Notes Ck'd by	Survey of Hindry Ave et al
Map No.	W. O. 8351 Tape No. 053 St'd 68 °F
Office Work	Surveyed by Moore
Checked	Notes Moore Date 11-27-45
Date	Indexed A. C. Johnson

F.B. 1169 PG. 5

CENTER LINE SURVEY

FOR

HINDRY AVE et al

J.N 8351

Moore
Cawherd
Natapoff
Brown

RETURN TO
LOS ANGELES COUNTY SURVEYOR
700 HALL OF RECORDS

Note: Any Additions or Changes on This Sheet Must be Made or Circled in Red Ink With Date and Name of Person Making Change.

Do not extend notes this side of this line.

Microfilmed 9/30-84.

F.B. 1169 PG. 6

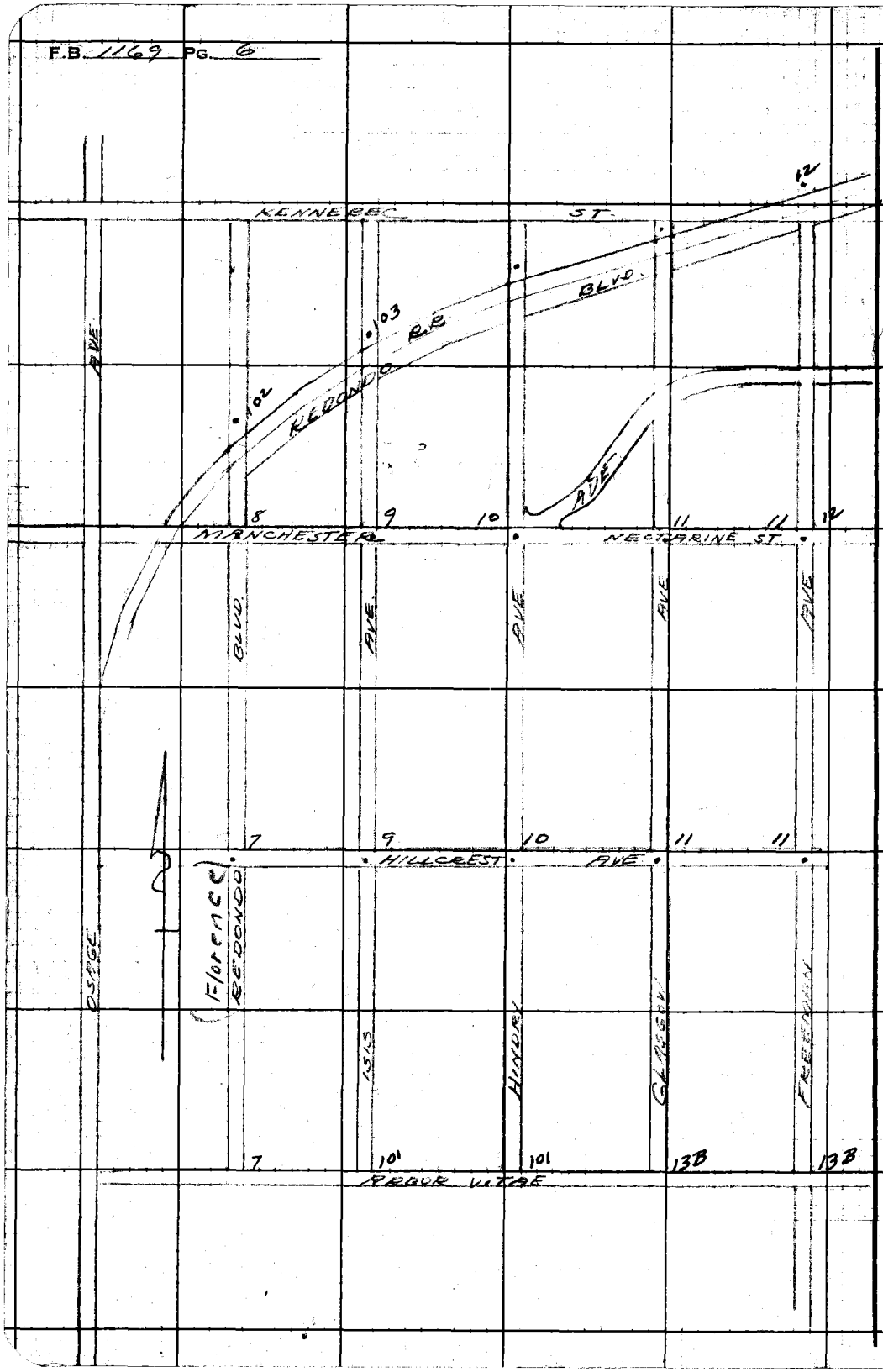

RETURN TO
LOS ANGELES COUNTY SURVEYOR
700 HALL OF RECORDS

Do not extend notes this side of this line.

Note: Any Additions or Changes on This Sheet Must be Made or Circled in Red Ink With Date and Name of Person Making Change.

WS 24-A-4

Notes Ck'd by K.R.M.	Survey of Hindry Ave et al
Map No.	W. O. 8351 Tape No. 053 St'd 68 °F
Office Work	Surveyed by Moore
Checked	Notes Moore Date 11-29-45
Date	Indexed A. C. Johnson 7-25-46

F.B. 1169 PG. 7

To bot pg 8

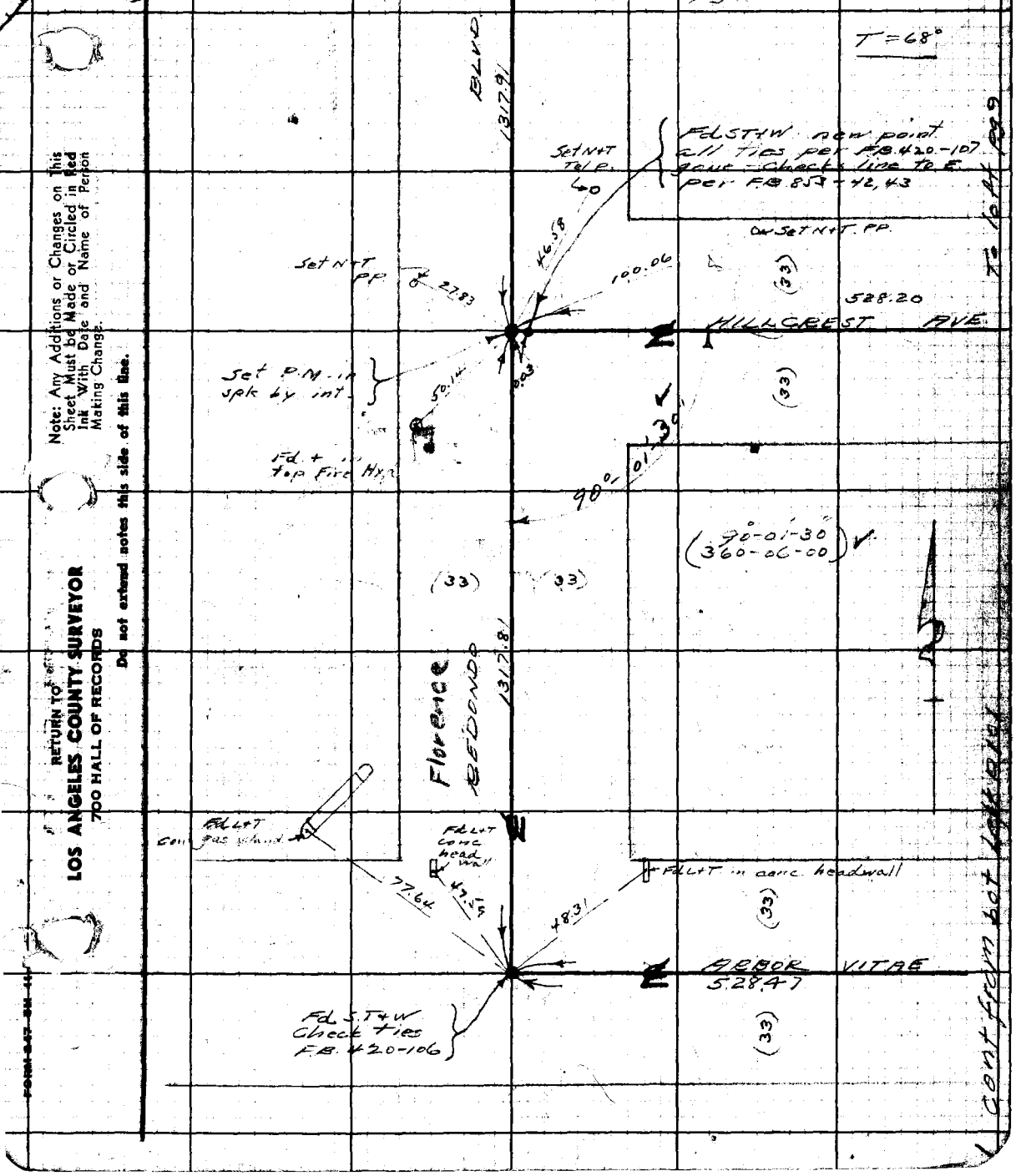

Note: Any Additions or Changes on This Sheet Must be Made or Circled in Red Ink With Date and Name of Person Making Change.

Do not extend notes this side of this line.

RETURN TO
LOS ANGELES COUNTY SURVEYOR
700 HALL OF RECORDS

F.B. 1169 PG. 8

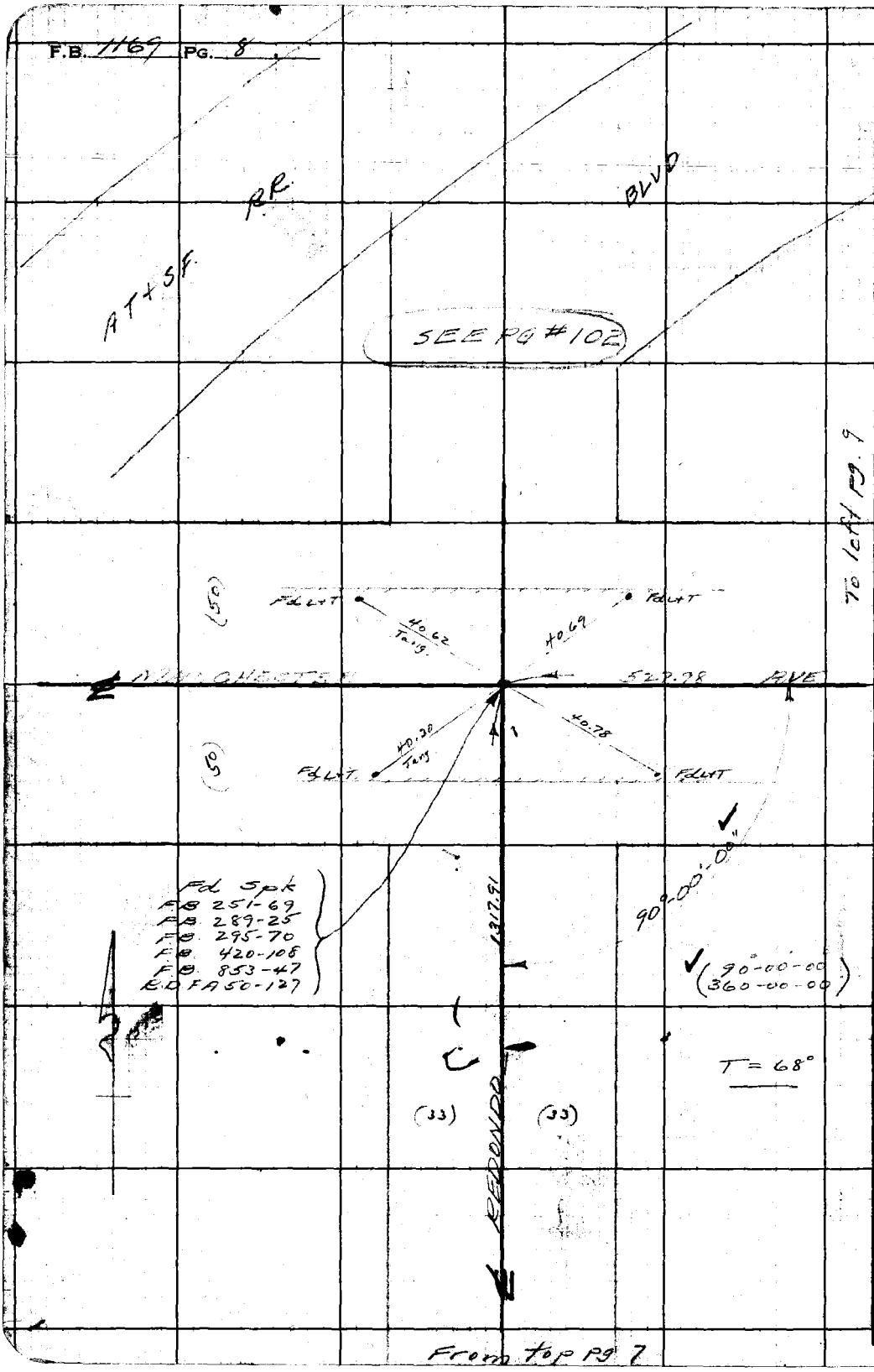

From top pg 7

RETURN TO
LOS ANGELES COUNTY SURVEYOR
700 HALL OF RECORDS

Do not extend notes this side of this line.

Note: Any Additions or Changes on This Sheet Must be Made or Circled in Red Ink With Date and Name of Person Making Change.

Notes Ck'd by K.R.M.	Survey of Hindry Ave. et al
Map No.	W. O. 8351 Tape No. 053 St'd 68 °F
Office Work	Surveyed by Moore
Checked	Notes Moore Date 11-27-45
Date	Indexed A. C. Johnson

F.B. 1169 PG. 9

WS.24-A-4

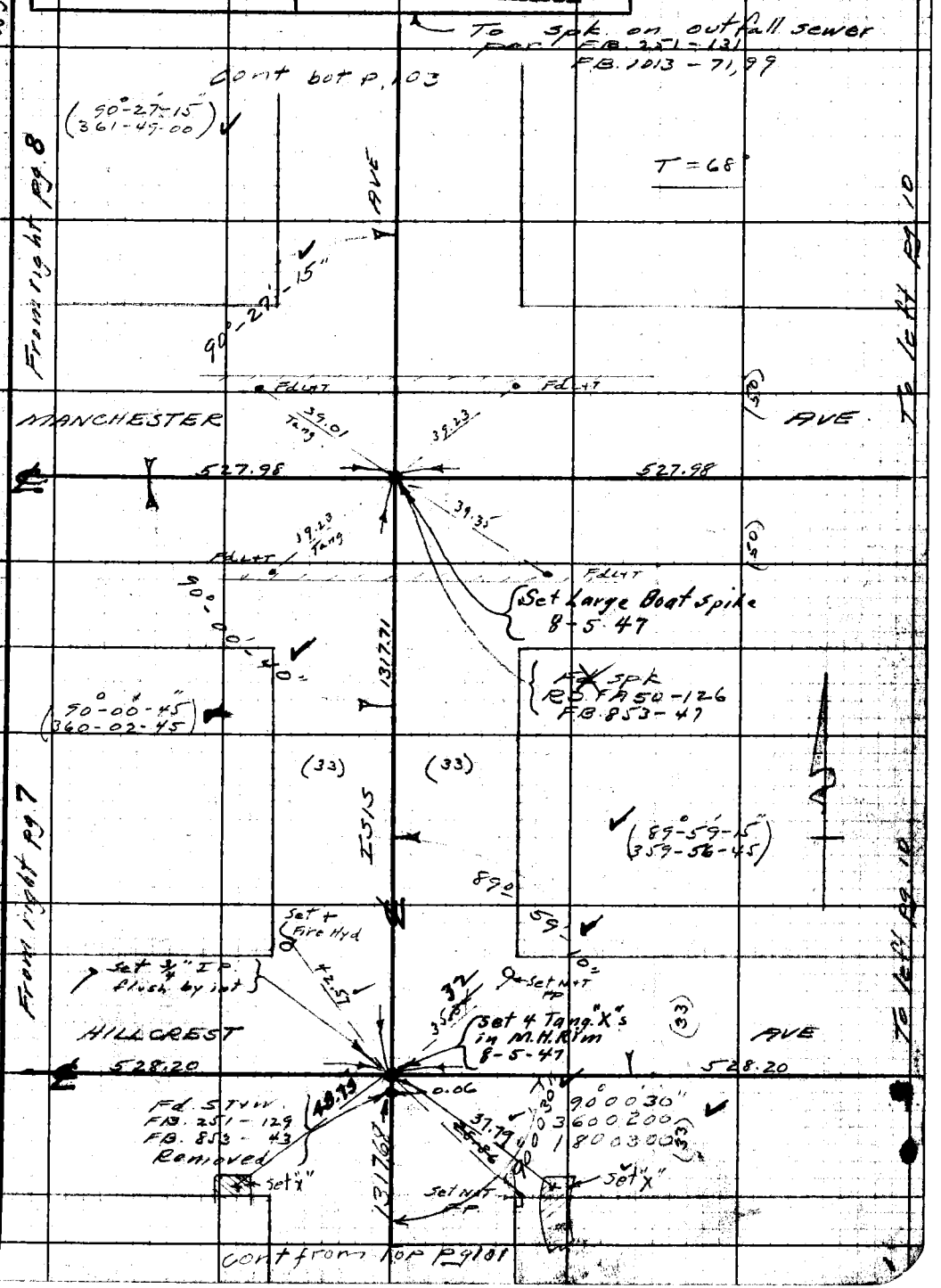

Note: Any Additions or Changes on This Sheet Must be Made or Circled in Red Ink With Date and Name of Person Making Change.

Do not extend notes this side of this line.

RETURN TO
LOS ANGELES COUNTY SURVEYOR
700 HALL OF RECORDS

FORM 247 RM 11-41

F.B. 1169 PG. 10

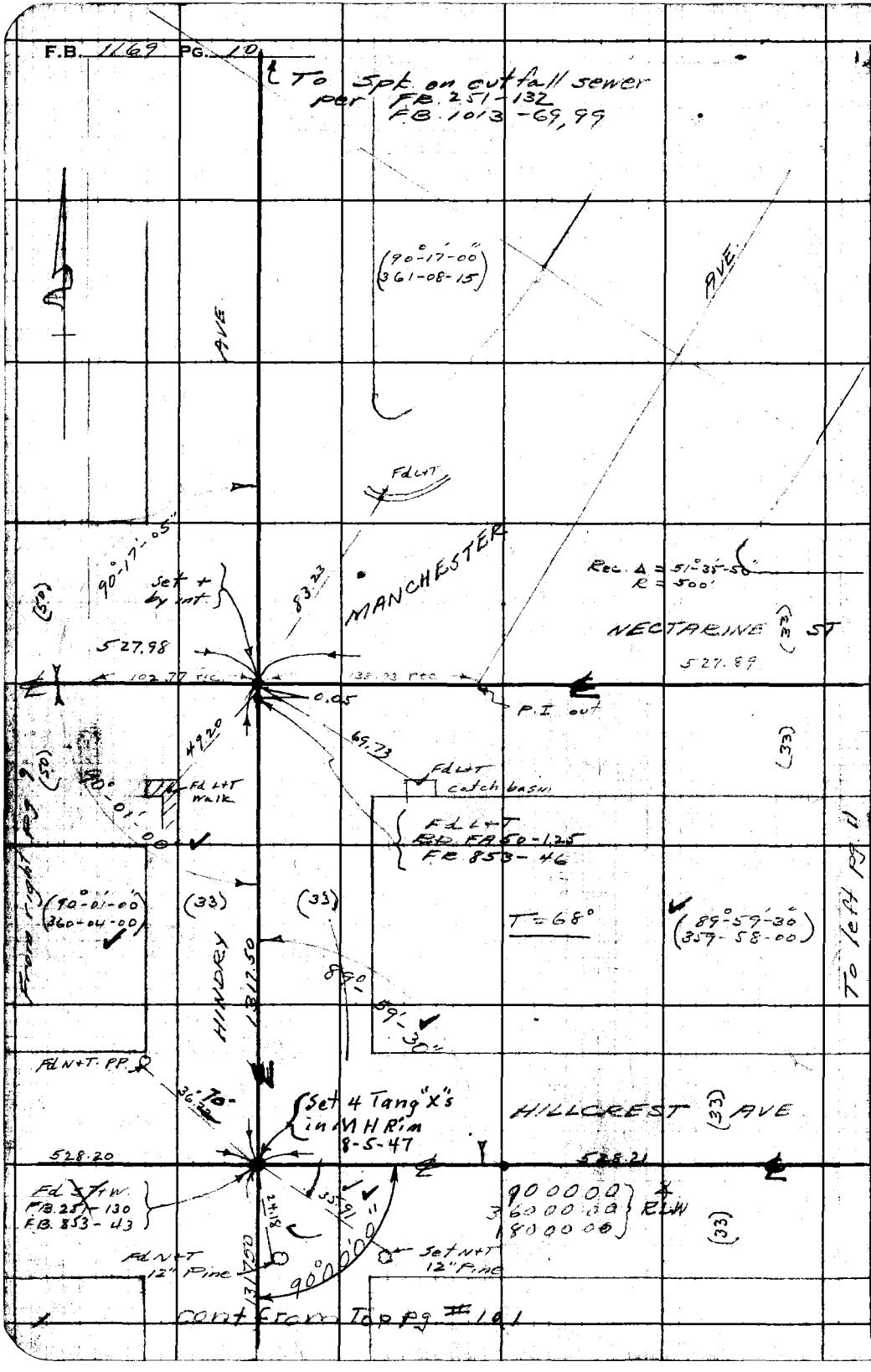

WS 24-A-4

RETURN TO
LOS ANGELES COUNTY SURVEYOR
700 HALL OF RECORDS

Do not extend notes this side of this line.

Note: Any Additions or Changes on This Sheet Must be Made or Circled in Red Ink With Date and Name of Person Making Change.

WS 74-A-4

Notes Ck'd by K.R.M.	Survey of Hindry Ave etal
Map No.	W. O. 8351 Tape No. 053 St'd 68 °F
Office Work	Surveyed by Moore
Checked	Notes Moore Date 11-27-45
Date	Indexed A. C. Johnson

F.B. 1169 PG. 11

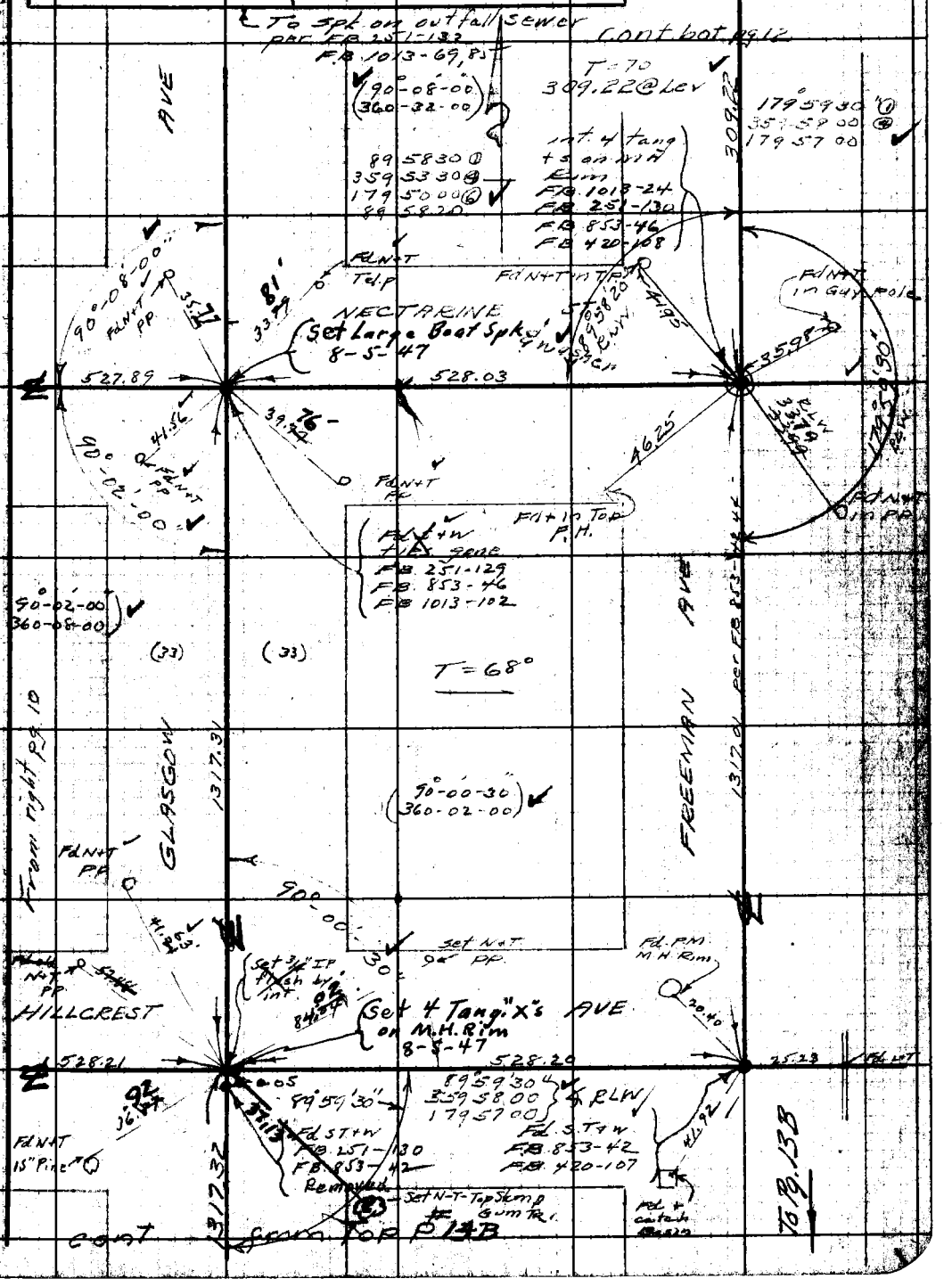

Note: Any Additions or Changes on This Sheet Must be Made or Circled in Red Ink With Date and Name of Person Making Change.

Do not extend notes this side of this line.

RETURN TO
LOS ANGELES COUNTY SURVEYOR
700 HALL OF RECORDS

FORM 247 RM 11-41

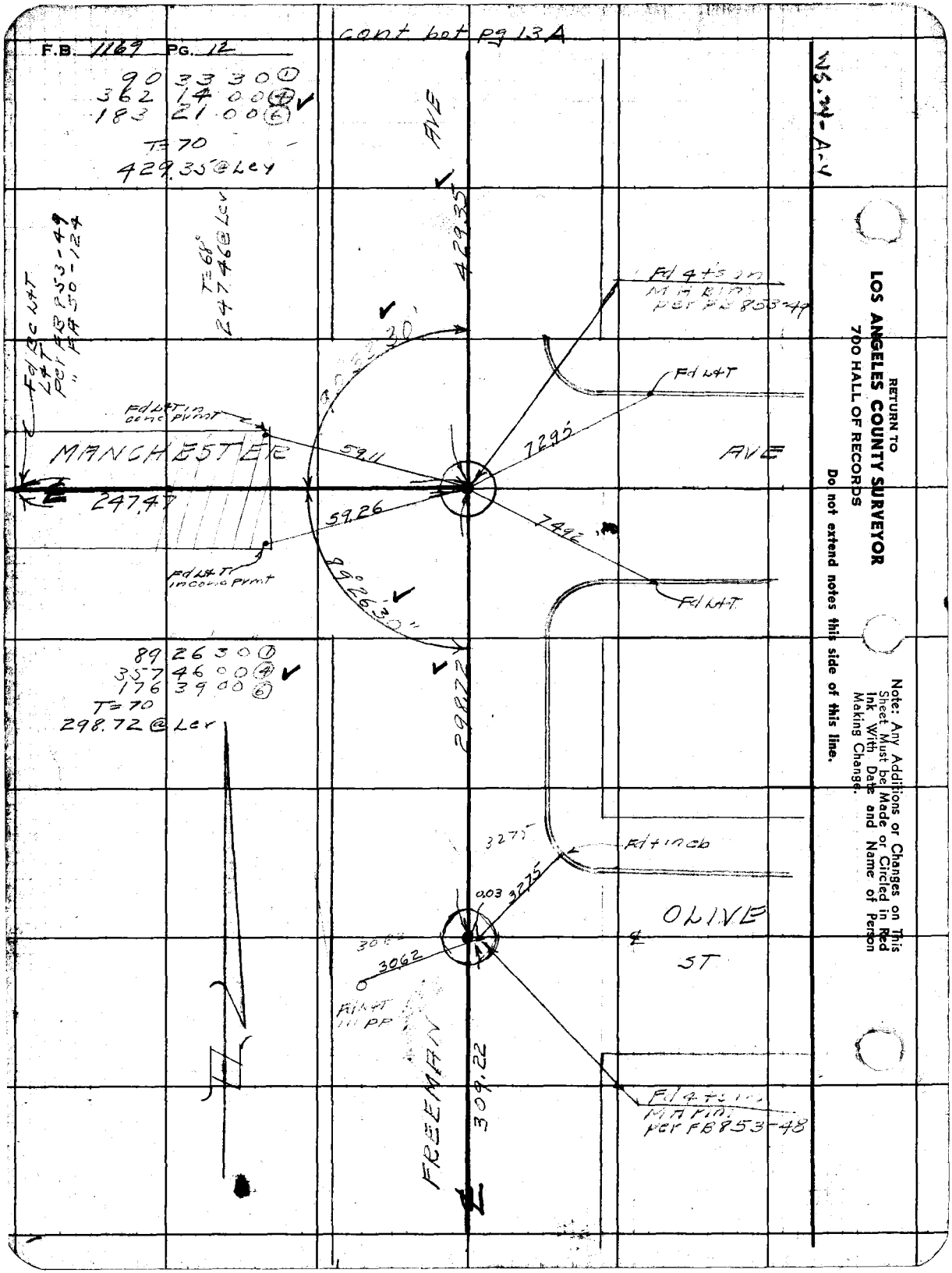

RETURN TO
LOS ANGELES COUNTY SURVEYOR
700 HALL OF RECORDS
Do not extend notes this side of this line.
Note: Any Additions or Changes on This Sheet Must be Made or Circled in Red Ink With Date and Name of Person Making Change.

Notes Ck'd by K.R.M.
Map No.
Office Work
Checked
Date

Survey of Hindry Ave et al
W. O. 8851 Tape No. 267 St'd 62 °F
Surveyed by E.L.W. Illey
Notes E.L.W. Date 7-16-96
Indexed A. C. Johnson

F.B. 1169 PG. 13A

W.S. 24-A-4

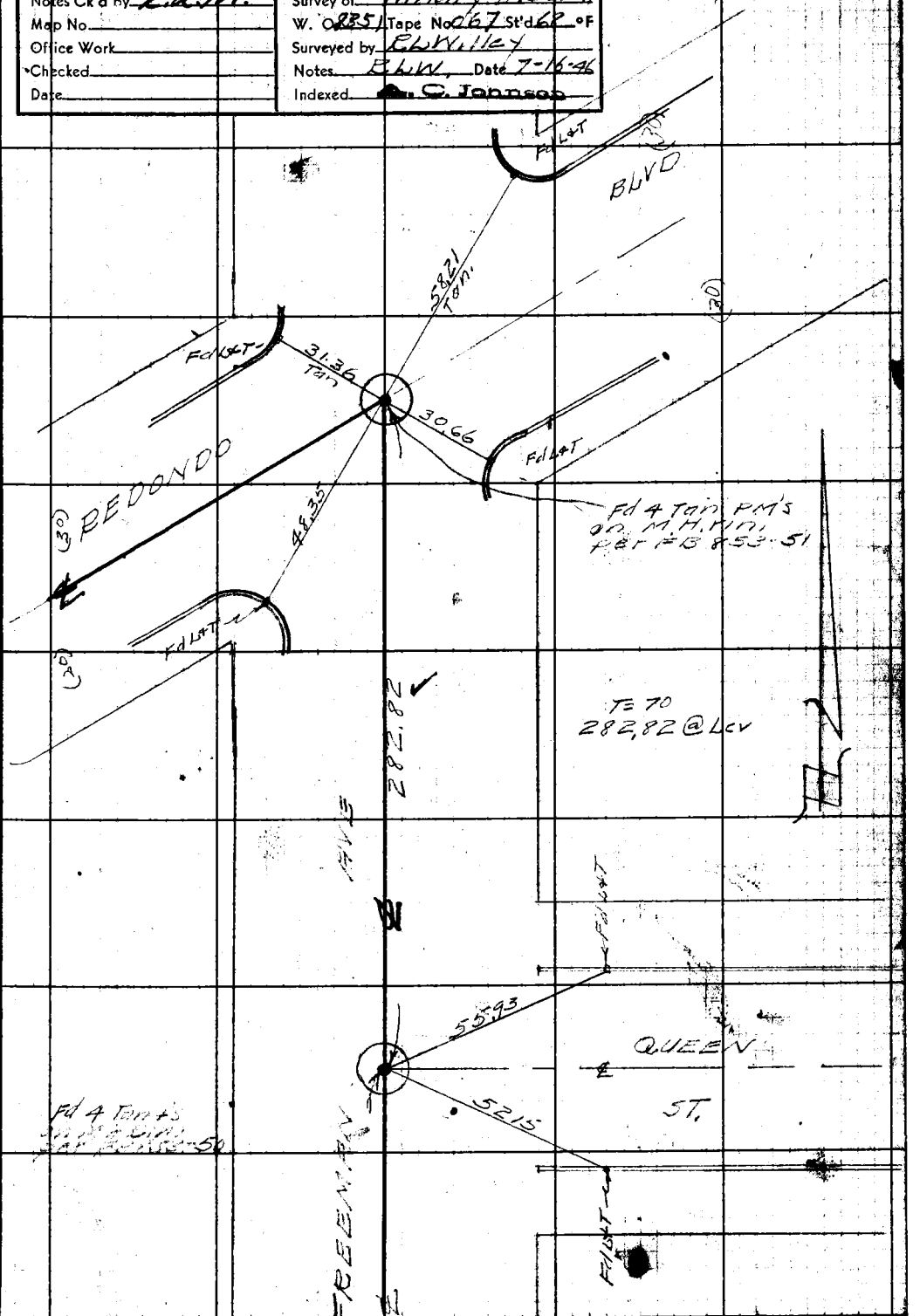

Cont from Top Pg 12

Note: Any Additions or Changes on This Sheet Must be Made or Circled in Red Ink With Date and Name of Person Making Change.

Do not extend notes this side of this line.

RETURN TO
LOS ANGELES COUNTY SURVEYOR
700 HALL OF RECORDS

FORM 247 5M 10-61

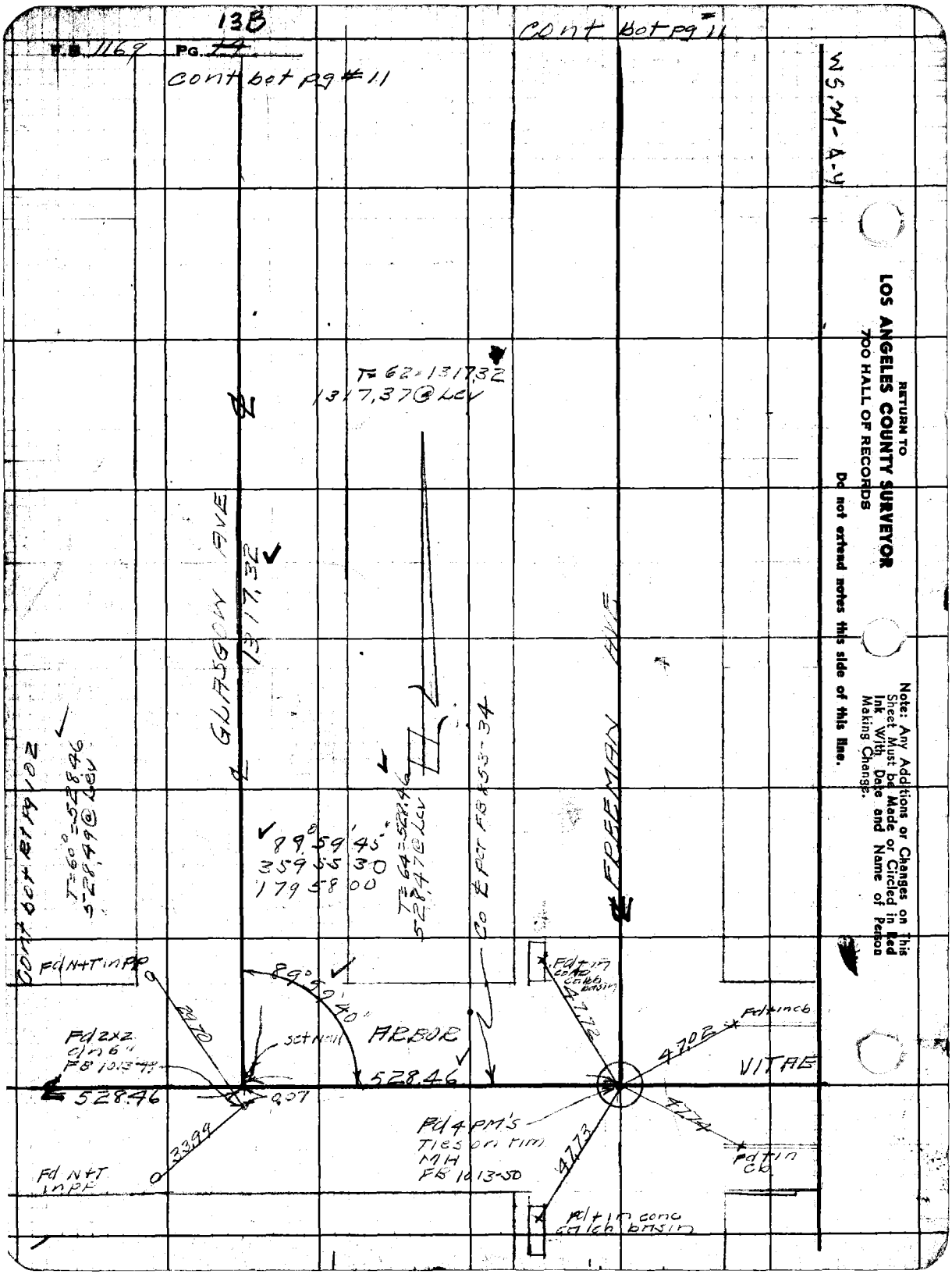
13B
F.B. 1169 PG. 14
cont bot pg #11
cont bot pg #11
W.S.W-4-4
RETURN TO
LOS ANGELES COUNTY SURVEYOR
700 HALL OF RECORDS
Do not extend notes this side of this line.
Note: Any Additions or Changes on This Sheet Must be Made or Circled in Red Ink With Date and Name of Person Making Change.
T=62=1317.32
1317.37@ Lev
GLASGOW AVE
1317.32
FREEMAN AVE
89°59'45"
359 55 30
179 58 00
T=64=528.46
528.47@ Lev
Co ℄ per FB 853-34
cont bot Rt pg 102
T=60°=528.46
528.49@ Lev
Fd N+T in PP
89°59'40"
ARBOR
528.46
Fd 2x2
Cln 6"
FB 1013-48
528.46
0.07
33.99
Fd N+T in PP
Fd 4 PM's
Ties on rim
MH
FB 1013-50
47.73
47.72
47.02
Fd + in cb
VITAE
47.74
Fd + in cb
Fd + in conc catch basin
Fd + in conc catch basin

Notes Ck'd by	Survey of Hindry Ave et al	F.B. 1169 PG. 13
Map No.	W. O. 1139 Tape No. St'd °F	
Office Work	Surveyed by Moore	
Checked	Notes Moore Date	
Date	Indexed L. C. Johnson 7-25-46	

LOCATION OF IMPROVEMENTS

FOR

HINDRY AVE et al

J.N 1139

Note: Any Additions or Changes on This Sheet Must Be Made or Circled in Red Ink With Date and Name of Person Making Change.

RETURN TO
LOS ANGELES COUNTY SURVEYOR
700 HALL OF RECORDS

Do not extend notes this side of this line.

FORM 247 5M 11-41

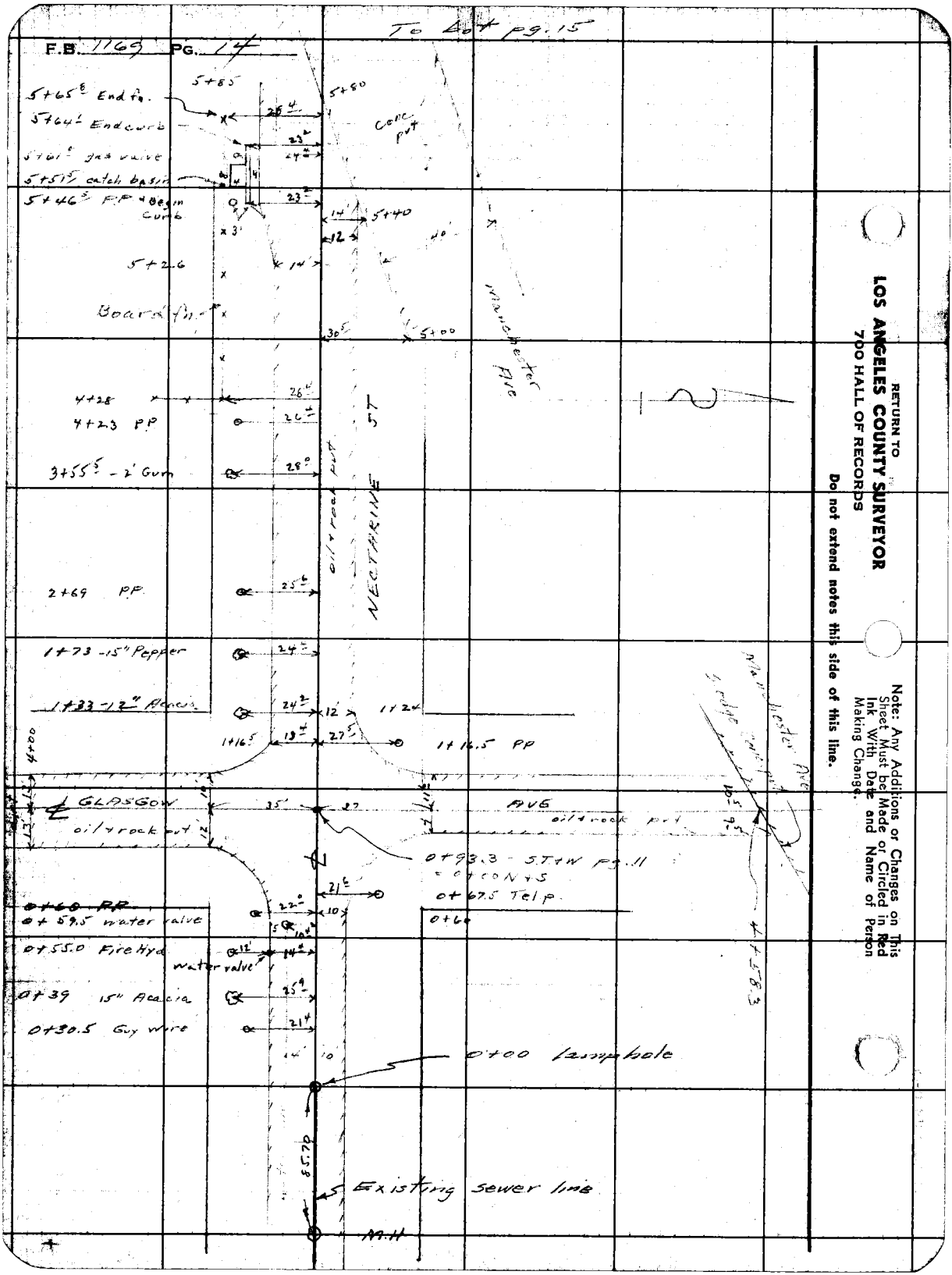

RETURN TO
LOS ANGELES COUNTY SURVEYOR
700 HALL OF RECORDS

Do not extend notes this side of this line.

Note: Any Additions or Changes on This Sheet Must be Made or Circled in Red Ink With Date and Name of Person Making Change.

Notes Ck'd by	Survey of Hindry Ave et al
Map No.	W. O. 1139 Tape No. St'd °F
Office Work	Surveyed by Moore
Checked	Notes Moore Date 11-28-45
Date	Indexed A. C. Johnson

F.B. 1169 PG. 15



Note: Any Additions or Changes on This Sheet Must be Made or Circled in Red Ink With Date and Name of Person Making Change.

Do not extend notes this side of this line.

RETURN TO
LOS ANGELES COUNTY SURVEYOR
700 HALL OF RECORDS

FORM 247 5M 11-41

To bot. pg. 17

F.B. 1169 PG. 16

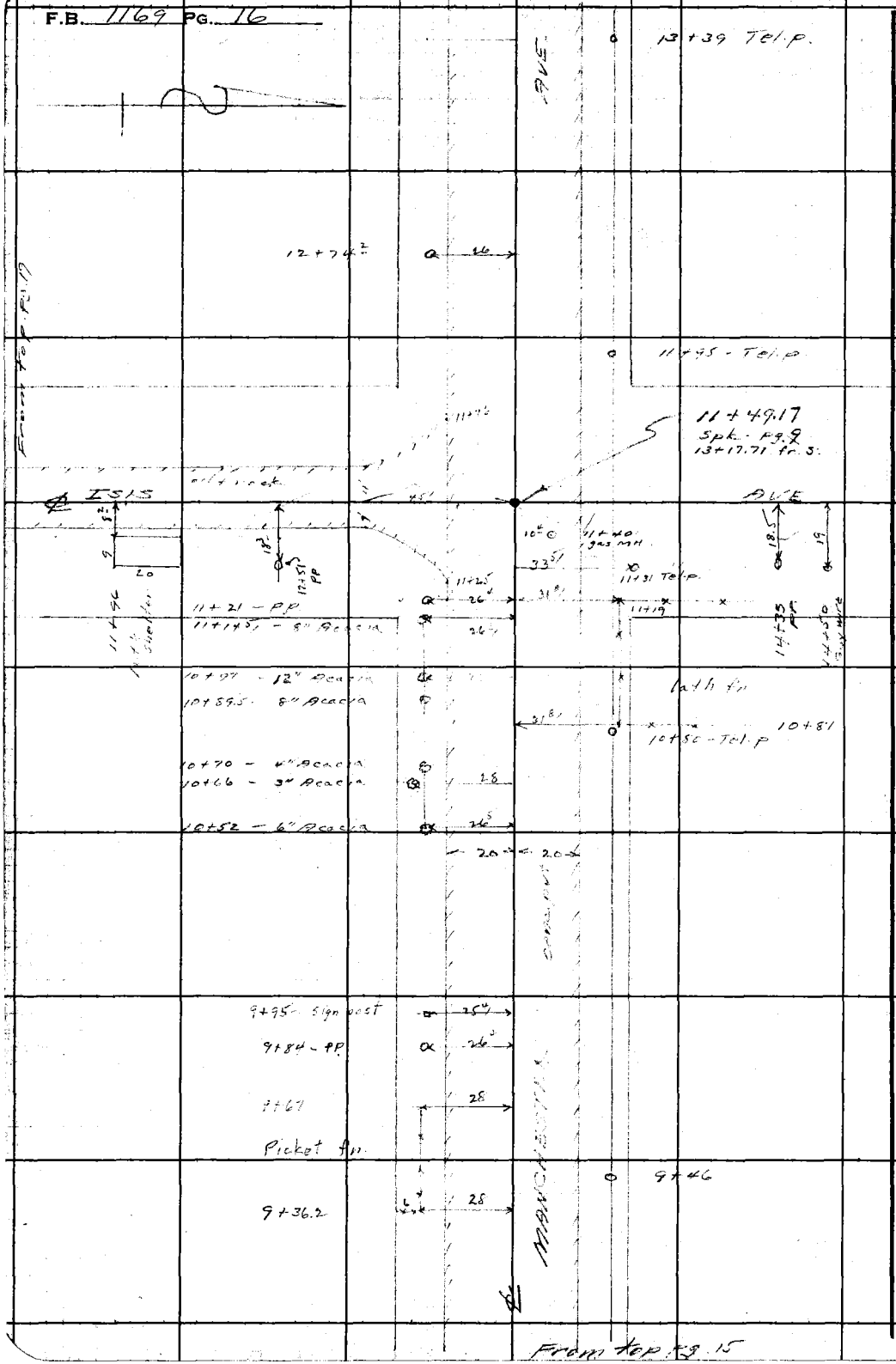

From top pg. 15

RETURN TO
LOS ANGELES COUNTY SURVEYOR
700 HALL OF RECORDS

Do not extend notes this side of this line.

Note: Any Additions or Changes on This Sheet Must be Made or Circled in Red Ink With Date and Name of Person Making Change.

Notes Ck'd by
Map No.
Office Work
Checked
Date

Survey of Hindry Ave. et al
W. O. 1137 Tape No. St'd °F
Surveyed by Moore
Notes Moore Date 11-28-45
Indexed C. Johnson

F.B. 1167 PG. 17

Note: Any Additions or Changes on This Sheet Must Be Made or Circled in Red Ink With Date and Name of Person Making Change.

Do not extend notes this side of this line.

RETURN TO
LOS ANGELES COUNTY SURVEYOR
700 HALL OF RECORDS

FORM 247 RM. 11-41

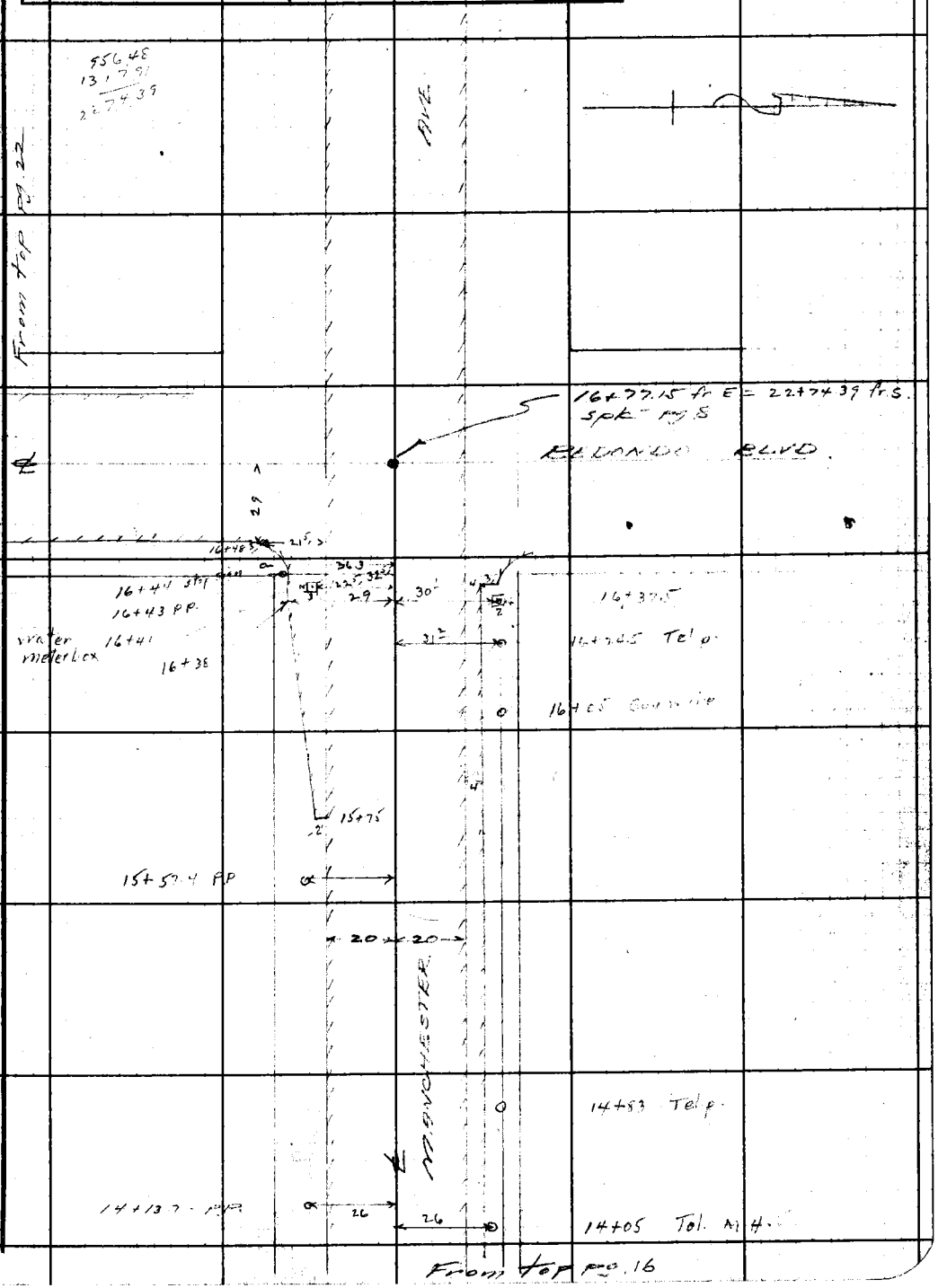

F.B. 1169 PG. 18



From left pg. 15

RETURN TO
LOS ANGELES COUNTY SURVEYOR
700 HALL OF RECORDS

Do not extend notes this side of this line.

Note: Any Additions or Changes on This Sheet Must be Made in Red Ink With Date and Name of Person Making Change.

Notes Ck'd by	Survey of Hindry Ave. et al.
Map No.	W. O. 1139 Tape No. St'd °F
Office Work	Surveyed by Moore
Checked	Notes Moore Date 11-30-45
Date	Indexed A. C. Johnson

F.B. 1169 PG. 19

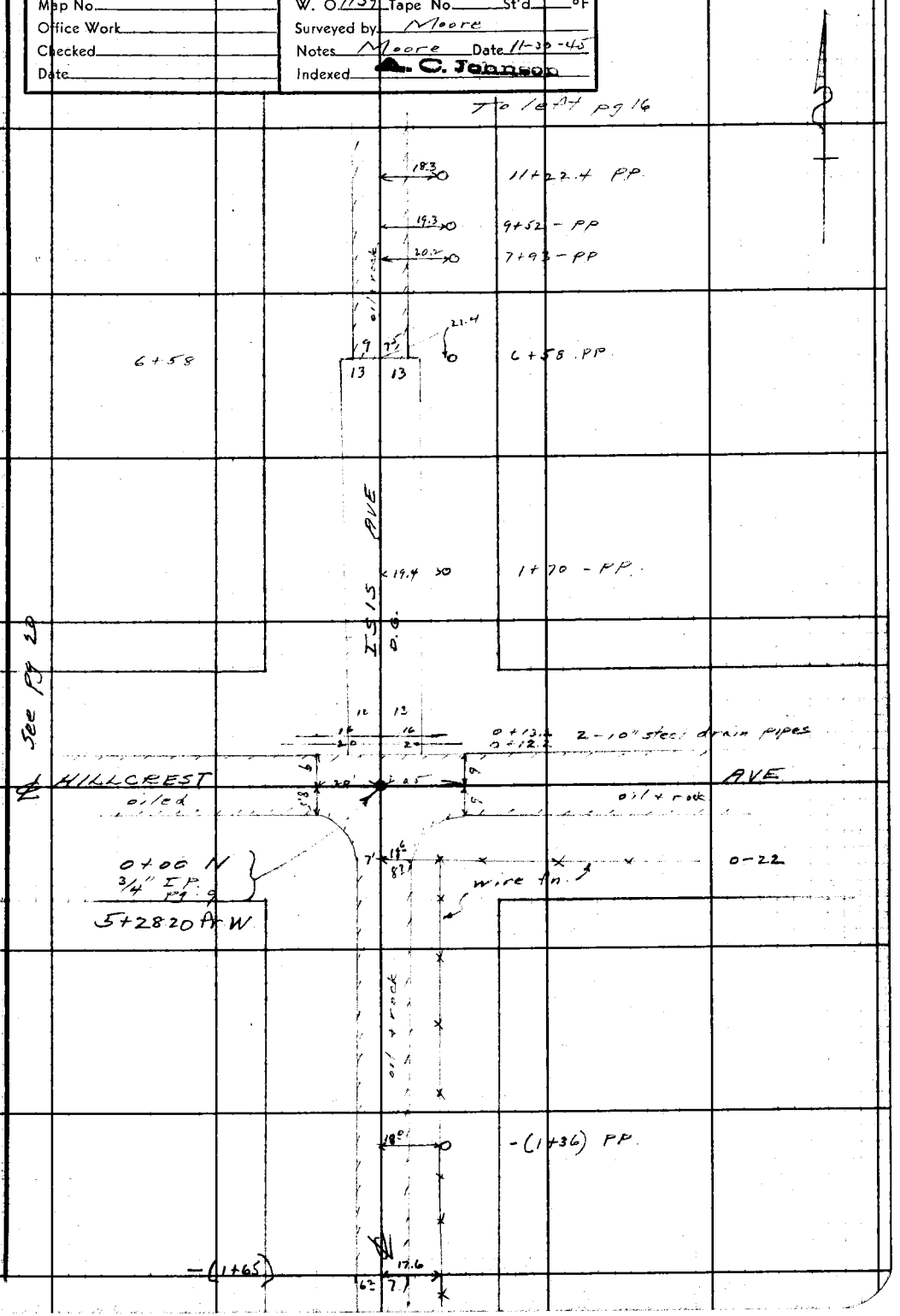

Note: Any Additions or Changes on This Sheet Must be Made or Circled in Red Ink With Date and Name of Person Making Change.

Do not extend notes this side of this line.

RETURN TO
LOS ANGELES COUNTY SURVEYOR
700 HALL OF RECORDS

FORM 247 BM 11-41

F.B. 1169 PG. 20

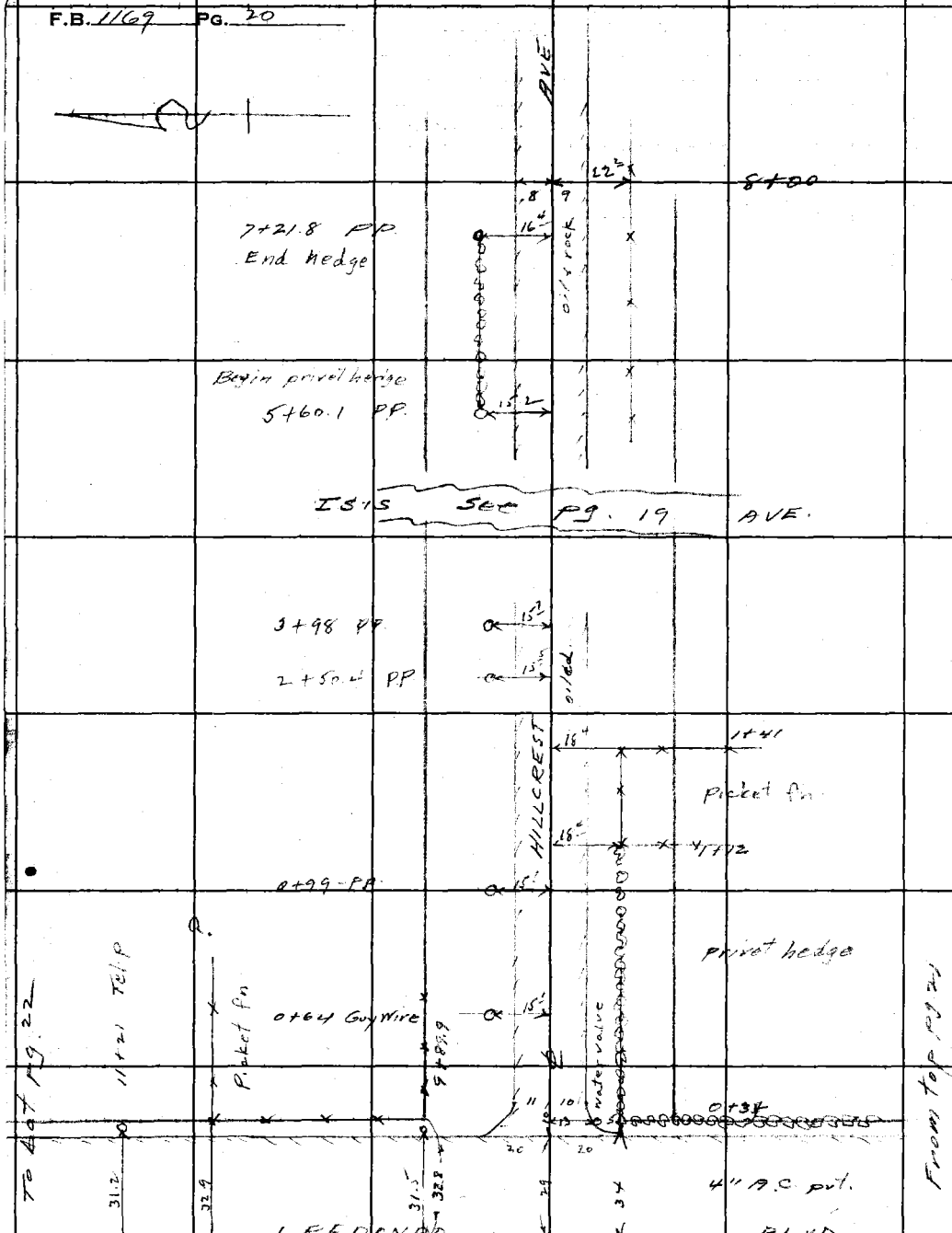

RETURN TO
LOS ANGELES COUNTY SURVEYOR
700 HALL OF RECORDS

Do not extend notes this side of this line.

Note: Any Additions or Changes on This Sheet Must be Made or Circled in Red Ink With Date and Name of Person Making Change.

Notes Ck'd by	Survey of Hindry Ave et al	F.B. 1169 PG. 21
Map No.	W. O. 1139 Tape No. St'd °F	1377.61
Office Work	Surveyed by Moore	956.48
Checked	Notes Moore Date 11-30-45	361.33
Date	Indexed A. C. Johnson	

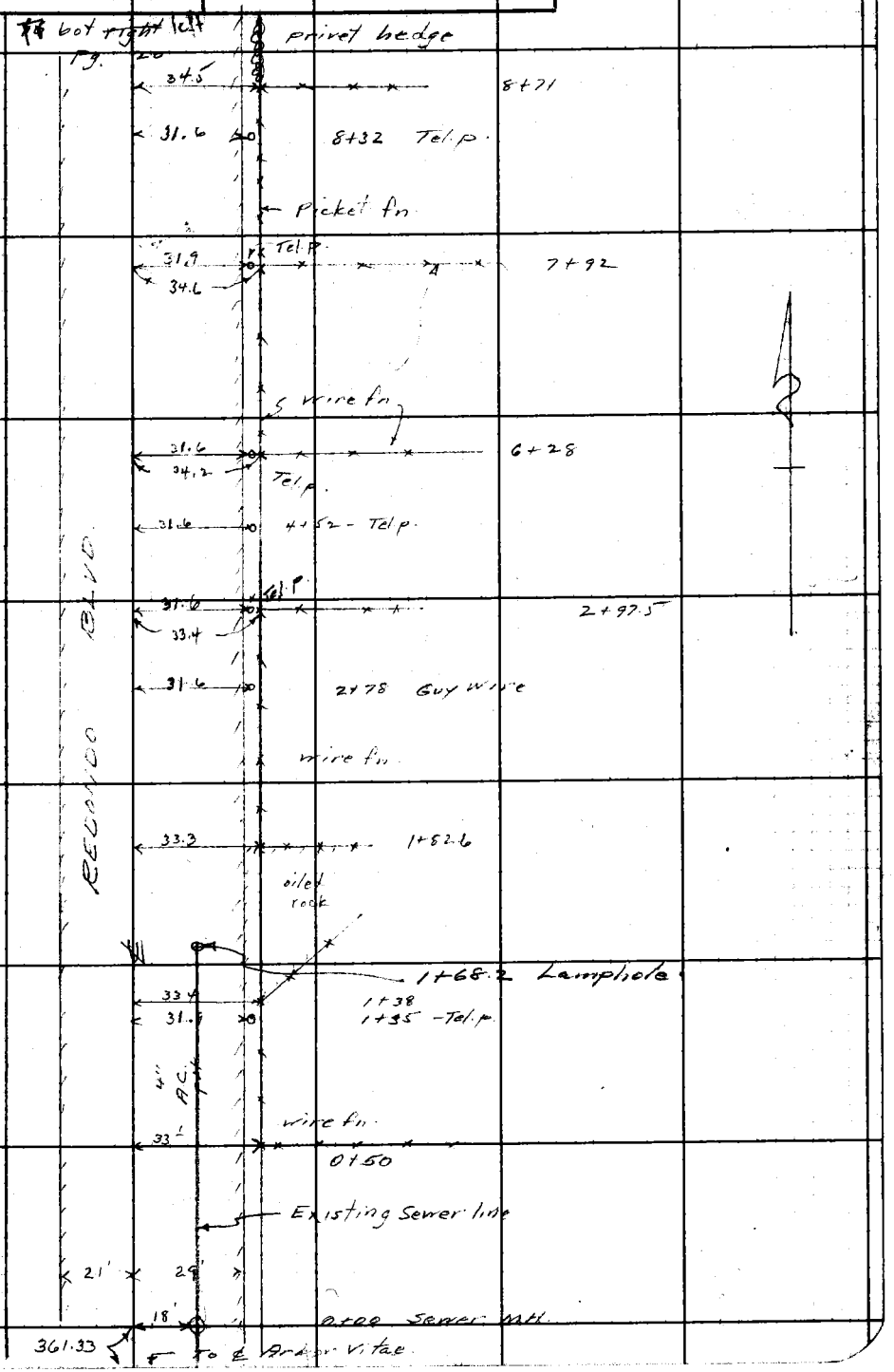

Note: Any Additions or Changes on This Sheet Must be Made or Circled in Red Ink With Date and Name of Person Making Change.

Do not extend notes this side of this line.

RETURN TO
LOS ANGELES COUNTY SURVEYOR
700 HALL OF RECORDS

FORM 247 RM 11-41

F.B. 1169 PG. 22

To left pg. 17

31.5 — 21+08

oil + rock

20+20

19+85

oil + rock drive

19+60

32.1 — 19+44 Tel p.

34.3 — 18+68

34.1 — 18+44

34.2 — 18+16

wire fn.

34.4 — 17+80

31.3 — 17+79 - Tel p

REDONDO BLVD

wire end

31.5 — 16+14 Tel p

31.8 — 14+49 Tel p.

31.6 — 12+84 Tel p.

From left pg. 20

RETURN TO
LOS ANGELES COUNTY SURVEYOR
700 HALL OF RECORDS
Do not extend notes this side of this line.

Note: Any Additions or Changes on This Sheet Must be Made or Circled in Red Ink With Date and Name of Person Making Change.

Profile	Notes Red.	Plotted	Job No. 1139 Division No. ✓	F.B. 1169 Pg.
No.	Date	Date	Survey of Hindry Ave. etal	
X-Sec.	Notes Chkd. [illegible]	Checked	Survey by Moore Notes Moore Date 12-5-45	
No.	Date 12/10/45	Date	Map No. Checked C. Johnson Date 7-25-46	

BENCH LEVELS
FOR
HINDRY AVE. etal

J.N. 1139

Moore
Cowherd
Natapott
Bobb.

This circuit checked & adjusted 12/10/45
[illegible]

STATION	B.S.	H.I.	F.S.	ELEV.

NOTE: ANY ADDITIONS OR CHANGES ON THIS SHEET MUST BE MADE OR CIRCLED IN RED INK, WITH DATE AND NAME OF PERSON MAKING CHANGE

PLEASE RETURN TO
LOS ANGELES COUNTY SURVEYOR
700 HALL OF RECORDS

Do not extend notes this side of this line

FORM 307 [illegible] 7-43

FORM 307 5M 7-43

PLEASE RETURN TO
LOS ANGELES COUNTY SURVEYOR
700 HALL OF RECORDS

NOTE: ANY ADDITIONS OR CHANGES ON THIS SHEET MUST BE MADE OR CIRCLED IN RED INK, WITH DATE AND NAME OF PERSON MAKING CHANGE

Do not extend notes this side of this line.

STATION	B. S.	H. I.	F. S.	ELEV.		
BM	1st Run	Diff	2nd	3rd	Adj Elev.	Fd. U.S. BM #73 - El. 103.060 BA 50-12
Fd. U.S. BM #73	103 060				103.060	40' W. of ℄ Redondo Blvd. 150' N. of ℄
	4 640		4 112			Manchester Ave. - Copper plate in 8x8 conc. post.
⊼	107 700	- 0.980	- 0 980		- 0.980	
	5 620		5 092			Set BM HA-1
Set BM HA-1	102 080				102.080	Redondo Blvd. + Manchester Ave. S.E. Cor.
	4 662		3 654			Set L+N. in conc. base - electric Blvd. Stop sign.
⊼	106 742	+ 0.393	+ 0.393		+ 0.393	
	4 269		3 261			BM HA-2
Set BM HA-2	102 473				102.474 ~~102.473~~	Manchester Ave + Isis Ave N.E. Cor.
	2 089		1 832	1 812		Set C. spk. in Tel. p. #423572 H
⊼	104 562	- 1.743	- 1.748	- 1.748	- 1.748	adj. elev. shown in green
	3 832		3 580	3 560		
T.P.	100 730					C. spk. Tel. p. # 96207 H
	3 737		3 330			
⊼	104 467	- 0 950	- 0 952		- 0.951	
	4 687		4 282			BM HA-3
Set BM HA-3	99 780				99.776 99.774	Manchester Ave + Hindry Ave. N.E. Cor.
	4 888		4 685			Set L+N. in cb return 15' W. of E end. C.R.
⊼	104 668	+ 0 149	+ 0 152		+ 0.151	
	4 739		4 533			

Job No. 1139 Division No. ✓ Notes Red. Plotted Profile
Survey of Hindry Ave. et al Date Date No.
Survey by Moore Notes Moore Notes Chkd. Checked X-Sec.
Indexed C. Johnson Date 12-5-45 Date Date No.

FORM 307 5M 7-43

PLEASE RETURN TO
LOS ANGELES COUNTY SURVEYOR
700 HALL OF RECORDS

NOTE: ANY ADDITIONS OR CHANGES ON THIS SHEET MUST BE MADE OR CIRCLED IN RED INK, WITH DATE AND NAME OF PERSON MAKING CHANGE

Do not extend notes this side of this line

STATION	B. S.	H. I.	F. S.	ELEV.		
BM	1st Run	Diff.	2nd	3rd	Adj. Elev	
T.P.	99.929					C.spk S. Shoulder Manchester Ave.
	5.298		5.001			
⊼	105.227	+ 1.957	+1.957		+1.957	
	3.341		3.044			BM HA-4
Set BM HA-4	101.886				101.885 ~~101.882~~	Manchester Ave + Glasgow Ave. S.E. Cor.
	4.660		4.790			Set Cspk. in Tel P. #200145 H
⊼	106.546	− 0.880	−0.882		−0.881	
	5.540		5.672			
T.P.	101.006					MH N. Side Manchester
	3.869		5.009			
⊼	104.875	− 0.733	0.736		−0.734	
	4.602		5.745			Fd. R.D. BM #76 El. 100.250 BA 50-12
Fd. R.D. BM #76	100.273				100.271 ~~100.267~~	Manchester Ave. 75' E. of ℄ Freeman Ave
	5.655		5.525			L+N in S. Curb
⊼	105.928	+ 1.050	1.050		+1.050	
	4.605		4.475			
T.P.	101.323					Fire Hyd Freeman + Olive S.E. Cor.
	2.867		3.046			
⊼	104.190	− 0.801	0.799		−0.800	
	3.668		3.845			Adj. elev in green [illegible]

Profile No. ____ Notes Red ____ Plotted ____ Job No. 1139 Division No. ✓
X-Sec. No. ____ Date ____ Date ____ Survey of Hindry Ave et al
Notes Chkd. ____ Checked ____ Survey by Moore Notes Moore Date 12-6-
Date ____ Date ____ Map No. ____ Index C. Johnson Date ____

FORM 307 5M 7-43

PLEASE RETURN TO
LOS ANGELES COUNTY SURVEYOR
700 HALL OF RECORDS

NOTE: ANY ADDITIONS OR CHANGES ON THIS SHEET MUST BE MADE OR CIRCLED IN RED INK, WITH DATE AND NAME OF PERSON MAKING CHANGE

Do not extend notes this side of this line

STATION	B. S.	H. I.	F. S.	ELEV.		
BM.	1st Run	Diff	2nd	3rd	Adj. Elev	Set BM HA-5
Set BM HA-5	100.522				100.522 ~~100.517~~	Freeman Ave + Nectarine St. E. side
	3.886		3.789	3.808		Set C. spk. in P.P. #574304 E
⊼	104.408	-1.044	1.051	-1.055	-1.053	
	4.930		4.840	4.863		Set BM HA-6
Set BM HA-6	99.478				99.469 ~~99.464~~	Nectarine St. - 90' E. of ℄ Glasgow Ave
	4.915		4.729			Set B/spk. in lead in conc Drive to S.C.E.Co.
⊼	104.393	+0.692	0.691		+0.692	Bldg. - 35' S. ℄ Nectarine
	4.223		4.038			
TP	100.170					Set C. spk. in Tel. P. #A51891T E. side Glasgow
	3.315		3.541			
⊼	103.485	+0.099	0.100		+0.100	
	3.216		3.441			Set BM HA-7
Set BM HA-7	100.269				100.261 ~~100.255~~	Glasgow Ave - 495' S. of ℄ Nectarine
	3.932		3.677			Set C. spk. in P.P. #456590E. - W. side Glasgow
⊼	104.201	-1.630	1.630		-1.630	
	5.562		5.307			adj. elev. in green
TP	98.639					1x2
	4.511		4.356			
⊼	103.150	+1.845	1.847		+1.846	
	2.666		2.509			
	100.484				100.485	

B. 1169 Pg. 26 Job No. 1139 Division No. V Notes Red. Plotted Profile
Survey of Hindry Ave et al Date Date No.
Survey by Moore Notes Moore Notes Chkd. Checked X-Sec.
Indexed by C. Johnson Date Date No.

FORM 307 SM 7-43

PLEASE RETURN TO
LOS ANGELES COUNTY SURVEYOR
700 HALL OF RECORDS

NOTE: ANY ADDITIONS OR CHANGES ON THIS SHEET MUST BE MADE OR CIRCLED IN RED INK. WITH DATE AND NAME OF PERSON MAKING CHANGE

Do not extend notes this side of this line

STATION	B. S.	H. I.	F. S.	ELEV.			
BM	1st Run	Diff.	2nd	3rd	Adj Elev		
set BM HA-8	100.484				100.478 ~~100.471~~	Set BM HA-8	
	3808		3736			Hindry St. W. side-495' S. of ℄ Nectarine	
⊼	104.292	-1.273	1.274		-1.273	Set c. spk in P.P. #233889E	
	5081		5010				
T.P.	99.211					1x2	
	5070		4941				
⊼	104.281	+1.121	1.121		+1.121		
	3949		3820			Set BM HA-9	
set BM HA-9	100.332				100.327 ~~100.319~~	Isis Ave. E side 650± S. of ℄ Manchester	
	3782		3644			Set c. spk in P.P. #520862E	
⊼	104.114	-1.168	(-1.176 ~~1.166~~) Rejected		-1.168		
	4950		4820			adj. elev shown in green	
T.P.	99.164					spk. E. side Isis	
	5000		4842				
⊼	104.164	+1.375	1.376		+1.376		
	3625		3466			Set BM HA-10	
set BM HA-10	100.539				100.536 ~~100.529~~	Isis Ave + Hillcrest Ave N.E. Cor	
	4744		4625			Set c. spk in P.P. #425682E	
⊼	105.283	+0.134	0.130		+0.132		
	4610		4495				

100.673

Job No. 1139 Division No. ✓
Survey of Hindry Ave et al
Survey by Moore Notes Moore Date 12-6-
Map No. Indexed Johnson Date

FORM 307 5M 7-43

PLEASE RETURN TO
LOS ANGELES COUNTY SURVEYOR
700 HALL OF RECORDS

NOTE: ANY ADDITIONS OR CHANGES ON THIS SHEET MUST BE MADE OR CIRCLED IN RED INK, WITH DATE AND NAME OF PERSON MAKING CHANGE

Do not extend notes this side of this line

STATION	B. S.	H. I.	F. S.	ELEV.			
BM.	1st Run	Diff.	2nd	3rd	Adj. Elev.		
T.P.	100.673					Spk. E. side Isis	
	5190		5100				
⊼	105.863	+0.440	0.440		+0.440		
	4750		4660			Set BM HA-11	
Set BM HA 11	101.113				101.109 ~~101.099~~	Isis Ave. E. side 500'± s. of ℄ Hillcrest	
	4218		4089			Set L+N. in cb. at s.w. cor conc drive to hse. # 700	
⊼	105.331	-2.700	2.701		-2.700		
	6918		6.790			adj. elev. shown in green	
TP	98.413					1x2	
	4833		4708				
⊼	103.246	+0.410	0.407		+0.409		
	4423		4301				
T.P.	98.823					1x2	
	5444		5320				
⊼	104.267	+2.154	2.152		+2.153		
	3290		3168			Set BM. HA-12	
Set BM HA-12	100.977				100.972 ~~100.967~~	Redondo Blvd. - W. side - 525' N. of ℄ Arbor Vit.	
	4910		4761			Set L+N in conc. curbing N. side of exit from parking lot - 15' W. of E. end curb.	
⊼	105.887	+0.152	0.153		+0.152		
	4758		4608				
	101.129						

F.B. 1169 PG. 28 Job No. 1139 Division No. V Notes Red. Plotted Profile
Survey of Hindry Ave et al Date Date No.
Survey by Moore Notes Moore Notes Chkd. Checked X-Sec.
Indexed C. Johnson Date Date No.

FORM 307 5M 7-43

PLEASE RETURN TO
LOS ANGELES COUNTY SURVEYOR
700 HALL OF RECORDS

NOTE: ANY ADDITIONS OR CHANGES ON THIS SHEET MUST BE MADE OR CIRCLED IN RED INK, WITH DATE AND NAME OF PERSON MAKING CHANGE

Do not extend notes this side of this line

STATION	B. S.	H. I.	F. S.	ELEV.		
BM	1st Run	Diff.	2nd	3rd	Adj. Elev.	
TP	101.129					spk E side Redondo Blvd
	4.633		4.502			
⊼	105.762	+ 0.264	0.262		+0.263	
	4.369		4.240			Set BM HA-13
set BM HA-13	101.393				101.388 ~~101.376~~	Redondo Blvd W side at Hillcrest Ave
	3.902		3.813	3.787		Set L+N in walk to office #603
⊼	105.295	− 1.087	1.094	− 1.092	−1.093	
	4.989		4.907	4.881		adj elev shown in green
TP	100.306					spk E side Redondo Blvd
	5.100		4.930	5.051		
⊼	105.406	− 0.161	0.168	0.166	−0.167	
	5.261		5.098	5.247		Set BM HA-14
set BM HA-14	100.145				100.129 ~~100.116~~	Redondo Blvd E side 675' N of ℄ Hillcrest
	5.325		5.252			Set L+N in S side Conc drive 6' E of W end drive to #406-410 Redondo Blvd
⊼	105.470	+ 0.205	0.204		+0.205	
	5.120		5.048			
TP	100.350					spk E side
	5.850		5.755			
⊼	106.200	+ 2.725	2.725		+2.725	
	3.125		3.030			
Fd USBM #73	103.075					see next pg

Plotted ____ Date ____ Checked ____ Date ____ Job No. 1139 Division No. V Survey of Hindry Ave et al Survey by Moore Notes Moore Date 12-6 Map No. ____ Date ____

FORM 307 5M 7-43

PLEASE RETURN TO
LOS ANGELES COUNTY SURVEYOR
700 HALL OF RECORDS

NOTE: ANY ADDITIONS OR CHANGES ON THIS SHEET MUST BE MADE OR CIRCLED IN RED INK, WITH DATE AND NAME OF PERSON MAKING CHANGE

Do not extend notes this side of this line

STATION	B. S.	H. I.	F. S.	ELEV.		
BM.	1st Run	Diff	2nd	3'	Adj. Elev	
Fd. USBM #73	103.075				103.060 ~~103.046~~	Fd. USBM #73 El = 103.060 BASO - 12 40' W of ℄ Redondo Blvd. 150' N. of ℄ Manchester Ave. copper plate in 8 x 8 cone post.

Job No. ___ Division No. ___ Notes Red. ___ Plotted ___ Profile ___
Survey of ___ Date ___ Date ___ No. ___
Survey by ___ Notes ___ Notes Chkd. ___ Checked ___ X-Sec. ___
Indexed A. C. Johnson Date ___ Date ___ No. ___

B-1/64 Pg. 30

Profile No.	Notes Red.	Plotted	Job No. 1139	Division No. V	F.B. 1169 Pg. 31
	Date	Date	Survey of Hindry Ave et al		
X:Sec. No.	Notes Chkd. ECW	Checked	Survey by Moore	Notes Moore	Date 12-12-45
	Date 12-14-45	Date	Map No.	Indexed Johnson	Date

X-SECTIONS
ON
NECTARINE ST
AND
MANCHESTER AVE
FROM
GLASGOW AVE
TO
REDONDO BLVD

HINDRY AVE et al
J.N. 1139

STATION	B. S.	H. I.	F. S.	ELEV.

NOTE: ANY ADDITIONS OR CHANGES ON THIS SHEET MUST BE MADE OR CIRCLED IN RED INK WITH DATE AND NAME OF PERSON MAKING CHANGE.

Do not extend notes this side of this line.

PLEASE RETURN TO
LOS ANGELES COUNTY SURVEYOR
700 HALL OF RECORDS

FORM 307 2M 6-49

FORM 307 2M 8-45

PLEASE RETURN TO
LOS ANGELES COUNTY SURVEYOR
700 HALL OF RECORDS

NOTE: ANY ADDITIONS OR CHANGES ON THIS SHEET MUST BE MADE OR CIRCLED IN RED INK, WITH DATE AND NAME OF PERSON MAKING CHANGE.

Do not extend notes this side of this line.

STATION	B. S.	H. I.	F. S.	ELEV.		
BM HA-6	4.94	104.41		99.47	BM HA 6 El 99.469 FB 1169-26. Nectarine St 90' E of ℄ Glasgow Ave. Bt spk in lead in conc drive to SCE Co. Bldg. 35' S of ℄ Nectarine	
0-85.6	℄ Existing MH		13.42	90.99	invert - outlet to E 8"	E Rim 0.67 5.06 7.69 13.42
			13.38	91.03	" - inlet to W 8"	W Rim 0.67 5.04 7.67 13.38
0+00	℄ Existing hamphole		5.18	99.23	Top - ℄ Nectarine	
			12.80	91.61	invert	E Rim 5.18 W Rim 5.20 } 5.19 7.61 12.80
			5.39	99.02	12⁶ L - gutter - pvt	
			4.95	99.46	33' L - Prop Line - pvt	
			5.36	99.05	10' R - Edge pvt	
			5.64	98.77	13² R - gutter	
			4.92	99.49	16⁷ R - Top bank	
			4.99	99.42	33' R	
0+60.30			5.05	99.36	℄ Nectarine pvt	
			5.40	99.01	10' L - gutter pvt	
			5.29	99.12	15' L - Edge pvt	
			4.75	99.66	22' L - Top bank	
			5.02	99.39	33' L	
			5.25	99.16	11³ R Edge pvt	
			5.30	99.11	13 R gutter	

F.B. 1169 PG. 32 Job No. 1139 Division No. ✓ Notes Red. Plotted Profile
Survey of Hindry Ave. et al Date Date No.
Survey by Moore Notes Moore Notes Chkd. Checked X-Sec.
Indexed C. Johnson Date Date No.

FORM 307 2M 8-45

PLEASE RETURN TO
LOS ANGELES COUNTY SURVEYOR
700 HALL OF RECORDS

NOTE: ANY ADDITIONS OR CHANGES ON THIS SHEET MUST BE MADE OR CIRCLED IN RED INK WITH DATE AND NAME OF PERSON MAKING CHANGE.

Do not extend notes this side of this line.

STATION	B. S.	H. I.	F. S.	ELEV.		
		104.41				
0+60.30			4.35	100.06	18.8 R - Top bank	
			4.80	99.61	33 R	
0+75.5			5.01	99.40	℄ Nectarine pvt.	
			5.29	99.12	10.6 L gutter "	
			5.39	99.02	33 L " "	
			5.54	98.87	17 R " edge pvt.	
			4.58	99.83	21.2 R Top bank	
			4.65	99.76	33 R	
0+83.5			5.02	99.39	℄ Nectarine pvt.	
			5.20	99.21	11.6 L gutter "	
			5.12	99.29	33 L "	
			5.39	99.02	17 R " "	
			5.33	99.08	33 R "	
0+93.30			5.02	99.39	℄ Nectarine - inter. ℄ Glasgow	
			5.17	99.24	11 L gutter pvt "	
			4.88	99.53	33 L " "	
			5.29	99.12	18 R gutter " "	
			4.80	99.61	33 R " " "	
1+10			4.96	99.45	℄ Nectarine	
			5.43	98.98	21.4 L gutter edge pvt.	

Profile No. ____ Notes Red. ____ Plotted ____ Job No. 1139 Division No. V
X-Sec. No. ____ Date ____ Date ____ Survey of Hindry Ave. et al.
Notes Chkd. ____ Checked ____ Survey by Moore Notes Moore Date 12-12-45
Date ____ Date ____ Map No. ____ Index C. Johnson Date ____

F.B. 1169 Pg. 33

FORM 307 2M 8-45

PLEASE RETURN TO
LOS ANGELES COUNTY SURVEYOR
700 HALL OF RECORDS

NOTE: ANY ADDITIONS OR CHANGES ON THIS SHEET MUST BE MADE OR CIRCLED IN RED INK, WITH DATE AND NAME OF PERSON MAKING CHANGE.

Do not extend notes this side of this line.

STATION	B. S.	H. I.	F. S.	ELEV.		
		104 41'				
1+10			5 31	99 10	33' L gutter edge pvt	
			5 46	98 95	16 8/ R "	
			5 39	99 02	23 R " " "	
			5 39	99 02	33 R "	
1+26 30/			4 90	99 51	℄ Nectarine pvt.	
			5 26	99 15	13 6/ L edge pvt	
			5 40	99 01	16 2/ L gutter	
			4 87	99 54	19 2/ L Top bank	
			4 94	99 47	33 L	
			5 25	99 16	12 6/ R edge pvt	
			5 40	99 01	17 R gutter	
			4 47	99 94	26 R Top bank	
			4 94	99 47	33 R	
2+00			4 62	99 79	℄ Nectarine	
			5 09	99 32	13 L - Edge pvt	
			5 17	99 24	16 L - gutter	
			4 73	99 68	20 L - Top bank	
			4 78	99 63	33 L	
			5 13	99 28	11 3/ R - edge pvt	
			5 30	99 11	13 1/ R gutter	

F.B. 1169 PG. 34 Job No. 1139 Division No. ✓ Notes Red. Plotted Profile
Survey of Hindry Ave et al Date Date No.
Survey by Moore Notes Moore Notes Chkd. Checked X-Sec.
Indexed C. Johnson Date Date Date No.

FORM 307 2M 8-45

PLEASE RETURN TO
LOS ANGELES COUNTY SURVEYOR
700 HALL OF RECORDS

NOTE: ANY ADDITIONS OR CHANGES ON THIS SHEET MUST BE MADE OR CIRCLED IN RED INK WITH DATE AND NAME OF PERSON MAKING CHANGE.

Do not extend notes this side of this line.

STATION	B. S.	H. I.	F. S.	ELEV.		
		104.41				
2+00			4.30	100.11	18' R - Top bank	
			4.45	99.96	33 R	
3+00			4.46	99.95	℄ Nectarine pvt	
			5.10	99.31	11.8 L - edge "	
			5.18	99.23	16.5 L gutter	
			4.75	99.66	21.4 L - Top Bank	
			4.49	99.92	33 L	
			4.97	99.44	10.6 R edge pvt	
			5.38	99.03	14.4 R gutter	
			4.43	99.98	20 R - Top bank	
			4.65	99.76	33 R	
TP	4.79	104.38	4.82	99.59		
4+00			4.56	99.82	℄ Nectarine pvt	
			5.11	99.27	12.2 L edge pvt & gutter	
			4.91	99.47	33 L	
			4.82	99.56	10.2 R " "	
			5.61	98.77	15.5 R	
			4.64	99.74	21.5 R	
			4.64	99.74	33 R	
5+00			4.59	99.79	℄ Nectarine pvt	

Profile No. ____ Notes Red. ____ Plotted ____ Job No. 1139 Division No. ✓
Date ____ Date ____ Survey of Hindry Ave et al
X:Sec. No. ____ Notes Chkd. ____ Checked ____ Survey by Moore Notes Moore Date 12-12-45
Date ____ Date ____ Map No. ____ Indexed C. Johnson Date ____

F.B. 1169 Pg. 35

FORM 307 2M 8-45

PLEASE RETURN TO
LOS ANGELES COUNTY SURVEYOR
700 HALL OF RECORDS

NOTE: ANY ADDITIONS OR CHANGES ON THIS SHEET MUST BE MADE OR CIRCLED IN RED INK, WITH DATE AND NAME OF PERSON MAKING CHANGE.

Do not extend notes this side of this line.

STATION	B. S.	H. I.	F. S.	ELEV.		
		104.38				
5+00			5.45	98.93	14' L - edge put	
			5.77	98.61	18 L gutter	
			5.20	99.18	19 L Top bank	
			4.53	99.85	33 L	
			4.94	99.44	11 R - edge put	
			5.21	99.17	16.5 R gutter	
			4.51	99.87	29.6 R - edge conc. put	
			4.46	99.92	33 R " "	
5+52			5.03	99.35	℄ Nectarine - put gutter	
			5.27	99.11	19.4 L edge conc apron	
			5.74	98.64	23.2 L Bot curb - entrance to catch basin	
			5.27	99.11	23.2 L Top "	
			4.52	99.86	33 L	
5+56			8.53	95.85	23.2 L invert 18" drain to N crossing Manchester	
5+52			4.87	99.51	8.8 R edge conc. put	5+56 - 71.3 R invert 18" drain Rod 8.34 El. 96.04
			4.55	99.83	29.3 R ℄ Manchester " "	
			4.56	99.82	33' R " "	5+60 - 25.7 L invert 18" drain to W Rod 8.65 El. 95.73
5+80.7			4.89	99.49	℄ Nectarine - edge conc put	
			5.12	99.26	21.6 L gutter put	
			4.35	100.03	27.7 L Top bank	

F.B. 1169 Pg. 36 Job No. 1139 Division No. ✓ Notes Red. Plotted Profile
Survey of Hindry Ave et al Date Date No.
Survey by Moore Notes Moore Notes Chkd. Checked X-Sec.
Indexed A. C. Johnson Date Date No.

FORM 307 2M 8-49

PLEASE RETURN TO
LOS ANGELES COUNTY SURVEYOR
700 HALL OF RECORDS

NOTE: ANY ADDITIONS OR CHANGES ON THIS SHEET MUST BE MADE OR CIRCLED IN RED INK WITH DATE AND NAME OF PERSON MAKING CHANGE.

Do not extend notes this side of this line.

STATION	B. S.	H. I.	F. S.	ELEV.		
		104.38				
5+80 1/2			4.34	100.04	33' L	
			4.52	99.86	20 1/2 R ℄ Manchester	conc pvt
			4.56	99.82	33 R	" "
6+00			4.84	99.54	℄ Nectarine	" "
			4.92	99.46	5' L edge	" "
			5.25	99.13	33 L edge pvt + gutter	
			4.70	99.68	15 1/2 R ℄ Manchester	conc pvt
			4.67	99.71	35 3/4 R	" "
6+21 19			4.82	99.56	℄ Nectarine - inter ℄ Hindry	" "
			4.92	99.46	9 5/8 L -	" " edge " "
			5.00	99.38	28 8/8 L - ℄ Top Sewer MH: ℄ Hindry	Note - 2' of water in bottom
					E Rim 5.02	
					W Rim 5.04	
					S. Rim 5.03	
					N Rim 5.03 C62 1232	
			12.32	92.06	invert - 8" - to N.	
			4.85	99.53	33' L - ℄ Hindry - pvt.	
			4.76	99.62	10 5/8 R " " + ℄ Manchester	
			4.88	99.50	31 1/2 R ℄ Sewer MH - line of edge conc pvt	
BM HA3	4.68	104.46	4.60	99.78	BM HA3 - El 99.776 FB 1169-24 Manchester Ave + Hindry Ave NE Cor	
					f+N in cb Rd 15' W of E end c.r.	

Project No. _____ Notes Rec'd. _____ Plotted _____ Date _____ Date _____
X-Sec. No. _____ Notes Chk'd. _____ Checked _____ Date _____ Date _____
Job No. 1133 Division No. 1 Hindry Ave et al
Survey of _____ Survey by Moore Notes Moore Date 12-12-45
Map No. _____ Comp. Johnson Date _____

F.B. 1169 Pg. 37

FORM 307 2M 8-45

PLEASE RETURN TO
LOS ANGELES COUNTY SURVEYOR
700 HALL OF RECORDS

NOTE: ANY ADDITIONS OR CHANGES ON THIS SHEET MUST BE MADE OR CIRCLED IN RED INK, WITH DATE AND NAME OF PERSON MAKING CHANGE.

Do not extend notes this side of this line.

STATION	B. S.	H. I.	F. S.	ELEV.		
		104.46				
6+43			4.83	99.63	℄ Nectarine - conc pvt	
			4.98	99.48	13' L edge " "	
			5.56	98.90	35' L edge pvt gutter	
			4.81	99.65	6 R - ℄ Manchester conc pvt	
			4.90	99.56	26' R - edge " "	
			5.30	99.16	41 R gutter & edge pvt	
6+50			5.05	99.41	31 R ℄ Top MH N Rim 5.10	
					invert	
			10.68	93.78	" outlet to E 8"	E Rim 5.07 / 4.94 / 10.68
			10.67	93.79	" inlet fr S 8"	S Rim 5.04 / 4.96 / 10.67
			10.57	93.89	" inlet fr. NW 8"	W Rim 5.07 / 4.83 / 10.57
6+54²			4.84	99.62	℄ Nectarine conc pvt.	
			4.99	99.47	15' L edge " "	
			5.42	99.14	28² L " pvt + gutter	
			4.69	99.77	30 L Topbank	
			4.60	99.86	33 L	
			4.83	99.63	5' R - ℄ Manchester - conc pvt	
			4.90	99.56	24' R - edge " "	
			5.28	99.18	32' R gutter & edge pvt	

6+46
85⁴ R
invert 18" pipe SD
to South
Rod 8.35 El = 96.11

F.B. 1169 PG 38 Job No. 1139 Division No. ✓ Notes Red. Plotted Profile
Survey of Hindry Ave et al Date Date No.
Survey by Moore Notes Notes Chkd. Checked X-Sec.
Indexed C. Johnson Date Date No.

FORM 307 2M 8-48

PLEASE RETURN TO
LOS ANGELES COUNTY SURVEYOR
700 HALL OF RECORDS

NOTE: ANY ADDITIONS OR CHANGES ON THIS SHEET MUST BE MADE OR CIRCLED IN RED INK WITH DATE AND NAME OF PERSON MAKING CHANGE.

Do not extend notes this side of this line.

STATION	B. S.	H. I.	F. S.	ELEV.		
		104.46				
7+00			4.76	99.70	℄ Nectarine conc. pvt	
			4.91	99.55	19.5' L edge " "	
			5.14	99.32	23 L " pvt & gutter	
			4.53	99.93	26 L Top bank	
			4.32	100.14	33 L	
			4.76	99.70	0.5' R ℄ Manchester conc. pvt.	
			4.86	99.60	20.5' R edge conc. pvt	
			5.10	99.36	25 R gutter	
			4.57	99.89	27.7' R Top bank	
			5.00	99.46	33 R	
7+23.2	approx ℄ Manchester		4.77	99.69	℄ Manchester & ℄ Nectarine conc. pvt	
			4.82	99.64	20' L edge " "	
			5.14	99.32	24.2' L gutter - pvt	
			4.45	100.01	30 L pvt	
			4.35	100.11	33 L "	
			4.85	99.61	20' R edge conc. pvt	
			5.24	99.22	26 R gutter	
			4.80	99.66	28 R Top bank	
			4.54	99.92	33 R	
8+00			4.68	99.78	℄ Manchester conc. pvt	

Profile Notes Red. ____ Date ____ Plotted ____ Date ____ Job No. 1132 Division No. 1 Survey of Boundary Dr. et al
No. ____ X-Sec. ____ Notes Chkd. ____ Date ____ Checked ____ Date ____ Survey by Meere Notes Meere Date 12-12-4
Map No. ____ Map C. Johnson Date ____

F.B. 1132 Pg. 39

16+77.12 114+48.17

FORM 307 2M 8-45

PLEASE RETURN TO
LOS ANGELES COUNTY SURVEYOR
700 HALL OF RECORDS

NOTE: ANY ADDITIONS OR CHANGES ON THIS SHEET MUST BE MADE OR CIRCLED IN RED INK, WITH DATE AND NAME OF PERSON MAKING CHANGE.

Do not extend notes this side of this line.

STATION	B. S.	H. I.	F. S.	ELEV.		
		104 46				
8+00			4.87	99 59	20' L Edge conc pvt	
			4.99	99 47	24² L - gutter	
			4.58	99 [illegible]8	26⁷ L - Top bank	
			4.34	100 12	33 L	
			4.77	99 59	20' R - edge conc pvt	
			5.30	99 16	25⁴ R - gutter	
			4.71	99 [illegible]5	27⁷ R Top bank	
			4.42	100 04	33 R	
9+00			4.60	99 86	℄ Manchester conc pvt	
			4.70	99 76	20' L edge " "	
			5.09	99 37	27' L gutter	
			4.44	100 02	29⁵ L Top bank	
			4.34	100 12	33 L	
			4.74	99 72	20' R edge " "	
			4.98	99 48	27 R gutter	
			4.67	99 79	33 R	
10+00			4.52	99 94	℄ Manchester conc pvt	
			4.65	99 81	20' L edge " "	
			4.62	99 84	23 L gutter	
			4.34	100 12	25⁶ L Top bank	

F.B. 1169 PG. 40
Job No. 1139 Division No. ✓
Survey of Hindry Ave. et al
Survey by Moore Notes Moore
Indexed A. C. Johnson Date
Notes Red. Date
Notes Chkd. Date
Plotted Date
Checked Date
Profile No.
X-Sec. No.

FORM 307 2M 8-65

PLEASE RETURN TO
LOS ANGELES COUNTY SURVEYOR
700 HALL OF RECORDS

NOTE: ANY ADDITIONS OR CHANGES ON THIS SHEET MUST BE MADE OR CIRCLED IN RED INK WITH DATE AND NAME OF PERSON MAKING CHANGE.

Do not extend notes this side of this line.

STATION	B. S.	H. I.	F. S.	ELEV.		
		104 46				
10+00			4 35	100 11	33' L	
			4 60	99 86	20' R	edge conc put
			4 85	99 61	26 R	gutter
			4 32	99 14	33 R	
BM HA2	3 30	105 77	1 99	102 47	BM H A 2 El. 102 474 F13 1169-24	
					Manchester + Isis NE Cor	
					Cspk in Tel p. # 423572 H	
11+00			5 79	99 98	℄ Manchester	conc put
			5 95	99 82	20' L	edge " "
			6 12	99 65	22' L	gutter
			5 08	100 69	27' L	Top bank
			5 00	100 77	33' L	
			5 93	99 84	20' R	edge conc put
			6 12	99 65	24' R	gutter
			5 11	100 66	27' R	Top bank
			5 14	100 63	33 R	
11+16.17			5 77	100 00	℄ Manchester	conc put
			5 94	99 83	20' L	edge " "
			6 12	99 65	23' L	gutter
			5 07	100 70	29 L	Top bank

Profile No. ____ Notes Red. ____ Plotted ____ Job No. 1139 Division No. ✓ F.B. 1169 Pg. 41
Date ____ Date ____ Survey of Hindry Ave et al
X:Sec. No. ____ Notes Chkd. ____ Checked ____ Survey by Moore Notes Moore Date 12-12-45
Date ____ Date ____ Map No. ____ Indexed Johnson Date ____

FORM 307 2M 8-45

PLEASE RETURN TO
LOS ANGELES COUNTY SURVEYOR
700 HALL OF RECORDS

NOTE: ANY ADDITIONS OR CHANGES ON THIS SHEET MUST BE MADE OR CIRCLED IN RED INK, WITH DATE AND NAME OF PERSON MAKING CHANGE.

Do not extend notes this side of this line.

STATION	B. S.	H. I.	F. S.	ELEV.		
		105.77'				
11+16.17			5.10	100.67	33' L	
			5.92	99.85	20' R edge conc pvt.	
			6.10	99.67	24.5 R gutter	
			4.73	101.04	28 R Top bank	
			5.18	100.59	33 R	
11+40.5			5.75	100.02	℄ Manchester conc. pvt.	
			5.89	99.88	20' L edge conc pvt	
			6.02	99.75	33' L gutter	
			5.88	99.89	20 R edge " "	
			6.22	99.55	25.8 R gutter	
			4.67	101.10	30 R Top bank	
			4.87	100.90	33 R	
11+49.17			5.74	100.03	℄ Manchester - inter ℄ Isis conc pvt	
			5.87	99.90	20' L edge conc pvt	" "
			5.97	99.80	24 L gutter pvt	" "
			5.65	100.12	33 L "	" "
			5.86	99.91	20' R edge conc pvt	" "
			6.12	99.65	26 R gutter	" "
			5.68	100.09	33 R	

Profile No. ____ X-Sec. No. ____
Plotted ____ Date ____ Checked ____ Date ____
Notes Red. ____ Date ____ Notes Chkd. ____ Date ____
Job No. 1139 Division No. ✓
Survey of Almady Street
Survey by Moore Notes Moore
Indexed C. Johnson Date ____
F.B. 1189 Pg. 42

FORM 307 2M 8-45

PLEASE RETURN TO
LOS ANGELES COUNTY SURVEYOR
700 HALL OF RECORDS

NOTE: ANY ADDITIONS OR CHANGES ON THIS SHEET MUST BE MADE OR CIRCLED IN RED INK WITH DATE AND NAME OF PERSON MAKING CHANGE.

Do not extend notes this side of this line.

STATION	B. S.	H. I.	F. S.	ELEV.		
		105 77				
11+64			5 66	100 11	℄ Manchester conc. put	
			5 82	99 95	20' L edge "	
			6 05	99 72	25' L gutter put	
			5 88	99 89	33 L " edge put	
			5 81	99 96	20' R edge conc put	
			6 05	99 72	25' R gutter	
			5 08	100 69	29 R Top bank	
			4 86	100 91	33 R	
11+82			5 61	100 16	℄ Manchester conc. put	
			5 15	100 02	20' L edge " "	
			6 03	99 74	24' L gutter	
			5 46	100 31	25' L Top bank	
			5 16	100 61	33 L	
			5 81	99 96	20' R edge " "	
			6 02	99 75	25' R gutter	
			4 89	100 88	28 R Top bank	
			4 13	101 64	33 R	
12+00			5 52	100 25	℄ Manchester conc. put	
			5 69	100 08	20' L edge " "	
			5 93	99 84	24' L gutter	

Profile No. ____ Notes Red. ____ Plotted ____ Job No. 1139 Division No. ✓ F.B. 1169 Pg. 43
Date ____ Date ____ Survey of Hindry Ave et al
X:Sec. No. ____ Notes Chkd. ____ Checked ____ Survey by Moore Notes Moore Date 12-12-45
Date ____ Date ____ Map No. ____ Indexed C. Johnson Date ____

FORM 307 2M 8-45

PLEASE RETURN TO
LOS ANGELES COUNTY SURVEYOR
700 HALL OF RECORDS

NOTE: ANY ADDITIONS OR CHANGES ON THIS SHEET MUST BE MADE OR CIRCLED IN RED INK, WITH DATE AND NAME OF PERSON MAKING CHANGE.

Do not extend notes this side of this line.

STATION	B. S.	H. I.	F. S.	ELEV.		
		105.77				
12+00			5.30	100.47	25.6 L Top bank	
			5.24	100.53	33 L	
			5.73	100.04	20' R edge conc. pvt.	
			5.95	99.82	25.4 R gutter	
			4.75	101.02	28 R Top bank	
			4.08	101.69	33 R	
13+00			5.18	100.[illegible]9	℄ Manchester conc. pvt.	
			5.36	100.[illegible]1	20' L edge " "	
			5.52	100.25	24 L gutter	
			5.06	100.71	25.7 L Top bank	
			5.20	100.57	33 L	
			5.35	100.42	20' R edge " "	
			5.58	100.19	25.7 R gutter	
			4.18	101.59	29 R Top bank	
			4.04	101.73	33 R	
14+00			4.81	100.96	℄ Manchester conc. pvt	
			4.98	100.79	20' L edge " "	
			5.28	100.49	24.7 L gutter	
			4.70	101.07	26.4 L Top bank	
			5.00	100.77	33 L	

F.B. 1169 PG. 44
Job No. 1139 Division No. V
Survey of Hindry Ave. et al
Survey by Moore Notes Moore
Indexed A. C. Johnson Date
Notes Red. Date
Notes Chkd. Date
Plotted Date
Checked Date
Profile No.
X-Sec. No.

FORM 307 2M 8-45

PLEASE RETURN TO
LOS ANGELES COUNTY SURVEYOR
700 HALL OF RECORDS

NOTE: ANY ADDITIONS OR CHANGES ON THIS SHEET MUST BE MADE OR CIRCLED IN RED INK WITH DATE AND NAME OF PERSON MAKING CHANGE.

Do not extend notes this side of this line.

STATION	B. S.	H. I.	F. S.	ELEV.		
		105 77				
14+00			4 98	100 79	20' R	edge conc put
			5 32	100 45	27 R	gutter
			4 53	101 24	29 R	Top bank
			4 57	101 20	33 R	
T.P.	5 95	106 69	5 03	100 74		
15+00			5 40	101 29	℄ Manchester	conc. put
			5 57	101 12	20' L	edge " "
			5 89	100 80	24.8 L	gutter
			5 71	100 98	33 L	
			5 61	101 08	20' R	edge " "
			5 96	100 73	25.7 R	gutter
			5 09	101 60	33 R	
16+00			5 07	101 62	℄ Manchester	conc. put
			5 18	101 51	20' L	edge " "
			5 46	101 23	25 L	gutter
			5 37	101 32	33 L	
			5 24	101 45	20 R	edge " "
			5 46	101 23	25.6 R	gutter
			4 84	101 85	33 R	

Profile No. ____ Notes Red. ____ Date ____ Plotted ____ Date ____ Job No. 1139 Division No. V
X:Sec. No. ____ Notes Chkd. ____ Date ____ Checked ____ Date ____ Survey of Hindry Ave et al
Survey by Moore Notes Moore Date 12-12-45
Map No. ____ Date ____ Moore C. Jordan Date ____

F.B. 1169 PG. 45

FORM 307 2M 8-45

PLEASE RETURN TO
LOS ANGELES COUNTY SURVEYOR
700 HALL OF RECORDS

NOTE: ANY ADDITIONS OR CHANGES ON THIS SHEET MUST BE MADE OR CIRCLED IN RED INK, WITH DATE AND NAME OF PERSON MAKING CHANGE.

Do not extend notes this side of this line.

STATION	B. S.	H. I.	F. S.	ELEV.		
		106 69				
16+44.15			4.83	101 86	℄ Manchester conc. pvt	
			4.99	101 70	20' L edge "	"
			5.24	101 45	26 L gutter	
			5.27	101 42	33 L	
			5.00	101 69	20' R "	" "
			5.29	101 40	27 R " " pvt	
			4.90	101 79	33 R	
16+77.15			4.48	102 21	℄ Manchester inter	℄ Redondo Blvd conc pvt
			4.80	101 89	20' L edge conc pvt	" "
			4.99	101 70	33 L A.C. pvt	" "
			4.59	102 10	20' R edge conc pvt	" "
			4.59	102 10	33 R A.C. pvt	" "
16+98			4.25	102 44	℄ Manchester conc. pvt	
			4.45	102 24	20' L edge	" "
			5.06	101 63	33 L gutter " pvt	
			4.40	102 29	20 R " conc pvt	
			4.95	101 74	33 R " pvt	
17+10.15			4.06	102 63	℄ Manchester conc pvt	
			4.26	102 43	20' L edge	" "
			4.84	101 85	26 L edge pvt	

F.B. 1169 PG. 46
Survey of Hindry Ave et al
Survey by Moore Notes Moore
Indexed A. C. Johnson Date
Job No. 1139 Division No. V
Notes Red. Date
Notes Chkd. Date
Plotted Date
Checked Date
Profile No.
X-Sec. No.

FORM 307 2M 8-45

PLEASE RETURN TO
LOS ANGELES COUNTY SURVEYOR
700 HALL OF RECORDS

NOTE: ANY ADDITIONS OR CHANGES ON THIS SHEET MUST BE MADE OR CIRCLED IN RED INK WITH DATE AND NAME OF PERSON MAKING CHANGE.

Do not extend notes this side of this line.

STATION	B. S.	H. I.	F. S.	ELEV.		
		106.69				
17+10.15			5.20	101.49	33' L	
			4.30	102.39	20' R edge conc pvt.	
			4.60	102.09	33 R pvt.	
					BM HA1 El 102.080 FB 1169-24	
BM HA1			4.62	102.17	Manchester & Redondo SE Cor.	
					L+N in conc base electric stop sign	

Profile No. ____ Notes Red. ____ Plotted ____ Job No. 1139 Division No. V
Date ____ Date ____ Survey of Hindry Ave et al
X:Sec. No. ____ Notes Chkd. ECW Checked ____ Survey by Moore Notes Moore Date 12-12-45
Date 12-14-45 Date ____ Map No. ____ Indexed Johnson Date ____

F.B. 1169 Pg. 47

F.B. 1169 PG. 48

Job No. _____ Division No. _____ Notes Red. _____ Plotted _____ Profile

Survey of _____ Date _____ Date _____ No. _____

Survey by _____ Notes _____ Notes Chkd. _____ Checked _____ X-Sec.

Indexed _____ Date _____ Date _____ Date _____ No. _____

STATION	B. S.	H. I.	F. S.	ELEV.

FORM 307 2M 8-45

PLEASE RETURN TO
LOS ANGELES COUNTY SURVEYOR
700 HALL OF RECORDS

Do not extend notes this side of this line.

NOTE: ANY ADDITIONS OR CHANGES ON THIS SHEET MUST BE MADE OR CIRCLED IN RED INK, WITH DATE AND NAME OF PERSON MAKING CHANGE.

Profile No.	Notes Red.	Plotted	Job No. 1139	Division No. V	F.B. 1169 PG. 49
	Date	Date	Survey of Hindry Ave. et al		
X:Sec. No.	Notes Chkd. ECW	Checked	Survey by Moore	Notes Moore	Date 12-13-45
	Date 12-14-45	Date	Map No.	Checked Johnson	Date

X-SECTIONS
ON
GLASGOW AVE
NORTH and SOUTH
OF
NECTARINE ST

HINDRY AVE et al
J.N. 1139

STATION	B. S.	H. I.	F. S.	ELEV.

NOTE: ANY ADDITIONS OR CHANGES ON THIS SHEET MUST BE MADE OR CIRCLED IN RED INK WITH DATE AND NAME OF PERSON MAKING CHANGE.

Do not extend notes this side of this line.

PLEASE RETURN TO
LOS ANGELES COUNTY SURVEYOR
700 HALL OF RECORDS

FORM 307 2M 8-48

FORM 307 2M 8-45

PLEASE RETURN TO
LOS ANGELES COUNTY SURVEYOR
700 HALL OF RECORDS

NOTE: ANY ADDITIONS OR CHANGES ON THIS SHEET MUST BE MADE OR CIRCLED IN RED INK, WITH DATE AND NAME OF PERSON MAKING CHANGE.

Do not extend notes this side of this line.

STATION	B. S.	H. I.	F. S.	ELEV.	
	X-Sections		to North		BM HA-6 El. 99.469 FB 1169-26 Nectarine St - 90'E of ℄ Glasgow Bt spk in lead in conc drive to SCE Co Bldg. 35' S of ℄ Nectarine
BM HA6	5.39	104.86		99.47	
0+00			5.48	99.38	℄ Glasgow - inter ℄ Nectarine - put.
			5.34	99.52	33' L " " "
			5.49	99.37	33 R " " "
0+17			5.75	99.11	℄ Glasgow - gutter - put
			5.84	99.02	23.5 L " edge "
			5.86	99.00	33 L "
			6.00	98.86	17.2 R " " "
			5.00	99.86	20.5 R Top bank
			4.86	100.00	33 R
0+33			5.24	99.62	℄ Glasgow put
			5.51	99.35	9.3 L edge "
			5.87	98.99	15.3 L gutter
			5.24	99.62	20.6 L Top bank
			5.31	99.55	33 L
			5.58	99.28	9' R - edge "
			5.78	99.08	12 R gutter
			4.82	100.04	22 R Top bank

F.B. 1169 PG. 50
Job No. 1139 Division No. V
Survey of Hindry Ave. et al
Survey by Moore Notes Moore
Indexed A. C. Johnson Date
Notes Red. Date
Notes Chkd. Date
Plotted Date
Checked Date
Profile No.
X-Sec. No.

FORM 307 2M 8-45

PLEASE RETURN TO
LOS ANGELES COUNTY SURVEYOR
700 HALL OF RECORDS

NOTE: ANY ADDITIONS OR CHANGES ON THIS SHEET MUST BE MADE OR CIRCLED IN RED INK. WITH DATE AND NAME OF PERSON MAKING CHANGE.

Do not extend notes this side of this line.

STATION	B. S.	H. I.	F. S.	ELEV.		
		104 86				
0+33			5 19	99 67	33' R	
1+00			5 03	99 83	℄ Glasgow -	put
			5 36	99 50	11' L	edge "
			5 74	99 12	15' L gutter	
			5 24	99 62	33' L	
			5 24	99 62	6.5' R	" "
			5 55	99 31	11.5' R	
			4 89	99 97	20 R Top bank	
			5 16	99 70	33 R	
2+00			4 75	100 11	℄ Glasgow -	put
			5 04	99 82	9' L	edge "
			5 36	99 50	14' L gutter	
			4 65	100 21	33 L	
			5 07	99 79	7.5' R	" "
			5 49	99 37	14 R "	
			4 55	100 31	21.5' R Top bank	
			5 03	99 83	33 R	
TP.	5 47	105 44	4 89	99 97		
3+00			5 17	100 27	℄ Glasgow	put
			5 41	100 03	9.5' L	edge "

Profile No. ____ Notes Red. ____ Plotted ____ Job No. 1139 Division No. ✓
X:Sec. No. ____ Date ____ Date ____ Survey of Hindry Ave et al
Notes Chkd. ____ Checked ____ Survey by Moore Notes Moore Date 12-13-45
Date ____ Date ____ Map No. ____ Date ____

F.B. 1169 Pg. 57

FORM 307 2M 8-45

PLEASE RETURN TO
LOS ANGELES COUNTY SURVEYOR
700 HALL OF RECORDS

NOTE: ANY ADDITIONS OR CHANGES ON THIS SHEET MUST BE MADE OR CIRCLED IN RED INK, WITH DATE AND NAME OF PERSON MAKING CHANGE.

Do not extend notes this side of this line.

STATION	B. S.	H. I.	F. S.	ELEV.		
		105 44				
3+00			5 85	99 59	14.5' L - gutter	
			4 88	99 56	20.5' L - Top bank	
			5 30	100 14	33 L	
			5 48	99 96	7.5' R - edge put	
			5 95	99 49	13 R - gutter	
			5 00	100 44	20 R Top bank	
			5 44	100 00	33 R	
4+00			4 83	100 61	℄ Glasgow	put.
			5 24	100 20	10' L edge	"
			5 45	99 99	13 L gutter	
			4 94	100 50	23 L - Top bank	
			5 00	100 44	33 L	
			5 22	100 22	9' R edge	"
			5 31	100 13	14 R gutter	
			4 87	100 57	33 R	
4+45			4 64	100 80	℄ Glasgow	put.
			4 98	100 46	7.5' L gutter	"
			4 88	100 56	12 L edge conc	"
			4 67	100 77	37 L ℄ Manchester "	"
			5 14	100 30	10.5 R edge put + gutter	

F.B. 1169 PG. 52
Job No. 1139 Division No. ✓
Survey of Hindry Ave et al
Survey by Moore Notes Moore
Indexed A. C. Johnson Date
Notes Red. Date
Notes Chkd. Date
Plotted Date
Checked Date
Profile No.
X-Sec. No.

FORM 307 2M 8-46

PLEASE RETURN TO
LOS ANGELES COUNTY SURVEYOR
700 HALL OF RECORDS

NOTE: ANY ADDITIONS OR CHANGES ON THIS SHEET MUST BE MADE OR CIRCLED IN RED INK WITH DATE AND NAME OF PERSON MAKING CHANGE.

Do not extend notes this side of this line.

STATION	B. S.	H. I.	F. S.	ELEV.		
		105.44				
4+45			4.78	100.66	33 R	
4+53			4.93	100.51	℄ Glasgow - gutter - pvt.	
			4.89	100.55	5' L edge conc "	
			4.63	100.81	34.5 L ℄ Manchester	" "
			5.19	100.25	13 R gutter edge	"
			4.76	100.68	33 R	
BM HA-4			3.55	101.89	BM HA-4 El. 101.885 FB 1169-25 Manchester + Glasgow SE Cor Spk in Tel p #200145H	
		X-Section to South				
BMHA-6	4.69	104.16		99.47	See pg. 50	
0+00			4.78	99.38	℄ Glasgow - inter ℄ Nectarine	pvt.
			4.79	99.37	33' L	" " "
			4.64	99.52	33' R	" " "
0+15			4.94	99.22	℄ Glasgow gutter - pvt	
			5.06	99.08	33 L "	edge "
			5.07	99.09	22.5 R "	" "
			5.14	99.02	33 R "	

Profile No. ____ Notes Red. ____ Plotted ____ Job No. 1139 Division No. 6
Date ____ Date ____ Survey of Hindry Ave et al
X-Sec. ____ Notes Chkd. ____ Checked ____ Survey by Moore Notes Moore Date 12-13-45
Date ____ Date ____ Map No. ____ Index C. Johnson Date ____

F.B. 1169 Pg. 53

FORM 307 2M 8-45

PLEASE RETURN TO
LOS ANGELES COUNTY SURVEYOR
700 HALL OF RECORDS

NOTE: ANY ADDITIONS OR CHANGES ON THIS SHEET MUST BE MADE OR CIRCLED IN RED INK, WITH DATE AND NAME OF PERSON MAKING CHANGE.

Do not extend notes this side of this line.

STATION	B. S.	H. I.	F. S.	ELEV.		
		104 16				
0+33			4 61	99 55	℄ Glasgow	put
			5 06	99 10	12.5 L	edge "
			5 14	99 02	16.5 L	gutter
			4 67	99 49	20 L	Top bank
			4 75	99 41	33 L	
			5 06	99 10	11.5 R	edge "
			5 17	98 [illegible]	16 R	gutter
			4 58	99 58	20 R	Top bank
			4 64	99 52	33 R	
1+00			4 80	99 36	℄ Glasgow	put
			5 38	98 78	17 L	gutter edge "
			5 06	99 10	33 L	
			5 28	98 88	16 R	" " "
			4 81	99 35	33 R	
T.P.	3 49	103 65	4 00	100 16		
2+00			4 34	99 31	℄ Glasgow	put
			5 05	98 60	16 L	gutter - edge "
			4 45	99 20	23 L	- Top bank
			4 81	98 84	33 L	
			4 94	98 71	16 R	gutter " "

F.B. 1169 Pg. 54 Job No. 1139 Division No. ✓ Notes Red. Date. Plotted Date No. Profile
Survey of Hindry Ave et al Notes Chkd. Date Checked Date No. X-Sec.
Survey by Moore Notes Moore Date
Indexed A. C. Johnson

FORM 307 2M 8-45

PLEASE RETURN TO
LOS ANGELES COUNTY SURVEYOR
700 HALL OF RECORDS

NOTE: ANY ADDITIONS OR CHANGES ON THIS SHEET MUST BE MADE OR CIRCLED IN RED INK WITH DATE AND NAME OF PERSON MAKING CHANGE.

Do not extend notes this side of this line.

STATION	B. S.	H. I.	F. S.	ELEV.		
		103 65				
2+00			4 56	99 09	33 R	
3+00			4 45	99 20	℄ Glasgow pvt	
			5 18	98 47	16.5 L gutter-edge "	
			4 23	99 42	22 L Top break	
			4 30	99 35	33 L	
			4 99	98 66	14.5 R gutter " "	
			4 56	99 09	33 R	
4+00			4 08	99 ~~47~~ 57	℄ Glasgow pvt end.	
			5 28	98 37	17 L gutter edge " "	
			4 62	99 03	22.5 L Top bank	
			4 55	99 10	33 L	
			5 18	98 47	15.5 R gutter " " "	
			4 55	99 10	18.5 R Top bank	
			4 66	98 99	33 R	
5+00			4 67	98 98	℄ Glasgow	
			5 36	98 29	17 L gutter	
			4 18	99 47	22.5 L Top bank	
			4 66	98 99	33 L	
			5 50	98 15	16 R gutter	
			4 58	99 07	18 R Top bank	

Profile No. ____ Notes Red. ____ Plotted ____ Job No. 1139 Division No. ✓ F.B. 1169 Pg. 55
Date ____ Date ____ Survey of Hindry Ave et al
X:Sec. No. ____ Notes Chkd. ____ Checked ____ Survey by Moore Notes Moore Date 12-13-45
Date ____ Date ____ Map No. ____ Indexed C. Johnson Date ____

FORM 307 2M 8-45

PLEASE RETURN TO
LOS ANGELES COUNTY SURVEYOR
700 HALL OF RECORDS

NOTE: ANY ADDITIONS OR CHANGES ON THIS SHEET MUST BE MADE OR CIRCLED IN RED INK, WITH DATE AND NAME OF PERSON MAKING CHANGE.

Do not extend notes this side of this line.

STATION	B. S.	H. I.	F. S.	ELEV.		
		103.65'				
5+00			4 84	98 81'	33'R	
BMHA-7			3 39	100 26'	BMHA-7 El. 100.261 FB 1169-26 Glasgow Ave 495'S of ℄ Nectarine spk in PP # 456590 E W side Glasgow	

F.B. 1169 Pg. 56 Job No. 1139 Division No. ✓ Notes Red. Date Plotted Date No. Profile
Survey of Hindry Ave et al Notes Chkd. Date Checked Date No. X-Sec.
Survey by Moore Notes Moore Date
Indexed C. Johnson

Profile No.	Notes Red.	Plotted	Job No. 1139	Division No. V	F.B. 1169 PG. 57
	Date	Date	Survey of Hindry Ave et al		
X:Sec. No.	Notes Chkd. ECW	Checked	Survey by Moore	Notes Moore	Date 12-13-45
	Date 12-14-45	Date	Map No.	Indexed C. Johnson	Date

X-SECTIONS
ON
HINDRY AVE.
FROM
MANCHESTER AVE.
SOUTH 600'

HINDRY AVE et al
J.N. 1139

STATION	B. S.	H. I.	F. S.	ELEV.

NOTE: ANY ADDITIONS OR CHANGES ON THIS SHEET MUST BE MADE OR CIRCLED IN RED INK WITH DATE AND NAME OF PERSON MAKING CHANGE.

Do not extend notes this side of this line.

PLEASE RETURN TO
LOS ANGELES COUNTY SURVEYOR
700 HALL OF RECORDS

FORM 307 2M 8-45

FORM 307 2M 8-45

PLEASE RETURN TO
LOS ANGELES COUNTY SURVEYOR
700 HALL OF RECORDS

NOTE: ANY ADDITIONS OR CHANGES ON THIS SHEET MUST BE MADE OR CIRCLED IN RED INK, WITH DATE AND NAME OF PERSON MAKING CHANGE.

Do not extend notes this side of this line.

STATION	B. S.	H. I.	F. S.	ELEV.	
BM-HA-3	4 84	104 62		99 78	BMHA-3 El 99.776 F.B. 1169-24 Manchester & Hindry N.E. Cor. L+N in C.R. 15' W of E end C.R.
0+00			5 04	99 58	℄ Hindry inter ℄ Nectarine conc put.
			5 07	99 55	33 L " "
			5 00	99 62	33 R " "
0+09.50			5 12	99 50	℄ Hindry edge conc put
			5 25	99 37	33 L put.
			5 09	99 53	33 R " "
0+15.50			5 13	99 49	℄ Hindry put
			5 29	99 33	33 L "
			5 18	99 44	33 R edge " "
0+28.80			5 24	99 38	℄ Hindry - ℄ Top Sewer MH 8" invert to N 92.06 see pg 37
0+33			5 09	99 53	℄ Hindry put
			5 46	99 16	23.5' L gutter - edge "
			4 71	99 91	33 L Top bank
			5 62	99 00	22.5' R gutter edge "
			5 14	99 48	24.5' R Top bank
			4 88	99 74	33 R
0+76			5 19	99 43	℄ Hindry put
			6 56	98 06	23 R gutter - entrance to catch basin

F.B. 1169 PG. 58
Job No. 1139 Division No. ✓
Survey of Hindry Ave et al
Survey by Moore Notes Moore
Indexed A. C. Johnson Date
Notes Red. Date
Notes Chkd. Date
Plotted Date
Checked Date
Profile No.
X-Sec. No.

FORM 307 2M 8-46

PLEASE RETURN TO
LOS ANGELES COUNTY SURVEYOR
700 HALL OF RECORDS

NOTE: ANY ADDITIONS OR CHANGES ON THIS SHEET MUST BE MADE OR CIRCLED IN RED INK WITH DATE AND NAME OF PERSON MAKING CHANGE.

Do not extend notes this side of this line.

STATION	B. S.	H. I.	F. S.	ELEV.		
		10462				
0+76			5.62	99.00	23 R	Top curb & catch basin
			9.16	95.46	25 R	invert 18" pipe fr N.
			5.60	99.02	26 R	Top catch basin
			4.97	99.65	29 R	E edge walk
			4.91	99.71	33 R	W edge " "
			5.35	99.26	24.5 L	" edge pvt
			5.73	98.89	22 L	gutter
			4.73	99.89	25 L	Top bank
			4.73	99.89	33 L	
0+80			9.04	95.58	23 R	invert 18" pipe to S.E.
0+89.3			5.35	99.27	℄ Hindry	pvt
			5.53	99.09	5.4 L	Top N.W. Cor. S.D. Box MH. edge pvt
			9.27	95.35	7.4 L	invert 18" pipe fr N.
0+91.8			9.25	95.37	5.8 L	" " " " N.W
0+96.1			9.33	95.29	7.3 L	" 27" " to S.
1+00			5.21	99.41	℄ Hindry	pvt
			5.44	99.18	4.5 L	edge "
			5.73	98.89	10 L	gutter
			4.80	99.82	25 L	Top bank
			4.80	99.82	33 L	

Profile No. ____ Notes Red. ____ Plotted ____
Date ____ Date ____
X-Sec. ____ Notes Chkd. ____ Checked ____
No. ____ Date ____ Date ____
Job No. 1139 Division No. 6
Survey of Hindry Ave et al
Survey by Moore Notes Moore Date 12-12-45
Map No. ____ Notes C. Johnson Date ____
F.B. 1146 Pg. 52

FORM 307 2M 8-45

PLEASE RETURN TO
LOS ANGELES COUNTY SURVEYOR
700 HALL OF RECORDS

NOTE: ANY ADDITIONS OR CHANGES ON THIS SHEET MUST BE MADE OR CIRCLED IN RED INK, WITH DATE AND NAME OF PERSON MAKING CHANGE.

Do not extend notes this side of this line.

STATION	B. S.	H. I.	F. S.	ELEV.		
		104.62'				
1+00			5.74	98.88'	12'R - gutter-edge	pvt
			5.93	98.69'	29 R E edge	walk
			5.87	98.75'	33 R W. "	"
2+00			5.20	99.42'	℄ Hindry	pvt
			5.57	99.05'	4.5' L edge	"
			6.10	98.52'	8 L gutter	
			5.14	99.46'	14 L Top bank	
			5.23	99.39'	33 L	
			5.46	99.16'	12'R gutter edge	pvt.
			5.10	99.52'	33 R	
T.P.	4.89	104.17'	5.34	99.28'		
3+00			4.70	99.47'	℄ Hindry	pvt
			4.82	99.35'	4.5' L edge	"
			5.21	98.96'	9.5' L gutter	
			4.60	99.57'	11 L Top bank	
			4.55	99.62'	33 L	
			5.03	99.14'	10 R edge	"
			5.76	98.41'	15 R gutter	
			4.91	99.26'	17 R Top bank	
			4.76	99.41'	33 R	

F.B. 1169 PG. 60
Survey of Hindry Ave et al
Survey by Moore
Indexed A. C. Johnson
Job No. 1139 Division No. V
Notes Date
Notes Red. Date
Notes Chkd. Date
Plotted Date
Checked Date
Profile No.
X-Sec. No.

FORM 307 2M 8-45

PLEASE RETURN TO
LOS ANGELES COUNTY SURVEYOR
700 HALL OF RECORDS

NOTE: ANY ADDITIONS OR CHANGES ON THIS SHEET MUST BE MADE OR CIRCLED IN RED INK WITH DATE AND NAME OF PERSON MAKING CHANGE.

Do not extend notes this side of this line.

STATION	B. S.	H. I.	F. S.	ELEV.		
		104.17'				
4+00			4.84	99.33	℄ Hindry put	
			5.00	99.17	7' L edge "	
			5.34	98.83	10.5 L gutter	
			5.05	99.12	12 L Top bank	
			5.15	99.02	33 L	
			4.95	99.22	11.5 R - edge put	
			5.20	98.97	15.5 R gutter	
			4.35	99.82	33 R	
5+00			5.17	99.00	℄ Hindry put end	
			4.46	99.71	8' L edge "	"
			5.64	98.53	10.5 L gutter	
			5.25	98.92	12 L Top bank	
			5.10	99.07	33 L	
			5.44	98.73	7.5 R edge "	"
			5.73	98.44	13.5 R gutter	
			4.53	99.64	23 R Topbank	
			4.60	99.57	33 R	
5+20			5.40	98.77	℄ Hindry	
			5.38	98.79	5.4 L NW. Cor Top	S.D. Box MH
			9.54	94.63	7.4 L invert 27"	pipe fr N

Profile No. ____ Notes Red. ____ Plotted ____ Job No. 1139 Division No. V
X:Sec. No. ____ Date ____ Date ____ Survey of Hindry Ave et al
Notes Chkd. ____ Checked ____ Survey by Moore Notes Moore Date 12-13-45
Date ____ Date ____ Map No. ____ Maxe C. Johnson Date ____

F.B. 1169 Pg. 61

FORM 307 2M 8-45

PLEASE RETURN TO
LOS ANGELES COUNTY SURVEYOR
700 HALL OF RECORDS

NOTE: ANY ADDITIONS OR CHANGES ON THIS SHEET MUST BE MADE OR CIRCLED IN RED INK, WITH DATE AND NAME OF PERSON MAKING CHANGE.

Do not extend notes this side of this line.

STATION	B. S.	H. I.	F. S.	ELEV.		
		104.17				
5+27			9.56	94.61	7.4 L invert 27" pipe to S.	
6+00			5.60	98.57	℄ Hindry	
			5.97	98.20	11.5 L gutter	
			5.64	98.53	13 L Top bank	
			5.69	98.48	33 L	
			6.00	98.17	9.5 R gutter	
			5.73	98.44	12.5 R Top bank	
			5.35	98.82	33 R	
BM. HA-8			3.69	100.48	BM HA8 El 100.478 FB 1169-27 Hindry Ave. W Side 495' S. of ℄ Nectarine Spk in P.P. # 233889 E	

F.B. 1169 PG. 62 Job No. 1139 Division No. V Notes Red. Date Plotted Date Profile No. X-Sec. No.
Survey of Hindry Ave. et al Notes Chkd. Date Checked Date
Survey by Moore Notes Date
Index C. Johnson

Profile No.	Notes Red.	Plotted	Job No. 1139	Division No. V	F.B. 1169 Pg. 63
	Date	Date	Survey of Hindry Ave et al		
X:Sec. No.	Notes Chkd. ECW	Checked	Survey by Moore	Notes Moore	Date 12-13-45
	Date 12-14-45	Date	Map No.	Indexed O. Johnson	Date

STATION	B. S.	H. I.	F. S.	ELEV.	
					X-SECTIONS ON ISIS AVE FROM HILLCREST AVE TO MANCHESTER AVE
					HINDRY AVE et al J.N. 1139

NOTE: ANY ADDITIONS OR CHANGES ON THIS SHEET MUST BE MADE OR CIRCLED IN RED INK WITH DATE AND NAME OF PERSON MAKING CHANGE.

Do not extend notes this side of this line.

PLEASE RETURN TO
LOS ANGELES COUNTY SURVEYOR
700 HALL OF RECORDS

FORM 307 2M 8-45

FORM 307 2M 8-45

PLEASE RETURN TO
LOS ANGELES COUNTY SURVEYOR
700 HALL OF RECORDS

NOTE: ANY ADDITIONS OR CHANGES ON THIS SHEET MUST BE MADE OR CIRCLED IN RED INK, WITH DATE AND NAME OF PERSON MAKING CHANGE.

Do not extend notes this side of this line.

STATION	B. S.	H. I.	F. S.	ELEV.		
					BM HA 10 - El. 100.536 FB 1169-27	
BM HA-10	3 40	103 94		100 54	Isis Ave & Hillcrest Ave N.E. Cor.	
					Spk in PP # 425682E	
- (1+65)			3 52	100 42	℄ Isis pvt.	
			3 64	100 30	5' L edge "	
			4 05	99 89	10' L gutter	
			3 63	100 31	12 L Top bank	
			3 68	100 26	33 L	
			3 54	100 40	6' R edge "	
			3 65	100 29	10 R gutter	
			3 45	100 49	14 R Top bank	
			3 60	100 34	33 R	
- (1+00)			3 87	100 07	℄ Isis pvt	
			3 98	99 96	5' L edge "	
			4 38	99 56	10' L gutter	
			4 00	99 94	11' L Top bank	
			4 15	99 79	33 L	
			3 89	100 05	9' R edge "	
			4 15	99 79	13 R gutter	
			3 50	100 44	15 R Top bank	

F.B. 1169 PG. 64 | Job No. 1139 | Division No. V | Notes Red. | Plotted | Profile No.
Survey of Hindry Ave. et al | Date | Date | X-Sec. No.
Survey by Moore | Notes | Notes Chkd. | Checked
Indexed A. C. Johnson | Date | Date | Date

FORM 307 2M 8-45

PLEASE RETURN TO
LOS ANGELES COUNTY SURVEYOR
700 HALL OF RECORDS

NOTE: ANY ADDITIONS OR CHANGES ON THIS SHEET MUST BE MADE OR CIRCLED IN RED INK WITH DATE AND NAME OF PERSON MAKING CHANGE.

Do not extend notes this side of this line.

STATION	B. S.	H. I.	F. S.	ELEV.		
		10394				
-(1+00)			370	100 24	33 R	
0-33			418	99 76	℄ Isis	pvt
			437	99 57	6 L	edge "
			433	99 61	33 L	
			414	99 80	7.5 R	" "
			398	99 96	33 R	
0-12			428	99 66	℄ Isis - gutter -	"
			434	99 60	11 L	" edge "
			481	99 13	14.5 L	"
			517	98 77	33 L	"
			438	99 56	13 R	" " "
			481	99 13	18 R	"
			510	98 84	33 R	"
0+00			414	99 80	℄ Isis - inter ℄ Hillcrest	pvt
			438	99 56	33 L	" "
			417	99 77	33 R	" "
0+12			429	99 65	℄ Isis	
			437	99 57	19.5 L	
			523	98 71	21 L	gutter
			533	98 61	33 L	"

Profile No. ____ Notes Red. ____ Plotted ____ Job No. 1139 Division No. V
Date ____ Date ____ Survey of Hindry Ave et al
X-Sec. No. ____ Notes Chkd. ____ Checked ____ Survey by Moore Notes Moore Date 12-13-45
Date ____ Date ____ Map No. ____ Index G. Johnson Date ____

F.B. 1169 Pg. 63

FORM 307 2M 8-45

PLEASE RETURN TO
LOS ANGELES COUNTY SURVEYOR
700 HALL OF RECORDS

NOTE: ANY ADDITIONS OR CHANGES ON THIS SHEET MUST BE MADE OR CIRCLED IN RED INK, WITH DATE AND NAME OF PERSON MAKING CHANGE.

Do not extend notes this side of this line.

F.B. 1169 Pg. 66 | Job No. 1139 | Division No. V | Notes Red. | Plotted | Profile No.
Survey of Hindry Ave et al | Date | Date | X-Sec. No.
Survey by Moore Notes Moore | Notes Chkd. | Checked
Indexed C. Johnson Date | Date | Date

STATION	B. S.	H. I.	F. S.	ELEV.		
		103.94				
0+12			4.54	99.40	18 R	
			5.00	98.94	22 R gutter	
			5.15	98.79	33 R "	
0+33			4.77	99.17	℄ Isis	
			5.07	98.87	14.5 L gutter	
			4.27	99.67	33 L	
			5.24	98.70	13.5 R "	
			4.74	99.23	15 R Top bank	
			4.78	99.16	33 R	
1+00			4.78	99.16	℄ Isis	
			5.22	98.72	15 L gutter	
			4.62	99.32	19 L Top bank	
			4.30	99.64	33 L	
			5.22	98.72	13.5 R gutter	
			4.94	99.00	16 R Top bank	
			4.78	99.16	33 R	
2+00			4.75	99.19	℄ Isis	
			4.94	99.00	11.5 L gutter	
			4.50	99.44	33 L	
			5.00	98.94	14 R "	

FORM 307 2M 8-45

PLEASE RETURN TO
LOS ANGELES COUNTY SURVEYOR
700 HALL OF RECORDS

NOTE: ANY ADDITIONS OR CHANGES ON THIS SHEET MUST BE MADE OR CIRCLED IN RED INK WITH DATE AND NAME OF PERSON MAKING CHANGE.

Do not extend notes this side of this line.

STATION	B. S.	H. I.	F. S.	ELEV.		
		103 94				
2+00			4 72	99 22	33' R	
3+00			4 68	99 26	℄ Isis	
			4 99	98 95	10.5' L gutter	
			4 65	99 29	33 L	
			5 10	98 84	14.5' R "	
			4 84	99 10	16 R Top bank	
			5 18	98 76	33 R	
TP	5 08	104 25	4 77	99 17		
4+00			4 91	99 34	℄ Isis	
			5 23	99 02	12' L gutter	
			5 08	99 17	13 L Top bank	
			4 98	99 27	33 L	
			5 24	99 01	15.5' R "	
			4 80	99 45	17 R " "	
			5 50	98 75	33 R	
5+00			4 91	99 34	℄ Isis	
			5 19	99 06	12.5' L gutter	
			5 05	99 20	33 L	
			5 17	99 08	13.5' R "	
			5 60	98 65	33 R	

Profile No. ____ Notes Red. ____ Plotted ____ Job No. 1139 Division No. V
Date ____ Date ____ Survey of Hindry Ave et al
X:Sec. No. ____ Notes Chkd. ____ Checked ____ Survey by Moore Notes Moore Date 12-13-45
Date ____ Date ____ Map No. ____ Inspector C. Johnson Date ____

F.B. 1169 Pg. 67

FORM 307 2M 8-45

PLEASE RETURN TO
LOS ANGELES COUNTY SURVEYOR
700 HALL OF RECORDS

NOTE: ANY ADDITIONS OR CHANGES ON THIS SHEET MUST BE MADE OR CIRCLED IN RED INK, WITH DATE AND NAME OF PERSON MAKING CHANGE.

Do not extend notes this side of this line.

STATION	B. S.	H. I.	F. S.	ELEV.		
		104 25				
6+00			490	99 35	℄ Isis	
			517	99 08	13 L gutter	
			520	99 05	33 L	
			520	99 05	12.5 L "	
			543	98 82	33 L	
6+58			488	99 37	℄ Isis Begin pvt	
			484	99 41	9.5 L edge "	
			484	99 41	33 L	
			490	99 35	6.5 R " "	
			516	99 09	14 R gutter	
			480	99 45	33 R	
BM HA-9	4 32	104 65	3 92	100 33	BM HA-9 El 100.327 FB1169-27 Isis Ave E. side 650' S. of ℄ Manchester Spk in PP # 520862 E.	
7+00			508	99 57	℄ Isis pvt	
			524	99 41	8' L edge "	
			523	99 42	33 L	
			542	99 23	7' R " "	
			561	99 04	18' R gutter	
			532	99 33	33 R	

F.B. 1169 PG. 68
Job No. 1139 Division No. V
Survey of Hindry Ave et al
Survey by Moore Notes Moore
Indexed C. Johnson Date
Notes Red. Date
Notes Chkd. Date
Plotted Date
Checked Date
Profile No.
X-Sec. No.

FORM 307 2M 8-45

PLEASE RETURN TO
LOS ANGELES COUNTY SURVEYOR
700 HALL OF RECORDS

NOTE: ANY ADDITIONS OR CHANGES ON THIS SHEET MUST BE MADE OR CIRCLED IN RED INK WITH DATE AND NAME OF PERSON MAKING CHANGE.

Do not extend notes this side of this line.

STATION	B. S.	H. I.	F. S.	ELEV.		
		104 65				
8+00			5 02	99 63	℄ Isis pvt	
			5 26	99 39	8 L edge "	
			5 52	99 13	11 5/ L gutter	
			5 26	99 39	33 L	
			5 15	99 50	7 5/ R edge "	
			5 94	98 71	17 5/ R "	
			5 28	99 37	33 R	
9+00			4 68	99 97	℄ Isis pvt.	
			5 14	99 51	8 5/ L edge "	
			5 42	99 23	13 L gutter	
			5 20	99 45	33 L	
			4 97	99 68	7 R edge "	
			5 62	99 03	19 R gutter	
			4 96	99 69	33 R	
10+00			4 47	100 18	℄ Isis pvt	
			5 05	99 60	9 L gutter edge "	
			4 54	100 11	33 L	
			4 73	99 92	7 R " "	
			5 02	99 63	18 R "	
			4 54	100 11	33 R	

Profile No. ____ Notes Red. ____ Plotted ____ Job No. 1139 Division No. V
Date ____ Date ____ Survey of Hindry Ave et al
X:Sec. No. ____ Notes Chkd. ____ Checked ____ Survey by Moore Notes Moore Date 12-13-45
Date ____ Date ____ Map No. ____ Index Johnson Date ____

F.B. 1169 Pg. 69

FORM 307 2M 8-45

PLEASE RETURN TO
LOS ANGELES COUNTY SURVEYOR
700 HALL OF RECORDS

NOTE: ANY ADDITIONS OR CHANGES ON THIS SHEET MUST BE MADE OR CIRCLED IN RED INK, WITH DATE AND NAME OF PERSON MAKING CHANGE.

Do not extend notes this side of this line.

STATION	B. S.	H. I.	F. S.	ELEV.	
		104.65			
11+00			4.17	100.48	℄ Isis pvt
			4.45	100.20	8' L edge "
			4.90	99.75	12 L gutter
			4.60	100.05	33 L
			4.14	100.51	4.5 R " "
			4.49	100.16	7 R "
			4.25	100.40	10.5 R Top bank
			3.95	100.70	33 R
12+00			3.82	100.83	℄ Isis pvt
			4.08	100.57	11 L edge "
			4.55	100.10	14 L gutter
			4.12	100.53	33 L
			4.05	100.60	4 R " "
			3.90	100.75	33 R
T.P.	5.99	106.37	4.27	100.38	
12+67			5.50	100.87	℄ Isis pvt
			5.80	100.57	11.5 L edge "
			6.15	100.22	15 L gutter
			5.66	100.71	19.5 L Top bank
			5.57	100.80	33 L

F.B. 1169 PG. 70 Job No. 1139 Division No. ✓ Notes Red. Date Plotted Date No. Profile
Survey of Hindry Ave. et al Notes Chkd. Date Checked Date No. X-Sec.
Survey by Moore Notes Moore Date
Indexed A. C. Johnson

FORM 307 2M 8-45

PLEASE RETURN TO
LOS ANGELES COUNTY SURVEYOR
700 HALL OF RECORDS

NOTE: ANY ADDITIONS OR CHANGES ON THIS SHEET MUST BE MADE OR CIRCLED IN RED INK WITH DATE AND NAME OF PERSON MAKING CHANGE.

Do not extend notes this side of this line.

STATION	B. S.	H. I.	F. S.	ELEV.		
		106 37				
12+67			5 87	100 50	6 R	edge pvt
			6 24	100 13	9 5/ R	gutter
			5 90	100 47	13 5/ R	Top bank
			5 74	100 63	33 R	
12+84.71			6 24	100 13	℄ Isis	pvt
			6 49	99 88	13 L	gutter-edge "
			6 04	100 33	17 5/ L	Top bank
			5 64	100 73	33 L	
			6 59	99 78	9 R	Edge pvt-gutter
			6 00	100 37	13 R	Top bank
			5 71	100 66	33 R	
12+93			6 57	99 80	℄ Isis	gutter pvt
			6 68	99 69	22 5/ L	" Edge "
			6 63	99 74	33 L	"
			6 78	99 59	14 5/ R	" " "
			6 71	99 66	33 R	"
12+97.7			6 47	99 90	℄ Isis	edge conc pvt
			6 35	100 02	33 L	" " "
			6 54	99 83	33 R	" " "

13 7 71
33
12+84.71

Profile No. ____ Notes Red. ____ Plotted ____ Job No. 1139 Division No. V
X:Sec. No. ____ Date ____ Date ____ Survey of Hindry Ave. et al
Notes Chkd. ____ Checked ____ Survey by Moore Notes Moore Date 12-13-45
Date ____ Date ____ Map No. ____ Date ____

F.B. 1169 PG. 71

FORM 307 2M 8-45

PLEASE RETURN TO
LOS ANGELES COUNTY SURVEYOR
700 HALL OF RECORDS

NOTE: ANY ADDITIONS OR CHANGES ON THIS SHEET MUST BE MADE OR CIRCLED IN RED INK, WITH DATE AND NAME OF PERSON MAKING CHANGE.

Do not extend notes this side of this line.

STATION	B. S.	H. I.	F. S.	ELEV.	
		106 37			
13+17.71			6 33	100 04	℄ Isis - inter ℄ Manchester conc put
			6 20	100 17	33 L " "
			6 35	100 02	33 R " "
13+37.7			6 44	99 93	℄ Isis edge conc put
			6 40	99 97	33 L " " "
			6 52	99 85	33 R " " "
13+24			6 72	99 65	℄ Isis gutter
			6 53	99 84	33 L "
			6 64	99 73	33 L "
13+26			6 65	99 72	℄ Isis
			6 20	100 17	12 L Bot. bank
			5 43	100 14	19 L Top "
			5 31	101 06	33 L " "
			6 18	100 19	7.5 R Bot "
			5 25	101 12	10.5 R Top "
			5 48	100 89	33 R " "
13+60			5 37	101 00	℄ Isis
			5 55	100 82	12 L
			5 12	101 25	33 L
			5 05	101 32	6 R

177
63
24

F.B. 1169 PG. 72
Job No. 1139 Division No. ✓
Survey of Hindry Ave. et al
Survey by Moore Notes Moore
Indexed A. C. Johnson Date
Notes Red. Date
Notes Chkd. Date
Plotted Date
Checked Date
Profile No.
X-Sec. No.

FORM 307 2M 8-45

PLEASE RETURN TO
LOS ANGELES COUNTY SURVEYOR
700 HALL OF RECORDS

NOTE: ANY ADDITIONS OR CHANGES ON THIS SHEET MUST BE MADE OR CIRCLED IN RED INK WITH DATE AND NAME OF PERSON MAKING CHANGE.

Do not extend notes this side of this line.

STATION	B. S.	H. I.	F. S.	ELEV.		
		106 37				
13+60		3 89	5 55	100 82	33 R	
14+00		32 48	5 24	101 13	℄ Isis	
			5 05	101 32	33 L	
			5 42	100 95	33 R	
15+00			5 85	100 52	℄ Isis	
			5 83	100 54	33 L	
			5 70	100 67	33 R	
15+50			6 70	99 67	℄ Isis	
			7 08	99 29	10 L	Bot dirt fill
			6 74	99 63	24 L	" " "
			6 40	99 97	33 L	
			5 00	101 37	33 R	

Note from 15+50 N - dirt fill being made - to be leveled off to approx elev. 101.0 - fill will be extended south to run out at approx 14+00

BM HA-2			3 89	102 48	BM HA-2 El. 102.474 FB 1169-24 Manchester & Isis N.E. Cor spk in Tel p # 423572-H	

Profile No. ____ Notes Red. ____ Plotted ____ Job No. 1139 Division No. V
X:Sec. No. ____ Date ____ Date ____ Survey of Hindry Ave et al
Notes Chkd. ____ Checked ____ Survey by Moore Notes Moore Date 12-13-45
Date ____ Date ____ Map No. ____ Index E. Johnson Date ____

F.B. 1169 Pg. 23

F.B. 1169 Pg. 74

Job No. _____ Division No. _____ Notes Red. _____ Plotted _____ Profile

Survey of _____ Date _____ Date _____ No. _____

Survey by _____ Notes _____ Notes Chkd. _____ Checked _____ X-Sec.

Indexed _____ Date _____ Date _____ Date _____ No. _____

STATION	B. S.	H. I.	F. S.	ELEV.

FORM 307 2M 8-48

PLEASE RETURN TO
LOS ANGELES COUNTY SURVEYOR
700 HALL OF RECORDS

Do not extend notes this side of this line.

NOTE: ANY ADDITIONS OR CHANGES ON THIS SHEET MUST BE MADE OR CIRCLED IN RED INK, WITH DATE AND NAME OF PERSON MAKING CHANGE.

Profile No.	Notes Red.	Plotted	Job No. 1139	Division No. ✓	F.B. 1169 Pg. 75
	Date	Date	Survey of Hindry Ave et al		
X:Sec. No.	Notes Chkd.	Checked	Survey by Moore	Notes Moore	Date 12-13-45
	Date	Date	Map No.	Index C. Johnson	Date

X-SECTIONS
ON
HILLCREST AVE
FROM
REDONDO BLVD
TO
ISIS AVE

HINDRY AVE et al
J.N. 1139

STATION	B. S.	H. I.	F. S.	ELEV.

NOTE: ANY ADDITIONS OR CHANGES ON THIS SHEET MUST BE MADE OR CIRCLED IN RED INK WITH DATE AND NAME OF PERSON MAKING CHANGE.

Do not extend notes this side of this line.

PLEASE RETURN TO
LOS ANGELES COUNTY SURVEYOR
700 HALL OF RECORDS

FORM 307 2M 8-45

FORM 307 2M 8-45

PLEASE RETURN TO
LOS ANGELES COUNTY SURVEYOR
700 HALL OF RECORDS

NOTE: ANY ADDITIONS OR CHANGES ON THIS SHEET MUST BE MADE OR CIRCLED IN RED INK, WITH DATE AND NAME OF PERSON MAKING CHANGE.

Do not extend notes this side of this line.

STATION	B. S.	H. I.	F. S.	ELEV.		
BMHA-13	374	105 13		101 39	BMHA-13 El 101.388 FB1169-29 Redondo Blvd. W side at Hillcrest Ave L+N. in walk to office #603	
0+00			4 10	101 03	℄ Hillcrest inter ℄ Redondo pvt.	
			4 17	100 96	33 L	" "
			4 12	101 01	33 R	" "
0+05			4 07	101 06	℄ Hillcrest pvt.	
			4 16	100 97	33' L "	
			4 06	101 07	33' R "	
0+29			4 91	100 22	℄ Hillcrest "	
			4 93	100 20	33' L edge "	
			4 79	100 34	33' R " "	
0+33			4 96	100 17	℄ Hillcrest "	
			5 22	99 91	11 L " "	
			5 18	99 95	33 L	
			5 18	99 95	10.5 R " "	
			4 64	100 49	17.5 R Top bank	
			4 61	100 52	33 R	
1+00			5 07	100 06	℄ Hillcrest "	
			5 64	99 49	10' L - gutter - " "	

F.B. 1169 PG. 76
Job No. 1139 Division No. ✓
Survey of Hindry Ave et al
Survey by Moore Notes Moore
Indexed C. Johnson Date
Notes Red. Date
Notes Chkd. Date
Plotted Date
Checked Date
Profile No.
X-Sec. No.

FORM 307 2M 8-48

PLEASE RETURN TO
LOS ANGELES COUNTY SURVEYOR
700 HALL OF RECORDS

NOTE: ANY ADDITIONS OR CHANGES ON THIS SHEET MUST BE MADE OR CIRCLED IN RED INK. WITH DATE AND NAME OF PERSON MAKING CHANGE.

Do not extend notes this side of this line.

STATION	B. S.	H. I.	F. S.	ELEV.		
		105 13				
1+00			5 23	99 90	33 L	
			5 15	99 98	7' R	edge put
			5 63	99 50	12 R	gutter
			5 15	99 98	17 R	Top bank
			5 15	99 98	33 R	
2+00			5 30	99 83	℄ Hillcrest	put
			5 70	99 43	9' L	edge put
			5 80	99 33	12 L	gutter
			5 35	99 78	16 5/ L	Top bank
			5 14	99 99	33 L	
			5 57	99 56	7 5/ R	edge put
			5 76	99 37	13 5/ R	gutter
			5 26	99 87	16 5/ R	Top bank
			5 08	100 05	33 R	
T.P.	4 48	104 70	4 91	100 22		
3+00			4 85	99 85	℄ Hillcrest	put
			5 25	99 45	8' L	edge "
			5 29	99 41	11 5/ L	gutter
			4 94	99 76	14 L	Top bank
			4 85	99 85	33 L	

Profile No. ____ Notes Red. ____ Plotted ____ Job No. 1139 Division No. V
X:Sec. No. ____ Date ____ Date ____ Survey of Hindry Ave et al
Notes Chkd. ____ Checked ____ Survey by Moore Notes Moore Date 12-13-45
Date ____ Date ____ Map No. ____ Index Johnson Date ____

F.B. 169 Pg. 77

FORM 307 2M 8-45

PLEASE RETURN TO
LOS ANGELES COUNTY SURVEYOR
700 HALL OF RECORDS

NOTE: ANY ADDITIONS OR CHANGES ON THIS SHEET MUST BE MADE OR CIRCLED IN RED INK, WITH DATE AND NAME OF PERSON MAKING CHANGE.

Do not extend notes this side of this line.

STATION	B. S.	H. I.	F. S.	ELEV.		
		104 70				
3+00			5.00	99.70	7' R edge put.	
			5.60	99.10	12' R gutter	
			4.73	99.97	15 R Top bank	
			4.86	99.84	33 R	
4+00			4.91	99.79	℄ Hillcrest put.	
			5.30	99.40	8' L edge "	
			5.60	99.10	12.5 L gutter	
			5.32	99.38	17 L	
			5.01	99.69	33 L	
			4.97	99.73	7.5 R " "	
			5.63	99.07	12.5 R "	
			4.80	99.90	16 R	
			4.55	100.15	33 R	
4+95.20			5.14	99.56	℄ Hillcrest put	
			5.59	99.11	9 L edge "	
			6.09	98.61	11.5 L gutter	
			5.68	99.02	12.5 L	
			5.00	99.70	33 L	
			5.26	99.44	8 R " "	
			5.94	98.76	12.5 R "	

F.B. 168 Pg. 78
Job No. 1139 Division No. V
Survey of Hindry Ave et al
Survey by Moore Notes P. Moore
Indexed A. C. Johnson Date
Profile No.
X-Sec. No.
Plotted Date
Checked Date
Notes Red. Date
Notes Chkd. Date

FORM 307 2M 8-45

PLEASE RETURN TO
LOS ANGELES COUNTY SURVEYOR
700 HALL OF RECORDS

NOTE: ANY ADDITIONS OR CHANGES ON THIS SHEET MUST BE MADE OR CIRCLED IN RED INK WITH DATE AND NAME OF PERSON MAKING CHANGE.

Do not extend notes this side of this line.

STATION	B. S.	H. I.	F. S.	ELEV.		
		104 70				
4+95.20			4 88	99 82	16.5' R	
			5 16	99 54	33 R	
5+15			5 00	99 70	℄ Hillcrest	put
			5 30	99 40	9 L	edge "
			5 75	98 95	L gutter	
			5 88	98 82	33 L "	
			5 18	99 52	10 R	" "
			5 55	99 15	13 R "	
			4 77	99 93	16 R	
			5 18	99 52	33 R	
5+28.20			4 90	99 80	℄ Hillcrest inter ℄ Isis	put
			5 09	99 61	9' L	" edge "
			5 52	99 18	33 L	"
			5 05	99 65	12 R	" "
			4 94	99 76	33 R	" "
5+42			4 81	99 89	℄ Hillcrest	put
			5 18	99 52	9.5' L	edge "
			5 78	98 92	20 L gutter	
			6 02	98 68	33 L "	
			5 13	99 57	12 R " " "	

Profile No. ___ Notes Red. ___ Date ___ Plotted ___ Date ___ Job No. 1139 Division No. ✓
X:Sec. No. ___ Notes Chkd. ___ Date ___ Checked ___ Date ___ Survey of Hindry Ave et al
Survey by Moore Notes Moore Date 2-14-45
Map No. ___ Indexed C. Johnson Date ___

F.B. 1169 Pg. 79

FORM 307 2M 8-45

PLEASE RETURN TO
LOS ANGELES COUNTY SURVEYOR
700 HALL OF RECORDS

NOTE: ANY ADDITIONS OR CHANGES ON THIS SHEET MUST BE MADE OR CIRCLED IN RED INK, WITH DATE AND NAME OF PERSON MAKING CHANGE.

Do not extend notes this side of this line.

STATION	B. S.	H. I.	F. S.	ELEV.		
		104 70				
5+42			4 40	100 30	16 5/ R	
			4 52	100 18	33 R	
5+61.20			4 96	99 74	℄ Hillcrest	put
			5 44	99 26	8 5/ L	edge "
			5 92	98 78	12 L	gutter
			5 50	99 20	15 5/ L	
			5 54	99 16	33 L	
			4 93	99 77	7 R	" "
			5 90	98 80	12 R	"
			4 62	100 08	16 5/ R	
			5 00	99 70	33 R	
6+00			5 21	99 49	℄ Hillcrest	put
			5 65	99 05	9 L	edge "
			5 92	99 78	11 5/ L	gutter
			5 36	99 34	15 L	
			5 33	99 37	33 L	
			5 40	99 30	8 5/ R	" "
			6 10	98 60	12 5/ R	"
			4 78	99 92	16 5/ R	
			5 12	99 58	33 R	

F.B. 1169 PG. 80
Job No. 1139 Division No. V
Survey of Hindry Ave
Survey by Moore Notes Moore
Indexed A. C. Johnson Date
Notes Red. Date
Notes Chkd. Date
Plotted Date
Checked Date
Profile No.
X-Sec. No.

FORM 307 2M 8-45

PLEASE RETURN TO
LOS ANGELES COUNTY SURVEYOR
700 HALL OF RECORDS

NOTE: ANY ADDITIONS OR CHANGES ON THIS SHEET MUST BE MADE OR CIRCLED IN RED INK WITH DATE AND NAME OF PERSON MAKING CHANGE.

Do not extend notes this side of this line.

STATION	B. S.	H. I.	F. S.	ELEV.		
		104 70				
7+00			5 24	99 46	℄ Hillcrest pvt	
			5 73	98 97	8.5 L edge "	
			6 08	98 62	11.5 L gutter	
			5 02	99 68	14 L	
			5 22	99 48	33 L	
			5 49	99 21	8 R " "	
			6 35	98 35	12.5 R "	
			4 80	99 90	16.5 R	
			5 00	99 70	33 R	
8+00			5 20	99 50	℄ Hillcrest pvt	
			5 65	99 05	8 L edge	
			6 09	98 61	12 L gutter	
			5 48	99 22	19 L	
			5 52	99 18	33 L	
			5 43	99 27	8.5 R " "	
			6 25	98 45	13.5 R "	
			4 74	99 96	18 R	
			4 90	99 80	33 R	
BM HA 10			4 16	100 54	BM HA 10 - El 100.536 FB 1169-27 Hillcrest + Isis N.E. Cor. Spk in PP # 425682E	

Profile No. ___ Notes Red. ___ Date ___ Plotted ___ Date ___ Job No. 1639 Division No. ✓ Survey of Hindry Ave et al
X:Sec. No. ___ Notes Chkd. ___ Date ___ Checked ___ Date ___ Survey by Moore Notes Moore Date 12-14-45
Map No. ___ Date ___ Date ___

F.B. 1169 Pg. 81

F.B. 1169 PG. 82

Job No. _____ Division No. _____ Notes Red. _____ Plotted _____ Profile

Survey of _____ Date _____ Date _____ No. _____

Survey by _____ Notes _____ Notes Chkd. _____ Checked _____ X-Sec.

Indexed _____ Date _____ Date _____ Date _____ No. _____

STATION	B. S.	H. I.	F. S.	ELEV.

FORM 307 2M 6-45

PLEASE RETURN TO
LOS ANGELES COUNTY SURVEYOR
700 HALL OF RECORDS

Do not extend notes this side of this line.

NOTE: ANY ADDITIONS OR CHANGES ON THIS SHEET MUST BE MADE OR CIRCLED IN RED INK, WITH DATE AND NAME OF PERSON MAKING CHANGE.

Profile	Notes Red.	Plotted	Job No. 1139	Division No. V	F.B. 1169 PG. 83
No.	Date	Date	Survey of Hindry Ave. et al		
X:Sec.	Notes Chkd.	Checked	Survey by Moore	Notes Moore	Date 12-14-45
No.	Date	Date	Map No.	Max C. Johnson	Date

X-SECTIONS
ON
REDONDO BLVD
FROM
361' N. OF ARBOR VITAE
TO
MANCHESTER AVE

HINDRY AVE et al
J.N. 1139

STATION	B. S.	H. I.	F. S.	ELEV.

NOTE: ANY ADDITIONS OR CHANGES ON THIS SHEET MUST BE MADE OR CIRCLED IN RED INK WITH DATE AND NAME OF PERSON MAKING CHANGE.

Do not extend notes this side of this line.

PLEASE RETURN TO
LOS ANGELES COUNTY SURVEYOR
700 HALL OF RECORDS

FORM 307 2M 8-49

FORM 307 2M 8-45

PLEASE RETURN TO
LOS ANGELES COUNTY SURVEYOR
700 HALL OF RECORDS

NOTE: ANY ADDITIONS OR CHANGES ON THIS SHEET MUST BE MADE OR CIRCLED IN RED INK, WITH DATE AND NAME OF PERSON MAKING CHANGE.

Do not extend notes this side of this line.

STATION	B. S.	H. I.	F. S.	ELEV.		
BM. HA12	5 31	106 28.		100 97	BM. HA12 El. 100.972 FB 1169-28 Redondo Blvd-W Side-525'N of ℄ Arbor Vitae L+N. in conc. curbing N. side of exit from parking lot - 15' W. of E. end curb.	
0+00			6 07	100 21.	℄ Redondo pvt	
			6 03	100 25.	4 R "	
			6 37	99 91.	18' R ℄ Top MH	
			17 03	89 25.	18' R invert - 8" inlet fr N.	N. Rim 0.67 10.00 6.36 17.03
			17 06	89 22.	18' R " " outlet to S	S Rim 0.67 10.01 6.38 17.06
			6 80	99 48.	29' R edge pvt	
			7 04	99 24.	33 R	
1+00			5 67	100 61.	℄ Red pvt	
			5 62	100 66.	4' R "	
			5 92	100 36.	18' R "	
			6 36	99 92.	29 R edge "	
			6 27	100 01.	33 R	
1+68.2			16 55	89 73.	18' R invert lamphole	5.56 10.99 16.55
2+00			5 20	101 08.	℄ Red pvt	
			5 13	101 15.	4' R "	
			5 43	100 85.	18' R "	
			6 10	100 18.	29' R edge "	
			5 75	100 53.	33 R	

F.B. 1169 PG. 84
Job No. 1139 Division No. ✓
Survey of Hindry Ave. et al
Survey by Moore Notes Moore
Indexed C. Johnson Date
Notes Red. Date
Notes Chkd. Date
Plotted Date
Checked Date
Profile No.
X-Sec. No.

FORM 307 2M 8-45

PLEASE RETURN TO
LOS ANGELES COUNTY SURVEYOR
700 HALL OF RECORDS

NOTE: ANY ADDITIONS OR CHANGES ON THIS SHEET MUST BE MADE OR CIRCLED IN RED INK WITH DATE AND NAME OF PERSON MAKING CHANGE.

Do not extend notes this side of this line.

STATION	B. S.	H. I.	F. S.	ELEV.			
		106 28					
3+00			4 84	101 44.	℄ Red		pvt
			4 78	101 50.	4'R		"
			5 10	101 18.	18'R		"
			5 55	100 73.	29'R	edge	"
			4 88	101 40.	33 R		
4+00			4 51	101 77.	℄ Red		"
			4 42	101 86.	4'R		"
			4 76	101 52.	18'R		"
			5 11	101 17.	29'R	"	"
			5 05	101 23.	33 R		
5+00			4 57	101 71.	℄ Red		"
			4 51	101 77.	4'R		"
			4 81	101 47.	18'R		"
			5 15	101 13.	29'R	"	"
			5 18	101 10.	33 R		
T.P.	4 74	105 93	5 09	101 19.			
6+00			4 29	101 64.	℄ Red		"
			4 22	101 71.	4'R		"
			4 58	101 35.	18'R		"
			4 92	101 01.	29'R	"	"
			5 12	100 81.	33 R		
7+00			4 46	101 47.	℄ Red		"
			4 41	101 52.	4'R		"
			4 93	101 00.	18'R	"	"
			5 21	100 71.	29'R	"	"

Profile No. ____ Notes Red. ____ Plotted ____ Job No. 1139 Division No. V
Date ____ Date ____ Survey of Hindry Ave et al
X:Sec. No. ____ Notes Chkd. ____ Checked ____ Survey by Moore Notes Moore Date 12-14-45
Date ____ Date ____ Map No. ____ Max C. Johnson Date ____

F.B. 1169 Pg. 85

FORM 307 2M 8-45

PLEASE RETURN TO
LOS ANGELES COUNTY SURVEYOR
700 HALL OF RECORDS

NOTE: ANY ADDITIONS OR CHANGES ON THIS SHEET MUST BE MADE OR CIRCLED IN RED INK, WITH DATE AND NAME OF PERSON MAKING CHANGE.

Do not extend notes this side of this line.

STATION	B. S.	H. I.	F. S.	ELEV.		
		105 93				
7+00			474	101 19	33 R	
8+00			467	101 26	℄ Red	pvt
			464	101 29	4'R	"
			494	100 99	18'R	"
			547	100 46	29'R "	"
			542	100 51	33'R	
9+00			496	100 97	℄ Red	"
			490	101 03	4'R	"
			518	100 75	18'R	"
			559	100 34	29'R "	"
			531	100 62	33'R	
9+23.48			491	101 02	℄ Red	"
			487	101 06	4'R	"
			509	100 84	18'R	"
			560	100 33	29'R "	"
			523	100 70	33'R	
9+44			493	101 00	℄ Red	"
			490	101 03	4'R	"
			520	100 73	18'R	"
			575	100 18	29'R "	"

F.B. 1169 PG. 86 Job No. 1139 Division No. ✓ Notes Red. Plotted Profile
Survey of Hindry Ave et al Date Date No.
Survey by Moore Notes Moore Notes Chkd. Checked X-Sec.
Indexed A. C. Johnson Date Date Date No.

FORM 307 2M 8-45

PLEASE RETURN TO
LOS ANGELES COUNTY SURVEYOR
700 HALL OF RECORDS

NOTE: ANY ADDITIONS OR CHANGES ON THIS SHEET MUST BE MADE OR CIRCLED IN RED INK. WITH DATE AND NAME OF PERSON MAKING CHANGE.

Do not extend notes this side of this line.

STATION	B. S.	H. I.	F. S.	ELEV.		
		105.93				
9+44			6.04	99.89	33'R gutter	
9+56.48			4.91	101.02	℄ Redondo - inter ℄ Hillcrest	put
			4.87	101.06	4'R	" "
			5.27	100.66	18'R	" "
			5.71	100.22	29'R	" "
			5.78	100.15	33'R	" "
9+70			4.93	101.00	℄ Red.	put
			4.88	101.05	4'R	"
			5.33	100.60	18'R	"
			5.77	100.16	29'R edge	"
			6.00	99.93	33'R gutter	
9+89.48			5.00	100.93	℄ Red	"
			4.97	100.96	4'R	"
			5.42	100.51	18'R	"
			5.80	100.13	29'R "	"
			5.88	100.05	33'R	
BM HA 13	3.91	105.30	4.54	101.39	BM HA 13 - El 101.388 FB 1169-29 Redondo Blvd - W. side at Hillcrest Ave. L+N in walk to office #603	

Profile No. ____ Notes Red. ____ Plotted ____ Job No. 1139 Division No. V
X:Sec. No. ____ Date ____ Date ____ Survey of Hindry Ave. et al
Notes Chkd. ____ Checked ____ Survey by Moore Notes Moore Date 12-14-45
Date ____ Date ____ Map No. ____ Moore C. Johnson Date ____

F.B. 1169 Pg. 87

FORM 307 2M 8-45

PLEASE RETURN TO
LOS ANGELES COUNTY SURVEYOR
700 HALL OF RECORDS

NOTE: ANY ADDITIONS OR CHANGES ON THIS SHEET MUST BE MADE OR CIRCLED IN RED INK, WITH DATE AND NAME OF PERSON MAKING CHANGE.

Do not extend notes this side of this line.

STATION	B. S.	H. I.	F. S.	ELEV.		
		105 30.				
10+00			4 40	100 90	℄ Red.	pvt.
			4 37	100 93.	4'R	"
			4 76	10[illegible]4.	18'R	"
			5 18	10[illegible]2.	29'R edge	"
			5 40	99 90.	33'R	
11+00			4 43	10[illegible] 87.	℄ Red.	"
			4 39	100 [illegible]1.	4'R	"
			4 81	100 [illegible]9.	18'R	"
			5 23	100 07.	29'R "	"
			5 25	100 [illegible]5.	33'R	
12+00			4 36	100 94.	℄ Red.	"
			4 30	10[illegible]00.	4'R	"
			4 63	100 67.	18'R	"
			5 08	100 [illegible]2.	29'R "	"
			5 04	100 [illegible]6.	33'R	
13+00			4 29	101 01.	℄ Red.	"
			4 33	100 97.	4'R	"
			4 67	100 63.	18'R	"
			5 05	100 25.	29'R "	"
			5 09	100 21.	33'R	

F.B. 1169 PG. 88
Job No. 1139 Division No. V
Survey of Hindry Ave et al
Survey by Moore Notes Moore
Index A. C. Johnson Date
Notes Red. Date
Notes Chkd. Date
Plotted Date
Checked Date
Profile No.
X-Sec. No.

FORM 307 5M 7-43

PLEASE RETURN TO
LOS ANGELES COUNTY SURVEYOR
700 HALL OF RECORDS

NOTE: ANY ADDITIONS OR CHANGES ON THIS SHEET MUST BE MADE OR CIRCLED IN RED INK, WITH DATE AND NAME OF PERSON MAKING CHANGE

Do not extend notes this side of this line

STATION	B. S.	H. I.	F. S.	ELEV.			
		105 30					
14+00			4 27	101 03.	℄ Red.		pvt
			4 28	101 02.	4'R		"
			4 57	100 73.	18'R		"
			5 04	100 26.	29'R	edge	"
			5 29	100 01.	33'R		
15+00			4 27	101 03.	℄ Red.		"
			4 26	101 04.	4'R		"
			4 51	100 79.	18'R		"
			5 05	100 25.	29'R	"	"
			5 23	100 07.	33'R		
16+00			4 32	100 98.	℄ Red.		"
			4 35	100 95.	4'R		"
			4 63	100 67.	18'R		"
			5 05	100 25.	29'R	"	"
			4 78	100 52.	33'R		
T.P	5 17	105 49.	4 98	100 32.			
17+00			4 54	100 95.	℄ Red.		"
			4 57	100 92.	4'R		"
			4 79	100 70.	18'R		"
			5 14	100 35.	29'R	"	"

Profile No. ____ Notes Red. ____ Plotted ____ Date ____ Date ____
X-Sec. No. ____ Notes Chkd. ____ Checked ____ Date ____ Date ____

Job No. 1139 Division No. V
Survey of Hindry Ave et al
Survey by Moore Notes Moore Date 12-14-45
Map No. ____ Index C. Johnson Date ____

F.B. 1169 Pg. 89

FORM 307 5M 7-43

PLEASE RETURN TO
LOS ANGELES COUNTY SURVEYOR
700 HALL OF RECORDS

NOTE: ANY ADDITIONS OR CHANGES ON THIS SHEET MUST BE MADE OR CIRCLED IN RED INK, WITH DATE AND NAME OF PERSON MAKING CHANGE

Do not extend notes this side of this line

STATION	B. S.	H. I.	F. S.	ELEV.			
		105 49.					
17+00			5 08	100 41.	33'R		
18+00			4 51	100 98.	℄ Red		pvt
			4 48	101 01.	4'R		"
			4 86	100 63.	18'R		"
			5 26	100 23.	29'R	edge	"
			5 10	100 39.	33'R		
19+00			4 48	101 01.	℄ Red		"
			4 44	101 05.	4'R		"
			4 79	100 70.	18'R		"
			5 20	100 29.	29'R	"	"
			4 96	100 53.	33'R		
20+00			4 59	100 90.	℄ Red		"
			4 54	100 95.	4'R		"
			4 77	100 72.	18'R		"
			5 18	100 31.	29'R	"	"
			5 02	100 47.	33'R		
T.P.	5 45	105 89.	5 05	100 44.			
21+00			4 85	101 04.	℄ Red		"
			4 77	101 12.	4'R		"
			5 07	100 82.	18'R		"

F.B. 1169 Pg. 90 Job No. 1139 Division No. ✓ Notes Red. Plotted Profile
Survey of Hindry Ave. et al Date Date No.
Survey by Moore Notes Moore Notes Chkd. Checked X-Sec.
Indexed A. C. Johnson Date Date No.

FORM 307 5M 7-43

PLEASE RETURN TO
LOS ANGELES COUNTY SURVEYOR
700 HALL OF RECORDS

NOTE: ANY ADDITIONS OR CHANGES ON THIS SHEET MUST BE MADE OR CIRCLED IN RED INK, WITH DATE AND NAME OF PERSON MAKING CHANGE

Do not extend notes this side of this line

STATION	B. S.	H. I.	F. S.	ELEV.		
		105 89				
21+00			551	100 38.	29'R edge put	
			525	100 64.	33'R	
22+00			452	101 37.	℄ Red "	
			454	101 35.	4'R "	
			479	101 10.	18'R "	22+74.39 33
			502	100 87.	29'R " "	
			485	101 04.	33'R	
22+41.39			413	101 76.	℄ Red "	
			413	101 76.	4'R "	
			437	101 52.	18'R "	
			446	101 43.	29'R " "	
			435	101 54.	33'R	
22+54.4			394	101 95.	℄ Red " conc put	
			414	101 75.	33'R " " "	
22+74.39			364	102 25.	℄ Redondo inter ℄ Manchester conc put	
			398	101 91.	33'R " " "	
BM HA-1			381	102 08.	BM HA-1 El. 102.080 F.B. 1169-24 Manchester + Redondo SE Cor L+N conc base electric stop sign	

Profile No. ____ Notes Red. ____ Plotted ____ Date ____ Date ____
X-Sec. No. ____ Notes Chkd. ____ Checked ____ Date ____ Date ____
Job No. 1139 Division No. V
Survey of Hindry Ave. et al
Survey by Moore Notes Moore Date 12-14-45
Map No. ____ Notes G. Johnson Date ____
F.B. 1169 Pg. 9

B. 1169 Pg. 92 Job No. 1139 Division No. ✓ Notes Red. _____ Plotted _____ Profile

Survey of _____ Date _____ Date _____ No. _____

Survey by _____ Notes _____ Notes Chkd. _____ Checked _____ X-Sec.

Indexed _____ Date _____ Date _____ Date _____ No. _____

STATION	B. S.	H. I.	F. S.	ELEV.

FORM 307 5M 7-43

PLEASE RETURN TO
LOS ANGELES COUNTY SURVEYOR
700 HALL OF RECORDS

Do not extend notes this side of this line

NOTE: ANY ADDITIONS OR CHANGES ON THIS SHEET MUST BE MADE OR CIRCLED IN RED INK, WITH DATE AND NAME OF PERSON MAKING CHANGE

NOTES RED. _____ JOB NO. 1139 SURVEY OF Hindry Ave et al F.B. 1169 Pg 93

DATE _____ SURVEY BY R L Willey

NOTES CHKD. _____ NOTES BY English DATE 5-1-46

DATE _____ INDEXED A. C. Johnson DATE 7-25-46

NOTE: ANY ADDITIONS OR CHANGES ON THIS SHEET MUST BE MADE OR CIRCLED IN RED INK, WITH DATE AND NAME OF PERSON MAKING CHANGE

PLEASE RETURN TO
LOS ANGELES COUNTY SURVEYOR
700 HALL OF RECORDS

Do not extend notes this side of this line

B.M.	1ST RUN	DIFF.	2ND RUN	3RD RUN	ADJ. ELEV.	DESCRIPTION
						BENCH LEVELS HINDRY AVE SEWER DIST. JN 1139 May 1 1946 R L Willey Jack Gregory E F English L V Smith R J Mitchell

FORM 353 1M 8-38

FORM 353 1M 8-38

PLEASE RETURN TO
LOS ANGELES COUNTY SURVEYOR

700 HALL OF RECORDS

NOTE: ANY ADDITIONS OR CHANGES ON THIS SHEET MUST BE MADE OR CIRCLED IN RED INK, WITH DATE AND NAME OF PERSON MAKING CHANGE

Do not extend notes this side of this line

B.M.	1ST RUN	DIFF.	2ND RUN	3RD RUN	ADJ. ELEV.	DESCRIPTION
BM HA6	99.469				~~99.469~~ 99.469	Fd BM HA6 el=99.469 FB1169-26 Nectarine St. 90' E of ℄ Glasgow Ave & 35' S of ℄ Nectarine St
	4681		4.639	4.598		Fd bt spk & L in conc Dr. to S.C. Edison bldg
π	104.150	-0.019	-0.011	-0.022	-0.021	
	4.700		4.650	4.620		
TP	99.450				99.448	
	4.938		4.901			
π	104.388	+1.077	+1.074		+1.076	
	3861		3827		100.522	Fd.
fd. BM HA-5	100.527				~~100.524~~	BM. HA-5 el=100.522 Fb 1169-26
	3.502		3.461			Freeman Ave. & Nectarine St., E. Side
π	104.029	-0.908	-0.909		-0.909	fd. cut spk. in P.P. #574304 E
	4.410		4370		99.618	
set BM HA-15	99.619				~~99.615~~	set BM HA-15
	4.811		4.750			Freeman Ave. & Olive St N.E. Cor.
π	104.430	+0.534	+0.531		+0.532	Set bt. spk. in cb. 5' N. of N. end C.R.
	4.277		4219		~~100.513~~	100.135 Jb.
set BM HA-16	100.153				~~100.147~~	set BM HA-16
	4.545		4.484			Manchester Ave. & Freeman Ave. N.E. Cor.
π	104.698	+0.175	+0.176		+0.175	set bt. spk. in cb. 5' E. of E. end C.R.
	4.370		4.308			
TP	100.328				100.322	
	5.143		5.090			
π	105.471	+0.605	+0.603		+0.604	
	4.538		4.487		100.937	
set BM. HA-17	100.933				~~100.926~~	set BM. HA-17
	4.612		4.577			Freeman Ave. & Queen St. N.E. Cor.
π	105.545	-1.128	-1.124		-1.126	set bt. spk. in cb. 5' E. of W. end cb.
	5.740		5.701			
TP	99.805				99.800	

F.B. 1169 PG. 94

JOB NO. 1139 SURVEY OF Hindry Ave etal.
SURVEY BY R.L. Willey DATE
NOTES BY E.F. English DATE 5-1-46
INDEXED A. C. Tarrant DATE
NOTES RED. DATE
NOTES CHKD. DATE

FORM 353 1M 6-38

PLEASE RETURN TO
LOS ANGELES COUNTY SURVEYOR
700 HALL OF RECORDS

NOTE: ANY ADDITIONS OR CHANGES ON THIS SHEET MUST BE MADE OR CIRCLED IN RED INK, WITH DATE AND NAME OF PERSON MAKING CHANGE

Do not extend notes this side of this line

B.M.	1ST RUN	DIFF.	2ND RUN	3RD RUN	ADJ. ELEV.	DESCRIPTION
TP	99.805				99.800	
	5.222	R.	5.184	5.154		
π	105.027	+ 0.589	+ 0.596	+ 0.594	+0.595	
	4.633		4.588	4.560		
TP	100.394				100.395	
	5.329		5.283			
π	105.723	+ 1.508	+ 1.512		+1.510	
	3.821		3.771		101.885	
fd. BM HA-4	101.902				~~101.905~~	fd BM HA-4 el=101.885 Fb. 1169-25
	3.138		3.101			Manchester Ave. & Glasgow Ave. S.E. Cor.
π	105.040	- 1.918	- 1.919		-1.919	fd. Cut spk. in td. Pole. # 200145 H
	5.056		5.020			
TP	99.984				99.986	
	4.819		4.791			
π	104.803	- 0.188	- 0.191		-0.189	
	5.007		4.982		99.776	
fd BM.HA-3	99.796				~~99.797~~	fd BM. HA-3 el=99.776 Fb. 1169-24
						Manchester Ave. & Hindry Ave. N.E. Cor.
					99.469	fd. L&T in chrd. 15' W. of E. end of C.P.
Fd. BM HA-6	99.469				~~99.469~~	fd. BM. HA-6 el=99.469 Fb. 1169-26
	4.875		4.833			
π	104.344	- 0.420	- 0.418		-0.419	Nectarine St. 90' E. of ℄ of Glasgow Ave.
	5.295		5.251			& 35' S. of ℄ of Nectarine St.
TP	99.049				99.050	fd. bt. spk. & Lead in conc. drive to So. Cal.
	5.194		5.153			Edison Co. Bldg.
π	104.243	- 0.266	- 0.268		-0.267	
	5.460		5.421			
TP	98.783				98.783	

NOTES RED _____ DATE _____
NOTES CHKD. _____ DATE _____
INDEXED _____ DATE _____

JOB NO. 1139 SURVEY OF Hindry Ave. etal.
SURVEY BY R.L. Miller
NOTES BY E.F. English DATE 5-1-46
C. Johnson DATE

FORM 353 1M 8-38

PLEASE RETURN TO
LOS ANGELES COUNTY SURVEYOR
700 HALL OF RECORDS

NOTE: ANY ADDITIONS OR CHANGES ON THIS SHEET MUST BE MADE OR CIRCLED IN RED INK, WITH DATE AND NAME OF PERSON MAKING CHANGE

Do not extend notes this side of this line

B.M.	1ST RUN	DIFF.	2ND RUN	3RD RUN	ADJ. ELEV.	DESCRIPTION
TP	98.783				98.783	
	5.190		5.165			
π	103.973	+ 1.482	+ 1.484		+1.483	
	3.708		3.681		100.261	
Fd BM HA-7	100.265				~~100.266~~	Fd. BM. HA-7 el= 100.261 Fb. 1169-26
	3.099		3.060			Glasgow Ave. (W. side), 495' ± S. of ℄ of
π	103.363	- 1.962	- 1.961		-1.962	Nectarine St.
	5.060		5.021			fd. cut spk. in P.P. # 456590E
TP	98.303				98.304	
	4.308		4.276			
π	102.611	- 0.946	- 0.945		-0.945	
	5.254		5.221			
TP	97.357				97.359	
	4.724		4.685			
π	102.081	+ 1.251	+ 1.251		+1.251	
	3.473		3.434		98.608	
Set BM HA-18	98.608				~~98.610~~	Set BM HA-18
	3.568		3.531	3.502		Glasgow Ave. (W. side) 790' ± S. of ℄ of Nectarine St.
π	102.176	- 1.404	- 1.410	- 1.409	-1.410	set ct. spk. in P.P. # 456592E
	4.972		4.941	4.911		
TP	97.204				97.200	
	4.967		4.922			
π	102.171	+ 1.287	+ 1.284		+1.285	
	3.680		3.638		98.482	
Set BM HA-19	98.491				~~98.485~~	Set BM. HA-19
	3.622		3.573			Hillcrest Blvd. & Glasgow Ave. N.W. Cor.
π	102.113	- 0.078	- 0.077		-0.078	Set ct. spk. in P.P. # 456595E
	3.700		3.650			
TP	98.413				98.407	

NOTES RED. ____ DATE ____ NOTES CHKD. ____ DATE ____

SURVEY OF Hindry Ave. etal. JOB NO. 1138

SURVEY BY R.L. Willey DATE 5-1-46

NOTES BY E.F. English

INDEXED C. Johnson DATE

B.B. 149 PG. 96

FORM 353 1M 8-58

PLEASE RETURN TO
LOS ANGELES COUNTY SURVEYOR

700 HALL OF RECORDS

NOTE: ANY ADDITIONS OR CHANGES ON THIS SHEET MUST BE MADE OR CIRCLED IN RED INK, WITH DATE AND NAME OF PERSON MAKING CHANGE

Do not extend notes this side of this line

B.M.	1ST RUN	DIFF.	2ND RUN	3RD RUN	ADJ. ELEV.	DESCRIPTION
TP	98.413				98.407	
	5.249		5.201			
⊼	103.662	+1.711	+1.711		+1.711	
	3.538		3.490		100.114	
Set BM HA-20	100.124				~~100.118~~	Set BM HA-20
	3.314		3.256			Glasgow Ave. (w. side) 500± S. of ℄ Hillcrest Blvd
⊼	103.438	-1.655	-1.655		-1.654	set ct. spk. in P.P. # 456598 E
	4.969		4.909			
TP	98.469				98.464	
	4.222		4.175			
⊼	102.691	-1.013	-1.013		-1.013	
	5.235		5.188			
TP	97.456				97.451	
	4.521		4.453			
⊼	101.977	+1.060	+1.058		+1.059	
	3.461		3.395		98.504	
Set BM HA-21	98.516				~~98.510~~	Set BM HA-21
	2.871		2.814			Glasgow Ave & Arbor Vitae St 25'S+25'W ℄ Int
⊼	101.387	-2.099	-2.099		-2.099	Set ct. spk. in P.P. 456603 E
	4.970		4.913			
TP	96.417				96.411	
	5.201		5.171			
⊼	101.618	+0.509	+0.506		+0.508	
	4.692		4.665			
TP	96.926				96.919	
	4.949		4.912			
⊼	101.875	+2.537	+2.534		+2.535	
	2.412		2.378		99.447	Set BM HA-24
Set BM HA-24	99.463				~~99.454~~	Hindry Ave. & Arbor Vitae St. N.W. Cor.
						Set ct. spk. in P.P. # 339544 E

NOTES RED. _____ JOB NO. 1139 SURVEY OF Hindry Ave. etal.
DATE _____ SURVEY BY R.L. Willey
NOTES CHKD. _____ NOTES BY E.F. English DATE 5-1-46
DATE _____ INDEXED C. Johnson DATE _____

P.B. 1169 pg. 97

FORM 353 1M 6-38

PLEASE RETURN TO
LOS ANGELES COUNTY SURVEYOR
700 HALL OF RECORDS

NOTE: ANY ADDITIONS OR CHANGES ON THIS SHEET MUST BE MADE OR CIRCLED IN RED INK, WITH DATE AND NAME OF PERSON MAKING CHANGE

Do not extend notes this side of this line

NOTES RED. DATE
NOTES CHKD. DATE

JOB NO. 1139 SURVEY OF Hindry Ave etal.
SURVEY BY R.L. Willey
NOTES BY E.E. English DATE 5-1-46
INDEXED C. Jordan DATE

B.M. 1169 PG. 98

B.M.	1ST RUN	DIFF.	2ND RUN	3RD RUN	ADJ. ELEV.	DESCRIPTION
BM HA-24	99.463				99.454	
	2.770		2.744			
π	102.233	-2.180	-2.179		-2.180	
	4.950		4.923			
TP	97.283				97.274	
	5.238		5.200			
π	102.521	+0.362	+0.360		+0.361	
	4.876		4.840			
TP	97.645				97.635	
	4.995		4.971			
π	102.640	+1.073	+1.070		+1.072	
	3.922		3.901		98.698	
Set BM HA-25	98.718				~~98.707~~	Set BM HA-25
	4.259		4.221			Isis Ave. & Arbor Vitae St. N.E. Cor.
π	102.977	-0.569	-0.569		-0.569	Set ct spk. in P.P. # 339347 E
	4.828		4.790			
TP	98.149				98.138	
	5.390		5.320	5.292		
π	103.539	+1.449	+1.442	+1.442	+1.442	
	3.941		3.878	3.850		
TP	99.598				99.580	
	5.561		5.502			
π	105.159	+1.412	+1.413		+1.413	
	4.149		4.089			
TP	101.010				100.993	
	4.921		4.884			
π	105.931	+0.128	+0.126		+0.127	
	4.793		4.758		101.109	Fd. BM HA-11 el= 101.109 Fb. 1169-28
Fd BM HA-11	101.138				~~101.120~~	Isis Ave. (E. Side), 500' ± S. of ℄ of Hillcrest Ave.
						~~L~~ ~~in~~ S.W. cor. of conc. drive to Ho. # 200

FORM 353 1M 8-38

PLEASE RETURN TO
LOS ANGELES COUNTY SURVEYOR
700 HALL OF RECORDS

NOTE: ANY ADDITIONS OR CHANGES ON THIS SHEET MUST BE MADE OR CIRCLED IN RED INK, WITH DATE AND NAME OF PERSON MAKING CHANGE

Do not extend notes this side of this line

B.M.	1ST RUN	DIFF.	2ND RUN	3RD RUN	ADJ. ELEV.	DESCRIPTION
BM HA-11	101.138 ✓				~~101.108~~ ~~101.120~~	
	4.741		4.702			
T	105.879	-0.369	-0.371		-0.370	
	5.110		5.073			
TP	100.769				100.750	
	4.450		4.420			
T	105.219	-0.201	-0.202 ✓		-0.202	
	4.651		4.622		100.536	
Fd BM HA-10	100.568				~~100.548~~	Fd. BM HA-10 el= 100.536 Fd. 1169-27
	4.329		4.295			Isis Ave & Hillcrest Blvd N.E. Cor.
T	104.897	-0.992	-0.993		-0.992	Fd. ct. spk. in R.P. # 425682 E
	5.321		5.288			
TP	99.576				99.544	Remainder of circuit based on adj. el. of BM HA-10
	4.887		4.828			
T	104.463	-0.311	-0.512		-0.512	
	5.398		5.340			
TP	99.065				99.032	
	4.350		4.320			
T	103.415	-1.260	1.259		-1.259	
	5.610		5.579		97.773	
Set BM HA-23	97.805				~~97.773~~	Set BM HA-23
	5.011		4.941			55'E+5'N. of ℄ int. of Hillcrest Blvd. & Hindry Ave.
T	102.816	+0.548	+0.551		+0.549	set bt. spk. in conc. storm drain M.H. (w. edge)
	4.463		4.390		98.322	
Set BM HA22	98.353				~~98.322~~	set BM HA 22
	5.092		5.077	5.043		Hindry Ave 350'N ℄ Hillcrest Blvd +5'E ℄ Hindry Ave
T	103.445	+0.290	+0.299	+0.293	+0.292	set bt spk in N end conc. S.D. Structure
	4.802		4.778	4.750		
T.P.	98.643				98.614	

NOTES RED. ____ DATE ____
NOTES CHKD. ____ DATE ____
INDEXED ____ DATE ____

JOB NO. 1139 SURVEY OF Hindry Ave. et al.
SURVEY BY R.A. Willey
NOTES BY E.F. English DATE 5-1-46
DATE ____

F.B. 1169 Pg. 98

FORM 353 1M 8-38

PLEASE RETURN TO
LOS ANGELES COUNTY SURVEYOR

700 HALL OF RECORDS

NOTE: ANY ADDITIONS OR CHANGES ON THIS SHEET MUST BE MADE OR CIRCLED IN RED INK, WITH DATE AND NAME OF PERSON MAKING CHANGE

Do not extend notes this side of this line

B.M.	1ST RUN	DIFF.	2ND RUN	3RD RUN	ADJ. ELEV.	DESCRIPTION
TP	98.643				98.614	
	5.223		5187			
π	103866	+1.863	+1.864		+1.863	
	3360		3323		100.478	Fd BM HA8 el=100478 FB 1169-27
Fd BM HA8	100.506				~~100.477~~	Hindry Ave W side 495' S. of ℄ Nectarine St
	3.578		3549			cut spk in PP# 233889E
π	104.084	-1.003	-1.001		-1.002	-.011
	4581		4550			
T.P.	99.503				99.475	
	4848		4824			
π	104.351	-0524	-0.528		-0.526	
	5.372		5.352			
TP	98.979				98.949	
	5338		5301			
π	104.317	+0.830	+0.829		+0.830	
	4508		4472		99.776	Fd BM HA3 el=99776 FB1169-24
Fd BM HA3	99.809				~~99.779~~	Manchester Ave & Hindry Ave NE Cor
						Fd L&T in cb. ret. 15' W of E end of CR.
						-.013

JOB NO. 1139 SURVEY OF Hindry Ave et al NOTES RED
SURVEY BY R.L. Willey DATE
NOTES BY R.L.W. DATE 5-6-46 NOTES CHKD.
INDEXED A. C. Johnson DATE DATE

Notes Ck'd by K.R.M.	Survey of Hindry Ave et al
Map No.	W. O. 8301 Tape No. 067 St'd 68 °F
Office Work	Surveyed by R.L.Willey
Checked	Notes R.L.W. Date 5-20-46
Date	Indexed [illegible]

F.B. 1169 Pg. 101

WS 24-A-4

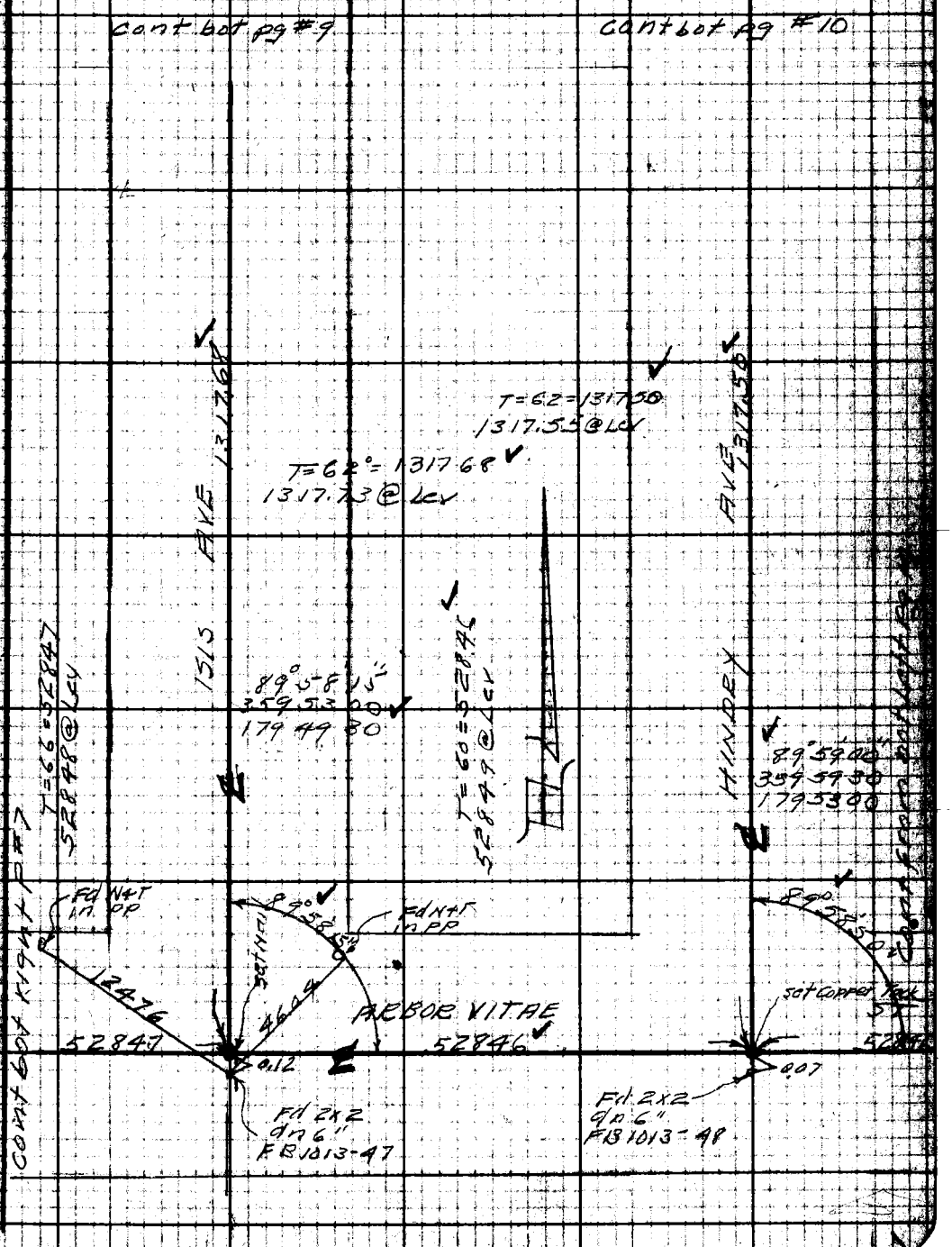

Note: Any Additions or Changes on This Sheet Must be Made or Circled in Red Ink With Date and Name of Person Making Change.

Do not extend notes this side of this line.

RETURN TO
LOS ANGELES COUNTY SURVEYOR
700 HALL OF RECORDS

FORM 247 BM 11-48

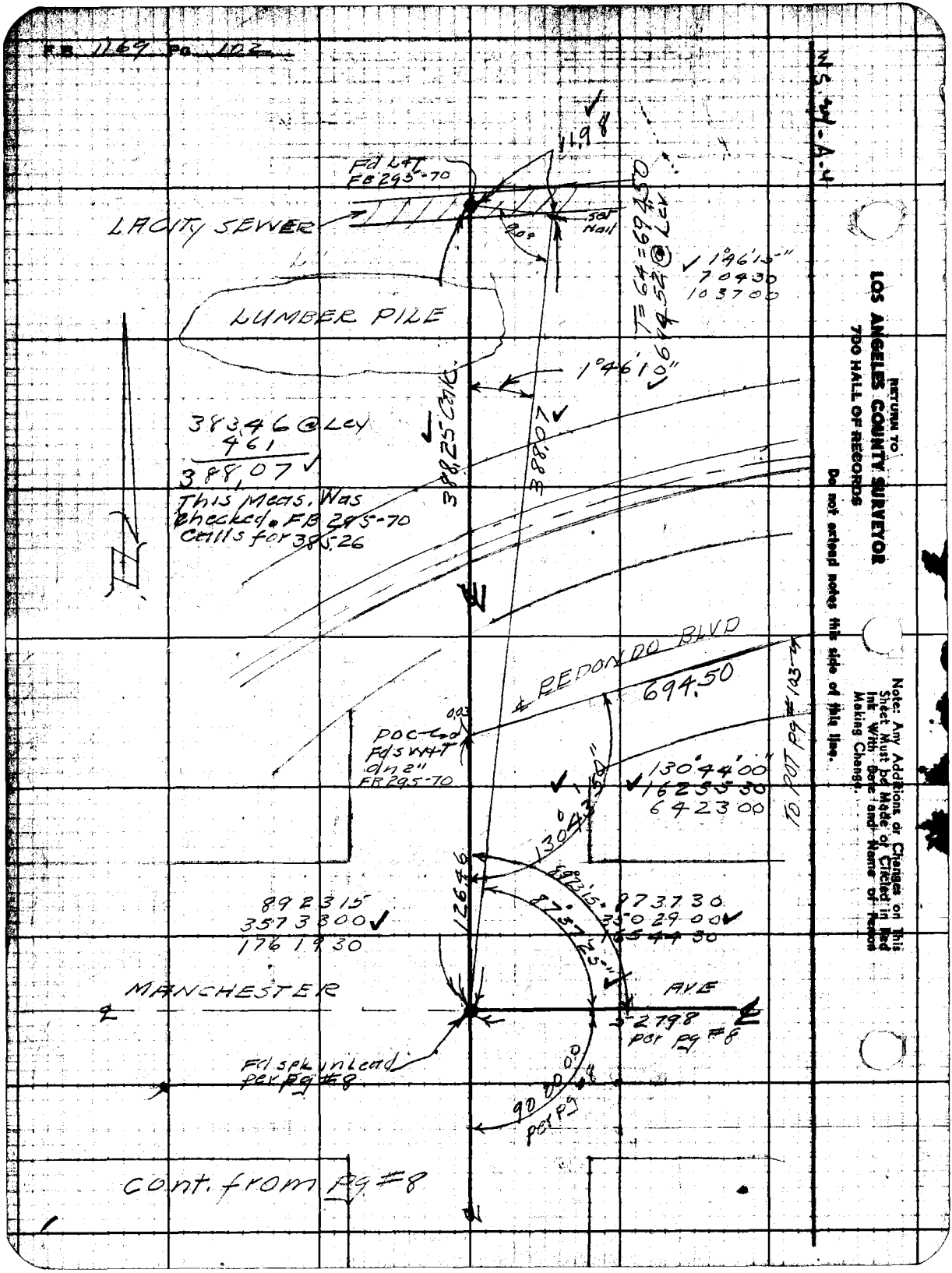
F.B. 1169 PG. 102
LACITY SEWER
LUMBER PILE
Fd L&T FB 295-70
Set Nail
11.98
T=64=694.50
694.52 @ Lev
1°46'15"
70430
103700
1°46'10"
388.25 Calc.
388.07
38346 @ Lev
461
388.07
This Meas. Was checked. FB 295-70 Calls for 385.26
REDONDO BLVD
694.50
POC Fd SW&T dn 2" FB 295-70
130°44'00"
162553 0
642300
TO POT PG #103
130°43'50"
12646
892315
3573300
1761930
873730
3502900
1654430
MANCHESTER
AVE
52798 per pg #8
Fd spk in Lead per pg #8
90 00 00 per pg #8
cont. from pg #8
RETURN TO
LOS ANGELES COUNTY SURVEYOR
700 HALL OF RECORDS
Do not extend notes this side of this line.
Note: Any Additions or Changes on This Sheet Must be Made or Circled in Red Ink With Date and Name of Person Making Change.

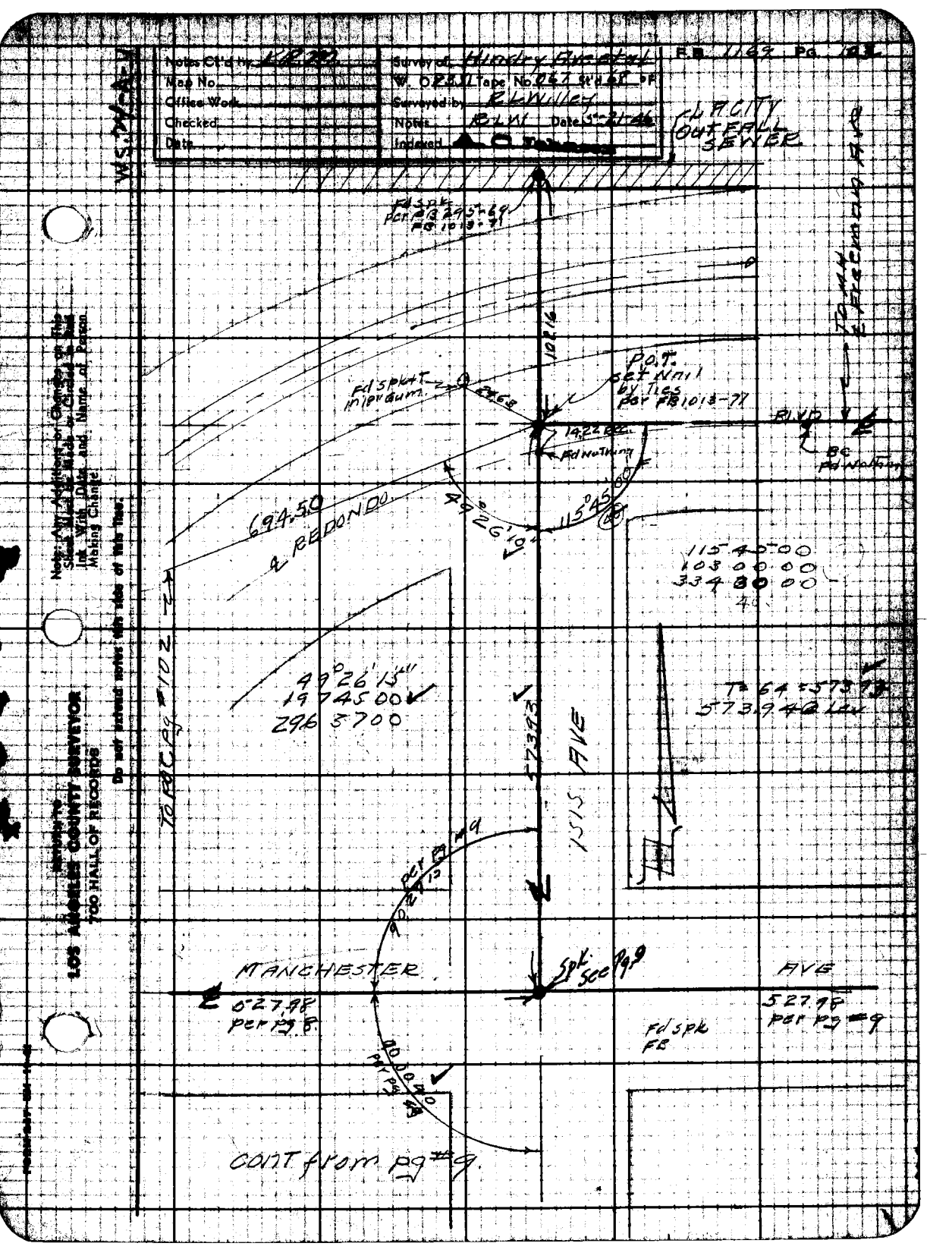

Notes Ct'd by
Map No.
Office Work
Checked
Date
Survey of Hindry Ave et al
W. O. 8351 Tape No. 067 St'd 68 °F
Surveyed by R L Willey
Notes RLW Date 5-21-46
Indexed
F.B. 1169 Pg. 103
LACITY OUTFALL SEWER
Fd spk per FB 295-69 FB 1013-71
10216
P.O.T. set Nail by Ties per FB 1013-71
Fd spk T in 1/8" Gum
2463
1422 Rec.
Fd Nothing
BLVD
BC Fd Nothing
694.50
℄ REDONDO
49°26'10"
115°45'00"
115 45 00
103 00 00
334 30 00
49°26'15"
197 45 00
296 37 00
T = 64 = 573.93
573.94 @ Lev
TO POC Pg #102
573.93
1515 AVE
per Pg #9
MANCHESTER
AVE
Spk See Pg 9
527.98 per Pg 8
527.98 per Pg #9
Fd spk FB
CONT from pg #9
Note: Any Additions or Changes on This Sheet Must Be Made or Circled in Red Ink With Date and Name of Person Making Change.
Do not extend notes this side of this line.
RETURN TO LOS ANGELES COUNTY SURVEYOR 700 HALL OF RECORDS

RETURN TO
LOS ANGELES COUNTY SURVEYOR
700 HALL OF RECORDS

Note: Any Additions or Changes on This Sheet Must be Made or Circled in Red Ink With Date and Name of Person Making Change.

Do not extend notes this side of this line.

F.B. 1169 Pg. 142

Notes Ck'd by	Survey of Hindry Ave et al	F.B. 1169 Pg. 10[illegible]
Map No.	W. O. 1139 Tape No. St'd	
Office Work	Surveyed by R. L. Willey	
Checked	Notes R.L.W. Date 5-16-46	
Date	Indexed A. C. Johnson	

TOPOGRAPHY
on
FREEMAN AVE
FROM NECTARINE ST
TO QUEEN ST
HINDRY AVE ET AL
JN 1139

May 1946
Willey
Gregory
English
Smith
Mitchell

Note: Any Additions or Changes on This Sheet Must Be Made or Circled in Red Ink With Date and Name of Person Making Change.

Do not extend notes this side of this line.

RETURN TO
LOS ANGELES COUNTY SURVEYOR
700 HALL OF RECORDS

FORM 247 5M 11-41

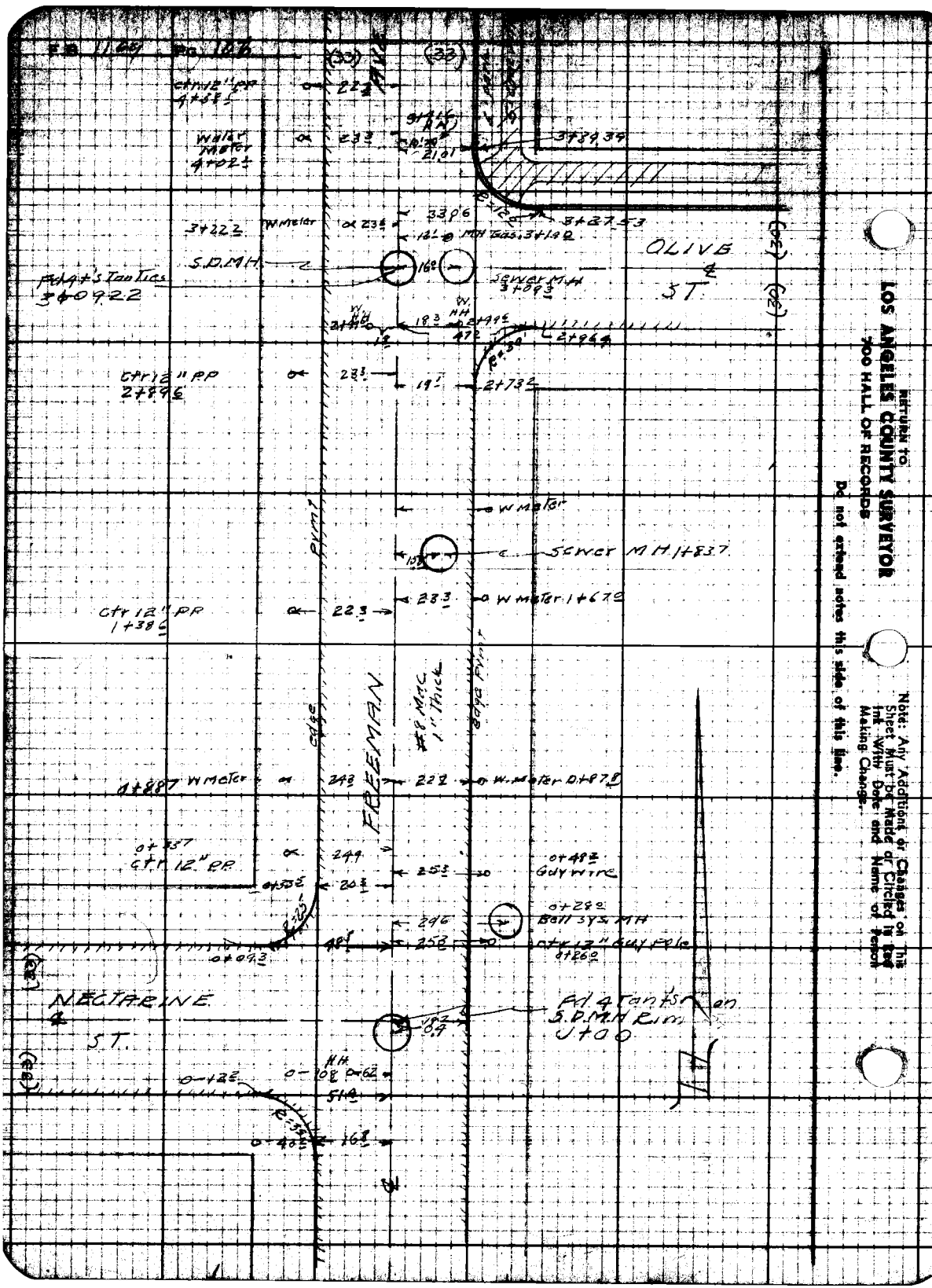

RETURN TO
LOS ANGELES COUNTY SURVEYOR
700 HALL OF RECORDS
Do not extend notes this side of this line.
Note: Any Additions or Changes on This Sheet Must be Made or Circled in Red Ink With Date and Name of Person Making Change.



F.B. 1169 Pg. 107
Surveyed
Notes
Date 5-16-46
Checked
Date
10+37.29
(33)
(33)
2½' Mac Walk
9+59.2
2' Mac Strips
9+40.4
SS MH 9+05.2
8+74.0 1" Tree
4' Conc Wlk
8+60.7
8+52.4 1" Tree
18" Mac Strips
8+34.5
8+27.0 ctr 12" PP
3' Mac Wlk
8+02.5
7+87.4 W Meter
7+76.2 3' Mac Walk
7+53.8
18" Mac Strips
7+35.5 W Meter
18" Mac Strips
7+16.8
ctr 12" PP
6+86.3
FREEMAN AVE
#8 Mac 1" Thick
Conc Dr 7.5 Wide 8' Wide
8+28.8
W. Meter 8+00.5
7.5' Brick Dr
7+23.4
Guy wire 6+33.5
6+48.0
6+55.4
SS MH
6+40.0
6+39.7
6+39.9
R=10
6+36.27
6+27.3
(50)
MANCHESTER
BLVD
SD MH
6+07.94
5+82.8
R=25'
5+80.35
5+53.5
5+52.2 HH
5+50.0 Fire Hyd
5+45.5 Guy wire
5+43.7 W Meter
5+28.4 ctr 12" PP
Note: Any Additions or Changes on This Sheet Must be Made & Circled in Red Ink With Date and Name of Person Making Change.
Do not extend notes this side of this line.
RETURN TO
LOS ANGELES COUNTY SURVEYOR
700 HALL OF RECORDS
FORM 247 TM 11-41

F.B. 1069 Pg. 108

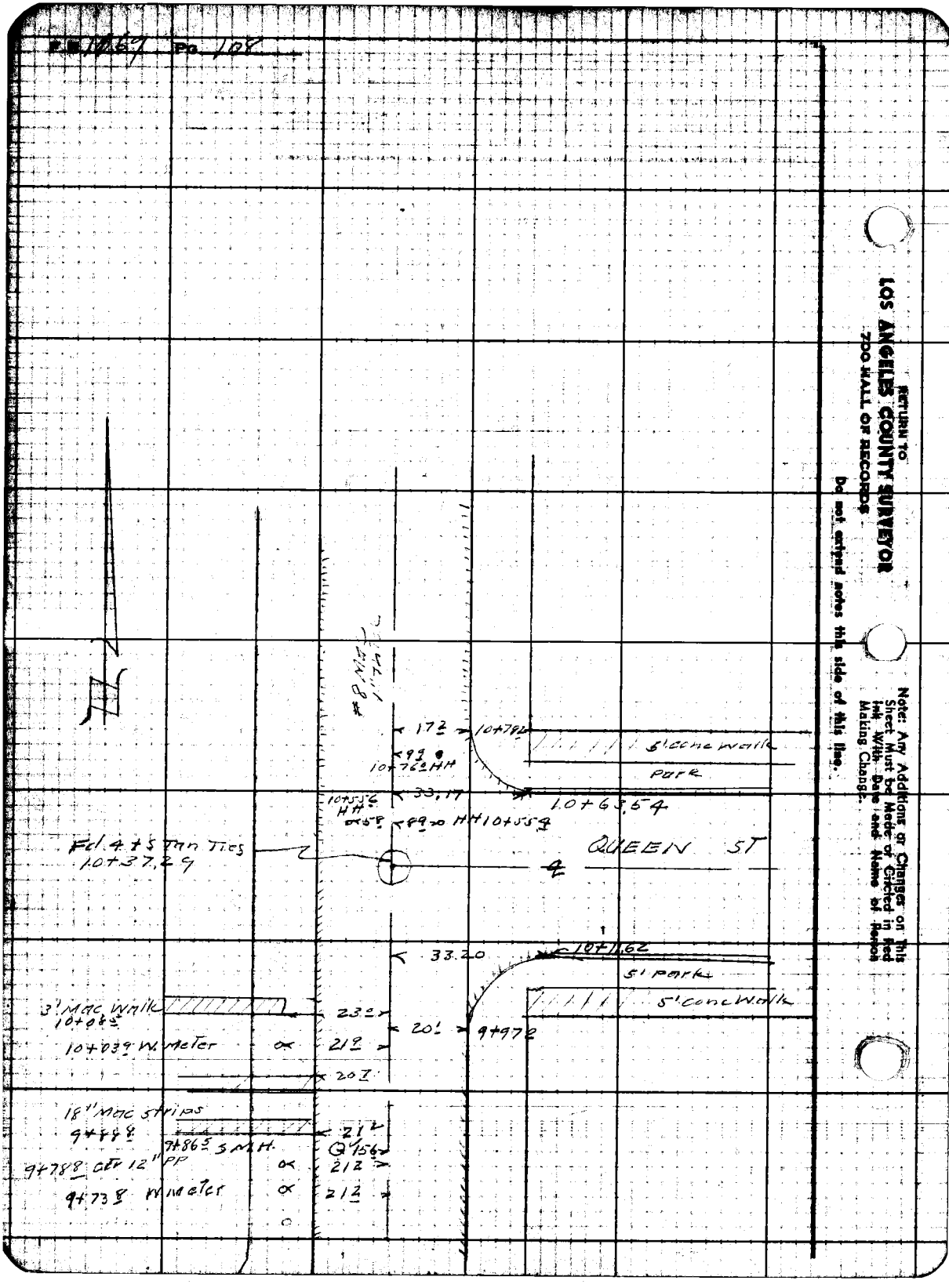

Profile	Notes Red.	Plotted	Job No.	Division No.	F.B.
No.	Date	Date	Survey of Manhattan Beach Blvd et al		
X:Sec.	Notes Chkd.	Checked	Survey by Gregory	Notes EFE.	Date 1-10-46
No.	Date	Date	Map No.	Checked C. Johnson	Date 7-25-46

NOTE: ANY ADDITIONS OR CHANGES ON THIS SHEET MUST BE MADE OR CIRCLED IN RED INK WITH DATE AND NAME OF PERSON MAKING CHANGE.

PLEASE RETURN TO
LOS ANGELES COUNTY SURVEYOR
700 HALL OF RECORDS

Do not extend notes this side of this line.

BENCH LEVELS

MANHATTAN BEACH BLVD ET AL

JN 1140

Jan 1946

Gregory
English
Smith
Drown.

Note: This circuit #1 adj.

ELEV. between mean elev. error of B.M.'s F.A. 52 & B.M. FA 54 (initial BM's) & BM F.A. 54 (terminal) by

F. S. single proportion. — S.E.B. 1/28/46.

H. I. Circuit #2 - ADJ. bet. BM. F.A. #39 & B.M. FA. #41

B. S. (F.A.-BM's C.I. 1103)

STATION

FORM 307 2M 8-46

FORM 307 2M 8-45

PLEASE RETURN TO
LOS ANGELES COUNTY SURVEYOR
700 HALL OF RECORDS

NOTE: ANY ADDITIONS OR CHANGES ON THIS SHEET MUST BE MADE OR CIRCLED IN RED INK, WITH DATE AND NAME OF PERSON MAKING CHANGE.

Do not extend notes this side of this line.

STATION	B. S.	H. I.	F. S.	ELEV.		
Rd Dept BM's No's 1, 2, 5, 6, 7 have been destroyed						

F.B. 110 Job No. 1140 Division No. Notes Red. Plotted Profile
Survey of Manhattan Beach Blvd etc/ Date Date No.
Survey by Gregory Notes EFE. Notes Chkd. Checked X-Sec.
Indexed J. C. Johnson Date Date Date No.

FORM 353 1M 12-41

PLEASE RETURN TO
LOS ANGELES COUNTY SURVEYOR
700 HALL OF RECORDS

NOTE: ANY ADDITIONS OR CHANGES ON THIS SHEET MUST BE MADE OR CHECKED IN RED INK, WITH DATE AND NAME OF PERSON MAKING CHANGE

Do not extend notes this side of this line

B.M.	1ST RUN	DIFF.	2ND RUN	3RD RUN	ADJ. ELEV.	DESCRIPTION
BM. FA-52	49.322		Circuit #1		49.317	Fd. BM. FA-52 el= 49.322 Fb.1130-4
	5.149		5.111		49.322	154th St. & Purche Ave. S.E. Cor.
Π	54.471	+0.300	+0.302		+0.301	Fd. bt. spk. in cb 1' E. of E. end C.R.
	4.849		4.809			
T.P.	49.622				49.623	
	5.390		5.353			
Π	55.012	+0.530	+0.532		+0.530	See pg 114
	4.860		4.822		.164	
Fd. BM. FA.54	50.152				50.153	Fd. BM. FA.54 el= 50.164 Fb.1130-5
	3.960		3.923			154th St. & Spinning Ave. S.W. Cor.
Π	54.112	-0.641	-0.639		-0.640	Fd. bt. spk. in cb. 6' S. of S. end C.R.
	4.601		4.562		.521	
set BM. FA.62	49.511				49.513	Set BM. FA.62 S.E. Cor.
	3.862		3.803	3.735		Spinning Ave. & 1st Alley S. of 154th St.
Π	53.373	-1.162	-1.168	-1.167	-1.168	set rivet in cb. 4' S. of S. end. C.R.
	5.024		4.971	4.902		
T.P.	48.349				48.345	
	5.331		5.251	5.201		
Π	53.680	+0.281	+0.274	+0.276	+0.275	
	5.050		4.977	4.925	.631	
set BM. FA.63	48.630				48.620	Set BM. FA.63 Ave. N.W. Cor.
	5.049		5.019			155th St. & 1st Alley W. of Spinning
Π	53.679	-0.170	-0.171		-0.170	Set rivet in cb. 4' W. of W. end C.R.
	5.219		5.190			
T.P.	48.460				48.450	
	4.730		4.684			
Π	53.190	+0.709	+0.709		+0.709	
	4.021		3.975		.173	Set BM. FA.64 N.W. Cor.
set BM. FA.64	49.169				49.172	Purche Ave. & 1st Alley S. of 154th St.
						set rivet not. W. end of C.R.

NOTES RED _____ DATE _____
NOTES CHKD. _____ DATE 11-28-44
INDEXED _____ DATE _____

JOB NO. 11 40 SURVEY OF Spinning Blvd. Etal
SURVEY BY Jack Gaspel
NOTES BY E.F. English DATE 1-18-46
INDEXED A. C. Johnson DATE _____

FORM 353 1M 12-41

PLEASE RETURN TO
LOS ANGELES COUNTY SURVEYOR
700 HALL OF RECORDS

NOTE: ANY ADDITIONS OR CHANGES ON THIS SHEET MUST BE MADE OR CIRCLED IN RED INK, WITH DATE AND NAME OF PERSON MAKING CHANGE

Do not extend notes this side of this line

B.M.	1ST RUN	DIFF.	2ND RUN	3RD RUN	ADJ. ELEV.	DESCRIPTION
BM. FA.64	49.169				49.~~159~~ .173	
	5.395		5.330			
π	54.564	+ 1.229	+ 1.229		+ 1.229	
	4.166		4.101			
T.P.	50.398				50.388	
	5.840		5.815			
π	56.238	+ 2.268	+ 2.265		+ 2.266	
	3.572		3.550			
T.P.	52.666				52.654	
	3.414		3.322			
π	56.080	- 2.143	- 2.144		- 2.143	
	5.557		5.466			
~~Fd~~ BM. #8	50.523				50.~~511~~ .529	Rd Dept ~~Fd.~~ BM. #8 el-50.565 L.Q. 260 p. B.
	5.203		5.160			1st Alley S. of 154th St. & Marigold Ave. N.W. Cor.
π	55.726	+ 0.021	+ 0.020		+ 0.020	~~Fd.~~ L & t 1' N. of N. end CR.
	5.182		5140			
T.P.	50.544				50.531	
	5.117		5.067			
π	55.661	+ 0.472	+ 0.467		+ 0.469	
	4645		4.600			
Set BM FA.65	51.016				51.~~000~~ .022	Set BM. FA. 65 S.E. Cor.
	4.220		4.178			Atkinson Ave & 1st Alley S. of 154th St.
π	55.236	- 1.595	- 1.595		- 1.595	Set rivet in cb. 5' S. of S. end CR.
	5.815		5.773			
T.P.	49.421				49.405	
	5.143		5.100			
π	54.564	- 0.007	- 0.004		- 0.005	
	5.150		5.104			
Set BM. FA.66	49.414				49.~~400~~ .425	Set BM. FA. 66 S.E. Cor. 156th St. & 1st Alley W. of Atkinson Ave. Set rivet in cb. 5' E. of E. end CR.

JOB NO. 1140 SURVEY OF Beach Blvd. Etal. NOTES RED.
SURVEY BY Jack Gregory DATE
NOTES BY E.F. English DATE 1-10-46 NOTES CHKD. SEB
INDEXED C. Johnson DATE DATE 1/28/46

FORM 353 1M 12-41

PLEASE RETURN TO
LOS ANGELES COUNTY SURVEYOR
700 HALL OF RECORDS

NOTE: ANY ADDITIONS OR CHANGES ON THIS SHEET MUST BE MADE OR CIRCLED IN RED INK, WITH DATE AND NAME OF PERSON MAKING CHANGE

Do not extend notes this side of this line

NOTES RED. JOB NO. 1140 SURVEY OF [illegible] Blvd. Etal.
DATE SURVEY BY Jack Gregory
NOTES CHKD. [illegible] NOTES BY E.F. English DATE 1-10-46
DATE 1/28/46 INDEXED [illegible] C. Johnson DATE

B.M.	1ST RUN	DIFF.	2ND RUN	3RD RUN	ADJ. ELEV.	DESCRIPTION
BM. FA. 66	49.414				49.~~400~~ .425	
	5.289		5.241			
π	54.703	+ 0.009	+ 0.011		+ 0.010	
	5.280		5.230			
T.P.	49.423				49.410	
	5.302		5.260	5.210		
π	54.725	+ 0.242	+ 0.250	+ 0.243	+ 0.242	
	5.060		5.010	4.967		
TP	49.665				49.652	
	4.781		4.748			
π	54.446	- 0.117	- 0.118		- 0.117	
	4.898		4866			
set BM. FA. 67	49.548				49.~~535~~ .564	Set BM. FA. 67
	4.837		4.812			156th St. & Marigold Ave. N.W. Cor.
π	54.385	- 0.493	- 0.494		- 0.493	Set rivet in cb. 5' W. of W. end CR.
	5.330		5.306			
TP	49.055				49.042	
	4.860		4.820	4.792		
π	53.915	- 0.582	- 0.588	- 0.588	- 0.588	
	5.442		5.408	5.380		
TP	48.473				48.454	
	4.751		4.730			
π	53.224	- 0.519	- 0.520		- 0.520	
	5.270		5.250			
set BM. FA. 68	47.954				47.~~934~~ .968	Set BM. FA. 68
	4.810		4.769			156th St. & Purche Ave. N.W. Cor.
π	52.764	- 0.037	- 0.037		- 0.037	Set rivet in cb 5' W. of W. end CR.
	4.847		4805			
TP	47.917				47.897	

FORM 353 1M 12-41

PLEASE RETURN TO
LOS ANGELES COUNTY SURVEYOR
700 HALL OF RECORDS

NOTE: ANY ADDITIONS OR CHANGES ON THIS SHEET MUST BE MADE OR CIRCLED IN RED INK, WITH DATE AND NAME OF PERSON MAKING CHANGE

Do not extend notes this side of this line

B.M.	1ST RUN	DIFF.	2ND RUN	3RD RUN	ADJ. ELEV.	DESCRIPTION
TP	47.917				47.897	
	5.000		4.970			
π	52.917	-0.198	-0.197		-0.197	
	5.198		5.167			
TP	47.719				47.700	
	5.030		5.000			
π	52.749	+0.048	+0.047		+0.047	
	4.982		4.953			
Set BM F.A.69	47.767				47.~~747~~ .784	Set BM. FA. 69 N.E. Cor. 156th St. & 1st Alley E. of Spinning Ave.
	4.661		4.605			
π	52.428	-0.338	-0.339		-0.338	Set rivet in cb. 1' N. of N. end CR.
	4.999		4.944			
Fd BM FA-42	47.429				47.~~409~~ .448	Fd. BM. FA 42 el-47.448 Fb.1130-2 Arlington Ave. & 156th St. S.W. Cor.
	5.100		5.070			
π	52.529	+0.612	+0.613		+0.612	Fd. bt. spk. in cb. 4' W. of W. end CR.
	4.488		4.457			
T.P.	48.041				48.021	
	5.682		5.644			
π	53.723	+1.361	+1.362		+1.361	
	4.321		4.282			
Fd. BM. FA43	49.402				49.~~382~~ .424	Fd. BM. FA. 43 el-49.433 Fb. 1130-2 Arlington Ave. & 154th St. S.W. Cor.
	4.943		4.920			
π	54.345	+0.735	+0.738		+0.737	Fd. L & t in cb. 3' S. of S. end CR.
	4.208		4.182			
Fd BM. FA.54	50.137				50.~~119~~ .164	Fd. BM. FA. 54 el-50.164 Fb. 1130-5 154th St. & Spinning Ave. S.W. Cor. Fd. bt. spk. in cb. 6' S. of S. end CR. L

JOB NO. 1140 SURVEY OF Monhattan Beach Blvd. Etal.
SURVEY BY Jack Gregory
NOTES BY E.A. English DATE 1-10-46
INDEXED A. C. Johnson DATE
NOTES RED. DATE
NOTES CHKD. DATE

FORM 353 1M 12-41

PLEASE RETURN TO
LOS ANGELES COUNTY SURVEYOR
700 HALL OF RECORDS

NOTE: ANY ADDITIONS OR CHANGES ON THIS SHEET MUST BE MADE OR CIRCLED IN RED INK, WITH DATE AND NAME OF PERSON MAKING CHANGE

Do not extend notes this side of this line

NOTES RED. _____ DATE _____ NOTES CHKD. J.E.B. DATE 1/28/46 JOB NO. 1140 SURVEY OF Manhattan Beach Blvd. etal SURVEY BY Jack Gregory NOTES BY E.F. English DATE 1-11-46 INDEXED A. C. Johnson DATE _____

B.M.	1ST RUN	DIFF.	2ND RUN	3RD RUN	ADJ. ELEV.	DESCRIPTION
Fd BM. FA-36	48.181		Circuit #2		48.181	Fd. BM. FA-36 el-48.181 Fb. 1110-149 J.N. 6225
	4.540		4.503			Manhattan Beach Blvd. & Crenshaw Blvd. N.E. Cor.
⊼	52.721	+0.189	+0.185		+0.187	Fd. bt. spk. in cb. 10' N. of N. end C.R.
	4.351		4.318			
Fd. BM. #1	48.370				48.368	Fd. BM #1 el-48.43 L.O. 260-A Rd Dept.
	4.430		4.400	4.375		1st Alley W. of Atkinson Ave. & Manhattan Beach
⊼	52.800	+0.146	+0.141	+0.141	+0.141	Fd. L&t 1' W. of W. end C.R. Blvd. N.W. Cor.
	4.284		4.259	4.234		
Fd BM. FA-37	48.516				48.509	Fd. BM. FA-37 el-48.512 Fb. 1110-149
	5.000		4.945			Atkinson Ave. & 1st Alley N of Manhattan Beach Blvd.
⊼	53.516	-0.277	-0.279		-0.278	Fd. bt. spk. in cb. 6' S. of S. end C.R. S.E. Cor.
	5.277		5.224			
TP	48.239				48.231	
	4.870		4.830			
⊼	53.109	-0.262	-0.262		-0.262	Rd Dept #2 out
	5.132		5.092			
TP	47.977				47.969	
	4.928		4.895			
⊼	52.905	+0.056	+0.056		+0.056	
	4.872		4.839			
Set BM. FA70	48.033				48.025	Set BM. FA-70
	4.787		4.750			Marigold Ave. & 1st Alley S. of 157th St
⊼	52.820	-0.330	-0.328		-0.329	Set rivet in cb. 1' W. of W. end C.R. N.W. Cor.
	5.117		5.078			
T.P.	47.703				47.696	
	4.698		4.658			
⊼	52.401	-0.369	-0.369		-0.369	
	5.067		5.027			
T.P.	47.334				47.327	

FORM 352 1M 12-41

PLEASE RETURN TO
LOS ANGELES COUNTY SURVEYOR
700 HALL OF RECORDS

NOTE: ANY ADDITIONS OR CHANGES ON THIS SHEET MUST BE MADE OR CIRCLED IN RED INK, WITH DATE AND NAME OF PERSON MAKING CHANGE

Do not extend notes this side of this line

JOB NO. 1140 SURVEY OF Manhattan Beach Blvd. etal. NOTES RED
SURVEY BY Jack Gregory DATE
NOTES BY E.E. Eng 1154 DATE 1-11-46 NOTES CHKD.
INDEXED C. Johnson DATE DATE

B.M.	1ST RUN	DIFF.	2ND RUN	3RD RUN	ADJ. ELEV.	DESCRIPTION
TP	47.334				47.327	
	4.663		4.622			
T	51.997	-0.417	-0.417		-0.417	
	5.080		5.039			
T.P.	46.917				46.910	
	4.934		4.917			
T	51.851	-0.107	-0.103		-0.105	
	5.041		5.020			
Fd BM. FA-39	46.810				46.805	Fd. BM. FA-39 el-46.802 Fb. 1110-150
	4.639		4.590			Purche Ave & 1st Alley N. of Manhattan Bch. Blvd.
T	51.449	-0.359	-0.360		-0.359	Fd. bt. Spk. in cb. 1.5' N. of E. end Cb. S.E. Cor.
	4.998		4.950			
TP	46.451				46.446	
	4.803		4.757			
T	51.254	+0.218	+0.220		+0.219	
	4.585		4.537			
TP	46.669				46.665	
	5.140		5.100			
T	51.809	+0.384	+0.383		+0.383	
	4.756		4.717			
Set BM FA-71	47.053				47.054	Set BM FA-71 S.W. Cor.
	4.434		4.396			157th St. & 1st Alley W. of Spinning Ave.
T	51.487	-0.837	-0.835		-0.836	Set rivet in cb. 1' W. of W end C.R.
	5.271		5.231			
TP	46.216				46.212	
	4.760		4.722			
T	50.976	-0.341	-0.339		-0.340	
	5.101		5.061			Fd. BM. FA-40 el-45.886 Fb. 1110-150
Fd BM. FA40	45.875				45.872	Spinning Ave. & 1st Alley N. of Manhattan Bch. Blvd.
						Fd. bt. spk. in c.h. 5' S. of S. end C.R. S.E. Cor.

FORM 353 1M 7-43

PLEASE RETURN TO
LOS ANGELES COUNTY SURVEYOR
700 HALL OF RECORDS

NOTE: ANY ADDITIONS OR CHANGES ON THIS SHEET MUST BE MADE OR CIRCLED IN RED INK, WITH DATE AND NAME OF PERSON MAKING CHANGE

Do not extend notes this side of this line

B. M.	1ST RUN	DIFF.	2ND RUN	3RD RUN	ADJ. ELEV. 886	DESCRIPTION
FA-40	45.875				45.872	
	4.570		4.491			
⊼	50.445	- 0.478	- 0.478		- 0.478	
	5.048		4.969			
Fd BM. FA-41	45.397				45.394 410	Fd. BM. FA-41 el- 45.410 Fb. 1110-151 J.N. 6225 Arlington Ave. & Manhattan Bch. Blvd. N.W. Cor. Fd. bt. spk. in cb. 5' N. of N. end CR.
Rd Dept BM's Nos 1, 2, 5, 6, 7 have been destroyed 886						
Fd BM FA 40	45.872 886				45.886	Fd BM FA 40 Elev. 45.872 FB 1169-116 J.N. 6225 Spinning Ave & 1st Alley N. of Manhattan Beach Blvd SE Cor Fd bt. spk. in cb. 5' E. of S end CR
	4.726		4.682			
⊼	50.601	- 0.001	+ 0.002		- 0.001	
	4.727		4.680			
Fd R.D. BM #4	45.874 885				45.885	Fd R.D. BM #4 Elev. 45.935 L.Q. 260-A 1st Alley N. of Manhattan Beach Blvd & Spinning Ave S.E. Cor Fd L&T in Cb 1' S of S end CR.
Set BM FA 65	51.044 022				51.022	Set BM FA 65 Elev. 51.044 022 FB 1169-112 Atkinson Ave & 1st Alley S. of 154th St SE Cor Set Rivet in Cb 5' S of S end CR.
	5.207		5.101			
⊼	56.223	+0.164	+0.163		- 0.164	
	5.376		5.264			
Fd R.D. BM #10	50.847 858				50.858	Fd R.D. BM #10 Elev. = 50.97 L.Q. 252-1 154th St & Atkinson Ave to N. Fd S.T. d w at ⊥ int.
Set BM FA 65	51.046 022				51.022	Set BM FA 65 Elev. 51.044 022 FB. 1169-112 Atkinson Ave & 1st Alley S. of 154th St SE Cor Set Rivet in Cb 5' S. of S end CR.
	5.270		5.385			
⊼	56.286	+ .241	+ .239		- 0.240	
	5.511		5.624			
Fd RD BM #10 N.	50.775 781				50.782	Fd R.D. BM #10 Elev. 50.85 L.Q. 252-B 1st Alley W. of Atkinson Ave & 154th St S.W. Cor Fd L&T 1' W of W end CR.

JOB NO. 1148 SURVEY OF Rock Fill Est.
DATE
SURVEY BY Jack Kissell
NOTES CHKD. J.F.P. DATE 1-11-46
NOTES BY F.E. Engelsh
DATE 1/28/44 INDEXED C. Schwind DATE

FORM 353 1M 7-43

PLEASE RETURN TO
LOS ANGELES COUNTY SURVEYOR
700 HALL OF RECORDS

NOTE: ANY ADDITIONS OR CHANGES ON THIS SHEET MUST BE MADE OR CIRCLED IN RED INK, WITH DATE AND NAME OF PERSON MAKING CHANGE

Do not extend notes this side of this line

B. M.	1ST RUN	DIFF.	2ND RUN	3RD RUN	ADJ. ELEV.	DESCRIPTION					

SURVEY OF
SURVEY BY
NOTED BY
INDEXED
DATE
DATE

Notes Ck'd by	Survey of Manhattan Beach Blvd & Pol.
Map No.	W. O. 1140 Tape No. Std. °F
Office Work	Surveyed by R. L. Willey
Checked	Notes Date 1-46
Date	Indexed

(3)

TOPOGRAPHY & ℄ Ties
of
1ST. ALLEY W. OF ARLINGTON AVE
FROM 154TH ST
TO MANHATTAN BEACH BLVD
MANHATTAN BEACH BLVD
JN 1140

Jan 1946

Willey
Gregory
English
Smith
Brown

NOTE
STATIONING IS RUN TO
CONFORM TO THE RD DEPT
PROFILE, LQ 260-62
RD DEPT PROFILE IS OK.

Note: Any Additions or Changes on this Sheet Must be Made and Checked by Person Taking Date and Making Change.

RETURN TO
LOS ANGELES COUNTY SURVEYOR
700 HALL OF RECORDS

Do not extend notes this side of this line.

FORM 247 3M 12-30

Cont bot p. 121

F.B. 1169 Pg. 120

5+97.7 W. Meter 0+10.0

Note
Stationing is run to conform to Ed. Dept Profile LQ 260-62

8.9 W. Meter 5+79.8

5+58.8 W. Meter 0+9.9 — 9.6, 9.5 — Conc. Drwy 5+50.0

5+49.2 ctr. 12" PP 0+9.1 — 9.1 W. Meter 5+42.6

5+33.7 Guy Wire 0+9.5

5+09.5 W. Meter 0+9.4 — 9.6, 9.5 — Conc. Drwy 5+00.1

4+09.3 W. Meter 0+8.9 — 8.9 W. Meter 4+36.1

3+99.8 ctr 12" PP 0+9.2 — 9.2, 9.3 — Conc. Drwy 4+00.4

9.4, 9.4 — Conc. Drwy 3+50.3

9.1 W. Meter 3+34.2

#9 - #4 Mac

3+08.2 W. Meter 0+10.0 — 9.5, 9.5 — Conc. Drwy 3+00.4

9.0 W. Meter 2+87.3

2+58.8 W. Meter 0+9.2 — 9.4, 9.5 — Conc. Drwy 2+50.0

2+49.6 ctr 12" PP 0+9.2 — 9.2, 9.5 — Conc. Drwy 2+00.30

2+08.8 W. Meter 0+10.0 — 9.4 W. Meter 1+96.7

1+60

1+59.3 W. Meter 0+9.4 — 9.5 — Conc. Drwy 1+50.3

1+49.2 W. Meter 0+9.2 — 9.1 W. Meter 1+40

1+08.8 W. Meter 0+9.4 — 9.5, 9.5 — Conc. Drwy 1+01.30

8.7 W. Meter 0+97.9 OK

OK 0+99.5 ctr 12" PP 0+9.1

0+75.9 Guy Wire 0+8.5

Note
Location of curbs see LQ 260-7

9.0 W. Meter 0+60.5

9.5 ctr 8" PP 0+31.2

H.H. 0+30

5.2

Conc Walk

Parkway

6" ch

Fd LdT

Set LdT

25.93

40.06

Mac #7 - #2 Mac

℄ 154 TH ST.

edge

Pvmt.

23.08

Fd 2x2 per 260-7 0+00

Set Nd T. in Guy Pole

WS 75-E-3

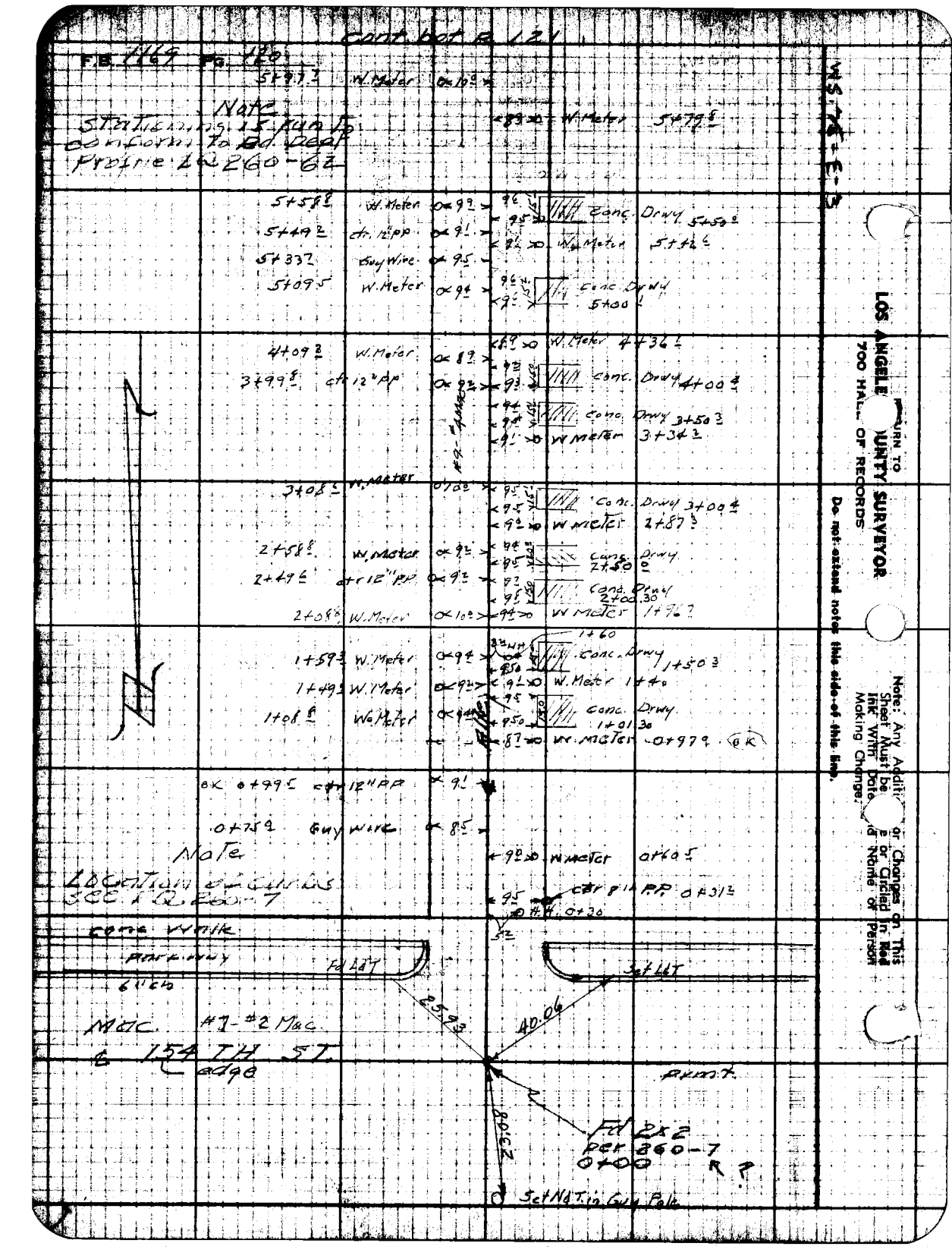

RETURN TO
LOS ANGELES COUNTY SURVEYOR
700 HALL OF RECORDS

Do not extend notes this side of this line.

Note: Any Additions or Changes on This Sheet Must be Made or Circled in Red Ink With Date and Name of Person Making Change.

Notes Ck'd by	Survey of Manhattan Beach Sewer Area	F.B. 1167 Pg. 121
Map No.	W. O. 1140 Tape No. Std °F	
Office Work	Surveyed by E.L. Willey	
Checked	Notes ELW Date 1-96	
Date	Indexed A. C. Johnson	

Cont bot Pg 122

ALLEY

Conc Drwy 11+24.1

11+18.4 W. Meter 0 9.2 9.5 0 W. Meter 11+20.3

9.9 0 W. Meter 10+87.5

10+69.2 W. Meter 0 10.2

10.3 0 W. Meter 10+36.8

10+00.8 Ctr. 12" PP 0 9.2

10.0 0 W. Meter 9+80.2

29.4 Mac

9.9 0 W. Meter 9+38.8

9+19.2 W. Meter 0 9.2 9.9 9.2 Conc Drwy 9+00.4

10.4 0 W. Meter 8+92.2

8+68.8 W. Meter 0 9.2

8+50.8 Ctr. 12" PP 0 9.1 10.0 0 W. Meter 8+44.2

8+19.6 W. Meter 0 10.0

9.8 0 W. Meter 7+91.7

7+64.9 W. Meter 0 9.6 9.6 0 W. Meter 7+59.5

7+27.8 W. Meter 0 9.7

6+95.0 Ctr 12" PP 0 9.4

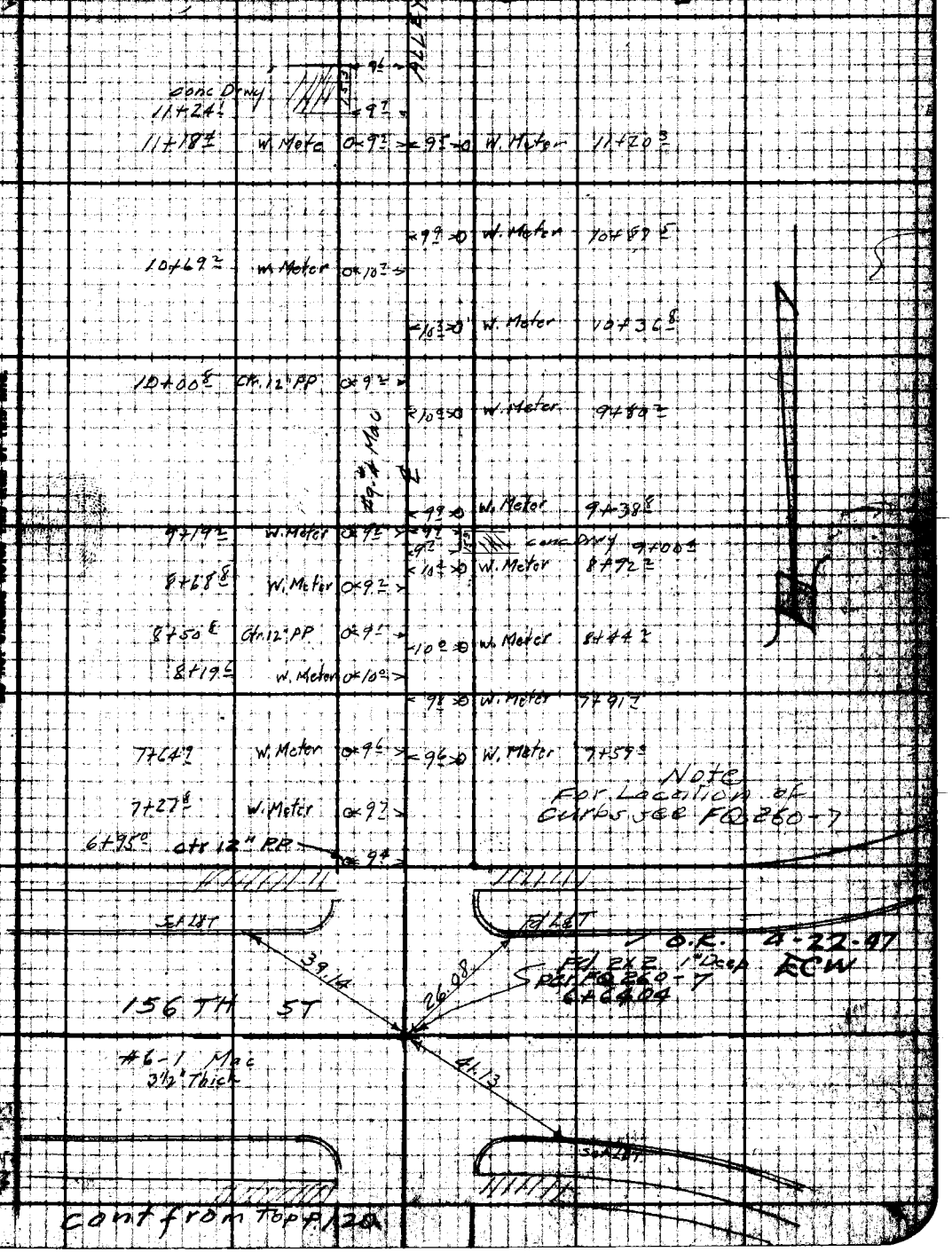

Note For Location of Curbs see FQ 260-7

SF LBT

Fd LBT

O.R. 4-22-97 ECW

Fd 2x2 1" Deep per FQ 260-7 6+64.04

39.14

26.08

156 TH ST

#6-1 Mac 3½" Thick

41.13

SF LBT

Cont from Top P. 120

Note: Any Additions or Changes on This Sheet Must be Made and Circled in Red Ink With Date and Name of Person Making Change.

Be not extend notes this side of this line.

RETURN TO LOS ANGELES COUNTY SURVEYOR 700 HALL OF RECORDS

FORM 247 5M 12-10

F.B. 1469 Pg. 122

NOTE
For Location of curbs
see FB 260-8

WS. 25-E-3

Re-set - B.Spk - 1" Top
set SW#1 9-22-47 ECW
by lies per FB 260-8
12+95.20

MANHATTAN BEACH BLVD

#7 - #2 Mac

19.645

19.04

Fd Lot

Fd Lot

HH. 12+71.2

5.8

#9 - #4 Mac

11+75.2 Guy Wire 0<9.5>
11+73.2 Guy Wire 0<9.5>

℄ ALLEY
#9 - #4 Mac

11+50.6 Ctr. 12" PP 0<9.1> <10.2> HH 11+54

℄ ALLEY

Cont from Top pg #121

RETURN TO
LOS ANGELES COUNTY SURVEYOR
700 HALL OF RECORDS
Do not extend notes this side of this line.
Note: Any Additions or Changes on This Sheet Must be Dated or Circled in Red Ink With Date Name of Person Making Change.

Notes Ck'd by	Survey of Manhattan Beach Blvd et al	F.B. 1169 Pg. [illegible]
Map No.	W. O. 1140 Tape No. Std. °F	
Office Work	Surveyed by R.L. Willey	
Checked	Notes R.L.W. Date 1-46	
Date	Indexed A. C. Johnson	

7

TOPOGRAPHY & ℄ Ties
on
1ST ALLEY W OF SPINNING AVE
FROM 1ST ALLEY N OF MANHATTAN BEACH BLVD
TO 157TH ST
MANHATTAN BEACH BLVD ET AL
JN 1140

Jan 1946
Willey
Gregory
English
Smith
Drown

STATIONING RUN TO CON-
FORM TO RD DEPT PROFILE
NOTE LQ 260-28

RD DEPT PROFILE IS OK

Note: Any Additions or Changes on This Sheet Must be Made Circled in Red Ink With Date and Name of Person Making Change.
Do not extend notes this side of this line.
RETURN TO
LOS ANGELES COUNTY SURVEYOR
700 HALL OF RECORDS

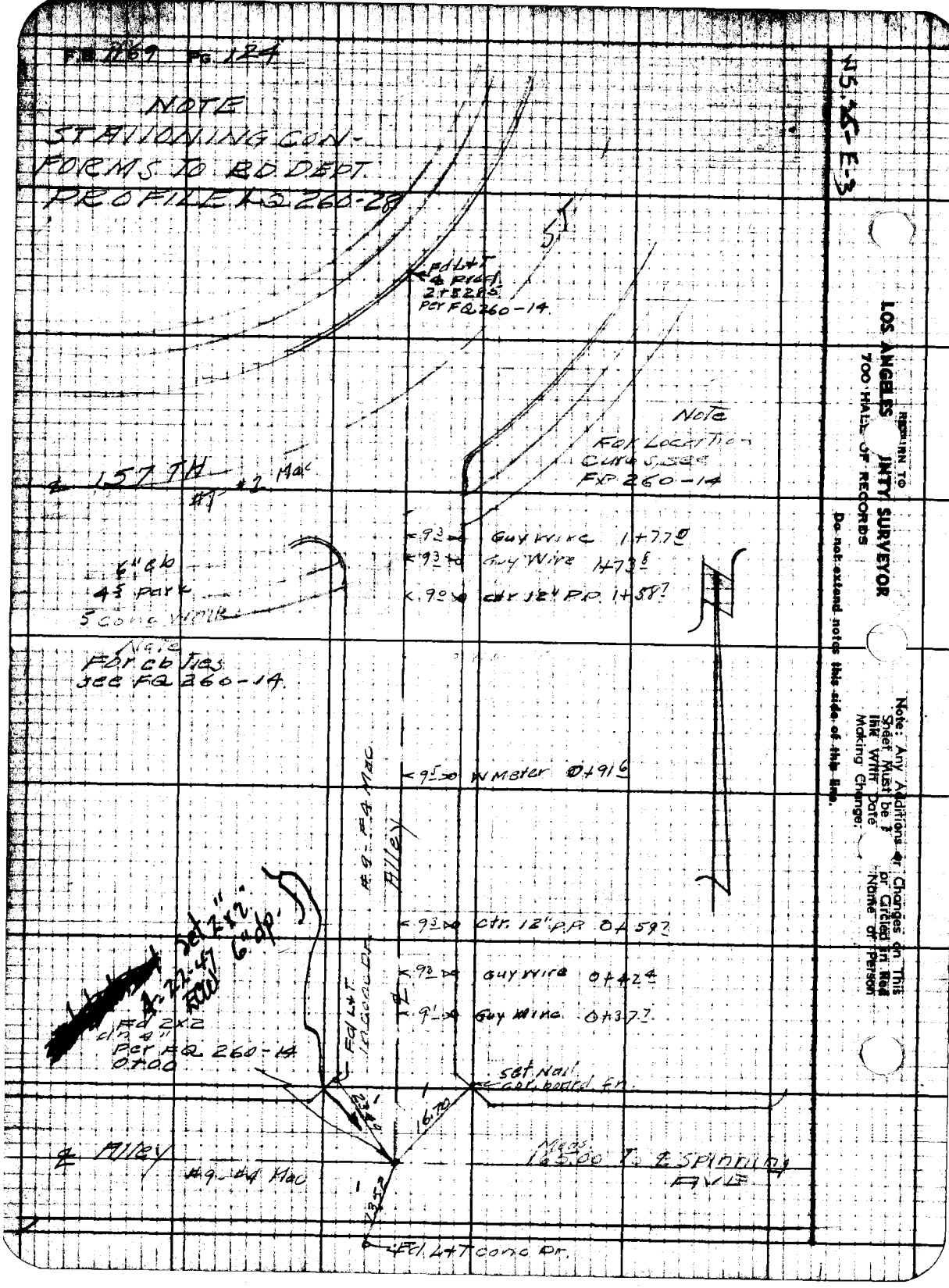

N5.35-E-3

RETURN TO
LOS ANGELES JNTY SURVEYOR
700 HALL OF RECORDS

Do not extend notes this side of this line.

Note: Any Additions or Changes on This Sheet Must be Ink Written Date Making Change. or Circled in Red Name of Person

Notes Chkd by	Survey of Manhattan Beach Blvd	F.B. 1169 Pg. 12
Map No.	W. O. 1140 Tape No. Std. °F	
Office Work	Surveyed by R.L. Willey	
Checked	Notes R.L.W. Date 1-46	
Date	Indexed	

8

TOPOGRAPHY & ℄ Ties
of
1ST ALLEY W OF SPINNING AVE
FROM 155TH ST.
TO 1st ALLEY S. OF 154TH ST.
MANHATTAN BEACH BLVD
JN 1140

Jan 1946
Willey
Gregory
English
Smith
Drown.

NOTE
STATIONING RUN TO CONFORM
WITH RD DEPT PROFILE
LQ 260-8Z

RD DEPT PROFILE IS OK

Note: Any Additions or Changes on This Sheet Must be Made and Circled in Red Ink With Date and Name of Person Making Change.

Do not extend notes this side of this line.

RETURN TO
LOS ANGELES COUNTY SURVEYOR
700 HALL OF RECORDS

FORM 247 5M 12-40

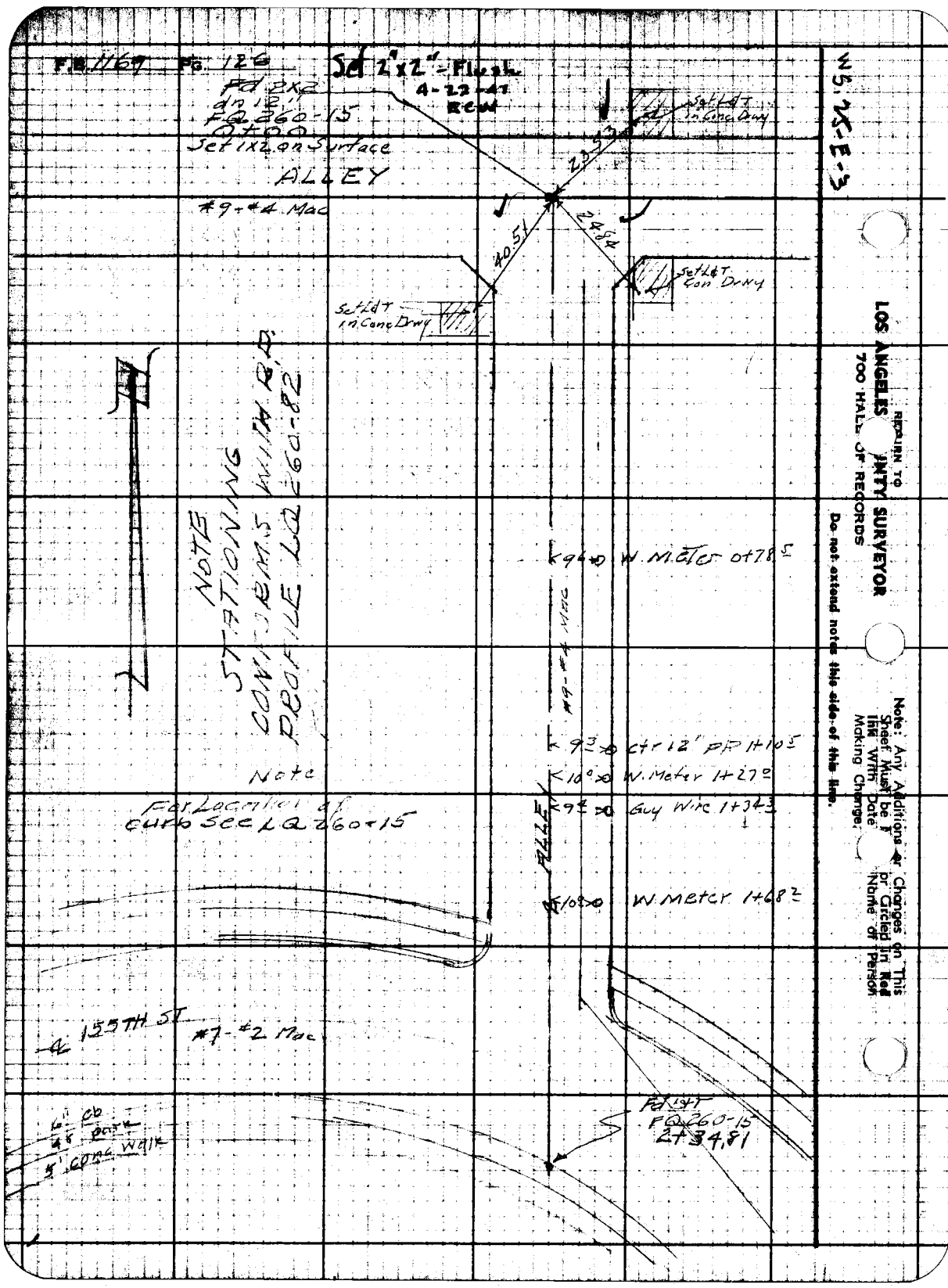
F.B. 1169 Pg. 126
Set 2"x2" - Flush
4-22-47
RCW
Fd 2x2
dn 12"
FQ 260-15
0+00
Set 1x2 on Surface
ALLEY
#9-#4 Mac
23.53
24.84
40.51
Set L&T in Conc Drwy
Set L&T Con Drwy
Set L&T in Conc Drwy
NOTE
STATIONING
CONFORMS WITH R.D.
PROFILE LQ 260-82
9+0 W. Meter 0+78.5
#9-#4 Mac
9.3 ctr 12" PP 1+10.5
10.0 W. Meter 1+27.0
9.4 Guy Wire 1+34.3
10.0 W. Meter 1+68.2
ALLEY
Note
For Location of
curb see LQ 260-15
155TH ST
#7-#2 Mac
6" Cb
4" Pork
5' Conc Walk
Fd 1&T
FQ 260-15
2+34.81
WS. 25-E-3
REFURN TO
LOS ANGELES COUNTY SURVEYOR
700 HALL OF RECORDS
Do not extend notes this side of this line.
Note: Any Additions or Changes on This Sheet Must be Filled or Circled in Red Ink With Date Making Change. Name of Person

Notes Ck'd by	Survey of Manhattan Beach Blvd et al
Map No.	W. O. 1140 Tape No. Std °F
Office Work	Surveyed by R.L. Willey
Checked	Notes RLW Date 1-46
Date	Indexed A. C. Johnson

F.B. 1169 Pg. [illegible]

(6)

TOPOGRAPHY
of
1ST ALLEY E OF ATKINSON AVE
FROM 1ST ALLEY N. OF MANHATTAN BEACH BLVD
TO 157TH ST
MANHATTAN BEACH BLVD ET AL
J.N. 1140

Jan 1946
Willey
Gregory
English
Drakin.

Note
Stationing is run to conform
To Rd Dept Profile EQ 260-25
Rd Dept Profile is OK.

Note: Any Additions or Changes on This Sheet Must be Made and Circled in Red Ink With Date and Name of Person Making Change.

Do not extend notes this side of this line.

RETURN TO
LOS ANGELES COUNTY SURVEYOR
700 HALL OF RECORDS

FORM 247 RM 12-40

F.B. 1169 PG. 128

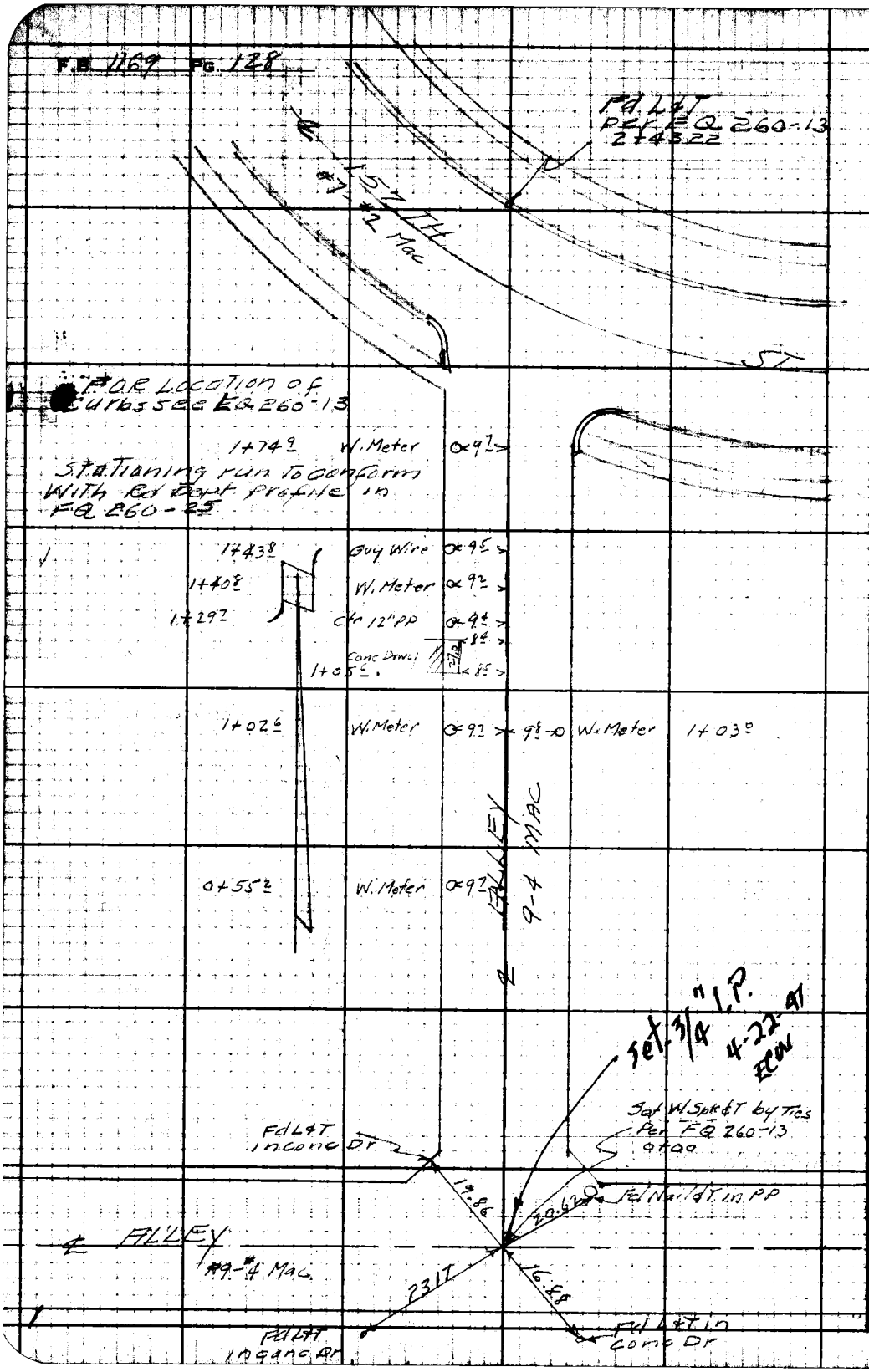

N.S. 25-E-3

RETURN TO
LOS ANGELES COUNTY SURVEYOR
700 HALL OF RECORDS

Do not extend notes this side of this line.

Note: Any Additions or Changes on This Sheet Must be Made or Circled in Red Ink With Date and Name of Person Making Change.

Notes Ck'd by	Survey of Manhattan Beach Blvd F.B. 1169 Pg. 129
Map No.	W. O. 1169 Tape No. Std °F
Office Work	Surveyed by R.L. Willey
Checked	Notes BLW Date 1946
Date	Indexed A. C. Johnson

(5)

TOPOGRAPHY & ℄ ties
of
1ST ALLEY E OF ATKINSON AVE
FROM 1ST ALLEY S. OF 154TH ST
TO 155TH.
MANHATTAN BEACH BLVD ET AL
JN 1140

Jan 1940
Willey
Gregory
English
Smith
Drown

Note
Stattoning run To conform with
Rd Dept Profile LQ 260-72
Rd Dept Profile is OK

Note: Any Additions or Changes on This Sheet Must be Made and Checked in Red Ink With Date and Name of Person Making Change.
Do not extend notes this side of this line.
RETURN TO
LOS ANGELES COUNTY SURVEYOR
700 HALL OF RECORDS
FORM 247 BM 12-30

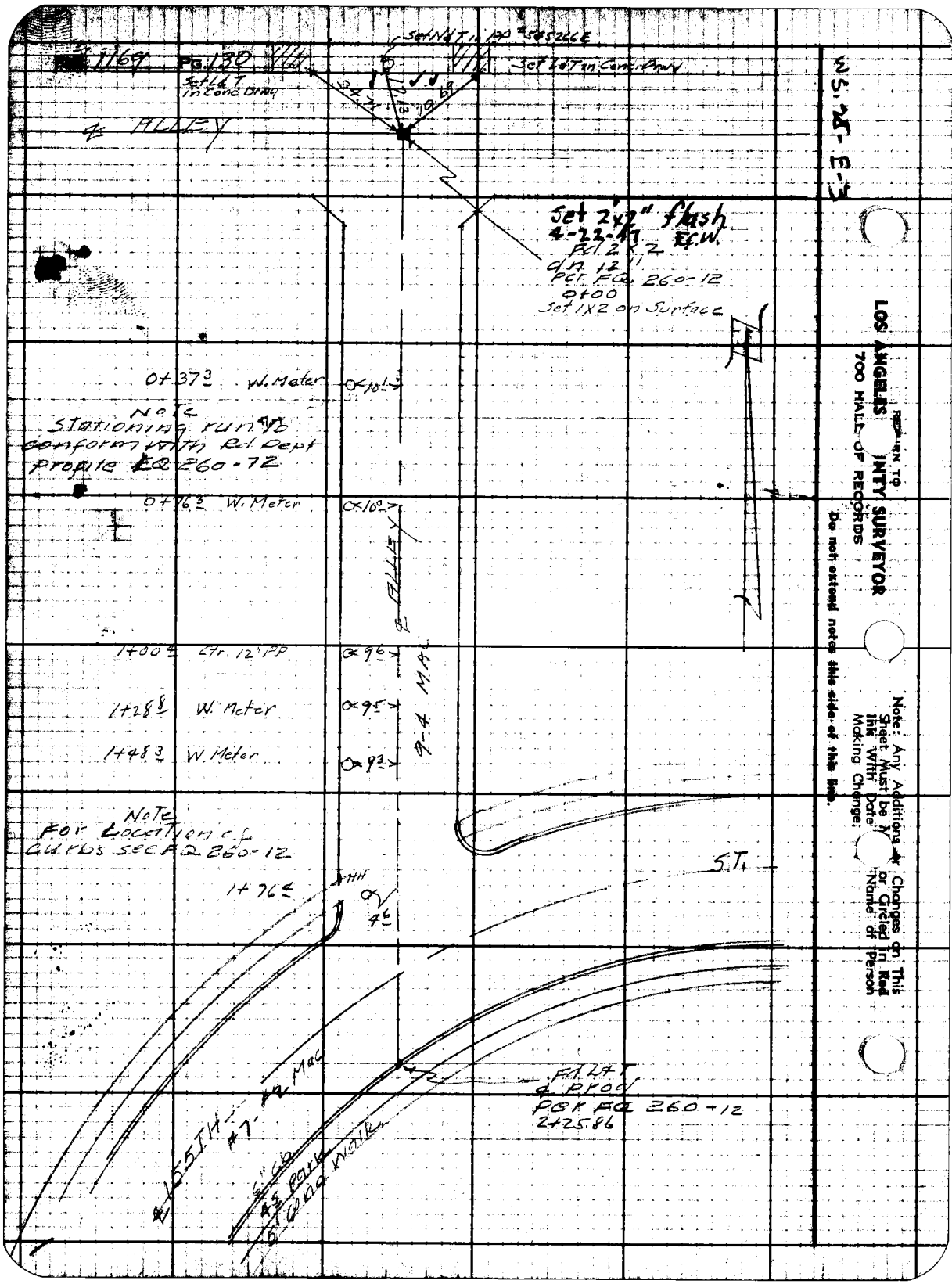

WS. 25-E-3

RETURN TO
LOS ANGELES COUNTY SURVEYOR
700 HALL OF RECORDS

Do not extend notes this side of this line.

Note: Any Additions or Changes on This Sheet Must be Made or Circled in Red Ink With Date and Name of Person Making Change.

Notes Ck'd by	Survey of Manhattan Beach Blvd et al
Map No.	W. O. 1140 Tape No. Std °F
Office Work	Surveyed by R.L. Willey
Checked	Notes R.L.W. Date 1-46
Date	Indexed A. C. Johnson

F.B. 1169 Pg. [illegible]

(1)

TOPOGRAPHY & ℄ TIN
1ST ALLEY E OF CRENSHAW BLVD
FROM 154TH ST
TO MANHATTAN BEACH BLVD

MANHATTAN BEACH BLVD ET AL
JN 1140

Jan 1946
Willey
Gregory
English
Smith
Drawn

Note
STATIONING TO CONFORM
TO RD DEPT PROFILE LQ 260-2
RD. DEPT PROFILE DOES NOT CHECK

Note: Any Additions or Changes on This Sheet Must be Made or Circled in Red Ink With Date and Name of Person Making Change.

RETURN TO
LOS ANGELES COUNTY SURVEYOR
700 HALL OF RECORDS

Do not extend notes this side of this line.

FORM 247 5M 12-30

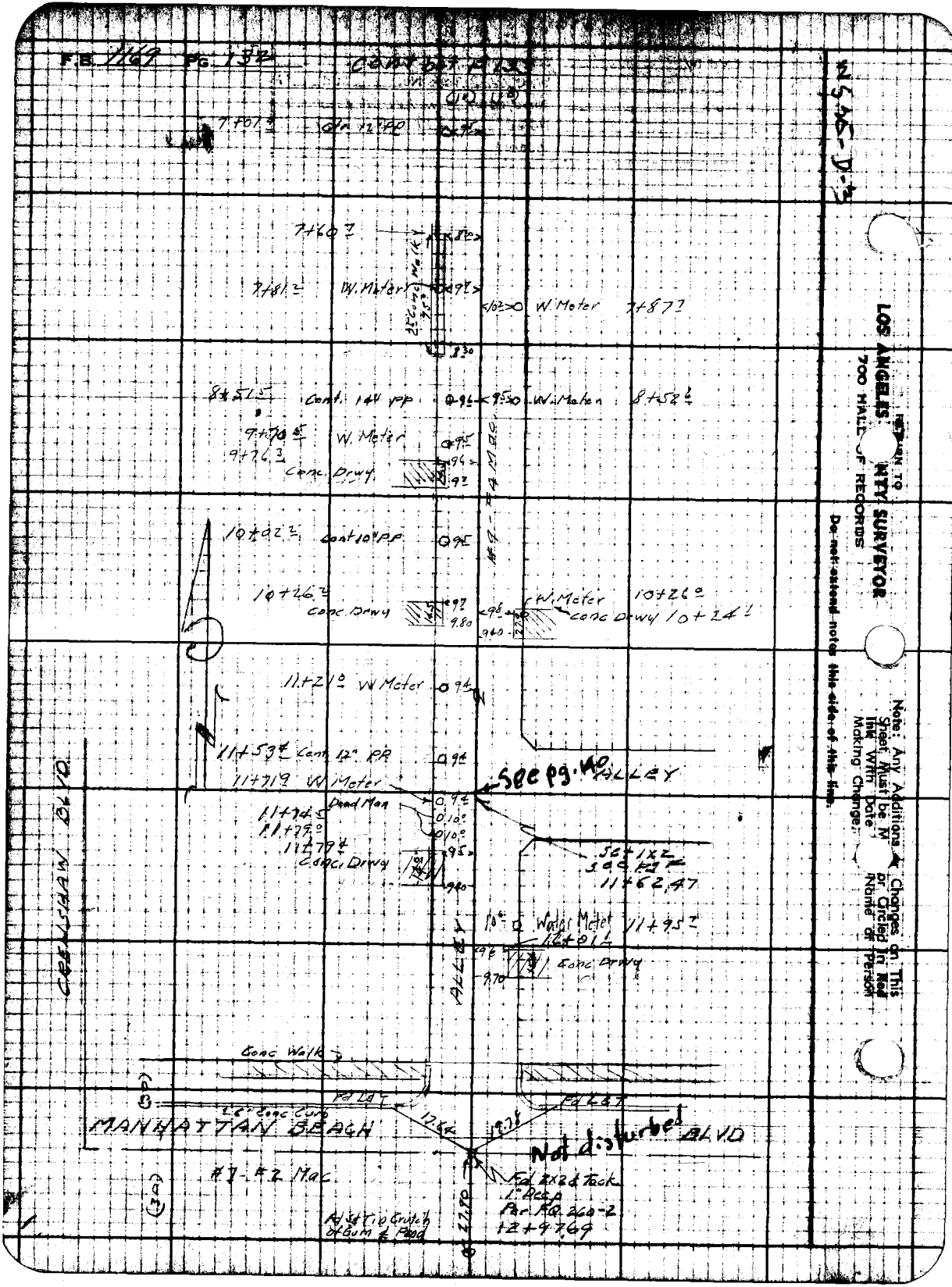
F.B. 1169 PG. 132
CONT BOT P 133
7+07
Cont 12" PP
7+60
7+81
W. Meter
W. Meter 7+87
8+51
Cont. 14" PP
W. Meter 8+58
9+70
W. Meter
9+76
Conc. Drwy
10+02
Cont 10" PP
10+26
Conc. Drwy
W. Meter 10+26
Conc Drwy 10+24
11+21
W Meter
11+53
Cont 12" PP
11+71
W Meter
See pg. 140
ALLEY
Dead Man
11+74
11+79
Conc. Drwy
11+62.47
Water Meter 11+95
Conc Drwy
CRENSHAW BLVD
ALLEY
Conc Walk
Fd Ld
Fd Ld
MANHATTAN BEACH
Not disturbed
BLVD
#7-#2 Mac
Fd 2x2 & Tack
1" Deep
Per FQ 260-2
12+97.69
Fd S & Tip Crutch of Gum & Pond
LOS ANGELES COUNTY SURVEYOR
700 HALL OF RECORDS
Do not extend notes this side of this line.
Note: Any Additions or Changes on This Sheet Must be Made or Circled in Red Ink With Date and Name of Person Making Change.

Notes Ckd by	Survey [illegible]
Map No.	W. O. 1160 Tape No. Std.
Office Work	Surveyed by R. L. Willey
Checked	Notes R.L.W. Date 1-46
Date	Indexed R. C. Johnson

cont 60+ p 134

2+30.3 Ctr. 12" P.P. 0<9.3>

(10) (10)

2+60.5 W. Meter 0<9.4> <8.5>0 W. Meter 2+56.1

3+08.5 W. Meter 0<9.4> <8.9>0 W. Meter 3+04.2

3+60.3 W. Meter 0<9.7> <10.3>0 W. Meter 3+44.6

3+80.0 Ctr. 12" P.P. 0<9.2>

4+10.1 W. Meter 0<9.0> <9.0>0 W. Meter 4+05.4

ALLEY

<9.7>0 W. Meter 4+57.2

<9.7>0 W. Meter 4+92.0

5+31.0 Ctr. 12" P.P. 0<9.3>

5+42.0 W. Meter 0<10.0> <10.2>0 W. Meter 5+44.3

<10.5>0 W. Meter 5+74.3

6+27.3 W. Meter 0<9.1>

6+40.4

6+41.1

Fd L&T

Fd L&T

24.87

26.06

(30)

156TH

#6 - #8 MAC 3½" Thick

Fd. 9-11-46

ST

Set S.W.&T. Per Ties FQ 260-2 6+65.11

26.58

25.02

(30)

Fd L&T

Fd L&T

O.K. 4-22-47 ECW

cont from Top pg 133

Note: Any Additions or Changes on This Sheet Must be Made Circled in Red Ink With Date and Name of Person Making Change.

Do not extend notes this side of this line.

INDEX TO LOS ANGELES COUNTY SURVEYOR 700 HALL OF RECORDS

FB 1169 Pg 134

WS 36 - D-3

RETURN TO
LOS ANGELES C[illegible]TY SURVEYOR
700 HALL [illegible]ECORDS
Do not extend notes this side of this line.
Note: Any Additions or Changes on this Sheet Must be Made [illegible] Circled in Red Ink With [illegible] Name of Person Making Change

NOTE
Stationing run To
Conform with Rd Dept
Profile FQ 260

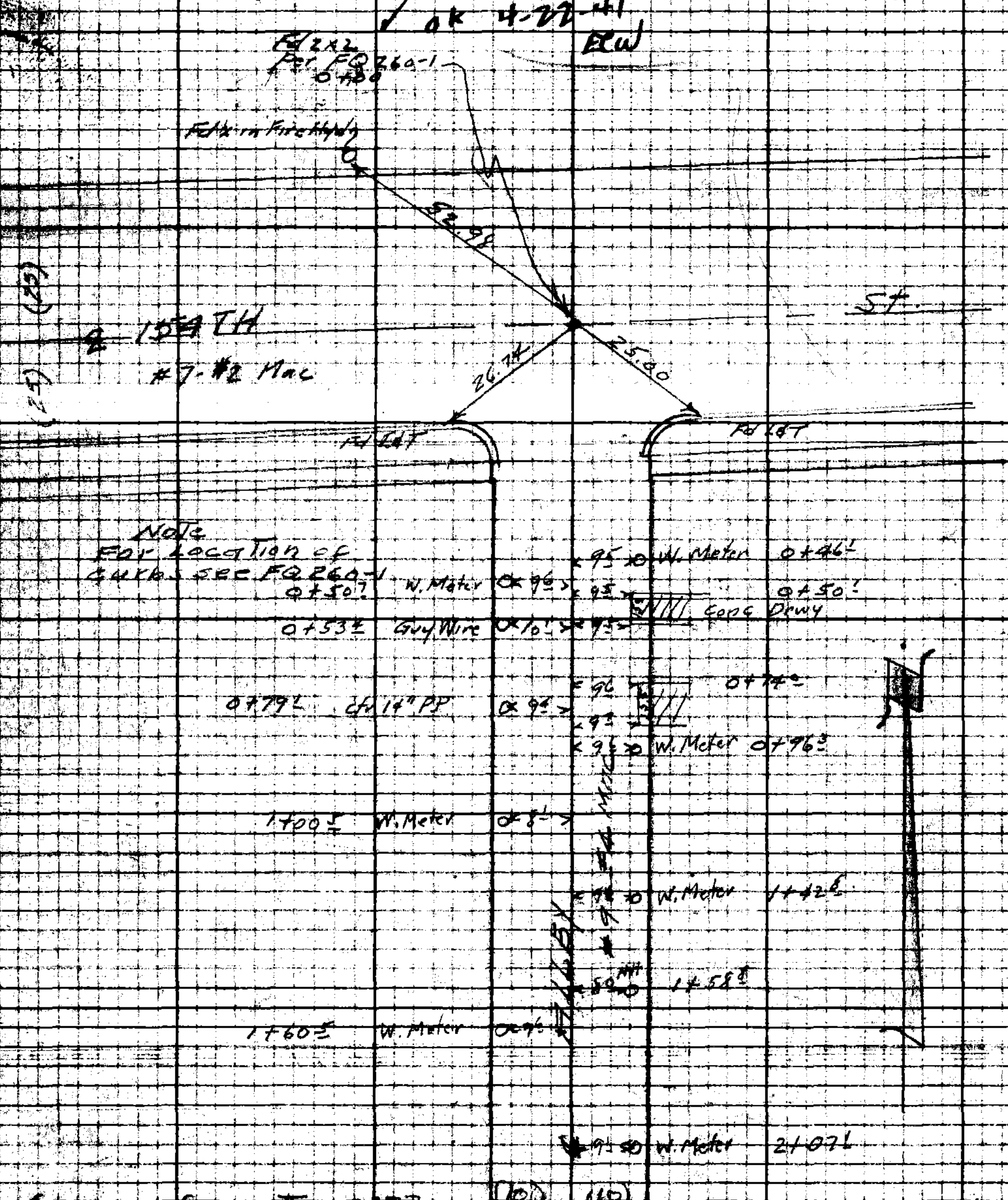

✓ cont from Top P133

Profile No.	Notes Red.	Plotted	Job No. [illegible] Division No.	F.B. 1169 Pg. [illegible]
	Date	Date	Survey of Manhattan Beach Blvd et al	
X:Sec. No.	Notes Chkd. SEB	Checked	Survey by [illegible] Notes BLW	Date 1-[illegible]
	Date 1/28/46	Date	Map No. [illegible] Johnson	Date 7-25-[illegible]

PROFILE + X SECTION
on
1ST ALLEY E OF CRENSHAW BLVD
FROM 154TH ST
TO MANHATTAN BEACH BLVD.
MANHATTAN BEACH BLVD ET AL
JN 1140

Jan 1-45
Willey
Gregory
English
Smith

NOTE
RD. DEPT PROFILE DOES
NOT CHECK

STATION	B. S.	H. I.	F. S.	ELEV.

NOTE: ANY ADDITIONS OR CHANGES ON THIS SHEET MUST BE MADE OR CIRCLED IN RED INK WITH DATE AND NAME OF PERSON MAKING CHANGE.

PLEASE RETURN TO
LOS ANGELES COUNTY SURVEYOR
700 HALL OF RECORDS

Do not extend notes this side of this line.

FORM 307 [illegible]

FORM 307 2M 8-45

PLEASE RETURN TO
LOS ANGELES COUNTY SURVEYOR
700 HALL OF RECORDS

NOTE: ANY ADDITIONS OR CHANGES ON THIS SHEET MUST BE MADE OR CIRCLED IN RED INK, WITH DATE AND NAME OF PERSON MAKING CHANGE.

Do not extend notes this side of this line.

STATION	B. S.	H. I.	F. S.	ELEV.	
BMFA65	5 19	56.21		51,02	BMFA65 El=51.016 FB1169-112 Atkinson Ave & 1st Alley S of 154th St SE Cor Rivet in cb 5' S of send ck
0+00			5 29	50 92	℄ int 154th St & 1st Alley E of Crenshaw
0+19			5 97	50 24	x Gutter
0+30			5 35	50.86	℄ Alley
10 R			5 10	51 11	
10 L			4 95	51 26	
1+00			5 19	51,02	℄ Alley
10 R			4 95	51 26	
10 L			4 69	51 52	
2+00			5 25	50,96	" "
10 R			4 77	51 44	
10 L			4 56	51 65	
3+00			5 70	50 51	" "
10 R			5 30	50 91	
10 L			5 16	51 05	
TP	3 73	54,87	5 07	51,14	
4+00			4 84	50,03	℄ ALLEY
10 R			4 55	50 32	
10 L			4 36	50 51	

F.B. 1169 PG. 136
Job No. 1140 Division No.
Survey of Manhattan Beach Blvd et al
Survey by R.L. Willey Notes R.L. Willey
Indexed A. C. Johnson Date
Notes Red. Date
Notes Chkd. Date
Plotted Date
Checked Date
Profile No.
X-Sec. No.

FORM 307 2M 8-48

PLEASE RETURN TO
LOS ANGELES COUNTY SURVEYOR
700 HALL OF RECORDS

NOTE: ANY ADDITIONS OR CHANGES ON THIS SHEET MUST BE MADE OR CIRCLED IN RED INK WITH DATE AND NAME OF PERSON MAKING CHANGE.

Do not extend notes this side of this line.

STATION	B. S.	H. I.	F. S.	ELEV.		
5+00		54.87	5.08	49.79	℄ Alley	
10 R			4.97	49.90		
10 L			4.71	50.16		
6+00			5.36	49.51	℄ Alley	
10 R			5.11	49.76		
10 L			4.86	50.01		
6+36			5.46	49.41	℄ Alley	
10 R			5.29	49.58		
10 L			5.12	49.75		
6+45			6.08	48.79	X Gutter	
6+65.11			5.69	49.18	℄ int 156th St & 1st Alley E of Genshaw	
BMFA66	5.41	54.83	5.45	49.42		
6+85			6.03	48.80	X Gutter & ℄ Alley	
6+95			5.33	49.50	P.L. & " "	
10 R			5.13	49.70		
10 L			5.31	49.52		
8+00			4.98	49.85	℄ Alley	
10 R			5.19	49.64		
10 L			5.15	49.68		
T.P.	3.95	53.65	5.13	49.70		

Profile No. ____ Date ____ Notes Red. ____ Plotted ____ Job No. 1140 Division No. ____
X-Sec. No. ____ Date ____ Notes Chkd. ____ Checked ____ Survey of Manhattan Blvd Ext'd
Survey by R.L.Wiley Notes R.L.W. Date 1-[illegible]
Map No. ____ Date ____ Checked Johnson Date ____

FORM 307 2M 8-45

PLEASE RETURN TO
LOS ANGELES COUNTY SURVEYOR
700 HALL OF RECORDS

NOTE: ANY ADDITIONS OR CHANGES ON THIS SHEET MUST BE MADE OR CIRCLED IN RED INK, WITH DATE AND NAME OF PERSON MAKING CHANGE.

Do not extend notes this side of this line.

STATION	B. S.	H. I.	F. S.	ELEV.	
9+00		53.65	3.95	49.70	℄ Alley
10R			4.17	49.48	
10L			4.27	49.38	
10+00			4.14	49.51	" "
10R			4.17	49.48	
10L			4.43	49.22	
11+00			4.61	49.04	" "
10R			4.56	49.09	
10L			4.75	48.90	
11+6247			4.86	48.79	1st Alley N. of Manhattan Beach Blvd int 1st Alley S. of Crenshaw
12+00			4.97	48.68	℄ Alley
10R			5.02	48.63	
10L			5.05	48.60	
12+74			5.27	48.38	℄ Alley + PL
10R			5.35	48.30	
10L			5.39	48.26	
12+82			5.42	48.23	X. brk
12+87			6.07	47.58	X Gut.
12+9769			5.64	48.01	℄ int Manhattan Beach Blvd + Alley
BMRD #1			5.28	48.37	Rd Dept BM #1 El=48.370 FB 1169-115 1st Alley W of Atkinson Ave + Manhattan Beach Blvd. Lt T 1' W of W end Cb return NW Cor

Profile No. X-Sec. No.

Plotted Date Checked Date

Notes Red. Date Notes Chkd. SEB Date 1/24/46

Job No. 1140 Division No. Notes RLW Date

Survey of Manhattan Beach Blvd et al

Survey by R.L. Walley

Indexed A. C. Johnson

F.S. 1140 Pg. 198

Notes Ck'd by	Survey of Manhattan Beach
Map No.	W. O. [illegible] Tape No. Sh'd [illegible]
Office Work	Surveyed by R. L. Willey
Checked	Notes RLW Date 1-26-[illegible]
Date	Indexed A. C. Johnson

F.B. 1163

TOPOGRAPHY & Ties
of
1ST ALLEY N. OF MANHATTAN BEACH BLVD
FROM 1ST ALLEY E OF CRENSHAW BLVD
TO 1ST ALLEY OF ARLINGTON AVE
MANHATTAN BEACH BLVD AT [illegible]
J.N. 1140

Jan 19[illegible]
Willey
Grosby
English
Smith
Drawn

Note
Stationing run to conform
to Rd Dept profile L.O. 260-11
Rd Dept profile is O.K.

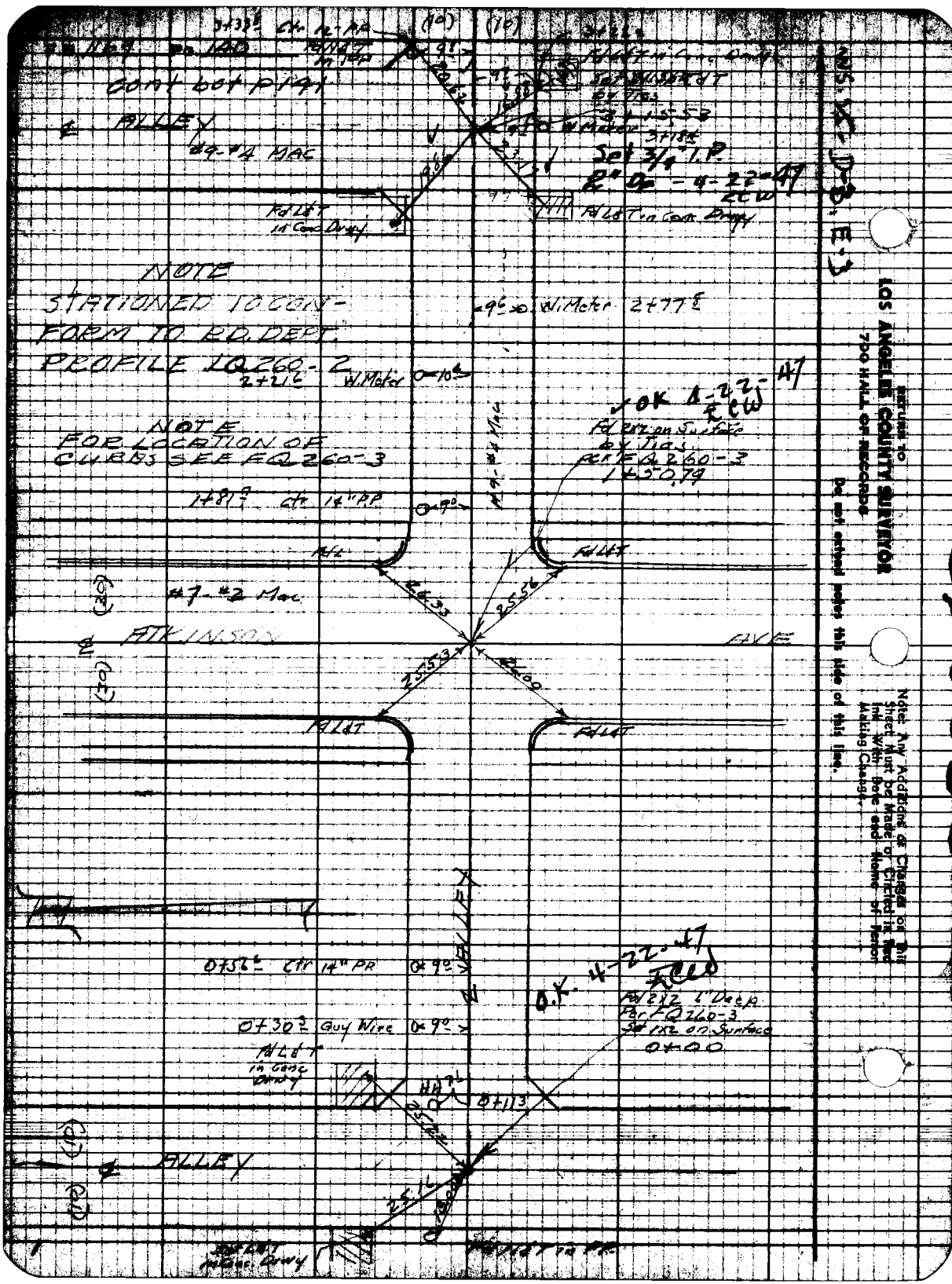

RETURN TO
LOS ANGELES COUNTY SURVEYOR
700 HALL OF RECORDS
Do not extend notes this side of this line.
Note: Any Additions or Changes on this Sheet Must be Made or Circled in Red Ink With Date and Name of Person Making Change.

Notes Ck'd by
Map No.
Office Work
Checked
Date

Cont bot Pg

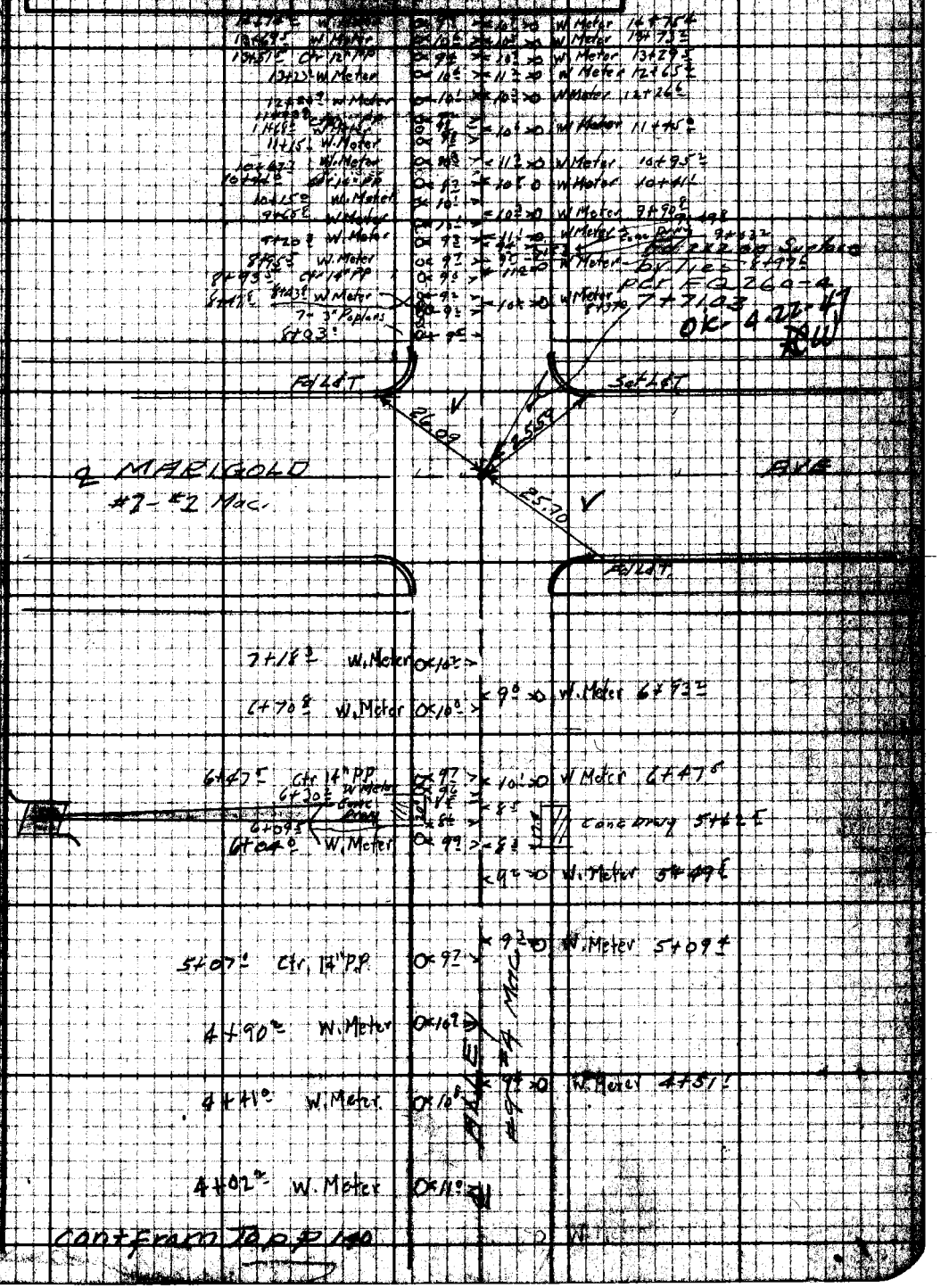

Note: Any Additions or Changes on This Sheet Must be Made or Circled in Red Ink With Date and Name of Person Making Change.

Do not extend notes this side of this line.

LOS ANGELES COUNTY SURVEYOR
700 HALL OF RECORDS

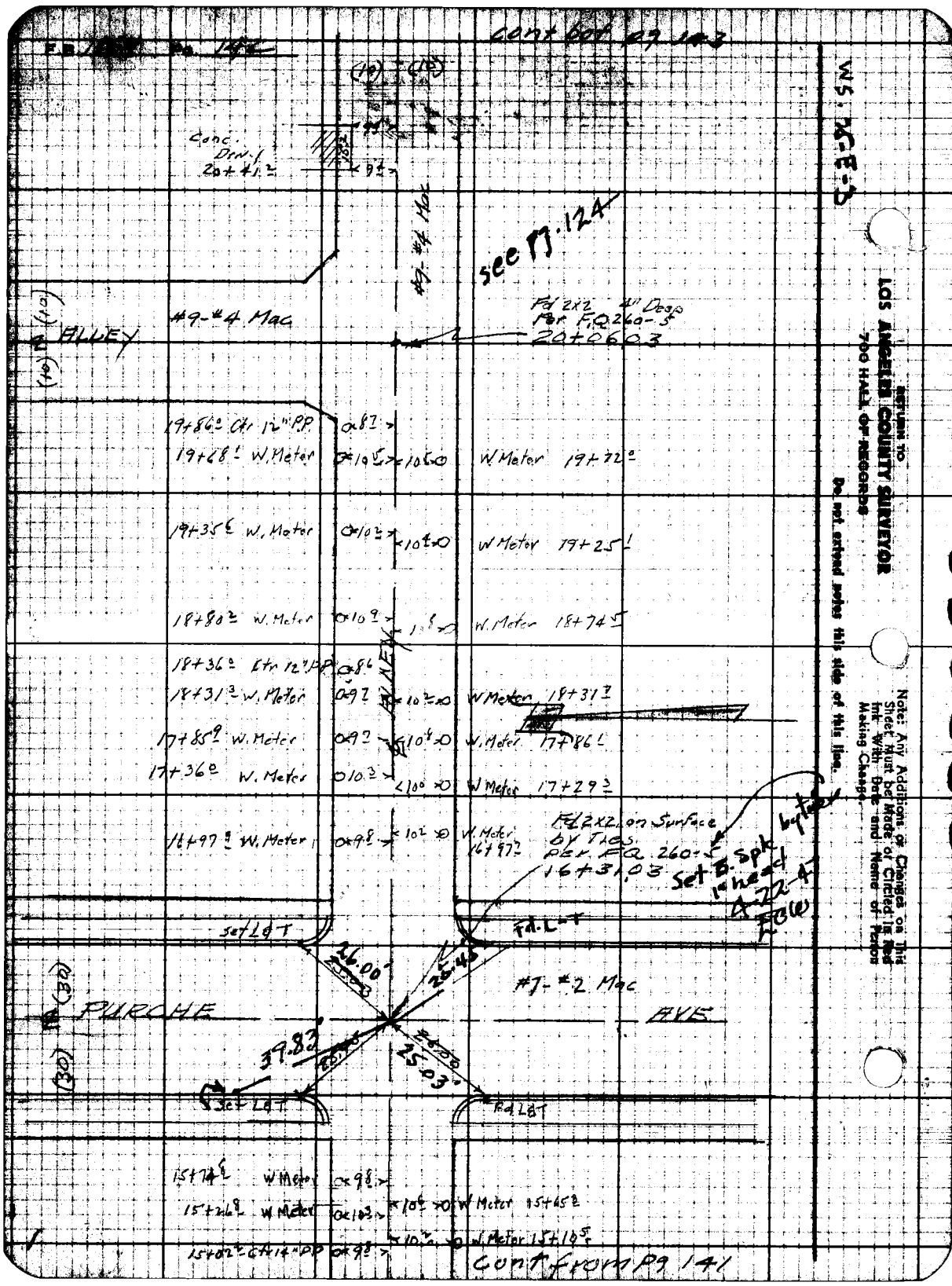

RETURN TO
LOS ANGELES COUNTY SURVEYOR
700 HALL OF RECORDS
Do not extend notes this side of this line.
Note: Any Additions or Changes on This Sheet Must be Made or Circled in Red Ink With Date and Name of Person Making Change.

Notes Ch'd by	Survey of [illegible]
Map No.	W. O. [illegible] Page No. Sh'd °F
Office Work	Surveyed by R. L. Willey
Checked	Notes Ed. [illegible] Date
Date	Indexed [illegible] C. Johnson

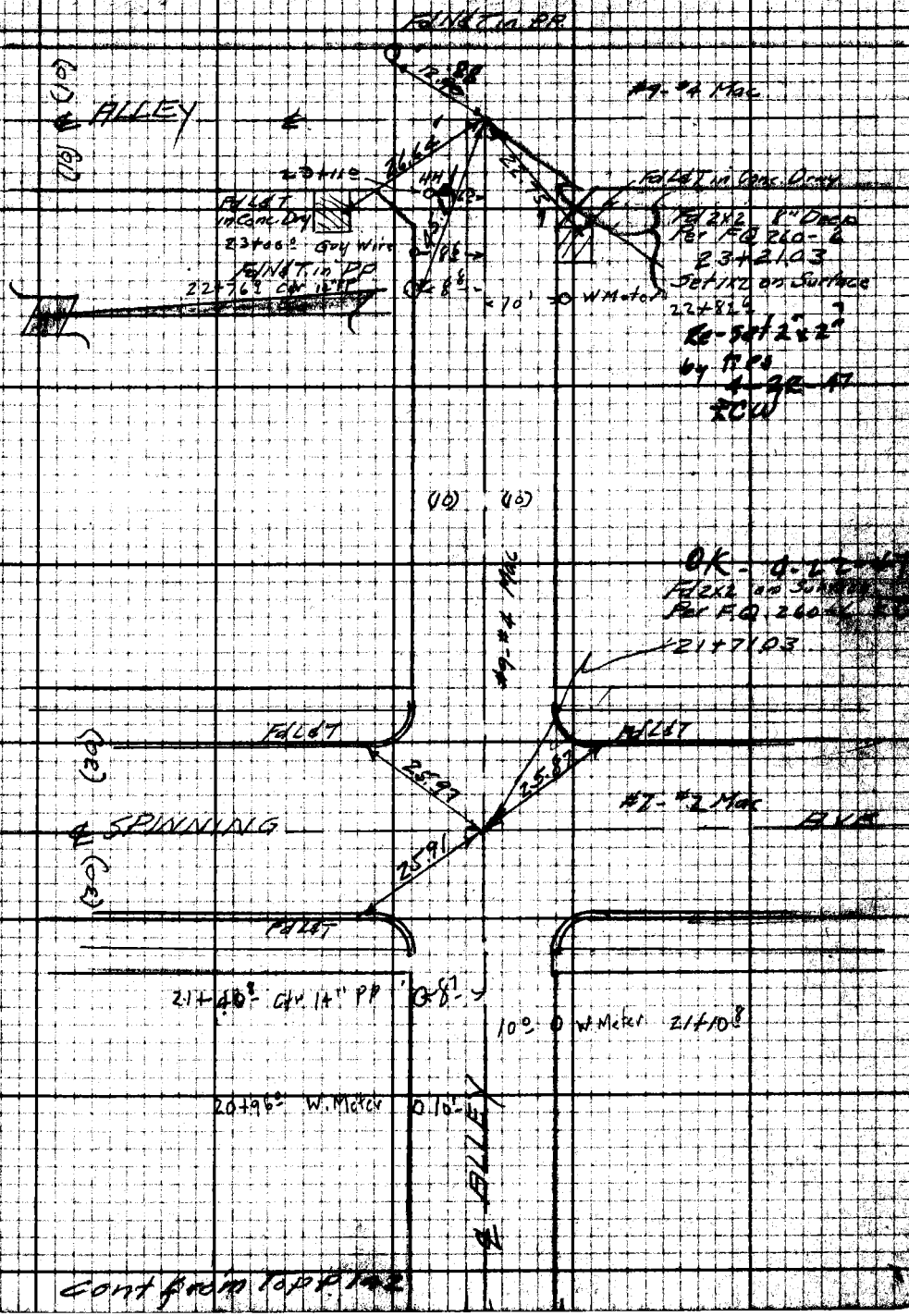

Cont from Top P 142

Note: Any Additions or Changes on this Sheet Must be Made in Circled in Red Ink With Date and Name of Person Making Change.

Do not extend notes this side of this line.

LOS ANGELES COUNTY SURVEYOR
700 HALL OF RECORDS

RETURN TO
LOS ANGELES COUNTY SURVEYOR
700 HALL OF RECORDS

Note: Any Additions or Changes on This Sheet Must be Made or Circled in Red Ink With Date and Name of Person Making Change.

Do not extend notes this side of this line.

F.B. 1167 PG. 144

Notes Ck'd by	Survey of Manhattan Beach Blvd F.B. 1169 Pg. [illegible]
Map No.	W. O. 1140 Tape No. 019 St'd 68 °F
Office Work	Surveyed by R. L. Willey
Checked	Notes R.L.W. Date 1-46
Date	Indexed A. C. Johnson

(10)

TOPOGRAPHY & ℄ Ties

1ST ALLEY N OF 157TH ST

FROM ATKINSON AVE

TO SPINNING AVE

MANHATTAN BEACH BLVD ET AL

JN 1140

Jan 1946

Willey
Gregory
English
Smith
Drown

Note: Any Additions or Changes on this Sheet Must be Made or Circled in Red Ink With Date and Name of Person Making Change.

Do not extend notes this side of this line.

RETURN TO
LOS ANGELES COUNTY SURVEYOR
700 HALL OF RECORDS

FORM 247 RM 11-62

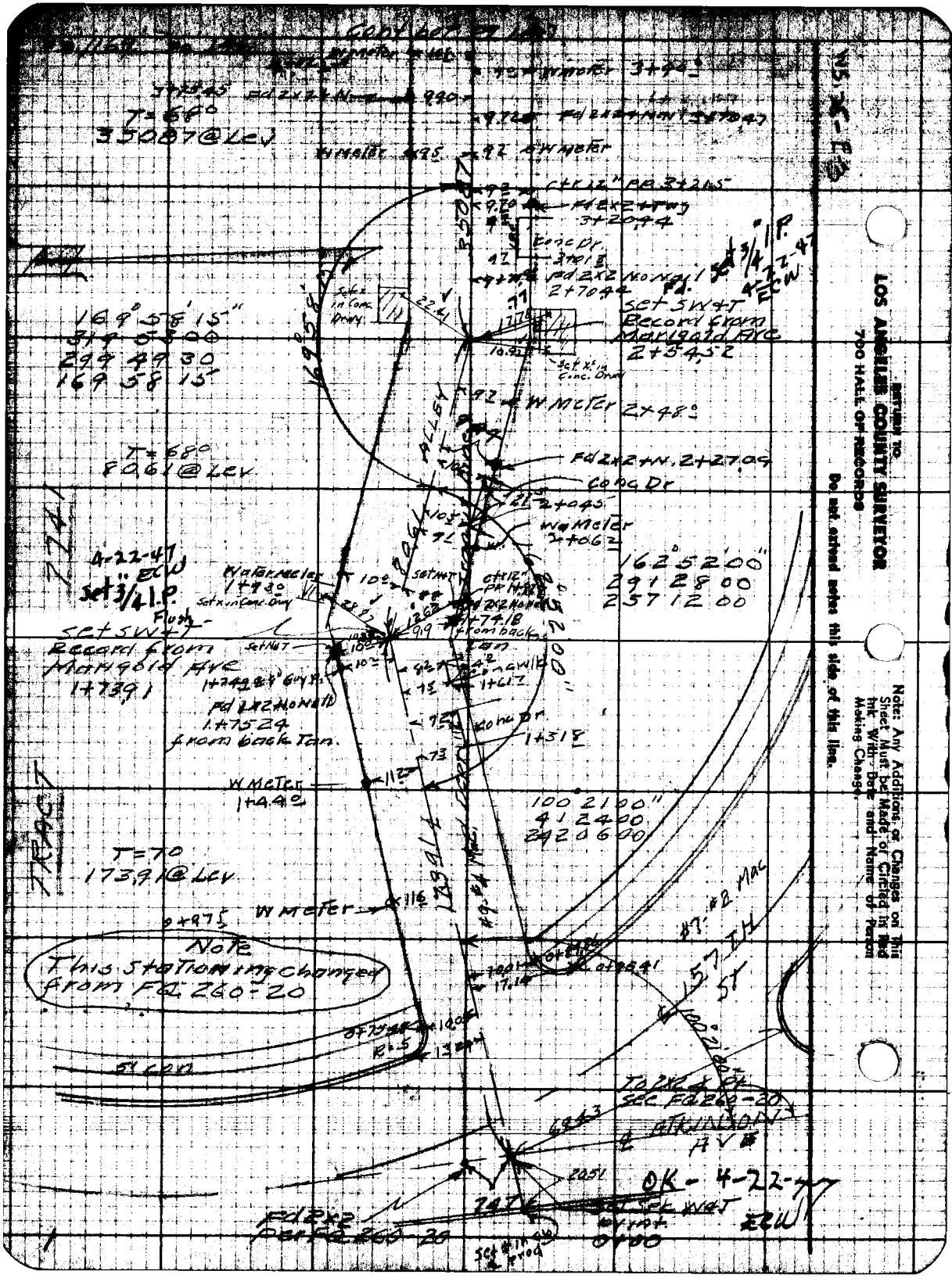

RETURN TO
LOS ANGELES COUNTY SURVEYOR
700 HALL OF RECORDS
Do not extend notes this side of this line.

Note: Any Additions or Changes on this Sheet Must be Made or Circled in Red Ink With Date and Name of Person Making Change.

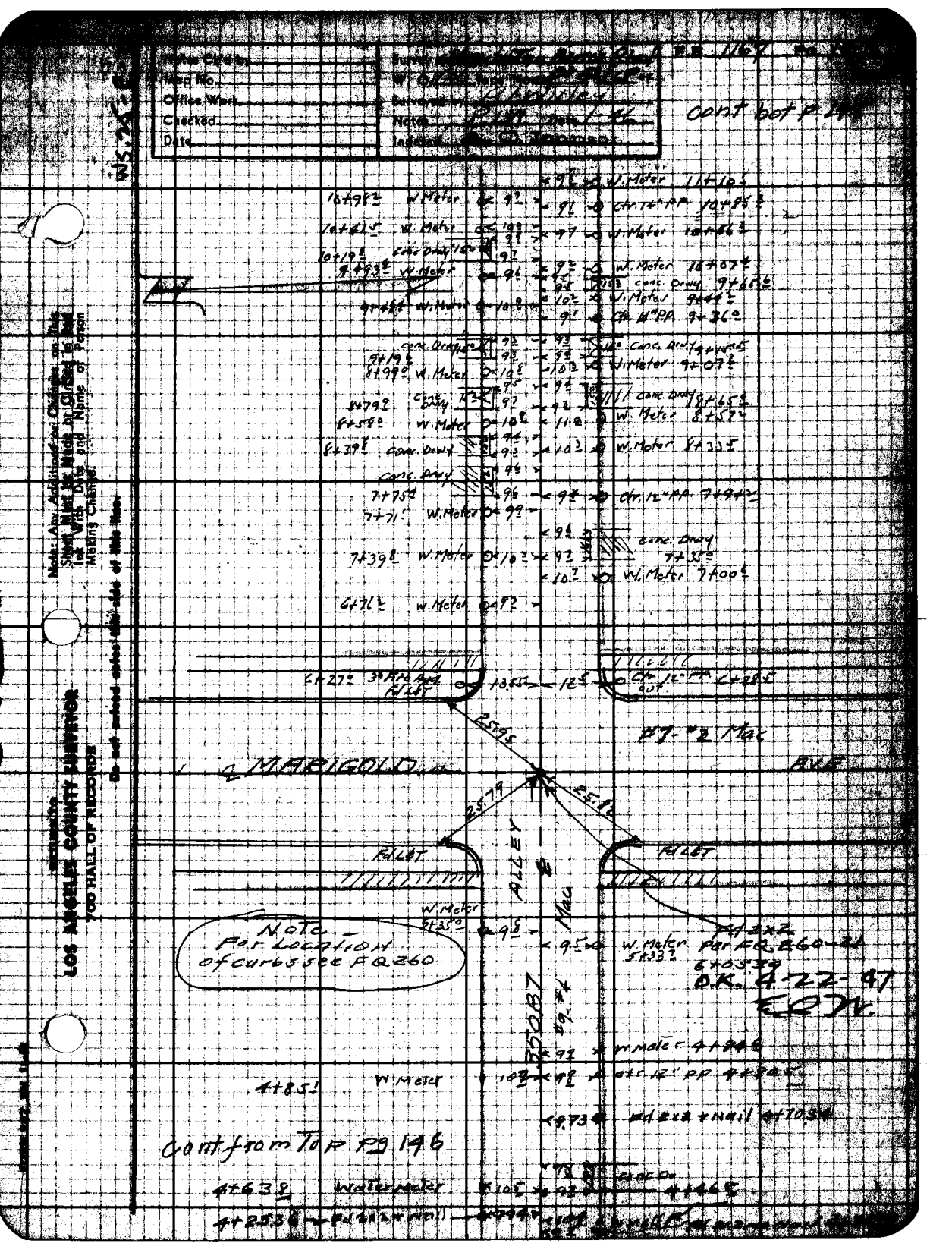

Notes Ck'd by
Map No.
Office Work
Checked
Date
Surveyed by
Notes
Indexed
F.B. 1167
cont bot p 14
W.Meter 11+10
10+98 W.Meter
Ctr. 14" PP 10+85
10+41 W.Meter
W.Meter 10+46
10+19 Conc Drwy
9+93 W.Meter
W.Meter 16+07
Conc. Drwy 9+65
W.Meter 9+44
9+48 W.Meter
Ctr. 14" PP 9+36
Conc. Drwy
9+19
8+99 W.Meter
W.Meter 9+07
8+79 Conc. Drwy
Conc. Drwy 8+65
8+58 W.Meter
W.Meter 8+57
8+39 Conc. Drwy
W.Meter 8+33
Conc. Drwy
7+75
Ctr. 12" PP 7+94
7+71 W.Meter
Conc. Drwy
7+39 W.Meter
7+35
W.Meter 7+00
6+76 W.Meter
6+27 3" Fire Hyd. Fd Lot
13.55
Ctr. 12" PP 6+28
25.95
#7-#2 Mac
MARIGOLD AVE
25.79
25.82
Fd Lot
Fd Lot
ALLEY
Mac
W.Meter 5+35
Note - For Location of curbs see FQ 260
Fd 2x2 Per FQ 260-21
6+05.39
O.K. 4-22-47
W.Meter 5+33
W.Meter 4+84
4+85 W.Meter
Ctr. 12" PP 4+80
Fd 2x2 + Nail 4+70.34
Cont from Top Pg 146
4+63 Water meter
4+25.36 Fd 2x2 + Nail
Note: Any Additions or Changes on this Sheet Must be Made by Circled in Red Ink With Date and Name of Person Making Change.
Do not extend notes this side of this line.
LOS ANGELES COUNTY SURVEYOR
700 HALL OF RECORDS

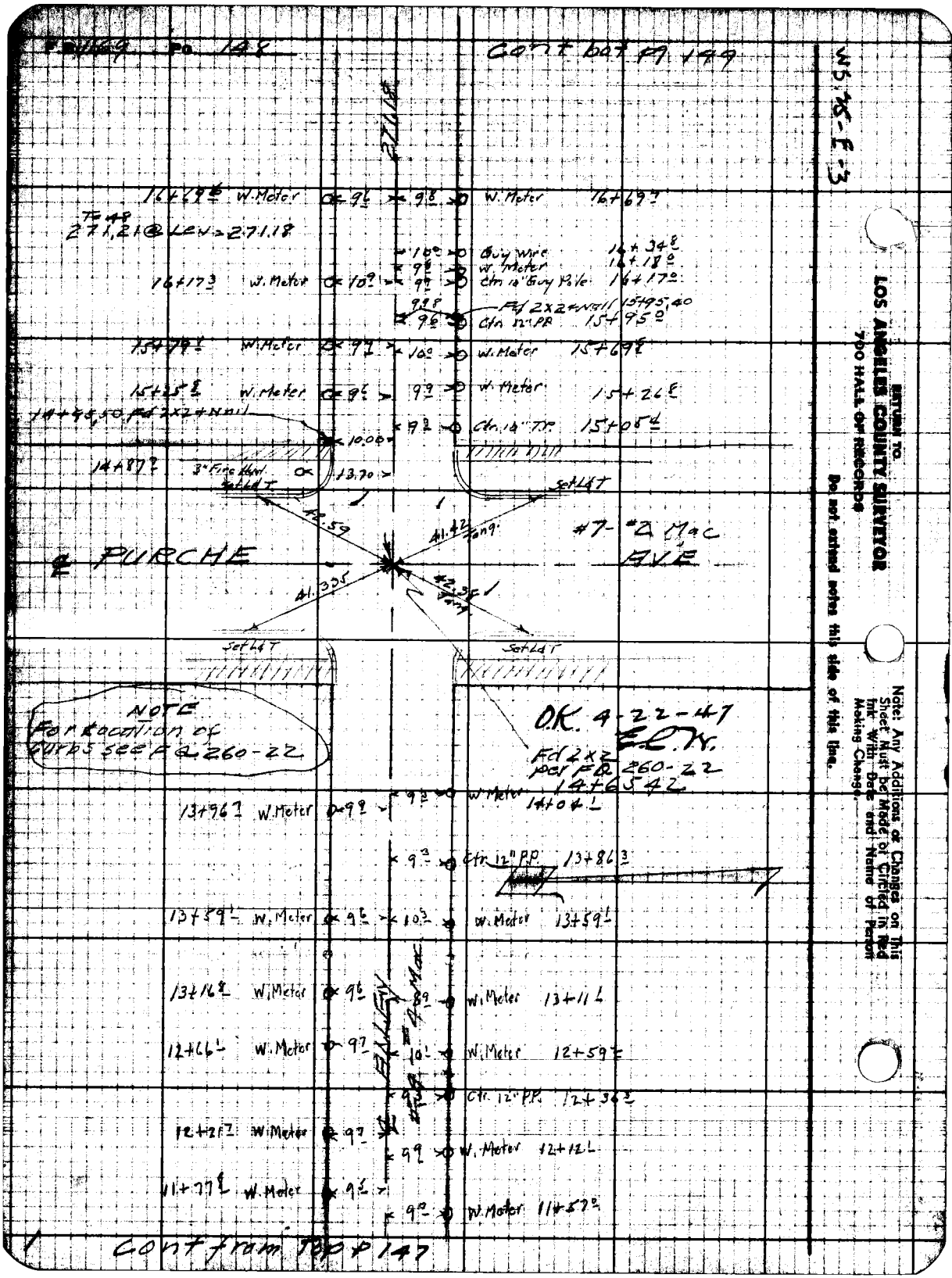

RETURN TO
LOS ANGELES COUNTY SURVEYOR
700 HALL OF RECORDS
Do not extend notes this side of this line.

Note: Any Additions or Changes on This Sheet Must be Made or Circled in Red Ink With Date and Name of Person Making Change.

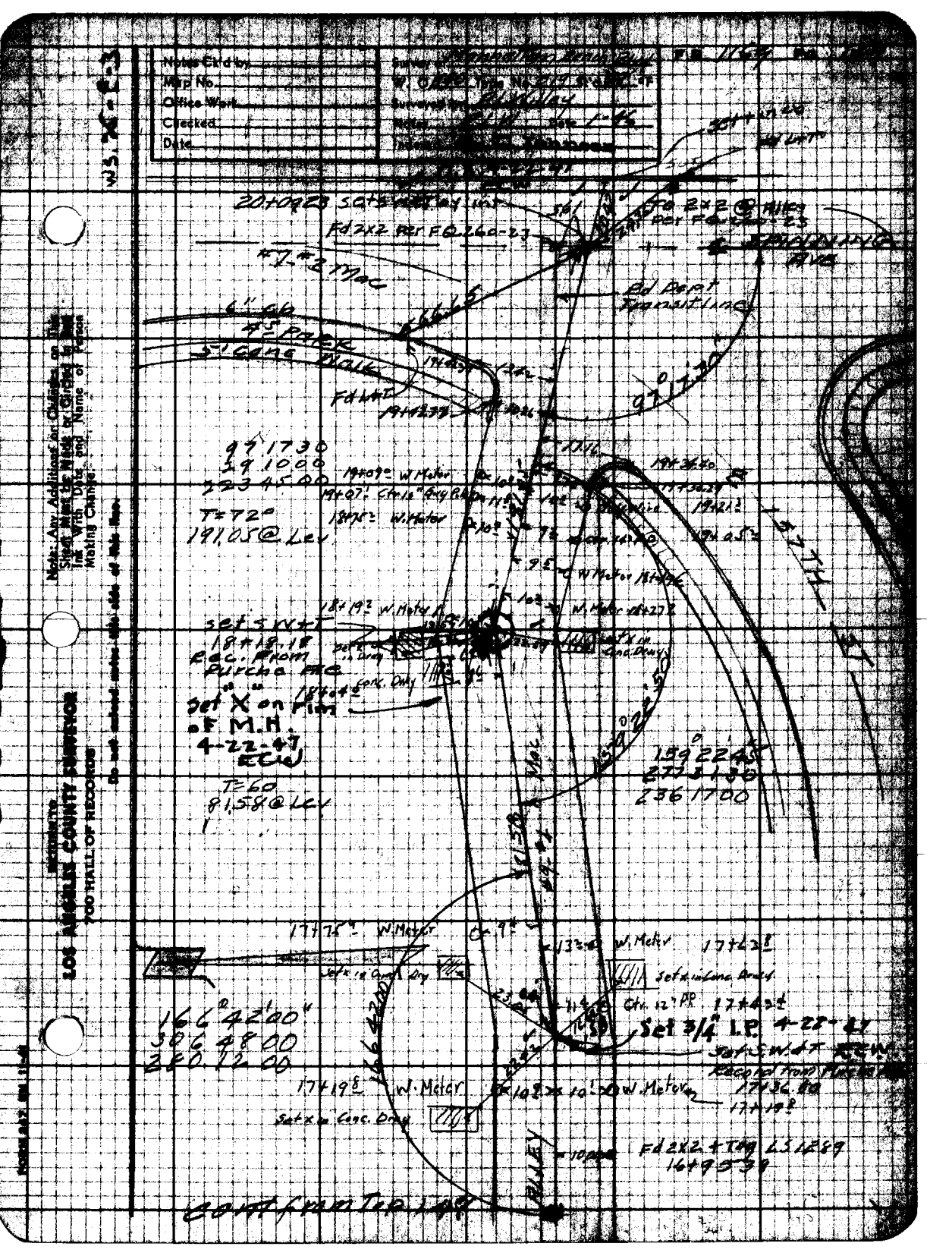

Notes Ck'd by
Map No.
Office Work
Checked
Date
Survey
Surveyed by
Date
20+09.23 Set S.W. Alley int
Fd 2x2 Per FQ 260-23
To 2x2 @ Alley Per FQ 260-23
Spinning Ave
Rd Dept Transit line
6" Cb
4.5 Park
5' Conc Walk
Fd L+T
97 17 30
29 10 00
223 45 00
T=72°
191.05 @ Lev
19+09.0 W. Meter
19+07.1 Ctr 12" Bug Pk
18+75.3 W. Meter
18+19.3 W. Meter
Set S.W.+T
18+18.18
Rec. from Purche Fee
Set X on Rim of M.H.
4-22-47
ECW
T=60
81.58 @ Lev
159 22 45
277 31 30
236 17 00
17+75.4 W. Meter
Set x in Conc. Dry
17+63.8
Set x in Conc. Dry
Ctr. 12" PP
17+43.4
Set 3/4" I.P. 4-22-47
Set S.W. & T ECW
Record from Purche
17+36.80
17+19.8
166 42 00
306 48 00
280 12 00
17+19.8 W. Meter
Set x in Conc. Dry
Fd 2x2 + Tag LS 1289
16+95.39
Alley
Cont from Top 149
Note: Any Additions or Changes on This Sheet Must be Made or Circled in Red Ink With Date and Name of Person Making Change.
Do not extend notes this side of this line.
LOS ANGELES COUNTY SURVEYOR
700 HALL OF RECORDS

RETURN TO
LOS ANGELES COUNTY SURVEYOR
700 HALL OF RECORDS

Note: Any Additions or Changes on This Sheet Must be Made or Circled in Red Ink With Date and Name of Person Making Change.

Do not extend notes this side of this line.

F.B. 1164 Pg. 150

Profile No.	Notes Red.	Plotted	Job No. 1140	Division No.	F.B. 1169 Pa.
	Date	Date	Survey of Manhattan Beach Blvd. et al		
X-Sec. No.	Notes Chkd.	Checked SEB	Survey by R.L.W.	Notes J.G.	Date 1-25-46
	Date	Date 1/28/46	Map No.	Indexed C. Johnson	Date

(10)

PROFILE & X SECTION
OF
1ST ALLEY N OF 157TH ST
FROM AIKINSON AVE
TO SPINNING AVE
MANHATTAN BEACH BLVD ET AL
JN 1140

Jan 1946
Willey
Gregory
English
Smith

STATION	B. S.	H. I.	F. S.	ELEV.

NOTE: ANY ADDITIONS OR CHANGES ON THIS SHEET MUST BE MADE OR CIRCLED IN RED INK WITH DATE AND NAME OF PERSON MAKING CHANGE.

PLEASE RETURN TO
LOS ANGELES COUNTY SURVEYOR
700 HALL OF RECORDS

Do not extend notes this side of this line.

FORM 307 2M 8-45

FORM 307 2M 8-45

PLEASE RETURN TO
LOS ANGELES COUNTY SURVEYOR
700 HALL OF RECORDS

NOTE: ANY ADDITIONS OR CHANGES ON THIS SHEET MUST BE MADE OR CIRCLED IN RED INK WITH DATE AND NAME OF PERSON MAKING CHANGE.

Do not extend notes this side of this line.

STATION	B. S.	H. I.	F. S.	ELEV.		
BM FA 37	5 72	54 24		48 52	BM FA 37 El. 48.516 F.B. 1169-115 Atkinson Ave & 1st Alley N. of Manhattan Beach Blvd SE Cor. Bt Spk in Cb 6' S of S. end CR.	
0+00			502	49 22	℄ Int Atkinson Ave & Alley S of 156th St	
0+42 3			496	49 28	" " 157th St & Alley	" " " "
0+76			582	48 42	℄ Alley & Gutter	
0+87 5			514	49 10	℄ "	For Elev. on Cb. Returns
10R			498	49 26	PL.	see LQ 260-48
10L			49	49 3	"	
1+00			493	49 31	℄ Alley	
10R			48	49 4	P.L.	
10L			46	49 6	P.L.	
1+73 91			463	49 61	∡ Pt.	
T.P.	469	54 34	459	49 65		
2+00			465	49 69	℄	
7R			490	49 44	B. Brk	
10R			45	49 8	T Brk	
10L			47	49 6	PL.	
2+54.52			473	49 61	∡ Pt.	
3+00			478	49 56	℄	
7 5 R			507	49 27	B. Brk	
10R			47	49 6	PL.	
10L			48	49 5	PL	

F.B. 1169 PG. 152
Job No. 1140 Division No. Notes Red. Plotted Profile
Survey of Manhattan Beach Blvd Et al. Date Date No.
Survey by R.L. Wiley Notes J. Gregory 1-25-46 Notes Chkd. Checked X-Sec.
Indexed A. C. Johnson Date Date No.

FORM 307 2M 8-45

PLEASE RETURN TO
LOS ANGELES COUNTY SURVEYOR
700 HALL OF RECORDS

NOTE: ANY ADDITIONS OR CHANGES ON THIS SHEET MUST BE MADE OR CIRCLED IN RED INK WITH DATE AND NAME OF PERSON MAKING CHANGE.

Do not extend notes this side of this line.

STATION	B. S.	H. I.	F. S.	ELEV.		
4+00		5434	490	4944	℄	
8 R			496	4938	B Brk	
10 R			47	496	P.L.	
10 L			48	495	P.L.	
5+00			517	4917	℄	
10 R			525	4909	P.L.	
10 L			52	491	P.L.	
5+75.5			565	4869	℄ & W.P.L. of Marigold Ave.	
10 R			54	489	P.L.	
10 L			54	489	P.L.	
5+85.5			641	4793	℄ & Gut	
6+05.39			567	4867	℄ Int Alley & Marigold Ave	
T.P.	471	5339	566	4868		
6+25			534	4805	℄ Gut	
6+35			486	4853	℄ & E.P.L. of Marigold Ave.	
10 R			47	487	P.L.	For Elev. of Cb Returns
10 L			49	485	P.L.	see LQ 260-52
7+00			487	4852	℄	
9° R			49	485	B Brk	
10 R			45	489	P.L.	
10 L			48	486	P.L.	

Profile No. ____ Notes Red. ____ Plotted ____ Job No. 1140 Division No. ____ F.B. 1169 Pg. 1[illegible]
Date ____ Date ____ Survey of Manhattan Beach Blvd et al.
X:Sec. No. ____ Notes Chkd. ____ Checked ____ Survey by R.L.W. Notes JG Date 1-25-46
Date ____ Date ____ Map No. ____ Indexed C. Johnson Date ____

FORM 307 2M 8-45

PLEASE RETURN TO
LOS ANGELES COUNTY SURVEYOR
700 HALL OF RECORDS

NOTE: ANY ADDITIONS OR CHANGES ON THIS SHEET MUST BE MADE OR CIRCLED IN RED INK WITH DATE AND NAME OF PERSON MAKING CHANGE.

Do not extend notes this side of this line.

STATION	B. S.	H. I.	F. S.	ELEV.		
8+00		53.39	487	4852	℄	
8 R			504	4835	Brk	
10 R			47	487	P.L.	
10 L			49	485	P.L.	
9+00			501	4838	℄	
7.5 R			516	4823	B. Brk	
10 R			47	487	P.L.	
8.0 L			509	4830	B Brk	
10 L			47	487	P.L.	
10+00			524	4815	℄	
7.5 R			533	4806	B. Brk	
10 R			49	485	P.L.	
9 L			525	4814	B. Brk	
10			50	484	P.L.	
11+00			541	4798	℄	
7 R			548	4791	B. Brk	
10 R			50	484	P.L.	
9 L			541	4798	B. Brk	
10 L			52	482	P.L.	
T.P.	454	5258	535	4804		
12+00			472	4786	℄	

Profile No. ____ X-Sec. No. ____

Plotted ____ Date ____ Checked ____ Date ____

Notes Red. ____ Date ____ Notes Chkd. ____ Date ____

Job No. 1144 Division No. ____

Survey of Manhattan Beach Blvd et al

Survey by R.L. Willey Notes V. Gregory 1-25-46

Indexed C. Johnson Date ____

F.B. 169 PG. 154

FORM 307 2M 8-48

PLEASE RETURN TO
LOS ANGELES COUNTY SURVEYOR
700 HALL OF RECORDS

NOTE: ANY ADDITIONS OR CHANGES ON THIS SHEET MUST BE MADE OR CIRCLED IN RED INK. WITH DATE AND NAME OF PERSON MAKING CHANGE.

Do not extend notes this side of this line.

STATION	B. S.	H. I.	F. S.	ELEV.		
12+00 8° R		52 58'	495	47 63	B Brk	
10 R			4 4	48 2	PL	
8 5 L			480	47 78	B Brk	
10 L			4 6	48 0	PL	
13+00			490	47 68	℄	
8 R			501	47 57	Brk	
10 R			4 8	47 8	PL	
10 L			5 0	47 6	PL	
14+00			512	47 46	℄	
7 R			535	47 23	B. Brk	
10 R			4 9	47 7	PL	
8 L			524	47 34	B. Brk	
10 L			4 9	47 7	PL	
14+35?			514	47 44	℄ & W. PL of Purche Ave	
10 R			502	47 56	PL	
10 L			500	47 58	PL	
14+46			596	46 62	℄ & Gut	
14+65 4 2			545	47 13	℄ Int Alley & Purche Ave	
14+85			590	46 68	℄ & Gut	For Elev. of Cb Returns
14+94 5			528	47 30	℄ & El	See LQ 260-57
10 R			5 2	47 4	PL	
10 L			5 2	47 4	PL	

Profile No. ____ Notes Red. ____ Plotted ____ Job No. 1140 Division No. ____
X:Sec. No. ____ Date ____ Date ____ Survey of Manhattan Beach Blvd etal.
Notes Chkd. ____ Checked ____ Survey by R.L.W. Notes V.G. Date 1-25-46
Date ____ Date ____ Map No. ____ Inspector Johnson Date ____

F.B. 1169 Pg. 155

FORM 307 2M 8-45

PLEASE RETURN TO
LOS ANGELES COUNTY SURVEYOR
700 HALL OF RECORDS

NOTE: ANY ADDITIONS OR CHANGES ON THIS SHEET MUST BE MADE OR CIRCLED IN RED INK WITH DATE AND NAME OF PERSON MAKING CHANGE.

Do not extend notes this side of this line.

STATION	B. S.	H. I.	F. S.	ELEV.		
15+00		52 58	522	47 36	℄	
TP	490	52 21	527	47 31		
16+00			496	47 25	℄	
10R			50	472	PL	
10L			49	473	PL	
17+00			482	47 39	℄	
10 R			515	47 06	PL	
10 L			50	472	PL	
17+36.60			491	47 30	⊥ Pt.	
18+00			490	47 31	℄	
10R			487	47 34	PL	
10 L			50	472	PL	
18+18.18			496	47 25	⊥ Pt.	
19+00			500	47 21	℄	
T.P.	470	51 94	497	47 24		
7R			49	470	B, Brk.	
10R			45	474	PL	For Elev of C6 Returns See LQ 260-60
10L			48	471	PL	
19+36			461	47 33	℄ & W.P.L. of Spinning Ave.	
7.5 R			469	47 25	B. Brk.	
10 R			442	47 52	PL	

F.B. 16 Pg. 156 Job No. 1140 Division No. Notes Red. Plotted Profile No.
Survey of Manhattan Beach Blvd. et al. Date Date X-Sec.
Survey by R.L. Willey Notes V. Gregory 1-25-46 Notes Chkd. Checked No.
Indexed C. Johnson Date Date Date

FORM 307 2M 8-45

PLEASE RETURN TO
LOS ANGELES COUNTY SURVEYOR
700 HALL OF RECORDS

NOTE: ANY ADDITIONS OR CHANGES ON THIS SHEET MUST BE MADE OR CIRCLED IN RED INK WITH DATE AND NAME OF PERSON MAKING CHANGE.

Do not extend notes this side of this line.

STATION	B. S.	H. I.	F. S.	ELEV.	
19+36 10 L		51 94	454	47 40	P.L.
19+435			528	46 66	℄ & Gut
20+00			478	47 16	℄
20+09.23			477	47 17	℄ Int Alley & Spinning Ave
BM FA 71			487	47 07	BM FA 71 Elev. = 47.053 F.B. 1169-116 157th St & 1st Alley W. of Spinning Ave S.W. Cor. Rivet in Cb. 1' W of W end CR
	J.C. at Arlington Ave & Manhattan Beach Blvd.				
BM FA 41	485	50 26		45 41	BM FA 41 Elev. 45.410 F.B. 1110-151 Arlington Ave & Manhattan Beach Blvd N.W. Cor Bt Spk in Cb 5' N of N end CR
			493	45 33	N. Rim
			496	45 30	E Rim
			495	45 31	S ✓
			493	45 33	W ✓
	Chained	Dia. Rod			
	18 62	2.00 4.95	25 57	24 69	24" Outlet S.
	18 77	0.84 4.93	24 54	25 72	10" Inlet W
	18 57	2.00 4.93	25 50	24 76	24" Inlet N.
	18 81	0.67 4.96	24 44	25 82	8" Inlet E.
T.P.	548	50 18	5 56	44 70	BM FA 41 Elev. 45.410 F.B. 1110-151
BM FA 41			4 77	45 41	Arlington Ave & Manhattan Beach Blvd N.W. Cor Bt Spk in Cb 5' N. of N end CR

Note
SEE Sketch for Location of J.C. FB 1169-158

Profile No. ____ Notes Red. ____ Plotted ____ Job No. 1140 Division No. ____
X:Sec. No. ____ Date ____ Date ____ Survey of Manhattan Beach Blvd et al.
Notes Chkd. SGB Checked ____ Survey by R.L.W. Notes J.G. Date 1-25-46
Date 1/28/46 Date ____ Map No. ____ Indexed Johnson Date ____

F.B. 1169 Pg. 157

F.B. 1140 Pg. 158 | Job No. 1140 | Division No. | Notes Red. | Plotted | Profile

Survey of Manhattan Beach Blvd et al | Date | Date | No.

Survey by R.L. Willey | Notes R.L. Willey 1-25-46 | Notes Chkd. | Checked | X-Sec.

Indexed A. C. Johnson | Date | Date | Date | No.

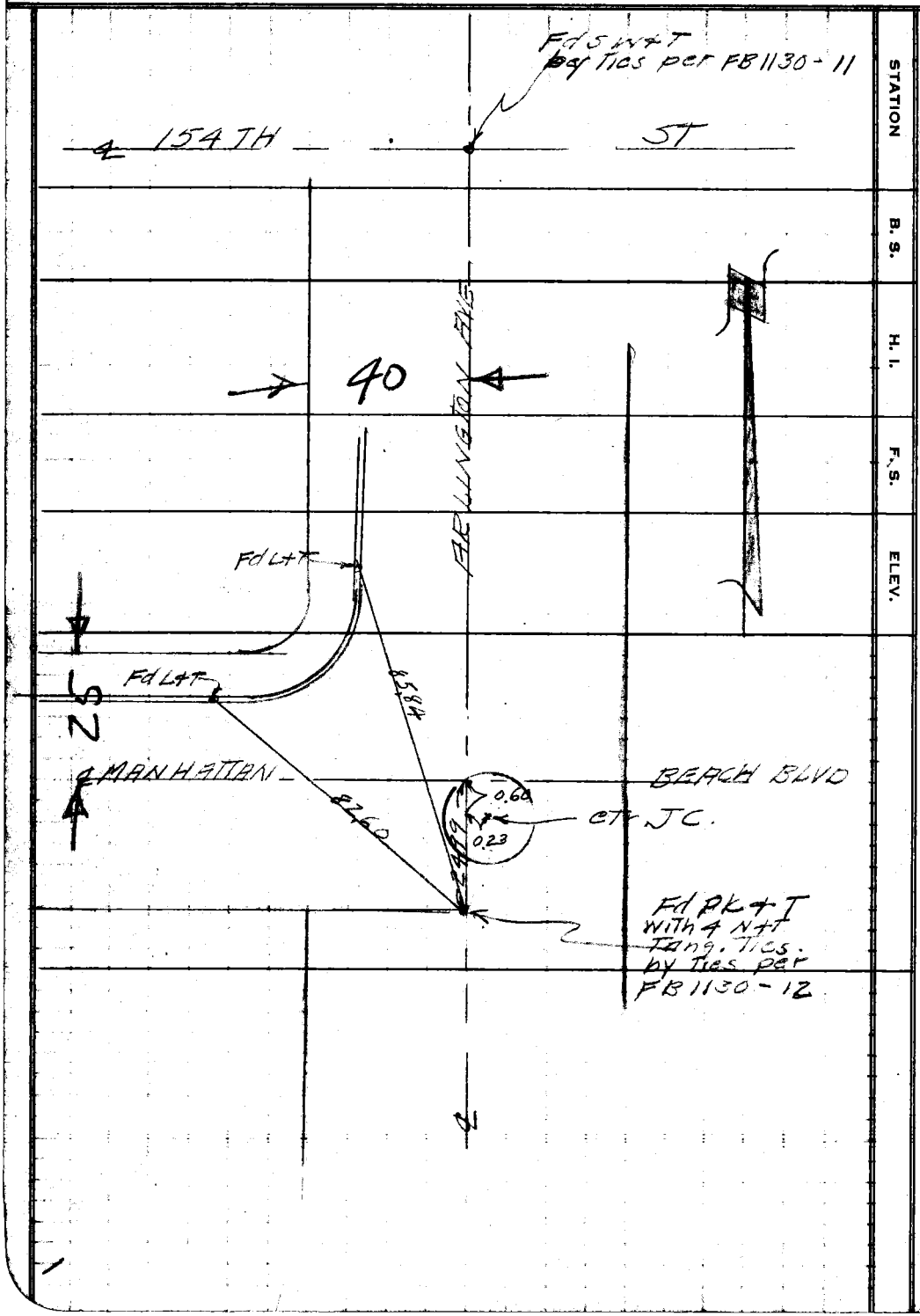

FORM 307 2M 8-45

PLEASE RETURN TO
LOS ANGELES COUNTY SURVEYOR
700 HALL OF RECORDS

Do not extend notes this side of this line.

NOTE: ANY ADDITIONS OR CHANGES ON THIS SHEET MUST BE MADE OR CIRCLED IN RED INK WITH DATE AND NAME OF PERSON MAKING CHANGE.

Notes Ck'd by	Survey of Manhattan Beach Blvd et al
Map No.	W. O. 1140 Tape No. 019 St'd 68 °F
Office Work	Surveyed by R.L. Willey
Checked	Notes R.L.W. Date 1-46
Date	Indexed A. C. Johnson

F.B. 1169 Pg.

(9)

TOPOGRAPHY & ℄ Ties
1ST ALLEY S OF 155TH ST
FROM ATKINSON AVE
TO SPINNING AVE
MANHATTAN BEACH BLVD ET AL
JN 1140

Jan 1946
Willey
Gregory
English
Smith
Drown

Note: Any Additions or Changes on This Sheet Must be Made or Circled in Red Ink With Date and Name of Person Making Change.

Do not extend notes this side of this line.

RETURN TO
LOS ANGELES COUNTY SURVEYOR
700 HALL OF RECORDS

FORM 247 RM 11-48

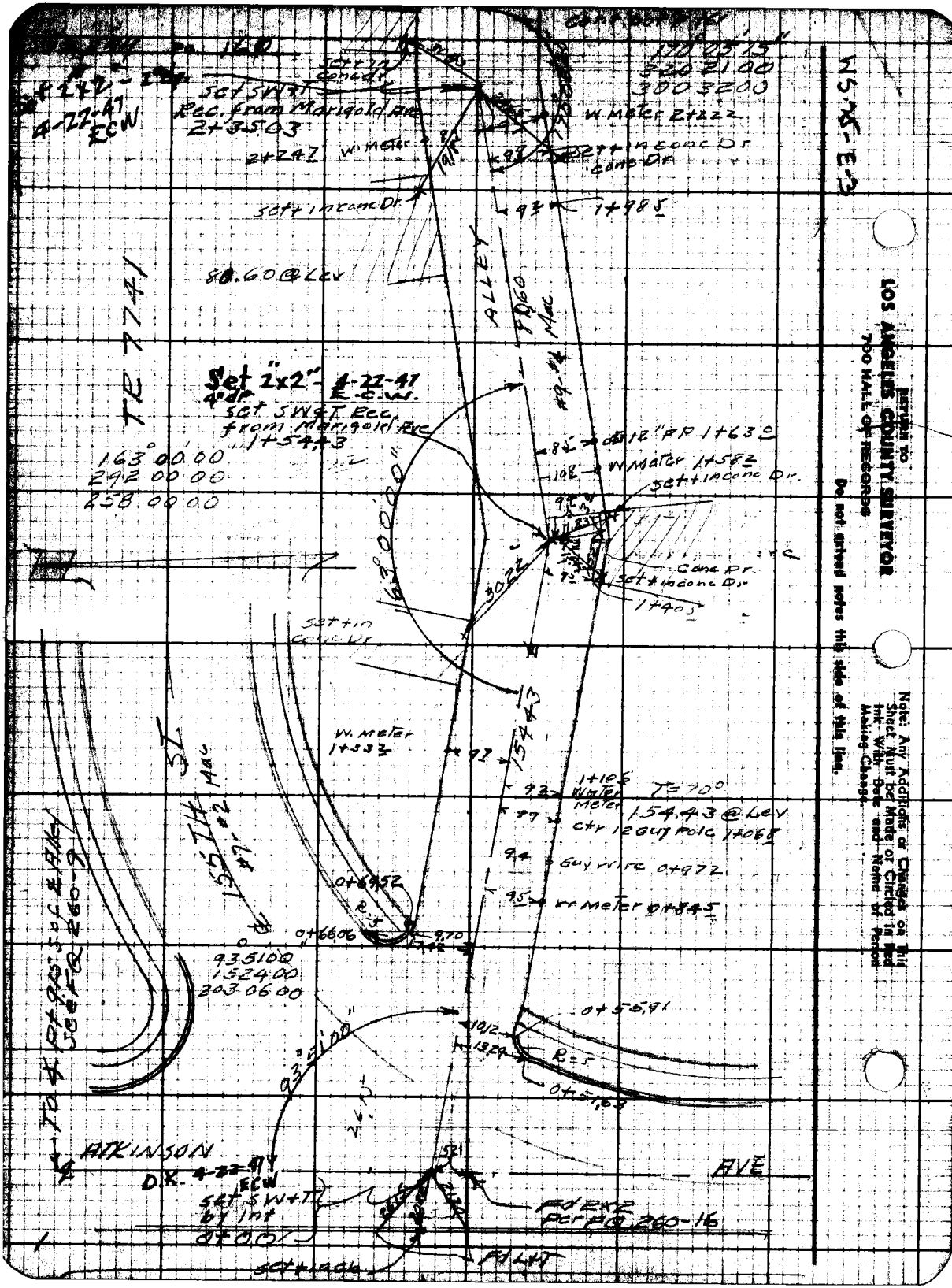

RETURN TO
LOS ANGELES COUNTY SURVEYOR
700 HALL OF RECORDS
Do not extend notes this side of this line.
Note: Any Additions or Changes on This Sheet Must be Made or Circled in Red Ink With Date and Name of Person Making Change.

Notes Ck'd by
Map No.
Office Work
Checked
Date

Survey of [illegible] No. 019 Sheet [illegible] of
Surveyed [illegible] R. L. Willey
Notes [illegible] Date [illegible]
Indexed [illegible] O. Jones

cont bot, p 162

8+58 W. Meter 9 8 ctr 14" PP 8+55
8+15 W. Meter (10) 9 (10) 9 Conc Drwy 7+98
9 5 W. Meter 7+85
7+60 W. Meter 11 8 9 W. Meter 7+39
Conc Drwy 7+39
Note For Location of Curbs see FQ 260-17
8 9 W. Meter 7+39
9 3 ctr 14" PP 7+16
6+96 W. Meter 9 5 10 W. Meter 6+81 Fd 2X2 Per FQ 260-17 5+85.90
6+55 W. Meter 9 9 W. Meter 6+45
Fd L+T 12 ctr 14" PP 6+85
Set L+T
25.80
(30) #7-#2 Mac
MARIGOLD AVE
Fd 2X2 Per FQ 260-17 5+85.90
(30)
25.51
38.11
Set L+T
O.K. 4+22.41 ECW. Fd L+T
5+23 W Meter 9 8 11 W Meter 5+16
10 9 ctr 12" PP 4+76
4+73 W Meter 10 9 6 W Meter 4+74
4+34 W Meter 9 4
350.87 @ Lev
TR 7741
3+79 W Meter 10 3 10 6 W Meter 3+80
350.87 #9-#4 Mac
9 2 W Meter 3+61
3+41 W Meter 9 7
9 9 W Meter 3+16
11 2 ctr 12" PP 3+15
2+83 W Meter 10 2 9 5 W Meter 2+76

Cont from Top p 160

Note: Any Additions or Changes on This Sheet Must be Made or Circled in Red Ink With Date and Name of Person Making Change.

Do not extend notes this side of this line.

RETURN TO LOS ANGELES COUNTY SURVEYOR 700 HALL OF RECORDS

FORM 247 [illegible]

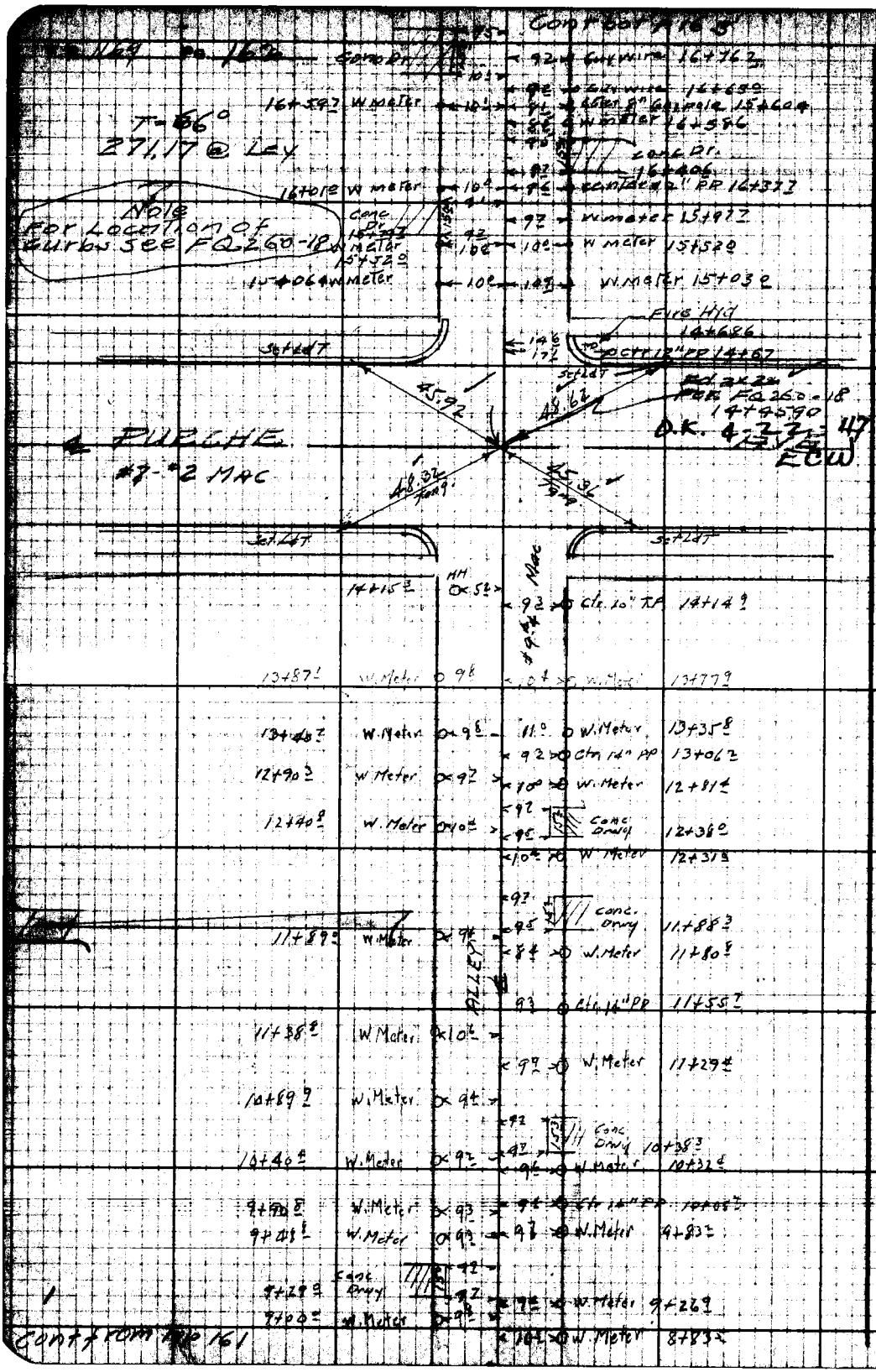

RETURN TO
LOS ANGELES COUNTY SURVEYOR
700 HALL OF RECORDS
Do not extend notes this side of this line.
Note: Any Additions or Changes on This Sheet Must be Made or Circled in Red Ink With Date and Name of Person Making Change.

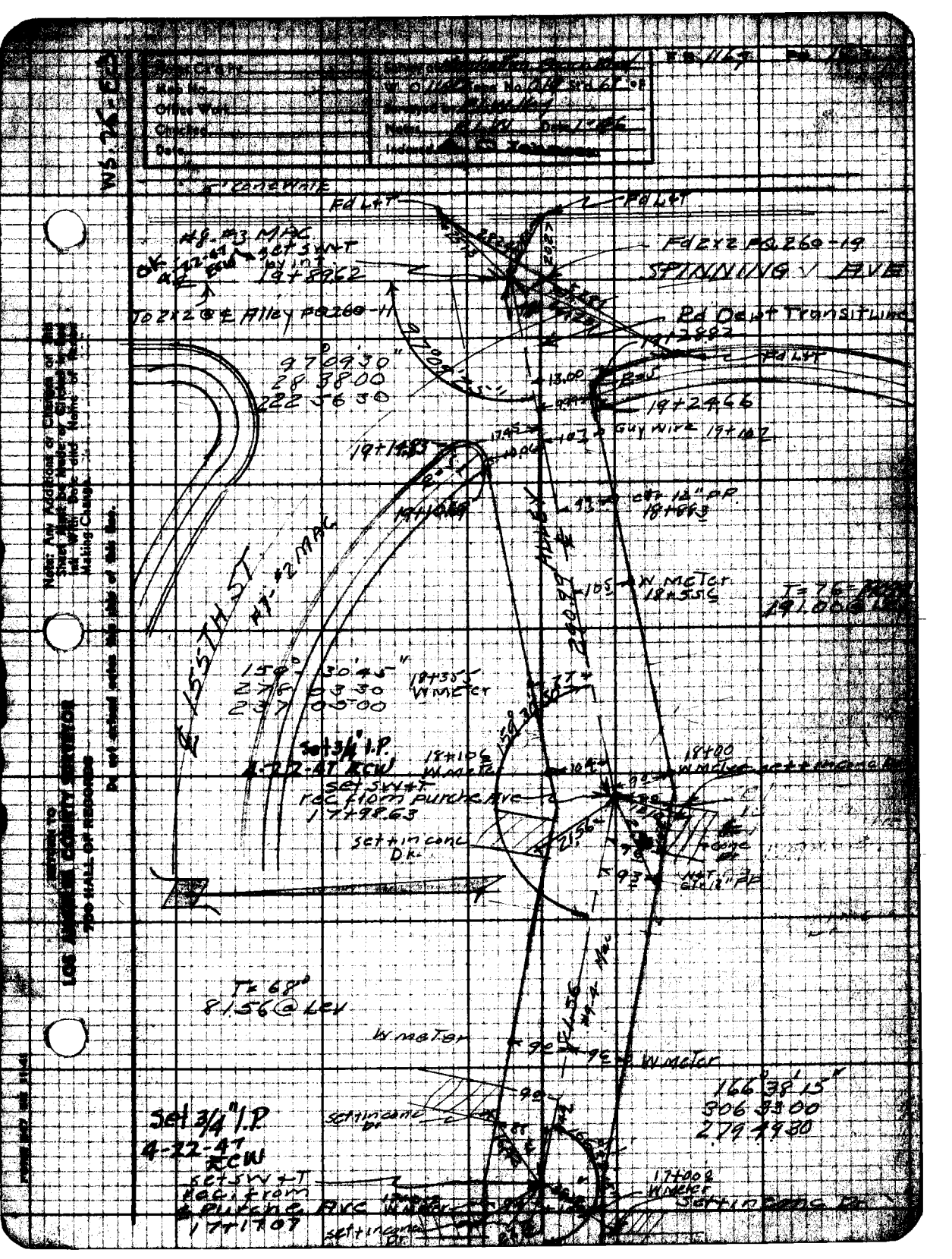

Fd L+T
Fd L+T
#8 #3 MAC
set SW+T
by int
19+89.62
Fd 2x2 PQ 260-19
SPINNING AVE
To 2x2 @ ℄ Alley PQ 260-11
Rd Dept Transit Line
19+28.82
Fd L+T
97°09'30"
28 38 00
222 56 30
13.00
19+24.66
Guy wire 19+10.7
19+14.83
19+10.69
18+88.3
W meter
18+55.5
T=76
191.00
℄ 155TH ST
#7 #2 MAC
159°30'45"
278 03 30
237 05 00
18+35.5
W meter
Set 3/4" I.P.
4-22-47 RCW
18+10.6
W meter
18+00
W meter
set SW+T
rec from Purche Ave
17+98.63
set + in conc
Dk.
T=68°
81.56 @ Lev
W meter
W meter
166°38'15"
306 33 00
279 49 30
Set 3/4" I.P.
4-22-47
RCW
set SW+T
rec. from
℄ Purche Ave
17+17.07
set + in conc
Dk.
17+00.2
W meter
set + in conc Dk.

RETURN TO
LOS ANGELES COUNTY SURVEYOR
200 HALL OF RECORDS

Note: Any Additions or Changes on This Sheet Must be Made or Circled in Red Ink With Date and Name of Person Making Change.

Do not extend notes this side of this line.

FB 1167 PG. 162

Profile	Notes Red.	Plotted	Job No. 1140	Division No.	F.B. 1169 Pg. 16-5
No.	Date	Date	Survey of Manhattan Beach Blvd et al.		
X:Sec.	Notes Chkd. SEB	Checked	Survey by R.L.W.	Notes V.G	Date 1-25-
No.	Date 1/28/46	Date	Map No.	Indexed C. Johnson	Date

(9)

PROFILE & XSECTIONS
of
1ST ALLEYS OF 155TH ST

FROM AIKINSON AVE
TO SPINNING AVE
MANHATTAN BEACH BLVD ET AL
JN 1140

Jan 1946
Willey
Gregory
English
Smith

STATION	B. S.	H. I.	F. S.	ELEV.

NOTE: ANY ADDITIONS OR CHANGES ON THIS SHEET MUST BE MADE OR CIRCLED IN RED INK WITH DATE AND NAME OF PERSON MAKING CHANGE.

PLEASE RETURN TO
LOS ANGELES COUNTY SURVEYOR
700 HALL OF RECORDS

Do not extend notes this side of this line.

FORM 307 2M 6-48

FORM 307 2M 8-45

PLEASE RETURN TO
LOS ANGELES COUNTY SURVEYOR
700 HALL OF RECORDS

NOTE: ANY ADDITIONS OR CHANGES ON THIS SHEET MUST BE MADE OR CIRCLED IN RED INK WITH DATE AND NAME OF PERSON MAKING CHANGE.

Do not extend notes this side of this line.

STATION	B. S.	H. I.	F. S.	ELEV.		
BM FA 66	533	5474		4941	BM FA 66 Elev. 49.414 F.B. 1169-112 156th St. & 1st Alley W. of Atkinson Ave SE Cor. Rivet in Cb .5' E of E end CR.	
0+00			498	4976	℄ Int Atkinson Ave & Alley	
0+56.5			583	4891	℄ & Gutter	For Elev. of Cb. Returns
0+68.5			515	4959	℄ & EPL of Atkinson Ave.	See LQ 260-32
10R			494	4980	P.L	
10L			490	4984	P.L	
1+00			499	4975	℄	
8R			522	4952	Brk	
10R			49	498	P.L	
10L			50	497	P.L	
1+54.43			498	4976	∡ Pt.	
T.P.	516	5494	496	4978		
2+00			514	4980	℄	
10R			512	4982	P.L.	
10L			514	4980	P.L.	
2+35.03			500	49~~80~~ 94	∡ Pt	
3+00			487	5007	℄	
10R			504	4990	P.L	
10L			504	4990	P.L	
4+00			435	5059	℄	
10R			439	5055	P.L	
10L			446	5048	P.L	

Profile No. X-Sec. No.
Plotted Date Checked Date
Notes Red. Date Notes Chkd. Date
Job No. 1140 Division No.
Survey of Manhattan Beach Blvd et. al.
Survey by R. L. Willey Notes J. Gregory 1-25-46
Indexed C. Johnson Date
F.B. 1169 PG. 166

FORM 307 2M 8-49

PLEASE RETURN TO
LOS ANGELES COUNTY SURVEYOR
700 HALL OF RECORDS

NOTE: ANY ADDITIONS OR CHANGES ON THIS SHEET MUST BE MADE OR CIRCLED IN RED INK WITH DATE AND NAME OF PERSON MAKING CHANGE.

Do not extend notes this side of this line.

STATION	B. S.	H. I.	F. S.	ELEV.		
5+00		54.94	4.68	50.26	℄	
8.5R			4.95	49.99	Brk	
10R			4.3	50.6	PL	
9 L			4.7	50.2	Brk	
10L			4.5	50.4	PL	
5+56			5.09	49.85	℄ & W. PL of Marigold Ave	
10R			5.00	49.94	PL	
10L			5.10	49.84	PL	
5+66			5.90	49.04	℄ & Gutter	
5+85.90			5.24	49.70	℄ Int Marigold Ave &	Alley
T.P.	5.93	55.62	5.25	49.69		For Elev. of C6, Returns See LQ 260-36
6+05.5			6.46	49.16	℄ & Gutter	
6+16			5.72	49.90	℄ & E.P.L of Marigold Ave	
10R			5.64	49.98	PL	
10L			5.67	49.95	PL	
7+00			4.78	50.84	℄	
8R			5.00	50.62	Brk	
10R			4.3	50.9	PL	
10L			4.8	50.8	PL	
8+00			4.88	50.74	℄	
10R			5.04	50.58	PL	
10L			5.2	50.6	PL	

Profile No. ____ Notes Red. ____ Plotted ____ Job No. 1140 Division No. ____
X-Sec. No. ____ Date ____ Notes Chkd. ____ Date ____ Checked ____ Date ____ Survey of Manhattan Beach Blvd et al. Survey by P.L.W. Notes V.G. Date 12-7-46 Map No. ____ Date ____
Chief C. Johnson
F.B. 1160 pg. 157

FORM 307 2M 8-45

PLEASE RETURN TO
LOS ANGELES COUNTY SURVEYOR
700 HALL OF RECORDS

NOTE: ANY ADDITIONS OR CHANGES ON THIS SHEET MUST BE MADE OR CIRCLED IN RED INK WITH DATE AND NAME OF PERSON MAKING CHANGE.

Do not extend notes this side of this line.

STATION	B. S.	H. I.	F. S.	ELEV.		
9+00		5562	519	5043	℄	
10R			536	5026	P.L.	
10L			53	503	P.L.	
10+00			559	5003	℄	
10R			56	500	P.L.	
10L			56	500	P.L.	
T.P.	393	5375	580	4782		
11+00			411	4964	℄	
10R			43	494	P.L.	
10L			41	496	P.L.	
12+00			464	4911	℄	
10R			46	491	P.L.	
10L			46	491	P.L.	
13+00			508	4867	℄	
10R			51	486	P.L.	
10L			53	484	P.L.	
14+00			537	4838	℄	
10R			55	482	P.L.	For Elev. of Cb Ret. See ℄ Q 260-40
10L			55	482	P.L.	
14+16			552	4823	℄ & W.P.L. of Purche Ave.	
10R			55	482	P.L.	
10L			54	483	P.L.	

F.B. 1169 PG. 168
Job No. 1140 Division No.
Survey of Manhattan Beach Blvd et al.
Survey by R.L. Willey Notes J. Gregory 1-25-46
Indexed A. C. Jeppsen Date
Notes Red. Date Notes Chkd. Date
Plotted Date Checked Date
Profile No. X-Sec. No.

FORM 307 2M 8-45

PLEASE RETURN TO
LOS ANGELES COUNTY SURVEYOR
700 HALL OF RECORDS

NOTE: ANY ADDITIONS OR CHANGES ON THIS SHEET MUST BE MADE OR CIRCLED IN RED INK WITH DATE AND NAME OF PERSON MAKING CHANGE.

Do not extend notes this side of this line.

STATION	B. S.	H. I.	F. S.	ELEV.		
14+26.5		53 75	641	47 34	℄ & Gutter	
14+45.90			583	47 92	℄ Int Purche Ave & Alley	
14+65.5			642	47 33	℄ & Gut	
14+75.5			588	47 87	℄ & E. PL of Purche Ave	
10R			575	48 00	PL	
10L			56	48 2	PL	
15+00			559	48 16	℄	
10R			56	48 2	PL	
10L			57	48 1	PL	
T.P.	508	53 23	560	48 15		
16+00			496	48 27	℄	
10R			51	48 1	PL	
10L			50	48 2	PL	
17+00			480	48 43	℄	
10R			50	48 2	PL	
10L			50	48 2	PL	
17+17.07			484	48 39	∡ Pt	
17+98.63			492	48 31	∡ Pt	
18+00			494	48 29	℄	
18R			49	48 3	PL	
12L			50	48 2	PL	

Profile No. ____ Notes Red. ____ Plotted ____ Job No. 1140 Division No. ____ F.B. 1169 Pg. 139
Date ____ Date ____ Survey of Manhattan Beach Blvd et al.
X:Sec. No. ____ Notes Chkd. SEB Checked ____ Survey by R.L.W. Notes V.G. Date 1-25-46
Date 1/28/46 Date ____ Map No. ____ Indexed G. Johnson Date ____

FORM 307 2M 8-45

PLEASE RETURN TO
LOS ANGELES COUNTY SURVEYOR
700 HALL OF RECORDS

NOTE: ANY ADDITIONS OR CHANGES ON THIS SHEET MUST BE MADE OR CIRCLED IN RED INK WITH DATE AND NAME OF PERSON MAKING CHANGE.

Do not extend notes this side of this line.

STATION	B. S.	H. I.	F. S.	ELEV.		
		53 23				
T.P	4.92	53 22	493	48 30		
19+00			497	48 25	℄	
7.5 R			5 1	48 1	PL	
10 R			4 7	48 5	PL	
10 L			4 9	48 3	PL	
19+13.5			528	47 94	℄ & W.P.L. of Spinning Ave	
10 R			500	48 22	PL	For Elev. of Cb. Returns
10 L			501	48 21	PL	See LQ 260-44
19+23			585	47 37	℄ & Gutter	
19+89.62			506	48 16	℄ Int Spinning Ave & Alley	
BM FA 63			460	48 62	BM FA 63 Elev = 48.630 F.B. 1169-111 155th St & 1st Alley W. of Spinning Ave N.W. Cor. Rivet in Cb 4' W of W end CR	

F.B. 170 Job No. 1140 Division No. Notes Red. Plotted Profile
Survey of Manhattan Beach Blvd et al. Date Date No. X-Sec.
Survey by R.L. Willey Notes J. Gregory 1-25-46 Notes Chkd. Checked
Indexed C. Johnson Date Date No.

Notes Ck'd by	Survey of Manhattan Beach
Map No.	W. O. 1140 Tape No. St'd °F
Office Work	Surveyed by R.L. Willey
Checked	Notes R.L.W. Date 1-46
Date	Indexed A. C. Johnson

F.B. 1169 Pg. 121

4

TOPOGRAPHY & ℄ Ties
on
1ST ALLEY S. OF 154TH ST
FROM ATKINSON AVE
TO SPINNING AVE
MANHATTAN BEACH BLVD ET AL
JN 1140

Jan 1946
Willey
Gregory
English
Smith
Drown.

Stationing run to conform
With Rd Dept profile CQ 260-71
Rd Dept Profile is OK

Note: Any Additions or Changes on This Sheet Must be Made or Circled in Red Ink With Date and Name of Person Making Change.

Do not extend notes this side of this line.

RETURN TO
LOS ANGELES COUNTY SURVEYOR
700 HALL OF RECORDS

FORM 247 [illegible]

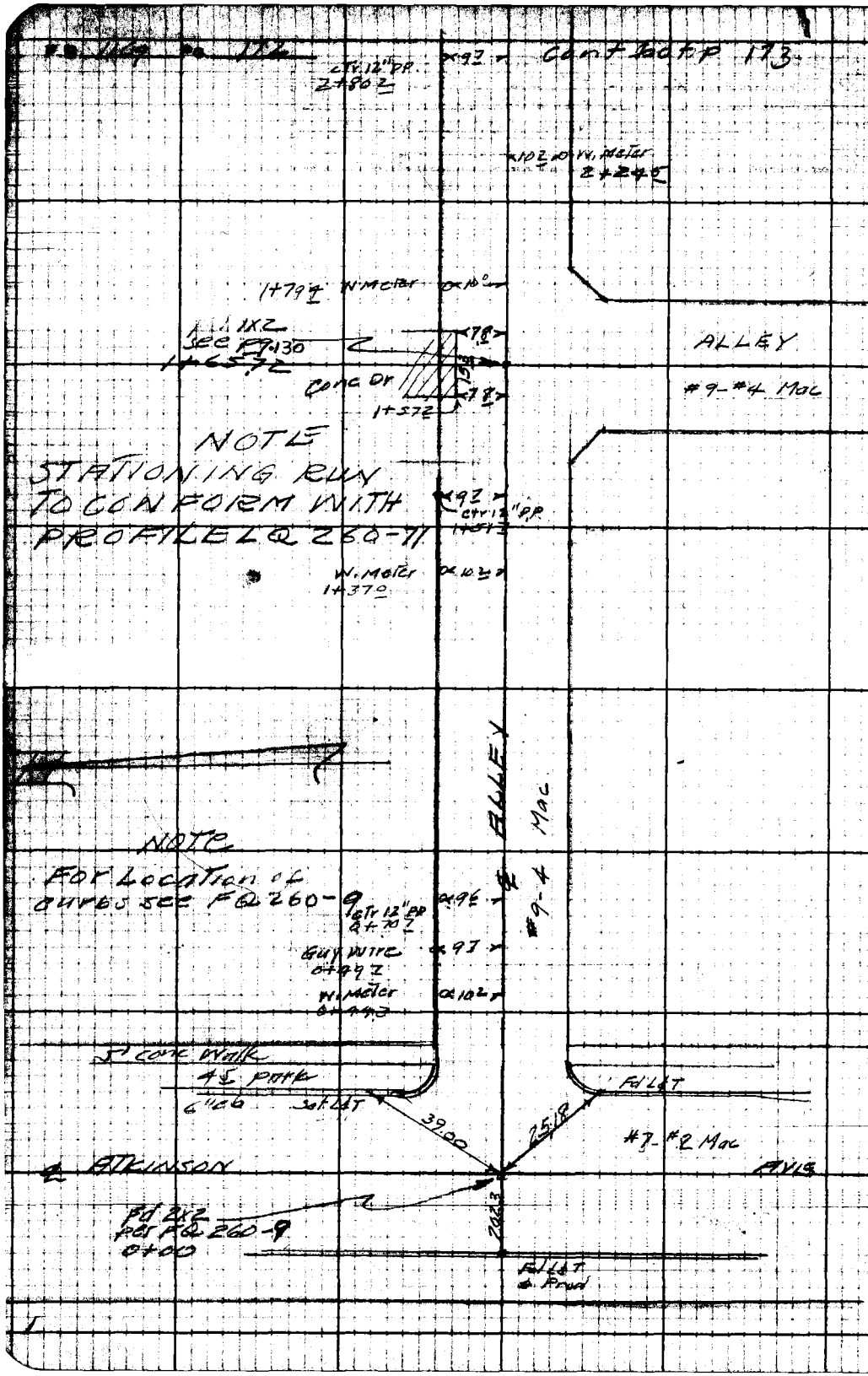

WS 15-E-3

RETURN TO
LOS ANGELES COUNTY SURVEYOR
700 HALL OF RECORDS
Do not extend notes this side of this line.
Note: Any Additions or Changes on this Sheet Must be Made or Circled in Red Ink With Date and Name of Person Making Change.

Notes Ck'd by	Survey of Manhattan Beach Blvd
Map No.	W. O. 1142 Tape No. St'd °F
Office Work	Surveyed by R.L. Mulley
Checked	Notes R.L.W. Date 1-46
Date	Indexed [illegible]

F.B. 1169 Pg. [illegible]

W.S. 75-E-3

Cont bot p 174

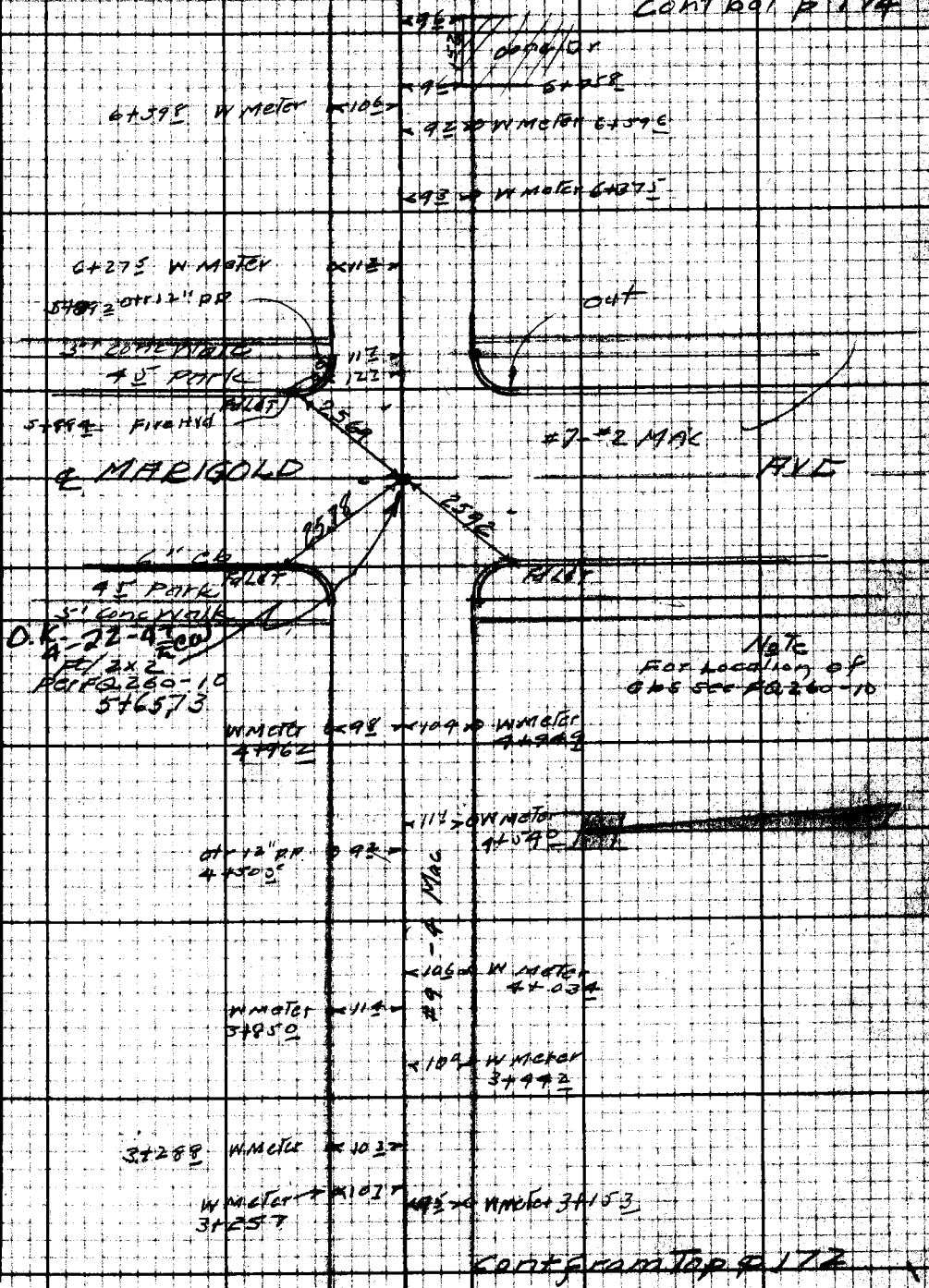

Cont from Top p 172

Note: Any Additions or Changes on This Sheet Must be Made or Circled in Red Ink With Date and Name of Person Making Change.

Do not submit notes this side of this line.

RETURN TO
LOS ANGELES COUNTY SURVEYOR
700 HALL OF RECORDS

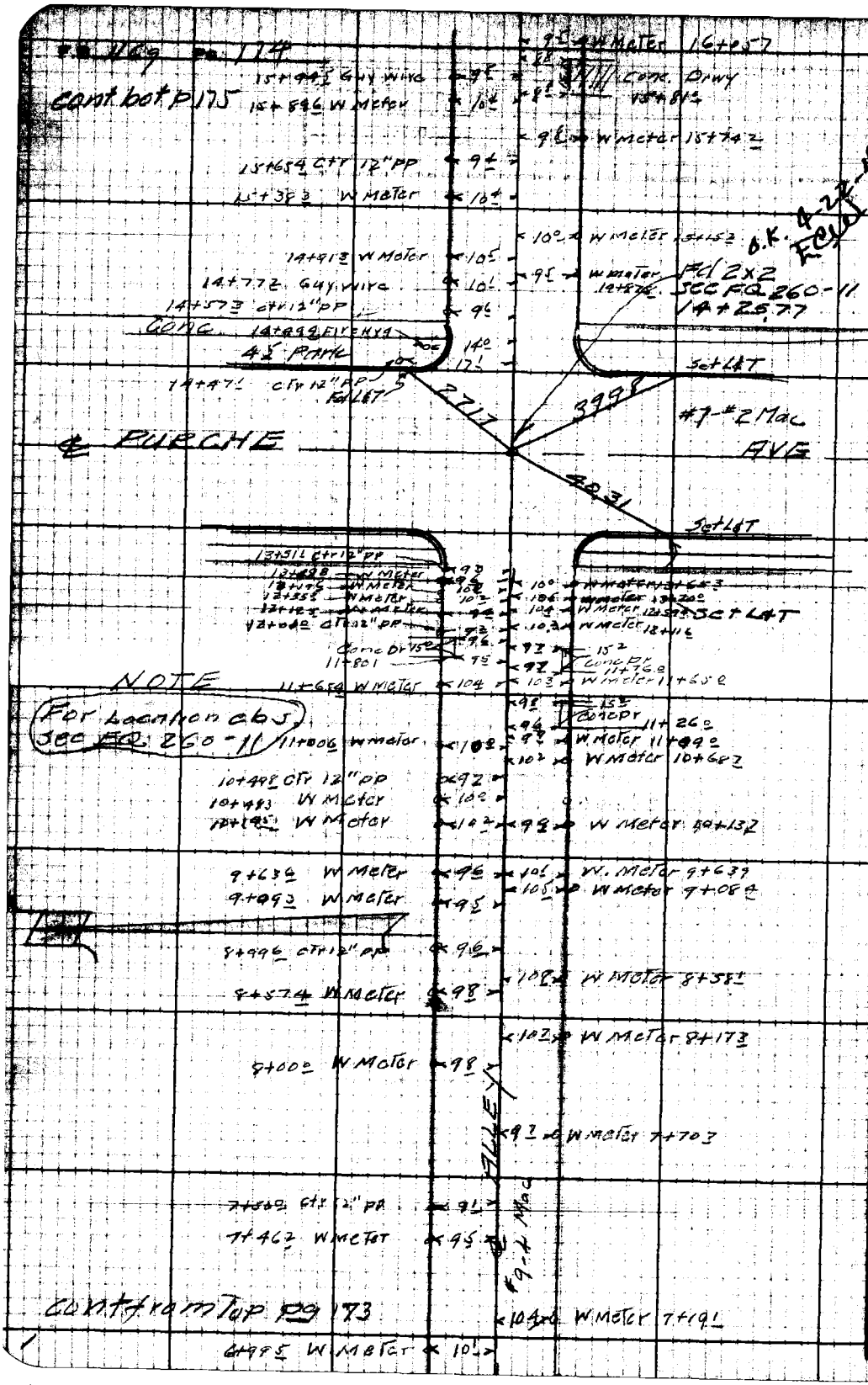

RETURN TO
LOS ANGELES COUNTY SURVEYOR
700 HALL OF RECORDS
Do not extend notes this side of this line.
Note: Any Additions or Changes on this Sheet Must be Made or Circled in Red Ink With Date and Name of Person Making Change.

Notes Ck'd by
Map No.
Office Work
Checked
Date

Survey of [illegible]
W. O. 1140 Tape No. St'd °F
Surveyed by E. L. Willey
Notes E.L.W. Date 1-46
Indexed C. Johnson

F.B. 1167 Pg. [illegible]

cont bot p 176

18+93.8 W Meter 10'

18+82.3

8.9 W Meter

18+73.2 Guy wire 9.9

18+55.4 ctr 8" Guy pole 9.4

18+49.4 W Meter 10.3 9.6

Conc Drwy 18+17.30

10.5

18+15.1 ctr 12" PP 9.3

1X2 see pg #126 18+00.80

#9 - #4 Mac.

℄ ALLEY

#9 - 4 Mac

10.2 W Meter 17+59.3

17+43.5 W Meter 10.1 9.2

Conc Drwy 17+31.4

9.6

17+15.3 ctr 12" PP 9.3

9.6 W Meter 17+08.0

9.6

Conc Drwy 16+80.0

9.6

16+89.0 W Meter 10.2

9.7 W Meter 16+69.3

16+54.1 W Meter 10.5

8.1

Conc Drwy 16+30.1

8.3

Cont from Top p-174

Note: Any Additions or Changes on This Sheet Must be Made or Circled in Red Ink With Date and Name of Person Making Change.

Do not extend notes this side of this line.

RETURN TO LOS ANGELES COUNTY SURVEYOR 700 HALL OF RECORDS

FORM 847 RM 11-41

F.B. 1169 Pg. 176

WS 26-E-3

RETURN TO
LOS ANGELES COUNTY SURVEYOR
700 HALL OF RECORDS
Do not extend notes this side of this line.

Note: Any Additions or Changes on this Sheet Must be Made or Circled in Red Ink With Date and Name of Person Making Change.

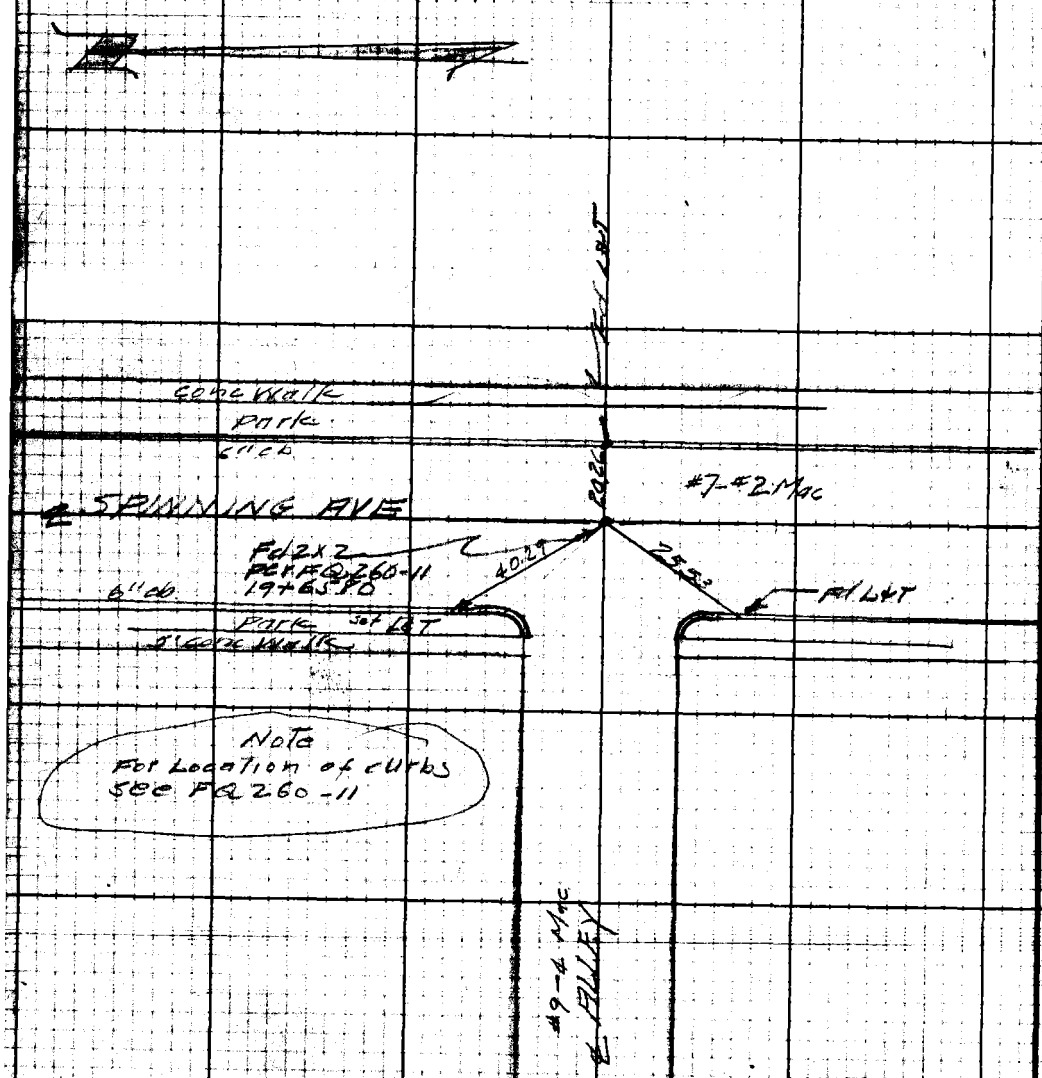

Cont from Top P. 175

Notes Ck'd by	Survey of Manhattan Beach Blvd et al	F.B. 1169 Pg. 111
Map No.	W. O. 1140 Tape No. Std. °F	
Office Work	Surveyed by B.L. Willey	
Checked	Notes B.L.W. Date 1-46	
Date	Indexed A. C. Johnson	

TOPOGRAPHY
PROP. ℄ SEWER
156TH ST
FROM 1ST ALLEY E OF SPINNING AVE
WEST
MANHATTAN BEACH BLVD ET AL
JN 1140

Jan 1946
Willey
Gregory
English
Smith
Drown

Note: Any Additions or Changes on this Sheet Must be Made or Checked in Red Ink With Date and Name of Person Making Change.

Do not extend notes this side of this line.

RETURN TO
LOS ANGELES COUNTY SURVEYOR
700 HALL OF RECORDS

FORM 847 SIR 11-41

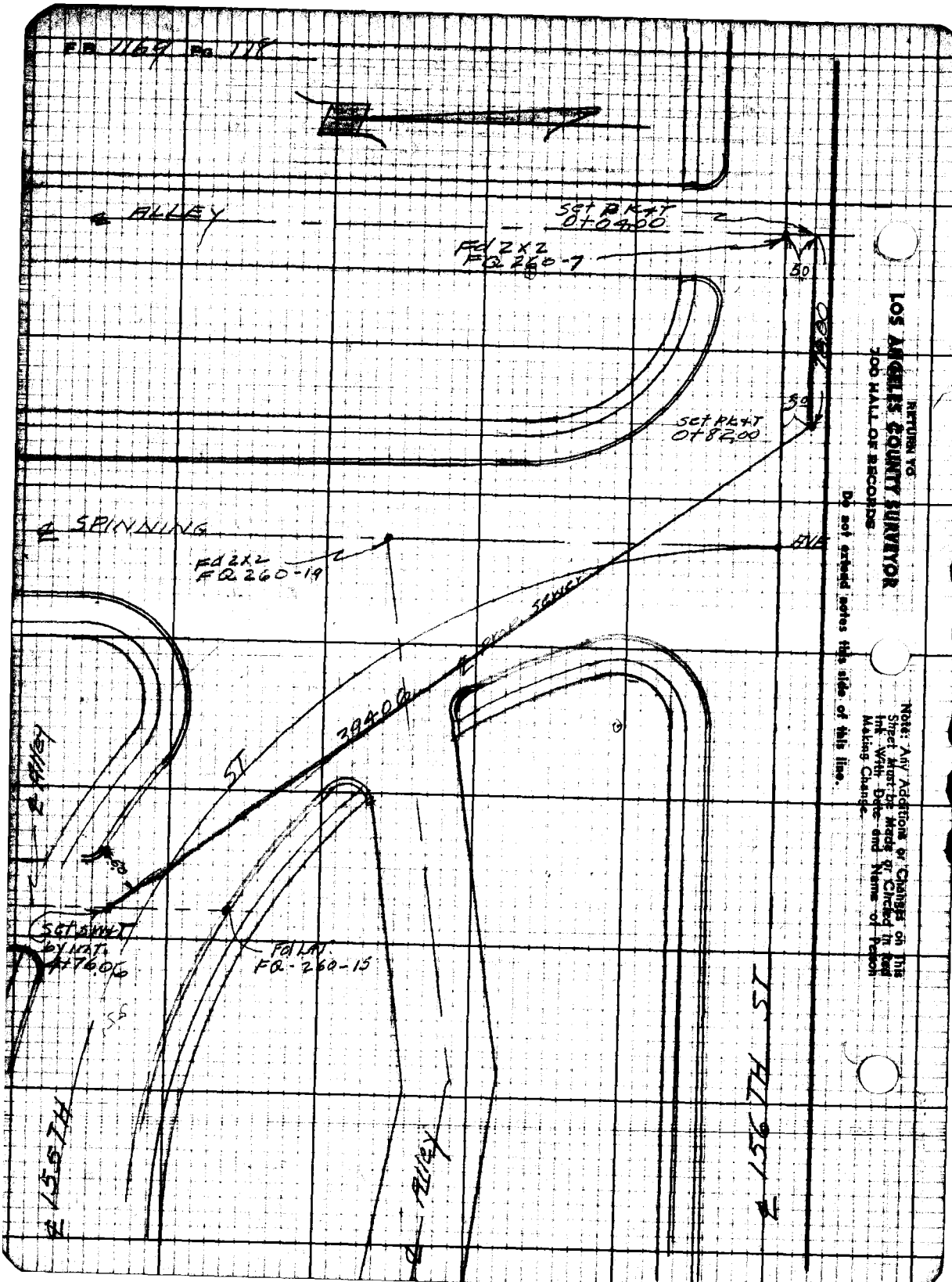
FB 1169 PG 118
℄ ALLEY
Set PK+T
0+04.00
Fd 2x2
FQ 260-7
50
7800
50
Set PK+T
0+82.00
℄ SPINNING
Fd 2x2
FQ 260-19
AVE
℄ Prop. Sewer
39400
ST
℄ Alley
Set SW+T
by MT.
4+76.06
Fd LAT.
FQ-260-15
℄ 155TH
℄ Alley
℄ 156TH ST
RETURN TO
LOS ANGELES COUNTY SURVEYOR
700 HALL OF RECORDS
Do not extend notes this side of this line.
Note: Any Additions or Changes on This Sheet Must be Made or Circled in Red Ink With Date and Name of Person Making Change.

Notes Ck'd by	Survey of Manhattan Beach Blvd et al
Map No.	W. O. UAO Tape No. St'd °F
Office Work	Surveyed by R. C. Willey
Checked	Notes RLW Date 1-86
Date	Indexed A. C. Johnson

F.B. 1169 Pg. 129

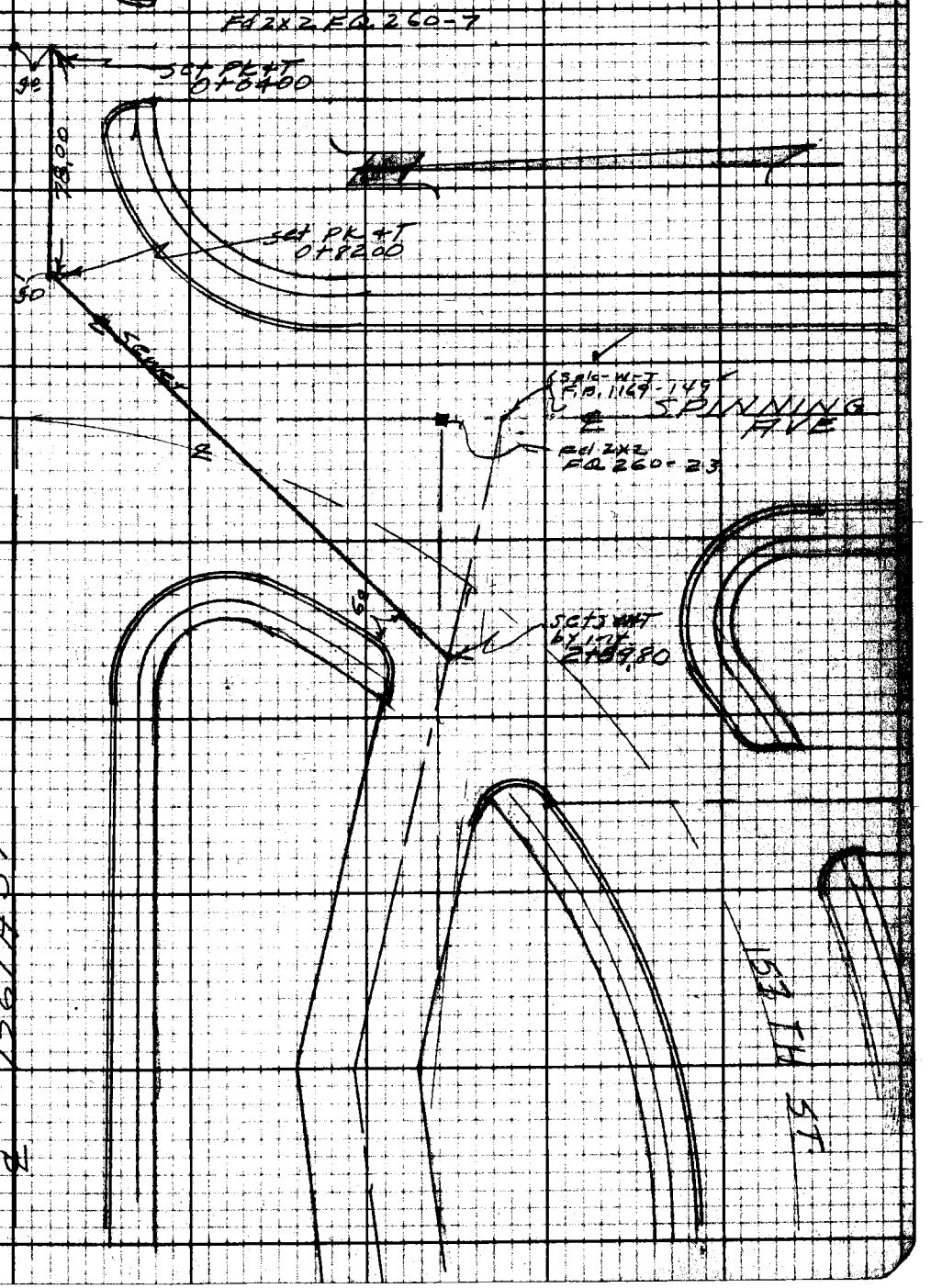

Note: Any Additions or Changes on This Sheet Must be Made or Circled in Red Ink With Date and Name of Person Making Change.

Do not extend notes this side of this line.

RETURN TO
LOS ANGELES COUNTY SURVEYOR
700 HALL OF RECORDS

FORM 247 RM 11-61

RETURN TO
LOS ANGELES COUNTY SURVEYOR
700 HALL OF RECORDS

Note: Any Additions or Changes on This Sheet Must be Made or Circled in Red Ink With Date and Name of Person Making Change.

Do not extend notes this side of this line.

F.B. 1169 PG. 118

Profile No.	Notes Red.	Plotted	Job No. 1140	Division No.
	Date	Date	Survey of Manhattan Beach Blvd et al	
X:Sec. No.	Notes Chkd. SEB	Checked	Survey by R.L.Willey	Notes RLW Date 1-46
	Date 1/28/46	Date	Map No.	Alex C. Johnson Date 7-25-46

F.B. 1164 Pg. 18

PROFILE
over
℄ PROPOSED SEWER
on
156TH ST & 155TH ST
FROM 1ST ALLEY E OF SPINNING AVE
TO 1ST ALLEY W " " "
AND
FROM INT. SEWER S @ 156TH ST +
SPINNING AVE
TO ℄ 1st ALLEY S OF 156TH St

MANHATTAN BEACH BLVD ET AL
JN 1140
Jan 25-46
Willey
Gregory
English
Smith

ELEV.

F. S.

H. I.

B. S.

STATION

NOTE: ANY ADDITIONS OR CHANGES ON THIS SHEET MUST BE MADE OR CIRCLED IN RED INK WITH DATE AND NAME OF PERSON MAKING CHANGE.

PLEASE RETURN TO
LOS ANGELES COUNTY SURVEYOR
700 HALL OF RECORDS

Do not extend notes this side of this line.

FORM 307 2M 6-46

FORM 307 2M 8-48

PLEASE RETURN TO
LOS ANGELES COUNTY SURVEYOR
700 HALL OF RECORDS

NOTE: ANY ADDITIONS OR CHANGES ON THIS SHEET MUST BE MADE OR CIRCLED IN RED INK WITH DATE AND NAME OF PERSON MAKING CHANGE.

Do not extend notes this side of this line.

STATION	B. S.	H. I.	F. S.	ELEV.	
BM FA69	4 85	5262		47 77	Fd BM FA69 El -.47767 FB1169-1/4 156 Th St + 1st Alley E of Spinning Ave NE Cor Rivet in Cb. 1' N of N end CR
0+04			5 02	47 60	Int ℄ 1st Alley E of Spinning Ave + ℄ Sewer
0+82			4 91	47.71	℄ int sewers
1+00			4 88	47.74	℄ sewer on 155Th St
2+00			4 78	47.84	" " " " "
3+00			4 79	47.83	" " " " "
4+00			4 66	47.96	" " " " "
4+7606			4 64	47.98	Int ℄ 1st Alley W Spinnging + Sewer
BM FA63			4 00	48.62	
Profile over ℄ sewer from ∡ pt (int. sewer) (0+82) To ℄ 1st Alley S of 156Th.					
0+82			4 91	47.71	∡ pt INT sewers
1+00			5 17	47.45	℄ sewer on 157Th St
2+00			5 30	47.32	" " " " "
2+8980			5 95	46.67	Int ℄ 1st Alley S of 156 Th St + ℄ sewer
BM FA42			5 19	47 43	BM FA42 El = 47 448 FB1130-2 FB1169-1/4 Arlington Ave + 156Th St SW Cor bt sp b in Cb 4' W of W end CR

F.B. 1169 PG. 182
Job No. 1140 Division No.
Survey of Manhattan Beach Blvd
Survey by R L Willey Notes R L Willey
Indexed C. Johnson Date
Notes Red. Date
Notes Chkd. Date
Plotted Date
Checked Date
Profile No.
X-Sec. No.

Profile No.	Notes Red.	Plotted	Job No. 1140	Division No.
	Date	Date	Survey of Manhattan Beach Blvd et al	
X:Sec. No.	Notes Chkd.	Checked	Survey by R.L. Willey	Notes RLW Date 2-11-46
	Date	Date	Map No.	Made E. Johnson Date

PROFILE
of
1ST ALLEYS OF 154TH ST
FROM 1ST ALLEY W. OF SPINNING AVE
TO SPINNING AVE
MANHATTAN BEACH BLKD.
JN 1140

2-11-46
RLWilley
Jack Gregory
EF English
LV Smith

STATION	B. S.	H. I.	F. S.	ELEV.

NOTE: ANY ADDITIONS OR CHANGES ON THIS SHEET MUST BE MADE OR CIRCLED IN RED INK WITH DATE AND NAME OF PERSON MAKING CHANGE.

Do not extend notes this side of this line.

PLEASE RETURN TO
LOS ANGELES COUNTY SURVEYOR
700 HALL OF RECORDS

FORM 307 2M 9-48

FORM 307 2M 8-45

PLEASE RETURN TO
LOS ANGELES COUNTY SURVEYOR
700 HALL OF RECORDS

NOTE: ANY ADDITIONS OR CHANGES ON THIS SHEET MUST BE MADE OR CIRCLED IN RED INK, WITH DATE AND NAME OF PERSON MAKING CHANGE.

Do not extend notes this side of this line.

STATION	B. S.	H. I.	F. S.	ELEV.	
FA62	447	53 99		49.521	BM FA62 Elev = 59.521 F.B. 1169-111 Spinning Ave & 1st Alley of 154th St SE Cor. Rivet in Cb 4' S of S end CR.
0+00			481	49 18	℄ Int of 1st Alley S. of 154th St - 1st Alley W. of Spinning Ave
1+00			445	49 54	℄ Alley
1+40.5			459	49 40	℄ T. Brk
1+45.5			508	48 91	℄ Gut
1+65			456	49 43	℄ Int Alley & Spinning Ave
T.P.	607	54 15	591	48 08	
BM FA63			551	48 64	BM FA 63 Elev 48.631 F.B. 1169-111 155th St & 1st W. of Spinning Ave N.W Cor Rivet in Cb 4' W of W end CR.

F.B. 1169 PG. 184 Job No. 1140 Division No. Notes Red. Plotted Profile
Survey of Manhattan Beach Blvd of al Date Date No. X-Sec.
Survey by R.L. Willey Notes J. Gregory 2-11-46 Notes Chkd. [illegible] Checked
Indexed C. Johnson Date Date 2-13-46 Date No.

Profile No.	Notes Red.	Plotted	Job No. 1140	Division No.
	Date	Date	Survey of Manhattan Beach Blvd et al.	
X:Sec. No.	Notes Chkd.	Checked	Survey by R.L.W.	Notes J.G. Date 2-11-46
	Date	Date	Map No.	Indexed G. Johnson Date

F.B. 1161 Pg. 175

PROFILE
OF
1st Alley W. of Spinning Ave
FROM 1st ALLEY S. of 154th St
To 155th St

MANHATTA BEACH BLVD
JN 1140

2-11-46
R.L. Willey
Jack Gregory
E.F. English
L.V. Smith

STATION	B. S.	H. I.	F. S.	ELEV.

NOTE: ANY ADDITIONS OR CHANGES ON THIS SHEET MUST BE MADE OR CIRCLED IN RED INK WITH DATE AND NAME OF PERSON MAKING CHANGE.

PLEASE RETURN TO
LOS ANGELES COUNTY SURVEYOR
700 HALL OF RECORDS

Do not extend notes this side of this line.

FORM 307 2M 8-45

FORM 307 2M 8-45

PLEASE RETURN TO
LOS ANGELES COUNTY SURVEYOR
700 HALL OF RECORDS

NOTE: ANY ADDITIONS OR CHANGES ON THIS SHEET MUST BE MADE OR CIRCLED IN RED INK, WITH DATE AND NAME OF PERSON MAKING CHANGE.

Do not extend notes this side of this line.

STATION	B. S.	H. I.	F. S.	ELEV.	
BM FA 63	551	54 14		48 63	BM FA 63 Elev 48.631 F.B. 1169-111 155th St & 1st Alley W. of Spinning Ave N.W. Cor. Rivet in Cb 4' W of W end CR
0+00			495	49 19	℄ Int 1st Alley S. of 154th St & 1st Alley W. of Spinning Ave
1+00			516	48 98	℄ Alley
1+76 ℄			548	48 66	℄ T. Brk
1+87 ℄			613	48 01	℄ Gut
2+00			581	48 33	℄
2+13			568	48 46	℄ Int Alley 156th St
BM FA 62			461	49 53	BM FA 62 Elev 49.521 F.B. 1169-111 Spinning Ave & 1st Alley S. of 154th St S.E. Cor. Rivet in Cb. 4' S of S end CR

F.B. 1169 PG. 186

Job No. 1140 Division No. Notes Red. Plotted Profile

Survey of Manhattan Beach Blvd et al. Date Date No. X-Sec.

Survey by R. L. Willey Notes J. Gregory 2-11-46 Notes Chkd. RED Checked

Indexed C. Johnson Date Date 2-13-46 Date No.

Profile No.	Notes Red.	Plotted	Job No. 1140	Division No.	F.B. 116 Pg. 157
	Date	Date	Survey of Manhattan Beach Blvd et. al		
X:Sec. No.	Notes Chkd.	Checked	Survey by R.L.W	Notes N.G	Date 2-11-46
	Date	Date	Map No.	Indexed Johnson	Date

PROFILE
OF
1st ALLEY S. of 154th ST.
From 1st Alley W. of Spinning Ave to Atkinson Ave
MANHATTAN BEACH BLVD ET. AL

JN 1140

2-11-46
R.L. Willey
Jack Gregory
E.F. English
L.V. Smith

STATION	B. S.	H. I.	F. S.	ELEV.

NOTE: ANY ADDITIONS OR CHANGES ON THIS SHEET MUST BE MADE OR CIRCLED IN RED INK WITH DATE AND NAME OF PERSON MAKING CHANGE.

Do not extend notes this side of this line.

PLEASE RETURN TO
LOS ANGELES COUNTY SURVEYOR
700 HALL OF RECORDS

FORM 307 2M 6-45

FORM 307 2M 8-45

PLEASE RETURN TO
LOS ANGELES COUNTY SURVEYOR
700 HALL OF RECORDS

NOTE: ANY ADDITIONS OR CHANGES ON THIS SHEET MUST BE MADE OR CIRCLED IN RED INK, WITH DATE AND NAME OF PERSON MAKING CHANGE.

Do not extend notes this side of this line.

STATION	B. S.	H. I.	F. S.	ELEV.		
BM FA 62	461	54 13		49 52	BM FA 62 Elev. 49 52 Spinning Ave & 1st Alley Rivet in Cb 4' S. of Sr end CR	FB 1169-111 S. of 154th St S.E. Cor
0+00			495	49 18	℄ Int of Alleys.	
1+00			493	49 20	℄ Alley	
2+00			486	49 27	℄ "	
T.P.	503	54 31	485	49 28		
3+00			505	49 26	℄ Alley	
3+47			529	49 02	℄ T. Brk	
3+56			593	48 38	℄ Gutter	
3+74.97			544	48 87	℄ Int Alley & Purche Ave	
3+94.6			594	48 37	℄ Gutter	
4+04.4			520	49 11	℄ T. Brk	
5+00			495	49 36	℄ Alley	
6+00			458	49 73	℄ "	
7+00			385	50 46	℄ "	
T.P.	610	56 91	350	50 81		
8+00			579	51 12	℄ Alley	
9+00			505	51 86	℄ "	
10+00			505	51 86	℄ "	
11+00			563	51 28	℄ "	
12+00			635	50 56	℄ "	
12+06.6			654	50 37	℄ " T. Brk	

F.B. 1169 PG. 188
Job No. 1140 Division No.
Survey of Manhattan Beach Blvd et al
Survey by R.L. Willey Notes J. Gregory 2-11-46
Indexed C. Johnson Date
Notes Red. Date
Notes Chkd LEB Date 2-13-46
Plotted Date
Checked Date
Profile No.
X-Sec. No.

FORM 307 2M 8-48

PLEASE RETURN TO
LOS ANGELES COUNTY SURVEYOR
700 HALL OF RECORDS

NOTE: ANY ADDITIONS OR CHANGES ON THIS SHEET MUST BE MADE OR CIRCLED IN RED INK WITH DATE AND NAME OF PERSON MAKING CHANGE.

Do not extend notes this side of this line.

STATION	B. S.	H. I.	F. S.	ELEV.		
12+15.7		56.91	7.29	49.62	℄ Alley & Gut.	
12+34.95			6.56	50.35	℄ Int Alley & Marigold Ave	
12+54.6			7.09	49.82	℄ Gutter	
12+64			6.64	50.27	℄ T. Brk	
T.P.	5.35	55.45	6.81	50.10		
13+00			4.89	50.56	℄ Alley	
14+00			4.68	50.77	℄ ✓	
15+00			4.83	50.62	℄ ✓	
16+00			4.90	50.55	℄ ✓	
16+34.94			4.85	50.60	℄ Int of Alleys.	
17+00			4.58	50.87	℄ Alley	
17+71.4			4.26	51.19	℄ T Brk	
17+81.6			5.05	50.40	℄ Gut.	
18+00.70			4.65	50.80	℄ Int	
BM FA65			4.43	51.02	B.M. FA65 Elev = 51.022 Atkinson Ave & 1st Alley S. of 154th St. Rivet in Cb 5' S. of S. end CR	F.B. 1169-112 S.E. Cor.

Profile No. ____ Notes Red. ____ Plotted ____ Job No. 1144 Division No. ____
No. ____ Date ____ Date ____ Survey of Manhattan Beach Blvd et al.
X-Sec. No. ____ Notes Chkd. ____ Checked ____ Survey by R.L.W. Notes J.G. Date 2-11-46
Date ____ Date ____ Map No. ____ Andrew Johnson Date ____

F.B. 1169 Pg. 199

F.B. 1169 PG. 190

Job No. _____ Division No. _____ Notes Red. _____ Plotted _____ Profile

Survey of _____ Date _____ Date _____ No. _____

Survey by _____ Notes _____ Notes Chkd. _____ Checked _____ X-Sec.

Indexed _____ Date _____ Date _____ Date _____ No. _____

STATION	B. S.	H. I.	F. S.	ELEV.

FORM 307 2M 8-45

PLEASE RETURN TO
LOS ANGELES COUNTY SURVEYOR
700 HALL OF RECORDS

Do not extend notes this side of this line.

NOTE: ANY ADDITIONS OR CHANGES ON THIS SHEET MUST BE MADE OR CIRCLED IN RED INK, WITH DATE AND NAME OF PERSON MAKING CHANGE.

Profile No.	Notes Red.	Plotted	Job No. 1140	Division No.	F.B. 1169 Pg. 19
	Date	Date	Survey of Manhattan Beach Blvd et al		
X:Sec. No.	Notes Chkd.	Checked	Survey by R.L.W.	Notes V.G.	Date 2-11-46
	Date	Date	Map No.	Indexed C. Johnson	Date

PROFILE

OF

1st ALLEY E. of ATKINSON AVE

FROM 1st ALLEY S. of 154th ST to 155th ST

MANHATTAN BEACH BLVD ET. AL

U.N. 1140

2-11-46

R.L. Willey
Jack Gregory
E.F. English
L.V. Moore.

STATION	B. S.	H. I.	F. S.	ELEV.

NOTE: ANY ADDITIONS OR CHANGES ON THIS SHEET MUST BE MADE OR CIRCLED IN RED INK WITH DATE AND NAME OF PERSON MAKING CHANGE.

PLEASE RETURN TO
LOS ANGELES COUNTY SURVEYOR
700 HALL OF RECORDS

Do not extend notes this side of this line.

FORM 307 2M 8-48

FORM 307 2M 8-45

PLEASE RETURN TO
LOS ANGELES COUNTY SURVEYOR
700 HALL OF RECORDS

NOTE: ANY ADDITIONS OR CHANGES ON THIS SHEET MUST BE MADE OR CIRCLED IN RED INK, WITH DATE AND NAME OF PERSON MAKING CHANGE.

Do not extend notes this side of this line.

STATION	B. S.	H. I.	F. S.	ELEV.		
BM FA 65	4.43	55.45		51.02	BM FA 65 Elev. 51.022 F.B. 1169-112 Atkinson Ave & 1st Alley S. of 154th St S.E. Cor. Rivet in cb 5' S of S end CR.	
0+00			4.85	50.60	℄ Int 1st Alley S of 154th St & 1st Alley E. of Atkinson Ave	
1+00			5.08	50.37	℄ Alley	
1+67.7			5.20	50.25	℄ T Brk	
1+78.8			5.90	49.55	℄ Gut	
2+00			5.43	50.02	℄ Int Alley & 15	
TP	5.25	55.40	5.30	50.15		
BM FA 65			4.38	51.02	BM FA-65 Elev 51.022 FB 1169-112 Atkinson Ave & 1st Alley S of 154th St S.E. Cor. Rivet in cb 5' S of S end CR.	

Survey of Manhattan Beach Blvd et al.
Survey by R.L. Willey Notes J. Gregory 2-11-46
Indexed C. Johnson Date
Job No. 1140 Division No.
Notes Red. Date
Notes Chkd. Date
Plotted Date
Checked Date
Profile No.
X-Sec. No.

Notes Ck'd by:	Survey of Hindry Ave et al
Map No.	W. O. 1139 Tape No. St'd. °F
Office Work	Surveyed by: R L Willey
Checked	Notes: R L W Date 5-18-46
Date	Indexed: A. C. Johnson

F.B. 1169 Pg. 193

TOPOGRAPHY
on
HILLCREST BLVD
FROM:- ISIS AVE
TO:- FREEMAN AVE
HINDRY AVE ET AL
JN 1139

May 16-46
R L Willey
Jack Gregory
E F English
L V Smith

Note: Any Additions or Changes on This Sheet Must be Made or Circled in Red Ink With Date and Name of Person Making Change.

RETURN TO
LOS ANGELES COUNTY SURVEYOR
700 HALL OF RECORDS

Do not extend notes this side of this line.

FORM 247 BM 11-48

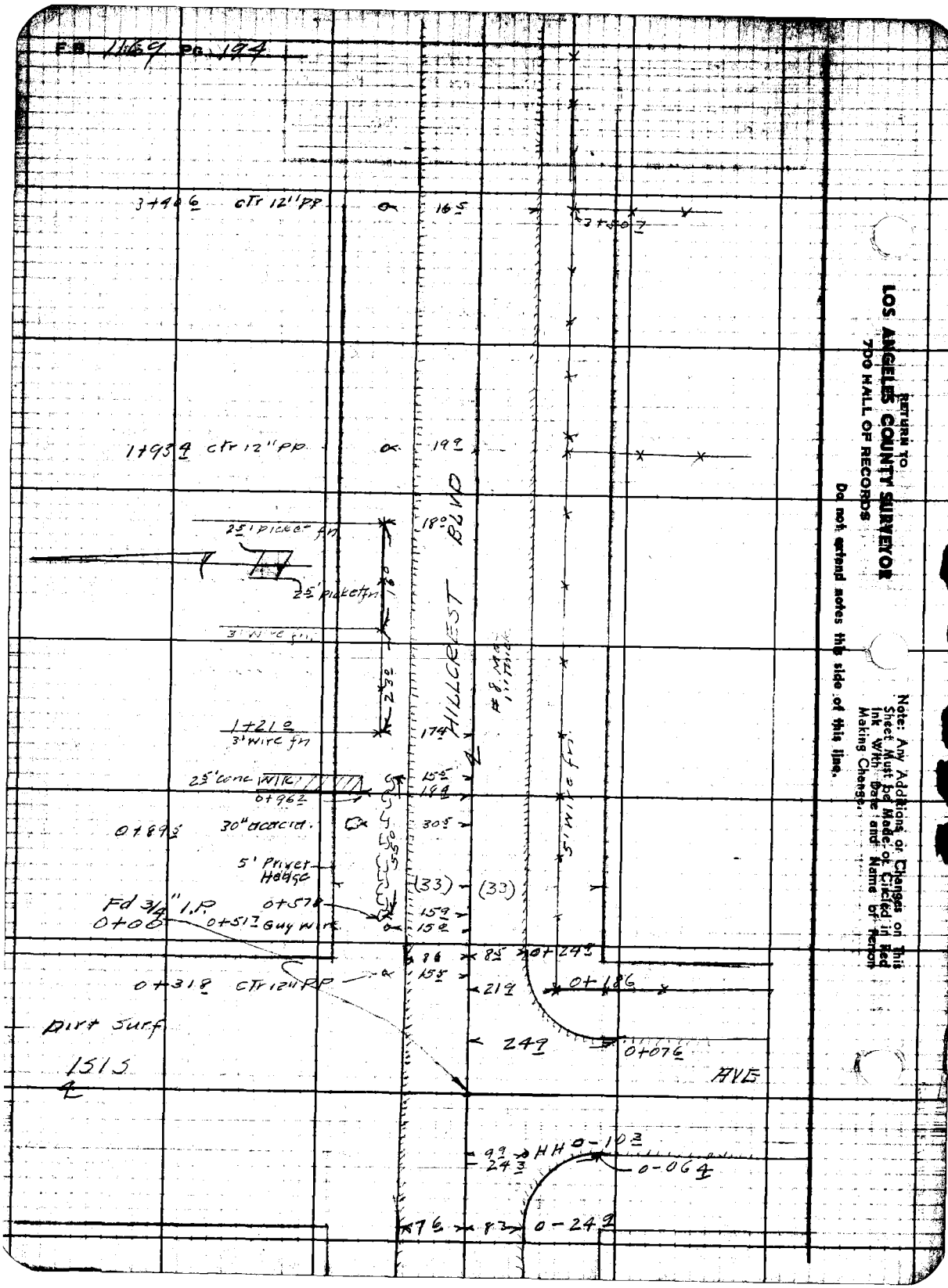

RETURN TO
LOS ANGELES COUNTY SURVEYOR
700 HALL OF RECORDS
Do not extend notes this side of this line.
Note: Any Additions or Changes on This Sheet Must be Made or Circled in Red Ink With Date and Name of Person Making Change.

Notes Ck'd by: _____
Map No. _____
Office Work _____
Checked _____
Date _____

Survey of: [illegible]
W. O. 1129 Tape No. _____ Std. _____ °F.
Surveyed by: [illegible]
Notes: [illegible] Date: 5-15-[illegible]
Indexed: C. Johnson

F.B. 1169 Pg. 125

Note: Any Additions or Changes on This Sheet Must Be Made or Circled in Red Ink With Date and Name of Person Making Change.

Do not extend notes this side of this line.

RETURN TO
LOS ANGELES COUNTY SURVEYOR
700 HALL OF RECORDS

FORM 247 SM 12-61

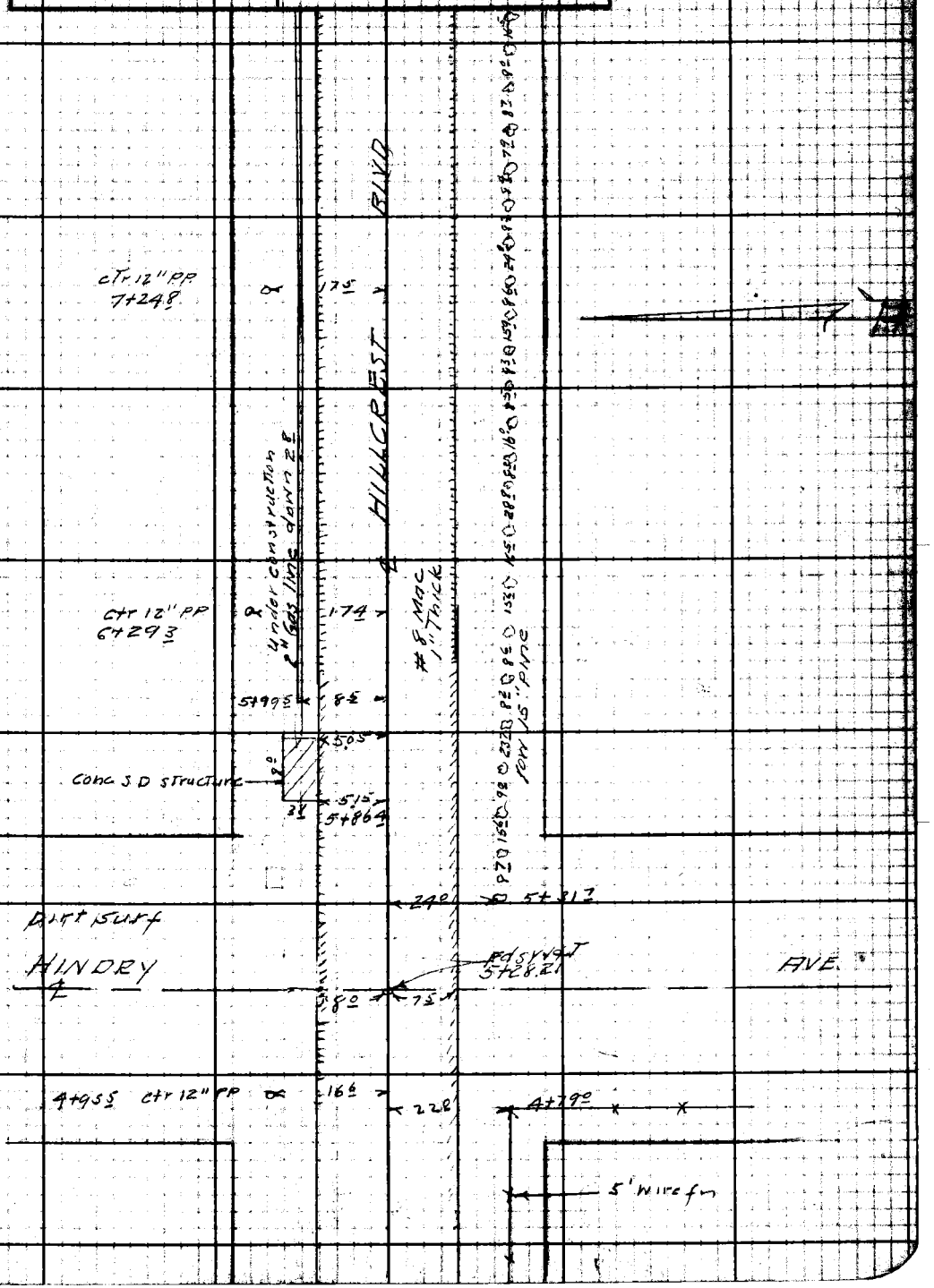

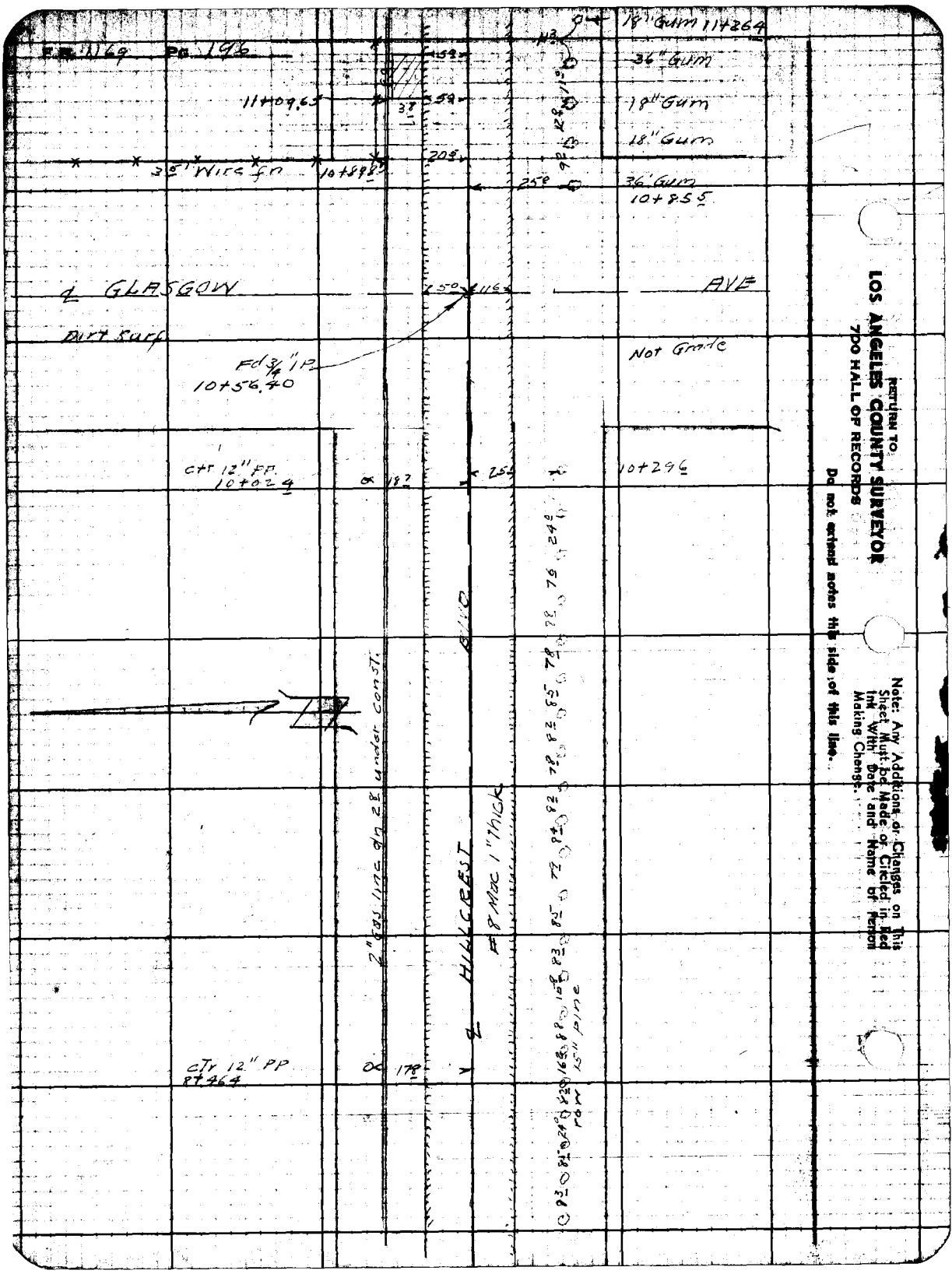

RETURN TO
LOS ANGELES COUNTY SURVEYOR
700 HALL OF RECORDS

Do not extend notes this side of this line.

Note: Any Additions or Changes on This Sheet Must be Made or Circled in Red Ink With Date and Name of Person Making Change.

Note Ck'd by		Survey	[illegible]
Map No.		W. O. [illegible]	[illegible] of
Office Work		Surveyed by	[illegible]
Checked		Notes	[illegible] Date 5-17-4[illegible]
Date		Indexed	[illegible]

F.B. 1169 Pg. 1[illegible]

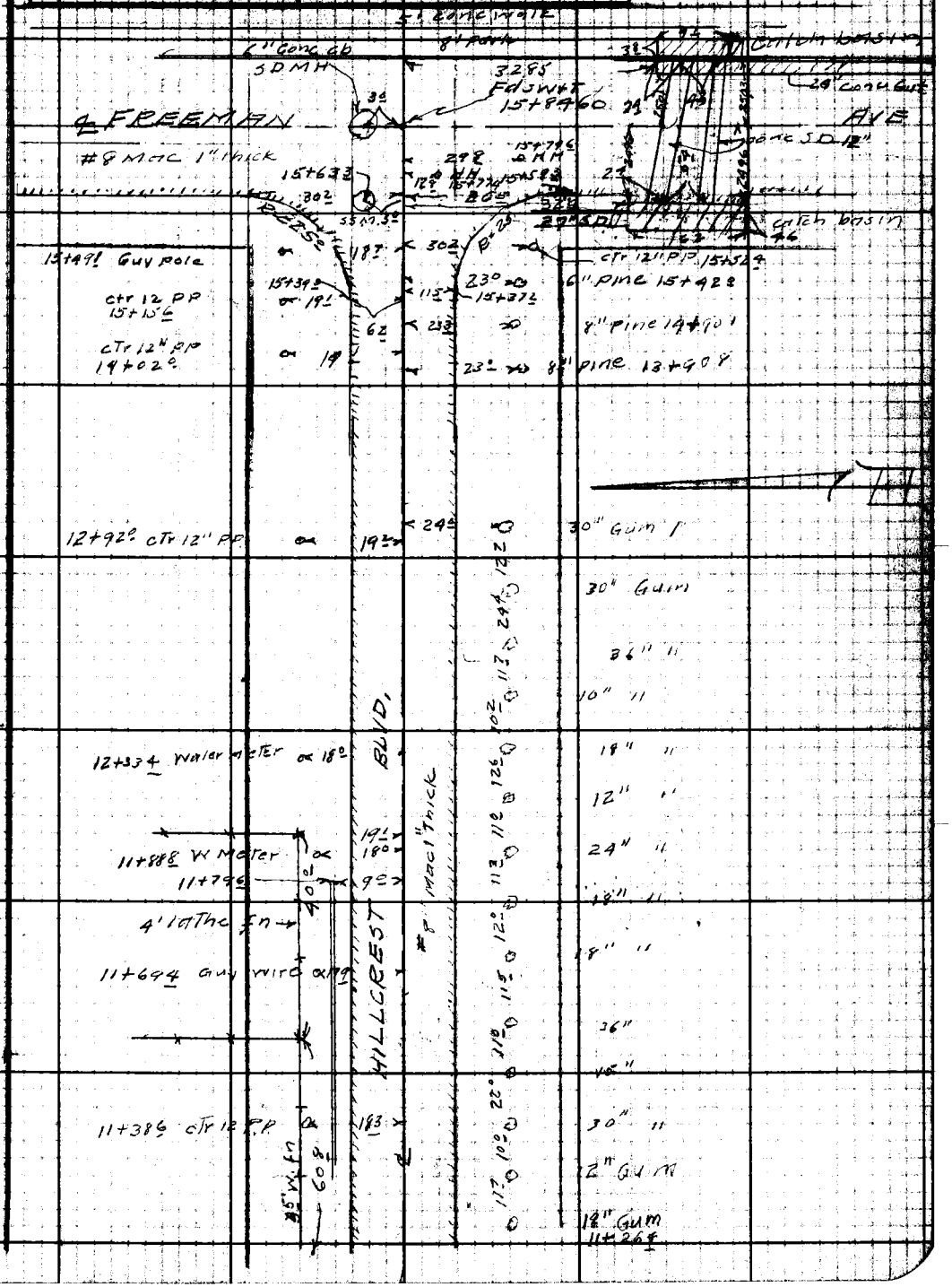

Note: Any Additions or Changes on This Sheet Must be Made or Circled in Red Ink With Date and Name of Person Making Change.

Do not extend notes this side of this line.

RETURN TO
LOS ANGELES COUNTY SURVEYOR
700 HALL OF RECORDS

FORM 247 BM 11-41

RETURN TO
LOS ANGELES COUNTY SURVEYOR
700 HALL OF RECORDS

Note: Any Additions or Changes on This Sheet Must be Made or Circled in Red Ink With Date and Name of Person Making Change.

Do not extend notes this side of this line.

F.B. 1169 Pg. 148

Profile No. ____ X-Sec. No. ____

Notes Red ____ Date ____ Plotted ____ Date ____ Job No. 1139 Division No. ____ Survey of Hindry Ave et al

Notes Chkd. ____ Date ____ Checked ____ Date ____ Survey by R.L.Willey Notes RLW Date 5-17-46

Map No. ____ Indexed A. G. Johnson Date SEP 7 '48

F.B. 1169 Pg. 199

PROFILE & X SECTIONS
on
HILLCREST BLVD
FROM: ISIS AVE
TO: FREEMAN AVE
HINDRY AVE ET AL
J N 1139

May 17-46
R.L.Willey
Jack Gregory
E.C.Smith

STATION	B. S.	H. I.	F. S.	ELEV.

NOTE: ANY ADDITIONS OR CHANGES ON THIS SHEET MUST BE MADE OR CIRCLED IN RED INK, WITH DATE AND NAME OF PERSON MAKING CHANGE.

Do not extend notes this side of this line.

PLEASE RETURN TO
LOS ANGELES COUNTY SURVEYOR
700 HALL OF RECORDS

FORM 307.5M 1-46

FORM 307 5M 1-46

PLEASE RETURN TO
LOS ANGELES COUNTY SURVEYOR
700 HALL OF RECORDS

NOTE: ANY ADDITIONS OR CHANGES ON THIS SHEET MUST BE MADE OR CIRCLED IN RED INK, WITH DATE AND NAME OF PERSON MAKING CHANGE.

Do not extend notes this side of this line.

STATION	B. S.	H. I.	F. S.	ELEV.	
BMHA10	4 17	104.71		100.54	BM HA10 el=100.536 FB1169-27 1515 Ave + Hillcrest Blvd NE Cor Fd ct spk in PP# 425682 E
0+00			4 94	99.77	℄ int Hillcrest Blvd + 1515 Ave
0+33			4 98	99.73	E PL
7° R			4 95	99.76	edge Pvmt
12° R			5 9	98.8	Gut
18° R			4 2	100.5	T brk
20.7 R			4 7	100.0	B brk
33° R			4 9	99.8	PL
8° L			5 43	99.28	edge pvmt
12° L			5 9	98.8	Gut
15° L			5 3	99.4	T brk
33° L			5 6	99.1	PL
1+00			5 12	99.59	℄ st
7 4 R			5 23	99.48	edge Pvmt
12 2 R			6 1	98.6	Gut
17° R			4 3	100.4	T brk
33° R			5 1	99.6	PL
9° L			5 66	99.05	edge pvmt
11° L			5 8	98.9	Gut
14 8 L			5 0	99.7	T brk
33° L			4 8	99.9	PL

F.B. 1169 Pg. 200
Job No. 1139 Division No. ____ Notes Red ____ Plotted ____ Profile ____
Survey of Hindry Ave et al Date ____ Date ____ No. ____
Survey by RLWilley Notes RLW 5-17-46 Notes Chkd ____ Checked ____ X-Sec. ____
Indexed C. Johnson Date ____ Date ____ Date ____ No. ____

FORM 307 5M 1-46

PLEASE RETURN TO
LOS ANGELES COUNTY SURVEYOR
700 HALL OF RECORDS

NOTE: ANY ADDITIONS OR CHANGES ON THIS SHEET MUST BE MADE OR CIRCLED IN RED INK, WITH DATE AND NAME OF PERSON MAKING CHANGE.

Do not extend notes this side of this line.

STATION	B. S.	H. I.	F. S.	ELEV.		
		10471	~~5 3~~			
TP	4 35	103.70	5 36	99.35		
2+00			4 12	99 58	℄ St	
7 6 R			4 35	99 35	edge pvmt	
12 7 R			5 3	98 4	Gut	
17 5 R			3 7	100 0	T brk	
22 0 R			3 8	99.9	B. "	
33 0 R			4 0	99 7	PL	
7 4 L			4 53	99.17	edge pvmt	
12 5 L			5 1	98.6	Gut	
15 2 L			4 4	99.3	T brk	
33 0 L			4 3	99 4	PL	
3+00			4.39	99.31	℄ St	
8 5 R			4 60	99 10	edge pvmt	
13 0 R			5 4	98 3	Gut	
18 2 R			4 8	98.9	T brk	
22 2 R			4 0	99 7	B. brk	
33 0 R			4 2	99.5	PL	
7 7 L			4 83	98 87	edge pvmt	
11 0 L			5 3	98 4	Gut	
14 4 L			4 3	99 4	T brk	

Profile No. ____ Notes Red ____ Plotted ____ Job No. 1134 Division No. ____ F.B. 1169 Pg. 201
X-Sec. No. ____ Date ____ Date ____ Survey of Hindry Ave et al
Notes Chkd. ____ Checked ____ Survey by R.W. Miller Notes R.W. Date 5-17-46
Date ____ Date ____ Map No. ____ Indexed ____ Date ____

FORM 307 5M 1-46

PLEASE RETURN TO
LOS ANGELES COUNTY SURVEYOR
700 HALL OF RECORDS

NOTE: ANY ADDITIONS OR CHANGES ON THIS SHEET MUST BE MADE OR CIRCLED IN RED INK, WITH DATE AND NAME OF PERSON MAKING CHANGE.

Do not extend notes this side of this line.

5+28 20
33

STATION	B. S.	H. I.	F. S.	ELEV.		
3+00						
18 4 L		103 70	5 2	98 5	B brk	
33° L			5 0	98 7	PL	
4+00			4 98	98 72	℄ St	
9 0 R			5 22	98 48	edge Pvmt	
12 9 "			5 9	97 8	Gut	
17 4 "			4 0	99 7	T brk	
21 6 "			4 5	99 2	B brk	
33° "			4 7	99 0	PL	
7 3 L			5 32	98 38	edge pvmt	
11° "			5 8	97 9	Gut	
15° "			5 0	98 7	T brk	
29° "			5 6	98 1	B brk	
33° "			5 6	98 1	PL	
4+95,20			5 32	98 38	℄ St & W PL.	
7 7 R			5 36	98 34	edge pvmt	
12° "			5 8	97 9	Gut	
15 6 "			5 1	98 6	T brk	
33° "			5 1	98 6	PL	
6 8 L			5 68	98 02	edge pvmt	
10 7 "			6 0	97 7	Gut	
16° "			5 0	98 7	T brk	

F.B. PG. 202
Job No. 1139 Division No. Notes Red. Plotted Profile
Survey of Hindry Ave et al Date Date No. X-Sec.
Survey by R.L. Willey Notes RLW Notes Chkd. Checked
Indexed A. C. Johnson Date Date Date No.

FORM 307 5M 1-46

PLEASE RETURN TO
LOS ANGELES COUNTY SURVEYOR
700 HALL OF RECORDS

NOTE: ANY ADDITIONS OR CHANGES ON THIS SHEET MUST BE MADE OR CIRCLED IN RED INK, WITH DATE AND NAME OF PERSON MAKING CHANGE.

Do not extend notes this side of this line.

STATION	B. S.	H. I.	F. S.	ELEV.	556 / 442	
4+95.20						
29° L		103.70	5 9	97.8		B brk
33° L			5 8	97.9		PL
5+28.21			5 50	98.20	℄ int Hillcrest ~~Dr~~ Blvd & Hindry Ave	
5+61.21			5 59	98.11	℄ st & E PL.	
5+86.4-5' L			9 98	93.72	Flow line S.D. cleanout structure 27" pipe	
8.3 R			5 80	97.90		
13.2 "			5 9	97.8	Gut	
16° "			5 2	98.5	T brk	
33° "			5 4	98.3	B bk	
~~6~~ "					~~PL~~	
6 L			5 82	97.88	edge pvmt	
13.6 "			6 3	97.4	Gut	
23.5 "			5 7	98.0	T brk	
33.6 "			5 8	97.9	PL	
T.P.	4 55	102.31	5 94	97.76		
6+00			4 31	98.00	℄ st	
10° R			4 67	97.64	edge pvmt	
13.3 "			4 9	97.4	Gut	
17° "			3 9	98.4	T brk	
"			4 4	97.9	PL	
5.6 L			4 51	97.80	edge pvmt	
15.4 L			5 1	97.2	Gut	

Profile No. ____ Notes Red ____ Plotted ____ Job No. 1139 Division No. ____ F.B. 1169 Pg. 203
X-Sec. No. ____ Date ____ Date ____ Survey of Hindry Ave etal
Notes Chkd ____ Checked ____ Survey by R.W. Notes R.W. Date 5-17-46
No. ____ Date ____ Date ____ Map No. ____ Date ____

FORM 307 5M 1-46

PLEASE RETURN TO
LOS ANGELES COUNTY SURVEYOR
700 HALL OF RECORDS

NOTE: ANY ADDITIONS OR CHANGES ON THIS SHEET MUST BE MADE OR CIRCLED IN RED INK, WITH DATE AND NAME OF PERSON MAKING CHANGE.

Do not extend notes this side of this line.

STATION	B. S.	H. I.	F. S.	ELEV.		
6+00						
22.2 L		102.31	4.4	97.9	Tbrk	
33.0 L			4.3	98.0	PL	
7+00			4.51	97.80	℄ St	
10.4 R			4.79	97.52	edge pvmt	
14.9 "			4.9	97.4	Gut	
21.7 "			4.3	98.0	Tbrk	
33.0 "			4.1	98.2	PL	
5.0 L			4.79	97.52	edge pvmt	
13.0 "			5.3	97.0	Gut	
21.8 "			4.6	97.7	Tbrk	
33.0 "			4.5	97.8	PL	
8+00			4.69	97.62	℄ St	
11.0 R			5.04	97.27	edge pvmt	
15.0 "			5.2	97.1	Gut	
22.0 "			4.4	97.9	Tbrk	
33.0 "			4.4	97.9	PL	
5.0 L			4.93	97.38	edge pvmt	
13.8 "			5.4	96.9	Gut	
25.0 "			4.8	97.5	Tbrk	
33.0 "			4.7	97.6	PL	

F.B. 1169 Pg. 204
Job No. 1139 Division No. Hindry Ave et al
Notes Red Date Plotted Date No.
Profile
Survey of Hindry Ave et al
Survey by R.L. Willey Notes R.L.W. 5-17-46 Notes Chkd Date Checked Date No.
X-Sec.
Indexed C. Johnson Date

FORM 307 5M 1-46

PLEASE RETURN TO
LOS ANGELES COUNTY SURVEYOR
700 HALL OF RECORDS

NOTE: ANY ADDITIONS OR CHANGES ON THIS SHEET MUST BE MADE OR CIRCLED IN RED INK, WITH DATE AND NAME OF PERSON MAKING CHANGE.

Do not extend notes this side of this line.

STATION	B. S.	H. I.	F. S.	ELEV.		
9+00		102.31	4.92	97.39	℄ St	
11.4 R			5.29	97.02	edge pvmt	
15.0 "			5.4	96.9	Gut	
24.4 "			4.0	98.3	Tbrk	
33.0 R			4.4	97.9	PL	
4.5 L			5.11	97.20	edge pvmt	
13.6 "			5.7	96.6	Gut	
24.5 L			4.9	97.4	Tbrk	
33.0 L			4.9	97.4	PL	
T.P.	4.84	102.25	4.90	97.41		
10+23.40			4.85	97.40	℄ St & W. PL	
4.0 R			4.84	97.41	crown pvmt	
11.0 "			5.19	97.06	edge pvmt	
15.0 "			5.4	96.8	Gut	
24.0 "			4.2	98.0	Tbrk	
33.0 "			4.6	97.6	PL	
6.0 L			5.05	97.20	edge pvmt	
14.4 "			5.4	96.8	Gut	
24.5 "			4.7	97.5	Tbrk	
33.0 "			4.7	97.5	PL	
10+56.40			4.75	97.50	℄ Int Hillcrest Blvd & Glasgow Ave	

Profile No. X-Sec. No. Notes Red. Date Plotted Date Job No. 1139 Division No. Survey of Hindry Ave et al
Notes Chkd. Date Checked Date Survey by R.L. Willey Notes RLW Date 5-17-46
Map No. Indexed J.C. Johnson Date

F.B. 1169 Pg. 205

FORM 307 5M 1-46

PLEASE RETURN TO
LOS ANGELES COUNTY SURVEYOR
700 HALL OF RECORDS

NOTE: ANY ADDITIONS OR CHANGES ON THIS SHEET MUST BE MADE OR CIRCLED IN RED INK, WITH DATE AND NAME OF PERSON MAKING CHANGE.

Do not extend notes this side of this line.

STATION	B. S.	H. I.	F. S.	ELEV.		
10+89 40		102 25	4 84	97.41	℄ St & E PL	
4 3 R			4 77	97.48	crown prmt	
11 2 "			5 17	97.08	edge "	
15 0 "			5 3	96.9	Gut	
22 0 "			4 4	97.8	Tbrk	
33 0 "			4 4	97.8	PL	
6 5 L			5 18	97.07	edge Prmt	
10 5 "			5 4	96.8	Gut	
13 2 "			4 7	97.5	Tbrk	
33 0 "			4 9	97.3	PL	
11+09 65-5 R			9 84	92.41	flow line S.D. clean out structure 27" pipe	
12+00			4 96	97.29	℄ St	
4 R			4 96	97.29	Crown prmt	
10 8 R			5 20	97.05	edge "	
15 R			5 5	96.7	Gut	
22 "			5 0	97.2	Tbrk	
33 0 "			4 7	97.5	PL	
5 5 L			5 24	97.01	edge prmt	
10 6 L			5 6	96.6	Gut	
18 0 L			4 9	97.3	Tbrk	
33 0 L			4 8	97.4	PL	

F.B. 1169 PG. 206
Job No. 1139 Division No. Notes Red. Plotted Profile
Survey of Hindry Ave et al Date Date No.
Survey by R.L. Killey Notes R.L.W. 5-17-46 Notes Chkd. Checked X-Sec.
Indexed C. Johnson Date Date Date No.

FORM 307 5M 1-46

PLEASE RETURN TO
LOS ANGELES COUNTY SURVEYOR
700 HALL OF RECORDS

NOTE: ANY ADDITIONS OR CHANGES ON THIS SHEET MUST BE MADE OR CIRCLED IN RED INK, WITH DATE AND NAME OF PERSON MAKING CHANGE.

Do not extend notes this side of this line.

STATION	B. S.	H. I.	F. S.	ELEV.		
13+00		102.25	5.12	97.13	℄ St	
10.7 R			5.57	96.68	edge pvmt	
15.4 "			5.8	96.4	Gut	
20.0 "			4.9	97.3	T brk	
33.0 "			5.1	97.1	PL	
5.2 L			5.42	96.83	edge pvmt	
8.8 L			5.8	96.4	Gut	
19.0 L			4.6	97.6	T brk	
33.0 L			4.7	97.5	PL	
14+00			5.17	97.08	℄ St	
3.0 R			5.15	97.10	crown pvmt	
10.2 "			5.53	96.72	edge pvmt	
14.5 "			6.2	96.0	Gut	
22.7 "			4.8	97.4	T brk	
33.0 "			5.4	96.8	PL	
4.7 L			5.47	96.78	edge pvmt	
10.5 "			6.1	96.1	Gut	
19.4 "			4.3	97.9	T brk	
24.6 L			5.2	97.0	~~PL~~ b. brk	
33.0 L			4.9	97.3	PL	
TP	2.73	99.81	5.17	97.08		

Profile No. ____ Notes Red ____ Plotted ____ Job No. 1189 Division No. ____ F.B. 1169 Pg. 207
Date ____ Date ____ Survey of Hindry Ave etal
X-Sec. No. ____ Notes Chkd. ____ Checked ____ Survey by R.B. Willey Notes BLW Date 5-17-46
Date ____ Date ____ Map No. ____ Indexed ____ Date ____

FORM 307 SM 1-46

PLEASE RETURN TO
LOS ANGELES COUNTY SURVEYOR
700 HALL OF RECORDS

NOTE: ANY ADDITIONS OR CHANGES ON THIS SHEET MUST BE MADE OR CIRCLED IN RED INK, WITH DATE AND NAME OF PERSON MAKING CHANGE.

Do not extend notes this side of this line.

Profile No. ____ X-Sec. No. ____

Plotted ____ Date ____ Checked ____ Date ____

Notes Red ____ Date ____ Notes Chkd. 5-17-46 Date ____

Job No. 1139 Division No. Hindry Ave Ct #1

Survey of ____ Notes R.L.W.

Survey by R.L.Willey C. Jacobson Date ____

Indexed ____

F.B. 1169 Pg. 208

STATION	B. S.	H. I.	F. S.	ELEV.		
15+00		99.81	2.87	96.94	℄ St	
10° R			3.14	96.67	edge pvmt	
15° "			3.8	96.0	Gut	
23° "			2.3	97.5	T brk	
33° "			3.0	96.8	PL	
6' L			3.20	96.61	edge pvmt	
10' "			4.2	95.6	Gut	
20° L			2.4	97.4	T brk	
33° L			2.6	97.2	PL	
15+29°			2.99	96.82	℄ St T. brk	
15+51.60			4.05	95.76	℄ St + W PL	
16° R			4.24	95.57	edge pvmt	
20.5 R			3.6	96.2	T brk	
33° R			3.5	96.3	PL	
10' L			4.33	95.48	edge pvmt	
19° "			3.2	96.6	T brk	
33° "			3.5	96.3	PL	
15+64.5			5.07	94.74	℄ St + X Gutter	
			8.20	91.61	Bot SD catch basin at SW Cor Hillcrest Blvd & Freeman Ave	
			7.16	92.65	" " " " 32.8 S of ℄ Prod E side Freeman	
15+84.60			4.60	95.21	℄ Int Hillcrest Blvd & Freeman Ave	

FORM 307 5M 1-46

PLEASE RETURN TO
LOS ANGELES COUNTY SURVEYOR
700 HALL OF RECORDS

NOTE: ANY ADDITIONS OR CHANGES ON THIS SHEET MUST BE MADE OR CIRCLED IN RED INK, WITH DATE AND NAME OF PERSON MAKING CHANGE.

Do not extend notes this side of this line.

STATION	B. S.	H. I.	F. S.	ELEV.		
		998	5 33	94 48	Gut E side Freeman Ave @ ℄ Prod. Hillcrest Blvd	
			4 36	95 45	Tcb " " " " " " " " " "	
			5 79	94.07	Gut 100 S ℄ Prod E side Freeman Ave	
			4 53	95 28	Tcb " " " " " " " "	
			5 06	94 76	Gut 60.3 N " " " " " "	
			4 27	95 54	Tcb	
T.P.	4 98	102.07	2 72	97.09	BMHA19 El = 98482 FB1169 96	
BM HA19			3 61	98.46	Hillcrest Blvd & Glasgow Ave NW Cor ct spk in PP = 4525 95 E	

Profile No. ____ Notes Red ____ Plotted ____ Job No. 1139 Division No. ____ F.B. 1169 Pg. 209
X-Sec. No. ____ Date ____ Date ____ Survey of Hindry Ave etal
Notes Chkd ____ Checked ____ Survey by R.L. Willey Notes R.L.W. Date 5-17-46
Date ____ Date ____ Map No. ____ Indexed N.C. Johnson Date ____

F.B. 1169 Pg. 210

Job No. _____ Division No. _____ Notes Red. _____ Plotted _____ Profile

Survey of _____ Date _____ Date _____ No. _____

Survey by _____ Notes _____ Notes Chkd. _____ Checked _____ X-Sec.

Indexed _____ Date _____ Date _____ Date _____ No. _____

FORM 307 SM 1-46

PLEASE RETURN TO
LOS ANGELES COUNTY SURVEYOR
700 HALL OF RECORDS

NOTE: ANY ADDITIONS OR CHANGES ON THIS SHEET MUST BE MADE OR CIRCLED IN RED INK, WITH DATE AND NAME OF PERSON MAKING CHANGE.

Do not extend notes this side of this line.

STATION	B. S.	H. I.	F. S.	ELEV.

Notes Ck'd by	Survey of Hindry Ave et al
Map No.	W. O. 1139 Tape No. St'd °F
Office Work	Surveyed by R.L. Willey
Checked	Notes RLW Date 5-22-46
Date	Indexed A. C. Johnson

F.B. 1169 PG. 2-11

SEP 7 '48

TOPOGRAPHY
of
GLASGOW AVE
FROM ARBOR VITEA ST
TO INGLEWOOD CITY BDRY
HINDRY AVE ET AL
JN 1139

May 1-45
RLWilley
Jack Gregory
E F English
RJ Mitchell

Note: Any Additions or Changes on This Sheet Must Be Made or Circled in Red Ink With Date and Name of Person Making Change.

Do not extend notes this side of this line.

RETURN TO
LOS ANGELES COUNTY SURVEYOR
700 HALL OF RECORDS

F.B. 1169 PG. 2 of 2

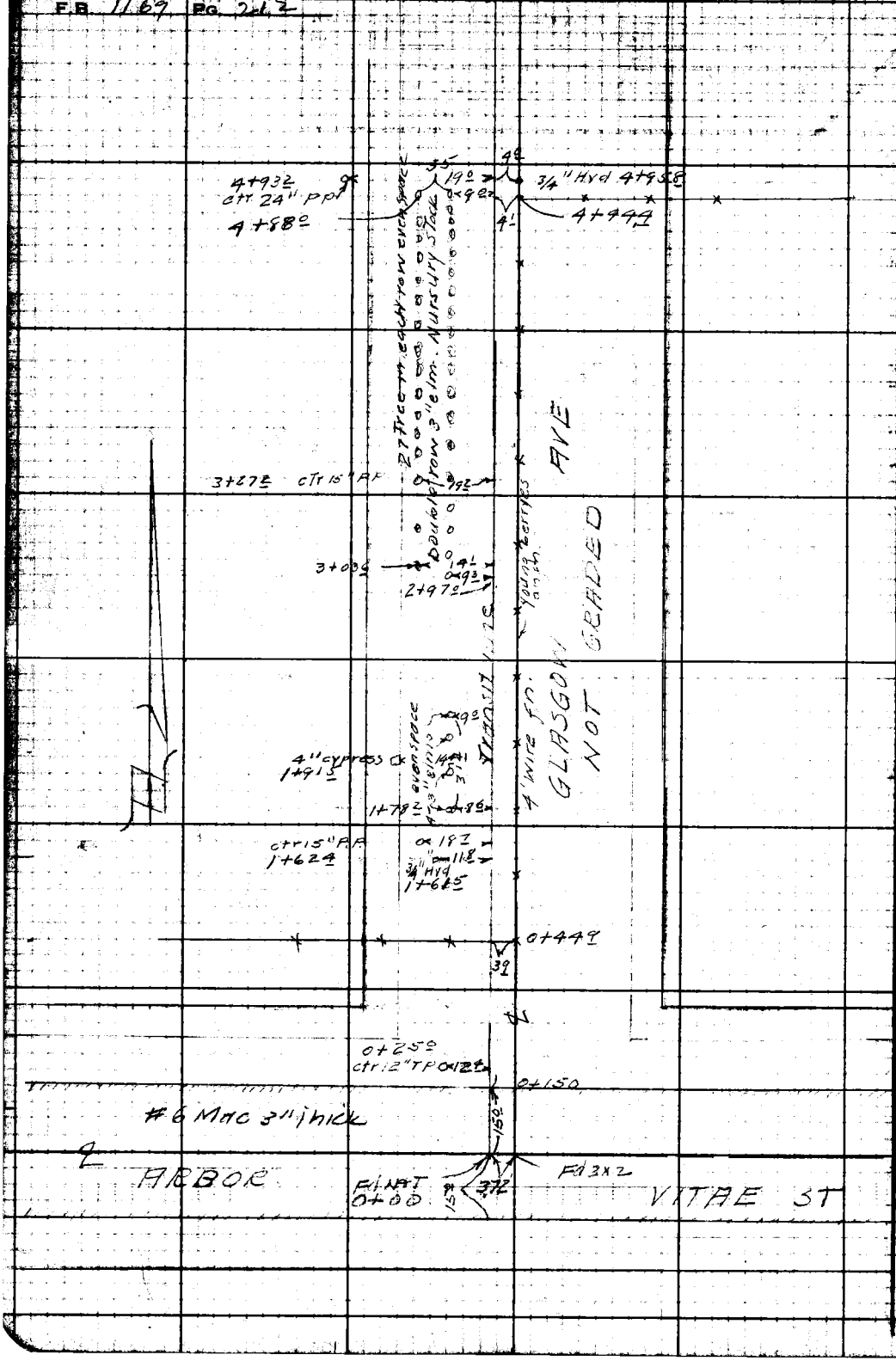

RETURN TO
LOS ANGELES COUNTY SURVEYOR
700 HALL OF RECORDS

Do not extend notes this side of this line.

Note: Any Additions or Changes on This Sheet Must be Made or Circled in Red Ink With Date and Name of Person Making Change.

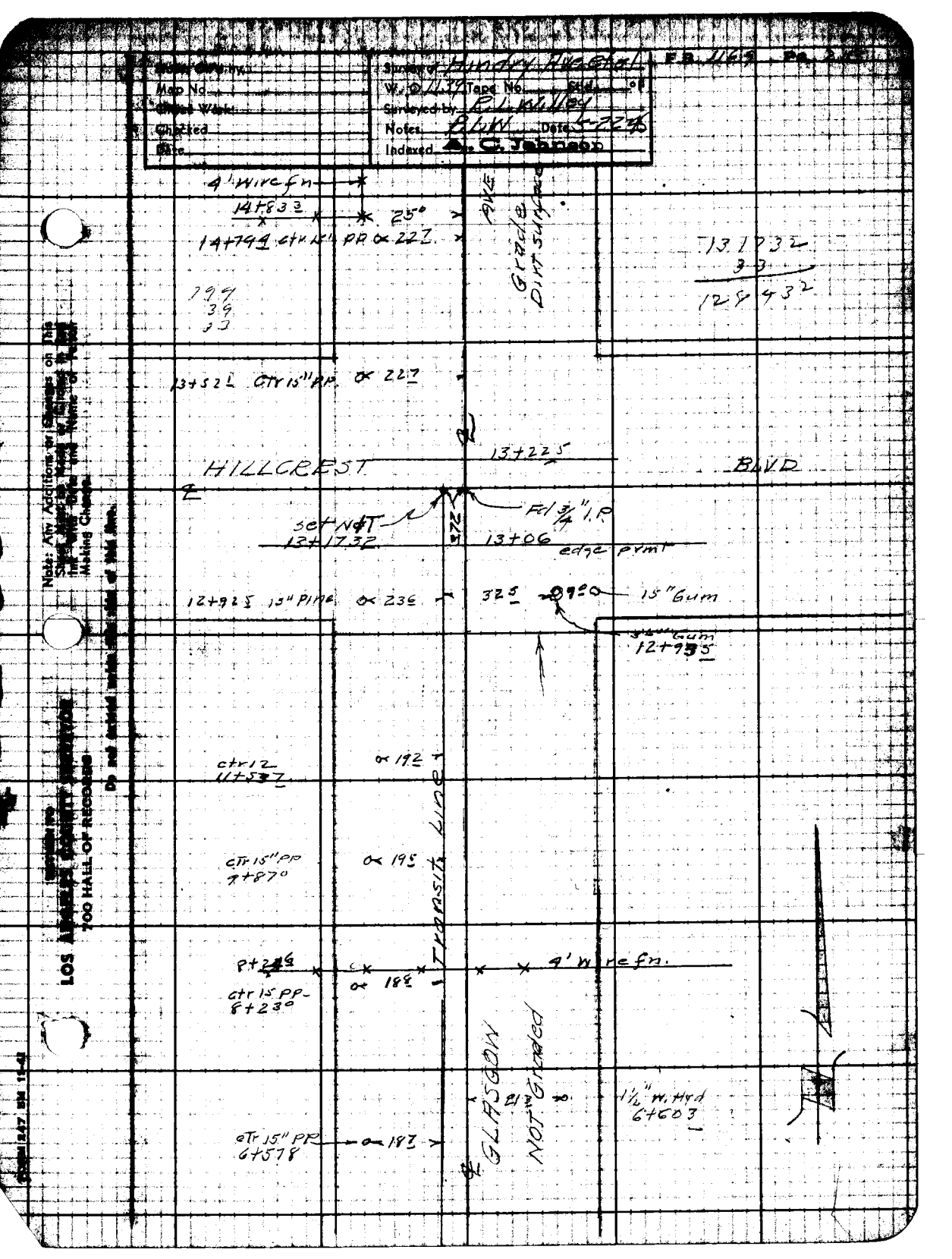

Survey of Hindry Ave et al
W. 1139 Tape No. Sht. of
Surveyed by R.L. Willey
Notes R.L.W. Date 5-22-46
Indexed A. C. Johnson
F.B. 1169 Pg.
4' wire fn
14+83.3
25°
14+79.4 ctr 15" PP ∝ 22.7
AVE
Grade
Dirt surface
13+73.2
3.3
12+94.3
13+52.1 Ctr 15" PP ∝ 22.7
13+22.5
HILLCREST
BLVD
set N&T
13+17.32
Fd 3/4" I.P.
13+06
edge pvmt
12+92.5 15" Pine ∝ 23.6
32.5
15" Gum
12+93.5
ctr 12
11+53.7
∝ 19.2
Transit Line
ctr 15" PP
9+87°
∝ 19.5
8+24.6
4' wire fn.
∝ 18.8
ctr 15 PP
8+23°
GLASGOW
NOT Graded
21.3
1 1/2" W. Hyd
6+60.3
ctr 15" PP
6+57.8
∝ 18.7
Note: Any Additions or Changes on this Sheet must be made or Checked in the Ink with Date and Name of Person Making Change.
Do not Attach notes on this side of this line.
LOS ANGELES COUNTY SURVEYOR
700 HALL OF RECORDS

F.B. 1169 Pg. 214

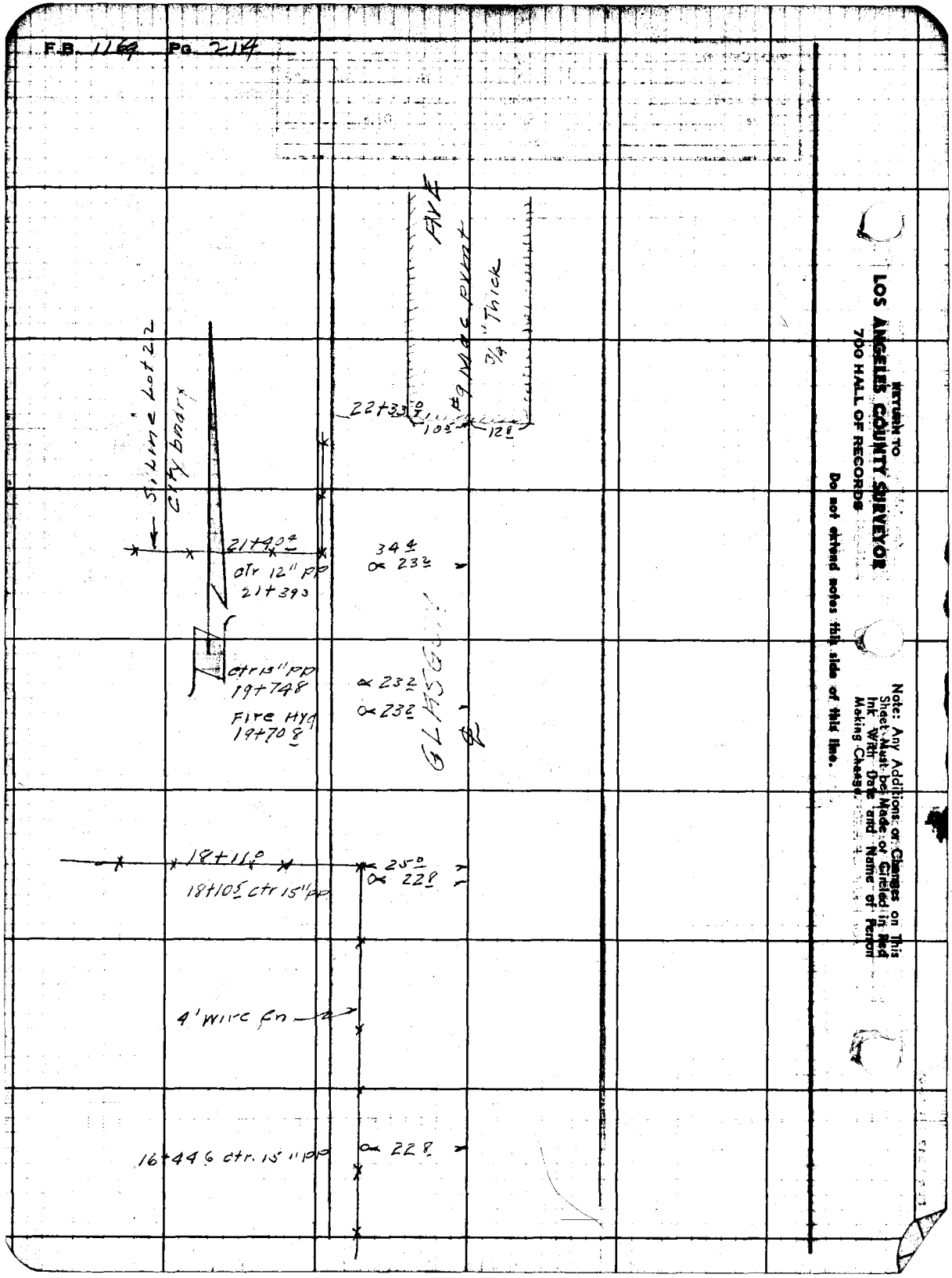

RETURN TO
LOS ANGELES COUNTY SURVEYOR
700 HALL OF RECORDS
Do not extend notes this side of this line.
Note: Any Additions or Changes on This Sheet Must be Made or Circled in Red Ink With Date and Name of Person Making Change.

Profile No. Notes Red. Plotted Job No. 1139 Division No. F.B. 1169 Pg. 215

Date Date Survey of Hindry Ave et al

X-Sec. Notes Chkd. Checked Survey by R.L. Willey Notes R.L.W. Date 5-22 1946

No. Date Date Map No. Indexed A. C. Johnson Date SEP 7 '46

NOTE: ANY ADDITIONS OR CHANGES ON THIS SHEET MUST BE MADE OR CIRCLED IN RED INK, WITH DATE AND NAME OF PERSON MAKING CHANGE.

PLEASE RETURN TO
LOS ANGELES COUNTY SURVEYOR
700 HALL OF RECORDS

Do not extend notes this side of this line.

STATION	B. S.	H. I.	F. S.	ELEV.	
					✓ TOPOGRAPHY on GLASGOW AVE FROM ARBOR VITAE ST TO INGLEWOOD CITY BNDY HINDRY AVE ET AL JN 1139 May 1946 R L Willey Jack Gregory E F English L V Smith

FORM 307 5M 1-46

FORM 307 5M 1-46

PLEASE RETURN TO
LOS ANGELES COUNTY SURVEYOR
700 HALL OF RECORDS

NOTE: ANY ADDITIONS OR CHANGES ON THIS SHEET MUST BE MADE OR CIRCLED IN RED INK, WITH DATE AND NAME OF PERSON MAKING CHANGE.

Do not extend notes this side of this line.

STATION	B. S.	H. I.	F. S.	ELEV.		
BM HA21	3.61	102.11		98.50	BM HA21 @ 98504 F 1169-97 Glasgow Ave + Arbor Vitae St 25'S + 25'W ℄ int ct. spk in pp. #456603E	
0+00			5.42	96.69	℄ int Arbor Vitae St + 3.72 offset line	
100 R			5.68	96.43	100 E on ℄ Arbor Vitae	
100 L			5.47	96.64	" W " " " "	
0+15			6.10	96.01	edge Pvmt	
0+22			6.32	95.79	X Gutter	
0+40			4.9	97.2	3.72' offset line + T brk	
36.7 R			3.8	98.3	PL	
29.3 L			5.55	96.56	"	
1+00			4.9	97.2	" " "	
36.7 R			4.8	97.3	PL	
29.3 L			5.1	97.0	"	
2+00			4.9	97.2	" " "	
36.7 R			4.3	97.8	PL	
29.3 L			4.9	97.2	"	
3+00			4.6	97.5	" " "	
36.7 R			4.5	97.6	PL	
29.3 L			4.5	97.6	"	
4+00			4.3	97.8	" " "	
36.7 R			4.4	97.7	PL	
29.3 L			4.3	97.8	"	

F.B. 1169 Pg. 2-6
Survey of Hindry Ave at Pl Vallejo
Survey by R.W. 5-22-46
Indexed C. Johnson Date
Job No. 1139 Division No.
Notes Rcd. Date
Notes Chkd. Date
Plotted Date
Checked Date
Profile No.
X-Sec. No.

FORM 307 5M 1-46

PLEASE RETURN TO
LOS ANGELES COUNTY SURVEYOR
700 HALL OF RECORDS

NOTE: ANY ADDITIONS OR CHANGES ON THIS SHEET MUST BE MADE OR CIRCLED IN RED INK, WITH DATE AND NAME OF PERSON MAKING CHANGE.

Do not extend notes this side of this line.

STATION	B. S.	H. I.	F. S.	ELEV.		
		102.11				
T.P.	5.50	103.53	4.08	98.03		
5+00			5.3	98.2	3.72' offset line	
36 7 R			5.5	98.0	PL	
100 R			5.7	97.8		
200 R			5.9	97.6		
29 3 L			5.3	98.2	PL	
100 L			5.3	98.2		
200 L			5.3	98.2		
6+00			5.3	98.2	3.72' offset line	
36 7 R			5.2	98.3	PL	
29 3 L			5.1	98.4	"	
7+00			4.9	98.6	3.72 offset line	
36 7 R			4.9	98.6	PL	
29 3 L			4.8	98.7	"	
8+00			4.7	98.8	3.72 offset line	
36 7 R			4.7	98.8	PL	
29 3 L			4.7	98.8	"	
9+00			4.7	98.8	3.72 offset line	
36 7 R			4.5	99.0	PL	
29 3 L			4.5	99.0	PL	

Profile No. X-Sec. No. Date Notes Red Date Plotted Date Job No. 1139 Division No. Survey of Hindry Ave et al Survey by R.L. Willey Notes RLW Date 5-22-46 Map No. Date Date Date Date Date

F.B. 1169 Pg. 217

FORM 307 SM 1-46

PLEASE RETURN TO
LOS ANGELES COUNTY SURVEYOR
700 HALL OF RECORDS

NOTE: ANY ADDITIONS OR CHANGES ON THIS SHEET MUST BE MADE OR CIRCLED IN RED INK, WITH DATE AND NAME OF PERSON MAKING CHANGE.

Do not extend notes this side of this line.

STATION	B. S.	H. I.	F. S.	ELEV.		
T.P.		103.53				
	4.20	102.89	4.84	98.69		
10+00			4.3	98.6	3.72 offset line.	
36.7 R			4.1	98.8	PL	
100 R			4.4	98.5	"	
200 R			4.6	98.3		
29.3 L			4.3	98.6		
100 L			4.3	98.6		
200 L			4.1	98.8		
11+00			4.9	98.0	3.72 offset line	
36.7 R			5.0	97.9	PL	
29.3 L			5.0	97.9	PL	
12+00			5.4	97.5	3.72 offset line	
36.7 R			5.3	97.6	PL	
29.3 L			5.4	97.5	PL	
12+84.32			5.1	97.8	3.72 offset line + S.P.L.	
36.7 R			5.0	97.9	PL	
29.3 L			5.1	97.8	PL	
13+00			5.3	97.6	3.72' offset line + Tbrk	
13+03			5.9	97.0	X Gut	
13+07			5.6	97.3	S edge Pvmt	

F.B. 1169 Pg. 218
Job No. 1139 Division No. Notes Red. Plotted Profile
Survey of Hindry Ave Date Date No.
Survey by R.L. Willey Notes R.L.W. 5-23-46 Notes Chkd. Checked X-Sec.
Indexed C. Johnson Date Date Date No.

FORM 307 5M 1-46

PLEASE RETURN TO
LOS ANGELES COUNTY SURVEYOR
700 HALL OF RECORDS

NOTE: ANY ADDITIONS OR CHANGES ON THIS SHEET MUST BE MADE OR CIRCLED IN RED INK, WITH DATE AND NAME OF PERSON MAKING CHANGE.

Do not extend notes this side of this line.

STATION	B. S.	H. I.	F. S.	ELEV.		
13+17 32		102.89	5 36	97 53	℄ int 3.72' offset line & ℄ Hillcrest	
TP	3 57	102.05	4 41	98 48		
13+17 32			4 53	97 52	℄ int Glasgow Ave & Hillcrest Blvd	
13+22 5			4 77	97 28	Nedge Pvmt	
13+32 4			5 5	96 5	X Gut	
13+50.32			4 9	97 1	N PL	
15 8 R			5 2	96 7	Gut	
19 7 R			4 7	97 3	Tbrk	
33 R			4 6	97 4	PL	
13 5 L			5 3	96 7	Gut	
24 4 L			4 4	97 6	Tbrk	
33 L			4 5	97 5	PL	
14+00			4 7	97 3	℄ St	
16 R			5 3	96 7	Gut	
22 R			4 9	97 1	Tbrk	
33 R			4 7	97 3	PL	
13 3 L			5 4	96 6	Gut	
23 5 L			4 5	97 5	Tbrk	
33 L			4 5	97 5	PL	
15+00			4 8	97 2	℄ St	
16 3 R			5 2	96 8	Gut	

Note
Glasgow St N. of
Hillcrest is graded

Profile
No. ____ Notes Red ____ Plotted ____ Job No. 1139 Division No. ____
X-Sec. ____ Date ____ Date ____ Survey of Hindry Ave et al
No. ____ Notes Chkd ____ Checked ____ Survey by R.L. Willey Notes R.L.W. Date 5-23-46
Date ____ Date ____ Map No. ____ Indexed C. Johnson Date ____

F.B. 1165 PG. 219

FORM 307 SM 1-46

PLEASE RETURN TO
LOS ANGELES COUNTY SURVEYOR
700 HALL OF RECORDS

NOTE: ANY ADDITIONS OR CHANGES ON THIS SHEET MUST BE MADE OR CIRCLED IN RED INK, WITH DATE AND NAME OF PERSON MAKING CHANGE.

Do not extend notes this side of this line.

STATION	B. S.	H. I.	F. S.	ELEV.		
15+00						
27 5 R		102.05	4 5	97.5	Tbrk	
33 R			4 6	97.4	PL	
11 5 L			5 1	96.9	Gut	
13 8 L			4 8	97.2	Tbrk	
33 L			4 7	97.3	PL	
16+00			4 6	97.4	Est	
16 5 R			5 1	96.9	Gut	
18 R			4 7	97.3	Tbrk	
33 R			4 5	97.5	PL	
12 5 L			5 1	96.9	Gut	
13 5 L			4 8	97.2	Tbrk	
33 L			4 7	97.3	PL	
17+00			4 7	97.3	Est	
17 8 R			5 2	96.8	Gut	
21 8 R			4 3	97.7	Tbrk	
33 R			4 5	97.5	PL	
13 L			5 1	96.9	Gut	
15 L			4 9	97.1	Tbrk	
33 L			4 9	97.1	PL	
TP	4 46	103.06	3 45	98.60		

F.B. 1169 Pg. 220
Job No. 1139 Division No. Notes Red Plotted Profile
Survey of Hindry Ave Pt 1 Date Date No. X-Sec.
Survey by P.L.W. Notes P.L.W. 5-23-46 Notes Chkd Checked
Indexed C. Johnson Date Date Date No.

FORM 307 5M 1-46

PLEASE RETURN TO
LOS ANGELES COUNTY SURVEYOR
700 HALL OF RECORDS

NOTE: ANY ADDITIONS OR CHANGES ON THIS SHEET MUST BE MADE OR CIRCLED IN RED INK, WITH DATE AND NAME OF PERSON MAKING CHANGE.

Do not extend notes this side of this line.

STATION	B. S.	H. I.	F. S.	ELEV.		
18+00		103 06	56	97.5	℄ St	
18 R			62	96.9	Gut	
20.5 R			53	97.8	Tbrk	
33 R			52	97.9	PL	
100 R			50	98.1		
200 R			49	98.2		
12.7 L			59	97.2	Gut	
15.5 L			57	97.4	Tbrk	
33 L			54	97.7	PL	
100 L			54	97.7		
200 L			51	98.0		
19+00			54	97.7	℄ St	
17.5 R			59	97.2	Gut	
23.5 R			52	97.9	Tbrk	
33.0 R			55	97.6	PL	
12.8 L			57	97.4	Gut	
15.0 L			52	97.9	Tbrk	
33.0 L			54	97.7	PL	
20+00			51	98.0	℄ St	
18.0 R			57	97.4	Gut	
203 R			51	98.0	Tbrk	

Profile No. ____ Notes Red ____ Plotted ____ Job No. 1139 Division No. ____ F.B. 1169 Pg. 221
X-Sec. No. ____ Date ____ Date ____ Survey of Hindry Avenue et al
Notes Chkd ____ Checked ____ Survey by R.L.Willey Notes R.L.W. Date 5-23-46
Date ____ Date ____ Map No. ____ Indexed E. Johnson Date ____

FORM 307 5M 1-46

PLEASE RETURN TO
LOS ANGELES COUNTY SURVEYOR
700 HALL OF RECORDS

NOTE: ANY ADDITIONS OR CHANGES ON THIS SHEET MUST BE MADE OR CIRCLED IN RED INK, WITH DATE AND NAME OF PERSON MAKING CHANGE.

Do not extend notes this side of this line.

STATION	B. S.	H. I.	F. S.	ELEV.		
20+00						
33 R		103.06	50	98.1	PL	
12.5 L			54	97.7	Gut	
21.0 L			48	98.3	Tbrk	
33.0 L			52	97.9	PL	
21+00			44	98.7	℄ St	
16 R			49	98.2	Gut	
23 R			39	99.2	Tbrk	
33 R			42	98.9	PL	
14.5 L			51	98.0	Gut	
19.0 L			42	98.9	Tbrk	
33.0 L			46	98.5	PL	
22+00			39	99.2	℄ St	
19.0 R			49	98.2	Gut	
26.0 R			40	99.1	Tbrk	
33.0 R			39	99.2	PL	
15.0 L			47	98.4	Gut	
24.0 L			36	99.5	Tbrk	
33.0 L			41	99.1	PL	
TP	4.80	103.95	3.91	99.15		
BM HA7			3.70	100.25	BM HA7 El = 100.261 FB 1169-96+26 Glasgow Ave W. side 495 ± S of ℄ Nectarine St Fd cut spk in pp 456590E	

F.B. 1169 Pg. 222

Job No. 1139 Division No. ____ Notes Red ____ Plotted ____ Profile ____

Survey of Hindry Ave et al Date ____ Date ____ No. ____

Survey by R.L. Willey Notes R.L.W. 5-23-46 Notes Chkd ____ Checked ____ X-Sec. ____

Indexed C. [illegible] Date ____ Date ____ No. ____

Notes Ck'd by	Survey of Hindry Ave
Map No.	W. O. 1139 Tape No. St'd °F
Office Work	Surveyed by R.L. Willey
Checked	Notes R.L.W. Date 7-27-46
Date	Indexed A. C. Johnson

F.B. 1169 Pg. 2-23

SEP 7 '46

TOPOGRAPHY
on
HINDRY AVE
FROM ARBOR VITEA ST
TO INGLEWOOD CITY BDRY
HINDRY AVE ET AL
J.N. 1139

May 1946
R.L. Willey
Jack Gregory
E.F. English
L.V. Smith

Note: Any Additions or Changes on This Sheet Must be Made or Circled in Red Ink With Date and Name of Person Making Change.

Do not Exceed Public Use Title of this Sheet.

REVISED TO
LOS ANGELES COUNTY SURVEYOR
700 HALL OF RECORDS

FORM 247 BM 11-41

F.B. 1189 Pg. 227

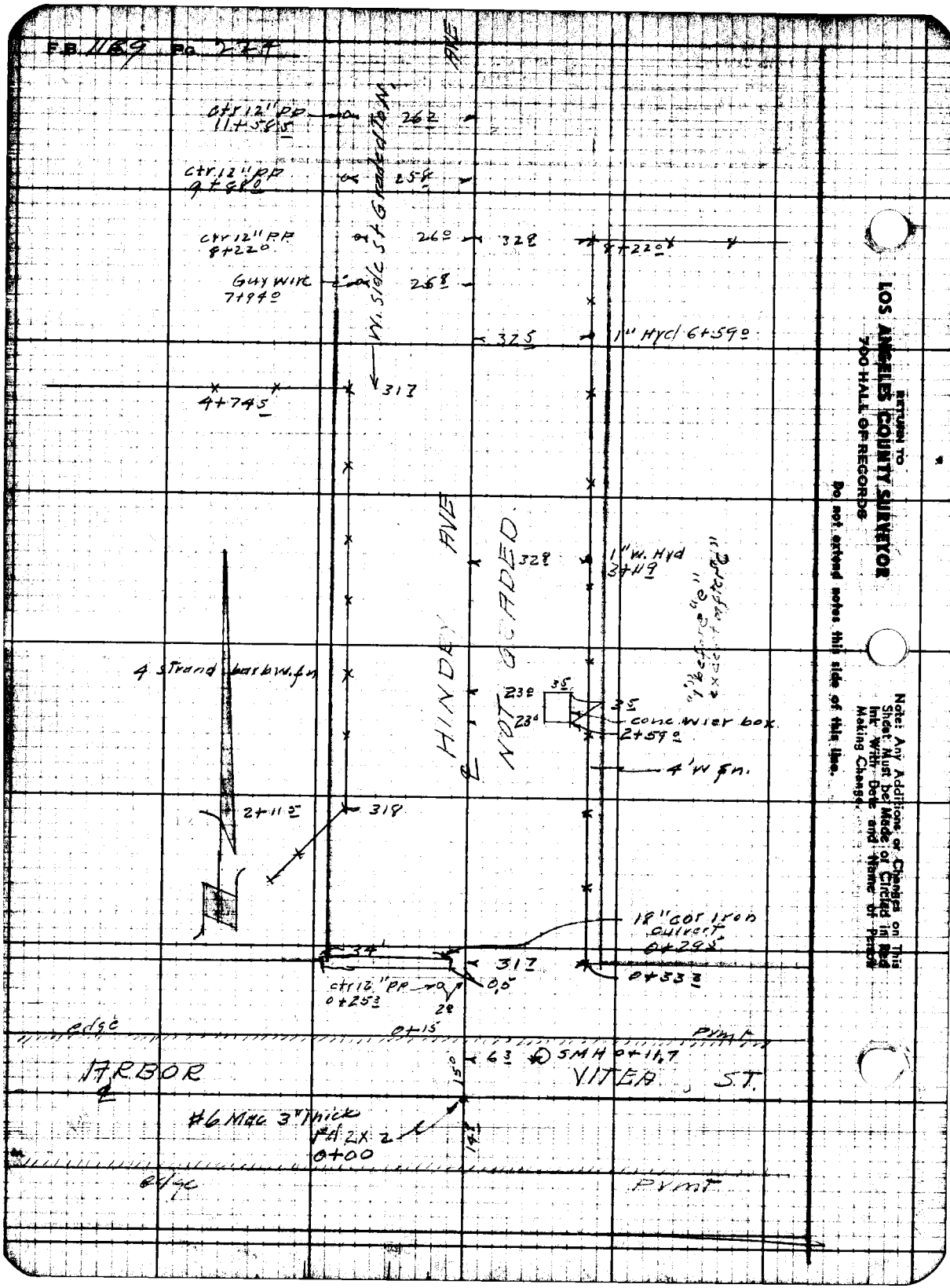

RETURN TO
LOS ANGELES COUNTY SURVEYOR
700 HALL OF RECORDS

Do not extend notes this side of this line.

Note: Any Additions or Changes on This Sheet Must Be Made or Circled in Red Ink With Date and Name of Person Making Change.

Notes Ck'd by	Survey of Hindry Ave etal
Map No.	W. O. [illegible] Tape No. Std. °F
Office Work	Surveyed by R. L. Willey
Checked	Notes BLW Date 5-23-46
Date	Indexed C. Johnson

F.B. 1167 PG. 225

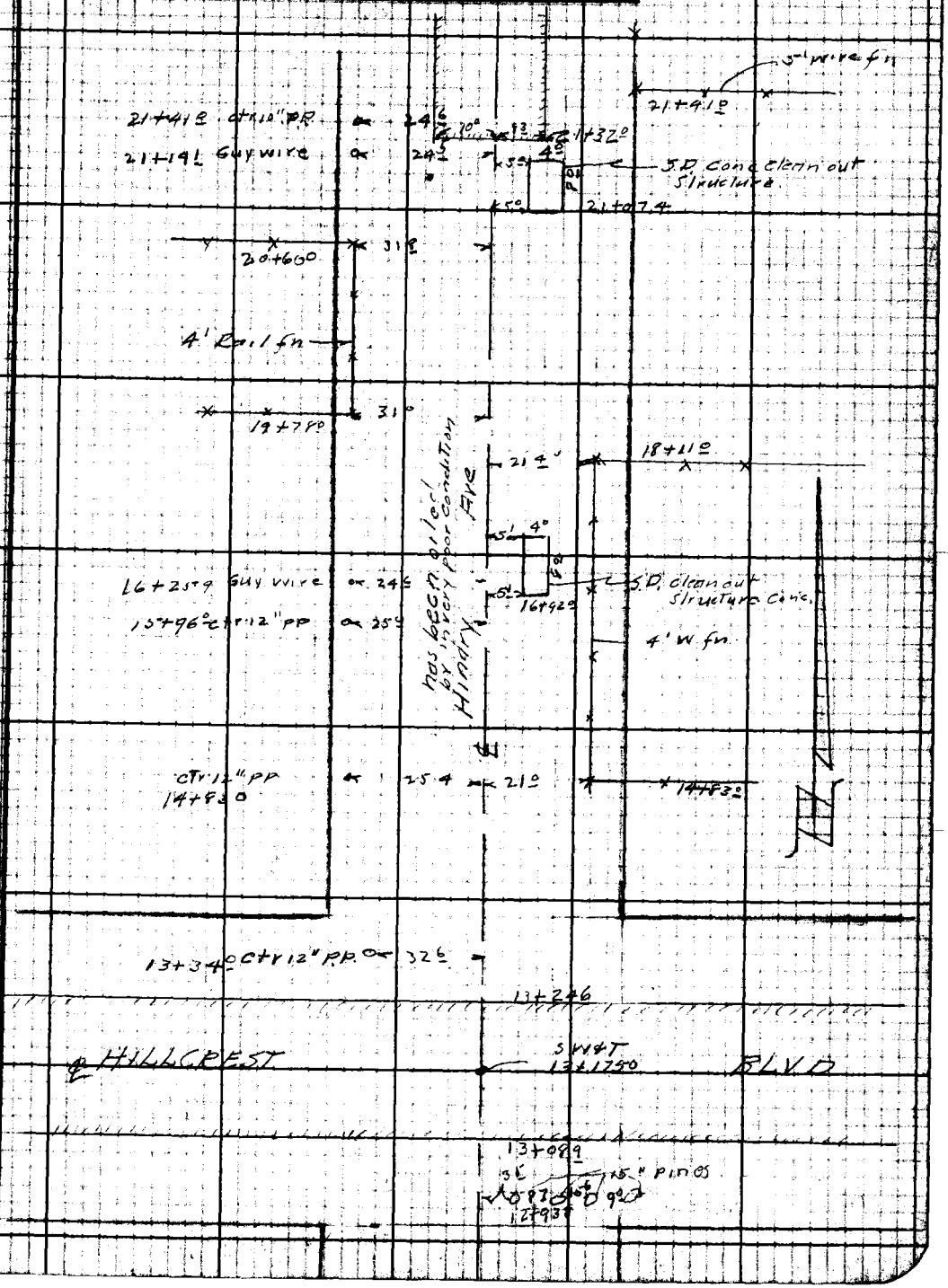

Note: Any Additions or Changes on This Sheet Must be Made or Circled in Red Ink With Date and Name of Person Making Change.

Do not extend notes this side of this line.

RETURN TO
LOS ANGELES COUNTY SURVEYOR
700 HALL OF RECORDS

FORM 847 SM 11-41

RETURN TO
LOS ANGELES COUNTY SURVEYOR
700 HALL OF RECORDS

Note: Any Additions or Changes on This Sheet Must be Made or Circled in Red Ink With Date and Name of Person Making Change.

Do not extend notes this side of this line.

F.B. 1167 Pg. 3-26

Profile No.	Notes Red.	Plotted	Job No. 1139	Division No.	F.B. 1169 Pg. 227
	Date	Date	Survey of Hindry Ave. et al		
X-Sec. No.	Notes Chkd.	Checked	Survey by RLWilley	Notes RLW	Date 5-23-1946
	Date	Date	Map No.	Indexed A. C. Johnson	Date SEP 7 '48

PROFILE & XSECTIONS
on
HINDRY AVE
FROM ARBOR VITAE ST.
TO INGLEWOOD CITY BNDRY
HINDRY AVE ETAL
JN 1139

May 1946
RLWilley
Jack Gregory
EF English
LV Smith

STATION	B. S.	H. I.	F. S.	ELEV.

NOTE: ANY ADDITIONS OR CHANGES ON THIS SHEET MUST BE MADE OR CIRCLED IN RED INK, WITH DATE AND NAME OF PERSON MAKING CHANGE.

Do not extend notes this side of this line.

PLEASE RETURN TO
LOS ANGELES COUNTY SURVEYOR
700 HALL OF RECORDS

FORM 307 SM 1-48

FORM 307 SM 1-46

PLEASE RETURN TO
LOS ANGELES COUNTY SURVEYOR
700 HALL OF RECORDS

NOTE: ANY ADDITIONS OR CHANGES ON THIS SHEET MUST BE MADE OR CIRCLED IN RED INK, WITH DATE AND NAME OF PERSON MAKING CHANGE.

Do not extend notes this side of this line.

STATION	B. S.	H. I.	F. S.	ELEV.	HA
HA					BM A24 el=99.447 FB 1169-97
BM A24	3.49	102.94		99.45	Hindry Ave & Arbor Vitae St NW Cor of spk in pp 339344E
0+00			5.71	97.23	℄ int Arbor Vitae St + Hindry Ave
100 R			5.94	97.00	100 E ℄ Arbor Vitae St
100 L			5.46	97.48	100 W " " " "
0+145			5.97	96.97	Nedge pvmt
0+192			6.1	96.8	X Gutter
0+26			4.2	98.7	T brk
0+295			6.78	96.16	℄ St + bot of Tch
2ℓ L			6.93	96.11	Flow line outlet to 18" C.I. Culvert
36ℓ L			6.67	96.27	" " inlet " " " "
0+33			4.4	98.5	℄ St + N P.L.
33 L			5.2	97.7	PL
33 R			4.7	98.2	PL
1+00			5.1	97.8	℄ St
33 R			5.3	97.6	PL
33 L			4.8	98.1	PL
2+00			4.3	98.6	℄ St
33 R			5.1	97.8	PL
33 L			4.9	98.0	PL
3+00			4.4	98.5	℄ St
33 R			4.4	98.5	PL
33 L			4.3	98.6	PL

Profile ____ No. ____ X-Sec. ____ No. ____

Plotted ____ Date ____ Checked ____ Date ____

Notes Red ____ Date ____ Notes Chkd ____ Date ____

Job No. 1139 Division No. ____

Notes RLW 5-23-46

Survey of Hindry Ave et al

Survey by Pl. Hutley

Indexed C. Jacobson Date ____

F.B. 1169 Pg. 28

FORM 307 5M 1-46

PLEASE RETURN TO
LOS ANGELES COUNTY SURVEYOR
700 HALL OF RECORDS

NOTE: ANY ADDITIONS OR CHANGES ON THIS SHEET MUST BE MADE OR CIRCLED IN RED INK, WITH DATE AND NAME OF PERSON MAKING CHANGE.

Do not extend notes this side of this line.

STATION	B. S.	H. I.	F. S.	ELEV.		
4+00		102.94	40	98.9	℄ St	
33 R			42	98.7	PL	
33 L			38	99.1	"	
TP.	562	104.66	390	99.04		
5+00			53	99.~~13~~ 36	℄ St	
23 R			56	99.1	[illegible]	
100 R			58	98.9		
200 R			62	98.5		West half of St is Graded
23 L			63	98.4	Gut	
26 L			54	99.3	Tbrk	
33 L			54	99.3	PL	
100 L			52	99.5		
200 L			51	99.6		
6+00			48	99.9	℄ St	
33 R			51	99.6	PL	
25 L			58	98.9	Gut	
28 L			51	99.6	Tbrk	
33 L			49	99.8	PL	
7+00			46	100.1	℄ St	
33 R			51	99.6	PL	
26 L			56	99.1	Gut	

Profile No. ____ Notes Red ____ Plotted ____ Job No. 1139 Division No. ____ F.B. 1169 PG. 229
X-Sec. No. ____ Date ____ Date ____ Survey of Hindry Ave et al
Notes Chkd ____ Checked ____ Survey by R.L. Willey Notes R.L.W. Date 5-23-46
Date ____ Date ____ Map No. ____ Index C. Johnson Date ____

FORM 307 5M 1-46

PLEASE RETURN TO
LOS ANGELES COUNTY SURVEYOR
700 HALL OF RECORDS

NOTE: ANY ADDITIONS OR CHANGES ON THIS SHEET MUST BE MADE OR CIRCLED IN RED INK, WITH DATE AND NAME OF PERSON MAKING CHANGE.

Do not extend notes this side of this line.

STATION	B. S.	H. I.	F. S.	ELEV.		
7+00						
28.5 L		104.66	49	99.8		
33 L			48	99.9		
8+00			43	100.4	℄ St	
33 R			47	100.0	PL	
26 L			54	99.3	Gut	
28.5 L			47	100.0	Tbrk	
33.0 L			47	100.0	PL	
TP	3.85	104.07	44.4	100.22		
9+00			37	100.4	℄ St	
33 R			41	100.0	PL	
100 R			44	99.7		
200 R			45	99.6		
27 L			50	99.1	Gut	
30 L			42	99.9	Tbrk	
33 L			42	99.7	PL	
100 L			42	99.[illegible]		
200 L			42	99.[illegible]		
10+00			41	100.[illegible]	℄ St	
33 R			46	99.5	PL	
26.5 R			54	98.7	Gut	
29 R			46	99.5	Tbrk	
33			46	99.5	PL	

F.B. 1169 PG. 230
Job No. 1139 Division No. Notes Red. Plotted
Survey of Hindry Ave et al Date Date No.
Survey by R.L. Willey Notes R.L.W. 5-23-46 Notes Chkd. Checked X-Sec.
Indexed C. Johnson Date Date Date No.
Profile

FORM 307 5M 1-46

PLEASE RETURN TO
LOS ANGELES COUNTY SURVEYOR
700 HALL OF RECORDS

NOTE: ANY ADDITIONS OR CHANGES ON THIS SHEET MUST BE MADE OR CIRCLED IN RED INK, WITH DATE AND NAME OF PERSON MAKING CHANGE.

Do not extend notes this side of this line.

STATION	B. S.	H. I.	F. S.	ELEV.		
11+00		104.07	48	99.3	℄ St	
33 R			52	98.9	PL	
26.5 L			59	98.2	Gut	
29.5 L			51	99.0	Tbrk	
33 L			50	99.1	PL	
12+00			52	98.9	℄ St	
33 R			58	98.3	PL	
26 R			63	97.8	Gut	
29.5 R			54	98.7	Tbrk	
33 L			55	98.6	PL	
12+84.50			52	98.9	℄ St & 5 PL	
33 R			57	98.4	PL	
26 L			63	97.8	Gut	
29.5 L			55	98.6	Tbrk	
33 L			55	98.6	PL	
T.P.	5.27	103.04	6.30	97.77		
13+00			43	98.7	Tbrk	
13+07.8			49	98.1	Gut	
13+11.0			4.90	98.14	S edge pvmt	
13+17.50			4.84	98.20	℄ int Hindry Ave + Hillcrest	
13+24			4.95	98.09	N edge pvmt	

Profile No. ____ Notes Red ____ Plotted ____ Job No. 1139 Division No. ____ F.B. 1169 PG. 231
X-Sec. No. ____ Date ____ Date ____ Survey of Hindry Ave et al
Notes Chkd ____ Checked ____ Survey by R.L. Willey Notes R.L.W. Date 5-23-46
Date ____ Date ____ Map No. ____ Indexed C. Johnson Date ____

FORM 307 SM 1-46

PLEASE RETURN TO
LOS ANGELES COUNTY SURVEYOR
700 HALL OF RECORDS

NOTE: ANY ADDITIONS OR CHANGES ON THIS SHEET MUST BE MADE OR CIRCLED IN RED INK, WITH DATE AND NAME OF PERSON MAKING CHANGE.

Do not extend notes this side of this line.

STATION	B. S.	H. I.	F. S.	ELEV.		
13+30		103 04	53	97 7	X Gut	
13+51.50			53	97 3		
19 R			55	97 5	Gut	
20 R			53	97 7	Tbrk	
33 R			51	97 9	PL	
8 L			53	97 7	Gut	
9.8 L			48	98 2	Tbrk	
33			51	97 9	PL	
14+00			52	97 8	℄ St	
13.5 R			56	97 4	Gut	
20.8 R			52	97 8	Tbrk	
33 R			51	97 9	PL	
7.5 L			55	97 5	Gut	
9.0 L			51	97 9	Tbrk	
33 L			53	97 7	PL	
15+00			50	98 0	℄ St	
13.5 R			56	97 4	Gut	
18.5 R			45	98 5	Tbrk	
33 R			49	98 1	PL	
7.0 L			57	97 3	Gut	
10.0 L			53	97 7	Tbrk	
33 L			53	97 7	PL	

F.B. 1169 Pg. 232
Job No. 1139 Division No. Notes Red Plotted No. Profile
Survey of Hindry Ave et al Date Date X-Sec.
Survey by R L Willey Notes R L W 5-23-46 Notes Chkd Checked No.
Indexed C. Johnson Date Date Date

FORM 307 5M 1-46

PLEASE RETURN TO
LOS ANGELES COUNTY SURVEYOR
700 HALL OF RECORDS

NOTE: ANY ADDITIONS OR CHANGES ON THIS SHEET MUST BE MADE OR CIRCLED IN RED INK, WITH DATE AND NAME OF PERSON MAKING CHANGE.

Do not extend notes this side of this line.

STATION	B. S.	H. I.	F. S.	ELEV.		
16+00		103.04	51	979	℄ st	
13.5 R			54	976	Gut	
15.5 R			45	985	T.brk	
33 R			46	984	PL	
7.5 L			56	974	Gut	
11.0 L			50	980	Tbrk	
33 L			53	977	PL	
16 +92.5 R			914	9390	flow line Storm Drain clean out Structure	
17+00			48	982	℄ st	
11.5 R			50	980	Gut	
15.5 R			40	990	T brk	
33 R			44	986	PL	
7.5 L			53	977	Gut	
12.0 L			46	984	Tbrk	
33 L			50	980	PL	
T.P.	497	103.29	472	9832	BM HAZZ	
17+00			504	9825	℄ st	
11.8 R			52	981	Gut	
15 R			45	988	T.brk	
33 R			46	987	PL	
7.5 L			55	978	Gut	

Profile No. ____ Notes Red ____ Plotted ____ Job No. 1139 Division No. ____ F.B. 1169 Pg. 233
X-Sec. No. ____ Date ____ Date ____ Survey of Hindry Ave et al
Notes Chkd. ____ Checked ____ Survey by R.L.Willey Notes R.L.W. Date 5-23-46
Date ____ Date ____ Map No. ____ Checked A. C. Johnson Date ____

FORM 307 5M 1-46

PLEASE RETURN TO
LOS ANGELES COUNTY SURVEYOR
700 HALL OF RECORDS

NOTE: ANY ADDITIONS OR CHANGES ON THIS SHEET MUST BE MADE OR CIRCLED IN RED INK, WITH DATE AND NAME OF PERSON MAKING CHANGE.

Do not extend notes this side of this line.

STATION	B. S.	H. I.	F. S.	ELEV.		
17+00		✓				
11.5 L		10329	49	98.4	Tbrk	
33 L			54	97.9	PL	
18+00			486	98.43	℄ St	
12 R			50	98.3	Gut	
14 R			44	98.9	Tbrk	
33 R			46	98.7	PL	
100 R			46	98.7		
200 R			46	98.7		
8.0 L			53	98.0	Gut	
11.0 L			48	98.5	Tbrk	
33 L			49	98.4	PL	
200 L			46	98.7		
200 L			46	98.7		
19+00			485	98.44	℄ St	
12.5 R			53	98.0	Gut	
15.0 R			44	98.9	Tbrk	
33 R			50	98.3	PL	
8.5 R			54	97.9	Gut	
13 L			47	98.6	Tbrk	
33 L			47	98.6	PL	

F.B. 1169 Pg. 234
Survey of Hindry Ave et al
Survey by R L Willey Notes BLW 5-23-46
Indexed C. Johnson Date
Job No. 1139 Division No.
Notes Red. Date
Notes Chkd. Date
Plotted Date
Checked Date
Profile No.
X-Sec. No.

FORM 307 5M 1-46

PLEASE RETURN TO
LOS ANGELES COUNTY SURVEYOR
700 HALL OF RECORDS

NOTE: ANY ADDITIONS OR CHANGES ON THIS SHEET MUST BE MADE OR CIRCLED IN RED INK, WITH DATE AND NAME OF PERSON MAKING CHANGE.

Do not extend notes this side of this line.

STATION	B. S.	H. I.	F. S.	ELEV.		
20 +00		10329	472	98 57	℄ St	
11 5 R			53	98 0	Gut	
14 0 R			43	99 0	Tbrk	
33 R			50	98 0	PL	
9 L			52	98 1	Gut	
12 5 L			46	98 2	Tbrk	
33 L			46	98 7	PL	
21+00			453	98 76	℄ St	
9 R			47	98 1	Gut	
13 5 R			43	99 0	Tbrk	
33 R			48	98 5	PL	
11 5 L			50	98 3	Gut	
14 5 L			45	98 8	Tbrk	
33 L			42	99 1	PL	
21+07 4-5 R			869	9465	flow ⌒ conc clean out structure S.D.	
22+00			402	9927	℄ St	
7 5 R			425	9904	~~Gut~~ edge pvmt	
1 R			45	988	Gut	
33 R			430	9899	Tbrk	
110 L			42	991	PL	
14 5 L			431	9898	edge pvmt	
25 L			45	988	Gut	
			37	996	Tbrk	
33 L			34	992	PL	

Profile
No. ____ Date ____ Notes Red ____ Plotted ____ Job No. 1139 Division No. ____
X-Sec. ____ Date ____ Survey of Hundy Ave et al
No. ____ Notes Chkd ____ Checked ____ Survey by R.L.W./Ed. Notes ____ Date 5-29-46
Date ____ Date ____ Map No. ____ Date ____

F.B. 1166 Pg. 235

FORM 307 SM 1-46

PLEASE RETURN TO
LOS ANGELES COUNTY SURVEYOR
700 HALL OF RECORDS

NOTE: ANY ADDITIONS OR CHANGES ON THIS SHEET MUST BE MADE OR CIRCLED IN RED INK, WITH DATE AND NAME OF PERSON MAKING CHANGE.

Do not extend notes this side of this line.

STATION	B. S.	H. I.	F. S.	ELEV.		
BM HA8		103.29	2.82	100.47	Fd BM HA8 el=100478 FB 1169-27 Hindry Ave W Side 495' S of ℄ Neoladinest ct spk in pp 233889 E	

F.B. 1169 Pg. 236

Job No. ____ Division No. ____ Notes Red. ____ Plotted ____ Profile ____

Survey of ____ Date ____ Date ____ No. ____

Survey by ____ Notes ____ Notes Chkd. ____ Checked ____ X-Sec. ____

Indexed ____ C. Johnson Date ____ Date ____ Date ____ No. ____

Notes Ck'd by:
Map No.
Office Work
Checked
Date

Survey of: Hindry Ave et al
W. O. 1138 Tape No. St'd °F
Surveyed by: R.L. Willey
Notes: R.L.W. Date: 5-2
Indexed: A. O. Johnson

SEP 7 '49

F.B. 1169 PG. 3,37

TOPOGRAPHY
13TH AVE
FROM ARBOR VITAE ST
TO HILLCREST BLVD.
HINDRY AVE ETAL
JN 1138

Note: Any Additions or Changes on This Sheet Must Be Made or Circled in Red Ink With Date and Name of Person Making Change.

Do not extend notes this side of this line.

RETURN TO
LOS ANGELES COUNTY SURVEYOR
700 HALL OF RECORDS

FORM 847 BM 1541

F.B. 1169 PG. 238



RETURN TO
LOS ANGELES COUNTY SURVEYOR
700 HALL OF RECORDS

Do not extend notes this side of this line.

Note: Any Additions or Changes on This Sheet Must be Made of Circled in Red Ink With Date and Name of Person Making Change.

F.B 1169 PG. 239

Notes Red. Plotted Job No. 1139 Division No.
No. Date Date Survey of Hindry Ave et al
X-Sec. Notes Chkd. Checked Survey by R.L.Willey Notes RLW Date 5-29-46
No. Date Date Map No. Indexed A.C. Johnson Date SEP 7 '49

PROFILE & X SECTIONS
on
ISIS AVE
FROM ± ARBOR VITAE ST
TO HILLCREST BLVD.
JN 1148

May 29 - 46
RLWilley
Jack Gregory
EF English
LV Smith

STATION	B.S.	H.I.	F.S.	ELEV.

NOTE: ANY ADDITIONS OR CHANGES ON THIS SHEET MUST BE MADE OR CIRCLED IN RED INK, WITH DATE AND NAME OF PERSON MAKING CHANGE.

PLEASE RETURN TO
LOS ANGELES COUNTY SURVEYOR
700 HALL OF RECORDS

Do not extend notes this side of this line.

FORM 307 5M 1-46

FORM 207 SM 1-46

PLEASE RETURN TO
LOS ANGELES COUNTY SURVEYOR
700 HALL OF RECORDS

NOTE: ANY ADDITIONS OR CHANGES ON THIS SHEET MUST BE MADE OR CIRCLED IN RED INK, WITH DATE AND NAME OF PERSON MAKING CHANGE.

Do not extend notes this side of this line.

F.B. 1169 Pg. 240 Profile No. ____ X-Sec. No. ____
Survey of Hindry Ave. et al. Plotted ____ Notes Red ____
Survey by R. L. Wiley Date ____ Date ____ Notes Chkd ____
Indexed J. C. Johnson Date ____ Date ____ Date ____
Job No. 1137 Division No. ____ Notes R. L. W. 5-29-46

STATION	B. S.	H. I.	F. S.	ELEV.	
					BM HA 25 El = 98.698 FB 1169-98
BM HA25	4 23	102 93		98 70	1515 Ave & Arbor Vitae St NE Cor
					Ct sp k in PP 339347E
0+00			4 86	98 07	℄ St 1515 Ave & Arbor Vitae St
100 R			5 02	97 91	100 E on ℄ " "
100 L			4 71	98 22	100 W " " " "
0+15			5 26	97 67	edge Pvmt & ℄ St
0+30			5 22	97 71	℄ St
18 R			6 71	96 22	Flow line 18" Culvert
21 5 L			7 01	95 92	" " " "
0+33			5 1	97 8	℄ St
95 R			5 2	97 7	Gut
155 R			4 6	98 3	Tbrk
33 R			4 4	98 5	PL
115 L			5 5	97 4	Gut
17 L			4 8	98 1	Tbrk
33 L			4 4	98 5	PL
1+00			4 8	98 1	℄ St
5 ℄ R			5 1	97 8	Gut
~~R~~					~~Tbrk~~
33 R			5 3	97 6	PL
75 L			5 3	97 6	Gut
185 L			4 5	98 4	Tbrk
33 L			5 3	97 6	PL

FORM 307 5M 1-46

PLEASE RETURN TO
LOS ANGELES COUNTY SURVEYOR
700 HALL OF RECORDS

NOTE: ANY ADDITIONS OR CHANGES ON THIS SHEET MUST BE MADE OR CIRCLED IN RED INK, WITH DATE AND NAME OF PERSON MAKING CHANGE.

Do not extend notes this side of this line.

STATION	B. S.	H. I.	F. S.	ELEV.		
2+00		102.93	49	98.0	℄ St	
6.5 R			52	97.2	Gut	
8.5 R			47	98.2	Tbrk	
33 R			49	98.0	PL	
11.5 L			52	97.2	Gut	
22.5 L			45	98.4	Tbrk	
33 L			50	97.9	PL	
3+00			47	98.2	℄ St	
6 R			48	98.1	Gut	
10.5 R			46	98.3	Tbrk	
33 R			47	98.2	PL	
12.5 L			49	98.0	Gut	
19 L			42	98.7	Tbrk	
33 L			50	97.9	PL	
4+00			43	98.6	℄ St	
6.5 R			45	98.4	Gut	
11.5 R			40	98.9	Tbrk	
33 R			44	98.5	PL	
100 R			45	98.4		
200 R			41	98.8		

Profile
No. ____ Notes Red ____ Plotted ____ Job No. 1139 Division No. ____
X-Sec. ____ Date ____ Date ____ Survey of Hindry Ave et al
No. ____ Notes Chkd ____ Checked ____ Survey by R.L. Miller Notes R.L.W. Date 5-29-96
Date ____ Date ____ Map No. ____ Date ____

F.B. 1169 PG. 241

FORM 307 5M 1-46

PLEASE RETURN TO
LOS ANGELES COUNTY SURVEYOR
700 HALL OF RECORDS

NOTE: ANY ADDITIONS OR CHANGES ON THIS SHEET MUST BE MADE OR CIRCLED IN RED INK, WITH DATE AND NAME OF PERSON MAKING CHANGE.

Do not extend notes this side of this line.

STATION	B. S.	H. I.	F. S.	ELEV.		
4+00						
11.0 L		102.93	44	98.5	Gut	
22.2 L			40	98.9	Tbrk	
33 L			47	98.2	PL	
100 L			45	98.4		
200 L			42	98.7		
TP	6.57	105.28	4.22	98.71		
5+00			57	99.6	℄ St	
7.5 R			59	99.4	Gut	
~~R~~					~~Tbrk~~	
33 R			58	99.5	PL	
12 L			58	99.5	Gut	
17 L			54	99.9	Tbrk	
33 L			57	99.6	PL	
6+00			5.22	100.06	℄ St on Pvmt	
5.5 R			5.17	100.11	edge pvmt	
33 R			5.3	100.0	PL	
9.5 L			5.01	100.27	edge pvmt	
33 L			5.2	100.1	PL	
7+00			4.47	100.81	℄ St	
4.5 R			4.62	100.65	edge pvmt	
33 "			5.0	100.3	PL	

F.B. 1169 Pg. 242
Job No. 1139 Division No. Notes Red. Plotted Profile
Survey of Hindry Ave et al Date Date No. X-Sec.
Survey by R.L. Kelley Notes R.L.K. 5-29-46 Notes Chkd. Checked
Indexed A. C. Johnson Date Date Date No.

FORM 307 5M 1-46

PLEASE RETURN TO
LOS ANGELES COUNTY SURVEYOR
700 HALL OF RECORDS

NOTE: ANY ADDITIONS OR CHANGES ON THIS SHEET MUST BE MADE OR CIRCLED IN RED INK, WITH DATE AND NAME OF PERSON MAKING CHANGE.

Do not extend notes this side of this line.

STATION	B. S.	H. I.	F. S.	ELEV.		
7+00						
11.5 L		105.28	4.85	100.43	edge pvmt	
33 L			4.6	100.7	PL	
8+00			4.41	100.87	℄ St	
5.5 R			4.46	100.82	edge pvmt	
33 R			4.5	100.8	PL	
9.5 L			4.62	100.66	edge pvmt	
33 L			4.8	100.5	PL	
9+00			4.36	100.92	℄ St	
7 R			4.51	100.77	edge pvmt	
9 R			5.1	100.2	Gut	
15.5 R			4.2	101.1	Tbrk	
33 R			4.6	100.7	PL	
8.5 R			4.62	100.66	edge pvmt	
33 R			4.6	100.7	PL	
T.P.	4.62	105.38	4.52	100.76		
10+00			4.59	100.79	℄ St	
7.5 R			4.77	100.61	edge pvmt	
10.5 R			5.1	100.3	Gut	
17 R			4.3	101.1	Tbrk	
33 R			5.0	100.4	PL	

Profile No. ____ Notes Red ____ Plotted ____ Job No. 1139 Division No. ____ F.B. 1169 PG. 743
Date ____ Date ____ Survey of Hindry Ave etal
X-Sec. No. ____ Notes Chkd ____ Checked ____ Survey by R.L.W. Notes R.L.W. Date 5-29-46
Date ____ Date ____ Map No. ____ Indexed Johnson Date ____

FORM 307 5M 1-46

PLEASE RETURN TO
LOS ANGELES COUNTY SURVEYOR
700 HALL OF RECORDS

NOTE: ANY ADDITIONS OR CHANGES ON THIS SHEET MUST BE MADE OR CIRCLED IN RED INK, WITH DATE AND NAME OF PERSON MAKING CHANGE.

Do not extend notes this side of this line.

STATION	B. S.	H. I.	F. S.	ELEV.		
10+00						
65 L		105 38	4 89	100 49	edge pvmt	
13 L			5 2	100 2	Gut	
33 L			4 7	100 7	PL	
11+00			4 92	100 46	℄ St	
80 R			4 84	100 54	edge pvmt	
95 R			5 2	100 2	Gut	
155 R			4 5	100 9	Tbrk	
33 R			4 9	100 5	PL	
60 L			5 18	100 20	edge pvmt	
33 L			5 0	100 4	PL	
12+00			5 19	100 19	℄ St	
75 R			5 32	100 06	edge pvmt	
95 R			5 5	99 9	Gut	
155 R			4 6	100 8	Tbrk.	
33 R			5 6	99 8	PL	
100 R			5 8	99 6		
200 R			6 1	99 3		
60 L			5 32	100 06	edge pvmt	
33 L			5 5	99 9	PL	
100			5 5	99 9		
200			5 4	100 0		

Profile ____ No. ____ X-Sec. ____ No. ____

Plotted ____ Date ____ Checked ____ Date ____

Notes Red ____ Date ____ Notes Chkd ____ Date ____

Division No. ____ Job No. ____

Notes ____ Date ____

F.B. 1/69 Pg. 24

Survey of ____

Survey by C. Johnson

Indexed ____

FORM 307 5M 1-46

PLEASE RETURN TO
LOS ANGELES COUNTY SURVEYOR
700 HALL OF RECORDS

NOTE: ANY ADDITIONS OR CHANGES ON THIS SHEET MUST BE MADE OR CIRCLED IN RED INK, WITH DATE AND NAME OF PERSON MAKING CHANGE.

Do not extend notes this side of this line.

STATION	B. S.	H. I.	F. S.	ELEV.		
12+8460		10538	5.6	99 8	℄ St & S PL	
7 R			553	99 85	edge pvmt	
145 R			51	100 3	Gut	
185 R			56	99 8	T brk	
33 R			57	99 7	PL	
6 L			580	99 58	edge pvmt	
33 L			59	99 5	PL	
13+05			573	99 65	X Gut	
13+1760			595	99 43	℄ int Isis Ave & Hillcrest Blvd	
			62	99 2	100' N on ℄ Isis Ave	
			62	99 2	200' N " " "	
BM HA10			493	100.55	BM HA10 el = 100.536 FB 1169-27 Isis Ave & Hillcrest Blvd NE Cor ct spk in PP #425682 E	

Profile
No. ____ Notes Red ____ Plotted ____ Job No. ____ Division No. ____
X-Sec. ____ Date ____ Date ____ Survey of ____
No. ____ Notes Chkd ____ Checked ____ Survey by ____ Notes ____ Date ____
Date ____ Date ____ Map No. ____ Indexed ____ Date ____

A. C. Johnson

F.B. 1169 Pg. 245

F.B. Pg. 296

Job No. Division No. Notes Red. Plotted

Profile No.

Survey of Date Date

X-Sec. No.

Survey by Notes Notes Chkd. Checked

Indexed Date Date Date

STATION	B. S.	H. I.	F. S.	ELEV.

FORM 307 SM 1-46

PLEASE RETURN TO
LOS ANGELES COUNTY SURVEYOR
700 HALL OF RECORDS

Do not extend notes this side of this line.

NOTE: ANY ADDITIONS OR CHANGES ON THIS SHEET MUST BE MADE OR CIRCLED IN RED INK, WITH DATE AND NAME OF PERSON MAKING CHANGE.

Notes Ck'd by	Survey of Hindry Ave et al
Map No	W. O. 1139 Topp. No ___ St'd ___ °F
Office Work	Surveyed by B L Willey
Checked	Notes B L W Date 5-29-46
Date	Indexed C. Johnson

SEP 7 '60

F.B. 1169 PG. 247

TOPOGRAPHY
ON
REDONDO BLVD
FROM MANCHESTER AVE
TO A.T. & S.F. R.R.
HINDRY AVE ETAL
JN 1139

May 29-46
B L Willey
Jack Gregory
E F Eng 1154
L V Smith

Note: Any Additions or Changes on This Sheet Must Be Made or Circled in Red Ink With Date and Name of Person Making Change.

Do not exceed notes this side of this line.

RETURN TO
LOS ANGELES COUNTY SURVEYOR
100 HALL OF RECORDS

FORM 247 BM 1-48

F.B. 1169 Pg. 248

34
68.09
102.09
126.46
228.55

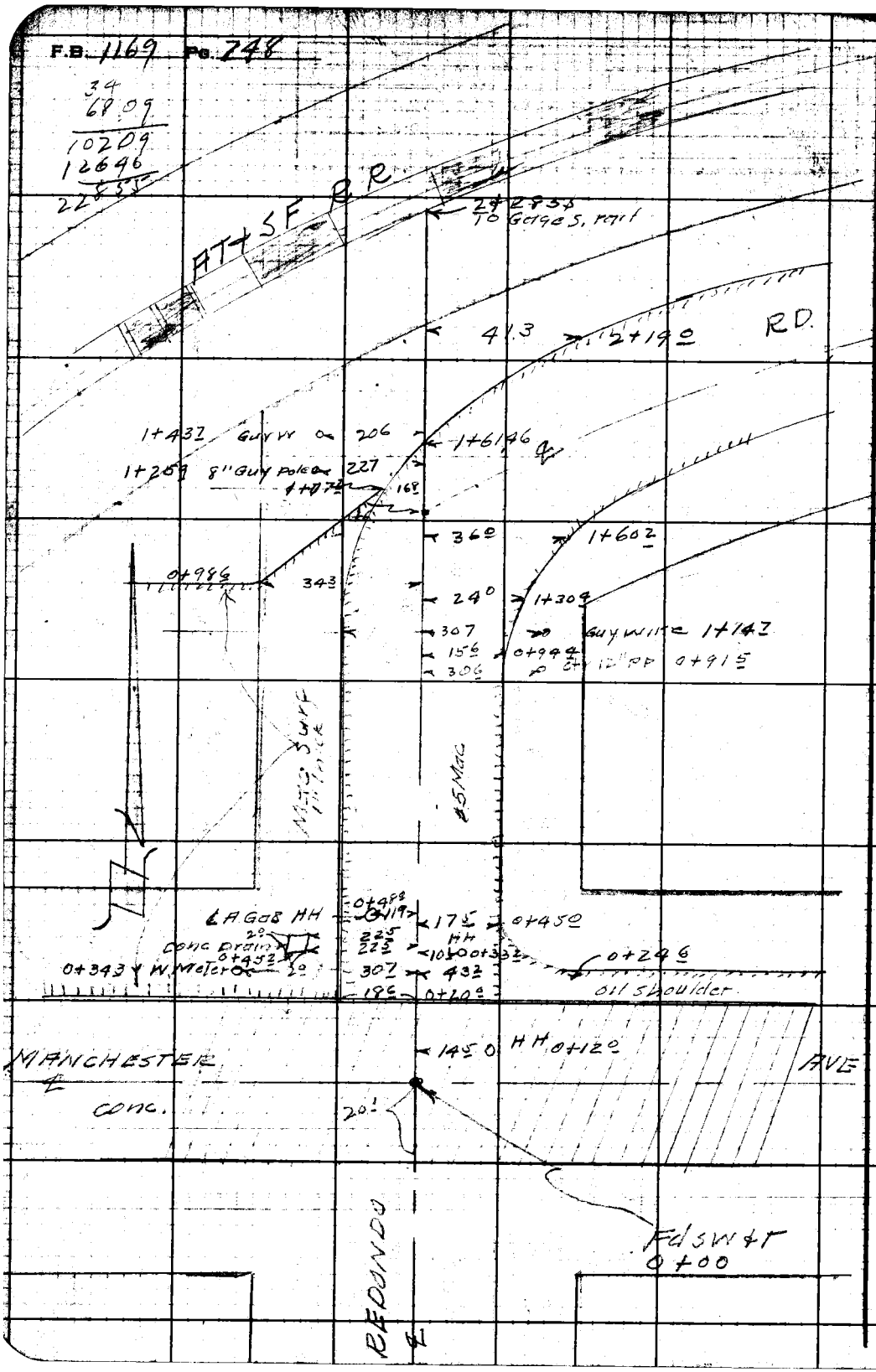

RETURN TO
LOS ANGELES COUNTY SURVEYOR
700 HALL OF RECORDS

Do not extend notes this side of this line.

Note: Any Additions or Changes on This Sheet Must be Made or Circled in Red Ink With Date and Name of Person Making Change.

Notes Red	Plotted	Job No. 1139	Division No.	F.B. PG. 249
Date	Date	Survey of Hindry Ave et al		
X-Sec. Notes Chkd	Checked	Survey by R.L.Willey	Notes R.L.W	Date 5-29-46
No. Date	Date	Map No.	Indexed	Date SEP 7 '48

PROFILE & XSECTIONS
REDONDO BLVD
FROM MANCHESTER AVE
TO A.T.&S.F.R.R.

HINDRY AVE ETAL
JN. 1139

May 29-46
R.L.Willey
Jack Gregory
E.F.English
L.V.Smith

STATION	B.S.	H.I.	F.S.	ELEV.

NOTE: ANY ADDITIONS OR CHANGES ON THIS SHEET MUST BE MADE IN CIRCLED IN RED INK, WITH DATE AND NAME OF PERSON MAKING CHANGE.

PLEASE RETURN TO
LOS ANGELES COUNTY SURVEYOR
700 HALL OF RECORDS

Do not extend notes this side of this line.

FORM 307 SM 1-46

PLEASE RETURN TO
LOS ANGELES COUNTY SURVEYOR
700 HALL OF RECORDS

NOTE: ANY ADDITIONS OR CHANGES ON THIS SHEET MUST BE MADE OR CIRCLED IN RED INK, WITH DATE AND NAME OF PERSON MAKING CHANGE.

Do not extend notes this side of this line.

STATION	B. S.	H. I.	F. S.	ELEV.	
BM HA1	5.21	107.29		102.08	BM HA1 el = 102.080 FB 1169-24 Manchester Ave & Redondo Blvd SE Cor L&N in conc Base To Electric Blvd Stop Sign.
0+00			5.08	102.21	℄ int Manchester Ave & Redondo Blvd
100' R			5.73	101.56	100' E on ℄ Manchester Ave
100 L			4.16	103.13	100 W " " " "
0+20			5.19	102.10	edge conc prmt
0+50			5.17	102.12	℄ st
18 R			5.52	101.77	edge prmt
40 R			5.1	102.2	PL
21 L			5.71	101.58	Gut
40 L			4.78	102.51	
1+00			4.80	102.49	℄ st
175 R			5.14	102.15	edge prmt
40 R			4.88	102.41	~~edge prmt~~
158 L			4.68	102.61	edge prmt
40 L			4.7	102.59	
1+26.46			4.44	102.85	℄ POC.
1+61.5			4.17	103.12	N edge prmt
19 R			4.34	102.95	crown prmt
36 R			4.75	102.54	edge prmt
40 R			4.3	103.0	Tprk
30 L			4.6	102.7	

F.B. 1169 Pg. 250 Job No. 137 Division No. Notes Red. Plotted Profile
Survey of Hindry Ave off Notes Chkd. 5-22-46 No. X-Sec.
Survey by R.L.W. Notes R.L.W. 5-22-46 Date Date Date
Indexed C. Johnson Date Date Date

PLEASE RETURN TO
LOS ANGELES COUNTY SURVEYOR
700 HALL OF RECORDS

NOTE: ANY ADDITIONS OR CHANGES ON THIS SHEET MUST BE MADE OR CIRCLED IN RED INK, WITH DATE AND NAME OF PERSON MAKING CHANGE.

Do not extend notes this side of this line.

STATION	B. S.	H. I.	F. S.	ELEV.		
1+81.0		10.729	4 6	102 7	bot brk	
1+97.0			4 3	103 0	T brk	
2+12.4			4 9	102 4	b brk	
2+17.5			3 5	103 8	T brk	
USBM #73			4 23	103 06	USGS BM #73 el = 103.060 FB 1169-24-30 Manchester Ave & Redondo Blvd 150' N & 40' W ℄ Int. Copper Plat in 8"x8" Conc post.	

Notes cont'd in F.B. 1213, pg 5

Profile No. ____ Notes Red. ____ Plotted ____ Job No. 1139 Division No. ____ F.B. 1169 Pg. 257
X-Sec. No. ____ Date ____ Date ____ Survey of Hindry Ave c Fol
Notes Chkd. ____ Checked ____ Survey by R.L.Wiley Notes R.L.W. Date 5-29-46
Date ____ Date ____ Map No. ____ Indexed A.C. Johnson Date ____

Job No. Division No. Notes Red. Plotted

Survey of Date Date

Survey by Notes Notes Chkd Checked

Indexed Date Date Date