Transcribed 1/16/86

Date	J.B.	Description	Notes	Pages
12/21/45	1149	Lots 1 & 2, Blk. 4, Tr. 12160	℄ ties	5-6
"	"	" " "	Profile	7-11
Feb-46	"	Area bounded by La Brea Ave., Overhill Dr., & Slauson Ave.	B.M's	13-36
Mar-46	"	SLAUSON AVE., from La Brea Ave. to Overhill Dr.	Topog	37-40
"	"	" " " " " " " "	X-sect	41-50
"	"	OMACREST DR., from Overhill Dr. to P.O.C. N. of Midland Dr.	Topog	51-59
"	"	" " " " " " " "	X-sect	61-86
"	"	OVERHILL DR., from Slauson Ave. to ℄ prod. of Chasar Pl.	Topog	87-90
"	"	" " " " " " " "	X-sect	91-99
"	"	VALDINA PL., from Overhill Dr. to Omacrest Dr.	Topog	101-103
"	"	" " " " " " " "	X-sect	105-108
"	"	WHELAN PL., from Overhill Dr. to Omacrest Dr.	Topog	109-111
Feb-'46	"	AREA BOUNDED BY LA BREA AVE., OVERHILL DR., & SLAUSON AVE.	℄ & ties	113-149
Mar-'46	"	WHELAN PL., from Overhill Dr. to Omacrest Dr.	X-sects	151-155
"	"	CHASAR PL., from Overhill Dr. to Omacrest Dr.	Topog	157-159
"	"	" " " " " " " "	X-sects	161-165
Apr.-'46	"	BREACREST DR., from Midland Dr. to Dawnview Pl.	Topog	167-170
"	"	" " " " " " " "	X-sects	171-180
"	"	DAWNVIEW PL., from Midland Dr. to Breacrest Dr.	Topog	181-183
"	"	" " " " " " " "	X-sects	185-189
"	"	MIDLAND DR., from Northridge Dr. to Omacrest Dr.	Topog	191-194
"	"	" " " " " " " "	X-sects	195-202
"	"	NORTHRIDGE DR., from La Brea Ave. to Omacrest Dr.	Topog	203-209
"	"	" " " " " " " "	X-sects	211-225
"	"	ARCHCREST DR., from Secrest Dr. to Northridge Dr.,	Topog	227-229
"	"	" " " " " " " "	X-sects	231-237
10/4/46	"	3' Ease. on Sly. Line Lot 5 Tr. 12184 - fr. Archcrest Dr. to Slauson	Topog	150
		NOTES CONTINUED IN F.B. 1198-5	X-sects	150A - 150 G

Survey of W. O. ____ Tape No. ____ Std. ____ °F

Surveyed by ____ Date ____

Notes ____

Indexed ____

Crd by ____ Work ____ No. ____

F.B. ____ Pg. ____

Notes Ck'd by	Survey of Onacrest Dr etal
Map No.	W. O. 1143 Tape No. St'd °F
Office Work	Surveyed by R L Willey
Checked	Notes R L W Date 12-21-95
Date	Indexed [illegible]

F.B. 1171 PG. 5

cont bot P6 #

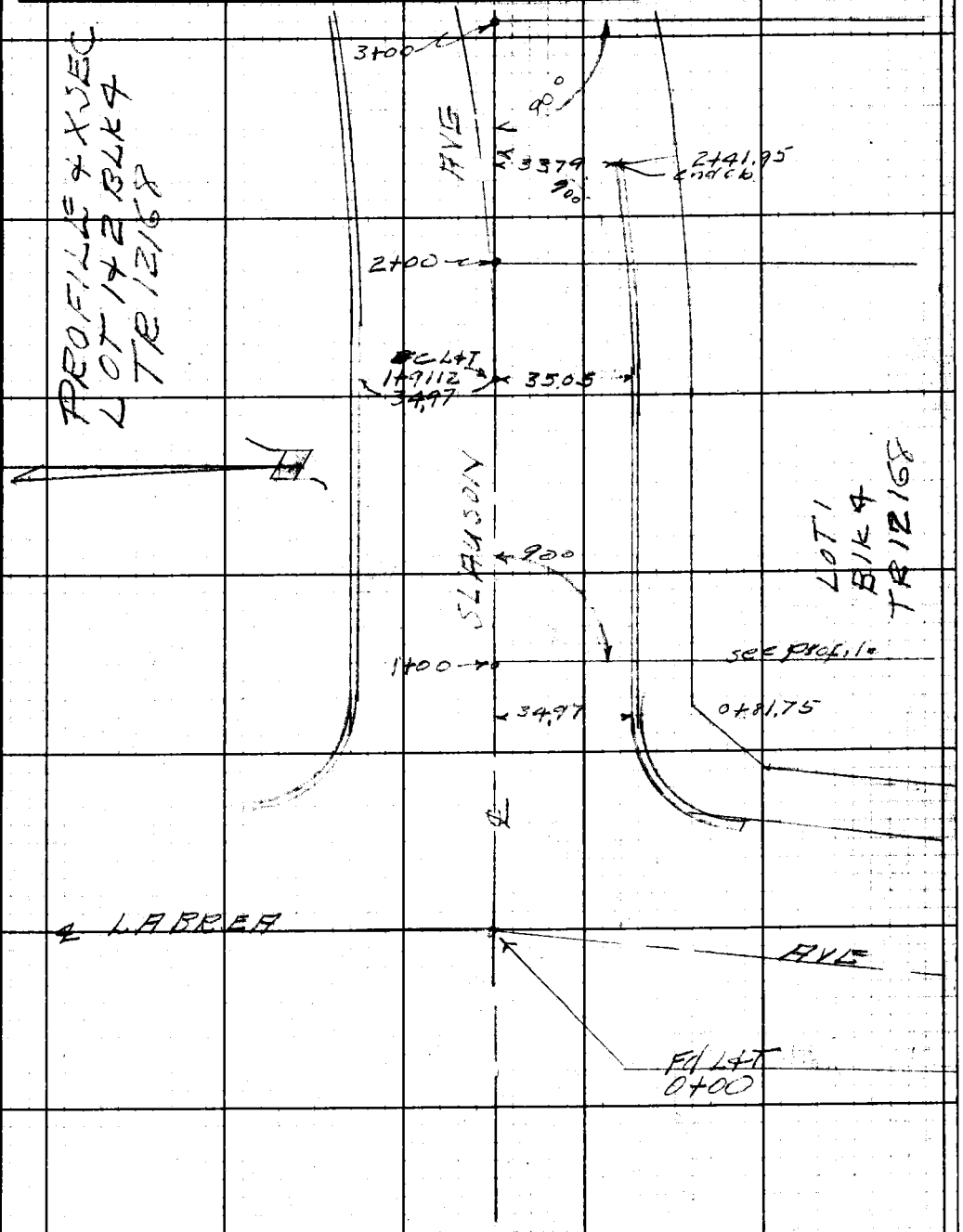

Note: Any Additions or Changes on This Sheet Must be Made or Circled in Red Ink With Date and Name of Person Making Change.

RETURN TO
LOS ANGELES COUNTY SURVEYOR
700 HALL OF RECORDS

Do not extend notes this side of this line.

FORM 247 5M 11-41

F.B. 1171 PG. 6

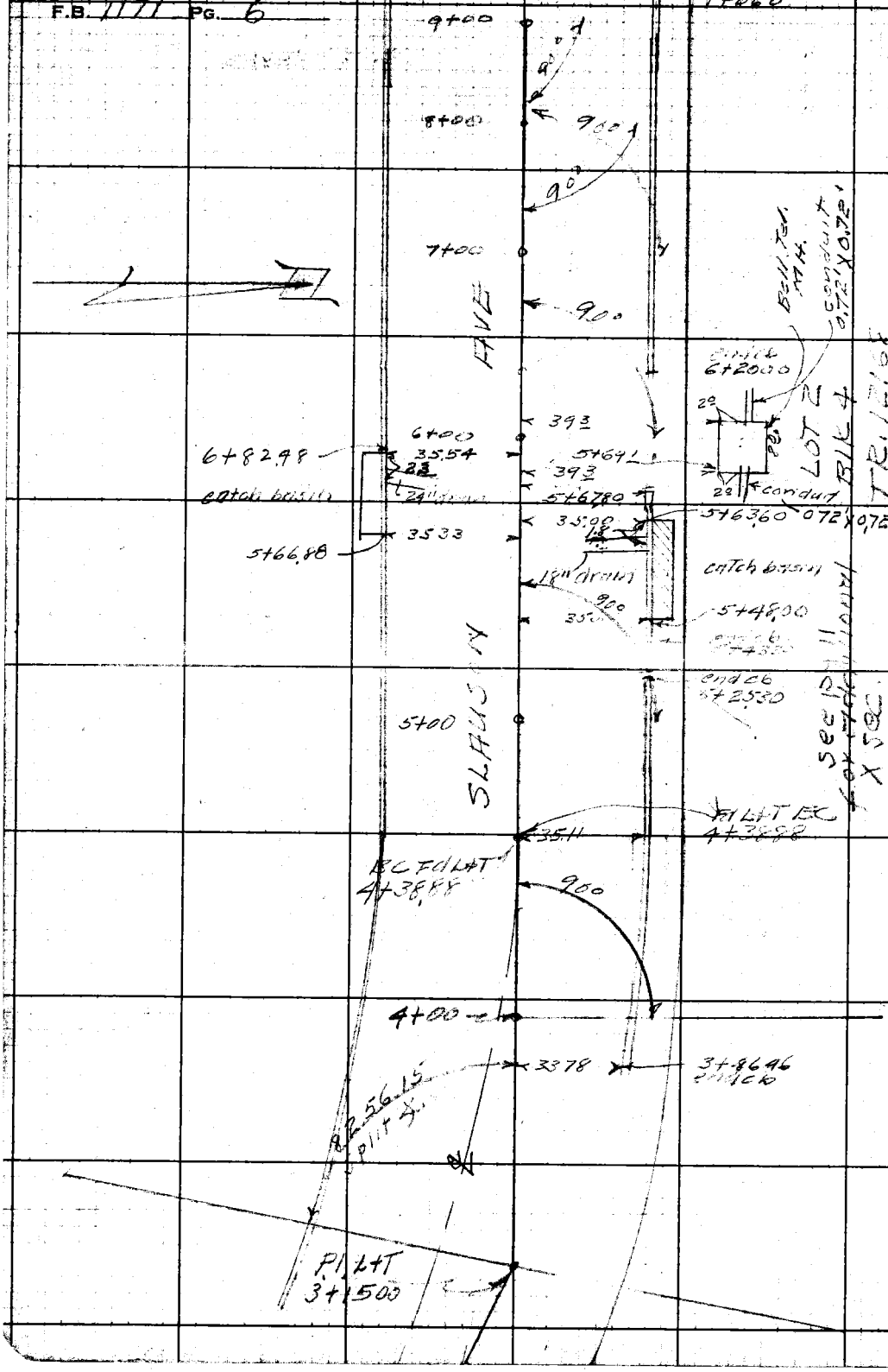

RETURN TO
LOS ANGELES COUNTY SURVEYOR
700 HALL OF RECORDS

Do not extend notes this side of this line.

Note: Any Additions or Changes on This Sheet Must be Made or Circled in Red Ink With Date and Name of Person Making Change.

FORM 307 2M 8-45

PLEASE RETURN TO
LOS ANGELES COUNTY SURVEYOR
700 HALL OF RECORDS

NOTE: ANY ADDITIONS OR CHANGES ON THIS SHEET MUST BE MADE OR CIRCLED IN RED INK WITH DATE AND NAME OF PERSON MAKING CHANGE.

Do not extend notes this side of this line.

STATION	B. S.	H. I.	F. S.	ELEV.		
	Profile cb N Side Slauson & X Sec Lot 1+2 Blk 4 Tr. 12168					
BM LD27	931	243.41		234.10	BM LD27 El = 234.08 FB 871 - 161 Stauson Ave 190 W ℄ LaBrea Ave bt in S. Curb	
0+00			2.79	243.62	℄ int La Brea Ave & Slauson Ave	
0+81.75 34.97 R			6.14	237.27	Gut N W Cor W end CR @ Slauson Ave & LaBrea	
"			5.48	237.93	TC " " " " " " " " " "	
1+00			5.85	237.56	℄ Slauson Ave	
35 R			6.71	236.70	Gut N. Cb. Stauson Ave	
" "			6.04	237.37	Tcb	
122.8 R			2.8	240.6	bt brk [illegible] Service Sta.	
135 R			0.8	242.6	T. "	
195.7 R			+1.6	245.0		
2+00			8.91	234.50	℄ Slauson Ave	
35 R			9.73	233.68	Gut N Cb " "	
" "			9.08	234.33	TCb " " "	
111.0 R.			4.2	239.2		
198 R			+0.5	243.9		
2+41.95 33.8 R			10.87	232.54	Gut at end cb	
"			10.26	233.15	TCb " " "	

Profile No. ____ Date ____ Notes Chkd. ____ Date 12/26/65 Notes Red. ____ Date ____ Plotted ____ Date ____ Job No. [illegible] Survey of Onacrest Drctal Survey by [illegible] Notes [illegible] Date [illegible] Map No. ____ Date ____

FORM 307 2M 8-45

PLEASE RETURN TO
LOS ANGELES COUNTY SURVEYOR
700 HALL OF RECORDS

NOTE: ANY ADDITIONS OR CHANGES ON THIS SHEET MUST BE MADE OR CIRCLED IN RED INK, WITH DATE AND NAME OF PERSON MAKING CHANGE.

Do not extend notes this side of this line.

STATION	B. S.	H. I.	F. S.	ELEV.		
3+00		243 41	11 91	231,50	Slauson Ave	
30.4 R			12 35	231,06		
100 R			7 8	235 6		
170 R			4 3	23[illegible] 1		
TP	0.05	231,46	12 00	231 41		
3+1500 P.I			0 37	231,09		
28 R			0 86	230,60		
78 R			+2 3	23[illegible] 8		
152 R			+5 0	[illegible]	T brk	
176 R			0 5	231,[illegible]	T brk [illegible]	
200 R			[illegible]	[illegible]	B brk	
3+8646 33.78 R			3 15	[illegible]	Gut [illegible]	
"			2 60	[illegible]	Tcb	
4+00			2 84	[illegible]		
34.4 R			3 68	[illegible]	Gut N Cb	
"			3 00	[illegible]	Tcb "	
100 R			2 1	[illegible]		
179 3 R			0 8	[illegible]	Top Fill	
222 7 R			2 25	229,[illegible]	bot "	
4+3888 EC			4 00	227,46	℄ Slauson Ave	
35 R			4 86	226,[illegible]0	Gut N Cb	
" "			4,21	227 25	T " "	

F.B. 1170 Pg. 8 Job No. 1143 Division No. Notes Red. Plotted Date Checked Date Notes Chkd. Date Notes Date Date Profile No. X-Sec. No.

Survey of Onacrest Dr et al

Survey by R.L. Willey Notes R.L.W. 12-21-41

Indexed A. C. Johnson

FORM 307 2M 8-45

PLEASE RETURN TO
LOS ANGELES COUNTY SURVEYOR
700 HALL OF RECORDS

NOTE: ANY ADDITIONS OR CHANGES ON THIS SHEET MUST BE MADE OR CIRCLED IN RED INK WITH DATE AND NAME OF PERSON MAKING CHANGE.

Do not extend notes this side of this line.

STATION	B. S.	H. I.	F. S.	ELEV.	
5+00		231.46	5.62	225.84	℄ Stevens
35.C			6.71	224.75	Gut NCb
" "			6.87	224.59	T "
166 R			5.8	225.82	Top Fill
213 R.		?	2.0	229.46	bot "
5+2530 35 R			7.23	224.23	Gut [illegible]
" "			6.57	224.89	Tcb " "
5+4330 35 R			7.35	224.11	Gut " "
			6.58	225.88	Tcb " "
			10.35	221.11	bot [illegible] N side Stevens
5+6780 35 R			7.36	224.08	Gut at end cb.
" "			6.70	224.76	T cb " " "
			10.45	221.01	bot [illegible]
6+00			5.30	226.16	℄ Stevens Ave 18" drain drop vertically 20'± at cb. Line
34.6 R			5.95	225.51	Gut No cb
110 R			4.7	226.8	
210 R			7.9	223.6	
270 R			8.7	[illegible]	Top [illegible]
T.P	12.18	242.55	1.09	230.37	
7+00 35 R			10.75	231.80	℄ Stevens Ave
			11.60	[illegible]	Gut [illegible]
"			10.93	231.62	Tcb "

665
320
1035

Note
For Addition information on Rel Tel. MH @ 5+691 see pg #11
Also addition T.P. pg 9

Profile No. ____ Notes Red. ____ Plotted ____
Date ____ Date ____
X-Sec. No. ____ Notes Chkd. ____ Checked ____
Date ____ Date ____

Job No. 1171 Division No. ____
Survey of Carterest Orch #1
Survey by P.L. Willey Notes E.L.W. Date 12-21-45
Map No. ____ Notes C. Johnson Date ____

F.B. 1177 PG. 9

FORM 307 2M 8-45

PLEASE RETURN TO
LOS ANGELES COUNTY SURVEYOR
700 HALL OF RECORDS

NOTE: ANY ADDITIONS OR CHANGES ON THIS SHEET MUST BE MADE OR CIRCLED IN RED INK, WITH DATE AND NAME OF PERSON MAKING CHANGE.

Do not extend notes this side of this line.

STATION	B. S.	H. I.	F. S.	ELEV.		
7+00						
110 R		[illegible]	[illegible]	[illegible]		
200 R			6 6	[illegible]		
[illegible] R			7 3	[illegible]		
T.P.	6 72	249.14	0.13	242.42		
8+00			10 94	[illegible]	℄ Stanson Ave	
35 R			11 60	[illegible]	Gut	
" "			10 96	[illegible]	Tob	
100 R			5 7	[illegible]		
170 R			2 5	[illegible]		
200 R			1 3	[illegible]		
9+00			4 58	244.[illegible]		
35 R			5 00	[illegible]	Gut	
35 R			4 39	[illegible]	Tob	
50 R			[illegible]	[illegible]	[illegible]	
T.P.	[illegible]	260.47	0 10	[illegible]		
100 R			6 8	[illegible]		
200 R			0 8	[illegible]		
234 R			0 0	[illegible]		
	0 34	249 38	11.43	24[illegible]		
	0 04	237 84	11 58	237.[illegible]		

F.B. 1171 PG. 10
Job No. 1143 Division No. Notes Red. Plotted Profile
Survey of Ontario St Dr et al Date Date No.
Survey by [illegible] Notes Blue Notes Chkd. Checked X-Sec.
Indexed A. C. Johnson Date Date No.

FORM 307 2M 8-45

PLEASE RETURN TO
LOS ANGELES COUNTY SURVEYOR
700 HALL OF RECORDS

NOTE: ANY ADDITIONS OR CHANGES ON THIS SHEET MUST BE MADE OR CIRCLED IN RED INK WITH DATE AND NAME OF PERSON MAKING CHANGE.

Do not extend notes this side of this line.

STATION	B. S.	H. I.	F. S.	ELEV.		
					9 0 8 2 / 13 / 21	9 1 2 / 13 / 9 2 0 / 8 5 2 / 1 4 1
		237 [illegible]				
TP	2 0 3	234.[illegible]	1 3 0	225.[illegible]	✓	
TP	1 1 4 2	243.22	2 6 4	231.[illegible]	[illegible] 24 0 3 3 3 [illegible]	[illegible] on Ave
BM L 5 7 2			2 5 1	240.[illegible]	[illegible]	[illegible] of Neir
BM LD 27	0 5 2	234.62		234 10	BM LD 27 el 234.098 FB 871-161 Stamped Pavement W & La Brea Ave at sec corner	
T.P.	4 6 2	229.54	9 7 2	224.92		
			12 71	21 6 43	Bot. of Bolt Top of Pt. inside garage	
			9.25	220 29	Bot Concrete from	East 0.72 X 0.72
			9 21	220 32	" " To	West " "
5+50			4 22	225 32	Bot	
35 R			5 62	223 92	Bot.	
"			4 72	224 82	Top curb on top [illegible]	
41 L			4 2	225.3		
49 R			3 0	226.5		
83 R			2 4	227.1		
100 R			2 5	227 0		
180 R			2 6	226.9	Top Fill	
TP	10 06	235.83	3 77	225 77		
BM L 5 7			1 74	234.09		

Profile No. ____ Notes Req. ____ Plotted ____ Job No. 1142 Division No. ____ F.B. 117 PG. 11
X-Sec. No. ____ Date ____ Notes Chkd. ____ Date ____ Checked ____ Date ____ Survey of Overcrest Drive
Survey by R.L.W. Notes R.L.W. Date 12-21-45
Map No. ____ Date ____

PG. 12

Job No. 1143 Division No. _____ Notes Red. _____ Plotted _____ Profile

Survey of Onacrest Pretal Date _____ Date _____ No. _____

Survey by R L Willey Notes R L W Notes Chkd. _____ Checked _____ X-Sec.

Indexed _____ Date _____ Date _____ Date _____ No. _____

FORM 307 2M 8-45

PLEASE RETURN TO

LOS ANGELES COUNTY SURVEYOR

700 HALL OF RECORDS

Do not extend notes this side of this line.

NOTE: ANY ADDITIONS OR CHANGES ON THIS SHEET MUST BE MADE OR CIRCLED IN RED INK WITH DATE AND NAME OF PERSON MAKING CHANGE.

STATION	B. S.	H. I.	F. S.	ELEV.	

NOTES RED. _____ JOB NO. 1143 SURVEY OF Onacrest Dr et al

DATE _____ SURVEY BY R L Willey

NOTES CHKD. S.E.B. NOTES BY " DATE 2-7-46

DATE 2-19-46 INDEXED A. C. Johnson DATE 4-29-46

F.B. 117 Pg. 13

NOTE: ANY ADDITIONS OR CHANGES ON THIS SHEET MUST BE MADE OR CIRCLED IN RED INK, WITH DATE AND NAME OF PERSON MAKING CHANGE

Do not extend notes this side of this line

PLEASE RETURN TO LOS ANGELES COUNTY SURVEYOR 700 HALL OF RECORDS

DESCRIPTION	BENCH LEVELS ONACREST DR ET AL JN 1143
ADJ. ELEV.	Feb - 7 - 46 Willey Gregory English Smith
3RD RUN	
2ND RUN	[illegible]
DIFF.	Circuit #1 Adjusted to closing error on B.M. V.D. #6, pg. 17 via No. of turns — SEB 2-19-46
1ST RUN	Circuit #2 Adjusted from B.M. V.D. #32 (pg 17) to B.M. V.D. #32 - pg. 23. SEB 2-19-46 Circuit #3 - Adjusted
B.M.	bet. B.M. V.D. 44 pg. 24 & B.M. V.D. 40 (pg. 26)

FORM 353 1M 8-38

FORM 353 1M 8-38

PLEASE RETURN TO
LOS ANGELES COUNTY SURVEYOR

700 HALL OF RECORDS

NOTE: ANY ADDITIONS OR CHANGES ON THIS SHEET MUST BE MADE OR CIRCLED IN RED INK, WITH DATE AND NAME OF PERSON MAKING CHANGE

Do not extend notes this side of this line

B.M.	1ST RUN	DIFF.	2ND RUN	3RD RUN	ADJ. ELEV.	DESCRIPTION
		CIRCUIT No 1				
BM VD25	281.694				281.694	Fd. BM VD25 El = 281.694 FB 1158-59 Angeles Vista Blvd & [illegible] Dr S E Cor Fd W Spk in cb 5' of Send C.R.
	5.733		5.692			
π	287.427	+5.082	+5.080		+5.081	
	0.651		0.612			
TP	286.776				286.775	
	10.162		10.121			
π	296.938	+9.453	+9.453		+9.453	
	0.709		0.668			
TP	296.229				296.228	
	7.774		7.739			
π	304.008	+3.139	+3.139		+3.139	
	4.640		4.600			
BM VD26	299.368				299.368	Fd. BM VD26 El = 299.368 FB 1158-59 Angeles Vista Blvd & [illegible] Dr S W Cor Fd W Spk in cb 5' S of Send C.R.
	11.770		11.705			
π	311.138	+11.052	+11.056		+11.054	
	0.718		0.649			
TP	310.420				310.421	
	11.100		11.070			
π	321.520	+8.689	+8.690		+8.689	
	2.411		2.380			
T.P.	319.109				319.110	
	7.200		8.168			
π	327.309	+2.156	+2.155		+2.156	
	6.044		6.013			
T.P.	321.265				321.266	
	5.352		5.290			
π	326.617	-4.087	-4.090		-4.090	
	9.439		9.380			
set BM VD39	317.178				317.180	Set BM VD39 Slauson Ave & Overhill Dr NE Cor set bt Spk in cb 5' N of N end C.R.

JOB NO. 1143 SURVEY OF Onacrest Dr Et al NOTES RED. DATE
SURVEY BY R.L. Willey NOTES CHKD. DATE
NOTES BY DATE 2-7-46
INDEXED A. C. Johnson DATE

F.B. 1171 PG. 14

FORM 353 1M 8-38

PLEASE RETURN TO
LOS ANGELES COUNTY SURVEYOR

700 HALL OF RECORDS

NOTE: ANY ADDITIONS OR CHANGES ON THIS SHEET MUST BE MADE OR CIRCLED IN RED INK, WITH DATE AND NAME OF PERSON MAKING CHANGE

Do not extend notes this side of this line

B.M.	1ST RUN	DIFF.	2ND RUN	3RD RUN	ADJ. ELEV.	DESCRIPTION
BMVD39	317.178				317.~~176~~ .180	See Last [illegible]
	8820		6.761			
π	325.998	+6.267	+6.264		+6.266	
	2553		2.497			
TP	323.445				323.442	
	8.299		8.274			
π	331.744	+4.939	+4.943		+4.941	
	3.360		3.331			
Set BMVD40	331.284				328.38~~3~~ 8	Set BMVD40 Overhill Dr & Onacrest ~~Ave~~ Dr. N W Cor set bt spk in sb 5' W of W [illegible]
	10.900		10.860			
π	339.284	+~~9~~ 10.136	+10.136		+10.136	
	0.764		0.730			
TP	338.520				338.519	
	11.455		11.410			
π	349.975	+9.277	+9.279		+9.278	
	2178		2.131			
Set BMVD41	347.797				347.~~797~~ .803	Set BMVD41 Overhill Dr W. Side 250' N ℄ Onacrest Dr set bt spk in top S.D. H. Wall
	11.784		11.721			
π	359.581	+10.889	+10.890		+10.889	
	0.895		0.831			
T.P.	358.686				358.686	
	11.070		11.000			
π	369.756	+6.401	+6.403		+6.402	
	4.669		4.597			
TP	365.087				365.088	
	6.858		6.796			
π	371.945	+3.443	+3.444		+3.444	
	3.415		3.352			
Set BMVD42	368.530				368.~~532~~ .539	Set BMVD42 Overhill Dr W. Side 595' N ℄ Onacrest Dr set bt spk Top Conc. S.D. Head Wall

NOTES RED. _____ JOB NO. 1143 SURVEY OF Onacrest Dr et al
DATE _____ SURVEY BY R L Willey
NOTES CHKD. S.E.B. NOTES BY " DATE 2-7-46
DATE 2-19-46 INDEXED A. C. Johnson DATE

F. B. 1171 PG. 13

FORM 353 1M 8-38

PLEASE RETURN TO
LOS ANGELES COUNTY SURVEYOR

700 HALL OF RECORDS

NOTE: ANY ADDITIONS OR CHANGES ON THIS SHEET MUST BE MADE OR CIRCLED IN RED INK, WITH DATE AND NAME OF PERSON MAKING CHANGE

Do not extend notes this side of this line

B.M.	1ST RUN	DIFF.	2ND RUN	3RD RUN	ADJ. ELEV. 539	DESCRIPTION
BM VD42	368.530				368.~~532~~ 546	BM VD42 See last pg for descrip
	10.274		10.218			
⊼	378.804	+9.612	+9.607		+9.609	
	0.662		0.611			
T.P.	378.142				378.141	
	10.424		10.388			
⊼	388.566	+9.746	+9.748		+9.747	
	0.678		0.643			
Set BM VD43	387.888				387.~~888~~ 896	Set BM VD43 Overhill Dr [illegible] 895' [illegible]
	7.230		7.190			Set bt spk in [illegible] SD [illegible]
⊼	395.118	+4.385	+4.385		+4.385	
	2.845		2.805			
T.P.	392.273				392.273	
	10.463		10.433			
⊼	402.738	+9.175	+9.173		+9.174	
	1.29[illegible]		1.26[illegible]			
T.P.	[illegible]				401.447	
	9.850		9.805			
⊼	411.298	+8.240	+8.237		+8.239	
	1.610		1.568			
T.P.	409.688				409.686	
	10.171		10.220	10.1[illegible]		
⊼	419.859	+9.563	+9.569	+9.5[illegible]	+9.566	
	0.6[illegible]8		0.651	0.5[illegible]		
T.P.	419.251				419.252	
	6.310		6.335			
⊼	425.641	+1.115	+1.115		+1.115	
	5.275		5.220			
Fd BM VD32	420.366				420.~~367~~ 378	Fd BM VD32 El=420.405 FB 1150 64 Northridge Dr & Overhill [illegible] SW cor Fd bt spk in cb 5' S of [illegible]
					420.405	

F. B. 1171 PG. 16

JOB NO. 1143 SURVEY OF Overcrest Drain NOTES RED. DATE

SURVEY BY R. Whitley NOTES CHKD. DATE

NOTES BY " DATE 2-7-46

INDEXED A. C. Johnson DATE

FORM 353 1M 8-38

PLEASE RETURN TO
LOS ANGELES COUNTY SURVEYOR

700 HALL OF RECORDS

NOTE: ANY ADDITIONS OR CHANGES ON THIS SHEET MUST BE MADE OR CIRCLED IN RED INK, WITH DATE AND NAME OF PERSON MAKING CHANGE

Do not extend notes this side of this line

B.M.	1ST RUN	DIFF.	2ND RUN	3RD RUN	ADJ. ELEV.	DESCRIPTION
BM VD32	420.366				420.367	[illegible]
	5.710		5.678	5.619		
T	426.376	-1.319	-1.312	-1.315	-1.314	
	7.222		[illegible]	6.938		
TP	419.057				419.053	
	4.672		4.622			
T	423.729	-3.553		-3.551	-3.552	
	8.225		8.175		.513	
FB [illegible]					415.501	[illegible]
[illegible]	415.494				415.505	[illegible]
						E. of spk in cb 5' S. of Sent Cor
	CIRCUIT NO 2					Fd BM VD6 el = 415.513' FB 1128-32
Fd BM VD6	415.513				415.513	Marwalle Dr. Northridge Dr S E Cor
	8.227		8.207			Fd bt spk in cb 5' S. of Sent Cor
T	423.740	+3.544	+3.543		+3.544	
	4.683		4.664			
TP	419.057				419.057	
	7.112		7.063			
T	426.169	+1.321	+1.318		+1.319	
	5.791		5.745		.378	Fd BM VD32 El = 420.405' FB 1158-64
Fd BM VD32	420.378				420.375	Northridge Dr & Overlook Dr SW Cor
	4.674		4.644			Fd bt spk in cb 5' S. of Sent Cor
T	425.052	-0.305	-0.306		-0.316	
	4.989		4.960			
T.P.	420.063				420.060	
	5.872		5.833			
T	425.935	+2.562	+2.563		+2.562	
	3.310		3.270		.628	set BM VD44
set BM VD44	422.625				422.628	Northridge Dr & Onacrest Dr NE Cor
						set bt spk in cb 5' N. of N end CR.

NOTES RED. _____ DATE _____
NOTES CHKD. S.E.B. DATE 2-19-46
JOB NO. 143 SURVEY OF Onacrest Detail
SURVEY BY R.W.Wiley DATE 2-7-46
NOTES BY _____ DATE _____
INDEXED A. C. Johnson DATE _____

F.B. 1171 PG. 17

FORM 353 1M 8-38

PLEASE RETURN TO
LOS ANGELES COUNTY SURVEYOR

700 HALL OF RECORDS

NOTE: ANY ADDITIONS OR CHANGES ON THIS SHEET MUST BE MADE OR CIRCLED IN RED INK, WITH DATE AND NAME OF PERSON MAKING CHANGE

Do not extend notes this side of this line

B.M.	1ST RUN	DIFF.	2ND RUN	3RD RUN	ADJ. ELEV.	DESCRIPTION
BM VD44	422.625				422.~~622~~ 628	BM VD44 see last pg for descrip.
	7.241		7.217			
π	429.866	+4.298	+4.296		+4.297	
	2.943		2.921			
TP	426.923				426.919	
	5.139		5.692			
π	432.662	+2.254	+2.254		+2.254	
	3.485		3.438			
set BM VD45	429.177				429.~~173~~ 188	set BM VD45 Onacrest Dr E Side 35' N ℄ prod Mioland Dr set bt spk in cb. Front Ho. 5166
	9.400		9.363	9.334		
π	438.577	+8.587	+8.581	+8.583	+8.582	
	0.813		0.782	0.751		
T.P.	437.764				437.755	
	11.457		11.421			
π	449.221	+11.209	+11.207		+11.208	
	0.248		0.214			
set BM VD46	448.973				448.~~963~~ 976	set BM VD46 Onacrest Dr E Side 265' ± N W'ly ℄ Mioland Dr set bt spk in cb front Ho 5142
	7.323		7.295			
π	456.296	-2.917	-2.915		-2.916	
	10.240		10.210			
T.P.	446.056				446.047	
	0.870		0.826			1175'
π	446.926	-8.850	-8.850		-8.850	
	9.720		9.676			
T.P.	437.206				437.197	
	2.300		2.263			
π	439.506	-3.682	-3.682		-3.682	
	5.982		5.945			
set BM VD47	433.524				433.~~515~~ 534	set BM VD47 Breacrest Dr & Dawnview PL W S1 set bt spk in cb. 13' N ℄ Prod

JOB NO. 1143 SURVEY OF Onacrest Dr etal
SURVEY BY R L Willey
NOTES BY " DATE 2-8-46
INDEXED A. C. Johnson DATE
NOTES RED. DATE
NOTES CHKD. DATE
F. B. 1171 PG. 18

FORM 353 1M 8-38

PLEASE RETURN TO
LOS ANGELES COUNTY SURVEYOR

700 HALL OF RECORDS

NOTE: ANY ADDITIONS OR CHANGES ON THIS SHEET MUST BE MADE OR CIRCLED IN RED INK, WITH DATE AND NAME OF PERSON MAKING CHANGE

Do not extend notes this side of this line

B.M.	1ST RUN	DIFF.	2ND RUN	3RD RUN	ADJ. ELEV.	DESCRIPTION
BMVD47	433,524				433.~~515~~ 532	BMVD47 see Last pg for descrip.
	2,116		2,082			
π	435,640	-6,680	-6,679		-6680	
	8,796		8761			
T.P.	426,844				426,835	
	1,138		1,121			
π	427,982	-7,941	-7,940		-7,940	
	9,079		9,061			
T.P.	418,903				418,895	
	0,730		0,700			
π	419,633	-8,471	-8,471		-8,471	
	9,201		9,171			
T.P.	410,432				410,424	
	3,257		3,236			
π	413,689	-2,829	2,829		-2,829	
	6686		[illegible]			
set BMVD48	407,603				407.~~595~~ .621	set BMVD48 Midland Dr. Breacrest Dr W side 340 ± N of ℄ A set bt spk in cb front 40 # 5129
	1,207		1,188			
π	408,810	-8,425	-8,422		-8,424	
	9,632		9,610			
T.P.	399,178				399,171	
	0,529		0,581			
π	399,707	10,878	10,879		-10,878	
	11,407		11,460			
T.P.	388,300				388,293	
	1,793		1,770			
π	390,093	-7,429	-7,428		-7,429	
	9222		9198			
set BMVD49	380,871				380.~~864~~ .896	set BMVD49 Breacrest Dr + Midland Dr NE Cor set bt spk in cb 5' N of N end CR

NOTES RED. _____ JOB NO. 1143 SURVEY OF Breacrest Dr et al
DATE _____ SURVEY BY [illegible]
NOTES CHKD. S.E.B. NOTES BY _____ DATE 2-8-46
DATE 2-19-46 INDEXED C. Johnson DATE _____

F. B. 1171 PG. 19

FORM 353 1M 8-38

PLEASE RETURN TO
LOS ANGELES COUNTY SURVEYOR

700 HALL OF RECORDS

NOTE: ANY ADDITIONS OR CHANGES ON THIS SHEET MUST BE MADE OR CIRCLED IN RED INK, WITH DATE AND NAME OF PERSON MAKING CHANGE

Do not extend notes this side of this line

JOB NO. 1143 SURVEY OF Dinocrest Drain
SURVEY BY R.L. Willey
NOTES BY " DATE 2-8-46
INDEXED A. O. Johnson DATE
NOTES RED. DATE
NOTES CHKD. DATE
F.B. 1171 PG. 20

B.M.	1ST RUN	DIFF.	2ND RUN	3RD RUN	ADJ. ELEV.	DESCRIPTION
BM VD49	380.871				380.864	BM VD49 See bt last pg for desc.
	11.290		11.252			
T	392.161	+9.963	+9.963		+9.963	
	1.327		1.289			
TP	390.834				390.827	
	10.151		10.817			
T	401.691	+9.907	+9.939		+9.905	
	0.150		0.198			
TP	400.741				400.735	
	6.261		6.221			
T	407.009	+2.259	2.257		+2.258	
set BM	4.209		3.164		403.038	set BM VD50
VD50	403.200				~~402.993~~	Midway Dr S side 8' W of Prop of ^
	0.120		0.993			set bt spk in ... front of Ho #4600
T	403.320	-7.796	-7.797		-7.796	
	9.716		8.690			
TP	395.604				395.197	
	0.938		0.919			
T	396.142	-9.368	-9.368		-9.368	
	10.390		12.287			
TP	385.752				385.829	
	1.087		1.073			
T	386.923	-8.587	-8.586		-8.587	
	9.474		9.459			
TP	377.449				377.442	
	0.954		0.932			
T	378.403	-8.602	-8.600		-8.601	
	9.556		9.532			
TP	368.847				368.841	

FORM 353 1M 8-38

PLEASE RETURN TO
LOS ANGELES COUNTY SURVEYOR

700 HALL OF RECORDS

NOTE: ANY ADDITIONS OR CHANGES ON THIS SHEET MUST BE MADE OR CIRCLED IN RED INK, WITH DATE AND NAME OF PERSON MAKING CHANGE

Do not extend notes this side of this line

B.M.	1ST RUN	DIFF.	2ND RUN	3RD RUN	ADJ. ELEV.	DESCRIPTION
TP	368.847				368.841	
	0849		0.819			
π	369.696	-8.189	-8.187		-8.188	
	9038		9.006			
TP	360.658				360.653	
	1.085		1.058			
π	361.743	-8.807	-8.806		-8.806	
	9.892		9.864			
TP	351.851				351.847	
	1.050		1.016			
π	352.901	-9.078	-9.076		-9.077	
	10.128		10.092			
TP	342.773				342.770	
	3114		3.094			
π	345.887	+1.546	+1.548		+1.547	
set	1.566		1.546		.320	set BM VD 51
BM VD 51	344.319				344.~~317~~	North ridge Dr & La Brea Ave NE Cor
	11.624		11.527			set bt in ck 5' N of N end CR
π	355.943	+10.814	+10.814		+10.814	
	0.810		0.713			
TP	355.133				355.131	
	11.219		11.201			
π	366.352	+10.519	+10.519		+10.519	
	0.700		0.682			
TP	365.652				365.650	
	11.125		11.081			
π	376.777	+9.499	+9.499		+9.499	
set	1.626		1.582		.208	set BM VD 52
BM VD 52	375.151				375.~~149~~	North ridge Dr. & Sacrest Dr N side
						set bt SPK in ck 5' E ℄ Prod

NOTES RED. _____ JOB NO. 1143 SURVEY OF Onacrest Drstn

DATE _____ SURVEY BY R.L. Willey

NOTES CHKD. SEB NOTES BY " DATE 2-8-46

DATE 2-19-46 INDEXED A. C. Johnson DATE _____

F. B. 1171 Pg. 21

FORM 353 1M 8-38

PLEASE RETURN TO
LOS ANGELES COUNTY SURVEYOR

700 HALL OF RECORDS

NOTE: ANY ADDITIONS OR CHANGES ON THIS SHEET MUST BE MADE OR CIRCLED IN RED INK, WITH DATE AND NAME OF PERSON MAKING CHANGE

Do not extend notes this side of this line

B.M.	1ST RUN	DIFF.	2ND RUN	3RD RUN	ADJ. ELEV.	DESCRIPTION
BMVD52	375151				375.~~149~~ 207	BMVD52 see bot. last pg for descrip.
	9.905		9.878			
π	385.056	+9.149	+9.149		+9.149	
	0.756		0.729			
T.P.	384.300				384.298	
	7646		7.618			
π	391.946	+5.369	+5.369		+5.369	
set	2.277		2.249		.729	set BMVD53
BMVD53	389.669				389.~~667~~	Northridge Dr. + Archcrest Dr N side
	11.892		11.878			set bt spk in Cb. 8' E of ℄ Prod
π	401.561	+11.225	+11.227		+11.227	
	0.667		0.649			
TP	400.894				400.894	
	11.169		11.131	11.0[illegible]		
π	412.063	+8.618	+8.610	+8.612	+8.611	
	2.551		2.521	2.478		
T.P.	409.512				409.505	
	3.991		3.955			
π	413.503	-2.408	2.407		-2.408	
Set	6.399		6.362		.164	set BMVD54 Archcrest Dr.
BMVD54	407.104				407.~~097~~	Northridge Dr S. Side 290' ± N ℄ int n
	7.944		7.916			set bt spk in S. Cb. front Ho # 4608
π	415.048	+4.975	+4.975		+4.975	
	2.969		2.941			
TO	412.079				412.072	
	11.270		11.251			
π	423.349	+10.477	10.471		+10.479	
	0.793		0.770		.622	Fd BMVD44 El = FB1171-17
Fd BMVD44	422.556				422.~~551~~	Northridge Dr + Onacrest Dr NE Cor
	2.502		2.475			Bt spk in Cb 5' No - N end CR
π	425.058					

NOTES RED. ____ DATE ____ NOTES CHKD. ____ DATE ____

JOB NO. 1143 SURVEY OF Onacrest Pretal

SURVEY BY R.L. Willey DATE 2-13-46

NOTES BY ____ DATE ____

INDEXED C. Johnson DATE ____

F.B. 1171 PG. 22

FORM 353 1M 8-38

PLEASE RETURN TO
LOS ANGELES COUNTY SURVEYOR

700 HALL OF RECORDS

NOTE: ANY ADDITIONS OR CHANGES ON THIS SHEET MUST BE MADE OR CIRCLED IN RED INK, WITH DATE AND NAME OF PERSON MAKING CHANGE

Do not extend notes this side of this line

NOTES RED.
DATE
NOTES CHKD. SEB
DATE 2-19-46
JOB NO. 1143 SURVEY OF Oracrest Dr Etal
SURVEY BY R.L. Willey
NOTES BY " DATE 2-13-46
INDEXED A. C. Johnson DATE

F. B. 1171 PG. 23

B.M.	1ST RUN	DIFF.	2ND RUN	3RD RUN	ADJ. ELEV.	DESCRIPTION
π	425058		-2.275 ?		422.551	
	5.279	2.777	5.750		-2.777	
		← use W.I.G.				
TP	419.779				419.774	
	5.474		5.438			
π	425.253	+0.528	+0.530		+0.529	
	[illegible]		4.908		.378	Fd BM VD32 El = 420378 - FB 1158-64
BM V.D.32	420.307				420.303	Northridge Dr + Overdale Dr SW Cor
	4.803		4.781			Fd bt spk 5' S of Sand CR.
π	425110	-1.316	-1.315		-1.315	
	6119		6096			
T.P.	418.991				418.988	
	4589		4567			
π	423.580	-3.546	3.548		-3.547	
	8.135		8115		.513	Fd BM VD6 El 415513 FB 1128-32
BM VD6	415.445				415.441	Marvale Dr + Northridge Ave SE Cor
						bt spk in Cb 5' S of Sand CR
		CIRCUIT #3				
BM VD6	415.513				415.513	Fd BM VD6 El = 415.513 FB 1128-32
	8115		8.099			Marvale Dr + Northridge Dr SE Cor
π	423.628	+3.315	+3.314		+3.314	bt spk in Cb 5' S of Sand CR.
	4.800		4.775			
TP	418.828				418.827	
	6762		6.745			Fd BM VD32 El 420378 FB 1158-64
π	425.590	+1.542	+1.547		+1.544	Northridge Dr + Overdale Dr SW Cor
Fd	5220		5.198			bt spk in Cb 5' S of Sand CR
BM V.D.32	420.370				420.371	
	4940		4.894			
π	425.310	-0.961	-0.962		-0.961	
	5.901		5856			
TP	419.409				419.410	

FORM 353 1M 8-38

PLEASE RETURN TO
LOS ANGELES COUNTY SURVEYOR

700 HALL OF RECORDS

NOTE: ANY ADDITIONS OR CHANGES ON THIS SHEET MUST BE MADE OR CIRCLED IN RED INK, WITH DATE AND NAME OF PERSON MAKING CHANGE

Do not extend notes this side of this line

B.M.	1ST RUN	DIFF.	2ND RUN	3RD RUN	ADJ. ELEV.	DESCRIPTION
T.P.	419.409		5608		419.410	
	5.641		13.207			
π	423.050	+3.207	2.399		+3.208	
Fd	2.434				.628	(422.628) Fd BM VD 44 FB 1171-17
BMVD44	422.616				422.~~618~~	Northridge Dr & Onacrest Dr N E Cor
	1.884		1.864			Bt spk [illegible]
π	424.505	-6.069	-6.073		-6.071	
	7.958		7.937			
T.P.	416.547				416.547	
	1.490		1.441			
π	418.037	-9.340	-9.340		-9.340	
	10.830		10.781			
T.P.	407.207				407.207	
	1.412		1.360			
π	408.619	-7.686	7.684		-7.685	
	9.098		9.044			
TP	399.521				399.522	
	1.123		1.072			
π	400.644	-7.355	-7.354		-7.355	
	8.478		8.426		.186	Set BMVD55 Northridge
Set BMVD55	392.166				392.~~167~~	Onacrest Dr E Side 450 ± S. Ely ± Int A
	5.304		5.260			Set bt spk in E Cb front to # 5338
π	397.470	+4.150	+4.150		+4.150	
	1.154		1.110			
T.P.	396.316				396.317	
	9.916		9.878			
π	406.232	+4.733	+4.734		+4.733	
	5.183		5.144		.074	Set BMVD56
Set BMVD56	401.049				401.~~050~~	Onacrest Dr & Chasar PL
						Set bt spk W Cb 10 N ℄ Prod.

NOTES RED. DATE
NOTES CHKD. DATE
JOB NO. 1143 SURVEY OF Onacrest Dr etal
SURVEY BY R L Willey DATE 2-13-46
NOTES BY " DATE
INDEXED A. C. Tobrisco DATE

F.B. 1171 Pg. 24

FORM 353 1M [illegible]

PLEASE RETURN TO
LOS ANGELES COUNTY SURVEYOR

700 HALL OF RECORDS

NOTE: ANY ADDITIONS OR CHANGES ON THIS SHEET MUST BE MADE OR CIRCLED IN RED INK, WITH DATE AND NAME OF PERSON MAKING CHANGE

Do not extend notes this side of this line

B.M.	1ST RUN	DIFF.	2ND RUN	3RD RUN	ADJ. ELEV.	DESCRIPTION
BMVD56	401049				401.~~050~~ 074	BMVD6 see last pg for descrip.
	2,208		2,161			
⊼	403,257	-5,244	-5,240		-5.242	
	7,452		7,401			
set BMVD57	395,805				395.~~808~~ .834	set BMVD57
	1310		1,291			Onacrest Dr + Whalen PL NE Cor
⊼	397,115	-9,137	-9,133		-9.135	set bt SPK in cb 5' N of Nem C.R.
	10,447		10,424			
T.P.	386,668				386.673	
	2933		2,901			
⊼	389,601	-2,186	-2,882		-2.884	
	5,819		5,783			
set BMVD58	383,782				383.~~789~~ .819	set BMVD58
	1,480		1,450			Onacrest Dr + Valdina PL
⊼	385,262	-10,067	-10,068		-10.067	set bt SPK in W cb 15' S of [illegible]
	11,547		11,518			
T	373,715				373.722	
	1,067		1,056			
⊼	374,782	-8,752	-8,752		-8.752	
	9,819		9,808			
T.P.	364,963				364.970	
	1,096		1,069			
⊼	366,059	-10,807	-10,809		-10.808	
	11,903		11,878			
set BMVD59	354,156				354.~~162~~ .199	set BMVD59
	1,081		1,059			Onacrest Dr W side 42[illegible] S ± Valdina PL
⊼	355,237	-9,212	-9,212		-9.212	set bt SPK in W cb front Ho 5561
	10,293		10,271			
TP	344,944				344.950	

NOTES RED. _____
DATE _____
NOTES CHKD. _____
DATE _____

JOB NO. 1143 SURVEY OF Onacrest Dr etal
SURVEY BY R.L. Willey
NOTES BY " DATE 2-14-46
INDEXED A. C. Johnson DATE

F. B. 1171 PG 25

FORM 353 1M 6-38

PLEASE RETURN TO
LOS ANGELES COUNTY SURVEYOR

700 HALL OF RECORDS

NOTE: ANY ADDITIONS OR CHANGES ON THIS SHEET MUST BE MADE OR CIRCLED IN RED INK, WITH DATE AND NAME OF PERSON MAKING CHANGE

Do not extend notes this side of this line

F. B. 1171 Pg. 26

JOB NO. 1143 SURVEY OF Amarest Dr. et al

SURVEY BY R. L. Wilke

NOTES BY A. O. Johnson DATE 2-14-96

INDEXED DATE

NOTES RED. DATE

NOTES CHKD. DATE

B.M.	1ST RUN	DIFF.	2ND RUN	3RD RUN	ADJ. ELEV.	DESCRIPTION
TP	344.947				344.950	
	1.252		1.225			
T	346.208	-7.632	-7.633		-7.633	
	8.891		8.858			
TP	337.312				337.317	
	0.281		0.256			
T	337.593	-8.874	-8.972		-8.973	(328.388)
	9.152		9.200		.388	Fd B.M. VD40 FB 1171-15
Fd B.M. VD40	328.338				328.344	Overhill Dr & Amarest Dr N.W. Cor
	0.994		0.992			Fd bt spk inch 5' W of W.C.R.
T	329.332	-9.918	-9.917		-9.917	
	10.856		10.817			
TP	318.422				318.427	
	3.695		3.667			
T	322.115	-1.295	-1.295		-1.295	(317.180) FB 1171-14
	4.959		4.964		.180	Fd B.M. VD39 Sluison Ave & Overhill Dr N.E. Cor
Fd B.M. 39	317.125				317.132	Bt spk in cb 5' N of N.C.R.
	CIRCUIT	NO.	4			
Fd B.M. 40	328.584				328.388	Fd B.M. 40 El = FB 1171-15
	0.991		0.960	0.910		Overhill Dr & Amarest Dr N.W. Cor
T	329.375	-9.939	-9.933	-9.938	9.933	Bt spk in cb 5' W of W.C.R.
	10.930		10.893	10.848		
TP	318.445				318.450	
	3.718		3.677			
T	322.163	-1.273	-1.272		-1.273	(317.180)
	4.991		4.949		.180	Fd B.M. 39 FB 1171-14
Fd B.M. VD39	317.172				317.177	Sluison Ave & Overhill Dr N.E. Cor
						Fd bt spk in cb 5' N of N.C.R.

FORM 353 1M 8-38

PLEASE RETURN TO
LOS ANGELES COUNTY SURVEYOR

700 HALL OF RECORDS

NOTE: ANY ADDITIONS OR CHANGES ON THIS SHEET MUST BE MADE OR CIRCLED IN RED INK, WITH DATE AND NAME OF PERSON MAKING CHANGE

Do not extend notes this side of this line

NOTES RED. _____ JOB NO. 1143 SURVEY OF Onacrest Dr et al
DATE _____ SURVEY BY R L Willey
NOTES CHKD. _____ NOTES BY " DATE 8-14-46
DATE _____ INDEXED A. C. Johnson DATE _____

F. B. 1171 PG. 27

B.M.	1ST RUN	DIFF.	2ND RUN	3RD RUN	ADJ. ELEV.	DESCRIPTION
BMVD39	317.172				317.~~177~~ 180	BMVD39 see last pg for descrip.
	2349		2,302	2,261		
π	319,521	-8,637	-8.647	-8.648	-8.647	
	10986		10,949	10,909		
T.P.	308,535				308.530	
	0,998		0,946			
π	309,533	-7.748	-7.749		-7.749	
	8746		8,695			
T.P	300.787				300.781	
	1,575		1528			
π	302,362	-8.549	-8.548		-8.548	
set	10.124		10.076		241	set BMVD60.
BMVD60	292,238				292.~~233~~	Slauson Ave & Heatherdale Dr NE Cor
	5535		5490			set bt spk in cb 5' E of E end CR
π	297,773	+4.792	+4.792		+3.792	
	0743		0698			
TP	297,030				297.025	
	9,930		9,873			
π	306,960	+8,303	+8,304		+8.303	
	1627		1569			
T.P	305,333				305.328	
	10774		10,735			
π	316,107	+8,637	+8,640		+8.639	
set	2,136		2095		980	set BMVD61 Slauson Ave
BMVD61	313,971				313.~~967~~	Heatherdale Dr. W side 440± N.E
	11,169		11.118			set bt spk in web front Ho 5655
π	325,140	+9,137	+9,136		+9.137	
	2032		1.982			
T.P.	323,108				323.104	

FORM 353 IM 8-38

PLEASE RETURN TO
LOS ANGELES COUNTY SURVEYOR

700 HALL OF RECORDS

NOTE: ANY ADDITIONS OR CHANGES ON THIS SHEET MUST BE MADE OR CIRCLED IN RED INK, WITH DATE AND NAME OF PERSON MAKING CHANGE

Do not extend notes this side of this line

B.M.	1ST RUN	DIFF.	2ND RUN	3RD RUN	ADJ. ELEV.	DESCRIPTION
T.P	323.108				323.104	
	10 805		10.748			
π	333 913	+7.737	+7.739		+ 7.737	
	3 069		3004			
TP	330.844				330.841	
	6 747		6726			
π	337.593	+3.519	+3.518		+ 3.519	
	3 233		3208		376	set BM V062
set BM V062	334.363				334.366	Heatherdale Dr N end st, in circular pave
	1.413		1.361			Fd brass screw in lead, SW Cor B.L.&P. Conc
π	335.776	-8.601	-8.602		- 8.602	W sill & Prod structure
	10 814		9.971			
TP	325.762				325.758	
	1.543		1.465			
π	327.305	-10.268	-10.268		-10.268	
	11 811		11.723			
T.P	315.494		~~1.028~~		315.490	
	1.072		1028			
π	316.566	-10.597	-10.592		- 10.594	
	11.669		11.620			
T.P.	304.897				304.896	
	1.391		1.353			
π	306.288	-9.634	-9.637		- 9.635	
	11.025		10.990			
T.P.	295.263				295.261	
	1.671		1.638			
π	296.934	-6.979	-6.979		- 6.979	
	8.650		8.617			
TP	288 284				288.282	

NOTES RED. ____
DATE ____
NOTES CHKD. ____
DATE ____

JOB NO. 1143 SURVEY OF Ornelas Dr. Rd.
SURVEY BY R.L. Willett
NOTES BY ____ DATE 2-14-46
INDEXED A.C. Johnson DATE ____

F. B. 1171 PG. 28

FORM 353 1M 8-38

PLEASE RETURN TO
LOS ANGELES COUNTY SURVEYOR
700 HALL OF RECORDS

NOTE: ANY ADDITIONS OR CHANGES ON THIS SHEET MUST BE MADE OR CIRCLED IN RED INK, WITH DATE AND NAME OF PERSON MAKING CHANGE

Do not extend notes this side of this line

B.M.	1ST RUN	DIFF.	2ND RUN	3RD RUN	ADJ. ELEV.	DESCRIPTION
TP	288.284				288.282	
	1,561		1,502			
T	289.845	-7.267	-7.266		-7.267	
	8828		8,768			
TP	281.017				281.015	
	1.430		1.369			
T	282.447	-7.214	-7.214		-7.214	
	8644		8.583			
TP	273.803				273.801	
	3532		3.499	3.459		
T	277.335	-2.556	-2.557	-2.556	-2.556	set BM VD63 Hedgehole Ink Cor
	6088		6.946	6.015	.276	Slauson Ave N side 310± W ℄
set BM VD63	271.247				271.245	set at spk in N ob.
	0.919		0.875			
T	272.166	-7.731	7.731		-7.731	
	8.650		8.606			
TP	263.516				263.514	
	1852		1.814			
T	265.368	-7.026	-7.026		-7.026	
	8.878		8.840			
TP	256.490				256.488	
	1.551		1.500			
T	258.041	-8.674	-8.673		-8.673	
	10225		10.173			
TP	247.516				247.815	
	2.709		2.670			
T	250.225	-3.998		-3.995	-3.997	
	6.707		6.665		.855	set BM VD 64 Cor
set BM VD64	243.828				243.818	Slauson Ave & La Brea Ave NE.
						Set at spk 20' E of E end CR

NOTES RED _____ DATE _____
NOTES CHKD. _____ DATE _____
JOB NO. 1143 SURVEY OF County Project
SURVEY BY R.L. Miller DATE 2-14-46
NOTES BY " DATE
INDEXED C. Johnson DATE

F.B. 1171 Pg. 24

FORM 353 1M 38

PLEASE RETURN TO
LOS ANGELES COUNTY SURVEYOR
700 HALL OF RECORDS

NOTE: ANY ADDITIONS OR CHANGES ON THIS SHEET MUST BE MADE OR CIRCLED IN RED INK, WITH DATE AND NAME OF PERSON MAKING CHANGE

Do not extend notes this side of this line

B.M.	1ST RUN	DIFF.	2ND RUN	3RD RUN	ADJ. ELEV.	DESCRIPTION
BMVD64	243,828				243.828	BMVD 64 Sec 1 ST Pg for [illegible]
	3,982		3.948			
T	247,800	-3.318	-3,314		-3.316	
	7.390		7.262		.541	Fd BMLD12 El 240.235 FB871-84 (C.I.1036)
Fd BMLD12	240,502				240.502	La Brea Ave 41 Pl 4 S. of Slauson Ave 5 Sec Cor
	4,067		4.040			Fd bt Spk in back of Walk 11'S of N. end
T	244,567	-6.223	-6.222		-6.222	
	10,290		10.262		.321	Fd BMLD27 El 234.098 FB871-161 (C.I.1036)
BMLD27	234,277				234.~~286~~	Slauson Ave 190' W ± La Brea Ave
	9,725		9.707			Fd bt Spk in c.b.
T	244,002	+8.202	+8.202		+8.202	
	1.523		1.504			
TP	242,479				242.482	
	10,416		10.465			
T	252,895	+9.805	+9.802		+9.804	
	0.611		0.663			
TP	252,284				252.286	
	11,420		11.398	11.370		
T	263,710	+10.423	10.417	+10.420	+10.420	
	1.003		0.981	0.950		
TP	262,707				262.706	
	11,516		11.484			
T	274,223	+9.976	+9.974		+9.975	
	1.540		1.510		.728	Set BMVD 65
BMVD65	272,683				272.681	La Brea Ave E Side 40' N ± Slauson Ave
	11,266		11.166			set C. Spk in E side R.P. # 618343 E
T	283,949	+8.840	+8.836		+8.838	Pole [illegible] W.
	2.366		2.350			
TP	281,583				281.519	28

NOTES RED. ____ DATE ____ NOTES CHKD. ____ DATE ____

JOB NO. 1143 SURVEY OF Downtown Dr Ctrl

SURVEY BY R L Willey DATE 2-14-46

NOTES BY " INDEXED C. Johnson DATE

F.B. 1171 PG. 30

FORM 353 1M 8-38

PLEASE RETURN TO
LOS ANGELES COUNTY SURVEYOR

700 HALL OF RECORDS

NOTE: ANY ADDITIONS OR CHANGES ON THIS SHEET MUST BE MADE OR CIRCLED IN RED INK, WITH DATE AND NAME OF PERSON MAKING CHANGE

Do not extend notes this side of this line

NOTES RED. _____ JOB NO. 1142 SURVEY OF Ontarest Metal
DATE _____ SURVEY BY RLWilley
NOTES CHKD. SER NOTES BY 11
DATE 2-19-46 INDEXED A. C. Johnson DATE 2-14-46
DATE

B.M.	1ST RUN	DIFF.	2ND RUN	3RD RUN	ADJ. ELEV.	DESCRIPTION
T.P.	281.553				281.519	
	11.375		11.322			
π	292.928	+10.263	+10.265		+10.264	
	1.112		1.057			
T.P.	291.786				291.783	
	11.620		11.586			
π	303.406	+9.896	+9.896		+9.896	
	1.724		1.690			
T.P.	301.682				301.679	
	10.780		10.750			
π	312.462	+9.728	+9.728		+9.728	
	1.057		1.027		.461	set BM 1066
set BM VD-50	311.490				311.~~487~~	La Presa Ave E side 465± S of Northridge Dr
	10.998		10.950			set a spk in wide PP# 618346
π	322.478	+10.228	10.238		+10.228	
	0.720		0.722			
T.P.	321.648				321.635	
	11.880		11.842			
π	333.528	+10.945	+10.948		+10.946	
	0.935		0.894			
T.P.	332.593				332.581	
	11.389		11.357			
π	343.982	+8.708	8.708		+8.708	
	2.681		2.629			
T.P.	341.291				341.289	
	5.680		5.620			
π	346.971	+3.020	+3.019		+3.019	38
	2.660		2.601		.370	(344.370)
BM VD-51	349.311				344.~~708~~	Fd BM VD 51 FB N 71-21
						Northridge Drive & Birch Ave NE Cor
						Fd bt spk in cb 5' N of N end CR.

F. B. 1171 Pg. 21

FORM 353 1M 8-38

PLEASE RETURN TO
LOS ANGELES COUNTY SURVEYOR

700 HALL OF RECORDS

NOTE: ANY ADDITIONS OR CHANGES ON THIS SHEET MUST BE MADE OR CIRCLED IN RED INK, WITH DATE AND NAME OF PERSON MAKING CHANGE

Do not extend notes this side of this line

JOB NO. 1143 SURVEY OF Dunecrest Metal
SURVEY BY R.L. Willey
NOTES BY " DATE 2-15-49
INDEXED A. C. Johnson DATE
NOTES RED. DATE
NOTES CHKD. DATE

F.B. 1171 PG. 32

B.M.	1ST RUN	DIFF.	2ND RUN	3RD RUN	ADJ. ELEV.	DESCRIPTION
B.M V.D.51	344.321				344.370	B.M.-V.D.51.-Elev. 344.370 per pg 21.
	11.089		11.051	11.033		
T	355.410	+9.558	+9.552	+9.555	+9.555	
	1.531		1499	1478		
TP	353.879				353.925	
	10.718		10.680			
T	364.597	+9.530	+9.528		+9.529	
	1.188		1.152			
TP	363.409				363.454	
	11.729		11.690			
T	375.138	+~~9~~ 10.939	+~~9~~ 10.931		+10.939	
	0790		0757			
T.P.	374.348				374.393	
	11.629		11.586			
T	385.977	+11.219	+11.216		+11.218	
	0410		0.370			
T.P.	385.567				385.611	
	11.738		11.701	11.672		
T	397.305	+11.315	+~~11~~ 11.308	+~~11~~ 11.310	+~~11~~ 11.309	
	0423		0393	0362		
set BM VD67	396.882				396.928	set BM VD67
	0461		0.412			over hill Dr. N side 700' ± N & Northerly set c. spk in 2 pi. Gal pole S87°51'6 E
T	397.343	-11.205	-11.208		-11.207	
	11.666		11.620			
T.P.	385.677				385.713	
	0.588		0490			
	386.265	-10.521	-10.520		-10.520	
	11.109		11010			
T.P.	375.156				375.193	

FORM 353 1M 8-38

PLEASE RETURN TO
LOS ANGELES COUNTY SURVEYOR

700 HALL OF RECORDS

NOTE: ANY ADDITIONS OR CHANGES ON THIS SHEET MUST BE MADE OR CIRCLED IN RED INK, WITH DATE AND NAME OF PERSON MAKING CHANGE

Do not extend notes this side of this line

B.M.	1ST RUN	DIFF.	2ND RUN	3RD RUN	ADJ. ELEV.	DESCRIPTION
TP	375.156				375.193	
	[illegible]		0478			
π	375.662	-11.035	-11.033		-11.034	
	11541		11.511			
TP	364.121				364.159	
	0788		0.754			
π	364.909	-10.586	-10.586		-10.586	
	11374		11.340			
T.P.	353.535				353.573	
	1.077		0.981			
π	354.612	-9.216	-9.219		-9.218	
	10293		10200		.370	Fd BM VD51 El = 344.370 FB 1171-21
Fd BMVD51	344.319				344.~~355~~	Northridge Dr & La Brea Ave NE Cor
	11664		11.601			Fd bt spk in cb 5' N of N end CR
π	355.983	-10.829	10.830		+10.829	
	0835		0771			
T.P	355.148				355.199	
	11.699		11.7[illegible]			
π	366.847	+11.059	+11.060		+11.059	
	0640		0641			
T.P.	366.207				366.258	
	11.700		11.677			
π	377.907	+8.956	+8.957		+8.957	
	2744		2720		.207	Fd BMVD52 el 375.207 FB 1171-21
Fd BMVD52	375.163				375.~~215~~	Northridge Dr & Secrest Dr N Side
	11.670		11.724			Fd bt spk in cb 5' E ℄ Prod
TP	386.833	+11.579	+11.580		+11.579	
	0.091		0144			
TP	386.742				386.786	

NOTES RED. _____ JOB NO. 1143 SURVEY OF Onacrest Dr etal
DATE _____ SURVEY BY R L Willey
NOTES CHKD. S.EB. NOTES BY " DATE 2-15-46
DATE 2-19-46 INDEXED A. C. Johnson DATE [illegible]

F. B. 1171 PG. 33

FORM 353 1M 8-38

PLEASE RETURN TO
LOS ANGELES COUNTY SURVEYOR
700 HALL OF RECORDS

NOTE: ANY ADDITIONS OR CHANGES ON THIS SHEET MUST BE MADE OR CIRCLED IN RED INK, WITH DATE AND NAME OF PERSON MAKING CHANGE

Do not extend notes this side of this line

JOB NO. 1143 SURVEY OF Amherst Drain
SURVEY BY R.L. Willey
NOTES BY " DATE 2-15-46
INDEXED A. C. Johnson DATE
NOTES RED. DATE
NOTES CHKD. DATE
F.B. 1171 PG. 34

B.M.	1ST RUN	DIFF.	2ND RUN	3RD RUN	ADJ. ELEV.	DESCRIPTION
TP	386.742				386.786	
	7.333		6.994			
T	393.775	+2.943	+2.943		+2.943	
Fd	4.092		4.051		OK	Fd BM VD 53 389.729 FB 1171-22
BM VD53	389.683				389.729	Northridge Dr & Archcrest Dr N side
	4.117		4.850	4.832		Fd at spk, 1.26' E & Prop.
T	394.572	+0.439	+0.422	+0.439	+0.438	
	4.094		4.418	4.393		
TP	390.2[illegible]				390.167	
	5.561		5.530			
T	395.684	+1.172	+1.170		+1.171	
	4.389		4.360			
TP	391.295				391.338	
	5.178		5.149			
T	396.473	+0.623	+0.626		+0.625	
set	4.555		4.523		.972	set BM VD68
BM VD68	391.918				391.963	Secrest Dr & Archcrest Dr S & Cor
	1.690		1.650			set at spk in Cb 5' S of S end CR
T	393.608	-10.098	-10.101		-10.100	
	11.788		11.751			
TP	381.820				381.863	
	1.196		1.160			
T	383.016	-8.744	8.744		-8.744	
set	9.940		9.904		.134	set BM VD 69
BM VD69	373.076				373.119	Archcrest Dr. S end 29' E Rail Pt
	1.710		1.599			set bt spk in E Cb. of Circle
T	374.786	-10.419	-10.415		-10.417	
	12.129		12.014			
T.P.	362.657				362.702	

FORM 353 1M 8-38

PLEASE RETURN TO
LOS ANGELES COUNTY SURVEYOR

700 HALL OF RECORDS

NOTE: ANY ADDITIONS OR CHANGES ON THIS SHEET MUST BE MADE OR CIRCLED IN RED INK, WITH DATE AND NAME OF PERSON MAKING CHANGE

Do not extend notes this side of this line

B.M.	1ST RUN	DIFF.	2ND RUN	3RD RUN	ADJ. ELEV.	DESCRIPTION
T.P.	362.657				362.702	
	1028		0.792	0.758		
Π	363.685	-10.422	-10.428	-10.424	-10.423	
	11450		11.220	11.182		
T.P.	352.235				352.279	
	1.251		1.125			
Π	353.486	-10.338	-10.337		-10.337	
	11.589		11.462			
T.P.	341.897				341.942	
	1700		1.609			
Π	343.597	-9.623	-9.623		-9.623	
	11323		11232			
T.P.	332.274				332.319	
	3793		3.737			
Π	336.067	-6.883	-6.883		-6.883	
set	10676		10620			Set BM VD 70
BM VD 70	325.391				325.~~436~~ 466	6' S.D. easement W. of Healherdale Dr. 250'±
	2742		2.605			N of ℄ Slauson Ave + 300' W Healherdale Dr
Π	328.133	-8.940	-8.945		-8.943	Set Lt spk in SW Cor Conc S.D. M.H.
	11682		11550			
T.P.	316.451				316.493	
	2991		2.850	2.818		
Π	319.442	-8.281	-8.288	-8.277	-8.277	
	11272		11138	11.095		
T.P.	308.170				308.216	
	1.059		0.920			
Π	309.229	-11.139	-11.138		-11.139	
	12198		12058			
T.P.	297.031				297.077	

NOTES RED. _____ JOB NO. 1143 SURVEY OF Onacrest Dr
DATE _____ SURVEY BY R.L. Willey
NOTES CHKD. S.E.B. NOTES BY " DATE 2-15-46
DATE 2-19-46 INDEXED [illegible] C. Johnson DATE

F. B. 1171 PG. 35

FORM 353 1M 8-38

PLEASE RETURN TO
LOS ANGELES COUNTY SURVEYOR

700 HALL OF RECORDS

NOTE: ANY ADDITIONS OR CHANGES ON THIS SHEET MUST BE MADE OR CIRCLED IN RED INK, WITH DATE AND NAME OF PERSON MAKING CHANGE

Do not extend notes this side of this line

B.M.	1ST RUN	DIFF.	2ND RUN	3RD RUN	ADJ. ELEV.	DESCRIPTION
T.P.	297031				297.077	
	0.028		0.540			
π	297659	-10.433	-10.436		-10.434	
	11.061		10.976			
TP	286598				286.643	
	0.922		0.806			
π	287520	-9.736	-9.735		-9.736	
	10.658		10.541			
TP	276862				276.907	
	1.612		1.514			
π	278.474	-5.679	-5.682		-5.680	(271.276)
	7.291		7.196		.276	Fd BMVD63 FB1171-28
Fd BMVD63	271.183				271.~~227~~	Slauson Ave N side C 310± W ℄ Heatherdale
	10.090		10.032			Fd bt spk in N cb
π	281.273	+9.120	+9.119		+9.119	
	0.970		0.913			
T.P.	280303				280.395	
	12.150		12.121			
π	292453	+11.843	11.846		+11.844	
	0.307		0.275		.241	Fd BMVD60 (292.241) pg. 27.
Fd BMVD60	292.146				292.~~239~~	Slauson Ave & Heatherdale Dr NE Cor
						Fd bt spk in sb 5' N of N end CR.

NOTES RED. _____ DATE _____
NOTES CHKD. SEB DATE 2-19-46
JOB NO. 1143 SURVEY OF Onacrest Dr etal
SURVEY BY R.L. Willey DATE 2-15-46
NOTES BY " DATE
INDEXED A. C. Johnson DATE

F.B. 1171 PG. 36

Notes Ck'd by	Survey of Onacrest Dr et al
Map No.	W. O. 1143 Tape No. St'd °F
Office Work	Surveyed by R.L. Willey
Checked	Notes R.L.W. Date
Date	Indexed A. C. Johnson 4-25-26

F.B. 1141 PG. 37

TOPOGRAPHY
SLAUSON AVE
FROM LA BREA AVE
TO OVERHILL DR.
ONACREST DR ETAL
J/N 1143

MAR. 1946
R.L. Willey
Jack Gregory
E.F. English
L.V. Smith

Note: Any Additions or Changes on This Sheet Must be Made or Circled in Red Ink With Date and Name of Person Making Change.

RETURN TO
LOS ANGELES COUNTY SURVEYOR
700 HALL OF RECORDS

Do not extend notes this side of this line.

FORM 247 5M 11-41

F.B. 1171 Pg. 38

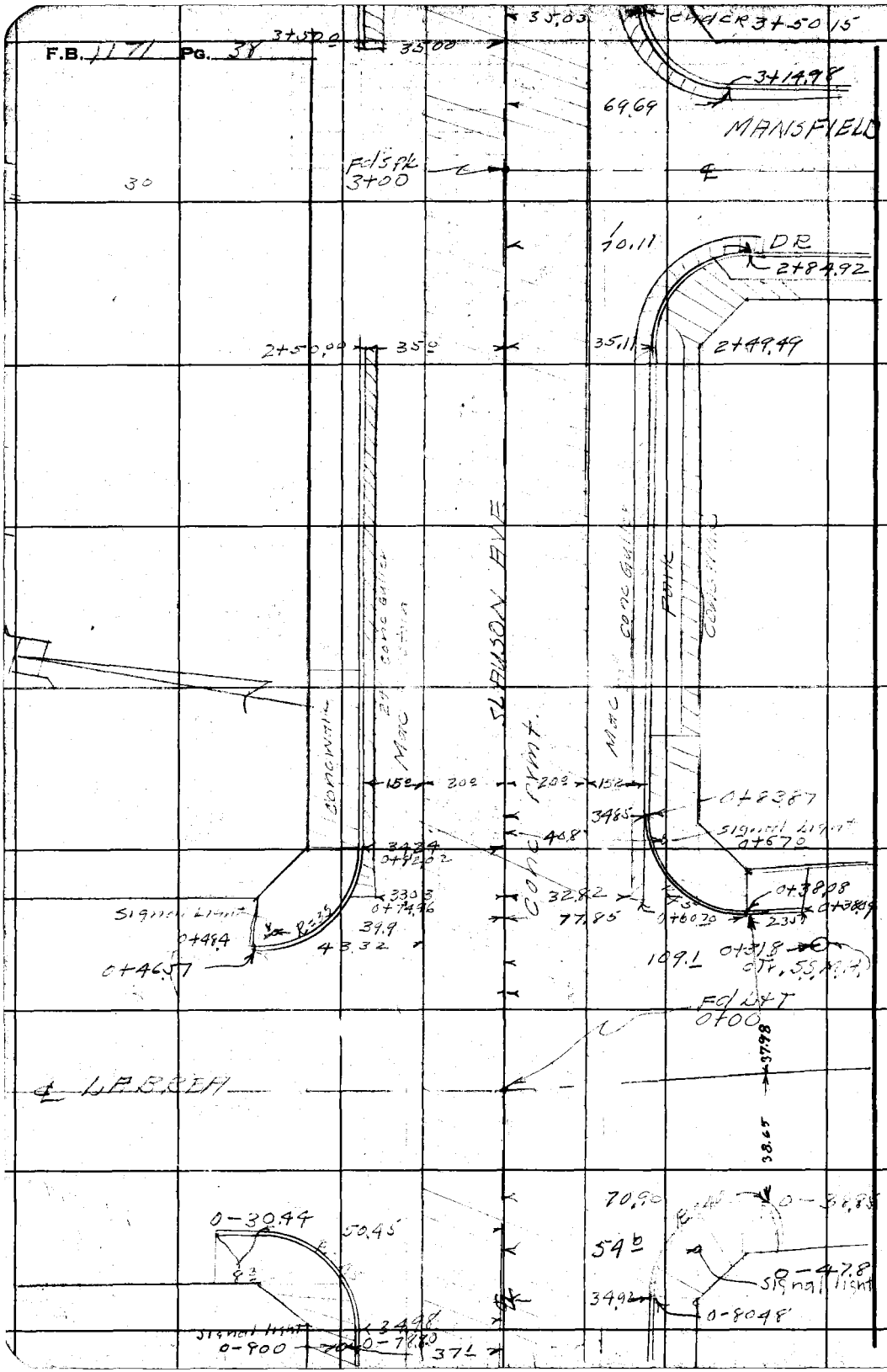

RETURN TO
LOS ANGELES COUNTY SURVEYOR
700 HALL OF RECORDS
Do not extend notes this side of this line.

Note: Any Additions or Changes on This Sheet Must be Made or Circled in Red Ink With Date and Name of Person Making Change.

Notes Ck'd by	Survey of Onacrest Dr et al
Map No.	W. O. 1143 Tape No. St'd °F
Office Work	Surveyed by E. L. Willey
Checked	Notes E L W Date 3-46
Date	Indexed A. C. Johnson

F.B. 1171 PG. 39

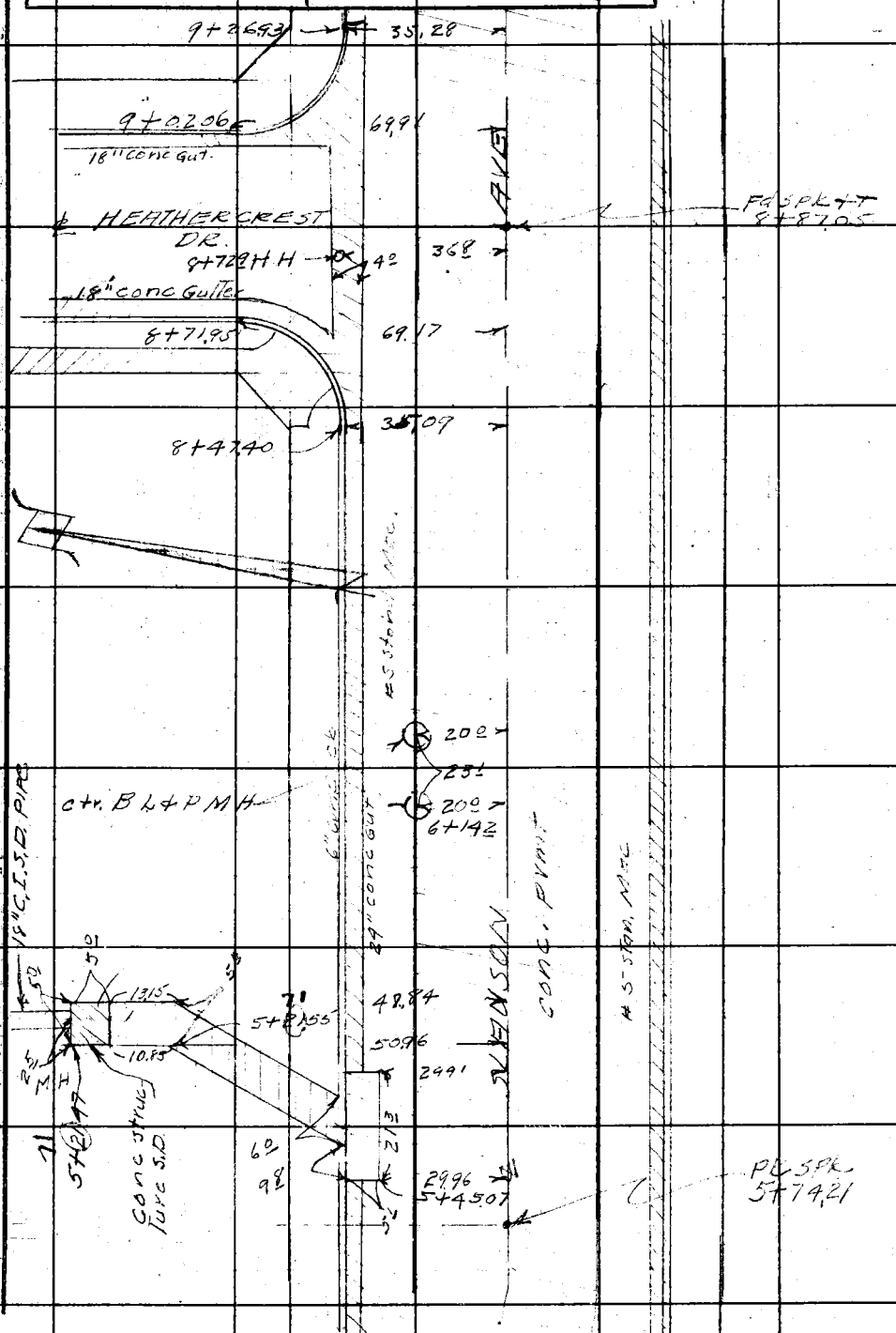

Note: Any Additions or Changes on This Sheet Must be Made or Circled in Red Ink With Date and Name of Person Making Change.

Do not extend notes this side of this line.

RETURN TO
LOS ANGELES COUNTY SURVEYOR
700 HALL OF RECORDS

FORM 247 5M 11-41

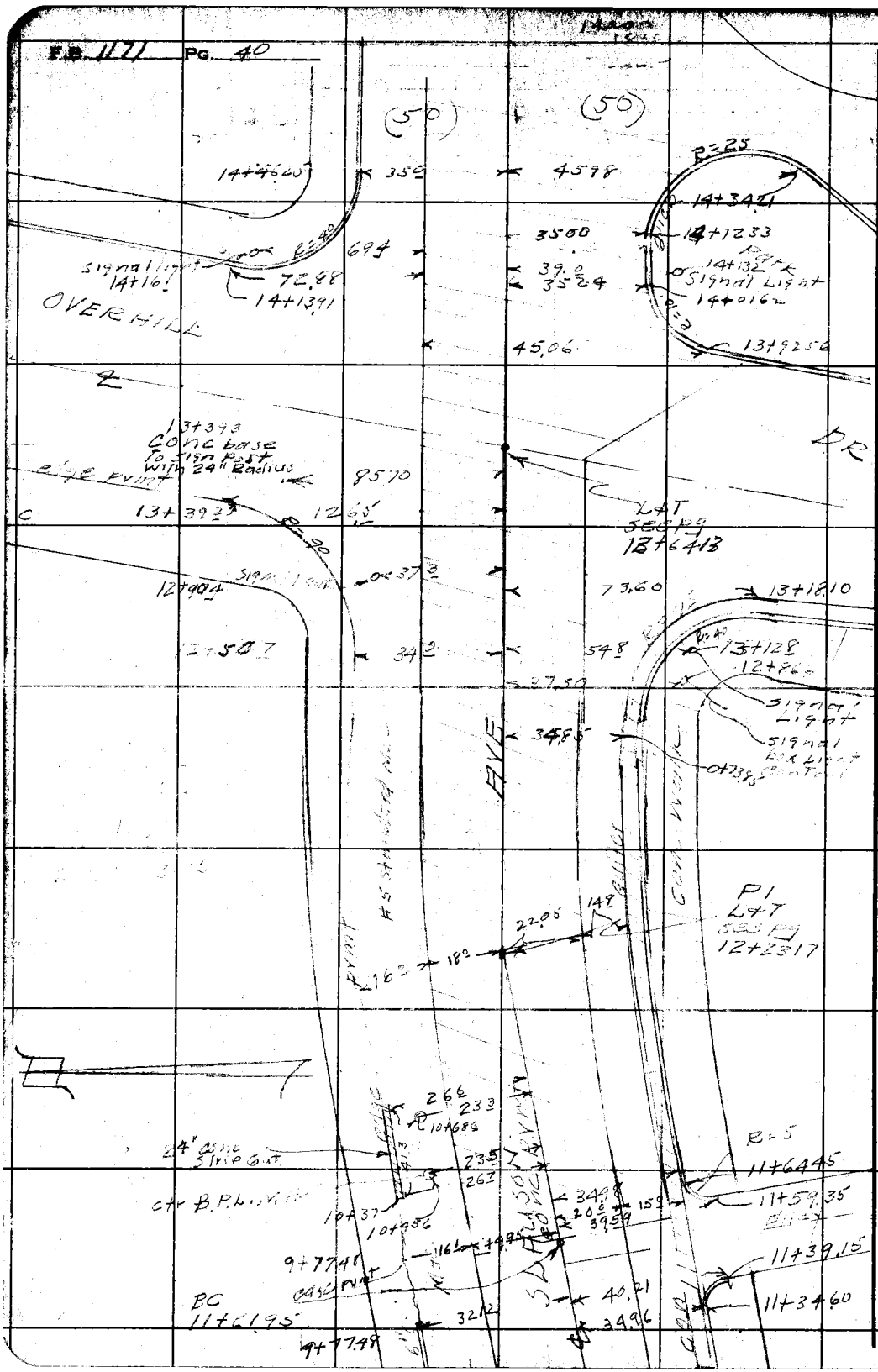

RETURN TO
LOS ANGELES COUNTY SURVEYOR
700 HALL OF RECORDS

Do not extend notes this side of this line.

Note: Any Additions or Changes on This Sheet Must be Made or Circled in Red Ink With Date and Name of Person Making Change.

F.B. 1171 Pg. 41

Profile No.	Notes Red.	Plotted	Job No. 1143 Division No.
	Date	Date	Survey of Onacrest Dr et al
X:Sec. No.	Notes Chkd.	Checked	Survey by R.L. Willey Notes R.L.W. Date 5-46
	Date	Date	Map No. Indexed Johnson Date

PROFILE + X SEC.

N. HALF SLAUSON AVE

FROM LA BREA AVE

TO OVERHILL DR.

ONACREST DR. ET. AL

JN 1143

Willey
Gregory
English
Smith

STATION	B. S.	H. I.	F. S.	ELEV.

NOTE: ANY ADDITIONS OR CHANGES ON THIS SHEET MUST BE MADE OR CIRCLED IN RED INK WITH DATE AND NAME OF PERSON MAKING CHANGE.

PLEASE RETURN TO
LOS ANGELES COUNTY SURVEYOR
700 HALL OF RECORDS

Do not extend notes this side of this line.

FORM 307 2M 8-45

FORM 307 2M 8-45

PLEASE RETURN TO
LOS ANGELES COUNTY SURVEYOR
700 HALL OF RECORDS

NOTE: ANY ADDITIONS OR CHANGES ON THIS SHEET MUST BE MADE OR CIRCLED IN RED INK, WITH DATE AND NAME OF PERSON MAKING CHANGE.

Do not extend notes this side of this line.

STATION	B. S.	H. I.	F. S.	ELEV.	
					BMVD 64 El = 243-855 FB 1171
BMVD 64	[illegible]	246,31		24[illegible]	
					M.H. S.E. Cor Slauson Ave + La Brea
			5 69	24[illegible]	N rim MH
			5 62	24[illegible]	E " MH
			5 73	24[illegible]	S " " "
			5 80	24[illegible] 51	W " " "
	C				
	Chain	Dia Rd			
	8 56	0.67 5.69	14 92	23[illegible]	8" Inlet N.
	8 82	0.67 5.73	15 22	23[illegible]	8" Outlet S
	Cb returns @ Slauson [illegible]				
			6 79	23[illegible]	Gut SW Cor Wend CR
			6 04	24[illegible]	Tc " " " " " " "
			6 83	23[illegible] 48	Gut " " " S " " "
			6 29	240 02	Tcb " " " " " " "
			8 74	237 57	Gut NW " W " " "
			8 10	238 21	Tcb " " " " " " "
			6 36	239 95	Gut " " " N " " "
			5 72	240 59	Tcb " " " " " " "
			5 29	241 02	Gut S.E " S " " "
			4 64	241 67	Tcb " " " " " " "

F.B. 1171 PG 42
Survey of Onacrest Dr et al
Survey by B.L. Wiley Notes CLW 3-46
Indexed A. C. Johnson Date
Job No. 1143 Division No.
Notes Red. Date
Notes Chkd. Date
Plotted Date
Checked Date
Profile No.
X-Sec. No.

FORM 307 2M 8-45

PLEASE RETURN TO
LOS ANGELES COUNTY SURVEYOR
700 HALL OF RECORDS

NOTE: ANY ADDITIONS OR CHANGES ON THIS SHEET MUST BE MADE OR CIRCLED IN RED INK WITH DATE AND NAME OF PERSON MAKING CHANGE.

Do not extend notes this side of this line.

STATION	B. S.	H. I.	F. S.	ELEV.		
		246 31	3 86	242 45	Gut S E Cor E end CB	
			3 16	243 15	Tcb " " " " "	" "
			5 01	241 30	Gut N E " N "	" "
			4 65	241 66	Tcb "	" "
			3 89	242 42	Gut " " " E "	" "
			3 24	243 07	Tcb " " " " "	" "
0+00			5 46	240 85	℄ int Slauson Ave & La Brea Ave	
20 L			5 72	240 59	edge Conc Pav.	
47 L			6 20	240 11	Gut	
0+60			3 64	242 67	℄ St	
20 L			3 87	242 44	edge pvmt conc	
1+00			2 37	243 94	℄ St	
20 L			2 54	243 77	edge conc	
35 L			3 21	243 10	Gut	
" "			2 54	243 77	Tcb	
1+50			0 21	246 10	℄ St	
20 L			0 51	245 80	edge Conc.	
35 L			0 94	245 37	Gut	
35 L			0 03	246 28	Tcb.	
T.P.	10 46	256.63	0.14	246.17		

Profile No. ____ Notes Red. ____ Plotted ____ Job No. 1143 Division No. ____
X:Sec. No. ____ Date ____ Date ____ Survey of Opalstest Dr et al
Notes Chkd. ____ Checked ____ Survey by E. L. Wille Notes [illegible] Date 3-16
Date ____ Date ____ Map No. ____ Date ____ Date ____

F.B. 1171 PG. 43

FORM 307 2M 8-45

PLEASE RETURN TO
LOS ANGELES COUNTY SURVEYOR
700 HALL OF RECORDS

NOTE: ANY ADDITIONS OR CHANGES ON THIS SHEET MUST BE MADE OR CIRCLED IN RED INK, WITH DATE AND NAME OF PERSON MAKING CHANGE.

Do not extend notes this side of this line.

F.B. 117 PG. 44 | Job No. 143 | Division No. | Notes Red. | Plotted | Profile No.
Survey of | Notes | Date | Date | Date | X-Sec. No.
Survey by | Notes Chkd. | Checked
Indexed | Date | Date

STATION	B. S.	H. I.	F. S.	ELEV.		
2+00		256 63	7 70	245 93	℄ St	
20 L			7 94	245 69	edge Conc	
35 L			8 62	245 01	Gut	
"			7 96	245 67	Tcb	
2+50			4 [illegible]	251 [illegible]	℄ St	
20 L			4 88	251 75	edge conc	
35 L			5 65	250 98	Gut	
"			4 96	251 67	Tcb	
3+00			1 [illegible]	254 [illegible]	℄ St	
20 L			1 56	254 77	edge conc	
35 L			2 31	254 [illegible]	Gut	
T.P.	11 08	267.66	0 35	255 58		
3+50			9 77	257 89	℄ St	
20 L			7 95	257 [illegible]	edge conc	
35 L			8 61	257 05	Gut	
"			9 [illegible]	257 [illegible]	Tcb	
4+00			6 77	260 89	℄ St	
20 L			6 [illegible]	260 [illegible]	edge conc	
35 L			7 58	260 08	Gut	
"			6 9[illegible]	260 73	Tcb	

FORM 307 2M 8-45

PLEASE RETURN TO
LOS ANGELES COUNTY SURVEYOR
700 HALL OF RECORDS

NOTE: ANY ADDITIONS OR CHANGES ON THIS SHEET MUST BE MADE OR CIRCLED IN RED INK WITH DATE AND NAME OF PERSON MAKING CHANGE.

Do not extend notes this side of this line.

STATION	B. S.	H. I.	F. S.	ELEV.		
4+50		267.62	3 74	263 92	℄ St	
20 L			3 95	263 71	edge Conc	
35 L			4 62	263 04	Gut	
35 L			3 93	263 73	Tcb	
5+00			0 74	266 92	℄ St	
20 L			0 93	266 73	edge Conc	
35 L			1 65	266 0	Gut	
"			0 99	266 67	Tcb	
T.P.	11 18	278.60	0 24	267.42		
5+50			8 78	269 82	℄ St	
20 L			8 91	269 69	edge Conc	
35 L			9 67	268 93	Gut	
"			8 94	269 66	Tcb	
6+00			5 68	272 92	℄ St	
20 L			5 98	272 62	edge conc	
35 L			6 56	272 04	Gut	
"			5 90	272 70	Tcb	
6+50			2 62	275 98	℄ St	
20 L			2 97	275 63	edge Conc	
35 L			3 54	275 06	Gut	
35 L			2 89	275 71	Tcb	

Profile No. ____ Notes Red. ____ Plotted ____ Job No. 1143 Division No. ____ F.B. Pg. 45

X:Sec. No. ____ Date ____ Date ____ Survey of [illegible]

Notes Chkd. ____ Checked ____ Survey by [illegible] Notes [illegible] Date 3-4-

Date ____ Date ____ Map No. ____ [illegible] C. Johnson Date ____

FORM 307 2M 8-45

PLEASE RETURN TO
LOS ANGELES COUNTY SURVEYOR
700 HALL OF RECORDS

NOTE: ANY ADDITIONS OR CHANGES ON THIS SHEET MUST BE MADE OR CIRCLED IN RED INK, WITH DATE AND NAME OF PERSON MAKING CHANGE.

Do not extend notes this side of this line.

STATION	B. S.	H. I.	F. S.	ELEV.		
—		278 60				
TP	11 20	289.30	0 50	278.10		
7+00			10 35	278 [illegible]	℄ St	
20 L			10 59	278 [illegible]	edge conc	
35 L			11 22	278 [illegible]	Gut	
35 L			10 56	278 [illegible]	Tcb	
7+50			7 32	28[illegible] 88	℄ St	
20 L			7 58	28[illegible] 12	edge conc	
35 L			8 2[illegible]	281 03	Gut	
35 L			7 59	281 11	Tcb	
8+00			4 36	284 94	℄ St	
20 L			4 61	284 69	edge conc	
35 L			5 22	284 [illegible]	Gut	
35 L			4 54	284 [illegible]	Tcb	
8+30			1 37	287 73	℄ St	
20 L			1 57	287 73	edg conc	
T.P.	9 42	297.93	0 79	288.51		
8+87 [illegible]			7 77	290 16	℄ Int Slauson Ave + Heatherdale Dr	
		Cb	returns @		Slauson Ave + Heatherdale Dr	
			11 11	286 82	Gut N.W. Cor W end C.R.	
			10 47	287 46	Tcb " " " " "	"

F.B. 1143 PG. 46
Survey of Ontario Bristol
Survey by R.L. Wiley Notes R.L.W. 3-46
Indexed A. C. Johnson Date
Job No. 1143 Division No.
Notes Red. Date
Notes Chkd. Date
Plotted Date
Checked Date
Profile No.
X-Sec. No.

FORM 307 5M 7-43

PLEASE RETURN TO
LOS ANGELES COUNTY SURVEYOR
700 HALL OF RECORDS

NOTE: ANY ADDITIONS OR CHANGES ON THIS SHEET MUST BE MADE OR CIRCLED IN RED INK, WITH DATE AND NAME OF PERSON MAKING CHANGE

Do not extend notes this side of this line

STATION	B. S.	H. I.	F. S.	ELEV.		
		297.93	8 93	289 00	Gut N.W. Cor [illegible]	[illegible]
			8 24	289 69	Tcb " "	"
			8 06	289 87	Gut N.E. Cor " "	" "
			7 40	290 53	Tcb " " " " "	" "
			6 66	291 27	Gut " " " E "	" "
			6 03	291 90	Tcb " " " " "	" "
9+00			7 00	290 93	℄ St	
20 L			7 24	290 69	edge conc	
35 L			8 20	289 73	Gut	
9+50			4 03	293 90	℄ St	
20 L			4 31	293 62	edge Conc	
35 L			5 06	292 57	Gut	
35 L			4 45	293 48	Tcb	
9+77.48						
35 L			3 30	294 63	Gut end cb	
"			2 82	295 11	Tcb " cb	
10+00			1 06	296 87	℄ St	
20 L			1 27	296 66	edge Conc	
28 L			1 60	297 33	Gut	
T.P.	11 06	308.48	0 51	297 42		

Profile No. ____ Notes Red. ____ Plotted ____ Job No. 1143 Division No. ____ F.B. 1171 PG. 47
X-Sec. No. ____ Date ____ Date ____ Survey of [illegible] Survey by [illegible] Notes [illegible] Date 3-46
Notes Chkd. ____ Checked ____ Map No. ____ Date ____ Date ____
Date ____ Date ____ Date ____

FORM 307 5M 7-43

PLEASE RETURN TO
LOS ANGELES COUNTY SURVEYOR
700 HALL OF RECORDS

NOTE: ANY ADDITIONS OR CHANGES ON THIS SHEET MUST BE MADE OR CIRCLED IN RED INK, WITH DATE AND NAME OF PERSON MAKING CHANGE

Do not extend notes this side of this line

STATION	B. S.	H. I.	F. S.	ELEV.		
10+50		308.48	8 58	299 90	℄ St	
20 L			8 [illegible]	299 64	edge Pmt.	
28 L			9 [illegible]	299 [illegible]	Gut	
35 L			8 38	300 10	brk	
50 L			8 54	29[illegible] 74	PL	
11+00			5 [illegible]	302 82	℄ St	
[illegible]			5 80	302 [illegible]	[illegible]	
27 L			6 23	302 [illegible]	Gut	
36 3 L			5 47	30[illegible] [illegible]	brk	
50 [illegible]			5 [illegible]	302 86	PL	
11+50			2 63	305 15	℄ St	
20 L			2 [illegible]	30[illegible] [illegible]	[illegible]	
27 L			3 [illegible]	305 28	Gut	
33 5 L			2 77	305 [illegible]	brk	
50 [illegible] L			2 0	30[illegible]	PL	
11+61 95			1 95	306 53	BC ℄ St	
20 L			2 14	306 [illegible]	edge Conc	
TP	10 16	317,66	0 98	307,50		
12+00			9 03	308 [illegible]	semi [illegible]	
19 L			9 32	308 34	edge Conc	
26 L			9 67	307 19	Gut	
50 L			8 5	307 [illegible]	PL	

F.B. 1171 PG 48 Job No. 1143 Division No. [illegible] Notes Red. Date Plotted Date No. Profile
Survey of [illegible] Notes [illegible] Date Checked Date No. X-Sec.
Survey by [illegible] Notes Chkd. Date
Indexed [illegible] Date

FORM 307 5M 7-43

PLEASE RETURN TO
LOS ANGELES COUNTY SURVEYOR
700 HALL OF RECORDS

NOTE: ANY ADDITIONS OR CHANGES ON THIS SHEET MUST BE MADE OR CIRCLED IN RED INK, WITH DATE AND NAME OF PERSON MAKING CHANGE

Do not extend notes this side of this line

STATION	B. S.	H. I.	F. S.	ELEV.		
12+21.17		317.66	7.82	309.84	PL	
12+00			6.56	311.10	semi [illegible]	
19 L			[illegible]	310.84	edge [illegible]	
[illegible]			7.59	310.57	[illegible]	
38 L			[illegible]	311.[illegible]	edge [illegible]	
[illegible]			5.[illegible]	[illegible]	PL	
13+00			4.58	313.08	2 st	
[illegible]			4.87	312.79	edge [illegible]	
32 L			[illegible]	312.82	Gut	
13+64.[illegible]			2.72	314.74	℄ int [illegible]	
20 L			3.04	312.02	edge [illegible]	
32 L			3.33	312.33	Gut	
					26+ Turnover Slope [illegible]	
			6.15	311.51	Gut SW Cor W [illegible]	
			[illegible]	312.[illegible]	Tcb " " "	
			[illegible]	312.01	Gut " " S "	" "
			4.90	312.76	Tcb " " " " "	" "
			1.25	316.41	Gut N E Cor N "	" "
			0.69	316.97	Tcb " " " " "	" "
			1.64	316.02	Gut " " " E "	" "
			1.07	316.59	Tcb " " " " "	" "

Profile No.____ Notes Red.____ Plotted____ Job No. 1143 Division No.____
X-Sec. No.____ Date____ Date____ Survey of [illegible]
Notes Chkd.____ Checked____ Survey by____ Notes____ Date____
Date____ Date____ Map No.____ Date____

F.B. 1171 Pg. 42

FORM 307 5M 7-43

PLEASE RETURN TO
LOS ANGELES COUNTY SURVEYOR
700 HALL OF RECORDS

NOTE: ANY ADDITIONS OR CHANGES ON THIS SHEET MUST BE MADE OR CIRCLED IN RED INK, WITH DATE AND NAME OF PERSON MAKING CHANGE

Do not extend notes this side of this line

STATION	B. S.	H. I.	F. S.	ELEV.		
[illegible]		317.00	0.53	[illegible]		
	[illegible]	319.67	[illegible]	[illegible]	J.C. @ Clauson + Overhill Dr.	
			4.[illegible]	314.56	[illegible]	
			4.[illegible]	314.55	3" " " "	
			[illegible]	314.[illegible]	" " "	
			4.[illegible]	314.[illegible]	" " "	
	chain	dia. Rod				
	8.[illegible]	8[illegible] 48[illegible]	13.[illegible]	306.08	8" outlet Edst	
	8.23	[illegible]	13.44	306.23	4" [illegible] West	
	8.00	[illegible] 489	13.[illegible]	306.11	8" inlet South	
BM VE 34			2.[illegible]	31[illegible]	[illegible] 317.78 [illegible]	
					[illegible]	

F.B. 1171 PG. 50 Job No. 1143 Division No. Notes Red. Plotted Profile
Survey of Overcrest Drain Date Date No.
Survey by B.L. Wiley Notes C.L.W. 7-26 Notes Chkd. Checked X-Sec.
Indexed A. C. Johnson Date Date No.

Notes Ck'd by	Survey of Onacrest Dr. et al.	F.B. 1171 Pg. 51
Map No.	W. O. 1142 Tape No. St'd °F	
Office Work	Surveyed by R. L. Willey	
Checked	Notes RLW Date 3-18-46	
Date	Indexed A. S. Johnson 4-29-46	

TOPOGRAPHY
ONACREST DR
FROM OVERHILL DR
TO P.O.C. N. of Midland Dr.
ONACREST DR ET AL
JN 1143

FEB 1946
Walter
Gregory
English
Smith

Note: Any Additions or Changes on This Sheet Must Be Made or Circled in Red Ink With Date and Name of Person Making Change.

Do not extend notes this side of this line.

RETURN TO
LOS ANGELES COUNTY SURVEYOR
700 HALL OF RECORDS

FORM 247 RM 11-41

F.B. 1171 Pg. 52 ~~38~~

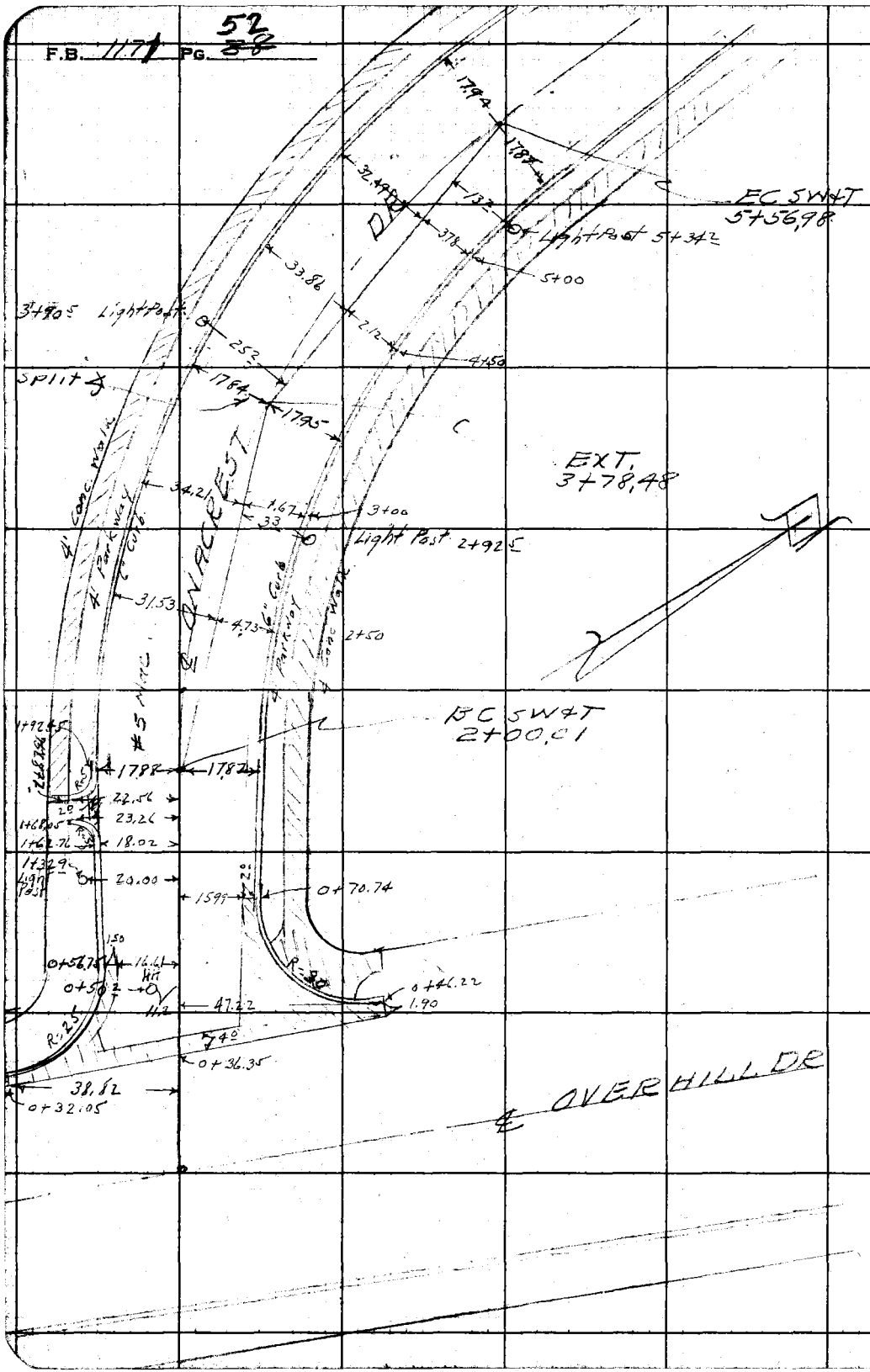

RETURN TO
LOS ANGELES COUNTY SURVEYOR
700 HALL OF RECORDS

Do not extend notes this side of this line.

Note: Any Additions or Changes on This Sheet Must be Made or Circled in Red Ink With Date and Name of Person Making Change.

Notes Ck'd by		Survey of Onacrest Dr. et al	F.B. 1171 PG. 53 39
Map No.		W. O.	Tape No. St'd °F
Office Work		Surveyed by R. L. Willey	
Checked		Notes R.L.W.	Date 3-18-46
Date		Indexed A. C. Johnson	

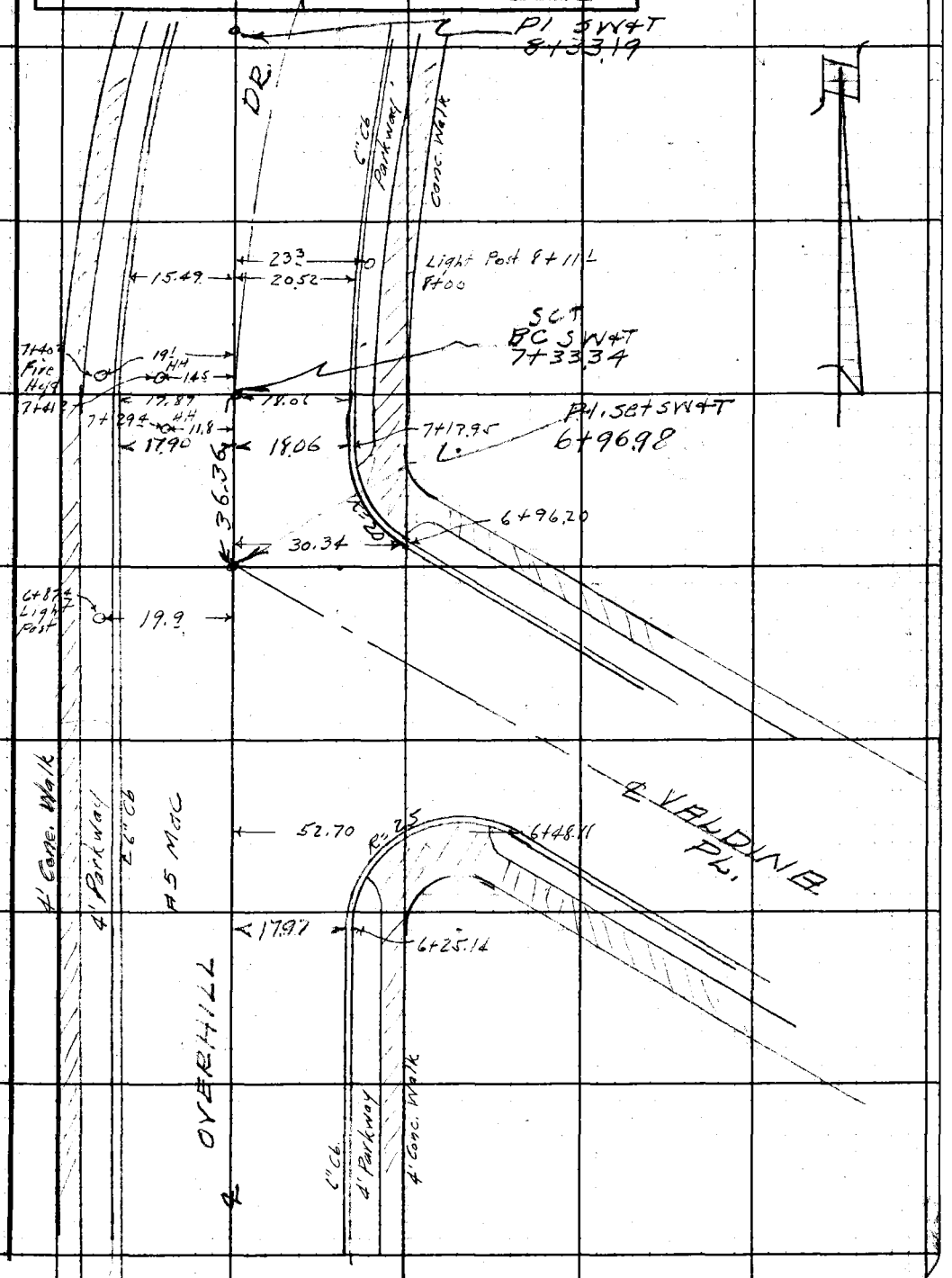

Note: Any Additions or Changes on This Sheet Must Be Made or Circled in Red Ink With Date and Name of Person Making Change.

Do not extend notes this side of this line.

RETURN TO
LOS ANGELES COUNTY SURVEYOR
700 HALL OF RECORDS

FORM 247 RM 12-41

F.B. 1171 Pg. 54 ~~40~~

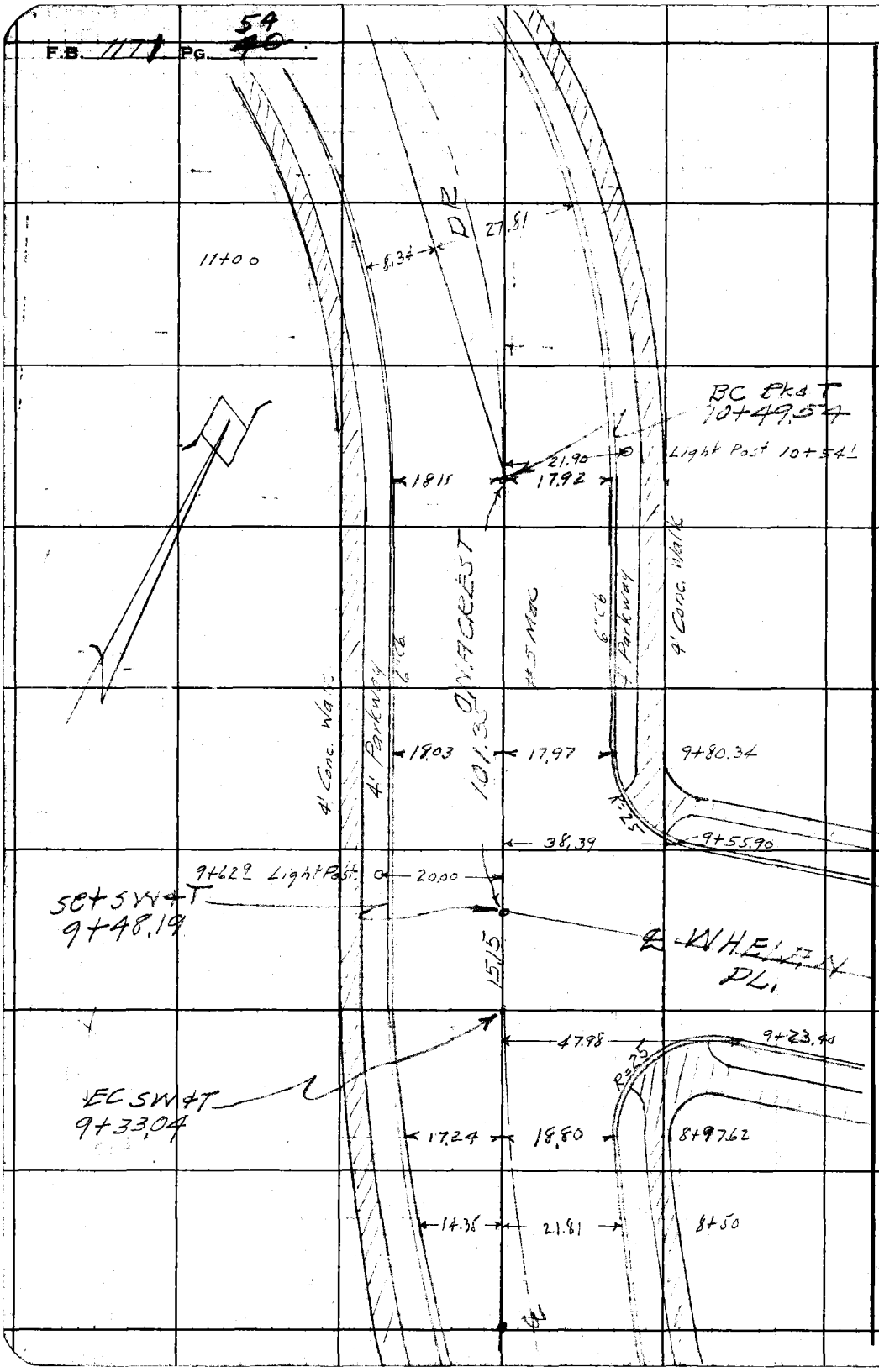

RETURN TO
LOS ANGELES COUNTY SURVEYOR
700 HALL OF RECORDS
Do not extend notes this side of this line.

Note: Any Additions or Changes on This Sheet Must be Made or Circled in Red Ink With Date and Name of Person Making Change.

55

Notes Ck'd by	Survey of Onacrest Dr. et al
Map No.	W. O. Tape No. St'd °F
Office Work	Surveyed by R. L. Willey
Checked	Notes RLW Date 3-19-46
Date	Indexed A. C. Johnson

F.B. 1177 PG. 44

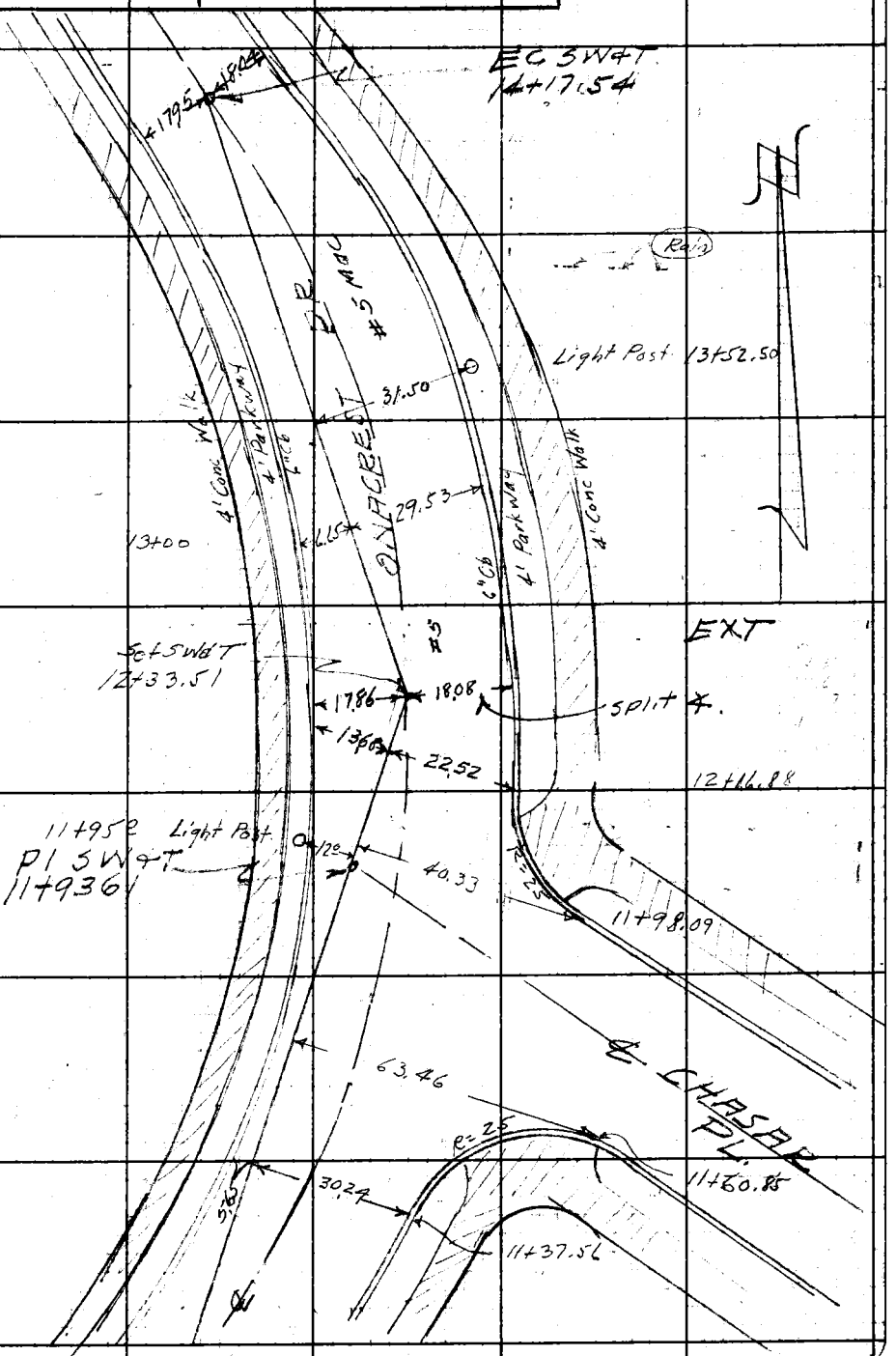

Note: Any Additions or Changes on This Sheet Must be Made or Circled in Red Ink With Date and Name of Person Making Change.

Do not extend notes this side of this line.

RETURN TO
LOS ANGELES COUNTY SURVEYOR
700 HALL OF RECORDS

FORM 247 5M 11-41

F.B. 1171 PG. 56/42

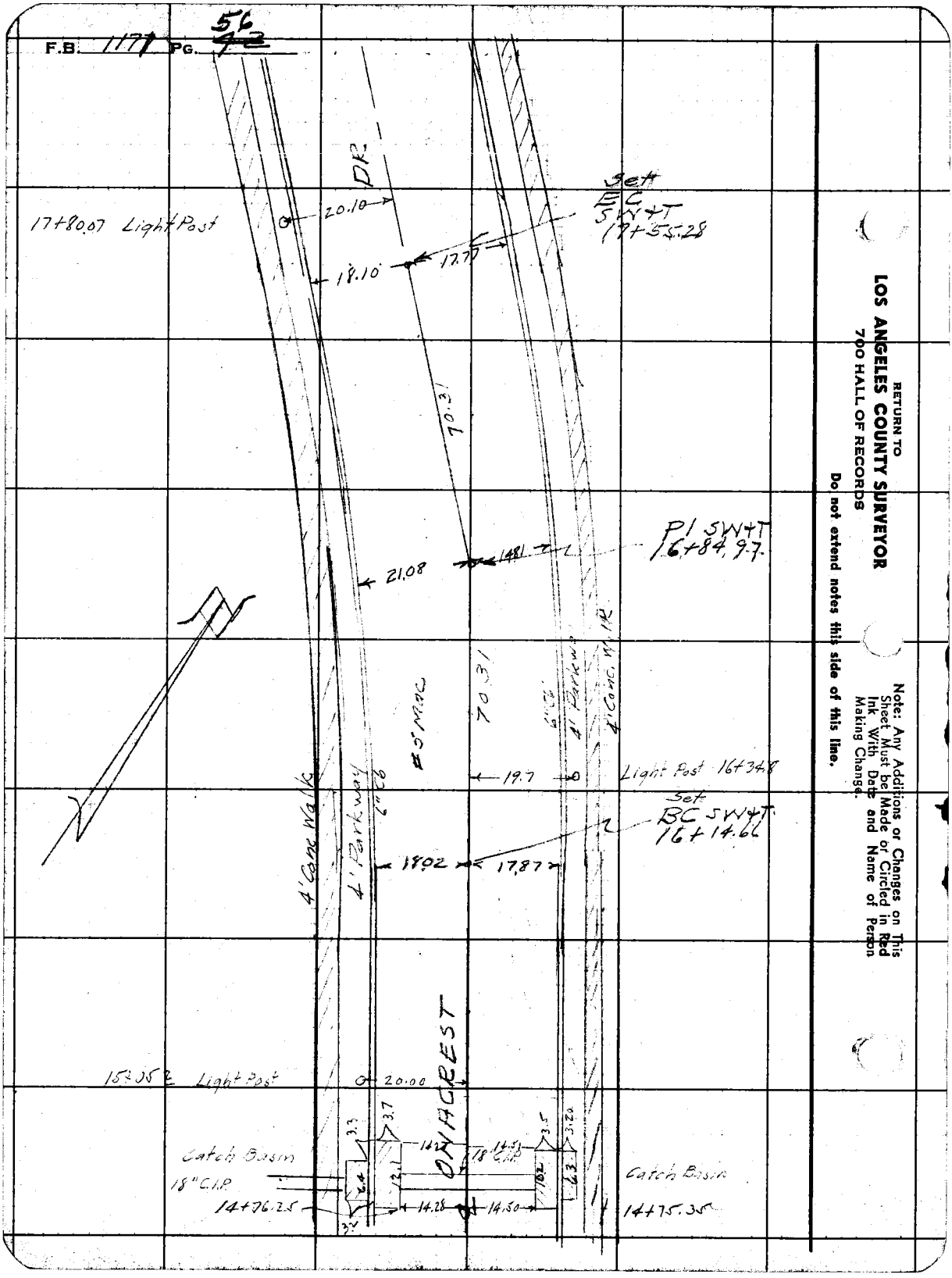

RETURN TO
LOS ANGELES COUNTY SURVEYOR
700 HALL OF RECORDS
Do not extend notes this side of this line.

Note: Any Additions or Changes on This Sheet Must be Made or Circled in Red Ink With Date and Name of Person Making Change.

Notes Ck'd by		Survey of Onacrest Dr. et al.	F.B. 1171 Pg. 57
Map No.		W. O. Tape No. St'd °F	
Office Work		Surveyed by R. L. Willey	
Checked		Notes RLW Date 3-19-46	
Date		Indexed A. C. Johnson	

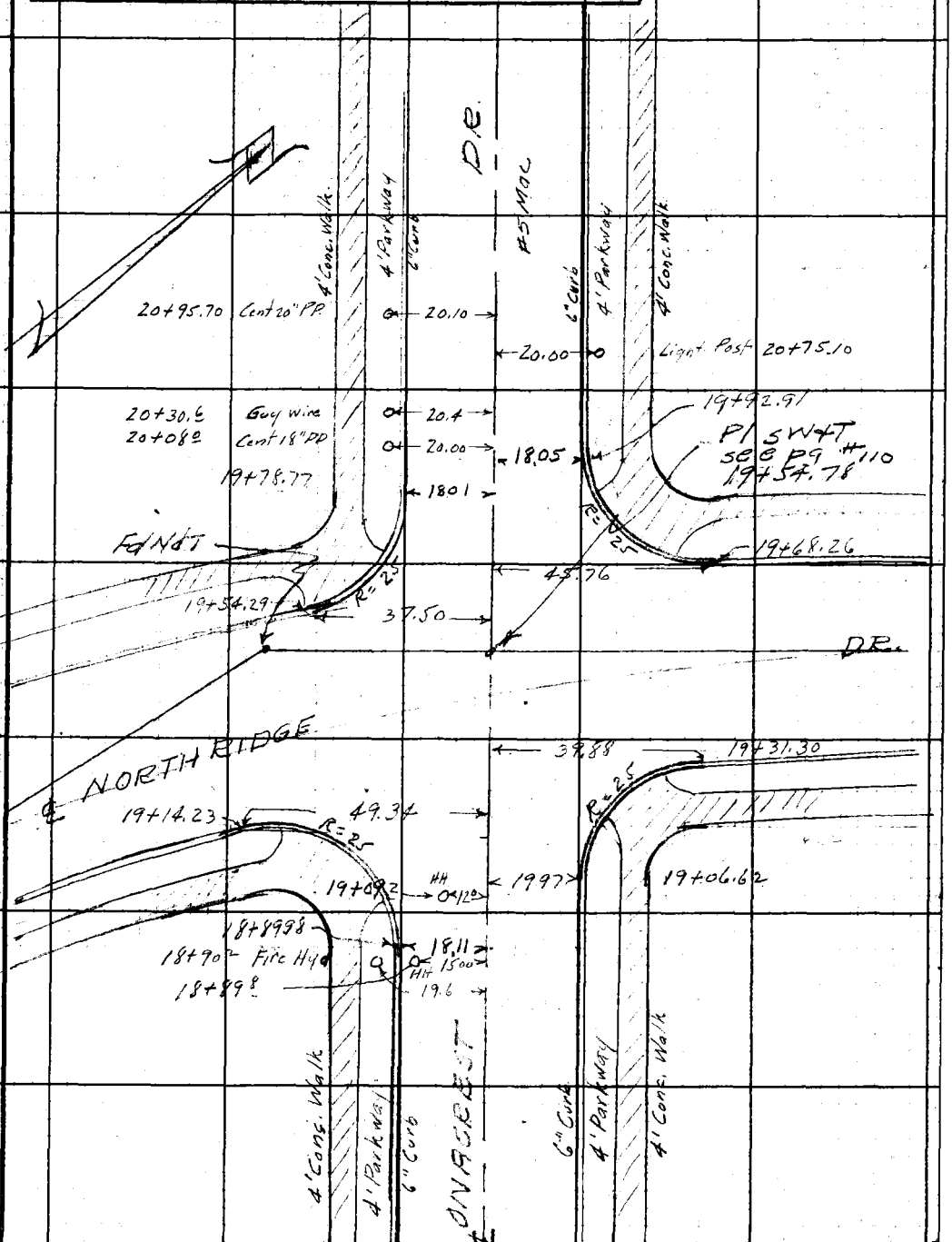

Note: Any Additions or Changes on This Sheet Must be Made or Circled in Red Ink With Date and Name of Person Making Change.

Do not extend notes this side of this line.

RETURN TO
LOS ANGELES COUNTY SURVEYOR
700 HALL OF RECORDS

FORM 247 RM 11-41

F.B. 1171 PG. 58 44

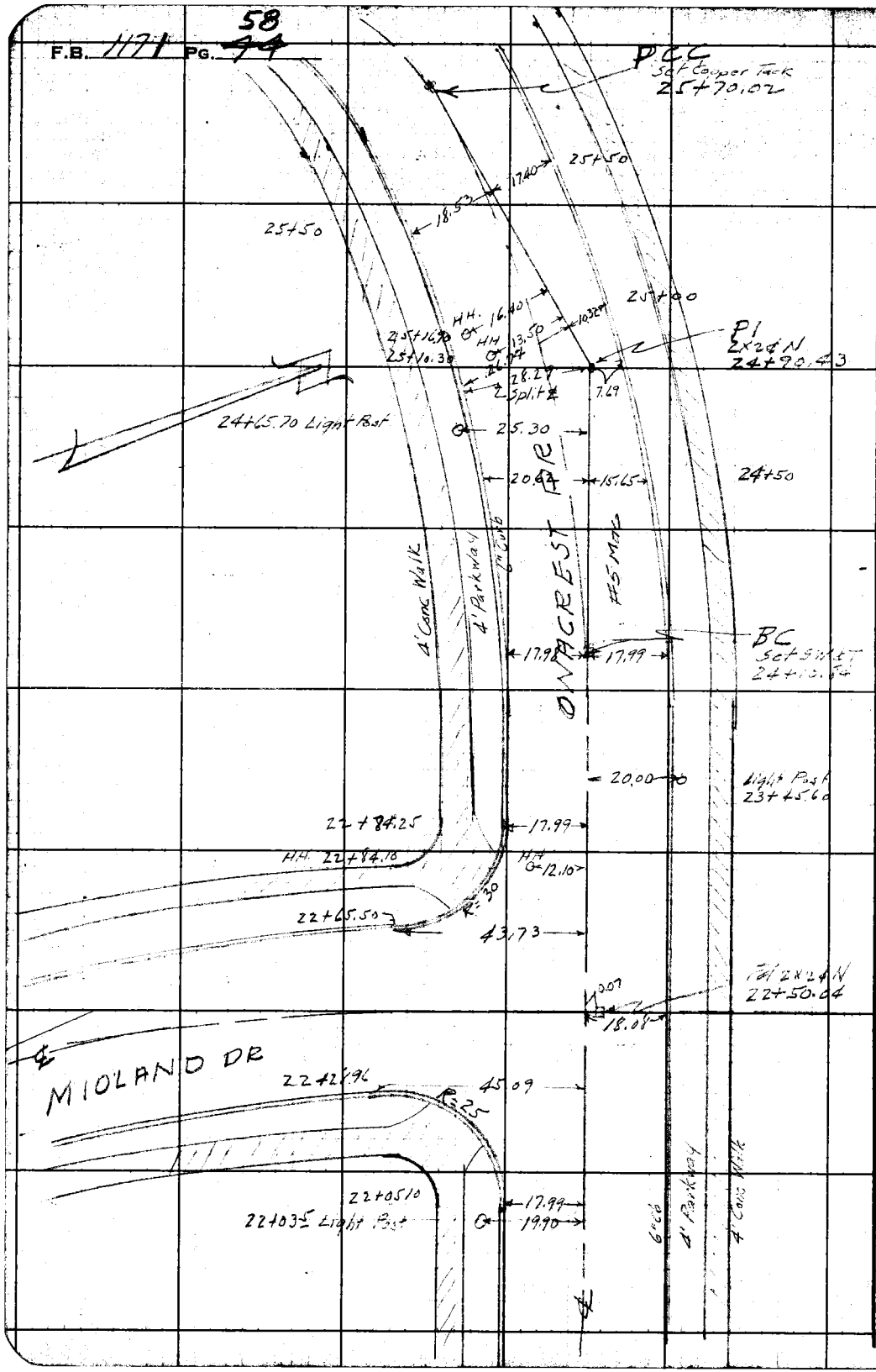

RETURN TO
LOS ANGELES COUNTY SURVEYOR
700 HALL OF RECORDS

Do not extend notes this side of this line.

Note: Any Additions or Changes on This Sheet Must be Made or Circled in Red Ink With Date and Name of Person Making Change.

1171 59

F.B. ~~117~~ PG. ~~45~~

Notes Ck'd by	Survey of Onacrest Dr. et al
Map No.	W. O. Tape No. St'd °F
Office Work	Surveyed by R. L. Willey
Checked	Notes ELW Date 3-26-46
Date	Indexed A. C. Johnson

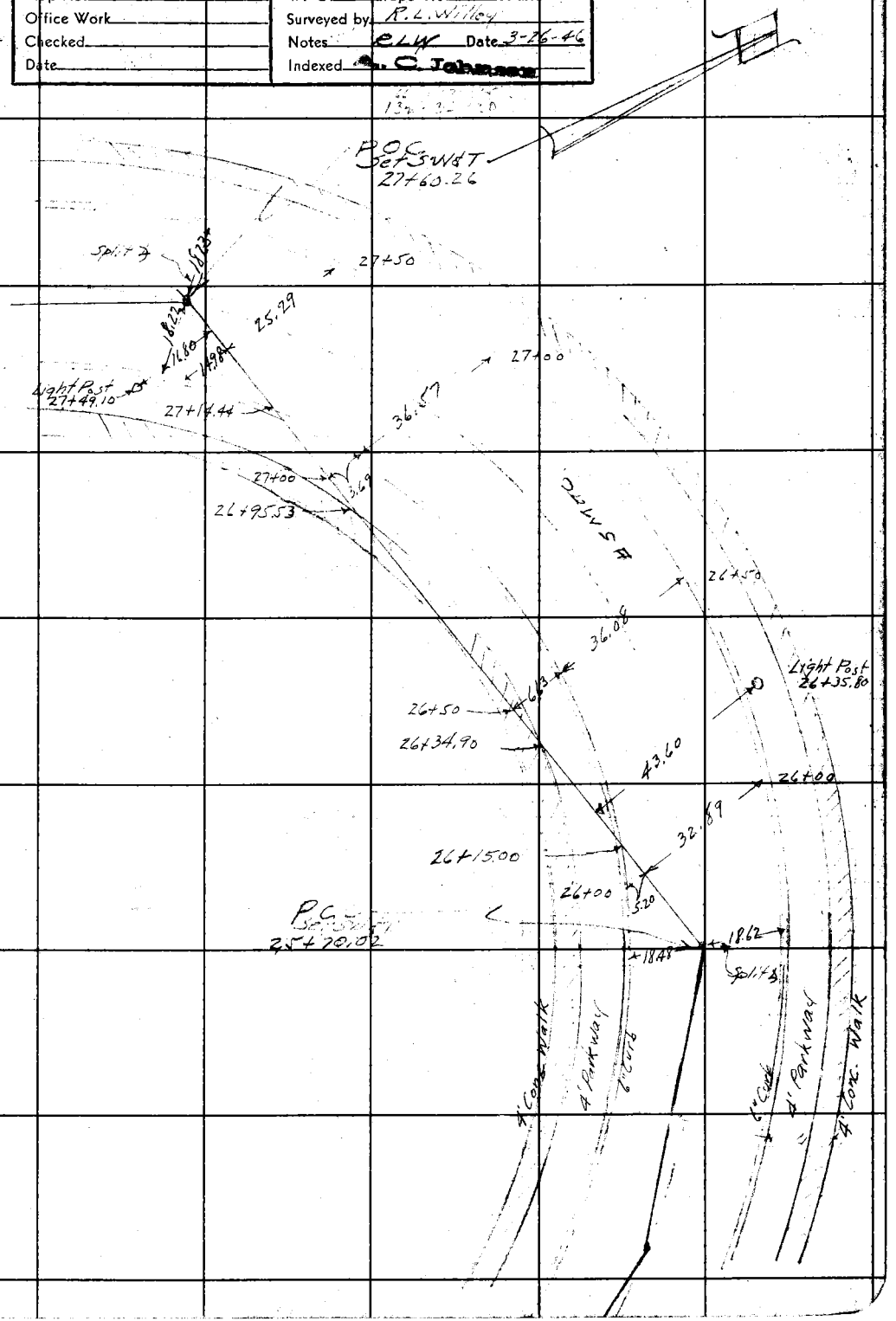

Note: Any Additions or Changes on This Sheet Must be Made or Circled in Red Ink With Date and Name of Person Making Change.

Do not extend notes this side of this line.

RETURN TO
LOS ANGELES COUNTY SURVEYOR
700 HALL OF RECORDS

FORM 247 RM 1-41

RETURN TO
LOS ANGELES COUNTY SURVEYOR
700 HALL OF RECORDS

Note: Any Additions or Changes on This Sheet Must be Made or Circled in Red Ink With Date and Name of Person Making Change.

Do not extend notes this side of this line.

F.B. 1227 PG. 69

Profile No. ____ Notes Red. ____ Date ____ Plotted ____ Date ____ Job No. ____ Survey of Onacrest Dr et al

X-Sec. No. ____ Notes Chkd. SEB Date 3/46 Checked ____ Date ____ Survey by RLW Notes JG Date 3-28-46

Map No. ____ Mod. Johnson Date ____

NOTE: ANY ADDITIONS OR CHANGES ON THIS SHEET MUST BE MADE OR CIRCLED IN RED INK WITH DATE AND NAME OF PERSON MAKING CHANGE.

PLEASE RETURN TO
LOS ANGELES COUNTY SURVEYOR
700 HALL OF RECORDS

Do not extend notes this side of this line.

FORM 307 2M 6-45

STATION	B. S.	H. I.	F. S.	ELEV.

TOPOGRAPHY
on
ONACREST DR.
FROM OVERHILL DR
TO P.O.C. ON SUMMIT N. OF MIDLAND DR
ONACREST DR ET AL
JN 1143

Mar 46
RLWilley
Jack Gregory
EF English
LV Smith
RJ. Mitchell

FORM 307 2M 8-45

PLEASE RETURN TO
LOS ANGELES COUNTY SURVEYOR
700 HALL OF RECORDS

NOTE: ANY ADDITIONS OR CHANGES ON THIS SHEET MUST BE MADE OR CIRCLED IN RED INK, WITH DATE AND NAME OF PERSON MAKING CHANGE.

Do not extend notes this side of this line.

STATION	B. S.	H. I.	F. S.	ELEV.	
BM VD 40	5.35	333.74		328.39	BM VD-40 Elev. 328.388 F.B. 1171-15 Overhill Dr + Onacrest Dr NW Cor. bt spk in cb 5' W of W end CR
0+00			790	325.84	℄ Int. Onacrest Dr. & Overhill Dr.
0+38 3			837	325 37	℄ & Conc. x Gutter.
					Cb. Returns at Onacrest Dr. & Overhill Dr.
			531	328 43	Gut. NW Cor. N end CR
			447	329 27	TC " " N " "
			624	327.50	Gut " " W " "
			558	328.16	TC " " " " "
			1090	322.84	Gut SW Cor S end CR.
			1012	323 62	TC " " " " "
			866	325 08	Gut " " W " "
			800	325 74	TC " " " " "
0+50			766	326 08	℄
1+00			430	329 44	℄
18R			460	329 14	Gut.
18R			384	329 90	TC.
18L			535	328 39	Gut
18L			486	328 88	TC.
1+50			091	332 83	℄
18R			129	332 45	Gut
18R			074	333 00	TC

Survey by R.L. Willey Notes J. Gregory 3-21-46
Indexed A.C. Johnson
Job No. Division No. Notes Red. Date Plotted Date
Survey by Onacrest Dr et al. Notes Chkd. Date Checked Date
Profile No. X-Sec. No.

FORM 307 2M 8-48

PLEASE RETURN TO
LOS ANGELES COUNTY SURVEYOR
700 HALL OF RECORDS

NOTE: ANY ADDITIONS OR CHANGES ON THIS SHEET MUST BE MADE OR CIRCLED IN RED INK WITH DATE AND NAME OF PERSON MAKING CHANGE.

Do not extend notes this side of this line.

STATION	B. S.	H. I.	F. S.	ELEV.	
		333.74			
1+50 18L			1.72	332.02	Gut
18L			1.16	332.58	TC
T.P.	10.85	344.10	0.49	333.25	
BC 2+00.01			7.64	336.46	℄
18R			8.19	335.91	Gut
18R			7.50	336.60	TC
18L			8.34	335.76	Gut
18L			7.79	336.21	TC
			8.50	335.60	Top of Sewer Pipe Lot 1 Blk B TR 11328 (See Sketch)
			6.0	338.10	TC 16' E. of W. Lot line Lot 1.
			4.62	339.48	TC W. Lot line Lot 1 Prod
			2.67	341.43	Top of 4" Sewer under Hse 40' S of Cb. line
			3.85	340.25	TC
2+50			3.62	340.48	℄
43R			4.00	340.10	Gut
43R			3.36	340.74	TC
27.5 L			3.05	341.05	Crown Pvmt
31.5 L			3.35	340.75	Gut
31.5 L			2.81	341.29	TC
T.P.	11.33	355.15	0.28	343.82	



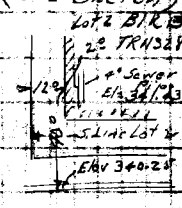

Profile No. ____ Date ____ Notes Chkd. ____ Date ____ Plotted ____ Date ____ Survey by R.L.W. Notes ____ Date ____ Map No. ____ Date ____

FORM 307 2M 8-45

PLEASE RETURN TO
LOS ANGELES COUNTY SURVEYOR
700 HALL OF RECORDS

NOTE: ANY ADDITIONS OR CHANGES ON THIS SHEET MUST BE MADE OR CIRCLED IN RED INK, WITH DATE AND NAME OF PERSON MAKING CHANGE.

Do not extend notes this side of this line.

STATION	B. S.	H. I.	F. S.	ELEV.	
3+00		355 15	898	346.17	℄
12 R			905	346.10	Gut
12 R			851	346.64	TC.
16 L			862	346.53	Crown Pvmt.
34.2 L			953	345.62	Gut
34.2 L			903	346.12	TC.
			74	347.5	Top of Open Cesspool Lot 3 See Sketch
			734	347.81	Top Cb Opp. Cesspool Lot 3
			518	349.97	T.C. on E Line of Lot 4
			518	349.97	Top of Sewer Outlet on Lot 4 Blk B TR 11328 (See Sketch)
3+50			216	352.99	℄
9.6 R			230	352.85	Gut
9.6 R			170	353.45	TC.
7.3 L			226	352.89	Crown Pvmt
27.5 L			349	351.66	Gut
27.5 L			279	352.36	TC.
TP	11 42	365 61	096	354.19	
3+78.48 Ext.			906	356.55	℄
4+00			645	359.16	℄
11.5 R			735	358.26	Gut

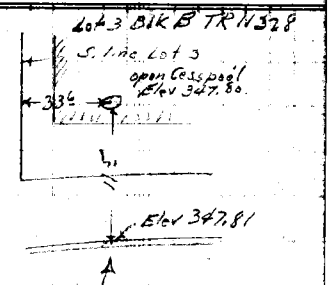

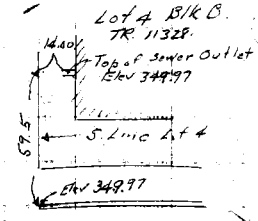

(Lowest Floor above Cb level except when shown)

Profile No. X-Sec. No.
Plotted Date Checked Date
Notes Red. Date Notes Chkd. Date
Job No. 1143 Division No.
Survey of Onacrest Dr et al
Survey by R.L. Willey Notes J. Gregory 3-21-46
Indexed C. Johnson Date

FORM 307 2M 8-48

PLEASE RETURN TO
LOS ANGELES COUNTY SURVEYOR
700 HALL OF RECORDS

NOTE: ANY ADDITIONS OR CHANGES ON THIS SHEET MUST BE MADE OR CIRCLED IN RED INK WITH DATE AND NAME OF PERSON MAKING CHANGE.

Do not extend notes this side of this line.

STATION	B. S.	H. I.	F. S.	ELEV.		
4+00 11.5 R		365.61	6.77	358.84	TC	
6.7 L			6.18	359.43	Crown Pvmt.	
25.5 L			5.99	359.62	Gut	
25.5 L			5.55	~~359~~ 360.06	TC	
4+50			0.30	365.31	℄	
2.1 R			0.45	365.16	Gut	
T.P.	11.37	376.14	0.84	364.77		
4+50 2.1 R			10.38	365.76	TC	
16.6 L			10.18	365.96	Crown Pvmt.	
33.9 L			10.61	365.53	Gut	
33.9 L			10.08	366.06	TC	
5+00			4.34	371.80	℄	
3.8 R			4.38	371.76	Gut	
3.8 R			3.86	372.28	TC	
12.4 L			4.22	371.92	Crown Pvmt.	
32.5 L			4.91	371.23	Gut	
32.5 L			4.40	371.74	TC	
T.P.	10.97	386.42	0.69	375.45		
5+50			9.52	376.90	℄	
16.4 R			9.68	376.74	Gut	
16.4 R			9.12	377.30	TC	

Profile No. ____ Notes Red. ____ Plotted ____ Job No. 1143 Division No. ____
Date ____ Date ____ Survey of Onacrest Dr. et al
X:Sec. No. ____ Notes Chkd. SEB Checked ____ Survey by R.L.W. Notes J.G. Date 3-21-
Date ____ Date 3/16 Date ____ Map No. ____ Job No. Johnson Date ____

FORM 307 2M 6-45

PLEASE RETURN TO
LOS ANGELES COUNTY SURVEYOR
700 HALL OF RECORDS

NOTE: ANY ADDITIONS OR CHANGES ON THIS SHEET MUST BE MADE OR CIRCLED IN RED INK, WITH DATE AND NAME OF PERSON MAKING CHANGE.

3°

Do not extend notes this side of this line.

STATION	B. S.	H. I.	F. S.	ELEV.	
5+50 21 L		386 42	10 71	375 71	Gut
21 L			10 11	376.31	TCb
5+56 98 EC.			9 02	377 40	℄
5+97 18R			6 71	379.71	Brk in Cb. Gut
18R			6 11	380.31	" " " TC.
6+00			6 04	~~379~~ 380 38	℄.
18L			6.46	379.96	Gut
18L			5 90	380 52	TC.
6+03 18L			6 29	380 13	Gut Brk in Cb. Grade.
18L			5 73	380 69	TC. " " " " 9?
			10 5	375 9	64 W of Cb line on Lot 10 Blk B TR 11328
			4.72	381 70	TCb 7' S of N Line of Lot 9
			2 72	383 70	T.Cb at Lot 10, Blk B, TR 11328 See Sketch
			8 50	377.92	Top of Sewer Outlet Lot 10 Blk B TR 11328
T.P	3.45	387 26	2.61	383.81	
6+50			4 84	382 42	℄
18L			4 92	382.34	Gut
18L			4 42	382 84	TC.
6+96.98			3 52	383.74	℄ Int Onacrest Dr & Valdina Pl.
					Cb Returns at Onacrest Dr & Valdina Pl
			6 88	380 38	Gut S.E. Cor Send CR

67

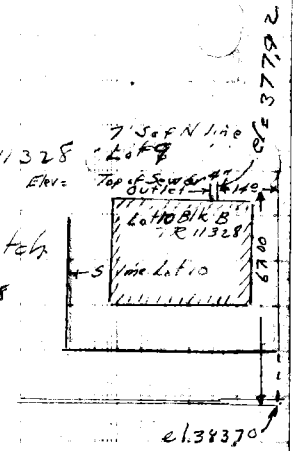

Profile No. X-Sec. No.
Plotted Date Checked Date
Notes Red. Date Notes Chkd. Date
Division No. Notes J. Gregory 3-21-46 Date
Job No. 1143
Survey of Onacrest Dr et al
Survey by R.L. Willey
Indexed A. C. Johnson

FORM 307 2M 5-49

PLEASE RETURN TO
LOS ANGELES COUNTY SURVEYOR
700 HALL OF RECORDS

NOTE: ANY ADDITIONS OR CHANGES ON THIS SHEET MUST BE MADE OR CIRCLED IN RED INK WITH DATE AND NAME OF PERSON MAKING CHANGE.

23 C 85

Do not extend notes this side of this line.

STATION	B. S.	H. I.	F. S.	ELEV.		
		387.26	6.40	380.86	T.C. SE Cor Send CR.	
			10.85	376.41	Gut " " E end "	
			10.39	376.87	T.C. " " " " "	
			5.25	382.01	Gut NE Cor E " "	
			4.71	382.54	T.C. " " " " "	
			3.64	383.62	Gut " " N " "	
			3.11	384.15	T.C. " " " " "	
			3.56	383.70	Top Cb at Lot 11 Blk B TR 11328	
			5.34	381.92	Top of Sewer outlet See Sketch	
7+00			3.47	383.79	℄	
18 L			3.96	383.30	Gut	
18 L			3.38	383.88	TC	
			6.7	380.6	Top of Sewer Outlet See Sketch	
			2.50	384.76	Top of Cb See Sketch	
7+33.34 BC			2.73	384.53	℄	
18 R			3.38	383.88	Gut Brk in Cb	
18 R			2.76	384.50	TC	
18 L			3.35	383.91	Gut	
18 L			2.86	384.40	TC Brk in Cb	
7+50			2.41	384.85	℄	
18 R			2.94	384.32	Gut	



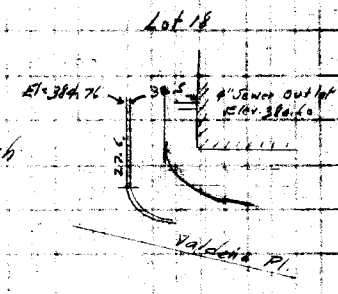

No. ____ Profile ____ Notes Rec. ____ Plotted ____ Map Rec. ____ Checked ____ Date ____
No. ____ X-Sec. ____ Notes Chkd. ____ Checked ____ Date ____ Survey of ____ Survey by ____ Notes ____ Map No. ____ Date ____

FORM 307 2M 8-45

PLEASE RETURN TO
LOS ANGELES COUNTY SURVEYOR
700 HALL OF RECORDS

NOTE: ANY ADDITIONS OR CHANGES ON THIS SHEET MUST BE MADE OR CIRCLED IN RED INK, WITH DATE AND NAME OF PERSON MAKING CHANGE.

9

Do not extend notes this side of this line.

STATION		B. S.	H. I.	F. S.	ELEV.	
7+50	18R		387 26	2 39	384 87	TC
	18L			3 01	384 25	Gut
	18L			2 51	384 75	TC
T.P.		9 82	396 22	0 86	386 40	
				9 41	386 81	Top Cb at N Line Lot 12 Blk B TR 11328 See Sketch
				10 9	385 3	Top of Sewer Outlet See Sketch
8+00				9 76	386 46	℄
	18 R			10 21	386 01	Gut
	18 R			9 64	386 58	TC
	18L			10 38	385.94	Gut
	18L			9 79	386.43	TC
8+33 19	P.I.			8 22	388.00	℄
8+50				7 23	388 99	℄
	21 8 R			7 74	388.48	Gut
	21 8 R			7 23	388 99	TC
	14 2 L			7 56	388 66	Gut
	14 2			7 06	389.16	TC
				8 04	388 18	TC Cent. Lot 13 Blk B TR 11328
				7 8	388 4	P.L.
				10 00	386 22	42.5' W of Cb Line Cent Lot 13
				14 5	381 7	68'

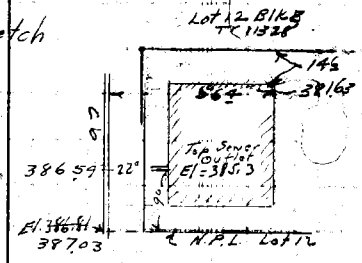

Survey of Onacrest Dr et al
Survey by R.L. Willey
Indexed A. C. Johnsone
Job No. 1143
Division No.
Notes J. Gregory 3-21-46
Notes Red.
Date
Notes Chkd.
Date
Plotted
Date
Checked
Date
Profile
No.
X-Sec.
No.

FORM 507 2M 8-48

PLEASE RETURN TO
LOS ANGELES COUNTY SURVEYOR
700 HALL OF RECORDS

NOTE: ANY ADDITIONS OR CHANGES ON THIS SHEET MUST BE MADE OR CIRCLED IN RED INK WITH DATE AND NAME OF PERSON MAKING CHANGE.

Do not extend notes this side of this line.

STATION	B. S.	H. I.	F. S.	ELEV.		
8+765 16.5L		396.22	598	390.24	Gut Brk in Cb Grade	
16.5L			538	390.84	TC	
			484	391.38	TC 21.6 N of S Line Lot 14 Blk B TR 11328 See Sketch.	
			1050	385.72	Floor Elev. Wash Room & Ground Elev.	
9+00			422	392.00	E.	
18L			469	391.53	Gut	
18L			412	392.10	TC	
9+48.19			185	394.37	℄ Int Onacrest Dr & Whelan Pl.	
					Cb Returns at Onacrest Dr & Whelan Pl.	
			484	391.38	Gut SE Cor S end CR	
			427	391.95	TC " " " "	
			511	391.11	Gut " " E end CR.	
			468	391.54	TC " " " "	
			341	392.81	Gut NE Cor E " "	
			299	393.23	TC " " " " "	
			1.06	395.16	Gut " " N " "	
			048	395.74	TC " " " " "	
9+50			1.77	394.45	E.	
18L			2.25	393.97	Gut	
18L			1.65	394.57	TC	
			1.54	394.68	TC Cent Lot 14 Blk B TR 11328	

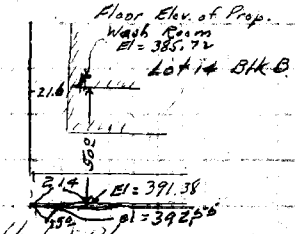

Forms Revised Date
Notes Chkd. Date
Checked Date
Plotted Date
Map No.
Job No. Subject No. 1146
Survey of Onacrest Drive
Survey by R.L.W. Notes V.G. Date 3
Date
X-Sec. No.

FORM 307 2M 8-45

PLEASE RETURN TO
LOS ANGELES COUNTY SURVEYOR
700 HALL OF RECORDS

NOTE: ANY ADDITIONS OR CHANGES ON THIS SHEET MUST BE MADE OR CIRCLED IN RED INK, WITH DATE AND NAME OF PERSON MAKING CHANGE.

Do not extend notes this side of this line.

STATION	B. S.	H. I.	F. S.	ELEV.	
		396.22	1.3	394.9	P.L. on Cent Lot 15 Blk B
			0.4	395.8	Brk 18' W of Cb line Cent Lot 15 Blk B
			9.2	387.0	78' W of Cb line Cent Lot 15 " "
TP	8.79	404.62	0.39	395.83	
10+00			-8.49	396.13	℄
18 R			8.95	395.67	Gut
18 R			8.35	396.27	TC
18 L			8.97	395.65	Gut
18 L			8.36	396.26	TC
			8.78	395.84	TC S Line of Lot 16 Blk B TR 11328 See Sketch
			9.40	395.22	Floor of Wash Room
			10.60	394.02	Ground Elev at Wash Room
10+49.54 BC			7.28	397.34	℄
18 R			7.82	396.80	Gut
18 R			7.14	397.48	TC
18 L			7.74	396.88	Gut
18 L			7.24	397.38	TC
10+73.5 18 R			7.29	397.33	Gut Brk in Cb Grade
18 R			6.66	397.96	TC " " "
			7.29	397.33	TC on S Line Lot 17
			15.3	389.3	Top 4" Sewer pipe rear Ho. on Lot 17 Blk B Tr 11328 see sketch, next pg

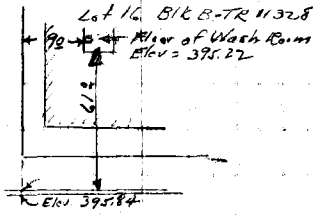

Survey of Onacrest Dr. et al. Job No. 1143 Division No. Notes Red. Plotted No. X-Sec.
Survey by R.L. Willey Notes J. Gregory 3-21-46 Date Notes Chkd. Date Checked Date No.
Indexed A. C. Johnson Date

FORM 307 [illegible]

PLEASE RETURN TO
LOS ANGELES COUNTY SURVEYOR
700 HALL OF RECORDS

NOTE: ANY ADDITIONS OR CHANGES ON THIS SHEET MUST BE MADE OR CIRCLED IN RED INK WITH DATE AND NAME OF PERSON MAKING CHANGE.

Do not extend notes this side of this line.

122

STATION	B. S.	H. I.	F. S.	ELEV.	
		404.62			
11+00			6.28	398.34	℄
9 R			6.11	398.51	Crown Pvmt
27.8 R			6.55	398.07	Gut
27.8 R			5.96	398.66	TC
8.3 L			6.65	397.97	Gut
8.3 L			6.14	398.48	TC
11+50			5.17	399.45	℄
13 R			4.87	~~400~~ 399.75	Crown Pvmt
5.8 L			5.42	399.20	Gut
5.8 L			4.86	399.76	TC
			3.82	400.80	TC. Lot Lot 18 Blk B
			10.00	394.62	Floor Elev of Lower Room
			10.6	394.0	Ground Elev at back of Hse
11+93.61			4.07	400.55	℄ Int Onacrest Dr & Chasan Pl.

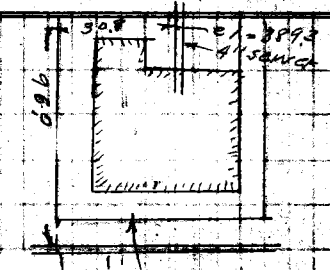

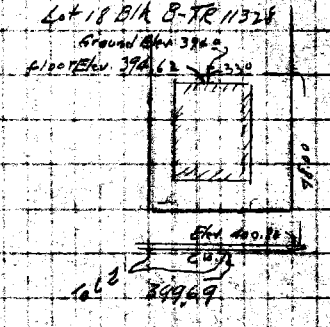

Date _____ Date _____ Survey of Onacrest Dr. et al
Notes Chkd. _____ Checked _____ Surveyed by P.L.W. Notes V.G. Date _____
Date _____ Date _____ Map No. _____ Date _____

FORM 307 2M 8-45

PLEASE RETURN TO
LOS ANGELES COUNTY SURVEYOR
700 HALL OF RECORDS

NOTE: ANY ADDITIONS OR CHANGES ON THIS SHEET MUST BE MADE OR CIRCLED IN RED INK, WITH DATE AND NAME OF PERSON MAKING CHANGE.

Do not extend notes this side of this line.

STATION	B. S.	H. I.	F. S.	ELEV.	
		404.62			Cb Returns at Onacrest Dr & Chasar Pl.
			574	398.88	Gut S E Cor Send C.R.
			511	399.51	TC
			539	399.23	Gut E end C.R.
			493	399.69	TC
			422	400.40	Gut N E Cor
			370	400.92	TC
			394	400.68	Gut N
			337	401.25	TC
12+00			390	400.72	℄
7.5 R			369	400.93	Crown Pvmt
10.9 L			425	400.37	Gut
10.9 L			370	400.92	TC
			307	401.55	TC in Cent of Lot 19 Blk B TR 11328
			2.9	401.7	PL
			3.8	400.1	23.5 W of Cb Line Brk
			10.5	394.1	63 W of Cb Line Brk
			18.5	386.1	103 W of Cb line in Cent of Lot 19.
12+25 17 L			3.73	400.89	Gut Brk in Cb Grade
17 L			311	401.51	TC
12+33.51 Ext			316	401.46	℄

Survey of Onacrest Dr et al.
Survey by R.L. Willey Notes J. Gregory 3-25-46
Indexed A. C. Johnson
Job No. 1143 Division No.
Notes Red. Date
Notes Chkd. Date
Plotted Date
Checked Date
Profile No.
X-Sec. No.

FORM 307 2M 8-49

PLEASE RETURN TO
LOS ANGELES COUNTY SURVEYOR
700 HALL OF RECORDS

NOTE: ANY ADDITIONS OR CHANGES ON THIS SHEET MUST BE MADE OR CIRCLED IN RED INK WITH DATE AND NAME OF PERSON MAKING CHANGE.

Do not extend notes this side of this line.

STATION	B. S.	H. I.	F. S.	ELEV.	
12+50		404.62	303	401.59	E
.5 R			352	401.10	Crown Pvmt
22 R			352	401.10	Gut
22 R			287	401.75	TC
14 L			354	401.08	Gut
14 L			295	401.67	TC
12+54.6 14 L			354	401.08	Gut Brk in Cb. Grade
14 L			294	401.68	TC " " " "
12+70 26.5 L			377	400.85	Gut " " " "
26 L			310	401.52	TC " " " "
13+00			445	400.17	E
11 R			431	400.31	Crown Pvmt
29.5 R			485	399.77	Gut
29.5 R			430	400.32	TC
T.P. V0 56	2.21	403.28	355	401.07	
13+00 6.5 L			335	399.93	Gut
6.5 L			282	400.46	TC
13+19.5 30.3 R			456	398.72	Gut Brk in Cb. Grade
30.3 R			400	399.28	TC " " " "
13+50			621	397.07	E
109 R			593	397.35	Crown of Pvmt



Profile No. _____ Notes Red. _____ Plotted _____ Job No. 1143 Division No. _____
No. _____ Date _____ Date _____ Survey of Crescent Dr et al
X-Sec. _____ Notes Chkd. _____ Checked _____ Survey by P.L.W. Notes VG Date 3-25-
No. _____ Date _____ Date _____ Map No. _____ Date _____

FORM 307 2M 8-45

PLEASE RETURN TO
LOS ANGELES COUNTY SURVEYOR
700 HALL OF RECORDS

NOTE: ANY ADDITIONS OR CHANGES ON THIS SHEET MUST BE MADE OR CIRCLED IN RED INK, WITH DATE AND NAME OF PERSON MAKING CHANGE.

Do not extend notes this side of this line.

STATION	B. S.	H. I.	F. S.	ELEV.	
					39687
					38416
					1271
13+50 29.7 R		40328	627	397.01	Gut.
29.7 R			574	397.54	T.C.
6.3 L			652	396.76	Gut.
6.3 L			596	397.32	T.C.
			641	396.87	Top Cb at N. Line Lot 20 Blk B TR. 11328
			13.20	390.08	Floor Elev. Lowest Room See sketch
			14.5	388.8	Ground Elev at Lowest Room
			15.8	387.5	" " at NW Cor of Hse on Lot 20
			8.53	394.75	T.C. at Cent. Lot 1, TR 12379
			8.4	394.9	PL " " " "
			11.8	391.5	43' W of Cb Line at Cent. Lot 1 TR 12379
			21.0	382.3	104' " " " " " " " "
14+00			923	~~394.05~~ 395	℄ 394.05 [illegible]
22.6 R			940	393.88	Gut.
22.6 R			890	394.38	T.C.
13.8 L			993	393.35	Gut.
13.8 L			933	393.95	T.C.
14+05.3 13.5 L			1026	393.02	Gut. Brk in Cb. Grade.
13.5 L			973	393.55	T.C.
14+17.54 EC			1014	393.14	℄

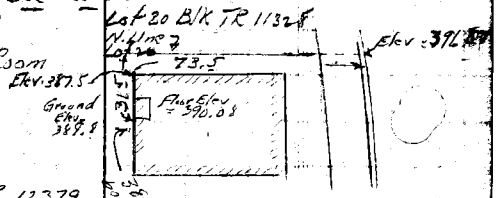

Survey of Onacrest Dr. et al. Job No. 1143 Division No. Notes Red. Date Plotted Date No. Profile
Survey by R.L. Willey Notes V. Gregory 3-25-46 Date Checked Date No. X-Sec.
Indexed C. Johnson Date

PLEASE RETURN TO
LOS ANGELES COUNTY SURVEYOR
700 HALL OF RECORDS

NOTE: ANY ADDITIONS OR CHANGES ON THIS SHEET MUST BE MADE OR CIRCLED IN RED INK WITH DATE AND NAME OF PERSON MAKING CHANGE.

Do not extend notes this side of this line.

1156
408
1064

STATION	B. S.	H. I.	F. S.	ELEV.		
14+24.6 18°R		403.28	11 02	392.26	Gut Brk in Cb Grade	
18°R			10 51	392.77	TC	
14+50			11 33	391.95	℄	
18R			11 85	391.43	Gut	
18R			11 35	391.93	TC	
18L			11 82	391.46	Gut Brk in Cb Grade	
18L			11 29	391.99	TC	
					Lot 2 TR 12379 (Owner does not want lowest room in rear served Cesspool in Front	
					Lot 3 Cesspool in Front 3855 floor el at SW cor Ho. 392.75 T.C. in front cesspool 15' S. of NPL	
14+75.35 18°R			12 11	391.17	Gut Brk in Cb. Grade	
18R			11 54	391.74	TC	
14+81.85 18R			15 64	387.64	Flow line of part circle culvert	
18R			10 56	392.72	Gut	
14+81.85 18L			16 65	386.63	Flow line of part circle culvert	
			15 51	387.77	= Top of culvert	
18L			10 50	392.78	Gut	
15+00			11 67	391.61	℄	
18R			11 96	391.32	Gut Brk in Cb Grade	
18R			11 46	391.82	TC	
18L			11 93	391.35	Gut	
18L			11 44	391.84	TC	
15+27.2 18L			11 45	391.83	Gut Brk in Cb Grade	

Profile No. ___ Notes Sent ___ Plotted ___ Date ___ Notes Chkd ___ Checked ___ Date ___ Map No. ___ Survey of ___ Survey by ___ Date ___ Date ___

FORM 307 2M 8-45

PLEASE RETURN TO
LOS ANGELES COUNTY SURVEYOR
706 HALL OF RECORDS

NOTE: ANY ADDITIONS OR CHANGES ON THIS SHEET MUST BE MADE OR CIRCLED IN RED INK, WITH DATE AND NAME OF PERSON MAKING CHANGE.

Do not extend notes this side of this line.

STATION	B. S.	H. I.	F. S.	ELEV.		
15+27 18L		403.28	11 00	392.28	TC Brk in Cb. Grade	
15+38 18R			11 17	392.11	Gut	
18R			10 61	392.67	TC	
15+50			10 50	392.78	℄	
18R			10 48	392.90	Gut Brk in Cb. Grade	
18R			10 00	39[illegible].28	TC	
18L			10 44	392.84	Gut	
18L			10 95	392.33	TC ? [illegible]	
15+67 18L			9 24	~~393.24~~ 394.04	Gut Brk in Cb. Grade	
18L			8 56	394.72	TC	
16+00			5 31	397.97	℄	
17R			5 82	397.46	Gut	
17R			5 12	398.16	TC	
18L			5 71	397.57	Gut	
18L			5 14	398.14	TC	
16+14 BC			3 58	399.70	℄	
T.P.	11 60	411.31	3 57	399.71		
16+50			7 52	403.79	℄	
17°R			8 24	403.07	Gut	
17°R			7 51	403.80	TC	
19°L			7 88	403.43	Gut	
19°L			7 28	404.03	TC	

Survey of Onacrest Dr et al. Job No. 1143 Division No. Notes Red. Plotted No. Profile
Survey by R.L. Willey Notes J. Gregory 3-25-46 Date Date Checked Date No. X-Sec.
Indexed C. Johnson Date Notes Chkd. Date

FORM 587 5M 9-48

PLEASE RETURN TO
LOS ANGELES COUNTY SURVEYOR
700 HALL OF RECORDS

NOTE: ANY ADDITIONS OR CHANGES ON THIS SHEET MUST BE MADE IN CIRCLED IN RED INK WITH DATE AND NAME OF PERSON MAKING CHANGE.

Do not extend notes this side of this line.

STATION	B. S.	H. I.	F. S.	ELEV.		
17R		411.31	632	404.99	TC Cont Lot 4 Blk A	TR 11328 → 12237?
			61	405.2	PL	
			62	405.1	26' E of Cb line	TBrk.
			80	403.3	28± E of ℄	B. Brk. 12237?
			82	403.1	80' E of Cb line	Lot 5 Blk A TR 11328
16+84.97 P.I.			362	407.69	℄	See Sketch
			262	408.69	TC on S. Side Hse Prod.	Elev = 408.69 — 84.30 — 15 Elev = 407.11
			420	407.11	Conc. Dk. at SE Cor of Hse	
17+00			206	409.25	℄	Lot 5 cesspool in front yard
15±R			240	408.91	Gut	
15±R			182	410.49	TC	
20±L			251	408.80	Gut	
20±L			198	409.33	TC	
T.P.	11.33	422.15	049	410.82		
			911	413.04	TC on S.P.L. of Lot 6 Blk A	TR 11328 Lot 6, Blk A, TR 11328
			1260	409.55	71.20 E of Cb line Floor wash room Conc. yard at SE Cor Hse } See sketch	Elev = 413.04 — 71.20 — TOP PIPE
17+50			842	413.73	℄	
17R			884	413.31	Gut	
17R			833	413.82	TC	Lot 6 cesspool back yard
18±L			888	413.27	Gut	floor wash room + conc. yard are same el
18±L			834	413.81	TC	

Date 3/46 Surveyed Date Drawn Date Checked Date Map No. Surveyed Date Drawn Date Checked Date

FORM 307 2M 8-45

PLEASE RETURN TO
LOS ANGELES COUNTY SURVEYOR
700 HALL OF RECORDS

NOTE: ANY ADDITIONS OR CHANGES ON THIS SHEET MUST BE MADE OR CIRCLED IN RED INK, WITH DATE AND NAME OF PERSON MAKING CHANGE.

Do not extend notes this side of this line.

STATION	B. S.	H. I.	F. S.	ELEV.		
		422.15	10.30	411.85	TC. N.P.L. Lot 3 Blk B TR 12237 (See Sketch	Lot 3 Blk B TR 12237
			8.45	413.70	TC on Cent of Lot 4 Blk B TR 12237	
			8.2	414.0	PL	
			7.1	415.1	TB	T. Brk, 21± W of Cb. Line
			11.8	410.4	68' W of Cb line Cent Lot 4.	
17+55.28 EC			8.04	414.11	℄	
18 L			7.56	414.59	Gut Brk in Cb. Grade.	
18 L			6.97	415.18	TC	
17+87.0 18 R			6.63	415.52	Gut	
18 R			6.03	416.12	TC	Rear of Ho 42 below Cb. opposit cesspool.
18+00			5.56	416.59	℄	(Lot 5 Blk B TR 12237
18 R			6.00	416.15	Gut	Hse 5311 cesspool
18 R			5.51	416.04	TC	in front)
18 L			5.96	416.19	Gut Brk in Cb. Grade	
18 L			5.39	416.76	TC	

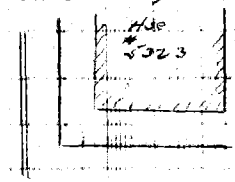

Profile No. ___ Plotted ___ Date ___ Checked ___ Date ___ Notes Red. ___ Date ___ Notes Chkd. ___ Date ___ Division No. ___ Job No. 1143 Survey of Inacrest Dr et al. Survey by R. L. Willey Notes J. Gregory 3-25-46 Indexed A. C. Johnson Date ___ X-Sec. ___ No. ___

PLEASE RETURN TO
LOS ANGELES COUNTY SURVEYOR
700 HALL OF RECORDS

NOTE: ANY ADDITIONS OR CHANGES ON THIS SHEET MUST BE MADE OR CIRCLED IN RED INK WITH DATE AND NAME OF PERSON MAKING CHANGE.

Do not extend notes this side of this line.

STATION	B. S.	H. I.	F. S.	ELEV.		
18+36.9 18R		422.15	4.68	417.47	Gut Brk in Cb. Grade	
			4.11	418.04	TC " " "	
18+50			3.85	418.30	℄	Hse #5308 (Lot 7 Blk A TR 11328 Cesspool in front)
18R			4.32	417.83	Gut	
18R			3.79	418.36	TC	
18L			4.32	417.83	Gut	
18L			3.70	418.45	TC	
			3.11	419.04	TC at Cent Lot 6 Blk B TR 12237	
			2.8	419.4	RL " " "	
			8.8	413.4	80' W of Cb line on Cent Lot 6 Blk B TR 12237	
19+00			2.48	419.67	℄	
18R			2.95	419.20	Gut	
18R			2.39	419.76	TC	
TP	6.61	426.34	2.42	419.73		
19+54.78			5.11	421.23	℄ Int Onacrest Dr & Northridge Dr	
					Cb Returns at Onacrest Dr. & Northridge Dr	
			6.99	419.35	Gut SE Cor S end CR	
			6.44	419.90	TC " " " "	
			6.12	420.22	Gut " " E " "	
			5.54	420.80	TC " " " "	

Notes Chkd. S.E.B. Checked Date 3/4/66 Notes Chkd. Date 3/4/66 Notes Chkd. Date

Job No. Survey of Onacrest Dr. etal Survey by R.L.W. Notes W.G. Date 3/4/66 Map No. Date

FORM 307 2M 8-45

PLEASE RETURN TO
LOS ANGELES COUNTY SURVEYOR
700 HALL OF RECORDS

NOTE: ANY ADDITIONS OR CHANGES ON THIS SHEET MUST BE MADE OR CIRCLED IN RED INK, WITH DATE AND NAME OF PERSON MAKING CHANGE.

VD-44

Do not extend notes this side of this line.

STATION	B. S.	H. I.	F. S.	ELEV.	
		426.34	5.28	421.06	Gut N.E Cor E end CR.
			4.59	421.75	TC " " " "
			4.39	421.95	Gut " " N " "
			3.78	422.56	TC " " " "
			4.77	421.57	Gut N W Cor N " "
			4.18	422.16	TC " " " " "
			6.43	41[illegible].91	Gut " " " W " "
			5.95	420.39	TC " " " " "
			7.92	418.42	Gut S W Cor W " "
			7.39	418.95	TC " " " " "
			7.38	418.96	Gut " " " S " "
			6.76	419.58	TC " " " " "
BM VD 44	7.59	430.22	3.71	422.63	BM VD 44 Elev = 422.628 FB 1171-17 Northridge Dr + Onacrest Dr N E Cor bt spk in ab 51 N of N end CR
20+00			7.60	422.62	℄
18R			8.09	422.13	Gut
18R			7.55	422.67	TC
18L			8.20	422.02	Gut
18L			7.68	422.54	TC
			7.08	423.14	TC at Lot 1, Blk E, TR 12237 See Sketch
			10.40	419.82	Top of 4" Outlet at rear of Hse
20+50			6.59	423.63	℄

Lot 1, Blk E TR 12237

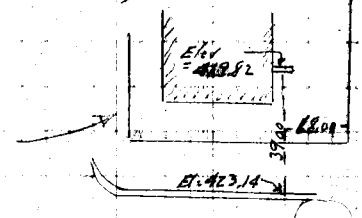

Profile No. X-Sec. No.
Plotted Date Checked Date
Notes Red. Date Notes Chkd. Date
Division No. Job No. 1183
Survey of Onacrest Dr et al
Survey by R. L. Willey Notes V. Gregory 3-25-46
Indexed A. C. Johnson Date

FORM 307 2M 8-48

PLEASE RETURN TO
LOS ANGELES COUNTY SURVEYOR
700 HALL OF RECORDS

NOTE: ANY ADDITIONS OR CHANGES ON THIS SHEET MUST BE MADE OR CIRCLED IN RED INK WITH DATE AND NAME OF PERSON MAKING CHANGE.

Do not extend notes this side of this line.

STATION		B. S.	H. I.	F. S.	ELEV.		
20+50	18R		430 22	701	423 21	Gut	
	18R			653	423.69	TC	
	18L			724	422.98	Gut	
	18L			668	423.54	TC	
21+00				565	424.57	℄	
	18R			603	424.19	Gut	
	18R			550	424.72	TC	
	18L			647	423.75	Gut.	
	18L			584	424.38	TC	
21+50				478	425.44	℄	
	18R			511	425.11	Gut	
	18R			448	425.74	TC	
	18L			560	424 62	Gut	
	18L			505	425.17	TC	
22+00				382	426.40	℄	
	18R			410	426.12	Gut	
	18R			349	426.73	TC	
	18L			482	425 40	Gut	
	18L			415	426 07	TC	
TP		2.73	431 91	104	429.18		

Profile No. ____ Notes Red. ____ Plotted ____ Job No. ____ Checked By [illegible]
Date ____ Date ____ Survey of Onacrest Drctrl
X:Sec. ____ Notes Chkd. ____ Checked ____ Survey by R.L.W. Notes [illegible] Date [illegible]
No. ____ Date ____ Date ____ Map No. ____ Code [illegible] Johnson Date ____

FORM 307 2M 8-45

PLEASE RETURN TO
LOS ANGELES COUNTY SURVEYOR
700 HALL OF RECORDS

NOTE: ANY ADDITIONS OR CHANGES ON THIS SHEET MUST BE MADE OR CIRCLED IN RED INK, WITH DATE AND NAME OF PERSON MAKING CHANGE.

Do not extend notes this side of this line.

STATION		B. S.	H. I.	F. S.	ELEV.	
			431.91	1142	420.49	T.C on Lot line Prod. see Sketch Lot 32, Blk E, TR 122.37
				1080	421.11	Top of 4" Pipe 49' E of Cb line
22+50.04				453	427.38	℄ Int Onacrest Dr. & Mioland Dr.
						Cb Returns at Onacrest Dr. & Mioland Dr.
				640	425.51	Gut SW. Cor S End C.R.
				573	426.18	TC " " " " "
				790	424.01	Gut " " W " "
				740	424.51	TC " " " " "
				667	425.24	Gut NW Cor " " "
				602	425.89	TC " " " " "
				403	427.88	Gut " " N " "
				351	428.40	TC " " " " "
22+50	18R			467	427.24	Gut
	18R			409	427.82	TC
23+00				279	429.12	℄
	18R			278	429.13	Gut
	18R			223	429.68	TC
	18L			376	428.15	Gut
	18L			320	428.71	TC
T.P.		12.15	443.78	028	431.63	
23+50				1129	~~423~~ 432.49	℄

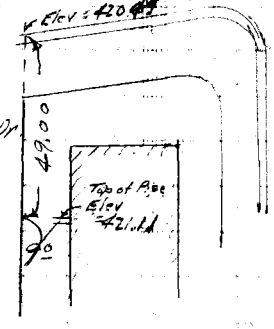

Survey of Onacrest Dr. et al.
Survey by R.L. Willey Notes J. Gregory 3-26-46
Indexed A. O. Johnson Date
Job No. 1143 Division No.
Notes Red. Date
Notes Chkd. Date
Plotted Date
Checked Date
Profile No.
X-Sec. No.

FORM 307 2M 6-45

PLEASE RETURN TO
LOS ANGELES COUNTY SURVEYOR
700 HALL OF RECORDS

NOTE: ANY ADDITIONS OR CHANGES ON THIS SHEET MUST BE MADE OR CIRCLED IN RED INK WITH DATE AND NAME OF PERSON MAKING CHANGE.

Do not extend notes this side of this line.

STATION	B. S.	H. I.	F. S.	ELEV.	
23+50 18R		443.78	11.01	432.77	Gut
18R			10.36	433.42	TC
18L			12.43	431.35	Gut
18L			11.91	431.87	TC
			9.61	434.17	T.C on N. Lot line Prod See Sketch
			17.10	426.68	Top of Outlet at Back of Hse. For Lot 1, due to Drwy on S. side advisable to go to North side of Lot
24+00			7.22	436.56	℄
18R			6.80	436.98	Gut
18R			6.20	437.58	TC
18L			8.77	435.01	Gut
18L			8.15	435.63	TC
24+10.84 BC			6.27	437.51	℄
			7.48	436.30	T.C. on Cent Lot 2, Blk B, TR 12361
			7.20	436.58	P.L. " " " " " "
			8.0	435.8	27 W of Cb line on Cent Lot 2 Brk
			12.1	431.7	73' W " " " " "
24+10.8 18L			7.78	436.00	Gut Brk in Cb Grade
18L			7.23	436.55	TC " " " "
24+50			2.64	441.14	℄
15.7R			2.40	441.38	Gut
15.7R			1.86	441.92	TC

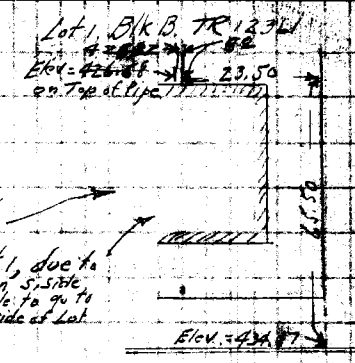

Lot 4 Blk B Tr 12361
44921 = Cb opposite Cesspool
44163 = el at SW Cor Ho

No. Date Date Survey of Dragrest Or etc.
Noted Chkd. Checked Sunday No. Date
Date Date Map No. Date

FORM 307 2M 8-45

PLEASE RETURN TO
LOS ANGELES COUNTY SURVEYOR
700 HALL OF RECORDS

NOTE: ANY ADDITIONS OR CHANGES ON THIS SHEET MUST BE MADE OR CIRCLED IN RED INK, WITH DATE AND NAME OF PERSON MAKING CHANGE.

Do not extend notes this side of this line.

STATION	B. S.	H. I.	F. S.	ELEV.	
24+50 20.6 L		443.78	3.93	439.85	Gut
20.6 L			3.35	440.43	T.C.
			1.88	441.90	T.C. on Cent Lot 3 Blk B TR 12361
			1.7	442.1	P.L. " " " " " " "
			2.2	441.6	22' W of Cb line on Cent Lot 3 T. Brk
			5.2	438.6	46' " " " " " " " B. Brk
			7.5	436.3	89' " " " " " " "
T.P.	11.44	454.96	0.26	44[illegible].52	
24+90.43 P.I.			9.90	445.06	℄
25+00			9.23	445.73	℄
10.3 R			8.89	446.07	Gut
10.3 R			8.22	446.74	T.C.
26.7 L			11.59	443.37	Gut
26.7 L			11.00	443.96	T.C.
			6.49	448.47	Floor Elev. Bath Room See Sketch
			4.19	450.77	T.C. on N line Prod
					T.C. on S. Lot line Prod for Lot 4 Blk B See Sketch on Top Next Pg
			7.90	447.06	Top of Out at Front of Hse on Lot 4 Blk B, TR 12361
			5.39	449.57	T.C. on N Lot line Prod " " " " "



Survey of Onacrest Dr. et al
Survey by R. L. Willey Notes V. Gregory 3-26-46
Indexed A. O. Johnson Date
Job No. 1143 Division No.
Notes Rec. Date
Notes Chkd. Date
Checked Date
Profile No.
X-Sec. No.

FORM 307 2M 8-65

PLEASE RETURN TO
LOS ANGELES COUNTY SURVEYOR
700 HALL OF RECORDS

NOTE: ANY ADDITIONS OR CHANGES ON THIS SHEET MUST BE MADE OR CIRCLED IN RED INK. WITH DATE AND NAME OF PERSON MAKING CHANGE.

Do not extend notes this side of this line.

STATION	B. S.	H. I.	F. S.	ELEV.	
25+50		454.96	602	448.94	℄
17.4 R			549	449.47	Gut
17.4 R			489	450.07	TC
18.5 L			754	447.42	Gut Brk in Cb. Grade
18.5 L			695	448.01	TC - - - -
25+70.02 PCC			505	449.91	℄
25+70.00 18.5 R			451	450.45	Gut Brk in Cb Grade
18.5 R			383	451.13	TC - - - -
26+00			514	449.82	℄
16.3 R			392	451.04	Cent of Pvmt
32.9 R			346	451.50	Gut
32.9 R			290	452.06	TC
5.2 L			575	449.21	Gut Brk in Cb. Grade
5.2 L			510	449.86	TC - - - -
26+50			467	450.29	℄ on Conc Walk
6.6 R			541	449.55	Gut
6.6 R			481	450.15	TC
25.8 R			389	451.07	Cent Pvmt
42.7 R			339	451.57	Gut Brk in Cb Grade
42.7 R			289	452.07	TC - - - -
27+00			6.2	448.8	℄ on Ground

Lot 4, Blk B, TR 12361



see Note Pg 83

Job No. 1141 Drainage Dist. 1
Survey of Overcrest Dr. Stat.
Notes Chief Date Survey by R.L.W. Notes L.G. Date 3-26-64
Map No. Chief Date Chief Date
Approved J. Johnson Date

FORM 307 2M 8-45

PLEASE RETURN TO
LOS ANGELES COUNTY SURVEYOR
700 HALL OF RECORDS

NOTE: ANY ADDITIONS OR CHANGES ON THIS SHEET MUST BE MADE OR CIRCLED IN RED INK, WITH DATE AND NAME OF PERSON MAKING CHANGE.

Do not extend notes this side of this line.

STATION	B. S.	H. I.	F. S.	ELEV.	
27+00 3.7 R		454.96	6.82	448.14	Gut
3.7 R			6.32	448.64	TC.
22 R			5.21	449.75	Cent Pvmt.
40.3 R			4.55	45[illegible].41	Gut
40.3 R.			4.06	45[illegible].40	TC.
27+50			8.69	446.27	℄
6.0 R			8.17	446.79	Cent of Pvmt.
25.3 R			7.13	447.83	Gut
25.3 R			6.52	448.44	TC.
15° L			10.36	444.[illegible]	Gut
15° L			9.87	445.09	TC
27+60.26 POC			9.07	445.89	℄
BM VD 46			5.99	448.97	BM VD 46 Elev 448.976 FB 1171-18 Onacrest Dr E Side 265 ± N Wly ℄ Midland Dr bt spk in cb front of No. 5142

Survey of [illegible] Job No. 1143 Division No. Notes Red. Plotted No. X-Sec.
Survey by Date Notes Chkd. Date Checked No.
Indexed [illegible] Date Notes Date

Surveyor: Ancrest Dr et al
Tape No. St'd. °F
Supervised by: P.L. Willey
Notes: P.L.W. Dates: 3-46
Indexed: A. C. Johnson 4-29-46

F.B. 1171 Pg. 87

TOPOGRAPHY
OVEHILL DR
FROM SLAUSON AVE
TO ℄ PROD. CHASAR PL
ONACREST DR ET AL
JN 1143

Feb 1946
Whiley
Gregory
English
Smith.

Note: Any Additions or Changes on This Sheet Must Be Made or Circled in Red Ink With Date and Name of Person Making Change.

Do not extend notes this side of this line.

RETURN TO
LOS ANGELES COUNTY SURVEYOR
700 HALL OF RECORDS

FORM 247 5M 1-41

F.B. 1191 Pg. 88

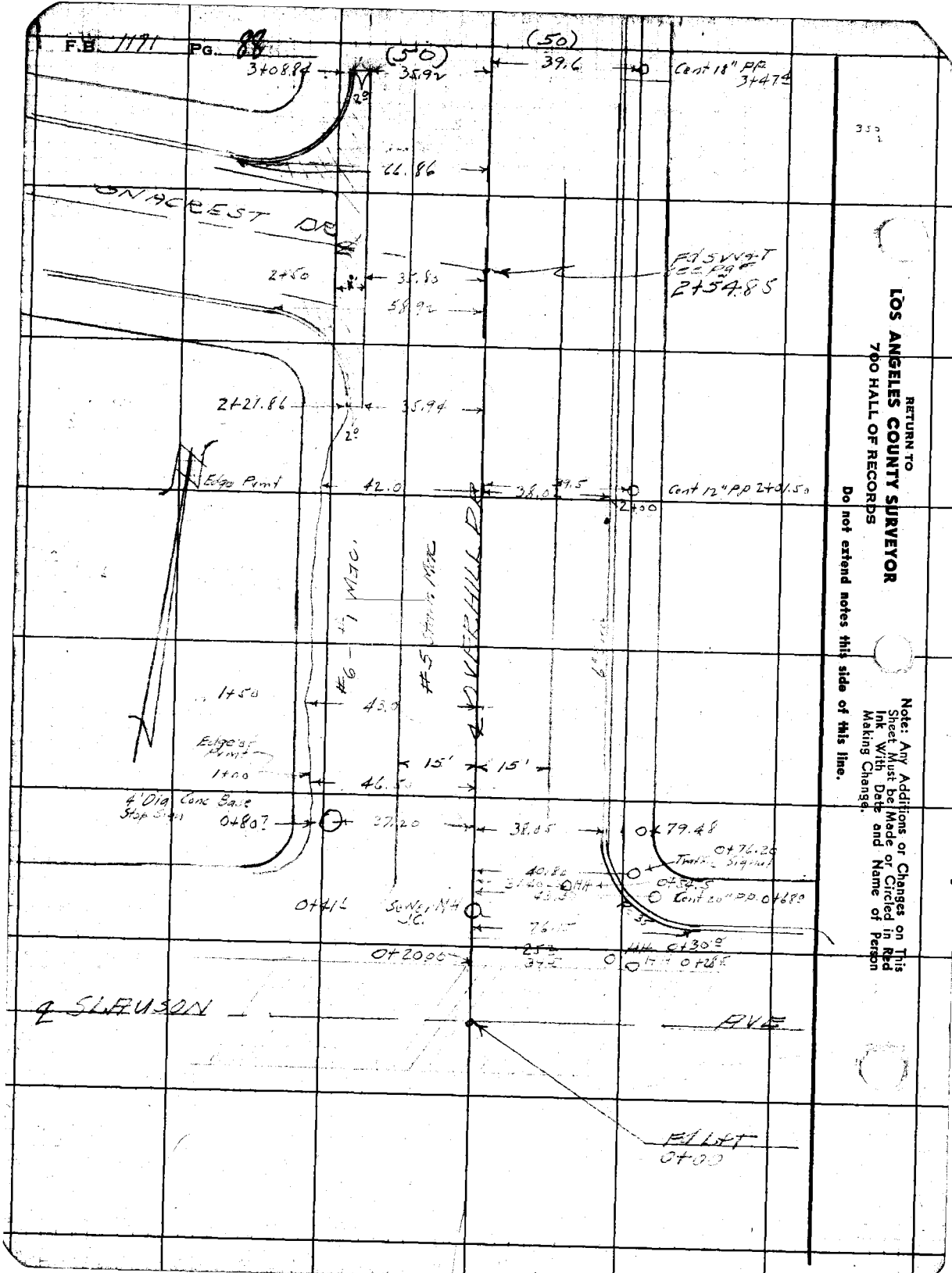

RETURN TO
LOS ANGELES COUNTY SURVEYOR
700 HALL OF RECORDS

Do not extend notes this side of this line.

Note: Any Additions or Changes on This Sheet Must be Made or Circled in Red Ink With Date and Name of Person Making Change.

Notes Ck'd by	Survey of Onacrest Dr et al
Map No.	W. O. Tape No. St'd °F
Office Work	Surveyed by R. L. Willey
Checked	Notes ✓ Gregory Date 3-26-46
Date	Indexed A. O. Johnson

F.B. 1111 PG. 89

Note: Any Additions or Changes on This Sheet Must be Made or Circled in Red Ink With Date and Name of Person Making Change.

Do not extend notes this side of this line.

RETURN TO
LOS ANGELES COUNTY SURVEYOR
700 HALL OF RECORDS

FORM 247 REV 11-41

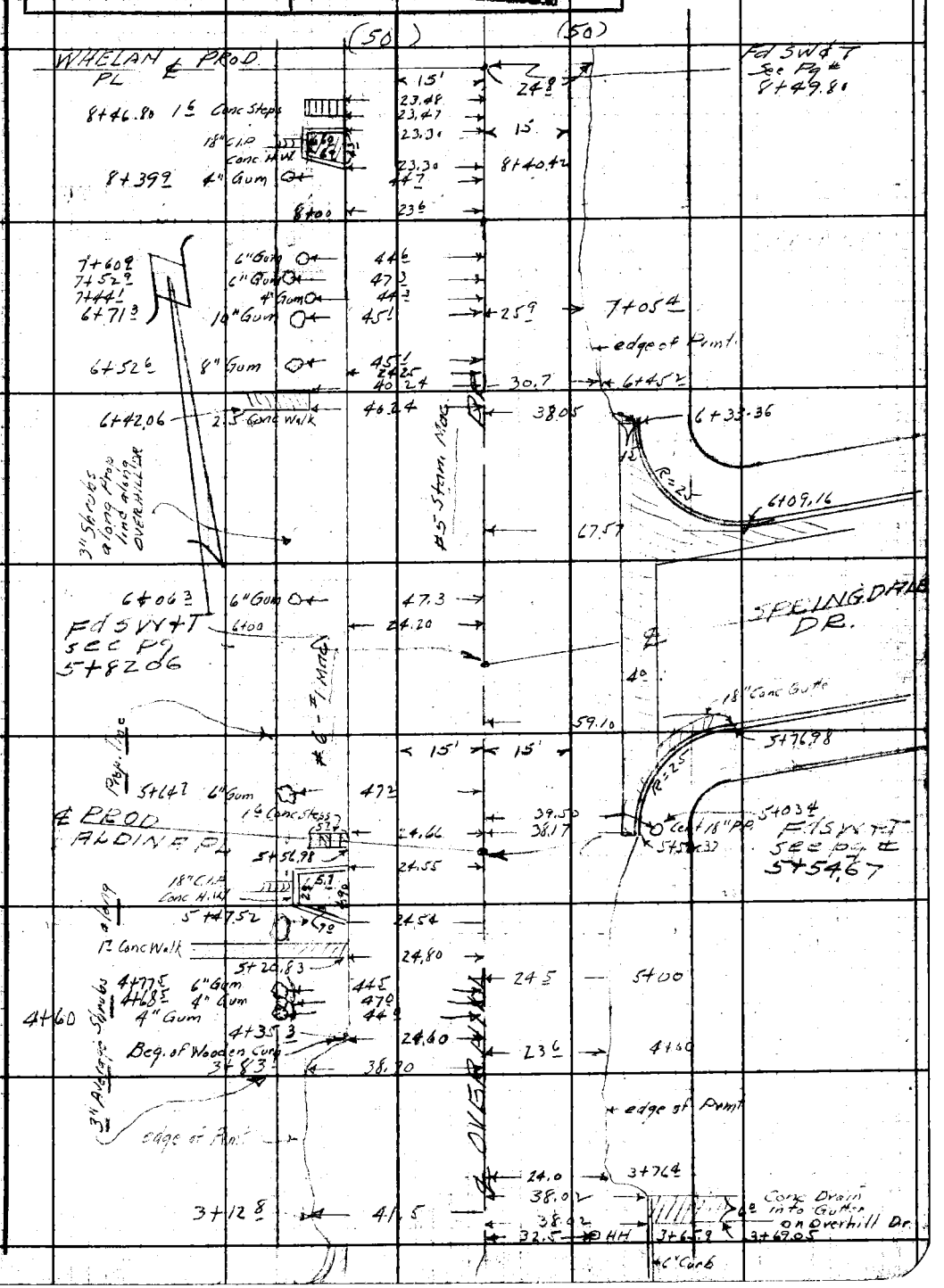

F.B. 1171 PG. 90

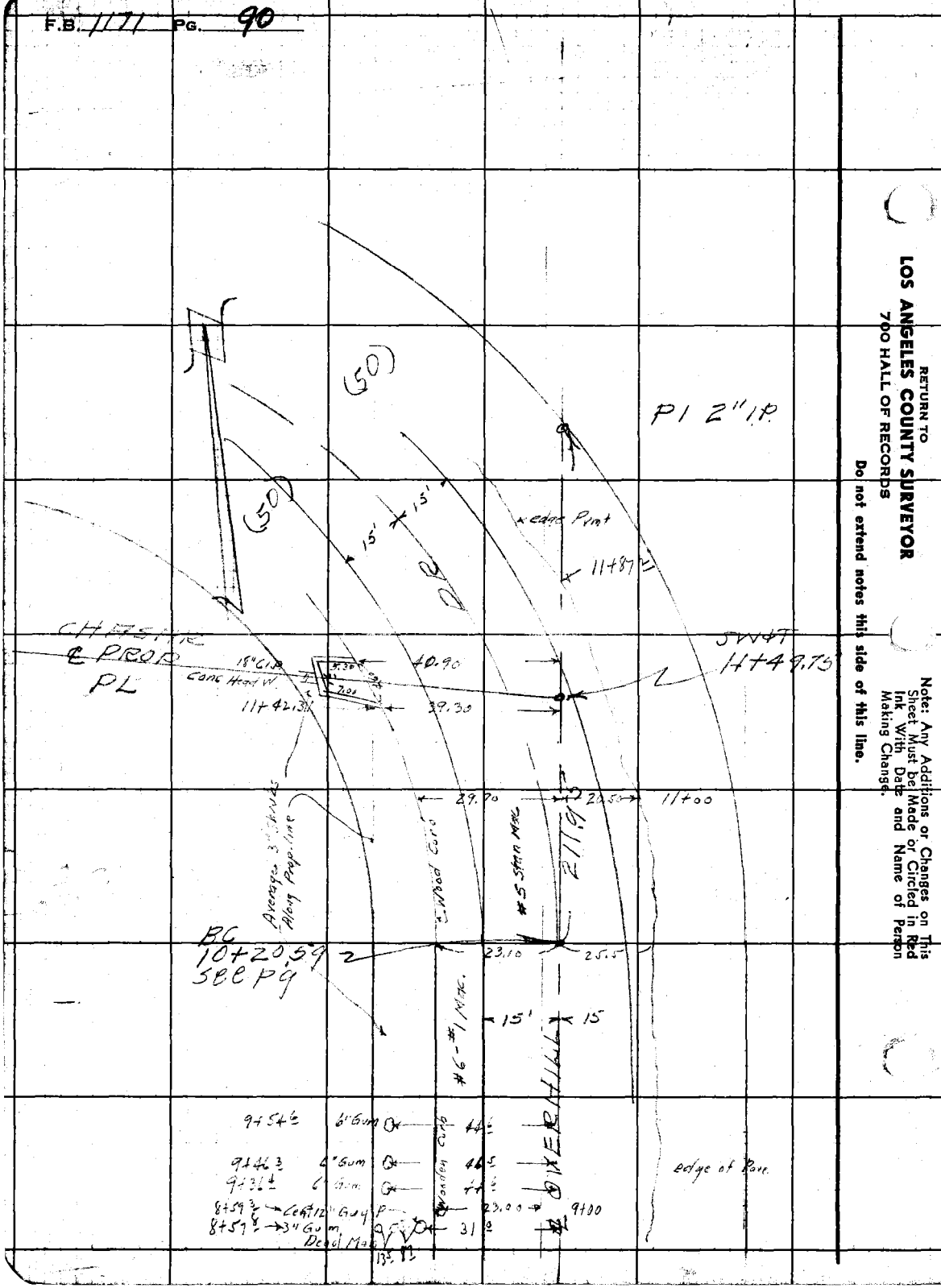

RETURN TO
LOS ANGELES COUNTY SURVEYOR
700 HALL OF RECORDS
Do not extend notes this side of this line.

Note: Any Additions or Changes on This Sheet Must be Made or Circled in Red Ink With Date and Name of Person Making Change.

Profile	Notes Red.	Plotted	Job No.	Division No.	F.B. 1171 Pg. 71
No.	Date	Date	Survey of Onacrest Dr et al		
X-Sec.	Notes Chkd. SEB.	Checked	Survey by R.L.W.	Notes V.G.	Date 3-27-46
No.	Date 3/29/46	Date	Map No.	Indexed A.C. Johnson	Date

PROFILE & X SECTION

OVERHILL DR.

FROM SLAUSON AVE

TO + BC 1ST CURVE N. OF SLAUSON AVE

ONACREST DR ET AL

JN 1143

3-26-46
RLWilley
Jack Gregory
EF English
LV Smith
RJ Mitchell

STATION	B.S.	H.I.	F.S.	ELEV.

NOTE: ANY ADDITIONS OR CHANGES ON THIS SHEET MUST BE MADE OR CIRCLED IN RED INK, WITH DATE AND NAME OF PERSON MAKING CHANGE

Do not extend notes this side of this line

PLEASE RETURN TO
LOS ANGELES COUNTY SURVEYOR
700 HALL OF RECORDS

FORM 307 5M 7-43

FORM 307 5M 7-43

PLEASE RETURN TO
LOS ANGELES COUNTY SURVEYOR
700 HALL OF RECORDS

NOTE: ANY ADDITIONS OR CHANGES ON THIS SHEET MUST BE MADE OR CIRCLED IN RED INK, WITH DATE AND NAME OF PERSON MAKING CHANGE

Do not extend notes this side of this line

STATION	B. S.	H. I.	F. S.	ELEV.		
BM VD 39	8.84	326.02		317.18	BM VD 39 Elev. = 317.180 [illegible] Stamped [illegible] 6" SPL in CB 5' N of [illegible]	
0+00			11.05	314.97	[illegible] Sewer & Overhead Dr.	
0+20			11.31	314.[illegible]	℄ Edge Conc. Pvmt.	For 2 Balance see Stewart
0+27 ±			11.53	314.17	℄ Gut.	
0+50			10.80	315.12	℄	
1+00			8.55	317.[illegible]	℄	
38' R			8.89	317.10	Gut	
38' R			8.29	317.[illegible]	[illegible]	
35' L			8.90	317.12	Gut	
50' L			8.68	317.34	PL [illegible]	
1+50			5.70	320.06	℄	
38' R			6.74	319.29	Gut	
38' R			6.[illegible]	319.91	TC	
37' L			6.52	319.50	Gut	
42 ± L			5.99	320.03	Edge of Pvmt	
50			6.5	319.5	PL	
2+00			3.23	322.79	℄	
38' R			4.24	321.78	Gut	
38' R			3.65	322.37	TC	
37 ± L			4.30	321.72	Gut	
41 ± L			3.31	322.71	Edge Pvmt.	

Profile No. ____ X-Sec. No. ____

Plotted ____ Date ____ Checked ____ Date ____

Notes Req. ____ Date ____ Notes Chkd ____ Date ____

Division No. ____ Job No. 1143 Dr 6141

Survey of Omonosa Dr

Survey by R. L. Wilcox Notes V. Gregory 3-27-46

Indexed C. Johnson Date ____

B 47/Pg. 92

FORM 307 5M 7-43

PLEASE RETURN TO
LOS ANGELES COUNTY SURVEYOR
700 HALL OF RECORDS

NOTE: ANY ADDITIONS OR CHANGES ON THIS SHEET MUST BE MADE OR CIRCLED IN RED INK, WITH DATE AND NAME OF PERSON MAKING CHANGE

Do not extend notes this side of this line

STATION	B. S.	H. I.	F. S.	ELEV.		
2+00 50L		326.02	3.9	322.1	P.L.	
2+50			0.50	325.52	℄	
38L			1.61	324.41	Gut	
38R			0.96	325.06	TC	
2+54.85			0.17	325.85	℄ Int. Overall Dr. & Onacrest Dr.	
T.P.	11.95	337.83	0.17	325.85		
3+00			9.25	328.58	℄	
38R			10.11	327.72	Gut	
[illegible]			9.47	328.36	TC	
3+50			5.96	331.87	℄	
38R			7.33	330.50	Gut	
38R			6.56	331.27	[illegible]	
33½L			6.33	331.50	Gut	
45½L			5.35	332.48	Edge Pav.	
50L			5.5	332.3	P.L.	
3+72 38R			6.12	331.71	Gut at cont Storm Drain	near end of Curb.
38R			5.22	332.61	TC	
4+00			2.64	335.19	℄	
26½R			3.53	334.30	Edge Pvmt.	
31L			2.74	335.09	Gut	
36½L			1.65	336.18	Edge Pvmt.	
50L			1.3	336.5	P.L.	

Profile No. ____ Notes Red. ____ Plotted ____ Date ____ Date ____

X-Sec. No. ____ Notes Chkd. ____ Checked ____ Date ____ Date ____

Job No. 1143 Division No. ____ Survey of Onacrest Dr. Survey by R. L. Mc Notes ____ Date 3-27-46 Map No. ____ Date ____ Date ____

F.B. 1171 Pg. [illegible]

FORM 307 5M 7-43

PLEASE RETURN TO
LOS ANGELES COUNTY SURVEYOR
700 HALL OF RECORDS

NOTE: ANY ADDITIONS OR CHANGES ON THIS SHEET MUST BE MADE OR CIRCLED IN RED INK, WITH DATE AND NAME OF PERSON MAKING CHANGE

Do not extend notes this side of this line

STATION	B. S.	H. I.	F. S.	ELEV.		
		337.83				
[illegible]	11 46	348 41	0 88	[illegible]		
[illegible]			9.70	338 71	℄	
24 R			10 21	338 14	Edge Pvmt	
24 L			10 46	338.15	Cut & Edge Pvmt	
26 L			[illegible]	338.54	T. Brk	
50 L			7 5	34[illegible]	P.L.	
5+00			6 06	342.[illegible]5	℄	
24 R			6 95	341.46	Edge Pvmt	
24 L			6 76	341.[illegible]5	Cut & Edge Pvmt	
26 L			5.35	343.06	T. Brk	
50 L			3 [illegible]	345.[illegible]	P.L.	
5+50			2.64	345.77	℄	
24 L			3 25	345 16	Cut & Edge Pvmt	
30 L			[illegible]	345.11	Flow line of 18" CSP Drain	
30 L			0 63	347.78	Top of Hill & T. Brk	
50 L			0 ±	348 0	P.L.	
[illegible]	7 43	355.22	0 62	347.79		
5+54.67			9 13	346.09	℄ Int Overhill Dr. & Valdina Pl. Prod.	
5+82.[illegible]			7 25	347.97	℄ Int - - - Springdale Dr.	

F.B. 1171 PG. 94 Job No. 1143 Division No. ____ Notes Red. ____ Plotted ____ Profile ____
Survey of Onacrest Dr. et al Date ____ Date ____ No. ____
Survey by R.L. Willey Notes J. Gregory 3-27-46 Notes Chkd. ____ Checked ____ X-Sec. ____
Indexed C. Jobst Date ____ Date ____ No. ____

FORM 307 2M 8-45

PLEASE RETURN TO
LOS ANGELES COUNTY SURVEYOR
700 HALL OF RECORDS

NOTE: ANY ADDITIONS OR CHANGES ON THIS SHEET MUST BE MADE OR CIRCLED IN RED INK WITH DATE AND NAME OF PERSON MAKING CHANGE.

Do not extend notes this side of this line.

STATION	B. S.	H. I.	F. S.	ELEV.		
		355 [illegible]			Cb Reform at Overhill Dr. & [illegible] Pl	
			55	344.71	Gut [illegible] Cor [illegible]	
			977	345.45	[illegible]	
			945	345.77	[illegible] E	
			880	346.42	[illegible]	
			931	345.91	[illegible] NE Cor. E	
			86[illegible]	346.56	[illegible]	
			495	350.27	[illegible] N	
			4.18	351.04	[illegible]	
6+00			[illegible]	349.26	℄	
24[illegible] L			[illegible]8	348.54	[illegible] Edge Pvmt.	
29[illegible] L			39	351.3	[illegible] Brk	
[illegible] L			3[illegible]	3[illegible]0	P.L.	
6+50			247	352.75	℄	
28 R			370	351.52	Edge Pvmt	
24[illegible] L			324	351.98	Gut & Edge [illegible]	
29[illegible] L			0[illegible]	354.6	[illegible] Brk	
50 L			408	356.0 ~~354.4~~	P.L.	
TP	11.43	366.38	0.27	354.[illegible]		
7+00			1015	356.23	℄	
26 R			1148	354.90	Edge Pvmt.	

Profile No. ____ Notes Red. ____ Plotted ____ Job No. 1143 Division No. 1143 F.B. 1171 PG. 95
X:Sec. No. ____ Date ____ Date ____ Survey of Overcrest Dr et al
Notes Chkd. ____ Checked ____ Survey by R.L. Willey Notes J.G. Date 3-28-46
Date ____ Date ____ Map No. ____ Index C. Johnson Date ____

FORM 307 2M 8-45

PLEASE RETURN TO
LOS ANGELES COUNTY SURVEYOR
700 HALL OF RECORDS

NOTE: ANY ADDITIONS OR CHANGES ON THIS SHEET MUST BE MADE OR CIRCLED IN RED INK, WITH DATE AND NAME OF PERSON MAKING CHANGE.

Do not extend notes this side of this line.

STATION	B. S.	H. I.	F. S.	ELEV.	
7+00 24.3 R		366.38	10.87	355.51	Gut & Edge Pav
30.0 L			8.2	358.2	T Brk
50 L			7.1	359.3	P.L.
7+50			6.62	359.76	℄
25 R			7.72	358.66	Edge Pvmt.
24.2 L			7.22	359.16	Gut & Edge Pvmt
29.3 L			4.5	361.9	T. Brk.
50 L			3.4	363.3	P.L.
8+00			3.09	363.39	℄
25.5 R			3.95	362.43	Edge Pvmt.
23.6 L			3.77	362.61	Gut & Edge Pvmt
30.4 L			0.4	366.0	T. Brk
50 L			0.00	366.38	P.L.
T.P.	8.75	375.08	0.05	366.33	
8+42.6 26.3 L			9.43	365.65	Flow line of 18" C.I.P. in Drain
26.3 L			6.53	368.55	T. of H.W.
8+49.85			8.31	366.77	℄ Int. of Overhill & Whelan Pl. Prod.
24.8 R			9.28	365.80	Edge Pvmt.
23.3 L			9.11	365.97	Gut & Edge Pvmt.
32.3 L			5.6	369.5	T. Brk
50 L			5.4	369.7	P.L.

F.B. 1171 PG. 96
Survey of Overhill Drive
Survey by R. L. Willey Notes W. Gregory 3-27-46
Indexed A. C. Johnson Date
Job No. 1143 Division No.
Notes Red. Date
Notes Chkd. Date
Plotted Date
Checked Date
Profile No.
X-Sec. No.

FORM 307 2M 8-45

PLEASE RETURN TO
LOS ANGELES COUNTY SURVEYOR
700 HALL OF RECORDS

NOTE: ANY ADDITIONS OR CHANGES ON THIS SHEET MUST BE MADE OR CIRCLED IN RED INK WITH DATE AND NAME OF PERSON MAKING CHANGE.

Do not extend notes this side of this line.

STATION	B. S.	H. I.	F. S.	ELEV.		
9+00		375 08	486	370.22	℄	
25 R			584	369.24	Edge Pvmt	
23° L			570	369 38	Gut & Edge Pvmt.	
31½ L			15	373.6	T. Brk	
50 L			12	374 1	P.L	
9+50			157	373.51	℄	
25.5 R			239	37[illegible].69	Edge Pvmt	
23° L			250	372 58	Gut & Edge Pvmt.	
T.P.	11 41	385 84	065	374.43		
9+50 33° L			68	379 0	T. Brk	
50 L			58	380 0	P.L.	
10+00			907	376.77	℄	
25.5 R			1005	375 76	Edge Pvmt	
23½ L			1011	375 73	Gut & Edge Pvmt	
33½ L			36	382 7	T. Brk.	
50 L			18	384 0	P.L.	
10+20.59 BC			785	377 99	℄	
10+50			630	379 54	℄	
23.5 R			635	379 49	Edge Pvmt	
24° L			735	378 49	Gut Edge Pvmt.	
T.P.	9 40	393.32	1.92	383.92		

Profile No. ____ Notes Red. ____ Plotted ____ Job No. ____ Division No. 1143 F.B. 117 PG. 97
X:Sec. No. ____ Date ____ Date ____ Survey of Ongerest Dr. chal.
Notes Chkd. ____ Checked ____ Survey by R.L.W. Notes W.G. Date 3-27-46
Date ____ Date ____ Map No. ____ Indexed C. Johnson Date ____

FORM 307 2M 8-45

PLEASE RETURN TO
LOS ANGELES COUNTY SURVEYOR
700 HALL OF RECORDS

NOTE: ANY ADDITIONS OR CHANGES ON THIS SHEET MUST BE MADE OR CIRCLED IN RED INK, WITH DATE AND NAME OF PERSON MAKING CHANGE.

Do not extend notes this side of this line.

STATION	B. S.	H. I.	F. S.	ELEV.		
10+50 36 L		393.32	6 ±	386.9	T. Brk.	
50 L			5 ±	388.2	PL	
11+00			10.91	382.41	℄	
20 R			10.16	383.16	Edge Pvmt	
29 L			12.79	380.53	Gut edge Pvmt	
40 L			4 ±	389.9	T. Brk.	
50 L			4 ±	388.5	PL	
11+44.5 40 L			10.73	382.59	Flow line of 18" CSP in Drain Inlet	
46 L			5.34	387.98	T. Hex Bolt	
11+49.75			5.18	388.14	± int Overhill Dr & Chasar Pl. Prod.	
10 R			7.12	386.20	Edge Pvmt	
16 L			9.14	384.18	Cent. of Pvmt	
49 L			10.65	382.67	Gut & Edge Pvmt	
59 L			3 ±	389.3	T. Brk.	
70 L			1 ±	391.9	PL	
12+00			6 ±	389.3	℄	
5 L			5.44	387.88	Edge Pvmt	
31 L			7.29	386.03	Cent. Pvmt.	
55 L			9.14	384.18	Gut edge Pvmt	
63 L			3 ±	389.7	T. Brk.	

F.B. 117 PG. 98

Survey of: Whitsett Dr. et al.
Survey by: R.L.W.
Indexed: C. Johnson

Job No. 1143 Division No. 3-28-46
Notes: 3-6
Date:

Notes Red. ____ Date ____ Notes Chkd. ____ Date ____
Plotted ____ Date ____ Checked ____ Date ____
Profile No. ____ X-Sec. No. ____

FORM 307 2M 8-45

PLEASE RETURN TO
LOS ANGELES COUNTY SURVEYOR
700 HALL OF RECORDS

NOTE: ANY ADDITIONS OR CHANGES ON THIS SHEET MUST BE MADE OR CIRCLED IN RED INK WITH DATE AND NAME OF PERSON MAKING CHANGE.

Do not extend notes this side of this line.

STATION	B. S.	H. I.	F. S.	ELEV.		
12+00 78.8 L		[illegible]	3.2	[illegible]	PL	
BM VD 43			[illegible]	387.88	BM VD 43 Elev 387.896 FB 1171-16 Overhill Dr W. side 8.8' N of ℄ Onacrest Dr [illegible]	This Elev 3.50 below Top Conc. Cr. Approx. Elev of Top Sewer per Owners Information
					Additional Floor Elevations of Houses	
BM VD 56	5.05	406.12		401.07	BM VD 56 Elev 401.07 FB 1171-24 Onacrest Dr E side Bt Spk 6 W 2.10' N of ℄ Post	
			4.52	[illegible]	T.C. on S line Lot 36	Lot 36 Blk A TR 11328
			0.43	[illegible]	Top of Sun Outlet See Sketch	
			7.10	[illegible]	Floor [illegible] Bath Room	
BM VD 56			5.05	401.07	BM VD 56 See above	
					Note Lots 33, 34, 35 & 36 Blk A TR 11328 could be more readily served from Overhill Dr	El = 401.60
BM VD 44	0.40	423.03		422.63	~~BM VD 44 Elev 422.628~~ FB 1171-17 Northridge Dr & Onacrest Dr. N.E. Cor. Bt Spk in Ice 5' N of N end of Cr.	
			11.75	411.28	T.C. on N. line Lot 3 See Sketch	Lot 3 Blk B TR 12237
			14.40	408.63	Floor of Bath Room	
			15.30	408.7	Ground El. at Rear of Hse	El = 408.63 Floor Bath Room Ground Elev = 408.7
BM VD 44			0.40	422.63	Prop owner consider breaking line under & going to Front — Due to Conc. on South it would be better to run line on N. Side from back Yard	

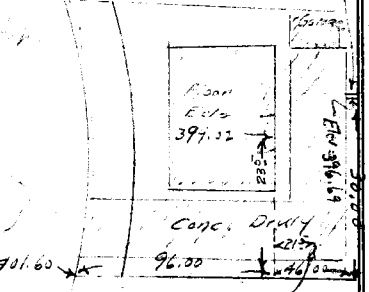

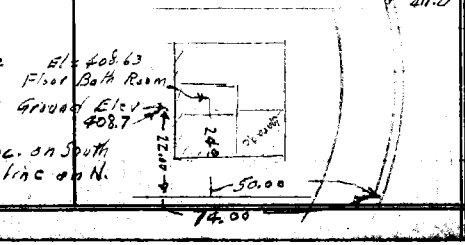

Profile No. ____ Notes Red. ____ Plotted ____ Job No. 1142 Division No. ____
Date ____ Date ____ Survey of Onacrest Dr
X-Sec. No. ____ Notes Chkd. ____ Checked ____ Survey by Blackville Notes Date 3-28-46
Date ____ Date ____ Map No. ____ Computed JOHNSON Date ____

F.B. 1171 PG. 19

F.B. 1171 PG. 100

Job No. _____ Division No. _____ Notes Red. _____ Plotted _____ Profile

Survey of _____ Date _____ Date _____ No. _____

Survey by _____ Notes 5E8 Notes Chkd. _____ Checked _____ X-Sec.

Indexed _____ Date 3/21/46 Date _____ Date _____ No. _____

STATION	B. S.	H. I.	F. S.	ELEV.

FORM 307 2M 8-45

PLEASE RETURN TO
LOS ANGELES COUNTY SURVEYOR
700 HALL OF RECORDS

Do not extend notes this side of this line.

NOTE: ANY ADDITIONS OR CHANGES ON THIS SHEET MUST BE MADE OR CIRCLED IN RED INK. WITH DATE AND NAME OF PERSON MAKING CHANGE.

Notes Ck'd by	Survey of Onacrest Dr et al
Map No.	W. O. 1143 Tape No. St'd °F
Office Work	Surveyed by R L Willey
Checked	Notes RLW Date
Date	Indexed [illegible] C. Johnson 4-29-46

F.B. 1171 PG. 101

TOPOGRAPHY

VALDINA PL

FROM OVERHILL DR

TO ONACREST DR.

ONACREST DR ET AL

J N 1143

3-

Note: Any Additions or Changes on This Sheet Must be Made or Circled in Red Ink With Date and Name of Person Making Change.

Do not extend notes this side of this line.

RETURN TO
LOS ANGELES COUNTY SURVEYOR
700 HALL OF RECORDS

FORM 247 5M 11-41

F.B. 1171 PG. 102

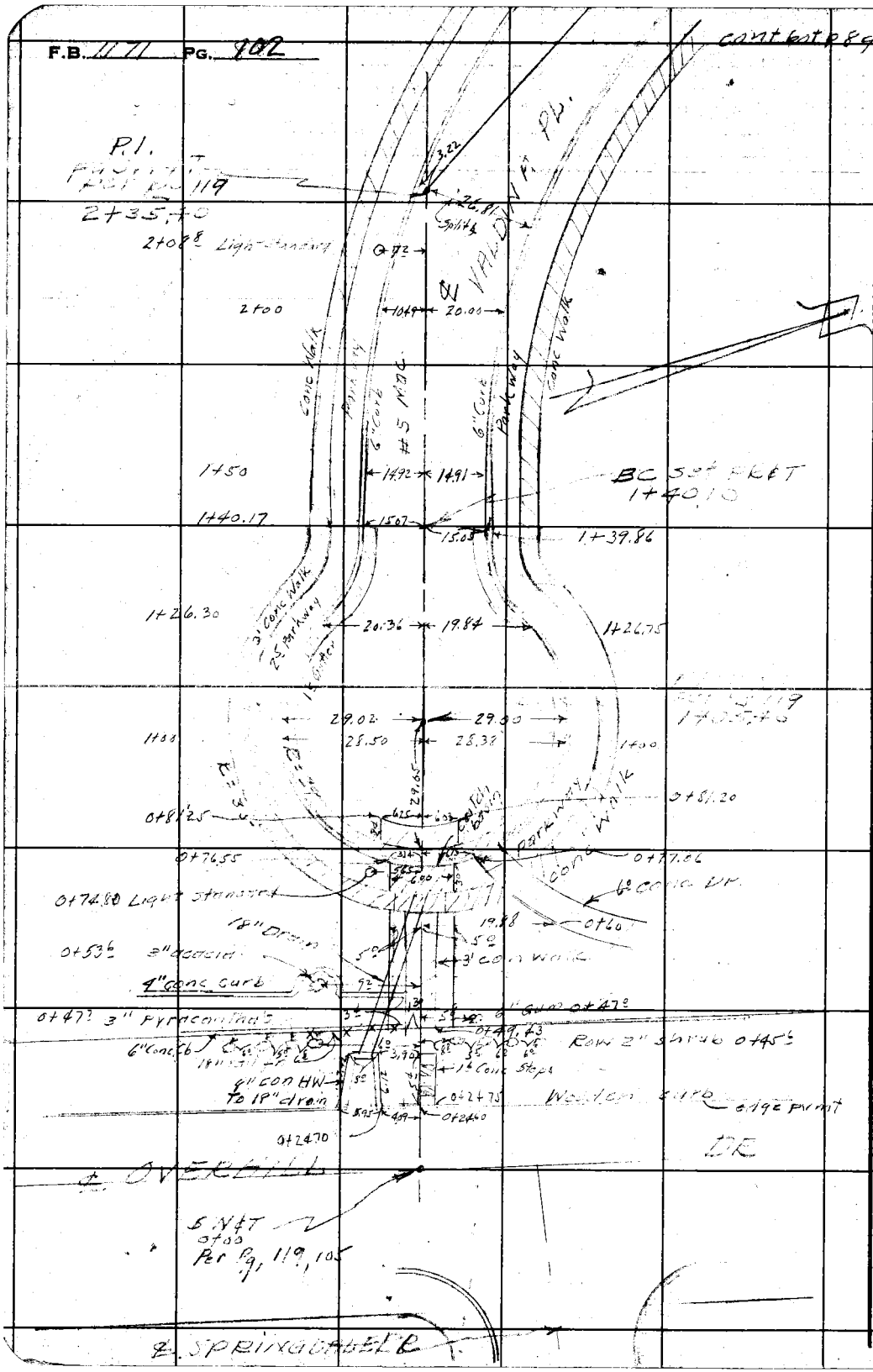

RETURN TO
LOS ANGELES COUNTY SURVEYOR
700 HALL OF RECORDS

Do not extend notes this side of this line.

Note: Any Additions or Changes on This Sheet Must be Made or Circled in Red Ink With Date and Name of Person Making Change.

Notes Ck'd by	Survey of Onacrest Drive F.B. 1171 Pg. 103
Map No.	W. O. 1142 Tape No. St'd °F
Office Work	Surveyed by R.L. Willey
Checked	Notes R.L.W. Date 3-2
Date	Indexed C. Johnson

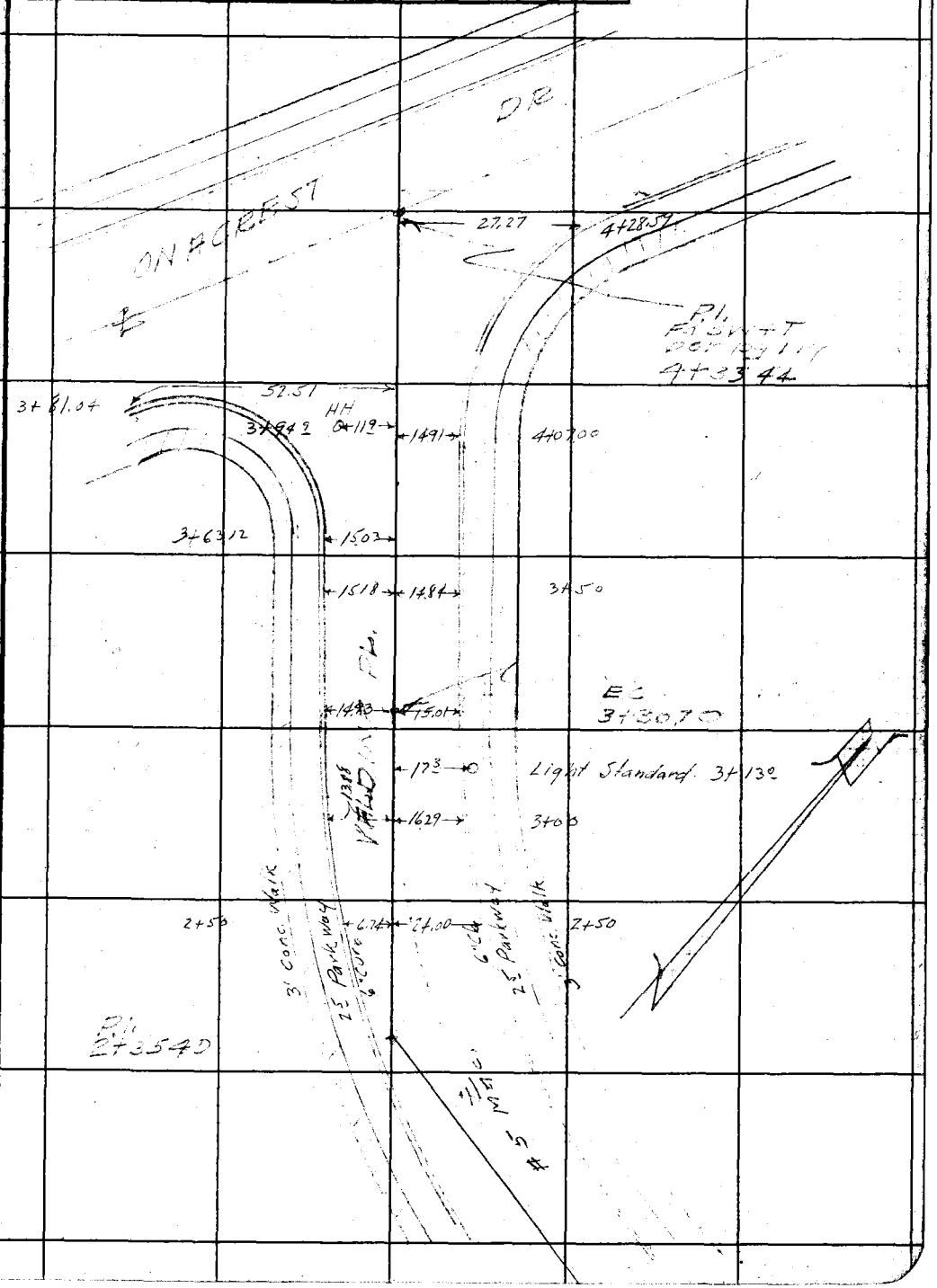

Note: Any Additions or Changes on This Sheet Must be Made or Circled in Red Ink With Date and Name of Person Making Change.

Do not extend notes this side of this line.

RETURN TO
LOS ANGELES COUNTY SURVEYOR
700 HALL OF RECORDS

FORM 247 5M 11-41

F.B. 1171 PG. 104

RETURN TO
LOS ANGELES COUNTY SURVEYOR
700 HALL OF RECORDS

Do not extend notes this side of this line.

Note: Any Additions or Changes on This Sheet Must be Made or Circled in Red Ink With Date and Name of Person Making Change.

Profile	Notes Red.	Plotted	Job No. 1143	Division No.	F.B. 1171 Pg. 105
No.	Date	Date	Survey of Onacrest Dr et al		
X-Sec.	Notes Chkd. SEB	Checked	Survey by R.L.W.	Notes VG	Date 3-28-46
No.	Date 4/1/46	Date	Map No.	Indexed Johnson	Date

PROFILE & XSECTIONS
on
VALDINA PL
FROM CVBRHILL DR
TO ONACREST DR
ONACREST ET AL
JN 1143

APRIL 46
R L Willey
Jack Gregory
E.A. Engliss
L V Smith
R J Mitchell

STATION	B.S.	H.I.	F.S.	ELEV.

NOTE: ANY ADDITIONS OR CHANGES ON THIS SHEET MUST BE MADE OR CIRCLED IN RED INK, WITH DATE AND NAME OF PERSON MAKING CHANGE

Do not extend notes this side of this line

PLEASE RETURN TO
LOS ANGELES COUNTY SURVEYOR
700 HALL OF RECORDS

FORM 307 5M 7-43

FORM 307 BM 7-43

PLEASE RETURN TO
LOS ANGELES COUNTY SURVEYOR
700 HALL OF RECORDS

NOTE: ANY ADDITIONS OR CHANGES ON THIS SHEET MUST BE MADE OR CIRCLED IN RED INK. WITH DATE AND NAME OF PERSON MAKING CHANGE

Do not extend notes this side of this line

F.B. 117 P.G. 106 | Job No. 1143 | Division No. | Notes Red | Plotted | Profile
Survey of Overcrest Dr. et al | Date | Date | No.
Survey by R.L. Williams | Notes V. Gregory 3-28-46 | Notes Chkd. | Checked | X-Sec.
Indexed C. Johnson | Date | Date | Date | No.

STATION	B. S.	H. I.	F. S.	ELEV.	
BM VD 41	5.79	353.59		347.80	BM VD 41 Elev. = 347.803 RB 1171-15 Overhill Dr. & Vallecito Dr. Intersection B.F. Spk in Top of 4" H.W. & S.E.
0+00			7.50	346.09	℄ Int Overhill Dr & Vallecito Pvd.
0+24.6			7.84	345.75	℄ & W edge Pav. & Ex. Bk.
0+30			5.2	348.4	℄ T. Brk.
20 R			4.1	349.1	T. Brk
46 L			8.55	345.24	Flow line Out of 18" CIP of S. Drain
45 L			5.25	348.14	T. Hse Bk.
20 L			7.0	346.9	T. Brk
0+50			4.80	348.[illegible]	℄ Dep of Conc Walk
20 R			4.6	349.[illegible]	
20 L			5.2	348.[illegible]	
0+73.5			7.92	345.37	Flow line Inlet Catch Basin 18" CIP on ℄
0+76.55			6.75	346.54	℄ Gut
			5.77	347.82	℄ TC
1+00			4.72	348.[illegible]	℄
28.4 R			5.54	347.[illegible]	
28.4 R			5.04	348.[illegible]	
28.5 L			5.52	347.[illegible]	Gut
28.5 L			5.02	348.[illegible]	TC
1+55.4			4.40	349.12	℄
1+50 149 L			6.26	347.[illegible]	Top of 4" Sewer Outlet
			2.08	351.51	T.Co
1+40 to 136			2.67	350.12	℄

Note
(All houses on [illegible] St
Less 300 [illegible] Front Yard)

Lot 11, Blk A, TR 11328

Conc Drwy

Elev = 347.53

37.2

Elev 352.2

76'

FORM 307 2M 8-45

PLEASE RETURN TO
LOS ANGELES COUNTY SURVEYOR
700 HALL OF RECORDS

NOTE: ANY ADDITIONS OR CHANGES ON THIS SHEET MUST BE MADE OR CIRCLED IN RED INK WITH DATE AND NAME OF PERSON MAKING CHANGE.

Do not extend notes this side of this line.

STATION	B. S.	H. I.	F. S.	ELEV.	
1+50		353.59	1 97	351.62	℄
15 R			2 47	351 12	Gut
15 R			2 04	351 55	TC
149 L			2 46	351.13	Gut
149 L			2 08	351 51	TC
			+1 78	354.37	Top of 4" Sewer Outlet See Sketch
149 L			1 38	352.21	Top Cb on Eline Lot 10
TP	11.39	364.81	0 17	353 42	
2+00			7 98	356 83	℄
20 R			7 97	356 84	Gut
20 R			7 47	357 34	TC
105 L			8 50	356 31	Gut
105 L			8 04	356 77	TC
105 L			7 61	357 20	TC Eline Lot 9 See Sketch
			4 8	360 0	Top of Sewer Outlet
2+35 40			[illegible]	360.88	℄
2+50			[illegible]	362 74	℄
24 R			3 [illegible]	361.65	Gut
24 R			2 68	362 13	TC
80 R			2 16	362 65	Cent of Pvmt
62 L			2 20	362 61	Gut
62 L			1 75	363 06	TC
TP	11 08	375 78	0 11	364.70	
3+00			6 74	369 04	℄
163 R			7 54	368.24	Gut
163 R			7 10	368 68	TC

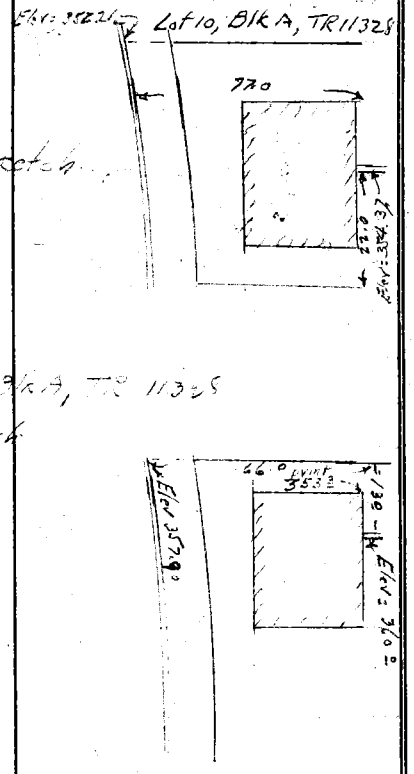

Profile No. ____ Notes Red. ____ Plotted ____ Job No. ____ Division No. 1143
Date ____ Date ____ Survey of Oracrest Dr et al.
X:Sec. No. ____ Notes Chkd. ____ Checked ____ Survey by R.L.W. Notes V.G. Date 3-28-46
Date ____ Date ____ Map No. ____ Andrew Johnson Date ____

F.B. 1171 PG. 10

FORM 307 2M 8-45

PLEASE RETURN TO
LOS ANGELES COUNTY SURVEYOR
700 HALL OF RECORDS

NOTE: ANY ADDITIONS OR CHANGES ON THIS SHEET MUST BE MADE OR CIRCLED IN RED INK, WITH DATE AND NAME OF PERSON MAKING CHANGE.

Do not extend notes this side of this line.

STATION	B. S.	H. I.	F. S.	ELEV.		
3+00 13° L		375.75	6.95	368.83	Gut	
13° L			6.51	369.27	TC	
3+30.70 EC			2.96	372.82	℄	
3+50			0.46	375.32	℄	
14° R			0.99	374.79	Gut	
14° R			0.61	375.17	TC	
15° L			0.92	374.96	Gut	
15° L			0.56	375.22	TC	
TP	11.47	386.68	0.57	[illegible]		
4+00			5.38	381.30	℄	
14° R			5.53	381.15	Gut	
14° R			5.03	381.[illegible]5	TC	For CB Returns See Onacrest Dr
4+33.44			2.94	383.74	℄ Int Onacrest Dr & Valdina Pl.	
B.M. VD 58			2.86	383.82	BM VD 58 el = 383.819 FB 1171 - 25. Onacrest Dr & Valdina Pl. bt spk in W CB 15' S of ℄ Prod.	

F.B. 1171 PG. 108

Job No. 1143 Division No. Notes Red. Plotted Profile

Survey of Onacrest Dr Stat. Date Date No.

Survey by R.L. Willey Notes J.G. 3-28-46 Notes Chkd. Checked X-Sec.

Indexed Date Date No.

Notes Ck'd by	Survey of Onacrest Dr et al F.B. 1171 Pg. 109
Map No.	W. O. 1142 Tape No. St'd °F
Office Work	Surveyed by R L Willey
Checked	Notes RLW Date 3-46
Date	Indexed A. C. Johnson

TOPOGRAPHY
in
WHELAN PLACE
FROM OVERHILL DR
TO ONACREST DR.
ONACREST DR ET AL

3-46
R L Willey
Jack Gregory
E F English
L J Smith
R J. Mitchell

Note: Any Additions or Changes on This Sheet Must be Made or Circled in Red Ink With Date and Name of Person Making Change.

Do not extend notes this side of this line.

RETURN TO
LOS ANGELES COUNTY SURVEYOR
700 HALL OF RECORDS

FORM 247 BM 11-41

F.B. 1171 PG. 110

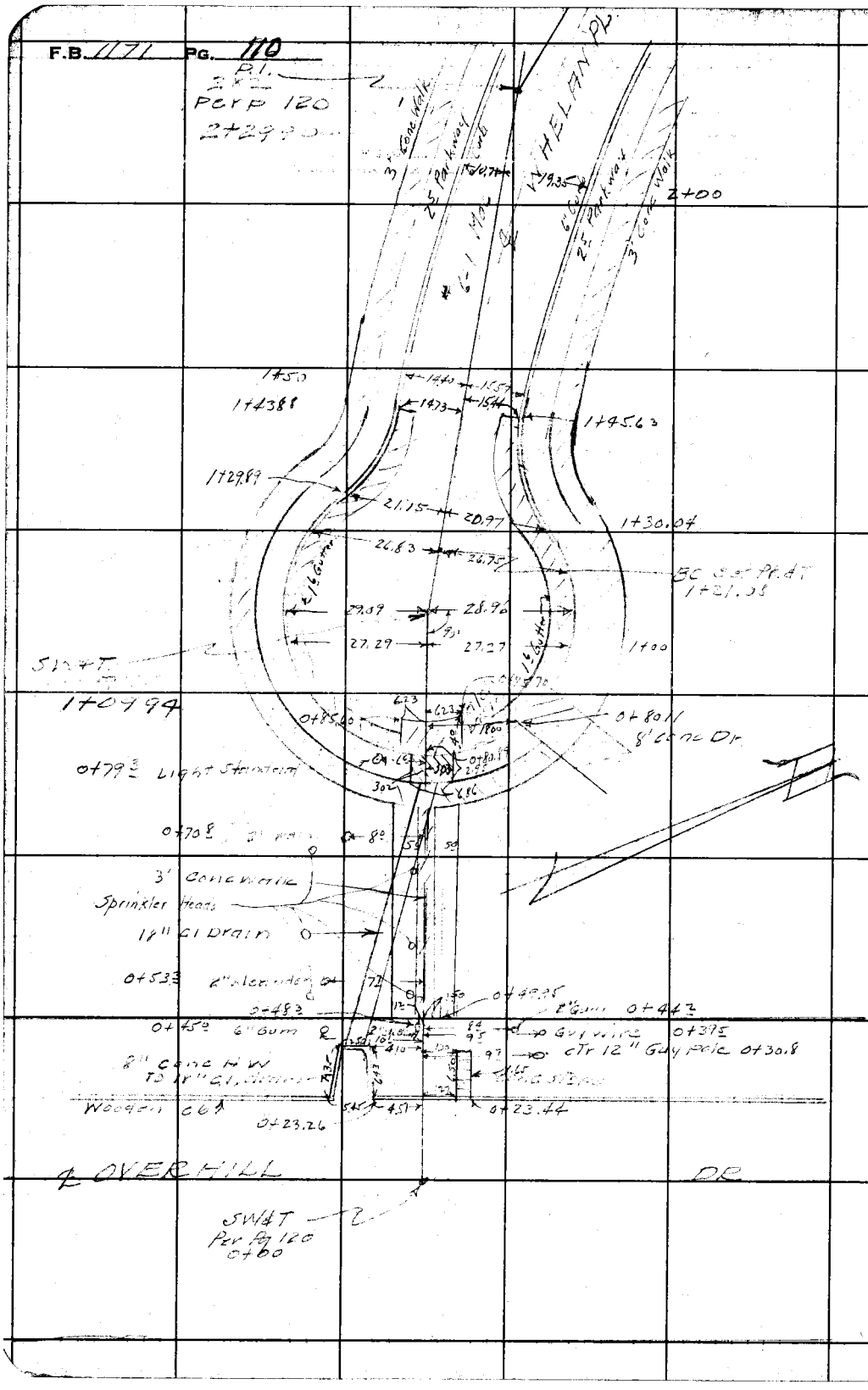

RETURN TO
LOS ANGELES COUNTY SURVEYOR
700 HALL OF RECORDS

Do not extend notes this side of this line.

Note: Any Additions or Changes on This Sheet Must be Made or Circled in Red Ink With Date and Name of Person Making Change.

Notes Ck'd by	Survey of Onacrest Dr. et al
Map No.	W. O. 1143 Tape No. St'd °F
Office Work	Surveyed by R L Willey
Checked	Notes RLW Date 4-46
Date	Indexed A. C. Johnson

F.B. 1171 PG. 111

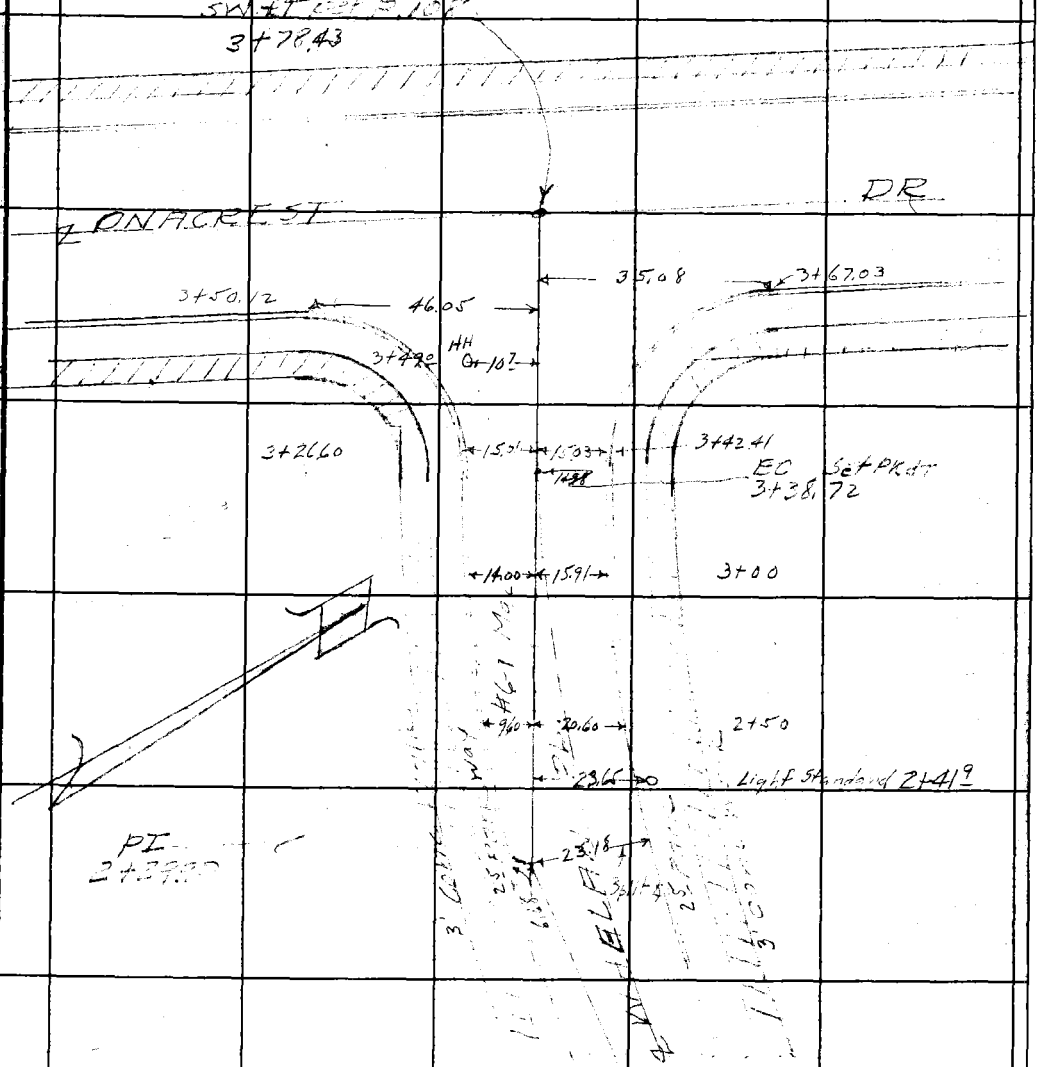

Note: Any Additions or Changes on This Sheet Must be Made or Circled in Red Ink With Date and Name of Person Making Change.

Do not extend notes this side of this line.

RETURN TO
LOS ANGELES COUNTY SURVEYOR
700 HALL OF RECORDS

FORM 247 5M 11-41

F.B. 1111 PG. 112

RETURN TO
LOS ANGELES COUNTY SURVEYOR
700 HALL OF RECORDS

Do not extend notes this side of this line.

Note: Any Additions or Changes on This Sheet Must be Made or Circled in Red Ink With Date and Name of Person Making Change.

101

Notes Ck'd by D. M. Finley	Survey of Onacrest Dr et al
Map No. B-2385	W. O. 8357 Tape No. 11 St'd 19 °F
Office Work G. D. Bailey	Surveyed by R. L. Willey
Checked D. M. Finley	Notes R. L. W. Date 2-1-46
Date Nov. 1953	Indexed A. C. Johnson 4-29-46

F.B. 11 N PG. 1[illegible]

CENTER LINE SURVEY
of
ONACREST DR ET AL

J.N. 1143

Jan 1946
R L Willey
Jack Gregory
E F English
L V Smith

NOTE:
Angular adjustments and traverses were made in May 1946.
Center Lines were adjusted in Apr. 1952.

Note: Any Additions or Changes on This Sheet Must be Made in Red Ink With Date and Name of Person Making Change.

Do not extend notes this side of this line.

RETURN TO
LOS ANGELES CITY SURVEYOR
700 HALL OF RECORDS

FORM 247 BM 11-41

F.B. 1171 Pg.

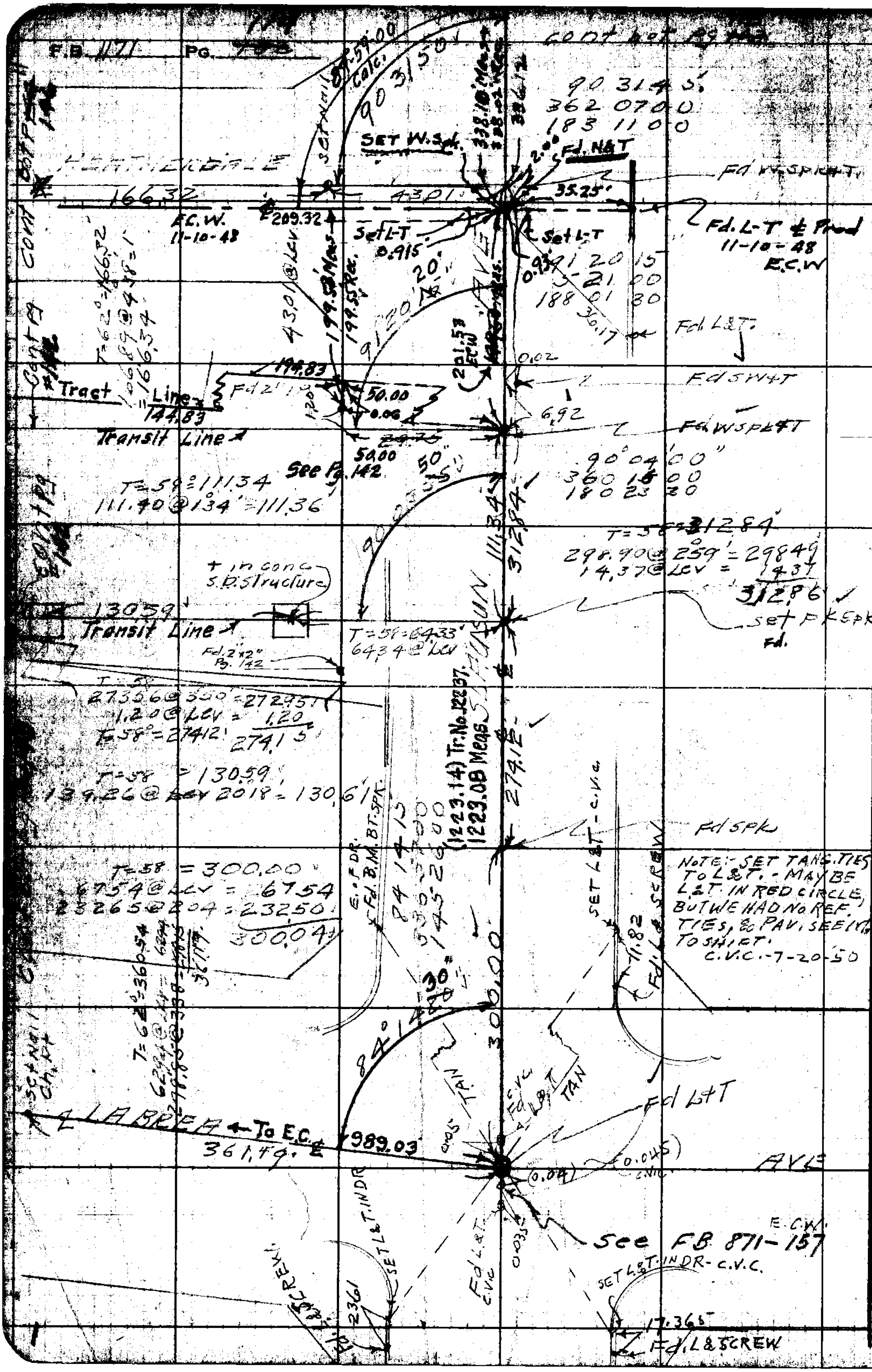

RETURN TO
LOS ANGELES C[OUNTY] SURVEYOR
700 HALL O[F] RECORDS

Do not extend notes this side of this line.

Note: Any Additions or Changes on This Sheet Must be Made in Red Ink With Date and Name of Person Making Change. Circled in Red

24 B-3

Notes Ck'd by D. M. Finley	Survey of Onacrest
Map No. B-2385	W. O. 238 Tape No. 11 Rd 89 °F
Office Work Bailey	Surveyed by E. L. Willey
Checked D. M. Finley	Notes ELW Date 1-31-46
Date Nov. 1953	Indexed C. Johnson

F.B. 1171 Pg. 115

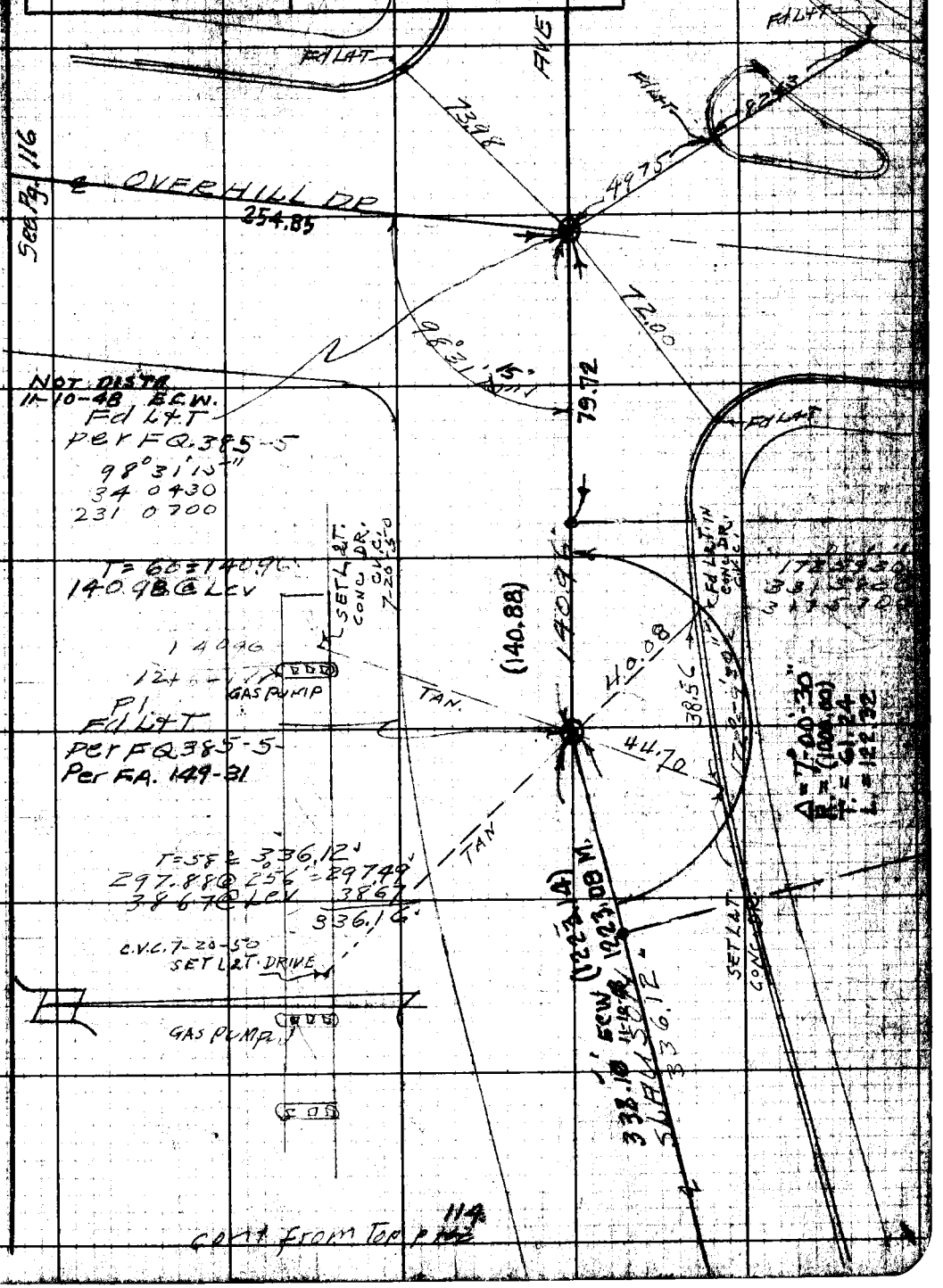

cont from Top p 114

Note: Any Additions or Changes on This Sheet Must be Made Circled in Red Ink With Date and Name of Person Making Change.

Do not extend notes this side of this line.

RETURN TO
LOS ANGELES COUNTY SURVEYOR
700 HALL OF RECORDS

FORM 247 RM 11-41

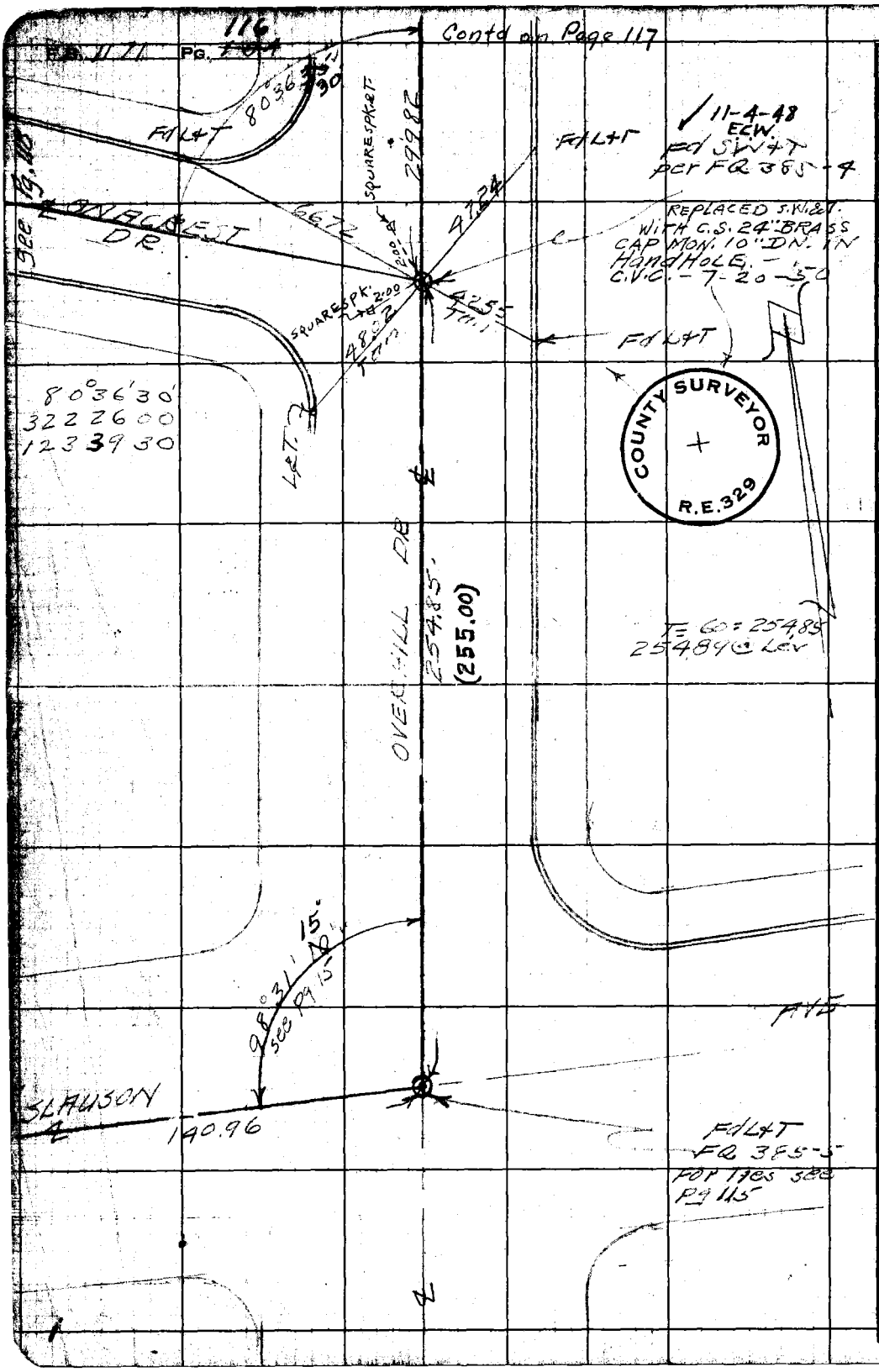

24 B-2

RETURN TO
LOS ANGELES C[illegible]ITY SURVEYOR
700 HALL O[illegible]ECORDS

Do not extend notes this side of this line.

Note: Any Additions or Changes on This Sheet Must be Made [illegible] Circled in Red Ink With Date an[illegible]me of Person Making Change.

24 B-2 105

Notes Ck'd by D. M. Finley	Survey of Ontcrest Dr etal
Map No. B-2385	W. 08351 Tape No. 11 St'd 84 °F
Office Work Bailey	Surveyed by R L Willey
Checked D. M. Finley	Notes R L W Date 2-46
Date Nov. 1953	Indexed L. C. Johnson 4-20-46

F.B. 1171 Pg. 117

COUNTY SURVEYOR R.E. 329

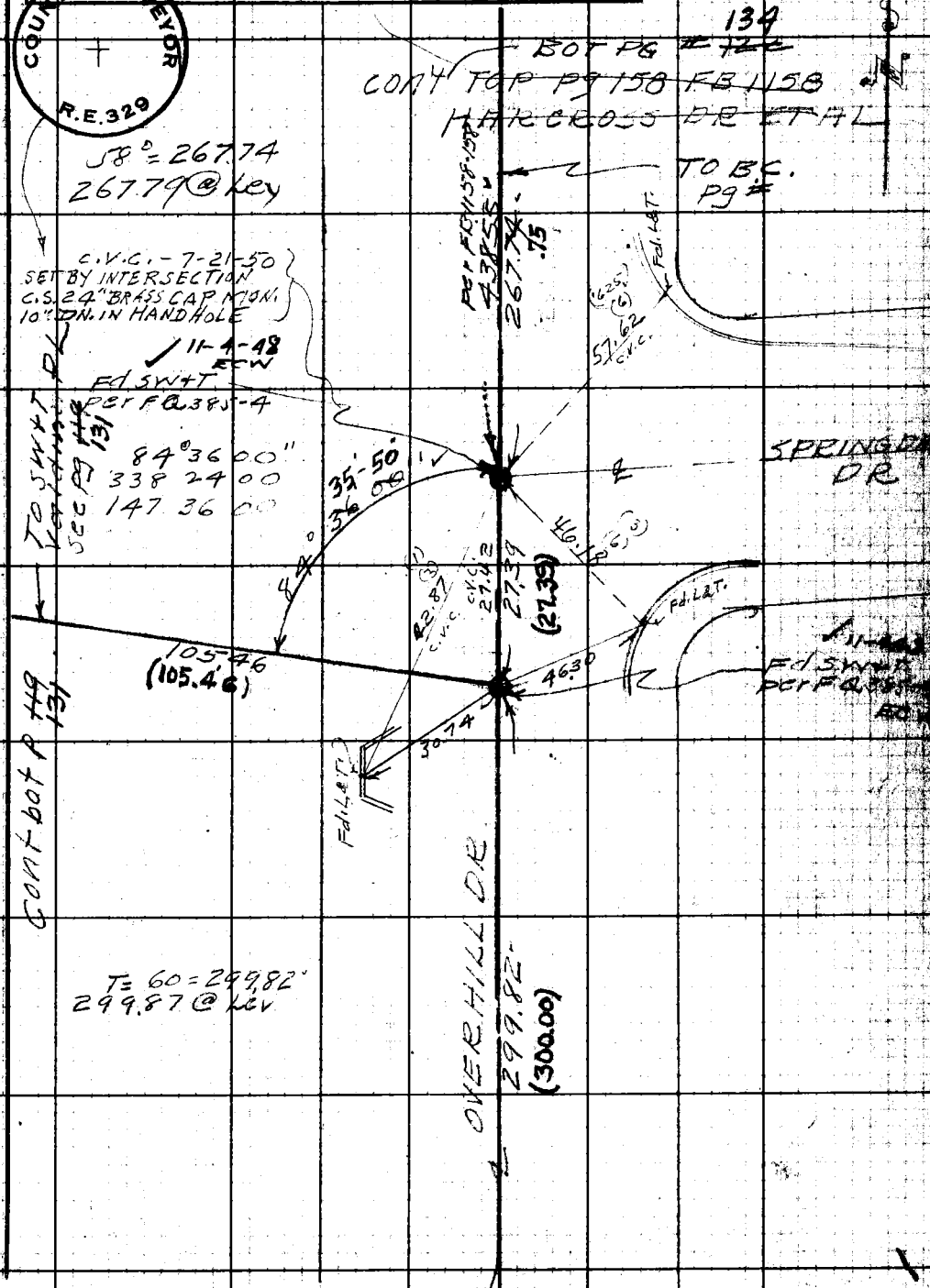

Note: Any Additions or Changes on This Sheet Must be Made Circled in Red Ink With Date and Name of Person Making Change.

RETURN TO
LOS ANGELES COUNTY SURVEYOR
700 HALL OF RECORDS

Do not extend notes this side of this line.

FORM 247 5M 11-41

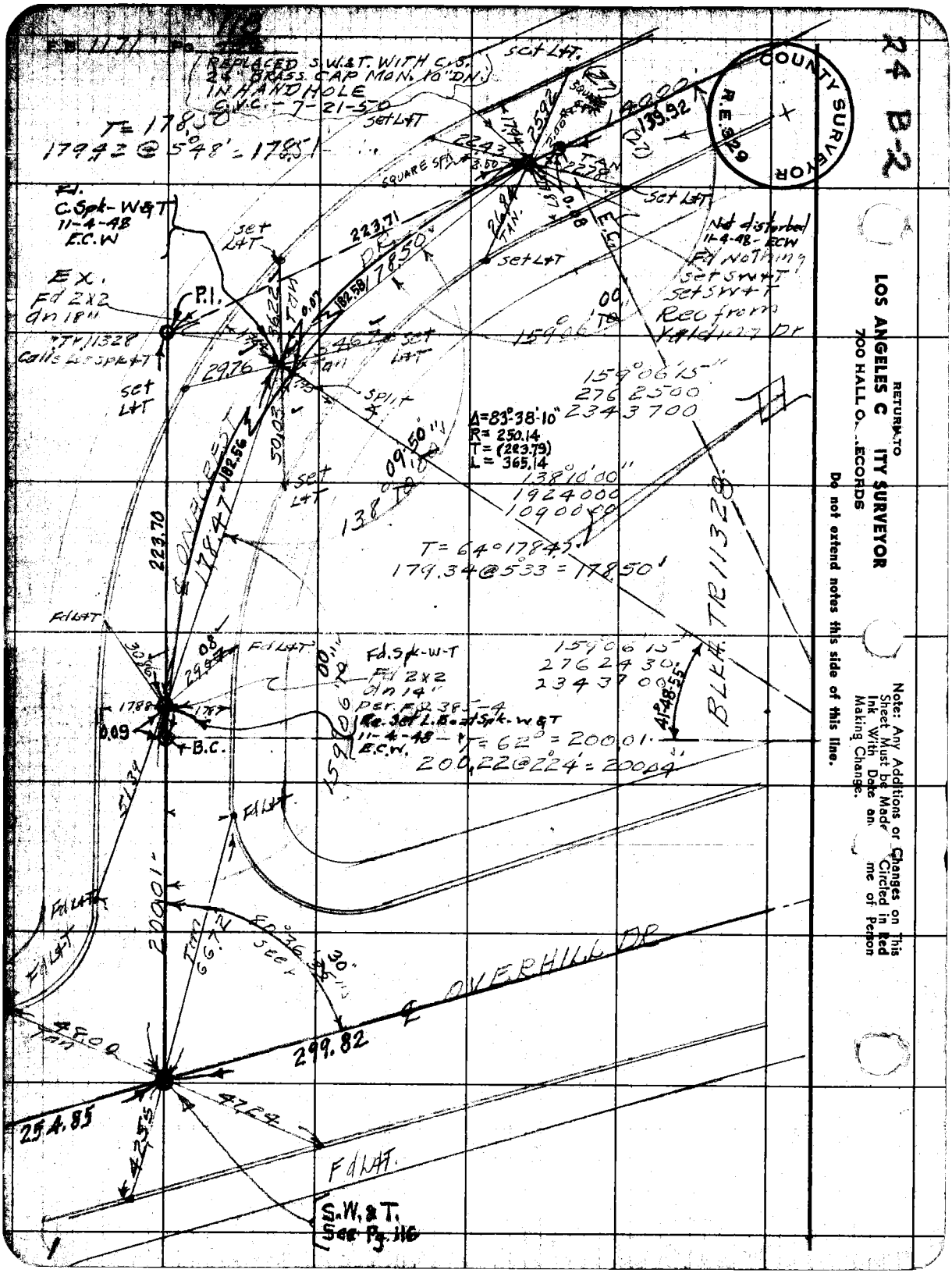

24 B-2
COUNTY SURVEYOR
R.E. 329
RETURN TO
LOS ANGELES C ITY SURVEYOR
700 HALL O ECORDS
Do not extend notes this side of this line.
Note: Any Additions or Changes on This Sheet Must be Made Circled in Red Ink With Date an me of Person Making Change.
F.B. 1171 Pg. 116
REPLACED S.W.&T. WITH C.S. 24" BRASS CAP MON. 10" DN. IN HANDHOLE C.V.C. - 7-21-50
T = 178.50
179.42 @ 5°48' = 178.51
Fd. C.Spk-W&T 11-4-48 E.C.W
EX. Fd 2x2 dn 18"
P.I.
Tr 11328 Calle Los Spk&T
Set L&T
223.71
178.50
182.58
Split
Δ=83°38'10"
R= 250.14
T= (223.79)
L= 365.14
138°10'00"
1924000
1090000
T= 64°17'84"
179.34 @ 5°33' = 178.50'
159°06'15"
2762500
2343700
Not disturbed 11-4-48 - ECW
Fd Nothing
Set SW&T
Set SW&T
Rec from Yalding Dr
159°06'15"
2762430
2343700
Fd.Spk-W-T
Fd 2x2 dn 14"
Per. F.B. 385-4
Rec. Set L.B. at Spk-W&T 11-4-48 E.C.W.
T = 62° = 200.01
200.22 @ 2°24' = 200.04
BLK. TR 11328
41°48'55"
Fd L&T
B.C.
0.09
223.70
182.56
178.47
200.01
299.82
254.85
OVERHILL DR
S.W.&T. See Pg. 116

24 B-2

Notes Ck'd by D. M. Finley	Survey of Onacrest Dr et al
Map No. B-2385	W. 08351 Tape No. 11 St'd 84 °F
Office Work Bailey	Surveyed by R.L. Willey
Checked D. M. Finley	Notes R.L.W. Date 2-46
Date Nov. 1953	Indexed C. Johnson 4-29-46

F.B. 1171 Pg. 119

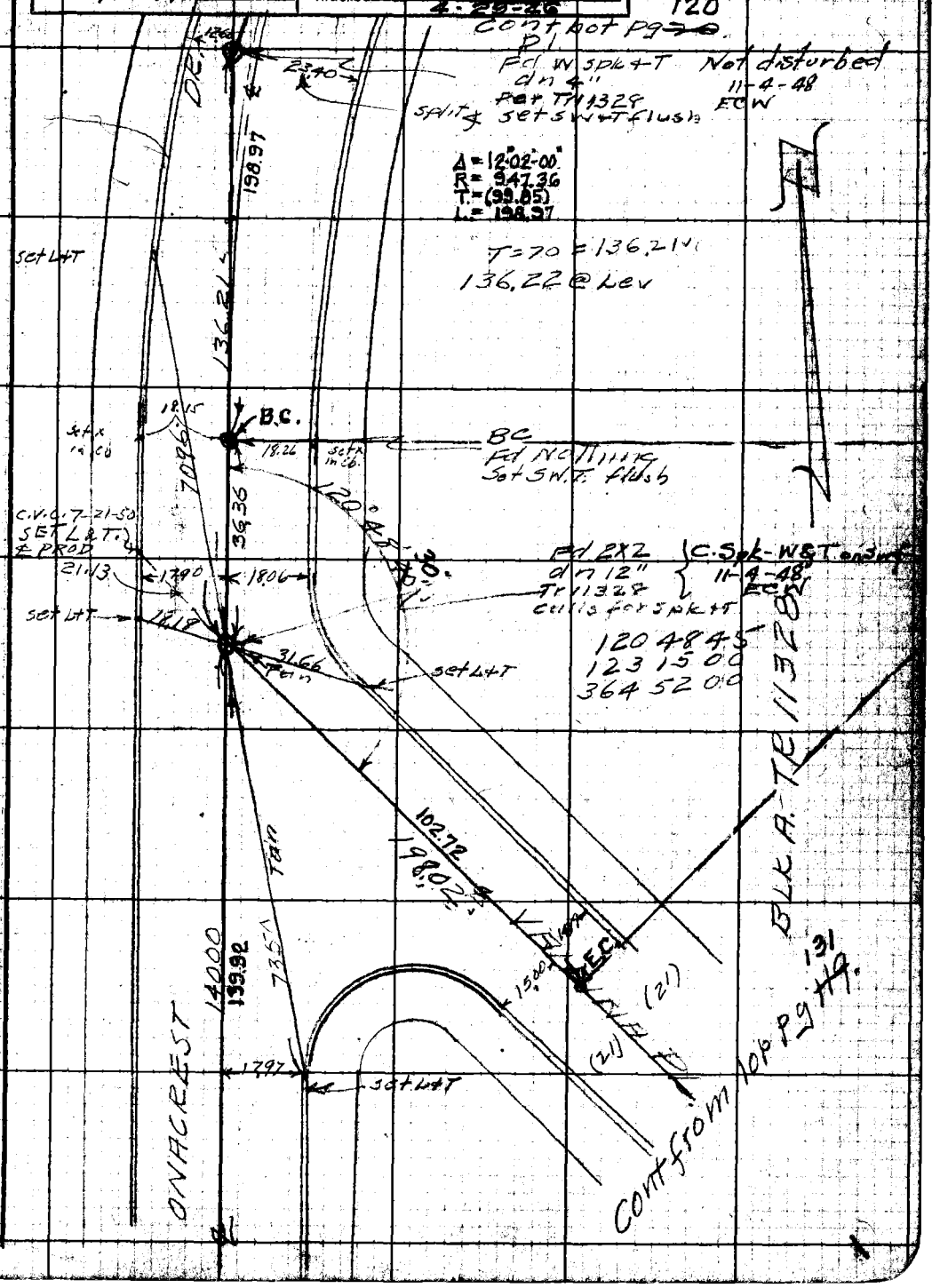

Note: Any Additions or Changes on This Sheet Must be Made Circled in Red Ink With Date and Name of Person Making Change.

Do not extend notes this side of this line.

RETURN TO
LOS ANGELES CITY SURVEYOR
700 HALL OF RECORDS

FORM 247 RM 13-41

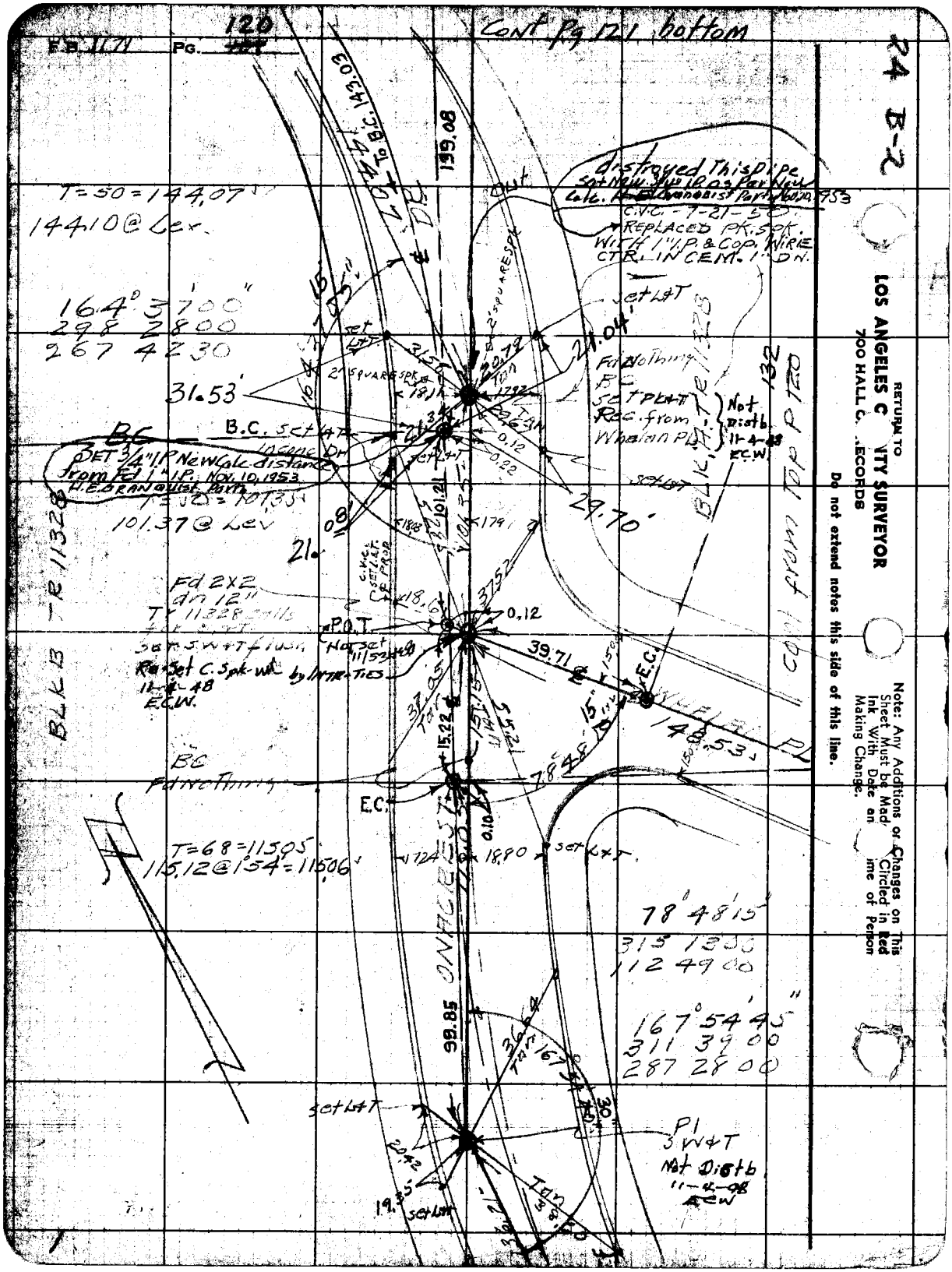

RETURN TO
LOS ANGELES C[illegible]TY SURVEYOR
700 HALL C[illegible] RECORDS

Do not extend notes this side of this line.

Note: Any Additions or Changes on This Sheet Must be Mad[illegible] Circled in Red Ink With Date an[illegible]me of Person Making Change.

24 B-2 09

Notes Ck'd by D. M. Finley	Survey of Onncrest Pr et al
Map No. B-2385	W. O. 8251 Tape No. 11 St'd 84 °F
Office Work Bailey	Surveyed by E.L. Willey
Checked D. M. Finley	Notes E.L.W. Date 2-4-46
Date Nov. 1953	Indexed A. C. Johnson

F.B. 1171 Pg. 121

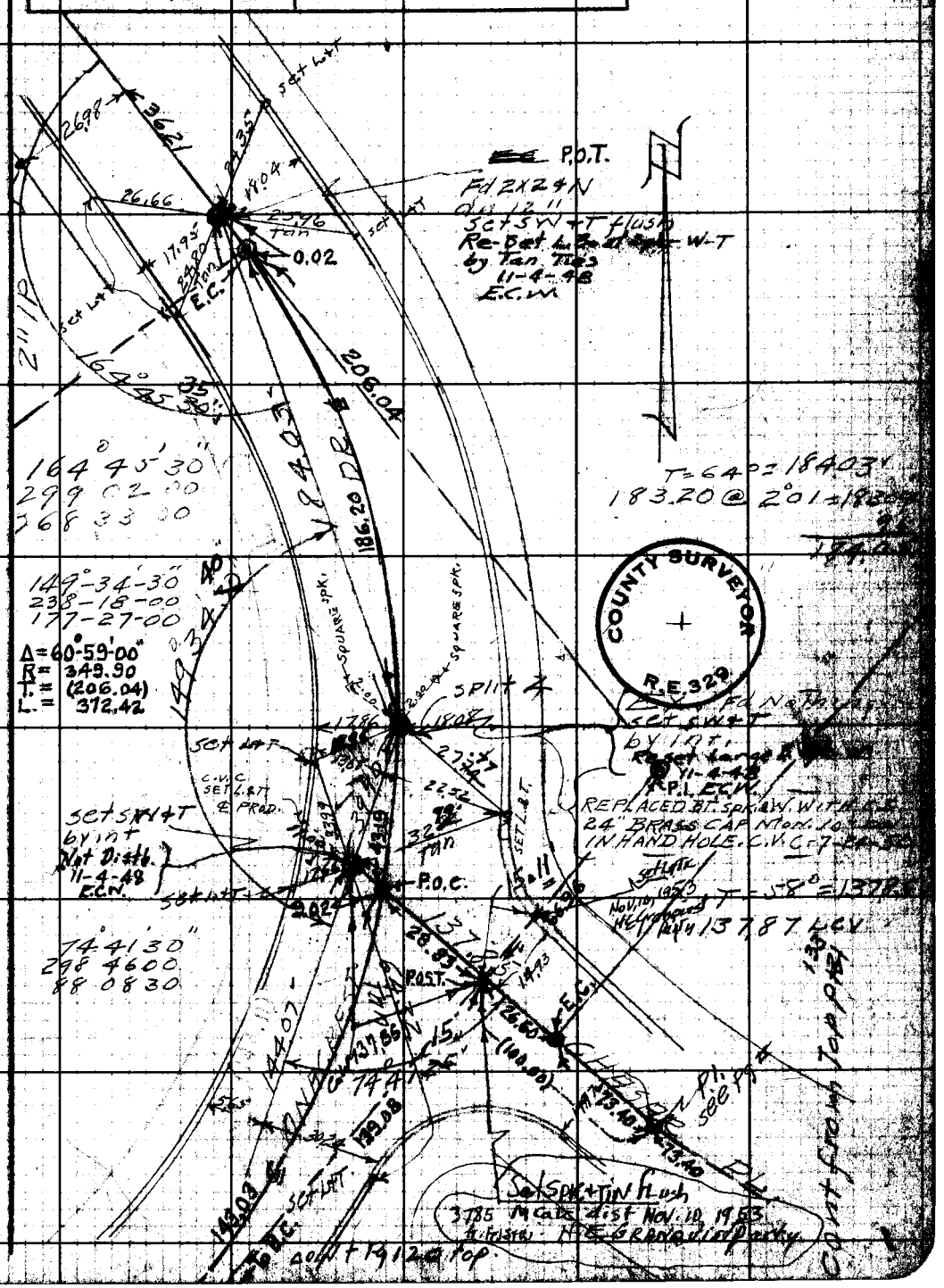

Note: Any Additions or Changes on this Sheet Must be Made Circled in Red Ink With Date and Time of Person Making Change.

Do not extend notes this side of this line.

RETURN TO
LOS ANGELES COUNTY SURVEYOR
700 HALL OF RECORDS

FORM 247 5M 11-41

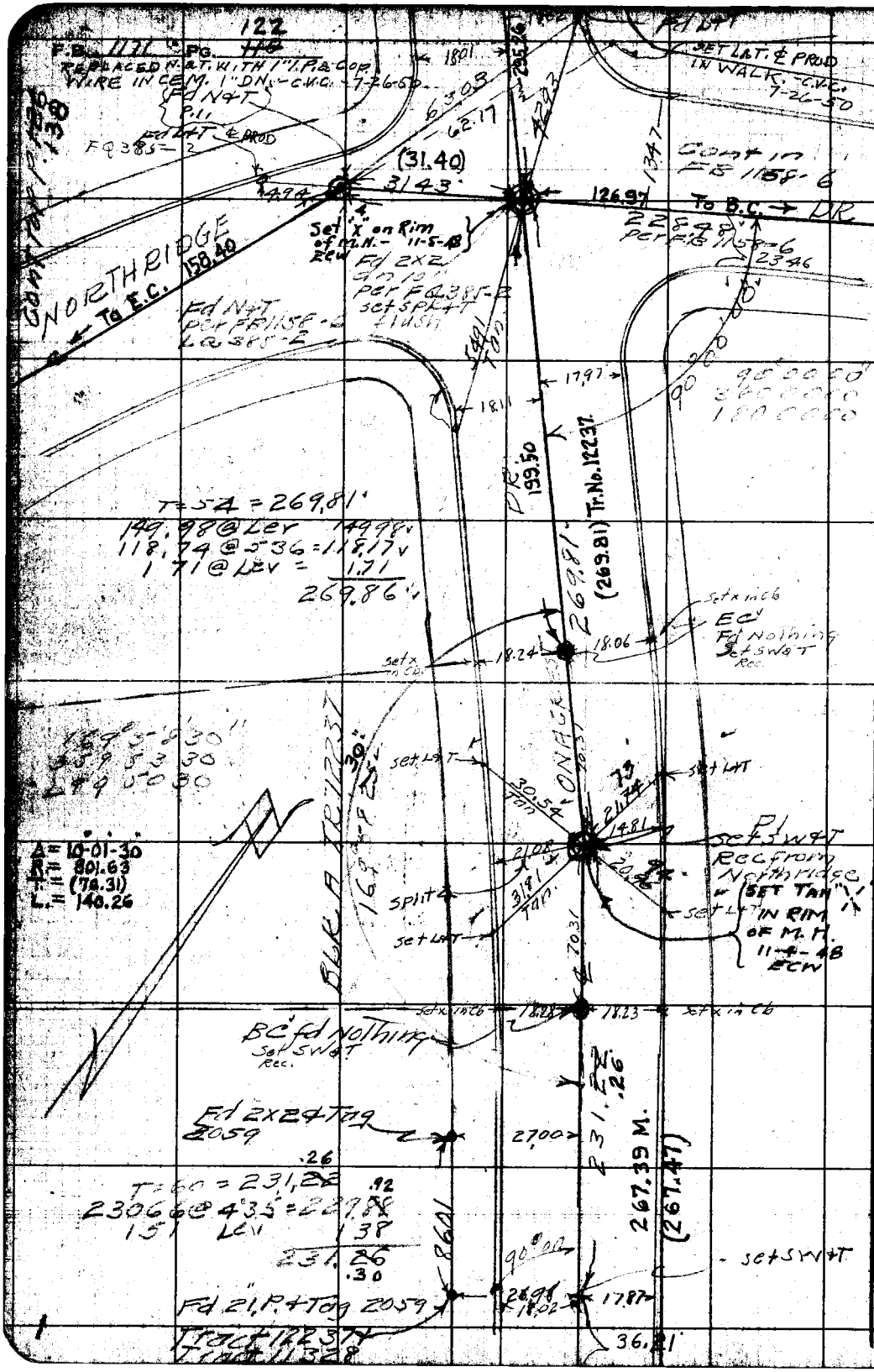

24 B-2

RETURN TO
LOS ANGELES C[illegible]ITY SURVEYOR
700 HALL O[illegible] RECORDS

Do not extend notes this side of this line.

Note: Any Additions or Changes on This Sheet Must be Mad[illegible] Circled in Red Ink With Date an[illegible]me of Person Making Change.

24 13-2

Notes Ck'd by D. M. Finley	Survey of Onacrest Dr. et al.
Map No. B-2385	W. O. 8351 Tape No. 11 St'd 84 °F
Office Work Bailey	Surveyed by R.L.Willey
Checked D. M. Finley	Notes RLW Date 2-46
Date Nov. 1953	Indexed [illegible]

F.B. 1171 Pg. 123

Contd. on Pg 124

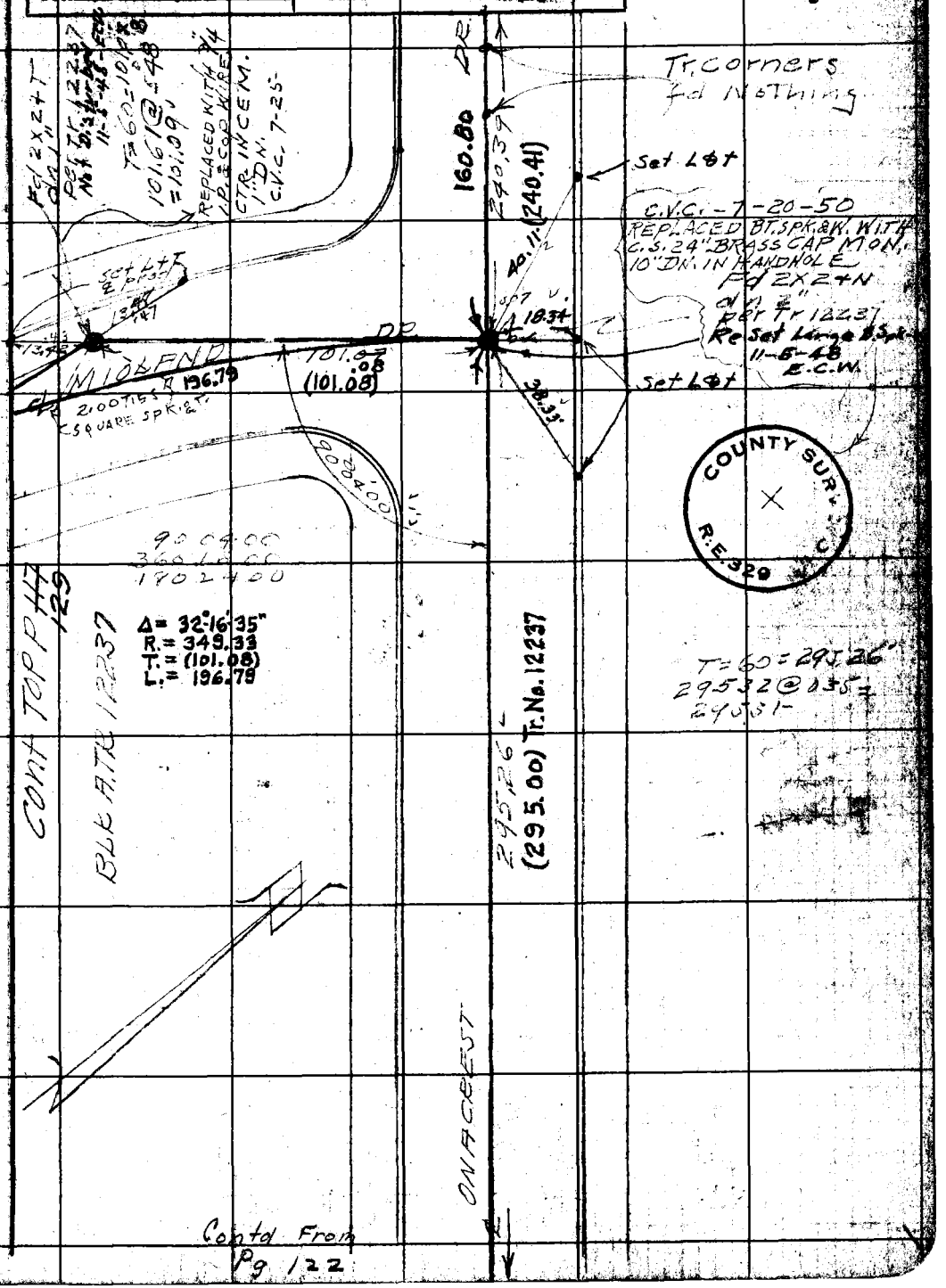

Contd From Pg 122

Note: Any Additions Changes on This Sheet Must be Made Circled in Red Ink With Date and Name of Person Making Change.

Do not extend notes this side of this line.

RETURN TO
LOS ANGELES COUNTY SURVEYOR
700 HALL OF RECORDS

FORM 247 5M 11-41

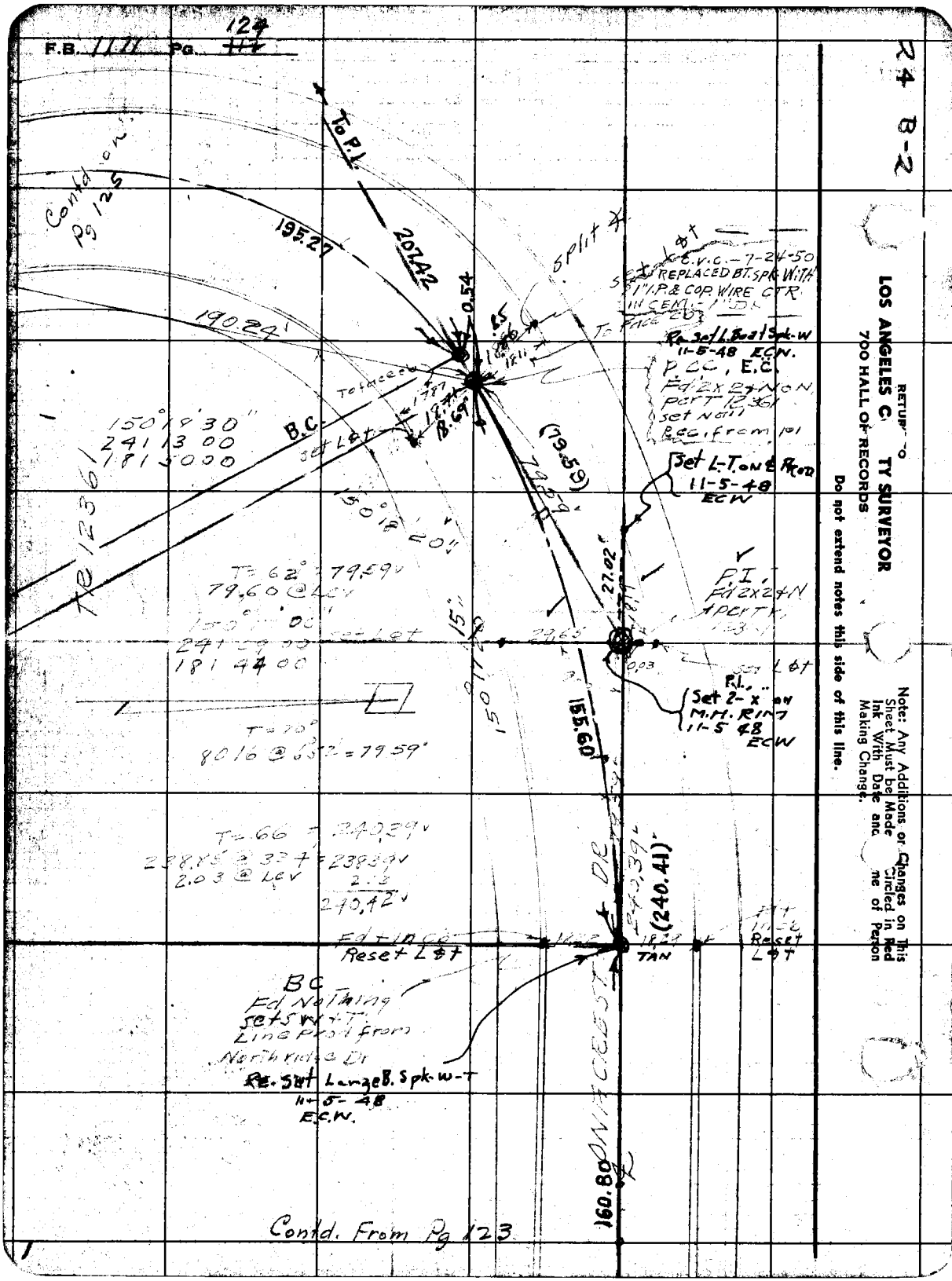
F.B. 1111 PG. 124
R4 B-2
RETURN TO
LOS ANGELES COUNTY SURVEYOR
700 HALL OF RECORDS
Do not extend notes this side of this line.
Note: Any Additions or Changes on This Sheet Must be Made and Circled in Red Ink With Date and Name of Person Making Change.
Contd on Pg 125
To P.I.
195.27
207.42
190.24'
0.54
split ∡
C.V.C. - 7-24-50
REPLACED BT. SPK. WITH 1" I.P. & COP. WIRE CTR. IN CEM.
To Face
Re. Set L. Boat Spk. W 11-5-48 E.C.W.
P.C.C., E.C.
Fd 2x2 & N on Port 12361 set Nail Rec. from 101
Set L-T. on ℄ Prod 11-5-48 ECW
B.C.
Set L&T
150°19'30"
241 13 00
181 50 00
TR 12361
(79.59)
150°18'20"
T = 62° = 79.59'
79.60 @ Lev
150°17'00"
241 59 00
181 44 00
27.02'
P.I.
Fd 2x2 & N
Set L&T
P.I.
Set 2-x on M.H. Rim 11-5-48 ECW
155.60'
T = 70°
80.16 @ 65.2 = 79.59'
T = 66 = 240.39'
238.85 @ 33.4 = 238.39'
2.03 @ Lev
240.42'
(240.41)'
Fd Tin Cr
Reset L&T
TAN
Reset L&T
BC
Fd Nothing
Sets W+T
Line Prod from Northridge Dr
Re. Set Large B. Spk. W-T 11-5-48 E.C.W.
160.80
Contd. From Pg 123

24 B-2

Notes Ck'd by D. M. Finley	Survey of Onacrest Dr et al
Map No. B-2985	W. O. 8357 Tape No. 11 St'd 84 °F
Office Work Bailey	Surveyed by R. L. Willey
Checked D. M. Finley	Notes R.L.W. Date 2-46
Date Nov. 1953.	Indexed E. C. Jokinson

F.B. 1171 PG. 125

COUNTY SURVEYOR R.E. 329

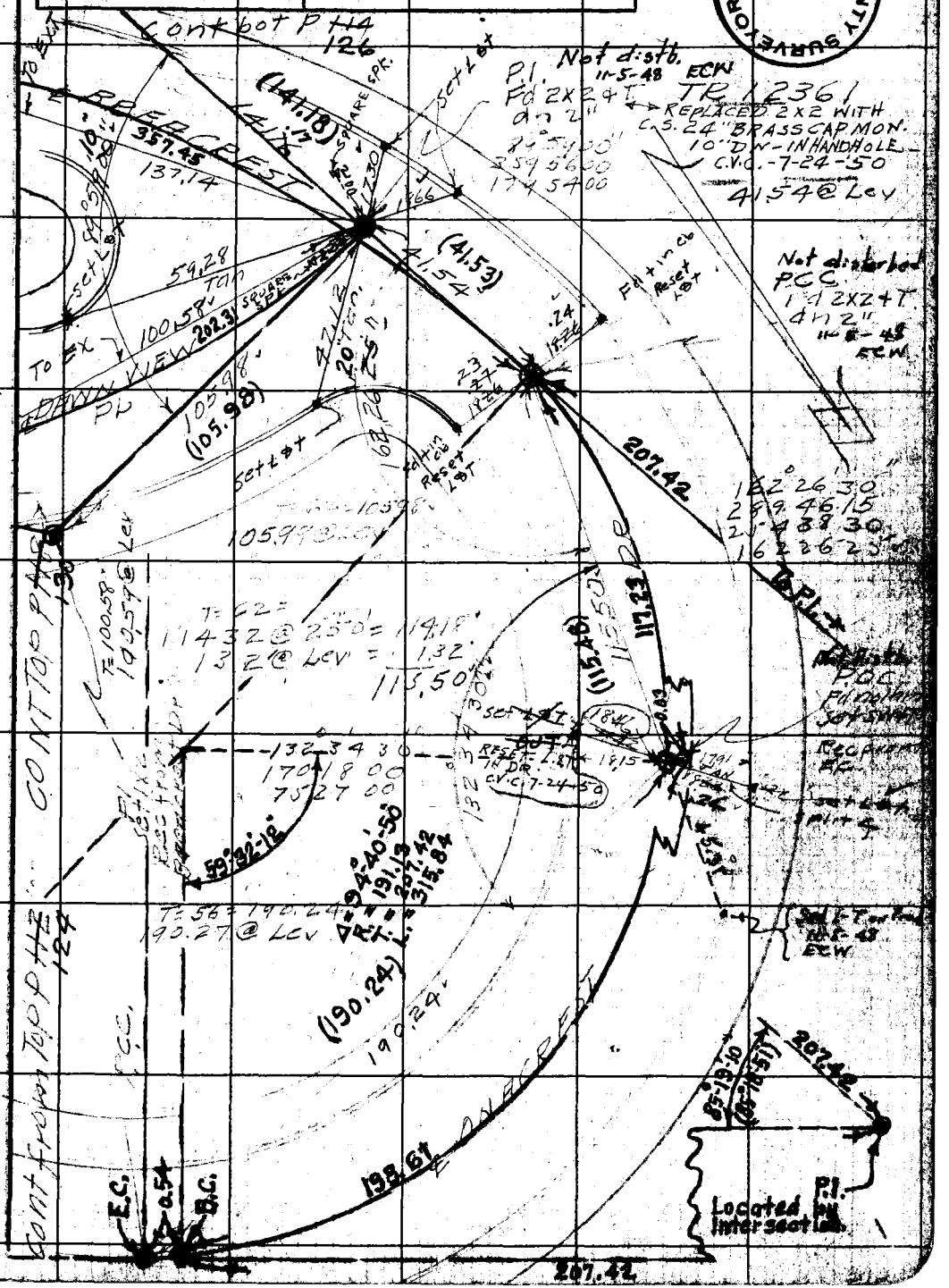

Note: Any Additions or Changes on This Sheet Must be Made Circled in Red Ink With Date and Name of Person Making Change.

Do not extend notes this side of this line.

RETURN TO
LOS ANGELES COUNTY SURVEYOR
700 HALL OF RECORDS

FORM 247 BM 11-41

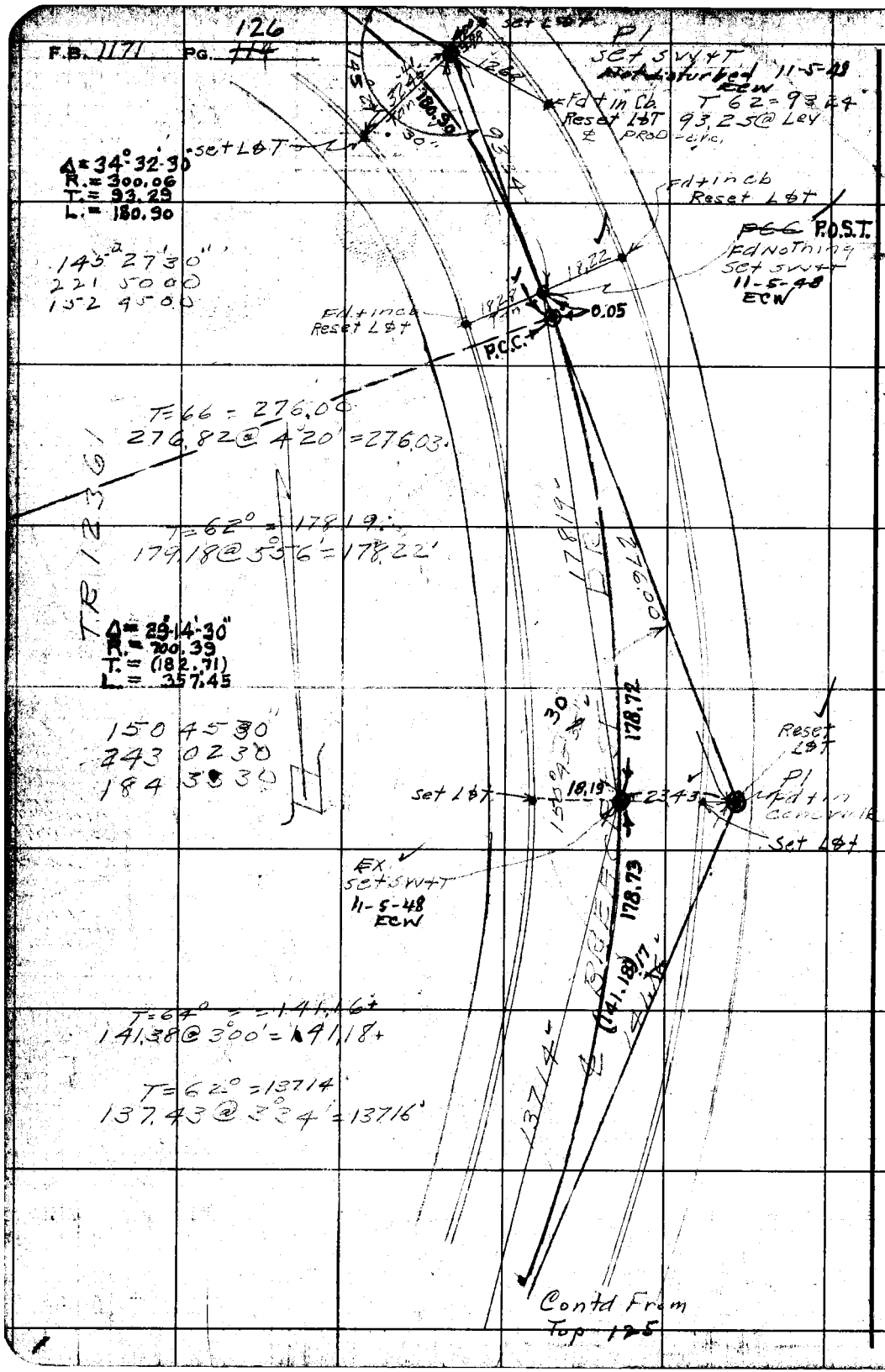

24 B-2

RETURN TO
LOS ANGELES COUNTY SURVEYOR
700 HALL OF RECORDS
Do not extend notes this side of this line.
Note: Any Additions or Changes on This Sheet Must be Made in Red Ink With Date and Name of Person Making Change.

24 B-2

Notes Ck'd by D. M. Finley	Survey of Onacrest	F.B. 1171	Pg. 127
Map No. B-2385	W. 0.8351 Tape No. 11 St'd 84 °F		
Office Work Bailey	Surveyed by R.L. Willey		
Checked D. M. Finley	Notes RLW Date 3-46		
Date Nov. 1953	Indexed [illegible]		

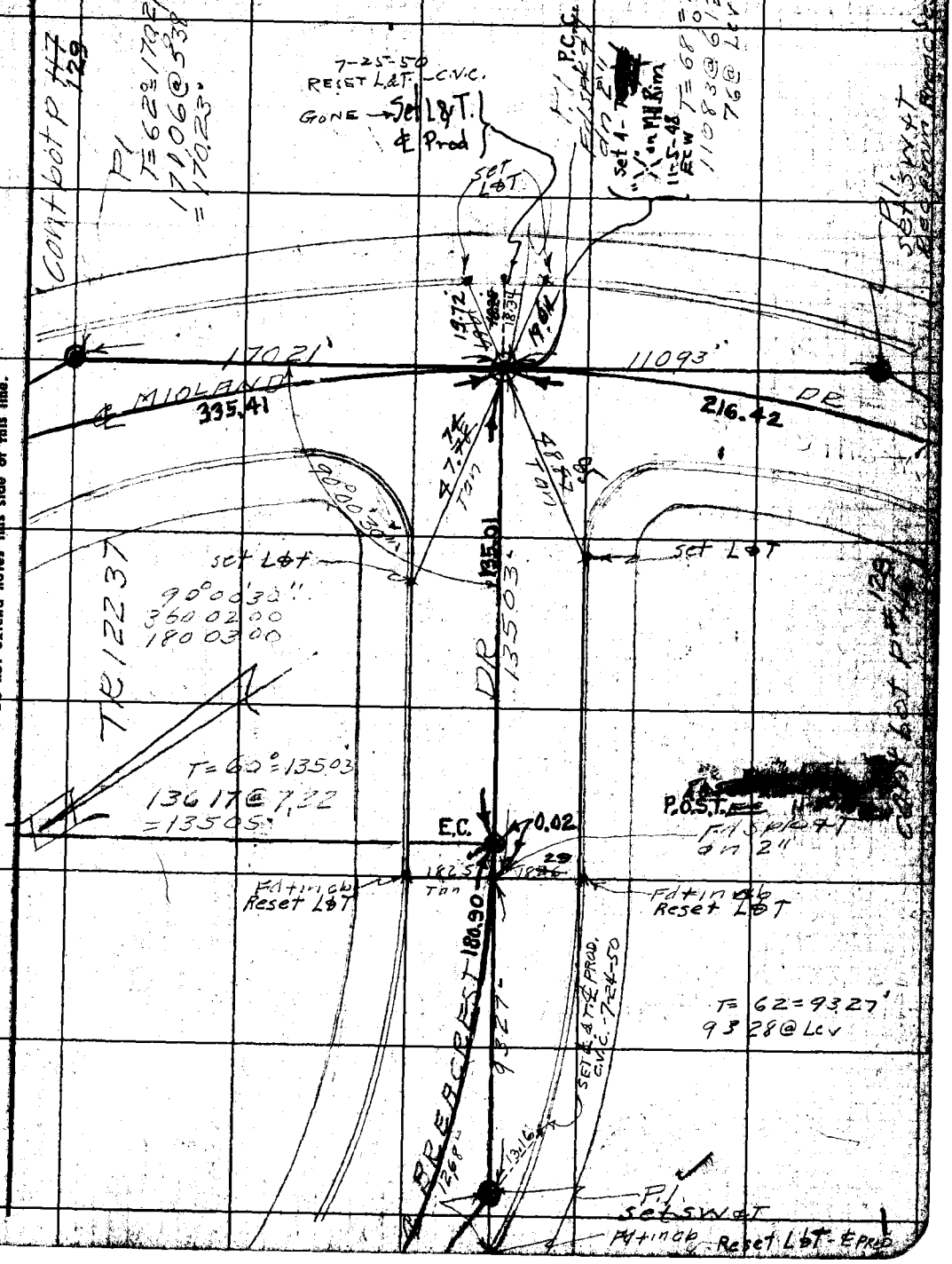

Note: Any Additions or Changes on This Sheet Must be Made Circled in Red Ink With Date and Name of Person Making Change.

Do not extend notes this side of this line.

RETURN TO LOS ANGELES COUNTY SURVEYOR 700 HALL OF RECORDS

FORM 247 5M 11-41

24 B-2

RETURN TO
LOS ANGELES COUNTY SURVEYOR
700 HALL OF RECORDS

Note: Any Additions or Changes on This Sheet Must be Made Circled in Red Ink With Date and Name of Person Making Change.

Do not extend notes this side of this line.

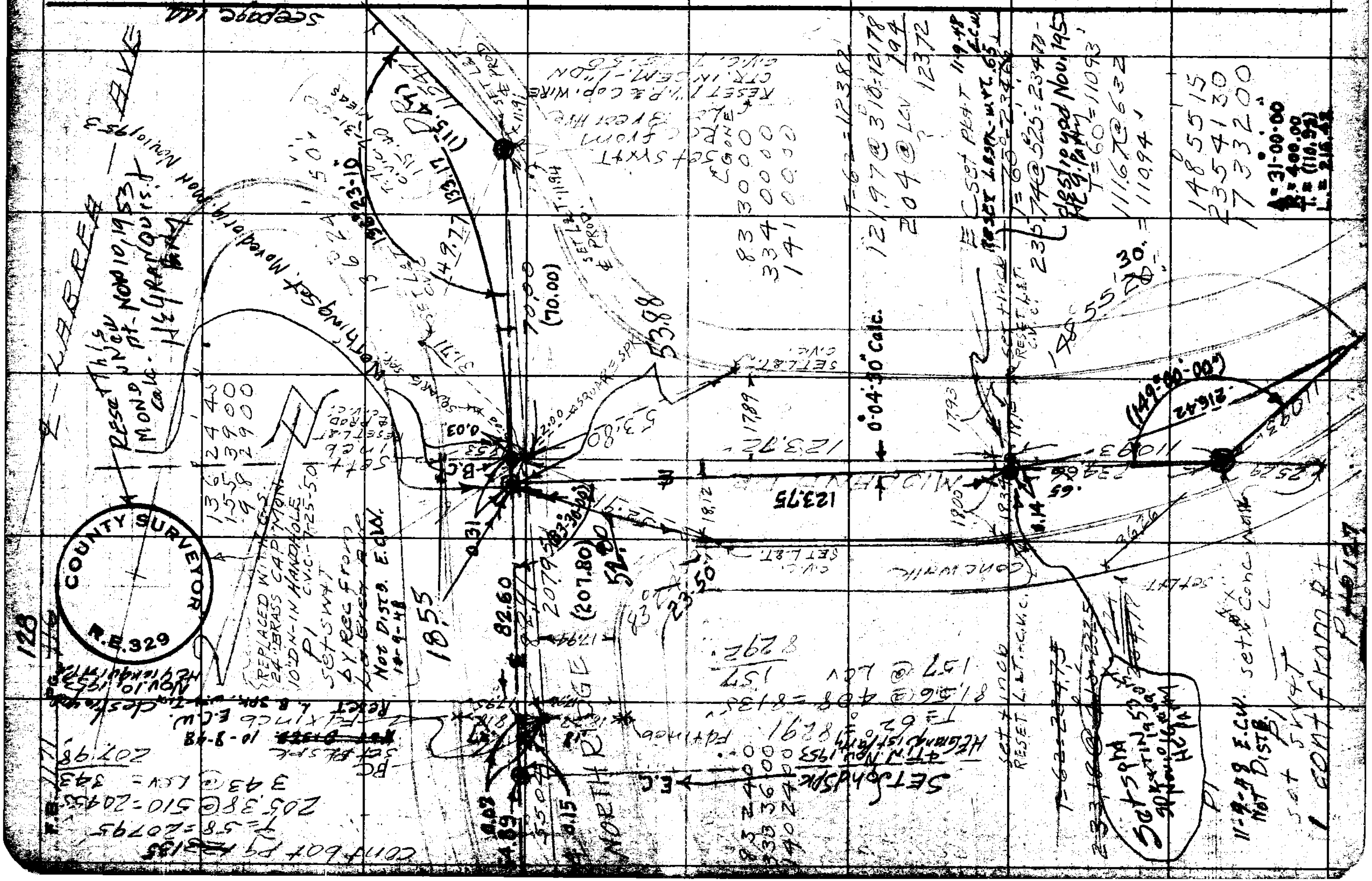

Notes Ck'd by D. M. Finley
Map No. B-2385
Office Work Bailey
Checked D. M. Finley
Date Nov. 1953

Survey of Onacrest Dr etal
W. O. 8356 Tape No. 11 St'd 84 °F
Surveyed by R.L.Willey
Notes BLW Date 3-46
Indexed C. Johnson 4-29-46

F.B. 1171 PG. 129

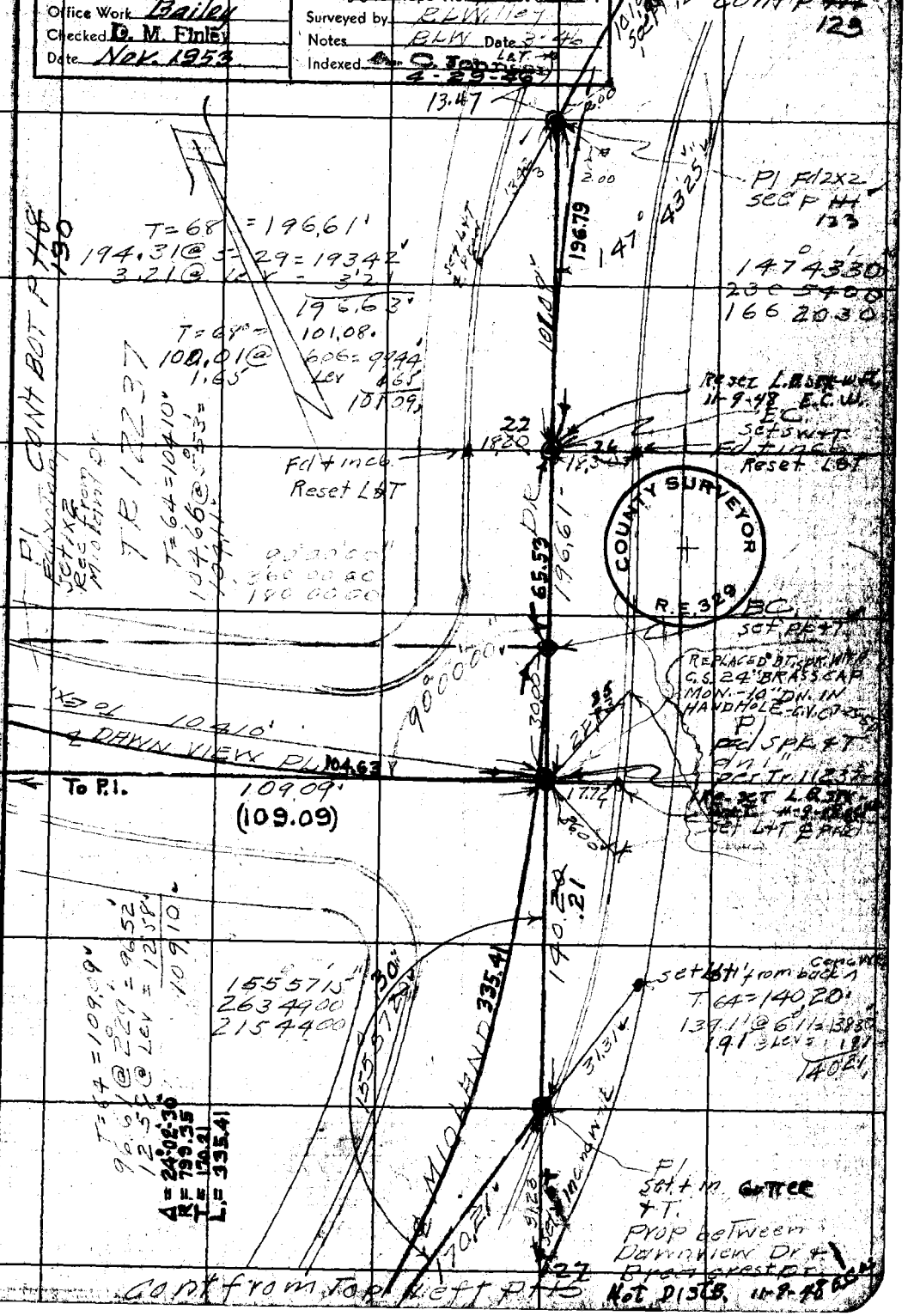

Note: Any Additions or Changes on This Sheet Must be Made Circled in Red Ink With Date and Name of Person Making Change.

Do not extend notes this side of this line.

RETURN TO
LOS ANGELES COUNTY SURVEYOR
700 HALL OF RECORDS

FORM 247 BM 11-41

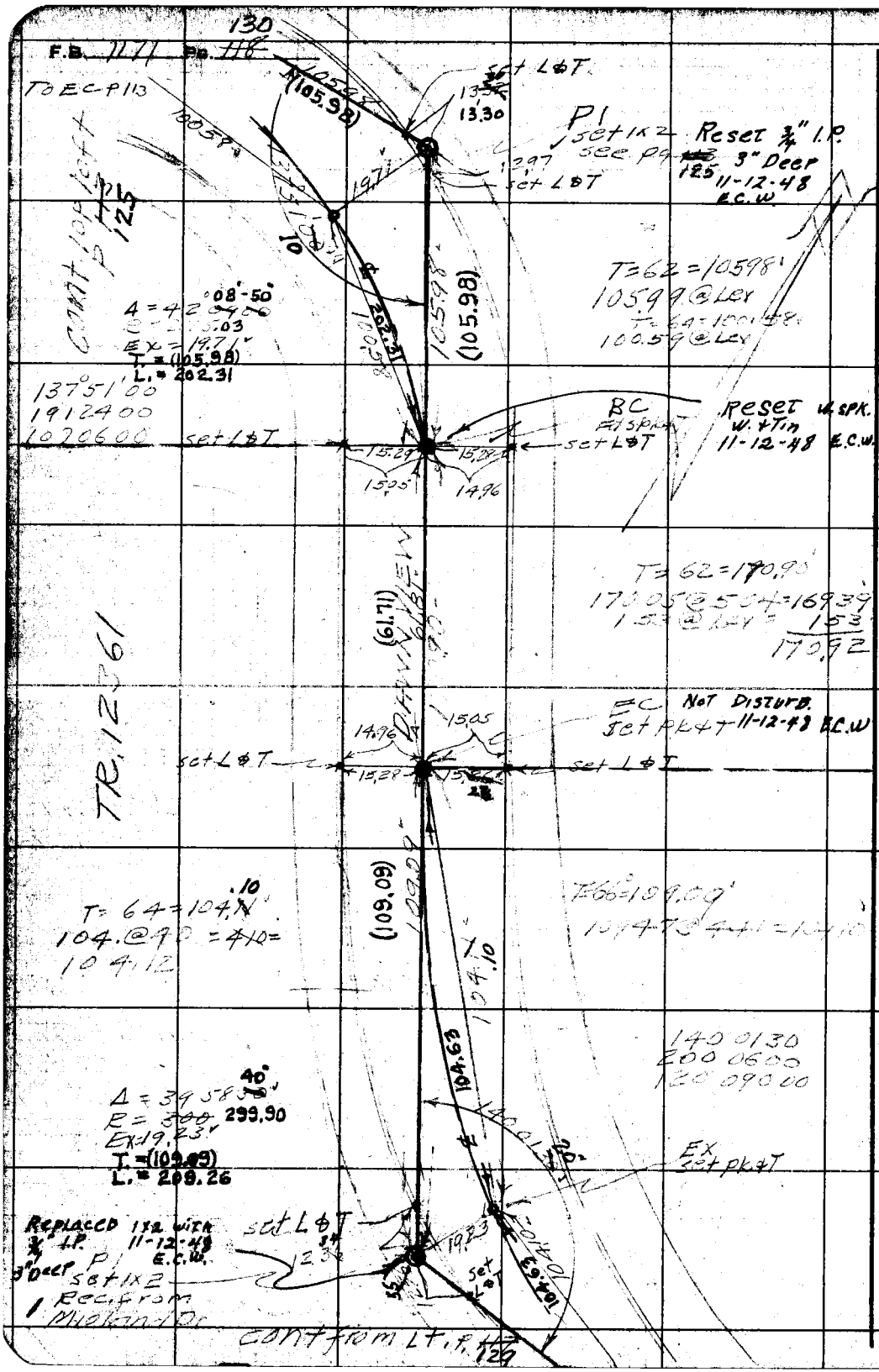

24-B-2

RETURN TO
LOS ANGELES C[illegible]ITY SURVEYOR
700 HALL O[illegible] RECORDS

Do not extend notes this side of this line.

Note: Any Additions or Changes on This Sheet Must be Mad[illegible] Circled in Red Ink With Date an[illegible] me of Person Making Change.

Notes Ck'd by D. M. Finley	Survey of Onacrest Dr. et al
Map No. B-2385	W. 08351 Tape No. 11 St'd 84 °F
Office Work Bailey	Surveyed by R. L. Willey
Checked D. M. Finley	Notes R.L.W. Date 2-46
Date Nov. 1953	Indexed A. C. Johnson

F.B. 1171 Pg. 131

119

W.S. 24-B2

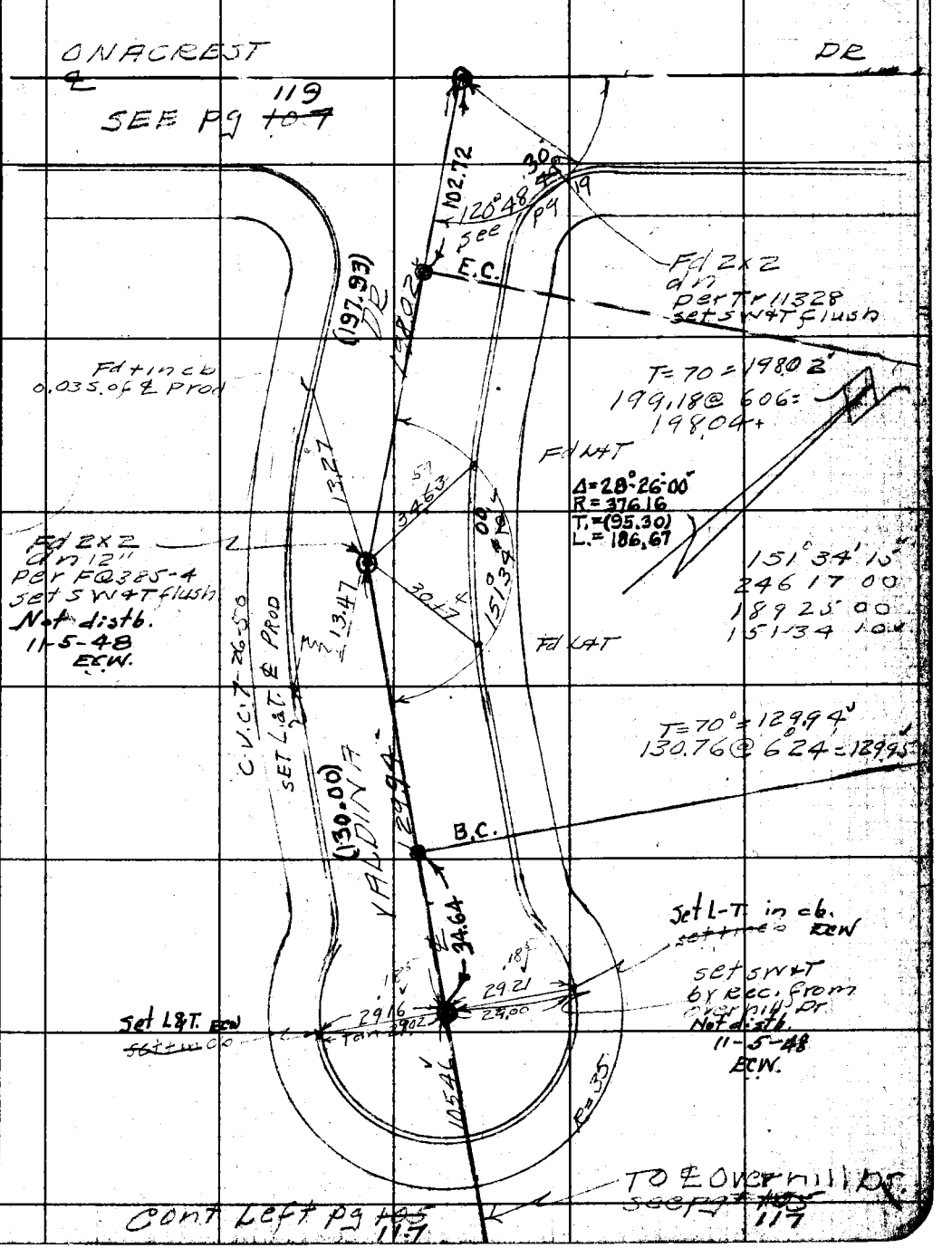

Note: Any Additions or Changes on This Sheet Must be Made in Red Ink With Date and Name of Person Making Change.

Do not extend notes this side of this line.

RETURN TO
LOS ANGELES CITY SURVEYOR
700 HALL OF RECORDS

FORM 247 BM 11-41

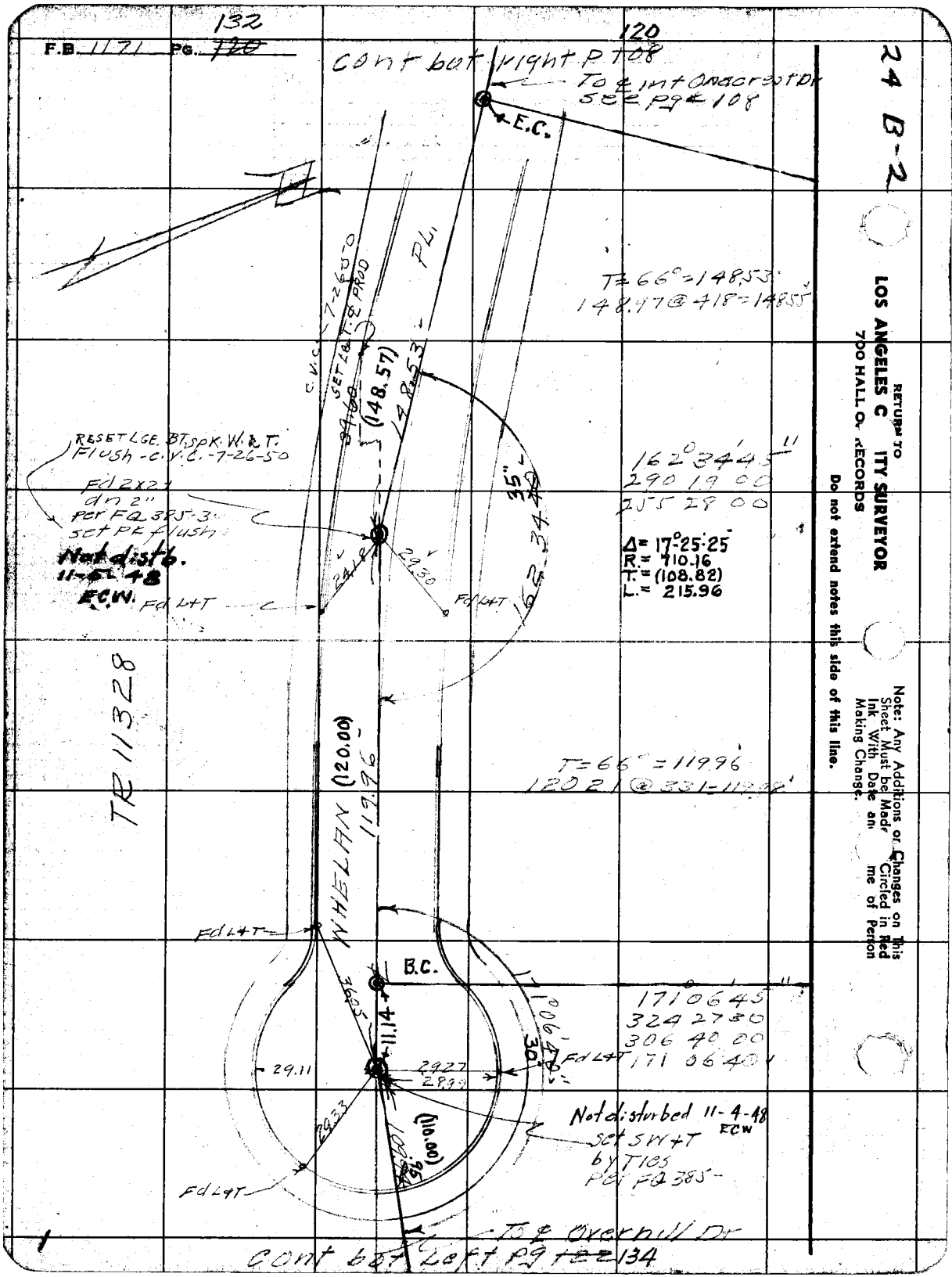

F.B. 1171 PG. 132
120
Cont bot right P 108
To ℄ int Onacrest Dr
See pg # 108
E.C.
24 B-2
RETURN TO
LOS ANGELES C ITY SURVEYOR
700 HALL O RECORDS
Do not extend notes this side of this line.
Note: Any Additions or Changes on This Sheet Must be Made Circled in Red Ink With Date an me of Person Making Change.
T = 66° = 148.53'
148.97 @ 418 = 148.55'
C.V.C. 7-26-50
SET L&T ℄ PROD
PL
(148.57)
148.53
RESET LGE. BT. SPK. W. & T.
Flush - C.V.C. - 7-26-50
Fd 2x2
dn 2"
per FQ 385-3
set PK flush
Not distb.
11-5-48
E.C.W.
Fd L+T
162° 34' 45"
290 19 00
255 28 00
Δ = 17°25'25"
R = 710.16
T = (108.82)
L = 215.96
35"
162 34 40
29.30
24.18
TR 11328
WHELAN
(120.00)
119.96
T = 66° = 119.96'
120 21 @ 331 = 119.98'
Fd L+T
B.C.
171° 06' 45"
324 27 30
306 40 00
171 06 40
30"
Fd L+T
11.14
29.11
29.27
28.99
29.33
(110.00)
Not disturbed 11-4-48
ECW
Set SW+T
by Ties
Per FQ 385-
Fd L+T
To ℄ Overhill Dr
Cont bot Left Pg 134

24 B-2
121

Notes Ck'd by D. M. Finley	Survey of Onacrest Dr. et al.
Map No. B-2385	W. O. 8357 Tape No. 11 St'd 84 °F
Office Work Bailey	Surveyed by R.L. Willey
Checked D. M. Finley	Notes R.L.W. Date 2-46
Date Nov. 1953	Indexed C. Johnson

F.B. 1171 PG. 133

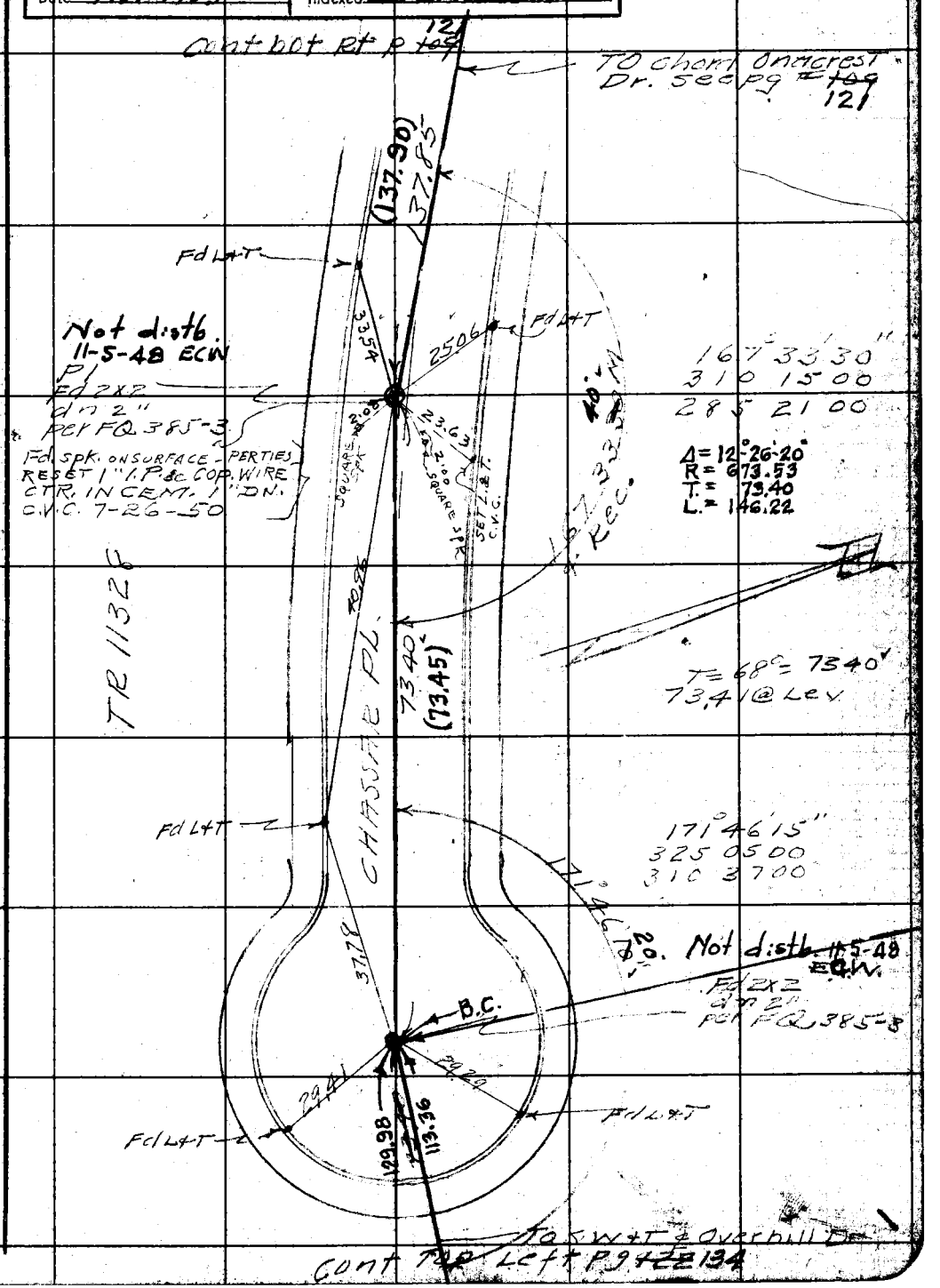

Note: Any Additions or Changes on This Sheet Must be Made in Red Ink With Date and Name of Person Making Change.

RETURN TO
LOS ANGELES COUNTY SURVEYOR
700 HALL OF RECORDS

Do not extend notes this side of this line.

FORM 247 BM 11-41

24 B-2

RETURN TO
LOS ANGELES C[illegible]TY SURVEYOR
700 HALL O[illegible] [illegible]ECORDS

Note: Any Additions or Changes on This Sheet Must be Made [illegible] Circled in Red Ink With Date and [illegible]me of Person Making Change.

Do not extend notes this side of this line.

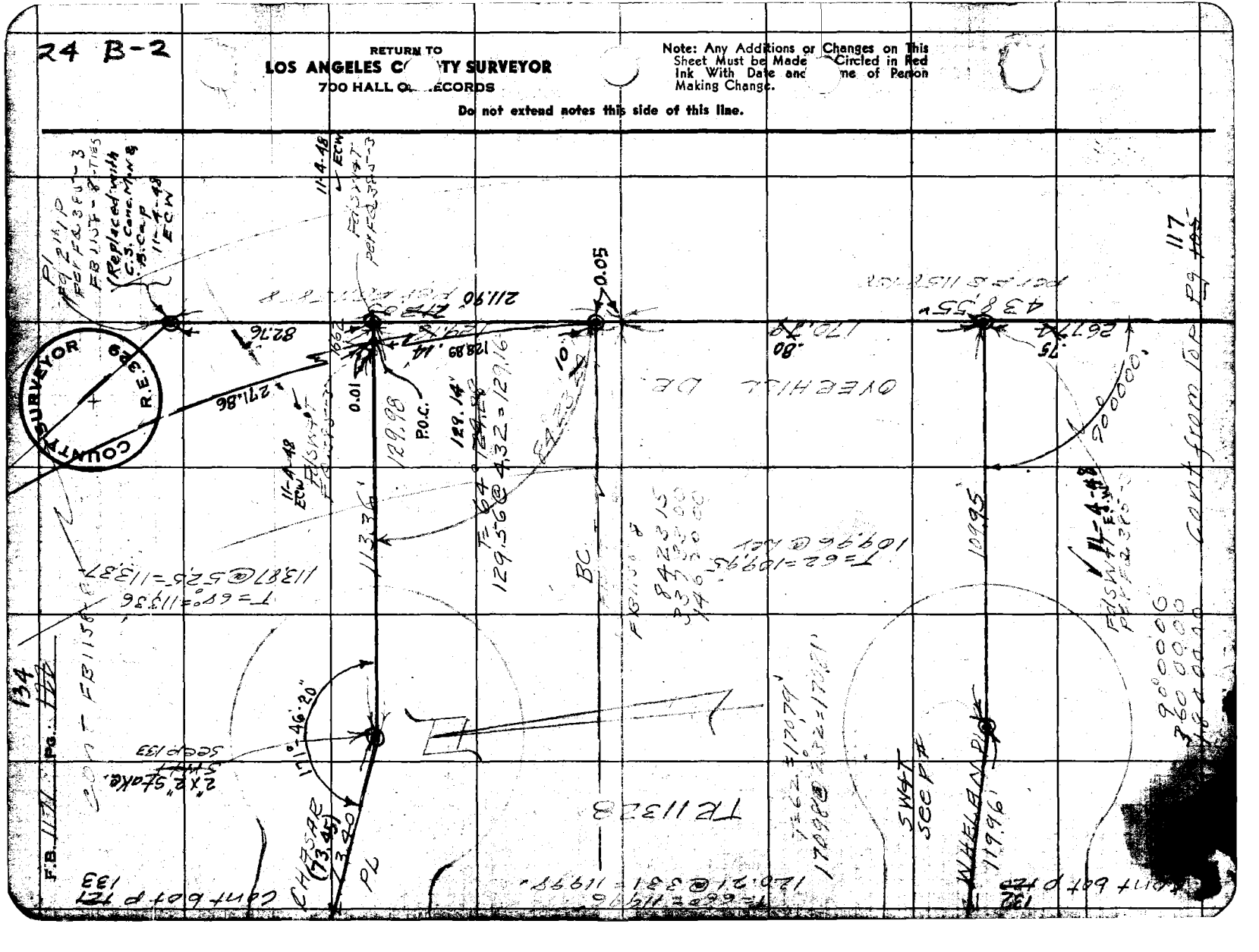

24 B-2

123

Notes Ck'd by D. M. Finley	Survey of Onacrest Dr et al
Map No. B-2385	W. O. 9351 Tape No. 11 St'd 84 °F
Office Work Bailey	Surveyed by R.L. Willey
Checked D. M. Finley	Notes R.L.W. Date 3-46
Date Nov. 1953	Indexed A. C. Johnson 4-25-46

F.B. 1171 Pg. 135

107° 17' 15"
69 - 09 - 30
283 - 44 - 30

136

cont bot p 124

COUNTY SURVEYOR R.E. 329

REPLACED spk. & W. WITH C.S. 24" BRASS CAP MON. 12" DN. IN HAND HOLE. C.V.C. 7-26-50

Re-set L. Bent spk. 11-8-48 E.C.W.

PI set SW4T by int

137° 23' 45"
189 35 00
1042 2 00

Fd + inch Set L&T ℄ PROD

SECREST DR

77.77
(77.80)
0.02

Δ = 73° 16' 45"
R. = 200.18
T. = 148.88
L. = 256.02

T = 62° = 133.09
133.89 @ 630
= 133.09

.02
.03

149° 21' 15"
237 25 00
176 07 30

(77.92)
63.55

T = 68 = 77.97
78.47 @ 623 = 77.98

Not Distb 11-8-48 E.C.W.

PCC set pk 4T

Fd + inch Set L&T

Cont from Top Lt p 128

NORTHRIDGE

(132.94)
93.94

Set L&T Prod Nov. 1953 H.E.G.

P.I. Located at rec. dist. (70.97) from Secrest Drive.

T = 80
77.79 @ Lev

PI set SW4T Prop. between Mholand Dr & Secrest Dr

Set tan. "X" in Rim of M.H. 11-8-48 E.C.W.

20795
54.89

Set inch

B.C.

Sewer M Hole Rim

Old Line

New Line

Set X on Rim Nov 10, 1953 H.E. Granquist Party

Set Punch on Rim & X on Rim Nov. 10, 1953 H.E. Granquist Party

Note: Any Additions or Changes on This Sheet Must be Made Circled in Red Ink With Date and Name of Person Making Change.

Do not extend notes this side of this line.

RETURN TO LOS ANGELES COUNTY SURVEYOR 700 HALL OF RECORDS

FORM 247 5M 11-41

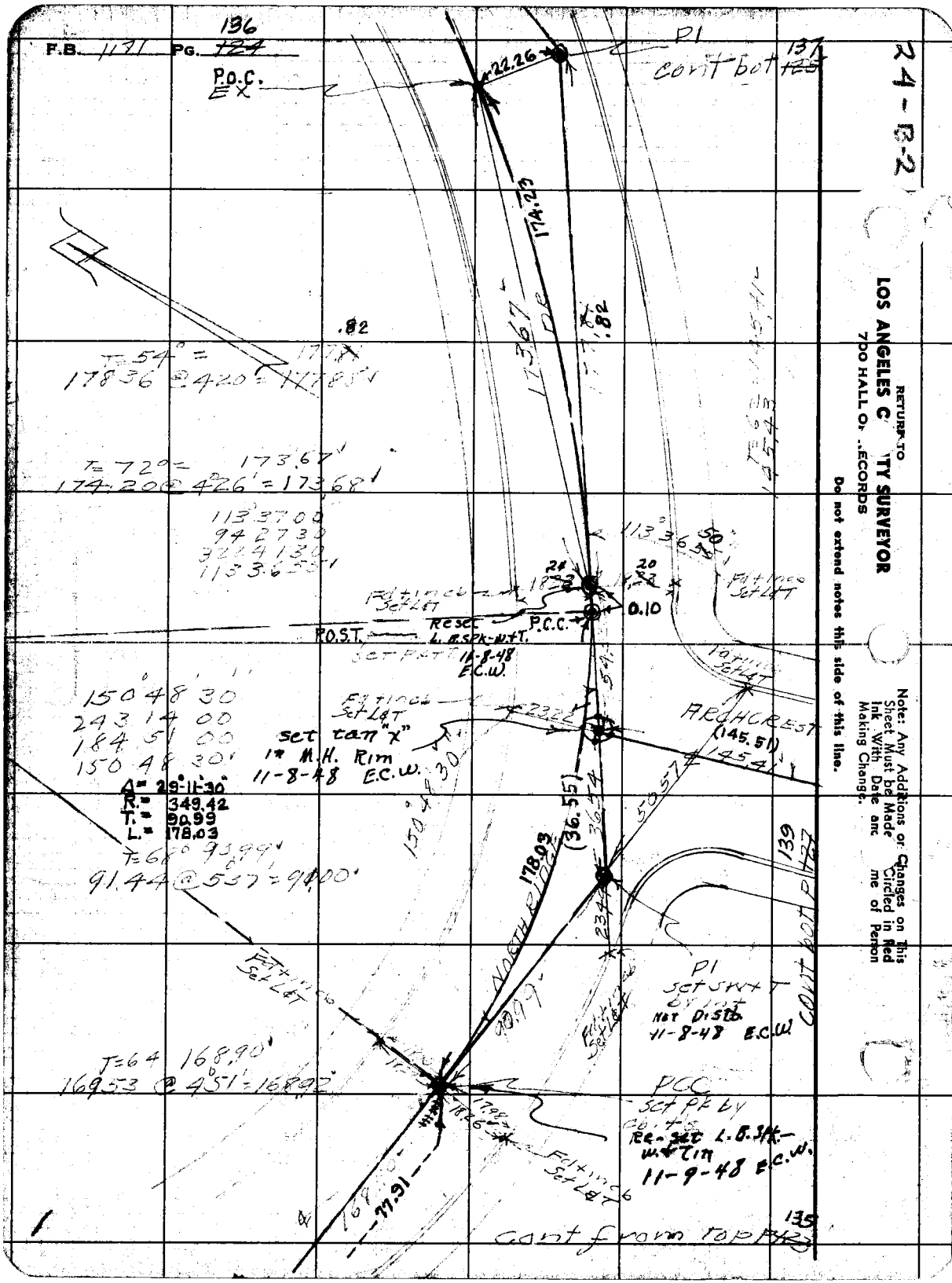

24-B-2

RETURN TO
LOS ANGELES C[illegible]TY SURVEYOR
700 HALL O[illegible] RECORDS

Do not extend notes this side of this line.

Note: Any Additions or Changes on This Sheet Must be Made Circled in Red Ink With Date and [illegible]me of Person Making Change.

24 B-2 125

Notes Ck'd by D. M. Finley	Survey of Onacrest Drain
Map No. B-2385	W. O. 8317 Tape No. 11 St'd 84 °F
Office Work Bailey	Surveyed by R. L. Willey
Checked D. M. Finley	Notes BLW Date 3-4
Date Nov. 1953	Indexed A. C. Johnson

F.B. 1171 PG. 137

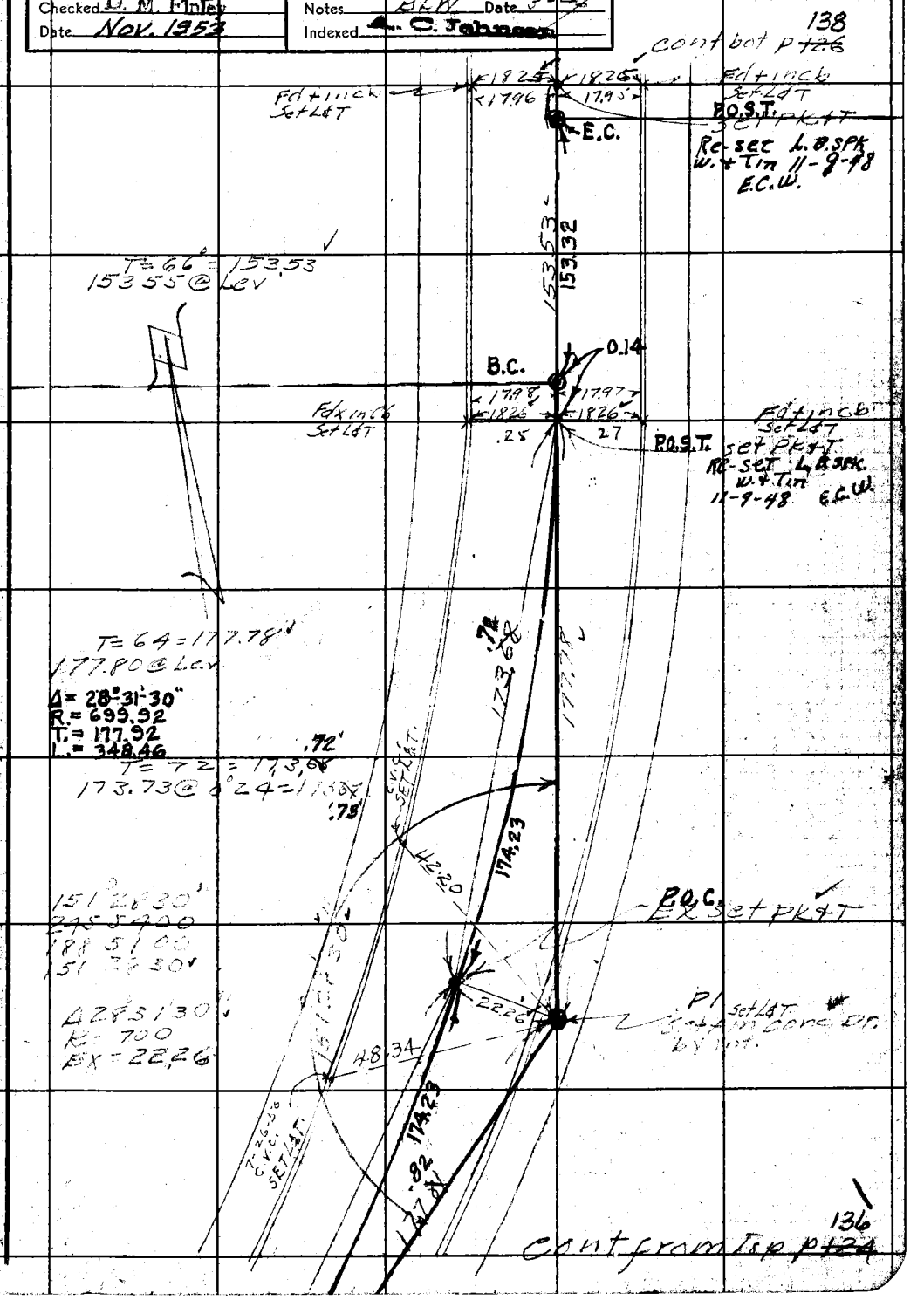

Note: Any Additions or Changes on This Sheet Must be Made Circled in Red Ink With Date and Name of Person Making Change.

Do not extend notes this side of this line.

RETURN TO
LOS ANGELES COUNTY SURVEYOR
700 HALL OF RECORDS

FORM 847 5M 11-41

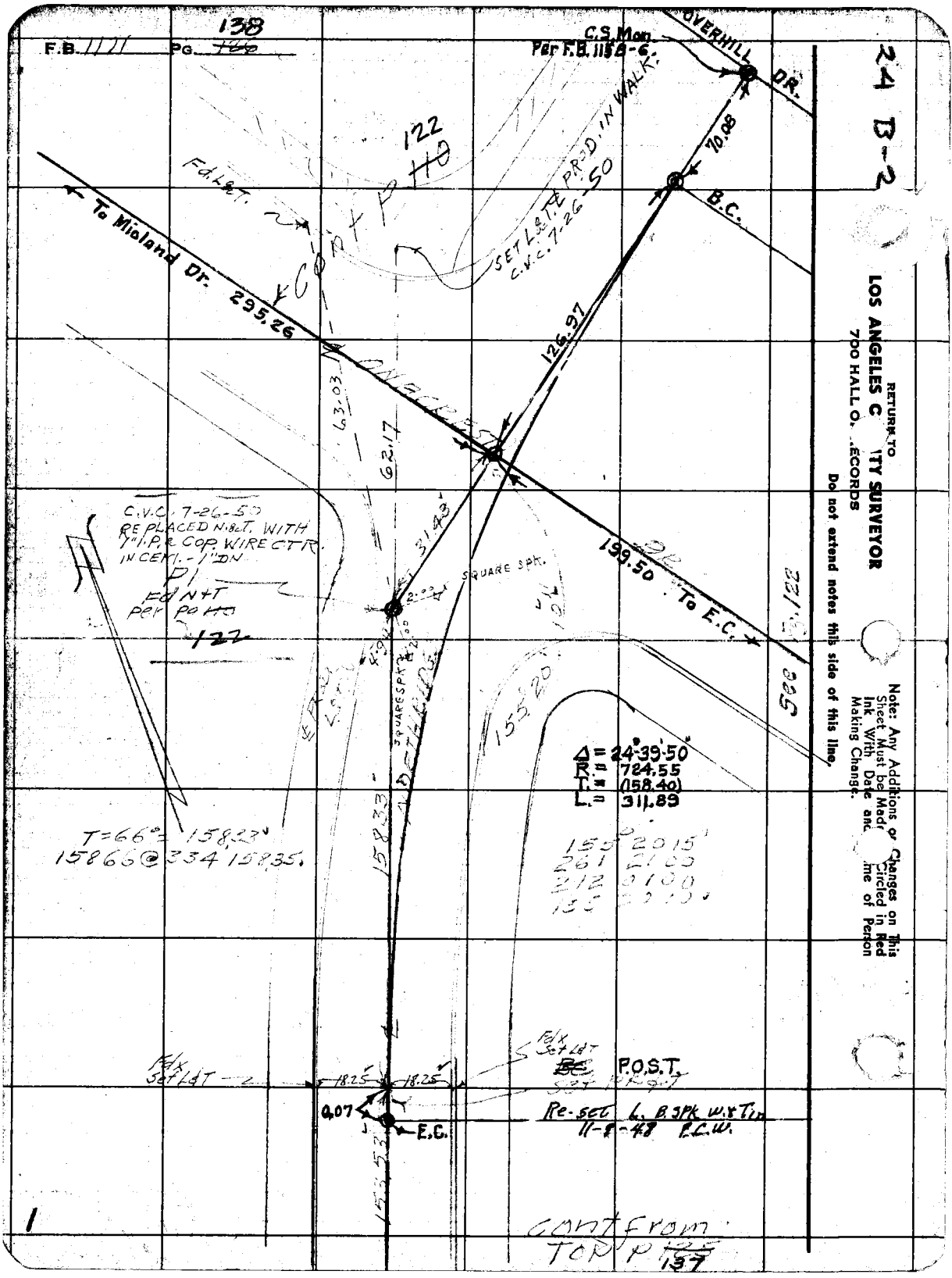

24 B-2

RETURN TO
LOS ANGELES C[illegible]ITY SURVEYOR
700 HALL O[illegible] RECORDS

Do not extend notes this side of this line.

Note: Any Additions or Changes on This Sheet Must be Made Circled in Red Ink With Date and Name of Person Making Change.

24 B-2 127

Notes Ck'd by D. M. Finley	Survey of Onncrest Dr etal
Map No. B-2385	W. O. 8357 Tape No. 11 St'd 84 °F
Office Work Bailey	Surveyed by R.L. Willey
Checked D. M. Finley	Notes R.L.W. Date 3-1-46
Date Nov. 1953	Indexed A. C. Johnson 4-29-46

F.B. 1171 Pg. 139

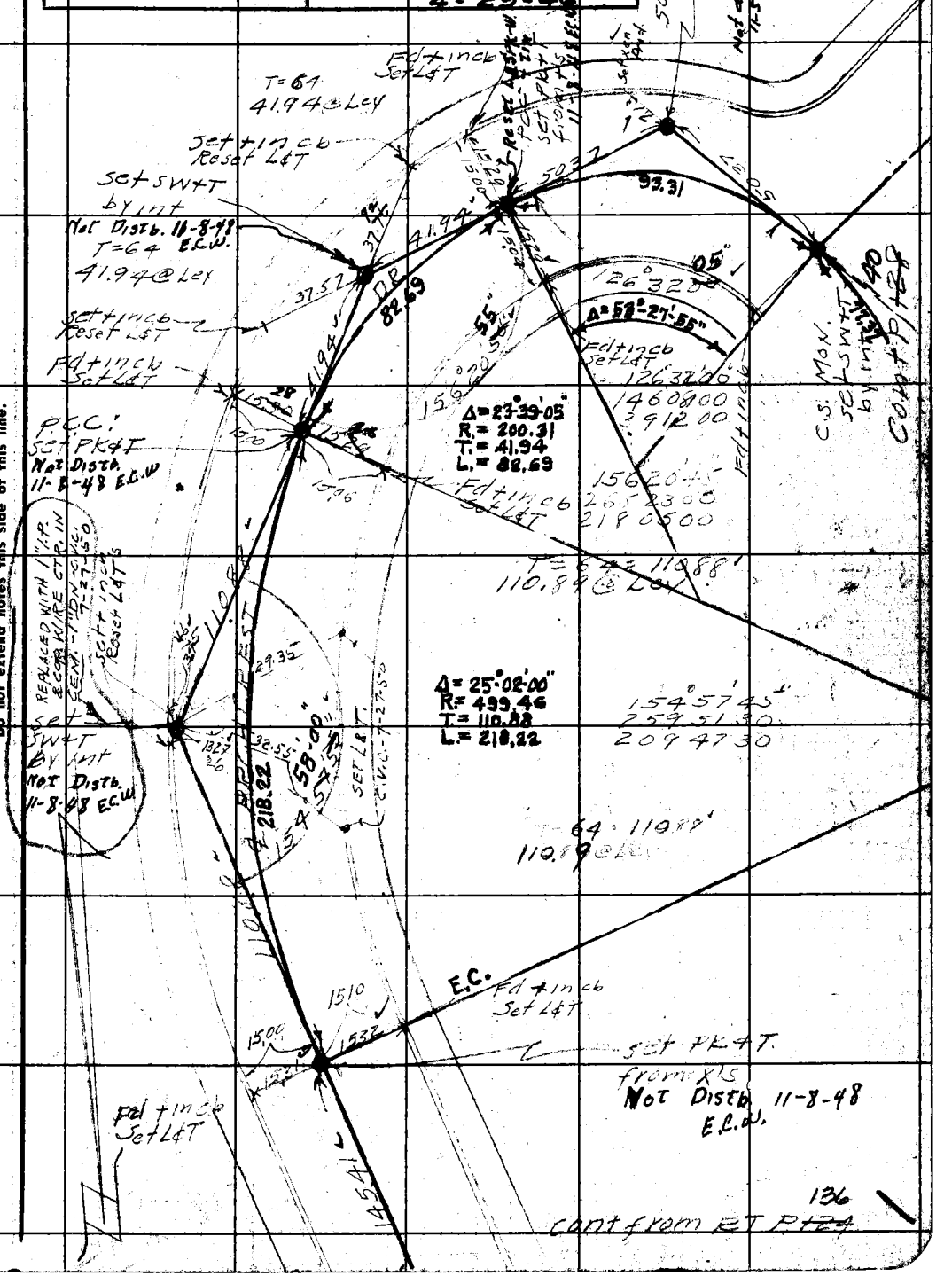

Note: Any Additional Changes on This Sheet Must be Made Circled in Red Ink With Date and Name of Person Making Change.

Do not extend notes this side of this line.

RETURN TO LOS ANGELES COUNTY SURVEYOR 700 HALL OF RECORDS

FORM 247 5M 11-41

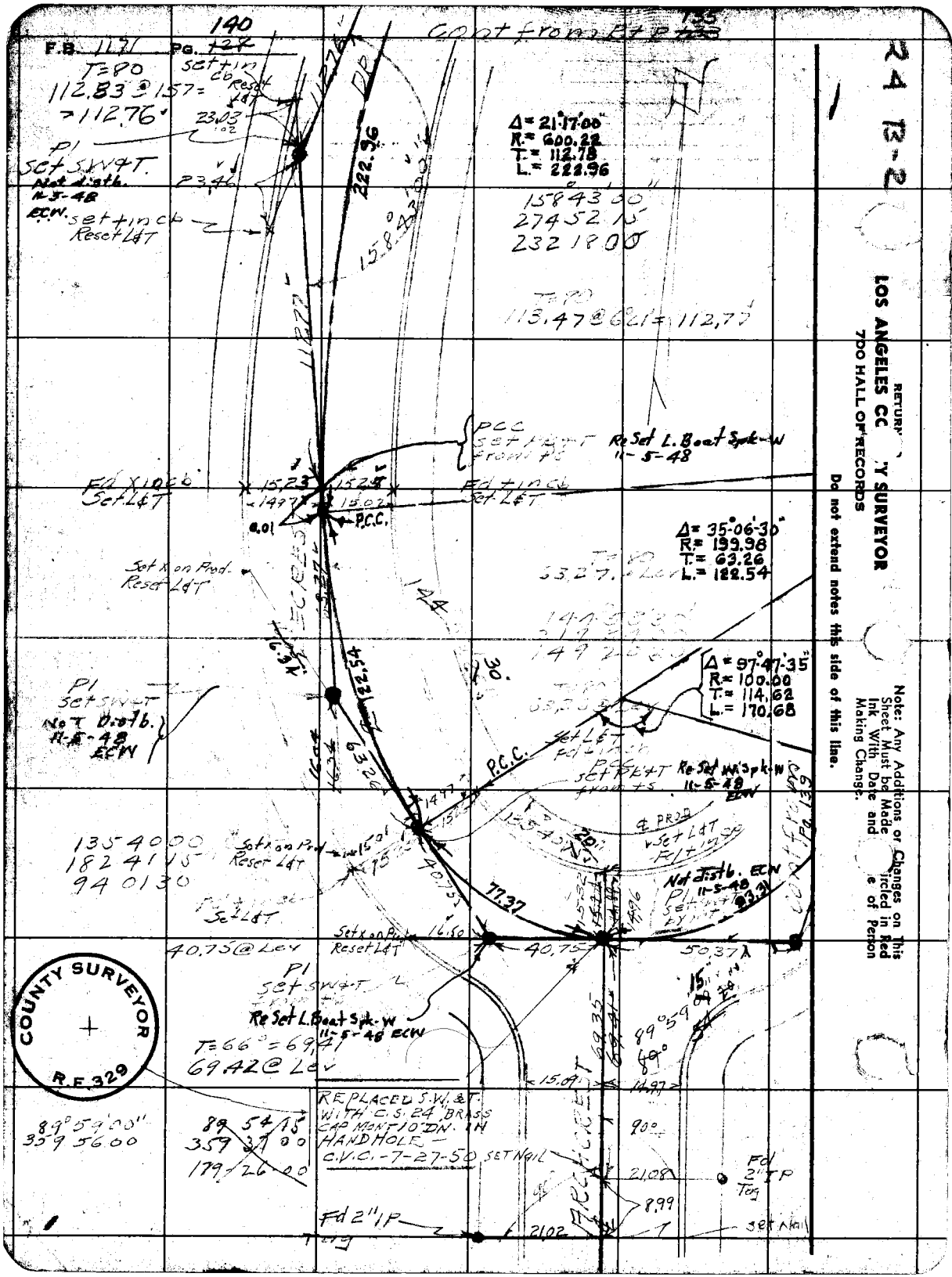

R4 B-2

RETURN
LOS ANGELES CO[illegible]Y SURVEYOR
700 HALL OF RECORDS

Do not extend notes this side of this line.

Note: Any Additions or Changes on This Sheet Must be Made [illegible]ircled in Red Ink With Date and [illegible]e of Person Making Change.

141

Notes Ck'd by D. M. Finley
Map No. B-2385
Office Work Bailey
Checked D. M. Finley
Date Nov. 1953.

Survey of Onacrest Detail
W. O. 8351 Tape No. 11 St'd 84 °F
Surveyed by RLW, Ilcy
Notes RLW Date 3-4-46
Indexed A. C. Johnson

F.B. 1171 Pg. 52

24 B-2

Note: Any Additions Changes on This Sheet Must be Made in Red Ink With Date & Circled in Red Name of Person Making Change.

Do not extend notes this side of this line.

RETURN TO LOS ANGELES COUNTY SURVEYOR 700 HALL OF RECORDS

T=58=178.89
98.42@14°42'=95.20
83.73@1°12'=83.72
178.92
Fd 2" I.P. per Tr 11294

Fd 2" I.P.
21.08
17889
8.99
Fd 2" I.P.
21.04
89°59'45"
359 59 00
179 58 00
Unable to Turn this Angle, Fence in the Way, Fence Angle
73°12'35"
T=58°=116.94
117.36@4.45'=116.96
T=54=112.00
112.02 Lcv
T=62°=80.87
80.88@Lcv.
80.87
116.94
106 48 15
67 13 00
280 50 00
14.95
15.01
22.14
POT set Fence
set Nail
95.25
21.00
0.08
Fd 2x2
6.95
Set 1x2
5.00
Fd 2x2 N
TR. 11294
FRECHCREST DR.
TR. LINE
90°00'00"
90°00'00"
360 00 00
180 00 00
210.56
.60
90°00'
T=62°=210.90
210.90@3°00'=210.
90°00'00"
360 00 00
180 00 00
15.05
15.07
T=62°=287.39
287.91@5°18'=287.43
C.V.C. - 7-27-50
REPLACED BT. SPK. W. WITH 1" I.P. & COP. WIRE CTR. IN CEM. - 1" DN.
Re-set Large B.Spk-W 11-5-48 ECW
Fd 2x2 4N
on 5"
set TR 12384
set Stk + Clusn
set + in ob Reset L&T
35.00
Lot Line
28.96 ch
29.10
.070
CURB 28.97
29.22
.10
C.V.C. RESET L.&T.
OUT
Reset L&T
287.39
TR 12532
Transit Line
Angel
Tract Line
Fd. L&T Back Walk
6
set + in ob Reset L&T
0°11'50" Calc.
0°04'00" Calc.
Chain pt set Nail
7
Not Line
Cont top pg 142

FORM 247 BM 12-41

F.B. 1171 PG. ~~130~~ 142

24 B-2

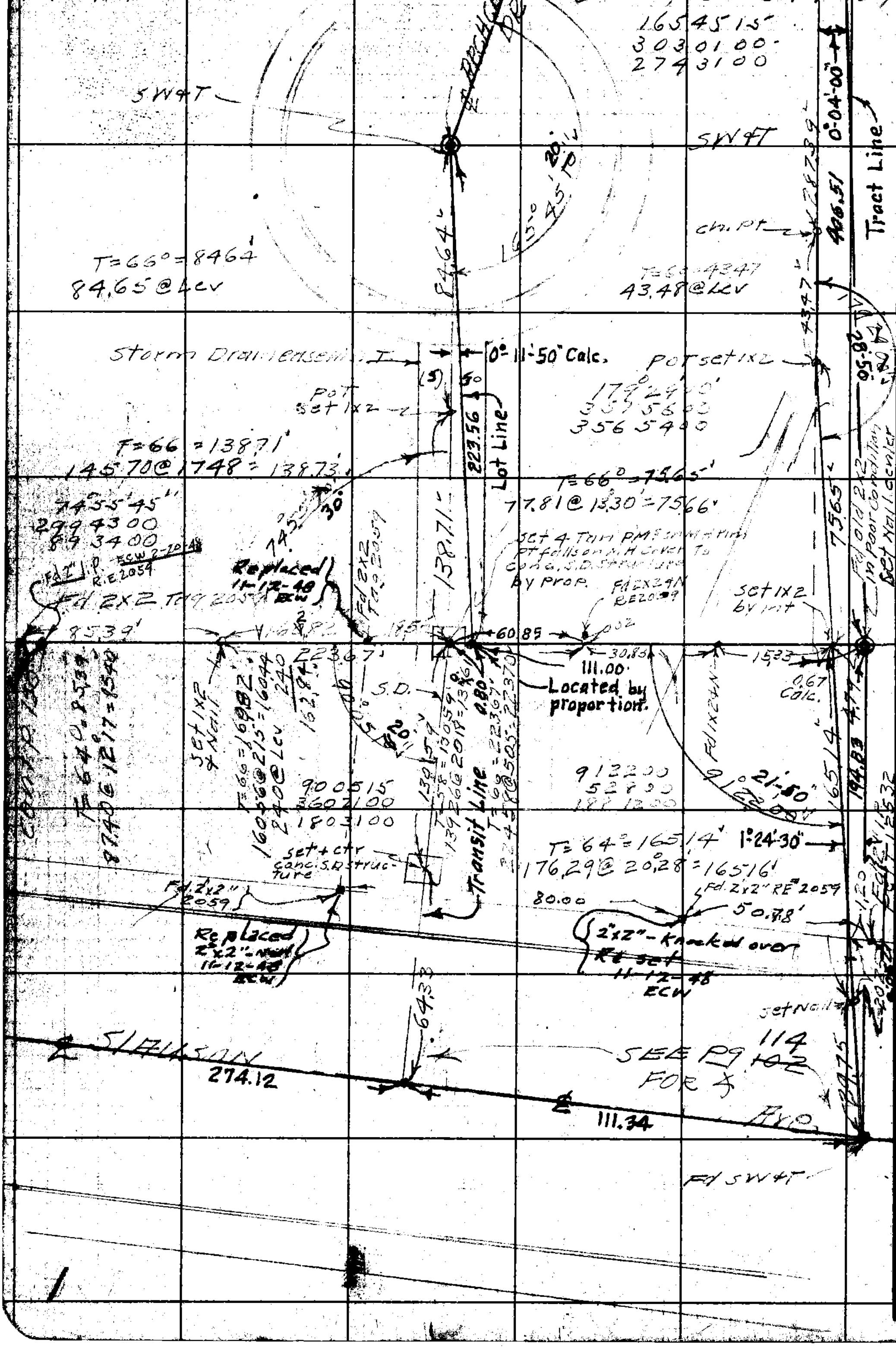

RETURN TO LOS ANGELES COUNTY SURVEYOR
700 HALL OF RECORDS
Do not extend notes this side of this line.

Note: Any Additions or Changes on This Sheet Must be Made in Red Ink With Date and Initials of Person Making Change.

24 B-2

Notes Ck'd by D. M. Finley	Survey of Onacrest Drive
Map No. B-2385	W. O. 8351 Tape No. 11 St'd 89 °F
Office Work Bailey	Surveyed by P.L. Willey
Checked D. M. Finley	Notes " Date 3-46
Date Nov. 1953	Indexed C. Johnson 4-29-46

F.B. 1171 Pg. 143

cont bot p 144

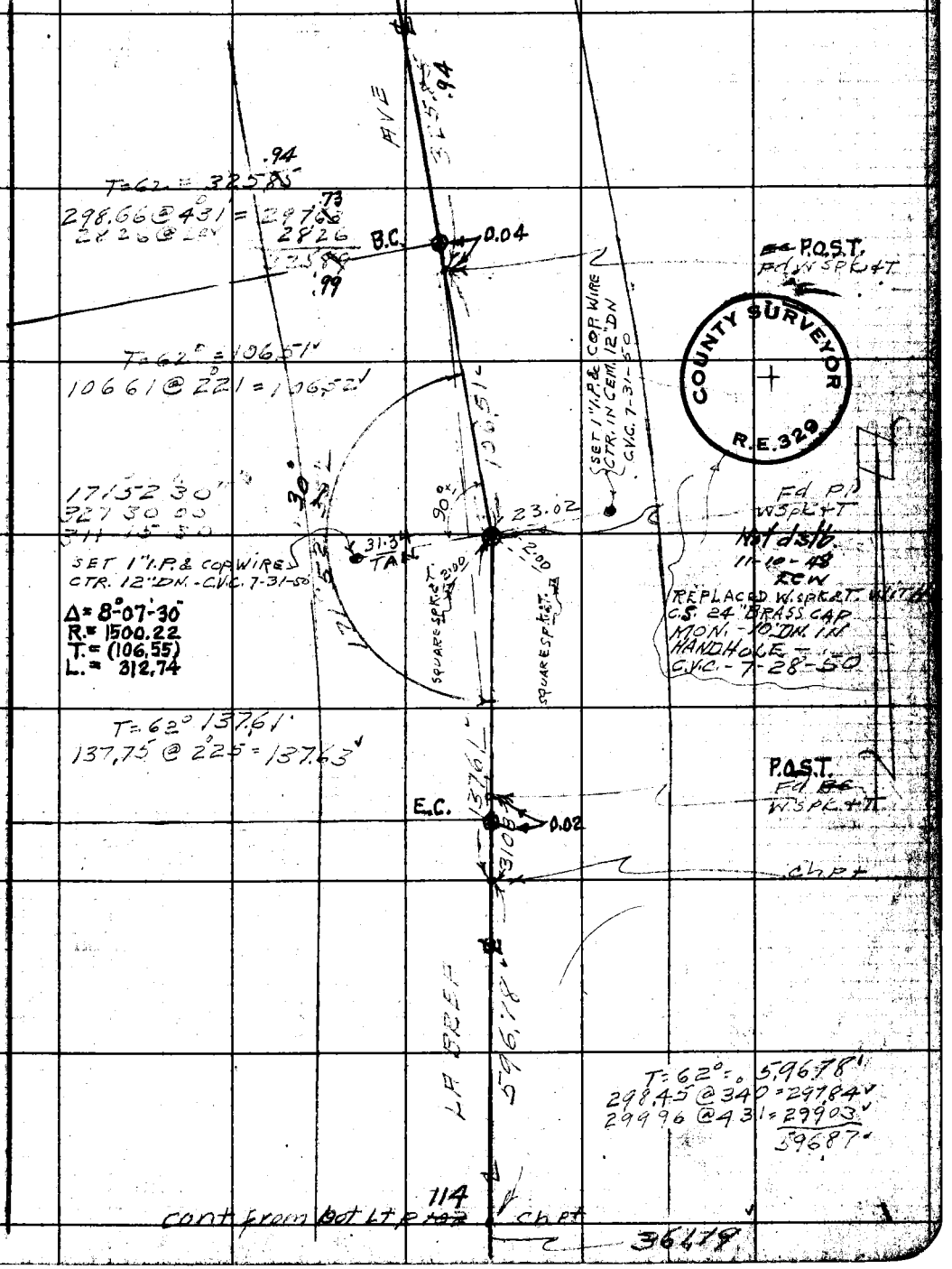

Note: Any Additions or Changes on This Sheet Must be Made in Red Ink With Date and Name of Person Making Change.

Do not extend notes this side of this line.

RETURN TO
LOS ANGELES COUNTY SURVEYOR
700 HALL OF RECORDS

FORM 247 5M 11

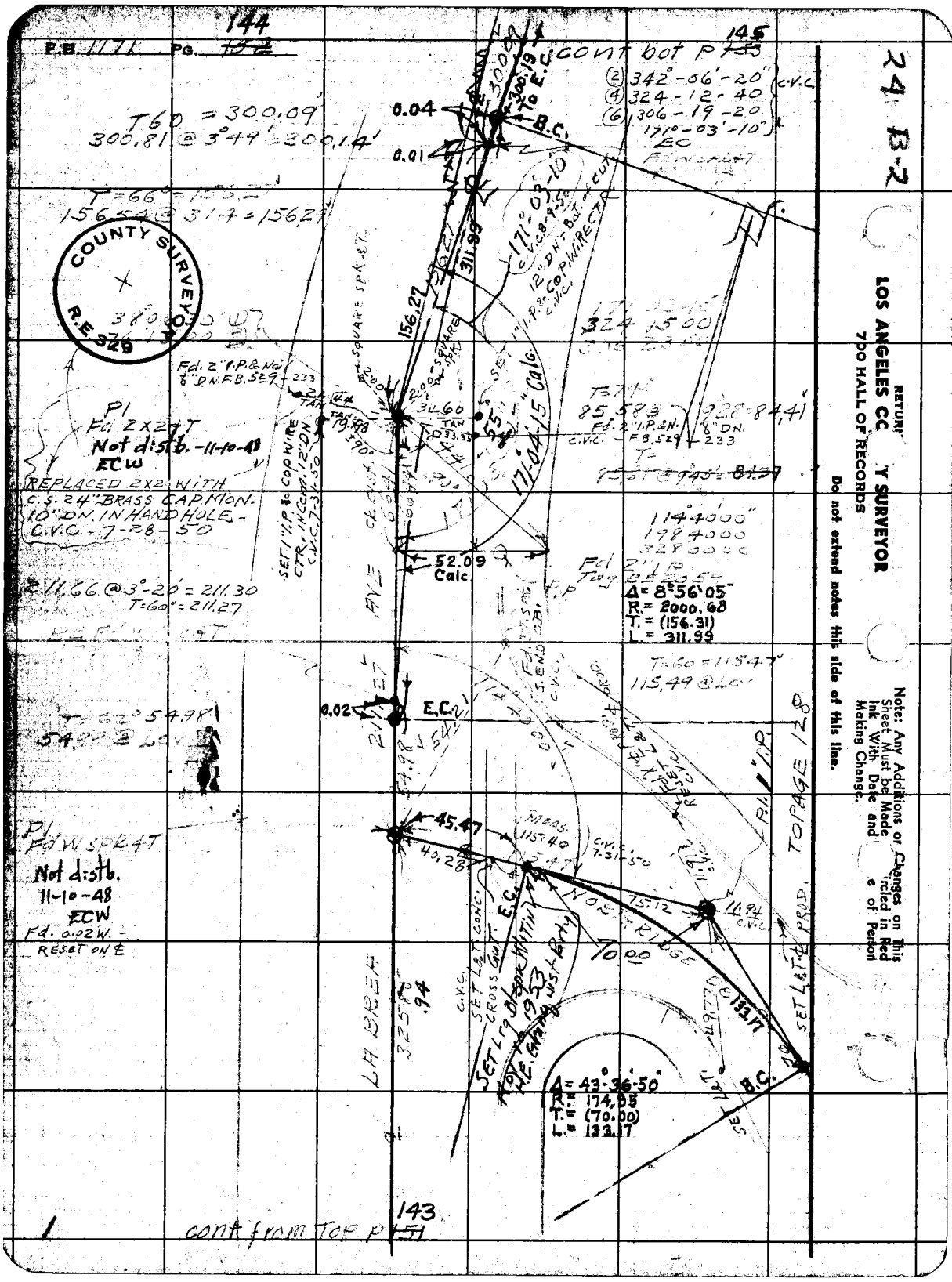

24 B-2

RETURN
LOS ANGELES CO Y SURVEYOR
700 HALL OF RECORDS

Do not extend notes this side of this line.

Note: Any Additions or Changes on This Sheet Must be Made Ink With Date and Making Change. Circled in Red e of Person

Notes Ck'd by D. M. Finley
Map No. B-2385
Office Work Bailey
Checked D. M. Finley
Date Nov. 1953

Survey of Onacrest Dr. etal
W. O. 8357 Tape No. 11 St'd 24 °F
Surveyed by R. L. Willey
Notes R. L. W. Date 5-46
Indexed [illegible]

F.B. 1171 PG. [illegible]

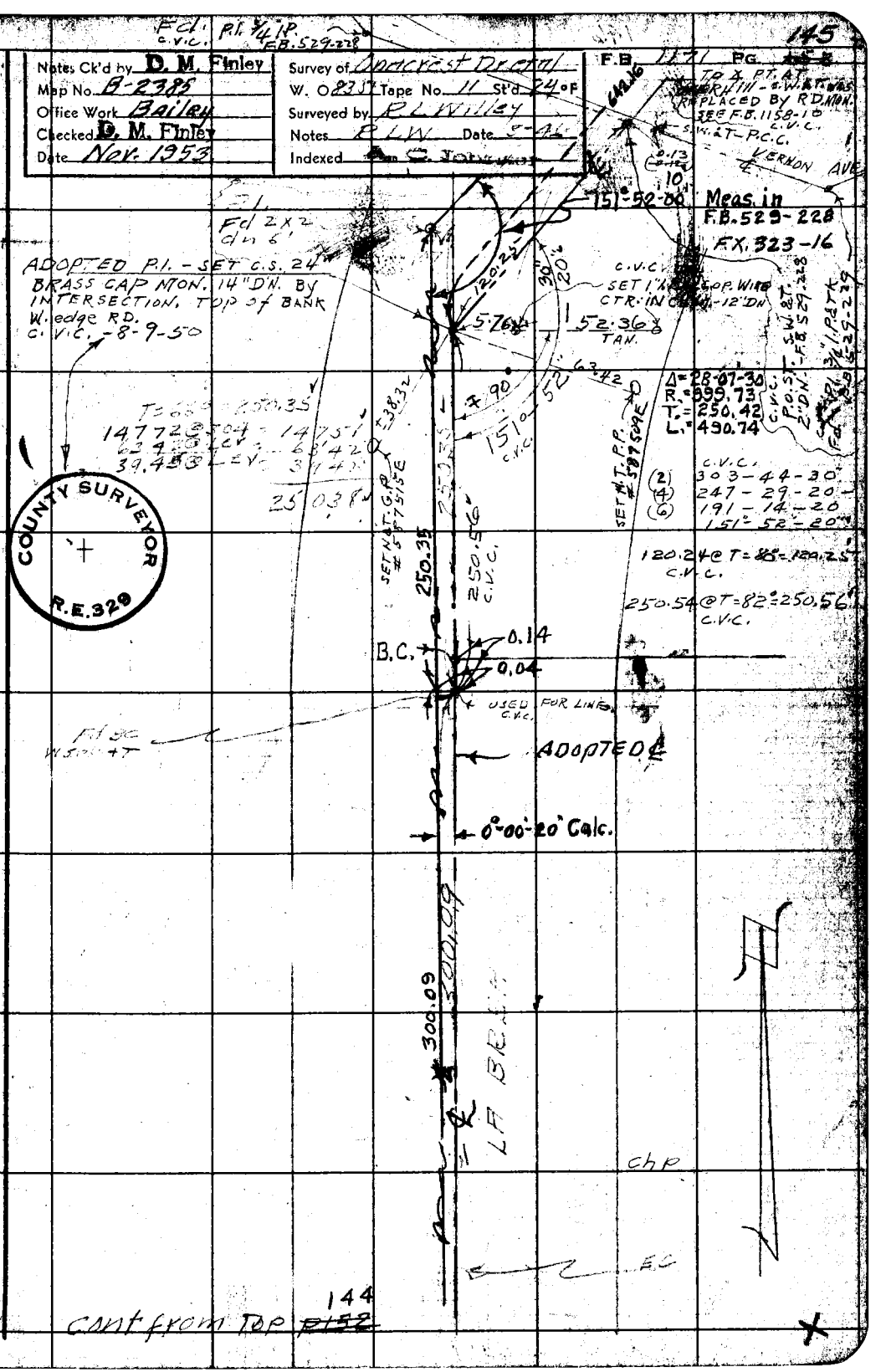

Note: Any Additions Changes on This Sheet Must be Ma Circled in Red Ink With Date a Name of Person Making Change.

Do not extend notes this side of this line.

REV TO
LOS ANGELES NTY SURVEYOR
700 HALL OF RECORDS

FORM 247 5M 11-41

Cont from Top ~~P152~~ 144

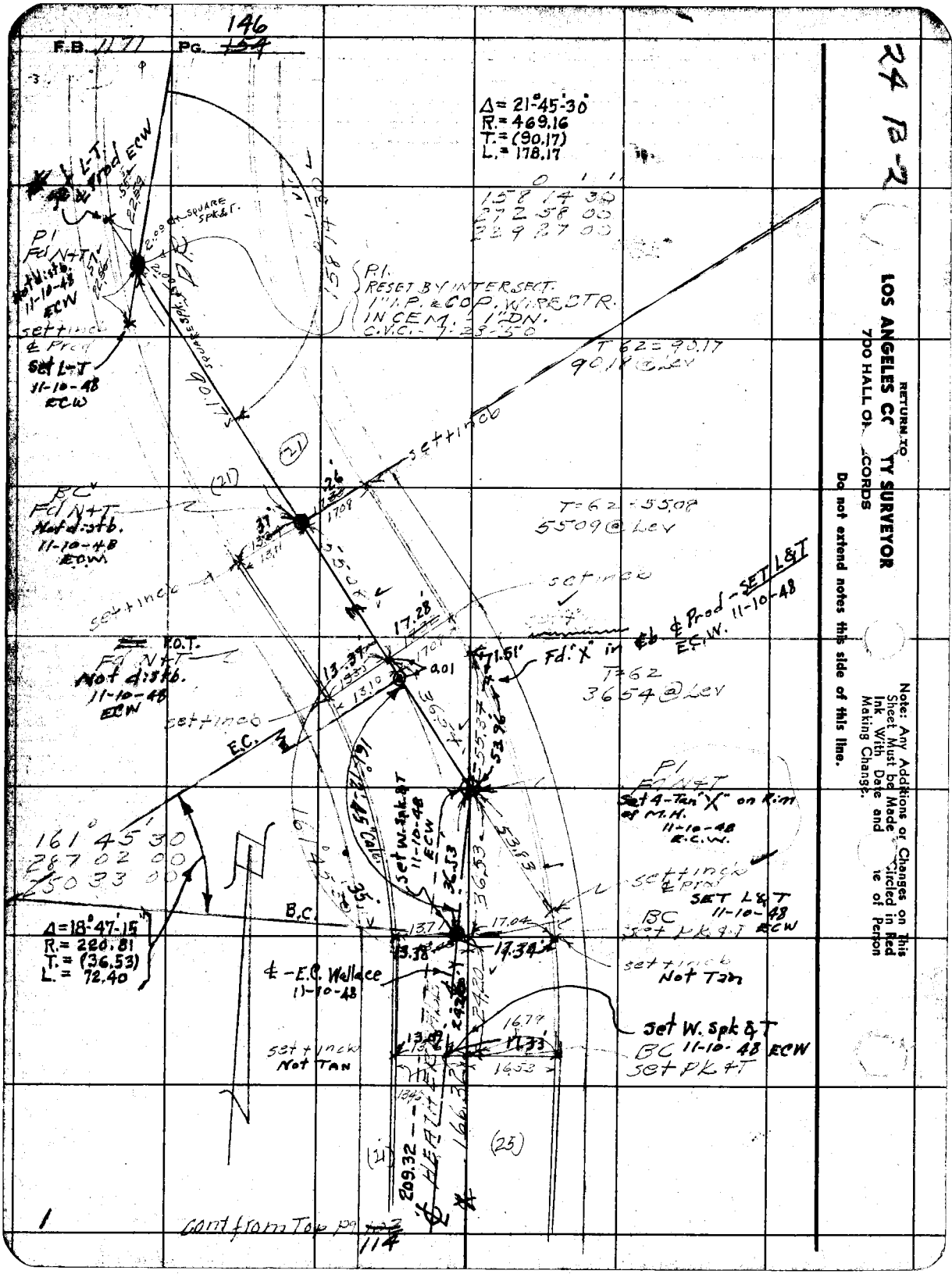
F.B. 1171 PG. 146
24 B-2
RETURN TO
LOS ANGELES COUNTY SURVEYOR
700 HALL OF RECORDS
Do not extend notes this side of this line.
Note: Any Additions or Changes on This Sheet Must be Made in Red Ink With Date and Circled in Person Making Change.
Δ= 21°45'30"
R.= 469.16
T.= (90.17)
L.= 178.17
P.I. RESET BY INTERSECT. 1" I.P. & COP. WIRE STR. IN CEM. 1" DN. C.V.C. - 7-23-50
T 62 = 90.17
90.18 @ Lev
T=62 = 55.08
5509 @ Lev
T=62
3654 @ Lev
Fd. "X" in ℄b. ℄ Prod - SET L&T E.C.W. 11-10-48
Set 4-Tan "X" on Rim of M.H. 11-10-48 E.C.W.
SET L&T 11-10-48 ECW
Set W. Spk & T 11-10-48 ECW
Set W. Spk & T 11-10-48 ECW
Set L-T 11-10-48 ECW
Fd N+T Not distb. 11-10-48 ECW
Fd N+T Not distb. 11-10-48 ECW
Fd N+T Not distb. 11-10-48 ECW
Δ=18°47'15"
R.= 220.81
T.= (36.53)
L.= 72.40
℄ - E.C. Wallace 11-10-48
Set Not Tan
Set Not Tan
Set Not Tan
Set W. Spk & T BC 11-10-48 ECW
Set PK & T
Cont from Top pg 114

Notes Ck'd by D. M. Finley	Survey of Onacrest Dretal
Map No. B-2385	W. O. 8351 Tape No. 11 St'd 24 °F
Office Work Bailey	Surveyed by R.L. Willey
Checked D. M. Finley	Notes RLW Date 3-46
Date Nov. 1952	Indexed [illegible]

F.B. 1171 PG. [illegible]

24 B-2

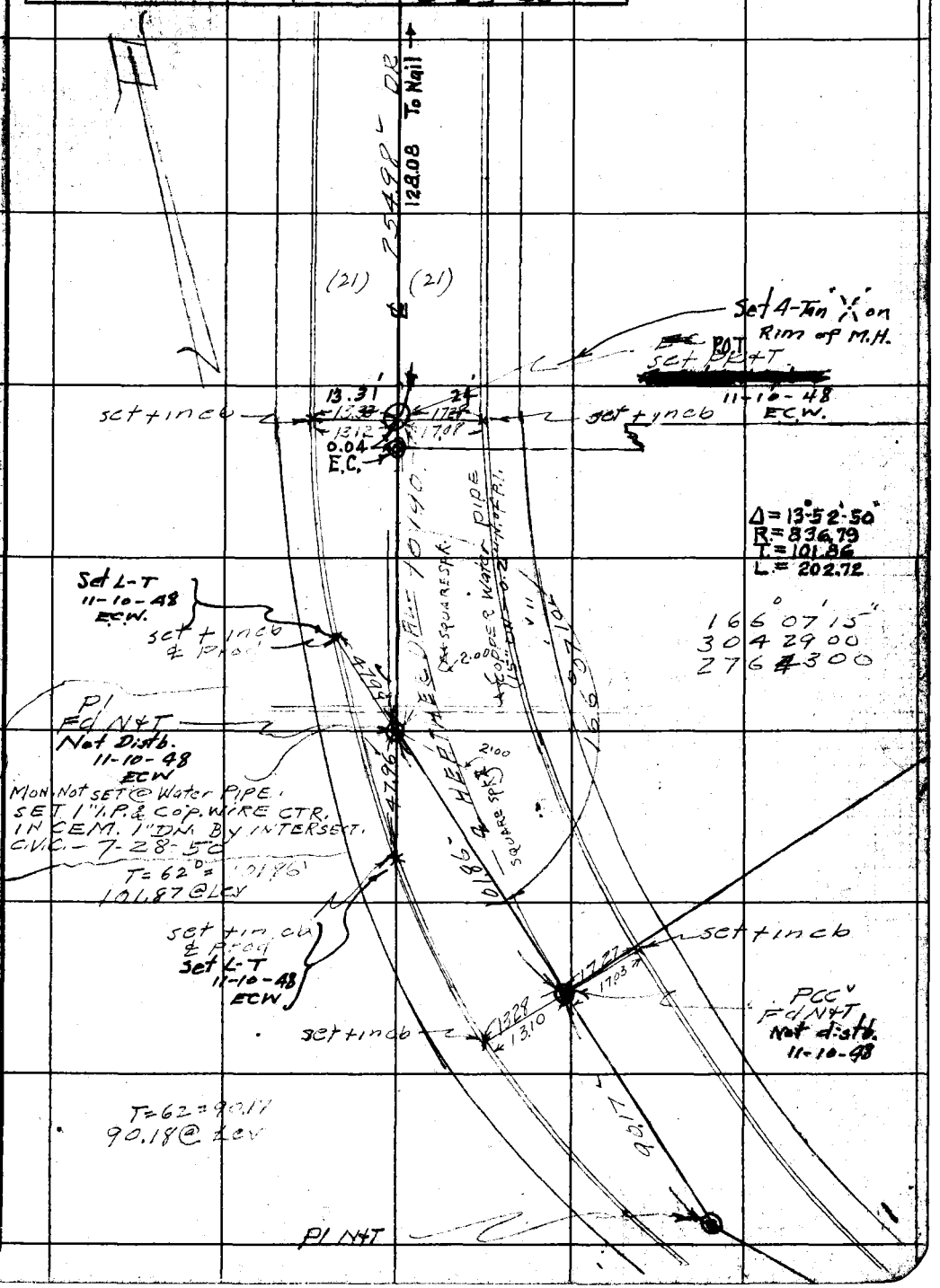

Note: Any Additions or Changes on this Sheet Must be Made in Circled in Red Ink With Date and Name of Person Making Change.

Do not extend notes this side of this line.

RETURN TO
LOS ANGELES COUNTY SURVEYOR
700 HALL OF RECORDS

FORM 247 BM 11-41

F.B. 1171 PG. 148

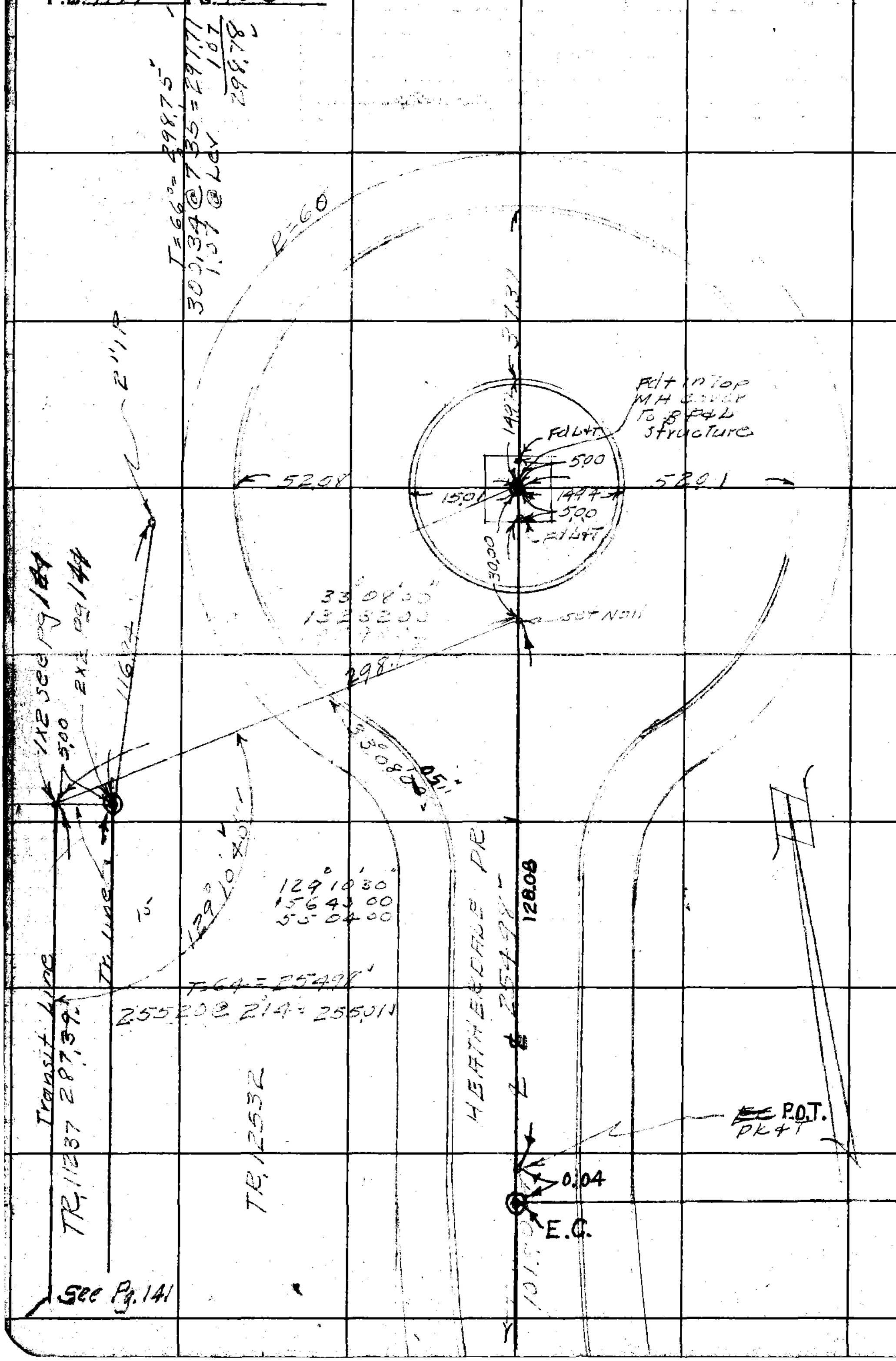

R4-B-2

RETURN TO
LOS ANGELES COUNTY SURVEYOR
700 HALL OF RECORDS

Do not extend notes this side of this line.

Note: Any Additions or Changes on This Sheet Must be Made Circled in Red Ink With Date and Name of Person Making Change.

24-B-2

Notes Ck'd by D. M. Finley	Survey of Onacrest Dretal
Map No. B-2385	W. O. 1143 Tape No. 11 St'd 84 °F
Office Work Bailey	Surveyed by R L Willey
Checked D. M. Finley	Notes RLW Date 4-16-46
Date Nov. 1953	Indexed A. C. Johnson

F.B. 1171 PG. 149 ~~156~~ A

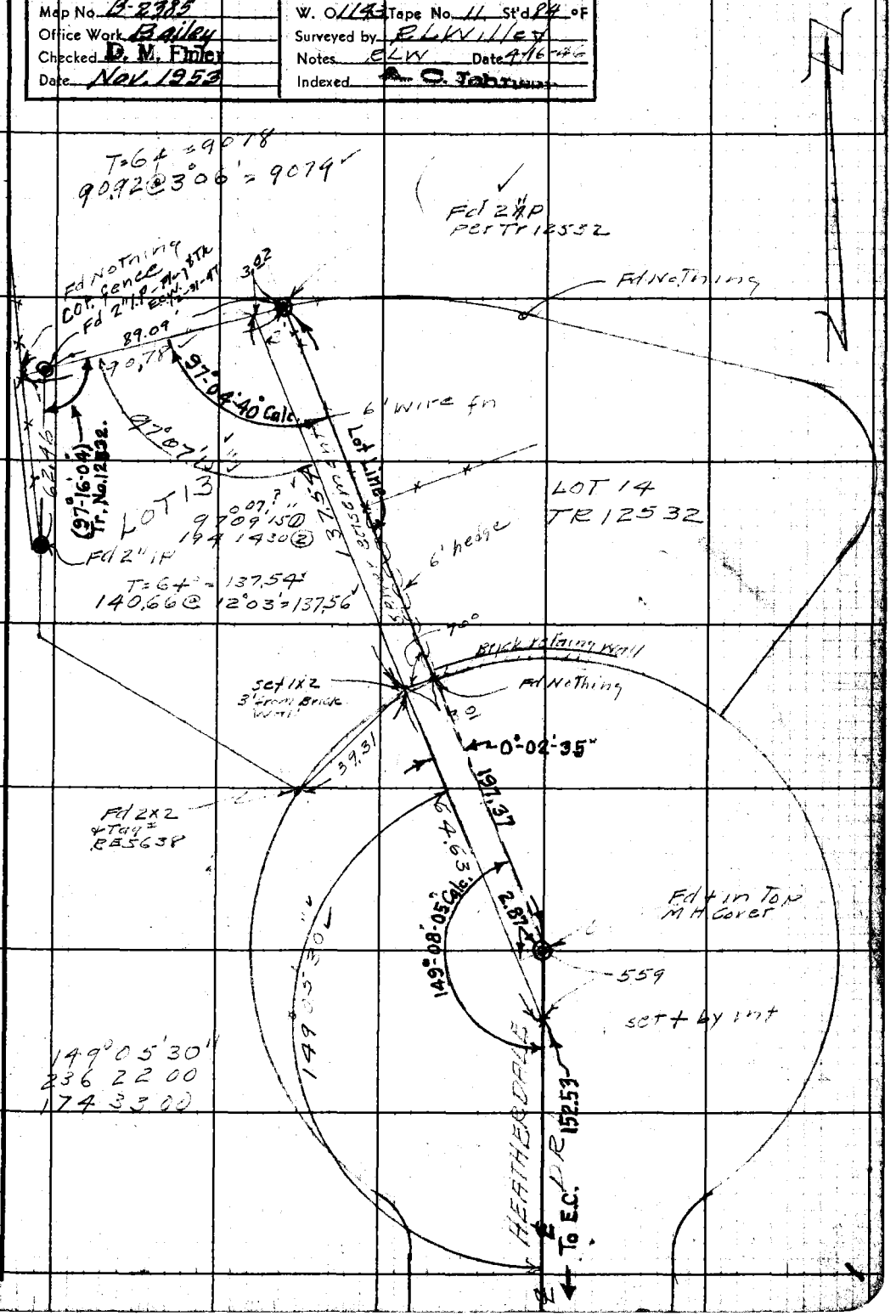

Note: Any Additions or Changes on This Sheet Must be Made in Red Ink With Date and Name of Person Making Change.

Do not extend notes this side of this line.

RETURN TO
LOS ANGELES COUNTY SURVEYOR
700 HALL OF RECORDS

FORM 247 SM 11-41

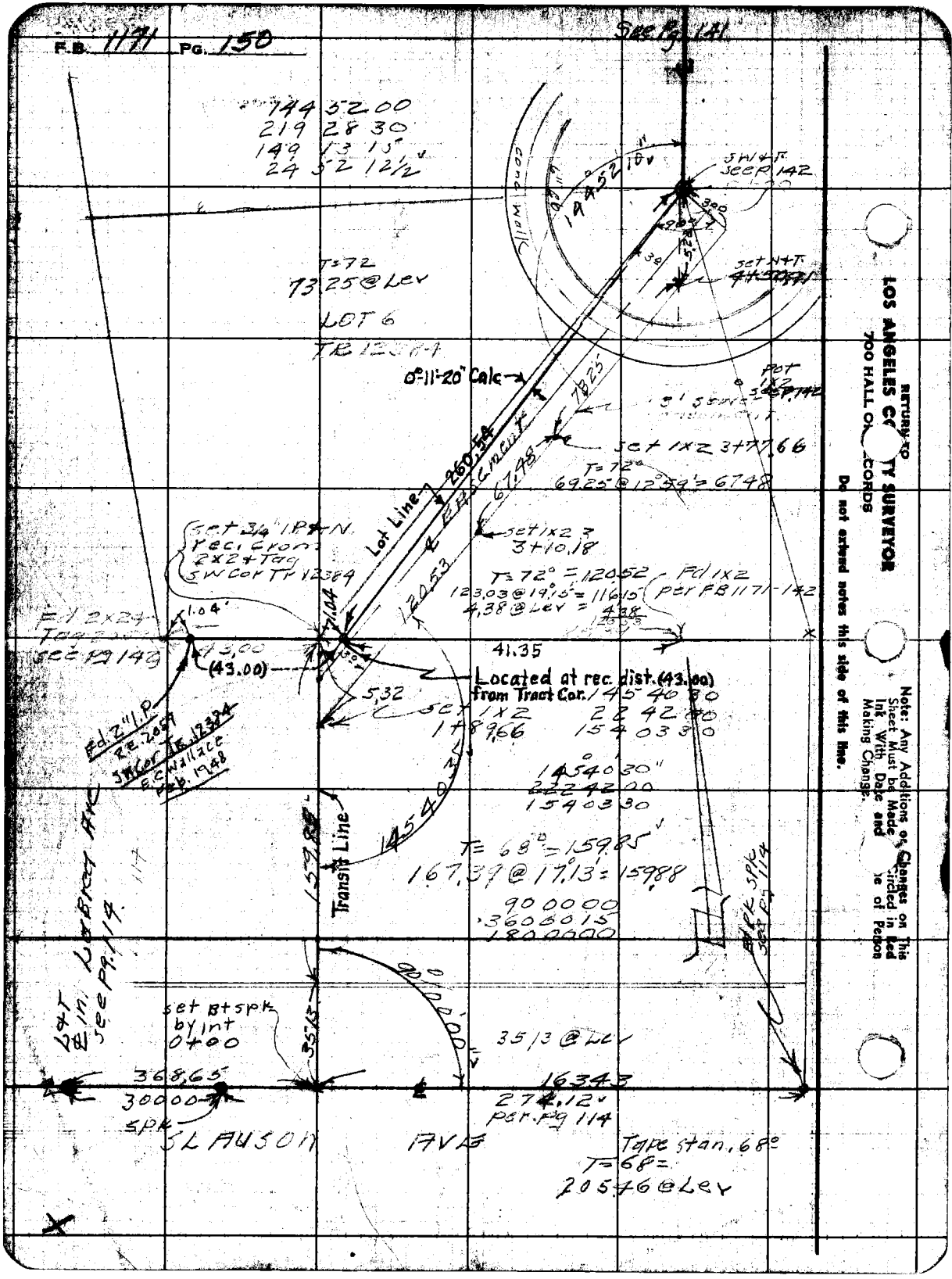
F.B. 1171 PG. 150
See Pg. 141
144 52 00
219 28 30
149 13 15
24 52 12½
T=72
73.25 @ Lev
LOT 6
TR 12384
0°-11'-20" Calc
Lot Line
260.54
67.48
120.53
Set 1x2 3+77.66
T=72°
69.25 @ 12°59' = 67.48
Set 1x2 3
3+10.18
T=72° = 120.52
123.03 @ 19°15' = 116.15
4.38 @ Lev = 4.38
Fd 1x2
per FB 1171-142
Set 3/4" I.P. & N.
Rec. Cron
2x2 + Tag
SW Cor Tr 12384
Fd 2x24
Tag
See Pg 142
1.04
43.00
(43.00)
41.35
Located at rec. dist. (43.00)
from Tract Cor.
145 40 30
22 42 00
154 03 30
5.32
Set 1x2
1+89.66
Fd 2" I.P.
R.E. 2059
SW Cor Tr. 12384
E.C. Wallace
Feb. 1948
145 40 30"
22 42 00
154 03 30
Transit Line
159.88
T= 68° = 159.85
167.39 @ 17°13' = 159.88
90 00 00
360 00 15
180 00 00
Set Bt spk
by int
0+00
35.13
35.13 @ Lev
368.65
300.00
SPK
16.343
274.12
per Pg 114
SLAUSON AVE
Tape stan. 68°
T=68=
205.46 @ Lev
L&T
℄ in. Labrea Ave
See Pg. 114
Note: Any Additions or Changes on This Sheet Must be Made Circled in Red Ink With Date and Name of Person Making Change.
Do not extend notes this side of this line.
RETURN TO
LOS ANGELES COUNTY SURVEYOR
700 HALL OF RECORDS

Notes Ck'd by	Survey of Onacrest Dr et al	F.B 1171 PG. 150A
Map No.	W. O. 1143 Tape No. St'd °F	
Office Work	Surveyed by R L Willey	
Checked	Notes RLW Date 10-18-46	
Date	Indexed	

TOPOGRAPHY
on
3' EASEMENT ON SELY LINE LOT 5 TR 12384
FROM ARCHCREST DR
TO SLAUSON AVE
ONACREST DR ET AL
JN 1143

10-18-46
Willey
Gunderson
Hobson
Smith

Note: Any Additions or Changes on This Sheet Must be Made or Circled in Red Ink With Date and Name of Person Making Change.

Do not extend notes this side of this line.

RETURN TO
LOS ANGELES COUNTY SURVEYOR
700 HALL OF RECORDS

FORM 247 5M 11-41

F.B. 1171 Pg. 150B 8

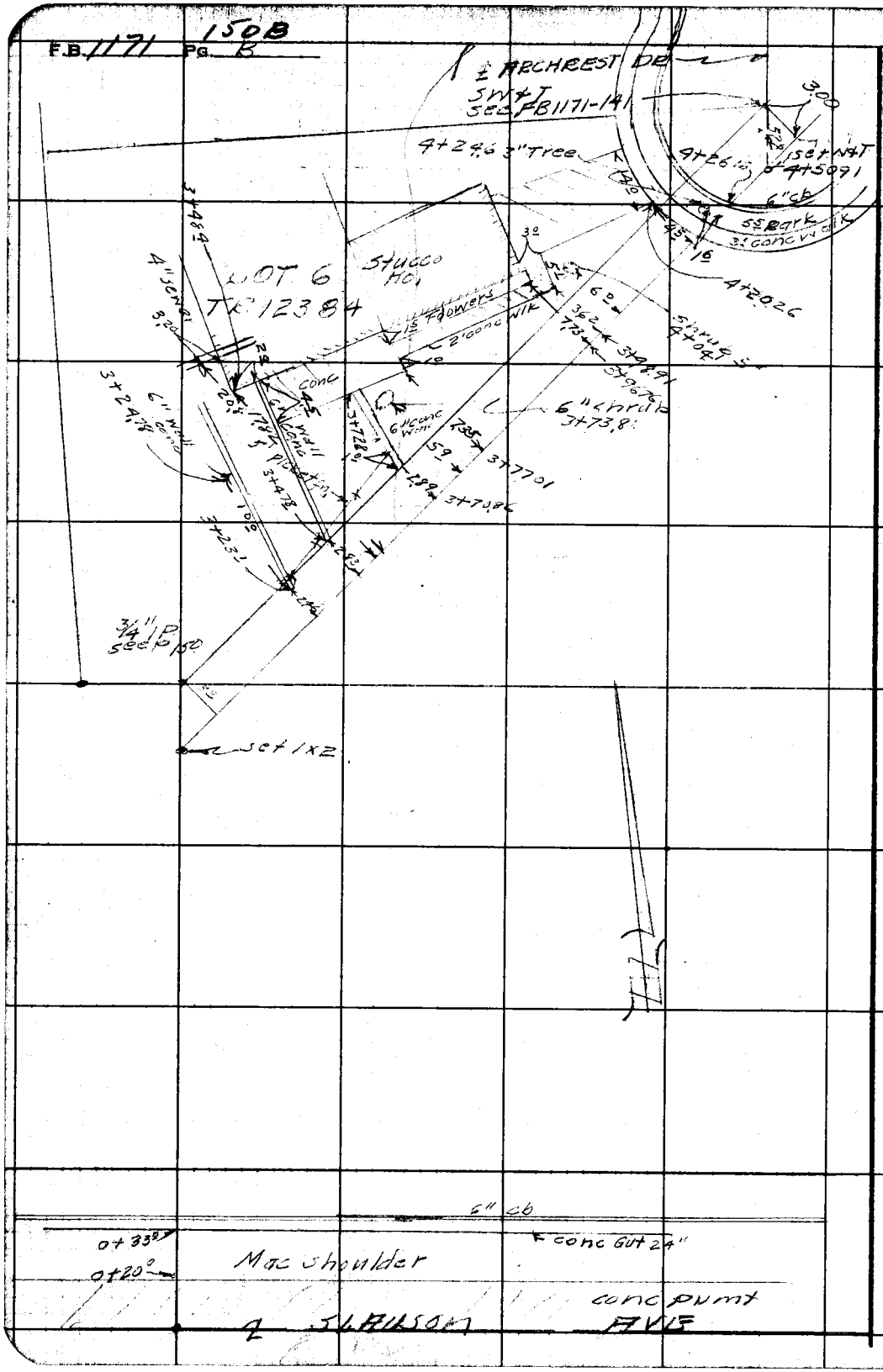

RETURN TO
LOS ANGELES COUNTY SURVEYOR
700 HALL OF RECORDS
Do not extend notes this side of this line.

Note: Any Additions or Changes on This Sheet Must be Made or Circled in Red Ink With Date and Name of Person Making Change.

Profile No. ____ Notes Red. ____ Plotted ____ Job No. 1143 Division No. ____

X-Sec. No. ____ Date ____ Date ____ Survey of R. L. Willey

Notes Chkd. ____ Checked ____ Survey by RLW Notes RLW Date 10-21-46

No. ____ Date ____ Date ____ Map No. ____ Indexed ____ Date ____

PROFILE & X SECTION
of
3' EASEMENT E. LINE LOT 6 T 12384
FROM ARCHCREST DR
TO SLAUSON AVE
ONACREST DR ET AL
TN 1143

10-21-46
Willey
Gunderson
~~Hobson~~
Smith

STATION	B. S.	H. I.	F. S.	ELEV.

NOTE: ANY ADDITIONS OR CHANGES ON THIS SHEET MUST BE MADE OR CIRCLED IN RED INK, WITH DATE AND NAME OF PERSON MAKING CHANGE.

PLEASE RETURN TO
LOS ANGELES COUNTY SURVEYOR
700 HALL OF RECORDS

Do not extend notes this side of this line.

FORM 307 5M 1-46

FORM 307 5M 1-46

PLEASE RETURN TO
LOS ANGELES COUNTY SURVEYOR
700 HALL OF RECORDS

NOTE: ANY ADDITIONS OR CHANGES ON THIS SHEET MUST BE MADE OR CIRCLED IN RED INK, WITH DATE AND NAME OF PERSON MAKING CHANGE.

Do not extend notes this side of this line.

STATION	B. S.	H. I.	F. S.	ELEV.		
BMVD63	1 84	273.12		271.28	BMVD63 81 271 276 FB1171-29 Slauson Ave (N Sid) 310' W of ℄ Healherdale Dr bt spk in cb.	
T P	7 65	269.59	11 18	261.94		VD69 373 134
0+00			10 58	259 01	℄ Slauson Ave	
10 R			10 00	259 59		
10 L			11 17	258 42		
0+20			10 71	258.88	edge conc	
0+35			11 43	258 16	Gut	
0+35			11 77	258 82	Tcb	
10 R			10 18	259.41	Tcb	
10 L			11 38	258 21	"	
0+50			9 3	260 3		
10 R			8 9	260 7		
10 L			10 0	259 6		
0+59			9 4	260 2	bot brk	
0+75			4 41	265 18	"	
10 R			4 4	265.2		
10 L			4 5	265.1		
T.P.	11 23	280.48	0 34	269.25		
1+00			6 1	274.4	"	
10 R			5 9	274.6		
10 L			6 6	273.9		

F.B. 1157 Pg. 1601 Job No. 1143 Division No. Notes Red. Plotted Profile
Survey of Ornarest Dr et al Date Date No. X-Sec.
Survey by R.L. Willey Notes R.L. Willey Notes Chkd. Checked
Indexed Date Date No.

FORM 807 SM 1-46

PLEASE RETURN TO
LOS ANGELES COUNTY SURVEYOR
700 HALL OF RECORDS

NOTE: ANY ADDITIONS OR CHANGES ON THIS SHEET MUST BE MADE OR CIRCLED IN RED INK, WITH DATE AND NAME OF PERSON MAKING CHANGE.

Do not extend notes this side of this line.

STATION	B. S.	H. I.	F. S.	ELEV.		
		280.48				
T.P.	11 53	191,61	0 40	280,08		
1+25			6 2	285,4		
10R			5 8	285,8		
10L			7 4	284,2		
TP	11 49	303,06	0 04	291,57		
1+50			7 2	295,9	" " "	
10R			6 1	297,0		
10L			8 4	294 7		
T.P.	11 67	214,66	0.07	302,99		
1+75			10 4	304.3	" " " "	
10R			8 9	305 8		
10L			12 2	302 5		
1+89,61			6 5	308.2	∡ Pt " "	
2+00			3 2	311,5	E line proposed 3' easement	
10R			3 5	311,2		
10L			3 0	311,7		
TP	10 81	325 21	0 26	314,40		
2+25			5 3	319 9	" " "	" "
10R			5 6	319 6		
10L			5 9	319,3		

Profile No. ____ Notes Rec. ____ Notted ____ Job No. 1143 Division No. V
Date ____ Date ____ Survey of Cancrest Pretal
X-Sec. No. ____ Notes Chkd ____ Checked ____ Survey by P.L.Wiley Notes P.L.W. Date 10-25-
Date ____ Date ____ Map No. ____ Indexed ____ Date ____

F.B. 1171 Pg. 1502 E

FORM 307 SM 1-46

PLEASE RETURN TO
LOS ANGELES COUNTY SURVEYOR
700 HALL OF RECORDS

NOTE: ANY ADDITIONS OR CHANGES ON THIS SHEET MUST BE MADE OR CIRCLED IN RED INK, WITH DATE AND NAME OF PERSON MAKING CHANGE.

Do not extend notes this side of this line.

STATION	B. S.	H. I.	F. S.	ELEV.		
		325,21				
T.P.	11,26	336,25	0 22	324.99		
2+50			8 2	228 0	E Line prop. 3' easement	
10 R			8 4	227 8		
10 L			8 7	228 5		
T.P.	11 70	347 08	0 87	335.38		
2+75			9 7	337 4	" " " "	
10 R			10 1	337 0		
10 L			10 3	336 8		
3+00			1 2	345 9	" " " "	
10 R			1 6	345 5		
10 L			1 5	345 6		
TP	11 08	357,72	0 44	346 64		
3+25			3 5	354 2		
10 R			3 8	353 9		
10 L			4 6	353,1	bot conc wall	
10 L			2 1	355,6	Top " "	
T.P.	11 55	369,25	0,02	357.70		
3+45			10 47	358 78	Top sewer pine	
3+50			8 3	360 9	E line prop. 3' easement	
10 R			8 1	361 1		

F.B. 1171 Pg. 150 F
Job No. 1143 Division No. ____ Notes Red. ____ Plotted ____ Profile
Survey of Onacrest Pretal Date ____ Date ____ No. ____
Survey by P. L. Willey Notes P.L.W. 10-21-46 Notes Chkd ____ Checked ____ X-Sec.
Indexed ____ Date ____ Date ____ Date ____ No. ____

FORM 307 5M 1-46

PLEASE RETURN TO
LOS ANGELES COUNTY SURVEYOR
700 HALL OF RECORDS

NOTE: ANY ADDITIONS OR CHANGES ON THIS SHEET MUST BE MADE OR CIRCLED IN RED INK, WITH DATE AND NAME OF PERSON MAKING CHANGE.

Do not extend notes this side of this line.

STATION	B. S.	H. I.	F. S.	ELEV.		
3+50						
10 L		369.25	9.7	358.5	bot Wall	
10 L			7.9	361.3	Top wall	
3+71.0			2.7	366.5	E line 3' easemt	
10 R			3.0	366.2		
7.5 L			3.4	366.8	Bot wall	
7.5 L			1.3	367.9	Top "	
T.P.	9.17	377.37	1.05	368.20		
4+00			5.3	372.1	E line 3' easemt + T. brk	
10 R			5.7	371.7		
10 L			5.18	372.19	on conc Dr	
4+20			4.35	373.02	back conc Wall	
4+26.15			4.55	372.82	T curb	
"			4.95	372.42	Gut	
4+50.91			4.04	373.33	Lnt E line of 3' Easement + ℄ Archcrest Dr	
BMVD69			4.22	373.15	BMVD69-el 373.136 FB1171-34 Archcrest Dr. (send) 25' E of Radius Pt bt spk in cb.	

3+77.66
7.32
3+50.91

Profile No. ____ Notes Red. ____ Plotted ____ Job No. 1143 Division No. ____ F.B. 1171 Pg. 8 Bo 6
X-Sec. No. ____ Date ____ Date ____ Survey of Onacrest Bret al
Notes Ended ____ Checked ____ Survey by R.L. Willey Notes R.L.W. Date 10-21-46
Date ____ Date ____ Map No. ____ Indexed ____ Date ____

F.B. Pg.

Job No. Division No. Notes Red. Plotted

Survey of Date Date

Survey by Notes Notes Chkd. Checked

Indexed Date Date Date

Profile No.

X-Sec. No.

FORM 307 SM 1-46

PLEASE RETURN TO
LOS ANGELES COUNTY SURVEYOR
700 HALL OF RECORDS

NOTE: ANY ADDITIONS OR CHANGES ON THIS SHEET MUST BE MADE OR CIRCLED IN RED INK, WITH DATE AND NAME OF PERSON MAKING CHANGE.

Do not extend notes this side of this line.

STATION	B. S.	H. I.	F. S.	ELEV.

Profile No. ____ Notes Rad. ____ Date ____ Plotted ____ Date ____ Job No. 1143 Division No. ____
X:Sec. No. ____ Notes Chkd. [illegible] Date 4/1/46 Checked ____ Date ____ Survey of Onacrest Dr et al
Survey by RL Willey Notes J G Date ____
Map No. ____ [illegible] Johnson Date 4-29-46

PROFILE + X SECTIONS
on
WHELAN DR
FROM OVERHILL DR
TO ONACREST DR
ONACREST DR ET AL
JN 1143

April - 46
RL Willey
Jack Gregory
EF English
LV Smith
RJ Mitchell

STATION	B. S.	H. I.	F. S.	ELEV.

NOTE: ANY ADDITIONS OR CHANGES ON THIS SHEET MUST BE MADE OR CIRCLED IN RED INK WITH DATE AND NAME OF PERSON MAKING CHANGE.

PLEASE RETURN TO
LOS ANGELES COUNTY SURVEYOR
700 HALL OF RECORDS

Do not extend notes this side of this line.

FORM 307 2M 8-46

FORM 307 2M 8-45

PLEASE RETURN TO
LOS ANGELES COUNTY SURVEYOR
700 HALL OF RECORDS

NOTE: ANY ADDITIONS OR CHANGES ON THIS SHEET MUST BE MADE OR CIRCLED IN RED INK WITH DATE AND NAME OF PERSON MAKING CHANGE.

Do not extend notes this side of this line.

STATION	B. S.	H. I.	F. S.	ELEV.		
BM VD 42	7.52	376.06		368.54	BM VD 42 Elev 368.539 FB 1171-15 Overhill Dr W side 5.95' N ℄ Anacrest Dr bt spk in To conc SD HW	
0+00			9.28	366.78	℄ Int Overhill Dr & Whelan Pl.	
0+23 4			10.08	365.98	Edge of Pvmt & B. Brk.	
20R			8.60	367.46	— — — — —	
20L			11.52	364.54	— — — — —	
0+30			6.8	369.3	℄ T. Brk.	
20R			5.2	370.9		
6.3 L			10.40	365.66	Flow line Outlet 18" C.I.P.	S.D.
6.3 L			7.51	368.55	Top Head Wall	
20 L			8.3	367.8		
0+50			6.26	369.80	℄ Top & Beg. of Conc Walk	
20R			4.5	371.6		
20L			7.8	368.3		
0+77.94			9.89	366.17	Flow line Inlet 18 CIP	S.D. Catch Basin
0+80.89			6.90	369.16	Gut at C. Basin	
/			5.99	371.07	TC — — —	
1+00			5.21	370.85	℄	
27.3 R			5.92	370.14	Gut	
27.3 R			5.42	370.4	TC	
27.3 L			6.08	369.98	Gut	
27.3 L			5.58	370.48	TC	

Survey of Anacrest Dr. et al. Job No. 1143 Division No. Notes Red. Date Plotted Date Profile No. X-Sec. No.
Survey by R. L. Willey Notes J. Gregory 3-29-46 Notes Chkd. SEB Checked Date
Indexed A. C. Johnson Date 4/1/46

FORM 307 2M 8-45

PLEASE RETURN TO
LOS ANGELES COUNTY SURVEYOR
700 HALL OF RECORDS

NOTE: ANY ADDITIONS OR CHANGES ON THIS SHEET MUST BE MADE OR CIRCLED IN RED INK WITH DATE AND NAME OF PERSON MAKING CHANGE.

Do not extend notes this side of this line.

STATION	B. S.	H. I.	F. S.	ELEV.	
1+09.94		376 06	479	371 27	
T.P.	511	376 40	477	371 29	
			71	369 3	T. of 4" Sewer outlet Lot 22 (See Sketch
			558	370.82	Top Cb on E line Lot 22
1+21.08 BC			462	371.78	℄
26.8 R			551	370.89	Gut
26.8 R			503	371.37	TC
26.8 L			545	370 95	Gut
26.8 L			498	371 42	TC
1+50			277	373.63	℄
15.6 R			324	373.16	Gut
15.6 R			280	373.60	TC
14.4 L			323	373.17	Gut
14.4 L			277	373 63	TC
T.P.	1050	386 54	036	376 04	
			868	377.86	T.C. at Cent of Lot 21 Blk A, TR 11328
			85	378.0	PL " " "
			72	378.3	T.B. 20 S of Cb line Cent Lot 21
			122	374 3	78 S of Cb line " " "

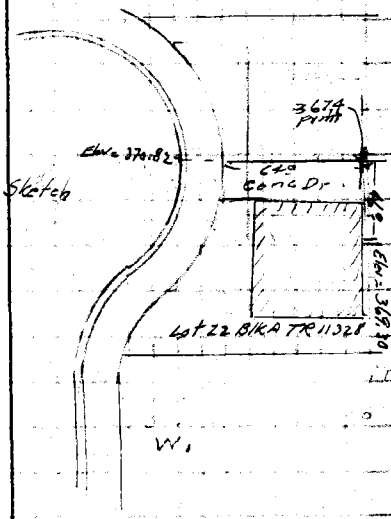

Profile No. ____ Notes Red. ____ Plotted ____ Job No. 1143 Division No. ____
X:Sec. No. ____ Date ____ Date ____ Survey of Onacrest Dr. et al.
Notes Chkd. ____ Checked ____ Survey by R.L.W. Notes J.G. Date 3-29-66
Date ____ Date ____ Map No. ____ Indexed ____ Date ____

FORM 307 2M 8-45

PLEASE RETURN TO
LOS ANGELES COUNTY SURVEYOR
700 HALL OF RECORDS

NOTE: ANY ADDITIONS OR CHANGES ON THIS SHEET MUST BE MADE OR CIRCLED IN RED INK, WITH DATE AND NAME OF PERSON MAKING CHANGE.

Do not extend notes this side of this line.

STATION	B. S.	H. I.	F. S.	ELEV.	
2+00		386.54	813	378.41	℄
5R			802	378.52	Crown Pvmt.
19.4 R			820	378.34	Gut
19.4 R			787	378.67	TC
10.7 L			866	377.88	Gut
10.7 L			822	378.32	TC
2+29.90 P.I.			517	381.37	℄
			550	381.04	TC on E. Line Lot 20 (See Sketch)
			690	379.64	Top of 4" Sewer Outlet
2+50			301	383.53	℄
5R			299	383.55	Crown Pvmt
20.6 R			364	382.90	Gut
20.6 R			324	383.30	TC
9.6 L			318	383.36	Gut
9.6 L			280	383.74	TC
T.P.	11.09	397.33	030	386.24	
3+00			848	388.85	℄
15.9 R			903	388.30	Gut
15.9 R			861	388.72	TC
14.0 L			895	388.38	Gut
14.0 L			851	388.82	TC

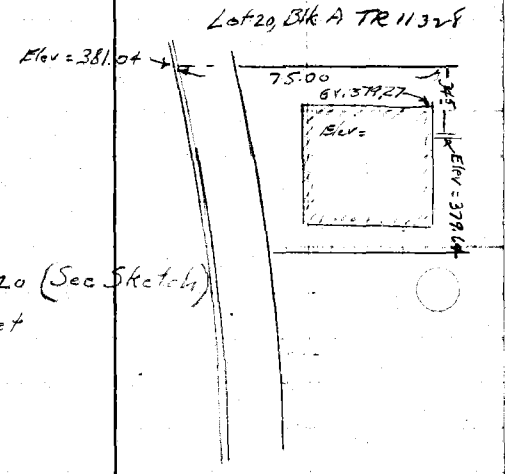

F.B. 1171 Pg. 15
Job No. 1143 Division No.
Survey of Onacrest Dr. et al.
Survey by R. L. Willey Notes J. Gregory 3-29-46
Indexed A. C. Johnson Date
Notes Red. Date
Notes Chkd. Date
Plotted Date
Checked Date
Profile No.
X-Sec. No.

FORM 307 2M 8-45

PLEASE RETURN TO
LOS ANGELES COUNTY SURVEYOR
700 HALL OF RECORDS

NOTE: ANY ADDITIONS OR CHANGES ON THIS SHEET MUST BE MADE OR CIRCLED IN RED INK WITH DATE AND NAME OF PERSON MAKING CHANGE.

Do not extend notes this side of this line.

STATION	B. S.	H. I.	F. S.	ELEV.		
		397.33	7.85	389.48	TC. at Cent Lot 19 Blk A TR 11	
			7.8	389.5	PL " " " " "	
			7.0	390.3	T Brk 19 S. of Cb line Cent Lot 19	
			10.9	386.4	SO S. of Cb line Cent Lot 19	
3+38.72 EC			4.70	392.63	℄	(Note)
15 R			4.92	392.41	Gut	(For Cb. Returns see
15 R			4.47	392.86	TC	Onacrest. DP.)
3+50			3.92	393.41	℄	
3+78.43			2.96	394.37	℄ Int Whelan Pl. & Onacrest Dr.	
BM VD 57			1.49	395.84	BM VD 57 Elev = 395.834 FB 1171-25 Onacrest Dr. & Whelan Pl. N.E. Cor Bt Spk in Cb 5' N of N end C.R.	

Profile No. ____ Notes Red. ____ Plotted ____ Job No. 1143 Division No. ____ Survey of Onacrest Dr. et al.
X:Sec. No. ____ Date ____ Date ____ Survey by R.L.W. Notes J.G. Date 3-25-44
Notes Chkd. ____ Checked SEB Map No. ____ Date 4/11/45 Date ____

B.B. 171 PG. 52 Job No. 1143 Division No. _____ Notes Red. _____ Plotted _____ Profile

Survey of Opacrest Dr et al. Date _____ Date _____ No. _____

Survey by R.L. Willey Notes _____ Notes Chkd. _____ Checked _____ X-Sec.

Indexed _____ Date _____ Date _____ Date _____ No. _____

STATION	B. S.	H. I.	F. S.	ELEV.	

FORM 307 2M 6-48

PLEASE RETURN TO
LOS ANGELES COUNTY SURVEYOR
700 HALL OF RECORDS

Do not extend notes this side of this line.

NOTE: ANY ADDITIONS OR CHANGES ON THIS SHEET MUST BE MADE OR CIRCLED IN RED INK, WITH DATE AND NAME OF PERSON MAKING CHANGE.

Notes Ck'd by	Survey of Onacrest Dr et al F.B. 1171 Pg. 157
Map No.	W. O. 1143 Tape No. St'd of
Office Work	Surveyed by R.L.Willey
Checked	Notes R.L.W. Date
Date	Indexed A. C. Johnson

TOPOGRAPHY
on
CHASAR PLACE
FROM OVERHILL DR
TO ONACREST DR
ONACREST DR ET AL
JN 1143

APRIL 1946
R L Willey
Jack Gregory
E F English
L V Smith
R J Mitchell

Note: Any Additions or Changes on This Sheet Must be Made or Circled in Red Ink With Date and Name of Person Making Change.
Do not extend notes this side of this line.
RETURN TO
LOS ANGELES COUNTY SURVEYOR
700 HALL OF RECORDS
FORM 247 BM 11-41

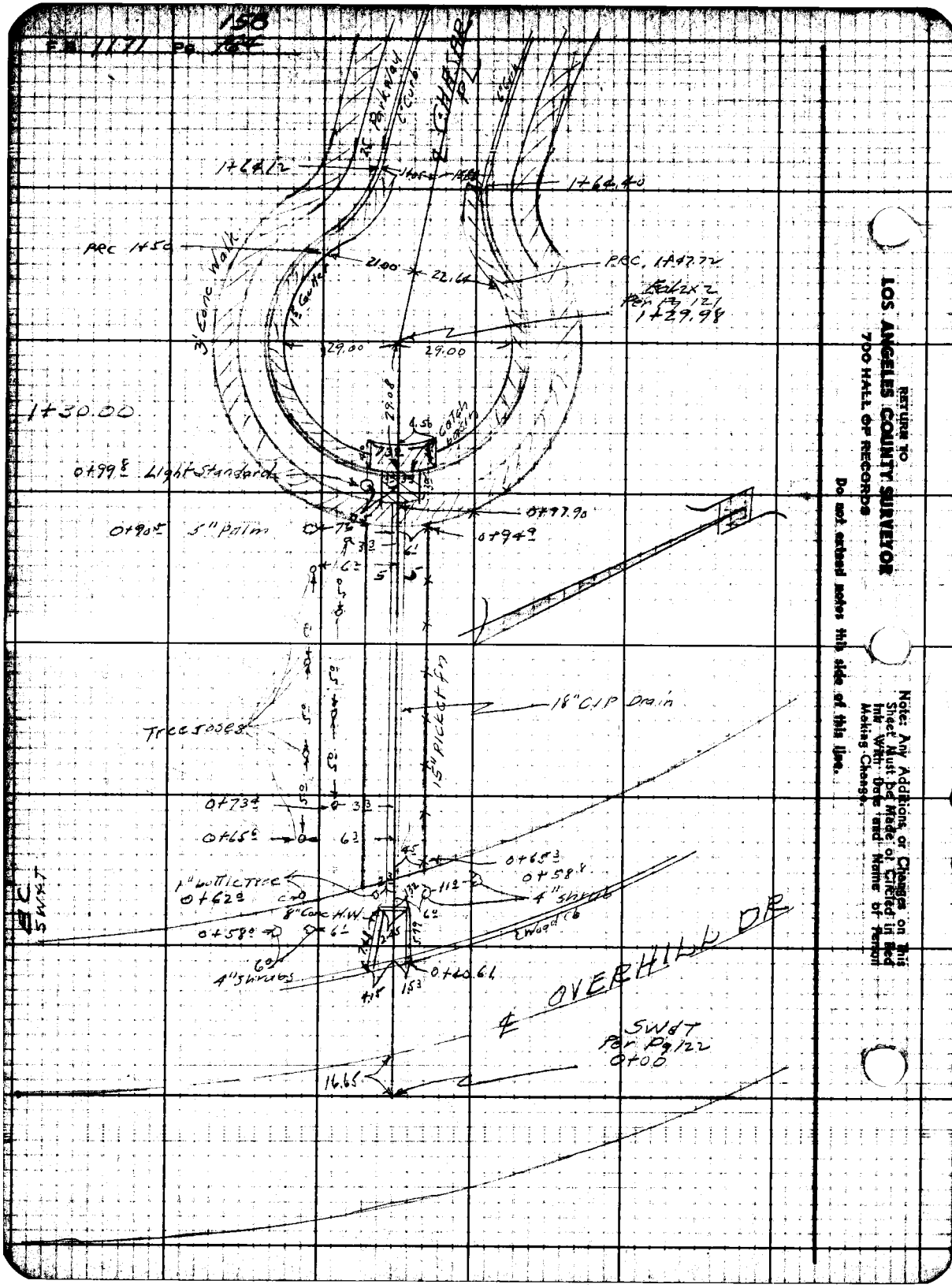

RETURN TO
LOS ANGELES COUNTY SURVEYOR
700 HALL OF RECORDS

Do not extend notes this side of this line.

Note: Any Additions or Changes on This Sheet Must Be Made or Cleared in Red Ink With Date and Name of Person Making Change.

Notes Ck'd by	Survey of Onacrest Drain FB 1171 Pg. 159
Map No.	W. O. 1143 Tape No. St'd °F
Office Work	Surveyed by R L Willey
Checked	Notes RLW Date
Date	Indexed A. C. Johnson

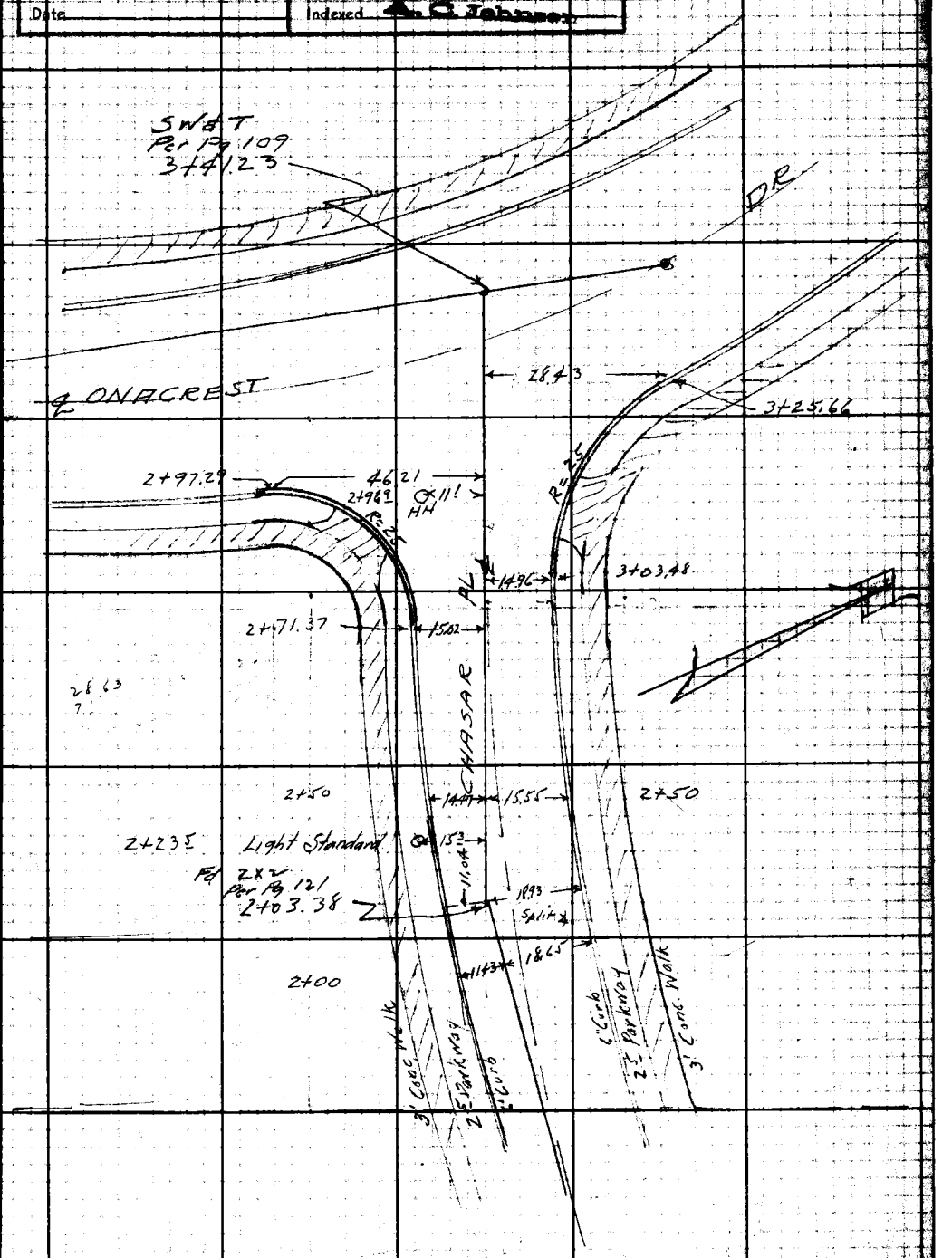

Note: Any Additions or Changes on This Sheet Must be Made or Circled in Red Ink With Date and Name of Person Making Change.

Do not extend notes this side of this line.

RETURN TO
LOS ANGELES COUNTY SURVEYOR
700 HALL OF RECORDS

FORM 247 5M 11-41

RETURN TO
LOS ANGELES COUNTY SURVEYOR
700 HALL OF RECORDS

Note: Any Additions or Changes on This Sheet Must be Made or Circled in Red Ink With Date and Name of Person Making Change.

Do not extend notes this side of this line.

FB 160 Pg 106

Profile No.	Notes Red.	Plotted	Job No. 1143	Division No.
	Date	Date	Survey of Onacrest Dr et al	
X.Sec. No.	Notes Chkd. SEB	Checked	Survey by R.L. Willey	Notes J.G. Date 3-29-46
	Date 4/1/46	Date	Map No.	Date

F.B. 1171 Pg. 57

PROFILE + X SECTION
on
CHASAR PL.

FROM OVERHILL DR
TO ONACREST DR
ONACREST DR ETAL
JN 1143

3-46
R.L. Willey
Jack Gregory
E.F. English
L.V. Smith
R.J. Mitchell

STATION	B. S.	H. I.	F. S.	ELEV.

NOTE: ANY ADDITIONS OR CHANGES ON THIS SHEET MUST BE MADE OR CIRCLED IN RED INK WITH DATE AND NAME OF PERSON MAKING CHANGE.

PLEASE RETURN TO
LOS ANGELES COUNTY SURVEYOR
700 HALL OF RECORDS

Do not extend notes this side of this line.

FORM 307 2M 8-45

FORM 367 2M 8-45

PLEASE RETURN TO
LOS ANGELES COUNTY SURVEYOR
700 HALL OF RECORDS

NOTE: ANY ADDITIONS OR CHANGES ON THIS SHEET MUST BE MADE OR CIRCLED IN RED INK WITH DATE AND NAME OF PERSON MAKING CHANGE.

Do not extend notes this side of this line.

1198
73
1271

STATION	B. S.	H. I.	F. S.	ELEV.		
BM VD 43	6 32	394.22		387.90	BM VD 43 Elev. 387.896 F.B. 1171-16 Overhill Dr W. side 895' N. of ℄ Onacrest Dr Bt Spk in Top Conc. S.D. H.W.	
0+00			9 06	385.16	℄ Int Overhill Dr & Chasar Pl. Prod.	
0+16.65			10.03	384.19	℄ & ℄ Overhill Dr.	
0+40.60			11 75	382.47	℄ & Edge Pvmt & B. Brk	
20R			10 89	383.33	B Brk	
20L			12.71	381.51	" "	
0+46.40			11 63	382.59	Flow line outlet 18" C.I.P. S.D. ℄	
"			6 34	387.88	T. Headwall ℄	
0+50			4 4	389.8	℄ Brk.	
20R			3 6	390.6	T Brk.	
20L			3 9	390.3	T Brk.	
T.P	11 66	399.56	6 32	387.90		
0+61			8 0	391.6	℄ Brk	
20R			8 5	391.1		
20L			7 8	391.8		
0+95			5 80	393.76	℄ & Edge Walk	
1+00			5 97	393.59	℄ on Top Catch Basin	
20R			5 7	393.9		
20L			5 8	393.8		
0+97.90			8 96	390.60	Flow line Inlet 18" C.I.P. S.D. ℄	
1+00.90			6 95	392.61	Gut ℄	
1+00.90			6 00	393.56	TC ℄	

F.B. 1171 Pg. 16 Job No. 1143 Division No. Notes Red. Plotted Profile
Survey of Onacrest Dr et al. Date Date No.
Survey by R.L. Willey Notes J. Gregory 3-29-46 Notes Chkd. Checked X-Sec.
Indexed A. C. Johnson Date Date No.

FORM 307 2M 8-48

PLEASE RETURN TO
LOS ANGELES COUNTY SURVEYOR
700 HALL OF RECORDS

NOTE: ANY ADDITIONS OR CHANGES ON THIS SHEET MUST BE MADE OR CIRCLED IN RED INK WITH DATE AND NAME OF PERSON MAKING CHANGE.

Do not extend notes this side of this line.

STATION	B. S.	H. I.	F. S.	ELEV.		
1+29.98 P.I.		399.56	5.33	394.23	℄	
29 R			6.05	393.51	Gut	
29 R			5.58	393.98	TC	
29 L			6.11	393.45	Gut	
29 L			5.61	393.95	TC	
1+50			4.82	394.74	℄	
22.6 R			5.55	394.01	Gut	
22.6 R			5.07	394.49	TC	
21.0 L			5.63	393.93	Gut	
21.0 L			5.13	394.43	TC	
1+64.12 14.0 L			5.02	394.54	Gut	
14.0 L			4.52	395.04	TC	
1+64.40 15.9 R			4.90	394.66	Gut	
15.9 R			4.50	395.06	TC	
2+00			3.00	396.56	℄	
5 R			2.98	396.58	Crown Pvmt	
18.7 R			3.21	396.35	Gut	
18.7 R			2.81	393.75	TC	
11.4 L			3.40	396.16	Gut	
11.4 L			3.00	396.56	TC	
2+03.38 P.I.			2.86	396.70	℄	

Profile No. ____ Notes Red. ____ Plotted ____ Job No. 1143 Division No. ____ F.E. 117 Pg. ____
Date ____ Date ____ Survey of Onacrest Dr. et al.
X:Sec. No. ____ Notes Chkd. ____ Checked ____ Survey by R.L.H. Notes V.G. Date 3-29-46
Date ____ Date ____ Map No. ____ Index C. Johnson Date ____

FORM 307 2M 8-45

PLEASE RETURN TO
LOS ANGELES COUNTY SURVEYOR
700 HALL OF RECORDS

NOTE: ANY ADDITIONS OR CHANGES ON THIS SHEET MUST BE MADE OR CIRCLED IN RED INK, WITH DATE AND NAME OF PERSON MAKING CHANGE.

34
16

Do not extend notes this side of this line.

STATION	B. S.	H. I.	F. S.	ELEV.	
		399.56			
			5 72	393.84	TC on E line Lot 31 Blk A
			10 20	389.36	Top Sewer Outlet (See Sketch)
			4 10	395.46	TC on E line Lot 30
					See Owner
T.P.	5 41	402.09	2 88	396.68	
			5 49	397.60	TC on W line Lot 33 Blk A TR 11328 See Sketch Below
			10 60	392.49	Floor Elev of Lowest Room in Rear of House Lot 33
			10 00	392.09	Elev Conc. Patio in Rear
			6 5	395.6	Ground Elev
			5 20	396.89	Floor Elev Lowest Room. House Lot 34 (See Sketch on Next Pg)
			5 49	397.60	TC on E line Lot 34
2+50			3 13	398.96	℄
15.6 R			3 56	398.53	Gut
15.6 R			3 17	398.92	TC
14.5 L			3 54	398.55	Gut
14.5 L			3 12	398.97	TC

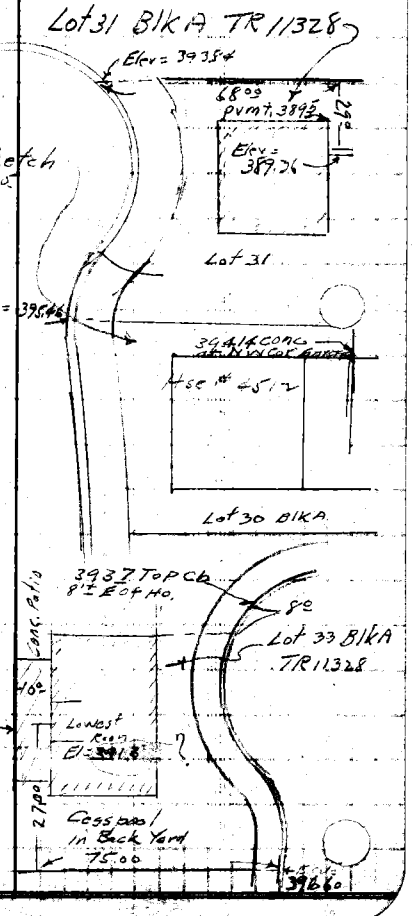

Profile No. X-Sec. No.
Plotted Date Checked Date
Notes Red. Date Notes Chkd. Date
Job No. 1143 Division No.
Survey of Ongerest Dr et al.
Survey by R.L. Willey Notes J. Gregory 3-29-46
Indexed C. Johnson Date
P.B. 1/71 PG. 164

FORM 307 [illegible]

PLEASE RETURN TO
LOS ANGELES COUNTY SURVEYOR
700 HALL OF RECORDS

NOTE: ANY ADDITIONS OR CHANGES ON THIS SHEET MUST BE MADE OR CIRCLED IN RED INK WITH DATE AND NAME OF PERSON MAKING CHANGE.

Do not extend notes this side of this line.

STATION	B. S.	H. I.	F. S.	ELEV.	
3+00		402.09	1.64	400.45	℄
15°R			1.75	400.34	Gut
15°R			1.30	400.79	TC
			4.01	398.08	TC on E line Lot 29 Blk A See Sketch Below
			1.55	400.54	℄ Int Chasar Pl. & Onacrest Dr.
BM VD 56			1.02	401.07	BM VD56 El = 401.074 FB 1171-24 Onacrest Dr & Chasar Pl. bt SPK W Cb 10' N ℄ Prod.
	5.31	400.77		395.46	T Cb on E line lot 30
			6.40	394.37	Top of 4" Sewer pipe under Hse. See Sketch
	392.03				
	46				
	396.6				
	5.3				
	391.3				

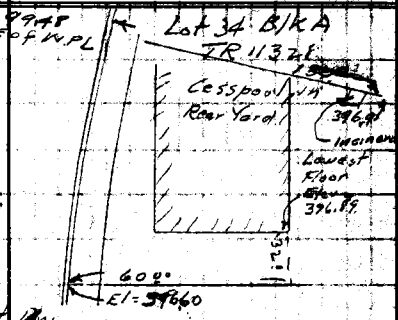



Profile Notes Red. Plotted Job No. 1143 Division No.
No. Date Date Survey of Onacrest Dr et al.
X-Sec. Notes Chkd. Checked Survey by R.L.W. Notes V.G. Date 3-29-[illegible]
No. Date Date Map No. Andrew Johnson Date

P.B. 117 Pg. 166

Job No. _____ Division No. _____ Notes Red. _____ Plotted _____ Profile

Survey of _____ Date _____ Date _____ No. _____

Survey by _____ Notes _____ Notes Chkd. _____ Checked _____ X-Sec.

Indexed _____ Date _____ Date _____ Date _____ No. _____

FORM 307 2M 8-45

PLEASE RETURN TO

LOS ANGELES COUNTY SURVEYOR

700 HALL OF RECORDS

NOTE: ANY ADDITIONS OR CHANGES ON THIS SHEET MUST BE MADE OR CIRCLED IN RED INK, WITH DATE AND NAME OF PERSON MAKING CHANGE.

Do not extend notes this side of this line.

STATION	B. S.	H. I.	F. S.	ELEV.	

Notes Ck'd by	Survey of Onecrest Dr et al
Map No.	W. O. 1141 Tape No. St'd °F
Office Work	Surveyed by R L Willey
Checked	Notes RLW Date 4-1-46
Date	Indexed [illegible]

F.B. 1171 Pg. [illegible]

TOPOGRAPHY
on
BREACREST DR
FROM MIDLAND DR
TO DAWNVIEW PL
ONECREST DR ET AL
JN 1143

April 1-46

Willey
Gregory
English
Smith
Mitchell

Note: Any Additions or Changes on This Sheet Must be Made or Circled in Red Ink With Date and Name of Person Making Change.

Do not extend notes this side of this line.

RETURN TO
LOS ANGELES COUNTY SURVEYOR
700 HALL OF RECORDS

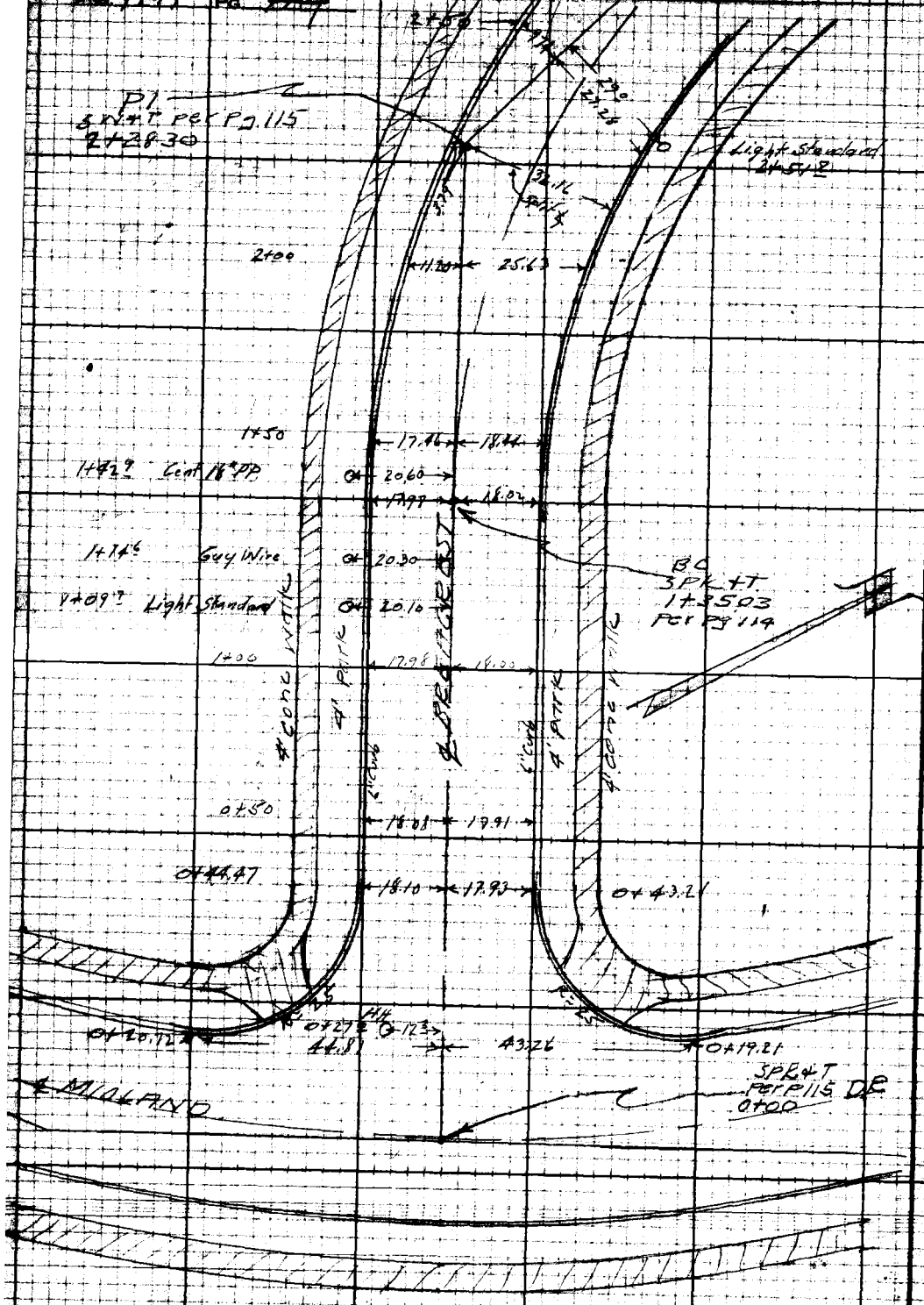

RETURN TO
LOS ANGELES COUNTY SURVEYOR
700 HALL OF RECORDS
Do not extend notes this side of this line.
Note: Any Additions or Changes on This Sheet Must be Made or Circled in Red Ink With Date and Name of Person Making Change.

Notes Ck'd by	Survey of Anacrest Dr. etal
Map No.	W. O. 1141 Tape No. Sh'd of
Office Work	Surveyed by R.L. Willey
Checked	Notes RLW Date 4-1-46
Date	Indexed A. O. Johnson

F.B. 1171 Pg.

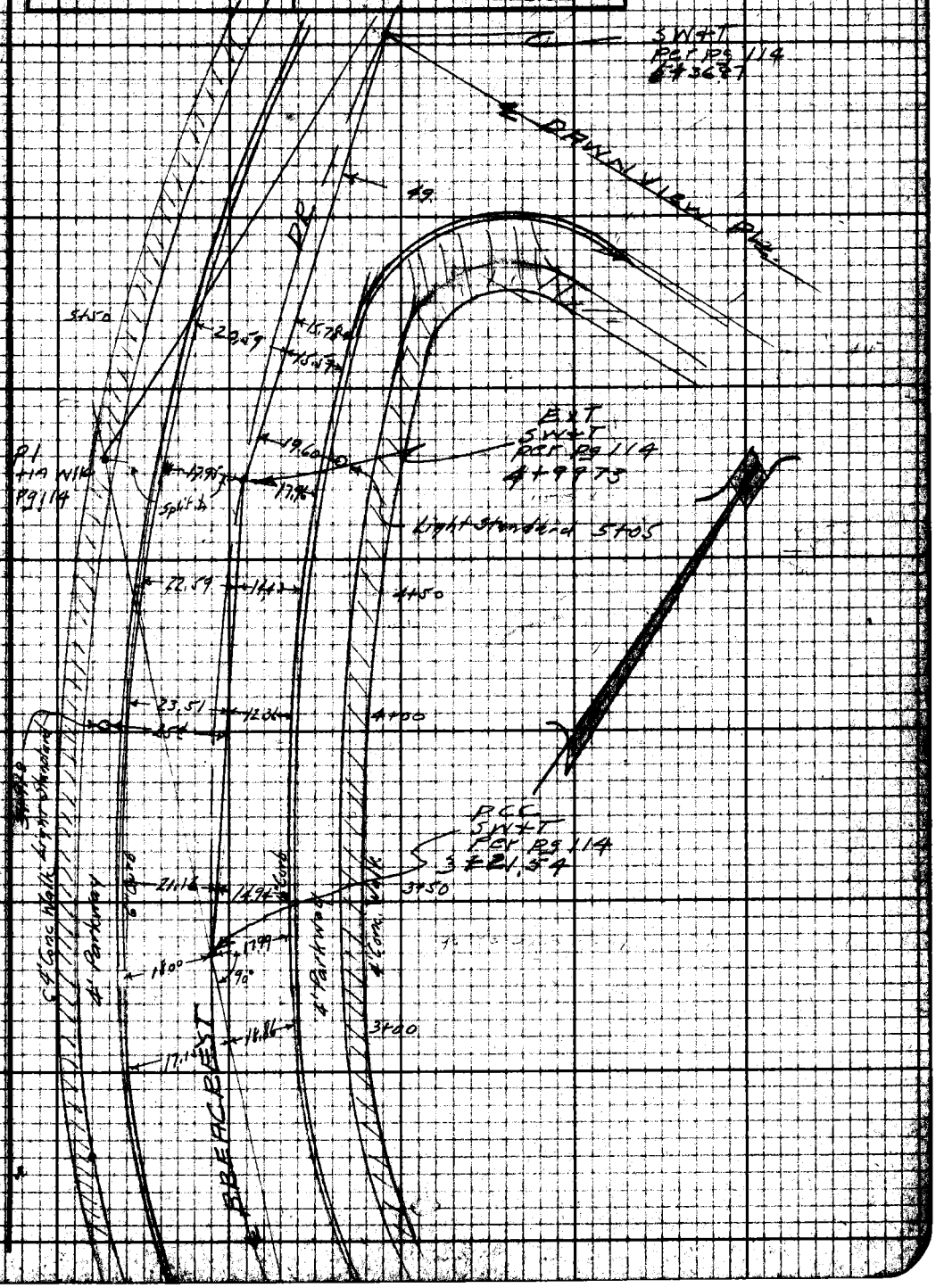

Note: Any Additions or Changes on This Sheet Must be Made or Circled in Red Ink With Date and Name of Person Making Change.

Do not extend notes this side of this line.

RETURN TO
LOS ANGELES COUNTY SURVEYOR
700 HALL OF RECORDS

FORM 247 RM 15-41

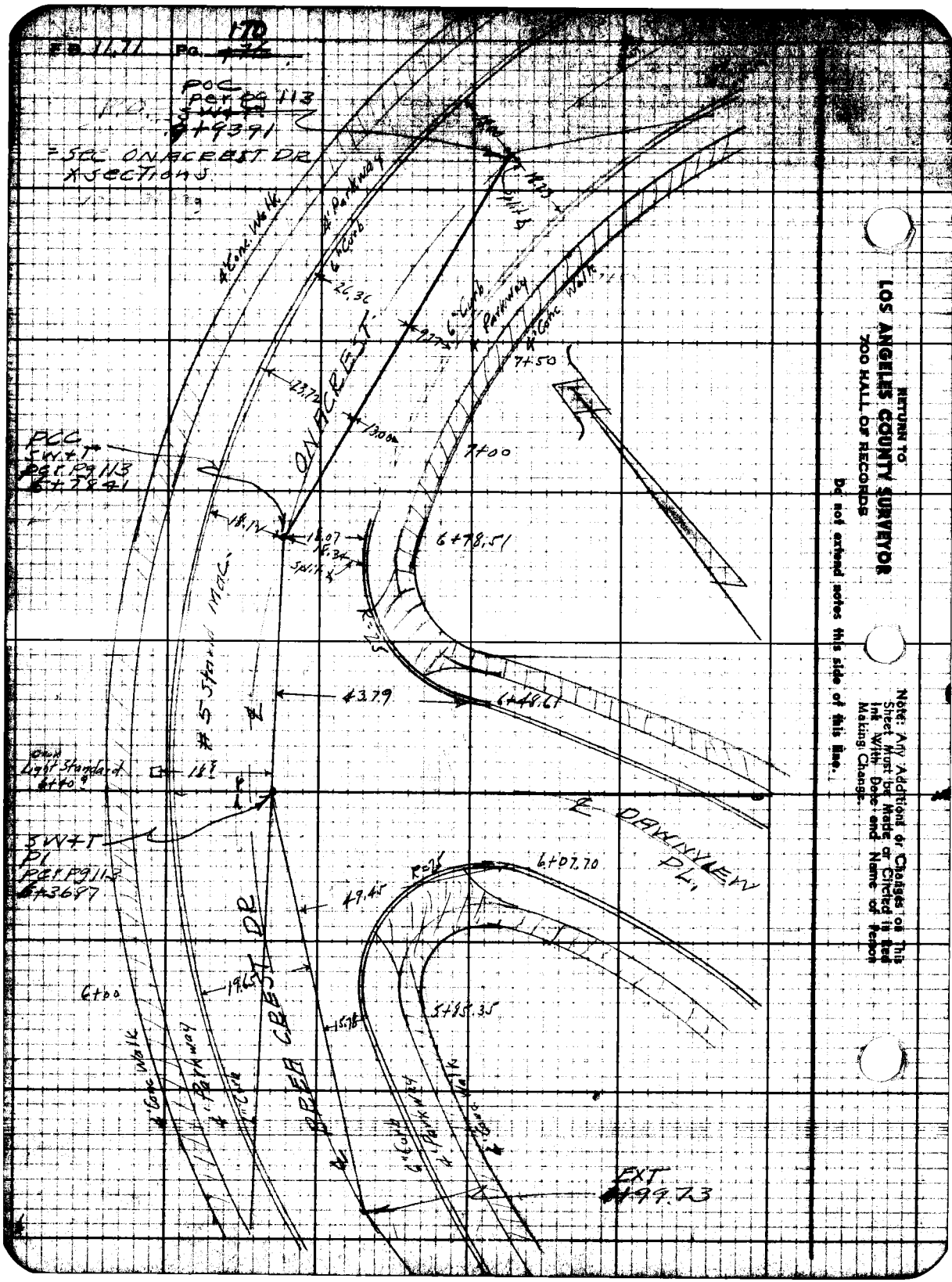

RETURN TO
LOS ANGELES COUNTY SURVEYOR
700 HALL OF RECORDS
Do not extend notes this side of this line.
Note: Any Additions or Changes on This Sheet Must be Made or Circled in Red Ink With Date and Name of Person Making Change.

Profile No. ____ Notes Red. ____ Date ____ Plotted ____ Date ____ Job No. 1143 Division No. ____

X-Sec. No. ____ Notes Chkd. SGP Date 4/4/46 Checked ____ Date ____ Survey of Ongacrest Dr et al

Survey by: R.L.W. Notes J.G Date 4-1-46

Map No. ____ Indexed J. Johnson Date ____

PROFILE & XSECTION
OF
BREACREST DR
From MIDLAND DR to DAWNVIEW PL

ONACREST DR ET. AL.
J.N. 1143

April 1-46
Willey
Gregory
English
Smith
Mitchell

STATION	B. S.	H. I.	F. S.	ELEV.

NOTE: ANY ADDITIONS OR CHANGES ON THIS SHEET MUST BE MADE OR CIRCLED IN RED INK WITH DATE AND NAME OF PERSON MAKING CHANGE.

Do not extend notes this side of this line.

PLEASE RETURN TO
LOS ANGELES COUNTY SURVEYOR
700 HALL OF RECORDS

FORM 307 2M 8-49

FORM 307 2M 8-45

PLEASE RETURN TO
LOS ANGELES COUNTY SURVEYOR
700 HALL OF RECORDS

NOTE: ANY ADDITIONS OR CHANGES ON THIS SHEET MUST BE MADE OR CIRCLED IN RED INK, WITH DATE AND NAME OF PERSON MAKING CHANGE.

Do not extend notes this side of this line.

STATION	B. S.	H. I.	F. S.	ELEV.	
BM VD 49	2 46	383 36		380.90	BM VD 49 Elev: 380.896 FB. 1171-19 Breacrest Dr & Mioland Dr N E Cor bt spk in cb 5 N of N end C.R.
0+00			7 09	376 27	℄ Int. Mioland Dr & Brea Crest Dr.
0+17.9			7 48	375.88	℄ Gutter.
					Cb Returns at Mioland Dr & Breacrest Dr.
			4 06	379 30	Gut N.W Cor N end CR
			3 48	379.88	T.C " " " "
			3 62	379 74	Gut " " W " "
			2 99	380 37	T.C " " " " "
			6 20	377 16	Gut SW Cor W " "
			5 55	377 81	T.C " " " " "
			11 60	371 76	Gut " " S " "
			11 06	372 30	T.C " " " " "
0+50			3 62	379 74	℄
17.9 R			2 74	380 ~~52~~ 6	Gut
17.9 R			2 19	381.17	TC
18' L			5 47	377 89	Gut
18' L			4 78	378.58	TC
TP	11 33	394 51	0 18	383 18	
1+00			8 13	386 38	℄
18 R			7 90	386 61	Gut
18 R			7 28	387 23	TC

Note
(All Houses on E. Side Cesspools in Front)

F.B. 1171 Pg. 172
Job No. 1143 Division No.
Survey of Onacrest Dr et al
Survey by R.L. Willey Notes J. Gregory 4-46
Indexed A. C. Johnson Date
Notes Red. Date
Notes Chkd. Date
Plotted Date
Checked Date
Profile No.
X-Sec. No.

FORM 307 SM 6-49

PLEASE RETURN TO
LOS ANGELES COUNTY SURVEYOR
700 HALL OF RECORDS

NOTE: ANY ADDITIONS OR CHANGES ON THIS SHEET MUST BE MADE OR CIRCLED IN RED INK WITH DATE AND NAME OF PERSON MAKING CHANGE.

Do not extend notes this side of this line.

STATION	B. S.	H. I.	F. S.	ELEV.	
1+00 18L		394.51	9.32	385.19	Gut
18L			8.79	385.72	TC
1+35.03 BC			3.61	390.90	℄
18R			3.74	390.77	Gut
18R			3.16	391.41	TC
18L			4.44	390.07	Gut
18L			3.85	390.66	TC
1+50			1.82	392.69	℄
18.4R			2.09	392.42	Gut
18.4R			1.47	393.04	TC
17.5L			2.55	391.96	Gut
17.5L			1.95	392.56	TC
T.P.	2.50	396.87	0.14	394.37	
			5.20	391.67	T.C. on Sty. line Lot 1, Blk A (see Sketch)
			9.80	387.07	Top 4" Outlet Sewer at Rear
1+69.4 17°L			2.14	394.73	Gut Brk in Curb Grade
17°L			2.76	394.11	TC
1+83.2 21.9R			6.39	395.48	Gut
21.9R			0.78	396.09	TC
T.P.	7.03	403.55	0.35	396.52	
2+00			6.17	397.38	℄

Lot 1 Blk A TR 12361

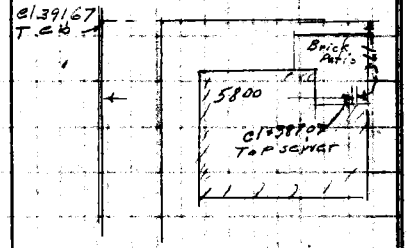

Profile No. ____ Date ____ Plotted ____ Date ____ Job No. 1143 Division No. ____
Notes Chkd. ____ Date ____ Checked ____ Date ____ Survey of Crescent Dr. et al
Survey by R.L.W. Notes V.G. Date 4-1-46
Map No. ____ Date ____ Chief of Party Robinson

FORM 307 2M 8-45

PLEASE RETURN TO
LOS ANGELES COUNTY SURVEYOR
700 HALL OF RECORDS

NOTE: ANY ADDITIONS OR CHANGES ON THIS SHEET MUST BE MADE OR CIRCLED IN RED INK, WITH DATE AND NAME OF PERSON MAKING CHANGE.

Do not extend notes this side of this line.

Profile No. ____ X-Sec. No. ____
Plotted ____ Date ____ Checked ____ Date ____
Notes Red. ____ Date ____ Notes Chkd. ____ Date ____
Division No. ____ Job No. 1143
Notes C. Gregory 4-1-46
Survey of Onacrest Dr. et al
Survey by R. L. Hilley
Indexed Jno. O. Johnson Date
F.B. 171 Pg. 1

STATION	B. S.	H. I.	F. S.	ELEV.	
2+00 7 R		403.55	625	397.30	Crown Prmt. Lot 2 Blk A TR 12361
25 6 R			673	396.82	Gut
25 6 R			614	397.41	TC
11 2 L			645	397.10	Gut
11 2 L			590	397.65	TC
2+28.30 PI			441	399.14	℄
			538	398.17	TC on Sly line Lot 2 (see Sketch)
			94	394 2	Floor Elev Lowest Room in Rear
			11 3	392 3	Ground Elev See Sketch
					Cesspool in Front Yard Additional Bedroom & Bath to be built in Lower Rear.
2+26 3 4 L			461	398.94	Gut Brk in Cb Grade
4 L			401	399.54	TC " " " "
2+50			321	400.34	℄
9 R			358	399.97	Crown Prmt.
27 3 R			475	398.80	Gut
27 3 R			409	399.46	TC
9 2 L			323	400.32	Gut
9 2 L			255	401.00	TC
2+62 3 24 5 R			400	399.55	Gut Brk in Cb Grade
24 5 R			342	400.13	

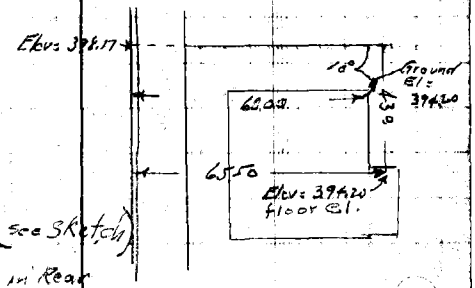

FORM 307 2M 8-49

PLEASE RETURN TO
LOS ANGELES COUNTY SURVEYOR
700 HALL OF RECORDS

NOTE: ANY ADDITIONS OR CHANGES ON THIS SHEET MUST BE MADE OR CIRCLED IN RED INK WITH DATE AND NAME OF PERSON MAKING CHANGE.

Do not extend notes this side of this line.

STATION	B. S.	H. I.	F. S.	ELEV.		
		403 55				
TP	10.13	413.26	0.42	403.13		
3+00			10.14	403.12	℄	
18° R			11.27	401.99	Gut	
18° R			10.72	402.54	T.C.	
17° L			10.00	403.26	Gut	
17° L			9.48	403.78	T.C.	
17° L			9.34	403.92	T.C. at Cent Lot 3 Blk A TR 12361	
			9.2	404.1	P.L.	
			9.9	403.4	Brk 22 W of CL line Cent Lot 3 Blk A TR 12361	
			13.6	399.7	" 34	
			21.3	392.0	77 W	
3+21.52 PCC			8.66	404.60	℄	
3+50			6.53	406.73	℄	
15° R			7.51	405.75	Gut	
15° R			7.00	406.26	T.C.	
3° L			6.45	406.81	Crown Pvmt.	
21° L			6.30	406.96	Gut	
21° L			5.62	407.64	T.C.	
VD 48			5.62	407.64		
BM VD 48	2.46	410.08		407.62	VD 48 Elev 407.631 AB 171+19 Breakcrest Dr. W. side 340' N of E Midland Dr. Brass Cap in Conc Front Hse @ 5/25	

Profile No. ____ Notes Rd. ____ Date ____ Plotted ____ Date ____ Job No. 1143 Division No. ____
X-Sec. No. ____ Notes Chkd. ____ Date ____ Checked ____ Date ____ Survey of Breakcrest Dr. etal
Survey by R.L.W. Notes VG Date 4-1-46
Map No. ____ Notes Andy Johnson Date ____

FORM 307 2M 8-45

115

PLEASE RETURN TO
LOS ANGELES COUNTY SURVEYOR
700 HALL OF RECORDS

NOTE: ANY ADDITIONS OR CHANGES ON THIS SHEET MUST BE MADE OR CIRCLED IN RED INK, WITH DATE AND NAME OF PERSON MAKING CHANGE.

Do not extend notes this side of this line.

STATION	B. S.	H. I.	F. S.	ELEV.	
		410 08	428	405.80	TC at Sly line Lot 4 Blk TR 12361 See Sketch
			11 20	398.88	Floor Elev. lowest Room in Rear.
T.P.	10 85	420.53	0 40	409.68	Due to Steps would be adviseable to go on N. Side
4+00			9 48	411.05	℄
12⁴ R			10 17	410.36	Gut
12⁴ R			9 60	410.93	TC
5° L			9 25	411.28	Crown Pvmt.
23⁵ L			9 24	411.29	Gut
23⁵ L			8 57	411.96	TC
4+50			4 76	415.77	℄
14⁴ R			5 39	415.14	Gut
14⁴ R			4 89	415.64	TC
4° L			4 65	415.88	Crown Pvmt
22⁶ L			4 68	415.85	Gut
22⁶ L			4 13	416.40	TC
			4 75	415.78	TC. at Nly line Lot 5 Blk A Tr 12361
			16 80	403.73	Top 4" Sewer Outlet in Rear See Sketch
			20 2	400 3	Top Ground Sly line Lot 5 See Sketch
			9 34	411.19	TC at Sly line Lot 5

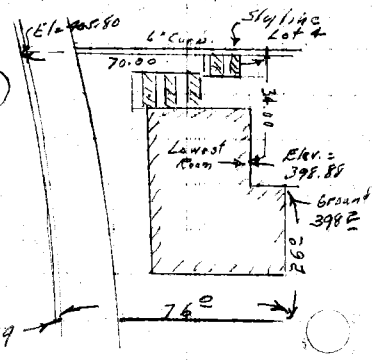

Lot 5 Blk A TR 12361

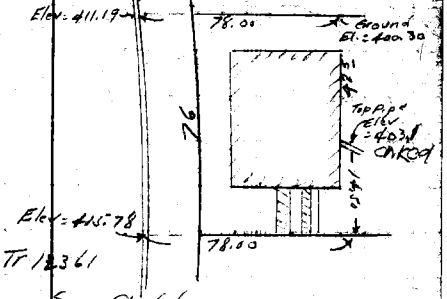

Profile No. X-Sec. No.
Plotted Date
Checked Date
Notes Red. Date
Notes Chkd. SEB Date 4/4/46
Division No.
Job No. 1143
Survey of Onacrest Dret. #1
Survey by R.L. Willey Notes J. Gregory 4-2-46
Indexed A. C. Johnson Date
P.B. 117 Pg. 1

FORM 307 [illegible]

PLEASE RETURN TO
LOS ANGELES COUNTY SURVEYOR
700 HALL OF RECORDS

NOTE: ANY ADDITIONS OR CHANGES ON THIS SHEET MUST BE MADE OR CIRCLED IN RED INK WITH DATE AND NAME OF PERSON MAKING CHANGE.

Do not extend notes this side of this line.

4 13 28

STATION	B. S.	H. I.	F. S.	ELEV.	
		420 53	12 5	408 0	Ground Elev at Cor Hse See Sketch
			10 00	410 53	Top 4" Sewer Outlet Lot 6
			4 75	415.78	T.C. at S line Lot 6
T.P.	9 78	429 82	0 49	420 04	
4499.73 Ex			9 29	420.53	℄
18 R			10 25	419.57	Gut
18 R			9 70	420.12	TC
18 L			9 26	420.56	Gut
18 L			8 66	421.16	TC.
			9 33	420.49	T.C at S line. Lot 7 See Sketch
			17.80	412 02	Top 4" Sewer Outlet
			15 10	414.72	Top 15" Conc Ret. Wall
			18 50	411.32	conc. floor to patio
			16 70	413 .12	Top 12" conc ret wall

Lot 6 Blk A TR 12361

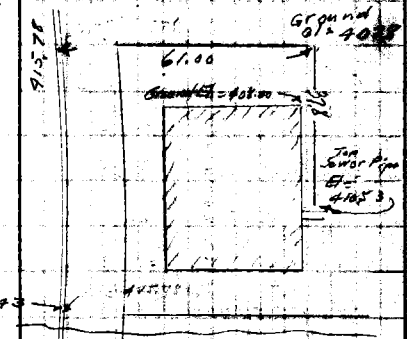

Lot 7 Blk A-TR 12361

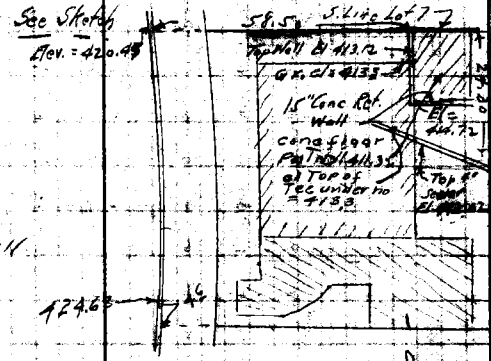

Profile No. ___ Date ___ Notes Chkd. ___ Date ___ Checked ___ Date ___ Job No. ___ Survey of Onacrest Dr. et al. Survey by R.L.W. Notes J.G. Date ___ Map No. ___ Date ___

FORM 307 2M 8-45

PLEASE RETURN TO
LOS ANGELES COUNTY SURVEYOR
700 HALL OF RECORDS

NOTE: ANY ADDITIONS OR CHANGES ON THIS SHEET MUST BE MADE OR CIRCLED IN RED INK, WITH DATE AND NAME OF PERSON MAKING CHANGE.

Do not extend notes this side of this line.

STATION	B. S.	H. I.	F. S.	ELEV.	
		429.82	4.77	425.05	TC at S. Line Lot 8 See Sketch
			14.00	415.82	Top 4" Sewer Outlet
5+50			4.89	224.93	℄
15' R			5.75	224.07	Gut
15' R			5.17	424.65	TC
3' L			4.82	425.00	Crown Pvmt
20' L			4.70	425.12	Gut
20' L			4.20	425.62	TC
6+00			0.95	428.87	℄
19' L			0.81	429.01	Gut
19' L			0.29	429.53	TC
T.P.	8.68	438.41	0.09	429.73	
			9.43	428.98	T.C at S line lot 9 see Sketch
			19.00	419.41	Top 4" Sewer Outlet in Rear
			18.4	420.0	Ground El. at Cor Hse.
6+36.87			6.82	431.59	℄ Int Brea Crest & Dawnview
					Cb Returns at Breacrest & Dawnview
			11.58	426.83	Gut SE Cor S end CR
			11.00	427.41	TC " " " "
			7.82	43[illegible].59	Gut " " E " "
			7.42	43[illegible].99	TC " " " "

Lot 8 Blk A TR 12361

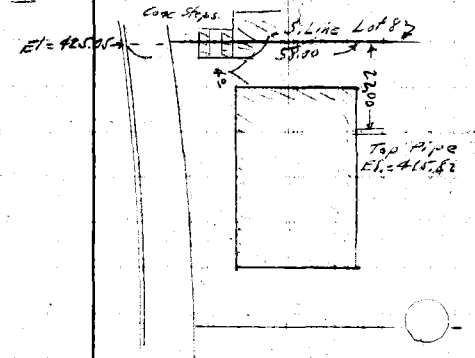

Lot 9, Blk A, TR 12361

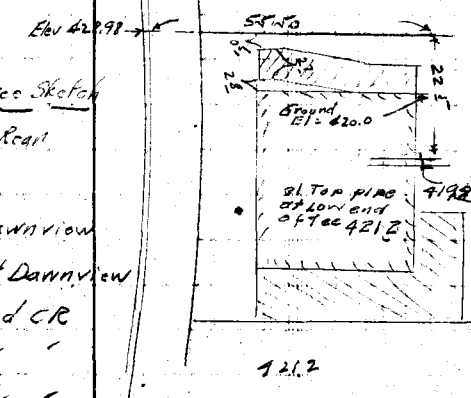

Profile No. X-Sec. No.
Plotted Date Checked Date
Notes Red. Date Notes Chkd. Date
Division No.
Job No. 1143
Survey of Pinderest Dr et al.
Survey by R. L. Willey Notes J. Gregory 4-2-46
Indexed A. C. Johnson Date

FORM 307 2M 8-60

PLEASE RETURN TO
LOS ANGELES COUNTY SURVEYOR
700 HALL OF RECORDS

NOTE: ANY ADDITIONS OR CHANGES ON THIS SHEET MUST BE MADE OR CIRCLED IN RED INK WITH DATE AND NAME OF PERSON MAKING CHANGE.

488 Do not extend notes this side of this line. 43353 11 47 51

STATION	B. S.	H. I.	F. S.	ELEV.		
		438.41	5.91	432.50	Gut N.E Cor E end CR.	
			5.38	433.03	TC " " " " "	
			4.75	433.66	Gut " " N " "	
			4.29	434.12	TC " " " " "	
6+50			5.86	432.55	℄	
18° L			5.41	433.00	Gut	
18° L			4.84	433.57	TC.	
			3.09	435.32	TC at Cent Lot 10 Blk A	TR 12361
			2.9	435.5	PL " " " " "	" "
			4.4	434.0	23' W off Cb line T. Brk.	
			18.0	420.4	75 " " " " on Cent Lot 10	
6+78.41			3.46	434.95	℄	
T.P.	9.02	446.45	0.98	437.43		
7+00			9.89	436.56	℄	
13° R			11.46	434.99	Gut	
13° R			10.83	435.62	TC	
4 L			9.56	436.89	Crown Pvmt	
23.7 L			8.78	437.67	Gut	
23.7 L			8.17	438.28	TC	
7+50			5.13	441.32	℄	
9.8 R			5.89	440.56	Gut	

Profile No. ____ Date ____ Notes Chkd. ____ Date ____ Profile ____ Date ____ Job No. 1143 Division No. ____ Survey of Ongarest Dr et al Survey by R.L.W. Notes J.G. Date ____ Map No. ____ Date ____

FORM 307 2M 8-45

PLEASE RETURN TO
LOS ANGELES COUNTY SURVEYOR
700 HALL OF RECORDS

NOTE: ANY ADDITIONS OR CHANGES ON THIS SHEET MUST BE MADE OR CIRCLED IN RED INK, WITH DATE AND NAME OF PERSON MAKING CHANGE.

Do not extend notes this side of this line.

STATION	B. S.	H. I.	F. S.	ELEV.		
7+50 9.8 R		446.45	5.33	441.12	TC	
7.4 L			4.64	441.81	Crown Pvmt	
26.4 L			4.23	442.22	Gut	
26.4 L			3.67	442.78	TC	
T.P.	8.48	454.36	0.57	445.88		
7+93.91 POC			8.51	445.85	℄	
on Split ℄ 18.2 R			10.09	444.27	Gut	
18.2 R			9.60	444.76	TC	
18.0 L			7.80	446.56	Gut	
18.0 L			7.16	447.20	TC	
BM VD 46			5.39	448.97	BM VD-46 Elev 448.976 F.B. 1171-18 Onacrest Dr E. Side 265± N. Wly of ℄ Mioland Dr. Bt Spk in Cb front Hse #5142	

Job No. 1143 Division No. Notes Red. Plotted No. X-Sec.
Survey of Onacrest Dr et al. Date Date
Survey by R.L. Willey Notes J. Gregory 4-2-46 Notes Chkd. Checked No.
Indexed A. C. Johnson Date Date

Survey of [illegible]
[illegible]
Surveyed by [illegible]
Notes [illegible] Date [illegible]
Indexed [illegible]

FB 1171 PG [illegible]

9416
3963
5.5

TOPOGRAPHY
on
DAWNVIEW PL
FROM MIOLAND DR
TO BREACREST DR
ONACREST DR ET AL
JN 1143

April 46
Willey
Gregory
English
Smith
Mitchell

Note: Any Additions or Changes on This Sheet Must be Made or Circled in Red Ink With Date and Name of Person Making Change.

Do not extend notes this side of this line.

RETURN TO
LOS ANGELES COUNTY SURVEYOR
700 HALL OF RECORDS

FORM 2/47 RM 11-41

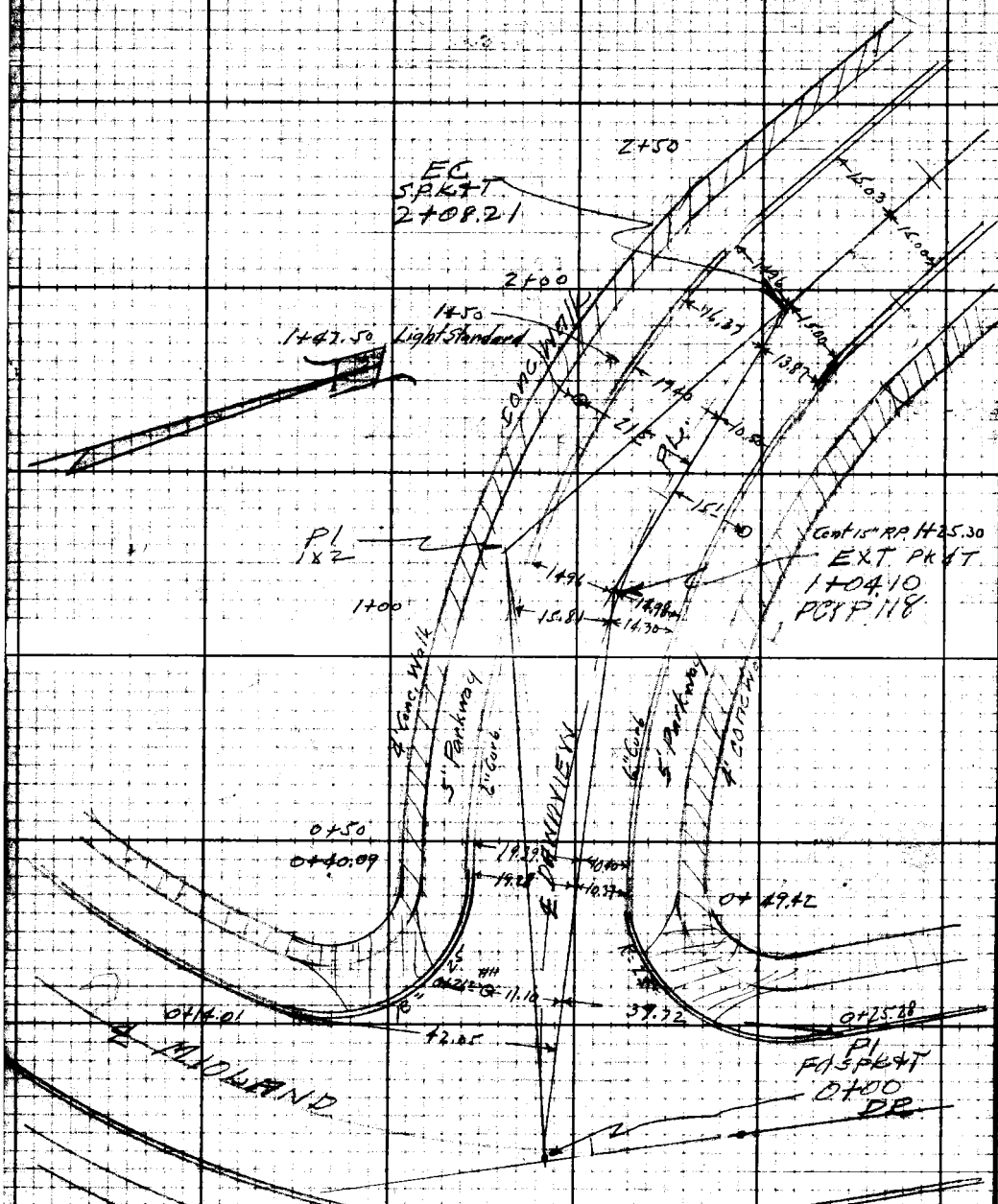

RETURN TO:
LOS ANGELES COUNTY SURVEYOR
700 HALL OF RECORDS

Do not extend notes this side of this line.

Note: Any Additions or Changes on This Sheet Must be Made or Circled in Red Ink With Date and Name of Person Making Change.

Notes Ck'd by	Survey of Onacrest Drstal
Map No.	W. O. 1183 Tape No. Std. of
Office Work	Surveyed by R. L. Willey
Checked	Notes R.L.W. Date 4-1-46
Date	Indexed A. C. Johnson

F.B. 1171 Pg. [illegible]

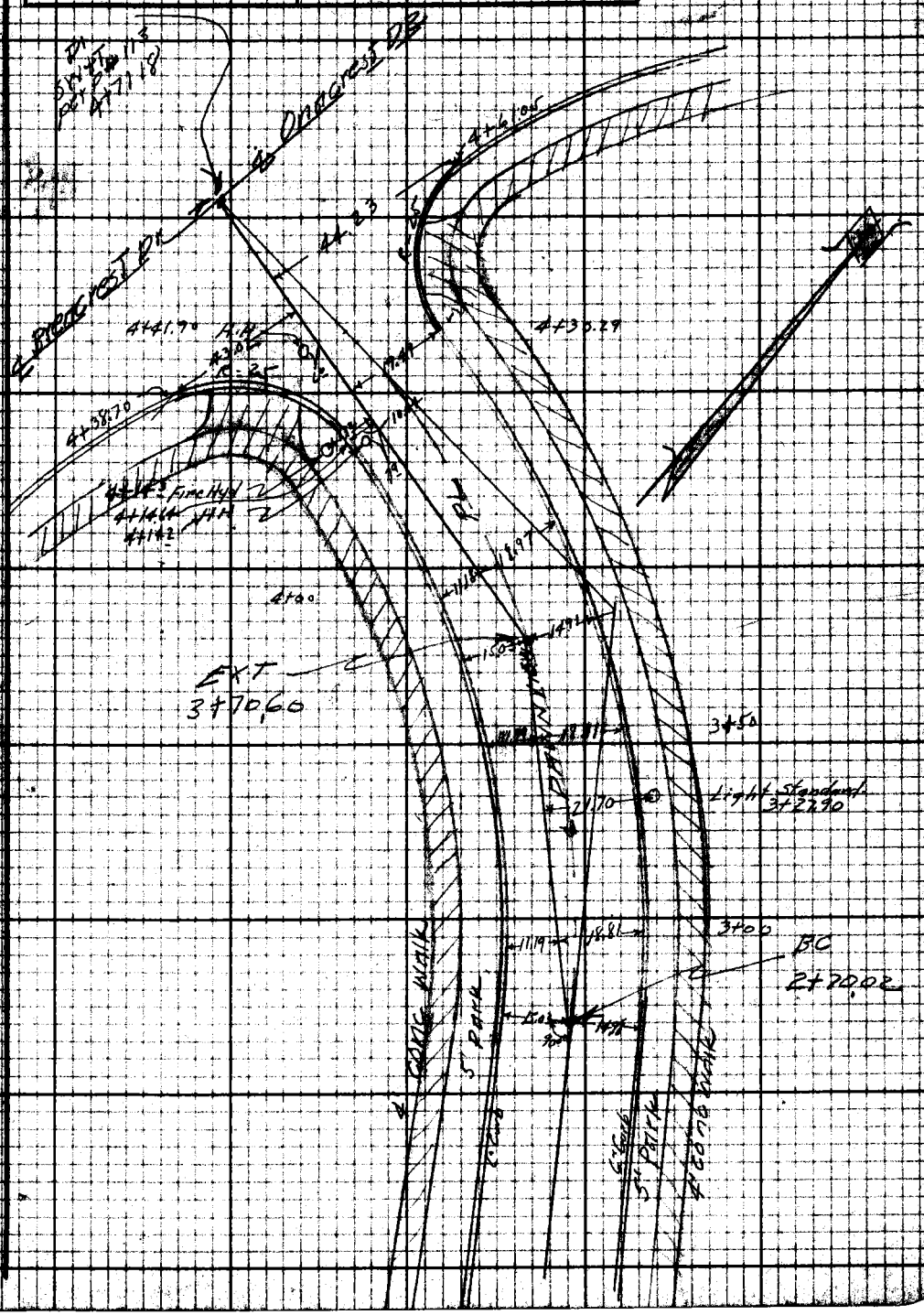

Note: Any Additions or Changes on This Sheet Must be Made or Circled in Red Ink With Date and Name of Person Making Change.

Do not extend notes this side of this line.

RETURN TO
LOS ANGELES COUNTY SURVEYOR
700 HALL OF RECORDS

RETURN TO
LOS ANGELES COUNTY SURVEYOR
700 HALL OF RECORDS

Note: Any Additions or Changes on This Sheet Must be Made or Circled in Red Ink With Date and Name of Person Making Change.

Do not extend notes this side of this line.

F.B. 1171 Pg. 134

Profile No.	Notes Chkd. Date	Plotted Date	Job No. 1143	Division No.	F.B. 171 Pg. [illegible]
X:Sec. No.	Notes Chkd. Date	Checked Date	Survey of Onacrest Dr et.al.		
			Survey by R.L.W.	Notes J.G.	Date 4-2-46
			Map No. [redacted]		Date

PROFILE & XSECTION
OF
DAWNVIEW PL.
From MIDLAND DR. to BREACREST DR
ONACREST DR. ET. AL

JH 1143

April 2-46

Willey
Gregory
English
Smith
Mitchell

STATION	B. S.	H. I.	F. S.	ELEV.

NOTE: ANY ADDITIONS OR CHANGES ON THIS SHEET MUST BE MADE OR CIRCLED IN RED INK WITH DATE AND NAME OF PERSON MAKING CHANGE.

Do not extend notes this side of this line.

PLEASE RETURN TO
LOS ANGELES COUNTY SURVEYOR
700 HALL OF RECORDS

FORM 307 2M 6-46

FORM 307 2M 8-45

PLEASE RETURN TO
LOS ANGELES COUNTY SURVEYOR
700 HALL OF RECORDS

NOTE: ANY ADDITIONS OR CHANGES ON THIS SHEET MUST BE MADE OR CIRCLED IN RED INK, WITH DATE AND NAME OF PERSON MAKING CHANGE.

Do not extend notes this side of this line.

STATION	B. S.	H. I.	F. S.	ELEV.	
BM VD 50	7 08	410 11		403 03	BM VD 50 El. 403.031 FB 1171-20 Mioland Dr So. Side 8' W. of ℄ Prod. of Dawnview Pl. Bt Spk in Cb in front Hse # 4628
0+00			6 46	403.65	℄ Int Mioland Dr & Dawnview Pl.
0+20			6 95	403.16	℄ Gut
					Cb Returns at Mioland Dr. & Dawnview Pl.
			3 40	406 71	Gut N W. Cor Wend CR
			2 75	407 36	TC " " " " "
			5 25	404.76	Gut " " " N " "
			4 60	405.51	TC " " " " "
			6 98	403.13	Gut S W Cor " " "
			6 44	403.68	TC " " " " " "
			10.94	399.17	Gut " " " W " "
			10 33	399.78	TC " " " " " "
0+50			5 00	405 11	℄
10.4 R			5 18	404.93	Gut
10.4 R			4 58	405.53	TC
3.6 L			4.98	405 13	Crown Pmt
19.4 L			5 90	404.21	Gut
19.4 L			5 32	404.79	TC
TP	9 35	418.43	1 03	409 08	
1+00			8 00	410 43	℄
14.3 R			7 96	410 47	Gut

F.B. 1171 PG. 184 Job No. 1143 Division No. Notes Red. Plotted Profile
Survey of Onacrest Dr. et al Date Date No.
Survey by R. L. Willey Notes J. Gregory 4-2-46 Notes Chkd. Checked X-Sec.
Indexed A. C. Johnson Date Date Date No.

FORM 307 2M 8-45

PLEASE RETURN TO
LOS ANGELES COUNTY SURVEYOR
700 HALL OF RECORDS

NOTE: ANY ADDITIONS OR CHANGES ON THIS SHEET MUST BE MADE OR CIRCLED IN RED INK. WITH DATE AND NAME OF PERSON MAKING CHANGE.

Do not extend notes this side of this line.

STATION	B. S.	H. I.	F. S.	ELEV.	
1+00 14.3 R		418.43	7.36	411.07	TC
15.8 L			8.78	409.65	Gut
15.8 L			8.28	410.15	TC
1+04.10 Ex			7.58	410.85	℄
			5.10	413.33	T.C Sly line of Lot 11 See Sketch
			2.10	416.33	Top Sewer Outlet in Rear
1+50			2.67	415.76	℄
10.5 R			3.09	415.34	Gut
10.5 R			2.40	416.03	TC
4.0 L			2.63	415.80	Crown Pvmt
19.4 L			2.78	415.65	Gut
19.4 L			2.31	416.12	TC
			5.21	413.22	TC on SEly line Lot 1 See Sketch
			7.7	410.7	Floor of Future Wash Room
T.P.	11.33	429.66	0.10	418.33	
2+00			8.28	421.38	℄
13.9 R			8.70	420.96	Gut
13.9 R			8.18	421.48	TC
2.0 L			8.25	421.41	Crown Pvmt
16.4 L			8.70	420.96	Gut
16.4 L			8.18	421.48	TC

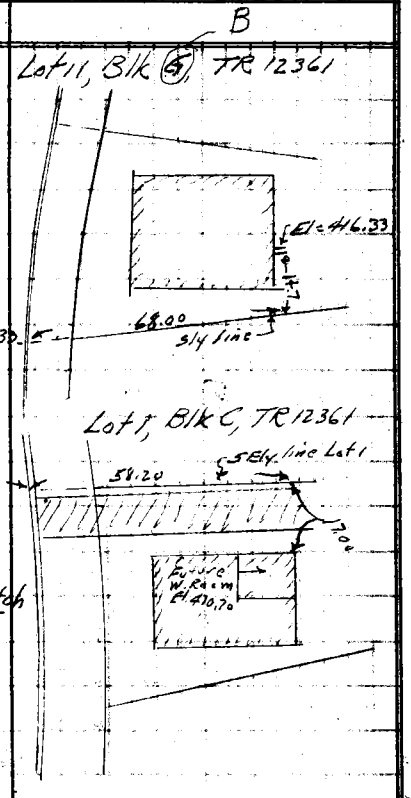

Note
All houses not noted
Cesspools in Front

Profile Notes Red. ____ Plotted ____ Job No. 1143 Division No. ____ F.B. 117 Pd. 1[illegible]
No. ____ Date ____ Date ____ Survey of Onacrest Dr et al
X-Sec. Notes Chkd. ____ Checked ____ Survey by R.L.W. Notes J.G. Date 4-2-46
No. ____ Date ____ Date ____ Map No. ____ Index C. Johnson Date ____

FORM 307 2M 8-45

PLEASE RETURN TO
LOS ANGELES COUNTY SURVEYOR
700 HALL OF RECORDS

NOTE: ANY ADDITIONS OR CHANGES ON THIS SHEET MUST BE MADE OR CIRCLED IN RED INK, WITH DATE AND NAME OF PERSON MAKING CHANGE.

Do not extend notes this side of this line.

STATION	B. S.	H. I.	F. S.	ELEV.	
2+08.21 EC		429.66	7 39	422.27	℄
15 R			8 04	421.62	Gut
15 R			7 53	422.13	TC
15 L			7 63	422.03	Gut
15 L			7 02	422.64	TC
2+50			2 90	426.76	℄
15 R			3 16	426.50	Gut
15 R			2 58	427.08	TC
15 L			3 40	426 26	Gut
15 L			2 88	426 78	TC
			2 58	427 08	TCb in SEly line Lot 9 See Sketch
			1.40	428.26	El. Lowest Floor in Rear (W. Room)
			1.60	428 06	Ground Elev at Car Hse
T.P.	999	438 74	0 91	428 75	
2+70.02 BC			999	428.75	℄
15 R			10 15	428.59	Gut
15 R			9 52	428.22	TC
15 L			10 62	428.12	Gut
15 L			10 11	428.63	TC
3+00			7 78	430.96	℄
5 R			7 49	431 25	Crown Pvmt

Lot 9 Blk B TR 12361

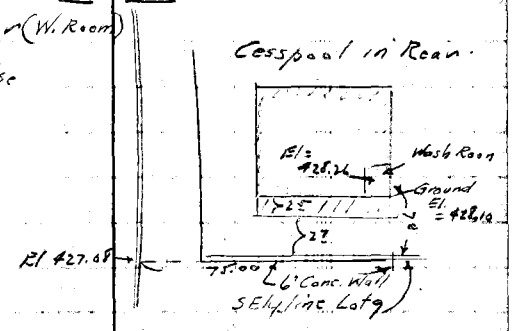

F.B. 1171 PG. 188
Job No. 1143
Division No.
Notes Red.
Plotted
Profile
Survey of Onacrest Dr. et al.
Date
No.
Survey by R. L. Willey
Notes V. Gregory 4-2-46
Checked
X-Sec.
Indexed C. Johnson
Date
Date
No.

FORM 307 2M 6-48

PLEASE RETURN TO
LOS ANGELES COUNTY SURVEYOR
700 HALL OF RECORDS

NOTE: ANY ADDITIONS OR CHANGES ON THIS SHEET MUST BE MADE OR CIRCLED IN RED INK WITH DATE AND NAME OF PERSON MAKING CHANGE.

Do not extend notes this side of this line.

STATION	B. S.	H. I.	F. S.	ELEV.		
3+00 18' R		438.74	6.97	431.77	Gut	
18' R			6.47	432.27	TC	
11' L			8.52	430.22	Gut	Brk in Cb Grade
11' L			8.09	430.65	TC	
3+13 ± 19' L			6.62	432.57	Gut	
19' L			5.66	433.08	TC	
3+50			5.79	432.95	℄	
4 R			5.54	433.20	Crown Pvmt	
18' R			5.01	433.73	Gut	
18' R			4.45	434.29	TC	
12' L			6.91	431.83	Gut	
12' L			6.42	432.32	TC	
3+64 ± 15' R			4.94	433.80	Gut	Brk in Cb Grade
15' R			4.40	434.34	TC	
3+70.60 Ex			5.58	433.16	℄	
4+00			6.45	432.29	℄	
4' R			6.07	432.67	Crown Pvmt	
19' R			5.47	433.27	Gut	
19' R			5.00	433.74	TC	
11' L			7.46	431.28	Gut	
11' L			7.06	431.68	TC	Note
4+50			8.29	430.45	℄ Gutter	For Cb Returns see Breacrest Dr.
			7.16	431.58	℄ Int Breacrest Dr & Dawnview Pl	
BM VD 47			5.20	433.54	BM VD 47 El = 433.536 Brk Sk. in Cb 13' N of ℄ Prod	FB 1171-18 W. Side

Profile Notes Red. ____ Plotted ____ Job No. ____ Division No. ____
No. ____ Date ____ Date ____ Survey of Onacrest Dr. et al
X-Sec. ____ Notes Chkd. ____ Checked ____ Survey by R.L.W. Notes V.G. Date ____
No. ____ Date ____ Date ____ Map No. ____ Date ____

FB 1171-18

F.B. 171 Pg. 120 | Job No. 1143 | Division No. | Notes Red. | Plotted | Profile

Survey of Onacrest Dr et al. | Date | Date | No.

Survey by R. L. Willey | Notes J. Gregory | Notes Chkd. | Checked | X-Sec.

Indexed | Date | Date | Date | No.

STATION	B. S.	H. I.	F. S.	ELEV.	

FORM 307 2M 8-43

PLEASE RETURN TO
LOS ANGELES COUNTY SURVEYOR
700 HALL OF RECORDS

Do not extend notes this side of this line.

NOTE: ANY ADDITIONS OR CHANGES ON THIS SHEET MUST BE MADE OR CIRCLED IN RED INK, WITH DATE AND NAME OF PERSON MAKING CHANGE.

Notes Ck'd by	Survey of Onacrest Dr. et al
Map No.	W. O. 1141 Tape No. Std. °F
Office Work	Surveyed by R. L. Willey
Checked	Notes R. L. W. Date 4-3-46
Date	Indexed [illegible]

F.B. 1171 Pg. [illegible]

TOPOGRAPHY
ON
MIOLAND DR
FROM NORTHRIDGE DR
TO
ONACREST DR
ONACREST DR ET. AL
JN 1143

April 3-46

R. L. Willey
Jack Gregory
E. F. English
L. V. Smith
R. J. Mitchell

Note: Any Additions or Changes on This Sheet Must Be Made or Circled in Red Ink With Date and Name of Person Making Change.

Do not extend notes this side of this line.

RETURN TO
LOS ANGELES COUNTY SURVEYOR
700 HALL OF RECORDS

FORM 247 5M 11-41

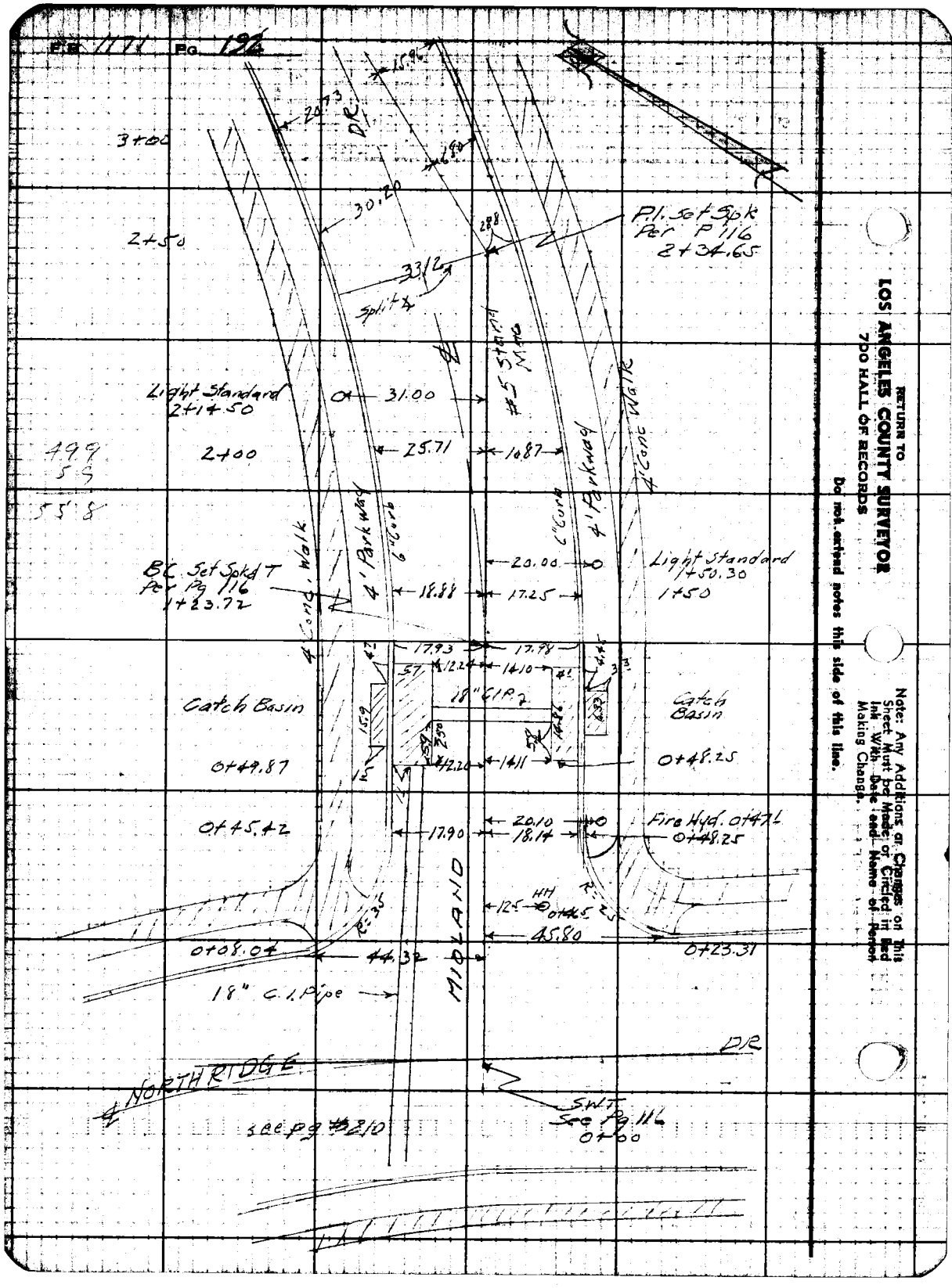

RETURN TO
LOS ANGELES COUNTY SURVEYOR
700 HALL OF RECORDS
Do not extend notes this side of this line.
Note: Any Additions or Changes on This Sheet Must be Made or Circled in Red Ink With Date and Name of Person Making Change.

Notes Ck'd by
Map No.
Office Work
Checked
Date

Survey of Anacrest Drain
W. O. Tape No. Sta.
Surveyed by R. L. Willey
Notes R.L.W. Date
Indexed A. C. Johnson

F.B. 1171 Pg. 198

Cont. bot. nt. pg.

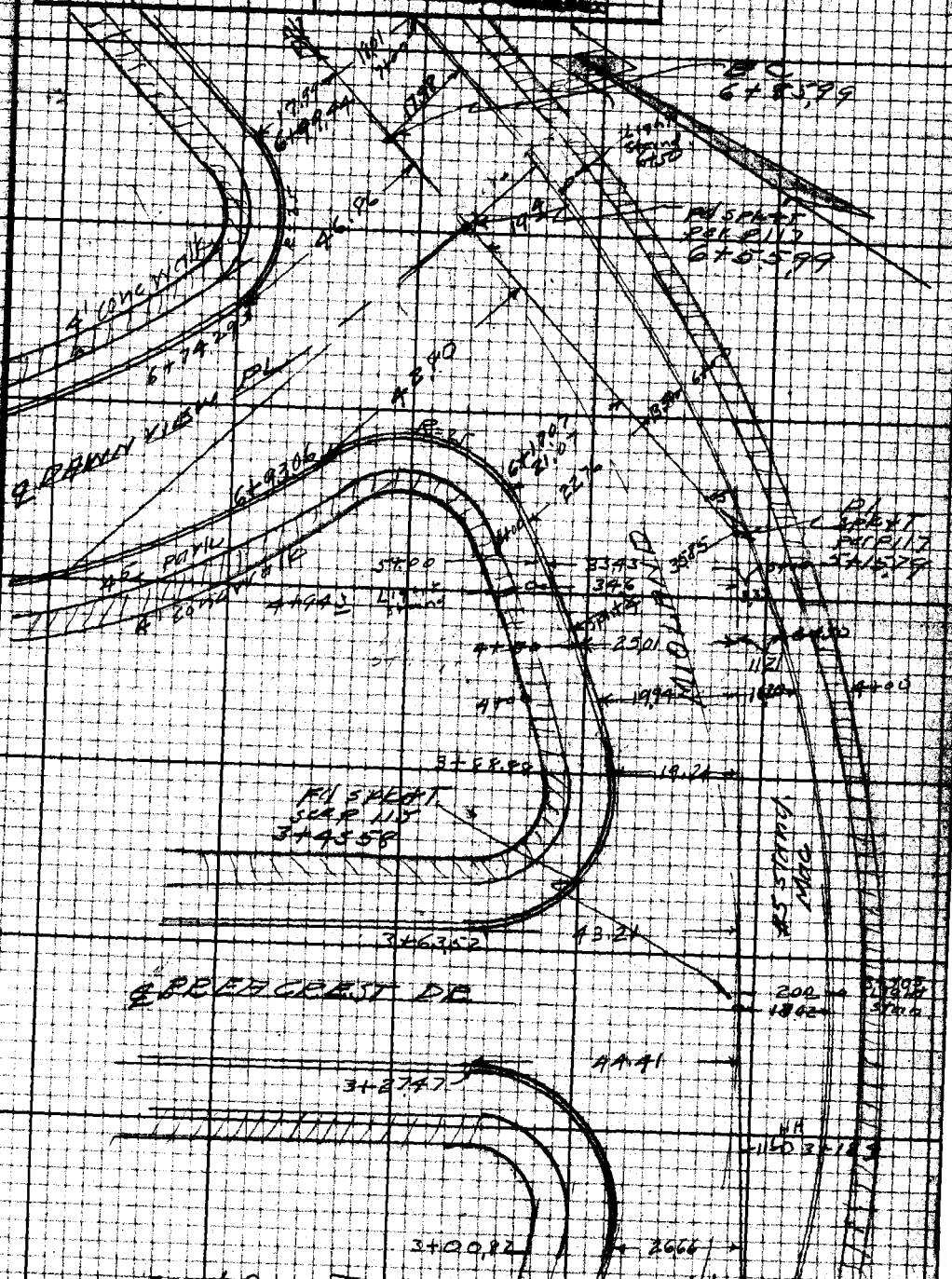

Note: Any Additions or Changes on This Sheet Must Be Made or Circled in Red Ink With Date and Name of Person Making Change.

Do not extend notes this side of this line.

RETURN TO
LOS ANGELES COUNTY SURVEYOR
700 HALL OF RECORDS

FORM 247 5M 11-61

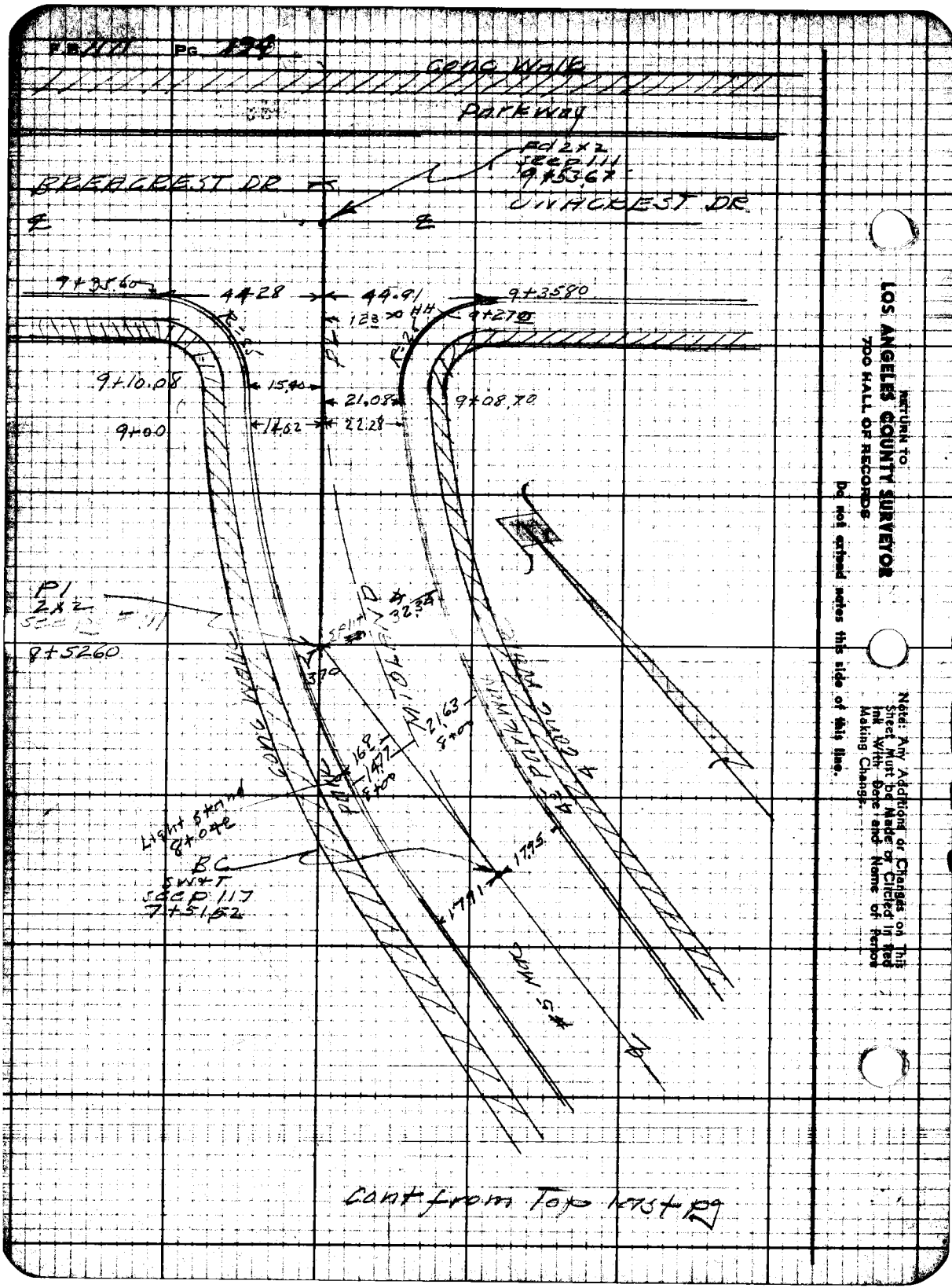

RETURN TO:
LOS ANGELES COUNTY SURVEYOR
700 HALL OF RECORDS
Do not extend notes this side of this line.
Note: Any Additions or Changes on This Sheet Must be Made or Circled in Red Ink With Date and Name of Person Making Change.

Date 4-8-46 Date Map No. Date

PROFILE + XSECTIONS
on
MIOLAND DR.

FROM NORTHRIDGE DR
TO ONACREST DR.
ONACREST DR ET AL
JN 1143

April 4 - 1946
Willey
Gregory
English
Smith

STATION	B. S.	H. I.	F. S.	ELEV.

NOTE: ANY ADDITIONS OR CHANGES ON THIS SHEET MUST BE MADE OR CIRCLED IN RED INK WITH DATE AND NAME OF PERSON MAKING CHANGE.

PLEASE RETURN TO
LOS ANGELES COUNTY SURVEYOR
700 HALL OF RECORDS

Do not extend notes this side of this line.

FORM 307 2M 8-45

FORM 307 2M 8-45

PLEASE RETURN TO
LOS ANGELES COUNTY SURVEYOR
700 HALL OF RECORDS

NOTE: ANY ADDITIONS OR CHANGES ON THIS SHEET MUST BE MADE OR CIRCLED IN RED INK, WITH DATE AND NAME OF PERSON MAKING CHANGE.

Do not extend notes this side of this line.

STATION	B. S.	H. I.	F. S.	ELEV.		
					BMVD 51 344.37D	FB 1171-21
BMVD 51	10.74	355.11		344.37	Northridge Dr + La Brea Ave NE Cor hot spk in cb 5' N of N end CR	
0+00			8.37	347.74	℄ int. Northridge Dr & Midland Dr.	
0+17			7.92	347.19	x Gut	
					cb returns @ Northridge Ave & Midland Ave	
			4.05	351.06	Gut SE Cor S end CR	
			3.47	351.64	Tcb, " " " " "	" "
			5.22	349.89	Gut " " " E "	" "
			4.57	350.54	Tcb " " " " "	" "
			11.76	343.35	Gut NE Cor N end CR	
			11.17	343.94	Tcb " " " " "	" "
			6.70	348.41	Gut " " " E "	" "
			6.14	348.97	Tcb " " " " "	" "
0+50			5.20	349.91	℄ St	
18 R			5.19	349.92	Gut	
"			4.39	350.72	Tcb	
18 L			6.68	348.43	Gut	
18 L			5.72	349.39	Tcb	
0+540					invert of 18" outlet to catch basin at E end CR	
18 R			7.80	347.31	To SE Cor Northridge Dr + Midland Dr	
0+558					invert of 18" inlet to catch basin at E end CR	
15 L			9.71	345.40	To NE Cor Northridge Dr + Midland Dr	
0+498					invert of 18" outlet to catch basin at E end CR	
16 ± L			9.51	345.60	To NE Cor Northridge Dr + Midland Dr.	
TP	10.83	365.36	0.58	354.53		

Note
All houses on this St
Cesspools in Front Yard

Survey of Northridge Street et al
Survey by R. L. Willey Notes BLW 4-9-46
Indexed C. Johnson Date

Job No. 1143 Division No.
Notes Red. Date
Notes Chkd. Date
Plotted Date
Checked Date
Profile No.
X-Sec. No.

FB 1171 Pg. 1

FORM 307 2M 8-45

PLEASE RETURN TO
LOS ANGELES COUNTY SURVEYOR
700 HALL OF RECORDS

NOTE: ANY ADDITIONS OR CHANGES ON THIS SHEET MUST BE MADE OR CIRCLED IN RED INK WITH DATE AND NAME OF PERSON MAKING CHANGE.

Do not extend notes this side of this line.

STATION	B. S.	H. I.	F. S.	ELEV.	
1+00		365.36	10.83	354.53	℄
18° R			10.65	354.71	Gut
18° R			10.01	355.35	TC
17.9 L			11.90	353.46	Gut
17.9 L			11.20	354.16	TC
1+23.72 BC			8.56	356.80	℄
18° R			8.46	356.90	Gut
18° R			7.95	357.41	TC
17.9 L			9.48	355.88	Gut
17.9 L			8.92	356.44	TC
1+50			6.01	359.35	℄
17.3 R			6.22	359.14	Gut
17.3 R			5.62	359.74	TC
18.9 L			6.94	358.42	Gut
18.9 L			6.32	359.94	TC
2+00			1.44	363.92	℄
10.9 R			1.84	363.52	Gut
10.9 R			1.33	364.03	TC
7 L			1.49	363.87	Crown Pvmt
25.7 L			1.95	363.41	Gut
25.7 L			1.42	363.94	TC

Profile Notes Red ____ Plotted ____ Job No. [illegible]
No. ____ Date ____ Date ____ Survey of Oakcrest Dept 01
X-Sec. Notes Chkd. ____ Checked ____ Survey by [illegible] Notes [illegible] Date [illegible]
No. ____ Date ____ Date ____ Map No. ____ Andrew Johnson Date ____

FORM 307 2M 8-45

PLEASE RETURN TO
LOS ANGELES COUNTY SURVEYOR
700 HALL OF RECORDS

NOTE: ANY ADDITIONS OR CHANGES ON THIS SHEET MUST BE MADE OR CIRCLED IN RED IN INK, WITH DATE AND NAME OF PERSON MAKING CHANGE.

Do not extend notes this side of this line.

Profile No. ____ X-Sec. No. ____
Plotted ____ Date ____ Checked ____ Date ____
Notes Red. ____ Date ____ Notes Chkd. ____ Date ____
Job No. 143 Division No. ____
Survey of Opacrest Dr et al
Survey by R.L. Willey Notes V. Gregory 4-5-46
Indexed C. Johnson Date ____

STATION	B. S.	H. I.	F. S.	ELEV.		
		365.36				
T.P.	11.43	376.60	0.19	365.17		
2+34.65 P.I.			9.84	366.76	℄	
2+50			8.41	368.19	℄	
6° R			8.48	368.12	Gut	
6° R			7.97	368.63	TC	
9° L			8.60	367.00	Crown Pvmt.	
30° L			10.03	366.57	Gut	
30° L			9.46	367.14	TC	
3+00			4.10	372.50	℄	
16° R			4.08	372.52	Gut	
16° R			3.58	372.02	TC	
20° L			4.96	371.04	Gut	
20° L			4.44	372.18	TC	
3+45.58			0.29	376.31	℄ Int Brea Crest Dr & Mioland Dr.	
T.P.	11.78	387.89	0.49	376.11		
3+50			11.22	376.67	℄	Note
18 R			11.56	376.33	Gut	For C6 Returns see Brea Crest Dr
18 R			11.01	376.88	TC	
4+00			7.07	380.82	℄	
16° R			7.39	380.50	Gut	

FORM 307 2M 8-48

PLEASE RETURN TO
LOS ANGELES COUNTY SURVEYOR
700 HALL OF RECORDS

NOTE: ANY ADDITIONS OR CHANGES ON THIS SHEET MUST BE MADE OR CIRCLED IN RED INK WITH DATE AND NAME OF PERSON MAKING CHANGE.

Do not extend notes this side of this line.

STATION	B. S.	H. I.	F. S.	ELEV.	
4+00 16² R		387.89	6.81	381.08	TC
20 L			7.65	380.24	Gut
20 L			7.01	380.88	TC
4+50			2.56	385.33	℄
11² R			2.94	384.95	Gut
11² R			2.34	385.55	TC
6° L			2.44	385.45	Crown Pvmt
25 L			2.92	384.97	Gut
25 L			2.35	385.54	TC
T.P.	11.84	399.44	0.29	387.60	
5+00			9.82	389.62	℄
3³ R			9.98	389.46	Gut
3³ R			9.37	390.07	TC
14⁴ L			9.47	389.97	Crown Pvmt
33⁴ L			9.91	389.53	Gut
33⁴ L			9.25	390.19	TC
5+15.79 P.I.			8.60	390.84	℄ & Gut
5+50			5.32	394.12	℄
6⁶ R			5.42	394.02	Gut
6⁶ R			4.86	394.58	TC
11³ L			5.49	393.95	Crown Pvmt

Profile No. ____ Notes Red. ____ Plotted ____ Job No. 1143 Division No. ____ F.B. 1179 Pg. ____
Date ____ Date ____ Survey of Ongarest Dr. et al.
X:Sec. ____ Notes Chkd. ____ Checked ____ Survey by R.L.W. Notes J.G. Date 4-5-46
No. ____ Date ____ Date ____ Map No. ____ Date ____

FORM 307 2M 8-45

PLEASE RETURN TO
LOS ANGELES COUNTY SURVEYOR
700 HALL OF RECORDS

NOTE: ANY ADDITIONS OR CHANGES ON THIS SHEET MUST BE MADE OR CIRCLED IN RED INK, WITH DATE AND NAME OF PERSON MAKING CHANGE.

Do not extend notes this side of this line.

STATION	B. S.	H. I.	F. S.	ELEV.	
5+50 30°L		399.44	659	392.85	Gut
30°L			589	393.55	TC.
6+00			088	398.56	℄
13.5 R			091	398.53	Gut
13.5 R			035	397.09	TC
3.5 L			088	398.56	Crown Pvmt
22.8 L			182	397.62	Gut
22.8 L			121	398.23	TC.
T.P.	11 35	410.44	035	399.09	
6+50			736	403.08	℄
17.3 R			760	402.84	Gut
17.3 R			694	403.50	TC.
6+55.99			680	403.64	℄ Int Mioland & Dawn View Pl.
6+85.99			415	406.29	℄
18.0 R			432	406.12	Gut
18.0 R			371	406.73	TC.
7+00			294	407.50	℄
18 R			322	407.22	Gut
18 R			266	407.78	TC
18 L			374	406.70	Gut
18 L			310	407.[illegible]4	TC

Note
For Cb Returns See Dawn View Pl Notes

Job No. 1143 Division No. Notes Red. Plotted Profile
Survey of Onacrest Dr et al. Date Date No.
Survey by R.L. Willey Notes V. Gregory 4-5-46 Notes Chkd. Checked X-Sec.
Indexed A. C. Johnson Date Date No.

P.B. 117 Pg. 200

FORM 307 2M 8-49

PLEASE RETURN TO
LOS ANGELES COUNTY SURVEYOR
700 HALL OF RECORDS

NOTE: ANY ADDITIONS OR CHANGES ON THIS SHEET MUST BE MADE OR CIRCLED IN RED INK WITH DATE AND NAME OF PERSON MAKING CHANGE.

Do not extend notes this side of this line.

STATION	B. S.	H. I.	F. S.	ELEV.	
		41044			
T.P.	11.93	422.29	0.08	410.36	
7+51.52 B.C.			10.36	411.93	±
18 R			10.43	411.86	Gut
18 R			9.84	412.45	TC
18 L			11.22	411.07	Gut
18 L			10.67	411.62	TC
8+00			6.25	416.04	±
5 R			6.19	416.10	Crown Point
21½ R			6.27	416.02	Gut
21½ R			5.69	416.60	TC
14½ L			7.04	415.25	Gut
14½ L			6.39	415.90	TC
			7.45	414.84	T.C. at line Lot 30
			10.10	412.19	Top of 4" Sewer Outlet See Sketch
8+50			2.25	420.04	±
14½ R			1.70	420.59	Crown Point
33 R			1.82	420.47	Gut
33 R			1.33	420.96	TC
4° L			2.55	419.74	Gut
4° L			1.91	420.38	TC

Lot 30 Blk E TR 12237

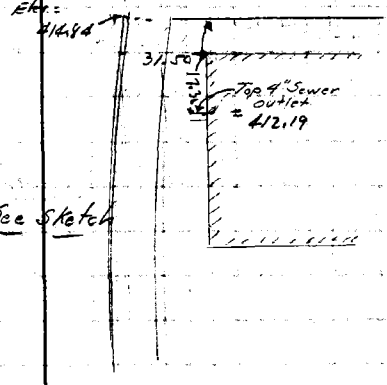

Profile Notes Red. ____ Plotted ____ Job No. 1143 Division No. ____
No. ____ Date ____ Date ____ Survey of Crescent Detail
X:Sec. ____ Notes Chkd. SEG Checked ____ Survey by R.L.W. Notes V.G. Date 4-5-46
No. ____ Date 4-8-46 Date ____ Map No. ____ Indexed C. Johnson Date ____

FORM 307 2M 8-45

PLEASE RETURN TO
LOS ANGELES COUNTY SURVEYOR
700 HALL OF RECORDS

NOTE: ANY ADDITIONS OR CHANGES ON THIS SHEET MUST BE MADE OR CIRCLED IN RED INK, WITH DATE AND NAME OF PERSON MAKING CHANGE.

Do not extend notes this side of this line.

STATION	B. S.	H. I.	F. S.	ELEV.		
8+54.60 P.I.		422 29	2 10	422.19	℄	
T.P.	9.01	431 18	0 12	422 17		
9+00			6 74	424.44	℄	
4.5 R			6 83	424.35	Crown Pvmt	
22.3 R			7 98	423.20	Gut	
22.3 R			7 45	423.73	TC	
14.0 L			6 79	424.39	Gut	
14.0 L			6 17	425.01	TC	
9+53.67			3 80	427 38	℄ Int Onacrest Dr. & Midland	
BM VD 45			2 00	429 18	BM VD-45 Elev = 429.182	F.B. 1171-18
					Onacrest Dr. E. Side 35' N of ℄ Midland Dr. Prod.	
					Bt Spk in Cb Front of Hse # 5166	

Note
For Cb Returns See
Onacrest Dr Notes

Survey of Onacrest Dr et al. Job No. 1143 Division No. Notes Red. Date Plotted No. X-Sec.
Survey by R. L. Wiley Notes V. Gregory 4-5-46 Notes Chkd. Date Checked No.
Indexed A. C. Johnson Date

Notes Ck'd by	Survey of Onacrest Dr et al.
Map No.	W. O. 1143 Tape No. Std.
Office Work	Surveyed by R.L. Willey
Checked	Notes R.L.W. Date 4-5-46
Date	Indexed [illegible]

F.B. 1171 Pg. 203

TOPOGRAPHY
OF
NORTHRIDGE DR
FROM
LA BREA AVE TO ONACREST DR
ONACREST DR ET. AL.
JN 1143

April 1946

R.L. Willey
J. Gregory
E.F. English
L.V. Smith
R. Mitchell

Note: Any Additions or Changes on This Sheet Must Be Made or Circled in Red Ink With Date and Name of Person Making Change.

RETURN TO
LOS ANGELES COUNTY SURVEYOR
700 HALL OF RECORDS

Do not extend notes this side of this line.

FORM 247 [illegible]

F.B. 1177 PG. 206

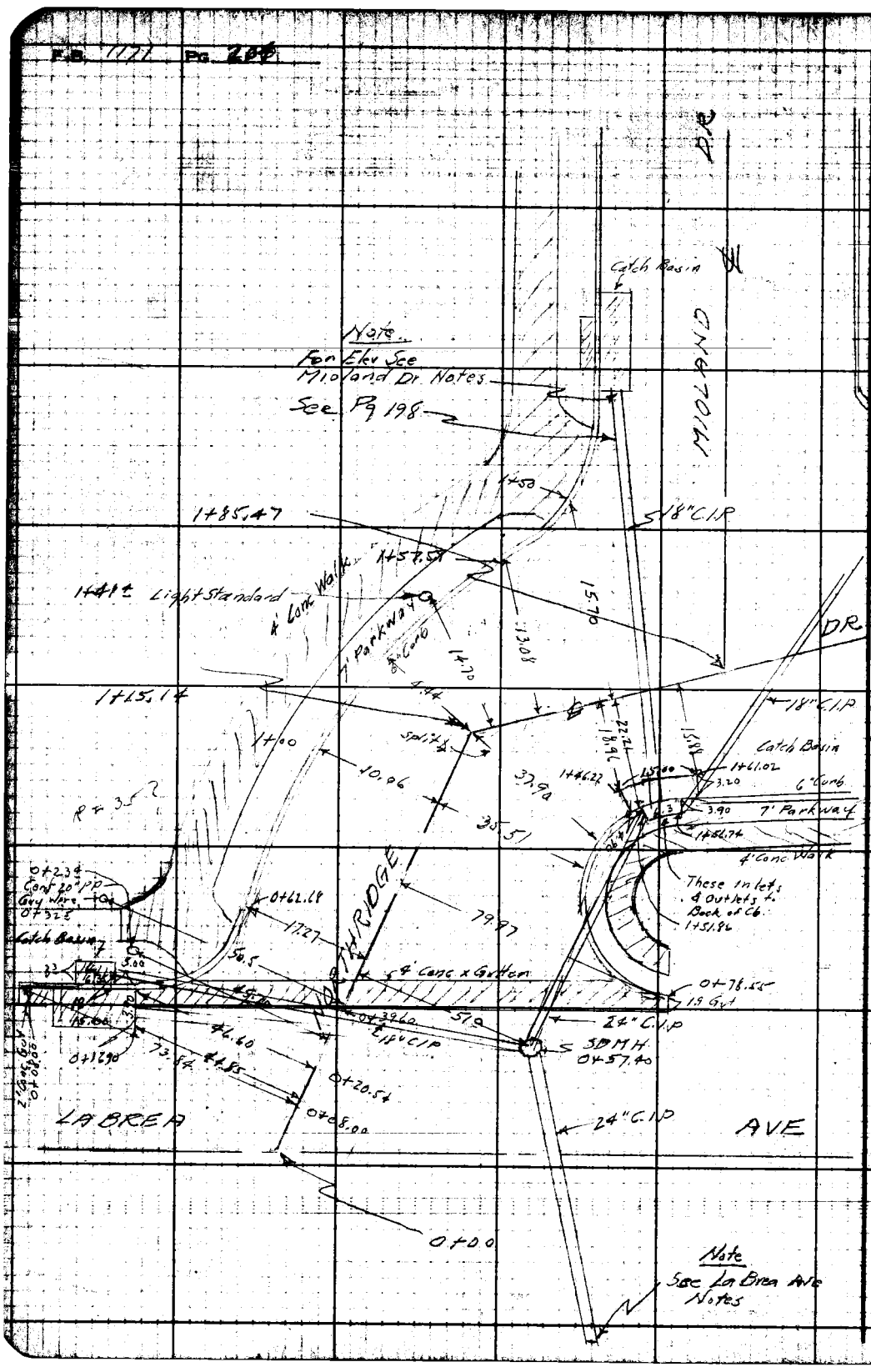

RETURN TO
LOS ANGELES COUNTY SURVEYOR
700 HALL OF RECORDS

Do not extend notes this side of this line.

Note: Any Additions or Changes on This Sheet Must be Made or Circled in Red Ink With Date and Name of Person Making Change.

Notes Ck'd by	Survey of Ongerest Drainage
Map No.	W. O. 1143 Tape No. St'd °F
Office Work	Surveyed by R.L. Willey
Checked	Notes R.L.W. Date 4-5-46
Date	Indexed A. C. Johnson

F.B. 1171 Pg. 2[illegible]

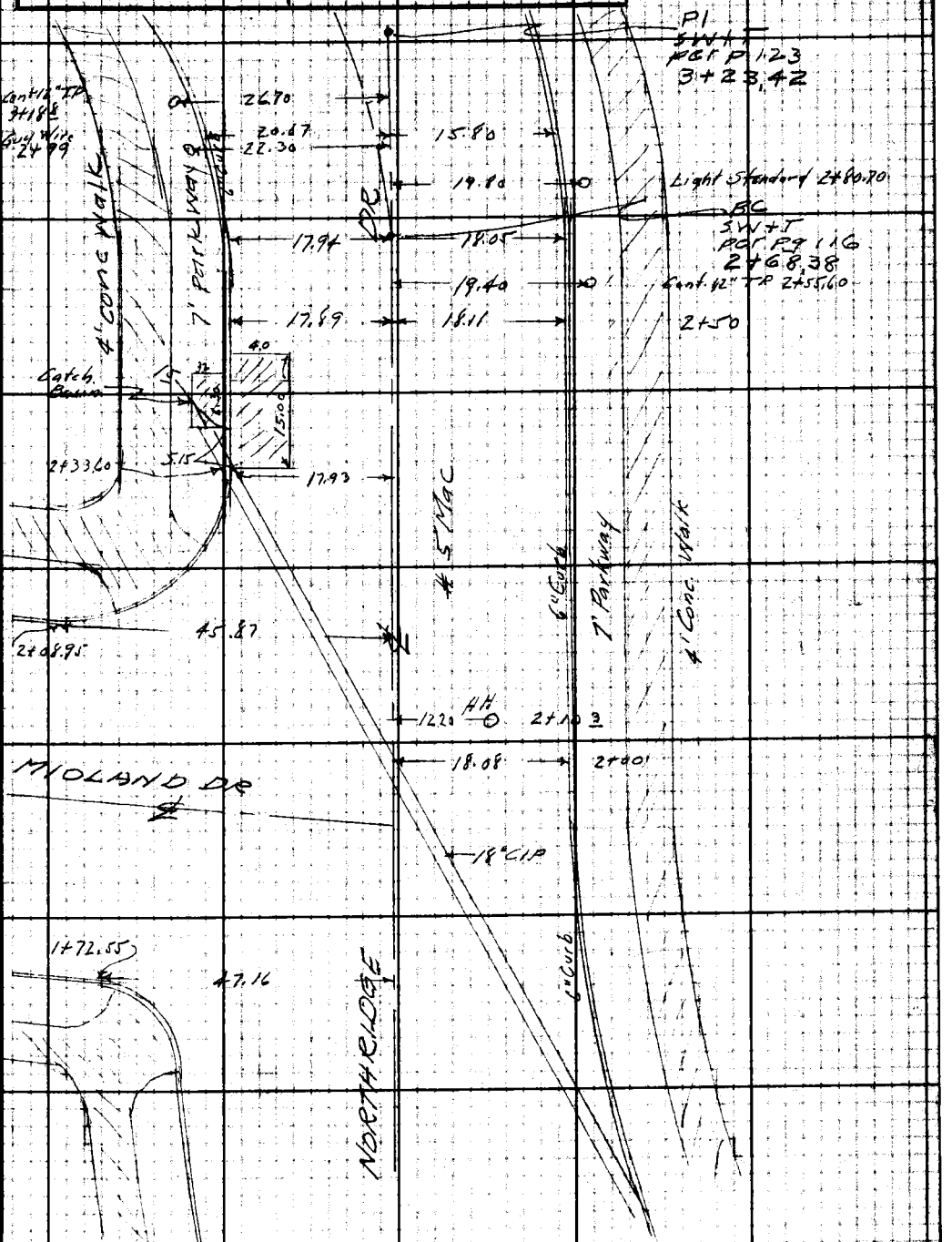

Note: Any Additions or Changes on This Sheet Must be Made or Circled in Red Ink With Date and Name of Person Making Change.

Do not extend notes this side of this line.

RETURN TO
LOS ANGELES COUNTY SURVEYOR
700 HALL OF RECORDS

F.B. 1171 PG. 206

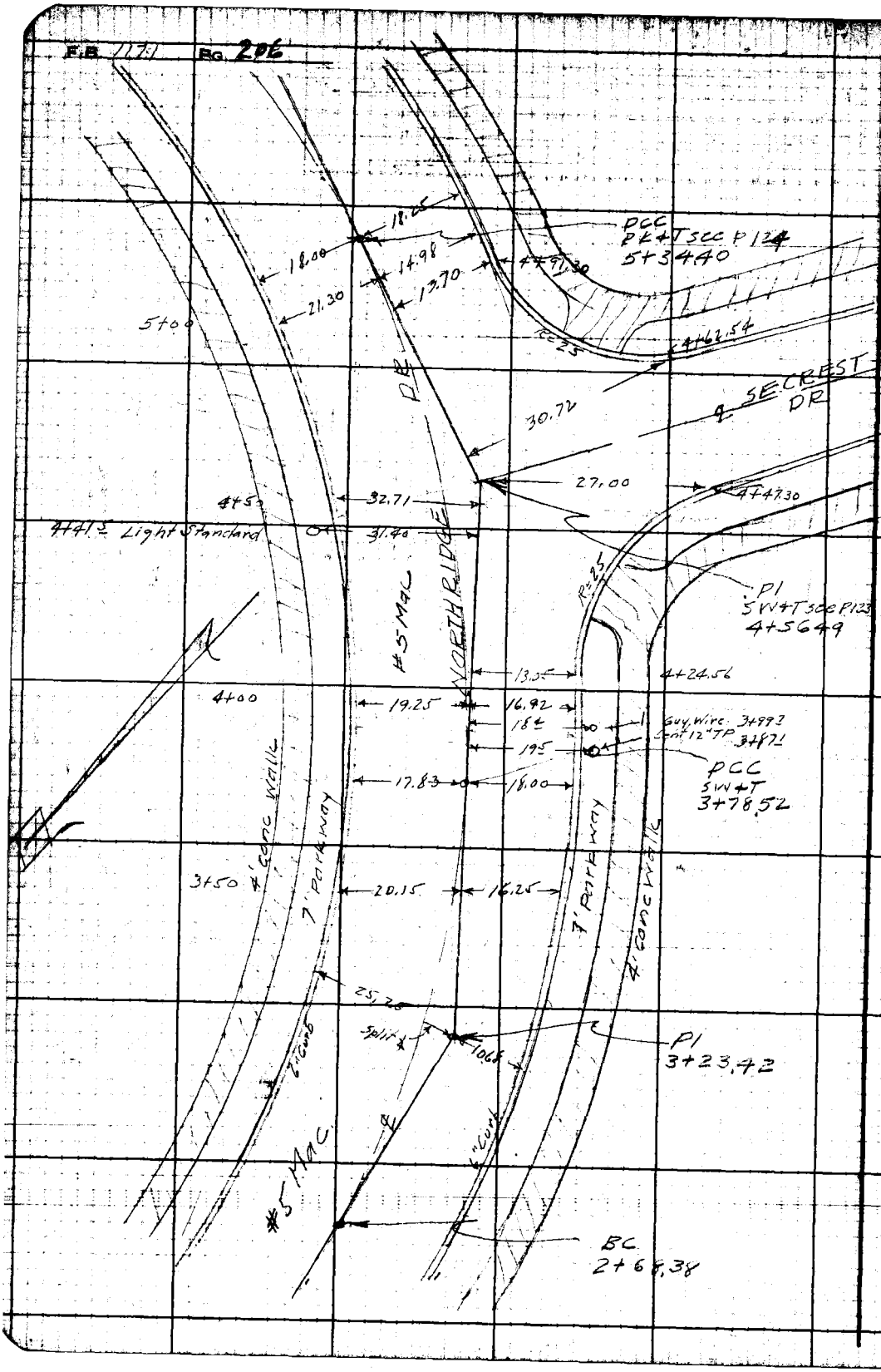

RETURN TO
LOS ANGELES COUNTY SURVEYOR
700 HALL OF RECORDS
Do not extend notes this side of this line.

Note: Any Additions or Changes on This Sheet Must be Made or Circled in Red Ink With Date and Name of Person Making Change.

Notes Ck'd by	Survey of Concrete Dr. etal
Map No.	W. O. 1143 Tape No. Std. °F
Office Work	Surveyed by R. L. Willey
Checked	Notes R.L.W. Date 4-5-46
Date	Indexed A. C. Johnson

F.B. 1171 Pg. 2[illegible]

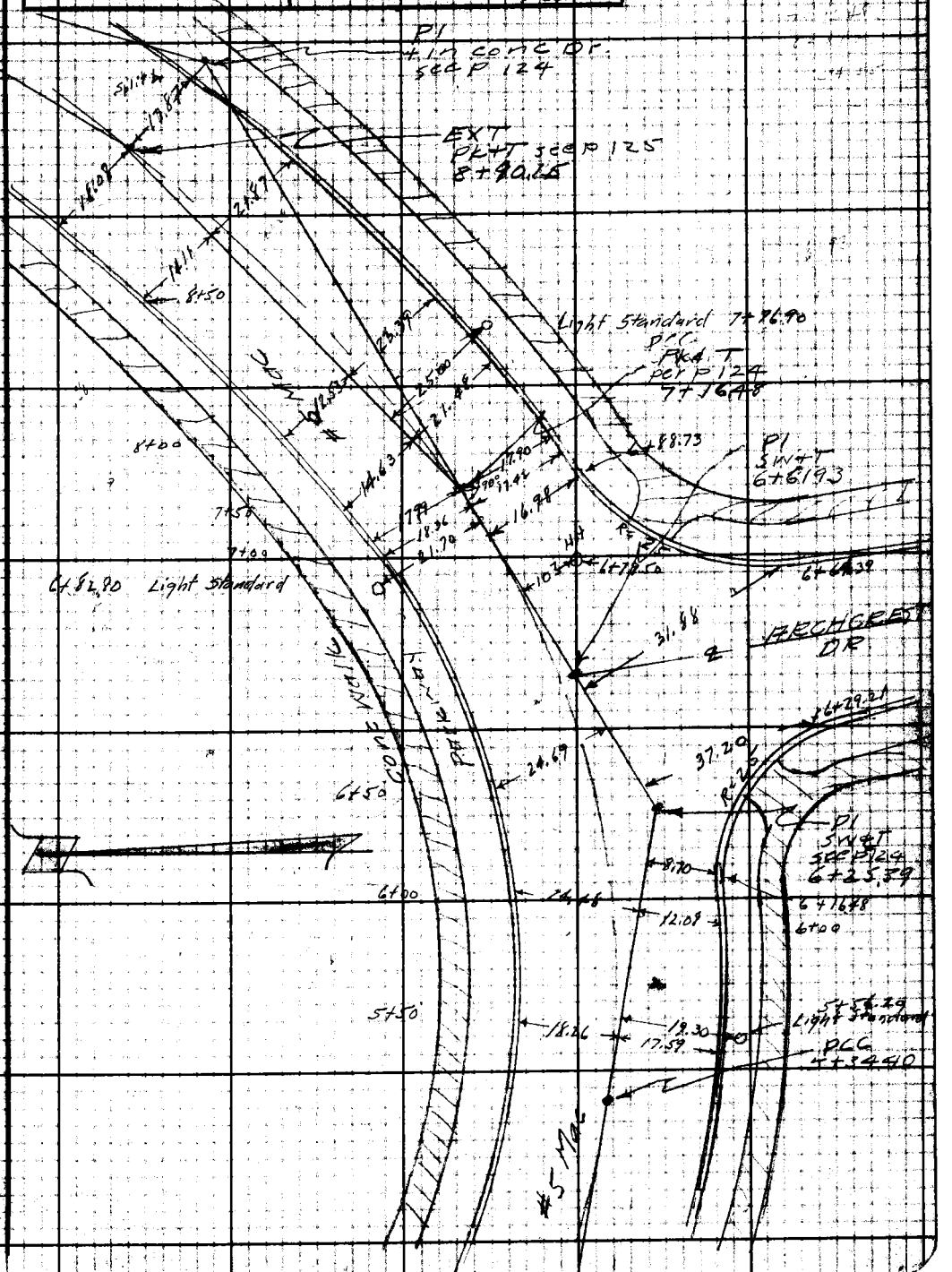

Note: Any Additions or Changes on this Sheet Must be Made or Checked in Red Ink With Date and Name of Person Making Change.

Do not extend notes this side of this line.

RETURN TO
LOS ANGELES COUNTY SURVEYOR
700 HALL OF RECORDS

FORM 247 5M 11-41

F.B. 1171 Pg. 208

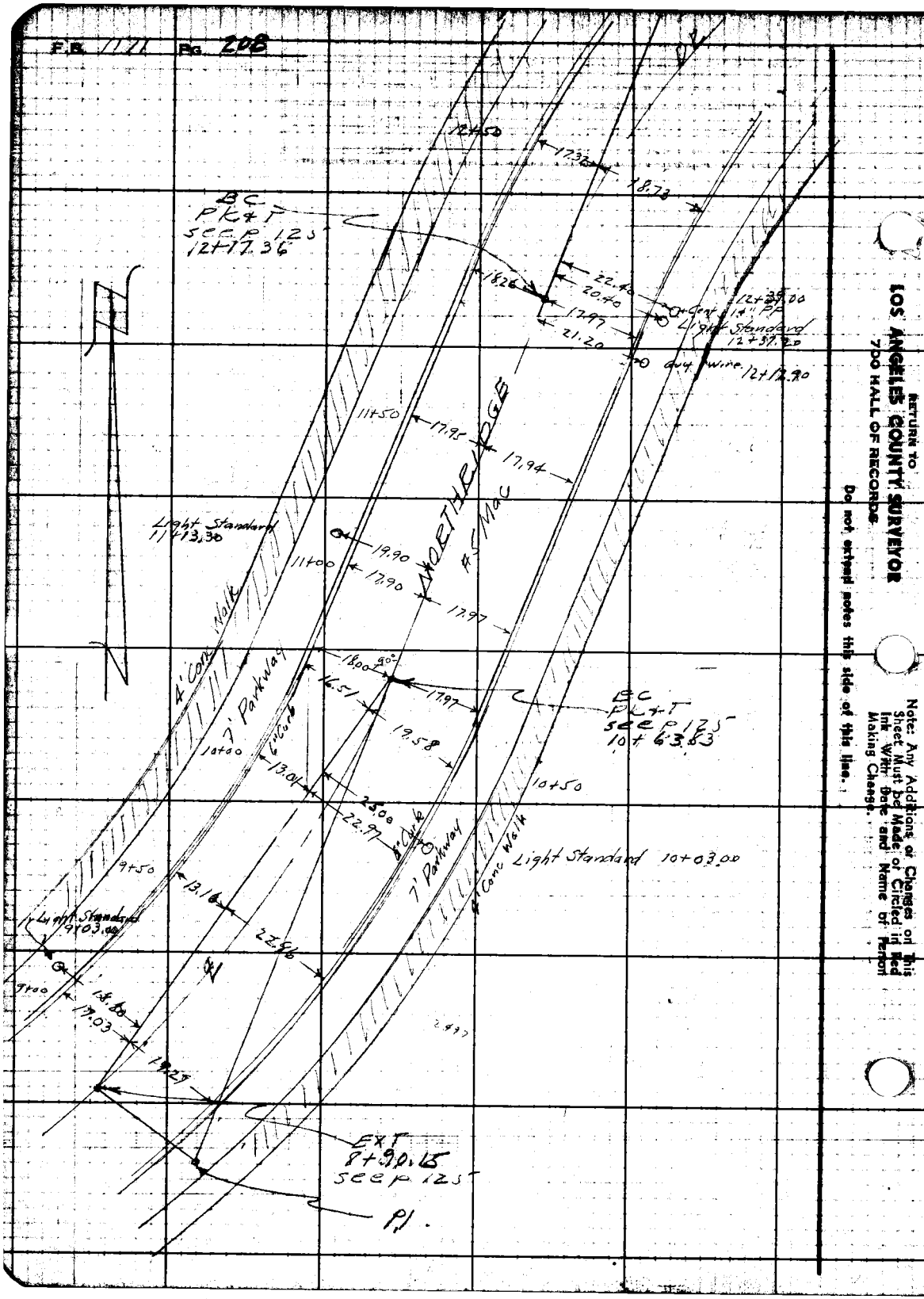

RETURN TO
LOS ANGELES COUNTY SURVEYOR
700 HALL OF RECORDS
Do not extend notes this side of this line.

Note: Any Additions or Changes on This Sheet Must be Made or Circled in Red Ink With Date and Name of Person Making Change.

Notes Ck'd by	Survey of Anacrest Dr et al
Map No.	W. O. 1143 Tape No. Std. °F
Office Work	Surveyed by R. L. Willey
Checked	Notes R. L. W. Date 4-5-46
Date	Indexed A. C. Johnson

F.B. 1171 Pg. 209

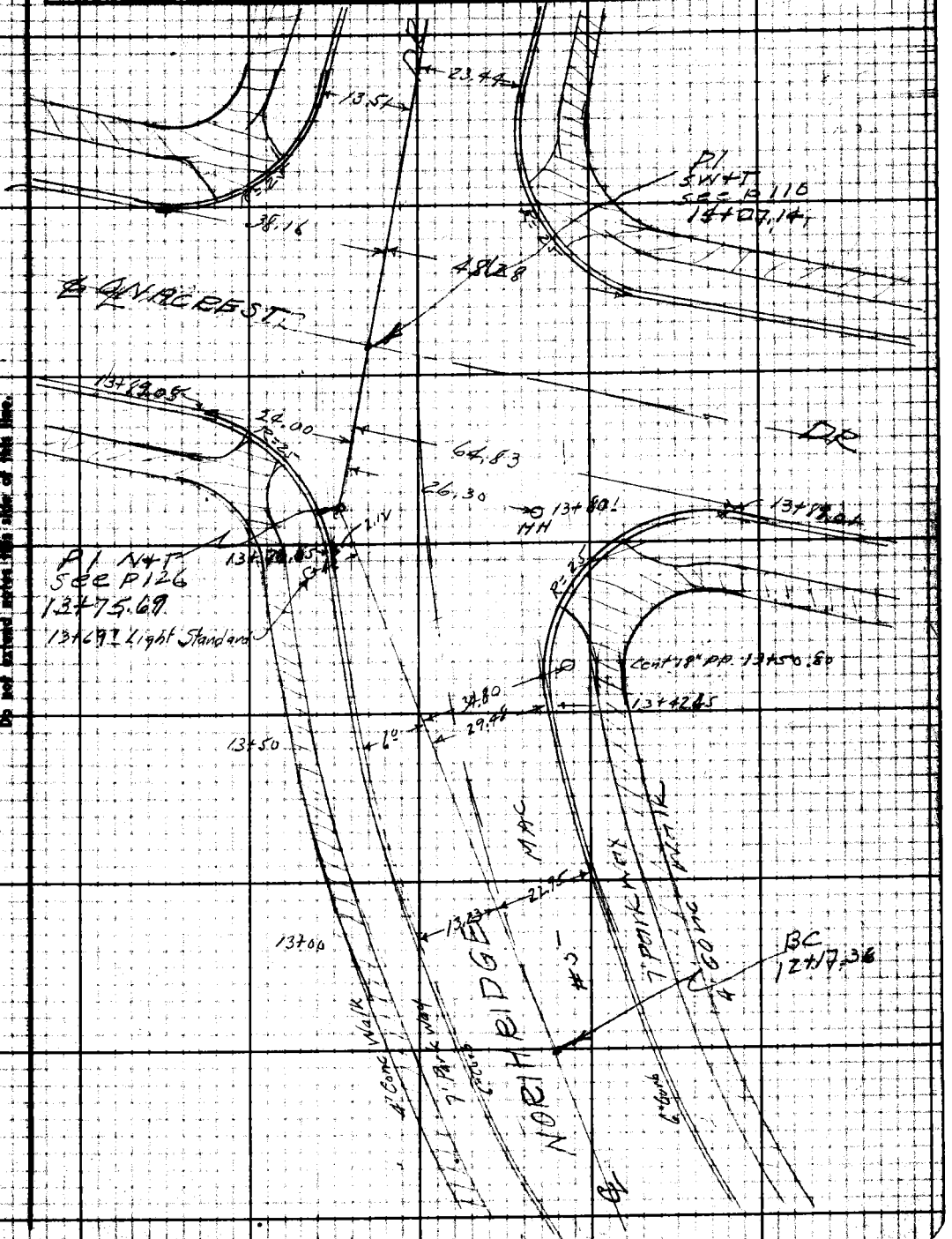

Note: Any Additions or Changes on this Sheet Must be Made or Circled in Red Ink With Date and Name of Person Making Change.

Do not extend notes this side of this line.

RETURN TO
LOS ANGELES COUNTY SURVEYOR
700 HALL OF RECORDS

FORM 247 SM 11-41

RETURN TO
LOS ANGELES COUNTY SURVEYOR
700 HALL OF RECORDS

Note: Any Additions or Changes on This Sheet Must be Made or Circled in Red Ink With Date and Name of Person Making Change.

Do not extend notes this side of this line.

Profile No.	Notes Red. Date	Plotted Date	Job No. 1143 Division No.
X-Sec. No.	Notes Chkd. Date	Checked Date	Survey of Onacrest Dr et al
			Survey by R.L.W. Notes J.G. Date 4-8-46
			Map No. Indexed Johnson Date

PROFILE & X SECTION
OF
NORTHRIDGE DR
FROM LABREA AVE TO ONACREST DR.
ONACREST DR ET. AL.
JN 1143

April 1946

R.L. Willey
J. Gregory
E.F. English
L.V. Smitch
R.J. Mitchell

STATION	B. S.	H. I.	F. S.	ELEV.

NOTE: ANY ADDITIONS OR CHANGES ON THIS SHEET MUST BE MADE OR CIRCLED IN RED INK WITH DATE AND NAME OF PERSON MAKING CHANGE.

PLEASE RETURN TO
LOS ANGELES COUNTY SURVEYOR
700 HALL OF RECORDS

Do not extend notes this side of this line.

FORM 307 3M 8-45

FORM 307 2M 8-45

PLEASE RETURN TO
LOS ANGELES COUNTY SURVEYOR
700 HALL OF RECORDS

NOTE: ANY ADDITIONS OR CHANGES ON THIS SHEET MUST BE MADE OR CIRCLED IN RED INK, WITH DATE AND NAME OF PERSON MAKING CHANGE.

Do not extend notes this side of this line.

STATION	B. S.	H. I.	F. S.	ELEV.	
BM VD 51	101	345.38		344.37	BM VD 51 Elev. = 344.370 FB 1171-21 Northridge Dr & La Brea Ave N.E Cor. Bt. spk in Cb 5' N of Hend CR.
0+00			382	341.56	℄ Int La Brea Ave & Northridge Dr.
0+41.70			510	340.58	℄ & Conc x Gutter
0+52.40 51'R					S.D. M.H. at La Brea Ave & Northridge Dr.
			14.86	330.52	24" Inlet E.
			15.02	330.36	18" " to N.
			15.86	330.22	24" Outlet W.
					Cb Returns at La Brea Ave & Northridge Dr.
			11.66	333.22	Gut S.E Cor. Send CR.
			11.01	334.47	TC " " " " "
			341	341.97	Gut " " E " "
			299	342.49	TC " " " " "
			416	341.32	Gut N E Cor " " "
			357	341.81	TC " " " " "
			200	343.38	Gut " " N " "
			130	344.08	T.C " " " " "
0+21.0 51.5'L			490	340.58	Flowline 18" Inlet at S.D. Catch Basin N.E Cor
0+50			507	340.31	℄
20.5'L			387	341.61	Gut
20'L			335	342.13	TC
0+85 14.0'L			438	341.80	Gut BK in Cb Grade

Survey of Crescent Drive
Survey by R.L. Kelley Notes by Kleczaj 4-9-46
Indexed C. Johnson Date
Job No. 1243 Station No.
Notes Red. Date Plotted Date No.
Notes Chkd. JOM Checked Date No.
Date 10-2-46
X-Sec.

FORM 307 2M 8-48

PLEASE RETURN TO
LOS ANGELES COUNTY SURVEYOR
700 HALL OF RECORDS

NOTE: ANY ADDITIONS OR CHANGES ON THIS SHEET MUST BE MADE OR CIRCLED IN RED INK WITH DATE AND NAME OF PERSON MAKING CHANGE.

Do not extend notes this side of this line.

STATION	B. S.	H. I.	F. S.	ELEV.		
0+85 14' L		345.38	379	341.59	T.C. Bck in Cb. Grade	
1+00			445	~~341.03~~ 340.93	℄	
11' R			487	340.51	Cent. of Pmt.	
10' L			425	341.83	Gut	
10' L			380	341.68	TC	
1+15.14 PI			388	341.50	℄	
1+50			194	343.54	℄	
4 R			213	343.35	Cent. Pmt	
22' R			338	342.00	Gut	
22' R			263	342.75	TC	
15' L			121	344.87	Gut	
15' L			063	344.75	T.C.	
1+51.82 22' R			662	338.46	Flow lines of 24" Outlet at S.D. Catch Basin on S. Side Northridge Dr.	
1+52.10 22' R			633	339.05	18" Inlet " " " "	" " " "
1+56.70 22' R			581	339.57	18 " " " "	" " " "
T.P.	1143	356.32	059	344.79		
1+85.47			948	346.74	℄ Int Midland & Northridge	Note For Cb Returns See Midland Dr. Note.
2+00			795	348.37	℄	
18' R			822	348.00	Gut	
18' R			772	348.50	TC	
2+38.75 19' L			795	346.37	Flow line 18" Outlet S.D. Catch Basin @ E. Cor. E end of	

Profile No. _____ Plotted _____ Date _____ Job No. 144 Section No. _____
Notes Chkd. _____ Date _____ Checked _____ Date _____ Survey of Overcrest Dr. & Vi
X.Sec. _____ Notes Chkd. 10-2-46 Date _____ Survey by E.L.W. Notes L.G. Date 7-5-46
No. _____ Map No. _____ Map Ch. _____ Date _____

FORM 307 2M 8-45

PLEASE RETURN TO
LOS ANGELES COUNTY SURVEYOR
700 HALL OF RECORDS

NOTE: ANY ADDITIONS OR CHANGES ON THIS SHEET MUST BE MADE OR CIRCLED IN RED INK, WITH DATE AND NAME OF PERSON MAKING CHANGE.

Do not extend notes this side of this line.

STATION	B. S.	H. I.	F. S.	ELEV.		
2+50		356 ~~3~~ 2	2 06	354 ~~8~~ 1 6	℄	Lot 2 Blk D. TR 12384
18' R			1 95	354 ~~3~~ 2 7	Gut	Note
18' R			1 54	354 ~~7~~ 6 8	TC	outlet Sewer Above Ch
17° L			3 30	~~353 02~~ 352 92	Gut	
17° L			2 71	353 ~~6~~ 5 1	TC	
T.P.	11 38	366 ~~8~~ 7 5	0 85	355 ~~4~~ 3 7		
2+68.38 BC			10 40	356 ~~4~~ 3 5	℄	
18 R			10 42	356 ~~4~~ 3 3	Gut	
18 R			9 96	356 ~~8~~ 7 9	TC	
18 L			11 49	355 ~~3~~ 2 6	Gut	
18 L			10 95	355 ~~9~~ 8 0	TC	
3+00			6 62	360 ~~3~~ 1 3	℄	
18° R			7 00	359 ~~1~~ 7 5	Gut	
18° R			6 37	360 ~~4~~ 3 8	TC	
17° L			7 12	359 ~~8~~ 6 3	Gut	
17° L			6 68	~~359 47~~ 360 07	TC	
3+23.42 PI			4 08	362 ~~7~~ 6 7	℄	
3+50			1 23	365 ~~6~~ 5 2	℄	
16° R			1 04	365 ~~8~~ 7 1	Gut	
16° R			0 49	366 ~~16~~ 26	TC	
4° L			1 42	365 ~~4~~ 3 3	Crown Pvmt	

F.S. 117 PG. 264

Job No. 1143 Division No. Notes Red. Plotted Profile
Survey of Onacrest Dr et al Date Date No.
Survey by R. L. Willey Notes J. Gregory 4-8-46 Notes Chkd. LDM Checked X-Sec.
Indexed C. Johnson Date Date 10-2-46 Date No.

FORM 307 2M 5-49

03
79
24

PLEASE RETURN TO
LOS ANGELES COUNTY SURVEYOR
700 HALL OF RECORDS

NOTE: ANY ADDITIONS OR CHANGES ON THIS SHEET MUST BE MADE OR CIRCLED IN RED INK WITH DATE AND NAME OF PERSON MAKING CHANGE.

Do not extend notes this side of this line.

7803 / 277 — 7807 / 277 — 7836 / 277 / 7553 — 7530 — 7521 / 275

STATION	B. S.	H. I.	F. S.	ELEV.		
3+50 20' L		366 85	250	364 85	Gut	
20' L			203	364 87	TC	
T.P.	11 42	377 93 ~~376 93~~	024	366 81		
3+78.52 PCC			955	368 48	℄	
18 R			955	368 48	Gut	
18 R			897	~~368 86~~	TC	
17 L			1045	367 81	Gut	
17 L			997	~~367 86~~	TC	
4+00			746	370 57	℄	
16 R			761	370 42	Gut	
16 R			704	370 89	TC	
3 L			747	370 56	Crown Pvmt	
19 L			810	369 85	Gut	
19 L			764	370 29	TC	
4+50			295	~~374 98~~	℄	
12 L			284	375 09	Crown Pvmt	×
32 L			303	~~374 90~~	Gut	
32 L			252	375 51	TC.	
BM VD 52			278	375 25	BM VD 52 Elev = 375.207 FB 1171-21 Northridge Dr & Secrest Dr N. side Stamped E. E of ℄ Road	
	7 22	382 43		375 21.		
4+56.49			690	375 53	℄ Int Northridge Dr & Secrest Dr.	

Profile No. _____ Notes Red _____ Published _____ Job No. 1143 Survey No. _____
Date _____ Date _____ Date _____ Survey of Magnolist Dr. etal
X-Sec. _____ Notes Chkd. Kerm Checked _____ Survey by P.L.W. Notes R.B. Date 10-2-49
No. _____ Date 10-2-49 Date _____ Map No. _____ Date _____

FORM 307 2M 8-45

PLEASE RETURN TO
LOS ANGELES COUNTY SURVEYOR
700 HALL OF RECORDS

NOTE: ANY ADDITIONS OR CHANGES ON THIS SHEET MUST BE MADE OR CIRCLED IN RED INK, WITH DATE AND NAME OF PERSON MAKING CHANGE.

Do not extend notes this side of this line.

STATION	B. S.	H. I.	F. S.	ELEV.				
		382.43			CB Returns at Northridge Dr & Secrest Dr.			
			9.75	372.68	Gut	SW Cor	W end CR	
			9.23	373.20	TC	" "	" "	"
			7.04	375.39	Gut	" "	S "	"
			6.55	375.88	TC	" "	" "	"
			5.05	377.38	Gut	SE Cor	S "	"
			4.44	377.99	TC	" "	" "	"
			4.35	378.08	Gut	" "	E "	"
			2.80	379.63	TC	" "	" "	"
5+00			3.97	378.46	℄			
15° R			3.78	378.65	Gut			
15° R			3.24	379.19	TC			
3 L			4.39	378.34	Crown Pmt			
21 ± L			5.15	377.28	Gut			
21 ± L			4.75	377.68	TC			
5+34.40 PCC			1.53	380.90	℄			
18° R			1.56	380.87	Gut			
18° R			1.03	381.40	TC			
18° L			2.35	380.08	Gut			
18° L			1.86	380.57	TC			
5+50			0.41	382.02	℄			

Note
Cesspool in Back Yard of Lot 15 Blk E TR 12237
Sewer Outlet higher than CB.
Hse Con. W of Hse.

Profile No. X-Sec. No.
Plotted Date Checked Date
Notes Red. Date Notes Chkd. Date 10-2-46
Job No. 1143 Division No.
Survey of Crescent Dr et al Notes V. Gregory 4-8-46
Survey by R. L. Willey Date
Indexed C. J. Fox

FORM 307 2R 8-48

PLEASE RETURN TO
LOS ANGELES COUNTY SURVEYOR
700 HALL OF RECORDS

NOTE: ANY ADDITIONS OR CHANGES ON THIS SHEET MUST BE MADE OR CIRCLED IN RED INK WITH DATE AND NAME OF PERSON MAKING CHANGE.

Do not extend notes this side of this line.

STATION	B. S.	H. I.	F. S.	ELEV.		
		382.43				
TP	11.05	393.21	0.27	382.16		
5+50 17.5 R			11.24	381.97	Gut	
17.5 R			10.67	382.54	TC	
18.3 L			11.90	381.31	Gut	
18.3 L			11.44	381.77	TC	
6+00			7.73	385.48	℄	
12.1 R			8.16	385.05	Gut	
12.1 R			7.52	385.69	TC	
5 L			7.72	385.49	Crown Point	
24.5 L			8.31	384.90	Gut	
24.5 L			7.81	385.40	TC	
6+25.39 PI			6.23	386.98	℄	
6+50			4.70	388.51	℄	
24.2 L			5.91	387.30	Gut	
24.2 L			5.45	387.76	TC.	
6+61.93			4.02	389.19	℄ Int Northridge Dr & Arch Crest Dr.	
					CB Returns at Northridge & Arch crest Dr	
			7.11	386.10	Gut SW Cor	W end CR.
			6.51	386.70	TC " "	" "
			5.31	387.90	Gut " "	S " "
			4.87	388.34	TC " "	" "
			3.90	389.31	Gut SE Cor	" "

Profile Notes Red. _____ Job No. 1143 Division No. _____
No. _____ Date _____ Plotted _____ Date _____ Survey of Crest Dr. et al.
X-Sec. Notes Chkd. LSM Checked _____ Date _____ Survey by R.K.W. Notes V.G. Date 4-8-46
No. _____ Date 10-2-46 Date _____ Map No. _____ Map C. Johnson Date _____

FORM 307 2M 8-45

PLEASE RETURN TO
LOS ANGELES COUNTY SURVEYOR
700 HALL OF RECORDS

NOTE: ANY ADDITIONS OR CHANGES ON THIS SHEET MUST BE MADE OR CIRCLED IN RED INK, WITH DATE AND NAME OF PERSON MAKING CHANGE.

Do not extend notes this side of this line.

53

STATION	B. S.	H. I.	F. S.	ELEV.	
		393 21	3 36	389 85	TC S E Cor Send CR
			2 55	390 66	Gut " " E " "
			1 92	391 29	TC " " " " "
7+00			1 70	391 51	℄
17⁴ R			1 89	391 32	Gut
17⁴ R			1 27	391 94	TC
18⁴ L			2 51	390 70	Gut
18⁴ L			1 98	391 23	TC
7+16.48 PCC			0 63	392 58	℄
17⁹ R			0 86	392 35	Gut
17⁹ R			0 23	392 98	TC
18⁰ L			1 44	391 77	Gut
18⁰ L			0 80	392 41	TC
T.P.	11 62	404 20	0 63	392 58	PCC
			11 52	392 68	TC on Sly line Lot 15 Blk B TR 12237
			11 0	393 2	PL " " "
			12 0	392 2	75 E of Cb line on Sly line Lot 15
			15 4	388 8	164 " " " " " " "
7+50			9 45	394 75	℄
5 R			9 33	394 87	Crown Par.
21.5 R			9 58	394 62	Gut

Survey of Onacrest Dr et al
Survey by R.L. Wiley
Indexed C. Johnson
Job No. 1143
Division No.
Notes Red.
Date
Notes Chkd. [illegible]
Date 10-2-46
Plotted
Date
Checked
Date
Profile No.
X-Sec. No.

FORM 307 2M 8-55

PLEASE RETURN TO
LOS ANGELES COUNTY SURVEYOR
700 HALL OF RECORDS

NOTE: ANY ADDITIONS OR CHANGES ON THIS SHEET MUST BE MADE OR CIRCLED IN RED INK WITH DATE AND NAME OF PERSON MAKING CHANGE.

Do not extend notes this side of this line.

STATION	B. S.	H. I.	F. S.	ELEV.	
7+50 21.5 R		404.20	8.94	395.28	TC.
14' L			10.23	393.97	Gut
14' L			9.58	394.62	TC
8+00			6.19	398.01	℄
6.5 R			6.02	398.18	Crown Pvmt.
23' R			6.35	397.85	Gut
23' R			5.80	398.40	TC
			7.19	397.01	TC on Sly line Lot 14 Blk B TR 12237 See Sketch
			5.76	399.44	Top 4" Sewer Outlet
			3.41	400.79	TC on Nly line Lot 14
8+00 12' L			6.74	397.46	Gut
12' L			6.18	398.09	TC.
8+50			2.77	401.43	℄
8.5 R			2.75	401.45	Crown Pvmt
21.9 R			3.19	401.01	Gut
21.9 R			2.60	401.60	TC.
14' L			3.21	400.99	Gut
14' L			2.64	401.56	TC
TP Ex	4.09	407.97	0.32	403.65	
			9.32	398.65	TC on Nly line Lot 10 Blk E TR 12237 See Sketch Next Pg

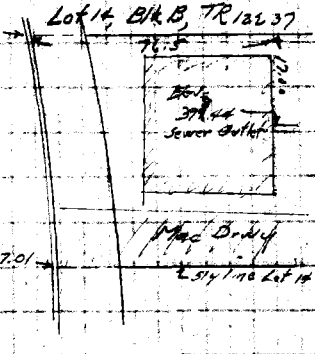

Profile No. _____ Notes Red. _____ Plotted _____ Date _____ Job No. 1163 Division No. _____ Survey of Omnicent Dr et al
Z. Sec. _____ Notes Chkd. 1074 Checked _____ Date _____ Survey by P.L.W. Notes L.G. Date 4-8-66
No. _____ Date 10-2-66 Date _____ Map No. _____ Date _____

FORM 307 2M 8-45

PLEASE RETURN TO
LOS ANGELES COUNTY SURVEYOR
700 HALL OF RECORDS

NOTE: ANY ADDITIONS OR CHANGES ON THIS SHEET MUST BE MADE OR CIRCLED IN RED INK, WITH DATE AND NAME OF PERSON MAKING CHANGE.

Do not extend notes this side of this line.

Profile No. ____ X-Sec. No. ____

Plotted ____ Date ____ Checked ____ Date ____

Notes Red. ____ Date ____ Notes Chkd. ____ Date 10-2-46

Job No. 1143 Division No. ____

Survey of Ingcrest Dr. et al

Survey by R.L. Willey Notes V. Stepary 4-7-45

Indexed by C. Jabbara Date ____

STATION		B. S.	H. I.	F. S.	ELEV.		
			407 97			(Lot 11 Blk E TR 12237 Cesspool in Back Yard can be connected to Front-Cb. is lower than Sewer outlet under house)	
8+48	21'R			7 06	400 91	Gut Brk in Cb. Grad	
	21'R			6 46	401 51	TC " " " "	
				3 78	404 19	Top Cb on Nly line Lot 13	
				7 20	400 77	Top 4" Sewer Outlet	
				8 20	399 77	Top Conc Yard 'See Sketch	Lot 13, Blk B TR 12237
						? Lot 12	Lot 12 Blk B TR 12237
				1 46	406 51	T. Cb on Nly line Lot 14	
				8 30	399 67	Top 4" Sewer Outlet (See Sketch)	
8+90.15	Ex			4 10	402 87	℄	
	17'R			4 52	402 45	Gut	
	17'R			3 94	404 03	TC	
	18'L			4 67	402 30	Gut	
	18'L			4 05	403 92	TC	

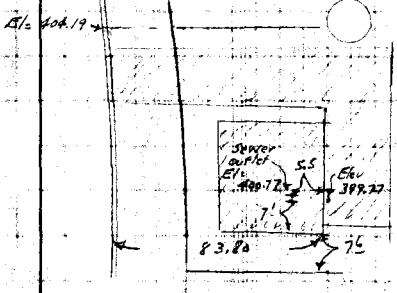

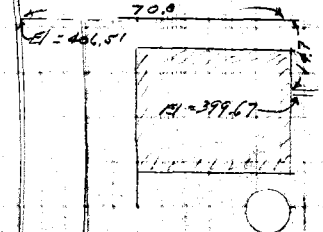

FORM 307 2M 6-48

PLEASE RETURN TO
LOS ANGELES COUNTY SURVEYOR
700 HALL OF RECORDS

NOTE: ANY ADDITIONS OR CHANGES ON THIS SHEET MUST BE MADE OR CIRCLED IN RED INK WITH DATE AND NAME OF PERSON MAKING CHANGE.

Do not extend notes this side of this line.

STATION	B. S.	H. I.	F. S.	ELEV.		
9+00		407.97	3.58	404.39	℄	
19.3 R			3.95	404.02	Gut	
19.3 R			3.40	404.57	TC	
17.0 L			4.25	403.72	Gut	
17.0 L			3.65	404.32	TC	
9+50			1.50	406.47	℄	
4.5 R			1.46	406.51	Crown Pvmt	
22.9 R			1.92	406.05	Gut	
22.9 R			1.33	406.64	TC	
13.2 L			2.04	405.93	Gut	
13.2 L			1.40	406.57	TC	
9+67.4 13.0 L			1.40	406.57	Gut Brk in Cb. Grade	
13.0 L			0.75	407.22	TC - - - -	
9+66 22.8 R			1.38	406.59	Gut - - - -	
22.8 R			0.76	407.21	TC - - - -	
T.P.	5.27	412.44	0.80	407.17		
			6.50	405.94	T.C. at Sly line Lot 8 Blk E TR 12237	
			5.90	406.54	Floor Elev. Wash Room Floor in Rear	
			3.90	408.5	Ground El. at Cor Hse. (See Sketch) Wash Room in Rear apparently served by cesspool in Rear. Cesspool in Front Yard.	

Lot 8, Blk E, TR 12237



Profile No. ____ Notes Red. ____ Plotted ____ Job No. 1143 Division No. ____
X-Sec. No. ____ Date ____ Date ____ Survey of Onacrest Dr. et al.
Notes Chkd. LDM Checked ____ Survey by R.L.W. Notes J.G. Date 4-9-46
Date 10-2-46 Date ____ Map No. ____ Index C. Johnson Date ____

F.B. 1171

FORM 307 2M 8-45

PLEASE RETURN TO
LOS ANGELES COUNTY SURVEYOR
700 HALL OF RECORDS

NOTE: ANY ADDITIONS OR CHANGES ON THIS SHEET MUST BE MADE OR CIRCLED IN RED INK, WITH DATE AND NAME OF PERSON MAKING CHANGE.

Do not extend notes this side of this line.

STATION	B. S.	H. I.	F. S.	ELEV.	
		412 44			Lot 11, Blk B, TR 12237
			594	406 50	T.C. on Sly line Lot 11 See Sketch
			11 20	401 24	Floor El. of Shower Room
			11 20	401 ±	Ground Elev.
10+00			443	408 01	℄
55 R			440	408 04	Crown Pav.
23° R			488	407 56	Gut
23° R			437	408 07	TC.
13° L			494	407 50	Gut
13° L			439	408 05	TC.
T.P	603	414 47	400	408 44	
			490	409 57	T.C. at Nly line Lot 10 (See Sketch)
			12 00	402 47	Ground El in Rear
			11 40	402 07	Floor El. Prop. Wash Room.
10+50			520	409 27	℄
19° R			572	408 75	Gut
19° R			519	409 28	TC
16° L			559	408 88	Gut
16° L			504	409 43	TC
10+6383 BC			488	409 59	℄
18 R			534	409 13	Gut

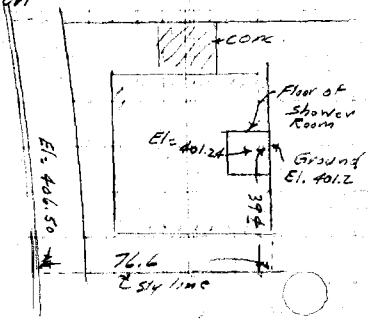

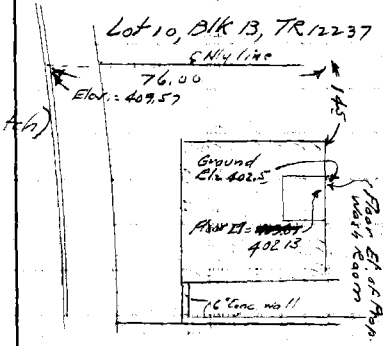

Job No. 1143 Division No. Plotted
Notes Red. Date
Notes Chkd. Date
Notes J. Gregory 4-9-46
Survey of Oncrest Dr. et al
Survey by R. L. Willey
Indexed C. Johnson
Checked Date
Pg. 213
Profile No.
X-Sec. No.

FORM 307 2M 8-46

PLEASE RETURN TO
LOS ANGELES COUNTY SURVEYOR
700 HALL OF RECORDS

NOTE: ANY ADDITIONS OR CHANGES ON THIS SHEET MUST BE MADE OR CIRCLED IN RED INK WITH DATE AND NAME OF PERSON MAKING CHANGE.

Do not extend notes this side of this line.

STATION		B. S.	H. I.	F. S.	ELEV.	
			414 47	4 91	409 56	T.C at line
				10 90	403 57	Floor El. Wash Room
				10 3	404 2	Ground El. at Wash Room
10+63.83	18 R			4 77	409 70	TC
	18 L			5 31	409 16	Gut
	18 L			4 75	409 72	TC
				4 92	409 55	T.C. on Nly line Lot 7 Blk E TR 12237
11+00				4 08	410 39	℄
	18 R			4 55	409 92	Gut
	18 R			4 00	410 47	TC
T.P.		4 96	415 57	3 86	410 61	
11+00	17 9 L			5 63	409 94 ~~410 44~~	Gut
	17 9 L			5 13	410 44	TC
				4 70	410 87	T.C. at Sly line Lot 8 See Sketch
				10 60	404 97	Top Sewer Outlet in Rear

Lot 9, Blk B, TR 12237

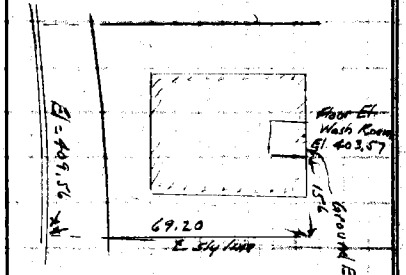

Lot 7 Blk E TR 12237

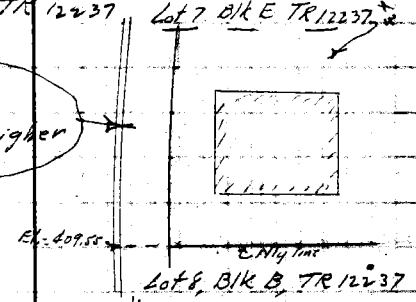

Note
No one home appears to be higher than curb

Lot 8, Blk B, TR 12237



Profile No. ____ Notes Red. ____ Plotted ____ Job No. 1143 Division No. ____
Date ____ Date ____ Survey of Chacrost Dr et al.
X-Sec. No. ____ Notes Chkd. LDM Checked ____ Survey by R.L.W. Notes J.G. Date 4-9-46
Date 10-2-46 Date ____ Map No. ____ Indexed S. Johnson Date ____

FORM 307 2M 8-45

PLEASE RETURN TO
LOS ANGELES COUNTY SURVEYOR
700 HALL OF RECORDS

NOTE: ANY ADDITIONS OR CHANGES ON THIS SHEET MUST BE MADE OR CIRCLED IN RED INK, WITH DATE AND NAME OF PERSON MAKING CHANGE.

201

Do not extend notes this side of this line.

STATION	B. S.	H. I.	F. S.	ELEV.	
11+50		415 57	413	411 44	℄
18 R			465	410 92	Gut
18 R			408	411,49	TC.
18 L			464	410 93	Gut
18 L			404	411,53	TC
T.P.	628	417 10	475	410 82	
			464	412 46	T.C. at Sly line Lot 7, Blk B, TR 12237
			11 00	406 10	Floor Elev in Lowest Room (See Sketch)
			10 2	406 9	Ground El
12+00			419	412 91	℄
18R			461	412 49	Gut
18R			409	413 01	TC.
18L			478	412 32	Gut
18L			416	412 94	TC.
12+17.36 BC			367	413 43	℄
18R			414	412 96	Gut
18R			354	413 56	TC.
18³L			426	412 84	Gut Brk in Cb. Grade
18³L			364	413 46	TC. - - - -
12+23 18R			394	413 16	Gut - - - -
18R			333	413 77	TC

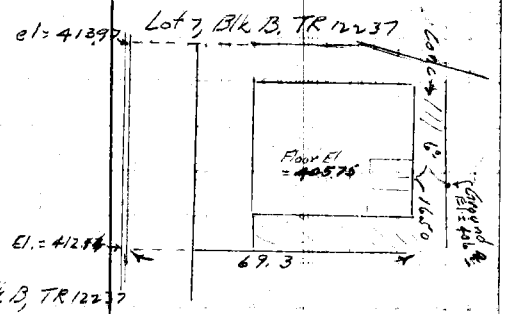

Profile
Plotted
Date
Checked
Date
Notes Red.
Date
Notes Chkd. LDM
Date 10-2-46
Division No.
Job No. 1143
Survey of Onacrest Dr et al.
Survey by R.L. Willey
Notes J. Gregory 4-9-46
Indexed A. C. Johnson
Date
R.B. 171 PG. 224

FORM 307 2M 8-46

PLEASE RETURN TO
LOS ANGELES COUNTY SURVEYOR
700 HALL OF RECORDS

NOTE: ANY ADDITIONS OR CHANGES ON THIS SHEET MUST BE MADE OR CIRCLED IN RED INK. WITH DATE AND NAME OF PERSON MAKING CHANGE.

Do not extend notes this side of this line.

1710
411
399

STATION	B. S.	H. I.	F. S.	ELEV.		
12+50		417.10	2.31	414.79	℄	
18.7 R			2.88	414.22	Gut.	
18.7 R			2.28	414.82	TC	
T.P.	10.58	423.57	4.11	412.99		
12+50 17.3 L			9.70	413.87	Gut	
17.3 L			9.10	414.47	TC	
13+00			6.71	416.86	℄	
5.5 R			6.75	416.82	Crown Pvmt.	
23 R			7.31	416.26	Gut	
23 R			6.74	416.83	TC	
13.2 L			7.23	416.34	Gut	
13.2 L			6.60	416.97	TC	
13+50			4.50	419.07	℄	
9.9 R			4.40	419.17	Crown Pvmt	Note
2.1 L			4.69	418.88	Gut	For cb returns see Note for Onacrest Dr.
2.1 L			4.16	419.41	TC.	
13+75.69 P.I.			3.33	420.24	℄	
14+07.14			2.36	421.21	℄ Int Northridge Dr & Onacrest Dr.	
BM VD 44			0.99	422.60	BM VD 44 El = 422.6228 Northridge Dr & Onacrest Dr Bt Spk in Cb 5' N of N end Cr.	FB 1171-17 N.E Cor.

Profile No. ____ Date ____ Notes Red. ____ Plotted ____ Date ____ Job No. 143 Division No. ____
X-Sec. No. ____ Date ____ Notes Chkd. LDM Checked ____ Date ____ Survey of Onacrest Dr et al
Map No. ____ Date 10-2-46 Survey by R.L.H. Notes V.G. Date 4-9-46
Indexed ____ Date ____

[illegible] Pg. [illegible] Job No. 1143 Division No. _____ Notes Red. _____ Plotted _____ Profile

Survey of Onacrest Dr. et. al. Date _____ Date _____ No. _____

Survey by _____ Notes _____ Notes Chkd. _____ Checked _____ X-Sec.

Indexed _____ Date _____ Date _____ Date _____ No. _____

FORM 307 2M 6-45

PLEASE RETURN TO

LOS ANGELES COUNTY SURVEYOR

700 HALL OF RECORDS

NOTE: ANY ADDITIONS OR CHANGES ON THIS SHEET MUST BE MADE OR CIRCLED IN RED INK, WITH DATE AND NAME OF PERSON MAKING CHANGE.

Do not extend notes this side of this line.

STATION	B. S.	H. I.	F. S.	ELEV.	

Map No.
Office Work
Checked
Date

Surveyed by R L Willey
Noted R L W Date 4-8-46
Indexed

TOPOGRAPHY
on
ARCHCREST DR
FROM SECREST DR
TO NORTHRIDGE DR
ON ACREST DR ET AL
JN 1143

APRIL 1946
Willey
Gregory
English
Smith
Mitchell

RETURN TO
LOS ANGELES COUNTY SURVEYOR
700 HALL OF RECORDS
Do not extend notes this side of this line.
Note: Any Additions or Changes on this Sheet Must be Made or Circled in Red Ink With Date and Name of Person Making Change.

F.B. 1121 PG. 220

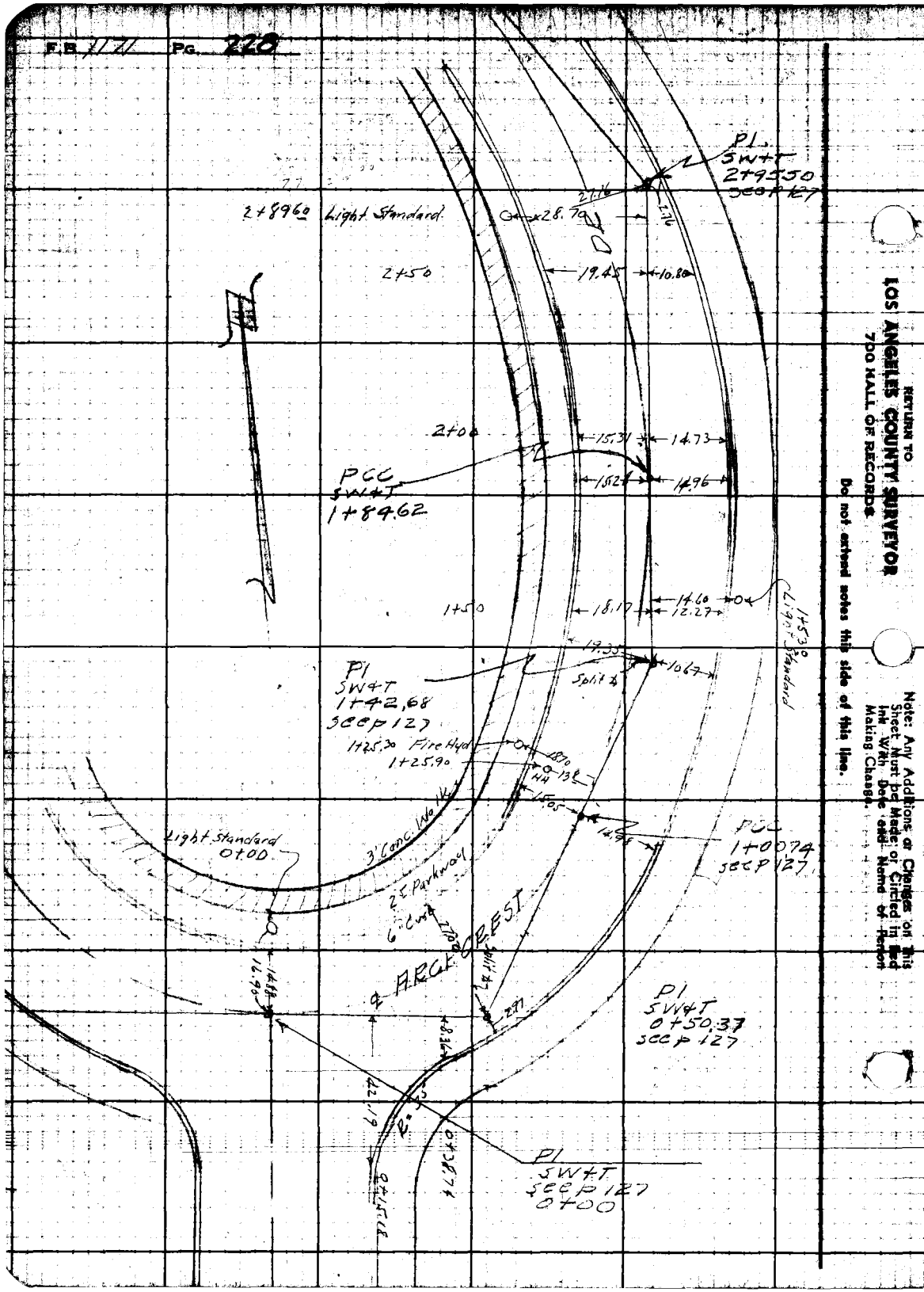

RETURN TO
LOS ANGELES COUNTY SURVEYOR
700 HALL OF RECORDS
Do not extend notes this side of this line.

Note: Any Additions or Changes on this Sheet Must be Made or Circled in Red Ink With Date and Name of Person Making Change.

Notes Ck'd by	Survey of Ontarest Detail
Map No.	W. O. 1143 Tape No. Std. of
Office Work	Surveyed by R.L. Willey
Checked	Notes RLW Date 4-8-46
Date	Indexed A. C. Johnson

F.B. 1171 Pg. [illegible]

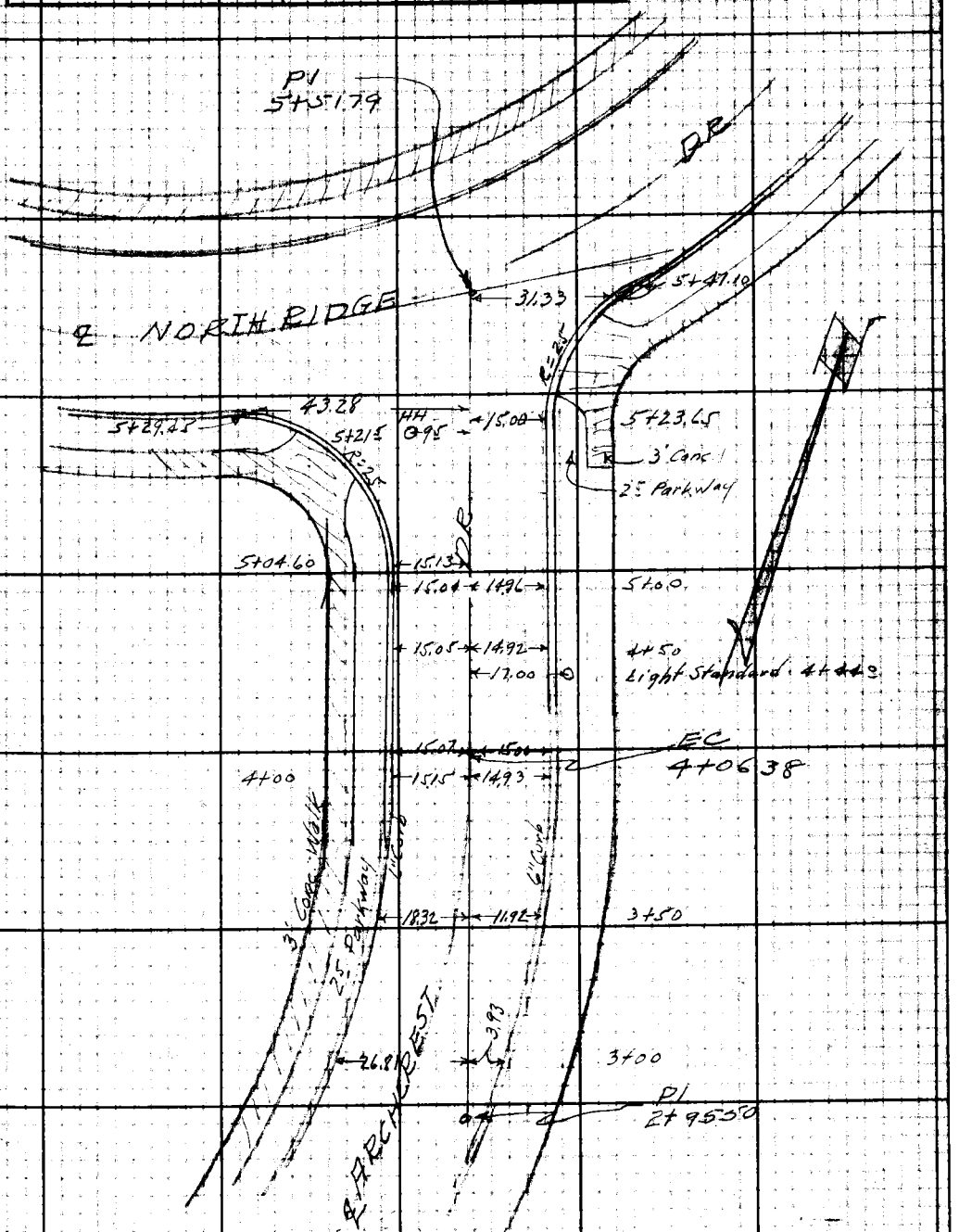

Note: Any Additions or Changes on this Sheet Must be Made or Circled in Red Ink With Date and Name of Person Making Change.

Do not extend notes this side of this line.

RETURN TO
LOS ANGELES COUNTY SURVEYOR
700 HALL OF RECORDS

FORM 247 BM 11-41

RETURN TO
LOS ANGELES COUNTY SURVEYOR
700 HALL OF RECORDS

Note: Any Additions or Changes on This Sheet Must be Made or Circled in Red Ink With Date and Name of Person Making Change.

Do not extend notes this side of this line.

B.B. 117 Pg. 220

Profile No.	Notes Red.	Plotted	Job No. 1143	Division No.	F.B. 117 Pg.
	Date	Date	Survey of Onacrest Dr et al		
X:Sec. No.	Notes Chkd.	Checked	Survey by R.L.W.	Notes J.G	Date 4-9-46
	Date	Date	Map No. [illegible] Johnson		Date

PROFILE & XSECTION
ON
ARCHCREST DR
FROM SECREST DR to NORTHRIDGE DR.
ONACREST DR. ET. AL.
J.N. 1143

April 1946

Willey
Gregory
English
Smith
Mitchell

STATION	B. S.	H. I.	F. S.	ELEV.

NOTE: ANY ADDITIONS OR CHANGES ON THIS SHEET MUST BE MADE OR CIRCLED IN RED INK WITH DATE AND NAME OF PERSON MAKING CHANGE.

PLEASE RETURN TO
LOS ANGELES COUNTY SURVEYOR
700 HALL OF RECORDS

Do not extend notes this side of this line.

FORM 307 2M 8-48

FORM 307 2M 8-45

PLEASE RETURN TO
LOS ANGELES COUNTY SURVEYOR
700 HALL OF RECORDS

NOTE: ANY ADDITIONS OR CHANGES ON THIS SHEET MUST BE MADE OR CIRCLED IN RED INK, WITH DATE AND NAME OF PERSON MAKING CHANGE.

Do not extend notes this side of this line.

STATION	B. S.	H. I.	F. S.	ELEV.	
BM VD 68	392	395 89		391 97	BM VD 68 Elev = 391.972 FB 1171-34 Secrest Dr & Archcrest Dr S E Cor. Bt Spk in Cb 5' S of S end CR.
0+00			428	391 61	℄ Int Arch Crest Dr & Secrest Dr.
14.9 L			482	391 07	Gut
14.9 L			440	391 49	TC.
					Cb. Returns at Arch Crest Dr. & Secrest Dr.
			352	392 37	Gut SW Cor W end CR.
			322	392 67	TC " " " " "
			419	391 70	Gut " " S " "
			396	391 93	TC " " " " "
			432	391 57	Gut SE Cor " " "
			392	391 97	TC " " " " "
			442	391 47	Gut " " E " "
			418	391 71	TC " " " " "
0+50.37 Pl			445	391 44	℄
3 R			455	391 34	Gut
3 R			419	391 70	TC.
10.5 L			445	391 44	Crown Pvmt.
27 L			500	390 89	Gut
27 L			474	391 15	TC
			410	391 79	TC at Cent Lot 24 Blk B TR 12237
			4?	391 2	38 E of Cb line at Cent Lot 24

F.B. 1171 Pg. 232
Job No. 1143 Division No. Notes Red. Plotted Profile
Survey of Onacrest Dr et al. Date Date No. X-Sec.
Survey by R. L. Willey Notes V. Gregory Notes Chkd. LDM Checked
Indexed A. C. Johnson Date Date 10-2-46 Date No.

FORM 307 2M 8-49

PLEASE RETURN TO
LOS ANGELES COUNTY SURVEYOR
700 HALL OF RECORDS

NOTE: ANY ADDITIONS OR CHANGES ON THIS SHEET MUST BE MADE OR CIRCLED IN RED INK WITH DATE AND NAME OF PERSON MAKING CHANGE.

Do not extend notes this side of this line.

STATION	B. S.	H. I.	F. S.	ELEV.	
		39589	11.2	3847	120 E of Cl line on Cent Lot 24 Blk B TR 12237 T. Brk
			22.1	3738	145 " " " " " " Brk
1+00.74 PCC			474	39115	℄
15R			485	39104	Gut
15R			450	39139	TC
15L			531	39058	Gut
15L			500	39089	TC
T.P.	445	39561	473	39116	
			430	39131	T.C. at S. line Lot 22 (See Sketch)
			970	38591	Floor Elev Lowest Bath Room Lot 23
			95	386.0	Ground El. at Bath Room Lot 23
			1050	38511	Floor Elev Wash Room Lot 22
			1040	385.2	Ground El in Rear Lot 22
1+42.68 PI			460	39101	℄
1+50			464	39097	℄
12.3 R			486	39075	Gut
12.3 R			450	39111	TC
3.0 L			470	39091	Crown Pvmt.
18.2 L			530	39031	Gut
18.2 L			486	39075	TC
1+84.2 PCC			479	39082	℄

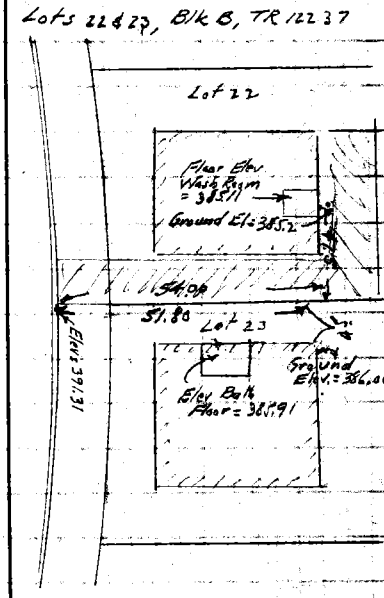

Profile No. _____ Noted Red. _____ Plotted _____ Sub No. 1142 Division No. _____
No. _____ Date _____ Date _____ Survey of Chagrest Un et al.
X.Sec. _____ Notes Chkd. LGM Checked _____ Survey by R.L.W. Notes V.G. Date 2-
No. _____ Date 12-2-46 Date _____ Map No. _____ Index O. Jabsen Date _____

FORM 307 2M 8-49

PLEASE RETURN TO
LOS ANGELES COUNTY SURVEYOR
700 HALL OF RECORDS

NOTE: ANY ADDITIONS OR CHANGES ON THIS SHEET MUST BE MADE OR CIRCLED IN RED INK, WITH DATE AND NAME OF PERSON MAKING CHANGE.

Do not extend notes this side of this line.

STATION		B. S.	H. I.	F. S.	ELEV.		
1+84.62	15R		395.61	4.96	390.65	Gut	
	15R			4.54	391.07	TC	
	15³L			5.38	390.23	Gut	
	15³L			5.05	390.56	TC	
T.P.		4.29	395.12	4.78	390.83		
2+00				4.33	390.79	℄	
	14⁷R			4.50	390.62	Gut	
	14⁷R			4.20	390.92	TC	
	15³L			4.97	390.15	Gut	
	15³L			4.58	390.54	TC	
				4.20	390.92	T.C. at Cent Lot 21 Blk B TR 12237	
				4.30	390.82	16⁸ E of Cb line on Cent. Lot 21	Brk
				7.7	387.4	66.7 " " " " " " "	T. Brk
				11.1	384.0	85.0 " " " " " " "	B Brk
				12.0	383.1	106.0 " " " " " " "	Brk
				4.27	390.85	TC on S. line Lot 20 (See Sketch)	
				10.9	384.2	Floor El. of Wash Room	
				10.3	384.8	Ground El at Wash Room	
2+50				4.57	390.55	℄	
	10⁸R			4.72	390.40	Gut	

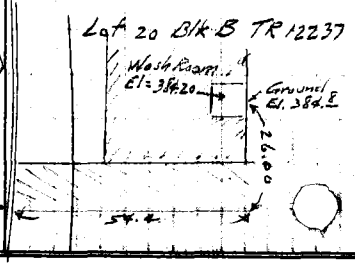

Survey of Onacrest Dr et al
Survey by R. L. Willey Notes J. Gregory
Indexed C. Johnson Date
Job No. 1143 Division No.
Notes Red. Date
Notes Chkd. Lem Date 10-2-46
Plotted Date
Checked Date
Profile No.
X-Sec. No.

FORM 307 2M 9-45

PLEASE RETURN TO
LOS ANGELES COUNTY SURVEYOR
700 HALL OF RECORDS

NOTE: ANY ADDITIONS OR CHANGES ON THIS SHEET MUST BE MADE OR CIRCLED IN RED INK WITH DATE AND NAME OF PERSON MAKING CHANGE.

Do not extend notes this side of this line.

STATION		B. S.	H. I.	F. S.	ELEV.		
2450	10.8 R		395.12	4.32	390.80	TC	
	3 L			4.60	390.52	Crown Pvmt.	
	19.5 L			5.17	389.95	Gut	Note.
	19.5 L			4.81	390.31	TC.	(Lot 4 Blk C, TR 12237
T.P.		4.58	394.90	4.80	390.32		Cesspool in Rear Curb Elev. is lower)
2495.50	P.I			4.59	390.31	℄	
2500				4.59	390.31	℄	
	2.8 R			4.71	390.19	Gut	
	2.8 R			4.48	390.42	TC.	
	11.5 L			4.56	390.34	Crown Pvmt	
	27.2 L			5.11	389.79	Gut	
	27.2 L			4.70	390.20	TC	
				4.23	390.67	TC. on S line Lot 19 Blk B, TR 12237	
				12.00	382.90	Top Sewer Outlet per Owner information See Sketch	
				9.00	385.90	Top conc. Dr.	
2550				4.77	390.13	℄	
	11.9 R			4.91	389.99	Gut	
	11.9 R			4.67	390.23	TC.	
	4 L			4.80	390.10	Crown Pvmt	
	18.3 L			5.39	389.51	Gut	
	18.3 L			5.02	389.[illegible]	TC.	

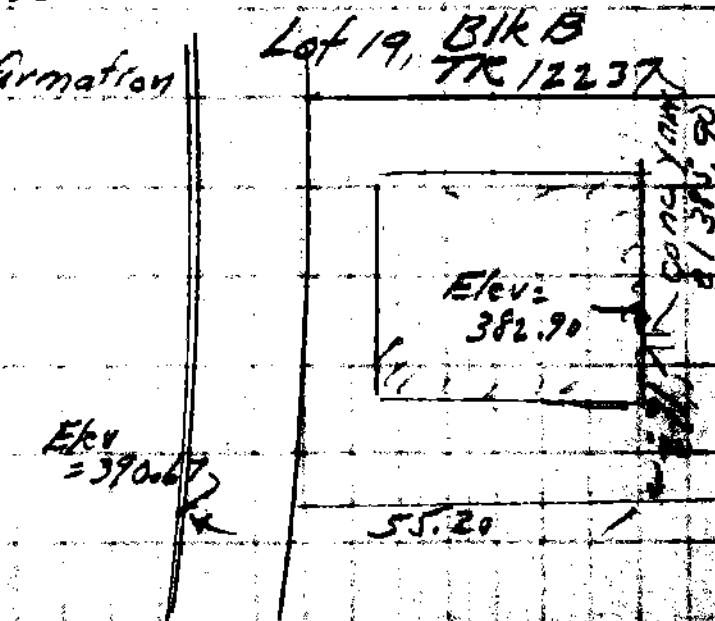

Profile ____ Notes Red. ____ Plotted ____ Job No. ____
No. ____ Date ____ Date ____ Survey of Onacrest Dr. et al
X-Sec. ____ Notes Chkd. [initials] Checked ____ Survey by R.L.W. Notes J.G. Date ____
No. ____ Date 10-2-46 Date ____ Map No. ____ Johnson Date ____

FORM 307 2M 6-45

PLEASE RETURN TO
LOS ANGELES COUNTY SURVEYOR
700 HALL OF RECORDS

NOTE: ANY ADDITIONS OR CHANGES ON THIS SHEET MUST BE MADE OR CIRCLED IN RED INK, WITH DATE AND NAME OF PERSON MAKING CHANGE.

Do not extend notes this side of this line.

Job No. 1143 Division Rd. Notes Rd. Date No.
Contract Dr cts. Notes J. Gregory 4-10-46 Notes Chkd. Date No.
By R.L. Willey Checked Date
By A. C. Johnson Date 10-2-46

STATION	B. S.	H. I.	F. S.	ELEV.	
		394 90			
			465	390 25	TC on S line Lot 18 Blk B, TR 12237
			810	386 80	Top Sewer Outlet in Rear (See Sketch)
T.P.	4.58	394 49	499	389 91	
4+06.38 EC			459	389 90	℄ (Note Lot 5 Blk C TR 12237 Cess Pool in Front)
15 R			473	389 76	Gut
15 R			439	390 10	TC
15' L			520	389 29	Gut
15' L			480	389 69	TC
4+50			484	389 65	℄
14.9 R			489	389 60	Gut
14.9 R			453	389 96	TC (Note Lot 17 Blk C TR 12237 cesspool in front)
15.0 L			549	389 00	Gut
15.0 L			503	389.46	TC
5+00			545	389 04	℄
15 R			519	389 30	Gut
15 R			475	389 74	TC
15 L			653	387 96	Gut
15 L			604	388 45	TC
			562	388 87	TC on Cent Lot 7 Blk C TR 12237
			516	389 9	

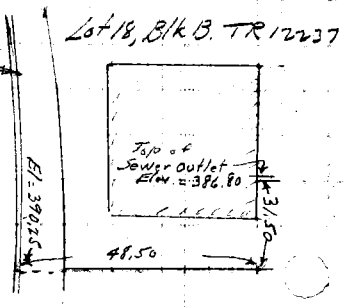

Do not extend notes this side of this line.

[illegible]	B. S.	H. I.	F. S.	ELEV.		
		.394 49	6 1	3884	11' W of Cb line on Cent. Lot 7	Brk
			6 8	3877	82 " " " " " " "	BlkC TR 12237
					(For Cb Returns See Northridge Dr Notes)	
5+51.79			528	38921	℄ Int Arch Crest Dr. & Northridge Dr. BM VD 53 Elev. 389.729 · F.B. 1171-22	
BM VD 53			476	38973	Northridge Dr. & ArchCrest Dr. N. Side Bt Spk in Cb. 8' E of ℄ Prod.	

Notes Red. _____ Plotted _____ Job No. 1143 Division No. _____ F.B. 1171 Pg. 22

Date _____ Date _____ Survey of Onacrest Dr. et al.

Notes Chkd. Zorn Checked _____ Survey by R.L.W. Notes V.G. Date 4-10-46

Date 10-2-46 Date _____ Map No. _____ Indexed C. Tolman Date _____

Notes cont'd in F.B. 1188-5