INDEX TO F.B. [illegible]

DATE	J.N.	DESCRIPTION	NOTES	PAGES
12-45	63.60	GUIRADO AVE. D.S. (Whittier)		
		Broadway Lat. Hadley Ave N'ly to Whittier Blvd.	℄	9-28
			Topog	29-~~28~~ 40
			X-Sect.	41-62

Microfilmed Aug 87

Notes Ck'd by
Map No.
Office Work
Checked
Date

Survey of
W. O. Tape No. Std °F
Surveyed by
Notes Date
Indexed

F.B. PG.

RETURN TO
LOS ANGELES COUNTY SURVEYOR
700 HALL OF RECORDS

Note: Any Additions or Changes on This Sheet Must be Made or Circled in Red Ink With Date and Name of Person Making Change.

Do not extend notes this side of this line.

PG.

F.B.

COPIES TO

LOS CERRITOS

(REGIONAL OFFICE)

pages 9 thru 20

Notes Ck'd by	Survey of GUIRADO AVE D.S.	F.B. 1172 Pg. 9
Map No.	W. O. 6360 Tape No. 049 Std 68 °F.	H. GRANQUIST
Office Work	Surveyed by GRANQUIST	N. Westerland.
Checked	Notes G. Date 12-20-45	T. Peterson
Date	Indexed A. C. Johnson	D. BEERS.

DEC 17 '47

J.N. 6360.

GUIRADO AVE. D.S.

CENTERLINE SURVEY

FOR

BROADWAY. Lat. (WHITTIER)

1+00 = SINT OF HADLEY AVE.

NLY TO

WHITTIER BLVD.

& Ties & Notes F.B. 1172 Pg 9 to 20

For & S.D. & Ties F.B. 1172 Pg 21 to 28

For TOPOG. See F.B. 1172 Pg 29 to 40

For Cross Sections F.B. 1172 Pg 41 to 62

Party

H.E. GRANQUIST
N.A. Westerland T
T.C. Peterson H.G.
D.H. BEERS. RC
R.C. BASKELL xtra

Note: Any Additions or Changes on This Sheet Must be Made or Circled in Red Ink With Date and Name of Person Making Change.

Do not extend notes this side of this line.

RETURN TO
LOS ANGELES COUNTY SURVEYOR
700 HALL OF RECORDS

FORM 247 5M 12-40

INDEX

F.B. 1172 PG. 10

RETURN TO
LOS ANGELES COUNTY SURVEYOR
700 HALL OF RECORDS

Do not extend notes this side of this line.

Note: Any Additions or Changes on This Sheet Must be Made or Circled in **Red Ink** With Date and Name of Person Making Change.

Notes Ck'd by K.R. McPh.	Survey of GUIRADO AVE. D.S.	F.B. 1172	Pg. 11
Map No.	W. O. 6360 Tape No. 049 Std. 68 °F		
Office Work	Surveyed by GRAN QUIST		
Checked	Notes G. Date 12-20-45		
Date	Indexed A. O. Johnson		

W.S. 32-A-5

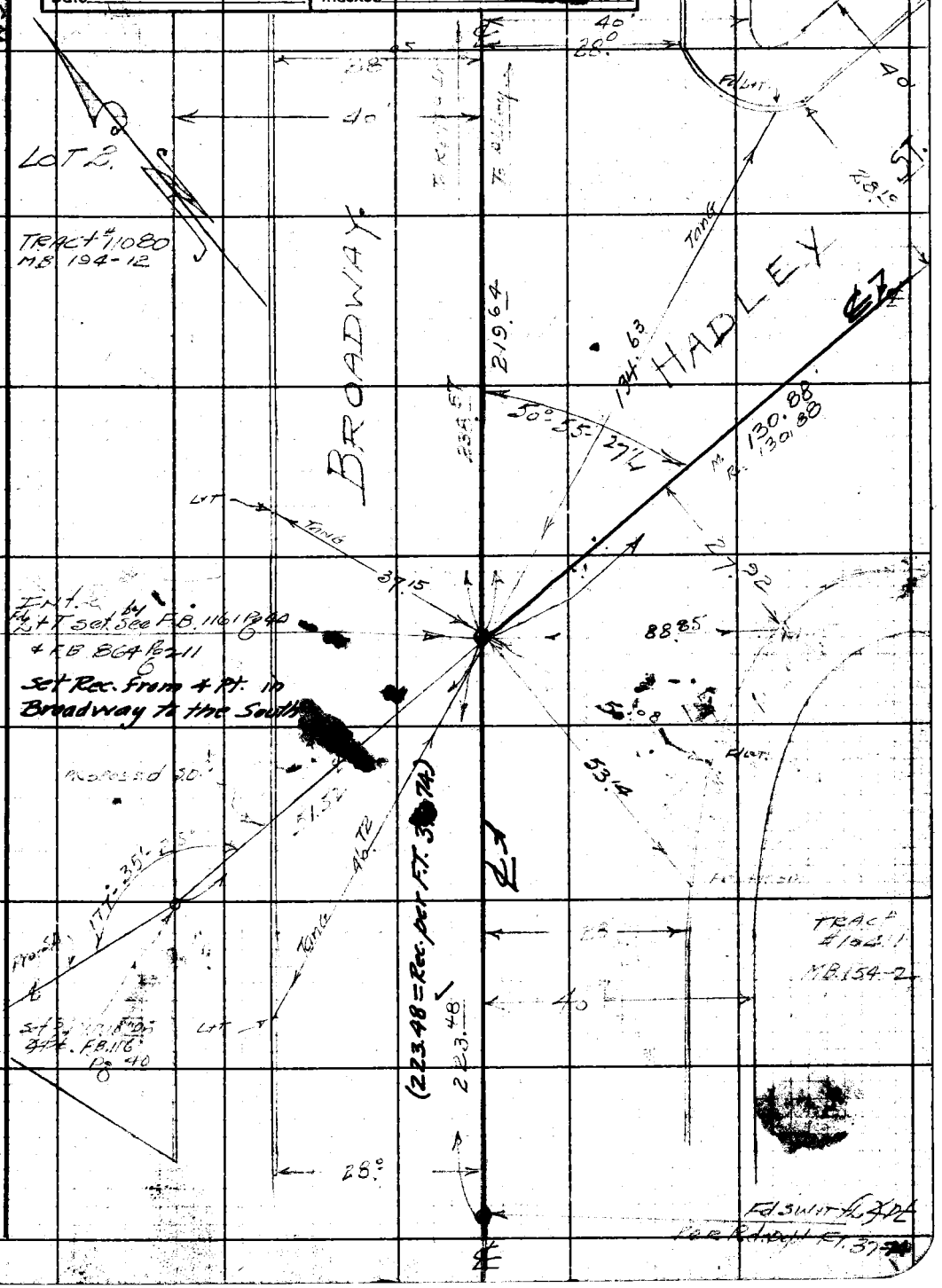

Note: Any Additions or Changes on This Sheet Must be Made or Circled in Red Ink With Date and Name of Person Making Change.

Do not extend notes this side of this line.

RETURN TO
LOS ANGELES COUNTY SURVEYOR
700 HALL OF RECORDS

FORM 247 5M 12-30

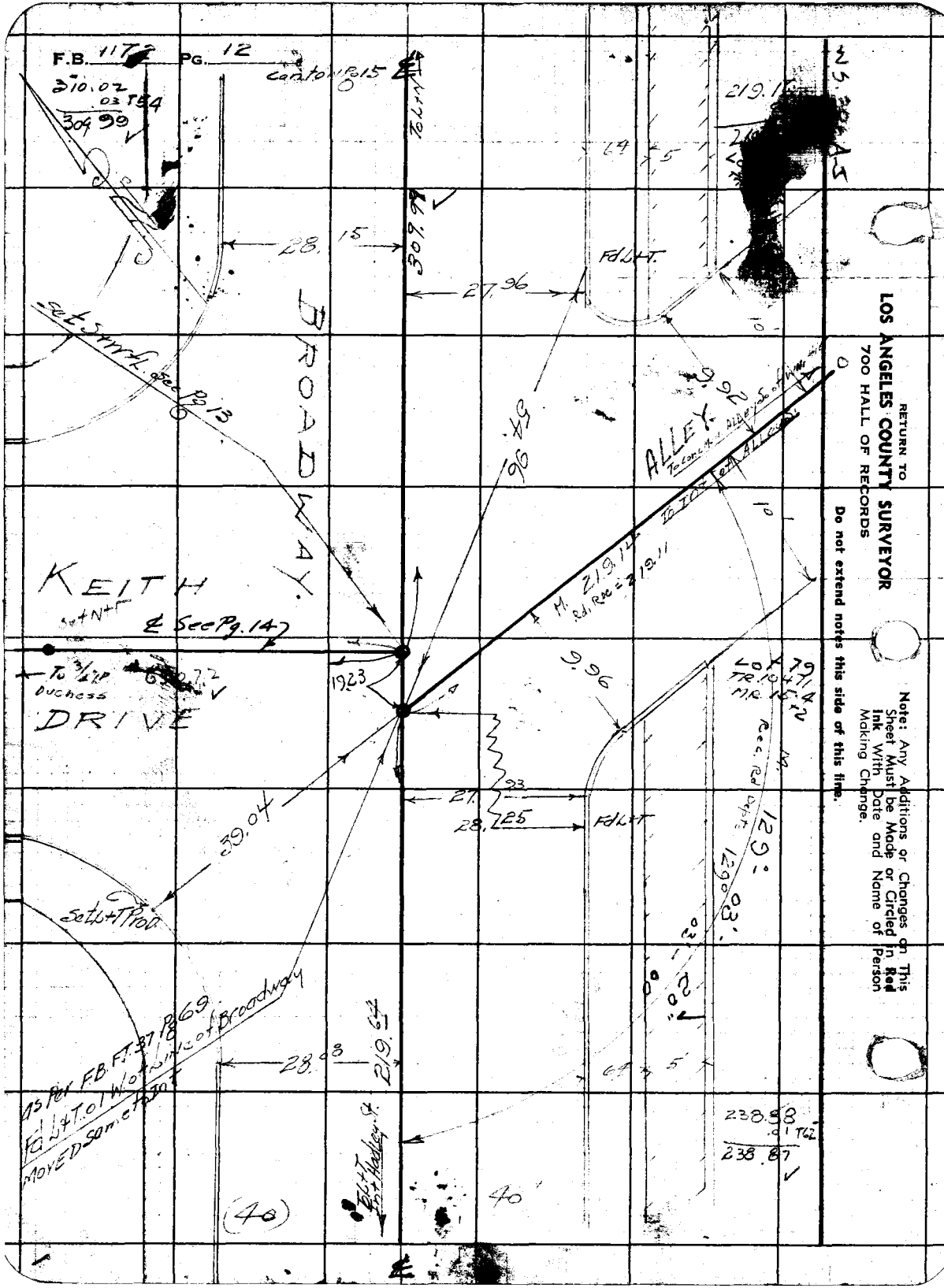
F.B. 117 PG. 12
Canton Pg 15
310.02
.03 T54
309.99
To L+T
309.99
28.15
27.96
Fd L+T.
Set S+W+L. See Pg 13
BROADWAY.
54.96
9.92
ALLEY.
To Int of Alley
M. 219.14
Rd. Rec = 219.11
KEITH
Set N+T
See Pg. 14
To 3/4" Duchess
DRIVE
19.23
9.96
Lot 79
TR. 10471
MR. 15+2
Rec. Rd Dept
129.03
27.93
28.25
Fd L+T
39.04
Set L+T Prop
As Per F.B. F.T. 37 Pg 69
Fd L+T. 01 W. of Line of Broadway
Moved Same to Int
28.08
219.64
Fd L+T Int Hadley St.
238.88
.01 T62
238.87
(40)
40
RETURN TO
LOS ANGELES COUNTY SURVEYOR
700 HALL OF RECORDS
Do not extend notes this side of this line.
Note: Any Additions or Changes on This Sheet Must be Made or Circled in Red Ink With Date and Name of Person Making Change.

Notes Ck'd by K.R. McPh	Survey of GUIRADO AVE DS
Map No.	W. O. 6360 Tape No. 049 Std 68 °F
Office Work	Surveyed by GRANQUIST
Checked	Notes G Date 12-20-45
Date	Indexed A. C. Johnson

F.B. 1172 PG. 13

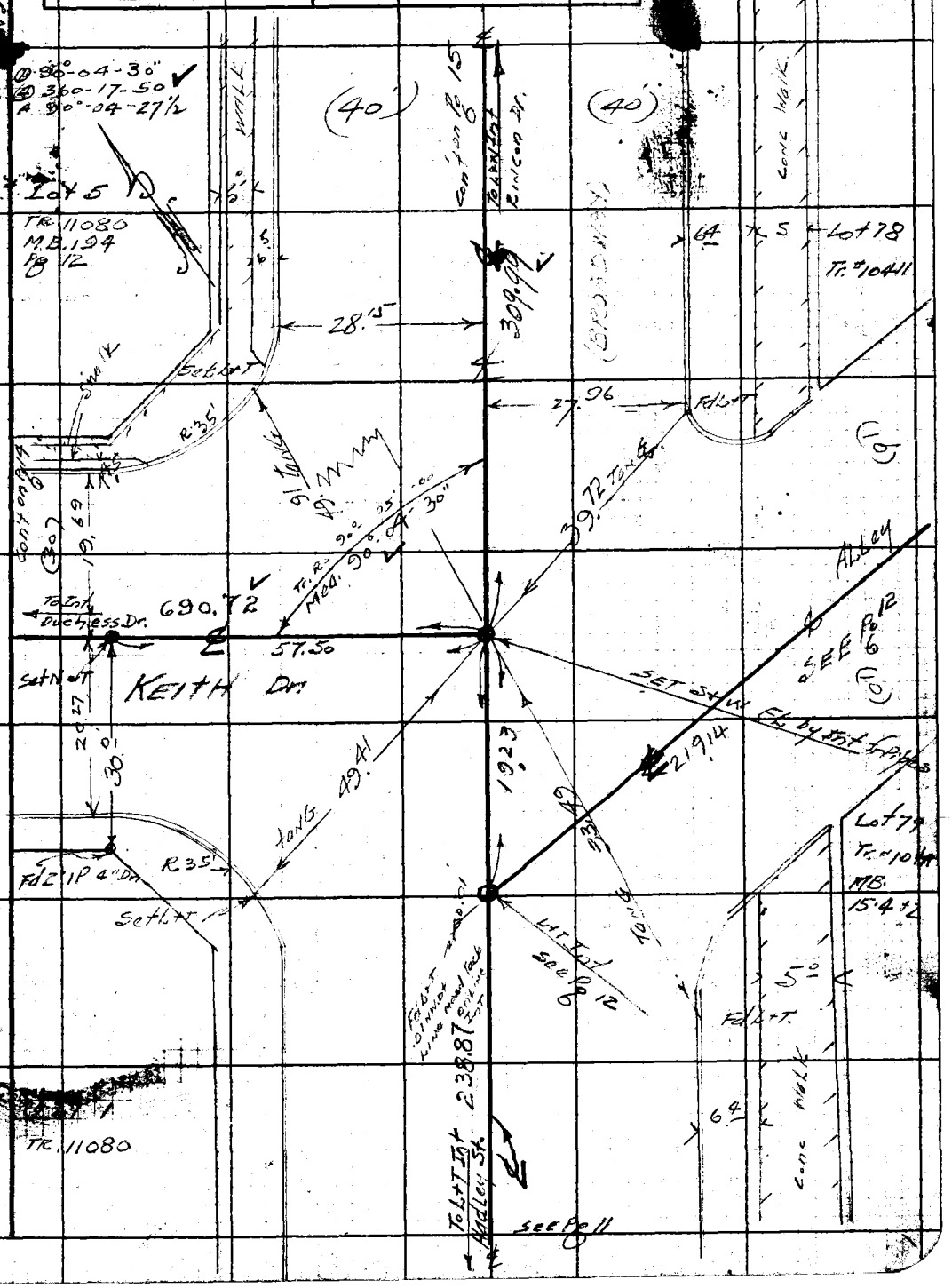

Note: Any Additions or Changes on This Sheet Must be Made or Circled in Red Ink With Date and Name of Person Making Change.

Do not extend notes this side of this line.

RETURN TO
LOS ANGELES COUNTY SURVEYOR
700 HALL OF RECORDS

FORM 247 5M

RETURN TO
LOS ANGELES COUNTY SURVEYOR
700 HALL OF RECORDS

Note: Any Additions or Changes on This Sheet Must be Made or Circled in **Red Ink** With Date and Name of Person Making Change.

Do not extend notes this side of this line.

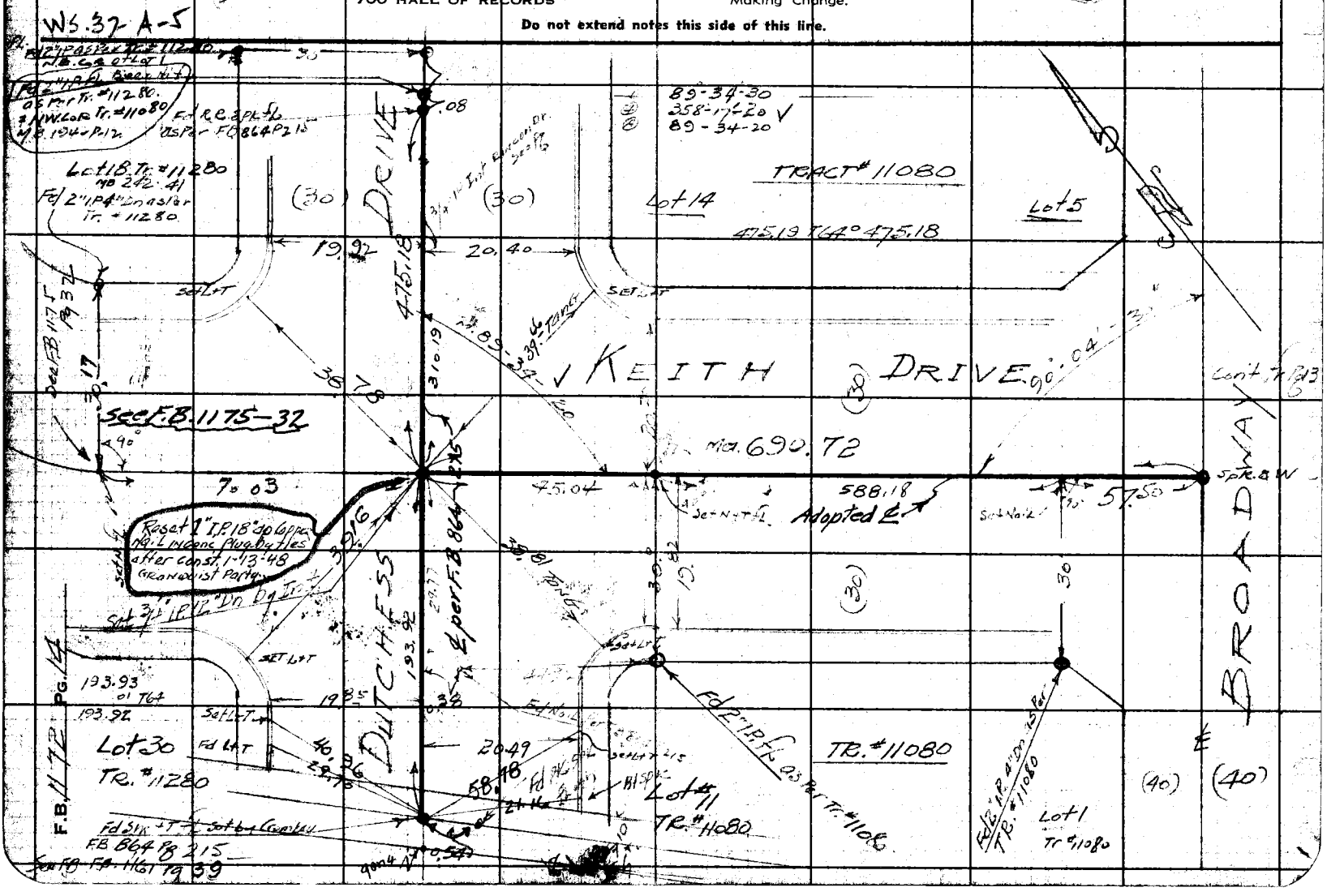

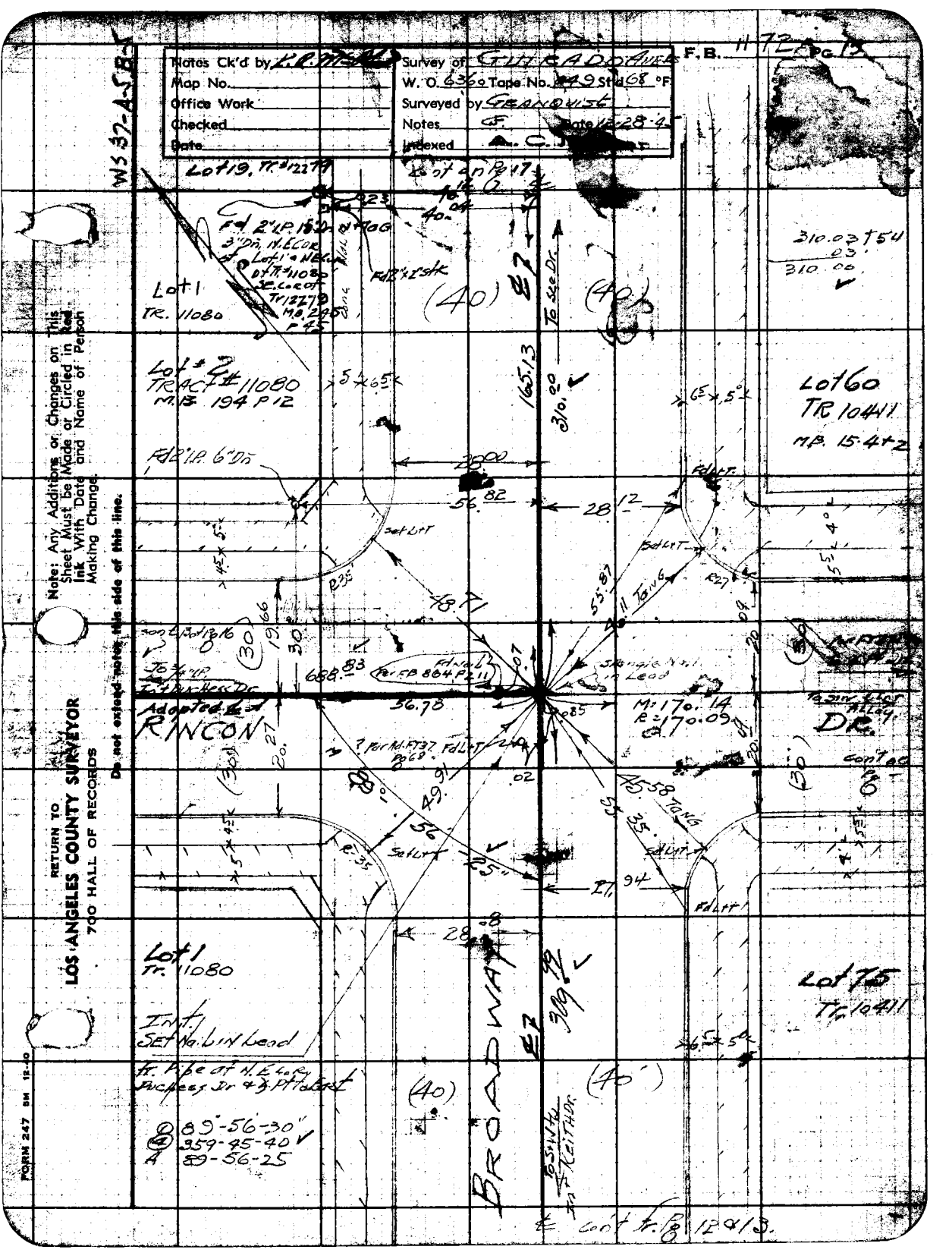

Notes Ck'd by
Map No.
Office Work
Checked
Date
Survey of
W. O. 6360 Tape No.
Surveyed by
Notes
Date
Indexed
F.B.
Lot 19, Tr. #12279
Lot 1
TR. 11080
Lot #2
TRACT #11080
M.B. 194 P12
Lot 60
TR 10411
M.B. 15.4+2
Lot 1
Tr. 11080
Lot 75
Tr. 10411
RINCON
BROADWAY
DR.
Adopted
Set Lt T
Fd Lt T
To See Dr.
Stangle Nail in Lead
Fd Nail
Tr. Pipe at N.E. Cor. Duchess Dr & Pt to East
89-56-30
359-45-40
89-56-25
Cont Tr. Pg 12 & 13.
Note: Any Additions or Changes on This Sheet Must be Made or Circled in Red Ink With Date and Name of Person Making Change.
Do not extend notes this side of this line.
RETURN TO
LOS ANGELES COUNTY SURVEYOR
700 HALL OF RECORDS
FORM 247 5M 12-40

RETURN TO
LOS ANGELES COUNTY SURVEYOR
700 HALL OF RECORDS

Note: Any Additions or Changes on This Sheet Must be Made or Circled in **Red Ink** With Date and Name of Person Making Change.

Do not extend notes this side of this line.

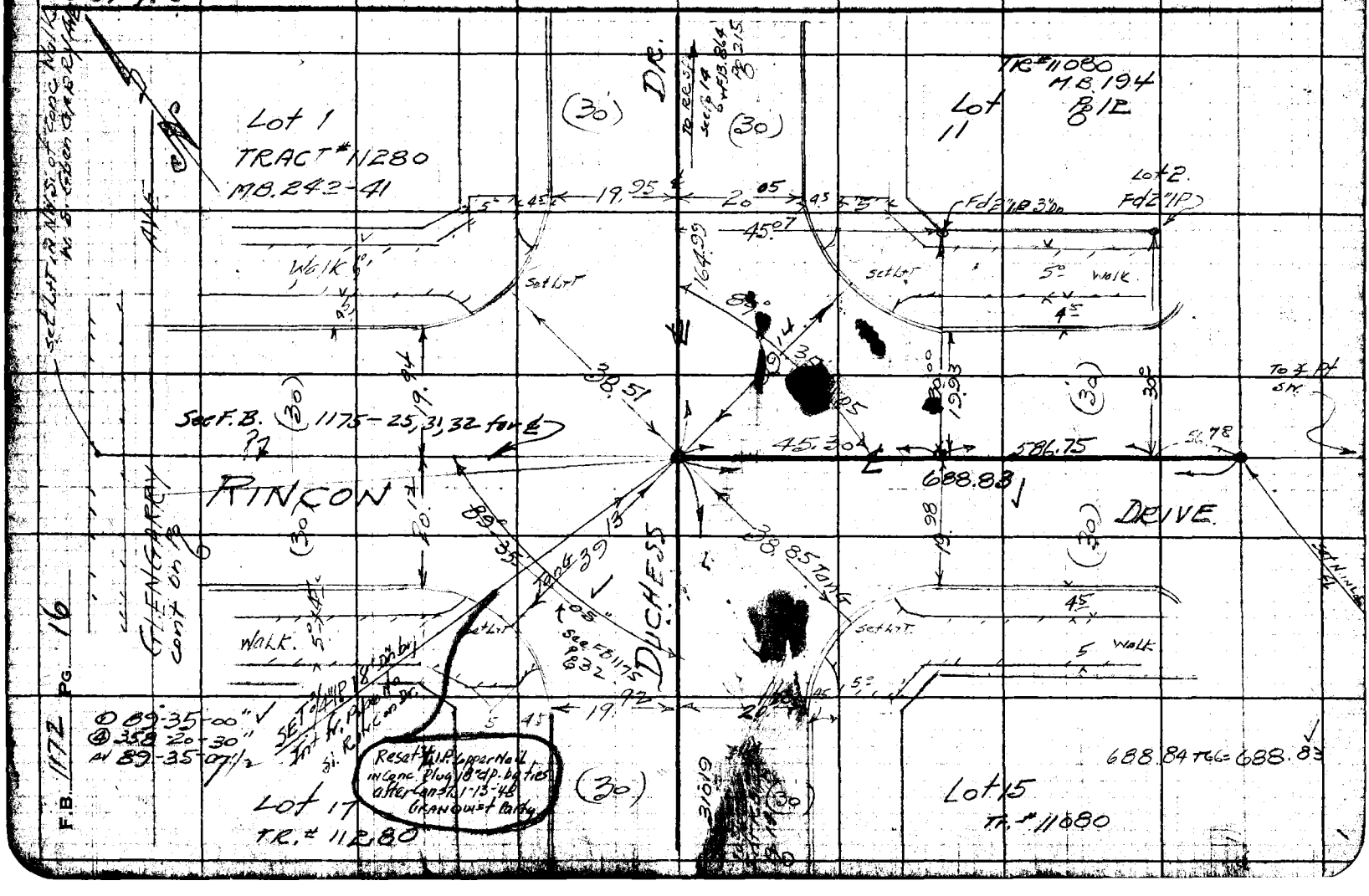

Notes Ck'd by: [illegible]	Survey of: GUIRADO AVE DS	F.B. 1172	Pg. 17
Map No.	W. O. 636 Tape No. #49 St'd 68 °F		
Office Work	Surveyed by: GRANQUIST		
Checked	Notes: [illegible] Date: 1-2-46		
Date	Indexed: C. Johnson		

WS.37-A-5

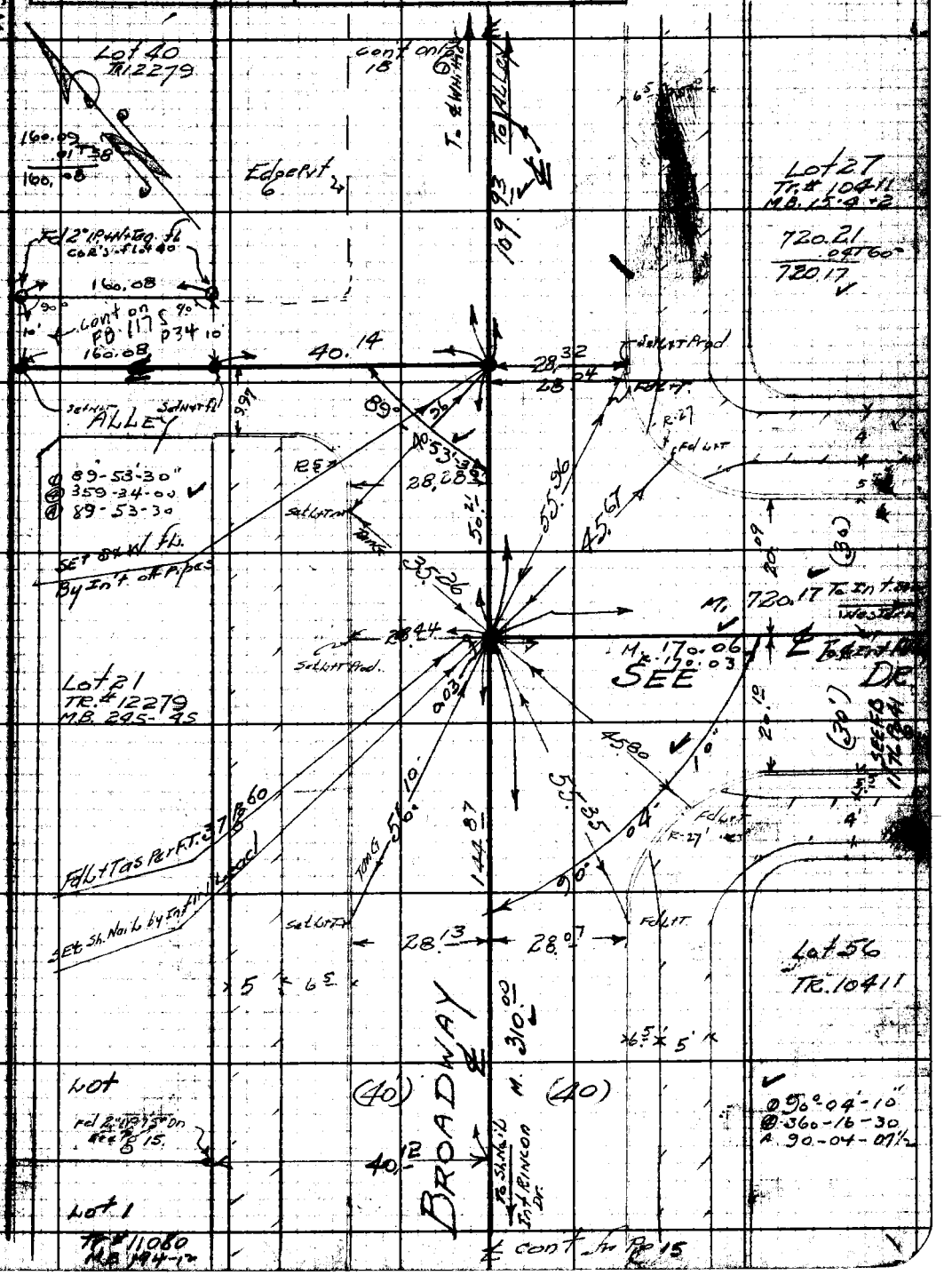

Note: Any Additions or Changes on This Sheet Must be Made or Circled in Red Ink With Date and Name of Person Making Change.

Do not extend notes this side of this line.

RETURN TO
LOS ANGELES COUNTY SURVEYOR
700 HALL OF RECORDS

FORM 247 RM 11-41

F.B. 1172 PG. 18



RETURN TO
LOS ANGELES COUNTY SURVEYOR
700 HALL OF RECORDS
Do not extend notes this side of this line.

Note: Any Additions or Changes on This Sheet Must be Made or Circled in Red Ink With Date and Name of Person Making Change.

N.S.37-B-5

Notes Ck'd by K.R. McPh	Survey of GUIRADO AVE. D.S.
Map No.	W. O. 6360 Tape No. 049 Std 68 °F
Office Work	Surveyed by GRANQUIST
Checked	Notes G Date 1-7-46
Date	Indexed A. C. Johnson

F.B. 1172 Pg. 19

WS. 37-A-5 B-5

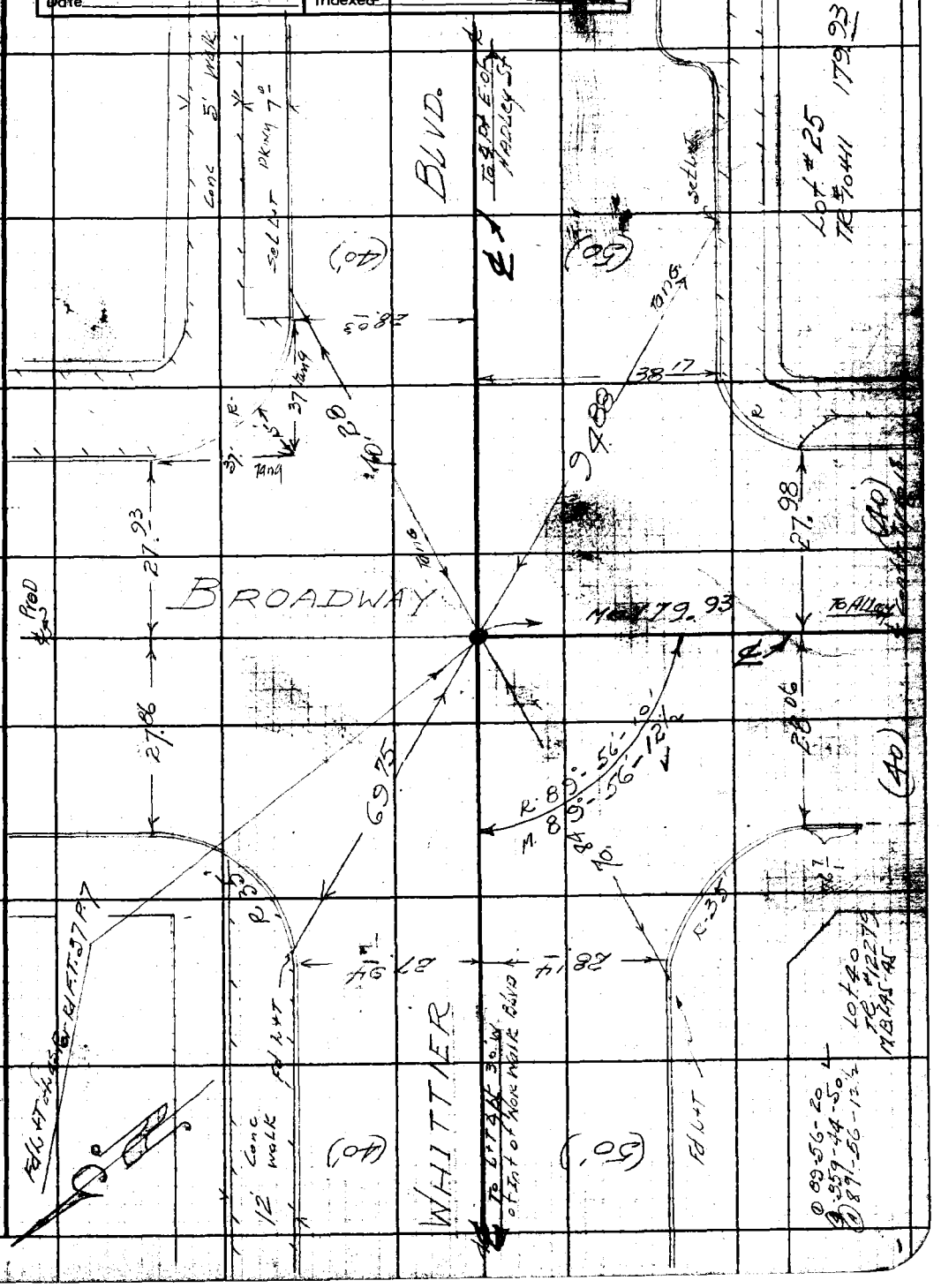

Note: Any Additions or Changes on This Sheet Must Be Made or Circled in Red Ink With Date and Name of Person Making Change.

Do not extend notes this side of this line.

RETURN TO
LOS ANGELES COUNTY SURVEYOR
700 HALL OF RECORDS

FORM 247 5M 12-40

RETURN TO
LOS ANGELES COUNTY SURVEYOR
700 HALL OF RECORDS

Note: Any Additions or Changes on This Sheet Must be Made or Circled in **Red Ink** With Date and Name of Person Making Change.

Do not extend notes this side of this line.

F.B. 1172 PG. 20

Notes Ck'd by	Survey of GUIRADO AVE DS
Map No.	W. O. 6360 Tape No. 049 St'd 68°F
Office Work	Surveyed by GRANQUIST
Checked	Notes G Date 1-7-46
Date	Indexed A. C. Johnson

F.B. 1172 PG. 21

DEC 17 '47

J.N. 6360

GUIRADO AVE D.S.

℄ STORM DRAIN. & Ties

ON

BROADWAY

FROM: HADLEY ST. N.ELY.

TO WHITTIER BLVD.

℄ S.D. F.B. 1172 Pg 21 to Pg 28

FOR ℄ Notes See F.B. 1172 Pg 9 to 20

FOR Topography = SEE F.B. 1172 Pg 29 to 40

FOR CROSS SECTION Notes SEE F.B. 1172 Pg 41 to 62

Party
H.E. GRANQUIST
N.A. WESTERLUND
T.C. Peterson : H.C.
D.H. BEERS : R.C.
R.C. Gaskell : XTra

Note: Any Additions or Changes on This Sheet Must be Made or Circled in Red Ink With Date and Name of Person Making Change.

Do not extend notes this side of this line.

RETURN TO
LOS ANGELES COUNTY SURVEYOR
700 HALL OF RECORDS

FORM 247 5M 12-40

F.B. 1172 PG. 22

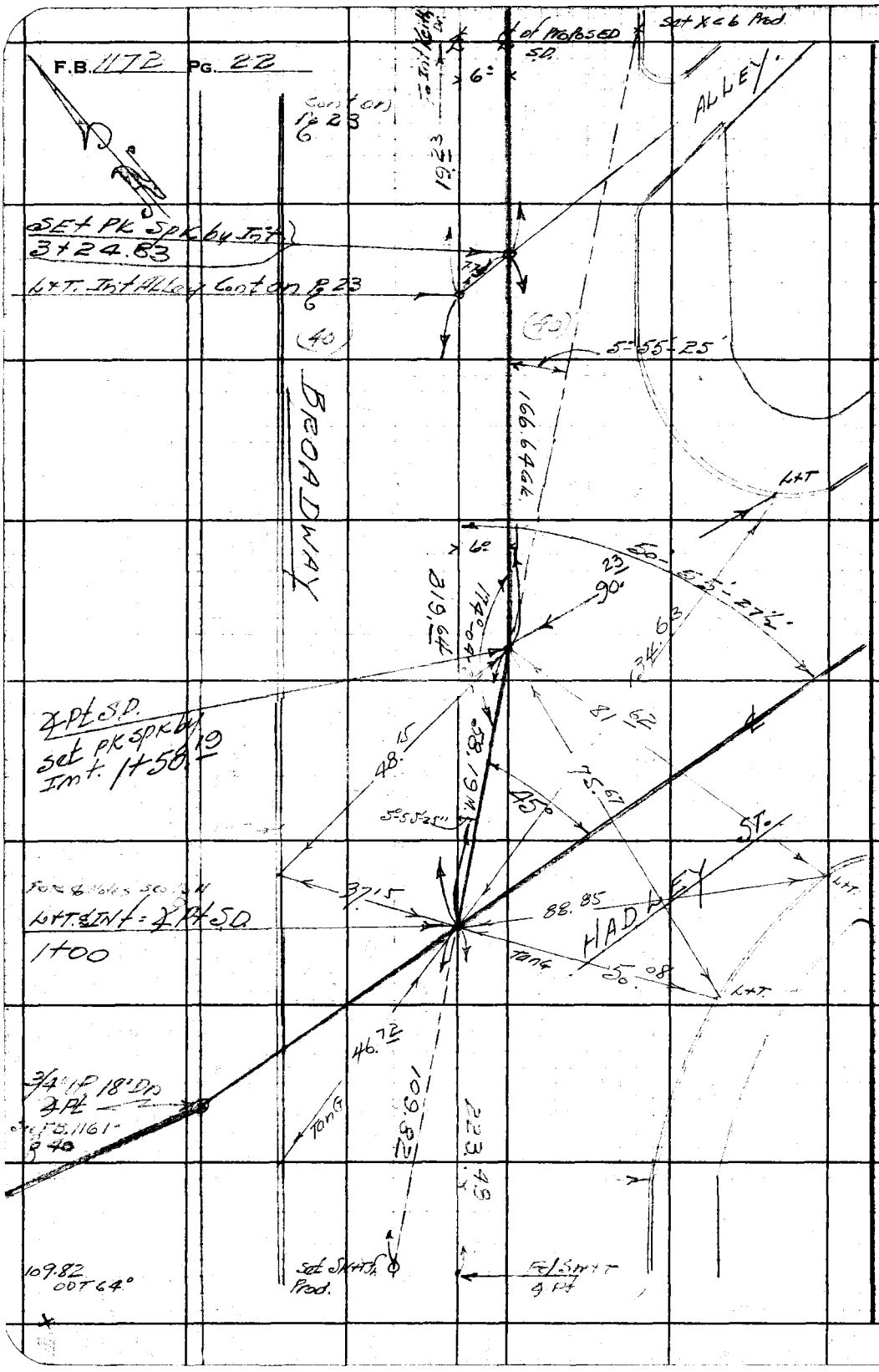

RETURN TO
LOS ANGELES COUNTY SURVEYOR
700 HALL OF RECORDS

Do not extend notes this side of this line.

Note: Any Additions or Changes on This Sheet Must be Made or Circled in **Red Ink** With Date and Name of Person Making Change.

Notes Ck'd by	Survey of GUIR & DO AVED
Map No.	W. O. 6360 Tape No. 049 Std 68 °F
Office Work	Surveyed by GRENOUGH
Checked	Notes G. Date 1-8-46
Date	Indexed A. C. Johnson

F.B. 1172 Pg. 23

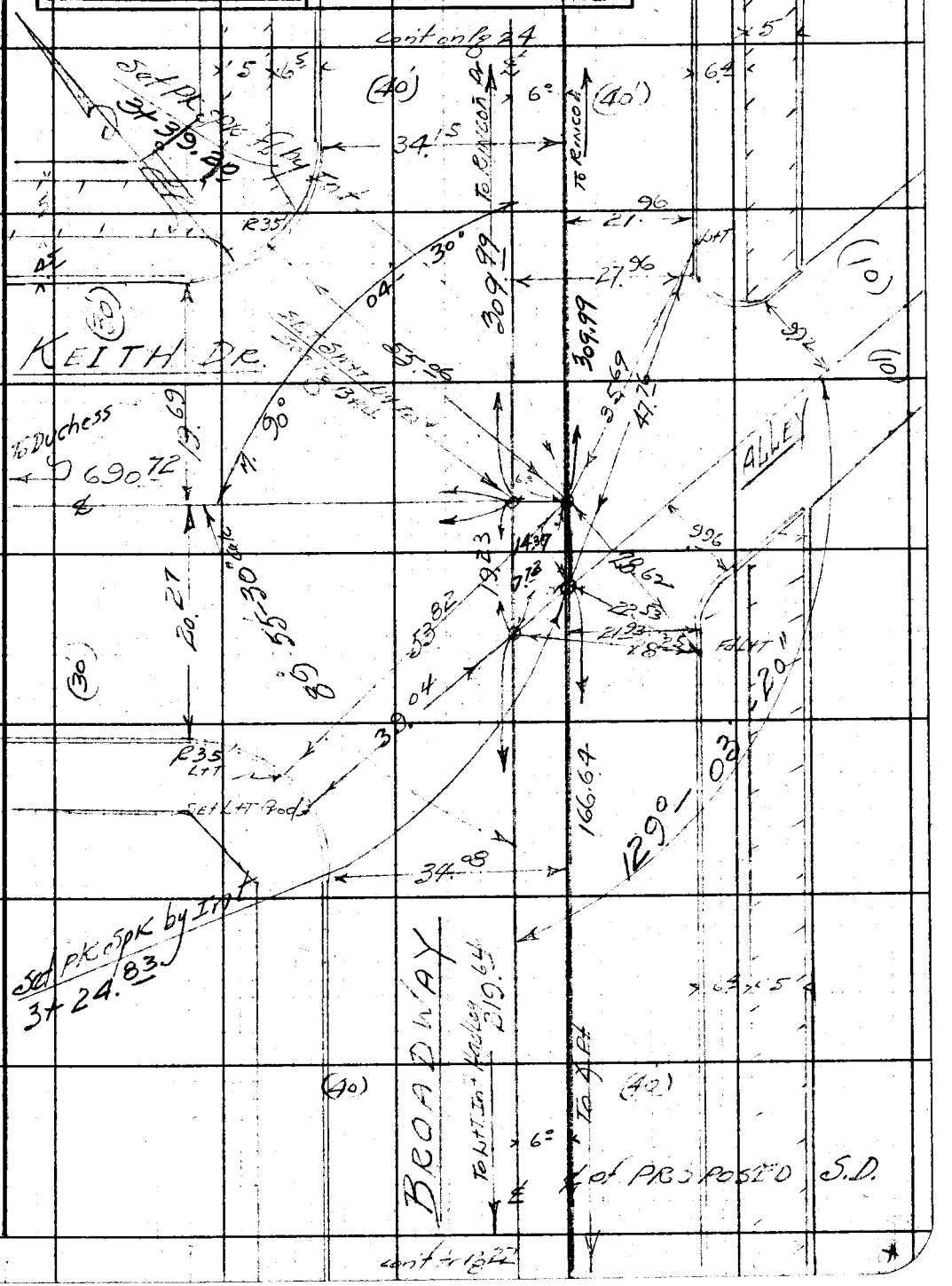

Note: Any Additions or Changes on This Sheet Must be Made or Circled in Red Ink With Date and Name of Person Making Change.

Do not extend notes this side of this line.

RETURN TO
LOS ANGELES COUNTY SURVEYOR
700 HALL OF RECORDS

FORM 247 5M 12-40

RETURN TO
LOS ANGELES COUNTY SURVEYOR
700 HALL OF RECORDS

Note: Any Additions or Changes on This Sheet Must be Made or Circled in **Red Ink** With Date and Name of Person Making Change.

Do not extend notes this side of this line.

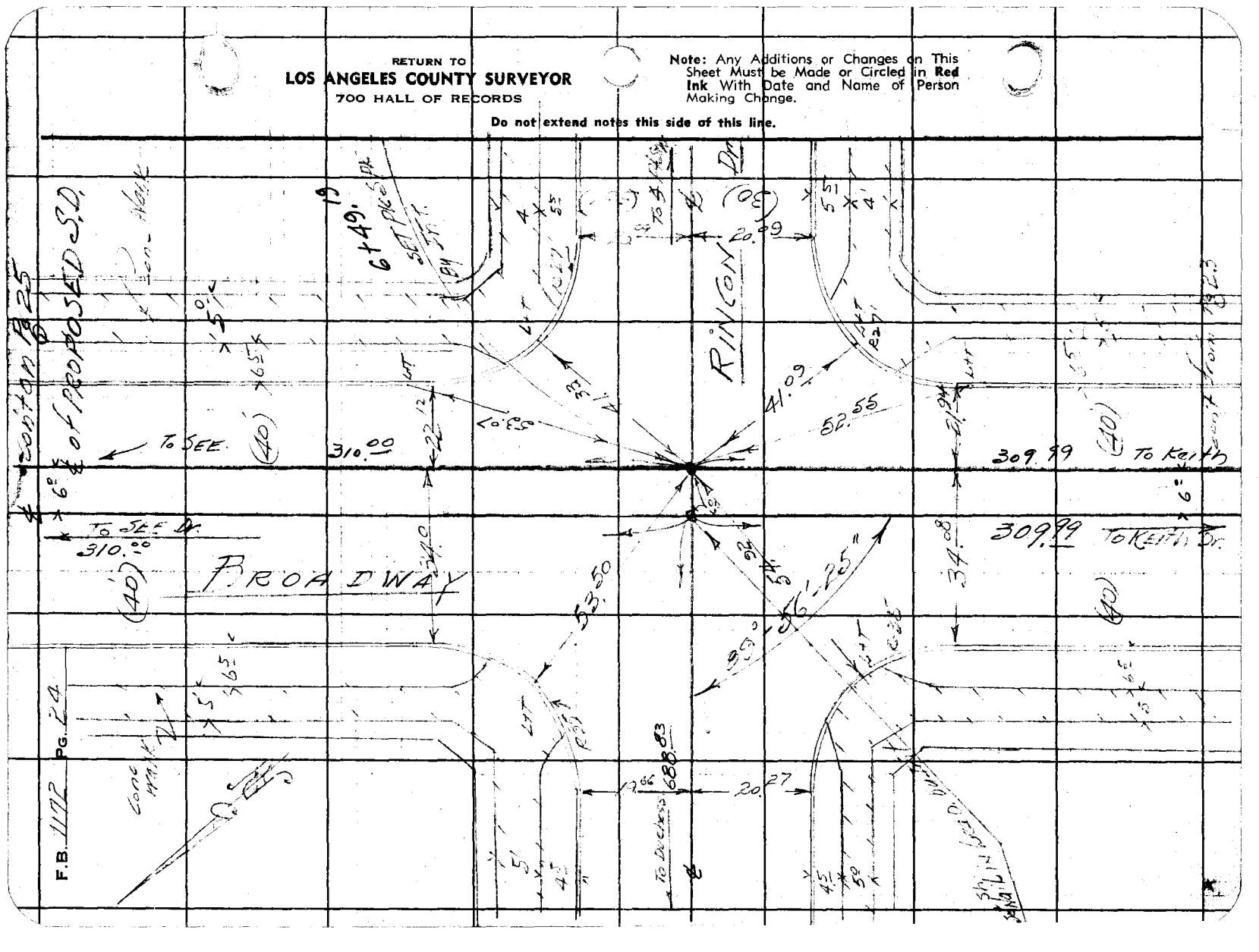

Notes Ck'd by	Survey of GUIRADO AVE.
Map No.	W. O. 6360 Tape No. 049 Std. 68°F
Office Work	Surveyed by GRANQUIST
Checked	Notes G Date 1-8-46
Date	Indexed A. C. Johnson

F.B. 1172 PG. 25

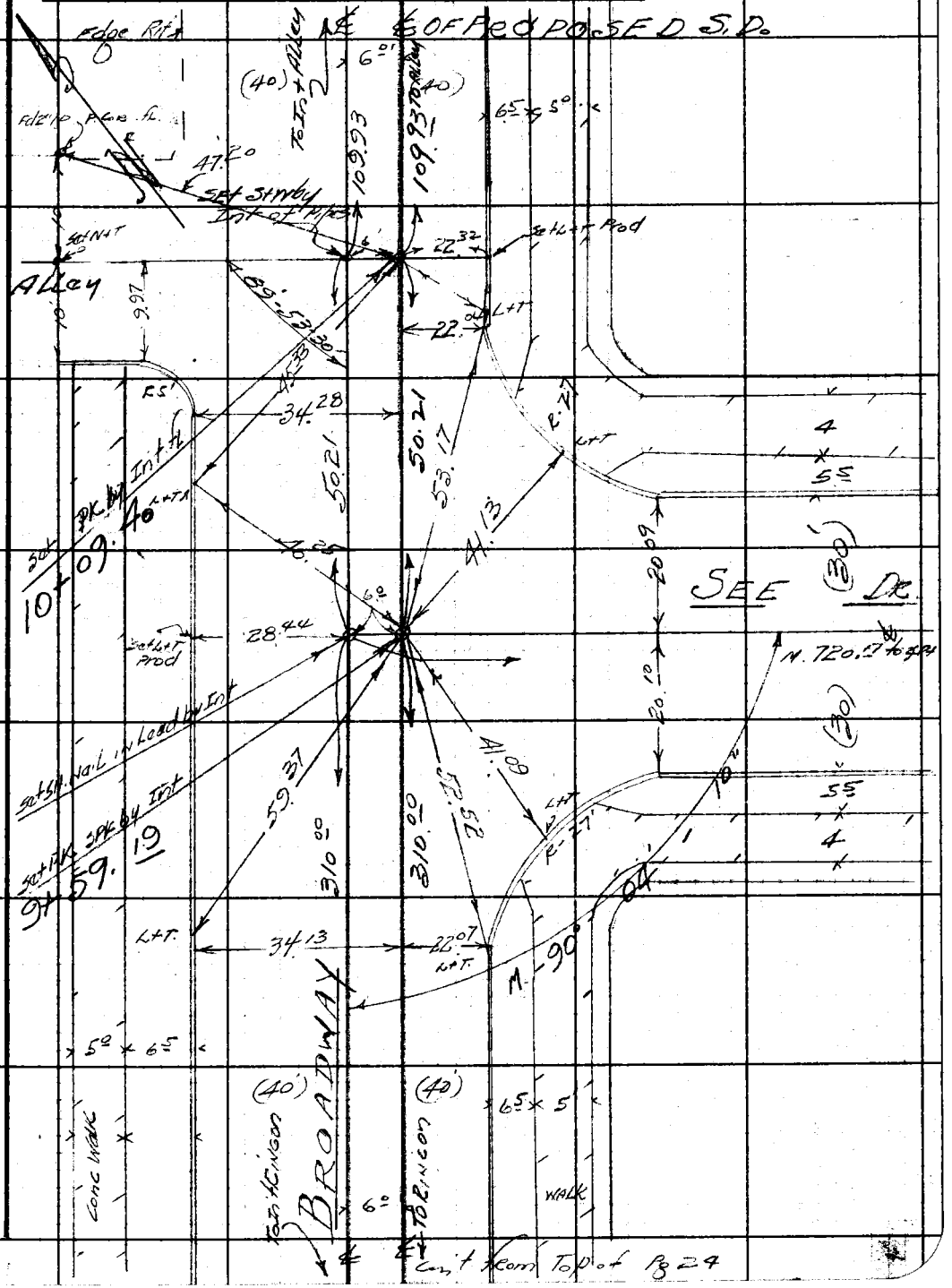

Note: Any Additions or Changes on This Sheet Must be Made or Circled in Red Ink With Date and Name of Person Making Change.

Do not extend notes this side of this line.

RETURN TO
LOS ANGELES COUNTY SURVEYOR
700 HALL OF RECORDS

FORM 247 5M 12-40

F.B. 1172 PG. 26

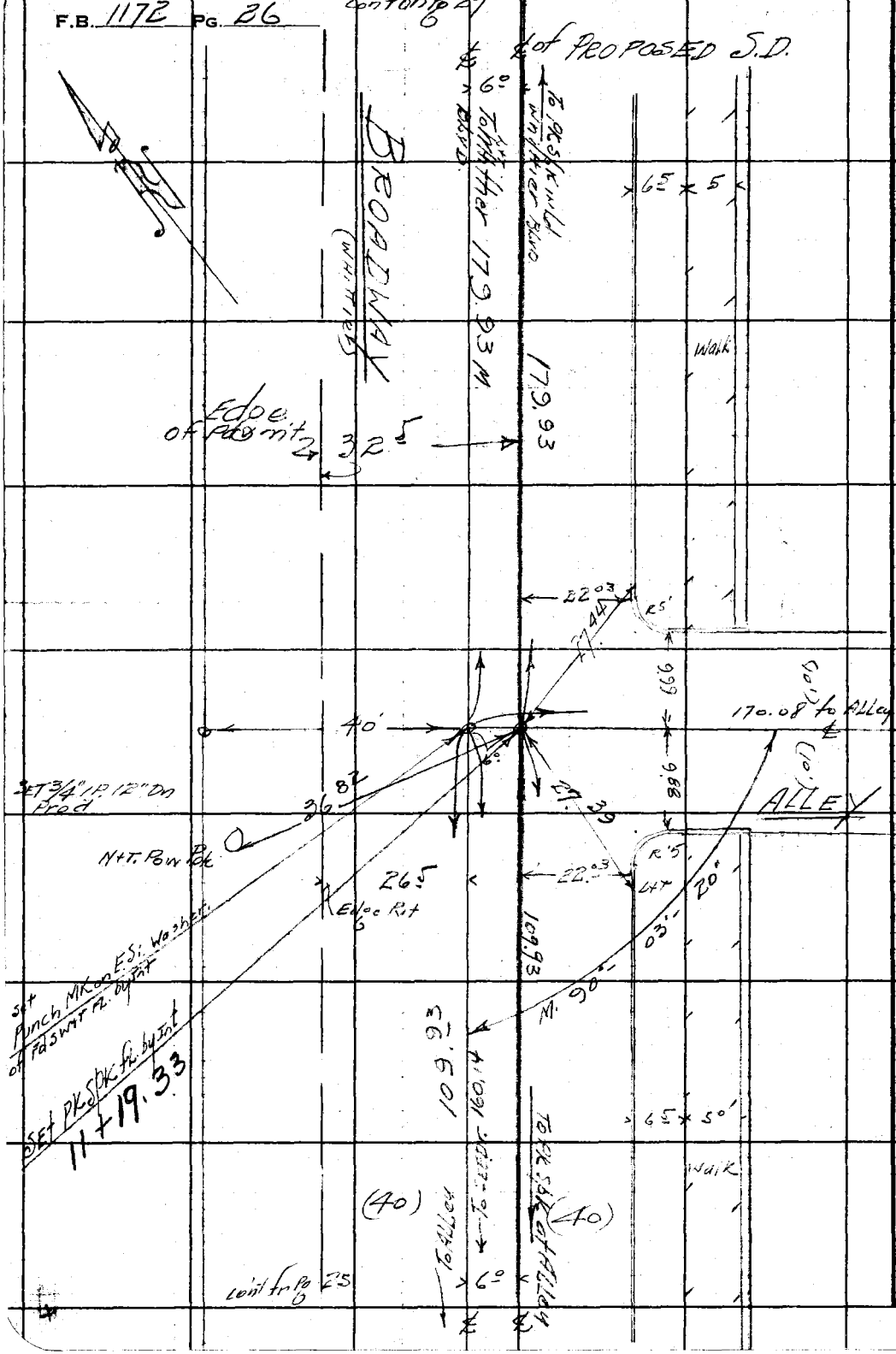

RETURN TO
LOS ANGELES COUNTY SURVEYOR
700 HALL OF RECORDS

Do not extend notes this side of this line.

Note: Any Additions or Changes on This Sheet Must be Made or Circled in **Red Ink** With Date and Name of Person Making Change.

Notes Ck'd by	Survey of GUIRADO AVE DS.
Map No.	W. O. 6360 Tape No. 049 Std 68 °F
Office Work	Surveyed by GRANQUIST
Checked	Notes G. Date 1-8-46
Date	Indexed A. C. Johnson

F.B. 1172 Pg. 27

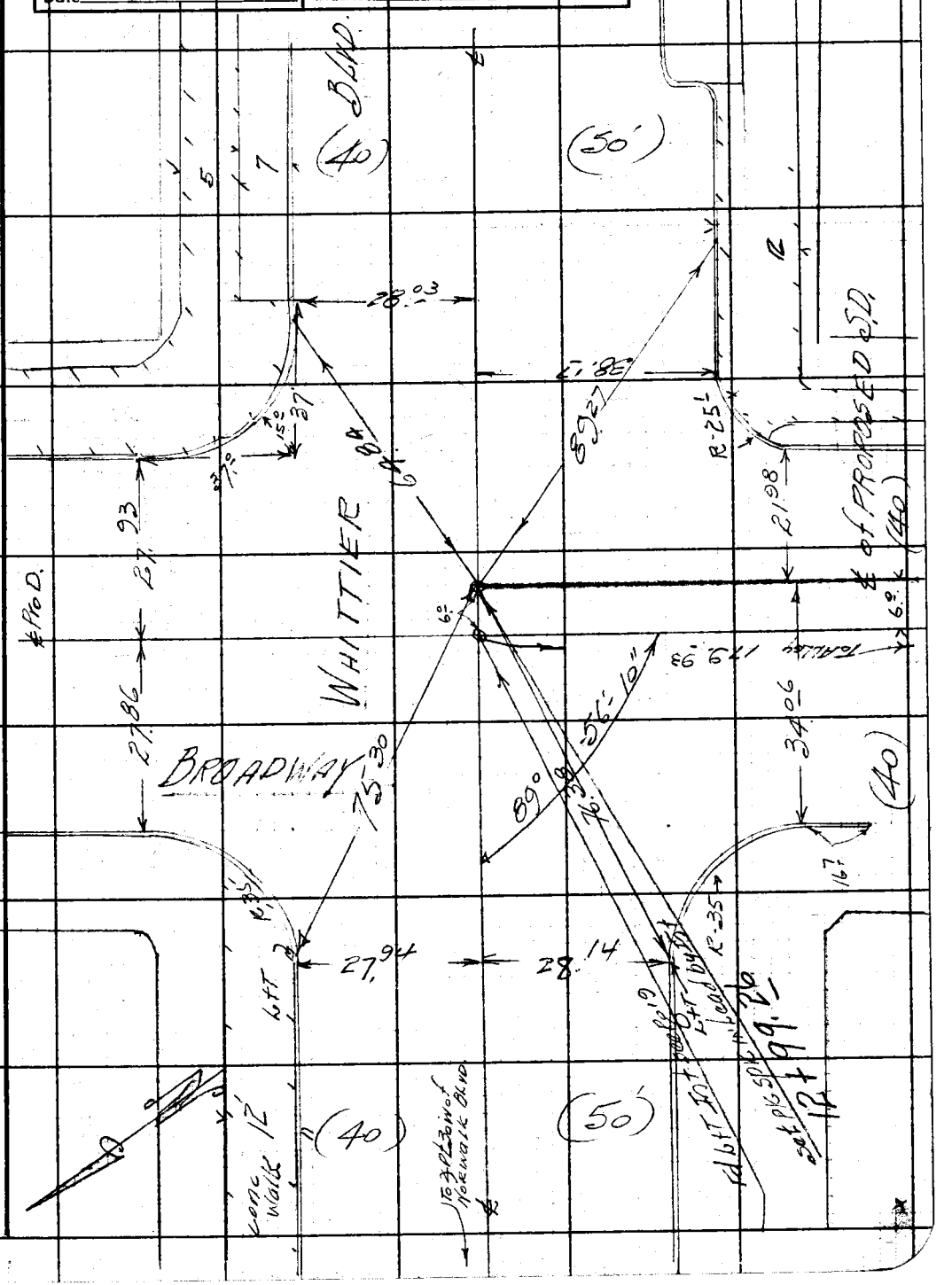

Note: Any Additions or Changes on This Sheet Must be Made or Circled in Red Ink With Date and Name of Person Making Change.

Do not extend notes this side of this line.

RETURN TO
LOS ANGELES COUNTY SURVEYOR
700 HALL OF RECORDS

FORM 247 5M 12-40

RETURN TO
LOS ANGELES COUNTY SURVEYOR
700 HALL OF RECORDS

Note: Any Additions or Changes on This Sheet Must be Made or Circled in **Red Ink** With Date and Name of Person Making Change.

Do not extend notes this side of this line.

F.B. 1172 PG. 28

Notes Ck'd by	Survey of GUIRADO AVE D.S.
Map No.	W. O. 6360 Tape No. 049 Std 68 °F
Office Work	Surveyed by GRANQUIST
Checked	Notes G Date 1-9-48
Date	Indexed A. C. Johnson

F.B. 1172 Pg. 29

Party N.E. Granquist
N.A. Westerland
T.G. Peterson - HC
D.H. Beers - RC
R.C. Gaskell - Cuta

DEC 17 '47

J.N. 6360

GUIRADO AVE D.S.

TOPOGRAPHY.

ON

BROADWAY.

FROM: HADLEY ST.

TO WHITTIER BLVD.

F.B. 1172 Pg 29 to 40

FOR ℄ Notes See F.B. 1172 Pg 9 to 20

for ℄ S.D. Ties See F.B. 1172 Pg 21 to 28

FOR Cross Sections See F.B. 1172 Pg 41 to 62

Note: Any Additions or Changes on This Sheet Must be Made or Circled in Red Ink With Date and Name of Person Making Change.

Do not extend notes this side of this line.

RETURN TO
LOS ANGELES COUNTY SURVEYOR
700 HALL OF RECORDS

FORM 247 5M 12-40

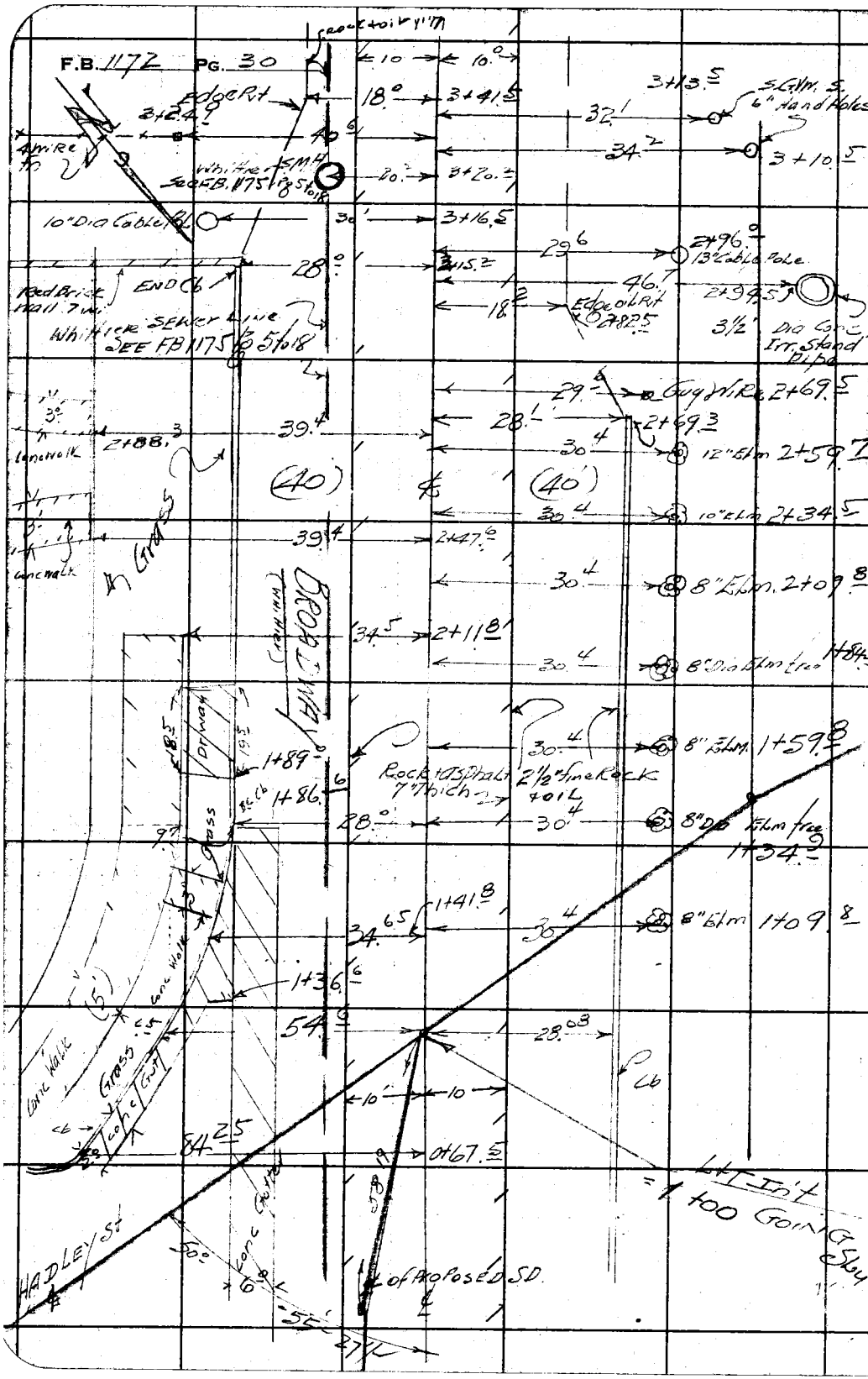

RETURN TO
LOS ANGELES COUNTY SURVEYOR
700 HALL OF RECORDS

Do not extend notes this side of this line.

Note: Any Additions or Changes on This Sheet Must be Made or Circled in **Red Ink** With Date and Name of Person Making Change.

Notes Ck'd by	Survey of GUIRA DO AVE DS
Map No.	W. O. 6360 Tape No. 049 Std 68°F
Office Work	Surveyed by GRANQUIST
Checked	Notes G Date 1-9-46
Date	Indexed A. C. Johnson

F.B. 1172 Pg. 31

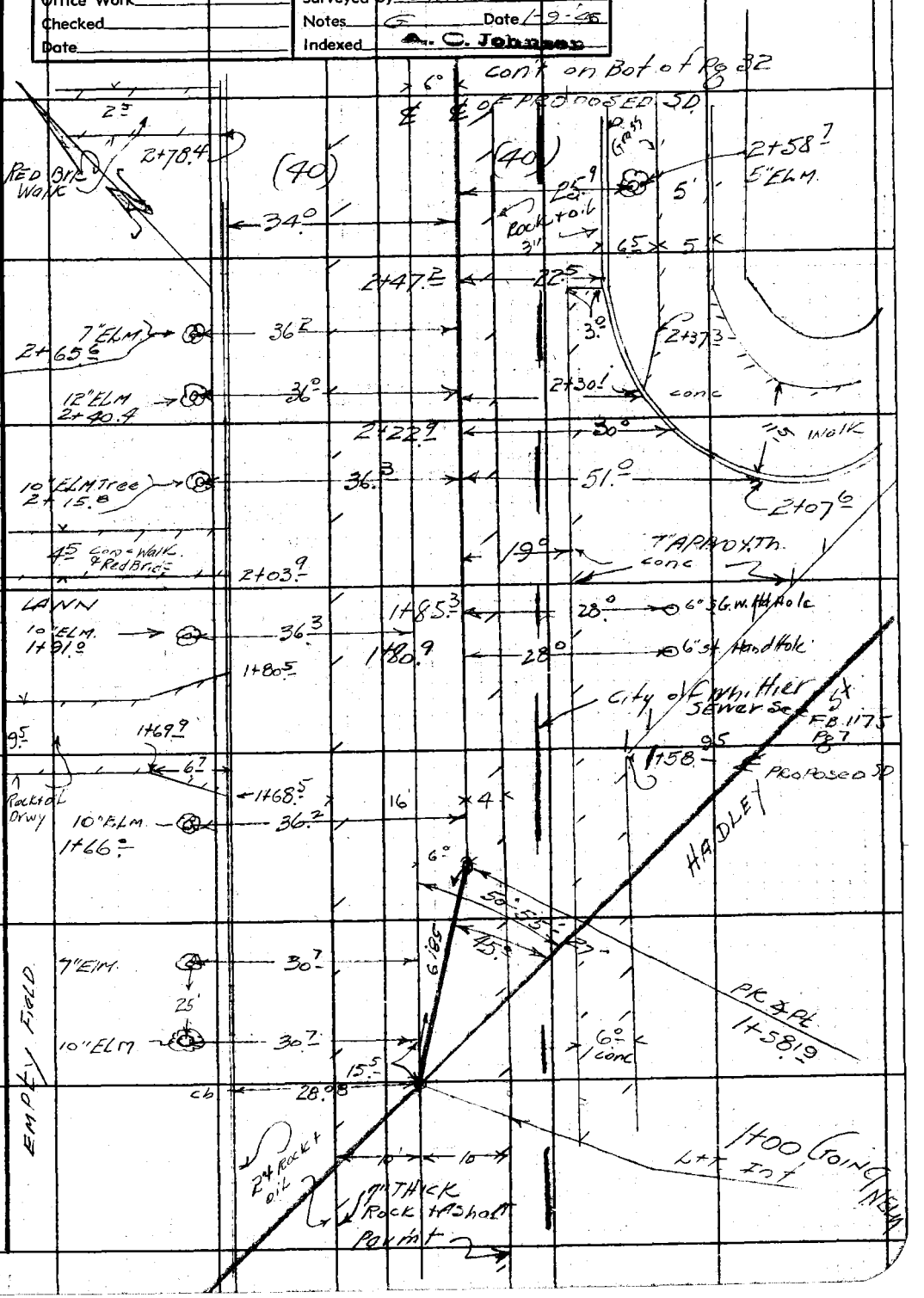

Note: Any Additions or Changes on This Sheet Must be Made or Circled in Red Ink With Date and Name of Person Making Change.

Do not extend notes this side of this line.

RETURN TO
LOS ANGELES COUNTY SURVEYOR
700 HALL OF RECORDS

FORM 247 5M 12-40

F.B. 1172 PG. 32

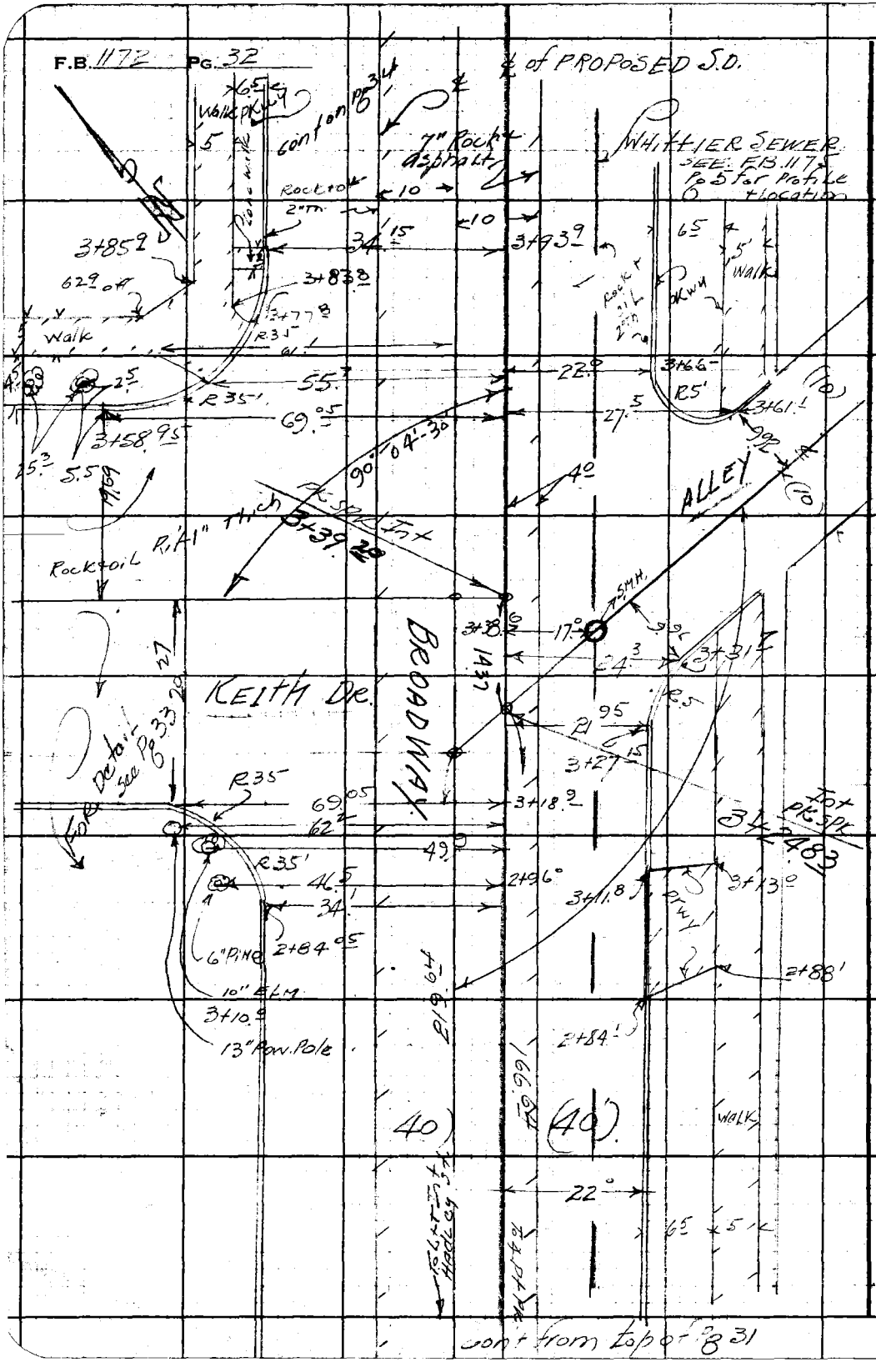

RETURN TO
LOS ANGELES COUNTY SURVEYOR
700 HALL OF RECORDS

Do not extend notes this side of this line.

Note; Any Additions or Changes on This Sheet Must be Made or Circled in Red Ink With Date and Name of Person Making Change.

Notes Ck'd by
Map No.
Office Work
Checked
Date

Survey of GUIRADO AVE. O.S. F.B. 1172 PG. 33
W. O. 6360 Tape No. 249 St'd 68 °F
Surveyed by GRANQUIST
Notes G. A. C. Johnson Date 1-10-46
Indexed

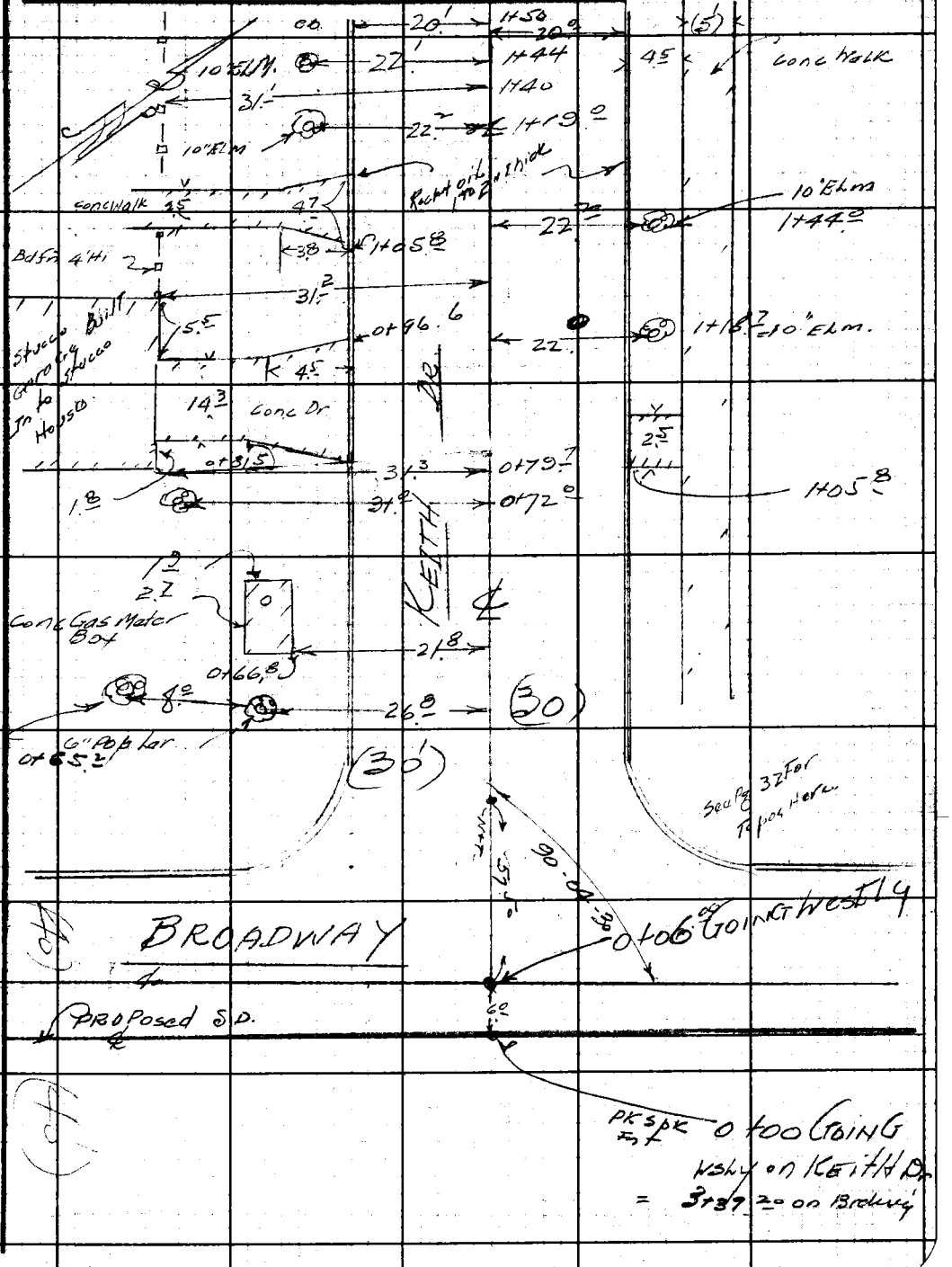

Note: Any Additions or Changes on This Sheet Must Be Made or Circled in Red Ink With Date and Name of Person Making Change.

Do not extend notes this side of this line.

LOS ANGELES COUNTY SURVEYOR
700 HALL OF RECORDS

FORM 247 SM 11-45

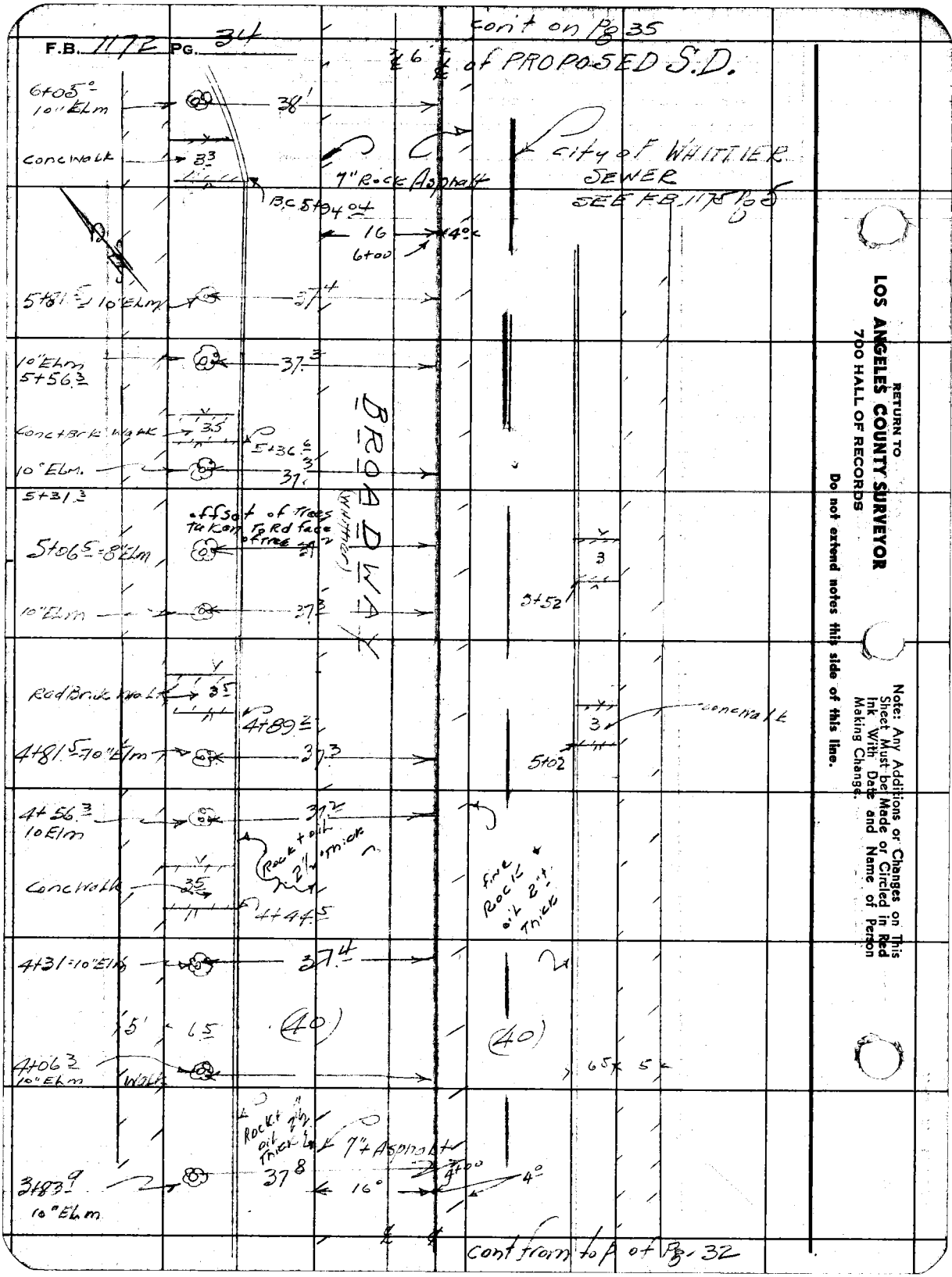

RETURN TO
LOS ANGELES COUNTY SURVEYOR
700 HALL OF RECORDS
Do not extend notes this side of this line.
Note: Any Additions or Changes on This Sheet Must be Made or Circled in Red Ink With Date and Name of Person Making Change.

FORM 247 5M 11-41

RETURN TO
LOS ANGELES COUNTY SURVEYOR
700 HALL OF RECORDS

Note: Any Additions or Changes on This Sheet Must be Made or Circled in Red Ink With Date and Name of Person Making Change.

Do not extend notes this side of this line.

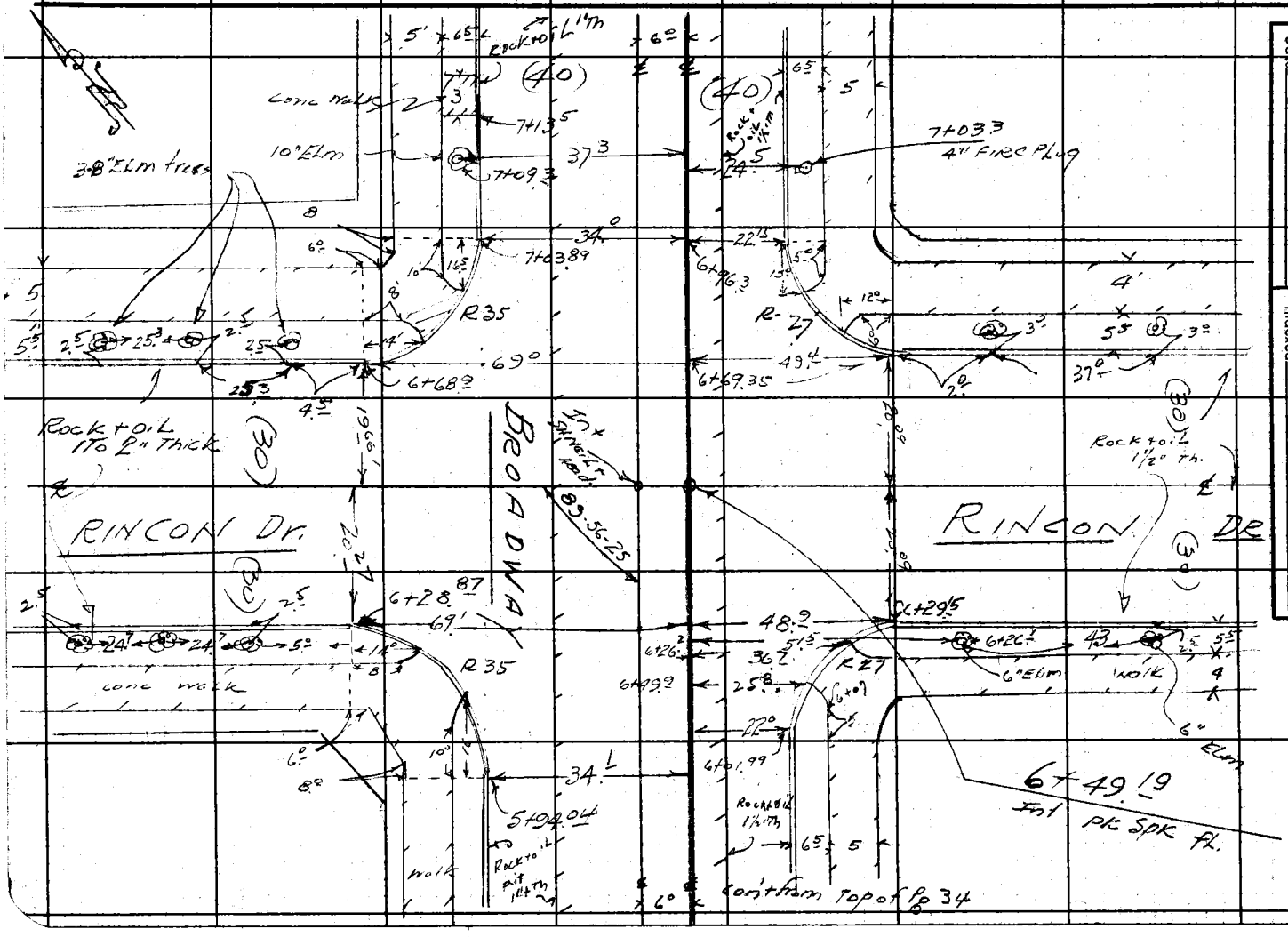

Notes Ck'd by
Map No.
Office Work
Checked
Date

Survey of GUIRA DeAVE DS
W. O. 6360 Tape No. 049 Std 68 of
Surveyed by GRAN QUIST
Notes
Date 1-10-46
Indexed A. C. Johnson

F.B. 1172 Pg. 35

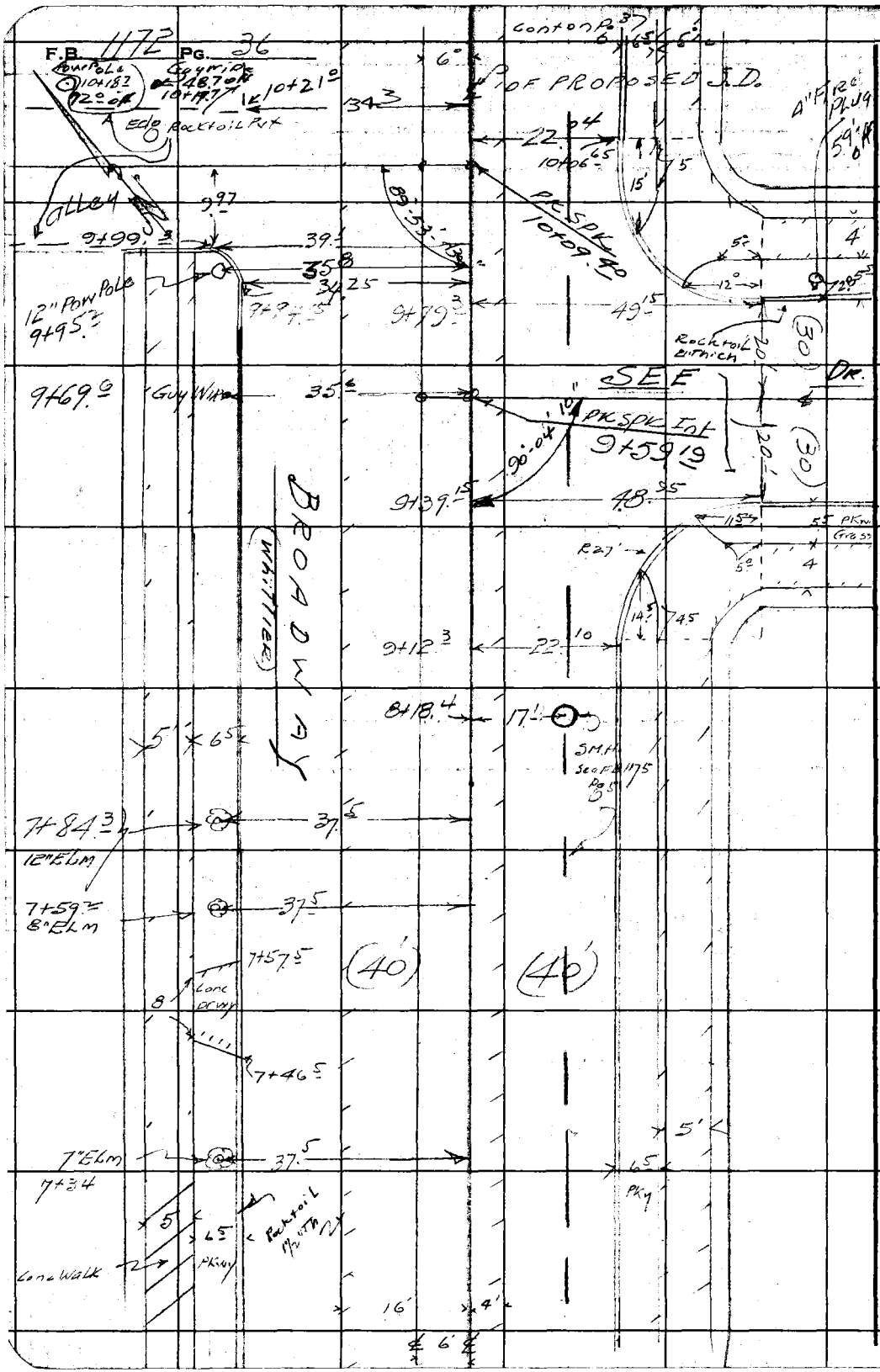

RETURN TO
LOS ANGELES COUNTY SURVEYOR
700 HALL OF RECORDS

Notes Ck'd by
Map No.
Office Work
Checked
Date

Survey of GUIRADO ALLEY F.B. 1172 PG. 37
W. O. 636 Tape No. 049 St'd 68 °F
Surveyed by GRANOWISE
Notes G Date 1-10-46
Indexed A. C. Johnson

Note: Any Additions or Changes on This Sheet Must be Made or Circled in Red Ink With Date and Name of Person Making Change.

Do not extend notes this side of this line.

RETURN TO
LOS ANGELES COUNTY SURVEYOR
700 HALL OF RECORDS

FORM 247 5M 11-41

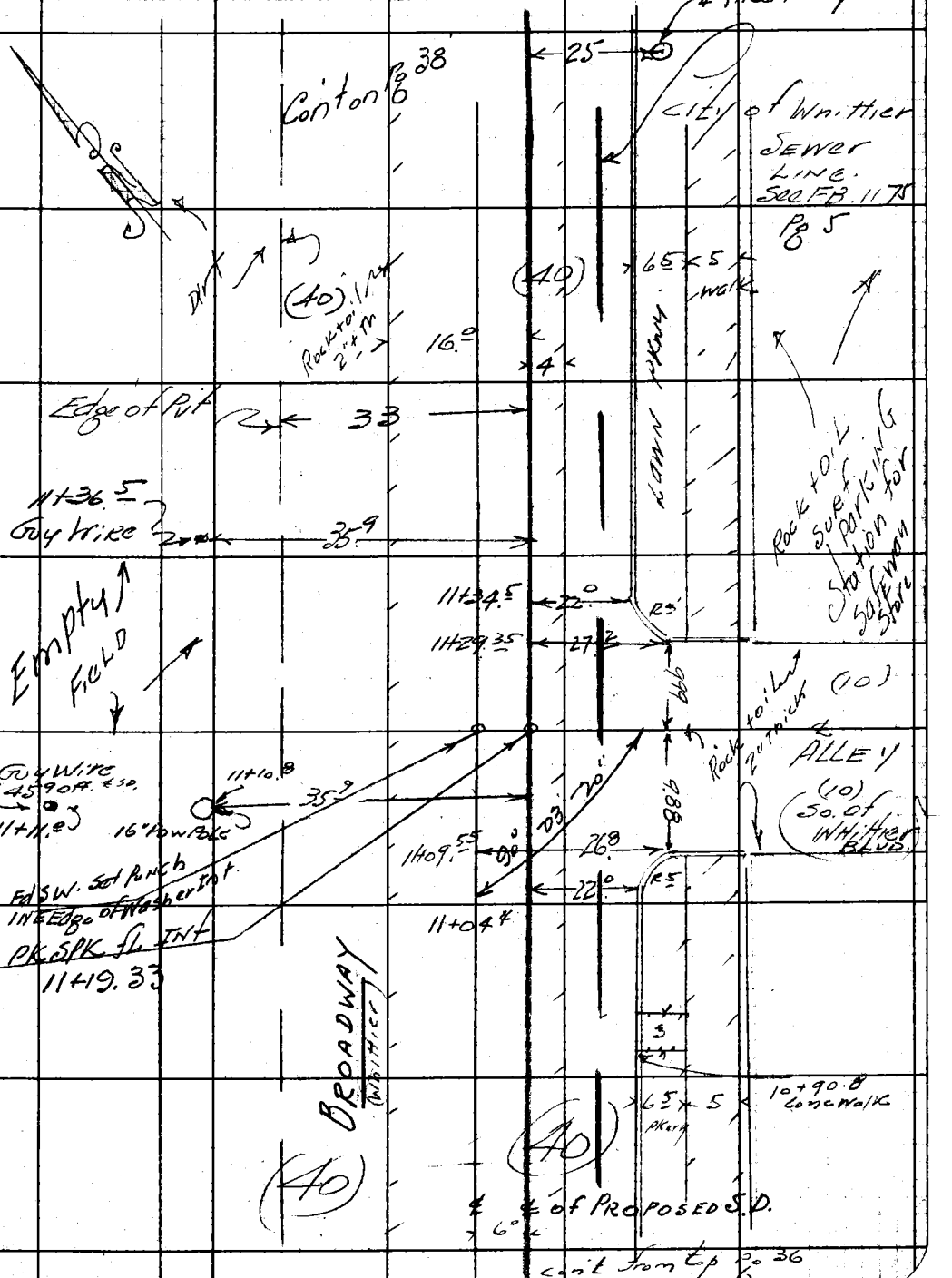

RETURN TO
LOS ANGELES COUNTY SURVEYOR
700 HALL OF RECORDS

Note: Any Additions or Changes on This Sheet Must be Made or Circled in Red Ink With Date and Name of Person Making Change.

Do not extend notes this side of this line.

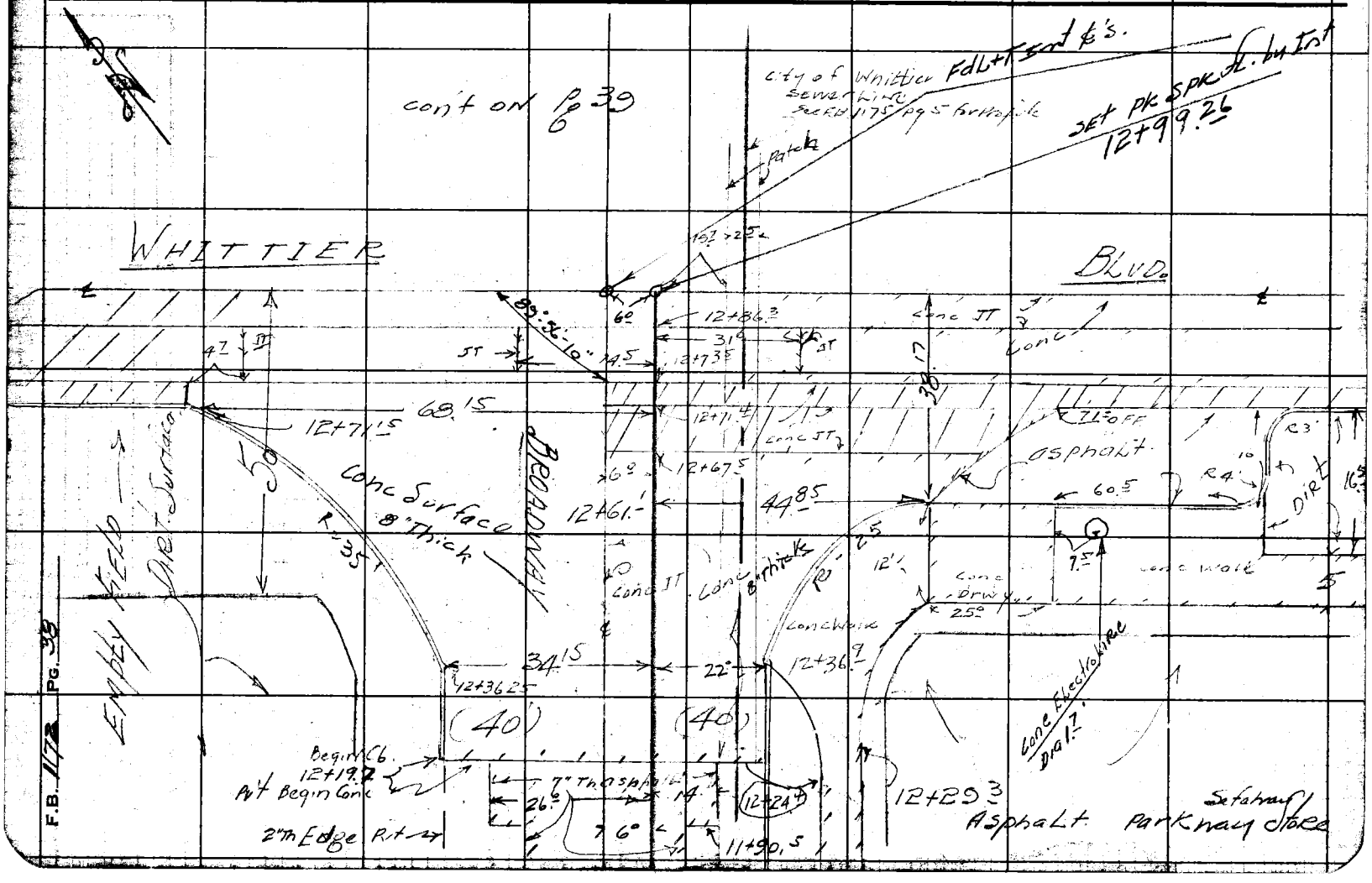

F.B. 172 PG. 39

FORM 247 5M 11-41

RETURN TO
LOS ANGELES COUNTY SURVEYOR
700 HALL OF RECORDS

Note: Any Additions or Changes on This Sheet Must be Made or Circled in Red Ink With Date and Name of Person Making Change.

Do not extend notes this side of this line.

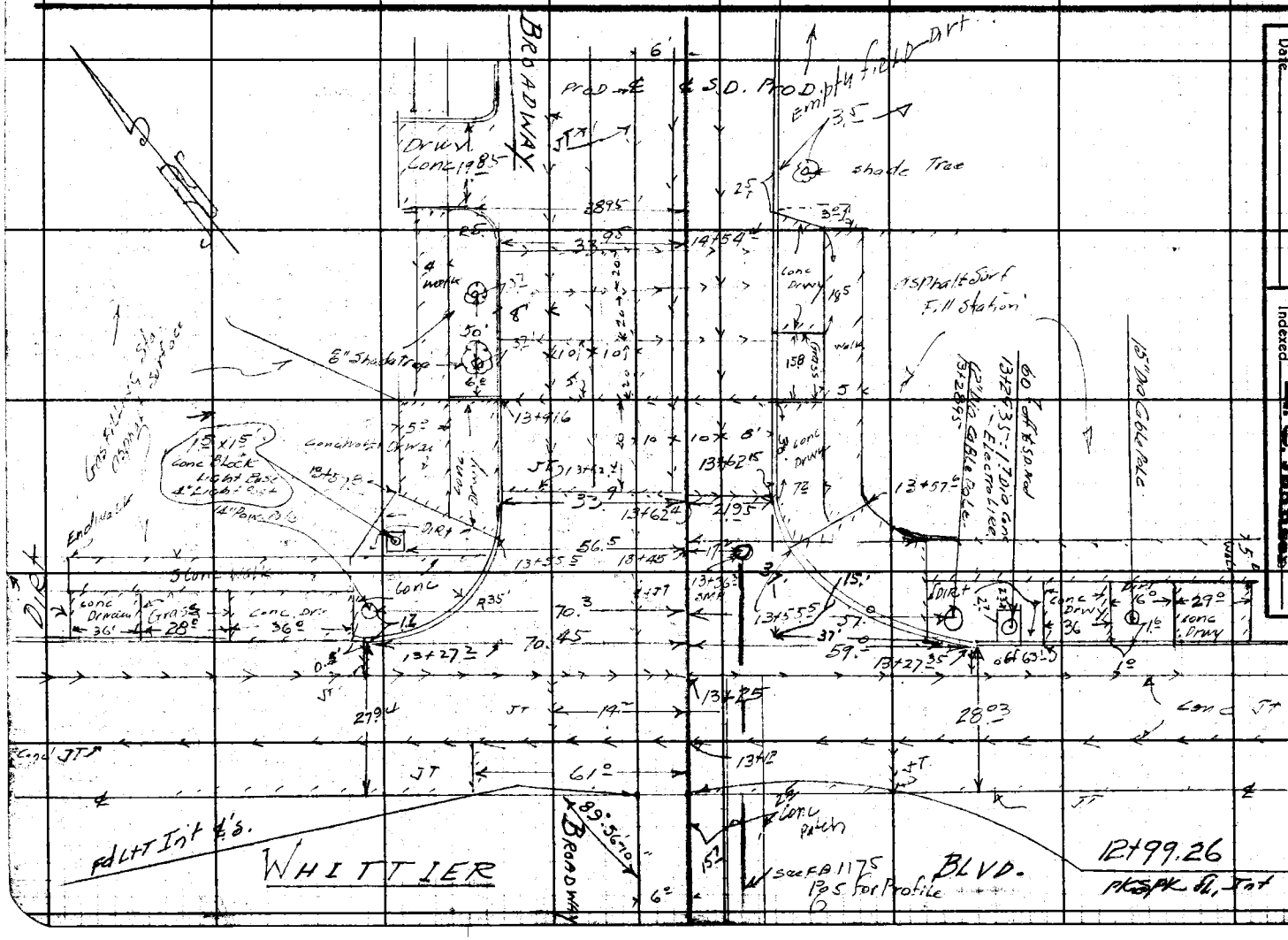

Notes Ck'd by
Map No.
Office Work
Checked
Date

Survey of
W. O. Tape No. St'd °F
Surveyed by
Notes Date
Indexed A. C. Johnson

F.B. 1172 PG. 39

RETURN TO
LOS ANGELES COUNTY SURVEYOR
700 HALL OF RECORDS

Note: Any Additions or Changes on This Sheet Must be Made or Circled in Red Ink With Date and Name of Person Making Change.

Do not extend notes this side of this line.

F.B. 1172 PG. 40

Date 1-11-46

Map No. [illegible] Date DEC 17 '47

J.N. 6360

GUIRADO AVE. D.S.

CROSS SECTIONS

&

PROFILE

OF

BROADWAY (WHITTIER)

from Int HADLEY ST so to 3 Pt and
& from " " " North, Ely to WHITTIER Blvd
FB. 1172 Pg 41 to 62

For ℄ Notes see F. B 1172 Pg 9-20
For ℄ S.D. Notes see FB 1172 Pg 21-28
For Topo Notes see FB 1172 Pg 29-40

ELEV.

F. S.

H. I.

Party - H.E. Granquist
N.A. Westerland = T
T.C. Peterson = H.C.
D.H. Beers = R.C.
Bob C. Gaskell = Tra.

B. S.

STATION

NOTE: ANY CONDITIONS OR CHANGES ON THIS SHEET MUST BE MADE OR CIRCLED IN RED INK WITH DATE AND NAME OF PERSON MAKING CHANGE.

PLEASE RETURN TO
LOS ANGELES COUNTY SURVEYOR
700 HALL OF RECORDS

Do not extend notes this side of this line.

FORM 307 2M 8-45

PLEASE RETURN TO
LOS ANGELES COUNTY SURVEYOR
700 HALL OF RECORDS

NOTE: ANY ADDITIONS OR CHANGES ON THIS SHEET MUST BE MADE OR CIRCLED IN RED INK WITH DATE AND NAME OF PERSON MAKING CHANGE.

Do not extend notes this side of this line.

STATION	B. S.	H. I.	F. S.	ELEV.		
			CROSS SECTIONS FROM 1800 FT. BDWY & HADLEY ST TO 1800 FT			J.N. 6360
B.M. # B.D.B	4.160	178.735		174.575	B.M. # B.D.B. El 174.575 as per F.B. 864 Pg 204	
					BROADWAY & HADLEY ST. S.E. Cor.	
					L+T. in Cb 48' N. of So. End C.R.	
E Int Hadley St + Brdwy. Lt 800 see Pg 30			3.82	174.92	E Int Hadley St + Broadway Pvt.	
			3.89	174.85	54.5 L or E. = Top Cb. E. Si. Hadley St	T.Cb.
			4.50	174.24	54.5 L "	Gutter
			4.10	174.64	38.7 L =	Top Crown Pvt
			4.33	174.41	28.0 L = E. conc. Gutter of Broadway.	
			3.85	174.89	10' L = Top of E. Edge of Heavy Pvt	
			3.86	174.88	10' R or wsly = W. " " "	
			3.70	175.04	28.5 R " " = W. Cb of Broadway	T.Cb.
			4.37	174.37	28° R " "	Gutter
0+67.5 see Pg 30			3.46	175.28	℄ Broadway Pvt	
			3.50	175.24	10' L. or ELy = E. Edge of Heavy Pvt	
			4.00	174.74	28.5 L or " = E Conc Gutter of Broadway.	
			3.45	175.29	49' L " ELy = Top of Crown Pvt Hadley St	
			3.50	175.24	84.25 L or ELy = Top Cb. W. Cr. Sta. or Hadley + Kelly Dr	
			4.16	174.58	" " Bot Cb Gut " "	
			3.36	175.38	28° R or wst = W. Top of Cb. Brdwy	
			4.07	174.67	28.	Gutter

F.B. 172 Pg. 42 Job No. 6360 Division Hwy. Notes G. Date 1-11-46
Survey of GUIA A DO AVE. D.S.
Survey by Geo Newark
Indexed by C. Johnson
Profile No. X-Sec. No.

PLEASE RETURN TO
LOS ANGELES COUNTY SURVEYOR
700 HALL OF RECORDS

NOTE: ANY ADDITIONS OR CHANGES ON THIS SHEET MUST BE MADE OR CIRCLED IN RED INK WITH DATE AND NAME OF PERSON MAKING CHANGE.

Do not extend notes this side of this line.

STATION	B. S.	H. I.	F. S.	ELEV.		
		178.735				
1+41.8			423	174.51	℄ Broadway Pit.	
			430	174.44	10' L or E = E. Edge of Heavy Pit	
			422	174.52	34.65 L or E = E. Cb of Broadway & Hadley	T.C.
			482	173.92	"	Gutter
1+86.6			470	174.04	℄ Pit Broadway.	
			475	173.99	10' L or E = E. Edge of Heavy Pit	
			473	174.01	28' L or E = S.C.R. S.E. Cor. Bdwy + Hadley	
			530	173.44	28' " " S.C.R. S.E. Cor. Hadley + Bdwy	Bcb
2+00			485	173.89	℄ Pit. Broadway	
			491	173.83	10' R or W Ly = W. Edge of Hvy Pit	
			472	174.02	28' " " = W. Cb of Bdwy	
			540	173.34	28 " " "	Gutter.
			491	173.83	10' L or E Ly = E Edge of Hvy Pit	
			532	173.42	28' L or " = E. Gutter of Broadway	Gutter
			532	173.42	28' " " "	T.C.b Driveway
2+69.3			554	173.20	℄ Pit Bdwy	
			563	173.11	10' R or W = W. Edge of Hvy Pit Bdwy	
			537	173.37	28' R.W. = W. End of cb.	T.C.b.
			605	172.69	28 R.W.	Bcb. Gutter

Surveyed by [illegible] Date [illegible]
Notes Chkd. [illegible] Date [illegible]
Plotted by [illegible] Date [illegible]
Computed by [illegible] Date [illegible]
Notes Chkd. [illegible] Date [illegible]
Checked by [illegible] Date [illegible]
Engineer [illegible] Date [illegible]

PLEASE RETURN TO
LOS ANGELES COUNTY SURVEYOR
700 HALL OF RECORDS

NOTE: ANY ADDITIONS OR CHANGES ON THIS SHEET MUST BE MADE OR CIRCLED IN RED INK WITH DATE AND NAME OF PERSON MAKING CHANGE.

Do not extend notes this side of this line.

STATION	B. S.	H. I.	F. S.	ELEV.		
		178.735				
3+00			5.85	172.89	℄ Pvt. Brdway	
			5.92	172.82	10' L or E. = E. Edge Hwy Pvt	Brdwy
			5.72	173.02	28' L or E. = Top Cb. E.S. Brdwy	TC
			6.35	172.39	28 L " " "	Gutter
			5.92	172.82	10' R or W Ly = W. Edge Hwy Pvt	
			6.23	172.51	18' R or W. = W " Pvt	
			7.5	17[illegible]	25' R " W. = W. Gutter Bdwy Dirt	
			6.2	172.[illegible]	30' R " " = Top Br'k	
3+15.2			5.88	172.86	28' L or Ely = Ely End Cb	End Cb. Tcb
			6.65	172.09	28'	Gutter
4+00			6.93	17[illegible]21	℄ Pvt Broadway	
5+00			7.92	170.12	℄ " "	
Bm. #B.D.8			4.160	174.575	B.M. #B.D.8 EL. = 174.575 as per F.B. 064 Dot	
					Broadway & Hadley St S.E. Cor	
					L+T. in Cb 48' N. of S. End CR.	

Survey of Guirado Ave. 25
Survey by Granquist Notes
Indexed C. Jones Date 1-11-46

FORM 307 2M 8-45

PLEASE RETURN TO
LOS ANGELES COUNTY SURVEYOR
700 HALL OF RECORDS

NOTE: ANY ADDITIONS OR CHANGES ON THIS SHEET MUST BE MADE OR CIRCLED IN RED INK WITH DATE AND NAME OF PERSON MAKING CHANGE.

Do not extend notes this side of this line.

STATION	B. S.	H. I.	F. S.	ELEV.	
		CROSS SECTIONS ON BROADWAY from HADLEY St NLy to WHITTIER BLVD			
		80.00			
BM # B.D. 8	5.420	179.995		174.575	BM # BD 8 El. 174.575' as per F.B. BROADWAY & HADLEY St. S.E. L+T. IN Cb. 48' No of S End C
1+00			5.07	174.93	℄ Int Strs + S.D. Broadway & Hadley
			4.26	175.74	100' E. = ℄ Hadley St. Pvt
			3.48	176.52	200' E = ℄ " "
			5.15	174.85	10' L or W. = W. Edge of Thick Pvt
			4.98	175.02	28' L or Hs Ly W. Cb. Brdwy T.C.
			5.66	174.34	" " B.C.
			5.12	174.88	10' R or E. = E. Edge of Heavy Pvt.
			5.59	174.41	28" R = E = E. Gutter Broadway
1+58.19			4.45	175.55	4 Pt. S.D. 6' E. of ℄ Broadway
			4.47	175.53	4' R of ℄ S.D. or E = E. Edge of Hvy Pvt
			5.00	175.00	22' R or E = E. conc Gut. Broadway
			4.45	175.55	14' L or W = ℄ Pvt Broadway
			4.55	175.45	16' L or W = W. Edge of Hvy Pvt

FORM 307 2M 6-45

PLEASE RETURN TO
LOS ANGELES COUNTY SURVEYOR
700 HALL OF RECORDS

NOTE: ANY ADDITIONS OR CHANGES ON THIS SHEET MUST BE MADE OR CIRCLED IN RED INK WITH DATE AND NAME OF PERSON MAKING CHANGE.

Do not extend notes this side of this line.

STATION	B. S.	H. I. 80.00 179.995	F. S.	ELEV.		
1+58.9 ℄ Pt SP			4.40	175.60	34' L or W = W.C.b. Bdry	T.Cb
			5.06	174.94	34 L " " =	Bot cb. Gut.
1+58.9			5.00	175.00	22' R or E of ℄ S.D. = Int Conc Gutter	ES. Bdry Nr. St Hadley St
2+00			4.05	175.95	℄ S.D. Pit	
			4.01	175.99	6' L or W = ℄ Pit Bdry	
			4.10	175.90	16' L or W Ly = W. Edge of Hwy Pit	
			3.91	176.09	34' L or W = W. cb Bdry	L. C.
			4.56	175.44	" "	Bot cb
			4.08	175.92	4' R or E = E. Edge of Hwy Pit	
			4.67	175.33	22' R or E of ℄ SP = E. Gut. Hadley. Conc.	
2+07.6			3.61	176.39	51' R or E = Top Cb. N.E. Cor:	T.Cb Hadley + Bdry See Pg 31
			4.30	175.70	"	B.cb. conc Gut
2+22.9			3.65	176.35	30' R or E = Top cb. on N. E. Cor	See Pg 31 Bdry Hadley S
			4.31	175.69	" "	Bot cb
2+47.2			3.60	176.40	℄ S.D. Pit	
			3.59	176.41	4' R or E of ℄ S.D. = E. Edge of Hwy Pit	
			3.64	176.36	22.5 R or E. of ℄ S.D. = N.S.R.	Top Hadley St + N.E. Cor Broadway
			4.18	175.82	" "	B.cb
2+84.05			3.20	176.80	℄ S.D. Pit.	
			3.15	176.85	6' L or W = ℄ Pit Bdry	
			3.25	176.75	16' L or W of ℄ S.D. = W. Edge of Hwy Pit	

Notes Red Date Checked Date No. X-Sec. No.
Notes Check Date
Job No. Sheet No. Notes Date 1-11-46
Survey by Checked
Indexed

FORM 307 2M 8-48

PLEASE RETURN TO
LOS ANGELES COUNTY SURVEYOR
700 HALL OF RECORDS

NOTE: ANY ADDITIONS OR CHANGES ON THIS SHEET MUST BE MADE OR CIRCLED IN RED INK. WITH DATE AND NAME OF PERSON MAKING CHANGE.

Do not extend notes this side of this line.

STATION	B. S.	H. I.	F. S.	ELEV.		
		179.995				
2+84.05			3.12	176.88	34.- Left of ℄ SD = S.C.R.	T.C. Brdwy & Str.Cor KEITH Dr.
			3.90	176.10	"	" B.C.6
3+00			3.00	177.00	℄ SD Pit	
			3.03	176.97	4' Rt of ℄ SD = E Edge of Hwy Pit	
			3.62	176.38	22' Rt of ℄ SD = Top of E.Cb. Brdwy Drwy	
			3.72	176.28	22' R " " " = Bot cb. Gutter	
			2.99	177.01	6' Left = ℄ Pit Brdwy	
			3.07	176.93	16' L " = W Edge of Hwy Pit.	
			3.80	176.20	34' L " = W. Cut. Brdwy.	
T.P.	4.910	181.745	3.160	176.835	2+84.22' Rt of ℄ SD = N.B.	T.C. E.S. Brdwy
3+18.9			4.66	177.09	69.05 Left of ℄ SD = M.C.R.	Str.Cor Brdwy & Keith Dr. T.C.
			5.34	176.41	"	" Bot cb.
3+24.83			4.52	177.23	℄ Tot Alley & ℄ SD. Pit	
			5.05	176.70	28' Rt of ℄ SD & on ℄ Alley.	℄ Bot Brk
			4.33	177.42	46' " " " " " "	= Top Brk & alley
			3.72	178.03	100' R ℄ " " " " + 10' Rt of ℄ Alley or ℄ = PL	
			3.28	178.47	100' " " " " + 10' L " " " ℄ N = PL	
			3.33	178.42	100' " " " = ℄ Pit	
			2.75	179.00	200' " " " + 10'	
			2.36	179.39	200' " " " + 10' Rt of ℄ Alley = ℄ PL of Alley	
			2.26	179.49	200 " " " + 10' L of ℄ " = N PL " "	

Job No. ____ Survey of ____ Survey by ____ Map No. ____ Date ____
Date ____ Notes Chkd. ____ Date ____ Checked ____ Date ____

FORM 307 2M 8-45

PLEASE RETURN TO
LOS ANGELES COUNTY SURVEYOR
700 HALL OF RECORDS

NOTE: ANY ADDITIONS OR CHANGES ON THIS SHEET MUST BE MADE OR CIRCLED IN RED INK WITH DATE AND NAME OF PERSON MAKING CHANGE.

Do not extend notes this side of this line.

Page 48 | Job No. 6360 | Division No. | Notes Rcd. | Plotted | No. | Proof
Survey of: GUIRADO ADD. ALT. PS. | Date | Date | No. | X-Sec.
Survey by: GEANQUIST | Notes | Notes Chkd. | Checked | No.
Indexed: A. C. Johnson | Date 1-11-46 | Date | Date

STATION	B. S.	H. I.	F. S.	ELEV.		
		181.745				
3+27.15			4.53	177.22	21.95 R or E of ℄ SD = S.C.R. S.E. Cor Alley & Brdwy	T.Cb.
			5.20	176.55	" " " "	B.Cb.
3+31.7			4.43	177.32	24.3 R or E = E.C.R. S.E. Cor Alley & Brdwy	T.Cb.
			4.96	176.8	24.3 " " "	B.Cb
3+39.20			4.36	177.39	℄ Int of Keith Dr & SD. Pvt.	
			4.34	177.41	6' L or W ℄ Int of Strs. & Pvt Keith Dr & Brdwy	P.I
			4.44	177.31	16' L or W of ℄ SD = W.E. Cor Hwy Pvt ℄ Keith Dr	
			4.89	176.86	34' L or W " " " = W.Gut Bothwell Brdwy ℄ Keith Dr Pvt	
			4.85	176.90	100' L " W " " " = ℄ Pvt Keith Dr.	
			4.18	177.57	100' L " " " " = ℄ 20' R or N of ℄ Keith Dr. =	T.C. Keith Dr
			4.92	176.83	100' " " " " " "	B.Cb
			4.78	176.97	100' " " " ℄ 20' L or S of ℄ " " =	T.C. Keith Dr
			5.46	176.29	100' " " " " " " "	B.Cb.
			5.28	176.47	200' L or W " " = ℄ Pvt Keith Dr.	
			5.07	176.68	181' L " W " " ℄ 20' L of ℄ " " =	S.Cb. T.Cb
			5.73	176.02	181' " " " "	B.Cb
			4.57	177.18	181 L " " " ℄ 20 R or N of ℄ Keith Dr =	T.Cb
			5.34	176.41	181 L " " " " =	B.Cb
3+58.95			4.15	177.60	69.05 L or W of ℄ SD = W.C.R. NW Cor Keith Dr & Brdwy	T.Cb
			4.78	176.97	" "	B.Cb

FORM 307 2M 8-49

PLEASE RETURN TO
LOS ANGELES COUNTY SURVEYOR
700 HALL OF RECORDS

NOTE: ANY ADDITIONS OR CHANGES ON THIS SHEET MUST BE MADE OR CIRCLED IN RED IN INK WITH DATE AND NAME OF PERSON MAKING CHANGE.

Do not extend notes this side of this line.

STATION	B. S.	H. I.	F. S.	ELEV.		
3+61.1		181.745	4.06	177.69	27.5' R or E of ℄ SD =	E.C.R. NE Cor Alley + Bdry TC
			4.57	177.18	" "	BC
3+66.1			4.09	177.66	22' R or E of ℄ " =	N.C.R. NE Cor Alley + Bdry TCb
			4.80	176.95	"	BC
3+93.9			3.76	177.99	34.5' L or W. of ℄ SD. =	N.C.R. NW Cor Bdry + EL HDr TCb
			4.46	177.29	" "	B.Cb.
4+00			3.71	178.04	℄ SD. Pvt.	
			3.75	178.00	4' R or E of ℄ SD = E Edge of Hwy	Pvt.
			3.74	178.01	22' R or E of ℄ SD =	T.Cb
			4.45	177.30	" "	B.Cb.
			3.69	178.06	6' L or W. = ℄ Pvt	
			3.75	178.00	16' L or W. = W. Edge of Hwy	Pvt.
			3.70	178.05	34' L or W. of ℄ SD =	T.Cb
			4.43	177.32	"	B.Cb.
5+00			2.70	179.05	℄ SD. Pvt.	
			2.75	179.00	4' R or E of ℄ SD =	E. Edge of Hwy Pvt.
			2.66	179.09	22' R or E of ℄ SD =	T.Cb.
			3.36	178.39	" "	B.Cb.
			2.68	179.07	6' L or W. of ℄ SD =	℄ Pvt
			2.77	178.98	16' L " " " =	W. Edge of Hwy Pvt.
			2.68	179.07	34' L " " " " =	T.Cb.
			3.35	178.40	" " " "	B.Cb.

Notes Rev. _____ Date _____ Notes Chkd. _____ Date _____ Checked _____ Date _____

Plotted _____ Date _____ Survey of Gill & Do Hwy Survey by Gellquist Notes G. Date 1-11-46

Job No. 360 Division No. _____ Map No. _____ Approved changes _____ Date _____

X-Sec. _____ No. _____

FORM 307 2M 8-45

PLEASE RETURN TO
LOS ANGELES COUNTY SURVEYOR
700 HALL OF RECORDS

NOTE: ANY ADDITIONS OR CHANGES ON THIS SHEET MUST BE MADE OR CIRCLED IN RED INK WITH DATE AND NAME OF PERSON MAKING CHANGE.

Do not extend notes this side of this line.

STATION	B. S.	H. I.	F. S.	ELEV.		
		181.745				
T.P.	5.850	185.075	2.520	179.225	No. L cb. m. s. Brdwy. fr. Hor. = 215.	5+40
5+94.4			5.02	180.06	34' L or m. of ℄ S.D. =	RINCON Dr. + S.C.R. SW. Cor. Brdwy
			5.73	179.35	" " " " B.Cb.	"
6+00			4.77	180.11	℄ S.D.	
			4.91	[illegible]	6' L or m. of ℄ S.D. = ℄ Pit	
			5.00	180.28	16' L " " " " = m. Edge of Hwy Pit	
			5.56	[illegible]	34' L " " " " = m. Gutter Brdwy	
			5.01	[illegible]	4' R or E of ℄ S.D. = E. Edge of Hwy Pit	
			4.99	[illegible]	22' R " " " " = Top Cb	
			5.66	[illegible]	" " " " B.	
6+01.99			4.96	[illegible]	22' R or E of ℄ S.D. = S.C.R.	TCb S.E. Cor. Rincon Dr + Brdwy
			5.62	[illegible]	" "	" B.Cb.
6+28.87			3.89	[illegible]	69' L or m. of " " = M.C.R.	TCb SW. Cor. Rincon Dr + Brdwy
			4.76	[illegible]	" "	" " B.Cb.
6+29.15			4.66	180.12	48.9' R or E. of ℄ S.D. = E.C.R.	S.E. Cor. Rincon Dr + Brdwy. TCb
			5.21	[illegible]	"	" B.Cb
6+49.19 Int			4.21	[illegible]	℄ Rincon Dr. + S.D.	
			4.23	[illegible]	4' R or E = E. Edge of Hwy Pit	
			4.80	180.[illegible]	22' R " E of ℄ S.D. = E. Gut. Brdwy + ℄ Rincon Dr.	Pit
			4.24	180.84	70' R or E of ℄ S.D. = ℄ Rincon Pit Brk.	

Plotted ____ No. ____ Notes Red. ____ Division No. 6360 Job No. ____ Page 50 X-Sec. No. ____
Date ____ Date ____ Date ____ Notes ____ Date 1-11-46
Checked ____ Notes Chkd. ____ Date ____
Survey of GULF & DO HILL D.S.
Survey by GRAN QUIST
Indexed C. JOHNSON

FORM 307 2M 8-45

PLEASE RETURN TO
LOS ANGELES COUNTY SURVEYOR
700 HALL OF RECORDS

NOTE: ANY ADDITIONS OR CHANGES ON THIS SHEET MUST BE MADE IN CIRCLED IN RED INK, WITH DATE AND NAME OF PERSON MAKING CHANGE.

Do not extend notes this side of this line.

STATION	B. S.	H. I.	F. S.	ELEV.		
6+49.19		185.075 .08	4.01	181.07	100' R of E of E.S.D. = ℄ Rincon Dr. Pvt	
			4.28	180.80	100' L " " " " " + 20' R. of ℄ Rincon Dr = So. Cb	TCB
			4.80	180.28	100' " " " " " + 20' " "	BofCb
			3.77	181.31	100' " " " " " + 20' L of ℄ " " =	TCb
			4.41	180.67	100' " " " " + 20 " " " "	BCb
			3.53	181.55	150' R of E " " " = ℄ Rincon Dr. Pvt	
			3.77	181.31	150' " " " " 12½' R of ℄ " " + Rincon = N.C.R. Sincor Allen	TCb
			4.28	180.80	150' " " " " 20' " " "	BCb
			3.41	181.67	150' " " " " + 20' L of ℄ Rincon = N.C.R. Sincor Allen	TCb
			3.90	181.17	150' " " " " " " "	BCb
			4.17	180.91	6' L of N. = ℄ Pvt. Broadway St. + ℄ Rincon Dr	
			4.27	180.81	16' L " " of ℄ S.D. = N. edge of Hwy Pvt + ℄ Rincon Dr	
			4.88	180.20	35' L " " " " = N. Gut. Bdwy + ℄ Rincon Dr. Pvt	
			4.27	180.81	75' L of N. of ℄ S.D. = Top Brk Pvt ℄ Rincon Dr.	
			4.24	180.84	100' L " " " " = ℄ Pvt Rincon Dr.	TC
			4.04	181.04	100' L " " " + 20' B of ℄ " " " = So. Cb Rincon	
			4.92	180.16	100' L " " " + 20' L " " " "	BCb
			3.57	181.51	100' L " " " + 20' R of ℄ " " " = N. Cb	TCb
			4.52	180.56	100' L " " " + 20' " " " "	BCb
			4.60	180.48	178.5 L " " " = ℄ Rincon Dr. Pvt	
			4.50	180.58	133.4 L " " " = R.C.R. Sincor Allen	TCb
			5.38	179.70	178.5 L " " " + 20' L of ℄ " " = S.C. Rincon	BCb

Sta. No. 6+49.19 Survey of Fullerton Blvd. Survey by Engineering Notes 6 Date 6-14-57 Map No. Date

Notes Chkd. Date Checked Date Date

FORM 307 2M 8-45

PLEASE RETURN TO
LOS ANGELES COUNTY SURVEYOR
700 HALL OF RECORDS

NOTE: ANY ADDITIONS OR CHANGES ON THIS SHEET MUST BE MADE OR CIRCLED IN RED INK WITH DATE AND NAME OF PERSON MAKING CHANGE.

Do not extend notes this side of this line.

STATION	B. S.	H. I.	F. S.	ELEV.	
6+49.19		185.075 08	3.92	181 16	178.5 L or W of ℄ SD & 20' R or N of ℄ Rincon Dr. = E.C.R. NE.Cor. Alley + Rincon T.Cb
			4.77	180 31	" " " " B.Cb.
6+68.9			3.39	18 69	69.0 L or W. of ℄ SD. = W.C.R. N.W.Cor. T.Cb Rincon Dr + Brdwy
6+			4.36	180 72	" " " B.Cb.
6+69.35			4.06	181 02	49.4 R or E of ℄ SD = E.C.R. N.E.Cor. T.Cb. Rincon Dr + Bdwy.
			4.54	18 54	" " B.Cb.
6+64.0			3.96	181 12	℄ S.D. Pit Br K. in Profile Pit
			3.92	181 16	6' L or W of ℄ SD. = ℄ Pit Brdwy.
6+96.3			3.34	181 74	22.15 R or E of ℄ SD. = N.C.R. N.E.Cor. Rincon Dr + Brdwy. T.C.
			4.06	181 02	" " " " B.Cb
7+00			3.29	181 79	℄ S.D. Pit
			3.32	181 76	4' R or E of ℄ SD = E. Edge Hwy Pit
			3.24	181 84	6' L or W of ℄ " = ℄ Pit
			3.34	181 74	16' L " " " = W.E. Hwy Pit
			4.08	181 00	34' L " " " = W. Gutter Bdwy
7+03.89			3.25	181 83	34' L " " " = N.C.R. N.W.Cor. Brdwy + Rincon Dr. T.Cb
			4.03	181 05	" " " " " " B.Cb
T.P.	9.200	192.355 36	1.920	183.155	Rock E.S. Brdwy 3' W. of E. Cb. Fr. of H. #148 Sta 7+81
8+00			8.17	18[illegible] 9	℄ S.D. Pit
			8.22	18[illegible] 4	4' R or E of ℄ SD = E. Edge of Hwy Pit
			8.29	18[illegible] 27	22' R " " " T.Cb
			8.95	18[illegible] 41	4' " " " B.Cb

Survey of GUIRA DO AVE. D.S.
Survey by GRANQUIST Notes G.
Indexed by C. JOHNSON Date 1-11-46
Job No. 6360 Division No.
Notes Red. Date
Notes Chkd. Date
Plotted Date
Checked Date
Profile No.
X-Sec. No.

FORM 307 2M 8-45

PLEASE RETURN TO
LOS ANGELES COUNTY SURVEYOR
700 HALL OF RECORDS

NOTE: ANY ADDITIONS OR CHANGES ON THIS SHEET MUST BE MADE OR CIRCLED IN RED INK WITH DATE AND NAME OF PERSON MAKING CHANGE.

Do not extend notes this side of this line.

STATION	B. S.	H. I.	F. S.	ELEV.		
8+00		192.355 36	8.15	[illegible]	6' Lo + ℄ SD = ℄ Pvt	
			8.26	18410	16' L or W. of ℄ SD = W. Edge Hwy Pvt	
			8.23	[illegible]	34' L " " " = W. T. Cb.	Bdwy T. Cb.
			8.92	18344	34' L "	Gut
9+00			5.60	18676	℄ S.D. Pvt.	
			5.63	[illegible]	4' R or E of ℄ SD = E. Edge of Hwy Pvt	
			5.67	[illegible]	22° R or E " " = L. Cb	T. Cb
			6.37	18599	22° " " "	B. Cb.
			5.54	18622	6' L or W. of ℄ SD = ℄ Pvt	Bdwy
			5.65	[illegible]	16' L " " " = W. Edge of Hwy Pvt.	
			5.67	[illegible]	34' L " " " " = W. Cb	Bdwy T. Cb
			6.24	18612	34' L	E. Cb
9+12.3			5.34	18702	22' R or E. of ℄ SD = S.C.R. SE Cor	SEE Dr + Bdwy T. Cb
			5.97	18632	"	Bot Cb
9+39.15			4.21	18815	48.95 R or E of " " = E. CR. SE Cor	SEE Dr + Bdwy T. Cb
			4.64	[illegible]	" "	B. Cb.
Int 9+59.19			4.09	[illegible]	℄ In + SD + SEE. Dr.	Pvt
			4.11	[illegible]	4' R or E of ℄ SD = E. Edge	Hwy Pvt
			4.69	[illegible]	22' R " " " = E. Gut	Bdwy + ℄ SEE Dr.
			3.34	[illegible]	69' R " " " + ℄ SEE Dr = Brk Pvt	

Profile No. ____ Notes Red. ____ Plotted ____ Date ____ Job No. 6360 Division No. ____
X:Sec. No. ____ Notes Chkd. ____ Date ____ Survey of GUIRADO AVE D.S.
Date ____ Checked ____ Date ____ Survey by GRANQUIST Notes G Date 1-11-46
Map No. ____ Indexed J. [illegible] Date ____

F.B. 1172 PG. 53

FORM 307 2M 8-45

PLEASE RETURN TO
LOS ANGELES COUNTY SURVEYOR
700 HALL OF RECORDS

NOTE: ANY ADDITIONS OR CHANGES ON THIS SHEET MUST BE MADE OR CIRCLED IN RED INK WITH DATE AND NAME OF PERSON MAKING CHANGE.

Do not extend notes this side of this line.

F.B. 1172 Pg. 54 | Job No. 6360 | Division No. | Notes Red. | Plotted | No. | X-Sec. No.
Survey of GULKER DO AVE. | Notes G | Date | Date | Checked
Survey by FRANQUIST | Notes Chkd. | Date | Date
Indexed C. JOHNSON | Date 1-12-46

STATION	B. S.	H. I.	F. S.	ELEV.		
9+59.9		192.355 36	2.93	189.3	100' R or E. of ℄ S.D. = ℄ SEE Dr.	P.T
			3.30		100' R " " " 20' S or R of ℄ SEE. Dr =	T.Cb
			3.73		100' " " " " 20' S. " "	S.Cb.
			2.83		100' " " " 20' N or ℄ " " "	T.Cb
			3.38	8	100' " " "	B.Cb
			2.40		150' " " " " = ℄ SEE Dr	P.T
			2.71		150' " " " 20' R or S. of ℄ SEE Dr =	MCR ALLEY Sw.Cor Sec TC
			3.16		150' " " " " " " " " "	B.Cb
			2.27		150 " " " 20' R or N of ℄ SEE Dr =	TC Alley Sec Dr MCR.N
			2.82		150' " " "	B.Cb
			4.05		C L or W. of ℄ S.D. = ℄	Edwy
			4.13		10' L " " = W. Edge Wy	P.T.
			4.14		34.00 L " " " = W. cb	P.Cb
			4.65		" " " "	B.Cb
9+79.3			3.32		49.15 R of ℄ S.D. = E.C.R.	T.C. SEE Dr NE.Cor R. + Bdy
			3.87		" " " "	B.+C.b.
T.E.M.	7.200	197.105 11	2.750	189.605	L. IN cb. 1' N. of NCR. NE.Cor.	SEE DR + Bdwy
9+94.15			7.95		34.25 L or W. of BSD = S.C.R. SW Cor Alley	Edwy SW + TC
			8.87		" "	B.C.
9+99.3			7.80		39' L or W of ℄ S.D. = W.C.R. SW.Cor	" " " TC
			8.03		" " " "	BC

FORM 307 2M 8-45

PLEASE RETURN TO
LOS ANGELES COUNTY SURVEYOR
700 HALL OF RECORDS

NOTE: ANY ADDITIONS OR CHANGES ON THIS SHEET MUST BE MADE OR CIRCLED IN RED INK WITH DATE AND NAME OF PERSON MAKING CHANGE.

Do not extend notes this side of this line.

STATION	B. S.	H. I.	F. S.	ELEV.		
9+00		197.105				
		"	7.60	199.51	Rt. L = End of Co. Sa. Alley for 1 Bdry	SW. Cor. Alley for R. C.B.
			7.69	199.42	" "	" " B. Cb.
10+00			7.76		℄ S.D. Rt	
			[illegible]	59	6' L. of ℄ S.D. = ℄ Rt Bdry	
			7.74	[illegible]	[illegible] = 1' L. Edge of Hwy Rt	
			7.77	[illegible]	9' L. Cor. of ℄ S.D. = L. Edge of Hwy Rt	
10+06.61			7.55	[illegible]	[illegible] = N.E. Cor	N.E. Cor SEE. Br + Bridge 7.66
			8.17		" "	" " B.C.B.
Left 10+09.4 Alley to W			7.50	6	℄ S.D. To ℄ Alley for W. Rt	
			7.45	6	6' L. or W. = ℄ Rt Bdry	
			7.50	[illegible]	16' L. or W. = W. Edge of Hwy Rt	
			8.20	[illegible]	30' L. or W. = W. Gutter Brdwy & Alley	Rt
			7.50		46' L. or W. = [illegible]	
			[illegible]	199.95	100' L. = [illegible] Alley Northwest	Rt.
			7.7	[illegible]	100' L. = [illegible] Alley North =	Rt
			8.22		100' L. = [illegible] Alley North	Rt
10+69.2			5.95		℄ S.D. = Brk Rt	
			5.91		6' L. or W. of ℄ S.D. = ℄ Rt	
			6.0		16' L. or W. = W. Edge of Hwy Rt	
			6.52	190.5	30' L. = W. " of L Rt Gut	
			5.9	191.2	38' L. = Top Dirt Bank. ✓	

Profile No. ____ Notes Red. ____ Plotted ____ Job No. 6360 Division No. ____
X-Sec. No. ____ Date ____ Date ____ Survey of GULF & ROSE AVE. J.S.
Notes Chkd. SEB Date 1/11/46 Checked ____ Date ____ Survey by GRAVITY Notes G Date 1-14-46
Map No. ____ Indexed ____ Date ____

F.B. 172 PG. 55

FORM 307 2M 8-45

PLEASE RETURN TO
LOS ANGELES COUNTY SURVEYOR
700 HALL OF RECORDS

*NOTE: ANY ADDITIONS OR CHANGES ON THIS SHEET MUST BE MADE OR CIRCLED IN RED INK WITH DATE AND NAME OF PERSON MAKING CHANGE.

Do not extend notes this side of this line.

STATION	B. S.	H. I.	F. S.	ELEV.		
10+69.8		19.1.105	5.97		4' Rar [illegible] SD. = [illegible] Edge of Hwy Rt	
			5.85		22' Ra[illegible] = Top [illegible] Bdwy Rt	
			6.47		15'	Bot [illegible] BC
11+00			5.8[illegible]		℄ SD. Rt	
			5.47		4' E. of ℄ SD = E. Edge of Hwy Rt	
			4.90		22' [illegible] = E. Top [illegible] Bdwy	
			5.62		25' R[illegible] = Bot [illegible]	
			5.[illegible]		6' [illegible] = ℄ Rt	
			5.16		10' L[illegible] = [illegible] Edge of Hwy Rt	
			5.[illegible]		31' [illegible] = [illegible] Rt	
			4.88		3[illegible] Top [illegible] = [illegible]	
11+04.4			4.8[illegible]		22' [illegible] = S.E.R. S.E. Cor [illegible] Alley to E	
Ex. Top Ch. Bdwy			5.[illegible]			BC
11+19			1.50		6 In [illegible] = ℄ of Alley to East	Rt
			4.47		6' R[illegible] = [illegible] Bdwy	
			4.5[illegible]		[illegible] = [illegible] of Hwy	
			4.85		32' L[illegible] = [illegible] Rt.	
			4.3		31' [illegible] = Top Bk Dirt	
			4.56		4' R[illegible] = E. Edge [illegible] Hwy Rt	
			5.12		22' R[illegible] = E. Gutter Bdwy ℄ Rt alley to E	
			4.12		42' R[illegible] = ℄ Rt alley to E	

F.B. 117½ PG. 56

Survey of GRANDVIST Job No. 6360 Division No. Plotted No. Profile

Survey by FILIRADO AVE D.S. Notes G Date Notes Red. Date X-Sec.

Indexed by C. J. [illegible] Date 1-14-46 Notes Chkd. Date Checked Date No.

FORM 307 2M 8-45

PLEASE RETURN TO
LOS ANGELES COUNTY SURVEYOR
700 HALL OF RECORDS

NOTE: ANY ADDITIONS OR CHANGES ON THIS SHEET MUST BE MADE OR CIRCLED IN RED INK WITH DATE AND NAME OF PERSON MAKING CHANGE.

Do not extend notes this side of this line.

STATION	B. S.	H. I.	F. S.	ELEV.		
Elev. of B.M.		197.105				
11+19.33		"	2.80		100' Rt of ℄ = ℄ alley ℄ East	
			2.7		100' " " 40 = " = E. Rit	
			2.45		100' " " 40' " " " " E. Rit	
11+29.35			4.03		27.3' R or E. of ℄ SD. = E. CR NE Cor TCb Alley to E + Brd 44.	
			4.37		27.3' R " " " " " BCb	
11+34.5			3.98		22' Rt " " = NC.R. NE Cor " " TCb	
			4.15		" " " " " " BCb	
11+47.2			3.29		℄ SD Rit Brk	
			3.33		4' Rt of ℄ SD = E Edge of Alley Rit	
			3.30		6' L of ℄ SD = ℄ Rit Brk	
			3.38		16' L " " = W Edge of Alley Rit	
			3.55		33' L " " W " of Rit	
			3.5		40' L " " " Top Brk. Dirt	
11+54			3.10		22' R of ℄ SD = Brk FCb	
			3.70		22' " " " " Bot Cb	
11+72			1.83		℄ SD. Rit Brk	
			1.85		4' R of ℄ SD = E Edge of Alley Rit	
			1.85		22' R of ℄ " = E. Cb Brk TCb	
			2.42		" " " " BCb	
			2.2		33.6' L of ℄ SD = W Edge of Rit	
			1.88		38' L " " = Brk	
			1.0		50' L = " = Top of FILL Bank	

Profile No. ____ Notes Red. ____ Plotted ____ Job No. 6360 Division No. ____ F.B. 1172 PG. 57
X-Sec. No. ____ Notes Chkd. ____ Date ____ Checked ____ Date ____ Survey of GUIRADO AVE S.D.S
Date ____ Date ____ Survey by GRONQUIST Notes G Date 1-14-46
Map No. ____ Date ____ Inspected by ____ Date ____

FORM 307 2M 8-45

PLEASE RETURN TO
LOS ANGELES COUNTY SURVEY
700 HALL OF RECORDS

NOTE: ANY ADDITIONS OR CHANGES ON THIS SHEET MUST BE MADE CIRCLED IN RED INK WITH DATE NAME OF PERSON MAKING CHANGE.

Do not extend notes this side of this line.

Profile No. | X-Sec. No. | Plotted Date | Checked Date | Notes Red. Date | Notes Chkd. Date | Job No. 6360 Division No. | Survey of GUIRADO AVE D.S. | Survey by GRANQUIST Notes G | Indexed C. Johnson Date 1-14-46

F.B. 1172 PG. 58

STATION		B. S.	H. I.	F. S.	ELEV.	
		197.105				
T.P.	8.180	204.295 30	0.990	196.115	Set 1" x 1" Stk E. Pkwy Bdwy. 50' So. of SCR SE Cor + Bdwy	Whittier Blvd
12+00			7.01	[illegible]	℄ S.D. Pit.	
			7.42	[illegible]	14' R of ℄ SD = E. Edge of Hwy Pit	
			7.31		22' R ℄ SD = E Top Cb. Brdwy	TC
			7.85	[illegible]	22' R " " " "	B.C.
			7.00	[illegible]	6' L of ℄ SD = ℄ Pit Bdwy	
			7.32		26' L " " = W. Edge of Hwy Pit	
			7.40	90	34' L " " = " " of Pit or L	
			7.0		42' L " " = Bot Dirt fill	
			4.4		46½ " " = Top " "	
12+19.7			5.60		℄ SD END of Asphalt Pit Begin Conc Pit.	
			5.52		6' L of ℄ S.D. = " " " " ℄ Pit	
			5.58	198.72	34½ L of ℄ SD = Begin Cb. W.S. Bdwy	TC
			6.15	[illegible]	34 " " " " conc Pit	BCb
			5.89	[illegible]	22' R or L of ℄ S.D. = E Cb. Brdwy	TCb
			6.43	[illegible]	72° " " " Gutter	BC.
12+36.25			4.76	[illegible]	℄ S.D. + Conc Pit	
			4.73	[illegible]	6' L or W of ℄ SD = ℄ Pit Brdwy	
			4.78	[illegible]	34.15 L or W " " = S.C.R. S.W. Cor Bdwy	TCb
			5.40	[illegible]	" " " "	+ Whittier Bot Cb
			5.2		46' L or " " " = Grd. W. Pl. Bdwy	

FORM 307 2M 8-45

PLEASE RETURN TO
LOS ANGELES COUNTY SURVEYOR
700 HALL OF RECORDS

NOTE: ANY ADDITIONS OR CHANGES ON THIS SHEET MUST BE MADE OR CIRCLED IN RED INK WITH DATE AND NAME OF PERSON MAKING CHANGE.

Do not extend notes this side of this line.

STATION	B. S.	H. I. 30	F. S.	ELEV.		
12+36.9		204.295	4.57	199.73	22' R or E of ℄ S.D. = S.C.R. S.E.Cor. Whittier Bl.	Bdwy + Tcb
			5.14	199.16	22 " " " =	" " BCb
			4.06	200.24	34 " " " =	E.P.L. Brdway
12+49			4.45	199.85	℄ S.D. [illegible]	
			3.77	200.53	26' R or E of ℄ S.D. =	Tcb. TCb
			4.45	199.85	26' R " " =	BCb. conc. B.Cb.
			4.56	199.74	36' L or W. " " =	T.Cb.
			5.20	199.10	36' L " "	B.Cb conc.
12+61.1			3.24	201.06	44.85 [illegible] = E.C.R. S.E.Cor.	Whittier Blvd & Bdwy Tcb
			4.05	200.25	44.1 "	" BCb.
12+71.15			4.88	199.42	℄ S.D. & S. Gutter of Whittier Blvd	
			4.65	199.65	68.15 L of ℄ S.D. = W.C.R. Tcb S.W.Cor. & Bdwy	Whittier
			5.67	198.63	" " " " " " BCb "	
			4.01	200.29	71' R " " = Edge Asphalt & Conc.	
12+99.26			3.91	200.39	℄ Int S.D. & ℄ Whittier Blvd. conc.	
			4.99	199.31	100' L of ℄ S.D. = ℄ Pvt " "	
			4.96	199.34	100' L " " + 28' So of ℄ Whittier Blvd	T.Cb
			6.0	198.26	100' L " " " " " "	B.Cb
			5.67	198.63	100' L " " + 28' N. ℄ " "	Driveway = Tcb.
			5.75	198.55	100' L	B.Cb
			4.58	199.72	100' L " " + 35' N of ℄ Whittier Walk	

Profile No. ____ Notes Red. ____ Plotted ____ Job No. 6360 Division No. ____ F.B. 1172 Pg. 59
X:Sec. No. ____ Date ____ Date ____ Survey of GUIRADO AVE. D.S.
Notes Chkd. SEB Checked ____ Survey by GRANQUIST Notes G Date 1-14-46
Date 1/16/46 Date ____ Map No. ____ Checked Johnson Date ____

FORM 307 2M 9-45

PLEASE RETURN TO
LOS ANGELES COUNTY SURVEYOR
700 HALL OF RECORDS

NOTE: ANY ADDITIONS OR CHANGES ON THIS SHEET MUST BE MADE OR CIRCLED IN RED INK WITH DATE AND NAME OF PERSON MAKING CHANGE.

Do not extend notes this side of this line.

STATION	B. S.	H. I.	F. S.	ELEV.		
12+99 26		20.41-295 30	6.00	19830	200' Lt of ℄ SD = ℄ Whittier Blvd Rt	
			6.00	19827	200' " " " " +28' So of ℄ Whittier = SCb	TCb
			7.00	19730	200' " " " " +28' So "	BC
			5.89	19841	200' " " " +28' No " " "	TCb
			6.86	19744	200' " " " +28' " " "	BCb
			2.85	20145	100' Rt of ℄ SD = ℄ Rt Whittier Blvd	
			3.85	20045	100' R " " " +28' So of ℄ " "	So Gutter
			2.65	20165	100' R " " 28' So " " "	= T.Cb.
			3.50	20080	100' R " " 28' " " "	B. Cb
			2.25	202+50	100' R " " 50' So = " B "	Front of Store Back walk
			2.70	201.60	100' R " " +28' No of ℄ Whittier Blvd.	TCb
			3.67	200.63	100' R " " " "	B.Cb.
			2.58	201.72	130.4 L of ℄ SD = ℄ Rt Whittier Blvd.	
			3.57	200.73	130.4 R " " +28' So of ℄ " "	= Gutter
			2.34	201.96	130.4 R " " +28' " " " "	T.Cb
			3.24	201.06	130.4 " " " "	B.Cb.
			2.47	201.83	137.4 R " " = ℄ Rt Whittier Blvd.	
			2.50	201.70	137.4 R " " +28' So. of ℄ " "	T.Cb.
			3.50	200.80	137.4 R " "	B.Cb.
			1.85	202.45	200' R of ℄ SD = ℄ Whittier Blvd	Rt
			1.85	202.45	200' R " " " +28' So of ℄ " "	TCb
			2.75	201.55	200' R " " " +28'	BCb

F.B. 1173 PG. 60
Job No. 6360 Division No. _____
Survey of GUIRADO AVE D.S.
Survey by GRANQUIST Notes G
Indexed C. Jones Date 1-14-46
Profile No. _____ X-Sec. No. _____
Plotted _____ Date _____ Checked _____ Date _____
Notes Red. _____ Date _____ Notes Chkd. _____ Date _____

FORM 307 2M 8-45

PLEASE RETURN TO
LOS ANGELES COUNTY SURVEYOR
700 HALL OF RECORDS

NOTE: ANY ADDITIONS OR CHANGES ON THIS SHEET MUST BE MADE OR CIRCLED IN RED INK. WITH DATE AND NAME OF PERSON MAKING CHANGE.

Do not extend notes this side of this line.

STATION	B. S.	H. I.	F. S.	ELEV.		
12+99.26		204.95 3.0	1.65	202.65	200' R of ℄ SP + 28' No. of ℄ Whittier Blvd.	TCB
			2.64	201.66	200' R " " " "	BCb
13+27.2			4.42	199.88	70.45 L of ℄ SD = W. CR NW Cor. Bdwy	Whittier Blvd TCb
			5.45	198.85	70.45 "	BCb
13+27.3			3.15	201.15	59' R or E. of ℄ SD = E.CR. NE Cor Whittier	TCb + Bdwy
			4.10	200.20	59' R "	Bot Cb
13+27.3			4.66	199.64	℄ SD Prod = N. Gutter Whittier Blvd	conc't
13+55.5			2.94	201.36	22' R of ℄ SD Prod = Top Cb. S.S. Driveway	tot. 11 SD
			3.87	200.43	" "	BCb
13+62.15			3.65	200.65	21.95 R of ℄ SD Prod = Top. Bot Cb	N.CR. N.E. Cor Whittier Driveway + Bdwy
13+62.2			3.32	200.98	℄ SD Prod. + To P of Grk. conc	Rit
13+62.4			4.00	200.30	33.9 L of ℄ SD Prod = N.C.R. NW Cor	Bdwy + Whittier TC, Bot Cb Drive
13+55.5			3.60	200.70	34.3 L " " " " = End of Cb.	N.E. Cor Whittier + Bdwy TCb
14+00			2.20	202.10	℄ SD Prod = Rit (conc)	
			2.96	202.04	6' L or W ℄ SD Prod = ℄ Rit Bdwy	Conc.
			3.56	201.80	34 L " " " " " = W. Cb "	T. Cb.
			2.92	201.38	34 L " " " " " "	B. Cb.
			1.65	202.65	22 R " E " " " = E. Cb. Bdwy	T. Cb
			2.57	201.73	22 R or E " "	B. Cb
14+54.4			0.75	203.55	34' L " W " " " = S.C.R. SW Cor	TCb Allen Ave + Broadway
			1.30	203.00	34	BCb

Plotted ____ Date ____ No. ____ Date ____ No. ____ Date ____ X-Sec. ____ Date ____ Checked ____ Date ____

Job No. 6360 Division No. ____
Survey of GUIRADO AVE. D.S.
Survey by TRANQUIST Notes G Date 1/14/46
Map No. ____ Date ____

F.B. 1172 Pg. 67

1172

LOS ... ELEV ... DATE AND

Date
Notes Chkd
Date
C. Johnson Date

			203	
		0.88	203 72	6 ... & Prod = ... Brdwy
		10.12	204 42	72 R. of ... Prod = Tob. E.Cb. Brdwy
		0.95	203 35	22 " " " " " Bcb "
B.M. #BD29		2.830	201.465	B.M. # B.D. 29 EL. 201.465 as per FB 1161 P-24 W. Hillier Blvd & Broadway SE Cor. Nail in Cb. 32' E. of E end Cr.