Notes Ck'd by AAR	Survey of	F.B. 1193 Pg. 5
Map No. B-1343	W. O. Tape No. St'd °F	
Office Work AAR-HUMH	Surveyed by	
Checked May 1946	Notes Date	
Date AAR	Indexed 1-7-46	

SAN JOSE AVE
&
COLLEGE ST.

TR #1211
RS 39-10

12-1945
J.N. 8415

Porter
Brock
Hand

H.C. 39-43

5-25 index

Microfilmed May '86

Note: Any Additions or Changes on This Sheet Must be Made or Circled in Red Ink With Date and Name of Person Making Change.
LOS ANGELES COUNTY SURVEYOR
700 HALL OF RECORDS
FORM 247

RETURN TO
LOS ANGELES COUNTY SURVEYOR
700 HALL OF RECORDS

Note: Any Additions or Changes on This Sheet Must be Made or Circled in **Red Ink** With Date and Name of Person Making Change.

Do not extend notes this side of this line

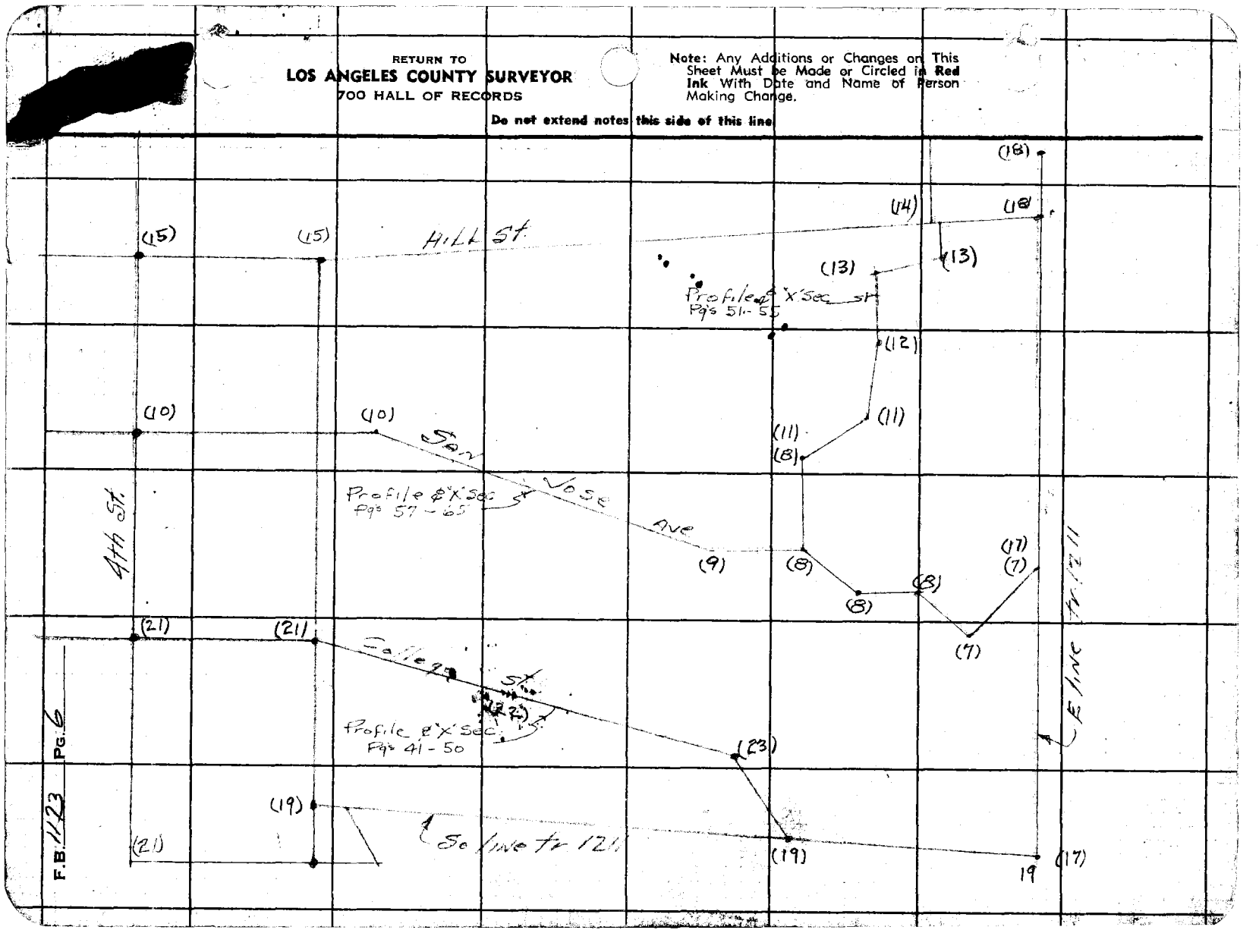

Notes Ck'd by AAR	Survey of San Jose Ave
Map No. B-1943	W. 0841.5 Tape No. 71 St'd 84°F
Office Work AAR - HJMH	Surveyed by Porter
Checked AAR	Notes Porter Date 12-7-45
Date May 1946	Indexed A. O. Johnson

F.B. 1173 Pg. 7

W.S. 38 - B-2

Note: Any Additions or Changes on This Sheet Must be Made or Circled in Red Ink With Date and Name of Person Making Change.

Do not extend notes this side of this line.

RETURN TO
LOS ANGELES COUNTY SURVEYOR
700 HALL OF RECORDS

FORM 247 5M 12-40

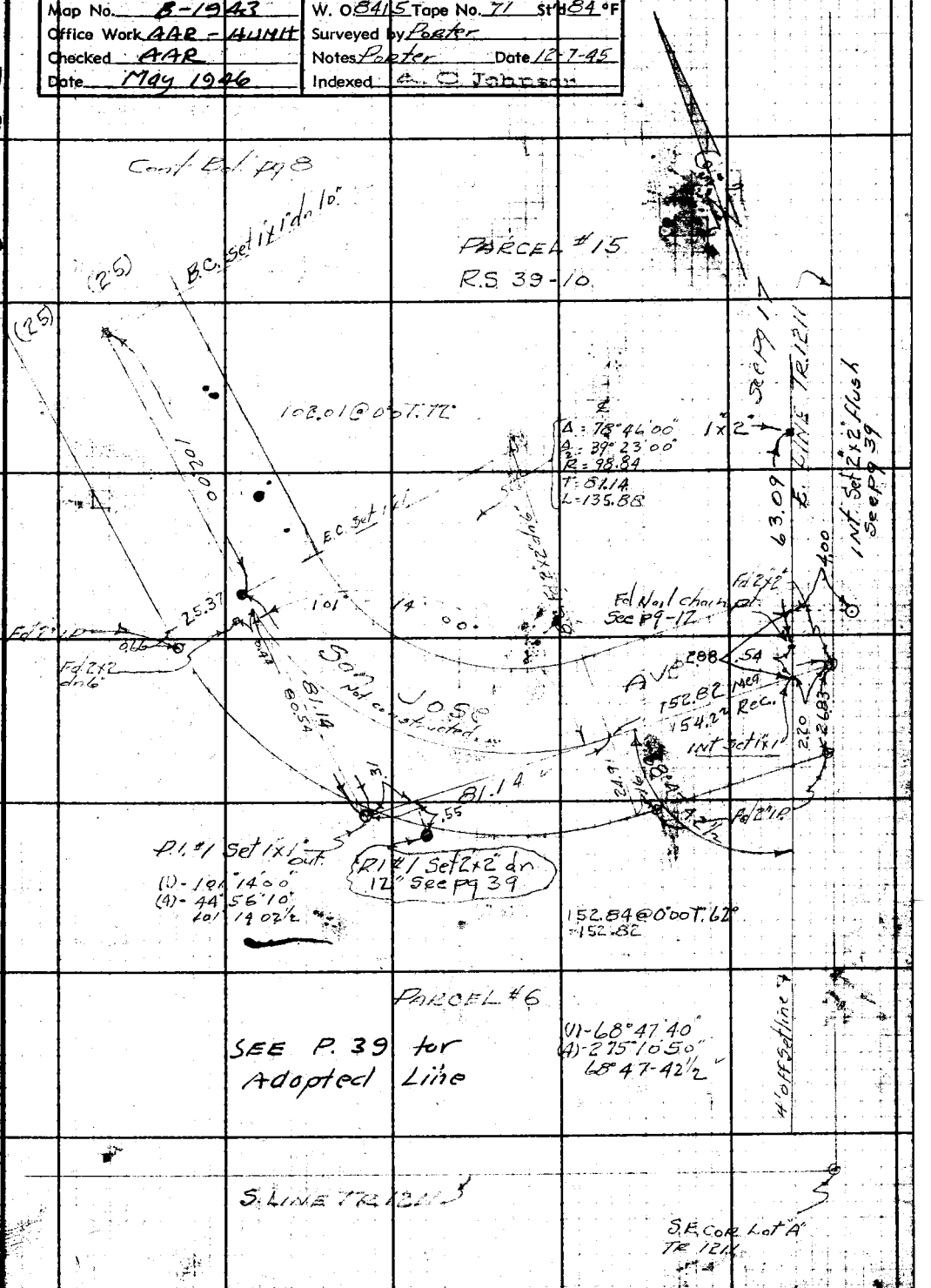

RETURN TO
LOS ANGELES COUNTY SURVEYOR
700 HALL OF RECORDS

Note: Any Additions or Changes on This Sheet Must be Made or Circled in **Red Ink** With Date and Name of Person Making Change.

Do not extend notes this side of this line.

W.S. 38 - B-2

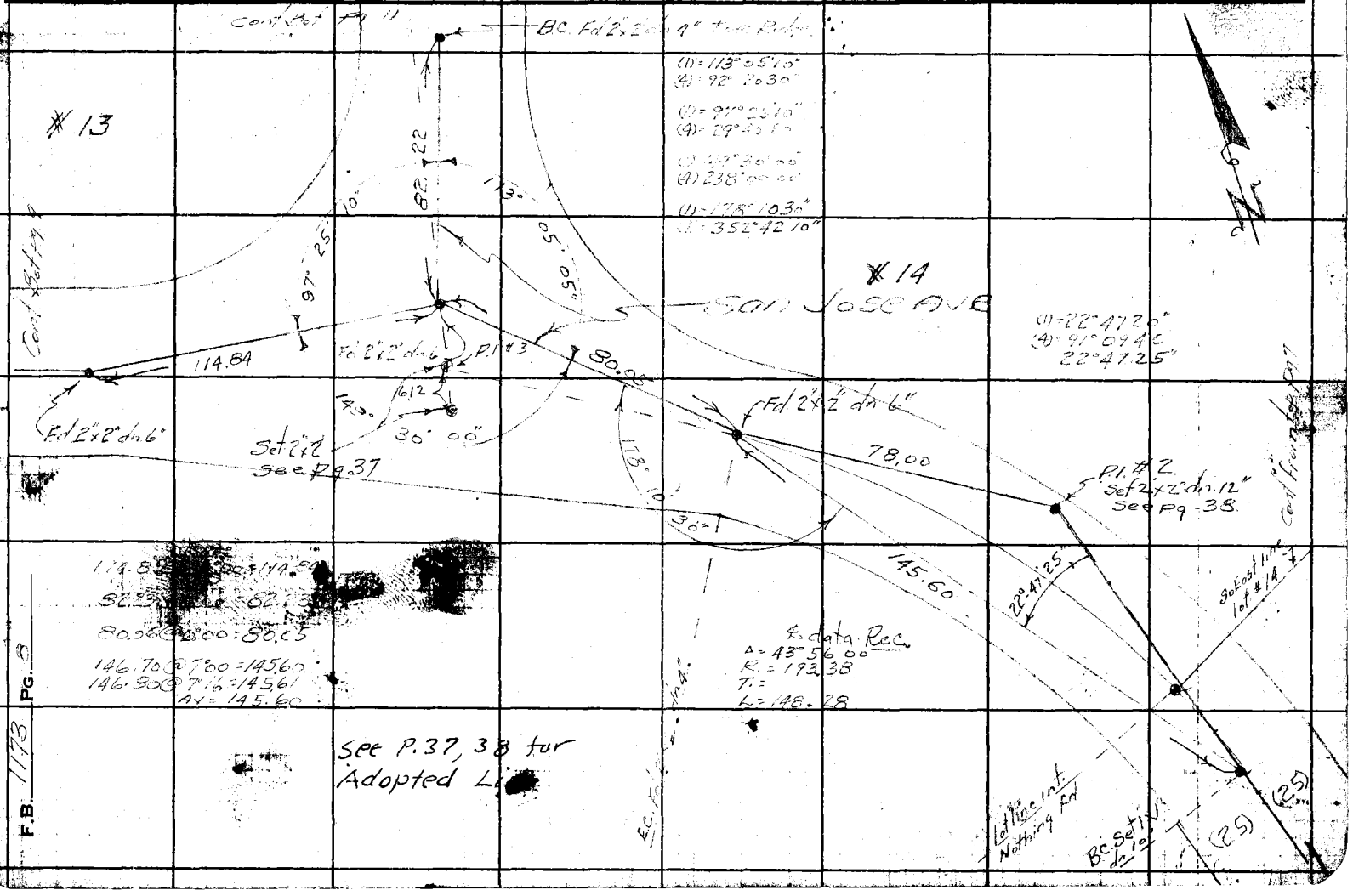

Notes Ck'd by aar	Survey of San Jose Ave
Map No. B-1943	W. O. 8415 Tape No. 71 St'd 84°F
Office Work AAR-HUMH	Surveyed by Porter
Checked AAR	Notes Porter Date 12-10-45
Date May 1946	Indexed A. C. Johnson

F.B. 1173 Pg. 9

W.S. 38-B-2

Cont Bat Pg 10

#11

#9

(25) (25)

Fd 2"x2" dn 18"

Not found

#8

135.15

San Jose Ave

T. 66°
135.49 @ 3°53 = 135.16
135.53 @ 4°14 = 135.14
Av = 135.15

Fd 2"x2" dn 6"

.05

101.37

Not const.

#12

T. 66°
102.82 @ 9°33 = 101.37
103.04 @ 10°17 = 101.38

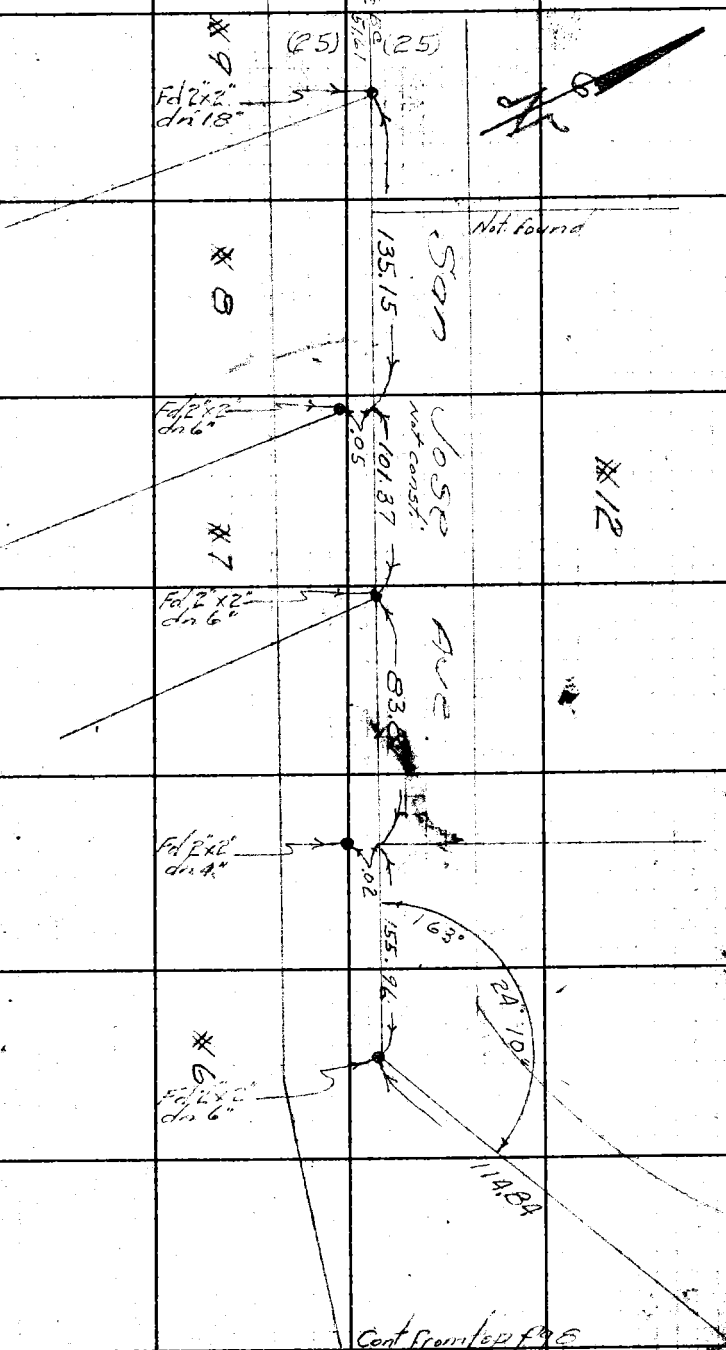

#7

Fd 2"x2" dn 6"

83.8

T. 70°
84.25 @ 5°22 = 83.87
84.36 @ 6°11 = 83.87

Fd 2"x2" dn 4"

.02

(1) = 163° 24' 10"
(4) = 293° 36' 50"

163°

155.96

24' 10"

T. 70°
157.00 @ 6°32 = 155.95
157.04 @ 6°45 = 155.97
Av = 155.96

#6

Fd 2"x2" dn 6"

114.84

Cont from top pg 8

Note: Any Additions or Changes on This Sheet Must be Made or Circled in Red Ink With Date and Name of Person Making Change.

Do not extend notes this side of this line.

RETURN TO
LOS ANGELES COUNTY SURVEYOR
700 HALL OF RECORDS

FORM 247 5M 12-40

F.B. 1173 PG. 10

See p. 31 for Later Survey

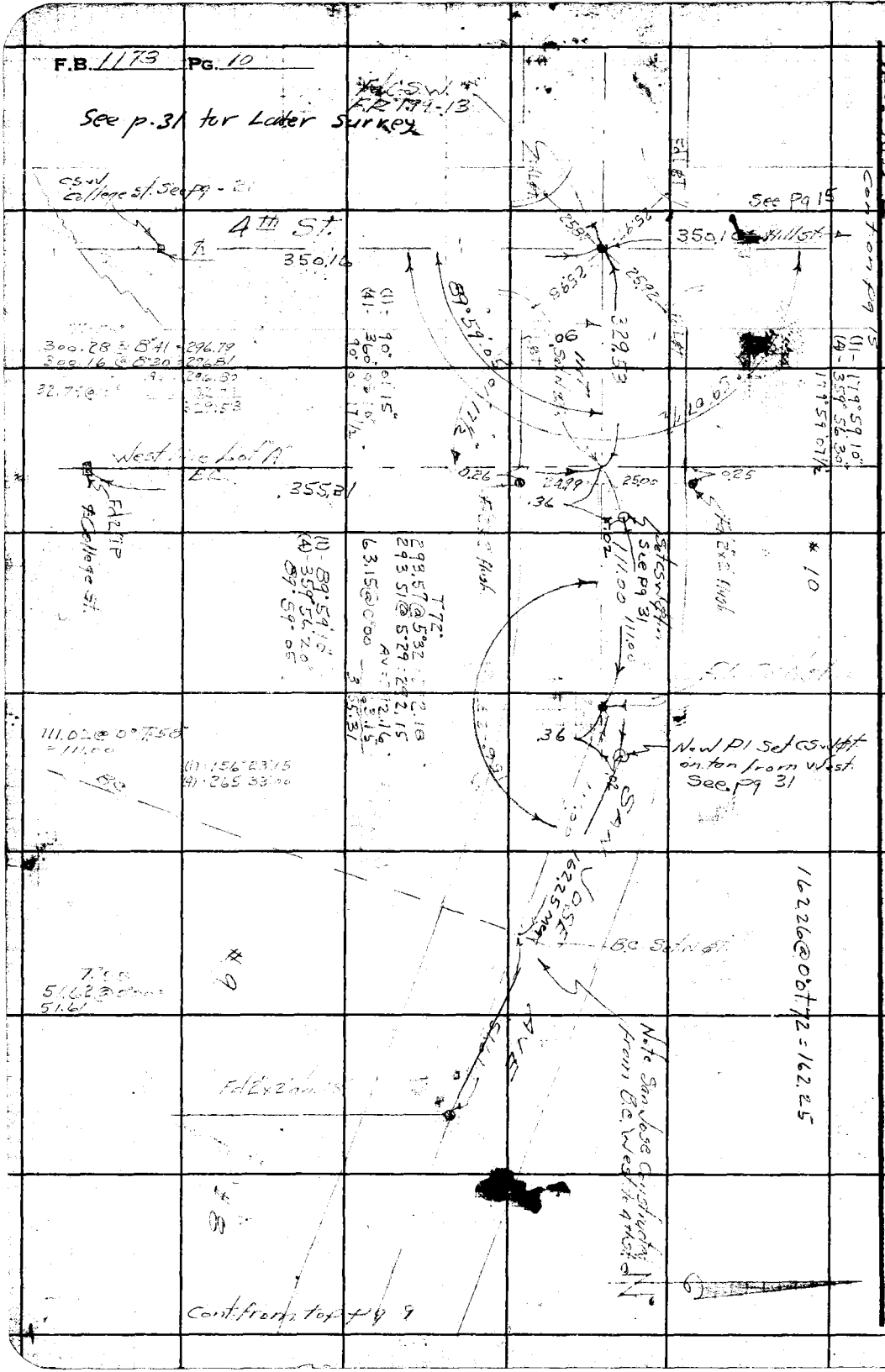

RETURN TO
LOS ANGELES COUNTY SURVEYOR
700 HALL OF RECORDS

Do not extend notes this side of this line

Note: Any Additions or Changes on This Sheet Must be Made or Circled in Red Ink With Date and Name of Person Making Change.

Notes Ck'd by AAR	Survey of San Jose College St.
Map No. B-1943	W. O. 8915 Tape No. 71 Wd 84°F
Office Work AAR - HUMH	Surveyed by Porter
Checked AAR	Notes Porter Date 12-11-45
Date May 1946	Indexed A. C. Johnson

F.B. 1173 Pg. 11

cont. B of pg 12

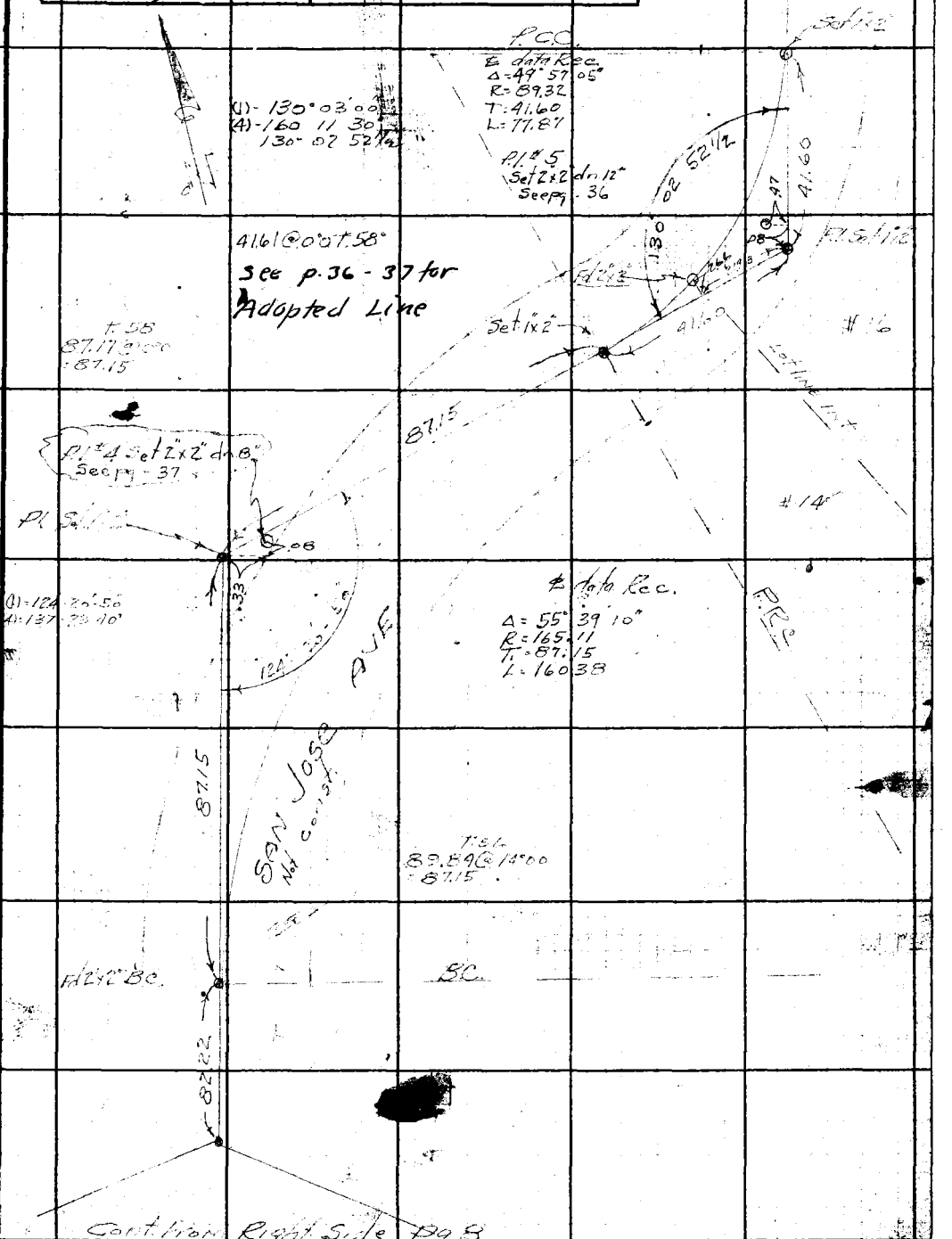

Note: Any Additions or Changes on This Sheet Must be Made or Circled in Red Ink With Date and Name of Person Making Change.

Do not extend notes this side of this line.

RETURN TO
LOS ANGELES COUNTY SURVEYOR
700 HALL OF RECORDS

FORM 247 5M 12 40

F.B. 1173 PG. 12

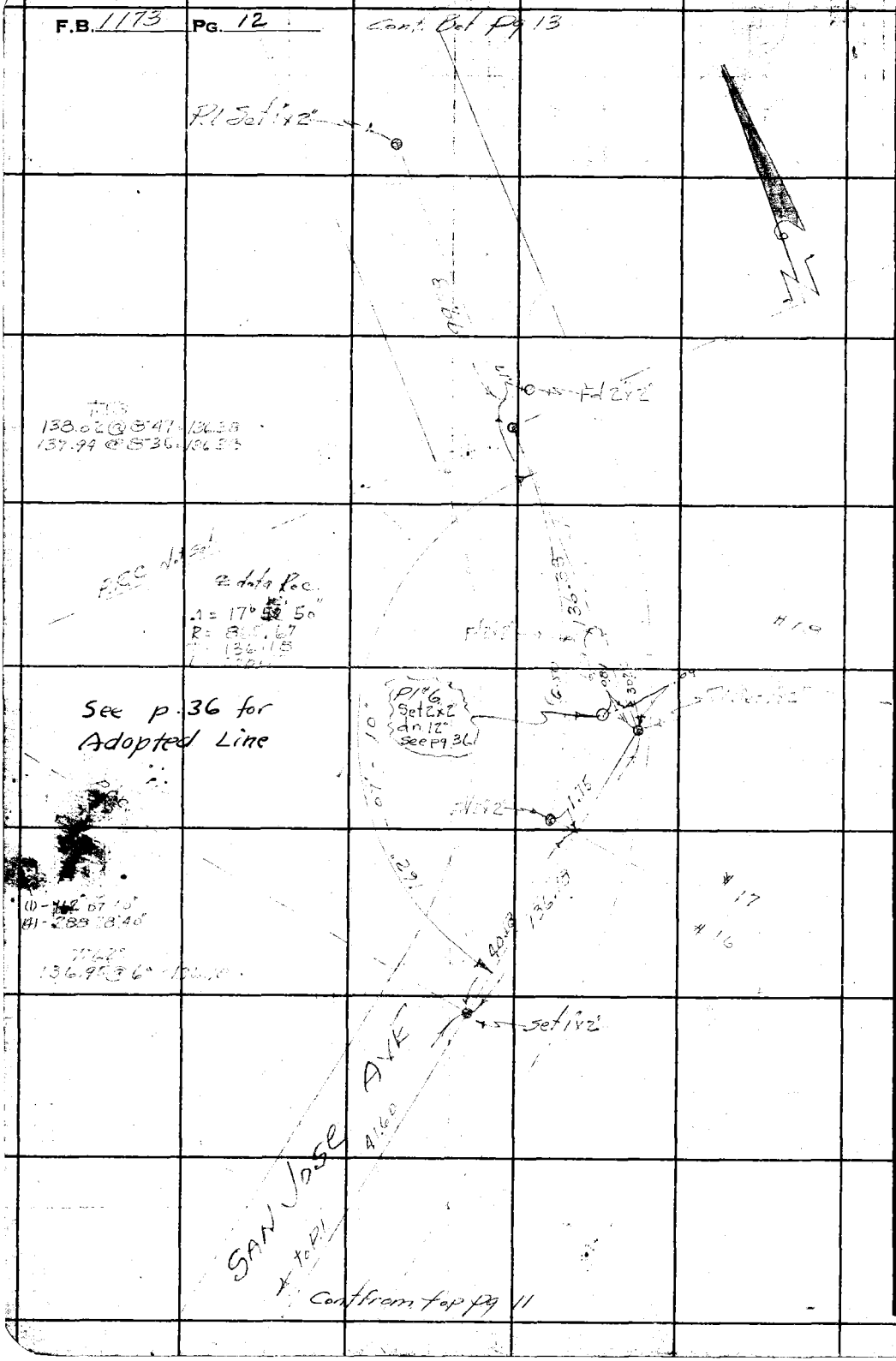

W.S. 38 R.2

RETURN TO
LOS ANGELES COUNTY SURVEYOR
700 HALL OF RECORDS

Do not extend notes this side of this line

Note: Any Additions or Changes on This Sheet Must be Made or Circled in Red Ink With Date and Name of Person Making Change.

Notes Ck'd by aar	Survey of San Jose & College St
Map No. B-1943	W. O. 8415 Tape No. 71 St'd 84 °F
Office Work AAR - HUMH	Surveyed by Porter
Checked AAR	Notes Porter Date 12-11-45
Date May 1946	Indexed A. C. Johnson

P.B. 1173 Pg. 13

Cont Left side Pg 14

W.S. 38B-2



Note: Any Additions or Changes on This Sheet Must be Made or Circled in Red Ink With Date and Name of Person Making Change.

Do not extend notes this side of this line.

RETURN TO
LOS ANGELES COUNTY SURVEYOR
700 HALL OF RECORDS

FORM 247 5M 12-42

RETURN TO
LOS ANGELES COUNTY SURVEYOR
700 HALL OF RECORDS

Note: Any Additions or Changes on This Sheet Must be Made or Circled in Red Ink With Date and Name of Person Making Change.

Do not extend notes this side of this line.

W.S. 38 B-2

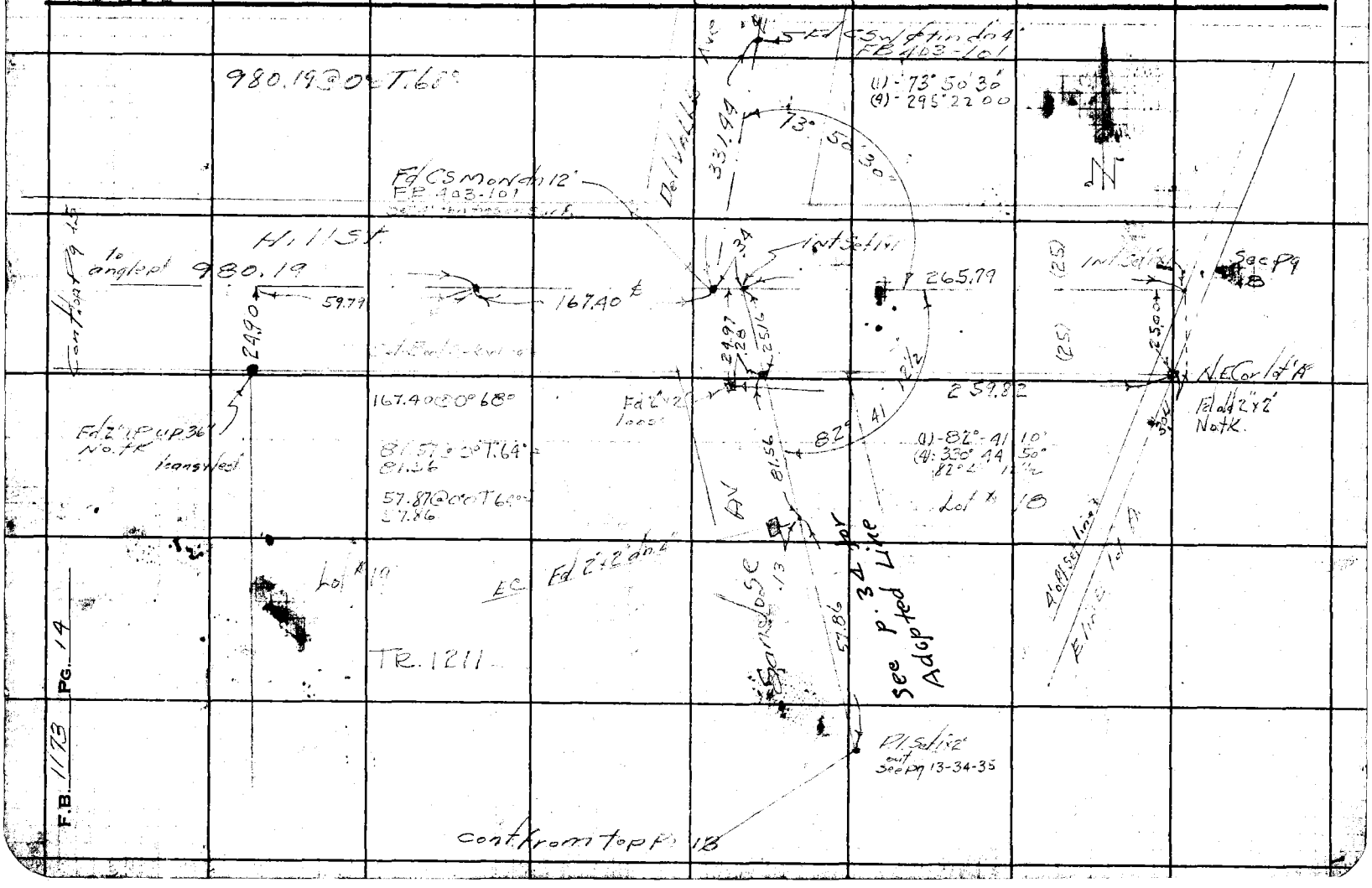

F.B. 1173 PG. 14

Notes Ck'd by AAR	Survey of San Jose & College St.
Map No. B-1943	W. O. 8415 Tape No. 081 St'd 68° °F
Office Work AAR-HUMH	Surveyed by Porter
Checked AAR	Notes Porter Date 12-19-45
Date May 1946	Indexed A. C. Johnson

F.B. 1173 PG. 15

W.S. 38 B-2

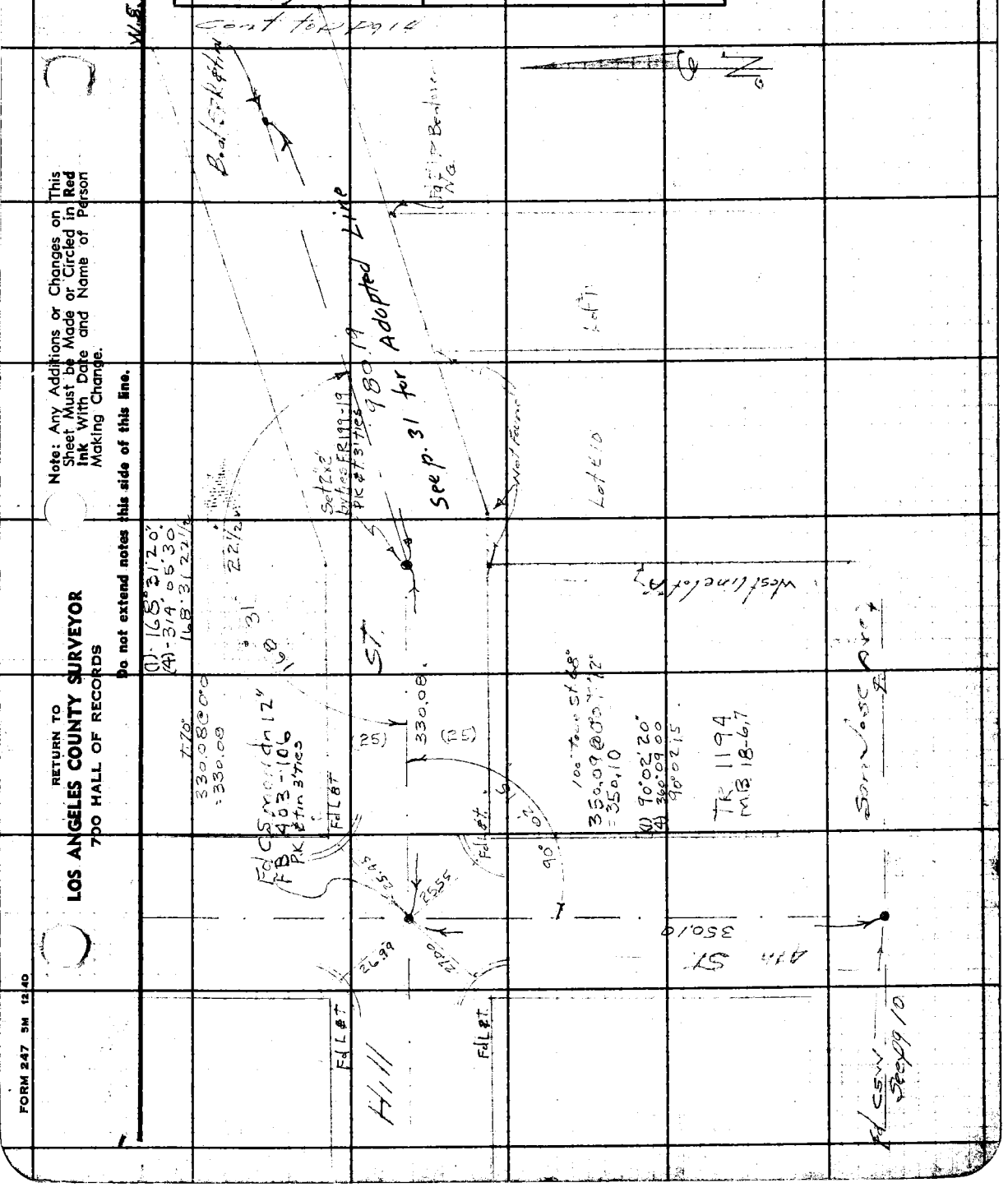

Note: Any Additions or Changes on This Sheet Must be Made or Circled in Red Ink With Date and Name of Person Making Change.

Do not extend notes this side of this line.

RETURN TO
LOS ANGELES COUNTY SURVEYOR
700 HALL OF RECORDS

FORM 247 5M 12-40

F.B. 1173 PG. 16

RETURN TO
LOS ANGELES COUNTY SURVEYOR
700 HALL OF RECORDS

Do not extend notes this side of this line.

Note: Any Additions or Changes on This Sheet Must be Made or Circled in **Red Ink** With Date and Name of Person Making Change.

Notes Ck'd by AAR	Survey of Sunrose Ave
Map No. B-1943	W. O. 8415 Tape No. 71 St'd 61 °F
Office Work AAR-HUMH	Surveyed by Forbes
Checked AAR	Notes Forbes Date 12-13-15
Date May 1946	Indexed A. D. Johnson

F.B. 1178 PG. 17

W.S. 38-B-2

Cont Bot Pg 18

#18

#17

#16

Set 1x2

4.15

0.22

4.8

Fd 2" I.P. plug & TK up 6"

1.58

Set 1x2

.38

Fnd 1-1/2" fence line

TR 1211

Set 1x2

4.00 offset line

170.35 @ 20°13 = 159.82
170.09 @ 20°00 = 159.81
T. 58° AV = 159.82

Set 1x2 Top Ridge Wingie pt.

Set 3/4" IP Flush

4.00

32.81

Fd 1" Round iron pipe F.B. 403-16 used for line as per C.S. Map B-505-4

104.35 @ 19°37 = 98.27
104.21 @ 19°22 = 98.28
T. 58° AV = 98.27

4.11

East line of Lot A Tract #1211

175.09 @ 12°41 = 170.74
174.93 @ 12°31 = 170.74
T. 56°

Set 1x2

4.00

Set 3/4" IP Flush

80.47 @ 8°13 = 79.63
80.40 @ 7°51 = 79.64
T. 56° AV = 79.64

For this int. See pg 7

2.05

0.27

Fd 2" x 2" in 4" R.S. 39-10

Fd 2" I.P. up 6"

1.90

(1) - 89° 14' 20"
(4) - 356° 57' 10"
- 89° 14' 17 1/2"

Fd 2x2 S.E. Cor. Lot #4 See pg 15

Set 1/2" N. Stroud

64.37 @ 20°30 = 63.09
66.72 @ 18°58 = 63.09
T. 58°

Fd 1x2 Bent over N.G. F.B. 403-16

2.53

1.31

Fd 2" I.P. No plug or TK Loose S.o.E. Cor. Lot "A" R.S. 39-10

277.77 @ 17°32 = 269.81
277.53 @ 17°23 = 269.81
T. 58°

1x2

1 Nt Set 1x1"

Note: Any Additions or Changes on This Sheet Must be Made in Red Ink With Date and Person Making Changes.

Do not extend notes this side of this line.

RETURN TO
LOS ANGELES COUNTY SURVEYOR
700 HALL OF RECORDS

FORM 247 5M 12-40

F.B. 1173 PG. 18

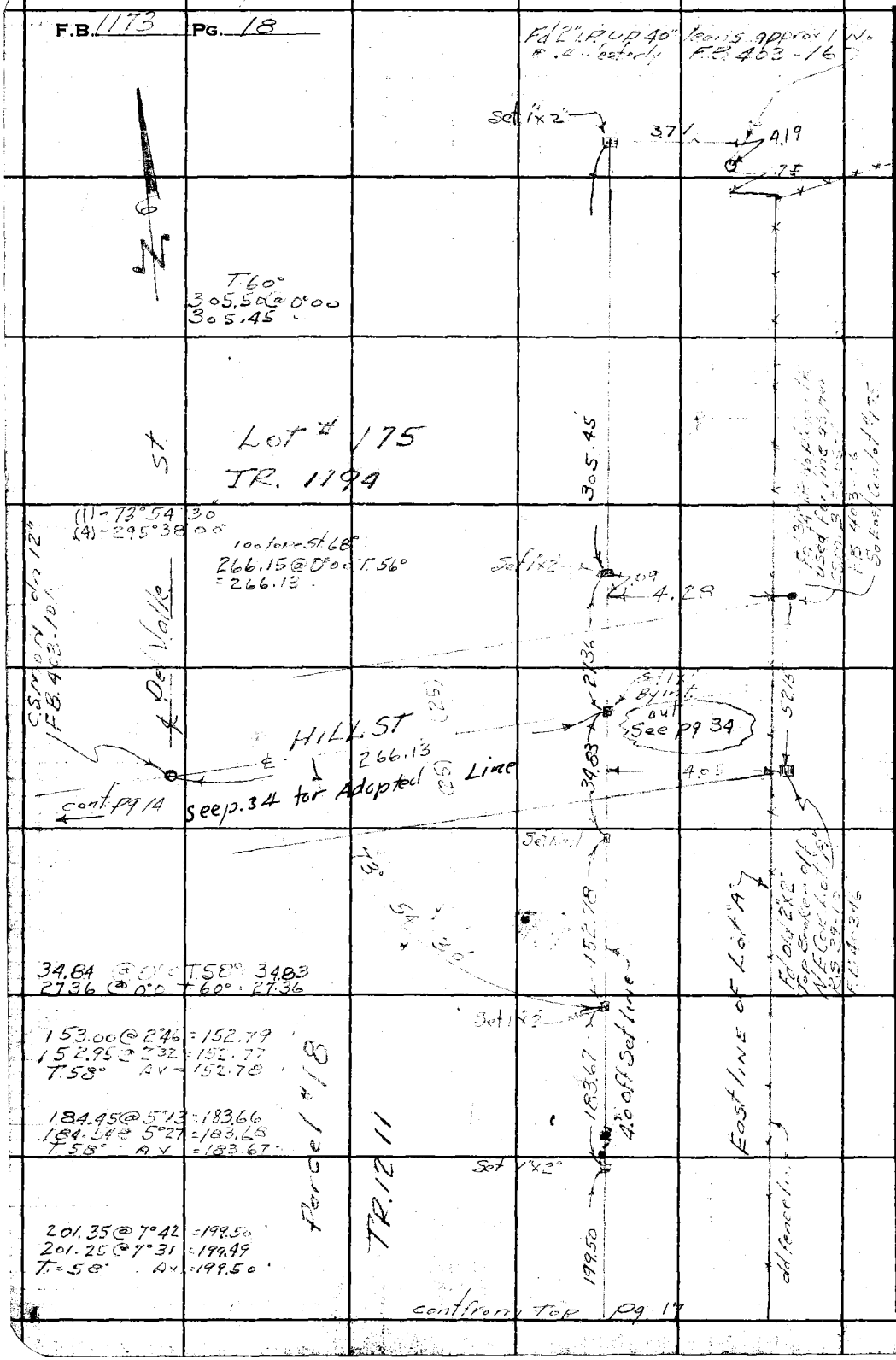

RETURN TO
LOS ANGELES COUNTY SURVEYOR
700 HALL OF RECORDS

Do not extend notes this side of this line.

Note: Any Additions or Changes on This Sheet Must be Made or Circled in Red Ink With Date and Name of Person Making Change.

Notes Ck'd by AAR	Survey of San Jose & College St.
Map No. B-1943	W. O. 8415 Tape No. 71 St'd 84 °F
Office Work AAR-HUMH	Surveyed by Porter
Checked AAR	Notes Porter Date 12-1945
Date May 1946	Indexed A. C. Johnson

F.B. 1173 Pg. 19

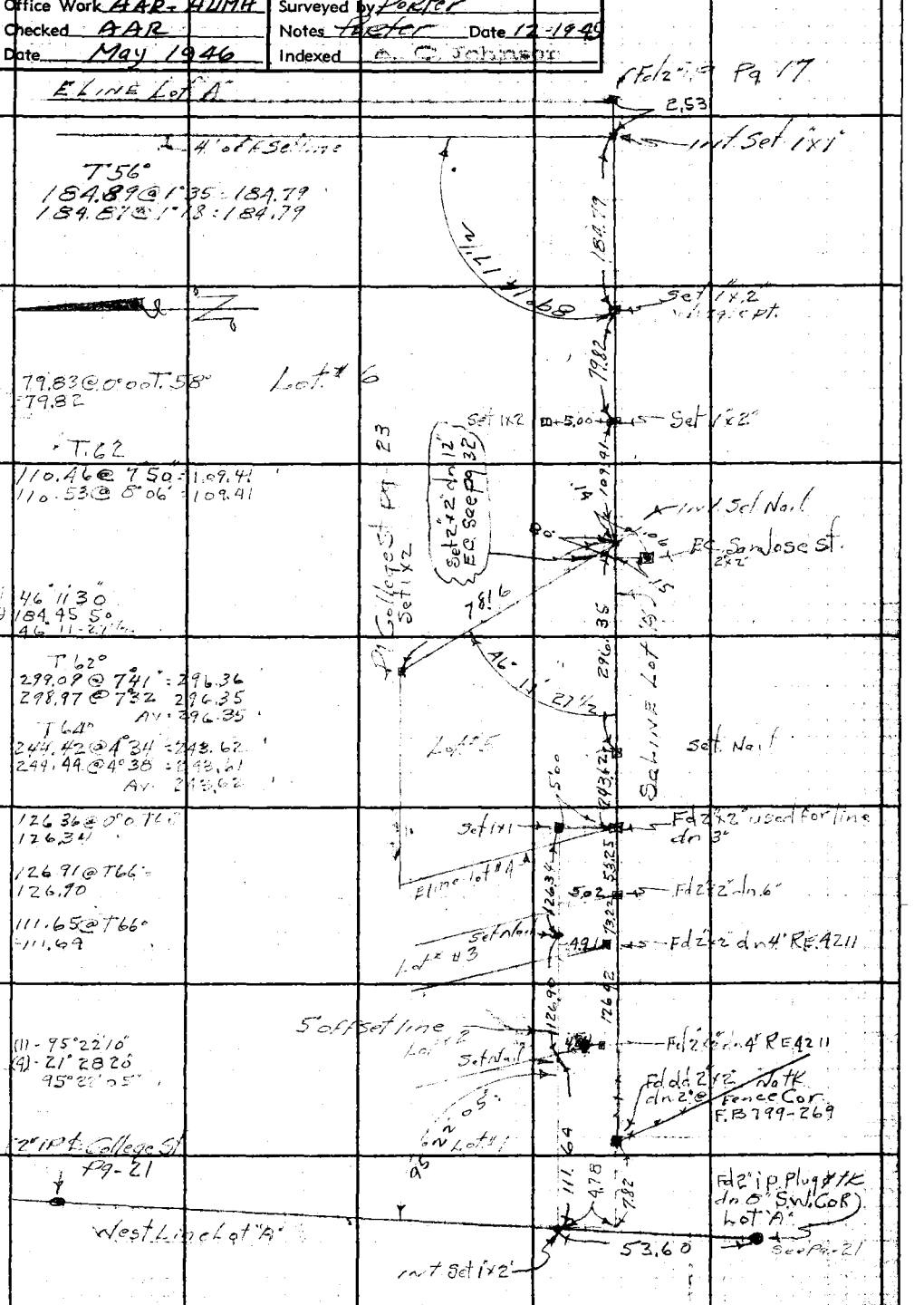

Note: Any Additions or Changes on This Sheet Must be Made or Circled in Red Ink With Date and Name of Person Making Change.

Do not extend notes this side of this line.

RETURN TO
LOS ANGELES COUNTY SURVEYOR
700 HALL OF RECORDS

FORM 247 5M 12 40

RETURN TO
LOS ANGELES COUNTY SURVEYOR
700 HALL OF RECORDS

Note: Any Additions or Changes on This Sheet Must be Made or Circled in **Red Ink** With Date and Name of Person Making Change.

Do not extend notes this side of this line.

F.B. 1173 Pg. 20

F.B. 1173 PG. 21

Notes Ck'd by AAR	Survey of College St
Map No. B-1943	W. O8415 Tape No. 08' St'd 68 °F
Office Work AAR-HUMH	Surveyed by Porter
Checked AAR	Notes Porter Date 12-17-45
Date May 1946	Indexed e. C. Johnson

Cont Bot pg 22

W.S. 38 B-2

Note: Any Additions or Changes on This Sheet Must be Made or Circled in Red Ink With Date and Name of Person Making Change.

Do not extend notes this side of this line.

RETURN TO
LOS ANGELES COUNTY SURVEYOR
700 HALL OF RECORDS

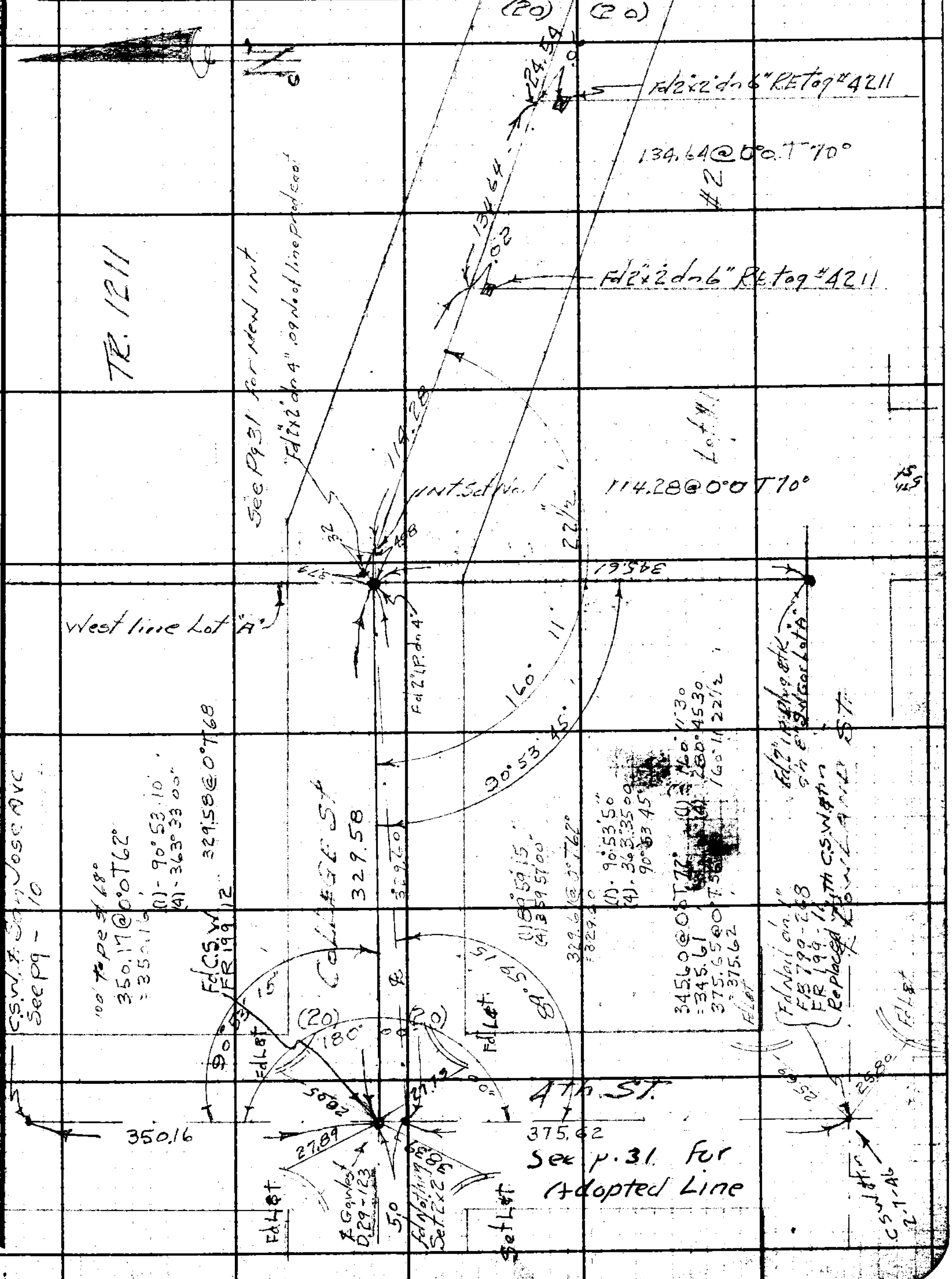

FORM 247 5M 12 40

F.B. 1173 PG. 22

Cont bot Pg 23

(20) (20)

[redacted] Z

322.79 to BC

322.78@0°0 T.72°
=322.79

Fd 2"x2" dn 6"

.06

T.72
99.24@0°

99.24

Fd 2"x2" dn 6"

22.41@0°0 T.72°

22.41
.04

Fd 2"x2" dn 10

56.57@0°0 T.72°

56.57

.10

Fd 2"x2" dn 6"

53.45@0°0 T.72°

53.45

Fd 2"x2" dn 8"

24.54@0°0 T.72°

24.54
.06

Fd 2"x2" dn 6" R.E. tag 4211

College St. Not const.

Cont from top Pg 21

RETURN TO
LOS ANGELES COUNTY SURVEYOR
700 HALL OF RECORDS

Do not extend notes this side of this line.

Note: Any Additions or Changes on This Sheet Must be Made or Circled in Red Ink With Date and Name of Person Making Change.

Notes Ck'd by AAR	Survey of San Jose & College St	F.B. 1473 Pg. 23
Map No. B-1943	W. O. 8475 Tape No. 71 St'd 84°F	
Office Work AAR-HUMH	Surveyed by Porter	
Checked AAR	Notes Porter Date 12-17-45	
Date May 1946	Indexed A. O. Johnson	

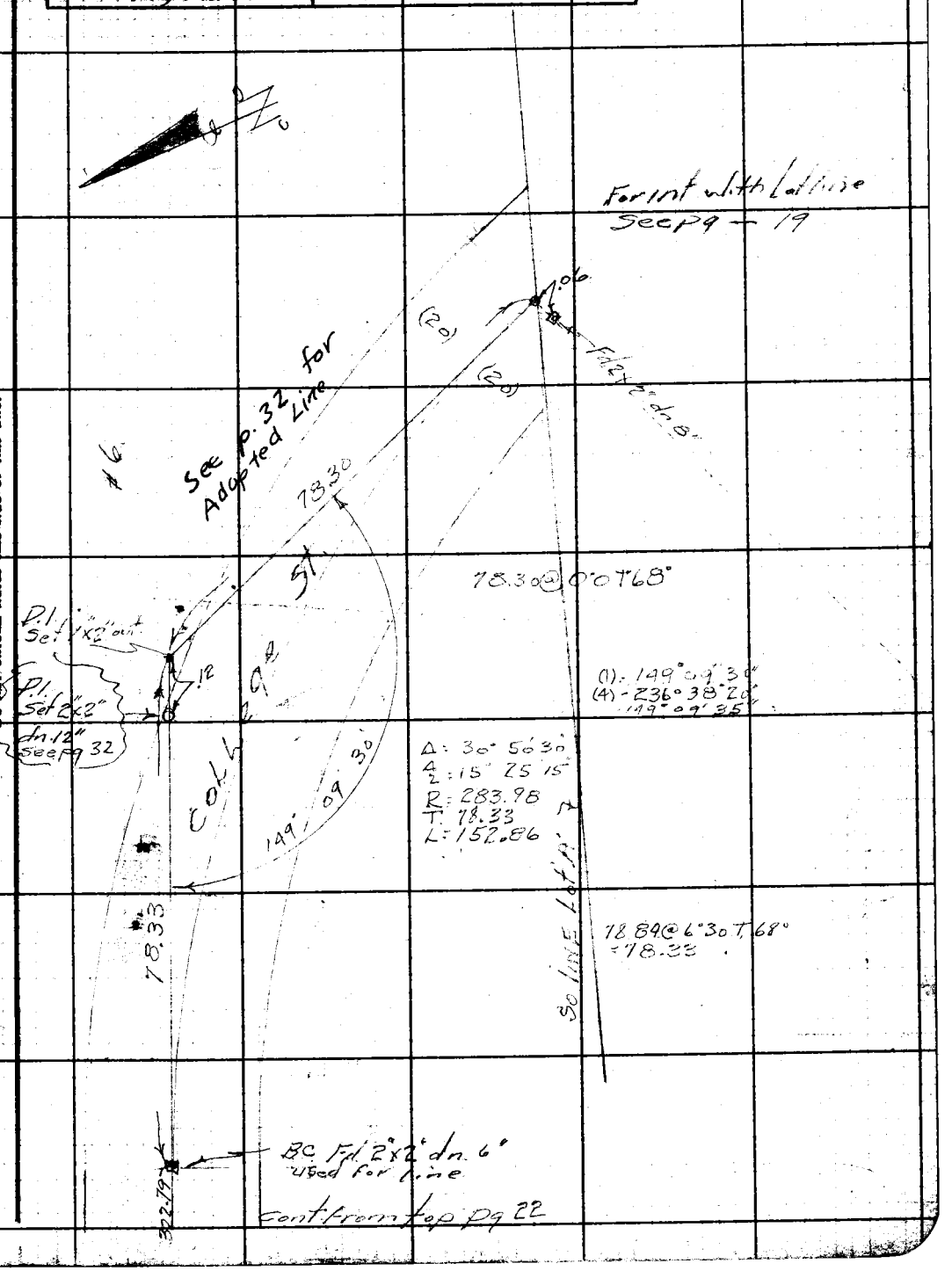

Note: Any Additions or Changes on This Sheet Must be Made or Circled in Red Ink With Date and Name of Person Making Change.

Do not extend notes this side of this line.

RETURN TO
LOS ANGELES COUNTY SURVEYOR
700 HALL OF RECORDS

FORM 247 5M 12 40

RETURN TO
LOS ANGELES COUNTY SURVEYOR
700 HALL OF RECORDS

Note: Any Additions or Changes on This Sheet Must be Made or Circled in **Red Ink** With Date and Name of Person Making Change.

Do not extend notes this side of this line.

F.B. 1173 PG. 24

FORM 307 SM 7-43

PLEASE RETURN TO
LOS ANGELES COUNTY SURVEYOR
700 HALL OF RECORDS

NOTE: ANY ADDITIONS OR CHANGES ON THIS SHEET MUST BE MADE OR CIRCLED IN RED INK, WITH DATE AND NAME OF PERSON MAKING CHANGE

Do not extend notes this side of this line

STATION	B. S.	H. I.	F. S.	ELEV.		
Bench Levels for San Jose & College St.						
T.B.M.				337 782	T.B.M. Elev. 337.782 L&tk M.C.R. S.W. Cor. Second & Workman St. F.B. 599-294	
	10 461	348 243				
T.P.			1 100	347 143		
T.B.M.	6 703	353 846	0 719	353 127	T.B.M. Third & Workman St. SE Cor. "X" in Bolt on Fire Hydrant. F.B. 599-294 Elev: 353.107.	
T.P.	3 066	356 193	0 764	355 429	P.K.	
T.P.	8 365	363 794	3 872	359 922	P.K.	
T.B.M. #1	4 888	364 810	3 00	361 810	Fd L&T (N.E. Cor.) M.C.R. 4th St. & Rowland St. T.B.M. #1	
T.B.M. #2	5 895	367 705	0 532	367 173	Fd L&T. So. M.C.R. S.E. Cor. 4th St. & College St. T.B.M. #2	
T.P.	9 350	376 523	0 180	376 343	P.K.	
T.B.M. #3	8 480	384 823	4 242	380 58[illegible]	Fd L&T (N.W. Cor.) M.C.R. 4th St. & San Jose Ave. T.B.M. #3	
T.B.M. #4	1 830	382 411	8 898	373 513	Fd L&T (N.E. Cor.) M.C.R. 4th St. & Hill St. T.B.M. #4	
T.P.	11 934	385 447	0 130	385 317	P.K.	
T.P.	11 637	396 954	1 483	395 471	P.K.	
T.P.	3 948	399 419	2 592	396 827	P.K.	
T.P.	9 805	406 632	0 121	406 511	P.K.	
T.P.	11 464	417 975	0 165	417 810	P.K.	
T.B.M. #5	11 923	429 733	7 260	422 473	Fd Boat spike in lead (N.E.C.) M.C.R. T.B.M. #5 Hill St. & Del Valle Ave.	
T.P.	12 000	434 473	0 283	434 190	1"x1"	
T.P.	8 744	442 934				

Notes Red. ____ Plotted ____ Job No. 8415 Division No. ____ F.B. 1173 Pg. [illegible]
No. ____ Date ____ Date ____ Survey of San Jose & College St.
X-Sec. Notes Chkd. HNB Checked ____ Survey by Poeter Notes Poeter Date 12-26-45
No. ____ Date 1-11-1946 Date ____ Map No. ____ Index ____ Date 1-7-46

FORM 307 5M 7-43

PLEASE RETURN TO
LOS ANGELES COUNTY SURVEYOR
700 HALL OF RECORDS

NOTE: ANY ADDITIONS OR CHANGES ON THIS SHEET MUST BE MADE OR CIRCLED IN RED IN RED INK, WITH DATE AND NAME OF PERSON MAKING CHANGE

Do not extend notes this side of this line

STATION	B. S.	H. I.	F. S.	ELEV.		
T.P		442 934	0625	441 309	1x1	
T.P.	11 848	454 157	0850	453 307	1x1	
T.P.	12 034	465 341	0057	465 284	1x1	
T.P	11 617	476 361	0110	476 251	1x1	
T.P	11 943	488 194	0112	48[illegible]	1x1	
T.P	12 000	500 082	0262	49[illegible]	1x1	
T.P	11 736	511 556	0210	511 346	1x2	
T.P	11 515	522 859	0243	522 616	1x1	North side of Ridge
T.P	11 [illegible]	534 361	0050	53[illegible] 311	1x1	
T.P	11 720	546 031	0437	54[illegible] 594	1x2	
T.P.	11 752	557 356	0161	557 195	1x2	set c.s. w/ tree in base of eucalyptus West side of grove
T.B.M. 6	1 068	566 263	4 825	561 438	T.B.M. #6	set c.s. at S.o.f. San Jose Ave Prod. of line
T.P.	1 247	[illegible] 680	11 470	556 [illegible]	1x2	
T.P	0 126	55[illegible] 346	11 460	538 886	1x2	
T.P	0 323	[illegible] 714	11 576	527 318	1x2	
T.P	1 400	527 718	11 587	516 131	1x2	
T.P	0 861	516 992	11 331	505 661	1x2	
T.P	1 040	505 791	11 728	494 [illegible] 23	1x2	
T.P	0 317	494 340	11 551	482 [illegible] 30	1x2	
T.B.M. #7	1 109	483 889	5 730	478 159	T.B.M. #7	5 ft. in set back line at West edge of Avocado grove 110' E of College St. int.
T.P.	0 488	478 647				

Profile No. ____ Plotted ____ Date ____ Checked ____ Date ____

X-Sec. No. ____ Notes Red. ____ Date ____ Notes Chkd. H N B Date 1-11-194[illegible]

Division No. ____ Job No. 5415 Survey of San Jose & College St.

Survey by Foster Notes Foster Date 12-26-45

Indexed [illegible] Page 26

FORM 307 5M 7-43

PLEASE RETURN TO
LOS ANGELES COUNTY SURVEYOR
700 HALL OF RECORDS

NOTE: ANY ADDITIONS OR CHANGES ON THIS SHEET MUST BE MADE OR CIRCLED IN RED INK, WITH DATE AND NAME OF PERSON MAKING CHANGE

Do not extend notes this side of this line

STATION	B. S.	H. I.	F. S.	ELEV.		
T.P.		478 647	11 650	466 997	1x2	
T.P.	[illegible]	1 [illegible]	11 625	456 [illegible]	[illegible]	
T.P.	0 682	456 748	11 [illegible]	[illegible]	1x2 [illegible]	
T.P.	0 310	445 [illegible]	11 [illegible]	[illegible]	1x2	
T.P.	1 066	434 755	11 769	422 989	1x2	
T.P.	0 748	423 [illegible]	11 [illegible]	411 507	1x2	
T.P.	0 [illegible]	411 [illegible]	11 [illegible]	[illegible]	1x2	
T.P.	0 100	[illegible]	[illegible]	399 [illegible]	[illegible]	
T.P.	0 [illegible]	399 311	11 682	388 629	1x2 [illegible]	
T.P.	0 [illegible]	[illegible]	11 466	[illegible]	P.K.	
TBM #1	1 910	369 [illegible]	[illegible]	361 840	T.B.M. #1	[illegible] M.C.R. 43 & Rectangular Pg. 15
T.P.	1 [illegible]	364 762	5 453	359 309	P.K.	
T.P.	0 471	361 [illegible]	7 827	353 [illegible]	P.K.	
T.B.M.	2 [illegible]	356 [illegible]	3 668	353 [illegible]	T.B.M. [illegible] & Nail & Washer set [illegible] in Bolt on [illegible] R.S. 599-294 El 353.197	
T.P.	0 [illegible]	[illegible]	3 140	344 [illegible]	P.K.	
T.B.M.	[illegible]	346 [illegible]	8 627	337 816	T.B.M. [illegible] M.C.R. [illegible] & Nail & Washer set R.S. 599-294 El 351.782	

Profile No. ____ Notes Red. ____ Plotted ____ Date ____

X-Sec. No. ____ Notes Chkd. HNB Date 1-11-1946 Checked ____ Date ____

Job No. 8415 Division No. ____

Survey of Sawtelle & Collegrove

Survey by Porter Notes Porter Date 12-27-45

Map No. ____ Indexed A. C. Johnson

F.B. 1173 P.G.

F.B. 1123 PG. 28

Job No. _____ Division No. _____ Notes Red. _____ Plotted _____ Profile

Survey of _____ Date _____ Date _____ No. _____

Survey by _____ Notes _____ Notes Chkd. _____ Checked _____ X-Sec.

Indexed _____ Date _____ Date _____ Date _____ No. _____

STATION	B.S.	H.I.	F.S.	ELEV.

FORM 337 5M 7-43

PLEASE RETURN TO
LOS ANGELES COUNTY SURVEYOR
700 HALL OF RECORDS

Do not extend notes this side of this line

NOTE: ANY ADDITIONS OR CHANGES ON THIS SHEET MUST BE MADE OR CIRCLED IN RED INK. WITH DATE AND NAME OF PERSON MAKING CHANGE

Notes Ck'd by A. A. R.	Survey of San Jose & College St
Map No. B-1943	W. O. 8415 Tape No. 081 St'd 68 °F
Office Work AAR-HUMH	Surveyed by Porter
Checked AAR	Notes Porter Date 2-6-46
Date May 1946	Indexed A. C. Johnson 2-15-46

F.B. 1173 Pg. 29

SAN JOSE & COLLEGE ST.

J.N 8415

2-6-46
Porter
Brock
HAND
OCASNER

Note: Any Additions or Changes on This Sheet Must be Made or Circled in Red Ink With Date and Name of Person Making Change.

Do not extend notes this side of this line.

RETURN TO
LOS ANGELES COUNTY SURVEYOR
700 HALL OF RECORDS

FORM 247 5M 12-40

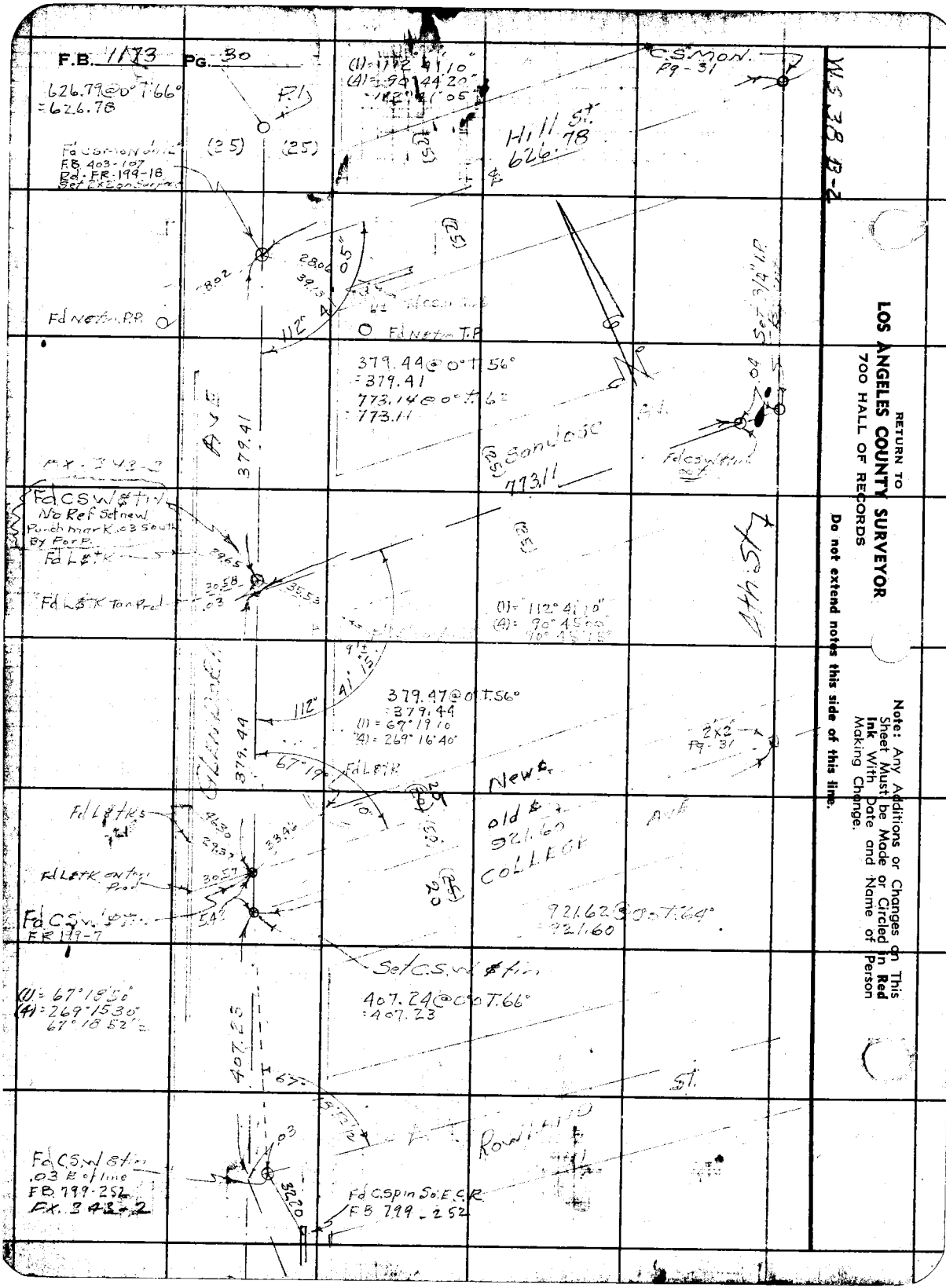

RETURN TO
LOS ANGELES COUNTY SURVEYOR
700 HALL OF RECORDS

Do not extend notes this side of this line.

Note: Any Additions or Changes on This Sheet Must be Made or Circled in **Red Ink** With Date and Name of Person Making Change.

Notes Ck'd by A. A. R.	Survey of San Jose & College st.
Map No. B-1943	W. O. 8415 Tape No. 0.81 Std 68°F
Office Work AAR-HUMH	Surveyed by Porter
Checked AAR	Notes Porter Date 2-7-46
Date May 1946	Indexed A. C. Johnson

F.B. 1173 Pg. 31

(1) = 168°27'00"
(4) = 313°47'40"
168°26'55"

W.S. 3813-2

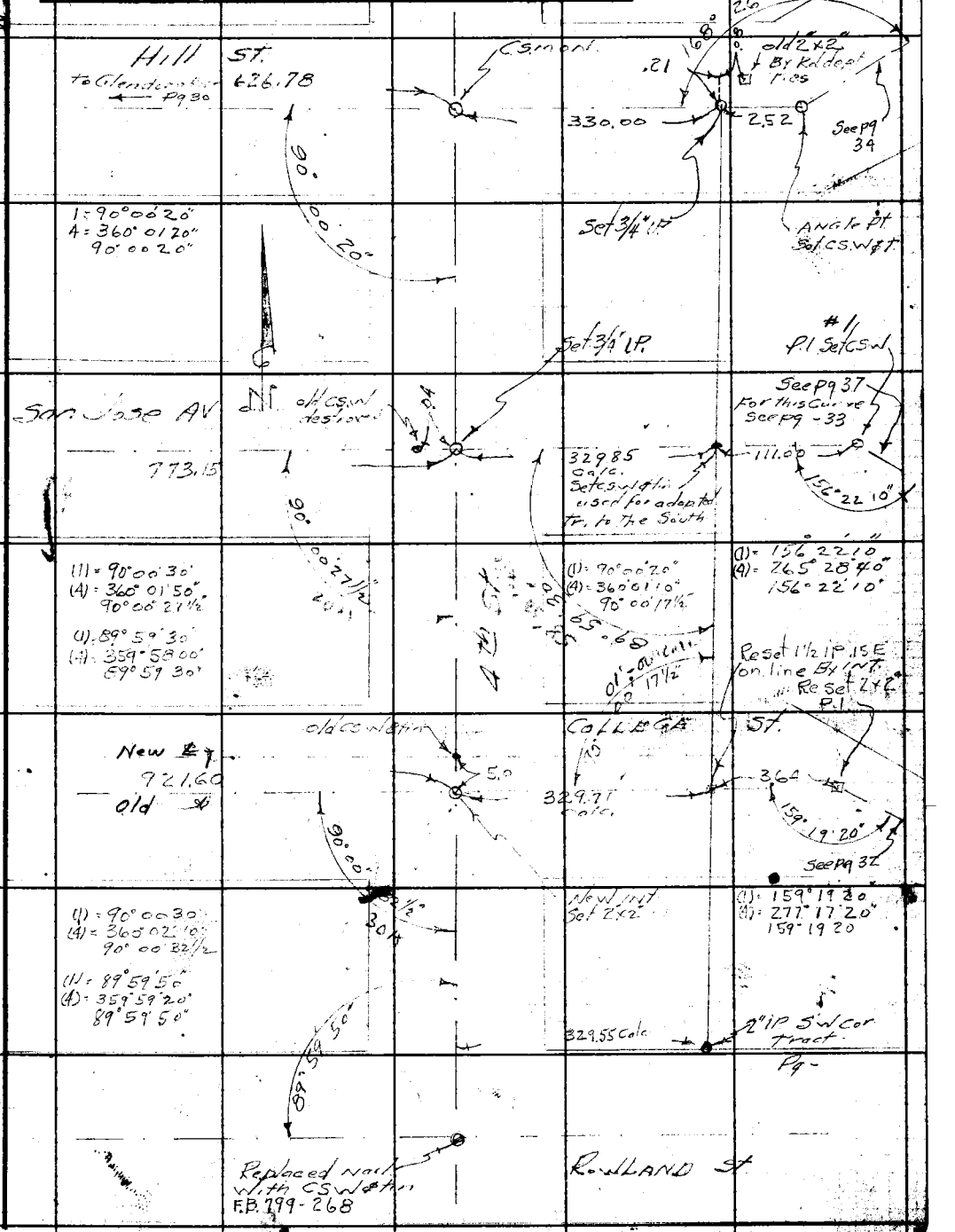

Note: Any Additions or Changes on This Sheet Must be Made or Circled in Red Ink With Date and Name of Person Making Change.

Do not extend notes this side of this line.

RETURN TO
LOS ANGELES COUNTY SURVEYOR
700 HALL OF RECORDS

FORM 287

RETURN TO
LOS ANGELES COUNTY SURVEYOR
700 HALL OF RECORDS

Note: Any Additions or Changes on This Sheet Must be Made or Circled in **Red Ink** With Date and Name of Person Making Change.

Do not extend notes this side of this line.

W.S. 38 13-2

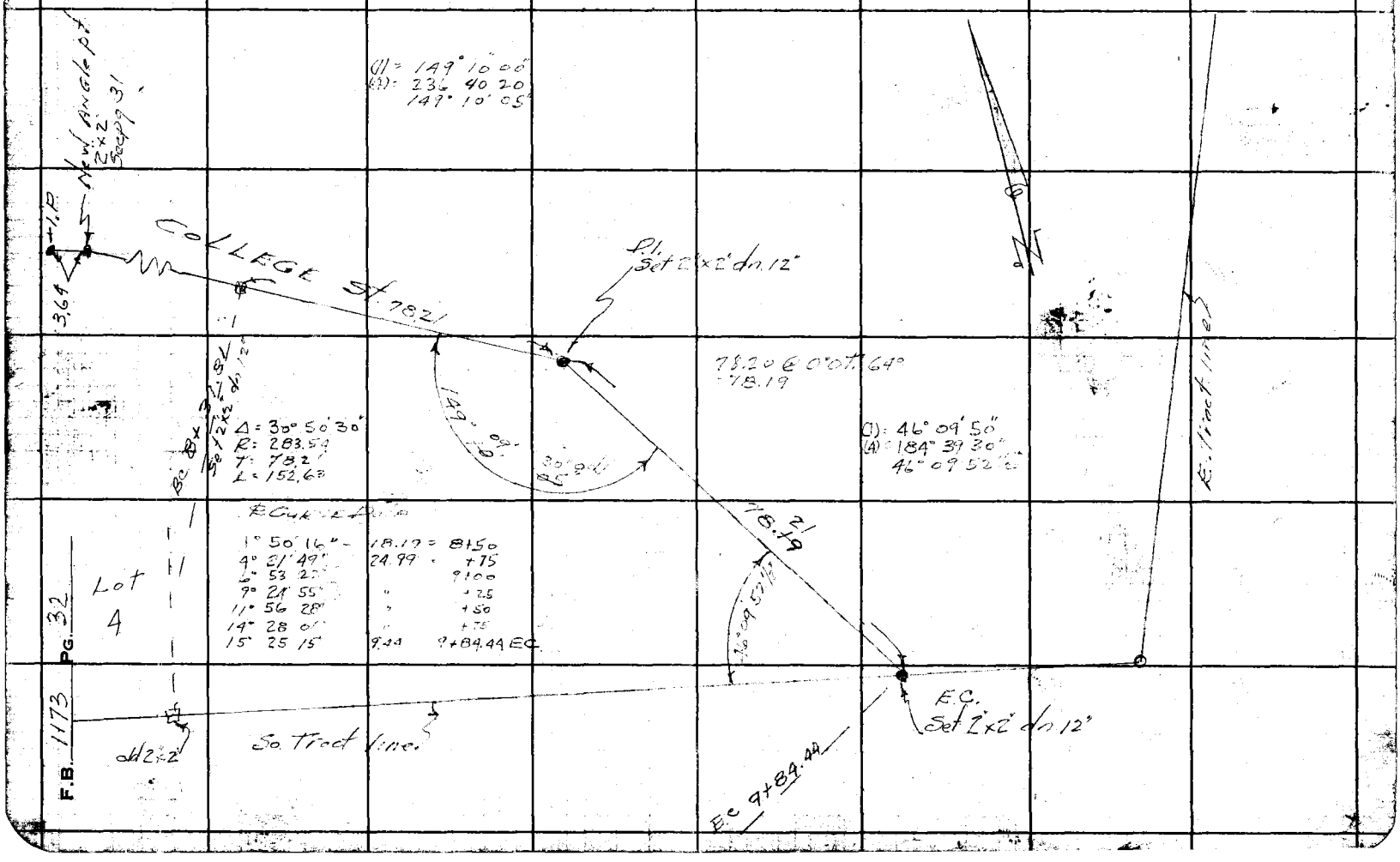

F.B. 1173 PG. 32

Notes Ck'd by A. A.R.	Survey of San Jose & College St
Map No. B-1943	W. O. 8415 Tape No. 71 Std 84 °F
Office Work AAR-HUMH	Surveyed by Porter
Checked AAR	Notes Porter Date 2-13-46
Date May 1946	Indexed A. C. Johnson

F.B. 1173 Pg. 33

W.S. 38 B-2

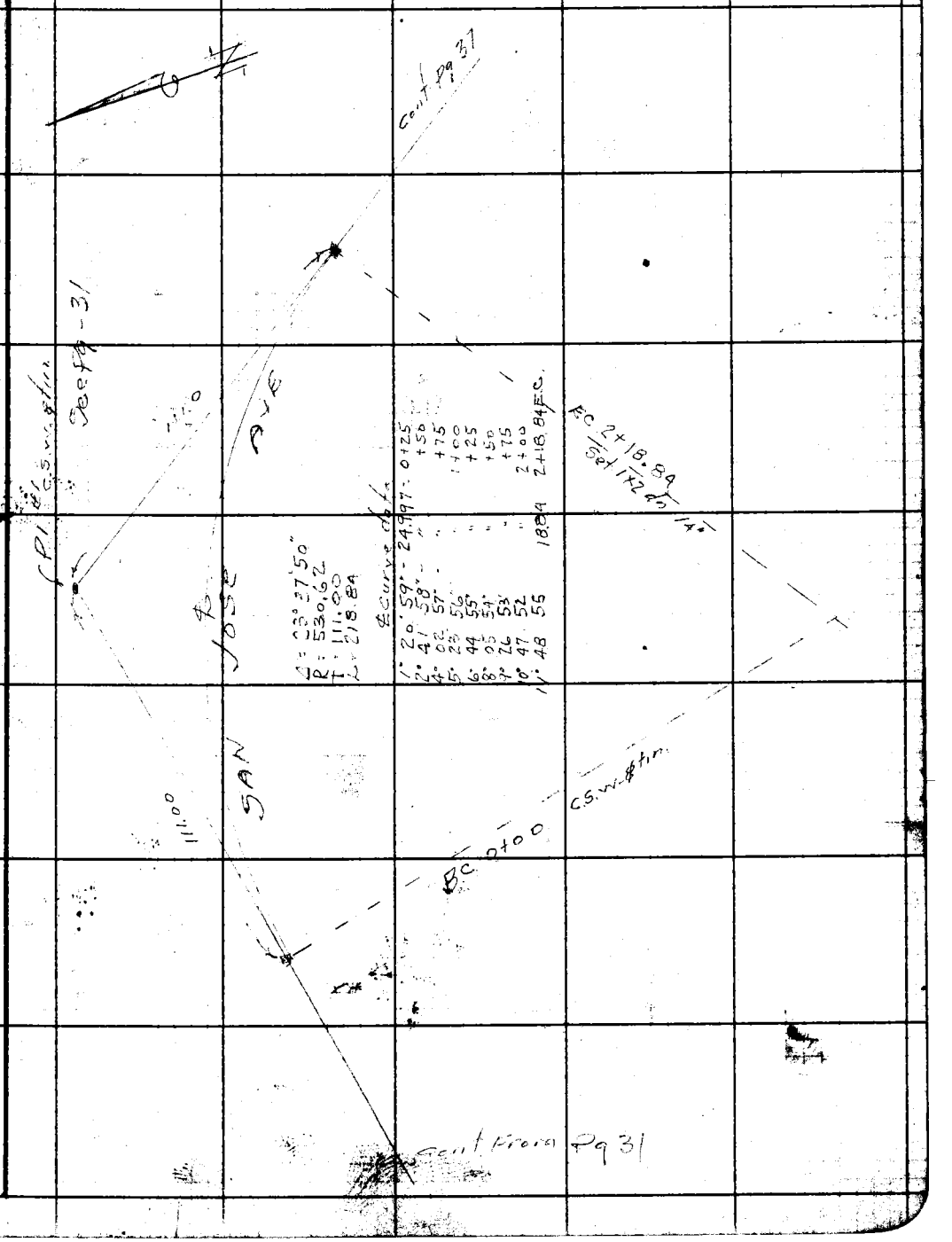

Note: Any Additions or Changes on This Sheet Must be Made or Circled in Red Ink With Date and Name of Person Making Change.

Do not extend notes this side of this line.

RETURN TO
LOS ANGELES COUNTY SURVEYOR
700 HALL OF RECORDS

FORM 247 5M 12-40

RETURN TO
LOS ANGELES COUNTY SURVEYOR
700 HALL OF RECORDS

Note: Any Additions or Changes on This Sheet Must be Made or Circled in **Red Ink** With Date and Name of Person Making Change.

Do not extend notes this side of this line

W.S. 38 D-2

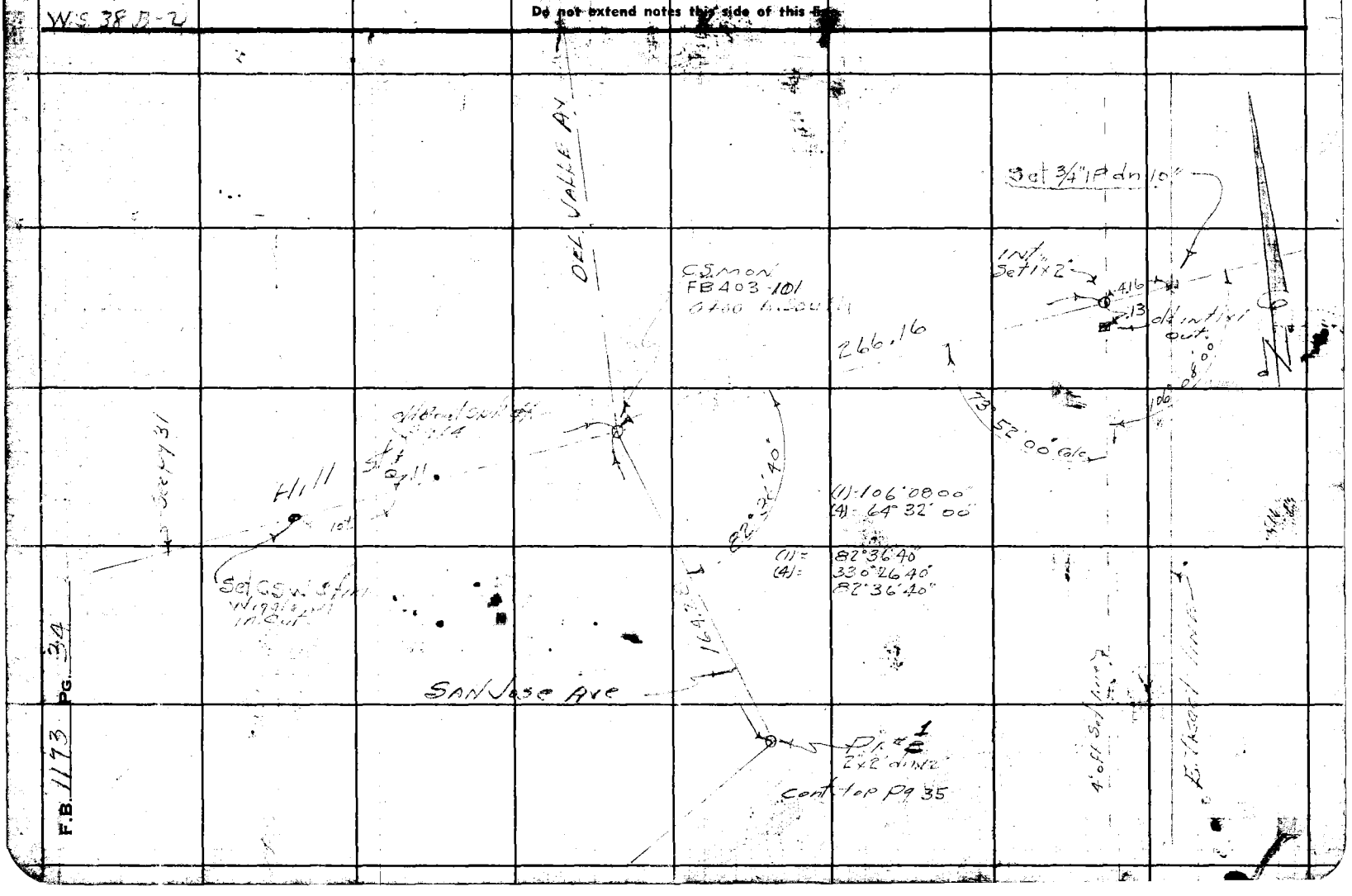

F.B. 1173 Pg. 34

Notes Ck'd by AAR.	Survey of San Jose & College St
Map No. B-1943	W. O. 8415 Tape No. 71 Std 84 °F
Office Work AAR-HUMH	Surveyed by Porter
Checked AAR	Notes Porter Date 2-13-46
Date May 1946	Indexed A. C. Johnson

F.B. 1173 PG. 35

W.S. 38B

CS MON
F.B. 403 · 101

Cont from left pg 34

BC 1+06.72
Set 1"x2"

Δ = 77°06'50"
R = 72.22
T = 57.56
L = 97.20

℄ Curve data

def.	ch.	
7°15'00"	18.23	1+25
17°10'05"	24.87	+50
27°05'05"	"	+75
38°33'25"	28.73	2+03.92

(1) = 102°53'10"
(4) = 51°32'50"
102°53'12½"

164.70 @ 3°58'T 62° = 164.28
164.65 @ 3°43'T 62° = 164.28

164.28

102°53'12½" 10" adj

P1 # 1
Set 2"x2"
dn 12"

PRC
Set 1"x2"

San Jose Ave

157.66

2+03.92

159.02 @ 7°28'T 62° = 157.65
~~158.94 @ 7°15'T 62°~~
159.86 @ 6°58'T 62° = 157.67
AV = 157.66

℄ Curve data

def.	ch.	
3°11'22"	21.07	2+25
6°58'20"	24.98	+50
10°45'18"	"	+75
14°32'16"	"	3+00
18°19'14"	"	25
22°06'12"	"	50
25°53'10"	"	75
[illegible]	13.09	3+88.10

P1 # 2
1"x2"

Δ = 55°44'10"
R = 189.33
T = 100.11
L = 184.18

124°15'37½"

PRC 3+88.10
Set 1"x2" dn 5"

(1) = 124°15'40"
(4) = 137°02'30"
124°15'37½"

To Next PV 236.07 235.89

Cont top pg 36

Note: Any Additions or Changes on This Sheet Must be Made or Circled in Red Ink With Date and Name of Person Making Change.

Do not extend notes this side of this line.

RETURN TO
LOS ANGELES COUNTY SURVEYOR
700 HALL OF RECORDS

FORM 247 5M 12-40

F.B. 1173 PG. 36

Cont from Bot pg 35

P.1 #2
1x2

237.94 @ 7° 28 T.64° : 235.89
237.86 @ 7° 20 T.64° - 235.89

(1) = 162 75 00
(4) = 284 40 00

℄ curve

0° 23' 16" - 11.90 =	4+00	
1° 12' 09" 25.00	+25	
2° 01' 02" "	+50	
2° 49' 55" "	+75	
3° 38' 48" "	5+00	
4° 27' 41" "	+25	
5° 16' 34" "	+50	
6° 05' 27" "	+75	
6° 54' 20" "	6+00	
7° 43' 13" "	+25	
8° 47' 30" 32.87	6+57.88	

PRC 3+ 88.12
Set 1x2 dn 5

Δ = 17° 35 00
R = 879.10
T = 135.96
L = 269.78

236.07 Calc
235.89

P.1 #6 Set 2x2 dn 12" Removed

.18

P.1.3
Set 2x2 dn 12"

San Jose Ave
PCC 6+57.88

Set 1x2 dn 6

Δ = 49° 56.50
R = 89.32
T = 41.60
L = 77.86

5° 29' 29" - 17.09 = 6+75
13° 30' 37" - 24.92 = 7+00
24° 53' 25" - 35.50 = 7+35.74

177.56 Calc
177.73

PRC 7+35.74
Set 1x2

130 03 22 Calc

P.1 #4 Set 2x2 dn 12" in Sw

128.75

(1) = 130° 03' 20"
(4) = 160° 13' 30"
130° 03' 22"

178.46 @ 5° 5' T 62° = 177.73
178.5 @ [illegible] = 177.73

cont top pg 37

W.S. 38 R-2

RETURN TO
LOS ANGELES COUNTY SURVEYOR
700 HALL OF RECORDS

Do not extend notes this side of this line.

Note: Any Additions or Changes on This Sheet Must be Made or Circled in Red Ink With Date and Name of Person Making Change.

Notes Ck'd by A.A.R.	Survey of San Jose & College St.
Map No. B-1943	W. O. 8415 Tape No. 71 Std 84 °F
Office Work AAR-HUMH	Surveyed by Porter
Checked AAR	Notes Porter Date 2-13-46
Date May 1946	Indexed A. C. Johnson

F.B. 1173 Pg. 37

Cont. from Bot pg 36

P1 #4

W.S. 38B-2

128.77 @ 0°0 T 62° = 128.75

128.75

P.R.C. 7+35.74 Set 2x2

P.L. #5 Set 2x2 dn 8

(1) = 124° 22' 10"
(4) = 137° 38' 50"

Δ = 55°37'50"
R = 165.19
T = 87.15
L = 160.39

2° 28' 22" 14.26 = 7+50
6° 48' 31" 24.95 = +75
11° 08' 39" " 8+00
15° 28' 47" " +25
19° 48' 55" " +50
24° 09' 03" " +75
27° 48' 55" 21.12 8+96.13

124°

87.07

88.54 @ 10°25 T 62° = 87.07
88.81 @ 11°18 T 62° = 87.08

old 2x2 Set 8 Removed

E.C. 8+96.13 Set 2x2 dn 6

22.06

Pot. 9+18.19 Set 2x2 dn 8 Wigg'd pt Top Ridge

San Jose Ave

60.08 @ 0°0 T 60° = 60.07

60.07

Fd. old 2x2 Int. dn 10 Hed for Line 27.14 @ 0°0 T 60° 9+78.26

27.14

Set 2x2 dn 10 10+05.40 = 8+60.88

(1) = 80°42'20"
(4) = 322°49'30"
80°42'22½"

115.45 @ 0°0 T 60° = 115.43

80°42'22½"

To P1

See pg 31

115.43

(1) = 93°24'25"
(4) = 13°37'20"
93°24'20"

Cont to pg 38

Int. Set 2x2 dn 12 By Int 8+61.87

old 2x2 Set 7+46.44

Note: Any Additions or Changes on This Sheet Must be Made or Circled in Red Ink With Date and Name of Person Making Change.

Do not extend notes this side of this line.

RETURN TO
LOS ANGELES COUNTY SURVEYOR
700 HALL OF RECORDS

FORM 247 5M 12-40

F.B. 1173 PG. 38

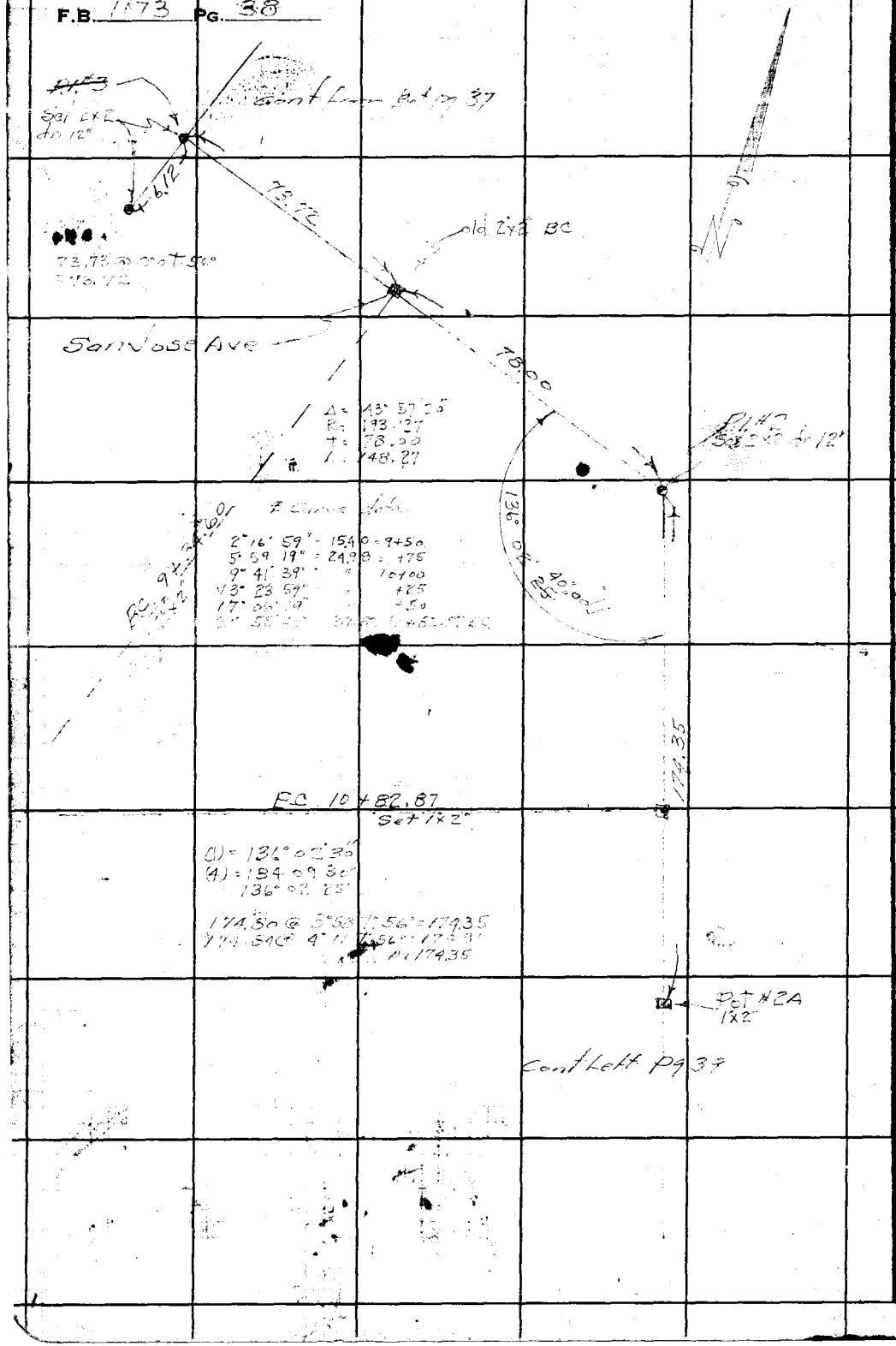

W.S. 38 E-2

RETURN TO
LOS ANGELES COUNTY SURVEYOR
700 HALL OF RECORDS

Do not extend notes this side of this line.

Note: Any Additions or Changes on This Sheet Must be Made or Circled in **Red Ink** With Date and Name of Person Making Change.

Notes Ck'd by A.A.R.	Survey of San Jose & College St.
Map No. B-1943	W. O. 8415 Tape No. 71 Std 84°F
Office Work AAR-4UMH	Surveyed by Porter
Checked AAR	Notes Porter Date 2-13-46
Date May 1946	Indexed A. C. Johnson

F.B. 1173 Pg. 38

WS 38 B-2



Note: Any Additions or Changes on This Sheet Must be Made or Circled in Red Ink With Date and Name of Person Making Change.

Do not extend notes this side of this line.

RETURN TO
LOS ANGELES COUNTY SURVEYOR
700 HALL OF RECORDS

FORM 247 5M 12-40

RETURN TO
LOS ANGELES COUNTY SURVEYOR
700 HALL OF RECORDS

Note: Any Additions or Changes on This Sheet Must be Made or Circled in **Red Ink** With Date and Name of Person Making Change.

Do not extend notes this side of this line.

F.B. 1173 PG. 40

F.B. 1173 Pg. 41

Profile No.	Notes Red.	Plotted L.C.M	Job No. 8415 Division No.
	Date	Date	Survey of San Jose & College St.
X:Sec. No.	Notes Chkd. L.C.W	Checked	Survey by Porter Notes Brock Date 4-46
	Date 5-27-46	Date	Map No. Indexed A. C. Johnson Date 4-19-46

PROFILE + CROSS SECTION

COLLEGE ST

FROM

- 3+29.71

TO

[illegible]

STATION	B. S.	H. I.	F. S.	ELEV.

NOTE: ANY ADDITIONS OR CHANGES ON THIS SHEET MUST BE MADE OR CIRCLED IN RED INK WITH DATE AND NAME OF PERSON MAKING CHANGE.

PLEASE RETURN TO
LOS ANGELES COUNTY SURVEYOR
700 HALL OF RECORDS

Do not extend notes this side of this line.

FORM 307 2M 8-45

FORM 307 2M 8-45

PLEASE RETURN TO
LOS ANGELES COUNTY SURVEYOR
700 HALL OF RECORDS

NOTE: ANY ADDITIONS OR CHANGES ON THIS SHEET MUST BE MADE OR CIRCLED IN RED INK, WITH DATE AND NAME OF PERSON MAKING CHANGE.

Do not extend notes this side of this line.

STATION	B. S.	H. I.	F. S.	ELEV.		
T.B.M. #2				36.173	T.B.M. #2 Elev. 367.173 per P.G.&E. L.A.T. Co. and C.R. Office Atlas and Coordinates.	
	[illegible]	[illegible]			L.A.T.	
-3+29.71			1.30	36.[illegible]	℄ Int. Centerline + A.T.&T.	
-3+00			1.05	36.[illegible]	℄	
"			10.15	36.[illegible]		9' Top ECR
"			9.50	32.42	19.3 Top ECR	
-2+50			4.9	37.[illegible]	℄	
-2+00			1.8	37.61	℄	
T.P.			0.62	37.[illegible]		
	1.07	38.89				
-1+50			9.3	[illegible]	℄	
-1+00			3.2	38.[illegible]	℄	
-0+50			2.6	38.[illegible]	℄	
T.P.			0.74	38.[illegible]		
	1.47	39.70				
0+00			3.3	38.[illegible]	℄	
"			1.3	[illegible]		20'
"			1.23	38.[illegible]		40'
"			3.7	38.[illegible]	20'	
"			[illegible]	37.[illegible]	40'	

Profile No. ____ X-Sec. No. ____
Plotted L.C.N. Date 7-46
Checked H.N.B. Date 7-29-46
Notes Red. ____ Date ____
Notes Chkd. L.C.W. Date 5-27-46
Job No. 3415 Division No. ____
Notes Bridge Date 7-46
Survey of Sanitation & Grade St.
Survey by Parker
Indexed A. C. Johnson
F.B. 173 PG. 22

F.B. 1173 PG. 43

Profile No.________ Notes Red.________ Plotted L.C.M Job No. 3415 Division No.________

Date________ Date 7- -46 Survey of San Jose & College St

X:Sec. No.________ Notes Chkd. L.C.W. Checked H.N.B. Survey by Porter Notes Brock Date 4-46

Date 5-27-46 Date 7-29-46 Map No.________ Indexed A. C. Johnson Date________

STATION	B. S.	H. I.	F. S.	ELEV.
0+50				
1+00				
1+50				
T.P.				
2+00				

NOTE: ANY ADDITIONS OR CHANGES ON THIS SHEET MUST BE MADE OR CIRCLED IN RED INK WITH DATE AND NAME OF PERSON MAKING CHANGE.

PLEASE RETURN TO
LOS ANGELES COUNTY SURVEYOR
700 HALL OF RECORDS

Do not extend notes this side of this line.

FORM 307 2M 8-45

F.B. 1173 PG. 44 | Job No. 8115 | Division No. | Notes Red. | Plotted LCW | Profile

Survey of [illegible] | Date | Date 7-16 | No.

Survey by [illegible] | Notes [illegible] | Notes Chkd. LCW | Checked HNB | X-Sec.

Indexed A. C. Johnson | Date [illegible] | Date 5-27-46 | Date 7-29-46 | No.

STATION	B. S.	H. I.	F. S.	ELEV.	
[illegible]					
[illegible]					
[illegible]					
[illegible]					
[illegible]					

FORM 307 2M 8-45

PLEASE RETURN TO
LOS ANGELES COUNTY SURVEYOR
700 HALL OF RECORDS

Do not extend notes this side of this line.

NOTE: ANY ADDITIONS OR CHANGES ON THIS SHEET MUST BE MADE OR CIRCLED IN RED INK, WITH DATE AND NAME OF PERSON MAKING CHANGE.

FORM 307 2M 8-45

PLEASE RETURN TO
LOS ANGELES COUNTY SURVEYOR
700 HALL OF RECORDS

NOTE: ANY ADDITIONS OR CHANGES ON THIS SHEET MUST BE MADE OR CIRCLED IN RED INK WITH DATE AND NAME OF PERSON MAKING CHANGE.

Do not extend notes this side of this line.

STATION	B. S.	H. I.	F. S.	ELEV.		
		[illegible]			Lft	Rt
4+00			51	[illegible]		℄
"			[illegible]	[illegible]		20'
"			[illegible]	[illegible]		40'
"			[illegible]	[illegible]	20'	
"			+07	4206'	40'	
4+50			11	4188'		℄
"			35	4164'		20'
"			55	4144'		40'
T.P.			021	41970'		
	998	42968				
4+50			82	4215'	20'	
"			56	4241'	40'	
5+00			69	4228'		℄
"			93	4204'		20'
"			119	4178'		40'
"			40	4257'	20'	
"			15	4282'	40'	
5+50			29	[illegible]		℄
"			53	[illegible]		20'
"			77	4220'		40'

Profile No. ____ Notes Red. ____ Plotted L.C.M. Job No. 8415 Division No. ____ F.B. 1173 Pg. 45
Date ____ Date 7-[illegible]-46 Survey of [illegible]
X:Sec. No. ____ Notes Chkd. L.C.M. Checked H.N.B. Survey by [illegible] Notes [illegible] Date [illegible]
Date 5-27-46 Date 7-29-46 Map No. ____ Indexed A. C. Johnson Date ____

FORM 307 2M 8-45

PLEASE RETURN TO
LOS ANGELES COUNTY SURVEYOR
700 HALL OF RECORDS

NOTE: ANY ADDITIONS OR CHANGES ON THIS SHEET MUST BE MADE OR CIRCLED IN RED INK, WITH DATE AND NAME OF PERSON MAKING CHANGE.

Do not extend notes this side of this line.

STATION	B. S.	H. I.	F. S.	ELEV.		
		[illegible]			Lt	Rt
5+50			0.2	[illegible]	20'	
"			+2.6	432.3	40'	
T.P.			0.22	[illegible]		
	[illegible]31	44027				
6+00			10.1	[illegible]		℄
"			12.7	[illegible]		20
"			15.0	425		40'
"			6.9	[illegible]	20'	
"			4.2	[illegible]	40'	
6+50			6.3	[illegible]		℄
"			8.[illegible]	[illegible]		20'
"			10.8	[illegible]		40
"			3.5	[illegible]	[illegible]	
"			[illegible]	[illegible]		
7+00			3.3	[illegible]		℄
"			[illegible]			20
"			8.[illegible]	[illegible]		40
"			0.5	[illegible]	[illegible]	
"			+2.2	[illegible]	40'	

F.B. 1173 PG. 46 Job No. 8415 Division No. [illegible] Notes Red. [illegible] Plotted L.C.M. Date 7-[illegible]-46 Profile No. [illegible]
Survey of [illegible] Date [illegible] Notes Chkd. L.C.W. Checked HNB Date 7-29-46 X-Sec. No. [illegible]
Survey by [illegible] Notes [illegible] Date 5-27-46
Indexed A. C. Johnson Date 4-46

FORM 307 2M 8-45

PLEASE RETURN TO
LOS ANGELES COUNTY SURVEYOR
700 HALL OF RECORDS

NOTE: ANY ADDITIONS OR CHANGES ON THIS SHEET MUST BE MADE OR CIRCLED IN RED INK WITH DATE AND NAME OF PERSON MAKING CHANGE.

Do not extend notes this side of this line.

STATION	B. S.	H. I.	F. S.	ELEV.		
		[illegible]			[illegible]	[illegible]
7+00			24	4379'		℄ [illegible]
"			54	4349'		20' "
"			81	[illegible]		20' "
[illegible]			[illegible]	[illegible]		
	[illegible]	[illegible]				
7+50			[illegible]	4407'	20' [illegible]	
"			33	[illegible]	20' "	
7+65			[illegible]	[illegible]		℄ ×
"			164	4308'		40' Bot. draw
7+80			[illegible]	[illegible]		× ℄ Bot. draw
8+00			[illegible]	4399'		℄ Top brk.
"			38	[illegible]		20'
"			[illegible]	[illegible]		40'
"			61	4411'	20'	
"			[illegible]	[illegible]	40' Bot. draw ×	
8+31.81 [illegible]			29	4443'		℄
"			52	4420'		20'
"			77	[illegible]		40'
"			06	4466'	20'	
"			+14	4486'	40'	

Profile No. ____ Notes Red. ____ Plotted L.C.M. Job No. 8415 Division No. ____ F.B. 1173 Pg. 47
Date ____ Date 7-[illegible]-46 Survey of San Jose & Co. Hwy St
X:Sec. No. ____ Notes Chkd. L.C.W. Checked HNB Survey by [illegible] Notes [illegible] Date 4-46
Date 5-27-46 Date 7-29-46 Map No. ____ Indexed A. C. Johnson

F.B. 1173 Pg. 18	Job No. 8415 Division No.	Notes Red.	Plotted LCM	Profile
Survey of San Jose + College St		Date	Date 7-46	No.
Survey by Porter	Notes Brock	Notes Chkd. LCW	Checked HNB	X-Sec.
Indexed A. C. Johnson	Date 4-46	Date 5-27-46	Date 7-29-46	No.

STATION	B. S.	H. I.	F. S.	ELEV.

FORM 307 2M 8-45

PLEASE RETURN TO
LOS ANGELES COUNTY SURVEYOR
700 HALL OF RECORDS

Do not extend notes this side of this line.

NOTE: ANY ADDITIONS OR CHANGES ON THIS SHEET MUST BE MADE OR CIRCLED IN RED INK, WITH DATE AND NAME OF PERSON MAKING CHANGE.

FORM 307 2M 6-45

PLEASE RETURN TO
LOS ANGELES COUNTY SURVEYOR
700 HALL OF RECORDS

NOTE: ANY ADDITIONS OR CHANGES ON THIS SHEET MUST BE MADE OR CIRCLED IN RED INK WITH DATE AND NAME OF PERSON MAKING CHANGE.

Do not extend notes this side of this line.

STATION	B. S.	H. I.	F. S.	ELEV.		
		4666.3			Ext.	Ext.
9+25			155	4512		20'
"			199	4468		40'
"			62	4605	20'	
"			14	4655	40'	
9+50			8.5	4582		℄
"			131	4536		20'
			182	4485		40
			31	4636	20	
			+22	4639	40	
9+75			5	4666		℄
"			112	4555		20
			162	4505		40
			16	4651	20'	
"			+3.7	4704	40	
9+84.44			5.3	[illegible]		℄ Int. [illegible]
"			113	4554		20'
"			163	4504		40
"			14	4653	20'	
"			+46	4713	40'	
T.P.			007	46661		

Profile No. ____ Notes Red. ____ Plotted LCM Date ____ Job No. 8415 Division No. ____ Survey of San Jose & Colleges St
X:Sec. No. ____ Notes Chkd. LCW Date 5-27-46 Checked HNB Date 7-29-46 Survey by Porter Notes Grade Date 4-46 Map No. ____ Indexed A. C. Johnson

F.B. 1173 Pg. 49

F.B. 1173 PG. 50

Job No. 8415 Division No. _____ Notes Red. _____ Plotted L.C.M. Profile

Survey of San Jose & Colorado St Date _____ Date 7-[illegible]-46 No. _____

Survey by Porter Notes [illegible] Notes Chkd. L.C.W. Checked HNB X-Sec.

Indexed A. C. Johnson Date 4-46 Date 5-27-46 Date 7-29-46 No. _____

FORM 307 2M 8-45

PLEASE RETURN TO
LOS ANGELES COUNTY SURVEYOR
700 HALL OF RECORDS

NOTE: ANY ADDITIONS OR CHANGES ON THIS SHEET MUST BE MADE OR CIRCLED IN RED INK, WITH DATE AND NAME OF PERSON MAKING CHANGE.

Do not extend notes this side of this line.

STATION	B. S.	H. I.	F. S.	ELEV.	
T.P.				46	14
T.P.	[illegible]		161	4[illegible]	2
[illegible]	[illegible]				

F.B. 173 PG. 51

Profile No.	Notes Red.	Plotted L.C.M.	Job No. 8445	Division No.	
	Date	Date 7-46	Survey of San Jose & College St.		
X:Sec. No.	Notes Chkd. L.C.W.	Checked HNB	Survey by Porter	Notes Porter	Date 4-46
	Date 5-27-46	Date	Map No.	Indexed C. C. Jon	Date 4-19-46

PROFILE & CROSS SECTION

DEL VALLE AVE

FROM

0+00

TO

10+82.1

STATION	B. S.	H. I.	F. S.	ELEV.

NOTE: ANY ADDITIONS OR CHANGES ON THIS SHEET MUST BE MADE OR CIRCLED IN RED INK WITH DATE AND NAME OF PERSON MAKING CHANGE.

Do not extend notes this side of this line.

PLEASE RETURN TO
LOS ANGELES COUNTY SURVEYOR
700 HALL OF RECORDS

FORM 307 2M 8-45

FORM 307 2M 8-45

PLEASE RETURN TO
LOS ANGELES COUNTY SURVEYOR
700 HALL OF RECORDS

NOTE: ANY ADDITIONS OR CHANGES ON THIS SHEET MUST BE MADE OR CIRCLED IN RED INK, WITH DATE AND NAME OF PERSON MAKING CHANGE.

Do not extend notes this side of this line.

STATION	B. S.	H. I.	F. S.	ELEV.		
TBM 15				422.473	TBM 15 Elev 422.473	Per B 25 Change in Elev. [illegible]
	9.25	451.75			LFT	RT
0+00			72	[illegible]	Int. 25' Vale + Hill ℄	
"			66	[illegible]		25' ℄ Hill
"			50	[illegible]		50 " "
"			36	[illegible]	25' ℄ Hill	
"			98	[illegible]	50 "	
0+09.5			77	[illegible]		℄ [illegible] Hill St
"			68	[illegible]		25 " "
"			63	[illegible]		50 " "
"			37	[illegible]	25 So [illegible] Hill	
"			101	[illegible]	50 "	
0+15			78	[illegible]		℄ Gutter Hill St
"			73	[illegible]		25 " "
"			66	[illegible]		50 " "
"			91	[illegible]	25 Gutter	
"			105	[illegible]	50 " 22.1 ✓ 23.5 ✓	28.0 ✓ 31.4 ✓ 35.1 ✓
0+25			55	[illegible]	-4.2/50 -2.8/25	℄ [illegible] +5.1/25 [illegible]
+50			37	[illegible]	21.9 -6.2/50 24.8 -3.3/25	℄ 32.0 -3.3/25 35.8 +7.7/50
+75			31	[illegible]	23.4 -5.3/50 25.9 -2.8/25	℄ 32.3 +3.6/25 35.7 +7.0/50

F.B. 1173 PG. 52
Job No. 8415 Division No. [illegible]
Survey of [illegible]
Survey by [illegible] Notes [illegible]
Indexed A. C. Johnson Date [illegible]
Profile No. [illegible]
X-Sec. No. [illegible]
Plotted L.C.M. Date 7-[illegible]
Checked HWB Date July 30 1945
Notes Red. [illegible] Date [illegible]
Notes Chkd. L.C.W. Date 5-27-46

FORM 307 2M 8-45

PLEASE RETURN TO
LOS ANGELES COUNTY SURVEYOR
700 HALL OF RECORDS

NOTE: ANY ADDITIONS OR CHANGES ON THIS SHEET MUST BE MADE OR CIRCLED IN RED INK WITH DATE AND NAME OF PERSON MAKING CHANGE.

Do not extend notes this side of this line.

STATION	B. S.	H. I.	F. S.	ELEV.				
		431.75			LT. 24.7 27.3		RT. 33.3 36.0	
1+06.72 B.C.			19	4299	-5.2/50	-2.6/25	+3.4/25	+6.1/50
+25			03	4315	-4.9/50	-2.1/25	+2.3/25	+5.2/50
T.P.			033	43142	27.5	29.4	33.8	36.7
	1123	443.10			31.0 -3.2/50	32.3 -1.9/25	36.0 +1.8/25	38.5 +4.3/50
1+50			39	434.2	38.4 +1.0/50	38.1 +0.7/25	37.8 +0.4/25	38.3 +0.9/50
+75			57	4374	+6.0/50	+2.9/25	-1.4/25	-1.9/50
2+03.92 B.C.			17	4414	47.4	44.3	40.0	39.5
T.P.			007	44303	49.6	46.8	43.3	42.9
	1112	454.15			+4.9/50	+2.0/25	-1.5/25	-1.9/50
2+25			94	4448	52.3 +3.8/50	50.0 +1.5/25	47.1 -1.4/25	46.3 -2.2/50
+50			57	4485	56.4 +4.3/50	54.1 +2.4/25	49.9 -1.8/25	48.5 -3.2/50
+75			25	4517				
T.P.			023	45587				
	1130	465.17						
3+00			03	4540	60.3 +2.4/50	57.4 +2.5/25	52.5 -2.4/25	49.9 -5.0/50
+25			74	4578	63.9 +6.1/50	61.2 +3.4/25	54.5 -3.3/25	50.8 -7.0/50
+50			53	4600	67.6 +7.7/50	64.4 +4.5/25	55.9 -4.9/25	50.9 -9.0/50
+75			29	4625	70.6 +8.3/50	67.1 +2.8/25	57.5 -4.8/25	52.3 -10.0/50
3+88.0 B.C.			23	4620	71.5 +8.6/50	68.2 +5.3/25	58.8 -4.1/25	53.6 -9.3/50
4+00			10	4642	73.9 +9.7/50	69.8 +5.6/25	59.6 -4.6/25	54.6 -9.6/50

Profile No. ____ Notes Red. ____ Plotted L.C.M. Job No. 8415 Division No. ____
Date ____ Date 7-[illegible]-46 Survey of [illegible] & College St
X:Sec. No. ____ Notes Chkd. L.C.W. Checked HNB Survey by [illegible] Notes [illegible] Date 4-46
Date 5-27-46 Date July 30, 1946 Map No. ____ Indexed A. C. Johnson

F.B. 1173 Pg. 53

FORM 307 2M 8-45

PLEASE RETURN TO
LOS ANGELES COUNTY SURVEYOR
700 HALL OF RECORDS

NOTE: ANY ADDITIONS OR CHANGES ON THIS SHEET MUST BE MADE OR CIRCLED IN RED INK, WITH DATE AND NAME OF PERSON MAKING CHANGE.

Do not extend notes this side of this line.

STATION	B. S.	H. I.	F. S.	ELEV.		
		465 17			LT	RT
T.P.			[illegible]	[illegible]		
	94	[illegible]				
4+25			[illegible]	[illegible]	80.3 [illegible] 73.5 [illegible]	61.8 [illegible] 56.0 [illegible]
+50			[illegible]	[illegible]	84.2 [illegible] 76.9 [illegible]	63.7 [illegible] 58.3 [illegible]
+75			28	[illegible]	90.8 [illegible] 82.5 [illegible] 79.5 [illegible]	66.7 [illegible] 60.2 [illegible]
T.P.			[illegible]	[illegible]		
	1184	487 04				
5+00			110	[illegible]	90.8 +14.8/50 83.3 +7.3/25	68.8 -7.2/25 62.0 -14.0/50
+25			89	[illegible]	93.7 +15.6/50 84.3 +6.2/25	70.7 -7.4/25 64.8 -13.3/50
+50			64	[illegible]	97.7 +17.1/50 88.7 +8.1/25	73.2 -7.4/25 66.7 -13.9/50
+75			40	[illegible]	98.3 +15.3/50 90.7 +7.7/25	75.9 -7.1/25 69.6 -13.2/50
6+00			09	[illegible]	503.0 +16.9/50 94.5 +8.4/25	78.4 -7.7/25 72.1 -14.0/50
T.P.			091	[illegible]		
	[illegible]	[illegible]				
6+25			85	[illegible]	505.2 +16.2/50 97.1 +8.1/25	80.9 -8.1/25 74.9 -14.1/50
6+57.88 PCC			51	[illegible]	510.7 +18.5/50 501.9 +[illegible]/25	84.1 -8.1/25 77.6 -14.6/50 Snake
+75			[illegible]	[illegible]	511.7 +19.4/50 501.7 +9.4/25	82.6 -9.7/30 Snake 80.7 -11.6/50
7+00			42	[illegible]	509.6 +16.5/50 Snake 99.7 +6.6/25 Snake	88.5 -4.6/25 83.3 -9.8/50
T.P.			012	[illegible]		
	[illegible]	509 13				

F.B. [illegible] PG. 54
Job No. 8415 Division No. [illegible]
Survey of [illegible]
Survey by [illegible] Notes [illegible]
Indexed A. C. Johnson Date 4-46
Notes Red. [illegible] Plotted L.C.M. Date 7-[illegible]-46
Notes Chkd. L.C.W. Checked [illegible] Date 5-27-46
Profile No. [illegible] X-Sec. No. [illegible]

FORM 307 2M 8-45

PLEASE RETURN TO
LOS ANGELES COUNTY SURVEYOR
700 HALL OF RECORDS

NOTE: ANY ADDITIONS OR CHANGES ON THIS SHEET MUST BE MADE OR CIRCLED IN RED INK WITH DATE AND NAME OF PERSON MAKING CHANGE.

Do not extend notes this side of this line.

STATION	B. S.	H. I.	F. S.	ELEV.	L.H.		R.H.	
		509.13						
7+35.[illegible]			[illegible]	[illegible]	516.4 +16.5/50	508.0 +8.1/25	℄ 92.8 -7.1/25	85.6 -14.3/50
7+50			77	501.4	18.1 +16.7/50	09.6 +8.2/25	℄ 93.7 -7.7/25	86.4 -15.0/50
+75			58	503.3	19.6 +16.3/50	11.0 +7.7/25	℄ 95.8 -7.5/25	88.8 -14.5/50
8+00			76	506.5	20.8 +[illegible]/50	14.0 +[illegible]/25	℄ 98.6 -7.9/25	91.0 -15.5/50
T.P.			025	50888				
	[illegible]	520.78						
8+25			110	[illegible]	23.1 +13.3/50	17.0 +[illegible]/25	℄ 00.7 -[illegible]/25	92.0 -17.8/50
+50			78	513.0	26.0 +15.0/50	20.9 +7.9/25	℄ 05.1 -[illegible]/20 Brk.	91.2 -21.8/50
+75			38	517.0	26.5 +[illegible]/50	22.9 +5.9/25	℄ 11.6 -5.4/14 Brk.	00.0 -17.0/40 Brk. 96.3 -20.7/50
8+05.[illegible]			02	520.4	26.6 +6.2/50 Top ridge Center	+[illegible]/25 N. side 24.5	℄ 13.5 -7.1/25	07.2 -13.2/50
T.P. [illegible]			07	52007				
	20[illegible]	[illegible]						
9+18.[illegible]			[illegible]	[illegible]	25.5 +5.2/50 Top ridge	23.2 +[illegible]/25 Center Top ridge	17.3 -3.0/25 S. side Top ridge	14.3 -6.0/50 N. side Top ridge
+50			[illegible]	[illegible]	22.3 +3.4/50	20.7 +1.8/25 So. side Top ridge	17.2 -1.7/25 So. side Top ridge	13.9 -5.0/50 Center Top ridge
+78.26			84	[illegible]	+1.9/50	+0.7/25	-0.7/25	-2.8/50 So. side Top ridge
T.P.			[illegible]	[illegible]	15.7	14.7	12.9	11.0
	[illegible]	[illegible]						
10+05.40 [illegible] 8+60.88 Sun Moss P863			[illegible]	50683	09.0 +2.2/50	08.5 +1.7/25 [illegible]	06.3 -0.5/25	05.3 -1.5/50

Profile No. ____ Notes Red. ____ Plotted LCM Date 7-46 Job No. 8415 Division No. ____ Survey of Sun Moss & Sun Moss
X:Sec. No. ____ Notes Chkd. LCW Checked HNB Survey by Porter Notes [illegible] Date ____
Date 5-27-46 Date July 30, 1946 Map No. ____ Indexed A. C. Johnson

F.B. 1173 Pg. 55

F.B. 173 PG. 56 | Job No. 8415 | Division No. | Notes Red. | Plotted LCM | Profile

Survey of San Jose & College St | Date | Date 7-[illegible]-46 | No.

Survey by Porter | Notes Basic | Notes Chkd. LCW | Checked HNR | X-Sec.

Indexed | Date | Date 5-27-46 | Date July 29 1946 | No.

STATION	B. S.	H. I.	F. S.	ELEV.

FORM 307 2M 8-45

PLEASE RETURN TO
LOS ANGELES COUNTY SURVEYOR
700 HALL OF RECORDS

Do not extend notes this side of this line.

NOTE: ANY ADDITIONS OR CHANGES ON THIS SHEET MUST BE MADE OR CIRCLED IN RED INK, WITH DATE AND NAME OF PERSON MAKING CHANGE.

F.B. 1173 PG. 57

Profile No.	Notes Red.	Plotted	Job No. 8415 Division No.
	Date	Date	Survey of San Jose & College St
X:Sec. No.	Notes Chkd. L.C.W.	Checked	Survey by Porter Notes [illegible] Date 4-46
	Date 5-27-46	Date	Map No. Indexed A. C. Johnson Date 4-19-46

PROFILE & CROSS SECTION

SAN JOSE AVE

FROM
0+00
TO
[illegible]

STATION	B. S.	H. I.	F. S.	ELEV.

NOTE: ANY ADDITIONS OR CHANGES ON THIS SHEET MUST BE MADE OR CIRCLED IN RED INK WITH DATE AND NAME OF PERSON MAKING CHANGE.

PLEASE RETURN TO
LOS ANGELES COUNTY SURVEYOR
700 HALL OF RECORDS

Do not extend notes this side of this line.

FORM 307 2M 8-45

FORM 307 2M 8-45

PLEASE RETURN TO
LOS ANGELES COUNTY SURVEYOR
700 HALL OF RECORDS

NOTE: ANY ADDITIONS OR CHANGES ON THIS SHEET MUST BE MADE OR CIRCLED IN RED INK, WITH DATE AND NAME OF PERSON MAKING CHANGE.

Do not extend notes this side of this line.

STATION	B. S.	H. I.	F. S.	ELEV.		
T.B.M. [illegible]					T.B.M. [illegible] Elev. 386.[illegible] Per PB 25. [illegible] [illegible] [illegible] 4th St + San [illegible] Ave.	
	[illegible]	[illegible]				
T.P.			010	[illegible]		
	[illegible]	[illegible]				
T.P.			[illegible]	[illegible]		
	[illegible]	[illegible]				
T.P.			[illegible]	[illegible]	L [illegible]	℄ Rt
	1186	426.70				
0+00 B.C.			270	[illegible]		℄
"			[illegible]	[illegible]		[illegible] Gutter
"			[illegible]	[illegible]		15' [illegible]
"			25	[illegible]		25 [illegible]
"			[illegible]	[illegible]	13.5 [illegible]	
"			+21	[illegible]	25. [illegible]	
T.P.			018	[illegible]		
	[illegible]	[illegible]				
0+25			1047	[illegible]		℄
			1117	[illegible]		9.8' Gutter
			1032	[illegible]		15' edge Pav.
			102	[illegible]		25

F.B. 113 Pg. 58
Job No. 8415 Division No.
Survey of San Jose & College St.
Survey by Porter Notes Brock
Indexed A. C. Johnson Date 4-46
Notes Red. Date
Notes Chkd. L.C.W. Date 5-27-46
Plotted L.C.M. Date 7-[illegible]-46
Checked H.N.B. Date July 30 1946
Profile No.
X-Sec. No.

FORM 307 2M 6-45

PLEASE RETURN TO
LOS ANGELES COUNTY SURVEYOR
700 HALL OF RECORDS

NOTE: ANY ADDITIONS OR CHANGES ON THIS SHEET MUST BE MADE OR CIRCLED IN RED INK WITH DATE AND NAME OF PERSON MAKING CHANGE.

Do not extend notes this side of this line.

STATION	B. S.	H. I.	F. S.	ELEV.	Lft.	Rt
		43823				
0+25			1053	42770	13' Edge Pav.	
"			60	4322	25' P/L.	
+50			704	43119		℄
"			772	43057		9.5 Gutter
"			717	43106		15 Edge Pav
"			70	4312		25 P/L
"			673	43145	14.8 Edge Pav.	
			18	4364	25 P/L	
0+75			404	43419		℄
"			474	[illegible]		9.0 Gutter
"			412	[illegible]		15' Edge Pav.
"			[illegible]	[illegible]		25 P/L
"			[illegible]	43438	[illegible] Pav.	
"			[illegible]	4407	[illegible]	
1+00 T.P.			147	43676		℄
	1181	44857				
1+00			1250	43607		9.3 Gutter
"			1200	43657		15 Edge Pav
"			116	4370		25 P/L

Profile No. ____ Notes Red. ____ Plotted L.C.M. Job No. 8415 Division No. ____ F.B. 1173 Pg. 59
Date ____ Date 7-46 Survey of San Jose & College St
X:Sec. No. ____ Notes Chkd. L.C.W. Checked HNB Survey by Porter Notes Brad Date 4-46
Date 5-27-46 Date July 30 46 Map No. ____ Indexed A. C. Johnson

FORM 307 2M 8-45

PLEASE RETURN TO
LOS ANGELES COUNTY SURVEYOR
700 HALL OF RECORDS

NOTE: ANY ADDITIONS OR CHANGES ON THIS SHEET MUST BE MADE OR CIRCLED IN RED INK, WITH DATE AND NAME OF PERSON MAKING CHANGE.

Do not extend notes this side of this line.

STATION	B. S.	H. I.	F. S.	ELEV.		
		443.57			Left	
1+00			1172	[illegible]	14.7 Edge Pav.	
"			60	[illegible]	25 P/L	
1+25			[illegible]	[illegible]		℄
"			1013	[illegible]		10 Gutter
"			[illegible]	[illegible]		1.3 Edge Pav.
"			95	[illegible]		25 P/L
"			[illegible]	[illegible]	[illegible]	
"			50	[illegible]	25	
1+50			775	440.84		℄
"			[illegible]	[illegible]		10 Gutter
"			73[illegible]	[illegible]		15 Edge Pav.
"			73	[illegible]		25 P/L
"			781	[illegible]	14.6 Edge Pav.	
"			41	[illegible]	25 P/L	
1+75			631	[illegible]		℄
"			6[illegible]	[illegible]		9.3 Gutter
"			655	[illegible]		15 Edge Pav.
"			56	[illegible]		25 P/L
			571	[illegible] 83	15, Edge Pav.	
			25	[illegible]	25 P/L	

F.B. 1133 Pg. 60 Job No. 8415 Division No. Notes Red. Date Plotted LCM Date 7-46 No. Profile

Survey of San Jose & Colleges St. Notes Chkd. LCW Checked HNB No. X-Sec.

Survey by Porter Notes Brock Date 5-27-46 Date July 30, 1946

Indexed A. C. Johnson Date 4-46

FORM 307 2M 8-45

PLEASE RETURN TO
LOS ANGELES COUNTY SURVEYOR
700 HALL OF RECORDS

NOTE: ANY ADDITIONS OR CHANGES ON THIS SHEET MUST BE MADE OR CIRCLED IN RED INK WITH DATE AND NAME OF PERSON MAKING CHANGE.

Do not extend notes this side of this line.

STATION	B. S.	H. I.	F. S.	ELEV.		
		4357			47	84
2+00			4.7	4330		4
"			5.5	4321		3.7 Gutter
"			[illegible]	[illegible]		4 Edge Bar
"			3.0	4327		3.5 ft
"			1.0	[illegible]	3.0 edge Bar	
"			2.0	4326	3.5 ft	
2+03.5			4.6	[illegible]	End	4.6
"			4.93	[illegible]		3.5 End Gutter
"			[illegible]	[illegible]		1.5 End edge Bar
"			5.5	[illegible]		3.5 ft
"			5.0	[illegible]	End [illegible]	
"			[illegible]	[illegible]		
2+85.5 E.C.			3.4	[illegible]	47.5 +2.3 / 49.8 — 45.2 +3.0 / 48.2	4 48.6 −4.0 / 44.6 — 37.3 −7.0 / 30.3
2+25			3.1	[illegible]		4
2+50			2.2	[illegible]	47.6 +1.2 / 48.8 — 48.4 +1.3 / 49.7	4 44.4 −2.0 / 42.4 — 39.4 −7.0 / 32.4
2+75			0.7	[illegible]	48.9 +1.0 / 49.9 — 48.9 +1.0 / 49.9	4 45.1 −2.8 / 42.3 — 39.9 −3.0 / 36.9
T.P.			0.19	4333		
	12.02	4360				
3+00			11.2	4349	51.4 +2.2 / 53.6 — 51.7 +1.5 / 53.2	4 45.7 −3.5 / 42.2 — 40.7 −3.5 / 37.2
+25			9.3	4351	55.0 +1.9 / 56.9 — 54.9 +3.5 / 58.4 — 53.6 +2.5 / 56.1	4 46.9 −4.2 / 42.7 — 42.4 −5.7 / 36.7

Profile No. ____ Notes Red. ____ Plotted 7-6-46 Job No. 8845 Division No. ____
X-Sec. No. ____ Date ____ Checked H.N.B. Survey of San Vicente & Colline St
Notes Chkd. L.C.W. Date 7-27-46 Date July 30, 1946 Map No. ____ Indexed A. C. Johnson Notes ____ Date ____

F.B. 1173 Pg. 61

FORM 307 2M 8-45

PLEASE RETURN TO
LOS ANGELES COUNTY SURVEYOR
700 HALL OF RECORDS

NOTE: ANY ADDITIONS OR CHANGES ON THIS SHEET MUST BE MADE OR CIRCLED IN RED INK, WITH DATE AND NAME OF PERSON MAKING CHANGE.

Do not extend notes this side of this line.

STATION	B. S.	H. I.	F. S.	ELEV.						
		[illegible]								
3+50			[illegible]	[illegible]	57.5 +3.5/50	57.0 +3.0/25	-4.4/25	49.6	-8.5/50	45.5
+75			36	[illegible]	61.6 +4.8/50	60.1 +3.8/25	-4.4/25	52.4	-9.0/50	47.8
T.P.			[illegible]	[illegible]						
	[illegible]	[illegible]								
4+00			117	[illegible]	64.7 +5.0/50	63.7 +4.0/25	-1.3/25	55.4	-9.4/50	51.3
[illegible]			[illegible]	[illegible]	68.6 +5.8/50	67.0 +4.2/25	-5.5/25	57.5	-9.6/50	53.2
+50			[illegible]	[illegible]	72.7 +6.7/50	71.5 +5.5/30	-5.0/25	61.0	-9.5/50	56.5
[illegible]			[illegible]	[illegible]	76.7 +6.4/50	75.8 +5.5/35	-5.7/25	64.6	-11.0/50	59.3
[illegible]			[illegible]	[illegible]						
	[illegible]	[illegible]								
5+00			[illegible]		80.6 +[illegible]/50	78.5 [illegible]	-5.3/25	68.9	-11.0/50	63.2
+25			[illegible]		84.4 [illegible]/50	83.4 +5.5/35	-5.2/25	72.7	-11.0/50	66.9
+50			[illegible]	[illegible]	86.8 +5.2/50	85.4 +3.8/25	-5.1/25	76.5	-10.5/50	71.1
[illegible]			[illegible]	[illegible]						
	[illegible]	[illegible]								
[illegible]			[illegible]	[illegible]	91.1 +6.1/50	89.9 +4.0/30 bk	-5.6/25	79.4	[illegible]/50	73.4
[illegible]			[illegible]	[illegible]	93.2 +5.4/50	91.8 +4.0/25	-5.1/25	82.7	-10.6/50	77.2
+25			[illegible]	[illegible]	95.9 +5.2/50	94.8 +4.1/25	-5.0/25	85.2	-10.8/50	79.9
+50			04	[illegible]	97.9 +4.0/50	98.2 +4.3/30 bk	-5.3/25	88.6	-10.5/50	83.4
T.P.			041	[illegible]						

F.B. [illegible] Pg. 62
Job No. 3415 Division No.
Survey of [illegible] + College St.
Survey by [illegible] Notes [illegible]
Indexed A. C. Johnson Date 4-4-46
Notes Red. Date
Notes Chkd. L.C.W. Date 5-27-46
Plotted L.C.M. Date 7-4-46
Checked HNB Date July 30 1946
Profile No.
X-Sec. No.

FORM 307 2M 8-45

PLEASE RETURN TO
LOS ANGELES COUNTY SURVEYOR
700 HALL OF RECORDS

NOTE: ANY ADDITIONS OR CHANGES ON THIS SHEET MUST BE MADE OR CIRCLED IN RED INK WITH DATE AND NAME OF PERSON MAKING CHANGE.

Do not extend notes this side of this line.

STATION	B. S.	H. I.	F. S.	ELEV.				
TP				4[illegible]				
	1.55	[illegible]						
6+55			85	[illegible]	01.4 +45 / 50	00.1 +32 / 25	92.0 -49 / 25	86.5 -104 / 50
7+00			[illegible]	[illegible]	04.7 +43 / 50	05.1 -52 / 50	94.7 -93 / 25	88.8 -111 / 50
+25			53	5021	07.3 +52 / 50	06.9 +48 / 35	96.7 -84 / 25	90.6 -115 / 50
P.O.T.								
7+[illegible]			23	5225	08.5 +50 / 25	07.5 +50 / 25	97.7 -93 / 25	92.0 -125 / 50
+75			[illegible]	[illegible]	11.7 +48 / 50	09.3 +48 / 25	98.8 -57 / 25	93.8 -114 / 50
TP			[illegible]	525.00				
	1063	5,15.66						
5+[illegible]			02	5055	14.0 +95 / 50	10.6 +51 / 25	00.1 -54 / 25	94.4 -111 / 50
[illegible]			92	5065	16.1 +56 / 50	12.1 +56 / 25	00.4 -60 / 25	94.9 -116 / 50
+50			97	506.0	17.0 +118 / 50	11.9 +57 / 25	00.3 -57 / 25	94.4 -[illegible] / 50
8+61.57			966	506.00				
8+00.88 = TP								
10+00.40 Dev. [illegible]			382	508.8	18.2 +114 / 50	13.4 +66 / 25	01.4 -54 / 25	95.2 -110 / 50
P3.55								
	1.54	5,19.38						
9+00			103	5081	19.4 +[illegible] / 50	14.1 +60 / 25	01.5 -63 / 25	95.3 -128 / 50
					20.4 -13[illegible] / 50	14.7 -69 / 25	01.5 -63 / 25	95.1 -127 / 50
9+34.60 S.C.			106	5075	22.6 +134 / 50	16.2 +[illegible] / 25	02.1 -71 / 25	95.3 -139 / 50
+50			92	5092	26.6 +153 / 50	19.3 +[illegible] / 25	03.6 -77 / 25	96.3 -[illegible] / 50
+75			71	5113	31.5 +163 / 50	23.1 +85 / 25	06.9 -77 / 25	99.1 -155 / 50
10+00			38	5146				
TP			054	5173.54				

Profile No. ____ Notes Red. ____ Plotted L.C.M. Job No. 8415 Division No. ____ F.B. 1173 Pg. 63
Date ____ Date 7-3-46 Survey of [illegible]
X:Sec. ____ Notes Chkd. L.C.W. Checked H.W.B. Survey by [illegible] Notes ____ Date ____
No. ____ Date 5-27-46 Date July 30, 1946 Map No. ____ Indexed A. C. Johnson

FORM 307 2M 8-45

PLEASE RETURN TO
LOS ANGELES COUNTY SURVEYOR
700 HALL OF RECORDS

NOTE: ANY ADDITIONS OR CHANGES ON THIS SHEET MUST BE MADE OR CIRCLED IN RED IN INK, WITH DATE AND NAME OF PERSON MAKING CHANGE.

Do not extend notes this side of this line.

F.B. 173 PG. 64 | Job No. 8845 Division No. | Notes Red. | Plotted LCM | Profile No.
Survey of Bell Road & Gallatin St. | Notes | Date | Date 7-2-46 | X-Sec. No.
Survey by Bell | Notes Chkd. LCW | Checked HNB
Indexed C. Johnson | Date | Date 5-27-46 | Date July 30 1946

STATION	B. S.	H. I.	F. S.	ELEV.		
				551.39		
	1.28	529.12				
10+25			100	51[illegible]	37.4 + 18.7/25 28.4 + 9.5/25	08.7 − 10.0/25 00.5 − 15.2/50
+50			79	52[illegible]	44.3 + 13.0/50 31.5 + 2.5/25	11.8 − 9.5/25 03.4 − 17.9/50
10+82.87 EC			62	52[illegible]	43.6 + 2.7/50 34.0 + 2.1/25	15.2 − 7.7/25 07.3 − 15.6/50
11+00			19	527.2	46.0 + 2.3/50 35.7 + 2.3/25	18.1 − 2.1/25 09.5 − 17.7/50
T.P.			192	53[illegible]		
	1.40	553.69				
11+25			58	[illegible]	49.0 + 19.6/50 39.0 + 2.1/25	19.5 − 19.4/25 10.2 − 19.7/50
+50			50	[illegible]	55.0 + 23.2/50 43.7 + 10.9/25	22.5 − 10.3/25 12.6 − 20.2/50
11+79.22			54	[illegible]		
11+86.03 EC			32	[illegible]	53.6 + 18.9/50 45.3 + 1.9/25	26.2 − 9.3/25 16.8 − 18.7/50
12+00			21	[illegible]	53.7 + 11.1/25 45.1 + 8.5/25	28.5 − 8.1/25 20.0 − 16.6/50
T.P.			253	55[illegible]		
	1.60	[illegible]				
12+25			111	[illegible]	54.5 + [illegible]/50 46.1 + 7.5/50	30.5 − 7.8/25 23.2 − 15.4/50
+50			91	[illegible]	55.7 + 15.1/25 48.1 + 7.7/25	33.0 − 7.8/25 27.4 − 13.2/50
+75			70	[illegible]	57.4 + 15.2/25 50.5 + 7.5/25	35.2 − 7.8/25 28.0 − 14.7/50
13+00			53	[illegible]	59.9 + 14.0/50 52.6 + 6.7/25	38.2 − 7.7/25 30.6 − 15.3/50
13+02.25 EC			11	545.[illegible]	61.4 + 12.5/50 55.6 + 7.0/25	41.1 − 7.5/25 33.0 − 15.6/50
T.P.			127	545.24		

FORM 307 2M 8-45

PLEASE RETURN TO
LOS ANGELES COUNTY SURVEYOR
700 HALL OF RECORDS

NOTE: ANY ADDITIONS OR CHANGES ON THIS SHEET MUST BE MADE OR CIRCLED IN RED INK. WITH DATE AND NAME OF PERSON MAKING CHANGE.

Do not extend notes this side of this line.

STATION	B. S.	H. I.	F. S.	ELEV.		
[illegible]				[illegible]	[illegible]	[illegible]
[illegible]	[illegible]	[illegible]				
13+69.80			[illegible]	[illegible]	70.8 +14.6/50 63.9 +7.7/25	47.8 -8.4/25 39.6 -16.6/50
14+00			[illegible]	[illegible]	75.8 +16.3/50 67.4 +7.9/25	50.4 -9.1/25 41.1 -18.4/50
T.P.			[illegible]	[illegible]		
	[illegible]	[illegible]				
14+20			37	[illegible]	77.6 +15.9/50 69.5 +7.8/25	52.4 -9.3/25 42.6 -18.1/50
+50			[illegible]	[illegible]	79.2 +15.8/50 70.7 [illegible]	53.7 -9.7/25 44.3 -[illegible]/50
End			[illegible]	[illegible]	80.0 +15.0/50 71.5 +8.5/25	54.4 [illegible] 45.0 [illegible]
14+70 [illegible]					[illegible]	[illegible]
[illegible]			3[illegible]7	[illegible]	[illegible]	[illegible]

Profile No. ____ Notes Red. ____ Plotted L.C.M. Date 7-[illegible]-46 Job No. 8445 Division No. ____
X:Sec. No. ____ Notes Chkd. L.C.W. Date 5-27-46 Checked ____ Date ____ Survey of San Jose & College St. Survey by [illegible] Notes [illegible] Date [illegible] Map No. ____ Indexed A. C. Johnson

F.B. 1173 Pg. 65

F.B. 1173 PG. 66

Job No. _____ Division No. _____ Notes Red. _____ Plotted _____ Profile

Survey of _____ Date _____ Date _____ No. _____

Survey by _____ Notes _____ Notes Chkd. _____ Checked _____ X-Sec.

Indexed _____ Date _____ Date _____ Date _____ No. _____

STATION	B. S.	H. I.	F. S.	ELEV.

FORM 307 2M 8-45

PLEASE RETURN TO
LOS ANGELES COUNTY SURVEYOR
700 HALL OF RECORDS

Do not extend notes this side of this line.

NOTE: ANY ADDITIONS OR CHANGES ON THIS SHEET MUST BE MADE OR CIRCLED IN RED INK, WITH DATE AND NAME OF PERSON MAKING CHANGE.

F.B. 473 PG. 67

Notes Ck'd by K.R.M	Survey of TEMPLE AVE
Map No. C.S.B-505-4	W. O. 7788 Tape No. 081 St'd 68 °F
Office Work	Surveyed by PORTER
Checked	Notes PORTER Date 1-22-47
Date	Indexed A. C. Johnson 1-27-47

TEMPLE AVE

& change Glendora Ave easterly to 5th St. and next angle pt.

J.N. 7788

Ref.

C.S.B. 505-4

F.B. 403

Jan - 1947

Porter

Holmes

Stock

Ochsner

Hand

Note: Any Additions or Changes on This Sheet Must Be Made or Circled in Red Ink With Date and Name of Person Making Change.

Do not extend notes this side of this line.

RETURN TO
LOS ANGELES COUNTY SURVEYOR
900 HALL OF RECORDS

FORM 247 BM 1-41

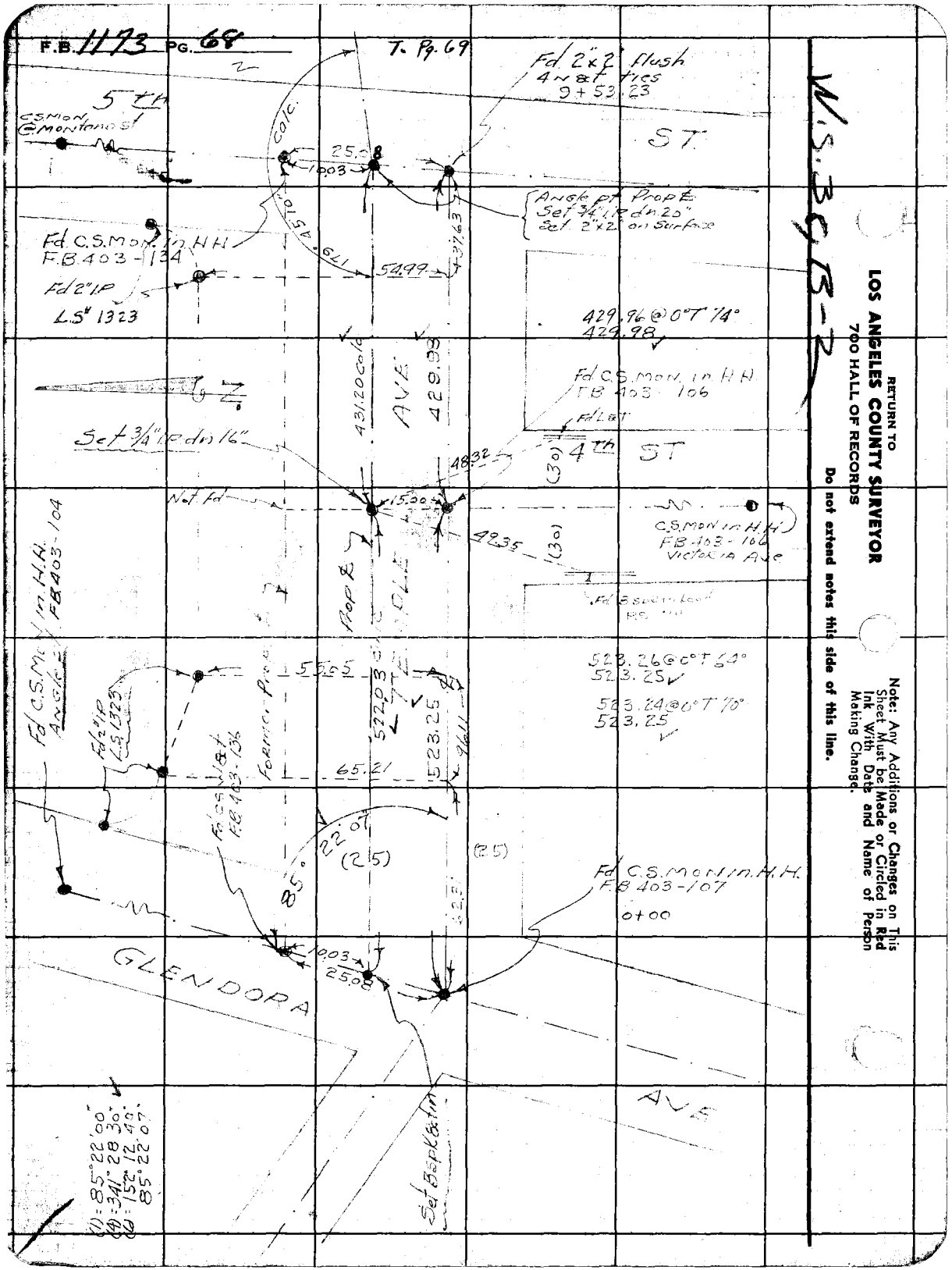

RETURN TO
LOS ANGELES COUNTY SURVEYOR
700 HALL OF RECORDS
Do not extend notes this side of this line.

Note: Any Additions or Changes on This Sheet Must be Made or Circled in Red Ink With Date and Name of Person Making Change.

Notes Ck'd by K.R.M.	Survey of TEMPLE AVE
Map No. C.S.B-505-4	W. O. 7788 Tape No. 081 St'd 68 °F
Office Work	Surveyed by Porter
Checked	Notes Porter Date 1-23-47
Date	Indexed A. C. Johnson

F.B. 1173 Pg. 69

W-5-38, B-2

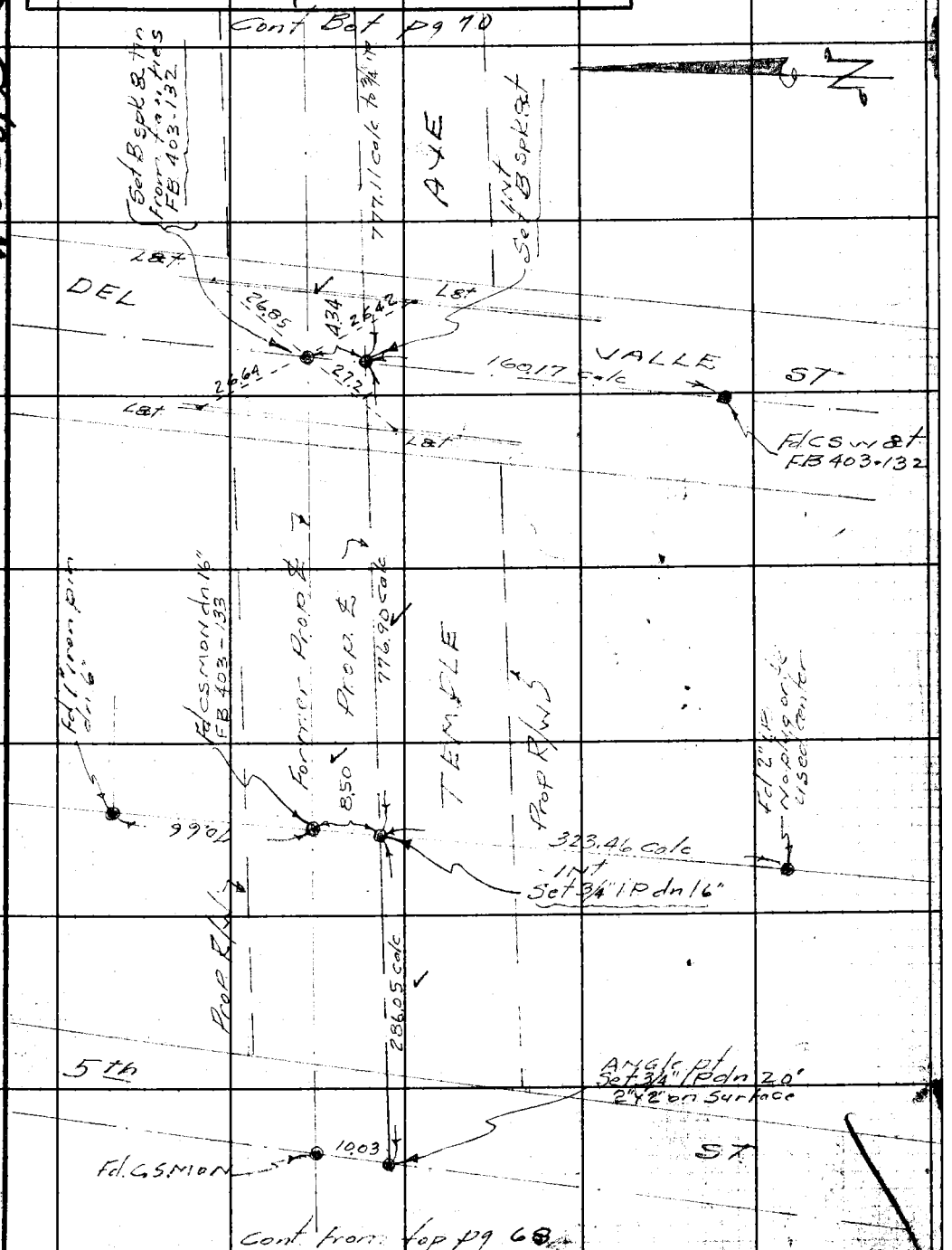

Note: Any Additions or Changes on This Sheet Must be Made or Circled in Red Ink With Date and Name of Person Making Change.

Do not extend notes this side of this line.

RETURN TO
LOS ANGELES COUNTY SURVEYOR
700 HALL OF RECORDS

FORM 247 BM 11-41

F.B. 1173 PG. 70

cont from top pg - 69

RETURN TO
LOS ANGELES COUNTY SURVEYOR
700 HALL OF RECORDS
Do not extend notes this side of this line.

Note: Any Additions or Changes on This Sheet Must be Made or Circled in Red Ink With Date and Name of Person Making Change.

Notes Ck'd by K.R.M.	Survey of Temple Ave	F.B. 1173 Pg. 71
Map No. C.S.B-505-4	W. O. 7788 Tape No. 08' St'd 68 °F	Cont Bot pg - 72
Office Work	Surveyed by Porter	
Checked	Notes Porter Date 1-27-47	
Date	Indexed A. C. Johnson	

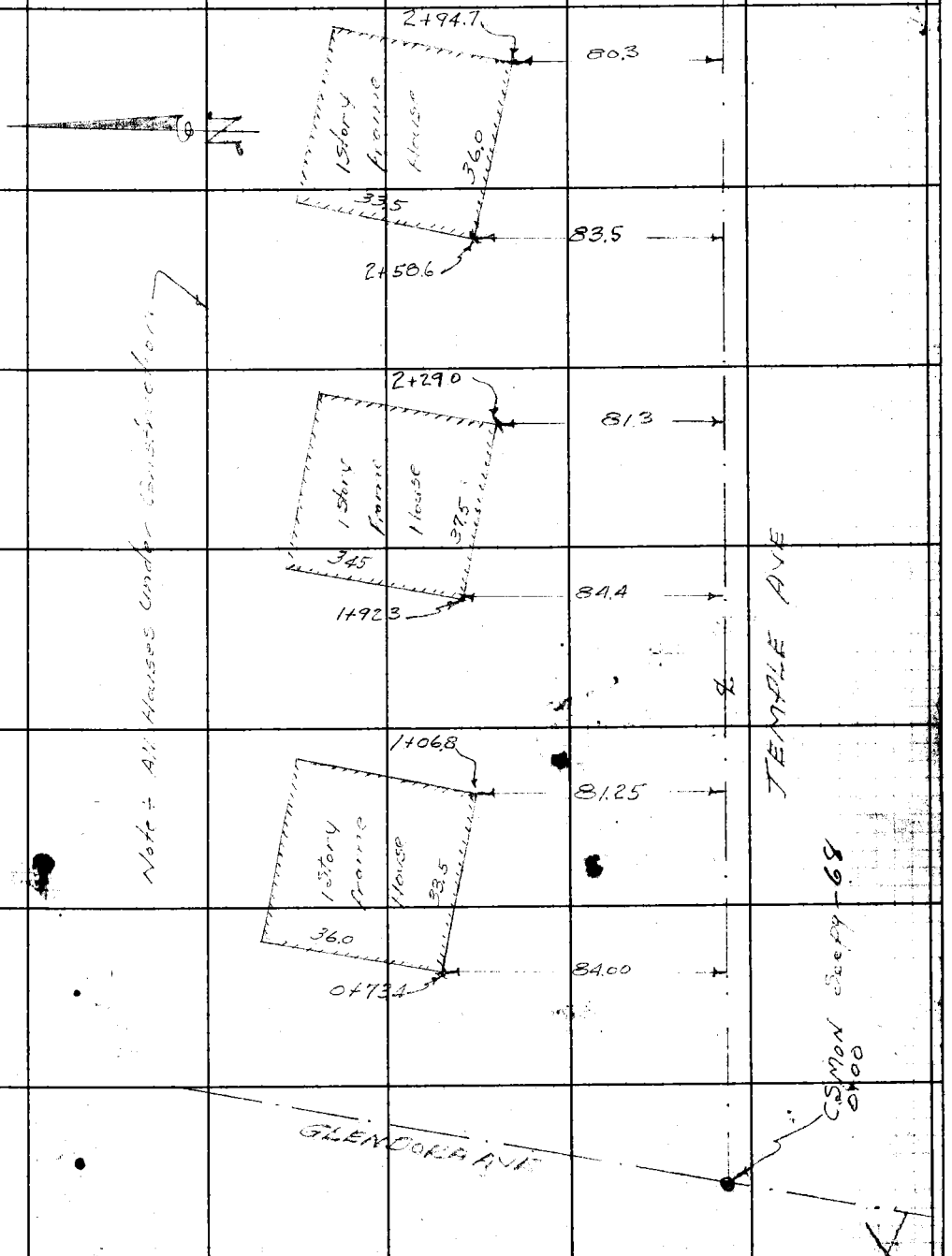

Note: Any Additions or Changes on This Sheet Must be Made or Circled in Red Ink With Date and Name of Person Making Change.

RETURN TO
LOS ANGELES COUNTY SURVEYOR
700 HALL OF RECORDS

Do not extend notes this side of this line.

FORM 247 5M 11-41

Cont Bot Pg - 73

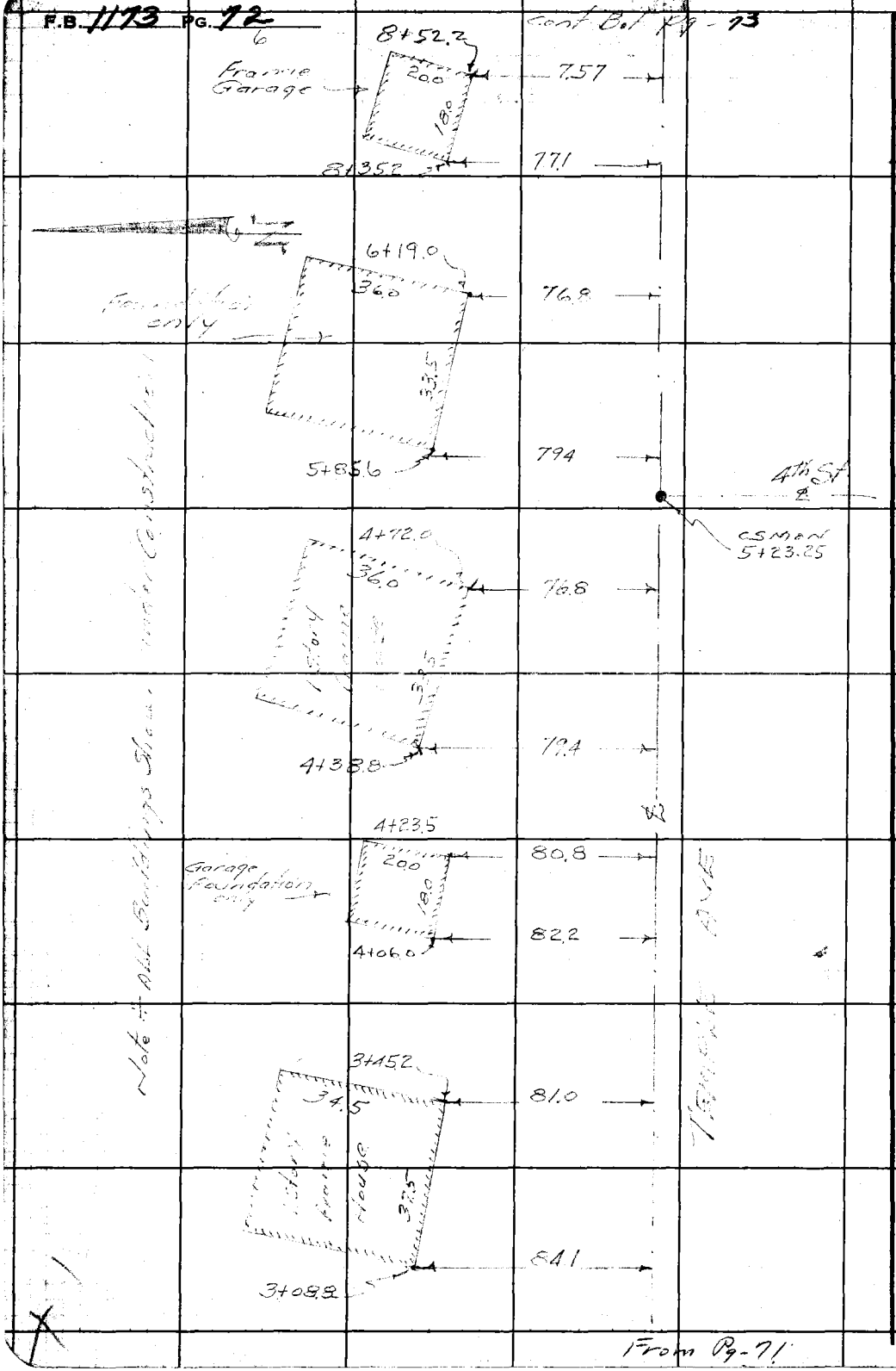

From Pg-71

RETURN TO
LOS ANGELES COUNTY SURVEYOR
700 HALL OF RECORDS
Do not extend notes this side of this line.

Note: Any Additions or Changes on This Sheet Must be Made or Circled in Red Ink With Date and Name of Person Making Change.

Notes Ck'd by K.R.M.	Survey of TEMPLE AVE
Map No. C.S.B-505-4	W. O. 7788 Tape No. 081 St'd 68 °F
Office Work	Surveyed by Porter
Checked	Notes Porter Date 1-22-47
Date	Indexed A. C. Johnson

F.B. 1173 PG. 137

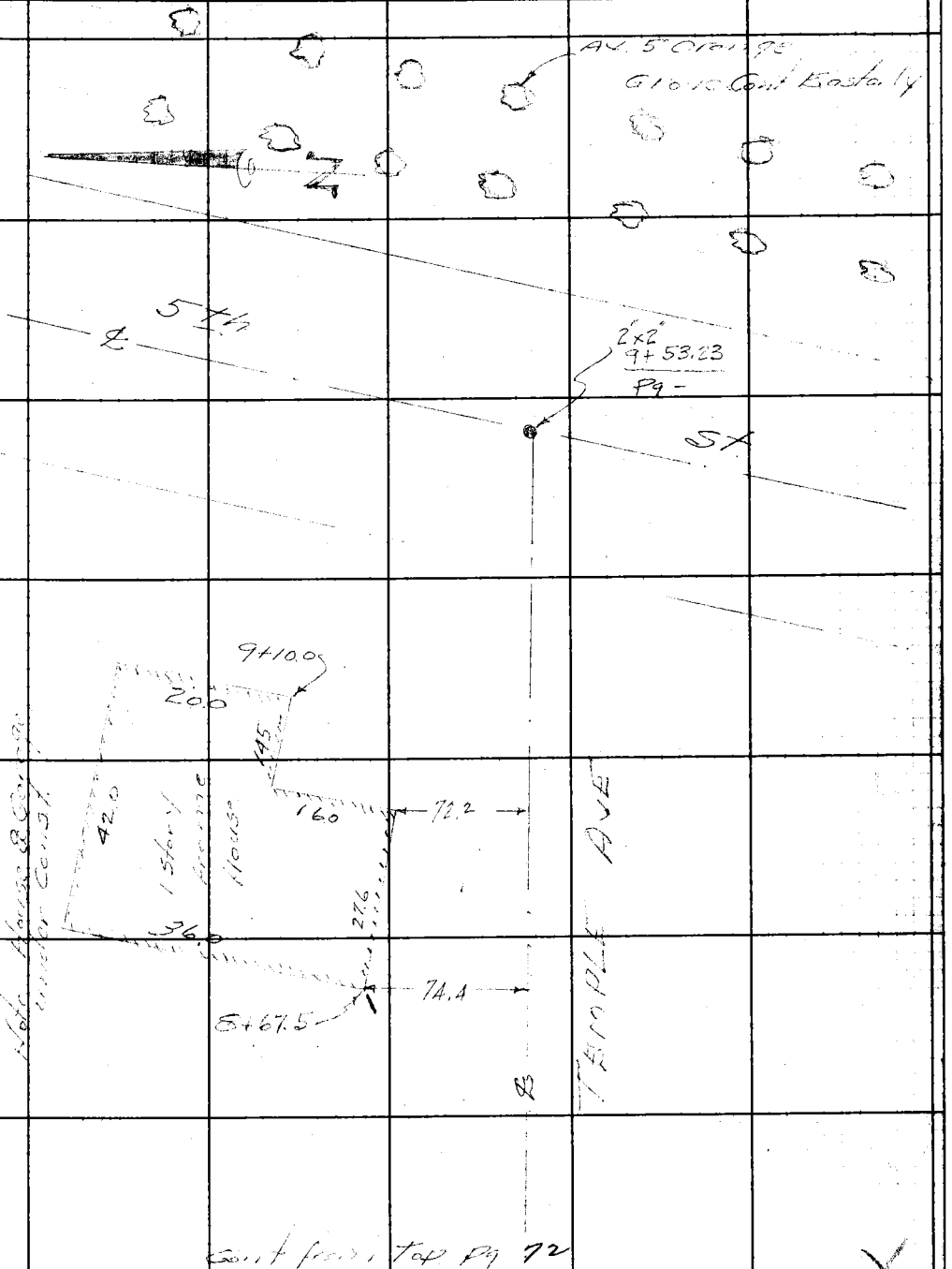

Note: Any Additions or Changes on This Sheet Must Be Made or Circled in Red Ink With Date and Name of Person Making Change.

Do not extend notes this side of this line.

RETURN TO
LOS ANGELES COUNTY SURVEYOR
700 HALL OF RECORDS

FORM 247 5M 11-41

RETURN TO
LOS ANGELES COUNTY SURVEYOR
700 HALL OF RECORDS

Note: Any Additions or Changes on This Sheet Must be Made or Circled in Red Ink With Date and Name of Person Making Change.

Do not extend notes this side of this line.

F.B. 1113 PG. 71

Notes Ck'd by AAR	Survey of Elliot Ave	F.B. 1173 PG. 77
Map No. C.S.B-1990	W. O. 8451 Tape No. 081 St'd 68 °F	
Office Work R.R.M. Cox	Surveyed by Porter	
Checked Roeser	Notes Porter Date 1-29-47	
Date Dec. 1947	Indexed A. C. Johnson 5-1-47	

SURVEY ELLIOT AVE

UNRUH AVE Estry to int with proposed Temple Ave North of Puente

JN: 8451 Feb 1947

Ref - 403 CSB 505 Porter

F.B. 520 CSB-1209 Holmes

CSB. 1068 Stock

F.B 431 CSB 6113 Schaner

Hand

C.S.B-1990

H.C. 4452

Note: Any Additions or Changes on this Sheet Must be Made or Circled in Red Ink With Date and Name of Person Making Change.

RETURN TO
LOS ANGELES COUNTY SURVEYOR
700 HALL OF RECORDS

Do not extend notes this side of this line.

FORM 247 5M 11-41

F.B. 1173 PG. 78

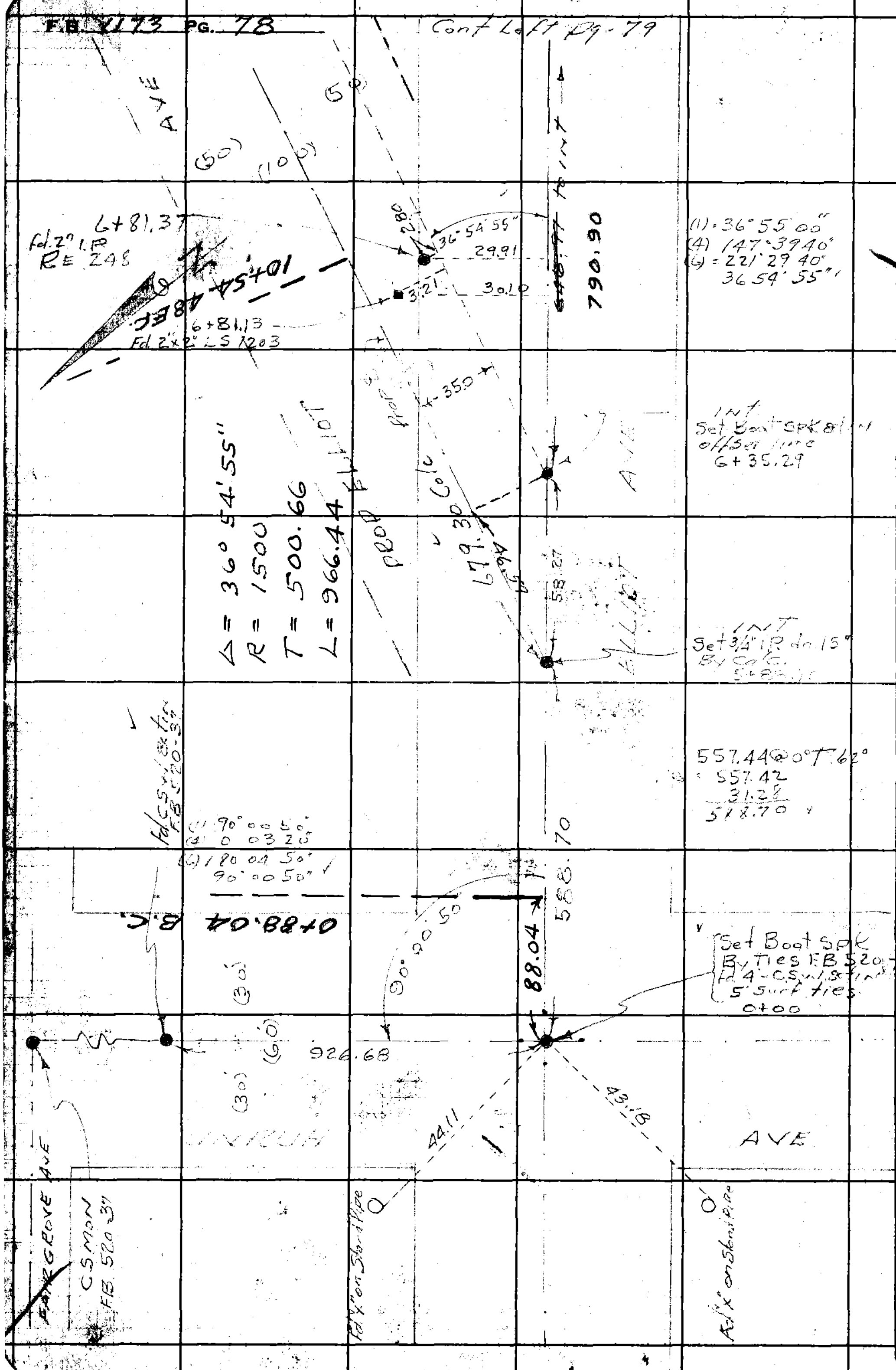

W.S. 38, B-1

RETURN TO
LOS ANGELES COUNTY SURVEYOR
700 HALL OF RECORDS

Do not extend notes this side of this line.

Note: Any Additions or Changes on This Sheet Must be Made or Circled in Red Ink With Date and Name of Person Making Change.

Notes Ck'd by AAR	Survey of Elliot Ave	F.B. 1173 Pg. [illegible]
Map No. C.S.B-1990	W. O. 8451 Tape [illegible] Std 68 °F	
Office Work K.R.M. Cox	Surveyed by Porter	
Checked Roeser	Notes Porter Date 1-31-47	
Date Dec. 1947	Indexed A. C. Johnson	

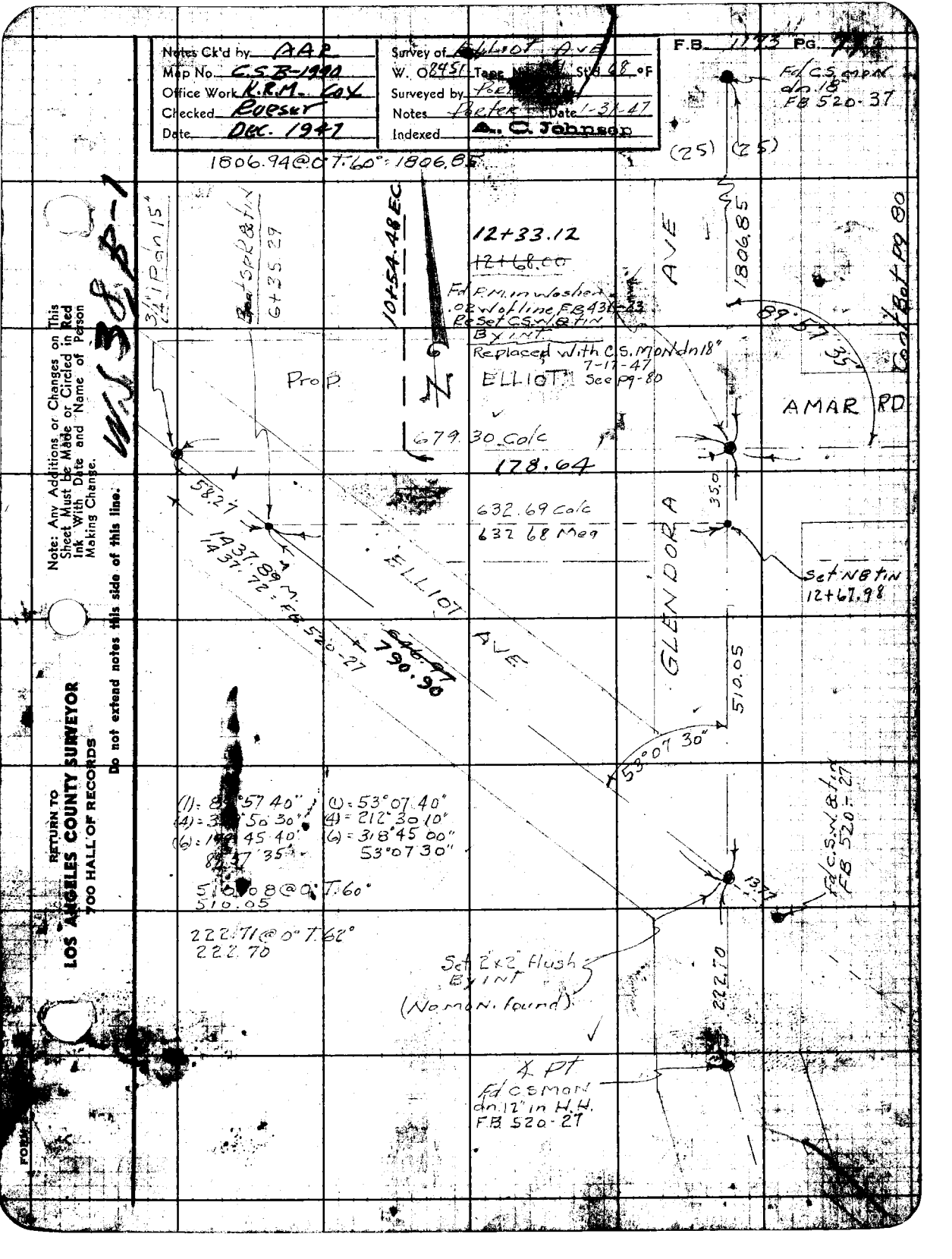

Note: Any Additions or Changes on This Sheet Must be Made or Circled in Red Ink With Date and Name of Person Making Change.

Do not extend notes this side of this line.

RETURN TO
LOS ANGELES COUNTY SURVEYOR
700 HALL OF RECORDS

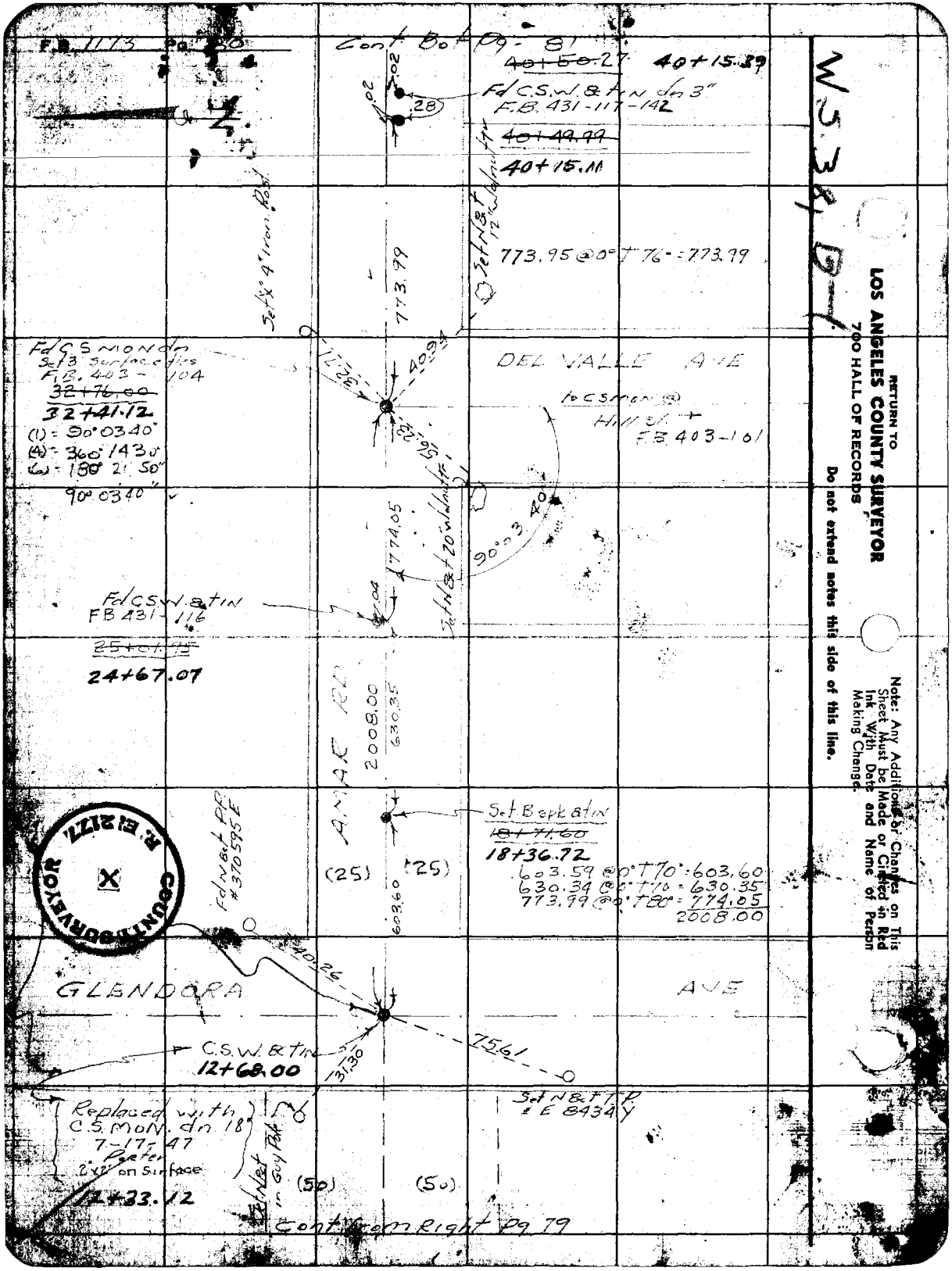
F.B. 1173 Pg. 80
Cont. Bot Pg. 81
~~40+50.27~~ 40+15.39
Fd C.S.W. & tin dn 3"
F.B. 431-117-142
~~40+49.99~~
40+15.11
773.95 @ 0° T 76 = 773.99
Set X 4" Iron Post
Set N & T 12" w/ dn 1"
773.99
Fd C.S. Mon dn
Set 3 Surface ties
F.B. 403-104
~~32+76.00~~
32+41.12
(1) = 90°03'40"
(4) = 360°14'30"
(6) = 180°21'50"
90°03'40"
DEL VALLE AVE
to CS Mon @ Hill St.
F.B. 403-101
Set N & T 20" w/ dn 1"
774.05
90°03'40"
Fd C.S.W. & tin
FB 431-116
~~25+01.95~~
24+67.07
AMAR RD
2008.00
630.35
Set B spk & tin
~~18+71.60~~
18+36.72
603.59 @ 0° T 70 = 603.60
630.34 @ 0° T 70 = 630.35
773.99 @ 0° T 80 = 774.05
2008.00
Fd N & T PP #370595E
(25)
(25)
603.60
GLENDORA AVE
C.S.W. & tin
12+68.00
75.61
Set N & T T.P. E 8434 Y
Replaced with C.S. Mon. dn 18"
7-17-47
Porter
2"x2" on Surface
12+33.12
Set N & T in Guy Pole
(50)
(50)
Cont. from Right Pg. 79
COUNTY SURVEYOR
R. E. 2127
X
W.S. 381 B-1
RETURN TO
LOS ANGELES COUNTY SURVEYOR
700 HALL OF RECORDS
Do not extend notes this side of this line.
Note: Any Additions or Changes on This Sheet Must be Made or Circled in Red Ink With Date and Name of Person Making Change.

Notes Ck'd by A. AR	Survey of ELLIOT AVE	F.B. 1178 Pg. 87
Map No. CSB-1990	W. O. 8451 Tape No. 081 St'd 68° °F	
Office Work K.R.M. Cox	Surveyed by Porter	
Checked Roeser	Notes Porter Date 2-4-47	
Date Dec. 1947	Indexed A. C. Johnson	



Note: Any Additions or Changes on This Sheet Must be Made or Circled in Red Ink With Date and Name of Person Making Change.

Do not [illegible] notes this side of this line.

RETURN TO
LOS ANGELES COUNTY SURVEYOR
700 HALL OF RECORDS

FORM 247 5M 11-41

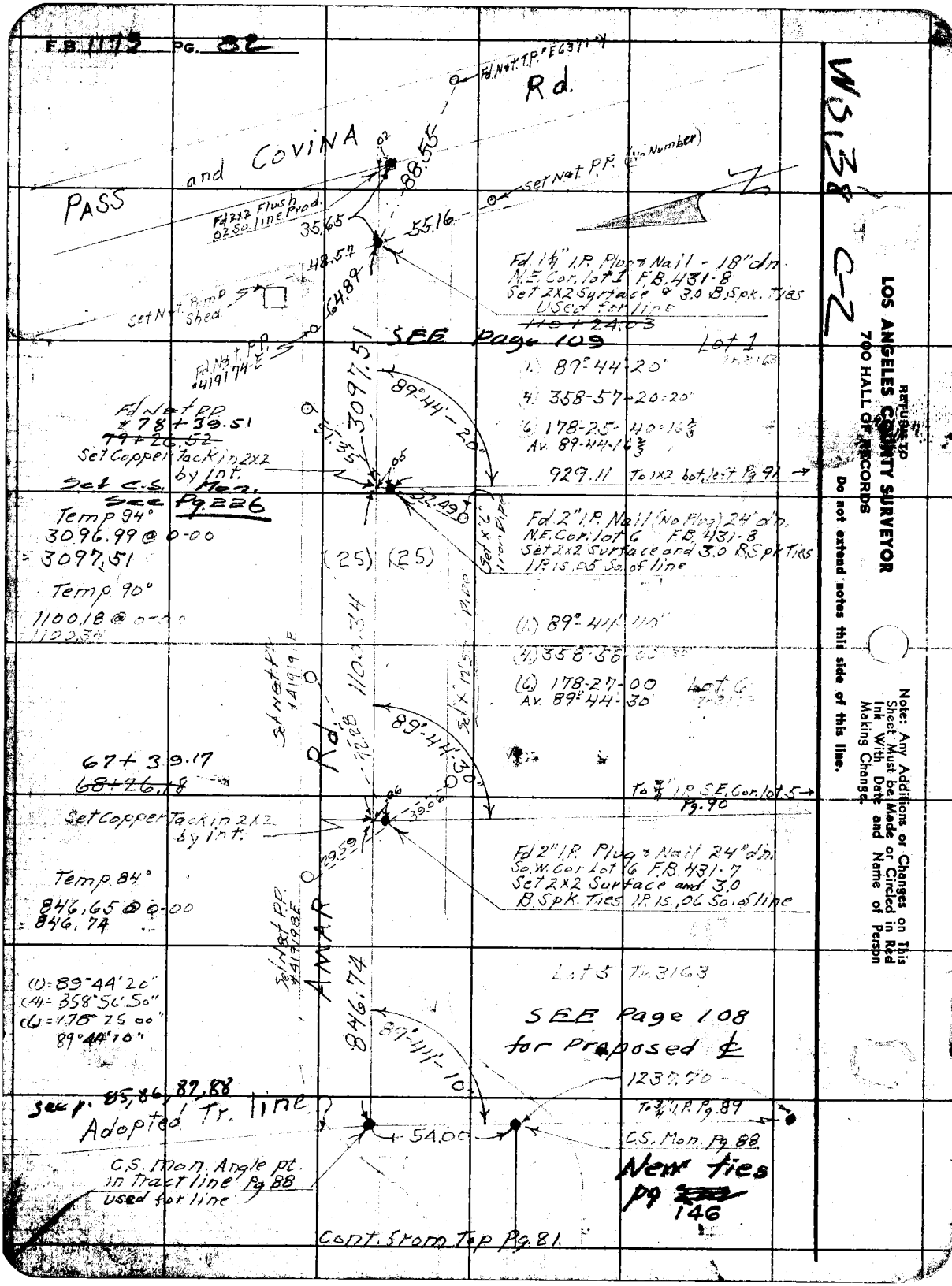
F.B. 1173 PG. 82
Fd. Nat. T.P. #E6371-4
Rd.
PASS and COVINA
Fd 2x2 Flush .02 So. line Prod.
Set Nat. P.P. (No Number)
88.55
35.65
55.16
48.57
64.89
Set Nat. Pump Shed
Fd. 1¼" I.P. Plug & Nail - 18" dn. N.E. Cor. lot 1 F.B. 431-8 Set 2x2 Surface & 3.0 B.Spk. Ties Used for line
~~110+24.03~~
SEE Page 109
Lot 1
Fd. Nat. P.P. #419174-E
3097.51
89°44'-20"
(1) 89°44'20"
(4) 358-57-20=20"
(6) 178-25-40=16⅔
Av. 89-44-16⅔
929.11 To 1x2 bot. left Pg 91
Fd. Nat. P.P. #78+39.51
~~79+26.52~~
Set Copper Tack in 2x2 by int.
51.35
.05
32.49
Set C.S. Mon.
See Pg. 226
Temp 94°
3096.99 @ 0-00
= 3097.51
Fd. 2" I.P. Nail (No Plug) 24" dn. N.E. Cor. lot 6 F.B. 431-8 Set 2x2 Surface and 3.0 B.Spk Ties I.P. is .05 So. of line
(25) (25)
Temp. 90°
1100.18 @ 0-00
= 1100.34
(1) 89°44'40"
(4) 358-56-00
(6) 178-27-00
Av. 89°44'30"
Lot 6
1100.34
Set Nat. P.P. #419191-E
Rd.
72.28
89°44'30"
67+39.17
~~68+26.18~~
To ¾" I.P. S.E. Cor. lot 5 → Pg. 90
Set Copper Tack in 2x2 by int.
.06
39.06
29.59
Fd. 2" I.P. Plug & Nail 24" dn. So. W. Cor. Lot 6 F.B. 431-7 Set 2x2 Surface and 3.0 B.Spk. Ties I.P. is .06 So. of line
Temp. 84°
846.65 @ 0-00
= 846.74
Set Nat. P.P. #419198-E
AMAR
846.74
Lot 5 Tr. 3163
(1) = 89°44'20"
(4) = 358°56'50"
(6) = 178°25'00"
89°44'10"
SEE Page 108 for Proposed ℄
89°44'-10"
1237.70
See p. 85, 86, 87, 88
Adopted Tr. line
To ¾" I.P. Pg. 89
54.00
C.S. Mon. Pg. 88
C.S. Mon. Angle pt. in Tract line Pg 88 used for line
New ties Pg ~~[illegible]~~ 146
Cont. from Top Pg. 81
WS138 C-2
REPUBLIC
LOS ANGELES COUNTY SURVEYOR
700 HALL OF RECORDS
Do not extend notes this side of this line.
Note: Any Additions or Changes on This Sheet Must be Made or Circled in Red Ink With Date and Name of Person Making Change.

Notes Ck'd by A.A.R.	Survey of Elliot Ave
Map No. B-1990	W. O. 8451 Tape No. 081 St'd 68 °F
Office Work K.R.M. Cox	Surveyed by Porter
Checked Roeser	Notes Porter Date 2-20-47
Date Dec. 1947	Indexed A. C. Johnson

F.B. 1173 Pg. 83

Survey west line of Lots 1 & 2

TR 517

J.N. 8451
Ref. C.S.B. 119
FB 296-
FB 431-7
FB 403

2-20-47
Porter
Holmes
Stock
Ochsner
Hand

Note: Any Additions or Changes on This Sheet Must be Made or Circled in Red Ink With Date and Name of Person Making Change.

Do not extend notes this side of this line.

RETURN TO
LOS ANGELES COUNTY SURVEYOR
700 HALL OF RECORDS

FORM 247 5M 5-46

F. B. 1173 PG. 84

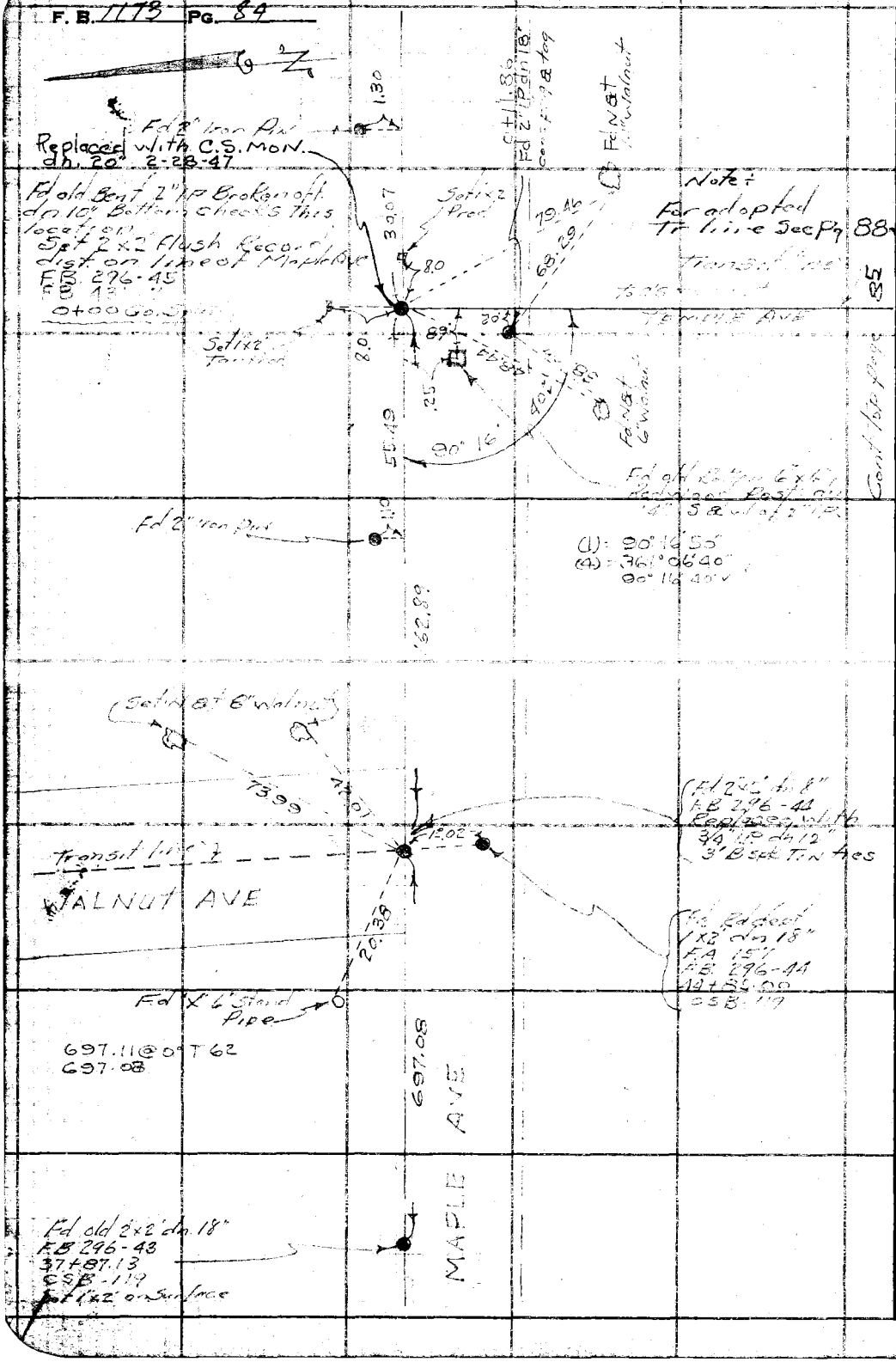

MS 38, B-1

RETURN TO
LOS ANGELES COUNTY SURVEYOR
7DO HALL OF RECORDS

Do not extend notes this side of this line.

Note: Any Additions or Changes on This Sheet Must be Made or Circled in Red Ink With Date and Name of Person Making Change.

Notes Ck'd by AAR	Survey of Elliot Ave
Map No. B-1990	W. O. 8845 Tape No. 081 St'd 68° °F
Office Work K.R.M.-COX	Surveyed by Porter
Checked Roeser	Notes Porter Date 2-21-47
Date Dec. 1947	Indexed A. C. Johnson

F.B. 1173 Pg. 85

WS. 38, B-1

Note: Any Additions or Changes on this Sheet Must be Made or Circled in Red Ink With Date and Name of Person Making Change.

Do not extend notes this side of this line.

RETURN TO LOS ANGELES COUNTY SURVEYOR 700 HALL OF RECORDS



FORM 247 5M 5-46

F. B. 1173 PG. 86 Cont from Bot Pg 85



W.S. 38 B-1, B-2

RETURN TO
LOS ANGELES COUNTY SURVEYOR
7DO HALL OF RECORDS

Do not extend notes this side of this line.

Note: Any Additions or Changes on This Sheet Must be Made or Circled in Red Ink With Date and Name of Person Making Change.

Notes Ck'd by AAR	Survey of ELLIOT AVE
Map No. B-1990	W. O. 8451 Tape No. 081 St'd 62 °F
Office Work K.R.M. Cox	Surveyed by Porter
Checked Roeser	Notes Porter Date 2-24-46
Date Dec. 1947	Indexed A. C. Johnson

F.B. 1173 Pg. 87

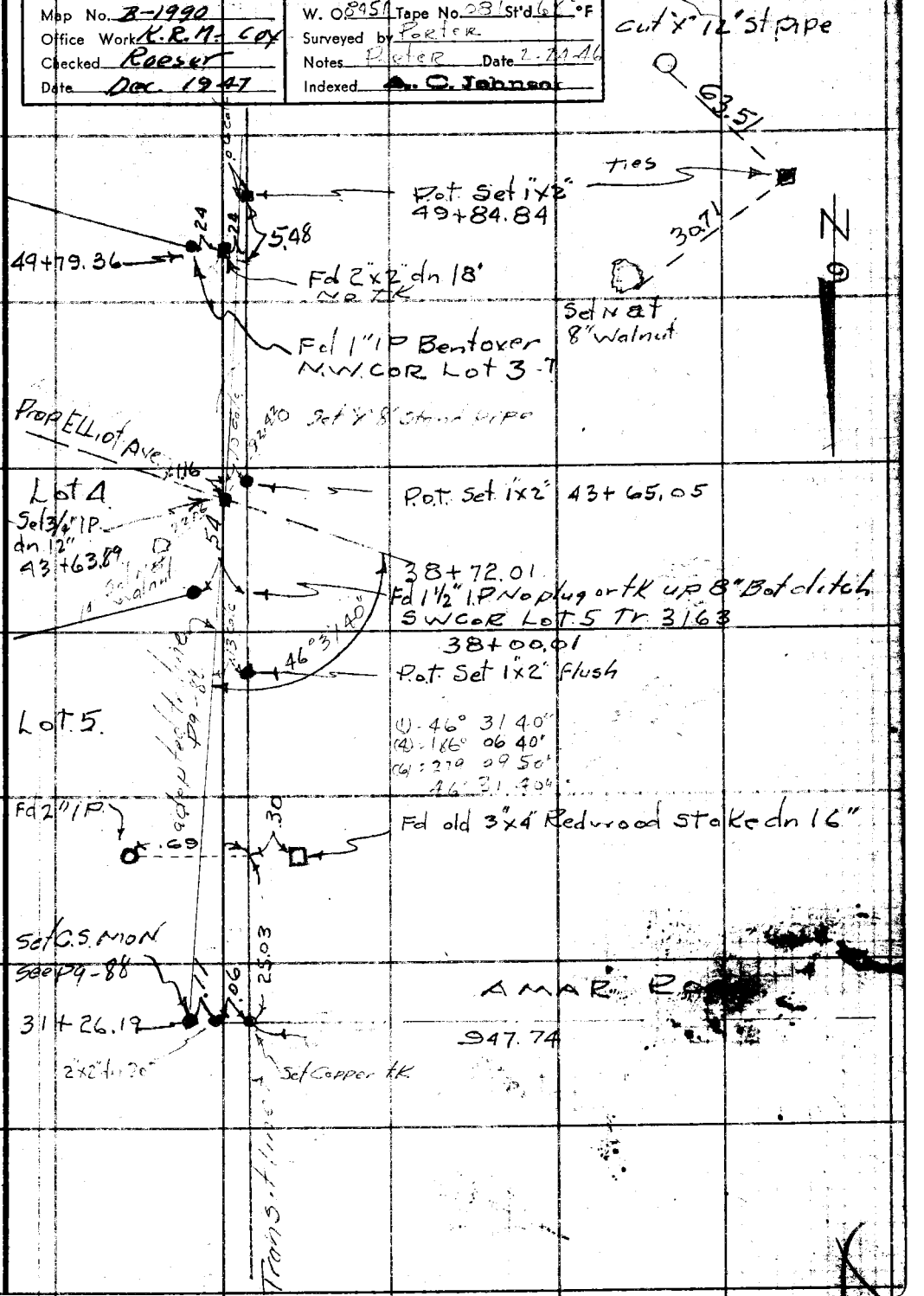

Note: Any Additions or Changes on This Sheet Must be Made or Circled in Red Ink With Date and Name of Person Making Change.

Do not extend notes this side of this line.

RETURN TO
LOS ANGELES COUNTY SURVEYOR
700 HALL OF RECORDS

FORM 247 5M 5-46

F. B. 1173 PG. 88



WS 38 B-1

RETURN TO
LOS ANGELES COUNTY SURVEYOR
700 HALL OF RECORDS

Do not extend notes this side of this line.

Note: Any Additions or Changes on This Sheet Must be Made or Circled in Red Ink With Date and Name of Person Making Change.

Notes Ck'd by AAR	Survey of ELLIOT AVE
Map No. B-1990	W. O. 8451 Tape No. C81 St'd 68°F
Office Work K.R.M. Cox	Surveyed by Porter
Checked Roesur	Notes Porter Date 4-7-47
Date Dec. 1947	Indexed A. C. Johnson

F.B. 1173 Pg. 89

W.S. 38, B-2

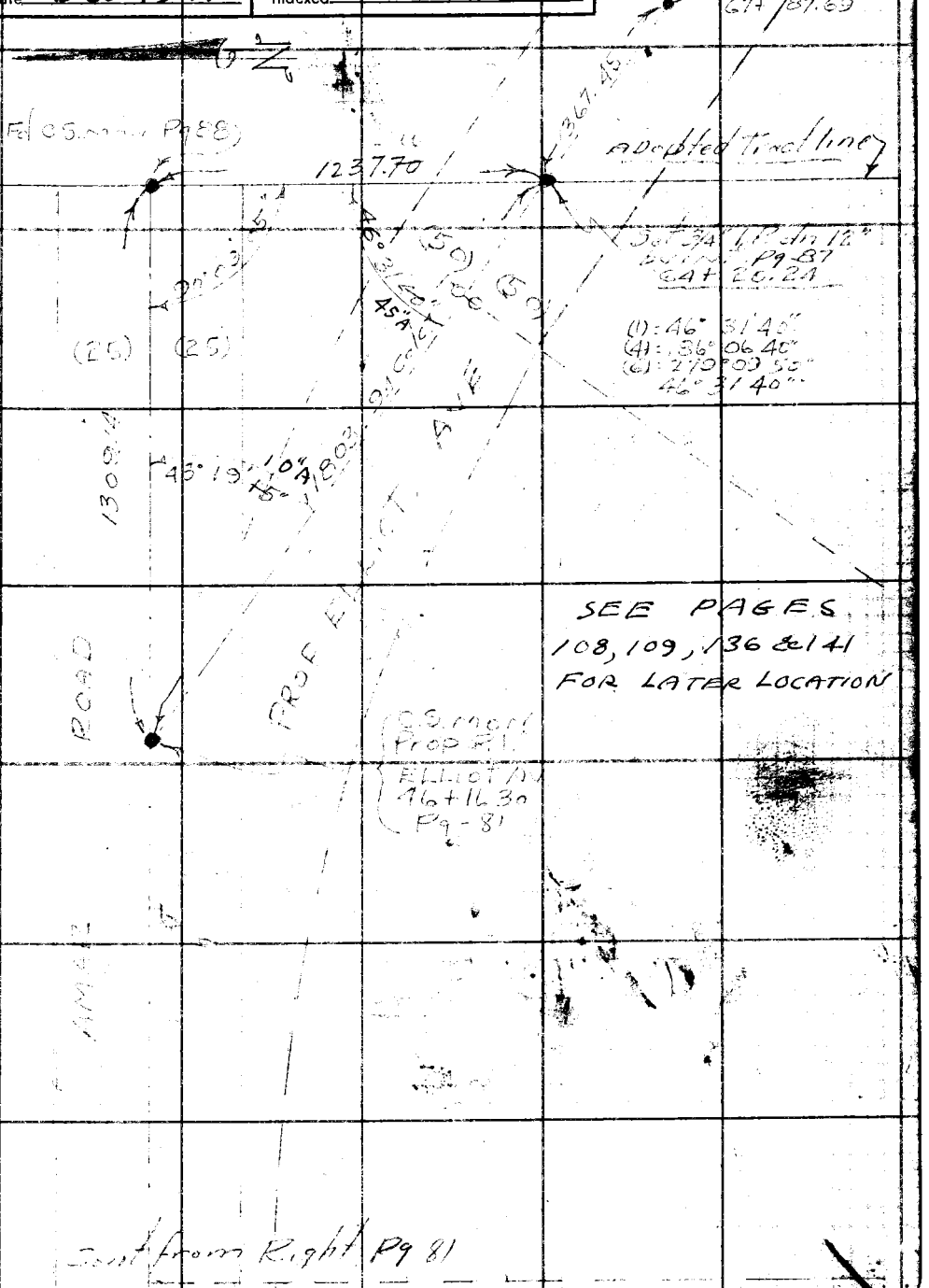

Note: Any Additions or Changes on This Sheet Must be Made or Circled in Red Ink With Date and Name of Person Making Change.

Do not extend notes this side of this line.

RETURN TO
LOS ANGELES COUNTY SURVEYOR
700 HALL OF RECORDS

FORM 247 5M 5-46

F. B. 1173 Pg. 90



SEE PAGES
108, 109, 136 & 141
FOR LATER LOCATION

RETURN TO
LOS ANGELES COUNTY SURVEYOR
700 HALL OF RECORDS

Do not extend notes this side of this line.

Note: Any Additions or Changes on This Sheet Must be Made or Circled in Red Ink With Date and Name of Person Making Change.

Notes Ck'd by AAR
Map No. B-1990
Office Work K.R.M.
Checked Roeser
Date Dec. 19 47

Survey of ELLIOT AVE
W. O. 8351 Tape No. 081 St'd 68 °F
Surveyed by Porter
Notes Porter Date 4-7-47
Indexed A. C. Johnson

F. B. 1173 Pg. 91

Note: Any Additions or Changes on this Sheet Must be Made or Circled in Red Ink With Date and Name of Person Making Change.

Do not extend notes this side of this line.

RETURN TO
LOS ANGELES COUNTY SURVEYOR
700 HALL OF RECORDS

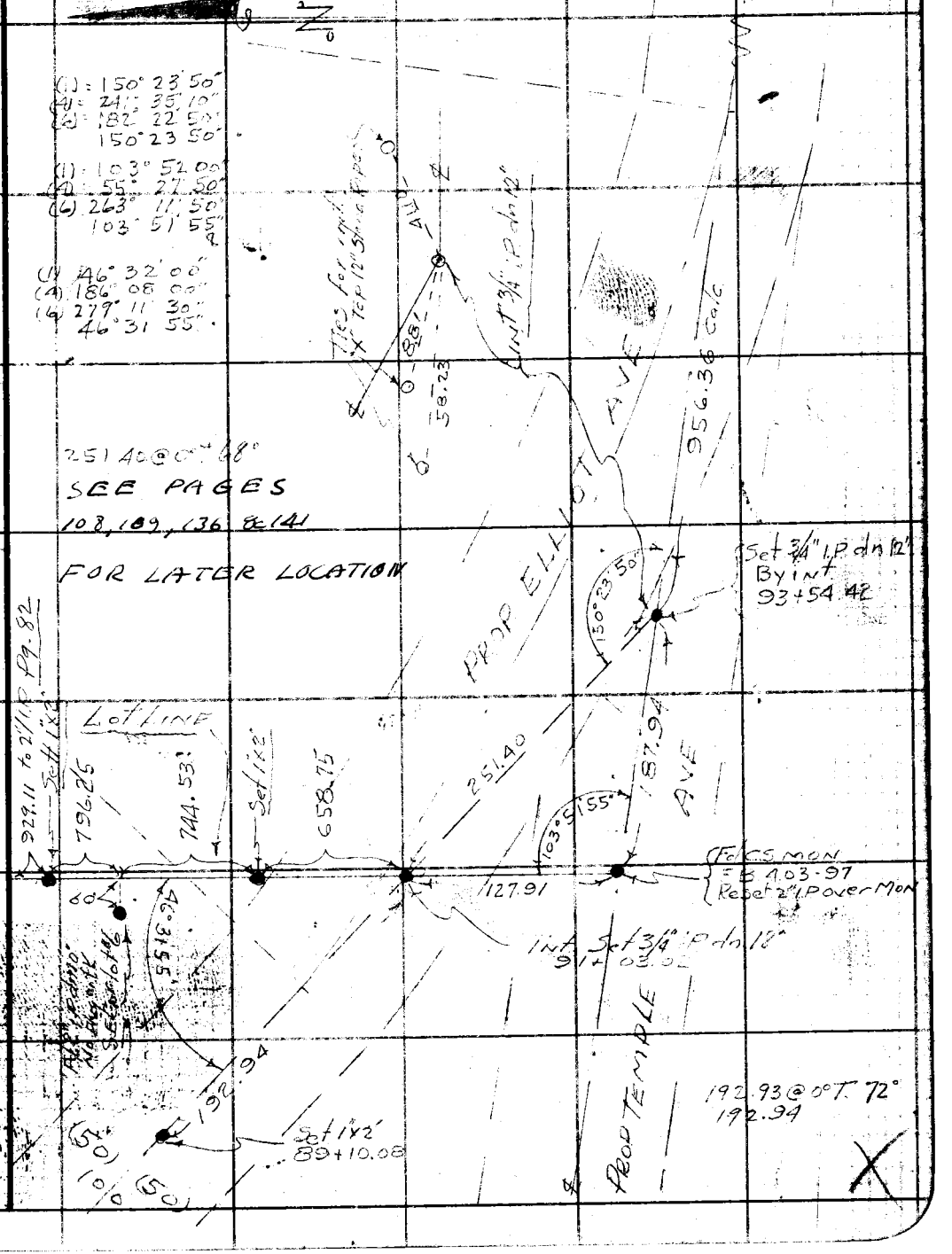

FORM 247 5M 5-46

RETURN TO
LOS ANGELES COUNTY SURVEYOR
700 HALL OF RECORDS

Note: Any Additions or Changes on This Sheet Must be Made or Circled in Red Ink With Date and Name of Person Making Change.

Do not extend notes this side of this line.

F.B. 173 PG. 22

~~Notes Ckd~~ Plotted by KRM	Survey of ELLIOT AVE	F.B. 1173 PG. 93
Map No. B-1990	W. 0845 Tape No. 081 St'd 68° °F	
Office Work COX	Surveyed by Porter	
Checked A.A.R	Notes Holmes Date 2-3-47	
Date Dec. 1947	Indexed A. C. Johnson 5-1-47	

Topography 0+00 UNRUH AVE
Easterly to INT. TEMPLE AVE.
on ELLIOT AVE AND
AMAR Road

Note: Any Additions or Changes on This Sheet Must be Made or Circled in Red Ink With Date and Name of Person Making Change.

RETURN TO
LOS ANGELES COUNTY SURVEYOR
700 HALL OF RECORDS

Do not extend notes this side of this line.

FORM 247 5M 11-41

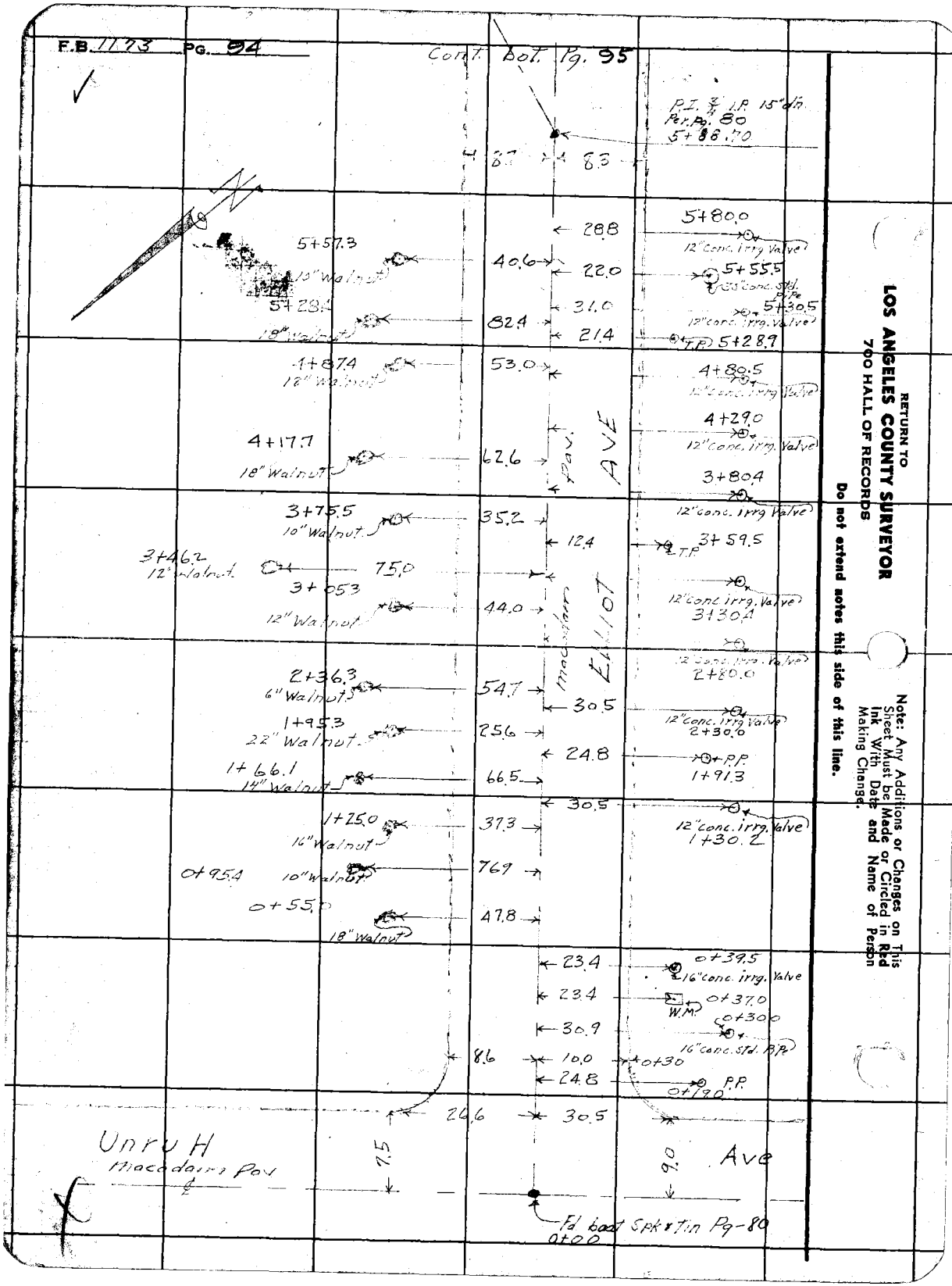

RETURN TO
LOS ANGELES COUNTY SURVEYOR
700 HALL OF RECORDS
Do not extend notes this side of this line.
Note: Any Additions or Changes on This Sheet Must be Made or Circled in Red Ink With Date and Name of Person Making Change.

Plotted ~~Notes Ck'd~~ by KAM.
Map No. B-1990
Office Work Cox
Checked A.A.R.
Date Dec. 1947

Survey of Elliot Ave
W. O. 8451 Tape No. ____ St'd ____ °F
Surveyed by Porter
Notes D.E.H. Date 2-3-47
Indexed A. C. Johnson

F.B. 1173 PG. 95

Cont bot. Pg. 96

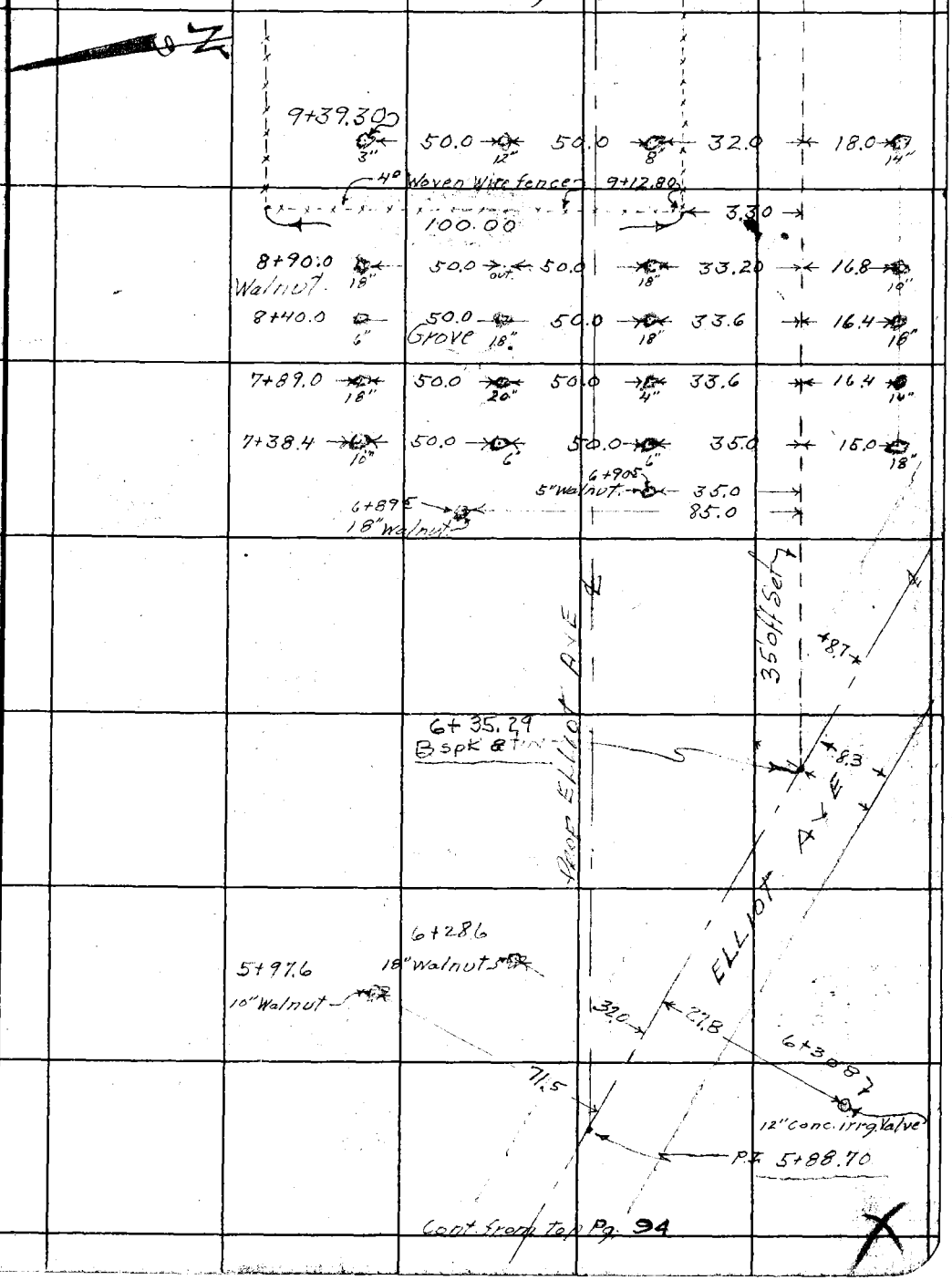

Cont from top Pg. 94

Note: Any Additions or Changes on This Sheet Must be Made or Circled in Red Ink With Date and Name of Person Making Change.

Do not extend notes this side of this line.

RETURN TO
LOS ANGELES COUNTY SURVEYOR
700 HALL OF RECORDS

FORM 247 5M 11-41

F.B. 1173 PG. 96

Cont. bot. Pg 97

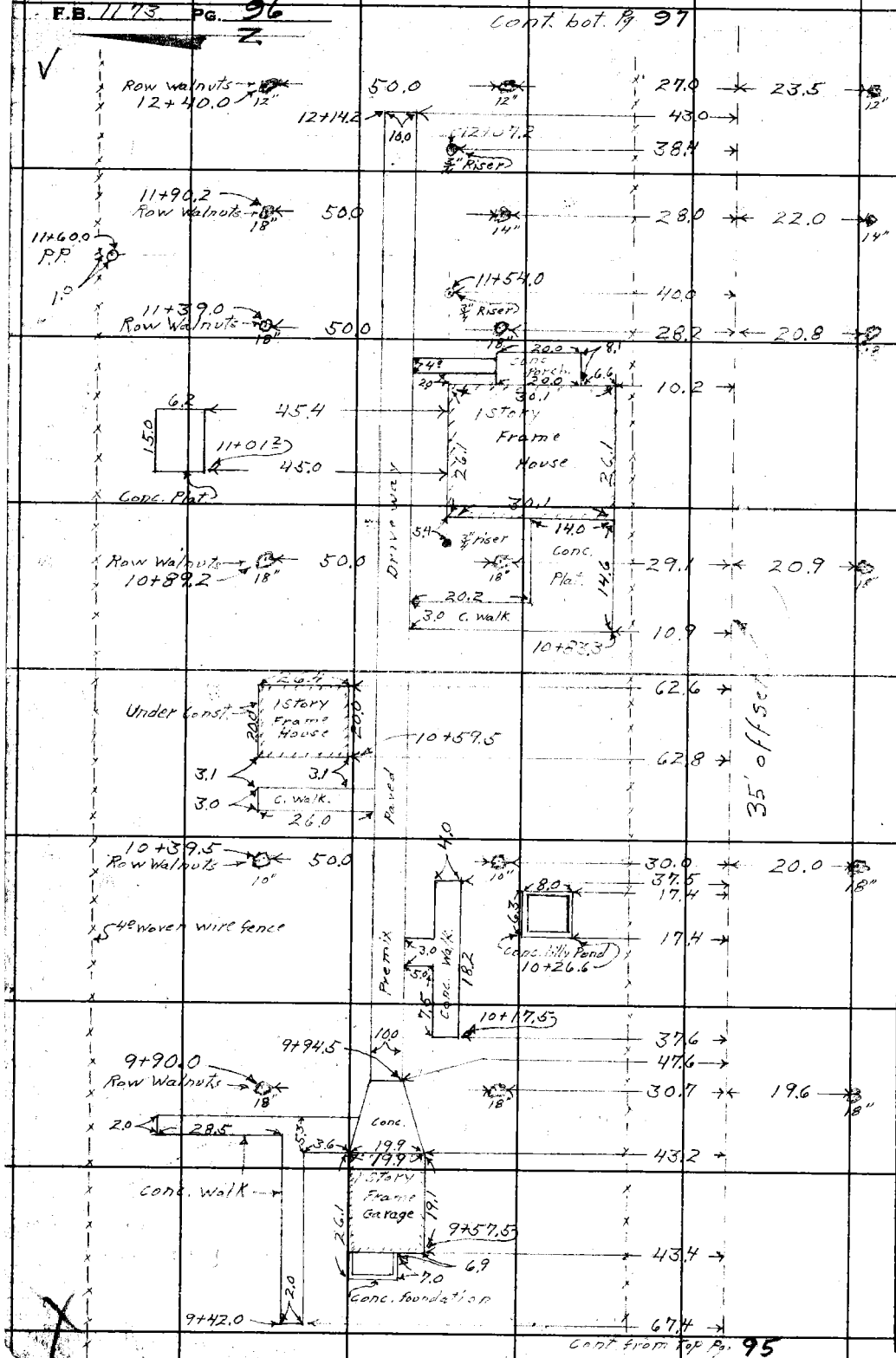

Cont from top Pg. 95

RETURN TO
LOS ANGELES COUNTY SURVEYOR
700 HALL OF RECORDS
Do not extend notes this side of this line.

Note: Any Additions or Changes on This Sheet Must be Made or Circled in Red Ink With Date and Name of Person Making Change.

Field Book by KRM
Map No. B-1990
Office Work Cox
Checked A.A.R.
Date Dec. 1947

Survey of Elliot Ave
W. O. 8451 Tape No. 081 St'd 68° °F
Surveyed by Porter
Notes D.E.H. Date 2-3-47
Indexed A. C. Johnson

F.B. 1173 PG. 97

Cont. bot. 98 Pg.

25.0 — 14+43.6 — 2-W.M.
33.0 — 14+39.6 — 3" Plum
34.0 — 3" Peach 14+29.1
66.0
66.0 — 14+21.0 — 15.9 — 21.6 — 4.3 — 3.4 — 4" Cedar — 3" Riser — 6" Persimon — 12" Elms
21.0
64.7
9.9 — 11.0 — 14+00
Frame Shed 9.8 — 6.5 — 14+21.7
22.6 — 1 Story Frame Garage — 13+93.5 — 2.5 — 3.3 — 6.5 — 13+90.3
46.5
24.0 — 18.0 — 5.5 — 6" Elms
64.8 — 13+93.0
Conc. Platform 11.0 — 7.2
44.4 — 8.8 — 2.3 — 18.7
24.8 — 13+66.9 — 12" Elm
24.9 — 13+54.1
24.8 — 13+35.6 — 15" Olive
1 Story Frame House — 44.3 — 3.6 — 13+23.4 — 24.3 — 31.9
44.6 — 3.8 — 13.5
13+07.4 — 13+01.0 — 10.7 — 44.8 — 23.6 — 13+07.6 — 29.4 — 3" Riser — 13+08.0 — 9.4 — 27.0 — 11.6 — 15.7 — 7.2 — 12.0 Privet Hedge
12+92.5 PP — 31.5 — 12+90.3 — 6" Elm — 48" Pepper
12+80.53 — 36.7 — 31.5 — 12+83.00
CSW & TIN 12+68.00 Pg 79
GLENDORA AVE
12.7
N.Y. 12+67.98 Pg 79 — 12+56.6
12+46.4 — G.P. — 12+42.7 — 100.0 — End of 4' w.w. fence — 12+39.8 W.M. — 12+38.2 G.M. — 12+42.8 — 57.4 — 37.0 — 2.6 — 37.5 — 12.5 — 26.2
12+46.0 T.P.
WM 12+39.0
Cont. from top Pg. 96

ANAR ROAD
Macadam 24.0
Now 10'13" W. Hind Grade Cont. North
48.0 — 49.0

Note: Any Additions or Changes on This Sheet Must be Made or Circled in Red Ink With Date and Name of Person Making Change.

Do not extend notes this side of this line.

RETURN TO
LOS ANGELES COUNTY SURVEYOR
700 HALL OF RECORDS

FORM 247 5M 11-41

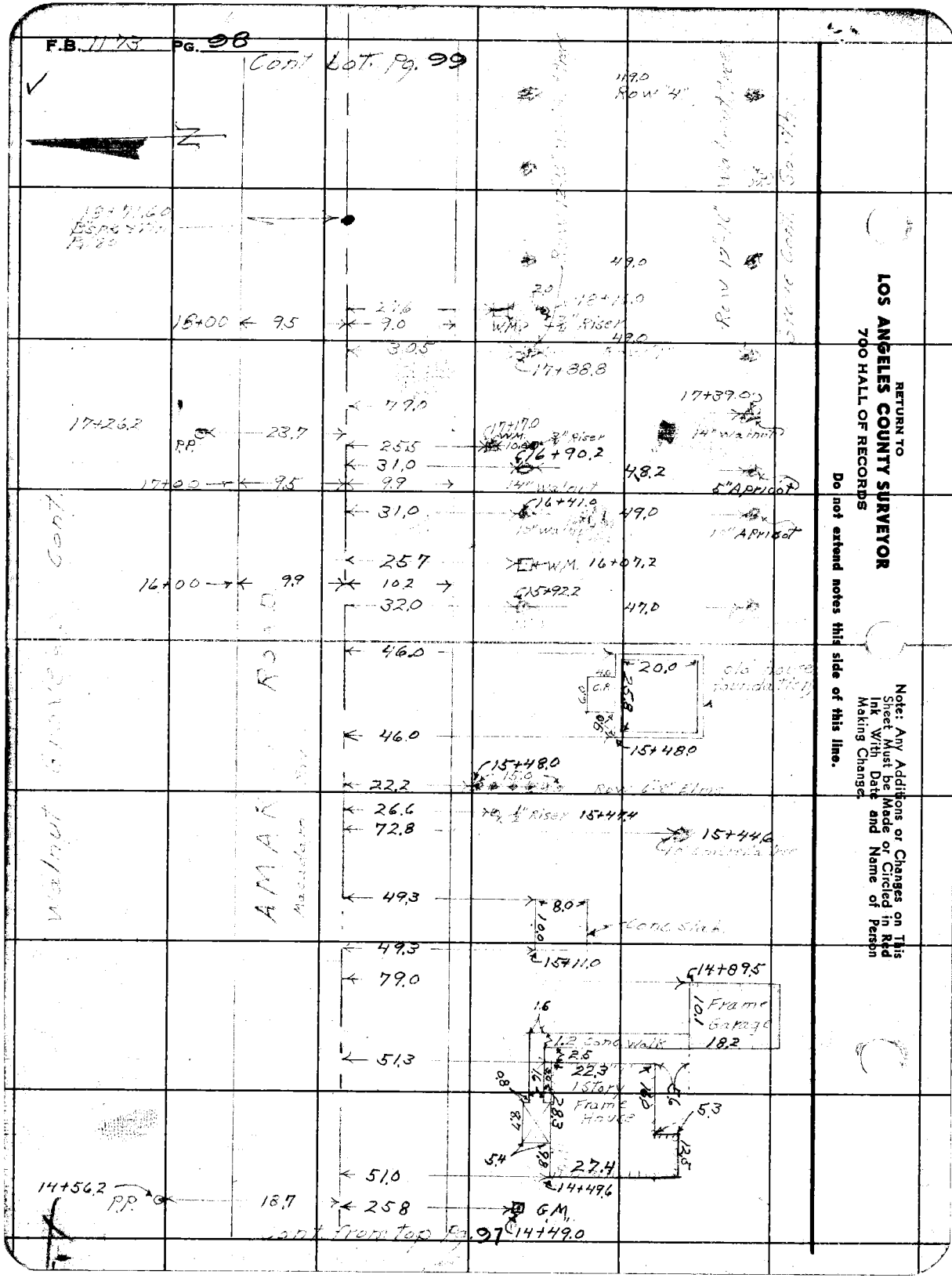

RETURN TO
LOS ANGELES COUNTY SURVEYOR
700 HALL OF RECORDS

Do not extend notes this side of this line.

Note: Any Additions or Changes on This Sheet Must be Made or Circled in Red Ink With Date and Name of Person Making Change.

Plotted
~~Notes Ck'd~~ by K.R.M.
Map No. B-1990
Office Work Cox
Checked A.A.E.
Date Dec. 1947

Survey of Elliot Ave
W. O. 8451 Tape No. St'd °F
Surveyed by Porter
Notes D.E.H. Date 2-4-47
Indexed A. C. Johnson

F.B. 1173 Pg. 99

Cont. Not. Pg. 100

Note: Any Additions or Changes on This Sheet Must Be Made or Circled in Red Ink With Date and Name of Person Making Change.

Do not extend notes this side of this line.

RETURN TO
LOS ANGELES COUNTY SURVEYOR
700 HALL OF RECORDS

FORM 247 BM 11-41





RETURN TO
LOS ANGELES COUNTY SURVEYOR
700 HALL OF RECORDS

Do not extend notes this side of this line.

Note: Any Additions or Changes on This Sheet Must be Made or Circled in Red Ink With Date and Name of Person Making Change.

~~Notes Ck'd~~ Plotted by KRM.	Survey of Elliot Ave
Map No. B-1990	W. O. 8451 Tape No. ____ St'd ____ °F
Office Work Cox	Surveyed by Porter
Checked A.A.R.	Notes D.E.H. Date 2-5-47
Date Dec. 1947	Indexed A. C. Johnson

F.B. 1173 PG. 101

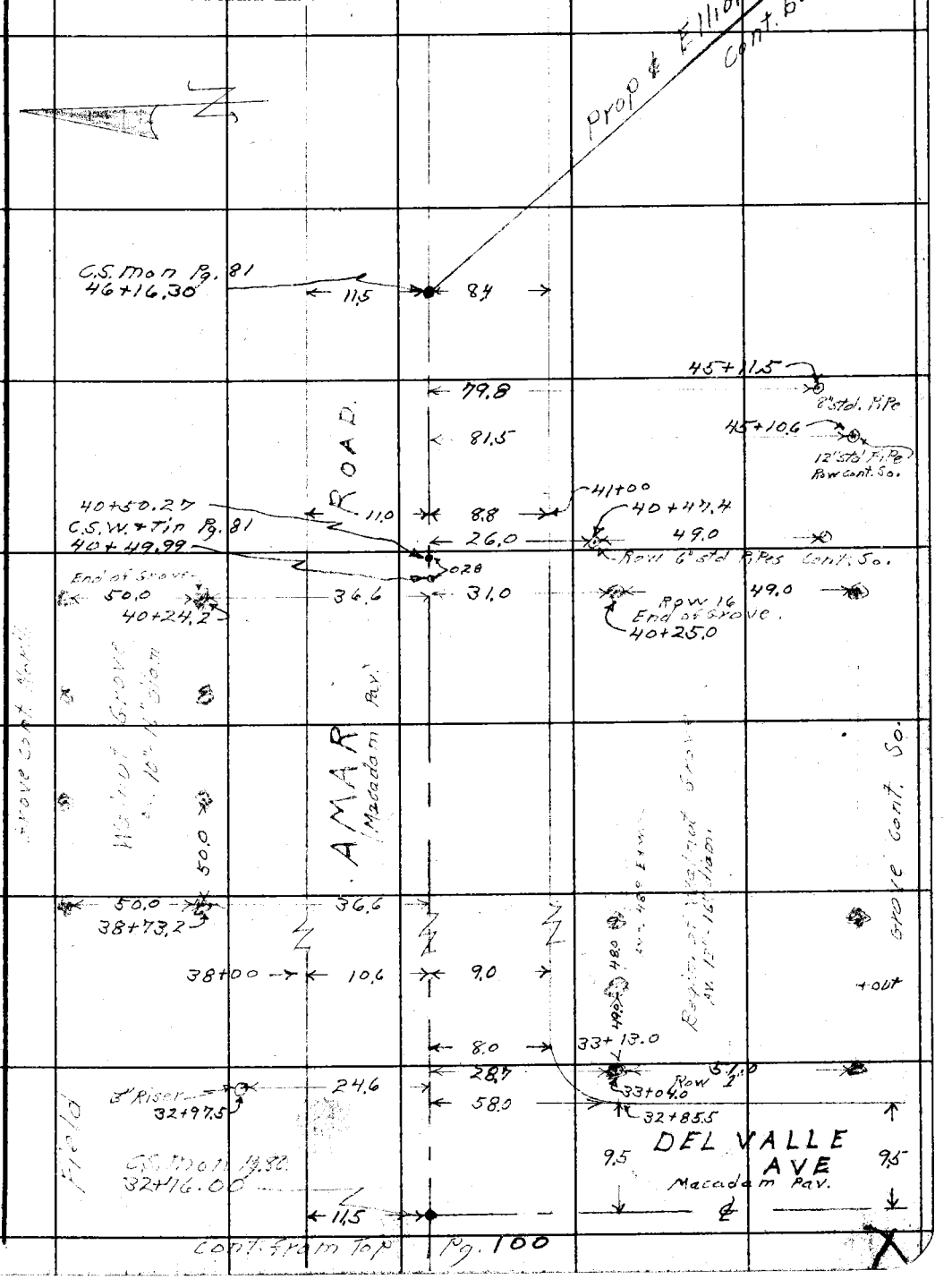

Note: Any Additions or Changes on This Sheet Must Be Made or Circled in Red Ink With Date and Name of Person Making Change.

Do not extend notes this side of this line.

RETURN TO
LOS ANGELES COUNTY SURVEYOR
700 HALL OF RECORDS

FORM 247 5M 11-41

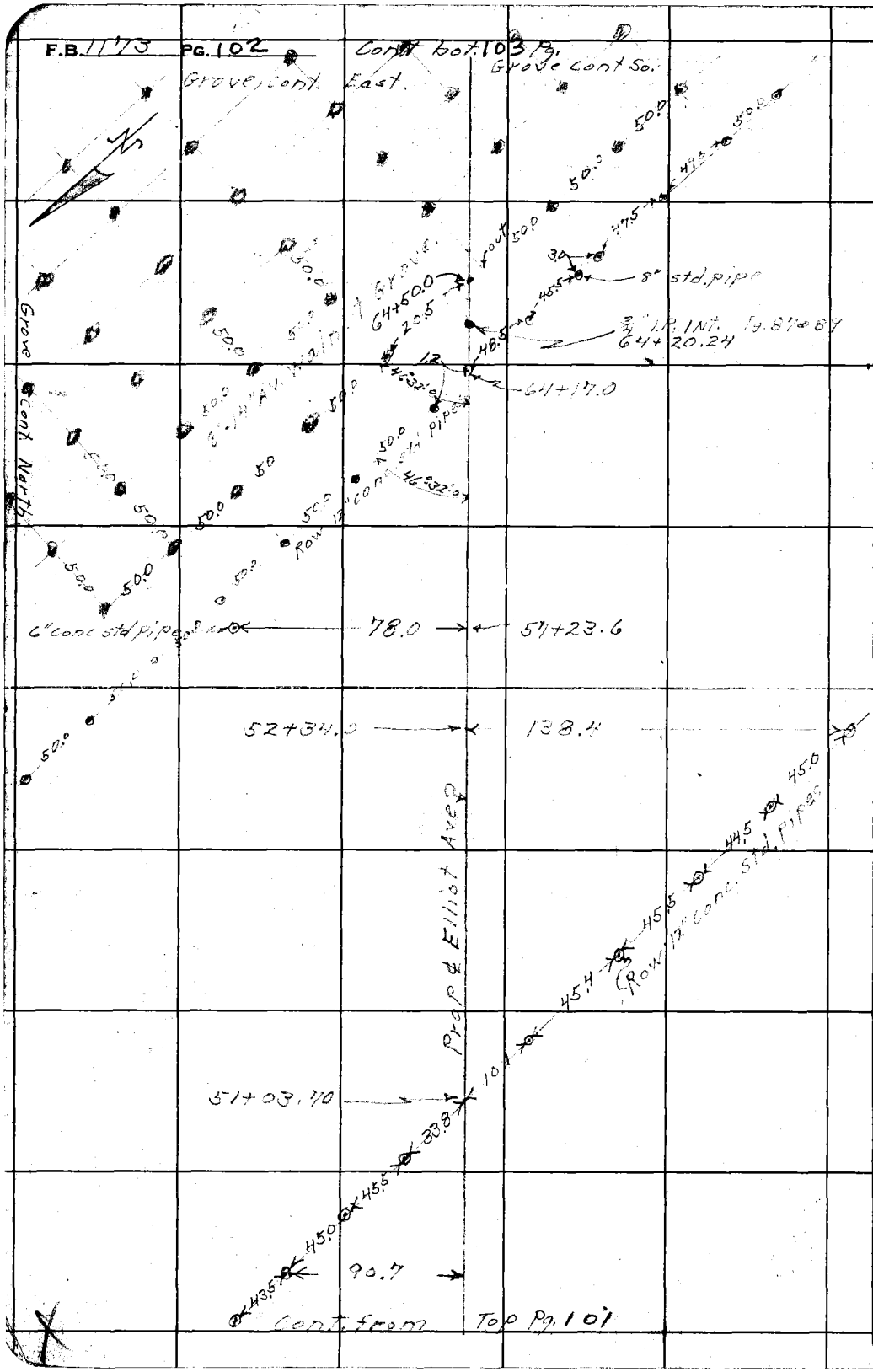

RETURN TO
LOS ANGELES COUNTY SURVEYOR
700 HALL OF RECORDS
Do not extend notes this side of this line.
Note: Any Additions or Changes on This Sheet Must be Made or Circled in Red Ink With Date and Name of Person Making Change.

Platted
~~Notes Ck'd~~ by KAM
Map No. B-1990
Office Work Cox
Checked A.A.R.
Date Dec. 1947

Survey of Elliot Ave
W. O. 8457 Tape No. ____ St'd ____ °F
Surveyed by Porter
Notes D.E.H. Date 4-8-47
Indexed A. C. Johnson

F.B. 1173 Pg. 103

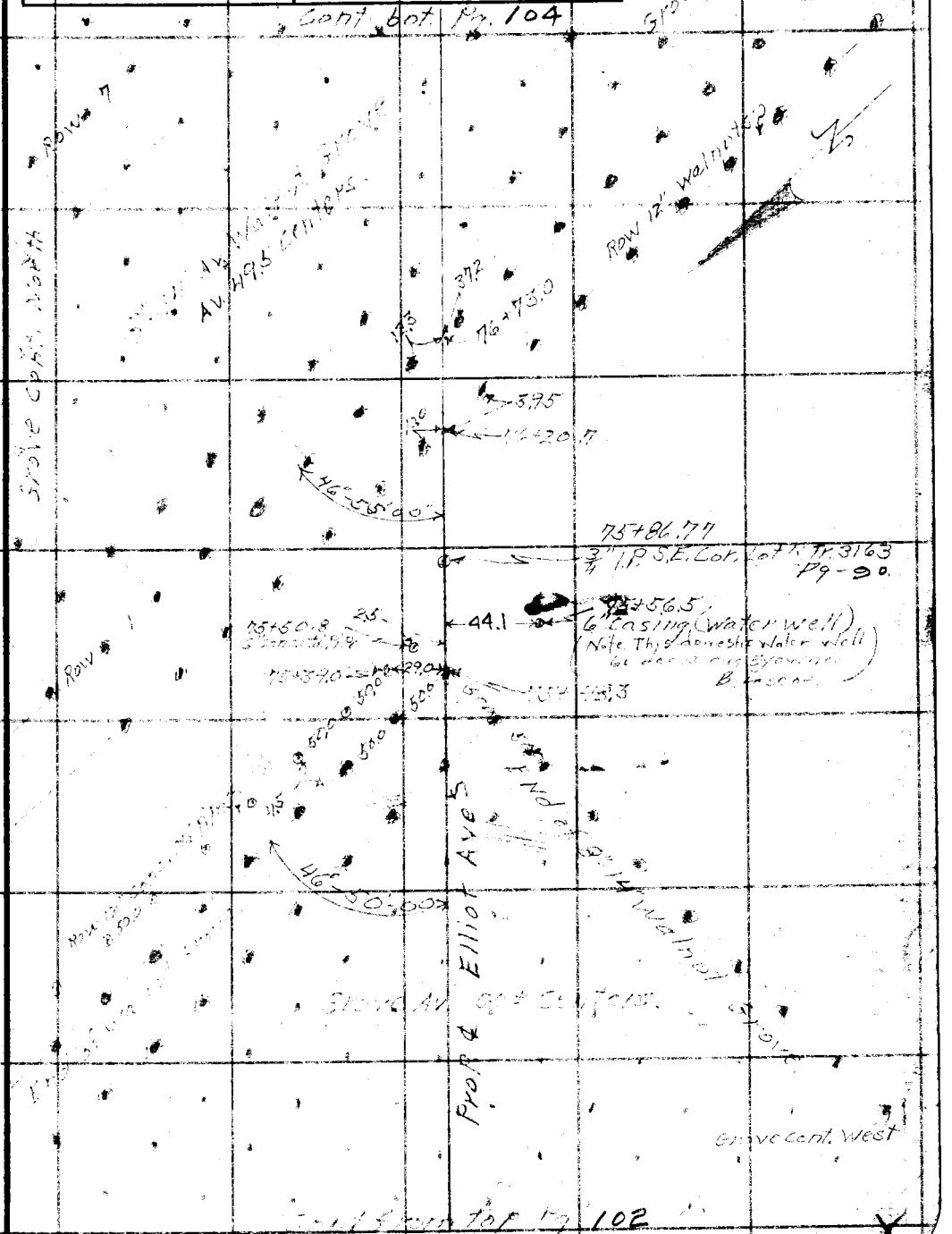

Note: Any Additions or Changes on This Sheet Must be Made or Circled in Red Ink With Date and Name of Person Making Change.

Do not extend notes this side of this line.

RETURN TO
LOS ANGELES COUNTY SURVEYOR
700 HALL OF RECORDS

FORM 247 5M 5-46

F. B. 1173 PG. 104

Cont. bot Pg. 105



Cont. from top Pg. 103

RETURN TO
LOS ANGELES COUNTY SURVEYOR
7DO HALL OF RECORDS

Do not extend notes this side of this line.

Note: Any Additions or Changes on This Sheet Must be Made or Circled in Red Ink With Date and Name of Person Making Change.

Plotted

~~Notes Ck'd~~ by KRM	Survey of Elliot Ave
Map No. B-1990	W. O. 8451 Tape No. ___ St'd ___ °F
Office Work Cox	Surveyed by Porter
Checked A. A. R.	Notes D.E.H. Date 4-10-47
Date Dec. 1947	Indexed A. C. Johnson

F. B 1173 Pg. 105



Note: Any Additions or Changes on This Sheet Must be Made or Circled in Red Ink With Date and Name of Person Making Change.

Do not extend notes this side of this line.

RETURN TO
LOS ANGELES COUNTY SURVEYOR
700 HALL OF RECORDS

FORM 247 5M 5-46

F. B. 1173 PG. 106

RETURN TO
LOS ANGELES COUNTY SURVEYOR
700 HALL OF RECORDS

Do not extend notes this side of this line.

Note: Any Additions or Changes on This Sheet Must be Made or Circled in Red Ink With Date and Name of Person Making Change.

Notes Ck'd by A.A.R.	Survey of Elliot Ave
Map No. B-1990-1	W. O. 8451 Tape No. 081 St'd 68 °F
Office Work Cox	Surveyed by Foster
Checked A.A.R.	Notes Foster Date 7-15-47
Date Dec. 1947	Indexed A. C. Johnson 7-31-47

F. B. 1173 Pg. 107

PROPOSED LINE CHANGE
AMAR ROAD

7-15-47
Foster
Snyder
Coates
Bowles

Note: Any Additions or Changes on This Sheet Must be Made or Circled in Red Ink With Date and Name of Person Making Change.

Do not extend notes this side of this line.

RETURN TO
LOS ANGELES COUNTY SURVEYOR
700 HALL OF RECORDS

FORM 247 SM 11-46

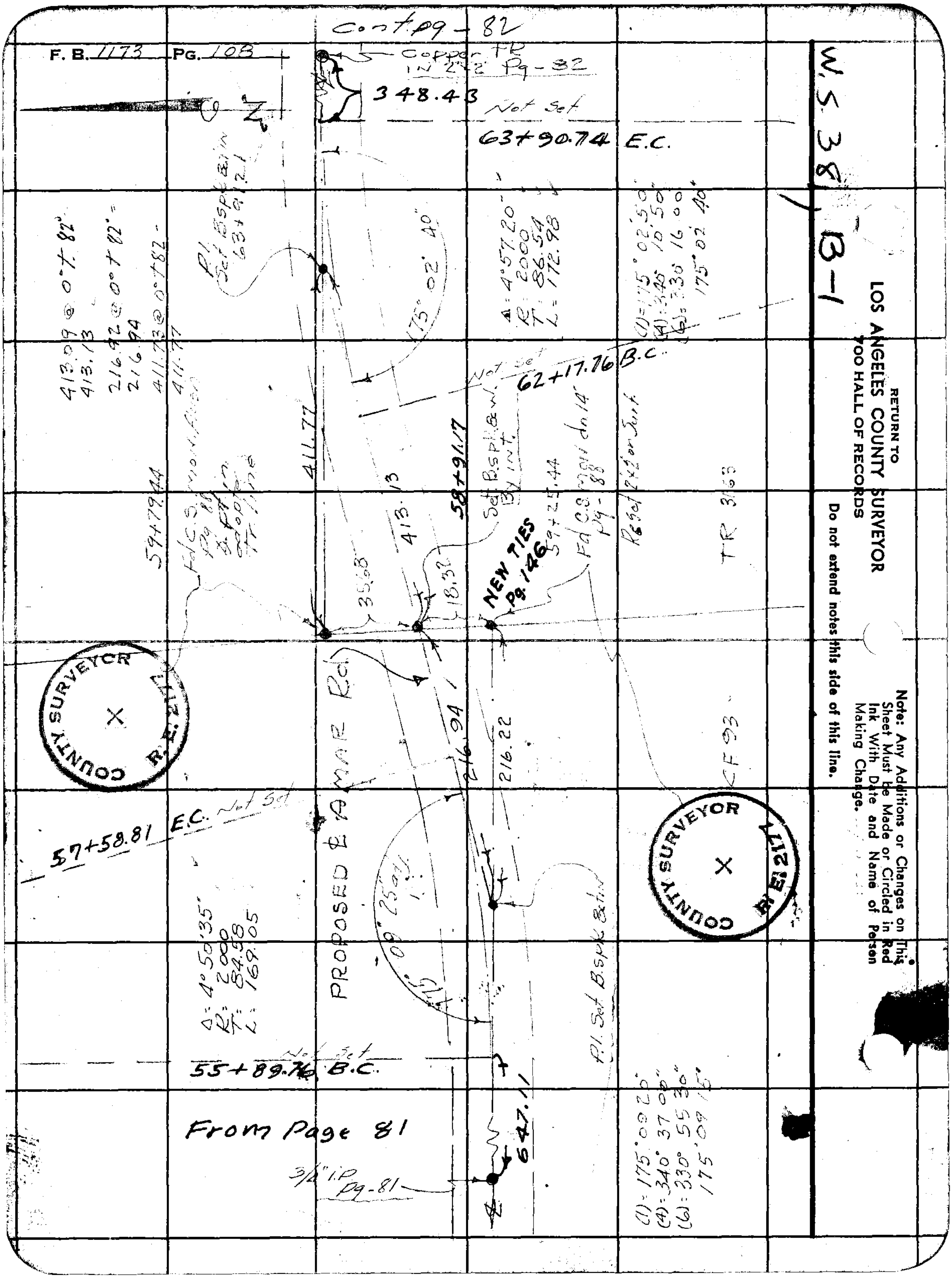
F. B. 1173 Pg. 108
Cont pg - 82
Copper TP
348.43
Not Set
63+90.74 E.C.
W.S. 38 / B-1
RETURN TO
LOS ANGELES COUNTY SURVEYOR
700 HALL OF RECORDS
Do not extend notes this side of this line.
Note: Any Additions or Changes on This Sheet Must be Made or Circled in Red Ink With Date and Name of Person Making Change.
75° 02' 40"
Δ: 4°57'20"
R: 2000
T: 86.54
L: 172.98
175° 02' 40"
Not Set
62+17.76 B.C.
411.77
413.13
58+91.17
59+79.44
35.68
18.32
NEW TIES Pg. 146
TR 3153
CF 93
COUNTY SURVEYOR
PROPOSED ℄ LAMAR Rd
216.94
216.22
57+58.81 E.C. Not Set
Δ: 4°50'35"
R: 2000
T: 84.98
L: 169.05
55+89.76 B.C.
Not Set
From Page 81
647.1
3/4" I.P. Pg-81
(1): 175° 00' 20"
(4): 340° 37' 00"
(6): 330° 55' 30"
175° 09' 15"

Notes Ck'd by AAR	Survey of ELLIOT AVE
Map No. B-1990-2	W. O. 8451 Tape No. 081 St'd 68 °F
Office Work Cox	Surveyed by Porter
Checked AA.R.	Notes Porter Date 7-16-47
Date Dec. 1947	Indexed A. C. Johnson

F. B. 1173 PG. 109

N538, C-2

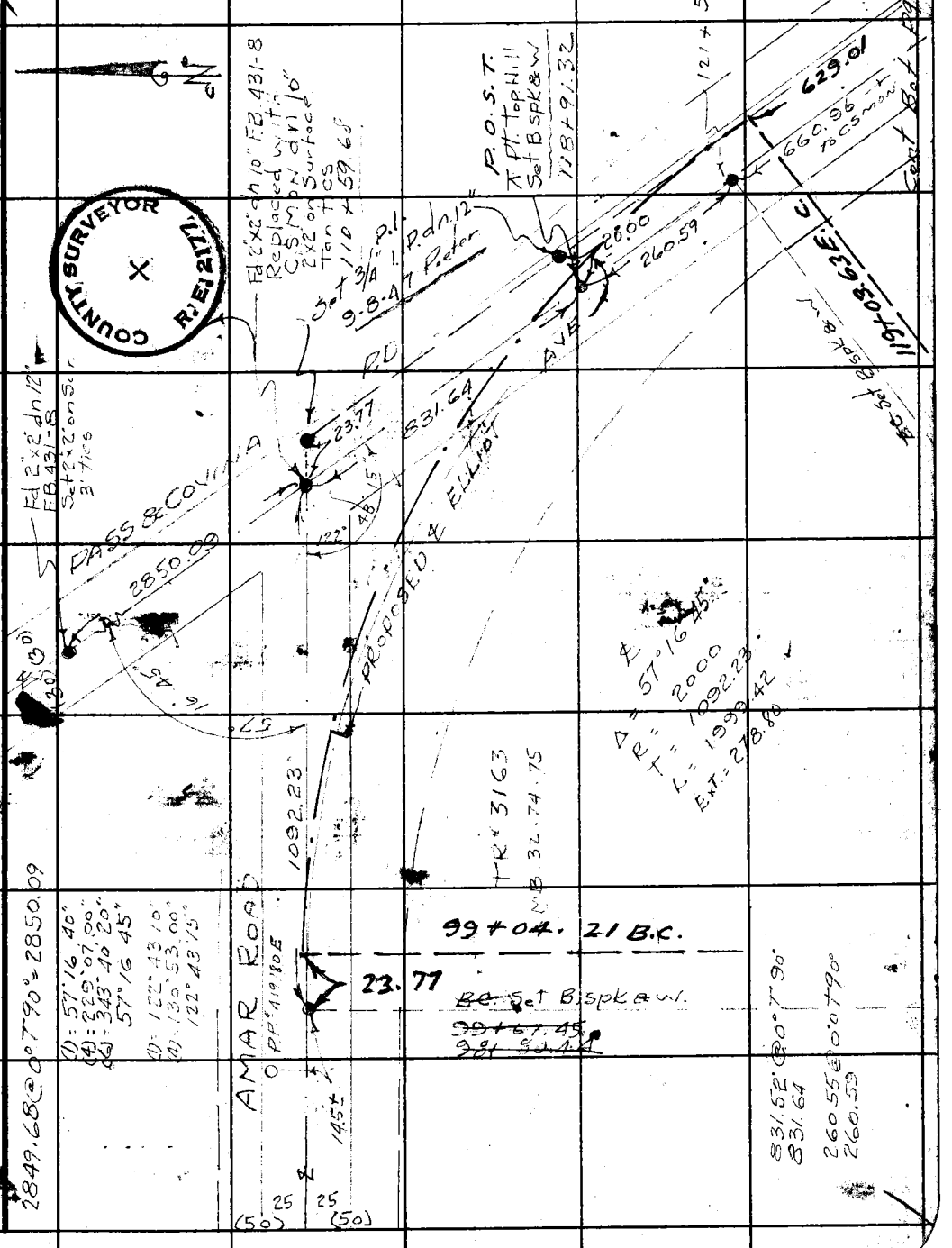

Notes: Any Additions or Changes on This Sheet Must be Made or Circled in Red Ink With Date and Name of Person Making Change.

Do not extend notes this side of this line.

RETURN TO
LOS ANGELES COUNTY SURVEYOR
700 HALL OF RECORDS

247 SM 11-46

F.B. 1173 PG. 110.

W.S. 38 C-2

Fd 1¼" IP flush. & Pl in Lot fence F.B. -403-15

Set 1x2 Replaced with CS mon. flush

Cont. on p. 136

Prop. Temple

See P. 141 for Temple Ave

INT P.I.

Set 3/4" IP dn 14

See Pg-111

Set N&T fence post

300 tape S 1.84°

275.77 @ 4°10' T 80° 30.52

275.85 @ +42 7' 80° 275.9 274.92

109.24 @ 12°25' T 80° 105.80

109.11 @ 14°07' T 80° 105.79

380.72

-.03

380.69

(980.16 @ 0° T 88°)

980.29

100' tape S 1.66

140+90.90 B.C.

980.29

380.69

380.68

562.48

148+33.82

(1) = 66°03'00"

(4) = 264 12 30"

(6) = 36°18'40"

66°03'06½

Set N&T

Pot 120-A Fd 1x2 dn 14 FB 403-99

Prop. E42.60Y

Cut "X" 18" Stand Pipe

Pot. Set ¾" IP dn. 14"

138+53.53

23.48

58.32

Set N&T 15" w/dust

N 55°A

N 26°03'30" Rec

Fd N&T PP

56.71

24.55

1040.54

1040.66

1554.26

1040.66

Fd 2" IP dn 4" Nap Lorte

Fd CS Mon. dn. 12" Set 2x2 on Surface 3' fics F.B. 403-95

403+82.12 - Pol. Prop. Temple Ave

Fd C.S. Mon. dn 24" Set 2x2 on Surface 3' fics F.B. -403-9

128+12.87

12.88

30.99

Fd 2" IP flush Plug No.

14.19

30.00

27.66

133° 41' 40"

125X

32.64

(1): 46° 18' 10"

(4): 185° 13' 20"

(6): 277° 5' 00"

46° 18' 20"

(1): 133° 41' 40"

(4): 174 46 50"

(6): 87° 10' 20

133° 41' 40"

Fd 3x3 Weir Box

Fd N&T T.P.

31.32

28.04

23.31

Fd N&T PO Guy Pole

Fd N&T T.P.

54.60

85.80

109.37

Set 1 & 1 w/wall

Fd L&T FB 403-9

PASS & COVINA RD.

660.96

620.01

Cont. from p. 10

Pg. 109

COUNTY SURVEYOR

R.E. 2177

COUNTY SURVEYOR

COUNTY SURVEYOR

RETURN TO
LOS ANGELES COUNTY SURVEYOR
500 HALL OF RECORDS

Do not extend notes this side of this line.

Note: Any Additions or Changes on This Sheet Must be Made or Circled in Red Ink With Date and Name of Person Making Change.

Notes Ck'd by A.A.R.	Survey of ELLIOT AVE
Map No. B-1990-2	W. O. 8451 Tape No. 081 St'd 68° °F
Office Work Coy	Surveyed by Porter
Checked A.A.R.	Notes Peter Date 7-22-47
Date DEC. 1947	Indexed A. C. Johnson

F.B. 1173 PG. 111

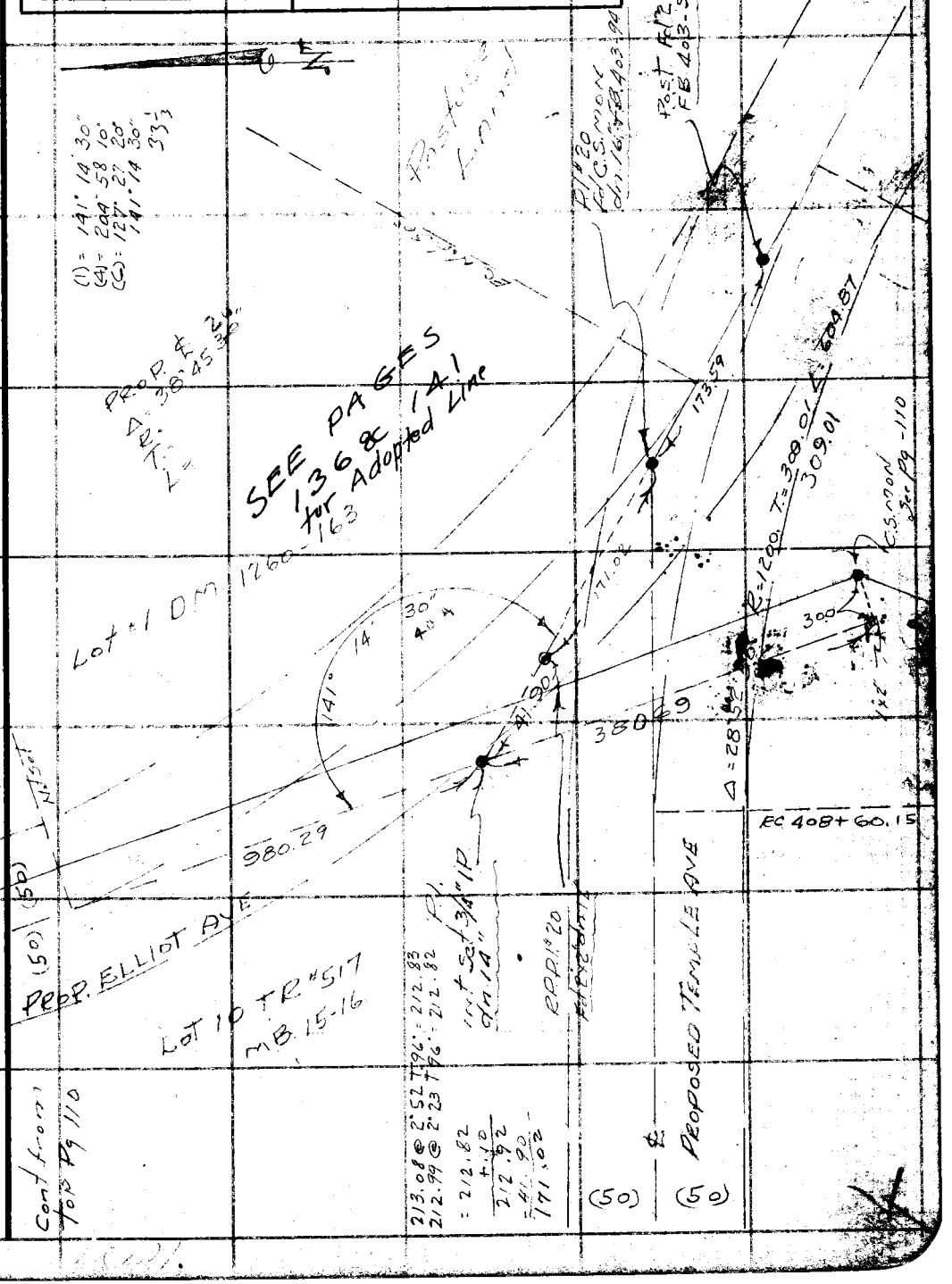

Note: Any Additions or Changes on This Sheet Must be Made or Circled in Red Ink With Date and Name of Person Making Change.

Do not extend notes this side of this line.

RETURN TO
LOS ANGELES COUNTY SURVEYOR
700 HALL OF RECORDS

FORM 247 5M 5-46

RETURN TO
LOS ANGELES COUNTY SURVEYOR
7DO HALL OF RECORDS

Note: Any Additions or Changes on This Sheet Must be Made or Circled in Red Ink With Date and Name of Person Making Change.

Do not extend notes this side of this line.

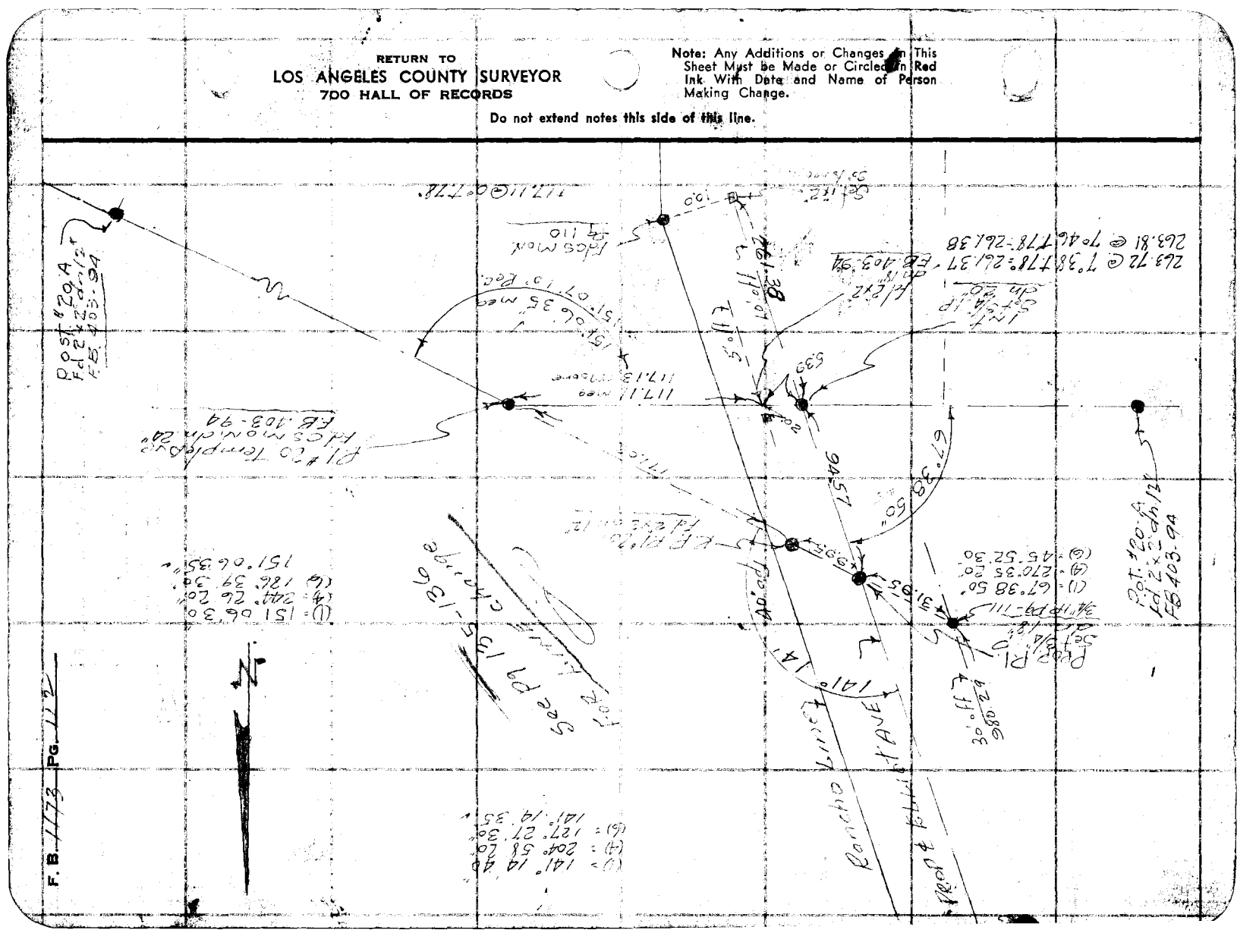

Notes Ck'd by	Survey of Elliot Ave
Map No. B-1990-1	W. O. 8451 Tape No. 081 St'd 68 °F
Office Work Cox	Surveyed by Porter
Checked A.A.R.	Notes Porter & Snyder Date 7-23-47
Date Dec. 1947	Indexed A. C. Johnson 7-31-47

F.B. 1173 Pg. 113

Proposed Elliot Ave

Location of improvements

46+16.30 Easterly along Amar Rd

Southerly along Pass & Coving Rd

to int. with Proposed Temple Ave

Porter

7-22-47

Snyder

Stock

Schsner

Bowles

Note: Any Additions or Changes on This Sheet Must be Made or Circled in Red Ink With Date and Name of Person Making Change.

Do not extend notes this side of this line.

RETURN TO
LOS ANGELES COUNTY SURVEYOR
700 HALL OF RECORDS

FORM 247 5M 5-46

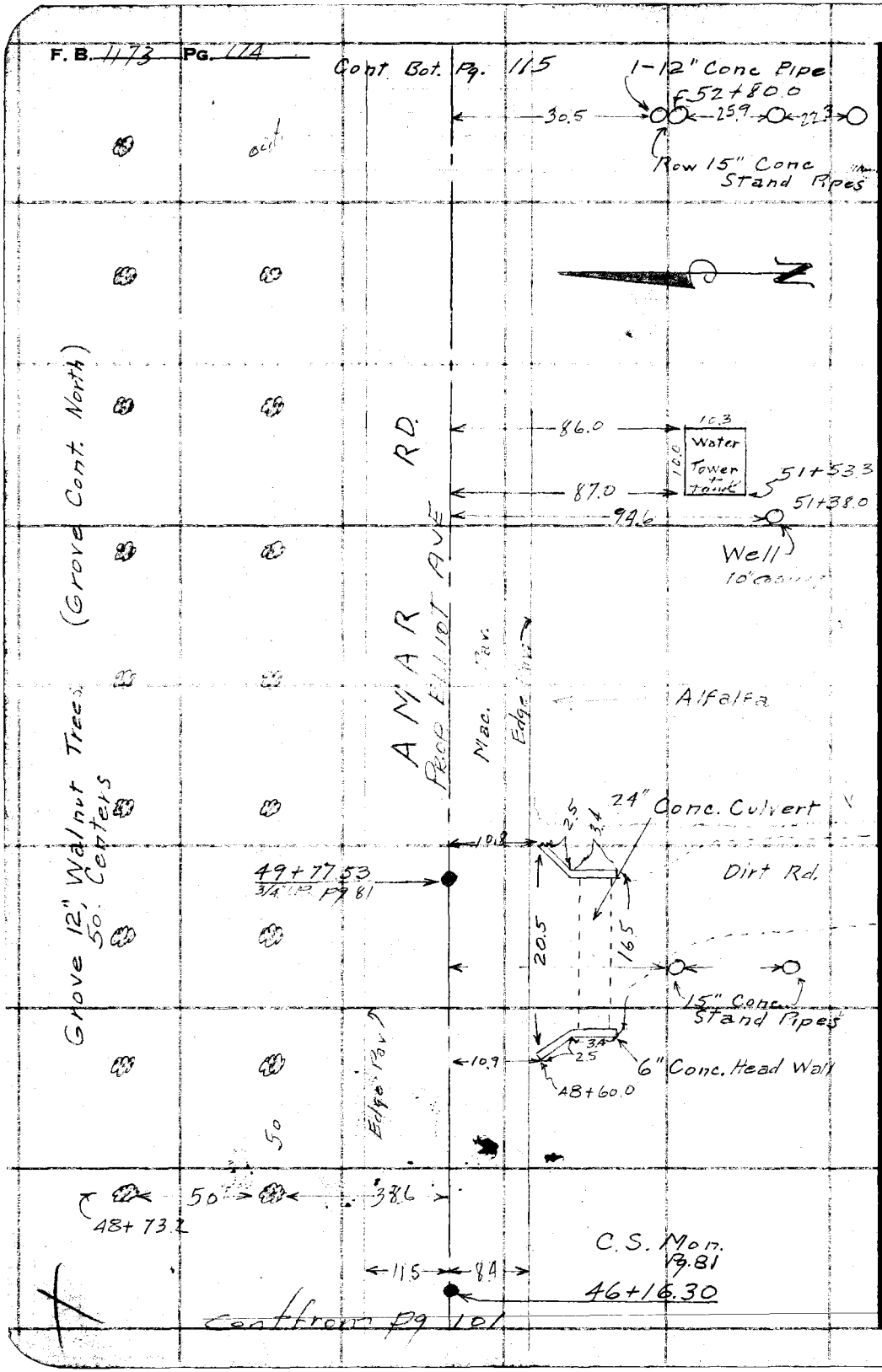

RETURN TO
LOS ANGELES COUNTY SURVEYOR
700 HALL OF RECORDS

Do not extend notes this side of this line.

Note: Any Additions or Changes on This Sheet Must be Made or Circled in Red Ink With Date and Name of Person Making Change.

Notes Ck'd by	Survey of Elliot Ave
Map No. B-1990-1	W. O. 8451 Tape No. St'd °F
Office Work Cox	Surveyed by Pauter
Checked A.P.R.	Notes Snyder Date 7-23-47
Date Dec. 1947	Indexed A. C. Johnson

F. B. 1173 PG. 115

Cont. Bot. Pg. 116

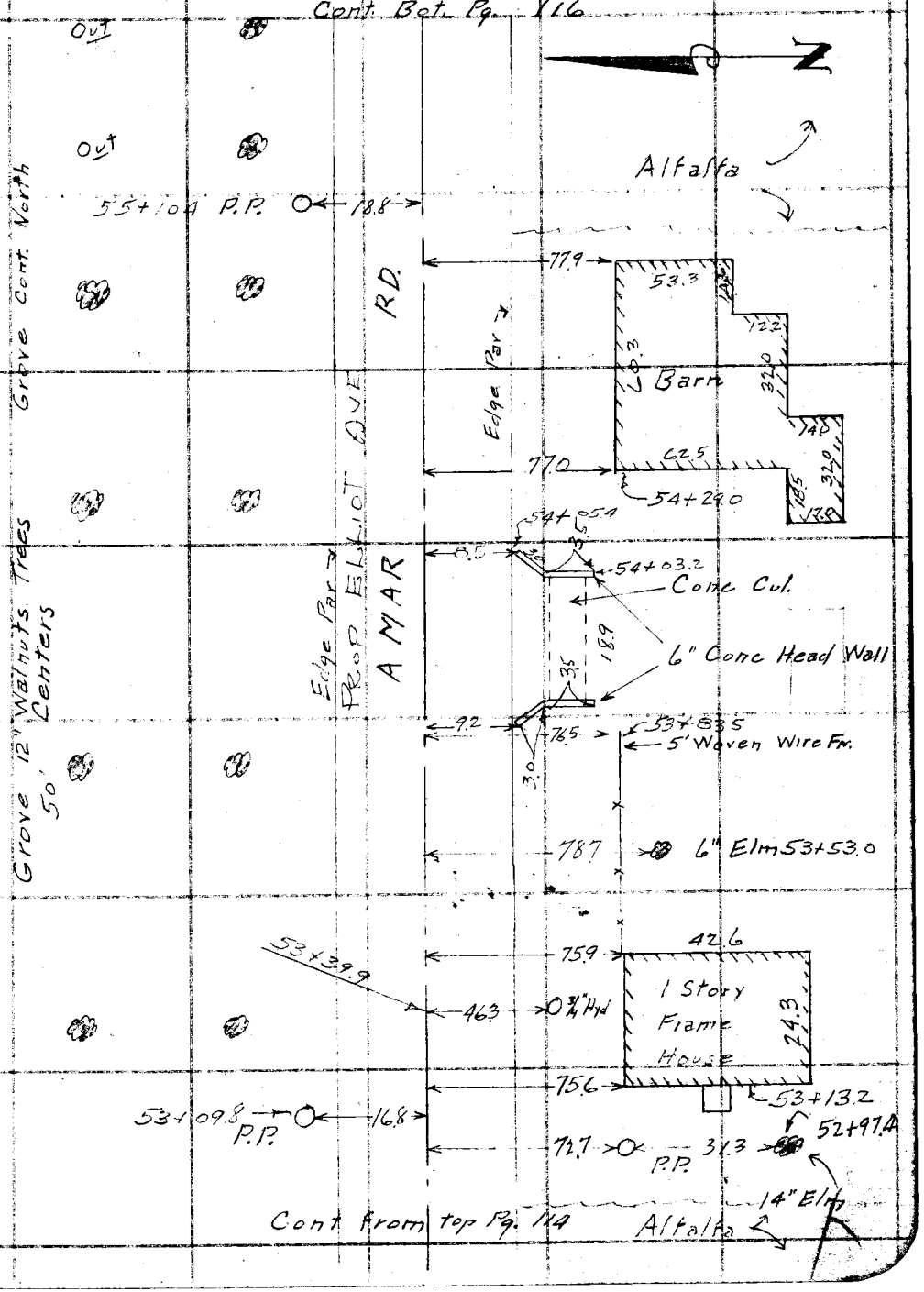

Note: Any Additions or Changes on This Sheet Must be Made or Circled in Red Ink With Date and Name of Person Making Change.

Do not extend notes this side of this line.

RETURN TO
LOS ANGELES COUNTY SURVEYOR
700 HALL OF RECORDS

FORM 247 5M 5-46

F. B. 1113 PG. 116

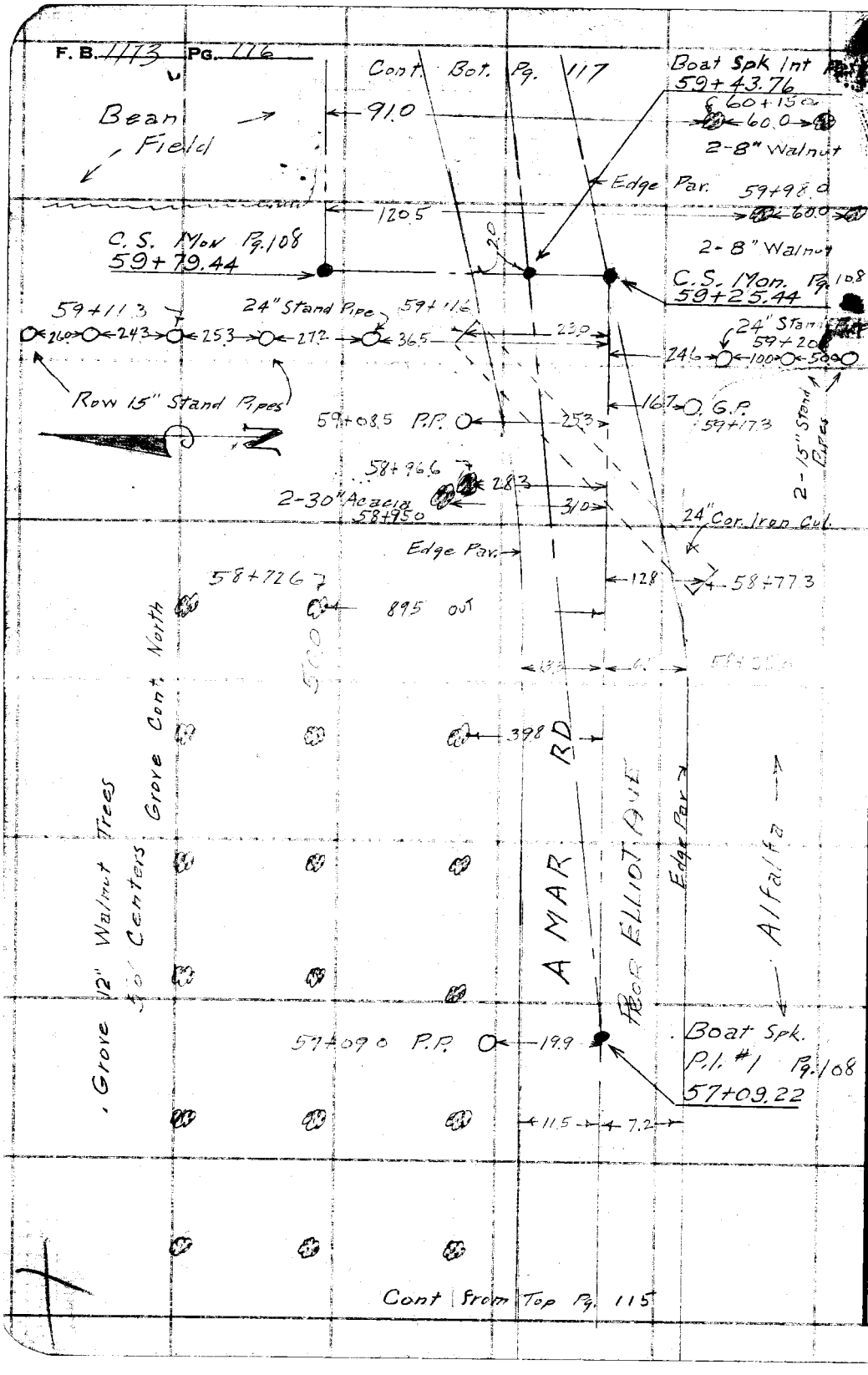

RETURN TO
LOS ANGELES COUNTY SURVEYOR
700 HALL OF RECORDS

Do not extend notes this side of this line.

Note: Any Additions or Changes on This Sheet Must be Made or Circled in Red Ink With Date and Name of Person Making Change.

Notes Ck'd by	Survey of ELLIOT AVE
Map No. B-1990-1	W. O. 8451 Tape No. St'd °F
Off Work Cox	Surveyed by Porter
Checked A.A.R.	Notes Porter E. Snyder Date 7-24-47
Date Dec. 1947	Indexed A. C. Johnson

F. B. 1173 PG. 117

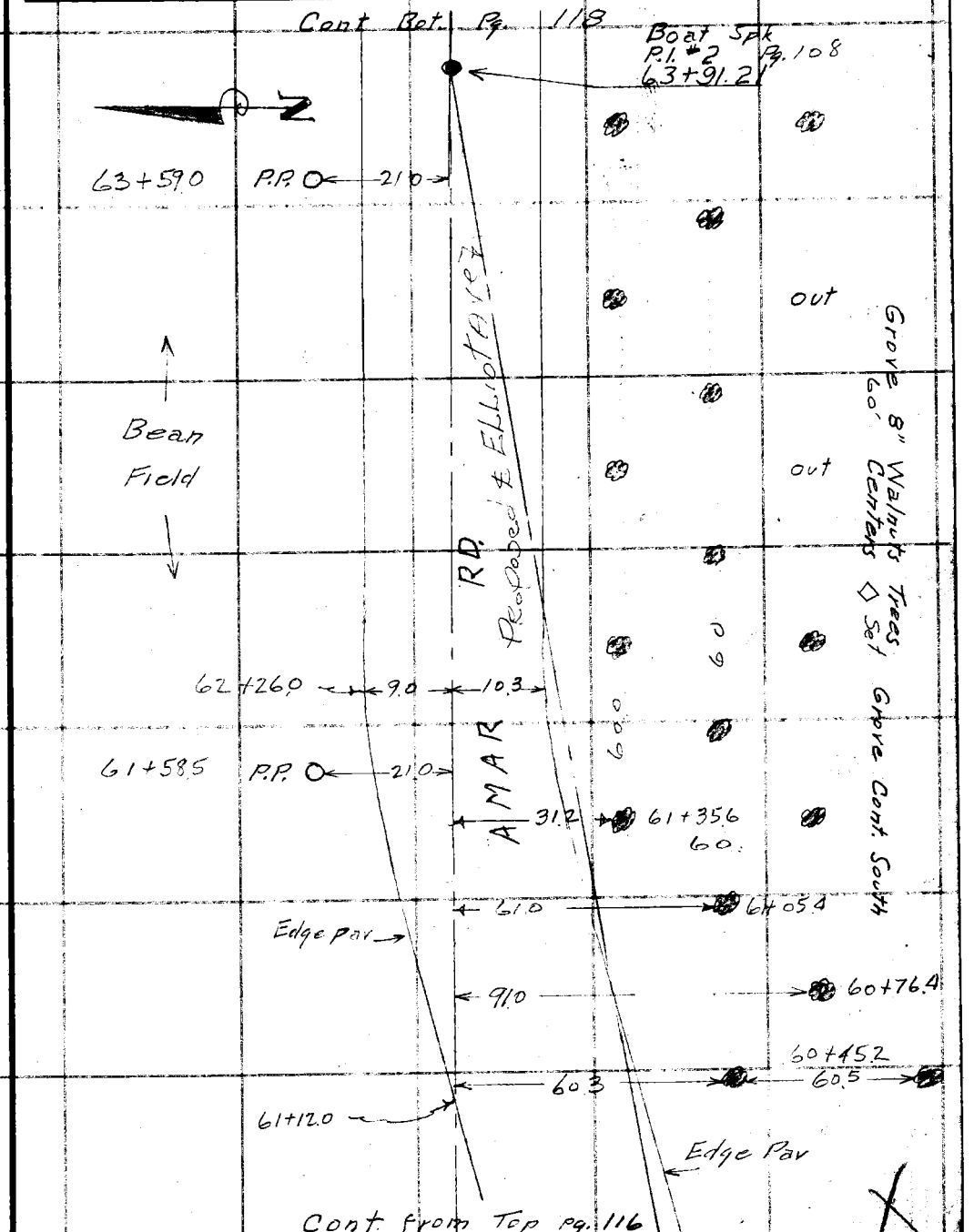

Note: Any Additions or Changes on This Sheet Must be Made or Circled in Red Ink With Date and Name of Person Making Change.

Do not extend notes this side of this line.

RETURN TO
LOS ANGELES COUNTY SURVEYOR
700 HALL OF RECORDS

FORM 247 5M 5-46

F. B. 1173 PG. 118

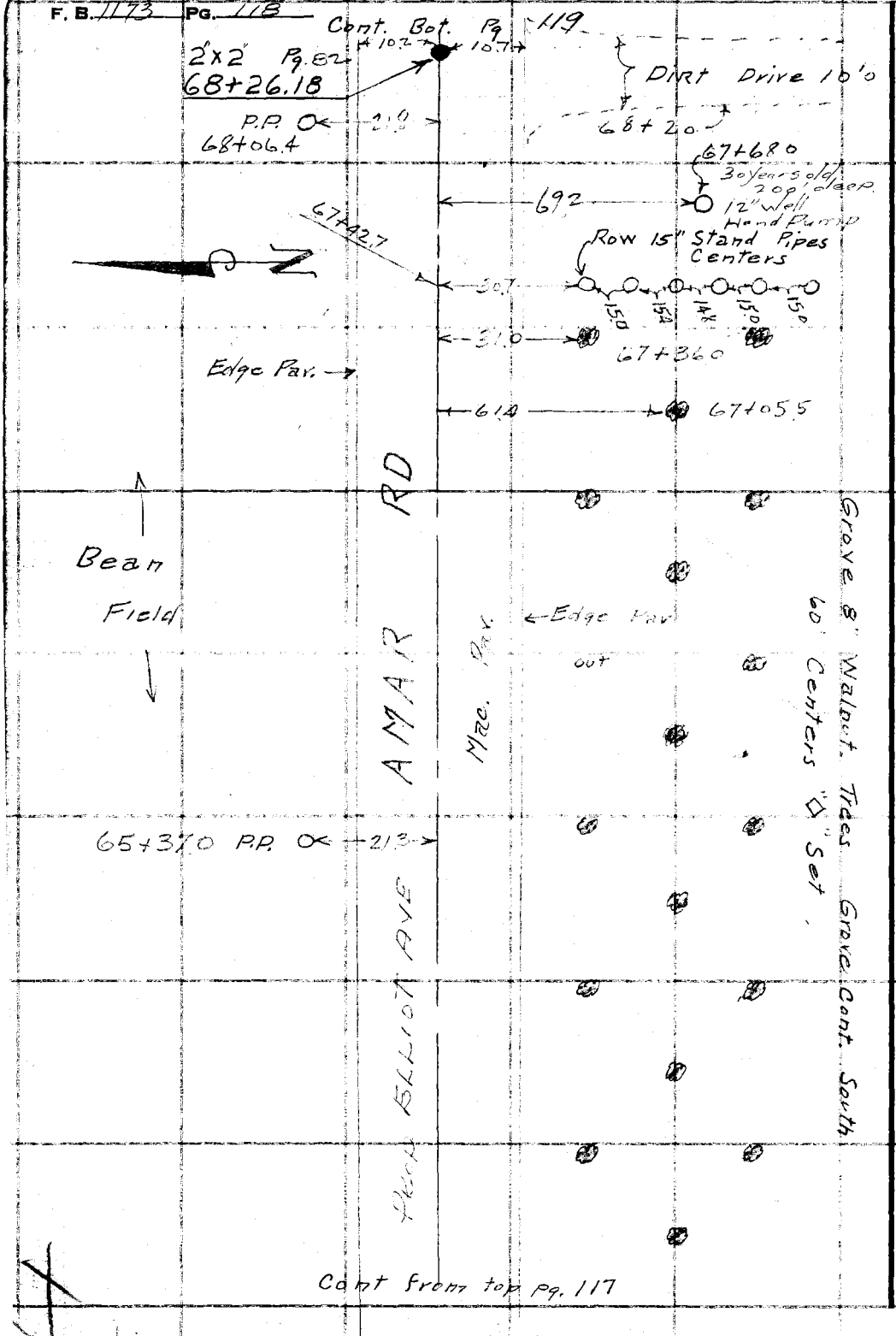

RETURN TO
LOS ANGELES COUNTY SURVEYOR
700 HALL OF RECORDS

Do not extend notes this side of this line.

Note: Any Additions or Changes on This Sheet Must be Made or Circled in Red Ink With Date and Name of Person Making Change.

Notes Ck'd by ____	Survey of ELLIOT AVE
Map No. B-1990-2	W. O. 8451 Tape No. ____ St'd ____ °F
Office Work COX	Surveyed by Porter
Checked A.A.R.	Notes Porter & Snyder Date 7-24-47
Date Dec. 1947	Indexed A. C. Johnson

F. B. 1172 Pg. 119

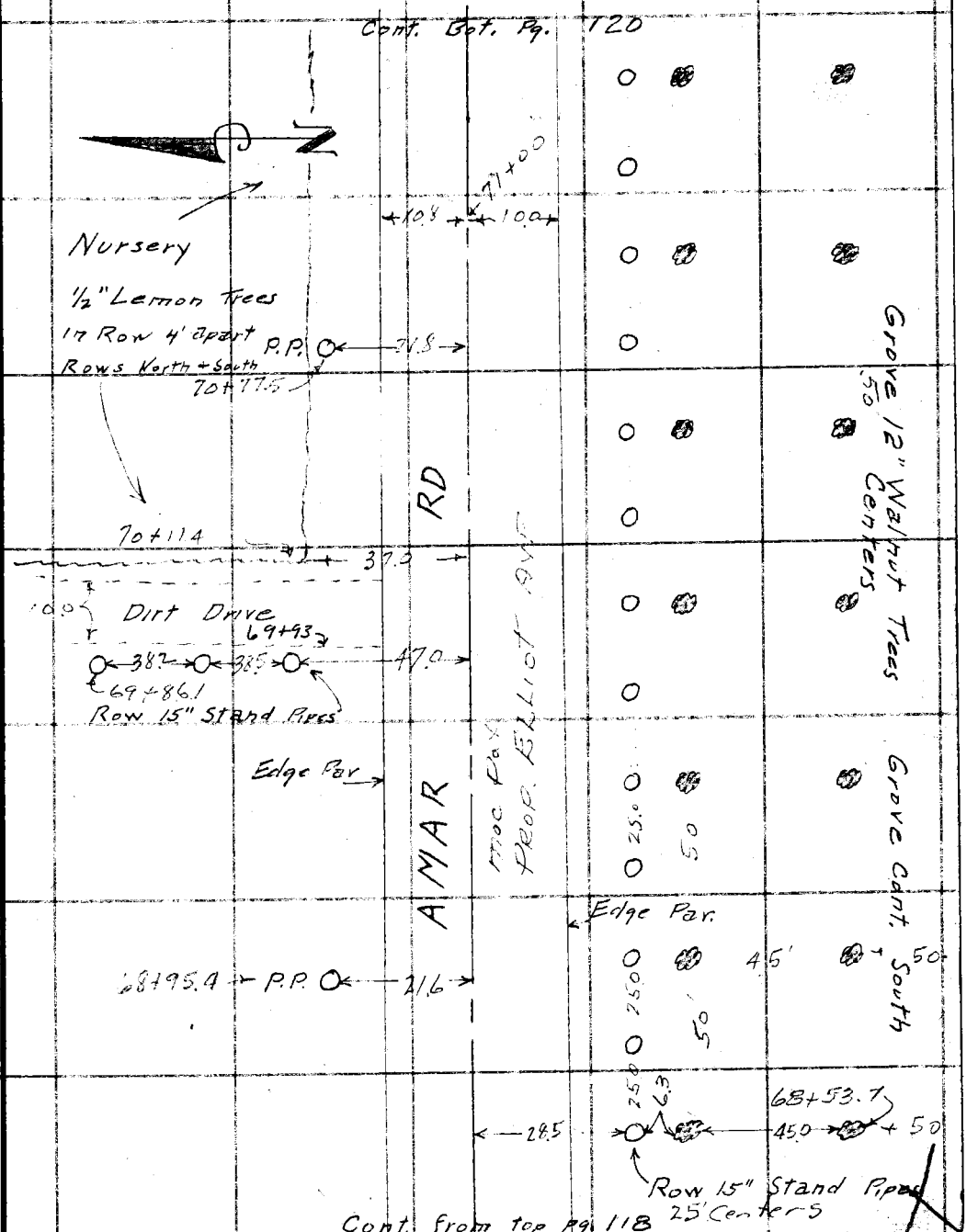

Note: Any Additions or Changes on this Sheet Must be Made or Circled in Red Ink With Date and Name of Person Making Change.

Do not extend notes this side of this line.

RETURN TO
LOS ANGELES COUNTY SURVEYOR
700 HALL OF RECORDS

FORM 247 5M 5-46

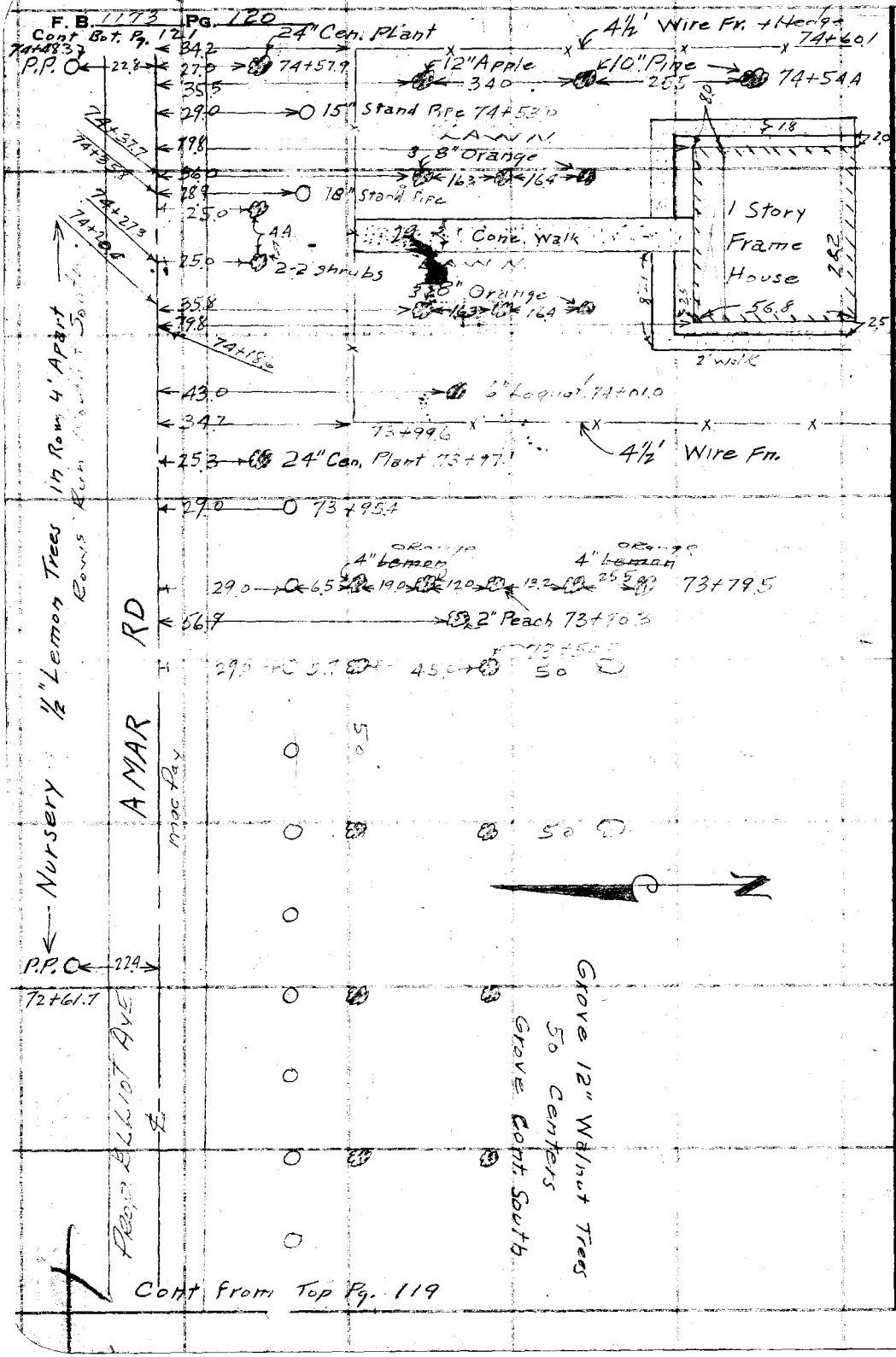

RETURN TO
LOS ANGELES COUNTY SURVEYOR
700 HALL OF RECORDS

Do not extend notes this side of this line.

Note: Any Additions or Changes on This Sheet Must be Made or Circled in Red Ink With Date and Name of Person Making Change.

Notes Ck'd by ____	Survey of Elliot Ave
Map No. B-1990-2	W. O. 845 Tape No. ____ St'd ____ °F
Office Work Cox	Surveyed by Porter
Checked A.A.R.	Notes Snyder Date 7-24-47
Date Dec. 1947	Indexed A. C. Johnson

F.B. 1173 Pg. 121

Cont. Bot. Pg. 122

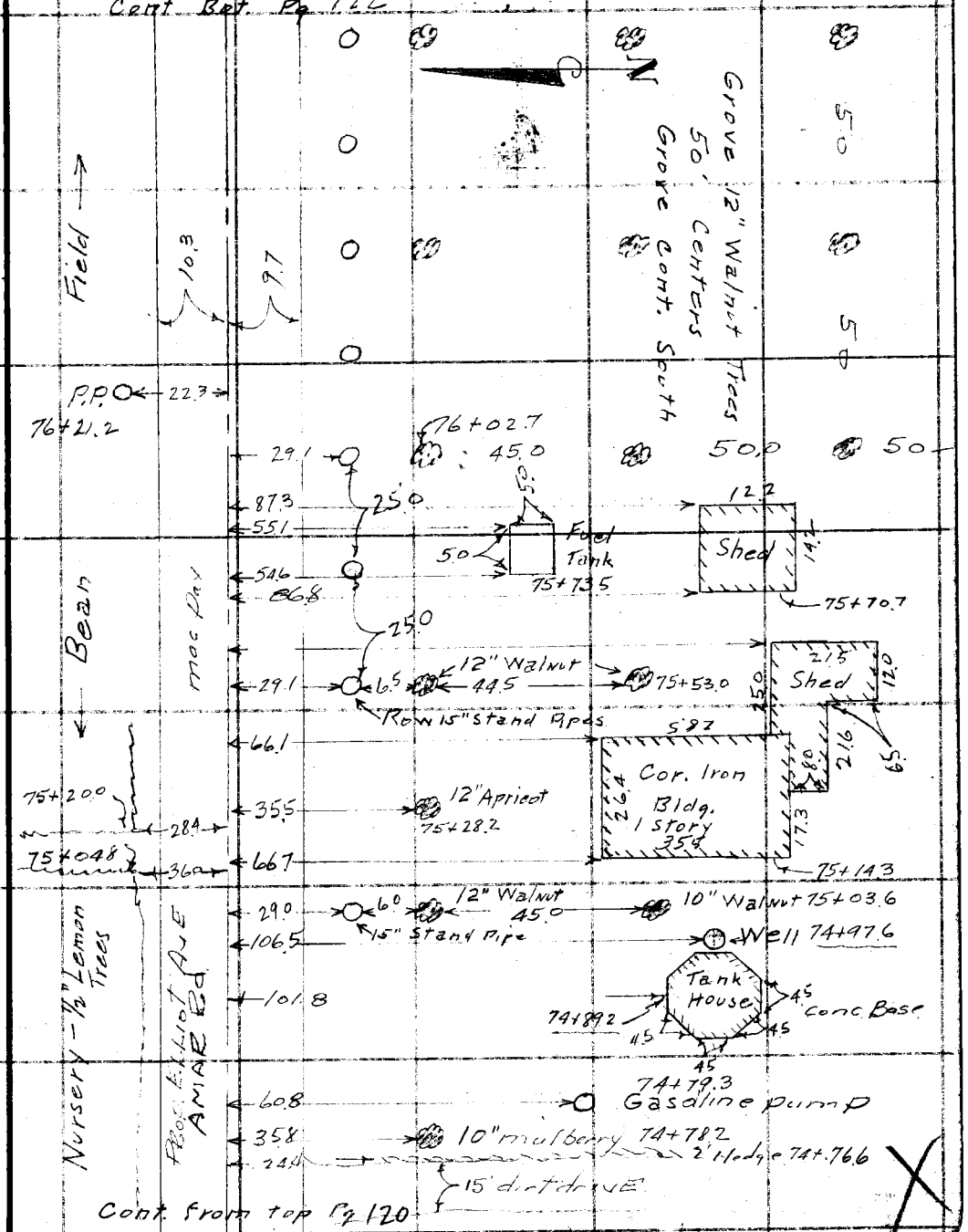

Cont. from top Pg. 120

Note: Any Additions or Changes on This Sheet Must be Made or Circled in Red Ink With Date and Name of Person Making Change.

Do not extend notes this side of this line.

RETURN TO
LOS ANGELES COUNTY SURVEYOR
700 HALL OF RECORDS

FORM 247 5M 5-46

F. B. 1173 PG. 122

Cont. Bot Pg. 123

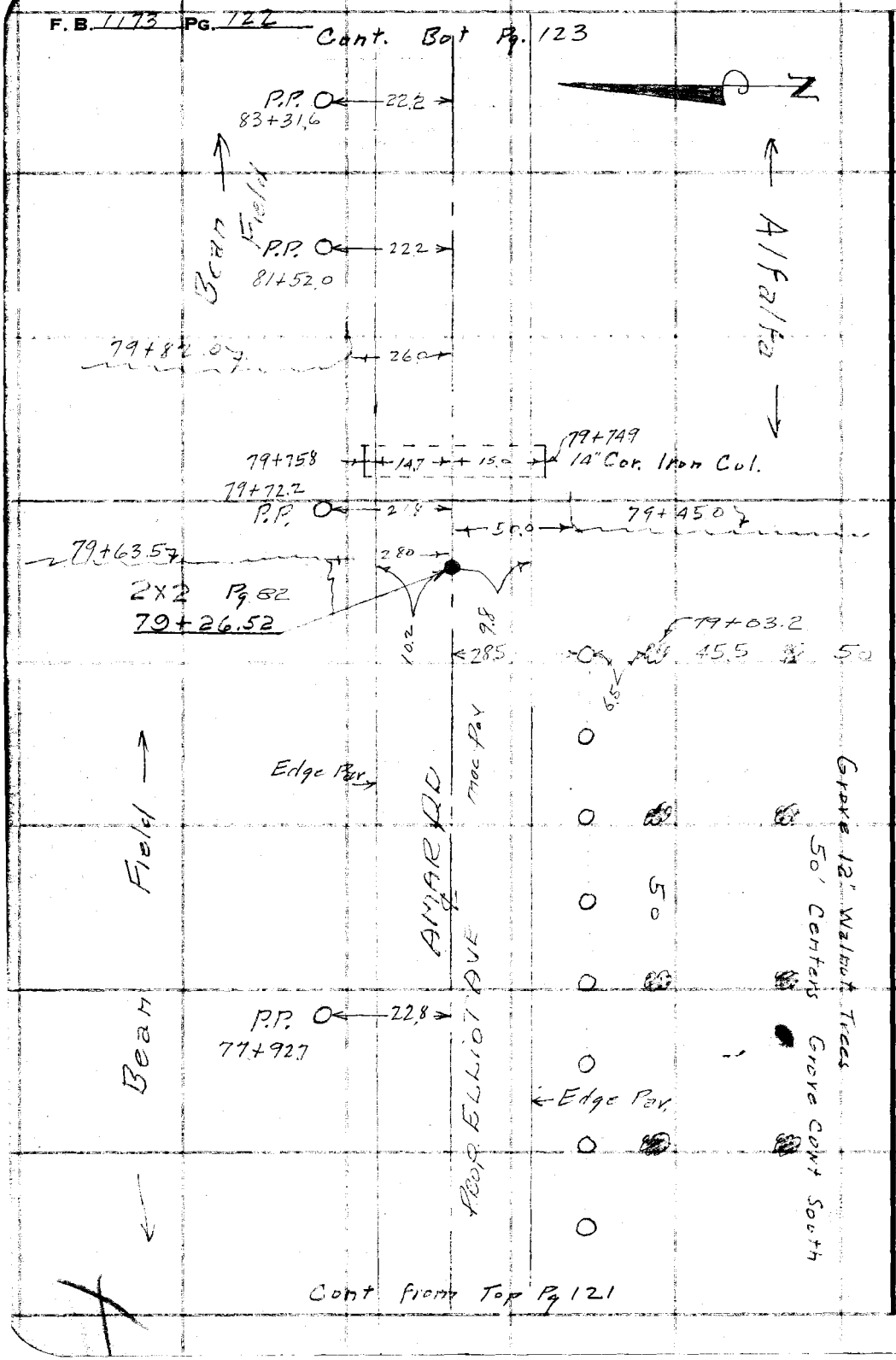

RETURN TO
LOS ANGELES COUNTY SURVEYOR
700 HALL OF RECORDS

Do not extend notes this side of this line.

Note: Any Additions or Changes on This Sheet Must be Made or Circled in Red Ink With Date and Name of Person Making Change.

Notes Ck'd by	Survey of Elliot Ave
Map No. B-1990-2	W. O. 8451 Tape No. St'd °F
Office Work Cox	Surveyed by Peter
Checked A.A.R.	Notes Snyder Date 7-24-47
Date Dec. 1947	Indexed A. C. Johnson

F. B. 1173 Pg. 123

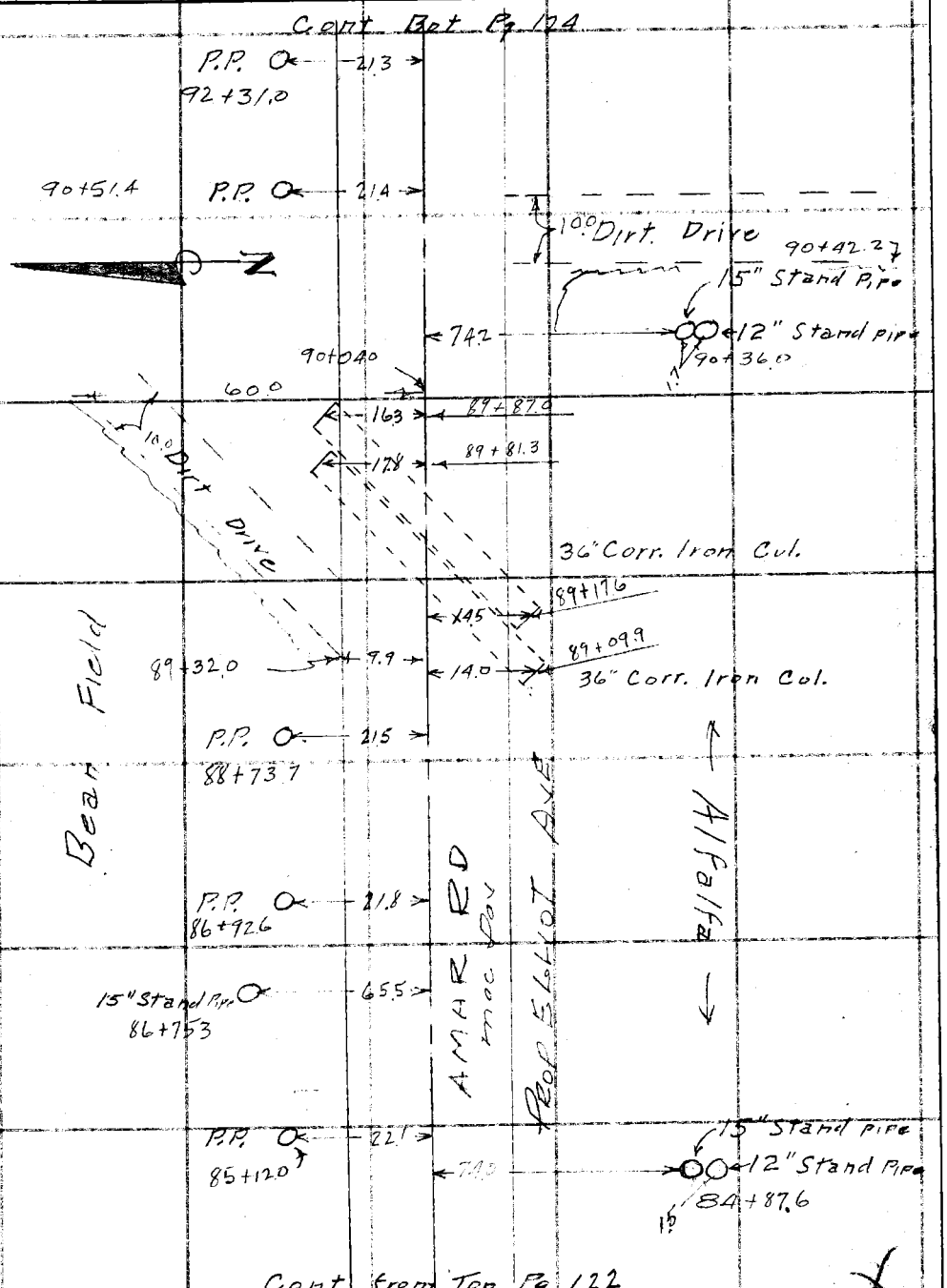

Note: Any Additions or Changes on This Sheet Must be Made or Circled in Red Ink With Date and Name of Person Making Change.

Do not extend notes this side of this line.

RETURN TO
LOS ANGELES COUNTY SURVEYOR
700 HALL OF RECORDS

FORM 247 5M 5-46

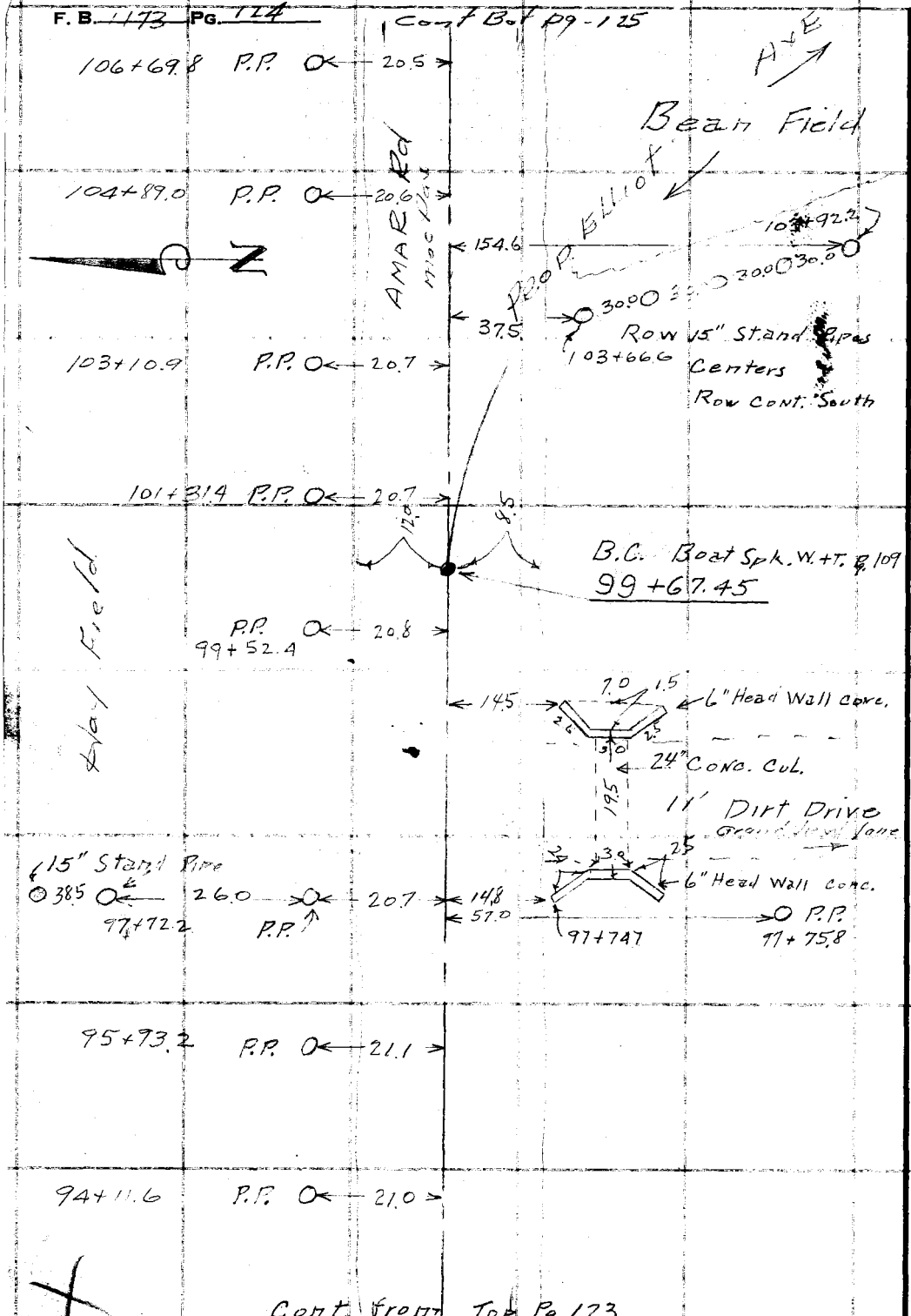

RETURN TO
LOS ANGELES COUNTY SURVEYOR
700 HALL OF RECORDS

Do not extend notes this side of this line.

Note: Any Additions or Changes on This Sheet Must be Made or Circled in Red Ink With Date and Name of Person Making Change.

Notes Ck'd by	Survey of Elliot Ave
Map No. B-199A-2	W. 0845 Tape No. St'd °F
Office Work Cox	Surveyed by Porter
Checked A.A.R.	Notes Snyder Date 1-29-47
Date Dec. 1947	Indexed A. G. Johnson

F. B. 1173 Pg. 125

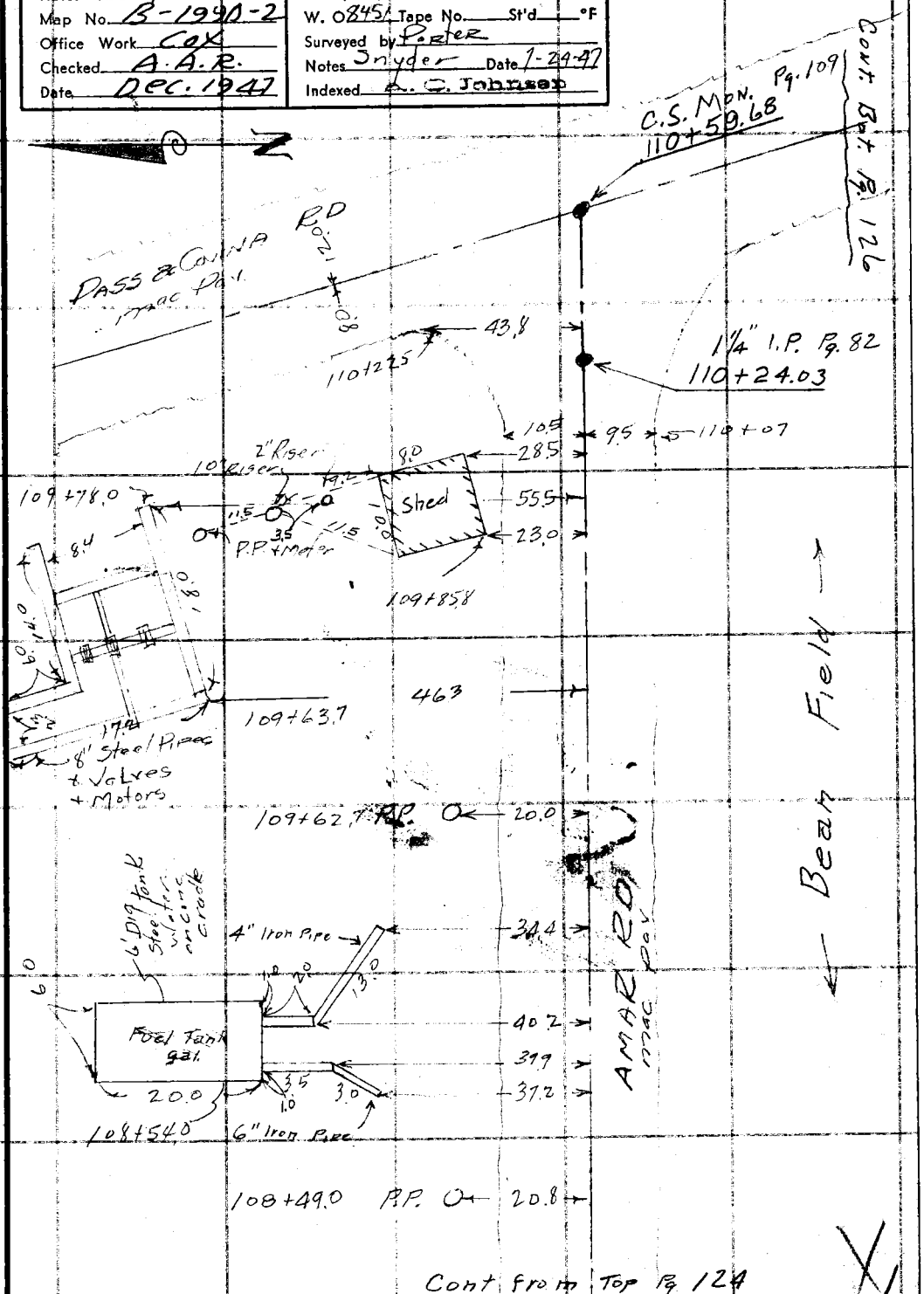

Note: Any Additions or Changes on This Sheet Must be Made or Circled in Red Ink With Date and Name of Person Making Change.

Do not extend notes this side of this line.

RETURN TO
LOS ANGELES COUNTY SURVEYOR
700 HALL OF RECORDS

FORM 247 5M 5-46

F. B. 1173 PG. 126

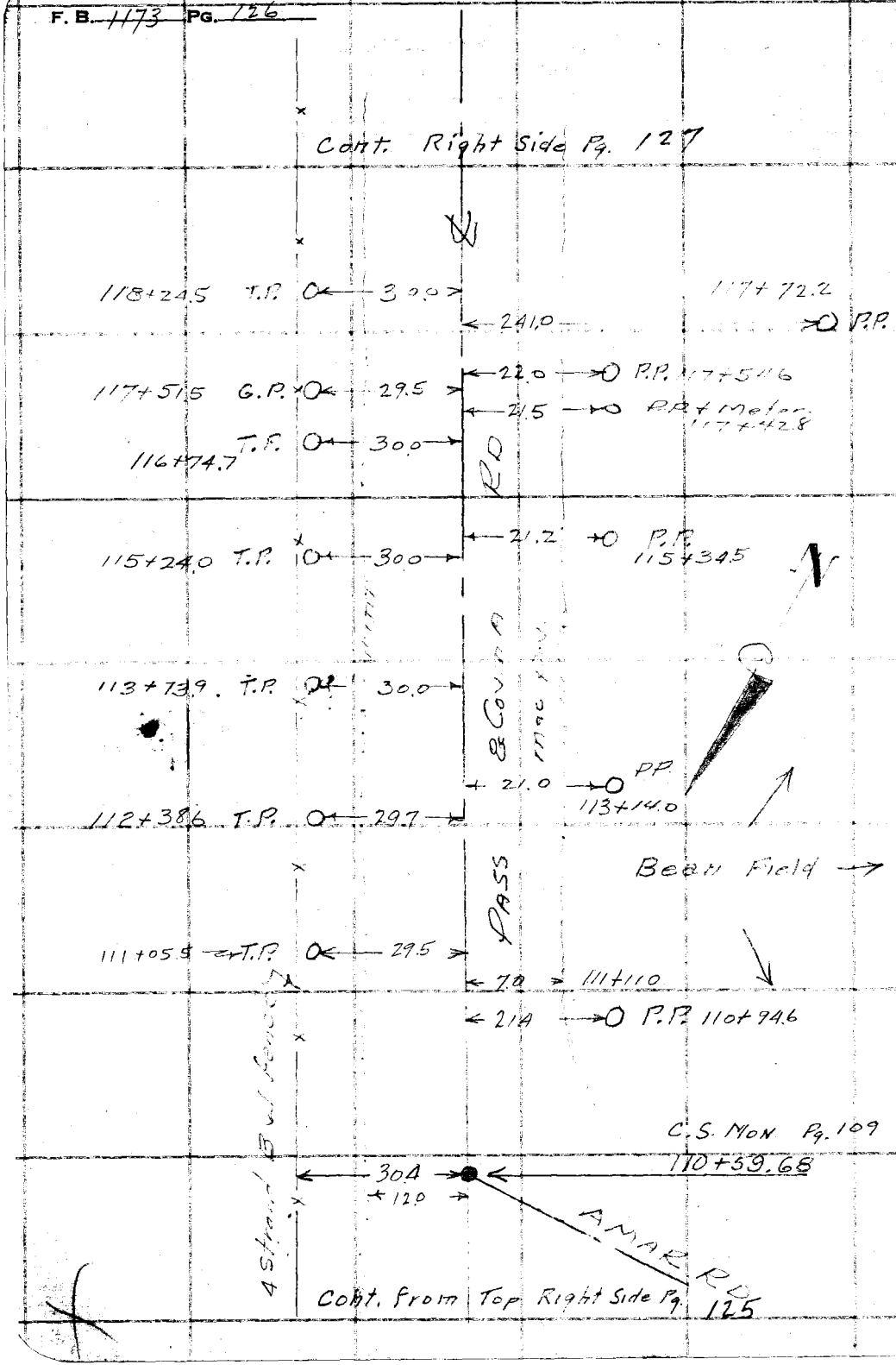

RETURN TO
LOS ANGELES COUNTY SURVEYOR
700 HALL OF RECORDS
Do not extend notes this side of this line.
Note: Any Additions or Changes on This Sheet Must be Made or Circled in Red Ink With Date and Name of Person Making Change.

FORM 247 5M 5-46

RETURN TO
LOS ANGELES COUNTY SURVEYOR
700 HALL OF RECORDS

Note: Any Additions or Changes on This Sheet Must be Made or Circled in Red Ink With Date and Name of Person Making Change.

Do not extend notes this side of this line.

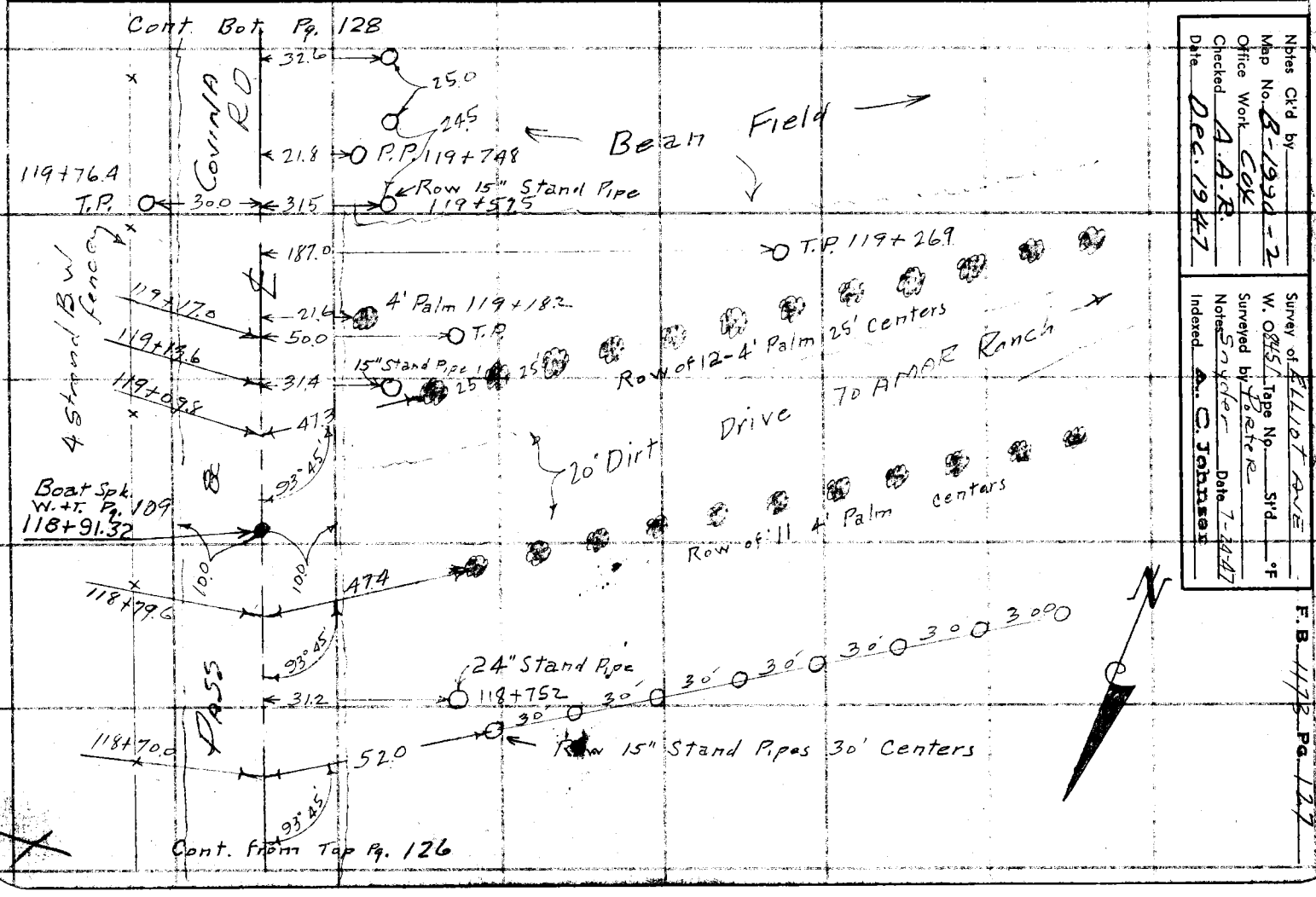

Notes Ck'd by
Map No. B-1990-2
Office Work COK
Checked A.A.R.
Date DEC. 1947

Survey of ELLIOT AVE
W. O. 2451 Tape No. Std. °F
Surveyed by Porter
Notes Snyder Date 7-24-47
Indexed A. C. Johnson

F.B. 117B Pg. 127

F. B. 1173 PG. 128

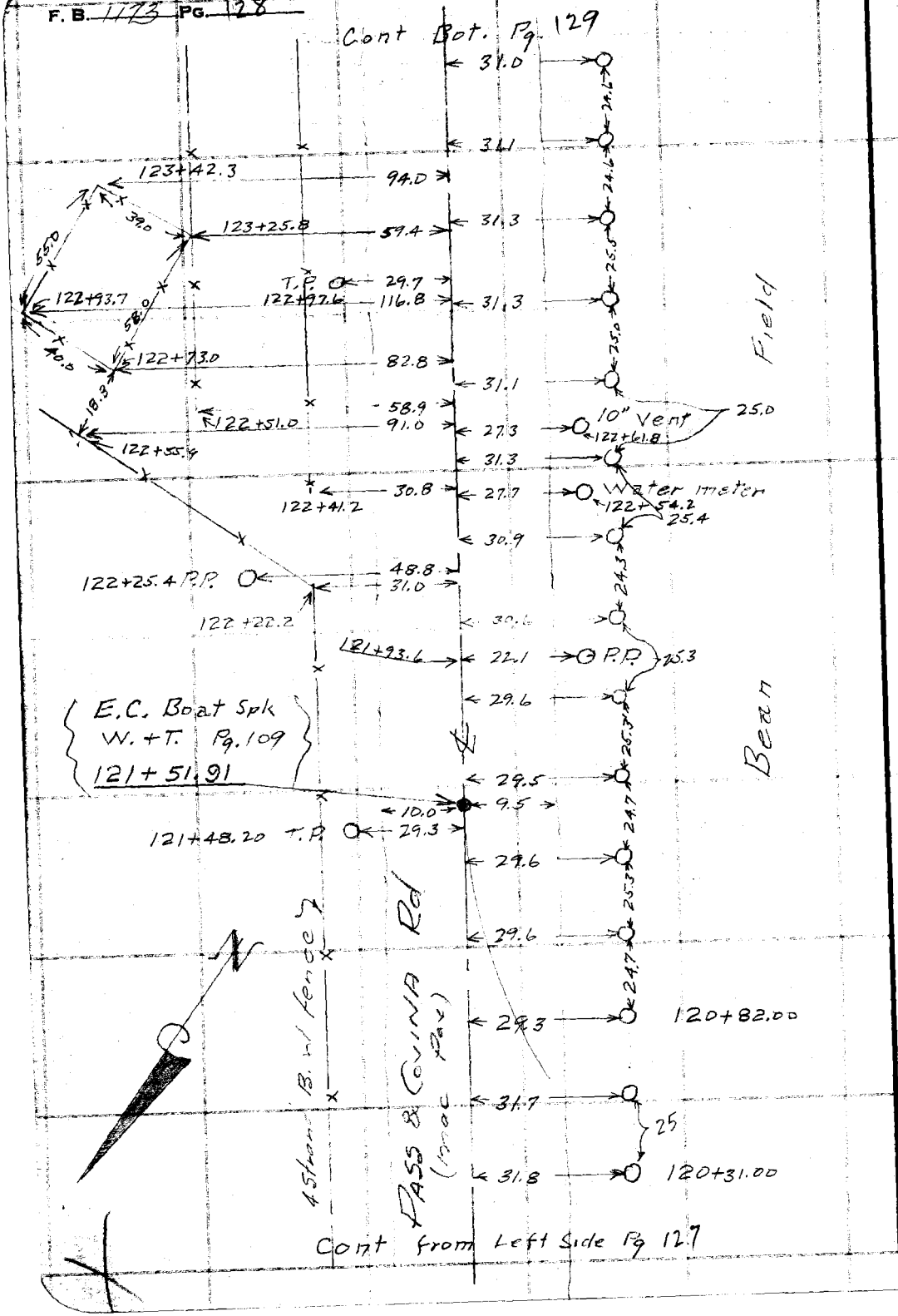

RETURN TO
LOS ANGELES COUNTY SURVEYOR
700 HALL OF RECORDS

Do not extend notes this side of this line.

Note: Any Additions or Changes on This Sheet Must be Made or Circled in Red Ink With Date and Name of Person Making Change.

Notes Ck'd by	Survey of Elliot Ave
Map No. B-1990-2	W. O. 8451 Tape No. St'd °F
Office Work Cox	Surveyed by Fieter
Checked A.A.R.	Notes Snyder Date 7-24-47
Date Dec. 1947	Indexed A. C. Johnson

F.B. 1173 Pg. 129

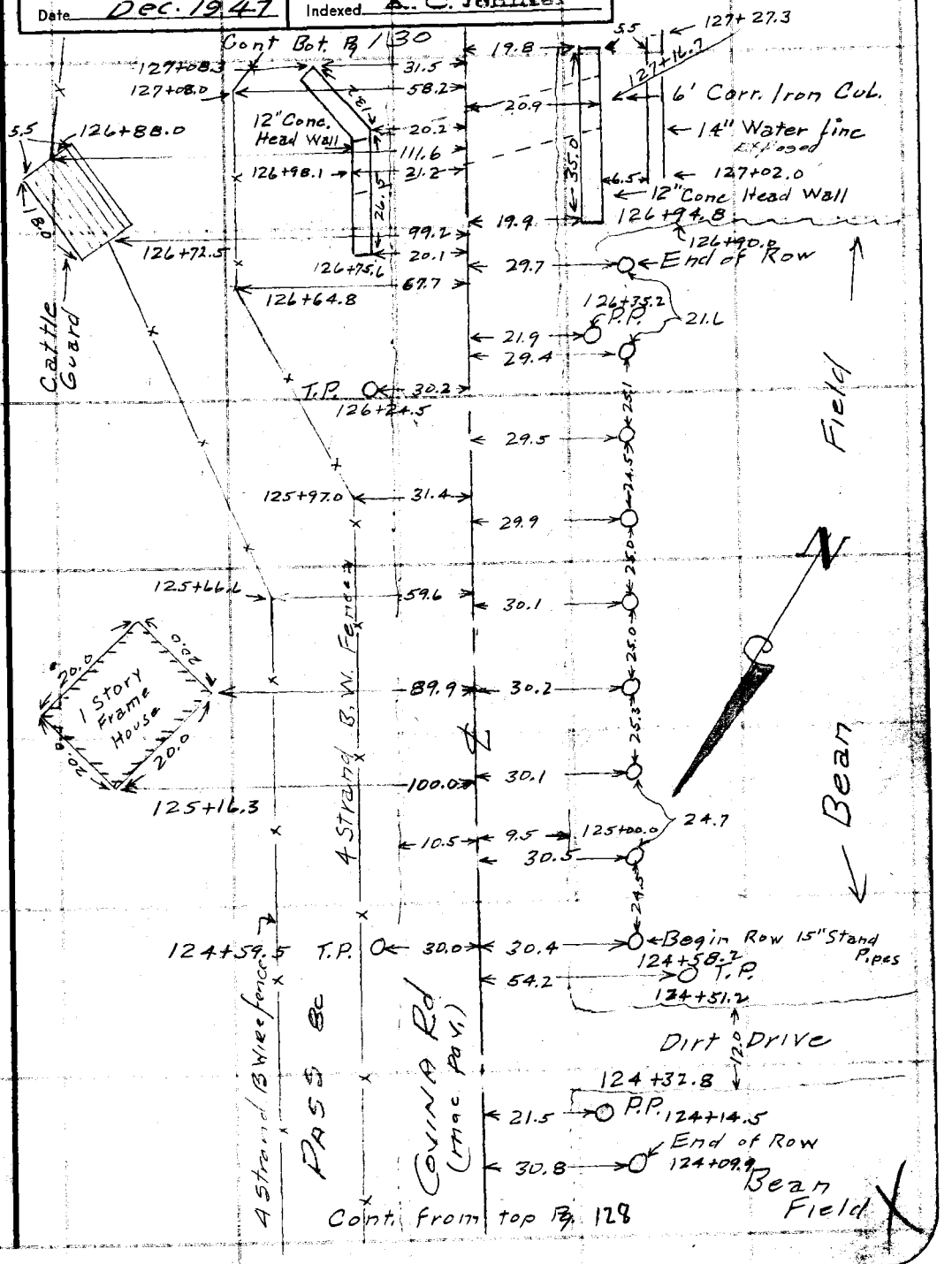

Note: Any Additions or Changes on This Sheet Must Be Made or Circled in Red Ink With Date and Name of Person Making Change.

Do not extend notes this side of this line.

RETURN TO
LOS ANGELES COUNTY SURVEYOR
700 HALL OF RECORDS

FORM 247 5M 5-46

F. B. 1173 PG. 130

Cont Bot Pg 131

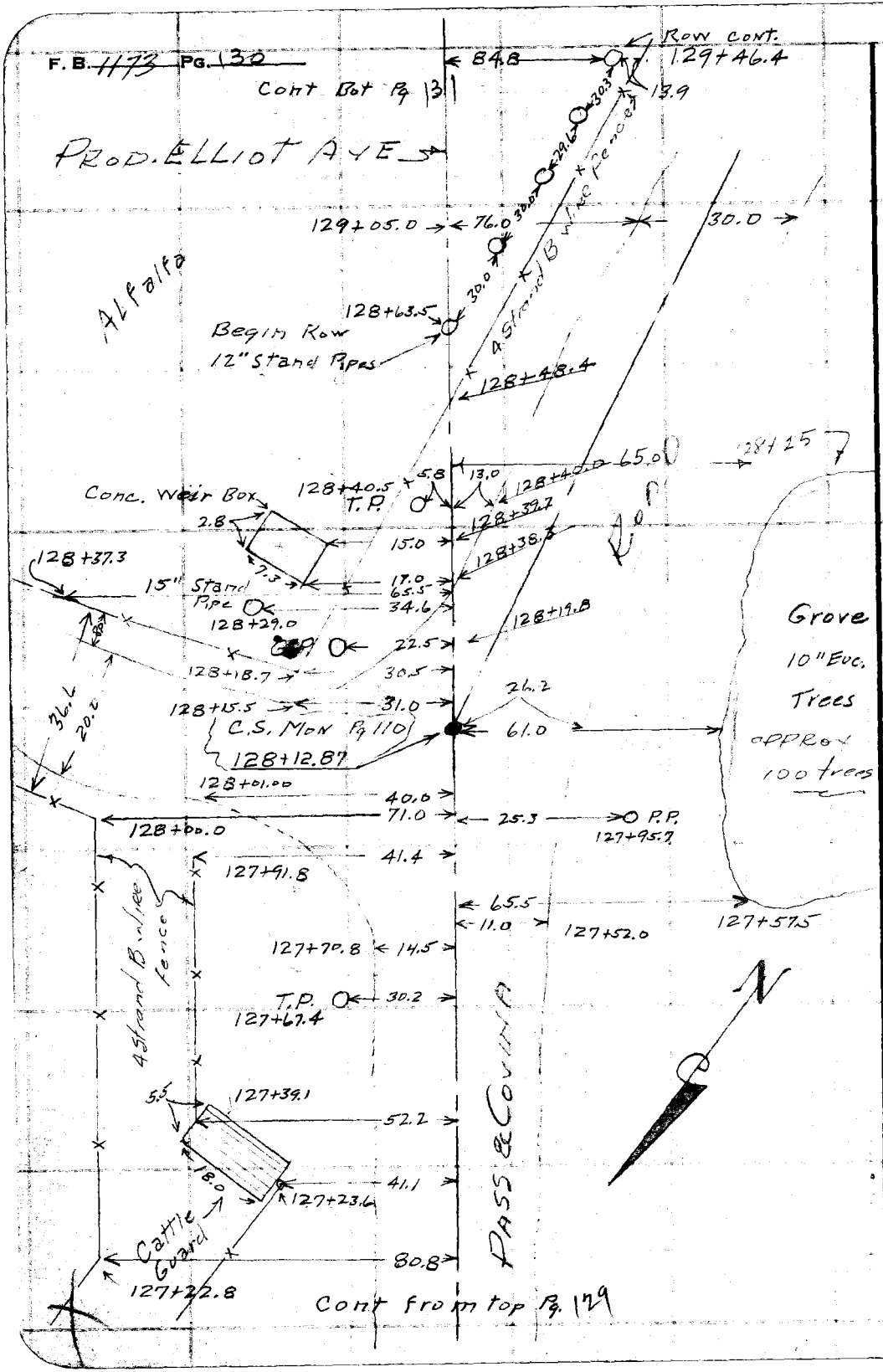

Cont from top Pg. 129

RETURN TO
LOS ANGELES COUNTY SURVEYOR
700 HALL OF RECORDS

Do not extend notes this side of this line.

Note: Any Additions or Changes on This Sheet Must be Made or Circled in Red Ink With Date and Name of Person Making Change.

Notes Ck'd by	Survey of ELLIOT AVE
Map No. B-1990-2	W. O. 8451 Tape No. St'd °F
Office Work COX	Surveyed by Porter
Checked A.A.R.	Notes Snyder Date 7-30-47
Date DEC. 1947	Indexed A. C. Johnson

F.B. 1173 Pg. 131

Cont. Bot. Pg. 132

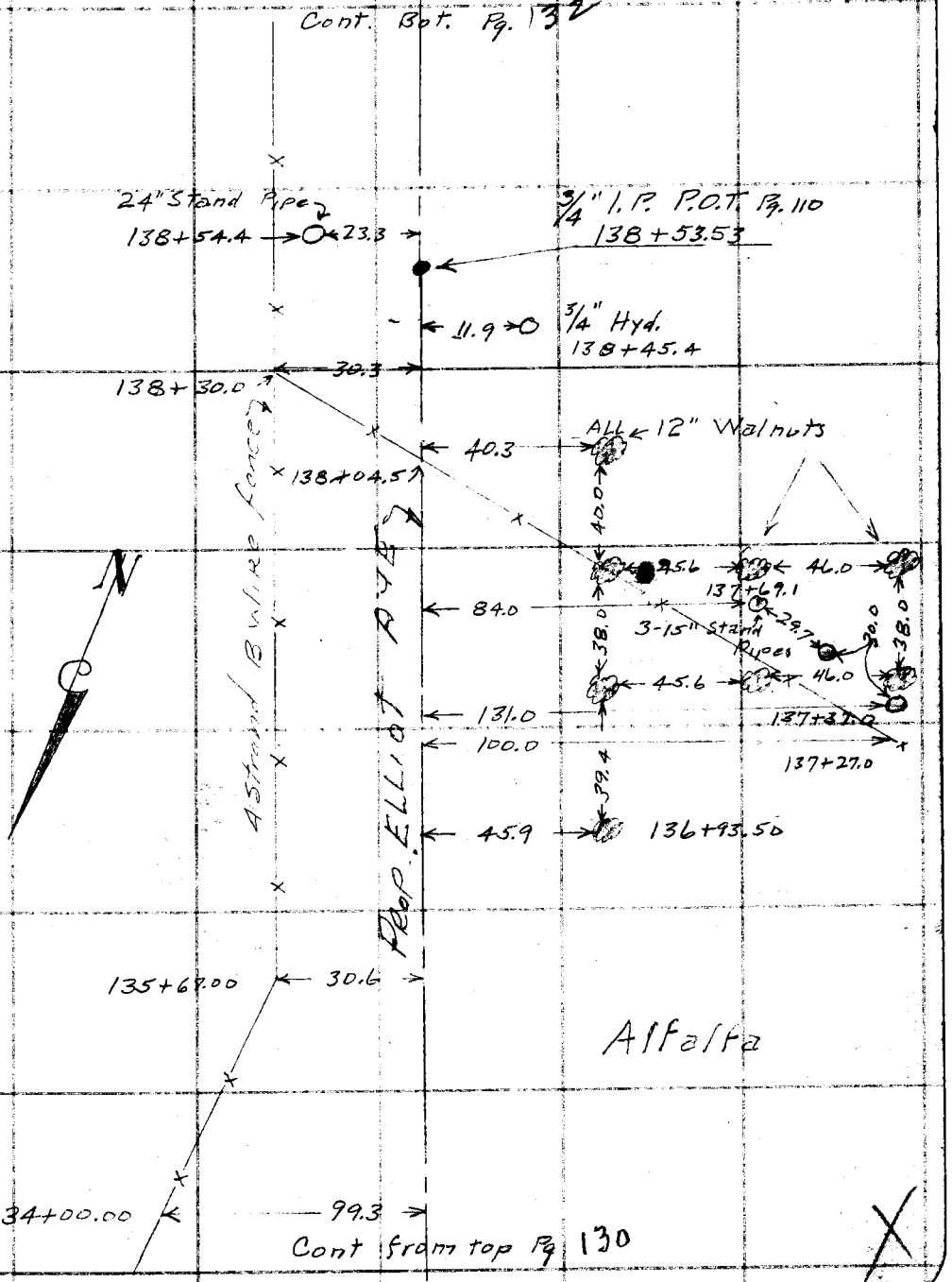

Cont from top Pg 130

Note: Any Additions or Changes on This Sheet Must be Made or Circled in Red Ink With Date and Name of Person Making Change.

Do not extend notes this side of this line.

RETURN TO
LOS ANGELES COUNTY SURVEYOR
700 HALL OF RECORDS

FORM 247 SM 5-46

F. B. 1173 PG. 132 Cont. Bot. Pg. 133

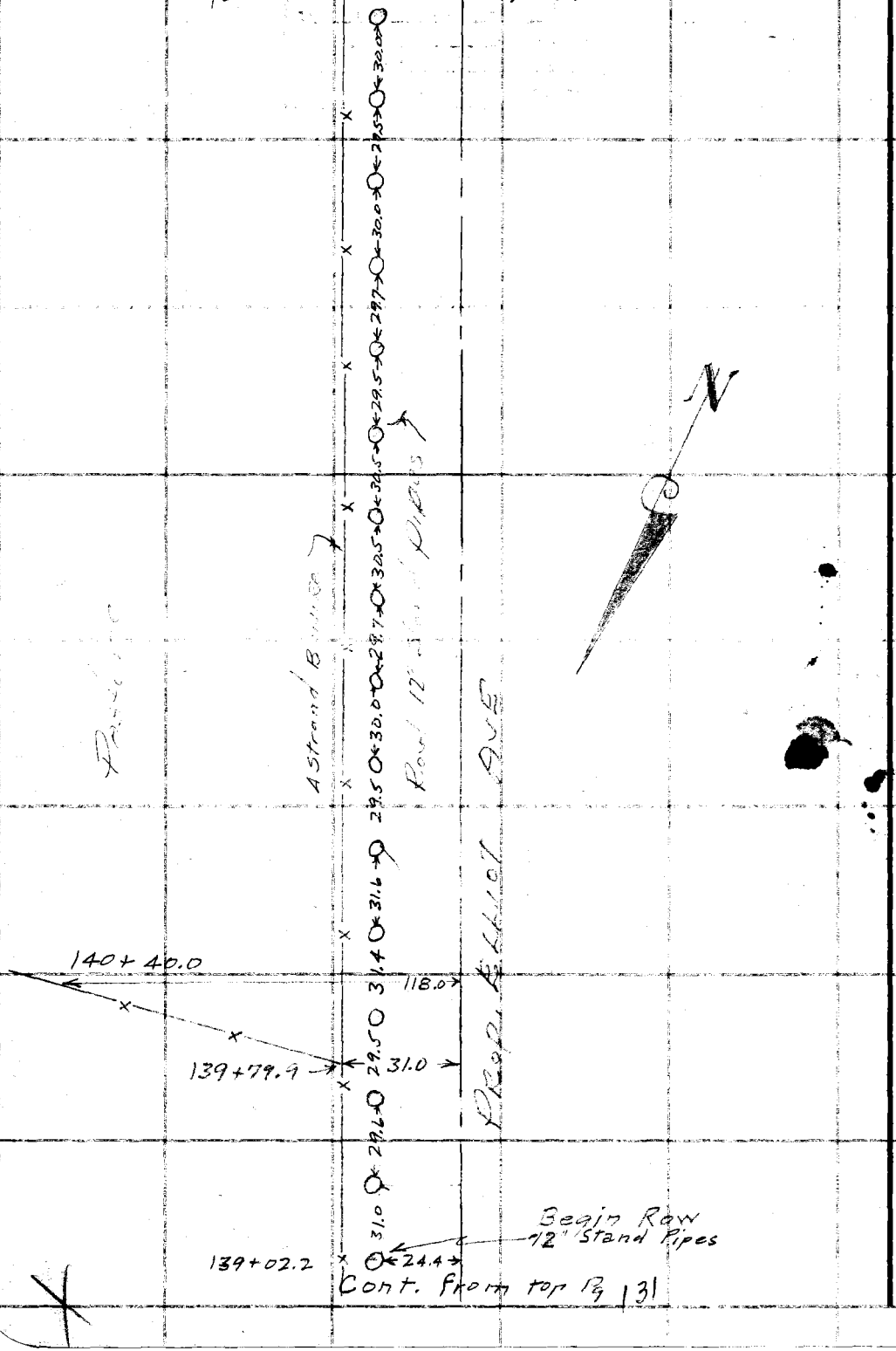

RETURN TO
LOS ANGELES COUNTY SURVEYOR
700 HALL OF RECORDS

Do not extend notes this side of this line.

Note: Any Additions or Changes on This Sheet Must be Made or Circled in Red Ink With Date and Name of Person Making Change.

Notes Ck'd by	Survey of Elliot Ave
Map No. B-1990-2	W. O. ____ Tape No. ____ St'd ____ °F
Office Work Cox	Surveyed by Peter
Checked A.A.R.	Notes Snyder Date 7-30-47
Date Dec. 1947	Indexed A. C. Johnson

F. B. 1173 Pg. 133



Note: Any Additions or Changes on This Sheet Must be Made or Circled in Red Ink With Date and Name of Person Making Change.

Do not extend notes this side of this line.

RETURN TO
LOS ANGELES COUNTY SURVEYOR
700 HALL OF RECORDS

FORM 247 5M 5-46

RETURN TO
LOS ANGELES COUNTY SURVEYOR
700 HALL OF RECORDS

Note: Any Additions or Changes on This Sheet Must be Made or Circled in Red Ink With Date and Name of Person Making Change.

Do not extend notes this side of this line.

F. B. 113 PG. 134

Notes Ck'd by	Survey of ELLIOT AVE
Map No. B-1990-2	W. O. 8451 Tape No. 81 St'd 84 °F
Office Work COX	Surveyed by Porter
Checked A.A.R.	Notes Porter Date 10-6-47
Date DEC. 1947	Indexed A. C. Johnson 10-8-47

F.B. 1173 PG. 135

PROPOSED LINE CHANGE

INT. PROP ELLIOT AVE
AND
PROP TEMPLE AVE

10-6-47

Porter
Snyder
Stock
Hand

Note: Any Additions or Changes on This Sheet Must be Made or Circled in Red Ink With Date and Name of Person Making Change.

Do not extend notes this side of this line.

RETURN TO
LOS ANGELES COUNTY SURVEYOR
700 HALL OF RECORDS

FORM 247 5M 11-41

F.B. 1173 PG. 136

T. 88

183.40 @ 16°08' = 176.18
183.25 @ 15°57' = 176.19

47.77 @ 0° T88 = 47.77

T 88°

113.87 @ 6°05 = 113.23
113.99 @ 6°39 = 113.22

6.44 @ 0° = 6.44
343.61

SEE PAGE 141 For Intersection with Temple Ave.

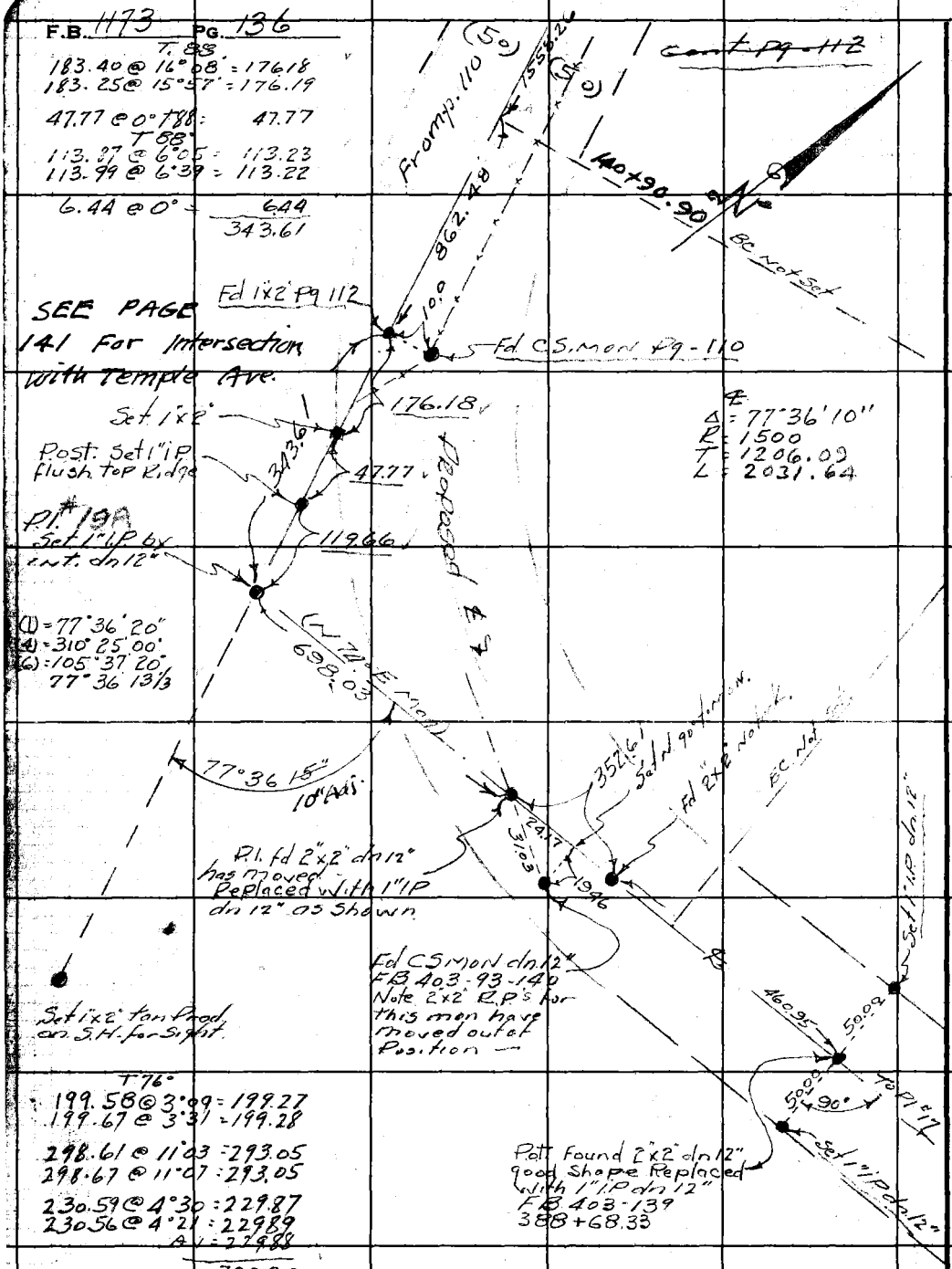

℄
Δ = 77°36'10"
R = 1500
T = 1206.09
L = 2031.64

T 76°

199.58 @ 3°09 = 199.27
199.67 @ 3°31 = 199.28

298.61 @ 11°03 = 293.05
298.67 @ 11°07 = 293.05

230.59 @ 4°30 = 229.87
230.56 @ 4°21 = 229.89
Av = 229.88

722.20
− 24.17
698.03

RETURN TO
LOS ANGELES COUNTY SURVEYOR
700 HALL OF RECORDS
Do not extend notes this side of this line.
Note: Any Additions or Changes on This Sheet Must be Made or Circled in Red Ink With Date and Name of Person Making Change.

45 38 C.2

Notes Ck'd by AAR	Survey of ELLIOT AVE
Map No. B-1690-2	W. O. 845 Tape No. 21 St'd 1.00 °F
Office Work B-505-3	Surveyed by Porter
Checked	Notes Porter Date 11-14-47
Date	Indexed A. O. Johnson 11-20-47

F. B. 1173 Pg. 137

Proposed intersection TEMPLE AVE
and proposed ELLIOT AVE
LINE CHANGE

Nov 14-1947

Porter
Snyder
Stock
Hand

Note: Any Additions or Changes on This Sheet Must Be Made or Circled in Red Ink With Date and Name of Person Making Change.

Do not extend notes this side of this line.

RETURN TO
LOS ANGELES COUNTY SURVEYOR
700 HALL OF RECORDS

FORM 247 SM 11-46

F. B. 1173 PG. 138

Cont Bot Pg - 139

441+30.56

Pl #21 (old) Fd C.S. Mon dn 24" FB 403-96

864.20 To P.O.T.

330.18

Δ = 11°20'40"
R = 1000
T = 99.32
L = 198.00

168° 39' 30" A.

1.5 No of fence line

330.20 @ 0° T 74°
330.18

864.28 @ 0° T 70° = 864.20

(1) = 168° 39' 30"
(4) = 314° 38' 00"
(6) = 291° 57' 00"
168° 39' 30"

443+28.56

EQUATION
445+48.25 from W.
= 443+24.09 Going E.
A 2x2 Stake. F.B. 403.96

219.73

547.69

Proposed Temple Ave

Proposed ℄ per F.B. 403-96

2" I.P. over C.S. Mon P.O.T.

Note: Any Additions or Changes on This Sheet Must be Made or Circled in Red Ink With Date and Name of Person Making Change.

Do not extend notes this side of this line.

RETURN TO
LOS ANGELES COUNTY SURVEYOR
700 HALL OF RECORDS

114297 B-2 (HS 38) C-2

Notes Ck'd by AAR	Survey of Elliot Ave	F. B. 1173 Pg. 139
Map No. B ~~1690-2~~ 505-3	W. O. 8451 Tape No. 81 St'd 84 °F	
Office Work	Surveyed by Porter	
Checked	Notes Porter Date 11-17-47	
Date	Indexed A. C. Johnson	

V538 C-2

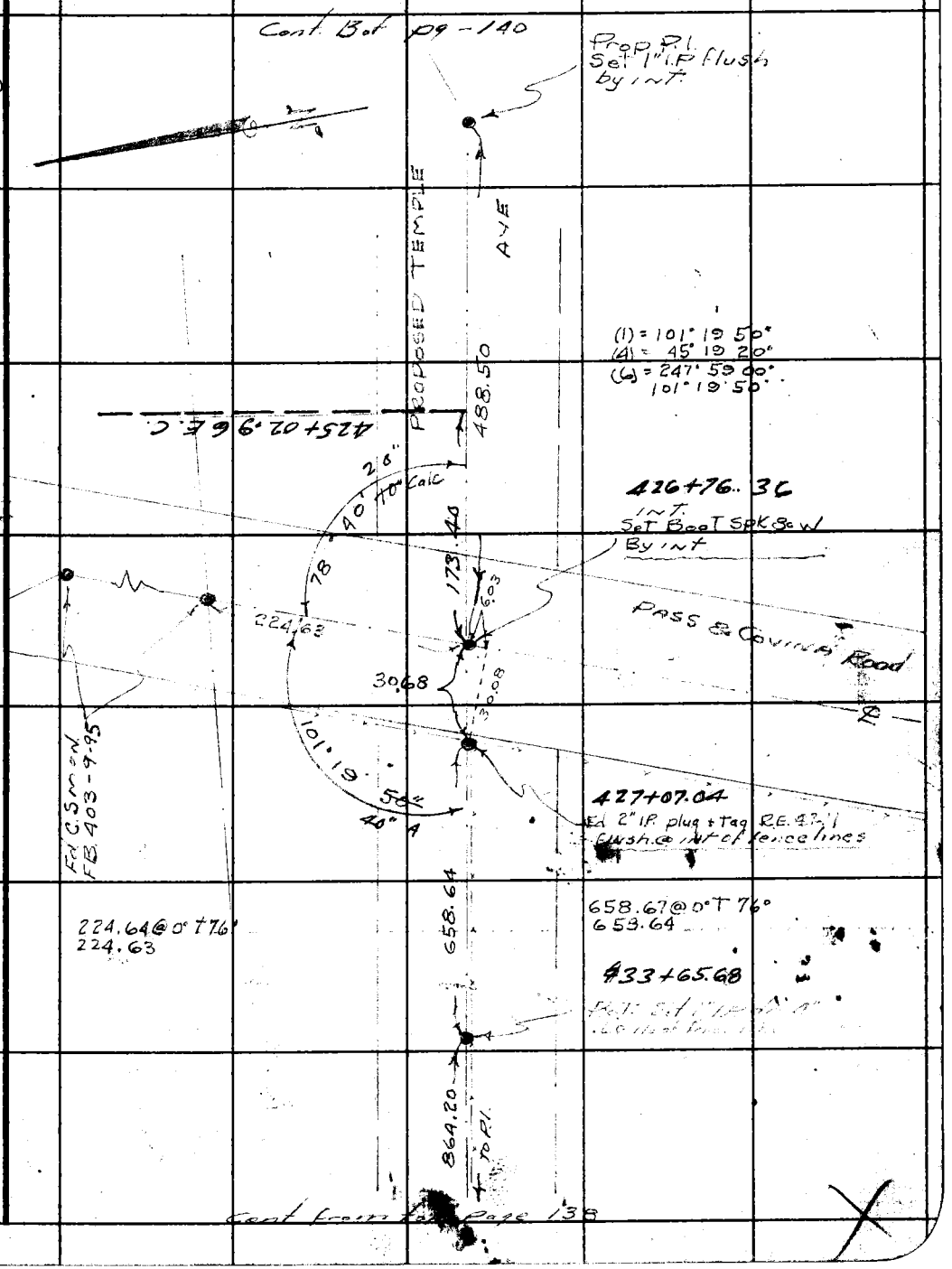

Note: Any Additions or Changes on This Sheet Must be Made or Circled in Red Ink With Date and Name of Person Making Change.

Do not extend notes this side of this line.

RETURN TO
LOS ANGELES COUNTY SURVEYOR
700 HALL OF RECORDS

FORM 247 5M 11-46

F. B. 1173 PG. 140

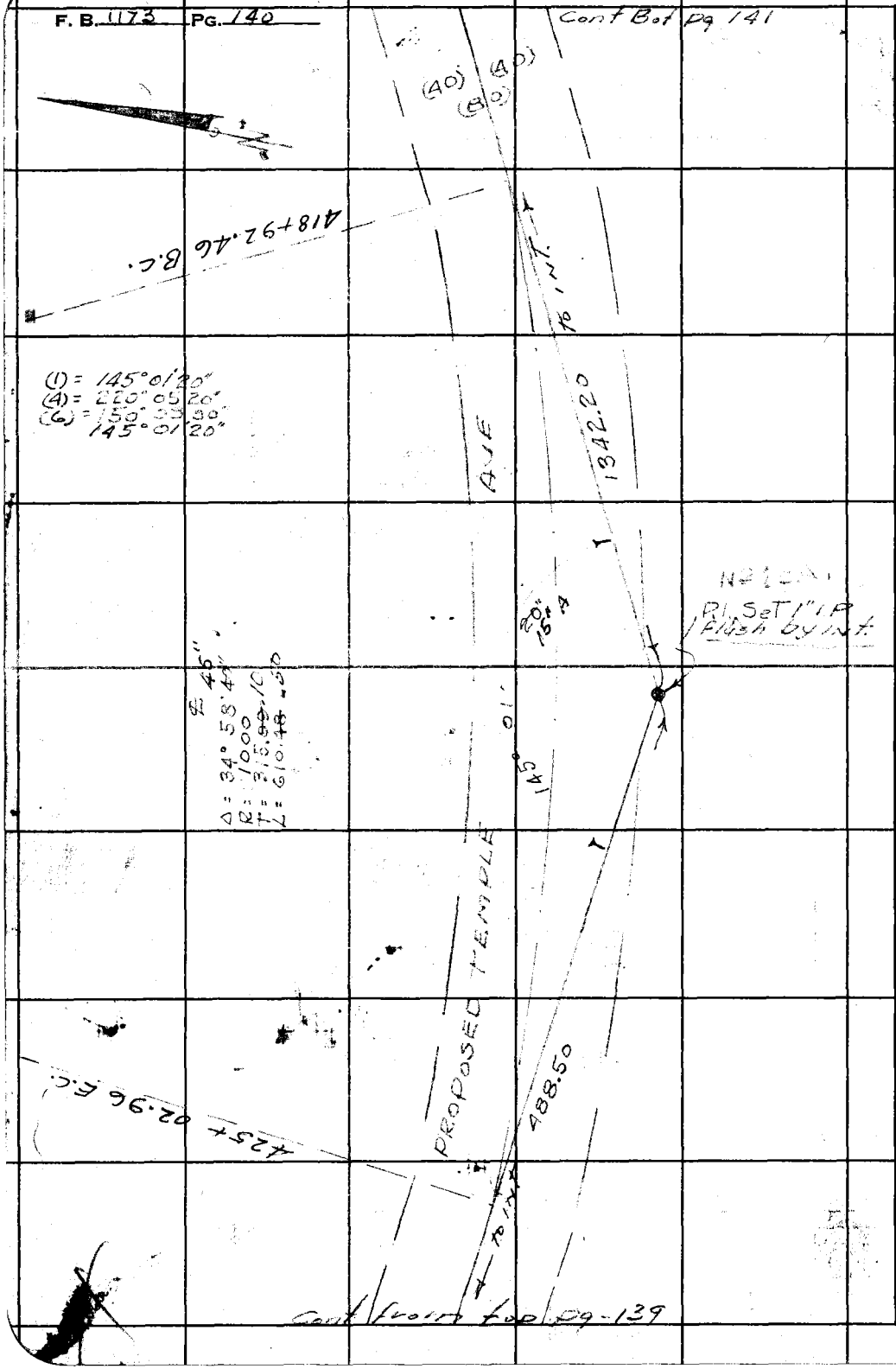

RETURN TO
LOS ANGELES COUNTY SURVEYOR
700 HALL OF RECORDS

Do not extend notes this side of this line.

Note: Any Additions or Changes on This Sheet Must be Made or Circled in Red Ink With Date and Name of Person Making Change.

Notes Ck'd by AAR	Survey of ELLIOT AVE	F.B. 1173 PG. 141
Map No. B-1990-2	W. O. 8451 Tape No. 81 St'd 84 °F	
Office Work	Surveyed by Porter	
Checked	Notes Porter Date 11-17-47	
Date	Indexed A. C. Johnson	

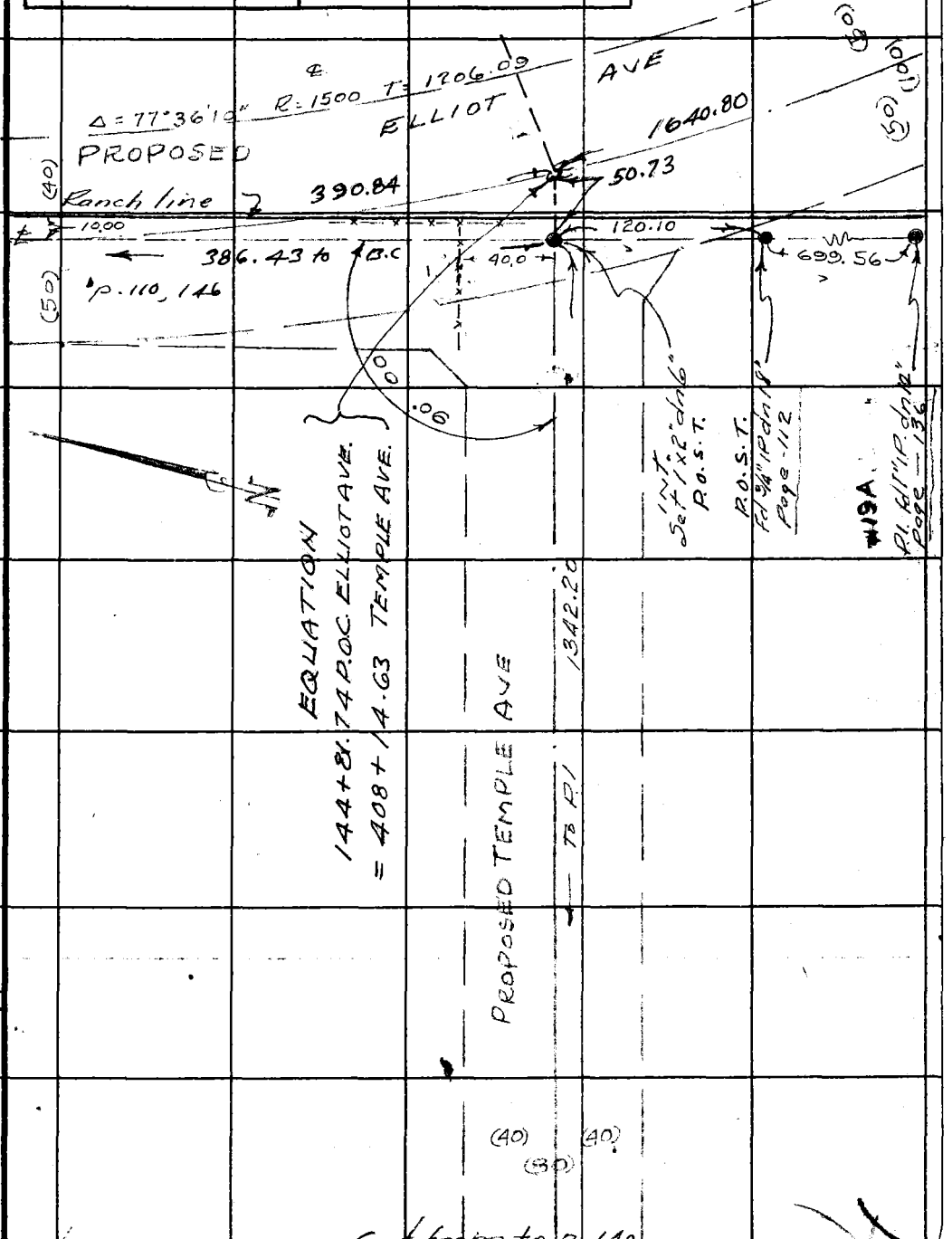

Cont from to p 140

Note: Any Additions or Changes on This Sheet Must Be Made or Circled in Red Ink With Date and Name of Person Making Change.

Do not extend notes this side of this line.

RETURN TO
LOS ANGELES COUNTY SURVEYOR
700 HALL OF RECORDS

FORM 247 SM 11-46

RETURN TO
LOS ANGELES COUNTY SURVEYOR
700 HALL OF RECORDS

Note: Any Additions or Changes on This Sheet Must Be Made or Circled in Red Ink With Date and Name of Person Making Change.

Do not extend notes this side of this line.

F. B. 1723 PG. 142

Notes Ck'd by A.A.R.	Survey of ELLIOT AVE
Map No.	W. O. 845 Tape No. 081 St'd 68 °F
Office Work	Surveyed by Porter
Checked	Notes Porter Date 11-18-47
Date	Indexed A. C. Johnson

F. B. 1173 PG. 143

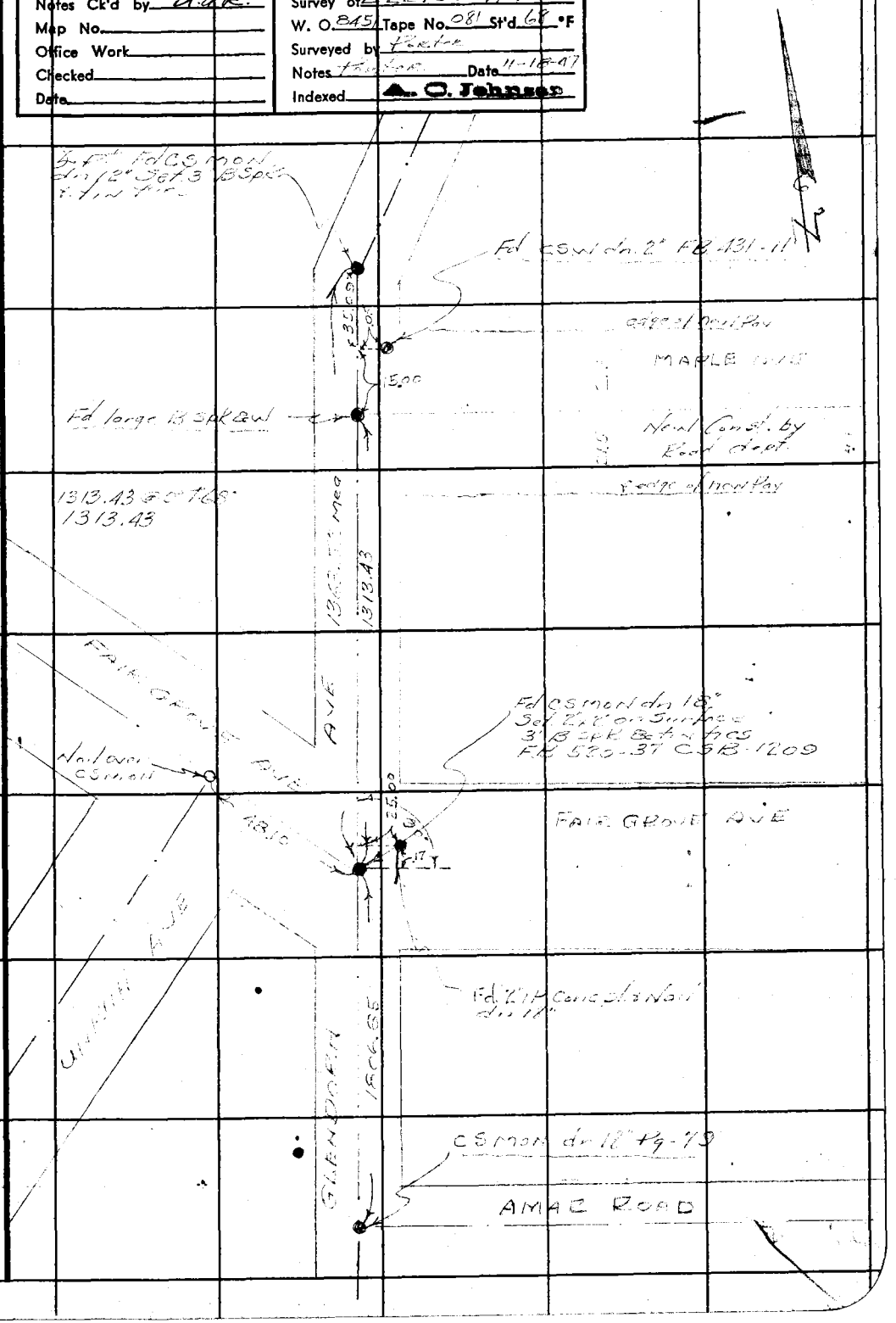

Note: Any Additions or Changes on This Sheet Must be Made or Circled in Red Ink With Date and Name of Person Making Change.

Do not extend notes this side of this line.

RETURN TO
LOS ANGELES COUNTY SURVEYOR
700 HALL OF RECORDS

WS38, B-1

FORM 247 5M 11-46

F. B. 193 PG. 149

RETURN TO
LOS ANGELES COUNTY SURVEYOR
700 HALL OF RECORDS

Do not extend notes this side of this line.

Note: Any Additions or Changes on This Sheet Must be Made or Circled in Red Ink With Date and Name of Person Making Change.

Elliott Ave

F. B. 1173 PG. 145

Notes Ck'd by	Survey of ~~Cadastral Ties~~
Map No.	W. O. 3236 Tape No. St'd. °F
Office Work	Surveyed by M. A. Van Deren
Checked	Notes Van Date 1-5-56
Date	Indexed A. C. Johnson 3-1-56

J.N. 0301.03

Additional Ties on ℄ int of

ECHELON AVE & AMAR ROAD

1-5-56
Van Deren
Richards
Bazen
Turcill

Note: Any Additions or Changes on This Sheet Must be Made or Circled in Red Ink With Date and Name of Person Making Change.

Do not extend notes this side of this line.

RETURN TO
LOS ANGELES COUNTY SURVEYOR
726 LOS ANGELES COUNTY
ENGINEERING BLDG.

76F309S S&E #247. 8-54

F.B. 1173 PG. 146

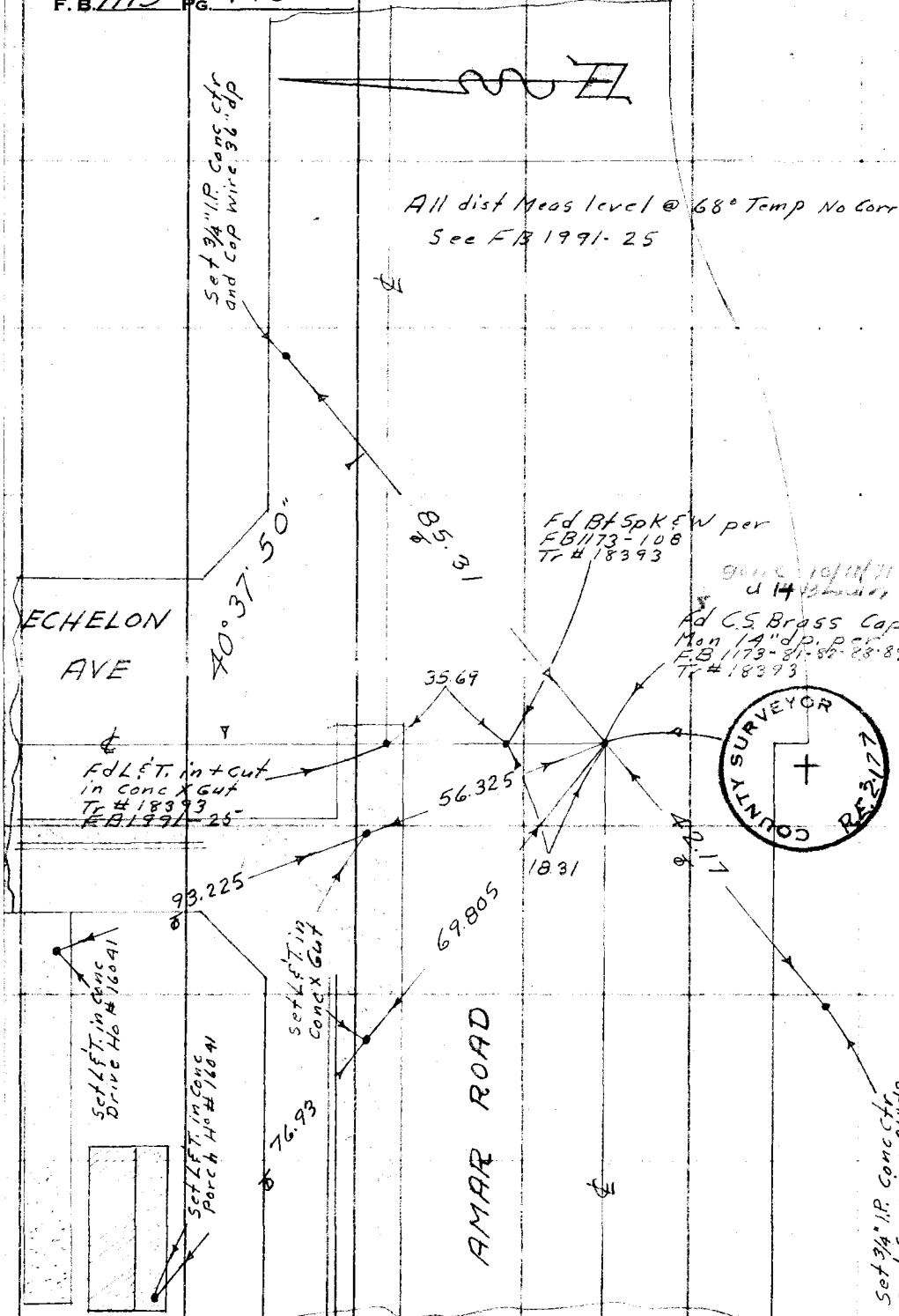

RETURN TO
LOS ANGELES COUNTY SURVEYOR
726 LOS ANGELES COUNTY
ENGINEERING BLDG.
Do not extend notes this side of this line.

Note: Any Additions or Changes on This Sheet Must be Made or Circled in Red Ink With Date and Name of Person Making Changes.

Notes Ck'd by	Survey of Fairgrove + Unruh ETAL
Map No.	W. O. 8514 Tape No. St'd °F
Office Work	Surveyed by D.E. Holmes
Checked	Notes D.E.H. Date 7-15-48
Date	Indexed A. O. Johnson 7-18-48

F. B. 1173 Pg. 151

J.N. 8514
SURVEY of FAIRGROVE AVE
from
ECHELON AVE To GLENDORA AVE.

TR# 13049
TR# 14383

Holmes
Barilotti
Ochsner
Anderson

Note dist shown bet. Pipes are taken from Survey of Fricke Wirth Ranch Pentorrens Title D-4741

C.S. B-2106

Note: Any Additions or Changes on This Sheet Must be Made or Circled in Red Ink With Date and Name of Person Making Change.

Do not extend notes this side of this line.

RETURN TO
LOS ANGELES COUNTY SURVEYOR
700 HALL OF RECORDS

FORM 247 5M 5-46

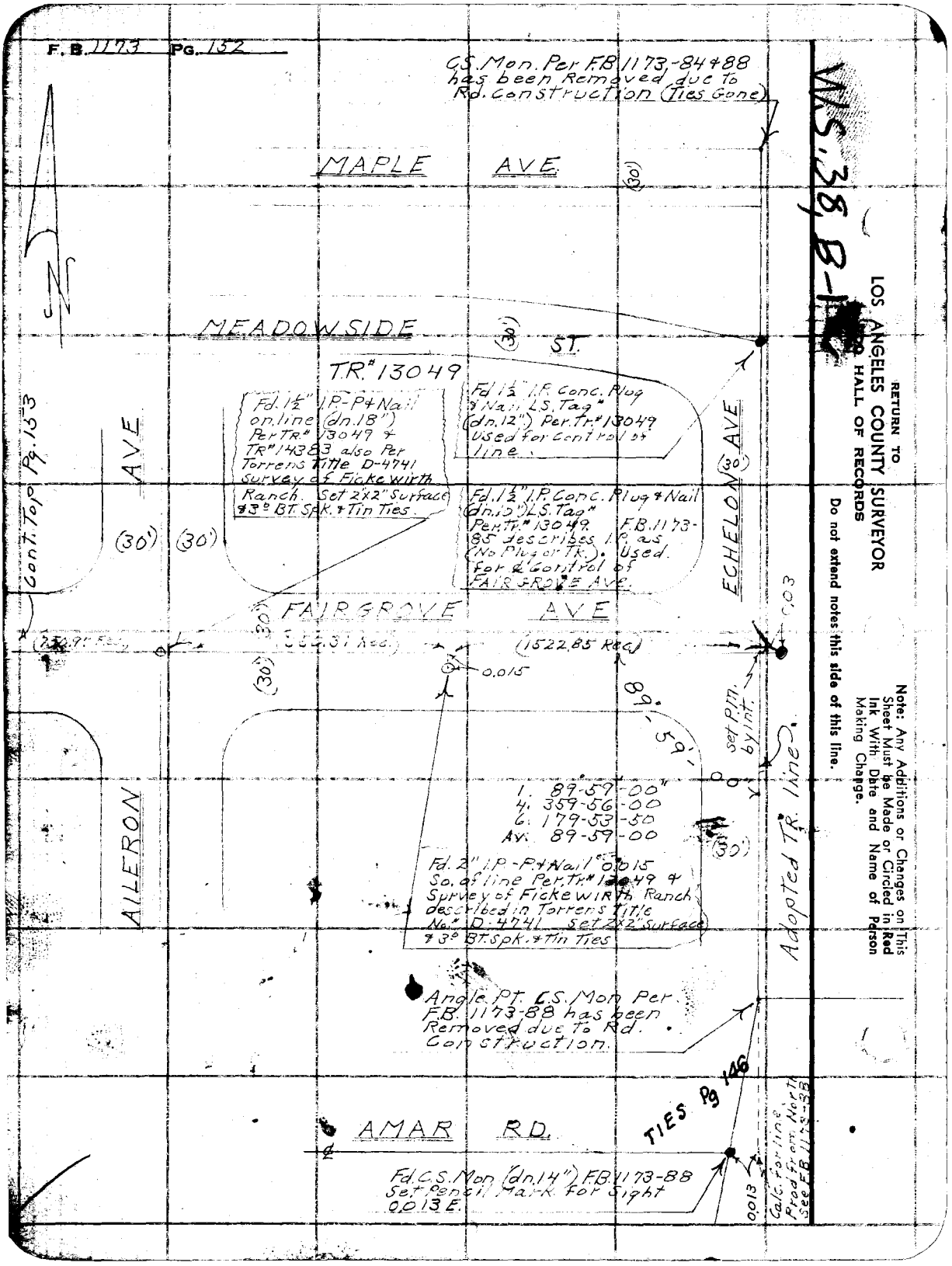
F.B. 1173 Pg. 152
C.S. Mon. Per F.B. 1173-84 & 88 has been Removed due to Rd. Construction (Ties Gone)
MAPLE AVE.
(30')
MEADOWSIDE ST.
(30')
T.R.# 13049
Fd. 1½" I.P.-P & Nail on line (dn. 18") Per TR.# 13049 & TR# 14383 also Per Torrens Title D-4741 Survey of Fickewirth Ranch. Set 2"x2" Surface & 3° BT. Spk. & Tin Ties.
Fd. 1½" I.P. Conc. Plug & Nail L.S. Tag# (dn. 12") Per Tr.# 13049 Used for Control of line.
Fd. 1½" I.P. Conc. Plug & Nail (dn. 10") L.S. Tag# Per Tr.# 13049. F.B. 1173-85 describes I.P. as (No Plug or Tk.). Used for ℄ Control of FAIRGROVE AVE.
ECHELON AVE
(30')
Cont. Top Pg. 153
AVE
(30')
(30')
FAIRGROVE AVE
(1522.85 Rec.)
0.015
0.03
89°-59'-00"
set P.M. by int.
1. 89-59-00"
4. 359-56-00
6. 179-53-50
Av. 89-59-00
(30')
Fd. 2" I.P.-P & Nail 0.015 So. of line Per Tr.# 13049 & Survey of Fickewirth Ranch described in Torrens Title No.# D-4741 Set 2"x2" Surface & 3° BT. Spk. & Tin Ties
AILERON
Adopted Tr. line
Angle Pt. C.S. Mon Per F.B. 1173-88 has been Removed due to Rd. Construction.
TIES Pg 146
AMAR RD.
Fd. C.S. Mon (dn. 14") F.B. 1173-88 Set Pencil Mark for Sight 0.013 E.
0.013
Calc. for line Prod from North See F.B. 1173-88
W.S. 38, B-1
RETURN TO
LOS ANGELES COUNTY SURVEYOR
HALL OF RECORDS
Do not extend notes this side of this line.
Note: Any Additions or Changes on This Sheet Must be Made or Circled in Red Ink With Date and Name of Person Making Change.

Notes Ck'd by	Survey of FAIRGROVE & UNRUH ETAL
Map No.	W. O. 8514 Tape No. St'd °F
Office Work	Surveyed by D.E. Holmes
Checked	Notes D.E.H. Date 7-16-48
Date	Indexed A. O. Johnson

F.B. 1173 Pg. 153

Fd. 2" I.P. dirt filled & Nail (dn. 22") Nail is 0.03 N. of center of I.P. Nail is 0.01 So. of line. Per TR# 14383 & Survey of Fickewirth Ranch Torrens Title D-4741

Cont. from Lt. Pg. 152

MS 38 B-1

TR# 14383

Fd. 2" I.P. - P & Nail (dn. 22") Per TR# 14383 & Survey of Fickewirth Ranch Torrens Title D-4741. (I.P. is on line) Set 2x2 Surface & 3° Bt. Spk. & Tin Ties

Note: Any Additions or Changes on this Sheet Must be Made or Circled in Red Ink With Date and Name of Person Making Change.

Do not extend notes this side of this line.

RETURN TO LOS ANGELES COUNTY SURVEYOR 700 HALL OF RECORDS

AVE

(1179.15 Rec.)

(748.89 Rec.)

Fd. 2" I.P. - P & Nail (dn. 14") 0.02 N. of line Per Survey of Fickewirth Ranch Torrens Title D-4741 Set 2x2" Surf. over I.P. & 3° Bt. Spk. & Tin Ties

FAIRGROVE

(1253.05 Rec.)

(30') (30')

Fd. 2" I.P. Conc. Plug & Nail (dn. 16") Per TR# 14383 & TR# 13049 also Survey of Fickewirth Ranch, Torrens Title D-4741. Used for Control of ℄ FAIRGROVE Ave. Set 2x2" Surface & 3° Bt. Spk. & Tin. Ties.

1	89°-47'-10"
4	359-08-30
6	178-42-40
Av.	87-47-05

Fd. C.S. Mon. (dn. 20") Per F.B. 520-37 on line of Glendora Ave.

GLENDORA AVE

Fd. C.S. Spk. P.P.

(25') (25')

Set Nail by Int.

Fd. C.S. Spk. G.P.

C.S. Spk. in Cb.

Angle Pt. Fd. C.S. Mon. dn. 14" F.B. 520-41. Set 3° Bt. Spk. & Tin Ties. (Used for line)

C.S. Mon. int. California Ave. F.B. 520-37

Angle Pt. Fd. C.S. Mon. in H.H. F.B. 520-27 F.B. 1173-79. Used for line

UNRUH AVE

C.S. Mon. F.B. 520-32 is (out.) Set 2x2" & Tin Ties

FORM 247 5M 5-46

RETURN TO
LOS ANGELES COUNTY SURVEYOR
700 HALL OF RECORDS

Note: Any Additions or Changes on This Sheet Must be Made or Circled in Red Ink With Date and Name of Person Making Change.

Do not extend notes this side of this line.

F. B. 1173 PG. 154

Notes Ck'd by DREW	Survey of GRAND AVE
Map No. CS B-7189	W. O. 7928 Tape No. 89 St'd 84 °F
Office Work H.U.M.H.	Surveyed by DE Holmes
Checked Drew	Notes D.E.H. Date 6-15-49
Date Oct 49	Indexed A. C. Johnson 6-28-49

F. B. 1179 PG. 101

J.N. 7928
PRO. GRAND AVE.
STAKING & FROM Temple AVE
South To.
VALLEY Blvd. & Flagging R/W.
for
Inspection

Per. C.S. B-430-2
& F.B. 393 - 121 To 127.

Holmes
Barrilott
Denning
Westhoff.

Note: Any Additions or Changes on This Sheet Must be Made or Circled in Red Ink With Date and Name of Person Making Change.

Do not extend notes this side of this line.

RETURN TO
LOS ANGELES COUNTY SURVEYOR
700 HALL OF RECORDS

FORM 247 5M 11-46

F. B. 1173 PG. 202

W.S. 39, B-1

RETURN TO
LOS ANGELES COUNTY SURVEYOR
700 HALL OF RECORDS
Do not extend notes this side of this line.

Note: Any Additions or Changes on This Sheet Must be Made or Circled in Red Ink With Date and Name of Person Making Change.

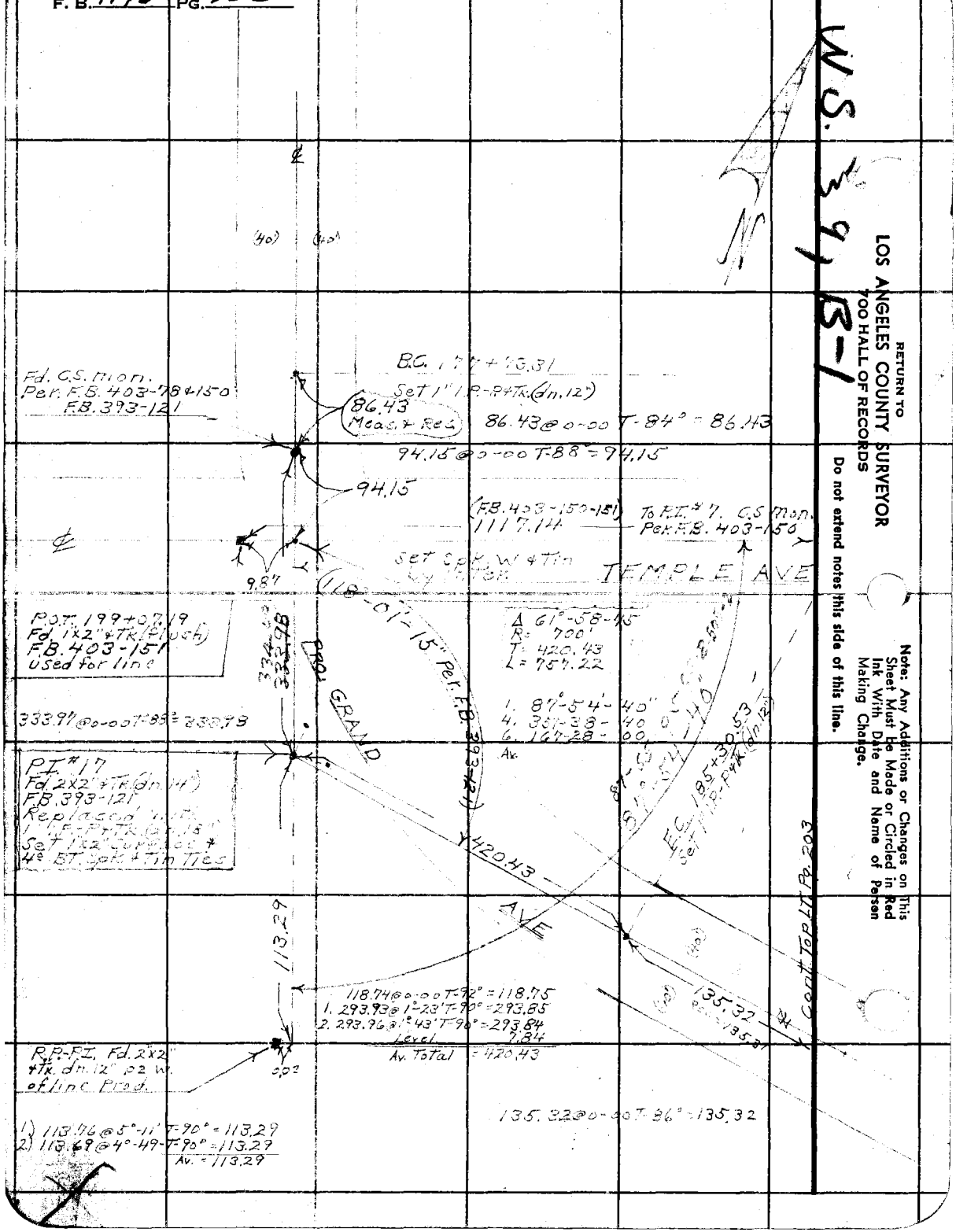

F.B. 1173 Pg. 203

Notes Ck'd by D.E.W	Survey of Grand Ave
Map No. C.S.B-2189	W. O. 7928 Tape No. 89 St'd 84°F
Office Work H.U.M.H.	Surveyed by D.E. Holmes
Checked DCW	Notes D.E.H. Date 6-16-49
Date Oct 49	Indexed R. C. Johnson

W.S. 39 B-1

Cont. from bot. R.T. Pg. 202

192.71
106.60
96.63
393.94 @ 0-00 T 86° = 395.93

135.32 (Meas.)

(40')

(40')

395.93

P.I. #18 Set 1" I.P.-P&Tk. (dn. 18") by Rec dist. from R.P. (Per F.B. 393-122) Set 1x2" Surface & 15' Spk. W. & Tin Ties

PRO. GRAND AVE

B.C. 186+65.84 Set 1" I.P. P&Tk. (dn. 12")

18.00

15.00

109.54 (Rec. Meas.)

Set Spk. W. & Tin Ties

(127° 20' 15" Per F.B. 393-122)

395.93

R.P.-P.I. Fd. 2"x2" P&Tk. (dn. 10") F.B. 393-122 Replaced with 1" I.P.-P&Tk. (dn. 12")

Δ = 52°39'45"
R = 800.00
T = 395.93
L = 735.31

(1) 108.60 @ 1°-48' T 74° = 108.54
(2) 109.54 @ 2°-20' T 74° = 109.54
Av. = 109.54

E.C. 194+01.15

Set Spk. W. & Tin.

(1.) 299.47 @ 2°-43' T 78° = 299.12
(2.) 299.42 @ 2°-53' T 78° = 299.12
90.89 @ 0-00 T 78 = 90.89
Level 5.92
Av. Total = 395.93

105.75 @ 0-00 T 82° = 105.75

105.75 (Rec. Meas.)

Cont. Top Pg. 204

Note: Any Additions or Changes on This Sheet Must be Made or Circled in Red Ink With Date and Name of Person Making Change.

Do not extend notes this side of this line.

RETURN TO
LOS ANGELES COUNTY SURVEYOR
700 HALL OF RECORDS

FORM 247 5M 5-46

F. B. 1173 PG. 204

4

Cont. from bot. Pg. 203

W.S. 39, B-1

RETURN TO
LOS ANGELES COUNTY SURVEYOR
700 HALL OF RECORDS

Do not extend notes this side of this line.

Note: Any Additions or Changes on This Sheet Must be Made or Circled in Red Ink With Date and Name of Person Making Change.

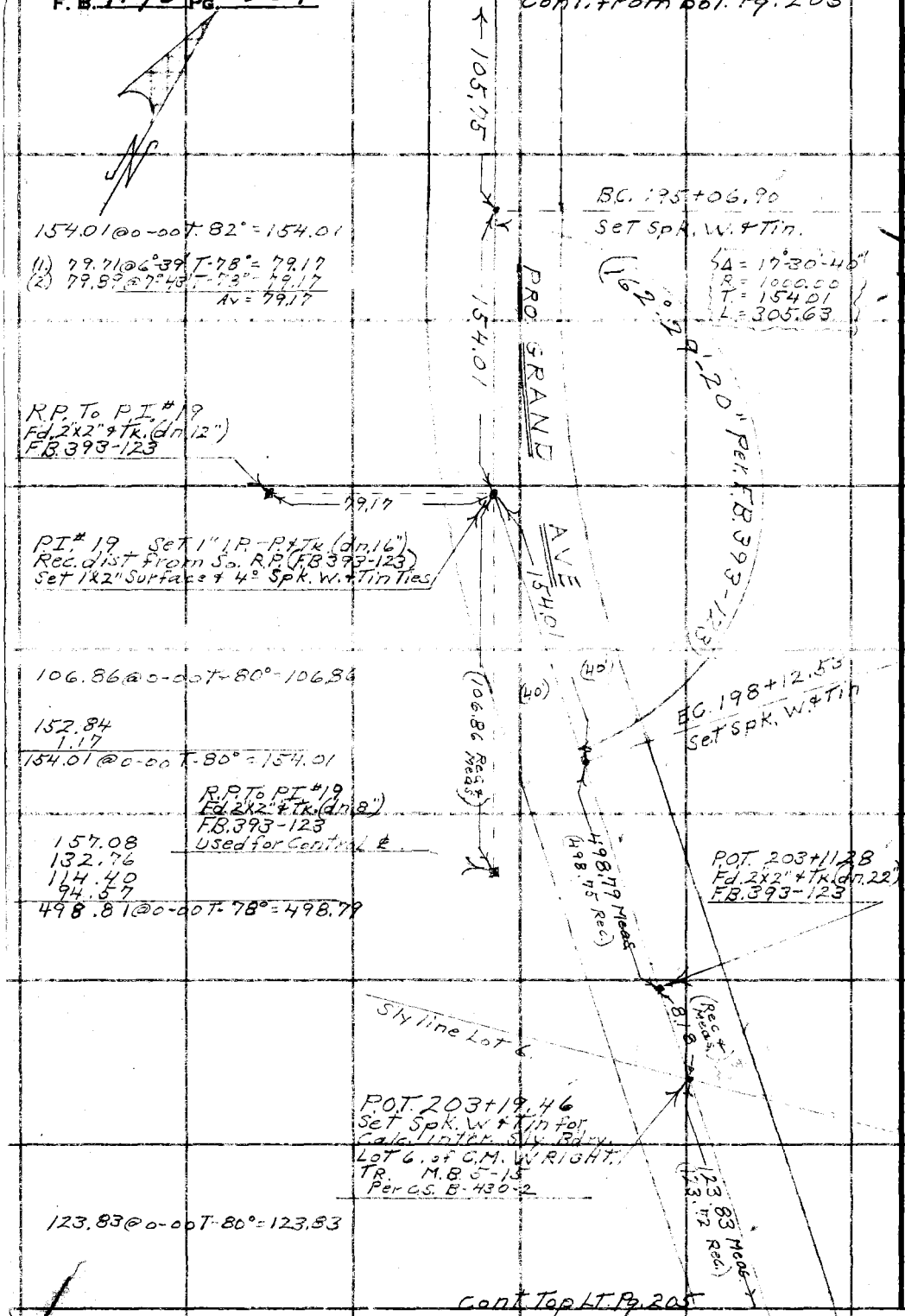

Cont. Top Lt. Pg. 205

Notes Ck'd by DREW	Survey of Grand Ave
Map No. B-2189	W. O. 7928 Tape No. 89 St'd 84 °F
Office Work H.U.M.H.	Surveyed by D.E. Holmes
Checked Drew	Notes D.E.H. Date 6-16-49
Date Oct 49	Indexed A. C. Johnson

F. B. 1173 PG. 205

W.S. 39 B-1

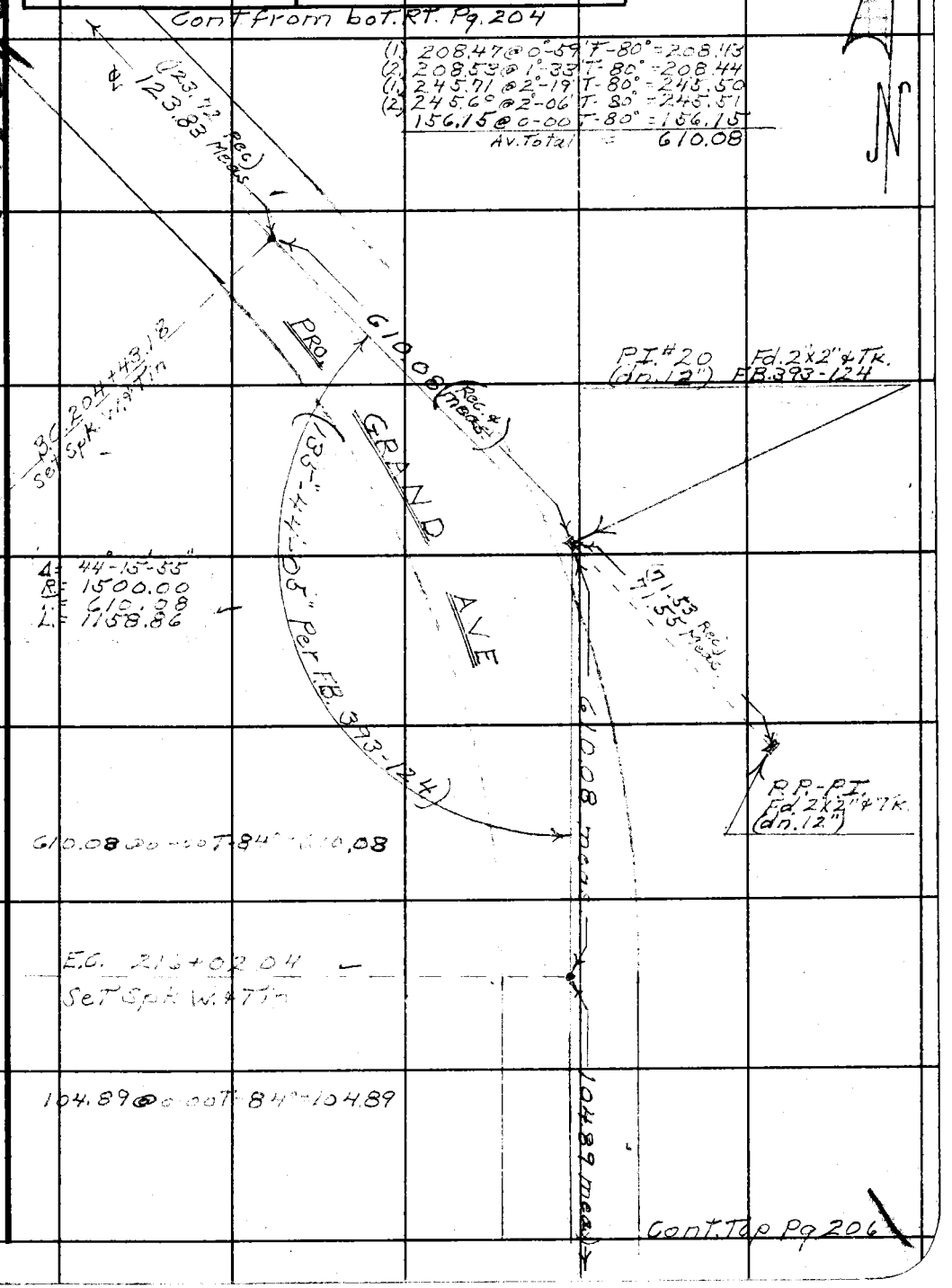

Note: Any Additions or Changes on This Sheet Must be Made or Circled in Red Ink With Date and Name of Person Making Change.

Do not extend notes this side of this line.

RETURN TO
LOS ANGELES COUNTY SURVEYOR
700 HALL OF RECORDS

FORM 247 BM 11-46

6

F. B. 1173 PG. 206

Cont. from bot. Pg. 205

W.S. 39, B-1

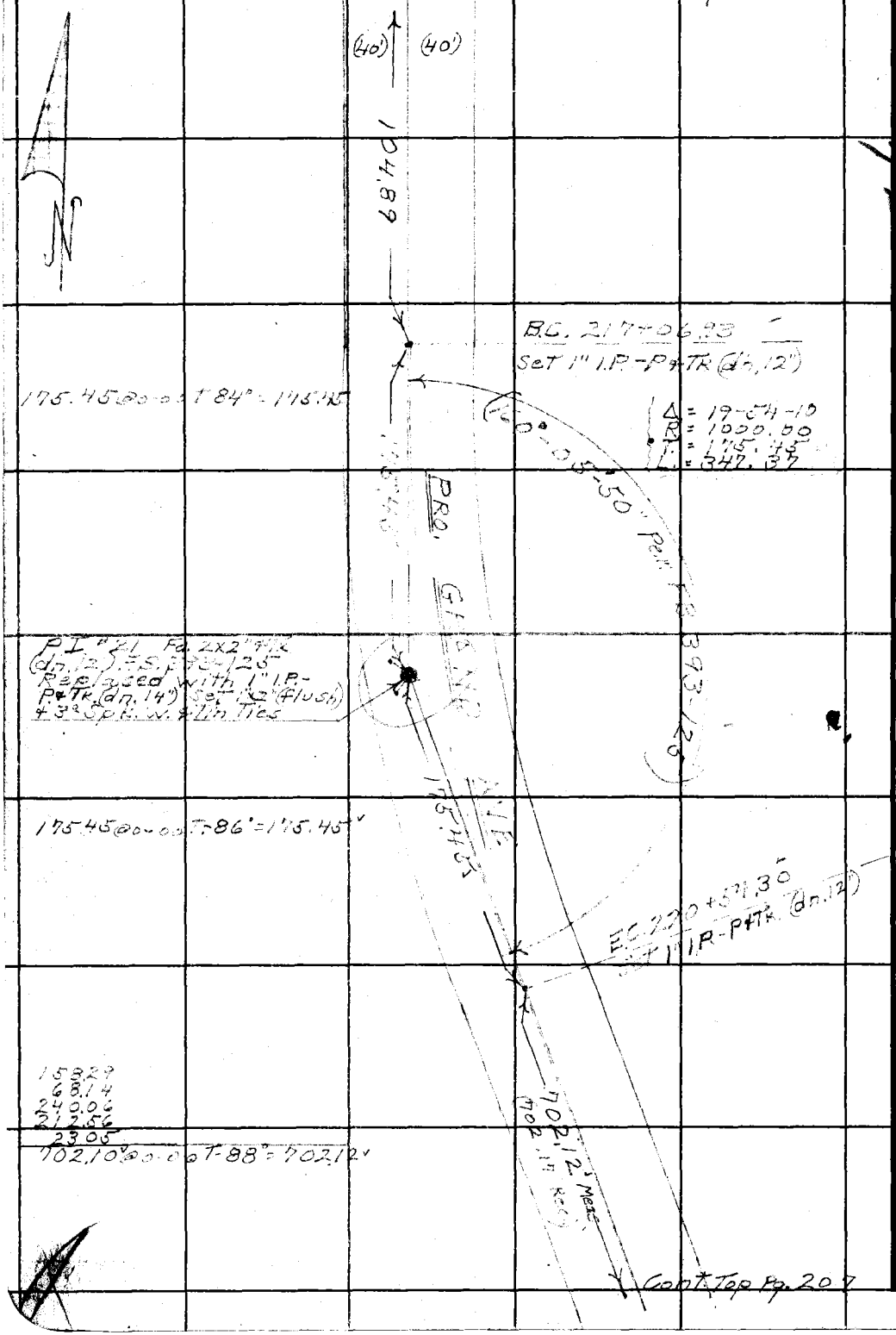

RETURN TO
LOS ANGELES COUNTY SURVEYOR
700 HALL OF RECORDS

Do not extend notes this side of this line.

Note: Any Additions or Changes on This Sheet Must be Made or Circled in Red Ink With Date and Name of Person Making Change.

W.S. 39 B-2

Notes Ck'd by DREW	Survey of Grand Ave
Map No. B-2189	W. O. 7928 Tape No. 89 St'd 84 °F
Office Work H.U.M.H.	Surveyed by D.E. Holmes
Checked Drew	Notes D.E.H. Date 6-20-49
Date Oct 49	Indexed A. C. Johnson

F.B. 1173 Pg. 207

7

Cont. from bot. Pg. 206

E.C. 225+95.45 Pg. 213 (D.E.H.)

702.12' 73.73

226+69.~~24~~ 18
~~227+66.47~~ P.O.T. ~~21-A~~ 19-A-1 ?
Fd. 2"x2" & Tk. (dn. 12")
F.B. 393-126

PRO. GRAND AVE

(773.18' Per. F.B. 393-126)

(40') (40')

234+42.~~72~~ 36
~~235+29.65~~ P.O.T. ~~21-B~~ 19A-2 ?
Fd. 2"x2" & Tk. (dn. 12") F.B. 393-126
Replaced with 1" I.P. - P & Tk.
(dn. 12") (did not check for line)

Note Error of 0.50 found bet. P.O.T. #21-B & P.O.T. #21-C 8-12-49 D.E.H.

(707.16' Meas.)
(707.66' Per. F.B. 393-126)

707.16 @ 0-00 T-34° = 707.16'

241+49.~~58~~ 52
~~242+37.31~~ P.O.T. ~~21-C~~ 19A-3 ?
Fd. 2"x2" & Tk. (dn. 12")
F.B. 393-126

(346.72' Rec. Per. C.S. B-430-2)

Note See Pg. 214 for New ℄ So. of P.O.T. #19A-3 D.E.H.

Cont. Top of Pg. 208

Note: Any Additions or Changes on This Sheet Must be Made or Circled in Red Ink With Date and Name of Person Making Change.

Do not extend notes this side of this line.

RETURN TO
LOS ANGELES COUNTY SURVEYOR
700 HALL OF RECORDS

FORM 247 5M 5-46

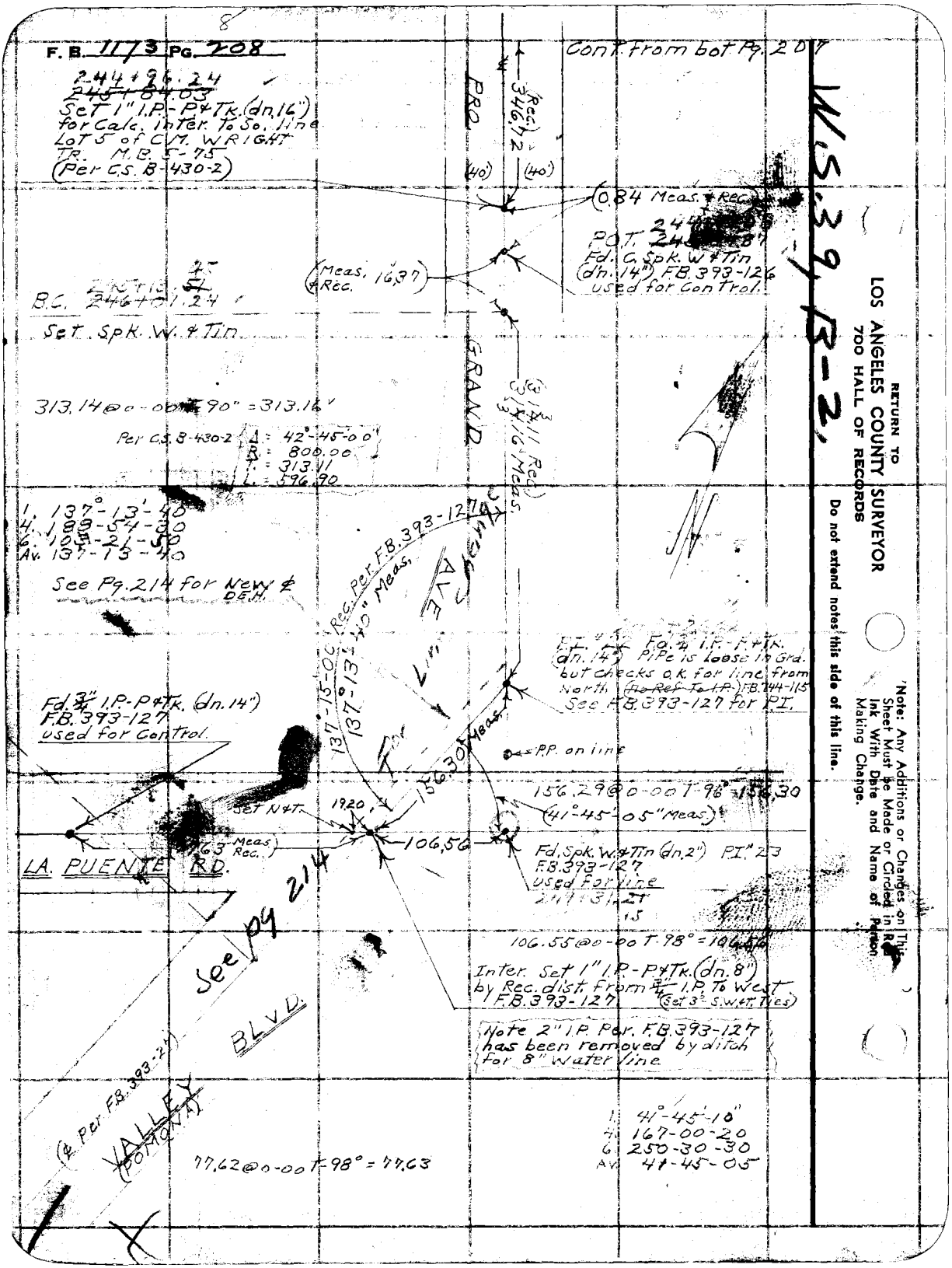
F. B. 1173 PG. 208
Cont. from bot Pg. 207
244+96.24
245+84.03
Set 1" I.P.-P&Tk. (dn. 16")
for Calc. Inter. To So. line
Lot 5 of C.M. WRIGHT
TR. M.B. 5-75
(Per C.S. B-430-2)
PRO
(Rec.) 346.72
(40')
(40')
(0.84 Meas. & Rec.)
P.O.T. 244+[illegible]
Fd. C. Spk. W. & Tin
(dn. 14") F.B. 393-126
used for Control.
(Meas. & Rec. 16.37)
B.C. 246+01.24
Set Spk. W. & Tin
GRAND
313.14@0-00 T 90° = 313.16
Per C.S. B-430-2
Δ = 42°-45-00"
R = 800.00
T = 313.11
L = 596.90
1. 137°-13'-40
4. 188-54-30
6. 103-21-50
Av. 137-13-40
See Pg. 214 for New ℄ DEH.
137°-15'-00" Rec. Per F.B. 393-127
137°-13'-40" Meas.
AVE
Fd. 3/4" I.P.-P&Tk. (dn. 14")
F.B. 393-127
used for Control.
P.P. on line
156.30 Meas.
156.29@0-00 T 96° = 156.30
(41°-45'-05" Meas.)
Set N&T.
19.20
106.56
Fd. Spk. W. & Tin (dn. 2") P.I. # 23
F.B. 393-127
used for line
LA. PUENTE RD.
See pg 214
106.55@0-00 T 98° = 106.56
Inter. Set 1" I.P.-P&Tk. (dn. 8")
by Rec. dist. from 3/4" I.P. To West
F.B. 393-127 (Set 3" S.W.&T. Ties)
Note 2" I.P. Per. F.B. 393-127
has been removed by ditch
for 8" Water line
BLVD.
(℄ Per F.B. 393-27)
VALLEY
(POMONA)
77.62@0-00 T 98° = 77.63
1. 41°-45'-10"
4. 167-00-20
6. 250-30-30
Av. 41-45-05
W.S. 39, B-2.
RETURN TO
LOS ANGELES COUNTY SURVEYOR
700 HALL OF RECORDS
Do not extend notes this side of this line.
Note: Any Additions or Changes on This Sheet Must be Made or Circled in Red Ink With Date and Name of Person Making Change.

Notes Ck'd by Drew	Survey of Grand Ave
Map No. CS B-2189	W. O. 7928 Tape No. 89 St'd 84 °F
Office Work H.U.M.L.	Surveyed by D.E. Holmes
Checked Drew	Notes DEH Date 8-1-49
Date Oct 49	Indexed R. C. Johnson 8-4-49

F. B. 1173 Pg. 209

J.N. 7928
PRO. GRAND AVE.
LINE CHANGE from
TEMPLE AVE So. To
VALLEY BLVD

Holmes
Barilotti
Denning
Westhoff

For Profile & X sections
See FB 1569-5 to 136

Note: Any Additions or Changes on This Sheet Must be Made or Circled in Red Ink With Date and Name of Person Making Change.

Do not extend notes this side of this line.

RETURN TO
LOS ANGELES COUNTY SURVEYOR
700 HALL OF RECORDS

FORM 247 5M 5-46

F. B. 1173 Pg. 210

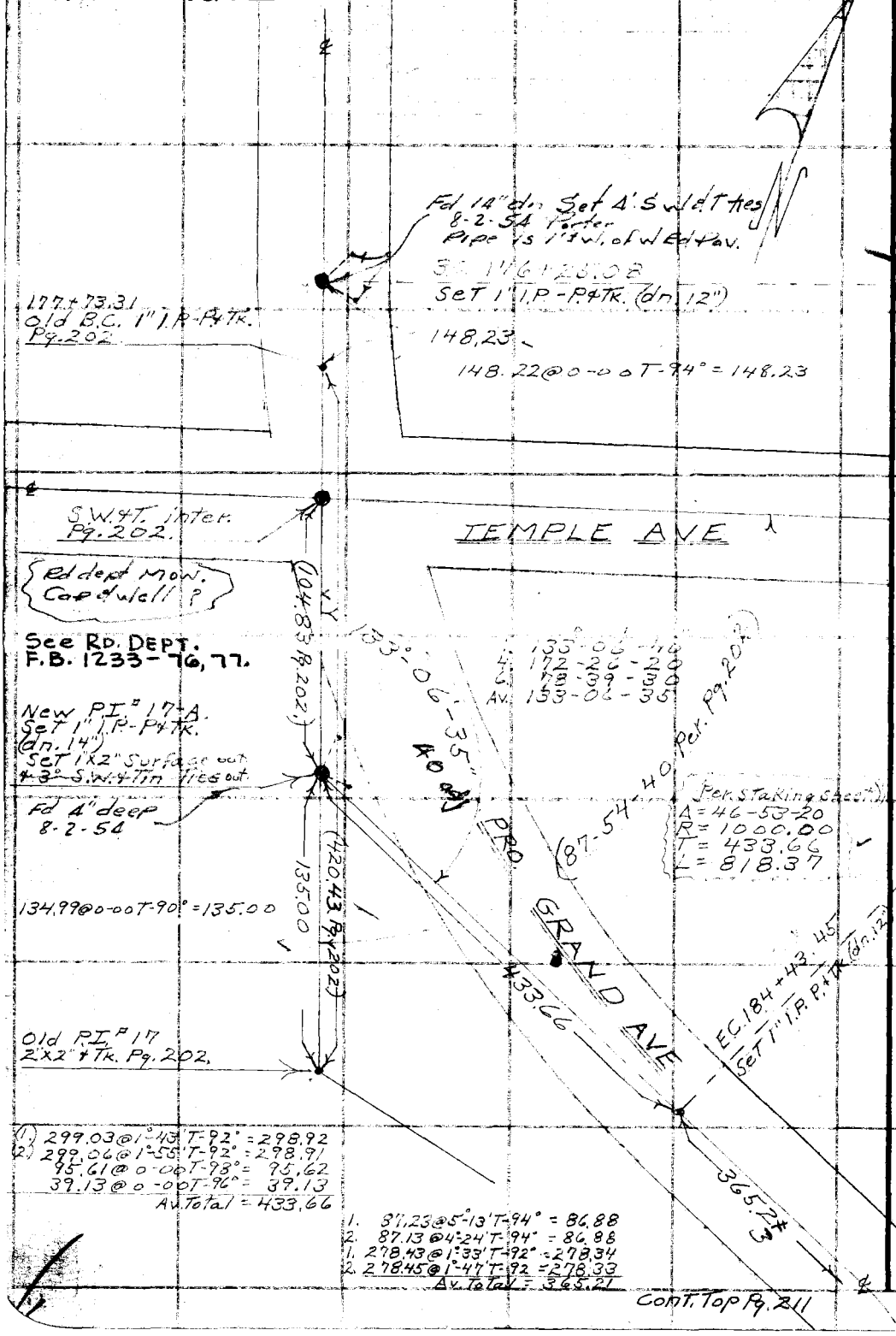

Cont. Top Pg. 211

W.S. 39, B-1

RETURN TO
LOS ANGELES COUNTY SURVEYOR
7DO HALL OF RECORDS

Do not extend notes this side of this line.

Note: Any Additions or Changes on This Sheet Must be Made or Circled in Red Ink With Date and Name of Person Making Change.

Notes Ck'd by Drew	Survey of Grand Ave
Map No. CSB-2189	W. O. 7928 Tape No. 89 St'd 84 °F
Office Work H.U.M.H.	Surveyed by D.E. Holmes
Checked Drew	Notes D.E.H. Date 8-1-49
Date Oct 49	Indexed A. C. Johnson

F. B. 1173 Pg. 211

W.S. 59 B-1

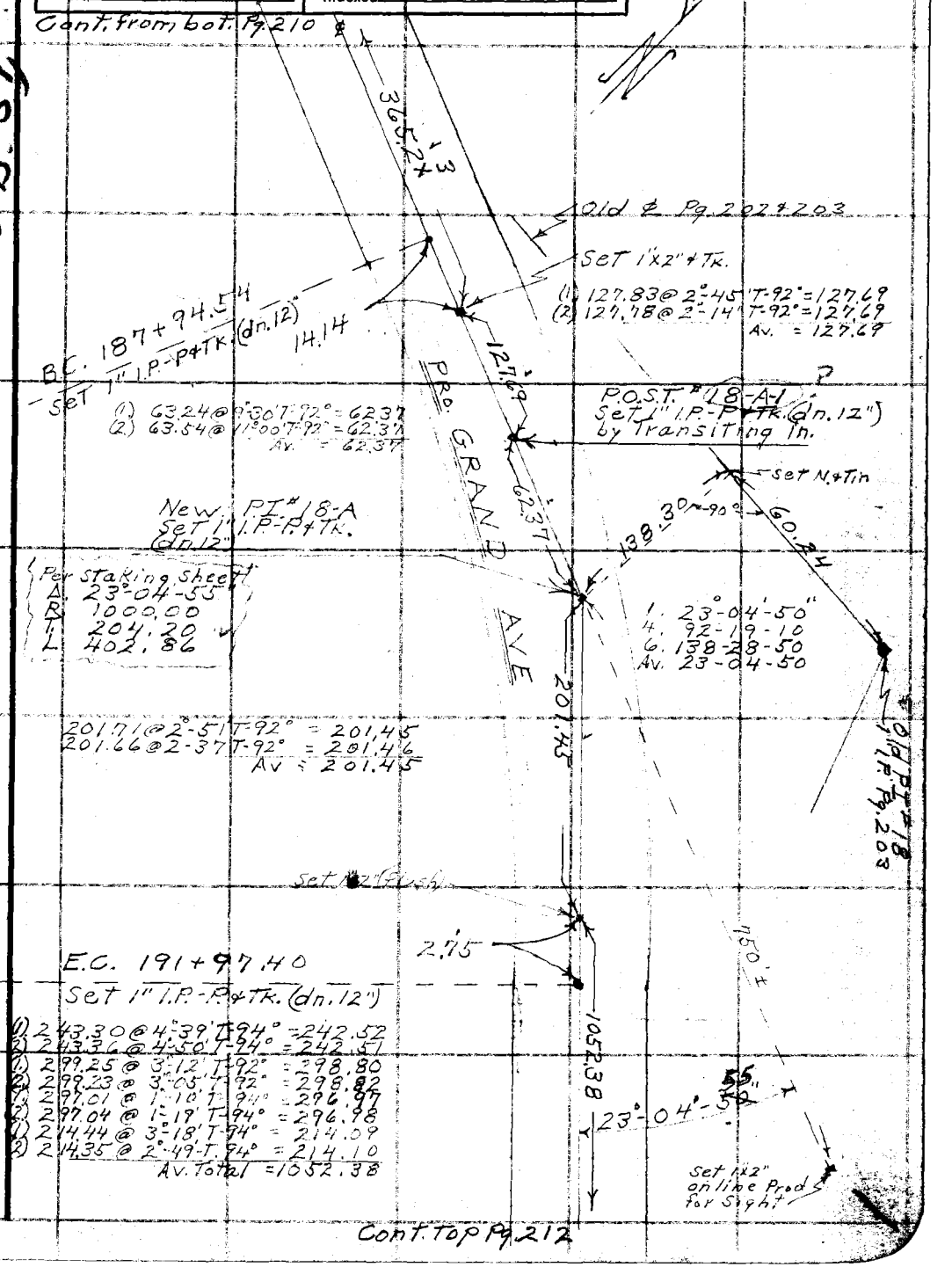

Note: Any Additions or Changes on This Sheet Must be Made or Circled in Red Ink With Date and Name of Person Making Change.

Do not extend notes this side of this line.

RETURN TO
LOS ANGELES COUNTY SURVEYOR
700 HALL OF RECORDS

FORM 247 5M 8-46

F. B. 1173 PG. 212

Cont. from bot. Pg. 211.

(1) 298.69 @ 0°-53' T-96° = 298.67
(2) 298.71 @ 1°-07' T-96 = 298.67
Av. = 298.67

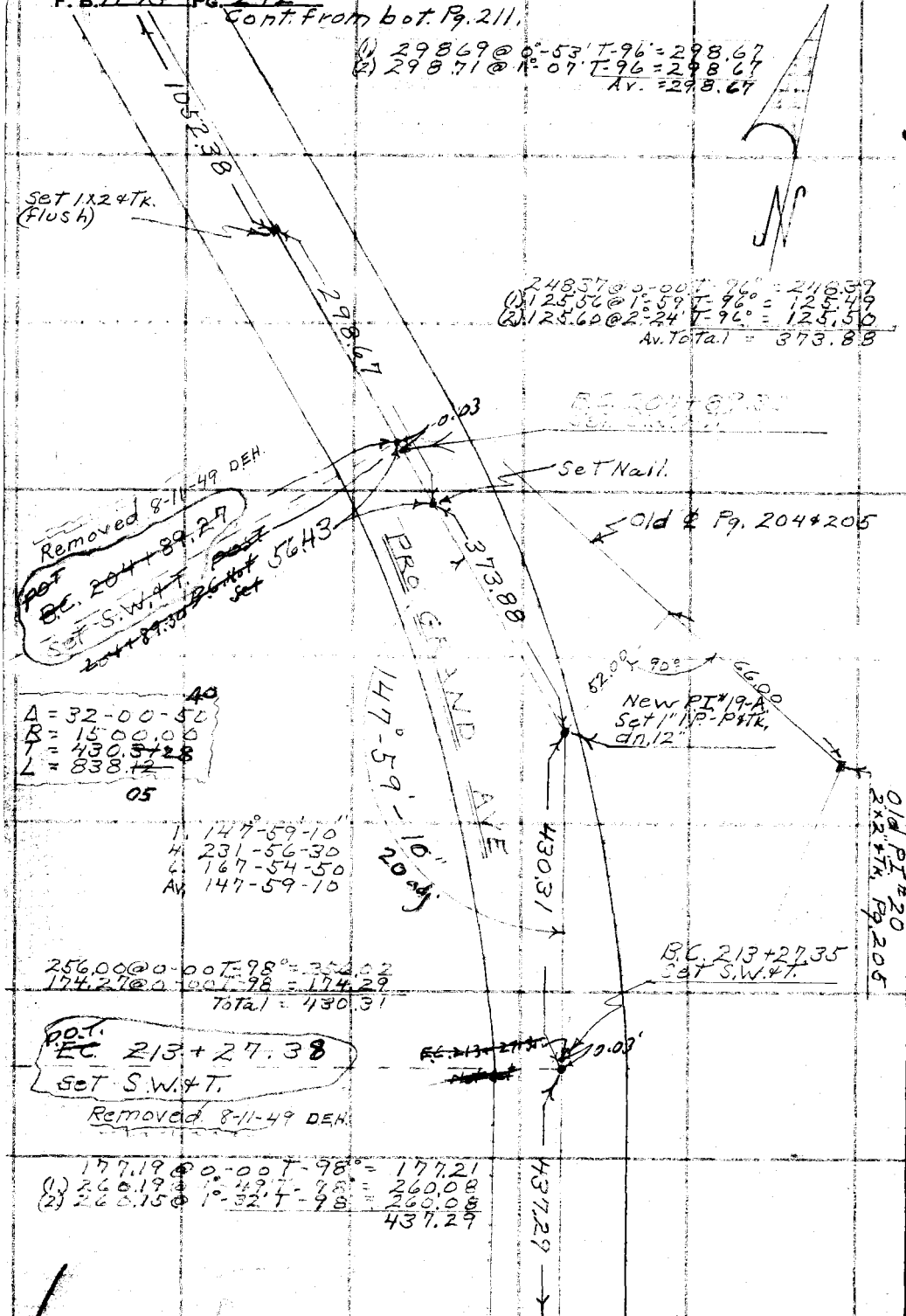

Cont. Top Pg. 213

RETURN TO
LOS ANGELES COUNTY SURVEYOR
700 HALL OF RECORDS

Do not extend notes this side of this line.

Note: Any Additions or Changes on This Sheet Must be Made or Circled in Red Ink With Date and Name of Person Making Change.

Notes Ck'd by Drew	Survey of Grand Ave
Map No. CSB-2189	W. O. 7929 Tape No. 89 St'd 84 °F
Office Work HUMN	Surveyed by D.E. Holmes
Checked Drew	Notes D.E.H. Date 8-2-49
Date [illegible]	Indexed A. C. Johnson

F. B. 1173 Pg. 213

W.S. 39 B-1

Note: Any Additions or Changes on This Sheet Must be Made or Circled in Red Ink With Date and Name of Person Making Change.

Do not extend notes this side of this line.

RETURN TO
LOS ANGELES COUNTY SURVEYOR
700 HALL OF RECORDS

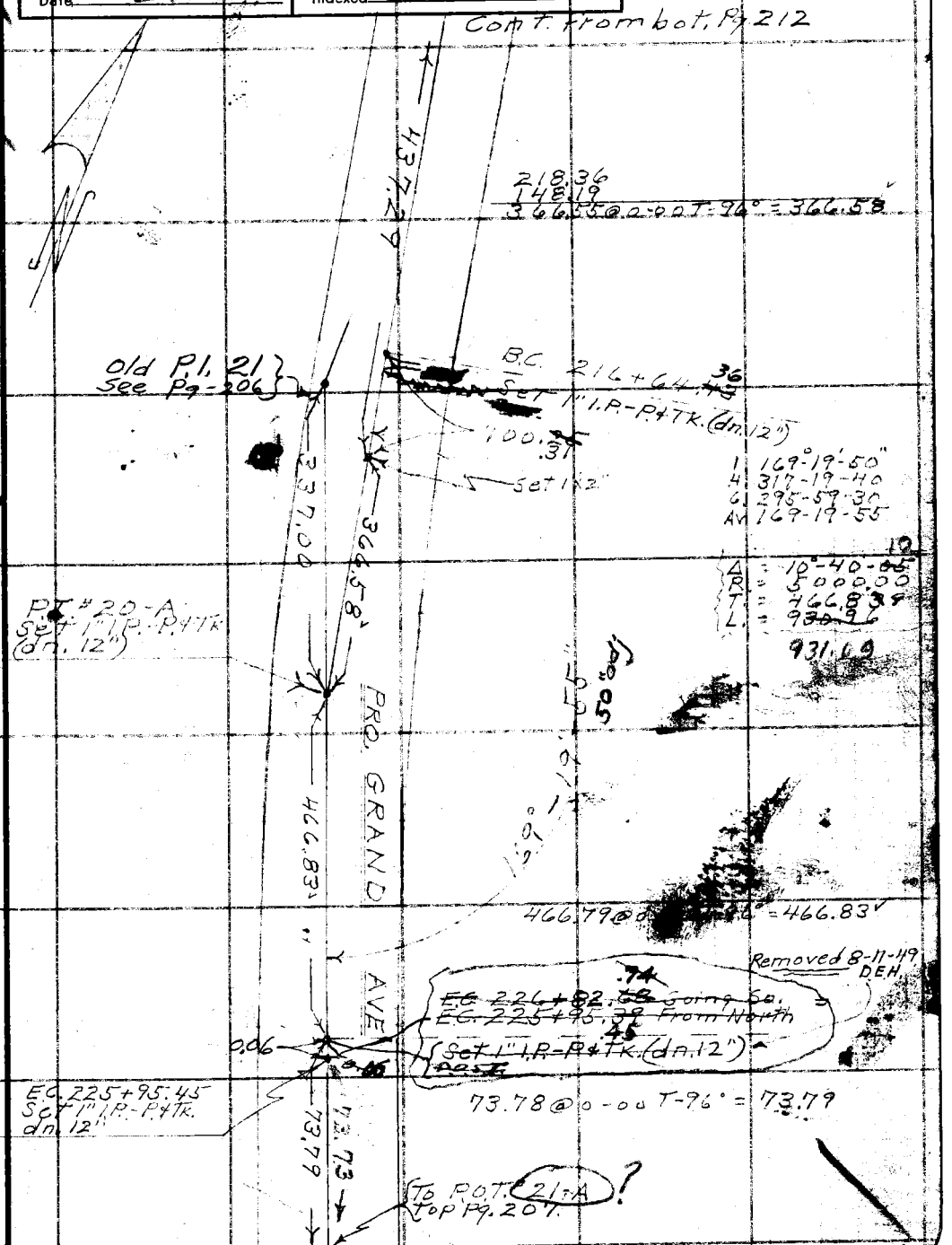

FORM 247 5M 5-46

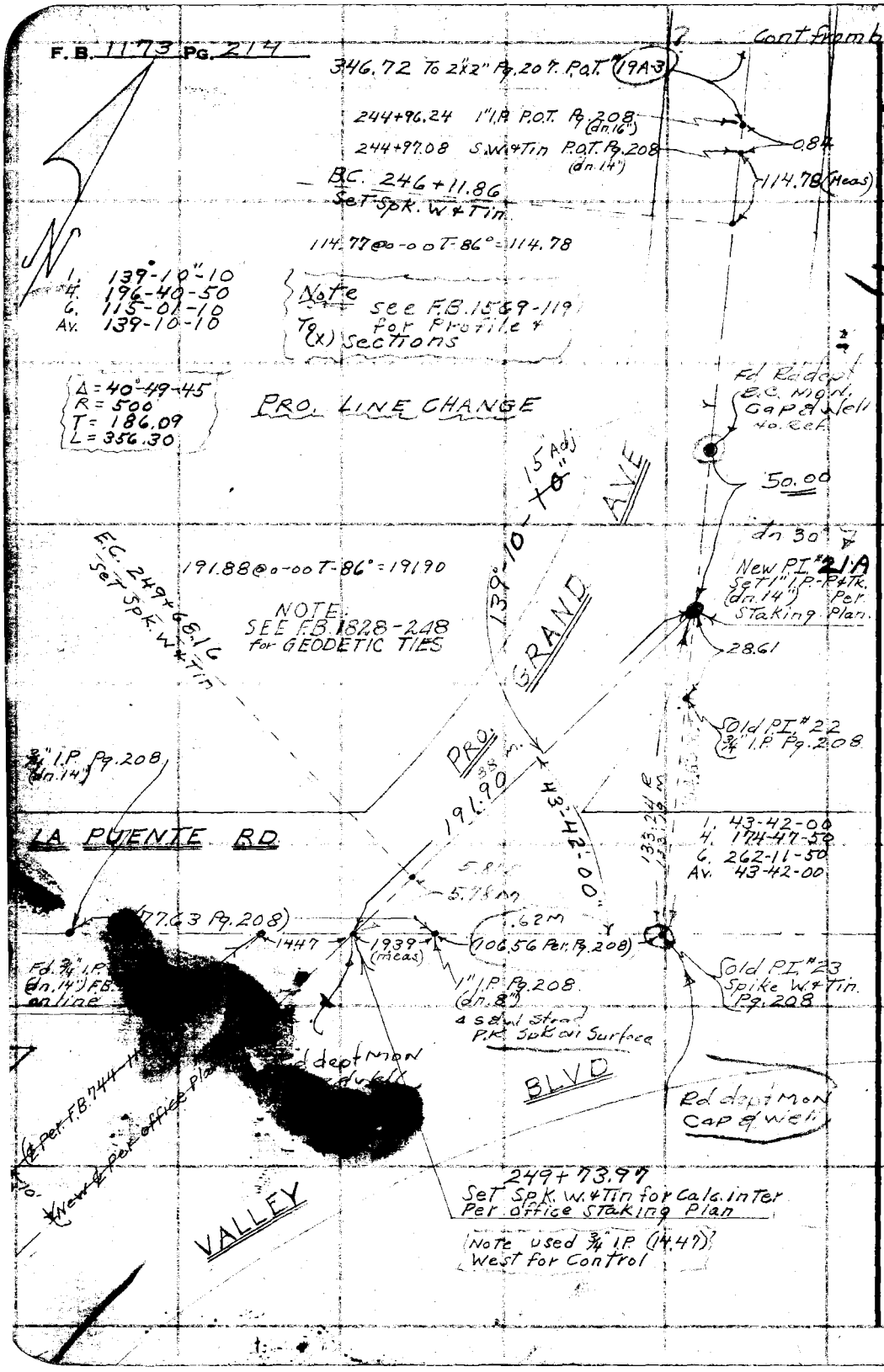

WS 39, B-2

RETURN TO
LOS ANGELES COUNTY SURVEYOR
700 HALL OF RECORDS

Do not extend notes this side of this line.

Note: Any Additions or Changes on This Sheet Must be Made or Circled in Red Ink With Date and Name of Person Making Change.

Notes Ck'd by	Survey of Grand Ave
Map No. CSB-2189	W. O. 7928 Tape No. St'd °F
Office Work	Surveyed by D.E. Holmes
Checked	Notes D.E.H. Date 8-22-49
Date	Indexed A. C. Johnson 8-26-49

F. B. 1173 PG. 215

J.N. 7928
GRAND AVE
LOCATION of POWER POLES etc
along Pro. R/W from
TEMPLE AVE So. To VALLEY Blvd

Note - FB1569 - Pgs 5 to 136
See ~~Pg. 234-334 for~~
Location of old Rd & Fence lines

Sta backed into P.I.
for Topog.

Holmes
Barilotti
Denning
Westhoff

Note: Any Additions or Changes on This Sheet Must be Made or Circled in Red Ink With Date and Name of Person Making Change.

Do not extend notes this side of this line.

RETURN TO
LOS ANGELES COUNTY SURVEYOR
700 HALL OF RECORDS

FORM 247 5M 5-46

F. B. 1173 PG. 216

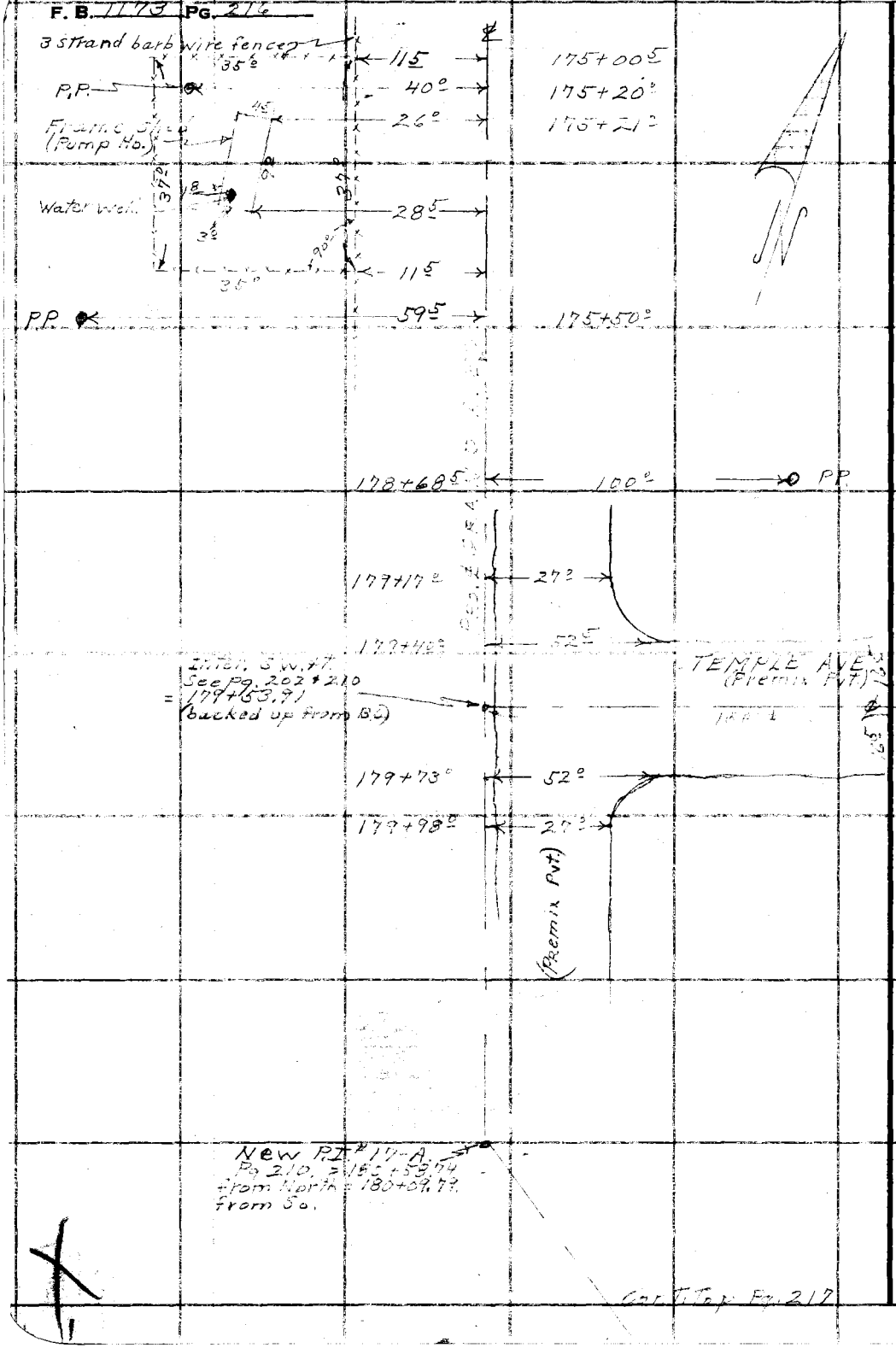

RETURN TO
LOS ANGELES COUNTY SURVEYOR
700 HALL OF RECORDS

Do not extend notes this side of this line.

Note: Any Additions or Changes on This Sheet Must be Made or Circled in Red Ink With Date and Name of Person Making Change.

Notes Ck'd by	Survey of Grand Ave
Map No. CSB-2189	W. O. 7928 Tape No. St'd °F
Office Work H.V.M.H.	Surveyed by D.E. Holmes
Checked	Notes DEH Date 8-23-49
Date	Indexed A. C. Johnson

F. B. [illegible] Pg. 217

Cont. from Lot. Pg. 216

New PI # 18-A Pg. 211 = 189+93.20 backed in from 50.

190+85.7 G.P.

74°

194+42° G.P.

194+88° P.P.

305

Row of 5 P.P. [illegible]

203+56°

P.P. 205+32°

P.P. 207+12°

7.5

P.P. 208+83

PI # 18-A Pg. 212 [illegible] back = [illegible] head

25.5

P.P. 210+40°

P.P. 212+13.6

Cont. Top Pg. 213

Note: Any Additions or Changes on This Sheet Must be Made or Circled in Red Ink With Date and Name of Person Making Change.

Do not extend notes this side of this line.

RETURN TO
LOS ANGELES COUNTY SURVEYOR
700 HALL OF RECORDS

FORM 247 5M 5-46

F. B. 1173 PG. 213



RETURN TO
LOS ANGELES COUNTY SURVEYOR
700 HALL OF RECORDS

Do not extend notes this side of this line.

Note: Any Additions or Changes on This Sheet Must be Made or Circled in Red Ink With Date and Name of Person Making Change.

Notes Ck'd by	Survey of Grand Ave
Map No. CSB-2189	W. O. 7928 Tape No. St'd °F
Office Work [illegible]	Surveyed by D.E. Holmes
Checked	Notes DEH Date 8-23-49
Date	Indexed A. C. Johnson

F. B. 1173 Pg. 219



Note: Any Additions or Changes on This Sheet Must be Made or Circled in Red Ink With Date and Name of Person Making Change.

Do not extend notes this side of this line.

RETURN TO
LOS ANGELES COUNTY SURVEYOR
700 HALL OF RECORDS

FORM 247 5M 5-46

F. B. [illegible] PG. [illegible]

Location of Well

9-24-51
Porter & Party

A. C. Johnson
9-26-51

Added to Map. CSB-2189
9/27/51. [illegible]



RETURN TO
LOS ANGELES COUNTY SURVEYOR
7DO HALL OF RECORDS

Do not extend notes this side of this line.

Note: Any Additions or Changes on This Sheet Must be Made or Circled in Red Ink With Date and Name of Person Making Change.

Notes Ck'd by	Survey of Lark Ellen Ave
Map No.	W. O. 0074.21 Tape No. 0139 St'd. 68 °F
Office Work M. Hamasu	Surveyed by Dougherty
Checked	Notes Dougherty Date 6-21-56
Date	Indexed A. C. Johnson 7-12-56

F. B. 1173 PG. 221

J.N. 0074.21

Survey of Lark Ellen Ave for Proposed Changes at the Intersection of Amar Rd & Pass & Covina Rd.

6-21-56

Dougherty
Bowen
Sandoval
Moya

Note: Any Additions or Changes on This Sheet Must be Made or Circled in Red Ink With Date and Name of Person Making Change.

Do not extend notes this side of this line.

RETURN TO
LOS ANGELES COUNTY SURVEYOR
726 LOS ANGELES COUNTY
ENGINEERING BLDG.

76F309S S&E #247. 8-54

F.B. 1173 PG. 222

Cont. on Bot Pg. 222

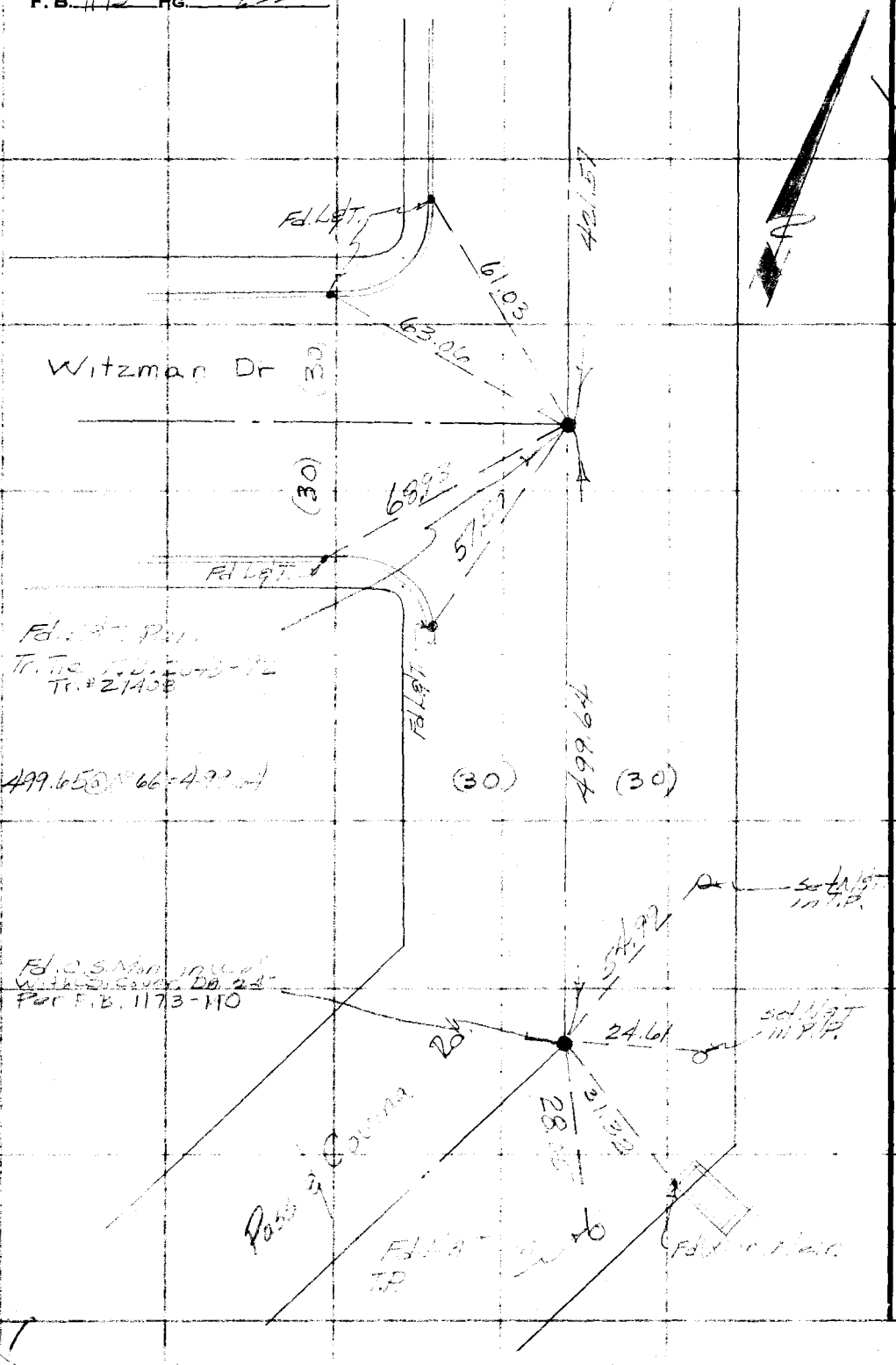

RETURN TO
LOS ANGELES COUNTY SURVEYOR
726 LOS ANGELES COUNTY
ENGINEERING BLDG.

Do not extend notes this side of this line.

Note: Any Additions or Changes on This Sheet Must be Made or Circled in Red Ink With Date and Name of Person Making Change.

Notes Ck'd by	Survey of Lark Ellen Ave
Map No.	W. O. 8074 Tape No. 0139 St'd. 68 °F
Office Work M. Hamasu	Surveyed by Dougherty
Checked	Notes Dougherty Date [illegible]
Date	Indexed A. C. Johnson

F. B. 1173 PG. 223

W. S. 38, B-2

Note: Any Additions or Changes on This Sheet Must be Made or Circled in Red Ink With Date and Name of Person Making Change.

Do not extend notes this side of this line.

RETURN TO
LOS ANGELES COUNTY SURVEYOR
726 LOS ANGELES COUNTY
ENGINEERING BLDG.

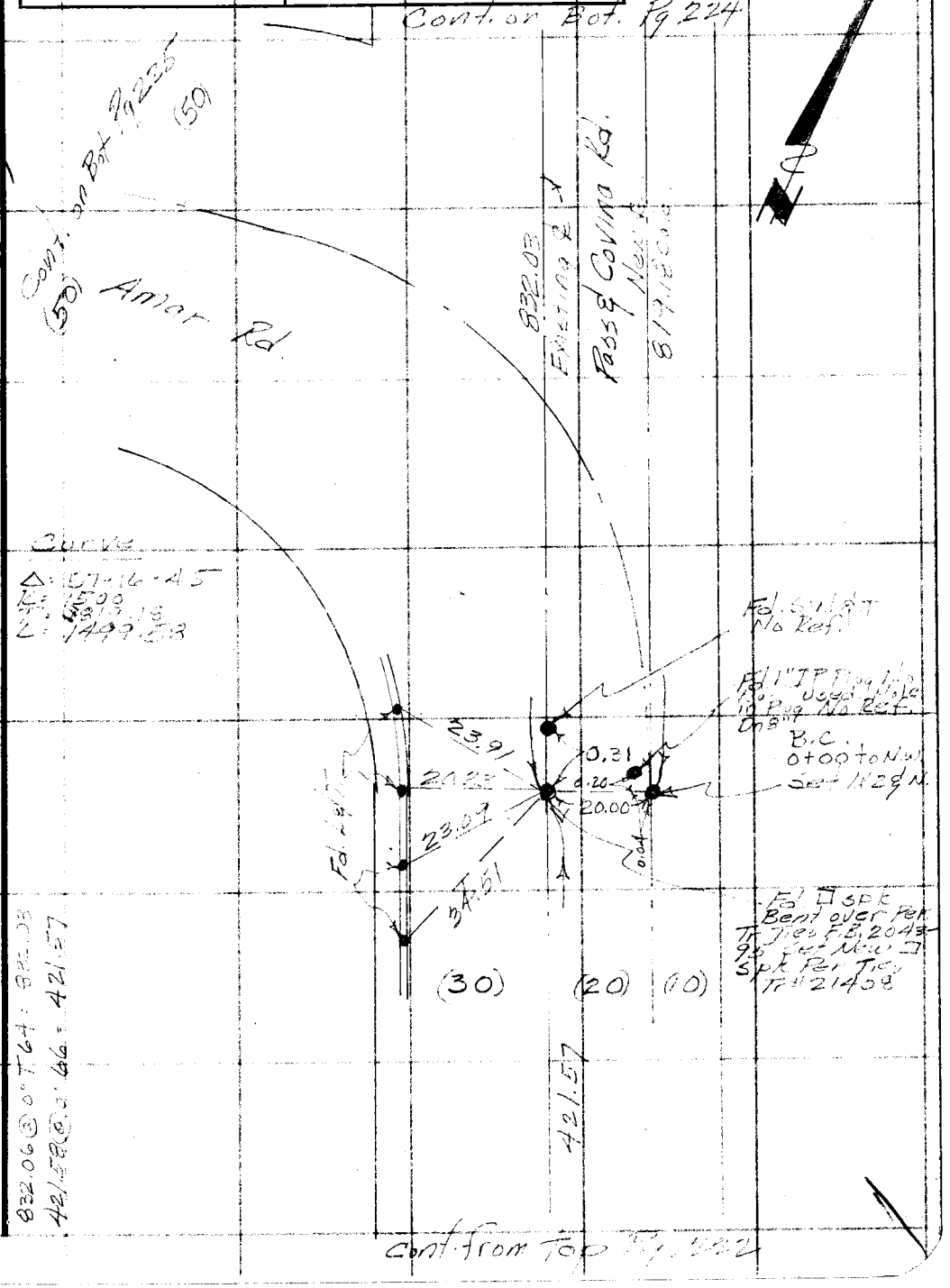

76F309S S&E #247. 8-54

RETURN TO
LOS ANGELES COUNTY SURVEYOR
726 LOS ANGELES COUNTY
ENGINEERING BLDG.

Note: Any Additions or Changes on This Sheet Must be Made or Circled In Red Ink With Date and Name of Person Making Change.

Do not extend notes this side of this line.

W538,62

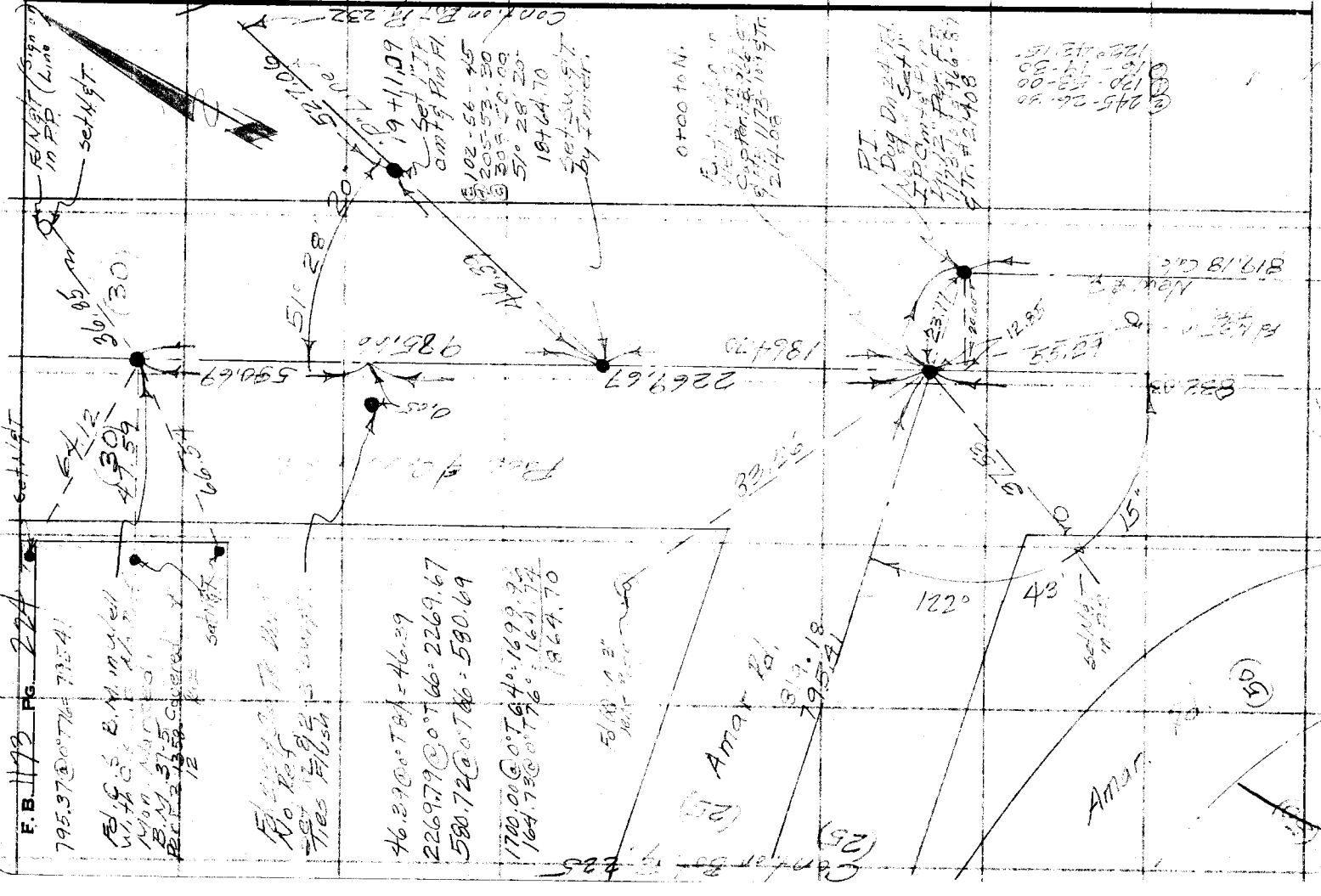

Notes Ck'd by	Survey of Lark Ellen Ave
Map No.	W. O. 0014.21 Tape No. 0139 St'd. °F
Office Work M. Hamasu	Surveyed by Dougherty
Checked	Notes Dougherty Date 6-22-56
Date	Indexed A. C. Johnson

F. B. 1173 Pg. 225

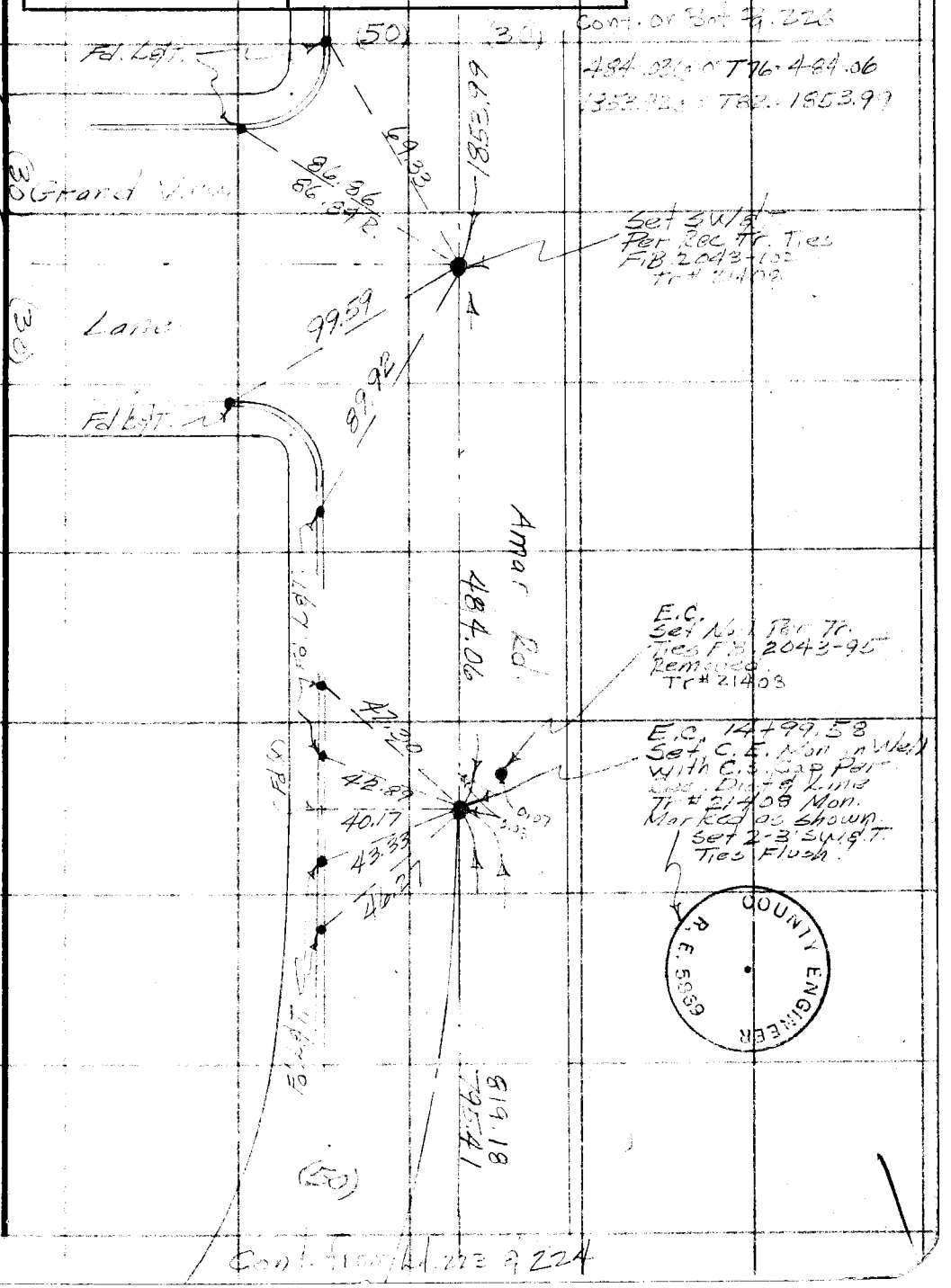

W.S. 38, C-2

Note: Any Additions or Changes on This Sheet Must be Made or Circled in Red Ink With Date and Name of Person Making Change.

Do not extend notes this side of this line.

RETURN TO
LOS ANGELES COUNTY SURVEYOR
726 LOS ANGELES COUNTY
ENGINEERING BLDG.

76F309S S&E #247. 8-54

F. B. 1178 PG. 226

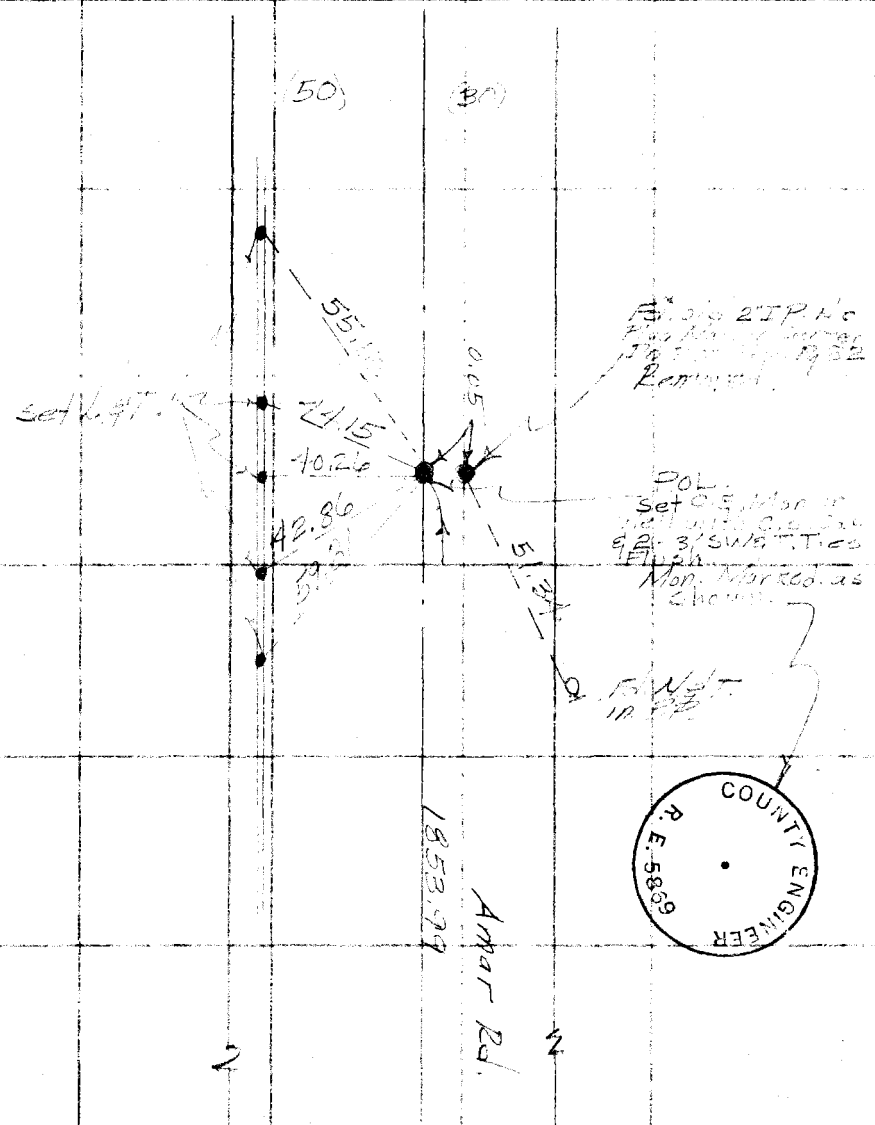

RETURN TO
LOS ANGELES COUNTY SURVEYOR
726 LOS ANGELES COUNTY
ENGINEERING BLDG.
Do not extend notes this side of this line.

Note: Any Additions or Changes on This Sheet Must be Made or Circled in Red Ink With Date and Name of Person Making Change.

Cont. from Bop Pg. 225

Notes Ck'd by	Survey of Lark Ellen Ave
Map No.	W. O. 0074.21 Tape No. St'd. °F
Office Work M. Hamasu	Surveyed by [illegible]
Checked	Notes Douglas Date 6-25-56
Date	Indexed A. C. Johnson 7-12-56

F. B. 1173 PG. 227

J. N. 0074.21

Survey of Lark Ellen Ave

Loc. of Imp. at the Intersection of Pass & Covina Rd & Amar Rd

6-25-56

Lawrence
Bowden
Sanchez
Moya

Note: Any Additions or Changes on This Sheet Must be Made or Circled In Red Ink With Date and Name of Person Making Change.

Do not extend notes this side of this line.

RETURN TO
LOS ANGELES COUNTY SURVEYOR
726 LOS ANGELES COUNTY
ENGINEERING BLDG.

76F309S S&E #247. 8-54

F. B. 1173 PG. 228

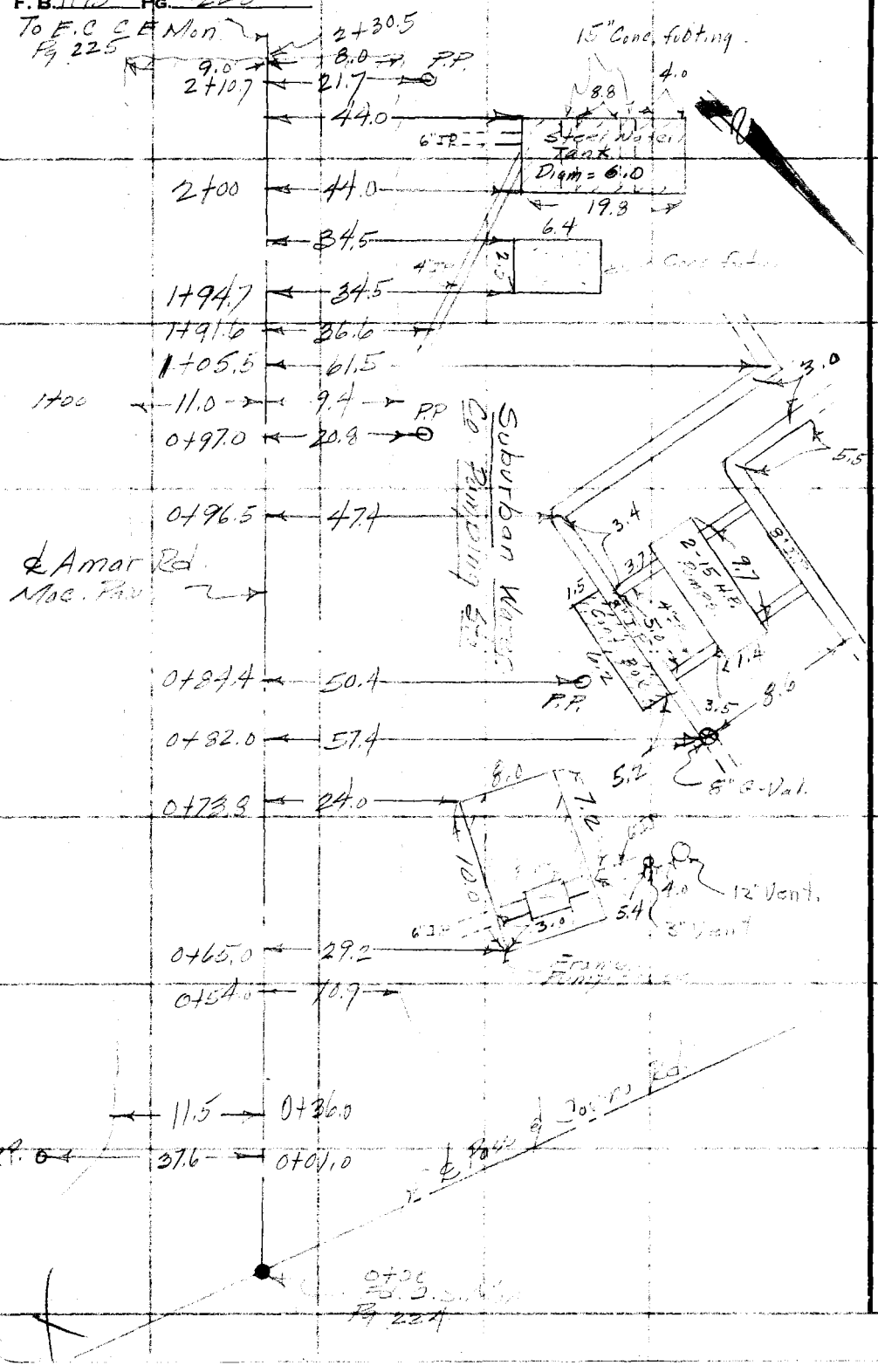

RETURN TO
LOS ANGELES COUNTY SURVEYOR
726 LOS ANGELES COUNTY
ENGINEERING BLDG.
Do not extend notes this side of this line.

Note: Any Additions or Changes on This Sheet Must be Made or Circled in Red Ink With Date and Name of Person Making Change.

Notes Ck'd by	Survey of Lark Ellen Ave.
Map No.	W. O. 8024-2 Tape No. St'd. °F
Office Work M. Hamasu	Surveyed by Daugherty
Checked	Notes Daugherty Date 6-25-56
Date	Indexed A. C. Johnson

F. B. 1173 Pg. 229

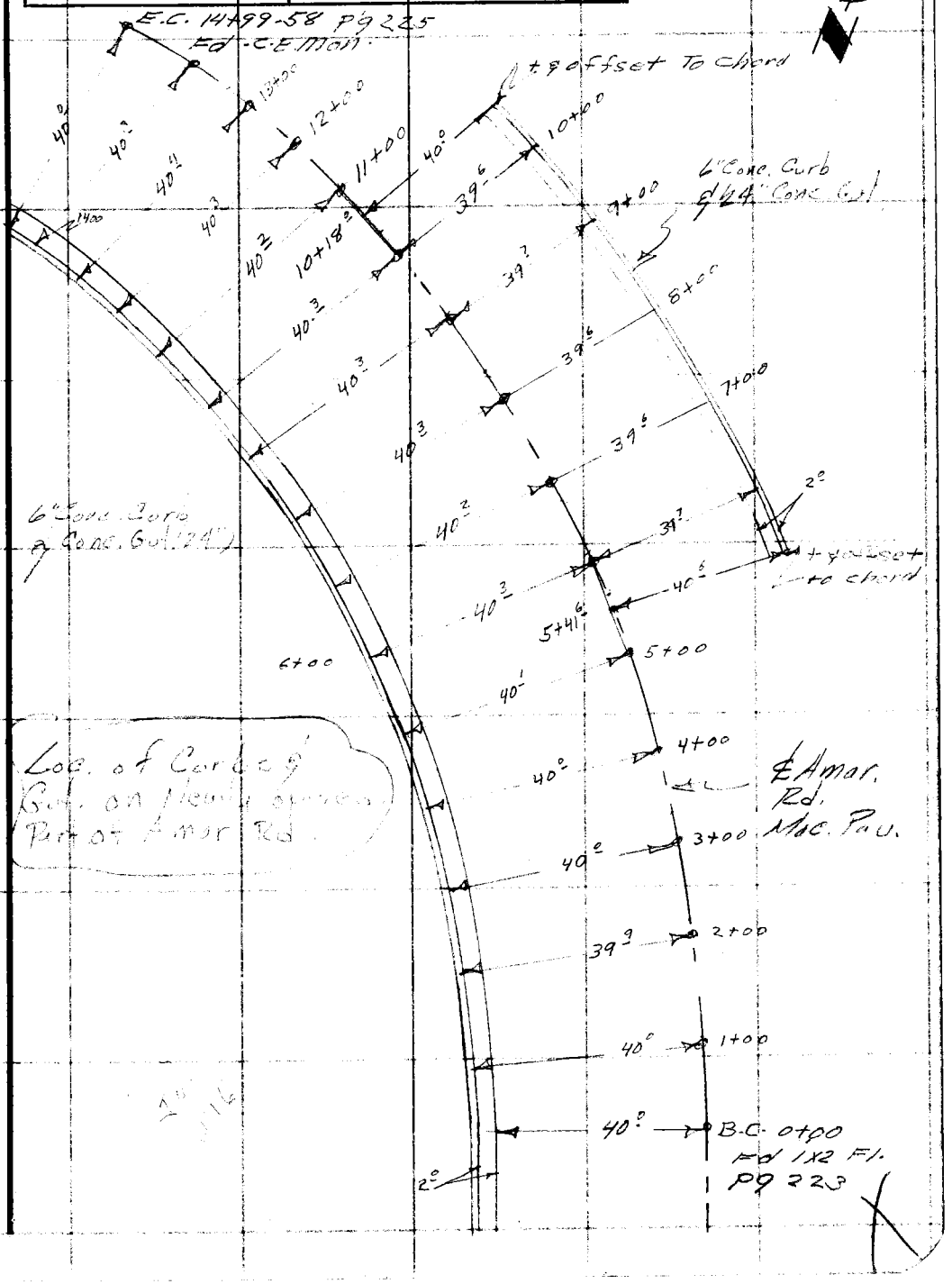

Note: Any Additions or Changes on This Sheet Must be Made or Circled in Red Ink With Date and Name of Person Making Change.

Do not extend notes this side of this line.

RETURN TO
LOS ANGELES COUNTY SURVEYOR
726 LOS ANGELES COUNTY
ENGINEERING BLDG.

76F309S S&E #247. 8-54

F. B. 1193 PG. 230

RETURN TO
LOS ANGELES COUNTY SURVEYOR
72d LOS ANGELES COUNTY
ENGINEERING BLDG.

Do not extend notes this side of this line.

Note: Any Additions or Changes on This Sheet Must be Made or Circled in Red Ink With Date and Name of Person Making Change.

Notes Ck'd by	Survey of Lark Ellen Ave
Map No.	W. O. 0074.21 Tape No. 058 St'd. 68 °F
Office Work MAS HAMASU	Surveyed by Dougherty
Checked	Notes Dougherty Date 7-3-56
Date	Indexed R. C. Johnson

F. B. 1173 Pg. 231

J.N. 0074.21
Survey of Lark Ellen Ave.
Establishment of ℄ from Sly Line
of Tr. 20028 So. to Pass & Covina Rd.
7-3-56

Dougherty
Bowles
Sandoval
Moya

Note: Any Additions or Changes on This Sheet Must be Made or Circled In Red Ink With Date and Name of Person Making Change.

Do not extend notes this side of this line.

RETURN TO
LOS ANGELES COUNTY SURVEYOR
726 LOS ANGELES COUNTY
ENGINEERING BLDG.

76F309S S&E #247. 8-54

F.B. 1173 Pg. 232

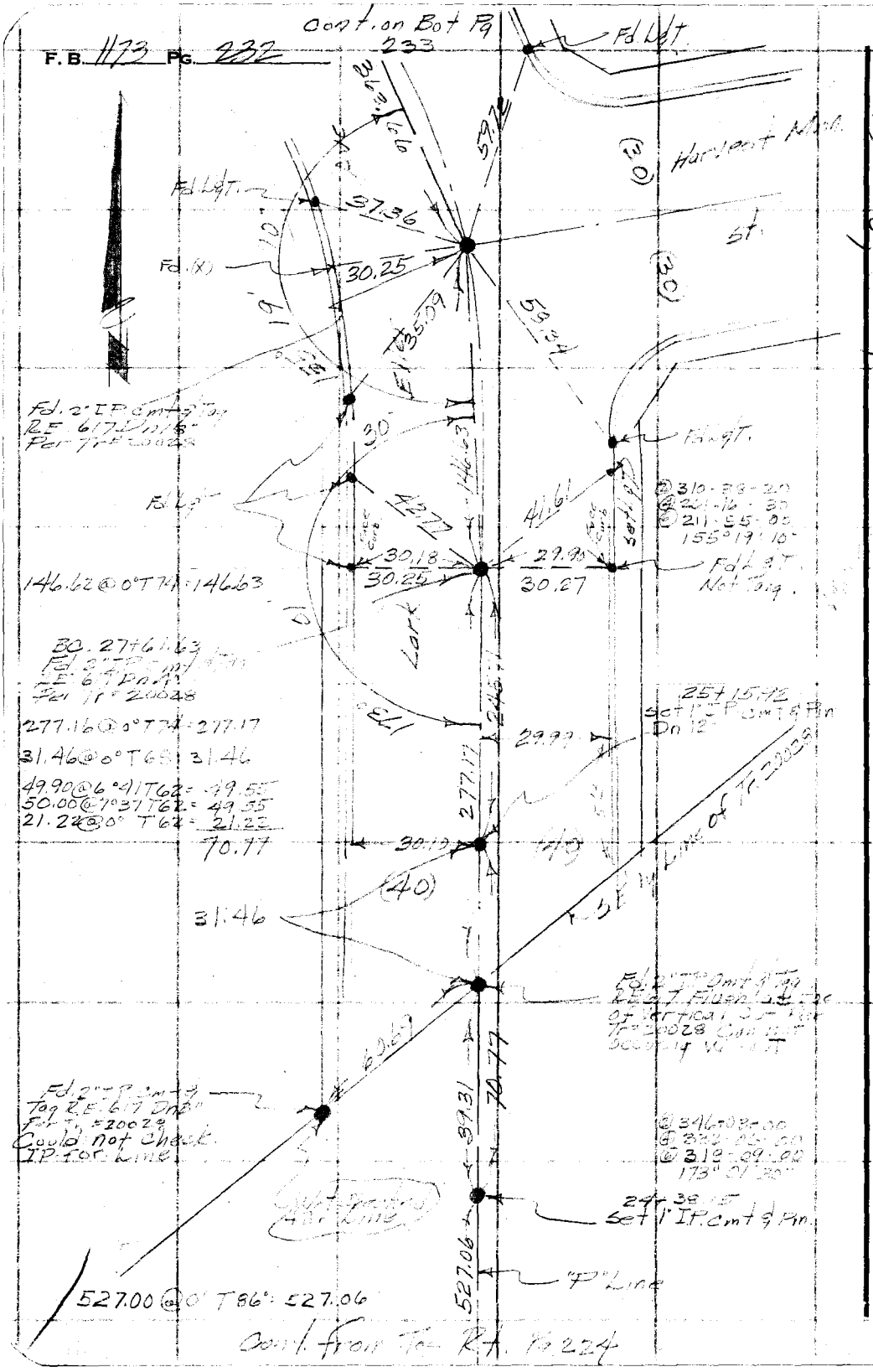

W.S. 38 C-1

RETURN TO
LOS ANGELES COUNTY SURVEYOR
726 LOS ANGELES COUNTY
ENGINEERING BLDG.

Do not extend notes this side of this line.

Note: Any Additions or Changes on This Sheet Must be Made or Circled in Red Ink With Date and Name of Person Making Change.

Notes Ck'd by	Survey of Lark Ellen Ave
Map No.	W. O. 0074.21 Tape No. 258 St'd. 68 °F
Office Work M. Hamasu	Surveyed by Dougherty
Checked	Notes Dougherty Date 7-3-56
Date	Indexed A. C. Johnson

F. B. 1173 Pg. 233

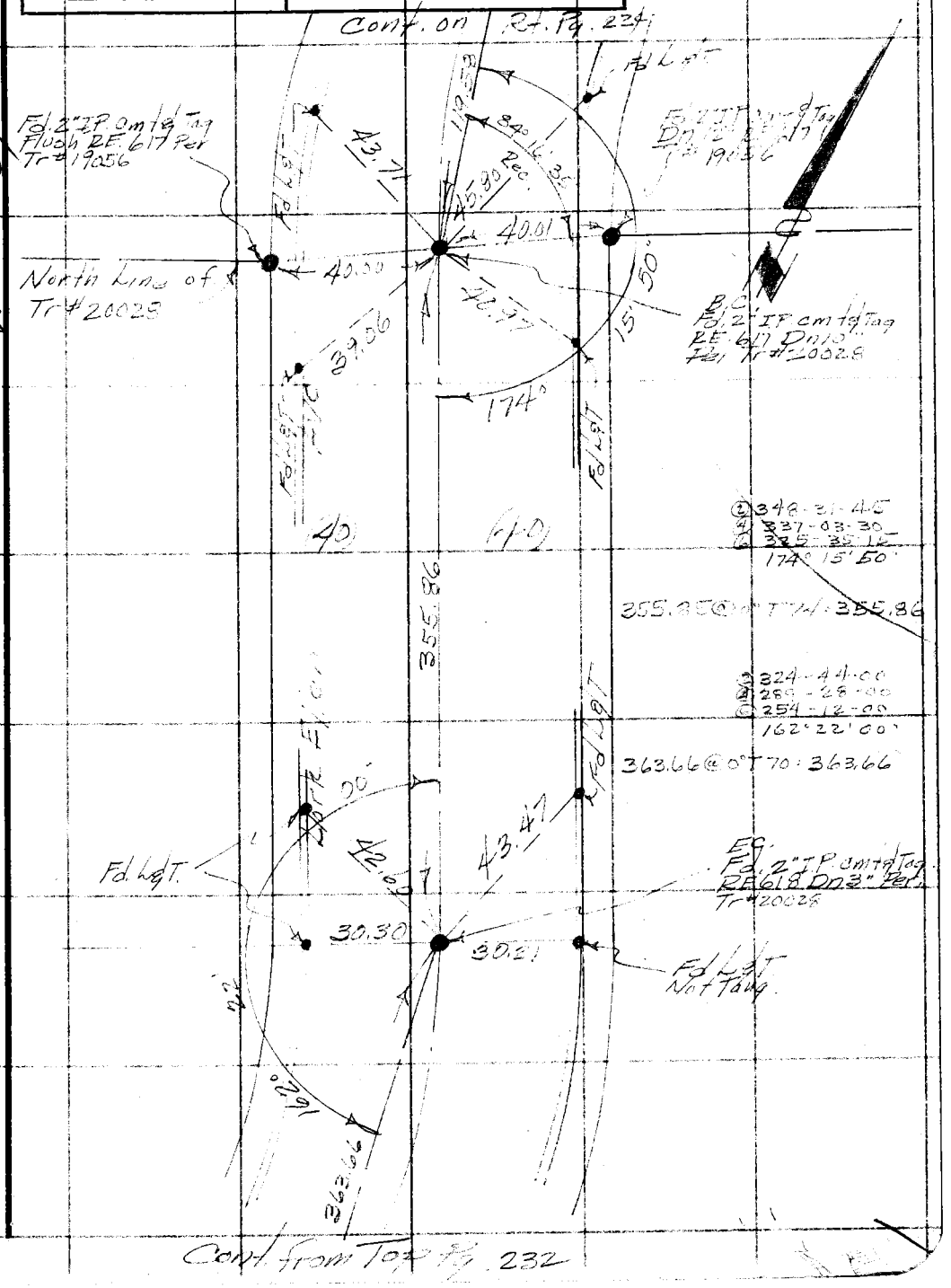

W.S. 38, C-1

Note: Any Additions or Changes on This Sheet Must be Made or Circled in Red Ink With Date and Name of Person Making Change.

Do not extend notes this side of this line.

RETURN TO
LOS ANGELES COUNTY SURVEYOR
726 LOS ANGELES COUNTY
ENGINEERING BLDG.

76F309S S&E #247. 8-54

RETURN TO
LOS ANGELES COUNTY SURVEYOR
726 LOS ANGELES COUNTY
ENGINEERING BLDG.

Note: Any Additions or Changes on This Sheet Must be Made or Circled In Red Ink With Date and Name of Person Making Change.

Do not extend notes this side of this line.

W.S. 38, C-1

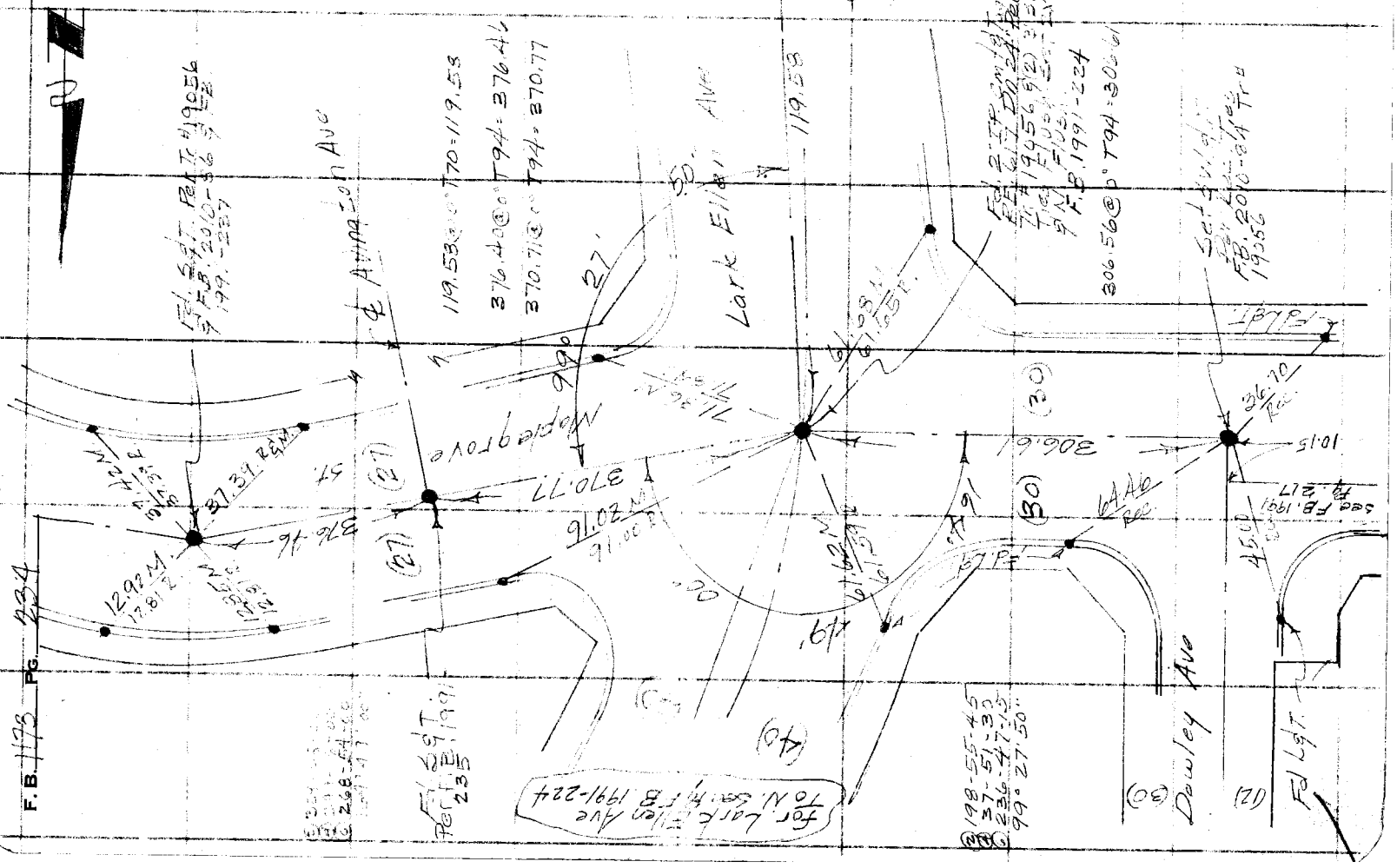

Notes Ck'd by	Survey of Lark Ellen Ave	F. B. 1173 Pg. 235
Map No.	W. O. 0074.21 Tape No. St'd. °F	
Office Work M. Hamasu	Surveyed by Dougherty	
Checked	Notes Dougherty Date 7-6-56	
Date	Indexed A. C. Johnson	

J.N. 0074.21

Survey of Lark Ellen Ave

Location of Improvements on Proposed

Lark Ellen Ave from The [illegible]

Pass [illegible] Rd North to 150

North of the [illegible] 20028

7-6-56

Dougherty

Bo[illegible]

Note: Any Additions or Changes on This Sheet Must be Made or Circled in Red Ink With Date and Name of Person Making Change.

Do not extend notes this side of this line.

RETURN TO
LOS ANGELES COUNTY SURVEYOR
726 LOS ANGELES COUNTY
ENGINEERING BLDG.

76F309S S&E #247, 8-54

F. B. 1173 PG. 236 cont. Bot. pg. 237

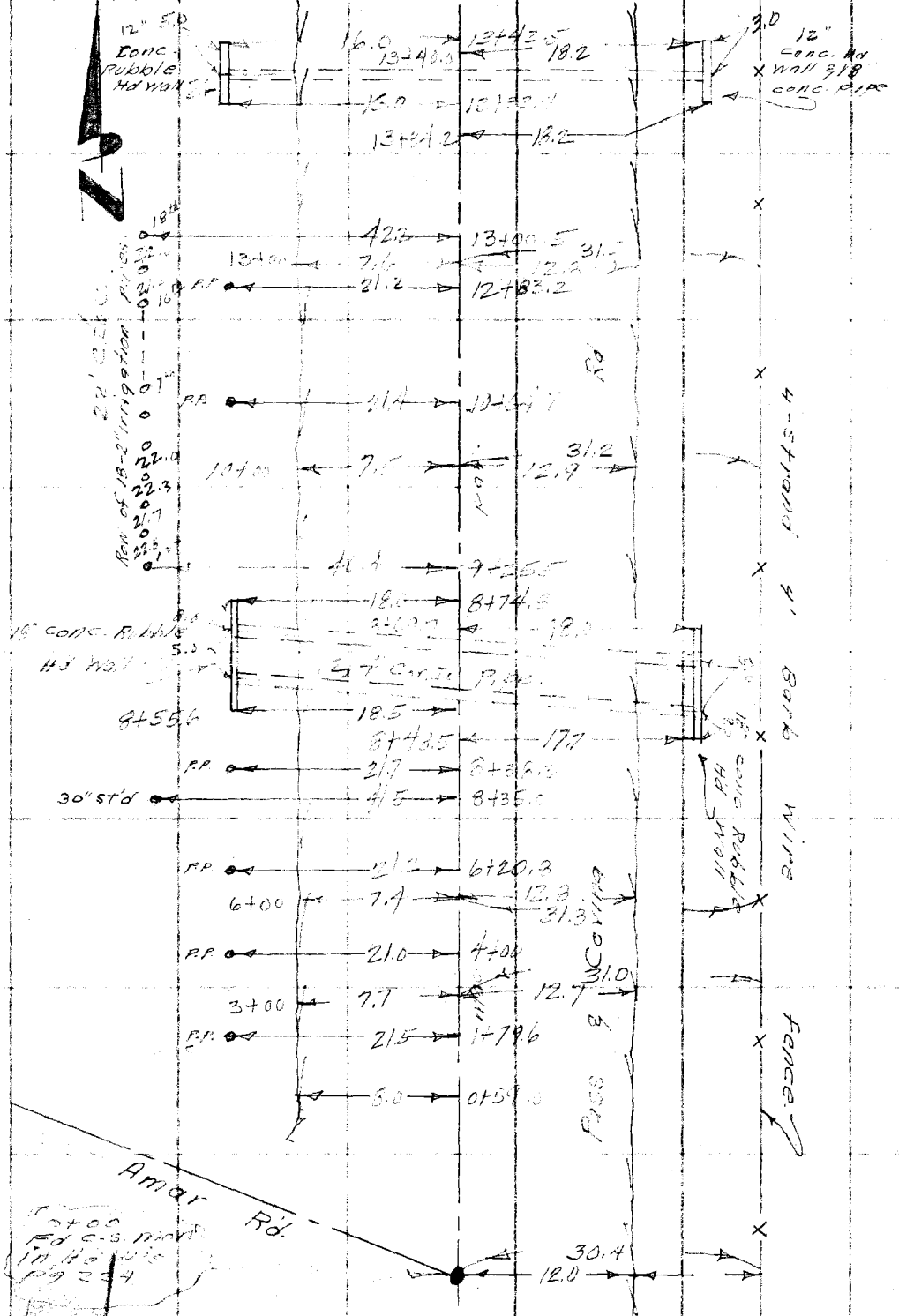

RETURN TO
LOS ANGELES COUNTY SURVEYOR
726 LOS ANGELES COUNTY
ENGINEERING BLDG.
Do not extend notes this side of this line.

Note: Any Additions or Changes on This Sheet Must be Made or Circled in Red Ink With Date and Name of Person Making Change.

Notes Ck'd by	Survey of Lark Ellen Ave
Map No.	W. O. 00 74.21 Tape No. St'd. °F
Office Work M. Hamasu	Surveyed by Dougherty
Checked	Notes Bowles Date 7-6-56
Date	Indexed A. C. Johnson

F. B. 1173 Pg. 237

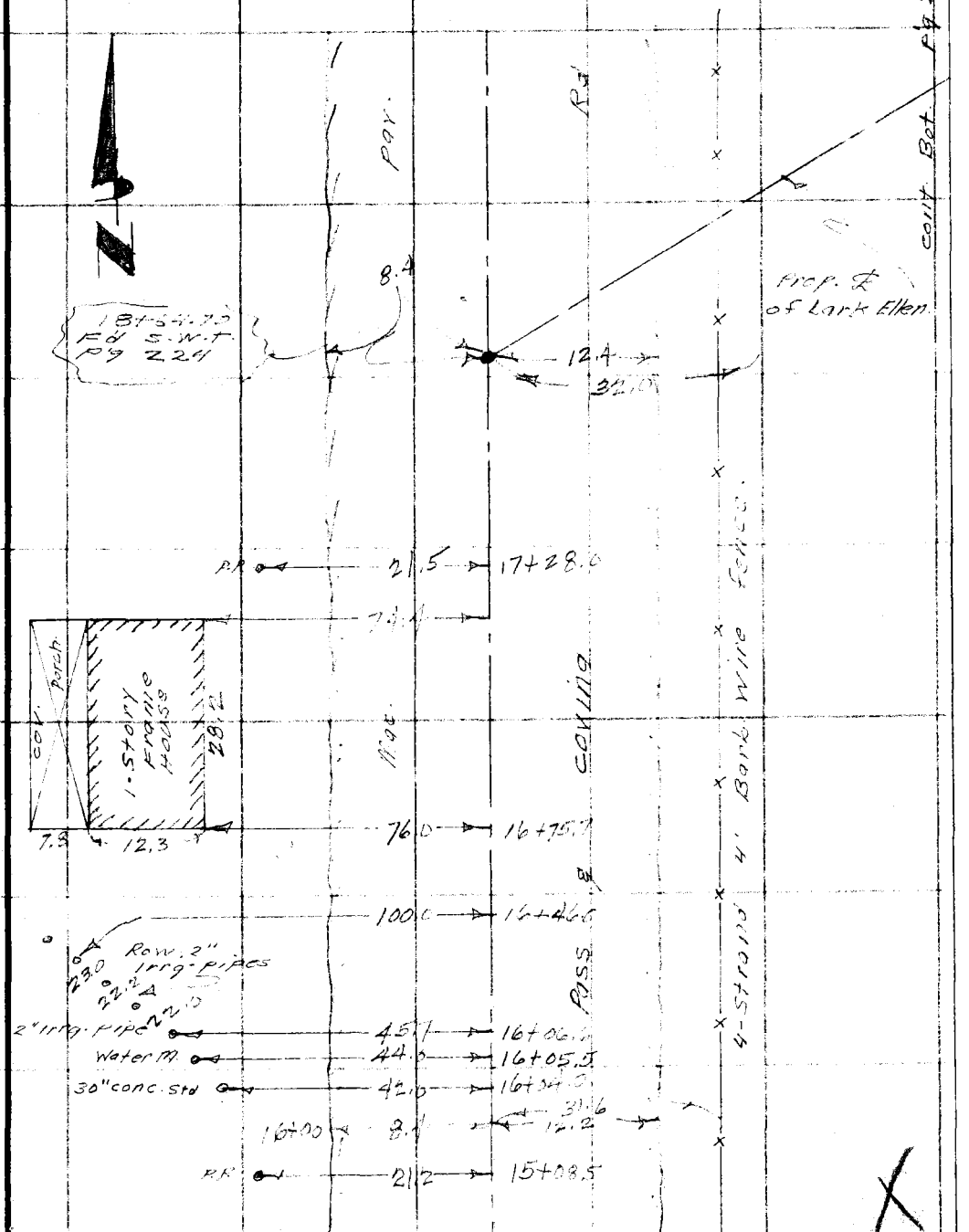

Note: Any Additions or Changes on This Sheet Must be Made or Circled in Red Ink With Date and Name of Person Making Change.

Do not extend notes this side of this line.

RETURN TO
LOS ANGELES COUNTY SURVEYOR
726 LOS ANGELES COUNTY
ENGINEERING BLDG.

76F3095 S&E #247. 8-54

F. B. 7173 PG. 238

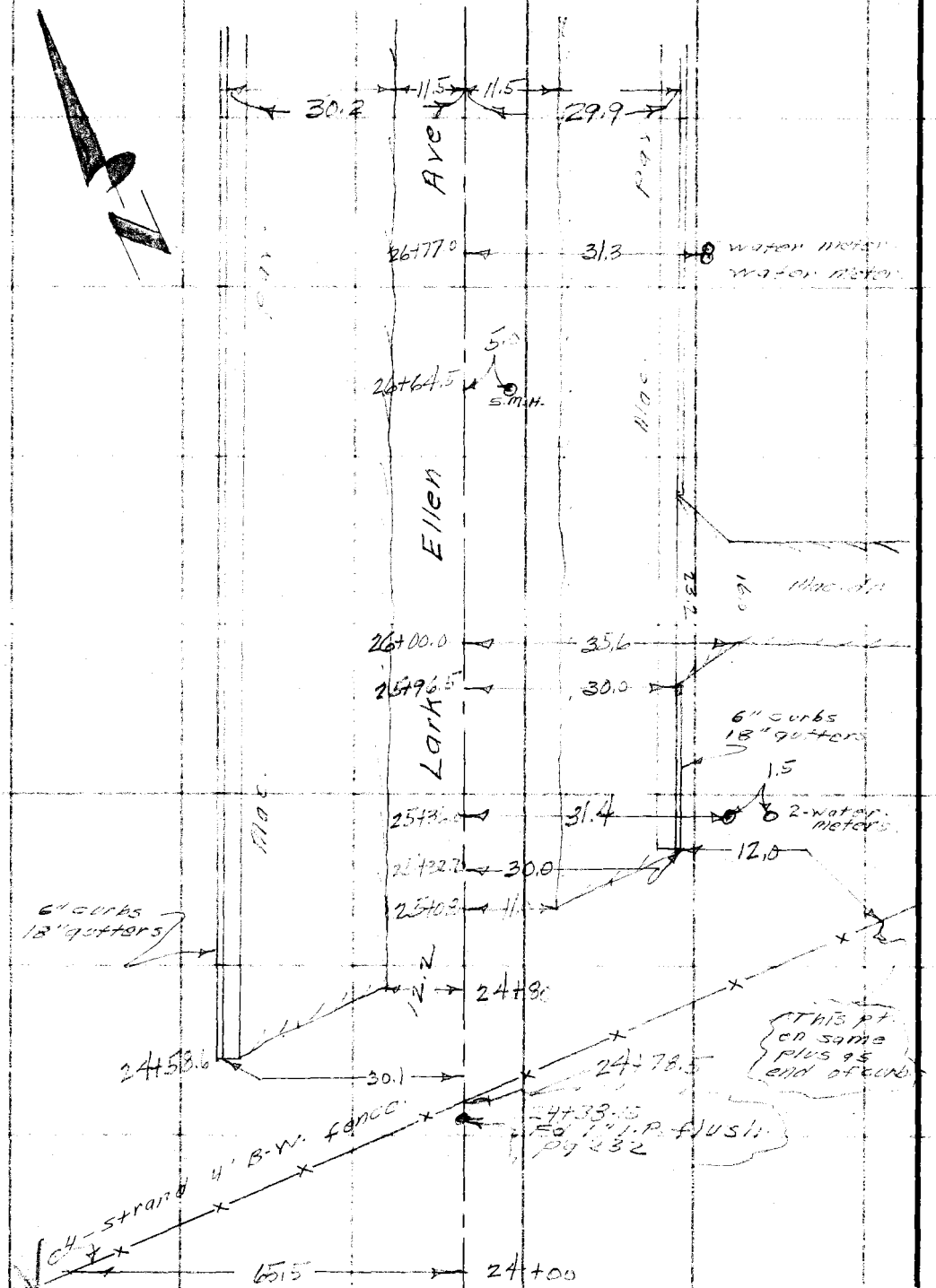

cont. from upper Right side pg 237

RETURN TO
LOS ANGELES COUNTY SURVEYOR
726 LOS ANGELES COUNTY
ENGINEERING BLDG.
Do not extend notes this side of this line.

Note: Any Additions or Changes on This Sheet Must be Made or Circled in Red Ink With Date and Name of Person Making Change.

Profile	Notes Red.	Plotted	Job No. [illegible]	Division No. 10	F. B. 1173	Pg. 239
No.	Date	Date	Survey of Lark Ellen Ave			
X-Sec.	Notes Chkd.	Checked	Survey by [illegible]	Notes [illegible]	Date 7-6-56	
No.	Date	Date	Map No.	Indexed A. C. Johnson	Date	

[illegible]

Survey of [illegible] Ellen [illegible]

Bar [illegible] to [illegible]

[illegible]

End of Existing Rd., [illegible] Line [illegible]

[illegible], From [illegible]

Transcripts Ave [illegible]

[illegible]

[illegible]

[illegible] Thence [illegible]

[illegible]

7-6-56

Doughe[illegible]

[illegible]

[illegible]

STATION	B. S.	H. I.	F. S.	ELEV.

NOTE: ANY ADDITIONS OR CHANGES ON THIS SHEET MUST BE MADE OR CIRCLED IN RED INK, WITH DATE AND NAME OF PERSON MAKING CHANGE.

PLEASE RETURN TO
LOS ANGELES COUNTY ENGINEER
700 Los Angeles County Engineering Bldg.

Do not extend notes this side of this line.

76298 S & E #307—7-55

76298 S & E #307—7-55

PLEASE RETURN TO
LOS ANGELES COUNTY ENGINEER
700 LOS ANGELES COUNTY ENGINEERING BLDG.

NOTE: ANY ADDITIONS OR CHANGES ON THIS SHEET MUST BE MADE OR CIRCLED IN RED INK, WITH DATE AND NAME OF PERSON MAKING CHANGE.

Do not extend notes this side of this line.

F. B. 1173 Pg. 240 Job No. [illegible] Division No. 2 Notes Red. ____ Plotted ____ Profile ____
Survey of [illegible] Date ____ Date ____ No. ____
Survey by [illegible] Notes ____ Notes Chkd. ____ Checked ____ X-Sec. ____
Indexed C. Johnson Date ____ Date ____ Date ____ No. ____

STATION	B. S.	H. I.	F. S.	ELEV.		
[illegible]				411.420	BM [illegible] (Page [illegible]) [illegible] Eastern Page [illegible] [illegible] of Angeles 1649 [illegible] [illegible] Francisquito Ave. [illegible] C.S. [illegible] [illegible] Plenes [illegible] 1955 [illegible] F.B. 1367-7	
	4050	415470				
T.P.			6650	409782		
	3770	412558			BM #37-6 Francisquito Ave. & Page [illegible] Intersection [illegible] C.S. [illegible] on in [illegible] [illegible] C.S. Map [illegible] Elev. 405.329 F.B. 1369-13	
BM #37-6			7275	405283		
	2290	411513				
T.P.			5428	406085		405.329
	4860	410989				405.295
T.P.			5142	406 [illegible]		
	4450	410186				
T.P.			4102	406 [illegible] 34		
	3640	411728				
T.P.			2000	409728		
	8267	411995				
T.P.			2445	412877		
	2[illegible]	4[illegible]4695				
T.P.			1200	422178		
	5022	427756				
T.P.			5027	422 [illegible] 31		
	5132	427863				
T.P.			4061	423 [illegible] 802		

76298 S & E #307—7-55

PLEASE RETURN TO
LOS ANGELES COUNTY ENGINEER
700 LOS ANGELES COUNTY ENGINEERING BLDG.

NOTE: ANY ADDITIONS OR CHANGES ON THIS SHEET MUST BE MADE OR CIRCLED IN RED INK, WITH DATE AND NAME OF PERSON MAKING CHANGE.

Do not extend notes this side of this line.

STATION	B. S.	H. I.	F. S.	ELEV.		
				423.132		
	7091	430893				
T.P.			3383	427505		
	5200	432 705				
T.P.			4684	428021		
	7392	435413				
T.P.			3438	431975		
	7057	439 032				
T.P.			3907	435125		
	6921	442046				
T.B.M.#2			2175	439871	T.B.M.#2 S.W. Cor. Maplegrove Ave & Lark Ellen Ave West of W.C.R. set spk in Curb Marked T.B.M.#2	
	7 665	447 536				
T.P.			2 872	444664		
	7 231	451 895				
T.P.			2 840	449055		
	7 368	456 423				
T.P.			1 382	455 041		
	10 230	465 271				
T.P.			0712	464559		
	11 587	476 146			T.B.M.#1 int. Harvest Moon St & Lark Ellen Av in W. Cb of Lark Ellen 417' S. of ℄ prod of Harvest Moon - set spk in Ld marked T.B.M.#1	
T.B.M.#1			4 110	472036		
	4 968	477004				

Profile Notes Red. ____ Plotted ____ Job No. 0024.21 Division No. 10 F. B. 1173 Pg. 241
No. ____ Date ____ Date ____ Survey of Lark Ellen Ave
X-Sec. Notes Chkd. ____ Checked ____ Survey by JNP Notes ____ Date 7-6-56
No. ____ Date ____ Date ____ Map No. ____ Indexed E. C. Johnson Date ____

76298 S & E #307—7-55

PLEASE RETURN TO
LOS ANGELES COUNTY ENGINEER
700 LOS ANGELES COUNTY ENGINEERING BLDG.

NOTE: ANY ADDITIONS OR CHANGES ON THIS SHEET MUST BE MADE OR CIRCLED IN RED INK, WITH DATE AND NAME OF PERSON MAKING CHANGE.

Do not extend notes this side of this line.

STATION	B. S.	H. I.	F. S.	ELEV.		
T.P.		477 004	11 957	4[illegible]		
	1 880	4[illegible]6 927				
T.P.			11 514	45[illegible] 413		
	1 65[illegible]	457 070				
T.P.			11 171	445 899		
	1 423	447 322				
T.P.			11 110	436 213		
	1 380	437 592				
T.P.			11 283	426 309		
	2 825	429 134				
T.P.			10 456	418 678		
	1 023	419 701				
T.P.			6 409	413 292		
	4 278	417 570				
T.P.			3 439	414 131		
	5 732	419 863				
T.B.M#3			3 698	416 165	T.B.M#3 Pass & Covina Rd. W. side 1070± ft N. of Amar Rd. set S&T in E side P.P. # 626 277 E	
	5 144	421 309				
T.P.			3 205	418 104		
	3 222	421 326				
T.P.			4 600	416 726		

F. B. 1173 PG. 242 Job No. 5074.21 Division No. 15 Notes Red. Plotted Profile
Survey of Lark Ellen Ave Date Date No.
Survey by Daugherty Notes Bowles Notes Chkd. Checked X-Sec.
Indexed C. Johnson Date 7-6-56 Date Date No.

76298 S & E #307—7-55

PLEASE RETURN TO
LOS ANGELES COUNTY ENGINEER
700 LOS ANGELES COUNTY ENGINEERING BLDG.

NOTE: ANY ADDITIONS OR CHANGES ON THIS SHEET MUST BE MADE OR CIRCLED IN RED INK, WITH DATE AND NAME OF PERSON MAKING CHANGE.

Do not extend notes this side of this line.

STATION	B. S.	H. I.	F. S.	ELEV.		
				416.[illegible]		
	5579	422 305				
T. P.			2062	420243		
	7800	428 043				
BM#37-4			1074	426969	BM#37-4 Post & Covina Rd. & Amar Rd. @ ℄ Inters. Astd C.S.M.R., Stamped C.S.M.R. E. 2177 1954 Adj Elev = 426.9[illegible] F.B. 1358-[illegible]	
					42[illegible]	

Profile Notes Red. ____ Plotted ____ Job No. [illegible] Division No. 10 F. B. 1173 Pg. 245
No. ____ Date ____ Date ____ Survey of Lark Ellen Ave
X-Sec. Notes Chkd. ____ Checked ____ Survey by Daugherty Notes — Date 7-6-56
No. ____ Date ____ Date ____ Map No. ____ Indexed A. C. Johnson Date ____

F. B. 1173 Pg. 34 Job No. 0074.21 Division No. 10 Notes Red. Plotted Profile

Survey of Lark Ellen Ave Date Date No.

Survey by Notes Notes Chkd. Checked X-Sec.

Indexed Date Date Date No.

STATION	B. S.	H. I.	F. S.	ELEV.

76298 S & E #307—7-55

PLEASE RETURN TO

LOS ANGELES COUNTY ENGINEER

700 LOS ANGELES COUNTY ENGINEERING BLDG.

NOTE: ANY ADDITIONS OR CHANGES ON THIS SHEET MUST BE MADE OR CIRCLED IN RED INK, WITH DATE AND NAME OF PERSON MAKING CHANGE.

Do not extend notes this side of this line.

Profile	Notes Red.	Plotted	Job No. 0074.21	Division No. 10	F. B. 1173	Pg. 245
No.	Date	Date	Survey of Lark Ellen Ave			
X-Sec.	Notes Chkd.	Checked	Survey by JND	Notes —	Date 7-9-56	
No.	Date	Date	Map No.	Indexed A. G. Johnson	Date	

J.N. 0074.21
Survey of Lark Ellen Ave
Profile & X-Sec over Proposed
Lark Ellen from Existing Rd. @ SEly
Line Tr # 20028 South to Pass & Con. Rd.
7-9-56

Start Sta 10+00 Pg 236

End Sta 26+00 Pg 238

Dougherty
Bowles
Garcia
Moya

STATION	B. S.	H. I.	F. S.	ELEV.

NOTE: ANY ADDITIONS OR CHANGES ON THIS SHEET MUST BE MADE OR CIRCLED IN RED INK, WITH DATE AND NAME OF PERSON MAKING CHANGE.

PLEASE RETURN TO
LOS ANGELES COUNTY ENGINEER
700 LOS ANGELES COUNTY ENGINEERING BLDG.

Do not extend notes this side of this line.

76298 S & E #307—7-55

76298 S & E #307—7-55

PLEASE RETURN TO
LOS ANGELES COUNTY ENGINEER
700 LOS ANGELES COUNTY ENGINEERING BLDG.

NOTE: ANY ADDITIONS OR CHANGES ON THIS SHEET MUST BE MADE OR CIRCLED IN RED INK, WITH DATE AND NAME OF PERSON MAKING CHANGE.

Do not extend notes this side of this line.

STATION	B. S.	H. I.	F. S.	ELEV.		
T.B.M.#3				416 17	T.B.M.#3 Fd. S & T. in P.P. See Pg. 242	
	193	418 10				
10+00			123	41637		℄
"			120	41690		Rt 12.7 E. [illegible]
"			23	41580		Rt. 27.8
"			04	41770		Rt 30.9
"			09	41720		Rt 50'
"			155	41655	Lt 7.2 Ed. [illegible]	
"			35	41460	Lt. 18.4	
"			34	41470	Lt. 24'	
10+00			46	41350	Lt 50'	
11+00			279	41531		℄
"			270	41540		Rt. 12.3 E. [illegible]
"			37	41440		" 24'
"			19	41620		" 31'
"			24	41570		" 50'
"			304	41526	Lt. 7.2 E. [illegible]	
"			42	41390	" 16'	
"			33	41430	" 23'	
"			47	41340	" 27'	
11+00			57	[illegible]	" 50'	

F. B. 1173 Pg. 246 Job No. 0074.26 Division No. 10 Notes Red. Plotted Profile
Survey of Lort Ellen Ave Date Date No.
Survey by Dougherty Notes Dougherty Notes Chkd. Checked X-Sec.
Indexed C. Johnson Date Date Date No.

76298 S & E #307—7-55

PLEASE RETURN TO
LOS ANGELES COUNTY ENGINEER
700 LOS ANGELES COUNTY ENGINEERING BLDG.

NOTE: ANY ADDITIONS OR CHANGES ON THIS SHEET MUST BE MADE OR CIRCLED IN RED INK, WITH DATE AND NAME OF PERSON MAKING CHANGE.

Do not extend notes this side of this line.

STATION	B. S.	H. I.	F. S.	ELEV.		
12+00		418 10	406	41404		℄
"			412	41398		12' 12.2 F. [illegible]
"			55	4126		" 24'
"			46	4135		" 31'
"			[illegible]	4132		" 50'
"			428	41382	Lt. 7.4 F. [illegible]	
"			59	4122	" 17'	
"			53	4127	" 21'	
"			66	4115	" 25.5	
12+00			79	4102	" 50'	
13+00			473	41337		℄
"			494	41316		Rt 12.2 F. [illegible]
"			56	4125		" 22'
"			48	4133		" 31'
"			50	41310		" 50'
"			496	41314	Lt. 7.5 E. [illegible]	
"			63	4118	" 15'	
"			57	4124	" 21'	
"			83	4098	" 27'	
13+00			96	4085	" 50'	

Profile Notes Red. ____ Plotted ____ Job No. 00742 Division No. 10 F. B. 1173 Pg. 247
No. ____ Date ____ Date ____ Survey of Lark Ellen Ave
X-Sec. Notes Chkd. ____ Checked ____ Survey by JWP Notes ____ Date 7-9-56
No. ____ Date ____ Date ____ Map No. ____ Indexed Johnson Date ____

76298 S & E #307—7-55

PLEASE RETURN TO
LOS ANGELES COUNTY ENGINEER
700 LOS ANGELES COUNTY ENGINEERING BLDG.

NOTE: ANY ADDITIONS OR CHANGES ON THIS SHEET MUST BE MADE OR CIRCLED IN RED INK, WITH DATE AND NAME OF PERSON MAKING CHANGE.

Do not extend notes this side of this line.

STATION	B. S.	H. I.	F. S.	ELEV.		
14+00		48 10	445	41365		℄
"			453	41357		Rt. 12.5 E. Pav.
"			62	4119		" 24'
"			37	4144		" 31'
"			41	[illegible]		" 75'
"			476	41[illegible]	Lt. 7.3 E. Pav.	
"			55	4126	" 16.5'	
"			38	4143	" 21.5	
"			82	[illegible]	" 29'	
14+00			96	40[illegible]5	" 50'	
13+40±			565	41245		Rt 18' Top H.W.
"			797	41013		" " FL. Culv.
"			595	41215	Lt 16' Top H.W.	
13+40±			864	40946	" " FL. Culv.	
15+00			272	41538		℄
"			272	41538		Rt. 12.4 E. Pav.
"			39	4142		" 25'
"			20	41610		" 31'
"			22	4159		" 100'
"			303	41507	Lt. 8.0 E. Pav.	
"			41	4140	" 16'	

F. B. 1173 PG. 248 Job No. [illegible] Division No. 10 Notes Red. Plotted Profile
Survey of Lot [illegible] Date Date No.
Survey by Dougherty Notes Notes Chkd. Checked X-Sec.
Indexed C. Johnson Date Date Date No.

76298 S & E #307—7-55

PLEASE RETURN TO
LOS ANGELES COUNTY ENGINEER
700 LOS ANGELES COUNTY ENGINEERING BLDG.

NOTE: ANY ADDITIONS OR CHANGES ON THIS SHEET MUST BE MADE OR CIRCLED IN RED INK, WITH DATE AND NAME OF PERSON MAKING CHANGE.

Do not extend notes this side of this line.

STATION	B. S.	H. I.	F. S.	ELEV.		
15+00		41810	30	41510	Lt. 21'	
"			69.	4112	" 29'	
15+00			74.	4107	" 50'	
T.P.			108	41702		
	1188	42890				
16+00			1040	41850		℄.
"			1043	41847		Rt. 12' E. Pav.
"			125	4164		" 24'
"			96.	4193		" 31
"			102.	4187		" 75'
"			87	4202		" 150'
"			1057	41833	Lt. 8.3 E. Pav.	
"			112.	4177	" 16.3	
"			107	4182	" 19'	
16+00			105	4184	" 30'	
17+00			708	42192		℄.
"			716.	42174		Rt. 12' E. Pav.
"			88.	4201		" 23'
"			51	4232		" 31'
"			69.	4220		" 73'
17			75.	4214		" 74' Bot.

Profile Notes Red. ____ Plotted ____ Job No. 00741.26 Division No. 10 F. B. 1173 Pg. 249
No. ____ Date ____ Date ____ Survey of Lark Ellen Ave
X-Sec. Notes Chkd. ____ Checked ____ Survey by JND Notes ____ Date 7-9-56
No. ____ Date ____ Date ____ Map No. ____ Indexed Johnson Date ____

76298 S & E #307—7-55

PLEASE RETURN TO
LOS ANGELES COUNTY ENGINEER
700 LOS ANGELES COUNTY ENGINEERING BLDG.

NOTE: ANY ADDITIONS OR CHANGES ON THIS SHEET MUST BE MADE OR CIRCLED IN RED INK, WITH DATE AND NAME OF PERSON MAKING CHANGE.

Do not extend notes this side of this line.

STATION	B. S.	H. I.	F. S.	ELEV.		
17+00		428.90	75	421.4		Rt 79'
"			70	421.90		" 82'
"			76	421.3		" 128'
"			87	420.2		" 110
"			87	421.2		" 115'
"			73	421.6		" 121'
"			59	423.9		" 135'
"			714	421.76	Lt. 8.5 E. Pav.	
"			82	420.7	" 17'	
"			55	423.4	" 25'	
17+00			55	423.4	" 30'	
18+00			458	424.32		℄
"			473	424.7		Rt 12
"			61	42[illegible]		" 21'
"			25	42[illegible]		" 29'
"			35	42[illegible]		" 81'
"			49	42[illegible]		" 85'
"			36	425[illegible]		" 89'
"			24	42[illegible]		" 150'
"			472	42[illegible]	Lt. 8.8 E. Pav.	
18+00			62	42[illegible]	" 17.5	

F. B. 1173 Pg. 250 Job No. 0874.21 Division No. 0 Notes Red. Plotted Profile
Survey of Lark Ellen Ave Date Date No.
Survey by Daugherty Notes Notes Chkd. Checked X-Sec.
Indexed C. Johnson Date Date Date No.

76298 S & E #307—7-55

PLEASE RETURN TO
LOS ANGELES COUNTY ENGINEER
700 LOS ANGELES COUNTY ENGINEERING BLDG.

NOTE: ANY ADDITIONS OR CHANGES ON THIS SHEET MUST BE MADE OR CIRCLED IN RED INK, WITH DATE AND NAME OF PERSON MAKING CHANGE.

Do not extend notes this side of this line.

STATION	B. S.	H. I.	F. S.	ELEV.		
18+00		428.90	51	423 8	Lt 21'	
[illegible]			51	423 8	" 30'	
T.P.			309.	425 81	T.P. SW 8 T. 4 Pt.	
	1226	438 07				
18+90			129.	425 1		℄ Bot. Bank
19+02			73.	30 7		℄ Top Bank
19+11.09			735	30 72		℄ 1" IP. Flush.
"			69.	31 1	Lt. 12' Top Cut	
"			122	25 8	" 28 Bot Cut.	
"			1120	26 87	" 39' E. Pan.	
			102	27 8		Rt. 60'
			120	26 1		Rt 99'
			138	24 2		" 108'
			118	26 2		" 112'
19+11.09			130	25 1		" 150'
20+00			307	25 00		℄ 1x2
"			56	22 4		Rt. 59'
			73	30 7		" 84'
			69	29 1		" 89 Bt 2 [illegible] Dr.
			70	31 1		" 93
			82	29 8		" 136

Profile Notes Red. ____ Plotted ____ Job No. 0074.21 Division No. 10 F. B. 1173 Pg. 251
No. ____ Date ____ Date ____ Survey of Lark Ellen Ave
X-Sec. Notes Chkd. ____ Checked ____ Survey by [illegible] Notes ____ Date 7-9-56
No. ____ Date ____ Date ____ Map No. ____ Indexed A. C. Johnson Date ____

76298 S & E #307—7-55

PLEASE RETURN TO
LOS ANGELES COUNTY ENGINEER
700 LOS ANGELES COUNTY ENGINEERING BLDG.

NOTE: ANY ADDITIONS OR CHANGES ON THIS SHEET MUST BE MADE OR CIRCLED IN RED INK, WITH DATE AND NAME OF PERSON MAKING CHANGE.

Do not extend notes this side of this line.

STATION	B. S.	H. I.	F. S.	ELEV.		
20+00		438 07	76	430 5		Rt. 150'
"			01	438 0	Lt. 50'	
T.P.			308	434 99		
	1125	446 24				
21+00			578	440 46		℄ 1X2
"			81	438 1		Rt 19'
"			70	39 2		" 32'
"			119	34 3		" 43' Bot ∡ Drain.
"			76	38 6		" 51'
"			92	39 0		" 79'
"			67	39 5		" 100'
"			57	40 5		" 130'
21+00			27	43 5	Lt. 50'	
T.P.			094	445 30		
	1184	457 14				
22+00			852	448 62		℄ 1X2
"			92	47 9		Rt. 15'
"			154	41 7		" 24'
"			154	41 7		" 31'
"			89	48 2		" 40'
22+00			87	48 [illegible]		" 69'

F. B. 1173 Pg. 252 Job No. 2074-2 Division No. 17 Notes Red. Plotted Profile
Survey of Lark [illegible] Date Date No.
Survey by [illegible] Notes Notes Chkd. Checked X-Sec.
Indexed [illegible] Date Date Date No.

76298 S & E #307—7-55

PLEASE RETURN TO
LOS ANGELES COUNTY ENGINEER
700 LOS ANGELES COUNTY ENGINEERING BLDG.

NOTE: ANY ADDITIONS OR CHANGES ON THIS SHEET MUST BE MADE OR CIRCLED IN RED INK, WITH DATE AND NAME OF PERSON MAKING CHANGE.

Do not extend notes this side of this line.

STATION	B. S.	H. I.	F. S.	ELEV.		
22+00		457 14	54	451 7		Rt 100'
"			57	451 4	Lt 50'	
22+00			42	52 9	Lt 75'	
T.P.			0 46	456 63		
	11 50	468 18				
23+00			9 53	58 35		℄ 1X2
"			145	53 7		Rt 4'
"			99	58 3		" 9'
"			72	61 0		" 50'
"			37	64 5		" 75'
23+00			32	65 0	Lt .75'	
T.P.			2 50	465 68		
	11 99	477 67				
24+00			5 90	471 77		℄ 1X2
"			00	477 7		Rt .53
"		H.I. +	42	481 9		" 75
"			65	471 2	Lt 22'	
"			74	70 3	" 26'	
"			67	71 0	" 28'	
"			12	76 5	" 69'	
24+00			12	76 5	" 75	

Profile Notes Red. ____ Plotted ____ Job No. [illegible] Division No. 10 F. B. [illegible] Pg. 253
No. ____ Date ____ Date ____ Survey of Lark Ellen Ave
X-Sec. Notes Chkd. ____ Checked ____ Survey by ____ Notes ____ Date 7-9-56
No. ____ Date ____ Date ____ Map No. ____ Indexed Johnson Date ____

76298 S & E #307—7-55

PLEASE RETURN TO
LOS ANGELES COUNTY ENGINEER
700 LOS ANGELES COUNTY ENGINEERING BLDG.

NOTE: ANY ADDITIONS OR CHANGES ON THIS SHEET MUST BE MADE OR CIRCLED IN RED INK, WITH DATE AND NAME OF PERSON MAKING CHANGE.

Do not extend notes this side of this line.

STATION	B. S.	H. I.	F. S.	ELEV.		
T.P.		477 67	1 06	476 61		
	1225	488 86				
24+38.15			1225	476 61		℄ 1" I.P. Flush.
			78	481 1		Rt. 38'
			00	488 8		Rt 73'
		HI#	02	489 1		" 75'
			128	76 1	Lt. 33 Top Cut.	
			191	69 8	" 37 Bot. Cut.	
			123	76 6	" 54'	
24+38.15			106	7[illegible] 3	" 70'	
T.P.			1195	476 91		
	267	479 58				
24+58.6			950	470 08		Lt. 30' Gut
"			887	470 71		Lt. " T.C.
"			83	71 3	Left	Lt 40' P.L.
"			52	7[illegible] 4		Lt. 50'
24+80			810	71 95	Lt. 12.2 Edge [illegible]	[illegible]
25+08			690	72 68	Rt. 11.0 " "	" "
25+32.2			706	72 52		Rt. 30 Gut.
"			644	73 14		" " T.C.
"			56	74 [illegible]		Rt 40 P.L. Bot Cut

F. B. 1173 PG. 254 Job No. 0074.36 Division No. 10 Notes Red. Plotted Profile
Survey of Lark Ellen Ave. Date Date No.
Survey by Dougherty Notes Notes Chkd. Checked X-Sec.
Indexed A. C. Johnson Date Date Date No.

76298 S & E #307—7-55

PLEASE RETURN TO
LOS ANGELES COUNTY ENGINEER
700 LOS ANGELES COUNTY ENGINEERING BLDG.

NOTE: ANY ADDITIONS OR CHANGES ON THIS SHEET MUST BE MADE OR CIRCLED IN RED INK, WITH DATE AND NAME OF PERSON MAKING CHANGE.

Do not extend notes this side of this line.

STATION	B. S.	H. I.	F. S.	ELEV.		
25132.2		479.53 H.I. +	4.2	483.8		Rt. 46' Top Cut.
26+00			6.7	72.88		℄
			5.98	73.60		R.T. 11 Ed. pav.
			6.43	73.15		" 30 gut.
			5.77	73.81		" " T.C.
			5.5	74.1		" 40 PL.
			6.05	72.56	LT 12.6	ed. pav.
			5.8	73.15	" 30	gut.
			5.76	73.82	" "	T.C.
			5.3	74.3	LT 40	PL.
T.B.M. #1			7.54	472.04	T.B.M. #1 El. = 472.036)	see pg 241
Profile of Pass & Sylva Rd. from Int. of "P" line North 500 ft.						
T.P.				425.9	Spk. w.g.T @ ⊥ Pt.	see pg 251
	7.16	432.97				These pluses are cont. from page according to the South.
19+00			6.40	26.57		℄
20+00			4.90	28.07		
21+00			4.62	28.35		
22+00			5.34	27.63		
⊥ P.			7.16	425.81	Spk. w.g.t. @ ⊥ Pt.	see Pg 251 above

Profile
No. ____ Date ____ Notes Red. ____ Plotted ____ Job No. 0074-1 Division No. 10 F. B. 1173 Pg. 255
X-Sec.
No. ____ Date ____ Notes Chkd. ____ Checked ____ Survey of Lark Ellen Ave. Survey by Notes ____ Date ____
Date ____ Map No. ____ Date ____ Recd. Johnson Date ____

F. B. 1172 Pg. 254 | Job No. | Division No. | Notes Red. | Plotted | Profile

Survey of | Date | Date | No.

Survey by | Notes | Notes Chkd. | Checked | X-Sec.

Indexed | Date | Date | Date | No.

11-3