1175

(INDEX TO F.B. 1175)

DATE	J.N.	DESCRIPTION	NOTES	PAGES
1/46	1137	NORWALK BLVD. ET. AL.		
		LOCATION OF M.H.S : CITY OF WHITTIER ON BROADWAY FROM ANGLE SO. OF HADLEY AVE. NO. TO WHITTIER BLVD.	LOCATION	5-8
1/46	"	CITY OF WHITTIER ON BROADWAY FROM ANGLE SO. OF HADLEY AVE. TO WHITTIER BLVD. CHECK INVERTS M.H'S	ELEV'S	9-12
"	"	" " " " SORENSEN AVE. NO. OF & SO. OF KEITH DR.--- M.H'S -	LOCATION	13-14
"	"	" " " " " " " " " " " "CHECK "	ELEV'S	15-18
"	"	AREA BOUNDED BY TOWNLEY DR., GLENCANNON DR., NORWALK BLVD. GLENGARRY DR.	℄ TIES	21-36
"	"	LOCH AVON DR. : NORWALK BLVD. TO BROADWAY	TOPOG.	
		GLENGARRY AVE. " " " "	"	
		RINCON DR. " " " "	"	39-44
"	"	LOCH AVON DR. " " " "	X° SECT.	
		GLENGARRY DR. " " " "	"	
		RINCON DR. " " " "	"	
		KEITH DR. " " " "	X° SECT.	45-62
"	"	TOWNLEY DR. FROM NORWALK BLVD. TO GLENGARRY AVE.	TOPOG.	63
"	"	" " " " " " " "	X-SECT.	65-70
"	"	GLENCANNON DR.: LOCH AVON DR. TO NORWALK BLVD.	TOPOG.	71-72
"	"	" " " " " " " "	X-SECT.	73-78
"	"	RINCON DR.: KEITH DR. TO ALLEY W. OF BROADWAY	TOPOG.	79-80
"	"	" " " " " " " " "	X-SECT.	81-86
"	"	ALLEY W. OF BROADWAY: KEITH DR. TO 1ST. ALLEY NO. OF RINCON DR.	TOPOG.	87-88
"	"	" " " " " " " " " " " " " "	X-SECT.	89-94
"	"	SEE DR.: GLENGARRY AVE. TO F WHITTIER BLVD.	TOPOG.	95-96
"	"	DORLAND PL.: " " " " "	" X-SECT.	95-96

(CONT. NEXT PG.)

Notes Ck'd by
Map No.
Office Work
Checked
Date

Survey of
W. O. Tape No. Std °F
Surveyed by
Notes Date
Indexed

F.B. 1175 PG.

INDEX TO F.B.1175 (CONT.)

FB ____ PG. ____

DATE	J.N.	DESCRIPTION	NOTES	PAGES
1/46	1137	GLENGARRY AVE. : GLENGARRY AVE. TO WHITTIER BLVD.	X-SECT.	97-104
"	"	SEE DR. : " " " " "	"	"
"	"	DORLAND PL. : " " " " "	"	"
"	"	REAR PROPERTY LINES ON SO. LINES OF TR. 11080 & TR.11280.----Lot Corners	ELEVS.	105-106
"	"	NO. LINE OF TR. 12279; GLENGARRY AVE. TO DORLAND PL.	X-SECT.	109-114
"	"	ALLEY BET. BROADWAY & DUCHESS DR.: KEITH DR. TO BANTA DITCH LINE.	TOPOG.	115
"	"	" " " " " " " " " " "	X-SECT.	117-119
2/46	"	AREA BOUNDED BY ALLEY SO. OF HADLEY ST., ALLEY SO. OF KEITH DR., & GRETNA AVE. & AREA BOUNDED BY PACIFIC DR., SORENSEN AVE., RINCON DR., & KEITH DR.	INDEX	123-125
			& TIES	127-142
"	"	ALLEY SO. OF HADLEY AVE.: BROADWAY AVE. TO PRATHER AVE.	TOPOG.	145-150
			X-SECT.	151-154
"	"	KEITH DR.-GRETNA AVE. --SO. LINES OF TRACTS 7080 & 10411 & PACIFIC DR. (FROM HADLEY AVE. TO N'LY LINE TR. 47080	TOPOG.	165-170
			X-SECT.	171-190
"	"	RINCON DR.: PACIFIC DR. TO SORENSEN AVE.	TOPOG.	191-192
			X-SECT.	193-198
"	"	KEITH DR.: " " " " "	TOPOG.	199-200
			X-SECT.	201-206
"	"	GRETNA AVE.: KEITH DR. TO HADLEY ST.	TOPOG.	207-210
			X-SECT.	211-220
"	"	PRATHER DR. TO HADLEY ST. TO GRETNA AVE.	TOPOG.	221-222
			X-SECT.	223-226
WESTERN AVE.: FROM KEITH DR. TO ALLEY TO NO.: & ON ALLEY NO. OF KEITH DR. WESTERN AVE. TO GRETNA AVE.			TOPOG. 23	227-228
			X-SECT.	229-234

RETURN TO
LOS ANGELES COUNTY SURVEYOR
700 HALL OF RECORDS

Note: Any Additions or Changes on This Sheet Must be Made or Circled in Red Ink With Date and Name of Person Making Change.

Do not extend notes this side of this line.

FORM 247 5M 12-60

RETURN TO
LOS ANGELES COUNTY SURVEYOR
700 HALL OF RECORDS

Note: Any Additions or Changes on This Sheet Must be Made or Circled in Red Ink With Date and Name of Person Making Change.

Do not extend notes this side of this line.

INDEX TO F.B. 1175 (cont'd)

DATE	J.N.	DESCRIPTION	NOTES	PAGES
5/56	1137	RINCON AVE., from Western Ave. to Gretna Ave.	Topogr	
			X-sect	235-241
"	"	ALLEY BETWEEN SKE DR. & RINCON AVE., from alley W. of Gretna Ave. to Gretna Ave	"	243-247
"	"	SKE DR., from alley W. of Gretna Ave. to Gretna Ave.	"	249-253
"	"	ALLEY BETWEEN SKE DR. & PRATHER AVE., from alley W. of Gretna Ave. to Gretna Ave.	"	255-259
"	"	WEST WHITTIER SCHOOL - SEWER INFORMATION	Sketch	261
			floor elevs.	263-264

Notes Ck'd by____
Map No.____
Office Work____
Checked____
Date____

Survey of
W. O.____ Tape No.____ Std.____ °F
Surveyed by____
Notes____
Indexed____ Date____

F.B.____ PG.____

RETURN TO
LOS ANGELES COUNTY SURVEYOR
700 HALL OF RECORDS

Note: Any Additions or Changes on This Sheet Must be Made or Circled in **Red Ink** With Date and Name of Person Making Change.

Do not extend notes this side of this line.

DATE	J.B.	DESCRIPTION	NOTES	PAGES

F.B. _____ PG. _____

F.B. 1175 PG. 61

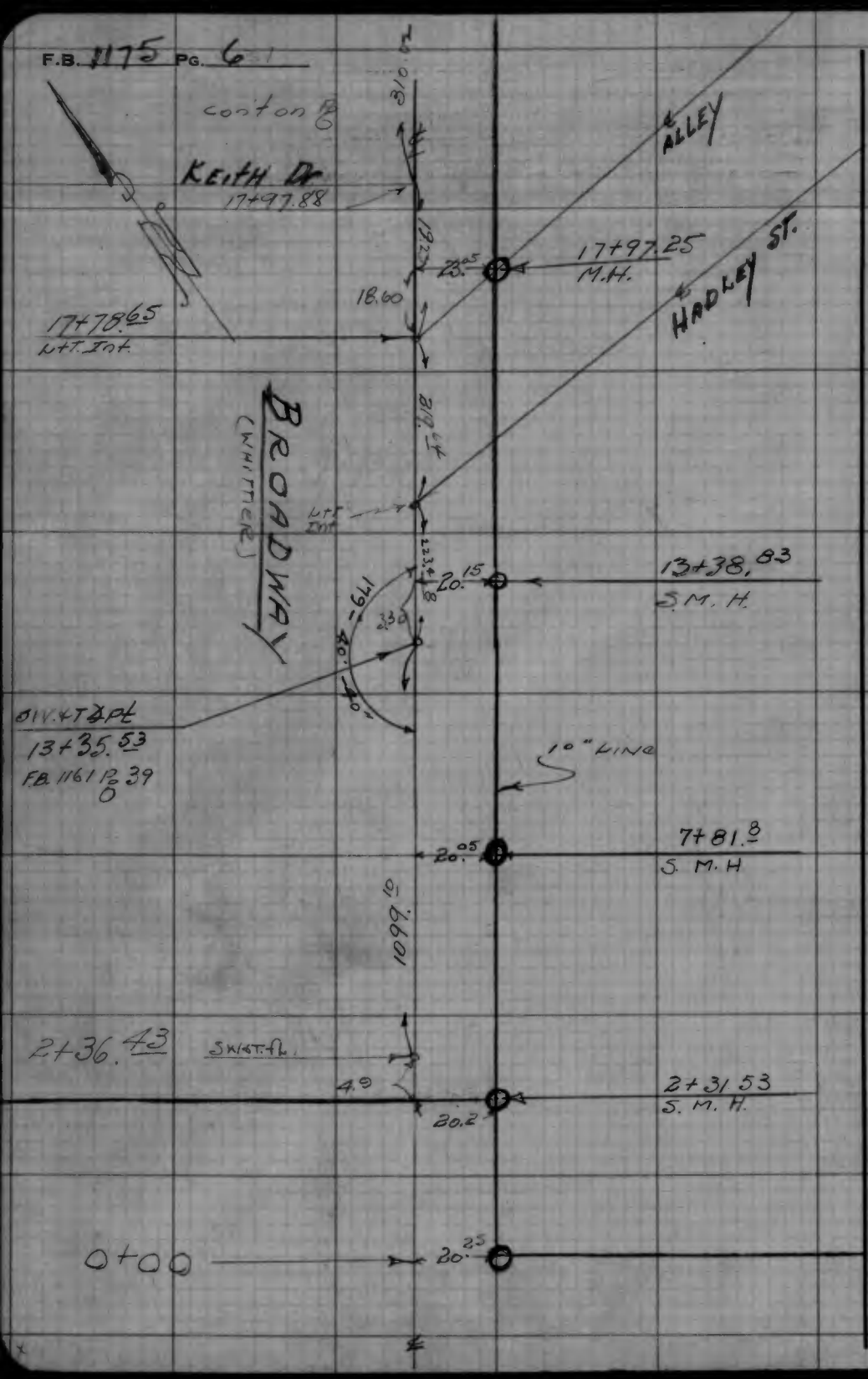

RETURN TO
LOS ANGELES COUNTY SURVEYOR
700 HALL OF RECORDS
Do not extend notes this side of this line.

Note: Any Additions or Changes on This Sheet Must be Made or Circled in Red Ink With Date and Name of Person Making Change.

1175

Notes Ck'd by KRM	Survey of NORWALK BLVD SS
Map No.	W. O. 1137 Tape No. 049 St'd 68 °F
Office Work	Surveyed by GRANQUIST
Checked	Notes G Date 1-3-46
Date	Indexed A. C. Johnson 10-10-46

F.B. 1175 Pg. 5

C.I. # 1137

NORWALK BLVD. S.S.

LOCATION OF

CITY OF WHITTIER, M.H's.

ON

BROADWAY

0+00 FROM { 0+00 4 PT ON SEWER No. to WHITTIER BLVD.

F.B. 1175 Pg 5 to 8

For profile see F.B. 1175 Pg 9 to 12

Party:
H. GRANQUIST
N.A. Westerhand
T.C. Peterson
D.H. Beers
R.C. GASKELL

Note: Any Additions or Changes on This Sheet Must be Made or Circled in Red Ink With Date and Name of Person Making Change.

Do not extend notes this side of this line.

RETURN TO
LOS ANGELES COUNTY SURVEYOR
700 HALL OF RECORDS

FORM 247 5M 11-41

F.B. 1175 PG. 61

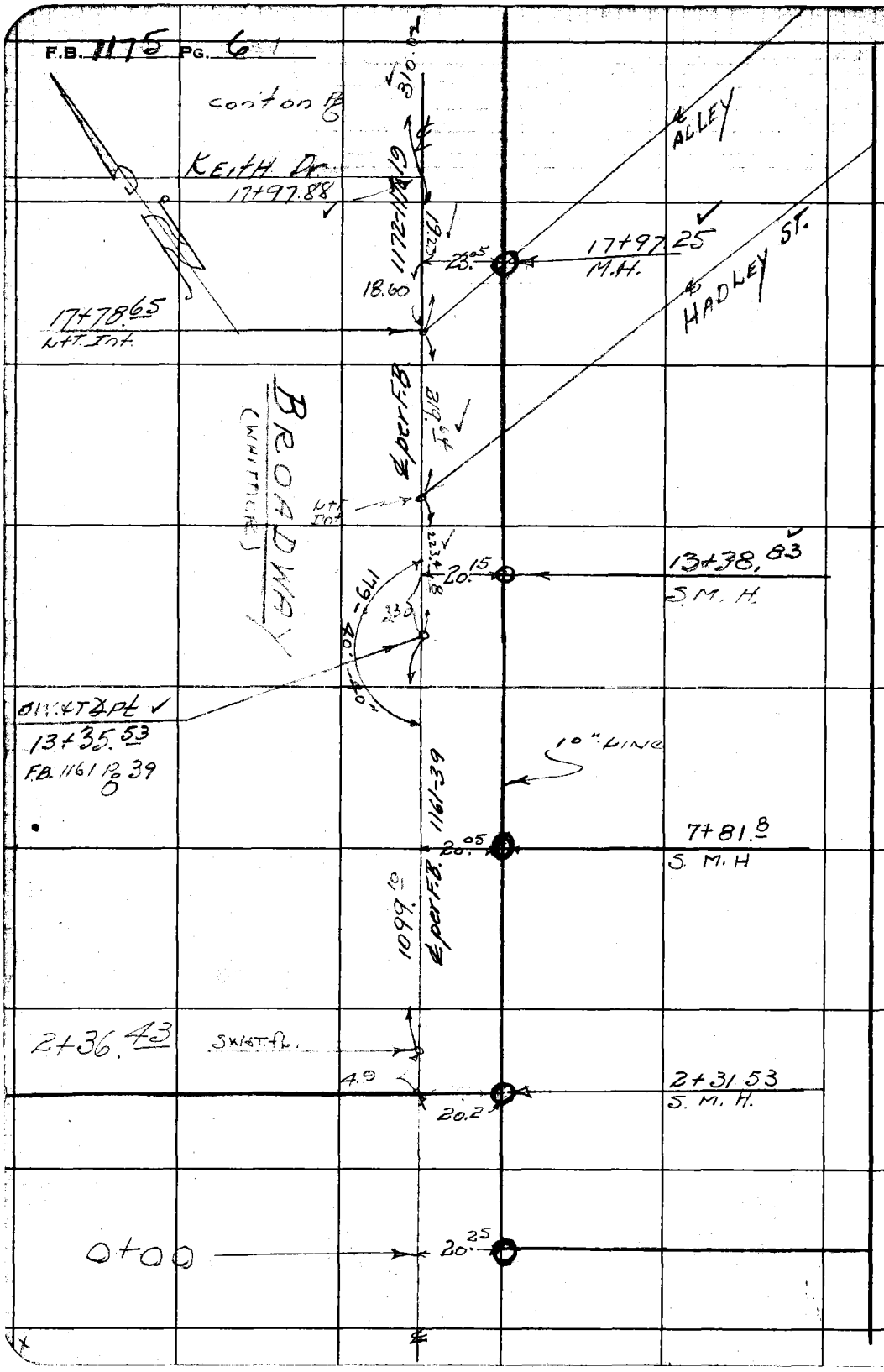

RETURN TO
LOS ANGELES COUNTY SURVEYOR
700 HALL OF RECORDS

Do not extend notes this side of this line.

Note: Any Additions or Changes on This Sheet Must be Made or Circled in Red Ink With Date and Name of Person Making Change.

Notes Ck'd by [illegible]	Survey of NORWALK BLVD SS. F.B. 1175 PG. 7
Map No.	W. O. 1137 Tape No. 049 St'd 68 °F
Office Work	Surveyed by GRANQUIST
Checked	Notes G. Date 1-3-46
Date	Indexed A. C. Johnson



Note: Any Additions or Changes on This Sheet Must be Made or Circled in Red Ink With Date and Name of Person Making Change.

Do not extend notes this side of this line.

LOS ANGELES COUNTY SURVEYOR
700 HALL OF RECORDS

FORM 247 BM 11-41

F.B. 1175 PG. 8

RETURN TO
LOS ANGELES COUNTY SURVEYOR
700 HALL OF RECORDS

Do not extend notes this side of this line.

Note: Any Additions or Changes on This Sheet Must be Made or Circled in Red Ink With Date and Name of Person Making Change.

Profile	Notes Red.	Plotted	Job No. 1137	Division No.	F.B. 1175 Pg. 9
No.	Date	Date	Survey of NORWALK BLVD SS		
X:Sec.	Notes Chkd. [illegible]	Checked	Survey by GRANQUIST	Notes G.	Date 1-3-46
No.	Date 1/7/46	Date	Map No.	Indexed G. Johnson	Date

C.I. #1137

NORWALK BLVD S.S.

PROFILE

OF INVERTS.

CITY OF WHITTIER M.H'S.

ON

BROADWAY.

fr. 4 Pt So. of HADLEY St
No to WHITTIER BLVD.

ELEV.

For Location See
F.B. 1175 Pg 5 to 8

F. S.

Party
[illegible] Granquist
N. [illegible] T
[illegible] Peterson AC
[illegible] BEERS RC
R. C. GASKELL xTra

H. I.

B. S.

STATION

NOTE: ANY ADDITIONS OR CHANGES ON THIS SHEET MUST BE MADE OR CIRCLED IN RED INK WITH DATE AND NAME OF PERSON MAKING CHANGE.

PLEASE RETURN TO
LOS ANGELES COUNTY SURVEYOR
700 HALL OF RECORDS

Do not extend notes this side of this line.

FORM 307 2M 8-45

FORM 307 2M 8-45

PLEASE RETURN TO
LOS ANGELES COUNTY SURVEYOR
700 HALL OF RECORDS

NOTE: ANY ADDITIONS OR CHANGES ON THIS SHEET MUST BE MADE OR CIRCLED IN RED INK, WITH DATE AND NAME OF PERSON MAKING CHANGE.

Do not extend notes this side of this line.

STATION	B. S.	H. I.	F. S.	ELEV.		
B.M. #B.D.B	4.096	178.665		174.475	B.M. #B.D.B El. 174.57 on W.B. P.E. 864 B 204 BROADWAY & Hadley St. N.E. Cor. L.T. in Cb 48' N. of S. END C.B.	
Inlet M.H. 15+38.83 outlet			6.55 14.55 6.58 14.53	164.12 164.14	20.5 R of & Bdy. Top. outlet Rod 6.58 Tin 6.55 x tape .60 Pipe .80 74.53	N. Rim Rod: 6.55 Top Inlet 6.60 x tape .60 Pipe .80 174.55
T.P. Inlet M.H. 17+97.25 outlet so.	6.050	180.975	2.740 4.03 10.24 4.06 10.34	178.24 170.94 170.64	23.35 R of & Bdy. Rod 4.06 Top out 4.88 x tape .60 Pipe .80 170.34	No. Rim Rod 4.03 Top Inlet 4.81 x tape .60 Pipe .80 10.24
T.P. Inlet M.H. 22+77.5 outlet	7.755	186.665	2.045 8.57 8.86 9.07	178.620 177.81 177.60	23° R of & Bdy. Rod 2.59 Top outlet 5.08 x tape .60 Pipe .80 9.07	N. Rim Rod 2.57 Top Inlet 4.89 x tape .60 Pipe .80 8.86
T.P.	9.380	194.655	1.390	185.275	No. side of Cb. Bdy. 70' S. of Cb.	
T.P. M.H. 27+95.11 No. Inlet out Let (so) In Let (est)	11.715	205.810	0.560 5.94 11.27 5.80 11.43 5.77 11.18	194.095 194.54 194.38 194.63	North side of West Cb. 23.35 R of & Bdy. 2 M.H. N.E. Cor. 1' 10" W. Rim 6" E.R.M. Top Inlet x.t. tape Pipe	Rod 5.74 Inlet top 4.13 x tape .60 Pipe .80 11.27 Rod 5.80 Top outlet 4.23 x.t. .60 Pipe .80 11.43 Rod 5.77 4.33 .60 .80 11.18
none.						

F.B. 1175 PG. 10

Survey of: Hadley Blvd. 55
Survey by: F. C. Johnson
Indexed

Job No. 1137 Division No.
Notes 1-2-46 Date
Profile No. X-Sec. No.
Plotted Date
Checked Date
Notes Red. Date
Notes Chkd. Date

FORM 307 2M 8-45

PLEASE RETURN TO
LOS ANGELES COUNTY SURVEYOR
700 HALL OF RECORDS

NOTE: ANY ADDITIONS OR CHANGES ON THIS SHEET MUST BE MADE OR CIRCLED IN RED INK WITH DATE AND NAME OF PERSON MAKING CHANGE.

Do not extend notes this side of this line.

STATION	B. S.	H. I.	F. S.	ELEV.		
		205.810				
B.M. #B.D.29			4.355	201.455	BM #B.D.29 EL.=201.465 as per F.B.1161-24 WHITTIER BLVD & BROADWAY S.E. Cor Nail in Cb. 32' E of E. End C.R.	

Profile No. ____ Notes Red. ____ Date ____ Plotted ____ Date ____ Job No. 1137 Division No. ____ Survey of NORWALK BLVD. ____

X:Sec. No. ____ Notes Chkd. ____ Date ____ Checked ____ Date ____ Survey by GRANQUIST Notes 4 Date 1-3-4 Map No. ____ Date ____ Index C. Johnson

F.B. 1175 Pg. 11

F.B. 1175 Pg. 12

Job No. 1137 Division No. _____ Notes Red. _____ Plotted _____ Profile

Survey of [illegible] WALK BLVD. SS Date _____ Date _____ No. _____

Survey by GRANQUIST Notes G. Notes Chkd. _____ Checked _____ X-Sec.

Indexed _____ Date 1-3-45 Date _____ Date _____ No. _____

STATION	B. S.	H. I.	F. S.	ELEV.	

FORM 307 2M 8-45

PLEASE RETURN TO
LOS ANGELES COUNTY SURVEYOR
700 HALL OF RECORDS

Do not extend notes this side of this line.

NOTE: ANY ADDITIONS OR CHANGES ON THIS SHEET MUST BE MADE OR CIRCLED IN RED INK, WITH DATE AND NAME OF PERSON MAKING CHANGE.

Notes Ck'd by	Survey of NOR. WALK BLVD S.S. F.B. 1175 Pg. 13
Map No.	W. O. 1137 Tape No. 049 St'd 68°F
Office Work	Surveyed by GRANQUIST
Checked	Notes G. Date 1-3-46
Date	Indexed C. Johnson 10-10-46

C.I. # 1137

NORWALK BLVD. S.S.

LOCATION of

CITY OF WHITTIER M.H's.

ON

SORENSON AVENUE.

North of KEITH Dr. +
South of " "

For PROFILE SEE
F.B. 1175 Pg 15 & 18

Note: Any Additions or Changes on This Sheet Must Be Made or Circled in Red Ink With Date and Name of Person Making Change.

Do not extend notes this side of this line.

RETURN TO
LOS ANGELES COUNTY SURVEYOR
700 HALL OF RECORDS

FORM 247 5M 11-41

RETURN TO
LOS ANGELES COUNTY SURVEYOR
700 HALL OF RECORDS

Note: Any Additions or Changes on This Sheet Must be Made or Circled in Red Ink With Date and Name of Person Making Change.

Do not extend notes this side of this line.



F.B. 1175 PG. 14

F.B. 1175 Pg. 15

Profile No.	Notes Red.	Plotted	Job No. 1137 Division No.
	Date	Date	Survey of NORWALK BLVD. S.S.
X:Sec. No.	Notes Chkd.	Checked	Survey by GRANQUIST Notes G Date 1-4-46
	Date	Date	Map No. C. Johnson Date

C.I. # 1137.

NORWALK BLVD S.S.

PROFILE.

OF

CITY OF WHITTIER -

SEWER M.H'S.

ON

SORENSON AVE

South of WHITTIER BLVD

Near KEITH DRIVE.

ELEV.

For location of M.H's SEE

F.S.

F.B. 1175 Pg 13 & 14

H. I.

B. S.

STATION

NOTE: ANY ADDITIONS OR CHANGES ON THIS SHEET MUST BE MADE OR CIRCLED IN RED INK WITH DATE AND NAME OF PERSON MAKING CHANGE.

Do not extend notes this side of this line.

PLEASE RETURN TO
LOS ANGELES COUNTY SURVEYOR
700 HALL OF RECORDS

FORM 307 2M 8-45

FORM 307 2M 8-45

PLEASE RETURN TO
LOS ANGELES COUNTY SURVEYOR
700 HALL OF RECORDS

NOTE: ANY ADDITIONS OR CHANGES ON THIS SHEET MUST BE MADE OR CIRCLED IN RED INK WITH DATE AND NAME OF PERSON MAKING CHANGE.

Do not extend notes this side of this line.

STATION	B. S.	H. I.	F. S.	ELEV.		
B.M. #B.D. 31	6.440	221.317		214.877	B.M. #B.D. 31 El. 214.877 as per LS 1161-25 WHITTIER Blvd & Hadley St. S.W. Cor No. 6 in Ch 11' W of W. End. C.R.	
T.P. #1	6.280	224.557	2.95	218.277	S.E. Cor. Gretna & Whittier, Sp. 4 X 4.	
T.P. #2	8.095	230.887	1.765	222.792	Sp. Cross Walk 300± E. Gretna	
T.P. #3	0.750	237.457	2.180	228.707	Sp. R.R. tie - 300 W. Sorensen - S. Whittier Blvd	
T.P. #4	1.350	235.322	3.485	233.972	2" I.P. S.W. Cor, Sorensen & Whittier Blvd.	
T.P. #5	0.310	228.677	6.955	228.367	6"x6" Cd Post Fr. Hi Point of curve 75' S of Bridge Joint #129 W. St. Sorensen - Vic. Rock Creek Blvd	
T.P. #6	0.765	223.702	5.740	222.937	6"x6" Fr. Hi Point of curve Cd Post in St. Sorensen Near P.P. #1444	
T.P. #7	0.800	219.497	5.005	218.697	6"x6" Wd. Post [illegible]	Pole #1445
T.P. #8	2.725	215.592	6.930	212.867	[illegible]	
T.P. #9	0.735	210.412	7.615	209.677	Nail Cd Post 6"x6" [illegible]	
M.H. 13241 Noot Keith Dr.			5.08		N.W. Inlet	
		Fr. Inlet +	10.02	200.39	M.H. 13441 No. of Keith Dr.	1382' Est.
			5.12		So. Rim Good. 5.12	Top Inlet 3.70
					Top of Inlet + extra tape 3.80	+ Tape .60
					Pipe .60	Pipe .64
					.80	10.02
			10.32	200.09	10' out of line	10.32
T.P. #10	0.700	204.452	6.660	203.752	Nail Top Cd Post in St. Keith	W. St. Sorensen Nr. Colvert E. St. of
T.P. #11	2.810	199.862	7.400	197.052	Sw. Pavt 177' So. of Keith Dr.	

Profile No. ____ Plotted ____ Notes Red. ____ Division No. ____ Job No. 1137 Notes G Date 1-4-45

X-Sec. No. ____ Date ____ Checked ____ Date ____ Notes Chkd. ____ Date ____

Survey of GRANDVIEW NORWALK BLVD. S.S.

Survey by C. Johnson

Indexed

F.B. 1112 PG. 16

FORM 307 2M 8-45

PLEASE RETURN TO
LOS ANGELES COUNTY SURVEYOR
700 HALL OF RECORDS

NOTE: ANY ADDITIONS OR CHANGES ON THIS SHEET MUST BE MADE OR CIRCLED IN RED INK WITH DATE AND NAME OF PERSON MAKING CHANGE.

Do not extend notes this side of this line.

STATION	B. S.	H. I.	F. S.	ELEV.		
		199.862				
M.H. inlet		Cur. 8.12 / N. Inlet 14.79		185.07	M.H. 418.82 on N. side of McSorenson Rd. W. Cor. Fd B12 So. of R.R. on Sta. Dr. inside	Top Pipe 5.27 / X Top .60 / Pipe .80 / 14.79
N. outlet		8.17 / N. outlet 14.77		185.09	" " " inoutlet	Fo. Rim. Ed. 8.17 / Top Pipe 5.20 / X Top .60 / Pipe .80 / 14.77
T.P. #12	6.340	205.172	1.030	198.832	Bolt 380' N. of Road. Fd No. St. Bridge	Fence of Lot 309
T.B.M. 12A	9.090	209.862	4.400	200.772	T.B.M. Fk. Fd N. INK 4 ft. of W. end C.R.	No. Cb of Keith Dr. Sorenson Ave. N.W. Cor. + KEITH Dr.
T.P. #13	6.345	213.072	2.035	206.827	Fd Ink N. St. Sorenson	
T.B.M. 13A	8.650	212.407	4.320	204.747	Sorenson Ave + Rincon Dr. SW. Cor. Fd N. Ink. So. Cb Rincon Dr. 8 ft. of W. end C.R.	
T.P. #14	2.960	208.387	6.980	205.427	Fd Lit So. Cb Rincon Dr. 4 of Hse 1220	
T.P. #15	3.800	205.122	7.065	201.322	Rock 2 Sl. Rincon Dr. Fr. of No. 1300	
T.P. #16	11.620	211.397	5.345	199.777	Nail in W. Cb Pacific Dr. Fr. of No. #223	
T.P. #17	3.260	212.787	1.870	209.527	" " Rky Fre. Dr. Sl. RR 10' N. of Dera Lin	
T.P. #18	1.905	212.862	1.830	210.957	Top of Fire Hyd. SE. Cor. Gretna Dr + Prather	
T.P. #19	3.350	208.727	7.485	205.377	Ld in Cb SE Cor Alley So. of Hadley Sw. Cor. Hadley & Prather	
T.P. #20	2.570	203.137	8.160	200.567	Spk Gutter S Sl. Hadley St 125 W. of SW Cor	

Profile Notes Red. _____ Plotted _____ Job No. 1137 Division No. _____
No. _____ Date _____ Date _____ Survey of Nor. Kost C.R. 30 to 35
X-Sec. Notes Chkd. _____ Checked _____ Survey by GEANGELES Notes G Date 1-4-45
No. _____ Date _____ Date _____ Map No. _____ Indexed Johnson Date _____

F.B. 1175 PG. 17

FORM 307 2M 8-45

PLEASE RETURN TO
LOS ANGELES COUNTY SURVEYOR
700 HALL OF RECORDS

NOTE: ANY ADDITIONS OR CHANGES ON THIS SHEET MUST BE MADE OR CIRCLED IN RED INK WITH DATE AND NAME OF PERSON MAKING CHANGE.

Do not extend notes this side of this line.

STATION	B. S.	H. I.	F. S.	ELEV.		
BM. #B.D. 32		203.137	10.370	192.767	B.M. #B.D. 32 EL. 192.808 as per F.B. 1161-P26 HADLEY ST & SEE. Dr. N.W. Cor. Nail in Cb. 12' W. of W. END C.R.	

F.B. 1175 PG. 18
Job No. 1137 Division No. ____ Notes Red. ____ Plotted ____ Profile ____
Survey of NORWALK BLVD. Date ____ Date ____ No. ____
Survey by GRANQUIST Notes G. Notes Chkd. ____ Checked ____ X-Sec. ____
Indexed A. C. Jenn Date 1-9-45 Date ____ Date ____ No. ____

COPIES TO

LOS CERRITOS

(REGIONAL OFFICE)

pages 21 thru 36

Notes Ck'd by
Map No.
Office Work
Checked
Date

Survey of NORWALK BLVD. S.S.
W. O. 1132 Tape No. St'd °F
Surveyed by HELLSTROM
Notes A N H Date 1-9-46
Indexed A. C. Johnson 10-10-46

F.B. 1175 PG. 21

INDEX
FOR
NORWALK BLVD. S.S.
OF STREETS
BETWEEN
BROADWAY AVE
& NORWALK BLVD.

RED Denotes - E
GREEN Denotes - Topog
BLUE Denotes - Profile
Where No Field Book Number is shown the page recorded are F.B. 1175

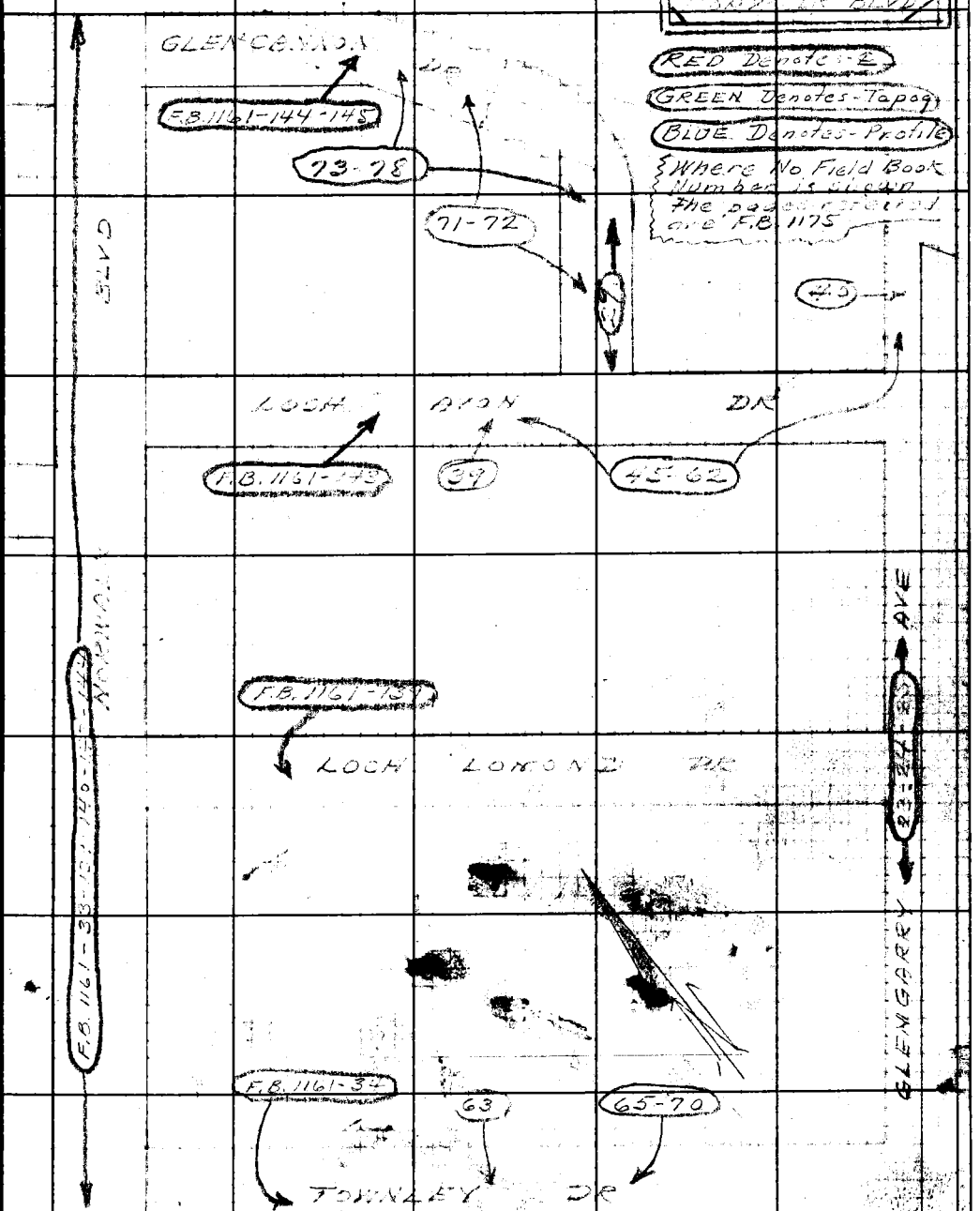

Note: Any Additions or Changes on This Sheet Must be Made or Circled in Red Ink With Date and Name of Person Making Change.

Do not extend notes this side of this line.

RETURN TO
LOS ANGELES COUNTY SURVEYOR
700 HALL OF RECORDS

FORM 247 5M 11-41

RETURN TO
LOS ANGELES COUNTY SURVEYOR
700 HALL OF RECORDS

Note: Any Additions or Changes on This Sheet Must be Made or Circled in Red Ink With Date and Name of Person Making Change.

Do not extend notes this side of this line.

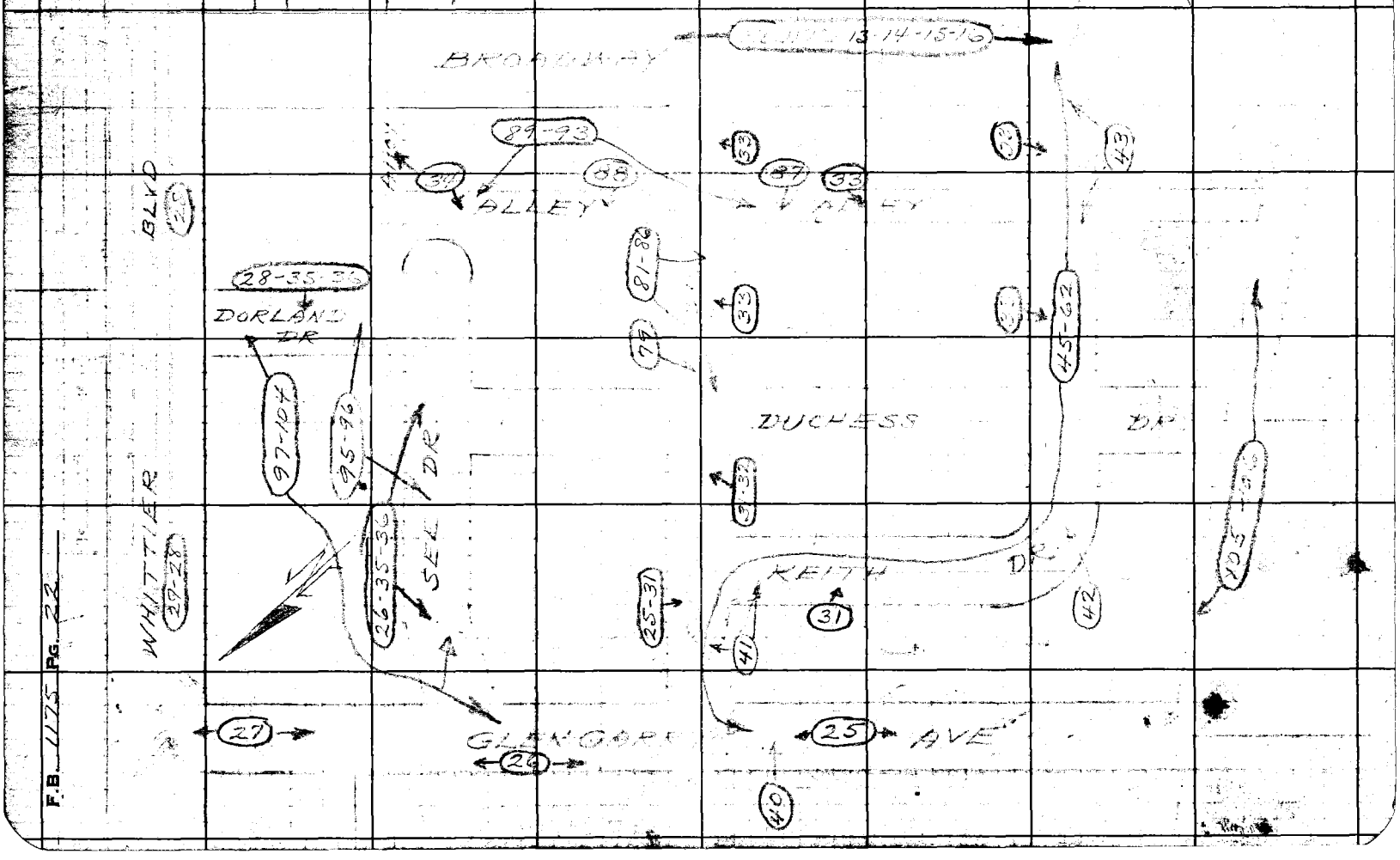

F.B. 1175 PG. 22

Notes Ck'd by K.R. McPhee
Map No.
Office Work
Checked
Date

Survey of NORWALK BLVD.
W. O. 1137 Tape No. 0824 Rod No. F
Surveyed by HELLSTROM
Notes A.N.H. Date
Indexed A. C. Johnson

F.B. 1175 PG. 23

W S 37 A-5

Cont. on Pg. 24

191.95

S. Line Tr. 11703 → Fd. L&T

20.27

0.07

Fd. 2"x2" 3' dp
Pr. F.Q. 535-2
Rd Dpt.
See Some For Ties

AVE

191.95 co-0 T66 = 191.95

30

480.14 co-0 T66 = 480.13

89°-59'-00"

480.13

Fd. L&T in Curb

47.26

48.82

TOWNLEY DR.

(x) on side 36" Stnd. Pipe

See F.B. 1161 Pg. 34

& per F.B. 1161-34

19.06

Fd. 2" I.P. - 3" dp.
Pr. F.Q. 535-3 (Rd Dpt.)
See F.B. 1161-34
Reset with Conc. Mon. & Brass Cap 18" dn., by ties after Const. 12-23-47 Wm. Mack, Marked

To L&T Inter. Norwalk

1382.56
pr F.B. 1161-34

48.80

47.18

Fd. L&T in Curb

(1) 89°-57-15
(2) 359-56-00
89°-59-00

Adopted Line S. of Santa Ditch

345.24

345.24 co-0 T66 = 345.24

COUNTY SURVEYOR R.E. 329

30

GLENGARRY

See F.B. 1161 Pg. 36 & Pg. 35

Fd. L&T in Curb

51.01

Fd. L&T in Curb

20.26

(x) top 24" Stnd. Pipe Out (12-23-47)

S'wly Line Lot B TR. 2239

54.01
49.62
38.59

Conc. Curb

Set L&T

Set L&T

33.00

(x) on side 18" Stnd Pipe Out (12-23-47)

Fd. 2" I.P. - 4" dp
Per F.R. 535-3 (Rd Dpt.)
Atend of pvmnt.
See F.B. 1161-34
Searched for this 2" IP 12-23-47 Nothing Found
Set Conc. Mon. & Brass Cap 18" dn. by ties after Const. 12-23-47, Wm. MACK, Marked

COUNTY SURVEYOR R.E. 329

Note: Any Additions or Changes on this Sheet Must be Made or Circled in Red Ink With Date and Name of Person Making Change.

Do not extend notes this side of this line.

RETURN TO
LOS ANGELES COUNTY SURVEYOR
700 HALL OF RECORDS

FORM 847 BM 11-41


F.B. 1175 PG. 24
① 89-57-45"
④ 359-50-30"
89°-57'-40"
TR. 12064
30
20.07
89°-57'-40"
Fd. L&T in Crb
47.91
50.01
19.68
20.48
53.34
50.76
19.98
146.76
To 2x2
Fd. 2" I.P. Plug & Nail, 16" dn. No Rec. (12-23-47) Wm Mack
Set 2x2 by Inters 5" dp.
Fd. 2x2-3" dp. Loose Condition
pr. F.Q. 535-2 Removed 1-9-46
Reset with Conc. Mon. & Brass Cap 18" dn. by ties after const. 12-26-47 Wm Mack marked
COUNTY SURVEYOR R.E. 329
LOCH AVON
℄ per F.B. 1161-143
To L&T Inter Norwalk 1382.73
DR
See F.B. 1161-143
30
30
192.31
GLENGARRY
Adopted Line S. of Banta Ditch
TR. 12064
0.10
Fd. 2" I.P. 4" dp
pr. TR. 12064
" " 11703
pr. F.Q. 535-2
See Same For Ties
TR. 11703
192.31@0-0T66=192.31
89°-56'-50"
20.06
192.00
Fd. L&T in Crb
50.43
50.04
20.11
Set 1x1 by Inters
LOCH LOMOND
℄ per F.B. 1161-139
To L&T Inters. NORWALK
1382.64
pr. F.B. 1161-139
1383.10 Rec
DR.
0.07
Fd. 2" I.P. 4" dp
Pr. F.Q. 535 pg. 2
See F.B. 1161 pg. 139
49.89
50.04
20.10
Fd. L&T in Crb
20.00
191.95
TR. 11703
30
AVE
① 89°-57'-00"
④ 359-47-15"
89-56-50"
To 2x2
192.00@0-0T66=192.00
Cont. From Pg. 23
WS 37 A-5
RETURN TO
LOS ANGELES COUNTY SURVEYOR
700 HALL OF RECORDS
Do not extend notes this side of this line.
Note: Any Additions or Changes on This Sheet Must be Made or Circled in Red Ink With Date and Name of Person Making Change.

Notes Ck'd by K.R. McPhee
Map No.
Office Work
Checked
Date

Survey of Norwalk Blvd. S.S.
W. O. 1437 Tape No. 687 St'd 68 °F
Surveyed by Hellstrom
Notes A.N.H. Date 1-9-46
Indexed A. C. Johnson

F.B. 1175 Pg. 25

W.S. 37 A-5 / 24

Cont. On Pg. 26

30.00 Calc. — 2" I.P. - Bottom Pg. 25 — Pt. "A"

AVE

To Inters SEE DR Clr'd

Adopted ℄ (Not Found) 165.01 Calc.

245.82 @ 0-0 T66 = 245.82

M = 89-38-45

① 89-38-40
② 358-35-00
Ⓐ 89-38-45

650.00 @ 0-0 T64
649.98
- 245.82
404.16

245.82

20.53

Set L&T in Crb.

89°-39-40

51.53

51.85

0.06 Calc.

RINCON

Fd. L&T. in Conc. Stk in Tang. Prod pr. F.B. 1162-16

24.45

59

24.95

0.56 Calc.

304.17

To INTERS KEITH

DR. Adopted ℄ (Not Found)

Set L&T Prod

Inters Set Spk. W. & T by Inters.

By prop. between Pts. A & B

Fd. 3 oct. Spk. in Lead B.M. B.D. "5

Set B+Spk W. & Tin H. As Per Calc. Dist from S.W.P.T. 3/25/47 H.E. Gronquist

298.19

215.07

20.57

30

30

298.19 @ 0-0 T66 = 298.19

Fd. Spk W & T

0.05

TR. 11280

Calc. Δ = 0°02'20"

Pt. "B"
Fd. 2" I.P. - 2" dp.
S.W. Cor Lot "24" TR. 11280
pr. F.B. 535-1

30.65

0.27

30.00 Calc.

Fd. 3/4" I.P. - 6" dp
pr. F.B. 535-1
" F.B. 864-815
Pt. on offset line

℄ OF BLTCH OF SANTA DITCH A 55 oc

Set x in Cb

GLEN HARRY

0.10

146.76 @ 0-0 T66 = 146.76

Fd. 2x2 - 2" dp
pr. F.B. 535-1
" TR. 12064
" " 11280

Fd L&T

TR. 12064

C. Basin

30

146.76

To Inters Loch Avon 2x2

0.69 Calc.

Cont. From Pg. 24

Note: Any Additions or Changes on This Sheet Must be Made or Circled in Red Ink With Date and Name of Person Making Change.

Do not extend notes this side of this line.

RETURN TO
LOS ANGELES COUNTY SURVEYOR
700 HALL OF RECORDS

FORM 247 BM 12-41

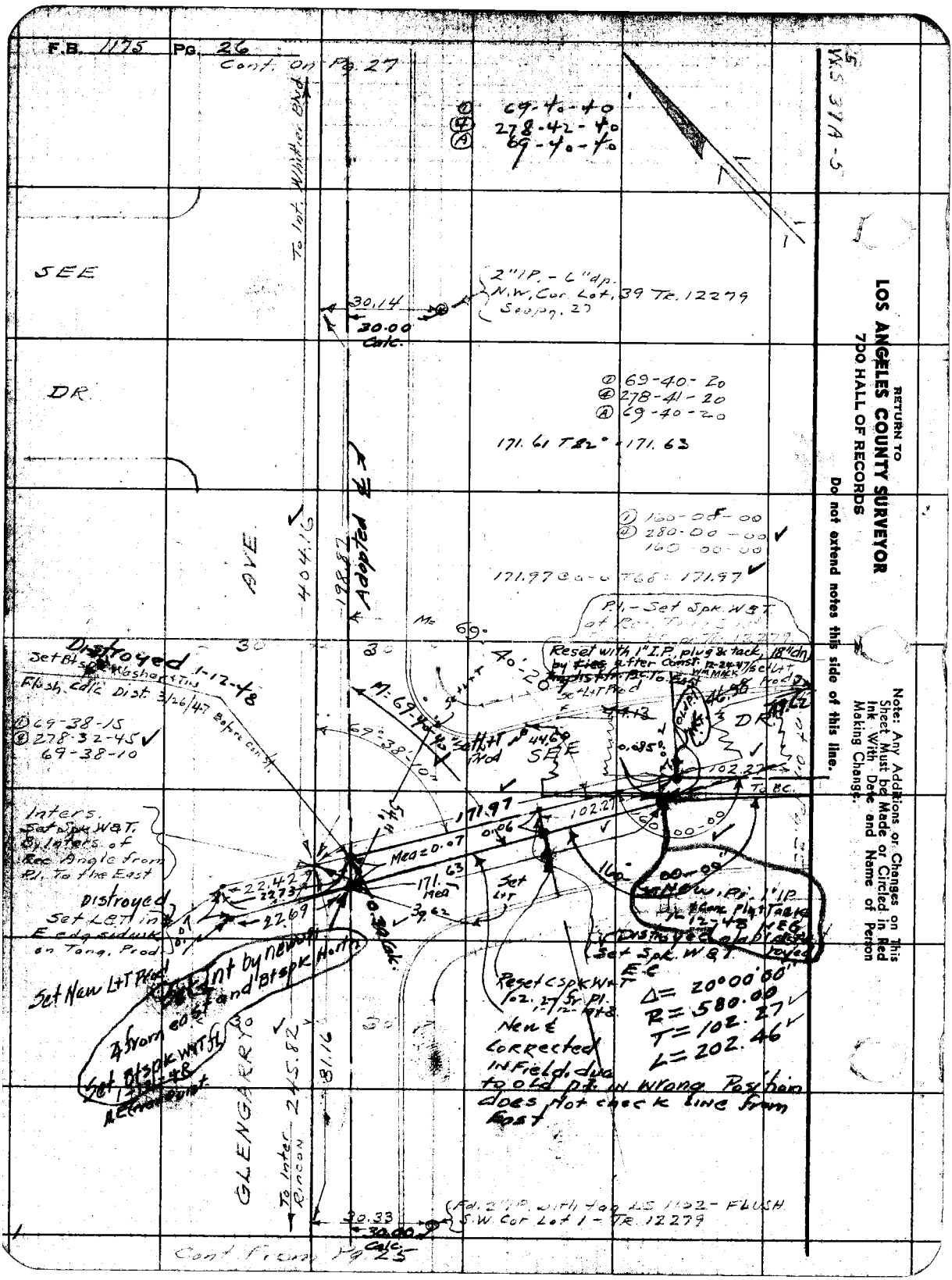
F.B. 1175 PG. 26
Cont. On Pg. 27
To Int. Whittier Blvd
① 69-40-40
④ 278-42-40
Ⓐ 69-40-40
SEE
DR.
2" I.P. - 6" dp.
N.W. Cor. Lot 39 Tr. 12279
See pg. 27
30.14
30.00
Calc.
① 69-40-20
④ 278-41-20
Ⓐ 69-40-20
171.61 T 82° = 171.63
① 160-00-00
④ 280-00-00
160-00-00
171.97 @ 0-0 T 68 = 171.97
AVE.
404.16
198.87
Adopted ℄
M= 69°
Distroyed 1-12-48
Set Bt spk Washer & Tin
Flush Calc Dist. 3/26/47 Before Const.
① 69-38-15
④ 278-32-45
69-38-10
Reset with 1" I.P. plug & tack, 18" dn
by ties after Const. 12-24-47 Set L+T
Set L+T Prod
M= 69-40-40
Set L+T Prod
44.60
SEE
DR.
0.085°
102.27
To BC.
171.97
102.27
Mea = 0.07
0.06
171.63
Mea
Set L+T
Inters.
Set Spk W&T.
By Inters. of
Rec Angle from
Pl. To the East
Distroyed
Set L&T in
E edg sidwk
on Tang. Prod
22.42
22.73
22.69
0.30 Calc.
Set New L+T Prod
Set Int by new
4 from east and Bt spk North
Set Bt spk W&T fl
1-12-48
Reset Cspk W&T
102.27 fr Pl.
1-12-48
New ℄
Corrected
In Field, due
to old pt. in wrong Position
does not check line from
East
Set Spk. W&T.
E.C.
Δ = 20°00'00"
R = 580.00
T = 102.27
L = 202.46
GLENGARRY
245.82
81.16
To Inter Rincon
30.33
30.00
Calc.
Fd. 2" I.P. with tag LS 1102 - FLUSH
S.W. Cor Lot 1 - Tr. 12279
Cont. From Pg. 25
RETURN TO
LOS ANGELES COUNTY SURVEYOR
700 HALL OF RECORDS
Do not extend notes this side of this line.
Note: Any Additions or Changes on This Sheet Must be Made or Circled in Red Ink With Date and Name of Person Making Change.

Notes Ck'd by K.R. Mapp	Survey of Norwalk Blvd SS
Map No.	W. O. 1137 Tape No. St'd °F
Office Work	Surveyed by Hellstrom
Checked	Notes A.N.H. Date 1-11-46
Date	Indexed A. C. Johnson

F.B. 1175 Pg. 27

① 89-40-00
④ 358-39-15 ✓
89-39-50

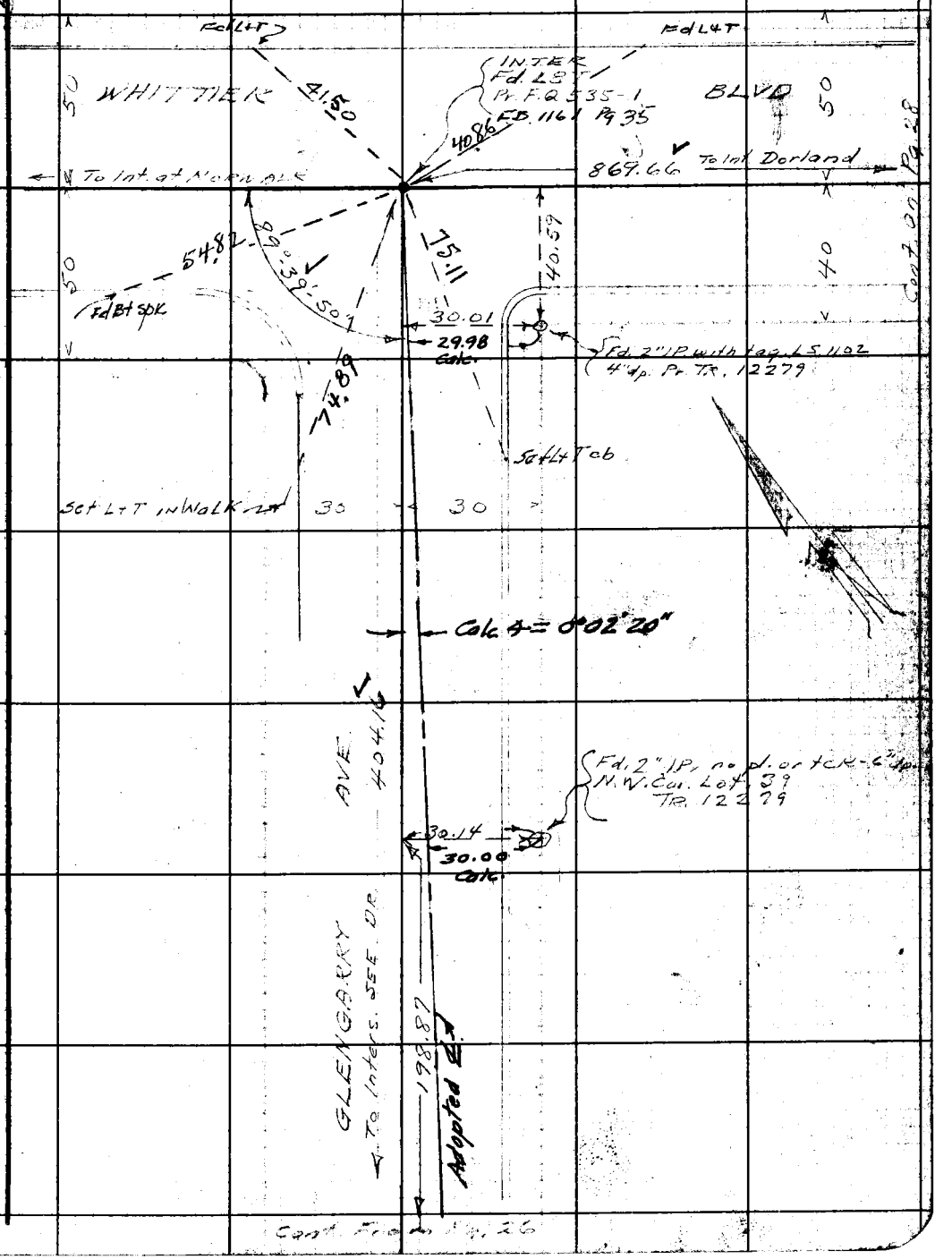

Note: Any Additions or Changes on This Sheet Must be Made or Circled in Red Ink With Date and Name of Person Making Change.

Do not extend notes this side of this line.

RETURN TO
LOS ANGELES COUNTY SURVEYOR
700 HALL OF RECORDS

FORM 247 5M 11-41

F.B. 1175 PG. 28



RETURN TO:
LOS ANGELES COUNTY SURVEYOR
700 HALL OF RECORDS

Do not extend notes this side of this line.

Note: Any Additions or Changes on This Sheet Must be Made or Circled in Red Ink With Date and Name of Person Making Change.

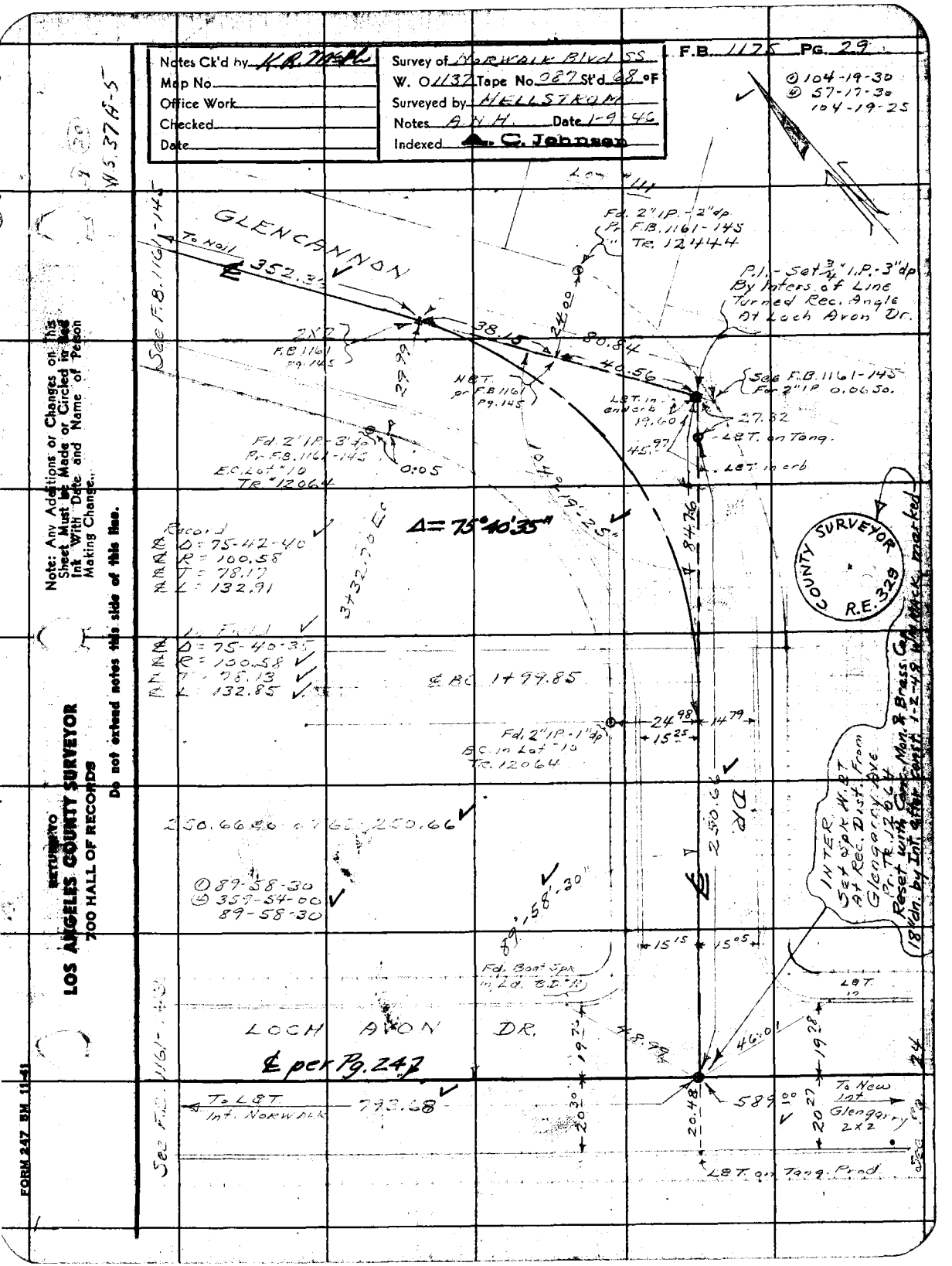

Notes Ck'd by K.R. Mapes
Map No.
Office Work
Checked
Date
Survey of Norwalk Blvd SS
W. O. 1137 Tape No. 087 St'd 68 °F
Surveyed by HELLSTROM
Notes A.N.H. Date 1-9-46
Indexed A. C. Johnson
F.B. 1175 Pg. 29
① 104-19-30
④ 57-17-30
104-19-25
W.S. 37A-5
GLENCANNON
To Nail
℄ 352.33
See F.B. 1161-145
Fd. 2" I.P. - 2" dp
Pr. F.B. 1161-145
Tr. 12444
P.I. - Set 3/4" I.P. - 3" dp
By Inters. of Line
Turned Rec. Angle
At Loch Avon Dr.
2X2
F.B. 1161
Pg. 145
38.15
80.84
40.56
24.00
29.99
N.B.T.
pr F.B. 1161
Pg. 145
See F.B. 1161-145
For 2" I.P. 0.06 So.
L.B.T. in
end crb
19.60
27.32
L.B.T. on Tang.
45.97
L.B.T. in crb
Fd. 2" I.P. - 3" dp
Pr. F.B. 1161-145
E.C. Lot #10
Tr. 12064
0.05
104°19'25"
84.76
Δ = 75°40'35"
3+32.70 EC
Record
℄ D = 75-42-40
℄ R = 100.58
℄ T = 78.17
℄ L = 132.91
In Field
℄ D = 75-40-35
℄ R = 100.58
℄ T = 78.13
℄ L = 132.85
℄ BC 1+99.85
24.98
14.79
15.25
Fd. 2" I.P. - 1" dp
B.C. in Lot #10
Tr. 12064
250.66
250.66
① 89-58-30
④ 359-54-00
89-58-30
89°58'30"
15.15
15.05
Fd. Boat Spk
in Ld. B.D. #11
LOCH AVON DR.
℄ per Pg. 247
48.99
46.01
19.72
19.28
20.30
20.48
20.27
To L.B.T.
Int. Norwalk
793.68
589.00
To New
Int.
Glengarry
2X2
L.B.T. on Tang. Prod.
See F.B. 1161-145
COUNTY SURVEYOR
R.E. 329
INTER
Set Spk. W.B.T.
At Rec. Dist. From
Glengarry Ave.
Pr. Tr. 12064
Reset with Conc. Mon. & Brass Cap
18" dn. by Int. after Const. 1-2-48 W.M. Mack marked
Note: Any Additions or Changes on This Sheet Must be Made or Circled in Red Ink With Date and Name of Person Making Change.
Do not extend notes this side of this line.
RETURN TO
LOS ANGELES COUNTY SURVEYOR
700 HALL OF RECORDS
FORM 247 5M 11-41

RETURN TO
LOS ANGELES COUNTY SURVEYOR
700 HALL OF RECORDS

Note: Any Additions or Changes on This Sheet Must be Made or Circled in Red Ink With Date and Name of Person Making Change.

Do not extend notes this side of this line.

F.B. 1125 PG. 30

Notes Ck'd by KRMcPe
Map No.
Office Work
Checked
Date

Survey of Norwalk Blvd. SS
W. O. 1132 Tape No. 087 St'd 68°F
Surveyed by HELLSTROM
Notes A.M.H. Date 1-9-46
Indexed A. C. Johnson

F.B. 1175 Pg. 31

Rincon
0.965 S.M.
1.06
1.28
Hole
Kathy Dr.

31 / W-37A-5

(D) 89°-34'-45"
(A) 358-18-45
89-34-40

Inters.
Set Spk. W&T
(at Rec. Dist. (300.00) From Duchess Dr.

Set Nail LET
Set LET on Tang. Prod.

RINCON DR.

See M.M. 25

304.17
0.29 Calc.
0.26 Meas. W.G.
19.71
19.88
20.04

To Int. Glengarry
300.00
To Inters. Duchess Dr.
300.00 Calc.
(300.00 Rec)
Adopted ℄
300.72 Calc.
49.87
49.83
Set LET
Set LET
Fd. 2" I.P. with tag L.S. 1102 5" up Pr. Tr. 11280
30.22
20.24
89-34-40
89-33-55
Int.
3/25/47 H.E.G. Set 6" Spk. W.A.T.
Fl. Water Cont.
Rec. set chiselled in Rim of S.M. H after con'st. 1-13-48. See up right hand page
280.08 TBB = 280.12 Tape +0.4 T
280.28 0-0 TGB = 280.28
163.38 0-0 TGB = 163.38
280.28
280.04 Calc.
(280.16 Rec)
(M. 280.12)
Δ = 0°03'10"
(D) 89-33-50
(A) 358-15-40
(A) 89-33-55
Rec
Δ = 79-52-47
R = 100
T = 83.73
L = 139.42
19.73
20.30
30.38
20.50
Set LET
0.11
Fd. 2" I.P. with tag L.S. 1102 leans E'ly Flush Pr. Tr. 11280
B.C. Set Spk. W&T
(D) 100-08-40
(A) 40-37-00
(A) 100-09-15
Δ = 79°53'50"
R = 100 (Field)
T = 83.76
L = 139.45
19.92
A = 79°50'40"
R = 100.00
T = 83.68
L = 139.33
(D) 100-06-15
(A) 40-24-45
100-06-10
Set LET
Fd. 2" I.P. with tag L.S. 1102 4" up Pr. Tr. 11280
83.76
P.I. - Set Nail in Lawn
Set by Inters. of Lines
Turned Rec. Bng. From North and Rec. Ang. From P.I. East
Proposed P.I.
E.C. Set Spk. W&T
163.38
To P.I.
Set LET
DR.
3/25/47 H.E.G.
Set 3/4" I.P. 6" Down in Lawn
Same
Fd. Set L&T Dowy
17.68
P.I. Set 3/4" I.P. 6" Dn. in Lawn
Set L&T 46
17.44
Set 3/4" I.P. 6" Dn. P.I.

Note: Any Additions or Changes on This Sheet Must be Made or Circled in Red Ink With Date and Name of Person Making Change.

Do not extend notes this side of this line.

RETURN TO
LOS ANGELES COUNTY SURVEYOR
ZOO HALL OF RECORDS

FORM 247 BM 15-41

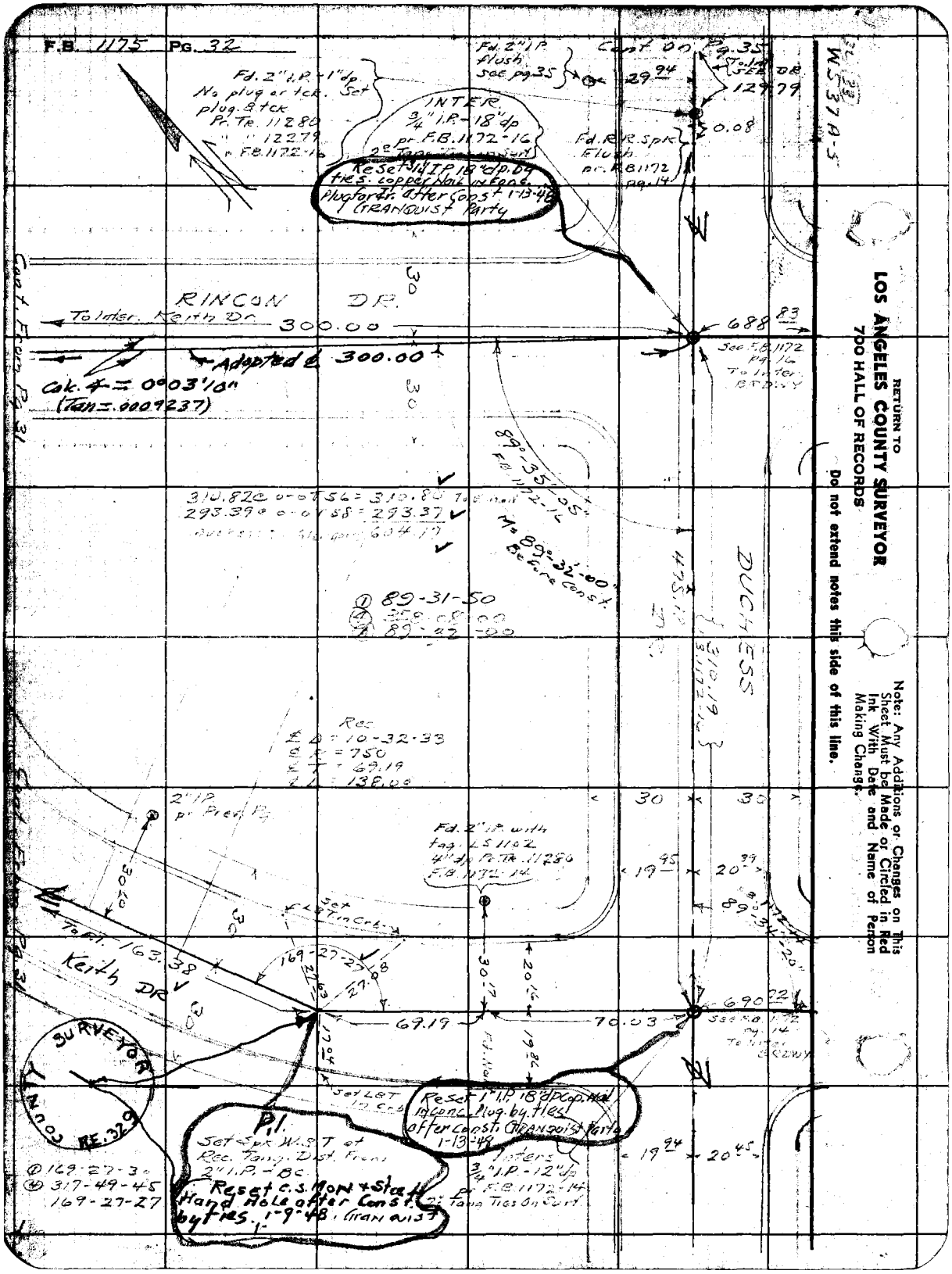
F.B. 1175 PG. 32
Fd. 2" I.P. - 1" dp. No plug or tck. Set plug & tck Pr. Tr. 11280 " " 12279 " F.B. 1172-16
Fd. 2" I.P. flush see pg. 35
Cont. on Pg. 35
29.94
129.79
0.08
INTER. 3/4" I.P. - 18" dp pr. F.B. 1172-16
Fd. R.R. Spk. Flush pr. F.B. 1172 pg. 14
Reset 3/4" I.P. 18" dp. by ties. copper Nail in Conc. Plug for Tr. after Const. 1-13-48 GRANQUIST Party
RINCON DR.
To Inter. Keith Dr.
300.00
688.83
See F.B. 1172 pg. 16 To Inter. BRDWY
Adopted ℄ 300.00
Calc. ∡ = 0°03'10" (Tan = .0009237)
Cont. From Pg. 31
89°-35'-05" F.B. 1172-16
M = 89°-32'-00" Before Const.
310.82 @ 0-0 T 56 = 310.80 To Inter.
293.39 @ 0-0 T 58 = 293.37
① 89-31-50
② 358-08-00
③ 89-42-00
DUCHESS
Rec. ℄ D = 10-32-33 ℄ R = 750 ℄ T = 69.19 ℄ L = 138.00
2" I.P. pr. Prev. Pg.
Fd. 2" I.P. with tag. LS 1102 4" dp Pr. Tr. 11280 F.B. 1172-14
30
30
19.95
20.39
89°-34'-20"
Set L&T in Crb.
To Fl. 163.38
Keith DR
169-27-27
27.63
27.08
30.17
20.16
69.19
70.03
690.72
See F.B. 1172 pg. 14 To Inter. BRDWY
SURVEYOR
COUNTY
RE. 329
Set L&T in Crb.
Reset 1" I.P. 18" dp Cop. Nail in Conc. Plug by ties after Const. GRANQUIST Party 1-13-48
P.I. Set Spk. W.S.T. at Rec. Tang. Dist. From 2" I.P. - BC.
Reset C.S. Mon + Steel Hand Hole after Const. by ties. 1-9-48. Granquist
Inters. 3/4" I.P. - 12" dp pr. F.B. 1172-14 2" Tang Ties On Surf.
19.94
20.45
① 169-27-30
④ 317-49-45
169-27-27
Cont. From Pg. 31
W537A-5
RETURN TO
LOS ANGELES COUNTY SURVEYOR
700 HALL OF RECORDS
Do not extend notes this side of this line.
Note: Any Additions or Changes on This Sheet Must be Made or Circled in Red Ink With Date and Name of Person Making Change.

Notes Ck'd by	Survey of NORWALK BLVD. SS
Map No.	W. O. 1137 Tape No. 087 St'd 68 °F
Office Work	Surveyed by Hellstrom
Checked	Notes A.N.H. Date 1-11-45
Date	Indexed A. C. Johnson

F.B. 1175 PG. 33

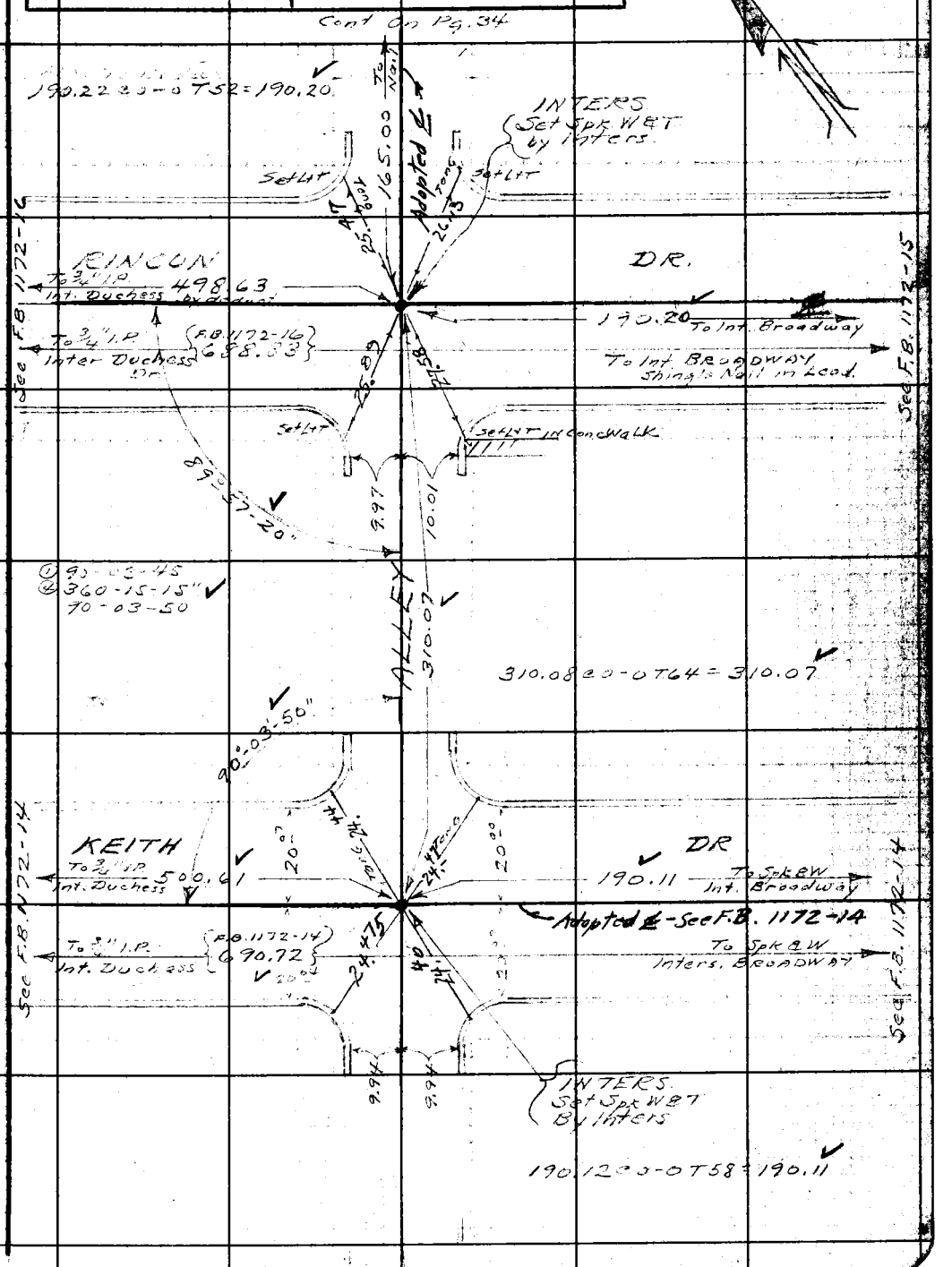

Note: Any Additions or Changes on This Sheet Must be Made or Circled in Red Ink With Date and Name of Person Making Change.

Do not extend notes this side of this line.

RETURN TO
LOS ANGELES COUNTY SURVEYOR
700 HALL OF RECORDS

FORM 247 5M 11-41

F.B. 1175 PG. 34

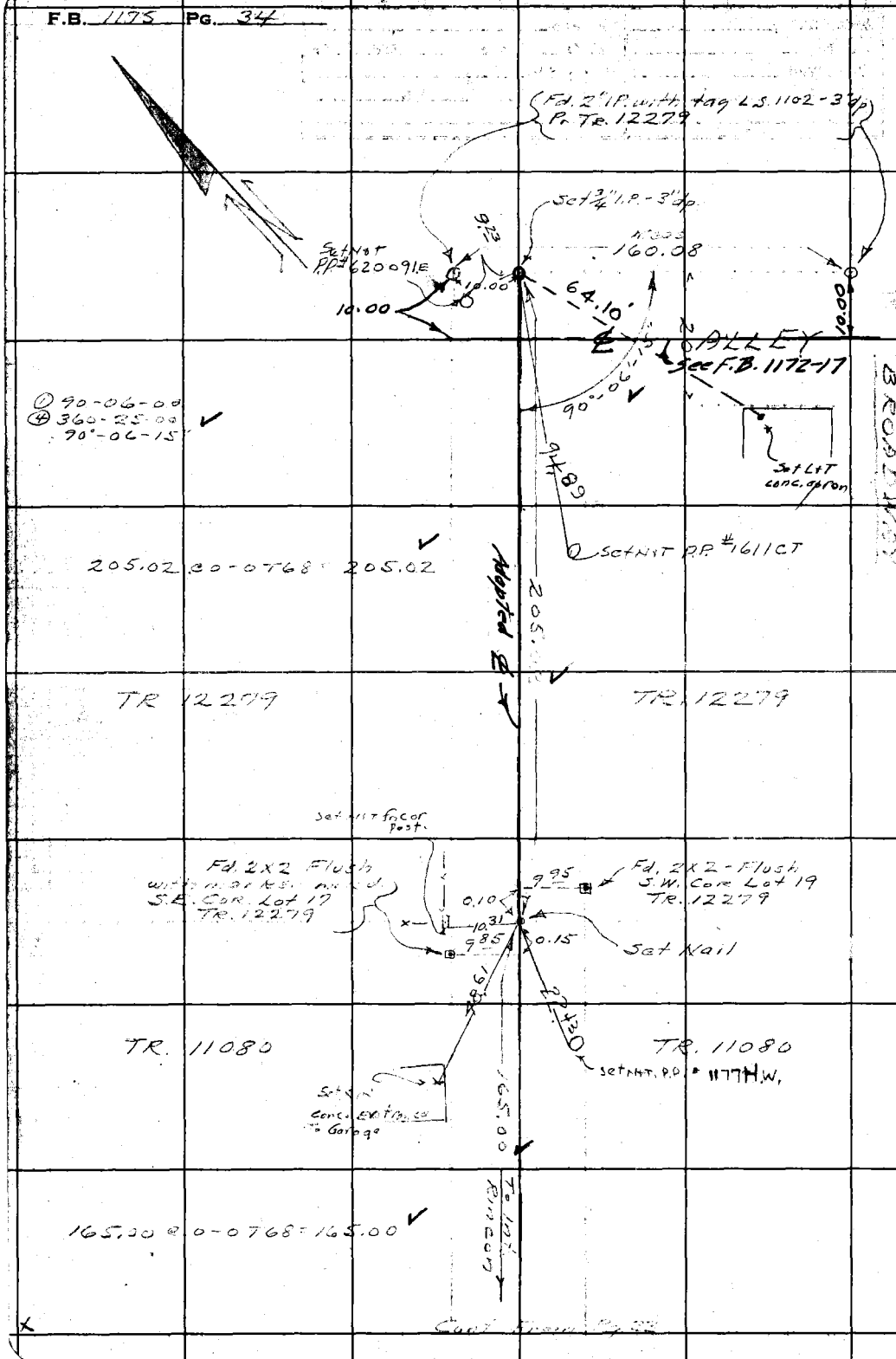

RETURN TO
LOS ANGELES COUNTY SURVEYOR
700 HALL OF RECORDS

Do not extend notes this side of this line.

Note: Any Additions or Changes on This Sheet Must be Made or Circled in Red Ink With Date and Name of Person Making Change.

Notes Ck'd by K.R. McPh	Survey of NORWALK BLVD. SS
Map No.	W. O. 1137 Tape No. 087 St'd 68 °F
Office Work	Surveyed by HELLSTROM
Checked	Notes A.N.H. Date 1-10-46
Date	Indexed A. C. Johnson

F.B. 1105 PG. 35



Note: Any Additions or Changes on This Sheet Must be Made or Circled in Red Ink With Date and Name of Person Making Change.

Do not extend notes this side of this line.

RETURN TO
LOS ANGELES COUNTY SURVEYOR
700 HALL OF RECORDS

FORM 247 5M 11-41

F.B. 1175 PG. 36

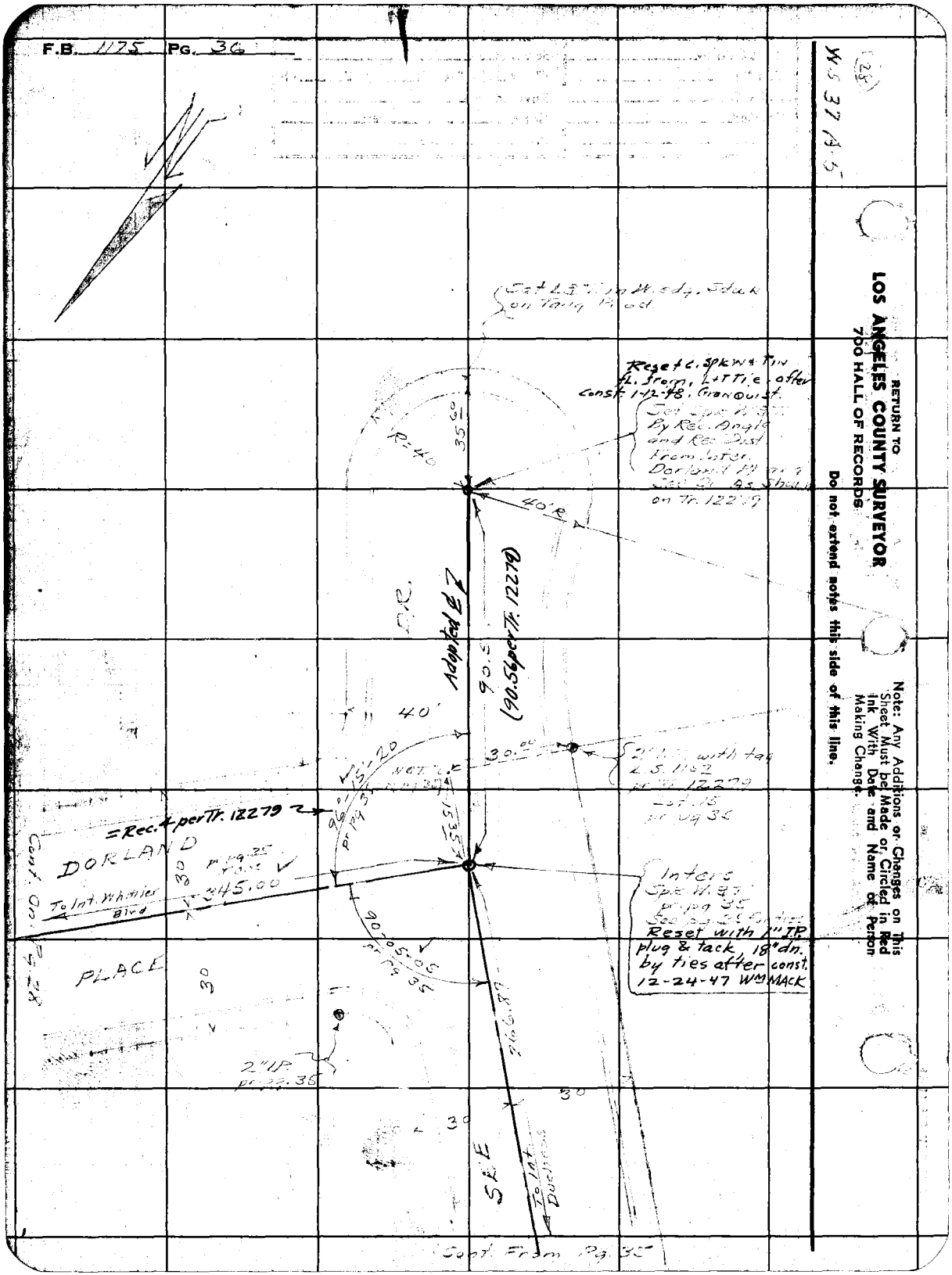

W.S. 37 A-5
RETURN TO
LOS ANGELES COUNTY SURVEYOR
700 HALL OF RECORDS
Do not extend notes this side of this line.
Note: Any Additions or Changes on This Sheet Must be Made or Circled in Red Ink With Date and Name of Person Making Change.
Reset C. Spk W & Tin fl. from, L+T Tie after const. 1-12-48. Granquist.
Set Spk W & T By Rec. Angle and Rec. Dist. From Inter. Dorland Pl. and See Dr. As Shown on Tr. 12279
R=40
35.60
40' R
Adopted ℄
90.5
(90.56 per Tr. 12279)
40'
30.00
2" I.P. with tag L.S. 1162 pr Tr. 12279
Lot 15 pr pg 35
=Rec. 4 per Tr. 12279
DORLAND
PLACE
To Int. Whittier Blvd
345.00
Inters Spk W. 37 pr pg 35
Reset with 1" I.P. plug & tack, 18" dn. by ties after const. 12-24-47 Wm MACK
90-05-05 pr pg 35
2" I.P. pr pg. 35
SEE
To Int. Duchess
Cont. From Pg. 35

Notes Ck'd by	Survey of
Map No.	W. O. Tape No. St'd °F
Office Work	Surveyed by
Checked	Notes Date
Date	Indexed A. C. Johnson

F.B. 1175 PG. 37

Note: Any Additions or Changes on This Sheet Must be Made or Circled in Red Ink With Date and Name of Person Making Change.

Do not extend notes this side of this line.

RETURN TO
LOS ANGELES COUNTY SURVEYOR
700 HALL OF RECORDS

FORM 247 BM 11-41

F.B. 1175 PG. 38

RETURN TO
LOS ANGELES COUNTY SURVEYOR
700 HALL OF RECORDS

Do not extend notes this side of this line.

Note: Any Additions or Changes on This Sheet Must be Made or Circled in Red Ink With Date and Name of Person Making Change.

Notes Ck'd by	Survey of NORWALK Blvd. S.S.
Map No.	W. O. 1137 Tape No. 287 St'd 68 °F
Office Work	Surveyed by HELLSTROM
Checked	Notes O.N.H. Date 1-16-46
Date	Indexed A. C. Johnson 10-10-46

F.B. 1175 Pg. 39

Cont. on Pg. 40

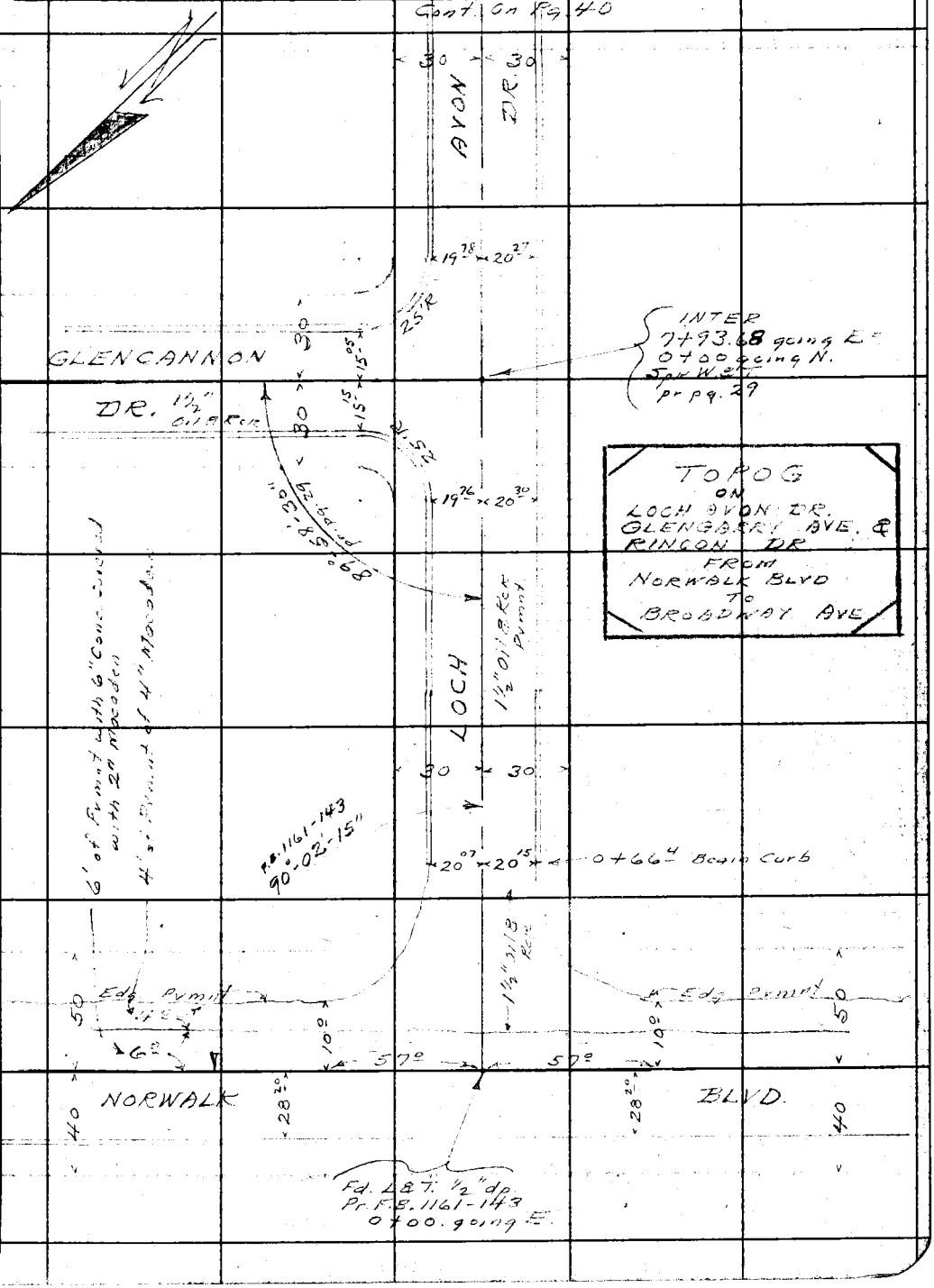

TOPO
ON
LOCH AVON DR.
GLENGARRY AVE. &
RINCON DR
FROM
NORWALK BLVD
TO
BROADWAY AVE

Note: Any Additions or Changes on This Sheet Must be Made or Circled in Red Ink With Date and Name of Person Making Change.

Do not extend notes this side of this line.

RETURN TO
LOS ANGELES COUNTY SURVEYOR
700 HALL OF RECORDS

FORM 247 BM 10-41

RETURN TO
LOS ANGELES COUNTY SURVEYOR
700 HALL OF RECORDS

Note: Any Additions or Changes on This Sheet Must be Made or Circled in Red Ink With Date and Name of Person Making Change.

Do not extend notes this side of this line.

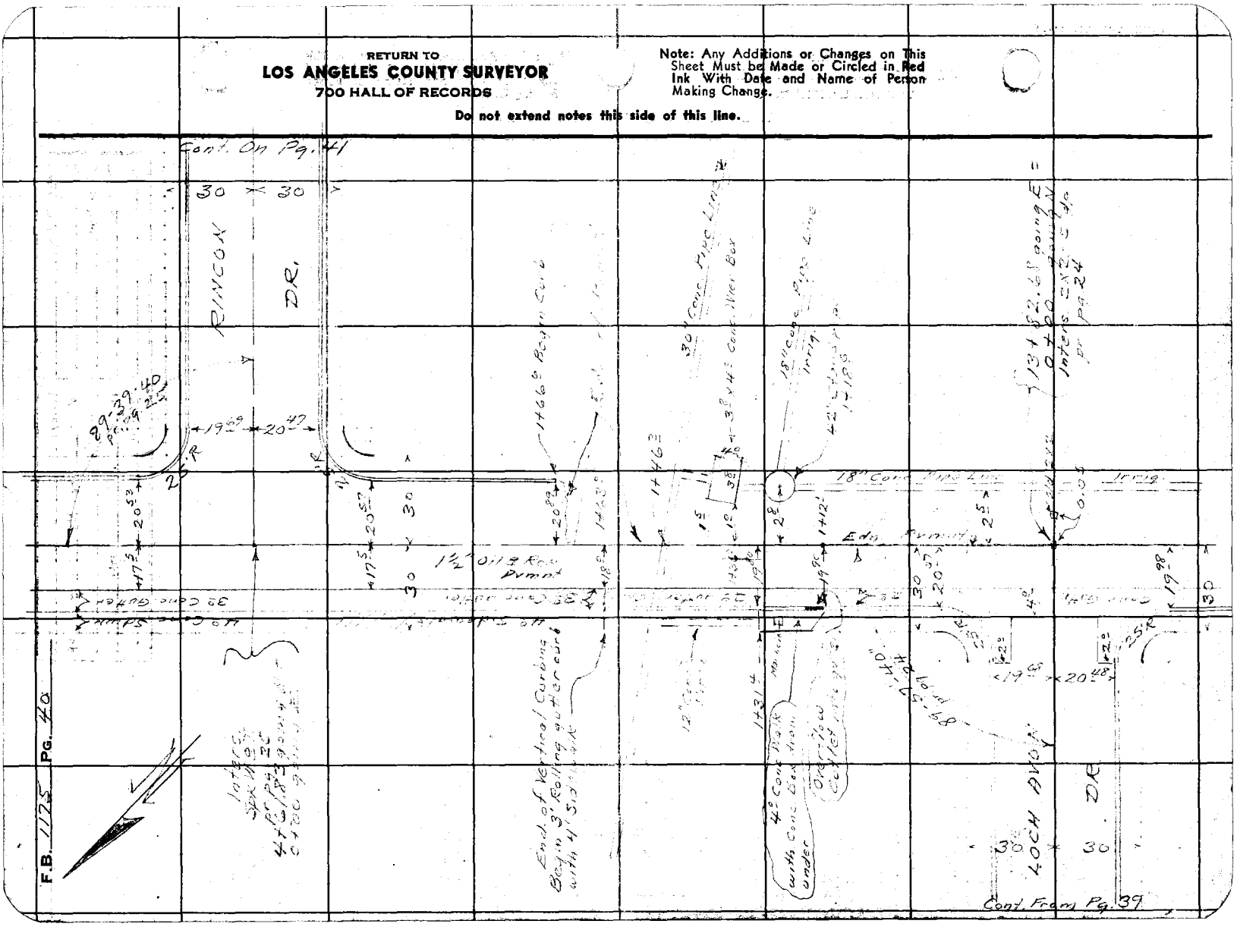

Notes Ck'd by
Map No.
Office Work
Checked
Date

Survey of NORWALK BLVD SS
W. O. 1137 Tape No. 087 St'd 68 °F
Surveyed by HELLSTROM
Notes A.N.H. Date 1-15-46
Indexed A. O. Johnson

F.B. 1125 Pg. 41

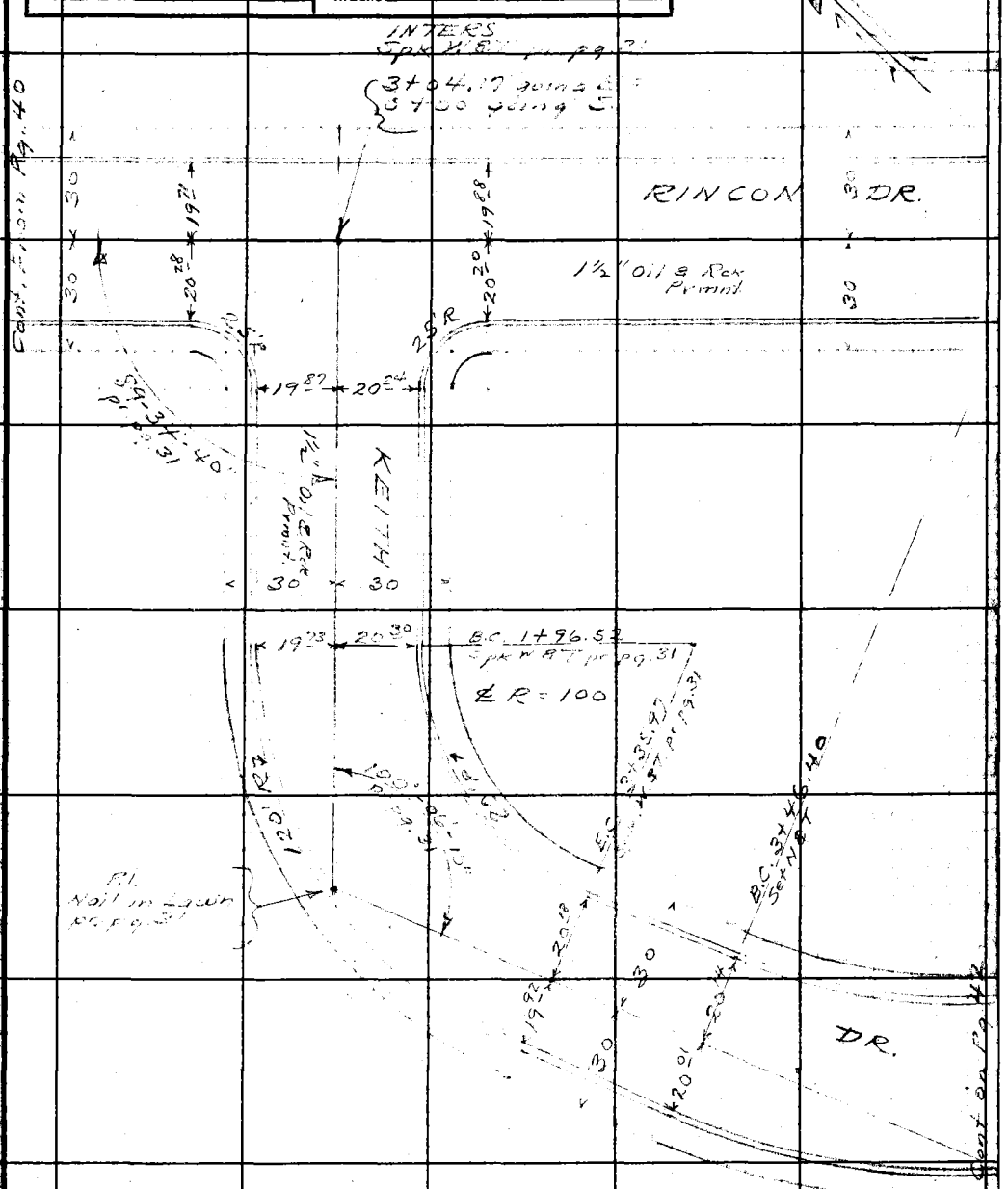

Note: Any Additions or Changes on This Sheet Must be Made or Circled in Red Ink With Date and Name of Person Making Change.

Do not extend notes this side of this line.

RETURN TO
LOS ANGELES COUNTY SURVEYOR
700 HALL OF RECORDS

FORM 247 BM 15-41

RETURN TO
LOS ANGELES COUNTY SURVEYOR
700 HALL OF RECORDS

Note: Any Additions or Changes on This Sheet Must be Made or Circled in Red Ink With Date and Name of Person Making Change.

Do not extend notes this side of this line.

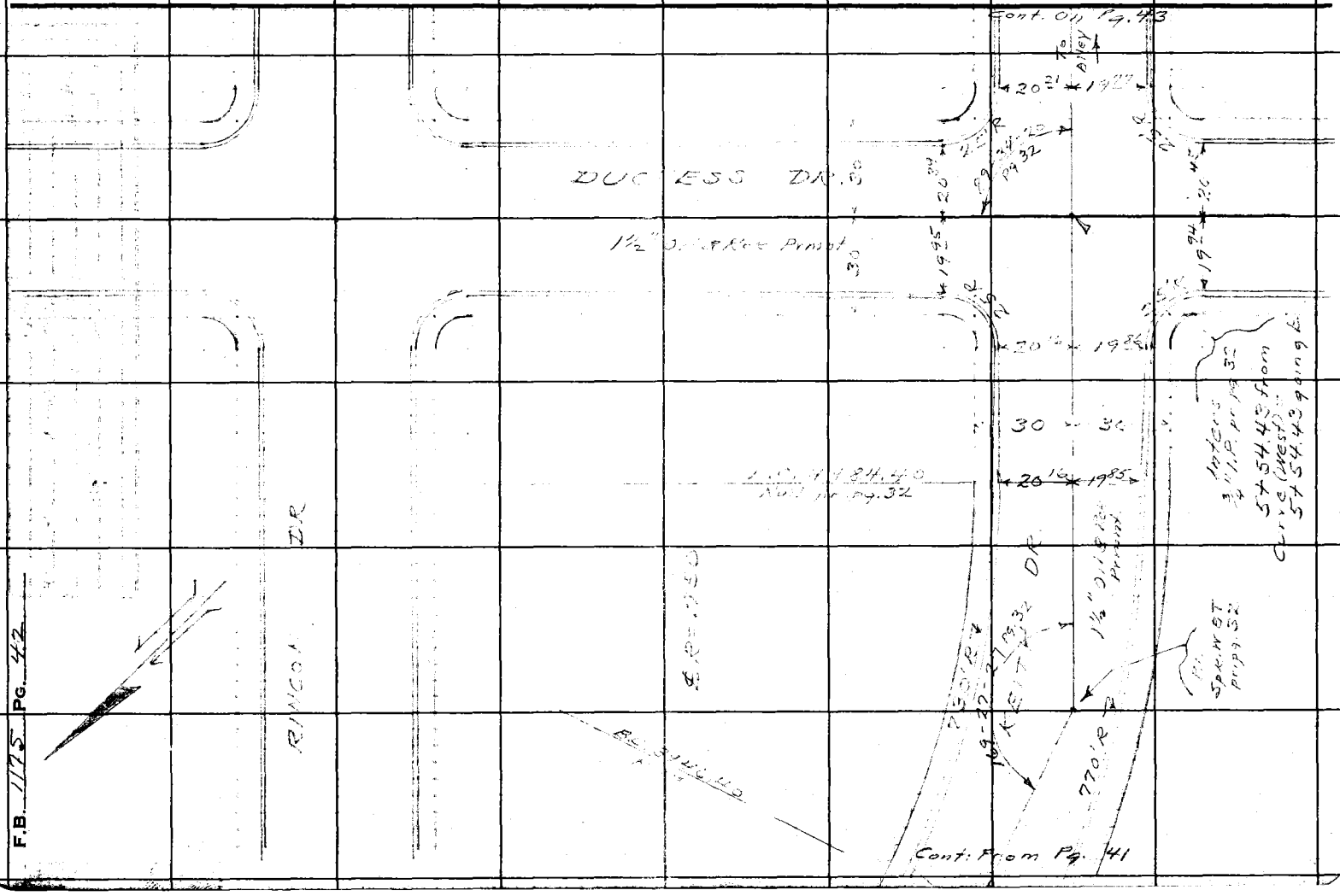

F.B. 1175 PG. 42

FORM 247 5M 11-41

RETURN TO
LOS ANGELES COUNTY SURVEYOR
700 HALL OF RECORDS

Note: Any Additions or Changes on This Sheet Must be Made or Circled in Red Ink With Date and Name of Person Making Change.

Do not extend notes this side of this line.

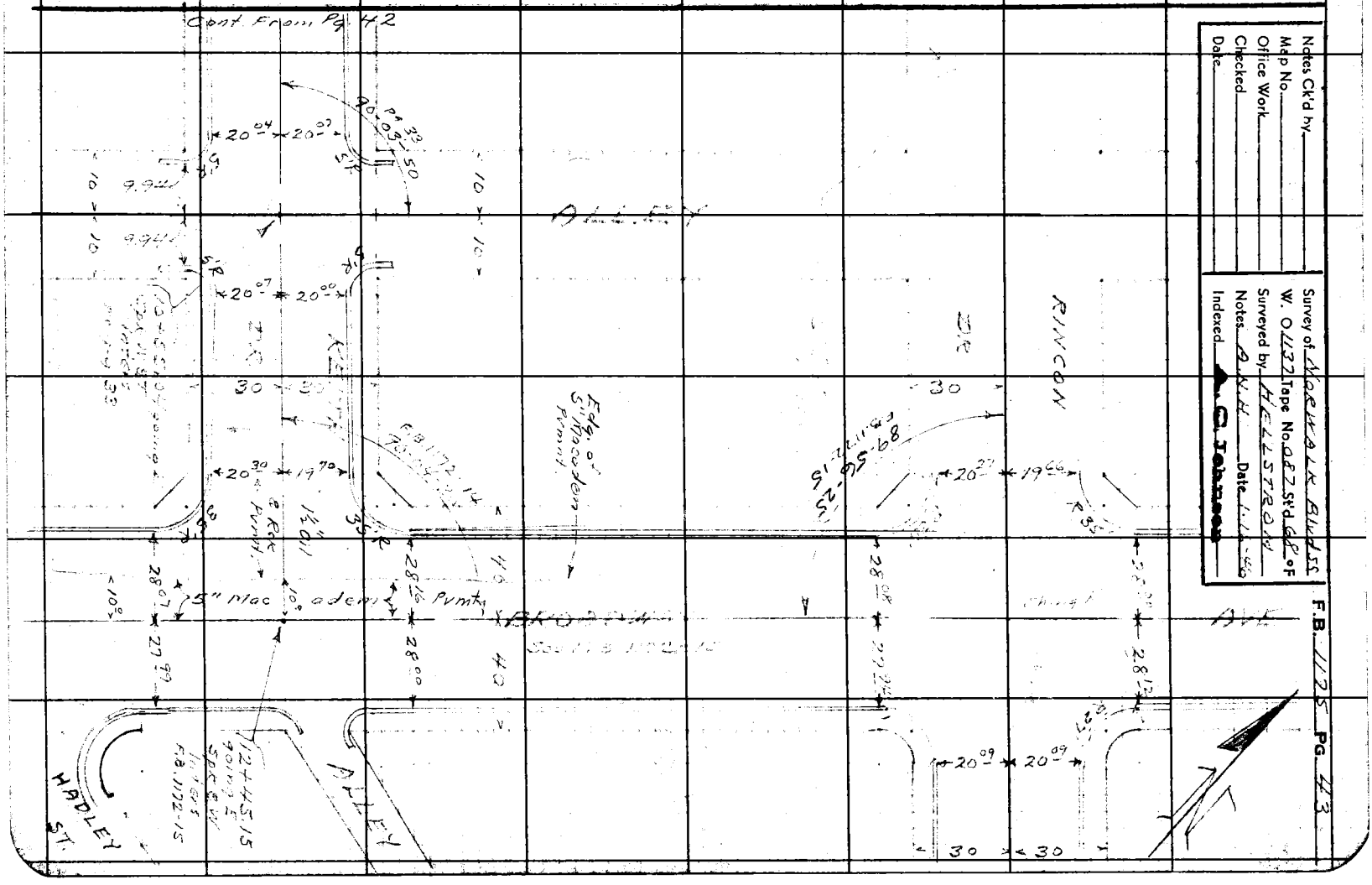

F.B. 1175 PG. 44

RETURN TO
LOS ANGELES COUNTY SURVEYOR
700 HALL OF RECORDS

Do not extend notes this side of this line.

Note: Any Additions or Changes on This Sheet Must be Made or Circled in Red Ink With Date and Name of Person Making Change.

FORM 307 2M 6-45

PLEASE RETURN TO
LOS ANGELES COUNTY SURVEYOR
700 HALL OF RECORDS

NOTE: ANY ADDITIONS OR CHANGES ON THIS SHEET MUST BE MADE OR CIRCLED IN RED INK WITH DATE AND NAME OF PERSON MAKING CHANGE.

Do not extend notes this side of this line.

STATION	B. S.	H. I.	F. S.	ELEV.		
	LOCH AVON - GLENGARRY - RINCON & KEITH DRVS.					
	FROM NORWALK BLVD.				TO BROADWAY AVE.	
	PROFILE & X-SECTIONS				FOR ASSESSOR'S OFFICE	
S.[illegible]				171.32	B.M.-BD"12 {NORWALK BLVD - 24' N. of ℄ LOCH AVON Blvd - Boot Spk in Ld. in Mt. Curb - Elev. 171.32 - FB. 864-206	
		22				
0+00 [illegible]				171.77		℄ Int. Norwalk & Loch Avon
"				171.65		30' Rt. ℄ Norwalk
"			3.30	171.89	30' Lt. ℄ [illegible]	
0+10			4.30	171.59		Loch Avon E. edge pvmnt. Curb
0+20			5.10	171.12		℄ " " gutter E. edge of walk
"			5.2	171.0		50' Rt. gutter E. ed.
"			[illegible]	171.6	30' Lt. [illegible] E. ed. [illegible]	
0+50			4.20	172.02		℄ Loch Avon - brk
"			4.57	171.65		20' Rt. edge pvmnt.
"			5.0	171.2		100' Rt. ground.
"			4.44	171.78	20' Lt. edge pvmnt	
"			4.8	171.4	100' " ground.	
[illegible]			4.20	172.02		℄ Loch Avon
"			4.82	171.40		20' Rt. gutter
"			4.72	171.50		20' " T.C. [illegible]

Notes Red. _____ Date _____ Checked _____ Date _____ Profile No. _____ X-Sec. No. _____ Notes Chkd. JED Date 1/22/46

Job No. 1137 Division No. _____ Survey of NORWALK BLVD. SS Survey by Holliston Notes [illegible] Date 1-12-46 Map No. _____ Inserted JOHNSON Date _____

FORM 307 2M 8-45

PLEASE RETURN TO
LOS ANGELES COUNTY SURVEYOR
700 HALL OF RECORDS

NOTE: ANY ADDITIONS OR CHANGES ON THIS SHEET MUST BE MADE OR CIRCLED IN RED INK, WITH DATE AND NAME OF PERSON MAKING CHANGE.

Do not extend notes this side of this line.

Profile No. ____ X-Sec. No. ____

Plotted ____ Date ____ Checked ____ Date ____

Notes Red. ____ Date ____ Notes Chkd. ____ Date ____

Job No. 1137 Division No. ____

Survey of Norwalk Blvd. S.S.

Survey by Helstrom Notes P.N.H. Date ____

Indexed O. Johnson

PG. 46

STATION	B. S.	H. I.	F. S.	ELEV.		
		176.22				
0+66.4			4.75	171.47	20' Rt. gutter	
"			4.65	171.57	20' " T.C.	
1+00			4.42	171.80		℄ Lock Oven
			5.14	171.08		20' Rt. gutter
			4.71	171.51		20' " T.C.
			5.10	171.12	20' Rt. gutter	
			4.71	171.51	20' " T.C.	
1+50			4.68	171.54		℄ Lock Oven
2+00			4.70	171.52		℄ " "
			5.42	170.80		20' Rt. gutter
			4.83	171.39		20' " T.C.
			5.34	170.88	20' Rt. gutter	
			[illegible]	171.42	20' " T.C.	
2+50			4.69	171.53		℄ Lock Oven
3+00			4.71	171.51		℄ " "
3+50			4.74	171.48		℄ " "
4+00			4.87	171.35		℄ " "
			5.60	170.62		20' Rt. gutter
			4.94	171.28		20' " T.C.
			5.63	170.59	20' Rt. gutter	

FORM 307 2M 8-48

PLEASE RETURN TO
LOS ANGELES COUNTY SURVEYOR
700 HALL OF RECORDS

NOTE: ANY ADDITIONS OR CHANGES ON THIS SHEET MUST BE MADE OR CIRCLED IN RED INK WITH DATE AND NAME OF PERSON MAKING CHANGE.

Do not extend notes this side of this line.

STATION	B. S.	H. I.	F. S.	ELEV.		
		176.22				
4+00			5.03	171.19	20' Lt. T.C.	
T.P.			4.87	171.35		
	4.71	176.06				
4+50			4.72	171.34		℄ Loch Avon
5+00			4.81	171.25		℄
5+50			4.86	171.20		℄
6+00			4.94	171.12		℄
			5.71	170.35		20' Rt. gutter
			5.02	171.04		20' " T.C.
			5.65	170.41	20' Lt gutter	
			5.02	171.04	20' " T.C.	
			4.6	171.5		192' Rt Rear Prop Ln
			3.2	172.9	200' Lt Rr Prop. Ln.	
6+50			4.94	171.12		℄ Loch Avon
7+00			5.00	171.06		℄ " "
7+50			5.05	171.01		℄ " "
7+93 68			5.11	170.95		℄ Int. Loch Avon & Glencannon
			5.84	170.22		20' Rt. gutter
			5.25	170.81		20 " T.C.
			5.89	170.17	20' Lt [illegible] Loch Avon	

Profile No. ____ Date ____ Notes Chkd. ____ Date ____ Checked ____ Date ____ Survey of Norwalk Blvd. S.S. Survey by Helstrom Map No. ____ Date ____ Index [illegible] Date ____

FORM 307 2M 6-45

PLEASE RETURN TO
LOS ANGELES COUNTY SURVEYOR
700 HALL OF RECORDS

NOTE: ANY ADDITIONS OR CHANGES ON THIS SHEET MUST BE MADE OR CIRCLED IN RED INK, WITH DATE AND NAME OF PERSON MAKING CHANGE.

Do not extend notes this side of this line.

Profile No. X-Sec. No.
Plotted Date Checked Date
Notes Red. Date Notes Chkd. Date
Division No. 5.5
Job No. 2295 Leval
Notes A.N.H.
Surveyed Norwalk
Noted by Hellstrom
Indexed A. O. Johnson Date

STATION	B. S.	H. I.	F. S.	ELEV.		
		176.06'				
7+93.68			5.76	170.30	30' Lt. ℄ Glencannon Dr.	
			5.87	170.19	N. end N.E. Crb Ret. gutter	– Loch Avon & Glencannon
			5.20	170.86	N " " " " T.C.	
			5.93	170.13	E " " " " gutter	
			5.27	170.79	E " " " " T.C.	
			5.78	170.28	N " NW " " gutter	
			5.18	170.88	N " " " " T.C.	
			5.77	170.29	W " " " " gutter	
			5.12	170.94	W " " " " T.C.	
B.M.-B.D. "11			5.13	170.93	B.M.-B.D. "11 { GLENCANNON DR. & LOCH AVON DR. N.W. COR. Boot Spk. in Lp. - 2' W. of W. end Crb Ret. Elev. 170.932 - F.B. 864-205	
	4.28	175.21'				
8+50			4.35	170.86		℄ Loch Avon
9+00			4.39	170.82		℄ " "
9+50			4.43	170.78		℄ " "
10+00			4.48	170.73		℄ " "
			5.20	170.01		20' Rt. gutter
			4.61	170.60		20' " T.C.
			5.22	169.99	20' Lt. gutter	
			4.63	170.58	20 " T.C.	
			4.9	170.3		192' Rt. Rear Prop. Lo

FORM 307 2M 8-45

PLEASE RETURN TO
LOS ANGELES COUNTY SURVEYOR
700 HALL OF RECORDS

NOTE: ANY ADDITIONS OR CHANGES ON THIS SHEET MUST BE MADE OR CIRCLED IN RED INK WITH DATE AND NAME OF PERSON MAKING CHANGE.

Do not extend notes this side of this line.

STATION	B. S.	H. I.	F. S.	ELEV.		
		175.21				
10+00			3.3	171.9	200' Lt. Rear Prop. Ln.	
10+50			4.51	170.70		℄ Loch Avon
11+00			4.57	170.64		℄
11+50			4.60	170.61		℄
12+00			4.66	170.55		℄
			5.32	169.89		20' Rt. guttr
			4.80	170.41		20' " T.C.
			5.48	169.73	20' Lt guttr	
			4.87	170.34	20 " T.C.	
12+50			4.71	170.50		℄ Loch Avon
13+00			4.73	170.48		℄
13+50			5.04	170.17		℄
13+62.5			5.70	169.51		℄ guttr W. sd. Glengarry
13+70			5.22	169.99		℄ Loch Avon
13+82.68 going E = 0+00 going N			5.05	170.16	E. edg. pvmnt (Glengarry)	℄ Int. Loch Avon & Glengarry
"			5.18	170.03		30' Rt. E. edg. pvmnt (Glengarry)
"			4.81	170.40	30' Lt. E. edg. pvmnt (Glengarry	
			5.37	169.84	N. end N.W. Crb. Ret. guttr - Loch Avon & Glengarry	
			4.75	170.46	N " " " " T.C.	
			5.58	169.63	W " " " " guttr	

Profile No. ____ Notes Red. ____ Plotted ____ Job No. 1137 Division No. ____
Date ____ Date ____ Survey of Norwalk Blvd. S.S.
X:Sec. No. ____ Notes Chkd. ____ Checked ____ Survey by Hellstrom Notes A.N.H. Date 1-17-46
Date ____ Date ____ Map No. ____ Indexed Johnson Date ____

FORM 307 2M 8-45

PLEASE RETURN TO
LOS ANGELES COUNTY SURVEYOR
700 HALL OF RECORDS

NOTE: ANY ADDITIONS OR CHANGES ON THIS SHEET MUST BE MADE OR CIRCLED IN RED INK, WITH DATE AND NAME OF PERSON MAKING CHANGE.

Do not extend notes this side of this line.

STATION	B. S.	H. I.	F. S.	ELEV.		
		175,21				
			4 95	170. 26	W. end N.W. Crb. Ret. TC	- Loch Avon & Glengarry
			5 89	169.32	S " SW " " gutter	
			5 30	169.91	S " " " " T.C.	
			5 44	169.77	W " " " " gutter	
			4 88	170.33	W " " " " T.C.	
T.P.			4 95	170 26		
	8 89	179 15		Glengarry		
13+82.68 going E = 0+00 going N			8 99	170 16	E. edg. pvmnt (Glengarry)	℄ Int. Loch Avon & Glengarry
0+50 going N			8 55	170.60	E. " " "	℄ Glengarry
			8 3	170.9		30' Rt. ground
			9 27	169.88	20' Lt. gutter	
			8 67	170.48	20' " TC	
			8 1	171. 1	40 " grd.	
1+00			7 04	172. 11	E. edg. pvmnt (Glengarry	℄ Glengarry
			8 0	171. 2		30' Rt. grd.
			7 82	171. 33	20' Lt. gutter	
			7 23	171.92	20 " T.C.	
			8 2	171. 0	20.5 Lt. ground - back of high curb	
			8 2	171. 0	40' " "	
1+12			6 56	172.59	E. edg. pvmnt (Glengarry)	℄ Glengarry

F.B. 175 PG. 50 Job No. 1137 Division No. Notes Red. Plotted Profile
Survey of Norwalk Blvd. S.S. Date Date No.
Survey by Hellstrom Notes A.N.H. Notes Chkd. S.E.H. Checked X-Sec.
Indexed A. C. Johnson Date Date 1/22/46 Date No.

FORM 307 2M 6-48

PLEASE RETURN TO
LOS ANGELES COUNTY SURVEYOR
700 HALL OF RECORDS

NOTE: ANY ADDITIONS OR CHANGES ON THIS SHEET MUST BE MADE OR CIRCLED IN RED INK WITH DATE AND NAME OF PERSON MAKING CHANGE.

Do not extend notes this side of this line.

STATION	B. S.	H. I.	F. S.	ELEV.		
		179.15				
1+12 1			7.59	171.56	20' Lt. guttr at overflow outlet.	
"			6.63	172.52	20' " T.C. " "	"
1+18 6			3.9	175.3		2 8' Rt. Top 42" Stnd Pipe
"			10.52	168.63		2 8 " Bttm " " "
1+36 0			4.9	174.3		1 0 Rt. Top of Wier Box
"			8.72	170.43		1 0 " Bttm " " "
1+46 3			5.40	173.75	E. edg. pvmnt.	℄ Glengarry
"			4.8	174.4		3' Rt. ground.
"			7.45	171.70		3' " Tp. 30" Conc. Pipe
1+50			5.32	173.83	E. edg. pvmnt.	℄ Glengarry
			4.7	174.5		30' Rt. ground.
			5.89	173.26	20' Lt. guttr	
			5.44	173.71	20' " T.C.	
			5.1	174.1	30' " Prop. Ln.	
1+63 0			5.04	174.11		℄
"			5.49	173.66	20' Lt. guttr.	
"			5.15	174.00	20' " T.C.	
"			5.05	174.10	25' " Inside edg. sdwk.	
1+66 6			5.02	174.13		℄
"			5.27	173.88		20' Rt. guttr

Profile No. ____ Notes Red. ____ Plotted ____ Job No. 1137 Division No. ____
Date ____ Date ____ Survey of Norwalk Blvd S.S.
X:Sec. No. ____ Notes Chkd. ____ Checked ____ Survey by Hellstrom Notes D.N.H. Date 1-17-46
Date ____ Date ____ Map No. ____ Mex. C. Johnson Date ____

FORM 307 2M 8-45

PLEASE RETURN TO
LOS ANGELES COUNTY SURVEYOR
700 HALL OF RECORDS

NOTE: ANY ADDITIONS OR CHANGES ON THIS SHEET MUST BE MADE OR CIRCLED IN RED INK, WITH DATE AND NAME OF PERSON MAKING CHANGE.

Do not extend notes this side of this line.

Profile No. | X-Sec. No. | Plotted Date | Checked Date | Notes Red. Date | Notes Chkd. Date

Division No. | Job No. 1137 | Survey of Norwalk Blvd S.S. | Survey by Hellstrom | Notes A.N.H. | Indexed C. Johnson | Date

STATION	B. S.	H. I.	F. S.	ELEV.		
		179.15				
1+66.6			4.70	174.45		20' Rt. T.Crb.
"			4.4	174.8		154' Rt. Rr. Prop. Ln.
"			4.7	174.5	100' Lt. ground	
2+00			4.67	174.48		℄ Glengarry
			5.15	174.00		20' Rt. guttr
			4.44	174.71		20' Rt. T.C.
			5.25	173.90	19.5 Lt. guttr.	
			4.88	174.27	21.2 " outside edg. sdwk	
			4.81	174.34	25.0 " inside " "	
B.M. BD "10			4.64	174.51	B.M. BD 10	GLENGARRY AVE 298' S of E. RINCON DR. Boot Spk in E Crb - 2' N. of S. end Crb at Tract Line Elev. 174.513' F.B. 864-205
B.M.-B.D. "5				176.426	B.M. B.D. "5	GLENGARRY AVE & RINCON DR S.E. COR - Boot Spk in Crb 2' S. of S. end. Crb Ret. Elev. 176.426' F.B. 864-203
	5.40	181.83				
2+50			6.83	175.00		℄ Glengarry
3+00			6.56	175.27		℄ "
			6.83	175.00		20' Rt guttr
			6.28	175.55		20' " T.C.
			7.14	174.69	19.5 Lt. guttr.	
			6.77	175.06	21.2 " outsd. edg. sdwk	

FORM 307 2M 8-45

PLEASE RETURN TO
LOS ANGELES COUNTY SURVEYOR
700 HALL OF RECORDS

NOTE: ANY ADDITIONS OR CHANGES ON THIS SHEET MUST BE MADE OR CIRCLED IN RED INK WITH DATE AND NAME OF PERSON MAKING CHANGE.

Do not extend notes this side of this line.

STATION	B. S.	H. I.	F. S.	ELEV.		
		181.83				
3+00			6.70	175.13	25' Lt. insd. edg. sdwk.	
3+50			6.07	175.76		℄ Glengarry
4+00			5.57	176.26		℄ "
			6.17	175.66		20' Rt gutter
			5.61	176.22		20' Lt. T.C.
			6.36	175.47	19' Lt. gutter	
			5.95	175.88	21' " outsd. edg. sdwk	
			5.90	175.93	25' " insd. " "	
4+50			5.16	176.67		℄ Glengarry
4+61.83 going N; 0+00 going E			5.05	176.78	RINCON	℄ Int. Glengarry & Rincon
			4.81	177.02	19' Lt. gutter	
			5.44	176.39	21' " outsd. edg. sdwk	
			5.35	176.48	25' " insd " "	
			5.34	176.49	N. end. N.E. Crb. Ret.	gutter - Glengarry & Rincon
			4.61	177.22	N " " " "	T.C.
			5.56	176.27	E " " " "	gutter
			4.78	177.05	E " " " "	T.C.
			6.03	175.80	S " S.E. " "	gutter
			5.35	176.48	S " " " "	T.C.
			5.90	175.93	E " " " "	gutter

Profile No. ____ Notes Red. ____ Plotted ____ Job No. 1137 Division No. ____
Date ____ Date ____ Survey of Norwalk Blvd. S.
X-Sec. No. ____ Notes Chkd. ____ Checked ____ Survey by Hellstrom Notes ANH Date 1-17-46
Date ____ Date ____ Map No. ____ Map C. JOHNSON Date ____

F.B. 1170 Pg. 53

FORM 307 2M 8-45

PLEASE RETURN TO
LOS ANGELES COUNTY SURVEYOR
700 HALL OF RECORDS

NOTE: ANY ADDITIONS OR CHANGES ON THIS SHEET MUST BE MADE OR CIRCLED IN RED INK, WITH DATE AND NAME OF PERSON MAKING CHANGE.

Do not extend notes this side of this line.

STATION	B. S.	H. I.	F. S.	ELEV.		
		181 83			RINCON	
			5.15	176.68	E. end S.E. Crb Ret.	T.C. - Glengarry & Rincon
0+00 going E.			5.05	176.78		℄ Int. Glengarry & Rincon
0+20	" "		5.71	176.12	E gutter on Glengarry	℄ Rincon
0+50	" "		5.20	176.63		℄ Rincon
1+00	" "		4.85	176.98		℄ Rincon
			5.60	176.23		20' Rt. gutter
			4.97	176.86		20 " T.C.
			5.31	176.52	20' Lt. gutter	
			4.70	177.13	20' " T.C.	
			6.0	175.83		155' Rt. Rear Prop. Ln.
			2.8	179.0	165' Lt. Rr. Prop. Ln.	
1+50			4.70	177.13		℄ Rincon
2+00			4.60	177.23		℄ "
			5.19	176.64		20' Rt. gutter
			4.58	177.25		20 " T.C.
			4.98	176.85	20' Lt. gutter	
			4.31	177.52	20 " T.C.	
2+50			4.28	177.55		℄ Rincon
T.P.			4.00	177.83	Spk. W.P.T. at Int. Rincon & Keith	
	2.32	180 15				

Profile No. ____ X-Sec. No. ____
Plotted ____ Date ____ Checked SEB Date 1/22/41
Notes Red. ____ Date ____ Notes Chkd. ____ Date ____
Job No. 1137 Division No. ____
Survey of Norwalk Blvd. S.S.
Survey by Hellstrom Notes B.N.H.
Indexed C. Johnson Date
F.B. 75 P.G. 54

FORM 307 2M 6-49

PLEASE RETURN TO
LOS ANGELES COUNTY SURVEYOR
700 HALL OF RECORDS

NOTE: ANY ADDITIONS OR CHANGES ON THIS SHEET MUST BE MADE OR CIRCLED IN RED INK WITH DATE AND NAME OF PERSON MAKING CHANGE.

Do not extend notes this side of this line.

STATION	B. S.	H. I.	F. S.	ELEV.		
		180.15				
3+04.17 going E = 0+00 going S			2.32	177.83		℄ Int. Rincon & Keith Dr.
"			2.67	177.48	20' Lt. gutter	
"			2.13	178.02	20 " T.C.	
			2.81	177.34	E. end S.E. Crb Ret. gutter - Rincon & Keith Dr.	
			2.20	177.95	E " " " " T.C.	
			3.17	176.98	S " " " " gutter	
			2.54	177.61	S " " " " T.C.	
			3.11	177.04	W " SW " " gutter	
			2.58	177.57	W " " " " T.C.	
			3.59	176.56	S " " " " gutter	
			2.99	177.16	S " " " " T.C.	
0+00 going S			2.32	177.83		
0+50 " S			2.85	177.30	KEITH	℄ Keith Dr
1+00			3.44	176.71		℄ " "
			4.16	175.99		20' Rt. gutter
			3.54	176.61		20 " T.C.
			2.78	177.37	20' Lt. gutter	
			3.21	176.94	20 " T.C.	
			3.2	177.0	100' Lt. ground	
1+50			4.03	176.17		℄ Keith

Profile No. ____ Notes Red. ____ Plotted ____ Job No. 1137 Division No. ____ F.B. 1170
Date ____ Date ____ Survey of Nedrow & Bird S.S.
X-Sec. ____ Notes Chkd. ____ Checked ____ Survey by Hellstrom Notes ____ Date 1-16-46
No. ____ Date ____ Date ____ Map No. ____ Notes G. Johnson Date ____

FORM 307 2M 8-45

PLEASE RETURN TO
LOS ANGELES COUNTY SURVEYOR
700 HALL OF RECORDS

NOTE: ANY ADDITIONS OR CHANGES ON THIS SHEET MUST BE MADE OR CIRCLED IN RED INK, WITH DATE AND NAME OF PERSON MAKING CHANGE.

Do not extend notes this side of this line.

STATION	B. S.	H. I.	F. S.	ELEV.		
		180 15				
1+96.52 BC.			4.52	175.63		℄ Keith
			5.40	174.75		20' Rt. gutter
			4.77	175.38		20' " TC
			5.02	175.13	20' Lt. gutter	
			4.41	175.74	20' " T.C.	
			5.0	175.2		100' Rt. ground
2+50			4.84	175.31		℄ Keith
3+00			4.97	175.18		℄ "
3+35.97 E.C.			5.07	175.08		℄ "
			5.72	174.43		20' Rt. gutter
			5.11	175.04		20' " T.C.
			5.46	174.69	20' Lt. gutter	
			4.79	175.36	20' " T.C.	
3+46.40 BC.			5.10	175.05		℄ Keith
4+00			5.34	174.81		℄ "
			5.95	174.20		20' Rt. gutter
			5.36	174.79		20' " T.C.
			5.60	174.55	20' Lt. gutter	
			4.92	175.23	20' " T.C.	
4+50			5.38	174.77		℄ Keith

F.B. 117 PG. 56
Job No. 1137 Division No. Notes Red. Plotted Profile
Survey of Norwalk Blvd S.S. Date Date No.
Survey by Hellstrom Notes A.N.H. Notes Chkd. Checked X-Sec.
Indexed A. C. Johnson Date Date No.

FORM 307 2M 8-45

PLEASE RETURN TO
LOS ANGELES COUNTY SURVEYOR
700 HALL OF RECORDS

NOTE: ANY ADDITIONS OR CHANGES ON THIS SHEET MUST BE MADE OR CIRCLED IN RED INK WITH DATE AND NAME OF PERSON MAKING CHANGE.

Do not extend notes this side of this line.

STATION	B. S.	H. I.	F. S.	ELEV.		
		180 15				
4+84.40 E.C.			5.34	174.81		℄ Keith
			6.11	174.04		20' Rt. guttr
			5.47	174.68		20' " TC
			5.79	174.36	20' Lt. guttr	
			5.09	175.06	20' " TC	
T.P.			5.50	174.65	[illegible]	
	5.06	179 71				
5+00			5.02	174.69		℄ Keith
5+34			5.52	174.19	gutter on W. sd. of Duchess	℄ "
5+42			4.84	174.87		
5+54.43 from curve (West) = 5+54.43 going E			4.67	174.04		℄ Inter Keith & Duchess
			5.16	174.55		30' Rt. ℄ Duchess
			4.30	174.41	30' Lt. ℄ Duchess	
			4.57	175.14	N. end N.E. Crb Ret. guttr – Keith & Duchess	
			3.83	175.88	N " " " " TC	
			5.06	174.65	E " " " " guttr	
			4.31	175.40	E " " " " TC	
			5.77	173.94	S " S.E. " " guttr	
			4.90	174.81	S " " " " TC	
			5.48	174.23	E " " " " guttr	

Profile No. ____ Notes Red. ____ Plotted ____ Job No. 1137 Division No. ____
X:Sec. No. ____ Date ____ Date ____ Survey of Norwalk Blvd. S.S.
Notes Chkd. ____ Checked ____ Survey by Hellstrom Notes DNH Date 1-17-46
Date ____ Date ____ Map No. ____ Indexed Johnson Date ____

F.B. 1175 Pg. 57

F.B. 1175 Pg. 58 | Job No. 1137 | Division No. | Notes Red. | Plotted | Profile

Survey of NORWALK BLVD S.S. | Date | Date | No.

Survey by Hellstrom | Notes A.N.H. | Notes Chkd. | Checked | X-Sec.

Indexed A. C. Johnson | Date | Date | Date | No.

FORM 307 2M 8-45

PLEASE RETURN TO
LOS ANGELES COUNTY SURVEYOR
700 HALL OF RECORDS

Do not extend notes this side of this line.

NOTE: ANY ADDITIONS OR CHANGES ON THIS SHEET MUST BE MADE OR CIRCLED IN RED INK, WITH DATE AND NAME OF PERSON MAKING CHANGE.

STATION	B. S.	H. I.	F. S.	ELEV.		

Cont. On Pg 59
Overlooked This Page While Running Profile

FORM 307 2M 8-49

PLEASE RETURN TO
LOS ANGELES COUNTY SURVEYOR
700 HALL OF RECORDS

NOTE: ANY ADDITIONS OR CHANGES ON THIS SHEET MUST BE MADE OR CIRCLED IN RED INK WITH DATE AND NAME OF PERSON MAKING CHANGE.

Do not extend notes this side of this line.

STATION	B. S.	H. I.	F. S.	ELEV.		
		179.71'				
			4.72	174.99'	E. end S.E. Crb Ret. T.C. - Keith & Duchess	
			4.86	174.85'	N " N.W. " " gutter	
			4.24	175.47'	N " " " " T.C.	
			5.40	174.31'	W " " " " gutter	
			4.75	174.96'	W " " " " T.C.	
			6.00	173.71'	S " S.W. " " gutter	
			5.39	174.32'	S " " " " T.C.	
			5.62	174.09'	W " " " " gutter	
			5.06	174.65'	W " " " " T.C.	
5+54.43 going E			4.67	175.04'		℄ Int. Keith & Duchess
5+74			5.42	174.29'	gutter E sd. of Duchess	℄ Keith
6+00			4.93	174.78'		℄ "
6+50			4.82	174.89'		℄ "
"			4.6	175.1		100' Rt ground
"			2.4	177.3	155' Lt. Rear Prop. Ln.	
7+00			4.69	175.02'		℄ Keith
			5.18	174.53'		20' Rt gutter
			4.54	175.17'		20 " T.C.
			4.69	175.02'	20' Lt gutter	
			4.02	175.69'	20' " T.C.	

Profile Notes Red. _____ Plotted _____ Job No. 1137 Division No. _____
No. _____ Date _____ Date _____ Survey of Norwalk Blvd S.S.
X-Sec. Notes Chkd. SEB Checked _____ Survey by Hellstrom Notes A.K.H. Date 1-18-46
No. _____ Date 1/22/46 Date _____ Map No. _____ Checked Johnson Date _____

F.B. 17 pg. 55

FORM 307 2M 8-45

PLEASE RETURN TO
LOS ANGELES COUNTY SURVEYOR
700 HALL OF RECORDS

NOTE: ANY ADDITIONS OR CHANGES ON THIS SHEET MUST BE MADE OR CIRCLED IN RED INK, WITH DATE AND NAME OF PERSON MAKING CHANGE.

Do not extend notes this side of this line.

STATION	B. S.	H. I.	F. S.	ELEV.		
		179 71'				
7+50			447	175.24		℄ Keith
8+00			431	175.40		℄ "
8+50			412	175.59		℄ "
9+00			401	175.70		℄ "
			465	175.06		20' Rt. guttr
			400	175.71		20' " T.C.
			405	175.66	20' Lt. guttr	
			338	176.33	20' " T.C.	
T.P.			401	175.70		
	6.08	181 78'				
9+50			591	175.87		
10+00			563	176.15		℄ Keith
			605	175.73		20' Rt. guttr
			535	176.43		20' " T.C.
			573	176.05	20' Lt. gutter	
			496	176.82	20' " T.C.	
10+55.04			530	176.48	✓	℄ Int. Keith Dr. & Alley
			580	175.98		20' Rt. guttr
			530	176.48		30' Rt. ℄ Alley
			534	176.44	20' Lt. gutter	

F.B. 1175 PG. 60 Job No. 1137 Division No. Notes Red. Date Plotted Date Profile No. X-Sec. No.
Survey of Norwalk Blvd. S.S. Notes Chkd. Date Checked Date
Survey by Hellstrom Notes A.N.H. Date
Indexed C. Johnson Date

FORM 307 2M 8-45

PLEASE RETURN TO
LOS ANGELES COUNTY SURVEYOR
700 HALL OF RECORDS

NOTE: ANY ADDITIONS OR CHANGES ON THIS SHEET MUST BE MADE OR CIRCLED IN RED INK WITH DATE AND NAME OF PERSON MAKING CHANGE.

Do not extend notes this side of this line.

STATION	B. S.	H. I.	F. S.	ELEV.		
		181 78				
10+55 04			4.77	177.01	30' Lt. ℄ Alley	
			4.76	177.02	N. end. N.E. Crb Ret. guttr.	- Keith Dr. & Alley
			4.56	177.22	N " " " " T.C.	
			5.38	176.40	E " " " " guttr	
			4.62	177.16	E " " " " T.C.	
			5.20	176.58	S " S.E " " guttr	
			5.05	176.73	S " " " " T.C.	
			5.76	176.02	E " " " " guttr.	
			5.10	176.68	E " " " " T.C.	
			4.91	176.87	N " N.W. " " guttr	
			4.73	177.05	N. " " " " T.C.	
			5.50	176.28	W " " " " guttr	
			4.83	176.95	W " " " " T.C.	
			5.37	176.41	S " S.W. " " guttr	
			5.15	176.63	S " " " " T.C.	
			6.04	175.74	W " " " " guttr	
			5.32	176.46	W " " " " T.C.	
11+00			5.00	176.78		℄ Keith
11+50			4.89	176.89		℄ "
"			5.49	175.29		20' Rt. guttr

Profile No. ____ Notes Red. ____ Plotted ____ Job No. 1137 Division No. ____
X:Sec. No. ____ Date ____ Date ____ Survey of Norwalk Blvd. S.S.
Notes Chkd. ____ Checked ____ Survey by Hellstrom Notes A.N.H. Date 1-18-46
Date ____ Date ____ Map No. ____ Indexed Johnson Date ____

F.B. [illegible]

FORM 307 2M 8-45

PLEASE RETURN TO
LOS ANGELES COUNTY SURVEYOR
700 HALL OF RECORDS

NOTE: ANY ADDITIONS OR CHANGES ON THIS SHEET MUST BE MADE OR CIRCLED IN RED INK, WITH DATE AND NAME OF PERSON MAKING CHANGE.

Do not extend notes this side of this line.

STATION	B. S.	H. I.	F. S.	ELEV.		
		181.78				
11+50			4.81	176.97		20' Rt. T.C.
||			4.99	176.79	20' Lt. gutter	
			4.24	177.54	20' " T.C.	
12+00			4.78	177.00		℄ Keith
12+18			4.93	176.85	gutter on W sd Broadway	℄ "
12+45.15			4.36	177.42		℄ Int. Keith & Broadway
			4.66	177.12		30' Rt. ℄ Brdwy.
			4.03	177.75	30' Lt. ℄ Broadway	
			4.50	177.28	N. end. N.W. Crb Ret. gutter Keith & Broadway	
			3.79	177.99	N. " " " " T.C.	
			4.79	176.99	W " " " " gutter	
			4.18	177.60	W " " " " T.C.	
			5.70	176.08	S " S.W. " " gutter	
			4.91	176.87	S " " " " T.C.	
			5.37	176.41	W " " " " gutter	
			4.70	177.08	W " " " " T.C.	
			5.07	176.71	gutter on E sd. Broadway on ℄ of Keith Dr. Prod.	
B.M. B.D. #8			7.21	174.57	B.M. B.D. #8 { BROADWAY & HADLEY S.E. Cor. LST in Crb - 48' N. of S. end Crb Ret. Elev. 174.575 - F.B. 864-204	

Profile No. X-Sec. No.
Plotted Date Checked Date
Notes Red. Date Notes Chkd. Date
Job No. 1137 Division No. 55
Survey of Norwalk Blvd. S.S.
Survey by Hellstrom Notes A.N.H.
Indexed by C. Johnson Date

Notes Ck'd by	Survey of Norwalk Blvd.
Map No.	W. O. 1137 Tape No. 087 Std. 68 °F
Office Work	Surveyed by Hellstrom
Checked	Notes A.N.H. Date 1-21-46
Date	Indexed A. C. Johnson 10-10-46

F.B. 1175 Pg. 63

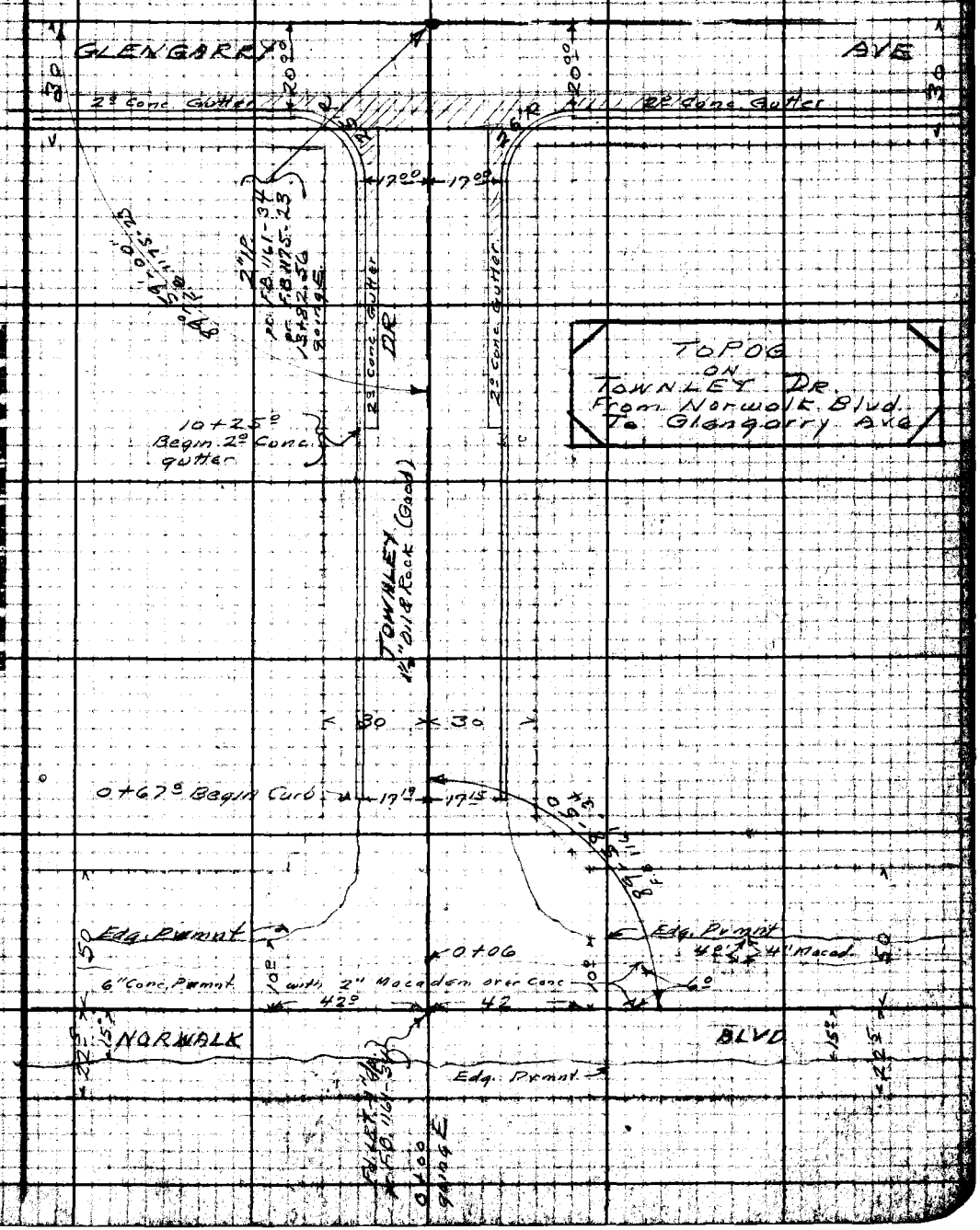

Note: Any Additions or Changes on this Sheet Must be Made or Circled in Red Ink With Date and Name of Person Making Change.

Do not extend notes this side of this line.

RETURN TO LOS ANGELES COUNTY SURVEYOR 700 HALL OF RECORDS

RETURN TO
LOS ANGELES COUNTY SURVEYOR
700 HALL OF RECORDS

Note: Any Additions or Changes on This Sheet Must be Made or Circled in Red Ink With Date and Name of Person Making Change.

Do not extend notes this side of this line.

F.B. 1725 Pg. 677

FORM 307 2M 8-45

PLEASE RETURN TO
LOS ANGELES COUNTY SURVEYOR
700 HALL OF RECORDS

NOTE: ANY ADDITIONS OR CHANGES ON THIS SHEET MUST BE MADE OR CIRCLED IN RED INK WITH DATE AND NAME OF PERSON MAKING CHANGE.

Do not extend notes this side of this line.

STATION	B. S.	H. I.	F. S.	ELEV.		
			TOWNLEY DR.			
	FROM NORWALK BLVD TO GLENGARRY AVE.					
	PROFILE 9nd X-SECTIONS FOR PROP. SAN. SEWER					
B.M.-B.D."23				168.889	B.M.-B.D."23 {NORWALK BLVD & TOWNLEY DR. S.E.COR. - Galv. Nail in S. curb of Townley Dr. 102'E of ℄ Norwalk Blvd. Elev. 168.889 pr. F.B. 1161-12	
	4.53	173.42				
0+00			4.24	169.18		℄ Int. Norwalk & Townley
"			4.27	169.15		30' Rt. ℄ Norwalk
"			4.18	169.24	30' Lt. ℄ Norwalk	
0+10			4.39	169.03		℄ Townley
0+18			4.69	168.73		℄ " guttr. E. sd Norwk
"			4.28	168.64		30' Rt. guttr.
			4.79	168.63	30' Lt. guttr	
0+40			4.18	169.24		℄ Townley
0+67°			4.12	169.30		℄ "
			4.49	168.93		17' Rt. guttr.
			4.44	168.98		17' " T.C.
			4.55	168.87	17' Lt. guttr	
			4.45	168.97	17' " T.C.	
1+00			4.36	169.06		℄ Townley
"			4.95	168.47		17' Rt. guttr

Note: The ground on the North side of Townley Dr. is higher than the top of the N. curb

Profile No. ____ Notes Red. ____ Plotted ____ Job No. 1132 Division No. ____
X-Sec. No. ____ Date ____ Date ____ Survey of Norwalk Blvd S.S.
Notes Chkd. S.E.B. Checked ____ Survey by Hellstrom Notes A.H.H. Date 1-24-46
Date 1/30/46 Date ____ Map No. ____ Indexed Johnson Date ____

FORM 307 2M 6-45

PLEASE RETURN TO
LOS ANGELES COUNTY SURVEYOR
700 HALL OF RECORDS

NOTE: ANY ADDITIONS OR CHANGES ON THIS SHEET MUST BE MADE OR CIRCLED IN RED INK, WITH DATE AND NAME OF PERSON MAKING CHANGE.

Do not extend notes this side of this line.

STATION	B. S.	H. I.	F. S.	ELEV.		
		173.42				
1+00			4.52	168.90		12' Rt. T.C.
"			4.72	168.70	17' Lt. gutter	
			4.49	168.93	17" " T.C.	
1+50			4.58	168.84		℄ Townley
2+00			4.84	168.58		℄ "
2+50			4.88	168.54		℄ "
3+00			5.05	168.37		℄ "
			5.46	167.96		17' Rt. gutter
			4.94	168.48		17" " T.C.
			5.50	167.92	17' Lt. gutter	
			4.93	168.49	17" " T.C.	
3+50			5.12	168.30		℄ Townley
4+00			5.17	168.25		℄ "
4+50			5.30	168.12		℄ "
5+00			5.39	168.03		℄ "
			5.81	167.61		17' Rt. gutter
			5.24	168.18		17" " T.C.
			5.75	167.67	17' Lt. gutter	
			5.24	168.18	17" " T.C.	
T.P.			5.39	168.03		

F.B. 1125 Pg. 66 Job No. 1137 Division No. Notes Red. Date Notes Chkd. Date Plotted Date Checked Date Profile No. X-Sec. No.

Survey of Norwalk Blvd S.S.

Survey by Hellstrom Notes A.N.H.

Indexed C. Johnson Date

FORM 307 2M 8-45

PLEASE RETURN TO
LOS ANGELES COUNTY SURVEYOR
700 HALL OF RECORDS

NOTE: ANY ADDITIONS OR CHANGES ON THIS SHEET MUST BE MADE OR CIRCLED IN RED INK WITH DATE AND NAME OF PERSON MAKING CHANGE.

Do not extend notes this side of this line.

STATION	B. S.	H. I.	F. S.	ELEV.		
				168.03		
	4.56	172.59				
5+50			4.63	167.96		℄ Townley
6+00			4.68	167.91		℄
6+50			4.71	167.88		℄
7+00			4.80	167.79		℄
			5.30	167.29		17' Rt. guttr.
			4.70	167.89		17' " T.C.
			5.21	167.38	17' Lt. guttr.	
			4.68	167.91	17' " T.C.	
7+50			4.78	167.81		
8+00			4.91	167.68		℄ Townley
"			5.5	167.1		160' Rt. Rear Prop. Ln.
8+50			4.90	167.69		℄ Townley
9+00			5.03	167.56		℄ "
			5.51	167.08		17' Rt. guttr
			4.90	168.69		17' " T.C.
			5.42	167.17	17' Lt. guttr	
			4.86	167.73	17' " T.C.	
9+50			5.03	167.56		℄ Townley
10+00			5.61	167.58		℄ "
10+50			5.13	167.46		℄ "

Profile No. ____ Notes Red. ____ Plotted ____ Job No. 1137 Division No. ____
X:Sec. No. ____ Date ____ Date ____ Survey of Norwalk Blvd. S.S.
Notes Chkd. ____ Checked ____ Survey by Hellstrom Notes A.N.H. Date 1-24-46
Date ____ Date ____ Map No. ____ Indexed Johnson Date ____

F.B. 1175 Pg. 67

FORM 307 2M 8-45

PLEASE RETURN TO
LOS ANGELES COUNTY SURVEYOR
700 HALL OF RECORDS

NOTE: ANY ADDITIONS OR CHANGES ON THIS SHEET MUST BE MADE OR CIRCLED IN RED INK, WITH DATE AND NAME OF PERSON MAKING CHANGE.

Do not extend notes this side of this line.

STATION	B. S.	H. I.	F. S.	ELEV.		
		172 59				
11+00			5 14	167.45		℄ Townley
			5 76	166.83		17' Rt. guttr.
			5 14	167.45		17' " T.C.
			5 76	166.83	17' Lt guttr	
			5 21	167.38	17' " T.C	
11+50			5 29	167.30		℄ Townley
12+00			5 38	167.21		℄ "
12+50			5 44	167.15		℄ "
13+00			5 58	167.01		℄ "
			6 05	166.54		17' Rt. guttr
			5 45	167.14		17' " T.C.
			6 08	166.51	17' Lt. guttr	
			5 46	167.13	17' " T.C.	
13+50			5 88	166.71		℄ Townley
13+63			6 30	166.29		℄ " guttr W. sd. Glengarry.
13+82 56			5 52	167.07		℄ Int. Townley & Glengarry
			6 05	166.54	N. end N.W. curb Ret. guttr. Townley & Glengarry	
			5 55	167.04	N " " " " T.C. - Townley & Glengarry	
			6.10	166.49	W " " " " guttr	
			5 50	167.09	W " " " " T.C.	

F.B. 1175 PG. 68
Job No. 1137 Division No. ____ Notes Red. ____ Date ____ Plotted ____ Date ____ Profile ____ No. ____
Survey of Norwalk Blvd S.S. Notes A.N.H. Notes Chkd. ____ Date ____ Checked ____ Date ____ X-Sec. ____ No. ____
Survey by Hellstrom Date ____
Indexed A. C. Johnson

FORM 307 2M 8-45

PLEASE RETURN TO
LOS ANGELES COUNTY SURVEYOR
700 HALL OF RECORDS

NOTE: ANY ADDITIONS OR CHANGES ON THIS SHEET MUST BE MADE OR CIRCLED IN RED INK WITH DATE AND NAME OF PERSON MAKING CHANGE.

Do not extend notes this side of this line.

STATION	B. S.	H. I.	F. S.	ELEV.		
		172.59				
			6.40	166.19	S. end. S.W. curb Ret. guttr.	Townley & Glengarry
			5.81	166.78	S " " " " T.C.	
			6.07	166.52	W " " " " guttr.	
			5.52	167.07	W " " " " T.C.	
13+00			5.5	167.1		160' Rt. Ground
B.M.-B.D. 27			5.44	167.15	B.M. B.D. 27	Townley & Glengarry - S.W. Cor. Nail in Curb 30' W. of W. end Crb Ret. Elev. 167.153 pr. F.B. 1161-20

Profile No. ____ Notes Red. ____ Plotted ____ Job No. 1137 Division No. ____ F.B. 1173 Pg. 67
Date ____ Date ____ Survey of NORWALK BLVD. S.S.
X-Sec. No. ____ Notes Chkd. SEB Checked ____ Survey by Hellstrom Notes A.N.H. Date 1-24-46
Date 1/30/46 Date ____ Map No. ____ Indexed Johnson Date ____

B. 175 Pg. 70 | Job No. 1137 | Division No. | Notes Red. | Plotted | Profile

Survey of Norwalk Blvd S.S. | Date | Date | No.

Survey by Hellstrom | Notes A.N.H. | Notes Chkd. | Checked | X-Sec.

Indexed | Date | Date | Date | No.

STATION	B. S.	H. I.	F. S.	ELEV.

FORM 307 2M 8-45

PLEASE RETURN TO
LOS ANGELES COUNTY SURVEYOR
700 HALL OF RECORDS

Do not extend notes this side of this line.

NOTE: ANY ADDITIONS OR CHANGES ON THIS SHEET MUST BE MADE OR CIRCLED IN RED INK, WITH DATE AND NAME OF PERSON MAKING CHANGE.

Notes Ck'd by	Survey of Norwalk Blvd. S.S.
Map No.	W. O. 1137 Tape No. 087 Std 68 °F
Office Work	Surveyed by HELLSTROM
Checked	Notes A.N.H. Date 1-16-46
Date	Indexed A. C. Johnson 10-10-46

F.B. 1175 Pg. 71

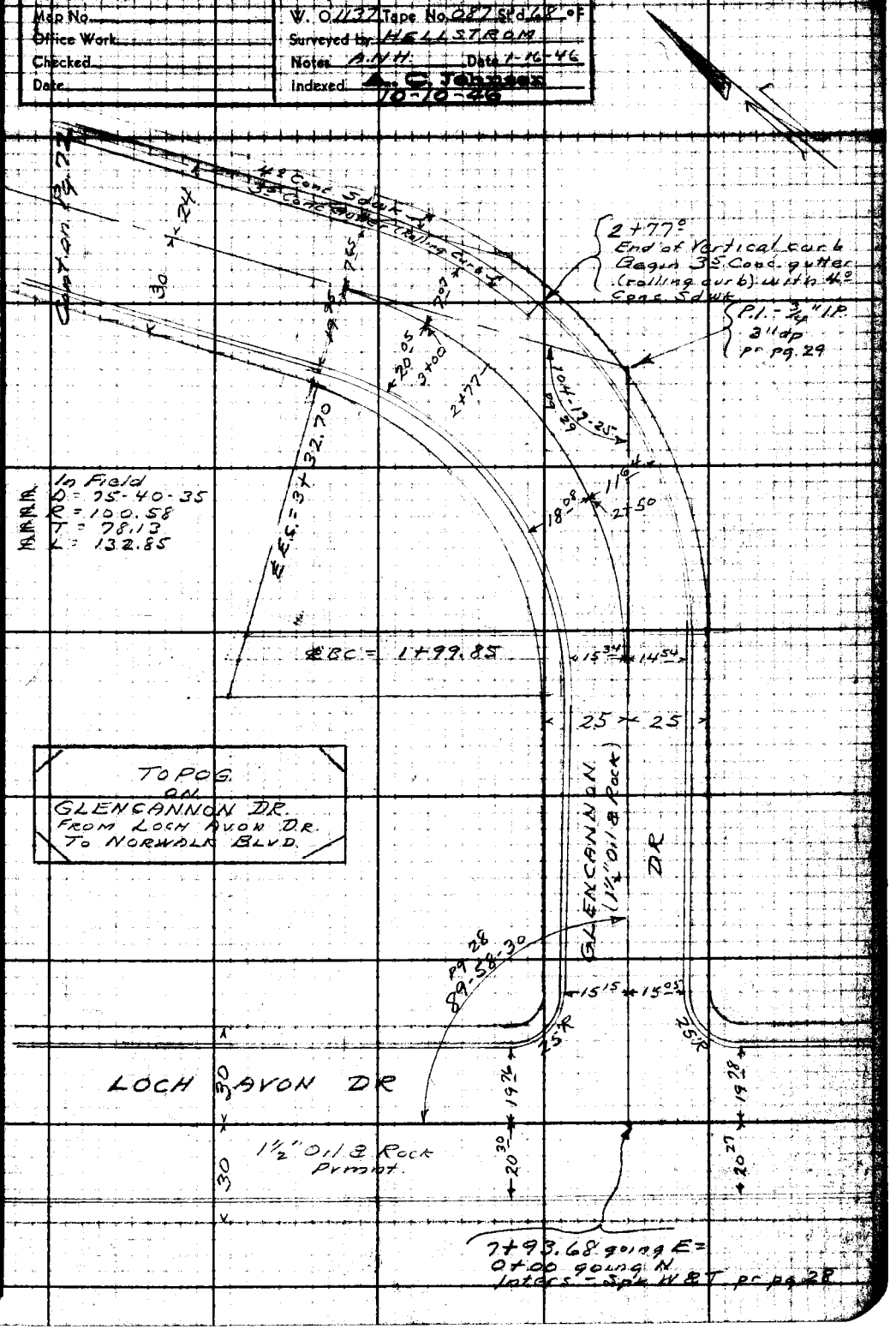

Note: Any Additions or Changes on This Sheet Must be Made or Circled in Red Ink With Date and Name of Person Making Change.

Do not extend notes this side of this line.

RETURN TO LOS ANGELES COUNTY SURVEYOR 700 HALL OF RECORDS

FORM 247 5M 11-41

F.B. 1195 PG. 72

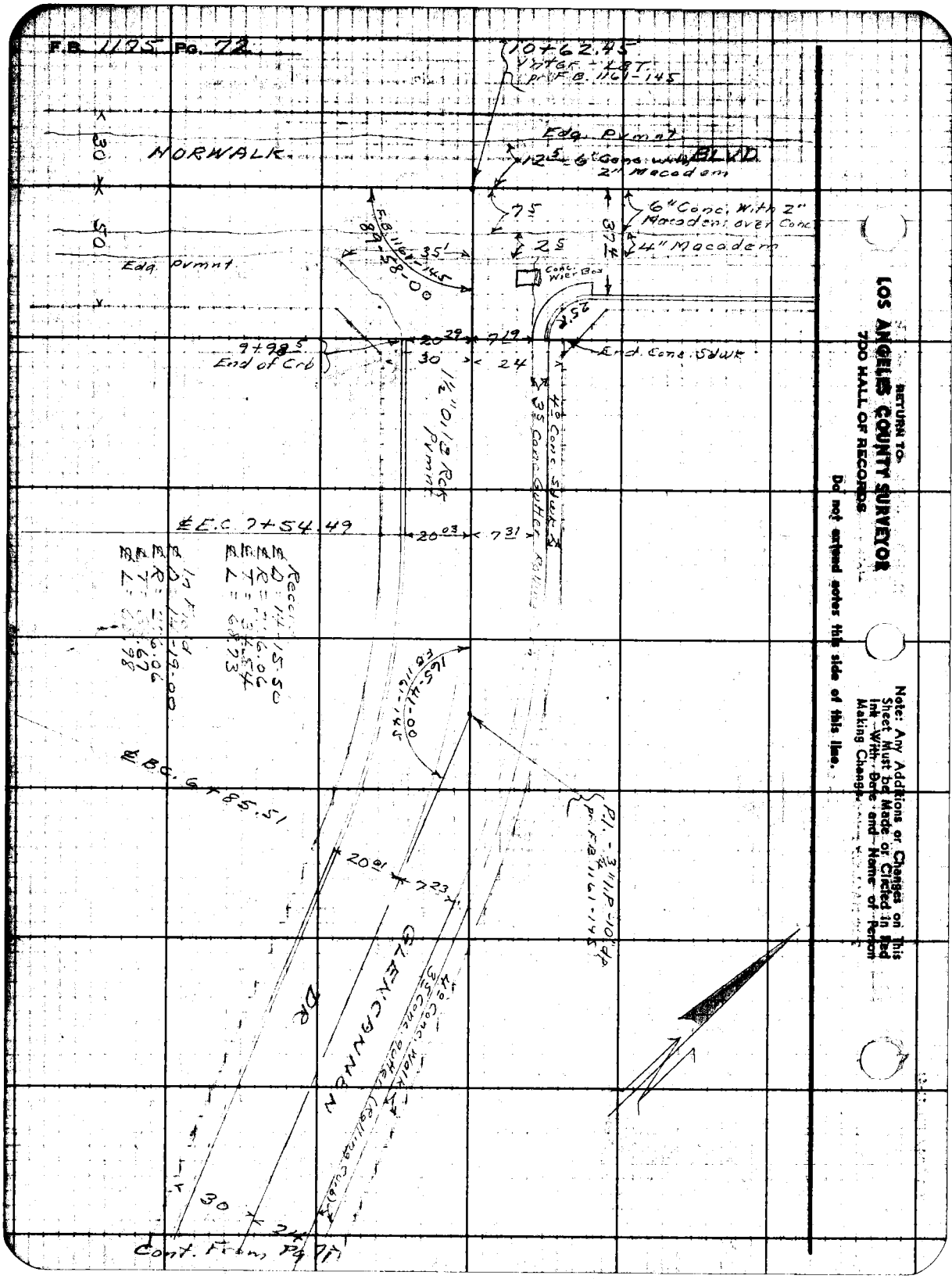

RETURN TO
LOS ANGELES COUNTY SURVEYOR
700 HALL OF RECORDS

Do not extend notes this side of this line.

Note: Any Additions or Changes on This Sheet Must Be Made or Cleared in Red Ink With Date and Name of Person Making Change.

FORM 307 2M 8-45

PLEASE RETURN TO
LOS ANGELES COUNTY SURVEYOR
700 HALL OF RECORDS

NOTE: ANY ADDITIONS OR CHANGES ON THIS SHEET MUST BE MADE OR CIRCLED IN RED INK WITH DATE AND NAME OF PERSON MAKING CHANGE.

Do not extend notes this side of this line.

STATION	B. S.	H. I.	F. S.	ELEV.		
		GLENCANNON DR.				
		FROM LOCH AVON DR. TO NORWALK BLVD.				
		PROFILE & X-SECTIONS FOR PROP. SAN. SEWER				
B.M.-B.D.# 11				170.932	B.M.-BD.# 11	GLENCANNON DR & LOCH AVON-DR. N.W. COR. Boat Spk in Curb 2' W of W. end Curb Ref. Elev 170.932 F.B. 864-205
	6.13	177.06				
0+00			6.12	170.94		℄ Int. Loch Avon & Glencannon
"			6.15	170.91		30' Rt. ℄ Loch Avon
"			6.10	170.96	30' Lt. ℄ Loch Avon	
0+20			6.85	170.21		℄ Glencannon Loch Avon guttr on N. sd
			6.87	170.19	N. end. N.E. Crb Ref. guttr - Glencannon & Loch Avon	
			6.20	170.86	N " " " T.C.	
			6.91	170.15	E " " " " guttr	
			6.28	170.78	E " " " " T.C.	
			6.79	170.27	N. " N.W. " " guttr	
			6.20	170.86	N " " " " T.C.	
			6.77	170.29	W. " " " " guttr	
			6.15	170.91	W " " " " T.C.	
0+50			6.29	170.77		℄ Glencannon
1+00			5.98	171.08		℄ "
"			6.66	170.40		15' Rt. guttr

Note: The Ground on each side of Glencannon Dr. is higher than the top of curb on each side

Except Lot at S.E Cor. Norwalk and Glencannon

Profile No. ____ Notes Red. SEB Date ____ Plotted ____ Job No. 1137 Division No. ____ F.B. 1173

X:Sec. No. ____ Notes Chkd. SEB Date ____ Checked ____ Survey of NORWALK BLVD SS

Date 1/30/46 Date ____ Survey by Hellstrom Notes A.N.H. Date 1-24-46

Map No. ____ Indexed C. Johnson Date ____

FORM 307 2M 8-45

PLEASE RETURN TO
LOS ANGELES COUNTY SURVEYOR
700 HALL OF RECORDS

NOTE: ANY ADDITIONS OR CHANGES ON THIS SHEET MUST BE MADE OR CIRCLED IN RED INK, WITH DATE AND NAME OF PERSON MAKING CHANGE.

Do not extend notes this side of this line.

STATION	B. S.	H. I.	F. S.	ELEV.		
		177.06				
1+00			6.01	171.05		15' Rt. T.C.
||			6.58	170.48	15' Lt. guttr	
			6.01	171.05	15' " T.C.	
1+50			5.81	171.25		℄ Glenncannon
1+93°			5.73	171.33		℄ "
||			6.39	170.67	15' Lt. guttr.	
			5.81	171.25	15 " T.C. - B.C. for Curb on Left side	
1+94°			5.73	171.33		℄ Glencannon
||			6.44	170.62		15' Rt. guttr
			5.83	171.23		15' Rt. T.C.
1+99.85 B.C.			5.68	171.38		℄ Glencannon
2+50			5.27	171.79		℄ "
||			6.40	170.66		11.6 Rt. guttr
			5.58	171.48		11.6 " T.C.
			6.21	170.85	18' Lt. guttr	
			5.65	171.41	18' " T.C.	
3+00			5.53	171.53		℄
||			5.89	171.17		9' Rt. guttr.
			5.42	171.64		10.5 " outsd. edg. sdwk
			5.32	171.74		14.5 " insd. " "

F.B. 1175 PG. 74
Job No. 1137 Division No. ____ Notes Red. ____ Plotted ____ Profile ____
Survey of Norwalk Blvd S.S. Date ____ Date ____ No. ____
Survey by Hellstrom Notes A.N.H. Notes Chkd. ____ Checked ____ X-Sec. ____
Indexed C. Johnson Date ____ Date ____ No. ____

FORM 307 2M 8-45

PLEASE RETURN TO
LOS ANGELES COUNTY SURVEYOR
700 HALL OF RECORDS

NOTE: ANY ADDITIONS OR CHANGES ON THIS SHEET MUST BE MADE OR CIRCLED IN RED INK WITH DATE AND NAME OF PERSON MAKING CHANGE.

Do not extend notes this side of this line.

STATION	B. S.	H. I.	F. S.	ELEV.		
		177.06				
3+00			6.17	170.89	20' Lt. guttr.	
"			5.59	171.47	20' " T.C.	
3+32.70 E.C.			5.38	171.68		℄ Glencannon
			5.75	171.31		9' Rt. guttr.
			5.33	171.73		10.5 " outsd. edg. sdwk
			5.27	171.79		14.5 insd. " "
			6.12	170.94	20' Lt. guttr.	
			5.56	171.50	20' " T.C.	
4+00			5.34	171.72		℄
			5.51	171.55		9' Rt. guttr.
			5.11	171.95		10.5 outsd. edg. sdwk
			5.03	172.03		14.5 insd. " "
			5.95	171.11	20' Lt. guttr.	
			5.40	171.66	20' " T.C.	
T.R.			5.14	171.92		
	7.11	179.03				
4+50			7.16	171.87		℄
5+00			6.87	172.16		℄
			7.17	171.86		9' Rt. guttr.
			6.76	172.27		10.5 outsd. edg. sdwk
			6.71	172.32		14.5 insd. " "

Profile No. ____ Notes Red. ____ Plotted ____ Job No. 1137 Division No. ____
X:Sec. No. ____ Date ____ Date ____ Survey of Norwalk Blvd. S.S.
Notes Chkd. ____ Checked ____ Survey by Hellstrom Notes A.N.H. Date 1-24-46
Date ____ Date ____ Map No. ____ Date ____

F.B. 1172 Pg. 75

FORM 307 2M 8-45

PLEASE RETURN TO
LOS ANGELES COUNTY SURVEYOR
700 HALL OF RECORDS

NOTE: ANY ADDITIONS OR CHANGES ON THIS SHEET MUST BE MADE OR CIRCLED IN RED INK, WITH DATE AND NAME OF PERSON MAKING CHANGE.

Do not extend notes this side of this line.

STATION	B. S.	H. I.	F. S.	ELEV.		
		179.03				
5+00			7.67	171.36	20' Lt. guttr.	
"			7.10	171.93	20' " T.C.	
5+50			6.81	172.22		℄
6+00			6.74	172.29		℄
6+50			6.61	~~173.42~~	172.42 (EM)	℄
6+85.5' B.C.			6.59	172.44		℄ Glencannon
			6.65	172.38		9' Rt. guttr.
			6.27	172.76		10.5" outsd. edg. sdwk
			6.21	172.82		14.5" insd. " "
			7.28	171.75	20' Lt. guttr.	
			6.58	172.45	20' " T.C.	
7+20 {Middle of curve			6.47	172.56		℄
7+54.49 E.C.			6.40	172.63		℄
			6.46	172.57		9' Rt. guttr.
			6.10	172.93		10.5" outsd. edg. sdwk
			6.04	172.99		14.5" insd. " "
			7.07	171.96	20' Lt. guttr.	
			6.39	172.64	20' " T.C.	
8+00			6.22	172.81		℄
"			6.33	172.70		9' Rt. guttr.

F.B. 1175 Pd. 76
Job No. 1137 Division No.
Survey of Norwalk Blvd SS
Survey by Hellstrom Notes A.N.H.
Indexed A. C. Johnson Date
Plotted Date
Checked Date
Notes Red. Date
Notes Chkd. Date
Profile No.
X-Sec. No.

FORM 307 2M 8-45

PLEASE RETURN TO
LOS ANGELES COUNTY SURVEYOR
700 HALL OF RECORDS

NOTE: ANY ADDITIONS OR CHANGES ON THIS SHEET MUST BE MADE OR CIRCLED IN RED INK WITH DATE AND NAME OF PERSON MAKING CHANGE.

Do not extend notes this side of this line.

STATION	B. S.	H. I.	F. S.	ELEV.		
		179.03				
8+00			5.95	173.08		10.5 Rt. outsd. edg. sdwk.
			5.89	173.14		14.5 " insd. " "
			6.96	172.07	20' Lt. gutter	
			6.36	172.67	20' " T.C.	
8+50			6.17	~~173.86~~ 172.86	℄	
9+00			5.90	173.13	℄	
			6.04	172.99		9' Rt. gutter.
			5.64	173.39		10.5 " outsd. edg. sdwk.
			5.59	173.44		14.5 " insd. " "
			6.69	172.34	20' Lt. gutter	
			6.06	172.97	20' " T.C.	
9+50			7.0	172.0	193' Lt. - Rear Prop. Ln.	
9+50			5.80	173.53 173.23	℄	
9+98.5			5.32	173.71	℄	
"			5.81	173.22		9' Rt. gutter {End Conc. gutter / Begin Vert Crb.
"			5.33	173.70		10.5 " outsd. edg. sdwk.
"			5.29	173.74		14.5 " insd. " "
"			5.92	173.11	20' Lt. gutter End of Curb	
"			5.75	173.28	20' " T.C. " " "	
10+29			4.48	174.55		℄ Glencannon
10+41			5.44	173.59		℄ Glencannon gutter & sd Narat

Profile No. ____ Notes Red. ____ Plotted ____ Job No. 1137 Division No. ____
X-Sec. No. ____ Date ____ Notes Chkd. ____ Date ____ Checked ____ Date ____ Survey of Norwalk Blvd. SS
Survey by Hallstrom Notes D.H.H. Date 1-24-46
Map No. ____ Map by G. Johnson Date ____

F.B. 112 PG. 70

FORM 307 2M 8-45

PLEASE RETURN TO
LOS ANGELES COUNTY SURVEYOR
700 HALL OF RECORDS

NOTE: ANY ADDITIONS OR CHANGES ON THIS SHEET MUST BE MADE OR CIRCLED IN RED INK, WITH DATE AND NAME OF PERSON MAKING CHANGE.

Do not extend notes this side of this line.

STATION	B. S.	H. I.	F. S.	ELEV.		
		179 03				
10+52 5			4 04	174.99		℄ Glencannon
10+62 45			3 78	175.25		℄ Int. Norwalk & Glencannon
			Covered with 20" of Dirt		N. end N.E. Crb. Ret. gutter	Norwalk & Glencannon
					N " " " " T.C.	
			5 81	173.22	E. " " " " gutter	
			5 33	173.70	E " " " " T.C.	
T.P.			5 01	174 02		
	3 28	177 30				
B.M.-B.D. #12			5 97	171 33	B.M.-B.D. #12	NORWALK BLVD. - 24' N. of ℄ of Loch Aron Dr. - Prod. Boat Spk. in W. Curb Elev. 171.326 pr F.B. 864-206

F.B. 1195 PG. 78

Job No. 1137 Division No. Notes Red. SEB Plotted Date No. Profile

Survey of Norwalk Blvd S.S. Date Checked Date No. X-Sec.

Survey by Hellstrom Notes A.N.H. Notes Chkd. Date 1/30/44

Indexed C. Johnson Date

Notes Ck'd by	Survey of Norwalk Blvd. S.S.
Map No.	W. O. 1137 Tape No. 087 Std. 68 °F
Office Work	Surveyed by HELLSTROM
Checked	Notes A.N.H. Date 1-16-46
Date	Indexed A. C. Johnson 10-10-46

F.B. 1175 Pg. 79

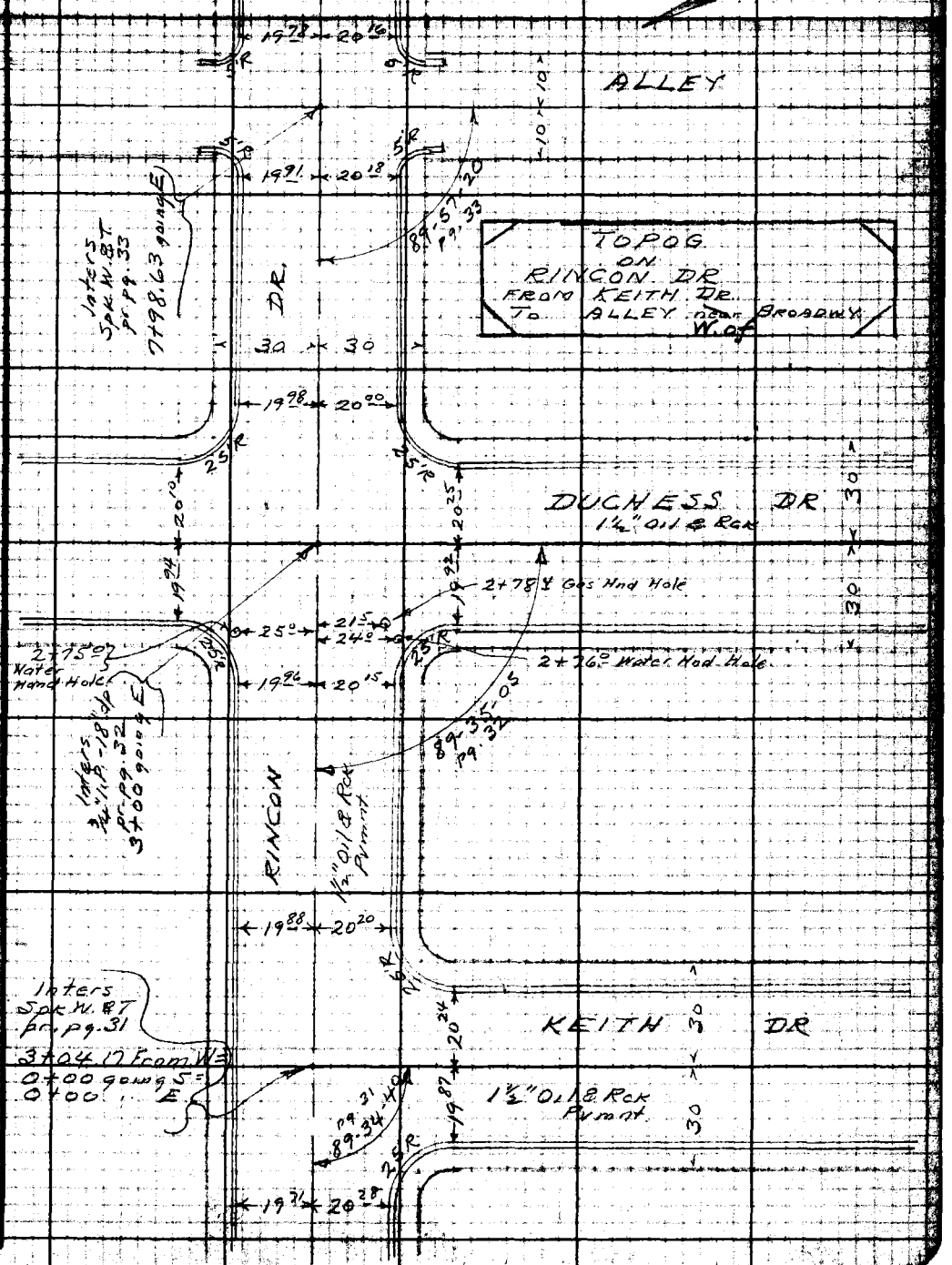

Note: Any Additions or Changes on This Sheet Must be Made or Circled in Red Ink With Date and Name of Person Making Change.

Do not extend notes this side of this line.

RETURN TO LOS ANGELES COUNTY SURVEYOR 700 HALL OF RECORDS

RETURN TO
LOS ANGELES COUNTY SURVEYOR
700 HALL OF RECORDS

Note: Any Additions or Changes on This Sheet Must be Made or Circled in Red Ink With Date and Name of Person Making Change.

Do not extend notes this side of this line.

FB 1175 Pg. 20

FORM 307 2M 8-45

PLEASE RETURN TO
LOS ANGELES COUNTY SURVEYOR
700 HALL OF RECORDS

NOTE: ANY ADDITIONS OR CHANGES ON THIS SHEET MUST BE MADE OR CIRCLED IN RED INK WITH DATE AND NAME OF PERSON MAKING CHANGE.

Do not extend notes this side of this line.

STATION	B. S.	H. I.	F. S.	ELEV.		
			RINCON DRIVE			
			FROM KEITH DR. TO ALLEY (TO THE EAST) (W. of Broadway)			
			PROFILE & X-SECTS FOR PROP. SAN SEWER			
B.M.-B.D.#5				176426	B.M.-B.D.#5	GLENGARRY AVE & RINCON DR. S.E. COR - Boat Spk. in curb 2' S. of S. end Crb Ret. Elev. 176.426 - F.B. 864-203
	6.33	182.76				
			5.43	177.33	E. end. S.E. Crb Ret. guttr	- Rincon & Keith Dr.
			4.83	177.93	E " " " " T.C.	
			5.78	176.98	S " " " " guttr.	
			5.17	177.59	S " " " " T.C.	
			5.74	177.02	W " S.W. " " guttr.	
			5.21	177.55	W " " " " T.C.	
			6.22	176.54	S " " " " guttr.	
			5.61	177.15	S " " " " T.C.	
3+04.17 From W = 0+00 going E			4.98	177.78		℄ Int. Rincon & Keith Dr.
0+50			4.74	178.02		℄ Rincon
1+00			4.57	178.19		℄ "
			5.20	177.56		20' Rt. guttr.
			4.64	178.12		20' " T.C.
			4.96	178.80	20' Lt. guttr.	
			4.37	177.39	20' " T.C.	

Note: Ground on N. sd. of Rincon Dr. is higher than top of curb on N. sd.

Profile No. ____ Date ____ Notes Red. LEB Plotted ____ Job No. 1137 Division No. ____
X-Sec. No. ____ Date ____ Notes Chkd. " Checked ____ Survey of Norwalk Blvd. S.S.
Survey by Hellstrom Notes A.N.H. Date 1-25-46
Map No. ____ Indexed C. Johnson Date ____

FORM 307 2M 8-45

PLEASE RETURN TO
LOS ANGELES COUNTY SURVEYOR
700 HALL OF RECORDS

NOTE: ANY ADDITIONS OR CHANGES ON THIS SHEET MUST BE MADE OR CIRCLED IN RED INK, WITH DATE AND NAME OF PERSON MAKING CHANGE.

Do not extend notes this side of this line.

STATION	B. S.	H. I.	F. S.	ELEV.		
		182 76				
1+50			4.45	178.31		℄ Rincon
2+00			4.25	178.51		℄ "
			4.83	177.93		20' Rt. guttr
			4.26	178.50		20' " T.C.
			4.53	178.23	20' Lt. guttr	
			3.97	178.79	20' " T.C.	
			5.3	177.5		155' Rt. Rear Prop Ln.
2+50			3.98	178.78		℄ Rincon
2+75			3.9	178.9	25' Lt. Top Hnd Hole	
"			5.5	177.3	25' " Bttm " "	
2+76			4.6	178.2		24' Rt. Tp. Hnd Hole
"			5.8	177.0		24' " Bttm " "
2+78.4			4.6	178.2		21.5 " Tp Hnd Hole
"						21.5 " Bttm " "
2+80			4.40	178.36		℄ Rincon guttr W.sd. Duchess
3+00.00 going E.			3.56	179.20		℄ Int. Rincon & Duchess
			3.52	179.24	N. end. N.E. Crb Ret guttr - Rincon & Duchess	
			2.71	180.05	N " " " " T.C.	
			3.90	178.86	E " " " " guttr	
			3.09	179.67	E " " " " T.C.	

F.B. 1/75 Pg. 82
Job No. 1132 Division No.
Survey of Normalk Blvd. S.S.
Survey by Hellstrom Notes A.N.H.
Indexed C. Johnson Date
Notes Red. Date
Notes Chkd. Date
Plotted Date
Checked Date
Profile No.
X-Sec. No.

FORM 307 2M 8-65

PLEASE RETURN TO
LOS ANGELES COUNTY SURVEYOR
700 HALL OF RECORDS

NOTE: ANY ADDITIONS OR CHANGES ON THIS SHEET MUST BE MADE OR CIRCLED IN RED INK WITH DATE AND NAME OF PERSON MAKING CHANGE.

Do not extend notes this side of this line.

STATION	B. S.	H. I.	F. S.	ELEV.		
		182.76				
			3.64	179.12	N. end N.W. Crb Ret. gutter	Rincon & Duchess
			3.00	179.76	N " " " " T.C.	
			4.26	178.50	W " " " " gutter	
			3.66	179.10	W " " " " T.C.	
			4.51	178.25	E " S.E " " gutter	
			3.64	179.12	E " " " " T.C.	
			4.74	178.02	S " " " " gutter	
			3.92	178.84	S " " " " T.C.	
			4.55	178.21	W " S.W. " " gutter	
			4.00	178.76	W " " " " T.C.	
			4.94	177.82	S " " " " gutter	
			4.30	178.46	S " " " " T.C.	
3+20			4.24	178.52		℄ Rincon - gutter E. sd. Duchess
3+30			3.97	178.79		℄ Rincon
3+50			3.87	178.89		℄ "
T.P.			3.89	178.87		
	5.72	184.59				
4+00			5.53	179.06		℄ Rincon
			6.21	178.38		20' Rt. gutter
			5.38	179.21		20' " T.C.

Profile Notes Red. _____ Plotted _____ Job No. 1152 Division No. _____
No. _____ Date _____ Date _____ Survey of Northvale Blvd 55
X-Sec. Notes Chkd. _____ Checked _____ Survey by Hellstrom Notes B.N.H. Date 1-25-46
No. _____ Date _____ Date _____ Map No. _____ Indexed Johnson Date _____

FORM 307 2M 8-45

PLEASE RETURN TO
LOS ANGELES COUNTY SURVEYOR
700 HALL OF RECORDS

NOTE: ANY ADDITIONS OR CHANGES ON THIS SHEET MUST BE MADE OR CIRCLED IN RED INK, WITH DATE AND NAME OF PERSON MAKING CHANGE.

Do not extend notes this side of this line.

STATION	B. S.	H. I.	F. S.	ELEV.		
		184.59				
4+00			5.67	178.92	20' Lt. gutter	
"			4.84	179.75	20' " T.C.	
4+50			5.44	179.15		℄ Rincon
5+00			5.37	179.22		℄ "
5+50			5.06	179.53		℄ "
6+00			5.01	179.58		℄ "
			5.62	178.97		20' Rt. gutter
			4.91	179.68		20 " T.C.
			5.09	179.50	20' Lt. gutter	
			4.32	180.27	20' " T.C.	
			6.6	178.0		155' Rt. Rear Prop. Ln.
6+50			4.85	179.74		℄ Rincon
7+00			4.72	179.87		℄ "
7+50			4.45	180.14		℄ "
7+98.63			4.22	180.37		℄ Int. Rincon & ALLEY
			3.72	180.87	N. end N.W. Crb Ret. gutter — Rincon & ALLEY	
			3.50	181.09	N " " " " T.C.	
			4.59	180.00	W " " " " gutter	
			3.64	180.95	W " " " " T.C.	
			4.45	180.14	S " S.W. " " gutter	

Profile No. ____ X-Sec. No. ____

Plotted ____ Date ____ Checked ____ Date ____

Notes Red. ____ Date ____ Notes Chkd. ____ Date ____

Job No. 1137 Division No. 55

Survey of Norwalk Blvd

Survey by Hallstrom Notes A.N.H.

Indexed C. Jones Date

F.B. 173 Pg. 84

FORM 307 [illegible]

PLEASE RETURN TO
LOS ANGELES COUNTY SURVEYOR
700 HALL OF RECORDS

NOTE: ANY ADDITIONS OR CHANGES ON THIS SHEET MUST BE MADE OR CIRCLED IN RED INK WITH DATE AND NAME OF PERSON MAKING CHANGE.

Do not extend notes this side of this line.

STATION	B. S.	H. I.	F. S.	ELEV.		
		184 59				
			4.15	180.44	S. end S.W. Crb Ret. T.C	- Rincon & ALLEY
			5.12	180.47	W " " " " gottr.	
			4.30	180.29	W " " " "	
B.M.-B.D. #7			4.46	180.13	B.M.-B.D. #7 { BROADWAY & RINCON - S.E. Cor. L&T. in Curb 0.5'S. of S. end Crb Ret. Elev. 180.130	- F.B. 864 - 204

Profile No. ____ Notes Red. 8 28 Plotted ____ Job No. 1137 Division No. ____ F.B. 17 Pg. 85

X:Sec. No. ____ Date ____ Date ____ Survey of Norwalk Blvd. S.S.

Notes Chkd. " Checked ____ Survey by Hellstrom Notes A.N.H. Date 1-25-46

Date 1/30/46 Date ____ Map No. ____ Indexed Johnson Date ____

F.B. 175 Pg. 86

Job No. _____ Division No. _____ Notes Red. _____ Plotted _____ Profile

Survey of _____ Date _____ Date _____ No. _____

Survey by _____ Notes _____ Notes Chkd. _____ Checked _____ X-Sec.

Indexed _____ Date _____ Date _____ Date _____ No. _____

FORM 307 2M 8-45

PLEASE RETURN TO

LOS ANGELES COUNTY SURVEYOR

700 HALL OF RECORDS

NOTE: ANY ADDITIONS OR CHANGES ON THIS SHEET MUST BE MADE OR CIRCLED IN RED INK, WITH DATE AND NAME OF PERSON MAKING CHANGE.

Do not extend notes this side of this line.

STATION	B. S.	H. I.	F. S.	ELEV.

Notes Ck'd by	Survey of NORWALK BLVD SS
Map No.	W. O. 1137 Tape No. 081 Std. 68 °F
Office Work	Surveyed by HELLSTROM
Checked	Notes A.H.H. Date 1-24-46
Date	Indexed A. C. Johnson 10-10-46

F.B. 1175 Pg. 87

Cont. On Pg. 88

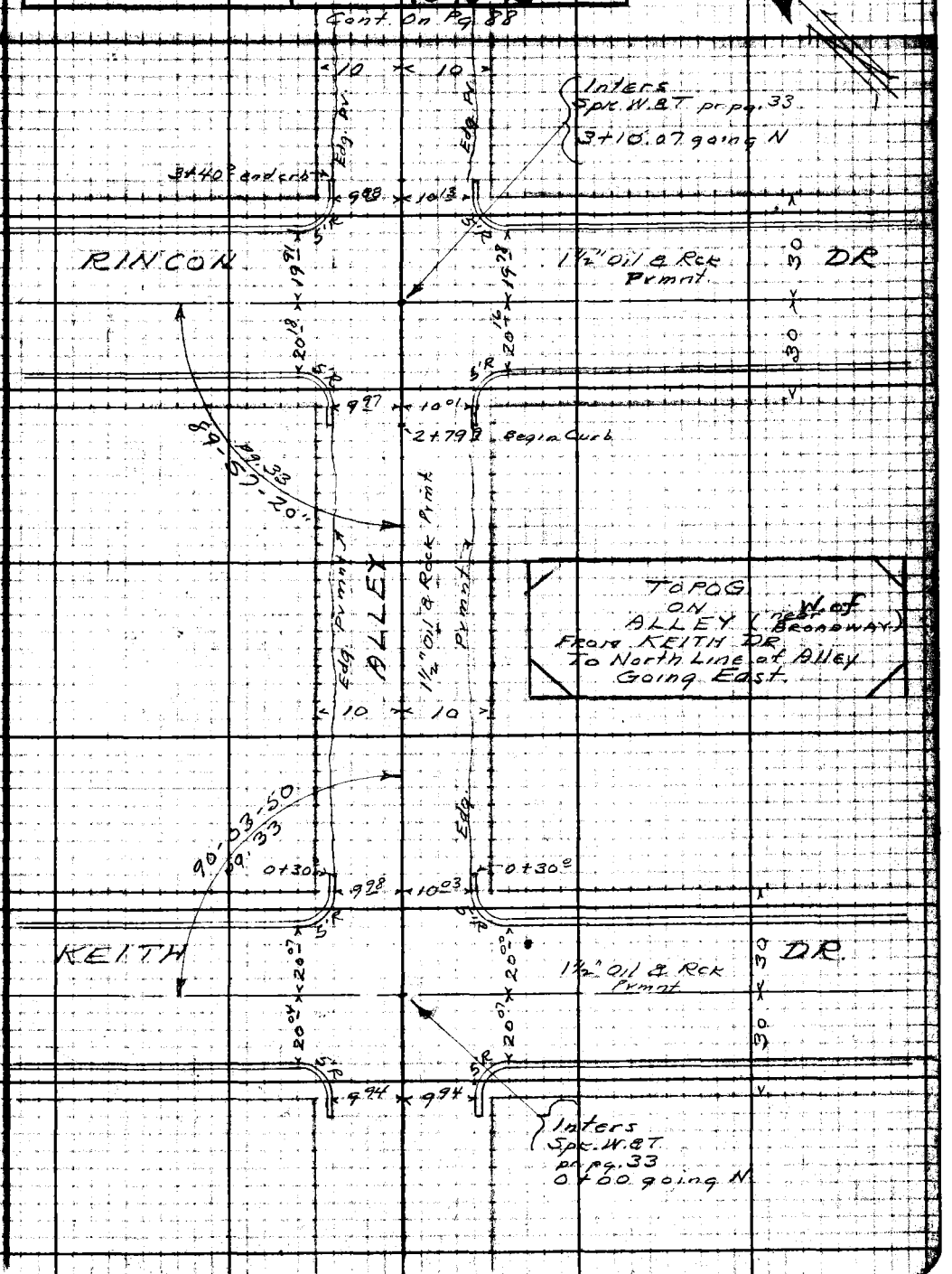

Note: Any Additions or Changes on this Sheet Must be Made or Circled in Red Ink With Date and Name of Person Making Change.

Do not extend notes this side of this line.

RETURN TO
LOS ANGELES COUNTY SURVEYOR
700 HALL OF RECORDS

FORM 247 EM 11-41

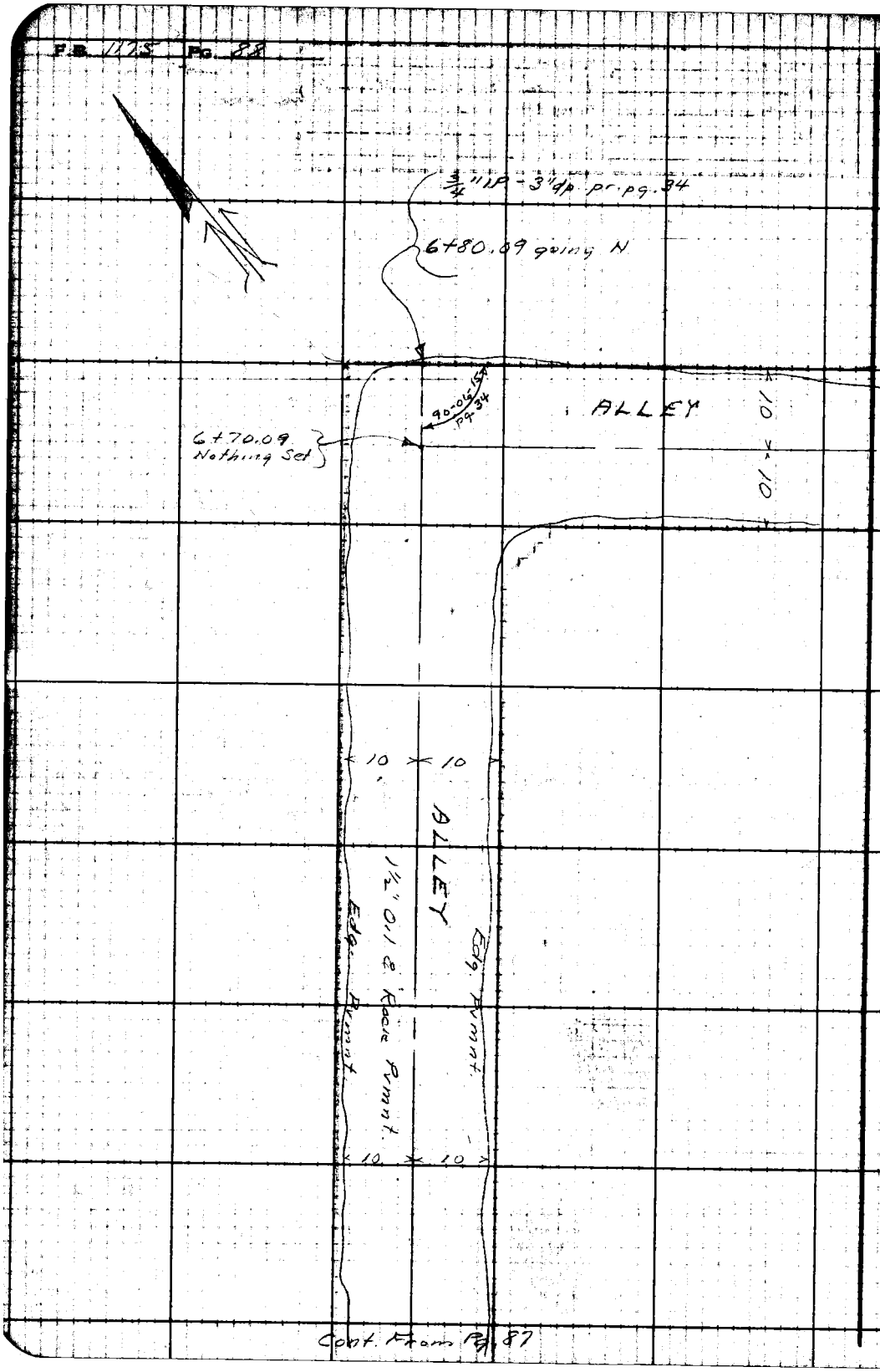

Cont. From Pg. 87

RETURN TO
LOS ANGELES COUNTY SURVEYOR
700 HALL OF RECORDS
Do not extend notes this side of this line.
Note: Any Additions or Changes on This Sheet Must be Made or Circled in Red Ink With Date and Name of Person Making Change.

FORM 307 2M 8-48

PLEASE RETURN TO
LOS ANGELES COUNTY SURVEYOR
700 HALL OF RECORDS

NOTE: ANY ADDITIONS OR CHANGES ON THIS SHEET MUST BE MADE OR CIRCLED IN RED INK WITH DATE AND NAME OF PERSON MAKING CHANGE.

Do not extend notes this side of this line.

STATION	B. S.	H. I.	F. S.	ELEV.		
			ALLEY (190' W. OF BROADWAY)			
			FROM KEITH DR. TO ℄ OF ALLEY GOING EAST (NO. of Rincon Ave)			
			PROFILE & X-SECTS FOR PROP. SAN. SEWER			
B.M.-B.D. #48				176.79	B.M.-B.D. #48 {BROADWAY & KEITH DR. S.W. Cor. - Boat Spk. in Lead - 10' S. of S end. Crb Ret. Elev. 176.789 pr. F.B. 1176 pg.	
	5.34	182.13				
			5.11	177.02	N. end N.E. Crb Ret. gutter	Keith Dr. & ALLEY
			4.90	177.23	N " " " " T.C.	
			5.73	176.40	E " " " " gutter	
			4.96	177.17	E " " " " T.C.	
			5.24	176.89	N. " N.W. " " gutter	
			5.09	177.04	N. " " " " T.C.	
			5.83	176.30	W " " " " gutter	
			5.18	176.95	W " " " " T.C.	
0+00 going N			5.64	176.49		℄ Int. Keith Dr & Alley
0+20 " "			5.69	176.44		℄ Alley gutter N. sd. Keith Dr
0+30 (End of Curbs)			5.11	177.02		℄ Alley
			4.87	177.26		10' Rt. gutter
			4.82	177.31		10' Rt. T.C.
			5.10	177.03	10' Rt gutter	
			4.99	177.14	10' " T.C.	

Note: The Ground on both sides of Alley is highly cultivated by a few Peanut farmers

No. ____ Date ____ Notes Chkd. ____ Date ____ Checked ____ Date ____ Map No. ____ Notes ____ Date ____

Survey of NORWALK BLVD. Date 1-25-44
Survey by Hollstrom Notes ____ Date ____
Chief Engineer ____ Date ____

FORM 307 2M 8-45

PLEASE RETURN TO
LOS ANGELES COUNTY SURVEYOR
700 HALL OF RECORDS

NOTE: ANY ADDITIONS OR CHANGES ON THIS SHEET MUST BE MADE OR CIRCLED IN RED IN INK, WITH DATE AND NAME OF PERSON MAKING CHANGE.

Do not extend notes this side of this line.

STATION	B. S.	H. I.	F. S.	ELEV.		
		182.13				
0+50			5.05	177.08		℄ Alley
1+00			4.60	177.53		℄ "
"			4.27	177.86		10' Rt. edg. pvmnt
			4.46	177.67	10' Lt. edg. pvmnt.	
1+50			4.08	178.05		℄
2+00			3.48	178.65		℄
"			3.11	179.02		10' Rt. edg. pvmnt.
"			3.25	178.88	10' Lt. edg. pvmnt.	
2+50			2.56	179.57		℄
2+79.9 Begin Curbs			1.82	180.31		℄
			1.61	180.52		10' Rt. gutr
			1.44	180.69		10' " TC
T.P.			1.74	180.39	Spk. W ℄ T	
	6.08	186.47				
2+79.9 Begin Curbs			6.09	180.38	10' Lt. gutr	
"			5.95	180.52	10' " T.C.	
2+90			6.82	179.65		℄ Alley gutr. S. sd. Rincon
3+10			6.08	180.39		℄ Int. Rincon & Alley
3+30			6.34	180.13		℄ Alley gutr. N. sd. Rincon
3+40 End Curb			5.50	180.97		℄ Alley

F.B. 173 Pg. 90 | Job No. 1137 | Division No. | Notes Red. | Plotted | No. | Profile
Survey of Norwalk Blvd. S.S. | Date | Date | No. | X-Sec.
Survey by Hellstrom | Notes P.N.H. | Notes Chkd. | Checked
Indexed C. Jones | Date | Date | Date

FORM 307 2M 8-49

PLEASE RETURN TO
LOS ANGELES COUNTY SURVEYOR
700 HALL OF RECORDS

NOTE: ANY ADDITIONS OR CHANGES ON THIS SHEET MUST BE MADE OR CIRCLED IN RED INK WITH DATE AND NAME OF PERSON MAKING CHANGE.

Do not extend notes this side of this line.

STATION	B. S.	H. I.	F. S.	ELEV.		
		186.47				
3+40°			5.35	181.12		10' Rt. gutter } End Crbs
			5.25	181.22		10' " T.C.
			5.47	181.00	10' Lt. gutter } End Crbs	
			5.32	181.15	10' " T.C.	
			5.51	180.96	N. end. N.E. Crb Ref. gutter	- Rincon & Alley
			5.34	181.13	N " " " " T.C.	
			6.24	180.23	E " " " " gutter	
			5.37	181.10	E " " " " T.C.	
			6.08	180.39	S " S.E " " gutter	
			5.84	180.63	S " " " " T.C.	
			6.77	179.70	E " " " " gutter	
			5.90	180.57	E " " " " T.C.	
			5.65	180.82	N. " N.W. " " gutter	
			5.67	180.80	N " " " " T.C.	
			6.40	180.07	W " " " " gutter	
			5.51	180.96	W " " " " T.C.	
			6.29	180.18	S " S.W. " " gutter	
			6.00	180.47	S " " " " T.C.	
			6.89	179.58	W " " " " gutter	
			6.11	180.36	W " " " " T.C.	

Profile Notes Red. _____ Plotted _____ Job No. 1132 Division No. _____
No. _____ Date _____ Date _____ Survey of NORWALK BLVD. S.S.
X.Sec. Notes Chkd. _____ Checked _____ Survey by Hollstrom Notes A.N.H. Date 1-25-46
No. _____ Date _____ Date _____ Map No. _____ Inv. C. Johnson Date _____

FORM 307 2M 8-45

PLEASE RETURN TO
LOS ANGELES COUNTY SURVEYOR
700 HALL OF RECORDS

NOTE: ANY ADDITIONS OR CHANGES ON THIS SHEET MUST BE MADE OR CIRCLED IN RED INK, WITH DATE AND NAME OF PERSON MAKING CHANGE.

Do not extend notes this side of this line.

STATION	B. S.	H. I.	F. S.	ELEV.		
		186 47				
3+50			5 40	181.07		℄ Alley
4+00			4 58	181.89		℄
			4 24	182.23		10' Rt. edg. pvmnt
			4 32	182.15	10' Lt. edg. pvmt.	
4+50			3 61	182.86		℄
5+00			2 43	184.04		℄
			2 27	184.20		10' Rt. edg. pvmt
			2 15	184.32	10' Lt. edg. pvmnt.	
5+50			1 43	185.04		℄
T.P.			0 48	185 99		
	10 25	196 24				
6+00			10 21	186.03		℄ Alley
			9 79	186.45		10' Rt. edg. pvmt
			9 88	186.36	10' Lt. edg. pvmnt	
6+50			8 87	187.37		℄
6+70 97			8 15	188.09		℄ Int. Alley & Alley
6+80 09			7 85	188.39		℄
			7 75	188.49		10' Rt. N. edg. pvmnt
			7 7	188.5	10' Lt. ground	
T.P.			0 16	196 08		

Profile No. ____ X-Sec. No. ____
Plotted ____ Date ____ Checked ____ Date ____
Notes Red. ____ Date ____ Notes Chkd. ____ Date ____
Division No. ____ Job No. 1137 Notes A.N.H.
Survey of Norwalk Blvd S.S.
Survey by Hellstrom Date ____
Indexed C. Johnson
F.B. 113 Pg. 92

FORM 307 2M 8-45

PLEASE RETURN TO
LOS ANGELES COUNTY SURVEYOR
700 HALL OF RECORDS

NOTE: ANY ADDITIONS OR CHANGES ON THIS SHEET MUST BE MADE OR CIRCLED IN RED INK WITH DATE AND NAME OF PERSON MAKING CHANGE.

Do not extend notes this side of this line.

STATION	B. S.	H. I.	F. S.	ELEV.		
				196 08		
	7 75	203 83				
B.M.-B.D. #29			2 37	201 46	B.M.-B.D. #29	WHITTIER BLVD. & BROADWAY S.E. COR. - Nail in Curb 32' E. of E. end C.R. Elev. 201.465 pr. F.B. 1161-24

Profile No. ____ Notes Red. SEB Plotted ____ Job No. 1137 Division No. ____ F.B. 1175 Pg. 43
X:Sec. No. ____ Date ____ Date ____ Survey of NORWALK BLVD. S.S
Notes Chkd. ____ Checked ____ Survey by Hellstrom Notes A.N.H. Date 1-25-46
Date 1/30/46 Date ____ Map No. ____ Index J. Johnson Date ____

F.B. 175 Pg. 94

Job No. 1137 Division No. _____ Notes Red. _____ Plotted _____ Profile

Survey of Norwalk Blvd SS Date _____ Date _____ No. _____

Survey by Hellstrom Notes A.V.H. Notes Chkd. _____ Checked _____ X-Sec.

Indexed _____ Date _____ Date _____ Date _____ No. _____

STATION	B. S.	H. I.	F. S.	ELEV.

FORM 307 2M 8-45

PLEASE RETURN TO
LOS ANGELES COUNTY SURVEYOR
700 HALL OF RECORDS

Do not extend notes this side of this line.

NOTE: ANY ADDITIONS OR CHANGES ON THIS SHEET MUST BE MADE OR CIRCLED IN RED INK, WITH DATE AND NAME OF PERSON MAKING CHANGE.

Notes Ck'd by	Survey of NORWALK BLVD SS
Map No.	W. O. 1137 Tape No. 087 Std. 68 °F
Office Work	Surveyed by HELLSTROM
Checked	Notes A.N.H. Date 1-23-46
Date	Indexed A. C. Johnson 10-10-46

F.B. 1175 Pg. 95

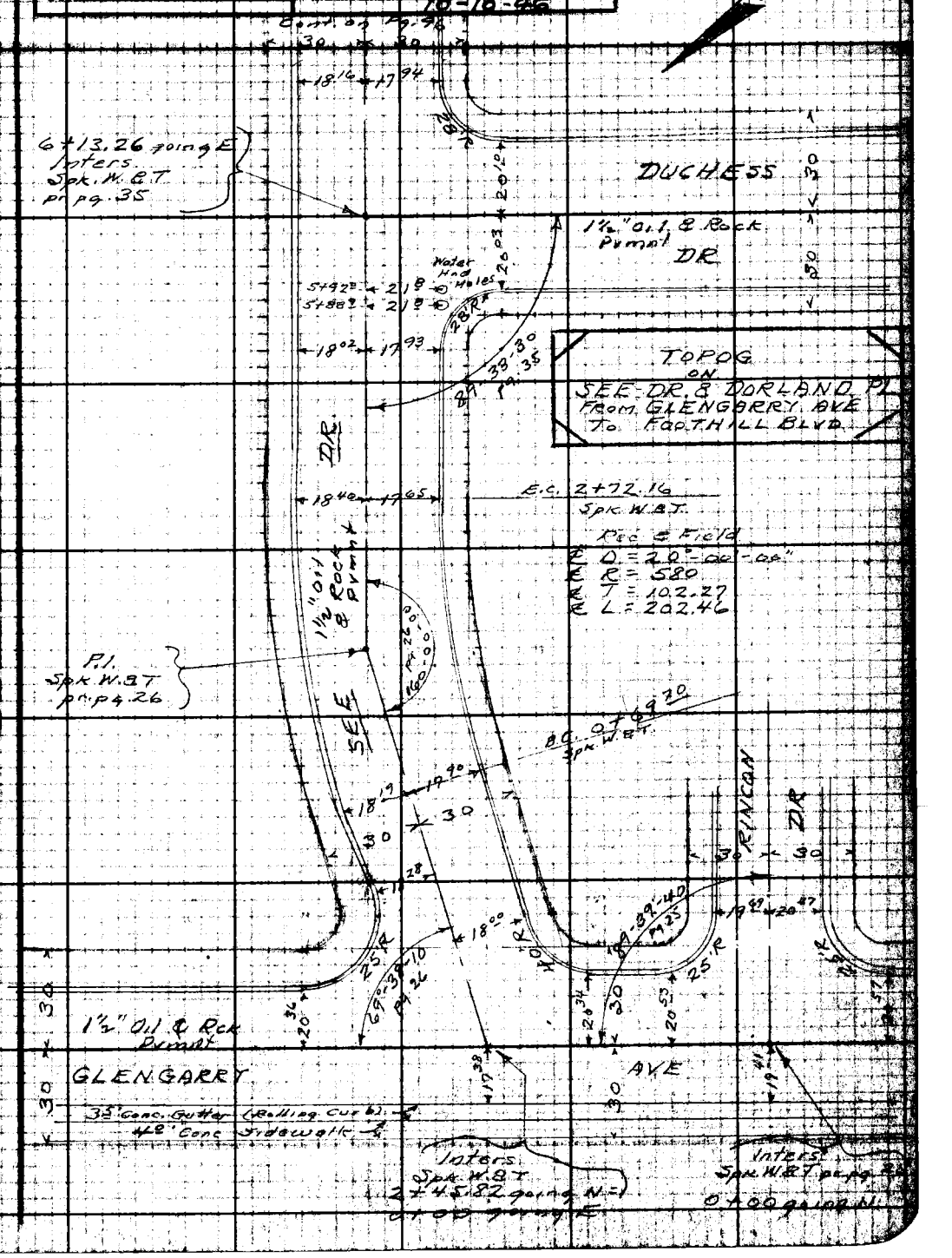

Note: Any Additions or Changes on this Sheet Must be Made or Circled in Red Ink With Date and Name of Person Making Change.

Do not exhaust notes this side of this line.

INTERIM TO
LOS ANGELES COUNTY SURVEYOR
700 HALL OF RECORDS

RETURN TO
LOS ANGELES COUNTY SURVEYOR
700 HALL OF RECORDS

Note: Any Additions or Changes on This Sheet Must be Made or Circled in Red Ink With Date and Name of Person Making Change.

Do not extend notes this side of this line.

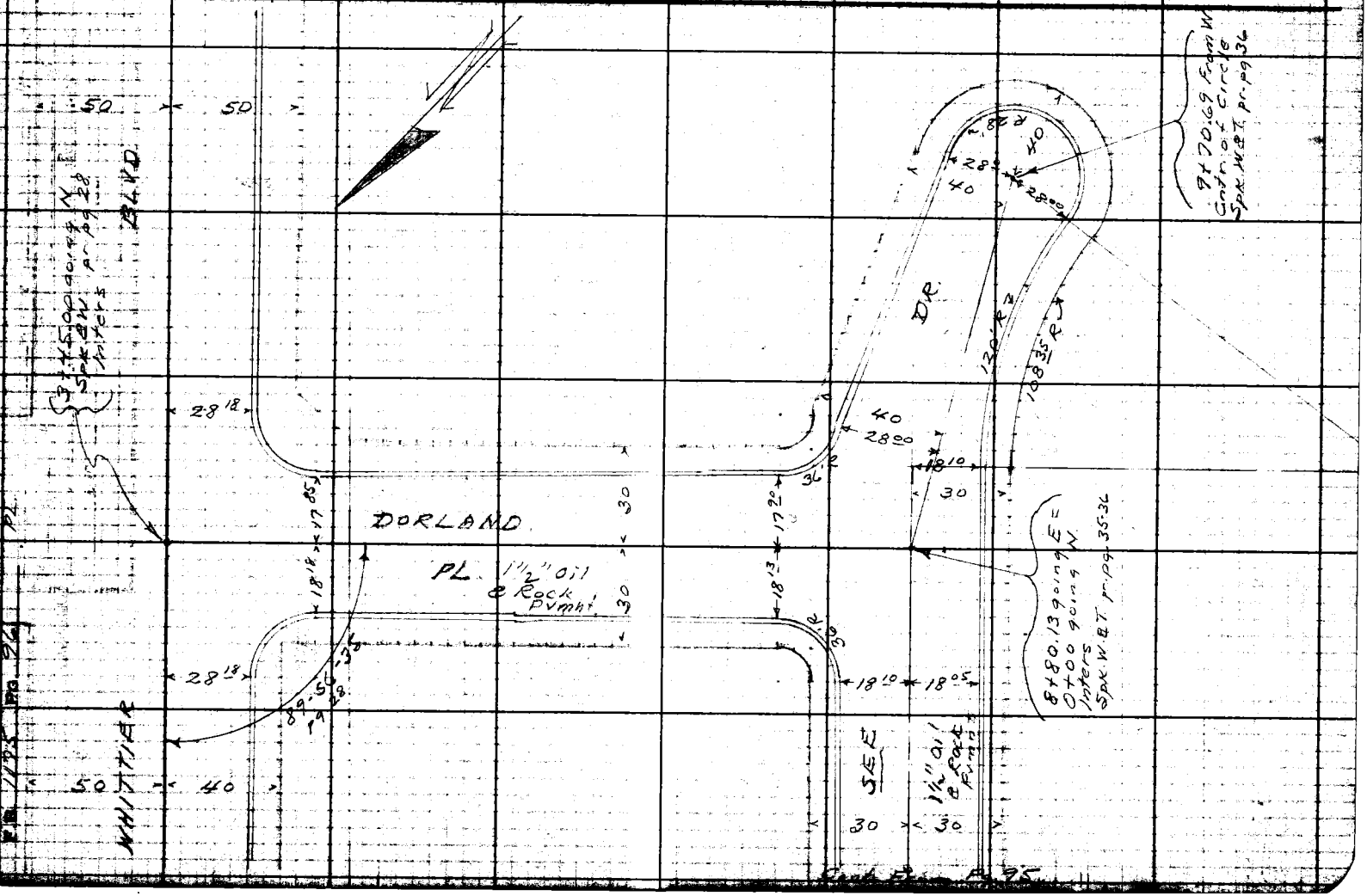

FORM 307 2M 8-45

PLEASE RETURN TO
LOS ANGELES COUNTY SURVEYOR
700 HALL OF RECORDS

NOTE: ANY ADDITIONS OR CHANGES ON THIS SHEET MUST BE MADE OR CIRCLED IN RED INK WITH DATE AND NAME OF PERSON MAKING CHANGE.

Do not extend notes this side of this line.

STATION	B. S.	H. I.	F. S.	ELEV.		
		GLENGARRY AVE - SEE-DR- & DORLAND PL.				
	FROM GLENGARRY AVE TO WHITTIER BLVD.					
	PROFILE & X-SECTS. FOR PROP. SAN. SEWER.					
B.M.-B.D. "5				176.426	B.M.-B.D. "5	GLENGARRY AVE & RINCON DR. S.E. COR. - Boat Spk. in Crb. 2' S. of S. end Curb Ref. Elev. 176.426 pr F.B. 864-203
	630	182.73				
			6.20	176.53	N. end N.E. Crb Ref. Guttr - Glengarry & Rincon	
			5.50	177.23	N " " " " T.C.	
			6.45	175.28	E " " " " guttr	
			5.68	177.05	E " " " " T.C.	
			6.92	175.81	S " S.E. " " guttr	
			6.26	176.47	S " " " " T.C.	
			6.74	175.99	E " " " " guttr	
			6.04	176.69	E " " " " T.C.	
0+00	going N.		5.93	176.80		℄ Int. Glengarry & Rincon
			6.70	176.03	19' Lt. guttr	
			6.33	176.40	20.5 " outsd. edg. sdwk.	
			6.25	176.48	24.5 insd. " "	
0+50			5.52	177.21		℄ Glengarry
1+00			5.05	177.68		℄ "
"			5.73	177.50		20' Rt. guttr.

Profile No. ____ Notes Red 360 Plotted ____ Job No. 1137 Division No. ____
Date ____ Date ____ Survey of Norwalk Blvd S.S.
X-Sec. No. ____ Notes Chkd. N Checked ____ Survey by Hellstrom Notes A.N.H. Date 1-25-46
Date 11/30/46 Date ____ Map No. ____ Index Q. Johnson Date ____

FORM 307 2M 8-45

PLEASE RETURN TO
LOS ANGELES COUNTY SURVEYOR
700 HALL OF RECORDS

NOTE: ANY ADDITIONS OR CHANGES ON THIS SHEET MUST BE MADE OR CIRCLED IN RED INK, WITH DATE AND NAME OF PERSON MAKING CHANGE.

Do not extend notes this side of this line.

STATION	B. S.	H. I.	F. S.	ELEV.		
		182.73				
1+00			5.12	177.61		20' Rt. T.C
			5.92	176.81	19' Lt. guttr.	
			5.57	177.16	20.5 " outsd. edg. sdwk	
			5.47	177.26	24.5 " insd. " "	
1+50			4.81	177.92		℄ Glengarry
2+00			4.15	178.58		℄ "
			4.78	177.95		20' Rt. guttr.
			4.20	178.53		20' " T.C.
			4.87	177.86	19' Lt. guttr.	
			4.46	178.27	20.5 " outsd. edg. sdwk	
			4.40	178.33	24.5 insd. " "	
2+45.82			3.57	179.16		℄ Int. Glengarry & SEE DR.
			4.35	178.38	19' Lt. guttr	
			4.95	177.78	20.5 " outsd. edg. sdwk	
			4.94	177.79	24.5 " insd. " "	
			3.33	179.40	N. end N.E. Crb Ret. guttr - Glengarry - SEE Dr.	
			2.79	179.94	N " " " " T.C.	
			3.30	179.43	E " " " " guttr	
			2.69	180.04	E " " " " T.C.	
			4.72	178.01	S " S.E. " " guttr	

F.B. 1175 PG. 98
Job No. 1137 Division No. Notes Red. Plotted Profile
Survey of NORWALK BLVD S.S. Date Date No.
Survey by Hellstrom Notes A.N.H. Notes Chkd. Checked X-Sec.
Indexed A. C. Johnson Date Date No.

FORM 307 2M 8-45

PLEASE RETURN TO
LOS ANGELES COUNTY SURVEYOR
700 HALL OF RECORDS

NOTE: ANY ADDITIONS OR CHANGES ON THIS SHEET MUST BE MADE OR CIRCLED IN RED INK WITH DATE AND NAME OF PERSON MAKING CHANGE.

Do not extend notes this side of this line.

STATION	B. S.	H. I.	F. S.	ELEV.		
		182.73				
			4.13	178.60	S. end S.E. Crb Ret. T.C.	Glengarry - SEE DR.
			3.90	178.83	E " " " " gutter	
			3.33	179.40	E " " " " T.C.	
2+45.82 going N = 0+00 going E			3.57	179.16	SEE DR.	℄ Int. Glengarry & SEE Dr.
0+20			3.93	178.80		℄ Sec Dr. gutter E side Glengarry
0+50			3.20	179.53		℄ Sec. Dr.
0+69.20 BC.			2.88	179.85		℄ Sec Dr
			3.90	179.03		18' Rt. gutter
			3.21	179.52		18' " T.C.
			3.29	179.44	18' Lt gutter	
			2.67	180.06	18' " T.C.	
1+00			2.73	180.00		℄ Sec Dr.
T.P.			1.99	180.74		
	5.82	186.56				
1+50			6.15	180.41		℄
2+00			5.80	180.76		℄
"			7.1.	179.5		138' Rt. Rear Prop. Ln.
2+50			5.46	181.10		℄
2+72.14 EC			5.32	181.24		℄
"			6.00	180.56		18' Rt gutter

Note: The Ground on the N. side of SEE Dr. is higher than the N. curb

Job No. 1130 Sheet No. 7
Survey of Harkault Rivr. S.S.
Survey by Hallstrom Notes A.H.H. Date 12-26
Map No. Notes Chk'd. Geo. Johnson Date
Notes Red. Date
Plotted Date
Checked Date
Profile No. X-Sec. No.

FORM 307 2M 8-45

PLEASE RETURN TO
LOS ANGELES COUNTY SURVEYOR
700 HALL OF RECORDS

NOTE: ANY ADDITIONS OR CHANGES ON THIS SHEET MUST BE MADE OR CIRCLED IN RED INK, WITH DATE AND NAME OF PERSON MAKING CHANGE.

65

Do not extend notes this side of this line.

STATION	B. S.	H. I.	F. S.	ELEV.		
		186 56				
2+72 16 E.C.			5 54	181.02		18' Rt. T.C.
			5 61	180.95	18' Lt. guttr	
			5 05	181.51	18' " T.C.	
3+00			5 05	181.51		℄ SEE DR.
3+50			4 75	181.81		℄ " "
4+00			4 36	182.20		℄ " "
"			6 5	180.1		140' Rt Rear Prop. Ln.
4+50			3 94	182.62		℄
5+00			3 65	182.91		℄
			4 32	182.24		18' Rt. guttr.
			3 90	182.66		18' " T.C.
			4 04	182.52	18' Lt. guttr	
			3 44	183.12	18' " T.C.	
5+50			3 27	183.29		℄
6+00			2 98	183.58		℄
6+13 26			2 89	183.67		℄ Int. SEE DR & DUCHESS.
			3 16	183.40		30' Rt. ℄ Duchess
			3 20	183.36	18' Lt. guttr	
			2 62	183.94	18' " T.C.	
			3 34	183.22	E. end S.E. Crb Ret guttr.	- SEE Dr. & Duchess

Profile No. ___ X-Sec. No. ___
Plotted ___ Date ___ Checked ___ Date ___
Notes Red. ___ Date ___ Notes Chkd. ___ Date ___
Job No. 1137 Division No. ___
Survey of ___ Survey by ___ Indexed ___ Notes ___ Date ___
F.B. 475 PG. 100
C. Johnson

FORM 307 2M 6-48

PLEASE RETURN TO
LOS ANGELES COUNTY SURVEYOR
700 HALL OF RECORDS

NOTE: ANY ADDITIONS OR CHANGES ON THIS SHEET MUST BE MADE OR CIRCLED IN RED INK. WITH DATE AND NAME OF PERSON MAKING CHANGE.

Do not extend notes this side of this line.

STATION	B. S.	H. I.	F. S.	ELEV.		
		186.56				
			2.79	183.77	E. end S.E. Crb. Ret. TC - SEE DR & Duchess	
			3.89	182.67	S " " " " guttr.	
			3.28	183.28	S " " " " T.C.	
			3.94	182.62	W " SW. " " guttr	
			3.43	183.13	W " " " " T.C.	
			4.16	182.40	S " " " " guttr	
			3.61	182.95	S " " " " T.C.	
5+88.9			3.7	182.9		21.8 Rt. Tp. Hnd. Hole
"			4.7	181.9		21.8 " Bttm " "
5+92.0			3.6	183.0		21.8 " Tp. Hnd. Hole
"			5.2	181.4		21.8 " Bttm " "
6+50			2.60	183.96		℄ SEE DR.
T.P.			2.89	183.67		
	6.72	190.39				
7+00			6.05	184.34		℄
			6.89	183.50		18' Rt. guttr.
			6.32	184.07		18' " TC
			6.42	183.97	18' Lt. guttr.	
			5.83	184.56	18' " TC.	
7+50			5.73	184.66		℄

Profile No. ____ Notes Red. ____ Plotted ____ Job No. 1137 Division No. ____
X:Sec. ____ Date ____ Date ____ Survey of Norwalk Blvd S.S.
No. ____ Notes Chkd. ____ Checked ____ Survey by Hellstrom Notes D.N.H. Date 1-25-46
Date ____ Date ____ Map No. ____ Indexed C. Johnson Date ____

FORM 307 2M 8-45

PLEASE RETURN TO
LOS ANGELES COUNTY SURVEYOR
700 HALL OF RECORDS

NOTE: ANY ADDITIONS OR CHANGES ON THIS SHEET MUST BE MADE OR CIRCLED IN RED INK, WITH DATE AND NAME OF PERSON MAKING CHANGE.

Do not extend notes this side of this line.

STATION	B. S.	H. I.	F. S.	ELEV.		
		190.39				
8+00			5.38	185.01		℄
			6.22	184.17		18' Rt. gutter
			5.62	184.77		18' " T.C.
			5.69	184.70	18' Lt. gutter	
			5.11	185.28	18' " T.C.	
			7.5	182.9		140' Rt. Rear Prop. Ln.
8+50			4.44	185.45		℄
8+80.13			4.76	185.63		℄ Int. SEE DR & DORLAND PL
			5.51	184.88		18' Rt. gutter
			5.00	185.39		18' Rt. T.C.
8+95.5 (B.C. For Curb on S.)			4.67	185.72		℄
			5.47	184.92		18' Rt gutter
			4.94	185.45		18' " T.C.
9+00			4.68	185.71		℄ See Dr. on Ln. to Cntr. Circle
9+50			4.30	186.09		℄ " " " " " "
			5.05	185.34	E.C. of Curve on S. and B.C. for Circle (gutter)	
			4.50	185.89	" " " " "	" " (T.C.)
9+70.67			4.20	186.19		℄ Cntr. of Circle
9+98.7			4.70	185.69	gutter at ℄ Prod.	
"			4.19	186.20	T.C. " " "	

F.B. 275 Pg. 102 Job No. 1227 Division No. Profile
Survey of Nardack Blvd S.S. No. X-Sec.
Survey by Hellstrom Notes A.N.H. Plotted Date
Indexed C. Jones Date Notes Red. Date Checked Date
Notes Chkd. Date

FORM 307 2M 8-43

PLEASE RETURN TO
LOS ANGELES COUNTY SURVEYOR
700 HALL OF RECORDS

NOTE: ANY ADDITIONS OR CHANGES ON THIS SHEET MUST BE MADE OR CIRCLED IN RED INK WITH DATE AND NAME OF PERSON MAKING CHANGE.

Do not extend notes this side of this line.

STATION	B. S.	H. I.	F. S.	ELEV.		
		190 39				
			4 42	185.97	E.C. of Circle on N.	guttr
			3 92	186.47	E.C " " "	T.C.
8+80.13 going E = 0+00 going N			4 76	185.63	DORLAND PL.	℄ Int. SEE DR. & DORLAND PL.
			4 55	185.84	N. end N.E. Crb Ret.	guttr - SEE DR. & DORLAND PL.
			4 00	186.39	N. " " " "	T.C.
			4 70	185.69	E " " " "	guttr
			4 17	186.22	E " " " "	T.C.
			4 66	185.73	N " NW " "	guttr
			4 10	186.29	N. " " " "	T.C.
			5 42	184.97	W. " " " "	guttr
			4 92	185.47	W " " " "	T.C.
0+18			4 99	185.40		℄ Dorland guttr N. sd. See Dr.
0+50			4 29	186.10		℄ Dorland
1+00			2 90	187.49		℄
			3 47	186.92		18' Rt. guttr
			2 94	187.45		18' " T.C.
			3.50	186.89	18' Lt. guttr	
			3 02	187.37	18 " T.C.	
1+50			0 54	189.85		℄
T.P.			0 34	190 05		

Note: The Ground on both sides of Dorland is higher than the curbs.

Profile No. ____ Notes Red. ____ Plotted ____ Job No. 1157 Division No. ____
Date ____ Date ____ Survey of Norwalk Blvd. S.S.
X-Sec. ____ Notes Chk. ____ Checked ____ Survey by Hellstrom Notes J.H.H. Date 1-5-
No. ____ Date 11/30/4 Date ____ Map No. ____ Indexed J. Gordon Date ____

FORM 307 2M 8-45

PLEASE RETURN TO
LOS ANGELES COUNTY SURVEYOR
700 HALL OF RECORDS

NOTE: ANY ADDITIONS OR CHANGES ON THIS SHEET MUST BE MADE OR CIRCLED IN RED INK, WITH DATE AND NAME OF PERSON MAKING CHANGE.

Do not extend notes this side of this line.

STATION	B. S.	H. I.	F. S.	ELEV.		
				190 55		
	8 15	198 20				
2+00			6 03	192.15		℄ Dorland
			6 60	191.60		18' Rt. gutter
			6 06	192.14		18 " T.C.
			6 74	191.46	18' Lt. gutter	
			6 07	192.11	18 " T.C.	
2+50			3 38	194.82		℄ Dorland
2+70			2 56	195.64		℄
3+00			2 60	195.60		℄
3+17			3 21	194.99		℄ Dorland gutter S. of Whittier
3+45 00			2 22	195.98		℄ Int. Whittier & Dorland
			2 80	195.40	E. end S.E. Crb Ret. gutter	
			1 81	196.39	E " " " " T.C.	
			2 49	195.71	S " " " " gutter	
			1 95	196.25	S " " " " T.C.	
			3 58	194.62	W " S.W. " " gutter	
			2 62	195.58	W " " " " T.C.	
			3 00	195.20	S " " " " gutter	
			2 52	195.68	S " " " " T.C.	
B.M.-B.D. '53			2 73	195 47	B.M. B.D. '53 } WHITTIER & DORLAND PL. S.W. COR. - Boot Spring Ld. 3' W. of PM and Crb Reset Elev. 195.47 - F.B. 1176/18	

F.B. 1125 PG. 104 Job No. 1137 Division No. 5.5.
Survey of Norwalk Blvd
Survey by Helstrom Notes B.N.H.
Indexed C. Johnson Date
Profile No. X-Sec. No.
Plotted Date Checked Date
Notes Red. Date Notes Chkd. Date

FORM 307 3M 6-48

PLEASE RETURN TO
LOS ANGELES COUNTY SURVEYOR
700 HALL OF RECORDS

NOTE: ANY ADDITIONS OR CHANGES ON THIS SHEET MUST BE MADE OR CIRCLED IN RED INK WITH DATE AND NAME OF PERSON MAKING CHANGE.

Do not extend notes this side of this line.

STATION	B. S.	H. I.	F. S.	ELEV.		
		ELEVS. AT REAR PROPERTY LINES ON SOUTH LINES OF				
		TRACTS #11080 & TRCT #11280				
B.M.-B.D.#10				174.513	B.M.-B.D.#10	{GLENGARRY AVE - 298' S of ℄ Rincon Dr. Boot Spk. in Ld in E. curb - 2' N. of Sen. drb. at Tract Line Elev. 174.513 F.B. 864-205
	525	179.76				
			49	174.9	REAR PROP. LINE - LOT #24 TRCT 11280	
			49	174.9	" " " LOT #26 " "	
			52	174.6	" " " " #27 " "	
			52	174.6	" " " " #28 " "	
			56	174.2	" " " #29 " "	
			56	174.2	" " " " #30 " "	
B.M.-B.D.#10			525	174.51	B.M.-B.D.#10 {Same Descript. Per Above ↗)	
B.M.-B.D.#9				173.533	B.M.-B.D.#9 {DUCHESS DR. - 193' S. of ℄ Keith Dr. Boot Spk. in E. Crb 2' N. of S. end Crb at Tract Ln. Elev. 173.533 F.B. 864-205	
	457	178.10				
			43	173.8	REAR PROP. LINE - LOT #11 TRCT. #11080	
			47	173.4	" " " - " #10 " "	
			48	173.3	" " " - " #9 " "	
			45	173.6	" " " - " #8 " "	

Profile Notes Red. ____ Plotted ____ Job No. 1157 Division No. ____
No. ____ Date ____ Date ____ Survey of NORMALE BLVD. SS.
X:Sec. ____ Notes Chkd. ____ Checked ____ Survey by Hallstrom Notes B.N.H. Date 1-28-48
No. ____ Date ____ Date ____ Map No. ____ Date ____ Chief Jobson

FORM 307 2M 8-45

PLEASE RETURN TO
LOS ANGELES COUNTY SURVEYOR
700 HALL OF RECORDS

NOTE: ANY ADDITIONS OR CHANGES ON THIS SHEET MUST BE MADE OR CIRCLED IN RED INK, WITH DATE AND NAME OF PERSON MAKING CHANGE.

Do not extend notes this side of this line.

STATION	B. S.	H. I.	F. S.	ELEV.		
		178 10				
			4 3	173 8	REAR PROP. LINE - LOT. #7	TRCT. #11080
			4 3	173.8	" " " - LOT. #6	" "
T.P.			4.79	173 31		
	6.13	179 44				
			5 3	174 1	REAR PROP. LN. - LOT. #5	TRCT. 11080
			4 6	174.8	" " " - LOT. #4	" "
			4 5	174.9	" " " - " #3	" "
B.M.-BD. #8			4 86	174.58	B.M.-BD. #8 { BROADWAY & HADLEY - S.E. COR. LGT. in curb 48' N. of S. end Crb Ret. Elev. 174.575 - F.B. 864-204	

Profile No. ____ X-Sec. No. ____
Plotted ____ Date ____ Checked ____ Date ____
Notes Red. ____ Date ____ Notes Chkd. ____ Date ____
Job No. 1137 Division No. ____
Survey of Norwalk Blvd S.S.
Survey by Hellstrom Notes A.N.H.
Indexed A. C. Johnson Date ____
F.B. 15 Pg. 106

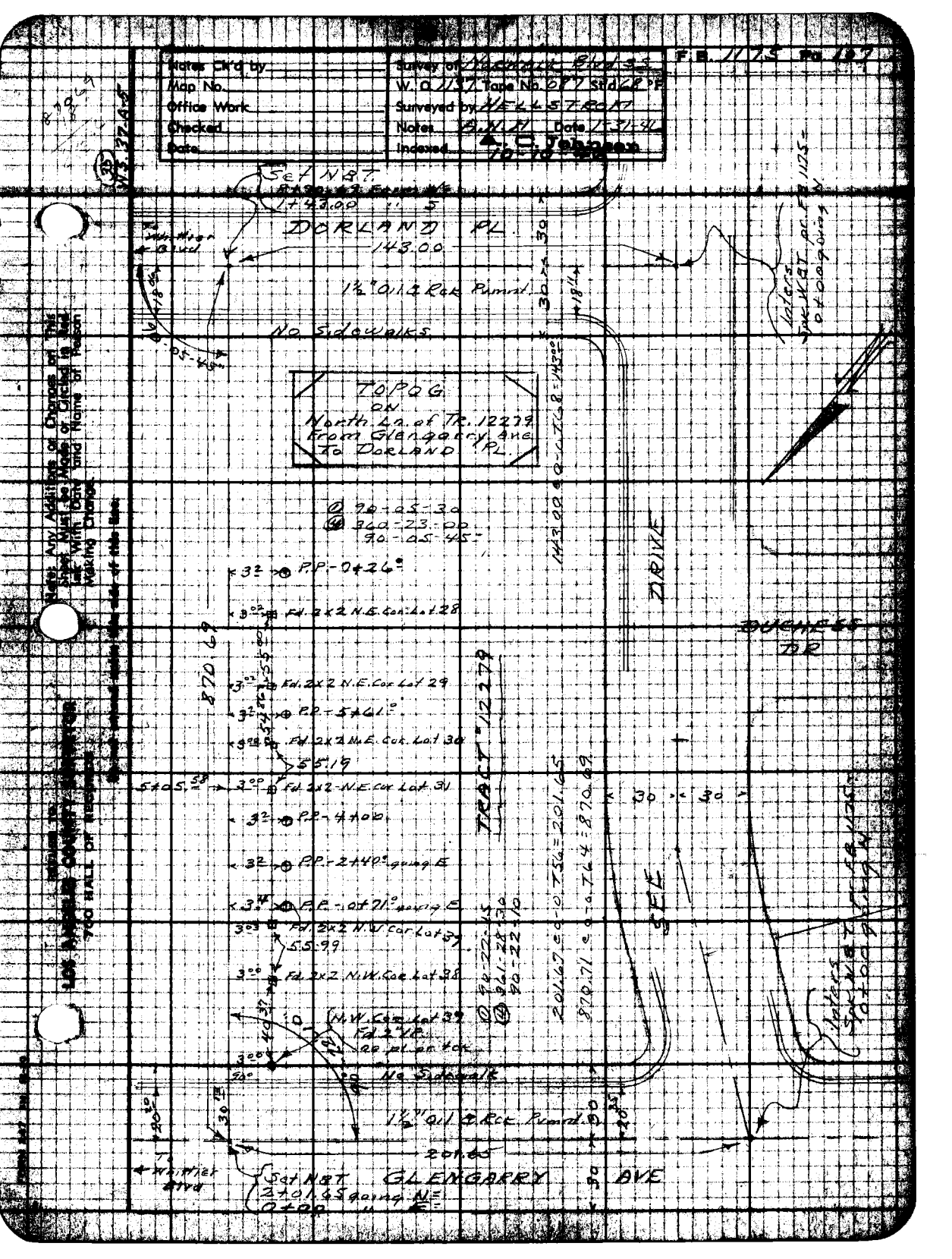

Notes Ck'd by
Map No.
Office Work
Checked
Date
Survey of Norwalk Blvd SS
W. O. 1137 Tape No. 087 Std 68 °F
Surveyed by HELLSTROM
Notes A.N.H. Date 1-31-46
Indexed A. C. Johnson 10-10-46
F.B. 1175 Pg. 107
Set N&T
1+43.00 " S
DORLAND PL
143.00
1½" Oil & Rck Pvmnt
No Sidewalks
TOPOG
ON
North Ln. of Tr. 12279
From Glengarry Ave
To Dorland Pl.
90-05-30
360-23-00
90-05-45
P.P.-0+26°
Fd. 2x2 N.E. Cor. Lot 28
Fd. 2x2 N.E. Cor Lot 29
P.P.-5+61°
Fd. 2x2 N.E. Cor. Lot 30
55.19
Fd. 2x2 N.E. Cor Lot 31
P.P.-4+00
P.P.-2+40° going E
P.P.-0+71° going E
Fd. 2x2 N.W. Cor Lot 39
55.99
Fd. 2x2 N.W. Cor Lot 38
N.W. Cor Lot 39
Fd. 2" I.P.
No Sidewalk
1½" Oil & Rck Pvmnt
201.65
Set N&T
2+01.65 going N=
0+00 " E=
GLENGARRY AVE
TRACT 12279
DRIVE
DUCHESS DR
SEE
Inters Spk W&T pr. F.B. 1175 - 0+00 going N
Inters Spk N&T pr. F.B. 1175 - 0+00 going W
Note: Any Additions or Changes on This Sheet Must be Made or Circled in Red Ink With Date and Name of Person Making Change.
LOS ANGELES COUNTY SURVEYOR
700 HALL OF RECORDS

RETURN TO
LOS ANGELES COUNTY SURVEYOR
700 HALL OF RECORDS

Note: Any Additions or Changes on This Sheet Must be Made or Circled in Red Ink With Date and Name of Person Making Change.

Do not extend notes this side of this line.

FB 1175 PG 108

FORM 307 2M 6-48

PLEASE RETURN TO
LOS ANGELES COUNTY SURVEYOR
700 HALL OF RECORDS

NOTE: ANY ADDITIONS OR CHANGES ON THIS SHEET MUST BE MADE OR CIRCLED IN RED INK WITH DATE AND NAME OF PERSON MAKING CHANGE.

Do not extend notes this side of this line.

No. ____ Date ____ Date ____ Survey of Norwalk Blvd S.S.
X-Sec. ____ Notes Chkd. ____ Checked ____ Survey by ____ Notes A.N.H. Date ____
No. ____ Date 1-7-46 Date ____ Map No. ____ C. Johnson Date ____

NORTH LINE OF TRACT #12279
FROM GLENGARRY AVE TO DORLAND PLACE
PROFILE & X-SECTIONS FOR PROP. SAN. SEWER

STATION	B.S.	H.I.	F.S.	ELEV.		
B.M.-BD.#5				176.426	B.M.-B.D.#5 {GLENGARRY AVE & RINCON DR S.E. COR. - Boat Spk in Curb - 2.5' of S end Crb Ret. Elev. 176.426 - FB 864-203	
	7.13	183.56				
			4.17	179.39	N. end N.E. Crb Ret. guttr - Glengarry & Rincon	
			3.63	179.93	N. " " " " T.C.	
			4.16	179.40	E " " " " guttr.	
			3.51	180.05	E " " " " T.C.	
0+00 going N.			4.40	179.16		℄ Inter. Glengarry & See Dr.
0+50 " "			3.80	179.76		℄ Glengarry
1+00 " "			3.28	180.28		℄ "
			3.78	179.78		20' Rt. guttr
			3.24	180.32		20' " T.C.
			3.97	179.59	19' Lt. guttr	
			3.57	179.99	20.5' " outsd. edg. sdwlk	
			3.56	180.00	24.5' " insd " "	
1+50			2.56	181.00		℄ Glengarry
1+70			2.20	181.36		℄
"			2.75	180.81		20' Rt. guttr

FORM 307 2M 8-45

PLEASE RETURN TO
LOS ANGELES COUNTY SURVEYOR
700 HALL OF RECORDS

NOTE: ANY ADDITIONS OR CHANGES ON THIS SHEET MUST BE MADE OR CIRCLED IN RED INK, WITH DATE AND NAME OF PERSON MAKING CHANGE.

Do not extend notes this side of this line.

STATION	B. S.	H. I.	F. S.	ELEV.		
		183.56				
1+70			2.23	181.33		20' Rt. T.C. {Break in Grade of Crbing
2+01.65 going N= 0+00 going E			1.09	182.47		℄ Int. Glengarry & Tract Ln.
T.P.			1.30	182.26		
	8.31	190.57				
			3.53	187.04	E. end S.E. Crb Ret. guttr.	Whittier & Glengarry
			2.59	187.98	E " " " " TC	
			2.86	187.71	S " " " " guttr	
			2.35	188.22	S " " " " TC	
			2.27	188.30	15' S. of S. end Crb Ret. guttr	
Break in Grade in Crbing			2.91	187.66	15' " " " " " " T.C.	
2+01.65 going N= 0+00 going E			8.11	182.46		℄ Int. Glengarry & 3' N of Tract Ln.
			8.21	182.36		3' Rt ℄ Glengarry
			7.51	183.06	15' Lt. ℄ Glengarry	
0+20 going E			8.53	182.04		Tract Ln. guttr.
			8.64	181.93		3' Rt. "
			7.93	182.64	15' Lt. guttr.	
			7.94	182.63		Tct Ln T.C.
			8.06	182.51		3' Rt. T.C.
			7.33	183.24	15' Lt. T.C.	

F.B. 4 Pg. 110 Job No. 1137 Division No. Notes Red. Plotted Date Checked Date Notes Chkd. Date Notes Date Profile No. X-Sec. No.

Survey of Norwalk Blvd S.S.

Survey by Hellstrom Notes B.N.H.

Indexed A. C. Johnson Date

FORM 307 2M 8-45

PLEASE RETURN TO
LOS ANGELES COUNTY SURVEYOR
700 HALL OF RECORDS

NOTE: ANY ADDITIONS OR CHANGES ON THIS SHEET MUST BE MADE OR CIRCLED IN RED INK WITH DATE AND NAME OF PERSON MAKING CHANGE.

Do not extend notes this side of this line.

STATION	B. S.	H. I.	F. S.	ELEV.		
		190.57				
0+50			7.3	183.3		3'N. Tract Ln.
			7.1	183.5		3'Rt. Prop. Ln
			6.8	183.8	15'Lt. ground.	
1+00			7.6	183.0		Tract Ln.
			7.6	183.0		3'Rt. Prop. Ln
			7.3	183.3	15'Lt.	
1+50			6.8	183.8		Tract Ln
			6.8	183.8		3'Rt. Prop. Ln.
			6.7	183.9	15'Lt.	
2+00			6.3	184.3		Tract. Ln
			6.1	184.5		3'Rt. Prop. Ln.
			6.1	184.5	15'Lt	
2+50			6.0	184.6		Tract. Ln.
			5.9	184.7		3'Rt. Prop. Ln.
			5.9	184.7	15'Lt.	
3+00			5.4	185.2		Tract. Ln.
			5.3	185.3		3'Rt. Prop Ln.
			5.3	185.3	15'Lt.	
3+50			5.1	185.5		Tract Ln.
"			5.1	185.5		3'Rt. Prop Ln.

Note: Ground North of Tract Line is Higher than Ground at Tract Line

Profile Notes Red. _____ Plotted _____ Job No. 1132 Division No. _____
No. _____ Date _____ Date _____ Survey of Norwalk Blvd S.S.
X-Sec. Notes Chkd. _____ Checked _____ Survey by Hellstern Notes A.N.H. Date 1-21-46
No. _____ Date _____ Date _____ Map No. _____ Indexed J. Johnson Date _____

FORM 307 2M 8-45

PLEASE RETURN TO
LOS ANGELES COUNTY SURVEYOR
700 HALL OF RECORDS

NOTE: ANY ADDITIONS OR CHANGES ON THIS SHEET MUST BE MADE OR CIRCLED IN RED INK, WITH DATE AND NAME OF PERSON MAKING CHANGE.

Do not extend notes this side of this line.

STATION	B. S.	H. I.	F. S.	ELEV.		
		190 57				
3+50			5.2	185.4	15' Lt.	
T.P.			4.85	185.72		
	7.37	193.09				
4+00			7.7	185.4		Trct Ln.
"			7.6	185.5		3' Rt. Prop. Ln.
			7.3	185.8	15' Lt.	
4+50			7.2	185.9		Trct. Ln.
"			7.2	185.9		3' Rt. Prop Ln.
			7.1	186.0	15' Lt	
5+00			6.5	186.6		Trct. Ln.
"			6.4	186.7		3' Rt. Prop. Ln
			6.2	186.9	15' Lt	
5+50			6.1	187.0		Trct Ln.
"			6.0	187.1		3' Rt. Prop. Ln.
			6.0	187.1	15' Lt.	
6+00			6.0	187.1		Trct Ln.
"			5.9	187.2		3' Rt. Prop. Ln.
			5.8	187.3	15' Lt	
6+50			5.3	187.8		Trct. Ln.
"			5.3	187.8		3' Rt. Prop. Ln.

Profile No. ____ X-Sec. No. ____
Plotted ____ Date ____ Checked ____ Date ____
Notes Red. ____ Date ____ Notes Chkd. ____ Date ____
Job No. 432 Division No. 55
Survey of Norwalk Blvd
Survey by Hellstrom Notes P.N.H.
Indexed C. Johnson Date

FORM 307 2M 8-45

PLEASE RETURN TO
LOS ANGELES COUNTY SURVEYOR
700 HALL OF RECORDS

NOTE: ANY ADDITIONS OR CHANGES ON THIS SHEET MUST BE MADE OR CIRCLED IN RED INK WITH DATE AND NAME OF PERSON MAKING CHANGE.

Do not extend notes this side of this line.

STATION	B. S.	H. I.	F. S.	ELEV.		
		193.09				
6+50			5.3	187.8	15' Lt.	
7+00			4.6	188.5		Trct Ln.
			4.6	188.5		3' Rt. Prop. Ln.
			4.3	188.8	15' Lt.	
7+50			4.3	188.8		Trct. Ln.
			4.3	188.8		3' Rt. Prop Ln.
			3.7	189.4	15' Lt.	
8+00			3.5	189.6		Trct. Ln.
			3.7	189.4		3' Rt. Prop. Ln.
			3.2	189.9	15' Lt.	
8+50			3.4	189.7		Trct. Ln.
			4.0	189.1		3' Rt.
			2.8	190.3	15' Lt.	
8+52.6			3.89	189.20		Trct. Ln. TCrb
			4.03	189.06		3' Rt. T.C.
			3.17	189.92	15' Lt. TCrb	
			4.43	188.66		Trct. Ln. guttr
			4.63	188.46		3' Rt. guttr
			3.63	189.46	15' Lt. guttr	

Profile No. ____ Notes Red. ____ Plotted ____ Job No. 1137 Division No. ____
X-Sec. No. ____ Date ____ Date ____ Survey of NORWALK BLVD. S.S.
Notes Chkd. ____ Checked ____ Survey by Hellstrom Notes A.N.H. Date 1-31-46
Date ____ Date ____ Map No. ____ Andrew Johnson Date ____

F.B. 17 Pg.

FORM 307 2M 8-45

PLEASE RETURN TO
LOS ANGELES COUNTY SURVEYOR
700 HALL OF RECORDS

NOTE: ANY ADDITIONS OR CHANGES ON THIS SHEET MUST BE MADE OR CIRCLED IN RED INK, WITH DATE AND NAME OF PERSON MAKING CHANGE.

Do not extend notes this side of this line.

STATION	B. S.	H. I.	F. S.	ELEV.		
		193 09				
8+70 69 From W=						
1+43.00 " S			3 80	189.29		℄ Int. Dorland Pl. & Tract Ln.
			3 96	189.13		3' Rt. ℄ Dorland Pl.
			3 10	189.99	15' Lt. ℄ Dorland Pl.	
T.P			1 37	191 72		
	7 36	199 08				
B.M.-B.D. "53			3 61	195 47	B.M.-B.D. "53	WHITTIER BLVD & DORLAND PL. S.W. Cor Elev. 195.472 - F.B. 1176

Profile No. X-Sec. No.
Plotted Date Checked Date
Notes Red. Date Notes Chkd. Date
Job No. 1137 Division No.
Survey of Norwalk Blvd. S.S.
Survey by Hellstrom Notes A.N.H.
Indexed A. C. Johnson Date

Notes Ck'd by	Survey of Norwalk Blvd SS
Map No.	W. O. 1137 Tape No. 087 Std 68 °F
Office Work	Surveyed by HELLSTROM
Checked	Notes A.N.H. Date 2-1-46
Date	Indexed A. C. Johnson 10-10-46

F.B. 1175 Pg. 115

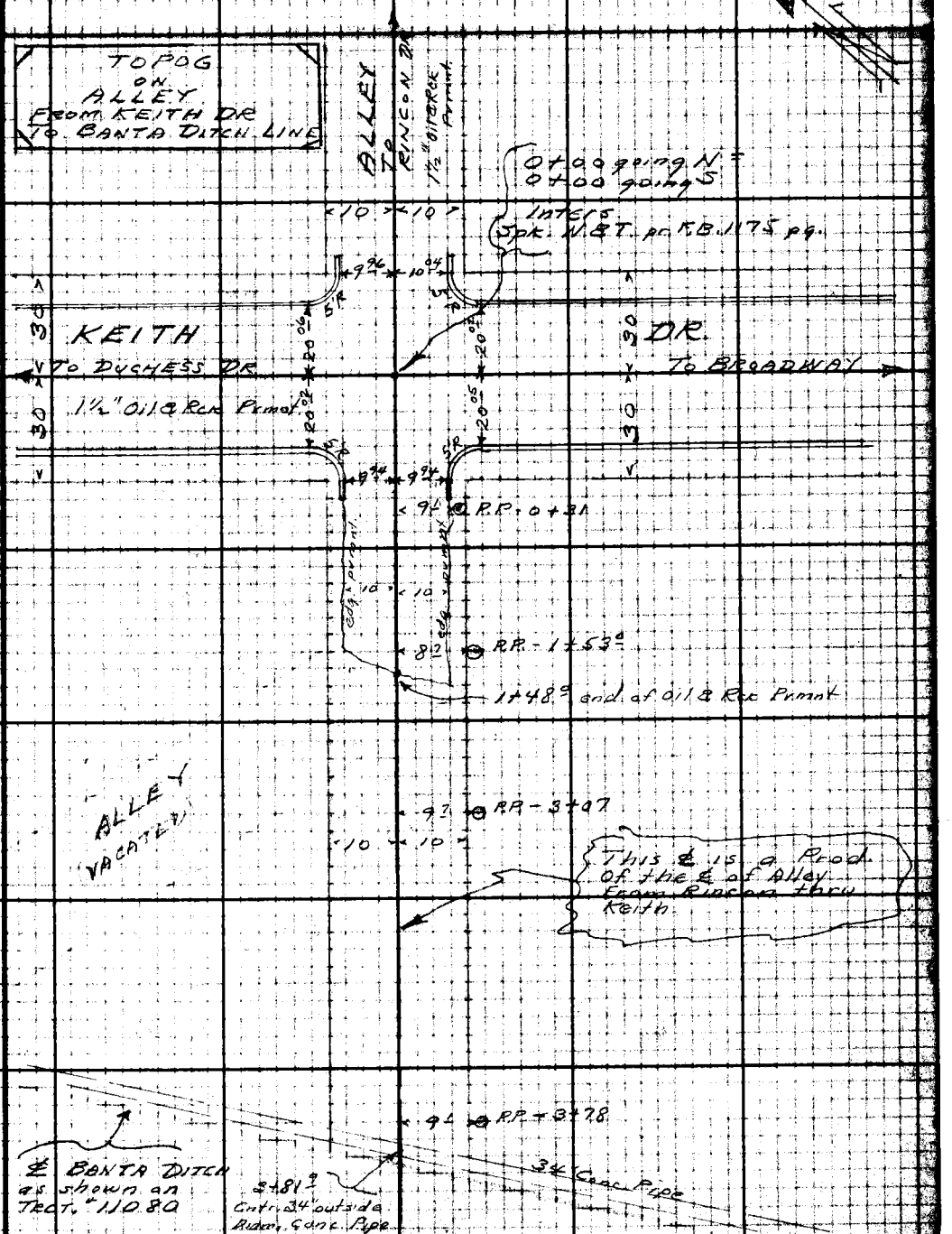

Note: Any Additions or Changes on This Sheet Must be Made or Circled in Red Ink With Date and Name of Person Making Change.

Do not extend notes this side of this line.

RETURN TO: LOS ANGELES COUNTY SURVEYOR 700 HALL OF RECORDS

FORM 247 5M 12-40

RETURN TO
LOS ANGELES COUNTY SURVEYOR
700 HALL OF RECORDS

Note: Any Additions or Changes on This Sheet Must be Made or Circled in Red Ink With Date and Name of Person Making Change.

Do not extend notes this side of this line.

FB 1175 PG 116

FORM 307 2M 8-45

PLEASE RETURN TO
LOS ANGELES COUNTY SURVEYOR
700 HALL OF RECORDS

NOTE: ANY ADDITIONS OR CHANGES ON THIS SHEET MUST BE MADE OR CIRCLED IN RED INK WITH DATE AND NAME OF PERSON MAKING CHANGE.

Do not extend notes this side of this line.

STATION	B. S.	H. I.	F. S.	ELEV.		
					ALLEY (BETWEEN BROADWAY & DUCHESS DR.)	
					FROM KEITH DR. South To BANTA DITCH LINE	
					PROFILE & X-SECTS. FOR PROP. SEWER.	
B.M.-B.D. "48				176 789	B.M.-B.D. "48 { BROADWAY & KEITH DR.-S.W. Cor. Boat Spk. in curb 8' So. of S. end C.R. Elev. 176.789 pr. F.B. 1176-	
	5.30	182 09				
			6.04	176.05	E. end S.E. Crb Ret. guttr.	Keith Dr. & Alley
			5.39	176.70	E " " " " T.C.	
			5.49	176.60	S " " " " guttr.	
			5.35	176.74	S " " " " T.C.	
			6.34	175.75	W " S.W. " " guttr.	
			5.63	176.46	W " " " " T.C.	
			5.64	176.45	S " " " " guttr.	
			5.45	176.64	S " " " " T.C.	
0+00			5.59	176.50		℄ Int. Keith Dr. & Alley
			5.70	176.39		10' Rt. ℄ Keith Dr.
			5.53	176.56	10' Lt. ℄ Keith Dr.	
0+20			6.10	175.99		℄ Alley in guttr. on S. sd. Keith Dr.
0+30			5.61	176.48		℄ Alley
			5.45	176.64		10' Rt. guttr.
			5.40	176.69		10' Rt. T.C.

Profile No. ____ Notes Red. SEA Plotted ____ Job No. 1137 Division No. ____ F.B. 25[illegible]
X-Sec. No. ____ Date ____ Date ____ Survey of NORWALK BLVD. S.S.
Notes Chkd. ____ Checked ____ Survey by Hellstrom Notes B.N.H. Date 2-1-46
Date 1-7-46 Date ____ Map No. ____ Jobson Date ____

FORM 307 2M 8-45

PLEASE RETURN TO
LOS ANGELES COUNTY SURVEYOR
700 HALL OF RECORDS

NOTE: ANY ADDITIONS OR CHANGES ON THIS SHEET MUST BE MADE OR CIRCLED IN RED INK, WITH DATE AND NAME OF PERSON MAKING CHANGE.

Do not extend notes this side of this line.

STATION	B. S.	H. I.	F. S.	ELEV.		
		182 09				
0+30			5 34	176.75	10' Lt gutter	
"			5 25	176.84	10' Lt. TC	
0+50			5 84	176.25		℄
"			5 52	176.57		10' Rt. edg. pvmnt. Prop. Ln
			5 59	176.50	10' Lt. edg. pvmt. Pr. Ln.	
1+00			6 44	175.65		℄
"			6 22	175.87		10' Rt. edg. pvmt. Pr. Ln
			6 21	175.88	10' Lt. edg. pvmt. Pr. Ln.	
T.P.			6 49	175 60		
	3 44	179 04				
1+48 end oil & Rck pvmt.			3 84	175.20		℄ Alley
"			3 72	175.32		10' Rt. edg. pvmt. Pr. Ln.
			3 65	175.39	10' Lt. edg. pvmt. Pr. Ln.	
1+50			3 8	175.2		℄ Alley
2+00			4 5	174.5		℄ "
"			4 2	174.8		10' Rt. Prop Ln.
			4 2	174.8	10' Lt. Pr. Ln	
2+50			4 7	174.3		℄
"			4 7	174.3		10' Rt. Prop. Ln.
			4 5	174.5	10' Lt. Prop. Ln.	

F.B. 1175 PG. 118
Job No. 1137 Division No. Notes Red. Plotted Profile
Survey of NORWALK BLVD. S.S. Date Date No.
Survey by Hellstrom Notes A.N.H. Notes Chkd. Checked X-Sec.
Indexed C. Johnson Date Date No.

FORM 807 2M 8-48

PLEASE RETURN TO
LOS ANGELES COUNTY SURVEYOR
700 HALL OF RECORDS

NOTE: ANY ADDITIONS OR CHANGES ON THIS SHEET MUST BE MADE OR CIRCLED IN RED INK WITH DATE AND NAME OF PERSON MAKING CHANGE.

Do not extend notes this side of this line.

STATION	B. S.	H. I.	F. S.	ELEV.		
		179.04				
3+00			4.9	174.1		℄ Alley
"			4.9	174.1		10' Rt. Prop. Ln.
			4.7	174.3	10' Lt. Prop. Ln.	
3+50			5.2	173.8		℄ Alley
"			5.2	173.8		10' Rt. Prop. Ln.
			5.2	173.8	10' Lt. Prop. Ln.	
3+77°			5.8	173.2		℄ Alley N. bnk. of ditch (top)
"			5.6	173.4		10' Rt. N. " " " "
			5.5	173.5	10' Lt. N. bnk. of ditch (top)	
3+80			8.3	170.7		℄ Alley average bttm. of open ditch
3+81.9			7.8	171.2		℄ Alley On top of 34" Conc Pipe
B.M.-BD #8			4.46	174.58	B.M.-B.D. #8 { BROADWAY & HADLEY - S.E. Cor. L&T. in Crb. 48' N. of S. end C.R. Elev. 174.575 - F.B. 864-204	

Profile No. ____ Notes Red. ____ Plotted ____ Job No. 1137 Division No. ____
X-Sec. No. ____ Date ____ Date ____ Survey of NORWALK BLVD. SS
Notes Chkd. ____ Checked ____ Survey by Hellstrom Notes A.N.H. Date 2-1-41
Date ____ Date ____ Map No. ____ Map C. Johnson Date ____

Page 120 | Job No. 1137 | Division No. | Notes Red. | Plotted | Profile

Survey of Norwalk Blvd. S.S. | Date | Date | No.

Survey by Hellstrom | Notes A.N.H. | Notes Chkd. | Checked | X-Sec.

Indexed | Date | Date | Date | No.

STATION	B. S.	H. I.	F. S.	ELEV.

FORM 207 2M 8-45

PLEASE RETURN TO
LOS ANGELES COUNTY SURVEYOR
700 HALL OF RECORDS

Do not extend notes this side of this line.

NOTE: ANY ADDITIONS OR CHANGES ON THIS SHEET MUST BE MADE OR CIRCLED IN RED INK, WITH DATE AND NAME OF PERSON MAKING CHANGE.

F.B. 1175 Pg. 121

Notes Ck'd by	Survey of
Map No.	W. O. Tape No. Std. °F
Office Work	Surveyed by
Checked	Notes Date
Date	Indexed

Notes: Any Additions or Changes on this Sheet Must be Made or Circled in Red Ink With Date and Name of Person Making Change.

Return to
LOS ANGELES COUNTY SURVEYOR
700 HALL OF RECORDS

Do not extend notes this side of this line.

FORM 2-47 PM 11-41

RETURN TO
LOS ANGELES COUNTY SURVEYOR
7OO HALL OF RECORDS

Note: Any Additions or Changes on This Sheet Must be Made or Circled in Red Ink With Date and Name of Person Making Change.

Do not extend notes this side of this line.

FB 1125 Pg 122

Notes Ck'd by	Survey of NORWALK BLVD. S.S.
Map No.	W. O. 1137 Tape No. 087 Std 68°F
Office Work	Surveyed by HELLSTROM
Checked	Notes A.N.H. Date 2-14-46
Date	Indexed A. C. Johnson 10-10-46

F.B. 1175

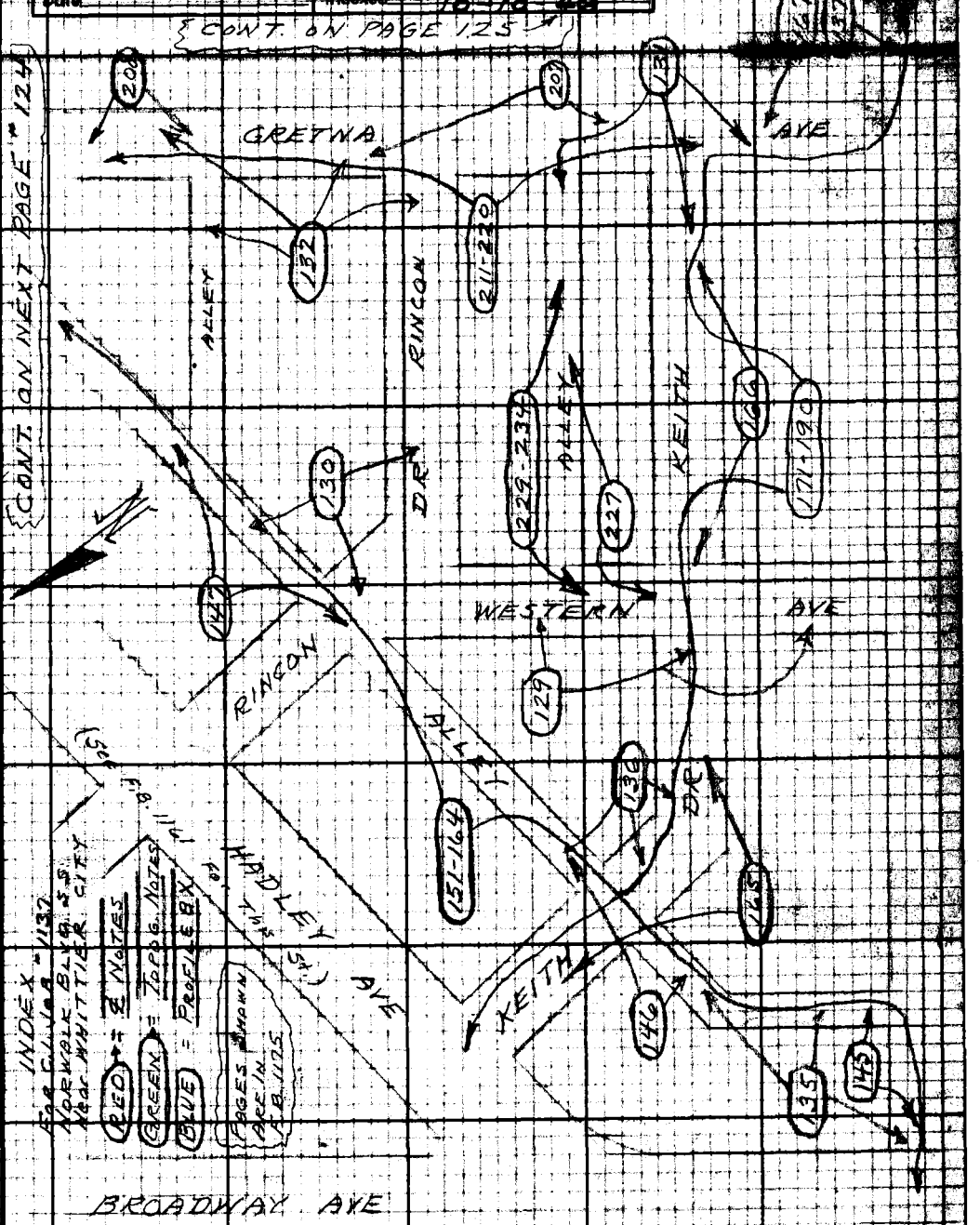

INDEX
For C.I. Job # 1137
NORWALK BLVD. S.S.
Near WHITTIER CITY

RED = ℄ NOTES
GREEN = TOPOG. NOTES
BLUE = PROFILE BX

PAGES SHOWN ARE IN F.B. 1175

(See F.B. 1161 for this St.)

Note: Any Additions or Changes on This Sheet Must be Made or Circled in Red Ink With Date and Name of Person Making Change.

Do not extend notes this side of this line.

RETURN TO
LOS ANGELES COUNTY SURVEYOR
700 HALL OF RECORDS

FORM 847 5M 12-40

RETURN TO
LOS ANGELES COUNTY SURVEYOR
700 HALL OF RECORDS

Note: Any Additions or Changes on This Sheet Must be Made or Circled in Red Ink With Date and Name of Person Making Change.

Do not exceed notes this side of this line.

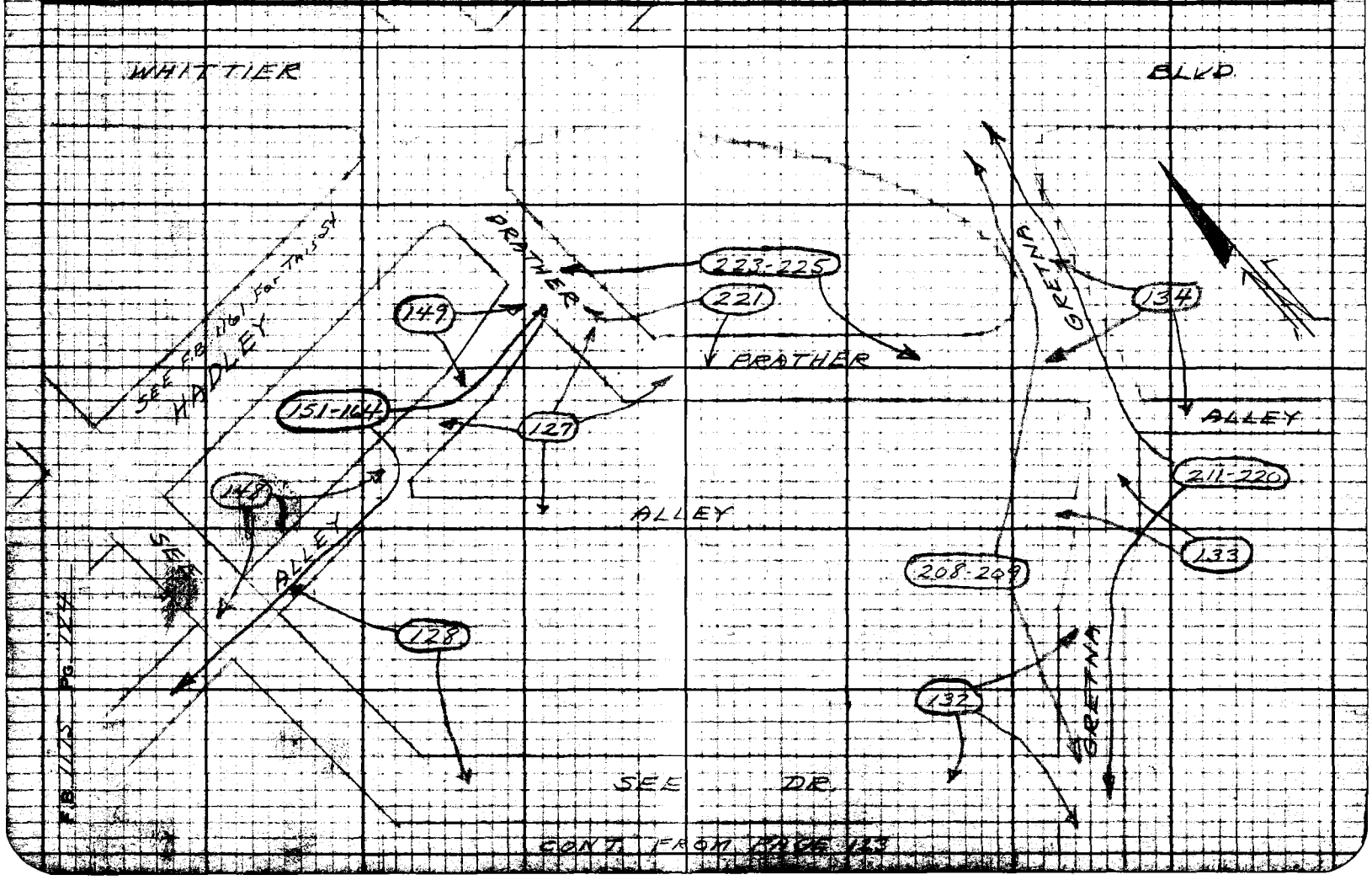

Notes Ck'd by	Survey of Norwalk Blvd SS
Map No.	W. O. 1137 Tape No. 987 Std. 68
Office Work	Surveyed by Hellstrom
Checked	Notes A.N.H. Date 2-15-46
Date	Indexed A. C. Johnson

F.B. 1175 Pg. 125

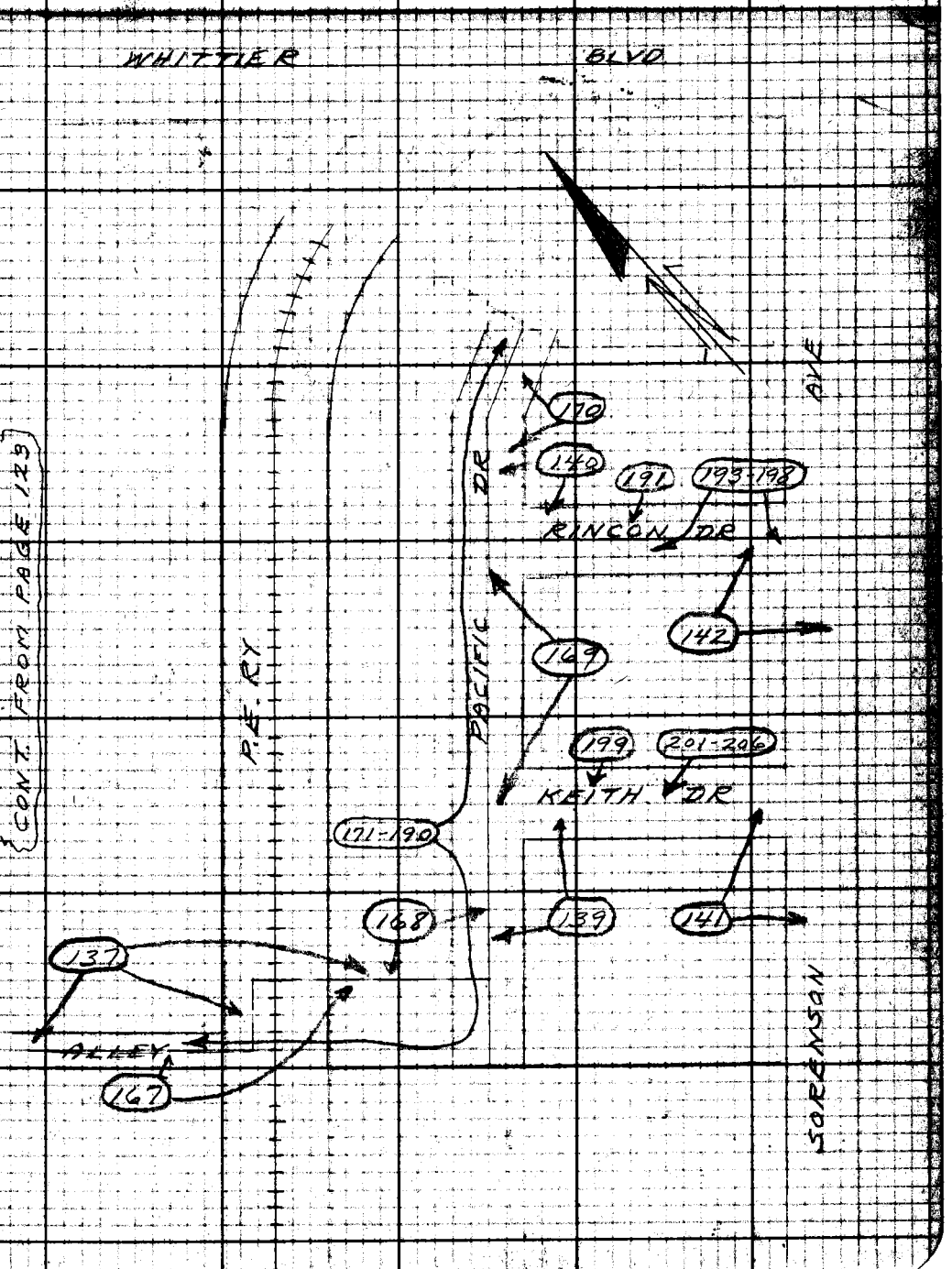

Note: Any Additions or Changes on this Sheet Must be Made or Circled in Red Ink With Date and Name of Person Making Change.

Do not extend notes this side of this line.

LOS ANGELES COUNTY SURVEYOR
700 HALL OF RECORDS

FORM 847 SM 11-41

RETURN TO
LOS ANGELES COUNTY SURVEYOR
700 HALL OF RECORDS

Note: Any Additions or Changes on This Sheet Must be Made or Circled in Red Ink With Date and Name of Person Making Change.

Do not extend notes this side of this line.

FB 1122 Pg 126

Map No.
Office Work
Checked
Date

Survey of [illegible]
W. O. 1137 Tape No. 287 Std 68
Surveyed by Hellstrom
Notes B.N.H. Date 2-7-46
Indexed [illegible] Johnson

F.B. 1175 Pg. [illegible]



RETURN TO
LOS ANGELES COUNTY SURVEYOR
700 HALL OF RECORDS

Note: Any Additions or Changes on This Sheet Must be Made or Circled in Red Ink With Date and Name of Person Making Change.

Do not extend notes this side of this line.

(18) WS 37-B-5

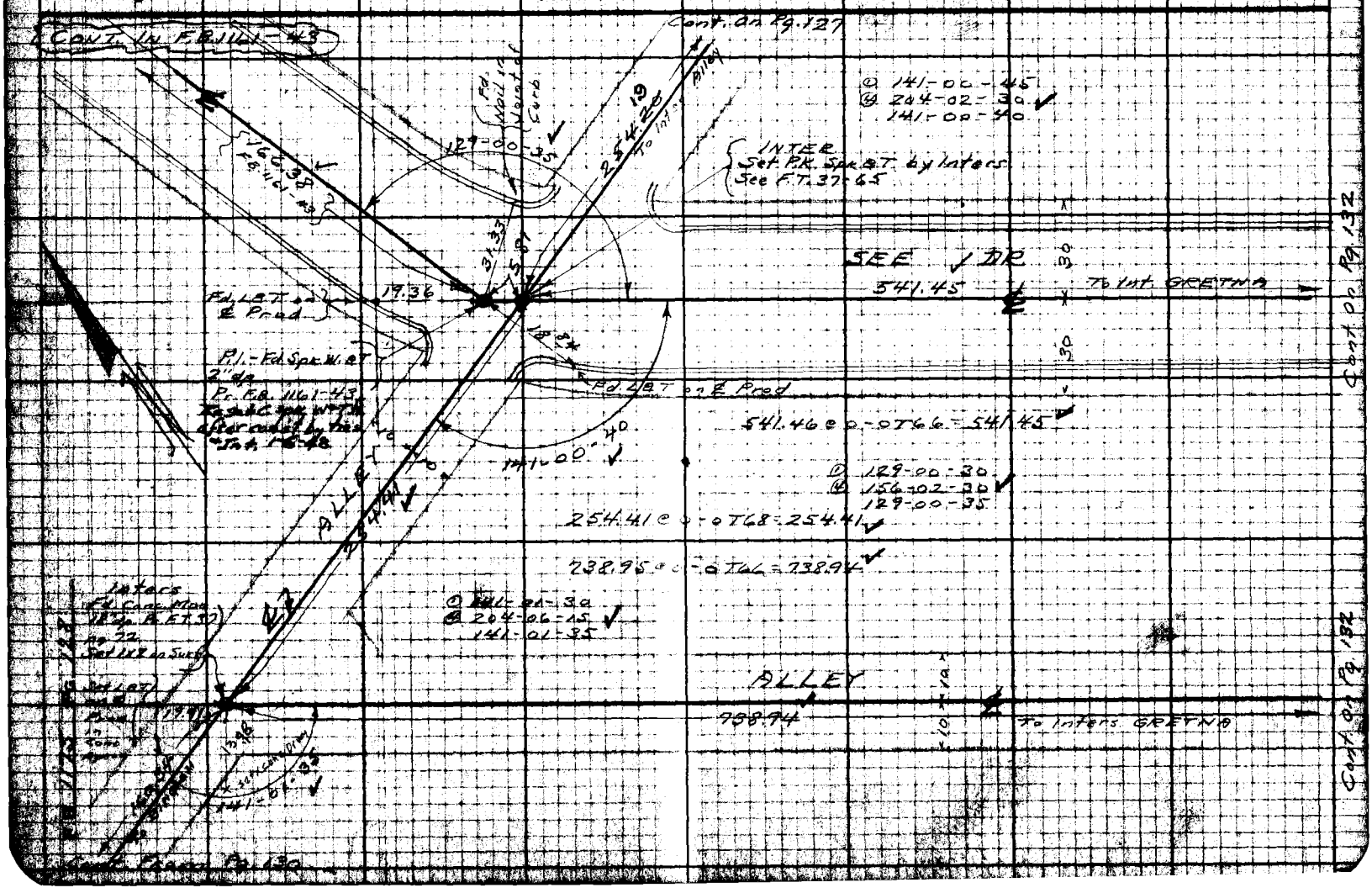

Notes Ck'd by [illegible]	Survey of NORWALK Blvd. S.S.	F.B. 1175 PG. 129
Map No.	W. O. 1137 Tape No. 087 Std 68 °F	
Office Work	Surveyed by HELLSTROM	
Checked	Notes A.H.H. Date 2-7-46	
Date	Indexed A. C. Johnson	

WS 37-A-5

Cont On Pg 130

AVE

214.60 To Inter. RINCON

Fd. L&T

25.93

ALLEY

859.59 To Int. GRETNA

Cont. From Pg 131

Inter. Reset P.K. cement Nail + Tin By ties after const 12-2-47, 1" dp. Grenquist Party

Fd. L&T on ℄ Prod. 20.27

INTER. Set P.K. Spk. & T by Inters See F.T. 37-76

26.61

Set L&T

90-03-15

① 90-03-15
④ 360-13-00
90-03-15

159.92 @ 0-0 T74 = 159.93

153.71 @ 0-0 T70 = 153.71

859.48 @ 0-0 T74 = 859.51

416.73 @ 0-0 T70 = 416.74

30 30

WESTERN 159.93

① 89-56-45
④ 359-45-30
89-56-25

89°-56'-25"

Fd. L&T

Fd. L&T

51.01 Tan.

51.85 Tan.

KEITH DR.

416.74 To Int. GRETNA

859.51

To P.I.

51.93

51.25

Cont. On Pg. 136

Cont. From Pg. 131

Fd. L&T

Fd. L&T

INTER Set P.K. Spk & T by Inters See F.T. 37-76

Reset P.K. cement Nail & tin by ties after const 12-2-47 HE Grenquist

153.71

Fd. L&T

Fd. L&T

34.78

36.89

10.00

Fd. Conc Mon - 18" dp pr. F.T. 37-77 Set 1x2 on Surf

Fd. Spk. W. & T. pr. F.T. 37-77

Note: Any Additions or Changes on This Sheet Must be Made or Circled in Red Ink With Date and Name of Person Making Change.

Do not extend notes this side of this line.

RETURN TO
LOS ANGELES COUNTY SURVEYOR
700 HALL OF RECORDS

FORM 247 5M 12-40

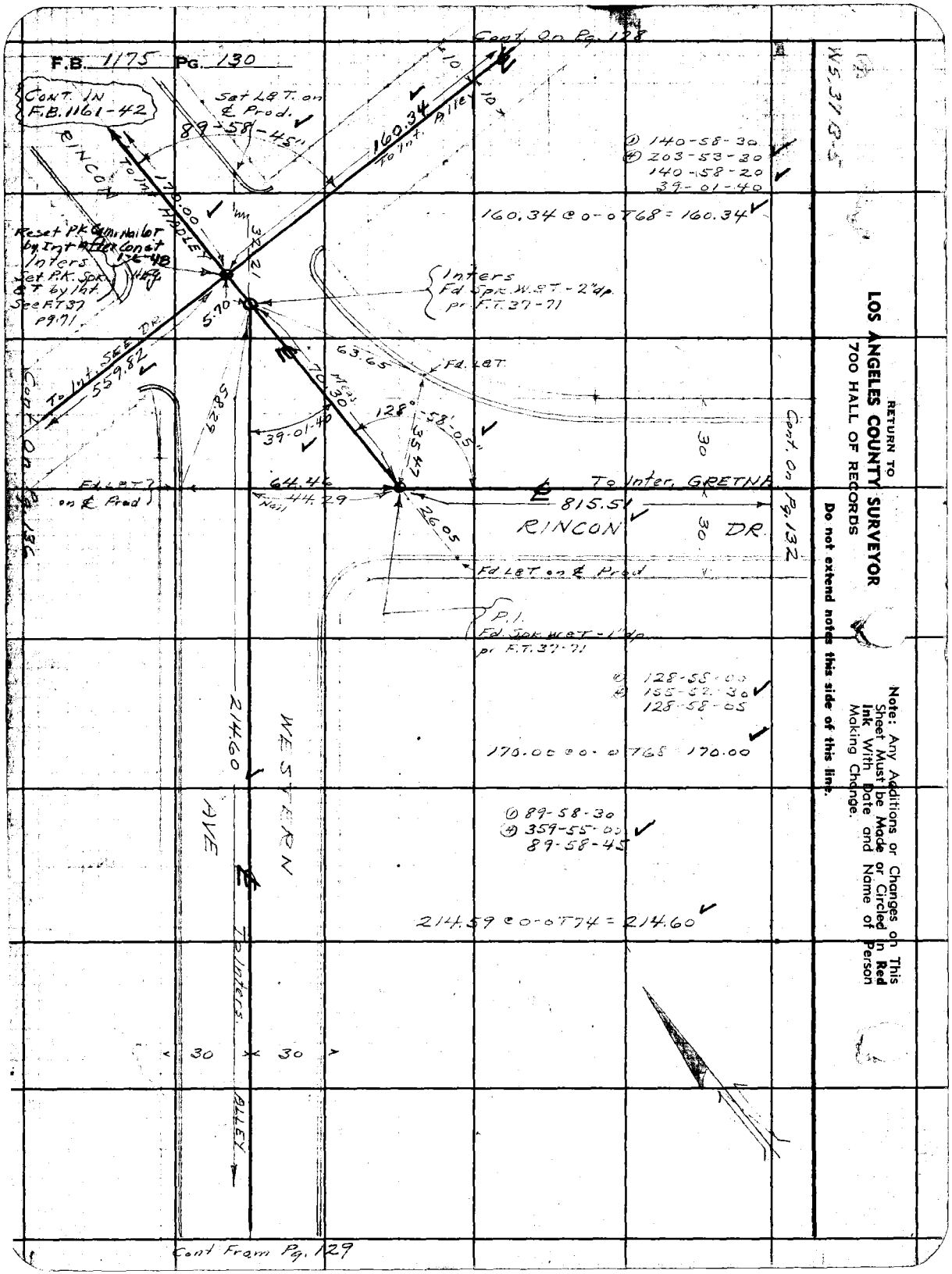
F.B. 1175 PG. 130
CONT. IN F.B. 1161-42
Cont. On Pg. 128
Set L&T. on ℄ Prod.
89-58-45"
160.34
To Int. Alley
RINCON
To Int. HADLEY
170.00
Reset PK Cam. Nail or by Int After Const 1-6-48
Inters Set P.K. Spk. & T by Int. See F.T. 37 pg. 71
Inters Fd Spk. W.&T. - 2" dp. pr F.T. 37-71
5.70
To Int. SEE DR.
559.82
63.65
Fd. L&T.
70.30
Meas.
128°-58'-05"
39-01-40
35.47
58.29
Fd. L&T. on ℄ Prod
64.46
44.29
Nail
26.05
To Inter. GRETNA
815.51
RINCON DR.
Fd L&T on ℄ Prod
P.I.
Fd. Spk. W&T - 1" dp. pr F.T. 37-71
Cont. On Pg. 136
Cont. On Pg. 132
30
30
① 140-58-30
④ 203-53-30
140-58-20
39-01-40
160.34 @ 0-0T68 = 160.34
① 128-58-00
④ 155-52-30
128-58-05
170.00 @ 0-0T68 170.00
① 89-58-30
④ 359-55-00
89-58-45
214.59 @ 0-0T74 = 214.60
214.60
WESTERN AVE
To Inters.
30
30
ALLEY
Cont From Pg. 129
W.S. 37 B-5
RETURN TO
LOS ANGELES COUNTY SURVEYOR
700 HALL OF RECORDS
Do not extend notes this side of this line.
Note: Any Additions or Changes on This Sheet Must be Made or Circled in Red Ink With Date and Name of Person Making Change.

Notes Ck'd by KRM
Map No.
Office Work
Checked
Date

Survey of NORWALK BLVD SS.
W. O. 113 Tape No. 087 St'd. 68 °F
Surveyed by HELLSTROM
Notes A.N.H. Date 2-7-46
Indexed A. C. Johnson

F.B. 1175 PG. 131

W S 37 B-5

Cont. on Pg. 132

160.01 @ 0-0T68 = 160.01

90°05'40"

Fd LBT

25.57

To RIGGS AVE

160.01

@ 90-05-45
⊕ 360-22-30
90°-05'-40"

859.55 @ 0-0T76 = 859.59

Cont. on Pg. 129

To ALLEY Int. WESTERN

20.63 Fd LBT on ℄ Prod

℄ 859.59

Inters.
Set PK Spk & T
by Inters
See F.T. 37-78

Fd LBT

25.62

30

30

GRETNA

@ 90-06-15
⊕ 360-24-30
90-06-10

159.85 @ 0-0T64 = 159.85

Reset Lo Ships Pt Spk W.O.T. 1" dp after const. 12-2-47. Grandmont

90°06'10"

Fd LBT

159.85

Inters
Set PK Spk & T
by Inters
See F.T. 37-78

Cont. on Pg. 129

30

KEITH

To Int. WESTERN

20.70 Fd. LBT on ℄ Prod

℄ 859.51

DR

172.53 @ 0-0T66 = 172.53

50.38

Fd LBT

172.53

90°29'10"

@ 90-29-15
⊕ 361-56-30
90°-29-10"

Fd LBT

28.79

Fd LBT

This Line is Parallel
To Line Btwn Mons.

ALLEY

169.94 To 1X2

90°22'10"

Inters
Set East Spk & T
at 15.00 from Mon

15.00

212.64 To Splt. of Rails
OFFSET LN A

Fd. Conc. Mon - 18" dp
per F.T. 37-79
Set 1X2 on Surf.

Cont. on Pg. 132

Note: Any Additions or Changes on This Sheet Must Be Made or Circled in Red Ink With Date and Name of Person Making Change.

Do not extend notes this side of this line.

RETURN TO
LOS ANGELES COUNTY SURVEYOR
700 HALL OF RECORDS

FORM 247 SM 11-41

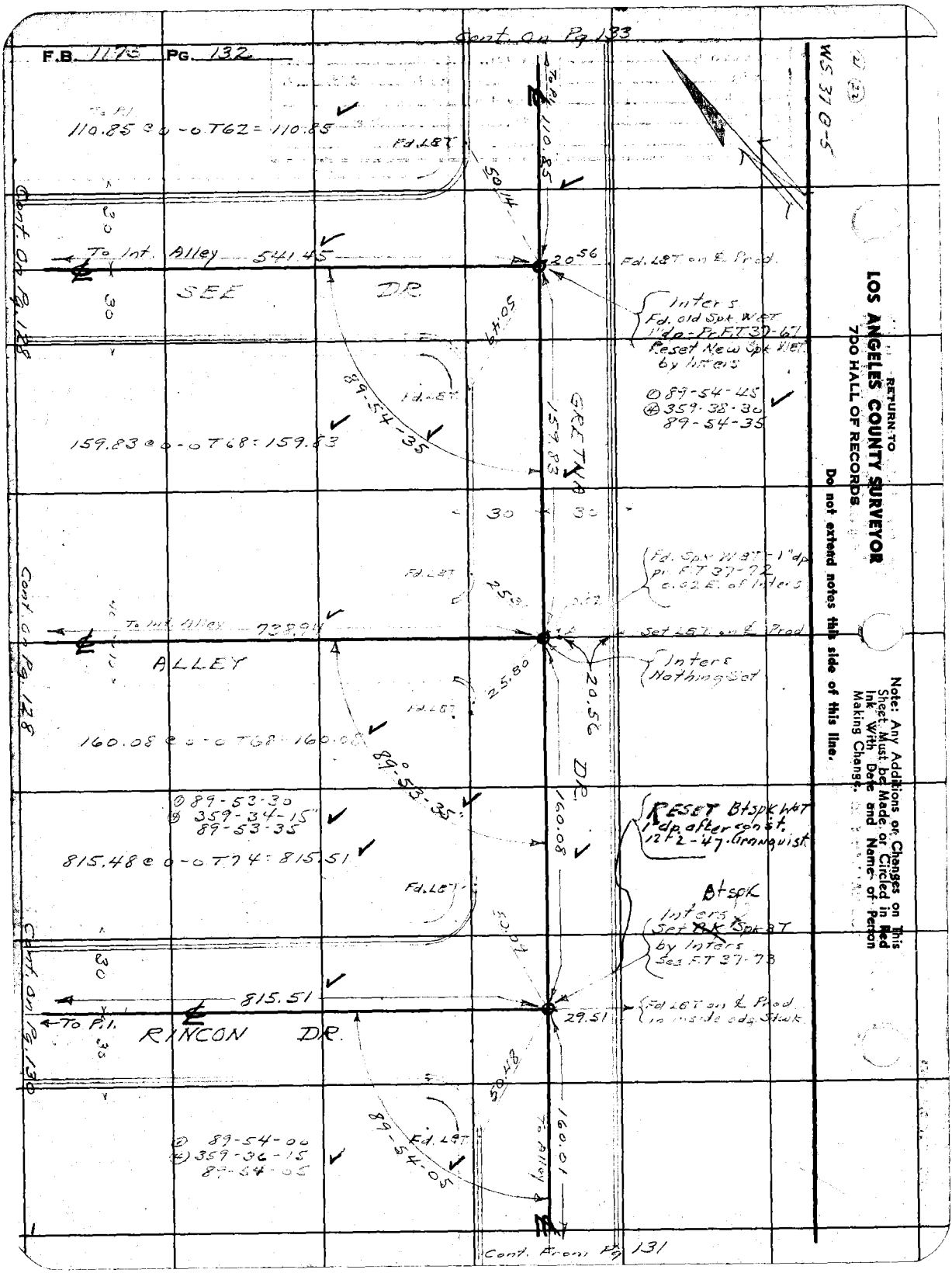
F.B. 1175 PG. 132
Cont. On Pg 133
WS 37 G-5
To P.I.
110.85 @ 0-0 T62 = 110.85
Fd. LBT
To P.I. 110.85
50.14
Cont. On Pg. 128
To Int. Alley 541.45
20.56
Fd. LBT on ℄ Prod.
SEE DR.
Inters
Fd. old Spk WBT
1" dp - Pr. FT 37-67
Reset New Spk WBT
by Inters
89-54-45
359-38-30
89-54-35
89-54-35
159.83 @ 0-0 T68 = 159.83
159.83
GRETNA
30
30
Fd. Spk WBT - 1" dp
Pr. FT 37-72
0.02 E. of Inters
Fd. LBT
To Int. Alley 738.94
Set LBT on ℄ Prod.
ALLEY
Inters
Nothing Set
25.80
20.56
Cont. On Pg. 128
160.08 @ 0-0 T68 = 160.08
89-53-35
DR.
89-53-30
359-34-15
89-53-35
160.08
RESET Btspk WBT
1" dp. after const.
12-2-47 Granquist
815.48 @ 0-0 T74 = 815.51
Fd. LBT
Btspk
Inters
Set Spk BT
by Inters
See FT 37-73
815.51
To P.I.
RINCON DR.
29.51
Fd. LBT on ℄ Prod.
in inside edg. Stwk.
Cont. On Pg. 130
89-54-00
359-36-15
89-54-05
89-54-05
Fd. LBT
To Alley
160.01
Cont. From Pg 131
RETURN TO
LOS ANGELES COUNTY SURVEYOR
700 HALL OF RECORDS
Do not extend notes this side of this line.
Note: Any Additions or Changes on This Sheet Must be Made or Circled in Red Ink With Date and Name of Person Making Change.

Notes Ck'd by K.R. McPhe	Survey of NORWALK BLVD. S.S.
Map No.	W. O. 1137 Tape No. 087 St'd 68 °F
Office Work	Surveyed by HELLSTROM
Checked	Notes A.N.H. Date 2-6-46
Date	Indexed A. C. Johnson

F.B. 1175 PG. 133

W.S. 37 B-5

Note: Any Additions or Changes on This Sheet Must be Made or Circled in Red Ink With Date and Name of Person Making Change.

Do not extend notes this side of this line.

RETURN TO
LOS ANGELES COUNTY SURVEYOR
700 HALL OF RECORDS

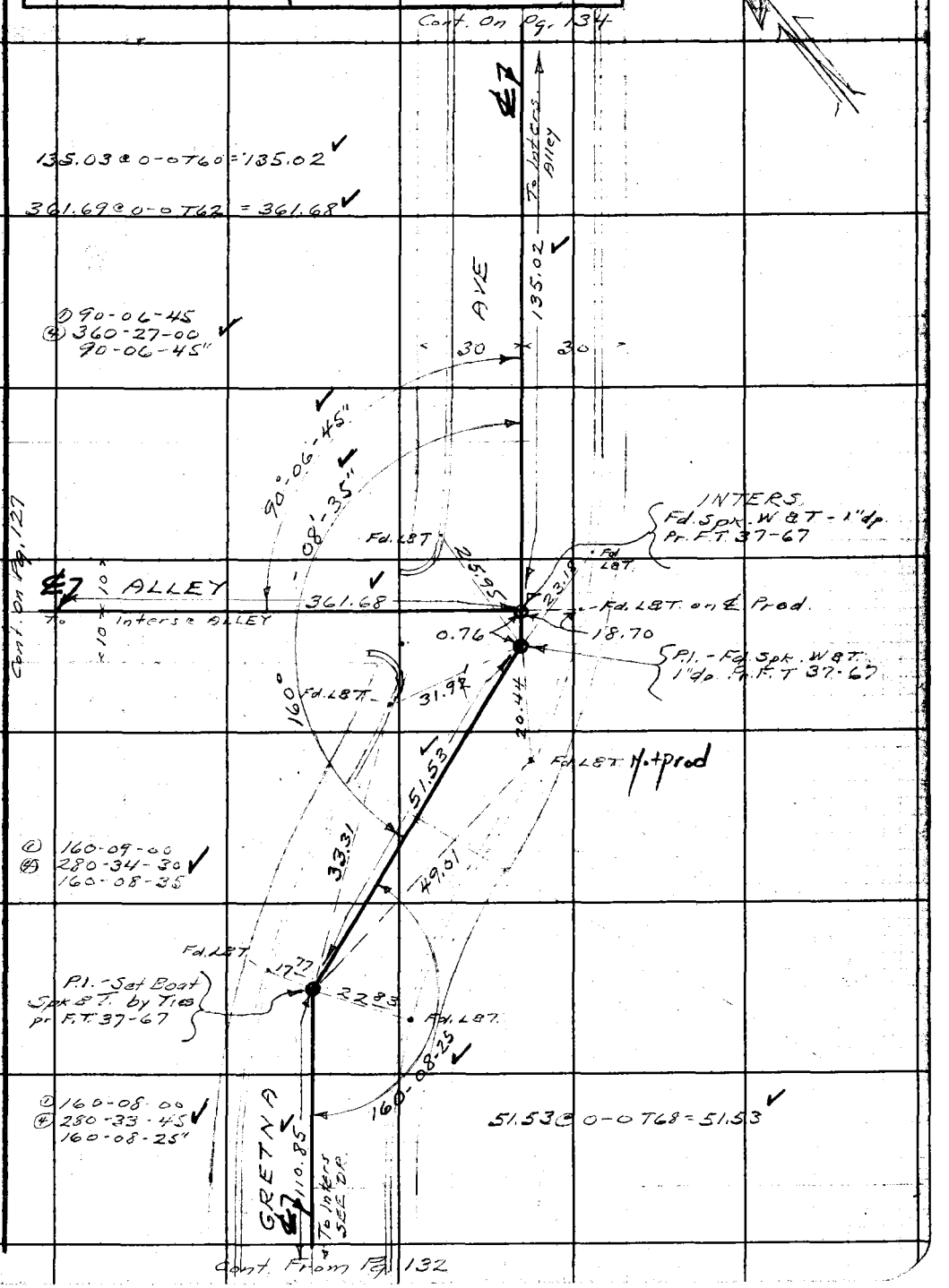

FORM 247 5M 11-41

F.B. 1175 PG. 134

Cont. in F.B. 1161-45

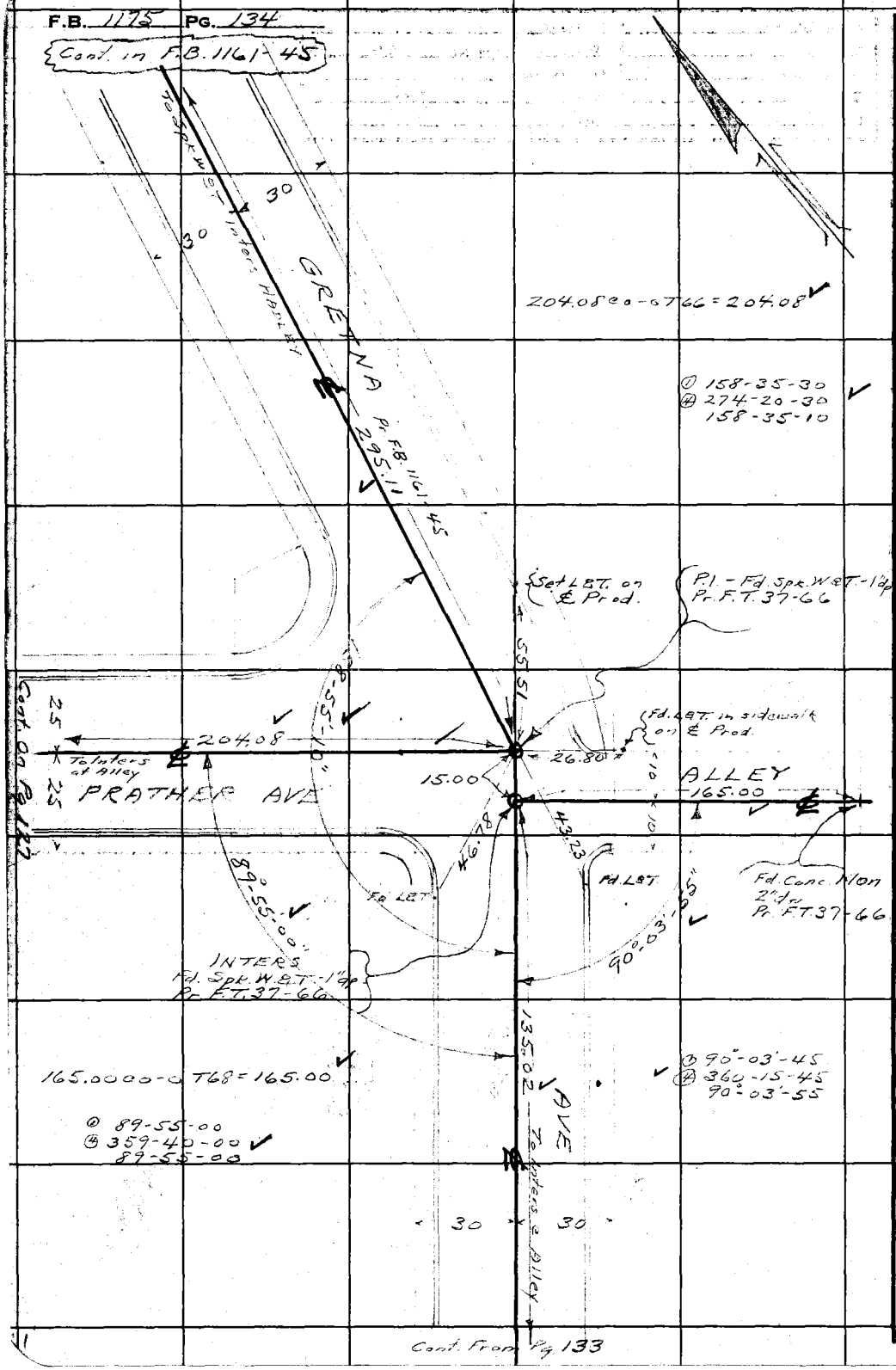

Cont. on Pg. 127

Cont. From Pg. 133

RETURN TO
LOS ANGELES COUNTY SURVEYOR
700 HALL OF RECORDS

Do not extend notes this side of this line.

Note: Any Additions or Changes on This Sheet Must be Made or Circled in Red Ink With Date and Name of Person Making Change.

Notes Ck'd by K.R. McH.	Survey of Norwalk Blvd. S.S.
Map No.	W. O. 1137 Tape No. 087 St'd 68 °F
Office Work	Surveyed by HELLSTROM
Checked	Notes A.N.H. Date 2-14-46
Date	Indexed A. C. Johnson

F.B. 1175 Pg. 135

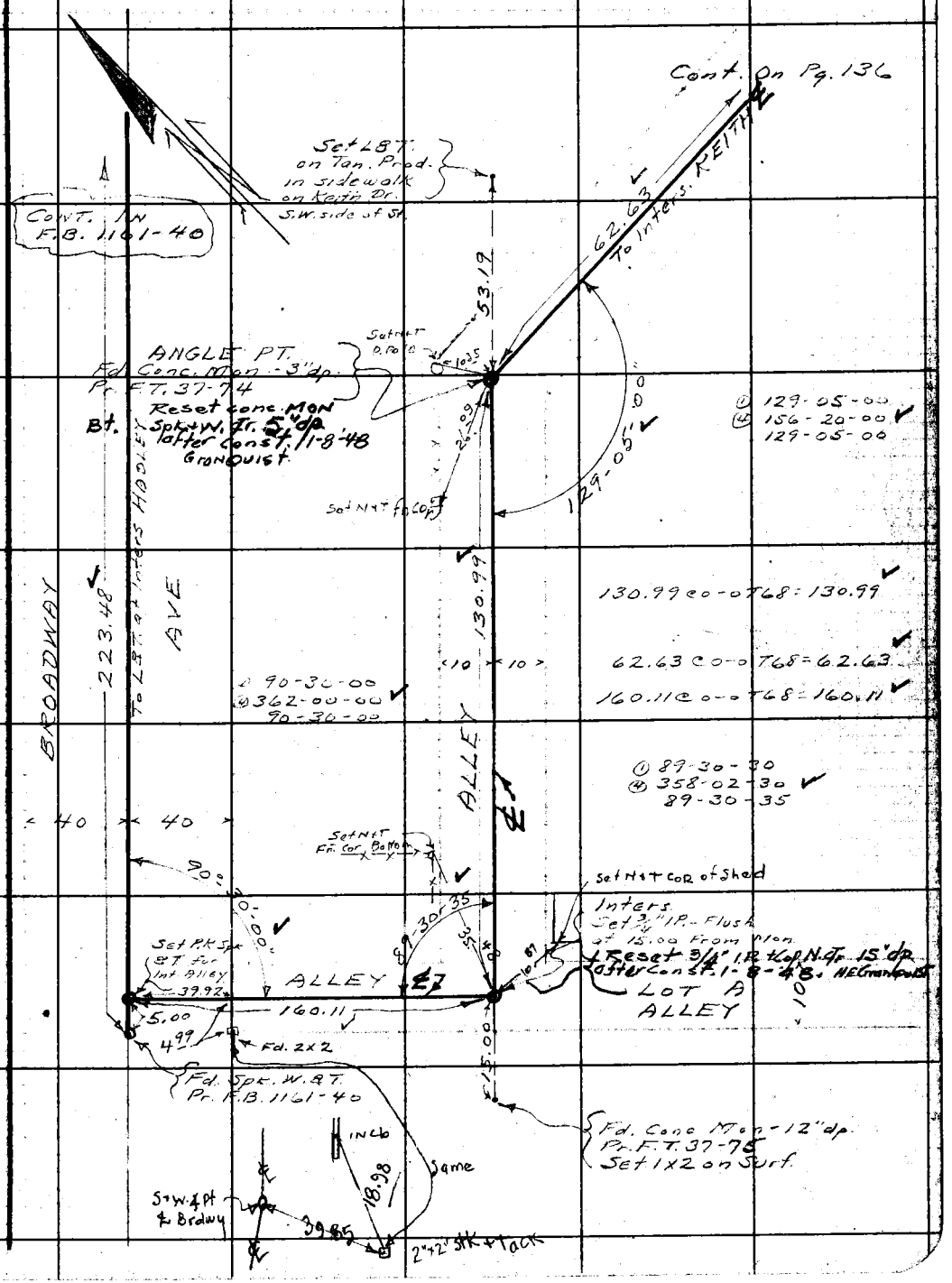

Note: Any Additions or Changes on This Sheet Must be Made or Circled in Red Ink With Date and Name of Person Making Change.

Do not extend notes this side of this line.

RETURN TO
LOS ANGELES COUNTY SURVEYOR
700 HALL OF RECORDS

FORM 247 5M 11-41

F.B. 1175 PG. 136

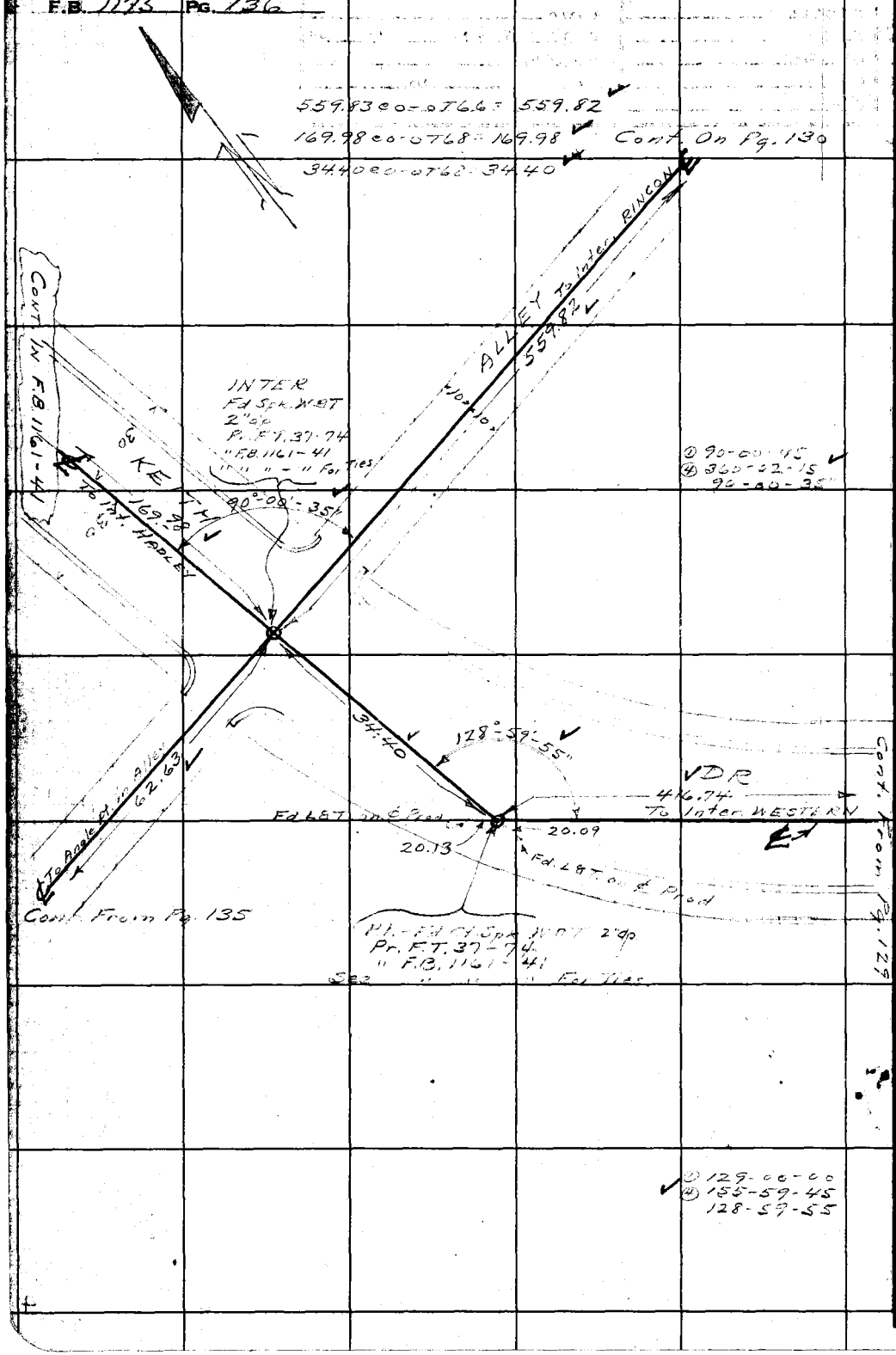

RETURN TO
LOS ANGELES COUNTY SURVEYOR
700 HALL OF RECORDS

Do not extend notes this side of this line.

Note: Any Additions or Changes on This Sheet Must be Made or Circled in Red Ink With Date and Name of Person Making Change.

Notes Ck'd by *KR McPL*	Survey of *NORWALK Blvd. S.S.*	F.B. *1175* Pg. *137*
Map No.	W. O. *1137* Tape No. *087* St'd *68* °F	
Office Work	Surveyed by *HELLSTROM*	
Checked	Notes *A.N.H.* Date *2-18-46*	
Date	Indexed **A. C. Johnson**	

Note: Any Additions or Changes on This Sheet Must be Made or Circled in Red Ink With Date and Name of Person Making Change.

Do not extend notes this side of this line.

RETURN TO
LOS ANGELES COUNTY SURVEYOR
700 HALL OF RECORDS

FORM 247 5M 11-41

Cont. on Pg. 131

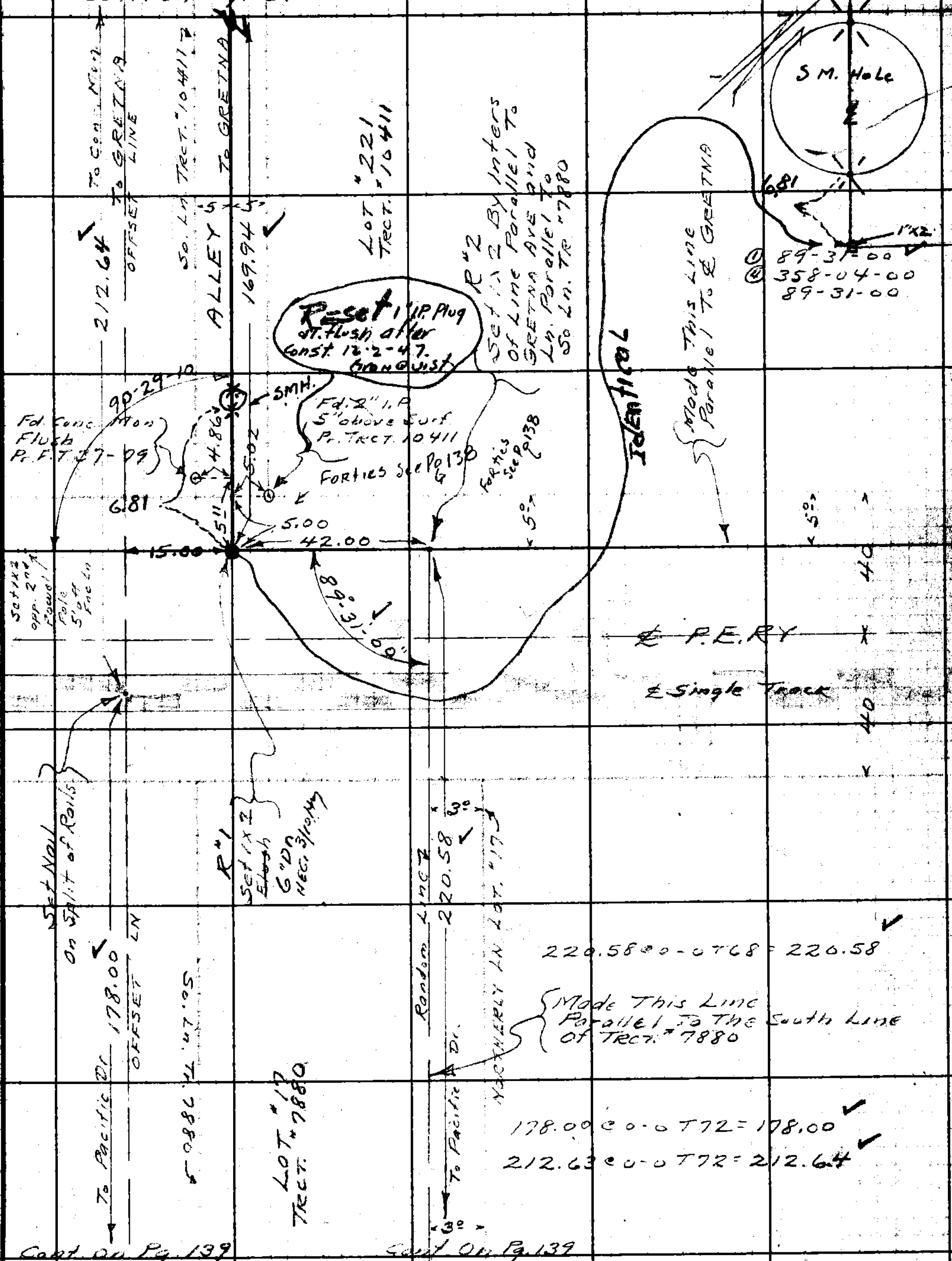

Cont. On Pg. 139
Cont. On Pg. 139

F.B. 1175 PG. 138

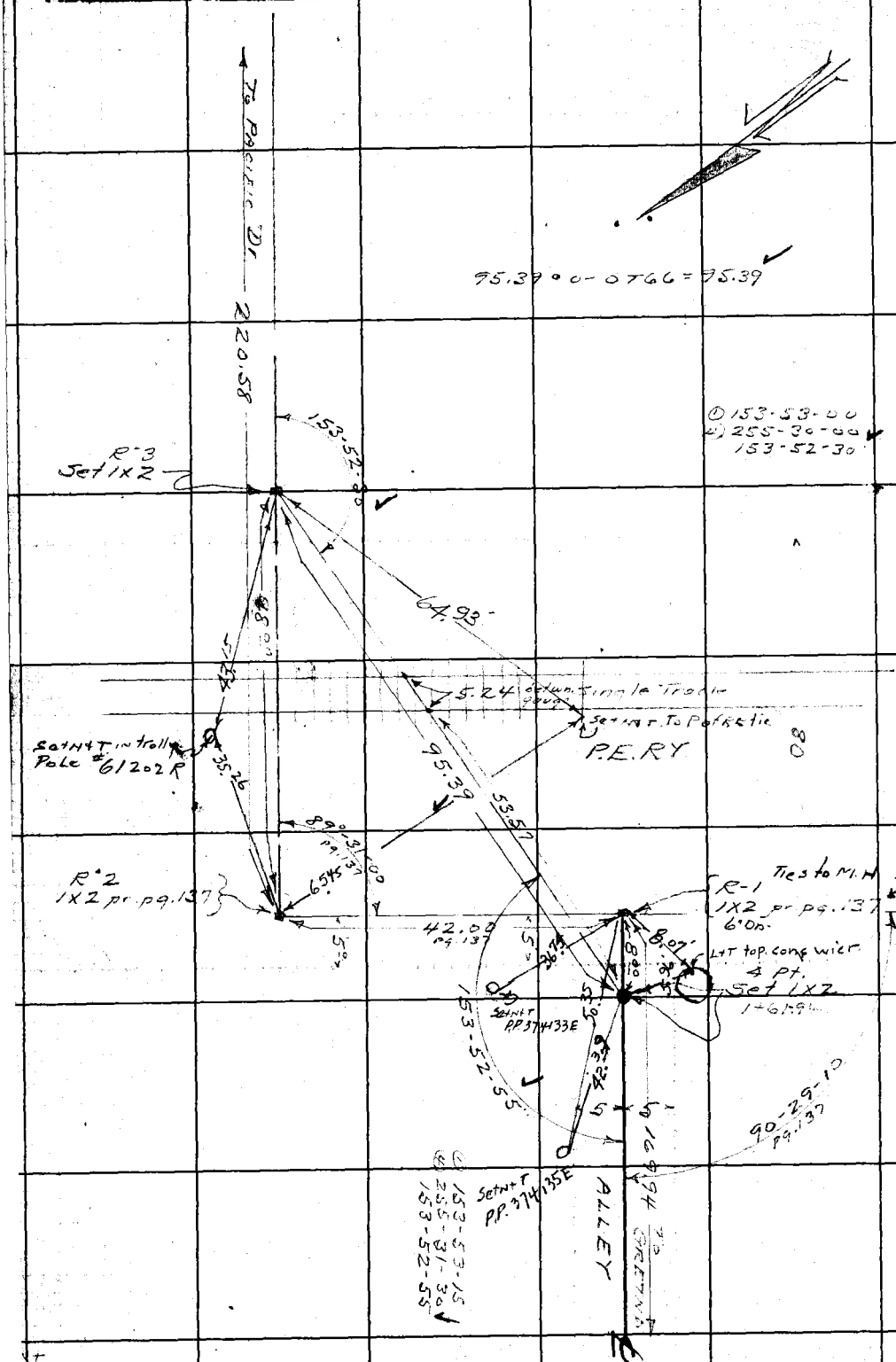

RETURN TO
LOS ANGELES COUNTY SURVEYOR
700 HALL OF RECORDS
Do not extend notes this side of this line.

Note: Any Additions or Changes on This Sheet Must be Made or Circled in Red Ink With Date and Name of Person Making Change.

Notes Ck'd by KRMcPh	Survey of NORWALK Blvd. S.S.
Map No.	W. O. 1137 Tape No. 087 Std 68 °F
Office Work	Surveyed by HELLSTROM
Checked	Notes A.N.H. Date 2-4-46
Date	Indexed A. C. Johnson

F.B. 1175 Pg. 139

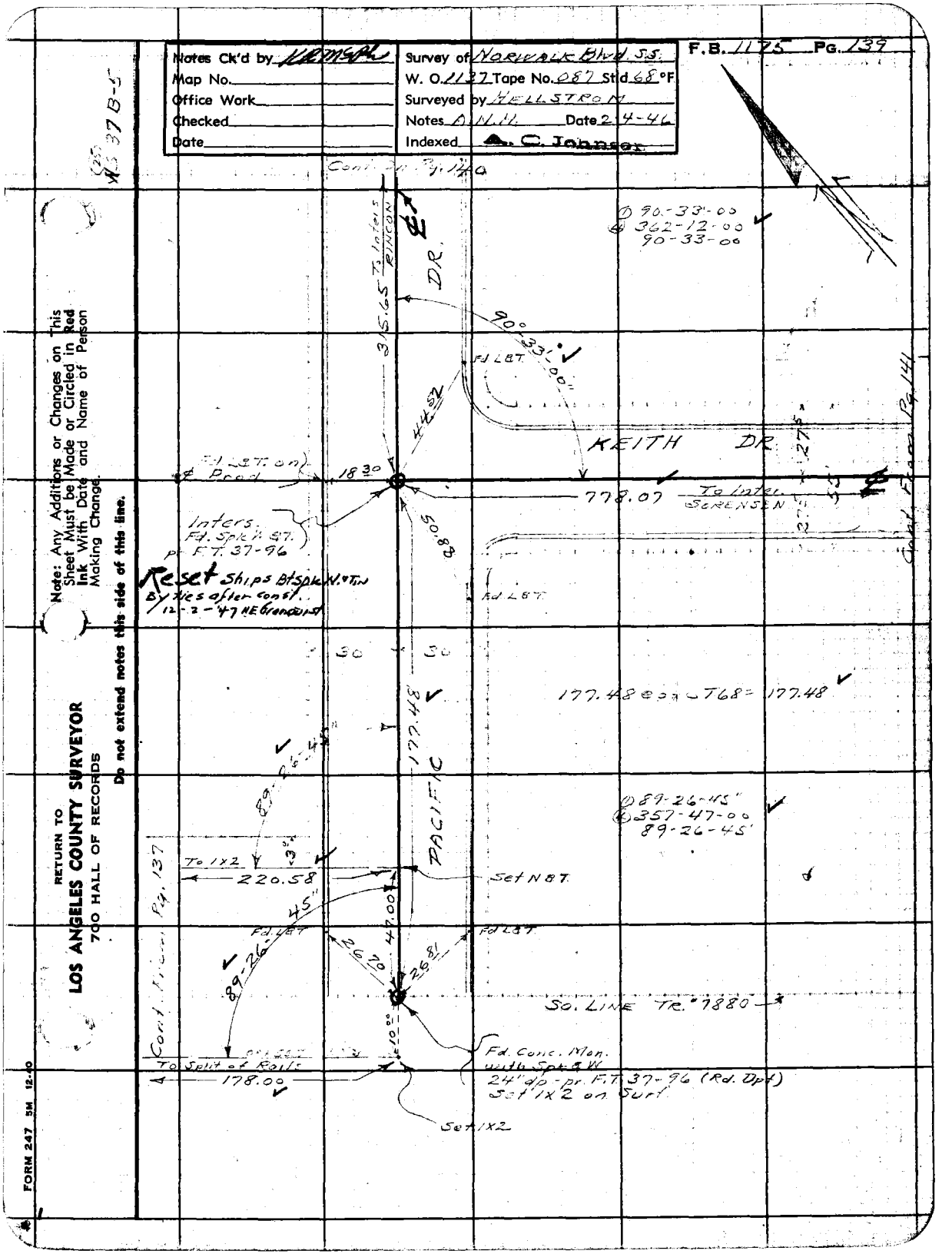

Note: Any Additions or Changes on This Sheet Must be Made or Circled in Red Ink With Date and Name of Person Making Change.

Do not extend notes this side of this line.

RETURN TO
LOS ANGELES COUNTY SURVEYOR
700 HALL OF RECORDS

FORM 247 5M 12-40

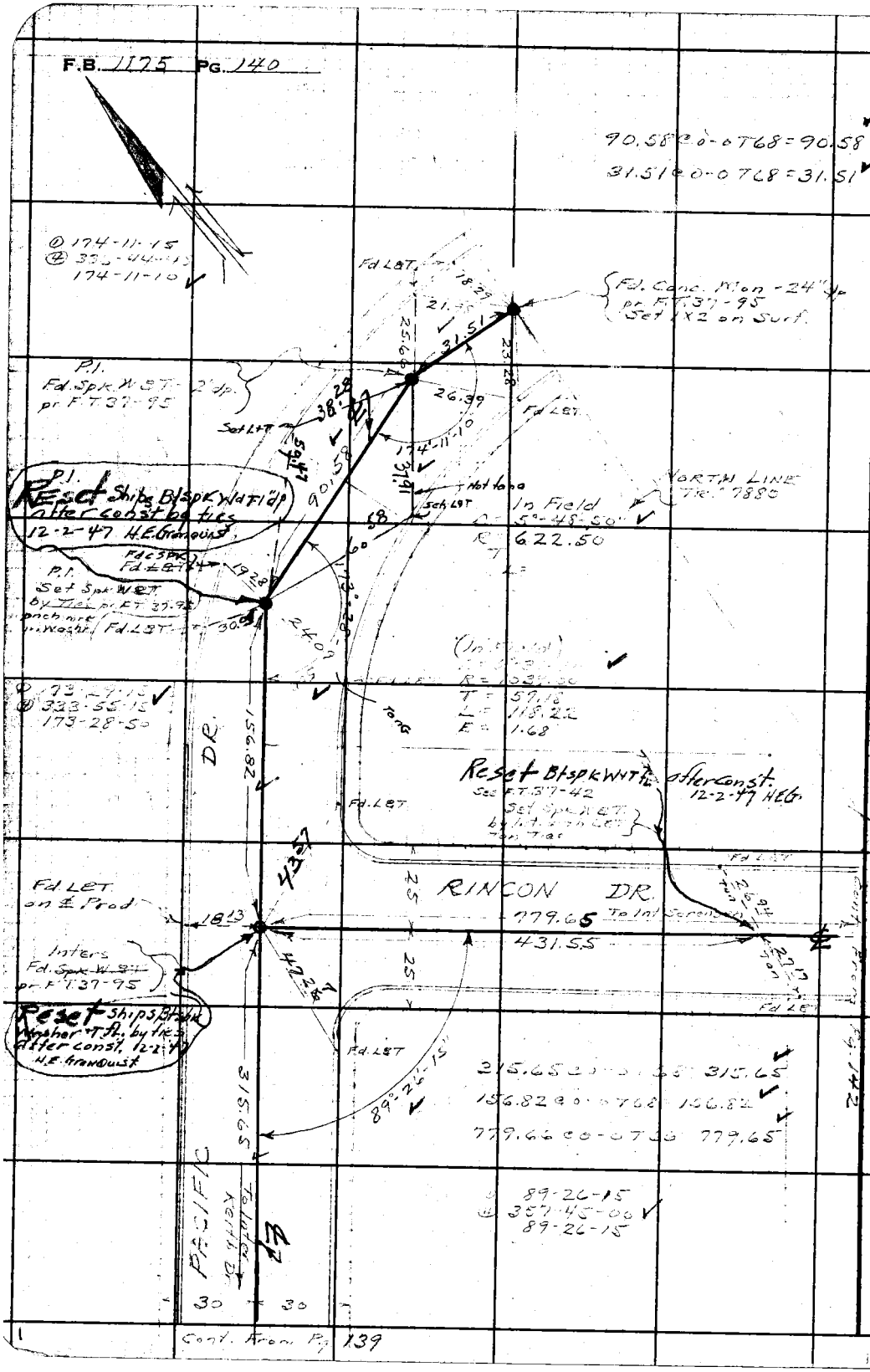

RETURN TO
LOS ANGELES COUNTY SURVEYOR
700 HALL OF RECORDS

Do not extend notes this side of this line.

Note: Any Additions or Changes on This Sheet Must be Made or Circled in Red Ink With Date and Name of Person Making Change.

Notes Ck'd by K.R. McPhe	Survey of Norwalk Blvd S.S.
Map No.	W. O. 1137 Tape No. 087 Std 68°F
Office Work	Surveyed by Hellstrom
Checked	Notes A.N.H. Date 2-4-46
Date	Indexed A. C. Johnson

F.B. 1175 Pg. 141

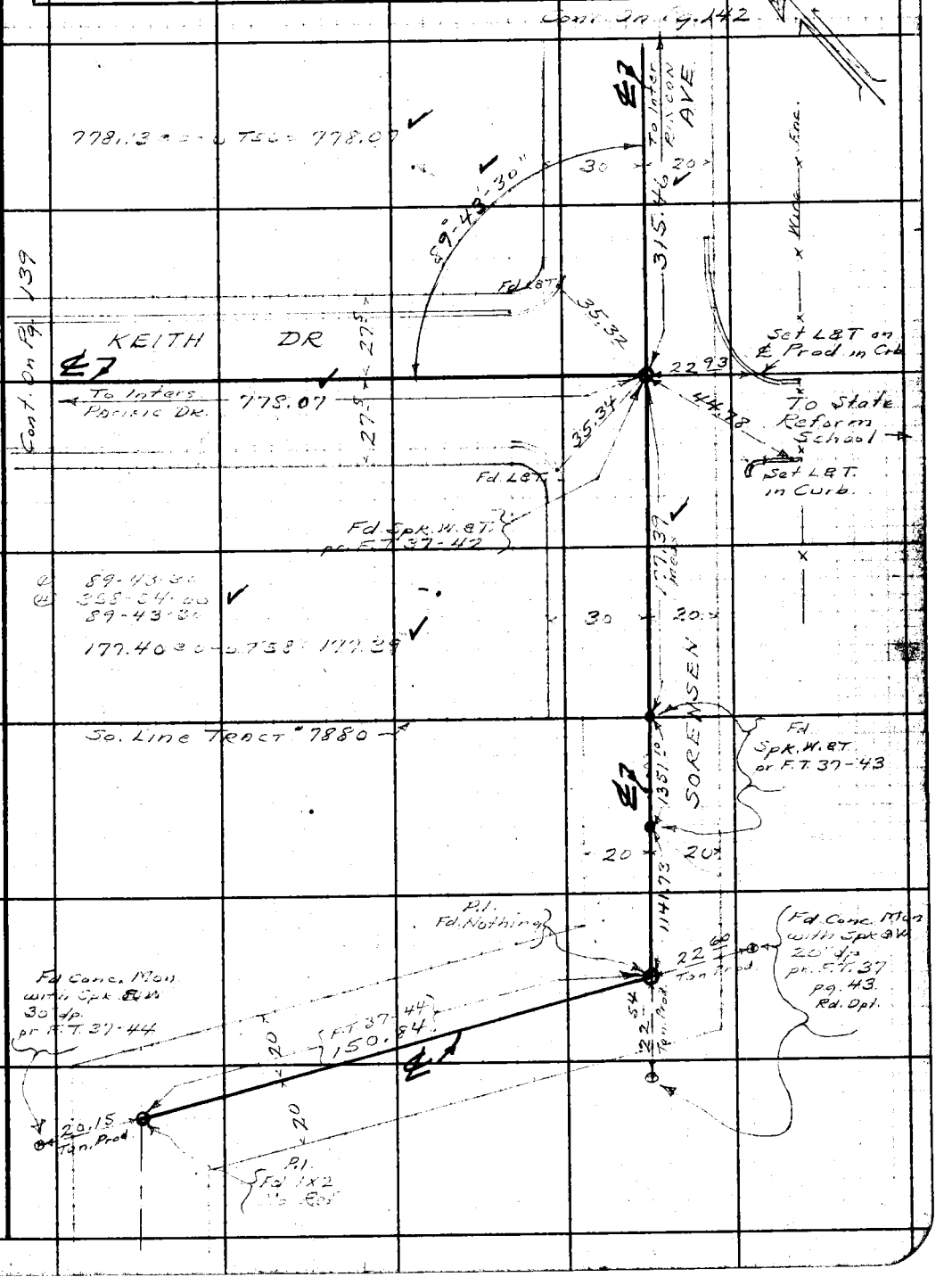

Note: Any Additions or Changes on This Sheet Must be Made or Circled in Red Ink With Date and Name of Person Making Change.

Do not extend notes this side of this line.

RETURN TO
LOS ANGELES COUNTY SURVEYOR
700 HALL OF RECORDS

FORM 247 5M 12-40

F.B. 1175 PG. 142

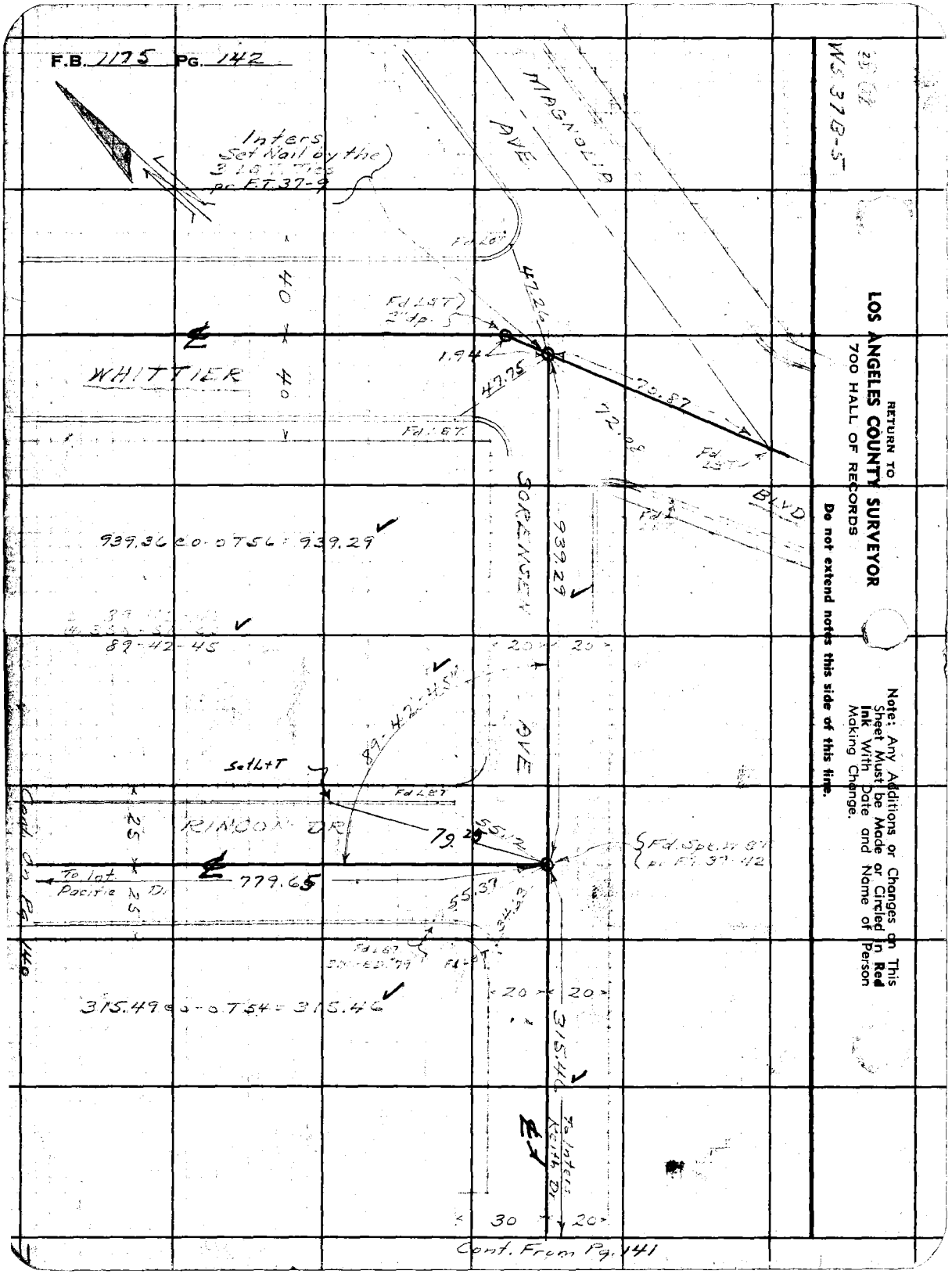

RETURN TO
LOS ANGELES COUNTY SURVEYOR
700 HALL OF RECORDS
Do not extend notes this side of this line.

Note: Any Additions or Changes on This Sheet Must be Made or Circled in **Red Ink** With Date and Name of Person Making Change.

F.B. 1175 Pg. 149

Notes Ck'd by	Survey of
Map No.	W. O. Tape No. St'd °F
Office Work	Surveyed by
Checked	Notes Date
Date	Indexed

Note: Any Additions or Changes on this Sheet Must be Made or Circled in Red Ink With Date and Name of Person Making Change.

Do not extend notes this side of this line.

RECEIVED TO
LOS ANGELES COUNTY SURVEYOR
700 HALL OF RECORDS

FORM 247 SM 11-61

RETURN TO
LOS ANGELES COUNTY SURVEYOR
700 HALL OF RECORDS

Note: Any Additions or Changes on This Sheet Must be Made or Checked in Red Ink With Date and Name of Person Making Change.

Do not extend notes this side of this line.

FB 1125 Pg 1111

Notes Ck'd by
Map No.
Office Work
Checked
Date

Survey of Normandie Blvd S.S.
W. O. 1137 Tape No. 087 Std 68 °F
Surveyed by Hallstrom
Notes B.N.H. Date 2-19-46
Indexed A. O. Johnson 10-10-46

F.B. 1135 Pg. 146

Note: Any Additions or Changes on this Sheet must be made in Red with Date and Name of Person Making Change.

Do not extend notes to left side of this line.

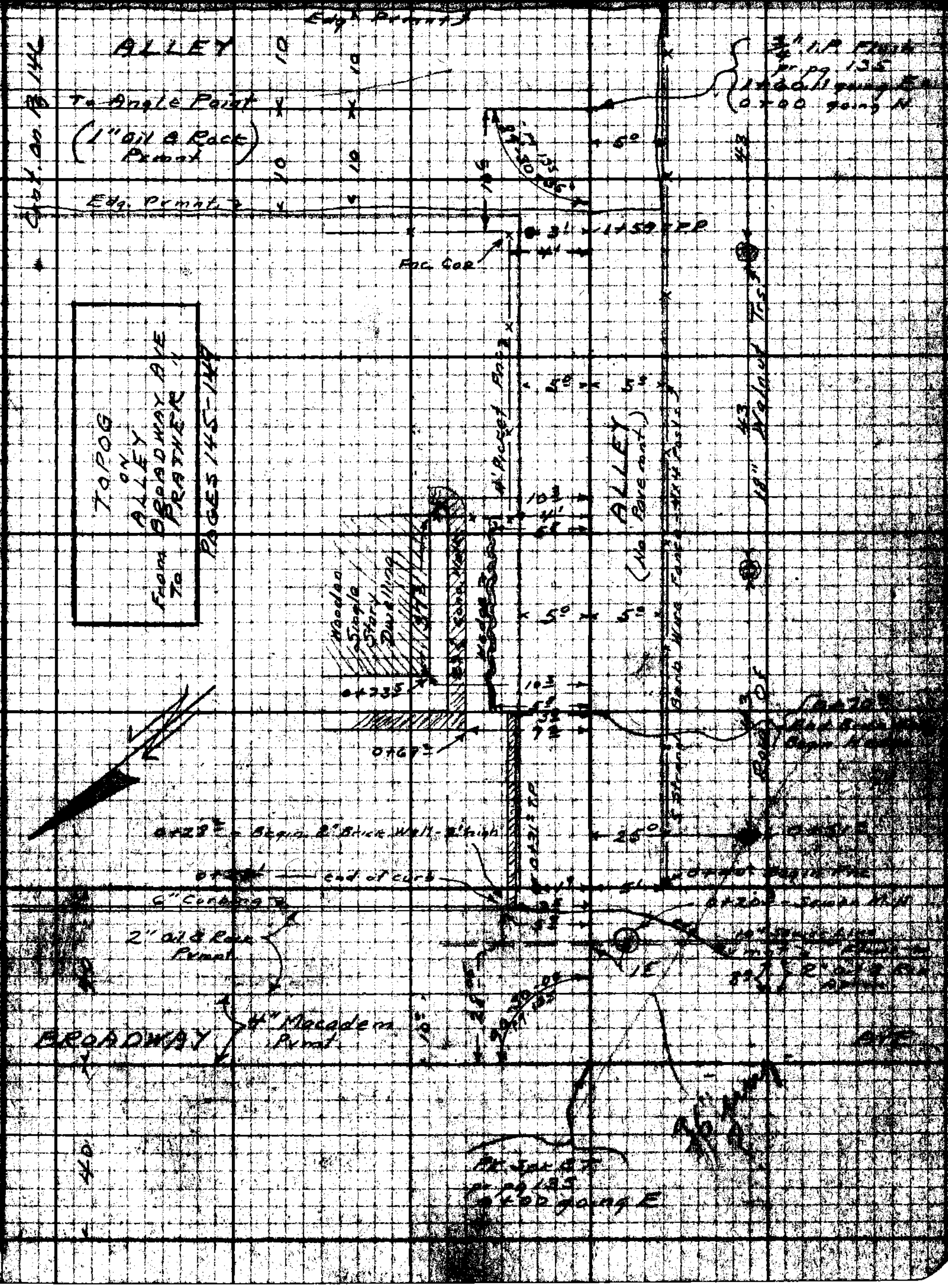

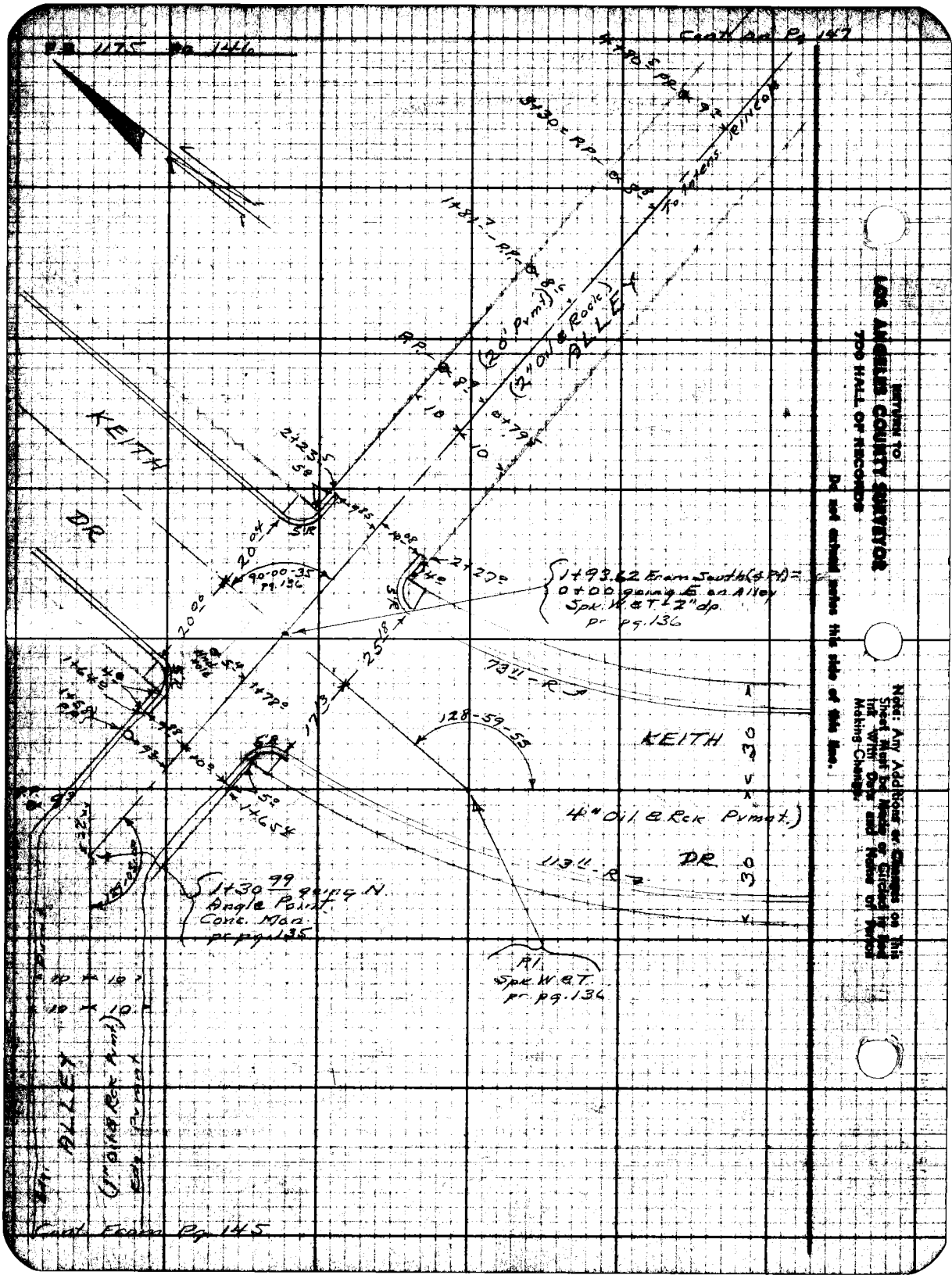

RETURN TO
LOS ANGELES COUNTY SURVEYOR
TOO HALL OF RECORDS
Do not extend notes this side of this line.
Note: Any Additions or Changes on This Sheet Must be Made or Circled in Red Ink With Date and Name of Person Making Change.

Notes Ck'd by	Survey of Norwalk Blvd. S.S.	F.B. 1175 Pg. 147
Map No.	W. O. 1137 Tape No. 087 Std. 68 °F	
Office Work	Surveyed by Hellstrom	
Checked	Notes A.H.H. Date 2-17-46	
Date	Indexed A. C. Johnson	

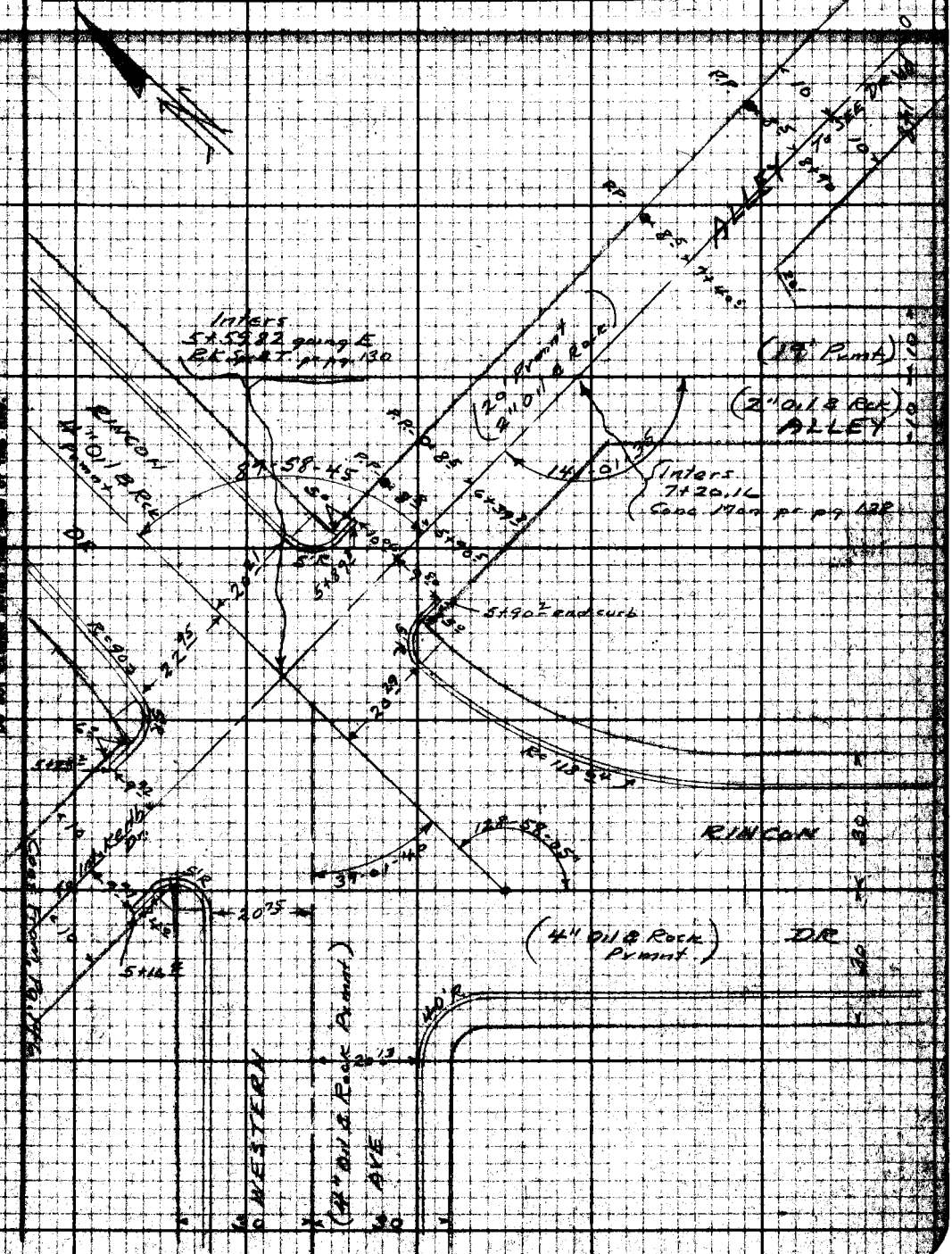

Note: Any Additions or Changes on this Sheet Must be Made or Circled in Red Ink. With Date and Name of Person Making Change.

Do not extend notes this side of this line.

LOS ANGELES COUNTY SURVEYOR
200 HALL OF RECORDS

RETURN TO
LOS ANGELES COUNTY SURVEYOR
700 HALL OF RECORDS

Note: Any Additions or Changes on This Sheet Must be Made or Checked in Red Ink With Date and Name of Person Making Change.

Do not extend notes this side of this line.

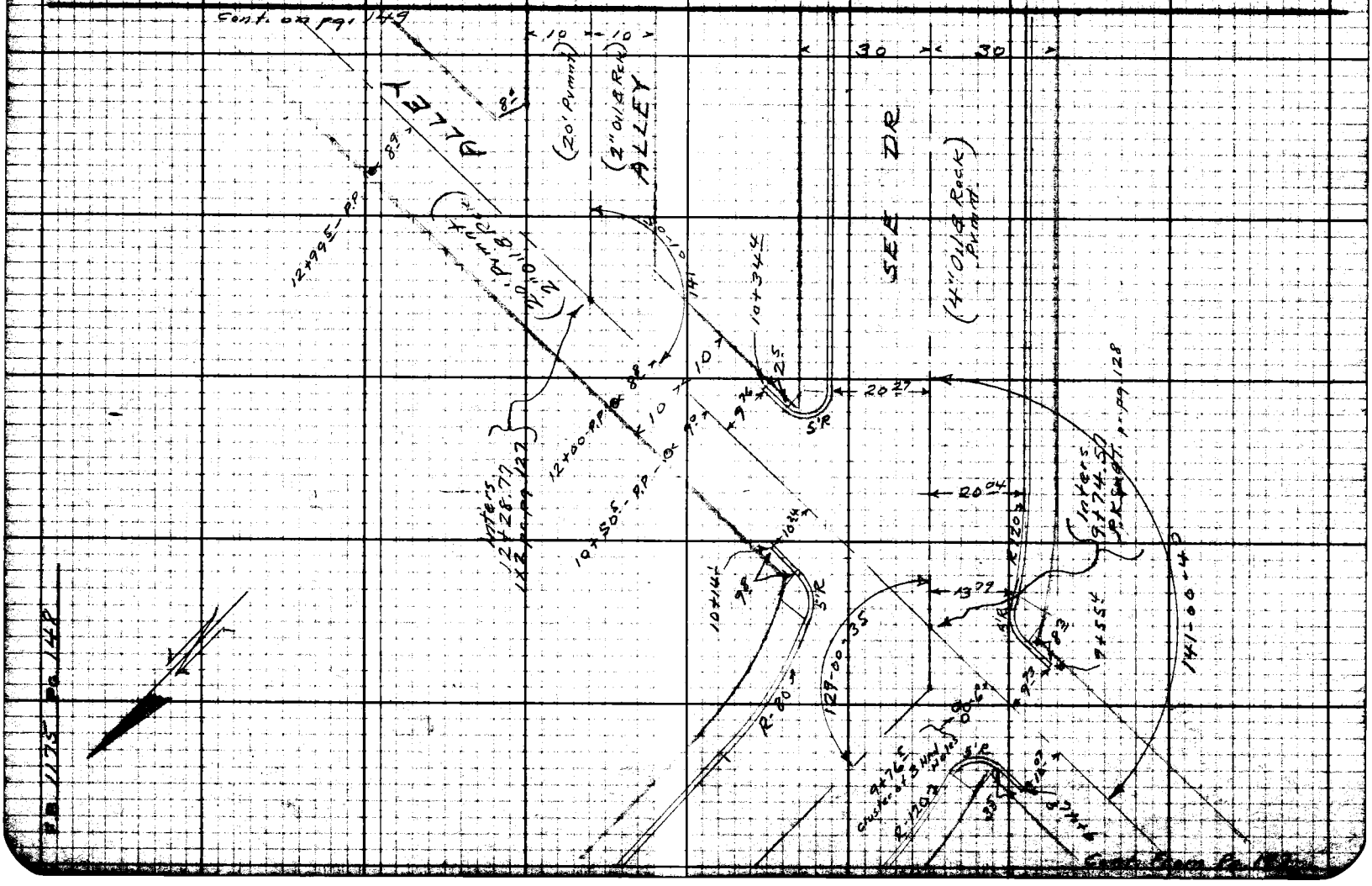

Notes Ck'd by	Survey of Norwalk Blvd. SS
Map No.	W. O. 1137 Tape No. 087 Std 68 °F
Office Work	Surveyed by Hellstrom
Checked	Notes A.M.H. Date 2-20-46
Date	Indexed C. Johnson

F.B. 1175 Pg. 149

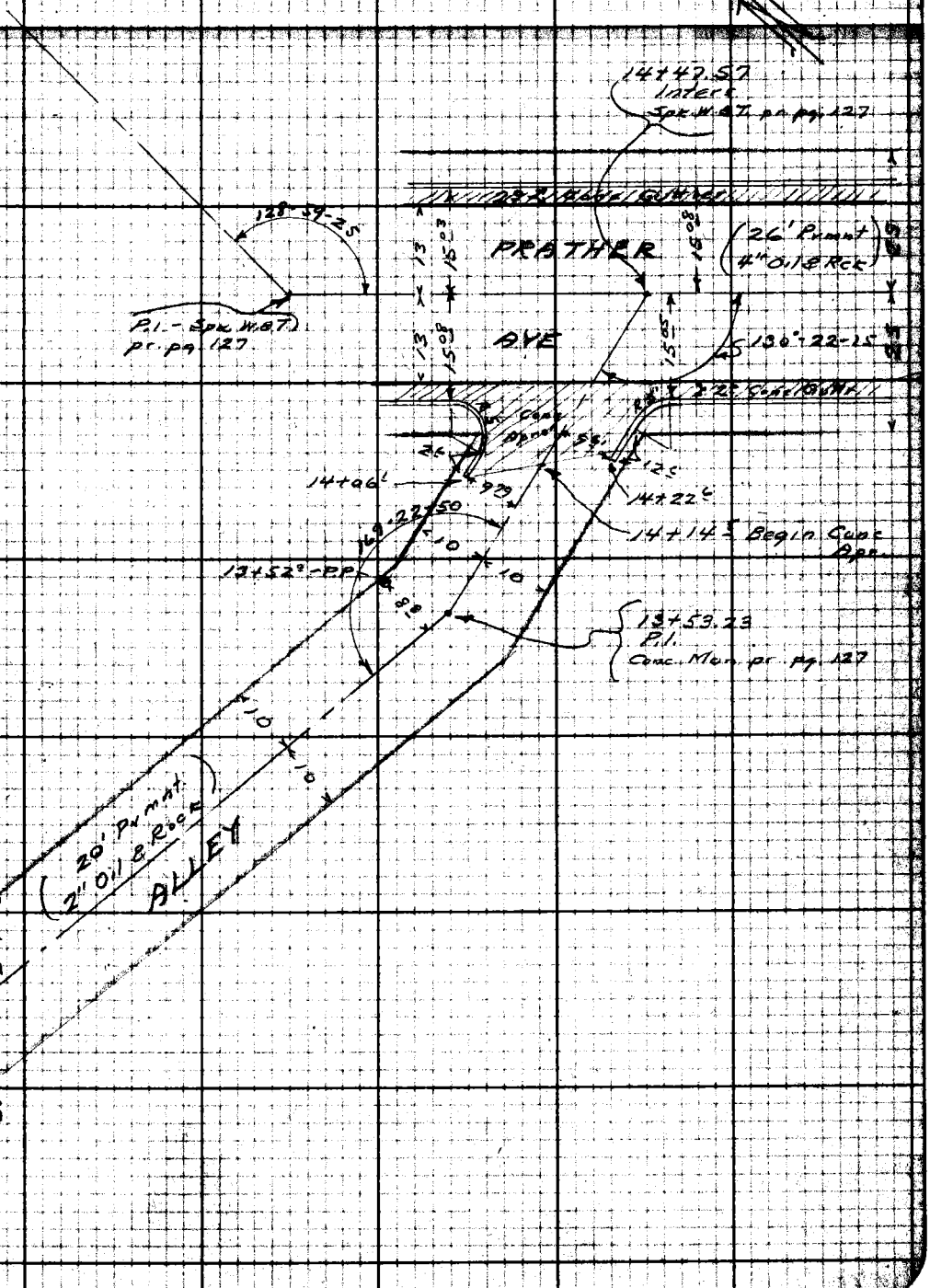

Note: Any Additions or Changes on this Sheet Must be Made or Circled in Red Ink With Date and Name of Person Making Change.

Do not extend notes this side of this line.

RETURN TO
LOS ANGELES COUNTY SURVEYOR
700 HALL OF RECORDS

FORM 247 5M 11-41

RETURN TO
LOS ANGELES COUNTY SURVEYOR
700 HALL OF RECORDS

Note: Any Additions or Changes on This Sheet Must be Made or Circled in Red Ink With Date and Name of Person Making Change.

Do not extend notes this side of this line.

F.B. 1125 Pg 158

FORM 307 [illegible]

Max

PLEASE RETURN TO
LOS ANGELES COUNTY SURVEYOR
700 HALL OF RECORDS

NOTE: ANY ADDITIONS OR CHANGES ON THIS SHEET MUST BE MADE OR CIRCLED IN RED INK, WITH DATE AND NAME OF PERSON MAKING CHANGE.

Do not extend notes this side of this line.

STATION	B. S.	H. I.	F. S.	ELEV.		

ALLEY – SOUTH OF HADLEY AVE
FROM BROADWAY AVE TO PRATHER AVE
PROFILE & X-SECTS. FOR PROP. SAN. SEWER PGS. 151-164

STATION	B. S.	H. I.	F. S.	ELEV.		
B.M.-BD #8				174.575	B.M. BD. #8	BROADWAY & HADLEY – S.E. Cor. LBT. in Curb – 48' N. of S. end Curb Ret. Elev. 174.575 Per F.B. 864-204
	2.215	176.79				
0+00			4.11	172.68		℄ Int. Broadway & Alley
"			4.62	172.17		50' Rt. ℄ Broadwy
"			3.57	173.22	50' Lt. ℄ Broadwy	
0+18			4.36	172.43		℄ Alley – pvmnt on Brdwy
0+20 3			4.66	172.13		1.5 Rt. Cntr. 24" M.H. on Top
"			11.81	164.98		1.5 " Top Inside 10" Pipe
0+28 1			5.00	171.79		℄ Alley guttr. So. Sd. Brdwy
"			3.89	172.90	5.9 Lt. Tp. Curb	
"			4.59	172.20	5.9 " Guttr. pvmnt.	
0+28 1			5.5	171.3		15' Rt. guttr. So. Sd. Broadwy
0+30			4.9	171.9		℄ Alley
"			3.7	173.1		5' Rt. grd.
"			3.8	173.0		15' " ground
"			4.4	172.4	3.5 Lt. [illegible] Wall ground	
"			3.3	173.5	3.5 " [illegible]	
"			[illegible]	173.[illegible]	[illegible]	

Profile No. ___ Date ___ Notes Chk. [illegible] Date [illegible] Checked ___ Date ___ Map No. ___ Chief Johnson Date ___

FORM 307 2M 8-45

PLEASE RETURN TO
LOS ANGELES COUNTY SURVEYOR
700 HALL OF RECORDS

NOTE: ANY ADDITIONS OR CHANGES ON THIS SHEET MUST BE MADE OR CIRCLED IN RED INK, WITH DATE AND NAME OF PERSON MAKING CHANGE.

Do not extend notes this side of this line.

STATION	B. S.	H. I.	F. S.	ELEV.		
		176.79				
0+50			4.6	172.2		℄ Alley
			2.5	174.3		5' Rt. ground
			2.4	174.4		15' " "
			3.9	172.9	3.5 Lt. Bttm Wall ground	
			2.3	174.5	3.5 " Top Wall	
			2.7	174.1	10' " ground	
0+70°			4.1	172.7		℄ Alley
			3.7	173.1	3.3 Lt. Bttm Wall ground	
			1.9	174.9	3.3 " Top "	
			1.9	174.9	10' Lt. ground	
0+71°			4.1	172.7		℄ Alley
			3.3	173.5	3° Lt. ground	
			1.7	175.1	7.2 " ground & Tp. Conc. Walk	
1+00			3.9	172.9		℄ Alley
			2.5	174.3		5' Rt. ground
			2.7	174.1		15' " "
			3.2	173.6	2' Lt.	
			2.3	174.5	5' "	
			1.9	174.9	7.2 " ground & Tp. Conc. Walk	
1+50			3.5	173.3		℄ Alley

Profile No. X-Sec. No.
Plotted Date Checked Date
Notes Red. Date Notes Chkd. Date
Job No. 1137 Division No. Notes A.N.H. Date
Survey of Mt. Walk Blvd. S.S.
Survey by H. Mitchell
Indexed A. C. Johnson

FORM 307 2M 8-48

MNX

PLEASE RETURN TO
LOS ANGELES COUNTY SURVEYOR
700 HALL OF RECORDS

NOTE: ANY ADDITIONS OR CHANGES ON THIS SHEET MUST BE MADE OR CIRCLED IN RED INK WITH DATE AND NAME OF PERSON MAKING CHANGE.

Do not extend notes this side of this line.

STATION	B. S.	H. I.	F. S.	ELEV.		
		176 79				
1+50			2 2	174 6'		5' Rt grd.
"			2 2	174 6'		15' " "
"			3 3	173 5	2' Lt	
"			2 1	174 7	5' "	
"			2 1	174 7	10' "	
1+60.11 going E = 0+00 going N			3 29	173 50		℄ Int. of Alleys
			2 0	174 8		5' Rt. grd.
			2 0	174 8		15' " "
T.P.			3 29	173 50	3/4" I.P. Int. Alleys	
	5 42	178 92				
1+60.11 from W = 0+00 going N			5 42	173 50		℄ Int. Alleys
			5 17	173 75		4' Rt.
			3 95	174 97		10' " edg. pvmnt.
			5 49	173 43	5' Lt	
			5 5	173 4	10' " edg. pvmnt.	
0+05			5 39	173 53		℄ Alley
			5 40	173 52	5' Lt.	
			4 41	174 51	10' " edg. pvmnt.	
0+50			5 15	173 77		℄ Alley
"			5 14	173 78		4' Rt.

Profile Notes Red. ____ Plotted ____ Job No. 1137 Division No. ____
No. ____ Date ____ Date ____ Survey of NORWALK BLVD. S.S.
X-Sec. Notes Chkd. J.C.B. Checked ____ Survey by Hellstrom Notes A.N.H. Date 2-26-46
No. ____ Date 3-6-46 Date ____ Map No. ____ Indexed Johnson Date ____

FORM 307 2M 8-45

PLEASE RETURN TO
LOS ANGELES COUNTY SURVEYOR
700 HALL OF RECORDS

NOTE: ANY ADDITIONS OR CHANGES ON THIS SHEET MUST BE MADE OR CIRCLED IN RED INK, WITH DATE AND NAME OF PERSON MAKING CHANGE.

Do not extend notes this side of this line.

STATION	B. S.	H. I.	F. S.	ELEV.		
		178 92				
0+50			4 24	174 68		10' Rt. edg. pvmnt.
			5 13	173 79	5' Lt.	
			4 25	174 67	10' " edg. pvmnt.	
1+00			5 04	173 88		℄ Alley
			5 04	173 88		4' Rt.
			3 97	174 95		10' " edg. pvt.
			4 96	173 96	5' Lt.	
			3 81	175 11	10' " edg. pvmnt.	
1+30 99			4 98	173 94		℄ Angl. Pt.
			5 09	173 83		4' Rt.
			4 32	174 60		10' " edg. pvmt.
			4 85	174 07	2' Lt.	
			3 85	175 07	10' " edg. pvmnt.	
1+50			5 02	173 90		℄ Alley
			5 02	173 90		4' Rt.
			3 95	174 97		10' " edg. pvmt.
			4 90	174 02	4' Lt.	
			4 10	174 82	10' "	
1+64.0			4 63	174 29	9 9 Lt. gutter Begin Crb	
"			4 09	174 83	9 9 " T. Curb " "	

F.B. #75 PG. 154
Job No. 1137 Division No.
Survey of NORWALK BLVD. S.S.
Survey by Hellstrom Notes A.N.H.
Indexed C. Johnson Date
Notes Red. Date
Notes Chkd. Date
Plotted Date
Checked Date
Profile No.
X-Sec. No.

FORM 307 2M 8-45

PLEASE RETURN TO
LOS ANGELES COUNTY SURVEYOR
700 HALL OF RECORDS

Max

NOTE: ANY ADDITIONS OR CHANGES ON THIS SHEET MUST BE MADE OR CIRCLED IN RED INK. WITH DATE AND NAME OF PERSON MAKING CHANGE.

Do not extend notes this side of this line.

STATION	B. S.	H. I.	F. S.	ELEV.		
		178 92				
1+65.4			4 48	174 44	Begin Curb	10° Rt. guttr
"			4 29	174 63	" "	10° " T.Curb
			4 69	174 23	W. end S.W. Crb Ret. guttr	(10' Rt) Alley & Keith Dr.
			4 24	174 68	" " " " " T.C.	(") " " " "
			4 83	174 09	S " " " " guttr	
			4 23	174 69	S " " " " T.C.	
			4 67	174 25	W " NW " " guttr	(10' Lt)
			4 13	174 79	W " " " " T.C.	"
			4 53	174 39	N " " " " guttr	
			4 07	174 85	N " " " " T.C.	
1+74.0			4 88	174 04		℄ Alley guttr. W.sd. Keith Dr.
1+78			4 6	1743	5.4 Lt. Tp. Hnd Hole	
"			7 4	1715	5.4 " Bttm " "	
1+93.62 from S = 0+00 going E			4 39	174 53		℄ Int. Alley & Keith Dr.
			4 05	174 87		25' Rt Cntr. Pvmnt. Keith Dr.
			3 61	175 31	45' Lt. Cntr. pvmnt. Keith Dr.	
			4 21	174 71	S. end S.E. Crb. Ret. guttr	
			3 74	175 18	S " " " " T.C.	
			3 68	175 24	E " " " " guttr	(10' Rt) Alley & Keith Dr.
			3 55	175 37	E " " " " T.C.	" " " " "

Profile No. ____ Notes Red. ____ Plotted ____ Job No. 1137 Division No. ____
X:Sec. No. ____ Date ____ Date ____ Survey of NORWALK BLVD. S.S.
Notes Chkd. S.EB Checked ____ Survey by Hellstrom Notes ANH Date 2-26-46
Date 3-6-46 Date ____ Map No. ____ Indexed Johnson Date ____

F.B. 1/75 Pg. 155

FORM 207 2M 6-45

PLEASE RETURN TO
LOS ANGELES COUNTY SURVEYOR
700 HALL OF RECORDS

NOTE: ANY ADDITIONS OR CHANGES ON THIS SHEET MUST BE MADE OR CIRCLED IN RED INK, WITH DATE AND NAME OF PERSON MAKING CHANGE.

Do not extend notes this side of this line.

STATION	B. S.	H. I.	F. S.	ELEV.		
		178 92				
			4 00	174 92	E. end N.E. Crb Rct gutter	(10' Lt) Alley & Keith Dr.
			3 66	175 26	E " " " " T.C.	(10' ")
			4 28	174 64	N " " " " gutter	
			3 77	175 15	N " " " " T.C.	
0+20.5			4 31	174 61		℄ Alley gutter. E sd. Keith Dr.
0+30.0			3 56	175 36	9.8 Lt. End Crb gutter	
"			3 53	175 39	9.8 " " " T.C.	
0+33.4			3 50	175 42		10' Rt end Crb gutter
"			3 50	175 42		10' " " " T.C.
0+50			3 56	175 36		℄ Alley
"			2 97	175 95		10' Rt edg. pvmt.
			2 89	176 03	10' Lt. edg. pvt	
1+00			2 87	176 05		℄ Alley
"			2 28	176 64		10' Rt. edg. pv.
			2 39	176 53	10' Lt. edg. pv.	
1+50			2 26	176 66		℄ Alley
2+00			1 71	177 21		℄ "
"			1 17	177 75		10' Rt. edg. pv.
			1 07	177 85	10' Lt. edg. pv.	

F.B. 173 PG. 156
Job No. 137 Division No.
Survey of NORWALK BLVD. S.S.
Survey by Hellstrom Notes A.N.H.
Indexed C. Johnson Date

Profile No. X-Sec. No.
Plotted Date Checked Date
Notes Red. Date Notes Chkd. Date

FORM 307 2M 6-49

PLEASE RETURN TO
LOS ANGELES COUNTY SURVEYOR
700 HALL OF RECORDS

Max

NOTE: ANY ADDITIONS OR CHANGES ON THIS SHEET MUST BE MADE OR CIRCLED IN RED INK WITH DATE AND NAME OF PERSON MAKING CHANGE.

Do not extend notes this side of this line.

STATION	B. S.	H. I.	F. S.	ELEV.		
		178 92				
2+50			1.03	177 89		℄ Alley
T.P.			9.44	178.48	(3+00)	
	8.27	186 75				
3+00			8.27	178 48		℄ Alley
//			7.78	178 97		10' Rt. edg. pv.
			8.05	178 70	10' Lt. edg. pv.	
3+50			7.62	179 13		℄ Alley.
4+00			6.80	179 95		℄ "
//			6.37	180 38		10' Rt. edg. pv.
			6.34	180 41	10' Lt. edg. pv.	
4+50			5.83	180 92		℄ Alley
5+00			5.10	181 65		℄ "
//			4.80	181 95		10' Rt. edg. pv.
			4.61	182.14	10' Lt. edg. pv.	
5+16 ±			5.05	181 70		10' Rt. Begin Crb. gutter
"			5.05	181 70		10' " " " TC
5+25 ±			4.98	181 77	9' Lt. Begin Crb. gutter	
"			4.85	181 90	9' " " TC.	
5+33			5.43	181 32		℄ Alley, gutter W. ed. Pine ave

Profile Notes Red. _____ Plotted _____ Job No. 1137 Division No. _____ No. _____ Date _____ Date _____ Survey of NORWALK BLVD. S.S.
X-Sec. Notes Chkd. J.C.B. Checked _____ Survey by Hellstrom Notes A.N.H. Date 2-2-
No. _____ Date 3-6-46 Date _____ Map No. _____ Andrew Johnson Date _____

FORM 307 2M 8-45

PLEASE RETURN TO
LOS ANGELES COUNTY SURVEYOR
700 HALL OF RECORDS

NOTE: ANY ADDITIONS OR CHANGES ON THIS SHEET MUST BE MADE OR CIRCLED IN RED INK, WITH DATE AND NAME OF PERSON MAKING CHANGE.

Do not extend notes this side of this line.

STATION	B. S.	H. I.	F. S.	ELEV.		
		186 75				
			514	181 61	W. end S.W. Crb Ret. gutter	(10' Rt.) Alley & Rincon
			507	181 68	W " " " " T.C.	(10' Rt.) " " "
			568	181 07	S " " " " gutter	
			514	181 61	S " " " " T.C.	
			499	181 76	W " NW " " gutter	(10' Lt.)
			483	181 92	W " " " " T.C.	(10' Lt.)
			527	181 48	N " " " " gutter	
			472	182 03	N " " " " T.C.	
			440	182 35	E " S.E " " gutter	(10' Rt.)
			422	182 53	E " " " " T.C.	(10' Rt.)
			480	181 95	S " " " " gutter	
			436	182 39	S " " " " T.C.	
			438	182 37	E " NE " " gutter	(10' Lt.)
			412	182 63	E " NE " " T.C.	(10' Lt.)
			473	182 02	N " " " " gutter	
			416	182 59	N " " " " T.C.	
5+59.82			493	181 82		℄ Int. Alley & Rincon
			500	181 75		10' Rt. Cntr. of prmt. of Rincon
			459	182 16		50' " " " " "
			415	182 60	50' Lt Cntr prmt. of Rincon	

Profile No. ____ Plotted ____ Date ____ Checked ____ Date ____

X-Sec. No. ____ Notes Red. ____ Date ____ Notes Chkd. ____ Date ____

Job No. 1137 Division No. ____ Notes A.N.H. Date ____

Survey of NORWALK BLVD. S.S.

Survey by Hallstrom

Indexed C. Johnson

F.B. 1137 PG. 158

FORM 307 2M 6-45

PLEASE RETURN TO
LOS ANGELES COUNTY SURVEYOR
700 HALL OF RECORDS

NOTE: ANY ADDITIONS OR CHANGES ON THIS SHEET MUST BE MADE OR CIRCLED IN RED INK. WITH DATE AND NAME OF PERSON MAKING CHANGE.

Do not extend notes this side of this line.

SAI

STATION	B. S.	H. I.	F. S.	ELEV.		
		186 75				
5+80			4 82	181.93		℄ Alley gutter E sd Rincon
5+89.8			4 11	182.64	10' Lt End Crb gutter	Alley & Rincon
"			4 02	182.73	10' " " " T.C.	" " "
5+90.2			4 13	182.62	Alley & Rincon	10' Rt. End Crb gutter
"			4 01	182.74	" " "	10' " " " T.C.
6+00			4 07	182 68		℄ Alley
			3 81	182 94		10' Rt. edg pvmnt.
			3 60	183 15	10' Lt. edg. pv.	
6+50			2 48	184 27		℄ Alley
7+00			1 24	185 51		℄ "
			0 93	185 82		10' Rt. edg. pv.
			0 74	186 01	10' Lt. edg. pv.	
T.P.			0 84	185.91		
	5.68	191 59				
7+20.16			5.56	186 03		℄ Int. Alley & Alley
			4.61	186.98		50' Rt. ℄ of Alley going SEly
			5.12	186 47	10' Lt. edg. pvt.	
7+50			4.66	186 93		℄ Alley
8+00			3 28	188 31		℄ "
"			3 10	188 49		10' Rt. edg. pv.

Profile No. ____ Notes Red. ____ Plotted ____ Job No. 1137 Division No. ____
X-Sec. No. ____ Date ____ Date ____ Survey of NORWALK BLVD. SS.
Notes Chkd. J.E.B. Date 3-6-46 Checked ____ Date ____ Survey by Hallstrom Notes A.N.H. Date 2-26-46
Map No. ____ Added Tabulation ____ Date ____

F.B. 1 Pg. 17

FORM 307 2M 8-45

PLEASE RETURN TO
LOS ANGELES COUNTY SURVEYOR
700 HALL OF RECORDS

NOTE: ANY ADDITIONS OR CHANGES ON THIS SHEET MUST BE MADE OR CIRCLED IN RED INK, WITH DATE AND NAME OF PERSON MAKING CHANGE.

Do not extend notes this side of this line.

SAL

STATION	B. S.	H. I.	F. S.	ELEV.		
		191 59				
8+00			2 66	188 93	10' Lt. edg. pv.	
8+50			1 86	189 73		℄ Alley
9+00			0 29	191 30		℄ "
			0 06	191 53		10' Rt. edg. pv.
			0 00	191 59	10' Lt. edg. pv.	
T.P.			0 28	191 31		
	6 70	198 01				
9+46[8]			5 01	193 00	10' Lt. Begin Crb guttr.	Alley & See Dr.
"			4 67	193 34	10' " " " T.C.	" " " "
9+50			5 68	192 33		℄ Alley
9+55[4]			5 27	192 74		9[7] Rt. Begin Crb. guttr.
"			4 88	193 13		9[7] " " " T.C.
9+61[5]			5 46	192 55		℄ Alley gutter W. sd. See Dr.
			5 32	192 69	S. end S.W. Crb Ret. guttr.	Alley & See Dr.
			4 85	193 16	S " " " " T.C.	
			5 45	192 56	W " " " " guttr.	(10' Rt)
			4 86	193 15	W " " " " T.C.	(10' Rt)
			5 01	193 00	W " N.W. " " guttr.	(10' Lt.)
			4 68	193 33	W " " " " T.C.	(10' ")
			5 23	192 78	N. " " " " guttr.	

F.B. 1175 PG. 160
Job No. 1137 Division No.
Survey of NORWALK BLVD. SS.
Survey by Hellstrom Notes A.N.H.
Indexed C. Johnson Date
Notes Red. Date
Notes Chkd. Date
Plotted Date
Checked Date
Profile No.
X-Sec. No.

FORM 307 2M 8-45

PLEASE RETURN TO
LOS ANGELES COUNTY SURVEYOR
700 HALL OF RECORDS

NOTE: ANY ADDITIONS OR CHANGES ON THIS SHEET MUST BE MADE OR CIRCLED IN RED INK WITH DATE AND NAME OF PERSON MAKING CHANGE.

Do not extend notes this side of this line.

SAL

STATION	B. S.	H. I.	F. S.	ELEV.		
		198.01				
			4.71	193.30	N end N.W. Crb Ret. T.C.	Alley & See Dr
			4.72	193.29	N " NE " " guttr	
			4.41	193.60	N " " " " T.C.	
			4.60	193.41	E " " " " guttr	(10' Lt)
			4.37	193.64	E " " " " T.C.	(10' Lt)
			4.32	193.69	S " SE " " guttr	
			3.75	194.26	S " " " " T.C.	
			3.59	194.42	E " " " " guttr	(10' Rt)
			3.53	194.48	E " " " " T.C.	(10' Rt)
9+74.57			5.02	192.99		℄ Int. Alley & Rincon
			3.95	194.06		50' Rt. Cntr. pvmnt. Rincon
			4.01	194.00	50' Lt. Cntr. pvmnt. Rincon	
10+00			4.72	193.29		℄ Alley
10+09.0			4.72	193.29		℄ " gutter E. sd See Dr
10+14.1			4.26	193.75	10² Lt. End Crb. guttr.	
"			4.26	193.75	10² " " " T.C.	
10+25			3.97	194.04		℄ Alley
10+34.4			3.49	194.52		10' Rt. End Crb. guttr
"			3.49	194.52		10' " " " T.C.
10+50			3.34	194.67		℄ Alley

9+76.5 Cluster of Hand Holes
Elev. on Top of H.H. = 192.8
" " Bttm " " = 189.8

SEE DR?

Profile No. ____ Notes Red. ____ Plotted ____ Job No. 1137 Division No. ____
X-Sec. No. ____ Date ____ Date ____ Survey of NORWALK BLVD. SS.
Notes Chkd. SEB Checked ____ Survey by Hellstrom Notes A.N.H. Date 2-26-46
Date 3-6-46 Date ____ Map No. ____ Indexed Johnson Date ____

FORM 307 2M 8-45

PLEASE RETURN TO
LOS ANGELES COUNTY SURVEYOR
700 HALL OF RECORDS

NOTE: ANY ADDITIONS OR CHANGES ON THIS SHEET MUST BE MADE OR CIRCLED IN RED INK, WITH DATE AND NAME OF PERSON MAKING CHANGE.

Do not extend notes this side of this line.

SAL

STATION	B. S.	H. I.	F. S.	ELEV.		
		198.01				
10+50			3.00	195.01		10' Rt. edg. pv.
"			2.53	195.48	10' Lt. edg. pv.	
11+00			1.94	196.07		℄ Alley
"			1.14	196.87		10' Rt. edg. pv.
"			1.04	196.97	10' Lt. edg. pv.	
11+50			0.64	197.37		℄ Alley
T.P.			0.61	197.40	P.K.	
	10.72	208.12				
12+00			9.38	198.74		℄ Alley
			8.91	199.21		10' Rt. edg. pv.
			8.95	199.17	10' Lt. edg. pv.	
12+28.77			8.59	199.53		℄ Inters. Alley & Alley
			8.18	199.94		10' Rt. ℄ of Alley going SE'ly
			7.78	200.34		50' " ℄ " " " " "
			8.21	199.91	10' Lt. edg. pv.	
12+50			8.03	200.09		℄ Alley
13+00			6.69	201.43		℄ "
			6.40	201.72		10' Rt. edg. pv.
			6.49	201.63	10' Lt. edg. pv.	
13+53.23			5.09	203.03		

F.B. 1175 Pg. 162 Job No. 1137 Division No. Notes Red. Plotted Profile
Survey of NORWALK BLVD. SS. Date Date No.
Survey by Hellstrom Notes A.N.H. Notes Chkd. Checked X-Sec.
Indexed C. Johnson Date Date No.

FORM 307 2M 8-45

PLEASE RETURN TO
LOS ANGELES COUNTY SURVEYOR
700 HALL OF RECORDS

NOTE: ANY ADDITIONS OR CHANGES ON THIS SHEET MUST BE MADE OR CIRCLED IN RED INK WITH DATE AND NAME OF PERSON MAKING CHANGE.

Do not extend notes this side of this line.

SAL

STATION	B. S.	H. I.	F. S.	ELEV.		
		208.12				
14+00			3.41	204.71		℄ Alley
||			3.17	204.95		10' Rt. edg. pv
			3.15	204.97	10' Lt. edg. pv.	
14+06			2.96	205.16	9.8 Lt. Begin Crb guttr	
"			2.87	205.25	9.8 " " " T.C.	
14+14.5			3.10	205.02		℄ Alley Begin Conc Apron
14+22.6			2.87	205.25		9.6 Rt. Begin Crb guttr.
"			2.72	205.40		9.6 " " " T.C.
14+26.5			3.63	204.49		℄ Alley guttr on W. sd. Prather
14+47.57			2.75	205.37		℄ Alley & Prather Ave
||			2.21	205.91		50' Rt ℄ Prather Ave
			3.08	205.04	50' Lt. ℄ Prather Ave	
			3.88	204.24	N. end N.W. Crb Ret. gutter	Alley & Prather
			3.23	204.89	N " " " " T.C.	
			3.00	205.12	W " " " " gutter	(10' Lt)
			2.97	205.15	W " " " " T.C.	(10' ")
			3.44	204.68	W " " " " gutter	(10' Rt)
			2.86	205.26	W " " " " T.C.	(10' ")
			3.49	204.63	S " " " " gutter	
			2.88	205.[illegible]	S " " " " T.C.	

Profile No. ____ Notes Red. ____ Date ____ Plotted ____ Date ____ Job No. 1137 Division No. ____
X-Sec. No. ____ Notes Chkd. S.EB Date 3-6-46 Checked ____ Date ____ Survey of NORWALK BLVD. SS. Survey by Hellstrom Notes A.N.H. Date 2-26-[illegible] Map No. ____ Indexed Johnson Date ____

F.B. [illegible]

FORM 307 2M 8-45

PLEASE RETURN TO
LOS ANGELES COUNTY SURVEYOR
700 HALL OF RECORDS

NOTE: ANY ADDITIONS OR CHANGES ON THIS SHEET MUST BE MADE OR CIRCLED IN RED INK, WITH DATE AND NAME OF PERSON MAKING CHANGE.

Do not extend notes this side of this line.

SAL

STATION	B. S.	H. I.	F. S.	ELEV.		
		208 12				
B.M.-B.D. 66			2 78	205 34	B.M.-B.D. 66	PRATHER AVE & 1st Alley S. of HADLEY S.W. COR. - Cut Spk in Crb. 10' S. of S end C.R. Elev. 205.339 Pr. F.B. 1176-19.

Survey of NORWALK BLVD. S.S.
Survey by Hellstrom Notes A.N.H.
Indexed C. Johnson Date
Job No. 1137 Division No.
Notes Red. Date
Notes Chkd. Date
Plotted Date
Profile No.
X-Sec. No.

Notes Ck'd by
Map No.
Office Work
Checked
Date

Survey of [illegible] Blvd [illegible]
[illegible] Tape No. [illegible]
Surveyed by [illegible]
Notes [illegible] Date 2-26-46
Indexed 10-10-46

F.B. 1125 Pg [illegible]

Cont. On Pg. 166

Note: Any Additions or Changes on this Sheet Must be Made in Ink With Date and Name of Person Making Change.

Do not extend notes this side of this line.

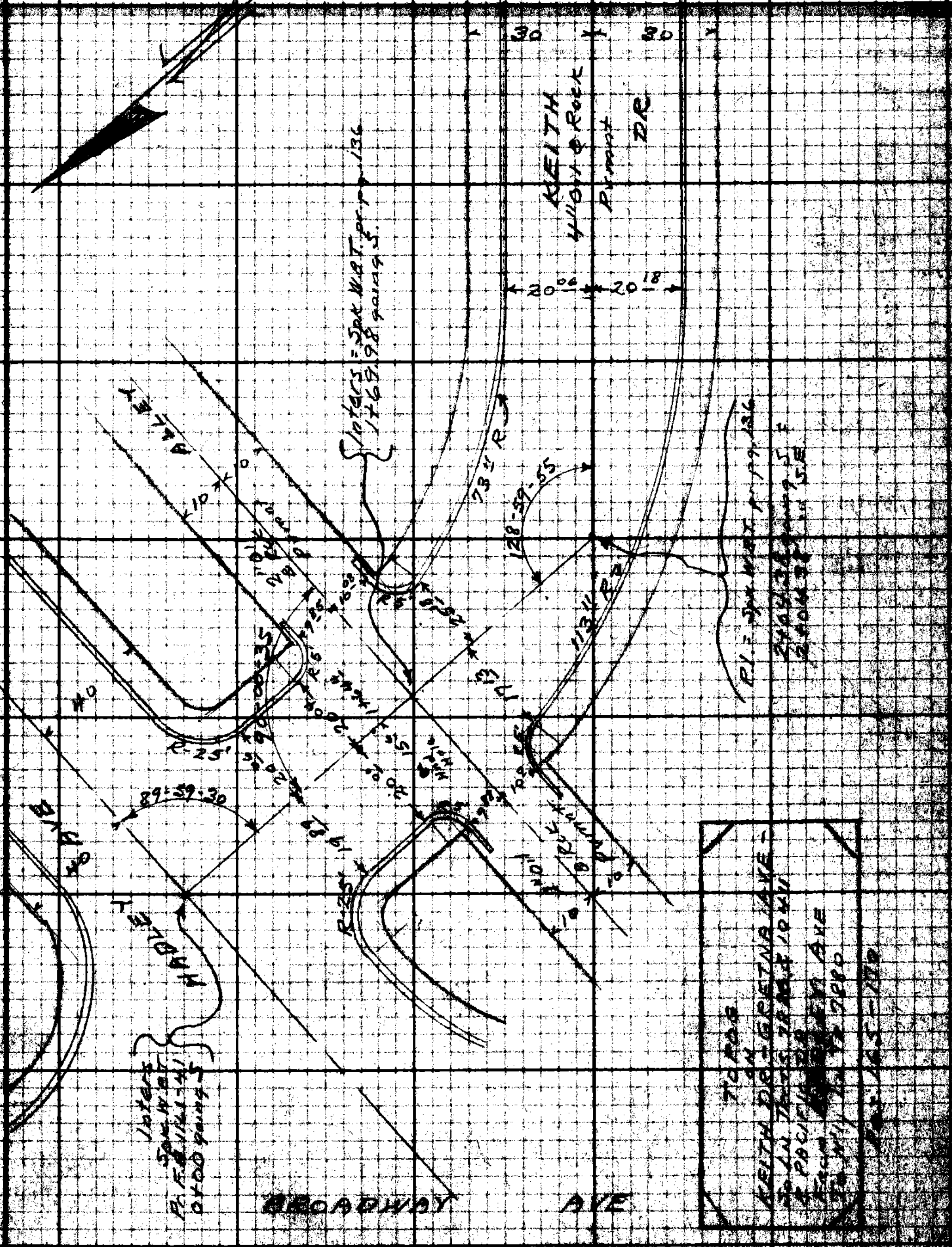

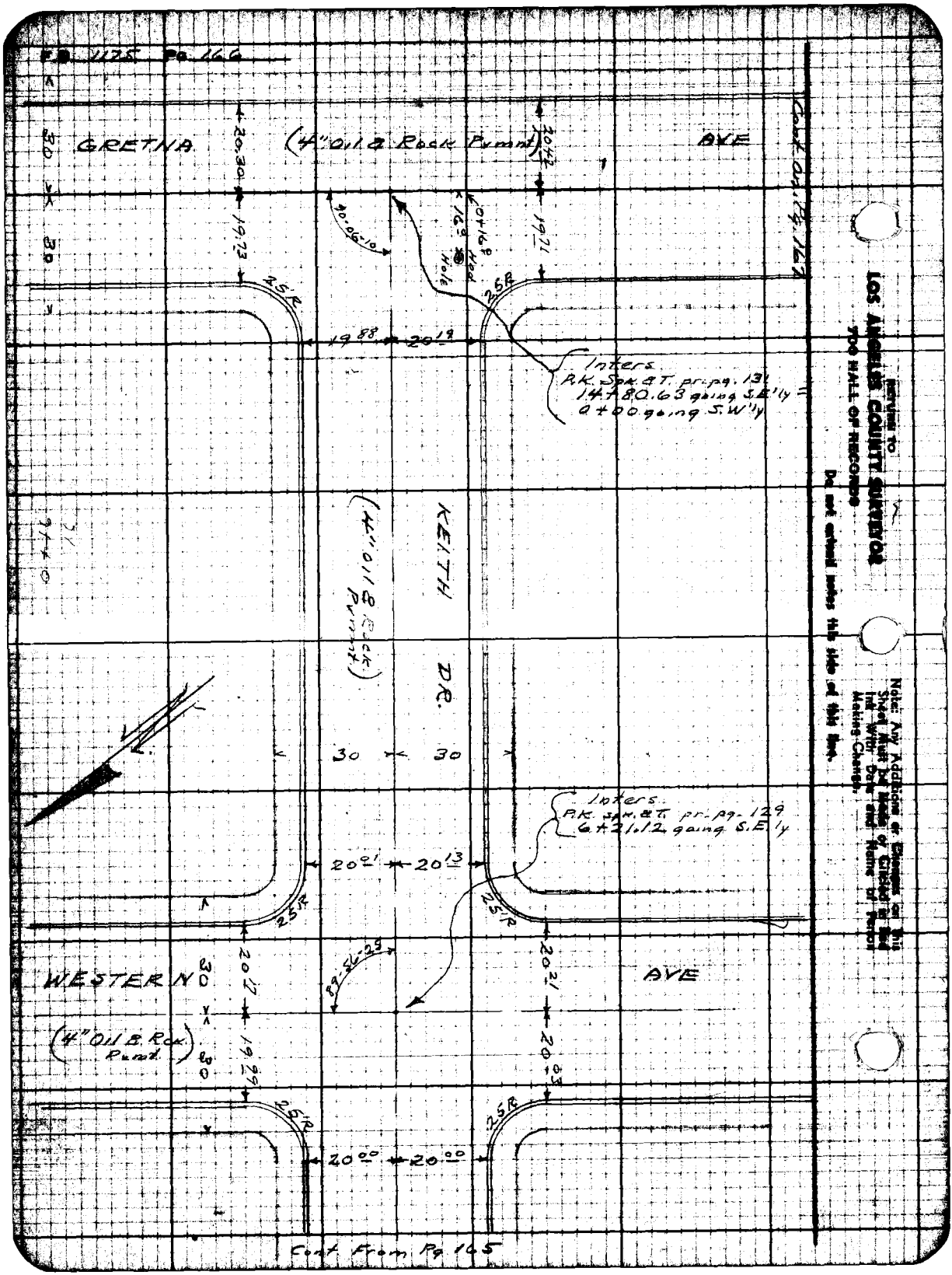

FB 1175 Pg 166
GRETNA
(4" Oil & Rock Pvmnt)
AVE
Cont on Pg 167
30
30
20.30
19.73
20.42
19.71
90-06-10
0+16.9
16.9 Hod
Hole
25R
25R
19.88
20.19
Inters.
P.K. Spk. & T. pr. pg. 131
14+80.63 going S.E'ly =
0+00 going S.W'ly
KEITH
DR.
(4" Oil & Rock Pvmnt)
30
30
Inters.
P.K. Spk. & T. pr. pg. 129
6+21.12 going S.E'ly
20.01
20.13
25R
25R
WESTERN
AVE
(4" Oil & Rock Pvmnt)
30
30
20.17
19.99
89-56-25
20.21
20.03
25R
25R
20.00
20.00
Cont From Pg 165
RETURN TO
LOS ANGELES COUNTY SURVEYOR
700 HALL OF RECORDS
Do not extend notes this side of this line.
Note: Any Additions or Changes on this Sheet Must be Made or Circled in Red Ink With Date and Name of Person Making Change.

Notes Ck'd by	Survey of Norwalk Blvd. S.S.
Map No.	W. O. 1137 Tape No. [illegible] Std. [illegible]
Office Work	Surveyed by Hallstrom
Checked	Notes A.N.H. Date 2-2-46
Date	Indexed [illegible]

F.B. 1125 Pg. 163

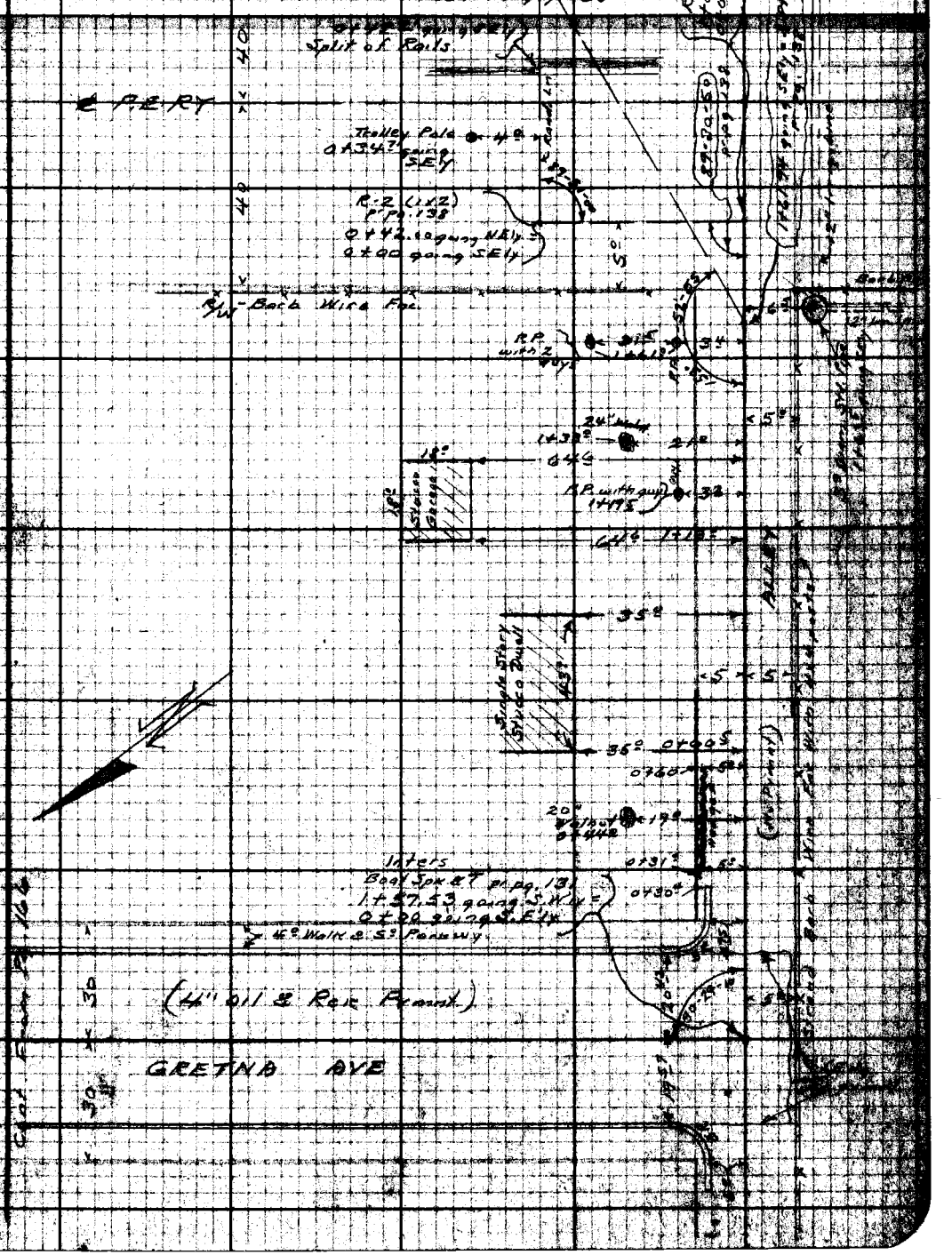

Note: Any Additions or Changes on this Sheet Must be Made or Circled in Red Ink With Date and Name of Person Making Change.

Do not extend notes this side of this line.

LOS ANGELES COUNTY SURVEYOR
300 HALL OF RECORDS

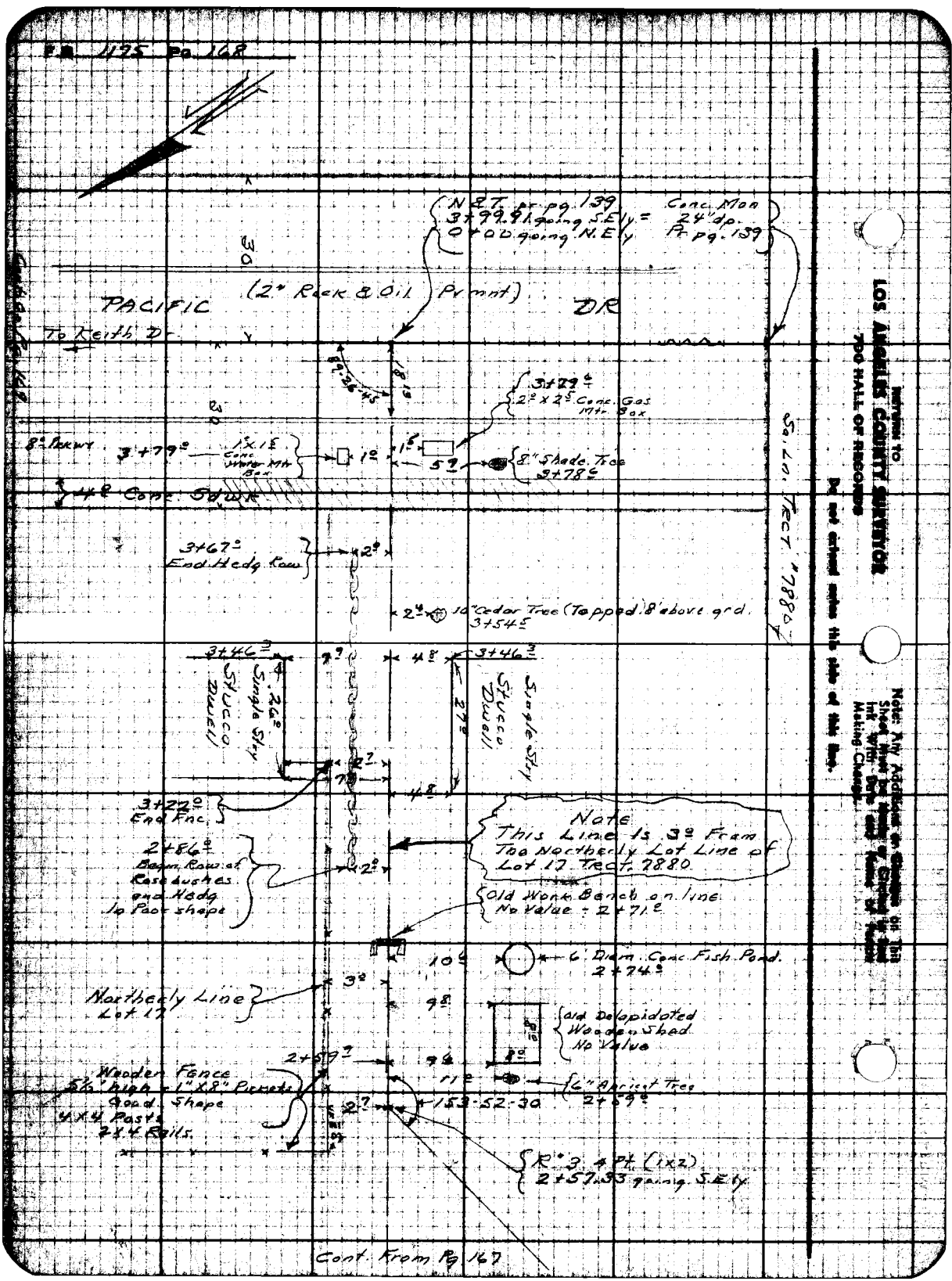

RETURN TO
LOS ANGELES COUNTY SURVEYOR
700 HALL OF RECORDS
Do not extend notes this side of this line.
Note: Any Additions or Changes on This Sheet Must Be Made or Circled in Red Ink With Date and Name of Person Making Change.

Notes Ck'd by	Survey of Norwalk Blvd S.S.
Map No.	W. O. 1137 Tape No. 082 Std. 68 °F
Office Work	Surveyed by Hellstrom
Checked	Notes A.N.H. Date 2-26-46
Date	Indexed A. C. Johnson

F.B. 1175 Pg. 167

Cont. on Pg. 170

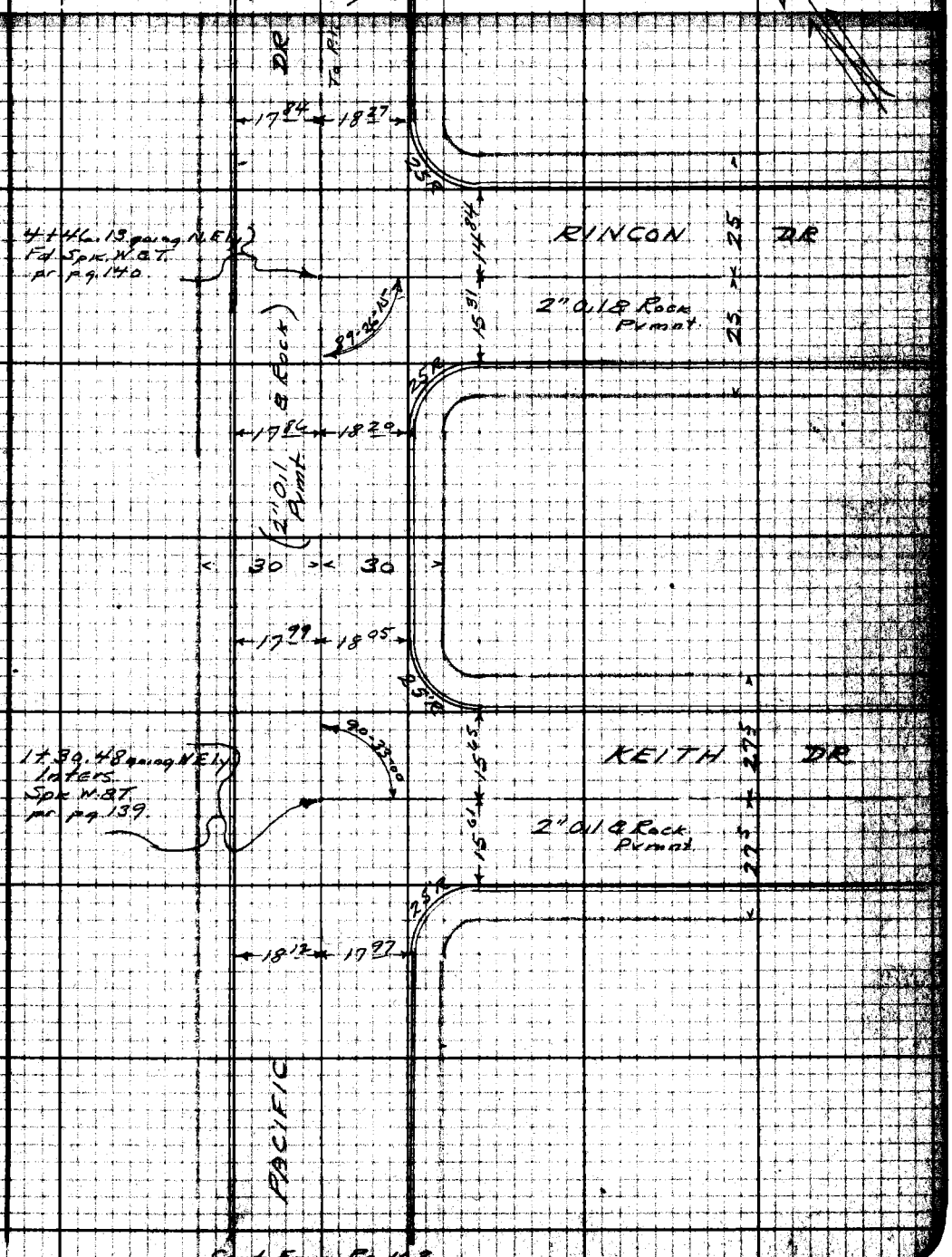

Cont. From Pg. 168

Note: Any Additions or Changes on this Sheet Must be Made or Circled in Red Ink With Date and Name of Person Making Change.

Do not extend notes this side of this line.

RETURN TO
LOS ANGELES COUNTY SURVEYOR
700 HALL OF RECORDS

FORM 247 5M 11-41

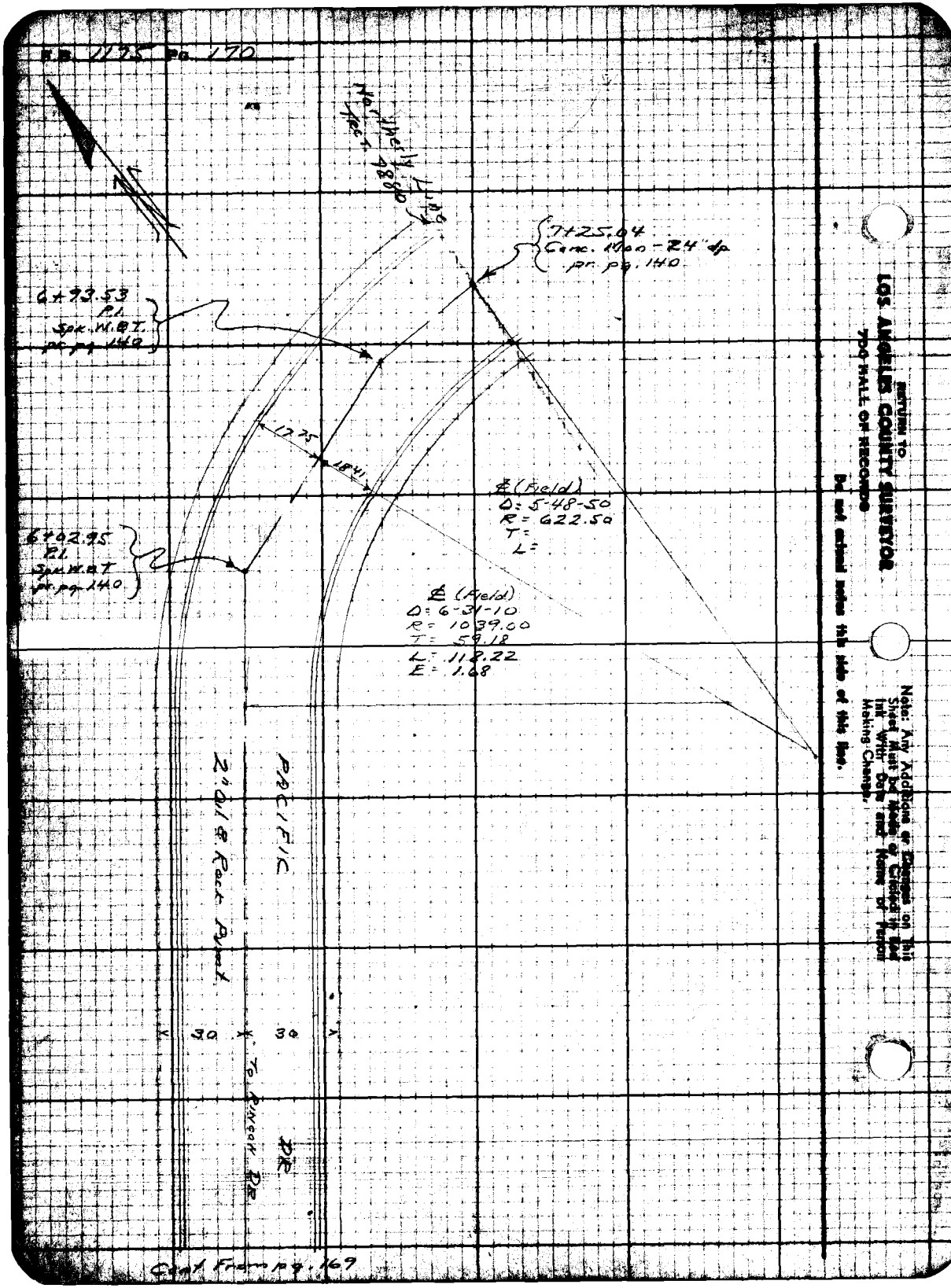

F.B. 1175 Pg. 170
Northerly Line
Rect. 4880
7+25.04
Conc. Mon - 24" dp
pr. pg. 140
6+93.53
P.I.
Spk. W.B.T.
pr. pg. 140
17.75
18.41
℄ (Field)
Δ: 5-48-50
R = 622.50
T =
L =
6+02.95
P.I.
Spk. W.B.T.
pr. pg. 140
℄ (Field)
Δ: 6-31-10
R = 1039.00
T = 59.18
L = 118.22
E = 1.68
PACIFIC
2" Oil & Rock Pvmt.
30
30
To Rincon Dr.
DR
Cont From pg. 169
RETURN TO
LOS ANGELES COUNTY SURVEYOR
700 HALL OF RECORDS
Do not extend notes this side of this line.
Note: Any Additions or Changes on This Sheet Must be Made or Circled in Red Ink With Date and Name of Person Making Change.

FORM 307 2M 9-45

PLEASE RETURN TO
LOS ANGELES COUNTY SURVEYOR
700 HALL OF RECORDS

NOTE: ANY ADDITIONS OR CHANGES ON THIS SHEET MUST BE MADE OR CIRCLED IN RED INK WITH DATE AND NAME OF PERSON MAKING CHANGE.

Do not extend notes this side of this line.

STATION	B. S.	H. I.	F. S.	ELEV.		
	KEITH DR. - GRETNA AVE - SO. LNS. of TRCTS #7880 & #10411 & PACIFIC DR.					
	FROM HADLEY AVE TO N'ly LN of TRCT. #7880					
	PROFILE & X-SECTS. FOR PROP. SAN. SEWER (Pgs. 171-189)					
B.M.-BD #8				174.575	B.M.-BD #8 {BROADWAY & HADLEY - S.E. COR. L&T. in Crb 48' N. of S. end C.R. Elev. 174.575 pr F.B. 864-204	
	5.39	179.97				
0+00			4.04	175.93		℄ Int. HADLEY & KEITH
"			4.34	175.63		50' Rt ℄ Hadley
			3.61	176.36	50' Lt. ℄ Hadley	
			4.66	175.31	E. end S.E. Crb Ret. guttr	Hadley & Keith
			4.00	175.97	E " " " " T.C.	
			4.62	175.35	S " " " " guttr (20' Lt)	
			4.04	175.93	S " " " " T.C.	
			5.38	174.59	W " S.W. " " guttr.	
			4.73	175.24	W " " " " T.C.	
			5.02	174.95	S " " " " guttr. (20' Rt)	
			4.43	175.54	S " " " " T.C.	"
0+28			4.98	174.99		℄ Keith guttr on S sd. Hadley
0+40			4.63	175.34		℄ "
0+50			4.35	175.[illegible]		℄ "

Profile No. ___ Date ___ Notes Chkd. ___ Date 3-5-46 Plotted ___ Date ___ Checked ___ Date ___ Job No. ___ Survey of Norwalk Blvd. SS Survey by [illegible] Map No. ___ Inspected [illegible] Date ___

FORM 307 2M 8-45

PLEASE RETURN TO
LOS ANGELES COUNTY SURVEYOR
700 HALL OF RECORDS

NOTE: ANY ADDITIONS OR CHANGES ON THIS SHEET MUST BE MADE OR CIRCLED IN RED INK, WITH DATE AND NAME OF PERSON MAKING CHANGE.

Do not extend notes this side of this line.

STATION	B. S.	H. I.	F. S.	ELEV.		
		179 97				
1+00			4 42	175 55		℄ Keith
			5 25	174 72		20' Rt. guttr.
			4 70	175 27		20 " TC
			4 91	175 06	20' Lt. guttr	
			4 35	175 62	20 " T.C.	
1+50			4 99	174 98		℄ Keith
1+69 98			5 44	174 53		℄ Int. Keith & Alley
			5 33	174 64	N. end N.E. Crb Ret. guttr	Keith & Alley
			4 82	175 15	N " " " " T.C	
			5 07	174 90	E " " " " guttr	
			4 71	175 26	E " " " " T.C.	
			5 63	174 34	N " N.W. " " guttr	
			5 14	174 83	N " " " " T.C.	
			5 72	174 25	W " " " " guttr	
			5 18	174 79	W " " " " T.C.	
			5 87	174 10	S " S.W " " guttr	
			5 28	174 69	S " " " " T.C.	
			5 69	174 28	W " " " " guttr	
			5 31	174 66	W " " " " T.C	
			5 29	174 68	S " S.E " " guttr	

F.B. 1175 Pg. 172 Job No. 1137 Division No. Notes Red. Plotted Profile
Survey of NORWALK BLVD SS. Date 3-4-46 Date No.
Survey by Hellstrom Notes A.N.H. Notes Chkd. Checked X-Sec.
Indexed C. Jordan Date Date No.

FORM 307 2M 6-46

PLEASE RETURN TO
LOS ANGELES COUNTY SURVEYOR
700 HALL OF RECORDS

NOTE: ANY ADDITIONS OR CHANGES ON THIS SHEET MUST BE MADE OR CIRCLED IN RED INK WITH DATE AND NAME OF PERSON MAKING CHANGE.

Do not extend notes this side of this line.

STATION	B. S.	H. I.	F. S.	ELEV.		
		179.97'				
			4.80	175.17'	S. End S.E. Crb Rt. T.C.	Keith and Dilley
			4.82	175.15'	E " " " " gutter	" "
			4.63	175.34'	E " " " " T.C.	
2+00			5.18	174.79'		℄ Tangent
2+04.38 90 ngs =						
2+04.38 " SEly			5.21	174.76'		℄ P.I.
2+50			4.78	175.19'		℄ Keith (End of Curve)
			5.61	174.36'		20' Rt. gutter
			5.07	174.90'		20' " T.C.
			5.10	174.87'	20' Lt. gutter	
			4.59	175.38'	20 " T.C.	
T.P.			5.07	174.90'		
	6.92	181.82'				
3+00			6.34	175.48'		℄ Keith
			7.15	174.67'		20' Rt. gutter
			6.67	175.15'		20' " T.C.
			6.76	175.06'	20' Lt. gutter	
			6.33	175.49'	20 " T.C.	
3+50			6.04	175.78'		℄ Keith
4+00			5.56	176.26'		℄
"			6.36	175.46'		20' Rt. gutter

NOTE
The Ground on the left side of Sta. 2+50 is higher than the left curb

Job No. 1117 Subdivision Norwalk Blvd. Sta.
Survey of NORWALK BLVD. Sta.
Survey by Alfred Johnson Date NH
Map No. Date
Plotted Date
Checked Date
Notes Rec'd Date
Notes Chkd. SEB Date 3-5-46
No. Sec.
No. Date

FORM 307 2M 8-45

PLEASE RETURN TO
LOS ANGELES COUNTY SURVEYOR
700 HALL OF RECORDS

NOTE: ANY ADDITIONS OR CHANGES ON THIS SHEET MUST BE MADE OR CIRCLED IN RED INK, WITH DATE AND NAME OF PERSON MAKING CHANGE.

Do not extend notes this side of this line.

STATION	B. S.	H. I.	F. S.	ELEV.		
		181 82				
4+00			589	175 93		20' Rt. TC
			594	175 88	20' Lt. guttr	
			541	176 41	20 " T.C.	
4+50			521	176 61		℄ Keith
5+00			471	177 11		℄ "
			557	176 25		20' Rt. guttr.
			511	176 71		20 " T.C.
			506	176 76	20' Lt. guttr.	
			462	177 20	" " T.C.	
			50	176 8.		120' Rt. Ground
5+50			401	177 81		℄ Keith
6+00			367	178 15		℄ "
6+21 12 going S.E'ly			355	178 27		℄ Int. Keith & Western
			408	177 74		20' Rt. guttr. on Keith
			402	177 80		50' " ℄ Western
			324	178 58	20' Lt.	
			288	178 94	50' " ℄ Western	
			402	177 80	20' Lt. W. end of N.W. Crb	Ret. guttr. Keith & Western
			340	178 42	20' " W " " "	" TC.
			383	177 99	" W " " "	" guttr

Survey of NORWALK BLVD. S.S.
Survey by Hellstrom Notes A.N.H.
Indexed C. Jones Date
Job No. 1137 Division No.
Notes Red. Date 3-4-46
Notes Chkd. Date
Plotted Date
Checked Date
Profile No.
X-Sec. No.

FORM 307. 2M 8-45

PLEASE RETURN TO
LOS ANGELES COUNTY SURVEYOR
700 HALL OF RECORDS

NOTE: ANY ADDITIONS OR CHANGES ON THIS SHEET MUST BE MADE OR CIRCLED IN RED INK WITH DATE AND NAME OF PERSON MAKING CHANGE.

Do not extend notes this side of this line.

STATION	B. S.	H. I.	F. S.	ELEV.		
		181 82				
			3 32	178 50	N. end N.W. Crb Ret.	T.C. Keith & Western
			3 40	178 42	N " NE " "	guttr.
			2 90	178 92	N " " " "	T.C.
			3 50	178 32	20' Lt. E " " " "	guttr.
			2 96	178 86	20' " E " " " "	T.C.
			3 99	177 83	20' Rt. E " S.E " "	guttr.
			3 37	178 45	20' " E " " " "	T.C.
			4 39	177 43	S " " " "	guttr.
			3 80	178 02	S " " " "	T.C.
			4 73	177 09	S " S.W. " "	guttr.
			4 29	177 53	S " " " "	T.C.
			4 36	177 46	20' Rt. W " " " "	guttr.
			3 82	178 00	20' " W " " " "	T.C.
6+41			3 73	178 09		℄ Keith
6+50			3 42	178 40		℄ "
7+00			2 71	179 11		℄ "
			3 65	178 17		20' Rt. guttr.
			3 09	178 73		" T.C.
			3 27	178 55	20' Lt. guttr.	
			2 68	179 14	20' " T.C.	

Profile No. ____ Notes Red. ____ Plotted ____ Job No. 1197 Division No. ____
Date ____ Date ____ Survey of NORWALK BLVD. SS.
X:Sec. No. ____ Notes Chkd. SEB. Date 3-5-46 Checked ____ Date ____ Survey by Hellstrom Notes ANH. Date 3-4-46
Map No. ____ Amended Job Page Date ____

FORM 307 2M 8-45

PLEASE RETURN TO
LOS ANGELES COUNTY SURVEYOR
700 HALL OF RECORDS

NOTE: ANY ADDITIONS OR CHANGES ON THIS SHEET MUST BE MADE OR CIRCLED IN RED INK, WITH DATE AND NAME OF PERSON MAKING CHANGE.

Do not extend notes this side of this line.

Sal

STATION	B. S.	H. I.	F. S.	ELEV.		
		181 82				
7+50			2 24	179 58		℄ Keith
8+00			1 60	180 22		℄ "
			2 42	179 40		20' Rt. guttr.
			1 88	179 94		" " T.C.
			1 95	179 87	20' Lt. guttr.	
			1 36	180 46	" " T.C.	
T.P.			1 38	180 44		
	6 24	186 68				
8+50			5 98	180 70		℄ Keith
9+00			5 64	181 04		℄ "
			6 51	180 17		20' Rt. gutt
			5 93	180 75		" " T.C.
			6 05	180 63	20' Lt. gutt	
			5 38	181 30	" " "	
9+50			5 23	181 45		℄ Keith
10+00			4 93	181 75		℄ "
			5 69	180 99		20' Rt. guttr.
			5 13	181 55		" " T.C.
			5 21	181 47	20' Lt. guttr.	
			4 62	182 06	" " T.C.	

Profile No. X-Sec. No.
Plotted Date Checked Date
Notes Red. Date 3-4-46 Notes Chkd. Date
Job No. 1137 Division No.
Survey of NORWALK BLVD SS.
Survey by Hellstrom Notes A.N.H.
Indexed C. Johnson Date

FORM 307 2M 6-45

PLEASE RETURN TO
LOS ANGELES COUNTY SURVEYOR
700 HALL OF RECORDS

NOTE: ANY ADDITIONS OR CHANGES ON THIS SHEET MUST BE MADE OR CIRCLED IN RED INK WITH DATE AND NAME OF PERSON MAKING CHANGE.

Do not extend notes this side of this line.

STATION	B. S.	H. I.	F. S.	ELEV.		
		186.68				
10+00			6.0	180.7		125' Rt. Ground
10+50			4.53	182.15		℄ Keith
11+00			4.10	182.58		℄ "
			4.88	181.80		20' Rt. gutt
			4.39	182.29		" " T.C.
			4.43	182.25	20' Lt. gutt	
			3.85	182.83	" " T.C.	
11+50			3.66	183.02		℄ Keith
T.P.			4.39	182.29	[illegible]	
	9.13	191.42				
12+00			8.02	183.40		℄ Keith
			8.78	182.64		20' Rt. guttr
			8.36	183.06		" " T.C.
			8.31	183.11	20' Lt. gttr	
			7.87	183.55	" " T.C.	
12+50			7.37	184.05		℄ Keith
13+00			6.44	184.98		℄ "
			7.20	184.22		20' Rt. guttr
			6.71	184.71		" " T.C.
			6.68	184.94	20' Lt. guttr	

Profile No. ____ Notes Red. ____ Plotted ____ Job No. [illegible] Division No. ____
Date ____ Date ____ Survey of NORWALK BLVD. SS.
X-Sec. No. ____ Notes Chkd. SEB Checked ____ Survey by Hellstrom Notes ANH Date 3-4-[illegible]
Date 3-5-46 Date ____ Map No. ____ Indexed Johnson Date ____

FORM 307 2M 8-45

PLEASE RETURN TO
LOS ANGELES COUNTY SURVEYOR
700 HALL OF RECORDS

NOTE: ANY ADDITIONS OR CHANGES ON THIS SHEET MUST BE MADE OR CIRCLED IN RED INK, WITH DATE AND NAME OF PERSON MAKING CHANGE.

Do not extend notes this side of this line. 59 591

Profile No. X-Sec. No.
Plotted Date Checked Date
Notes Red. Date 3-4-46 Notes Chkd. Date
Division No. Job No. 1157 Notes A.H.H.
Drawing No. MONTEBALLO BLVD. SS.
Survey by Hallstrom
Indexed by C. J. Johnson Date

STATION	B. S.	H. I.	F. S.	ELEV.		
		191 42				
13+00			6.12	185.30	20' Lt. TC	
13+50			5.58	185.84		℄ Keith
14+00			4.63	186.79		℄ "
			5.56	185.86		20' Rt. guttr
			5.02	186.40		" " TC
			5.07	186.35	20' Lt guttr	
			4.48	186.94	" " TC	
14+10			10.5	180.9	Conc. Cellar Floor in House	(100' Rt) on S.W. Cor. Keith & Gretna
"			6.2	188.2		136' Rt. Ground
14+50			4.09	187.33	GRETNA going South	℄ Keith
14+60			4.07	187.35		℄ "
14+80.63 going S.E'ly = 0+00 going S.W'ly			3.93	187.49		℄ Int. Keith & Gretna
"			4.76	186.66		20' Rt. ℄ Gretna
"			4.85	186.57		50' " ℄ "
"			3.05	188.37	50' Lt. ℄ Gretna	
			4.51	186.91	20' Lt. W. end N.W. Cob Rd	guttr — Keith & Rincon
			3.89	187.53	" " W " " " "	TC
			3.82	187.60	" N " " " "	guttr
			3.34	188.08	" N " " " "	TC
			5.05	186.37	20' Rt. W. " S.W. " "	guttr

FORM 307 2M 8-45

PLEASE RETURN TO
LOS ANGELES COUNTY SURVEYOR
700 HALL OF RECORDS

NOTE: ANY ADDITIONS OR CHANGES ON THIS SHEET MUST BE MADE OR CIRCLED IN RED INK WITH DATE AND NAME OF PERSON MAKING CHANGE.

Do not extend notes this side of this line.

STATION	B. S.	H. I.	F. S.	ELEV.		
		191.42				
			4.43	186.99	20' Rt. W. end SW. Crb Ret. T.C.	Keith & Gretna
			5.35	186.07	S. " " "	" guttr
			4.79	186.63	S. " " "	" T.C.
0+00 going SW'ly			3.93	187.49		℄ Int. Keith & Gretna
			4.24	187.18	20' Lt. guttr	
			3.70	187.72	" " T.C.	
0+16 going SW'ly			4.6	186.8		16' Rt. Top of hndhole
"			7.6	183.8		" " Bttm " " "
0+50			4.85	186.57		℄ Gretna
1+00			5.49	185.93		℄ "
			6.22	185.20		20' Rt. guttr
			5.67	185.75		" " T.C.
			5.86	185.56	20' Lt. guttr	
			5.25	186.17	20' " T.C.	
T.P.			5.95	185.47		
	6.33	191.80				
1+50			6.69	185.11		℄ Gretna
			7.30	184.50	(20' Rt.) N. end N.W. Crb Ret.	guttr Gretna & Alley
			6.72	185.08	" " N " " " "	T.C.
			6.91	184.89	" W " " " "	guttr

Profile No. ____ Notes Red. ____ Plotted ____ Job No. 1137 Division No. ____
X-Sec. No. ____ Date ____ Date ____ Survey of NORWALK BLVD SS.
Notes Chkd. JEB Checked ____ Survey by Hellstrom Notes ANH Date 3-4-46
Date 3-5-46 Date ____ Map No. ____ Indexed Johnson Date ____

FORM 307 2M 8-45

PLEASE RETURN TO
LOS ANGELES COUNTY SURVEYOR
700 HALL OF RECORDS

NOTE: ANY ADDITIONS OR CHANGES ON THIS SHEET MUST BE MADE OR CIRCLED IN RED INK, WITH DATE AND NAME OF PERSON MAKING CHANGE.

Do not extend notes this side of this line.

Sol

STATION	B. S.	H. I.	F. S.	ELEV.		
		191 80				
			6 75	185 05	W. end N.W. Crb Ret. T.C.	Gretna & Alley
			6 97	184 93	20' Lt. N. end N.E. Crb Ret.	guttr " " "
			6 33	185 47	" " N " " " "	T.C. " " "
			6 44	185.36	E " " " "	guttr. " " "
			6 31	185 49	E " " " "	T.C. " " "
1+57.53 going S.Wly = 0+00 going SEly			6 77	185 03	(10' alley)	℄ Int. Gretna & Alley
0+00 going SEly			6 77	185 03		℄ " " " "
||			6 7	185.1		5' Rt. end pvmnt Prop. Ln
			8 0	183.8		25' " Ground
0+20			6 94	184 96		℄ Alley guttr E sd. Gretna.
||			6 8	185 0		5' Rt. guttr Prop. Ln.
			7 8	184 0		25' " Ground
0+30 4			6 0	185 8		℄ Alley
||			6 0	185 8		5' Rt. Prop Ln.
			7 8	184 0		25' " Grd.
			6 23	185 57	5' Lt. T. Curb also grd. elev.	Prop. Ln.
			6 0	185 8	15' " Ground.	
0+50			5 0	186 8		℄ Alley
||			5 4	186 4		5' Rt. Prop Ln.
			7 6	184 2		25' " Grd

F.B. 1175 PG. 180 Job No. 1137 Division No. Notes Red. Plotted Profile
Survey of NORWALK BLVD. S.S. Date 3-4-46 Date No.
Survey by Hellstrom Notes A.N.H. Notes Chkd. Checked X-Sec.
Indexed by C. Johnson Date Date No.

FORM 307 2M 8-45

PLEASE RETURN TO
LOS ANGELES COUNTY SURVEYOR
700 HALL OF RECORDS

NOTE: ANY ADDITIONS OR CHANGES ON THIS SHEET MUST BE MADE OR CIRCLED IN RED INK WITH DATE AND NAME OF PERSON MAKING CHANGE.

Do not extend notes this side of this line.

SQL

STATION	B. S.	H. I.	F. S.	ELEV.		
		191 80				
0+50			5.1	186.7	5' Lt. Prop. Ln	
"			5.1	186.7	15' " Grd.	
1+00			4.8	187.0		℄ Alley
			5.2	186.6		5' Rt. Prop. Ln.
			7.2	184.6		25' " Grd.
			4.7	187.1	5' Lt. Prop. Ln.	
			4.7	187.1	15' " Grd	
1+50			4.5	187.3		℄ Alley
			5.0	186.8		5' Rt. Prop. Ln.
			6.8	185.0		25' "
			4.1	187.7	5' Lt. Prop. Ln.	
			4.1	187.7	15' " Grd.	
1+61.94 going S.E'ly ⊥ Pt.			4.6	187.2		℄ Alley ⊥ Pt.
			4.9	186.9		5' Rt. Prop. Ln.
			5.5	186.3		25' " Grd.
1+63			0.9	190.9		6.5 Rt. Top of 3° Stnd Pipe
"			5.84	185.96		6.5 " {Top of 12" Irrig Pipe in Stnd Pipe
2+00			2.8	189.0	Prop. Sewer Diag.	
2+06			2.9	188.9	" " "	Edg. ditch
2+09			3.4	188.4	" " "	Bldg. "

Profile No. ____ Notes Red. ____ Plotted ____ Job No. 437 Division No. ____ F.B. 27-Pg. 18
Date ____ Date ____ Survey of NORWALK BLVD. SS.
X-Sec. No. ____ Notes Chkd. SEB. Checked ____ Survey by Hallstrom Notes A.N.H. Date 3-4-46
Date 3-5-46 Date ____ Map No. ____ Indexed Johnson Date ____

FORM 307 2M 8-45

PLEASE RETURN TO
LOS ANGELES COUNTY SURVEYOR
700 HALL OF RECORDS

NOTE: ANY ADDITIONS OR CHANGES ON THIS SHEET MUST BE MADE OR CIRCLED IN RED INK, WITH DATE AND NAME OF PERSON MAKING CHANGE.

Do not extend notes this side of this line.

STATION	B. S.	H. I.	F. S.	ELEV.		
		191 80				
2+13.5			2.8	189 0	Prop. Sewer Diag.	W. edg Ballast.
2+15.51			2.16	189 64	" " "	Top R.W. rail
2+20.25			2.15	189 65	" " "	" E. rail
2+22.5			2.9	188 9	" " "	E. edg Ballast
2+25			3.0	188 8	" " "	Ground
2+30			2.2	189 6	" " "	"
2+50			1.9	189 9	" " "	"
2+57.33 going S.E'ly			2.0	189 8	" " "	4 Pt.
For Continuation on Continuous Stationing See Pg. 184						
Following Shots Taken For X-Sect. of R/W						
1+69.94 going S.E'ly = 0+00 going N.E'ly			3.9	187 9	Inters. Alley & Road Line To N.E. in R/W	
1+69.94			3.9	187 9		
			4.1	187 7		5' Rt. in R/W. Grd.
			4.7	187 1		25' " " " "
0+00 going N.E'ly			3.9	187 9	Int. Alley & Rd. Ln. in R/W	
0+25 " " "			4.0	187 8		
"			3.5	188 3	5' Lt. R/W Ln.	
"			4.2	187 6	15' " Grd.	
0+42°			4.1	187 7	Int. Ln.	

Profile No. X-Sec. No.
Plotted Date Checked Date
Notes Red. Date 3-4-46 Notes Chkd. Date
Division No. Notes A.M.H.
Job No. 113 Survey by Hellstrom Indexed C. Jones
F.B. 1/3 PG. 182

FORM 307 2M 8-45

PLEASE RETURN TO
LOS ANGELES COUNTY SURVEYOR
700 HALL OF RECORDS

NOTE: ANY ADDITIONS OR CHANGES ON THIS SHEET MUST BE MADE OR CIRCLED IN RED INK WITH DATE AND NAME OF PERSON MAKING CHANGE.

Do not extend notes this side of this line.

STATION	B. S.	H. I.	F. S.	ELEV.		
		191.80				
0+42° going N.E'ly			3.8	188.0	5' Lt. R/W Ln.	
"			4.0	187.8	15' "	R/W Lot 17
0+42° going N.E'ly = 0+00 " S.E'ly			4.1	187.7		
0+00			4.0	187.8	10' Lt. Grd	
0+28 going S.E'ly			2.4	189.4		
			2.8	189.0		25' Rt. Grd
			3.5	188.3		50' " "
			2.2	189.6	10' Lt. Grd	
0+33 going S.E			2.5	189.3		
			2.9	188.9		25' Rt. Grd
			3.5	188.3		50' " "
			2.3	189.5	10' Lt Grd	
0+36			2.9	188.9		Bttm ditch
			3.5	188.3		25' Rt. Bttm ditch
			4.0	187.8		50' " " "
			2.6	189.2	10' Lt. Bttm ditch	
0+40.3			1.80	190.00	Top of W. rail	
0+45°			1.83	189.97	" " E "	
0+50			2.8	189.0		
"			3.2	188.6		25' Rt. Grd

Profile No. ____ Notes Red. ____ Plotted ____ Job No. 1137 Division No. ____ F.B. No. ____
Date ____ Date ____ Survey of NORWALK BLVD. SS.
X-Sec. No. ____ Notes Chkd. S.E.B. Checked ____ Survey by Hellstrom Notes A.N.H. Date 3-4-46
Date 3-5-46 Date ____ Map No. ____ Date ____

FORM 307 2M 8-45

PLEASE RETURN TO
LOS ANGELES COUNTY SURVEYOR
700 HALL OF RECORDS

NOTE: ANY ADDITIONS OR CHANGES ON THIS SHEET MUST BE MADE OR CIRCLED IN RED INK, WITH DATE AND NAME OF PERSON MAKING CHANGE.

Do not extend notes this side of this line.

STATION	B. S.	H. I.	F. S.	ELEV.		
		191 80				
0+50			3 8	188 0		50' Rt. Grd.
"			2 6	189 2	10' Lt. Grd	
0+55			2 3	189 5		
			2 2	189 6		25' Rt. Grd
			2 7	189 1		50' " "
			2 1	189 7	10' Lt. Grd	
B.M-B.D #76			0.91	190 89	B.M-B.D #76 { Tract Ln & P.E R/W S. of Gretna Av and Keith Dr. L&T in Top 36" Stnd Pipe (E.sd) Elev. 190.892 Pr F.B. 1176-26	
	3.73	194 62				
2+57 33 going SE'ly			4 8	189 8	See Pg. 182	
			4 8	189 8		10' Rt. Grd.
			5 3	189 3		25' " "
			5 6	189 0		50' " "
			4 7	189 9	3' Lt. Prop Ln.	
			4 7	189 9	10' " Grd.	
3+00			4 7	189 9		
			4 7	189 9		10' Rt. Grd.
			4 7	189 9	3' Lt. Prop Ln.	
			4 6	190 0	10' " Grd	
3+50			4 0	190 6		

F.B. 1175 Pg. 184
Job No. 1137 Division No.
Survey of NORWALK BLVD SS.
Survey by Hellstrom Notes A.N.H.
Indexed C. Johnson Date
Notes Red. Date 3-4-46
Notes Chkd. Date
Plotted Date
Checked Date
Profile No.
X-Sec. No.

FORM 307 2M 8-45

PLEASE RETURN TO
LOS ANGELES COUNTY SURVEYOR
700 HALL OF RECORDS

NOTE: ANY ADDITIONS OR CHANGES ON THIS SHEET MUST BE MADE OR CIRCLED IN RED INK WITH DATE AND NAME OF PERSON MAKING CHANGE.

Do not extend notes this side of this line.

STATION	B. S.	H. I.	F. S.	ELEV.		
		194.62				
3+50			4.3	190.3		10' Rt. Grd.
			4.0	190.6	3' Lt. Prop. Ln.	
			3.9	190.7	10' " Grd.	
T.P.			4.78	189.84		
	6.20	196.04				
3+69.9			6.39	189.65	Inside edg. sdwk. W. sd. Pacific Dr.	
			6.58	189.46		10' Rt. insd edg sdwk
			6.36	189.68	3' Lt. insd edg sdwk.	
			6.22	189.82	10' " " " "	
3+81.9			6.62	189.42		Top Crb
			7.19	188.85		Gutter
			7.25	188.79		34' Rt. end of Curb T.C.
			7.65	188.39	PACIFIC	" " " " " Gutter
3+99.91 going S.E'ly						
0+00 going N.E'ly			6.20	189.84	DR	℄ Inters. Pacific Dr.
0+00 going N.E'ly			6.20	189.84		℄ " " "
			6.84	189.20		18' Rt. gutter
			5.23	190.31		" " T.C.
0+50			5.36	190.68		℄ Pacific Dr.
1+00			4.53	191.51		℄ " "
1+30.4 going N.E'ly			3.94	192.10		℄ Int. Pac. Dr. & Kenth

Profile Notes Red. _____ Plotted _____ Job No. 1137 Division No. _____
No. _____ Date _____ Date _____ Survey of NORWALK BLVD. S.S.
Sec. _____ Notes Chkd. SEB Checked _____ Survey by Hellstrom Notes A.N.H. Date 3-4-46
No. _____ Date 3-5-46 Date _____ Map No. _____ Traced J. Johnson Date _____
F.B. 1179 P. 18

FORM 307 2M 8-45

PLEASE RETURN TO
LOS ANGELES COUNTY SURVEYOR
700 HALL OF RECORDS

NOTE: ANY ADDITIONS OR CHANGES ON THIS SHEET MUST BE MADE OR CIRCLED IN RED INK, WITH DATE AND NAME OF PERSON MAKING CHANGE.

Do not extend notes this side of this line.

STATION	B. S.	H. I.	F. S.	ELEV.		
		196 04				
1+30 48			4 39	191 65		18' Rt. guttr. E. sd. Pacif. Dr.
			3 93	192 11		30' " ℄ Keith Dr.
			4 83	191 21	18' Lt. guttr.	
			4 30	191.74	" " T.C.	
			5 56	190 48	(18 Rt) S. end. S.E. Crb Ret. guttr. Pac. Dr. & Keith.	
			4 46	191 58	(") S " " " " T.C.	
			4 19	191 85	E " " " " guttr	
			3 56	192 48	E " " " " T.C.	
			3 70	192 34	(18' Rt) N. " N.E " " guttr.	
			3 19	192 85	(") N. " " " " T.C.	
			3 72	192 32	E " " " " guttr.	
			3 21	192 83	E " " " " T.C.	
B.M.-BD. '77			3 45	192 59	B.M.-BD. #77 { Keith Dr. & Pacific Dr. - S.E. Cor. Elev. 192 588 pr. F.B. 1176-26	
	7 00	199 59				
1+50			7 10	192 49		℄ Pacif. Dr.
2+00			6 33	193 26		℄ " "
			6 88	192 71		18' Rt. guttr.
			6 19	193 40		" " T.C.
			7 15	192 44	18' Lt. guttr.	
			6 61	192 98	" " T.C.	

Note: No Shots Necessary On Right Side of Pacific Dr. - Ground is higher than curb

F.B. 1175 Pg. 186
Job No. 1137 Division No.
Survey of NORWALK BIVD. SS.
Survey by Hellstrom Notes ANH.
Indexed C. Johnson Date
Notes Red. Date 3-4-46 Plotted Date
Notes Chkd. Date Checked Date
Profile No. X-Sec. No.

FORM 307 2M 8-45

PLEASE RETURN TO
LOS ANGELES COUNTY SURVEYOR
700 HALL OF RECORDS

NOTE: ANY ADDITIONS OR CHANGES ON THIS SHEET MUST BE MADE OR CIRCLED IN RED INK WITH DATE AND NAME OF PERSON MAKING CHANGE.

Do not extend notes this side of this line.

STATION	B. S.	H. I.	F. S.	ELEV.		
		199.59				
2+50			5.32	194.27		℄ Pacif Dr
3+00			4.33	195.26		℄ " "
			4.87	194.72		18' Rt guttr
			4.04	195.55		" " T.C.
			5.10	194.49	18' Lt guttr	
			4.48	195.11	18 " T.C	
			5.5	194.1	145' Lt. Rear Prop Ln.	
3+50			3.35	196.24		℄ Pacif Dr
4+00			2.21	197.38		℄ " "
			2.64	196.95		18' Rt guttr
			1.91	197.68		" " T.C.
			3.26	196.33	18' Lt guttr	
			2.55	197.04	" " T.C	
T.P			1.05	198.54	Spk W.&T	
	7.54	206.08				
			8.99	197.09	(18' Rt) S. end S.E. Crb Ret guttr - Pacif Dr & Rincon	
			8.29	197.79	(" ") S " " " " T.C	
			7.63	198.[illegible]5	E " " " " guttr	
			7.15	198.[illegible]3	E " " " " T.C	
			6.75	199.[illegible]3	E " N.E " " guttr	

Profile Notes Red. Plotted Job No. 1137 Division No.
No. Date Date Survey of NORWALK BLVD SS.
X-Sec. Notes Chkd. S.E.B. Checked Survey by Hellstrom Notes A.N.H. Date 3-4-46
No. Date 3-5-46 Date Map No. and Jd Johnson Date

FORM 307 2M 8-45

PLEASE RETURN TO
LOS ANGELES COUNTY SURVEYOR
700 HALL OF RECORDS

NOTE: ANY ADDITIONS OR CHANGES ON THIS SHEET MUST BE MADE OR CIRCLED IN RED INK, WITH DATE AND NAME OF PERSON MAKING CHANGE.

Do not extend notes this side of this line.

STATION	B. S.	H. I.	F. S.	ELEV.		
		206.08				
			6.08	200 00	E. end N.E. Crb Ret. TC	Pacif Dr & Rincon
			6.70	199 38	(18' Rt) N. " " " "	guttr.
			6.12	199 ~~8~~ 9 6	(") N " " " "	T.C.
4+46 13			7 44	198 64		℄ Inters Pacif Dr & Rincon
			7.73	198 35		18' Rt. guttr Esd Pac. Dr.
			6.55	199 20		38' " ℄ Rincon
			8.36	197 72	18' Lt guttr	
			7 79	198 29	" " TC	
5+00			6.05	200 03		℄ Pac Dr.
			6.35	199 73		18' Rt. guttr
			5 69	200 39		" " TC.
			7 02	199 06	18' Lt guttr	
			6.44	199 64	" " T.C.	
5+50			4.88	201 20		℄ Pac Dr.
5+60			6.5	199 6	This Spot Shown To Me By Auto Camp Owner As Spot he would like To Connect his Private Ln To.	145' Left Rear Prop Ln.
6+00			3.57	202 51		℄ on Tang.
			4.04	202 04		19 7 Rt. guttr
			3.21	202 87		" " T.C.
			4.50	201 58	16 4 Lt guttr	
			3.85	202 23	" " T.C.	

Profile No. X-Sec. No.
Plotted Date Checked Date
Notes Red. Date 3-4-46 Notes Chkd. Date
Job No. 1137 Division No. Notes A.N.H. Date
Survey of NORWALK BIVD SS.
Survey by Hallstrom
Indexed C. Johnson

FORM 307 2M 8-45

1.1

PLEASE RETURN TO
LOS ANGELES COUNTY SURVEYOR
700 HALL OF RECORDS

NOTE: ANY ADDITIONS OR CHANGES ON THIS SHEET MUST BE MADE OR CIRCLED IN RED INK WITH DATE AND NAME OF PERSON MAKING CHANGE.

Do not extend notes this side of this line.

STATION	B. S.	H. I.	F. S.	ELEV.		
		206 08'				
6+62' (P.C.C.)			2 12	203 96		℄ Pac. Dr. P.C.C.
			2 31	203 77		18' Rt. guttr.
			1 66	204 42		" " T.C.
			2 98	203 10	18' Lt. guttr.	
			2 26	203 82	" " T.C.	
7+00			0 95	205 13		℄ Pac. Dr.
7+16.5			0 84	205 24		℄ " " End of Pvmt.
			1 27	204 81		18' Rt. guttr.
			0 51	205 57		" " T.C.
			1 23	204 85	18' Lt. guttr.	
			0 73	205 35	" " T.C.	
B.M.-B.D. 81			0 69	205 39	B.M.-B.D. 81	Pacific Dr. (E. sd) N. of Rincon Dr. @ 35' So. of Tract Ln. Elev. 205.389 Pr. P.B. 1176-28
7+16.5				204 3	146' Lt. Rear Prop. Ln.	

Profile No. ____ Notes Red. ____ Plotted ____ Job No. 1137 Division No. ____
X-Sec. No. ____ Date ____ Date ____ Survey of Norwalk Blvd. S.S.
Notes Chkd. SEB Checked ____ Survey by Hellstrom Notes A.N.H. Date 3-[illegible]
Date 3-5-46 Date ____ Map No. ____ Date ____

Division No. _____ Notes Red. _____ Plotted _____ Profile

Survey of _____ Date _____ Date _____ No. _____

Survey by _____ Notes _____ Notes Chkd. _____ Checked _____ X-Sec.

Inspected _____ Date _____ Date _____ Date _____ No. _____

STATION	B. S.	H. I.	F. S.	ELEV.

FORM 307 2M 8-45

PLEASE RETURN TO

LOS ANGELES COUNTY SURVEYOR

700 HALL OF RECORDS

Do not extend notes this side of this line.

NOTE: ANY ADDITIONS OR CHANGES ON THIS SHEET MUST BE MADE OR CIRCLED IN RED INK, WITH DATE AND NAME OF PERSON MAKING CHANGE.

Notes Ck'd by	Survey of NORWALK Blvd SS
Map No.	W. O. 1137 Tape No. 087 Std 68
Office Work	Surveyed by Hellstrom
Checked	Notes A.N.H. Date 2-27-46
Date	Indexed A. O. Jones 10-10-46

F.B. 1175 Pg. 192

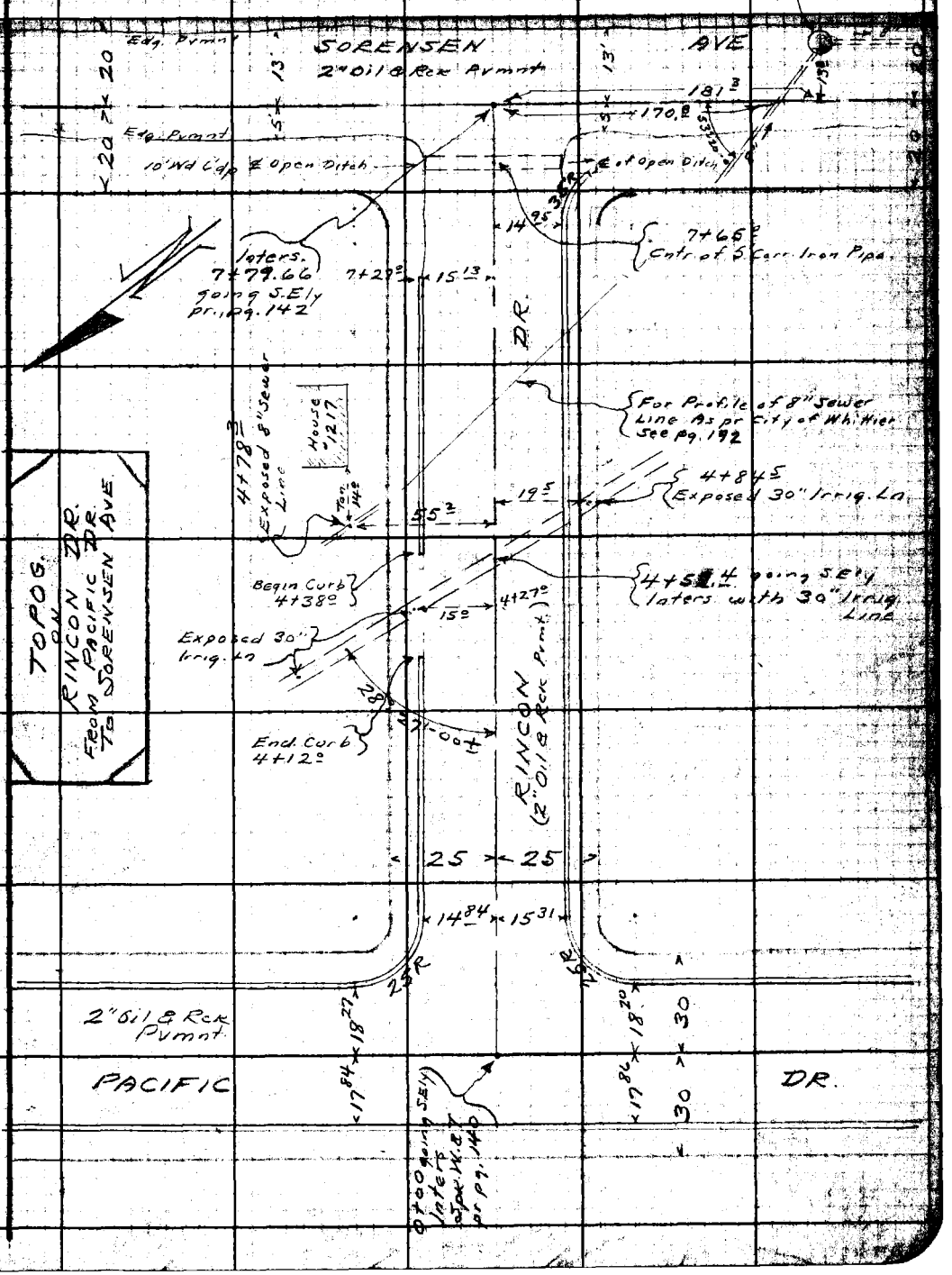

Note: Any Additions or Changes on this Sheet Must be Made or Circled in Red Ink With Date and Name of Person Making Change.

Do not extend notes this side of this line.

PRESENTED TO: LOS ANGELES COUNTY SURVEYOR 700 HALL OF RECORDS

FORM 247 5M 11-41

RETURN TO
LOS ANGELES COUNTY SURVEYOR
700 HALL OF RECORDS

Note: Any Additions or Changes on This Sheet Must be Made of Circled in Red Ink With Date and Name of Person Making Change.

Do not extend notes this side of this line.

PROFILE AS PER City of Whittier
on Old McNees Sewer Line
Running N.W'ly From SORENSEN AVE



F.B. 1125 Pg. 192

FORM 307 2M 8-45

PLEASE RETURN TO
LOS ANGELES COUNTY SURVEYOR
700 HALL OF RECORDS

NOTE: ANY ADDITIONS OR CHANGES ON THIS SHEET MUST BE MADE OR CIRCLED IN RED INK WITH DATE AND NAME OF PERSON MAKING CHANGE.

Do not extend notes this side of this line.

Profile No. ____ Notes Red. ____ Plotted ____ Job No. 1137 Division No. ____
Date ____ Date ____ Survey of NORWALK BLVD. SS.
X-Sec. No. ____ Notes Chkd. JEB Checked ____ Survey by Hallstrom Notes AHH Date 3-3-
Date 7-5-46 Date ____ Map No. ____ Map C. Johnson Date ____

STATION	B. S.	H. I.	F. S.	ELEV.	
					RINCON DR
					FROM PACIFIC DR. TO SORENSEN AVE
					PROFILE & X-SECS. OF PROP. SAN. SEWER (Pgs. 193-197)
B.M. BD. "80				199.04	B.M.-B.D. "80 {RINCON DR. & PACIFIC DR - S.E. COR ELEV. 199.040 Pr. F.B. 1176-28
	7.46	206.50			
0+00 going S.E.ly			7.87	198.63	℄ Int. Pacific Dr. & Rincon
"			8.67	197.83	30' Rt. ℄ Pac. Dr.
"			6.73	199.77	45' Lt. ℄ Pac. Dr.
0+18			8.15	198.35	℄ Rincon gutter E. sd Pac. Dr.
0+30			7.52	198.98	℄ Rincon
			8.05	198.45	(15' Rt.) E. end S.E. Crb Ret gutter Rincon & Pac. Dr
			7.57	198.93	(15 ") E. " " " " T.C.
			9.43	197.07	S. " " " " gutter
			8.72	197.78	S. " " " " T.C.
			7.24	199.26	(5' Lt.) E. " N.E. " " gutter
			6.53	199.97	(15 ") E. " " " " T.C.
			7.12	199.38	N. " " " " gutter
			6.55	199.95	N. " " " " T.C.
0+50			7.09	199.41	℄ Pac. Dr.
1+00			6.63	199.87	℄ " "

Ground 15' Higher than Crb.

No Shots Necessary on Left Side

FORM 307 2M 8-45

PLEASE RETURN TO
LOS ANGELES COUNTY SURVEYOR
700 HALL OF RECORDS

NOTE: ANY ADDITIONS OR CHANGES ON THIS SHEET MUST BE MADE OR CIRCLED IN RED INK, WITH DATE AND NAME OF PERSON MAKING CHANGE.

Do not extend notes this side of this line.

STATION	B. S.	H. I.	F. S.	ELEV.		
		206 50				
1+00			7 49	199 01		15 Rt gutter
			6 81	199 69		" " T.C.
			6 48	200 02	15' Lt. gutter	
			5 97	200 53	" " T.C.	
1+50			6 00	200 50		℄ Rincon
2+00			5 35	201 15		℄ "
			6 07	200 43		15' Rt gutter
			5 67	200 83		15 " T.C.
			5 44	201 06	15' Lt. gutter	
			4 81	201 69	15 " T.C.	
2+50			4 70	201 80		℄ Rincon
3+00			4 09	202 41		℄ "
			4 94	201 56		15' Rt. gutter
			4 46	202 04		" " T.C.
			4 09	202 41	15' Lt. gutter	
			3 43	203 07	15 " T.C.	
"			7 9	198 6		156' Rt. Rr. Prop. Ln.
3+50			3 21	203 29		℄ Rincon
4+00			1 92	204 58		℄ "
"			3 01	203 49		15' Rt. gutter

Profile No. ____ X-Sec. No. ____
Plotted ____ Date ____ Checked ____ Date ____
Notes Red. ____ Date 3-3-46 Notes Chkd. ____ Date ____
Job No. 1137 Division No. ____
Survey of NORWALK BLVD. S.S.
Survey by Hellstrom Notes A.N.H.
Indexed ____ Date ____

FORM 307 2M 8-45

PLEASE RETURN TO
LOS ANGELES COUNTY SURVEYOR
700 HALL OF RECORDS

NOTE: ANY ADDITIONS OR CHANGES ON THIS SHEET MUST BE MADE OR CIRCLED IN RED INK WITH DATE AND NAME OF PERSON MAKING CHANGE.

Do not extend notes this side of this line.

STATION	B. S.	H. I.	F. S.	ELEV.		
		206.50				
4+00			2.34	204.16		15' Rt. T.C.
T.P.			0.99	205.51	Spk. W.E.T.	
	6.57	212.08				
4+00			7.57	204.51	15' Lt. guttr.	
"			6.98	205.10	" "	
4+12.0			7.21	204.87		℄ Rincon
"			7.35	204.73	15' Lt. guttr. (End Crb)	
			6.75	205.33	" " T.C. "	
4+27.0			6.77	205.31		℄ Rincon
"			6.19	205.89	15.5 Lt. - Top of 30" Exposed Conc. Irrig. Ln.	
4+38			6.43	205.65		℄ Rincon
"			6.47	205.61	15' Lt. guttr. (Begin Crb)	
			6.04	206.04	" " T.C. " "	
4+50			6.33	205.75		℄ Rincon
4+78.3			5.65	206.43		℄ "
"			9.90	202.18	55.2 Lt. Top of 8" Sewer Pipe (6' under surf)	
4+84.5			5.53	206.55		℄ Rincon
"			7.18	204.90		19.5 Rt. {Top of 30" Conc Irrig. Pipe
			5.7	206.4		19.5 " Ground
5+00			5.25	206.83		℄ Rincon

See Keith Dr. Notes For Rear Prop Ln Elevs on Rincon

Profile No. ____ Notes Red. ____ Plotted ____ Job No. 1131 Division No. ____
X-Sec. No. ____ Date ____ Date ____ Survey of NORWALK BLVD. S.S.
Notes Chkd. ____ Checked ____ Survey by Hellstrom Notes A.N.H. Date 9-4-45
Date ____ Date ____ Map No. ____ Index G. Johnson Date ____

FORM 307 2M 6-45

PLEASE RETURN TO
LOS ANGELES COUNTY SURVEYOR
700 HALL OF RECORDS

NOTE: ANY ADDITIONS OR CHANGES ON THIS SHEET MUST BE MADE OR CIRCLED IN RED INK, WITH DATE AND NAME OF PERSON MAKING CHANGE.

Do not extend notes this side of this line.

STATION	B. S.	H. I.	F. S.	ELEV.		
		212.08				
5+00			6.05	206 03		15' Rt. guttr
			5.56	206 52		" " T.C.
			5.35	206 73	15' Lt. guttr	
			4.79	207 29	" " T.C.	
5+50			4.64	207 64		℄ Rincon
6+00			4.16	207 92		℄ "
			4.95	207 13		15 Rt. guttr
			4.42	207 66		" " T.C.
			4.39	207 69	15' Lt. guttr	
			3.79	208 29	" " T.C.	
6+50			3.78	208 30		℄ Rincon
7+00			3.35	208 73		℄ "
			4.15	207 93		15' Rt. guttr
			3.62	208 46		" " T.C.
			3.46	208 62	15' Lt. guttr	
			2.91	209 17	" " T.C.	
7+27°			3.09	208 99		℄
			3.18	208 90	15' Lt. guttr	
			2.68	209 40	" " T.C.	
7+50			2.92	209 16		℄ Rincon

Profile No. X-Sec. No.
Plotted Date
Checked Date
Notes Red. Date 3-4-46
Notes Chkd. Date
Division No.
Job No. 1137
Survey of NORWALK BLVD. S.S.
Survey by Hellstrom Notes A.N.H.
Indexed C. Jones Date
R.B. 23 Pg. 196

FORM 307 2M 8-45

PLEASE RETURN TO
LOS ANGELES COUNTY SURVEYOR
700 HALL OF RECORDS

NOTE: ANY ADDITIONS OR CHANGES ON THIS SHEET MUST BE MADE OR CIRCLED IN RED INK WITH DATE AND NAME OF PERSON MAKING CHANGE.

Do not extend notes this side of this line.

STATION	B. S.	H. I.	F. S.	ELEV.		
		212 08				
7+65°			254	209 54		℄ Rincon
			306	209 02		20' Rt. edg. pvmt.
			92	202 9		20' " Bttm of 5' C.I. Pipe
			260	209 48	20' Lt. edg. pvmt	
			84	203 7	20' " Bttm of 5' C.I. Pipe	
7+75			221	209 87		℄ Rincon
7+79 66			227	209 81		℄ Int. Rincon & Sorensen
			300	209 08		30' Rt. ℄ Sorensen
			180	210 28	20' Lt. ℄ Sorensen	
			363	208 45	W. end S.W. Crb Ret.	guttr (15' Rt) Rincon & Sorensen
			322	208 86	W " " " "	T.C. (") " " "
Curb is Sunken down — No shot taken					S " " " "	" " "
B.M.-B.D. 79			330	208 78	B.M.-B.D. 79	Rincon Dr. & Sorensen Ave - S.W. Cor. Elev. 208.779 pr. F.B. 1176-27

Profile No. ____ Notes Red. ____ Plotted ____ Job No. 1137 Division No. ____
Date ____ Date ____ Survey of NORWALK BLVD SS.
X:Sec. No. ____ Notes Chkd. S.EB Checked ____ Survey by Hellstrom Notes A.N.H. Date 3-4-46
Date 3-5-46 Date ____ Map No. ____ Index G. Johnson Date ____

F.B. 1175 Pg. 137

Job No. _____ Division No. _____ Notes Red. _____ Plotted _____ Profile

Survey of _____ Date _____ Date _____ No. _____

Survey by _____ Notes _____ Notes Chkd. _____ Checked _____ X-Sec.

Indexed _____ Date _____ Date _____ Date _____ No. _____

STATION	B. S.	H. I.	F. S.	ELEV.

FORM 307 2M 9-45

PLEASE RETURN TO
LOS ANGELES COUNTY SURVEYOR
700 HALL OF RECORDS

Do not extend notes this side of this line.

NOTE: ANY ADDITIONS OR CHANGES ON THIS SHEET MUST BE MADE OR CIRCLED IN RED INK, WITH DATE AND NAME OF PERSON MAKING CHANGE.

Notes Ck'd by	Survey of Norwalk Blvd SS
Map No.	W. O. 1137 Tape No. 987 Std. 68 of
Office Work	Surveyed by Hellstrom
Checked	Notes A.H.H. Date 2-20-46
Date	Indexed A. C. Johnson 10-10-46

F.B. 1135 Pg. 199

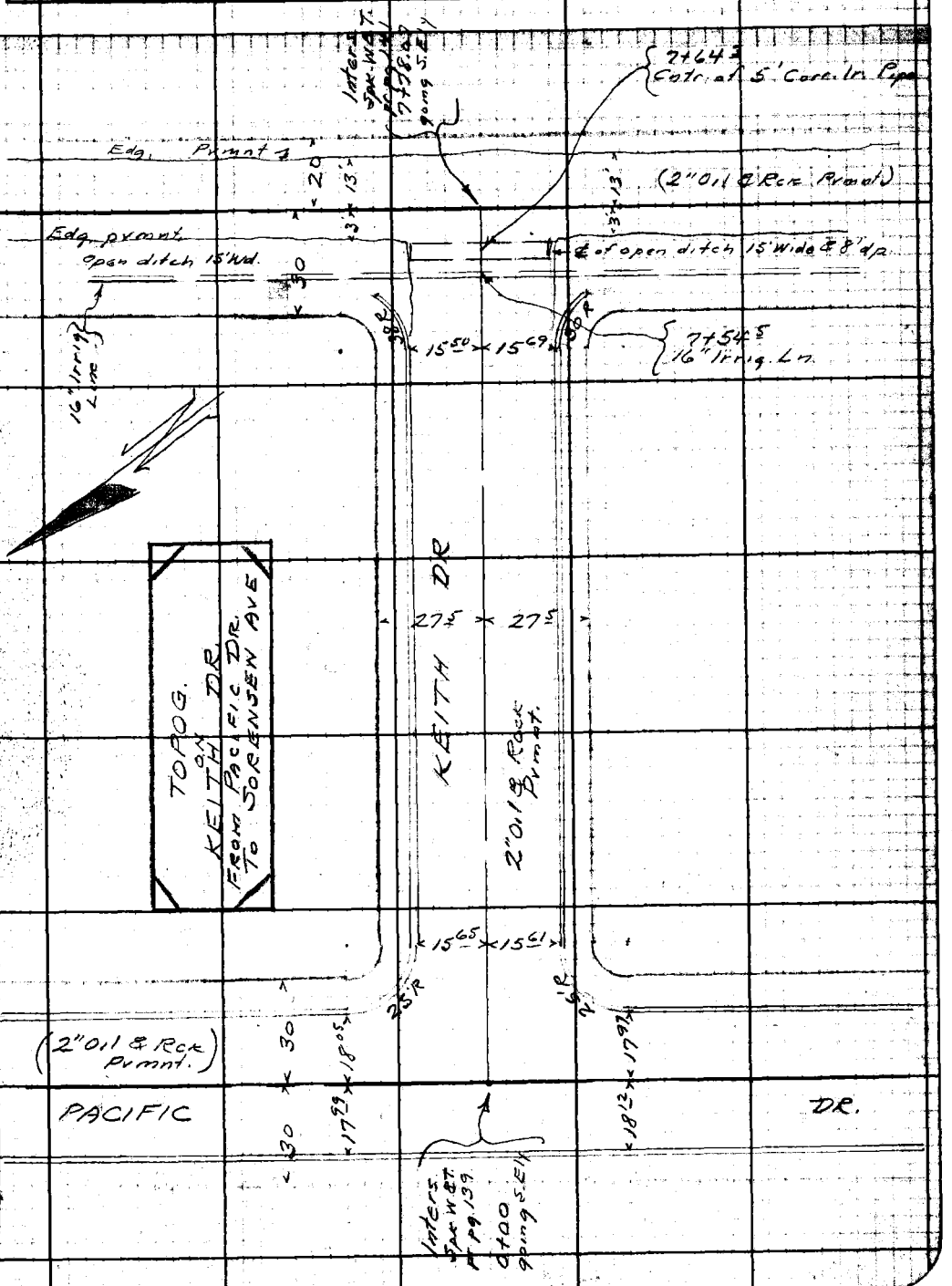

Note: Any Additions or Changes on this Sheet Must be Made or Circled in Red Ink With Date and Name of Person Making Change.

Do not extend notes this side of this line.

RETURN TO LOS ANGELES COUNTY SURVEYOR 700 HALL OF RECORDS

FORM 247 5M 11-41

RETURN TO
LOS ANGELES COUNTY SURVEYOR
700 HALL OF RECORDS

Note: Any Additions or Changes on This Sheet Must be Made or Circled in Red Ink With Date and Name of Person Making Change.

Do not extend notes this side of this line.

F.B. 1175 Pg. 200

FORM 907 2M 8-48

PLEASE RETURN TO
LOS ANGELES COUNTY SURVEYOR
700 HALL OF RECORDS

NOTE: ANY ADDITIONS OR CHANGES ON THIS SHEET MUST BE MADE OR CIRCLED IN RED INK WITH DATE AND NAME OF PERSON MAKING CHANGE.

Do not extend notes this side of this line.

STATION	B. S.	H. I.	F. S.	ELEV.		
			KEITH DR.			
			FROM PACIFIC DR. TO SORENSEN AVE.			
			PROFILE & X-SECS. FOR PROP. SAN. SEWER. (Pgs. 201-206)			
B.M.-B.D."77	..			192.59	B.M.B.D."77 { KEITH DR & PACIFIC DR.-S.E. COR. Elev. 192.59 Pc. F.B. 1176-26	
	7.22	199.81				
0+00 going S.E'ly			7.70	192.11		℄ Inter Keith Dr & Pacific Dr
			8.25	191.56		30' Rt ℄ Pac. Dr.
			7.16	192.65	30' Lt. ℄ Pac Dr	
0+18			8.15	191.66		℄ Keith gutter E sd. Pac. Dr.
0+30			7.45	192.36		℄ "
			7.91	191.90	(20' Rt) E. end S.E. Crb Ret. gutter Keith & Pacific	
			7.33	192.48	" E " " " " T.C.	
			9.35	190.46	" S " " " " gutter	
			8.25	191.56	" S " " " " T.C.	
			7.49	192.32	(20' Lt) E " N.E " " gutter	
			6.97	192.84	(20' ") E " " " " T.C.	
			7.47	192.34	" N " " " " gutter	
			6.95	192.86	" N " " " " T.C.	
0+50			7.18	192.63		℄ Keith

Project _____ Notes Ref. _____ Date _____ Date _____ Job No. 1147 Survey of NORWALK HYDR. SS.
No. _____ Notes Chkd. S.E.B. Checked _____ Survey by Hollis Transitman, W.H. Date 3-2-
No. _____ Date 2-27-46 Date _____ Map No. _____ Proj. D. Johnson Date _____

FORM 307 2M 8-45

PLEASE RETURN TO
LOS ANGELES COUNTY SURVEYOR
700 HALL OF RECORDS

NOTE: ANY ADDITIONS OR CHANGES ON THIS SHEET MUST BE MADE OR CIRCLED IN RED INK, WITH DATE AND NAME OF PERSON MAKING CHANGE.

Do not extend notes this side of this line.

STATION	B. S.	H. I.	F. S.	ELEV.		
		199.81				
1+00			6.61	193 20		℄ Keith
			7.32	192 49		15⁵ Rt. guttr
			6.76	193 05		" " T.C.
			6.92	192 89	15⁵ Lt. guttr	
			6.32	193 49	" " T.C.	
1+50			5.98	193 83		℄ Keith
2+00			5.32	194 49		℄ "
			5.91	193 90		15⁵ Rt. guttr
			5.44	194 37		" " T.C.
			5.74	194 07	15⁵ Lt. gutt	
			4.93	194 88	" " T.C.	
2+50			4.78	195 03		℄ Keith
3+00			4.21	195 60		℄ "
			4.87	194 94		15⁵ Rt. guttr
			4.22	195 59		" " T.C.
			4.42	195 39	15⁵ Lt. guttr	
			3.83	195 98	" " T.C.	
"			7.1	192 7		171' Rt. Rr. Prop. Ln.
"			1.0	198 81	159 Lt. Rr. Prop. Ln.	
3+50			3.68	196 13		℄ Keith

Survey of NORWALK BLVD. S.S. Job No. 1137 Division No. Notes Red. Date 3-4-46 Plotted Date No. Profile
Survey by Hellstrom Notes A.N.H. Notes Chkd. Date Checked Date No. X-Sec.
Indexed C. Johnson Date

7 PG. 202

FORM 307 2M 6-45

PLEASE RETURN TO
LOS ANGELES COUNTY SURVEYOR
700 HALL OF RECORDS

NOTE: ANY ADDITIONS OR CHANGES ON THIS SHEET MUST BE MADE OR CIRCLED IN RED INK WITH DATE AND NAME OF PERSON MAKING CHANGE.

Do not extend notes this side of this line.

STATION	B. S.	H. I.	F. S.	ELEV.		
		199 81				
4+00			3 34	196 47		℄ Keith
			4 04	195 77		15^{S} Rt. guttr
			3 37	196 44		" T.C.
			3 53	196 28	15^{S} Lt. guttr	
			2 94	196 87	" " T.C.	
4+50			2 96	196 85		℄ Keith
5+00			2 32	197 49		℄ "
			2 97	196 84		15^{S} Rt. guttr
			2 45	197 36		" " T.C.
T.P.			2 35	197 46		
	5 99	203 45				
5+00			6 06	197 39	15^{S} Lt. guttr	
"			5 61	197 84	" " T.C.	
5+50			5 56	197 89		℄ Keith
6+00			4 82	198 63		℄
			5 31	198 14		15^{S} Rt. guttr
			4 83	198 62		" " T.C.
			4 88	198 57	15^{S} Lt. guttr	
			4 44	199 01	" " T.C.	
			7 0	196 5		17 X Rt. Rt. Prop. Ln.

Profile No. ____ Date ____ Notes Red. ____ Plotted ____ Date ____ Job No. 1137 Division No. ____ Survey of NORWALK BLVD. SS. F.B. 1175 PG. 2

X:Sec. No. ____ Date ____ Notes Chkd. ____ Checked ____ Date ____ Survey by Hellstrom Notes A.N.H. Date 3-4-46

Map No. ____ Date ____ Inspector Johnson Date ____

FORM 307 2M 8-45

PLEASE RETURN TO
LOS ANGELES COUNTY SURVEYOR
700 HALL OF RECORDS

NOTE: ANY ADDITIONS OR CHANGES ON THIS SHEET MUST BE MADE OR CIRCLED IN RED INK, WITH DATE AND NAME OF PERSON MAKING CHANGE.

Do not extend notes this side of this line.

STATION	B. S.	H. I.	F. S.	ELEV.		
		203.45				
6+00			1.0	202.5	159 Lt. Rr. Prop. Ln.	
6+50			4.14	199.31		℄ Keith
7+00			3.40	200.05		℄ "
			4.05	199.40		15.5 Rt. guttr.
			3.64	199.81		" " T.C.
			3.56	199.88	15.5 Lt. guttr.	
			3.06	200.39	" " T.C.	
7+50			2.48	200.97		℄ Keith
7+54.5			3.70	199.75		16' Rt. Top of 16" Irrig Pipe
7+64.3			1.93	201.52		℄ Keith
			2.20	201.25		15' Rt. cdg. pvmnt
			9.1	194.4		15' " Bttm 5' C.I. Pipe
			2.13	201.32	15' Lt. cdg. pvmnt	
			8.4	195.1	" " Bttm 5' C.I. Pipe	
7+78.07			1.68	201.77		℄ Int. Keith & Sorensen
			2.45	201.00		30' Rt. ℄ Sorensen.
			1.00	202.45	30' Lt. ℄ Sorensen	
B.M.-B.D. 78			2.66	200.79	B.M. B.D. '78 { KEITH DR. & SORENSEN AVE N.W. COR. Elev. 200.798 Pr. F.B. 1176-27	
	4.09	204.88				
			4.66	200.22	(15.5 Lt.) W. and N.W. Crb Rt. guttr. - Keith & Sorensen	

F.B. 1176 Pg. 204 Job No. 1137 Division No. Notes Red. Plotted Profile No.
Survey of NORWALK BLVD. SS. Date 3-4-46 Date X-Sec.
Survey by Hallstrom Notes A.N.H. Notes Chkd. Checked
Indexed C. Johnson Date Date No.

FORM 307 2M 8-45

PLEASE RETURN TO
LOS ANGELES COUNTY SURVEYOR
700 HALL OF RECORDS

NOTE: ANY ADDITIONS OR CHANGES ON THIS SHEET MUST BE MADE OR CIRCLED IN RED INK WITH DATE AND NAME OF PERSON MAKING CHANGE.

Do not extend notes this side of this line.

STATION	B. S.	H. I.	F. S.	ELEV.		
		204 88				
			4.06	200 82	(15 5 Lt) W. end N.W. Crb Ret. T.C. Keith & Soren	
			3.7	201 2	N " " " " gutter	
			3.32	201 56	N " " " " T.C.	
			4.78	200 10	(15 5 Rt) W " SW " " gutter	
			4.51	200 37	(") W " " " " T.C.	
			4.96	199 92	S " " " " T.C.	
			4.5	200 4	S " " " " Ground (No Gutter)	
B.M. BD. '78			4.09	200 79	B.M. BD. '78 See pg. 204	

Profile No. ____ Notes Red. ____ Plotted ____ Job No. 1137 Division No. ____ F.B. [illegible]
Date ____ Date ____ Survey of NORWALK BLVD. SS.
X-Sec. No. ____ Notes Chkd. S.E.B. Checked ____ Survey by [illegible] Notes ANH Date 3-4-46
Date 3-5-46 Date ____ Map No. ____ Indexed Johnson Date ____

FORM 307 2M 8-42

PLEASE RETURN TO
LOS ANGELES COUNTY SURVEYOR
700 HALL OF RECORDS

NOTE: ANY ADDITIONS OR CHANGES ON THIS SHEET MUST BE MADE OR CIRCLED IN RED INK, WITH DATE AND NAME OF PERSON MAKING CHANGE.

Do not extend notes this side of this line.

STATION	B. S.	H. I.	F. S.	ELEV.		

Profile No.
X-Sec. No.
Plotted
Date
Checked
Date
Date
Notes Chkd.
Date
Date
Notes
Date

Notes Ck'd by	Survey of Norwalk Blvd SS
Map No.	W. O. [illegible] Tape No. [illegible] Std. [illegible]
Office Work	Surveyed by Hellstrom
Checked	Notes A.N.H. Date 2-27-46
Date	Indexed C. Johnson 10-10-46

F.B. 1175 Pg. 203

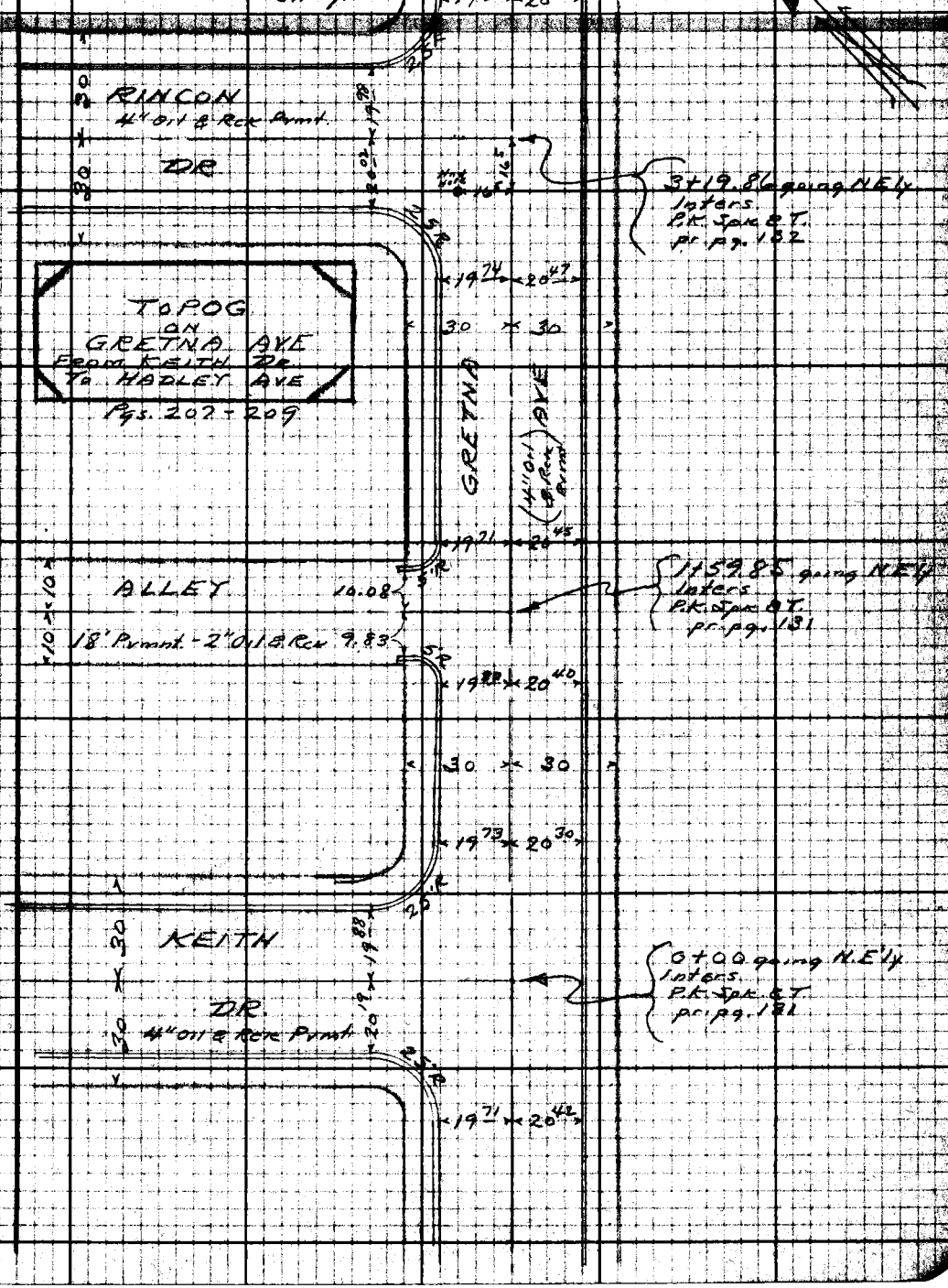

Note: Any Additions or Changes on this Sheet Must be Made or Circled in Red Ink With Date and Name of Person Making Change.

Do not extend notes this side of this line.

RETURN TO
LOS ANGELES COUNTY SURVEYOR
700 HALL OF RECORDS

FORM 247 [illegible]

Cont. On Pg. 209

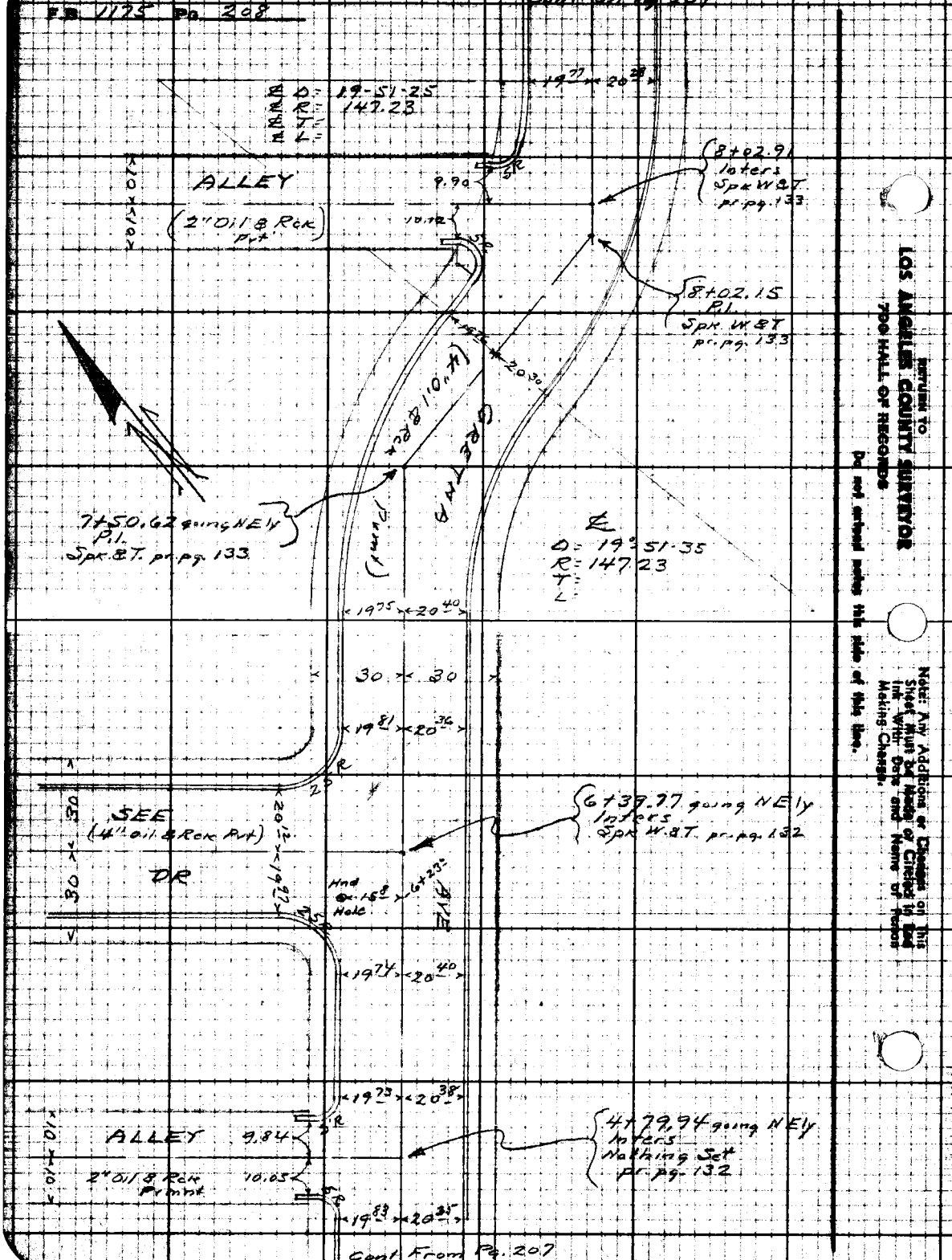

Cont. From Pg. 207

RETURN TO
LOS ANGELES COUNTY SURVEYOR
700 HALL OF RECORDS
Do not unbind notes this side of this line.
Note: Any Additions or Changes on This Sheet Must Be Made or Checked in Red Ink With Date and Name of Person Making Change.

Notes Ck'd by	Survey of Norwalk Blvd S.S.	F.B. 1175 Pg. 209
Map No.	W. O. 1137 Tape No. 087 Std 68 °F	
Office Work	Surveyed by Hellstrom	
Checked	Notes A.N.N. Date 2-28-46	
Date	Indexed A. C. Johnson	

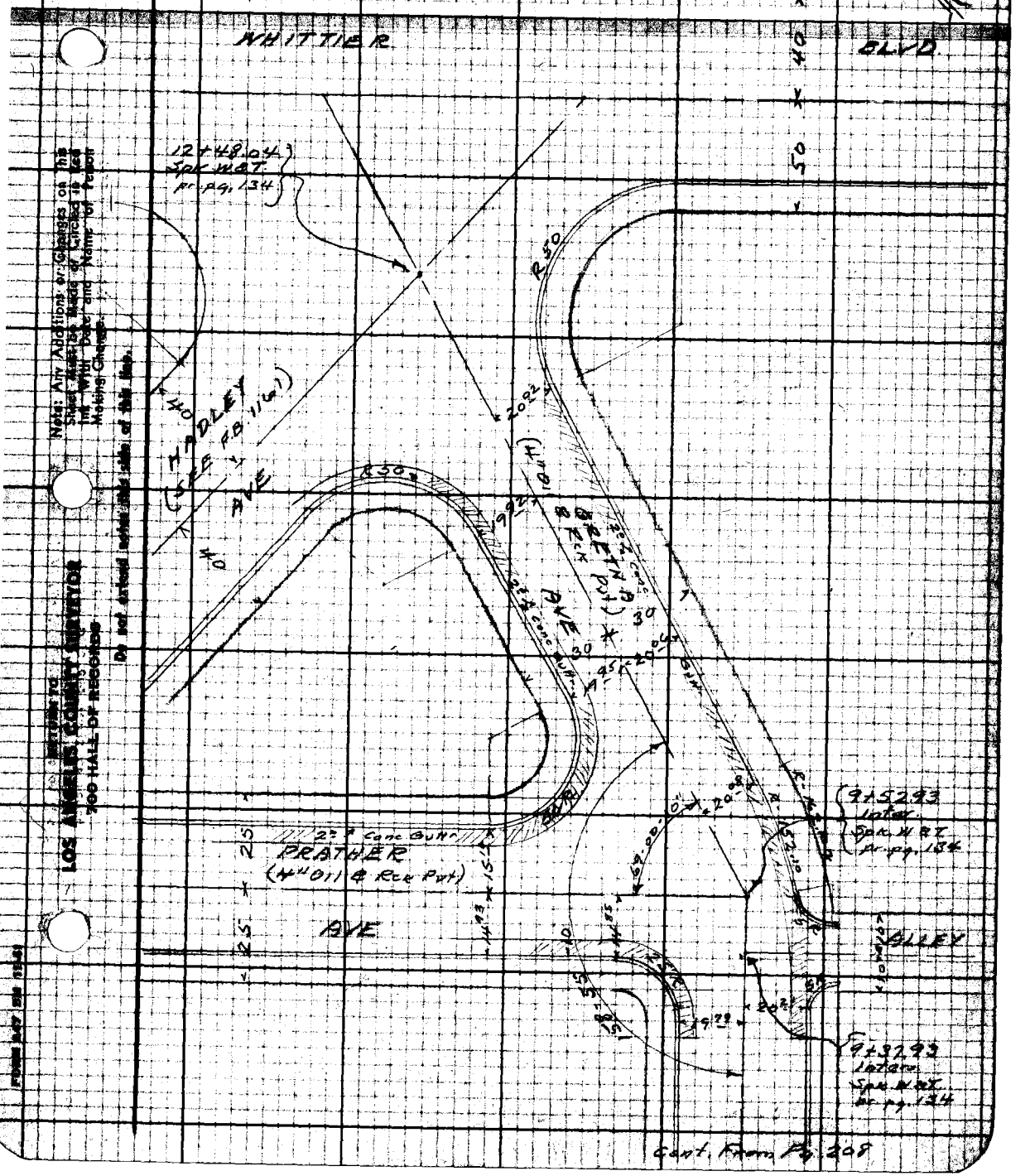

Cont. From Pg. 208

Note: Any Additions or Changes on this Sheet Must be Made or Circled in Red Ink With Date and Name of Person Making Change.

Do not extend notes this side of this line.

RETURN TO
LOS ANGELES COUNTY SURVEYOR
700 HALL OF RECORDS

RETURN TO
LOS ANGELES COUNTY SURVEYOR
700 HALL OF RECORDS

Note: Any Additions or Changes on This Sheet Must be Made or Circled in Red Ink With Date and Name of Person Making Change.

Do not extend notes this side of this line.

F.B. 1175 Pg. 210

FORM 307 2M 8-48

PLEASE RETURN TO
LOS ANGELES COUNTY SURVEYOR
700 HALL OF RECORDS

NOTE: ANY ADDITIONS OR CHANGES ON THIS SHEET MUST BE MADE OR CIRCLED IN RED INK WITH DATE AND NAME OF PERSON MAKING CHANGE.

Do not extend notes this side of this line.

STATION	B. S.	H. I.	F. S.	ELEV.		
			GRETNA AVE			
	FROM KEITH DR. TO HADLEY AVE					
	PROFILE & X-SECS. FOR PROP. SAN. SEWER (Pgs.					
B.M.-B.D."75				185 490	B.M. BD."75 {GRETNA AVE (W.B.) & KEITH DR.-S.W.COR. Elev. 185.490 pr F.B. 1176-22.	
	919	194.68				
0+00			7.18	187.50		℄ Int. GRETNA & Keith
			7.49	187.19		20' Rt. gutter
			6.94	187.74		" " T.C.
			7.31	187.37	20' Lt. ℄ Keith	
			7.46	187.22	50' " " "	
			8.58	186.10	(20' Lt.) S. end S.W. Crb Ret. gutter - GRETNA & KEITH	
			8.03	186.65	(") " " " " "	T.C.
			7.05	187.63	(") N " NW " "	gutter
			6.59	188.09	" N " " " "	T.C.
0+50			6.27	188.41		℄ Gretna
1+00			5.47	189.21		℄ "
			5.86	188.82		20' Rt. gutter
			5.34	189.34		" " T.C.
			6.20	188.48	20' Lt. gutter	
			5.74	188.94	" " T.C.	

Profile No. ____ Notes Red. ____ Plotted ____ Job No. 1137 Division No. ____ F.B. 1176-22
X-Sec. No. ____ Date ____ Date ____ Survey of NORWALK BLVD. SS.
Notes Chkd. SCB Checked ____ Survey by Hellstrom Notes A.N.H. Date 3-5-46
Date 3-6-46 Date ____ Map No. ____ Indexed Johnson Date ____

FORM 307 2M 8-45

PLEASE RETURN TO
LOS ANGELES COUNTY SURVEYOR
700 HALL OF RECORDS

NOTE: ANY ADDITIONS OR CHANGES ON THIS SHEET MUST BE MADE OR CIRCLED IN RED INK, WITH DATE AND NAME OF PERSON MAKING CHANGE.

Do not extend notes this side of this line.

STATION	B. S.	H. I.	F. S.	ELEV.		
		194.68				
1+59.85			4.45	190.23		℄ Int. Gretna & Alley
			5.59	189.09	20' Lt. S. end. S.W. Crb Ret	guttr
			5.10	189.58	" " S " " " "	T.C.
			5.20	189.48	W " " " "	guttr
			4.95	189.73	W " " " "	T.C.
			5.03	189.65	20' Lt N " N.W " "	guttr
			4.49	190.19	" " N " " " "	T.C.
			4.96	189.72	W " " " "	guttr
			4.62	190.06	W " " " "	T.C.
			3.6	191.1		16.5' Rt. Rear Prop Ln.
2+00			3.78	190.90		℄ Gretna
			4.17	190.51		20' Rt. guttr
			3.64	191.04		" " T.C.
			4.60	190.08	20' Lt. guttr	
			4.12	190.56	" " T.C.	
2+50			2.84	191.84		℄ Gretna
3+00			1.82	192.86		℄ "
3+19.86			1.33	193.35	(T.P.)	℄ Int. Gretna & Rincon
	8.16	201.51				
3+03.5			9.0	192.51	16.5' Lt. Top of Hnd Hole	

P.B. 1135 Pg. 212 Job No. 1137 Division No. Notes Red. Plotted No. Profile
Survey of NORWALK BLVD. SS. Date 3-5-46 Date No. X-Sec.
Survey by Hellstrom Notes A.N.H. Notes Chkd. Checked
Indexed C. Johnson Date Date No.

FORM 307 2M 6-45

PLEASE RETURN TO
LOS ANGELES COUNTY SURVEYOR
700 HALL OF RECORDS

NOTE: ANY ADDITIONS OR CHANGES ON THIS SHEET MUST BE MADE OR CIRCLED IN RED INK WITH DATE AND NAME OF PERSON MAKING CHANGE.

Do not extend notes this side of this line.

STATION	B. S.	H. I.	F. S.	ELEV.		
		201 51				
3+03.5			11.8	189 7	16.5 Lt. Bottom of Hnd Hole	
3+19.86			8.72	192 79		20' Rt guttr
			8.02	193 49		20' " TC
			8.78	192 73	20' Lt. ℄ Rincon guttr Wsd Gretna	
			8.48	193 03	30' " ℄ "	
			8.40	193 11	50' " ℄ "	
			10.00	191 51	20' Lt. S. end SW Crb Ret guttr Gretna & Rincon	
			9.54	191 97	" " S " " " " TC	
			9.33	192 18	W " " " " guttr	
			8.81	192 [illegible]0	W " " " " TC	
			7.97	193 54	20' Lt. N. end NW " " guttr	
			7.50	194 01	" " N " " " " TC	
			8.49	193 02	W " " " " guttr	
			7.93	193 58	W " " " " TC	
3+50			7.55	193 96		℄ Gretna
4+00			6.44	195 07		℄ "
			6.80	194 71		20' Rt guttr
			6.31	195 20		" " TC
			7.15	194 36	20' Lt guttr	
			6.70	194 81	" " TC	

Profile No. ____ Notes Red. ____ Plotted ____ Job No. 1137 Division No. ____ F.B. 1175 Pg. 213
Date ____ Date ____ Survey of NORWALK BLVD. SS.
X:Sec. No. ____ Notes Chkd. SEB Checked ____ Survey by Hellstrom Notes ANH Date 3-5-46
Date 3-6-46 Date ____ Map No. ____ Date ____

FORM 307 2M 8-45

PLEASE RETURN TO
LOS ANGELES COUNTY SURVEYOR
700 HALL OF RECORDS

NOTE: ANY ADDITIONS OR CHANGES ON THIS SHEET MUST BE MADE OR CIRCLED IN RED INK, WITH DATE AND NAME OF PERSON MAKING CHANGE.

Do not extend notes this side of this line.

STATION	B. S.	H. I.	F. S.	ELEV.		
		201.51				
4+50			5.35	196.16		℄ Gretna
4+79.94			4.70	196.81		℄ Int. Gretna & Alley
			5.87	195.64	20' Lt. S. end S.W. Crb Ret.	Guttr.
			5.24	196.27	" " S " " " "	T.C.
			5.37	196.14	W " " " "	guttr
			5.06	196.45	W " " " "	T.C.
			5.14	196.37	20' Lt. N. " NW " "	guttr
			4.56	196.95	" " N " " " "	T.C.
			4.91	196.60	W " " " "	guttr.
			4.59	196.92	W " " " "	T.C.
4+40			9.2	192.3		100' Rt. {House #216 Gretna Ave Floor Elev. of Conc Floor in Cellar
4+80			2.3	199.2		165' Rt. Rear Prop. Ln.
5+00			4.22	197.29		℄ Gretna
//			4.61	196.90		20' Rt. guttr
			4.09	197.42		" " T.C.
5+50			3.10	198.41		℄ Gretna
6+00			1.96	199.55		℄ "
6+39.77			1.06	200.45		℄ Int. Gretna & See Dr.
//			1.44	200.07		20' Rt. guttr
			0.90	200.61		" " T.C.

F.B. 1175 PG. 214

Job No. 1137 Division No. Notes Red. Date 3-5-46 Plotted Date No. Profile

Survey of NORWALK BLVD. S.S. Notes Chkd. Date Checked Date No. X-Sec.

Survey by Hellstrom Notes A.N.H. Date

Indexed C. Johnson

FORM 307 2M 8-45

PLEASE RETURN TO
LOS ANGELES COUNTY SURVEYOR
700 HALL OF RECORDS

NOTE: ANY ADDITIONS OR CHANGES ON THIS SHEET MUST BE MADE OR CIRCLED IN RED INK WITH DATE AND NAME OF PERSON MAKING CHANGE.

Do not extend notes this side of this line.

STATION	B. S.	H. I.	F. S.	ELEV.		
		201.51				
T.P.			1.05	200.46		
	8.96	209.42				
6+23			9.8	199.6	15' Lt. Top of Hnd Hole	
"			12.6	196.8	" " Bttm " "	
6+39.77			9.63	199.79	20' Lt. ℄ See gutt. W sd. Gretna	
"			9.46	199.96	20' " ℄ "	
			9.43	199.99	50' " ℄ "	
			10.81	198.61	(20' Lt) S. end S W. Crb Ret. gutt. - Gretna & See Dr.	
			10.32	199.10	" 5 " " " " T.C.	
			10.33	199.09	W " " " " gutt.	
			9.68	199.74	W " " " " T.C.	
			8.67	200.73	(20' Lt) N " NW " " gutt.	
			8.20	201.22	" N " " " " T.C.	
			9.67	199.75	W " " " " gutt.	
			9.17	200.25	W " " " " T.C.	
6+[illegible]			8.75	200.67		℄ Gretna
7+00			7.67	201.75		℄ "
			8.05	201.37		20' Rt. gutt.
			7.55	201.87		" " T.C.
			8.39	201.03	20' Lt. gutt.	

Profile No. ____ Notes Red. ____ Plotted ____
Date ____ Date ____
X-Sec. No. ____ Notes Chkd. J.G.B. Checked ____
Date J-6-46 Date ____

Job No. 1137 Division No. ____
Survey of NORWALK BLVD. S.S.
Survey by Hallstrom Notes ANH. Date 3-5-46
Map No. ____ Andy Johnson Date ____

F.B. 174 Pg. 215

FORM 307 2M 8-45

PLEASE RETURN TO
LOS ANGELES COUNTY SURVEYOR
700 HALL OF RECORDS

NOTE: ANY ADDITIONS OR CHANGES ON THIS SHEET MUST BE MADE OR CIRCLED IN RED INK, WITH DATE AND NAME OF PERSON MAKING CHANGE.

Do not extend notes this side of this line.

STATION	B. S.	H. I.	F. S.	ELEV.		
		209.42 ✓				
7+00			7.89	201.53	20' Lt. T.C.	
7+25± B.C.			7.08	202.34	(B.C.)	℄ Gretna
			7.45	201.97	"	20' Rt. guttr
			6.91	202.51	"	" " TC
			7.83	201.59	20' Lt. guttr	
			7.35	202.07	" " T.C.	
7+76.5± P.R.C.			5.66	203.76	(P.R.C.)	℄ Gretna
			6.05	203.37	"	20' Rt. guttr
			5.56	203.86	"	20 " TC.
			6.42	203.00	20' Lt. guttr	
			5.94	203.48	" " TC.	
8+00			5.02	204.40	"	℄ Gretna
			6.42	203.00	20' Lt. S. end S.W. Crb Rct. guttr - Gretna & Alley	
			5.94	203.48	" " S " " " " T.C.	
			5.90	203.52	" W " " " " guttr	
			5.63	203.79	" W " " " " T.C.	
			5.13	204.29	20' Lt. N " N.W. " " guttr	
			4.63	204.79	" " N " " " " T.C.	
			5.09	204.33	" W " " " " guttr	
			4.68	204.74	" W " " " " TC	

F.B. 1175 PG. 216
Job No. 1137 Division No.
Survey of NORWALK BLVD. SS.
Survey by Hellstrom Notes ANH.
Indexed C. Johnson Date
Notes Red. Date 3-5-46
Notes Chkd. Date
Plotted Date
Checked Date
Profile No.
X-Sec. No.

FORM 307 2M 8-45

PLEASE RETURN TO
LOS ANGELES COUNTY SURVEYOR
700 HALL OF RECORDS

NOTE: ANY ADDITIONS OR CHANGES ON THIS SHEET MUST BE MADE OR CIRCLED IN RED INK WITH DATE AND NAME OF PERSON MAKING CHANGE.

Do not extend notes this side of this line.

STATION	B. S.	H. I.	F. S.	ELEV.		
		209.42				
8+32±	(E.C.)		3.87	205.55	(E.C.)	℄ Gretna
			4.16	205.26		20' Rt. guttr
			3.72	205.70		" " T.C.
			4.70	204.72	20' Lt. guttr	
			4.23	205.19	" " T.C.	
8+50			3.29	206.13		℄ Gretna
9+00			1.49	207.93		℄ "
T.P.			1.24	208.18		
	6.78	214.96				
9+00			4.2	210.8		165' Rt. Rr. Prop. Ln.
9+52.93			6.32	208.64		℄ Int. Gretna & Prather
			7.25	207.71	(20' Rt.) S. and S.E. Crb Rot. guttr - Gretna & Alley	
			6.66	208.30	(") S. " " " " T.C. - " " "	
			6.59	208.37	20' Rt. N " N.E " " guttr " " "	
			6.07	208.89	(") N " " " " T.C. " " "	
			7.70	207.26	(20' Lt.) S. " S.W. " " guttr - Gretna & Prather	
			7.07	207.89	(") S. " " " " T.C. - " " "	
			7.39	207.57	W " " " " guttr - " " "	
			6.78	208.1[illegible]	W " " " " T.C. - " " "	
			5.38	209.5[illegible]	(20' Lt.) N " NW " " guttr - " " " (Park)	

Profile No. ____ Notes Red. ____ Date ____ Plotted ____ Date ____ Job No. 1137 Division No. ____
X:Sec. No. ____ Notes Chkd. SBB Date 3-6-46 Checked ____ Date ____ Survey of NORWALK BLVD. S.S.
Survey by Hellstrom Notes A.N.H. Date 3-5-46 Map No. ____ Indexed Johnson Date ____
F.B. 1/3 Pg. 2/3

FORM 307 2M 8-45

PLEASE RETURN TO
LOS ANGELES COUNTY SURVEYOR
700 HALL OF RECORDS

NOTE: ANY ADDITIONS OR CHANGES ON THIS SHEET MUST BE MADE OR CIRCLED IN RED INK, WITH DATE AND NAME OF PERSON MAKING CHANGE.

Do not extend notes this side of this line.

STATION	B. S.	H. I.	F. S.	ELEV.		
		214.96				
			4.74	210.22	(20'Lt.) N. end N.W. Crb Rot.	TC Gretna & Prather (Park)
			8.10	206.86	" W " " "	gutter " " "
			7.48	207.48	" W " " "	TC " " " (Park)
10+00			5.28	209.68		℄ Gretna
			5.81	209.15		20' Rt. gutter
			5.01	209.95		" " TC.
10+50			4.47	210.49		℄ Gretna
11+00			3.07	211.89		℄ "
			3.49	211.47		20' Rt. gutter
			2.89	212.07		" " TC
T.P.			3.06	211.90		
	9.20	221.10				
11+00			10.11	210.99	20' Lt. gutter	
"			9.47	211.63	" " TC	
11+50			7.24	213.86		℄ Gretna
			8.45	212.65	(20' Lt.) S. end S.W. Crb. Rot.	gutter - Gretna & Hadley (Park)
			7.81	213.29	" S. " " " "	TC - " " " "
			6.35	214.75	(20' Rt.) S. " S.E. " "	gutter - Gretna & Whittier
			5.21	215.39	(") S. " " " "	TC - " " "
12+00			4.88	216.22		℄ Gretna

Profile No. ____ X-Sec. No. ____

Plotted ____ Date ____ Checked ____ Date ____

Notes Red. ____ Date 3-5-46 Notes Chkd. ____ Date ____

Job No. 1137 Division No. BLVD. S.S. Notes A.W.H. Date ____

F.B. 1125 PG. 218

Survey of NORWALK BLVD. S.S.

Survey by Hallstrom

Indexed C. Johnson

FORM 307 2M 8-45

PLEASE RETURN TO
LOS ANGELES COUNTY SURVEYOR
700 HALL OF RECORDS

NOTE: ANY ADDITIONS OR CHANGES ON THIS SHEET MUST BE MADE OR CIRCLED IN RED INK WITH DATE AND NAME OF PERSON MAKING CHANGE.

Do not extend notes this side of this line.

STATION	B. S.	H. I.	F. S.	ELEV.		
		221.10				
12+00			5.06	216.04	20' Lt. pvmnt	
"			5.25	215.85	30' Lt. "	
12+37			3.84	217.26		℄ Gretna pvmnt
12+48.04			4.08	217.02		℄ Int. Gretna & Hadley
B.M.-B.D. '31			6.23	214.87	B.M.-B.D. '31 { WHITTIER BLVD. & HADLEY AVE S.W. Cor. Elev. 214.877	pr F.B. 1161-25

Profile No. ____ Notes Red. ____ Plotted ____ Job No. 1137 Division No. ____ F.B. 1175 Pg. 219
Date ____ Date ____ Survey of NORWALK BLVD. S.S.
X:Sec. No. ____ Notes Chkd. JEB Checked ____ Survey by Hellstrom Notes A.N.H. Date 3-5-46
Date 3-6-46 Date ____ Map No. ____ Andrew Johnson Date ____

F.B. 1173 Pg. 220 | Job No. 1137 | Division No. | Notes Red. | Plotted | Profile

Survey of NORWALK BLVD. SS. | Date 3-5-45 | Date | No.

Survey by Hellstrom | Notes A.N.H. | Notes Chkd. | Checked | X-Sec.

Indexed | Date | Date | Date | No.

STATION	B. S.	H. I.	F. S.	ELEV.

FORM 307 2M 8-48

PLEASE RETURN TO
LOS ANGELES COUNTY SURVEYOR
700 HALL OF RECORDS

Do not extend notes this side of this line.

NOTE: ANY ADDITIONS OR CHANGES ON THIS SHEET MUST BE MADE OR CIRCLED IN RED INK, WITH DATE AND NAME OF PERSON MAKING CHANGE.

Notes Ck'd by	Survey of Norwalk Blvd. S.E.
Map No.	W. O. 1137 Tape No. 082 St'd 68 °F
Office Work	Surveyed by Hellstrom
Checked	Notes: A.H.H. Date 2-28-46
Date	Indexed C. Johnson 10-10-46

F.B. 1175 Pg. 221

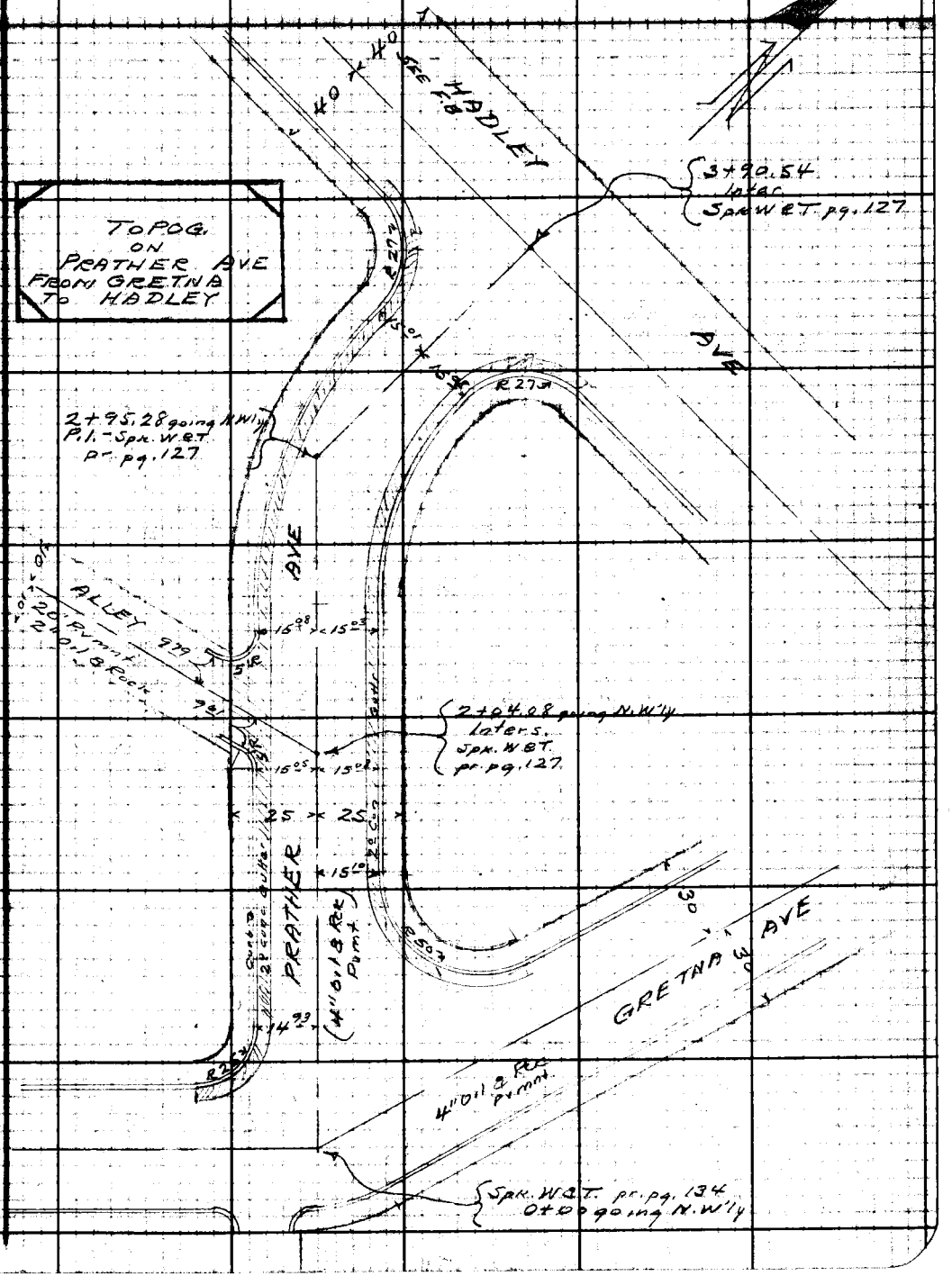

Note: Any Additions or Changes on this Sheet Must be Made or Circled in Red Ink With Date and Name of Person Making Change.

Do not extend notes this side of this line.

LOS ANGELES COUNTY SURVEYOR
700 HALL OF RECORDS

FORM 247 BM 11-41

RETURN TO
LOS ANGELES COUNTY SURVEYOR
700 HALL OF RECORDS

Note: Any Additions or Changes on This Sheet Must be Made or Circled in Red Ink With Date and Name of Person Making Change.

Do not extend notes this side of this line.

F.B. 1173 Pg. 222

FORM 307 2M 6-45

PLEASE RETURN TO
LOS ANGELES COUNTY SURVEYOR
700 HALL OF RECORDS

NOTE: ANY ADDITIONS OR CHANGES ON THIS SHEET MUST BE MADE OR CIRCLED IN RED INK WITH DATE AND NAME OF PERSON MAKING CHANGE.

Do not extend notes this side of this line.

STATION	B. S.	H. I.	F. S.	ELEV.		
					PRATHER AVE	
					FROM GRETNA AVE TO HADLEY AVE	
					PROFILE & X-SECS. FOR PROP. SAN. SEWER	
B.M.-B.D."67				207.74	B.M.-B.D."67	GRETNA AVE & PRATHER AVE S.W. COR. Elev. 207.736 P.F.B. 1176-20
	2.13	209.87				
0+00			0.95	208.92		& Int Prather & Gretna
			0.43	209.44		30' Rt. & Gretna
			1.99	207.88	5' Lt & Gretna	
			2.30	207.57	(5' Lt) W. cor S.W. Cob Ret. gutter	Prather & Gretna
			1.67	208.20	" " W. " " " " TC	—
			2.97	206.90	(5' Rt) W. " N.W. " " gutter	— (Park)
			2.36	207.51	(") W. " " " " TC	— (Park)
0+50			1.54	208.33		& Prather
1+00			2.69	207.18		& "
			2.97	206.90		15' Rt. gutter
			2.36	207.51		" " TC
			3.41	206.46	15' Lt gutter	
			2.82	207.05	" " TC	
1+50			3.88	205.99		& Prather
2+00			4.44	205.43		& "

Profile Notes Red. _____ Plotted _____ Sub. No. 1137 Division No. _____
No. _____ Date _____ Date _____ Survey of NORWALK BLVD. S.S.
X-Sec. Notes Chkd. SEB Checked _____ Survey by Hanstrom Notes A.N.H. Date 3-5-46
No. _____ Date 3-6-46 Date _____ Map No. _____ Audited Johnson Date _____

F.B. 1172 P.C. 223

FORM 307 2M 8-45

PLEASE RETURN TO
LOS ANGELES COUNTY SURVEYOR
700 HALL OF RECORDS

NOTE: ANY ADDITIONS OR CHANGES ON THIS SHEET MUST BE MADE OR CIRCLED IN RED INK, WITH DATE AND NAME OF PERSON MAKING CHANGE.

Do not extend notes this side of this line.

STATION	B. S.	H. I.	F. S.	ELEV.		
		209.87				
2+04.08			4.47	205.40		℄ lot Prather & Alley
			4.72	205.15		15' Rt guttr
			4.09	205.78		" " T.C.
			5.25	204.62	(15' Lt.) E. end S.E. Crb Ret. guttr. - Prather & Alley.	
			4.61	205.26	(") E " " " " T.C. - " " "	
			5.61	204.26	(15' Lt) W " S.W. " " guttr	
			4.97	204.90	" " W " " " T.C.	
2+55± (B.C.)			4.86	205.01	(B.C.)	℄ Prather
			5.01	204.86		15' Rt. guttr
			4.37	205.50		" " T.C.
			5.66	204.21	15' Lt. guttr	
			5.05	204.82	" " T.C.	
2+95.28	(P.L.)		5.47	204.40		℄ P.L. (Not Cntr of Pvmnt)
3+35.5 (E.C.)			5.29	204.58	E.C.	℄ Prather
			5.41	204.46	15' Rt. E. end N.E. Crb Ret. guttr. Prather & Hadley	
			4.77	205.10	" " E " " " " T.C.	
			6.11	203.76	" Lt. E " S.E. " " guttr	
			5.48	204.39	" " E " " " " T.C.	
3+46			5.63	204.24		℄ Prather
3+58			5.89	203.98		℄ " guttr S.sd Hadley

F.B. 1/3 Pg. 224 Job No. 1137 Division No. Notes Red. Date 3-5-46 Plotted No. Profile
Survey of NORWALK BLVD SS. Notes Chkd. Date Checked No. X-Sec.
Survey by Hellstrom Notes A.N.H. Date
Indexed C. Johnson Date

FORM 307 2M 8-45

PLEASE RETURN TO
LOS ANGELES COUNTY SURVEYOR
700 HALL OF RECORDS

NOTE: ANY ADDITIONS OR CHANGES ON THIS SHEET MUST BE MADE OR CIRCLED IN RED INK WITH DATE AND NAME OF PERSON MAKING CHANGE.

Do not extend notes this side of this line.

STATION	B. S.	H. I.	F. S.	ELEV.		
		209.87				
			4.93	204.94		
B.M.-B.D. #66			4.53	205.34	B.M.-B.D. #66 { PRATHER AVE & 1st Alley S of Hadley St. S.W. Cor. Elev. 205.33 Fr. F.B. 1176-19	

Profile No. ____ Notes Red. ____ Plotted ____ Job No. 1137 Division No. ____ F.B. 1125 Pg. 2-36
Date ____ Date ____ Survey of NORWALK BLVD S.S.
X:Sec. No. ____ Notes Chkd. SEB Checked ____ Survey by Hellstrom Notes A.N.H. Date 3-5-46
Date 3-6-46 Date ____ Map No. ____ Index G. Johnson Date ____

F.B. 1173 PG. 226

Job No. _____ Division No. _____ Notes Red. _____ Plotted _____ Profile

Survey of _____ Date _____ Date _____ No. _____

Survey by _____ Notes _____ Notes Chkd. _____ Checked _____ X-Sec.

Indexed _____ Date _____ Date _____ Date _____ No. _____

STATION	B. S.	H. I.	F. S.	ELEV.

FORM 307 2M 8-45

PLEASE RETURN TO
LOS ANGELES COUNTY SURVEYOR
700 HALL OF RECORDS

Do not extend notes this side of this line.

NOTE: ANY ADDITIONS OR CHANGES ON THIS SHEET MUST BE MADE OR CIRCLED IN RED INK, WITH DATE AND NAME OF PERSON MAKING CHANGE.

Notes Ck'd by	Survey of *Norwalk Blvd S.S.*
Map No.	W. O. *1132* Tape No. *627* Std. *68* °F
Office Work	Surveyed by *McWethron*
Checked	Notes *A.N.H.* Date *2-21-46*
Date	Indexed *C. O. Johnson 10-18-46*

F.B. *1125* Pg. *227*

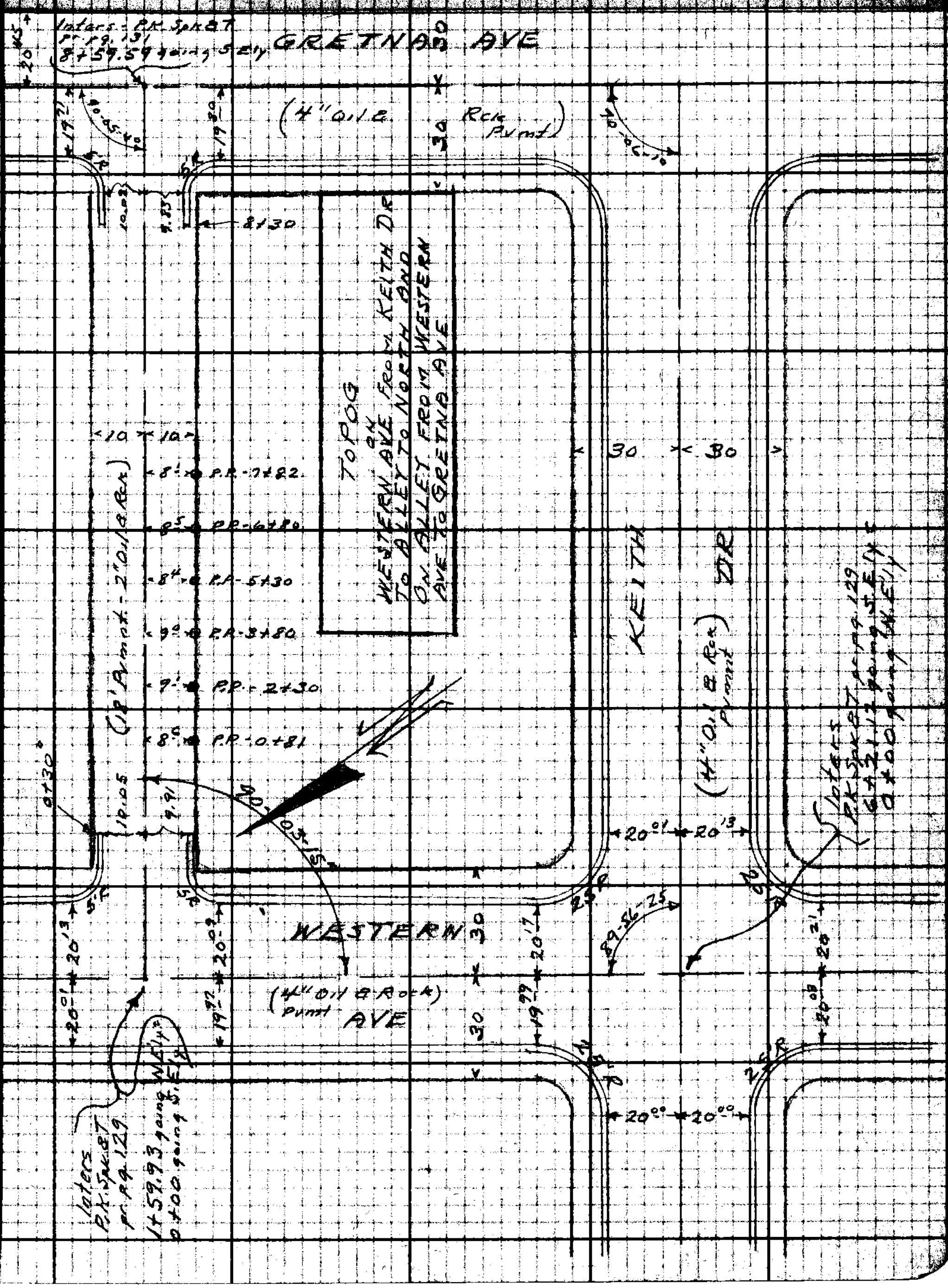

Note: Any Additions or Changes on This Sheet Must Be Made or Circled in Red Ink With Date and Name of Person Making Change.

RETURN TO LOS ANGELES COUNTY SURVEYOR 700 HALL OF RECORDS

Do not extend notes this side of this line.

FORM 247

F.B. 1175 Pg. 228

RETURN TO
LOS ANGELES COUNTY SURVEYOR
700 HALL OF RECORDS

Do not extend notes this side of this line.

Note: Any Additions or Changes on This Sheet Must be Made or Circled in Red Ink With Date and Name of Person Making Change.

FORM 307 2M 8-45

PLEASE RETURN TO
LOS ANGELES COUNTY SURVEYOR
700 HALL OF RECORDS

NOTE: ANY ADDITIONS OR CHANGES ON THIS SHEET MUST BE MADE OR CIRCLED IN RED INK WITH DATE AND NAME OF PERSON MAKING CHANGE.

Do not extend notes this side of this line.

WESTERN AVE. & ALLEY NORTH OF KEITH DR.
FROM KEITH DR. TO GRETNA AVE.
PROFILE & X-SECS. FOR PROP. SAN SEWER

STATION	B. S.	H. I.	F. S.	ELEV.		
B.M.-B.D.'73				177.97	B.M.-B.D.'73 Elev. 177.973	{WESTERN AVE & KEITH DR - S.E. COR. Pr. F.B. 1176-23
	6.97	184.94				
0+00 going N.E'ly			6.66	178.28		℄ lot. Western & Keith
			6.88	178.06		20' Rt. ℄ Keith
			6.78	178.16	20' Lt. ℄ Keith	
			6.52	178.42	(20' Rt) N. end N.E. Crb Ret gutr - Western & Keith	
			6.02	178.92	(" ") " " " " " TC	
			6.95	177.99	(20' Lt) N " NW. " " gutr	
			6.43	178.51	(" ") N " " " " TC	
0+20			6.37	178.57		℄ Western
0+50			5.98	178.96		℄ "
1+00			5.47	179.47		℄ "
1+50			5.04	179.90		℄ "
1+59.93			4.93	180.01		℄ Int. Western & Alley
			5.68	179.26	20' Lt. gutr	
			5.26	179.68	" " TC.	

Profile No. _____ Notes Book _____ Plotted _____ Date _____ Date _____ Notes Chkd. SEB 3-6-46 Checked _____ Date _____ Date _____ Job No. 1137 Division No. _____ Survey of NORWALK BLVD. S.S. Survey by Hellstrom Notes AWH Date 3-5-46 Map No. _____ Rec. Jobnson Date _____ F.B. 1176-23

FORM 307 2M 8-45

PLEASE RETURN TO
LOS ANGELES COUNTY SURVEYOR
700 HALL OF RECORDS

NOTE: ANY ADDITIONS OR CHANGES ON THIS SHEET MUST BE MADE OR CIRCLED IN RED INK, WITH DATE AND NAME OF PERSON MAKING CHANGE.

Do not extend notes this side of this line.

STATION	B. S.	H. I.	F. S.	ELEV.		
		184.94	✓ Alley		S. of Rincon	
1+59.93 going N.E'ly = 0+00 going S.E'ly			4.93	180 01		℄ Int. Western & Alley
			4.41	180 53	50' Lt. ℄ Western	
			3.93	181 01	100' Lt. ℄ Western	
			5.04	179 90	(10' Rt.) E. end S.E. Crb Rct	guttr - Alley & Western
			4.78	180.16	" E " " " "	T.C.
			5.44	179 50	S " " " "	guttr
			4.99	179.95	S " " " "	T.C.
			4.83	180.11	(10' Lt.) E " NE " "	guttr
			4.62	180.32	(") E " " " "	T.C.
			5.16	179.78	N " " " "	guttr
			4.57	180.37	N " " " "	T.C.
0+20 going S.E'ly			5.37	179.57		℄ Alley guttr E. sd Western
0+30			4.64	180 30		℄ "
			4.62	180 32		10' Rt. prmnt
			4.62	180 32		10' Rt. T.C. at end of curbing
			4.45	180 49	10' Lt. prmnt	
			4.45	180.49	10' Lt. T.C. at end of curbing	
0+50			4.15	180 79		℄ Alley
			3.71	181 23		8.5 Rt. edg. prmnt.
			3.9	181 0		10' Rt. Prop. Ln.

F.B. 1175 PG. 230
Job No. 1137 Division No.
Survey of NORWALK BLVD. S.S.
Survey by Hellstrom Notes A.N.H.
Indexed C. Johnson Date
Notes Red. Date 3-5-46 Notes Chkd. Date
Plotted Date Checked Date
Profile No. X-Sec. No.

FORM 307 2M 8-49

PLEASE RETURN TO
LOS ANGELES COUNTY SURVEYOR
700 HALL OF RECORDS

NOTE: ANY ADDITIONS OR CHANGES ON THIS SHEET MUST BE MADE OR CIRCLED IN RED INK WITH DATE AND NAME OF PERSON MAKING CHANGE.

Do not extend notes this side of this line.

STATION	B. S.	H. I.	F. S.	ELEV.		
		184.94				
0+50			3.61	181.33	9' Lt edg. pvmnt	
"			3.6	181.3	10' " Prop. Ln.	
1+00			3.26	181.68		℄ Alley
			2.93	182.01		8.5' Rt edg. pv.
			3.1	181.8		10' " Prop. Ln.
			2.96	181.98	9' Lt. edg. pv	
			2.9	182.0	10' " Prop. Ln.	
1+50			2.62	182.32		℄ Alley
T.P.			2.59	182.35		
	6.90	189.25				
1+50			10.7	178.5		House No 1624 Rincon Dr. Elev. of Conc. Floor in Cellar
2+00			6.40	182.85		℄ Alley
			5.97	183.28		9' Rt edg. pv.
			6.0	183.3		10' " Prop. Ln
			5.88	183.37	9' Lt. edg. pv	
			6.0	183.3	10' " Prop. Ln	
2+50			5.88	183.37		℄ Alley
3+00			5.51	183.74		℄ "
			5.22	184.03		9' Rt edg. pv
			5.2	184.1		10' " Prop. Ln.

Profile Notes Rod. _____ Plotted _____ Job No. 1137 Division No. _____ F.B. 1270-27
No. _____ Date _____ Date _____ Survey of MORWALK BLVD. SS.
X-Sec. Notes Chkd. JEB Checked _____ Survey by Hallstrom Notes AWH Date 3-6-46
No. _____ Date 3-6-46 Date _____ Map No. _____ Proj. Eng. J. Chapman Date _____

FORM 307 2M 8-45

PLEASE RETURN TO
LOS ANGELES COUNTY SURVEYOR
700 HALL OF RECORDS

NOTE: ANY ADDITIONS OR CHANGES ON THIS SHEET MUST BE MADE OR CIRCLED IN RED INK, WITH DATE AND NAME OF PERSON MAKING CHANGE.

Do not extend notes this side of this line.

STATION	B. S.	H. I.	F. S.	ELEV.		
		189.25				
3+00			5.10	184.15	9' Lt. edg. pv.	
"			5.2	184.1	10' " Prop. Ln.	
3+50			5.03	184.22		℄ Alley
4+00			4.67	184.58		℄ "
			4.56	184.69		9' Rt. edg. pv.
			4.6	184.7		10' " Prop. Ln.
			4.30	184.95	9' Lt. edg. pv.	
			4.4	184.9	10' " Prop. Ln.	
4+50			4.15	185.10		℄ Alley
5+00			3.70	185.55		℄ "
			3.18	186.07		9' Rt. edg. pv.
			3.5	185.8		10' " Prop. Ln.
			3.35	185.90	9' Lt. edg. pv.	
			3.3	186.0	10' " Prop. Ln.	
5+50			3.13	186.12		℄ Alley
6+00			2.51	186.74		℄ Alley
			2.60	186.65		9' Rt. edg. pv.
			2.8	186.5		10' " Prop. Ln.
			2.22	187.03	9' Lt. edg. pv.	
			2.2	187.1	10' " Prop. Ln.	

F.B. 117 PG. 232
Job No. 1137 Division No.
Survey of NORWALK BLVD. SS.
Survey by Hellstrom Notes A.N.H.
Indexed C. Johnson Date
Notes Red. Date 3-5-46
Notes Chkd. Date
Plotted Date
Checked Date
Profile No.
X-Sec. No.

FORM 307 2M 8-45

PLEASE RETURN TO
LOS ANGELES COUNTY SURVEYOR
700 HALL OF RECORDS

NOTE: ANY ADDITIONS OR CHANGES ON THIS SHEET MUST BE MADE OR CIRCLED IN RED INK WITH DATE AND NAME OF PERSON MAKING CHANGE.

Do not extend notes this side of this line.

STATION	B. S.	H. I.	F. S.	ELEV.		
		189.25				
6+50			2.02	187.23		
T.P.			1.31	187.94		
	7.23	195.17				
7+00			7.23	187.94		℄ Alley
			6.99	188.18		9' Rt. edg. pv.
			7.0	188.2		10' " Prop. Ln.
			6.96	188.21	9' Lt. edg. pv.	
			6.9	188.3	10' " Prop. Ln.	
7+50			6.61	188.56		℄ Alley
8+00			5.56	189.61		℄ "
			5.30	189.87		9' Rt. edg. pv.
			5.3	189.9		10' " Prop. Ln.
			5.52	189.65	9' Lt. edg. pv.	
			5.6	189.6	10' " Prop. Ln.	
8+30°			5.41	189.76		℄ Alley
			5.49	189.68		10' Rt. guttr.
			5.30	189.87		10' " T.C.
			5.15	190.02	10' Lt. guttr.	
			5.00	190.17	" " T.C.	
8+40			5.85	189.32		℄ Alley guttr. W. sd. Gretna

Profile No. ____ Notes Red. ____ Plotted ____ Date ____
X:Sec. No. ____ Notes Chkd. 5 GB. Date 3-6-46 Checked ____ Date ____
Job No. 1137 Division No. ____
Survey of NORWALK BLVD. S.S.
Survey by Hollstrand Notes A.N.H. Date 3-5-46
Map No. ____ Andrew Johnson Date ____

F.B. 1123 Pg. 253

FORM 307 2M 8-45

PLEASE RETURN TO
LOS ANGELES COUNTY SURVEYOR
700 HALL OF RECORDS

NOTE: ANY ADDITIONS OR CHANGES ON THIS SHEET MUST BE MADE OR CIRCLED IN RED INK, WITH DATE AND NAME OF PERSON MAKING CHANGE.

Do not extend notes this side of this line.

STATION	B. S.	H. I.	F. S.	ELEV.		
		195 17				
8+59 59			4 94	190 23		℄ Int. Alley & Gretna
			5 52	189 65		30' Rt ℄ Gretna.
			4 47	190 70	30' Lt. ℄ Gretna	
			5 83	189 34	(20' Rt.) W. end SW. Crb Ret. guttr.	Alley & Gretna.
			5 47	189 70	(" ") " " " "	T.C.
			5 46	189 71	(20' Lt.) W " NW. "	guttr.
			5 13	190 04	(") W " " "	T.C.
B.M. B.D. 70			4 87	190 30	B.M. B.D. 70	GRETNA AVE. (E.sd.) & 1st Alley S. of Rincon Dr. on ℄ Alley Prod. Elev. 190.304 Pr. F.B. 1176-21

F.B. 1175 PG. 284 Job No. 1137 Division No. Notes Red. Date 3-5-46 Plotted Date Profile No. X-Sec. No.
Survey of NORWALK BLVD. SS. Notes Chkd. Date Checked Date
Survey by Hellstrom Notes A.N.H. Date
Indexed [illegible] Date

Notes Ck'd by	Survey of Norwalk Blvd. S.S.	F.B. 1175 Pg. 235
Map No.	W. O. 1137 Tape No. 087 Sp'd 62 °F	
Office Work	Surveyed by Hanstrom	
Checked	Notes A.N.H. Date 3-4-46	
Date	Indexed A. C. Johnson 10-10-46	

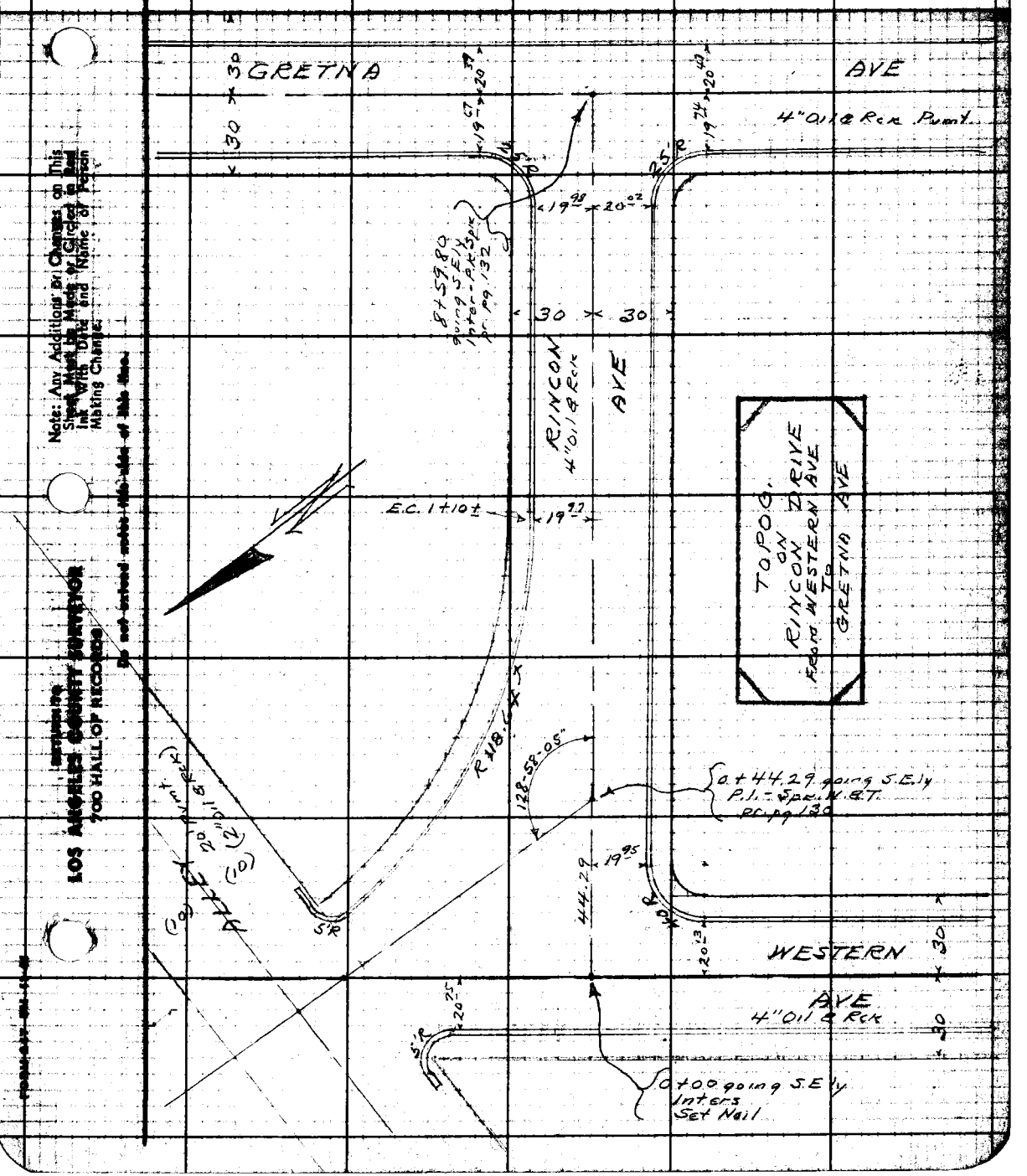

Note: Any Additions or Changes on This Sheet Must be Made or Circled in Red Ink With Date and Name of Person Making Change.

Do not extend notes this side of this line.

DETAILED TO
LOS ANGELES COUNTY SURVEYOR
700 HALL OF RECORDS

RETURN TO
LOS ANGELES COUNTY SURVEYOR
700 HALL OF RECORDS

Note: Any Additions or Changes on This Sheet Must be Made or Circled in Red Ink With Date and Name of Person Making Change.

Do not extend notes this side of this line.

F.B. 1175 Pg. 236

FORM 307 2M 8-45

PLEASE RETURN TO
LOS ANGELES COUNTY SURVEYOR
700 HALL OF RECORDS

NOTE: ANY ADDITIONS OR CHANGES ON THIS SHEET MUST BE MADE OR CIRCLED IN RED INK WITH DATE AND NAME OF PERSON MAKING CHANGE.

Do not extend notes this side of this line.

STATION	B. S.	H. I.	F. S.	ELEV.		
		RINCON DRIVE				
		FROM WESTERN AVE TO GRETNA AVE.				
		PROFILE & X-SECTS FOR PROP. SAN. SEWER. (Pgs 237-241)				
B.M.-B.D. '63				181 595	B.M. B.D. '63	WESTERN AVE & RINCON DR N.W. COR Cut Spk. in Crb. 12' N.E. of ℄ of Rincon Prod. Elev. 181.595 pr FB. 1176-18
	559	187 19				
0+00 going S Ely			574	181 4'5		℄ Inter. Western & Rincon Prod.
			588	181 3'1		30' Rt. ℄ Western
			566	181 5'3	30' Lt. ℄ Western	
			611	181 0'8	S. end N.W. Crb Ret. guttr (20.75 Lt. of ℄ Westrn) at Alley	
			558	181 6'1	S " " " " T.C. (") " "	
			525	181 9'4	S " N.E " " gttr (B.C.) Rincon & Alley	
			480	182 3'9	S " " " " T.C. " " " "	
			538	181 8'1	S " S.W. " " guttr (20' Rt) of ℄ Rincon	
			480	182 3'9	S " " " " T.C. (") " " "	
			647	180 7'2	W " " " " guttr 20' off ℄ Western	
			591	181 2'8	W " " " " T.C. " " " "	
0+20			528	181 9'1		℄ Rincon
0+44.29 (P.I.)			500	182 1'9		℄ "
0+50			492	182 2'7		℄ "
1+00			423	182 9'6		℄ "

Profile No. ____ Date ____ Notes Red. ____ Plotted ____ Job No. ____ Division No. ____ F.B. 1172 Pg. 237

X-Sec. No. ____ Date ____ Notes Chkd. [illegible] Date ____ Checked ____ Date ____ Survey of NORWALK BLVD. SS. Survey by [illegible] Notes A.N.H. Date 3-12-46

Map No. ____ Date ____ Jobnson Date ____

FORM 307 2M 8-45

PLEASE RETURN TO
LOS ANGELES COUNTY SURVEYOR
700 HALL OF RECORDS

NOTE: ANY ADDITIONS OR CHANGES ON THIS SHEET MUST BE MADE OR CIRCLED IN RED INK, WITH DATE AND NAME OF PERSON MAKING CHANGE.

Do not extend notes this side of this line.

STATION	B. S.	H. I.	F. S.	ELEV.		
		187 19 ✓				
1+00			4 74	182 45		20' Rt. guttr
			4 18	183 01		" " T.C.
1+10 ± E.C.			4 05	183 14		℄ Rincon
			4 47	182 72	20' Lt guttr (E.C.)	
			4 07	183 12	20' " T.C. (E.C.)	
1+50			3 33	183 86		℄ Rincon
2+00			2 60	184 59		℄ "
			3 35	183 84		20' Rt guttr
			2 90	184 29		" " T.C.
			2 97	184 22	20' Lt. guttr	
			2 46	184 73	" " T.C.	
2+50			1 91	185 28		℄ Rincon
3+00			1 28	185 91		℄ "
			2 06	185 13		20' Rt. guttr.
			1 63	185 56		" " T.C.
			1 55	185 64	20' Lt. guttr	
			1 11	186 08	" " T.C.	
T.P.			1 28	185 91		
	7 97	193 88				
3+50			7 39	186 49		℄ Rincon

F.B. 1175 Pg. 238
Job No. 1137 Division No.
Survey of NORWALK BLVD. SS.
Survey by Hellstrom Notes A.N.H.
Indexed C. Jonnson Date 3-11-46
Notes Red. Date
Notes Chkd. Date
Plotted Date
Checked Date
Profile No.
X-Sec. No.

FORM 307 2M 8-45

PLEASE RETURN TO
LOS ANGELES COUNTY SURVEYOR
700 HALL OF RECORDS

NOTE: ANY ADDITIONS OR CHANGES ON THIS SHEET MUST BE MADE OR CIRCLED IN RED INK WITH DATE AND NAME OF PERSON MAKING CHANGE.

Do not extend notes this side of this line.

STATION	B. S.	H. I.	F. S.	ELEV.		
		193 88 ✓				
4+00			6 75	187 13		℄ Rincon
			7 67	186 21		20' Rt. guttr
			7 16	186 72		" " T.C.
			7 16	186 72	20' Lt. guttr	
			6 65	187 23	" " T.C.	
4+50			6 23	187 65		℄ Rincon
5+00			5 62	188 26		℄ "
			6 46	187 42		20' Rt. guttr
			6 00	187 88		" " T.C.
			6 08	187 80	20' Lt. guttr.	
			5 55	188 33	" " T.C.	
5+50			5 11	188 77		℄ Rincon
6+00			4 58	189 30		℄ "
			5 26	188 62		20' Rt. guttr.
			4 83	189 05		" " T.C.
			4 85	189 03	20' Lt. guttr.	
			4 31	189 57	" " T.C.	
6+50			4 01	189 87		℄ Rincon
7+00			3 27	190 61		℄ "
"			4 15	189 73		20' Rt. guttr

Profile No. ____ Notes Red. ____ Plotted ____ Job No. 1137 Division No. ____
Date ____ Date ____ Survey of Norwalk Blvd S.S.
X-Sec. No. ____ Notes Chkd. [illegible] Date 3/21/46 Checked ____ Survey by Hellstrom Notes A.H.H. Date 3-11-46
Date ____ Date ____ Map No. ____ Indexed C. Johnson Date ____

F.B. 1125 Pg. 237

FORM 307 2M 8-45

PLEASE RETURN TO
LOS ANGELES COUNTY SURVEYOR
700 HALL OF RECORDS

NOTE: ANY ADDITIONS OR CHANGES ON THIS SHEET MUST BE MADE OR CIRCLED IN RED INK, WITH DATE AND NAME OF PERSON MAKING CHANGE.

Do not extend notes this side of this line.

STATION	B. S.	H. I.	F. S.	ELEV.		
		193 88				
7+00			3 65	190 23		20' Rt. T.C.
||			3 64	190 24	20' Lt. guttr.	
			3 13	190 75	" " T.C.	
T.P.			2 67	191 21		
	7 12	198 33				
7+50			6 72	191 61		℄ Rincon
8+00			5 42	192 91		℄ "
||			6 51	191 82		20' Rt. guttr
			5 95	192 38		" " T.C.
			5 76	192 57	20' Lt. guttr	
			5 34	192 99	" " T.C.	
8+30			5 17	193 16		℄ Rincon
8+40			5 58	192 75		℄ " guttr on Gretna
8+59.80 going S.E.y.			4 99	193 34		℄ Int. Rincon & Gretna
||			5 82	192 51		30' Rt. ℄ Gretna.
			4 32	194 01	30' Lt. ℄ Gretna.	
			5 33	193 00	W. end. N.W. Crb Rct guttr	(20' Lt.) of ℄ Rincon.
			4 77	193 56	W " " " " T.C.	(" ") " " "
			6 17	192 16	W " S.W " " guttr.	(20' Rt.) " " "
			5 64	192 69	W " " " " T.C.	(" ") " " "

F.B. 1135 PG. 240
Job No. 1137 Division No.
Survey of Norwalk BLVD S.S.
Survey by Hellstrom Notes A.N.H.
Indexed by C. Jordan Date 3-11-46
Notes Red. Date
Notes Chkd. Date
Plotted Date
Checked Date
Profile No.
X-Sec. No.

F.B. 1175 Pg. 241

Profile No.	Notes Red.	Plotted	Job No. 1137 Division No.
	Date	Date	Survey of NORWALK BLVD. S.S.
X:Sec. No.	Notes Chkd.	Checked	Survey by Hellstrom Notes A.N.H. Date 3-11-46
	Date	Date	Map No. Indexed C. Johnson Date

NOTE: ANY ADDITIONS OR CHANGES ON THIS SHEET MUST BE MADE OR CIRCLED IN RED INK WITH DATE AND NAME OF PERSON MAKING CHANGE.

PLEASE RETURN TO
LOS ANGELES COUNTY SURVEYOR
700 HALL OF RECORDS

Do not extend notes this side of this line.

STATION	B. S.	H. I.	F. S.	ELEV.	
B.M.-B.D. "70		198 33	8 03	190 30	B.M. B.D. "70 { GRETNA AVE (E. side) & 1st Alley S. of Rincon Dr. on ℄ Alley Prod. Elev. 190.30 pr F.B. 1176-21

FORM 307 2M 8-45

F.B. 13 PG. 242

Job No. _____ Division No. _____ Notes Red. _____ Plotted _____ Profile

Survey of _____ Date _____ Date _____ No. _____

Survey by _____ Notes _____ Notes Chkd. _____ Checked _____ X-Sec.

Indexed _____ Date _____ Date _____ Date _____ No. _____

STATION	B. S.	H. I.	F. S.	ELEV.

FORM 307 2M 8-45

PLEASE RETURN TO
LOS ANGELES COUNTY SURVEYOR
700 HALL OF RECORDS

Do not extend notes this side of this line.

NOTE: ANY ADDITIONS OR CHANGES ON THIS SHEET MUST BE MADE OR CIRCLED IN RED INK, WITH DATE AND NAME OF PERSON MAKING CHANGE.

Notes Ck'd by	Survey of Norwalk Blvd 55
Map No.	W. O. N37 Tape No. 082 Std. 68 °F
Office Work	Surveyed by Hellstrom
Checked	Notes A.N.H. Date 2-28-46
Date	Indexed A. C. Johnson 10-10-46

F.B. 1175 Pg. 243

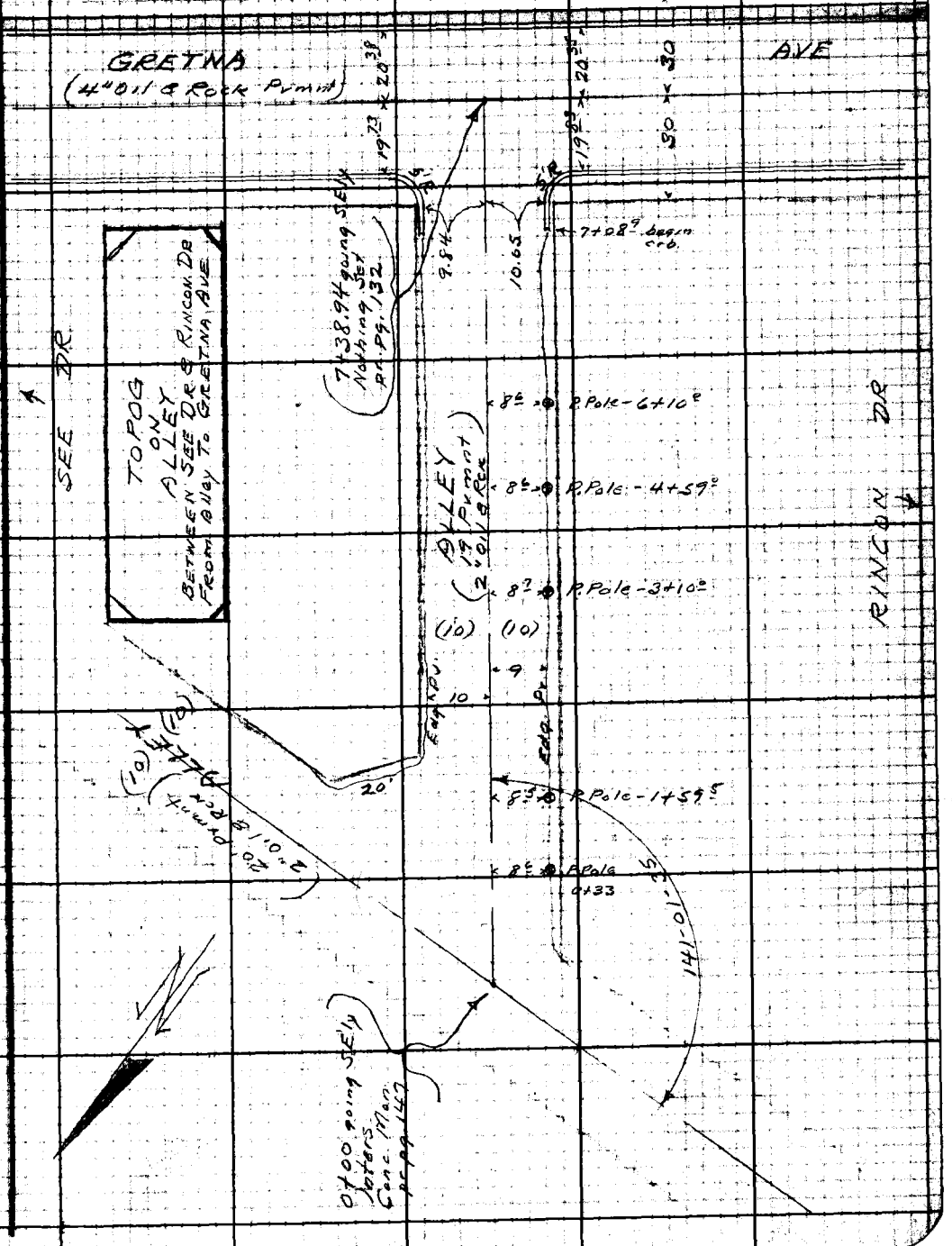

Note: Any Additions or Changes on This Sheet Must Be Made or Circled in Red Ink With Date and Name of Person Making Change.

Do not extend notes this side of this line.

INTERIM TO
LOS ANGELES COUNTY SURVEYOR
700 HALL OF RECORDS

FORM 547 RM 11-45

RETURN TO
LOS ANGELES COUNTY SURVEYOR
706 HALL OF RECORDS

Note: Any Additions or Changes on This Sheet Must be Made or Circled in Red Ink With Date and Name of Person Making Change.

Do not extend notes this side of this line.

F.B. 1175 PG. 2424

FORM 307 2M 8-48

PLEASE RETURN TO
LOS ANGELES COUNTY SURVEYOR
700 HALL OF RECORDS

NOTE: ANY ADDITIONS OR CHANGES ON THIS SHEET MUST BE MADE OR CIRCLED IN RED INK WITH DATE AND NAME OF PERSON MAKING CHANGE.

Do not extend notes this side of this line.

STATION	B. S.	H. I.	F. S.	ELEV.		
					ALLEY (BETWEEN RINCON DR & SEE DR)	
					FROM ALLEY (S. of HADLEY) TO GRETNA AVE	
					PROFILE & X-SECTS FOR PROP. SAN. SEWER (Pgs. 245-248)	
B.M.-B.D.#64				186.42	B.M. B.D.#64 {FIRST ALLEY So. of HADLEY & 1st Alley E. of Rincon Dr. Elev. 186.423 pr. F.B. 1176-19	N.W. COR.
	5.80	192.22				
0+00 going S.Ely			6.18	186.04		℄ Int. Alley & Alley
			6.48	185.74		10' Rt. ℄ Alley
			5.73	186.49	10' Lt. ℄ Alley	
0+10			5.75	186.47		℄ Alley
0+50			5.29	186.93		℄ "
			4.75	187.47		9' Rt. edg. pv.
			5.2	187.0		11' " grd.
			4.53	187.69	10' Lt. edg. pv. & Prop. Ln.	
1+00			4.52	187.70		℄
			4.06	188.16		9' Rt. edg. pv.
			4.3	187.9		11' " Ground.
			3.90	188.32	10' Lt. edg. pv. & P. Ln.	
1+50			3.70	188.52		℄ Alley
2+00			3.09	189.13		℄ "
"			2.35	189.87		9' Rt. edg. pv.

Profile Notes Red. ____ Plotted ____ Job No. ____ Division No. ____ F.B. 1175 Pg. 245
No. ____ Date ____ Date ____ Survey of ____
X-Sec. ____ Notes Chkd. [illegible] Checked ____ Survey by ____ Notes ____
No. ____ Date 3/13/46 Date ____ Map No. ____ Date ____ Date ____

FORM 307 2M 8-45

PLEASE RETURN TO
LOS ANGELES COUNTY SURVEYOR
700 HALL OF RECORDS

NOTE: ANY ADDITIONS OR CHANGES ON THIS SHEET MUST BE MADE OR CIRCLED IN RED INK, WITH DATE AND NAME OF PERSON MAKING CHANGE.

Do not extend notes this side of this line.

STATION	B. S.	H. I.	F. S.	ELEV.		
		192 22				
2+00			2 6	189 6		11' Rt. grd.
T.P.			3 08	189 14		
	8 22	197 36				
2+00			7 34	190 02	10' Lt. edg. pv. & P.Ln.	
2+50			7 53	189 83		℄ Alley
3+00			6 95	190 41		℄ "
			6 39	190 97		9' Rt. edg. pv
			6 8	190 6		11' " Ground.
			6 20	191 16	10' Lt. edg. pv. & P.L.	
3+50			6 27	191 09		℄ Alley
4+00			5 61	191 75		℄ "
			4 91	192 45		9' Rt. edg. pv.
			5 4	192 0		11' " Grd.
			4 98	192 38	10' Lt. edg. pv. & P.L.	
4+50			4 84	192 52		℄ Alley
4+33			8 8	188 6	60' Lt. Elev. on Conc. Floor in Cellar of House 1524 SEE DR.	
5+00			4 17	193 19		℄ "
			3 71	193 65		9' Rt. edg. pv.
			4 3	193 1		11' " Grd.
			3 60	193 76	10' Lt. edg. pv. & P.L.	
5+50			3 58	193 78		℄ Alley

152

F.B. 11-75 PG. 246

Job No. ____ Division No. ____ Notes Red. ____ Plotted ____ Profile ____
Survey of ____ Date ____ Date ____ No. ____
Survey by ____ Notes ____ Notes Chkd. ____ Checked ____ X-Sec. ____
Indexed C. Jonnson Date ____ Date ____ Date ____ No. ____

FORM 307 2M 6-45

PLEASE RETURN TO
LOS ANGELES COUNTY SURVEYOR
700 HALL OF RECORDS

NOTE: ANY ADDITIONS OR CHANGES ON THIS SHEET MUST BE MADE OR CIRCLED IN RED INK WITH DATE AND NAME OF PERSON MAKING CHANGE.

Do not extend notes this side of this line.

STATION	B. S.	H. I.	F. S.	ELEV.		
		197 36				
6+00			2 81	194 55		℄ Alley
			2 19	195 17		9' Rt. edg. pv.
			2 7	194 7		11' " Grd.
			2 10	195 26	10' Lt. edg. pv. & P.L.	
6+50			1 92	195 44		℄ Alley
T.P.			1 07	196 29		
	5 49	201 78				
7+00			5 56	196 22		℄ Alley.
			5 21	196 57		9' Rt. edg. pv.
			5 4	196 4		11' " Grd.
			5 18	196 60	10' Lt. edg. pv. & P.L.	
7+08 9			5 45	196 33		℄ Alley
			5 26	196 52		10' Rt. pvmnt & T.Crb.
			4 82	196 96	10' Lt. pvmt. & Tp Crb.	
7+19 0			5 83	195 95		℄ Alley. guttr on Gretna
7+38 94	going S.Ely		4 98	196 80		℄ Int. Alley & Gretna.
			5 67	196 11		30' Rt. ℄ Gretna
			4 17	197 61	30' Lt. ℄ Gretna	
			5 21	196 57	W. end N.W. Crb Ret. guttr	(20' Lt.) of ℄ Alley
			4 87	196 91	W " " " " T.C.	(" ") " " "

Profile No. ____ Notes Red. ____ Plotted ____ Job No. ____ Division No. ____
X:Sec. No. ____ Date ____ Date ____ Survey of ____
Notes Chkd. ____ Checked ____ Survey by ____ Notes ____ Date ____
Date ____ Date ____ Map No. ____ Date ____

F.B. 2 Pg. 246

FORM 307 2M 8-45

PLEASE RETURN TO
LOS ANGELES COUNTY SURVEYOR
700 HALL OF RECORDS

NOTE: ANY ADDITIONS OR CHANGES ON THIS SHEET MUST BE MADE OR CIRCLED IN RED INK, WITH DATE AND NAME OF PERSON MAKING CHANGE.

Do not extend notes this side of this line.

STATION	B. S.	H. I.	F. S.	ELEV.		
		201.78 ✓				
			5 63	196.15	W. end. S.W. Crb Ret. guttr	(20' Rt) of ℄ Alley
			5 35	196.43	W " " " " TC	(") " " "
B.M.-BD. '68			4 50	197.28	B.M. B.D. '68	GRETNA AVE - S. of SEE DR Elev. 197.286 ✓ Pr.F.B. 1176-20

Profile No. ____ X-Sec. No. ____
Plotted ____ Date ____ Checked ____ Date ____
Notes Red. ____ Date ____ Notes Chkd. ____ Date ____
Division No. ____ Job No. ____ Notes ____ Date ____
Survey of ____ Survey by ____ Indexed C. Johnson

F.B. 1176 Pg. 248

Notes Ck'd by	Survey of Norwalk Blvd SS
Map No.	W O 1137 Tape No. 082 Wd 68
Office Work	Surveyed by Hellstrom
Checked	Notes A.N.H. Date 3-8-46
Date	Indexed A. C. Johnson

F.B. 1175 Pg. 2[illegible]

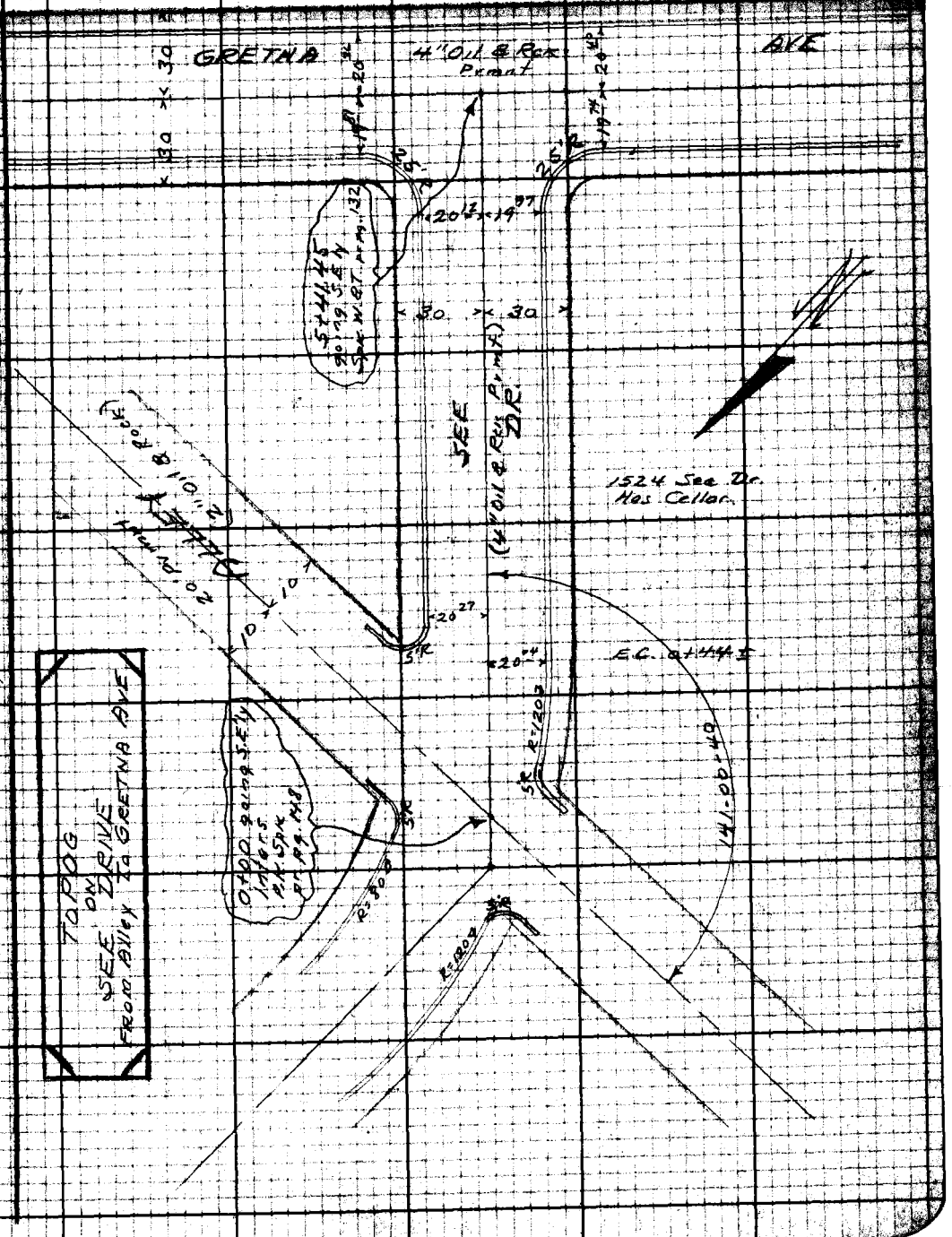

Note: Any Additions or Changes on This Sheet Must be Made or Circled in Red Ink With Date and Name of Person Making Change

Do not extend notes this side of this line.

REQUEST TO
LOS ANGELES COUNTY SURVEYOR
700 HALL OF RECORDS

RETURN TO
LOS ANGELES COUNTY SURVEYOR
700 HALL OF RECORDS

Note: Any Additions or Changes on This Sheet Must be Made or Circled in Red Ink With Date and Name of Person Making Change.

Do not extend notes this side of this line.

BK 1125 PG 250

FORM 307 2M 8-48

PLEASE RETURN TO
LOS ANGELES COUNTY SURVEYOR
700 HALL OF RECORDS

NOTE: ANY ADDITIONS OR CHANGES ON THIS SHEET MUST BE MADE AND CIRCLED IN RED INK WITH DATE AND NAME OF PERSON MAKING CHANGE.

Do not extend notes this side of this line.

STATION	B. S.	H. I.	F. S.	ELEV.		
					SEE DRIVE	
					FROM ALLEY (So. of HADLEY) TO GRETNA AVE	
					PROFILE & X-SECTS FOR PROP. SAN. SEWER (Pgs. 251-254)	
B.M. B.D. '65				194.40	B.M. B.D. '65 { SEE DR. & 1st Alley So of Hadley St. S.E. Cor. Elev. 194.397 pr. FB. 1176-79	
	7.10	201.50				
0+00 going S.E.'ly			8.52	192.98		℄ Int. Alley & SEE Dr.
			8.82	192.68	S. end S.W. Crb Ret. guttr. (12' rt.) of ℄ of See Dr.	
			8.34	193.16	S " " " " T.C. (12 ") " " " " "	
			7.79	193.71	S " S.E " " guttr. (20' Lt) " " " "	
			7.23	194.27	S " " " " T.C. (" ") " " " "	
0+44± E.C.			7.56	193.94		℄ See Dr.
			8.43	193.07		20' Rt. guttr.
			7.92	193.58		" " T.C. (E.C.)
0+50			7.46	194.04		℄ See Dr.
1+00			6.77	194.73		℄ " "
			7.62	193.88		20' Rt. guttr.
			7.17	194.33		" " TC
			7.16	194.34	20' Lt. guttr.	
			6.65	194.85	" " T.C.	
1+50			6.07	195.43		℄ See Dr.

Plotted _____ Date _____ Job No. 1137 Division No. _____
Survey of Norwalk Blvd. SS
Survey by Hellstrom Notes L.H. Date 3-16-48
Map No. _____ Max D. Johnson Date _____
Checked _____ Date _____
Notes Checked Date _____
No. _____ Date _____
No. _____ Date _____

FORM 307 2M 8-45

PLEASE RETURN TO
LOS ANGELES COUNTY SURVEYOR
700 HALL OF RECORDS

NOTE: ANY ADDITIONS OR CHANGES ON THIS SHEET MUST BE MADE OR CIRCLED IN RED INK, WITH DATE AND NAME OF PERSON MAKING CHANGE.

Do not extend notes this side of this line.

STATION	B. S.	H. I.	F. S.	ELEV.		
		201.50				
2+00			5.40	196.10		℄ See Dr.
			6.33	195.17		20' Rt. gtr
			5.80	195.70		" " T.C.
			5.77	195.73	20' Lt. guttr	
			5.24	196.26	" " T.C.	
2+50			4.70	196.80		℄ See Dr.
3+00			4.00	197.50		℄ " "
			4.92	196.58		20' Rt. guttr
			4.40	197.10		" " T.C.
			4.41	197.09	20' Lt. guttr	
			3.94	197.56	" " T.C.	
3+50			3.38	198.12		℄ See Dr.
4+00			2.66	198.84		℄ " "
			3.59	197.91		20' Rt. guttr
			3.07	198.43		" " T.C.
			3.12	198.38	20' Lt. guttr	
			2.60	198.90	" " T.C.	
T.P.			2.65	198.85		
	6.54	205.39				
4+50			5.93	199.46		℄ See Dr.

F.B. 1175 Pg. 252
Job No. 1137 Division No.
Survey of Norwalk Blvd S.S.
Survey by Hellstrom Notes A.N.H.
Indexed C. Johnson Date
Notes Red. Date
Notes Chkd. Date
Plotted Date
Checked Date
Profile No.
X-Sec. No.

FORM 307 2M 8-45

PLEASE RETURN TO
LOS ANGELES COUNTY SURVEYOR
700 HALL OF RECORDS

NOTE: ANY ADDITIONS OR CHANGES ON THIS SHEET MUST BE MADE OR CIRCLED IN RED INK WITH DATE AND NAME OF PERSON MAKING CHANGE.

Do not extend notes this side of this line.

STATION	B. S.	H. I.	F. S.	ELEV.		
		205.39				
5+00			5.38	200 01		℄ See Dr.
~~5+11 5~~						~~℄~~
5+21 5			5 56	199 83		℄ " " guttr on Gretna
5+41 45			4 93	200 46		℄ Int. See Dr. & Gretna
			5 69	199 70		30' Rt. ℄ Gretna
			4 32	201 07	30' Lt. ℄ Gretna	
			5 65	199 74	W. end N.W. Crb Ret. guttr	(20' Lt) of ℄ See Dr.
			5 16	200 23	W " " " " T.C.	(" ") " " " "
			6 31	199 08	W " S.W. " " guttr.	(20' Rt) " " " "
			5 67	199 72	W " " " " T.C.	(" ") " " " "
B.M. BD '68			8 11	197 28	B.M. BD '68	GRETNA AVE - So. of See Dr. Elev. 197.286 pr. F.B. 1176-20

Profile No. ____ Notes Red. ____ Plotted ____ Job No. 1137 Division No. ____
X:Sec. No. ____ Date ____ Date ____ Survey of NORWALK BLVD SS.
Notes Chk. ____ Checked ____ Survey by Hellstrom Notes A.N.H. Date 3-11-46
Date ____ Date ____ Map No. ____ Index G. Johnson Date ____

F.B. 25 PG. 255

F.B. 75 PG. 254

Job No. _____ Division No. _____ Notes Red. _____ Plotted _____ Profile

Survey of _____ Date _____ Date _____ No. _____

Survey by _____ Notes _____ Notes Chkd. _____ Checked _____ X-Sec.

Indexed _____ Date _____ Date _____ Date _____ No. _____

STATION	B. S.	H. I.	F. S.	ELEV.

FORM 307 2M 8-45

PLEASE RETURN TO
LOS ANGELES COUNTY SURVEYOR
700 HALL OF RECORDS

Do not extend notes this side of this line.

NOTE: ANY ADDITIONS OR CHANGES ON THIS SHEET MUST BE MADE OR CIRCLED IN RED INK, WITH DATE AND NAME OF PERSON MAKING CHANGE.

FORM 247 SM 11-41

RETURN TO
LOS ANGELES COUNTY SURVEYOR
700 HALL OF RECORDS

Note: Any Additions or Changes on This Sheet Must be Made or Checked in Red Ink with Date and Name of Person Making Change.

Do not spread notes this side of this line.

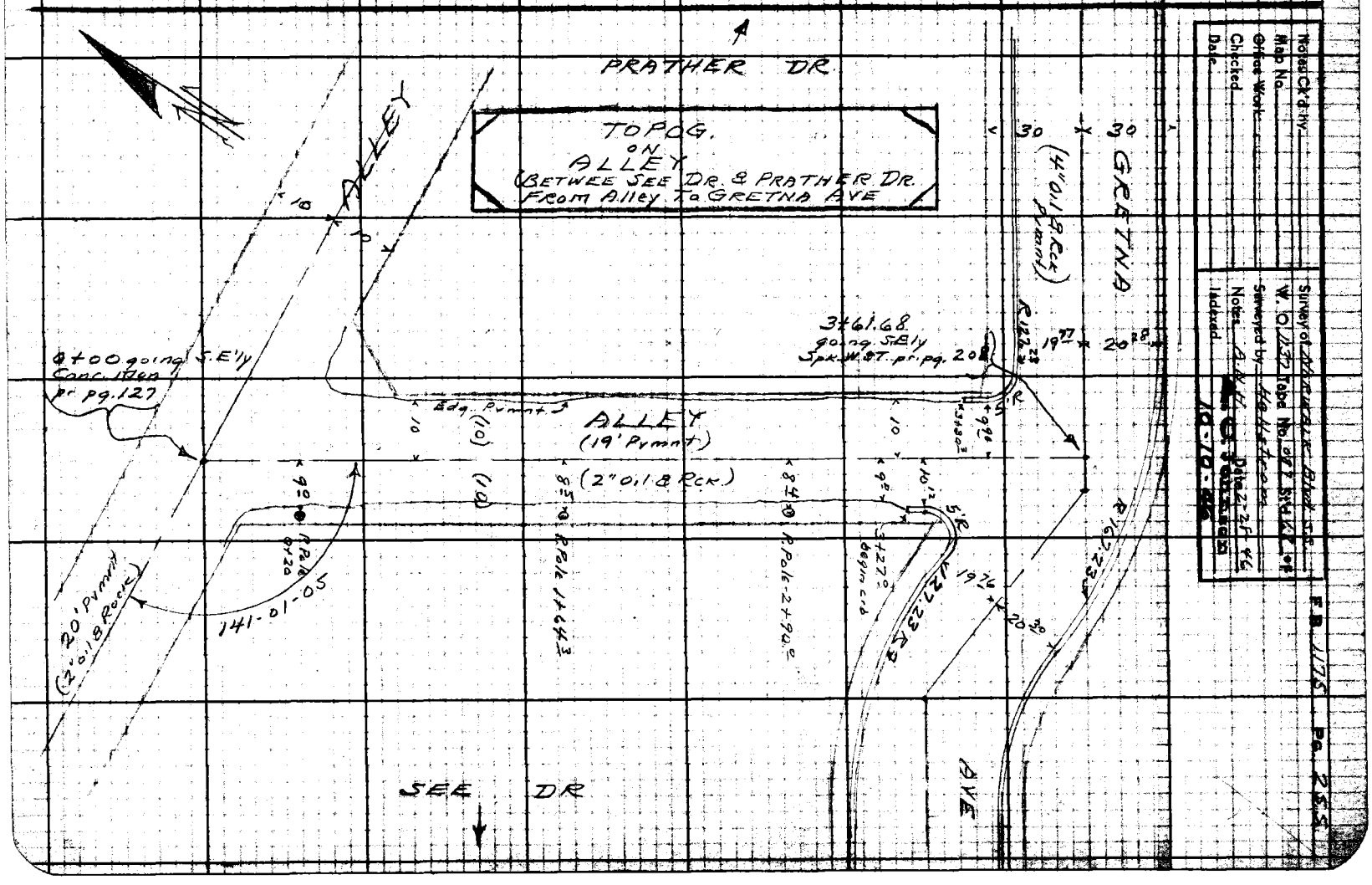

RETURN TO
LOS ANGELES COUNTY SURVEYOR
700 HALL OF RECORDS

Note: Any Additions or Changes on This Sheet Must be Made or Circled in Red Ink With Date and Name of Person Making Change.

Do not extend notes this side of this line.

F.B. 1175 Pg. 256

FORM 307 2M 8-49

PLEASE RETURN TO
LOS ANGELES COUNTY SURVEYOR
700 HALL OF RECORDS

NOTE: ANY ADDITIONS OR CHANGES ON THIS SHEET MUST BE MADE OR CIRCLED IN RED INK WITH DATE AND NAME OF PERSON MAKING CHANGE.

Do not extend notes this side of this line.

STATION	B. S.	H. I.	F. S.	ELEV.		
		ALLEY (BETWEEN PRATHER AVE & SEE DR.)				
		FROM 1st Alley So. of HADLEY ST. TO GRETNA AVE				
		PROFILE & X-SECTS. FOR PROP. SAN. SEWER (Pos. 257-)				
B.M.-B.D."66				205.34	B.M.-B.D."66 { PRATHER AVE. & 1st Alley So. of Hadley St. SW COR. Elev. 205.339 pr F.B. 1176-20	
	2.09	207.43				
0+00.0 going S.E'ly			7.85	199.58		℄ Int. Alley and Alley
			8.28	199.15		10' Rt. ℄ Alley
			7.41	200.02	10' Lt. ℄ Alley	
0+11			7.43	200.00		℄ Alley
0+50			6.98	200.45		℄ Alley
			6.61	200.82		9' Rt. edg. pv.
			7.0	200.4		11' " Ground
			6.41	201.02	10' Lt. edg. pv. & P.L.	
1+00			6.43	201.00		℄ Alley
			5.95	201.48		9' Rt. edg. pv.
			6.3	201.13		11' " ground
			5.70	201.73	10' Lt. edg. pv. & P.L.	
1+50			5.75	201.68		℄ Alley
2+00			5.09	202.34		℄ "
"			4.61	202.82		9' Rt. edg. pv.

Profile No. ____ Map No. ____ Notes ____ Date ____ Checked ____ Date ____

Job No. ____ Map No. ____ Notes ____ Date ____ Checked ____ Date ____

Survey of Norwalk Blvd S.S.
Survey by Hallstrom Notes A.M.H. Date 3-12-46
Map No. ____ Checked by O. Johnson Date ____

FORM 307 2M 8-45

PLEASE RETURN TO
LOS ANGELES COUNTY SURVEYOR
700 HALL OF RECORDS

NOTE: ANY ADDITIONS OR CHANGES ON THIS SHEET MUST BE MADE OR CIRCLED IN RED INK, WITH DATE AND NAME OF PERSON MAKING CHANGE.

Do not extend notes this side of this line.

STATION	B. S.	H. I.	F. S.	ELEV.		
		207 43				
2+00			5 0	202 43		11' Rt. grd.
"			4 53	202 90	10' Lt. edg. pv. & P.L.	
2+50			4 53	202 90		℄ Alley
3+00			3 78	203 65		℄ "
"			3 56	203 87		9' Rt. edg. pv.
"			3 9	203 5		11' " grd.
"			3 32	204 11	10' Lt. edg. pv.	
3+27.0			3 47	203 96		℄ Alley
"			3 67	203 76		10' Rt. guttr.
"			3 54	203 89		" " T.C.
3+30.0			3 59	203 84		℄ Alley
"			2 77	204 66	10' Lt. gttr.	
"			2 59	204 84	" " T.C.	
3+41.7			3 85	203 58		℄ Alley guttr. on Gretna.
3+61.68			2 96	204 47		℄ Int. Alley & Gretna.
"			3 85	203 58		30' Rt. ℄ Gretna.
"			1 76	205 67	30' Lt. ℄ Gretna	
			3 10	204 33	W. end N.W. Crb. Ret. guttr.	(20' Lt.) ℄ Alley
			2 69	204 74	W " " " " T.C.	(" ") " "
			4 05	203 38	W " SW. " " guttr.	(20' Rt.) " "

Profile No. X-Sec. No.
Plotted Date Checked Date
Notes Red. Date Notes Chkd. Date
Division No. Job No. 1137 Notes A.N.H. Date
Survey of Norwalk Blvd. S.S.
Survey by Hellstrom
Indexed A. C. Johnson
F.B. 175 PG. 258

FORM 307 2M 8-48

PLEASE RETURN TO
LOS ANGELES COUNTY SURVEYOR
700 HALL OF RECORDS

NOTE: ANY ADDITIONS OR CHANGES ON THIS SHEET MUST BE MADE OR CIRCLED IN RED INK WITH DATE AND NAME OF PERSON MAKING CHANGE.

Do not extend notes this side of this line.

STATION	B. S.	H. I.	F. S.	ELEV.		
		207.43				
			3.65	203.78	W. end. S.W. Crb. Ret. gutter (20' Rt.) ℄ of Alley	
T.P.			2.64	204.79		
	6.21	211.00				
B.M.-B.D. "67			3.26	207.74	B.M.-B.D. "67 { GRETNA AVE & PRATHER AVE. S.W. COR. Elev. 207.736 pr. F.B. 1176-20	

Profile No. ____ Notes Red. ____ Plotted ____ Job No. 1132 Division No. ____ F.B. 113-Pg. 25
Date ____ Date ____ Survey of NORWALK BLVD S.S.
X-Sec. ____ Notes Chkd. ____ Checked ____ Survey by HELLSTERN Notes A.H.H. Date 3-12-46
No. ____ Date ____ Date ____ Map No. ____ Introd. Johnson Date ____

F.B. 1175 PG. 260

Job No. 1137 Division No. _____ Notes Red. _____ Plotted _____ Profile

Survey of _____ Date _____ Date _____ No. _____

Survey by _____ Notes _____ Notes Chkd. _____ Checked _____ X-Sec.

Indexed _____ Date _____ Date _____ Date _____ No. _____

STATION	B. S.	H. I.	F. S.	ELEV.

FORM 307 2M 6-48

PLEASE RETURN TO
LOS ANGELES COUNTY SURVEYOR
700 HALL OF RECORDS

Do not extend notes this side of this line.

NOTE: ANY ADDITIONS OR CHANGES ON THIS SHEET MUST BE MADE OR CIRCLED IN RED INK, WITH DATE AND NAME OF PERSON MAKING CHANGE.

Notes Ck'd by	Survey of Norwalk Blvd SS
Map No.	W. O. 1137 Tape No. 087 Std 68 °F
Office Work	Surveyed by Hellstrom
Checked	Notes A.N.H. Date 3-8-46
Date	Indexed A. O. Johnson 10-10-46

F.B. 1175 Pg. 261

SEWER INFORMATION
AT
WEST WHITTIER SCHOOL

Peak Attendance 1945-1946 = 519 Pupils
" " Anticipated For 1946-1947 = 550 Pupils

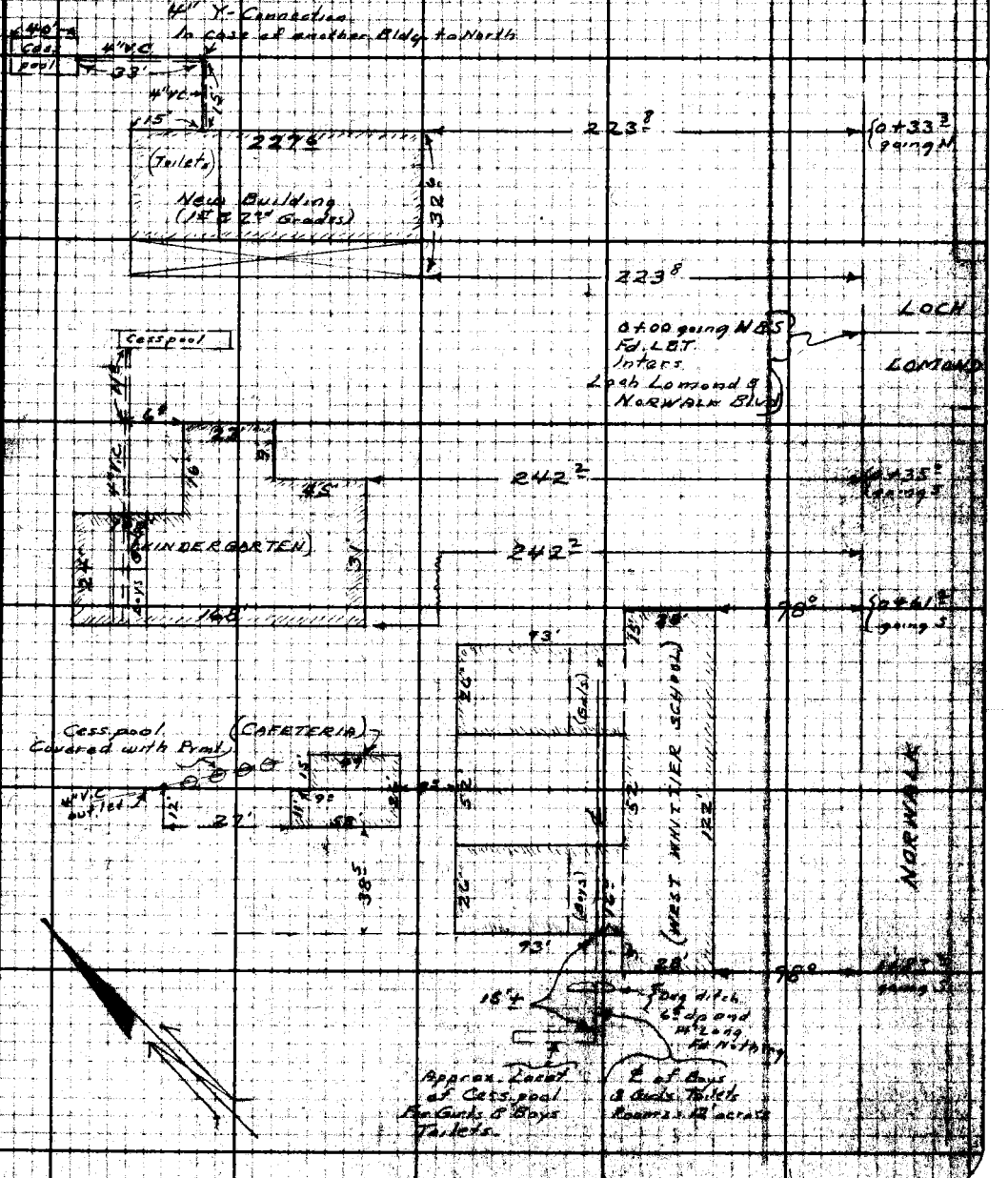

Note: Any Additions or Changes on this Sheet Must be Made or Checked in the Ink With Date and Name of Person Making Change.

Do not extend notes this side of this line.

RETURN TO
LOS ANGELES COUNTY SURVEYOR
700 HALL OF RECORDS

FORM 247 5M 11-41

RETURN TO

LOS ANGELES COUNTY SURVEYOR

700 HALL OF RECORDS

Note: Any Additions or Changes on This Sheet Must be Made or Circled in Red Ink With Date and Name of Person Making Change.

Do not extend notes this side of this line.

FB 1125 Pg. 262

PLEASE RETURN TO
LOS ANGELES COUNTY SURVEYOR
320 HALL OF RECORDS

NOTE: ANY ADDITIONS OR CHANGES ON THIS SHEET MUST BE COPIED CIRCLED AND INITIALED WITH DATE AND NAME OF PERSON MAKING CHANGE.

Do not extend notes this side of this line.

STATION	B. S.	H. I.	F. S.	ELEV.	
					WEST WHITTIER SCHOOL (On NORWALK BLVD)
					ELEVS OF TOILET FLOORS & CESSPOOL LINES.
B.M. B.D. '24				170.73	B.M. B.D. '24 {NORWALK BLVD & LOCH LOMOND DR. S.E. COR. Elev. 170.730 pr. F.B. 1161-13
	4.25	174.98			
T.P.			4.06	170.92	
	5.24	176.16			
1+95° going S.			4.8	171.4	145'± Rt. Ground over Cesspool Boys & Girls
1+73° " "			1.70	174.46	132' Rt. {In Boys Toilet Conc. Floor Elev
			4.8	171.4	Elev. on Ground outside Boys Toilet.
0+86° going S.			1.80	174.36	132' Rt. {In Girls Toilet Conc. Floor Elev.
			5.2	171.0	Elev. on Ground outside Girls Toilet
T.P.			4.35	171.81	
	4.94	176.75			
1+30° going S.			2.64	174.11	258' Rt.
			4.15	172.60	Elev. On Ground outside CAFETERIA
1+29° going S.			8.6	168.2	313' Rt. {Top of 4" V.C. Pipe outlet of Cesspool at Cafeteria
			5.0	171.8	Elev. on Ground above 4" V.C. outlet at Cafeteria
0+60° going S.			3.62	173.13	316' Rt. {In Boys Underground Toilet Conc. Floor Elev

Posted _____ Date _____ Checked _____ Date _____

Job No. _____ Sheet No. _____ Survey of NORWALK BLVD. SS. Survey by H.S. Hyatt Notes ADH Date 3-11-44 Mag. No. _____ Notes G. J. [illegible] Date _____

			4 6	17 22	[illegible]	
[illegible]			3 62	173 13		316' Rt. [illegible]
			4 8	172 0	Elev. on Ground outside Girls Kindgrtn Toilet	
T.P.			5 51	171 24		
	4 43	175 67				
T.P.			3 14	122 53		
	4 12	176 65				
0+15 going S.			6 8	169 9		316' Rt. {Top of 4" V.C. pipe inlet to Cesspool from Kindergartn at Cesspool
" " "			5 1	171 6	Elev. on Ground above 4" V.C. Pipe	
0+20° going N			3 57	173 08	440' Lt. {Toilets in New Bldg Elev. on Conc. Floor)	
			4 8	171 9	Elev. on Ground outside Toilets in New Bldg.	
0+48° going N			8 82	167 [illegible]3	436' Lt. {Top of 4" Y-Connect from Toilets in New Bldg	
			4 9	171 8	Elev. on Ground above Y-connect.	
T.P.			4 39	172 26		
	3 22	175 48				
B.M.-B.D. 24			4 75	170 73	B.M.-B.D. 24 pr. prev. pg. Elev. 170.73	