1176

INDEX TO [illegible]B. 1[illegible]

DATE	J.N.	DESCRIPTION	NOTES	PAGES
1/46	1137	NORWALK BLVD.ET. AL. SANITARY SEWERS:		
		B.M.CIRCUITS: COVERING AREA BOUNDED BY WHITTIER BLVD,		
		SORENSEN AVE., KEITH DR., & GLENGARRY WAY.	B.M'S	5-30
1/46	[illegible]51	1ST. ALLEY NO. OF HADLEY ST.		
		BROADWAY TO 1ST. ALLEY S'WLY OF WHITTIER BLVD.	¢ SURVEY	33-36
"	"	1ST. ALLEY EAST OF BROADWAY:		
		1ST. ALLEY NO. OF HADLEY ST. TO 1ST. ALLEYSO. OF WHITTIER BLVD	" "	37-
"	"	1ST. ALLEY SO. OF WHITTIER BLVD.:		
		BROADWAY TO HADLEY STREET.	" "	43
"	"	1ST. ALLEY SOUTH OF SEE DRIVE.		
		1ST. ALLEY E. OF BROADWAY TI 1ST. ALLEY NO. OF HADLEY STREET.	" "	40
2/46	1137	1ST. ALLEY NO. OF HADLEY STREET.	TOPOG. ✓	45-54
		BROADWAY E'LY TO 1ST. ALLEY S'WLY OF WHITTIER BLVD.	X-SECT. ✓	55-62
2/46	"	1ST. ALLEY S'ELY OF BROADWAY:		
		1ST. ALLEY NO. OF HADLEY STREET TO 1ST. ALLEY SO. OF	TOPOG. ✓	63-68
		WHITTIER BLVD.	X-SECT. ✓	69-74
2/46	"	1ST. ALLEY SO. OF SEE DRIVE:		
		1ST. ALLEY E. OF BROADWAY TO 1ST. ALLEY NO. OF HADLEY STREET	TOPOG.	75-76
			X-SECT.	77-80
"	"	1ST. ALLEY SOUTH OF WHITTIER BLVD:	TOPOG. ✓	81-82
		ALLEY E. OF BROADWAY TO BROADWAY.	X-SECT. ✓	83-86
"	"	1ST. ALLEY SOUTH OF WHITTIER BLVD.:	TOPOG. ✓	89-94
		1ST. ALLEY E. OF BROADWAY TO HADLEY STREET.	X-SECT. ✓	95-100
"	"	WHITTIER BLVD. (SO. CURB)	TOPOG.	
		1ST. ALLEY E. OF BROADWAY TO HADLEY STREET.	X-SECT.	101-104
"	"	SEE DRIVE (SO. SIDE)**TRACT 10411-LOCATION OF CELLARS.	SKETCH	105-106
		ELEVATIONS "	ELEV'S	107-108

Microfilmed Aug 87

Card indexed

Notes Ck'd by
Map No.
Office Work
Checked
Date

Survey of
W. O. Tape No. Std. °F
Surveyed by
Notes Date
Indexed

F.B. PG.

INDEX TO F.B. 1176 cont'd

DATE	J.N.	DESCRIPTION	NOTES	PAGES
2/46	1137	HADLEY STREET (NO. SIDE) -----TRACT 10411---ELEV'S OF CELLARS.	ELEV'S	109-110
"	"	1ST. ALLEY SO. OF WHITTIER BLVD, & PASSONS BLVD.-------INVERT CHECK.	"	111-112
"	"	WHITTIER BLVD. & ALLEY SOUTH OF WHITTIER BLVD. FROM PASSONS BLVD. TO CHURCH STREET.	℄ SURVEY	113
4/46	"	NORWALK BLVD. ET AL. SANITARY SEWERS.-----B.M.CIRCUITS. FROM 800' WEST OF PASSONS BLVD. & DUNLAP CROSSING ROAD EAST TO PASSONS BLVD., SOUTH TO WASHINGTON BLVD., E. TO BROADWAY, NO. TO HADLEY ST., & FROM BROADWAY E'LY ON WASHINGTON BLVD. TO SORENSEN AVE., THENCE NELY ON SORENSEN AVE. TO RINCON DRIVE.	B.M'S	115-126 128-136
4/46	"	TOWNLEY DRIVE: SEWER R/W. GLENGARRY WAY TO BROADWAY.	℄ SURVEY	137-140
			TOPOG.	141-146
			X-SECT.	147-154
1/46	"	WHITTIER BLVD., From Guirado Ave. to Passons Blvd.	B.M'S	155-162
4/46	"	WASHINGTON BLVD., from Guirado Ave. to Passons Blvd.	℄ & ties	163-180
5/46	"	BROADWAY, from Washington Blvd. to Hadley St.	" "	181-188
"	"	" " " " " " "	Topog	189-202
"	"	" " " " " " "	X-sects	203-238
"	"	GLENGARY AVE., from S.E'ly line Lot B, Tr. 2239 to Loch Avon Dr.	Topog	239-244
"	"	" " " " " " " "	X-sects	245-254
8/46	"	PUMP PLANT SITE (TENTATIVE) on Washington Blvd, 400'± E. of Broadway	Topog	255-256
"	"	" " " " " " " "	X-sects	257-258
12/20/47	"	Line change on Broadway, 1st alley S. of Keith Dr.	Sketch	260
"	"	" " " Norwalk Blvd., Townley Dr. to Loch Avon	" "	262
5/47	"	Location of water gauge pipe - Washington Blvd. & San Gabriel River		263
"		Rec. of water level " " " "		265-265
10-47	"	Washington Blvd - X-Sections and 200' wide strip on Bridge E'ly 400' from Spt (a+00) west of San Gabriel River		266-278

Add 11 Jan 50

RETURN TO
LOS ANGELES COUNTY SURVEYOR
700 HALL OF RECORDS

Note: Any Additions or Changes on This Sheet Must be Made or Circled in Red Ink With Date and Name of Person Making Change

Do not extend notes this side of this line

FORM 35? 7-43

PLEASE RETURN TO
LOS ANGELES COUNTY SURVEYOR
700 HALL OF RECORDS

NOTE: ANY ADDITIONS OR CHANGES ON THIS SHEET MUST BE MADE OR CIRCLED IN RED INK, WITH DATE AND NAME OF PERSON MAKING CHANGE

Do not extend notes this side of this line

JOB NO. 1137 SURVEY OF Norwalk Blvd. SS
SURVEY BY Grandville
NOTES BY T. C. Johnson DATE 1-14-46
INDEXED DATE
NOTES RED. DATE
NOTES CHKD. DATE
F.B. 1176 PG. 6

B. M.	1ST RUN	DIFF.	2ND RUN	3RD RUN	ADJ. ELEV.	DESCRIPTION
B.M. #B.D.8	174.575				174.575	B.M. B.D. 8 EL. 174.575 per FB 864 P 204
+	5.925		+5.755	+5.803		BROADWAY & HADLEY ST. S.E. COR.
T	180.500	+2.210	+2.215	+2.208	+2.209	L & T IN CB 48' N. of S. END C.R.
–	2.715		-3.540	-3.595	176.785	
SET B.M. BD. 48	176.785				176.784	SET B.M. BD. 48. EL. = 176.785
+	4.962		+5.000	+4.385		BROADWAY & KEITH DR. S.W. COR.
T	181.747	-0.600	-0.594	-0.597	-0.598	BT. SPK. IN CB, 10' S. of S. END C.R.
–	5.562		-5.594	-5.582		
T.P. #1	176.185				176.186	Set Nail M.S. KEITH Dr. 2'So. of N. line Hadley
+	4.365		+4.365			
T	180.550	-0.823	-0.825		-0.824	
–	5.188		-5.190			
T.P. #2	175.362				175.362	Set Nail 2'W. 2'So. of N.C.L. Keith Dr. Feb 16 1909.
+	4.610		+4.582			
T	179.972	-0.630	-0.628		-0.629	
–	5.240		-5.210			
T.P. #3	174.732				174.733	Set Nail 2'So. N.C. Keith Dr. in E. ECR. Hadley Rockbase
+	5.168		5.126			
T	179.900	-0.087	-0.089		-0.088	9.83' to 4" tile.
–	5.255		5.215		174.651	
SET B.M. #B.D.49	174.645				174.645	SET B.M. #B.D. 49 EL. = 174.651
+	3.600		3.798			KEITH DR & DUCHESS Dr. S.W. COR.
T	178.245	-1.120	-1.119		-1.119	BT. SPK IN CB, 12' N. of S. END C.R.
–	4.720		4.917		173.533	
Fd. B.M. #B.D.9	173.525				173.526	B.M. Fd. B.D. 9 EL 173.533 as per FB 864 P 205
+	4.919		5.046			DUCHESS DR. 193' S. of S. KEITH Dr.
T	178.444	+0.433	+0.428		+0.430	BT SPK IN CB. - 2' N. of S. END of TRACT LINE.
–	4.486		4.618			
T.P. #4	173.958				173.956	Set Nail Pvt. S.W. Cor. In. of KEITH Dr. & Duchess Dr.

NOTES RED. _____ JOB NO. 1137 SURVEY OF NORWALK BLVD. SS.

DATE _____ SURVEY BY GRANQUIST

NOTES CHKD. _____ NOTES BY G. DATE 1-14-46

DATE _____ INDEXED A. C. Johnson DATE 10-9-46

F.B. 1176 PG. 5

NOTE: ANY ADDITIONS OR CHANGES ON THIS SHEET MUST BE MADE OR CIRCLED IN RED INK. WITH DATE AND NAME OF PERSON MAKING CHANGE

PLEASE RETURN TO LOS ANGELES COUNTY SURVEYOR 700 HALL OF RECORDS

Do not extend notes this side of this line

FORM 353 1M 43

DESCRIPTION	J.N. 1137 NORWALK BLVD. S.S. BENCH MARK LEVELS. CIRCUIT #4. BM. B.D. #48 to BM B.D. #. West of [illegible] to GLENGARRY WAY
ADJ. ELEV.	North of [illegible] Dr. to WHITTIER BLVD. [illegible] Duchess Dr.
3RD RUN	RINCON Dr. DORLAND PL. SEE Dr. FB. 1176 Pg 5 to Pg 10
2ND RUN	These Circuits adjusted [illegible]
DIFF.	
1ST RUN	Party Granquist
B. M.	π = V.P. Westerlan HC = T.C. Peterson RC = D.H. Beers.

FORM 353 1M 7-43

PLEASE RETURN TO
LOS ANGELES COUNTY SURVEYOR
700 HALL OF RECORDS

NOTE: ANY ADDITIONS OR CHANGES ON THIS SHEET MUST BE MADE OR CIRCLED IN RED INK. WITH DATE AND NAME OF PERSON MAKING CHANGE

Do not extend notes this side of this line

NOTES RED. _____ JOB NO. 1137 SURVEY OF NOE WALK & BLVD. J.S.
DATE _____ SURVEY BY G.
NOTES CHKD. _____ NOTES BY _____ DATE 1-15-46
DATE _____ INDEXED C. JORDAN DATE _____

F.B. 1176 PG. 7

B. M.	1ST RUN	DIFF.	2ND RUN	3RD RUN	ADJ. ELEV.	DESCRIPTION
T.P. #4	173.958				173.956	[illegible]
+	[illegible]		5.885			
π	179.858	+2.550	+2.553		+2.551	
−	3.350		3.3[illegible]			
T.P. #5	176.508				176.507	[illegible]
+	5.715		5.694			
π	182.223	+2.531	+2.533		+2.532	adj' 1/23/46 E.
−	3.187		3.161		179.042	
Fd. B.M. #B.D.6	179.039				~~179.039~~	Fd. B.M. #B.D.6 EL. 179.042 as TP #6 at pt of RINCON DR & DIC #ESS DR. N. of CEN.
+	3.325		3.319			
π	182.964	−1.056	−1.082		−1.035	BL SPK IN CB. 5'W of ℄ END C.R.
−	5.011		4.903		177.953	
Set B.M. #B.D.5o	177.955				~~177.954~~	SET B.M. B.D.5o EL. = 177.953
+	4.350		4.221			RINCON DR. & KEITH DR. at Cor
π	182.303	−1.455	−1.450		−1.450	BL SPK IN CB. 5'E. of ℄ END C.R.
−	5.800		5.671			
T.P. 6	176.503				176.504	Front of T.P. #6
+	5.255		5.244			Set Nail So. Si RINCON DR. PRA 2'N. So CB. 10.5 W of W. ℄ IN. DR.
π	181.758	−0.080	−0.079		−0.079	
−	5.335		5.323		176.426	
Fd. B.M. BD 5	176.423				~~176.425~~	Fd. B.M. #B.D. 5 EL=176.426 as TP #6 & TP #3
+	5.182		5.065			GLENGARRY AVE. & RINCON DR. S.E. Cor
π	181.605	+0.902	+0.904		+0.903	BL SPK IN CB. 2'S. of ℄ END C.R.
−	4.280		4.161			
T.P. #7	177.325				177.328	Nail in R/E Si. Glengarry Ave. Mon. #137
+	5.721		5.751			
π	183.046	+2.181	→	+2.183	+2.182	
−	3.540		3.568		179.511	
SET B.M. B.D. 51	179.506				179.510	SET B.M. #B.D.51 EL. = 179.511 GLENGARRY AVE. & SELF DR. S.E. COR. BL SPK IN CB. 2.5'E. of ℄ END C.R.

FORM 353 1M 7-43

PLEASE RETURN TO
LOS ANGELES COUNTY SURVEYOR
700 HALL OF RECORDS

NOTE: ANY ADDITIONS OR CHANGES ON THIS SHEET MUST BE MADE OR CIRCLED IN RED INK, WITH DATE AND NAME OF PERSON MAKING CHANGE

Do not extend notes this side of this line

NOTES RED. DATE NOTES CHKD. DATE

JOB NO. 6360 SURVEY OF Norwalk Blvd. St.
SURVEY BY Ground Dept.
NOTES BY C. Johnson DATE 1-15-46
INDEXED DATE

F.B. 1176 Pg. 8

B. M.	1ST RUN	DIFF.	2ND RUN	3RD RUN	ADJ. ELEV.	DESCRIPTION
Set B.M. #BD.51	179.506				~~179.510~~	SET B.M. BD. 51 EL. 179.511 — See Bk of Pg 7 for Descr.
+	5.140		5.130		179.511	
T	184.646	+0.990	+0.988		+0.999	
—	4.150		4.142			
T.P. # 8	180.496				80.509	Set Nail & Tag No. of So. Cb. of Sec. Dr. Ft. No. 2024
+	5.634		5.414			
T	186.130	+1.831	+1.829		+1.830	
—	3.803		3.585			
T.P. # 9	182.327				82.339	Set Nail & Tag No. of Cb. See Dr. Ft. No. 2008
+	5.553		5.407			
T	187.880	+1.048	+1.052		+1.050	
—	4.505		4.355			
T.P. # 10	183.375				83.389	Set Nail & Tag No. of Cb. of Sec. Dr.
+	5.559		5.467			
T	188.934	+0.909	+0.910		0.909	
—	4.650		4.557			
T.P. # 11	184.284				84.298	Set Nail & Tag No. of So. Cb. Sec. Dr. Ft. No. 1938
+	5.880		5.938			
T	190.164	+1.950	+1.950		1.950	
—	3.930		3.988		186.253	
Set B.M. BD. 52	186.234				~~186.240~~	Set B.M. B.D. 52 EL. = 186.253
+	5.188		5.027			SE'E Dr. & Dorland Pl. N.E. Cor.
T	191.422	+3.040	+3.638		+3.639	Bt Spk in Cb, 5' E. of End. C.L.
—	1.548		1.389			
T.P. # 12	189.874				189.887	Set Nail & Tag No. in S.L. Dorland Pl. Midway Sec. Cor. & No. in Cc Blo
+	5.660		5.745			
T	195.534	+2.623	+2.624		+2.623	
—	3.037		3.121			
T.P. # 13	192.497				192.510	No. 1 4' E. of N.C.B. Dorland Pl. 30' S. of S.P.L. Wh. H.

FORM 353 1M 7-43

PLEASE RETURN TO
LOS ANGELES COUNTY SURVEYOR
700 HALL OF RECORDS

NOTE: ANY ADDITIONS OR CHANGES ON THIS SHEET MUST BE MADE OR CIRCLED IN RED INK. WITH DATE AND NAME OF PERSON MAKING CHANGE

Do not extend notes this side of this line

B. M.	1ST RUN	DIFF.	2ND RUN	3RD RUN	ADJ. ELEV.	DESCRIPTION
T.P.# 13	192.497				192.510	[illegible] see [illegible] for description
+	5.925		5.950			
π	198.422	+2.975	+2.972		+2.973	
—	2.950		2.978		195.490	
SET B.M. #BD 53	195.472				195.483	SET B.M. #BD 53 EL = 195.490
+	5.692		5.900	5.692		WHITTIER BLVD. & DORLAND PL. S.W. Cor.
π	201.164	+1.067	+1.068	+1.067	+1.067	BT SPK IN Cb. 10' W. of W. END C.R.
—	4.625		4.832	4.625		
T.P.# 14	196.539				196.550	Nail 2' So. of [illegible] 110' E. of E. CR. SE Cor. Dorland Pl. [illegible] Whittier Blvd. & Whittier
+	6.205		6.205	6.130		
π	202.744	+2.744	+2.744	+2.741	+2.743	
—	3.461		3.461	3.389		
T.P.# 15	199.283				199.293	[illegible] W. CR. [illegible] Whittier & [illegible] 1' So. of S.Cb. Whittier So. W. of
+	5.220		5.145			
π	204.503	+2.165	+2.162		+2.163	
—	3.055		2.983		201.465	
Fd. B.M. BD 29	201.448				201.456	Fd. B.M. #BD 29 EL. 201.465 as per F.B. 1161 - Pg 24
+	0.701		0.840	0.742		WHITTIER BLVD & BROADWAY S.E. Cor.
π	202.149	-5.368	-5.360	-5.360	-5.364	Nail in Cb. 32' E. of E. END C.R.
—	6.069		6.200	6.102		
T.P.# 16	196.080				196.092	
+	1.469		1.471			[illegible]
π	197.549	-4.099	-4.099		-4.099	
—	5.568		5.570		191.998	
SET B.M. #BD 55	191.981				191.993	SET B.M. #BD 55 EL.
+	2.847		2.903			BROADWAY & 1ST ALLEY So. of Whittier Blvd. S.E. Cor.
π	194.828	-3.300	-3.300		-3.300	BT SPK IN Cb. 10' S. of S. END C.R.
—	6.147		6.203			
T.P.# 17	188.681				188.693	Nail W. edge Hwy Pvt Brdwy. 3' So. of N.Cb. of Sec. Dr. Prod

NOTES RED. _____ JOB NO. 1137 SURVEY OF NORWALK BLVD SS
DATE _____ SURVEY BY GRANQUIST
NOTES CHKD. _____ NOTES BY G DATE 1-15-46
DATE _____ INDEXED [illegible] C. JOHNSON DATE _____

F.B. 1176 PG. 9

FORM 353 1M 7-43

PLEASE RETURN TO
LOS ANGELES COUNTY SURVEYOR
700 HALL OF RECORDS

NOTE: ANY ADDITIONS OR CHANGES ON THIS SHEET MUST BE MADE OR CIRCLED IN RED INK. WITH DATE AND NAME OF PERSON MAKING CHANGE

Do not extend notes this side of this line

F.B. 176 PG. 10 | JOB NO. 1137 | SURVEY OF NORWALK & Rowland St. | SURVEY BY Kinnaust | NOTES BY C. Johnson | INDEXED | NOTES RED. | DATE | NOTES CHKD. | DATE 1-15-46 | DATE

B. M.	1ST RUN	DIFF.	2ND RUN	3RD RUN	ADJ. ELEV.	DESCRIPTION
T.P.# 17	188.681				188.693	See B of B 9 for Disc
+	1.630		1.635	1.670		
π	190.311	-2.537	-2.529	-2.531	-2.53X	
−	4.167		4.164	4.201		
T.P.# 18	186.144				186.162	1X2 on Fr. of Lot. 13'E of 109' So. of SEE. Dr. Walnut Tree.
+	1.223		1.197	1.149		
π	187.367	-4.312	-4.306	-4.317	-4.311	
−	5.535		5.503	5.460		
T.P. 19	181.832				181.851	
+	3.746		3.708			No. 1 in 11W Cor Rivcont Bdry N.C.R
π	185.578	-1.734	-1.736		-1.735	
−	5.480		5.447			
Fd BM.# B.D.7	180.098				180.116	Fd BM.# B.D.7 EL. 180.130 as Hy FB. 864-204 BROADWAY & RINCON DR. S.E. COR. L&T. IN Cb. 0.5'S. of S. END C.R.
+	3.534		3.468			
π	183.632	-1.836	-1.832		-1.834	
−	5.370		5.300			
T.P.# 20	178.262				178.282	1"x1" SAC + N. Eo of Ecd Bdry Fr. of Ho + 216.
+	3.422		3.388			
π	181.684	-1.940	-1.937		-1.938	
−	5.362		5.325			
T.P.	176.322				176.344	N. IN Cb. 25' S. of NOR NE. Cor. Hdlo + Hdly.
+	3.495		3.462			
π	179.817	-1.775	-1.776		-1.776	
−	5.270		5.238		174.570	
Fd BM.# B.D.8	174.547				174.568	Fd BM.# B.D.8 EL. 174.575 as Hy FB. 864 P204 BROADWAY & HADLEY ST. S.E. COR. L&T. IN Cb. 48'N. of S. END of C.R.

NOTES RED. _____ JOB NO. 1137 SURVEY OF NORWALK BLVD SS. F.B. 1176 PG. 11

DATE _____ SURVEY BY GRANQUIST

NOTES CHKD. _____ NOTES BY G. DATE 1-16-'46

DATE _____ INDEXED A. C. Johnson DATE _____

NOTE: ANY ADDITIONS OR CHANGES ON THIS SHEET MUST BE MADE OR CIRCLED IN RED INK, WITH DATE AND NAME OF PERSON MAKING CHANGE

PLEASE RETURN TO
LOS ANGELES COUNTY SURVEYOR
700 HALL OF RECORDS

Do not extend notes this side of this line

FORM 353 1M 7-43

DESCRIPTION	J.N. 1137 NORWALK BLVD. S.S. BENCH MARK LEVELS CIRCUIT # 5. AREA BOUNDRY W= BROADWAY
ADJ. ELEV.	N= WHITTIER BLVD. S= HADLEY ST. In Sh.
3RD RUN	Allen So of [illegible] Blvd. " E of BROADWAY " N of [illegible] ST.
2ND RUN	RINCON DR. SEE DR. FB. 1176 Pg 11 To 16
DIFF.	
1ST RUN	
B. M.	

FORM 353 1M 7-43

PLEASE RETURN TO
LOS ANGELES COUNTY SURVEYOR
700 HALL OF RECORDS

NOTE: ANY ADDITIONS OR CHANGES ON THIS SHEET MUST BE MADE OR CIRCLED IN RED INK, WITH DATE AND NAME OF PERSON MAKING CHANGE

Do not extend notes this side of this line

F.B. 176 PG. 12 | JOB NO. 1137 | SURVEY OF N. RINCON & 1ST ST. | SURVEY BY Eastwood | NOTES BY E. C. Johnson | INDEXED | DATE 12-5-44 | DATE | DATE | NOTES RED. | DATE | NOTES CHKD. | DATE

B. M.	1ST RUN	DIFF.	2ND RUN	3RD RUN	ADJ. ELEV.	DESCRIPTION
Fd B.M.*BD8	174.575				174.575	Fd B.M.*BD8 EL 174.575 Tablet in S.W. Cor. of Concrete Entrance to
+	5.155		5.128			BROADWAY & HADLEY ST. S.E. COR.
T	179.730	+1.825	+1.825		+1.825	L+T in C6. 48' N. of S. END C.R.
−	3.330		3.303			
T.P.1	176.400				176.400	In Ch. N.W. Cor. Broadway & Hadley 20' N. & W. of Bldg.
+	5.120		5.052			
T	181.520	+0.990	0.987		+0.989	
−	4.130		4.065			
T.P.2	177.390				177.389	Nail & Tag in Alley N.W. of HADLEY & ST. S.E. of Broadway.
+	5.862		5.824			
T	183.252	+1.693	+1.695		+1.694	
−	4.169		4.129			
T.P.3	179.083				179.083	Nail & Tag in N. & S. Alley 45' N. of 1st & Hadley & Alleys E. of Broadway & N. of Hadley
+	4.330		4.967			
T	184.071	+0.862	+0.863		+0.863	
−	4.126		4.104		179.049	
SET B.M.B.D.59	179.945				179.945	SET B.M.*BD.59 EL = 179.949
+	5.580		5.750			In 1st ST. ALLEY E. of Broadway & 1st ST. & ALLEY N. of HADLEY ST.
T	185.525	+1.722	+1.724		+1.723	N.E. Cor.
−	3.858		4.026		181.673	L+N&C in S.W. Cor. of conc. Entrance to
SET B.M.BD.54	181.667				181.668	SET B.M.*BD54 EL = 181.673 GARAGE.
+	5.811		5.787			RINCON DR. & 1ST ALLEY E. of Broadway N.W. Cor.
T	187.478	+2.916	+2.916		+2.916	B+Spk in C6 5' W. of S. END C.R.
−	2.895		2.871			
T.P.*4	184.583				184.584	Rock in S. Alley N. of Rincon Dr. & 1st Alley E. of Broadway
+	5.250		5.218			
T	189.833	+1.490	+1.490		+1.498	
−	3.760		3.728		186.080	
SET B.M.BD.60	186.073				186.077	SET B.M.*BD60 EL = 186.080
						INT of ALLEY'S E. of Broadway & N. of RINCON DR. S.E. Cor. L+N in Conc. N.W. Cor. of GARAGE.

FORM 353 1M 7-43

PLEASE RETURN TO
LOS ANGELES COUNTY SURVEYOR
700 HALL OF RECORDS

NOTE: ANY ADDITIONS OR CHANGES ON THIS SHEET MUST BE MADE OR CIRCLED IN RED INK. WITH DATE AND NAME OF PERSON MAKING CHANGE

Do not extend notes this side of this line

NOTES RED. DATE
NOTES CHKD. DATE
INDEXED DATE

JOB NO. 1137 SURVEY OF Nor Mark Blvd ss
SURVEY BY FRANCOIS NOTES BY G. DATE 1-16-46
C. JORDAN DATE

F.B. 1176 PG. 13

B. M.	1ST RUN	DIFF.	2ND RUN	3RD RUN	ADJ. ELEV.	DESCRIPTION
SET BM. #BD60	186.073				~~186.080~~ 186.074	SET BM. #BD60 EL. =186.080
+	5.785		5.710			Int of ALLEY'S, E of BROADWAY & N of RINCON DR. SE COR
T	191.858	+3.185	+3.181		+3.183	LTN IN Conc. NW COR of GARAGE.
—	2.600		2.529			
T.P. #5	189.258				189.257	No. 1 E.S. Bdwy. 40 Pol. of S.T.L. SE COR
+	5.561		5.510			
T	194.819	+3.616	+3.619		+3.617	
—	1.945		1.891			
T.P. #6	192.874				192.874	No. L.E.S. Bdwy. 40 Pol. of S.T.L. SE COR
+	5.815		5.785			
T	198.689	+2.085	+2.084		+2.084	
—	3.730		3.701		194.967	
SET BM. BD61	194.959				~~194.958~~	SET BM. #BD61 EL. =194.967
+	5.280		5.230			INT. of ALLEY'S, So of WHITTIER BLVD &
T	200.239	+4.552	+4.550		+4.551	East of BROADWAY SW. COR.
—	0.728		0.710			Nail & Spk IN Conc. NE COR of GARAGE.
T.P. #7	199.511				199.509	1x2" Nail in Lead E.O. Broadway Sta. 40 Pol. of S.T.L. SE COR
+	5.758		5.733			
T	205.269	+5.078	+5.079		+5.079	
—	0.680		0.654			
T.P. #8	204.589				204.588	Nail & Tag Fd. Post N.E. Cor. Broadway & Whittier Blvd
+	1.072		1.029			
T	205.661	-3.134	-3.135		-3.135	
—	4.206		4.164		~~201.969~~ 201.453	
Fd. BM. BD29	201.455				201.453	Fd. BM. #BD29 EL. 201.453 as Per F.B. 1161 P. 24
+	5.567		5.533			WHITTIER BLVD. & BROADWAY SE. COR.
T	207.022	+2.043	+2.043		+2.043	No. 1 IN C6. 32' E of E End C.R.
—	3.524		3.490			
T.P. # 9	203.498				203.496	1x1" St. + No. 1 240' E. of E.E. Whittier Blvd. - No Mark on Whittier Blvd. Broadway

FORM 353 1M 7-43

PLEASE RETURN TO
LOS ANGELES COUNTY SURVEYOR
700 HALL OF RECORDS

NOTE: ANY ADDITIONS OR CHANGES ON THIS SHEET MUST BE MADE OR CIRCLED IN RED INK, WITH DATE AND NAME OF PERSON MAKING CHANGE

Do not extend notes this side of this line

NOTES RED. DATE NOTES CHKD. DATE

F.B. 1176 PG. 14 JOB NO. 1137 SURVEY OF Whittier Blvd. & Western Ave. ST.
SURVEY BY C. Johnson DATE 1-16-50
NOTES BY A. C. Johnson DATE
INDEXED DATE

B. M.	1ST RUN	DIFF.	2ND RUN	3RD RUN	ADJ. ELEV.	DESCRIPTION
T.P.9	203.498				203.496	See Preceding Pg for Disc.
+	5.329		5.270			
=	208.827	+ 1.389	+ 1.390		+ 1.390	
−	3.940		3.880			
T.P. #10	204.887				204.886	Nail Set on Whittier Blvd. front of Tile Store Bldg. with Brass Tag 1726 N
+	6.210		6.197			
=	211.097	+ 2.710	+ 2.707		+ 2.709	
−	3.500		3.430			
Fd Bm #B.D.3	207.597				207.595	Fd Bm #B.D.3 EL. = 207.600 as per FR. 1161 Pg 25
+	3.765		3.830			Whittier Blvd & Western Ave. SW Cor.
=	211.362	- 1.783	- 1.783		- 1.783	Nail & Tag in C.B. 24' W. of W. end C.R.
−	5.548		5.613			
T.P. # 11	205.814				205.812	Nail & Tag in 1st Wood Step SW Cor Western Ave & Whittier Blvd. Back of Stucco Bldg
+	2.143		2.302			
=	207.957	- 3.485	- 3.485		- 3.485	
−	5.628		5.787		202.335	
SET BM. B.D.56	202.329				~~202.338~~	SET BM. B.D.56 EL. = 202.335 NW. Cor. Western Ave & 1st Alley S. of Whittier Blvd
+	4.869		~~4.90~~	4.880		
=	207.198	+ 1.179	+ 1.~~1~~3	+ 1.176	+ 1.177	BT Spk in C.B. 10' N. of N. end C.R.
−	3.690		3.728	3.704		
T.P. #12	203.508				203.504	Nail & Tag in S.S. 1st Alley So of Whittier Blvd. 140' E. of E. Ln. Western Ave
+	6.182		6.117			
=	209.690	+ 3.424	+ 3.427		+ 3.426	
−	2.758		2.690			
T.P. #13	206.932				206.930	Nail & Tag S.S. 1st Alley So of Whittier Blvd. 110' W. of Min. Pl. Hd Alley SE
+	5.323		5.431			
=	212.255	- 0.500	- 0.501		- 0.501	
−	5.823		5.932		206.433	
SET BM. # B.D.57	206.432				~~206.440~~	SET BM # B.D.57 EL. = 206.433 See Disc. Next Pg

FORM 353 1-43-7-43

PLEASE RETURN TO
LOS ANGELES COUNTY SURVEYOR
700 HALL OF RECORDS

NOTE: ANY ADDITIONS OR CHANGES ON THIS SHEET MUST BE MADE OR CIRCLED IN RED INK. WITH DATE AND NAME OF PERSON MAKING CHANGE

Do not extend notes this side of this line

NOTES RED. _____ JOB NO. 11 37 SURVEY OF Nor. Hdly & Nor. 55
DATE _____ SURVEY BY GEAN & ELLIS L F.B. 1176 PG. 15
NOTES CHKD. _____ NOTES BY G DATE 1-17-46
DATE _____ INDEXED A. C. Johnson DATE

B. M.	1ST RUN	DIFF.	2ND RUN	3RD RUN	ADJ. ELEV.	DESCRIPTION
					206.433	
SET B.M. #BD 57	206.432				206.440	SET B.M. #BD 57 EL = 20-.433
+	2.086		2.182			HADLEY ST +1 1ST ALLEY So. of WHITTIER BLVD. NW Cor. C.R.
π	208.518	-3.602	-3.599		- 3.600	Cut Spk in CB 5'W. of W END C.R.
—	5.688		5.781			
T.P. #19	202.930				202.829	1"x1" Nail. Empty hole 5o'E. of 40.# 16 S
+	2.026		1.992			Hadley St
π	204.856	-3.781	-3.783		- 3.782	
—	5.807		5.775			
T.P. 15	199.049				199.047	
+	1.239		1.190			
π	200.287	-4.892	-4.892		- 4.892	
—	6.130		6.087			
T.P. 16	194.157				194.155	
+	3.916		3.896			
π	198.073	-1.345	-1.346		- 1.346	
—	5.261		5.242			
Fd. B.M. #BD 32	192.812				192.808	Fd. B.M. #BD 32 EL. 192.808 as per FB 1161 pg 26
+	6.130		6.092			Hadley ST & SEE DR. N.W. Cor.
π	198.942	+2.261	+2.262		+ 2.262	Nail in cb, 12'W. of W. END C.R.
—	3.869		3.830			
T.P. #17	195.073				195.071	Nail in cb So. of SEE Dr. +1 1st Alley N. of Hadley St.
+	2.400		2.370			SW. cor 1'ft of W. END CR
π	197.473	-3.785	-3.789		- 3.787	
—	6.185		6.159			
SET B.M. #BD 58	191.288				191.283	SET B.M. #BD 58 EL. = 19-.283
+	4.353		4.330			1ST ALLEY N. of HADLEY ST. +1 1ST ALLEY So.
π	195.641	-1.622	-1.621		- 1.621	of SEE DR. S.W. of Int.
—	5.975		5.951			Nail in WALK.
T.P. # 18	189.666				189.663	Rock S. 1st Alley N. of Hadley 2.55'W. of Int. Alleys

FORM 353 1M 7-43

PLEASE RETURN TO
LOS ANGELES COUNTY SURVEYOR
700 HALL OF RECORDS

NOTE: ANY ADDITIONS OR CHANGES ON THIS SHEET MUST BE MADE OR CIRCLED IN RED INK, WITH DATE AND NAME OF PERSON MAKING CHANGE

Do not extend notes this side of this line

F.B. 176 PG. 16

JOB NO. 1137 SURVEY OF NORWALK BLVD. SS
SURVEY BY GRANDQUIST DATE 1-17-56
NOTES BY [redacted] DATE
INDEXED DATE

NOTES RED. DATE
NOTES CHKD. DATE

B. M.	1ST RUN	DIFF.	2ND RUN	3RD RUN	ADJ. ELEV.	DESCRIPTION
T.P. #18	189.666				189.663	See Traverse Book 3 - 8 Page
+	2.080		2.060			
π	191.746	-3.990	-3.992		- 3.991	
—	6.070		6.052			
T.P. #19	185.676				185.672	Spike in Top of Nail in Post at NE Cor. of Concrete Ftg. at W. Side Alley 7.0 ft. S. of N. Line of Lot 17
+	1.820		1.794			
π	187.496	-3.540	-3.539		3.539	
—	5.360		5.338			
T.P. #20	182.136				182.133	Nail & Shr. at Top of Post at Intersection of Alley & Hackley St. 6.0' N. of Intersection of Alley & Hackley St.
+	2.850		2.830			
π	184.986	-2.452	-2.455		- 2.453	
—	5.302		5.285			
T.P. 21	179.684				179.680	Nail & Shr. S. Side of Alley (N. of Hackley St.) 15' E. of Int. Alley E. of Broadway.
+	3.070		3.039			
π	182.754	-2.889	-2.884		- 2.886	
—	5.959		5.923		76.785	
Fd. BM. #BD 48	176.795				~~76.794~~	Fd. BM. #BD 48 EL. 176.795 See FB 1176 Pg 6 Broadway & Keith Dr. S.W. Cor. Bt. Top INC6. 10' S. of S. END C.R.
+	3.665		3.635			
π	180.460	-2.215	-2.215	-	- 2.215	
—	5.889		5.850		74.575	
Fd. B.M. #BD. 8	174.580				~~174.579~~	Fd. BM. #BD 8 EL. 174.575 ASPEN FB. 864 Pg 204 Broadway & Hackley St. S.E. Cor. L&T INC6. 98' N. of S. END C.R.

NOTES RED. _____ JOB NO. 1137 SURVEY OF NORWALK BLVD SS

DATE _____ SURVEY BY GRANQUIST

NOTES CHKD. _____ NOTES BY G. DATE 1-18-46

DATE _____ INDEXED A. C. Johnson DATE _____

F.B. 1176 PG. 17

NOTE: ANY ADDITIONS OR CHANGES ON THIS SHEET MUST BE MADE OR CIRCLED IN RED INK, WITH DATE AND NAME OF PERSON MAKING CHANGE

PLEASE RETURN TO LOS ANGELES COUNTY SURVEYOR 700 HALL OF RECORDS

Do not extend notes this side of this line

FORM 353 1M 7-43

DESCRIPTION	J.N. 1137 NORWALK BLVD S.S. BENCH MARK LEVEL'S. CIRCUIT #6 HADLEY ST & BROADWAY to GRETNA AVE. Bdry So of KEITH DR TO WHITTIER BLVD.
ADJ. ELEV.	INCL. STR'S WESTERN AVE. RINCON DR.
3RD RUN	SEE DR. PRATHER AVE. & ALLEY'S.
2ND RUN	
DIFF.	F.B. 1176 Pg 17 to 24
1ST RUN	party
B.M.	HEGRANQUIST N.A. WESTERLAND ⊼ T.C. Patterson Rod D.H. Beeles Rod.

FORM 353 1M 7-43

PLEASE RETURN TO
LOS ANGELES COUNTY SURVEYOR
700 HALL OF RECORDS

NOTE: ANY ADDITIONS OR CHANGES ON THIS SHEET MUST BE MADE OR CIRCLED IN RED INK, WITH DATE AND NAME OF PERSON MAKING CHANGE

Do not extend notes this side of this line

F.B. 176 PG. 18 | JOB NO. 1137 | SURVEY OF Norwalk Blvd 25 | SURVEY BY [illegible] | NOTES BY C. Johnson | INDEXED | DATE 1-17-46 | NOTES RED. | DATE | NOTES CHKD. | DATE | DATE

B. M.	1ST RUN	DIFF.	2ND RUN	3RD RUN	ADJ. ELEV.	DESCRIPTION
Fd BM. BD 3	174.575				~~174.575~~	Fd BM. *BD 3 EL = 174.575 [illegible]
+	5.600		5.551		174.575	BROADWAY & HADLEY ST. NW COR.
π	180.175	+2.210'	+2.210'		+2.210'	6" T in CB. 4' W of Curb Line. 6.0
−	3.390		3.341		176.785	
Fd BM *BD 48	176.785				176.785	Fd BM *BD 48 EL = 176.785 [illegible]
+	3.620		3.591			BROADWAY & 11TH DR. SW COR.
π	180.405	-1.000'	-1.001'		-1.001'	BT SPK IN CB. 10' S of Curb Line C.L.
−	4.620		4.592			
T.P. # 1	175.785				175.813	
+	4.952		4.921	4.920		Set Nail & Tin Tag in Top of Post at Intersection of Hadley
π	180.237	-0.538'	-0.531'	-0.535'	-0.536'	
−	4.990		4.952	5.000	175.253	
SET BM *BD 62	175.247				~~175.247~~	SET BM *BD 62 EL = 175.253
+	5.640		5.712			11TH DR. & 10' W of Hadley Line of Hadley St. SE Cor.
π	180.887	+2.537'	+2.539'		+2.838'	CUT SPK IN CB. 10' S of Curb Line C.L.
−	2.803		2.877			
T.P. 2	178.084				178.086	
+	5.535		5.572			
π	183.619	+2.583'	+2.582'		+2.583'	
−	2.950		2.930			
T.P. # 3	180.669				180.669	
+	5.640		5.583			
π	186.309	+0.917'	+0.914'		+0.916'	
−	4.723		4.669		181.595	
SET B.M. BD. 63	181.586				~~181.585~~	SET B.M. *BD 63 EL = 181.595
+	6.007		6.026			WESTERN AVE & RINCON DR. NW COR.
π	187.593	+4.825'	+4.826		+4.827'	CUT SPK IN CB. 12' NE. of Prod. RINCON DR.
−	1.179		1.200		186.423	
SET B.M. *BD 64	186.414				186.412	SET B.M. *BD 64 EL 186.423 SEE FB 19 for desc. adj. to.

FORM 353 1M 7-43

PLEASE RETURN TO
LOS ANGELES COUNTY SURVEYOR
700 HALL OF RECORDS

NOTE: ANY ADDITIONS OR CHANGES ON THIS SHEET MUST BE MADE OR CIRCLED IN RED INK. WITH DATE AND NAME OF PERSON MAKING CHANGE

Do not extend notes this side of this line

NOTES RED. DATE
NOTES CHKD. DATE
INDEXED DATE

JOB NO. 11,337 SURVEY OF Norwalk Blvd S.D.
SURVEY BY Grandquist DATE 1-18-46
NOTES BY C. DATE
F.B. 1176 PG. 19

B. M.	1ST RUN	DIFF.	2ND RUN	3RD RUN	ADJ. ELEV.	DESCRIPTION
SET B.M. BD 64	186.412				186.412 / 186.423	SET BM #BD 64 EL = 186.423
+	6.031		5.989			INT ALLEY So of HADLEY ST & ALLEY E of
⊼	192.445	+4.702	+4.707		+4.704	LINCOLN DR. N.W. COR.
−	1.329		1.282			CUT SPK IN CONC. S.E. COR. STUCCO GARAGE
T.P. 4	191.116				191.116	
+	5.942		5.970			T.P. #4 Rock N. of alley 100' S. of N. of alley Disc Punch
⊼	197.058	+3.267	+3.268		+3.268	
−	2.675		2.702		1.34.337	
SET B.M. BD 65	194.383				194.384 / 194.337	SET B.M. #BD 65 EL = 194.337
+	4.968		4.940			SEE DR & 1ST So. of HADLEY ST. S.E. COR.
⊼	199.351	+1.633	+1.631		+1.632	CUT SPK IN CB 10' S. of S. END C.R.
−	3.335		3.309			
T.P. 5	196.016				196.016	NAIL & WASHER IN POLE 0.5' E of [illegible] SEE DR [illegible] alley [illegible]
+	6.114		6.085			
⊼	202.130	+4.297	+4.299		+4.296	
−	1.820		1.786			
T.P. #6	200.310				200.312	[illegible]
−	6.232		6.186			
⊼	206.542	+5.007	+5.008		+5.008	
−	1.225		1.178		205.333	
SET B.M. HBD 66	205.317				205.320	SET B.M. #B.D. 66 EL = 205.333
+	6.191		6.002			PRETHER AVE & 1ST ALLEY So of HADLEY
⊼	211.508	+1.091	+1.092		+1.092	ST. S.W. COR.
−	5.100		4.910		206.433	CUT SPK IN CB 10' S. of S. END C.R.
FD B.M. #BD 57	206.408			2.02'	206.412	FD BM #BD 57 EL = 206.433 FS 1176 PG 19
+	6.161		6.140			HADLEY ST & 1ST ALLEY So of WHITTIER
⊼	212.569	+4.836	+4.837		+4.837	BLVD. N.W. COR.
−	1.325		1.303		.270	CUT SPK IN CB 1.5' W of W END C.R.
T.P. #7	211.244				211.249	Nail in 1"x1" Ground 10' S. of Mon. Box, S. 5.5' E. 3 in Smaller Bldg W. Cor. Hadley & [illegible]

FORM 353 1M 7-43

PLEASE RETURN TO
LOS ANGELES COUNTY SURVEYOR
700 HALL OF RECORDS

NOTE: ANY ADDITIONS OR CHANGES ON THIS SHEET MUST BE MADE OR CIRCLED IN RED INK, WITH DATE AND NAME OF PERSON MAKING CHANGE

Do not extend notes this side of this line

B. M.	1ST RUN	DIFF.	2ND RUN	3RD RUN	ADJ. ELEV.	DESCRIPTION
T.P. #7	211.244				211.249 (270)	T.P. #7 [illegible] 19 for disc
+	5.621		5.707			
π	216.865	+3.600	+3.599		+3.599	
−	2.021		2.108		214.877	
Fd BM. BD. 31	214.844				214.848	Fd BM. # BD. 31 EL. 214.877 as per FB. 1161 Pg
+	1.950		2.028	2.090	.869	WHITTIER BLVD & HADLEY ST. NW COR
π	216.794	-3.710	-3.702	-3.710	-3.710	Nail in Cb 11' W. of W. end C.R.
−	5.660		5.730	5.800	167	
T.P. #8	211.134				211.138	[illegible] So. W. of [illegible] Hadley St & Gretna Ave
+	1.730		1.695			
π	212.864	-3.430	-3.426		-3.428	
−	5.160		5.121		207.736	
SET BM. # BD 67	207.704				207.710	SET BM. # BD 67. EL = 207.736
+	0.906		0.865		.739	GRETNA AVE & PRATHER AVE. S.W. COR
π	-208.610	-3.623	-3.621		-3.622	CUT SPK. 10' S. of S. END C.R.
−	4.529		4.486		117	
T.P. 9	204.081				204.088	SET Nail in [illegible] E. Si. Gretna Ave 55' N. of N.P.L. SEE Dr.
+	0.951		0.898			
π	205.032	-4.505	-4.501		-4.503	
−	5.456		5.389		.614	
T.P. # 10	199.576				199.585	Nail [illegible] E. Cb. Gretna Ave 30' So. of SPL. SEE Dr.
+	3.157		3.109			
π	202.733	-2.323	-2.322		-2.322	
−	5.480		5.431		197.286	
SET BM. # BD 68	197.253				197.263	SET. BM. # BD 68 EL = 197.286
+	2.609		2.732		292	GRETNA AVE. (E. Si.) & SEE DR.
π	199.862	-3.029	-3.028		-3.028	CUT SPK IN Cb 147.5' So. of ℄ SEE DR.
−	5.638		5.760		.264	
T.P. 11	194.224				194.235	Nail [illegible] N. Si. alley So. of SEE DR. 17' W. of W.P.L. Gretna Ave.

NOTES RED. ____ DATE ____ NOTES CHKD. ____ DATE ____

JOB NO. 1137 SURVEY OF NORWALK BLVD. SS.

SURVEY BY GRANQUIST DATE 1-18-46

NOTES BY G. C. Johnson DATE ____

INDEXED ____ DATE ____

F.B. 1176 PG. 20

FORM 353 1M 7-43

PLEASE RETURN TO
LOS ANGELES COUNTY SURVEYOR
700 HALL OF RECORDS

NOTE: ANY ADDITIONS OR CHANGES ON THIS SHEET MUST BE MADE OR CIRCLED IN RED INK. WITH DATE AND NAME OF PERSON MAKING CHANGE

Do not extend notes this side of this line

NOTES RED. DATE SURVEY BY NOTES CHKD. DATE NOTES BY DATE INDEXED DATE

JOB NO. 11137 SURVEY OF Norwalk Blvd etc F.B. 1176 PG. 21

B. M.	1ST RUN	DIFF.	2ND RUN	3RD RUN	ADJ. ELEV.	DESCRIPTION
T.P.11	194.224				194.~~236~~ 264	T.P.11 Set in S. 20. Ft. W. of SC
+	3.523		3.568			
π	197.747	-1.357	-1.354		-1.356	
−	4.890		4.922		192.899	SET.
SET BM. #BD 69	192.867				192.879	BM. #BD.69 EL. = 192.899
					.908	
+	5.389		5.205			1ST ALLEY So. of SE DR. (SWLY. SI.)
π	198.256	0.832	-0.835		-0.834	269' NW of N.W. PL GRETNA AVE
−	6.221		6.040			No. L IN conc. N.E. Cor WOOD GARAGE
					.074	
T.P.#12	192.035				192.045	T.P.#12 = 1X2" o/m Cor Garage. 1 Lot SE of EM.
+	1.546		1.630			No. E 5117 RINCON Dr.
π	193.581	-3.964	-3.968		-3.966	
−	5.510		5.598		108	
T.P. #13	188.071				183.~~079~~	
+	2.576		2.519			
π	190.647	-3.446	3.443		-3.444	
−	6.022		5.962		184.651	
SET B.M. BD.71	184.625				184.~~572~~	SET B.M. #B.D 71. EL = 184.651
					.666	
+	5.580		+5.543			1ST ALLEY SW. of RINCON DR. (S.W. SI.)
π	190.205	+2.060	+2.062		+2.061	345' SE of SE Pl. of WESTERN AVE.
−	3.520		-3.481		725	CUT SPK IN CONC. N.E. Cor Shed Garage
T.P. 14	186.685				186.~~696~~	Set Nail N. Side Alley 200' E of BM B.D 71
+	5.641		+5.614			
π	192.326	+2.538	+2.535		+2.536	
−	3.103		-3.077			
					261	
T.P. 15	189.223				189.~~232~~	Set Nail N. Side Alley 100' W. Gretna.
+	5.412		-5.369			
π	194.635	+1.060	+1.059		+1.059	SET BM #10 EL. = 190.304
−	4.352		-4.310		190.304	GRETNA AVE (E.S.) 1ST ALLEY
SET BM BD 70	190.283				190.~~291~~	So. of RINCON Dr. & ALLEY Prod E.
					320	L.T. INC. (old Prod)

FORM 353 1M 7-43

PLEASE RETURN TO
LOS ANGELES COUNTY SURVEYOR
700 HALL OF RECORDS

NOTE: ANY ADDITIONS OR CHANGES ON THIS SHEET MUST BE MADE OR CIRCLED IN RED INK, WITH DATE AND NAME OF PERSON MAKING CHANGE

Do not extend notes this side of this line

F.B. 1176 PG. 22 | JOB NO. 1137 | SURVEY OF Norwalk Blvd SS | SURVEY BY Fred Wollist | NOTES BY G. C. Johnson | INDEXED | NOTES RED. | DATE | NOTES CHKD. | DATE 1-18-46 | DATE

B. M.	1ST RUN	DIFF.	2ND RUN	3RD RUN	ADJ. ELEV.	DESCRIPTION
F.A. Lat BM BD 70	190.283				190.283	Bm. * 89.70 E.L. - 0.304 see preceding B.M. description
+	13.241		+13.180		13.324	
Π	193.524	-2.311	-2.312		- 2.312	
—	- 5.552		- 5.492		8.028	
T.P. # 16	187.972				187.979	Set Nail in Curb N.W. Cor. Gretna & Keith Dr. 10' N. Curb Return
+	2.905		+2.949			
Π	190.877	-2.498	-2.501		- 2.499	
—	5.403		-5.450		10.490	
Set BM BL 75	185.474				185.480	Set BM BD # 75 El. = 185.490
+	4.360		+4.422		509	Gretna Ave (W. Si.) & Keith Dr. S.W. Cor.
Π	189.834	-1.246	-1.248		- 1.247	cut Spk Ch. 75' S. of S. end C.R.
—	5.606		-5.670		.262	
T.P. 17	184.228				184.233	Set 1x1 in N. 70' W. of W. Side Gretna on Easement S. Boundary of District.
+	2.720		+2.844			
Π	186.948	-2.982	-2.786		- 2.984	
—	5.702		-5.830		278	
T.P. 18	181.246				181.249	Set 1x2 in N. 320' W. of W. Side Gretna Ave 5' S. of Easement.
+	1.903		+1.820			
Π	183.149	+0.785	+0.786		+ 0.786	
—	1.118		-1.034		182.041	
Set BM BD 74	182.031				182.035	Set BM BD # 74 El. = 182.041 (N. Si.)
+	0.990		+0.897		.064	Just Alley S. of KEITH Dr. of Tr. Line.
Π	183.021	-3.351	-3.350		- 3.350	480' W. of GRETNA AVE.
—	4.341		-4.247		7.14	SE Spk in W. Ly Si. Bm. Pole # 374139E
T.P. 19	178.680				178.685	Set 1x2 in N. 300' E. of Western Ave 10' S. Easement line.
+	3.525		+3.480			
Π	182.205	-1.294	-1.290		- 1.292	
—	4.814		-4.770		.422	
T.P. # 20	177.386				177.393	Set 1x1 in N. - 30' E. Western Ave 10' S. of Easement line.

FORM 353 1M 12 41

PLEASE RETURN TO
LOS ANGELES COUNTY SURVEYOR
700 HALL OF RECORDS

NOTE: ANY ADDITIONS OR CHANGES ON THIS SHEET MUST BE MADE OR CIRCLED IN RED INK, WITH DATE AND NAME OF PERSON MAKING CHANGE

Do not extend notes this side of this line

B.M.	1ST RUN	DIFF.	2ND RUN	3RD RUN	ADJ. ELEV.	DESCRIPTION
T. P. 20	177.386				177.393	set 1" x 1 & N E of Western.
+	3.682		3.740			10' So. Easement Line
π	181.068	+0.578	+0.578		+0.578	
−	3.104		3.162		177.973	
SET B.M. BD 73	177.964				~~177.971~~ 8.000	SET B.M. BD 73. EL = 177.973
+	5.480		5.510			WESTERN AVE. & KEITH DR. SE. COR.
π	183.444	+1.717	+1.720		+1.719	CUT SPK IN CB. 5' S. of S. End C.R.
−	3.763		3.790		179.691	
SET B.M. #BD 72	179.681				~~179.690~~ 719	Set B.M. #B.D. 72 EL = 179.691
+	3.127		2.910			WESTERN AVE (W.Si) & 1ST ALLEY Sd of
π	182.808	−2.913	−2.910		−2.912	CINCON DR.
−	6.040		5.820			L+T IN CB. & ALLEY Prod W. (OLD Prod)
T.P. 21	176.768				176.778 .807	1" x 1 & N. N.Si Keith Dr. 110' W. of NW Cor
+	3.352		3.506			Western N.Si Cl. [illegible] 1715
π	180.120	−1.528	−1.524		−1.526	
−	4.880		5.030			
T.P. 22	175.240				175.~~252~~ 281	cut spk. BM #BD 62 Pg 18
+	5.080		5.048			
π	180.320	+1.098	+1.099		+1.099	
−	3.982		3.949			
T.P. 22	176.338				176.~~351~~ .380	Nail Cb NE Cor Erdwy & HADLEY St 40' W of E.C.R.
+	4.835		4.760			
π	181.173	+0.437	+0.438		+0.438	
−	4.398		4.322		176.785	
Fd. B.M. #BD 48	176.775				~~176.789~~ 818	Fd. BM #BD. 48 EL = 176.785
+	3.621		3.580			BROADWAY & KEITH Dr. SW. COR.
π	180.396	−2.219	−2.220		−2.220	Bt SPK IN CB 10' So. of S. End C.R.
−	5.840		5.800		174.575	
Fd. BM #BD 8	174.556				174.569 598	Fd. BM #BD 8 EL. 174.575 asker FB 864-P204 BROADWAY & HADLEY St. SE COR. L+T IN CB 48' N. of S. END C.R.

NOTES RED. _____ JOB NO. 1137 SURVEY OF NORWALK BLVD. SS
DATE _____ SURVEY BY Granquist
NOTES CHKD. _____ NOTES BY G DATE 1-21-46
DATE _____ INDEXED [illegible] DATE _____

F.B. 1176 PG. 23

F. B. 1176 Pg. 24

JOB NO. 1137 SURVEY OF NORWALK BLVD SS NOTES RED. _____

SURVEY BY GRANQUIST DATE _____

NOTES BY G DATE 1-21-46 NOTES CHKD. _____

INDEXED _____ DATE _____ DATE _____

FORM 353 1M 12-41

PLEASE RETURN TO
LOS ANGELES COUNTY SURVEYOR
700 HALL OF RECORDS

NOTE: ANY ADDITIONS OR CHANGES ON THIS SHEET MUST BE MADE OR CIRCLED IN RED INK, WITH DATE AND NAME OF PERSON MAKING CHANGE

Do not extend notes this side of this line

B.M.	1ST RUN	DIFF.	2ND RUN	3RD RUN	ADJ. ELEV.	DESCRIPTION

F. B. 1176 PG. 25

NOTES RED. _____ JOB NO. 1137 SURVEY OF NORWALK BLVD SS
DATE _____ SURVEY BY GRANQUIST
NOTES CHKD. _____ NOTES BY G. DATE 1-22-'46
DATE _____ INDEXED A. C. Johnson DATE _____

NOTE: ANY ADDITIONS OR CHANGES ON THIS SHEET MUST BE MADE OR CIRCLED IN RED INK, WITH DATE AND NAME OF PERSON MAKING CHANGE

Do not extend notes this side of this line

PLEASE RETURN TO
LOS ANGELES COUNTY SURVEYOR
700 HALL OF RECORDS

FORM 353 1M 12-41

DESCRIPTION	J.N. 1137 NORWALK BLVD. S.S. BENCH MARK LEVELS CIRCUIT #7 GRETNA AVE 'E' TO SORENSON AVE & INCL: RINCON DR. KEITH DR. PACIFIC DR.
ADJ. ELEV.	
3RD RUN	F.B. 1176 Pg 25 to pg 30
2ND RUN	
DIFF.	
1ST RUN	
B.M.	Party H.G. Granquist N.A. Westerland Jr T.C. Paterson HC D.R. [illegible] RC

FORM 35[illegible] 12-41

PLEASE RETURN TO
LOS ANGELES COUNTY SURVEYOR
700 HALL OF RECORDS

NOTE: ANY ADDITIONS OR CHANGES ON THIS SHEET MUST BE MADE OR CIRCLED IN RED INK, WITH DATE AND NAME OF PERSON MAKING CHANGE

Do not extend notes this side of this line

B.M.	1ST RUN	DIFF.	2ND RUN	3RD RUN	ADJ. ELEV.	DESCRIPTION
Fd BM. BD 70	190.291				190.304	Fd BM. BD #70 EL 190.304 (see Pg 21) FB 1176
+	3.390		3.438			GRETNA AVE (E Si) + 1st Alley So of
π	193.681	-2.312	-2.312		-2.312	RINCON DR. & ALLEY PROD E.
−	5.702		5.750			L+T in Cb. (old Prod)
T.P. #1	187.979				187.992	N. in Cb. N.W. Cor Gretna & Keith Dr 10' S of N.C.R.
+	2.892		2.920			
π	190.871	-2.502	-2.500		-2.501	
−	5.394		5.420		185.490	
Fd BM. # BD 75	185.477				~~185.491~~	Fd BM. BD 75 EL 185.490 (see FB 1176 Pg 22)
+	5.250		5.183			GRETNA AVE & Keith Dr SW. Cor.
π	190.727	+1.536	+1.540		+1.538	cut spk in Cb. 75' S. of S. END. CR
−	3.714		3.643			
T.P. #2	187.013				187.029	1"x1" + H. 10' N. of Tr Line 30' E. of E.P.L.
+	5.138		5.090			of Gretna
π	192.151	+3.864	+3.861		+3.863	
−	1.274		1.229		190.892	
SET BM. #BD 76	190.877				~~190.892~~	SET BM. #BD 76 El. 190.892
+	1.525		1.590			TRACT LINE + PE. RRY. SE of GRETNA AVE
π	192.402	-2.695	-2.692		-2.694	& KEITH DR.
−	4.220		4.282			L+T in Top of 36" Conc Std Pipe (E. Si)
T.P. #3	188.182				188.198	Lath Orchard 10' So of Tr Line 40' W
+	5.631		~~5.770~~	6.053		of ℄ Pacific Dr
π	193.813	+1.650	+1.645	+1.650	+1.650	
−	3.981		4.125	4.403		
T.P. #4	189.832				189.848	N. in Pvt (E. Si) Pacific Dr 50' So. of S.C.R.
+	6.098		5.962			SE Cor. Keith Dr.
π	195.930	+2.741	+2.740		+2.741	
−	3.357		3.222		192.588	Set BM. #BD 77 EL = 192.588
SET B.M. # BD 77	192.573				~~192.589~~	KEITH DR + PACIFIC Dr S.E. COR.
						CUT SPK in Cb. 10' E. of E END CR

NOTES RED. ____ DATE ____ NOTES CHKD. ____ DATE ____

JOB NO. 1137 SURVEY OF NORWALK BLVD SS
SURVEY BY GRANQUIST
NOTES BY G. DATE 1-22-46
INDEXED A. C. Johnson DATE

F. B. 1176 PG. 26

FORM 353 1M 12-41

PLEASE RETURN TO
LOS ANGELES COUNTY SURVEYOR
700 HALL OF RECORDS

NOTE: ANY ADDITIONS OR CHANGES ON THIS SHEET MUST BE MADE OR CIRCLED IN RED INK, WITH DATE AND NAME OF PERSON MAKING CHANGE

Do not extend notes this side of this line

NOTES RED. DATE
NOTES CHKD. DATE
DATE INDEXED DATE

JOB NO. 1137 SURVEY OF Hackwalk Blvd S.S.
SURVEY BY GRANQUIST DATE 1-22-46
NOTES BY G. C. Johnson DATE

F.B. 1176 PG. 27

B.M.	1ST RUN	DIFF.	2ND RUN	3RD RUN	ADJ. ELEV.	DESCRIPTION
SET B.M. BD77	192.573				~~192.564~~	SET B.M. #BD 77 Sec 8 T2 R6
+	5.100		5.180	5.229	192.588	
π	197.673	+2.204	+2.210	+2.205	+2.205	
−	2.896		2.970	3.024		
T.P. #5	194.777				194.794	Rock & S.I. North Dr. E. P.L. No. 1304
+	5.600		5.680			
π	200.377	+2.230	+2.238		+2.230	
−	3.370		3.450			
T.P. #6	197.007				197.024	Nail N. S.I. at Keith Dr. No. 1221
+	6.090		6.014			
π	203.097	+3.774	+3.775		+3.775	
−	2.316		2.239		200.798	
SET B.M. #BD78	200.781				~~200.799~~	SET B.M. BD 78 EL. = 200.798
+	6.188		6.296	5.990		KEITH DR. & SORENSON AVE. N.W.COR
π	206.969	+4.262	+4.268	+4.262	+4.262	N&L IN C.B. 3' W. of W. END C.R.
−	1.926		1.932	1.728		
T.P. 7	205.043				205.061	Tack No. in E.S. Sorenson Ave 1.0' ± to Ho
+	6.181		6.086			
π	211.224	+3.726	+3.720		+3.720	
−	2.461		2.366		208.779	
SET B.M. #BD79	208.763				~~208.781~~	SET B.M. BD 79 EL. 208.779
+	3.252		3.220			RINCON DR. & SORENSON AVE. S.W.COR
π	212.015	−2.260	−2.260		−2.260	N&L IN C.B. 8' W of W. END C.R.
−	5.512		5.480			
T.P. 8	206.503				206.521	N. C.B. S.I. Rincon Dr. At N. of Ho. # 1217
+	1.901		1.873			
π	208.404	−3.397	−3.396		−3.397	
−	5.298		5.269			
T.P. #9	203.106				203.124	1"x1" Stk fr. E of Ho. # 1301 Rincon Dr. Pkwy

FORM [illegible]-41

PLEASE RETURN TO
LOS ANGELES COUNTY SURVEYOR
700 HALL OF RECORDS

NOTE: ANY ADDITIONS OR CHANGES ON THIS SHEET MUST BE MADE OR CIRCLED IN RED INK, WITH DATE AND NAME OF PERSON MAKING CHANGE

Do not extend notes this side of this line

JOB NO. 1137 SURVEY OF Normandale Blvd. SS NOTES RED.
SURVEY BY Grandoulis DATE NOTES CHKD.
NOTES BY E.C. Jordan DATE 1-22-46 DATE
INDEXED DATE

F.B. 176 Pg. 28

B.M.	1ST RUN	DIFF.	2ND RUN	3RD RUN	ADJ. ELEV.	DESCRIPTION
T.P. #9	203.106				202.124	Desc. Bk 73 27
+	1.339		1.280			
π	204.445	-4.082	-4.081		-4.082	
−	5.421		5.361		199.040	
SET # B.M. BD 80	199.024				~~197.042~~	SET # BM. BD 80 - El = 199.040
+	5.338		5.375			RINCON DR & PACIFIC DR. S.E. COR.
π	204.362	+3.578	+3.575		+3.577	CUT SPK IN CB. 10' E. of E. end C.R.
−	1.760		1.800			
T.P. #10	202.602				202.619	[illegible]
+	5.399		5.368			
π	208.001	+2.771	+2.773		+2.772	
−	2.628		2.595		205.847	
SET B.M. # BD 81	205.373				205.391	SET BM. # BD 81 El = 205.389
+	1.583		1.520			PACIFIC DR (E.S.I.) N. of E RINCON DR.
π	206.956	-4.423	-4.421		-4.422	@ 35 So. of TR. LINE.
−	6.006		5.941			CUT SPK IN CB.
T.P. # 11	200.950				200.969	Rock in Tr. Mon. No. 4 on E.S. asphalt
+	1.720		1.682			N.W. of TT. Mon. Dic. # bt 1920 65 Cal
π	202.670	-3.654	-3.654		-3.654	
−	5.374		5.336			
T.P. # 12	197.296				197.315	1" N 1'+ W. S. RR. R/W E. of Emplykolon
+	1.216		1.200			GRETNA AVE.
π	198.512	-4.729	-4.728		-4.729	
−	5.945		5.928			
T.P. # 13	192.567				192.586	
+	3.429		3.327			
π	195.996	-2.280	-2.279		-2.279	
−	5.709		5.606		190.307	
Fd # BM. BD 70	190.287				~~190.309~~	Fd BM # BD 70 GRETNA AVE (E.S.I.) & ST ALLEY S. of & RINCON DR. L+T IN CB. & ALLEY AND E.

FORM 353 1M 12-41

PLEASE RETURN TO
LOS ANGELES COUNTY SURVEYOR
700 HALL OF RECORDS

NOTE: ANY ADDITIONS OR CHANGES ON THIS SHEET MUST BE MADE OR CIRCLED IN RED INK, WITH DATE AND NAME OF PERSON MAKING CHANGE

Do not extend notes this side of this line

B.M.	1ST RUN	DIFF.	2ND RUN	3RD RUN	ADJ. ELEV.	DESCRIPTION
Fd BM. #BD70	190.287				190.307	Fd BM. BD70 EL. Desc on Pg 26 See Pg 26
+	2.665		2.638			
+	192.952	-3.351	-3.352		-3.351	
—	6.016		5.990			
T.P. # 14	186.936				186.956	[illegible] in Cb. SW Cor. Keith Dr & Gretna Ave 10' E. of W.C.R.
+	3.609		3.550			
⊼	190.545	-1.460	-1.460		-1.460	
Fd	5.069		5.010		[illegible]	
BM. BD75	185.476				185.496	Fd BM. BD.75 EL [illegible] See Pg 26 GRETNA AVE & KEITH DR SW. COR. cut spk in Cb. 75' S. of S. END C.R.

NOTES RED. _____ JOB NO. 1137 SURVEY OF NOR WALK BLVD SS
DATE _____ SURVEY BY GRANQUIST
NOTES CHKD. _____ NOTES BY [illegible] DATE 1-22-46
DATE _____ INDEXED [illegible] Johnson DATE

F.B. 1176 PG. 29

F. B. 1176 Pg. 30

JOB NO. 1137 SURVEY OF NORWALK BLVD. SS NOTES RED.

SURVEY BY GRANQUIST DATE

NOTES BY G DATE 1-22-46 NOTES CHKD.

INDEXED DATE DATE

B.M.	1ST RUN	DIFF.	2ND RUN	3RD RUN ADJ. ELEV.	DESCRIPTION

FORM 358 1M 12-41

PLEASE RETURN TO
LOS ANGELES COUNTY SURVEYOR
700 HALL OF RECORDS

Do not extend notes this side of this line

NOTE: ANY ADDITIONS OR CHANGES ON THIS SHEET MUST BE MADE OR CIRCLED IN RED INK, WITH DATE AND NAME OF PERSON MAKING CHANGE

Notes Ck'd by	Survey of NORWALK BLVD S.S.	F.B. 1176 PG. 31
Map No.	W. O. 1137 Tape No. 049 St'd 68 °F	
Office Work	Surveyed by GRANQUIST	
Checked	Notes G Date 1-23-46	
Date	Indexed A. C. Johnson 10-9-46	

J.N. 1137.

NORWALK BLVD S.S.

℄ SURVEY FOR C.I. Job 8351

TRACT No. 10411

1ST ALLEY NORTH OF HADLEY ST.

FROM BROADWAY TO 1ST SO. WLY OF WHITTIER BLVD.

F.B. 1176 Pg's 31 to Pg 38
To Po G. See F.B. 1176 Pg 45 to 54
For cross Sects F.B. 1176 Pg 55 to 62

1ST ALLEY EAST OF BROADWAY

FROM 1st ALLEY No. of HADLEY St NLy to 1st ALLEY So of WHITTIER BLVD.

F.B. 1176 Pg 39 to 42 Also Pg 34
For Topog See F.B. 1176 Pg 63 to 68
For cross sections F.B. 1176 Pg 69 to Pg 74

1ST ALLEY So of WHITTIER BLVD.

FROM BROADWAY to HADLEY =
Incl. Int Westernam.

F.B. 1172 Pg 18
(F.B. 1176. Pg 42 To Pg
Also Pg 37

For Topog. Pg 81 + Pg 87 to 94
For X sect's Pg 83 + Pg 95 to 100
S.Ch. Whittier Blvd X Sect's = Pg 101 to 104

1ST ALLEY So of See PRIVE Pg 40 Pg 36
For Topog. See F.B. 1176 Pg 75 to 76
For X Sects " " " Pg 77 To 80

℄ F.B. 1176 Pg 31 to 44

PARTY:
H.E. GRANQUIST
N.A. WESTERLAND = TT
T.C. PETERSON = H.C.
D.H. BEERS = R.C.

Note: Any Additions or Changes on This Sheet Must be Made or Circled in Red Ink With Date and Name of Person Making Change.

Do not extend notes this side of this line.

RETURN TO
LOS ANGELES COUNTY SURVEYOR
700 HALL OF RECORDS

FORM 247 5M 11-41

F.B. 1176 PG. 32

FOR

RETURN TO
LOS ANGELES COUNTY SURVEYOR
700 HALL OF RECORDS

Do not extend notes this side of this line.

Note: Any Additions or Changes on This Sheet Must be Made or Circled in Red Ink With Date and Name of Person Making Change.

Notes Ck'd by R.R.M.	Survey of NORWALK Blvd SS
Map No.	W. O. 1137 Tape No. 049 St'd 68 °F
Office Work	Surveyed by GRANQUIST
Checked	Notes G Date 1-23-46
Date	Indexed A. C. Johnson

F.B. 1176 PG. 33

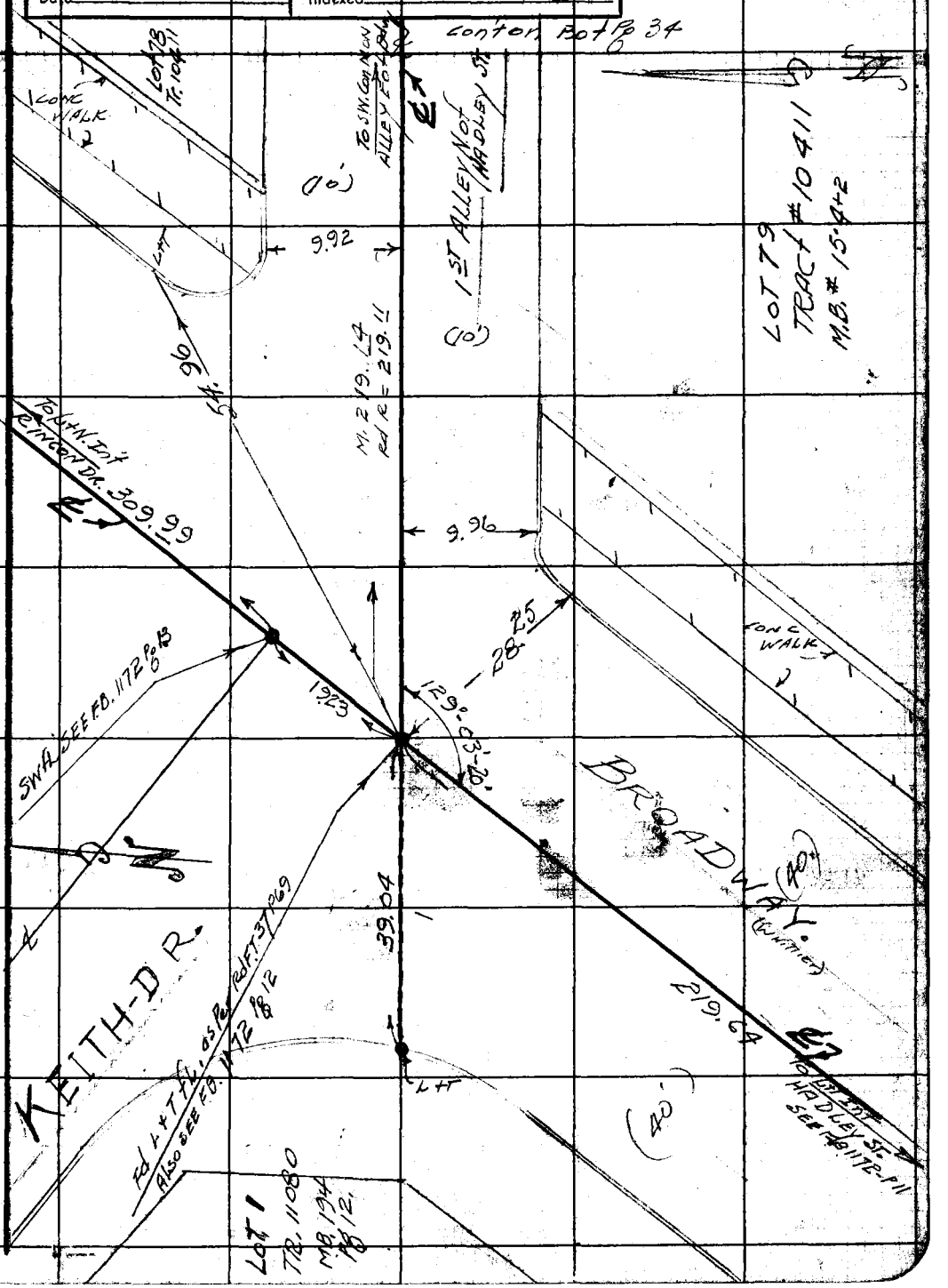

Note: Any Additions or Changes on This Sheet Must be Made or Circled in Red Ink With Date and Name of Person Making Change.

Do not extend notes this side of this line.

RETURN TO
LOS ANGELES COUNTY SURVEYOR
700 HALL OF RECORDS

FORM 247 5M 11-

RETURN TO
LOS ANGELES COUNTY SURVEYOR
700 HALL OF RECORDS

Note: Any Additions or Changes on This Sheet Must be Made or Circled in Red Ink With Date and Name of Person Making Change.

Do not extend notes this side of this line.

WS 37-A-5

TRACT No 10411, MB 15-4+2

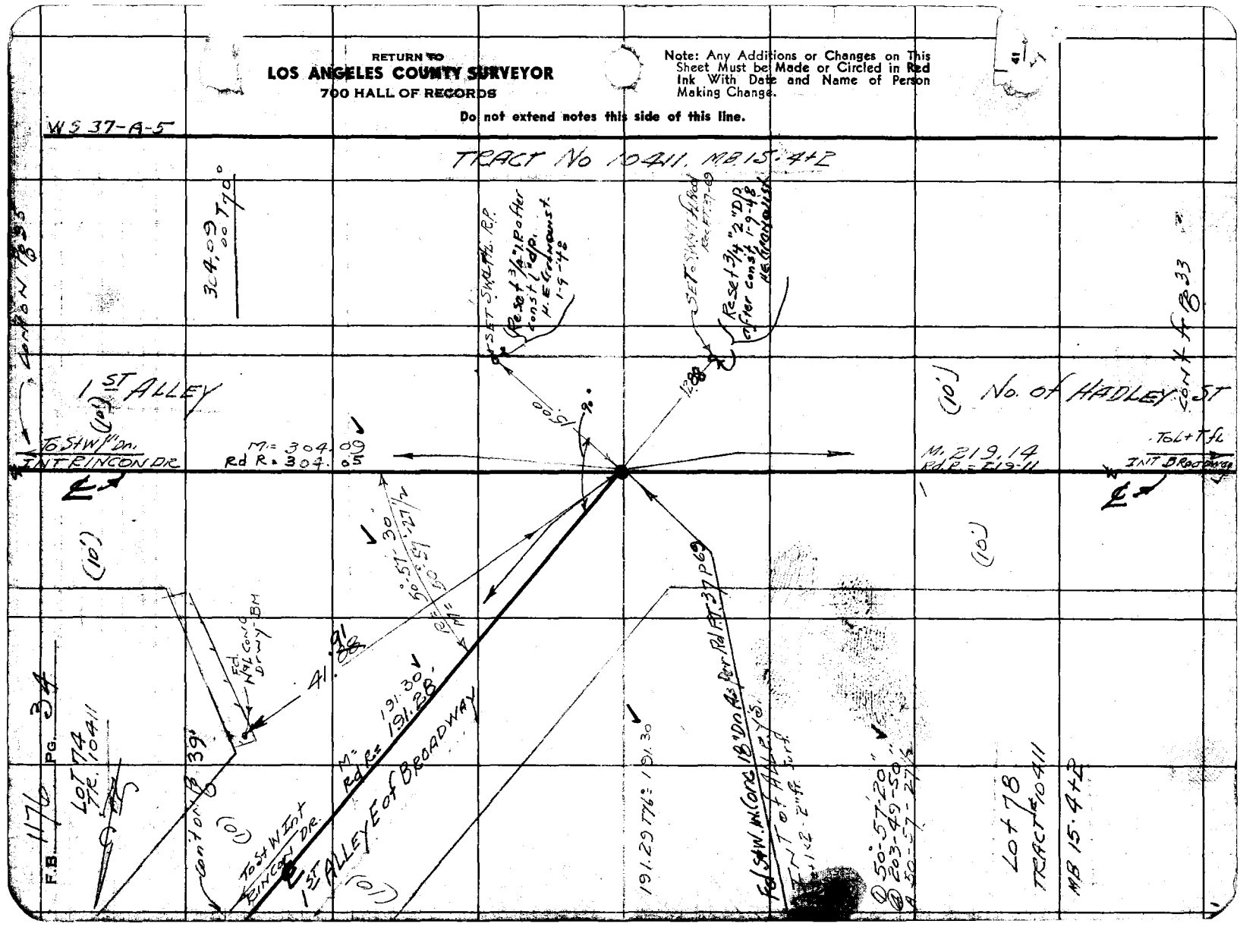

Notes Ck'd by KRM	Survey of NORWALK BLVD SS
Map No.	W. O. 1137 Tape No. 049 St'd 68 °F
Office Work	Surveyed by GRANQUIST
Checked	Notes G Date 1-23-46
Date	Indexed A. C. Jonnson

F.B. 1176 PG. 35

WS 37 B-5

CON'T ON PG 36

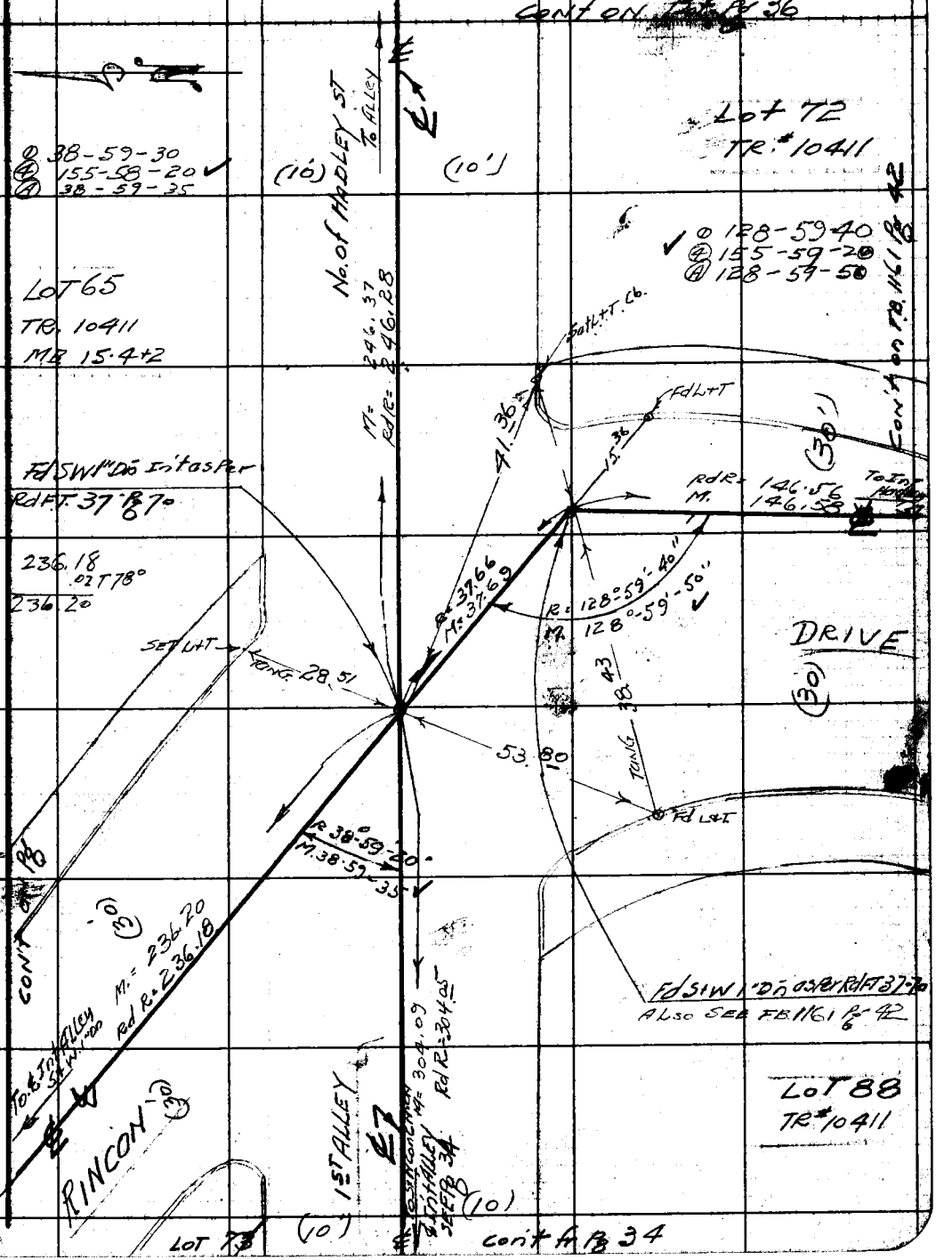

Note: Any Additions or Changes on This Sheet Must be Made or Circled in Red Ink With Date and Name of Person Making Change.

Do not extend notes from side of this line.

RETURN TO
LOS ANGELES COUNTY SURVEYOR
700 HALL OF RECORDS

FORM 247 5M 11-41

RETURN TO
LOS ANGELES COUNTY SURVEYOR
700 HALL OF RECORDS

Note: Any Additions or Changes on This Sheet Must be Made or Circled in Red Ink With Date and Name of Person Making Change.

Do not extend notes this side of this line.

W.S. 37-B-5

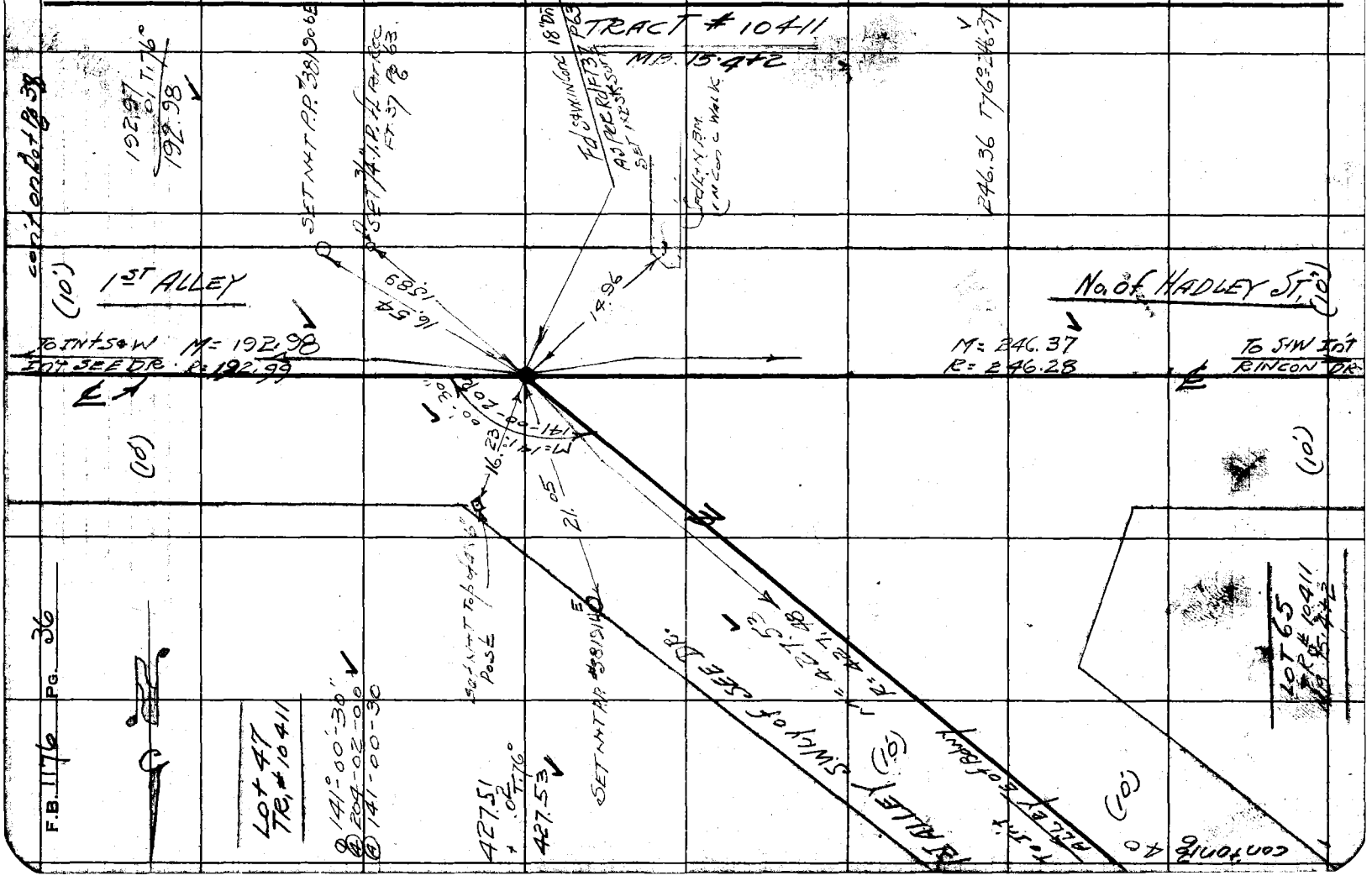

Notes Ck'd by K.R.M.	Survey of NORWALK BLVD SS
Map No.	W. O. 1137 Tape No. 049 St'd 68 °F
Office Work	Surveyed by GRANQUIST
Checked	Notes G Date 1-24-46
Date	Indexed A. C. Johnson

F.B. 1176 Pg. 37

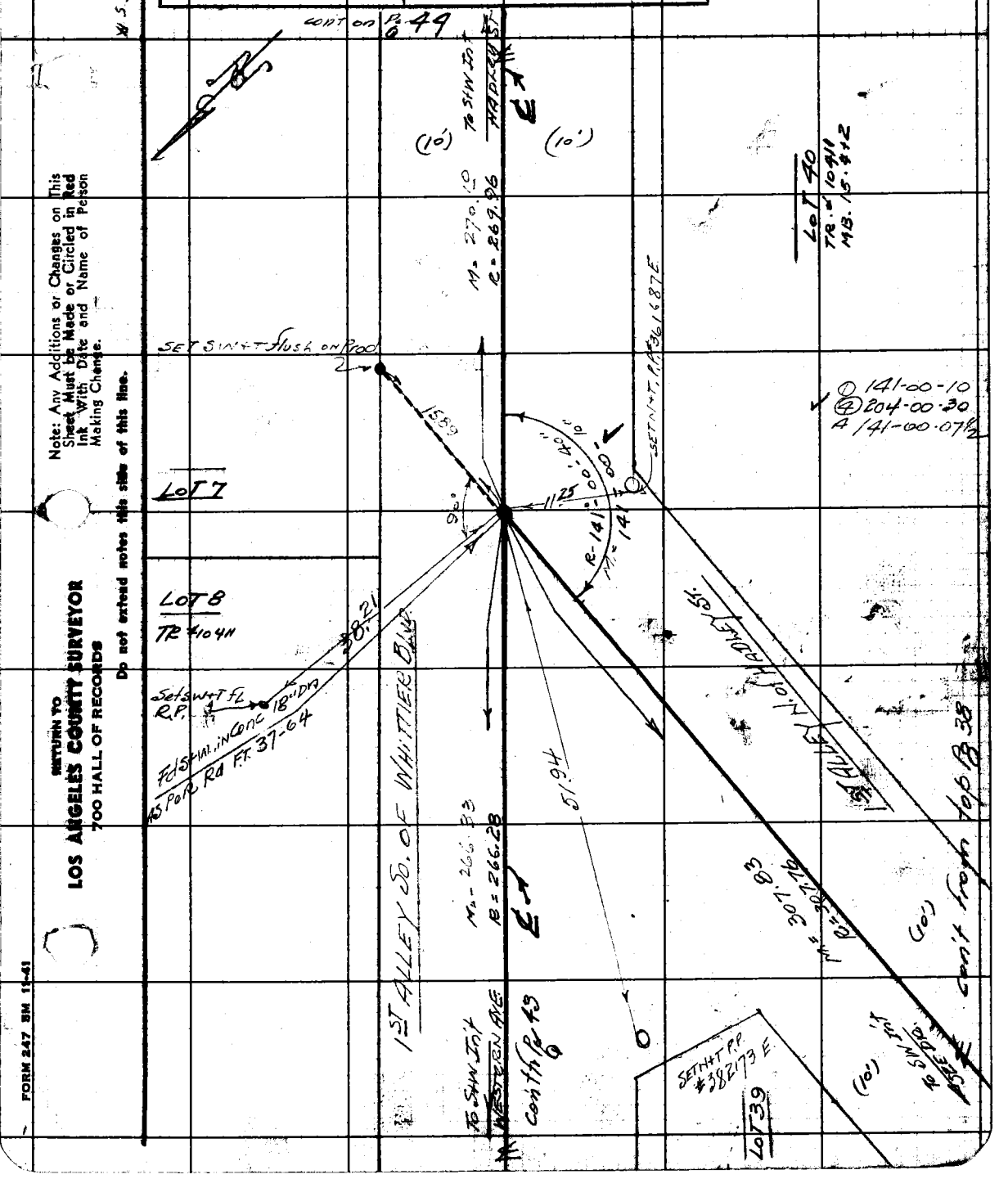

Note: Any Additions or Changes on This Sheet Must be Made or Circled in Red Ink With Date and Name of Person Making Change.

Do not extend notes this side of this line.

RETURN TO
LOS ANGELES COUNTY SURVEYOR
700 HALL OF RECORDS

FORM 247 5M 11-41

RETURN TO
LOS ANGELES COUNTY SURVEYOR
700 HALL OF RECORDS

Note: Any Additions or Changes on This Sheet Must be Made or Circled in Red Ink With Date and Name of Person Making Change.

Do not extend notes this side of this line.

W.S. 37 B-5

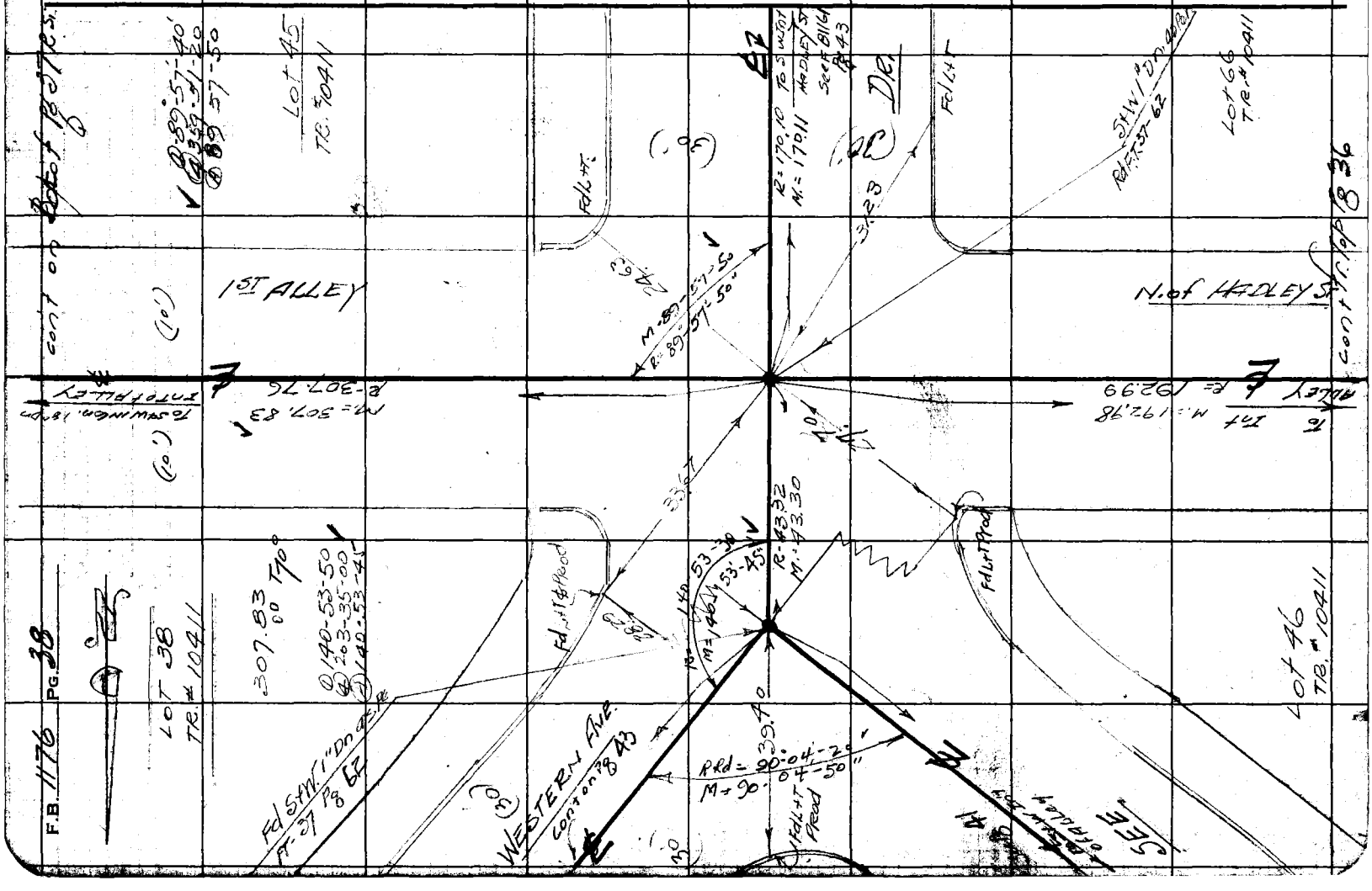

Notes Ck'd by K.R.M.	Survey of NORWALK BLVDSS
Map No.	W. O. 1137 Tape No. 049 St'd 68 °F
Office Work	Surveyed by GRANQUIST
Checked	Notes G. Date 1-26-46
Date	Indexed C. Johnson

F.B. 1176 PG. 39

W.S. 37 A-5

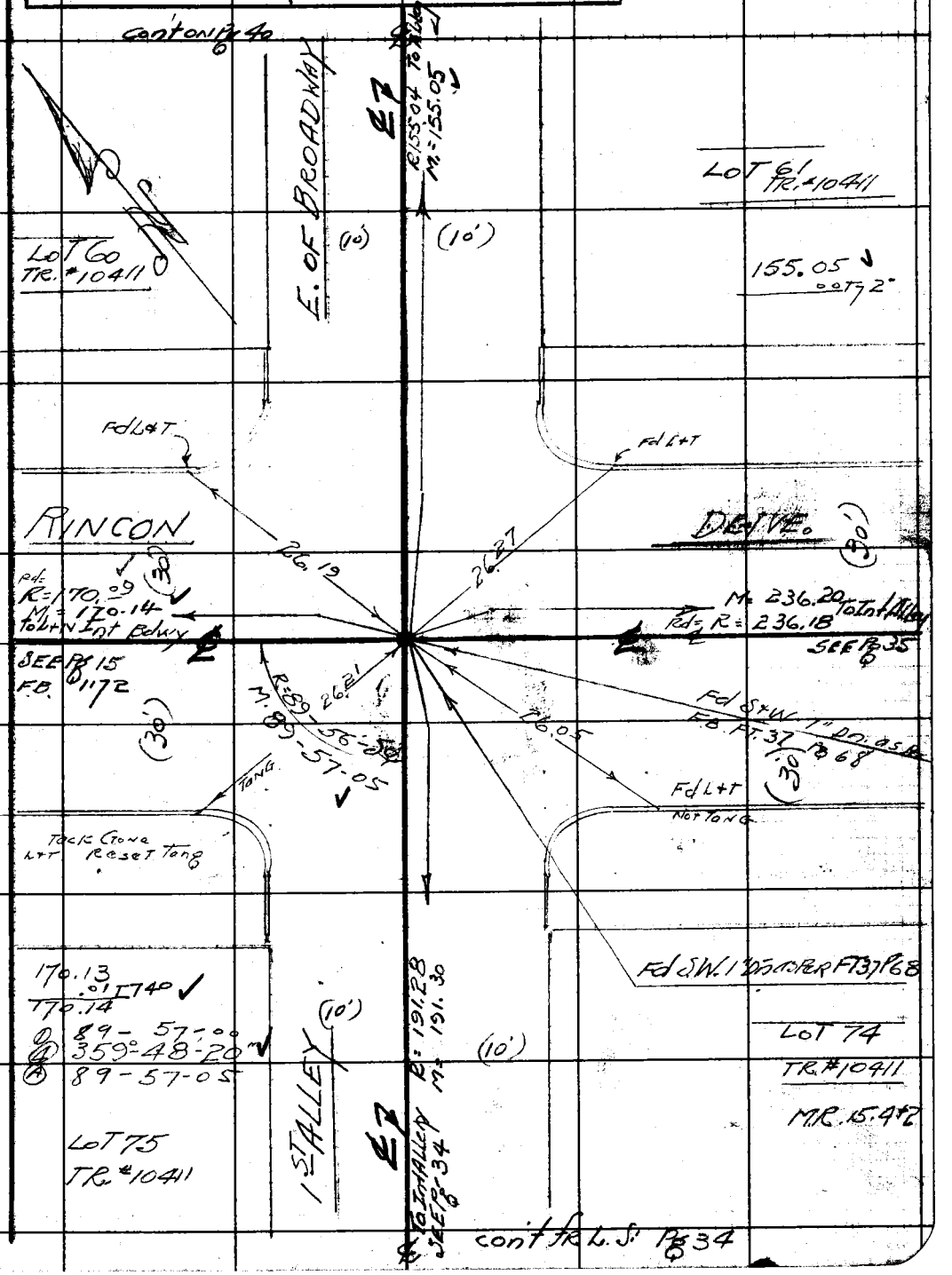

Note: Any Additions or Changes on This Sheet Must be Made or Circled in Red Ink With Date and Name of Person Making Change.

Do not extend notes this side of this line.

RETURN TO
LOS ANGELES COUNTY SURVEYOR
700 HALL OF RECORDS

FORM 247 5M 11-41

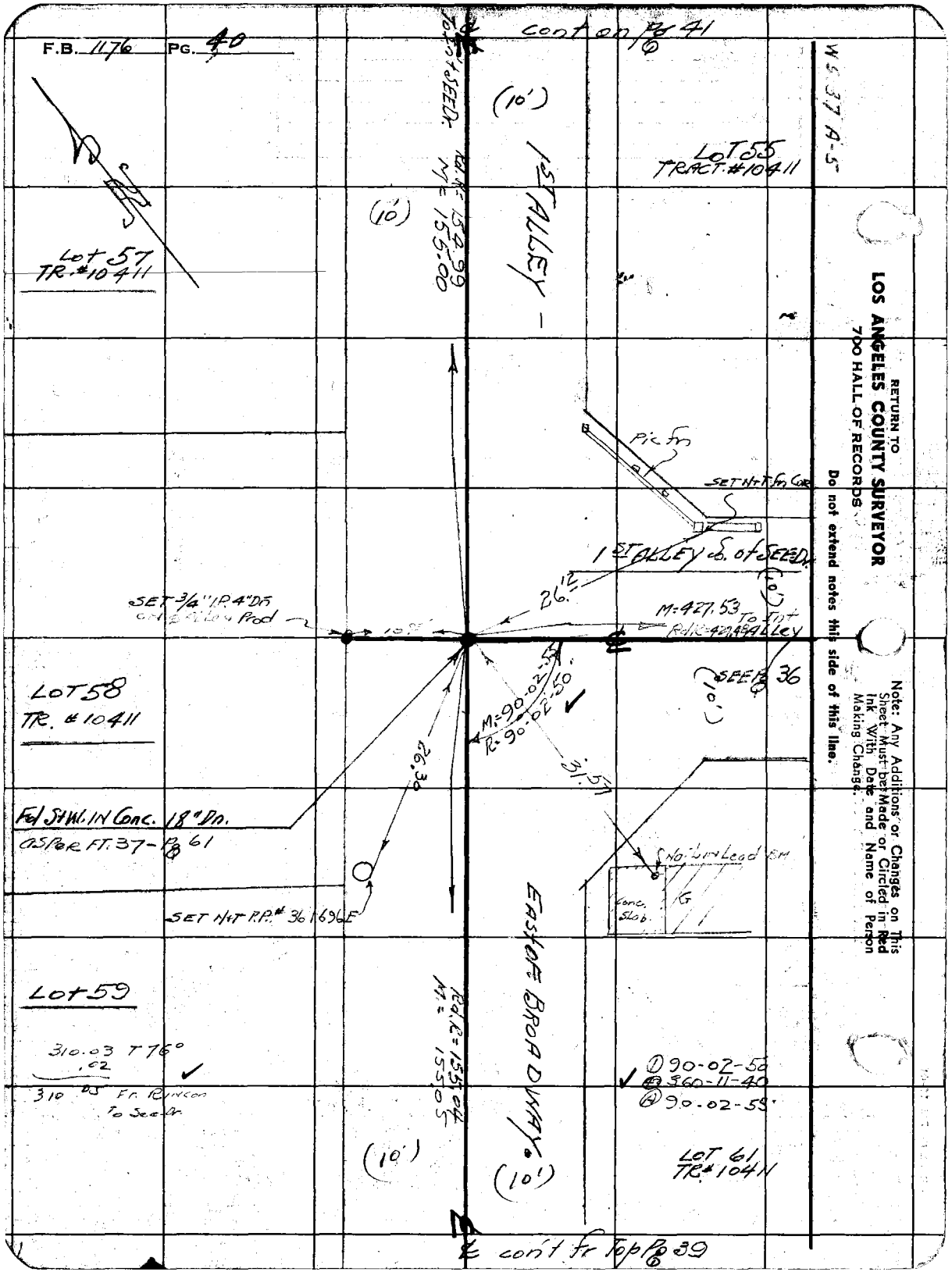
F.B. 1176 PG. 40
cont on Pg 41
To Int SEE Dr.
Rd. R= 154.99
M= 155.00
(10')
1ST ALLEY
LOT 55
TRACT #10411
WS 37 A-5
Lot 57
TR. #10411
Pic fn
SET N+T fn Cor
1ST ALLEY S. of SEE Dr.
26.12
SET 3/4" I.P. 4" Dn
M=427.53
To Int
Rd R=427.49 ALLEY
SEE Pg 36
LOT 58
TR. #10411
M=90-02-55
R=90-02-50
26.30
31.57
Fd St W. IN Conc. 18" Dn.
as per FT. 37 - Pg 61
Nail in Lead BM
Conc. Slab
G
SET N+T P.P. # 361696E
EAST OF BROADWAY
Lot 59
310.03 T 76°
.02
310 DS Fr. Rincon
To See Dr.
Rd. R= 155.04
M= 155.05
① 90-02-50
② 360-11-40
③ 90-02-55
LOT 61
TR. #10411
cont fr Top Pg 39
RETURN TO
LOS ANGELES COUNTY SURVEYOR
700 HALL OF RECORDS
Do not extend notes this side of this line.
Note: Any Additions or Changes on This Sheet Must be Made or Circled in Red Ink With Date and Name of Person Making Change.

Notes Ck'd by K.R.M.	Survey of NORWALK Blvd S.S.
Map No.	W. O. 1137 Tape No. 049 Std 68 °F
Office Work	Surveyed by GRANQUIST
Checked	Notes G. Date 1-26-46
Date	Indexed A. C. Johnson

F.B. 1176 Pg. 41

W = 37-B-5

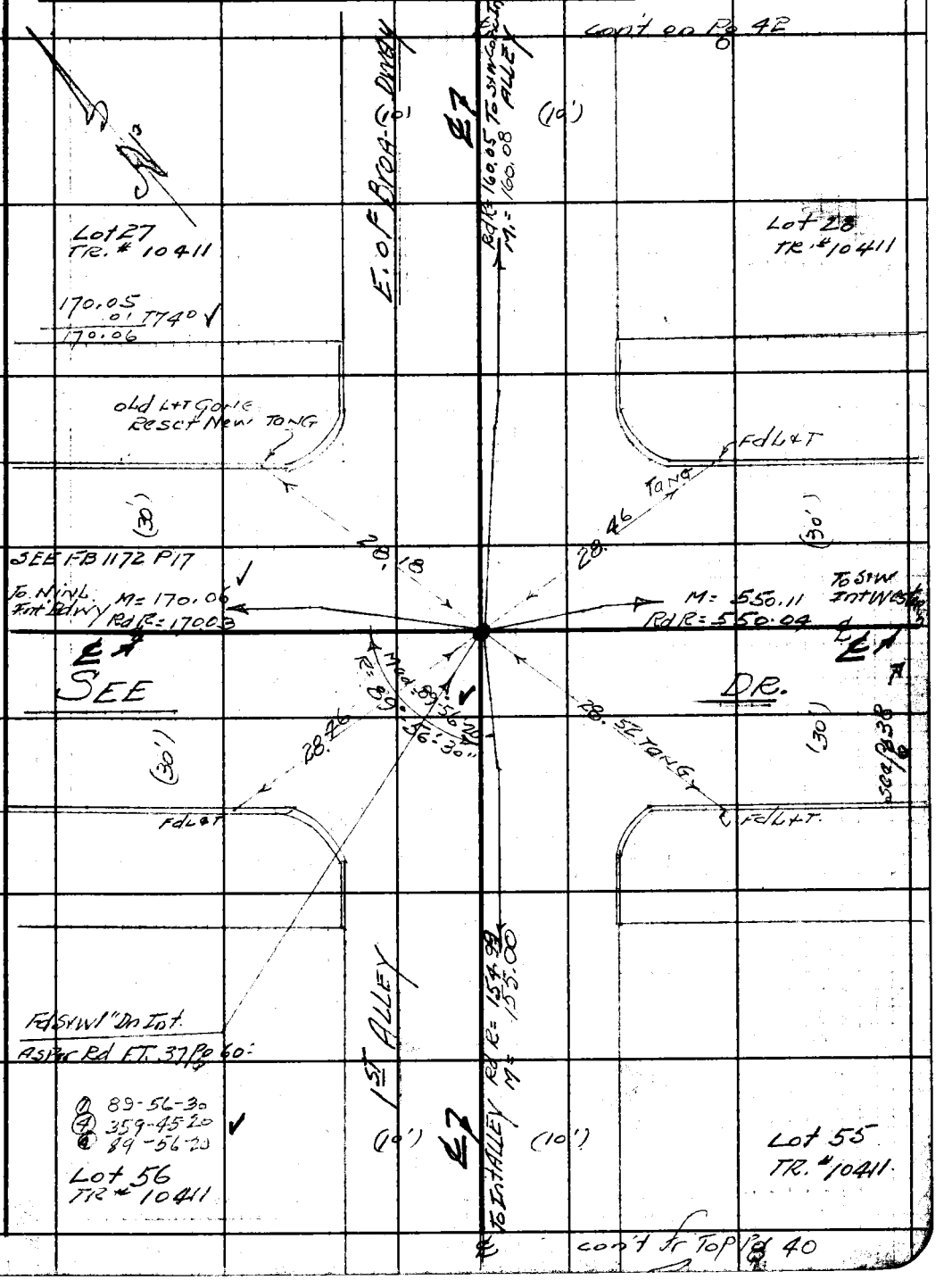

Note: Any Additions or Changes on This Sheet Must be Made or Circled in Red Ink With Date and Name of Person Making Change.

Do not extend notes this side of this line.

RETURN TO
LOS ANGELES COUNTY SURVEYOR
700 HALL OF RECORDS

FORM 247 5M 12-40

RETURN TO
LOS ANGELES COUNTY SURVEYOR
700 HALL OF RECORDS

Note: Any Additions or Changes on This Sheet Must be Made or Circled in **Red Ink** With Date and Name of Person Making Change.

Do not extend notes this side of this line.

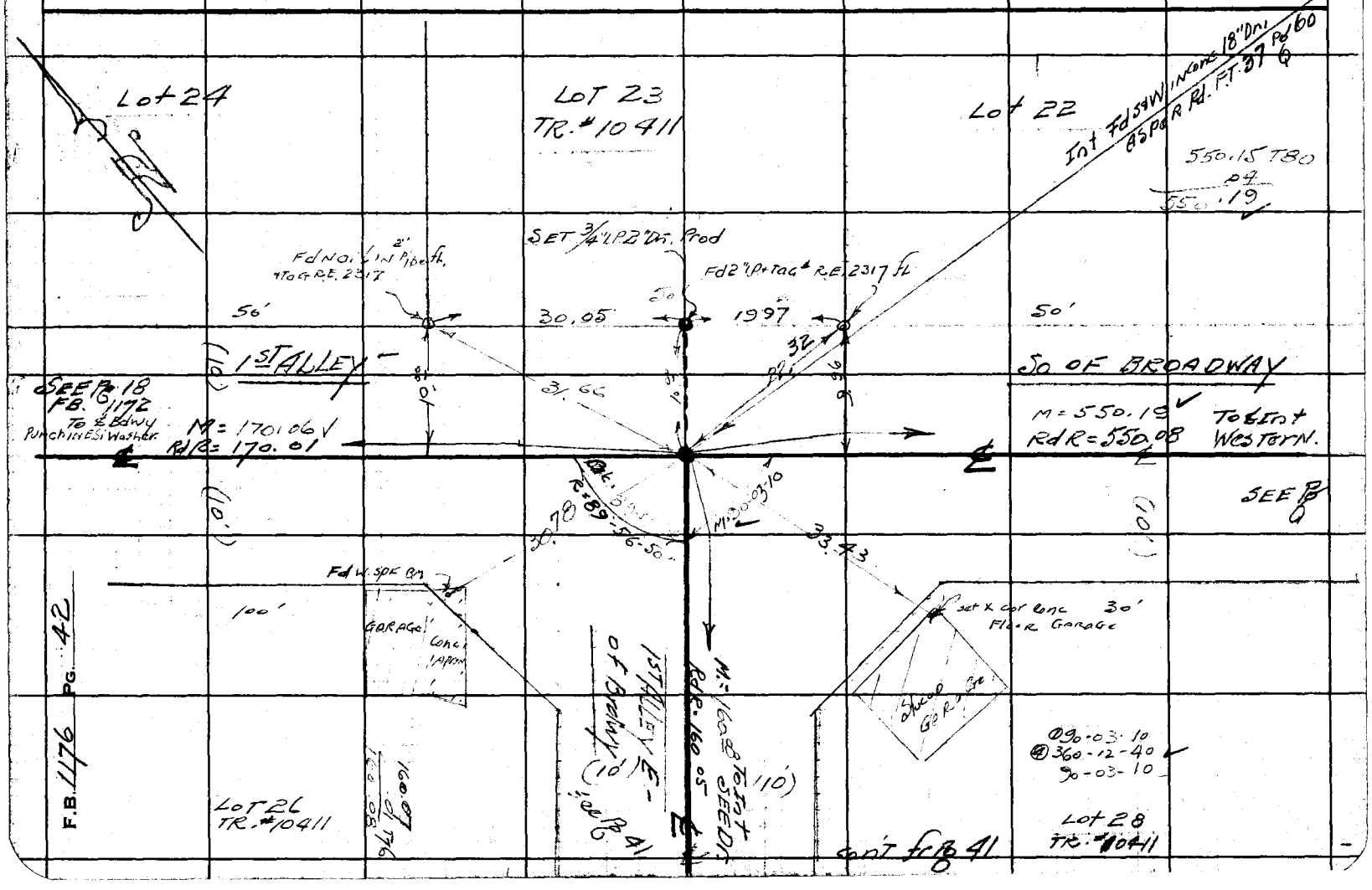

Notes Ck'd by K.R.M.	Survey of NORWALK BLVD. SS.
Map No.	W. O. 1137 Tape No. 049 Std 68°F
Office Work	Surveyed by GRANQUIST
Checked	Notes G. Date 1-26-46
Date	Indexed A. C. Johnson

F.B. 1176 Pg. 43

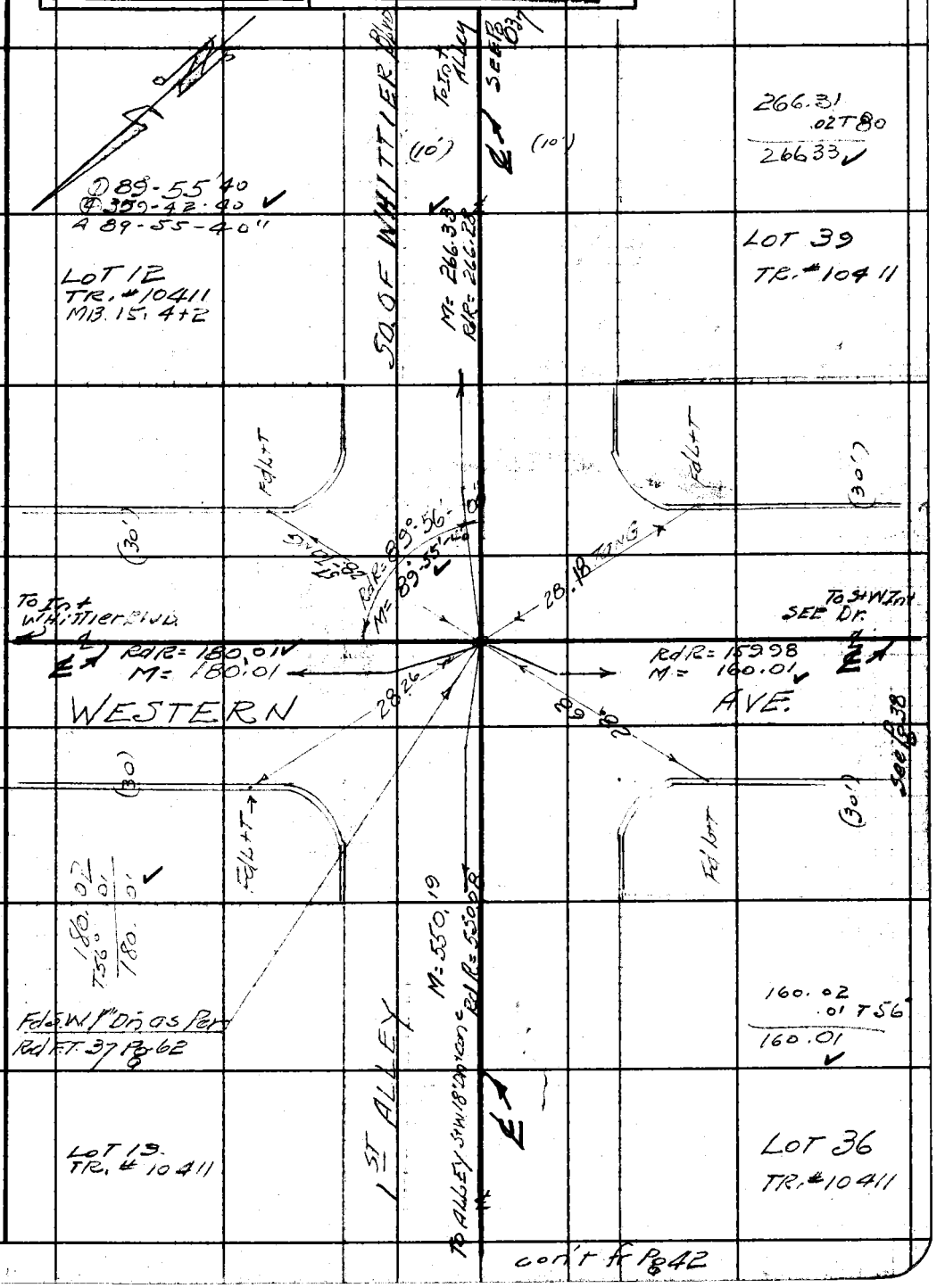

Note: Any Additions or Changes on This Sheet Must be Made or Circled in Red Ink With Date and Name of Person Making Change.

Do not extend notes this side of this line.

RETURN TO
LOS ANGELES COUNTY SURVEYOR
700 HALL OF RECORDS

FORM 247 SM 12-40

F.B. 1176 Pg. 44

RETURN TO
LOS ANGELES COUNTY SURVEYOR
700 HALL OF RECORDS

Do not extend notes this side of this line.

Note: Any Additions or Changes on This Sheet Must be Made or Circled in **Red Ink**. With Date and Name of Person Making Change.

Notes Ck'd by		Survey of NORWALK BLVD, SS&T	F.B. 1176 Pg. 45
Map No.		W. O. 1137 Tape No. 49 Std 68 °F	
Office Work		Surveyed by GRANQUIST	
Checked		Notes G Date 2-4-46	
Date		Indexed A. C. Johnson 10-9-46	

J.N. 1137.

NORWALK BLVD. SS. ETAL.

TOPOGRAPHY.

1ST ALLEY NORTH OF HADLEY ST

FROM 0+00 = INT BROADWAY

EASTERLY TO

1ST ALLEY SO. WLY. OF WHITTIER BLVD

FB 1176 PG 45 TO 54

FOR CROSS SECTIONS. SEE FB 1176 PG 55 TO PG 62

FOR TS SEE FB 1176 PG 33 TO 38

Party
H.E. GRANQUIST
T.A. WESTERLAND. T.
T.C. PATERSON = HC.
D.H. BEERS. - RC.

Note: Any Additions or Changes on This Sheet Must be Made or Circled in Red Ink With Date and Name of Person Making Change.

Do not extend notes this side of this line.

RETURN TO
LOS ANGELES COUNTY SURVEYOR
700 HALL OF RECORDS

FORM 247 BM 12-40

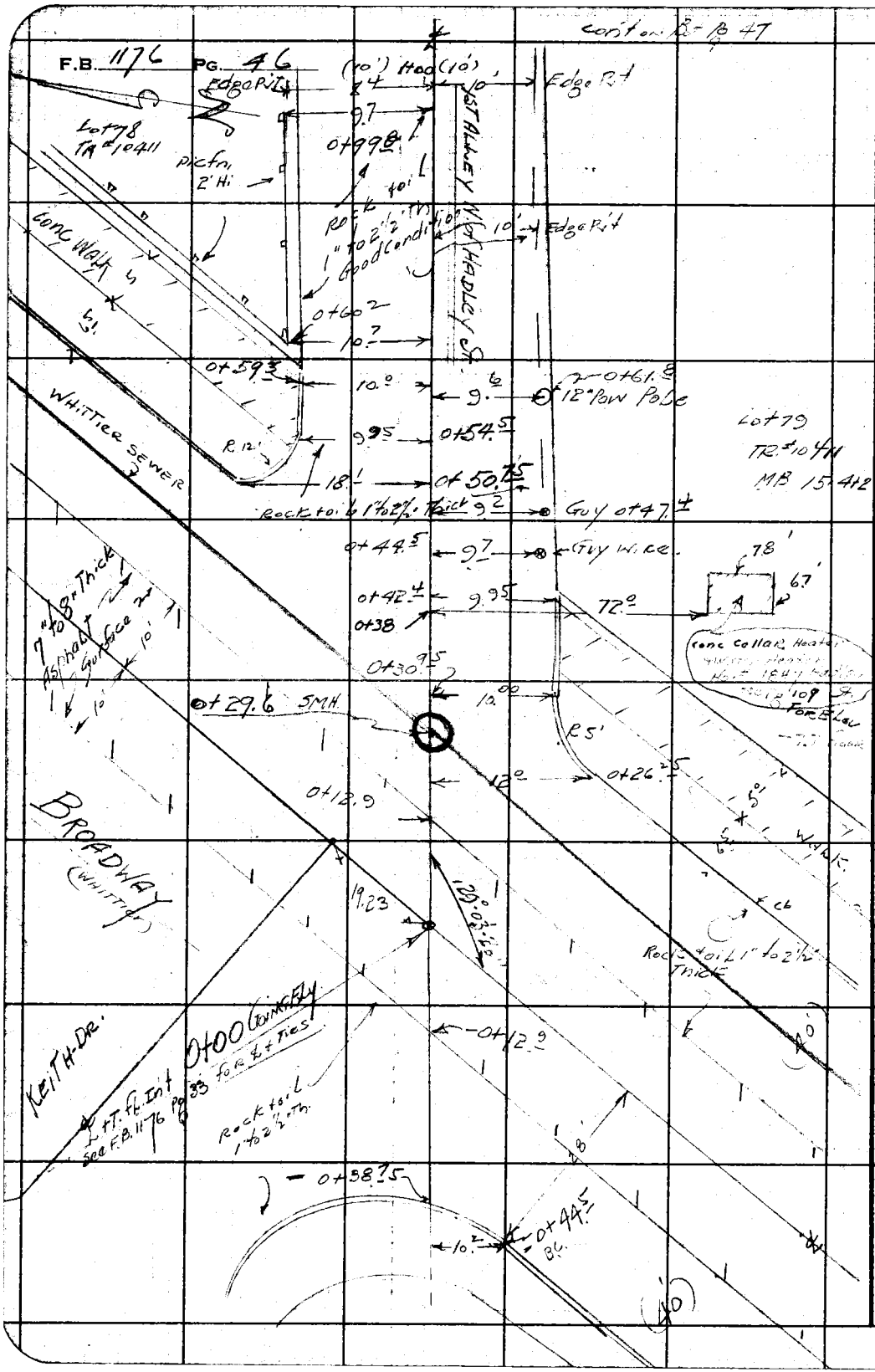

RETURN TO
LOS ANGELES COUNTY SURVEYOR
700 HALL OF RECORDS

Do not extend notes this side of this line.

Note: Any Additions or Changes on This Sheet Must be Made or Circled in **Red Ink** With Date and Name of Person Making Change.

Notes Ck'd by	Survey of NORWALK BLVD SS ETAL
Map No.	W. O. 1137 Tape No. 049 Std 68 °F
Office Work	Surveyed by GRANQUIST
Checked	Notes G. Date 2-4-46
Date	Indexed A. C. Johnson

F.B. 1176 Pg. 47

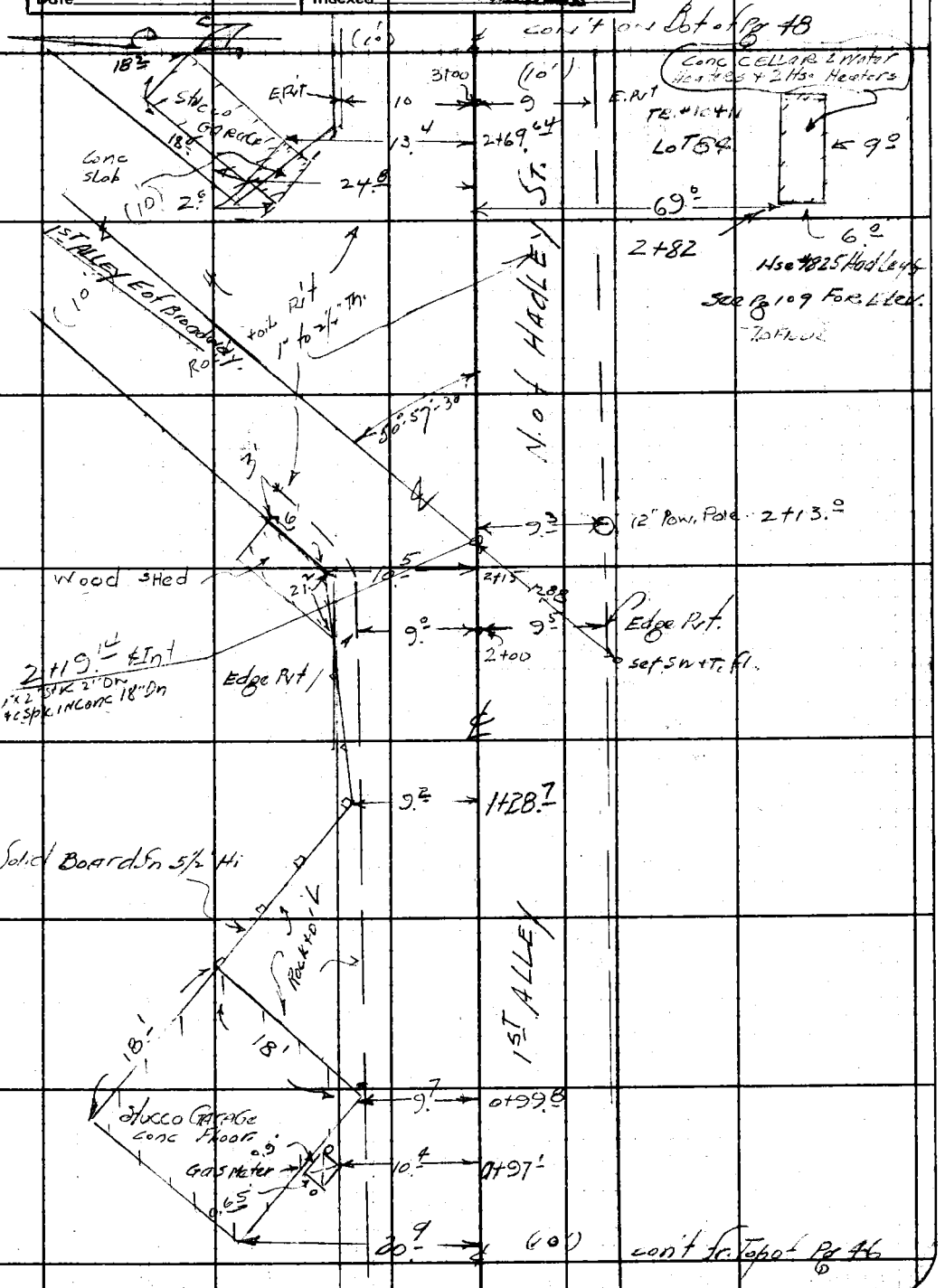

Note: Any Additions or Changes on This Sheet Must be Made or Circled in Red Ink With Date and Name of Person Making Change.

Do not extend notes this side of this line.

RETURN TO
LOS ANGELES COUNTY SURVEYOR
700 HALL OF RECORDS

FORM 247 5M 12-40

F.B. 1176 PG. 48



RETURN TO
LOS ANGELES COUNTY SURVEYOR
700 HALL OF RECORDS

Do not extend notes this side of this line.

Note: Any Additions or Changes on This Sheet Must be Made or Circled in **Red Ink** With Date and Name of Person Making Change.

FORM 247 5M 12-40

RETURN TO
LOS ANGELES COUNTY SURVEYOR
700 HALL OF RECORDS

Note: Any Additions or Changes on This Sheet Must be Made or Circled in **Red Ink** With Date and Name of Person Making Change.

Do not extend notes this side of this line.

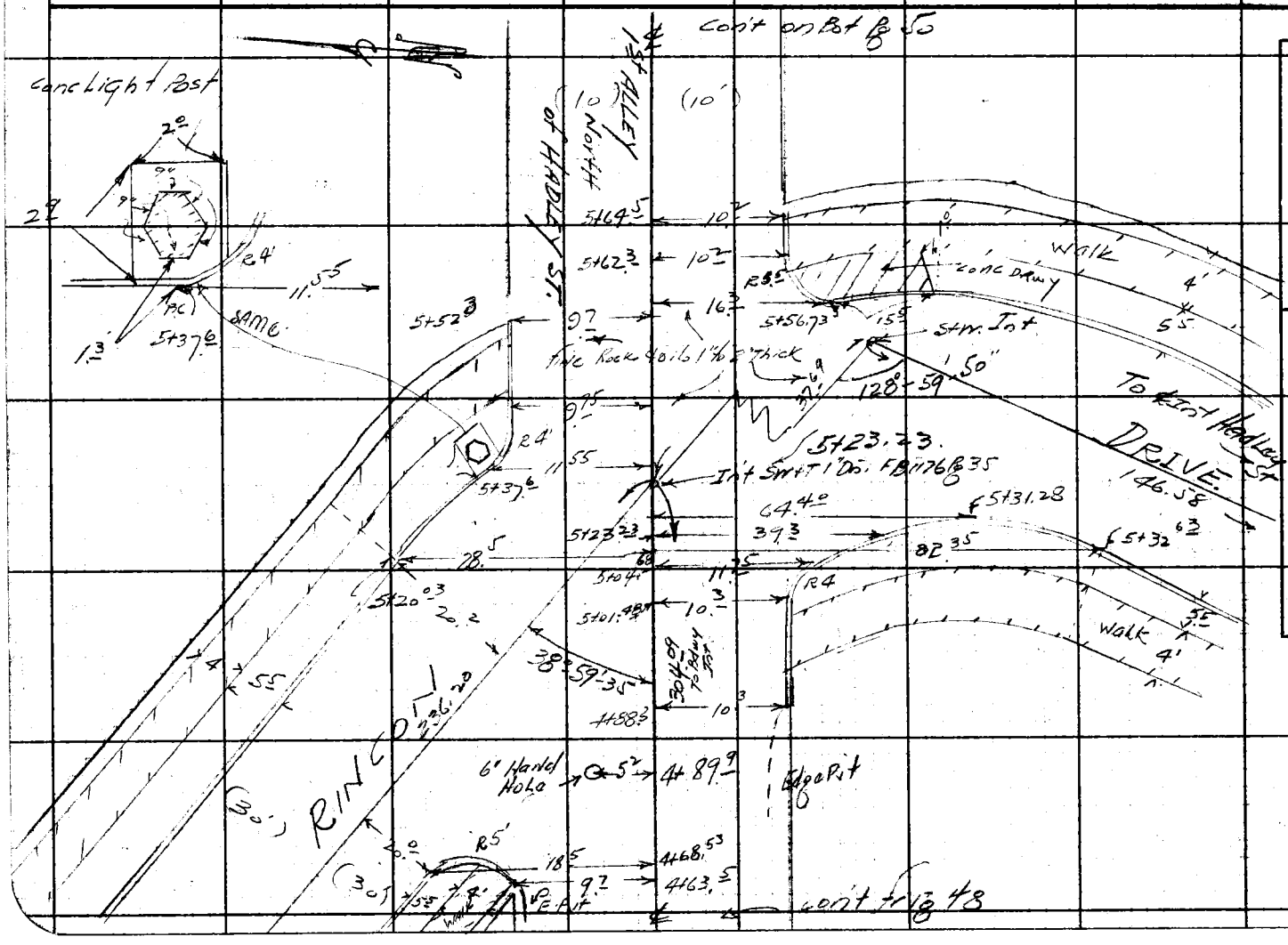

Notes Ck'd by
Map No.
Office Work
Checked
Date

Survey of NOR WALK RIP 5 Std
W. O. 1137 Tape No. 049 Std 68 °F
Surveyed by GRANQUIST
Notes
Indexed
Date 25-46
C. Johnson

F.B. 1176 PG. 49

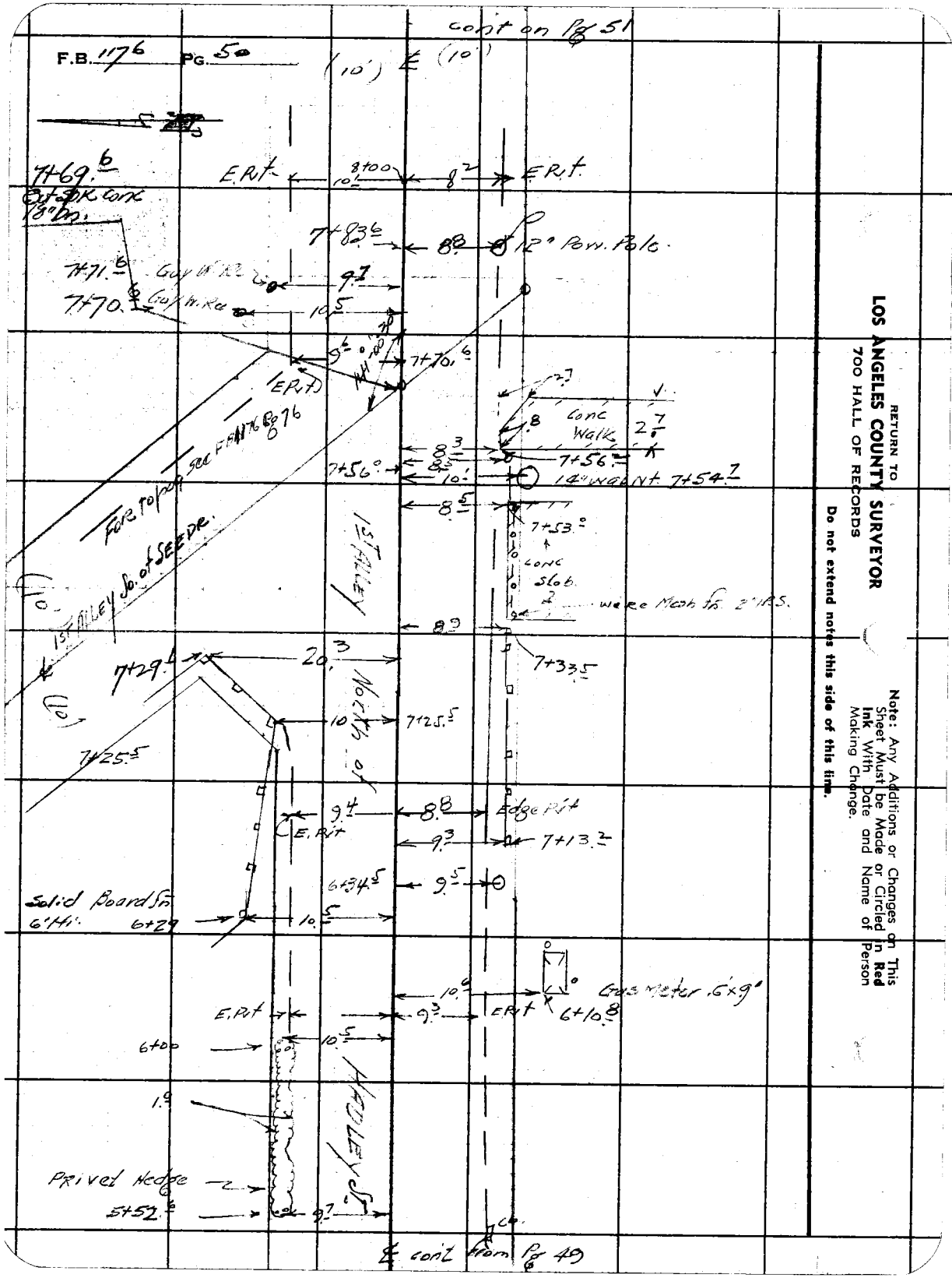

RETURN TO
LOS ANGELES COUNTY SURVEYOR
700 HALL OF RECORDS

Do not extend notes this side of this line.

Note: Any Additions or Changes on This Sheet Must be Made or Circled in Red Ink With Date and Name of Person Making Change.

Notes Ck'd by	Survey of NORWALK BLVD SS
Map No.	W. O. 1137 Tape No. 049 Std 68°F
Office Work	Surveyed by GRANQUIST
Checked	Notes G Date 2-5-46
Date	Indexed A. C. Johnson

F.B. 1176 Pg. 51

SEE DRIVE

cont on Pg 52

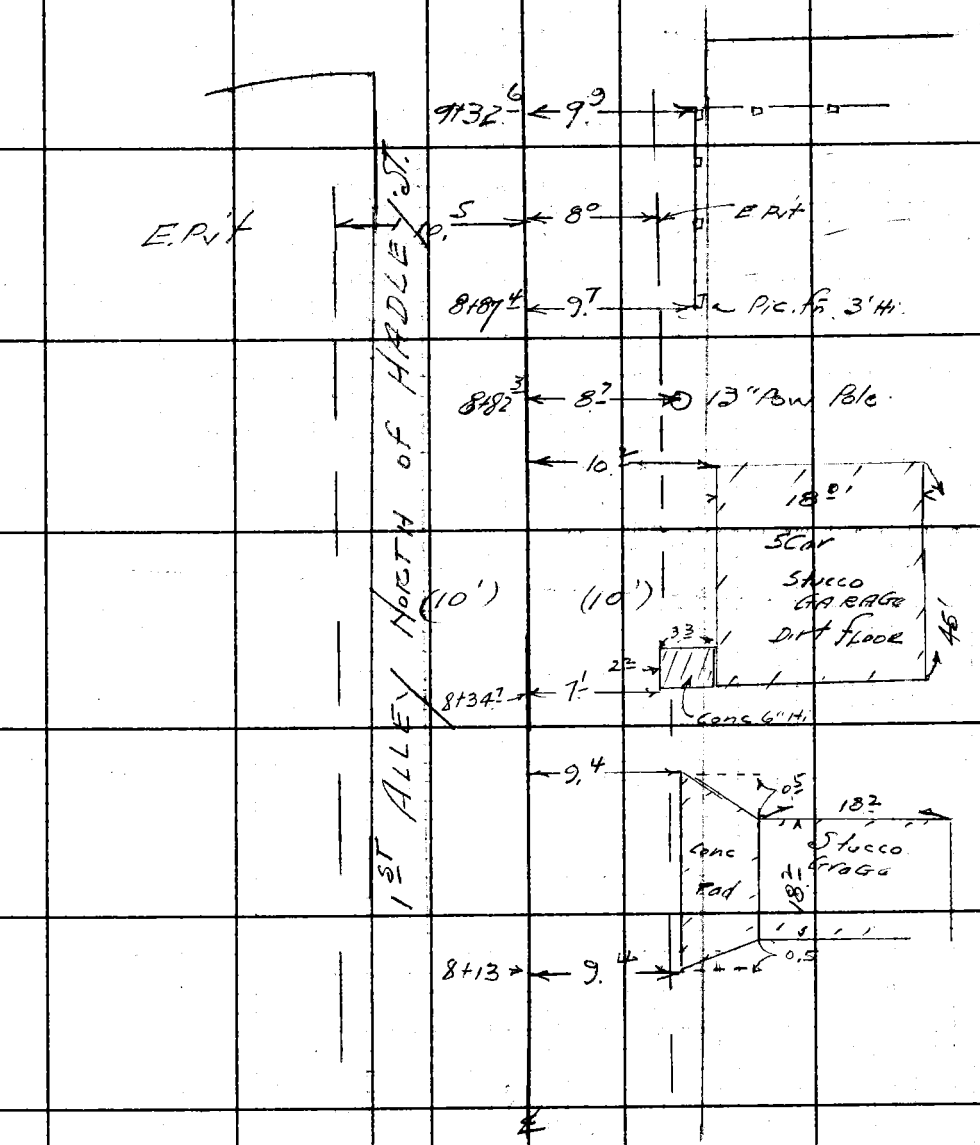

RETURN TO
LOS ANGELES COUNTY SURVEYOR
700 HALL OF RECORDS

Note: Any Additions or Changes on This Sheet Must be Made or Circled in Red Ink With Date and Name of Person Making Change.

Do not extend notes this side of this line.

FORM 247 5M 12-40

RETURN TO
LOS ANGELES COUNTY SURVEYOR
700 HALL OF RECORDS

Note: Any Additions or Changes on This Sheet Must be Made or Circled in **Red Ink** With Date and Name of Person Making Change.

Do not extend notes this side of this line.

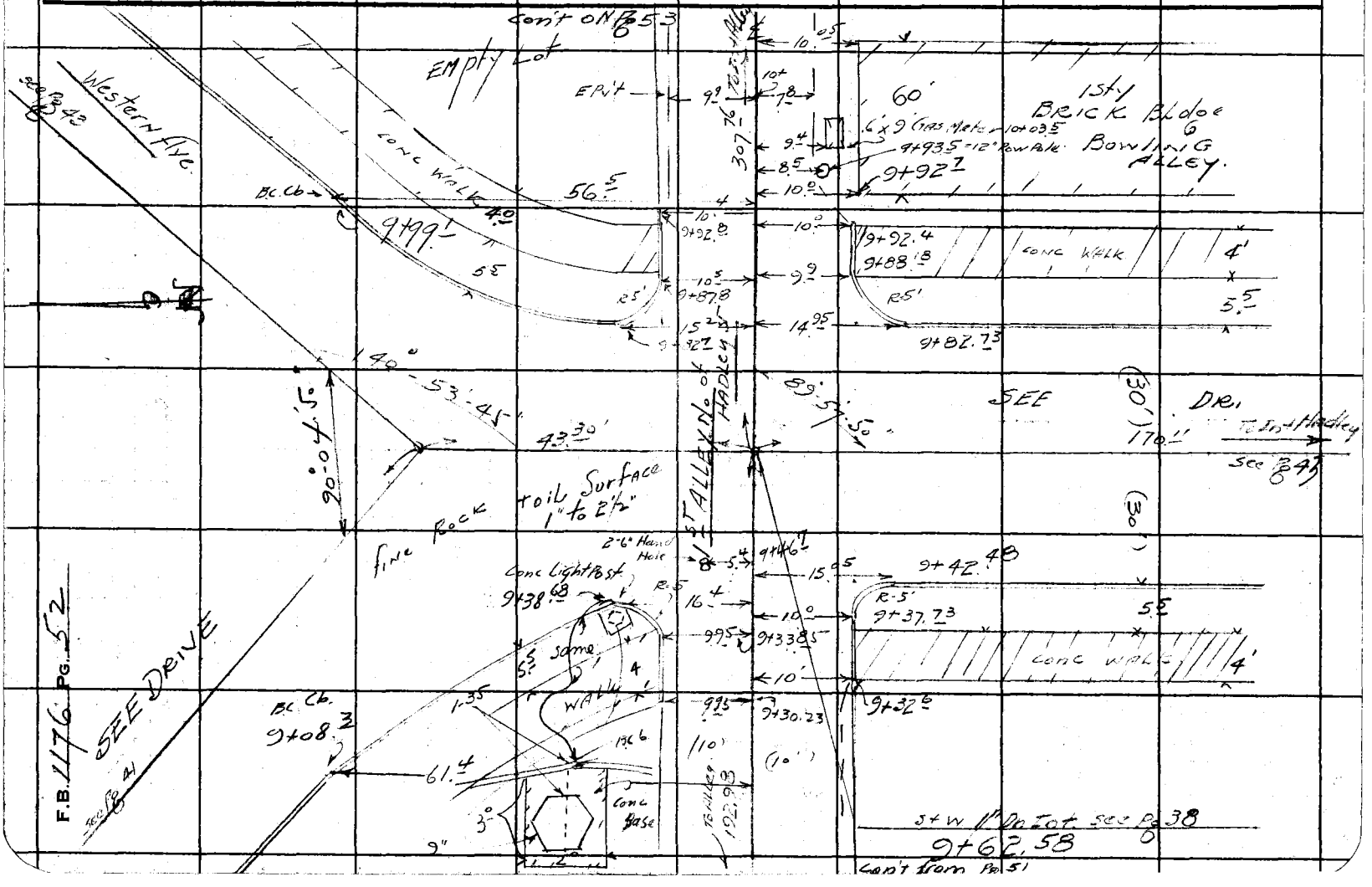

Notes Ck'd by	Survey of NORWALK BLVDSS
Map No.	W. O. 1137 Tape No. 049 Std 68 °F
Office Work	Surveyed by GRANQUIST
Checked	Notes G. Date 2-5-46
Date	Indexed A. C. Johnson

F.B. 1176 Pg. 53

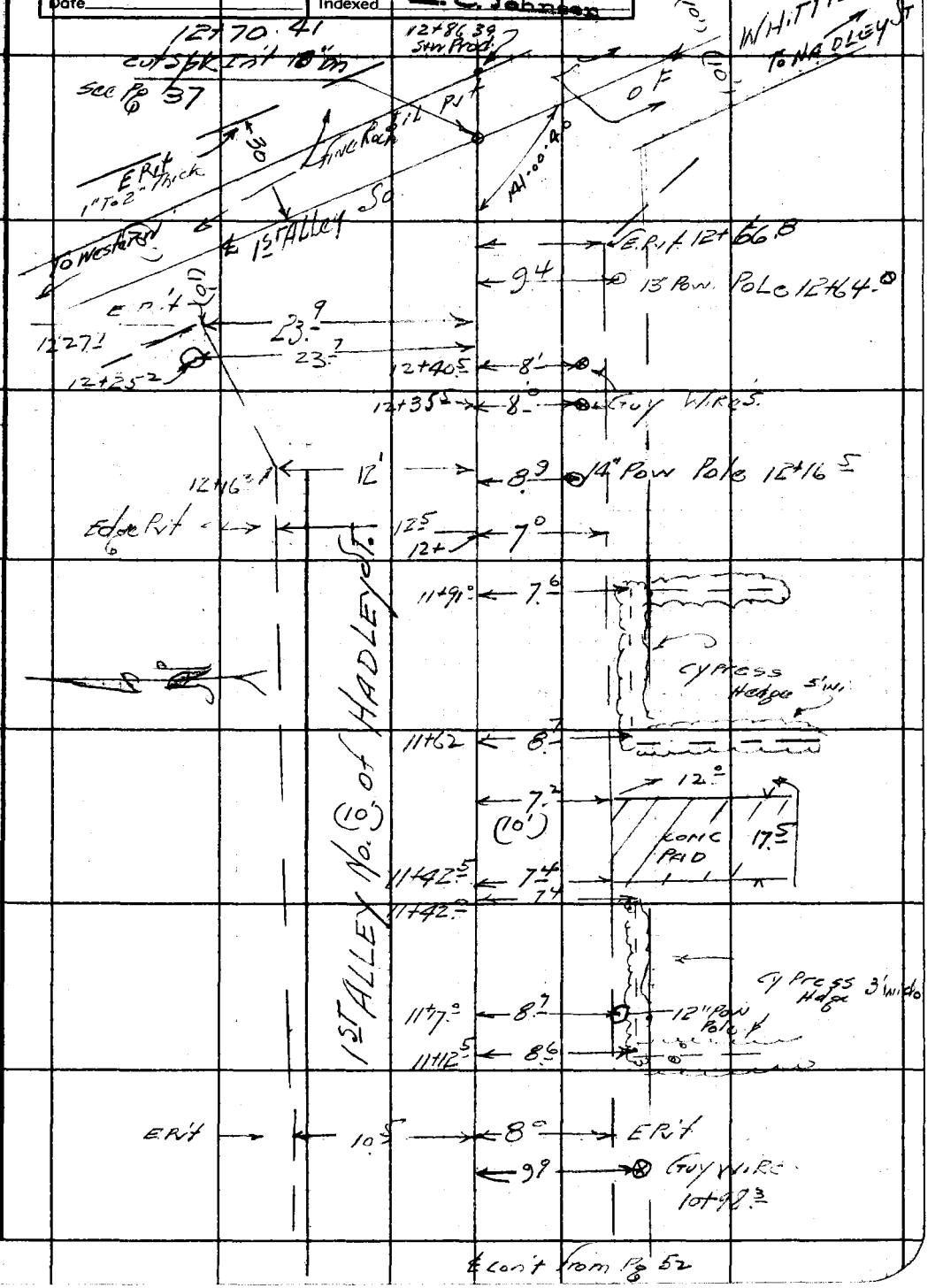

℄ Con't from Pg 52

Note: Any Additions or Changes on This Sheet Must be Made or Circled in Red Ink With Date and Name of Person Making Change.

Do not extend notes this side of this line.

RETURN TO
LOS ANGELES COUNTY SURVEYOR
700 HALL OF RECORDS

FORM 247 5M 12-40

RETURN TO
LOS ANGELES COUNTY SURVEYOR
700 HALL OF RECORDS

Note: Any Additions or Changes on This Sheet Must be Made or Circled in **Red Ink** With Date and Name of Person Making Change.

Do not extend notes this side of this line.

F.B. 1176 Pg. 54

Profile	Notes Red.	Plotted	Job No. 1137	Division No.	F.B. 1176 Pg. 55
No.	Date	Date	Survey of NORWALK BLVD. S.S.		
X.Sec.	Notes Chkd. [illegible]	Checked	Survey by GRANQUIST	Notes G	Date 2-6-46
No.	Date 2-15-46	Date	Map No.	[illegible] Johnson	Date

C.I. No. 1137

NORWALK BLVD. S.S. ETAL.

CROSS SECTIONS

ON

1ST ALLEY NORTH OF HADLEY ST.

FROM: BROADWAY EASTERLY

TO 1ST ALLEY SWLY OF WHITTIER BLVD.

FB. 1176 Pg 55 to 62

FOR ¢ Notes see FB. 1176 Pg 33-38

FOR TO Pog. see FB. 1176 Pg 45 to 54

ELEV.

F. S.

H. I.

B. S.

STATION

PARTY

H.E. GRANQUIST

N.A. WESTERLAND *

T.C. PETERSON = H.C.

D.H. BEERS = R.C.

NOTE: ANY ADDITIONS OR CHANGES ON THIS SHEET MUST BE MADE OR CIRCLED IN RED INK WITH DATE AND NAME OF PERSON MAKING CHANGE.

PLEASE RETURN TO LOS ANGELES COUNTY SURVEYOR 700 HALL OF RECORDS

Do not extend notes this side of this line.

FORM 307 2M 6-45

FORM 307 2M 8-45

PLEASE RETURN TO
LOS ANGELES COUNTY SURVEYOR
700 HALL OF RECORDS

NOTE: ANY ADDITIONS OR CHANGES ON THIS SHEET MUST BE MADE OR CIRCLED IN RED INK, WITH DATE AND NAME OF PERSON MAKING CHANGE.

Do not extend notes this side of this line.

STATION	B. S.	H. I.	F. S.	ELEV.	
Fd B.M. #BD 8	5.875	180.450		174.575	Fd BM #BD 8 EL. 174.575 as per FB 864-204 BROADWAY & HADLEY St. S.E. COR. L+T in Cb. 48 N. of S. End C.R.
B.M. #BD. 48	5.000	181.790	3.660	176.790	B.M. #BD. 48 EL. FB 1176 BROADWAY & KEITH DRIVE. S.W. COR. Bt Spk in Cb. S. of S. END C.R.
— 0+44.5			4.91	176.88	Broadway + Keith Dr. S.W. Cor. S.C.R. 10' R. or E. of ℄ of 1st Alley No. of Hadley St. Prod So. TC.
			6.95	174.84	W. Cb. Broadway + ℄ Prod of Hadley St. 207' S. of S.C.R. SW Cor Broadway + Keith = TC.
0+00			4.59	177.20	℄ Int Broadway + 1st Alley No. of Hadley St Pvt
0+26.3			4.57	177.22	12' R or So of ℄ 1st Alley No. of Hadley St. S.C.R. SE Cor. Broadway + A TC.
M.H. 0+29.6					℄ " " Whittier Sewer M.H.
			4.81	176.98	N.E. Rim. Rod = 4.81
			4.85	176.94	S.E. Rim. FOR INVERT ELEV. see GUIRADO AVE DS. JN 6360 Rod = 4.85
0+26.3			5.43	176.36	Stat Grd Between 80' So. of S.C.R. of Alley = N.C.R. N.E. COR. Bdwy + Hadley St TC
T.P. N.E. Cor Hadley N.C.R. + Keith Dr	4.027	180.387	5.43	176.36	T.P. Nail Cb. NE Cor Hadley + Brdway
			3.99	176.40	165 East of ℄ Keith + 128' N. of ℄ Hadley St. N.C.R. N.E. Cor. Keith Dr. + Hadley St. TCb.
T.P.	6.353	182.300	4.44	175.947	N. ESI Bdwy 20' N. of NCR. N.E. Cor Hadley Bdwy +
0+30.95			4.99	177.31	10' R or So. of ℄ 1st Alley N. of Hadley St. = E.C.R. S.E. Cor. TC
0+36.0			5.55	176.75	= ℄ Alley + E Gutter Brdway Pvt
0+42.4			4.81	177.49	10' R. or So. of ℄ Alley = E. End Cb.
0+50.8			4.61	177.69	18' L or N. of " " = N.C.R. NE. Cor Alley + Bdwy TC

F.B. 1176 PG. 56
Survey of NORWALK BLVD SS. etal
Survey by Granquist
Indexed A. C. Johnson
Job No. 1137
Division No.
Notes G.
Date 2-6-46
Notes Red.
Date
Notes Chkd.
Date
Plotted
Date
Checked
Date
Profile
No.
X-Sec.
No.

FORM 307 2M 8-45

PLEASE RETURN TO
LOS ANGELES COUNTY SURVEYOR
700 HALL OF RECORDS

NOTE: ANY ADDITIONS OR CHANGES ON THIS SHEET MUST BE MADE OR CIRCLED IN RED INK WITH DATE AND NAME OF PERSON MAKING CHANGE.

Do not extend notes this side of this line.

STATION	B. S.	H. I.	F. S.	ELEV.	
					S.C.R. S.E.COR Broadway & E. line Con Br. Graded TC
0+50.8		182.30	2.18	180.12	236' N.Ely of N.C.R. N.E.Cor & Alley & Bdwy = Bdwy TC
0+54.5			4.60	177.70	10' L or N. of ℄ of Alley = E.C.R. N.E. Cor Alley TC.
0+59.2			4.45	177.85	10' L " " " " " " = ELEV. of. TC
0+54			9.9	177.4	℄ Alley. T.P. S.C.R. Pvt
" "			4.6	177.7	10' R or S. of ℄ Alley = Edge R.T.
1+00			4.3	178.0	℄ Alley Pvt
			3.9	178.4	10' L or N. of ℄ Alley = N. Edge R.T.
			4.0	178.3	9' R. S. " " " So " "
2+00			3.35	178.95	℄ Alley R.T.
			8.0	179.3	10' L or N. of ℄ Alley = N. Edge R.T.
			2.9	179.4	8' R. So " " " = S. Top Brk R.T.
			3.0	179.3	10' " " " " = S. B. " "
T.P.	5.39	184.06	3.63	178.67	Nail N. Side Alley in R.T. 7' E. of E.R.L. Bdwy
2+79.14			4.9	179.2	Inst of 1st Alley N. of Hadley St & 1st Alley Bdwy. R.T. E.R.L. of
			4.6	179.5	10' L or N. of ℄ Alley " " E.R.T
			4.6	179.5	8' R. S. " " " " = Top Brk R.T
			4.8	179.3	10' " " " " " = S. " "
			3.5	180.6	100' N.Ely. = ℄ 1st Alley Ely of Bdwy R.T
3+00			3.9	180.2	℄ Alley N. of Hadley St R.T
			3.5	180.6	10' L or N. of ℄ 1st Alley N. of Hadley St R.T
			3.6	180.5	10' R. So " " " " " " R.T

Profile Notes Red. Plotted Job No. 137 Division No.
No. Date Date Survey of NORTH MAIN ST. BLVD. TO EAST
X-Sec. Notes Chkd. Checked Survey by GRAVES & Notes C Date 2-6-46
No. Date Date Map No. Checked Jorgensen Date

F.B. 1128 PG. 57

FORM 307 2M 8-45

PLEASE RETURN TO
LOS ANGELES COUNTY SURVEYOR
700 HALL OF RECORDS

NOTE: ANY ADDITIONS OR CHANGES ON THIS SHEET MUST BE MADE OR CIRCLED IN RED INK, WITH DATE AND NAME OF PERSON MAKING CHANGE.

Do not extend notes this side of this line.

Profile No. ____ X-Sec. No. ____

Notes Red. ____ Date ____ Plotted ____ Date ____

Notes Chkd. ____ Date ____ Checked ____ Date ____

Division No. ____ Job No. 1137 Notes ____ Date 2-6-46

F.B. 117 Pg. 58

Survey of NORMALK BLVD. S.S. & E.

Survey by CHANQUIST & C. Johnson

Indexed ____

STATION	B. S.	H. I.	F. S.	ELEV.		
		184.06				
4+00			2.4	181.7	℄ 1st Alley No. of Hadley St. R/W	
			2.1	182.0	10' or N. of ℄ " " "	
			2.0	182.1	8' R or S of " " "	T.B.M. R/W
			2.1	182.0	10' R " " " "	" " "
T.P.	7.79	189.09	2.76	181.30	Nail N.S. Alley 6'W. of ℄ Rincon Dr.	
4+63.48			5.82	183.27	9' N. or N.W. = S.End C&G R. (Straight Gd.)	S.W. Cor. Hadley St. & Rincon Dr.
4+56.23			6.02	183.07	18.5' L or N. of ℄ 15' Alley R/W of Broadway & Rincon Dr.	W.C.R. S.W. Cor.
			7.50	181.59	167' W. ly of W.C.R. S.W. Cor. Rincon Dr.	℄ Alley N. of Hadley St.
4+77.0			6.0	183.1	℄ 1st Alley N. of Hadley St.	T.B.M. R/W
4+91.-			6.2-	182.9	℄ " " " "	" S. Gutter Rincon Dr.
4+88.23			5.45	183.64	10.3' R or S of ℄ " "	= S. End C&G T.C. Rincon Dr.
5+01.48			5.56	183.53	10.3' C. " " " " "	= S.C.R. SE. Cor. ℄ Alley T.C.
5+04.68			5.53	183.56	11.75' R. or S. " " " "	E.C.R. SE. Cor. " " T.C.
5+23.23			5.34	183.75	39.3' R " " ℄ 1st Alley N. of Hadley St.	= S.C.G. Rincon Dr. T.C.
5+31.28			5.52	183.57	64.4' R " S & " " "	" = S.C.G. " " T.C.
5+32.63			5.72	183.37	82.31' R " " " " "	= S " " " T.C.
N.C.R. N.W. Cor. Rincon & Hadley			6.08	183.01	115.3' S of ℄ Alley = N.C.R. N.W. Cor.	Hadley St. & Rincon Dr. T.C.
W.C.R. N.W. " "			6.90	182.19	W.C.R. N.W. Cor. Hadley & Rincon	Curbline N. St. Hadley St. to Keith is Not Straight Gd. see T.N. S.D. 6.360
5+00			5.8	183.2	℄ Alley R/W	

FORM 307 2M 6-45

PLEASE RETURN TO
LOS ANGELES COUNTY SURVEYOR
700 HALL OF RECORDS

NOTE: ANY ADDITIONS OR CHANGES ON THIS SHEET MUST BE MADE OR CIRCLED IN RED INK WITH DATE AND NAME OF PERSON MAKING CHANGE.

Do not extend notes this side of this line.

Profile Notes Red. Plotted Job No. 1137 Division No.
No. Date Date Survey of Hadley St. to Rincon Dr. Sta 4+00 to Sta 7+00
X-Sec. Notes Chkd. Checked Survey by Transquist Notes G Date 2-6-46
No. Date Date Map No. Traced J.O. Date

F.B. 1176 Pg. 59

STATION	B. S.	H. I.	F. S.	ELEV.		
		189.09				
5+23.23			5.00	184.09	℄ 1st Alley No. of Hadley St + RINCON Dr. P/T	
5+20.03			4.70	184.39	38.5' L. or N. of & 1st Alley No. of Hadley St =	RC. N.St. Rincon Dr. TC.
			5.6	183.5	44' NW'ly of Above Desc'd =	Brk N.C.B. RINCON Dr. TC.
			7.0	182.1	200' S'ly " " " =	E.C.R. N.E.Cor. + RINCON Dr. TC. 1st Alley Ely of Above
5+37.58			4.42	184.67	11.5' L or N. of & 1st Alley No. of Hadley St =	N.C.R. NE. Cor. RINCON + ALLEY TC.
5+41.38			4.30	184.79	9.75' L " " " "	E.C.R. N.E. Cor. " " " TC.
5+48.0			5.0	184.09	℄ 1st Alley No. of Hadley St =	E. Gutter of RINCON Dr. Rt
5+52.32			4.72	184.87	9.75' L or N. of & " " " =	E. End C&G, N.E. Cor RINCON + ALLEY TC.
5+56.23			4.80	184.29	16.2' R or So. of & Alley N " " =	S.C.R. S.E. Cor. RINCON Dr. Alley Driveway S. Edge Drwy
			4.39	184.72	31.5' R " " " " " =	E. of RINCON Dr. TC.
Hadley St + NE. Cor. RINCON Dr. N.C.R.			4.95	184.14	N.C.R. N.E. Cor. Hadley St + RINCON Dr.	TC. Straight C&G to N.C.R. N.W. Cor.
E.C.R.			4.34	184.75	E.C.R. N.E. Cor. " "	See T.H. 6360 Hadley St. C SEE Alley E.C.R. S.E. Cor. RINCON + Alley
5+62.3			4.16	184.93	10.2' R or So. of & 1st Alley No. of Hadley St.	TC. E.C.R. S.E. Cor. RINCON + Alley
5+64.53			4.12	184.97	10.2' R " " " "	" " " = E.E.N.C.& G. TC.
6+00			2.80	186.29	℄ of 1st Alley No. of Hadley St Rt	
			2.2	186.9	10' L or N. of ℄ "	" " " " Rt
			2.4	186.7	9' R " S " ℄ "	" " " " Rt
T.P.	8.05	195.93	1.21	187.88	Nail N.St. Alley 75' E. of	E.P.L. RINCON Dr.
7+00			6.8	185.6	E of 1st Alley N. of Hadley St.	Rt
			6.2	189.7	10' L or No. of ℄ " "	" " "
			6.5	189.4	9' R " So. " "	" " " Rt

FORM 207 2M 8-45

PLEASE RETURN TO
LOS ANGELES COUNTY SURVEYOR
700 HALL OF RECORDS

NOTE: ANY ADDITIONS OR CHANGES ON THIS SHEET MUST BE MADE OR CIRCLED IN RED INK, WITH DATE AND NAME OF PERSON MAKING CHANGE.

Do not extend notes this side of this line.

F.B. 1176 Pg. 60 | Job No. 1137 | Division No. | Notes Red. | Plotted | Profile
Survey of Hadley St. Rancho S.S. | Date | Date | No.
Survey by Ramon St. Notes G | Notes Chkd. | Checked | X-Sec.
Indexed A. C. Johnson Date 2-6-46 | Date | Date | No.

STATION	B. S.	H. I.	F. S.	ELEV.		
		195.93				
7+69.60 Int			4.8	191.1	Int of 1st Alley No. of Hadley St. & 1st Alley S'ly of	SEE Dr. Rt
			4.7	191.7	10' L or No. of ℄ Alley W of Hadley St Rt	
			4.5	191.4	10' R " So " " " " " " " "	Rt
			4.6	191.3	17' N.W'ly = ℄ Rt of 1st S.W. of SEE Dr. T. Blk	
			5.6	190.3	100' " = " " " " " " " "	- Rt.
8+00			3.9	192.0	℄ of 1st Alley No. of Hadley St Rt	
			3.5	192.4	9' L or No. of ℄ " " " " "	Rt
			3.6	192.3	8' R. So " ℄ " " " " " "	Rt
9+00			1.2	194.7	℄ of Rt & ℄ of " " " "	
			0.8	195.1	10' L or No of " " " "	Rt
			0.8	195.1	8 R. So " " " " "	Rt
T.P.	5.52	200.33	1.12	194.81	Rock 3' N. of sta 9+00 Alley.	
9+08.3			4.92	195.41	61.4 L or N. of ℄ 1st Alley W. of Hadley St = W.C.R. SW.COR SEE Dr & Western. W.C.R. See Pg 5 = RC.Cb. TC	
9+30			5.3	195.0	℄ Alley No of HADLey St Rt	
9+30.23			4.90	195.4	10' L or No of ℄ Alley " " " "	WE ST END Cb.
9+32.6			5.17	195.16	9.2 R or So " " " " " "	M End Cb TC
9+33.85			4.90	195.13	9.95 L or No. of ℄ " " " " " " = W.C.R. NW.Cor. Alley & See Dr. TC.	
9+37.23			5.20	195.13	10.0 R & So " " " " " " = W.C.R. SW. Cor Alley & SEE Dr TC.	
9+38.68			4.92	195.41	16.4 L or N. = N.C.R. N.W. COR ALLEY & SEE Dr. TC.	
9+42.48			5.19	195.14	15.0 R or So. = S.C.R. SW. COR Alley & See Dr. TC	
9+41.6			5.5	194.8	℄ Alley No. of Hadley St & So. Gutter See Dr	Rt

FORM 307 2M 8-45

PLEASE RETURN TO
LOS ANGELES COUNTY SURVEYOR
700 HALL OF RECORDS

NOTE: ANY ADDITIONS OR CHANGES ON THIS SHEET MUST BE MADE OR CIRCLED IN RED INK. WITH DATE AND NAME OF PERSON MAKING CHANGE.

Do not extend notes this side of this line.

STATION	B. S.	H. I.	F. S.	ELEV.		
9+42.48		200.33	5.89	194.44	115' R or So. of ℄ of 1st Alley No. of Hadley St. = N.C.R. NW Cor Hadley St. + See Dr. T.C. Straight Gr. to Alley	
			7.23	193.10	W.C.R. N.W. Cor. Hadley St + See Dr. See J.N. 6360 for Hadley T.C.	
T.P.	4.98	199.80	5.51	194.82	N. Ext. Sr. See Dr.	See S.D. J.N. 6360
			4.12	195.68	E.C.R. N.E. Cor. "	" " " " T.C.
Int 9+62.58			4.10	195.70	℄ Int See Dr + 1st Alley N of Hadley St. Pit,	
Int Cbs See Dr + Western Ave			3.75	196.05	(45' Nwly on See Dr.) of ℄ Int See Dr. & Western Ave & 20' Nwly of ℄ See Dr = NW C.R. North Cor. See Dr + Western Ave T.C.	
"			1.95	197.85	45.5 NEly on Western Ave & 20' Nwly of ℄ Western Ave = (NEly) C.R. North Cor Int Western Ave + See Dr. T.C.	
9+82.73			4.30	195.50	℄ 1st Alley N of Hadley St. + E Gutter See Dr. Pit	
			3.69	196.11	15.2 L of ℄ 1st Alley N of " " = N.C.R. NE Cor See Dr. + Alley T.C.	
			4.06	195.74	14.95 R or So. of ℄ " " " = S.C.R. SE Cor Alley + See Dr T.C.	
9+87.78			3.63	196.17	10.5 L or No. of ℄ of 1st Alley No. of Hadley St. = E.C.R. NE Cor See Dr + Alley T.C.	
9+88.18			3.87	195.93	9.9 R or So. " " " " = E.C.R. SE Cor See Dr. + Alley, T.C.	
9+92.38			3.70	196.10	10.0 R " " " " " = E. End Cb. T.C.	
9+92.78			3.45	196.35	10.4 L or N. of ℄ Alley = E. End Cb T.C.	
9+99.1			2.23	197.57	56.05 L of ℄ Alley No. of Hadley St. = (NEly) C.R. NE Cor Western Ave + See Dr. T.C.	
10+00			3.60	196.20	℄ 1st Alley No. of Hadley St. Pit	
			3.1	196.7	9 L or No of ℄ Alley " " = Edge Pvt.	
			3.2	196.6	7.5 R " So " " " Pit	
T.P.	7.02	204.60	2.22	197.58	Nail N.S. Alley 30' E. of E.P.L. See Dr.	

Profile No. ____ Notes Red. ____ Plotted ____ Job No. 1137 Division No. ____ F.B. 1176 Pg. 61
Date ____ Date ____ Survey of NORWALK BLVD. SS. Atal.
X:Sec. No. ____ Notes Chkd. ____ Checked ____ Survey by GRANQUIST Notes G. Date 2-6-46
Date ____ Date ____ Map No. ____ Date ____

FORM 307 2M 8-45

PLEASE RETURN TO
LOS ANGELES COUNTY SURVEYOR
700 HALL OF RECORDS

NOTE: ANY ADDITIONS OR CHANGES ON THIS SHEET MUST BE MADE OR CIRCLED IN RED INK, WITH DATE AND NAME OF PERSON MAKING CHANGE.

Do not extend notes this side of this line.

Profile No. ____ X-Sec. No. ____

F.B. 1176 Pg. 62 | Job No. 1137 | Division No. Blvd 55. Sta 6

Survey of Norwalk Blvd 55. Sta 6

Survey by Searles & Johnson Notes Sec. | Plotted ____ Date ____ | Notes Red. ____ Date ____ | Checked ____ Date ____ | Notes Chkd. JED Date 2-5-46

Indexed C. Johnson Date 2-6-46

STATION	B. S.	H. I.	F. S.	ELEV.		
		204.60				
11+00			5.30	199.30	℄ ALLey . Rt.	
			4.6	200.0	10' Lor N. of ℄ ALLey - N. Edge Rt	
			4.7	199.9	8° R & So " " " ℄ + So " "	
12+00			1.90	202.7	℄ ALLey Rt	
			1.60	203.0	10' Lor N of ℄ ALLey - N. Edge Rt	
			1.70	203.0	7.5° R & R of So " " " So Top Brk	
			1.7	203.0	10' " " " " " " "	
T.P	6.76	209.98	1.38	208.22	Nail N. St ALLey 30' W of S.P.L. Post at Alley Stake Blk Pipe	
12+54			5.2	204.8	℄ ALLey 10 of [illegible] Brk Rt	
12+70.41 Int			4.9	205.1	℄ Int of Alley N of Hadley St & Whittier Blvd	Nail & Tag in Alley So of Whittier Blvd
			6.6	203.4	100' NWly of Int = ℄ Rt in ALLey So of Whittier Blvd	Rt
			2.80	207.18	100' SELy " " = " " " " " Rt	
			2.30	207.68	131' " " " " " Rt (Top Brk.)	
T.P. Chis. 1 Stake & Tag with Hub Int + Hadley St	4.72	211.88	2.82	207.16	Rock So. of ALLey & So of Whittier Blvd 105' SELy of INT.	alley
			3.40	208.48	N.E. Cor. (NWly CR) Hadley St. TC	
			3.30	208.58	NE Cor ECR. " " " TC	
			5.00	206.88	NW. Cor (NWly CR. SEE GUIRado 3.D. IN 16360 for "CHS ON Hadley St	
			5.30	206.58	" " W CR TC " "	
T.P. Fd & BM. BD. 31	6.95	218.23	0.60	211.28	"X" NWS. F 11 Sta Near Small Ho	
			3.33	214.90	Fd B.M. BD 31 EL. = 214.897 as per F.B. 1161 Pg Pg 25. WHITTIER BLVD & HADLEY ST. NW COR. Nail in CB 11' W. of W. end C.R.	

Notes Ck'd by	Survey of NORWALK BLVD SS	F.B. 1176 Pg. 63
Map No.	W. O. 1137 Tape No. 049 Std 68 °F	
Office Work	Surveyed by GRANQUIST	
Checked	Notes G. A. C. Johnson	Date 8-6-46
Date	Indexed 10-9-46	

C.I. # 1137

NORWALK BLVD. S.S. ctr.L.

TOPOGRAPHY
ON
1ST ALLEY S.ELY OF BROADWAY (WHITTIER)

FROM: Int 1ST NORTH OF HADLEY ST.

NELY to: 1ST ALLEY So. OF WHITTIER BLVD.

F.B. 1176 Pg 63 To 68

FOR ℄ SEE F.B. 1176 Pg 39-42

FOR CROSS SECTS F.B. 1176 Pg 69 to 74

Note: Any Additions or Changes on This Sheet Must be Made or Circled in Red Ink With Date and Name of Person Making Change.

Do not extend notes this side of this line.

RETURN TO
LOS ANGELES COUNTY SURVEYOR
700 HALL OF RECORDS

FORM 247 SM 12-40

PARTY
H.E. GRANQUIST
N.A. WESTERLAND
T.E. PETERSON - H.C.
DONALD H BEERS

F.B. 1176 PG. 64

Cont on PB 65.

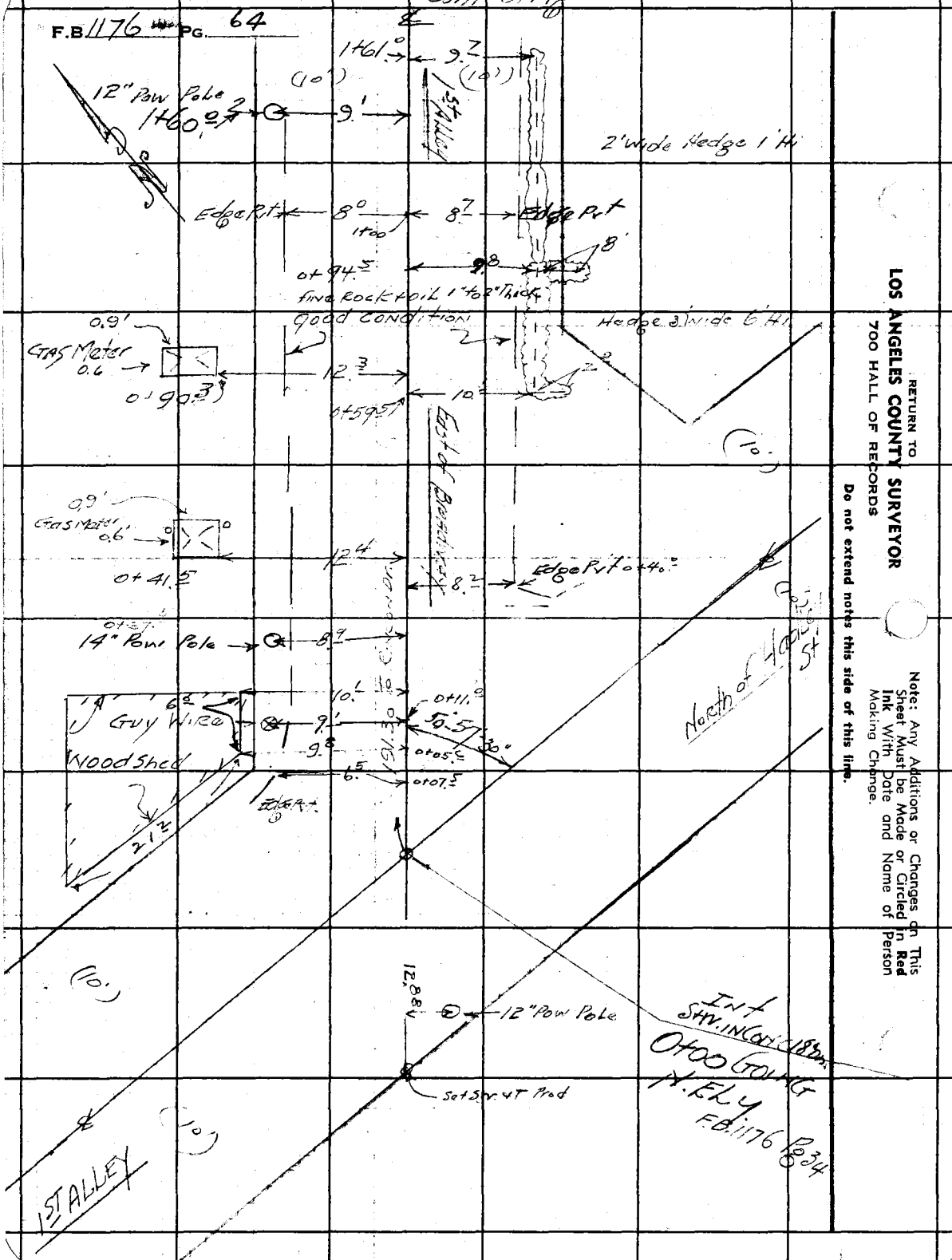

RETURN TO
LOS ANGELES COUNTY SURVEYOR
700 HALL OF RECORDS

Do not extend notes this side of this line.

Note: Any Additions or Changes on This Sheet Must be Made or Circled in **Red Ink** With Date and Name of Person Making Change.

Notes Ck'd by		Survey of NORWALK BLVD. 35.01	F.B. 1176 Pg. 65
Map No.		W. O. 1137 Tape No. 099 Std @ °F	
Office Work		Surveyed by GRANQUIST	
Checked		Notes G Date 2-7-44	
Date		Indexed C. Johnson	

Note: Any Additions or Changes on This Sheet Must be Made or Circled in Red Ink With Date and Name of Person Making Change.

Do not extend notes this side of this line.

RETURN TO
LOS ANGELES COUNTY SURVEYOR
700 HALL OF RECORDS

FORM 247 5M 12-40



F.B. 1176 PG. 66

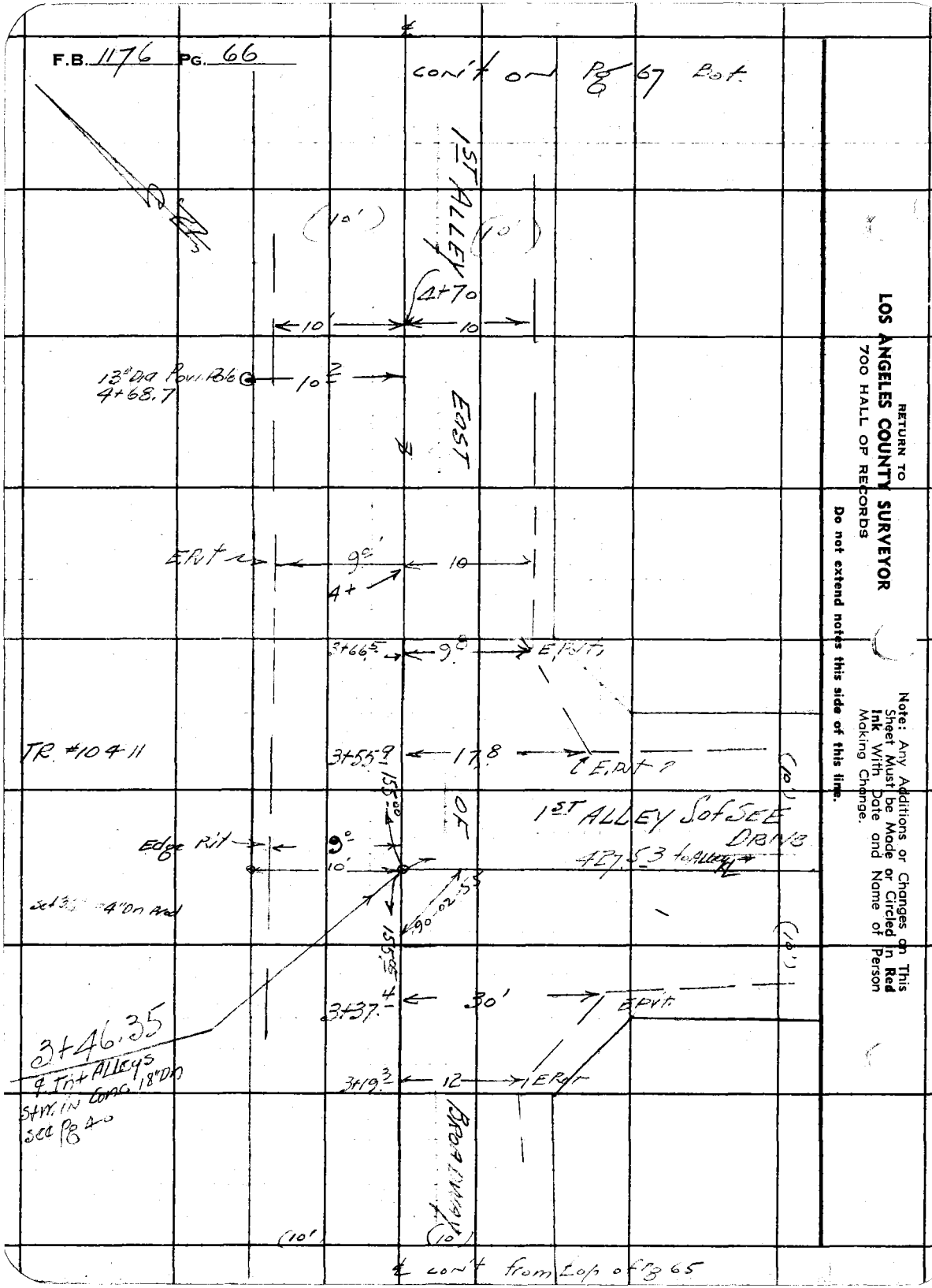

cont from Lop of Pg 65

RETURN TO
LOS ANGELES COUNTY SURVEYOR
700 HALL OF RECORDS

Do not extend notes this side of this line.

Note: Any Additions or Changes on This Sheet Must be Made or Circled in Red Ink With Date and Name of Person Making Change.

Notes Ck'd by	Survey of NORWALK BLVD.
Map No.	W. O. 1137 Tape No. 049 Std 68 °F
Office Work	Surveyed by GRANQUIST
Checked	Notes G. Date 2-7-46
Date	Indexed A. C. Johnson

F.B. 1176 PG. 67



Note: Any Additions or Changes on This Sheet Must be Made or Circled in Red Ink With Date and Name of Person Making Change.

Do not extend notes this side of this line.

RETURN TO
LOS ANGELES COUNTY SURVEYOR
700 HALL OF RECORDS

FORM 247 5M 12-40

F.B. 1176 PG. 68

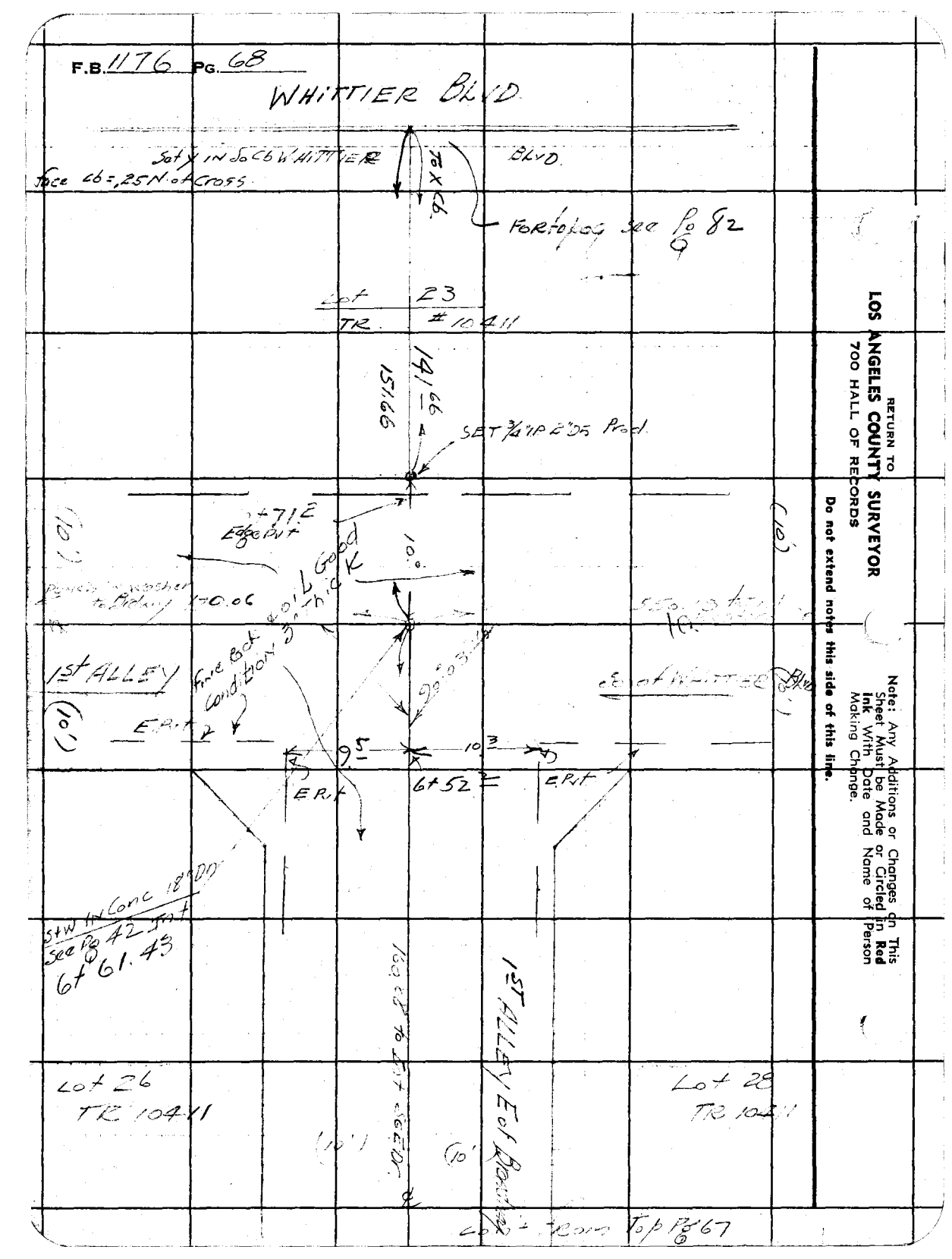

RETURN TO
LOS ANGELES COUNTY SURVEYOR
700 HALL OF RECORDS

Do not extend notes this side of this line.

Note: Any Additions or Changes on This Sheet Must be Made or Circled in Red Ink With Date and Name of Person Making Change.

Survey of NORWALK BLVD. S.S. etal
Survey by ... Notes ... Date ...
Map No. ... Johnson Date

C.I. No. 1137

NORWALK BLVD. S.S. etal

CROSS SECTION'S

ON

1ST ALLEY EASTERLY OF BROADWAY

FROM: 0+00 = Int 1st ALLEY No. OF HADLEY St.

N-TLY

To 6+61.43 Int 1st ALLEY So. OF WHITTIER Blvd

x sect's = F.B. 1176 Pg 69 to 74

For ℄ see F.B. 1176 Pg 39 to 43

For Topog F.B. 1176 Pg 63 to 68

ELEV.

F. S.

H. I.

B. S.

Party

STATION

#GRANQUIST
M Westerland ⊼
⊼ Peterson HE
D. BEERS RC

NOTE: ANY ADDITIONS OR CHANGES ON THIS SHEET MUST BE MADE OR CIRCLED IN RED INK WITH DATE AND NAME OF PERSON MAKING CHANGE.

PLEASE RETURN TO
LOS ANGELES COUNTY SURVEYOR
700 HALL OF RECORDS

Do not extend notes this side of this line.

FORM 307 ... 6-48

FORM 307 2M 8-45

PLEASE RETURN TO
LOS ANGELES COUNTY SURVEYOR
700 HALL OF RECORDS

NOTE: ANY ADDITIONS OR CHANGES ON THIS SHEET MUST BE MADE OR CIRCLED IN RED INK, WITH DATE AND NAME OF PERSON MAKING CHANGE.

Do not extend notes this side of this line.

STATION	B. S.	H. I.	F. S.	ELEV.	
BM. #B.D. 8	5.830	180.405		174.575	BM. #B.D. 8 EL = 174.575 as per FB 864 Pg 204 BROADWAY & HADLEY ST. S.E. COR. L & T IN Cb. 48' N. of So. END C.R.
BM. #BD 48	6.060	182.855	3.610	176.795	BM. #BD. 48 EL = **176.785** see FB. 1176 Pg BROADWAY & KEITH DR. N.W. COR. Bt spk IN Cb. 10' So. of S END C.R.
0+00			3.70	179.2	℄ Int of 1st Alley No. of HADLEY St + 1st Alley E of Bdwy Pvt
			4.7	178.2	100' W. of Int = ℄ Pvt 1st Alley No. of Hadley St
			2.6	180.3	100' E " " " " " " "
			3.2	179.7	10' L or Wly. Pvt
			3.3	179.6	10' R or Bly. Pvt
T.P.	6.270	185.605	3.520	179.335	Nail NW Cor Int of alleys.
0+43.0			6.2	179.4	℄ 1st Alley E. of Bdwy Pvt.
1+00			5.0	180.6	℄ " " " " " "
			4.55	181.06	9' L of ℄ " " " " E. Pvt
			4.4	181.2	8' R " " " " E. Pvt
1+55			4.1	181.5	℄ of 1st " " " " " Pvt
			3.75	181.86	9' L or Wly " " " "
			3.7	181.9	8.01 R or Bly " "
1+61.45			4.01	181.60	10.05 L or Wly = of " " " = S End Cb TC
1+61.5			3.85	181.76	9.9 R in EL " " " " = S. End Cb TC.

F.B. 1176 Pg. 70
Survey of NORWALK BLVD SS. et al
Survey by GRANQUIST
Indexed A. C. Johnson
Job No. 1137
Division No.
Notes Red.
Date
Notes Chkd.
Date
Plotted
Date
Checked
Date
Profile
No.
X-Sec.
No.

FORM 307 2M 8-48

PLEASE RETURN TO
LOS ANGELES COUNTY SURVEYOR
700 HALL OF RECORDS

NOTE: ANY ADDITIONS OR CHANGES ON THIS SHEET MUST BE MADE OR CIRCLED IN RED INK WITH DATE AND NAME OF PERSON MAKING CHANGE.

Do not extend notes this side of this line.

Profile No. _____ Notes Rad. _____ Date _____ Plotted _____ Date _____ Job No. 1157 Drawing No. _____

X-Sec. No. _____ Notes Chkd. _____ Date _____ Checked _____ Date _____ Survey by Fenton & Keyes Notes by C. Johnson Date 8-7-46

Map No. _____ Bond Rd. Date _____

STATION	B. S.	H. I.	F. S.	ELEV.	
		185.605			
1+66.9			4.00	181.61	9.9 R or Rly - ℄ 1st Alley E of Bdwy - RINCON DR TC
			4.16	181.45	10.1 L or Rly " " " " " - S.C.R. SW.COR RINCON DR ℄
1+71.3			4.33	181.28	15.75 L " " " " " - W.C.R. SW.COR RINCON DR TC
			4.06	181.55	14.95 R or Rly " " " " " - E.C.R. S.E.COR RINCON DR TC
1+91.20 Ext			4.8	180.8	℄ Rit Alley & S. Gutter RINCON Dr. Rit
			3.95	181.66	℄ Int of RINCON Dr & 1st Alley E of Bdwy Rit
					Note for CB Rth's on Bdwy & RINCON Dr. See Gen Rad Dr. Recds Jn 1940
2+11.4			4.3	181.3	℄ 1st Alley E of Bdwy. & N. Gutter RINCON Dr. Rit TC
			3.95	181.66	15.25 L or Rly - W.C.R. NW.COR Alley & RINCON DR
			3.54	182.07	15.3 R " Ely - E.C.R. NE.COR " " " TC
2+16.4			3.52	182.09	9.9 R " " = N.C.R. NE.COR " " " TC
2+16.7			3.71	181.90	10.05 L or Rly = N.C.R. NW.COR " " " TC
2+21.6			3.60	182.01	10.1 L " " = N end CB. NW.COR " " TC
			3.33	182.28	10.1 R " Ely = N " " NE CB " " TC
2+55.0			2.1	183.5	℄ 1st Alley E of Bdwy Rit
			1.6	184.0	10' L or Rly of ℄ " " " Rit
			1.3	184.3	10' R " Ely " " " " Rit
TP	7.030	191.125	1.510	184.095	35' N. of N.Pl. RINCON Dr. Rock W. Side Alley
3+00			6.1	185.0	℄ 1st Alley E of Bdwy Rit
			5.9	185.2	9.9 or Rly - E.C.R. Rit Alley
			5.6	185.5	10' R or Rly - " " " "

FORM 307 2M 8-45

PLEASE RETURN TO
LOS ANGELES COUNTY SURVEYOR
700 HALL OF RECORDS

NOTE: ANY ADDITIONS OR CHANGES ON THIS SHEET MUST BE MADE OR CIRCLED IN RED INK, WITH DATE AND NAME OF PERSON MAKING CHANGE.

Do not extend notes this side of this line.

STATION	B. S.	H. I.	F. S.	ELEV.		
		191.125				
3+19.3			5.5	185.6	℄ Alley Pvt	
			5.1	186.0	10' R or Ely of ℄ Alley = Top Brk Pvt	
			5.4	18[illegible].7	12' R " " " " Bt " Edge Pvt	
			5.2	185.9	9' L or Wly = Edge Pvt	
Int 3+46.35			4.8	186.3	℄ Int of 1st Alley E of Bdwy & 1st Alley So. of SEE Dr. Pvt	
			3.7	187.4	100' R or Ely = ℄ Pvt 1st Alley So. of SEE Dr.	
			4.4	18[illegible]	10' L or Wly = W. Edge of Pvt 1st Alley E. of Broadway Pvt	
3+66.5			3.9	187.[illegible]	10' R or Ely of ℄ 1st Alley E. of Bdwy Edge Pvt	
4+00			3.3	187.[illegible]	℄ Alley Pvt	
			3.0	188.1	9' L or Wly of ℄ Alley = E. Pvt	
			2.7	188.4	10' R or Ely " " " = Edge "	
T.P.	6.445	194.870	2.700	188.425	Rock W. S.I. Alley 50' So. of SPL SEE Dr	
4+45			5.7	189.2	℄ Alley Brk Pvt	
			5.5	189.4	10' L of ℄ Alley = Edge Pvt	
			5.1	189.8	10' R " " " = E. Edge Pvt	
4+71.4			5.4	189.5	℄ Alley Brk Pvt	
			4.90	189.97	9.9 R or Ely of ℄ of 1st Alley E. of Bdwy = SEnd Cb	
4+71.7			5.33	189.54	10' L or Wly " " " " " " = SEN Cb	
4+76.0			5.30	189.57	10.0 L " " " " " " " = SCR. SW. COR TL SEE Dr + Alley	
4+76.5			4.90	189.97	10.0 R or Ely " " " " " = SCR. SE. COR SEE DR. TL	
4+81.2			5.6	189.3	℄ Alley & So Gutter See Dr.	

F.B. 1176 Pg. 72 Job No. 1137 Division No. Notes Red. Date Plotted Date Profile No. X-Sec. No.
Survey of NORWALK BLVD. SS etal Notes Chkd. Date Checked Date
Survey by GRANQUIST Notes G. Date 2-7-46
Indexed A. C. Johnson

FORM 307 2M 8-45

PLEASE RETURN TO
LOS ANGELES COUNTY SURVEYOR
700 HALL OF RECORDS

NOTE: ANY ADDITIONS OR CHANGES ON THIS SHEET MUST BE MADE OR CIRCLED IN RED INK WITH DATE AND NAME OF PERSON MAKING CHANGE.

Do not extend notes this side of this line.

STATION	B. S.	H. I.	F. S.	ELEV.		
4+81.2		194.87	5.26	189.61	15.2 L or NLy of ℄ Alley = W.C.R. SW.Cor TC	SEE Dr.
			4.92	189.95	15.05 R " ELy " " " = E.C.R. SE Cor TC	SEE Dr
Int 5+01.35					Note for Cbs on Alley See Dr (Bk & Jn 6360 Guirado-Bk 5.9)	
			4.80	190.07	Int. Pt.	
			3.49	191.38	100' R or ELy = TC. N.Cb	SEE Dr. 20' N. of ℄ SEE Dr
			3.98	190.89	100' R " " = TC. S.Cb " " 20' So. ℄ See Dr.	
			2.44	192.43	200' R " " = TC. N.Cb " " " No. " "	
			2.88	191.99	200' R " " = TC. S.Cb " " " 20' So ℄ "	
			1.20	193.67	300' R " " = TC. N.Cb " " 20' N. of ℄ "	
			1.80	193.07	300' R " " TC S.Cb " " 20 So. of ℄ "	
5+21.4			5.2	189.7	℄ Alley & N. Gutter SEE Dr.	
			4.80	190.07	15.01 L or NLy of ℄ Alley = W.C.R. NW.Cor TC SEE Dr ℄ Alley	
			4.45	190.42	15 R " ELy " " " = E.C.R. NE Cor TC SEE Dr ℄ Alley	
5+26.35			4.57	190.30	10 L or NLy = N.C.R. N.W.Cor SEE Dr & ℄ Alley	
			4.35	190.52	10 R " ELy = N.C.R. N.E. Cor TC SEE Dr & ℄ Alley TC	
5+31.3			4.35	190.52	10 R " " = N. end Cb. N.E. Cor TC SEE Dr & ℄ Alley	
5+31.45			4.45	190.42	10 L or NLy = N " " N.W. Cor TC " " "	
5+68.2			2.7	192.2	℄ Alley P.I.	
			2.3	192.6	10 L or NLy = Edge P.I.	
			2.5	192.4	10 R " ELy = " "	

Profile Notes Red. Plotted Job No. 1137 Division No.
No. Date Date Survey of ACE WALK BLVD - SS. etc.
X-Sec. Notes Chkd. Checked Survey by FRANKLIN & Jones Co. Date 2-7-44
No. Date Date Map No. Date
F.B. 1137 P. 12

FORM 307 2M 8-45

PLEASE RETURN TO
LOS ANGELES COUNTY SURVEYOR
700 HALL OF RECORDS

NOTE: ANY ADDITIONS OR CHANGES ON THIS SHEET MUST BE MADE OR CIRCLED IN RED INK, WITH DATE AND NAME OF PERSON MAKING CHANGE.

Do not extend notes this side of this line.

STATION	B. S.	H. I.	F. S.	ELEV.		
		194.87				
6+00			1.7	193.2	℄ of Pvt Alley.	
			1.3	193.6	8' L or Wly. w Edge Pvt	
			1.6	193.3	10' R " Ely = E "	"
T.P.	5.94	200.28	0.53	194.34	Nail w. edge Pvt 6+32	
6+52.2			5.3	195.0	℄ Alley. E of Bdwy Pvt	
			5.3	195.0	8.5 L or Wly = Edge of Pvt	
			5.0	195.3	10.3 R. or Ely = " " " "	
6+61.43			5.1	195.2	℄ Int of Alley So. of Whittier Blvd. E. of Bdwy	
			6.7	193.6	100' Wsly or L = ℄ Pvt 1st Alley So of Whittier Blvd	
			3.60	196.68	100' Ely or R. = ℄ " " " " " " "	
6+71.4			4.9	195.4	℄ 1st Alley E. of Bdwy. Prod. Edge Pvt	
T.P.	7.91	206.35	1.84	198.44	Rock. Path E. of Safeway Store Whittier Blvd. 0.55 So of SPL	
Bm. #B.D. 29			4.90	201.45	B.M. # B.D 29. EL. = 201.465' as per F.B. 1161 Pg-24	
					WHITTIER BLVD. + BROADWAY SE. COR	
					Nail in Cb. 32' E. of E. END. C.R.	

F.B. 1161 Pg. 24
Job No. 1137 Division No.
Survey of Norwalk Blvd SS. et al
Survey by Granquist Notes G.
Indexed C. Johnson Date 2-7-46
Notes Red. Date
Notes Chkd S.E.B. Date 2-15-46
Plotted Date
Checked Date
Profile No.
X-Sec. No.

Notes Ck'd by	Survey of NORWALK BLVD SS
Map No.	W. O. 1137 Tape No. 049 Std 68 °F
Office Work	Surveyed by GRANQUIST
Checked	Notes G. Date 2-8-46
Date	Indexed A. C. Johnson 10-9-46

F.B. 1176 Pg 75

C.I. No. 1137.

NORWALK BLVD S.S. ET AL.

TOPOGRAPHY.

ON

ALLEY SOUTH OF SEE DRIVE.

FROM: 0+00 INT OF 1ST ALLEY EAST OF BROADWAY.
ELY. TO 427.53 INT OF 1ST ALLEY NORTH OF HADLEY ST.

F.B. 1176 Pg 75 TO 76

FOR ℄ NOTES SEE F.B. 1176 Pg 40 & 36
FOR CROSS SECTION SEE F.B. 1176 Pg 77 to 80

PARTY

H.E. GRANQUIST
N.A. WESTERLAND A
T.C. PETERSON = H.C.
R.H. BEERS = R.C.

Note: Any Additions or Changes on This Sheet Must be Made or Circled in Red Ink With Date and Name of Person Making Change.

Do not extend notes this side of this line.

RETURN TO
LOS ANGELES COUNTY SURVEYOR
700 HALL OF RECORDS

FORM 247 BM 12-40



RETURN TO
LOS ANGELES COUNTY SURVEYOR
700 HALL OF RECORDS

Do not extend notes this side of this line.

Note: Any Additions or Changes on This Sheet Must be Made or Ordered in Red Ink With Date and Name of Person Making Change.

Profile No. ____ Notes Red. ____ Date ____ Plotted ____ Date ____ Job No. 1176 Division No. ____
Survey of NORWALK BLVD S.S. etal
Survey by GRANQUIST Notes G Date 2-8-'46
Map No. ____ Date ____ Notes Chkd. ____ Date 2-15-'46 Checked ____ Date ____ Made by Johnson Date ____

C. I. No. 1137.

NORWALK BLVD S.S. etal.

CROSS SECTIONS

ON

1ST ALLEY SO. OF SEE DRIVE.

FROM 10+00 AT INT 1ST ALLEY EAST OF BROADWAY.

ELEV to 4+27.58 INT of 1ST ALLEY NORTH OF HADLEY ST.

F.B. 1176 Pg 77 to Pg 80

FOR TOPOG. see F.B. 1176 Pg 75+76

FOR ℄ see F.B. 1176 Pg 40+36

ELEV.

F. S.

H. I.

Party

B. S.

H.E. Granquist
N.A. Westerland T
T.C. Peterson & H.C.
D.H. Bears & R.C.

STATION

NOTE: ANY ADDITIONS OR CHANGES ON THIS SHEET MUST BE MADE OR CIRCLED IN RED INK WITH DATE AND NAME OF PERSON MAKING CHANGE.

PLEASE RETURN TO
LOS ANGELES COUNTY SURVEYOR
700 HALL OF RECORDS

Do not extend notes this side of this line.

FORM 307 2M 8-45

FORM 307 2M 8-45

PLEASE RETURN TO
LOS ANGELES COUNTY SURVEYOR
700 HALL OF RECORDS

NOTE: ANY ADDITIONS OR CHANGES ON THIS SHEET MUST BE MADE OR CIRCLED IN RED INK, WITH DATE AND NAME OF PERSON MAKING CHANGE.

Do not extend notes this side of this line.

STATION	B. S.	H. I.	F. S.	ELEV.	
BM. #BD.7	9.26	189.39		180.13	B.M. #BD7 El. 180.13 as per FB 864 Pg 204
					BROADWAY & RINCON Dr. S.E. COR.
					Lt T. IN Cb. 0.5' S. of Send. C.R.
T.P.	5.51	191.17	3.73	185.66	1"x2" & Nail. 40' W. of Int of Alley E of Bdwy & Alley So. of See Dr.
0+09.0			4.4	186.8	W. Edge Pit 1st Alley E. of Bdwy & ℄ Prod. of Alley So of See Dr
0+00			4.8	186.4	℄ Int of 1st Alley E of Bdwy & 1st Alley S of See Dr. Pit
			3.4	187.8	50' L. or Nly = ℄ 1st Alley E. of Brdwy Pit
			6.3	184.9	50' R " Sly = " " " " "
0+09.0			3.9	187.3	20' L or Nly = Edge of Pit Alleys
0+12.0			5.1	186.1	27' R " Sly = " " " "
0+18.0			4.2	187.0	9.5' L or Nly = " " " "
0+30.0			4.4	186.8	9.2' R or Sly = " " " "
			4.6	186.6	℄ Pit Alley So. of SEE Dr. Pit
			4.1	187.1	10' L or Nly of ℄ Alley So of See Dr. Pit
1+00			3.8	187.4	℄ & Fr Pit Alley So of " " "
			3.4	187.8	10' L or Nly of ℄ Alley So " " " Pit
			3.4	187.8	10' R " Sly " " " Pit
2+00			2.5	188.7	℄ & Fr Pit " " " Pit
			2.0	189.2	10' L or Nly of ℄ Alley So. of SEE Dr Pit
			1.9	189.3	9' R " Sly " " " " "

F.B. 1176 PG. 78 Job No. 1137 Division No. Notes Red. Plotted Profile
Survey of NORWALK BLVD. SS. et al Date Date No.
Survey by GRANQUIST Notes G. Checked X-Sec.
Indexed C. Johnson Date 7-8-46 Notes Chkd. Date No.

FORM 307 EM 8-45

PLEASE RETURN TO
LOS ANGELES COUNTY SURVEYOR
700 HALL OF RECORDS

NOTE: ANY ADDITIONS OR CHANGES ON THIS SHEET MUST BE MADE OR CIRCLED IN RED INK WITH DATE AND NAME OF PERSON MAKING CHANGE.

Do not extend notes this side of this line.

STATION	B. S.	H. I.	F. S.	ELEV.		
		191.17'				
T.P.	6.63	196.09	1.71	189.46	Nail L. So. Sic. ALLey So. of SEE Dr. Sta 2+2=	
3+00			6.0	190.1	℄ Rit + ALLey So of SEE. Dr. Rit	
			5.7	190.4	℄ Lor NLy = Edge Rit	
			5.7	190.4	10' Rit SLy = " "	
4+00			4.9	191.2	℄ + ℄ Rit of ALLey So. of SEE. Dr. Rit	
			4.7	191.4	7' Lor NLy = Edge Rit " " "	
			5.1	191.0	10' ℄ or SLy " " " V. Rit ℄ ALLey	
4+13			4.7	191.4	℄ of Rit of ALLey c.b. of SEE. Dr. = NLy ℄ Not Hadley St ALLey	
4+27.5 Tot of Alleys			4.9	191.2	Int of ALLey So of SEE Dr & ALLey N. of HADLey St Rit	
			3.5	192.6	50' ELy = ℄ of ALLey No. of HADLey St Rit	
			6.4	189.7	50' WLy = ℄ " " " " " "	
4+39.5			4.3	191.8	℄ Prod = South Edge of Rit ALLey N. of Hadley St	
T.P.	4.40	199.46	1.03	195.06	Rock ℄ Rit 1st ALLey N. of Hadley St 2' in Mtr. ℄ SEE Dr.	
B.M. BD. 32			6.64	192.82	B.M. #B.D. 32. El. = 192.808 as Per FB. 1161 Pg 26 HADLEY ST. + SEE Drive. NW Cor. Nail in Cb. 12' W. of W. end ℄ R	

Profile Notes Red. ____ Plotted ____ Job No. 1257 Division ____
No. ____ Date ____ Date ____ Survey of Hadley & Elmer S.S. etc.
X-Sec. ____ Notes Chkd. ____ Checked ____ Survey by Hammett Notes by J. Jones Date 2-8-44
No. ____ Date ____ Date ____ Map No. ____ Drawn by ____ Date ____

Pg. 1176 Pg. 80

Job No. 1137 Division No. _____ Notes Red. _____ Plotted _____ Profile _____

Survey of NORWALK BLVD. SS. et al Date _____ Date _____ No. _____

Survey by FRANQUIST Notes G. Notes Chkd. _____ Checked _____ X-Sec. _____

Indexed _____ Date 2-8-46 Date _____ Date _____ No. _____

FORM 307 2M 6-45

PLEASE RETURN TO
LOS ANGELES COUNTY SURVEYOR
700 HALL OF RECORDS

NOTE: ANY ADDITIONS OR CHANGES ON THIS SHEET MUST BE MADE OR CIRCLED IN RED INK, WITH DATE AND NAME OF PERSON MAKING CHANGE.

Do not extend notes this side of this line.

STATION	B. S.	H. I.	F. S.	ELEV.	

Notes Ck'd by	Survey of NORWALK BLVD. SS et al
Map No.	W. O. 1137 Tape No. 042 Std 68°F
Office Work	Surveyed by GRANQUIST
Checked	Notes G. Date 2-8-46
Date	Indexed A. C. Johnson 10-9-46

F.B. 1176 Pg. 81

C.I. No. 1137

NORWALK BLVD. SS et al.

TOPOGRAPHY.

ON

1ST ALLEY SOUTH OF WHITTIER BLVD.

FROM: 0+00 AT INT of 1ST ALLEY E. of BROADWAY
Westerly

To: 1+70.06 Int of ℄ BROADWAY

ALSO South Cb of WHITTIER BLVD.
FB. 1176 Pg. 81 to

FOR ℄ Notes See FB. 1176 Pg. 42 ALSO
FB. 1172 Pg. 18

PARTY
H.E. GRANQUIST
N.A. Westerland R
T.C. Peterson - H.C.
D.H. Beers - R.C.

Note: Any Additions or Changes on This Sheet Must be Made or Circled in Red Ink With Date and Name of Person Making Change.

Do not extend notes this side of this line.

RETURN TO
LOS ANGELES COUNTY SURVEYOR
700 HALL OF RECORDS

FORM 247 5M 12-40

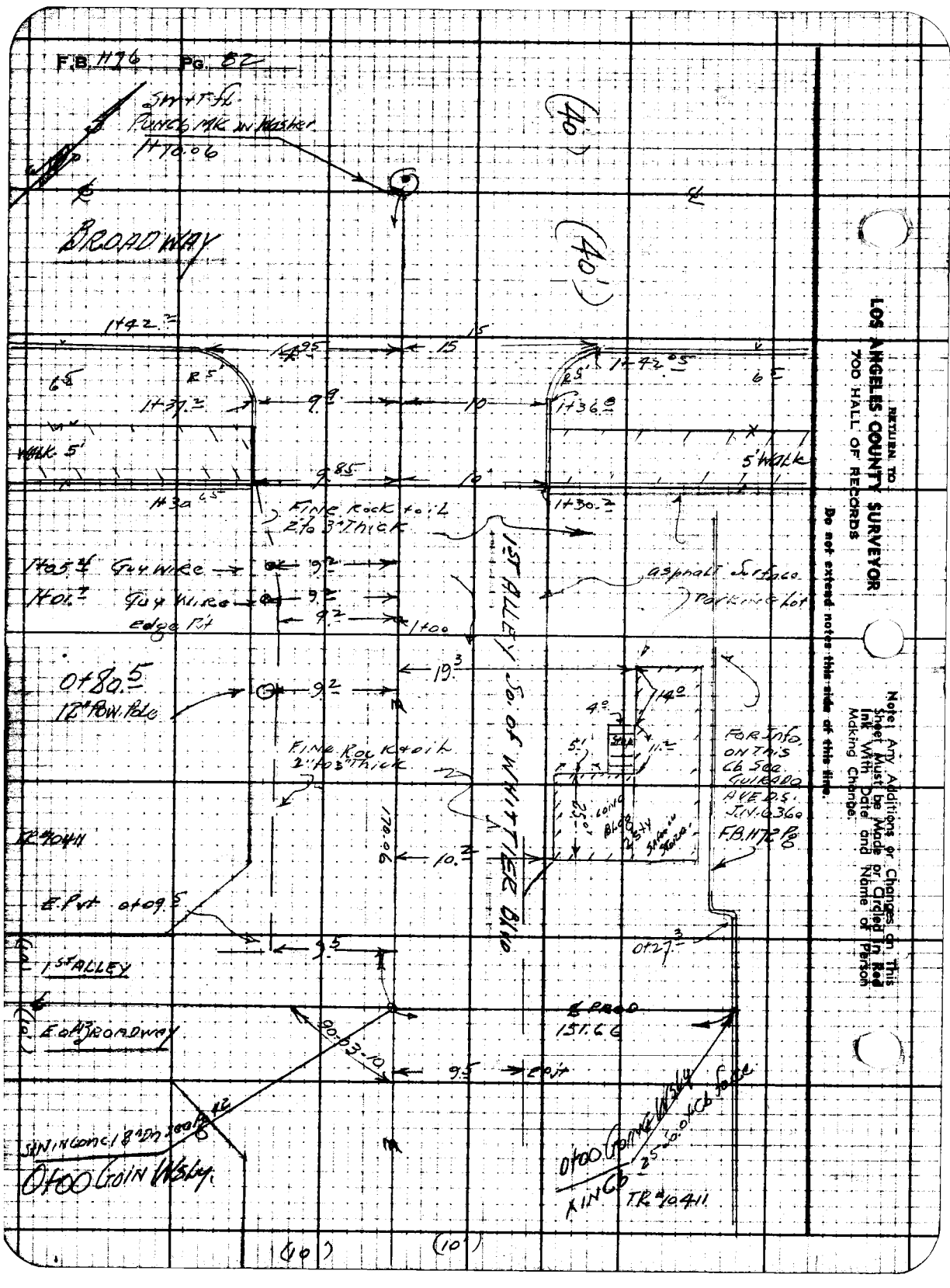

RETURN TO
LOS ANGELES COUNTY SURVEYOR
700 HALL OF RECORDS

Do not extend notes this side of this line.

Note: Any Additions or Changes on This Sheet Must be Made in Ink With Date and Name of Person Making Change.

Profile No. ____ Notes Red. ____ Plotted ____ Job No. 1137 Division No. ____ F.B. 1176 Pg. 83
Date ____ Date ____ Survey of ____
X-Sec. No. ____ Notes Chkd. [illegible] Checked ____ Survey by ____ Notes ____ Date ____
Date 2-15-[illegible] Date ____ Map No. ____ [illegible] Johnson Date ____

C. I. No. 1137.

NORWALK BLVD. S.S. et al.

CROSS SECTIONS.

ON

1ST ALLEY SO. OF WHITTIER BLVD.
ALSO. SO. Cb of WHITTIER BLVD.

FROM 1.0+00 Int. of 1ST ALLEY E. of BROADWAY

To: 1+70.06 westerly to Int BROADWAY

X sect's. F.B. 1176 Pg 83 to 86

For d see F.B. 1176 Pg. 42

For To pog See F.B. 1176 Pg 81+82

ELEV.

F. S.

H. I.

Party

B. S.

H. Granquist
N. A. Westerland T
T. C. Paterson H.C.
D. H. Beers. R.C.

STATION

NOTE: ANY ADDITIONS OR CHANGES ON THIS SHEET MUST BE MADE OR CIRCLED IN RED INK WITH DATE AND NAME OF PERSON MAKING CHANGE.

PLEASE RETURN TO
LOS ANGELES COUNTY SURVEYOR
700 HALL OF RECORDS

Do not extend notes this side of this line.

FORM 307 2M 6-48

FORM 307 2M 8-45

PLEASE RETURN TO
LOS ANGELES COUNTY SURVEYOR
700 HALL OF RECORDS

NOTE: ANY ADDITIONS OR CHANGES ON THIS SHEET MUST BE MADE OR CIRCLED IN RED INK, WITH DATE AND NAME OF PERSON MAKING CHANGE.

Do not extend notes this side of this line.

STATION	B. S.	H. I.	F. S.	ELEV.	
B.M.# BD. 61	5.20	200.167 (17)		194.967	# BM. BD. 61 El. = 194.967 As Per F.B. 1176 Pg 13. 1st Alley So. of WHITTIER BLVD. & 1st Alley E. of Broadway S.W. COR. WIRE SPK. IN CONC. NE. COR GARAGE.
Int 0+00			5.0	195.2	Int. 1st Alley So. of WHITTIER BLVD. + 1st Alley E. of Bdwy Pt
			4.8	195.1	9.5 R or Nly of Int = N. Edge Pt of 1st Alley So. of Whittier
			5.2	195.0	10' L " Sly " " = S " " " " " " "
1+00			6.60	193.6	℄ Pt 1st Alley So of WHITTIER BLVD
			6.4	193.8	9' L or Sly of ℄ 1st Alley So of " " Edge Pt
			6.2	19[illegible]	10' R " Nly of ℄ " " " " " "
1+30.2			7.00	19[illegible].17	10' R or " " " " " " " = End Cb. T.C.
			7.5	192.7	℄ Alley
1+30.65			7.53	192.[illegible]	9.85 L or Sly of ℄ " " " " = End Cb TC
1+36.8			7.10	193.07	10' R or Nly of ℄ 1st Alley So. of WHITTIER BLVD TC E.C.R. NE. COR Bdwy + Alley
1+37.2			7.63	192.54	9.9 L " Sly " " " " " = E.C.R. SE COR Bdwy + R. Alley So of WHITTIER BLVD
1+42.05			7.07	193.10	15.15 R or Nly = N.C.R. N.E. COR Bdwy + 1st Alley So of WHITTIER BLVD TC
1+42.2			7.92	192.25	19.95 L or Sly = S.C.R. S.E. COR " " " " TC
1+42.5			8.3	19[illegible]	℄ Alley & E Gut Brdway Pt
1+70.06			7.50	192.67	℄ Int 1st Alley So of WHITTIER Bly & ℄ Bdwy Pt
I.P.	6.41	205.917	0.66	199.50	1/2" Stk + N. Path E. of Safeway Store
0+00			3.83	202.09	152' N. of ℄ Int of 1st Alley So. of Whittier Blvd + on ℄ Prod of 1st Alley E. of Bdwy = TC So Cb WHITTIER BLVD. See Pg 82

F.B. 1176 Pg. 84 Job No. 1137 Division No. Notes Red. Plotted Profile
Survey of NORWALK BLVD SS. etal Date Date No.
Survey by GRANQUIST Notes Notes Chkd. Checked X-Sec.
Indexed A. C. Johnson Date Date No.

FORM 307 2M 8-45

PLEASE RETURN TO
LOS ANGELES COUNTY SURVEYOR
700 HALL OF RECORDS

NOTE: ANY ADDITIONS OR CHANGES ON THIS SHEET MUST BE MADE OR CIRCLED IN RED INK WITH DATE AND NAME OF PERSON MAKING CHANGE.

Do not extend notes this side of this line.

STATION	B. S.	H. I.	F. S.	ELEV.	
		205.917			
0+27 3			4.11	201.81	4.52' R or N of ℄ 1st Alley S of Whittier Blvd. T.C. South Cb of Whittier Blvd. See Pg 8 Note for so Cb of Whittier Blvd & Cor of Broadway (see Guirado Ave. DS In 360)
B.M. #BD29			4.46	201.457	B.M. #B.D. 29 = El. = 201.465 as per FB 1161 Pg 24 Whittier Blvd & Broadway SE Cor Nail in Cb 32' E of E End CR

Job No. 1137 Division No. Notes Entry Plotted

Survey of NORWALK BLVD SS. Etal Date Date No.

Survey by GRANQUIST Notes G Notes Chkd. Checked X-Sec.

Indexed Date 2-11-46 Date Date No.

FORM 307 2M 8-46

PLEASE RETURN TO
LOS ANGELES COUNTY SURVEYOR
700 HALL OF RECORDS

NOTE: ANY ADDITIONS OR CHANGES ON THIS SHEET MUST BE MADE OR CIRCLED IN RED INK, WITH DATE AND NAME OF PERSON MAKING CHANGE.

Do not extend notes this side of this line.

STATION	B. S.	H. I.	F. S.	ELEV.

Notes Ck'd by	Survey of NORWALK BLVD SS etal F.B. 1176 Pg 87
Map No.	W. O. 1137 Tape No. 049 Std 68°F
Office Work	Surveyed by GRANQUIST
Checked	Notes G Date 2-8-46
Date	Indexed A. C. Johnson

C.I. No. 1137.

NORWALK BLVD SS. ETAL.

TOPOGRAPHY.

ON

1ST ALLEY SO. OF WHITTIER BLVD.

ALSO SO. CB OF WHITTIER BLVD.

FROM 0+00 = INT OF 1ST ALLEY EAST OF BROADWAY

EASTERLY

TO. HADLEY AVE.

F.B. 1176 Pg 87 to 94

FOR ℄ Notes see F.B. 1176 Pg 42 to 44

FOR CROSS SECTIONS F.B. 1176 Pg 95 to 100

FOR SO CB WHITTIER BLVD FOR CROSS SECTION F.B. 1176 Pg 101 to 104

Party
H.E. Granquist
N.A. Westerland T
T.C. Peterson : H.C.
D.H. Beers : R.C.

Note: Any Additions or Changes on This Sheet Must be Made or Circled in Red Ink With Date and Name of Person Making Change.

Do not extend notes this side of this line.

RETURN TO
LOS ANGELES COUNTY SURVEYOR
700 HALL OF RECORDS

FORM 247 5M 12-40

Cont'd on B 89

F.B. 1176 Pg. 88

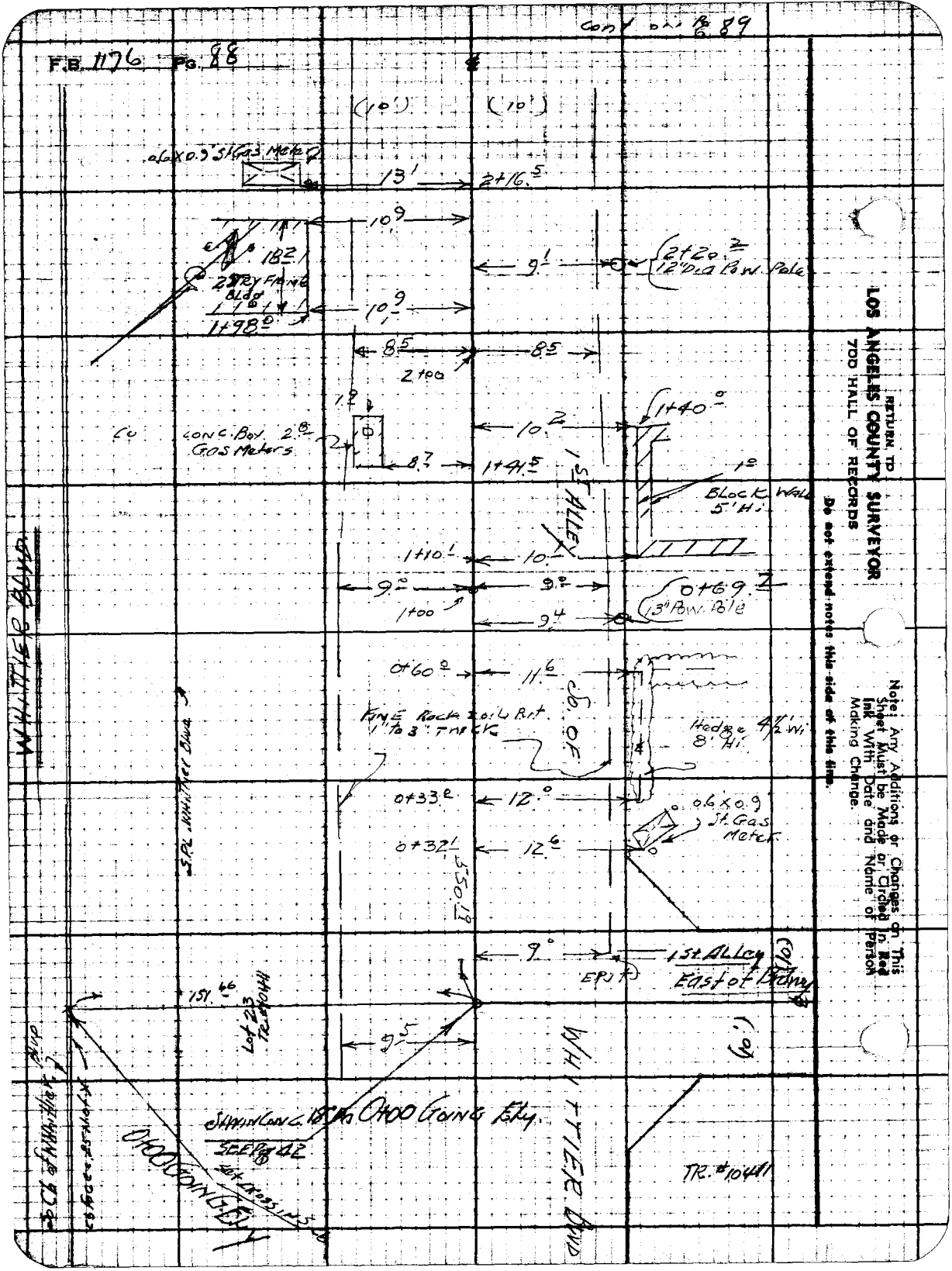

RETURN TO
LOS ANGELES COUNTY SURVEYOR
700 HALL OF RECORDS

Do not extend notes this side of this line.

Note: Any Additions or Changes on This Sheet Must be Made or Circled in Red Ink With Date and Name of Person Making Change.

Notes Ck'd by	Survey of Norwalk Blvd SS
Map No.	W. O. 1137 Tape No. 099 Std 68 °F
Office Work	Surveyed by Granquist
Checked	Notes G Date 2-8-46
Date	Indexed A. C. Johnson

F.B. 176 Pg. 89

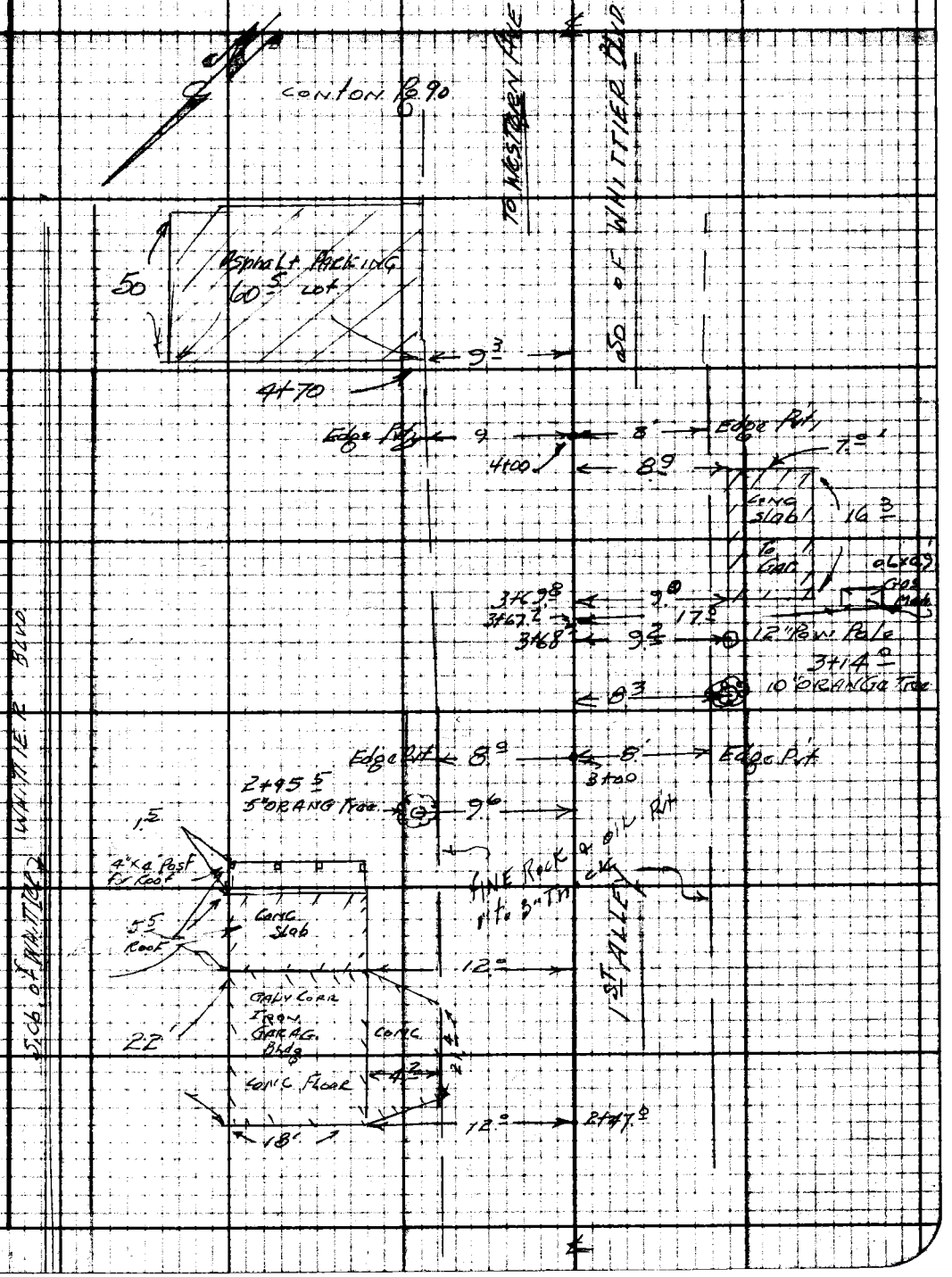

Note: Any Additions or Changes on This Sheet Must be Made or Circled in Red Ink With Date and Name of Person Making Change.

Do not extend notes this side of this line.

RETURN TO
LOS ANGELES COUNTY SURVEYOR
700 HALL OF RECORDS

FORM 247 5M 12-40

RETURN TO
LOS ANGELES COUNTY SURVEYOR
700 HALL OF RECORDS

Note: Any Additions or Changes on This Sheet Must be Made or Circled in Red Ink With Date and Name of Person Making Change.

Do not extend notes this side of this line.

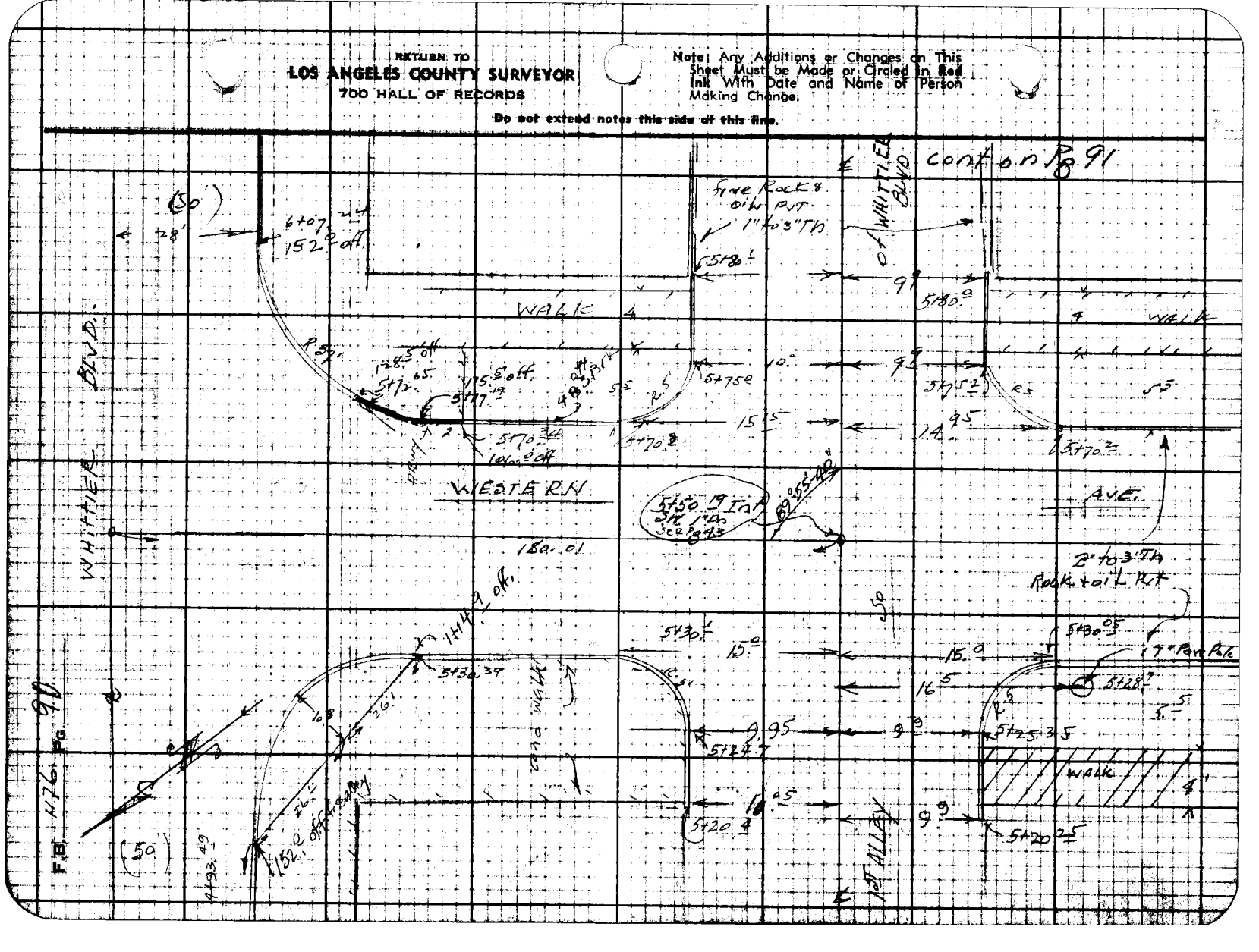

Notes Ck'd by	Survey of Norwalk Hydrograph
Map No.	W. O. 1137 Tape No. 044 Std. 68°F
Office Work	Surveyed by Granquist
Checked	Notes G. Date 2-11-40
Date	Indexed C. Johnson

F.B. 1176 Pg. 91



Note: Any Additions or Changes on This Sheet Must be Made or Circled in Red Ink With Date and Name of Person Making Change.

Do not extend notes this side of this line.

RETURN TO
LOS ANGELES COUNTY SURVEYOR
700 HALL OF RECORDS

FORM 247 5M 12-40

F.B. 476 Pg. 92

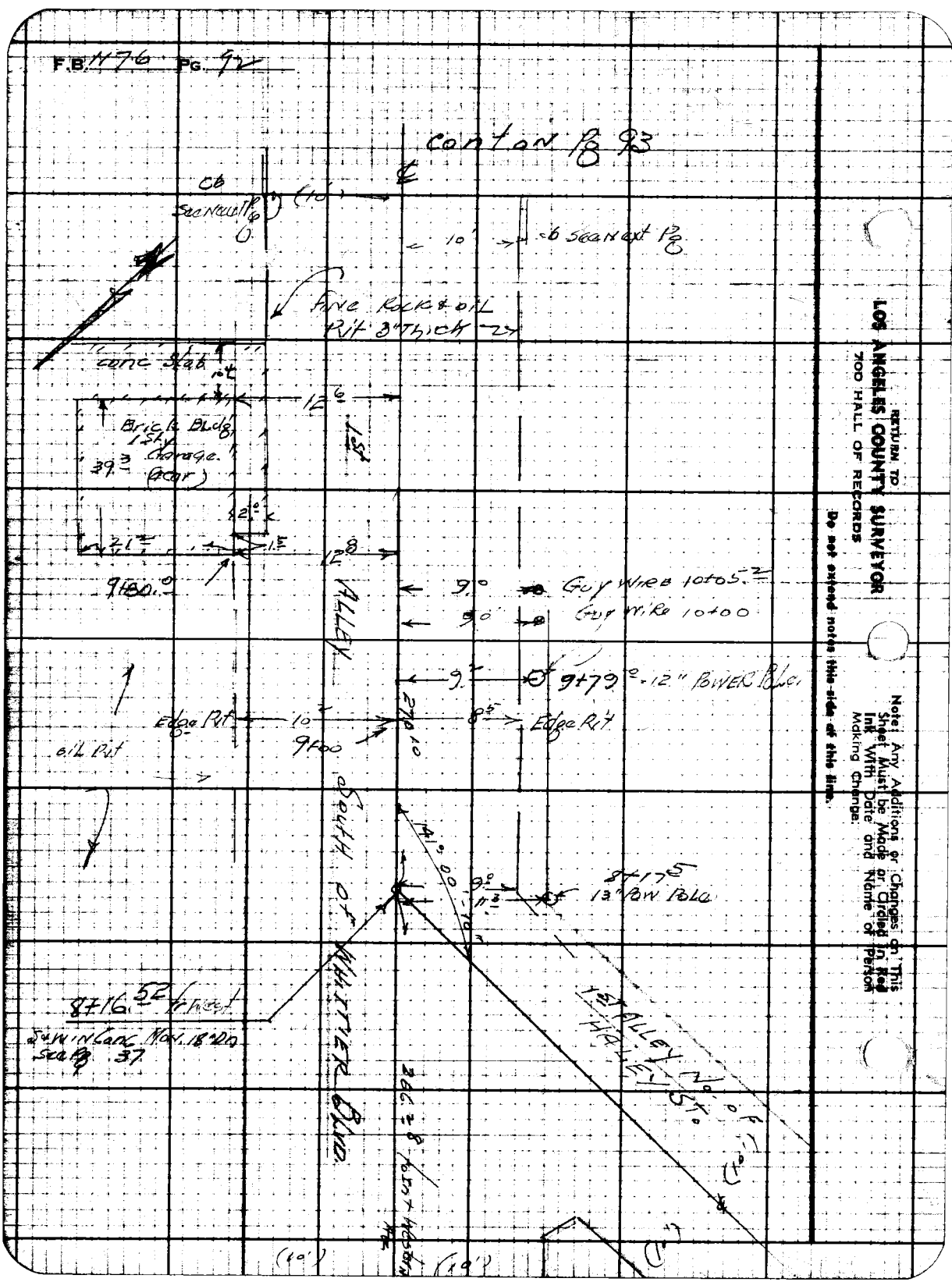

LOS ANGELES COUNTY SURVEYOR
700 HALL OF RECORDS

RETURN TO

Do not extend notes this side of this line.

Note: Any Additions or Changes on This Sheet Must be Made or Ordered in Red Ink With Date and Name of Person Making Change.

Notes Ck'd by	Survey of Norwalk Blvd. S.O.
Map No.	W. O. Tape No. Std. °F
Office Work	Surveyed by
Checked	Notes Date
Date	Indexed A. C. Johnson

F.B. 1176 Pg. 93

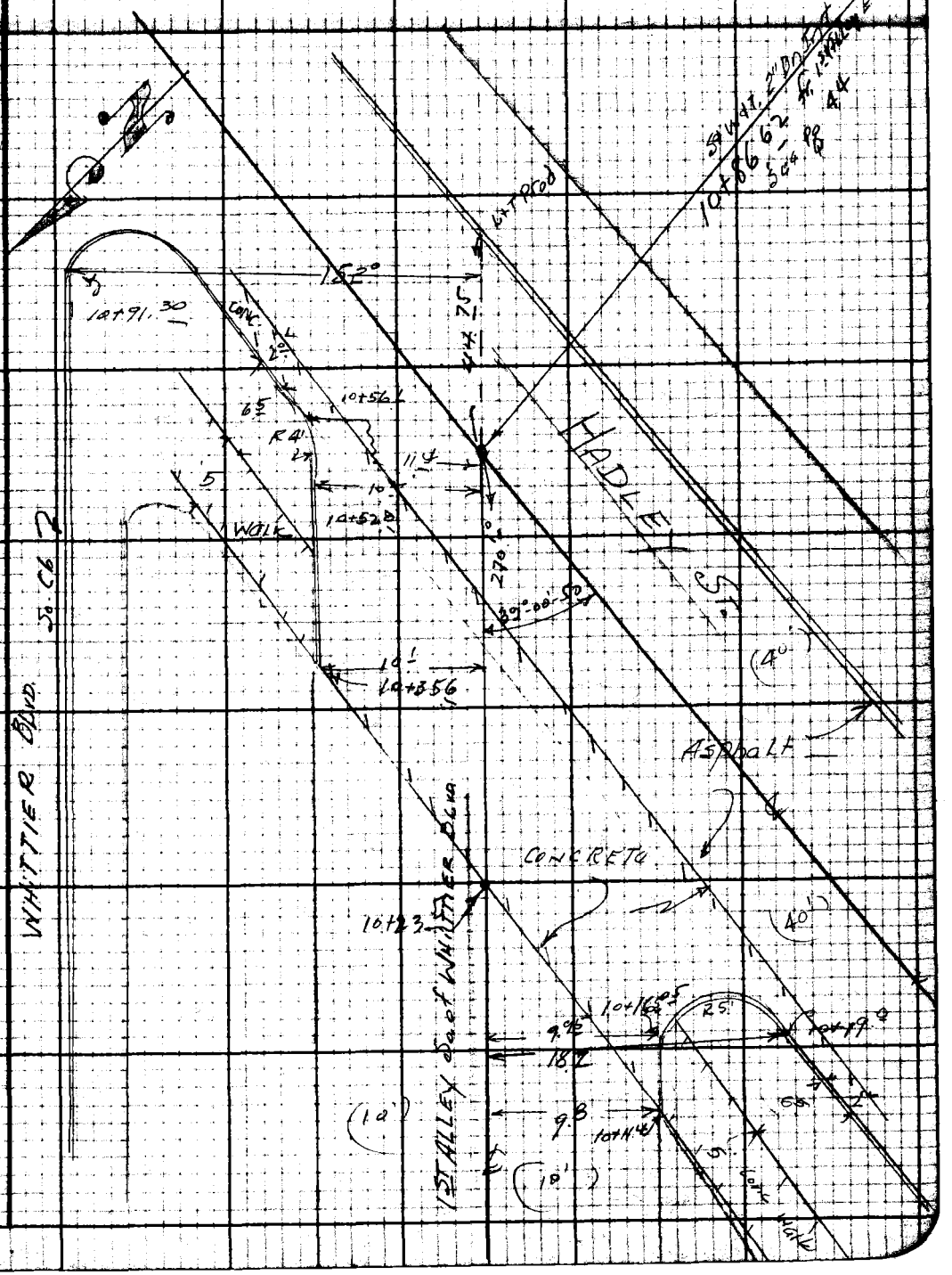

Note: Any Additions or Changes on This Sheet Must be Made or Circled in Red Ink With Date and Name of Person Making Change.

Do not extend notes this side of this line.

RETURN TO
LOS ANGELES COUNTY SURVEYOR
700 HALL OF RECORDS

FORM 247 5M 12-40

RETURN TO
LOS ANGELES COUNTY SURVEYOR
700 HALL OF RECORDS

Note: Any Additions or Changes on This Sheet Must be Made or Circled in Red Ink With Date and Name of Person Making Change.

Do not exceed notes this side of this line.

F.B. 1196 Pg. 94

Plotted _____ Job No. [illegible] Division No. _____
Date _____ Survey of NORWALK BLVD SS ETAL
Checked _____ Survey by [illegible] Notes [illegible] Date 2-11-[illegible]
Date _____ Map No. [illegible] Johnson Date _____

C. I. No 1137.

NORWALK BLVD. S.S. ETAL.

CROSS SECTIONS

ON

1ST ALLEY SOUTH of WHITTIER BLVD.

FROM 0+00 Int of 1st Alley East of BROADWAY

Easterly to: Int HADLEY ST.

FB.1176 Pg 95 to 100

For ℄ see Pg 42 to 44

For Topog see Pg 89 to 94

STATION	B. S.	H. I.	F. S.	ELEV.

NOTE: ANY ADDITIONS OR CHANGES ON THIS SHEET MUST BE MADE OR CIRCLED IN RED INK WITH DATE AND NAME OF PERSON MAKING CHANGE.

PLEASE RETURN TO
LOS ANGELES COUNTY SURVEYOR
700 HALL OF RECORDS

Do not extend notes this side of this line.

FORM 307 2M 8-45

PLEASE RETURN TO
LOS ANGELES COUNTY SURVEYOR
700 HALL OF RECORDS

NOTE: ANY ADDITIONS OR CHANGES ON THIS SHEET MUST BE MADE OR CIRCLED IN RED INK, WITH DATE AND NAME OF PERSON MAKING CHANGE.

Do not extend notes this side of this line.

STATION	B. S.	H. I.	F. S.	ELEV.	
B.M. #BD.61	5.14	200.107		194.967	B.M. #BD.61. EL = 194.967 as per F.B. 1176 Pg 13
					First Alley So of WHITTIER BLVD. & 1st Alley
					East of BROADWAY S.W. COR.
					WIRE SPK IN CONC. N.E. COR GARAGE.
0+00			5.00	195.11	Int. of 1st Alley So. of BROADWAY Rvt + 1st Alley E. of Broadway
			6.6	193.5	50' R or Sly = ℄ Pvt 1st Alley E. of Broadway Pvt
			5.1	195.0	10' R. or " = S. Edge Pvt 1st Alley So. of Whittier Pvt
			4.7	195.4	9' L or Nly = N " " " " " "
			1.7	198.4	100' L. or Nly = Empty Lot. GROUND.
1+00			3.4	196.7	℄ Pvt 1st Alley So. of Whittier Blvd Pvt
			3.2	196.9	10' L or Nly of ℄ " " " " Edge Pvt
			3.3	196.8	9' R or Sl " " " " " " "
2+00			2.2	197.9	℄ Pvt " " " "
			2.1	198.0	10' L or Nly " " "
			2.1	198.0	8' R or Sly = So. Edge Pvt. "
T.P	6.670	204.667	2.11	197.997	Rock 6' So ℄ + Sta 2+00
3+00			5.6	199.1	℄ Pvt Alley So. of WHITTIER BLVD.
			5.4	199.3	8' L or Nly of ℄ Alley So. " " Edge Pvt
			5.4	199.3	8' R or Sly " " " " " "
4+00			4.3	200.4	℄ Pvt Alley So. of Whittier Blvd
			4.2	200.5	8' L or Nly of ℄ " " " "
			4.0	200.7	8' R or S " " " "

F.B. 1176 Pg. 96
Job No. 1137 Division No.
Survey of NORWALK BLVD. S.S. et al.
Survey by GRANQUIST Notes G
Indexed A. O. Johnson Date 2-11-46
Notes Red. Date
Notes Chkd. Date
Plotted Date
Checked Date
Profile No.
X-Sec. No.

FORM 307 2M 6-48

PLEASE RETURN TO
LOS ANGELES COUNTY SURVEYOR
700 HALL OF RECORDS

NOTE: ANY ADDITIONS OR CHANGES ON THIS SHEET MUST BE MADE OR CIRCLED IN RED INK WITH DATE AND NAME OF PERSON MAKING CHANGE.

Do not extend notes this side of this line.

Profile No. _____ Notes Red. _____ Plotted _____ Job No. 1157 Division No. _____
X-Sec. No. _____ Date _____ Date _____ Survey of Whittier Blvd. Sewer
Notes Chkd. _____ Checked _____ Survey by Brandwein Notes C. Johnson Date 2-11-49
Date _____ Date _____ Map No. _____ Date _____

F.B. 1424 p. 97

STATION	B. S.	H. I.	F. S.	ELEV.		
		204.667				
5+00			3.4	201.3	& Rit 1st Alley So. of WHITTIER BLVD.	
			3.0	201.7	10' Lft " " " " " " E Rit	
			3.3	201.4	8' R or Sly of " " " " " E Rit	
T.P.	11.350	212.897	3.120	201.547	4+96 N. Si. Rit. (Rock)	
5+20.35			12.00	200.90	10' R or Sly of & ALLEY = W. end Ch.	
5+20.4			11.01	201.89	10' L " NL " " " " = " " " "	TC Western Ave. & Alley
5+24?			11.05	201.85	10' L " " " " " " = N.C.R. NW.Cor. S of Wh. Blvd.	
5+25.35			11.96	200.94	10' R or Sly = " " " " = N.C.R. SW.Cor. Western Ave & Alley	TC
5+30.05			12.00	200.90	15' R or Sly = " " " " = S.C.R. SW.Cor. Western Ave & Alley	TC
5+30.10			10.98	201.92	15° L " NL = " " " " = N.C.R. NW.Cor " " "	TC
			10.40	202.50	30.3' L or NLy " " " " = W.C.G. Western Ave. Brk.	TC
5+30.39			4.92	207.98	114° L " NLy " " " " = S.C.R. SW.Cor. Whittier Blvd. Straight Grad Pat. 3% Western Ave. &	TC
& Int 5+50.19			11.5	201.4	& Int Western Ave. & 1st Alley So. of Whittier Blvd.	Pvt.
5+30.1 Int 5+50.19			12.2	200.7	& Alley & West Gutter Western Ave. Pvt	
			14.4	198.5	& 100' So. or R. of & Int = & Western Ave. Pvt	
5+70.2			11.96	200.94	14.95 R. So. of & Alley = S.C.R. SE.Cor. Western Ave & Alley So. of Wh. Blvd.	
			12.0	200.9	& Alley & E. Gutter Western Ave Pvt	
5+70.3			10.97	201.93	15' 1st L or NLy = N.C.R. NE.Cor. Western Ave & Alley So. of Whittier Blvd.	
			9.56	203.34	48.45' L or " " = E.C.G. of Western Ave (Brk. in Ch.)	
			5.03	207.87	106.9' L " NLy = Fd. & C.G. Bet. Ave. & Ornay. SE. Cor. Whittier Blvd.	TC
5+70.2			4.87	208.03	115.5' L " " " = S.C.R. SE. Cor. Whittier Blvd. & Western Ave.	

FORM 307 2M 8-45

PLEASE RETURN TO
LOS ANGELES COUNTY SURVEYOR
700 HALL OF RECORDS

NOTE: ANY ADDITIONS OR CHANGES ON THIS SHEET MUST BE MADE OR CIRCLED IN RED INK, WITH DATE AND NAME OF PERSON MAKING CHANGE.

Do not extend notes this side of this line.

F.B. 176 PG. 98 | Job No. 1137 | Division No. Walnut St. & Alley | Profile No. | X-Sec. No.
Survey of NORWALK BLVD. | Notes Red. | Plotted | Date | Notes Chkd. | Checked | Date
Survey by GRANOWITZ | Notes G | Date | Date
Indexed C. Johnson | Date 2-11-46

STATION	B. S.	H. I.	F. S.	ELEV.		
		212.897			End Driveway	S.E.COR Western + Whittier
5+72.6			3.61	209.29	28.5 L or NLy of ℄ 1st Alley So. of Whittier Blvd.	TCB
5+75.0			11.13	201.77	10' L or " " " Western Ave. + Alley	EC.R. NE COR
5+75.2			11.72	201.18	9.2 R or SLy = EC.R. SE COR	Western Ave. + Alley
5+80.0			11.59	201.31	9.2 R " " = END of CB	SE COR Alley + Western Ave
5+80.1			11.03	201.87	10° L or NLy = E " " "	NE COR " " TC
B.M. B.D. 56	5.81	Elev 8.145	10.34	202.33	B.M. B.D. 56 EL = 202.335	Ostby-Barlow Co. 14
					Western Ave. at 1st ALLEY So. of Whittier Blvd. NW Cor	
					BC Spk IN CB, 10' N of END C.R.	
6+00			6.30	205.85	℄ Pvt 1st ALLEY So. of Whittier Blvd.	
			5.9	202.2	10' L or NLy = Edge Pvt	1st Alley So. " "
			6.2	201.9	10' R " SLy = " "	" " " "
7+00			5.00	203.15	℄ Pvt	℄ 1st ALLEY So. of Whittier Blvd
			4.70	203.45	10' L or NLy of ℄ "	" " " "
			4.8	203.3	10' R " SLy " " "	" " " "
8+00			3.4	204.7	℄ of Pvt	
			3.1	205.0	10' L or NLy " "	" " " " Pvt
			3.4	204.7	10' R or SLy " "	" " " " Pvt
8+16.5			3.2	204.9	℄ Pvt of 1st ALLEY 40' ± Hadley St.	1st ALLEY So. of Whittier
			3.1	205.0	10' R of " ℄ 1st alley So. of Whittier, E. Pvt	
			2.5	205.6	10' L of " " " "	E. Pvt
			0.6	207.5	28' L or N of ℄ " " " "	E. Pvt + Curb Return

*

FORM 307 2M 6-48

PLEASE RETURN TO
LOS ANGELES COUNTY SURVEYOR
700 HALL OF RECORDS

NOTE: ANY ADDITIONS OR CHANGES ON THIS SHEET MUST BE MADE OR CIRCLED IN RED INK WITH DATE AND NAME OF PERSON MAKING CHANGE.

Do not extend notes this side of this line.

STATION	B. S.	H. I.	F. S.	ELEV.		
		208.145				
T.P.	6.35	211.255	3.240	204.905	Rock Sta 8+06	
9+00			4.5	206.8	℄ Pvt +	1st Alley So. of Whittier Blvd
			4.0	207.3	10' L or Nly of ℄	" " " "
			4.5	206.8	8' R " Sly " "	" "
9+38			3.6	207.7	Brk ℄ of Pvt	" " " "
			3.2	208.1	10' L or Nly of ℄	" " " E Rt
			3.8	207.5	9' R or Sly " "	" " " E Rt
10+00			3.8	207.5	℄ of Pvt	" " "
			3.2	208.1	10' L or Nly of ℄	" " " E Rt
			3.7	207.6	9' R or Sly " "	" " " E Pvt
10+11.4			4.30	206.96	10' R or " of ℄ 1st Alley So. of Whittier TC	NW Cor Hadley St - WE Ndcb
10+16.05			4.50	206.76	10' R or " " " "	NCR NW Cor - Hadley St TC
10+23.5			3.9	207.4	℄ + N. Edge Conc. N. Bl. Hadley St	
10+19.0			4.62	206.64	78.7 R or Swly = W.C.R. N.W. Cor Hadley St + 1st Alley So. of Whittier	
10+35.6			3.15	208.11	10' L or NEly = NWly. END of Cb N.E. Cor. Alley TC Hadley St +	
10+52.8			2.80	208.46	10.2 L " NEly = NWly. C.R. N.E. Cor. TC Hadley St + 1st Alley So. of Whittier	
10+56.1			2.70	208.56	11.4 L " NEly = E.C.R. N.E. Cor. TC Hadley St + 1st Alley So. of Whittier	
10+40.5			4.1	207.2	℄ 1st Alley So. of Whittier Blvd. + N. Gutter of Hadley St. Conc	
Int 10+86.62			2.30	208.96	℄ Int Hadley St. + 1st Alley So. of Whittier Blvd.	

*

Profile No. ____ Notes Red. ____ Date ____ Plotted ____ Date ____ Job No. 1137 Division No. ____
X:Sec. No. ____ Notes Chkd. SEB Date 2-15-46 Checked ____ Date ____ Survey of Norwalk Blvd. S.S. et al. Survey by Granquist Notes G Date 2-13-46
Map No. ____ Indexed C. Johnson Date ____

F.B. 1176 Pg. 99

FORM 307 2M 6-45

PLEASE RETURN TO
LOS ANGELES COUNTY SURVEYOR
700 HALL OF RECORDS

NOTE: ANY ADDITIONS OR CHANGES ON THIS SHEET MUST BE MADE OR CIRCLED IN RED INK, WITH DATE AND NAME OF PERSON MAKING CHANGE.

Do not extend notes this side of this line.

STATION	B. S.	H. I.	F. S.	ELEV.		
		211.255				
BM #B.D.57			4.840	206.415	B.M. #B.D.57 El. = 206.433 as per FB.1176 Pg 15 NW. COR. HADLEY St & 1st Alley so of WHITTIER BLVD. cut spk in cb. 5' W. of W end CR	

F.B. 1176 PG. 100
Job No. 1137 Division No.
Survey of NORWALK BLVD SS. et al.
Survey by GRANQUIST Notes G.
Indexed A. C. Johnson Date 2-13-46
Notes Red. Date
Notes Chkd. Date
Plotted Date
Checked Date
Profile No.
X-Sec. No.

Profile No. ____ X:Sec. No. ____ | Notes Red. ____ Date ____ Notes Chkd. JEB Date 2-15-46 | Plotted ____ Date ____ Checked ____ Date ____ | Job No. 1137 Division No. ____ Survey of NORWALK BLVD ss etal Survey by GRANQUIST Notes C Date 2-13-46 Map No. ____ Johnson Date ____ | F.B. 1176 Pg. 101

C.I. 1137

NORWALK BLVD. S.S. ETAL.

CROSS SECTIONS

ON

SOUTH CURB of WHITTIER BLVD.

FROM 1 0+00 = ℄ PROD. of 1st ALLEY EAST of BROADWAY

ELY to : N.W. LY 19+91.3 / C.R. N.W. C.R. HADLEY ST.

F.B. 1176 PG 101 to 104

FOR TOPOG. F.B. 1176 PG 87 to 94

FOR ℄ NOTES SEE PG 42-44

STATION	B. S.	H. I.	F. S.	ELEV.

NOTE: ANY ADDITIONS OR CHANGES ON THIS SHEET MUST BE MADE OR CIRCLED IN RED INK WITH DATE AND NAME OF PERSON MAKING CHANGE.

PLEASE RETURN TO LOS ANGELES COUNTY SURVEYOR 700 HALL OF RECORDS

Do not extend notes this side of this line.

FORM 307 2M 8-45

FORM 307 2M 8-45

PLEASE RETURN TO
LOS ANGELES COUNTY SURVEYOR
700 HALL OF RECORDS

NOTE: ANY ADDITIONS OR CHANGES ON THIS SHEET MUST BE MADE OR CIRCLED IN RED INK, WITH DATE AND NAME OF PERSON MAKING CHANGE.

Do not extend notes this side of this line.

STATION	B. S.	H. I.	F. S.	ELEV.		
B.M. #BD. 29	6.030	207.495		201.465	BM #BD. 29 EL = 201.465 as per F.B. 1161 - 24	
					WHITTIER BLVD. & BROADWAY SE COR	
					Nail in Cb. 32' E. of E. end C.R.	
BROADWAY & SE COR WHITTIER			6.43	201.07	E.C.R. SE COR. BROADWAY & WHITTIER BLVD. 38' S. & W. of T.Cb. 44.85 E & Bdwy	
0+00			5.39	202.11	℄ Prod. 1st Alley E. of Brdwy. = So. Cb. Whittier Blvd. 152.0' NE of ℄ 1st Alley So. of Whittier Blvd.	
0+71.5			4.70	202.80	So. Cb. of WHITTIER BLVD.	Begin Drway. T.C.
1+00			5.22	202.28	" " " "	Drwy. & Gutter
2+00			4.09	203.41	" " " " "	Driveway. & Gutter
2+07			3.08	204.42	" " " " T.C. "	END Drwy Begin Cb.
T.P.	5.770	211.085	2.180	205.315	Pile Conc. Front of Glass works	
3+00			5.54	205.55	So. Cb. WHITTIER BLVD.	T.Cb
4+00			4.36	206.73	" " " " "	"
4+93.5			3.20	207.88	= W.C.R. SW COR WHITTIER BLVD. & WESTERN AVE. T.C.	
T.P.	7.050	214.935	3.20	207.885	Cut SPK. Cb. W.C.R. SW COR.	
5+00			8.00	206.94	S. Gutter WHITTIER BLVD.	
6+07.24			5.72	209.22	152' N. of ℄ 1st Alley So. of Whittier Blvd. T.C. SEY = S.C.R. S.E. COR. Whittier Blvd. Western Ave.	
6+10.0			5.67	209.27	end of So. Cb Whittier Blvd. T.C.	Begin Driveway
7+00			5.60	209.34	So. Gutter "	" Driveway
7+81			3.66	211.28	Begin So. Cb. "	" END DRWY. T.C.
8+00			3.43	211.51	So. Cb. "	" T.Cb.
T.P.	7.240	218.785	3.390	211.545	Conc. Lump. So. Cb. Whittier Bl. 8+03	

F.B. 1176 Pg. 102 Job No. 1137 Division No. Notes Red. Plotted No. Profile
Survey of NORWALK BLVD SS et al Date Date X-Sec.
Survey by GRANQUIST Notes Checked Date
Indexed C. Johnson Date 2-13-46 Date No.

FORM 307 2M 8-45

PLEASE RETURN TO
LOS ANGELES COUNTY SURVEYOR
700 HALL OF RECORDS

NOTE: ANY ADDITIONS OR CHANGES ON THIS SHEET MUST BE MADE OR CIRCLED IN RED INK WITH DATE AND NAME OF PERSON MAKING CHANGE.

Do not extend notes this side of this line.

STATION	B. S.	H. I.	F. S.	ELEV.		
		218.785				
8+96.0			6.13	212.66	End of So. Cb WHITTIER BLVD. Begin T.C. Drwy	
9+00			7.02	211.77	Gutter So. Si " "	
9+16.5			5.84	212.95	End Drwy. Begin So Cb WHITTIER BLVD. T.C.	
10+00			4.87	213.92	So. Cb. of WHITTIER BLVD T.C.	
10+91.3			3.82	214.97	152' ± Cor Nly of 1st Alley So of Whittier Blvd = WCR.	
					WCR SW. Cor. WHITTIER BLVD. + Hadley St T.C.	
B.M. #BD31			3.89	214.895	BM. #BD 31 El. = 214.877 as per FB. 1161 Pg 25	
					WHITTIER BLVD & HADLEY ST. SW. COR	
					No. 6 in Cb 11' W. of W. end GR.	

Profile No. ____ Notes Red. ____ Plotted ____ Job No. 1137 Division No. ____ F.B. 1176 Pg. 103

X:Sec. No. ____ Date ____ Notes Chkd. SEB Date 2-15-46 Checked ____ Date ____ Survey of NORWALK BLVD. SS. etal Survey by GRANQUIST Notes G Date 2-13-46 Map No. ____ Date ____ Andrew Johnson Date ____

F.B. 116 Pg. 104

Job No. 1137 Division No. _____ Notes Red. _____ Plotted _____ Profile

Survey of NORWALK BLVD. S.S. etal Date _____ Date _____ No. _____

Survey by MANOUSI Notes G. Notes Chkd. _____ Checked _____ X-Sec.

Indexed _____ Date 2-13-46 Date _____ Date _____ No. _____

STATION	B. S.	H. I.	F. S.	ELEV.	

FORM 307 2M 8-45

PLEASE RETURN TO
LOS ANGELES COUNTY SURVEYOR
700 HALL OF RECORDS

Do not extend notes this side of this line.

NOTE: ANY ADDITIONS OR CHANGES ON THIS SHEET MUST BE MADE OR CIRCLED IN RED INK, WITH DATE AND NAME OF PERSON MAKING CHANGE.

Notes Ck'd by	Survey of NORWALK BLVD et al F.B. 1176 Pg. 105
Map No.	W. O. 1137 Tape No. 249 St'd 68° F
Office Work	Surveyed by FRANQUIST
Checked	Notes G. Date 2-18-47
Date	Indexed A. C. Johnson 10-9-46

C.I. 1137.

NOWALK BLVD S.S. ET AL.

SKETCH

SHOWING LOCATIONS OF CELLARS ON SOUTH SIDE OF SEE DR.

TRACT No. 10411

LOTS # 51- #52 & #53

FOR ELEV. SEE PG 107.

Note: Any Additions or Changes on This Sheet Must be Made or Circled in Red Ink With Date and Name of Person Making Change.

Do not extend notes this side of this line.

RETURN TO: LOS ANGELES COUNTY SURVEYOR 700 HALL OF RECORDS

FORM 247 EM 11-41

F.B. 1176 Pg. 106

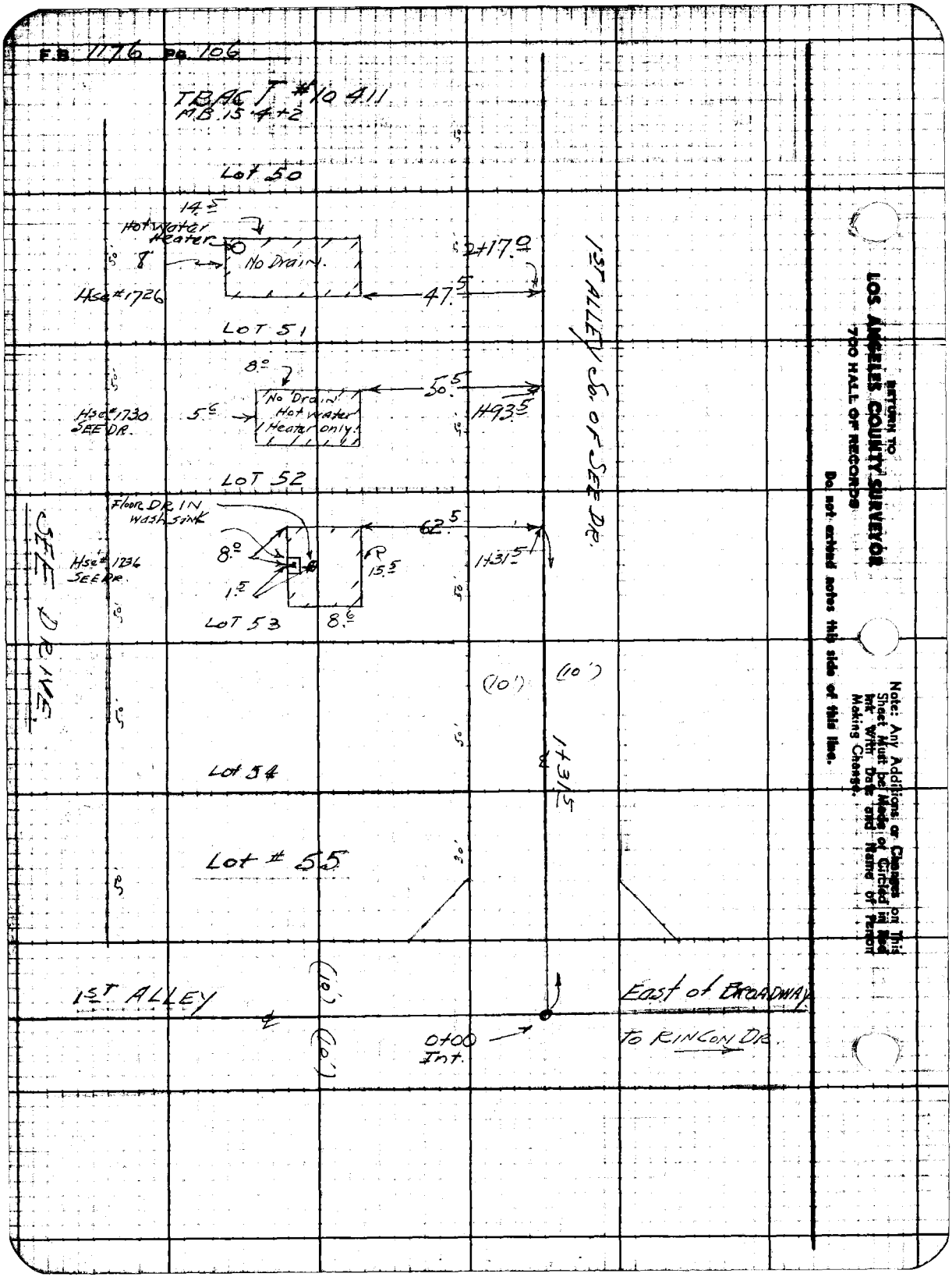

RETURN TO
LOS ANGELES COUNTY SURVEYOR
700 HALL OF RECORDS

Do not extend notes this side of this line.

Note: Any Additions or Changes on This Sheet Must be Made or Circled in Red Ink With Date and Name of Person Making Change.

Profile	Notes Red.	Plotted	Job No. 1137	Division No.	F.B. 1/2 Pg. 107
No.	Date	Date	Survey of NORWALK BLVD SS. etal		
X:Sec.	Notes Chkd.	Checked	Survey by GRANQUIST	Notes G	Date 2-13-46
No.	Date	Date	Map No.	Rec'd Johnson	Date

C.I. No. N37.
NORWALK BLVD S.S. ETAL.
ELEVATIONS OF CELLARS
ON
SOUTH SIDE OF SEE DRIVE.
TRACT #10411
Lots # 51 - 52 & 53
FOR SKETCH SEE Pg 106

ELEV.

F. S.

H. I.

B. S.

Party.
GRANQUIST
WESTERLAND - T
T.C. PETERSON - H.C.
J.H. BEERS - R.C.

STATION

NOTE: ANY ADDITIONS OR CHANGES ON THIS SHEET MUST BE MADE OR CIRCLED IN RED INK WITH DATE AND NAME OF PERSON MAKING CHANGE.

PLEASE RETURN TO
LOS ANGELES COUNTY SURVEYOR
700 HALL OF RECORDS

Do not extend notes this side of this line.

FORM 307 2M 8-45

FORM 307 2M 8-45

PLEASE RETURN TO
LOS ANGELES COUNTY SURVEYOR
700 HALL OF RECORDS

NOTE: ANY ADDITIONS OR CHANGES ON THIS SHEET MUST BE MADE OR CIRCLED IN RED INK, WITH DATE AND NAME OF PERSON MAKING CHANGE.

Do not extend notes this side of this line.

STATION	B. S.	H. I.	F. S.	ELEV.	
B.M. #BD.60	5.17 ~~5.21~~	191.25 ~~191.29~~		186.08	B.M. #BD.60 EL=186.08 as per FB 1176 Pg 12 SE. COR First ALLEY SE. BROADWAY + 1st Alley No. of RINCON DR. L+N. IN CONCAN. W. COR of GARAGE
T.P. #1	5.25 ~~5.22~~	193.04 ~~.01~~	3.46 ~~3.50~~	187.79	Nail. N. Si. Alley So. of SEE DR. 1+12
1+31.5			8.3	184.7	EL. of FLOOR of CELLAR Lot #53 See Pg 106
1+93.5			7.4	185.6	EL. of FLOOR of CELLAR Lot #52 See Pg 106
2+17.0			7.6	185.4	EL. of FLOOR of CELLAR Lot #51 See Pg 106
T.P. #2	5.33 ~~5.51~~	195.78 ~~196.07~~	2.59 ~~2.45~~	190.45 ~~190.56~~	Nail. So. Si. Alley Sta. 3+10. 1st Alley So. of See Dr.
B.M. #BD.58	4.50	195.78	4.49 ~~4.67~~	191.281 ~~.40~~ .29	B.M. #BD.58 EL. 191.281 as per FB 1176 Pg 15 SW. of Int. First Alley No. of HADLEY St. & First Alley So. of See Dr. Nail IN WALK.
T.P. #2	3.26	193.70	5.34	190.44	Nail Desc. Above
T.P. #1	3.25	191.02	5.93	187.77	Nail N. Si. Alley So. of See Dr. 1+12
B.M. #BD.60			4.96	186.06	B.M. #BD.60 EL. 186.08 Desc. Above. Top Line

F.B. 1176 Pg. 108
Job No. 1137 Division No. SS. etc L
Survey of NORWALK BLVD.
Survey by GRANQUIST Notes G
Indexed A. C. Johnson Date 2-13-46
Notes Chkd SEB Date 2-13-46
Notes Red. Date
Plotted Date
Checked Date
Profile No.
X-Sec. No.

Profile No. ____ X:Sec. No. ____

Notes Red. ____ Date ____ Notes Chkd. JEB Date 2-15-46

Plotted ____ Date ____ Checked ____ Date ____

Job No. 1137 Division No. ____

Survey of NOR. WALK BLVD. SS et al.

Survey by GRANQUIST Notes F. Date 2-14-46

Map No. ____ Added Johnson Date 10-9-46

F.B. 1176 Pg. 109

C.I. No. 1137

NORWALK BLVD S.S. ETAL.

ELEV. OF CELLARS

ON

NORTH SIDE OF HADLEY ST.

TRACT No. 10411

Lots # 79 #84 & #86

FOR LOCATION SEE F.B. 1176 Pgs 48-47 & 46

STATION	B. S.	H. I.	F. S.	ELEV.

NOTE: ANY ADDITIONS OR CHANGES ON THIS SHEET MUST BE MADE OR CIRCLED IN RED INK WITH DATE AND NAME OF PERSON MAKING CHANGE.

PLEASE RETURN TO
LOS ANGELES COUNTY SURVEYOR
700 HALL OF RECORDS

Do not extend notes this side of this line.

FORM 307 2M 8-48

FORM 307 2M 8-45

PLEASE RETURN TO
LOS ANGELES COUNTY SURVEYOR
700 HALL OF RECORDS

NOTE: ANY ADDITIONS OR CHANGES ON THIS SHEET MUST BE MADE OR CIRCLED IN RED INK WITH DATE AND NAME OF PERSON MAKING CHANGE.

Do not extend notes this side of this line.

STATION	B. S.	H. I.	F. S.	ELEV.	
BM. #B.D. 48	5.36	182.15		176.785 79	B.M. #B.D. 48 EL. 176.785 as per F.B. 1176 Pg 6 BROADWAY & KEITH DR. SW. COR. Bt spk in Cb. 10' S. of S. end C.R.
0+38			10.35	181.80 71	Bot. of Cellar or Floor Lot 79. 72' R or So. of ℄ 1st Alley No. of Hadley St. see Pg 46 Topog
T.P.	6.72	184.11	4.76	17[illegible].39	Nail Pit Alley No. Hadley St 0+42. So. Si.
T.P.	5.18	185.13	4.16	179.95	Nail Edge of Conc. Garage Cnt. NW. COR. Lot 1st alley No of Hadley St 1st " E. Brdway.
2+82			11.5	173.6	Bot. or Floor of Cellar. Lot 84 69' R or So. of ℄ 1st Alley No. of Hadley St. see Pg 47 Topog
T.P.	5.39	186.68	3.84	181.29	Nail N. Si Alley (No of Hadley St) 3+50
3+92			11.6	175.1	61.5 R or So. of ℄ 1st Alley No of Hadley St. EL. of Floor of CELLAR Lot 86. See Pg 48. Topog
T.P.	4.10	187.17	3.61	183.07	Rock S. Si Alley (No of Hadley St) 4+96 W. Si Rincon Dr
B.M. #B.D. 54			5.49	181.68	B.M. #B.D. 54 EL. = 181.673 as per F.B. 1176 Pg 12 RINCON DR & 1st ALLEY E. of BROADWAY. NW. COR. Bt spk in Cb. 5' W. of W. end C.R.

F.B. 1176 Pg. 110 Job No. 1137 Division No. Notes Red. Plotted Profile
Survey of NORWALK BLVD. Sec. etal Date Date No. X-Sec.
Survey by GRANQUIST Notes G Notes Chkd. Checked
Indexed A. C. Johnson Date 2-14-46 Date No.

Profile No.	Notes Red.	Plotted	Job No. 1137 Division No.
	Date	Date	Survey of NORWALK BLVD S.S. etal.
X:Sec. No.	Notes Chkd. SEB	Checked	Survey by GRANQUIST Notes G Date 1-29-46
	Date 2/4/46	Date	Map No. Indexed, Johnson Date 10-9-46

J.N. 1137

NORWALK BLVD S.S. etal.

ELEVATIONS ON INVERTS OF J.C. M.H. AT 1ST ALLEY So. OF WHITTIER BLVD. & PASSONS BLVD

& Notes for 1st ALLEY So. of WHITTIER BLVD. from PASSONS BLVD to CHURCH ST. also SEE Rd FT 36. Pg 70 + Pg 362

F.B. 1176 Pg ~~233~~ 111 - ~~234~~ 114

For & Notes SEE F.B. 1176 Pg 235 to 236

See also Ft. 36 Pg 362

For topog see LB 834 Pg 110 to 112 Pg 124 to 127

ELEV.

F. S.

H. I.

B. S.

STATION

Party:
HEGRANQUIST
N.A. Westerland. A.
T.C. Peterson H.C.
D.H. BEERS. C.C.

NOTE: ANY ADDITIONS OR CHANGES ON THIS SHEET MUST BE MADE OR CIRCLED IN RED INK WITH DATE AND NAME OF PERSON MAKING CHANGE.

PLEASE RETURN TO
LOS ANGELES COUNTY SURVEYOR
700 HALL OF RECORDS

Do not extend notes this side of this line.

FORM 307 2M 8-45

FORM 307 2M 8-45

PLEASE RETURN TO
LOS ANGELES COUNTY SURVEYOR
700 HALL OF RECORDS

NOTE: ANY ADDITIONS OR CHANGES ON THIS SHEET MUST BE MADE OR CIRCLED IN RED INK, WITH DATE AND NAME OF PERSON MAKING CHANGE.

Do not extend notes this side of this line.

STATION	B. S.	H. I.	F. S.	ELEV.		
Fd # B.M. 2-B.	4.220	184.812		180.592	B.M. # 2-B. EL. 180.592 as per FB. 834-P. 23. WHITTIER BLVD. & PASSONS BLVD. SE. COR. cut SPK. M.C.R.	
M.H. JC.					JC M.H. 140.00 So. ℄ Int. WHITTIER BLVD. OR ℄ Int. of 1st ALLEY So. of WHITTIER BLVD. & ℄ PASSONS BLVD. SEE Rd FT. 36 P. 362 FB. 1176 Pg 235	
12" Inlet fr. East			20.67 Rim 4.33	164.14	12" Invert fr. Easthy	Rod Rim 4.33 Top 12" Invert 14.74 Pipe = 1.00 Xtra Tape 0.60 20.67
North Inlet			21.37 Rim 4.34	163.44	Rod to Rim = 4.34 Rim to Top Inv = 14.61 Pipe = 1.82 Tape Xtra = 0.60 21.37	
18" S. outlet			21.35 Rim 4.35	163.46	18" outlet	Rod to Rim = 4.35 Rim to Top Pipe 14.90 Pipe 1.50 Xtra Tape 0.60 21.35
Fd # B.M. 1			4.180	180.632	Fd B.M. #1. EL. = 180.626 as per FB 834-P. 23. WHITTIER BLVD. & PASSONS BLVD. S.W. COR. L. & T. MCR.	

F.B. 1176 Pg. 834 112 Job No. 1137 Division No. Notes Red. Plotted Profile
Survey of NORWALK BLVD. SS. et al. Date Date No. X-Sec.
Survey by GRANQUIST Notes G Notes Chkd. Checked
Indexed A. C. Johnson Date 1-29-46 Date No.

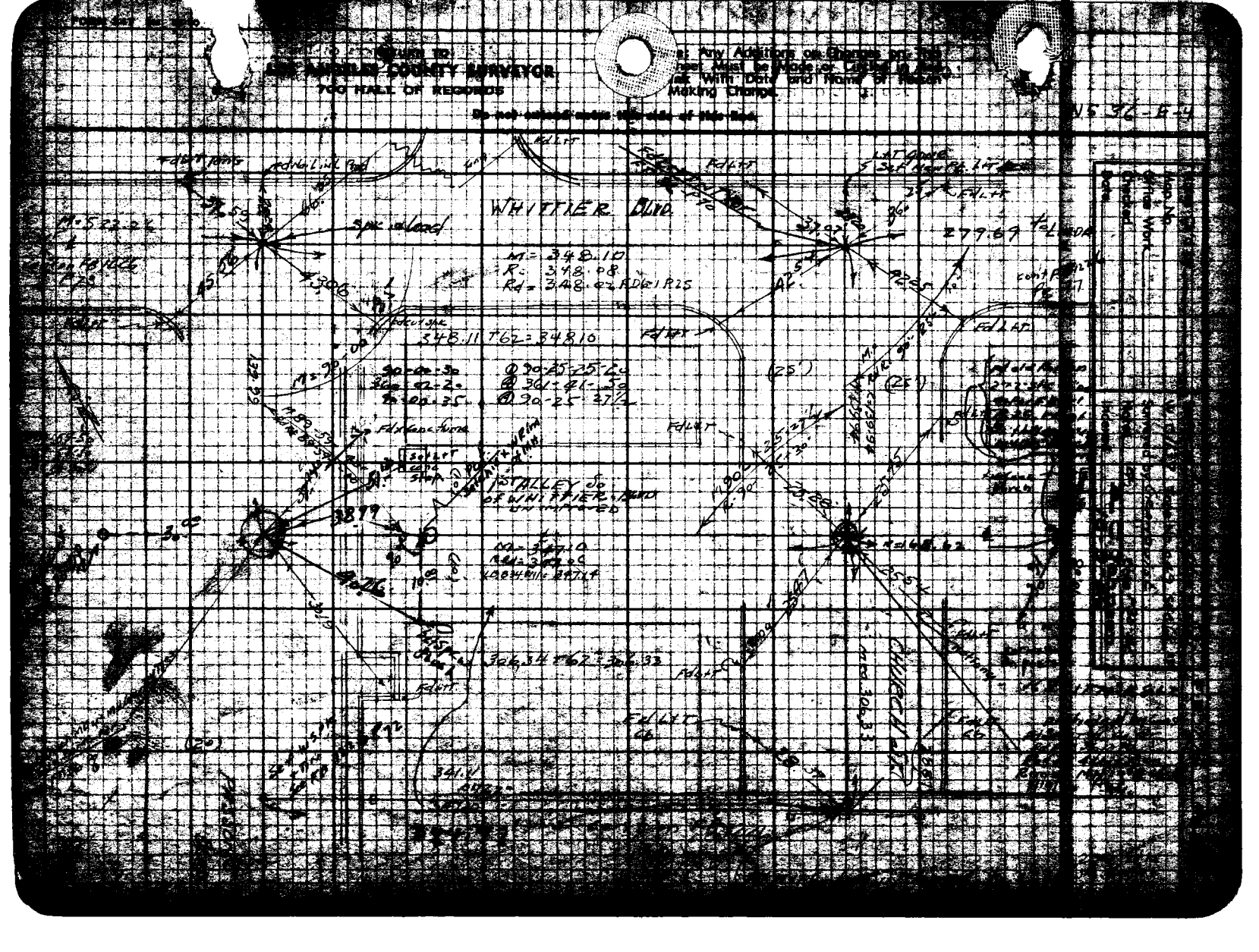

RETURN TO
LOS ANGELES COUNTY SURVEYOR
700 HALL OF RECORDS
Any Additions or Changes on This Sheet Must be Made or Carried in Red Ink With Date and Name of Person Making Change.
Do not extend notes this side of this line.
WHITTIER BLVD
M = 348.10
R = 348.08
Rd = 348.02 RD61 R25
348.11 T62 = 348.10
STALLEY Jo
of WHITTIER BLVD
UNIMPROVED
306.34 T62 = 306.33
279.69
CHURCH ST

RETURN TO
LOS ANGELES COUNTY SURVEYOR
700 HALL OF RECORDS

Note: Any Additions or Changes on This Sheet Must be Made or Circled in Red Ink With Date and Name of Person Making Change.

Do not extend notes this side of this line.

NOTES RED. JOB NO. 1137 SURVEY OF NORWALK BLVD S.D.#1

DATE SURVEY BY GRANQUIST

NOTES CHKD. NOTES BY G. DATE 4/1/46

DATE INDEXED A. C. Johnson DATE 10-9-46

F. B. 1176 No. 1

NOTE: ANY ADDITIONS OR CHANGES ON THIS SHEET MUST BE MADE OR CIRCLED IN RED INK, WITH DATE AND NAME OF PERSON MAKING CHANGE

Do not extend notes this side of this line

PLEASE RETURN TO LOS ANGELES COUNTY SURVEYOR 700 HALL OF RECORDS

FORM 353 1M-41

DESCRIPTION

C. I. No. 1137

NORWALK BLVD. S. S. DIST.

BENCH MARK LEVELS.

CIRCUIT No. 1-A

F.B. # 1176 Pg 115 TO 128

WASHINGTON BLVD.

BROADWAY.

ADJ. ELEV.

FROM: 800' W. of PASSONS BLVD & DUNLAP CROSSING Rd

East to PASSONS BLVD.

South to WASHINGTON BLVD.

3RD RUN

East To BROADWAY

North to HADLEY ST.

2ND RUN

B.M.'S adj 4/11/46

DIFF.

PARTY

1ST RUN

H.E. GRANQUIST

N.A. WESTERLAND T

T.C. PETERSON M.C.

D.M. BEERS R.C. L-9

B.M.

FORM 353 1M 12-41

PLEASE RETURN TO
LOS ANGELES COUNTY SURVEYOR
700 HALL OF RECORDS

NOTE: ANY ADDITIONS OR CHANGES ON THIS SHEET MUST BE MADE OR CIRCLED IN RED INK, WITH DATE AND NAME OF PERSON MAKING CHANGE

Do not extend notes this side of this line

B.M.	1ST RUN	DIFF.	2ND RUN	3RD RUN	ADJ. ELEV.	DESCRIPTION
Fd B.M. #115	172.151				172.151	Fd B.M. #115 EL. 172.151 as per F.B. 1176 P 232
+	3.573		3.760			DUNLAP CROSSING Rd (N Si)
π	175.724	-1.249	-1.246		-1.248	800' W. of PASSONS BLVD.
−	4.822		5.006			Bt SPK in Headwall of CULVERT.
T.P. #1	170.902				170.903	T.P. #1. Set Nail So. Si. Pvt. 30' W. of P.P. #462 Box 17 E
+	3.928		4.125			on DUNLAP CROSSING Rd.
π	174.830	-0.613	-0.615		-0.614	
−	4.541		4.740			
T.P. #2	170.289				170.289	Set Nail So. Side Pvt. DUNLAP Crossing Rd
+	4.480		4.430			35' E. of P.P. # 462896 E
π	174.769	-0.943	-0.940		-0.941	
−	5.423		5.370			
Fd B.M. #US.233	169.346				169.331 ~~169.348~~	Fd B.M. # U.S. 233 EL. 169.331 as per F.B. 1176 P 231
+	4.428		4.667			PASSONS BLVD & DUNLAP CROSSING Rd, N.W. Cor.
π	173.774	-0.522	-0.520		-0.521	BRONZE Tablet 6' W. of S.E. Cor. Pio Pico Woman's Club
−	4.950		5.187			Tablet set in Conc. Post Stpd Ap. 14, 1942
T.P. #3	168.824				168.827	Nail in 1"x1" Stk E. Si. Passons Blvd.
+	4.350		4.498			15' So. of P.P. # 529673 E.
π	173.174	-0.512	-0.512		-0.512	
−	4.862		5.010			
T.P. #4	168.312				168.315	Set 1x2" + N. E. Si Passons Blvd 15' N of
+	5.076		5.036			Mail Box #741
π	173.388	-0.319	-0.314		-0.317	
−	5.395		5.350			
T.P. #5	167.993				167.998	Set Nail E. Si. Pvt Passons Blvd 25'
+	4.730		4.802			N of P.P. # 627742 E.
π	172.723	-0.500	-0.500		-0.500	
−	5.230		5.302			
T.P. #6	167.493				167.498	T.P. #6 Set Nail E. Si Pvt Passons Blvd.
						40' So. of P.P. # 216967 E

JOB NO. 1137 SURVEY OF NORWALK BLVD SS DIV
SURVEY BY GRANQUIST DATE 4-1-46
NOTES BY G. DATE
INDEXED A. C. Johnson DATE
NOTES RED. DATE
NOTES CHKD. DATE

116

FORM 353 1M 3-41

PLEASE RETURN TO
LOS ANGELES COUNTY SURVEYOR
700 HALL OF RECORDS

NOTE: ANY ADDITIONS OR CHANGES ON THIS SHEET MUST BE MADE OR CIRCLED IN RED INK, WITH DATE AND NAME OF PERSON MAKING CHANGE

Do not extend notes this side of this line

B.M.	1ST RUN	DIFF.	2ND RUN	3RD RUN	ADJ. ELEV.	DESCRIPTION
T.P. #6	167.493				167.498	T.P. #3 SEE DESC. Bot Pg 116
+	4.540		4.674			
π	172.033	-0.490	-0.489		-0.490	
−	5.030		5.163			
T.P. #7	167.003				167.008	Set Nail E.Si. Pvt Passons Blvd. 15' No of P.P. #529678E
+	4.950		5.021			
π	171.953	-0.373	-0.371		-0.372	
−	5.323		5.392			
T.P. #8	166.630				166.636	Set Nail E.Si. Pvt. Passons Blvd. 60' So of P.P. #627744 E
+	4.685		4.588			
π	171.315	-0.761	-0.761		-0.761	
−	5.446		5.349		165.872	
SET B.M. #BD.82	165.869				~~165.875~~	SET B.M. BD. 82 EL.
+	5.096		5.370			Passons Blvd. 50' E. of ℄ 1557.5' S. of Dunlap
π	170.965	+0.350	+0.350		+0.350	Crossing Rd.
−	4.746		5.020			L+N in S.Cb of Drury L. Ho. #920
T.P. #9	166.219				166.225	Set Nail E.Si. Pvt. Passons Blvd.
+	4.530		4.702			50' No. of P.P. #529681 E.
π	170.749	-0.356	-0.361		-0.359	
−	4.886		5.063			
T.P. #10	165.863				165.866	SET N. E.Si. Pvt. 20' So. of P.P. #529682E
+	4.300		4.515			Passons Blvd.
π	170.163	-0.456	-0.459		-0.458	
−	4.756		4.974			
T.P. #11	165.407				165.408	Set N. E.Si. Pvt. Passons Blvd 70' N. of P.P. #[illegible] E
+	4.632		4.780			
π	170.039	-0.301	-0.300		-0.301	
−	4.933		5.080			
T.P. #12	165.106				165.107	Set Nail E.Si. Pvt Passons Blvd. 20' N. of P.P. #16969

NOTES RED. _____ JOB NO. 1137 SURVEY OF Norwalk Blvd. SS
DATE _____ SURVEY BY Granquist
NOTES CHKD. _____ NOTES BY E DATE 4-1-41
DATE _____ INDEXED A. C. Johnson DATE _____

F.B. #76

FORM 333 M 12-41

PLEASE RETURN TO
LOS ANGELES COUNTY SURVEYOR
700 HALL OF RECORDS

NOTE: ANY ADDITIONS OR CHANGES ON THIS SHEET MUST BE MADE OR CIRCLED IN RED INK, WITH DATE AND NAME OF PERSON MAKING CHANGE

Do not extend notes this side of this line

JOB NO. 1137 SURVEY OF Normalk Blvd. NOTES RED
SURVEY BY Greenough DATE
NOTES BY E DATE 4-1-46 NOTES CHKD.
INDEXED A. C. Johnson DATE

B.M.	1ST RUN	DIFF.	2ND RUN	3RD RUN	ADJ. ELEV.	DESCRIPTION
T.P. # 12	165.106				165.107	Desc. Bk + Pg 117
+	4.670		4.940			
π	169.776	+ 0.740	+0.737		+0.738	
−	3.930		4.203			
T.P. 13	165.846				165.845	Fd N+T IN W. Si of Conc Trng Wall E. Si Passons Blvd.
+	3.362		3.429			5'N. of END of Ditch, Approx. 1000' N of Washington Blvd
π	169.208	+ 1.648	-1.649		-1.649	
−	5.010		5.078			
T.P. # 14	164.198				164.196	Set N. E. Si. P+, Passons Blvd. 3' So. of P.P. # 352 7/8 E
+	4.560		4.289	4.560		
π	168.758	- 0.521	-0.521	-0.521	-0.521	
−	5.081		4.810	5.081		
T.P. # 15	163.677				163.675	Set N. E Si, P+ " " 7' N. of P.P. # 627 7/8 E
+	4.148		4.260			
π	167.825	-0.524	-0.529		-0.527	
−	4.672		4.789			
T.P. # 16	163.153				163.148	SET N. E.Si P+ " " 40' So. of PP # 374 49 7E
+	4.224		4.680	4.645		
π	167.377	- 0.938	-0.931	-0.934	-0.936	
−	5.162		5.954	5.579		
T.P. # 17	162.215				162.212	SET Nail E.Si. P+ " " 5' N of PP 374 49 5 E
+	4.162		4.170			
π	166.377	- 1.002	-1.006		-1.004	
−	5.164		5.176			
T.P. # 18	161.213				161.208	SET Nail N. Si Passons Blvd. P+ 4' E of M.C.R.
+	4.833		4.892			
π	166.046	+ 0.343	+0.342		+0.342	
−	4.490		4.550		161.543	SET B.M. # BD 83 EL:
SET B.M. # BD 83	161.556				+61.550	WASHINGTON BLVD + PASSONS BLVD, NE Cor Bk + SPK IN Top Conc Culvert + Nail L.E. END Q

1137 118

FORM 353 1M 10-41

PLEASE RETURN TO
LOS ANGELES COUNTY SURVEYOR
700 HALL OF RECORDS

NOTE: ANY ADDITIONS OR CHANGES ON THIS SHEET MUST BE MADE OR CIRCLED IN RED ILK, WITH DATE AND NAME OF PERSON MAKING CHANGE

Do not extend notes this side of this line

NOTES RED _____ DATE _____
NOTES CHKD. _____ DATE _____
INDEXED _____ DATE _____

JOB NO. 113
SURVEY BY Frank Quist
NOTES BY G. Johnson
SURVEY OF Normandie Blvd. ss
DATE 4-2-42
DATE

B.M.	1ST RUN	DIFF.	2ND RUN	3RD RUN	ADJ. ELEV.	DESCRIPTION
SET BM. # BD 83	161.556				~~161.550~~	SET BM. # BD. 83 EL
+	4.515		4.435		161.543	WASHINGTON BLVD & PASSONS BLVD. NE COR
π	166.071	+0.012	+0.013		+0.013	Bf spk in top conc culvert HH'd L. E. E'ly'd
−	4.503		4.422		161.556	
Fd BM. # Z4 L-17	161.568				~~161.563~~	Fd B.M. # Z4 EL = 161.588 Rd Dept L.A.C.F.C.
+	3.179		3.223			PASSONS BLVD & WASHINGTON BLVD. N.W. COR.
π	164.747	-1.937	-1.936		-1.937	L+T. M.C.R. (MKd + nch'd) "L-17"
−	5.116		5.159			
T.P. # 19	159.631				159.626	Set Nail L. No. S. WASHINGTON BLVD 136'E of
+	3.983		~~4.379~~	3.990		& Passons BLVD fr. No.
π	163.614	-0.388	~~-0.389~~	-0.389	-0.388	
−	4.371		~~4.379~~	4.379		
T.P. # 20	159.243				159.328	Set N. No. S. Washington Blvd. 240'E. of T.P. # 19
+	4.702		~~4.836~~	4.704		
π	163.945	-0.130	~~-0.138~~	-0.133	-0.132	
−	4.832		~~4.698~~	4.837		
T.P. # 21	159.113				159.106	Set N. " " " " 250'E. of T.P. 20
+	4.020		4.058			
π	163.133	-0.290	-0.291		-0.290	
−	4.310		4.349			
T.P. # 22	158.823				158.816	Set N " " " " 250'E of T.P. 21
+	3.921		3.743			
π	162.744	-0.295	-0.297		-0.296	
−	4.216		4.040			
T.P. # 23	158.528				158.520	Set Nail " " " 250'E of T.P. # 22
+	4.860		4.898			
π	163.388	+0.188	+0.188		+0.188	SET
−	4.672		4.710		158.698	BM. # BD 84 EL
~~BM. # BD 84~~	158.716				~~158.708~~	WASHINGTON BLVD (S.S.) 188'E of PASSONS Blvd
						Let N in E end conc Inlet Pipe. 7.8' So. of C.L.

F.B. 176

FORM 35[illegible] 1M 12-41

PLEASE RETURN TO
LOS ANGELES COUNTY SURVEYOR
700 HALL OF RECORDS

NOTE: ANY ADDITIONS OR CHANGES ON THIS SHEET MUST BE MADE OR CIRCLED IN RED INK, WITH DATE AND NAME OF PERSON MAKING CHANGE

Do not extend notes this side of this line

B.M.	1ST RUN	DIFF.	2ND RUN	3RD RUN	ADJ. ELEV.	DESCRIPTION
SET BM. BD84	158.716				~~158.708~~	SET BM BD 84 EL.
+	4.758		4.840		158.698	SEE Bot of Fig 129 For Description
π	163.474	-0.262	-0.260		-0.261	
-	5.020		5.100			
T.P. #24	158.454				158.447	Set Nail So. Si. Pvt Washington Blvd 160' E. of BM BD84
+	4.214		4.128			
π	162.668	-0.196	-0.196		-0.196	
-	4.410		4.324			
T.P. #25	158.258				158.251	Set Nail So. Si Pvt " 250' E. of T.P. #24
+	4.165		4.223			
π	162.423	-0.284	-0.285		-0.285	
-	4.449		4.508			
T.P. #26	157.974				157.966	Set Nail So. Si Pvt " 250' E of T.P. 25
+	4.723		4.668			
π	162.697	-0.252	-0.252		-0.252	
-	4.975		4.920			
T.P. #27	157.722				157.714	SET " " " " 250' E of T.P. 26
+	4.931		4.858			
π	162.653	+1.621	+1.623		+1.622	
-	3.310		3.235			
T.P. #28	159.343				159.336	SET " " " " " 240' E of T.P. 27
+	6.105		5.953			
π	165.448	+3.502	+3.503		+3.503	
-	2.603		2.450			
T.P. #29	162.845				162.839	T.P. 29 Set N. " " " " 170' W of San Gabriel River Bridge
+	6.019		5.941			
π	168.864	+2.799	+2.798		+2.799	SET
-	3.220		3.143		165.626	BM. #BD-85 EL
SET B.M. B.D85	165.644				~~165.638~~	WASHINGTON BLVD & SAN GABRIEL Bv. Bridge. S.W. END RRy Spk Top of Piling. S. Abutm't

JOB NO. 1137 SURVEY OF Arkwalk Blvd SS
SURVEY BY Grandquist
NOTES BY G
INDEXED A. C. Johnson
NOTES RED. DATE
NOTES CHKD. DATE 4-2-46
DATE
B. 1176 Pg. 120

FORM 353 1M 12-41

PLEASE RETURN TO
LOS ANGELES COUNTY SURVEYOR
700 HALL OF RECORDS

NOTE: ANY ADDITIONS OR CHANGES ON THIS SHEET MUST BE MADE OR CIRCLED IN RED INK, WITH DATE AND NAME OF PERSON MAKING CHANGE

Do not extend notes this side of this line

NOTES RED. DATE
NOTES CHKD. DATE
INDEXED DATE

JOB NO. 1137 SURVEY OF Washington Blvd. St.
SURVEY BY GRANOVSKE DATE 4-2-46
NOTES BY C. Johnson DATE

B.M.	1ST RUN	DIFF.	2ND RUN	3RD RUN	ADJ. ELEV.	DESCRIPTION
SET BM. #BD86	165.644				~~165.638~~	SET # BM. BD 86 EL
+	5.500			5.363	165.626	SEE E.C. Pg 120 for DESCription
Λ	171.144	+0.596		+0.593	+0.595	
−	4.904			4.770		
T.P. 30	166.240				166.233	Set Nail L. N. St. Bridge. S.P.R.R. Washington
+	4.885		4.840			
Λ	171.125	-0.576	-0.573		-0.575	
−	5.461		5.413		165.646	
SET BM. #BD86	165.664				165.658	SET BM. #BD 86 EL
+	3.229		3.399			WASHINGTON BLVD & SAN GABRIEL RIV. Bridge NE Cor.
Λ	168.893	-1.961	-1.960		-1.961	Bt spk + Washer Top of Piling N. Abutment
−	5.190		5.359			
T.P. # 31	163.703				163.697	SET N. No St. Pvt. Washington Blvd & E. of S.P.R.R. Bridge
+	1.310		1.408			
Λ	165.013	-4.307	-4.305		-4.306	
−	5.617		5.713			
T.P. # 32	159.396				159.391	Set Nail L. So. St. Washington Blvd S.E. of Most easterly Grd Post.
+	2.951			2.905		
Λ	162.347	-1.489		-1.485	-1.487	
−	4.440		4.310	4.390		
T.P. # 33	157.907				157.904	SET N.M. St. Washington Blvd. 25 E. of most Estly Grd Post.
+	4.664		4.700			
Λ	162.571	+0.278	+0.278		+0.278	
−	4.386		4.422			
T.P. # 34	158.185				158.182	SET Nail N. St. Pvt. W. end curve No. Washington Blvd
+	4.320		4.419	4.320		
Λ	162.505	+0.177	+0.179	+0.177	+0.178	
−	4.143		4.240	4.143	158.346	SET # BM. BD 87
SET BM. # BD 87	158.362				~~158.360~~	WASHINGTON BLVD & 1st P.I. East of San Gabriel R. Bridge 1 ± N. NW Cor. Conc. SD Cap 1 ft at +30's at P.I.

FORM 353 IM 12-41

PLEASE RETURN TO
LOS ANGELES COUNTY SURVEYOR
700 HALL OF RECORDS

NOTE: ANY ADDITIONS OR CHANGES ON THIS SHEET MUST BE MADE OR CIRCLED IN RED INK, WITH DATE AND NAME OF PERSON MAKING CHANGE

Do not extend notes this side of this line

JOB NO. 1137 SURVEY OF NORWALK BLVD SS
SURVEY BY GRANQUIST
NOTES BY G DATE 4/3/46
INDEXED A. C. Johnson DATE
NOTES RED. DATE
NOTES CHKD. DATE

B.M.	1ST RUN	DIFF.	2ND RUN	3RD RUN	ADJ. ELEV.	DESCRIPTION
SET BM. BD. 87	158.362				~~158.360~~	SET BM. # BD 87
+	4.723		4.643		158.346	WASHINGTON BLVD #1 1st Pl. E. San Gabriel Riv. Brdg
π	163.085	+0.290	+0.289		+0.289	L+N. N.W. Cor Conc. SD Box. 46' E of, + 30' So. of Pl.
−	4.433		4.354			
T.P. #35	158.652				158.649	Set nail N. Si. Washington Blvd. Pvt. 100' E. of
+	4.613		4.433			E. End Curve.
π	163.265	+0.143	+0.148		+0.145	
−	4.470		4.285			
T.P. #36	158.795				158.794	Set N. N. Si. WASHINGTON BLVD. 250' E. of
+	4.618		4.465			T.P. 35
π	163.413	+0.147	+0.147		+0.147	
−	4.471		4.318			
T.P. #37	158.942				158.941	Set N. No. Si. Pvt " " " 250' E T.P. 36
+	4.391		4.420			
π	163.333	−0.111	−0.110		−0.111	
−	4.502		4.530			
T.P. #38	158.831				158.830	Set N. N. Si. " " " " 250' E. of T.P. 37
+	4.380		4.514			
π	163.211	+0.710	+0.711		+0.710	
−	3.670		3.803		159.523	SET #
SET # BM BD 88	158.541				~~159.540~~	BM. # BD-88
+	3.549		3.526	3.379		WASHINGTON BLVD (44' So ℄) + 840' W. of ℄ NORWALK BLVD.
π	16~~2~~3.090	−1.139	−1.133	−1.135	−1.137	L+T.IN 16" Conc Irrig Pipe. E. of Ho. # 2100
−	4.688		~~4.639~~	4.514		
T.P. #39	15~~7~~8.402				158.403	SET N. No. Si. Pvt Washington BLVD. 250' E of
+	4.418		4.313			Bm. # BD. 88
π	16~~2~~1.820	−0.312	−0.317		−0.315	
−	4.730		4.630			
T.P. #40	15~~7~~8.090				158.088	T.P. #40 set N. N. Si. Pvt. " " 250' E. of T.P. #39

1176 PG. 122

TM 12-41

PLEASE RETURN TO
LOS ANGELES COUNTY SURVEYOR

700 HALL OF RECORDS

NOTE: ANY ADDITIONS OR CHANGES ON THIS SHEET MUST BE MADE OR CIRCLED IN RED INK, WITH DATE AND NAME OF PERSON MAKING CHANGE

Do not extend notes this side of this line

B.M.	1ST RUN	DIFF.	2ND RUN	3RD RUN	ADJ. ELEV.	DESCRIPTION
T.P. #40	158.090				158.808	see Bot Pg 122 For Discription.
+	4.469		4.340	4.469		
π	162.559	-0.086	-0.086	-0.086	-0.086	
−	4.555		4.426	4.555		
T.P. #41	158.004				158.002	Set N. No. Si. Pvt Washington Blvd. W. of Gas Station
+	4.794		4.710			
π	162.798	+0.644	+0.644		+0.644	
−	4.150		4.066		158.627	SET
SET B.M. #BD89	158.648				~~158.646~~	B.M. #BD89
+	4.018		4.144			WASHINGTON BLVD & RIVERA-Los Nietos Rd. SW Cor.
π	162.666	+0.796	+0.794		+0.795	L+N in conc Culvert. 35' S & 20' W. of ℄ Int.
−	3.222		3.350		159.422	
SET BM. #BD90	158.444				~~159.441~~	SET
+	3.399		3.455			BM. #BD90EL
π	162.843	-1.834	-1.834		-1.834	WASHINGTON BLVD + RIVERA-Los Nietos Rd. NW Cor.
−	5.233		5.289			Bt Spk 1' W. of E. END Conc Headwall.
T.P. #42	157.610				157.607	Set N. N. Si. Washington Blvd. Pvt 126' E of ℄ Int.
+	4.173		4.230			NORWALK BLVD.
π	160.783	-0.273	-0.270		-0.272	
−	4.446		4.500			
T.P. #43	157.337				157.335	SET N. No. Si. Pvt Washington Blvd 95' W.
+	4.260		4.380			of Mail Box #1934
π	161.597	-0.466	-0.464		-0.465	
−	4.726		4.844			
T.P. 44	156.871				156.870	Set Nail. N. Si. Washington Blvd. 20' E of
+	4.000		3.950			P.P. 267 362 E.
π	160 ~~159~~.871	-0.350	-0.351		-0.351	
−	4.350		4.301			
T.P. #45	156.521				156.519	SET N. No. Si. Pvt. Washington Blvd. 20' S. of PP #267 364 E.)

NOTES RED. ____ JOB NO. 1137 SURVEY OF NORWALK BLVD SS
DATE ____ SURVEY BY GRANQUIST
NOTES CHKD. ____ NOTES BY ____ DATE 4/3/46
DATE ____ INDEXED A. C. Johnson DATE ____

F.B. 1176 Pg. 123

FORM 353 IM 12-41

PLEASE RETURN TO
LOS ANGELES COUNTY SURVEYOR
700 HALL OF RECORDS

NOTE: ANY ADDITIONS OR CHANGES ON THIS SHEET MUST BE MADE OR CIRCLED IN RED INK, WITH DATE AND NAME OF PERSON MAKING CHANGE

Do not extend notes this side of this line

B.M.	1ST RUN	DIFF.	2ND RUN	3RD RUN	ADJ. ELEV.	DESCRIPTION
T.P. #45	156.521				156.519	SEE Bot Pg 123 for Disc.
+	4.140		4.065			
π 160	159.661	-0.330	-0.335		-0.333	
−	4.470		4.400			
T.P. #46	155.191				156.186	SET N. No. Si Pt Washington Blvd 70' W. of P.P. # 267366E
+	4.139		4.200			
π 160	159.330	-0.381	-0.386		-0.384	
−	4.520		4.586			
T.P. #47	154.810				155.802	SET Nail No. Si " " 20' E. of P.P. # 267367 E.
+	4.240		4.190			
π 160	159.050	-0.330	-0.331		-0.330	
−	4.570		4.521			
T.P. #48	154.480				155.472	Set N. No. Si Washington Blvd Pt 70' W of P.P. # 267369E
+	4.978		4.883			
π 160	159.458	+0.398	+0.398		+0.398	
−	4.580		4.485		155.848	SET
SET BM. #BD 91	154.878				~~155.870~~	BM. #BD 91 EL.
+	4.840		4.760			BROADWAY & WASHINGTON BLVD. NE. COR.
π 160	159.718	+2.771	+2.772		+2.771	L+N in conc WALK. 49' N + 95' W of ℄ Int.
−	2.069		1.988		158.618	
SET BM. #BD 92	157.649				~~158.641~~	SET
+	1.370		1.353			BM #BD 92 EL
π 160	159.019	-2.746	-2.747		-2.747	BROADWAY & WASHINGTON BLVD. SE COR.
−	4.116		4.100			L+N in RIM of conc Stand Pipe. 63' E &
T.P. #49	154.903				155.894	52' So of ℄ Int
+	4.631		4.546			Set N. W. Si Broadway. Pt 160' N. of
π 160	159.534	+0.683	+0.684		+0.683	
−	3.948		3.862			
T.P. #50	155.586				156.577	Set N. W. Si " " Bet 6 + 7th Row. Walnut Tree

JOB NO. 1137 SURVEY OF Norwalk Blvd SS
SURVEY BY GRANDVIST
NOTES BY G DATE 4/3/46
INDEXED A. C. Johnson DATE
NOTES RED. DATE
NOTES CHKD. DATE

F.B. 1176 PG. 124

FORM 353 1M 10-41

PLEASE RETURN TO
LOS ANGELES COUNTY SURVEYOR
700 HALL OF RECORDS

NOTE: ANY ADDITIONS OR CHANGES ON THIS SHEET MUST BE MADE OR CIRCLED IN RED INK, WITH DATE AND NAME OF PERSON MAKING CHANGE

Do not extend notes this side of this line

B.M.	1ST RUN	DIFF.	2ND RUN	3RD RUN	ADJ. ELEV.	DESCRIPTION
T.P. 50	155.586				156.577	SEE Bot Pg 124 for Desc.
+	4.369		4.359			
π	160 ~~159~~.955	+0.221	+0.221		+0.221	
−	4.148		4.138			
T.P. #51	155.807				156.798	Set N. W. Sl. Rvt Broadway. 12' So. Tee Run #11
+	4.680		4.621			
π	160.487	+0.550	+0.551		+0.550	
−	4.130		4.070			
T.P. #52	157.357				157.348	Set Nail W. Sl " " Bet 5+6 to Rw Fr. No
+	4.719		4.770	4.573		
π	162.076	+1.534	+1.527	+1.533	+1.533	
−	3.185		3.243	3.040	158.856	SET
SET BM. #BD 93	157.891				~~158.881~~	BM. #BD 93 EL:
+	3.970		3.756			BROADWAY + 1st CURVE N of WASHINGTON BLVD
π	162.861	−0.321	−0.319		−0.320	L+N in Conc. Irrig Pipe. 107' N. & 50' E. of
−	4.291		4.075			South B.C. of CURVE. 1050± N Wash
T.P. #53	157.570				158.561	Set Nail W. Sl. Rvt Broadway. 115' So. of N. end C.
+	4.648		4.475			
π	162.218	+0.644	+0.645		+0.644	
−	4.004		3.830			
T.P. #54	158.214				159.205	Set " " " " 135 No " "
+	4.780		4.715			
π	162.994	+0.672	+0.670		+0.671	
−	4.108		4.045			
T.P. #55	159.886				159.876	Set " " " " 120 So. of SE Cor Orange Grove.
+	4.707		4.803			
π	164.593	+0.447	+0.446		+0.447	
−	4.260		4.357			
T.P. #56	~~159~~ 160.333				160.323	Set " " " " 120 No of "

NOTES RED. _____ JOB NO. 1137 SURVEY OF NORWALK BLVD. SS.
DATE _____ SURVEY BY GRANQUIST
NOTES CHKD. _____ NOTES BY G DATE 4-3-46
DATE _____ INDEXED A. C. Johnson DATE _____

F. B. 1176 Pg. 125

FORM 352 1M 12-41

PLEASE RETURN TO
LOS ANGELES COUNTY SURVEYOR
700 HALL OF RECORDS

NOTE: ANY ADDITIONS OR CHANGES ON THIS SHEET MUST BE MADE OR CIRCLED IN RED INK, WITH DATE AND NAME OF PERSON MAKING CHANGE

Do not extend notes this side of this line

B.M.	1ST RUN	DIFF.	2ND RUN	3RD RUN	ADJ. ELEV.	DESCRIPTION
T.P. # 56	~~159~~ 160.333				160.323	see Bat Pg 125 For description
+	5.169		5.127			
π	16~~4~~5.502	+0.406	+0.406		+0.406	
−	4.763		4.721			
T.P. # 57	~~159~~ 160.739				160.729	set Nail W. Si. Pit Broadway. Bet 9+10 th
+	5.210		5.113			Row of orange trees Fr. South.
π	16~~4~~5.949	+3.780	+3.781		+3.780	
−	1.430		1.332		164.482	
SET # BM. BD. 94	16~~3~~4.519				~~164.509~~	SET BM. # BD. 94
+	1.884		1.815			BROADWAY (E. SI) 1263' No. of PI. of 1st
π	16~~5~~6.403	−2.753	−2.752		−2.753	CURVE No. of WASHINGTON BLVD.
−	4.637		4.567			L+T IN 36" Conc Irrig Std Pipe.
T.P. # 58	16~~0~~1.766				161.756	set Nail W. Si. Pit. Bdwy. 60' N. of P.P.
+	5.360		5.268			#541394E
π	16~~6~~7.126	+0.844	+0.845		+0.844	
−	4.516		4.423			
T.P. # 59	16~~1~~2.610				162.600	" " " " " 15' S of P.P. #541392E
+	5.431		5.378			
π	16~~7~~8.041	+1.008	+1.009		+1.008	
−	4.423		4.369			
T.P. 60	16~~2~~3.618				163.608	" " " " " " 60' N of P.P. #541391E
+	5.440		5.381			
π	16~~8~~9.058	+1.070	+1.072		+1.071	
−	4.370		4.309			
T.P. # 61	16~~3~~4.688				164.679	" " " " " 15' S. of P.P. #541389E
+	5.340		5.333			
π	170 ~~169~~.028	+0.991	+0.988		+0.989	
−	4.349		4.345			
T.P. # 62	16~~4~~5.679				165.668	" " " " " Fr. of Ho. #553

JOB NO. 1137 SURVEY OF NORWALK BLVDS. NOTES RED. DATE
SURVEY BY GRANQUIST NOTES CHKD. DATE
NOTES BY G. DATE 4-3-46
INDEXED A. C. Johnson DATE

B. 1176 PG. 126

FORM 353 1M 12-41

PLEASE RETURN TO
LOS ANGELES COUNTY SURVEYOR
700 HALL OF RECORDS

NOTE: ANY ADDITIONS OR CHANGES ON THIS SHEET MUST BE MADE OR CIRCLED IN RED INK, WITH DATE AND NAME OF PERSON MAKING CHANGE

Do not extend notes this side of this line

NOTES RED _____ JOB NO. 11137 SURVEY OF Monrovia Blvd. 55.
DATE _____ SURVEY BY GRANDQUIST
NOTES CHKD. _____ NOTES BY G. DATE 4/14/46
DATE _____ INDEXED C. Johnson DATE

B.M.	1ST RUN	DIFF.	2ND RUN	3RD RUN	ADJ. ELEV.	DESCRIPTION
T.P. #62	16[7].679				165.668	See Bk Pg 126 for Description
+	6.136		6.185			
π	17[1].815	+5.366	+5.370		+5.368	
−	0.770		0.815		171.007	SET
~~SET~~ BM. #BD.95	17[1].045				~~171.036~~	BM. #BD.95
+	1.190		1.040	1.190		BROADWAY & REICHLING LANE. Sw. Cor.
π	17[2].235	−4.110	−4.110	−4.110	−4.110	LIT. IN 36" Conc Iron Stand Pipe
−	5.300		5.150	5.300		
T. P. #63	16[5].935				166.926	Set N. W. Si. Pvt Brdwy 15' N. of P.O.T. #1605 CT.
+	5.402		5.306			
π	17[2].337	+0.980	+0.979		+0.980	
−	4.422		4.327			
T.P. #64	16[8].915				167.906	SET N. W. Si. R/W 65' N. of E.L. P.O.T. #1606 CT.
+	5.372		~~5.376~~	5.240		
π	17[3].287	+0.848	~~+0.846~~	+0.840	+0.840	
−	4.532		~~4.424~~	4.400		
T.P. #65	16[8].755				168.746	Set N. " " " " 50' S. of T.P.O. 1604 CT.
+	5.488		5.420			
π	17[4].243	+0.978	+0.980		+0.979	
−	4.510		4.440			
T.P. #66	16[8].733				169.725	Set No. " " " " Bo' No. of T.P. #1603 CT.
+	5.690		5.610			
π	17[4].423	+1.805	+1.808		+1.806	
−	3.885		3.802			
T.P. #67	17[8].538				171.531	" " " " " " Bo' N. of T.P. #1602 CT.
+	6.120		6.050			
π	17[6].658	+2.039	+2.041		+2.040	
−	4.081		4.009			
T.P. #68	17[8].577				173.571	" " " " 100' S. of E. Hadley St. & Brdwy

F. B. 11/76 Pg. 27

FORM 353 SM 12-41

PLEASE RETURN TO
LOS ANGELES COUNTY SURVEYOR
700 HALL OF RECORDS

NOTE: ANY ADDITIONS OR CHANGES ON THIS SHEET MUST BE MADE OR CIRCLED IN RED INK, WITH DATE AND NAME OF PERSON MAKING CHANGE

Do not extend notes this side of this line

JOB NO. 1137 SURVEY OF NORWALK BLVD SS NOTES RED. DATE
SURVEY BY GRANGO & ST NOTES CHKD. DATE
NOTES BY [illegible] DATE 4/4/46
INDEXED [illegible] DATE

F.B. 1176 PG. 128

B.M.	1ST RUN	DIFF.	2ND RUN	3RD RUN	ADJ. ELEV.	DESCRIPTION
T.P. #68	178.571				173.571	SEE Discription Bk # F.B. 127
+	6.203		6.139			
π	178.780	+ 3.244	+3.249		+3.246	
Fd	2.959		2.890		176.785	Fd -.036
BM BD. 48	175.821				176.817	Bm. BD. 48 EL = 176.785 as per F.B. 1176 Pg 6
+	3.430		3.368			BROADWAY & KEITH DR. S.W. COR.
π	179.251	- 2.220	-2.218		-2.219	Bt Spk in CB, 10' So. of S. End C.R.
Fd	5.650		5.586		174.575	Fd
Bm. BD. 8	173.601				174.598	B.M. BD8 EL 174.575 as per F.B. 864 Pg 20
						BROADWAY & HADLEY ST. S.E. COR.
						L+T IN CB 48' N. of So. END C.R. -.024

F. B. 1176 Pg. 129

NOTES RED. _____ JOB NO. 1137 SURVEY OF NORWALK BLVD. SS.
DATE _____ SURVEY BY GRANQUIST
NOTES CHKD. _____ NOTES BY G DATE 4/5/46
DATE _____ INDEXED A. C. Johnson DATE _____

NOTE: ANY ADDITIONS OR CHANGES ON THIS SHEET MUST BE MADE OR CIRCLED IN RED INK, WITH DATE AND NAME OF PERSON MAKING CHANGE

Do not extend notes this side of this line

PLEASE RETURN TO LOS ANGELES COUNTY SURVEYOR 700 HALL OF RECORDS

FORM 353 1M 12-41

DESCRIPTION	C. I. No 1137 NORWALK BLVD. S.S. DIST. BENCH MARK LEVELS. CIRCUIT No. 2A FB 1176 Pg 129 to 136 FROM WASHINGTON BLVD & BROADWAY
ADJ. ELEV.	EAST ON WASHINGTON BLVD TO SORENSON AVE NORTH ON SORENSON AVE to RINCON DR.
3RD RUN	
2ND RUN	
DIFF.	
1ST RUN	PARTY H GRANQUIST N.A. Westerland ↑ T.L. Peterson Rod. M.C. D.H. BEERS. R.C.
B.M.	

FORM 353 [illegible] 12-41

PLEASE RETURN TO
LOS ANGELES COUNTY SURVEYOR
700 HALL OF RECORDS

NOTE: ANY ADDITIONS OR CHANGES ON THIS SHEET MUST BE MADE OR CIRCLED IN RED INK, WITH DATE AND NAME OF PERSON MAKING CHANGE

Do not extend notes this side of this line

B.M.	1ST RUN	DIFF.	2ND RUN	3RD RUN	ADJ. ELEV.	DESCRIPTION
Fd BM. # BD 91	155.878				155.848	Fd BM. BD 91 EL 155.848 adj as per FB. 1176 124
+	4.350		4.276			BROADWAY & WASHINGTON BLVD. NE COR.
π	160.228	+2.773	+2.771		+2.771	L+N in conc walk 49' N. & 95' W. of Int
−	1.577		1.505		158.618	
FP BM. # BD 92	158.651				~~158.619~~	Fd BM. # BD 92 EL. 158.649 No adj as per FB 1176 Pg 124
+	1.280		1.161			BROADWAY & WASHINGTON BLVD. SE COR.
π	159.931	−3.390	−3.391		−3.391	L+N. in rim of conc Stand Pipe 63' E &
−	4.670		4.552			52' So of ℄ Int
T.P. # 1	155.261				155.228	T.P. # 1 Set Nail E.Si. Pvt WASHINGTON BLVD 30' No
+	4.239		4.361			of Ho. # 1655
π	159.500	−0.223	−0.225		−0.224	
−	4.462		4.586			Set N. E. Si. Pvt Washington BLVD. So of
T.P. # 2	155.038				155.004	3rd P.P. E. of Brdwy
+	4.554		4.591			
π	159.592	−0.302	−0.299		−0.301	
−	4.856		4.890			
T.P. # 3	154.736				154.703	Set N. N. Si. Pvt " " So. W. of
+	4.493		4.430			P.P. # 267374 E.
π	159.229	−0.251	−0.248		−0.250	
−	4.744		4.678			
T.P. # 4	154.485				154.453	Set N. N. Si. Pvt " "
+	4.353		4.232			50' E of P.P. 361263 E
π	158.838	−0.126	−0.124		−0.125	
−	4.479		4.356			
T.P. # 5	154.359				154.328	SET N. N. Si. Pvt WASHINGTON BLVD 25' E of
+	4.838		4.890			P.P. # 361265
π	159.197	+2.881	+2.880		+2.880	SET BM. # BD. 96
−	1.957		2.010		157.207	WASHINGTON BLVD & P.E.R.Ry. (E. of Broadway)
SET BM. # BD # 96	157.240				~~157.208~~	Bt Spk in conc. Hdwl to Culvert
						40' S. & 35' W of Int

JOB NO. 1137 SURVEY OF NORWALK BLVD SS NOTES RED. DATE
SURVEY BY GRANQUIST DATE 4-5-46 NOTES CHKD. DATE
NOTES BY G. DATE
INDEXED A. C. Johnson DATE

F.B. 1176 Pg. 130

FORM 353 1M 12-41

PLEASE RETURN TO
LOS ANGELES COUNTY SURVEYOR
700 HALL OF RECORDS

NOTE: ANY ADDITIONS OR CHANGES ON THIS SHEET MUST BE MADE OR CIRCLED IN RED INK, WITH DATE AND NAME OF PERSON MAKING CHANGE

Do not extend notes this side of this line

B.M.	1ST RUN	DIFF.	2ND RUN	3RD RUN	ADJ. ELEV.	DESCRIPTION
SET BM. BD 96	157.240				~~157.208~~	SE Bm. # BD96
+	1.910		1.725		157.207	For Description See FB 1176 Pg 130
π	159.150	-3.456	-3.458		-3.457	
−	5.366		5.183			
T.P. #6	153.784				153.751	set Nail N.Si. Pvt. Washington Blvd 50'
+	4.932		4.880			W. of Mail Box 15 RT3.
π	158.716	-0.190	-0.187		-0.189	
−	5.122		5.067			
T.P. #7	153.594				153.562	Set N. N. Si. pvt. Washington Blvd 20' E. of
+	4.703		4.812			RXR mark E of RR.
π	158.297	+0.870	+0.872		+0.871	
−	3.833		3.940		154.432	
SET # BM. BD97	154.464				~~154.433~~	SET BM. # BD 97
+	4.189		4.131			WASHINGTON BLVD. (N.Si) 636' W. of & Sorenson Ave
π	158.653	-0.359	-0.359		-0.359	L+N in conc Headwall of Culvert.
−	4.548		4.490			
T.P. 8	154.105				154.074	SET N. N. Si. pvt Washington Blvd. 'W. of
+	5.396		5.348			P.P. # 1129 H.W.
π	159.501	+0.929	+0.928		+0.928	
−	4.467		4.420			
T.P. #9	155.034				155.002	Set N. No. Si. Pvt. " " 35' E of No # 1237
+	5.664		5.512			
π	160.698	+0.470	+0.471		+0.470	
−	5.194		5.041		155.471	
SET # BM BD 98	155.504				~~155.472~~	SET BM. # BD 98
+	4.872		4.798			WASHINGTON BLVD. & SORENSON AVE N.W. Cor
π	160.376	+1.740	+1.742		+1.741	L+N in Conc Walk 94 N & 45 W of Int
−	3.132		3.056		157.212	SET Bm. # ~~BD~~ 99
SET BM. # BD99	157.244				~~157.213~~	WASHINGTON BLVD & SORENSON AVE. SE Cor.
	13					L+N in Conc Wall. 154' E & 30' So. of ℄ Int
	31					

NOTES RED. _____ JOB NO. 1137 SURVEY OF NORWALK BLVD SS
DATE _____ SURVEY BY GRANQUIST
NOTES CHKD. _____ NOTES BY G DATE 4/5/46
DATE _____ INDEXED C. Johnson DATE

F.B. 1176 Pg. 138

FORM 353 1M 12-41

PLEASE RETURN TO
LOS ANGELES COUNTY SURVEYOR
700 HALL OF RECORDS

NOTE: ANY ADDITIONS OR CHANGES ON THIS SHEET MUST BE MADE OR CIRCLED IN RED INK, WITH DATE AND NAME OF PERSON MAKING CHANGE

Do not extend notes this side of this line

B.M.	1ST RUN	DIFF.	2ND RUN	3RD RUN	ADJ. ELEV.	DESCRIPTION
Set Bm. #BD99	157.244				~~157.213~~	Set Bm. #BD. #99
+	3.360		3.320		157.212	For description see Bot Pg 131
π	160.604	-1.719	-1.720		-1.720	
−	5.079		5.040			
T.P. #10	155.525				155.493	Set N. N. S. Rit Washington Blvd 55' W of P.P. #1134 H.W.
+	4.891		4.861			
π	160.416	-0.218	-0.220		-0.219	
−	5.109		5.081			
T.P. #11	155.307				155.274	
+	4.856		4.729			
π	160.163	+1.848	+1.847		+1.847	
−	3.008		2.882		157.119	
Set Bm. #BD100	157.155				~~157.121~~	Set Bm. #BD 100
+	2.680		2.705			Washington Blvd (S.Si) 705' E. of ℄ Sorenson Ave
π	159.835	+0.182	+0.186		+0.186	X in top of outlet of 5" Fire Plug
−	2.498		2.519		157.306	
Set Bm. #BD101	157.337				~~157.307~~	Set Bm. #BD 101
+	2.570		2.510			Washington Blvd (S.Si) 593.0' E of ℄ Sorenson Ave
π	159.907	-1.692	-1.690		-1.691	X in No End 2" I. Pipe Gas Meter Guard.
−	4.262		4.200			
T.P. #12	155.645				155.616	Set N. N. S. Rit Washington Blvd 80' W. of P.P. #1134 HW
+	4.490		4.450			
π	160.135	-0.230	-0.230		-0.230	
−	4.720		4.680			
T.P. #13	155.415				155.386	T.P. #13. Set N. N.S. Rit 30' W. of P.P. 1132 HW
+	5.590		5.556			
π	161.005	+0.089	+0.086		+0.087	
−	5.501		5.470		155.471	Fd Bm. BD. 98 El. as per FB 1176 Pg 131
Fd Bm. BD 98	155.504				~~155.473~~	Washington Blvd + Sorenson Ave NE Cor Ltn in Conc Walk 94' N + 45' W. of ℄ Int.
	473					

JOB NO. 1137 SURVEY OF Norwalk Blvd SS NOTES RED.
SURVEY BY Granquist DATE
NOTES BY G DATE 4/8/46 NOTES CHKD.
INDEXED A. C. Johnson DATE DATE

FB 1176 Pg. 132

FORM 353 1M 10-41

PLEASE RETURN TO
LOS ANGELES COUNTY SURVEYOR
700 HALL OF RECORDS

NOTE: ANY ADDITIONS OR CHANGES ON THIS SHEET MUST BE MADE OR CIRCLED IN RED INK, WITH DATE AND NAME OF PERSON MAKING CHANGE

Do not extend notes this side of this line

B.M.	1ST RUN	DIFF.	2ND RUN	3RD RUN	ADJ. ELEV.	DESCRIPTION
Fd BM. # BD. 98	155.504				~~155.473~~	Fd BM. BD 98 EL. S
+	5.765		5.703		155.471	See Bot. Pg 132 for description.
π	161.269	+1.399	+1.400		+1.399	
−	4.366		4.303			
T.P. # 14	156.903				156.872	Set Nail. West Si. Sorenson Ave. 90' So. of
+	6.230		6.120			(1st Std Pipe N. of Washington Blvd)
π	163.133	+3.230	+3.225		+3.227	
−	3.000		2.895			
T.P. # 15	160.133				160.099	Set Nail West Si Sorenson Ave 185' No. of
+	5.542		5.630			(1st Std. Pipe N. of Washington Blvd)
π	165.675	+1.704	+1.709		+1.707	
−	3.838		3.921			
T.P. # 16	161.837				161.806	SET. N.W. Si Pvt Sorenson Ave 115' So. of Mail
+	5.927		5.850			Box # 1169
π	167.764	+3.437	+3.434		+3.436	
−	2.490		2.416			
T.P. # 17	165.274				165.242	Set T.P. # 17. Bt spk top Gd Post
+	5.190		5.317			
π	170.464	+3.465	+3.465		+3.465	
−	1.725		1.852		168.704	Set
Set BM. # BD 102	168.739				~~168.707~~	BM. # BD 102
+	0.979		0.921	0.979		Sorenson Ave # 1st P.I. North of Washington Blvd Sw Cor
π	169.718	−3.268	−3.256	−3.258	−3.257	L+N. in conc Wier Box 25' So. & 25' W. of Pl.
−	4.237		4.177	4.237		
T.B.M. 18	165.481				165.450	Set N.W. Si Sorenson Ave. Fr. of Ent to Ho. # 936.
+	5.114		5.213			
π	170.595	+0.839	+0.838		+0.838	
−	4.275		4.375			
T.P. # 19	166.320				166.288	Set N.W. Si. Sorenson Ave. W. of P.P. # BD 219E.

NOTES RED. _____ JOB NO. 1137 SURVEY OF Norwalk Blvd SS
DATE _____ SURVEY BY Gran Quist
NOTES CHKD. _____ NOTES BY G. DATE 4/8/46
DATE _____ INDEXED A. C. Johnson DATE

F.B. # 76 Pg. 130

FORM 353 1M 12-41

PLEASE RETURN TO
LOS ANGELES COUNTY SURVEYOR
700 HALL OF RECORDS

NOTE: ANY ADDITIONS OR CHANGES ON THIS SHEET MUST BE MADE OR CIRCLED IN RED INK, WITH DATE AND NAME OF PERSON MAKING CHANGE

Do not extend notes this side of this line

B.M.	1ST RUN	DIFF.	2ND RUN	3RD RUN	ADJ. ELEV.	DESCRIPTION
T.P. #19	166.320				166.288	Discription Bot of Pg 133
+	5.482		5.745			
⊼	171.802	+1.430	+1.433		+1.432	
−	4.052		4.312			
T.P. #20	167.750				167.720	N.W. Si Pvt. 35' N of P.P. #80218E, Sorenson Ave
+	5.005		4.866			
⊼	172.755	+1.455	+1.456		+1.455	
−	3.550		3.410			
T.P. #21	169.205				169.175	Set N. W. Si, Pvt. Sorenson Ave, 55' N of P.P. 80217E
+	5.802		5.879			
⊼	175.007	+2.741	+2.738		+2.740	
−	3.061		3.141			
T.P. #22	171.946				171.915	Set N. W. Si Sorenson Ave W. of ~~P.P.~~ 1st Pole No. of P.P. #80217E
+	5.351		5.223			
⊼	177.297	+3.542	+3.543		+3.542	
−	1.809		1.680		175.454	SET
SET B.M. #BD #103	175.488				~~175.457~~	B.M. #BD. 103
+	3.380		~~3.305~~	3.406		Sorenson Ave (E. Si) 157' So. of ℄ Rose Hedge Dr.
⊼	178.868	−0.327	~~−0.335~~	−0.332	−0.333	L&T IN 42" Conc Std Pipe, 157' So of Driveway to Ho. #501
−	3.707		~~3.640~~	3.738		
T.P. #23	175.161				175.124	Set N. W. Si. Sorenson Ave. Pvt. +25' N of P.P. #819742E.
+	5.973		5.980			
⊼	181.134	+2.413	+2.413		+2.413	
−	3.560		3.567			
T.P. #24	177.574				177.537	Set N. W. Si Pvt " " 80' So. of P.P. #116466E
+	5.722		5.671			
⊼	183.296	+2.432	+2.431		+2.431	
−	3.290		3.240			
T.P. #25	180.006				179.968	Set N. W. Si. Pvt Sorenson Ave 35' So. of P.P. #116465E

JOB NO. 1176 SURVEY OF Norwalk Blvd. S.S. NOTES RED.
SURVEY BY Granquist DATE
NOTES BY G. DATE 4/8/46 NOTES CHKD.
INDEXED A. C. Jordan DATE

1176 No. 134

FORM 353 1M [illegible]41

PLEASE RETURN TO
LOS ANGELES COUNTY SURVEYOR
700 HALL OF RECORDS

NOTE: ANY ADDITIONS OR CHANGES ON THIS SHEET MUST BE MADE OR CIRCLED IN RED INK, WITH DATE AND NAME OF PERSON MAKING CHANGE

Do not extend notes this side of this line

NOTES RED. ____ JOB NO. 1137 SURVEY OF Norwalk Blvd. S.S.
DATE ____ SURVEY BY Granquist
NOTES CHKD. ____ NOTES BY G DATE 4-8-46
DATE ____ INDEXED C. Johnson DATE ____

B.M.	1ST RUN	DIFF.	2ND RUN	3RD RUN	ADJ. ELEV.	DESCRIPTION
T.P. #25	180.006				179.968	See Bot Pg 134 for description
+	5.960		5.977			
π	185.966	+3.421	+3.421		+3.421	
−	2.539		2.556			
T.P. #26	183.427				183.389	Set N.W. Si. Pvt Sorenson Ave. 8' So. of R.P. #116464E
+	5.317		5.372			
π	188.744	+3.779	+3.777		+3.778	
−	1.538		1.595			
T.P. #27	187.206				187.167	Set N.W. Si. Pvt. " " 20' N of R.P. #116463 E
+	6.062		5.900			
π	193.268	+4.412	+4.410		+4.411	
−	1.650		1.490			
T.P. #28	191.618				191.578	Set N.W. Si. Pvt. 40' N. of R.P. #116462 E.
+	5.647		5.500			Sorenson Ave.
π	197.265	+3.967	+3.965		+3.966	
−	1.680		1.535			
T.P. #29	195.585				195.544	SET N.W. Si. Pvt Sorenson Ave. 50' So. of R.P.
+	5.674		5.560			#1144 BOC
π	201.259	+3.315	+3.313		+3.314	
−	2.359		2.247			
T.P. 30	198.900				198.858	Bott on N. Si. Wood Bridge to Ho. #309
+	5.143		5.155			Sorenson Ave.
π	204.043	+2.068	+2.069		+2.068	
−	3.075		3.086			
T.P. #31	200.968				200.926	Set N.W. Si. Sorenson Ave. 31' So. ℄ Keith Dr
+	4.903		4.844			
π	205.871	−0.124	−0.123		−0.124	Fd
−	5.027		4.967		200.798	Bm. BD78 EL. 200.798 as Per FB. 1176 Pg 27
Fd BM. #BD78	200.844				~~200.802~~	Keith Dr + Sorenson Ave NW Cor.
	802					Lth. in curb 3' W. of W. end C.R.
	02					

FORM [illegible] 12-41

PLEASE RETURN TO
LOS ANGELES COUNTY SURVEYOR
700 HALL OF RECORDS

NOTE: ANY ADDITIONS OR CHANGES ON THIS SHEET MUST BE MADE OR CIRCLED IN RED INK, WITH DATE AND NAME OF PERSON MAKING CHANGE

Do not extend notes this side of this line

B.M.	1ST RUN	DIFF.	2ND RUN	3RD RUN	ADJ. ELEV.	DESCRIPTION
Fd BM. BD. 78	200.844				200.802	Fd BM. BD. 78 EL. 200.798 as per FB. 1176 Pg 27
+	6.000		6.121		200.798	KEITH DR + SORENSON AVE. N.W. COR.
π	206.844	+ 4.650	+ 4.655		+4.652	L+N. in cb. 3' W. of W. end C.R.
−	1.350		1.466			
T.P. # 32	205.494				205.454	Set Nail E. si. Pt Sorenson Ave 25' So. P.P. 1144 78E
+	5.979		6.130			
π	211.473	+ 3.339	+ 3.338		+3.339	
Fd	2.640		2.792		208.779	Fd
BM. # BD 79	208.833				~~208.793~~	BM. # BD. 79 EL. 208.779 as per F.B. 1176 P 27
						RINCON DR. + SORENSON AVE. S.W. COR.
						L+N in cb. 8' W. of W. END C.R.

JOB NO. 1137 SURVEY OF NORWALK BLVD. SS NOTES RED.
SURVEY BY GRANQUIST DATE
NOTES BY G DATE 2-8-46 NOTES CHKD.
INDEXED A. C. Johnson DATE DATE

1176 Pg. 136

Notes Ck'd by	Survey of NORWALK BLVD SS
Map No.	W. O. 1137 Tape No. 047 Std 68 °F
Office Work	Surveyed by GRANQUIST
Checked	Notes G Date 9/10/46
Date	Indexed R. C. Johnson 10-5-46

F.B. 1176 Pg 137

C.I. 1137

NORWALK BLVD. S.S.

℄ SURVEY FOR C.I. JOBS.

J.N. 8351

5' South of ℄ PROD. OF TOWNLEY DRIVE FROM ℄ GLENGARRY EAST TO ℄ BROADWAY. FOR R/W FOR SEWER.

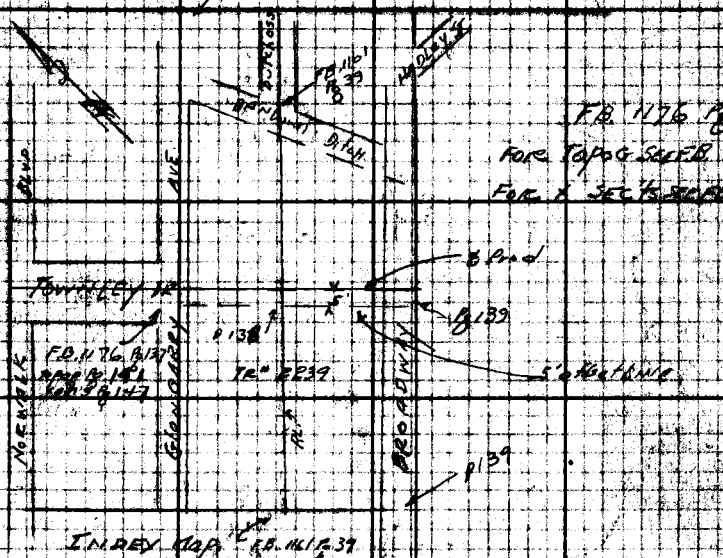

FB. 1176 Pg 137 to 1[illegible]
FOR TOPOG SEE F.B. 1176 Pg 141 to 1[illegible]
FOR X SEC'TS SEE F.B. 1176 Pg 141 to 1[illegible]

PARTY
H.E. GRANQUIST
N.A. WESTERLAND T.
T.C. PETERSON R.C.
D.H. BEERS R.C.

Note: Any Additions or Changes on This Sheet Must be Made or Circled in Red Ink With Date and Name of Person Making Change.

Do not exceed [illegible] of this line.

LOS ANGELES COUNTY SURVEYOR
700 HALL OF RECORDS

RETURN TO
LOS ANGELES COUNTY SURVEYOR
700 HALL OF RECORDS

Note: Any Additions or Changes on This Sheet Must be Made or Circled in Red Ink With Date and Name of Person Making Change.

Do not extend notes this side of this line.

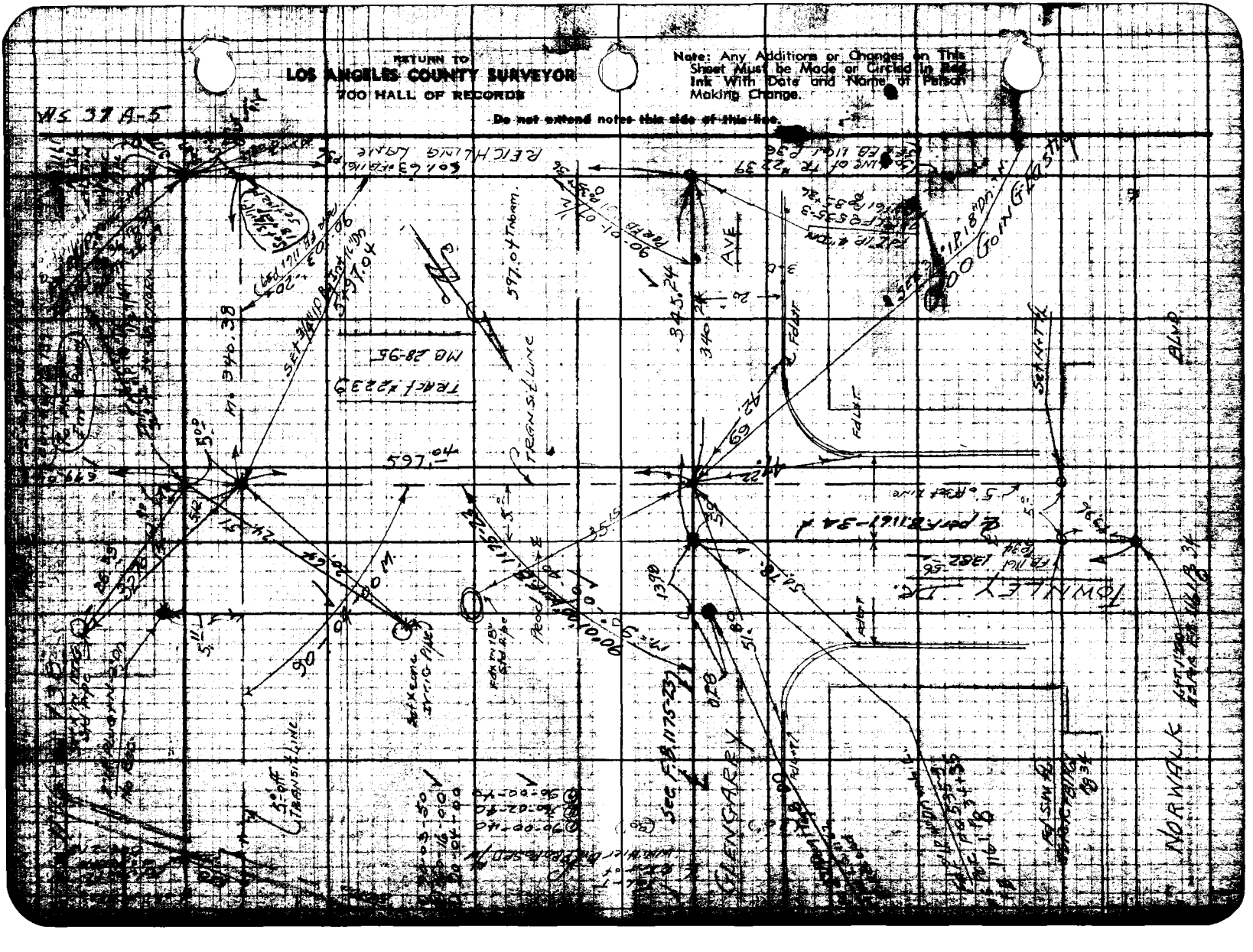

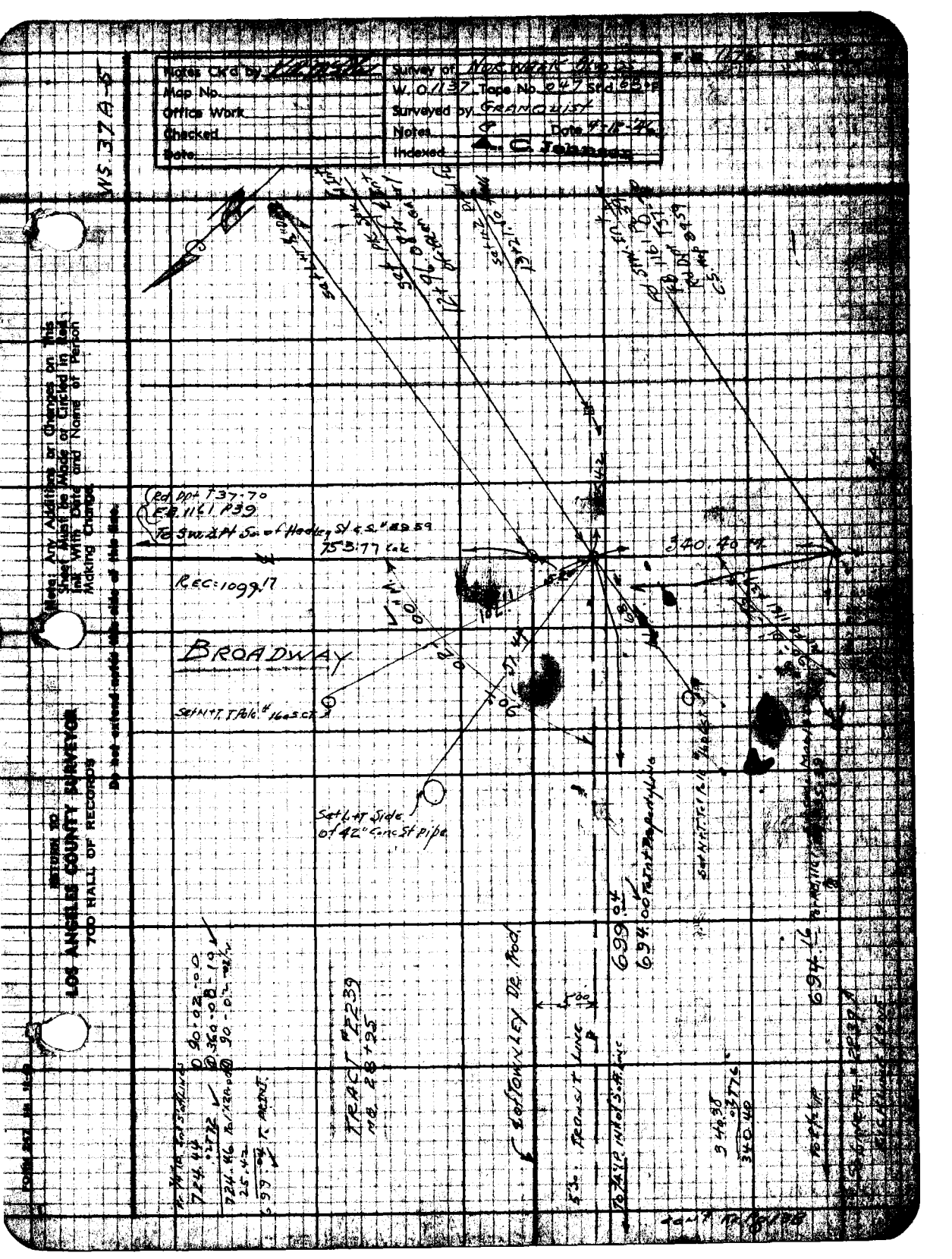

Notes Ck'd by
Map No.
Office Work
Checked
Date
Survey of Norwalk Blvd
W. O. 1137 Tape No. 047 Std 68°F
Surveyed by Granquist
Notes
Date 4-18-46
Indexed
A. C. Johnson
WS 37A-5
Note: Any Additions or Changes on This Sheet Must be Made or Circled in Red Ink With Date and Name of Person Making Change.
Do not extend under this side of this line.
RETURN TO
LOS ANGELES COUNTY SURVEYOR
700 HALL OF RECORDS
Rd Dpt T37.70
E.B. 1161 P39
To SW. ∠ Pt So. of Hedley St ℄ S. #8959
753.77 Calc
340.40 M
REC: 1099.17
BROADWAY
Set N+T. T Pole #1605 CT
Set L+T Side of 42" Conc St Pipe
TRACT #2239
MB 28+95
℄ of TOWNLEY DR. Prod.
Transit Line
699.04
694.00
694.16

RETURN TO
LOS ANGELES COUNTY SURVEYOR
700 HALL OF RECORDS

Note: Any Additions or Changes on This Sheet Must be Made or Circled in Red Ink With Date and Name of Person Making Change.

Do not extend notes this side of this line.

FB 776 Pg 140

Notes Ck'd by	Survey of Norwalk Blvd. S.S.
Map No.	W. O. 1137 Tape No. 247 Std 68 °F
Office Work	Surveyed by Granquist
Checked	Notes G Date 4-12-41
Date	Indexed A. C. Johnson 10-9-41

F.B. 1176 Pg. 141

C.I. No. 1137

NORWALK BLVD. S.S. DIST.

TOPOGRAPHY
ON
5' OFFSET LINE So. OF ℄ OF TOWNLEY DRIVE Prod.

From 0+00 Int ℄ GLENGARRY AVE.
Estly to 12+96.08 ℄ BROADWAY.

F.B. 1176 Pg 141 to 146

For ℄ see F.B. 1176 Pg 137 to 140
For x sect's see F.B. 1176 Pg 147 to 154

Party

H.E. GRANQUIST
H.A. Wester Land Tt
T.C. Peterson AC
D.H. BEERS RC

RETURN TO
LOS ANGELES COUNTY SURVEYOR
700 HALL OF RECORDS
Do not extend notes this side of this line.
Note: Any Additions or Changes on This Sheet Must be Made or Circled in Red Ink With Date and Name of Person Making Change.
FORM 247 PM 12-40

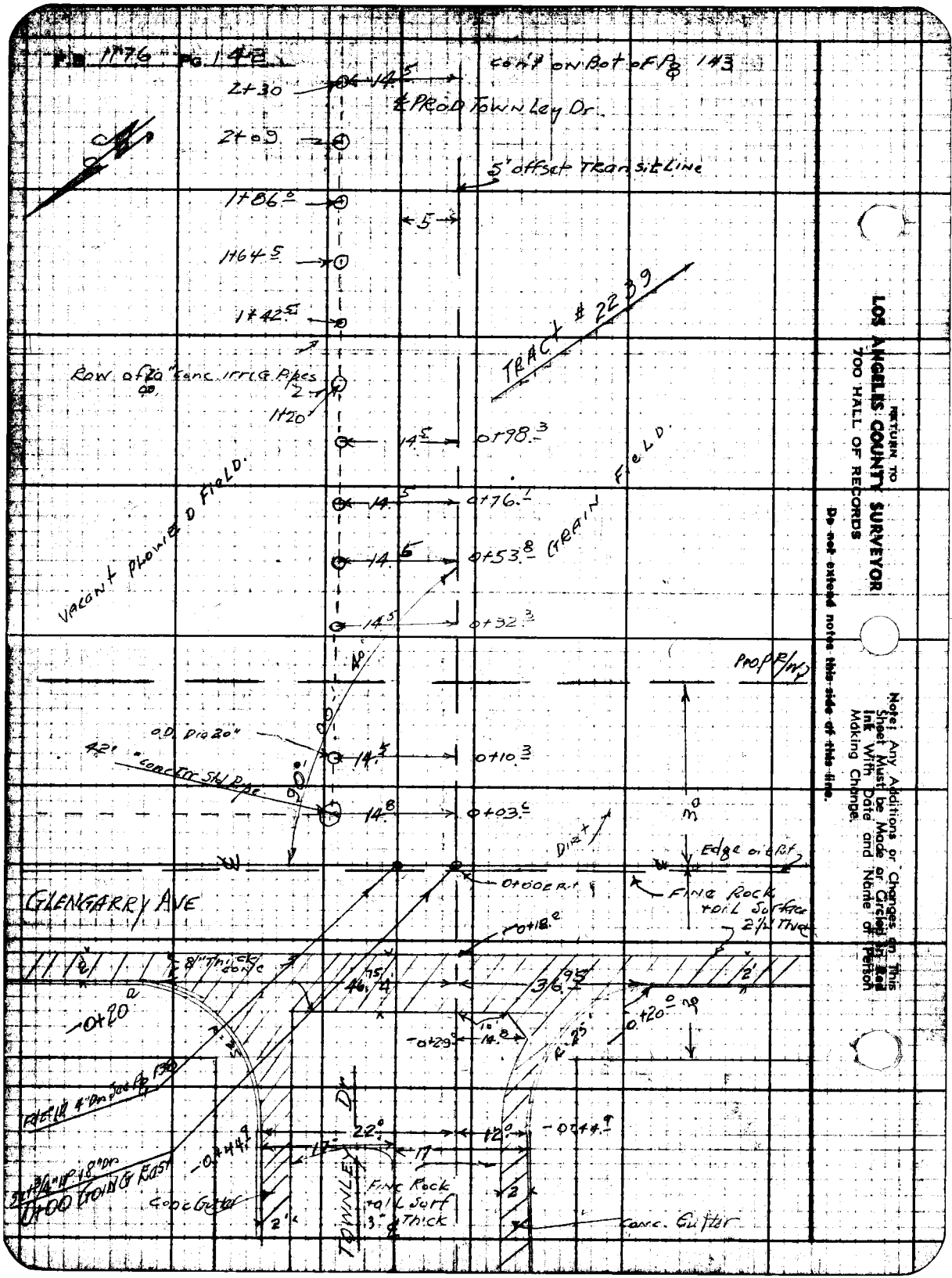

LOS ANGELES COUNTY SURVEYOR
RETURN TO
700 HALL OF RECORDS

Do not extend notes this side of this line.

Note: Any Additions or Changes on This Sheet Must be Made or Circled in Red Ink With Date and Name of Person Making Change.

Notes Ck'd by	Survey of NORWALK BLVD SS
Map No.	W. O. 1137 Tape No. 042 Std 67 °F
Office Work	Surveyed by GRAN QUIST
Checked	Notes G Date 4-12-46
Date	Indexed A. C. Johnson

F.B. 1176 Pg. 143

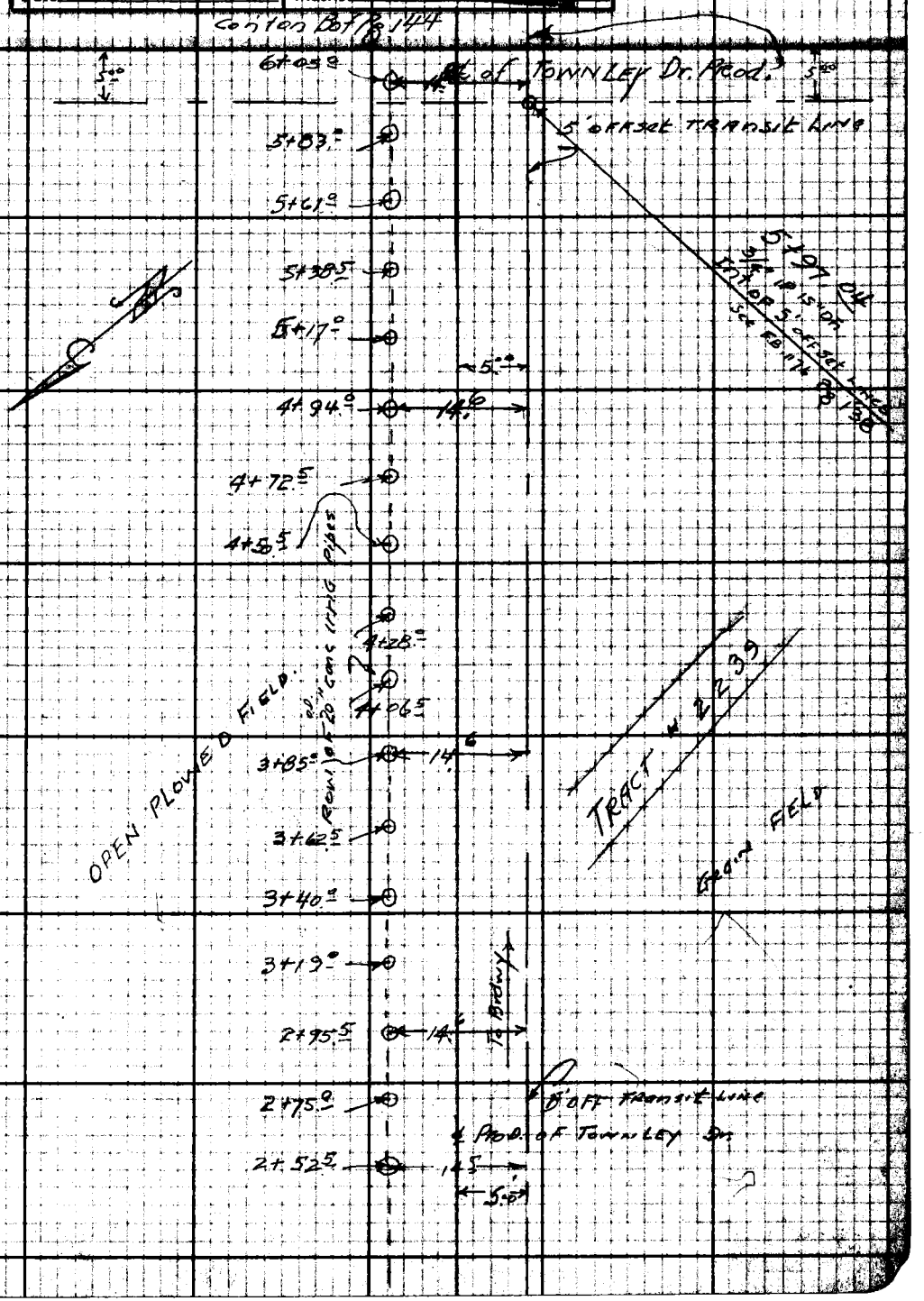

Note: Any Additions or Changes on This Sheet Must be Made or Circled in Red Ink With Date and Name of Person Making Change.

Do not extend notes this side of this line.

RETURN TO
LOS ANGELES COUNTY SURVEYOR
700 HALL OF RECORDS

FORM 247 SM 12-40

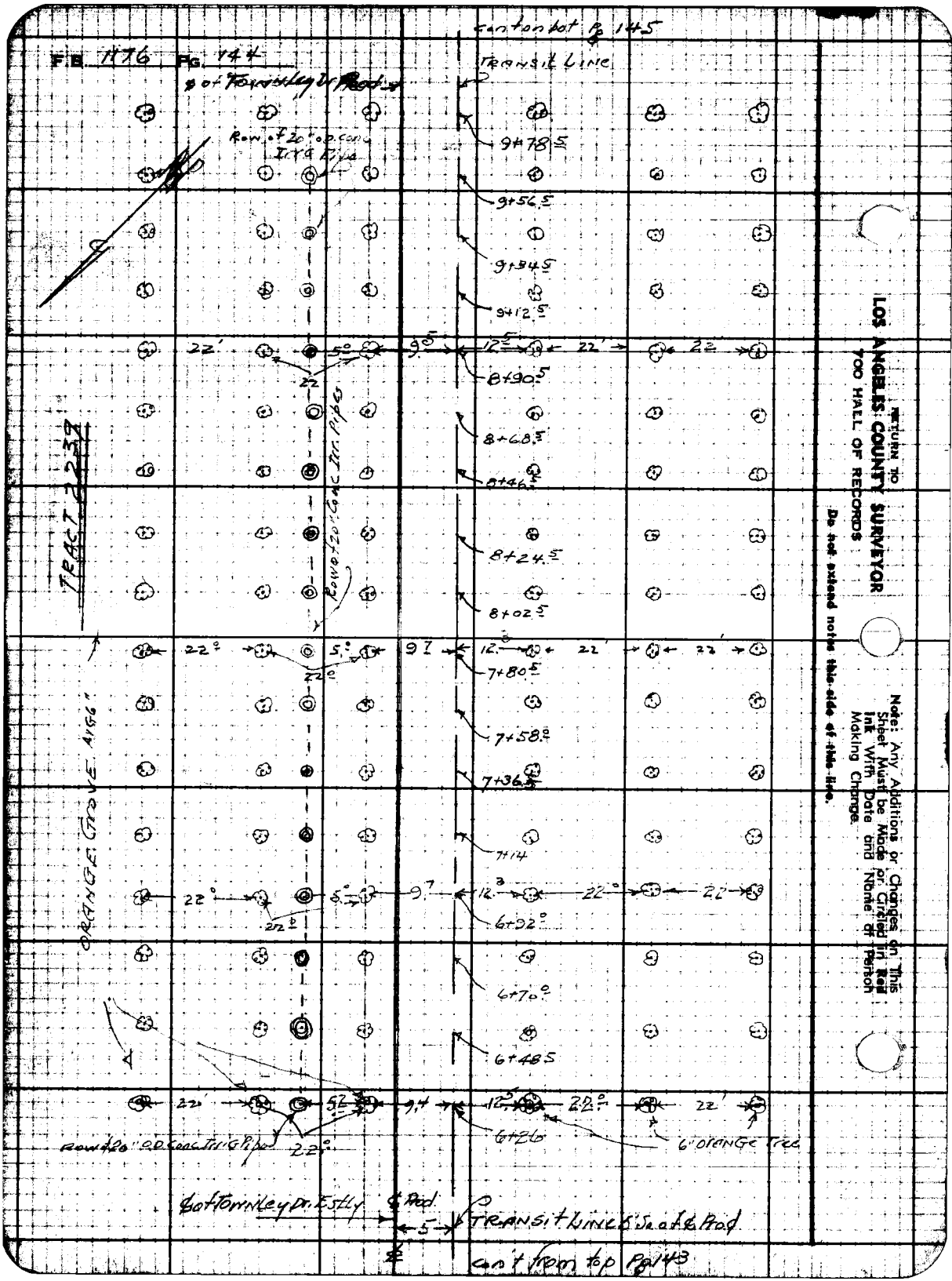

RETURN TO
LOS ANGELES COUNTY SURVEYOR
700 HALL OF RECORDS
Do not extend notes this side of this line.
Note: Any Additions or Changes on This Sheet Must be Made or Circled in Red Ink With Date and Name of Person Making Change.

Notes Ck'd by	Survey of Norwalk Blvd. SS
Map No.	W. O. 1137 Tape No. 847 Std. 8 °F
Office Work	Surveyed by Granquist
Checked	Notes G Date 4-15-46
Date	Indexed A. C. Johnson

F.B. 1176 Pg. 145

Cont'd Pg 146

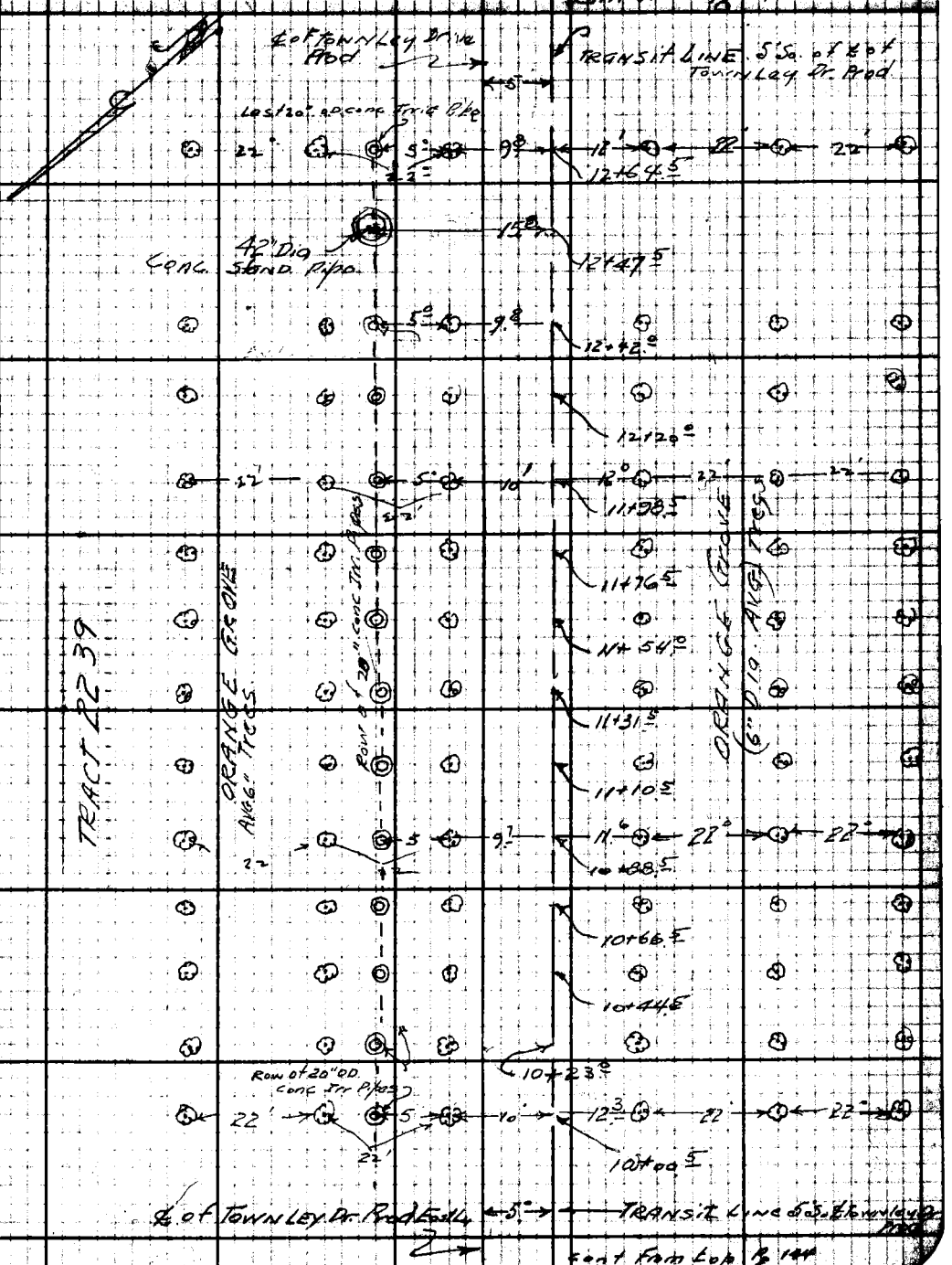

Cont from Top Pg 144

Note: Any Additions or Changes on This Sheet Must be Made or Circled in Red Ink With Date and Name of Person Making Change.
Do not extend notes this side of this line.
RETURN TO
LOS ANGELES COUNTY SURVEYOR
700 HALL OF RECORDS
FORM 247 SM 12-40

F.B. 1176 Pg. 146

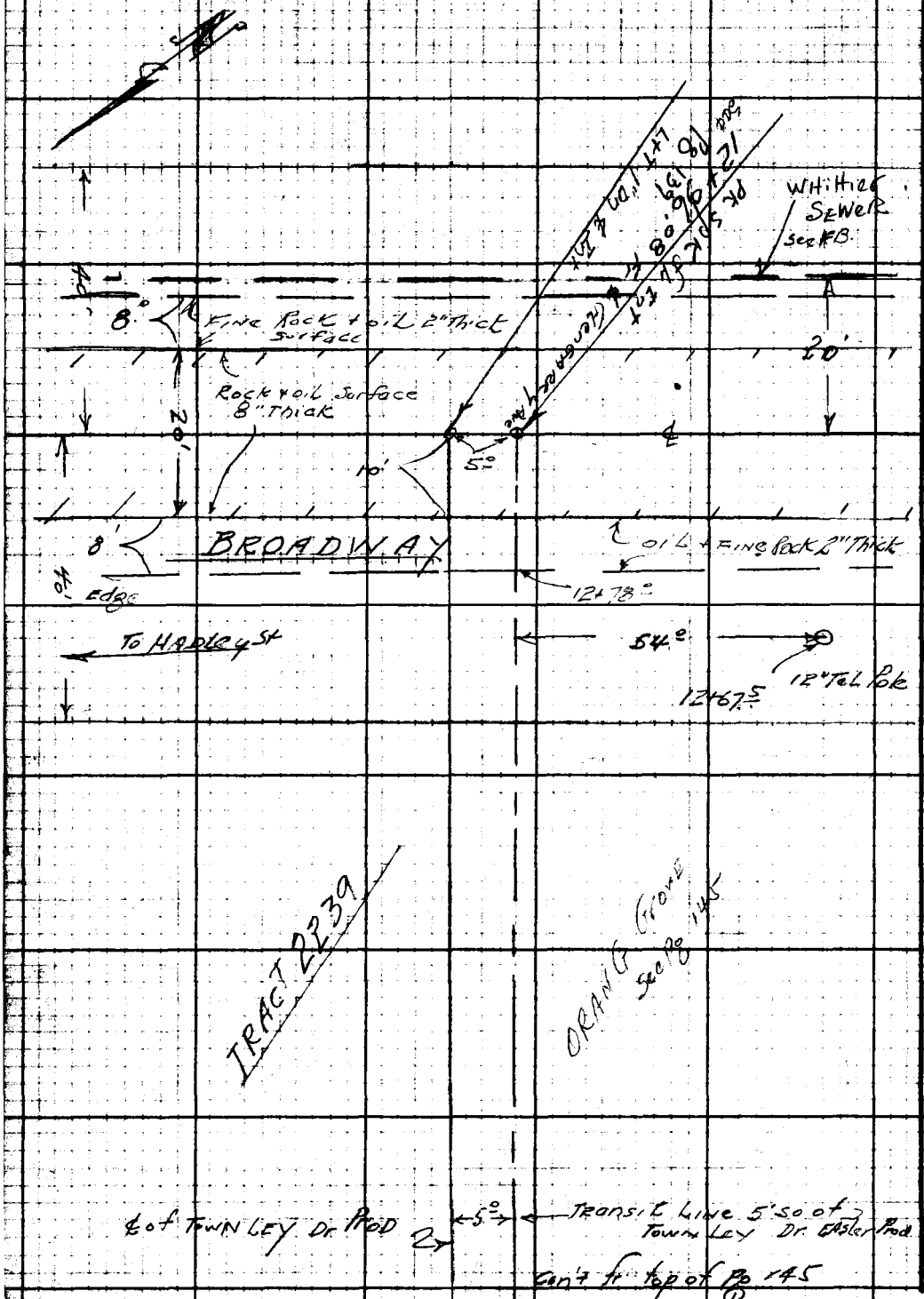

RETURN TO
LOS ANGELES COUNTY SURVEYOR
900 HALL OF RECORDS

Do not extend notice this side of this line.

Note: Any Additions or Changes on This Sheet Must be Made or Circled in Red Ink With Date and Name of Person Making Change.

Profile No.	Notes Red.	Plotted	Job No. 1137	Division No.
	Date	Date	Survey of NORWALK BLVD. SS.	
X:Sec. No.	Notes Chkd.	Checked	Survey by GRANQUIST	Notes G. Date 4-15-46
	Date	Date	Map No.	Checked C. Johnson Date

F.B. 1176 Pg. 147

C.I. No. 1137.

NORWALK BLVD. S.S. DISTRICT.

CROSS SECTION'S

O. N

5' South of ℄ PROD. OF TOWNLEY Dr. Easterly

FROM. GLENGARRY AVE.

TO BROADWAY.

F.B. 1176 Pg 147 to 154

For ℄ Notes see F.B. 1176 Pg 137 to 140

" To Pg " " F.B. 1176 Pg 141 to 146

ELEV.

F. S.

H. I.

B. S.

Party
H.E. GRANQUIST
N.A. WESTERLAND
T.C. Peterson
D.H. BEERS.
HC
RC

STATION

NOTE: ANY ADDITIONS OR CHANGES ON THIS SHEET MUST BE MADE OR CIRCLED IN RED INK WITH DATE AND NAME OF PERSON MAKING CHANGE.

PLEASE RETURN TO
LOS ANGELES COUNTY SURVEYOR
700 HALL OF RECORDS

Do not extend notes this side of this line.

FORM 307 2M 8-45

FORM 307 2M 8-45

PLEASE RETURN TO
LOS ANGELES COUNTY SURVEYOR
700 HALL OF RECORDS

NOTE: ANY ADDITIONS OR CHANGES ON THIS SHEET MUST BE MADE OR CIRCLED IN RED INK, WITH DATE AND NAME OF PERSON MAKING CHANGE.

Do not extend notes this side of this line.

STATION	B. S.	H. I.	F. S.	ELEV.		
Fd. BM. BD. 27	4.05	171.20		167.153	Fd BM.# BD. 27 El. 167.153 as per FB 1161 Pg 20 TOWNLEY DRIVE & GLENGARRY AVE. SW. COR. Nail in Cb. 30' W. of W. end. C.R.	
-3+00			3.73	167.47	℄ Townley Dr. Pvt	300' W Glengarry Ave
			3.73	167.47	17' S. of ℄ Townley Dr. =	S. T. Cb.
			4.33	166.87	17' " " =	S B. Cb.
			3.75	167.45	17' N " " " =	N. T. Cb
			4.34	166.86	17' " " " "	N Bot cb
-2+00			3.98	167.22	℄ Pvt. Townley Dr.	200' W. ℄ Glengarry Ave
			3.88	167.32	17' S. of ℄ " " =	S. T. Cb.
			4.48	166.72	" " " "	" Bot cb
			3.87	167.33	17' N " " " "	T. Cb.
			4.50	166.70	" " " "	Bot cb.
-1+00			4.18	167.02	℄ Pvt " "	100' W. ℄ Int " "
			4.06	167.14	17' So. of ℄ " " =	S. T. Cb. T.C
			4.69	166.51	17' " " " " " =	So Bot cb
			4.07	167.13	17' No. of ℄ " " =	N. top cb
			4.70	166.50	17' " " " " " =	N. Bot cb.

F.B. 1176 PG. 148
Job No. 1137 Division No.
Survey of NORWALK BLVD. S.S.
Survey by GRANQUIST Notes G.
Indexed A. C. Johnson Date 4-15-46
Notes Red. Date
Notes Chkd. Date
Plotted Date
Checked Date
Profile No.
X-Sec. No.

FORM 807 2M 8-49

PLEASE RETURN TO
LOS ANGELES COUNTY SURVEYOR
700 HALL OF RECORDS

NOTE: ANY ADDITIONS OR CHANGES ON THIS SHEET MUST BE MADE OR CIRCLED IN RED INK WITH DATE AND NAME OF PERSON MAKING CHANGE.

Do not extend notes this side of this line.

STATION	B. S.	H. I.	F. S.	ELEV.		
		171.20				
-0+50			4.13	167.07	17' S of ℄ Townley Dr. =	T.Cb W.C.R. S.W.Cor Townley Dr + Glengarry Ave
			4.70	166.50	17' S " " "	" " " B.Cb.
			4.15	167.05	17' N. of " " " =	W.C.R. N.W.Cor " " T.Cb
			4.73	166.47	17'	B.Cb
-0+20			4.95	166.25	℄ of Townley Dr. & W	Gutter Ir Conc. Glengarry Ave
-0+20			4.18	167.02	41.75 N. of ℄ " " = N.C.R.	T.Cb N.W.Cor " " Townley
			4.75	166.45	" " "	" B.Cb.
			4.45	166.75	41.95 S of ℄ " " = S.C.R.	S.W.Cor " " T.Cb
			5.09	166.11	" " " " "	" B.Cb.
0+00			4.2	167.0	℄ Int Townley Dr + Glen	GARRY AVE Ground
			3.69	167.51	100' N. of ℄ Int " "	" " = ℄ Glengarry Ave E. Edge Pit
			4.05	167.15	100' N " " " "	" = +20' W. of L. of ℄ " " = T.Cb
			4.60	166.60	100' " " "	" B.Cb.
			2.9	168.3	100' " " " "	+1' R or E. of ℄ Glengarry Ave Ground Top Brk
			2.8	168.4	100' " " "	+30' R u E " " " = Ground
			3.58	167.62	200' N. " " " "	= E. Edge Pit ℄ Glengarry
			3.62	167.58	200' N " " " "	+20' W. of ℄ Glengarry T.Cb
			4.25	166.95	200' " " "	+20' B.Cb.
			2.5	168.7	200' " " "	+2' E of ℄ " " Ground Top Brk
			2.3	168.9	200' " " "	+30' E or R of ℄ " " = Ground

Profile No. ____ Notes Red. ____ Plotted ____ Job No. 1137 Division No. ____
X-Sec. No. ____ Date ____ Date ____ Survey of NORWALK BLVD SS
Notes Chkd. ____ Checked ____ Survey by GRANQUIST Notes G Date 4-15-66
Date ____ Date ____ Map No. ____ Date ____

FORM 307 2M 8-45

PLEASE RETURN TO
LOS ANGELES COUNTY SURVEYOR
700 HALL OF RECORDS

NOTE: ANY ADDITIONS OR CHANGES ON THIS SHEET MUST BE MADE OR CIRCLED IN RED INK, WITH DATE AND NAME OF PERSON MAKING CHANGE.

Do not extend notes this side of this line.

F.B. 178 Pg. 50 | Job No. 4137 Division No. Notes Red. Plotted | Profile No.
Survey of Normandie Blvd. SS 24 | Date Date | X-Sec. No.
Survey by Seaquist Notes St. | Notes Chkd. Checked
Indexed A.C. Johnson Date 4-15-46 | Date Date

STATION	B. S.	H. I.	F. S.	ELEV.		
		171.20				℄ Glengarry Av
0+00			4.44	166.76	100'S of ℄ Tot Townley Dr.	℄ Glengarry Ave E. Edge Rt.
			4.63	166.57	100'S " " " "	+20 T.C.b. W. of ℄ Glengarry Av
			5.25	165.95	100'S " " "	+20' " " Bot cb.
			3.9	167.3	100'S " " "	+1' E. of ℄ Glengarry Av Ground T.C.R.
			3.8	167.4	100'S " " "	+30' E. of ℄ " " Ground
			4.69	166.51	200'S " " "	℄ Glengarry Ave E. Edge Rt.
			4.84	166.36	200'S " " "	+10' N. of ℄ " " T.C.b.
			5.45	165.75	200'S " " "	20' N " " " " Bcb
			4.5	166.7	200'S " " "	+30' E. of ℄ " " Ground
0+00			4.17	167.03	Going East 0+00 & 5'S. of ℄ of Townley, ℄ of Glengarry Av	
0+02			3.3	167.9	5'S. of ℄ Townley Prod.	
0+03.6			6.1	165.1	14.8 L or N. of 5' offset Line of Townley Prod. Bot. of 18" I.D. conc Irr Line to East (out Let)	
1+00			3.5	167.7	5' off Line	Ground
			3.3	167.9	55' N of 5' off Line	"
			3.7	167.5	45'S " " "	"
2+00			3.7	167.5	5' off Line	Ground
			3.3	167.9	55' N. of 5' off Line	Ground
			3.9	167.3	45'S " " "	"
3+00			3.7	167.5	5' off Line	Ground
			3.5	167.7	55' N of 5' off Line	"
			4.0	167.2	45'S " " "	"

FM 8-45

PLEASE RETURN TO
LOS ANGELES COUNTY SURVEYOR
700 HALL OF RECORDS

NOTE: ANY ADDITIONS OR CHANGES ON THIS SHEET MUST BE MADE OR CIRCLED IN RED INK WITH DATE AND NAME OF PERSON MAKING CHANGE.

Do not extend notes this side of this line.

STATION	B. S.	H. I.	F. S.	ELEV.		
		171.20				
T.P.	4.94	172.51	3.63	167.57	1"x2" stk Sta 3+00	
4+00			5.2	167.3	5' offset Line	GROUND
			4.9	167.6	55' L or Nly of 5' offset Line	GROUND
			4.3	168.2	200' L " " " "	"
			5.3	167.2	45' R or Sly " " "	"
			6.0	166.5	200' " " " " "	"
5+00			5.0	167.5	5' offset Line	GROUND
			4.8	167.7	55' L or Nly of " "	"
			5.1	167.4	45' R " Sly " "	"
6+00			5.0	167.5	5' offset Line	"
			4.4	168.1	55' L or Nly of " "	"
			5.0	167.5	45' R " Sly " "	"
7+00			4.6	167.9	5' offset Line	"
			4.5	168.0	55' L or Nly of 5' offset Line	"
			4.5	168.0	45' R " Sly " "	"
T.P.=	5.28	173.03	4.76	167.75	Sta 7+00 = 1"x1" stk	"
8+00			4.9	168.1	5' offset Line	"
			4.9	168.1	55' Nly of 5' offset Line	GROUND
			4.3	168.7	200' L or N " " "	"
			5.2	167.8	45' R or Sly " " "	"
			5.6	167.4	200' " " " " "	"

Profile Notes Red: _____ Plotted _____ Book No. 757 Pages 55
No. _____ Date _____ Date _____ Date _____ Survey of Arnold Blvd
X-Sec. Notes Chkd. _____ Checked _____ Notes _____ Date _____
No. _____ Date _____ Date _____ Map No. _____ Date _____

FORM 307 2M 8-45

PLEASE RETURN TO
LOS ANGELES COUNTY SURVEYOR
700 HALL OF RECORDS

NOTE: ANY ADDITIONS OR CHANGES ON THIS SHEET MUST BE MADE OR CIRCLED IN RED INK, WITH DATE AND NAME OF PERSON MAKING CHANGE.

Do not extend notes this side of this line.

STATION	B. S.	H. I.	F. S.	ELEV.		
		173.03				
9+00			4.8	168.2	5' offset Line.	Ground
			5.1	167.9	55' Lor Nly of 5' off Line	" Hand Level
			5.2	167.8	45' R or Sly " " " "	" Hand Level
10+			4.7	168.3	5' " "	"
			5.2	167.8	55' Lor Nly of 5 " "	" "
			5.1	167.9	45' R " Sly " 5 " "	" "
11+00			4.6	168.4	5' offset Line	Ground
			5.0	168.0	55' Lor Nly of " " "	" Hand Level
			5.1	167.9	45' R " Sly " " " "	" " "
T. P.	4.05	172.55	4.53	168.50	1"x2" sta 11+00	
12+			4.1	168.5	5' offset Line	Ground
			4.1	168.5	55' Lor Nly of 5 " "	" Hd Level
			4.5	168.1	45' R " Sly " " " "	" " "
12+47.5			7.0	165.6	15.8 Lor Nly " " " "	= Bot of 42" Conc Stand Pipe
12+72			5.2	167.4	5' offset Line: + W. Gutter Bdwy.	Ground
12+78			4.7	167.9	5 " " + W. Edge 2" Thick oil Pvt.	
12+86			4.50	168.05	5 " " " W. " of 8" Thick Pvt Brdwy.	
12+96.08			4.45	168.10	5 " " + Int ℄ Brdwy Pvt	
13+14.0			4.9	167.7	5 " " " Prod = Ely. Edge of 8" Pvt Bdwy	
13+19.0			5.5	167.1	5 " " " = " Gutter Bdwy	

F.B. 1176 Pg. 152
Survey of Norwalk Blvd SS
Survey by Granquist Notes G
Indexed A. C. Johnson Date 4-15-46
Job No. 1137 Division No.
Notes Red. Date
Notes Chkd. Date
Plotted Date
Checked Date
Profile No.
X-Sec. No.

FORM 307 2M 8-45

PLEASE RETURN TO
LOS ANGELES COUNTY SURVEYOR
700 HALL OF RECORDS

NOTE: ANY ADDITIONS OR CHANGES ON THIS SHEET MUST BE MADE OR CIRCLED IN RED INK WITH DATE AND NAME OF PERSON MAKING CHANGE.

Do not extend notes this side of this line.

STATION	B. S.	H. I.	F. S.	ELEV.		
		172.55				
13+24			4.2	168.4	5' of Set Line Prod = Top Brk. E. Side Bdwy Ground	
13+36			4.3	168.3	5 " " " = E. P.L. Bdwy Ground	
12+96.08			4.3	168.3	℄ of Townley Dr Prod + Int of ℄ Broadway Pvt	
			4.63	167.92	50' R or Sly of ℄ Prod of Townley Dr. + ℄ " "	
			4.87	167.68	100' R " " " " " " " ℄ " "	
			5.35	167.20	200' R " " " " " ℄ " "	
			5.80	166.75	300' R " " " " " ℄ " "	
			4.23	168.32	50' L or NLy " " " " " ℄ " "	
			4.04	168.51	100' L " " " " " ℄ " "	
			3.57	168.98	200 L " NLy " " " " ℄ " "	
			3.15	169.40	300' L " NLy " " " " ℄ " "	
T.P.	5.67	174.69	3.53	169.02	1"x1½" st. W. Si. Pvt Bdwy 3' No. ℄ Int Townley Dr Prod	
T.P.	6.16	178.20	2.65	172.04	Set Nail E.S. oil Pvt Bdwy 15' So. of S. End ob	
Fd BM. # BD8			3.64	174.56	Fd BM. # BD8 EL. 174.575 as per F.B. 864 Pg 20 ℄ BROADWAY & HADLEY ST. S.E. COR. L+T. IN Cb. 48' N. of S. END CR.	

Profile No. ____ Notes Red. ____ Date ____ Plotted ____ Date ____ Job No. 1137 Division No. ____
X:Sec. No. ____ Notes Chkd. ____ Date ____ Checked ____ Date ____ Survey of NORWALK BLVD. SS. Dist
Survey by GRANQUIST Notes G Date 4-15-46
Map No. ____ Date ____ And Johnson Date ____

F.B. 1176 Pg. 103

F.B. 1176 Pg. 134

Job No. 1137 Division No. Notes Red. Plotted Profile

Survey of NORWALK BLVD. SS. DIST Date Date No.

Survey by GRANQUIST Notes G Notes Chkd. Checked X-Sec.

Indexed Date 4-15-46 Date Date No.

STATION	B. S.	H. I.	F. S.	ELEV.	

FORM 307 2M 6-45

PLEASE RETURN TO
LOS ANGELES COUNTY SURVEYOR
700 HALL OF RECORDS

Do not extend notes this side of this line.

NOTE: ANY ADDITIONS OR CHANGES ON THIS SHEET MUST BE MADE OR CIRCLED IN RED INK, WITH DATE AND NAME OF PERSON MAKING CHANGE.

NOTES RED. _____ JOB NO. 1137 SURVEY OF NORWALK BLVD. ETAL. S.S. F.B. 1176 Pg. [illegible]
DATE _____ SURVEY BY GRANQUIST
NOTES CHKD. [illegible] NOTES BY G DATE 1-28-46
DATE [illegible] INDEXED A. C. Johnson DATE 10-9-46

NOTE: ANY ADDITIONS OR CHANGES ON THIS SHEET MUST BE MADE OR CIRCLED IN RED INK, WITH DATE AND NAME OF PERSON MAKING CHANGE

Do not extend notes this side of this line

PLEASE RETURN TO
LOS ANGELES COUNTY SURVEYOR
700 HALL OF RECORDS

FORM 353 1M 12-41

DESCRIPTION	J.N. 1137 NORWALK BLVD. S.S. ETAL. BENCH MARK LEVELS. ON - WHITTIER BLVD. FROM: GUIRADO AVE. WSLY. TO PASSONS BLVD.
ADJ. ELEV.	F.B. 1176 Pg 25 to 232
3RD RUN	
2ND RUN	
DIFF.	
1ST RUN	
B.M.	PARTY H.E. GRANQUIST N.A. Wester LAND TT T.C. Peterson H.C. D.H. BEERS. Rod.

FORM 353 1M 12-41

PLEASE RETURN TO
LOS ANGELES COUNTY SURVEYOR
700 HALL OF RECORDS

NOTE: ANY ADDITIONS OR CHANGES ON THIS SHEET MUST BE MADE OR CIRCLED IN RED INK, WITH DATE AND NAME OF PERSON MAKING CHANGE

Do not extend notes this side of this line

B.M.	1ST RUN	DIFF.	2ND RUN	3RD RUN	ADJ. ELEV.	DESCRIPTION
Fd B.M. #U-1	178.947				178.947	Fd BM #U-1 EL. 178.947 as per FB 864-P.2
+	4.101		4.131			WHITTIER BLVD. & GUIRADO AVE. NW COR.
π	183.048	-1.522	-1.518		-1.520	BT. SPK. IN CB 35' W. of W. end C.R. (JN 6360)
−	5.623		5.649			
T.P. #1	177.425				177.427	Nail N. Gut Whittier Blvd. 250' W of WCR NW
+	4.555		4.570			GUIRADO AVE
π	181.980	-0.289	-0.290		-0.290	
−	4.844		4.860			
T.P. 2	177.136				177.137	Rough conc. top of N. Cb. Whittier Blvd 80' W. of
+	4.483		4.442			cable pole #61.
π	181.619	+1.054	+1.058		+1.056	
−	3.429		3.384			
T.P. #3	178.190				178.193	T.P. #3 - Set 1"x1" & Nail N. of N. Cb Whittier Blvd
+	5.852		5.830			135' E. of E. End S.G. Riv. Bridge
π	184.042	+3.842	+3.845		+3.843	
−	2.010		1.985			
T.P. #4	182.032				182.036	Nail 1' So. of N Cb S. Gab. Br. - 25' W. of E. End
+	6.119		6.091	6.090		Bridge
π	188.151	+2.969	+2.963	+2.964	+2.964	
−	3.150		3.128	3.126		
Fd B.M. #R78-1	185.001				185.000	Fd. BM. #R78-1 EL = 185.000 as per FB 864 P.2.
+	3.909		3.960			WHITTIER BLVD. on SAN GABRIEL RIVER -
π	188.910	-1.559		-1.560	-1.560	Bridge 215' W. of E. END.
−	5.468		5.520			Chis. Square - North Cb. Mkd FC R.B.M. 78-1
T.P. #5	183.442				183.440	Nail in S.S. Conc Railing No. S. Bridge 25' E of
+	1.210		1.219			W. End
π	184.652	-3.910		-3.909	-3.909	
−	5.120		5.128			
T.P. #6	179.532				179.531	1"x1" stk + No. No. of N Cb Whittier Blvd 75' W.
						of W. End S.G. Riv. Bridge

JOB NO. 1137 SURVEY OF Norwalk Blvd. Sta. 1 NOTES RED.
SURVEY BY Granquist DATE
NOTES BY G DATE 1-28-46 NOTES CHKD.
INDEXED A. C. Johnson DATE DATE

76 pg. 156

FORM 353 1M 12-41

PLEASE RETURN TO
LOS ANGELES COUNTY SURVEYOR
700 HALL OF RECORDS

NOTE: ANY ADDITIONS OR CHANGES ON THIS SHEET MUST BE MADE OR CIRCLED IN RED INK, WITH DATE AND NAME OF PERSON MAKING CHANGE

Do not extend notes this side of this line

NOTES RED. ____ DATE ____ NOTES CHKD. ____ DATE ____

JOB NO. 1137 SURVEY OF Norwalk Blvd. ss. et al.
SURVEY BY Granquist
NOTES BY G. DATE 1-28-46
INDEXED A. C. Johnson DATE

F.B. 176 Pg. [illegible]

B.M.	1st RUN	DIFF.	2nd RUN	3rd RUN	ADJ. ELEV.	DESCRIPTION
T.P. #6	179.532				179.531	Descr. Pg 226
+	2.549		2.520			
π	182.081	-2.548	-2.547		-2.547	
−	5.097		5.067			
Fd B.M. #77-27	176.984				176.984	Fd B.M. #77-27 EL=177.000 as per F.C. 1589 P.30
+	4.655		4.631			WHITTIER BLVD. -45's of ℄ & 175'W. of W end
π	181.639	+0.053	+0.051		+0.052	OF SAN GABRIEL RIVER Bridge.
−	4.602		4.580			F.C. DISC. IN CONC. MON. - stamped EC R/W 1937.
T.P. #7	177.037				177.036	Nail in form Board So. Si.
+	4.630		4.557			WHITTIER BLVD. 30' W. of W. S. Shangrila Restaurant
π	181.667	+0.295	+0.296		+0.296	
B.M. 4?	4.335		4.261			Note. POSSIBLE THIS IS BM #4
T.P. #8	177.332				177.332	L&N. IN So. Cb WHITTIER BLVD.
+	4.618		4.534			
π	181.950	+0.233	+0.232		+0.232	
−	4.385		4.302			
Fd B.M. #3	177.565				177.564	Fd B.M. #3 EL=177.990 as per F.B. 834 P.27
+	4.548		4.480			WHITTIER BLVD & ANGLE Pt. E of
π	182.113	+0.588	+0.590		+0.589	PASSONS BLVD. So. Si. (Rd F.T. 372)
−	3.960		3.890			L&N. IN S. CURB. (SW. TIE TO P.L.)
Fd B.M. #P-49	178.153				178.153	Fd B.M. #P-49 EL=178.580 as per F.B. 834 P.27
+	4.600		4.502			DESCANSO AVE. & WHITTIER BLVD. SW Cor.
π	182.753	+0.618	+0.614		+0.616	L&T. S. Cb. W.P.L. DESCANSO PROD.
−	3.982		3.888			
Fd B.M. #P50	178.771				178.769	Fd. B.M. #P50 EL=179.200 as per F.B. 834-28
+	4.135		4.090			WHITTIER BLVD. & LINDA AVE. SW Cor.
π	182.906	+0.490	+0.490		+0.490	Fd Lt T BT SOK IN Cb. 14' W. of Dr.
−	3.645		3.600			Fd B.M. #P51 El. 179.687 as per F.B. 834 P.28
Fd B.M. #P51	179.261				179.259	WHITTIER BLVD & CHURCH St. SE Cor.
						L&T. M.C.R.

FORM 358 1M 12-41

PLEASE RETURN TO
LOS ANGELES COUNTY SURVEYOR
700 HALL OF RECORDS

NOTE: ANY ADDITIONS OR CHANGES ON THIS SHEET MUST BE MADE OR CIRCLED IN RED INK, WITH DATE AND NAME OF PERSON MAKING CHANGE

Do not extend notes this side of this line

B.M.	1ST RUN	DIFF.	2ND RUN	3RD RUN	ADJ. ELEV.	DESCRIPTION
Fd BM #P-51	179.261				179.259	Fd BM. #P-51 EL 179.687 See Pg 227
+	4.785		4.830			
π	184.046	+0.325	+0.329		+0.327	
−	4.460		4.501			
T.P. #9	179.586				179.586	Rock 4' So. of So. Cb WHITTIER BLVD. 12' W. of W. face of St Helens Gas Sta.
+	5.217		5.077			
π	184.803	+0.569	+0.568		+0.568	
−	4.648		4.509			
Fd B.M. #2-B.	180.155				180.154	Fd BM. #2-B EL 180.592 as per F.B. 834 Pg 23 WHITTIER BLVD. & PASSONS BLVD. S.E. Cor. cut spk. M.C.R.
+	4.009		3.972			
π	184.164	+0.037	+0.037		+0.037	
−	3.972		3.935			
Fd. B.M. #1	180.192				180.191	Fd BM. #1 EL. 180.626 as per F.B. 834 - P 23 WHITTIER BLVD & PASSONS BLVD, S.W. Cor. L. & T. M.C.R.
+	4.427		4.379			
π	184.619	−0.504	−0.505		−0.505	
−	4.931		4.884			
T.P. #10	179.688				179.686	Wire spk W. Si. Passons Blvd. Pvt. So. So. of P.P. #529661E
+	4.404		4.469			
π	184.092	−0.280	−0.281		−0.281	
−	4.684		4.750			
T.P. #11	179.408				179.405	Wire spk W. Si. Pvt Passons Blvd 55' N. of 1st Light Pole So of Whittier Blvd.
+	4.220		4.230			
π	183.628	−0.579	−0.580		−0.580	
−	4.799		4.810			
T.P. 12	178.829				178.825	Set W. spk. W. Si Pvt Passons Blvd. E. of P.P. #529664E.
+	4.427		4.650			
π	183.256	−0.363	−0.362		−0.362	
−	4.790		5.012			
T.B.M. #13	178.466				178.463	Set T.B.M. 13. Wire spk W. Si Pvt Passons Blvd JE. of P.P. #128641 E. 140' N. of ℄ Pvt Almo St.

NOTES RED. DATE
NOTES CHKD. DATE
JOB NO. 1137 SURVEY OF Norwalk Blvd. etal
SURVEY BY Granquist
NOTES BY G. DATE 1-28-46
INDEXED A. C. Johnson DATE

F.B. 1176 Pg. 158

FORM 353 1M 12-41

PLEASE RETURN TO
LOS ANGELES COUNTY SURVEYOR
700 HALL OF RECORDS

NOTE: ANY ADDITIONS OR CHANGES ON THIS SHEET MUST BE MADE OR CIRCLED IN RED INK, WITH DATE AND NAME OF PERSON MAKING CHANGE

Do not extend notes this side of this line

NOTES RED. DATE
SURVEY BY. DATE
NOTES CHKD. DATE
NOTES BY. DATE
INDEXED DATE

JOB NO. 11-37 SURVEY OF Nos. Wall Blvd. 33
END
F.B. 174 PG.

B.M.	1ST RUN	DIFF.	2ND RUN	3RD RUN	ADJ. ELEV.	DESCRIPTION
T.BM.13.	178.466				178.463	See Bot Pg 228
+	4.733		4.643			
⊼	183.199	+0.179	+0.183		+0.181	
−	4.554		4.460			
Fd BM. P-44	178.645				178.644	Fd BM. P-44 EL. 178.931 on Pot. F.B. 834 Pg 22 ALMO ST. & PASSONS BLVD. E Side BL. SPK. Wedge Conc. Tie. BALMO Prod.
+	4.000		4.070			
⊼	182.645	-1.026	-1.030		-1.028	
−	5.026		5.100			
T.P. 14	177.619				177.616	Nail ES. Pvt Passons Blvd So. of So Edge of S. Drwy to School
+	4.470		4.585			
⊼	182.089	-0.730	-0.729		-0.729	
−	5.200		5.314			
T.P. 15	176.889				176.887	Nail E Si. Passon Blvd. P/X" GN. of PP 30482
+	4.614		4.533			
⊼	181.503	-0.576	-0.576		-0.576	
−	5.190		5.109			
T.P. #16	176.313				176.311	" " " " 5' N. of PP 42626
+	4.542		4.600			
⊼	180.855	-0.628	-0.629		-0.629	
−	5.170		5.229			
T.P. #17	175.685				175.682	1"x1" YN. E " " " 10' N. of Water Tank
+	4.456		4.524			
⊼	180.141	-0.556	-0.557		-0.557	
−	5.012		5.081			
T.P. 18.	175.129				175.125	Nail E. Edge " " 30' N of P.P. 242658
+	4.531		4.475			
⊼	179.660	-0.731	-0.730		-0.730	
−	5.262		5.205			
T.P. 19	174.398				174.395	1"x1" E.S. Passons Blvd. 105' N of P.P. 42658

FORM 353 1M 12-41

PLEASE RETURN TO
LOS ANGELES COUNTY SURVEYOR
700 HALL OF RECORDS

NOTE: ANY ADDITIONS OR CHANGES ON THIS SHEET MUST BE MADE OR CIRCLED IN RED INK, WITH DATE AND NAME OF PERSON MAKING CHANGE

Do not extend notes this side of this line

B.M.	1ST RUN	DIFF.	2ND RUN	3RD RUN	ADJ. ELEV.	DESCRIPTION
T.P. #19	174.398				174.395	See Bot Pg 229
+	4.720		~~4.799~~	4.740		
π	179.118	-0.410	~~-0.404~~	-0.409	-0.409	
−	5.130		~~5.203~~	5.149		
T.P. #20	173.988				173.986	W. Spk E Edge Pvt Passons Blvd 75' S of P.P. (#142659 E)
+	4.798		4.846			
π	178.786	-0.592	-0.594		-0.593	
−	5.390		5.440			
T.P. #21	173.396				173.393	1"x1"x4" " " " 45' N of P.P. #142659 E
+	4.640		4.562			
π	178.036	-0.695	-0.697		-0.696	
−	5.335		5.259			
T.P. #22	172.701				172.697	Nail E Edge " " " 5' So. PP #142660 E Front of C.E. Bullock Ho.
+	4.289		4.213			
π	176.990	-0.710	-0.707		-0.708	
−	4.999		4.920			
T.P. #23	171.991				171.989	Nail E. Edge Pvt Passons Blvd 60' So of P.P. #48303 E
+	4.347		4.278			
π	176.338	-1.023	-1.020		-1.021	
−	5.370		5.298			
T.P. #24	170.968				170.968	1"x1" Stk " " " " 2nd Cable Pole So. of E Bullock Mail Box
+	4.655		4.571			
π	175.623	-0.515	-0.517		-0.516	
−	5.170		5.088			
T.P. 25	170.453				170.452	Nail " " " 125' So. of 1st Drwy into orange Grove (on N) Not
+	4.449		4.393			
π	174.902	-0.821	-0.822		-0.822	Dunlap Crossing R
−	5.270		5.215			
T.P. 26	169.632				169.630	set 1"x1" + N. East Si. Passons Blvd 225' N of ℄ Dunlap Crossing RD

JOB NO. 1137 SURVEY OF Norwalk Blvd SS. et al NOTES RED. DATE
SURVEY BY Granquist DATE 1-29-46 NOTES CHKD. DATE
NOTES BY G. DATE
INDEXED A. C. Johnson DATE

P.B. 376 Pg. 160

FORM 353 1M 12-41

PLEASE RETURN TO
LOS ANGELES COUNTY SURVEYOR
700 HALL OF RECORDS

NOTE: ANY ADDITIONS OR CHANGES ON THIS SHEET MUST BE MADE OR CIRCLED IN RED INK, WITH DATE AND NAME OF PERSON MAKING CHANGE

Do not extend notes this side of this line

B.M.	1ST RUN	DIFF.	2ND RUN	3RD RUN	ADJ. ELEV.	DESCRIPTION
T.P. 26	169.632				169.630	See Bot Pg 230
+	4.610		4.712			
π	174.242	-0.392	-0.391		-0.391	
-	5.002		5.103			
T.P. 27	169.240				169.239	set 1"x1" Stk + N. E. Si. Passons Blvd 55' N. of Dunlap Crossing Rd
+	4.645		4.610			
π	173.885	+0.095	+0.092		+0.094	EL=169.331 = Flood Con't F.C. 53.5 (JN) 6872
-	4.550		4.518			
Fd B.M. U.S. 233	169.335				169.333	Fd B.M. U.S. 233 EL: 169.739 FB. 844 Pg. 3. PASSONS BLVD. & DUNLAP CROSSING Rd N.W. COR. BRONZE TABLET 6' W. of S.E. COR. PIO PICO WOMENS CLUB. (TABLET set in Conc Post Stamped A-14 1922)
+	5.120		5.227			
π	174.455	+0.719	+0.717		+0.718	
-	4.401		4.510			
T.P. #28	170.054				170.051	Nail. S. Si. Dunlap Crossing Rd 75' W. of Pow. P. 462895E.
+	5.060		5.138			
π	175.114	+0.500	+0.498		+0.499	
-	4.560		4.640			(Nail So. Si. Pvt Dunlap Crossing Rd 40' E of Pow Pole. (#462897E)
T.P. 29	170.554				170.550	
+	5.204		5.279			
π	175.758	+0.421	+0.419		+0.420	
-	4.783		4.860			
T.P. #30	170.975				170.970	Set Nail. So. Si. Pvt Dunlap Crossing Rd - S'N. of P.P. # 529667E) Mail Box #310

NOTES RED. _____ DATE _____
NOTES CHKD. SFB DATE 1/4/46
JOB NO. 1137 SURVEY OF Norwalk Blvd. SS. et al
SURVEY BY Granquist DATE 1-29-46
NOTES BY G. DATE
INDEXED A. C. Johnson DATE

F.B. 1176 No. [illegible]

FORM 353 IM 12-41

PLEASE RETURN TO
LOS ANGELES COUNTY SURVEYOR
700 HALL OF RECORDS

NOTE: ANY ADDITIONS OR CHANGES ON THIS SHEET MUST BE MADE OR CIRCLED IN RED INK, WITH DATE AND NAME OF PERSON MAKING CHANGE

Do not extend notes this side of this line

B.M.	1ST RUN	DIFF.	2ND RUN	3RD RUN	ADJ. ELEV.	DESCRIPTION
T.P. #30	170.975'				170.970'	See Pg 231.
+	4.994		5.142			
π	175.969'	+1.186	+1.188'		+1.187'	
Fd	3.808		3.954		172.151'	
B.M. #115	172.161'				~~172.157~~	Fd BM. # P-115 El. 172.542 as per FB 844 Pg 4 DUNLAP CROSSING ROAD. 800 W. of PASSONS BLVD. N. side. BE Spk. IN N. Headwall of culvert.
				B.M. P-115		172.157 (above)
				" "		172.145 F.B. 1161, pg 8.
				mean =		172.151 = adj elev JB.

JOB NO. 1137 SURVEY OF Norwalk Blvd. Sta 1
SURVEY BY Granquist
NOTES BY G. DATE 1-29-46
INDEXED A. C. Johnson DATE
NOTES RED. DATE
NOTES CHKD. DATE

1176 PG. 262

Notes Ck'd by	Survey of NORWALK BLVD SS	F.B. 1176 PG. 163
Map No.	W. O. 1137 Tape No. 047 Std 68 °F	
Office Work	Surveyed by GRANQUIST	
Checked	Notes G Date 4-16-46	
Date	Indexed A. C. Johnson 10-9-46	

C.I. # 8351

℄ SURVEY FOR C.I. JOBS.

J.N. 1137.

NORWALK BLVD. S.S. DISTRICT.

WASHINGTON BLVD.

FROM: PASSONS BLVD - Rly.
TO: SORENSON AVE

FOR INDEX SEE NEXT PG

℄ PG 163 to 180

℄ of BROADWAY see PG 181 to

Party

[illegible]
NA. Wester[illegible]
[illegible]
D. H. [illegible]

Note: Any Additions or Changes on This Sheet Must be Made or Circled in Red Ink With Date and Name of Person Making Change.

Do not extend notes this side of this line.

RETURN TO
LOS ANGELES COUNTY SURVEYOR
700 HALL OF RECORDS

FORM 247 5M 12-40

F.B. 1176 Pg. 164

INDEX MAP.

C.I. #1137. NORWALK BLVD. SS
ADDITIONAL DATA FOR WASHINGTON BLVD.
F.B. 1176 P8

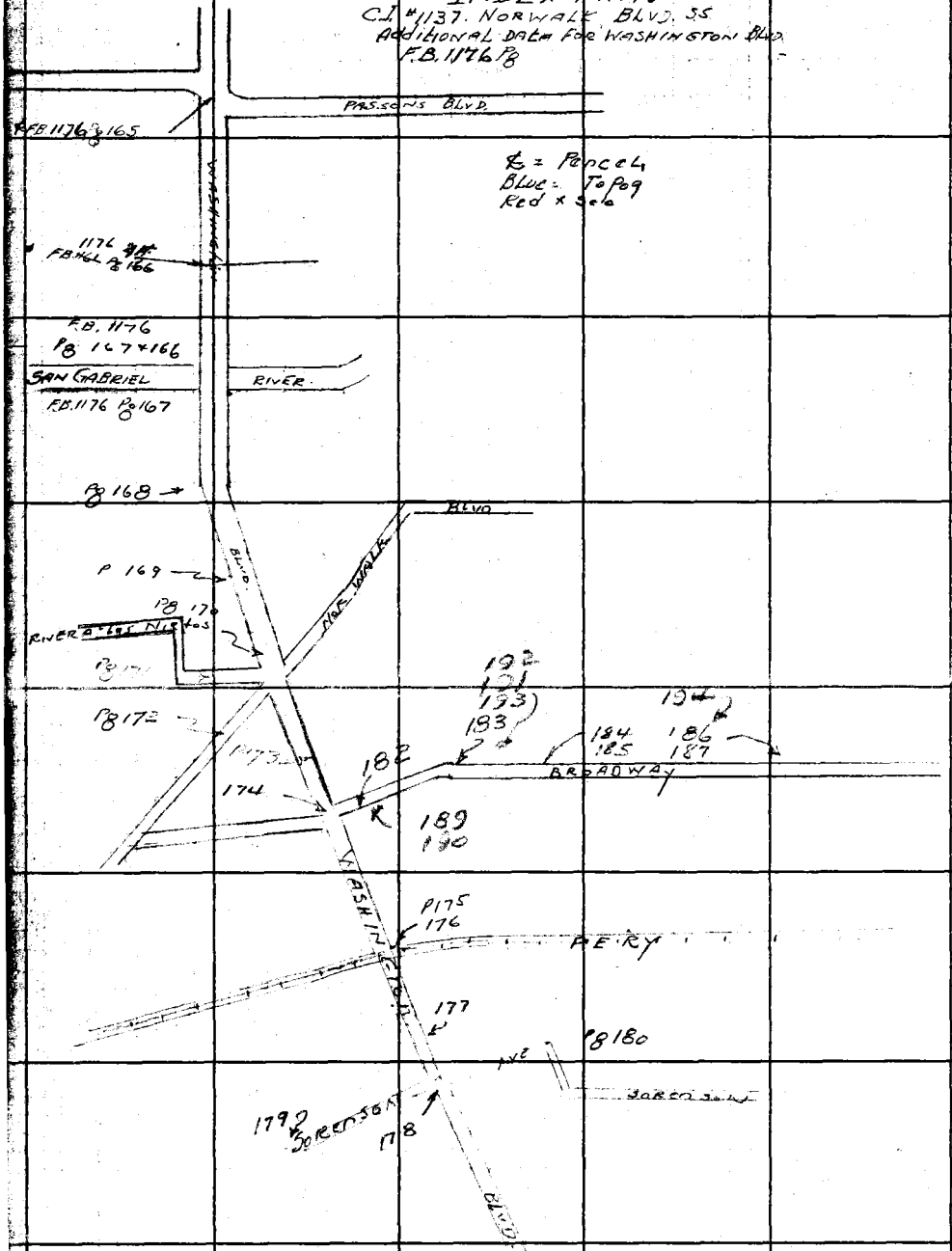

RETURN TO
LOS ANGELES COUNTY SURVEYOR
700 HALL OF RECORDS

Do not extend notes this side of this line.

Note: Any Additions or Changes on This Sheet Must be Made or Circled in **Red Ink** With Date and Name of Person Making Change.

RETURN TO
LOS ANGELES COUNTY SURVEYOR
700 HALL OF RECORDS

Note: Any Additions or Changes on This Sheet Must be Made or Circled in Red Ink With Date and Name of Person Making Change.

W.S. 36 D-5

Do not extend notes this side of this line.

F.B. 1176 PG. 196

FORM 247 5M 12-40

RETURN TO
LOS ANGELES COUNTY SURVEYOR
700 HALL OF RECORDS

Note: Any Additions or Changes on This Sheet Must be Made or Circled in Red Ink With Date and Name of Person Making Change.

Do not extend notes this side of this line.

W.S. 36 D.5

Notes Ck'd by	
Map No.	
Office Work	
Checked	
Date	

Survey of	Norwalk Blvd.
W. O.	1137 Tape No. 047 Std 68 °F
Surveyed by	Granquist
Notes	G
Indexed	C. Johnson	Date 4-16-...

F.B. 1166 Pg. 165

Notes Ck'd by	Survey of NORWALK BLVD 35
Map No.	W. O. 4137 Tape No. 045 Std 68 °F
Office Work	Surveyed by GRANQUIST
Checked	Notes G. Date 4-19-'46
Date	Indexed A. C. Johnson

F. B. 1176 Pg. 167

Note: Any Additions or Changes on This Sheet Must be Made or Circled in Red Ink With Date and Name of Person Making Change.

Do not extend notes this side of this line.

RETURN TO
LOS ANGELES COUNTY SURVEYOR
700 HALL OF RECORDS

FORM 247 5M 12-40

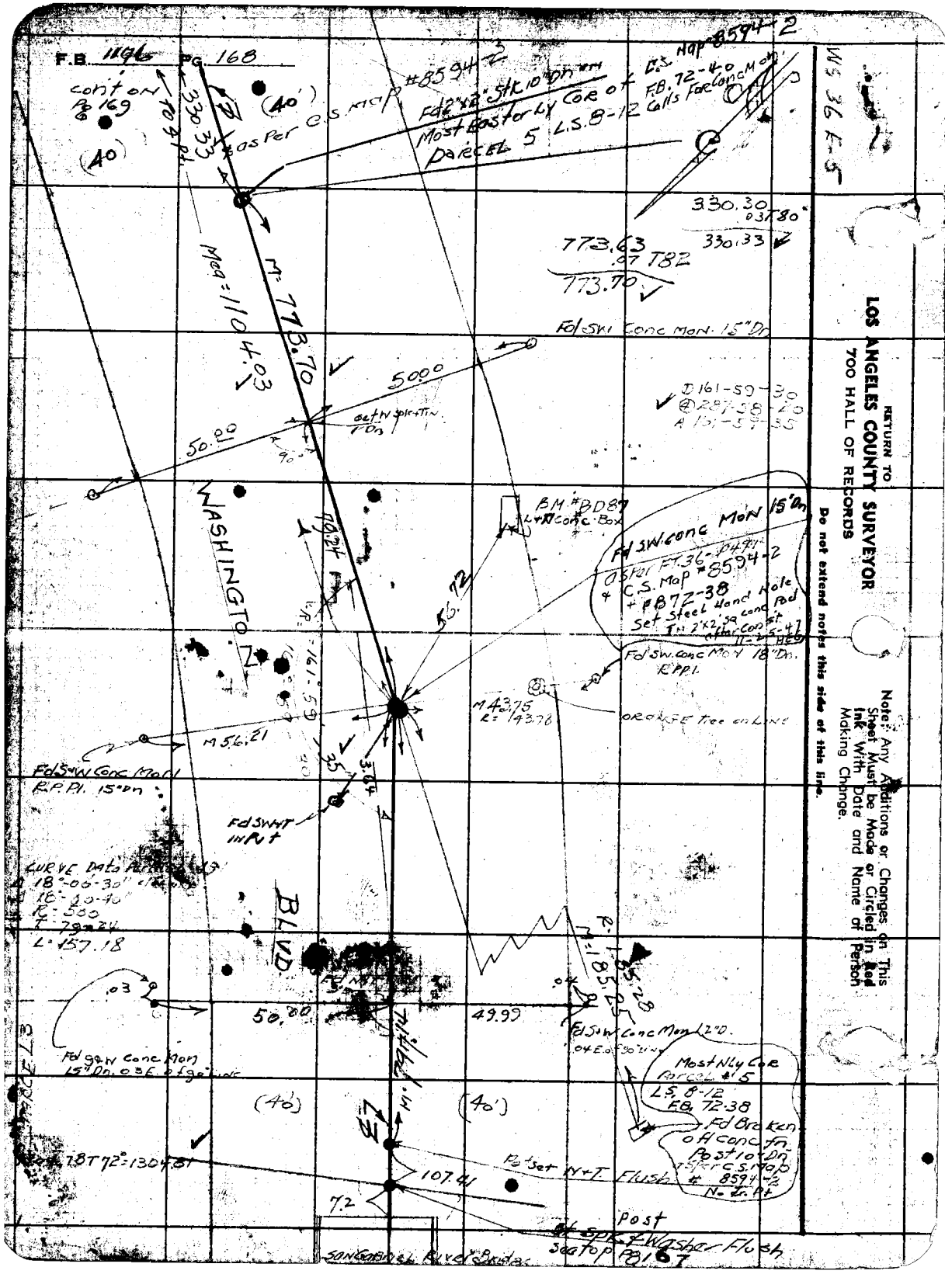
F.B. 1196 PG. 168
cont on Pg 169
(40)
(40')
330.33
as per C.S. Map #8594-2
Fd 2"x2" Stk 10" Dn
Most Easterly Cor of Parcel 5 L.S. 8-12
C.S. Map #8594-2
F.B. 72-40 Calls For Conc Mon
330.30
.03 T80
330.33
773.63
.07 T82
773.70
Meg = 1104.03
M = 773.70
Fd SW Conc Mon 15" Dn
50.00
50.00
90°
WASHINGTON
BM #BD87
L+N Conc Box
Fd SW Conc Mon 15" Dn
as per FT. 36-P491
C.S. Map #8594-2
+ F.B. 72-38
Set Steel Hand Hole
Fd SW Conc Mon 18" Dn.
R.P.P.I.
M 43.75
R = 143.78
ORANGE Tree on Line
M 56.21
Fd S&W Conc Mon
R.P.P.I. 15" Dn
Fd SW Nt
Input
CURVE Data
18°-00-30"
18°-00-40"
R = 500
T = 79.24
L = 157.18
BLVD
R = 185.28
M = 185.25
.03
50.00
49.99
Fd S&W Conc Mon 12" D.
Fd S&W Conc Mon
15" Dn. .03 E of 90° Line
Most Nly Cor
Parcel #5
L.S. 8-12
F.B. 72-38
Fd Broken
off Conc Fn.
Post 10" Dn
as per C.S. Map
#8594-2
No Tr. Pt
(40')
(40')
78T72 = 1304.81
107.41
7.2
Post
Spk & Washer Flush
See top Pg 167
San Gabriel River Bridge
WS 36 E-5
RETURN TO
LOS ANGELES COUNTY SURVEYOR
700 HALL OF RECORDS
Do not extend notes this side of this line.
Note: Any Additions or Changes on This Sheet Must be Made or Circled in Red Ink With Date and Name of Person Making Change.

Notes Ck'd by K. R. McN.	Survey of NORWALK BLVD. S.S.
Map No.	W. O. 1137 Tape Nb. 047 Std 68 °F
Office Work	Surveyed by GRANQUIST
Checked	Notes G. Date 4-23-46
Date	Indexed A. C. Johnson

F.B. 1176 PG. 169

WS 36 E-5

con't from top of Pg 168

Note: Any Additions or Changes on This Sheet Must be Made or Circled in Red Ink With Date and Name of Person Making Change.

Do not extend notes this side of this line.

RETURN TO
LOS ANGELES COUNTY SURVEYOR
700 HALL OF RECORDS

FORM 247 5M 12-40

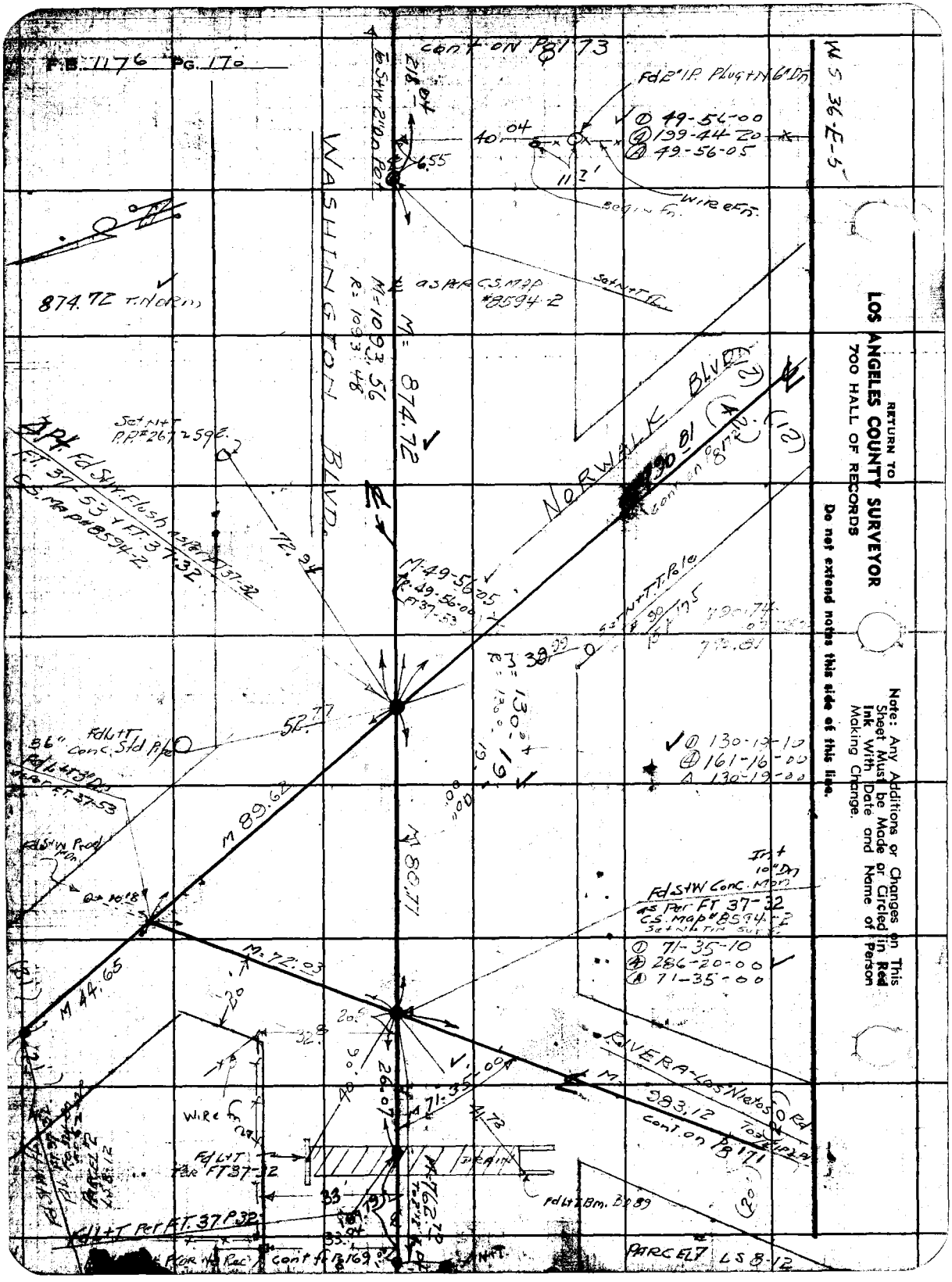
F.B. 1176 PG. 170
cont on PB 173
WS 36-E-5
Fd 2" I.P. Plug + N 6" Dn
① 49-56-00
④ 199-44-20
Ⓐ 49-56-05
40.04
11.7'
Begin Fn.
Wire Fn.
Set N+T
874.72 T.N. Dr.
WASHINGTON BLVD.
M=1093.56
R=1093.48
M=874.72
as per C.S. Map #8594-2
NORWALK BLVD.
Set N+T P.P. #267 2592
Fd S+W Flush as per FT 37-32
FT. 37-53 + FT. 37-32
C.S. Map #8594-2
72.94
M-49-56-05
R-49-56-00
FT 37-53
M 89.62
52.77
Fd L+T 36" Conc. Std Pipe
Fd L+T 3" Dn
Fd S+W Prod Mon
M 44.65
M=72.03
M 80.77
① 130-19-10
④ 161-16-00
Ⓐ 130-19-00
Int 10" Dn
Fd S+W Conc. Mon
as per FT 37-32
C.S. Map #8594-2
Set N+T in Surf
① 71-35-10
④ 286-20-00
Ⓐ 71-35-00
RIVERA-Los Nietos Rd
M=983.12
cont on PB 171
Wire Fn
Fd L+T Per FT 37-32
DRAIN
Fd L+T Per FT. 37 P32
Fd L+T Bm. B 2.89
PARCEL 7 LS 8-12
cont fr PB 169
RETURN TO
LOS ANGELES COUNTY SURVEYOR
700 HALL OF RECORDS
Do not extend notes this side of this line.
Note: Any Additions or Changes on This Sheet Must be Made or Circled in Red Ink With Date and Name of Person Making Change.

Notes Ck'd by K.R.McPh	Survey of NORWALK BLVD. SS
Map No.	W. O. 1137 Tape No. St'd °F
Office Work	Surveyed by Hellstrom
Checked	Notes A.N.H. Date 5-13-46
Date	Indexed A. C. Johnson

F.B. 1176 PG. 170A

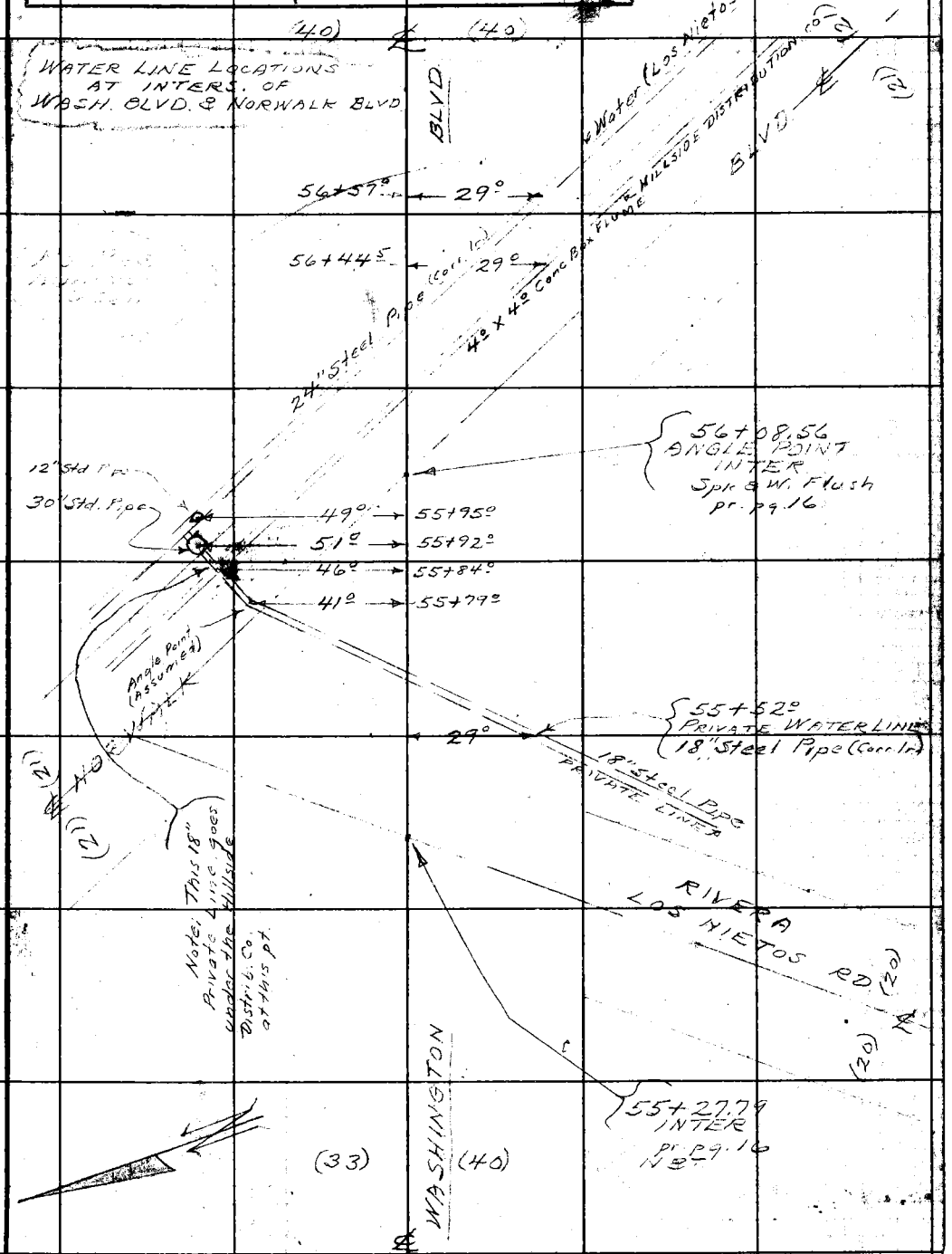

Note: Any Additions or Changes on This Sheet Must be Made or Circled in Red Ink With Date and Name of Person Making Change.

Do not extend notes this side of this line.

RETURN TO:
LOS ANGELES COUNTY SURVEYOR
700 HALL OF RECORDS

FORM 247 5M 11-41

RETURN TO
LOS ANGELES COUNTY SURVEYOR
700 HALL OF RECORDS

Note: Any Additions or Changes on This Sheet Must be Made or Circled in Red Ink With Date and Name of Person Making Change.

Do not extend notes this side of this line.

F.B. _____ PG. _____

Notes Ck'd by K. R. McPhee	Survey of NORWALK Blvd SS
Map No.	W. O. 1137 Tape No. 047 Std 68 °F
Office Work	Surveyed by GRANQUIST
Checked	Notes G Date 4-25-46
Date	Indexed A. C. Johnson

F.B. 1176 Pg. 171

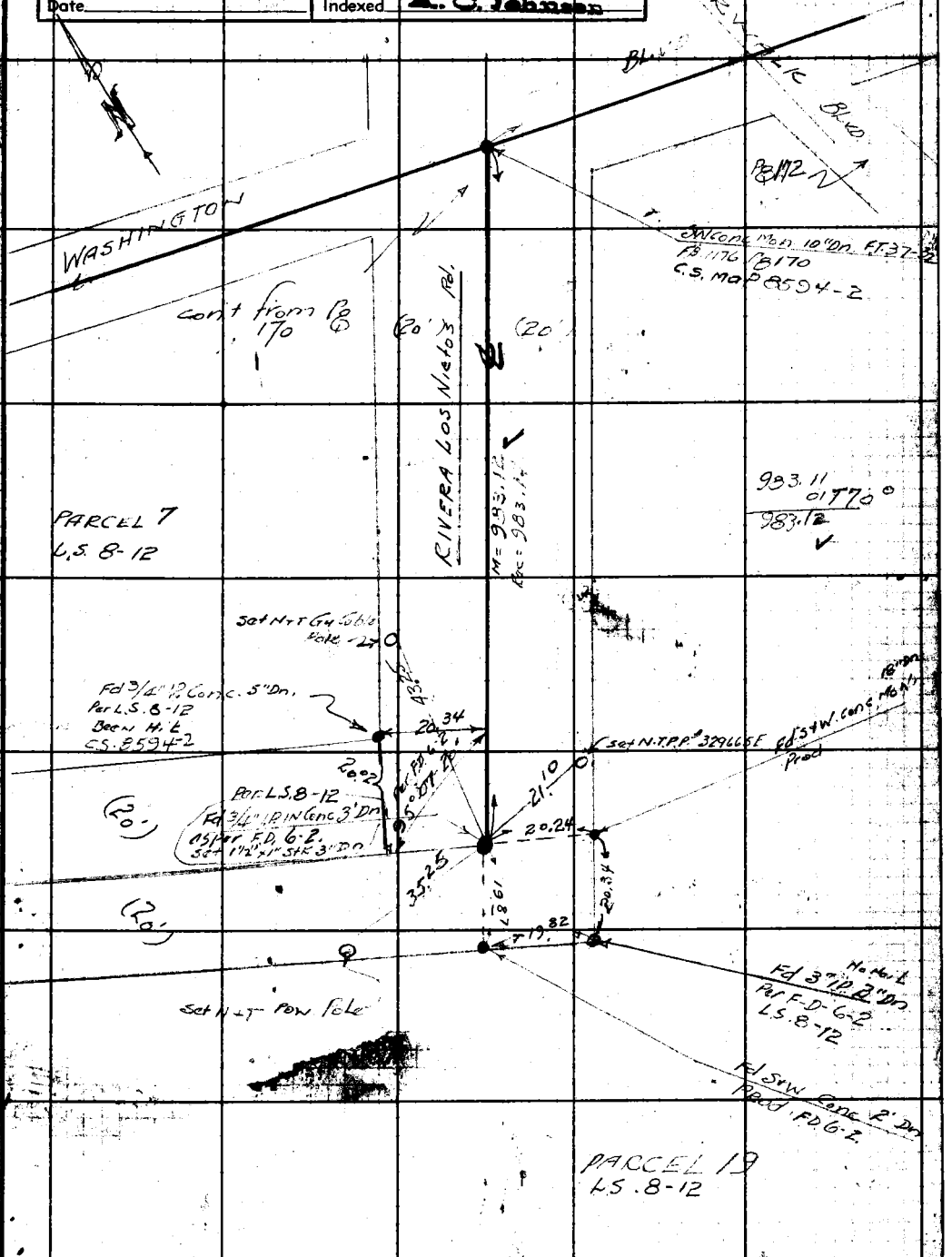

Note: Any Additions or Changes on This Sheet Must be Made or Circled in Red Ink With Date and Name of Person Making Change.

Do not extend notes this side of this line.

RETURN TO
LOS ANGELES COUNTY SURVEYOR
700 HALL OF RECORDS

FORM 247 5M

F.B. 1176 Pg. 172

RETURN TO
LOS ANGELES COUNTY SURVEYOR
700 HALL OF RECORDS

Do not extend notes this side of this line.

Note: Any Additions or Changes on This Sheet Must be Made or Circled in **Red Ink** With Date and Name of Person Making Change.

N 5 37-1

Bendy

Notes Ck'd by KR McPhee	Survey of NORWALK BLVD	F.B. 1176 Pg. 173
Map No.	W. O. 1137 Tape No. 047 Std. 68 °F	
Office Work	Surveyed by GRANQUIST	
Checked	Notes G. Date 4-25-46	
Date	Indexed A. C. Johnson	

WS 37A-5

cont on Pg 174

To Trail Broadway

℄ PER C.S. MAP # 8594-2

518.69

BLVD.

TRACT # 1219
MB 17+188

20.15

Fd 2" I.P. 15" Dn.
(Been Hit Leaning Wstly.) as Per C.S. Map #8959
F.B. 72-143
Tr. # 1219, Tied in Bottom Pipe

Set Single Nail in Old Hole of Previous Tin. Walnut Tree

52.53

113.3

Fd S+W 2" Dn.
Per FT 37-32
FA 74-117
FA 74-301

Fd SW Conc Mon. 15" Dn.
FT 37-32

50.00

49.98

Fd SW Conc Mon 15" Dn FT 37-32

31.75

Set N+T PP
#267366E

Bm 1093.48
M 1093.56

M 218.84

WASHINGTON

℄

From S+W Fl.
Int of NORWALK BLVD
874.92

N+T

cont from Pg

Note: Any Additions or Changes on This Sheet Must be Made or Circled in Red Ink With Date and Name of Person Making Change.

Do not extend notes this side of this line.

RETURN TO
LOS ANGELES COUNTY SURVEYOR
700 HALL OF RECORDS

FORM 247 5M 12-40

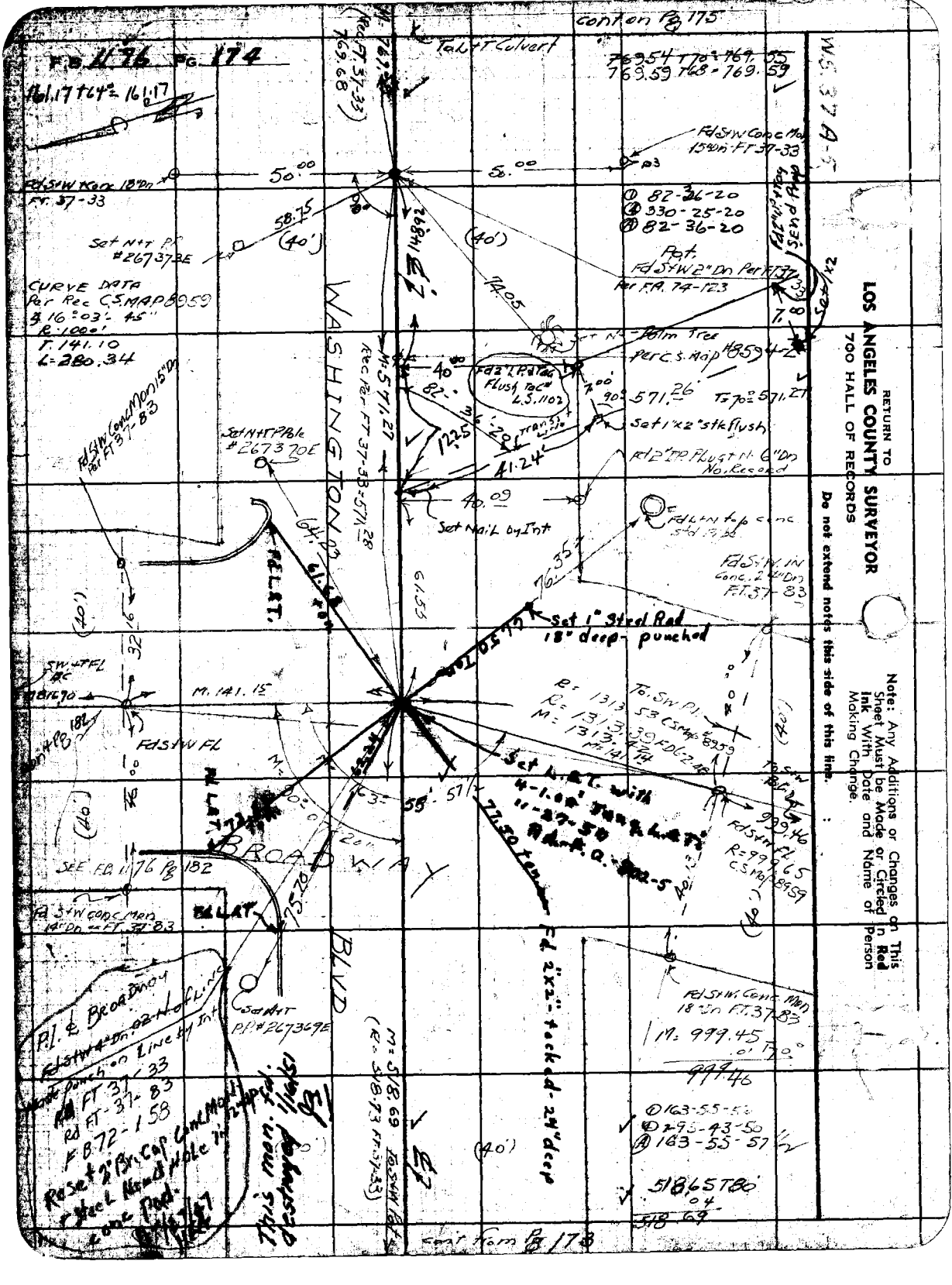
FD 11-76 PG 174
cont on Pg 175
cont from Pg 173
WASHINGTON BLVD
BROADWAY
SEE FB 11-76 Pg 182
RETURN TO
LOS ANGELES COUNTY SURVEYOR
700 HALL OF RECORDS
Do not extend notes this side of this line.
Note: Any Additions or Changes on This Sheet Must be Made or Circled in Red Ink With Date and Name of Person Making Change.

Bendr

Notes Ck'd by [signature]	Survey of NORWALK BLVD. S.S.
Map No.	W. O. 1137 Tape No. 047 Std 68 °F
Office Work	Surveyed by GRANQUIST
Checked	Notes G Date 4-29-46
Date	Indexed A. C. Johnson

F.B. 1176 Pg. 175

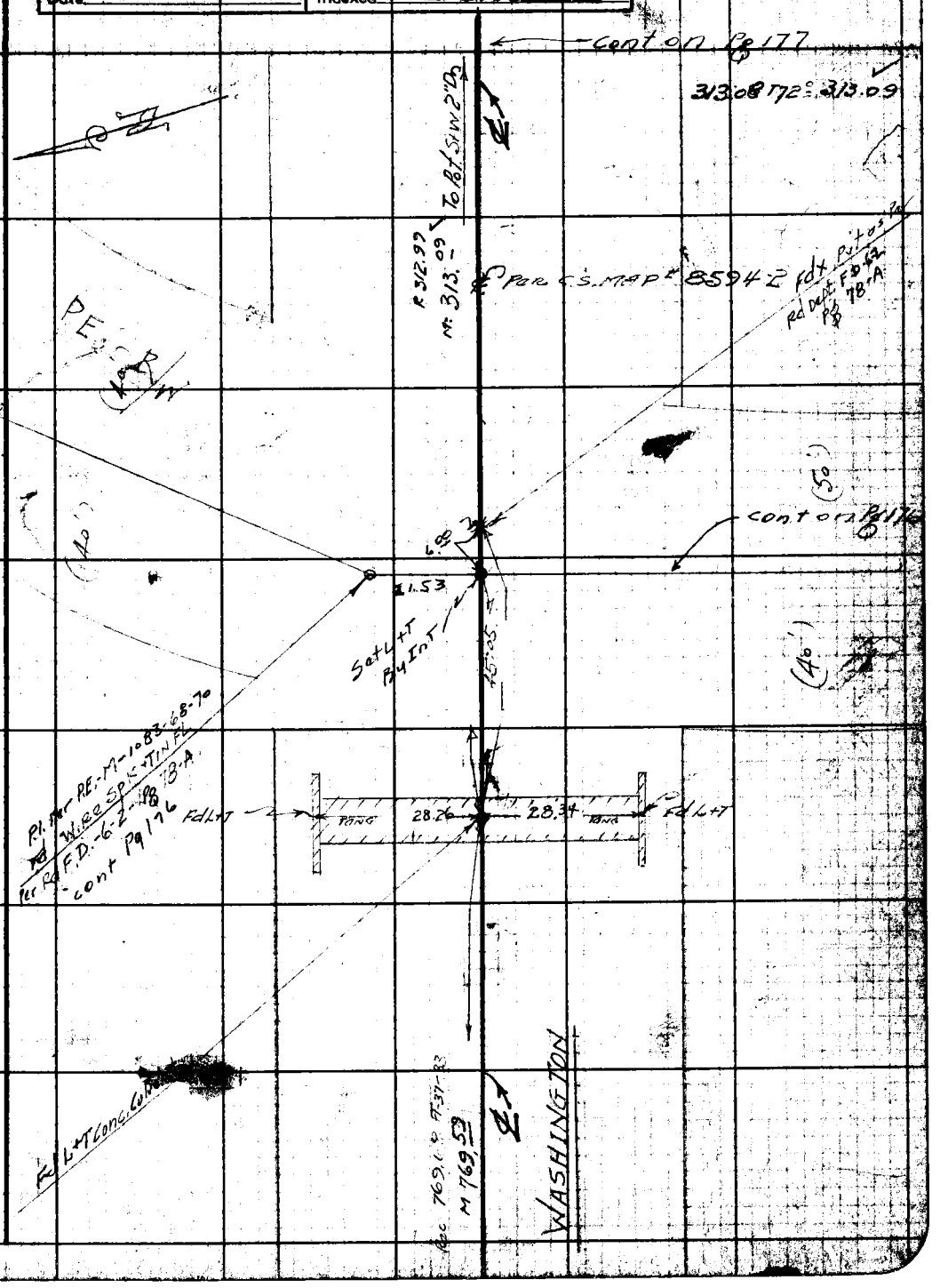

Note: Any Additions or Changes on This Sheet Must be Made or Circled in Red Ink With Date and Name of Person Making Change.

Do not extend notes this side of this line.

RETURN TO
LOS ANGELES COUNTY SURVEYOR
700 HALL OF RECORDS

FORM 247 5M 12-40

F.B. 1176 Pg. 176

RETURN TO
LOS ANGELES COUNTY SURVEYOR
700 HALL OF RECORDS
Do not extend notes this side of this line.
Note: Any Additions or Changes on This Sheet Must be Made or Circled in Red Ink With Date and Name of Person Making Change.

W.S. 31A-6

Notes Ck'd by [illegible]	[illegible]ey of NORWALK [illegible]
Map No.	[illegible]O. 1137 Tape No. 047 Std 68 °F
Office Work	Surveyed by GRANQUIST
Checked	Notes G Date 4-30-46
Date	Indexed A. C. Johnson

F.B. 1176 Pg. 177

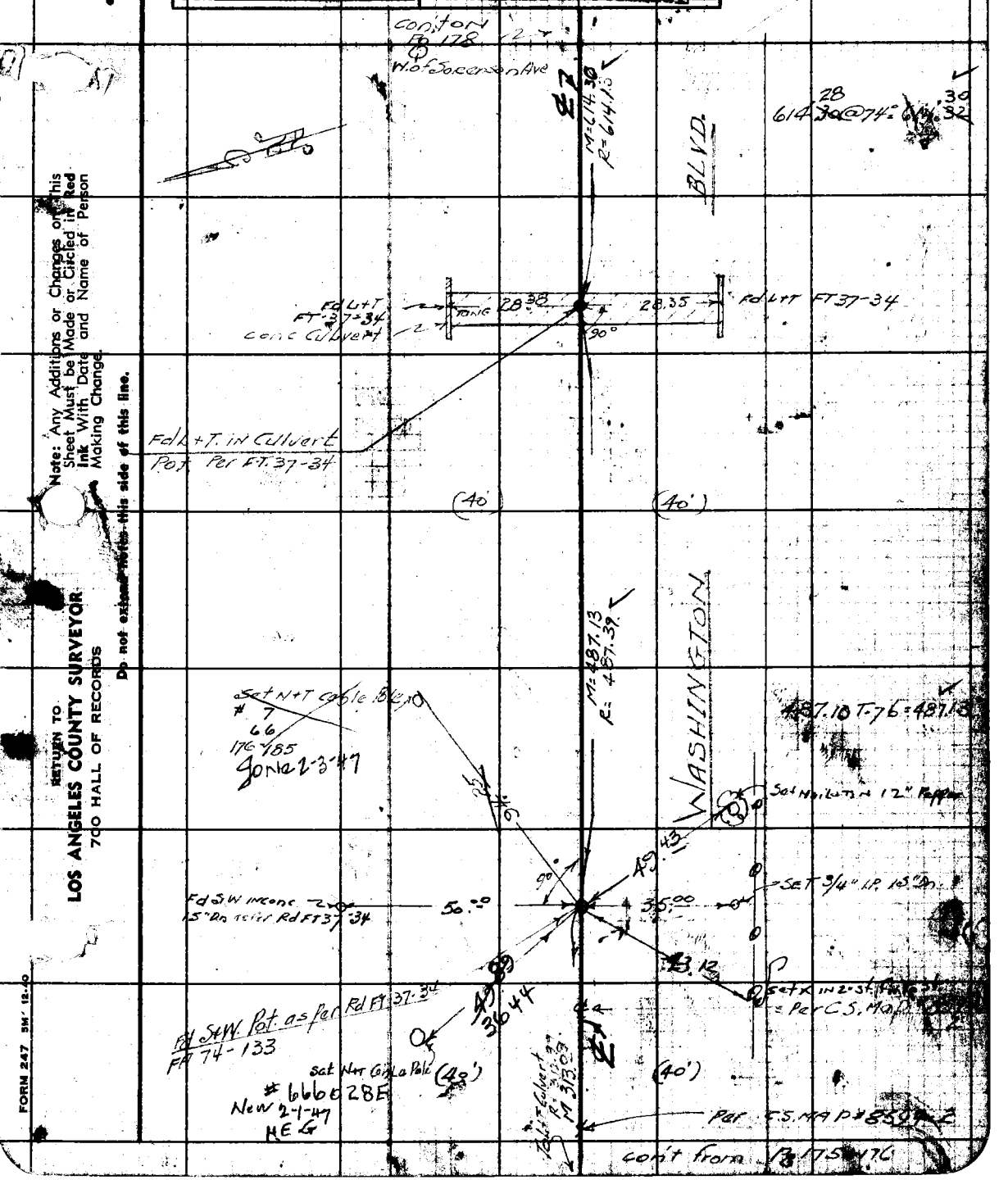

Note: Any Additions or Changes on This Sheet Must be Made or Circled in Red Ink With Date and Name of Person Making Change.

Do not extend notes this side of this line.

RETURN TO
LOS ANGELES COUNTY SURVEYOR
700 HALL OF RECORDS

FORM 247 5M 12-40

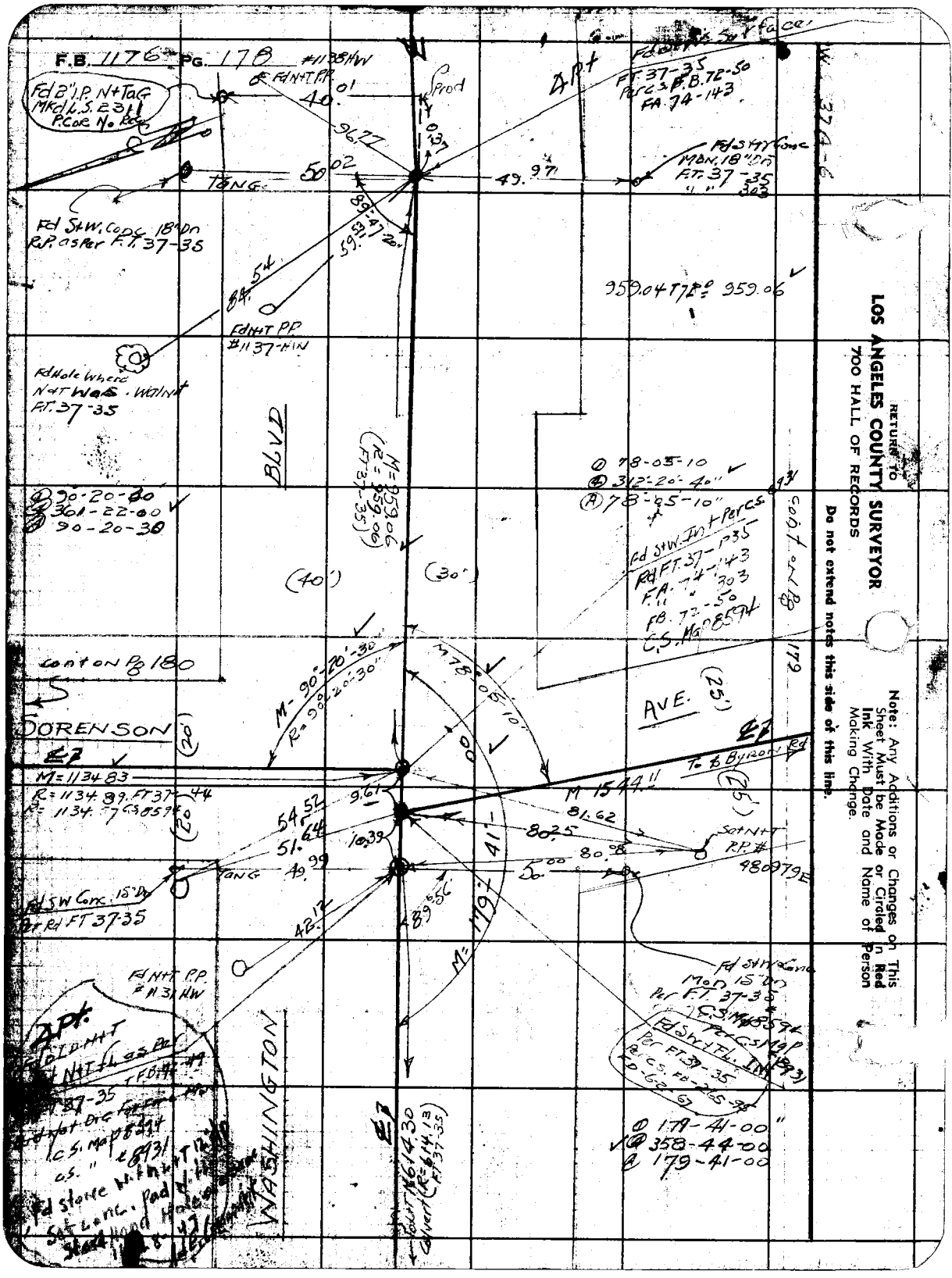
F.B. 1176 PG. 178
Fd 2" I.P. N+TAG Mkd L.S. 2311 P.Cor No. Beg
Fd Spike
Fd 3/4" Pipe
Fd 3/4" Conc Mon. 18" Dn
Fd Stone
Fd Nail
Fd Nail & Tag
Fd Nail & Shr
Fd Nail & Disc
Fd Nail & Tack
Fd Nail & Brass Cap
Fd Nail & Tin Tag
Fd Nail & Washer
Fd Nail & Lead Plug
Fd Nail & Metal Tag
Fd Nail & Plastic Tag
Fd Nail & Paper Tag
Fd Nail & Wire
Fd Nail & Wood Plug
Fd Nail & Wood Tag
Fd Nail & Wood Wedge
Fd Nail & Wood Block
Fd Nail & Wood Stake
Fd Nail & Wood Post
Fd Nail & Wood Pile
Fd Nail & Wood Pole
Fd Nail & Wood Tie
Fd Nail & Wood Timber
Fd Nail & Wood Plank
Fd Nail & Wood Board
Fd Nail & Wood Shingle
Fd Nail & Wood Shake
Fd Nail & Wood Cedar
Fd Nail & Wood Redwood
Fd Nail & Wood Pine
Fd Nail & Wood Fir
Fd Nail & Wood Oak
Fd Nail & Wood Maple
Fd Nail & Wood Elm
Fd Nail & Wood Ash
Fd Nail & Wood Birch
Fd Nail & Wood Beech
Fd Nail & Wood Hickory
Fd Nail & Wood Walnut
Fd Nail & Wood Chestnut
Fd Nail & Wood Sycamore
Fd Nail & Wood Cottonwood
Fd Nail & Wood Willow
Fd Nail & Wood Poplar
Fd Nail & Wood Aspen
Fd Nail & Wood Alder
Fd Nail & Wood Cedar
Fd Nail & Wood Redwood
Fd Nail & Wood Pine
Fd Nail & Wood Fir
Fd Nail & Wood Oak
Fd Nail & Wood Maple
Fd Nail & Wood Elm
Fd Nail & Wood Ash
Fd Nail & Wood Birch
Fd Nail & Wood Beech
Fd Nail & Wood Hickory
Fd Nail & Wood Walnut
Fd Nail & Wood Chestnut
Fd Nail & Wood Sycamore
Fd Nail & Wood Cottonwood
Fd Nail & Wood Willow
Fd Nail & Wood Poplar
Fd Nail & Wood Aspen
Fd Nail & Wood Alder
BLVD
AVE.
WASHINGTON
SORENSON
LOS ANGELES COUNTY SURVEYOR
700 HALL OF RECORDS
RETURN TO
Do not extend notes this side of this line.
Note: Any Additions or Changes on This Sheet Must be Made or Circled in Red Ink With Date and Name of Person Making Change.

Notes Ck'd by [illegible]	Survey of NORWALK BLVD.
Map No.	W. O. 1137 Tape No. 047 Sec 68
Office Work	Surveyed by GRAN QUIST
Checked	Notes G Date 5-2-'46
Date	Indexed A. C. Johnson

P.B. 1176 Pg. 179

WS 37-A-C

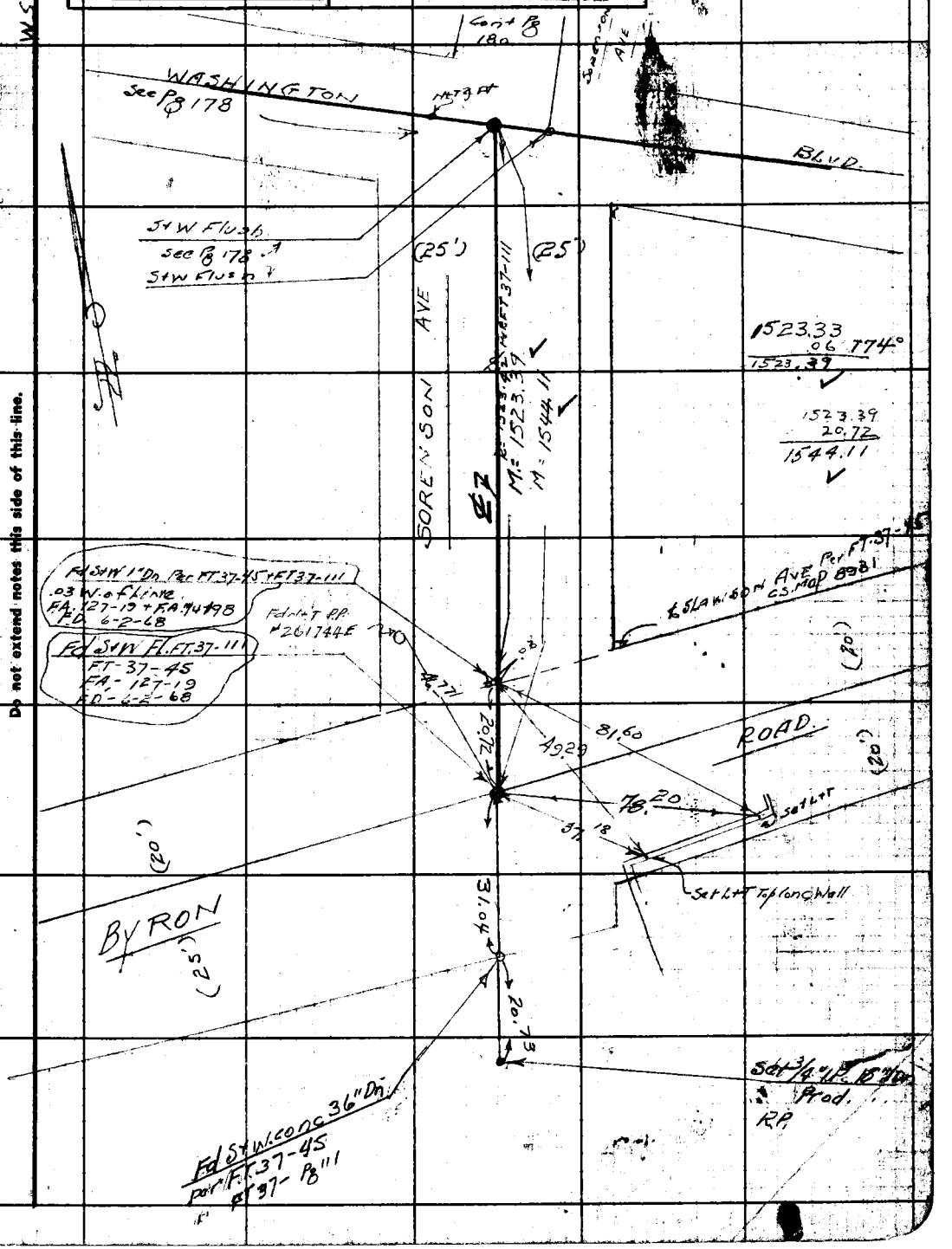

Note: Any Additions or Changes on This Sheet Must be Made or Circled in Red Ink With Date and Name of Person Making Change.

Do not extend notes this side of this line.

RETURN TO
LOS ANGELES COUNTY SURVEYOR
700 HALL OF RECORDS

FORM 247 5M 12-40

F.B. 1176 PG. 180

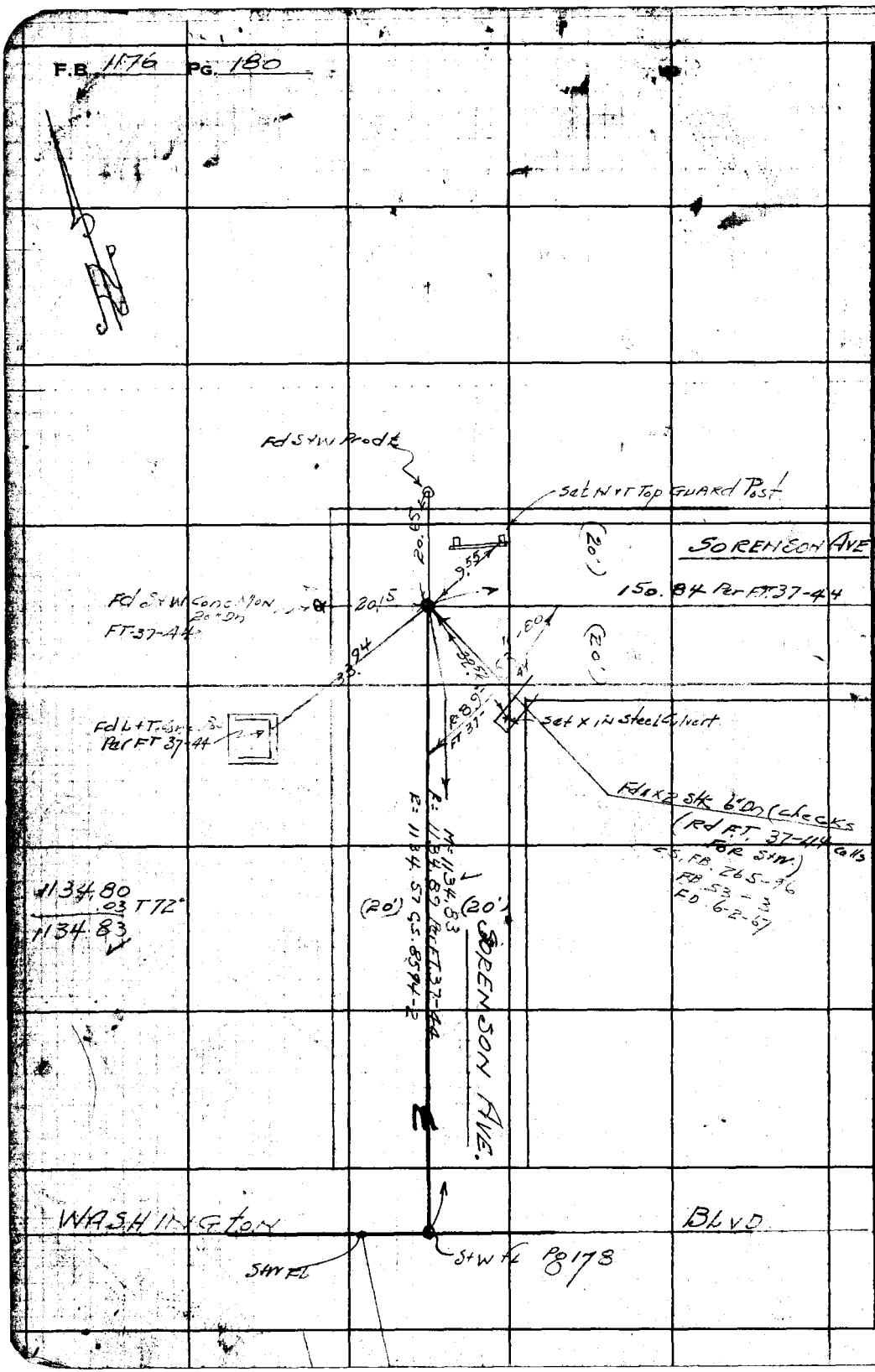

RETURN TO
LOS ANGELES COUNTY SURVEYOR
700 HALL OF RECORDS

Do not extend notes this side of this line.

Note: Any Additions or Changes on This Sheet Must be Made or Circled in **Red Ink** With Date and Name of Person Making Change.

W.S. 37-A-5

Notes Ck'd by	Survey of NORWALK BLVD.	F.B. 1176 PG. 181
Map No.	W. O. 1137 Tape No. 047 St'd 68 °F	
Office Work	Surveyed by GRANQUIST	
Checked	Notes G Date 5-3-'46	
Date	Indexed A. C. Johnson 10-9-46	

C.I. No. 1137

NORWALK BLVD. S.S. DISTRICT.

℄ SURVEY FOR C.I. JOBS.

J.N. 8351

BROADWAY (WHITTIER Dist.)

FROM WASHINGTON

TO. ¾ PL. SOUTH of HADLEY ST.

FOR Index See Pg 164

℄ Pg 181 to Pg 188
To Pg Pg 189 to 202
X sects Pg 203 to Pg

PARTY

H.E. GRANQUIST
N. WESTERLAND T
T.C. Peterson HC
I.A. BEERS RC

Note: Any Additions or Changes on This Sheet Must be Made or Circled in Red Ink With Date and Name of Person Making Change.

Do not extend notes this side of this line.

RETURN TO
LOS ANGELES COUNTY SURVEYOR
700 HALL OF RECORDS

FORM 247 5M 11-41

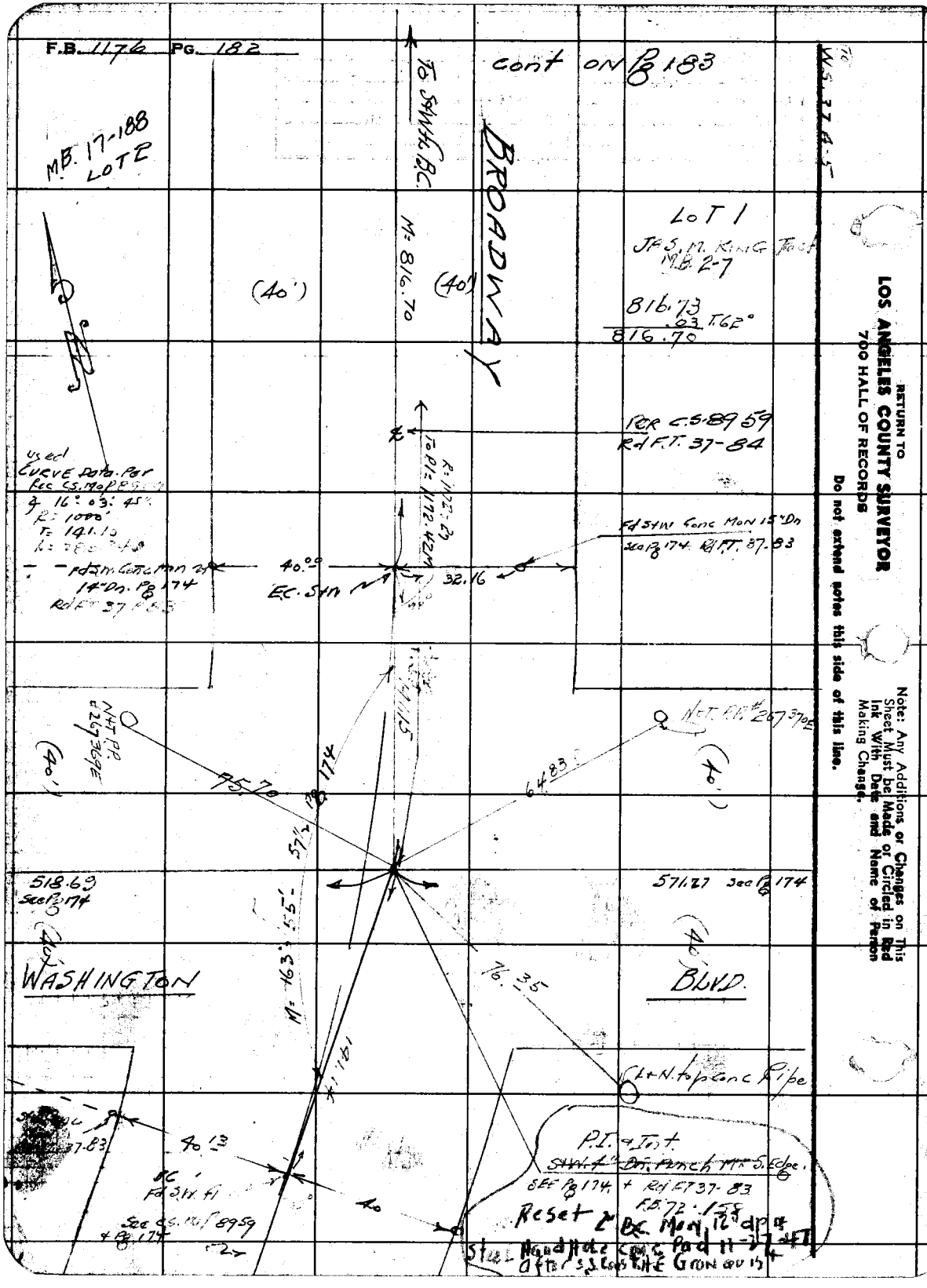
F.B. 1176 PG. 182
cont on Pg 183
MB. 17-188
LOT 2
To S&W Fl. B.C.
BROADWAY
M= 816.70
(40')
(40')
LOT 1
JAS. M. KING Tract
M.B. 2-7
816.73
.03 T.62°
816.70
PER C.S. 89 59
Rd F.T. 37-84
used
CURVE Data. Per
Rec CS. Map 89
16° 03' 45"
R= 1000'
T= 141.10
Fd S&W Conc Mon 15" Dn
See Pg 174 Rd F.T. 37-83
40.00
EC. S&W
32.16
Fd S&W Conc Mon 14" Dn. Pg 174
Rd F.T. 37-83
NAT P.P. #267 369E
NAT P.P. #267 370E
75.70
Pg 174
64.83
57½
518.69
See Pg 174
571.27 See Pg 174
WASHINGTON
BLVD.
M= 163' 55'
76.35
Cl+N. top Conc Pipe
40.13
BC
Fd S&W Fl
See CS. Map 89 59
+ Pg 174
40
P.I. & Int.
SEE Pg 174 + Rd F.T. 37-83
F.B. 72-158
Reset 2" BC. Mon. 12" dp
Steel Hand Hole Conc Pad 11-27-47
after S.S. Const. HE Grown 15
RETURN TO
LOS ANGELES COUNTY SURVEYOR
700 HALL OF RECORDS
Do not extend notes this side of this line.
Note: Any Additions or Changes on This Sheet Must be Made or Circled in Red Ink With Date and Name of Person Making Change.

Notes Ck'd by	Survey of NORWALK BLVD. SS
Map No.	W. O. 1137 Tape No. 047 St'd 68 °F
Office Work	Surveyed by GRANQUIST
Checked	Notes G Date 5-3-46
Date	Indexed A. C. Johnson

F.B. 1176 PG. 183

W.S. 37A-5

con't on Pg 184

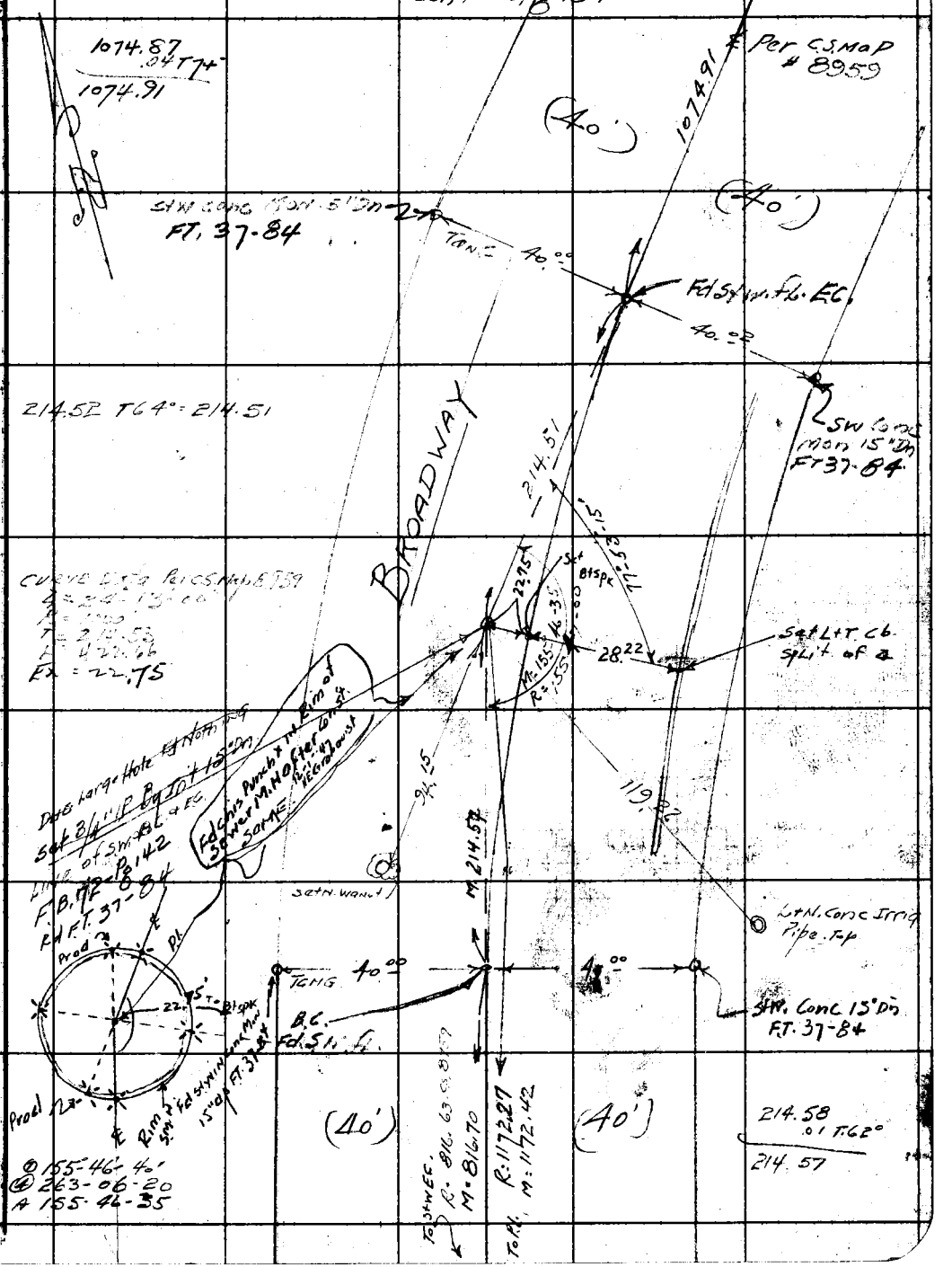

Note: Any Additions or Changes on This Sheet Must be Made or Circled in Red Ink With Date and Name of Person Making Change.

Do not extend notes this side of this line.

RETURN TO
LOS ANGELES COUNTY SURVEYOR
700 HALL OF RECORDS

FORM 247 5M 10-41

RETURN TO
LOS ANGELES COUNTY SURVEYOR
700 HALL OF RECORDS
Do not extend notes this side of this line.

Note: Any Additions or Changes on This Sheet Must be Made or Circled in Red Ink With Date and Name of Person Making Change.

Notes Ck'd by	Survey of NORWALK BLVD SS
Map No.	W. O. 1137 Tape No. 047 St'd 68 °F
Office Work	Surveyed by GRANQUIST
Checked	Notes G. Date 5-3-46
Date	Indexed A. C. Johnson

F.B. 1176 PG. 185

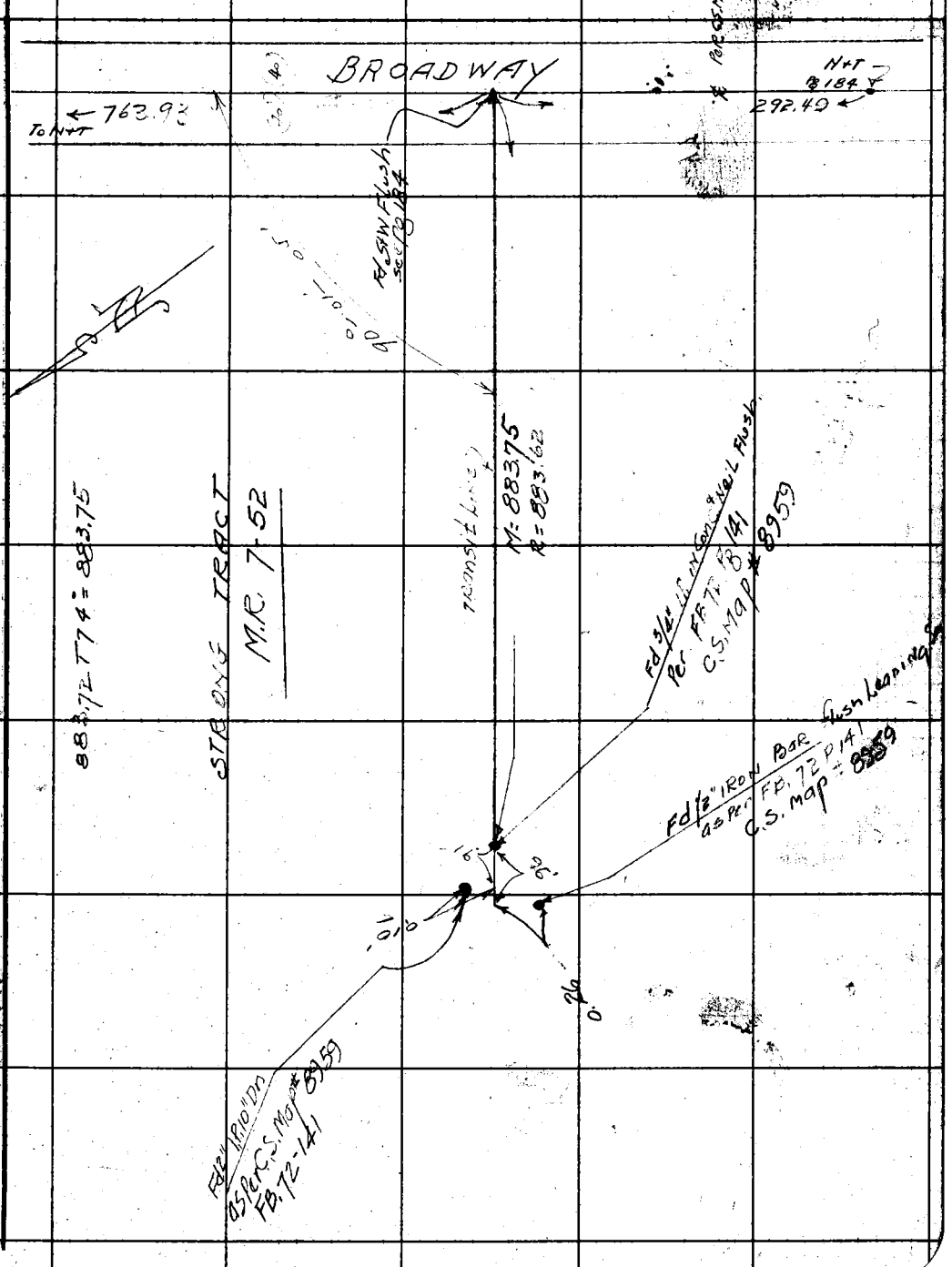

Note: Any Additions or Changes on This Sheet Must be Made or Circled in Red Ink With Date and Name of Person Making Change.

RETURN TO
LOS ANGELES COUNTY SURVEYOR
700 HALL OF RECORDS

Do not extend notes this side of this line.

FORM 247 5M 11-41

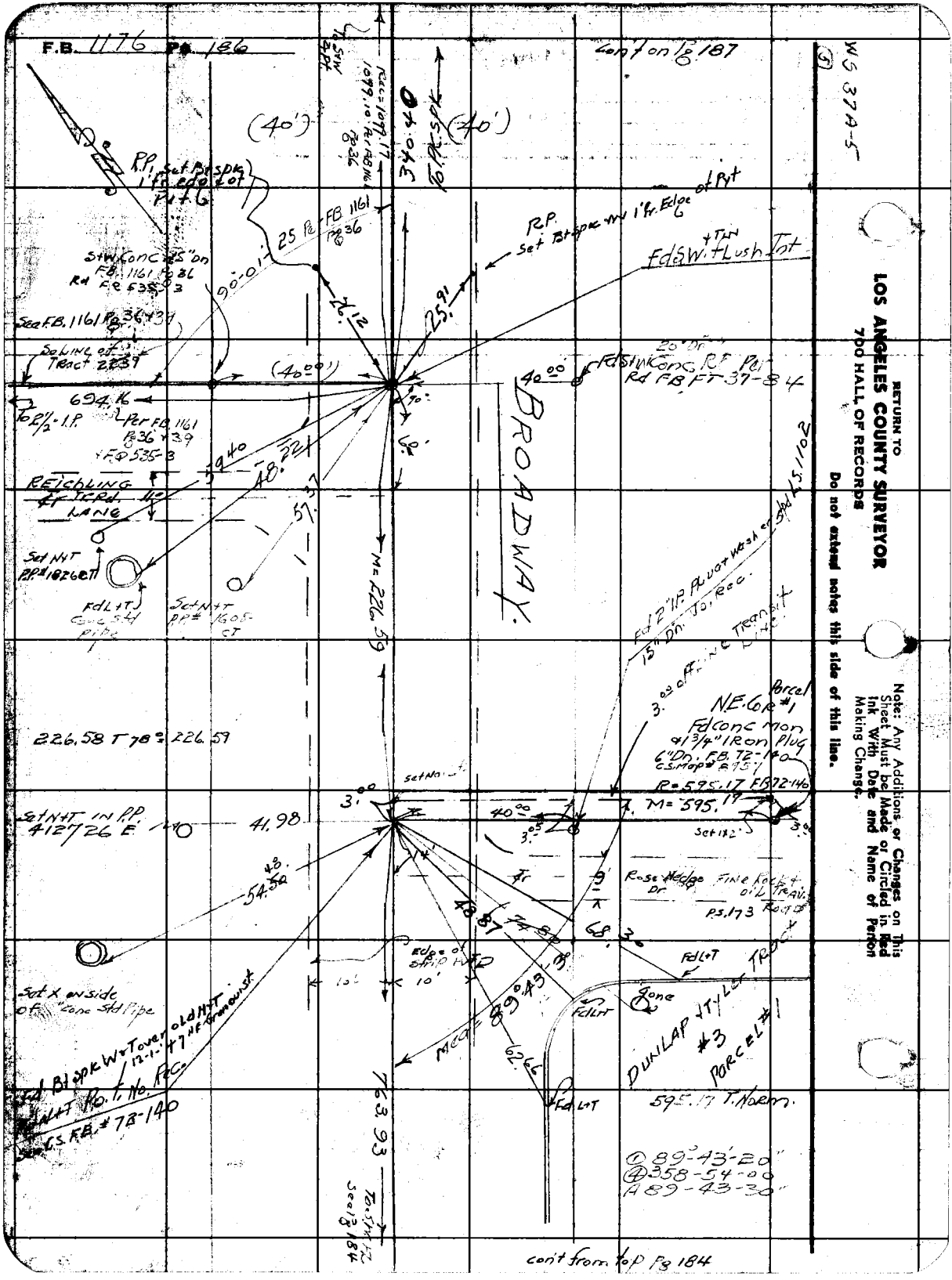

RETURN TO
LOS ANGELES COUNTY SURVEYOR
700 HALL OF RECORDS
Do not extend notes this side of this line.

Note: Any Additions or Changes on This Sheet Must be Made or Circled in Red Ink With Date and Name of Person Making Change.

Notes Ck'd by	Survey of NORWALK BLVD. SS
Map No.	W. O. 1137 Tape No. 047 St'd 68 °F
Office Work	Surveyed by GRANQUIST
Checked	Notes G Date 5-6-46
Date	Indexed A. C. Johnson

F.B. 1170 PG. 187

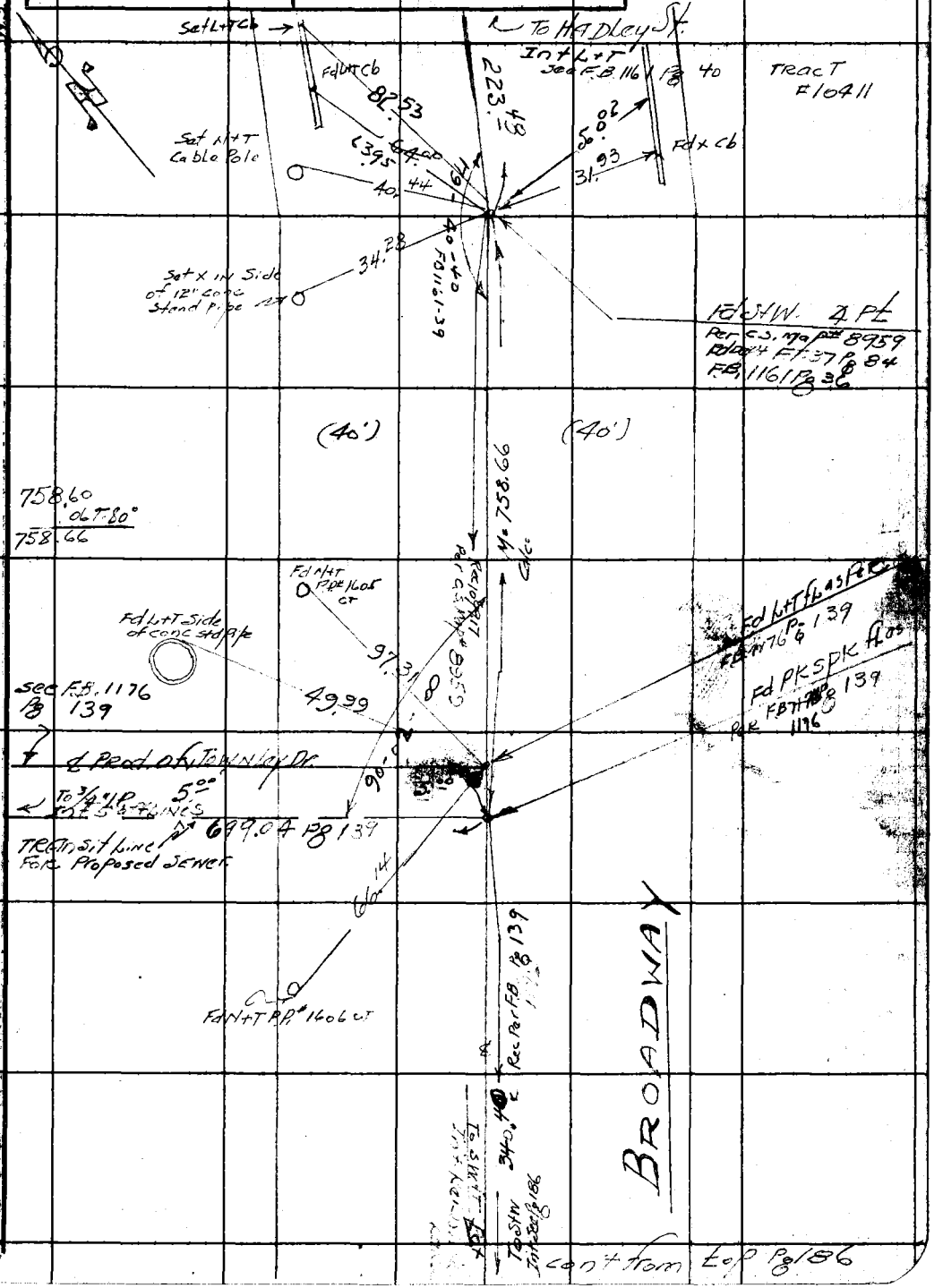

cont from top Pg 186

Note: Any Additions or Changes on This Sheet Must be Made or Circled in Red Ink With Date and Name of Person Making Change.

Do not extend notes this side of this line.

RETURN TO
LOS ANGELES COUNTY SURVEYOR
700 HALL OF RECORDS

FORM 247 5M 11-41

RETURN TO
LOS ANGELES COUNTY SURVEYOR
700 HALL OF RECORDS

Note: Any Additions or Changes on This Sheet Must be Made or Circled in Red Ink With Date and Name of Person Making Change.

Do not extend notes this side of this line.

F.B. 1176 PG. 188

Notes Ck'd by	Survey of NORWALK Blvd. F.B. 1176 PG. 189
Map No.	W. O. 1137 Tape No. 047 St'd 68°F
Office Work	Surveyed by GRANQUIST
Checked	Notes G. Date 5-6-46
Date	Indexed A. C. Johnson 10-9-46

C. I. No. 1137.

NORWALK BLVD. S. S. DISTRICT.

TOPOGRAPHY ON BROADWAY

FROM WASHINGTON BLVD.

NELY to 4 Pt 223.48 So. OF Int HADLEY ST.

F.B. 1176 Pg 189 to 202

For ℄ Notes see Pg 181 to 188

For Cross Sec'ts Pg 203 to Pg

Party

Granquist

N. A. Westerland T

T. C. Peterson H.C.

[illegible] R.C.

[illegible] R.C.

Note: Any Additions or Changes on This Sheet Must be Made or Circled in Red Ink With Date and Name of Person Making Change.

Do not extend notes this side of this line.

RETURN TO
LOS ANGELES COUNTY SURVEYOR
700 HALL OF RECORDS

FORM 247 5M 11-41

F.B. 1176 PG. 190



RETURN TO
LOS ANGELES COUNTY SURVEYOR
700 HALL OF RECORDS

Do not extend notes this side of this line.

Note: Any Additions or Changes on This Sheet Must be Made or Circled in Red Ink With Date and Name of Person Making Change.

Notes Ck'd by	Survey of NORWALK Blvd SS
Map No.	W. O. 1137 Tape No. 647 St'd 68 °F
Office Work	Surveyed by GRANQUIST
Checked	Notes G. Date 5-7-46
Date	Indexed A. C. Johnson

F.B. 1176 PG. 191

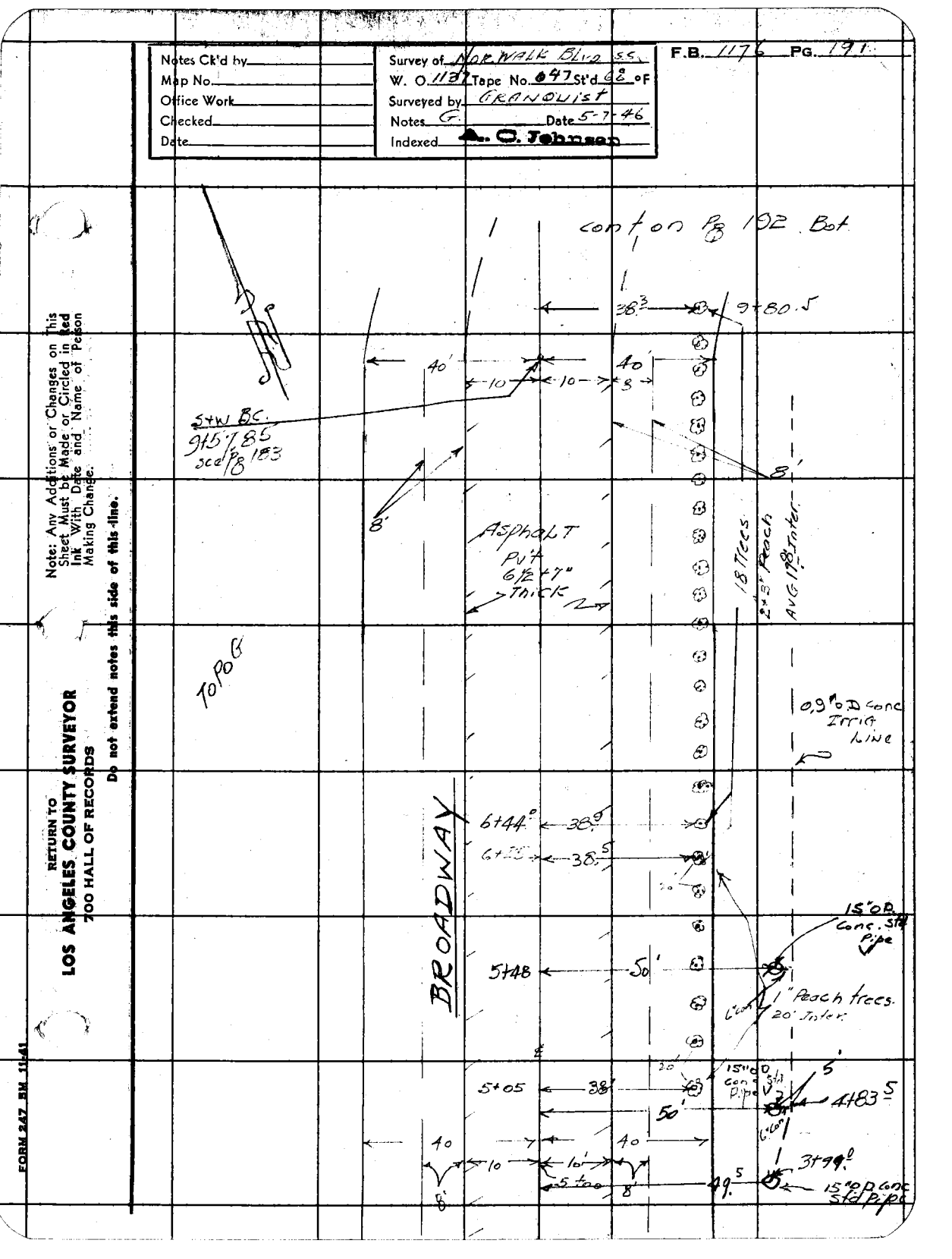

Note: Any Additions or Changes on This Sheet Must be Made or Circled in Red Ink With Date and Name of Person Making Change.

Do not extend notes this side of this line.

RETURN TO
LOS ANGELES COUNTY SURVEYOR
700 HALL OF RECORDS

FORM 247 RM 11-41

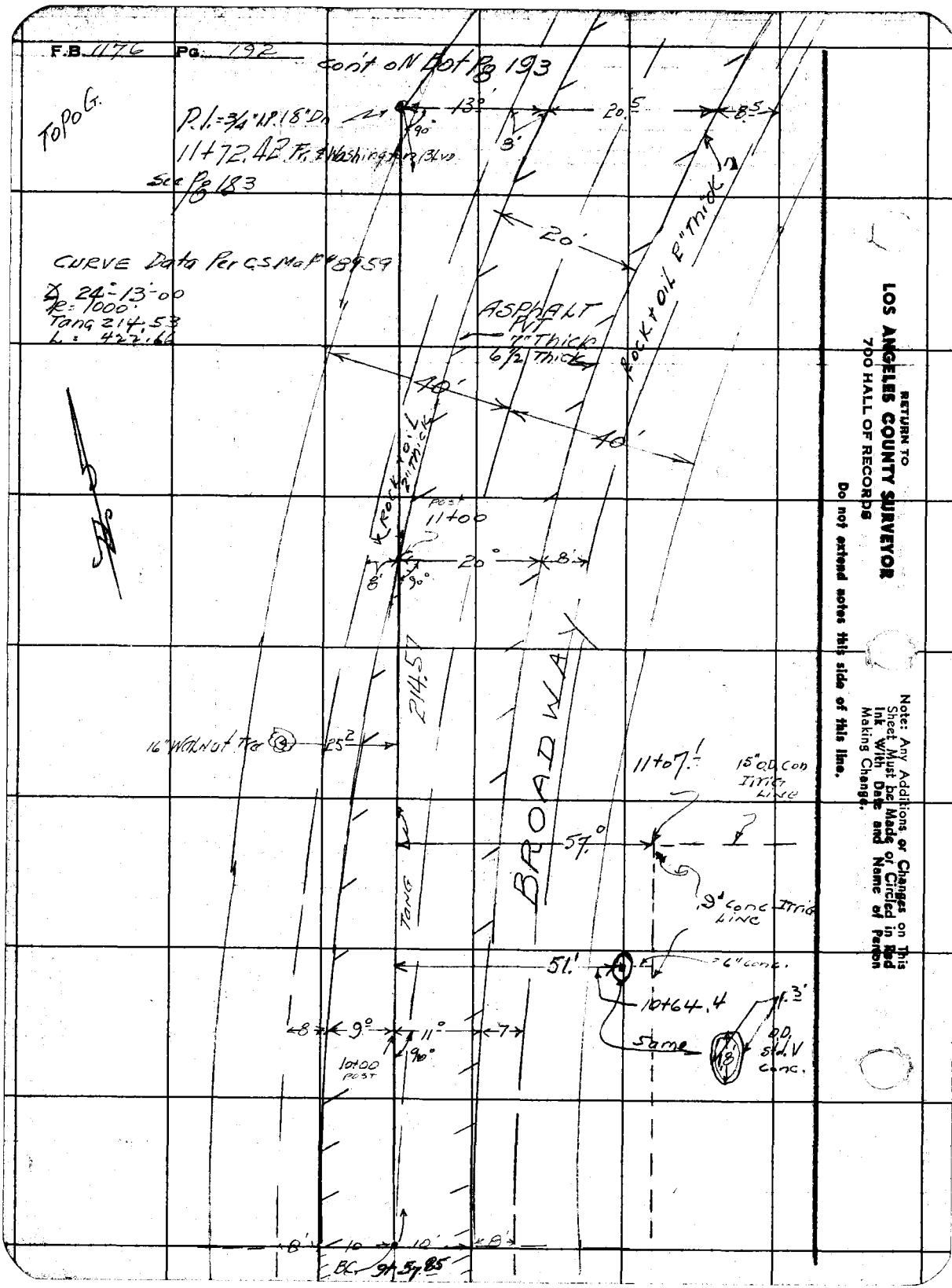

RETURN TO
LOS ANGELES COUNTY SURVEYOR
700 HALL OF RECORDS

Do not extend notes this side of this line.

Note: Any Additions or Changes on This Sheet Must be Made or Circled in Red Ink With Date and Name of Person Making Change.

Notes Ck'd by	Survey of NORWALK Blvd. S.S.
Map No.	W. O. 1137 Tape No. 047 St'd 68 °F
Office Work	Surveyed by GRANQUIST
Checked	Notes G Date 5-7-46
Date	Indexed A. C. Johnson

F.B. 1176 PG. 193

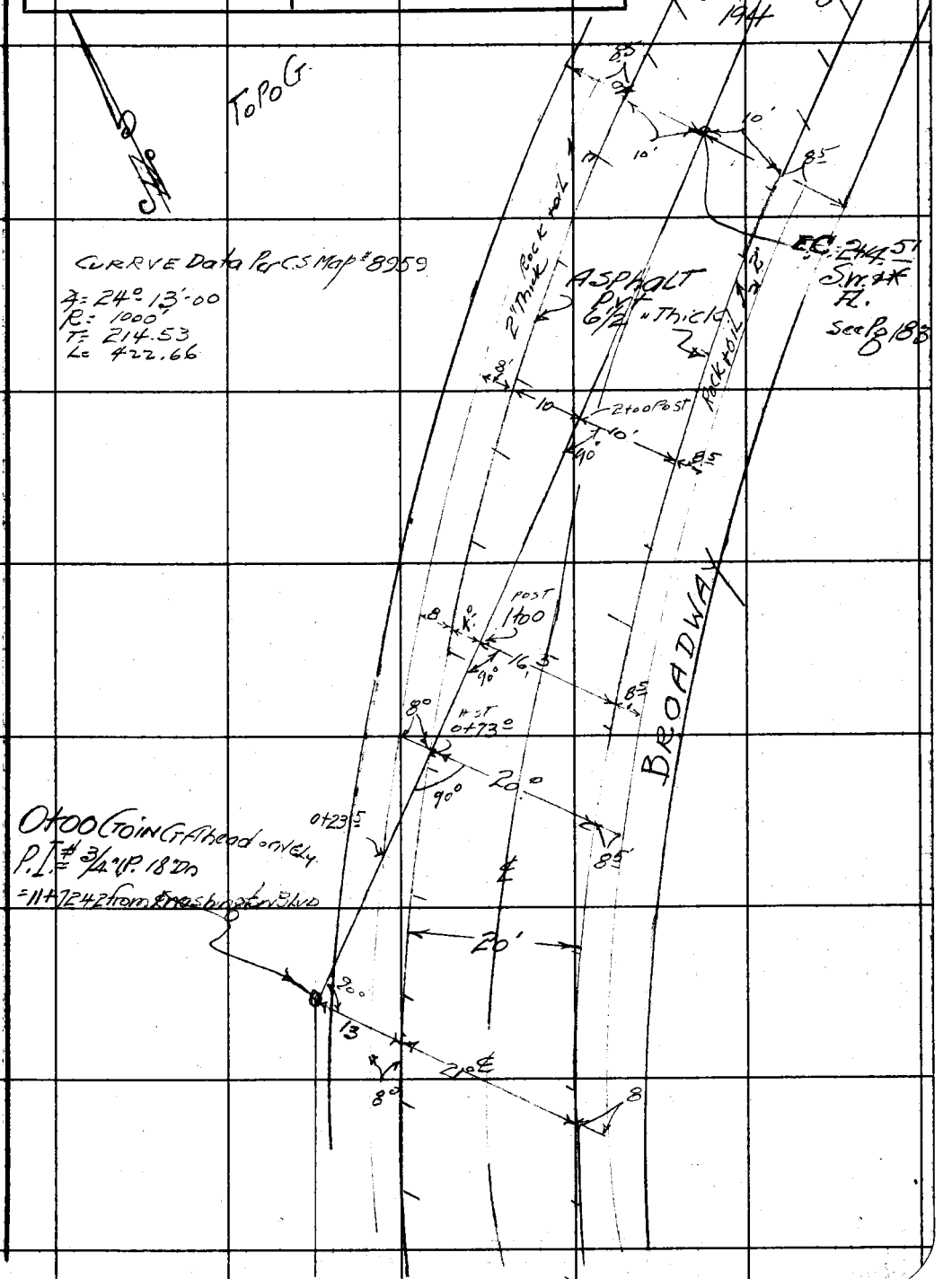

Note: Any Additions or Changes on This Sheet Must be Made or Circled in Red Ink With Date and Name of Person Making Change.

Do not extend notes this side of this line.

RETURN TO
LOS ANGELES COUNTY SURVEYOR
700 HALL OF RECORDS

FORM 247 5M 11-41

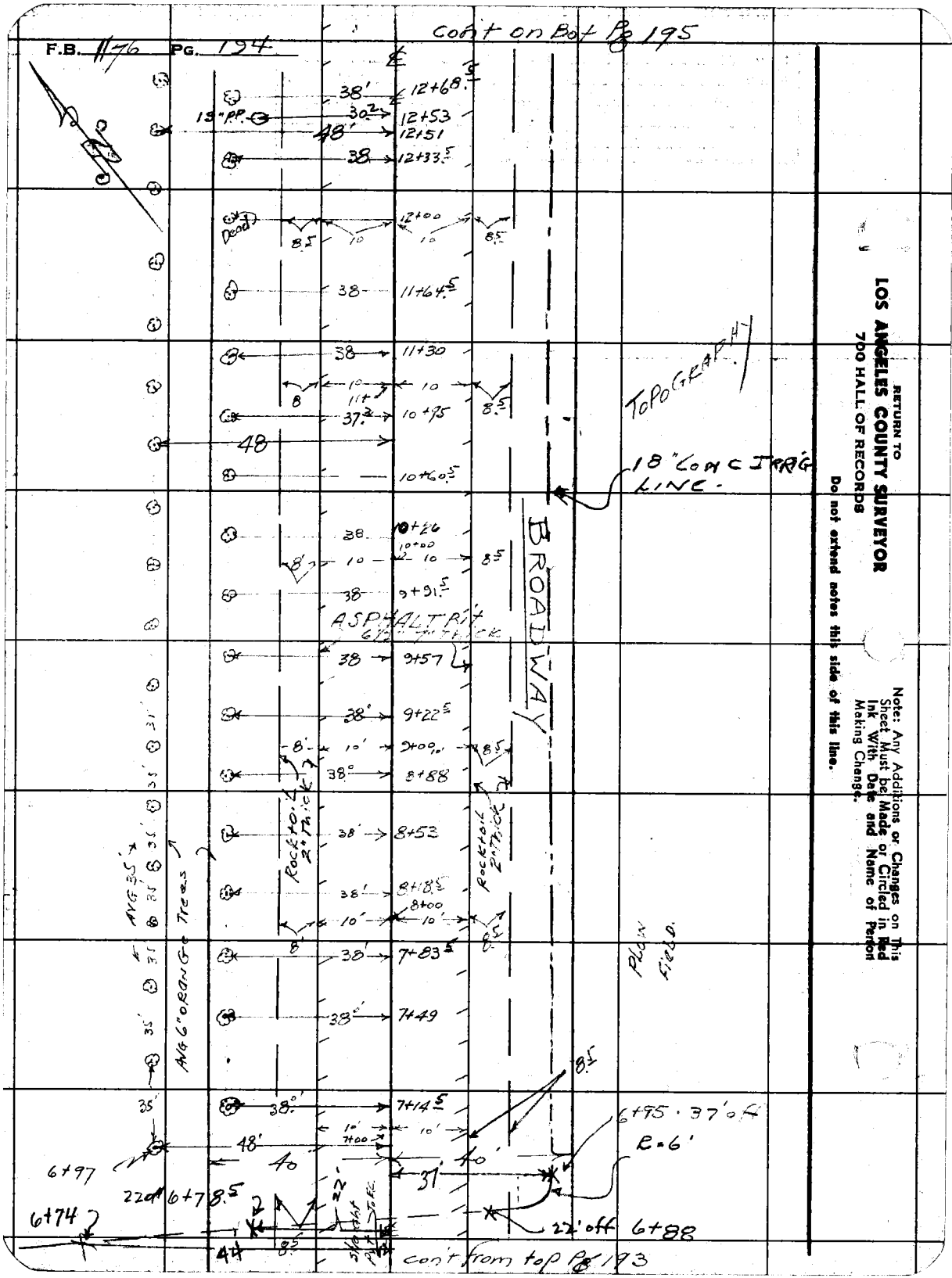

RETURN TO
LOS ANGELES COUNTY SURVEYOR
700 HALL OF RECORDS

Do not extend notes this side of this line.

Note: Any Additions or Changes on This Sheet Must be Made or Circled in Red Ink With Date and Name of Person Making Change.

Notes Ck'd by	Survey of NORWALK BLVD. SS
Map No.	W. O. 1137 Tape No. 047 St'd 68 °F
Office Work	Surveyed by GRANQUIST
Checked	Notes G. Date 5-8-'46
Date	Indexed A. C. Johnson

F.B. 1176 PG. 195

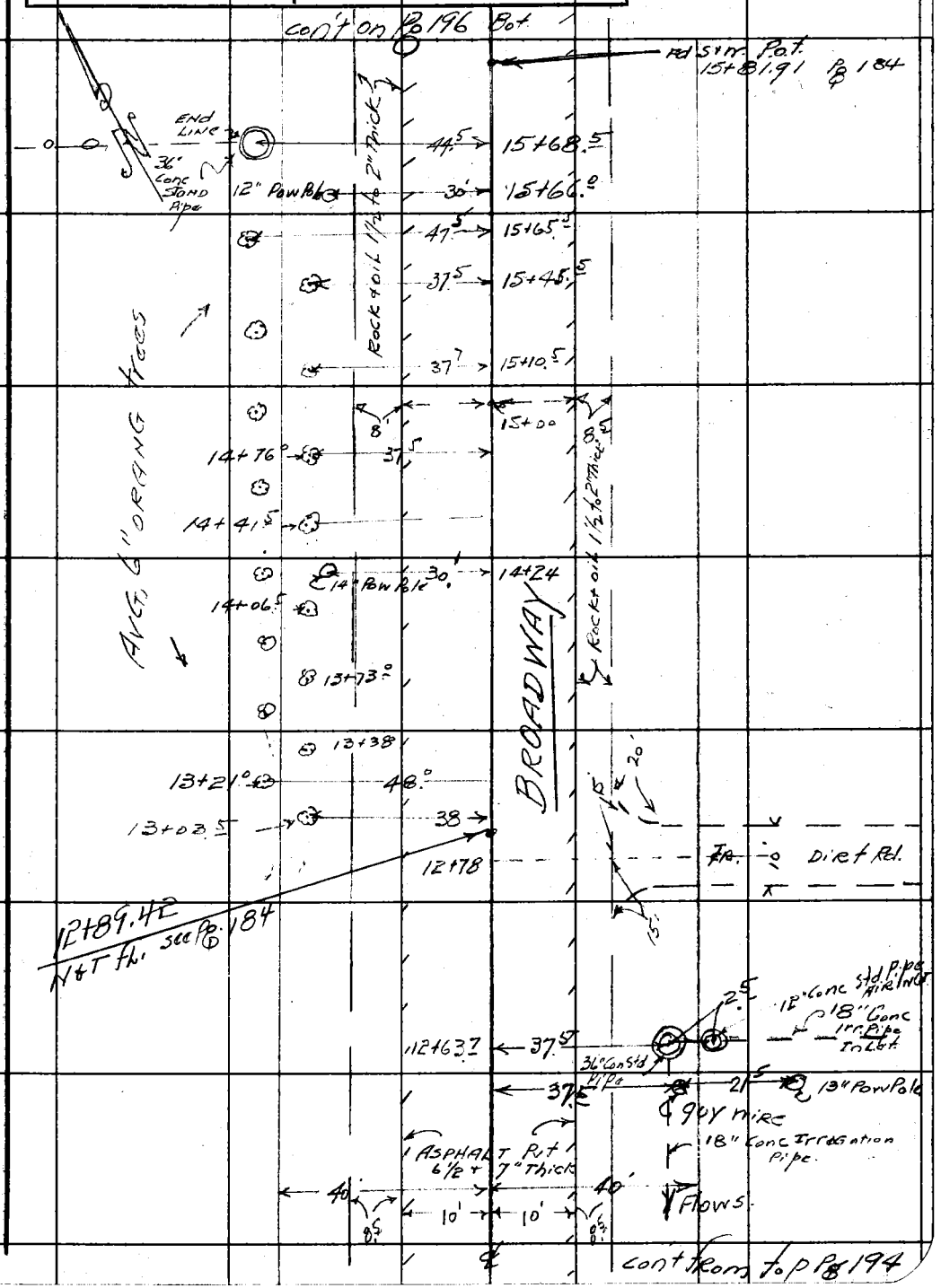

Note: Any Additions or Changes on This Sheet Must be Made or Circled in Red Ink With Date and Name of Person Making Change.

Do not extend notes this side of this line.

RETURN TO
LOS ANGELES COUNTY SURVEYOR
700 HALL OF RECORDS

FORM 247 5M 11-41

RETURN TO
LOS ANGELES COUNTY SURVEYOR
700 HALL OF RECORDS

Note: Any Additions or Changes on This Sheet Must be Made or Circled in Red Ink With Date and Name of Person Making Change.

Do not extend notes this side of this line.

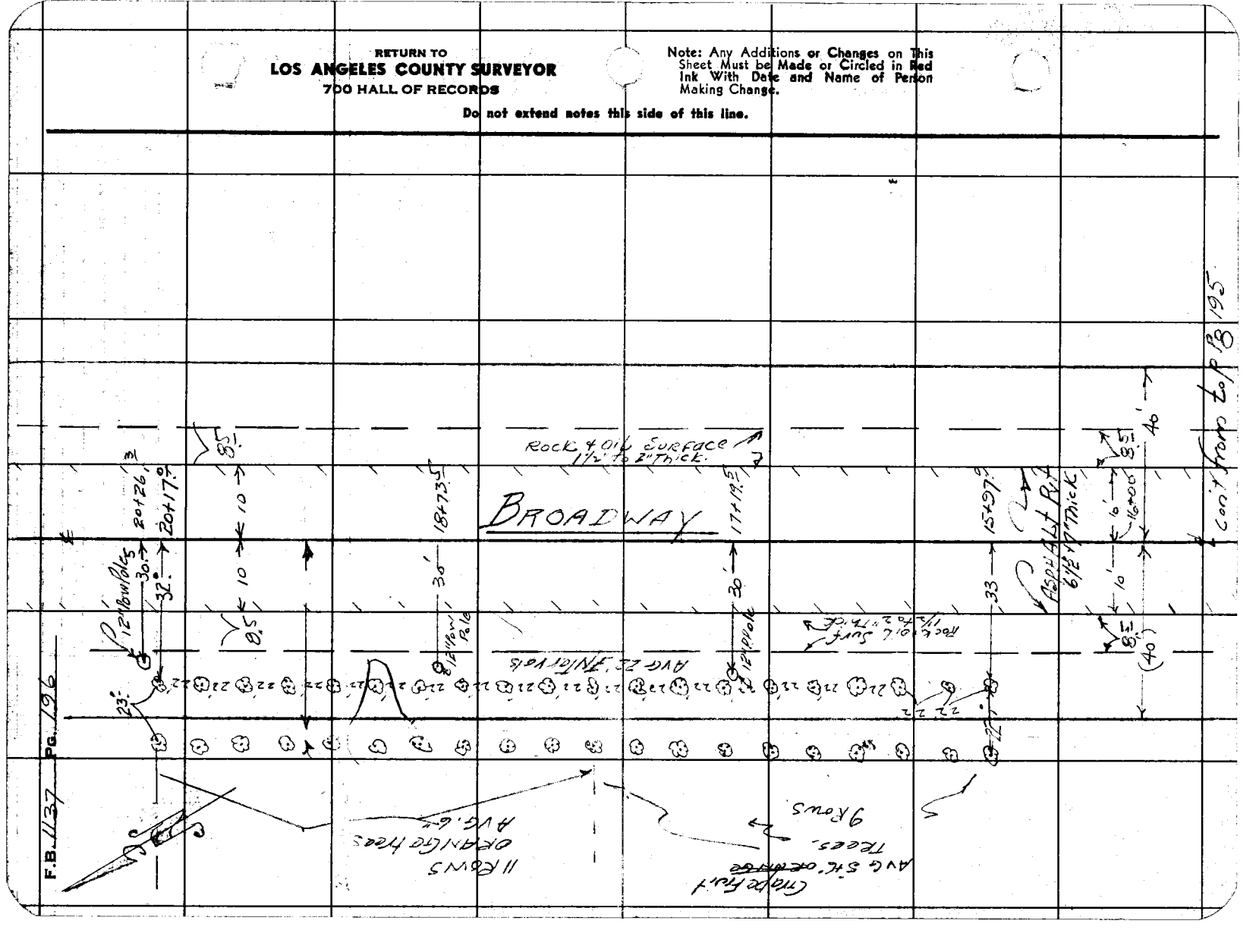

Notes Ck'd by	Survey of NORWALK BLVD. SS
Map No.	W. O. 1137 Tape No. 047 St'd 68 °F
Office Work	Surveyed by GRANQUIST
Checked	Notes G. Date 5-8-46
Date	Indexed A. C. Johnson

F.B. 1137 PG. 197



cont from to pg 196

Note: Any Additions or Changes on This Sheet Must be Made or Circled in Red Ink With Date and Name of Person Making Change.

Do not extend notes this side of this line.

RETURN TO
LOS ANGELES COUNTY SURVEYOR
700 HALL OF RECORDS

FORM 247 5M 11-41

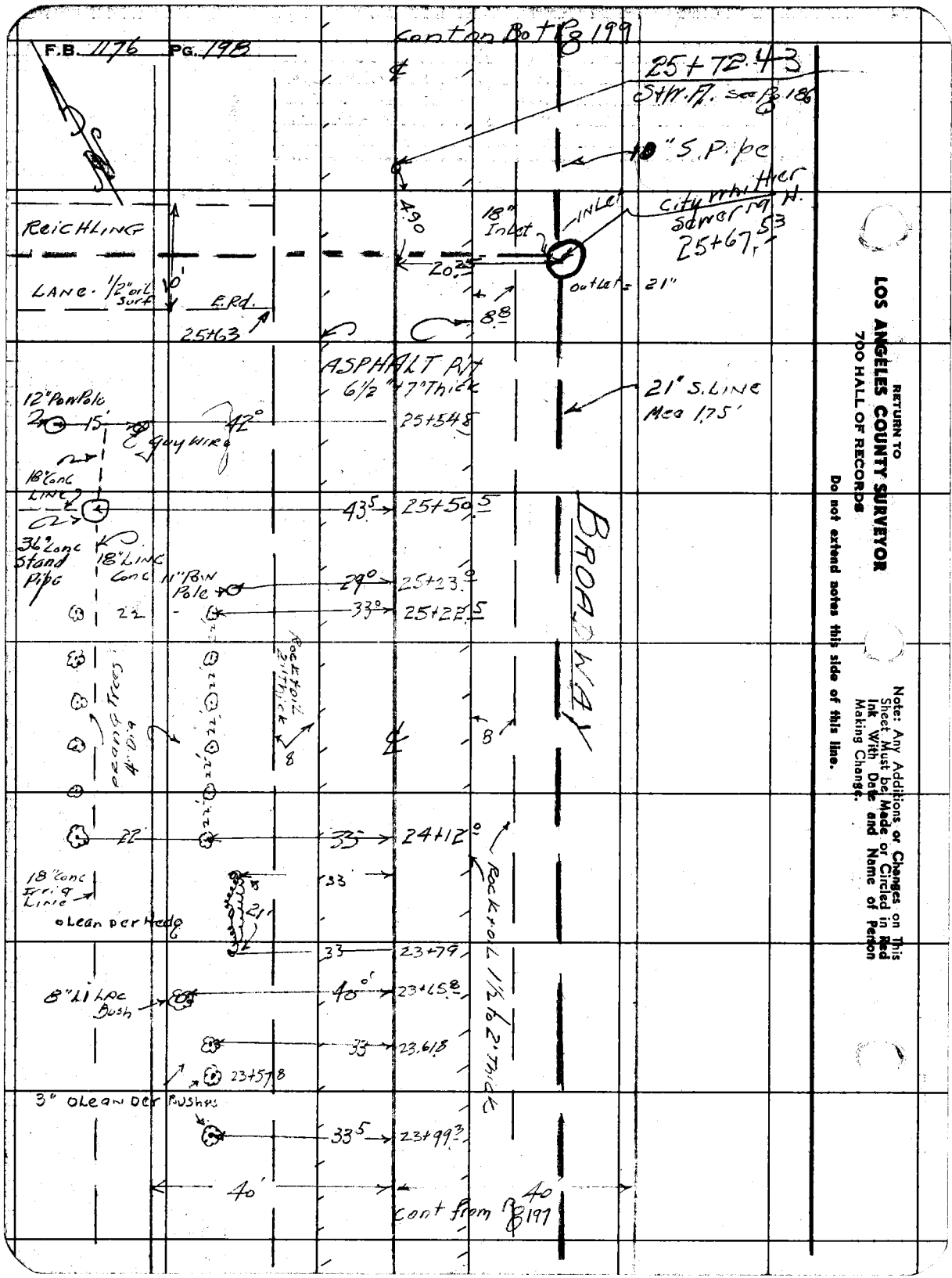

RETURN TO
LOS ANGELES COUNTY SURVEYOR
700 HALL OF RECORDS
Do not extend notes this side of this line.
Note: Any Additions or Changes on This Sheet Must be Made or Circled in Red Ink With Date and Name of Person Making Change.

Notes Ck'd by	Survey of NORWALK BLVD. S.S.L.	F.B. 1176 PG. 199
Map No.	W. O. 1137 Tape No. 047 St'd 68 °F	
Office Work	Surveyed by GRANQUIST	
Checked	Notes G. Date 5-8-46	
Date	Indexed A. O. Johnson	

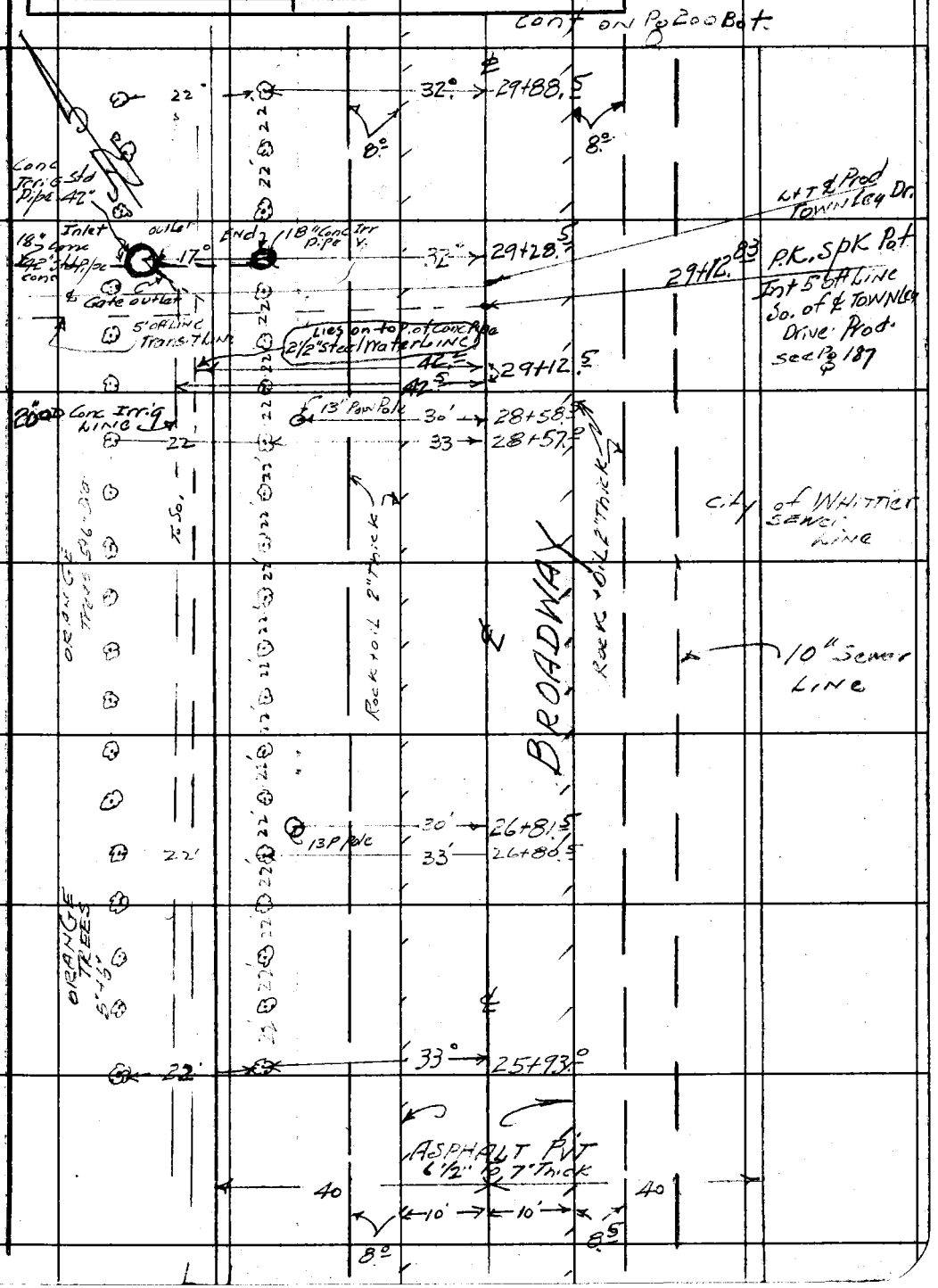

Note: Any Additions or Changes on This Sheet Must be Made or Circled in Red Ink With Date and Name of Person Making Change.

Do not extend notes this side of this line.

RETURN TO
LOS ANGELES COUNTY SURVEYOR
700 HALL OF RECORDS

FORM 247 5M 11-41

RETURN TO
LOS ANGELES COUNTY SURVEYOR
700 HALL OF RECORDS

Note: Any Additions or Changes on This Sheet Must be Made or Circled in Red Ink With Date and Name of Person Making Change.

Do not extend notes this side of this line.

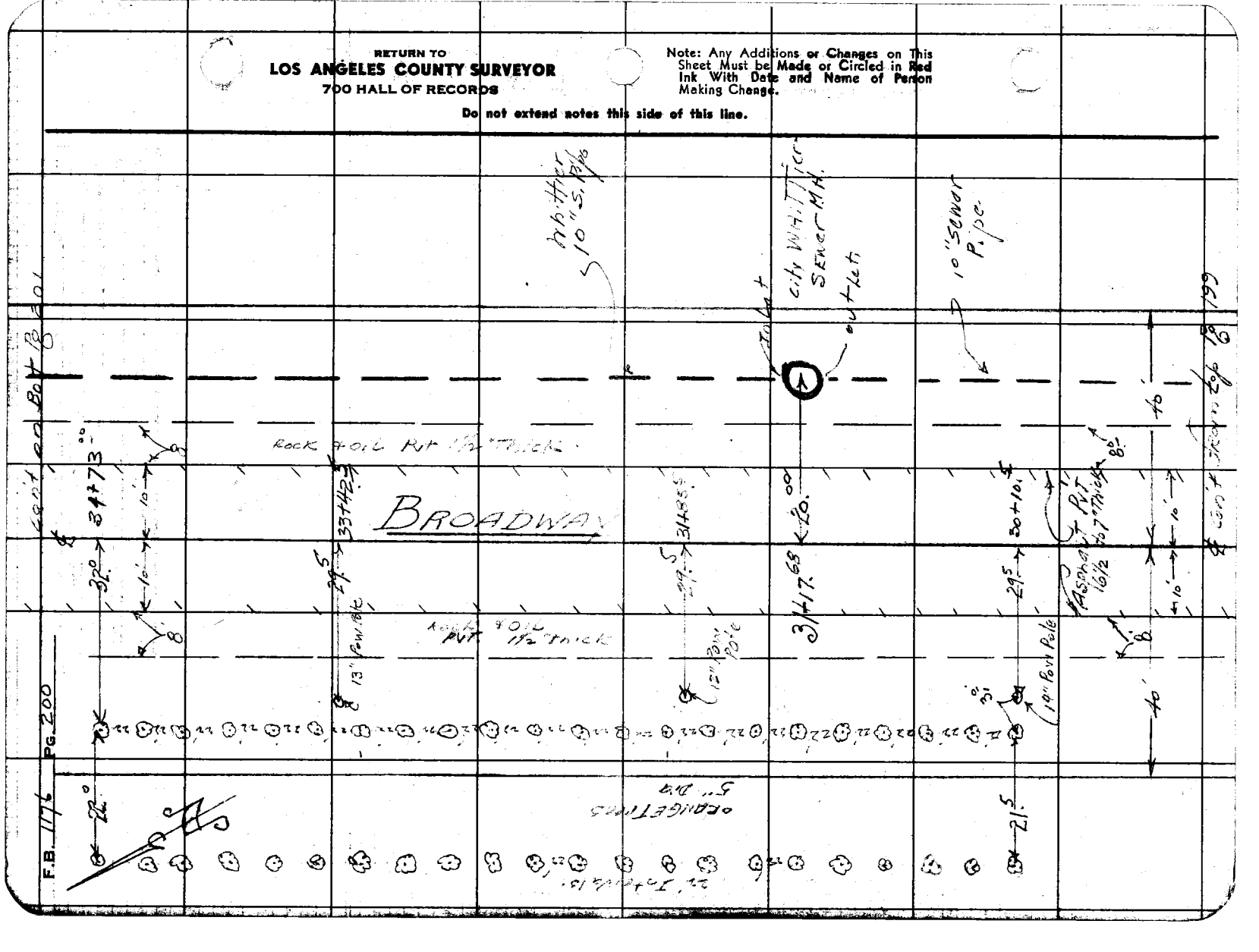

Notes Ck'd by	Survey of NORWALK BLVD SS
Map No.	W. O. 1137 Tape No. 047 St'd 68 °F
Office Work	Surveyed by GRANQUIST
Checked	Notes G. Date 5-9-46
Date	Indexed A. C. Johnson

F.B. 1176 PG. 201

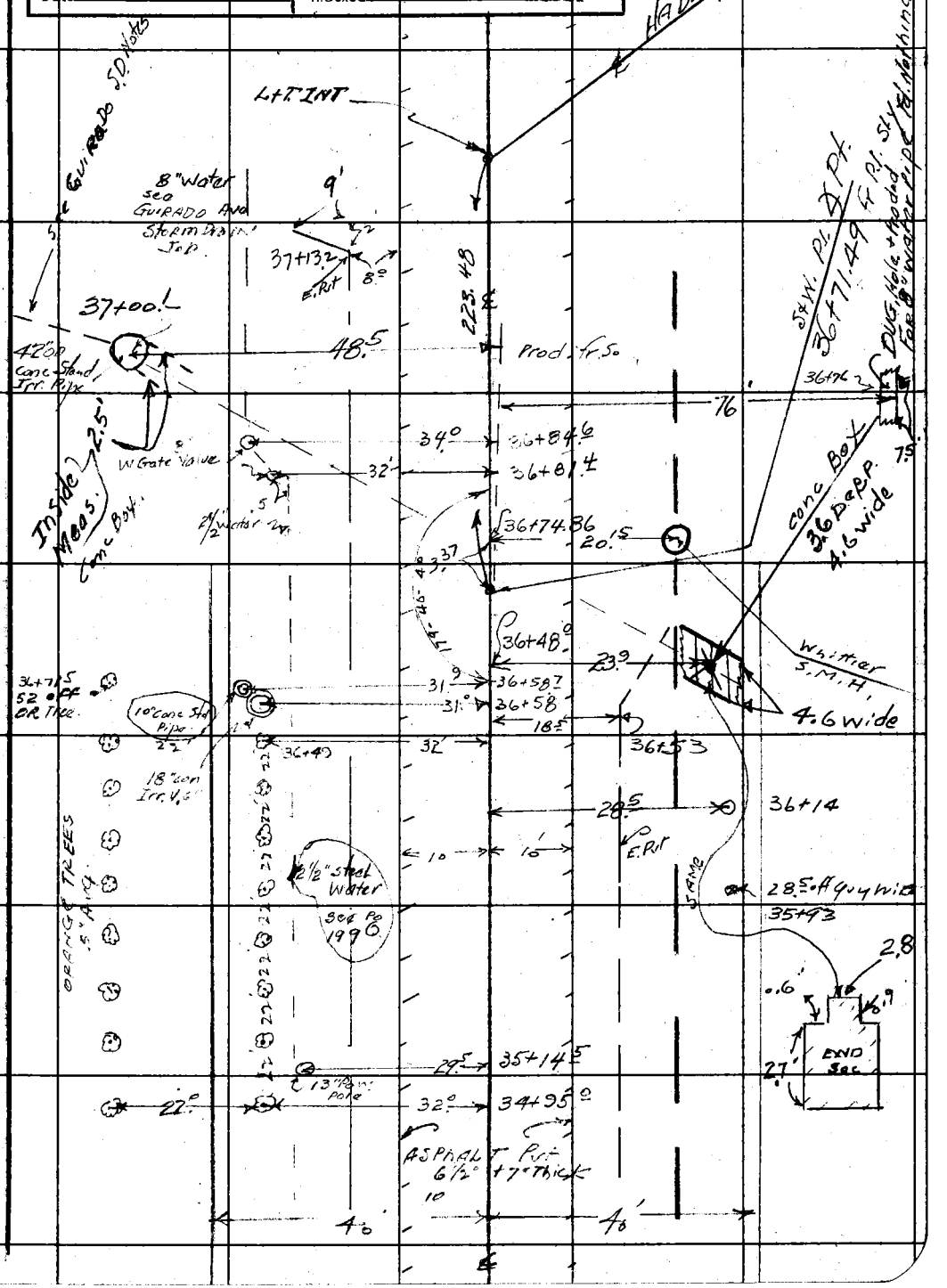

Note: Any Additions or Changes on This Sheet Must be Made or Circled in Red Ink With Date and Name of Person Making Change.

Do not extend notes this side of this line.

RETURN TO
LOS ANGELES COUNTY SURVEYOR
700 HALL OF RECORDS

FORM 247 5M 11-41

RETURN TO
LOS ANGELES COUNTY SURVEYOR
700 HALL OF RECORDS

Note: Any Additions or Changes on This Sheet Must be Made or Circled in Red Ink With Date and Name of Person Making Change.

Do not extend notes this side of this line.

F.B. 1176 Pg. 202

Profile No. ____ X-Sec. No. ____

Notes Red ____ Plotted ____ Job No. 1137 Division No. ____
Date ____ Date ____ Survey of NORWALK BLVD. SS.
Notes Chkd. SEB Checked ____ Survey by GRANQUIST Notes G. Date 5-13-46
Date 5/16/46 Date ____ Map No. ____ Inked C. Johnson Date ____

F.B. 1176 PG. 208

NOTE: ANY ADDITIONS OR CHANGES ON THIS SHEET MUST BE MADE OR CIRCLED IN RED INK, WITH DATE AND NAME OF PERSON MAKING CHANGE.

PLEASE RETURN TO
LOS ANGELES COUNTY SURVEYOR
700 HALL OF RECORDS

Do not extend notes this side of this line.

C. I. 1137.

NORWALK BLVD. S.S. DISTRICT.

CROSS SECTION'S

ON

BROADWAY

FROM: 0+00 ± Int WASHINGTON BLVD
TO. 1ST P.I. NORTH. = 11+72.42

FB. 1176 Pg 203 to 212

STATION	B.S.	H.I.	F.S.	ELEV.
	Party H.E. GRANQUIST HA Westerland R T.C. Peterson RC. D.H. BEERS. RC		For & Notes see FB. 1176 Pg 181 To 183 For Topog Pg 189 to 192	

FORM 307 SM 1-46

FORM 307 5M 1-46

PLEASE RETURN TO
LOS ANGELES COUNTY SURVEYOR
700 HALL OF RECORDS

NOTE: ANY ADDITIONS OR CHANGES ON THIS SHEET MUST BE MADE OR CIRCLED IN RED INK, WITH DATE AND NAME OF PERSON MAKING CHANGE.

Do not extend notes this side of this line.

F.B. 1176 Pg. 204 | Job No. 1137 Division No. | Profile No. | X-Sec. No.
Survey of NORWALK BLVD. 55.
Survey by GRANQUIST Notes 5-13-46 | Notes Red. | Plotted | Notes Chkd. | Checked
Indexed C. Johnson Date | Date | Date | Date | Date

STATION	B. S.	H. I.	F. S.	ELEV.	
B.M. #BD.91	4.300	160.148		155.848	F.D. B.M. BD. 91 EL = 155.848 as per FB. 1176 Pg 124 WASHINGTON BLVD. & BROADWAY. N.W.COR. L+N. IN CONC WALK. 49'N. 49'W of Int.
B.M. #BD.92	1.500	160.118	1.522	158.618	B.M. #BD. 92 EL. 158.618 as per FB 1176 Pg 124 WASHINGTON BLVD & BROADWAY. S.E.COR. L+N. IN RIM of conc. Std Mpc. 63'E + 52'S of Int.
-0+19			4.79	155.73	℄ Broadway Prod. Sly = S. Edge of Rt. S. E'ly Cor Bk. Put Washington Blvd
-0+12			4.61	155.51	" " " " = S edge of Rt. Heavy Pvt
0+00			4.28	155.84	℄ Int Broadway & Washington Blvd Pvt. Pl. of Broadway
			4.32	155.80	100' WLy = ℄ Broadway Pvt. See x sections for Washington
			4.25	155.97	200' WSly ℄ " " for side shots.
			4.54	155.68	100' R or ELy = ℄ " " "
			4.67	155.55	200' R " " = ℄ " " "
0+19			4.85	155.37	℄ Broadway & N. Edge of Hwy Rt of Washington Blvd
0+28'			5.1	155.12	℄ " " N. Gutter " " "
			4.9	155.32	47' R or WLy = Edge Pvt
			5.1	155.12	33' R " ELy = " Pvt
0+84			4.06	156.16	℄ Broadway & Begin of 6½" Asphalt Rt. Top Bk.
1+00			4.00	156.22	" " + Ir of 6½ " "
			4.56	155.66	19' R or L Sly = W. edge of Pvt.
			4.7	155.52	25' L " " = " Gutter.

FORM 307 5M 1-46

PLEASE RETURN TO
LOS ANGELES COUNTY SURVEYOR
700 HALL OF RECORDS

NOTE: ANY ADDITIONS OR CHANGES ON THIS SHEET MUST BE MADE OR CIRCLED IN RED INK, WITH DATE AND NAME OF PERSON MAKING CHANGE.

Do not extend notes this side of this line.

STATION	B. S.	H. I.	F. S.	ELEV.	
		160.118			
1+00			4.4	155.7	40' W. or L. of ℄ Brdwy Ground.
			4.4	155.7	17' R or Rly = E. Edge oil Pvt Top Brk.
			5.1	155.0	23' " " " = " Gutter Brdwy.
			4.5	155.6	26' " " " = Top Brk.
			4.1	156.0	40' R " " = Ground
1+41.15			3.91	156.21	E.C. ℄ Bdwy Pvt.
			4.4	155.7	19' L or Wsly = W. Edge of oil Pvt.
			4.9	155.2	24' L " " = W. Gutter.
			4.3	155.8	30' L " " = Top Brk Ground.
			4.5	155.6	40' L " " = Ground W. P.L.
			4.4	155.7	18' R " Ely = Ely Edge of oil Pvt
			5.0	155.1	23' R " " = E. Gutter.
			4.1	156.0	27' R " " = Top Brk.
			3.8	156.3	32.5' R " " = Ground W. Edge Shed.
2+00			3.8	156.3	℄ + Fr Pvt = Bdwy
			4.24	155.88	18' L or Wly = W. Edge oil Pvt
			4.8	155.3	24' L " " = W. Gutter.
			3.9	156.2	29' L " " = Top Brk.
			4.2	155.9	40' L " " = Ground W.P.L. Bdwy
			4.1	156.0	18 R " Ely = E. Edge oil Pvt

Profile No. ____ Notes Red ____ Plotted ____ Job No. 1137 Division No. ____ F.B. 1176 PG. 205
X-Sec. No. ____ Date ____ Date ____ Survey of NORWALK BLVD SS
Notes Chkd ____ Checked ____ Survey by GRANQUIST Notes G. Date 5-13-46
Date ____ Date ____ Map No. ____ Indexed ____ Date ____

FORM 307 5M 1-46

PLEASE RETURN TO
LOS ANGELES COUNTY SURVEYOR
700 HALL OF RECORDS

NOTE: ANY ADDITIONS OR CHANGES ON THIS SHEET MUST BE MADE OR CIRCLED IN RED INK, WITH DATE AND NAME OF PERSON MAKING CHANGE.

Do not extend notes this side of this line.

STATION	B. S.	H. I.	F. S.	ELEV.	
		160.118 ✓			
2+00			4.8	155.3	23' R or Ely = E. Gutter
			4.0	156.1	28' R " " = T. Brk
			3.6	156.5	40' R " " = E. P.L. Bdwy
T.P.	5.460	161.488 (49)	4.090	156.028	set. W. Nail E. Sn. oil Pit Sta. 2+07
3+00			4.96	156.53	℄ & Fr Pit
			5.4	156.1	17' L or Wsly = W. Edge oil Pit
			5.8	155.7	23' L " " = " Gutter
			5.0	156.5	28' L " " T. Brk
			5.2	156.3	40' L " " = W. P.L.
			5.3	156.2	18' R " Ely = E. edge oil Pit
			5.6	155.9	23' " " = E. Gutter
			4.7	156.8	27' " " = Top Brk
			5.1	156.4	40' " " = E. P.L.
3+99			6.3	155.2	49.5 R or Ely = End of 9" OD Conc. Irr. Line. Invert. Bot. Std Pipe
			4.7	156.8	GROUND. 49.5 R
4+00			4.71	156.79	℄ & Fr. Heavy Pit Broadway
			5.00	156.5	18' L or Wsly = W. edge oil Pit.
			5.6	155.9	23' L " " = " Gutter
			4.5	157.0	29' L " " Top Brk
			4.8	156.7	40' L " " = W. P.L.

F.B. 1176 PG. 206 Job No. 1137 Division No. Notes Red. Plotted Profile
Survey of NORWALK BLVD. S.S. Date Date No. X-Sec.
Survey by GRANQUIST Notes G Notes Chkd. Checked
Indexed A. C. Johnson Date 5-13-46 Date Date No.

FORM 307 5M 1-46

PLEASE RETURN TO
LOS ANGELES COUNTY SURVEYOR
700 HALL OF RECORDS

NOTE: ANY ADDITIONS OR CHANGES ON THIS SHEET MUST BE MADE OR CIRCLED IN RED INK, WITH DATE AND NAME OF PERSON MAKING CHANGE.

Do not extend notes this side of this line.

STATION	B. S.	H. I.	F. S.	ELEV.	
		161,488 ✓			
4+00			4.9	156.6	100' L. or Wly. GROUND.
			5.2	156.3	200' L " " "
			5.00	156.47	18' R " Ely = E. Edge Oil Pit
			5.5	156.0	23' R " " = E. Gutter
			4.3	157.2	26' R " Ely = Top Brk
			4.7	156.8	40' R " " = E. P.L.
			5.2	156.3	100' R " " = GROUND.
			5.1	156.4	200' R " " = "
4+83.5			6.6	154.9	55' R or Ely = Top of ~~15~~ 0.9" O.D. Conc. Irr. Gline
5+00			4.52	156.97	℄ + Tr. Hvy Pit
			4.9	156.6	18' L or Wly = W. edge oil Pit.
			5.4	156.1	23' L " " = W. Gutter
			4.5	157.0	29' L " " = Top Brk.
			4.8	156.7	40' L " GROUND. W. P.L.
			4.8	156.7	18' R or Ely = E. edge oil Pit
			5.4	156.1	23' R " " = " Gutter.
			3.8	157.7	26' R " " " = Top Brk.
			4.7	156.8	28' R " " " Bot "
			4.8	156.7	40' R " " " E.P.L.
5+48			6.3	155.2	50' R or Ely = Bot. or Invert Conc. Irr. Valve

Profile No. ____ Notes Red. ____ Plotted ____ Job No. 1137 Division No. ____ F.B. 1176 Pg. 207

X-Sec. No. ____ Date ____ Date ____ Survey of NORWALK BLVD SS

Notes Chkd. ____ Checked ____ Survey by GRANDWIN Notes G. Date 5-13-46

Date ____ Date ____ Map No. ____ Indexed Johnson Date ____

FORM 307 5M 1-46

PLEASE RETURN TO
LOS ANGELES COUNTY SURVEYOR
700 HALL OF RECORDS

NOTE: ANY ADDITIONS OR CHANGES ON THIS SHEET MUST BE MADE OR CIRCLED IN RED INK, WITH DATE AND NAME OF PERSON MAKING CHANGE.

Do not extend notes this side of this line.

STATION	B. S.	H. I.	F. S.	ELEV.	
		161.488 (49)			
6+00			4.31	157.18	℄ + ℄ - f 6½" Th. Pvt.
			4.80	156.69	18' Lorwsly - W. Edge oil Pvt
			5.2	156.3	23' L " " = " Gutter
			4.1	157.4	29' L " " - Top Brk. Gd
			4.6	156.9	40' L " " = W. P.L. "
			4.7	156.8	18' R " ELy = E. Edge Oil Pvt
			5.2	156.3	21' R " " = E. Gutter
			3.8	157.7	25' R " " = T. Brk
			4.1	157.4	28' R " " = B. "
			4.5	157.0	40' R " " = E.P.L Ground
T.B.M.	5.290	162.128 (13)	4.650	156.838	Set W. Nail 18' R of ℄ 6+00
7+00			4.8	157.3	℄ + ℄ Pvt.
			5.2	156.9	18.5 Lorwstly Edge oil Pvt
			5.7	156.4	23.0 L " wstly. Gutter
			4.6	157.5	29' L " " T. Brk
			5.1	157.0	40' L " " Gd. WPL
			5.1	157.0	18' R " ELy Edge oil Pvt
			5.6	156.5	21' R " " Gutter
			4.1	158.0	25' R " " T. Brk
			5.1	157.0	28' R " " B. "
			4.9	157.2	40' R " " Gd. EPL

F.B. 1176 Pg. 208
Job No. 1137 Division No. 55
Survey of NORWALK BLVD SS
Survey by GRANQUIST Notes G
Indexed A. C. Johnson Date 5-13-46
Notes Red. Plotted No.
Date Date
Notes Chkd. Checked No.
Date Date
Profile X-Sec.

FORM 307 5M 1-46

PLEASE RETURN TO
LOS ANGELES COUNTY SURVEYOR
700 HALL OF RECORDS

NOTE: ANY ADDITIONS OR CHANGES ON THIS SHEET MUST BE MADE OR CIRCLED IN RED INK, WITH DATE AND NAME OF PERSON MAKING CHANGE.

Do not extend notes this side of this line.

STATION	B. S.	H. I.	F. S.	ELEV.		
		162.128				
8+00			4.55	157.58	℄ & Tr Rit	
			5.0	157.1	18' L or Rly =	N.E. oil Rit
			5.4	156.7	23' L " " =	N. Gutter
			4.4	157.7	29' " " "	T. Brk.
			4.7	157.4	40' " " " =	Gd N.P.L.
			4.9	157.2	100' L. " " =	Ground.
			4.6	157.5	200' L " " =	"
			5.0	157.1	18' R or Rly =	E.o.L Rit.
			5.5	156.6	22' " " " =	Gutter
			3.7	158.4	26 " " " =	T. Brk.
			4.7	157.4	29 " " " =	"
			4.7	157.4	40' " " " =	E.P.L. Gd.
			4.7	157.4	100' R " " =	Ground
			5.0	157.1	200' R " " =	"
9+00			4.4	157.7	℄ & TR. Rit.	
			4.8	157.3	18' L or RSly =	E.o.L Rit
			5.3	156.8	23' " " "	Gutter
			4.5	157.6	28' " " "	T. Brk.
			4.7	157.4	40' " " "	N.P.L. Ground.
			4.6	157.5	18' R or Rly "	E. Edge oil Rit

Profile
No. X-Sec.
Notes Red Date
Notes Chkd Date
Plotted Date
Checked Date
Job No. 1137 Division No.
Survey of Normalis Rd. Dist. 55
Survey by Geo. Lewis Notes G. Johnson
Map No. Indexed Date
Date 5-14-46
F.B. 1176 Pg. 209

FORM 307 5M 1-46

PLEASE RETURN TO
LOS ANGELES COUNTY SURVEYOR
700 HALL OF RECORDS

NOTE: ANY ADDITIONS OR CHANGES ON THIS SHEET MUST BE MADE OR CIRCLED IN RED INK, WITH DATE AND NAME OF PERSON MAKING CHANGE.

Do not extend notes this side of this line.

STATION	B. S.	H. I.	F. S.	ELEV.		
		162.128				
9+00			5.1	157.0	22' R or Ely = Gutter.	
			3.7	158.4	26' R " " = T. Brk	
			4.6	157.5	29' R " " = B "	
			4.4	157.7	40' R " " = Gd E.P.L.	
BC 9+57.85			4.23	157.90	B.C. Sw. Fr Pvt	
			4.6	157.5	19' Lowwly E. oil Pvt	
			5.1	157.0	25' L " " Gutter	
			4.2	157.9	31' L " " T. Brk	
			4.7	157.4	40 L " " Gd. W.P.L.	
			4.6	157.5	18' R or Ely = Edge Pvt	
			5.2	156.9	21' R " " = Gutter	
			3.3	158.8	25 " " " = T. Brk	
			4.7	157.4	29 " " " " B. "	
			4.3	157.8	40' " " " " Gd. E.P.L.	
10+00			4.1	158.0	1' L of Fr Pvt. Post	Pvt
			4.6	157.5	17' L of orn. "	" W.E. Pvt
			5.0	157.1	23' L " " " "	Gutter
			4.1	158.0	28' L " " W. of "	T. Brk.
			4.7	157.4	40' L " " " "	Ground
			4.3	157.8	18' R " E. " "	E.E. Pvt.
			4.9	157.2	22' R " " "	Gutter

F.B. 1176 PG. 210 Job No. 1137 Division No. Notes Red. Plotted No. Profile
Survey of NORMALIC BLVD. SS Date Date X-Sec.
Survey by [illegible] Notes G. Notes Chkd. Checked No.
Indexed A. C. Johnson Date 5-14-46 Date Date

FORM 307 SM 1-46

PLEASE RETURN TO
LOS ANGELES COUNTY SURVEYOR
700 HALL OF RECORDS

NOTE: ANY ADDITIONS OR CHANGES ON THIS SHEET MUST BE MADE OR CIRCLED IN RED INK, WITH DATE AND NAME OF PERSON MAKING CHANGE.

Do not extend notes this side of this line.

Profile Notes Red____ Plotted____ Job No. 1127 Division No.____
No.____ Date____ Survey of Nr. Ent. Rd. Lights
X-Sec. Notes Chkd 5-14-44 Date____ Checked____ Survey by E. C. Jones F. Date 5-14-44
No.____ Date____ Date____ Map No.____ Indexed Date____

F.B. 1176 PG. 211

STATION	B. S.	H. I.	F. S.	ELEV.		
		162.128	✓			
10+00			3.3	158.8	26' Rorkly of Po.t T.Bk	
			4.5	157.6	30 'R " " " " B.Bk.	
		✓	4.1	158.0	40 'R " " " " Ground	
T.P.	5.260	162.998	4.390	157.738	Set N. E. Edge oil Rt	9+90
11+00			1.85	157.15	P.O.S.t - Nr. Edge of 6" Asphalt - Rt.	
			5.0	158.0	8' Nor mLy = " " oil Rt Nr of Post.	
			5.4	157.6	14' L " " = Gutter	
			4.9	158.1	20' L " " = T. Brk.	
			4.8	158.2	40' L " " = Ground	
			5.1	157.9	28 'Rorkly - E. Edge - Rt Nr of Post	
			5.5	157.5	30 R " " = Gutter.	
			5.0	158.0	34' " " " = T. Brk	
			5.0	158.0	50 'R " " " = Ground	
10+64.4			6.6	156.4	51 'R " " = Bot. of 1 3/4 x 18 Conc. Valve. See Pg 192	
11+07.1			6.8	156.2	57 'R " " = Top of 9' Dia Conc Str. Line to So. "	
11+07.1			6.5	156.5	57.2 R " " = Top " 15' Dia " " " To Elv "	
"			4.6	158.4	" Ground Above Pipes.	
P.I. 11+51			5.0	158.0	Post - Nr. edge oil Rt.	
11+72.42			5.2	157.8	Ground. P.I. 11+72.42 fr So. = 0+00 Ahead	
			5.3	157.7	2' Nor mLy = Gutter.	
			4.4	158.6	5' L " " = T. Brk.	

FORM 307 5M 1-46

PLEASE RETURN TO
LOS ANGELES COUNTY SURVEYOR
700 HALL OF RECORDS

NOTE: ANY ADDITIONS OR CHANGES ON THIS SHEET MUST BE MADE OR CIRCLED IN RED INK, WITH DATE AND NAME OF PERSON MAKING CHANGE.

Do not extend notes this side of this line.

STATION	B. S.	H. I.	F. S.	ELEV.	
11+72.42 Pl.		162.998	4.5	158.5'	40' L. or Wye Ground
			4.9	158.1'	5' R. or Ely = W. Edge oil Pvt.
			4.6	158.4'	13' R " " = W " 6½ Thick Pvt.
			4.7	158.3'	33.5' R " " = E " " " "
			5.0	158.0'	42' R " " = E " oil Pvt.
			5.3	157.7'	45' R " " = " Gutter
			4.5	158.5'	49' R " " = T. Brk
			4.2	158.8'	70' R " " = Ground
B.M. BD.93			4.150	158.848	Fd. B.M. BD.93 EL = 158.856 as per FB 1176 Pg 125 BROADWAY (E. Si) 1050'± N. of Washington Blvd. L+N. in Conc Irrigation Pipe

F.B. 1176 PG. 213

Job No. 1137 Division No. Norwalk Blvd SS

Survey of Norwalk Blvd SS

Survey by [illegible] Notes 5-14-46

Indexed A. C. Johnson Date

Profile No.

Plotted Date

X-Sec. No.

Checked Date

Notes Red Date

Notes Chkd Date

Profile No. | Notes Red. | Plotted | Job No. 1176 | Division No. | F.B. 1176 PG. 213
Date | Date | Survey of NORWALK BLVD. S.S.
X-Sec. No. | Notes Chkd. SEB | Checked | Survey by GRANQUIST | Notes G. | Date 5-14-46
Date 5/16/46 | Date | Map No. | Indexed C. Johnson | Date

C.I. 1137

NORWALK BLVD. S.S. DISTRICT.

CROSS SECTIONS
ON
BROADWAY

FROM = 0+00 = 1st Pl. No. of Washington Blvd.
N. ELY
To = 36+71.49 ℄ Pt. (So of HADLEY St)

F.B. 1176 Pg 213 to 237
For ℄ See Pg 181 to 188
For Topog Pg 189 to 202

STATION	B. S.	H. I.	F. S.	ELEV.

NOTE: ANY ADDITIONS OR CHANGES ON THIS SHEET MUST BE MADE OR CIRCLED IN RED INK, WITH DATE AND NAME OF PERSON MAKING CHANGE.

PLEASE RETURN TO
LOS ANGELES COUNTY SURVEYOR
700 HALL OF RECORDS

Do not extend notes this side of this line.

FORM 307 5M 1-46

FORM 307 5M 1-46

PLEASE RETURN TO
LOS ANGELES COUNTY SURVEYOR
700 HALL OF RECORDS

NOTE: ANY ADDITIONS OR CHANGES ON THIS SHEET MUST BE MADE OR CIRCLED IN RED INK, WITH DATE AND NAME OF PERSON MAKING CHANGE.

Do not extend notes this side of this line.

STATION	B. S.	H. I.	F. S.	ELEV.	
Bm. #BD.93	4.080	162.936		158.856	Fd Bm. #BD.93 El. 158.856 as per F.B. 1176 Pg 125 BROADWAY (E side) 1050'± N. of Washington Blvd Lth. in conc. Irrigation Pipe.
0+00 P.I.			5.1	157.8	GROUND.
			5.2	157.7	2' L or wly = Gutter.
			4.2	158.7	5' L " " = T. Brk.
			4.4	158.5	40' L " " = GROUND.
			4.4	158.5	100' L " " = "
			4.8	158.1	200' L " " = "
			5.8	157.1	300' L " " = "
			4.8	158.1	5' R or E Lg w. edge oil Pit
			4.55	158.39	13' R " " = W " of 6½" Thick Pit
			4.60	158.34	34' R " " = E " " " " "
			4.90	158.04	42' " " = E " " oil Pit
			5.3	157.6	45' " " E = Gutter
			4.5	158.4	48' " " = T Brk.
			4.5	158.[illegible]	100' " " GROUND.
			4.9	158.0	200' " " "
			5.2	157.7	300' " " "
0+23.5			4.8	158.1	Post = w. edge oil Pit.
0+73.0			4.4	158.5	Post = W. " of 6½" Pit

F.B. 1176 Pg. 214
Job No. 1137 Division No. Notes Red. Plotted Profile
Survey of NORWALK BLVD. SS Date Date No.
Survey by GRAND VIST Notes G Notes Chkd. Checked X-Sec.
Indexed A. C. Johnson Date 5-14-46 Date Date No.

FORM 307 5M 1-46

PLEASE RETURN TO
LOS ANGELES COUNTY SURVEYOR
700 HALL OF RECORDS

NOTE: ANY ADDITIONS OR CHANGES ON THIS SHEET MUST BE MADE OR CIRCLED IN RED INK, WITH DATE AND NAME OF PERSON MAKING CHANGE.

Do not extend notes this side of this line.

Profile
Notes Red. Plotted. Job No. 1137 Division No.
No. Date. Survey of. Nogales Blvd. F.B. 1178 Pg. 215
X-Sec. Date. Survey by. Grandquist & Johnson Date. 5-14-46
No. Notes Chkd. SEB Checked. Notes Date.
Date. 5/16/46 Map No. Indexed. Date.

STATION	B. S.	H. I.	F. S.	ELEV.		
		162.936				
0+30			4.1	158.2	2'L. or rad. Ely: mk. edge of Prk.	
			4.3	158.6	20'R. ESly = E edge of 6½" Brick Prk.	
			4.6	158.3	28.5'R. " = E " " oil Prk.	
1+00			4.35	158.69	Post. top of 6½" Prk.	
			4.3	158.6	4'L or rad. Ely of Back edge of 6½" Prk.	
			4.5	158.4	12'L " " " " = Ely " " of 6½" Prk.	
			5.0	157.9	19'L " " " " = Gutter	
			4.3	158.6	22'L " " " " = T. Brk.	
			4.7	158.7	10'L " " " " = Ground	
			4.3	158.6	15.5'R or Ely of Post = E. Edge of 6½" Prk.	
			4.6	158.3	25'R " " " " = E " " oil Prk.	
			5.1	157.8	29"R " " " " = Gutter.	
			4.4	158.5	32'R " " " " = T. Brk.	
			4.2	158.7	46'R " " " " = Ground Ehl.	
2+00			3.9	159.0	Post. Top 6½" Prk.	
			4.0	158.9	10'L or rad. of Post = N. Edge 6½" Prk	
E.C. 2+14.51			3.95	158.99	1'R E " " " = E " " "	
			3.85	159.09	24'L 51 E.C. & Ely " 6½" Prk	
			3.9	159.0	3'L or rad. = N. edge 6½" Prk	
			4.35	158.69	18'L " " = " " oil "	
			4.8	158.1	24'L " " = Gutter	

FORM 307 5M 1-46

PLEASE RETURN TO
LOS ANGELES COUNTY SURVEYOR
700 HALL OF RECORDS

NOTE: ANY ADDITIONS OR CHANGES ON THIS SHEET MUST BE MADE OR CIRCLED IN RED INK, WITH DATE AND NAME OF PERSON MAKING CHANGE.

Do not extend notes this side of this line.

STATION	B. S.	H. I.	F. S.	ELEV.	
2+45' EC.		162.936	4.0	158.9	28' L or Wly. T. Brk
			3.9	159.0	40' " " " Ground
			3.95	158.99	10' R or Ely = E. Edge 6½' Pit
			4.15	158.79	18.5 R " " = " " Oil "
			4.8	158.1	24' R " " = Gutter
			4.1	158.8	26 R " " = T. Brk
			4.0	158.9	40' R " " = Ground E.P.L.
T.P.	5.350	164.436	3.850	159.036	S+M. EC. 2+14 51
3+00			5.1	159.3	℄ & ⊄r Pit
			5.5	158.9	18' L or W. = W. edge oil Pit.
			6.0	158.4	25' L " " = Gutter
			5.2	159.2	28' L " " = T. Brk
			5.2	159.2	40' L " " = Ground W. P.L.
			5.4	159.0	17.5 R or Ely = E. edge oil Pit
			6.1	158.3	23' " " " Gutter
			5.3	159.1	26' " " " T. Brk
			5.1	159.3	40' " " " Gd. E.P.L.
4+00			4.8	159.6	℄ & ⊄r. Pit.
			5.0	159.4	18' L or Wly = Edge oil Pit
			5.7	158.7	24' " " " Gut
			5.1	159.3	29' " " " T. Brk
			5.1	159.3	40' " " " Ground W.P.L.

F.B. 1176 PG. 216

Job No. 1137 Division No. Notes Red. Plotted No. Profile

Survey of Norwalk Blvd - SS. Date Date X-Sec.

Survey by Grandquist Notes G. Notes Chkd. Checked No.

Indexed A. C. Johnson Date 5/14/46 Date Date

FORM 307 5M 1-46

PLEASE RETURN TO
LOS ANGELES COUNTY SURVEYOR
700 HALL OF RECORDS

NOTE: ANY ADDITIONS OR CHANGES ON THIS SHEET MUST BE MADE OR CIRCLED IN RED INK, WITH DATE AND NAME OF PERSON MAKING CHANGE.

Do not extend notes this side of this line.

STATION	B. S.	H. I.	F. S.	ELEV.		
		164.436				
4+00			5.2	159.2	18' R or Ely = Edge	oil Pit
			5.9	158.5	21' R " " = Gut	
			5.1	159.3	25' R " " T. Brk.	
			4.9	159.5	40' R " " = Gd.	E.P.L.
5+00			4.55	159.89	℄ & ⊄r Pit	
			4.8	159.6	18' L or Wly = Edge	oil Pit.
			5.4	159.0	24' L " " Gut	
			4.6	159.8	27' L " " T. Brk	
			4.8	159.6	40' L " " Gd.	W.P.L.
			4.9	159.5	18' R " Ely = Edge	oil Pit
			5.6	158.8	22' R " Gut.	
			4.8	159.6	26' R " " T. Brk	
			4.5	159.9	40' R " " = Gd.	E.P.L.
6+00			4.3	160.1	℄ & ⊄r Pit	
			4.6	159.8	18' L or Wly = Edge	oil Pit
			5.1	159.3	23' L " " = Gut	
			4.6	159.8	26' L " " = T. Brk.	
			4.6	159.8	40' L " " = Gd.	W.P.L.
			4.9	159.5	100' L " " = Ground.	
			4.7	159.7	200 L " " = "	
			5.0	159.4	300 L " " = "	

Profile No. ____ Date ____ Notes Red ____ Date ____ Plotted ____ Date ____ Job No. 1137 Division No. ____ Survey of Norwalk Blvd S.S. Survey by Granquist Notes G Date 5-14-46 Map No. ____ Indexed C. Johnson Date ____

X-Sec. No. ____ Date ____ Notes Chkd. ____ Date ____ Checked ____ Date ____

F.B. 1176 Pg. 217

FORM 307 5M 1-46

PLEASE RETURN TO
LOS ANGELES COUNTY SURVEYOR
700 HALL OF RECORDS

NOTE: ANY ADDITIONS OR CHANGES ON THIS SHEET MUST BE MADE OR CIRCLED IN RED INK, WITH DATE AND NAME OF PERSON MAKING CHANGE.

Do not extend notes this side of this line.

STATION	B. S.	H. I.	F. S.	ELEV.	
6+00		164.436	4.6	159.3	18' R or Ely = Edge Oil Pit
			5.3	159.1	23' R " " Gutter
			4.5	159.1	26' R " " T. Brk
			4.3	160.1	40' R " " Ground. E.P.L.
			4.6	159.3	100 R " " "
			4.7	159.7	200' R " " "
			4.7	159.7	300' R " " "
6+74.0			4.2 6.15	160.2 158.29	44' L or Wly = Top of 18" Conc Irrig Line (See Pg 194 Bottom)
6+78.5			4.7 6.0	159.7 158.4	Ground. 22 L " " = " " " " " "
6+83.0			4.05	160.39	℄ & ℄ of 6½" Pit.
6+88.0			5.75	158.69	22' R or Ely = Top of 18" Conc irrig Line
6+88.0			5.1	159.3	" " " " Ground. Gutter
6+95.0			5.75	158.69	37' R or Ely = Top of 18" Conc Irrig Line E.C.
			4.4	160.0	" " " Ground.
7+00			4.05	160.39	℄ & ℄ R Pit
			4.3	160.1	18' L or Wly = Edge Pit
			4.9	159.5	23' L " " = Gutter
			4.0	160.4	27' L " " = T. Brk.
			4.0	160.4	40' L " " = Ground. W.P.L.
			4.3	160.1	18' R or Ely = Edge Oil Pit
			5.1	159.3	23' R " " = Gutter

F.B. 1176 Pg. 218
Job No. 1137 Division No. Notes Red. Plotted Profile
Survey of Norwalk Blvd. S.S. Date Date No.
Survey by Grand Vist Notes G Notes Chkd. Checked X-Sec.
Indexed A. C. Johnson Date 5-14-46 Date Date No.

FORM 307 5M 1-46

PLEASE RETURN TO
LOS ANGELES COUNTY SURVEYOR
700 HALL OF RECORDS

NOTE: ANY ADDITIONS OR CHANGES ON THIS SHEET MUST BE MADE OR CIRCLED IN RED INK, WITH DATE AND NAME OF PERSON MAKING CHANGE.

Do not extend notes this side of this line.

STATION	B. S.	H. I.	F. S.	ELEV.		
		164.436				
7+00			4.3	1601	31 Cor Elg T Brk.	
			4.3	1601	40 R Gd.	E.P.L.
T.P.	4+70	164.626	4.26	160.176	Cut 16L h. S. of R/L	7+02
8+00			4.05	160 58	8 of	
			4.4	160.2	18' R or Mon = E. of L	R.L.
			4.8	159.8	23 " " = Cut	
			4.1	1605	27 L " " = T Brk	
			4.3	1603	40 L " " = M. P.L.	
			4.3	1603	18' R or Elg = E. of L	
			5.0	1596	23' " " = Cut	
			4.5	160.1	26' R " " = T Brk	
			4.3	1603	40 R " " = Gd	E.P.L.
9+00			3.8	1608	3 L of Rot	
			4.1	1605	18' L or M. = Edge of Pvt	
			4.6	1600	23' L " " = Cut	
			3.7	1609	26 L " " = T. Brk	
			4.1	1605	40' L " " = Gd.	M. P.L.
			4.1	1605	18' R or Elg = E. of L	R.L.
			4.7	1599	23' " " = Cut	
			4.1	1605	27' " " = T. Brk	
			4.1	1605	40' " " = E.P.L.	Gd.

Profile
No. ____ Notes Red ____ Plotted ____ Job No. 1137 Division No. ____
X-Sec. ____ Date ____ Date ____ Survey of NORWALK ROAD
No. ____ Notes Chkd ____ Checked ____ Survey by Geo. Boust Notes G. Johnson Date 5-14-46
Date ____ Date ____ Map No. ____ Indexed ____ Date ____

F.B. 17 PG. 2.19

FORM 307 5M 1-46

PLEASE RETURN TO
LOS ANGELES COUNTY SURVEYOR
700 HALL OF RECORDS

NOTE: ANY ADDITIONS OR CHANGES ON THIS SHEET MUST BE MADE OR CIRCLED IN RED INK, WITH DATE AND NAME OF PERSON MAKING CHANGE.

Do not extend notes this side of this line.

STATION	B. S.	H. I.	F. S.	ELEV.		
		164.626				
10+00			3.6	161.0	℄ + ⊄r Pvt	
			4.0	160.6	18' L or Wly = E. Pvt	
			4.2	160.4	22' L " " = Gut	
			3.7	160.9	27' L " " = T. Brk.	
			3.6	161.0	40' L " " = Gd.	W.P.L
			4.1	160.5	19' R or Ely = E. Pvt	
			4.5	160.1	23' R " " Gut	
			3.7	160.9	27' R " " = T. Brk	
			3.8	160.8	40' R " " = G. E.P.L.	
11+00			3.4	161.2	℄ + ⊄R Pvt	
			4.3	160.3	18' L or Wsly edge oil Pvt	
			3.6	161.0	23' L " " Gut	
			3.6	161.0	27' L " " T. Brk	
			3.7	160.9	40' L " " Gd.	W.P.L.
			3.7	160.9	18' R " Ely = E. edge oil Pvt.	
			4.2	160.4	23' R " " = Gut	
			3.7	160.9	27' R " " = T. Brk.	
			3.5	161.1	40' R " " Gd.	E.P.L.
T.P.	4.830	165.866	3.590	161.036	11+00 sctn. E.E. oil Pvt.	
12+00			4.45	161.42	℄ + ⊄R Pvt.	
			4.8	161.1	18' L or Wstly = Edge Oil Pvt.	

F.B. 1176 PG. 220

Job No. 1137 Division No. Notes Red. Plotted Profile

Survey of Norwalk Blvd. SS. Date Date No. X-Sec.

Survey by Grandquist Notes G. Notes Chkd. Checked

Indexed A. C. Johnson Date 5-14-46 Date Date No.

FORM 307 5M 1-46

PLEASE RETURN TO
LOS ANGELES COUNTY SURVEYOR
700 HALL OF RECORDS

NOTE: ANY ADDITIONS OR CHANGES ON THIS SHEET MUST BE MADE OR CIRCLED IN RED INK, WITH DATE AND NAME OF PERSON MAKING CHANGE.

Do not extend notes this side of this line.

STATION	B. S.	H. I.	F. S.	ELEV.		
		165.866				
			5.1	160.8	23' L or Wstly Gut	
			4.4	161.5	26' L " " T. Brk	
			4.7	161.2	40' L " " Gd. W.PL.	
			4.9	161.0	18' R " Ely = E. oil Pvt	
			5.3	160.6	22' R " " = Gut	
			4.5	161.4	26' R " " = T. Brk.	
			4.5	161.4	40' R " " = Gd. EPL.	
12+63.7			7.55	168.32	37.5 R or Ely = Invert of 18" Conc Irrig Line to So.	
			6.8	159.1	38.5 R " " " 18" " " " to E.	
12+78.0			4.2	161.7	℄ Int of Trav Rd. & Fr Pvt Broadway.	
			4.8	161.1	21' R or Ely = E. Gutter Broadway & ℄ Trav Rd	
			4.2	161.7	100' R " " = ℄ Travel Dirt Road.	
			4.2	161.7	200' R " " = " " " "	
			4.4	161.5	300' R " " = " " " "	
			4.8	161.1	22' L or Wsly = W. Gutter.	
			4.3	161.6	100' L " " = Ground Orange Grove	
			4.3	161.6	200' L " " = " " "	
			4.3	161.6	300' L " " = " " "	
13+00			4.2	161.7	℄ & FR of Pvt Bdwy	
			4.7	161.2	18' L or Wly Edge oil Pvt.	
			4.7	161.2	23' L " " Gut	
			4.2	161.7	40' L " " Gd. W.PL	

Profile No. ____ Notes Red ____ Plotted ____ Job No. 1176 Division No. ____ F.B. 1176 Pg. 221

X-Sec. No. ____ Date ____ Date ____ Survey of Norwalk Blvd. SS

Notes Chkd. SEB Checked ____ Survey by Granquist Notes G Date 5-14-46

Date 5/16/46 Date ____ Map No. ____ Indexed A. C. Johnson Date ____

FORM 307 5M 1-46

PLEASE RETURN TO
LOS ANGELES COUNTY SURVEYOR
700 HALL OF RECORDS

NOTE: ANY ADDITIONS OR CHANGES ON THIS SHEET MUST BE MADE OR CIRCLED IN RED INK, WITH DATE AND NAME OF PERSON MAKING CHANGE.

Do not extend notes this side of this line.

F.B. 1176 Pg. 222 — Job No. 1137 — Division No. — Profile — No. — Notes Red. — Plotted — Date — X-Sec. — No. — Date — Checked — Date

Survey of Hoskins Blvd. 55. — Notes Chkd. — Date

Survey by Freas & Quist — Notes G. — Date 3-14-46

Indexed by C. Johnson

STATION	B. S.	H. I.	F. S.	ELEV.	
		165.866 ✓			
13+00			4.7	161.2	18' R or Ely = Edge oil Pvt.
			4.7	161.2	23 R " " = Gut
			4.1	161.8	26 R " " = T. Brk.
			4.3	161.6	40' R " " = Ground E.P.L.
14+00			4.0	161.9	E + Tr. Pvt.
			4.4	161.5	18' L or NLy. E. oil Pvt.
			4.5	161.4	23' L " " = Gut.
			3.9	162.0	27' L " " = T. Brk
			3.9	162.0	40' L " " = Ground N.P.L.
			4.4	161.5	18' R or Ely = E. oil Pvt
			4.5	161.4	22' R " " = Gut.
			3.9	162.0	27' " " " T. Brk
		✓	3.8	162.1 164.382	40' " " " Gd. E.P.L.
B.M. Fd BD. 94	2.350	166.832	1.360	164.506	B.M. Fd BD. 94 EL. 164.482 — see F.B. 1176 P. 126. Broadway (E. Side) 1265' N. of P.T. of 1st Curve. No. of Washington Blvd. L. & T. in 36" conc. Irrigation Std. Pipe
15+00			4.75	162.08	E + Tr Pvt.
			5.1	161.7	18' L or N. = Edge. oil Pvt.
			5.3	161.5	22' L " " = Gutter
			4.7	162.1	26' L " " = T. Brk.
			4.4	162.4	40' L " " = Gd. N.P.L.

FORM 307 SM 1-46

PLEASE RETURN TO
LOS ANGELES COUNTY SURVEYOR
700 HALL OF RECORDS

NOTE: ANY ADDITIONS OR CHANGES ON THIS SHEET MUST BE MADE OR CIRCLED IN RED INK, WITH DATE AND NAME OF PERSON MAKING CHANGE.

Do not extend notes this side of this line.

Profile Notes Red. Plotted. Job No. 1137 Division No.
No. Date. Date. Survey of: Norwalk Blvd. 35
X-Sec. Notes Chkd. Checked Survey by: Geary Quirk Notes C. Date 5-14-46
No. Date. Date. Map No. Indexed C. Johnson Date

F.B. 1176 Pg. 223

STATION	B. S.	H. I.	F. S.	ELEV.	
		166.832			
15+00			5.2	161.6	18' Ror Ely = Edge of Pvt.
			5.3	161.5	22' " " " = Gut.
			4.6	162.2	28' " " " = T. Brk.
			4.4	162.4	40' " " " = C. L. P. L.
15+68.5			7.0	159.8	44.5' Lorin Sly = B/f conc Sto. 36" P/Pe Limestone
			4.7	162.1	Ground at Sta.
16+00			4.4	162.4	E of Pvt.
			4.2	162.2	7' Lorin. edge OIL Rd.
			1.8	162.0	22' L " " = Gut
			3.7	163.1	22' L " " = Gut. In. Rd.
			4.8	161.9	18' R " " = Edge Elec. Pole
			5.1	161.7	22' R " " = Gut
			5.3	161.5	27' R " " = T. Brk.
			4.1	162.7	40' " " " = Gut C. L. P. L.
17+00			3.9	162.9	E of Pvt.
			4.3	162.5	18' Lorin Sly = edge Oil Rd.
			4.4	162.4	22' L " " = Gut
			4.1	162.7	40' L " " = W. P. L. Ground.
			4.3	162.5	18' Ror F.S. Ely = Edge Oil Pvt.
			4.9	161.9	24' R " " = Gut
			4.1	162.7	28' R " " = T. Brk.
			3.8	163.0	40' R " " = Ground E.P.L.

FORM 307 5M 1-46

PLEASE RETURN TO
LOS ANGELES COUNTY SURVEYOR
700 HALL OF RECORDS

NOTE: ANY ADDITIONS OR CHANGES ON THIS SHEET MUST BE MADE OR CIRCLED IN RED INK, WITH DATE AND NAME OF PERSON MAKING CHANGE.

Do not extend notes this side of this line.

STATION	B. S.	H. I.	F. S.	ELEV.		
		166.832				
T.P.	5.150	167.762	4.220	162.612	Set Nail (E.S. Pvt) [illegible] 17+00	
18+00			4.5	163.31	℄ & Tr. Pvt.	
			4.8	163.0	18' L or Wstly	
			5.1	162.7	22' L " " Gut	
			4.5	163.3	28' L " " T. Brk	
			4.3	163.5	40' L " " Gd. W.P.L.	
			4.2	163.6	100' L " " Ground Orange Grove	
			4.2	163.6	200' L " " " " "	
			4.1	163.7	300 L " " " " "	
			4.8	163.0	18' R or Ely. E. edge oil Pvt.	
			5.5	162.3	24' R " " Gutter	
			4.8	163.0	28' R " " T. Brk.	
			4.4	163.4	40' R " " Ground. E.P.L.	
			4.4	163.4	100' R " " Ground.	
			4.2	163.6	200' R " " "	
			4.2	163.6	300' R " " "	
19+00			4.0	163.8	℄ & Tr Pvt.	
			4.4	163.4	18' L or Wtr. = E. oil Pvt	
			4.7	163.1	21' L " " Gut	
			4.2	163.6	40' L " Ground	

F.B. 1176 Pg. 224
Job No. 1137 Division No. Notes Red Plotted Profile
Survey of NORWALK BLVD. S.S. Date Date No.
Survey by GRANQUIST Notes G. Notes Chkd. Checked X-Sec.
Indexed A. C. Johnson Date 5-14-46 Date Date No.

FORM 307 5M 1-46

PLEASE RETURN TO
LOS ANGELES COUNTY SURVEYOR
700 HALL OF RECORDS

NOTE: ANY ADDITIONS OR CHANGES ON THIS SHEET MUST BE MADE OR CIRCLED IN RED INK, WITH DATE AND NAME OF PERSON MAKING CHANGE.

Do not extend notes this side of this line.

STATION	B. S.	H. I.	F. S.	ELEV.		
		167.762				
19+00			4.4	163.4	18R or Ely E. oil Pt	
			5.1	162.7	30' R " " Gut	
			4.3	163.5	28' R " " T. Brk	
			4.1	163.7	40' R " " Ground	
20+00			3.6	164.2	℄ & ℄R P	
			4.0	163.8	18' L or Mstly edge oil pt	
			4.2	163.6	22' L " Gut	
			3.8	164.0	40' L " Ground	
			3.9	163.9	18' R or Ely edge oil Pt	
			4.5	163.3	24' R " " Gutter	
			4.1	163.7	28' R " " T. Brk	
			3.8	164.0	40' R " Ground E. PL	
[illegible]	5.160	168.892	4.030	163.732	Set Nail E. edge oil Pt. Sta. 19+45	
20+66.5			6.85	162.04	33' L or Mstly. Invertor Bot. 18" Conc. V. see Pg 197	To Pg
			5.9	163.0	55.5' L " " - Top of "T." Jr. Irrig Lines. 18" Lin see Pg 197	
21+00			4.3	164.6	℄ & ℄R Pt	
			4.7	164.2	18' L or M. E. oil Pt	
			4.2	164.7	40' L or " " M. PL	
			4.5	164.4	18' R or Ely E. oil Pt.	
			5.5	163.4	23' R " " Gutter	
			4.7	164.2	28' R " " T. Brk	
			4.6	164.3	40' R " " Gd. E. PL	

Profile No. ____ Date ____ Notes Red ____ Plotted ____ Job No. 1137 Division No. ____ F.B. 1176 Pg. 225

X-Sec. No. ____ Date ____ Notes Chkd. SEB Date 5/16/46 Checked ____ Date ____ Survey of NORWALK BLVD. SS Survey by GRANDMS Notes C Date 5-14-46 Map No. ____ Indexed ____ Date ____

C. Johnson

FORM 307 5M 1-46

PLEASE RETURN TO
LOS ANGELES COUNTY SURVEYOR
700 HALL OF RECORDS

NOTE: ANY ADDITIONS OR CHANGES ON THIS SHEET MUST BE MADE OR CIRCLED IN RED INK, WITH DATE AND NAME OF PERSON MAKING CHANGE.

Do not extend notes this side of this line.

STATION	B. S.	H. I.	F. S.	ELEV.		
		168 392				
22+00			3.85	165.54	℄ + ℄r Pvt.	
			4.2	164.7	1' L or Wstly. E. oil Pvt.	
			4.4	164.5	22' L " " Gut.	
			4.0	164.9	40' L " " Ground. W.P.L.	
			4.1	164.8	18' R or Ely. E. Pvt oil	
			4.9	164.0	23' R " " Gut	
			4.4	164.5	28' R " " T. Brk.	
			4.40	164.5	40' R " " Ground. E.P.L.	
T.P.	5.580	170 432	4.040	164.852	Set [illegible] 22+10	
23+00			4.95	165.48	℄ + ℄r Pvt.	
			5.3	165.1	18' L or Wstly. E. oil Pvt.	
			5.7	164.7	22' L " " Gut.	
			5.2	165.2	40' L " " = Ground. W.P.L.	
			5.2	165.2	18' R " Ely. E. oil Pvt.	
			6.0	164.4	22' R " " = Gut.	
			5.0	165.4	26' R " " = T. Brk	
			5.1	165.3	40' R " " E.P.L.	
23+35 Int			4.8	165.6	℄ Int of Travel Rd. Rose Hedge Lane Dr. + Brdwy	
			5.4	165.0	22' R or Ely. = Gutter	
			4.1	166.3	75' R " " ℄r Trav. Rd. " " "	
			4.0	166.4	100' R " " ℄r " " " " "	

F.B. 1176 PG. 226

Job No. 1137 Division No. Notes Red. Plotted Profile

Survey of NORWALK BLVD. S.S. Date Date No. X-Sec.

Survey by GRANDLIST Notes G. Notes Chkd. Checked

Indexed C. Johnson Date 5-14-46 Date Date No.

FORM 307 5M 1-46

PLEASE RETURN TO
LOS ANGELES COUNTY SURVEYOR
700 HALL OF RECORDS

NOTE: ANY ADDITIONS OR CHANGES ON THIS SHEET MUST BE MADE OR CIRCLED IN RED INK, WITH DATE AND NAME OF PERSON MAKING CHANGE.

Do not extend notes this side of this line.

STATION	B. S.	H. I.	F. S.	ELEV.		
23+35		170.432	3.7	166.7	200' R or Ely = Fr Rd	Rose Hedge Lane.
			3.5	166.9	300' R " " = " "	" " "
			5.4	165.0	20' L or Wst'ly = Gutter.	
			4.3	166.1	44' L " " = T. Brk.	
			4.3	166.1	100' L " " = Ground.	
			4.6	165.8	200' L "	
			4.9	165.5	300' L " " " "	
S.M.H. 23+35.98		N. Rim	5.28	165.15	Wh Tier	N. Rim = Rod = — 5.28
		Invert	9.80	160.63	20.25' R or Ely. S.M.H. Inlet	Tape = 2.17 × Tape = .60 Pipe — 1.75 9.80
		E. Rim	5.42	165.01		E. Rim = 5.42
		Invert	9.82	160.61	[illegible] " outlet	Tape = 2.05 × Tape = .60 Pipe → 1.75 9.82 2.05
23+11.5			7.9	162.5	43.0' L or Wst'ly = Bot of 36" conc Std Pipe = Inverts for Pipe	To N.S. + W.
24+00			4.55	165.88	[illegible] Fr Pvt Bdwy.	
			4.8	165.6	18.5' L or Wly - E. oil Pvt.	
			5.3	165.1	23' L " " Gut.	
			4.1	166.3	32' L " " T. BRK.	
			3.9	166.5	40' L " " Gd. W. P.L.	
			4.8	165.6	17.8' R " Ely = Edge oil Pvt.	
			5.5	164.9	23' R " " Gutter.	
			4.6	165.8	27' R " " T. Brk	
			4.2	166.2	40' R " " Ground E.P.L.	

Profile No. ____ Date ____ Notes Red ____ Plotted ____ Job No. 1137 Division No. ____ F.B. 1176 Pg. 227
X-Sec. No. ____ Date ____ Notes Chkd ____ Checked ____ Survey of Norwalk Blvd. SS
Survey by Granquist Notes G Date 5-14-46
Map No. ____ Date ____ Indexed Johnson Date ____

FORM 307 5M 1-46

PLEASE RETURN TO
LOS ANGELES COUNTY SURVEYOR
700 HALL OF RECORDS

NOTE: ANY ADDITIONS OR CHANGES ON THIS SHEET MUST BE MADE OR CIRCLED IN RED INK, WITH DATE AND NAME OF PERSON MAKING CHANGE.

Do not extend notes this side of this line.

F.B. 1176 Pg. 128
Job No. 1137 Division No. Notes Red. Plotted
Survey of Rec. Dist. Blvd. Sts Date No.
Survey by Greenwood Notes Date X-Sec.
Index C. Johnson Date 5-14-46 Notes Chkd. Checked Date Profile No.

STATION	B. S.	H. I.	F. S.	ELEV.	
		170.432			
T.P.#	6.240	171.972	4.700	165.732	Sat Nail in E. Edge of 5 Fd Sta. 24+25
B.M.B.D. 95	1.11	172.117	0.970	171.007	B.M.# B.D. 95 EL. 171.007 as Per F.B. 1176 Pg. 127 BROADWAY & REICHLING LANE S.W. COR. L+T IN 36" Conc. IRRIGATION Stand-pipe.
25+00			5.8	166.3	E & Fr Rt.
			6.2	165.9	18' Lorw = Edge Rt.
			5.9	166.2	40' L " = Gd. W. PL.
			6.3	165.8	18' R " E = E. Rt.
			6.8	165.3	24 " " " = Gut.
			5.2	166.9	29' R " " = T. Brk.
			5.6	166.5	31' R " " = B "
			5.8	166.3	40' R " " = Gd. E. PL.
25+50.5			8.4	163.7	43.5 Lor R. = Bot of 36" Conc S/d Pipe EL. Good N.S. W. = Invert Head S.P. Pipe
S.M.H.		N. Rim	6.15	165.17	INLET
25+67.53		INLET S. Rim	16.49	160.83	20.25 Ror Ely. = Whittier a.S.M.H.
		S. Invert	6.13	165.99	outlet S Rim N. Rim Rod = 6.15
		W. Rim	11.43	160.69	Rod 6.13 Top 2.95 x Tape .60 Pipe 1.75 11.43 607 Rod Top 3.22 Tape .60 x Pipe 1.80 11.37 W. Rim Rod = INLET Top Tape 3.90 x Tape .60 Pipe .84 11.49
		W. Invert	6.07	166.05	
			11.39	160.73	
25+68			5.55	166.57	& Rt Broadway & Int w/ th Fr Trav. Rd. Reichling LANE
			6.0	166.1	19' Lor W = Gr. Edge Rt. & Gut
			4.4	167.7	59' L " " = Fr Tr. Reichling Lane T. Brk

FORM 307 5M 1-46

PLEASE RETURN TO
LOS ANGELES COUNTY SURVEYOR
700 HALL OF RECORDS

NOTE: ANY ADDITIONS OR CHANGES ON THIS SHEET MUST BE MADE OR CIRCLED IN RED INK, WITH DATE AND NAME OF PERSON MAKING CHANGE.

Do not extend notes this side of this line.

Profile No. ____ Notes Red ____ Plotted ____ Job No. 1137 Division No. ____
X-Sec. No. ____ Date ____ Date ____ Survey of NORMANDIE BLVD. 55
Notes Chkd. Date 5/16/46 Checked ____ Date ____ Survey by FREEXQUIST Notes F. Date 5-15-46
Map No. ____ Inked Johnson Date ____

F.B. 1176 PG. 229

STATION	B. S.	H. I.	F. S.	ELEV.		
		172.117'				
25+68			4.3	167.8'	100' Lor M. = Fr Frkd. Knee Inc Lone.	
			4.5	167.6'	200' " " " " " " " " " "	
			4.9	167.2'	300' L " " " " " " " " " "	
			6.1	166.0'	18' R on Lip E. oil Rf.	
			6.4	165.7'	23' R " " Gutter.	
			4.6	167.5'	28' R " " T. Brk.	
			5.5	166.6	30' R " " B. Brk.	
			5.4	166.7	40' R " " E. P. L.	
			5.2	166.9	100' " " GROUND. College Field.	
			4.7	167.4	200' " " " "	
			4.5	167.6	300' " " " "	
26+00			5.4	166.7	Ext Ry Rf.	
			5.7	166.4	18' Lor M. = E. oil Rf.	
			4.9	167.2	40' " " = Cd. Lw RL.	
			5.8	166.3	18' R " E = E. R.	
			6.3	165.8	23' R " " = Gut	
			4.7	167.4	28' R " " T. Brk	
			5.2	166.9	30' R " " Bot "	
			5.2	166.9	40' R " " GROUND. E.P.L.	
27+00			4.9	167.2	Ext Rf	
			5.3	166.8	18' Lor M. E. Rf.	

FORM 307 5M 1-46

PLEASE RETURN TO
LOS ANGELES COUNTY SURVEYOR
700 HALL OF RECORDS

NOTE: ANY ADDITIONS OR CHANGES ON THIS SHEET MUST BE MADE OR CIRCLED IN RED INK, WITH DATE AND NAME OF PERSON MAKING CHANGE.

Do not extend notes this side of this line.

F.B. 1176 PG. 230 Job No. 4137 Division No. Profile No. X-Sec. No.
Survey of Norwalk Blvd. SS
Survey by Gray & Price Notes G. Date 5-15-46 Plotted Date
Indexed L. C. Johnson Notes Chkd. Checked Date Date

STATION	B. S.	H. I.	F. S.	ELEV.		
		172.117 ✓				
27+00			4.4	167.7	40' L or R.	Ground. W. R. L.
			5.4	166.7	18' R " E.	E. of L Rvt.
			5.8	166.3	23' R "	Gut
			4.2	167.9	28' R "	T. Brk.
			4.8	167.3	31' R "	S. "
			4.7	167.4	40' R "	Ground. E.P.L
T.P	5.650	172.477 ✓	5.29	166.827	50' R E. Edge	Rvt 26+85
28+00			4.85	167.63	℄ + ℄r Rvt.	
			5.2	167.3	18 L or R.	E. Rvt
			5.0	167.5	40' L "	W. R. L. Gd.
			5.2	167.3	18 R or E.	E. Rvt
			6.2	166.3	22' R "	Gut.
			4.1	168.4	27' R "	T. Brk
			4.7	167.8	29' R "	E "
			4.7	167.8	40' R "	E.P.L Gd.
29+00			4.4	168.1	℄ + ℄r Rvt.	
			4.8	167.7	18' L or R. =	E. Rvt.
			4.3	168.2	40' L " " =	Gd W. R. L.
			4.9	167.6	18' R. or E. =	E. Rvt.
			5.4	167.1	22' R " E =	Gut.
			3.5	169.0	26 R " E =	T. Brk.

FORM 307 5M 1-46

PLEASE RETURN TO
LOS ANGELES COUNTY SURVEYOR
700 HALL OF RECORDS

NOTE: ANY ADDITIONS OR CHANGES ON THIS SHEET MUST BE MADE OR CIRCLED IN RED INK, WITH DATE AND NAME OF PERSON MAKING CHANGE.

Do not extend notes this side of this line.

Profile No. ____ Notes Red ____ Plotted ____ Job No. 1137 Division No. ____
X-Sec. No. ____ Notes Chkd ____ Date ____ Checked ____ Date ____ Survey of Newport Blvd. Survey by Ernhardt Notes E. Date 5-15-46
Date ____ Map No. ____ Traced C. Johnson Date ____

F.B. 1176 PG. 23

STATION	B. S.	H. I.	F. S.	ELEV.	
		172.477			
29+00			4.4	168.077	29'R or E. = B. Brk.
			4.3	168.2	40'R " E = C.L. E.P.L.
29+12.5			5.55	166.93	42.5'L or R. = Top of 18" S.D. Conc Irrig Line.
29+28.5			6.3	166.2	32'L " R. = Bot. of 18" Conc. Irr. V. Pipe Invert
			7.1	165.4	49'L " " = " " 42 Conc. Std. Pipe Good For Invert El. of 3 Pipes.
30+00			4.0	168.5	℄ + Ft. P.I.
			4.5	168.0	18.5'L or R. E. P.I.
			3.8	168.7	40'L " " Gd. W.P.L.
			4.3	168.2	18'R or E. = E. P.I.
			5.0	167.5	22'R " " = C.L.
			3.7	168.8	26'R " " = T. Brk.
			3.8	168.7	40 " " E.P.L. Ground.
31+00			3.6	168.9	℄ + Ft. P.I.
			4.0	168.5	18'L or R. W.S. E. P.I.
			3.4	169.1	40'L " " = W.P.L. GROUND.
			4.0	168.5	18'R " E.L. E. P.I.
			4.1	168.4	22'R " " C.L.
			3.2	169.3	25'R " " T. Brk.
			3.2	169.3	40'R " " GROUND. E.P.L.

FORM 307 5M 1-46

PLEASE RETURN TO
LOS ANGELES COUNTY SURVEYOR
700 HALL OF RECORDS

NOTE: ANY ADDITIONS OR CHANGES ON THIS SHEET MUST BE MADE OR CIRCLED IN RED INK, WITH DATE AND NAME OF PERSON MAKING CHANGE.

Do not extend notes this side of this line.

STATION	B. S.	H. I.	F. S.	ELEV.		
		172.477 ✓				
T.P.	5.66	174.337 ✓	3.800	168.677	Set Nail Edge Pvt Sta 31+15	
31+17.68		N.Rim	5.81	168.53		N. Rim - 5.81
Whittier S.M.H.		10" Inlet	11.94	162.40	20' R or Ely City Whittier S.M.H.	Top Pipe - 4.70
		S.Rim	5.83	168.51	" " "	x tape - .60
		10" outlet	11.98	162.36		Pipe - .83
						11.94
					S.Rim 5.83	
					Top Pipe 4.72	
					x tape = .60	
					Pipe = .83	
					11.98	
32+00			5.0	169.3	℄ + ℄r Pvt	
			5.35	168.99	18' L or W. E. Pvt	
			4.9	169.4	40' L " " = Gd.	W. P.L.
			5.4	169.9	18' R or E. = E. Pvt	
			6.1	168.2	22' R " E = Gut.	
			4.4	169.9	27' R " E = T. Brk	
			4.8	169.5	30' R " E = Bot. "	
			4.8	169.5	40' R " E = Grd.	E.P.L.
33+00			4.55	169.89	℄ + ℄r.	
			5.1	169.2	18' L or W. E. Pvt.	
			4.7	169.6	40' L " " = Gd.	W. P.L.
			4.9	169.4	18' R " E = E. Pvt.	
			5.7	168.6	22' R " E = Gut.	
			4.2	170.1	26' R " E = T. Brk.	
			4.5	169.8	28' R " E = Bot.	
			4.4	169.9	40' R " E = Gd.	E.P.L.

F.B. 1176 PG. 232 Job No. 1137 Division No. Notes Red. Plotted Profile
Survey of NORWALK BLVD. S.S. Date Date No.
Survey by GRANDVIST Notes G. Notes Chkd. Checked X-Sec.
Indexed A. C. Johnson Date 5-15-46 Date Date No.

FORM 307 5M 1-46

PLEASE RETURN TO
LOS ANGELES COUNTY SURVEYOR
700 HALL OF RECORDS

NOTE: ANY ADDITIONS OR CHANGES ON THIS SHEET MUST BE MADE OR CIRCLED IN RED INK, WITH DATE AND NAME OF PERSON MAKING CHANGE.

Do not extend notes this side of this line.

STATION	B. S.	H. I.	F. S.	ELEV.		
		174.337 ✓				
34+00			4.1	170.2	℄ + ⊄R Pvt.	
			4.6	169.7	18' L or W. E. Pvt.	
			4.1	170.2	40' L " W. Gd.	W.P.L.
			4.5	169.8	18' R " E. E. Pvt	
			4.9	169.4	23' R " E Gut	
			3.7	170.6	26' R " " T. Brk	
			3.8	170.5	40' R " " = Grd.	E.P.L.
35+00			3.5	170.8	℄ + ⊄r Pvt.	
			3.8	170.5	18' L or W. = E. Pvt.	
			3.4	170.9	40' L " " = Gd.	W.P.L.
			3.85	170.49	18' R or E. = E. Pvt	
			4.4	169.9	22' R " E. = Gut	
			3.0	171.3	26' R " " = T. Brk	
			3.3	171.0	28' R " " = Bat "	
			3.3 ✓	171.0	40' R " " = Gd.	E.P.L.
T.P.	3.24	173.877	3.70	170.637	Sat Nail E. Edge Pvt.	Sta. 35+00
32+00			4.5	169.4	100' L or W. Ground.	
			4.6	169.3	200' L " " "	
			4.8	169.1	300' L " " "	
			4.0	169.9	100' R " Ely = "	

Profile
No. ____ Date ____ Notes Red ____ Date ____ Plotted ____ Date ____ Job No. 1176 Division No. ____ Survey of NORWALK BLVD. SS.
X-Sec. No. ____ Date ____ Notes Chkd. SEB Date 5/16/46 Checked ____ Date ____ Survey by GRANQUIST Date 5-15-46 Notes G. Date ____ Map No. ____ Indexed A. C. Johnson Date ____

F.B. 1176 PG. 233

FORM 307 5M 1-46

PLEASE RETURN TO
LOS ANGELES COUNTY SURVEYOR
700 HALL OF RECORDS

NOTE: ANY ADDITIONS OR CHANGES ON THIS SHEET MUST BE MADE OR CIRCLED IN RED INK, WITH DATE AND NAME OF PERSON MAKING CHANGE.

Do not extend notes this side of this line.

STATION	B. S.	H. I.	F. S.	ELEV.		
		173.877				
32+00			3.9	170.0	200' R or Elg. GROUND.	
			3.9	170.0	300' R " " "	
T.P.	6.620	177.097	3.400	170.477	Set Nail W. Si. Pvt.	Sta. 35 34+80
36+00			5.25	171.85	℄ & Fr Pvt	
			5.6	171.5	18' L or W. E. Pvt	
			6.3	170.6	22' L " W. Gut	
			6.2	170.9	40' L " " = W. P.L. Gd.	
			5.6	171.5	18' R " E. = E. Pvt.	
			6.6	170.5	25' R. E = Gut	
			5.6	171.5	29' R. E = T. Brk	
			5.4	171.7	40' R " E = Gd. E.P.L.	
36+48°			7.2	169.9	23.9 R or E. Top of Conc Irrig. Box (Banta Ditch.) 3.6 To Bottom see Pg 201 Loc.	
			5.9	171.2	" " " GROUND - above Box	
			4.7	172.4	℄ Pvt	
36+58°			8.4	168.7	31' L or W. = Invert of 18" conc. Irr. V. Pipe	
36+71.49			4.45	172.65	S+W. ℄ Pt. ℄ Pvt.	
			5.0	172.1	18' L or W. E. Pvt.	
			5.8	171.3	23' L " " Gut.	
			5.5	171.6	40' L " W. = Gd W.P.L.	
			6.0	171.1	100' L " W = GROUND.	

F.B. 1176 PG. 234

Job No. 1137 Division No. Notes Red. Plotted Profile
Survey of NORWALK BLVD. SS. Date Date No.
Survey by GRANDQUIST Notes G. Notes Chkd. Checked X-Sec.
Indexed A. C. Johnson Date 5-15-46 Date Date No.

FORM 307 5M 1-46

PLEASE RETURN TO
LOS ANGELES COUNTY SURVEYOR
700 HALL OF RECORDS

NOTE: ANY ADDITIONS OR CHANGES ON THIS SHEET MUST BE MADE OR CIRCLED IN RED INK, WITH DATE AND NAME OF PERSON MAKING CHANGE.

Do not extend notes this side of this line.

Profile No.____ X-Sec. No.____

Notes Red.____ Date____ Notes Chkd. SEB Date 5/15/46 Checked____ Date____

Plotted____ Date____ Survey of Normandie Blvd. Survey by Grannemann St. Notes C. Date 5-15-46 Map No.____ Inked J. Johnson Date 1

Job No. 1137 Division No.____

F.B. 1/16 Pg. 235

STATION	B. S.	H. I.	F. S.	ELEV.	
36+71.49		177.097	6.0	171.1	200' L or Rt. Ground.
			6.1	171.0	300' L " Rt.
			5.4	171.7	26.5' R or E. = E. Rt. + Gutter
			4.0	173.1	32' R " E. Top Bk.
			3.5	173.6	40' R " E. Ed. E.P.L.
			3.0	174.1	100' R " E. Ground.
			2.7	174.4	200' R " E. "
			2.6	174.5	300' R " E "
#76			4.45	172.65	℄ + Dr Rt
			5.3	171.8	27' R or E. E. Rt.
			5.0	172.1	50' R " E. Ground. Alley
			4.2	172.9	76' R or E. Ground Surface where Hatchings for Location Dug. Searching for 8" water Line. See FB 201
37+13.2			4.6	172.5	18' L or R. = Edge Pvt.
37+00.1			8.35	168.75	485' L or R. Bot. of Conc. Std Pipe 42" Dia. Invert. of Begin of Santa Ditch. Leading to Box on East Side Broadway. See FB 201 Pg 20
Fd B.M. B.D.8			2.520	174.577	Fd B.M. "B.D.8" EL = 174.575 as per FB 864 P 204 Broadway + Hadley St. S.E. Cor. L+T. in Cb. 48' N. of S end C.R.

F.B. 1176 Pg. 23½

Job No. 1137 Division No. Notes Red. Plotted Profile

Survey of NORWALK BLVD. SS. Date Date No.

Survey by GRANQUIST Notes G. Notes Chkd. Checked X-Sec.

Indexed Date 5-15-46 Date Date No.

FORM 307 SM 1-46

PLEASE RETURN TO
LOS ANGELES COUNTY SURVEYOR
700 HALL OF RECORDS

NOTE: ANY ADDITIONS OR CHANGES ON THIS SHEET MUST BE MADE OR CIRCLED IN RED INK, WITH DATE AND NAME OF PERSON MAKING CHANGE.

Do not extend notes this side of this line.

STATION	B. S.	H. I.	F. S.	ELEV.

Notes Ck'd by	Survey of NORWALK BLVD.
Map No.	W. O. 1137 Tape No. 047 St'd. 68 °F
Office Work	Surveyed by GRANQUIST
Checked	Notes G Date 5-16-46
Date	Indexed A. C. Johnson 10-9-46

F.B. 1176 PG. 239

C.I. No. 1137

NORWALK BLVD. S.S. DISTRICT.

TOPOGRAPHY

OF

GLENGARRY AVE.

FROM 0+00 = S'WLY LINE LOT B. TRACT 2239. REICHLING LANE.
NLY to 14+01.63 = ℄ INT LOCH AVON DRIVE.

Pg 239 to Pg 244

[illegible] F.B. 1175 Pg 23 24
FOR [illegible] F.B. 1176 Pg 245 to 254

Party

H.E. GRANQUIST
N.A. Westerlund
T.C. Peterson
D.H. Beers

Note: Any Additions or Changes on This Sheet Must be Made or Circled in Red Ink With Date and Name of Person Making Change.

Do not extend notes this side of this line.

RETURN TO
LOS ANGELES COUNTY SURVEYOR
700 HALL OF RECORDS

FORM 247 5M 11-41

F.B. 1176 PG. 240

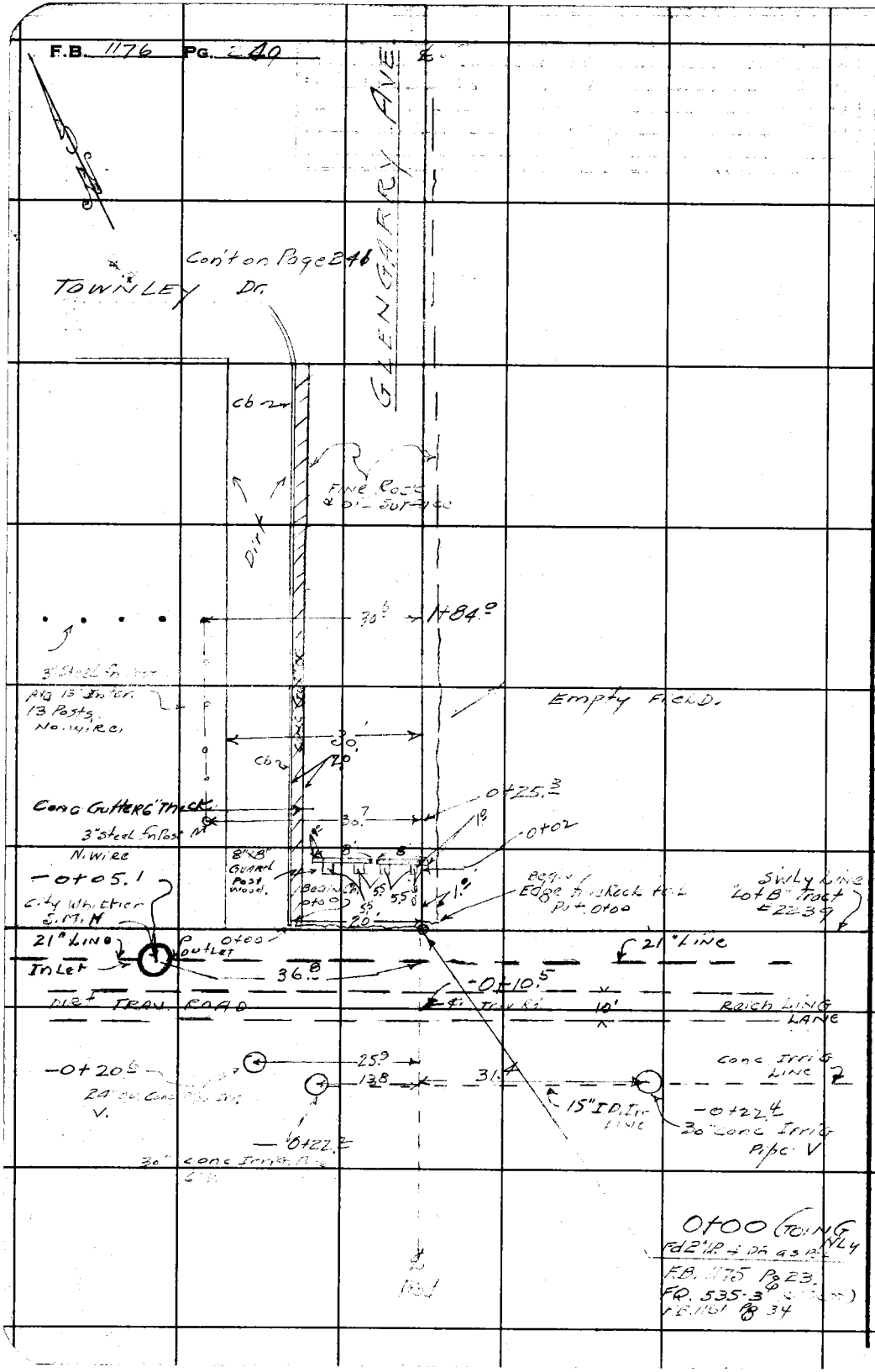

RETURN TO
LOS ANGELES COUNTY SURVEYOR
700 HALL OF RECORDS

Do not extend notes this side of this line.

Note: Any Additions or Changes on This Sheet Must be Made or Circled in Red Ink With Date and Name of Person Making Change.

Notes Ck'd by	Survey of NORWALK BLVD S.S.
Map No.	W. O. 1137 Tape No. 047 St'd 68 of
Office Work	Surveyed by GRANQUIST
Checked	Notes G. Date 5-16-46
Date	Indexed A. C. Johnson

F.B. 1176 PG. 241



Note: Any Additions or Changes on This Sheet Must be Made or Circled in Red Ink With Date and Name of Person Making Change.

Do not extend notes this side of this line.

RETURN TO
LOS ANGELES COUNTY SURVEYOR
700 HALL OF RECORDS

FORM 247 5M 11-41

F.B. 1176 PG. 242

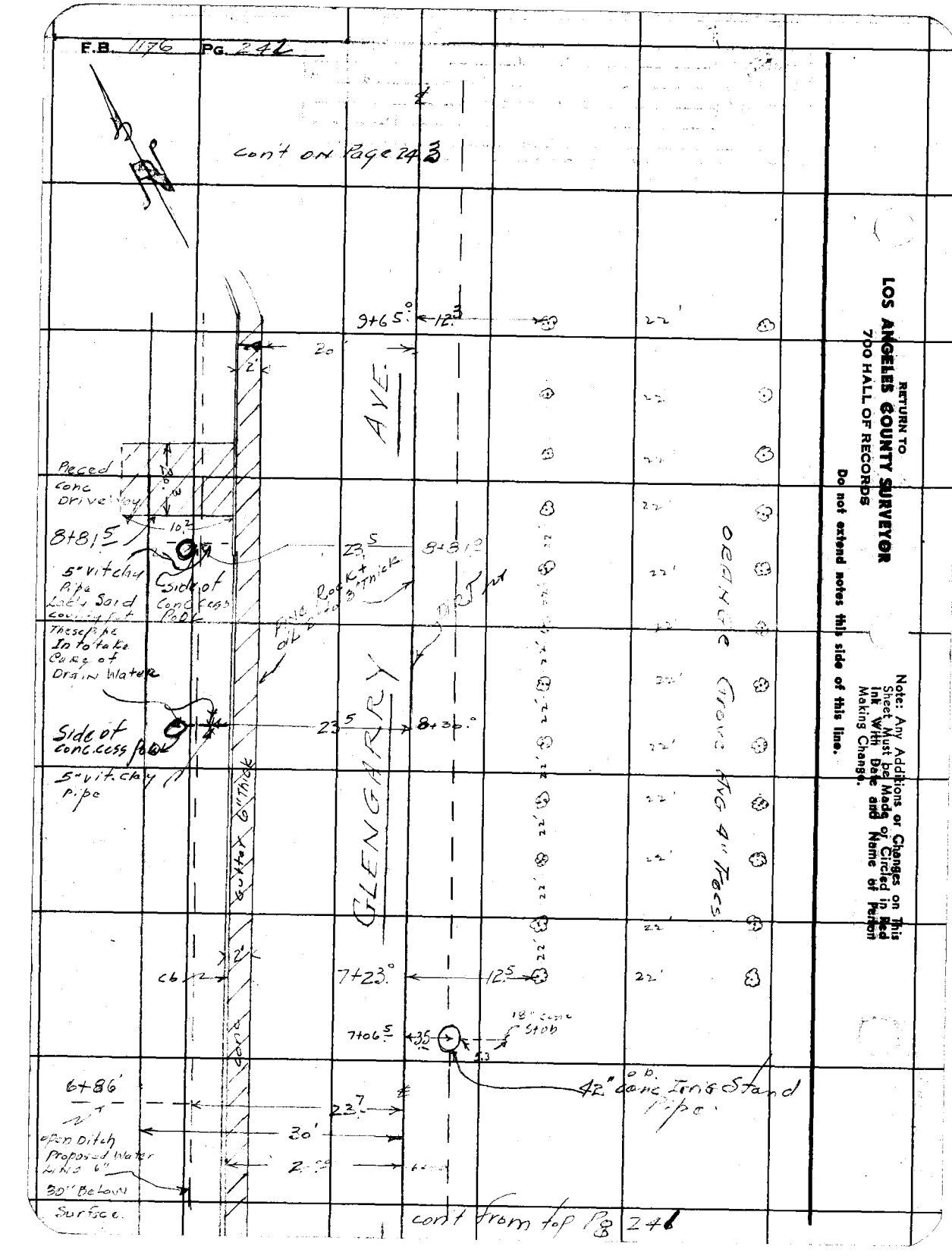

RETURN TO
LOS ANGELES COUNTY SURVEYOR
700 HALL OF RECORDS

Do not extend notes this side of this line.

Note: Any Additions or Changes on This Sheet Must be Made or Circled in Red Ink With Date and Name of Person Making Change.

Notes Ck'd by	Survey of NORWALK BLVD SS
Map No.	W. O. 1137 Tape No. 047 St'd 68 °F
Office Work	Surveyed by GRANQUIST
Checked	Notes G. Date 5/17/46
Date	Indexed A. C. Johnson

F.B. 1176 PG. 243

cont on Bot Pg 244

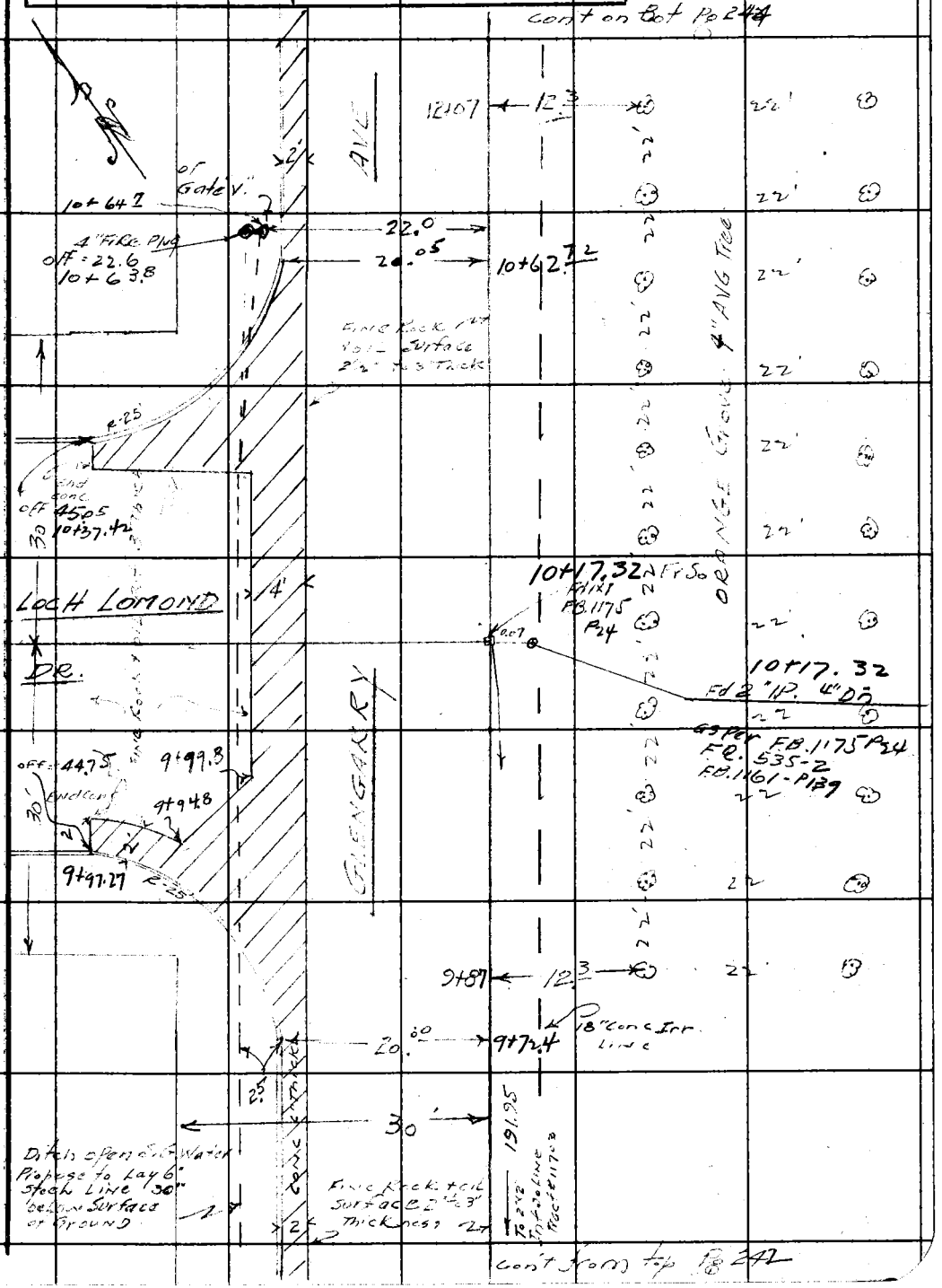

cont from top Pg 242

Note: Any Additions or Changes on This Sheet Must be Made or Circled in Red Ink With Date and Name of Person Making Change.

Do not extend notes this side of this line.

RETURN TO
LOS ANGELES COUNTY SURVEYOR
700 HALL OF RECORDS

FORM 247 5M 11-41

F.B. 1176 Pg. 244



RETURN TO
LOS ANGELES COUNTY SURVEYOR
700 HALL OF RECORDS

Do not extend notes this side of this line.

Note: Any Additions or Changes on This Sheet Must be Made or Circled in Red Ink With Date and Name of Person Making Change.

Profile No. ____ Notes Red. ____ Plotted ____ Job No. 1137 Division No. ____ F.B. 1176 PG. 245

Date ____ Date ____ Survey of NORWALK BLVD SS

X-Sec. No. ____ Notes Chkd. SEB Checked ____ Survey by GRANQUIST Notes G Date 5-17-46

Date 5/21/46 Date ____ Map No. ____ Indexed C. Johnson Date ____

C. I. No. 1137.

NORWALK BLVD. S.S. DISTRICT.

CROSS SECTIONS

ON

GLENGARRY AVE.

From [illegible] So line tract # 2239 Lot "B"

(Re[illegible])

To 14+01.63 [illegible] of LOCH AVON DRIVE.

ELEV. x sects. F.B. 1176 Pg 245 to 254

For ℄ Notes SEE F.B. 1175 Pg 23 & 24

F. S. For To Pos Notes See F.B. 1176 Pg 239 to 244

H. I.

B. S.

Party

STATION Granquist [illegible]

[illegible] E. Rod

[illegible] R.C.

NOTE: ANY ADDITIONS OR CHANGES ON THIS SHEET MUST BE MADE OR CIRCLED IN RED INK, WITH DATE AND NAME OF PERSON MAKING CHANGE.

PLEASE RETURN TO LOS ANGELES COUNTY SURVEYOR 700 HALL OF RECORDS

Do not extend notes this side of this line.

FORM 307 5M 1-46

FORM 307 5M 1-46

PLEASE RETURN TO
LOS ANGELES COUNTY SURVEYOR
700 HALL OF RECORDS

NOTE: ANY ADDITIONS OR CHANGES ON THIS SHEET MUST BE MADE OR CIRCLED IN RED INK, WITH DATE AND NAME OF PERSON MAKING CHANGE.

Do not extend notes this side of this line.

F.B. 1176 Pg. 2-46 | Job No 1137 Division No. | Notes Red | Plotted | Profile
Survey of Norwalk Blvd. Sec. | Date | No.
Survey by C.E.S.O. Inst. Notes Of: | Notes Chkd | Checked | X-Sec.
Indexed C. Johnson Date 5/13-46 | Date | Date | No.

STATION	B. S.	H. I.	F. S.	ELEV.	
Fd			✓		Fd
Bm. #BD-7	3.245	171.10 .098		167.153	Bm. #BD-7 EL=167.153 as per [illegible] 20
					Turnley DRIVE & GLENGARRY AVE WAY
					S.W. COR.
					Nail in Cb. 30' W. of W. end C.R.
-3+00			6.7	164.4	& Glengarry Ave. Prod. Ely. Cor.
-2+00			6.4	164.7	" " " " " "
-1+00			6.2	164.9	" " " " " "
-0+22.2			8.1	163.0	13.8' L of [illegible] = Invert 15" I.D. Bo 30" Conc Storm W.
-0+22.4			8.0	163.1	31.4' R " Ely = " 15" I.D. " " " " " W
-0+10.5			5.1	168.0	Fr of Tr. Rd & & Glengarry Prod So.
			5.1	166.0	100' L or Wly = Fr Trav. [illegible] in Glens.
			4.8	166.3	200' L " " = " " " " "
			4.8	166.3	200' L " " = " " " " "
			4.8	166.3	100' R " Ely = " " " " "
			4.9	166.2	200' R " " = " " " " "
			5.0	166.1	300' R " " = " " " " "
W. Rim		W. Rim	4.89	166.21	36.8' R or Wly = Wh. Ither 21" Pipe S.M.H. W Rim 489
S.M.H. -0+05.1		W Invert	9.53	161.57	W Invert 464
		E Rim		166.69	9.53
		E Invert	4.91	161.78	36.8' L " " = 21" Pipe Outlet E. Rim 1.91
			9.56	161.54	E Invert 4.65
					9.56
0+00			4.9	166.7	& Glengarry AVE Ctr. Pvt.
			5.08	166.62	20' L or Wly Top Cb. Opp. Cb.
			5.06	166.64	L " " Gutter Elev.

FORM 307 5M 1-46

PLEASE RETURN TO
LOS ANGELES COUNTY SURVEYOR
700 HALL OF RECORDS

NOTE: ANY ADDITIONS OR CHANGES ON THIS SHEET MUST BE MADE OR CIRCLED IN RED INK, WITH DATE AND NAME OF PERSON MAKING CHANGE.

Do not extend notes this side of this line.

STATION	B. S.	H. I.	F. S.	ELEV.		
		171.098				
0+00			4.4	166.7	30' L or wly = wly P.L.	Ground
			4.7	166.4	30' R " Ely = Ground	Prop. E.P.L.
1+00			4.7	166.4	℄ Glen[illegible]	[illegible] oil Pit
			4.30	166.30	20' L or wsly T.Cb	
			5.38	165.72	20' " " " B.Cb.	Gut
			4.6	166.5	30' [illegible]	[illegible]
			4.6	166.5	30' R [illegible] Gro[illegible]	[illegible]
2+00			4.4	166.7	[illegible]	
			4.58	166.52	20' or wsly = T.Cb.	
			5.23	[illegible]	20' " " B.Cb.	Gut
			3.8	167.3	30' L or [illegible] Ground	
			3.9	167.2	30' R [illegible]	[illegible]
3+00			4.[illegible]	167.1	℄ Glengarry + [illegible] oil [illegible]	
			4.35	166.75	20' L or wsly = T.Cb	
			4.96	166.14	" " " = B.Cb	
			3.4	167.7	30' L " " = Gro[illegible]	
			3.3	167.8	3' R " Ely T.Br[illegible]	
			[illegible]	167.5	30' [illegible] = Ground	
3+03			4.33	166.77	20' L or wsly = S.C.R.	T.C. Townley Drt S.W. Cor. Glengarry Ave
			4.98	166.12	20' " " " " "	B.Cb.

Profile
No. ____ Date ____ Notes Red ____ Plotted ____ Job No. 1137 Division No. ____
X-Sec. Date ____ Date ____ Survey of Norwalk Blvd. SS.
No. ____ Date ____ Notes Chkd. ____ Checked ____ Survey by Granquist Notes G Date 5/17/46
Map No. ____ Indexed Johnson Date ____

F.B. 1176 PG. 247

FORM 307 5M 1-46

PLEASE RETURN TO
LOS ANGELES COUNTY SURVEYOR
700 HALL OF RECORDS

NOTE: ANY ADDITIONS OR CHANGES ON THIS SHEET MUST BE MADE OR CIRCLED IN RED INK, WITH DATE AND NAME OF PERSON MAKING CHANGE.

Do not extend notes this side of this line.

F.B. 178 Pg. 248 | Job No. 1137 Division No. | Notes Red. | Plotted | Profile
Survey of | Date | Date | No.
Survey by | Notes | Notes Chkd. | Checked | X-Sec.
Indexed by C. Johnson Date 5-17 | Date | Date | No.

STATION	B. S.	H. I.	F. S.	ELEV.		
	In ↑	171.098	✓			E. Edge of
3+45.24			4.1	167.0'	℄ In't Townley Dr. & Glengarry Ave. on ℄ Rt.	
			3.1	168.0'	2' Rock Sty. to Face ℄ Pad	
			3.3	167.8'	3.0' R. = Ground.	
			3.4	167.7'	100' L " " ℄ Townley Dr.	
			3.6	167.5'	200' R " "	
			3.6	168.3'	200' R " "	
			4.5	166.31	20' L on ℄ Sty. to Tr. Corner Glengarry Ave & Townley Dr	
			4.3	166.5'	15' L " " = T Brk ℄ Sty Rt Townley Dr	
			4.4	167.6'	15' L 342+8.24 ℄ Glengarry Ave = 17.0 W.C.R. Sta 0.0	TC
			4.59	166.51'	" "	B.C.
T.P.	2.45	172.453	1.070	170.08'	Top of copper reflector pipe W.C.R. Sta 0.0	
3+45.24			5.45	167.0'	100' L on Tr. = ℄ Rt Townley Dr.	
			5.31	167.14	100' L " " + 17' Sty of ℄ " " = T.C.	
			5.95	166.50	100' L " " + 17' " ℄ " " = B.C.	
			5.33	167.12	100' L " " + 17' Sty ℄ " " T.C.	
			5.95	166.50	100' L " " + 17' " " " B.C.	
			5.25	167.20	200' L " " = ℄ Townley Dr. Rt.	
			5.17	167.28	200' L " " + 17' Sty = T.C. Townley Dr	T.C
			5.76	166.69	200' L " "	B.C.
			5.16	167.29	200' L " "	T.C.
			5.77	166.68	200' L " "	B.C.

FORM 307 5M 1-46

PLEASE RETURN TO
LOS ANGELES COUNTY SURVEYOR
700 HALL OF RECORDS

NOTE: ANY ADDITIONS OR CHANGES ON THIS SHEET MUST BE MADE OR CIRCLED IN RED INK, WITH DATE AND NAME OF PERSON MAKING CHANGE.

Do not extend notes this side of this line.

STATION	B. S.	H. I.	F. S.	ELEV.		
		172.453				
3+46.24			5.0	167.5	300' L or Wly = ℄ Pvt	Townley Dr.
			5.0	167.5	300' L " " + 17' S of ℄	" " = S Top Cb
			5.61	166.84	300' L " " + 17 " "	" Bot Gut
			5.02	167.43	300' L " " + 17' N Ly of ℄	" " " T. Cb.
			5.61	166.84	300' L " " 17	" B. Cb Gut
Bm. # BD.27	5.200	172.353	5.305	167.148	Fd Bm. # BD.27 [illegible] 167.153 [illegible]	
					Townley Dr. + Glengarry Ave. S.W. Cor	
					Nail in Cb. 30' W. of W.C.R.	
3+54.8			7.4	165.0	36 R or Elly Inverts of 18" Conc Irr. Pipe to E. + No. B. [illegible]	
			7.3	165.1	32 R or Elly Int of 18" conc Irr pipe Line to E	
3+62.24			5.28	167.07	44.9 L or W = W.C.R. N.W. Cor Townley Dr. Glengarry T.C.	
			5.88	166.47	" " " " " "	" " B. Cb
3+78.0			8.9	163.5	23.7 L or Wstly. Bot. of Prop. water Line Ditch	
3+87.14			5.32	167.03	[illegible] L or " " N.C.R. N.W. Cor Townley Dr + Glengarry T.C.	
			5.89	166.46	" " "	" B.C.
4+00			4.9	167.5	℄ Glengarry Ave E. Edge of Pvt	
			5.29	167.06	20' L or Wly = T. Cb.	
			5.90	166.45	" " B. Cb.	
			3.9	168.5	30' L " " Gd. W. P.L.	
			4.0	168.4	1' R or Elly T. Brk.	
			4.2	168.2	30' R " " Gd. Prop E.P.L.	

Profile No. ____ Date ____ Notes Red ____ Plotted ____ Date ____ Job No. 1137 Division No. ____ Survey of Norwalk Blvd. SS

X-Sec. No. ____ Date ____ Notes Chkd ____ Date ____ Checked ____ Date ____ Survey by Granquist Notes G. Date 5/20/46 Map No. ____ Indexed ____ Date ____ Johnson

F.B. 1176 Pg. 249

FORM 307 5M 1-46

PLEASE RETURN TO
LOS ANGELES COUNTY SURVEYOR
700 HALL OF RECORDS

NOTE: ANY ADDITIONS OR CHANGES ON THIS SHEET MUST BE MADE OR CIRCLED IN RED INK, WITH DATE AND NAME OF PERSON MAKING CHANGE.

Do not extend notes this side of this line.

STATION	B. S.	H. I.	F. S.	ELEV.	
		172.353			
5+00			4.7	167.7	℄ & E. Edge Oil Pit.
			4.93	167.42	20' L or W Ly = T. Cb.
			5.55	166.80	" " " = Bot Cb.
			3.6	168.8	30' L or W Stly. Gd. W. PL.
			3.8	168.6	3' R " Ely. T. Brk.
			3.8	168.6	30' R " " = Prop. E.P.L. Gd.
6+00			4.4	168.0	℄ & E. Edge Oil Pit
			4.55	167.80	20' L. or W = T. Cb.
			5.20	167.15	20' " " = B. Cb.
			3.3	169.1	30' L " " = W. P.L. Ground
			3.2	169.2	3' R " Ely = T. Brk "
			3.3	169.1	30' R " " = Proposed. E.P.L. Ground
6+54.0			4.6	167.8	33' R or Ely = top of 18" Conc. Irr. G "T" N+S+W. 20" O.D.
			3.1	169.3	" " " Ground over Pipe
			5.8	166.6	24' " W Sty Invert of "T" Conc. Irr. Line to W
6+86.2			7.5	164.9	23' L " " = Bot Ditch of Proposed S. Gab. Water Line to W
7+00			4.1	168.3	℄ & E. Edge of Oil Pit
			4.23	168.12	20' L. W. = T. Cb
			4.85	167.50	" " B. Cb.
			3.7	168.7	30' L " " = Ground W. PL.
			2.8	169.6	3' R or E. = " T. Brk

F.B. 1176 Pg. 250 Job No. 1137 Division No. Notes Red. Plotted Profile
Survey of NORWALK BLVD. S.S. Date Date No. X-Sec.
Survey by GRANQUIST Notes G. Notes Chkd. Checked
Indexed A. C. Johnson Date 5-20-46 Date Date No.

FORM 307 5M 1-46

PLEASE RETURN TO
LOS ANGELES COUNTY SURVEYOR
700 HALL OF RECORDS

NOTE: ANY ADDITIONS OR CHANGES ON THIS SHEET MUST BE MADE OR CIRCLED IN RED INK, WITH DATE AND NAME OF PERSON MAKING CHANGE.

Do not extend notes this side of this line.

STATION	B. S.	H. I.	F. S.	ELEV.		
		172.353				
7+00			3.4	169.0	30' R" Ely = Ground. Prop. E.P.L.	
7+06.5			6.1	166.3	3.5 R. Ely = Bot. of 42" Conc. Irr. Stand. Pipe	Go - Fr Inkert N.S.
			6.25	166.10	10.6 R " " = Invert of Concrete Stop.	
T.P.	6.18	174.063	4.47	167.883	Set Nail W. Sh. Rt. Sta. 7+50	
8+00			5.25	168.81	℄ & E. Edge Oil, Rt.	
			5.55	168.51	20' L or Wly. = T.Ch.	
			6.15	167.91	" " = B.Ch.	
			9.2	164.9	23.5 L or " = Bot of Ditch Proposed S.Gab. Water 6" Line	
			4.7	169.4	30' L " " = Ground W.P.L.	
			4.5	169.6	2' R" Ely T. Brk, Ground.	
			4.7	169.4	30' " " Ground. Proposed E.P.L.	
8+30.0			7.4	166.7	23.5 L or Wly. = Bot. of 5" Vit. Clay Pipe. See pg 242	
			4.6	169.5	" " " Ground above above Pipe	
8+81.0			7.0	167.1	23.5 L or W.Ly. Bot. of	
			4.8	169.3	" L " " Ground Above. above pipe.	
			8.4	165.7	L " " = Bot. of Ditch Prop S.Gab. W. Line	
9+00			4.9	169.2	℄ & E. Edge of Oil Rt.	
			5.8	168.3	Gut. & T.Ch. Driveway. 20' L. or W.	
			4.1	170.0	30' L or Wly. W.P.L. top Conc. Drway	
			5.2	168.9	30' R" Ely = Proposed E.P.L. Ground.	

Profile
No. ____ Date ____ Notes Red. ____ Plotted ____ Job No. 1137 Division No. ____
X-Sec. Notes Chkd. ____ Checked ____ Survey of Norwalk Blvd. SS.
No. ____ Date ____ Date ____ Survey by Granquist Notes G. Date 5/20/46
Map No. ____ Date ____ Indexed C. Johnson Date ____

F.B. 1176 Pg. 251

FORM 307 5M 1-46

PLEASE RETURN TO
LOS ANGELES COUNTY SURVEYOR
700 HALL OF RECORDS

NOTE: ANY ADDITIONS OR CHANGES ON THIS SHEET MUST BE MADE OR CIRCLED IN RED INK, WITH DATE AND NAME OF PERSON MAKING CHANGE.

Do not extend notes this side of this line.

F.B. 1176 Pg. 252 | Job No. 1137 Division No. 5.5 | Profile | Notes Red. | Plotted | No.
Survey of Glenwood St. Notes Date | Date | X-Sec. | Notes Chkd. | Checked | No.
Survey by Nor Wall Blvd. | Date 5/20/46 | Date | Date
Indexed C. Johnson

STATION	B. S.	H. I.	F. S.	ELEV.		
9+72 J		174.063	5.00	169.06	20'L or Nly = T.C6.	LocH Lomond Dr S.C.R. Sw.Cor. Glengarry
9+72 4			5.56	168.50	20'L " " Bot C6	" " " "
			4.3	169.8	30'L " " Ground D. W.P.L	
			7.9	167.2	22'L " " Bot of 6" Steel Pipe Water Line S.G.W.Co	
9+97.3			4.58	169.48	44.75L " " = W.C.R. Sw. Cor Glengarry T.C.	LocH Lomond D+
			5.2	168.9	" "	B.C.
10+17.32 Rint			4.9	169.2	E. Edge Oil Pit. Rint LocH Lomond Dr. + Glengarry Ave	
			4.5	169.6	30'R or E = Proposed E.P.L Ground	
			4.6	169.5	100'R " E = Orange Grove Ground	
			4.5	169.6	200'R " E = " " "	
			4.4	169.7	300'R " E = " " "	
			5.3	168.8	20'L or Nly = Nly Gutter Glengarry + LocH Lomond	
			4.9	169.2	45'L " " = Rint LocH Lomond Pvt.	
			4.65	169.44	100'L " " = " " " "	
			4.56	169.50	100'L " " & 20' Sly. of Rint LocH Lomond = T.C6	
			5.20	168.86	100'L " " & 2 " " " " "	B. "
			4.60	169.46	100'L " " & 20' Nly =	T.C6
			5.2	168.9	100'L " " & "	B.C6
			4.45	169.61	200' " " = Rint LocH Lomond Pvt.	
			4.46	169.60	200' L or Nly & 20' Sly of Rint LocH Lomond =	T.C
			4.83	169.23	200' " " + " " " "	BC6
			4.25	169.81	200' " " + 20' Nly " " "	T.C.
			4.95	169.11	200' " " " " "	B.C.

FORM 307 5M 1-46

PLEASE RETURN TO
LOS ANGELES COUNTY SURVEYOR
700 HALL OF RECORDS

NOTE: ANY ADDITIONS OR CHANGES ON THIS SHEET MUST BE MADE OR CIRCLED IN RED INK, WITH DATE AND NAME OF PERSON MAKING CHANGE.

Do not extend notes this side of this line.

STATION	B. S.	H. I.	F. S.	ELEV.		
		174.063 ✓				
10+17.32			4.40	169.66	300' L or Wly = ℄ + ℄r Pvt	Loch Lomond
			4.32	169.74	300' L " " + 20' Sly of ℄	" " T.Cb
			4.83	169.23	300' L " " + 20' Sly " "	" " B.Cb
			4.35	169.71	300' L " " + 20' Nly =	" " T.Cb
			5.00	169.06	300' L " " " "	B.Cb
10+37.4			4.66	169.40	450' L or Wly = N.C.R.	T.Cb NW.Cor Loch Lomond + Glengarry
			5.23	168.83	" " "	B.Cb "
10+62.7			4.62	169.44	20' L or Wly = N.C.R.	NW.Cor " " T.Cb
			5.23	168.83	20'	B.Cb
11+00			4.5	169.6	℄ + E. Edge Oil Pvt.	Glengarry Ave
			4.60	169.46	20' L or Wly = T.Cb	
			5.16	168.90	20' L " " = B.Cb	
			4.0	170.1	30' L " " = W.P.L.	Ground
			4.2	169.9	30' R " Ely = Ground.	Proposed E.P.L.
12+00			4.2	169.9	℄ + E. Edge Oil Pvt	
			4.39	169.67	20' L or Wly =	T.Cb
			4.96	169.10	20' L " " =	B. "
			3.9	170.2	30' L " " = W.P.L.	Ground
			4.2	169.9	30' R " Ely = Prop. E.P.L.	"
13+00			4.0	170.1	℄ + E. Edge Oil Pvt	
			4.2	169.9	20' L or Wly = T.Cb.	
			4.78	169.28	" L " " = B.Cb.	

Profile No. ____ Notes Red ____ Plotted ____ Job No. 1137 Division No. ____ F.B. 1176 Pg. 253

X-Sec. No. ____ Date ____ Date ____ Survey of Norwalk Blvd. SS

Notes Chkd. ____ Checked ____ Survey by Granquist Notes G. Date 5-20-46

No. ____ Date ____ Date ____ Map No. ____ Indexed ____ Date ____

C. Johnson

FORM 307 5M 1-46

PLEASE RETURN TO
LOS ANGELES COUNTY SURVEYOR
700 HALL OF RECORDS

NOTE: ANY ADDITIONS OR CHANGES ON THIS SHEET MUST BE MADE OR CIRCLED IN RED INK, WITH DATE AND NAME OF PERSON MAKING CHANGE.

Do not extend notes this side of this line.

STATION	B. S.	H. I.	F. S.	ELEV.		
		174.063				
13+00			3.6	170.5	30' Lor Wsly = W. P.L.	GROUND
			3.8	170.3	30' R " Ely = Prop. E.P.L.	"
T.P.	5.27	175.063	4.27	169.79	set Nail. E. Edge Pvt	Sta. 12+25
13+56.0			5.0	170.1	℄ + E. Edge Pvt.	
			5.13	169.93	20' Lor Wsly = S.C.R.	T.Cb Loch Avon Dr. Sw. Cor. + Glengarry Av.
			5.72	169.34	" " "	" B.Cb "
14+01.63			4.85	170.21	℄ Int of Loch Avon Dr. + Glengarry Av.	E. Edge of oil Pvt.
			4.4	170.7	30' R or Ely = GROUND	
			4.3	170.8	100' R " " = GROUND	
			4.0	171.1	200' R " " = "	
			4.0	171.1	300' R " " = "	
15+00			2.9	172.2	℄ + E. Edge oil Pvt.	
15+19.8			6.6	168.5	2.8 R or Ely = Bot of 42" Conc Stand Pipe. Good for Elv. of Inverts to Ely Sly + Nly.	
			2.1	173.6	℄ + E. Edge of oil Pvt.	
T.P. Fd Bm. BD #5	6.60	179.953	1.71	173.35	set Nail W. Si Pvt. + Glengarry Dr. Banto Ditch	
			3.51	176.443	Fd. Bm. B.D. #5 El. 176.426 as Per. FB. 864-203	
					GLENGARRY AVE. + RINCON Dr. S.E. COR	
					Bt spk in cb 2' S. of S. END C.R.	

F.B. 1176 PG. 254 Job No. 1137 Division No. Notes Red. Plotted No. Profile
Survey of NORWALK BLVD. SS Date Date X-Sec.
Survey by GRANQUIST Notes G. Notes Chkd. Checked No.
Indexed C. Johnson Date 5/20/46 Date Date

Notes Ck'd by
Map No.
Office Work
Checked
Date

Survey of Norwalk Blvd etal F.B. 1176 PG. 25
W. O. 1132 Tape No. St'd
Surveyed by W. Riley
Notes W. Riley Date 8/9/46
Indexed A. C. Johnson 10-9-46

Location of Improvements
on
Proposed Pumphouse Site
Norwalk Blvd. etal
C.I. 1137

See F.B. 1165 - for test hole

Note: Any Additions or Changes on This Sheet Must be Made or Circled in Red Ink With Date and Name of Person Making Change.

Do not extend notes this side of this line.

RETURN TO
LOS ANGELES COUNTY SURVEYOR
700 HALL OF RECORDS

FORM 247 5M 11-41

F.B. 1176 PG. 256

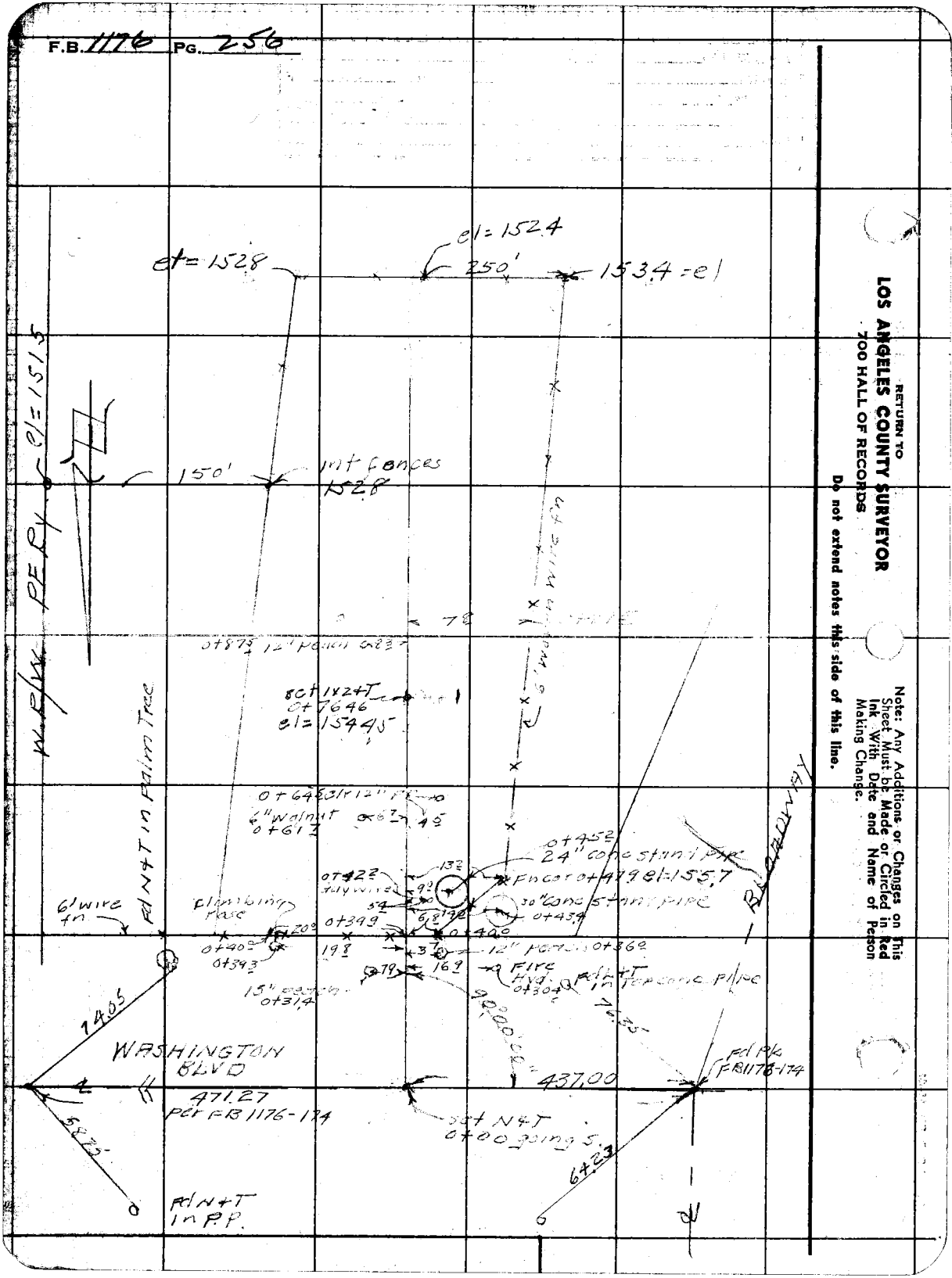

RETURN TO
LOS ANGELES COUNTY SURVEYOR
700 HALL OF RECORDS

Do not extend notes this side of this line.

Note: Any Additions or Changes on This Sheet Must be Made or Circled in Red Ink With Date and Name of Person Making Change.

Profile No. ____ X-Sec. No. ____

Notes Red ____ Date ____ Plotted ____ Date ____ Notes Chkd. ____ Date ____ Checked ____ Date ____

Job No. 1137 Division No. V

Survey of Norwalk Blvd et al

Survey by Willey Notes Willey Date 8/9/46

Map No. ____ Indexed H.S. Johnson Date ____

F.B. 1176 PG. 257

Elevations
on
Proposed Pumphouse Site
Norwalk Blvd. etal
J.O. 1137

See F.B. 1165 for test hole

STATION	B. S.	H. I.	F. S.	ELEV.

NOTE: ANY ADDITIONS OR CHANGES ON THIS SHEET MUST BE MADE OR CIRCLED IN RED INK, WITH DATE AND NAME OF PERSON MAKING CHANGE.

Do not extend notes this side of this line.

PLEASE RETURN TO
LOS ANGELES COUNTY SURVEYOR
700 HALL OF RECORDS

FORM 307 5M 1-46

FORM 307 5M 1-46

PLEASE RETURN TO
LOS ANGELES COUNTY SURVEYOR
700 HALL OF RECORDS

NOTE: ANY ADDITIONS OR CHANGES ON THIS SHEET MUST BE MADE OR CIRCLED IN RED INK, WITH DATE AND NAME OF PERSON MAKING CHANGE.

Do not extend notes this side of this line.

F.B. 1176 PG. 58 | Job No. 1137 Division No. | Profile No. | Plotted | Notes Red | X-Sec. No. | Date | Date | Date

Survey of Norwalk Blvd et al | Notes | Notes Chkd | Checked | Date

Survey by Kelley | Notes | Notes Chkd | Checked | Date

Indexed by C. Johnson | Date | Date | Date

STATION	B. S.	H. I.	F. S.	ELEV.	
					BM BD 92 el = 158.618 FB 1176-124
BM BD 92	1.67	16 0.29		15[illegible].2	Washington Blvd & Broadway S.E. Cor L+N in prim. of conc. S.W. 63' E + 25 out
~~BM BD 91~~					BM BD 91 el = 157.54 FB 1176-131 ~~Washington Blvd & Broadway N.E. Cor L+N in conc. Walk 4.9 N + 6.3 W of C.L.~~
			46	155.1	fn. cor. ✕ 0+479
			484	157.45	1 X 2 0+76.46
T.P.	4 28	159 05	5.52	157.77	
TP	454	158 44	515	153.90	
			50	153.7	SW fn. Cor
	497	158 09	5 32	158 13	
			5.6	152.5	250' of S W Cor on fn line
TP	490	157 01	598	152.11	
			42	152.8	SE Cor fn,
			40	153 0	int fences
			42	152.8	150 fm int.
			55	151.5	PE & W & Fn.
	493	159 46	248	154 53	
	491	160 30	407	155 39	
BM BD 96			311	157 19	BM BD 96 el 157.207 FB 1176-130 Washington Blvd & PE Ry (E of Broadway) 0.5' SPK conc HW of culvert + 40' S + 35' W of ✕

Profile No. _____ Notes Red _____ Plotted _____ Job No. 1137 Division No. _____ F.B. 112 PG. 259

X-Sec. No. _____ Date _____ Date _____ Survey of _____

Notes Chkd. _____ Checked _____ Survey by _____ Notes _____ Date _____

Date _____ Date _____ Map No. _____ Indexed A. G. Johnson Date DEC 24 '47

C. I. No. 1137 Sheet (4)

NORWALK Blvd. Sewer

Sketch of change in construction of J.C.M.H. 4128.22 and Broadway Sewer [illegible] Keith Dr.

STATION	B. S.	H. I.	F. S.	ELEV.

NOTE: ANY ADDITIONS OR CHANGES ON THIS SHEET MUST BE MADE OR CIRCLED IN RED INK, WITH DATE AND NAME OF PERSON MAKING CHANGE.

PLEASE RETURN TO
LOS ANGELES COUNTY SURVEYOR
700 HALL OF RECORDS

Do not extend notes this side of this line.

FORM 307 5M 1-46

F.B. 117 PG. 260

Job No. 1137 Division No. _____ Notes Red. _____ Plotted _____ Profile

Survey of Norwalk Blvd Date _____ Date _____ No. _____

Survey by [illegible] Notes _____ Notes Chkd. _____ Checked _____ X-Sec.

Indexed A. C. Johnson Date [illegible]/18/[illegible] Date _____ Date _____ No. _____

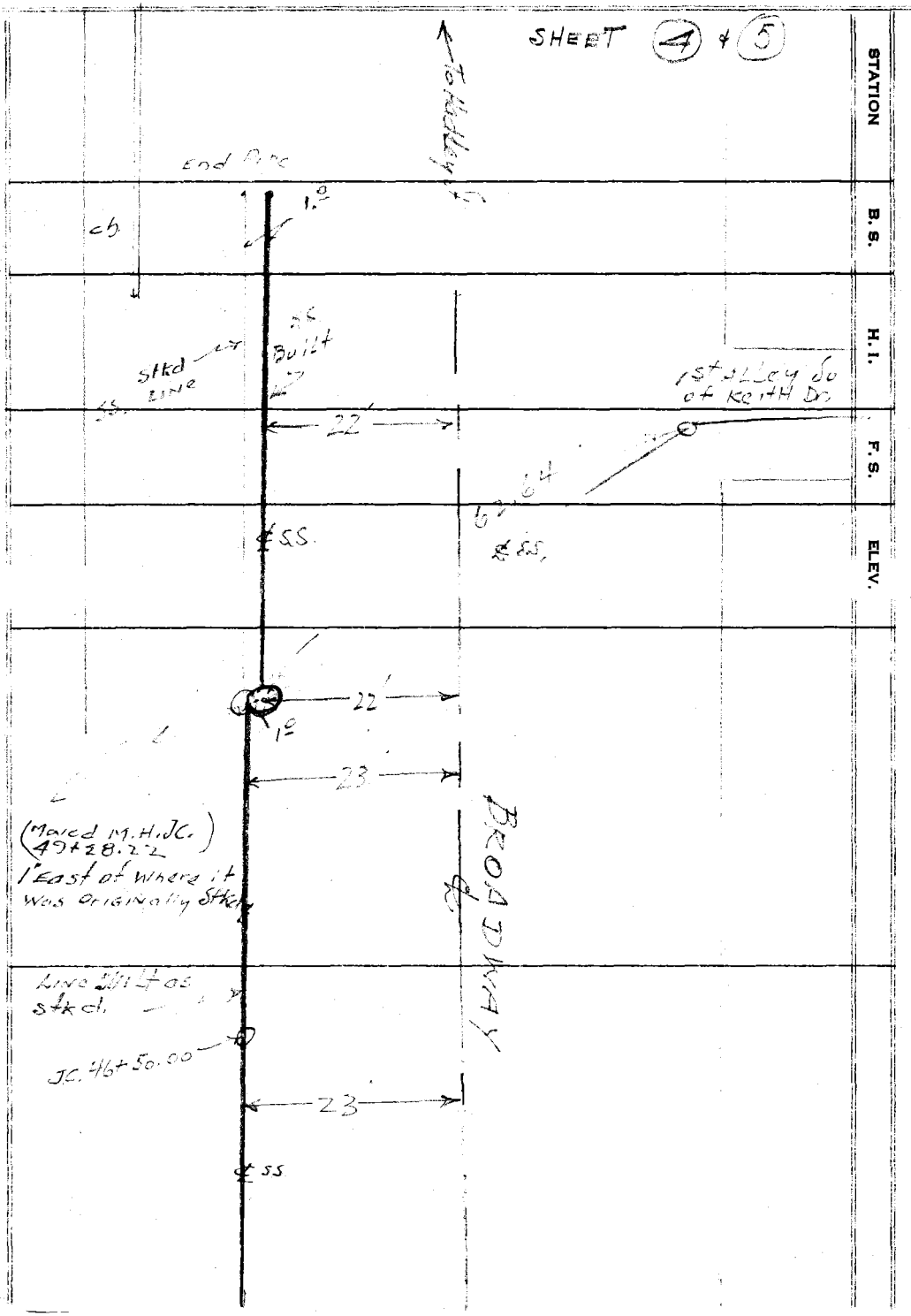

STATION	B. S.	H. I.	F. S.	ELEV.

FORM 307 5M 1-46

PLEASE RETURN TO
LOS ANGELES COUNTY SURVEYOR
700 HALL OF RECORDS

Do not extend notes this side of this line.

NOTE: ANY ADDITIONS OR CHANGES ON THIS SHEET MUST BE MADE OR CIRCLED IN RED INK, WITH DATE AND NAME OF PERSON MAKING CHANGE.

Profile No. ____ X-Sec. No. ____

Notes Red ____ Plotted ____ Job No. 1137 Division No. ____
Date ____ Date ____ Survey of NORWALK BLVD.
Notes Chkd. ____ Checked ____ Survey by GRANQUIST Notes G. Date 3/17/47.
Date ____ Date ____ Map No. ____ Indexed A. C. Johnson Date DEC 24 '47

F.B. 1176 PG. 261

SHEET (9-B)

C.I. No. 1137

NORWALK BLVD.

CHANGE made in construction of TRUNK LINE of SEWER on NORWALK Blvd From J.C. 6+00 at TOWNLEY DR To. Station at LOCH AVON

STATION	B. S.	H. I.	F. S.	ELEV.

NOTE: ANY ADDITIONS OR CHANGES ON THIS SHEET MUST BE MADE OR CIRCLED IN RED INK, WITH DATE AND NAME OF PERSON MAKING CHANGE.

PLEASE RETURN TO
LOS ANGELES COUNTY SURVEYOR
700 HALL OF RECORDS

Do not extend notes this side of this line.

FORM 307 SM 1-46

F.B. 1176 PG. 262

Job No. 1137 Division No. _____ Notes Red. _____ Plotted _____ Profile

Survey of NORWALK BLVD Date _____ Date _____ No. _____

Survey by Granquist Notes G Notes Chkd. _____ Checked _____ X-Sec.

Indexed R. C. Johnson Date 3/17/47 Date _____ Date _____ No. _____

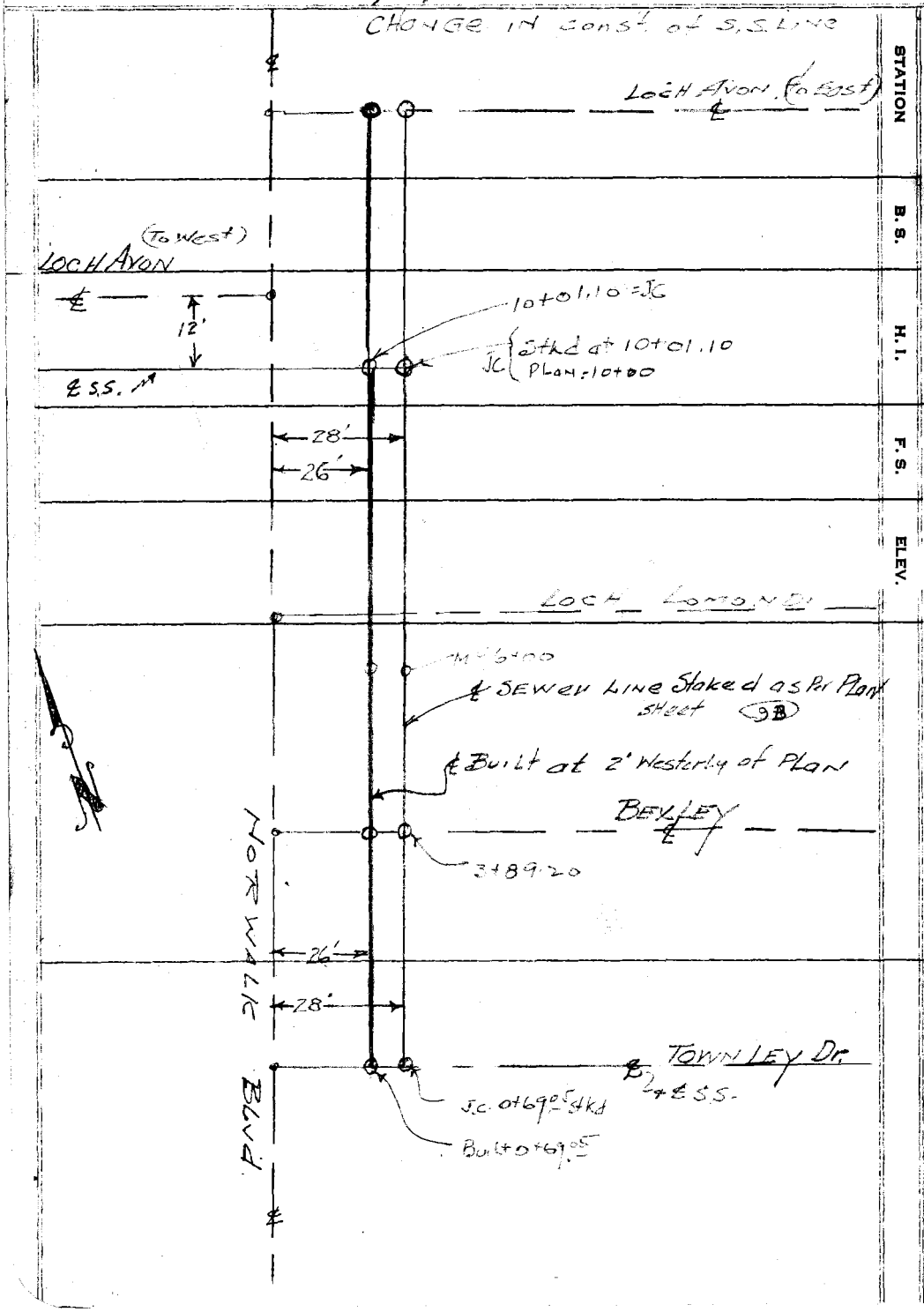

FORM 307 5M 1-46

PLEASE RETURN TO
LOS ANGELES COUNTY SURVEYOR
700 HALL OF RECORDS

NOTE: ANY ADDITIONS OR CHANGES ON THIS SHEET MUST BE MADE OR CIRCLED IN RED INK, WITH DATE AND NAME OF PERSON MAKING CHANGE.

Do not extend notes this side of this line.

Profile No. ____ X-Sec. No. ____

Notes Red ____ Date ____ Plotted ____ Date ____ Notes Chkd ____ Date ____ Checked ____ Date ____

Job No. 1137 Division No. ____

Survey of NORWALK Blvd'

Survey by GRANQUIST Notes G Date 5-15-47

Map No. ____ Indexed G Johnson Date DEC 24 '47

F.B. 1176 PG. 2-63

C.I. No. 1137

NORWALK BLVD. S.S.

ELEVATION & SKETCH
of
5" Steel Water Gauge Pipe.
Location:
WASHINGTON BLVD. & SAN GABRIEL
RIVER BRIDGE

STATION	B.S.	H.I.	F.S.	ELEV.

NOTE: ANY ADDITIONS OR CHANGES ON THIS SHEET MUST BE MADE OR CIRCLED IN RED INK, WITH DATE AND NAME OF PERSON MAKING CHANGE.

PLEASE RETURN TO
LOS ANGELES COUNTY SURVEYOR
700 HALL OF RECORDS

Do not extend notes this side of this line.

FORM 307 5M 1-46

FORM 307 5M 1-46

PLEASE RETURN TO
LOS ANGELES COUNTY SURVEYOR
700 HALL OF RECORDS

NOTE: ANY ADDITIONS OR CHANGES ON THIS SHEET MUST BE MADE OR CIRCLED IN RED INK, WITH DATE AND NAME OF PERSON MAKING CHANGE.

Do not extend notes this side of this line.

STATION	B. S.	H. I.	F. S.	ELEV.	
B.M. B.D.86	2.74	168.39		165.646	BM. "BD-86" EL.=165.646 F.B.1176 P121 Washington Blvd. & San Gabriel River Bridge, N.E. Cor. Bt spk + Washer in top of piling in N. Abutment
T.P.	0.62	157.31	11.70	156.69	Set Bt spk in N.E. abutment.
T.P. 25+49	2.65	155.06	4.90	152.41	Fd Bt Spk S. end of 1st PIER from East end
Top. 5" Steel Pipe.			4.27	150.79	25+49.0 + 6.4' North of ℄ Sewer. Top 5" Steel Pipe of San Gabriel River Bed East of 1st M.H. from Riv. on West Side. (OR west siphon M.H. 23+50) see sketch below.
T.P.	8.15	162.21	1.00	154.06	Fd Bt spk 24+33. So Side
T.P.	9.59	170.19	1.61	160.60	Fd " " Top Piling W. side River Bridge
B.M. "BD85"			4.54	165.65	BM. "BD85" EL=165.626 F.B.1176 Pg 120. Washington Blvd & San Gabriel River Bridge S.W. end. R.R. spk. in top of Piling S.W. abutment.

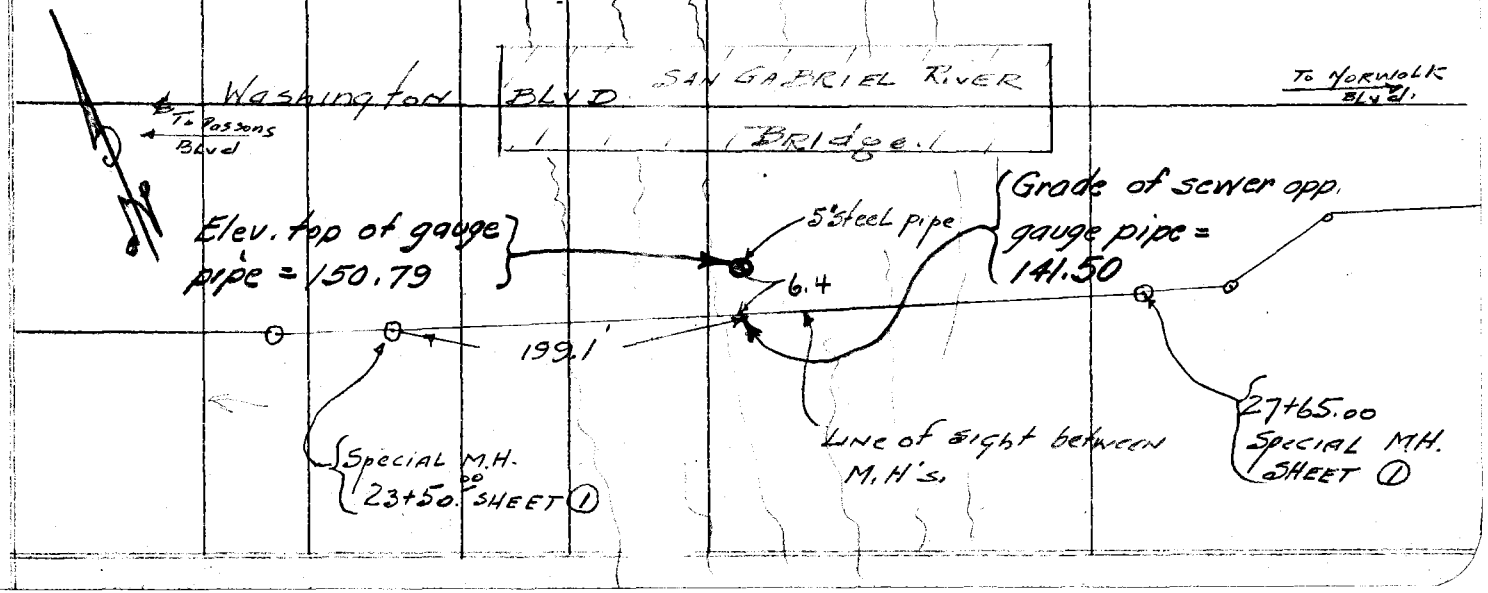

F.B. 1176 PG. 26

Job No. 1137 Division No. NORWALK BLVD Notes Red. Plotted No. Profile

Survey of Date Date X-Sec.

Survey by GRANQUIST Notes G. Notes Chkd. Checked No.

Indexed A. C. Johnson Date 5-15-47 Date Date

Profile No. ____ X-Sec. No. ____

Notes Red ____ Plotted ____ Job No. 1137 Division No. ____
Date ____ Date ____ Survey of NORWALK BLVD
Notes Chkd. ____ Checked ____ Survey by [redacted] Notes G Date 5-19-47
Date ____ Date ____ Map No. ____ Indexed G. Johnson Date DEC 24 '47

F.B. 1176 PG. 265

NOTE: ANY ADDITIONS OR CHANGES ON THIS SHEET MUST BE MADE OR CIRCLED IN RED INK, WITH DATE AND NAME OF PERSON MAKING CHANGE.

PLEASE RETURN TO
LOS ANGELES COUNTY SURVEYOR
700 HALL OF RECORDS

Do not extend notes this side of this line.

C. I. No. 1137

NORWALK BLVD.

LOG of WATER ELEVATION of SAN GABRIEL RIVER.

LOCATION: WOSHINGTON BLVD & SAN GABRIEL RIVER.

5' West of west side of MIDDLE PIER.

9' South of South end " " " of Bridge 6

FROM

May 19-1947 to

STATION	B. S.	H. I.	F. S.	ELEV.

FORM 307 5M 1-46

FORM 307 5M 1-46

PLEASE RETURN TO
LOS ANGELES COUNTY SURVEYOR
700 HALL OF RECORDS

NOTE: ANY ADDITIONS OR CHANGES ON THIS SHEET MUST BE MADE OR CIRCLED IN RED INK, WITH DATE AND NAME OF PERSON MAKING CHANGE.

Do not extend notes this side of this line.

STATION	B. S.	H. I.	F. S.	ELEV.	
Top 5" pipe	0.00	150.79		150.79	ELEV. of TOP 5" Steel Pipe. South side of Bridge at Washington BLVD. + San Gabriel River.
Water Level			8.1	142.7	ELEV. Water 8:30 AM. May 19-1947.
" "			8.1	142.7	" " 10 AM. May 26-1947.
" "			8.8	142.0	" " 9 AM. JUNE 2-1947
"			10.25	140.54	" " 10 AM mud. JUNE 9-1947
" "			10.9	139.9	" " 9 AM. JUNE-16-1947.
" "			12.5	138.3	" " 7:30 AM. JUNE-25-1947
No. " "			12.5	138.3	" DRY 7:15 AM. JULY-1st 1947.
No " "			12.5	138.3	" Dry 1:30 PM JULY-8th 1947.
No. " "			12.5	138.3	" " 8:00 AM. JULY-14-1947.
No " "			12.5	138.3	" " 9:00 AM. JULY-28-1947
No. " "			12.5	138.3	" " 8:00 AM. AUG. 13-1947

Rod - 9.00 Top Pipe
.90 Water
8.10

Rod 9.00 top
Water 0.9
5.1

Rod 9.00
0.2
8.8

11" Top
0.75
11.0
10.25

0.1
10.9

12.00
+.5
12.5 R

12.5 Rod to top pipe

F.B. 1176 PG. 266 Job No. 1137 Division No. Notes Red Plotted Profile
Survey of NORWALK BLVD Date No.
Survey by GRANQUIST Notes G Notes Chkd. Checked X-Sec.
Indexed C. Johnson Date 5-19-47 Date No.

Profile No. ____ Notes Red. ____ Plotted ____ Job No. 1137 Division No. ____ F.B. 476 Pg. 267

Date ____ Date ____ Survey of Norwalk Blvd. S.

X-Sec. No. ____ Notes Chkd. RCM Checked ____ Survey by Granquist Notes G. Date 10-31-47

Date 11-6-47 Date ____ Map No. ____ Indexed A. C. Johnson Date DEC 24 '47

C. I. No. 1137

NORWALK BLVD. S.S.

CROSS SECTION ON

600' wide strip. on Washington Blvd. from 4 (0+00) Pt West of San Gabriel River Bridge at near S.G. 17+5 Estrly to station. 16+00

Party
Granquist
Mack
Beers
Le Gault

F.B.

Pgs

STATION	B. S.	H. I.	F. S.	ELEV.

NOTE: ANY ADDITIONS OR CHANGES ON THIS SHEET MUST BE MADE OR CIRCLED IN RED INK, WITH DATE AND NAME OF PERSON MAKING CHANGE.

PLEASE RETURN TO
LOS ANGELES COUNTY SURVEYOR
700 HALL OF RECORDS

Do not extend notes this side of this line.

FORM 307 5M 1-46

FORM 307 5M 1-[illegible]

PLEASE RETURN TO
LOS ANGELES COUNTY SURVEYOR
700 HALL OF RECORDS

NOTE: ANY ADDITIONS OR CHANGES ON THIS SHEET MUST BE MADE OR CIRCLED IN RED INK, WITH DATE AND NAME OF PERSON MAKING CHANGE.

Do not extend notes this side of this line.

STATION	B. S.	H. I.	F. S.	ELEV.	
"				1.63	B.M. "BD-85" EL. 165.626 FB. 1176 Pg 120
B.M. "BD-85"	1.87	167.50		165.626	Washington Blvd & San Gabriel Riv. Bridge sw. end RR spk. in top of piling in S. abutment
T.P.	4.17	162.29	9.38	158.12	Bt spk. sly Si. Pvt Washington Blvd. Sta. 3+50 FB. 1176 Pg 165 & 167
T.P. 0+00	3.96	162.27	3.98	158.31	Btspk & Washer 1530.09' E. of ℄ Int of Passons Blvd Sr. North 80' ± west of J.C. 17+50.00 (Sheet 1)
"			5.0	157.3	25' L or NLY = Edge Pvt. Bot Brk.
"			5.3	157.0	100' L " " Ground.
"			5.6	156.7	200' L " " "
"			5.5	156.8	300' L " " "
"			5.0	157.3	19' R or Sly = Edge trav. Rd.
"			6.8	155.5	100' R " " = Bot Brk.
"			6.9	155.4	200' R " " = Ground Flat.
"			7.1	155.2	300' R " " = " "
1+00			4.1	158.2	Pvt. (℄ st.)
"			4.9	157.4	18' R or Sly = Edge Pvt.
"			5.6	156.7	35' R " " = Bot Brk.
"			5.9	156.4	100' R " " = Ground Flat
"			6.7	155.6	200' R " " = " "
"			6.5	155.8	300' R " " = " " orange Grove
T.P.	4.53	162.32	4.48	157.79	Btspk Si. edge Pvt. Washington Blvd. Sta. 0+55
1+00			5.4	156.9	28' L or NLy = N. edge Pvt.
"			7.4	155.9	39' L " " = dirt Gutter dain.

F.B. 117 Pg. 268

Job No. 1137 Division No. Notes Red. Plotted No. Profile

Survey of Norwalk Blvd Date Date X-Sec.

Survey by Granquist Notes Notes Chkd. Checked No.

Indexed C. Johnson Date 10-31-'47 Date Date

FORM 307 5M 1-46

PLEASE RETURN TO
LOS ANGELES COUNTY SURVEYOR
700 HALL OF RECORDS

NOTE: ANY ADDITIONS OR CHANGES ON THIS SHEET MUST BE MADE OR CIRCLED IN RED INK, WITH DATE AND NAME OF PERSON MAKING CHANGE.

Do not extend notes this side of this line.

STATION	B. S.	H. I.	F. S.	ELEV.	
		162.32 ✓			
1+00			5.6	156.7	43' L or North top Brk.
"			5.8	156.5	100' L " " Ground orange Grove.
"			5.5	156.8	200' L " " " " "
"			5.2	157.1	300' L " " " " "
T.P.	4.96	162.39	4.89	157.43	Bt spk So. S. Pvt. Washington Blvd. Sta. 1+60
2+00			4.4	158.0	& & Pvt.
"			5.5	156.9	28' L or NLy. Edge Pvt.
"			4.4	158.0	33' L " " Top Brk
"			7.2	155.2	41' L " " Bot Bank Drain
"			5.7	156.7	43' L " " Top "
"			6.0	156.4	100' L " " Ground orange Grove
"			5.9	156.5	200' L " " " " "
"			5.3	157.1	300' L " " " " "
"			5.2	157.2	18' R or SLy = Edge Pvt.
"			6.1	156.3	35' R " " Bot Brk.
"			6.2	156.2	100' R " " Ground. Flat. Grove (5.7 = 5.9)
"			6.4	156.0	200' R " " " " " (Hand Level)
"			6.4	156.0	300' R " " " " " (5.7 5.9')
T.P	4.68	162.30 ✓	4.77	157.62	Bt spk So. S. Pvt. Sta. 2+60
3+00			4.4	157.9	& & Pvt.
"			5.1	157.2	29' L or NLy = Edge of Pvt.

Profile
No. _____ Notes Red. _____ Plotted _____ Job No. 1137 Division No. _____
X-Sec. _____ Date _____ Date _____ Survey of Norwalk Blvd. SS
No. _____ Notes Chkd. _____ Checked _____ Survey by GRANIQUE Notes G. Date 10-31-47
Date _____ Date _____ Map No. _____ Indexed JOHNSON Date _____

F.B. 1176 Pg. 269

FORM 307 5M 1-46

PLEASE RETURN TO
LOS ANGELES COUNTY SURVEYOR
700 HALL OF RECORDS

NOTE: ANY ADDITIONS OR CHANGES ON THIS SHEET MUST BE MADE OR CIRCLED IN RED INK, WITH DATE AND NAME OF PERSON MAKING CHANGE.

Do not extend notes this side of this line.

STATION	B. S.	H. I.	F. S.	ELEV.	
		162.30			
3+00			4.3	158.0	32' L OR No. Top Brk
"			7.2	155.1	40' L " " Bot " Drain
"			5.4	156.9	44 L " " Top Bank edge flat orange Grove.
"			6.2	156.1	100' L " " Ground " orange Grove.
"			5.5	156.8	200' L " " " " " " "
"			5.5	156.8	300 L " " " " "
"			5.2	157.1	18' R " Sly = edge Pvt.
"			6.3	156.0	33 R " " Bot Brk.
"			6.2	156.1	100' R " " flat. Grove Ground.
"			6.3	156.0	200' R " " " " " (5.7) Ht.
"			6.3	156.0	200' R " " " " " (5.7) Hand Level
T.P.	5.69	163.81	4.18	158.12	Bt spk. so. si. Pvt 3+50
4+00			4.60	159.21	℄ & Pvt.
"			5.3	158.5	27' L OR Nly = Edge Pvt
"			5.0	158.8	32' L " " = Top Bk
"			9.1	154.7	40 L " " = Bot Brk drain
"			7.5	156.3	45' L " " = Top " Edge of flat Grove.
"			7.9	155.9	100' L " " = Ground Grove.
"			7.3	156.5	200' L " " " " "
"			7.1	156.7	300 L " " " " "
"			5.2	158.[illegible]	18' R " Sly = Edge Pvt.

F.B. 1176 Pg. 270
Job No. 1137 Division No. Notes Red. Plotted Profile
Survey of NORWALK Blvd. S.S. Date Date No.
Survey by GRANQUIST Notes G Notes Chkd. Checked X-Sec.
Index C. Johnson Date 10-31-47 Date Date No.

FORM 307 5M 1-46

PLEASE RETURN TO
LOS ANGELES COUNTY SURVEYOR
700 HALL OF RECORDS

NOTE: ANY ADDITIONS OR CHANGES ON THIS SHEET MUST BE MADE OR CIRCLED IN RED INK, WITH DATE AND NAME OF PERSON MAKING CHANGE.

Do not extend notes this side of this line.

STATION	B. S.	H. I.	F. S.	ELEV.		
		163.81				
4+00			4.6	159.2	20' Right or Sly = Top Bnk.	
"			7.5	156.3	28' " " = Bot "	
"			8.2	155.6	57' R " " = Ground. flat.	
"			8.2	155.6	100' R " " = "	
"			8.3	155.5	200' R " " = "	(H.L. + 5.7 − 5.8)
"			8.4	155.4	300' R " " = "	(H.L. + 2.8 − 2.9)
T.P	6.20	166.58	3.43	160.38	Btspk so.si. Pvt. sta. 4+50	
5+00			4.1	162.5	℄ ℄ Pvt.	
"			4.8	161.8	27' L or NLy. = Edge Pvt.	
"			4.2	162.4	30' L " " = Top Bank.	
"			12.1	154.5	45' L " " Bot " = Drain.	
"			10.4	156.2	48' L " " = TOP Bank Edge flat orange Grove	
"			11.1	155.5	100' L " " orange Grove. Ground.	
"			10.8	155.8	200' L " " " " "	
"			10.5	156.1	300' L " " " " "	
"			4.7	161.9	16' R " SLy Edge Pvt.	
"			5.3	161.3	21' R " " Top Bank.	
"			11.0	155.6	30' R " " Bot "	
"			11.3	155.3	100' R " " flat. Grove.	
"			11.7	154.9	200' R " " "	
"			12.2	154.4	300' R " " " "	H.L. + 2.8 − 3.3 / .5

Profile No. ____ Notes Red ____ Plotted ____ Job No. 1137 Division No. ____ F.B. 1176 Pg. 271

X-Sec. No. ____ Date ____ Date ____ Survey of NORWALK Blvd.

Notes Chkd. ____ Checked ____ Survey by GranQuist Notes G. Date 10-31-47

Date ____ Date ____ Map No. ____ Indexed Johnson Date ____

FORM 307 5M 1-46

PLEASE RETURN TO
LOS ANGELES COUNTY SURVEYOR
700 HALL OF RECORDS

NOTE: ANY ADDITIONS OR CHANGES ON THIS SHEET MUST BE MADE OR CIRCLED IN RED INK, WITH DATE AND NAME OF PERSON MAKING CHANGE.

Do not extend notes this side of this line.

F.B. 8176 Pg 272

Job No. 1132 Division No. Hawaiian Blvd. Notes Red. Plotted. Profile No.

Survey of Crossings & Notes Of Date Notes Chkd. Checked. X-Sec. No.

Survey by C. Johnson Date 10-31-47 Date Date

Indexed VS 2/12

STATION	B. S.	H. I.	F. S.	ELEV.	
		166.58			
T.P.	5.61	169.35	2.84	163.74	Bl spk s.o.s. Pvt. 5+50
6+00			4.3	165.1	& & Pvt.
"			4.7	164.7	27' L OR NLy. Edge Pvt.
"			5.5	163.9	33' L " " Top Brk. or Bank
"			14.9	154.5	47' L " " Bot Bank Drain
"			13.4	156.0	52' L " " Top "
"			13.5	155.9	100' L " " Grove
"			13.4	156.0	200' L " " "
"			12.8	156.6	300' L " " "
"			4.5	164.9	17' R or Sly. Edge Pvt
"			3.3	166.1	22' R " " Top Bank
"			14.1	155.3	37' R " " Bot " Grove
"			14.2	155.2	100' R " " Ground "
"			14.5	154.9	200' R " " " "
"			15.2	154.2	300' R " " " "
Post & P/a Wood Pvt/Rs 6+92.10			3.2	166.2	& & Pvt.
"			3.5	165.9	23' L OR NLy. Edge Pvt top Bank
"			12.7	156.7	47' L " " Bot Bank & Drain
"			13.5	155.9	100' L " " East Edge of Grove Ground
"			13.2	156.2	200 L " " " " "
"			13.2	156.2	300 L " " " " " "
"			3.5	165.9	11' R " Sly Edge Pvt

FORM 307 5M 1-46

PLEASE RETURN TO
LOS ANGELES COUNTY SURVEYOR
700 HALL OF RECORDS

NOTE: ANY ADDITIONS OR CHANGES ON THIS SHEET MUST BE MADE OR CIRCLED IN RED INK, WITH DATE AND NAME OF PERSON MAKING CHANGE.

Do not extend notes this side of this line.

STATION	B. S.	H. I. ✓	F. S.	ELEV.		
6+92.10		169.35	4.0	165.4	16' Right or Sly = Top Bank Top Fill.	
"			12.8	156.6	31 " " " = Bot Fill Bank.	
"			14.4	155.0	45 " " = " Brk. Edge flat.	
"			14.4	155.0	100' " " Ground. Flat. Grove.	
"			14.7	154.7	200' " " = " " "	
"			15.3	154.1	300 " " = ✓ " " "	
BM "BD85"			3.72	165.63	BM. BD 85 EL. = 165.626 FB. 1176 Pg 120 Washington Blvd & San Gabriel Riv. Bridge SW Cor. R.R. Spk in Top of Piling in N. abutment.	
BM "BD86"	3.07	168.72		165.65	BM BD 86 EL. 165.646 (FB 1176-121) WASHINGTON BLVD & SAN GABRIEL RIVER BRIDGE N.E. Cor R.R. Spk in Top of Piling in N. abutment.	
10+92.33			2.6	1661	℄ WASHINGTON BLVD & Pvt.	
"			2.8	1659	10' Right or Sly Edge of Pvt	
"			3.1	1656	16' " " " Edge of Bank	
"			6.3	1624	48' " " " Top of Bank	
"			13.9	1548	70' " " " Bottom of Bank	
"			14.0	1547	100' " " " Flat Ground, Orange Grove	
"			14.0	1547	200' " " " " " " "	
"			14.5	1542	300 " " " " " " "	
"			2.7	1660	20' Left or Nly Edge of Pvt.	
"			2.2	1665	25' " " " Top of Bank	
"			10.1	1586	43' " " " Bottom of Break	
"			11.6	1571	53' " " " Bottom of Bank	

Profile No. ____ Notes Red ____ Plotted ____ Job No. 1137 Division No. ____ F.B. 1176 Pg. 273
X-Sec. No. ____ Date ____ Date ____ Survey of NORWALK BLVD.
Notes Chkd ____ Checked ____ Survey by GRANDUSI Notes G Date 10-31-47
Map No. ____ Date ____ Date ____ Indexed C. Johnson Date ____

FORM 307 5M 1-46

PLEASE RETURN TO
LOS ANGELES COUNTY SURVEYOR
700 HALL OF RECORDS

NOTE: ANY ADDITIONS OR CHANGES ON THIS SHEET MUST BE MADE OR CIRCLED IN RED INK, WITH DATE AND NAME OF PERSON MAKING CHANGE.

Do not extend notes this side of this line.

STATION	B. S.	H. I.	F. S.	ELEV.		
10+92.33		168 72	116	157[illegible]	100' Left or Nly	Flat Ground, Alfalfa Field
"			110	1577	200' " " "	" " " "
"			105	1582	300' " " "	" " " "
12+00			39	1648	℄ Washington Blvd & Pvt	
"			43	1644	17' Right or Sly	Edge of Pvt
"			51	1636	25' " " "	Top of Bank
"			134	1553	41' " " "	Bottom of Bank
"			144	1543	100 " " "	Flat Ground, Orange Grove
"			145	1547	200' " " "	" " " "
"			149	1538	300' " " "	" " " "
"			41	1646	27' Left or Nly	Edge of Pvt
"			43	1644	33' " " "	Top of Bank
"			109	157[illegible]	43' " " "	Bottom of Bank
"			114	157[illegible]	100' " " "	Flat Ground, Corn Field
"			117	157[illegible]	200' " " "	" " " "
"			121	1566	300' " " "	" " " "
13+00			67	1620	℄ Washington Blvd & Pvt	
"			72	161[illegible]	16' Right or Sly	Edge of Pvt
"			69	161[illegible]	21' " " "	Top of Bank
"			134	1553	34' " " "	Bottom of Bank
"			139	1548	100' " " "	Flat Ground, Orange Grove

F.B. [illegible] PG. 2-12

Job No. 1137 Division No. ____ Notes Red. ____ Plotted ____ Profile ____

Survey of Norwalk Blvd Date ____ Date ____ No. ____

Survey by Granquist Notes Mack Notes Chkd. ____ Checked ____ X-Sec. ____

Indexed C. Johnson Date 11-5-47 Date ____ Date ____ No. ____

FORM 307 5M 1-46

PLEASE RETURN TO
LOS ANGELES COUNTY SURVEYOR
700 HALL OF RECORDS

NOTE: ANY ADDITIONS OR CHANGES ON THIS SHEET MUST BE MADE OR CIRCLED IN RED INK, WITH DATE AND NAME OF PERSON MAKING CHANGE.

Do not extend notes this side of this line.

Profile No.____ X-Sec. No.____ Notes Red____ Date____ Notes Chkd____ Date____ Plotted____ Date____ Checked____ Date____ Job No. 1137 Division No.____ Survey of Norwalk Blvd Survey by Granquist & Mack Noted____ Date 11-5-47 Map No.____ Indexed____ Date____ F.B. 1176 PG. 27

STATION	B. S.	H. I.	F. S.	ELEV.		
		168.72 ✓				
13+00			13.4	1553	200' Rt. or Sly	Flat Ground, Orange Grove
"			135	1552	300' " "	" " "
"			69	1618	26' Left or Nly	Edge of Pvt.
			70	1617	34' " "	Top of Bank
			12.8	1559	300' " "	Bottom of Bank
			13.1	1556	100' " "	Flat Ground, Corn Field
			13.3	1554	200' " "	" " "
			12.8	1559	300' " "	" " "
○ TP	2.87	165.31 ✓	7.58	157.73	Bk. Spk. (N. Side Pvt.)	13+25
14+00			4.7	1593	℄ WASHINGTON BLVD	& Pvt.
"			5.3	1587	16' Rt. or Sly	Edge of Pvt.
"			4.9	1591	22' " "	Top of Bank
"			7.3	1567	27' " "	Bottom of Bank
"			7.7	1563	100' " "	Flat Ground, Orange Grove
"			7.3	1567	200' " " "	" " "
"			7.2	1568	300' " " "	" " "
"			5.1	1589	27' Left or Nly	Edge of Pvt.
"			5.3	1587	33' " "	Top of Bank
"			8.0	1560	42' " "	Bottom of Bank
"			8.0	1560	100' " " "	Flat Ground, Corn Field
"			6.9	1571	200' " " "	" " "

FORM 307 5M 1-46

PLEASE RETURN TO
LOS ANGELES COUNTY SURVEYOR
700 HALL OF RECORDS

NOTE: ANY ADDITIONS OR CHANGES ON THIS SHEET MUST BE MADE OR CIRCLED IN RED INK, WITH DATE AND NAME OF PERSON MAKING CHANGE.

Do not extend notes this side of this line.

STATION	B. S.	H. I. ✓	F. S.	ELEV.		
14+00		164.01	56	158.4	300' Left or Nly	Flat Ground, Corn Field
TP	4.75	162.51	6.25	157.76	Bt. Spk (N. Side Pvt.) @	14+50
15+00			42	158.3	℄ WASHINGTON Blvd	& Pvt
"			49	157.6	18' Right or Sly	Edge of Pvt
"			41	158.4	22' " "	Top of Bank
"			43	158.2	100' " " "	Flat Ground, Orange Grove
"			42	158.3	200' " " "	" " " "
"			3.7	158.8	300' " " "	" " " "
"			46	157.9	21' Left or Nly	Break in Pvt
"			53	157.2	27 " " "	Edge of Pvt
"			52	157.3	33 " " "	Bot. of Bank
"			40	158.5	35 " " "	Top of Bank
"			40	158.5	100' " "	Flat Ground, Orange Grove
"			37	158.8	200' " " "	" " " "
"			34	159.1	300' " " "	" " " "
TP	4.81	162.48	4.84	157.7	Bt Spk (N. Side Pvt.) @	15+50
16+00			41	158.4	℄ WASHINGTON BLVD	& Pvt.
"			52	157.3	20' Right or Sly	Edge of Pvt. & Bot. of Bank
"			33	159.2	23' " " "	Top of Bank
"			34	159.1	100' " " "	Flat Ground, Orange Grove
"			33	159.2	200' " " "	

F.B. 1176 PG. 276

Job No. 1137 Division No. ____ Notes Red. ____ Plotted ____ Profile

Survey of Norwalk Blvd Date ____ Date ____ No. ____

Survey by Granquist Notes Mack Notes Chkd ____ Checked ____ X-Sec.

Indexed C. Johnson Date 11-5-47 Date ____ Date ____ No. ____

FORM 307 SM 1-46

PLEASE RETURN TO
LOS ANGELES COUNTY SURVEYOR
700 HALL OF RECORDS

NOTE: ANY ADDITIONS OR CHANGES ON THIS SHEET MUST BE MADE OR CIRCLED IN RED IN INK, WITH DATE AND NAME OF PERSON MAKING CHANGE.

Do not extend notes this side of this line.

STATION	B. S.	H. I.	F. S.	ELEV.		
16+00		162.48	30	1595	300' Right or Sly	Flat Ground Orange Grove
"			50	1575	28' Left or Nly	Edge of Pvt.
"			36	1589	34' " " "	Top of Bank
"			38	1587	100' " " "	Flat Ground, Orange Grove
"			33	1592	200' " " "	" " "
"			32	1593	300' " " "	" " "
BM "BD-87"			413	1583.5	BM "BD-87" EL. 158.346 (FB 1176-121) WASHINGTON BLVD & 1st P.I East of San Gabriel River Bridge L&N in N.W. Cor Conc. S.D. Box 46'E & 30' S. of P.I.	

Profile Notes Red____ Plotted____ Job No. 1137 Division No.____
No.____ Date____ Date____ Survey of Norwalk Blvd
X-Sec. Notes Chkd____ Checked____ Survey by Graunquist Notes Mack Date 11-5-47
No.____ Date____ Date____ Map No.____ Checked Johnson Date____

F.B. 1172 Pg. 277

F.B. 117 PG. 278 Job No. Division No. Notes Red. Plotted

Survey of Date Date

Survey by Notes Notes Chkd. Checked

Indexed Date Date Date