Unofficial Copy

Date	J.H.	Description	Notes	Pages
1-26-56		Area Between Hawthorne Ave. & Prairie Ave., & 161st. St. Manhattan Beach Blvd.		
		" Between Hawthorne Ave. & Freeman Ave. & Manhattan Beach Blvd. & 153rd St.	℄ Ties	5-26
1-26-56	"	161st. et al.	B.M.'s	27-32
1-26-56	"	163rd St. from Prairie Ave. to Hawthorne Ave.	Topog.	33-38
1-26-56	"	" " " " " " "	Profile	39-42
1-26-56	"	164th St. " " " " " "	Topog.	43-48
1-26-56	"	" " " " " " "	Profile	49-54
1-26-56	"	169th St. " " " " " "	Topog.	55-58
		" " " " " " " "	Profile	59-62
		169th St. et al. 2/1/56.		
2/1/56	2/1/56	Bench Levels— Area Bounded by Hawthorne Ave., A.T.& S.F.R/R, 163rd St., and 170th St.	B.M.s	77-86
2/1/56	"	Hawthorne Ave.—From Riverside-Redondo Blvd. to Manhattan Beach Blvd.	℄ Ties.	87-106
"	"	Grevillea Ave.— " " " " " " " "	" "	107-123
"	"	Firmona Ave.— " " " " " " " "	" "	124-140
"	"	Condon Ave.— " " " " " 159th St.	" "	141-152
"	"	Inglewood Ave.— " " " " " Manhattan Beach Blvd.	" "	153-169
"	"	163rd St.— " Hawthorne Ave. to Firmona Ave.	" "	108,118,135
2/1/56	"	" " " " " " " "	Topog.	171-176
"	"	" " " " " " " "	L-Sects.	175-180
2/1/56	"	164th St.— " " " " " " "	℄ Ties	109,119,134
"	"	" " " " " " " "	Topog.	183-186
"	"	" " " " " " " "	L-Sects.	187-190

Survey of: Hwy. ☐ Tape No. Sk'd. dF

Surveyed by: Notes

Indprsd Date

Office-Work

☐ Checked

☐ Disk

F.B.

Index to F.B.1177

Date	J.N.	Description	Notes	Pages
		168th St. et al C.I.1156		
7/46	1156	165th St.— from Hawthorne Ave. to Firmona Ave.	℄ Ties.	99,116, 133,148
10/46	"	" " " " " " " "	Topog.	195-198
"	"	" " " " " " " "	X-Sects.	199-204
7/46	"	166th St.— " " " " Condon Ave.	℄ Ties.	98,115, 132,148
10/46	"	" " " " " " " "	Topog.	205-208
"	"	" " " " " " " "	X-Sects.	209-214
7/46	"	167th St.— " " " " " "	℄ Ties.	97,114, 131,147
10/46	"	" " " " " " " "	Topog.	215-218
"	"	" " " " " " " "	X-Sects.	219-224
7/46	"	168th St.— " " " " " "	℄ Ties.	96,113 130,147
10/46	"	" " " " " " " "	Topog.	225-228
"	"	" " " " " " " "	X-Sects.	229-232
"	"	Back Lot Line— Between 162nd St & 163rd St.—from Grevillea Ave. to Firmona Ave.	Topog.	233-240
"	"	" " " " " " " " " " " " " " "	Profile	241-242
7/46	"	169th St. — from Hawthorne Ave. to Condon Ave.	℄ Ties.	95,112, 129,146
"	"	170th St. " " " " " "	" "	94,111, 128,145
		Alley + 172	℄	285
		Continued in F.B.1239.		
		℄ Survey		244A to 285

F.B. PG.

Do not extend notes this side of this line.

RETURN TO
LOS ANGELES COUNTY SURVEYOR
700 HALL OF RECORDS

Note: Any Additions or Changes on This Sheet Must be Made or Circled in Red Ink With Date and Name of Person Making Change.

Notes Ck'd by A.A.R.		Survey of 161st St	
Map No. Sur. Div. 39-59		W. O. 1141	Tape No.
Office Work		Surveyed by WALLACE	
Checked		Notes W	Date 1-17-46
Date		Indexed C. Johnson	10-18-46

C.I. 1141 - 161st St ℄

Note: Any Additions or Changes on This Sheet Must be Made in Red Ink With Date and Name of Person Making Change.

Do not extend notes this side of this line.

RETURN TO
LOS ANGELES COUNTY SURVEYOR
700 HALL OF RECORDS

F.B. 1177 PG. 6

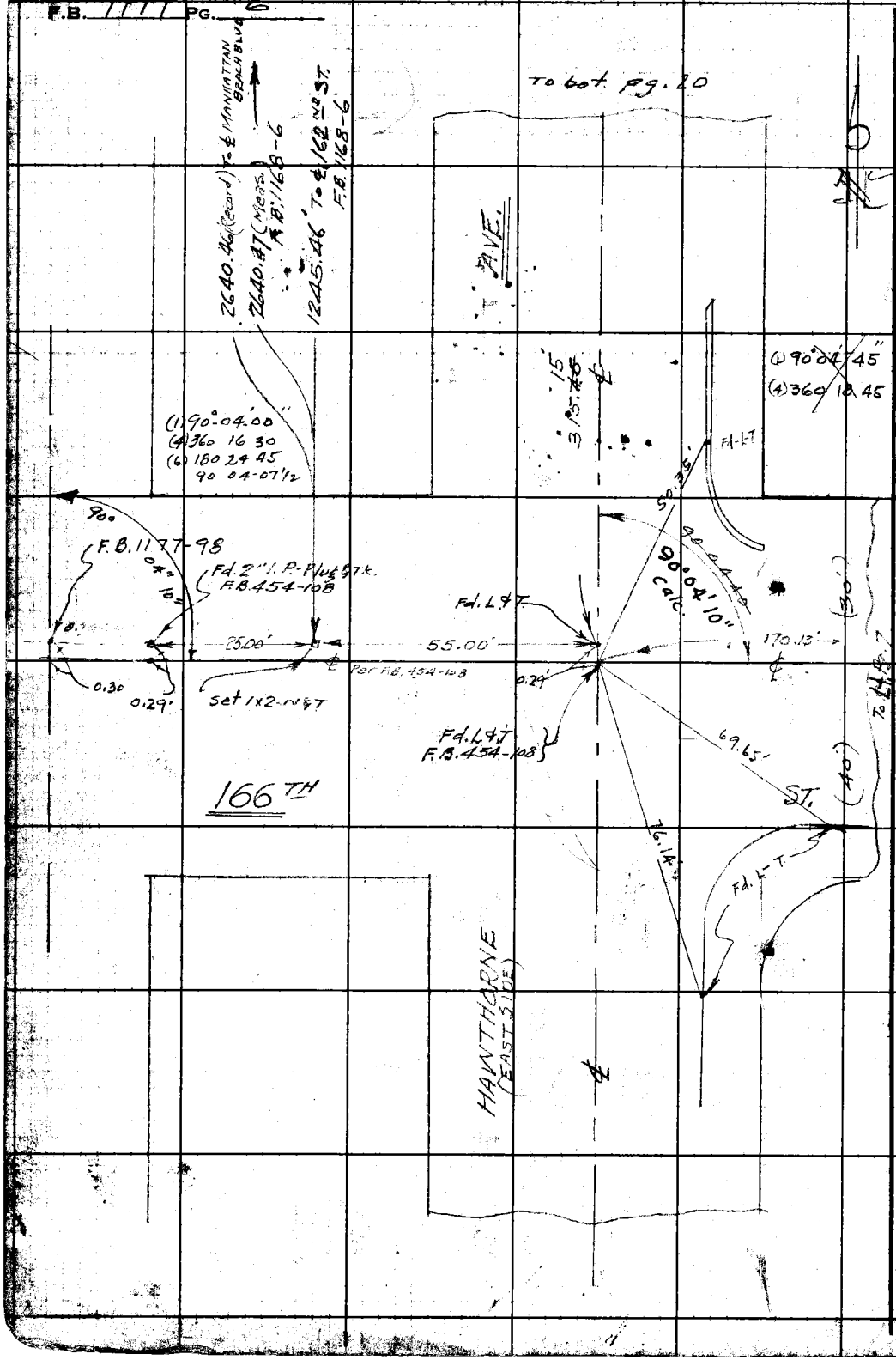

RETURN TO
LOS ANGELES C[illegible]TY SURVEYOR
700 HALL O[illegible] RECORDS

Do not extend notes this side of this line.

Note: Any Additions or Changes on This Sheet Must be Made Circled in Red Ink With Date and [illegible]me of Person Making Change.

Notes Ck'd by A. A. R.	Survey of 161ST ST
Map No. Sur. Div. 39-59	W. O. 1141 Tape No. 84 St'd 68 °F
Office Work	Surveyed by WALLACE
Checked	Notes Wallace Date 1-19-46
Date	Indexed A. C. Johnson

F.B. 1177 Pg. 7

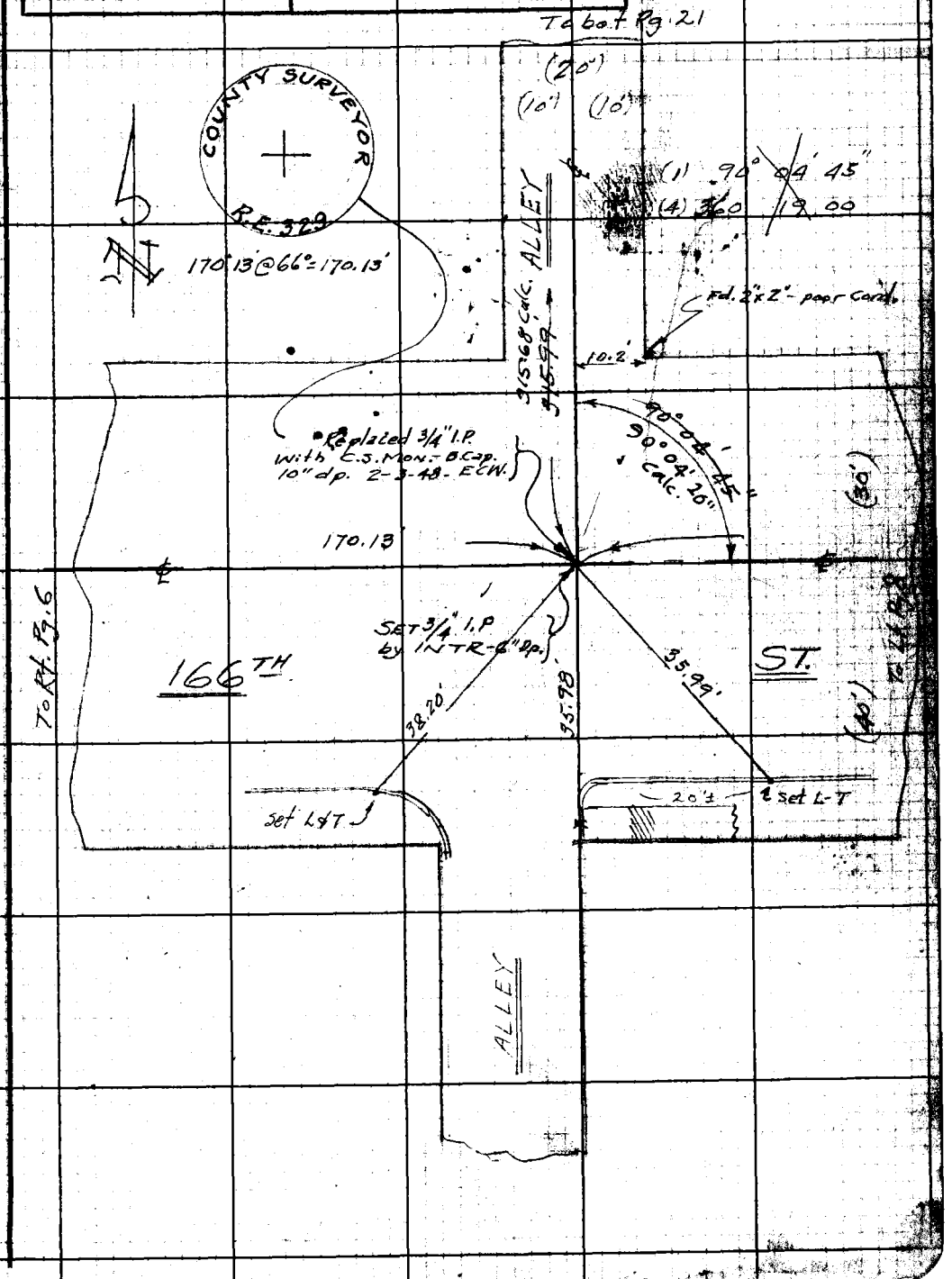

Note: Any Additions or Changes on This Sheet Must be Made Circled in Red Ink With Date and Name of Person Making Change.

Do not extend notes this side of this line.

LOS ANGELES COUNTY SURVEYOR
700 HALL OF RECORDS

FORM 347 5M 11

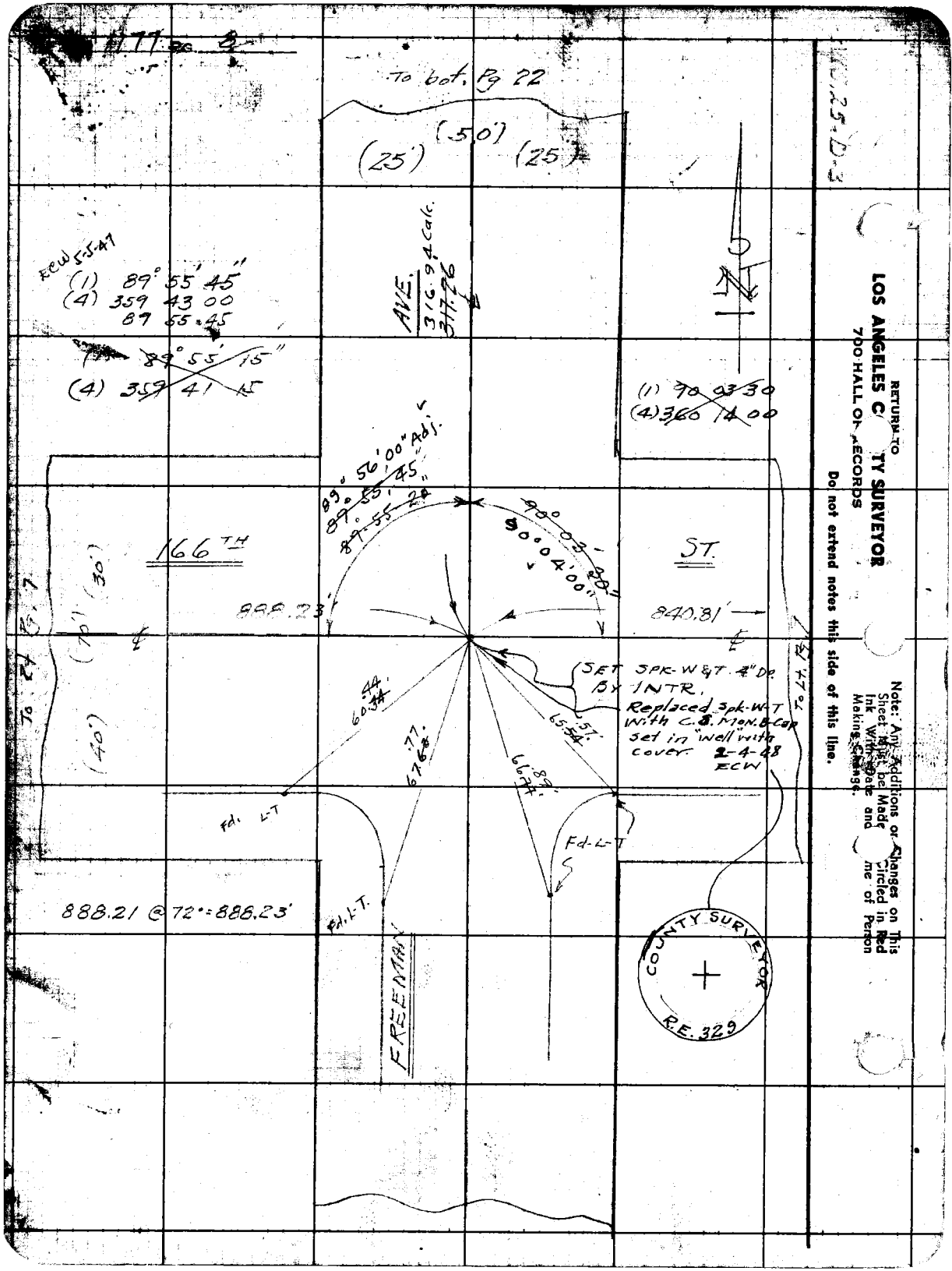

RETURN TO
LOS ANGELES C[illegible]TY SURVEYOR
700 HALL OF RECORDS

Do not extend notes this side of this line.

Note: Any Additions or Changes on This Sheet Must be Made Circled in Red Ink With Date and [illegible]me of Person Making Change.

Notes Ck'd by A.A.R.	Survey of 161ST ST
Map No. Sur. Div. 39-59	W. O. 1141 Tape No. 84 St'd 68 °F
Office Work	Surveyed by Wallace
Checked	Notes W. Date 1-17-46
Date	Indexed A. C. Johnson

F.B. 1177 Pg. 9

W.S. 25-D-3

63

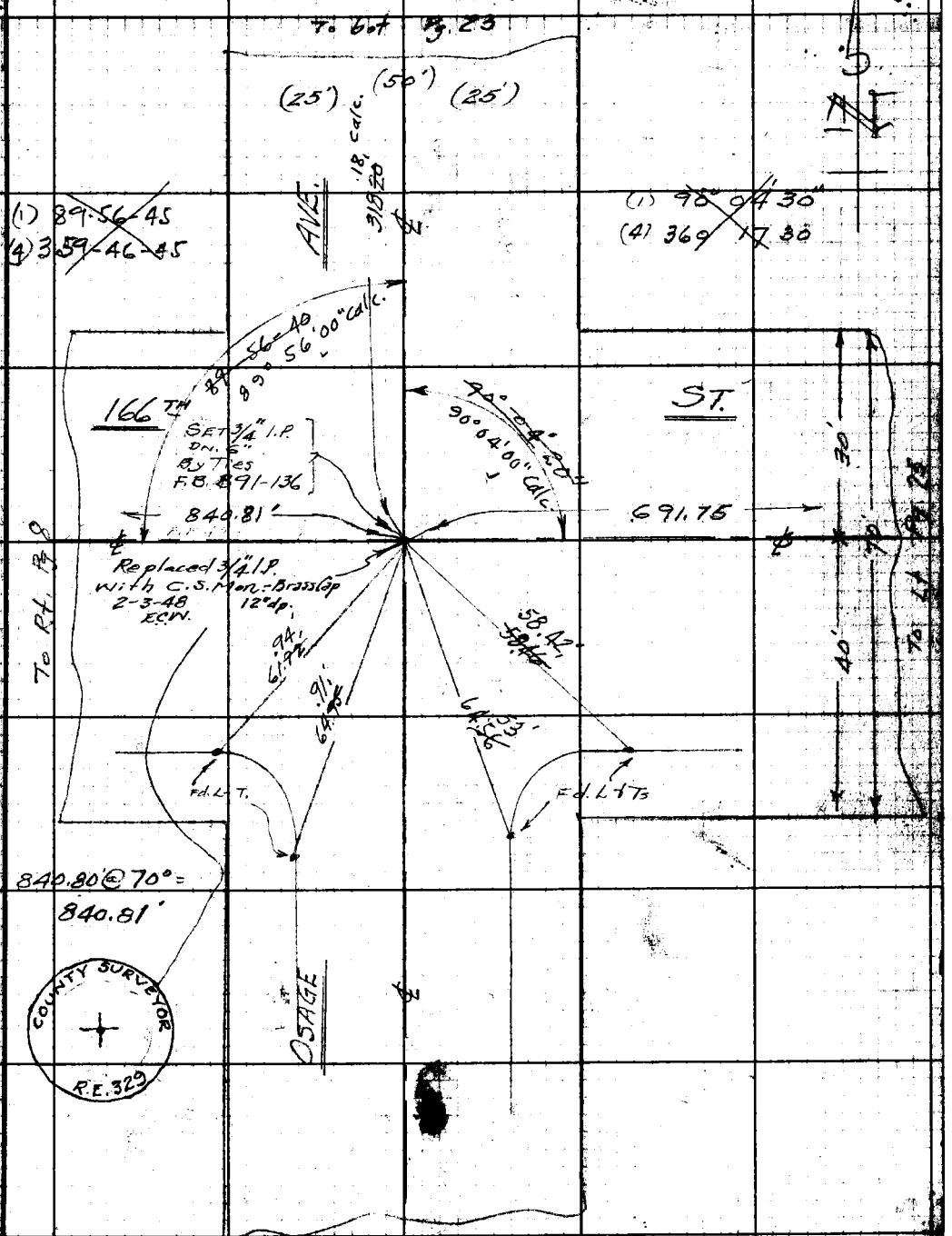

Note: Any Additions or Changes on This Sheet Must be Made in Red Ink With Date and Name of Person Making Change.

Do not extend notes this side of this line.

RETURN TO
LOS ANGELES COUNTY SURVEYOR
700 HALL OF RECORDS

FORM 247 5M 11-41

F.B. 1177 PG. 10

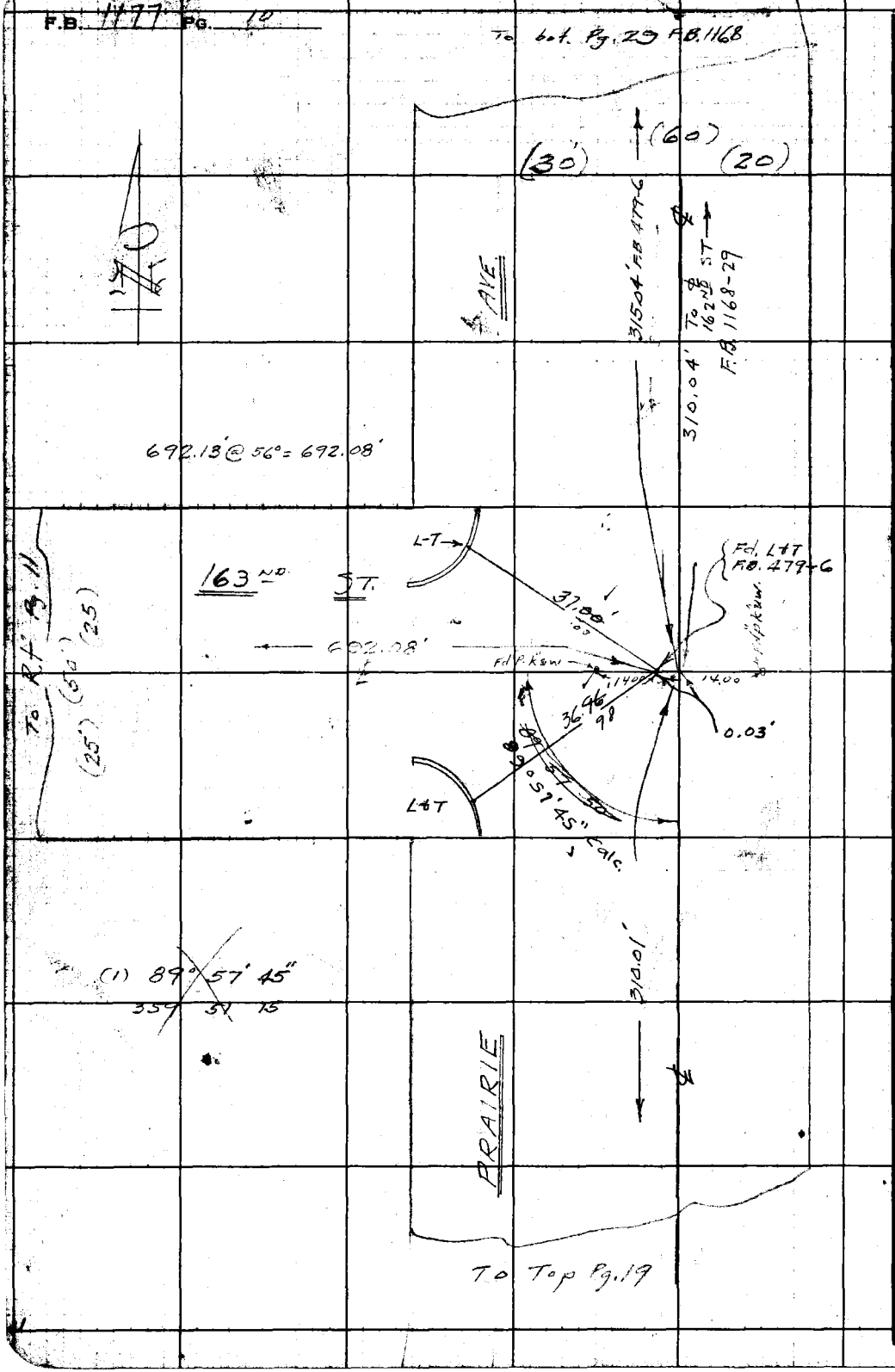

WS 25-D-3

RETURN TO
LOS ANGELES C[illegible]TY SURVEYOR
700 HALL OF RECORDS

Do not extend notes this side of this line.

Note: Any Additions or Changes on This Sheet Must be Made [illegible] Circled in Red Ink With Date and [illegible]me of Person Making Change.

Notes Ck'd by A.A.R.	Survey of 161ST		F.B. 1177 Pg. 11
Map No. Sur. Div. 39-59	W. O. 1141	Tape No. 8A	St'd 68 °F
Office Work	Surveyed by WALLACE		
Checked	Notes W	Date 1-19-46	
Date	Indexed A. C. Johnson		

W.S. 25 D-3

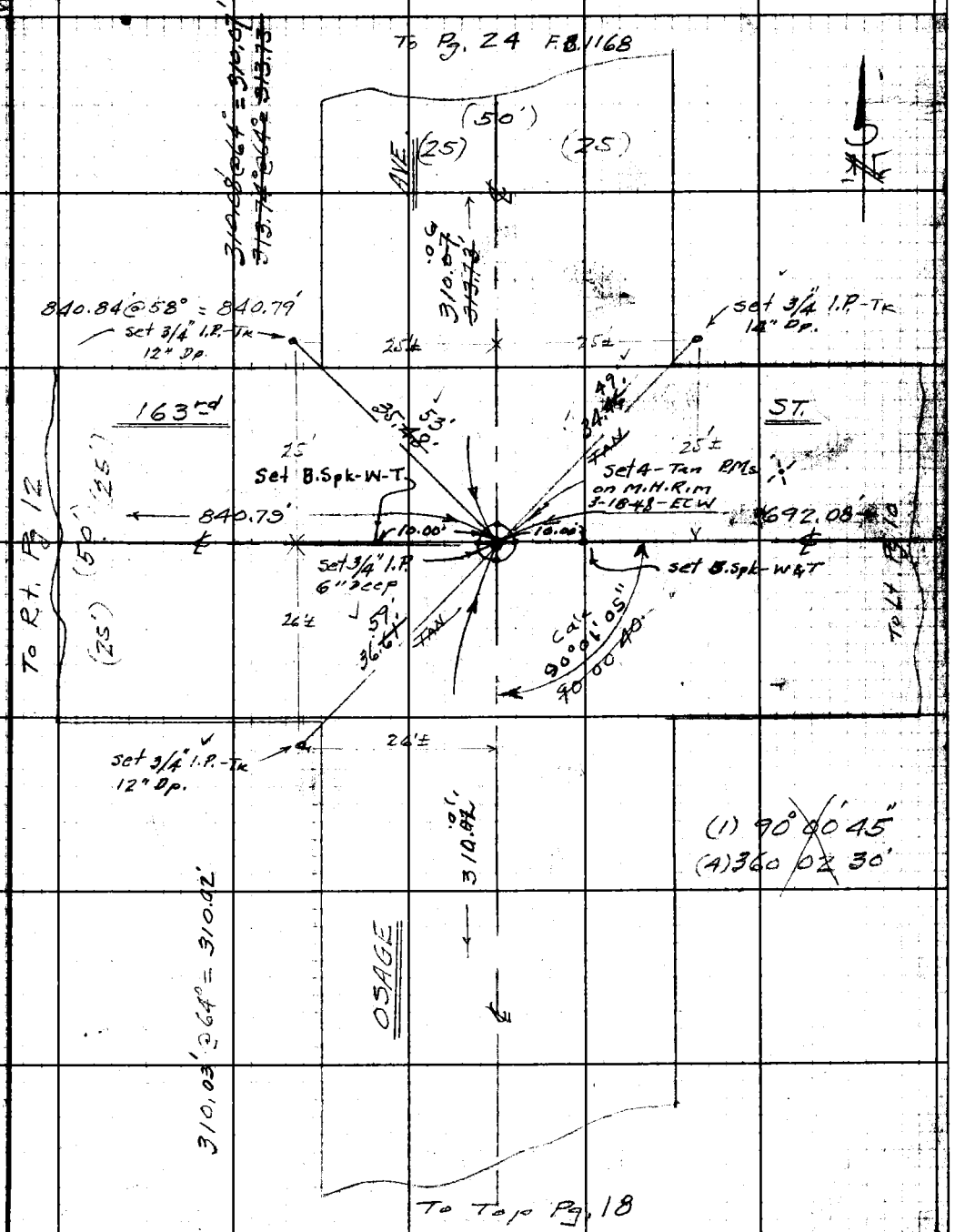

Note: Any Additions or Changes on This Sheet Must be Made in Red Ink With Date and Name of Person Making Change.

Do not extend notes this side of this line.

RETURN TO
LOS ANGELES COUNTY SURVEYOR
700 HALL OF RECORDS

FORM 247 5M 11-41

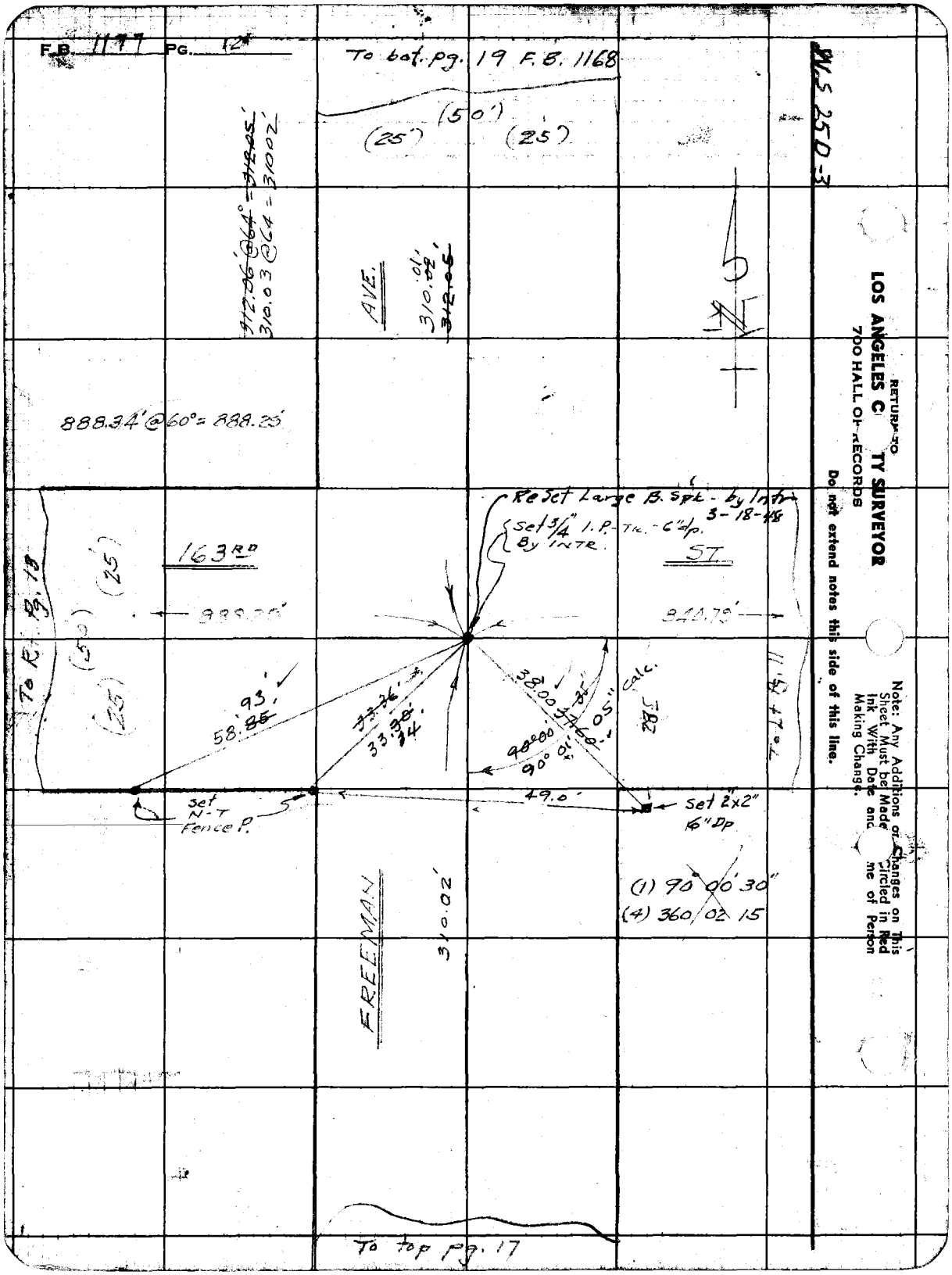
F.B. 1177 PG. 12
To bot. pg. 19 F.B. 1168
(50')
(25')
(25')
312.06' @ 64° = 312.05'
310.03 @ 64 = 310.02'
AVE.
310.01'
312.05'
888.34' @ 60° = 888.25'
Re Set Large B. Spk. - by Intr. 3-18-48
Set 3/4" I.P. - Tk. - 6" dp. By INTR.
163RD
ST.
To Rt. Pg. 18
(25')
(50')
(25')
888.25'
844.79'
58.85'
93'
33.36'
33.30'
34'
38.00'
37.60'
35'
90° 00' 01"
90° 01' 05" calc.
49.0'
Set N-T Fence P.
Set 2x2" 6" Dp
(1) 90° 00' 30"
(4) 360 02 15
FREEMAN
310.02'
To top pg. 17
RETURN TO
LOS ANGELES C TY SURVEYOR
700 HALL OF RECORDS
Do not extend notes this side of this line.
Note: Any Additions or Changes on This Sheet Must be Made Circled in Red Ink With Date and Name of Person Making Change.

[redacted] A. A. R.	Survey of 161ST ST.
[redacted] Gr. Div. 39-59	W. O. 1141 Tape No. 84 Sheet 68 of
[redacted]	Surveyed by Wallace
Checked	Notes V.J. Date 3-18-46
Date	Indexed A. O. Johnson

F.B. 1177 Pg. 13

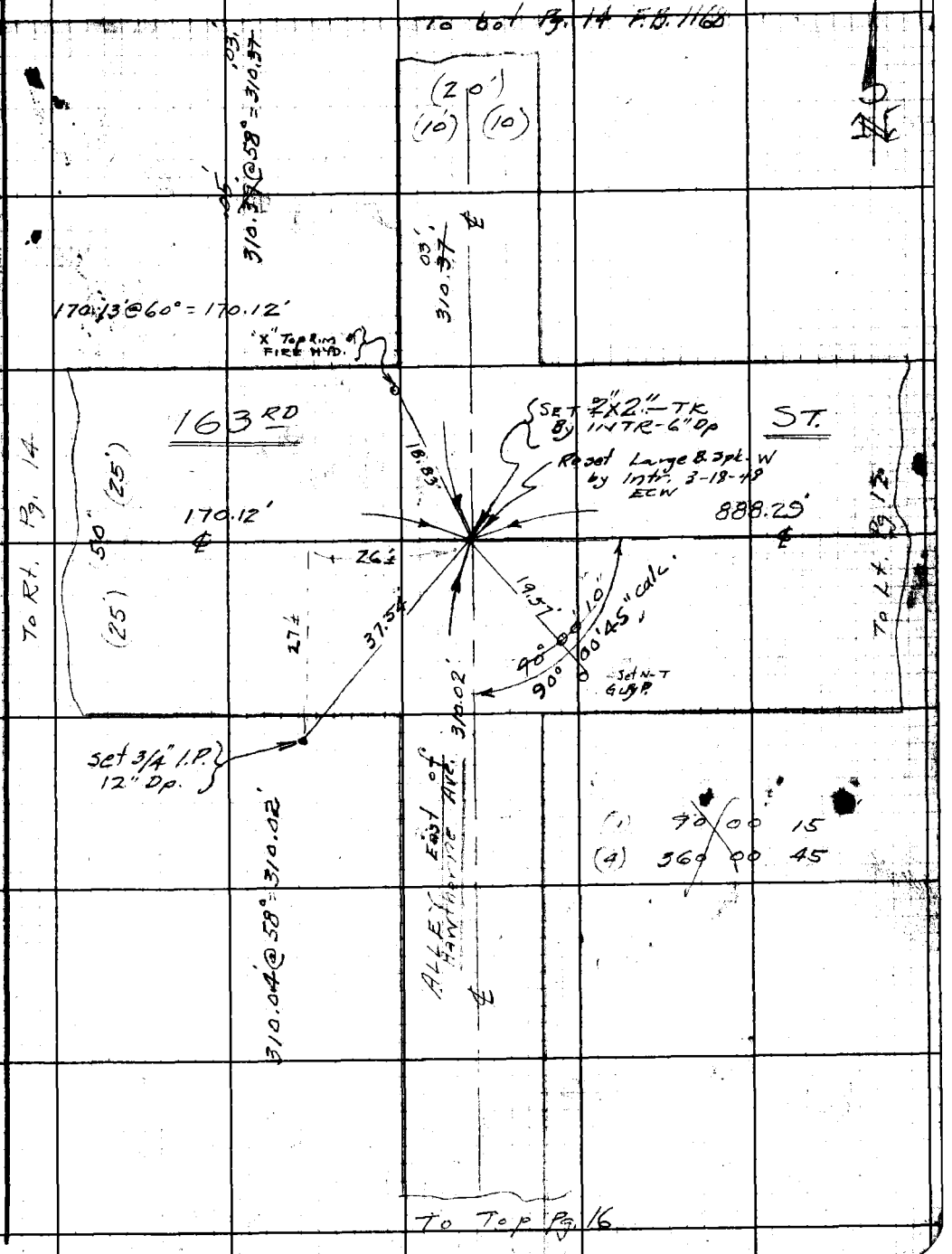

Note: Any Additions or Changes on This Sheet Must be Made and Circled in Red Ink With Date and Name of Person Making Change.

Do not extend notes this side of this line.

RETURN TO
LOS ANGELES COUNTY SURVEYOR
700 HALL OF RECORDS

FORM 247 5M 11-41

F.B. 1177 PG. 14

To - F.B. 1168 pg. 6

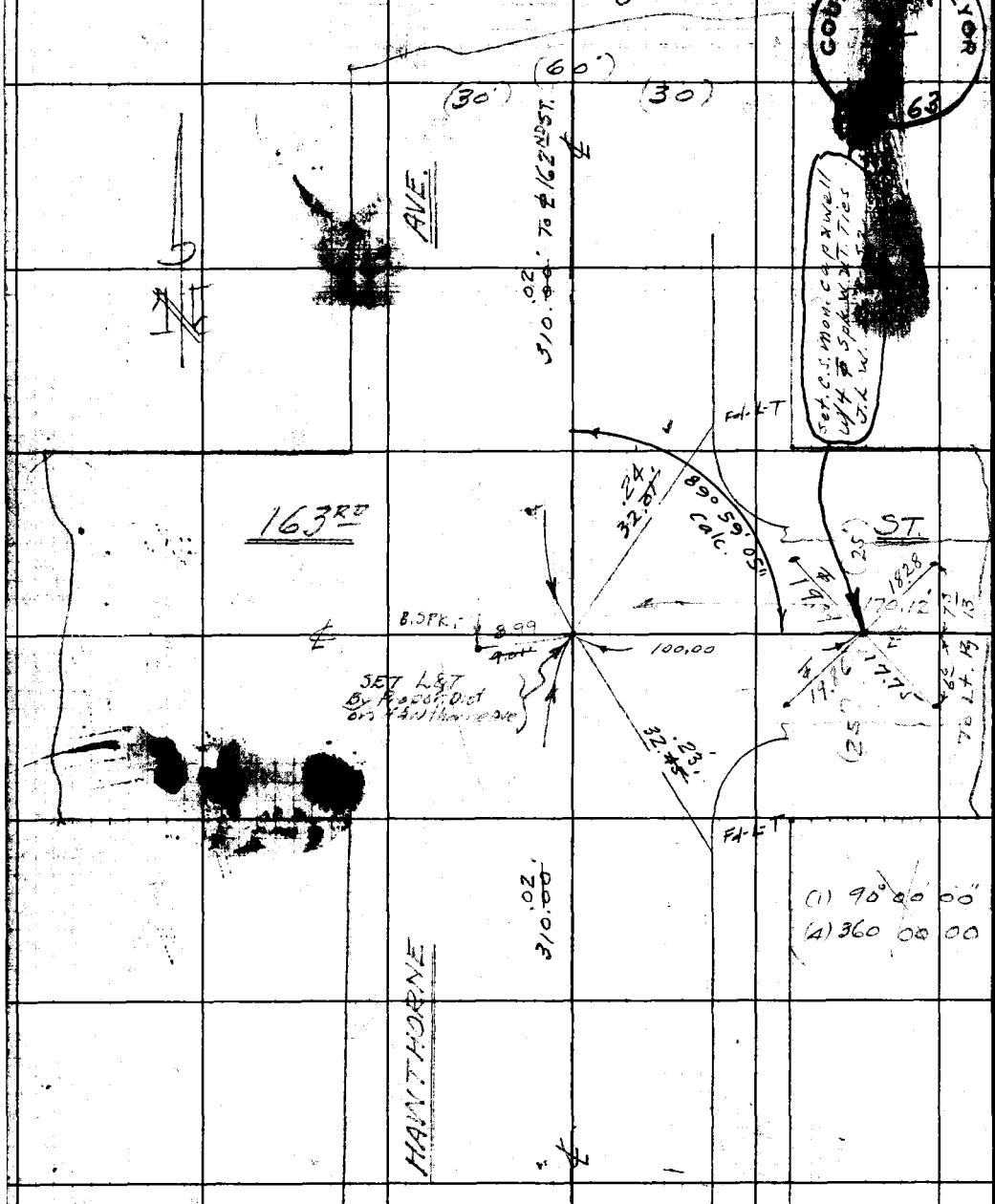

To T.P. Pg. 15

RETURN TO
LOS ANGELES COUNTY SURVEYOR
700 HALL OF RECORDS
Do not extend notes this side of this line.
Note: Any Additions or Changes on This Sheet Must be Made Circled in Red Ink With Date and Name of Person Making Change.

Notes Ck'd by A.A.R.	Survey of 161st St
Map No. Sur. Div. 39-59	W. O. 114 Tape No. 84 St'd 68 °F
Office Work	Surveyed by WALLACE
Checked	Notes W Date 1-18-46
Date	Indexed A. C. Johnson

F.B. 1177 Pg. 15

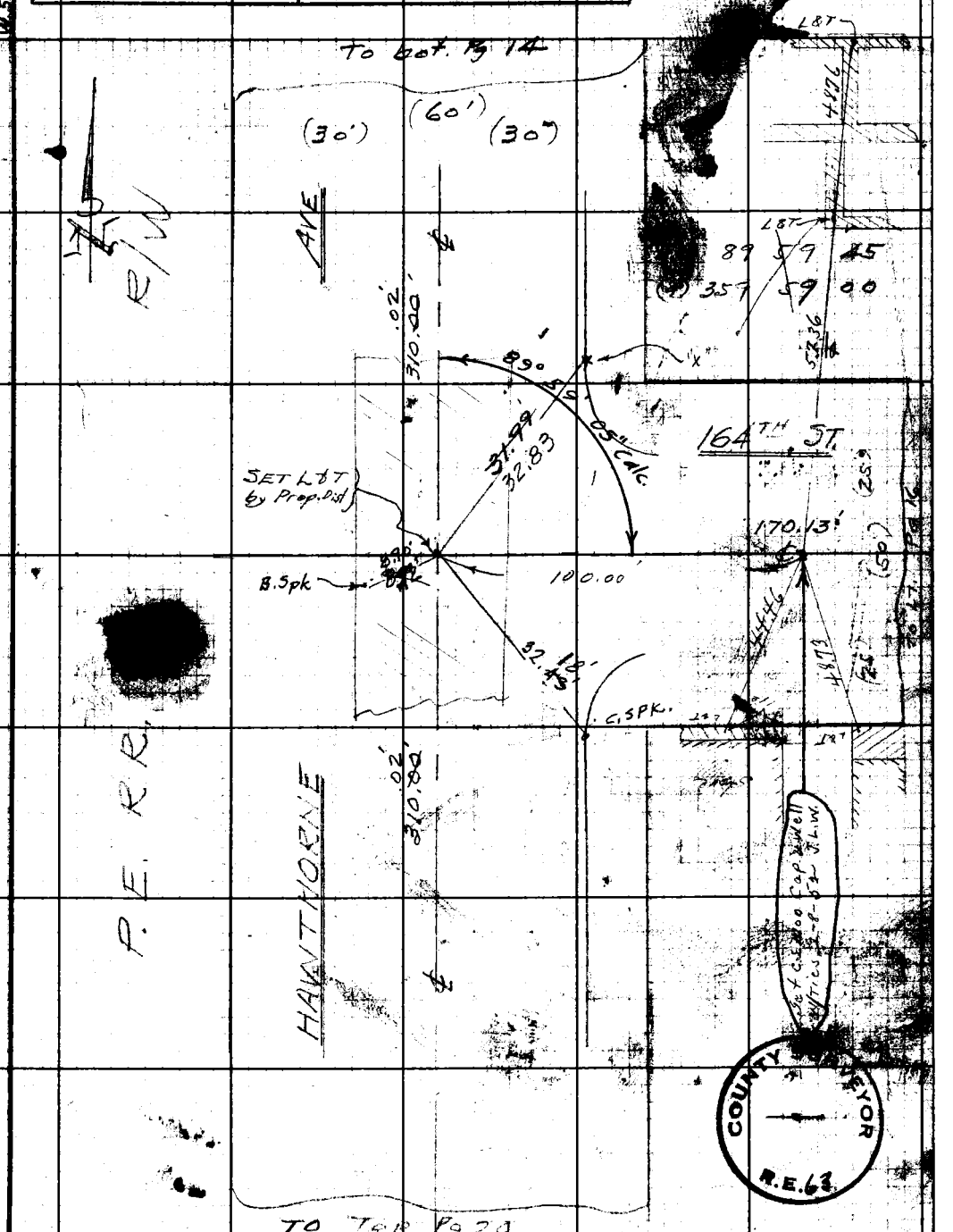

Note: Any Additions or Changes on This Sheet Must be Made Circled in Red Ink With Date and Name of Person Making Change.

Do not extend notes this side of this line.

RETURN TO
LOS ANGELES COUNTY SURVEYOR
700 HALL OF RECORDS

FORM 247 5M 11-41

F.B. 1177 G. 16

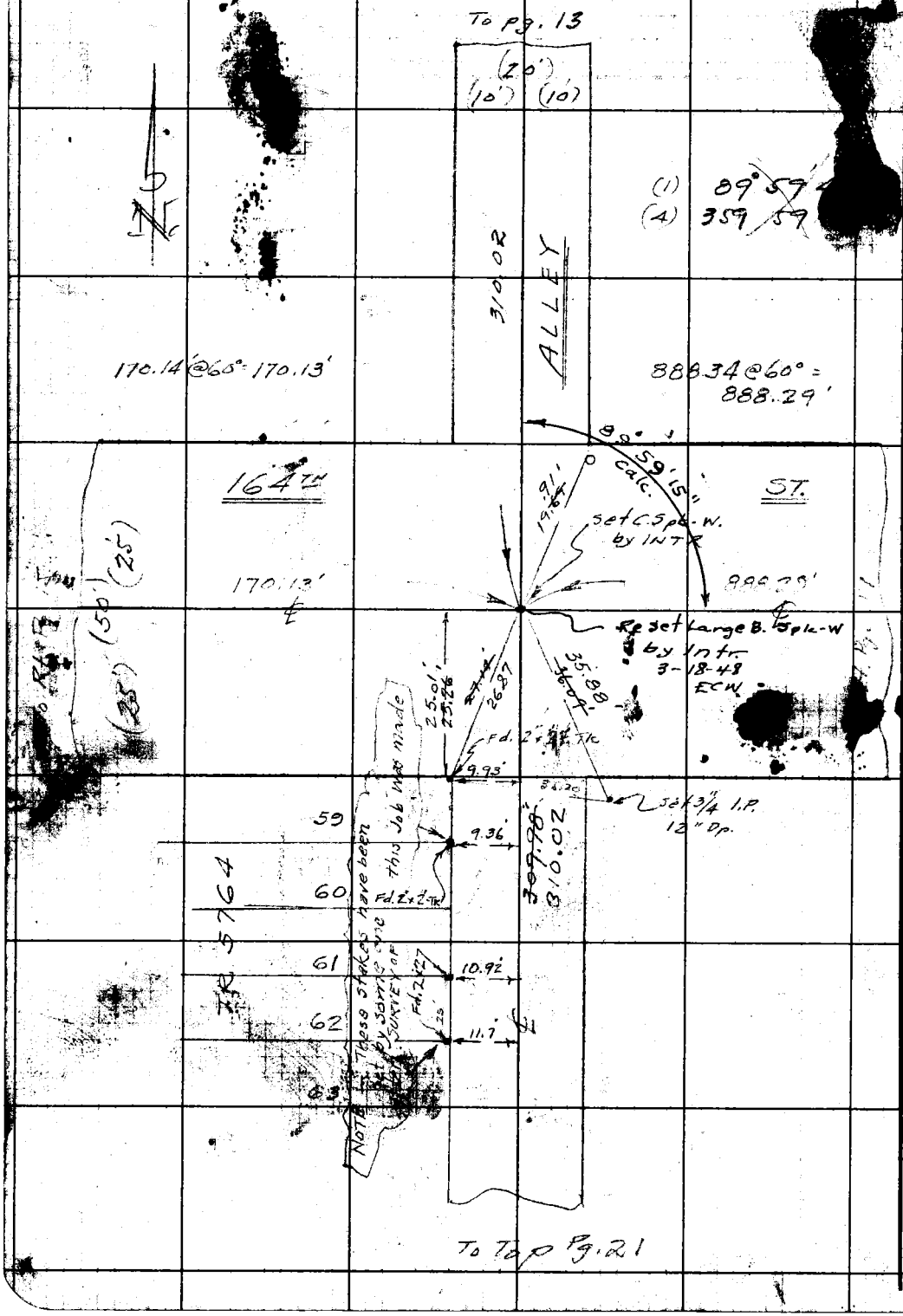

RETURN TO
LOS ANGELES C[illegible]TY SURVEYOR
700 HALL OF RECORDS

Do not extend notes this side of this line.

Note: Any Additions or Changes on This Sheet Must be Made [illegible] Circled in Red Ink With Date and [illegible]ne of Person Making Change.

Notes Ck'd by A.A.R.	Survey of 161st ST	F.B. 1177	Pg. 17
Map No. Sur. Div. 39-59	W. O. 114 Tape No. 84 St'd 68 of		
Office Work	Surveyed by Wallace		
Checked	Notes W Date 1-20-46		
Date	Indexed A. C. Johnson		

W.S. 25 D-3

To bot pg. 12

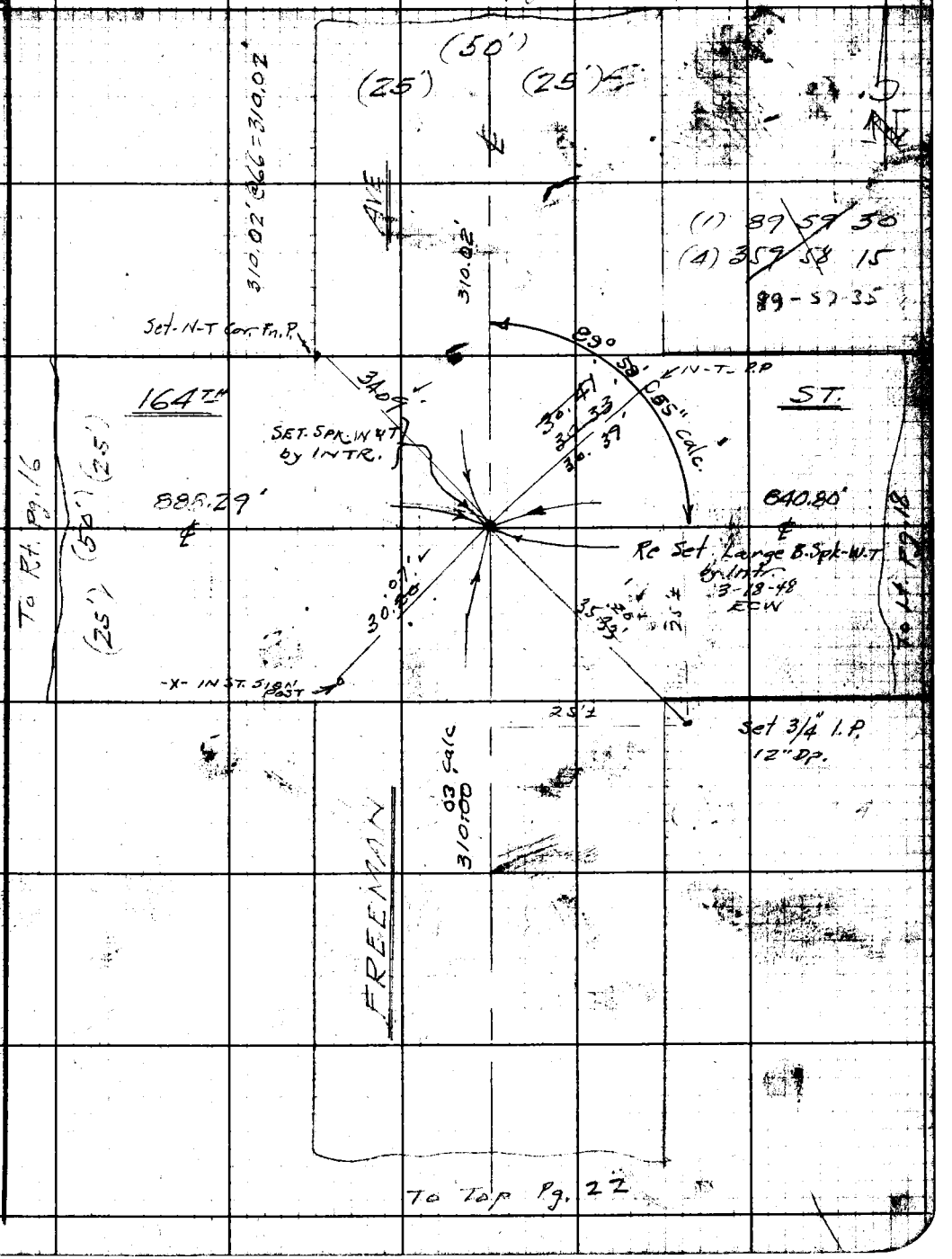

To Top Pg. 22

Note: Any Additions or Changes on This Sheet Must be Made in Red Ink With Date and Name of Person Making Change.

Do not extend notes this side of this line.

RETURN TO
LOS ANGELES COUNTY SURVEYOR
700 HALL OF RECORDS

FORM 5M 11-41

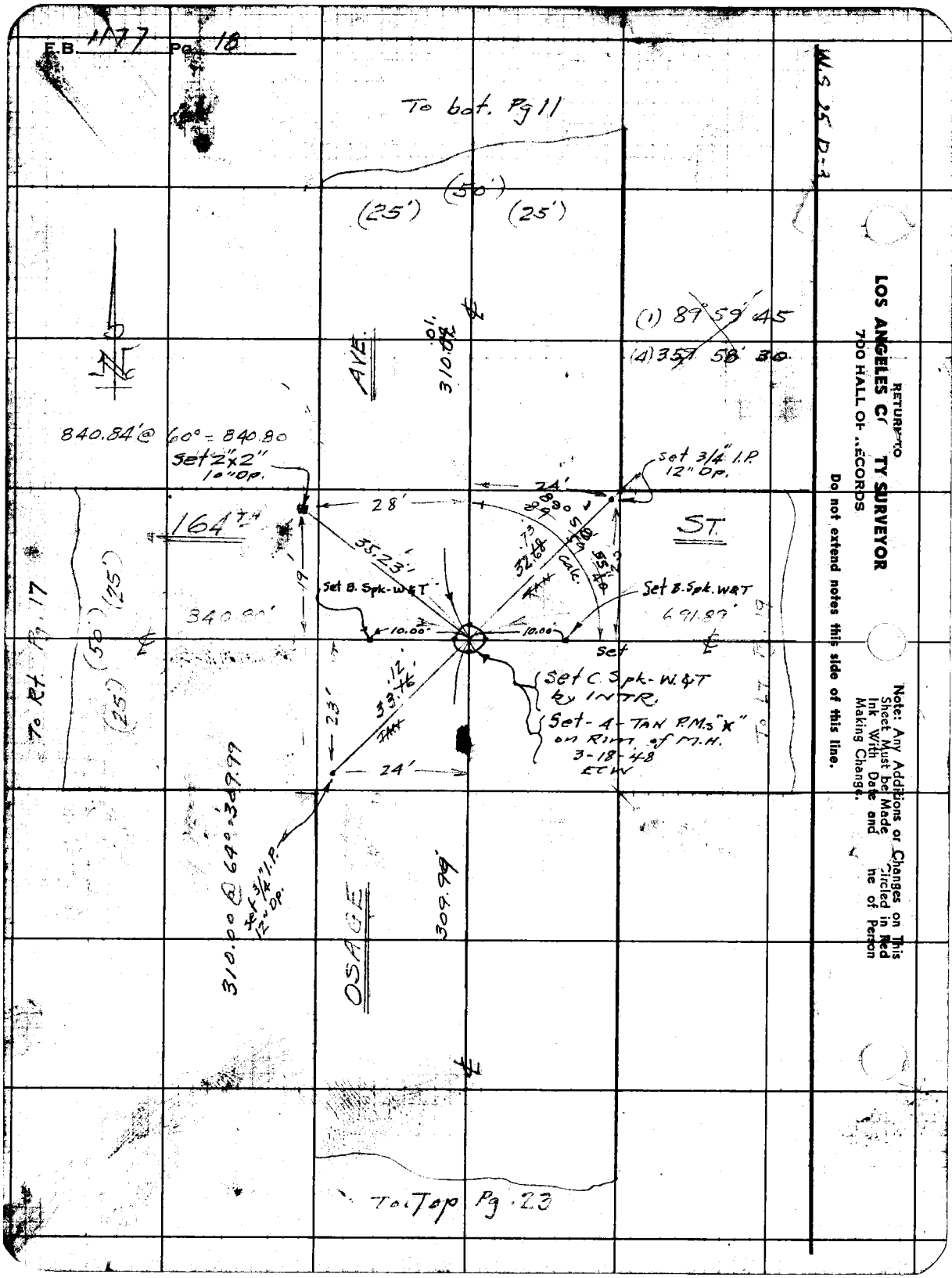
E.B. 1177 Pg. 18
To bot. Pg 11
(25')
(50')
(25')
(1) 89° 59' 45
(4) 357 58' 30
AVE.
310.00'
840.84' @ 60° = 840.80
Set 2"x2" 10" Dp.
Set 3/4" I.P. 12" Dp.
24'
28'
164TH
ST.
35.23'
19'
Set B. Spk-W&T
Set B. Spk. W&T
691.87'
840.80'
10.00'
10.00'
Set
Set C. Spk-W.&T by INTR.
Set-4-TAN P.M.s "X" on Rim of M.H. 3-18-48 ECW
23'
24'
To Rt. Pg. 17
(50')
(25')
(25')
310.00 @ 64° = 309.99
Set 3/4" I.P. 12" Dp.
OSAGE
309.99'
To Top Pg. 23
W.S. 25 D-3
RETURN TO
LOS ANGELES C TY SURVEYOR
700 HALL OF RECORDS
Do not extend notes this side of this line.
Note: Any Additions or Changes on This Sheet Must be Made Circled in Red Ink With Date and ne of Person Making Change.

Notes Ck'd by A.A.R.	Survey of 161st ST
Map No. Sur. Div. 39-59	W. O. 1141 Tape No. 84 St'd 68 °F
Office Work	Surveyed by WALLACE
Checked	Notes W Date 1-18-46
Date	Indexed A. C. Johnson

F.B. 1177 Pg. 19

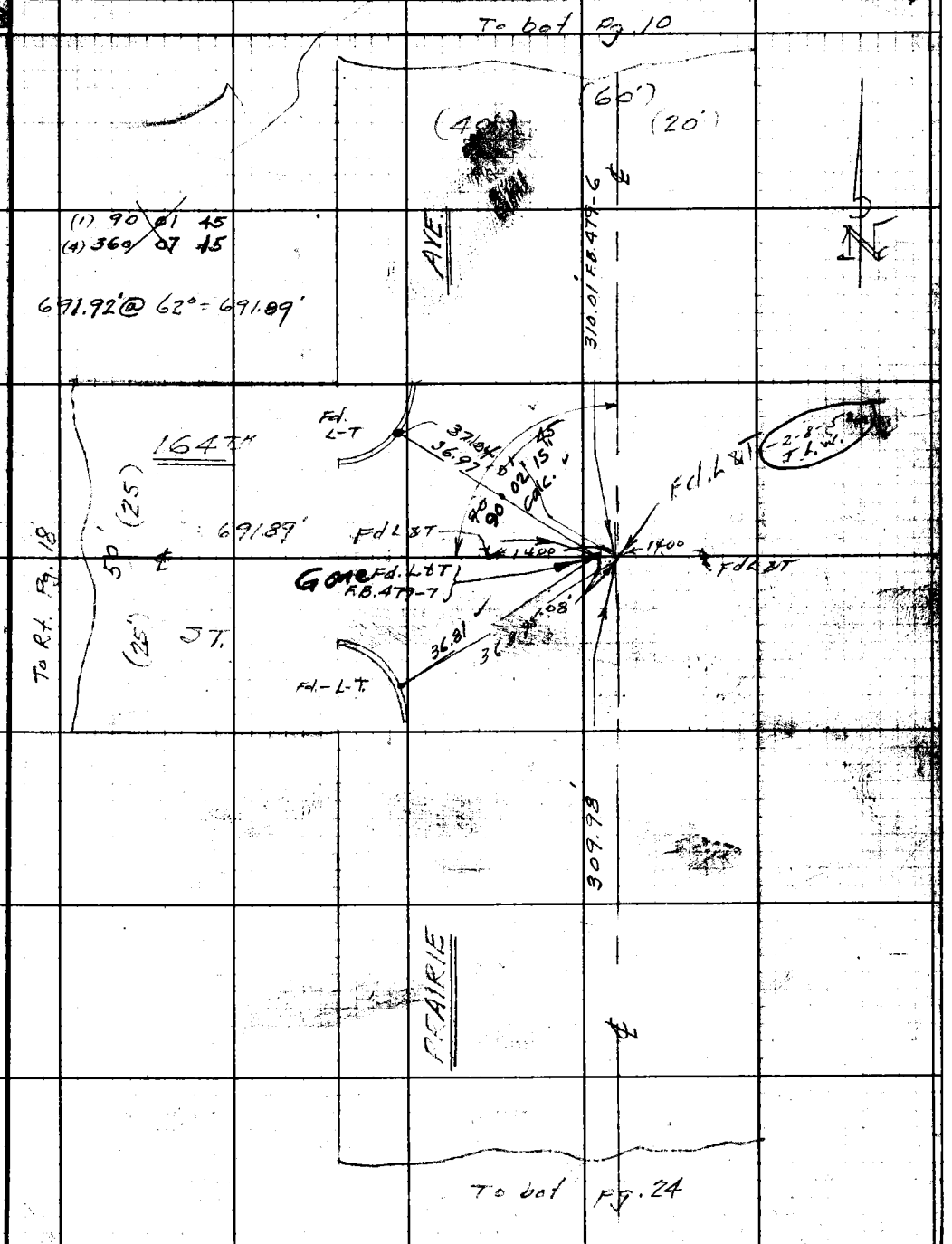

Note: Any Additions or Changes on This Sheet Must be Made in Red Ink With Date and Name of Person Making Change.

Do not extend notes this side of this line.

RETURN TO
LOS ANGELES COUNTY SURVEYOR
700 HALL OF RECORDS

FORM 247 SM 11-41

RETURN TO
LOS ANGELES C(TY SURVEYOR
700 HALL OF RECORDS

Note: Any Additions or Changes on This Sheet Must be Made Circled in Red Ink With Date and ne of Person Making Change.

Do not extend notes this side of this line.

W.S. 25 C-3

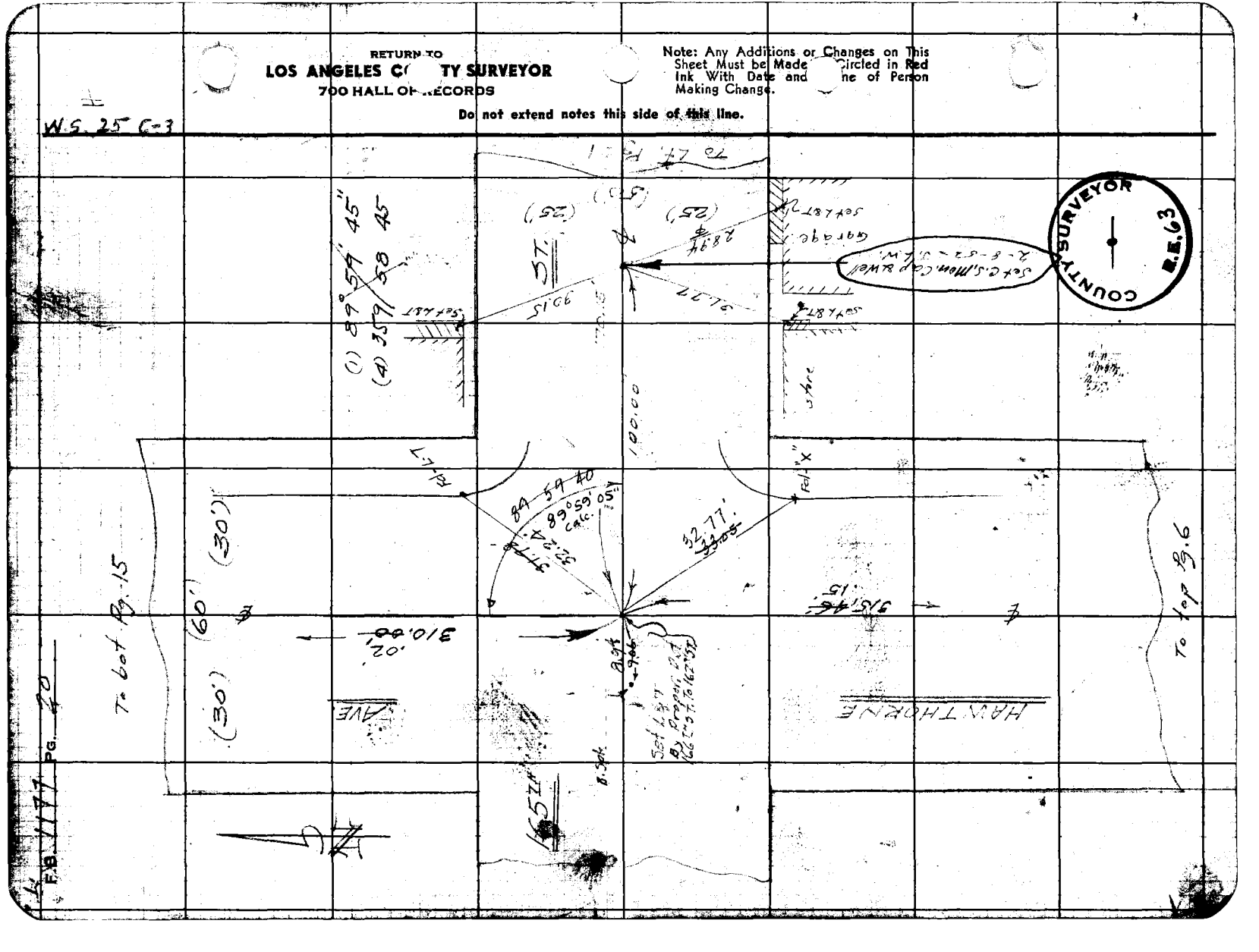

Notes Ck'd by A.A.R.	Survey of 161ST ST.
Map No. Sur. Div. 39-59	W. O. 1141 Tape No. 84 St'd 68 °F
Office Work	Surveyed by Wallace
Checked	Notes W Date 1-16-46
Date	Indexed A. C. Johnson

F.B. 1177 PG.

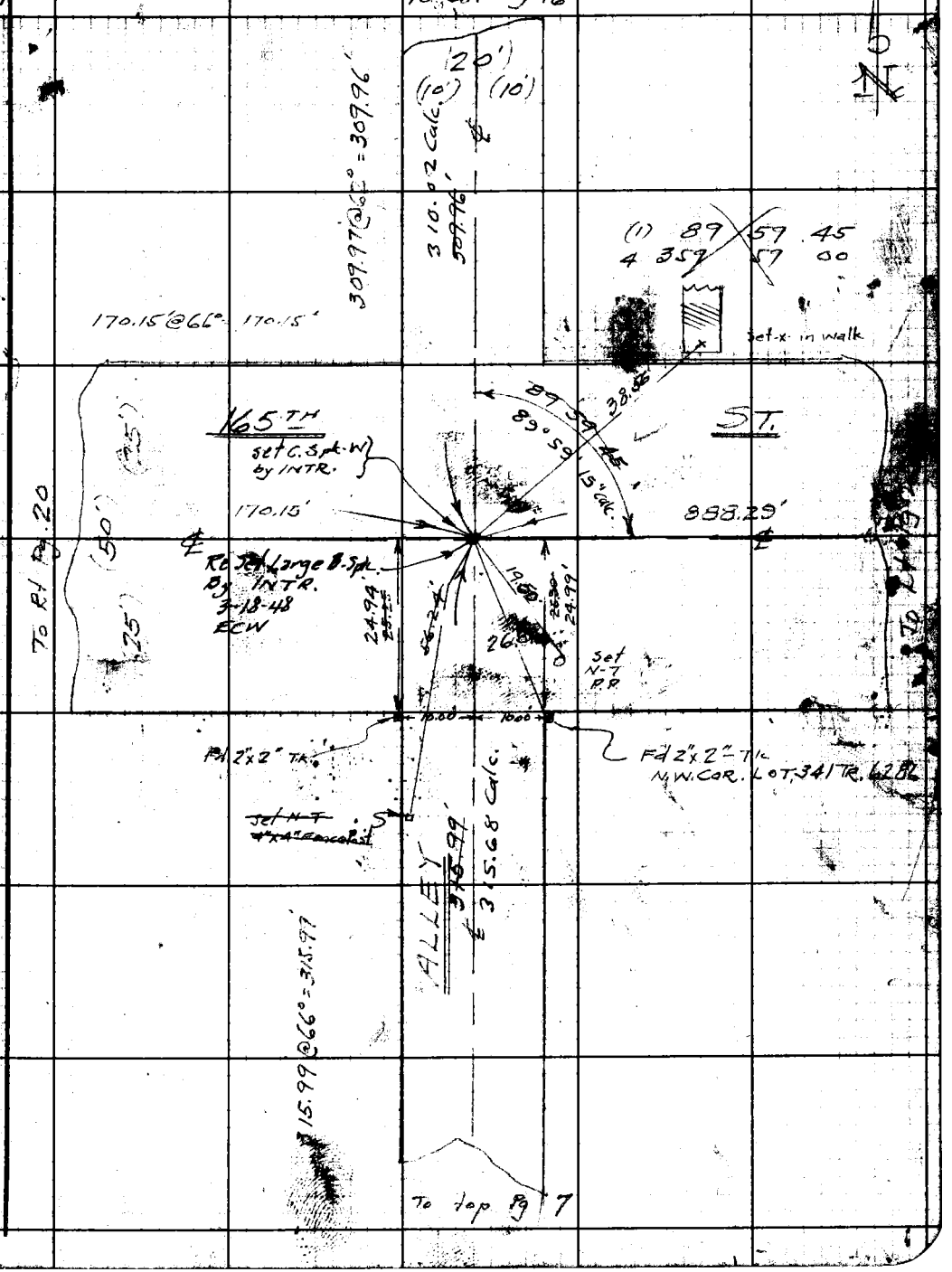

Note: Any Additions or Changes on This Sheet Must be Made Circled in Red Ink With Date and Name of Person Making Change.

Do not extend notes this side of this line.

RETURN TO
LOS ANGELES COUNTY SURVEYOR
700 HALL OF RECORDS

FORM 247 5M 11-41

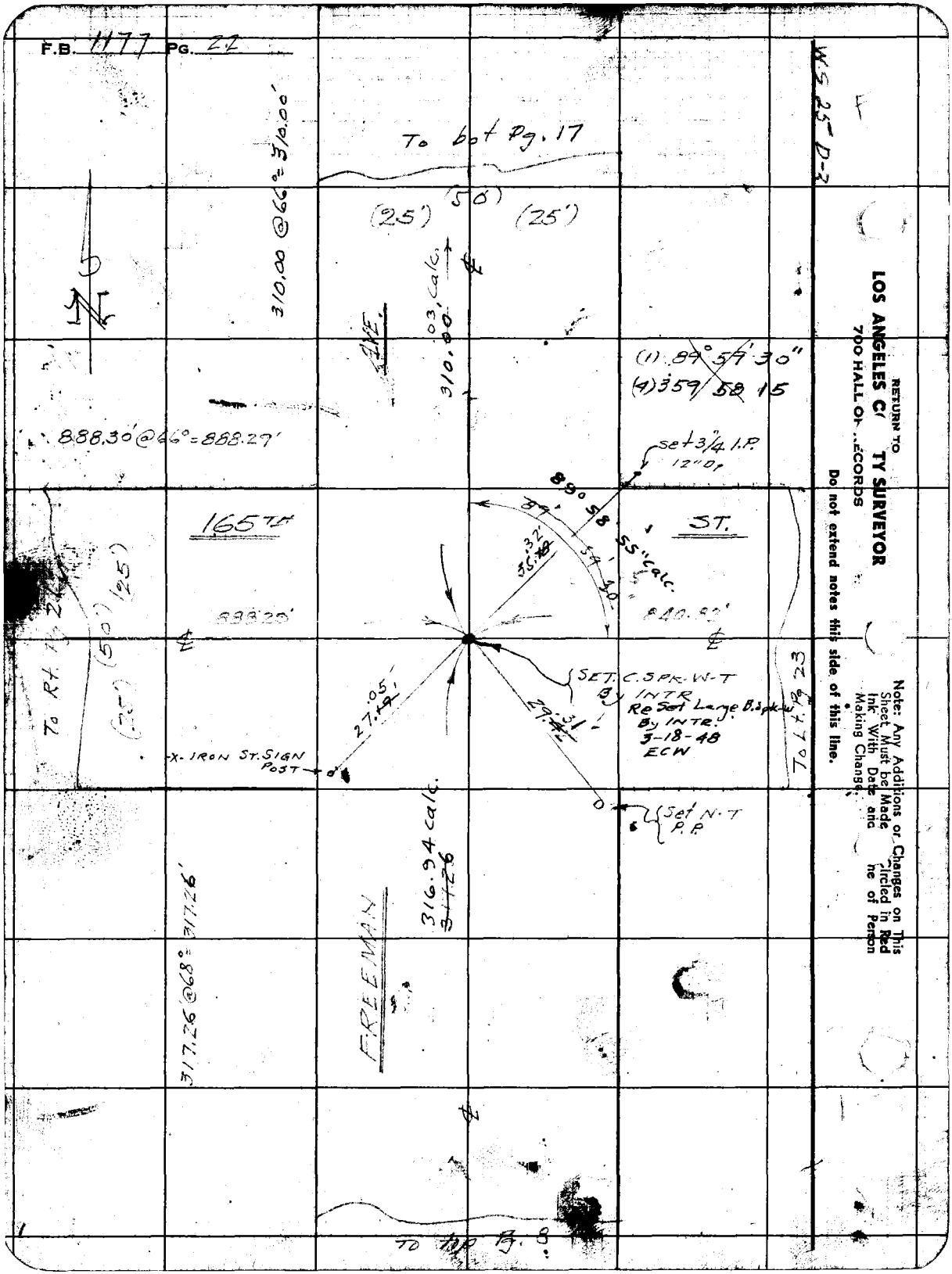
F.B. 1177 PG. 22
To bot Pg. 17
(25') (50') (25')
310.00 @66° = 310.00'
310.00 .03 calc.
AVE.
(1) 89° 59' 30"
(4) 359 58 15
888.30' @66° = 888.29'
set 3/4 I.P. 12" Dp
89° 58' 55" calc.
165TH
ST.
888.29'
840.82'
SET. C. SPK. W-T By INTR
Re Set Large B. Spk-W By INTR. 3-18-48 ECW
27.05'
29.31'
X-IRON ST. SIGN POST
Set N-T P.P.
To Rt. Pg 21
To Lt. Pg 23
316.94 calc.
317.26
FREEMAN
317.26 @68° = 317.26'
To top Pg. 8
W.S. 25 D-3
RETURN TO
LOS ANGELES C TY SURVEYOR
700 HALL OF RECORDS
Do not extend notes this side of this line.
Note: Any Additions or Changes on This Sheet Must be Made Circled in Red Ink With Date and ne of Person Making Change.

Notes Ck'd by A.A.R.	Survey of 161st ST	F.B. 1177 Pg. 23
Map No. Sur. Div. 39-59	W. O. 1141 Tape No. 84 St'd 64 °F	
Office Work	Surveyed by WALLACE	
Checked	Notes W. Date 1-18-46	
Date	Indexed A. C. Johnson	

W.S. 25 D-3

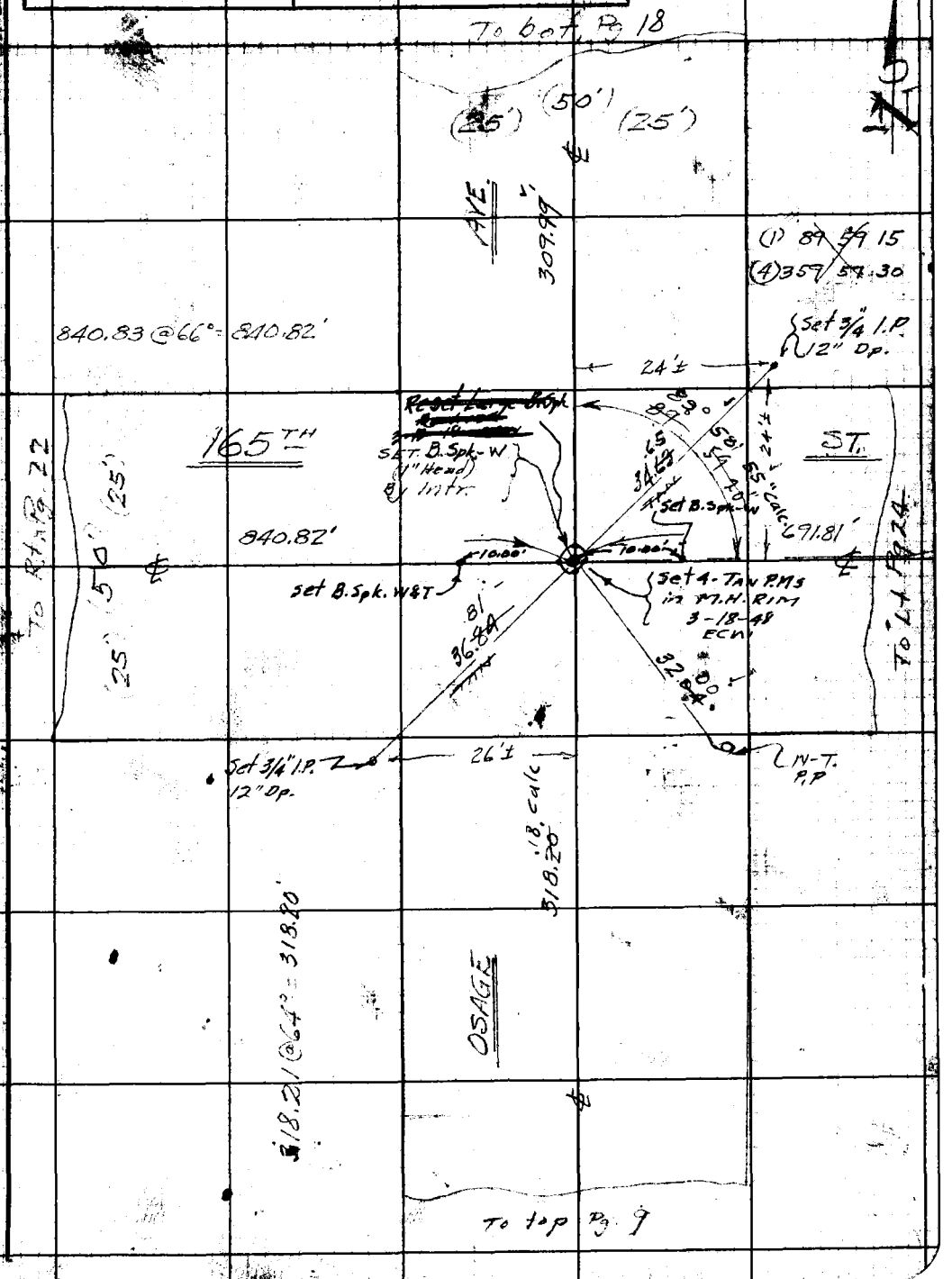

Note: Any Additions or Changes on this Sheet Must be Made Circled in Red Ink With Date and Name of Person Making Change.

Do not extend notes this side of this line.

RETURN TO
LOS ANGELES COUNTY SURVEYOR
700 HALL OF RECORDS

FORM 247 RM 11-41

F.B. 1177 PG. 24

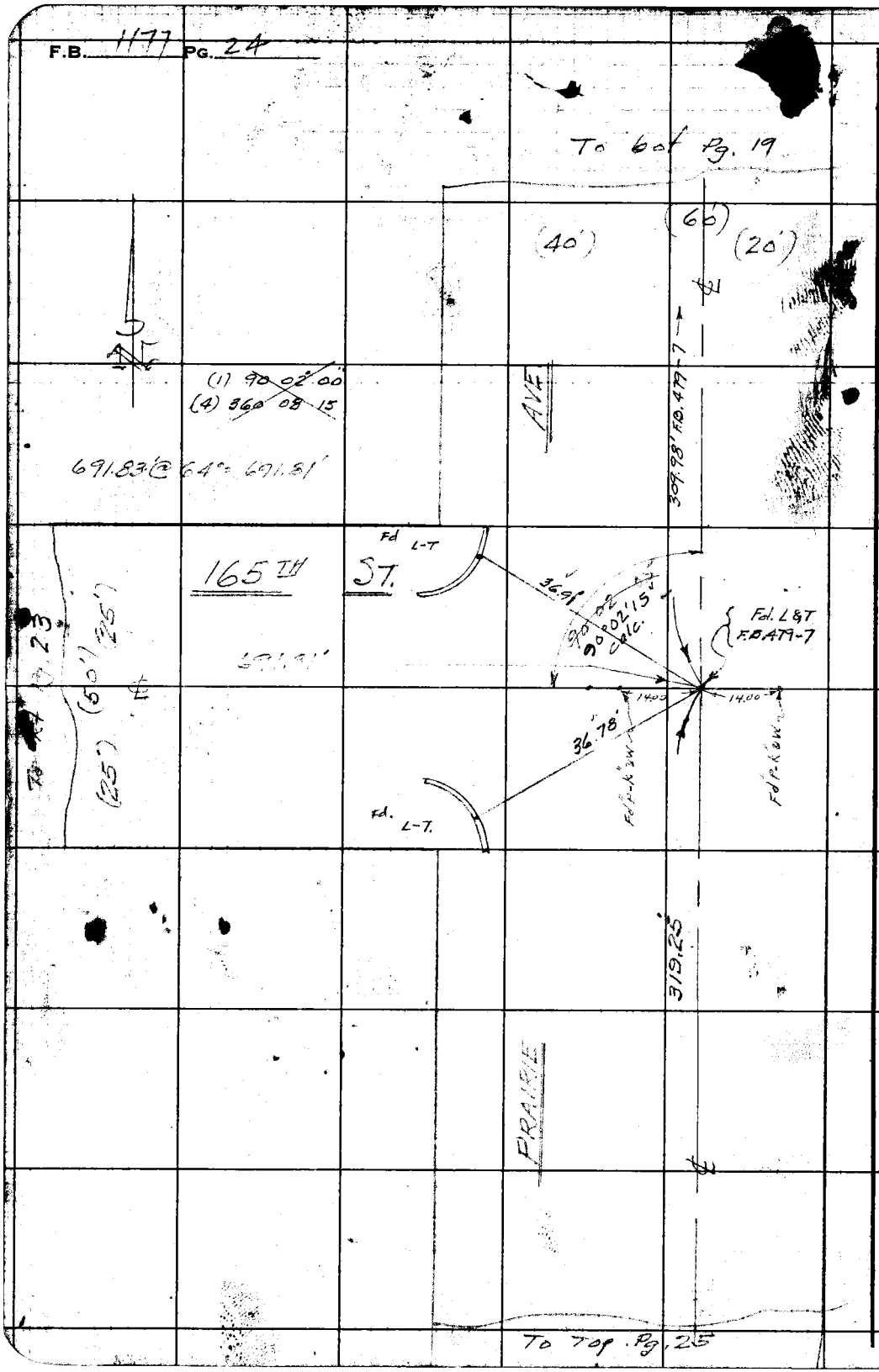

W.S. 25 D-3

RETURN TO
LOS ANGELES C[illegible]TY SURVEYOR
700 HALL OF RECORDS

Do not extend notes this side of this line.

Note: Any Additions or Changes on This Sheet Must be Made [illegible] Circled in Red Ink With Date and [illegible]ne of Person Making Change.

Notes Ck'd by A.A.R.	Survey of 161ST ST	F.B. 1177	Pg. 25
Map No. Sur. Div. 39-59	W. O. 1141 Tape No. 84 St'd 68 °F		
Office Work	Surveyed by WALLACE		
Checked	Notes W Date [illegible]46		
Date	Indexed A. C. Jo[illegible]		

W.S. 25 D-3

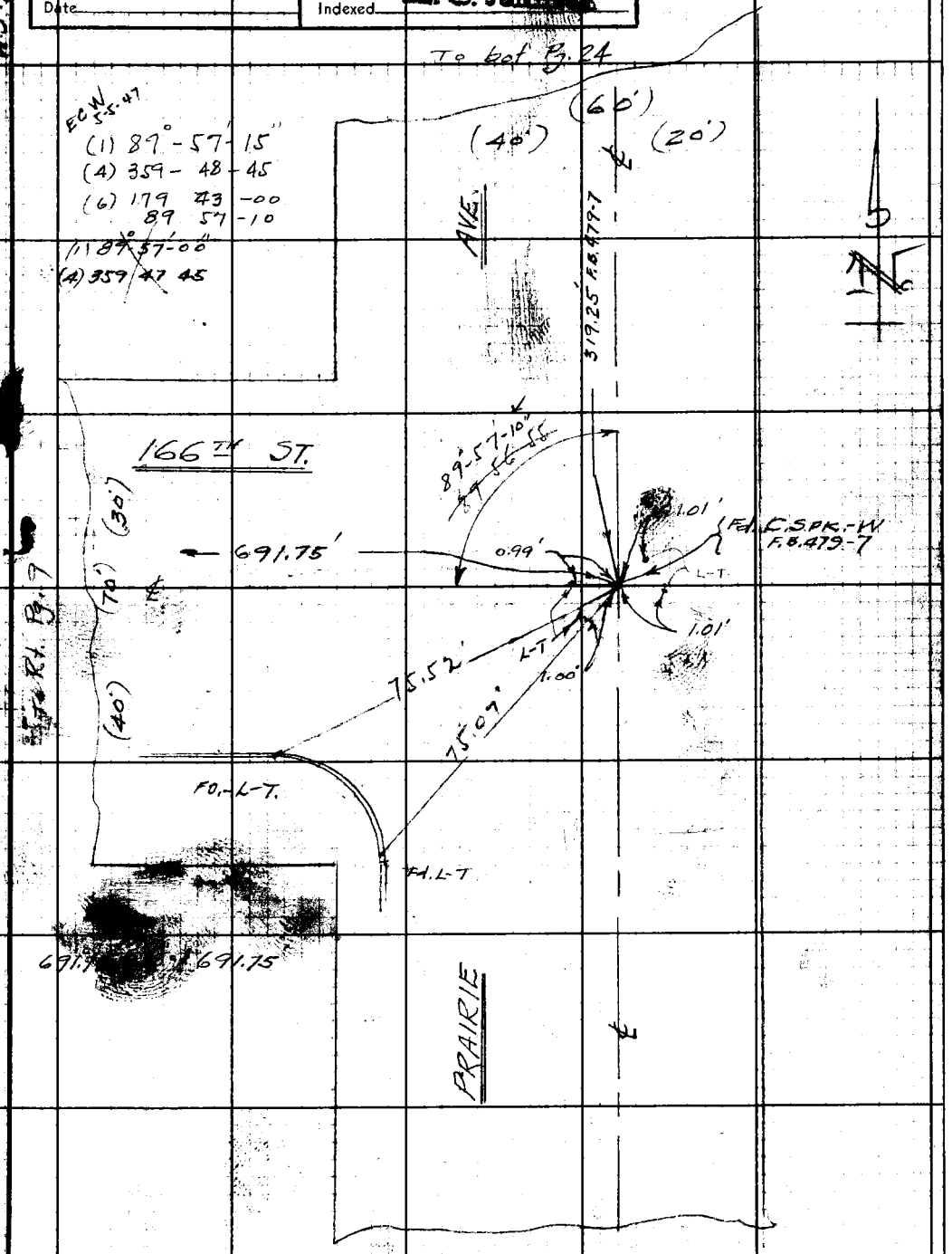

Note: Any Additions Changes on This Sheet Must be Ma[illegible] Circled in Red Ink With Date a[illegible] Name of Person Making Change.

Do not extend notes this side of this [illegible]

RETURN TO
LOS ANGELES [illegible]NTY SURVEYOR
700 HALL OF RECORDS

FORM 247 5M 11-41

RETURN TO
LOS ANGELES C[illegible]TY SURVEYOR
700 HALL OF [illegible]ECORDS

Note: Any Additions or Changes on This Sheet Must be Made [illegible]ircled in Red Ink With Date and [illegible]ne of Person Making Change.

Do not extend notes this side of this line.

F.B. 177 PG. 20

NOTES RED. _____ JOB NO. 1141 SURVEY OF 161ST ST

DATE _____ SURVEY BY WALLACE

NOTES CHKD. _____ NOTES BY W DATE 1-24-46

DATE _____ INDEXED A. C. Johnson DATE 10-18-46

F. 177 PG. 2

NOTE: ANY ADDITIONS OR CHANGES ON THIS SHEET MUST BE MADE OR CIRCLED IN RED INK, WITH DATE AND NAME OF PERSON MAKING CHANGE

Do not extend notes this side of this line

FORM 353 1M

PLEASE RETURN TO LOS ANGELES COUNTY SURVEYOR 700 HALL OF RECORDS

DESCRIPTION	C. 1. 1141 - 161ST ST B. M. CIRCUIT
ADJ. ELEV.	pgs 5-25 to field 8/6/47
3RD RUN	Wallace Willey Dreier Dickie
2ND RUN	These circuits adj. 2/13/46 FB.
DIFF.	indexed 7-21-59
1ST RUN	
B.M.	

FORM [illegible] 12-41

PLEASE RETURN TO
LOS ANGELES COUNTY SURVEYOR
700 HALL OF RECORDS

NOTE: ANY ADDITIONS OR CHANGES ON THIS SHEET MUST BE MADE OR CIRCLED IN RED INK, WITH DATE AND NAME OF PERSON MAKING CHANGE

Do not extend notes this side of this line

B.M.	1ST RUN	DIFF.	2ND RUN	3RD RUN	ADJ. ELEV.	B.M.-S DESCRIPTION
B.M. FA-1	48.128				~~48.128~~ ~~48.128~~	B.M. FA-1 EL. 48.128 F.B. 891-14 F.B. 1168-46 PRAIRIE AVE. & 162ND ST L-N. IN PAV. 14' W. & 54' S. ℄ INTR
	4.767		4.721			
⊼	52.895	-0.222	.226		-.224	
	4.989		4.947			
B.M. FA-2	47.906				47.903 ~~47.90[illegible]~~	B.M. FA-2 EL. 47.915 F.B. 891-14 PRAIRIE AVE. & 163RD ST L&N IN PAV. 14' W. & 58' S ℄ INTR
	5.004		5.007			
⊼	52.910	+0.336	.336		.336	
	4.668		4.671			
B.M. FA-3	48.242				48.239 ~~48.240~~	B.M. FA-3 EL. 48.223 F.B. 891-14 PRAIRIE AVE. & 164TH ST. L&N. IN PAV. 14' W. & 60' S. ℄ intr.
	4.851		4.803			
⊼	53.093	+0.131	.131		+.131	
	4.720		4.672			
B.M-FA-4	48.373				48.369 ~~48.371~~	B.M. FA-4 EL. ~~48.631~~ 48.361 TRANSPOSED? F.B. 891-14 PRAIRIE AVE & 165TH ST. L&N in pav. 14' W. & 62' S. ℄ INTR
	6.013		5.868			
⊼	54.386	+2.431	2.434		+2.433	
	3.582		3.434			
B.M. FA-5	50.804				50.801 ~~50.804~~	B.M. FA-5 EL. 50.791 F.B. 891-14 PRAIRIE AVE. & 166TH ST B.Spk. 14' E. ℄ INTR
	6.159		5.931			
⊼	56.963	+3.097	3.092		+3.094	
	3.062		2.839			
T.P.	53.901				53.898	
	6.113		6.070			
⊼	60.014	+3.165	3.167		+3.166	
	2.948		2.903			
B.M-FA-6	57.066				57.060 ~~57.064~~	B.M-FA6 EL. 56.974 F.B. 891-20 166TH ST & OSAGE AVE. S.E. COR B.Spk. in cb. 24' E. and C.R.
	5.217		5.427			
⊼	62.283	+0.905	.909		.907	
	4.312		4.518			
T.P.	57.971				57.971	

JOB NO. 1141 SURVEY OF 161ST ST.
SURVEY BY WALLACE
NOTES BY W. DATE 1-24-46
INDEXED A. C. Johnson DATE
NOTES RED. DATE
NOTES CHKD. DATE

F.B. 177 PG. 28

FORM 353 1M-41

PLEASE RETURN TO
LOS ANGELES COUNTY SURVEYOR
700 HALL OF RECORDS

NOTE: ANY ADDITIONS OR CHANGES ON THIS SHEET MUST BE MADE OR CIRCLED IN RED INK, WITH DATE AND NAME OF PERSON MAKING CHANGE

Do not extend notes this side of this line

B.M.	1ST RUN	DIFF.	2ND RUN	3RD RUN	ADJ. ELEV.	DESCRIPTION
T.P.	57.971				57.971	
	5.592	R	5.689	5.562		5.665
⊼	63.563	~~+1.540~~	1.548	1.544	+1.546	1.546
	4.052		4.141	4.018		4.119
T.P.	59.511				59.517	
	5.256		5.283			
⊼	64.767	+1.203	1.205		+1.204	B.M. FA-7 EL. 60.703 F.B. 891-23 166TH ST. & FREEMAN AVE. S.E. COR. B. Spk. in Cb. 24' E. end C.R.
	4.053		4.078		60.715	
B.M-FA-7	60.714				~~60.721~~	
	5.167	R	5.026	5.158		
⊼	65.881	+0.~~739~~	0.745	0.746	+0.746	
	4.428		4.281	4.412		
T.P.	61.453				61.467	
	6.005	R	5.988	6.249		
⊼	67.458	+~~3.052~~	3.058	3.058	+3.058	
	2.953		2.930	3.191		
T.P.	64.505				64.525	
	5.719		5.712			
⊼	70.224	+2.052	2.053		+2.052	
	3.667		3.659		66.569	
B.M. FA-9	66.557				~~66.577~~	B.M. FA-9 EL. 66.569 F.B. 891-26 166TH ST. & ALLEY E. of HAWTHORNE AVE. B. Spk. in Cb. 24' E. end C.R. S.E. COR.
	5.020		4.919			
⊼	71.577	+1.126	1.126		+1.126	
	3.894		3.793		67.694	
B.M-FA-10	67.~~8~~683				~~67.703~~	B.M-FA-10 EL. 67.652 F.B. 891-26 166TH ST. & HAWTHORNE AVE. S.E. COR. B. Spk. 17' E. end C.R.
	3.783		3.147			
⊼	71.~~6~~466	-3.160	3.156		-3.158	
	6.943		6.303		64.536	
B.M-FA-11	64.523				~~64.545~~	B.M. FA-11 EL. 64.565 F.B. 891-27 HAWTHORNE AVE. & 165TH ST. B. Spk. in pav. 9' W ℄ INTR.

NOTES RED. _____ JOB NO. 1141 SURVEY ORG. 161ST ST.
DATE _____ SURVEY BY WALLACE
NOTES CHKD. _____ NOTES BY W DATE 1-24-46
DATE _____ INDEXED A. C. Johnson DATE _____

F.B. 1177 PG. 29

FORM 3[illegible]M 12-41

PLEASE RETURN TO
LOS ANGELES COUNTY SURVEYOR
700 HALL OF RECORDS

NOTE: ANY ADDITIONS OR CHANGES ON THIS SHEET MUST BE MADE OR CIRCLED IN RED INK, WITH DATE AND NAME OF PERSON MAKING CHANGE

Do not extend notes this side of this line

JOB NO. 141 SURVEY OF 161ST ST
SURVEY BY WALLACE
NOTES BY W DATE 1-24-AC
INDEXED A. C. Johnson DATE
NOTES RED.
DATE
NOTES CHKD.
DATE

B.M.	1ST RUN	DIFF.	2ND RUN	3RD RUN	ADJ. ELEV.	B.M.'s DESCRIPTION
					~~64.536~~	
B.M. FA-11	64.523				~~64.545~~	See Pg. 29
	3.304		3.304			
⊼	67.827	-2.818	2.818		-2.818	
	6.122		6.072		61.717	
B.M. FA-12	61.705				~~61.727~~	B.M. FA-12 El. 61.753 F.B. 891-27 HAWTHORNE AVE. & 164TH ST B.Spk. in Pav. 9' W. & Intr.
	3.227		3.202			
⊼	64.932	-2.800	2.803		-2.802	
	6.027		6.025		58.914	
B.M. FA-13	58.905				~~58.925~~	B.M. FA-13 EL. 58.922 F.B. 891-27 HAWTHORNE AVE. & 163RD ST. B.Spk. in Pav. 9' W. & INTR.
	3.254		3.511			
⊼	62.159	-2.908	2.907		-2.907	See F.B. 1177-86A
	6.162		6.218		56.007	
B.M. FA-14	55.997				~~56.018~~	B.M. FA-14 EL. 56.032 F.B. 891-27 HAWTHORNE AVE. & 162ND ST B.Spk. in Pav. 9' W. & INTR
	4.415		4.424			
⊼	60.412	-0.467	0.469		-0.468	
	4.882		4.913		55.538	EL. 55.538 F.B. 1168-47
B.M. FA-15	55.530				~~55.550~~	B.M. FA-15 EL. 55.563 F.B. 891-27 HAWTHORNE AVE. & 161ST ST. B.Spk. in Pav. 9' W. & INTR
					.538	

F.B. 1177 Pg. 30

FORM 353 1M 12-41

PLEASE RETURN TO
LOS ANGELES COUNTY SURVEYOR
700 HALL OF RECORDS

NOTE: ANY ADDITIONS OR CHANGES ON THIS SHEET MUST BE MADE OR CIRCLED IN RED INK, WITH DATE AND NAME OF PERSON MAKING CHANGE

Do not extend notes this side of this line

B.M.	1ST RUN	DIFF.	2ND RUN	3RD RUN	ADJ. ELEV.	DESCRIPTION
B.M. FA62	51.044				51.039 ~~51.044~~	B.M. FA-62 EL 51.044 F.B.1168-46 161ST ST. & OSAGE AVE. NE COR C.Spk. P.P. #404634E
	3.475		3.390			
⊼	54.519	-1.487	1.488		-1.487	
	4.962		4.878			
T.P.	49.557				49.~~557~~ .552	
	4.183		4.316			
⊼	53.740	+0.193	+.188		+0.190	
	3.990		4.128			
(SET) B.M-FA-70	49.750				49.~~747~~ ~~.742~~	B.M. FA-70 EL 162ND ST. & OSAGE AVE. NE COR C.Spk. in P.P. #65880E
	3.658		3.598			
⊼	53.408	-0.573	.570		-0.571	
	4.231		4.168			
T.P.	49.177				49.~~176~~ .171	
	6.255		5.884			
⊼	55.432	+2.593	2.590		+2.591	
	3.662		3.294			
T.P.	51.770				51.~~767~~ .762	
	6.204		5.974			
⊼	57.974	+3.167	3.168		+3.168	
	3.037		2.826			
SET B.M. FA-71	54.937				54.~~935~~ ~~.930~~	B.M-FA-71 EL 164TH ST. & OSAGE AVE S.E COR C.Spk. in P.P. #438739E
	4.924		5.169			
⊼	59.861	+2.142	2.140		+2.141	
	2.782		3.029			
B.M. FA-6	57.079				57.060 57.~~076~~ .071	EL. 56.974 F.B.891-20 B.M-FA6 EL. 57.064 F.B. -28 166TH ST. & OSAGE AVE S.E. COR B.Spk. 24' E. and C.R.

NOTES RED. _____ JOB NO. 1141 SURVEY OF 161st ST
DATE _____ SURVEY BY Wallace
NOTES CHKD. _____ NOTES BY W DATE 1-25-46
DATE _____ INDEXED A. C. Johnson DATE _____

F.B. 1177 Pg. 31

FORM 353 1M 12-41

PLEASE RETURN TO
LOS ANGELES COUNTY SURVEYOR
700 HALL OF RECORDS

NOTE: ANY ADDITIONS OR CHANGES ON THIS SHEET MUST BE MADE OR CIRCLED IN RED INK, WITH DATE AND NAME OF PERSON MAKING CHANGE

Do not extend notes this side of this line

JOB NO. 1141 SURVEY OF 16137 ST
SURVEY BY WALLACE
NOTES BY W DATE 1-25-46
INDEXED C. Johnson DATE
NOTES RED. DATE
NOTES CHKD. DATE
F.B. 111 PG. 32

B.M.	1ST RUN	DIFF.	2ND RUN	3RD RUN	ADJ. ELEV.	B.Ms FREEMAN AVE DESCRIPTION
					~~51.299~~ ~~51.305~~	B.M. FA-63 EL. 51.305 F.B. 1168-46
B.M. FA-63	51.308					161ST ST. & FREEMAN AVE. N.W.COR
	3.906		3.933			C.Spk. P.P.# 223954E
T	55.211	-1.262	1.264		-1.263	
	5.168		5.197			
T.P.	50.043				~~50.042~~ .036	
	4.771		5.038			
T	54.814	+1.110	1.107		1.109	
(SET)	3.661		3.931		51.147	
B.M. FA-72	51.153				~~51.151~~ ~~+45~~	B.M. FA-72 EL.
	5.752		5.849			162ND ST. & FREEMAN AVE. NW COR.
T	56.905	+2.375	2.372		2.373	C.Spk. in P.P.# 297101E
(SET)	3.377		3.477		53.522	
B.M. FA-73	53.528				~~53.524~~ ~~518~~	B.M. FA-73 EL.
	5.338		5.085			163RD ST. & FREEMAN AVE. S.W.COR
T	58.866	+1.838	1.840		1.839	C.Spk. in Concrete Post
(SET)	3.500		3.245		55.362	
B.M. FA-74	55.366				~~55.363~~ ~~357~~	B.M. FA-74 EL.
	5.076		5.014			164TH ST. & FREEMAN AVE. N.E.COR
T	60.442	+2.613	2.616		2.615	C.Spk. P.P.# 567305E
(SET)	2.463		2.398		57.978	
B.M. FA-75	57.979				~~57.976~~ ~~.992~~	B.M. FA-75 EL.
	6.288		5.833			165TH ST. & FREEMAN AVE. S.E.COR
T	64.267	+2.738	2.734		+2.736	C.Spk. in P.P.# 567304E
	3.550		3.099		60.715	
B.M. FA-7	60.717				~~60.714~~ 708	EL. 60.703 F.B. 891-23 B.M. FA-7 EL. 60.721 F.B. -29 166TH ST. & FREEMAN AVE. S.E.COR B.Spk. in cb. 24' E. end C.R.

Notes Ck'd by	Survey of 161ST ST	F.B. 1171 PG. 33
Map No.	W. O. 1141 Tape No. St'd °F	
Office Work	Surveyed by WALLACE	
Checked	Notes W Date 1-28-46	
Date	Indexed A. C. Johnson 10-18-46	

C. I. 1141 - 161ST ST.

163RD ST.

FROM

PRAIRIE AVE.

TO

HAWTHORNE AVE.

SKETCHES

WALLACE
WILLEY
DREIER
ROBB

Note: Any Additions or Changes on This Sheet Must be Made or Circled in Red Ink With Date and Name of Person Making Change.

Do not extend notes this side of this line.

RETURN TO
LOS ANGELES COUNTY SURVEYOR
700 HALL OF RECORDS

FORM 247 RM 11-41

F.B. 1177 PG. 34

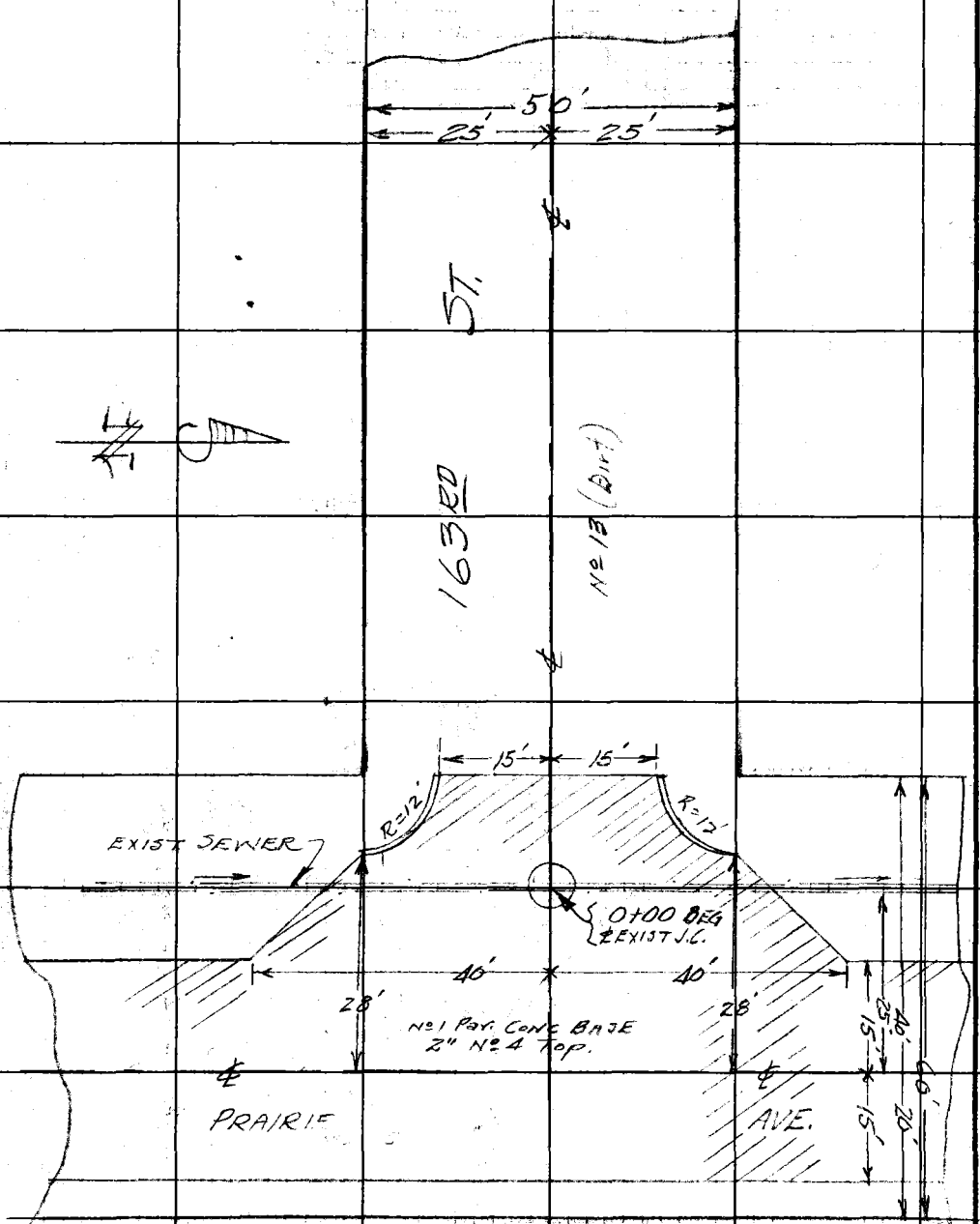

RETURN TO
LOS ANGELES COUNTY SURVEYOR
700 HALL OF RECORDS

Do not extend notes this side of this line.

Note: Any Additions or Changes on This Sheet Must be Made or Circled in Red Ink With Date and Name of Person Making Change.

Notes Ck'd by
Map No.
Office Work
Checked
Date

Survey of 161ST ST.
W. O. 114 Tape No. St'd °F
Surveyed by WALLACE
Notes W. Date 1-29-46
Indexed A. C. Johnson

F.B. 1177 PG. 55

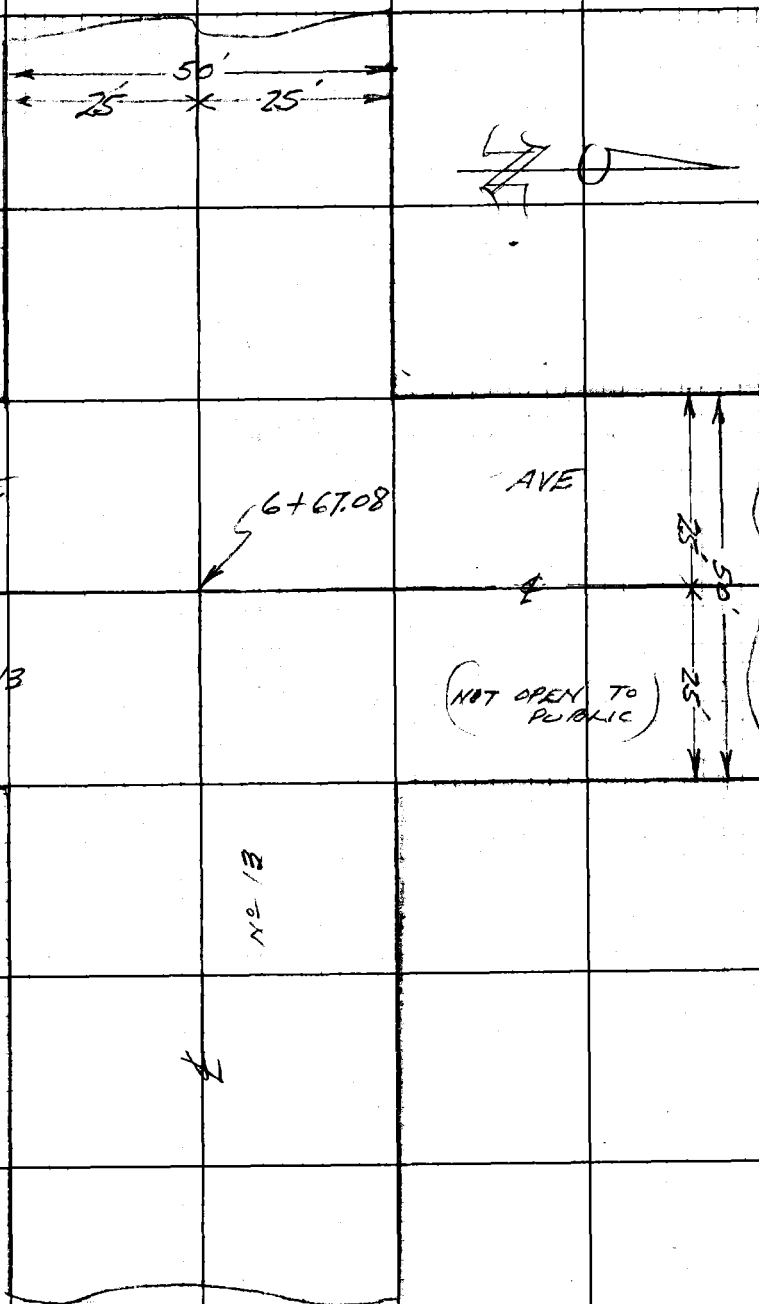

Note: Any Additions or Changes on This Sheet Must be Made or Circled in Red Ink With Date and Name of Person Making Change.

Do not extend notes this side of this line.

RETURN TO
LOS ANGELES COUNTY SURVEYOR
700 HALL OF RECORDS

FORM 847 BM 11-41

F.B. 1177 PG. 36

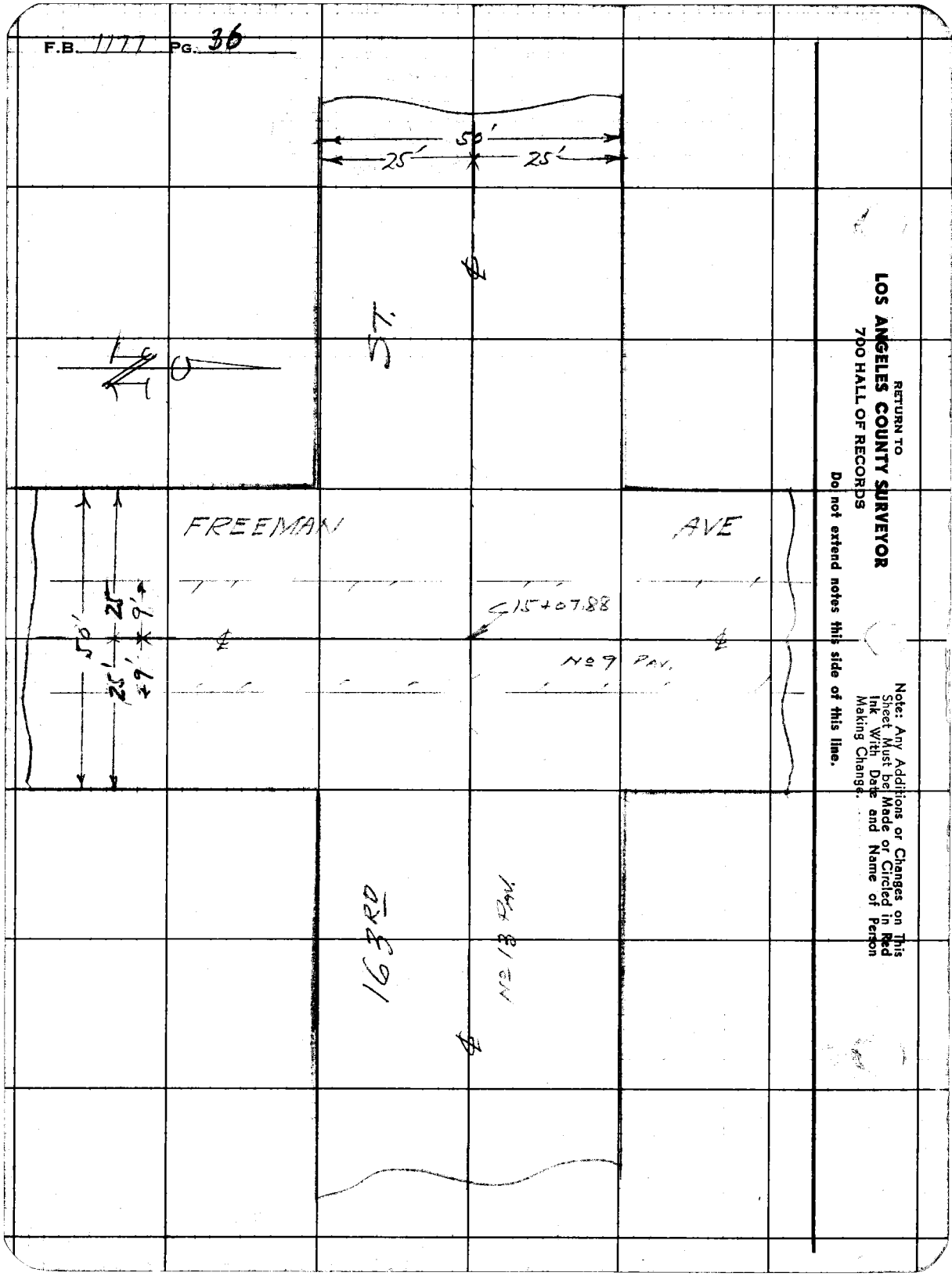

RETURN TO
LOS ANGELES COUNTY SURVEYOR
700 HALL OF RECORDS
Do not extend notes this side of this line.

Note: Any Additions or Changes on This Sheet Must be Made or Circled in Red Ink With Date and Name of Person Making Change.

Notes Ck'd by
Map No.
Office Work
Checked
Date

Survey of 161 ST
W. O. 114 Tape No. St'd °F
Surveyed by WALLACE
Notes W Date 1-29-46
Indexed A. C. Johnson

F.B. 1177 PG. 37

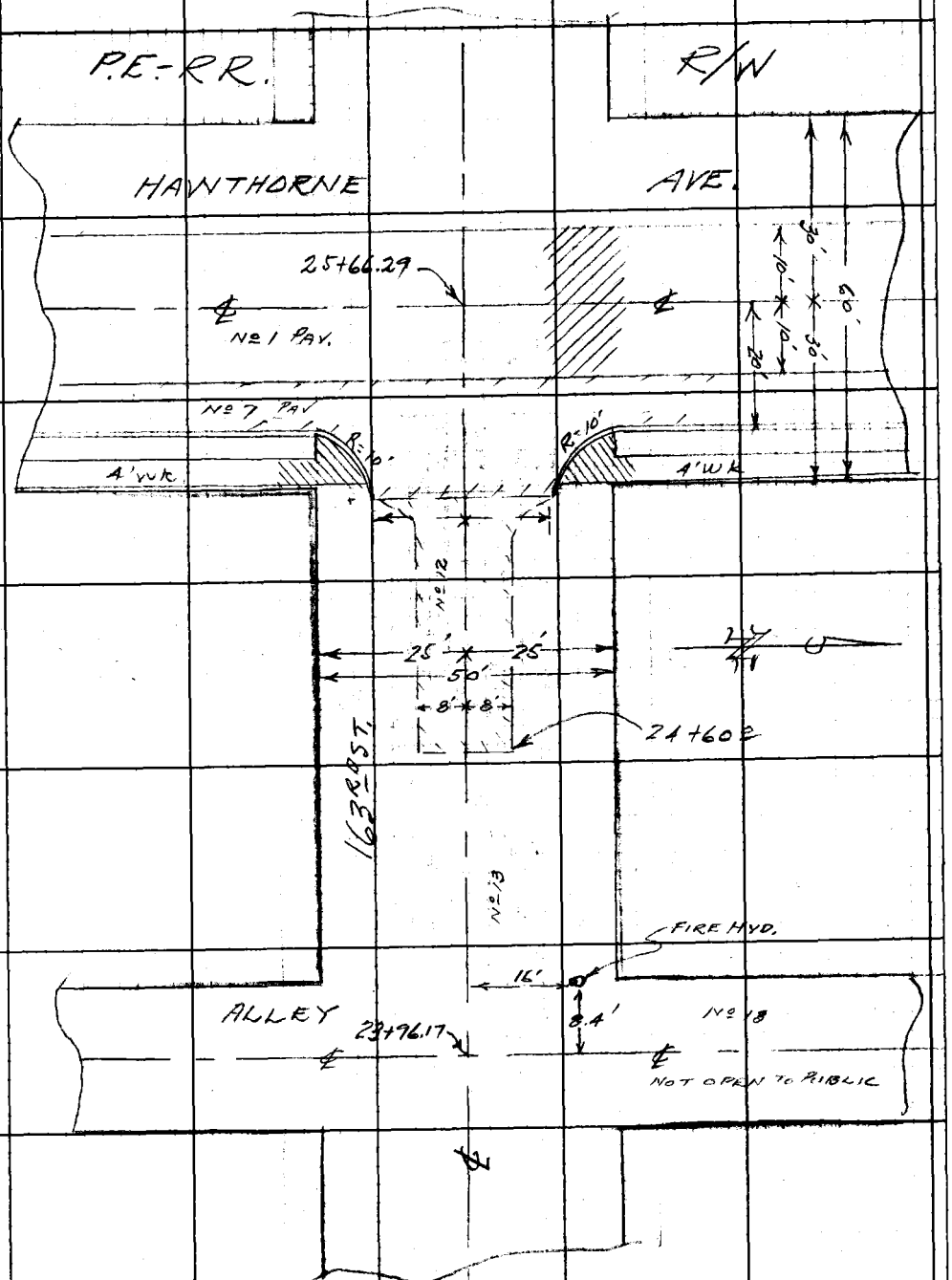

Note: Any Additions or Changes on This Sheet Must be Made or Circled in Red Ink With Date and Name of Person Making Change.

Do not extend notes this side of this line.

RETURN TO
LOS ANGELES COUNTY SURVEYOR
700 HALL OF RECORDS

FORM 247 EM 11-41

F.B. 1177 PG. 38

RETURN TO
LOS ANGELES COUNTY SURVEYOR
700 HALL OF RECORDS

Do not extend notes this side of this line.

Note: Any Additions or Changes on This Sheet Must be Made or Circled in Red Ink With Date and Name of Person Making Change.

Profile No.	Notes Red.	Plotted	Job No. 1141	Division No.	F.B. 177 Pg. 37
	Date	Date	Survey of 161st St.		
X-Sec. No.	Notes Chkd.	Checked	Survey by Wallace	Notes Willey	Date 1-28-46
	Date 1/30/46	Date	Map No.	Indexed A. C. Johnson	Date

GI 1141 - 161st St.

163rd St

from

Prairie Ave to Hawthorne Ave

Profile

STATION	B. S.	H. I.	F. S.	ELEV.

NOTE: ANY ADDITIONS OR CHANGES ON THIS SHEET MUST BE MADE OR CIRCLED IN RED INK, WITH DATE AND NAME OF PERSON MAKING CHANGE

Do not extend notes this side of this line

PLEASE RETURN TO
LOS ANGELES COUNTY SURVEYOR
700 HALL OF RECORDS

FORM 307 5M 7-43

FORM 307 5M 7-43

PLEASE RETURN TO
LOS ANGELES COUNTY SURVEYOR
700 HALL OF RECORDS

NOTE: ANY ADDITIONS OR CHANGES ON THIS SHEET MUST BE MADE OR CIRCLED IN RED INK, WITH DATE AND NAME OF PERSON MAKING CHANGE

Do not extend notes this side of this line

Profile No. ____ X-Sec. No. ____

Plotted ____ Date ____ Checked ____ Date ____

Notes Red. ____ Date 1-29-46 Notes Chkd ____ Date ____

Division No. ____ Job No. 114 Notes Willey Date ____

Survey of ____ Survey by ____ Indexed C. Johnson

F.B. 1177 PG. 40

STATION	B. S.	H. I.	F. S.	ELEV.		
					1630	
BMFA 2	5 07	52 97		47 10	BMFA 2 El. 47.90, FB ~~1180 28~~ 1177-28 Prairie Ave [illegible]	
					Lt.	℄ Rt.
0+25			5 39	47 54		℄ Intr. Prairie Ave
0+00			5 32	47 35		℄ Top Exist. M.H.
S end CR S [illegible]			5 03	47 [illegible]		
W end CR S [illegible]			5 00	47 [illegible]		
N end CR N W [illegible]			5 05	47 12		
W end CR N W [illegible]			5 03	47 14		
0+15			5 22	47 5	end conc. pav.	℄ WPL Prairie Ave
1+00			4 6	48 4		℄
2+00			4 3	48 7		℄
3+00			4 3	48 7		℄
T.P.	5 25	53 96	4 26	48 71		
4+00			4 9	49 1		℄
5+00			4 7	49 3		℄
6+00			4 6	49 4		℄
6+67 28			4 3	49 7		℄ Intr. Orange Ave.
7+00			4 3	49 7		℄
T.P.	4 76	54 50	4 22	49 74		
8+00			4 8	49 [illegible]		℄

FORM 307 5M 7-43

PLEASE RETURN TO
LOS ANGELES COUNTY SURVEYOR
700 HALL OF RECORDS

NOTE: ANY ADDITIONS OR CHANGES ON THIS SHEET MUST BE MADE OR CIRCLED IN RED INK. WITH DATE AND NAME OF PERSON MAKING CHANGE

Do not extend notes this side of this line

STATION	B. S.	H. I.	F. S.	ELEV.	163rd St. Lt.	℄	Rt
		54 50		8			
9+00			4 7	49 ~~9~~		℄	
10+00			4 3	50 2		℄	
11+00			3 6	50 9		℄	
T.P.	5 72	56 66	3 56	50 94			
12+00			5 4	51 3		℄	
13+00			4 8	51 9		℄	
14+00			4 3	52 4		℄	
14+94			3 8	52 9		℄	
14+96			4 0	52 7		℄	
15+07 BM			3 5	53 2		℄	Intr. Freeman Ave
15+20			3 9	52 8		℄	
15+29			3 7	53 0		℄	W. pt. Freeman Ave
BM FA 73	5 53	59 05	3 14	53 52	BM FA 73 El. 53.524 163rd St. + Freeman Ave, S.W. cor Cut spk in Cor Fence post	F.B. 1177-32	
16+00			5 2	53 9		℄	
17+00			4 5	54 6		℄	
18+00			4 0	55 1		℄	
19+00			3 5	55 6		℄	
T.P.	5 51	61 14	3 42	55 63			
20+00			5 1	56 0		℄	

Profile No. ____ Date ____ Notes Red. ____ Plotted ____ Job No. 1141 Division No. ____
X-Sec. No. ____ Date ____ Notes Chkd. ____ Checked ____ Survey of 161st St.
Survey by Wallace Notes Willey Date 1-29-46
Map No. ____ Date ____ Index C. Johnson Date ____

F.B. 1177 PG. 41

FORM 307 5M 7-43

PLEASE RETURN TO
LOS ANGELES COUNTY SURVEYOR
700 HALL OF RECORDS

NOTE: ANY ADDITIONS OR CHANGES ON THIS SHEET MUST BE MADE OR CIRCLED IN RED INK, WITH DATE AND NAME OF PERSON MAKING CHANGE

Do not extend notes this side of this line

STATION	B. S.	H. I.	F. S.	ELEV.	163rd St. Lt	℄	Rt
		61 14					
21+00			4 7	56 4		℄	
22+00			4 2	56 1		℄	
23+00			3 5	57 6		℄	
T. P.	4 94	62 68	3 40	57 [illegible]			
[illegible] 17			4 4	58 3		℄ Intr Alley	
25+00			4 0	58 7		℄	
25+36 3			3 9	58 [illegible]		℄ EPL Hawthorne	
E end CR SE Cor			3 64	59 04			
S " " "			3 58	59 10			
E end CR NE Cor.			3 93	58 [illegible]			
N " " " "			3 98	58 70			
25+46			4 1	58 6		℄	
25+66 29			3 74	58 14		℄ Int Hawthorne Ave	
BM FA 13			3 77	58 [illegible]	BM FA 13 El. 58.925 F.B. 1177-30 Hawthorne Ave + 163rd St. Bt Spk [illegible] ℄ Intr		

F.B. 1177 PG. 42 Job No. 1141 Division No. Notes Red. Plotted Profile
Survey of 161st St. Date 1-24-46 Date No.
Survey by Walley Notes Chkd. Checked X-Sec.
Indexed A. C. Johnson Date 1/30/46 Date No.

Notes Ck'd by	Survey of 161ST	F.B. 1171 PG. 43
Map No.	W. O. 1141 Tape No. St'd °F	
Office Work	Surveyed by WALLACE	
Checked	Notes VN Date 1-27-46	
Date	Indexed A. C. Johnson 10-18-46	

C.I. 1141 - 161ST ST.

164TH ST.

FROM

PRAIRIE AVE

TO

HAWTHORNE AVE

SKETCHES

Wallace
Willey
Dreier
Robb

Note: Any Additions or Changes on This Sheet Must Be Made or Circled in Red Ink With Date and Name of Person Making Change.

Do not extend notes this side of this line.

RETURN TO
LOS ANGELES COUNTY SURVEYOR
700 HALL OF RECORDS

FORM 247 BM 11-41

F.B. 1177 PG. 44

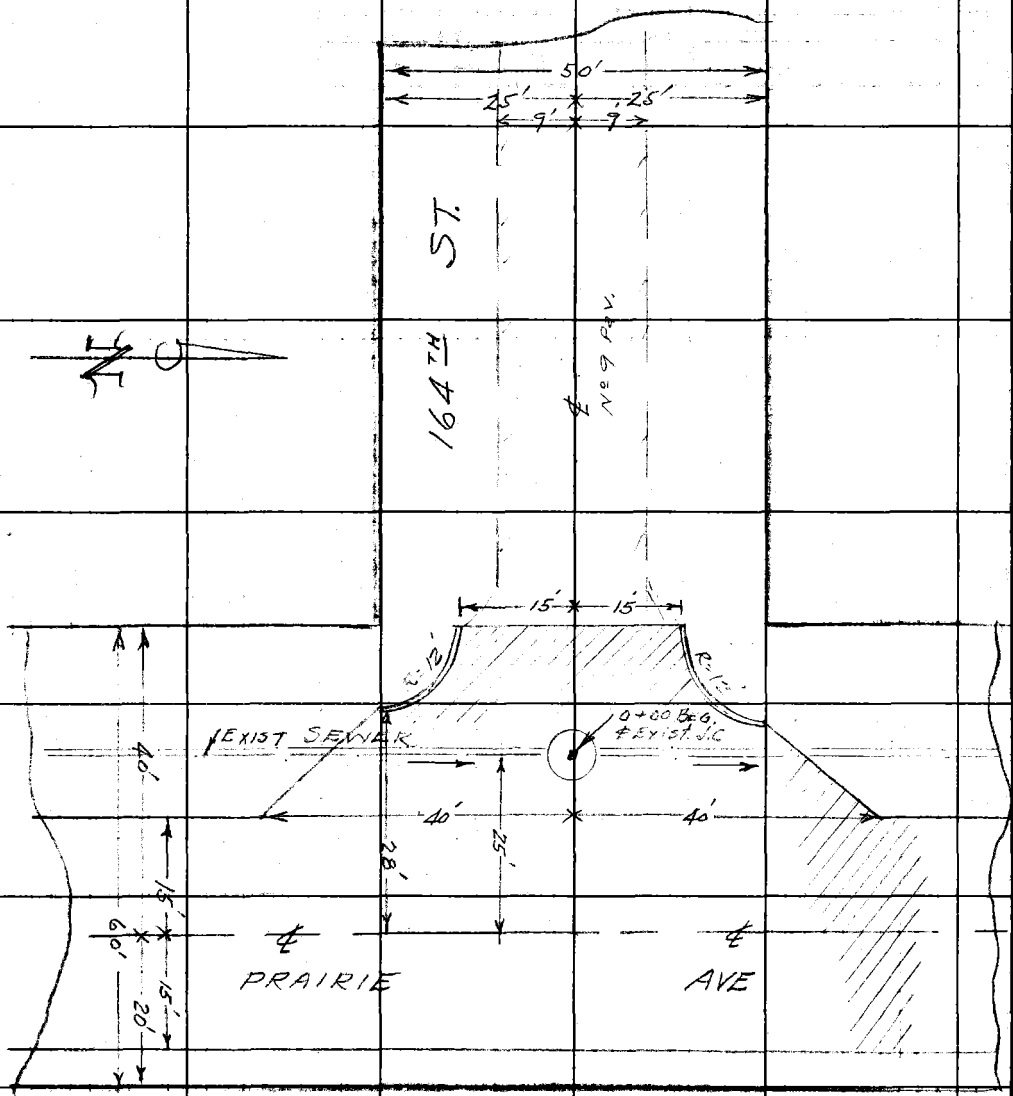

RETURN TO
LOS ANGELES COUNTY SURVEYOR
700 HALL OF RECORDS

Do not extend notes this side of this line.

Note: Any Additions or Changes on This Sheet Must be Made or Circled in Red Ink With Date and Name of Person Making Change.

Notes Ck'd by
Map No.
Office Work
Checked
Date

Survey of 161ST ST
W. O. 114 Tape No. St'd °F
Surveyed by Wallace
Notes W Date 1-29-46
Indexed A. C. Johnson

F.B. 1111 PG. 45

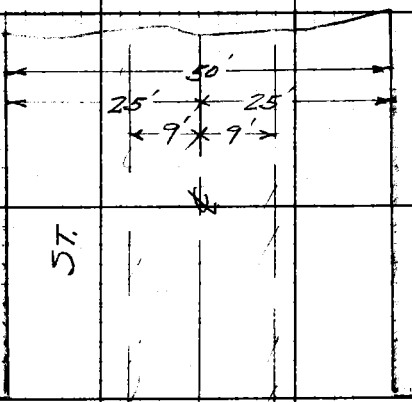

Note: Any Additions or Changes on This Sheet Must be Made or Circled in Red Ink With Date and Name of Person Making Change.

Do not extend notes this side of this line.

RETURN TO
LOS ANGELES COUNTY SURVEYOR
700 HALL OF RECORDS

FORM 247 RM 11-41

RETURN TO
LOS ANGELES COUNTY SURVEYOR
700 HALL OF RECORDS

Note: Any Additions or Changes on This Sheet Must be Made or Circled in Red Ink With Date and Name of Person Making Change.

Do not extend notes this side of this line.

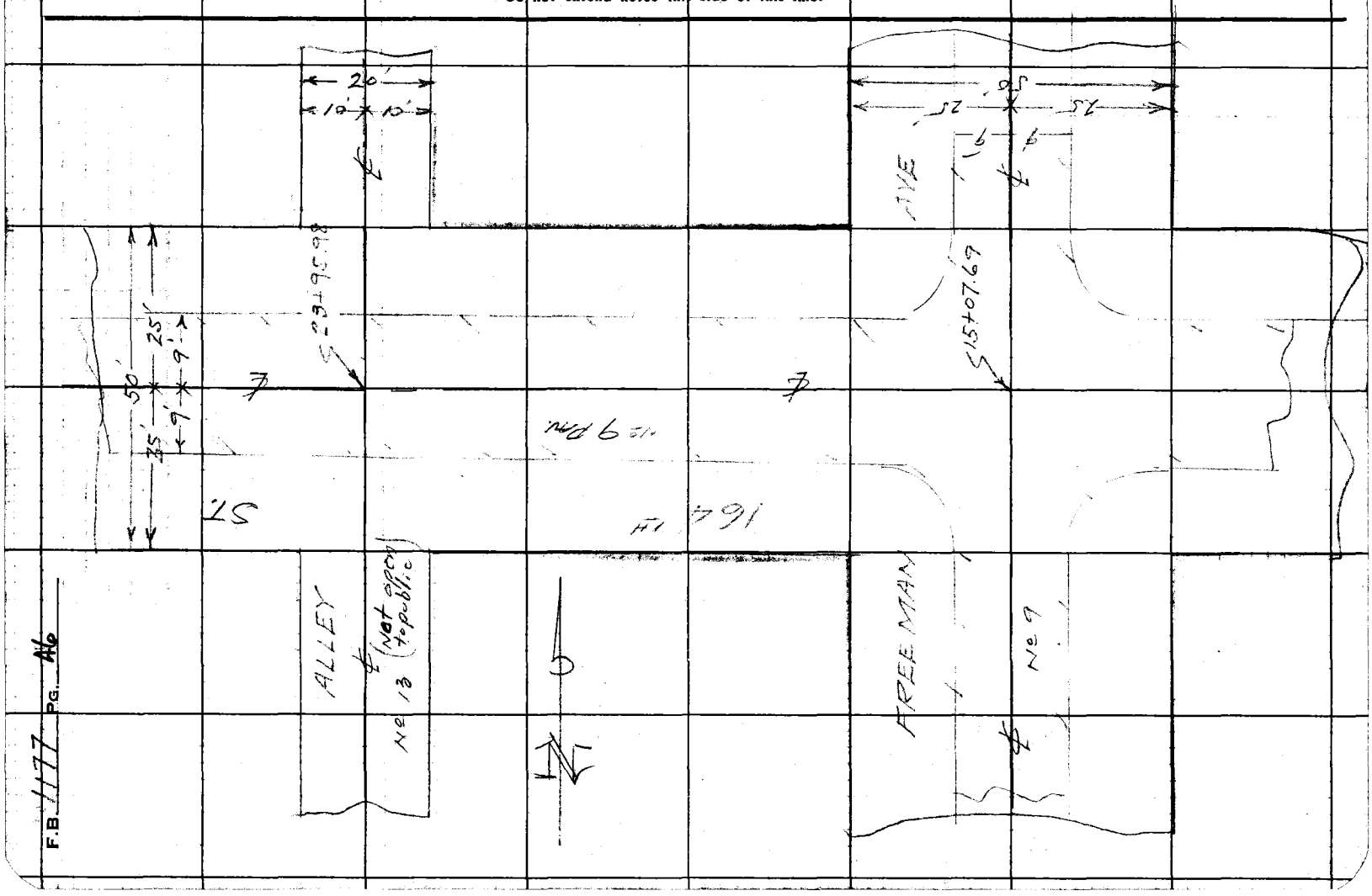

F.B. 1177 PG. 46

Notes Ck'd by
Map No.
Office Work
Checked
Date

Survey of 1613T
W. O. 1141 Tape No. St'd °F
Surveyed by WALLACE
Notes W Date 1-29-46
Indexed C. Jonnson

F.B. 1177 PG. 47

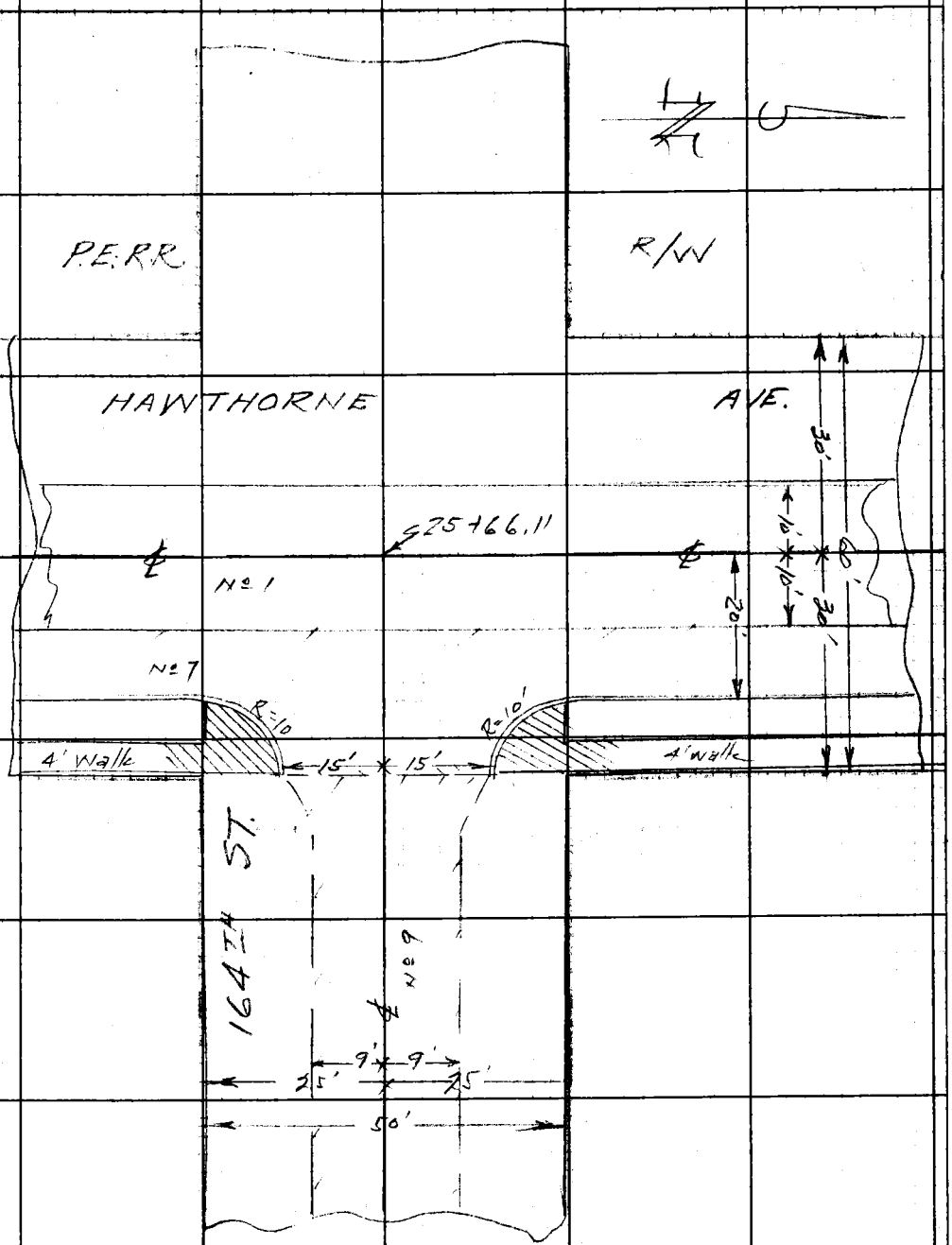

Note: Any Additions or Changes on This Sheet Must Be Made or Circled in Red Ink With Date and Name of Person Making Change.

Do not extend notes this side of this line.

RETURN TO
LOS ANGELES COUNTY SURVEYOR
700 HALL OF RECORDS

FORM 247 RM 11-41

F.B. 1171 PG. 48

RETURN TO
LOS ANGELES COUNTY SURVEYOR
700 HALL OF RECORDS

Do not extend notes this side of this line.

Note: Any Additions or Changes on This Sheet Must be Made or Circled in Red Ink With Date and Name of Person Making Change.

Profile	Notes Red.	Plotted	Job No. 1141	Division No.	F.B. 1177 Pg. 4
No.	Date	Date	Survey of 161st St		
X-Sec.	Notes Chkd.	Checked	Survey by Wallace	Notes Willey	Date 1-29-46
No.	Date	Date	Map No.	Indexed A. C. Johnson	Date

CI 1141 - 161st St.

164th St

from

Prairie Ave. to Hawthorne Ave.

Profile

STATION	B. S.	H. I.	F. S.	ELEV.

NOTE: ANY ADDITIONS OR CHANGES ON THIS SHEET MUST BE MADE OR CIRCLED IN RED INK, WITH DATE AND NAME OF PERSON MAKING CHANGE

Do not extend notes this side of this line

PLEASE RETURN TO
LOS ANGELES COUNTY SURVEYOR
700 HALL OF RECORDS

FORM 307 5M 7-43

FORM 307 5M 7-43

PLEASE RETURN TO
LOS ANGELES COUNTY SURVEYOR
700 HALL OF RECORDS

NOTE: ANY ADDITIONS OR CHANGES ON THIS SHEET MUST BE MADE OR CIRCLED IN RED IN RED INK, WITH DATE AND NAME OF PERSON MAKING CHANGE

Do not extend notes this side of this line

F.B. 1177 PG. 56 | Job No. 144 | Division No. | Notes Red. | Plotted | Profile
Survey of Nathan | Date 16/5/57 | Date | No.
Survey by | Notes Wilber | Notes Chkd. | Checked | X-Sec.
Indexed A. C. Johnson | Date | Date | No.

STATION	B. S.	H. I.	F. S.	ELEV.	164th St	
BM FA 3	5 23	5 3 47		48 [illegible]	BM FA 3 - El. 48.270 [illegible] R.1162-28 Prairie Ave + 164.55 L + N in Prairie W + 60' [illegible]	
					Lt	℄ Rt
0-25			5 19	4[illegible]		℄ Intr Prairie Ave
0+00			5 24	4[illegible]		℄ Top Brick M.H.
Send CR. S W Cor.			[illegible]	48 [illegible]		
W " " " "			5 32	4[illegible]		
N end CR. N W Cor.			5 31	4[illegible]16		
W " " " "			[illegible]	4[illegible]		
0+15			5 20	4[illegible]27	end Conc. Pav.	℄ WPL Prairie Ave
1+00			4 4	4[illegible]		℄
2+00			3 7	4[illegible]8		℄
T.P.	5 43	5 5 23	3 67	4[illegible].80		
3+00			4 7	50 3		℄
			5 5	[illegible] 7	12'	
			4 8	50 4	15'	
			4 7	50 3	25'	
			5 7	4[illegible] 5		12'
			5 0	5[illegible]		15'
			5 0	50 2		25'
4+00			4 6	50 6		℄

FORM 307 5M 7-43

PLEASE RETURN TO
LOS ANGELES COUNTY SURVEYOR
700 HALL OF RECORDS

NOTE: ANY ADDITIONS OR CHANGES ON THIS SHEET MUST BE MADE OR CIRCLED IN RED INK, WITH DATE AND NAME OF PERSON MAKING CHANGE

Do not extend notes this side of this line

STATION	B. S.	H. I.	F. S.	ELEV.	164th St. Lt	℄	Rt
		55 23					
5+00			45	50 7		℄	
T.P.	5 37	56 09	4 51	50 72			
6+00			47	51 4		℄	
6+66 89			44	51 7		℄	Intr. Dodge Ave.
7+00			43	51 8		℄	
8+00			40	52 1		℄	
9+00			39	52 2		℄	
TP	4 88	57 04	3 93	52 16			
10+00			47	52 3		℄	
11+00			44	52 6		℄	
			49	52 1	12'		
			44	52 6	15'		
			43	52 7	25'		
			51	51 9			12'
			47	52 3			15'
			47	52 3			25
12+00			41	52 9		℄	
T.P.	5 92	58 82	4 14	52 90			
13+00			53	53 5		℄	
14+00			45	54 3		℄	

Profile No. ____ Notes Red. ____ Plotted ____ Date ____ Job No. 1141 Division No. ____ F.B. 1177 PG. 51

X-Sec. No. ____ Notes Chkd. ____ Checked ____ Date ____ Survey of 161st St. Survey by Wallace Notes Willey Date 1-29-46

Map No. ____ Indexed Johnson Date ____

FORM 307 5M 7-43

PLEASE RETURN TO
LOS ANGELES COUNTY SURVEYOR
700 HALL OF RECORDS

NOTE: ANY ADDITIONS OR CHANGES ON THIS SHEET MUST BE MADE OR CIRCLED IN RED INK, WITH DATE AND NAME OF PERSON MAKING CHANGE

Do not extend notes this side of this line

STATION	B. S.	H. I.	F. S.	ELEV.	164th St. Lt	℄	Rt
		58 82					
14+82			39	54 9		℄	EPL Freeman Ave
15+07 61			3[illegible]	55 0		℄	[illegible] Freeman Ave
BM F.R. 74	5 43	60 80	3 45	55 37	BM F.R. 74 El. 55.3[illegible] FR 1[illegible]-32 164th St & Freeman Ave N.E. Cor. C.Spk in RR = 567305 E.		
15+32 7			5 5	5[illegible]		℄	[illegible] Freeman Ave
16+00			50	55 8			
17+00			4 5	[illegible]			
18+00			38	57 0			
T.P.	[illegible]	62 98	3 76	57 [illegible]4			
19+00			52	[illegible]		℄	
			60	57 [illegible]	12'		
			51	57 7	15'		
			55	57 5	25'		
			5[illegible]	5[illegible]			12'
			5 3	5[illegible] 7			15'
			57	5[illegible]			25'
20+00			42	58 [illegible]		℄	
21+00			37	57 3			
22+00			3[illegible]	5[illegible]			

F.B. 1177 Pg. 52 Job No. 1141 Division No. Notes Red. Plotted Profile
Survey of 161st St. Date 1-27-46 Date No.
Survey by [illegible] Notes Willey Notes Chkd. Checked X-Sec.
Indexed A. C. Johnson Date Date No.

FORM 307 5M 7-43

PLEASE RETURN TO
LOS ANGELES COUNTY SURVEYOR
700 HALL OF RECORDS

NOTE: ANY ADDITIONS OR CHANGES ON THIS SHEET MUST BE MADE OR CIRCLED IN RED INK, WITH DATE AND NAME OF PERSON MAKING CHANGE

Do not extend notes this side of this line

STATION	B. S.	H. I.	F. S.	ELEV.	164th St.		
		62 98			Lt	℄	Rt
T. P	6 17	6 6 12	3 03	59 95			
23+00			5 2	60 9		℄	
23+95 98			4 6	61 5		℄ Intr. Alley	
25+00			4 3	61 8			
25+36			4 2	61 9			
E end S.R.S.E. Cor			3 99	62 13			
S. "			4 26	61 86			
E end S.R.N.E. Cor			4 51	61 61			
N " "			4 58	61 54			
25+46			4 6	61 5		℄	
25+66			4 35	61 77		℄ Intr. Hawthorne Ave	
BM FA 12			4 40	61 72	BM FA 12. El. 61.727. T.B. ~~[illegible]~~ Hawthorne Ave & 164th St (1177-30) B.Spk. in Pav. [illegible] ℄ Intr.		

Profile No. ____ Notes Red. ____ Plotted ____ Date ____
X-Sec. No. ____ Notes Chkd. [illegible] Date 1/30/46 Checked ____ Date ____
Job No. 1141 Division No. ____ Survey of 161st St. Survey by Wallace Notes Willey Date 1-29-46 Map No. ____ Indexed Johnson Date ____

F.B. 1177 Pg. 53

F.B. 1177 PG. 54 Job No. 1141 Division No. _____ Notes Red. _____ Plotted _____ Profile

Survey of [illegible] Date 1-29-46 Date _____ No. _____

Survey by Wallace Notes [illegible] Notes Chkd. _____ Checked _____ X-Sec.

Indexed _____ Date _____ Date _____ Date _____ No. _____

STATION	B. S.	H. I.	F. S.	ELEV.

FORM 307 5M 7-43

PLEASE RETURN TO
LOS ANGELES COUNTY SURVEYOR
700 HALL OF RECORDS

Do not extend notes this side of this line

NOTE: ANY ADDITIONS OR CHANGES ON THIS SHEET MUST BE MADE OR CIRCLED IN RED INK, WITH DATE AND NAME OF PERSON MAKING CHANGE

Notes Ck'd by	Survey of 161ST ST	F.B. 1177 PG. JJ
Map No.	W. O. 114 Tape No. St'd. °F	
Office Work	Surveyed by Wallace	
Checked	Notes K. Date 1-29-46	
Date	Indexed A. C. Johnson 10-18-46	

C.I. 1141 - 161ST ST.

165TH ST
FROM
PRAIRIE AVE
TO
HAWTHORNE AVE.

SKETCHES

Wallace
Willey
Greig
Robb

Note: Any Additions or Changes on This Sheet Must be Made or Circled in Red Ink With Date and Name of Person Making Change.

Do not extend notes this side of this line.

RETURN TO
LOS ANGELES COUNTY SURVEYOR
700 HALL OF RECORDS

FORM 847 RM 11-41

F.B. 1177 PG. 56

To Pg. 57

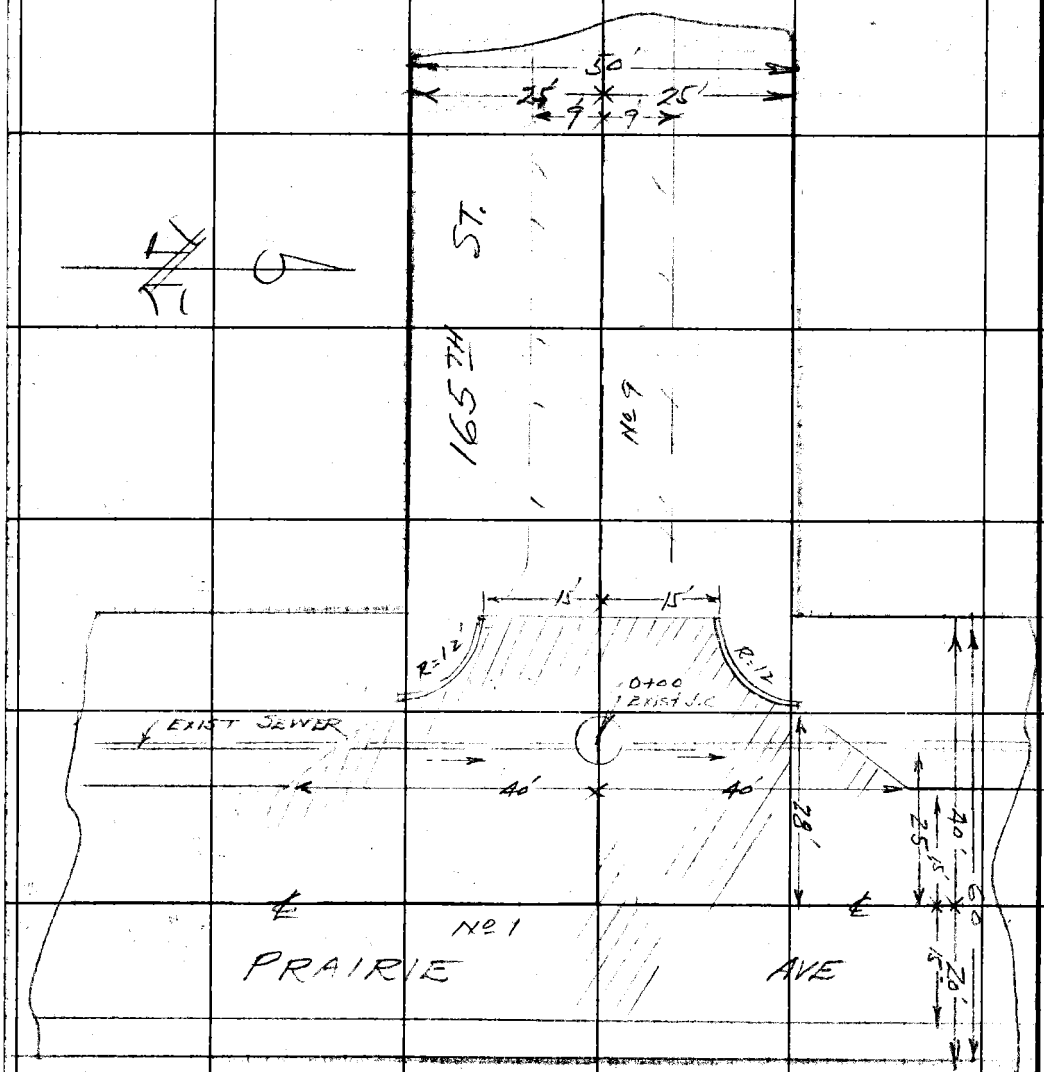

RETURN TO
LOS ANGELES COUNTY SURVEYOR
700 HALL OF RECORDS

Do not extend notes this side of this line.

Note: Any Additions or Changes on This Sheet Must be Made or Circled in Red Ink With Date and Name of Person Making Change.

Notes Ck'd by	Survey of 161st ST
Map No.	W. 0114 Tape No. St'd °F
Office Work	Surveyed by E.C.W.
Checked	Notes ECW Date 1-29-46
Date	Indexed A. C. Johnson

F.B. 1177 PG. 57

To Pg. 58



From pg. 56.

Note: Any Additions or Changes on This Sheet Must be Made or Circled in Red Ink With Date and Name of Person Making Change.

RETURN TO
LOS ANGELES COUNTY SURVEYOR
700 HALL OF RECORDS

Do not extend notes this side of this line.

FORM 247 5M 11-41

F.B. 1177 PG. 58 ~~57~~

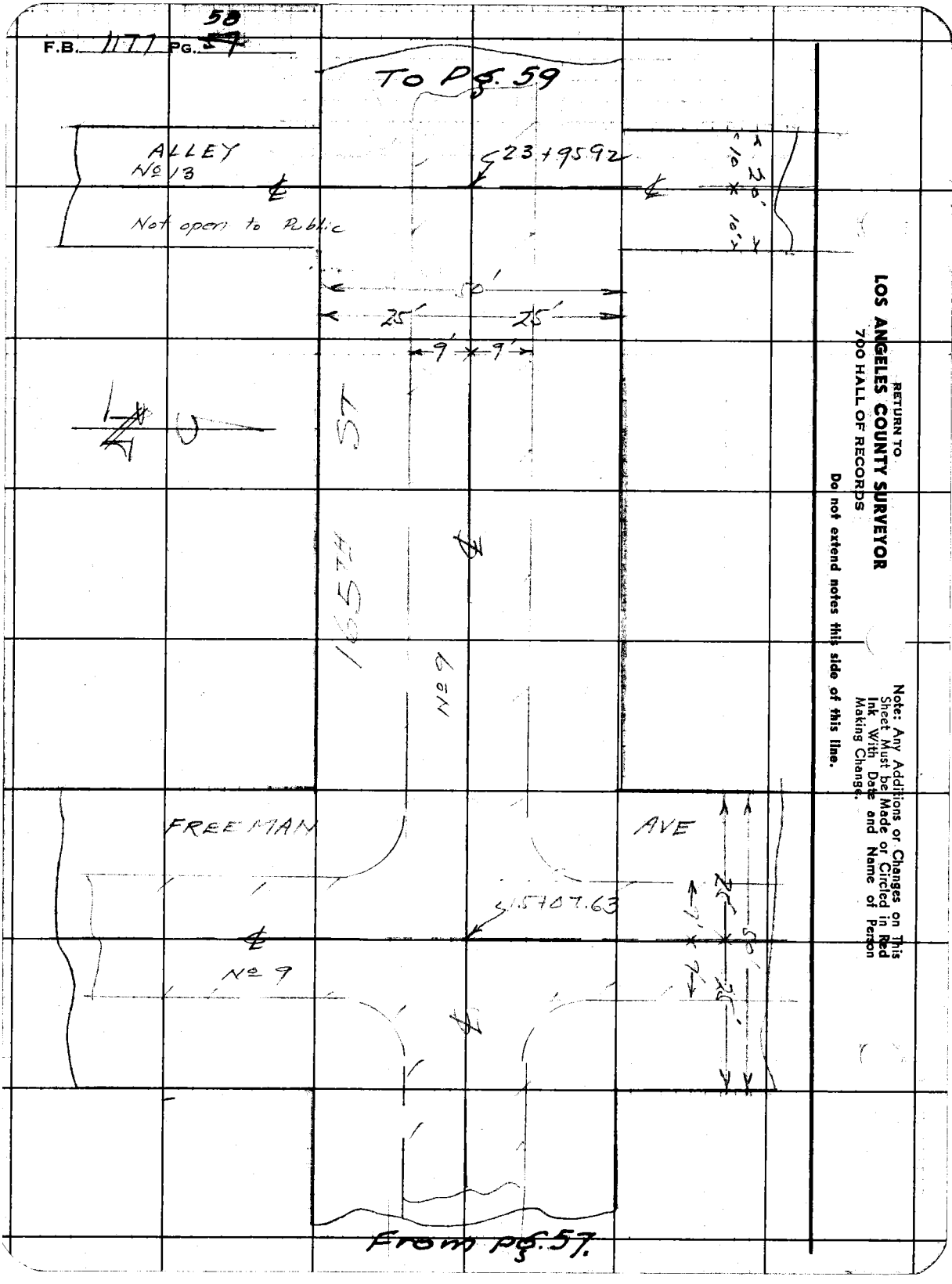

RETURN TO
LOS ANGELES COUNTY SURVEYOR
700 HALL OF RECORDS

Do not extend notes this side of this line.

Note: Any Additions or Changes on This Sheet Must be Made or Circled in Red Ink With Date and Name of Person Making Change.

Notes Ck'd by
Map No.
Office Work
Checked
Date

Survey of 161ST ST
W. O. 114 Tape No. St'd °F
Surveyed by E.C.W
Notes W Date 1-29-46
Indexed A. C. Johnson

F.B. 1197 PG. 59

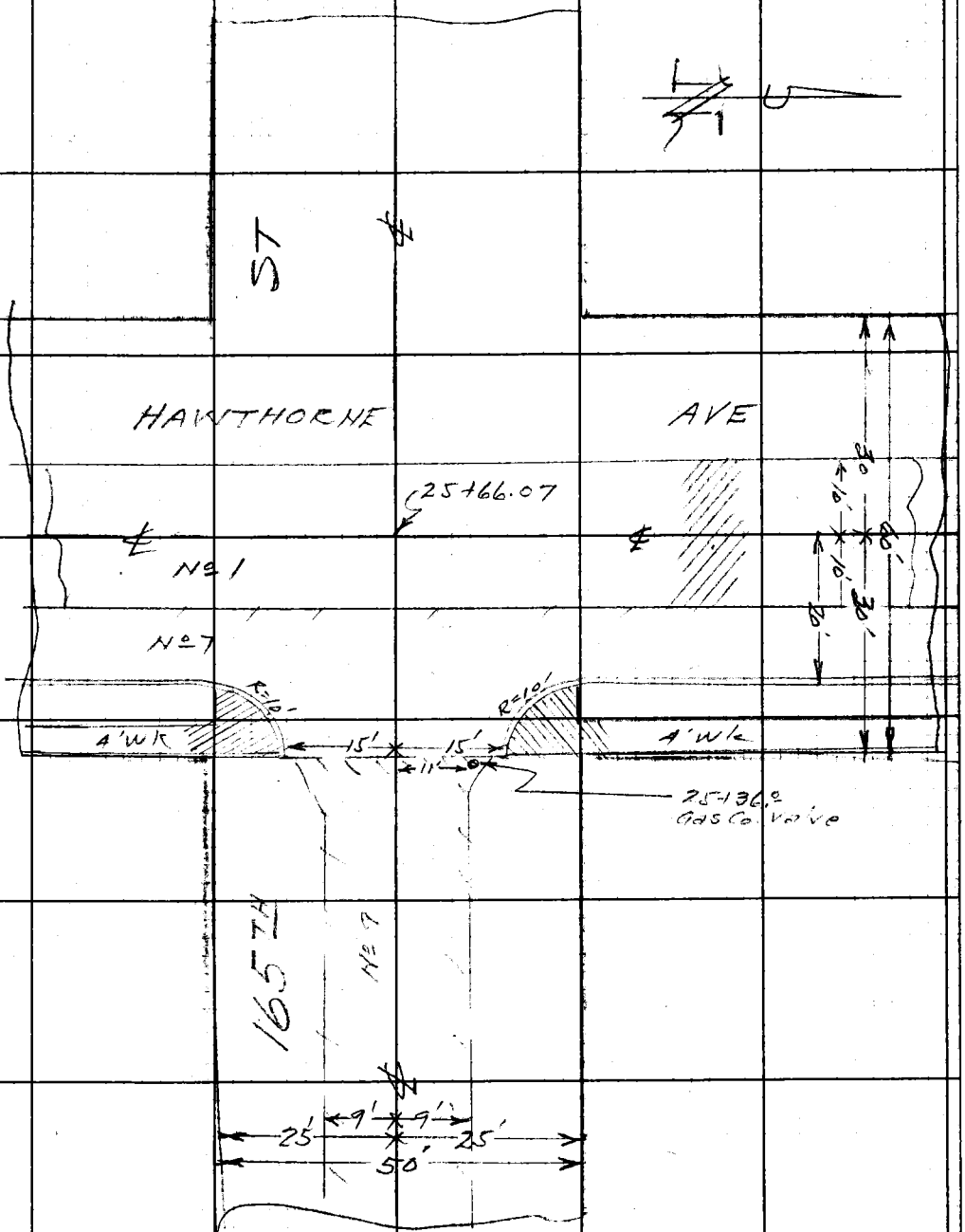

Note: Any Additions or Changes on This Sheet Must Be Made or Circled in Red Ink With Date and Name of Person Making Change.

Do not extend notes this side of this line.

RETURN TO
LOS ANGELES COUNTY SURVEYOR
700 HALL OF RECORDS

FORM 247 RM 11-41

F.B. 1177 PG. 58 60

RETURN TO
LOS ANGELES COUNTY SURVEYOR
700 HALL OF RECORDS

Do not extend notes this side of this line.

Note: Any Additions or Changes on This Sheet Must be Made or Circled in Red Ink With Date and Name of Person Making Change.

Profile	Notes Red.	Plotted	Job No. 1141 Division No.	F.B. 1177 Pg. 46
No.	Date	Date	Survey of 161st St	
X-Sec.	Notes Chkd.	Checked	Survey by Wallace Notes Willey	Date 1-29-46
No.	Date	Date	Map No. [illegible] Johnson	Date

CI 1141 - 161ST ST.
165TH ST.
from
Prairie Ave. to Hawthorne Ave.

Profile

STATION	B. S.	H. I.	F. S.	ELEV.

NOTE: ANY ADDITIONS OR CHANGES ON THIS SHEET MUST BE MADE OR CIRCLED IN RED INK, WITH DATE AND NAME OF PERSON MAKING CHANGE

PLEASE RETURN TO
LOS ANGELES COUNTY SURVEYOR
700 HALL OF RECORDS

Do not extend notes this side of this line

FORM 307 5M 7-43

FORM 307 5M 7-43

PLEASE RETURN TO
LOS ANGELES COUNTY SURVEYOR
700 HALL OF RECORDS

NOTE: ANY ADDITIONS OR CHANGES ON THIS SHEET MUST BE MADE OR CIRCLED IN RED INK, WITH DATE AND NAME OF PERSON MAKING CHANGE

Do not extend notes this side of this line

STATION	B. S.	H. I.	F. S.	ELEV.	165th St.	
BM.FA 4.	6 89	55 3 26		4[illegible] 37	BM.F.A.4. El. 48371 [illegible] Prairie Ave & 165th St. [illegible] 14'W. + 62'S. [illegible]	1177 ℄ Intr
					Lt	℄ Rt
0-25			7 43	[illegible]		℄ Intr Prairie Ave
0+00			7 35	[illegible]		℄ Top Exist. M.H.
Send CR SW Cor			7 17	[illegible]		
W. " " " "			7 03	48 23		
N. end CR N.W. Cor			7 06	48 20		
W. " " " "			7 10	[illegible]		
0+15			7 13	[illegible]	End Conc. Pavt.	℄ W PL Prairie
+50			60	49 3		℄
1+00			55	49 7		℄
			65	[illegible]		12
			55	49 [illegible]		15
			60	49 3		25
			65	[illegible]	15	
			60	49 2	14'	
			58	49 5	25	
2+00			48	50		℄
3+00			38	51 5		
4+00			32	52 1		

F.B. 1177 PG. 62

Job No. 1141 Division No. ____ Notes Red. ____ Plotted ____ Profile ____

Survey of 165th St. Date 1-27-46 Date ____ No. ____

Survey by Wallace Notes Milley Notes Chkd. [illegible] Checked ____ X-Sec. ____

Indexed [illegible] Date ____ Date 1/30/46 Date ____ No. ____

FORM 307 5M 7-43

PLEASE RETURN TO
LOS ANGELES COUNTY SURVEYOR
700 HALL OF RECORDS

NOTE: ANY ADDITIONS OR CHANGES ON THIS SHEET MUST BE MADE OR CIRCLED IN RED INK, WITH DATE AND NAME OF PERSON MAKING CHANGE

Do not extend notes this side of this line

STATION	B. S.	H. I.	F. S.	ELEV.	165th St. LT	℄	RT
		55 3 26					
4+00			40	513			12'
			31	522			14'
			32	521			25'
			39	514	12'		
			34	519	15'		
			30	523	25'		
T.P.	642	58 44	324	5202			
5+00			57	527		℄	
6+00			51	533		℄	
6+66.81			49	535		℄	INTR. OSAGE AVE
7+00			47	537		℄	
8+00			40	544		℄	
9+00			32	552		℄	
T.P	573	60 80	337	5507			
10+00			50	558		℄	
			59	549			12
			52	556			15
			52	556			25
			58	550	12		
			49	559	15		
			44	564	25		

Profile No. ____ Date ____ Notes Red. ____ Plotted ____ Date ____
X-Sec. No. ____ Date ____ Notes Chkd. ____ Checked ____ Date ____
Job No. 1141 Division No. 161st St.
Survey of ____ Survey by Wallace Notes Wallace Date 1-29-46
Map No. ____ Index W. Johnson Date ____
F.B. 1177 Pg. 64

FORM 307 5M 7-43

PLEASE RETURN TO
LOS ANGELES COUNTY SURVEYOR
700 HALL OF RECORDS

NOTE: ANY ADDITIONS OR CHANGES ON THIS SHEET MUST BE MADE OR CIRCLED IN RED INK, WITH DATE AND NAME OF PERSON MAKING CHANGE

Do not extend notes this side of this line

STATION	B. S.	H. I.	F. S.	ELEV.	165th St. LT	℄	RT
		60 80					
11+00			48	56 [illegible]		℄	
12+00			46	56 [illegible]		℄	
13+00			47	[illegible]		℄	
T.P	5 28	61 34	474	56 [illegible]			
14+00			51	[illegible]		℄	
15+07 63			48	56 5		℄	INTR, FREEMAN AVE
			57	56 6			18'
			[illegible]	[illegible]			42'
			53	56 [illegible]	20'		
			43	57 [illegible]	42'		
16+00			41	[illegible]		℄	
17+00			33	52 [illegible]		℄	
T.P.	6 56	64 7 65	325	[illegible]			
18+00			57	5[illegible]		℄	
19+00			50	5[illegible]		℄	
			57	[illegible]			12
			[illegible]	5[illegible]			15
			50	[illegible]			25
			51	5[illegible]	12		
			54	[illegible]	15		
			49	[illegible]	25	℄	

F.B. 1177 PG. 64
Job No. 1141 Division No. ____ Notes Red. ____ Plotted ____ Profile ____
Survey of 16th St. Date 1-29-46 Date ____ No. ____
Survey by Wallace Notes ECW Notes Chkd. ____ Checked ____ X-Sec. ____
Indexed A. C. Johnson Date ____ Date ____ Date ____ No. ____

FORM 307 5M 7-43

PLEASE RETURN TO
LOS ANGELES COUNTY SURVEYOR
700 HALL OF RECORDS

NOTE: ANY ADDITIONS OR CHANGES ON THIS SHEET MUST BE MADE OR CIRCLED IN RED INK, WITH DATE AND NAME OF PERSON MAKING CHANGE

Do not extend notes this side of this line

STATION	B. S.	H. I.	F. S.	ELEV.	165TH ST. LT	℄	RT
		64 65					
20+00			45	60 2		℄	
T.P	667	67 29	403	60 62			
21+00			65	60 8		℄	
22+00			59	61 4		℄	
23+00			52	62 1		℄	
23+95.92			41	63 1		℄	INTR. ALLEY
25+00			31	64 2		℄	
+36.07			280	64 49		℄	E.P.L. Hawthorne Ave
E. end CR. NE Cor			300	64 20			
N. " " "			296	64 33			
E. end CR. SE Cor			268	64 51			
S. " " "			246	64 83			
25+46.07			30	64 3		℄	
25+66.07			270	64 57		℄	INTR. Hawthorne Ave
B.M. FA-11			276	64 53	B.M. FA-11 EL. 64.545' F.B. 1177-29 Hawthorne Ave. & 165th ST B. Spk. 9' W ℄ INTR.		

Profile No. ____ Notes Red. ____ Date ____ Plotted ____ Date ____
X-Sec. No. ____ Notes Chkd. ____ Date ____ Checked ____ Date 1/30/46
Job No. 114 Division No. ____
Survey of 165 ST ST
Survey by Wallace Notes Wallace Date 1-29-46
Map No. ____ Checked Johnson Date ____
F.B. 1177 PG. 29

F.B. 117 PG. 66 Job No._____ Division No._____ Notes Red._____ Plotted_____ Profile

Survey of_____ Date_____ Date_____ No._____

Survey by_____ Notes_____ Notes Chkd._____ Checked_____ X-Sec.

Indexed_____ Date_____ Date_____ Date_____ No._____

STATION	B. S.	H. I.	F. S.	ELEV.

FORM 307 5M 7-43

PLEASE RETURN TO
LOS ANGELES COUNTY SURVEYOR
700 HALL OF RECORDS

Do not extend notes this side of this line

NOTE: ANY ADDITIONS OR CHANGES ON THIS SHEET MUST BE MADE OR CIRCLED IN RED INK, WITH DATE AND NAME OF PERSON MAKING CHANGE

Notes Ck'd by	Survey of
Map No.	W. O. 114 Tape No. St'd °F
Office Work	Surveyed by
Checked	Notes Date
Date	Indexed

F. B. 1179 PG. 67

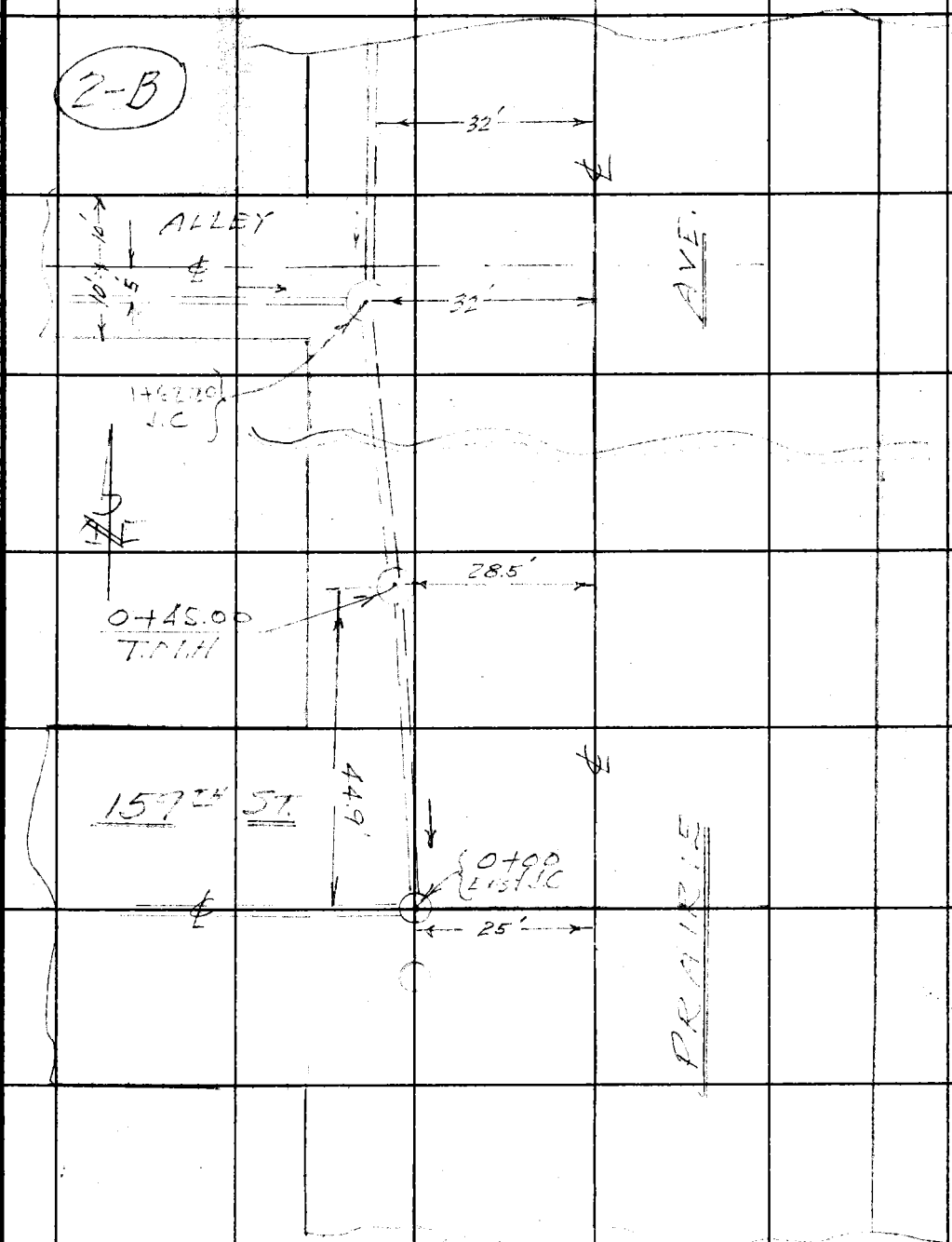

Note: Any Additions or Changes on This Sheet Must Be Made or Circled in Red Ink With Date and Name of Person Making Change.

Do not extend notes this side of this line.

RETURN TO
LOS ANGELES COUNTY SURVEYOR
700 HALL OF RECORDS

FORM 247 SM 11-46

F. B. 1177 PG. 68

RETURN TO
LOS ANGELES COUNTY SURVEYOR
700 HALL OF RECORDS

Do not extend notes this side of this line.

Note: Any Additions or Changes on This Sheet Must Be Made or Circled in Red Ink With Date and Name of Person Making Change.

NOTES RED. _____ JOB NO. 1156 SURVEY OF 168TH ST.

DATE _____ SURVEY BY WALLACE

NOTES CHKD. _____ NOTES BY E.C. Wallace DATE 6-19-46

DATE _____ INDEXED A. C. Johnson DATE 10-18-46

F.B. 117 PG. 11

NOTE: ANY ADDITIONS OR CHANGES ON THIS SHEET MUST BE MADE OR CIRCLED IN RED INK, WITH DATE AND NAME OF PERSON MAKING CHANGE.

PLEASE RETURN TO
LOS ANGELES COUNTY SURVEYOR
700 HALL OF RECORDS

Do not extend notes this side of this line.

FORM 353 1M 8-45

DESCRIPTION

C.1. 1156 - 168TH ST. ET AL

B.M. CIRCUIT

Wallace
Willey
Dreier
Snow

ADJ. ELEV.

3RD RUN

Circuit #1: Elevations of B.M's FA-11, FA-12, FA-13, FA-22 & FA-29 held due to strength of circuit. Elevations of B.M's FA-10 & FA-23 altered & adjustment made on basis of field elevation.

2ND RUN

Elevation of B.M. FA-24 re-established

Circuit #2 - No adjustment necessary

DIFF.

~~Circuit #3 - No adjustment necessary~~

Circuits 1, 2, & 3 adjusted & listed 6/24/46

1ST RUN

B. M.

FORM 353 1M 8-45

PLEASE RETURN TO
LOS ANGELES COUNTY SURVEYOR
700 HALL OF RECORDS

NOTE: ANY ADDITIONS OR CHANGES ON THIS SHEET MUST BE MADE OR CIRCLED IN RED INK, WITH DATE AND NAME OF PERSON MAKING CHANGE.

Do not extend notes this side of this line.

B. M.	1ST RUN	DIFF.	2ND RUN	3RD RUN	ADJ. ELEV.	B.M. CIRCUIT #1 DESCRIPTION
BMFA-12	61.717				61.717	B.M. FA-12 EL. 61.717 F.B. 1177-30 HAWTHORNE AVE & 164TH ST. B.Spk. in Pav. 9' W. ℄ INTR
	3.242		3.198			
⊼	64.959	-2.808	2.807		-2.807	
	6.050		6.005		58.914	
B.M. FA-13	58.909				~~[illegible]~~	B.M. FA-13 EL. 58.914 F.B. 1177-30 HAWTHORNE AVE & 163RD ST B.Spk. in Pav. 9' W. ℄ INTR.
	5.217		5.034			
⊼	64.126	+0.854	0.852		+0.853	
	4.363		4.182			
T.P.	59.763				59.763	
	5.911		5.854			
⊼	65.674	+2.387	2.385		2.386	
	3.524		3.469			
T.P.	62.150				62.149	
	8.006		8.116			
⊼	70.156	+6.734	6.735		+6.734	
	1.272		1.381		68.886	(SET) B.M. LF-1 EL. 163RD ST. & GREVILLA AVE. SW COR B.Spk. Top Conc. Ret. WALL
B.M. LF-1	68.884				~~[illegible]~~	
	9.853		9.873			
⊼	78.737	+9.257	9.257		+9.257	
	0.596		0.616			
T.P.	78.141				78.140	
	8.015		7.985			
⊼	86.156	+2.263	2.263		+2.263	
	5.752		5.722			
T.P.	80.404				80.403	
	2.623		2.741			
⊼	83.027	-1.911	1.915		-1.915	
	4.534		4.656		78.492	(set) B.M. LF-2 EL. 163RD ST. & FIRMONA AVE - S.E. COR 60d. Spk. in PP# 48622E
B.M. LF-2	78.493				~~[illegible]~~	

NOTES RED. DATE
NOTES CHKD. DATE
JOB NO. 1156 SURVEY OF 168TH ST
SURVEY BY E.C. WALLACE
NOTES BY E.C.W. DATE 6-19-46
INDEXED A. C. Johnson DATE
F.B. 1177 PG. 78

FORM 353 1M 8-45

PLEASE RETURN TO
LOS ANGELES COUNTY SURVEYOR
700 HALL OF RECORDS

NOTE: ANY ADDITIONS OR CHANGES ON THIS SHEET MUST BE MADE OR CIRCLED IN RED INK, WITH DATE AND NAME OF PERSON MAKING CHANGE.

Do not extend notes this side of this line.

NOTES RED. ____ JOB NO. 1156 SURVEY OF 168TH ST
DATE ____ SURVEY BY WALLACE
NOTES CHKD. ____ NOTES BY ECW DATE 6-19-46
DATE ____ INDEXED A. C. Johnson DATE ____

F.B. 1177 Pg. 79

B. M.	1ST RUN	DIFF.	2ND RUN	3RD RUN	ADJ. ELEV.	B.M. CIRCUIT #1 DESCRIPTION
B.M. LF-2	78.493				78.490	See Pg. 78
	6.706		6.431			
⊼	85.199	+2.414	[illegible]		+2.413	
	4.202		4.017		80.904	(Set) B.M. LF-3 EL FIRMONA AVE. & 164TH ST. S.E. COR. 60d Spk. in P.P. # 648-16E
B.M. LF-3	80.907				~~80.903~~	
	1.875		1.630	1.380		
⊼	82.782	-5.259	5.258	-5.261	-5.260	
	7.134		6.888	6.641	75.644	(Set) B.M. LF-4 EL FIRMONA AVE. & 165TH ST. - N.E. COR 60d. Spk. in P.P. # 653150E
B.M. LF-4	75.648				~~75.643~~	
	1.810		1.782			
⊼	77.458	-0.195	0.197		-0.196	
	2.005		1.979		75.447	(Set) B.M. LF-5 EL. FIRMONA AVE. & 166TH ST S.E. COR. 60d Spk. in Tel. P. # 51E-12
B.M. LF-5	75.453				~~75.444~~	
	4.820		3.423			
⊼	80.273	+0.674	0.672		+0.673	
	4.146		2.751		76.120	(Set) B.M. LF-6 EL. 166TH ST & CONDON AVE S.E. COR. 60d Spk. in Tel. P. (No Number)
B.M. LF-6	76.127				~~76.120~~	
	4.800		4.861			
⊼	80.927	+1.618	1.617		+1.617	
	3.182		3.244		77.737	(Set) B.M. LF-7 EL. 167TH ST & CONDON AVE. ℄ PROD 60d Spk. in 6"X6" ST. barricade Post
B.M. LF-7	77.745				~~77.737~~	
	5.331		5.330			
⊼	83.076	+4.390	4.391		+4.391	
	0.941		0.939		82.127	(Set) B.M. LF-8 EL 168TH ST. & CONDON AVE. ℄ PROD 60d Spk. in North 6"X6" Post of ST. barricade
B.M. LF-8	82.135				~~82.128~~	
	6.156		5.977			
⊼	88.291	+3.731	3.734		+3.732	
	2.425		2.243		85.859	(Set) B.M. LF-9 EL 169TH ST. & CONDON AVE ℄ PROD. W. Spk. in N. 6"X6" POST OF ST. barricade
B.M. LF-9	85.866				~~85.860~~	

FORM 353 1M 8-45

PLEASE RETURN TO
LOS ANGELES COUNTY SURVEYOR
700 HALL OF RECORDS

NOTE: ANY ADDITIONS OR CHANGES ON THIS SHEET MUST BE MADE OR CIRCLED IN RED INK, WITH DATE AND NAME OF PERSON MAKING CHANGE.

Do not extend notes this side of this line.

NOTES RED. ____ DATE ____ NOTES CHKD. ____ DATE ____

JOB NO. 1156 SURVEY OF 168TH ST
SURVEY BY WALLACE
NOTES BY ECW DATE 6-19-96
INDEXED A. C. Johnson DATE
F.B. 1177 PG. 80

B. M.	1ST RUN	DIFF.	2ND RUN	3RD RUN	ADJ. ELEV.	B.M. CIRCUIT #1 DESCRIPTION
B.M.-LF-9	85.866				~~85.860~~	See prev. pg.
	10.842	3	10.973		85.859	
⊼	96.708	+10.134	10.134		10.134	
	0.709		0.839		95.992	(Set) B.M. LF-10 FL 170± ST. & Longden Ave. & Hud
B.M.-LF-10	95.999				~~[illegible]~~	W. Spk. in 6" Pedst
	3.915		4.004			
⊼	99.914	-0.029	0.029		-0.029	
	3.949		4.033		95.963	(Set) B.M. LF-11 EL 170± ST. & Firmona Ave. NW Cor
B.M. LF-11	95.970				~~[illegible]~~	C. Spk. in PC# A1250Y
	8.578		8.702			
⊼	104.548	+7.961	7.965		7.963	
	0.617		0.737			
T.P.	103.931				103.928	
	8.848		8.807			
⊼	112.779	+4.702	4.701		4.702	
	4.146		4.106			
T.P.	108.633				108.630	
	2.586		2.930			
⊼	111.219	-3.946	3.942		-3.944	
	6.532		6.872			
T.P.	104.687				104.686	
	4.327		4.271			
⊼	109.014	-0.513	-0.514		-0.514	
	4.840		4.785		104.169	(Set) B.M. LF-12 EL 170± ST. & Grevillea Ave. NE Cor
B.M. LF-12	104.174				~~[illegible]~~	W. Spk. in PC# 214638E
	2.245		2.692			
⊼	106.419	-5.728	5.728		5.728	
	7.973		8.420			
T.P.	98.446				98.444	

FORM 353 1M 8-45

PLEASE RETURN TO
LOS ANGELES COUNTY SURVEYOR
700 HALL OF RECORDS

NOTE: ANY ADDITIONS OR CHANGES ON THIS SHEET MUST BE MADE OR CIRCLED IN RED INK, WITH DATE AND NAME OF PERSON MAKING CHANGE.

Do not extend notes this side of this line.

NOTES RED. ____ DATE ____ NOTES CHKD. ____ DATE ____ INDEXED ____ DATE ____

JOB NO. 1156 SURVEY OF 168TH ST
SURVEY BY Wallace NOTES BY Wallace DATE 6-19-46
A. C. Johnson

F.B. 1177 Pg. 87

B. M.	1ST RUN	DIFF.	2ND RUN	3RD RUN	ADJ. ELEV.	B.M. CIRCUIT #1 DESCRIPTION
T.P	98.446				98.444	Pg. 30
	1.910		1.184	1.804		
T	100.356	-7.971	7.976	7.976	-7.976	
	9.881		9.160	9.780		
T.P.	90.475				90.468	
	0.280		1.456			
T	90.755	-7.168	7.164		-7.166	
	7.448		8.620		83.297	(set) B.M. LF-13 EL.
B.M. LF-13	83.307				~~83.302~~	HAWTHORNE AVE (West Side) & 170TH ST
	2.684		2.663			C. Spk. & W. in Pav. 9'E. & 9'S. of ℄ INTR.
T	85.991	-4.813	4.814		-4.815	
	7.497		7.477		78.484	
B.M. FA-29	78.494				~~78.487~~	B.M. FA-29 EL. 78.484 F.B. 871-81
	3.701		3.722			170 TH ST. & Alley E. of HAWTHORNE AVE. SE Cor
T	82.395	-2.716	2.713		-2.715	B. Spk. in ob. 18'E. end C.R.
	6.617		6.635			
T.P.	75.778				75.774	
	3.799		3.745			
T	79.577	-2.309	2.308		-2.308	
	6.108		6.053		73.465	
B.M. FA-22	73.469				~~73.466~~	B.M. FA-22 EL. 73.465 F.B. 871-56
	5.766		5.957			169 TH ST. & Alley E. of HAWTHORNE. SE Cor
T	79.235	+2.575	2.574		+2.574	B. Spk. in ob. 17'E. end C.R.
	3.191		3.333		76.038	
B.M. FA-23	76.044				~~76.040~~	B.M. FA-23 EL. 76.038 F.B. 871-57
	2.749		2.622	2.552		169 TH ST. & HAWTHORNE AVE. (E. side)
T	78.793	-3.480	3.471	3.472	-3.471	B. Spk. in Pav. 9'W ℄ INTR
	6.229		6.093	6.024	72.566	RE-SET-
BM-FA-24	72.564				~~72.569~~	B.M. FA-24 EL.
						168 TH ST. & HAWTHORNE AVE. (E side)
						B. Spk. in Pav. 9'W ℄ INTR

FORM 353 1M 8-45

PLEASE RETURN TO
LOS ANGELES COUNTY SURVEYOR
700 HALL OF RECORDS

NOTE: ANY ADDITIONS OR CHANGES ON THIS SHEET MUST BE MADE OR CIRCLED IN RED ICK, WITH DATE AND NAME OF PERSON MAKING CHANGE.

Do not extend notes this side of this line.

NOTES RED. DATE NOTES CHKD. DATE

JOB NO. 1156 SURVEY OF 168TH ST.
SURVEY BY L.C. Kraus 1956
NOTES BY Walter DATE 6-17-46
INDEXED C. Johnson DATE

F.B. 1177 PG. 82

B. M.	1ST RUN	DIFF.	2ND RUN	3RD RUN	ADJ. ELEV.	DESCRIPTION
B.M.FA-24	72.564				~~[illegible]~~	See Pg. 81
	3.061		3.268		72.566	
⊼	75.625	-1.934	1.938		1.936	
	4.975		5.206		70.629	(SET) B.M. LF14 El. 167th ST. & HAWTHORNE AVE. (Ce. Jac) S.E. Cor. B.Spk. M.C.R.
B.M.LF-14	70.630				~~[illegible]~~	
	2.985		3.065			
⊼	73.615	-2.071	2.072		2.077	
	5.056		5.137			
T.P.	68.559				68.561	B.M. FA-10 El. 67.674 F.B. 1177-29 166±th St. & Hawthorne Ave. S.E. Cor. B.Spk. in [illegible]
	3.927		4.014			
⊼	72.486	-0.882	0.884		0.883	
	4.809		4.898		67.674	
B.M.FA-10	67.677				~~[illegible]~~	
	3.822		3.899	3.914		
⊼	71.499	-3.136	3.125	3.134	3.135	
	6.958		7.024	7.048	64.536	B.M. FA-11 El. 64.536 F.B. 1177-29 165th St. & Hawthorne Ave. B.Spk. in Pav. 9' W. & INTR
B.M.FA-11	64.541				~~[illegible]~~	
	3.130		3.105			
⊼	67.671	-2.815	-2.814		2.813	
	5.943		5.919		61.717	B.M. FA-12 El. 61.717 F.B. 1177-30 164th St. & Hawthorne Ave. B.Spk. in Pav. 9' W. & INTR.
B.M.FA-12	61.728				~~[illegible]~~	
	3.214		3.158			
⊼	64.942	-2.810	2.808		-2.809	
	6.024		5.966		58.914	58.910 F.B. 1177-78
B.M.FA-13	58.918				58.921	B.M. FA-13 El. 58.914 F.B. 1177-30 163rd St. & Hawthorne Ave. B.Spk. in Pav. 9' W. & INTR

FORM 353 1M 5-45

PLEASE RETURN TO
LOS ANGELES COUNTY SURVEYOR
700 HALL OF RECORDS

NOTE: ANY ADDITIONS OR CHANGES ON THIS SHEET MUST BE MADE OR CIRCLED IN RED INK, WITH DATE AND NAME OF PERSON MAKING CHANGE.

Do not extend notes this side of this line.

B. M.	1ST RUN	DIFF.	2ND RUN	3RD RUN	ADJ. ELEV.	B.M. CIRCUIT #2 DESCRIPTION
					~~104.172~~ 104.169	
B.M. LF-12	104.172					B.M. LF 12 EL 104.72 F.B. 1177-80 170TH ST. & GREVILLEA AVE. NE COR. W. Spk. in P.P. 214638E
	1.050		1.062			
⊼	105.222	-10.799	10.801		-10.800	
	11.849		11.863			
T.P.	93.373				93.372	
	0.231		0.348			
⊼	93.604	-9.997	-10.000		-10.000	
	10.230		10.348			
T.P.	83.374				83.372	
	2.538		2.337			
⊼	85.912	-2.982	-2.985		-2.983	
	5.520	~~-2.982~~	5.322		~~80.389~~ 80.389	(set) B.M. LF-15 EL 80.389 GREVILLEA AVE. & 167TH ST. SE COR. B.Spk. IN WALK near bottom step Hz No 4454
B.M. LF-15	80.392					
	1.426		1.311			
⊼	81.818	-5.674	5.674		-5.674	
	7.100		6.985		~~74.715~~ 74.715	(set) B.M. LF-16 EL. GREVILLEA AVE & 168TH ST. NE COR. W. Spk. in P.P. # 287823E
B.M. LF-16	74.718					
	4.567		4.642	4.473		
⊼	79.285	+0.615	.608	.615	+0.615	
	3.952		4.034	3.858	~~75.330~~ 75.330	(set) B.M. LF 17 EL GREVILLEA AVE. & 167TH ST. SE COR. W. Spk. in P.P. # 6724
B.M. LF-17	75.333					
	2.253		2.179			
⊼	77.586	-2.939	2.943		-2.941	
	5.192		5.122		~~72.389~~ 72.389	(set) B.M. LF-18 EL GREVILLEA AVE. & 166TH ST. NE COR. W. Spk. in P.P. # 224167E
B.M. LF-18	72.394					
	4.005		3.880			
⊼	76.399	-0.983	.983		-0.983	
	4.988		4.863		~~71.406~~ 71.406	(set) B.M. LF-19 EL. GREVILLEA AVE. & 165TH ST. NE COR. W. Spk. P.P. # 224170E
B.M. LF-19	71.411					

DATE REC'D. _____ JOB NO. 1156 SURVEY OF 7884 7th St.
DATE _____ SURVEY BY WALLACE
NOTES CHK'D. _____ NOTES BY ECW DATE 6-20-46
DATE _____ INDEXED ▲. C. Johnson DATE _____ F.B. 1177-83

FORM 353 1M 8-45

PLEASE RETURN TO
LOS ANGELES COUNTY SURVEYOR
700 HALL OF RECORDS

NOTE: ANY ADDITIONS OR CHANGES ON THIS SHEET MUST BE MADE OR CIRCLED IN RED INK, WITH DATE AND NAME OF PERSON MAKING CHANGE.

Do not extend notes this side of this line.

NOTES RED _____ DATE _____ NOTES CHKD. _____ DATE _____

F.B. 1177 PG. 84 JOB NO. 1156 SURVEY OF 168TH ST
SURVEY BY WALLACE
NOTES BY Wallace DATE 6-20-46
INDEXED C. Johnson DATE

B. M.	1ST RUN	DIFF.	2ND RUN	3RD RUN	ADJ. ELEV.	B.M. CIRCUIT #2 DESCRIPTION
B.M. LF-19	71.411				~~71.406~~	See P. 83
	3.608		3.606		71.406	
T	75.019	-1.056	1.054		-1.055	
	4.664		4.160		70.351	(Set) B.M. LF 20 EL.
B.M. LF-20	70.355				~~70.351~~	GREVILLEA AVE & 164TH ST. NW COR.
	3.530		3.380			B.Spk. IN CONC. RET. WALL
T	73.885	-1.467	1.466		1.467	
	4.997		4.846		68.886	68.886
B.M. LF-1	68.888				~~1.884~~	B.M. LF-1 EL. ~~68.883~~ FB. 1177-78
						GREVILLEA AVE. & 163RD ST. SW. COR
						B.Spk. CONC. RET. WALL

FORM 353 1M 8-45

PLEASE RETURN TO
LOS ANGELES COUNTY SURVEYOR
700 HALL OF RECORDS

NOTE: ANY ADDITIONS OR CHANGES ON THIS SHEET MUST BE MADE OR CIRCLED IN RED INK, WITH DATE AND NAME OF PERSON MAKING CHANGE.

Do not extend notes this side of this line.

B. M.	1ST RUN	DIFF.	2ND RUN	3RD RUN	ADJ. ELEV.	B.M. CIRCUIT #3 DESCRIPTION
	B.M. CIRCUIT #3					
B.M.LF-5	75.447				75.447	B.M. LF-5 El. 75.447 F.B. 1177-77 FIRMONA AVE. & 166TH ST. SE COR 60d Spk. IN TEL. P.# 51F-2
	4.337		4.251			
⊼	79.784	+1.384	1.382		+1.383	
	2.953		2.869		76.830	(SET) B.M. LF-21 EL. FIRMONA AVE. & 167TH ST. SE COR W. Spk. IN P.P.# 501220E
B.M.LF-21	76.831				~~76.830~~	
	4.454		4.603			
⊼	81.285	+2.315	2.316		+2.316	
	2.139		2.287		79.146	(Set) B.M. LF-22 EL. FIRMONA AVE. & 168TH ST. NW COR W. Spk. IN P.P.# 587292E
B.M.LF-22	79.146				79.146	
	5.012		5.136	4.951		
⊼	84.158	+2.974	2.979	2.974	+2.974	
	2.038		2.157	1.977	82.120	(Set) B.M. LF-23 EL. FIRMONA AVE & 169TH ST. SW COR W. Spk. P.P.# 484353E
B.M.LF-23	82.120				82.120	
	6.899		6.989			
⊼	89.019	+6.317	6.319		+6.318	
	0.882		0.670			
T.P.	88.438				88.438	
	10.303		10.003			
⊼	98.740	+7.526	7.525		+7.525	
	2.777		2.478			
B.M.LF11	95.963				95.963	B.M. LF-11 El. ~~95.963~~ 95.963 F.B. 1177-80 170TH ST. & FIRMONA AVE NW COR C. Spk. IN P.P.# A1250Y

NOTES RED. ____ JOB NO. 1156 SURVEY OF 168TH ST
DATE ____ SURVEY BY Wallace
NOTES CHKD. ____ NOTES BY Wallace DATE 6-20-46
DATE ____ INDEXED A. C. Johnson DATE ____

F.B. 1177 PG. 85

F.B. 1177 PG. 86

JOB NO. _____ SURVEY OF 168TH ST.

SURVEY BY _____

NOTES BY _____ DATE _____

INDEXED _____ DATE _____

NOTES RED. _____

DATE _____

NOTES CHKD. _____

DATE _____

B. M.	1ST RUN	DIFF.	2ND RUN	3RD RUN	ADJ. ELEV.	DESCRIPTION

FORM 353 1M 8-45

PLEASE RETURN TO
LOS ANGELES COUNTY SURVEYOR
700 HALL OF RECORDS

Do not extend notes this side of this line.

NOTE: ANY ADDITIONS OR CHANGES ON THIS SHEET MUST BE MADE OR CIRCLED IN RED INK, WITH DATE AND NAME OF PERSON MAKING CHANGE.

NOTES RED. JOB NO. 1156 SURVEY OF 168TH ST F.B. 1177 PG. 86A

DATE SURVEY BY WALLACE

NOTES CHKD. NOTES BY ECW DATE 2-25-47

DATE INDEXED DATE

NOTE: ANY ADDITIONS OR CHANGES ON THIS SHEET MUST BE MADE OR CIRCLED IN RED WITH DATE AND NAME OF PERSON MAKING CHANGE.

PLEASE RETURN TO.
LOS ANGELES COUNTY SURVEYOR
700 HALL OF RECORDS

Do not extend notes this side of this line.

FORM 353 1M 8-45

B. M.	1ST RUN	DIFF.	2ND RUN	3RD RUN	ADJ. ELEV.	DESCRIPTION
						C. I. 1156 - 168TH ST.
						B. M. CIRCUIT #4
B.M. FA 13	58.914				58.914	B.M. F.A. 13 El. 58.914 F.B. 1177-30 163rd St & Hawthorne Ave. (E. side) B. Spk. 9' W. ℄ intr.
↑	3.053		2.778		-2.868	
	61.967	-2.870	-2.866		56.046	
	5.923		5.644		~~56.046~~	
B.M. FA-14	56.044					B.M. F.A. 14 El. 56.007 F.B. 1177-30 162nd St. & Hawthorne Ave (E. side) B. Spk. 9' W. ℄ intr
						WALLACE
						WILLEY ↑
						DREIER
						SMILEY ↑
						B.M. CIRCUIT #4

FORM 353 1M 8-45

PLEASE RETURN TO
LOS ANGELES COUNTY SURVEYOR
700 HALL OF RECORDS

NOTE: ANY ADDITIONS OR CHANGES ON THIS SHEET MUST BE MADE OR CIRCLED IN RED INK, WITH DATE AND NAME OF PERSON MAKING CHANGE.

Do not extend notes this side of this line.

NOTES RED. DATE
NOTES CHKD. DATE
JOB NO. 1156 SURVEY OF 168TH ST
SURVEY BY WALLACE
NOTES BY ECW DATE 2-25-47
INDEXED DATE
F.B. 111 PG. 86B

B. M.	1ST RUN	DIFF.	2ND RUN	3RD RUN	ADJ. ELEV.	B.M. CIRCUIT #4 DESCRIPTION
B.M. FA14	56.007				56.046	B.M. FA14 El. 56.007 F.B. 1177-30 162nd ST. & Hawthorne Ave. (E. side) B. Spk. in Pav. 9' W. ℄ Intr.
	4.331		4.462			
⊼	60.338	-0.511	.508		-.509	SEE PG. 86A FOR CHECK OF B.M. FA14
	4.842		4.970		55.538	✓ F.B. 1177-30
B.M. FA15	55.496				~~55.537~~	B.M. FA15 El. 55.538 F.B. 1168-47 161st ST. & Hawthorne Ave (E. side) B. Spk. in pav. 9' W. ℄ Intr.
	5.017		4.921			
⊼	60.513	+1.376	1.380		+1.378	
	3.641		3.541			
T.P.	56.872				56.915	
	5.324		5.271			
⊼	62.196	+0.965	.963		+0.964	
	4.359		4.308			
T.P.	57.837				57.879	
	4.982		4.943			
⊼	62.819	+0.320	.319		+.319	-.002
	4.662		4.624		58.196	(set) B.M. LF24 EL. 161st ST. & Grevillea Ave. S.E.C. L-T. in N. end of Walk to House #4452 S. St. of ST. 80'± E. of ℄ Intr.
B.M. LF24	58.157				~~58.198~~	
	5.450		4.547			
⊼	63.607	+1.207	1.205		+1.206	
	4.243		3.342			
T.P.	59.364				59.404	
	5.543		5.412			
⊼	64.907	+1.257	1.255		+1.256	
	4.286		4.157			
T.P.	60.621				60.660	
	5.130		5.125			
⊼	65.751	+0.137	.135		+0.136	
	4.993		4.990			
T.P.	60.758				60.796	~~B.M. LF25 EL. 161st & Firmona Ave - N. side St. L-T. in Walk to Ho. #4605 75' W. of ℄ Intr.~~

FORM 353 1M 8-45

PLEASE RETURN TO
LOS ANGELES COUNTY SURVEYOR
700 HALL OF RECORDS

NOTE: ANY ADDITIONS OR CHANGES ON THIS SHEET MUST BE MADE OR CIRCLED IN RED WITH DATE AND NAME OF PERSON MAKING CHANGE.

6
3
700

Do not extend notes this side of this line.

B. M.	1ST RUN	DIFF.	2ND RUN	3RD RUN	ADJ. ELEV.	B.M. CIR. #4 DESCRIPTION
T.P.	60.758				60.796	T.P. Pg. 120
	4.399		4.787			
⊼	65.157	+0.363	.363		+0.363	
	4.036		4.424		61.15[illegible]	(SET) 1.004
B.M.LF-25	61.121				~~61.159~~	B.M.LF-25 El.
	5.669		5.684			161st ST. & Firmona Ave. N. side
⊼	66.790	+2.254	2.254		+2.254	L.T. in walk to Ho. # 4605
	3.415		3.430			75' ± W. of ℄ INTR.
T.P.	63.375				63.413	
	5.471		5.590			
⊼	68.846	+1.221	1.219		+1.220	
	4.250		4.371			
T.P.	64.596				64.633	
	5.211		5.153			
⊼	69.807	+0.476	.475		+0.476	
	4.735		4.678			
T.P.	65.072				65.109	
	5.378		5.070			
⊼	70.450	+0.920	.921		+0.920	
	4.458		4.149		66.023	(Set) 1.006
B.M.LF26	65.992				~~66.029~~	B.M.LF.26 El.
	5.859		5.886	5.778		161st ST. & Inglewood Ave.
⊼	71.851	+2.929	2.934	2.934	+2.934	C. Spk. & W. ℄ intr.
	2.930		2.952	2.844	68.957	(Set) 1.006
B.M.LF-27	68.921				~~68.963~~	B.M. LF 27 El.
	4.882		4.897			162nd St. & Inglewood Ave.
⊼	73.803	-0.268	.267		-0.268	C. Spk. & W. in pav. ℄ intr.
	5.150		5.164			
T.P.	68.653				68.695	

NOTES RED: ____ JOB NO. 1156 SURVEY OF 168TH ST
DATE ____ SURVEY BY WALLACE
NOTES CHKD. ____ NOTES BY ECW DATE 2-25-47
DATE ____ INDEXED ____ DATE ____

F.B. 117 PG. 86

FORM 353 1M 8-45

PLEASE RETURN TO
LOS ANGELES COUNTY SURVEYOR
700 HALL OF RECORDS

NOTE: ANY ADDITIONS OR CHANGES ON THIS SHEET MUST BE MADE OR CIRCLED IN RED INK, WITH DATE AND NAME OF PERSON MAKING CHANGE.

Do not extend notes this side of this line.

B. M.	1ST RUN	DIFF.	2ND RUN	3RD RUN	ADJ. ELEV.	B.M. Cir. #4 DESCRIPTION
T.P	68.653				68.695	
	4.527		4.342			
⊼	73.180	-0.388	.390		-0.389	
	4.915		4.732		68.299	(set) -.007
B.M.LF28	68.265				~~68.306~~	B.M.LF-28 El. 162ND ST. 100' ± W. of Condon Ave 60d Spk. in P.P. #611526E
	3.172		3.257			
⊼	71.437	-1.944	-1.943		-1.943	
	5.116		5,200			
T.P.	66.321				66.363	
	4.210		3.955			
⊼	70.531	-0.576	.574		-0.575	
	4.786		4.529		65.780	(set) -.008
B.M.LF-29	65.745				~~65.782~~	B.M. LF 29 El. 162nd ST. & Firmona Ave SW Cor L&T. in Walk to House # 16203
	4.922		4.988			
⊼	70.667	+2.274	2.276		+2.275	
	2648		2.712			
T.P.	68.019				68.063	
	11.899		11.910			
⊼	79.918	+10.437	10.441		10.439	
	1.462		1.469		78.492	✓
B.M.LF2	78.456				~~78.502~~	B.M. LF-2 El. 78.492 F.B. 1177-78 163rd ST. & Firmona Ave. SE Cor. 60d Spk. in P.P. 48622E
	6.487		6.755			
⊼		+2.415	2.414		+2.414	
	4.072		4.341		80.904	✓
B.M.LF-3					~~80.916~~	B.M. LF-3 El. 80.904 F.B. 1177-79 164th ST & Firmona Ave. SE Cor. 60d Spk. in P.P. # 648A16E

NOTES RED. DATE
NOTES CHKD. DATE
JOB NO. 1156 SURVEY OF 168TH ST.
SURVEY BY Wallace
NOTES BY ECW DATE 2-25-47
INDEXED DATE
F.B. 1177 PG. 86D

FORM 353 1M 8-45

PLEASE RETURN TO
LOS ANGELES COUNTY SURVEYOR
700 HALL OF RECORDS

NOTE: ANY ADDITIONS OR CHANGES ON THIS SHEET MUST BE MADE OR CIRCLED IN RED WITH DATE AND NAME OF PERSON MAKING CHANGE.

Do not extend notes this side of this line.

B. M.	1ST RUN	DIFF.	2ND RUN	3RD RUN	ADJ. ELEV.	DESCRIPTION
		B.M	CIRCUIT #5			
B.M.LF3	80.904				80.904	B.M.LF-3 El. 80.904 F.B.1177-79 164TH ST & Firmona Ave. SE Cor 60d Spk. in P.P. 648416E
	0.287					
⊼	81.191	-5.261	F.B.1177-79 5.260		5.260	
	5.548					
B.M.LF4	75.643				75.644	B.M.LF-4 El. 75.644 F.B.1177-79 165TH ST. & Firmona Ave. NE Cor. 60d Spk in P.P. 658150E
	2.500		2.438			
⊼	78.143	-2.403	2.401		-2.402	
	4.903		4.839			
T.P.	73.240				73.242	
	4.564		4.376			
⊼	77.804	+4.094	4.094		+4.094	
	0.470		0.282		77.337	set +.001
B.M.LF32	77.334				77.336	B.M.LF32 El. 165TH ST. & CONDON AVE. P.Spk. in headwall of culvert E. side R.R. 75' S. of St. & intr.
	2.471		2.652			
⊼	79.805	-3.627	3.628		-3.628	
	6.098		6.280			
T.P.	73.707				73.708	B.M.LF 30-1239/81
	6.663		7.028			31-1239/82
⊼	80.370	+4.027	4.028		4.028	
	2.636		3.000			
T.P.	77.734				77.736	
	6.701		6.866			
⊼	84.435	+6.173	6.171		+6.172	
	0.528		0.695			
T.P.	83.907				83.908	

NOTES RED. JOB NO. 1156 SURVEY OF 168TH ST
DATE SURVEY BY Wallace
NOTES CHKD. NOTES BY ECW DATE 2-26-47
DATE INDEXED DATE

F.B. 1177 PG. 86E

FORM 353 1M 8-45

PLEASE RETURN TO
LOS ANGELES COUNTY SURVEYOR
700 HALL OF RECORDS

NOTE: ANY ADDITIONS OR CHANGES ON THIS SHEET MUST BE MADE OR CIRCLED IN RED INK, WITH DATE AND NAME OF PERSON MAKING CHANGE.

Do not extend notes this side of this line.

NOTES RED ____ DATE ____
NOTES CHKD. ____ DATE ____

JOB NO. 1156 SURVEY OF 168TH ST
SURVEY BY Wallace
NOTES BY Wallace DATE 2-26-47
INDEXED ____ DATE ____

F.B. 177 PG. 86 F

B. M.	1ST RUN	DIFF.	2ND RUN	3RD RUN	ADJ. ELEV.	B.M. CIRCUIT #5 DESCRIPTION
T.P	83.907				83.908	
	4.667		4.619			
⊼	88.574	+1.508	1.506		+1.507	
	3.159		3.113		~~85.417~~	Set) 1.002
B.M. LF33	85.415				~~.415~~	B.M. LF 33 El
	5.266		4.753			165TH ST. & Inglewood Ave NE Cor
⊼	90.681	+1.246	1.242		1.244	C.Spk. in P.P.# 1822 41E
	4.020		3.511		85.662	Set) 1.003
B.M. LF34	86.661				~~86.659~~	B.M. LF 34 El
	0.837		0.972			166TH ST. & Inglewood Ave
⊼	87.498	-9.328	9.328		-9.328	B.Spk. in Conc. Driveway to House #4854
	10.165		10.300			100'± E. ℄ Inglewood
T.P.	77.333				77.331	
	3.867		3.811			
⊼	81.200	-1.651	1.653		-1.652	
	5.518		5.464			
T.P.	75.682				75.679	
	3.600		3.482			
⊼	79.282	+0.455	.437		+0.437	1.001
	3.162		3.045			
B.M. LF6	76.120				76.116	B.M. LF 6 El. 76.120 F.B. 177-79
	2.752		2.830			166TH ST. & Condon Ave SE Cor
⊼	78.872	-0.670	-0.671		-0.670	60° Spk. Tel. P.# 4F5
	3.422		2.159			
B.M. LF5	75.450				75.446	B.M. LF5 El 75.447 F.B. 177-79
						166TH ST. & Formosa Ave SE Cor
						N. Spk Tel. P.#

FORM 353 1M 8-45

PLEASE RETURN TO
LOS ANGELES COUNTY SURVEYOR
700 HALL OF RECORDS

NOTE: ANY ADDITIONS OR CHANGES ON THIS SHEET MUST BE MADE OR CIRCLED IN RED INK, WITH DATE AND NAME OF PERSON MAKING CHANGE.

Do not extend notes this side of this line.

NOTES RED. ____ JOB NO. ____ SURVEY OF 168TH ST
DATE ____ SURVEY BY Wallace
NOTES CHKD. ____ NOTES BY Wallace DATE 4-16-47
DATE ____ INDEXED ____ DATE ____

B. M.	1ST RUN	DIFF.	2ND RUN	3RD RUN	ADJ. ELEV.	B.M. CIRCUIT No DESCRIPTION
B.M.LF-30					60.601	B.M. LF 30 or El. (See [illegible] ST) Grevillea Ave. & 162nd St SE Cor W.Spk. P.P. 182135E
	2.755		3.008	2.788		
⊼		-2.412	2.416	2.412	[illegible]	
	5.167		5.424	[illegible]	✓	
B.M.LF-24	58.196				58.196	B.M. LF-24 El. 58.196 F.15.1177-86 E 161st & Grevillea Ave - SE Cor [illegible] to No. 4452
	5.332		5.794			
⊼	63.528	-0.040	0.041		-0.040	
	5.372		5.835			
T.P.	58.156				58.156	
	[illegible]		4.792	4.518		
⊼	[illegible].327	-0.552	0.546	0.550	-0.551	
	4.723		5.338	5068	57.606	(set) B.M. LF 35 El. 160th & Grevillea Ave. NW Cor B.Spk. S.E Cor of driveway to No. 4507
B.M.LF-35	57.604				~~57.605~~	
	4.169		4.253			
⊼	61.773	-1.819	1.822		-1.821	
	5.988		5.875			
T.P.	55.785				55.784	
	3.621		3.802			
⊼	59.406	-0.778	0.777		-0.777	
	4.399		4.579		55.008	(set) B.M. LF 36 El. 159th St & Grevillea Ave NE Cor C.Spk. P.P. 182270E
B.M.LF-36	55.007				~~55.007~~	
	5.153		4.991			
⊼	60.160	+1.953	1.960		+1.959	
	3.195		3.031			
T.P.	56.965				56.966	
	6.432		6.245			(set) B.M. LF 37 El. Manhattan Beach Blvd & Grevillea Ave NE Cor L-N-S.E Cor of Walk to No. 4457
⊼	63.397	+2.293	2.295		+2.294	
	4.139		3.950		59.262	
B.M.LF37	59.258				~~59.260~~	

F.B. 117 PG. 86H

FORM 353 1M 8-45

PLEASE RETURN TO
LOS ANGELES COUNTY SURVEYOR
700 HALL OF RECORDS

NOTE: ANY ADDITIONS OR CHANGES ON THIS SHEET MUST BE MADE OR CIRCLED IN RED ICK, WITH DATE AND NAME OF PERSON MAKING CHANGE.

Do not extend notes this side of this line.

NOTES RED. ____ DATE ____ NOTES CHKD. ____ DATE ____

SURVEY OF 162ND ST.
SURVEY BY KHALLACE DATE 1-16-47
NOTES BY MOLLACE DATE ____
INDEXED ____

JOB NO. 1156
F.B. 1171 PG. 86-I

B. M.	1ST RUN	DIFF.	2ND RUN	3RD RUN	ADJ. ELEV.	B.M. Circuit #	DESCRIPTION
B.M. LF 37	59.258				~~59.266~~	B.M. LF 37	[illegible]
	4.497		4.445		59.262		
⊼	63.755	-0.614	0.616		-0.615		
	5.111		5.061				
T.P.	58.644				58.645		
	3.797		3.941				
⊼	62.441	-1.689	1.692		-1.691		
	5.486		5.633				
T.P.	56.955				56.954		
	3.948		3.883	3.778			4.114 3.971
⊼	60.903	-1.020	1.015	1.018	-1.018		1.017
	4.968		4.898	4.796			4.988
T.P.	55.935				55.936		
	4.707		4.797				
⊼	60.642	-0.729	0.729		-0.729		
	5.436		5.526		55.211	(set)	B.M. LF 38 El. Manhattan Bch. Blvd. & Firmona Ave B.S.P.C. in x-gutter - 12' West & 9' North of ⊕ INTR
B.M. LF 38	55.206				~~[illegible]~~		
	5.989		6.055				
⊼	61.195	+2.326	2.324		2.325		
	3.663		3.731				
T.P.	57.532				57.532		
	5.335		5.241				
⊼	62.867	+1.414	1.418		1.416		
	3.921		3.875		58.953	(set)	B.M. LF 39 El. FIRMONA AVE. & 159TH ST. SE Cor B.S.P.C. in conc. dr. to No. 4604 (N.E Cor 4th. ivenue)
B.M. LF 39	58.946				~~[illegible]~~		
	3.691		3.895				
⊼	62.637	-1.028	1.028		-1.028		
	4.719		4.923				
T.P	57.918				57.920		

FORM 353 1M 8-45

PLEASE RETURN TO
LOS ANGELES COUNTY SURVEYOR
700 HALL OF RECORDS

NOTE: ANY ADDITIONS OR CHANGES ON THIS SHEET MUST BE MADE OR CIRCLED IN RED INK, WITH DATE AND NAME OF PERSON MAKING CHANGE.

Do not extend notes this side of this line.

B. M.	1ST RUN	DIFF.	2ND RUN	3RD RUN	ADJ. ELEV.	B.M. Circuit No. DESCRIPTION
T.P.	57.918				57.920	See prec. pg.
	4.948		4.922			
⊼	62.866	+0.637	0.641		+0.639	
	4.311		4.281		58.566	(Set B.M. LF-40 EL.
B.M. LF-40	58.555				~~58.[illegible]~~	FIRMONA AVE. & 160TH ST. 60' W. of INTR.
	5.470		5.360			B. spk. ℄ - of driveway to No. # 4607
⊼	64.025	+1.530	1.530		+1.530	
	3.940		3.830			
T.P.	60.085				60.089	
	5.173		5.360			
⊼	[illegible]	+1.060	1.060		+1.060	+.007
	4.1[illegible]		4.300		61.156	B.M. LF 25 EL. 61.156 F.B. 1177-86C
B.M. LF-25	[illegible]				~~61.1[illegible]~~	161 ST ST & Firmona Ave - NE Co.
	4.743		4.9[illegible]			[illegible] walk to No. # 4605
⊼	65.888	+2.045	2.042		+2.043	
	2.698		2.937			
T.P.	63.190				63.192	
	5.715		5.488			
⊼	68.905	+2.606	2.606		+2.606	
	3.1[illegible]		2.882		65.780	B.M. LF-29 El. 65.780 F.B. 1177-86D
B.M. LF-29	65.7[illegible]				~~65.798~~	162 ST & Firmona Ave - SW Cor
						L-T. in walk to No. # 16203

LF-41, F.B. 1239/141
LF-42, F.B. 1239/152 ? Van
LF-43, F.B. 1239/161

.007/16

NOTES RED. _____ JOB NO. 1156 SURVEY OF 168TH ST
DATE _____ SURVEY BY Wallace
NOTES CHKD. _____ NOTES BY ECW DATE 4-16-47
DATE _____ INDEXED _____ DATE _____

F.B. 1177 PG. 86-[illegible]

F.B. PG.

JOB NO. _____ SURVEY OF _____ NOTES RED. _____

SURVEY BY _____ DATE _____

NOTES BY _____ DATE _____ NOTES CHKD. _____

INDEXED _____ DATE _____ DATE _____

B. M.	1ST RUN	DIFF.	2ND RUN	3RD RUN	ADJ. ELEV.	DESCRIPTION

FORM 353 1M 8-45

PLEASE RETURN TO
LOS ANGELES COUNTY SURVEYOR
700 HALL OF RECORDS

Do not extend notes this side of this line.

NOTE: ANY ADDITIONS OR CHANGES ON THIS SHEET MUST BE MADE OR CIRCLED IN RED INK, WITH DATE AND NAME OF PERSON MAKING CHANGE.

Notes Ck'd by		Survey of 168TH ST	F.B. 1171 PG. 91
Map No.		W. O. 1156 Tape No. St'd °F	
Office Work		Surveyed by WALLACE	
Checked		Notes WALLACE Date JULY 1946	
Date		Indexed C. Johnson 10-18-46	

Note: Any Additions or Changes on This Sheet Must be Made in Red Ink With Date and Title of Person Making Change.

Do not extend notes this side of this line.

RETURN TO
LOS ANGELES COUNTY SURVEYOR
700 HALL OF RECORDS

FORM 847 5M 11-41

℄ SURVEY

AREA
BETWEEN
HAWTHORNE AVE and
INGLEWOOD AVE.
FROM
MANHATTAN BEACH BLVD.
TO
RIVERSIDE - REDONDO BLVD.

WALLACE
WILLEY
DREIER
SMILEY

Adopted ℄s shown in Red Ink

F.B. 1177 Pg. 88

See Page 244

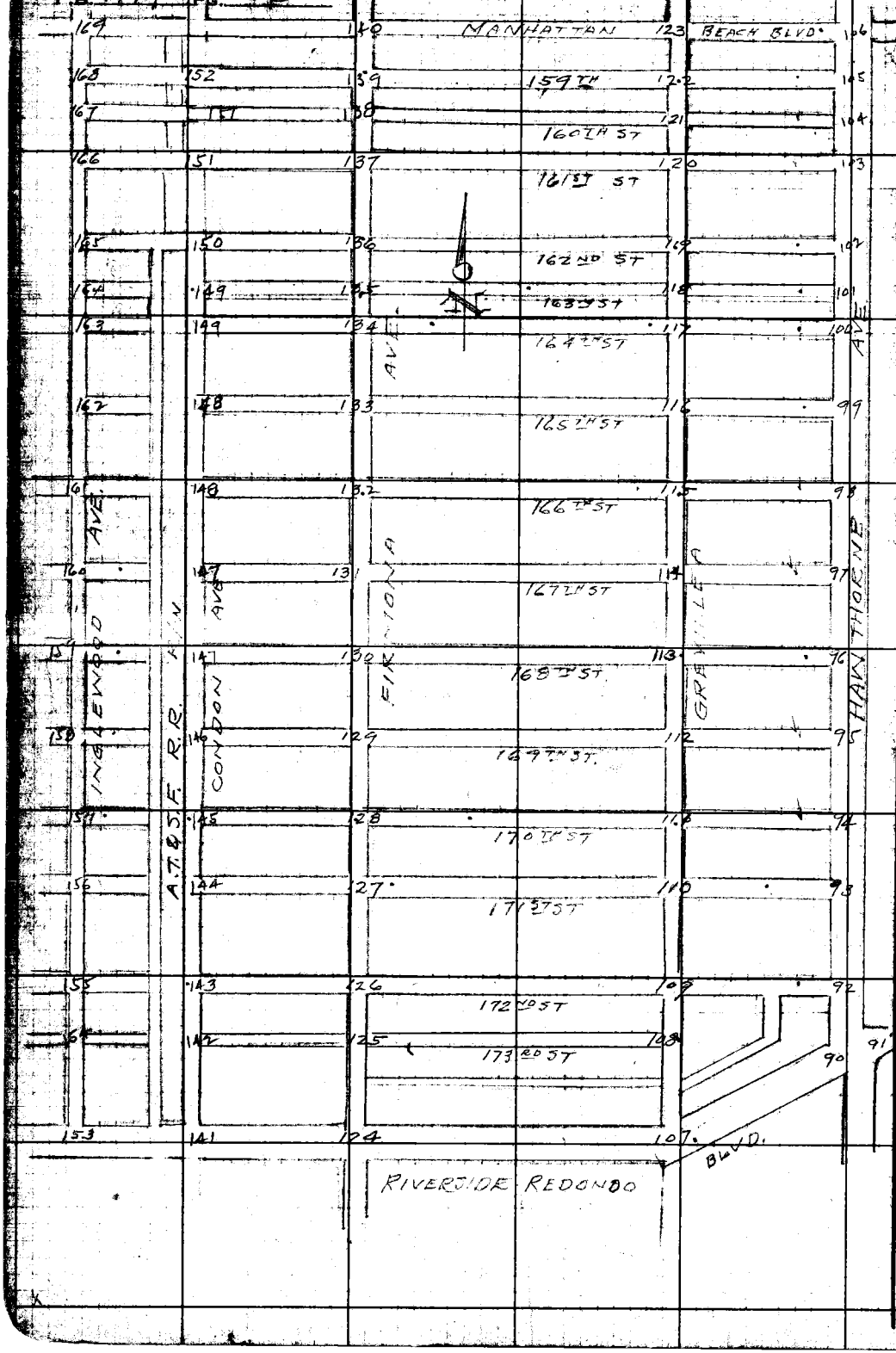

RETURN TO
LOS ANGELES COUNTY SURVEYOR
700 HALL OF RECORDS

Do not extend notes this side of this line.

Note: Any Additions or Changes on This Sheet Must be Made Circled in Red Ink With Date and Name of Person Making Change.

Notes Ck'd by [illegible]	Survey of 168TH ST.
Map No.	W. O. 1156 Tape No. 84 St'd 68 °F
Office Work M. HAMASU	Surveyed by Wallace
Checked	Notes Wallace Date
Date	Indexed A. C. Johnson

N.B. 1177 Pg.

C.I. 1156

168TH ST. ET AL

℄ SURVEY

WALLACE
WILLEY J.L.
DREIER
SMILEY

Note: Any Additions or Changes on This Sheet Must be Made or Circled in Red Ink With Date and Name of Person Making Change.

FORM 247 SM 11-41

F.B. 477 PG. 90

RETURN TO
LOS ANGELES COUNTY SURVEYOR
700 HALL OF RECORDS

Do not extend notes this side of this line.

Note: Any Additions or Changes on This Sheet Must be Made/Circled in Red Ink With Date and Time of Person Making Changes.

FORM 247 9M 11-41

RETURN TO
LOS ANGELES COUNTY SURVEYOR
700 HALL OF RECORDS

Note: Any Additions or Changes on This Sheet Must be Made in Red Ink With Date and Name of Person Making Change.

Do not extend notes this side of this line.

W.S. 25 C-3

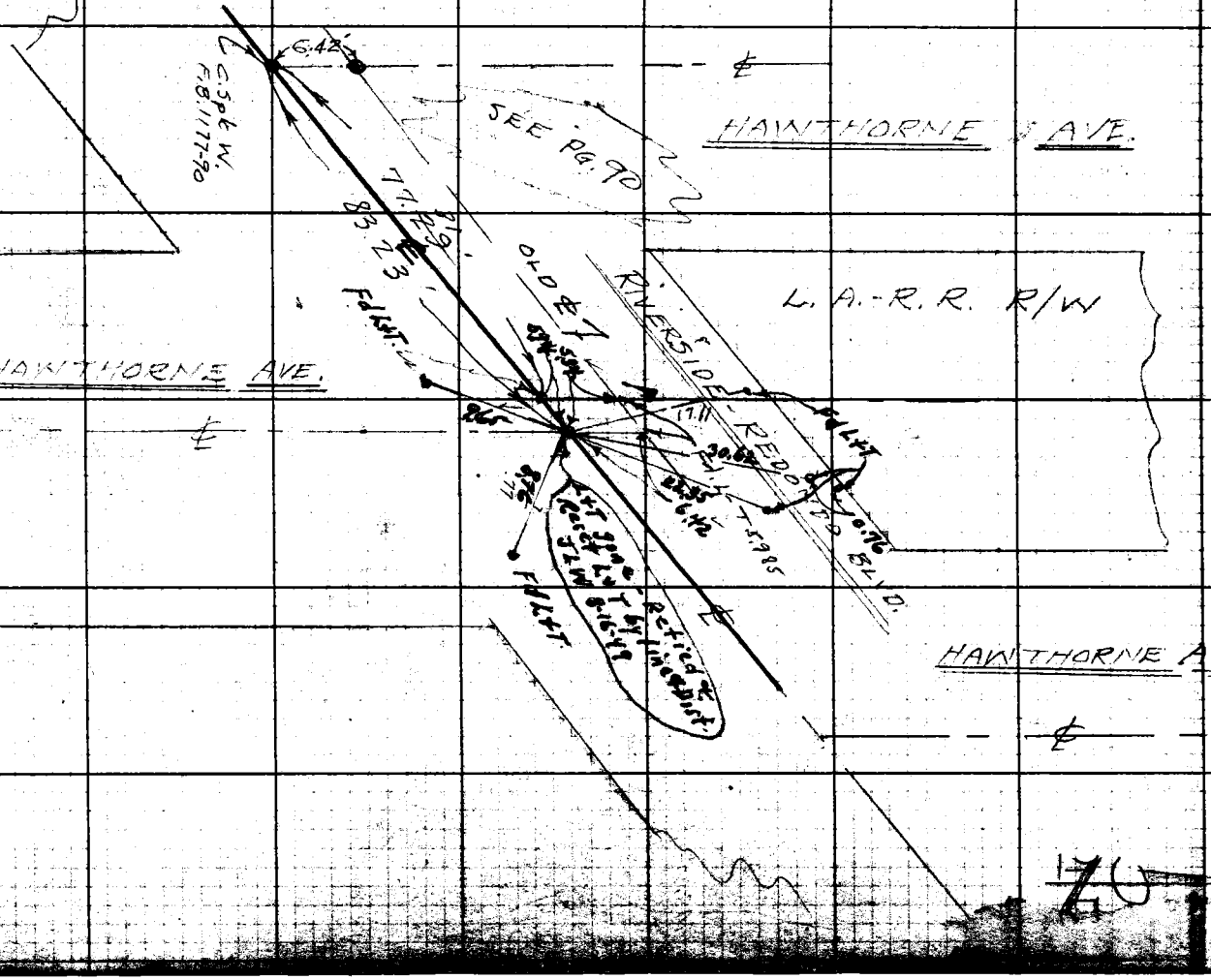

F.B. 1177 PG. 92

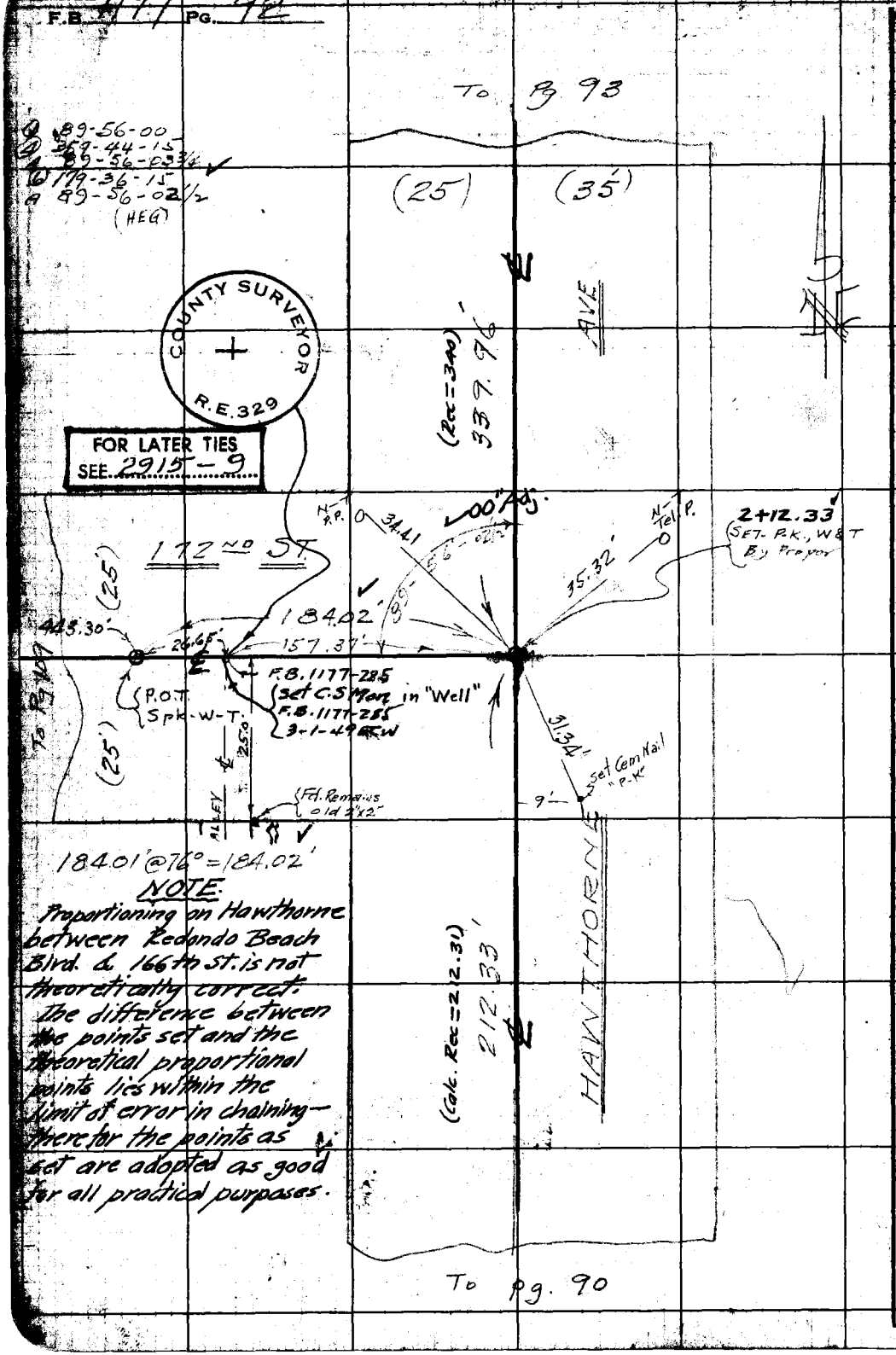

184.01' @ 76° = 184.02'

NOTE.

Proportioning on Hawthorne between Redondo Beach Blvd. & 166th St. is not theoretically correct. The difference between the points set and the theoretical proportional points lies within the limit of error in chaining — therefor the points as set are adopted as good for all practical purposes.

WS 25 D

RETURN TO
LOS ANGELES C[illegible]TY SURVEYOR
700 HALL O[illegible] RECORDS

Do not extend notes this side of this line.

Note: Any Additions or Changes on This Sheet Must be Made [illegible] Circled in Red Ink With Date and [illegible]me of Person Making Change.

Notes Ck'd by KRMcPh	Survey of 168th ST
Map No.	W.O. 1156 Tape No. 87 St'd 68 °F
Office Work M. HAMASU	Surveyed by KVALLACE
Checked	Notes EC W Date JULY 1946
Date	Indexed A. O. Johnson

F.B. 1177 Pg.

W.S. 23 C-3

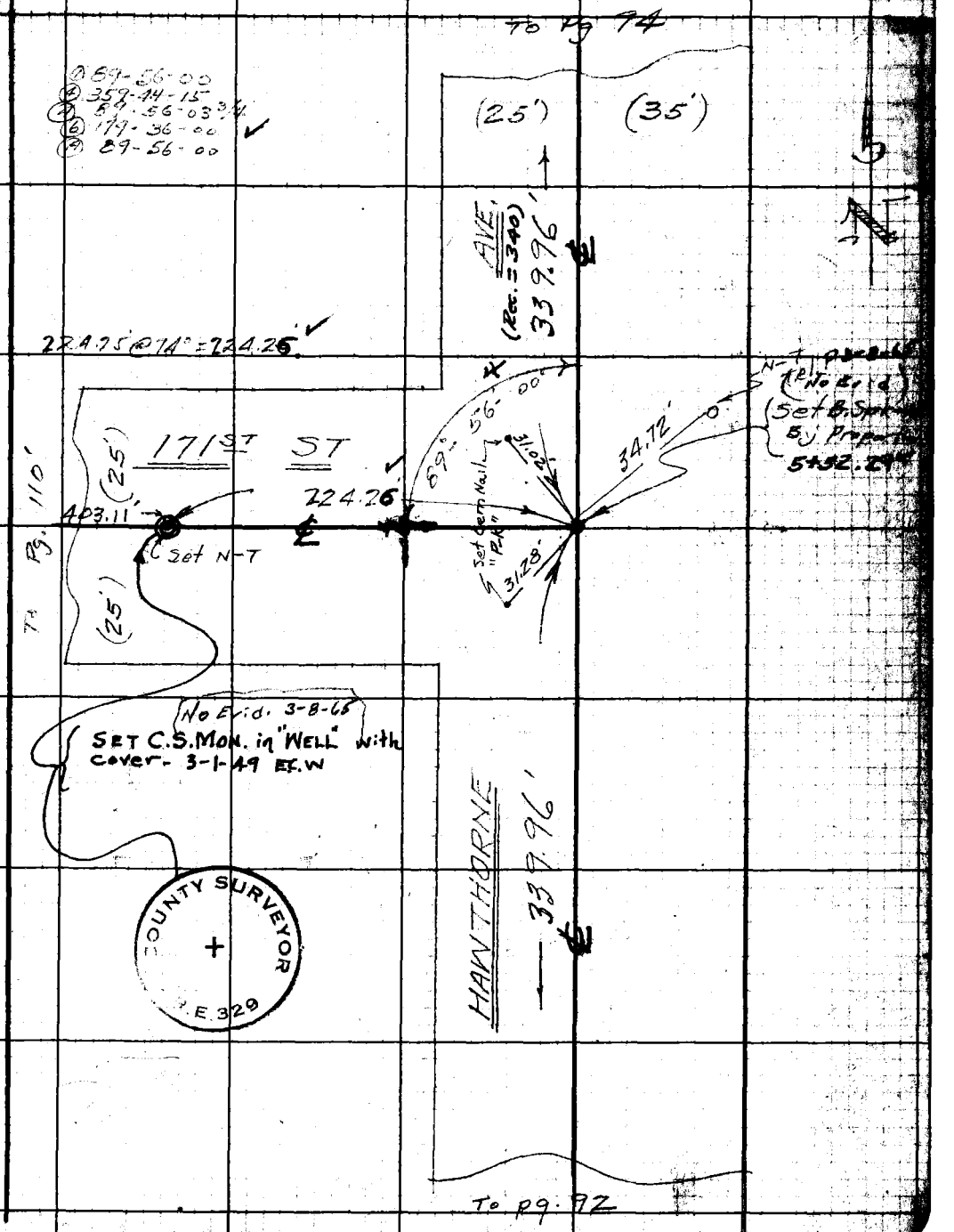

Note: Any Additions or Changes on This Sheet Must be Made or Circled in Red Ink With Date and Name of Person Making Change.

Do not extend notes this side of this line.

RETURN TO
LOS ANGELES COUNTY SURVEYOR
700 HALL OF RECORDS

FORM 247 SM 11-41

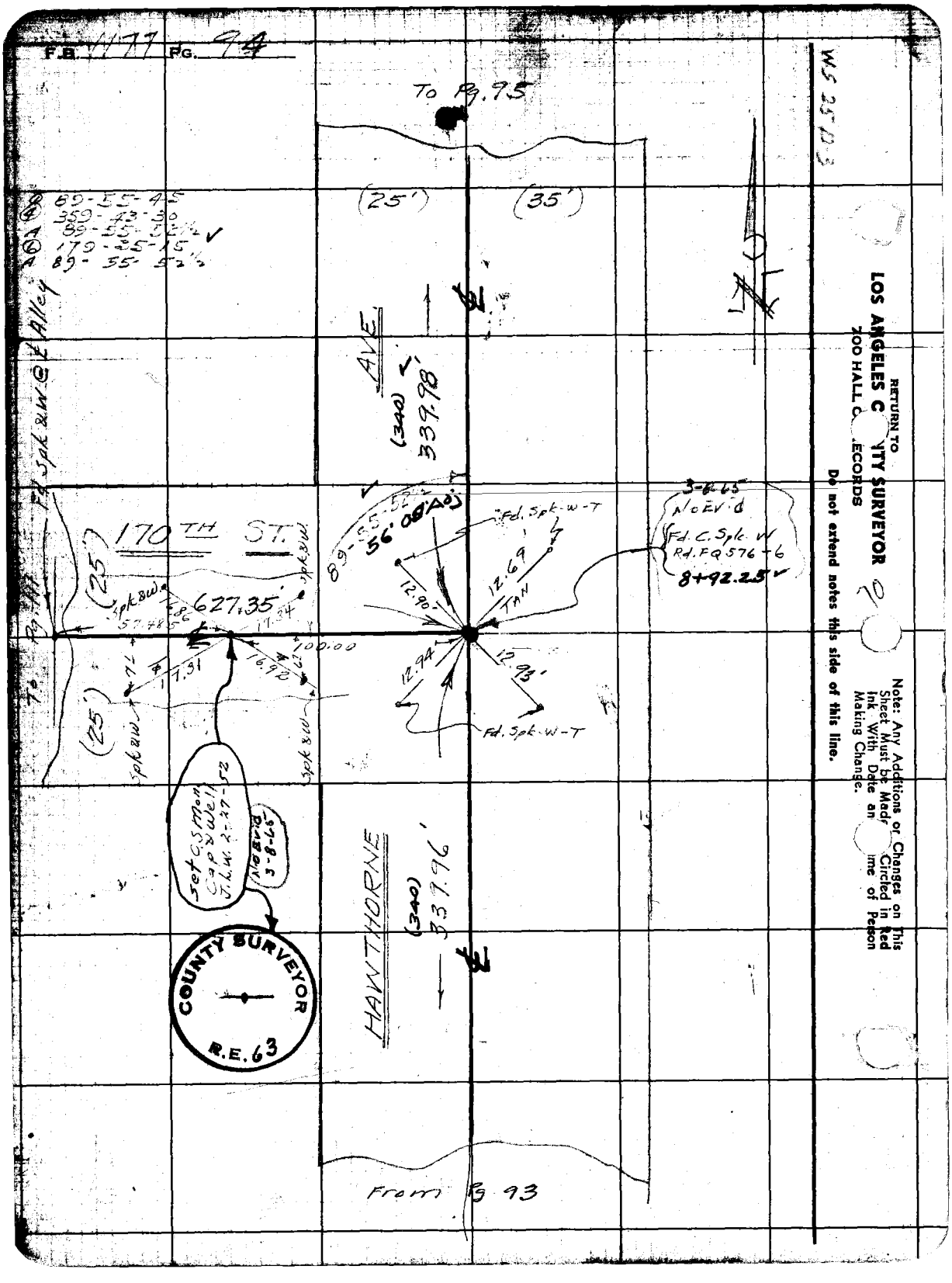
F.B. 1177 Pg. 94
To Pg. 95
(25')
(35')
89-55-45
359-43-30
89-55-52½
179-35-15
89-55-52½
AVE.
(340)
339.98'
170TH ST.
627.35'
100.00
56.08'
Fd. Spk-W-T
12.69
TAN
12.90
12.94
12.93'
3-8-65
No Evid
Fd. C. Spk. W
Rd. FQ 576-6
8+92.25
Fd. Spk. W-T
Spk & W
Set C.S. Mon
Cap & Well
J.L.W. 2-27-52
No Evid
3-8-65
COUNTY SURVEYOR
R.E. 63
HAWTHORNE
(340)
339.96'
From Pg 93
To Pg. 111
Fd. Spk & W @ ℄ Alley
WS 25 D-3
RETURN TO
LOS ANGELES COUNTY SURVEYOR
200 HALL OF RECORDS
Do not extend notes this side of this line.
Note: Any Additions or Changes on This Sheet Must be Made Circled in Red Ink With Date and Name of Person Making Change.

Notes Ck'd by K.R. McPh	Survey of 168 ST
Map No.	W. O. 1156 Tape No. St'd 68 °F
Office Work M. HAMASU	Surveyed by WALLACE
Checked	Notes ECW Date JULY 1946
Date	Indexed A. C. Johnson

F.B. 1177 Pg.

W.S. 25 C-3

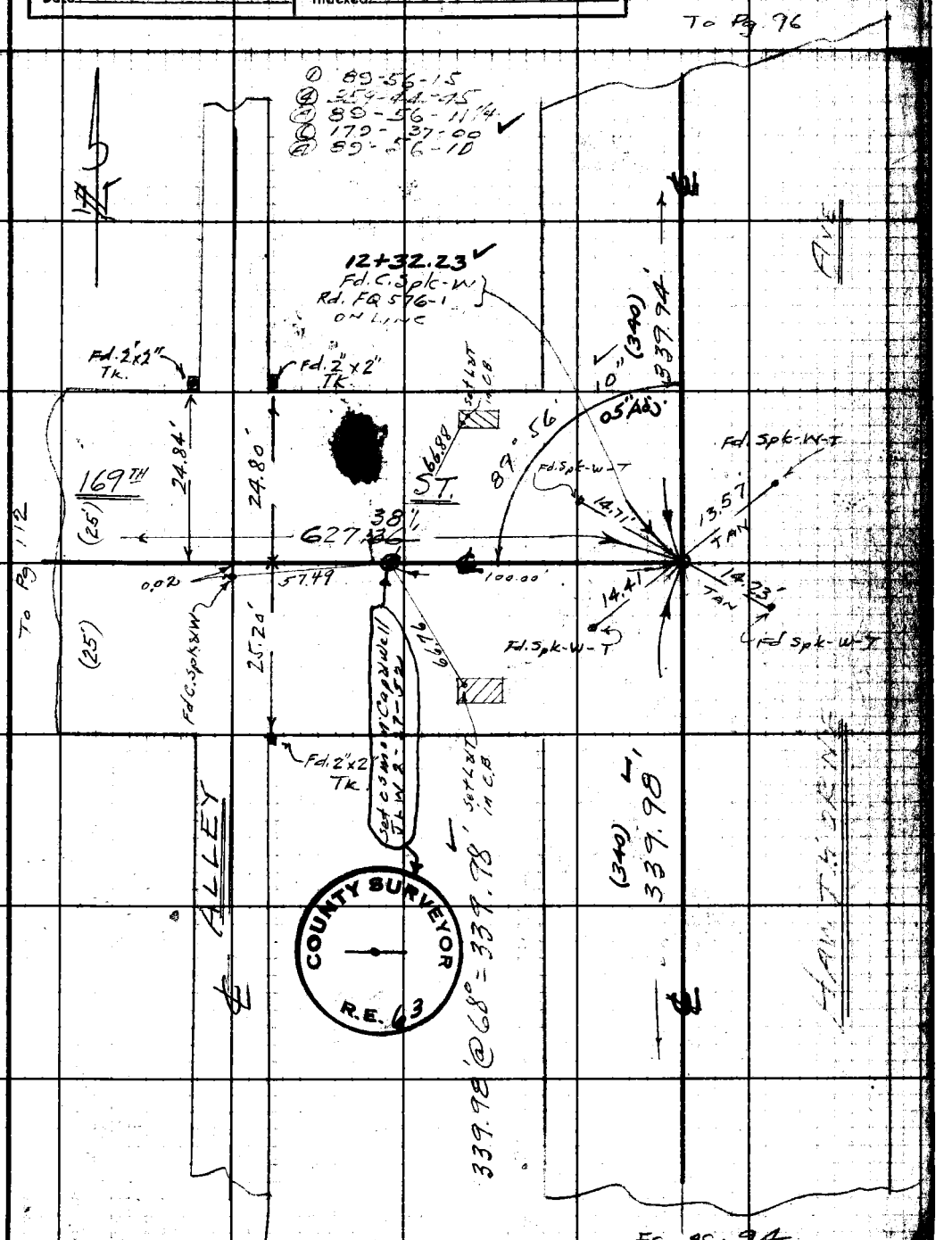

Note: Any Additions or Changes on This Sheet Must be Made and Circled in Red Ink With Date and Name of Person Making Change.

Do not extend notes this side of this line.

RETURN TO
LOS ANGELES COUNTY SURVEYOR
700 HALL OF RECORDS

FORM 247 5M 11-41

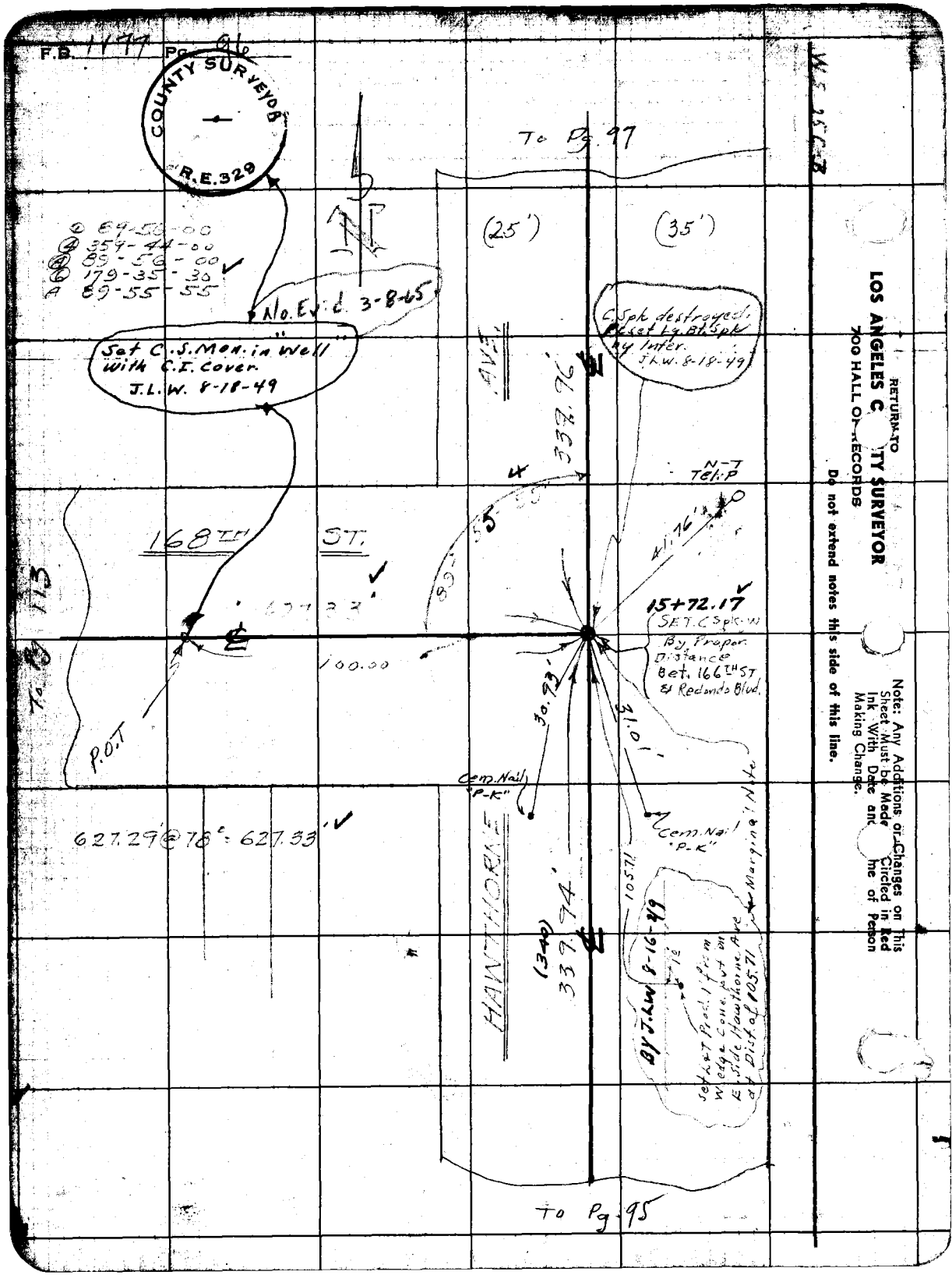
F.B. 1177 Pg. 96
COUNTY SURVEYOR
R.E. 329
To Pg. 97
(25')
(35')
① 89-56-00
② 359-44-00
③ 89-56-00
④ 179-35-30
A 89-55-55
No. Evid. 3-8-65
Set C.S. Mon. in Well with C.I. Cover. J.L.W. 8-18-49
C. Spk destroyed. Reset Lg. Bt. Spk by Inter. J.L.W. 8-18-49
AVE.
337.96'
N-T Tel. P
168TH ST.
41.76'
15+72.17
SET C Spk-W By Proper Distance Bet. 166TH ST & Redondo Blvd.
100.00
30.93'
31.01'
P.O.T
Cem. Nail "P-K"
Cem. Nail "P-K"
627.29' @ 78° = 627.33'
HAWTHORNE
(340)
337.74'
105.71
BY J.L.W. 8-16-49
Set L&T Prod. 1' from W. edge Conc. Pvt on E. Side Hawthorne Ave at Dist. of 105.71
Marginal Note
To Pg. 95
To Pg. 113
W.S. 25 C-3
RETURN TO
LOS ANGELES COUNTY SURVEYOR
700 HALL OF RECORDS
Do not extend notes this side of this line.
Note: Any Additions or Changes on This Sheet Must be Made Circled in Red Ink With Date and Name of Person Making Change.

Notes Ck'd by K.A. McPh.	Survey of 168TH ST
Map No.	W. O. 1156 Tape No. 87 St'd 68 °F
Office Work M. HAMASU	Surveyed by Wallace
Checked	Notes ECW Date July 1946
Date	Indexed A. C. Johnson

F.B. 1177 Pg.

W.S. 25 C-3

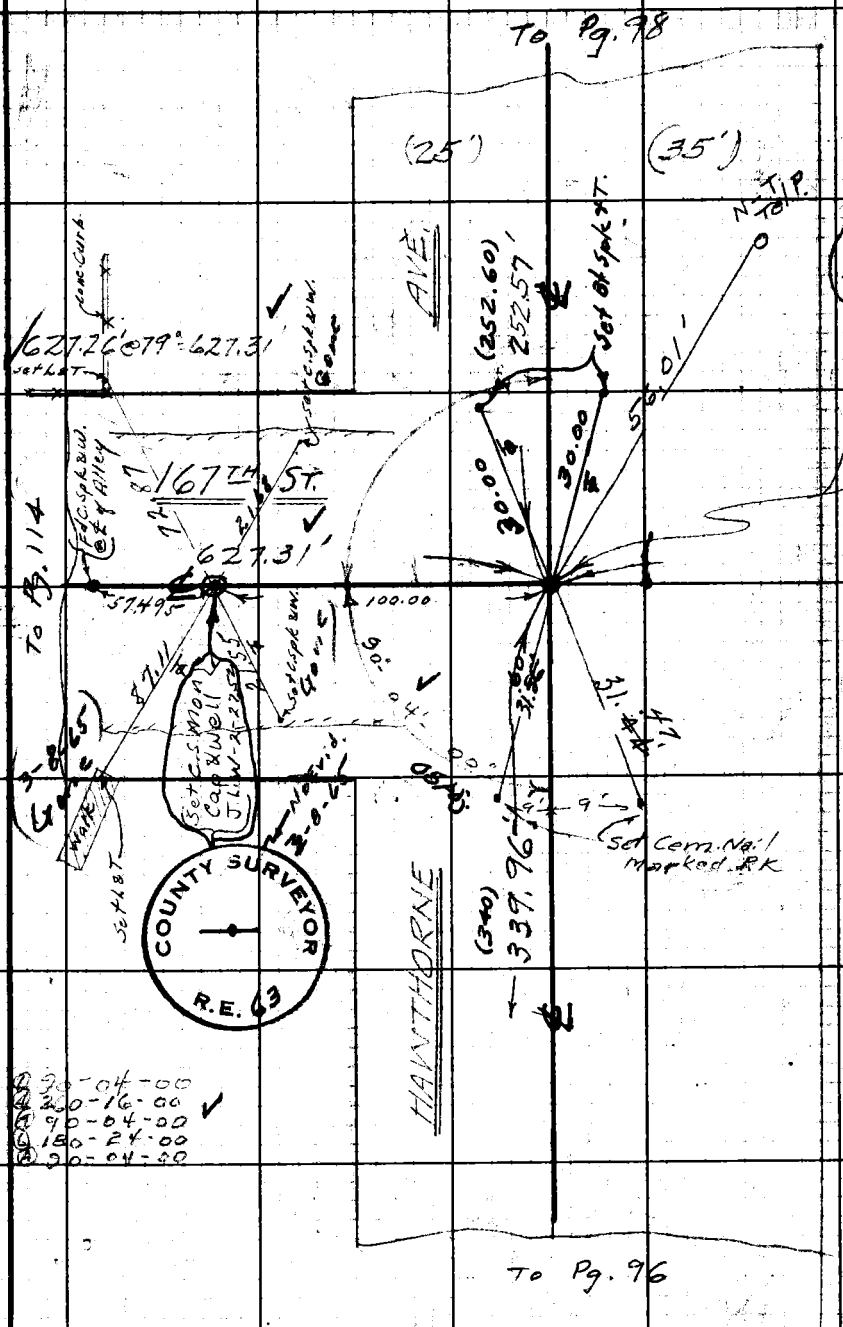

Notes: Any Additions or Changes on this Sheet Must be Made and Circled in Red Ink With Date and Time of Person Making Change.

Do not extend notes this side of this line.

RETURN TO
LOS ANGELES COUNTY SURVEYOR
700 HALL OF RECORDS

FORM 247 SM 11-41

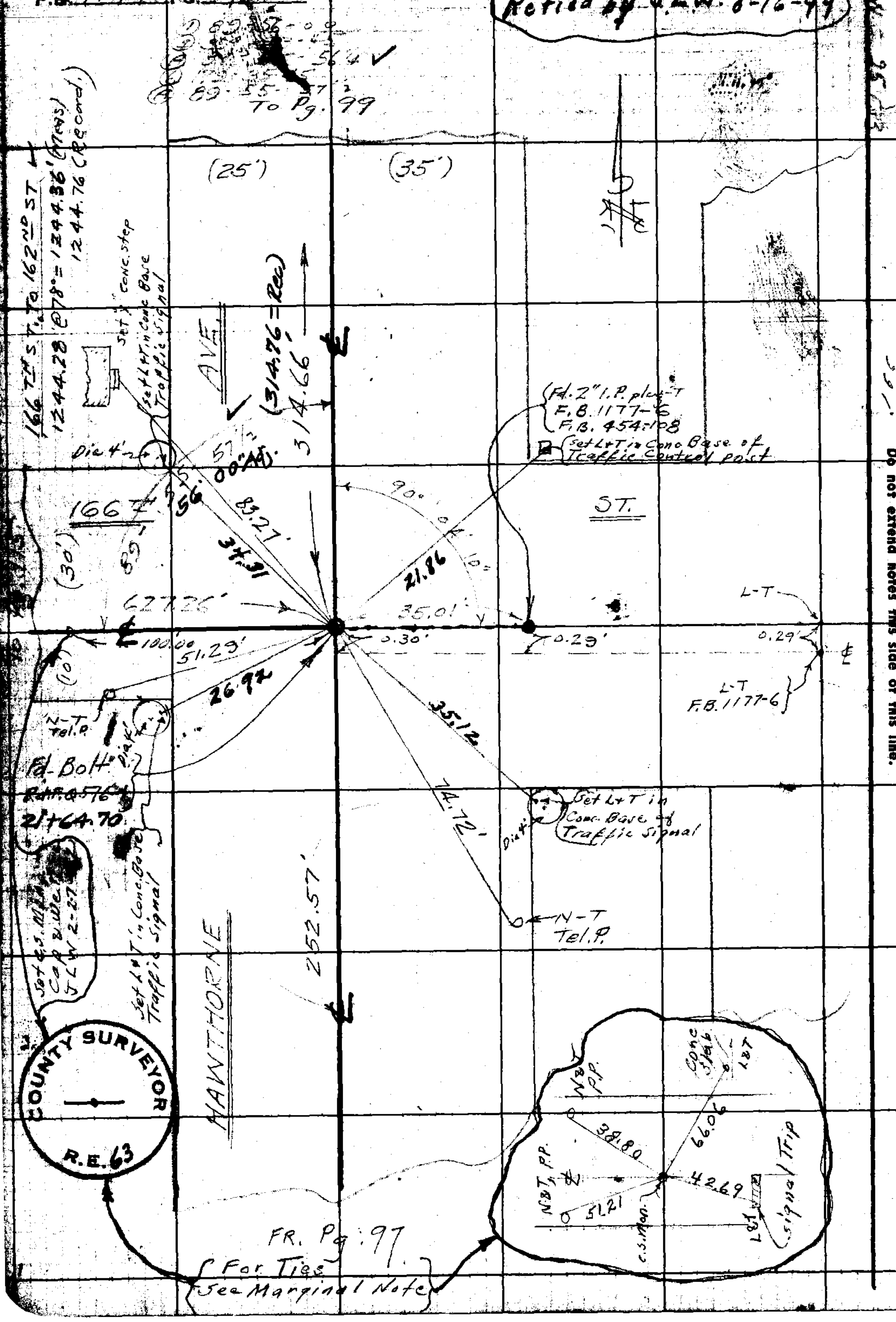

RETURN TO
LOS ANGELES COUNTY SURVEYOR
700 HALL OF RECORDS
Do not extend notes this side of this line.
Note: Any Additions or Changes on This Sheet Must be Made and Circled in Red Ink With Date and Name of Person Making Change.

Notes Ck'd by K R McPh	Survey of 168TH ST		F.B. 1177 Pg.
Map No.	W. O. 1156	Tape No. 87	St'd 68 °F
Office Work M. HAMASU	Surveyed by Wallace		
Checked	Notes: E.C.W.	Date JULY 1946	
Date	Indexed A. C. Johnson		

W.S. 25 C-3

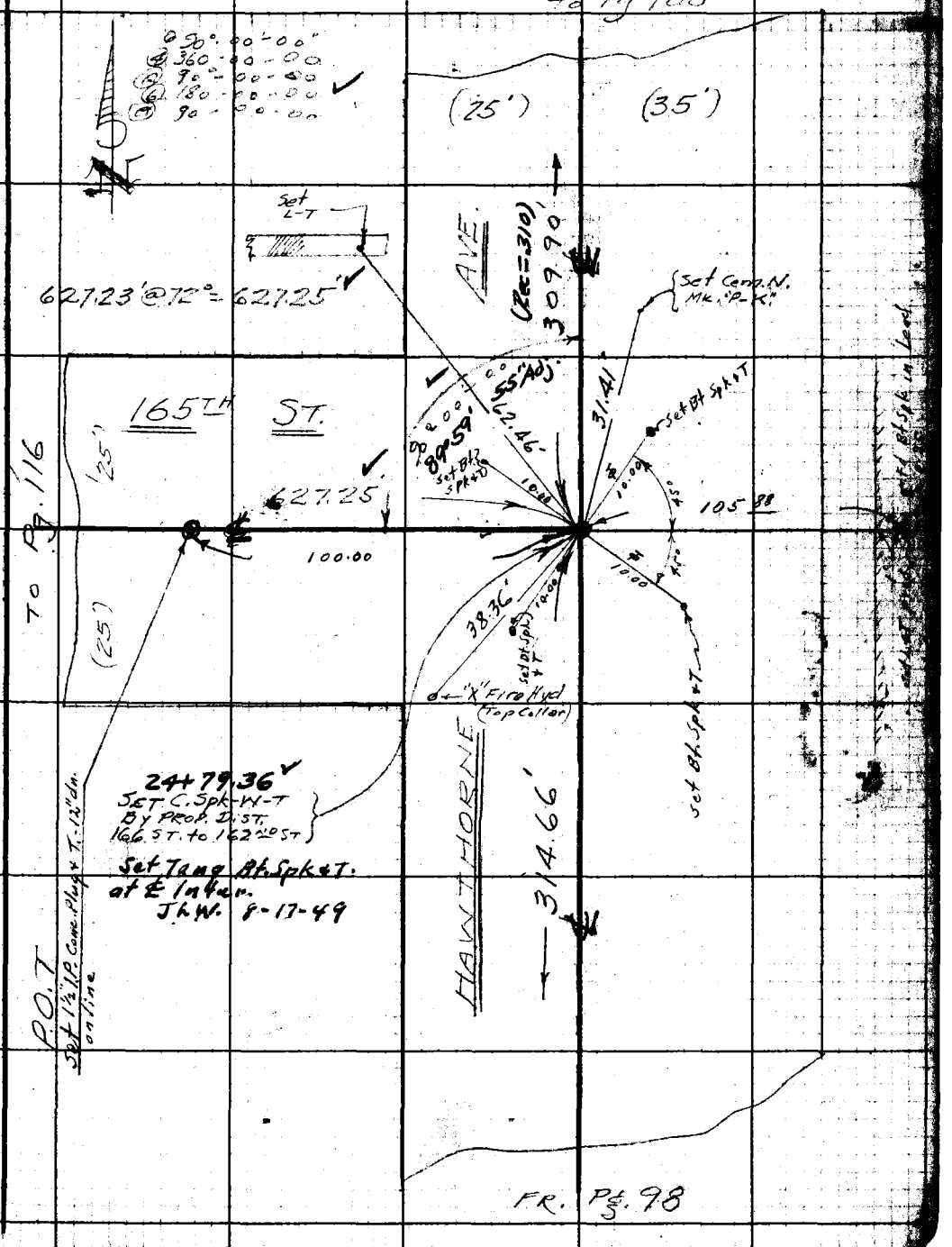

Note: Any Additions or Changes on This Sheet Must be Made and Circled in Red Ink With Date and Time of Person Making Change.

Do not extend notes this side of this line.

RETURN TO
LOS ANGELES CITY SURVEYOR
700 HALL OF RECORDS

FORM 247 5M 11-41

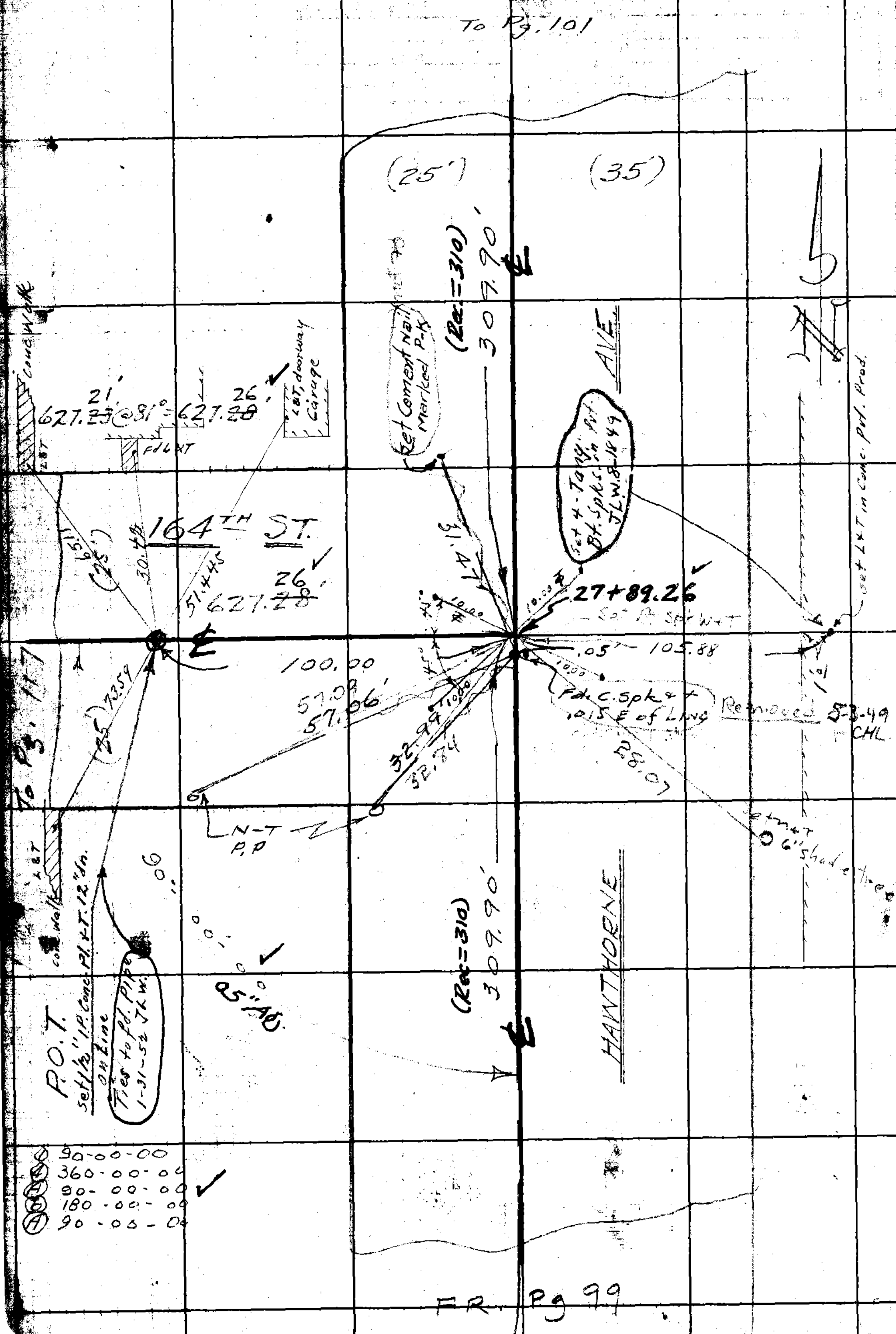

RETURN TO
LOS ANGELES C[...]TY SURVEYOR
700 HALL O[...]ECORDS

Do not extend notes this side of this line.

Note: Any Additions or Changes on This Sheet Must be Made Circled in Red Ink With Date an[...]me of Person Making Change.

Notes Ck'd by K.R.McPhe	Survey of 168TH ST
Map No.	W. O. 1156 Tape No. 87 St'd 68 °F
Office Work M. HAMASU	Surveyed by Wallace
Checked	Notes ECW Date July 1946
Date	Indexed A. C. Johnson

F.B. 1177 Pg.

W.S. 25 C-3

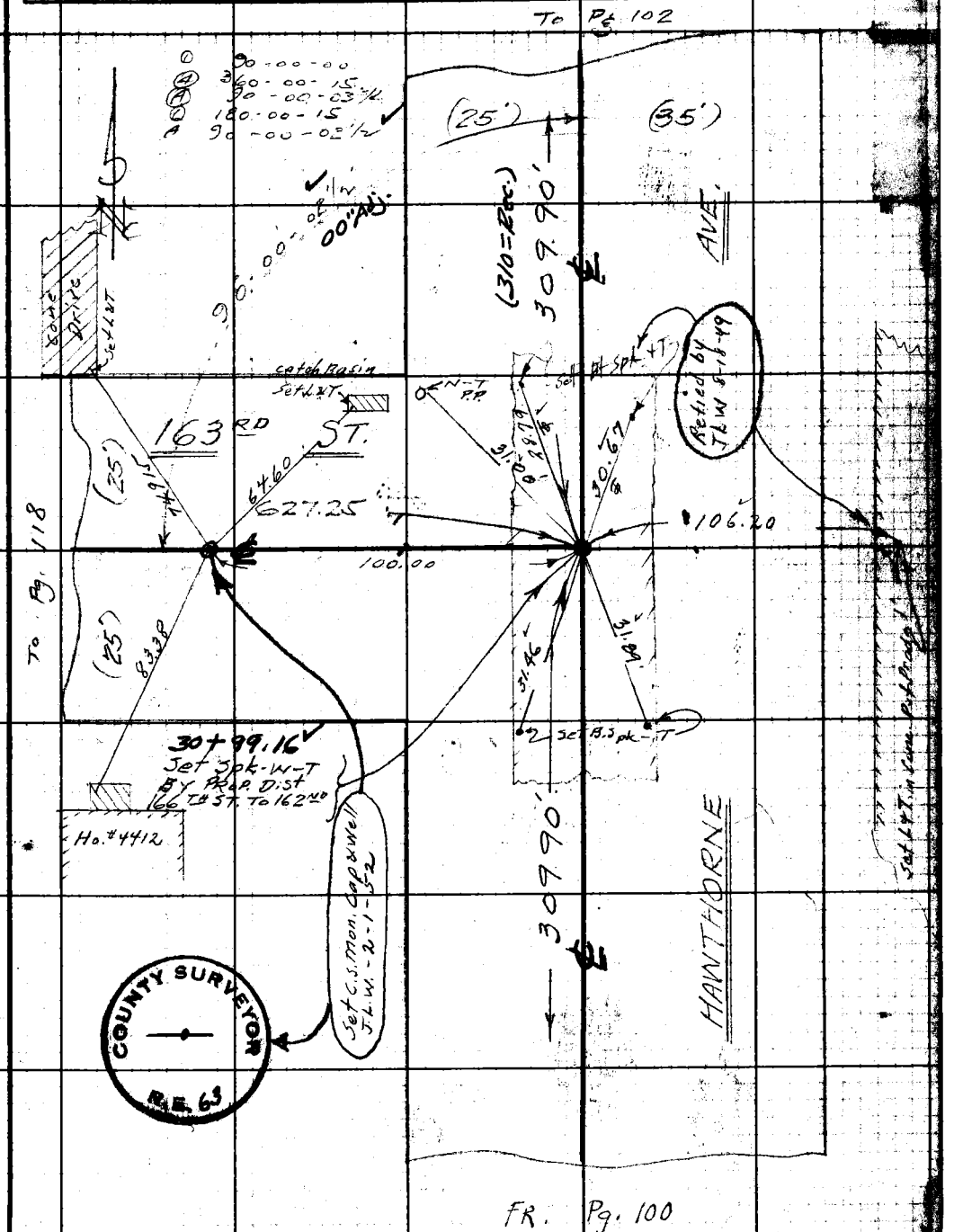

Note: Any Additions or Changes on This Sheet Must be Made and Circled in Red Ink With Date and Time of Person Making Change.

Do not extend notes this side of this line.

RETURN TO
LOS ANGELES COUNTY SURVEYOR
700 HALL OF RECORDS

FORM 247 5M 11-41

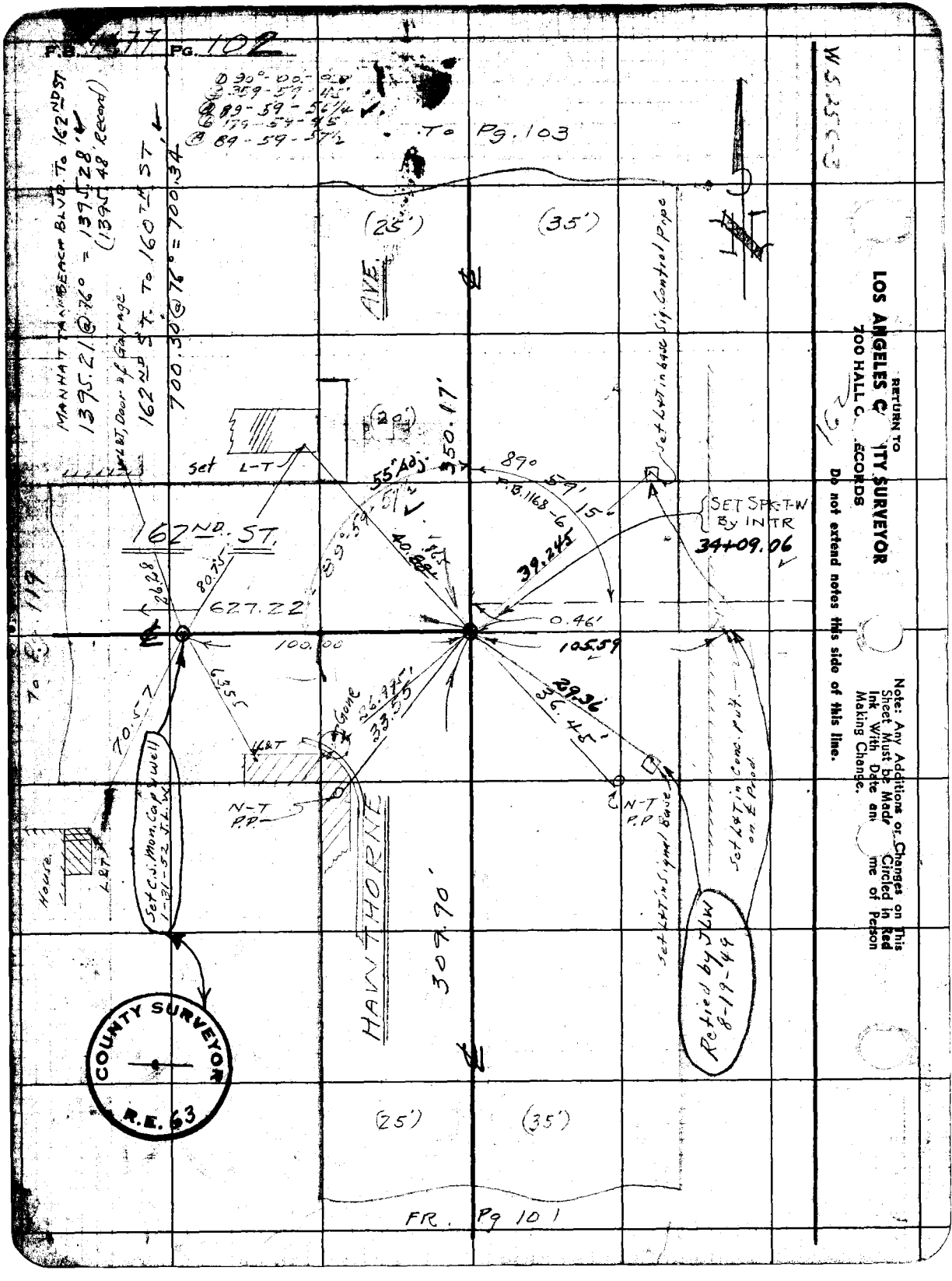

F.B. 1477 PG. 102
① 90°-00-00
② 359-59-45
③ 89-59-56¼
④ 179-59-45
⑤ 89-59-57½
To Pg. 103
MANHATTAN BEACH BLVD. To 162ND ST
1395.21 @ 76° = 1395.28'
(1395.48' Record)
162ND ST. To 160TH ST
700.30 @ 76° = 700.34'
W.L.&T. Door of Garage
(25')
(35')
AVE.
Set L-T
162ND. ST.
627.22
100.00
80.75
26.28
63.55
70.57
55' Adj.
350.17'
89° 59' 15"
F.B. 1168-6
40.88
39.245
0.46'
105.59
29.36
36.45'
Set L&T in base Sig. Control Pipe
SET SPK-T-W By INTR
34+09.06
Gone
26.975
33.55
L&T
N-T P.P.
N-T P.P.
Set L&T in Signal Base
Set L&T in Conc. put. on ℄ Prod.
Set C.S. Mon. Cap & Well 1-31-52 J.L.W.
House
L&T
HAWTHORNE
309.90'
Retied by JLW 8-19-49
COUNTY SURVEYOR
R.E. 63
(25')
(35')
FR. Pg 101
W.S. 25 C-3
RETURN TO
LOS ANGELES COUNTY SURVEYOR
700 HALL OF RECORDS
Do not extend notes this side of this line.
Note: Any Additions or Changes on This Sheet Must be Made and Circled in Red Ink With Date and Name of Person Making Change.

Notes Ck'd by K.R. McPh.	Survey of 168th ST
Map No.	W. O. 1156 Tape No. 87 St'd 68 °F
Office Work M. HAMASU	Surveyed by Wallace
Checked	Notes Wallace Date July 1946
Date	Indexed A. C. Johnson

F.B. 1177 Pg. 103

W.S. 25 C-3

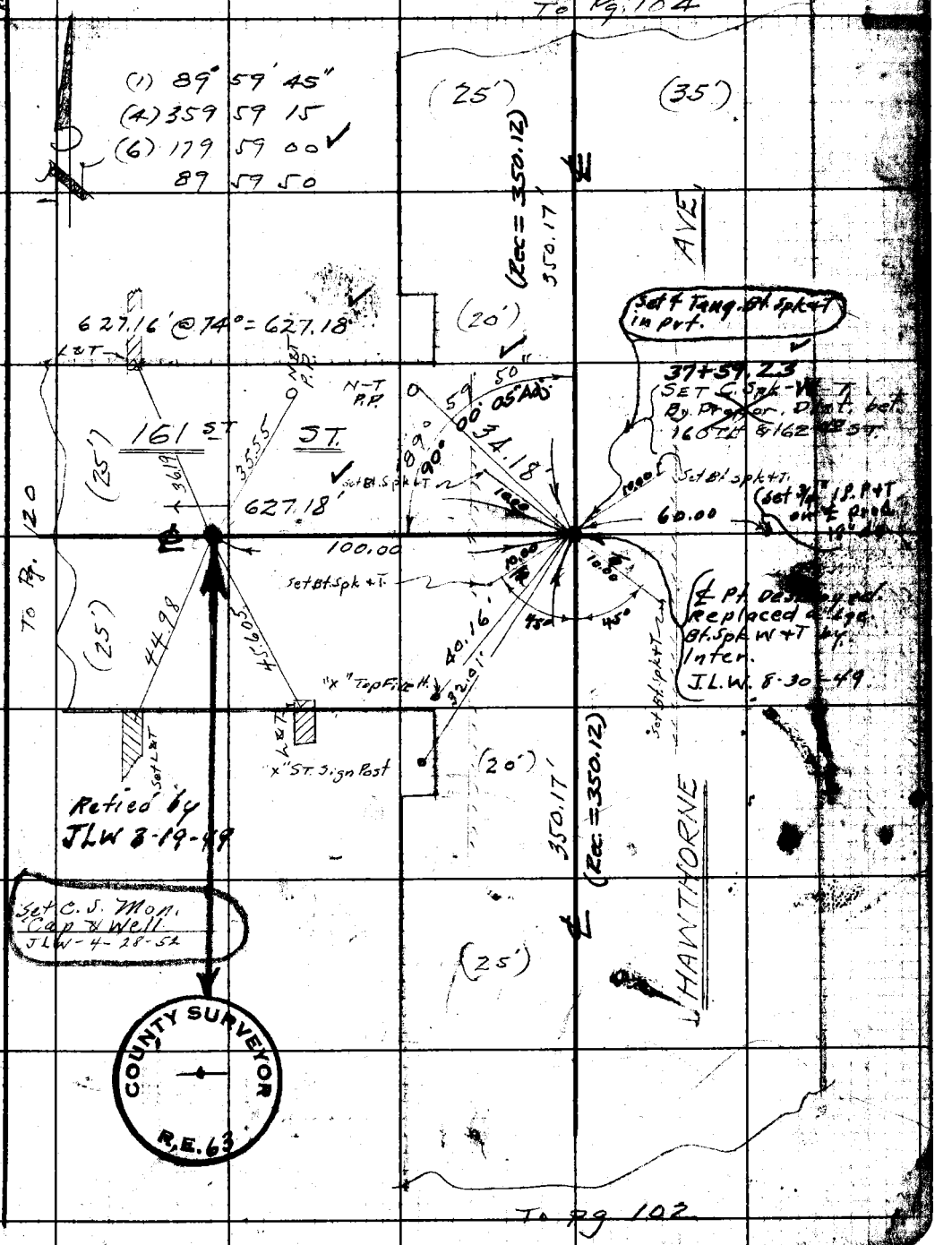

Note: Any Additions or Changes on This Sheet Must Be Made Circled in Red Ink With Date and Name of Person Making Change.

Do not extend notes this side of this line.

RETURN TO
LOS ANGELES COUNTY SURVEYOR
700 HALL OF RECORDS

FORM 247 5M 11-41

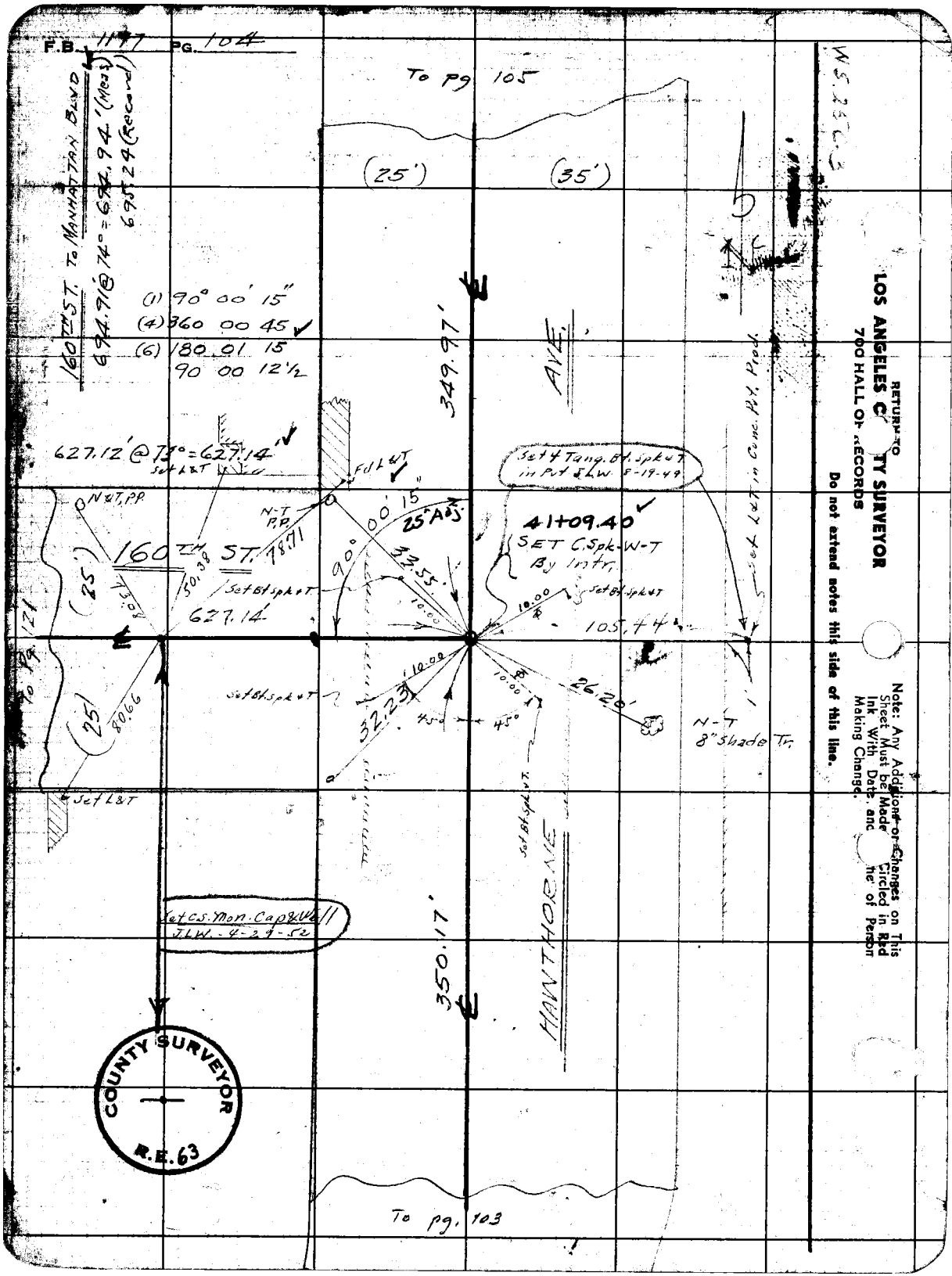
F.B. 1177 PG. 104
To pg 105
(25')
(35')
160TH ST. To MANHATTAN BLVD
694.91 @ 74° = 694.94' (Meas)
695.24 (Record)
(1) 90° 00' 15"
(4) 360 00 45
(6) 180 01 15
90 00 12½
349.97'
AVE.
627.12' @ 73° = 627.14'
Set L&T
Fd L&T
Set 4 Tang. Bt. Spk & T in Pvt J.L.W. 8-19-49
N&T, P.P.
N-T P.P.
90° 00' 15"
25' Adj
41+09.40
SET C.Spk-W-T By Intr.
160TH ST.
78.71
50.38
32.55
Set Bt Spk & T
627.14
10.00
105.44
Set L&T in Conc. Pvt. Prod.
To Pg 121
(25')
80.66
Set Bt. Spk & T
32.23
45°
26.20'
N-T 8" Shade Tr.
Set L&T
Set Bt. Spk & T
Set C.S. Mon. Cap & Well J.L.W. 4-29-52
350.17'
HAWTHORNE
COUNTY SURVEYOR R.E. 63
To pg. 103
W.S. 25 C-3
RETURN TO
LOS ANGELES COUNTY SURVEYOR
700 HALL OF RECORDS
Do not extend notes this side of this line.
Note: Any Additions or Changes on This Sheet Must be Made and Circled in Red Ink With Date, and Name of Person Making Change.

Notes Ck'd by K.R.McPh	Survey of 168TH ST
Map No.	W. O. 1156 Tape No. 87 St'd 68 °F
Office Work M. HAMASU	Surveyed by Wallace
Checked	Notes ECW Date July 1946
Date	Indexed A. C. Johnson

F.B. 1177 Pg.

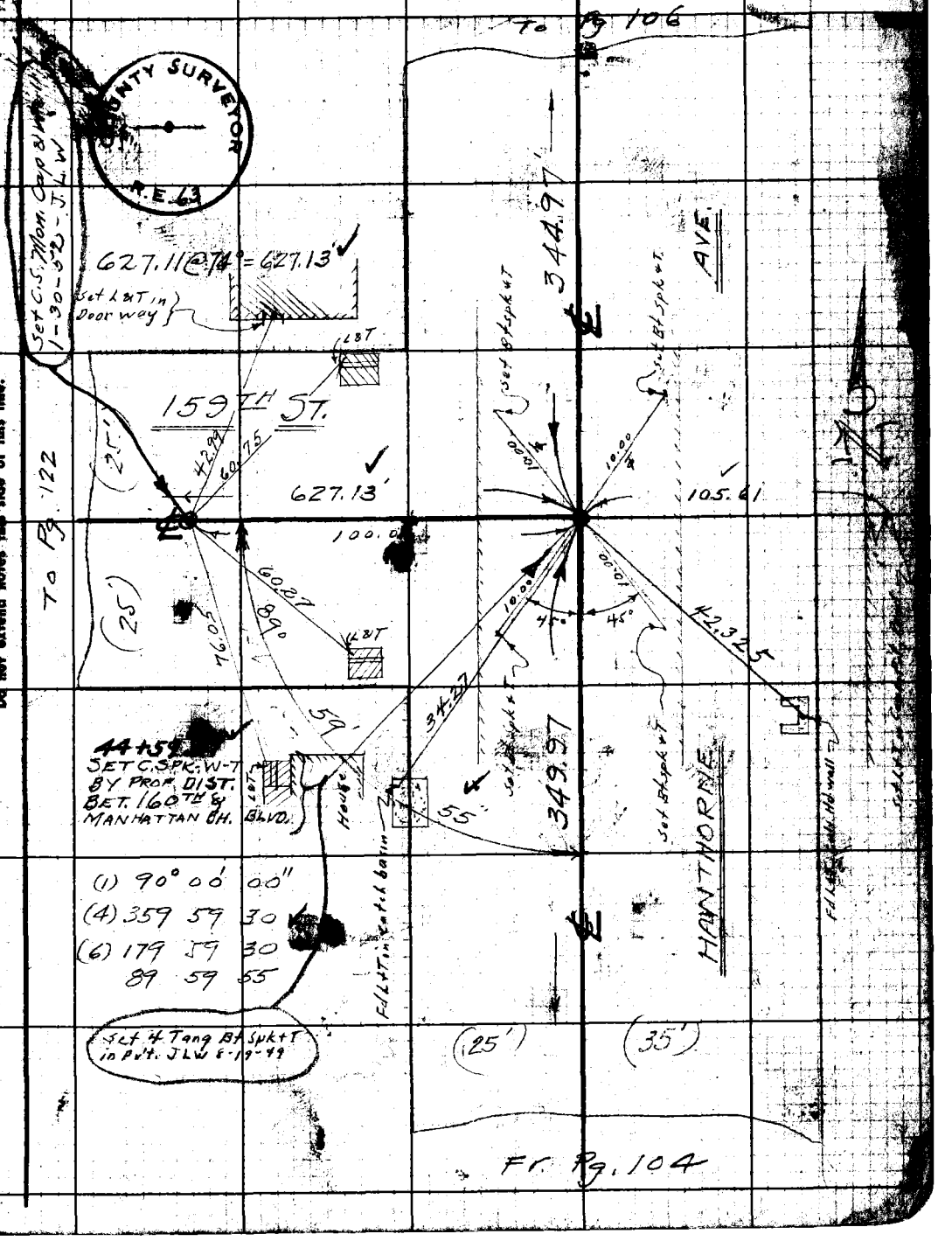

Note: Any Additions or Changes on This Sheet Must be Made Circled in Red Ink With Date and Name of Person Making Change.

Do not extend notes this side of this line.

RETURN TO
LOS ANGELES COUNTY SURVEYOR
700 HALL OF RECORDS

FORM 247 SM 11-41

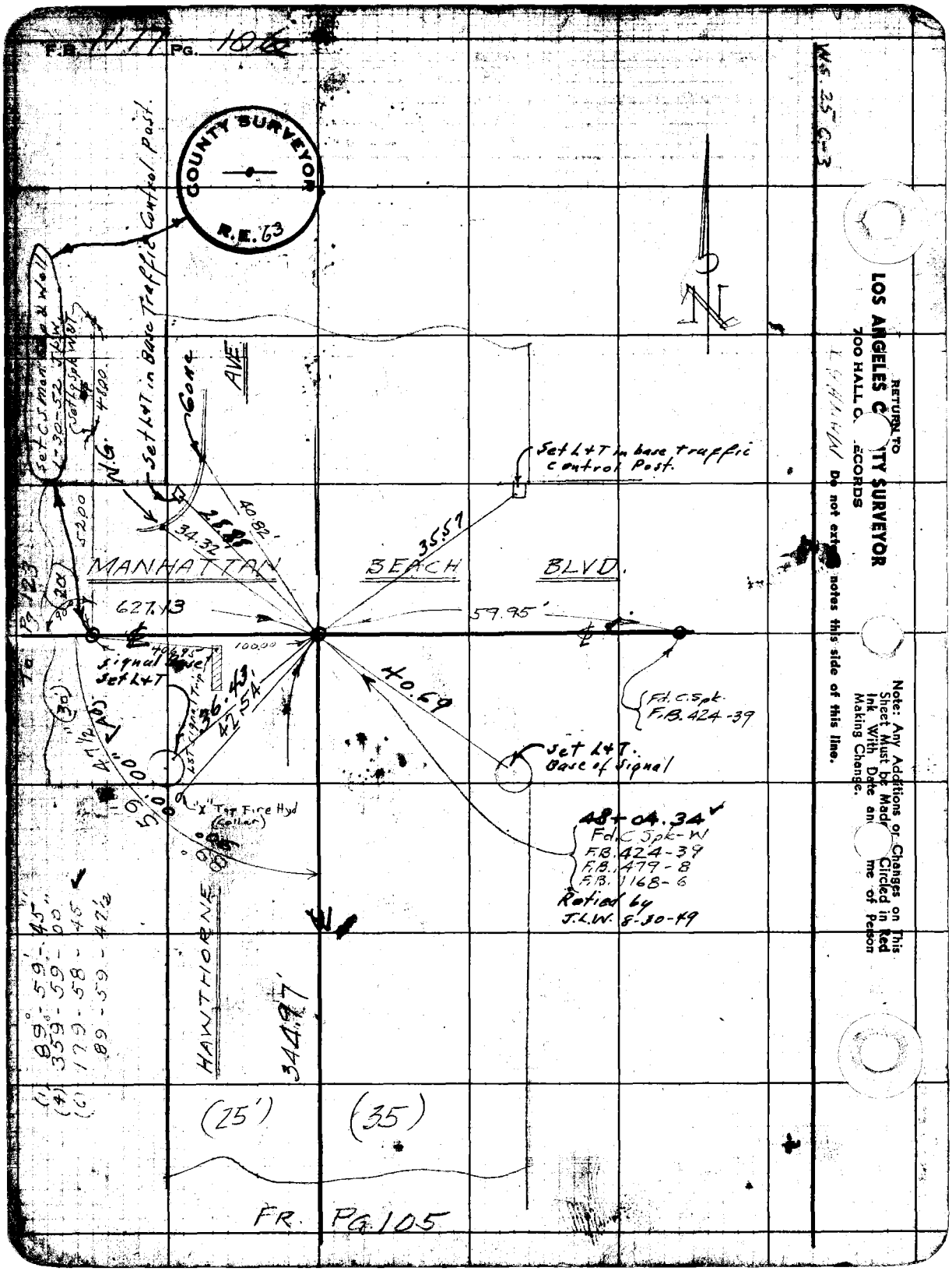
F.B. 1177 PG. 106
COUNTY SURVEYOR
R.E. 63
Set L+T in Base Traffic Control Post.
Set L+T in base traffic control Post.
N.G.
Gone
AVE
MANHATTAN BEACH BLVD.
627.13
59.95'
35.57
40.82'
34.32
25.85
40.69
36.43
42.54
100.00
Signal Base Set L+T
Fd. C.Spk. F.B. 424-39
Set L+T. Base of Signal
"X" Top Fire Hyd (Collar)
48+04.34
Fd. C Spk-W
F.B. 424-39
F.B. 479-8
F.B. 1168-6
Ratied by J.L.W. 8-30-49
HAWTHORNE
344.97'
(25')
(35)
(1) 89°-59'-45"
(4) 359-59-00"
(6) 179-58-45
89-59-47½
FR. PG 105
RETURN TO
LOS ANGELES COUNTY SURVEYOR
700 HALL OF RECORDS
Do not extend notes this side of this line.
Note: Any Additions or Changes on This Sheet Must be Made Circled in Red Ink With Date and Name of Person Making Change.

Notes Ck'd by [illegible]	Survey of 168th St
Map No.	W. O. 1156 Tape No. St'd 68° F
Office Work M. HAMASU	Surveyed by WALLACE
Checked	Notes ECW Date July 1946
Date	Indexed A. C. Johnson

F.B. 1477 Pg. [illegible]

WS 25 C-3

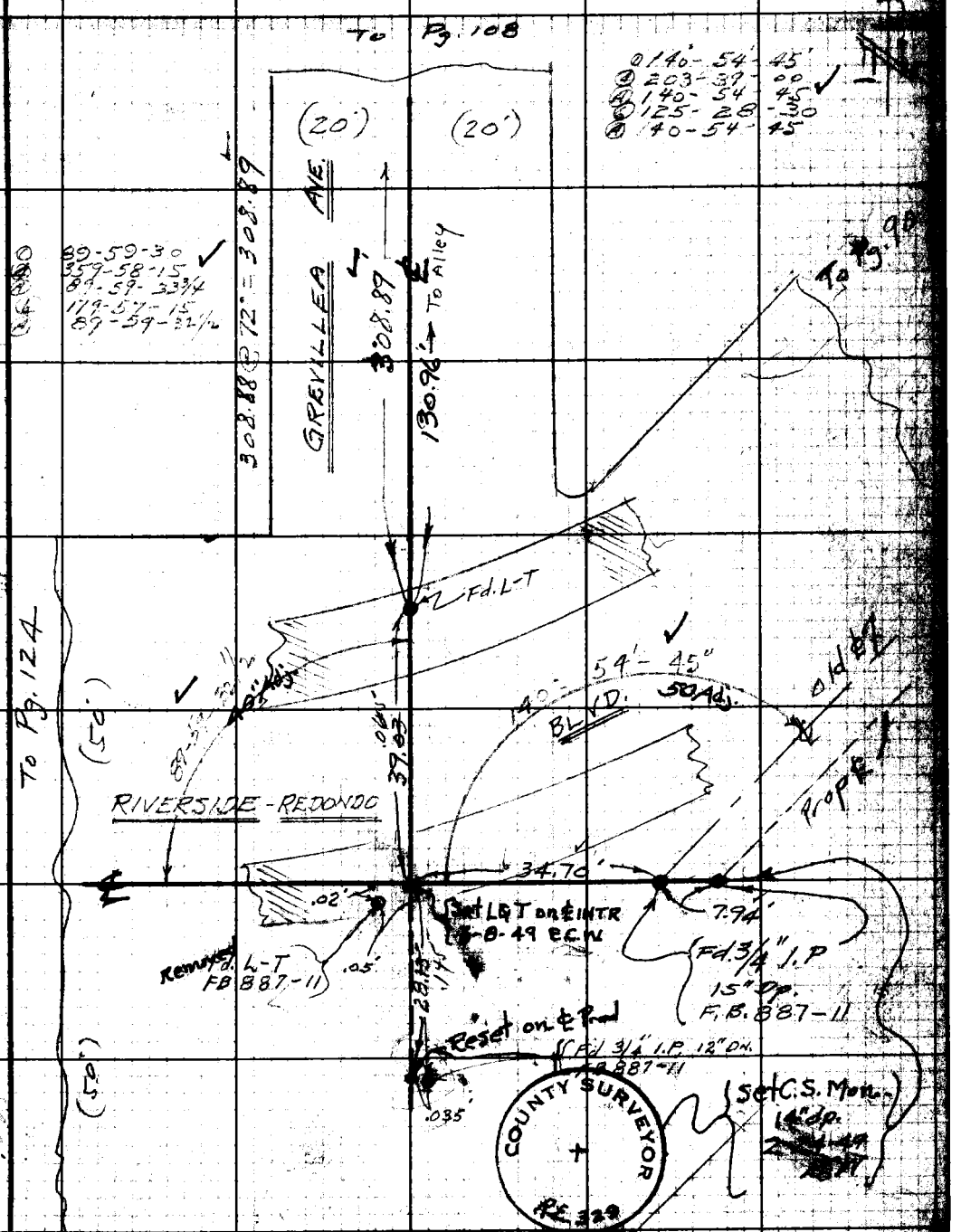

Note: Any Additions or Changes on This Sheet Must be Made and Circled in Red Ink With Date and Name of Person Making Change.

Do not extend notes this side of this line.

RETURN TO
LOS ANGELES COUNTY SURVEYOR
700 HALL OF RECORDS

FORM 247 BM 11-41

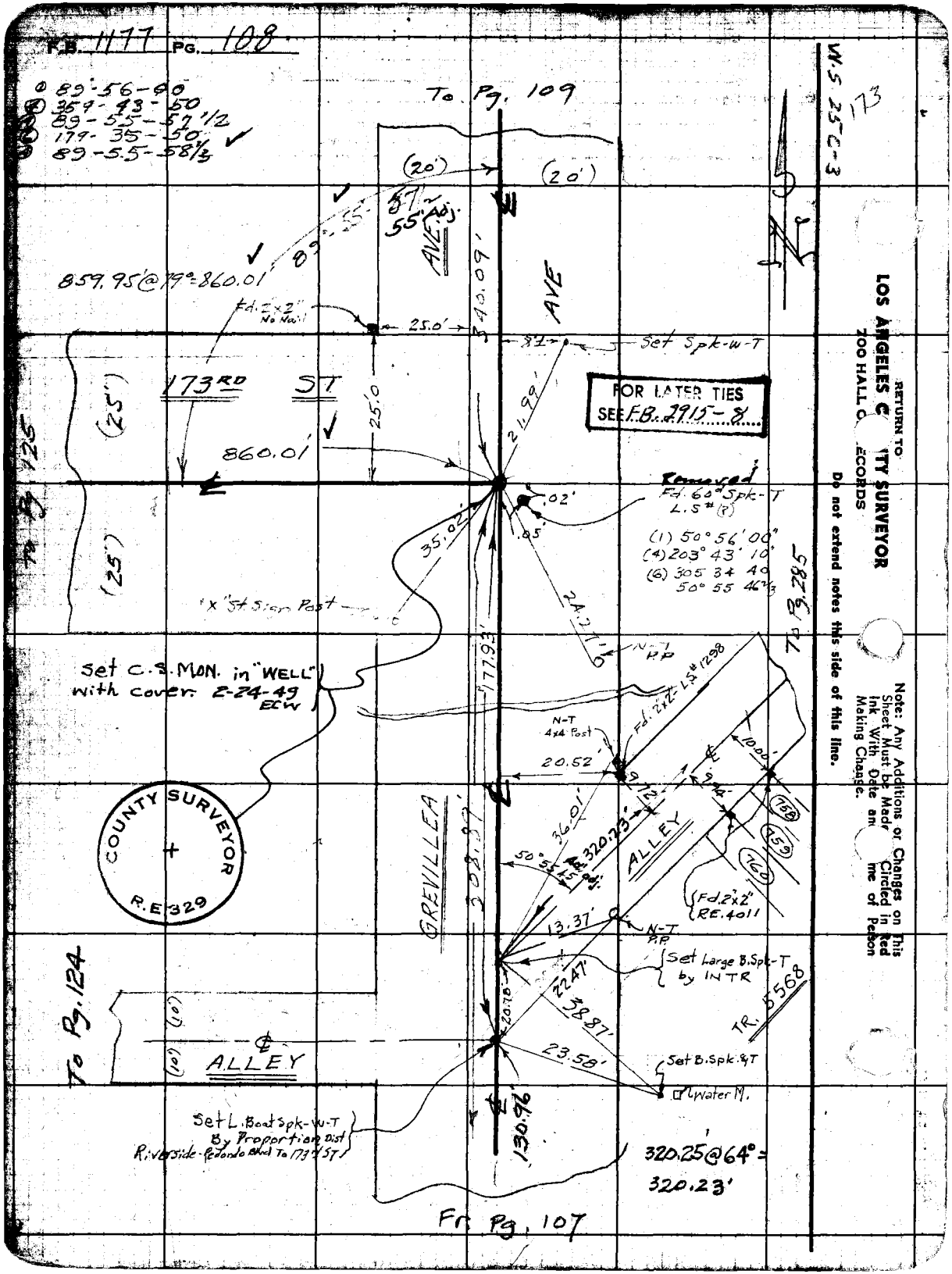
F.B. 1177 PG. 108
89-56-00
359-43-50
89-55-57 1/2
179-35-50
89-55-58 1/3
To Pg. 109
(20')
(20')
89-55-57 1/2
55' Adj.
AVE
859.95 @ 79° = 860.01'
Fd. 2x2" No Nail
25.0'
340.09'
AVE
Set Spk-W-T
173RD ST
(25')
(25')
25.0
21.99'
860.01'
FOR LATER TIES SEE F.B. 2915-8
Removed
Fd. 60° Spk-T L.S.# (?)
.02'
.05'
35.02'
(1) 50° 56' 00"
(4) 203° 43' 10"
(6) 305 34 40
50° 55 46 2/3
"X" St. Sign Post
24.27'
N-T P.P.
To Pg. 285
To Pg. 125
Set C.S. MON. in "WELL" with cover. 2-24-49 ECW
177.93'
Fd. 2x2" L.S.# 1298
N-T 4x4 Post
20.52'
10.00'
9.72'
9.94'
(758)
(759)
(760)
COUNTY SURVEYOR
R.E. 329
GREVILLEA
308.87'
36.01'
320.23'
ALLEY
50° 55 45
Fd. 2x2" RE. 4011
13.37'
N-T P.P.
Set Large B.Spk-T by INTR
22.47'
38.87'
TR. 5568
20.78'
23.58'
Set B.Spk. & T
Water M.
To Pg. 124
(10')
(10')
ALLEY
Set L. Boat Spk-W-T By Proportion Dist Riverside-Redondo Blvd To 173rd ST
130.96'
320.25 @ 64° = 320.23'
Fr. Pg. 107
W.S. 25-C-3
173
RETURN TO
LOS ANGELES COUNTY SURVEYOR
700 HALL OF RECORDS
Do not extend notes this side of this line.
Note: Any Additions or Changes on This Sheet Must be Made Circled in Red Ink With Date and Name of Person Making Change.

Notes Ck'd by [illegible]	Survey of 168 TH ST
Map No.	W. O. 1156 Tape No. 86 St'd 68 °F
Office Work M. HAMASU	Surveyed by WALLACE
Checked	Notes ECW. Date 7-'46
Date	Indexed A. C. Johnson

F.B. 1177 Pg. [illegible]

172 W.S. 25 C-3

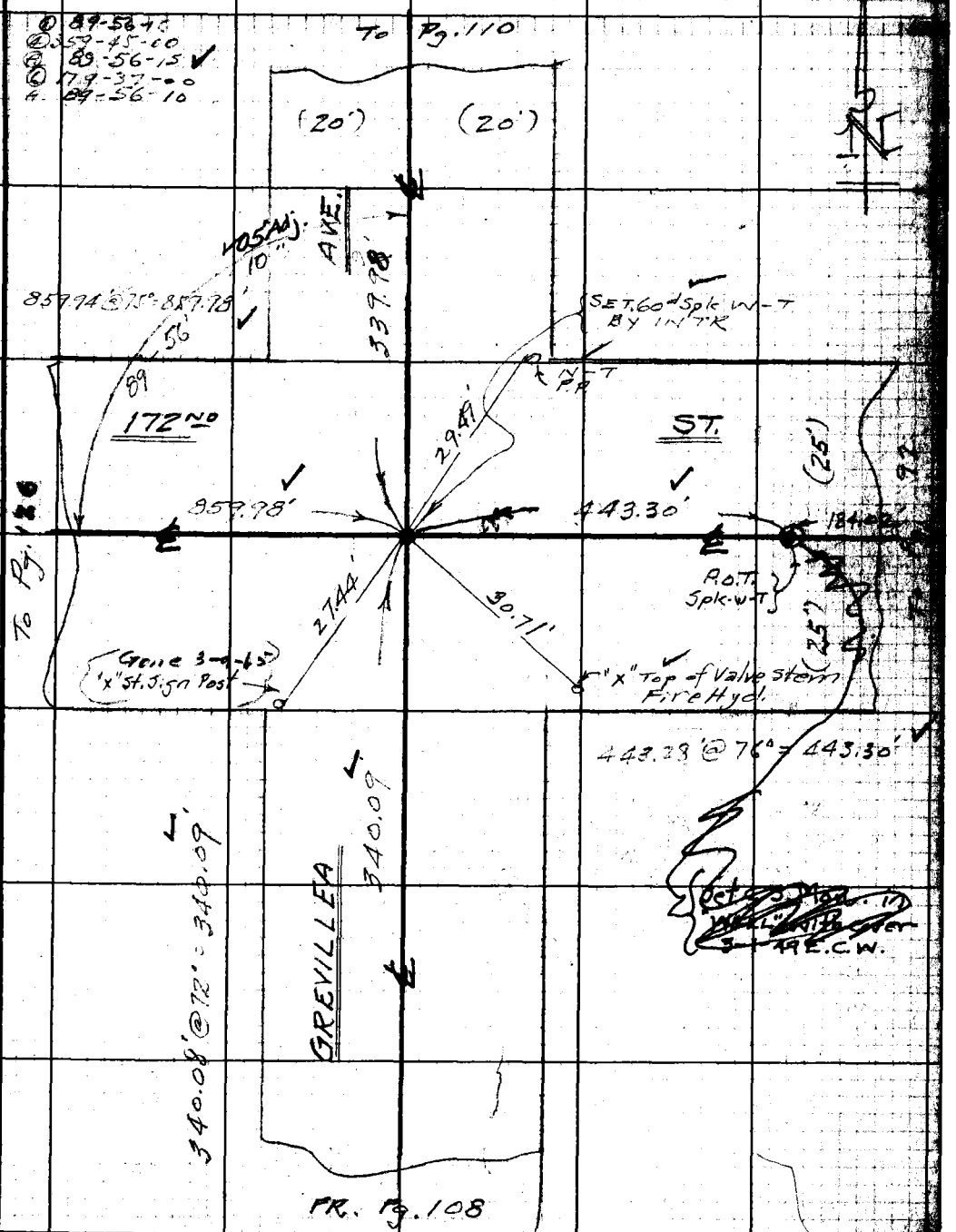

Note: Any Additions or Changes on This Sheet Must be Made Circled in Red Ink With Date and Line of Person Making Change.

Do not extend notes this side of this line.

RETURN TO
LOS ANGELES COUNTY SURVEYOR
700 HALL OF RECORDS

FORM 247 BM 11-41

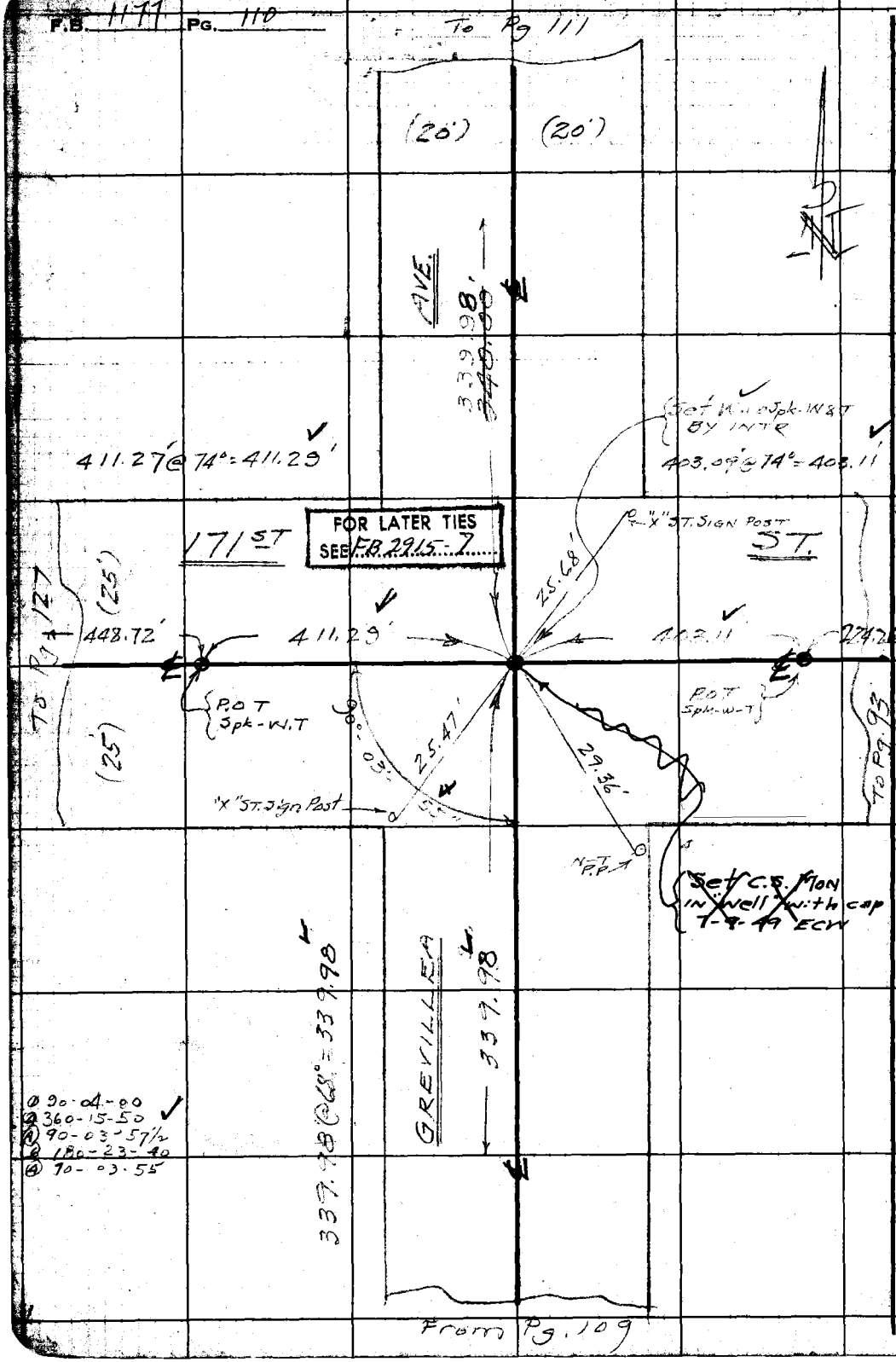

W.S. 25-C-3

RETURN TO
LOS ANGELES COUNTY SURVEYOR
700 HALL OF RECORDS

Do not extend notes this side of this line.

Note: Any Additions or Changes on This Sheet Must be Made Circled in Red Ink With Date and Name of Person Making Change.

Notes Ck'd by [illegible]	Survey of 168TH ST
Map No.	W. O. 1156 Tape No. 84 St'd 68 °F
Office Work M. HAMASU	Surveyed by WALLACE
Checked	Notes E.C.W. Date JULY 1946
Date	Indexed A. C. Johnson

F.B. 1177 Pg. [illegible]

170 W.S. 25 C-3

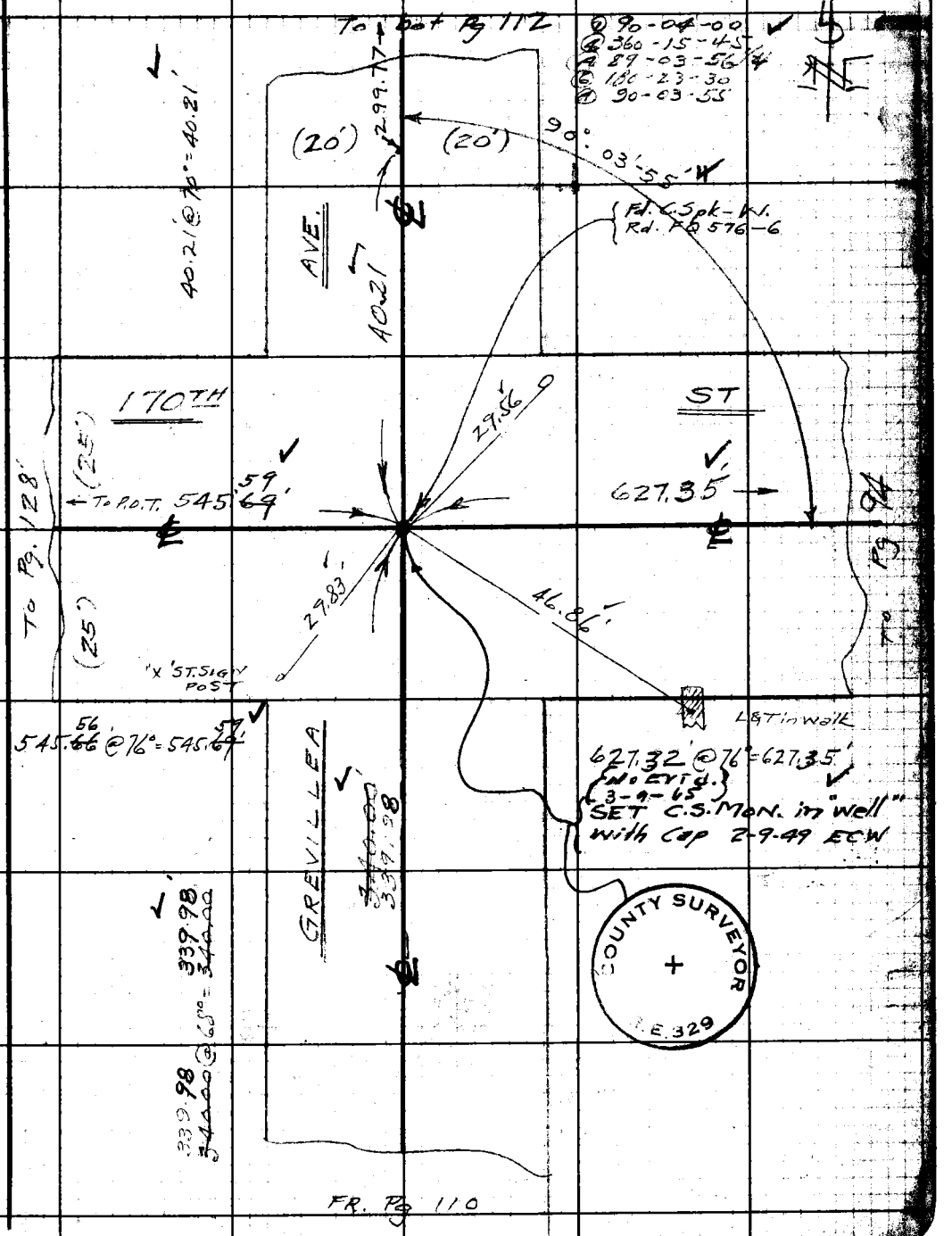

Note: Any Additions or Changes on This Sheet Must be Made Circled in Red Ink With Date and Line of Person Making Change.

Do not extend notes this side of this line.

RETURN TO
LOS ANGELES COUNTY SURVEYOR
700 HALL OF RECORDS

FORM 247 BM 11-41

F.B. 1177 Pg. 112

RETURN TO
LOS ANGELES COUNTY SURVEYOR
700 HALL OF RECORDS
Do not extend notes this side of this line.

Note: Any Additions or Changes on This Sheet Must be Made in Red Ink With Date and Name of Person Making Change.

Notes Ck'd by [illegible]	Survey of 168TH ST	F.B. 1177 Pg.
Map No.	W. O. 1156 Tape No. 84 St'd 68 °F	
Office Work M. HAMASU	Surveyed by Wallace	
Checked	Notes ECW Date JULY 1946	
Date	Indexed A. C. Johnson	

① 90-04-00
④ 360-15-45
A 90-03-56 1/4
② 180-23-15
A 90-03-52 1/2

W.S. 25 C-3

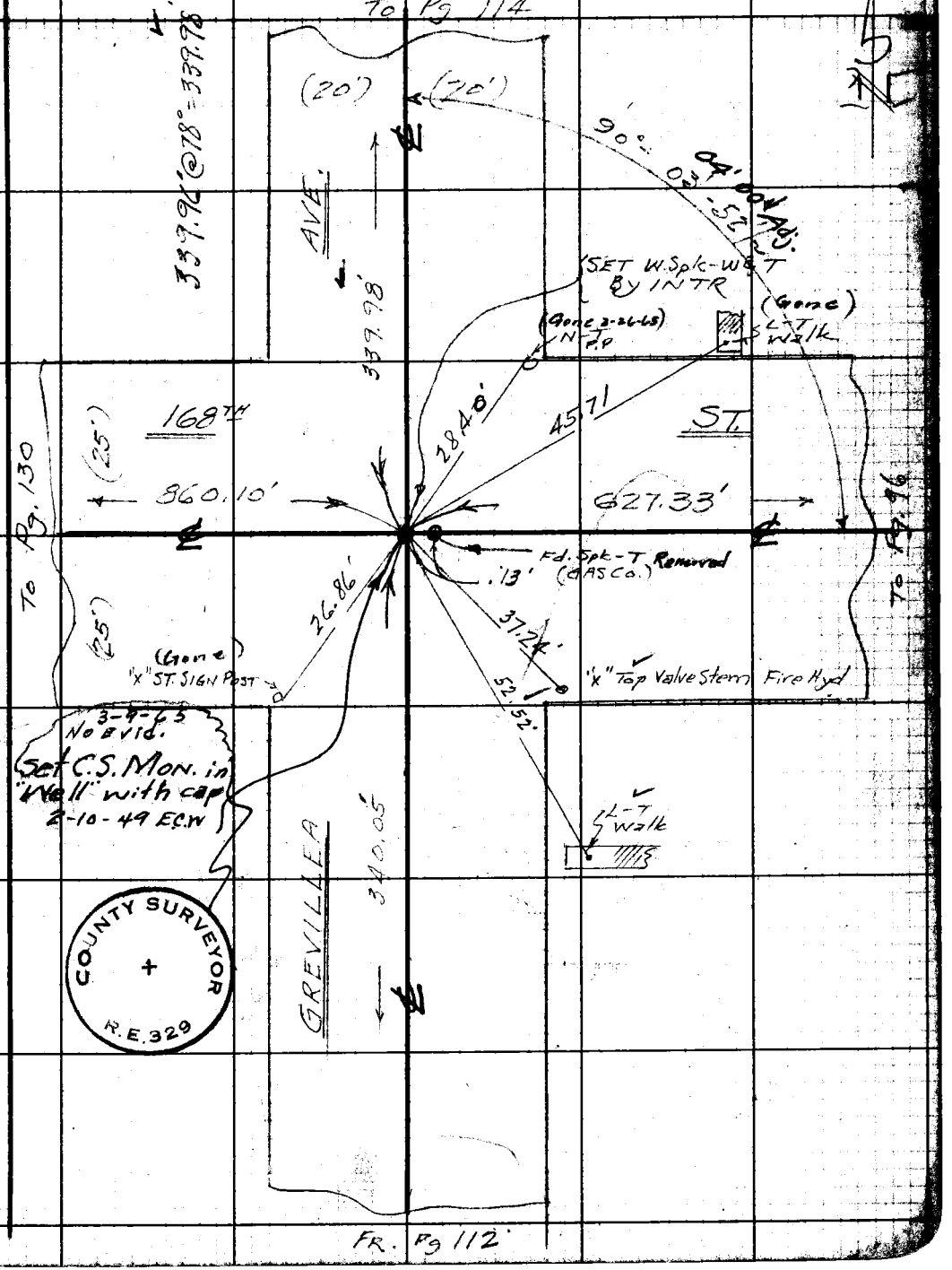

Note: Any Additions or Changes on this Sheet Must be Made and Circled in Red Ink With Date and Name of Person Making Change.

Do not extend notes this side of this line.

RETURN TO
LOS ANGELES COUNTY SURVEYOR
700 HALL OF RECORDS

FORM 247 SM 11-41

F.B. 1171 Pg. 114

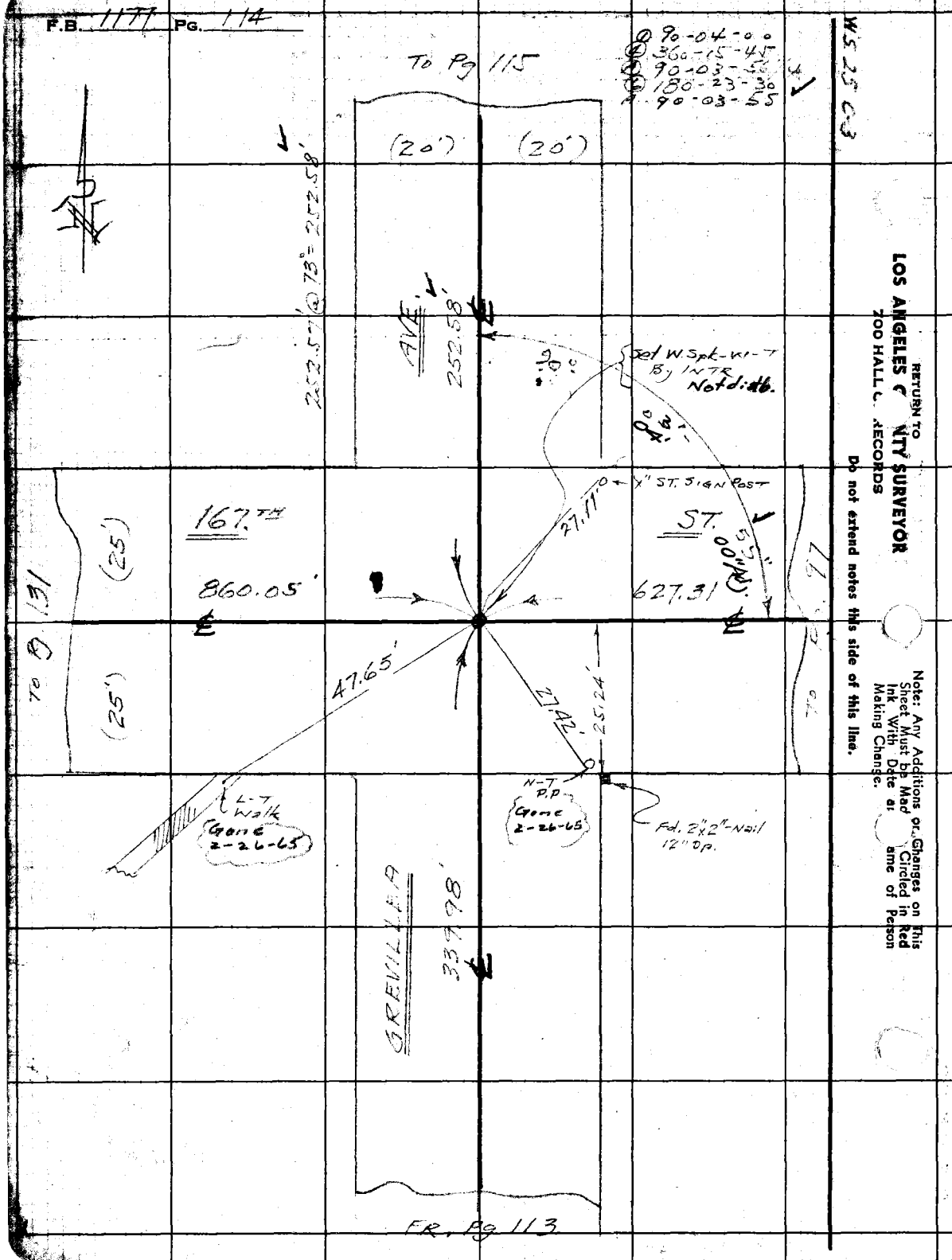

RETURN TO
LOS ANGELES COUNTY SURVEYOR
200 HALL OF RECORDS
Do not extend notes this side of this line.

Note: Any Additions or Changes on This Sheet Must be Made in Red Ink With Date and Circled in Red Making Change.

Notes Ck'd by KRMeh	Survey of 168TH ST	F.B. 1177 Pg. 1[illegible]
Map No.	W. O. 1156 Tape No. St'd 68 of	① 90-04-00
Office Work M. HAMASU	Surveyed by Wallace	② 360-16-00
Checked	Notes ECW Date July 1946	③ 90-04-00 ✓
Date	Indexed A. C. Johnson	⑥ 180-24-15
		⑧ 90-04-02 1/2

W.S. 25 C-3

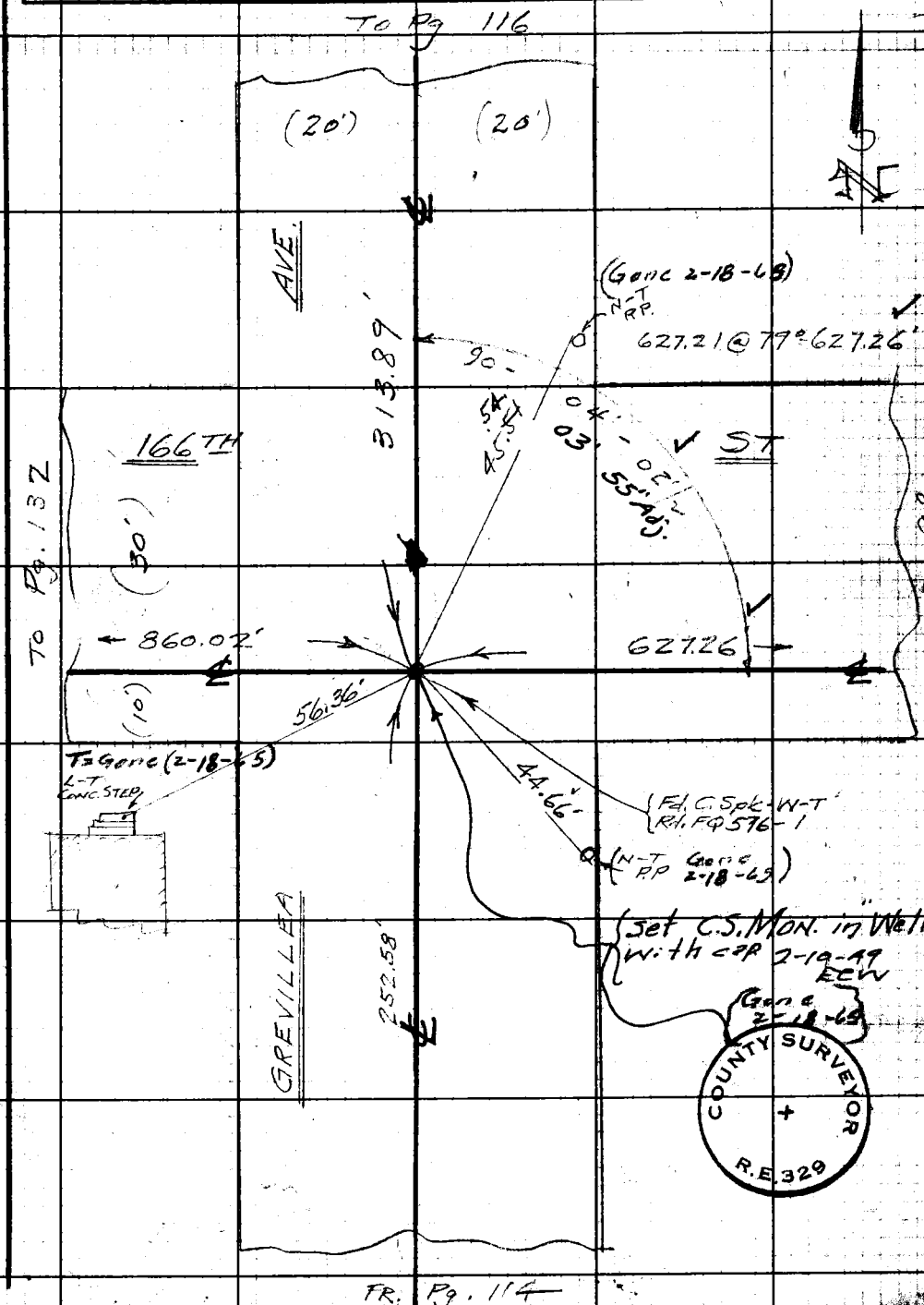

Note: Any Additions or Changes on This Sheet Must be Made Circled in Red Ink With Date and Name of Person Making Change.

Do not extend notes this side of this line.

RETURN TO
LOS ANGELES COUNTY SURVEYOR
700 HALL OF RECORDS

FORM 247 5M 11-41

F.B. 1177 PG. 116

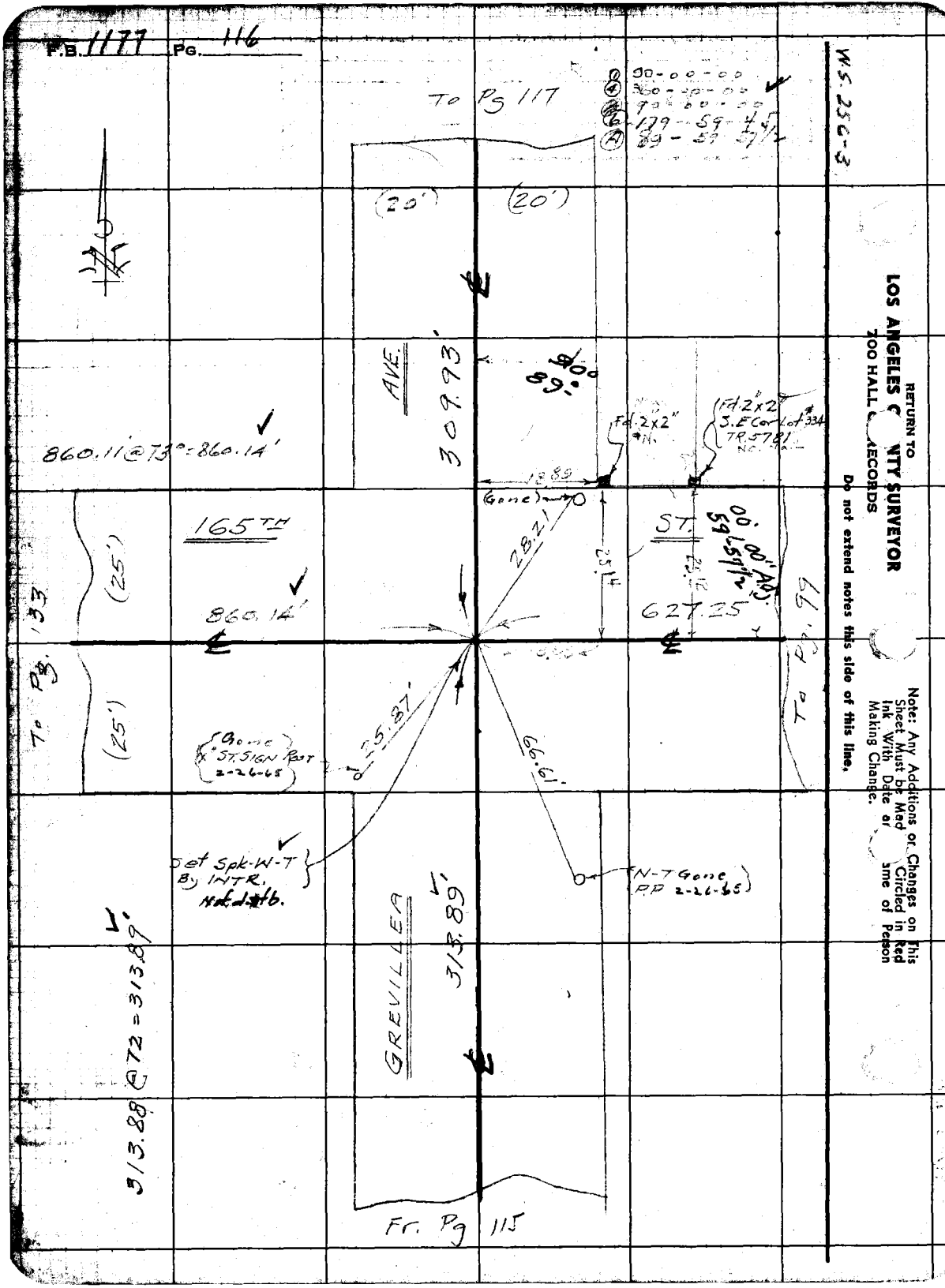

RETURN TO
LOS ANGELES COUNTY SURVEYOR
700 HALL OF RECORDS

Do not extend notes this side of this line.

Note: Any Additions or Changes on This Sheet Must be Made in Ink With Date and Circled in Red Making Change. Same of Person

Notes Ck'd by KRMcPhe	Survey of 168TH ST
Map No.	W. O. 1156 Tape No. 84 St'd 68 of
Office Work M. HAMASU	Surveyed by Wallace
Checked	Notes ECW Date 7-46
Date	Indexed A. C. Johnson

F.B. 1177

W.S. 25 C-3

COUNTY SURVEYOR R.E. 329

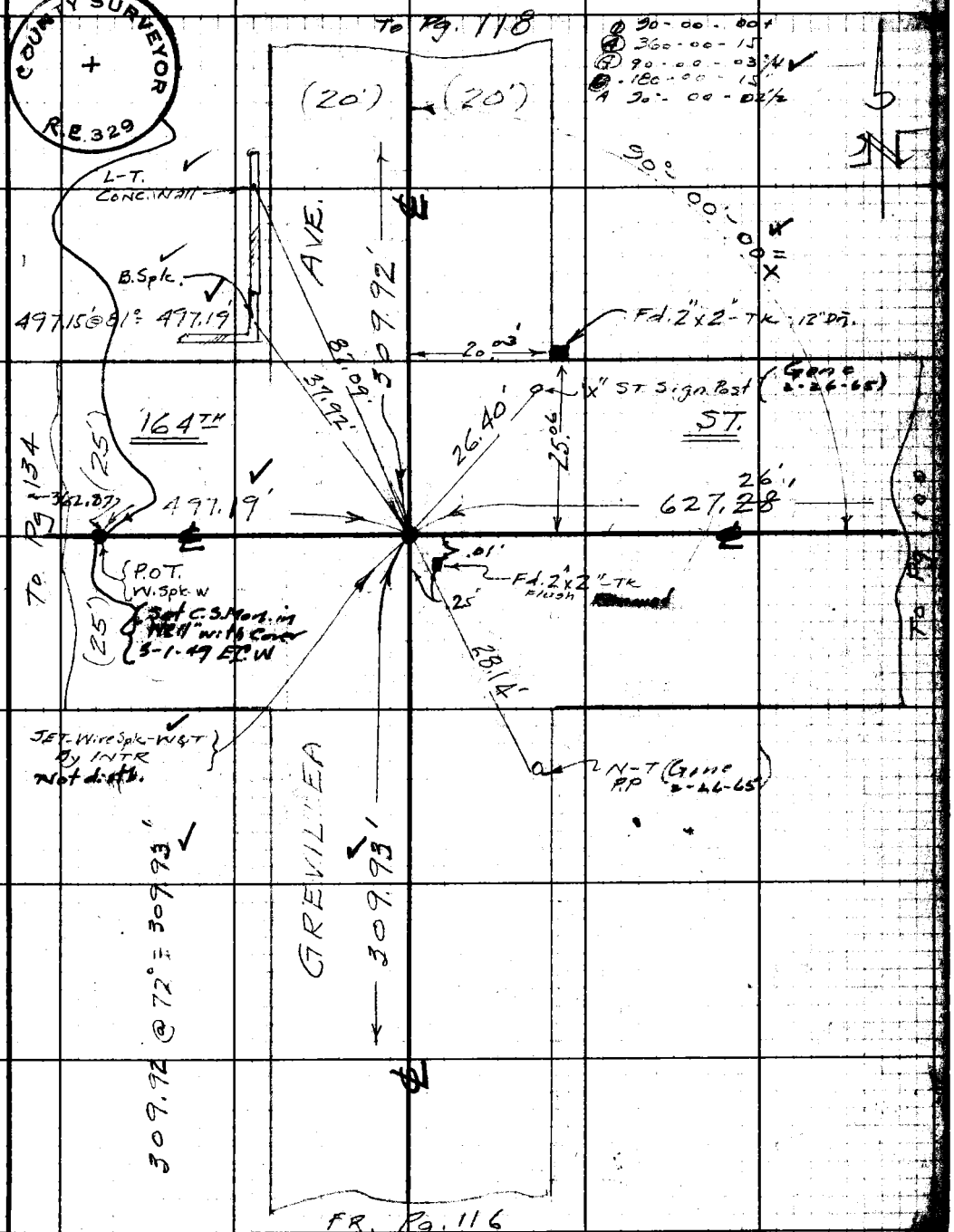

Note: Any Additions or Changes on This Sheet Must be Made Circled in Red Ink With Date and Name of Person Making Change.

Do not extend notes this side of this line.

RETURN TO LOS ANGELES COUNTY SURVEYOR 700 HALL OF RECORDS

FORM 247 3M 11-41

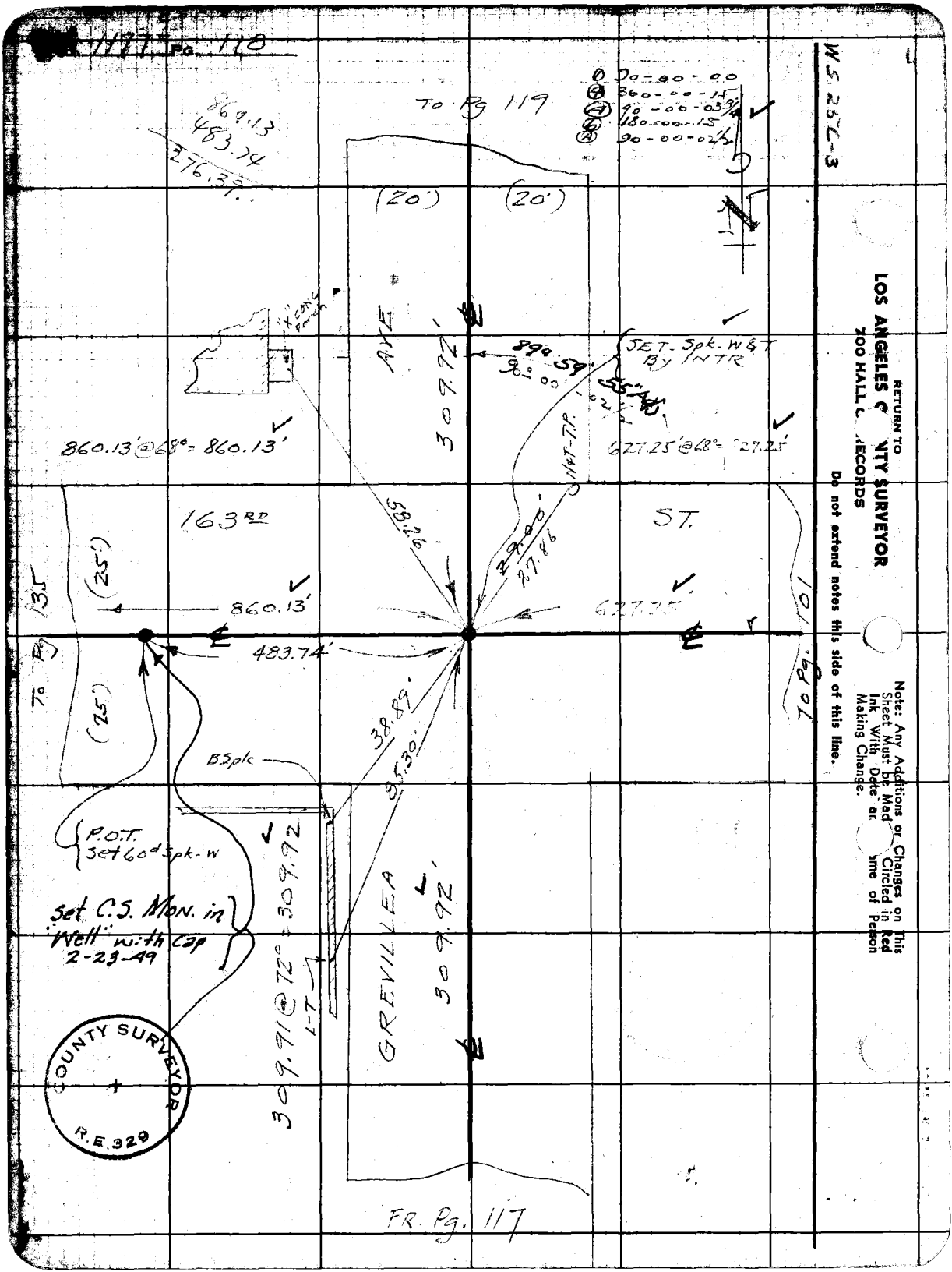

W5 256-3

RETURN TO
LOS ANGELES COUNTY SURVEYOR
700 HALL OF RECORDS

Do not extend notes this side of this line.

Note: Any Additions or Changes on This Sheet Must be Made in Red Ink With Date and Name of Person Making Change.

Notes Ck'd by [illegible]	Survey of 168TH ST	F.B. 1177 Pg. [illegible]
Map No.	W. O. 1156 Tape No. 84 St'd 56' °F	
Office Work M. HAMASU	Surveyed by WALLACE	
Checked	Notes ECW Date JULY '46	
Date	Indexed A. C. Johnson	

W.S. 25C-3

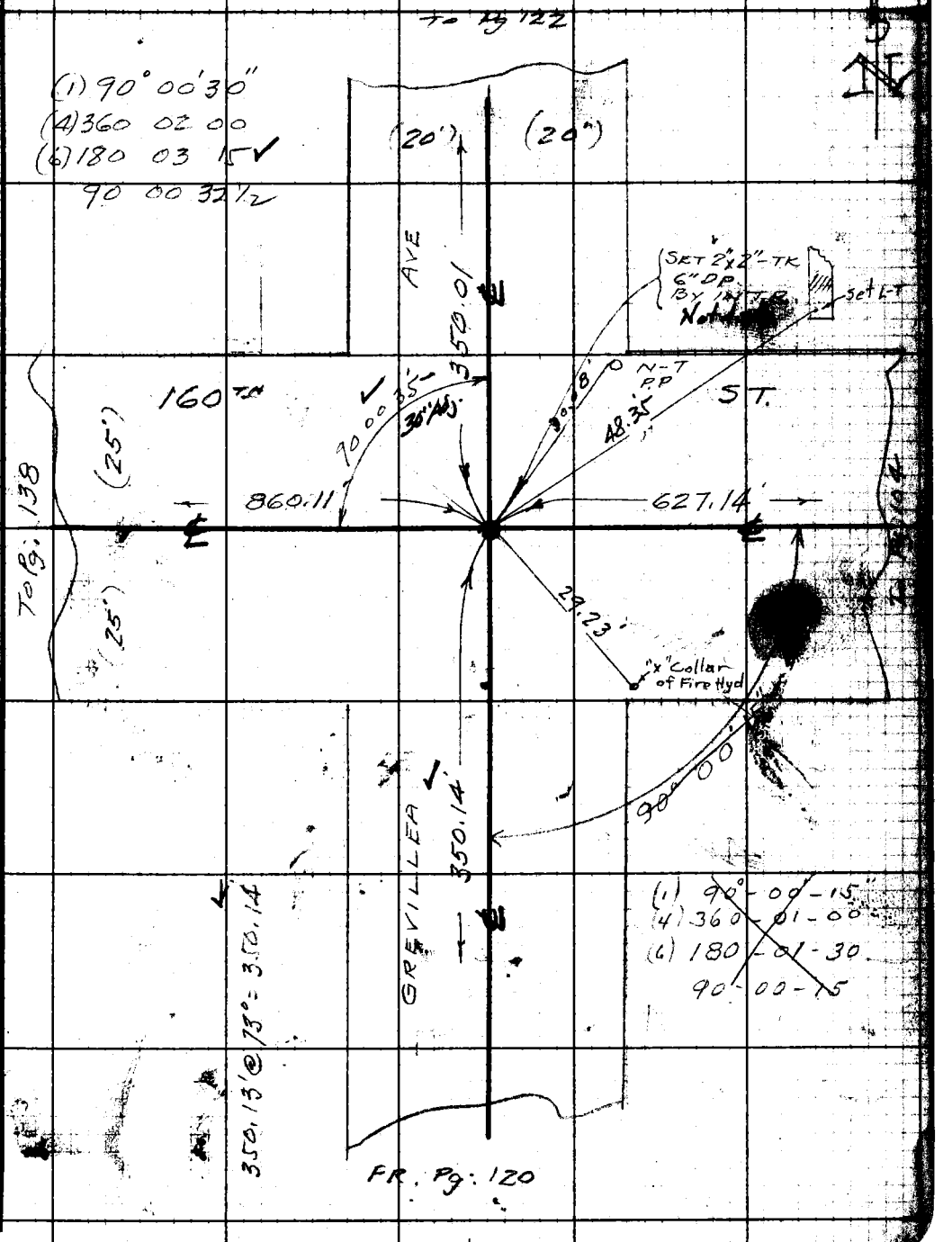

Notes Any Additions or Changes on This Sheet Must be Made Circled in Red Ink With Date and Name of Person Making Change.

Do not extend notes this side of this line.

RETURN TO
LOS ANGELES COUNTY SURVEYOR
700 HALL OF RECORDS

FORM 247 5M 11-41

RETURN TO
LOS ANGELES COUNTY SURVEYOR
700 HALL OF RECORDS

Note: Any Additions or Changes on This Sheet Must be Made in Red Ink With Date and Name of Person Making Change.

Do not extend notes this side of this line.

W.S. 25C-3

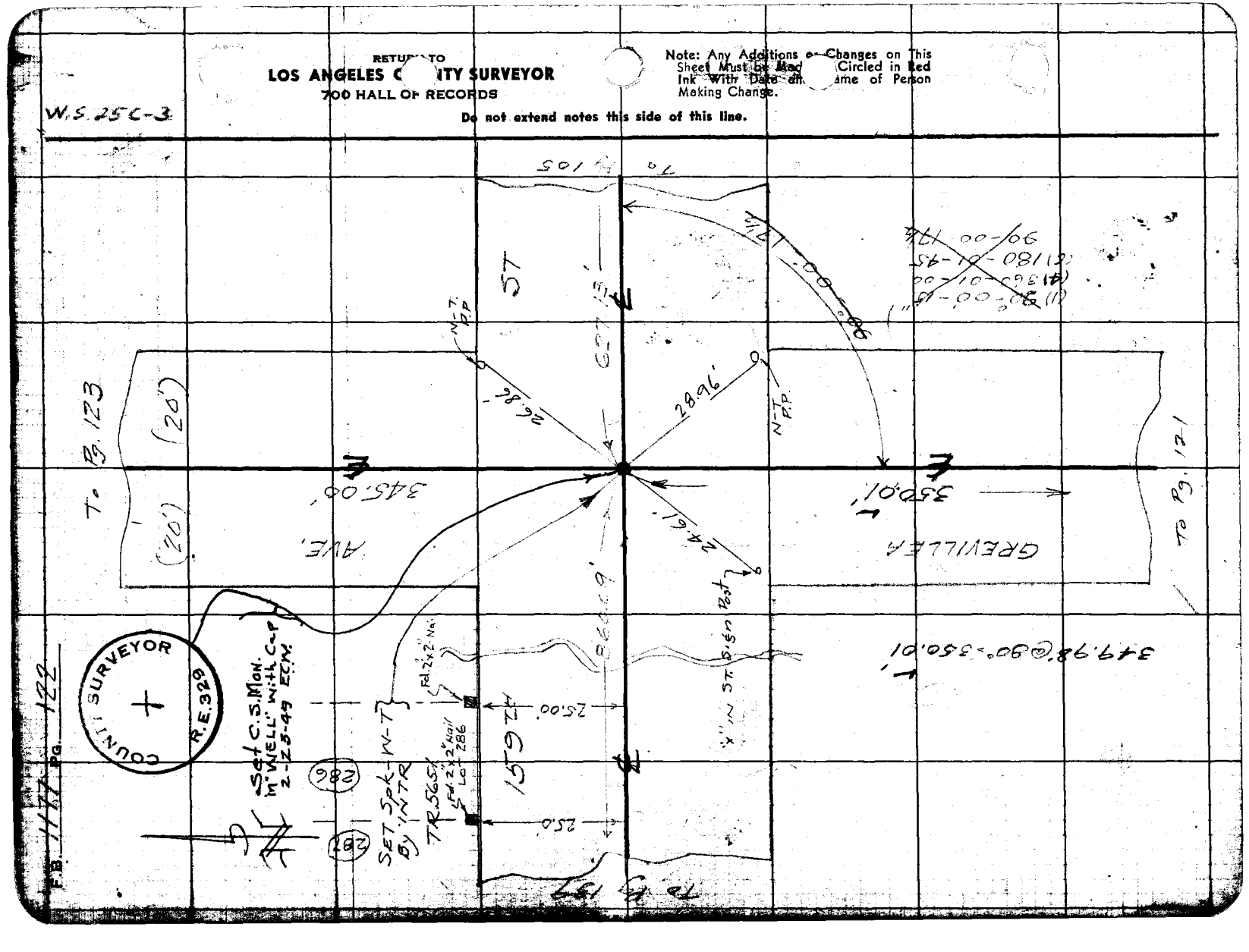

F.B. 1177 Pg. 122

W.S. 25 C-3

Notes Ck'd by Hamasu
Map No.
Office Work M. HAMASU
Checked
Date

Survey of 168TH ST
W. O. 1156 Tape No. 87 St'd 68 °F
Surveyed by Wallace
Notes E.C.W. Date July 1946
Indexed C. Johnson

F.B. 1177 Pg.

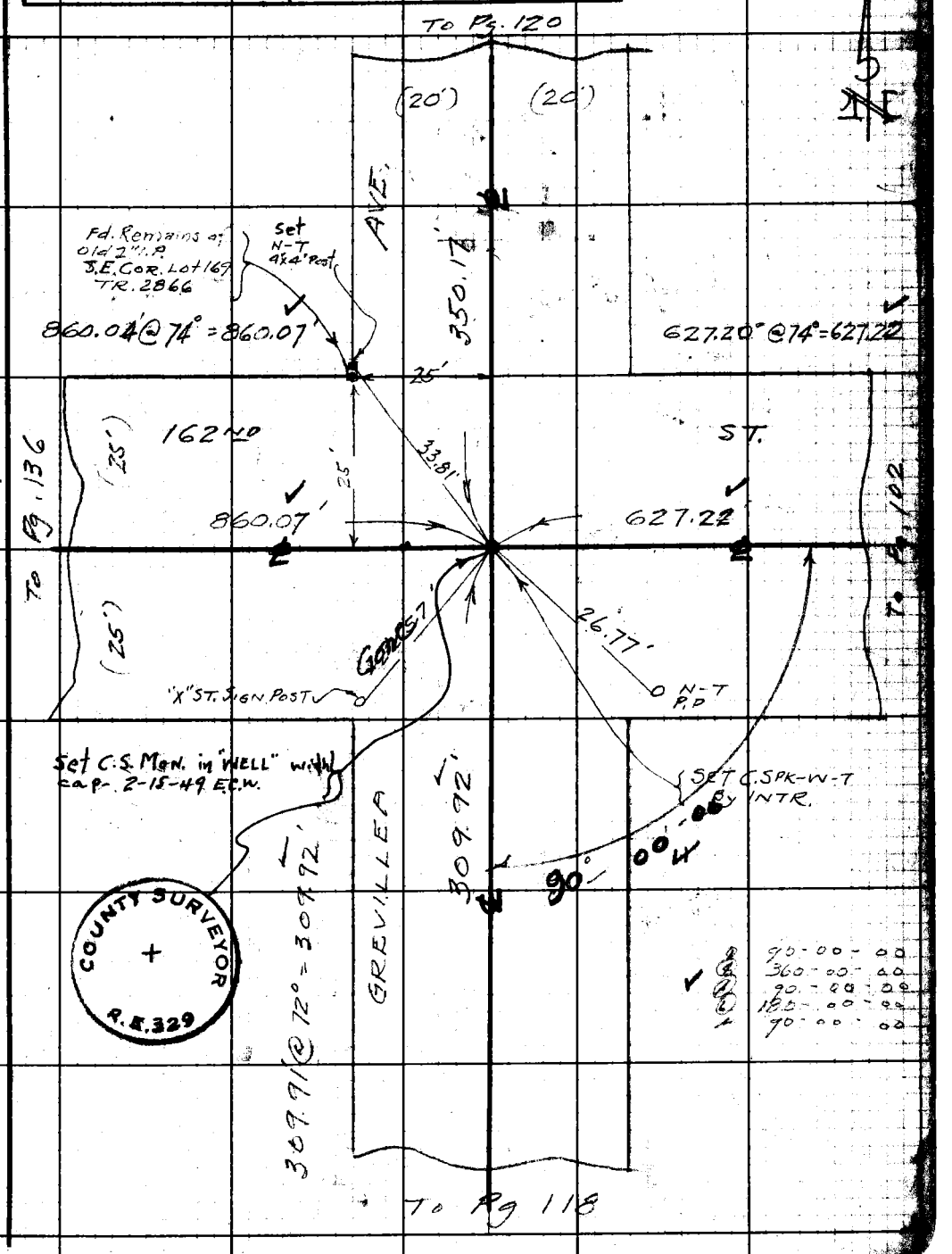

Note: Any Additions or Changes on This Sheet Must be Made Circled in Red Ink With Date and Name of Person Making Change.

Do not extend notes this side of this line.

RETURN TO
LOS ANGELES COUNTY SURVEYOR
700 HALL OF RECORDS

COUNTY SURVEYOR
R.E. 329

FORM 2-07 SM 11-51

RETURN TO
LOS ANGELES COUNTY SURVEYOR
700 HALL OF RECORDS

Note: Any Additions or Changes on This Sheet Must be Made in Red Ink With Date and Name of Person Making Change.

Do not extend notes this side of this line.

WS 25C-3

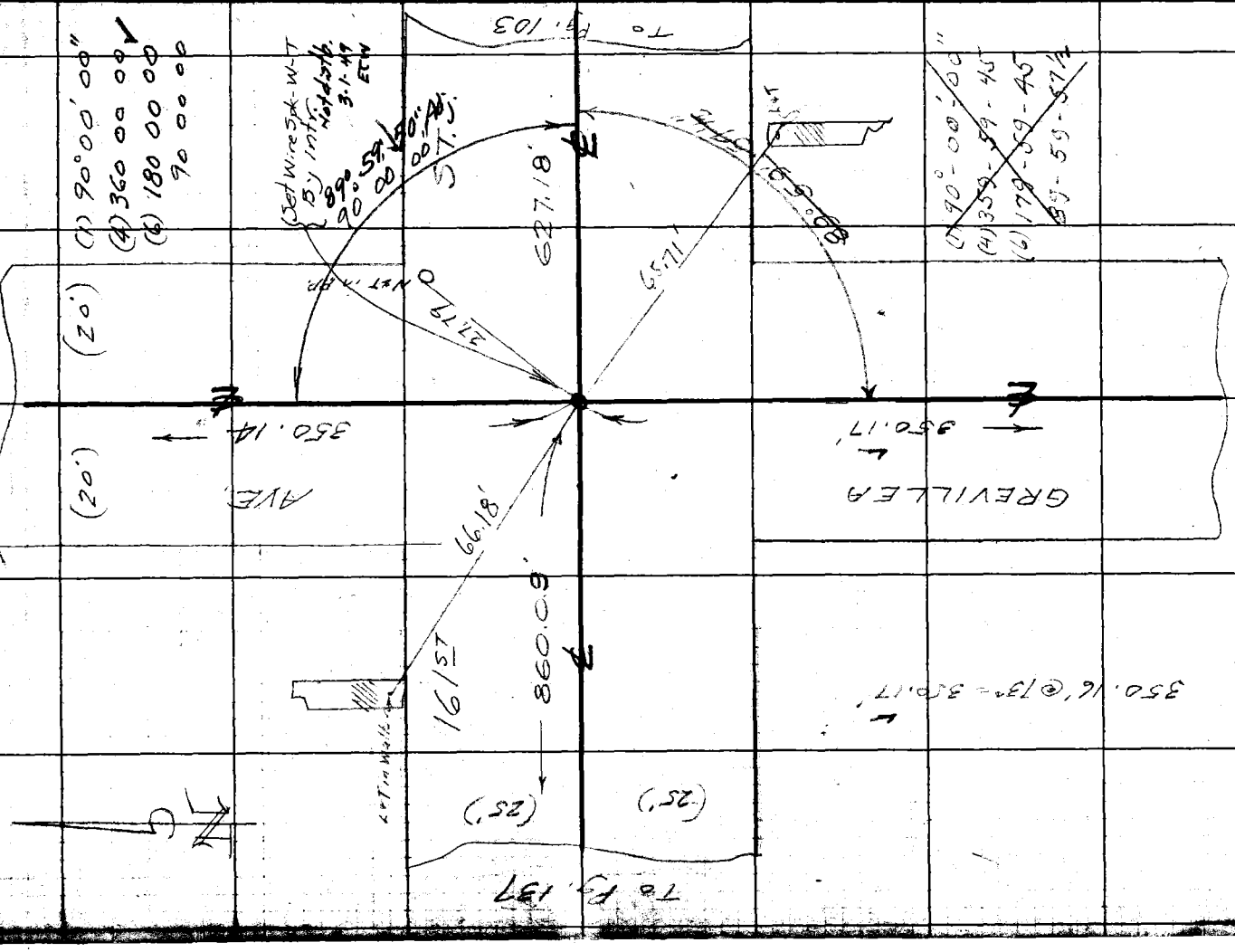

PG. 120

Notes Ck'd by	[illegible]	Survey of	168th ST
Map No.		W. O. 1156	Tape No. 87 St'd 68 °F
Office Work	M. HAMASU	Surveyed by	WALLACE
Checked		Notes	ECW Date JULY '46
Date		Indexed	A. C. Johnson

F.B. 1177 Pg. [illegible]

W.S. 25 C-3

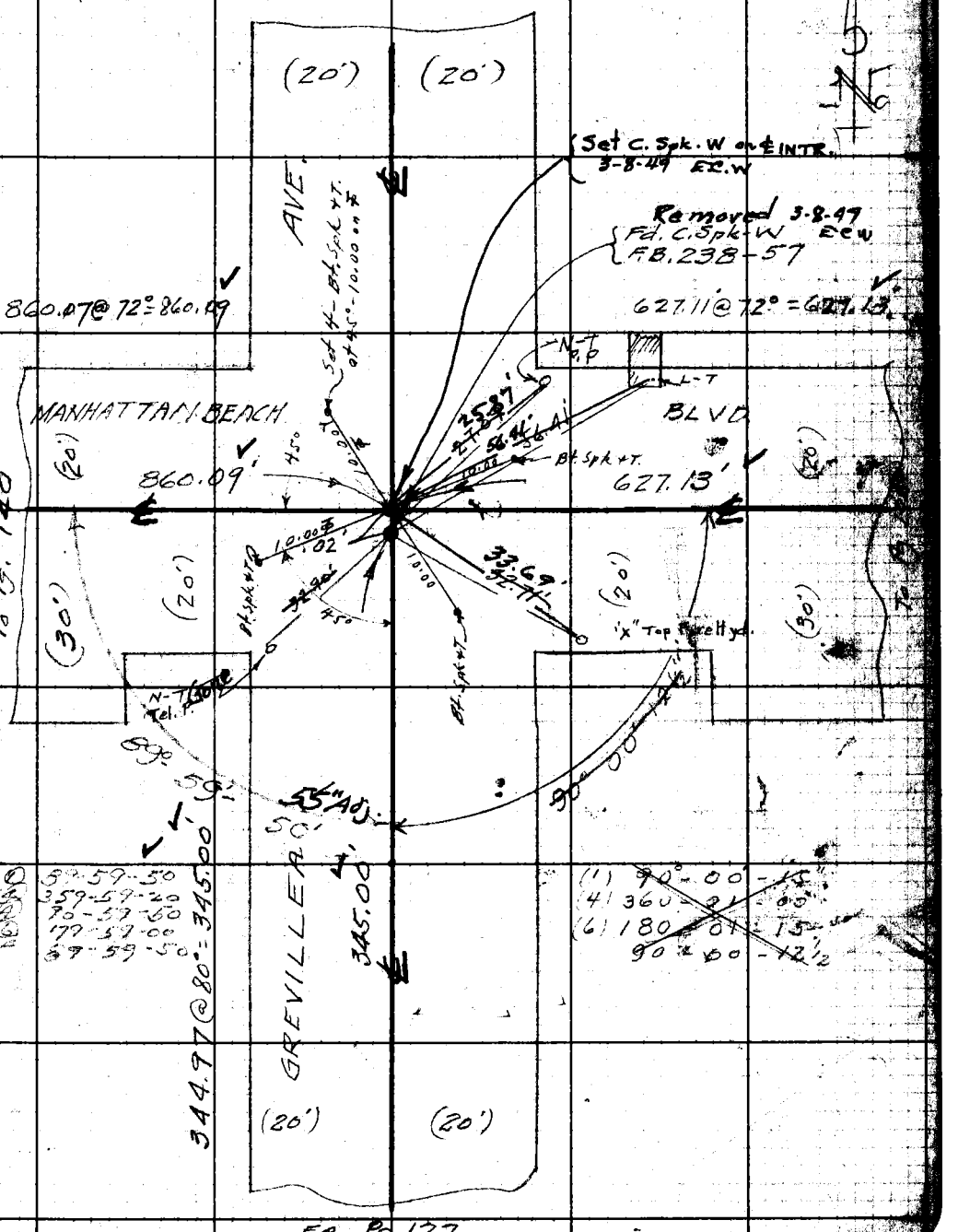

FR. Pg 122

Note: Any Additions or Changes on This Sheet Must be Made Circled in Red Ink With Date and Name of Person Making Change.

Do not extend notes this side of this line.

RETURN TO
LOS ANGELES C[illegible] SURVEYOR
700 HALL OF RECORDS

FORM 247 BM 11-41

F.B. 1177 PG. 124

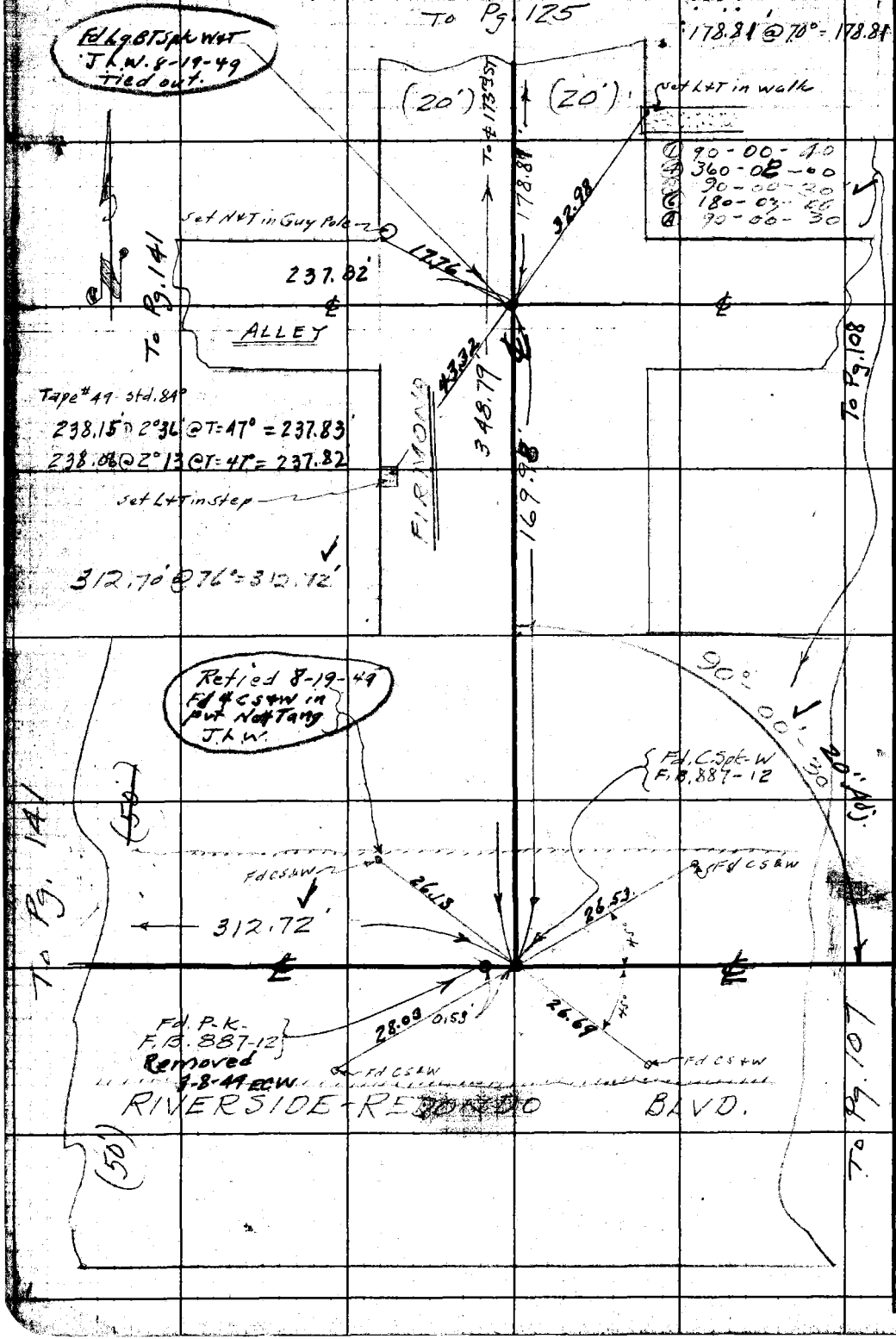

W.S. 25 C-3

RETURN TO
LOS ANGELES COUNTY SURVEYOR
700 HALL OF RECORDS

Do not extend notes this side of this line.

Note: Any Additions or Changes on This Sheet Must be Made Circled in Red Ink With Date and Name of Person Making Change.

Notes Ck'd by K.R. McPh	Survey of 168TH ST.
Map No.	W. O. 1156 Tape No. 87 St'd 68 °F
Office Work M. HAMASU	Surveyed by Wallace
Checked	Notes ECW Date July 1946
Date	Indexed A. C. Johnson

F.B. 1177 Pg. 125

W.S. 25 C-3

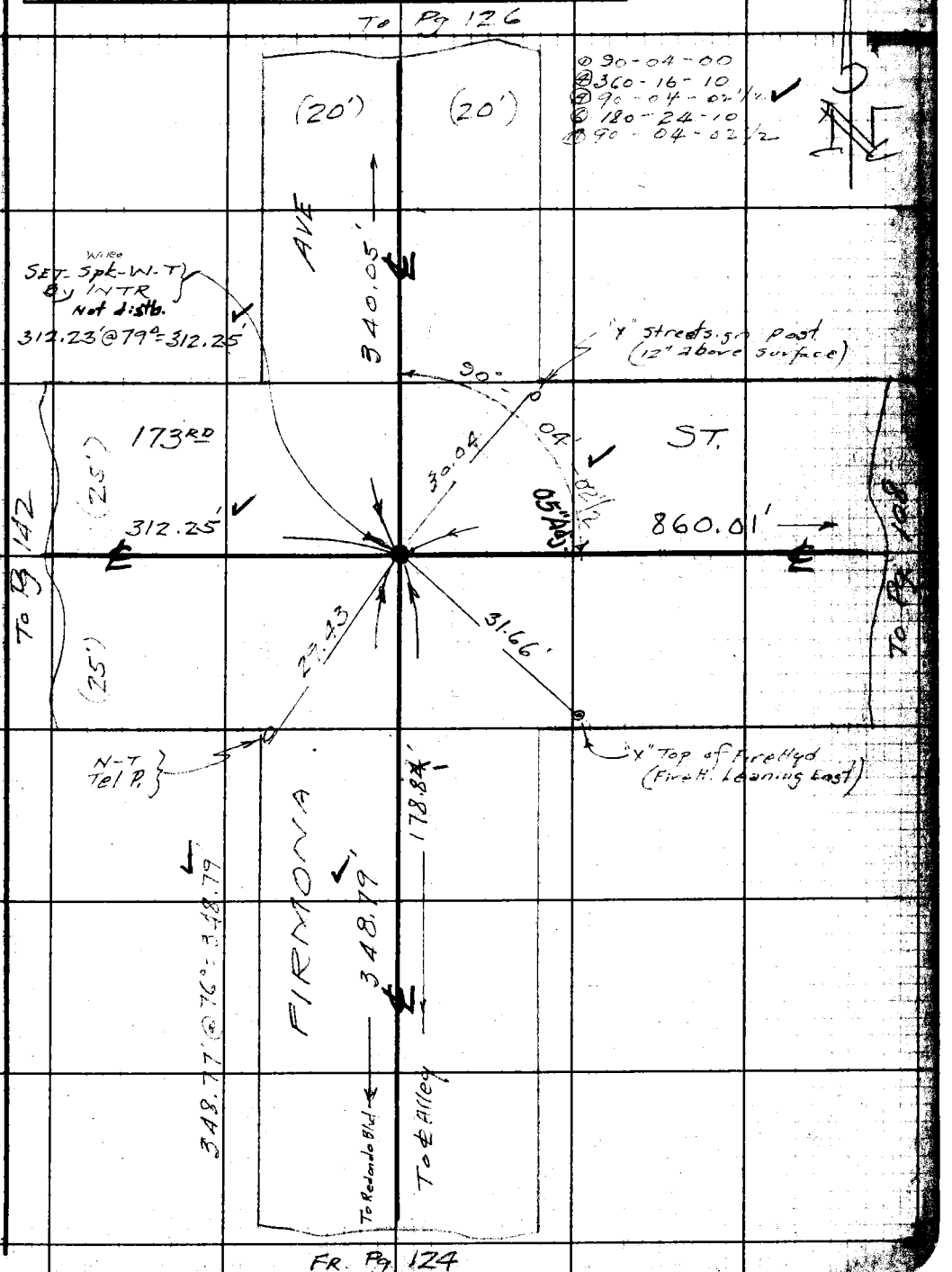

Note: Any Additions or Changes on This Sheet Must be Made Circled in Red Ink With Date and Name of Person Making Change.

Do not extend notes this side of this line.

RETURN TO
LOS ANGELES COUNTY SURVEYOR
700 HALL OF RECORDS

FORM 247 5M 11-41

W.S. 25C-3

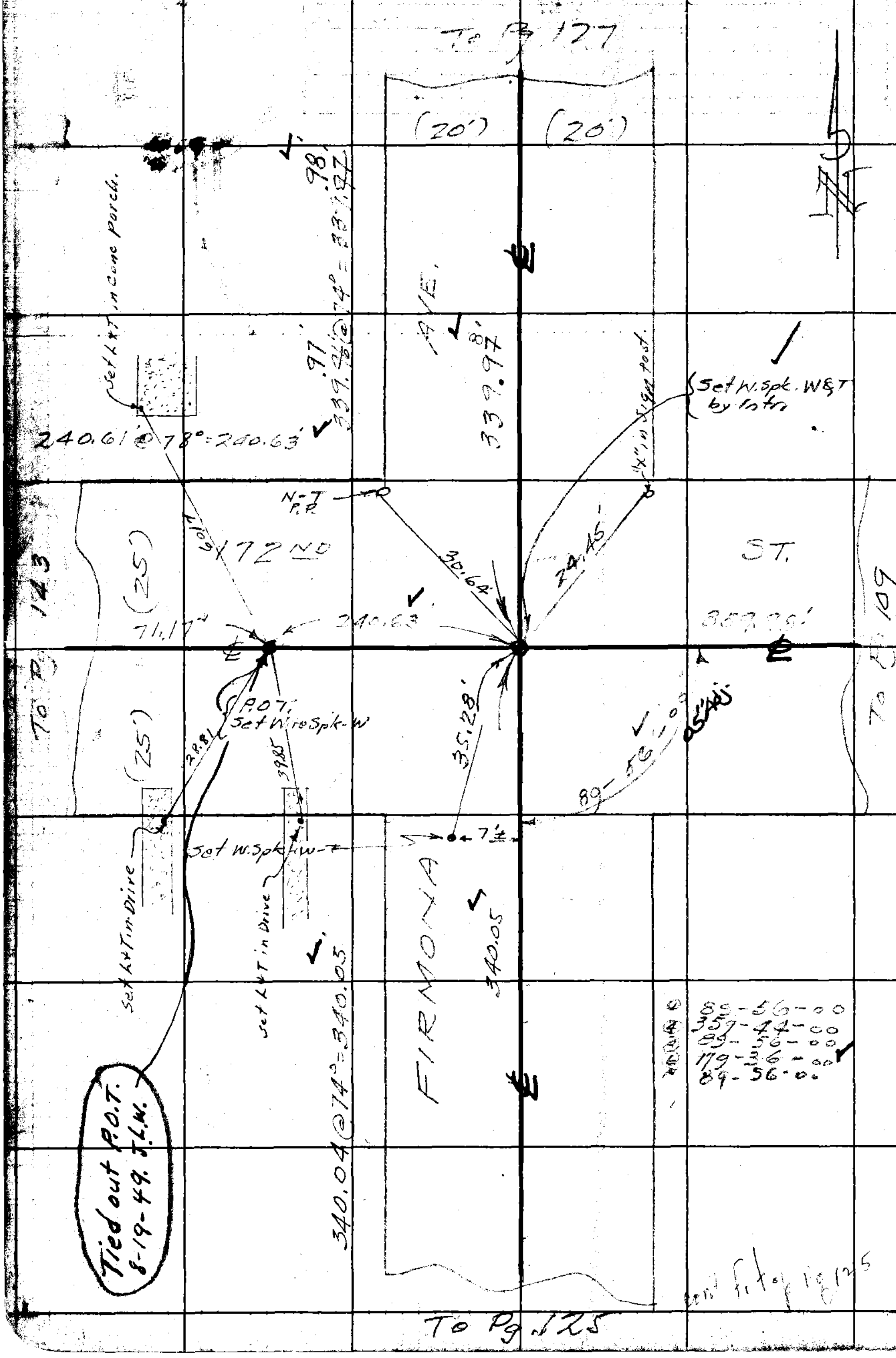

RETURN TO
LOS ANGELES COUNTY SURVEYOR
700 HALL OF RECORDS

Do not extend notes this side of this line.

Note: Any Additions or Changes on This Sheet Must be Made and Circled in Red Ink With Date and Name of Person Making Change.

Notes Ck'd by [illegible]	Survey of 168TH ST	F.B. 1177 PG. [illegible]
Map No.	W. O. 1156 Tape No. 87 St'd 68 °F	
Office Work M. HAMASU	Surveyed by Wallace	
Checked	Notes ECW Date July 1946	
Date	Indexed A. C. Johnson	

COUNTY SURVEYOR
RE.329

WS 25 C-3

Note: Any Additions or Changes on This Sheet Must be Made Circled in Red Ink With Date and Name of Person Making Change.

Do not extend notes this side of this line.

RETURN TO
LOS ANGELES COUNTY SURVEYOR
700 HALL OF RECORDS

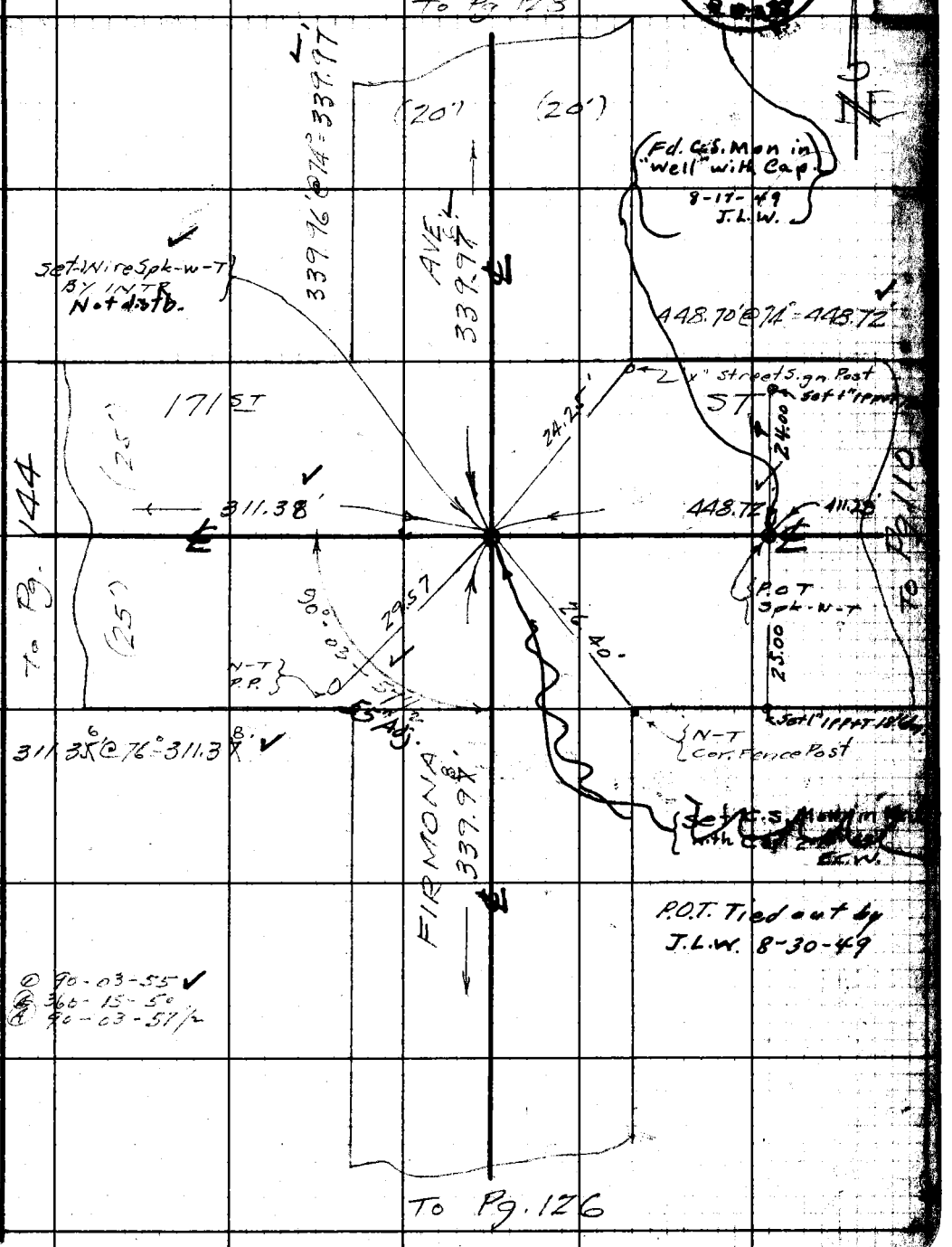

FORM 247 5M 11-41

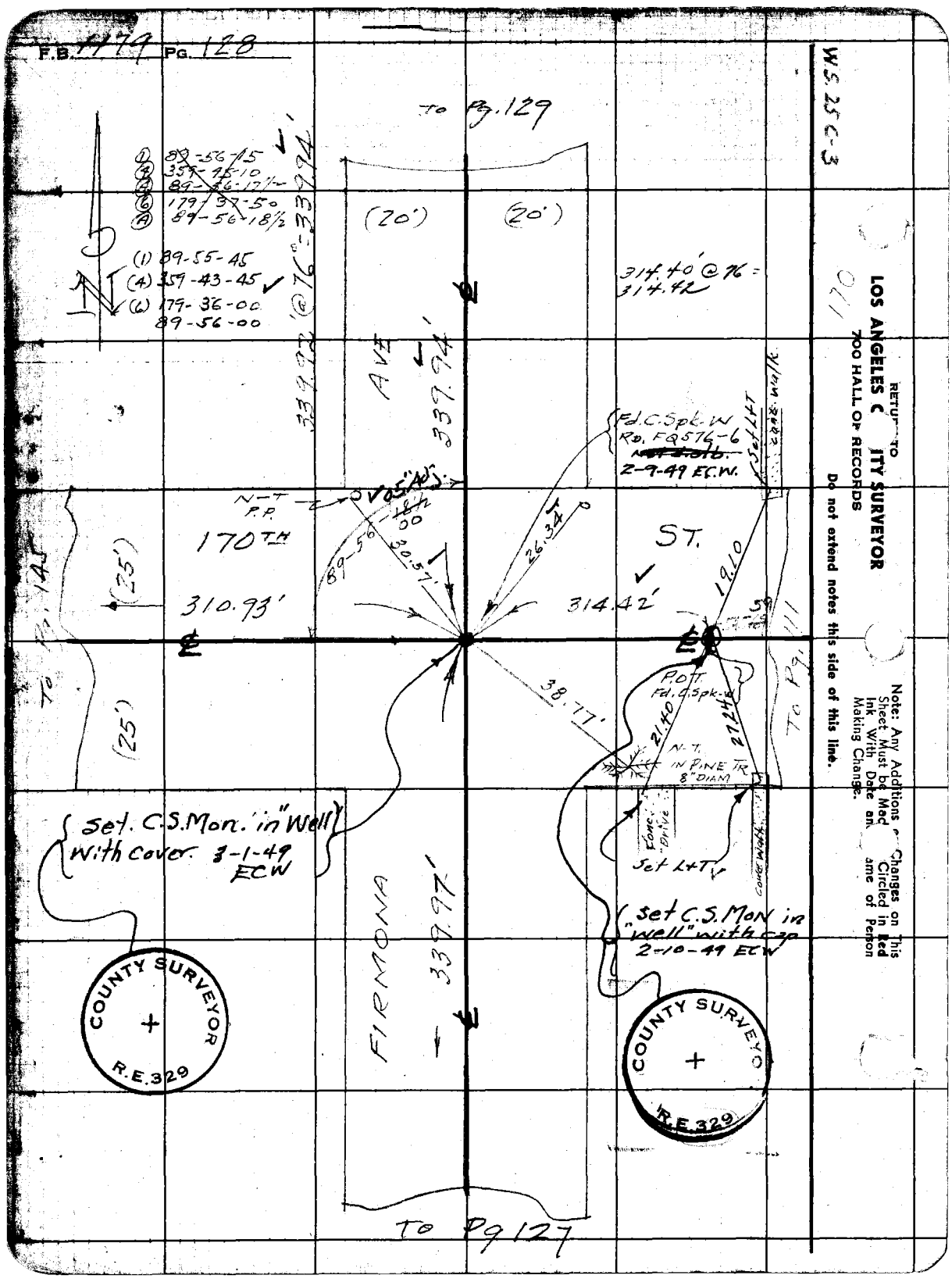
F.B. 1179 PG. 128
W.S. 25 C-3
To Pg. 129
(1) 89-56-15
(4) 359-45-10
(4) 89-56-17½
(6) 179-37-50
(A) 89-56-18½
(1) 89-55-45
(4) 359-43-45
(6) 179-36-00
89-56-00
(20')
(20')
339.92' @ 76° = 339.94'
314.40' @ 76 = 314.42
AVE
339.94'
Fd. C.Spk-W
Rd. FQ576-6
2-9-49 EC.W.
Set L+T
Conc. walk
N-T P.P.
170TH
ST.
(25')
310.93'
314.42'
19.10
89-56-18½
30.57'
26.34'
38.77'
P.O.T.
Fd. C.Spk-W
21.40'
27.24'
N-T. IN PINE TR. 8" DIAM
Conc. Drive
Set L+T
Conc. walk
To Pg. 145
To Pg. 111
(25')
Set. C.S.Mon. in "Well" with cover. 3-1-49 ECW
Set C.S.Mon in "well" with cap 2-10-49 ECW
FIRMONA
339.97'
COUNTY SURVEYOR R.E.329
COUNTY SURVEYOR R.E.329
To Pg 127
RETURN TO
LOS ANGELES COUNTY SURVEYOR
700 HALL OF RECORDS
Do not extend notes this side of this line.
Note: Any Additions or Changes on This Sheet Must be Made Circled in Red Ink With Date and Name of Person Making Change.

Notes Ck'd by [illegible]	Survey of 168TH ST.
Map No.	W. O. 1156 Tape No. 87 St'd 68 °F
Office Work: M. HAMASU	Surveyed by Wallace
Checked	Notes ECW Date July 1946
Date	Indexed A. C. Johnson

F.B. 1177 Pg. [illegible]

W.S. 25 C-3

169

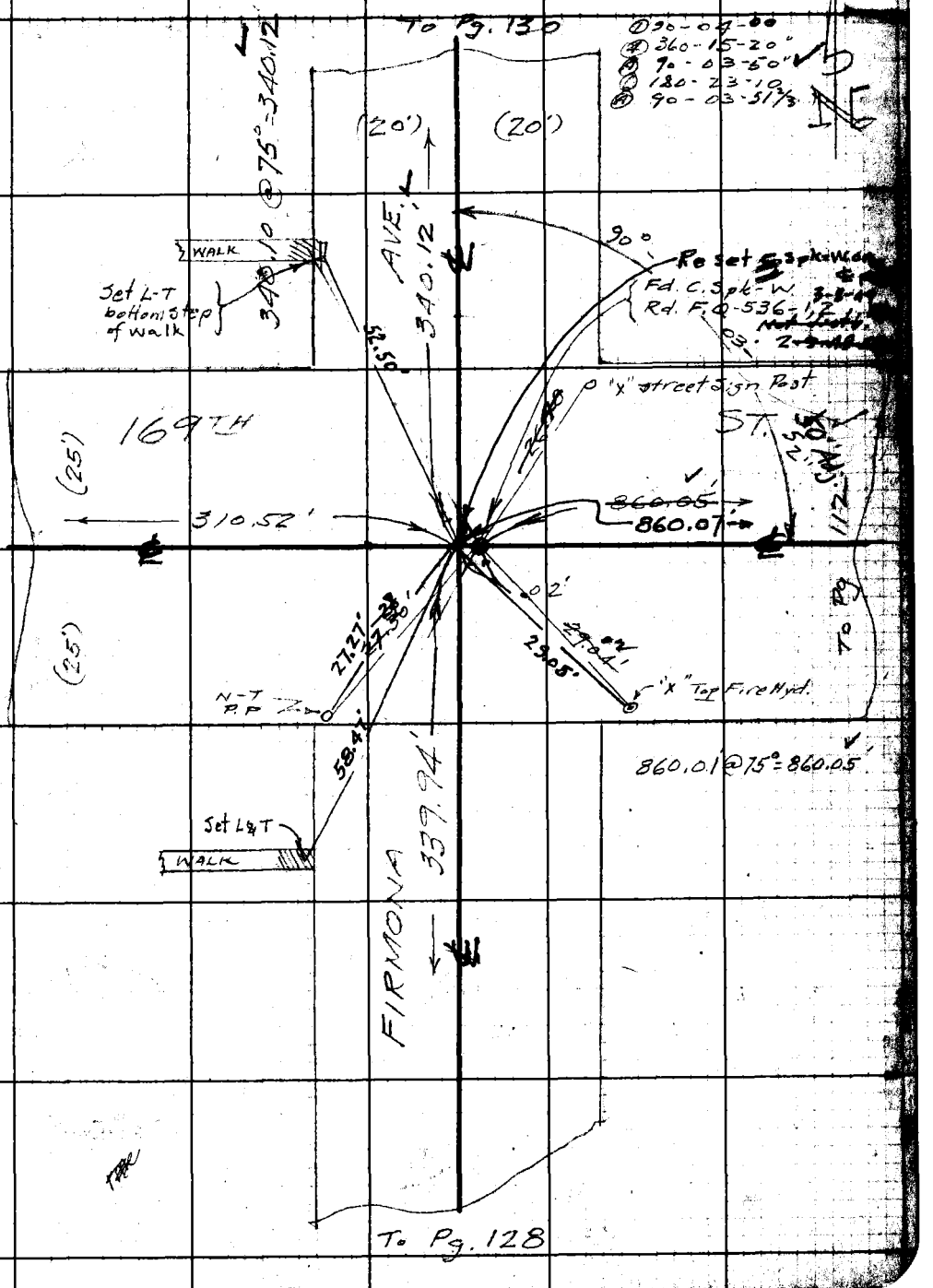

Note: Any Additions or Changes on This Sheet Must be Made or Circled in Red Ink With Date and Name of Person Making Change.

Do not extend notes this side of this line.

RETURN TO
LOS ANGELES COUNTY SURVEYOR
700 HALL OF RECORDS

FORM 247 5M 11-41

F.B. 1177 PG. 130

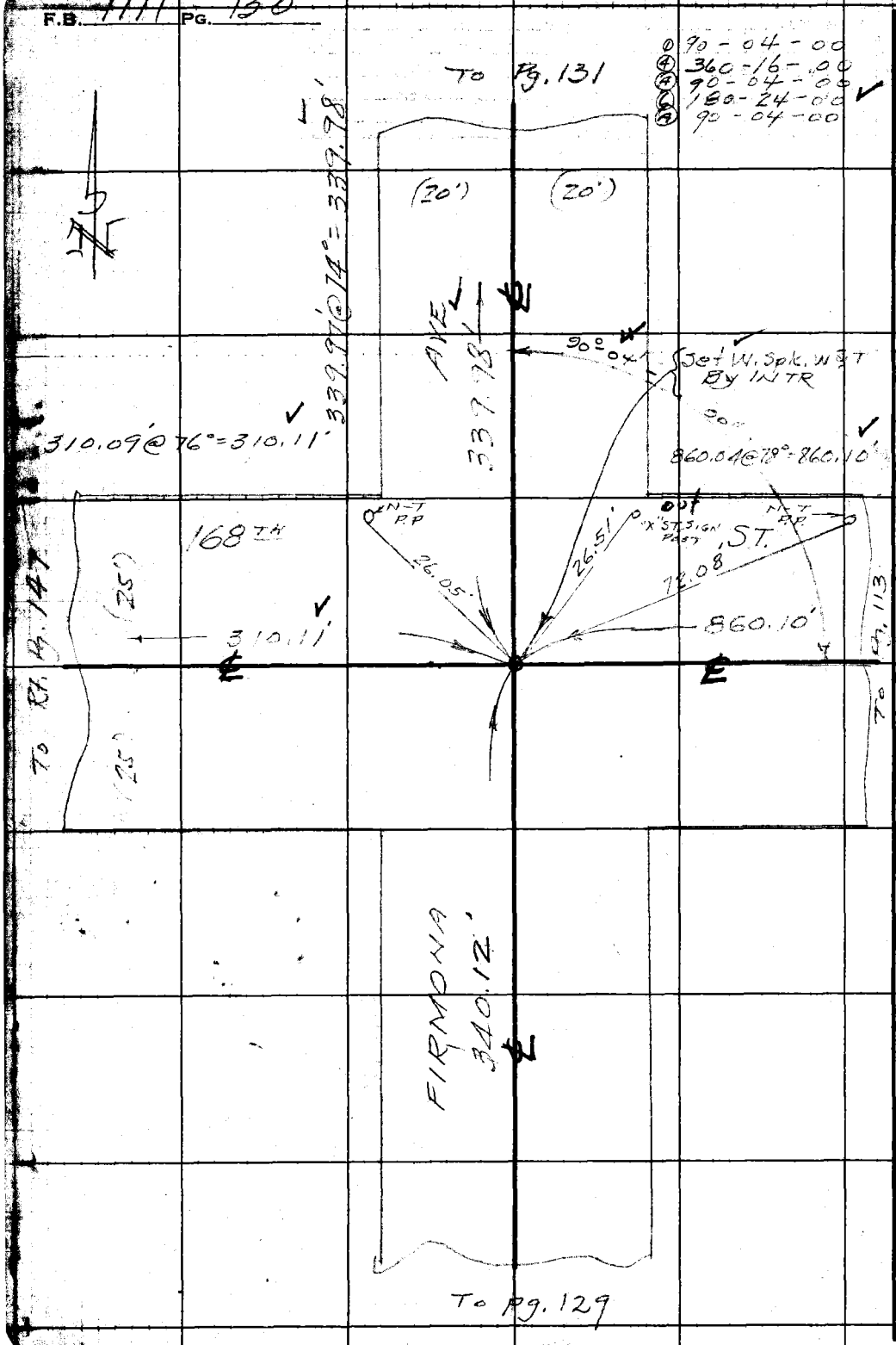

W.S 25 C-3

RETURN TO
LOS ANGELES COUNTY SURVEYOR
700 HALL OF RECORDS

Do not extend notes this side of this line.

Note: Any Additions or Changes on This Sheet Must be Made Circled in Red Ink With Date and Name of Person Making Change.

Notes Ck'd by K.R.M[illegible]	Survey of 168TH ST
Map No.	W. O. 1156 Tape No. 87 St'd 68 °F
Office Work M. HAMASU	Surveyed by Wallace
Checked	Notes ECW Date July 1946
Date	Indexed A. C. Johnson

F.B. 1177 PG. [illegible]

W.S. 25 C-3

167

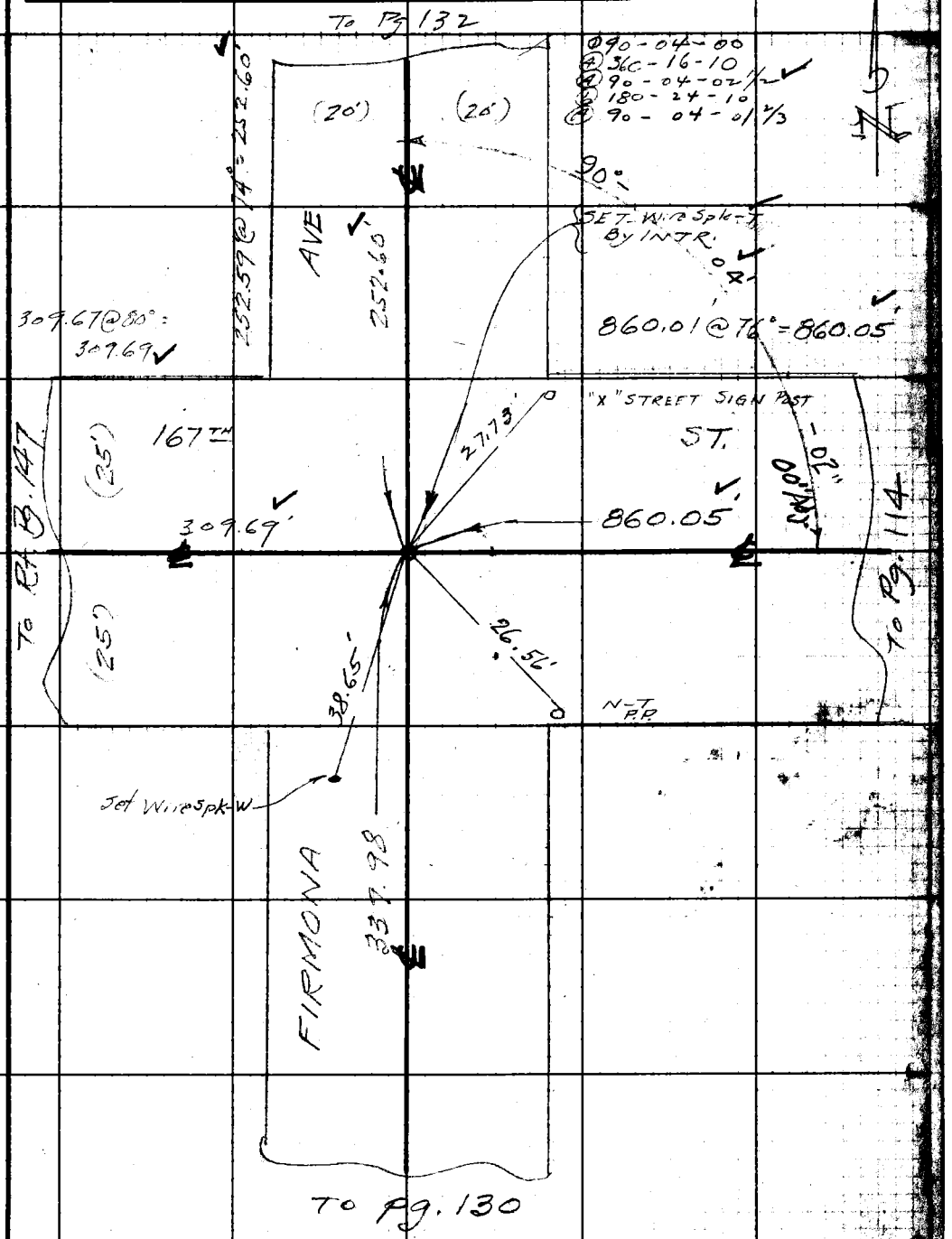

Note: Any Additions or Changes on This Sheet Must be Made and Circled in Red Ink With Date and Name of Person Making Change.

Do not extend notes this side of this line.

RETURN TO
LOS ANGELES COUNTY SURVEYOR
700 HALL OF RECORDS

FORM 247 5M 11-41

F.B. 4177 PG. 132

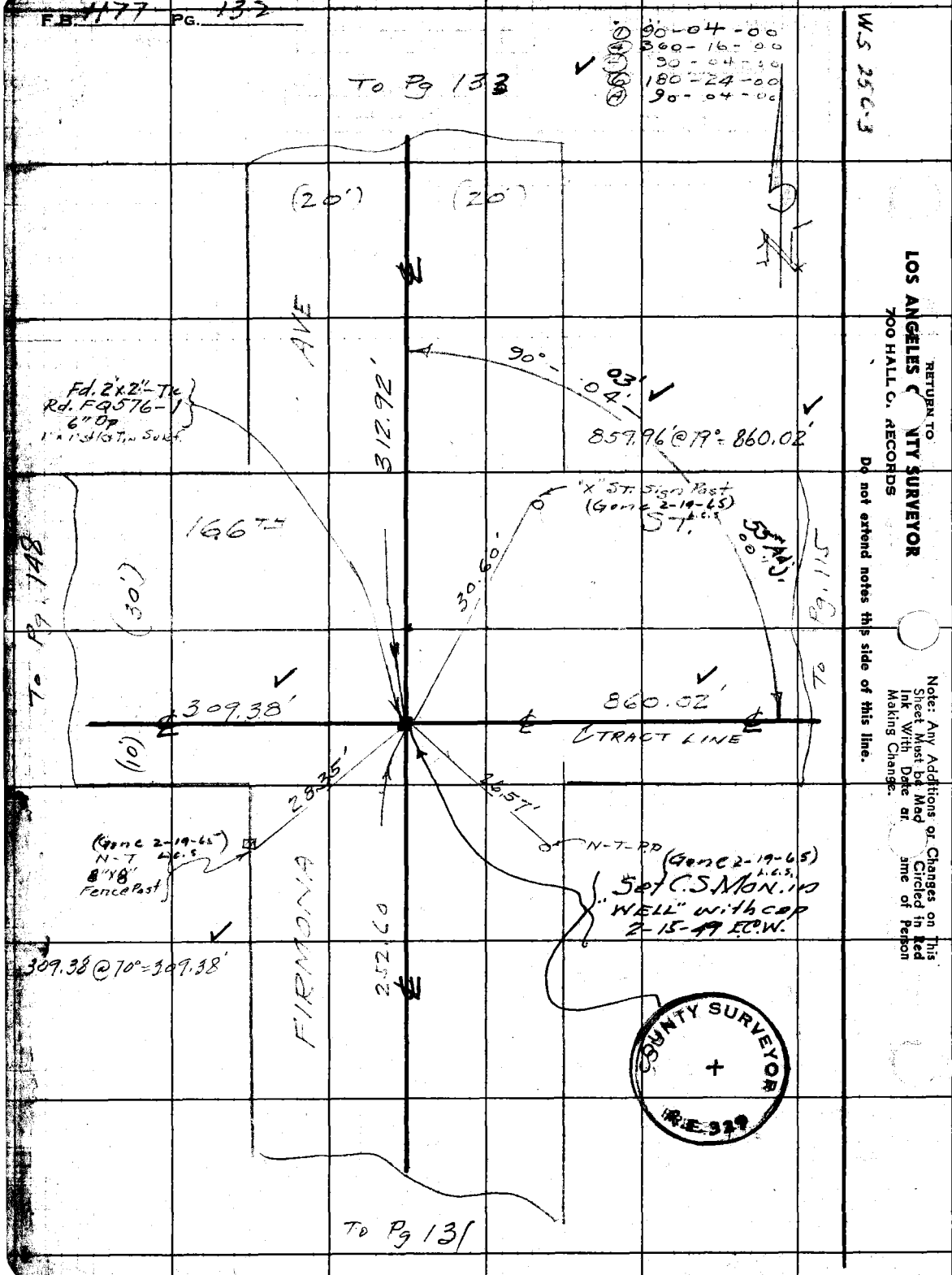

RETURN TO
LOS ANGELES COUNTY SURVEYOR
700 HALL OF RECORDS

Do not extend notes this side of this line.

Note: Any Additions or Changes on This Sheet Must be Made in Red Ink With Date and Name of Person Making Change.

Notes Ck'd by [illegible]	Survey of 168 TH ST	F.B. 1177 Pg. [illegible]
Map No.	W. O. 1156 Tape No. 87 St'd 68 °F	① 90-00-10
Office Work M. HAMASU	Surveyed by Wallace	② 360-00-20
Checked	Notes ECW Date July 1946	③ 90-00-05
Date	Indexed A. C. Johnson	④ 180-00-30
		⑤ 90-00-05

W.S. 25 C-3

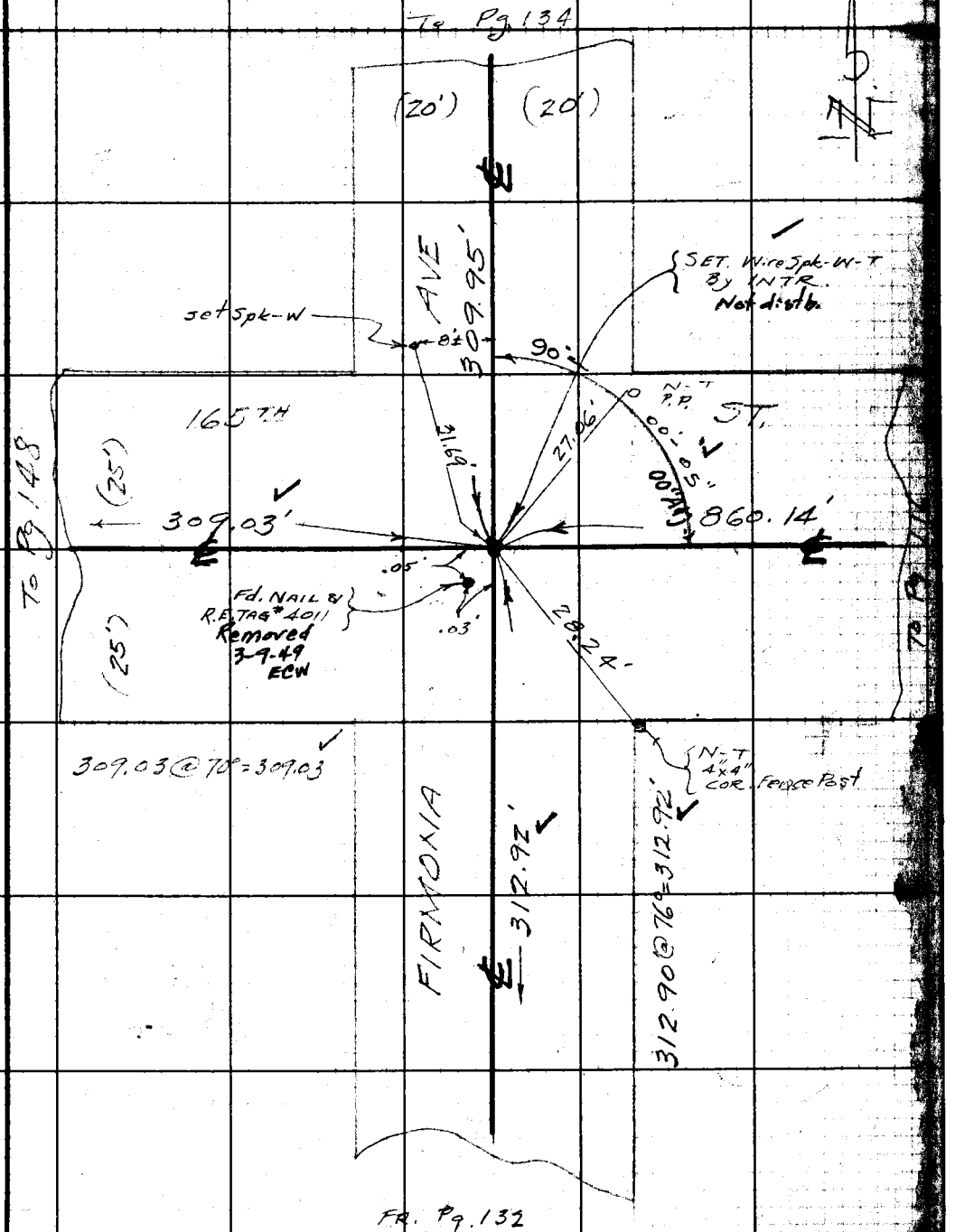

Note: Any Additions or Changes on this Sheet Must be Made Circled in Red Ink With Date and Name of Person Making Change.

Do not extend notes this side of this line.

RETURN TO
LOS ANGELES COUNTY SURVEYOR
700 HALL OF RECORDS

FORM 247 5M 11-41

F.B. 1177 PG. 134

W.S. 25 C-3

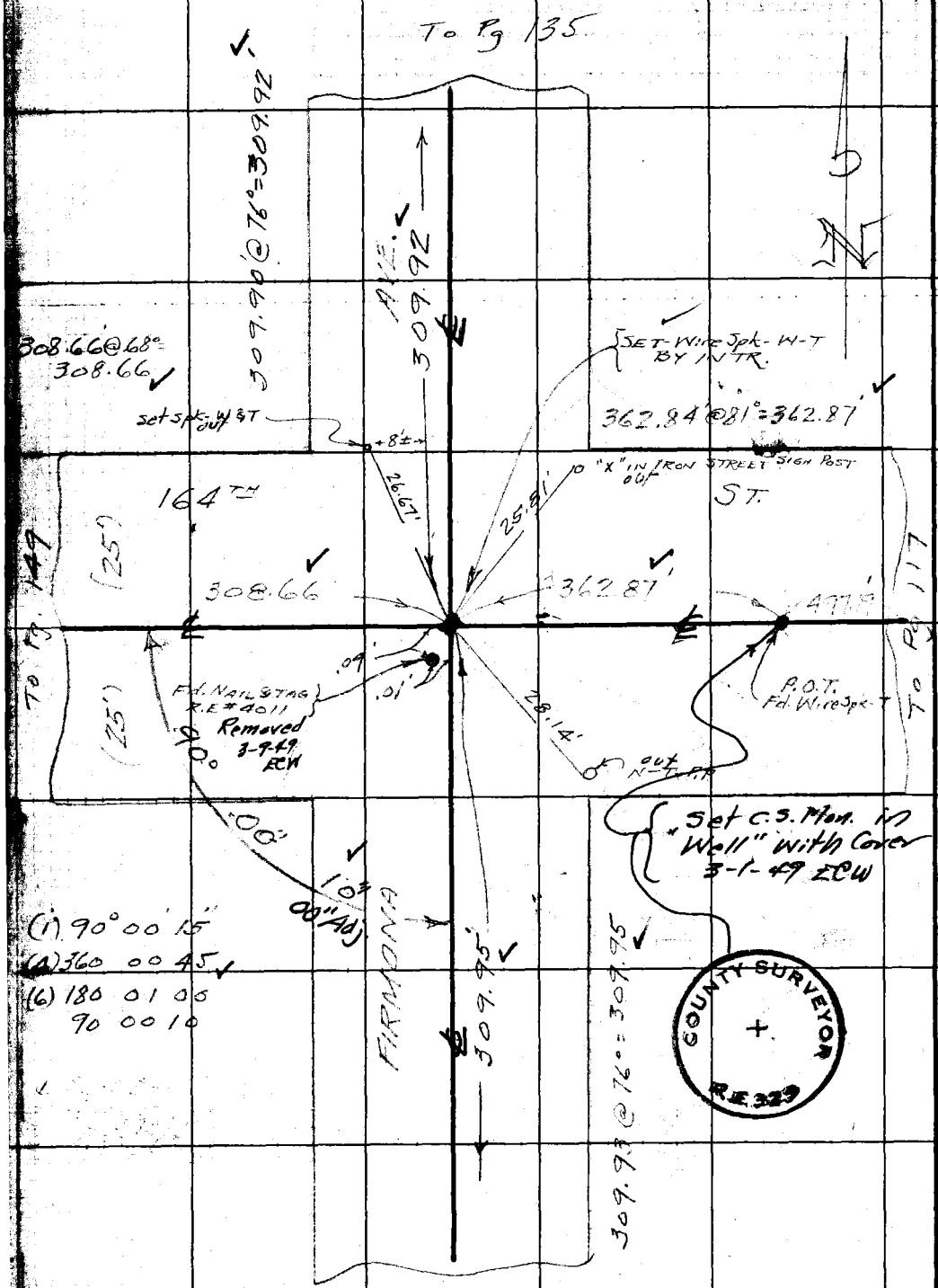

RETURN TO
LOS ANGELES COUNTY SURVEYOR
700 HALL OF RECORDS

Do not extend notes this side of this line.

Note: Any Additions or Changes on This Sheet Must be Made Circled in Red Ink With Date and Name of Person Making Change.

Notes Ck'd by K.R.M.Ph	Survey of 168TH ST.
Map No.	W. O. 1156 Tape No. 87 St'd 68 °F
Office Work M. HAMASU	Surveyed by Wallace
Checked	Notes ECW Date July 1946
Date	Indexed A. C. Johnson

F.B. 1177 Pg. 1[illegible]

W.S. 25C-3

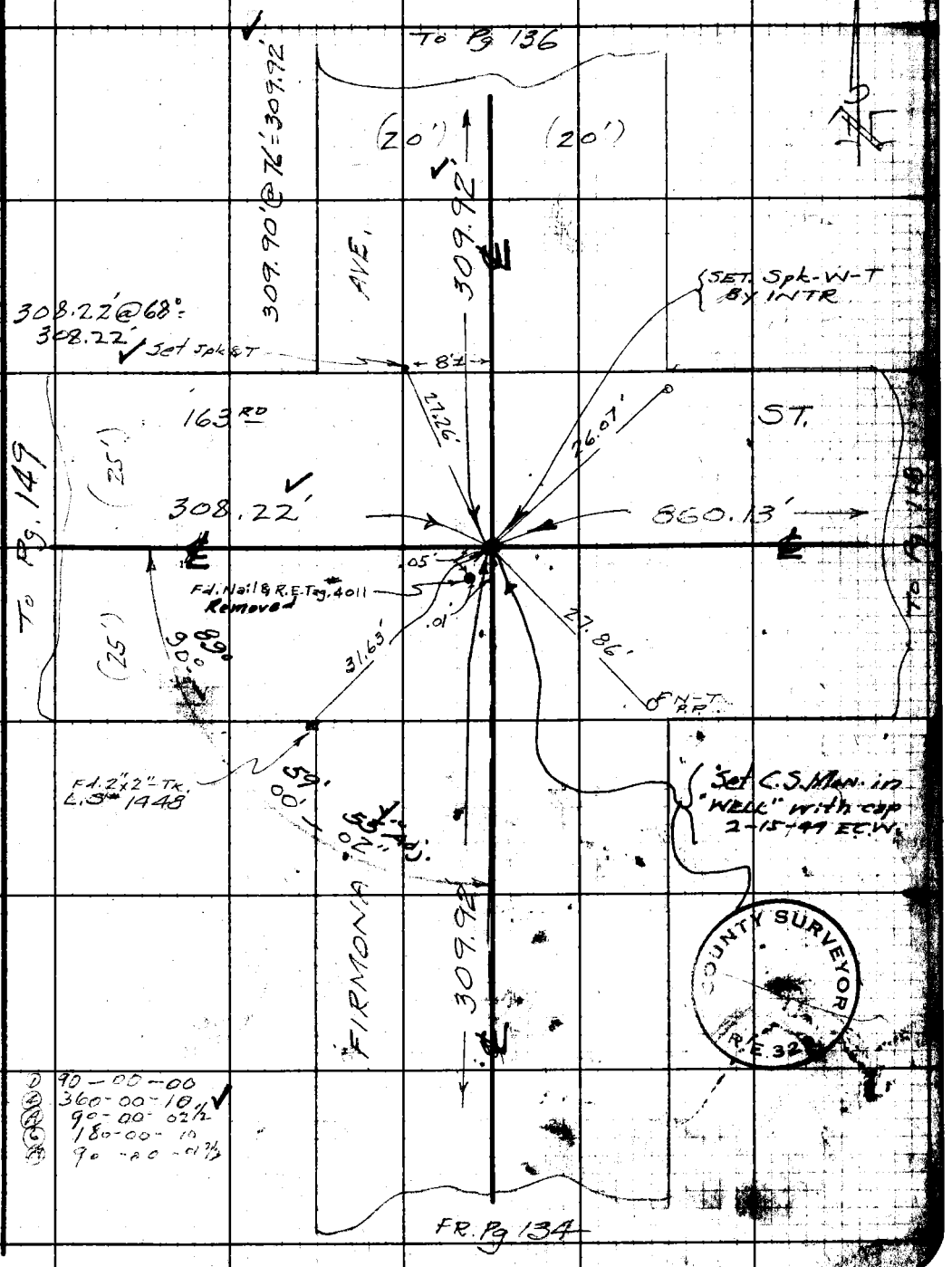

Note: Any Additions or Changes on This Sheet Must be Made and Circled in Red Ink With Date and Name of Person Making Change.

Do not extend notes this side of this line.

RETURN TO
LOS ANGELES COUNTY SURVEYOR
700 HALL OF RECORDS

FORM 247 SM 11-41

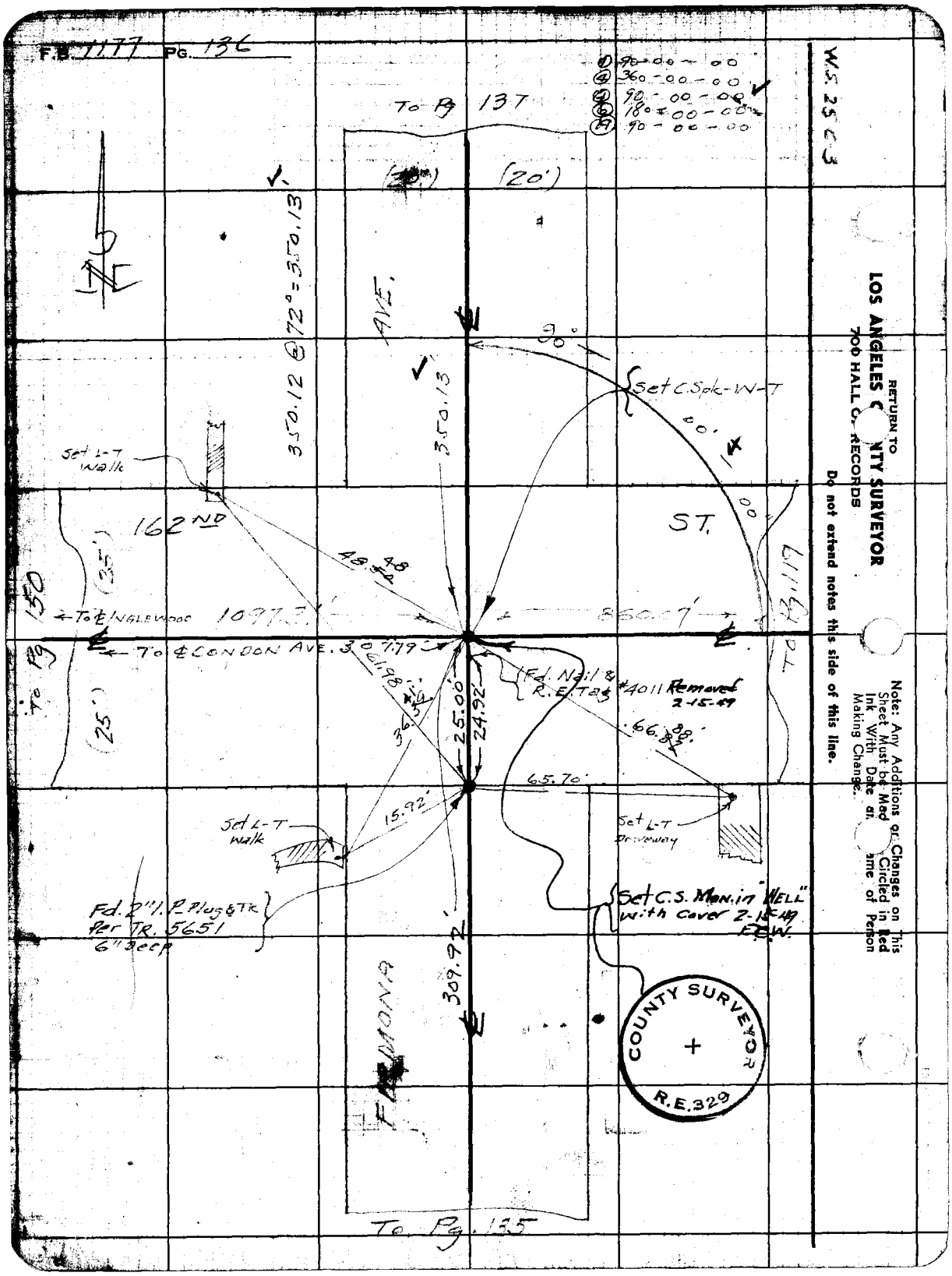
F.B. 1177 PG. 136
W.S. 25 C 3
① 90-00-00
④ 360-00-00
⑤ 90-00-00
⑥ 180-00-00
⑦ 90-00-00
To Pg 137
(20')
350.12 @ 72° = 350.13
AVE.
350.13
90°
Set C.Spk-W-T
00'
00'
Set L-T Walk
162ND
ST.
(35')
48.48
To ℄ INGLEWOOD
1097.3'
860.07'
To Pg 150
To ℄ CONDON AVE. 307.79'
61.98'
Fd. Nail & R.E. Tag #4011 Removed 2-15-49
25.00'
24.92'
66.88'
(25')
65.70'
15.92'
Set L-T Walk
Set L-T Driveway
Fd. 2" I.P. Plug & Tk Per TR. 5651 6" Deep
Set C.S. Mon. in "HELL" with Cover 2-15-49 F.C.W.
309.92'
FIRMONA
COUNTY SURVEYOR
R.E. 329
To Pg. 135
RETURN TO
LOS ANGELES COUNTY SURVEYOR
700 HALL OF RECORDS
Do not extend notes this side of this line.
Note: Any Additions or Changes on This Sheet Must be Made and Circled in Red Ink With Date and Name of Person Making Change.

Notes Ck'd by K.R. Maple	Survey of 168TH ST.	F.B. 1177 Pg. 167
Map No.	W. O. 1156 Tape No. 87 St'd 68 °F	(1) 90 03 15
Office Work M. HAMASU	Surveyed by Wallace	(4) 360 14 15
Checked	Notes ECW Date 7-1946	(6) 180 21 15
Date	Indexed A. C. Johnson	90 03 32½

W.S. 20 C-3

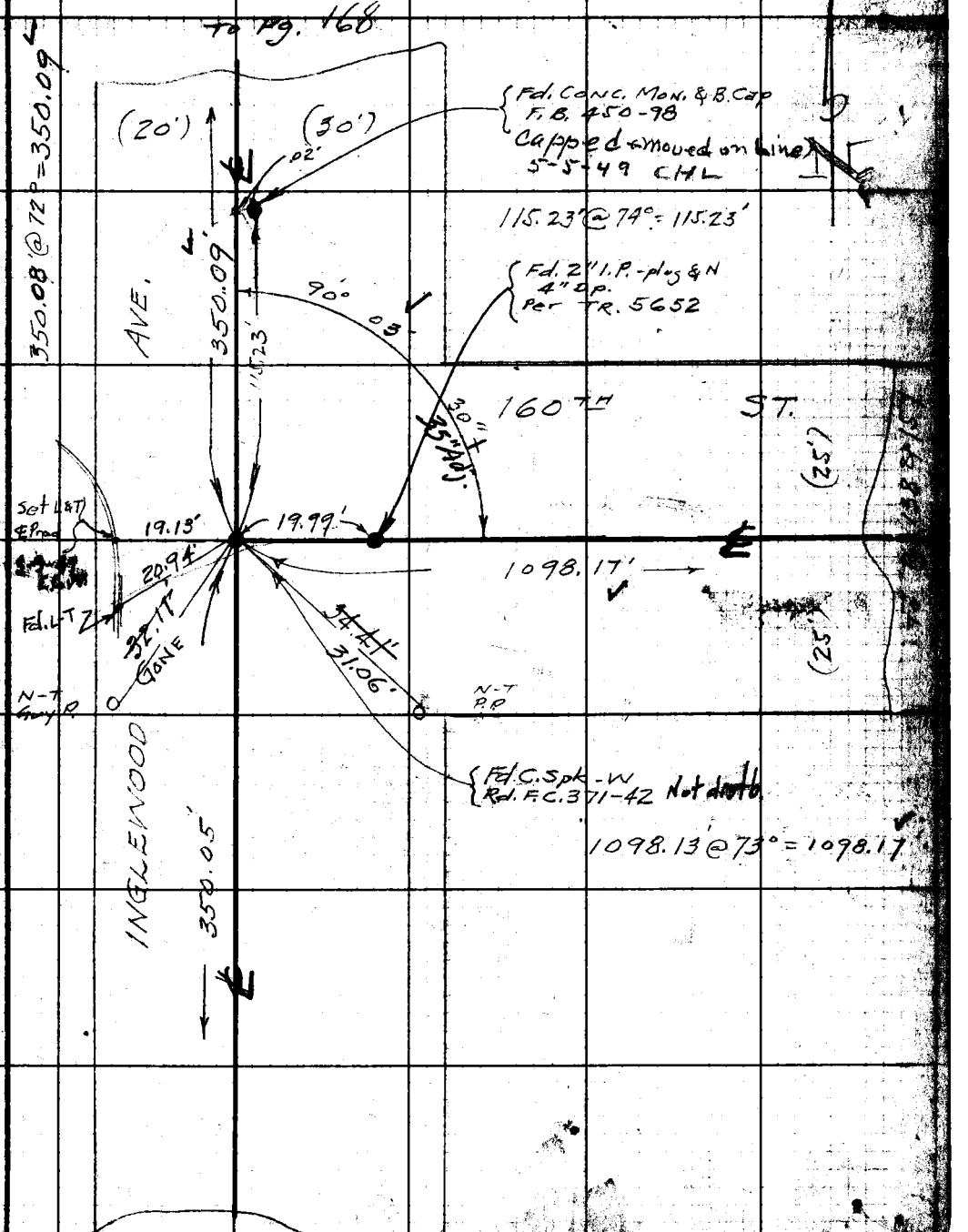

Note: Any Additions or Changes on This Sheet Must be Made and Circled in Red Ink With Date and Name of Person Making Change.

Do not extend notes this side of this line.

RETURN TO
LOS ANGELES COUNTY SURVEYOR
700 HALL OF RECORDS

FORM 247 5M 11-41

~~To Pg 168~~ From top pg 166 [illegible]

RETURN TO
LOS ANGELES C TY SURVEYOR
700 HALL OF RECORDS
Do not extend notes this side of this line.

Note: Any Additions or Changes on This Sheet Must be Made in Red Ink With Date and Name of Person Making Change.

Notes Ck'd by KRMcPh	Survey of 168TH ST	F.B. 1177 Pg.
Map No.	W. O. 1156 Tape No. St'd 68 °F	
Office Work M. HAMASU	Surveyed by Wallace	
Checked	Notes ECW Date July 1946	
Date	Indexed A. C. Johnson	

① 90-00-00
② 359-59-30
Ⓐ 89-59-52 1/2
Ⓑ 179-59-00
Ⓐ 89-59-50

W.S. 25 C-3

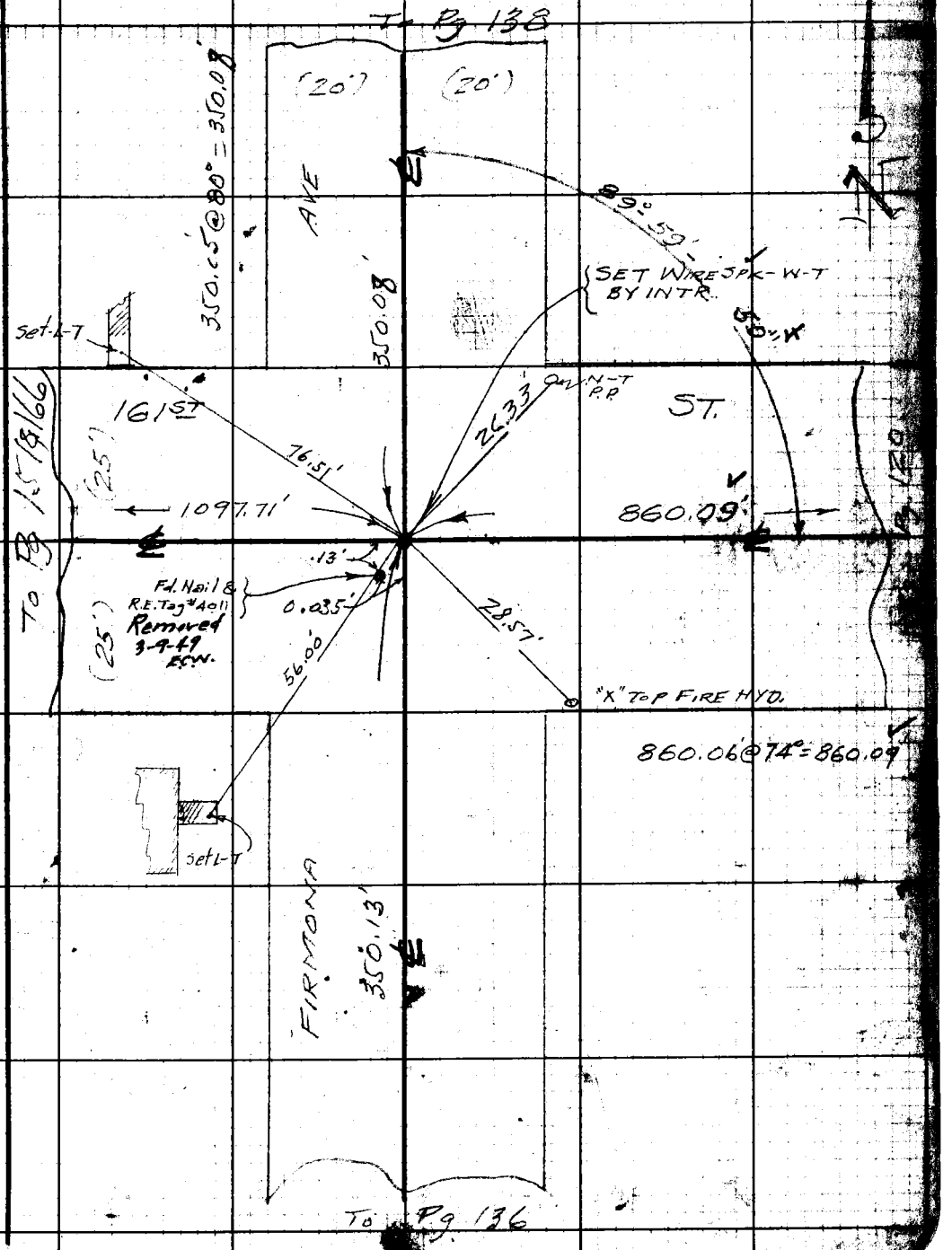

Note: Any Additions or Changes on This Sheet Must be Made Circled in Red Ink With Date and Line of Person Making Change.

Do not extend notes this side of this line.

RETURN TO
LOS ANGELES COUNTY SURVEYOR
700 HALL OF RECORDS

FORM 247 BM 11-41

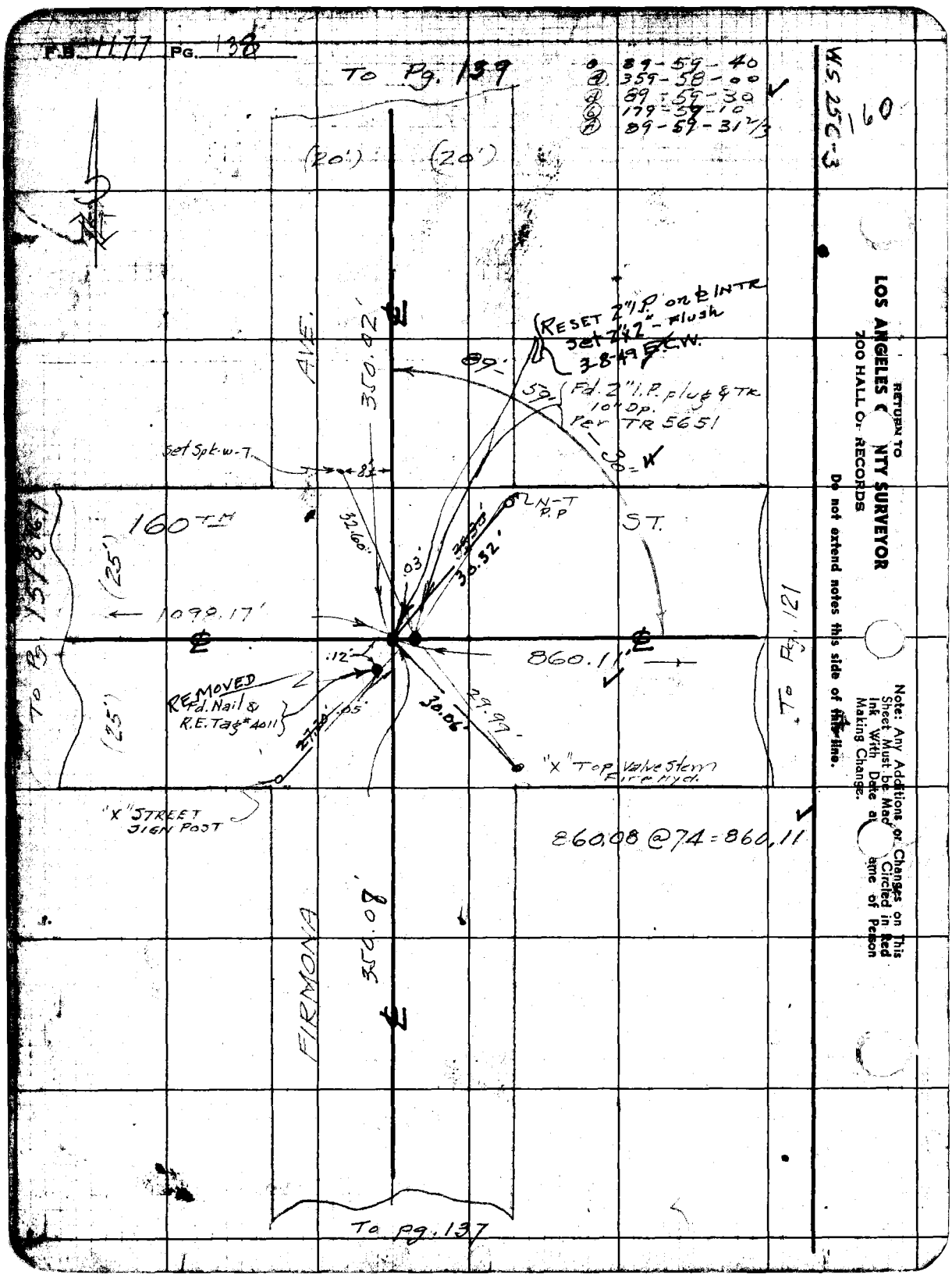
F.B. 1177 PG. 138
To Pg. 139
89-59-40
359-58-00
89-59-30
179-59-10
89-59-31 2/3
W.S. 25C-3
160
(20')
(20')
AVE.
350.02'
RESET 2" I.P. on ℄ INTR
Set 2"x2" - Flush
3-8-49 E.C.W.
89'
59'
Fd. 2" I.P. plug & TK
10" Dp.
Per TR 5651
30'
Set Spk. w-T.
8'
160TH
ST.
N-T
P.P
32.60'
.03'
30.32'
(25')
1099.17'
860.11'
.12'
REMOVED
Fd. Nail &
R.E. Tag #4011
.05'
30.06'
29.99'
"X" Top Valve Stem
Fire Hyd.
"X" STREET
SIGN POST
860.08 @ 74 = 860.11
To Pg. 121
To Pg. 137
FIRMONA
350.08'
RETURN TO
LOS ANGELES COUNTY SURVEYOR
200 HALL OF RECORDS
Do not extend notes this side of this line.
Note: Any Additions or Changes on This Sheet Must be Made Circled in Red Ink With Date and Name of Person Making Change.

Notes Ck'd by [illegible]	Survey of 168TH ST
Map No.	W. O. 1156 Tape No. 87 St'd 68 °F
Office Work M. HAMASU	Surveyed by WALLACE
Checked	Notes EC W Date July 1946
Date	Indexed A. C. Johnson

F.B. 1177 Pg.

159TH W.S. 25 C-3

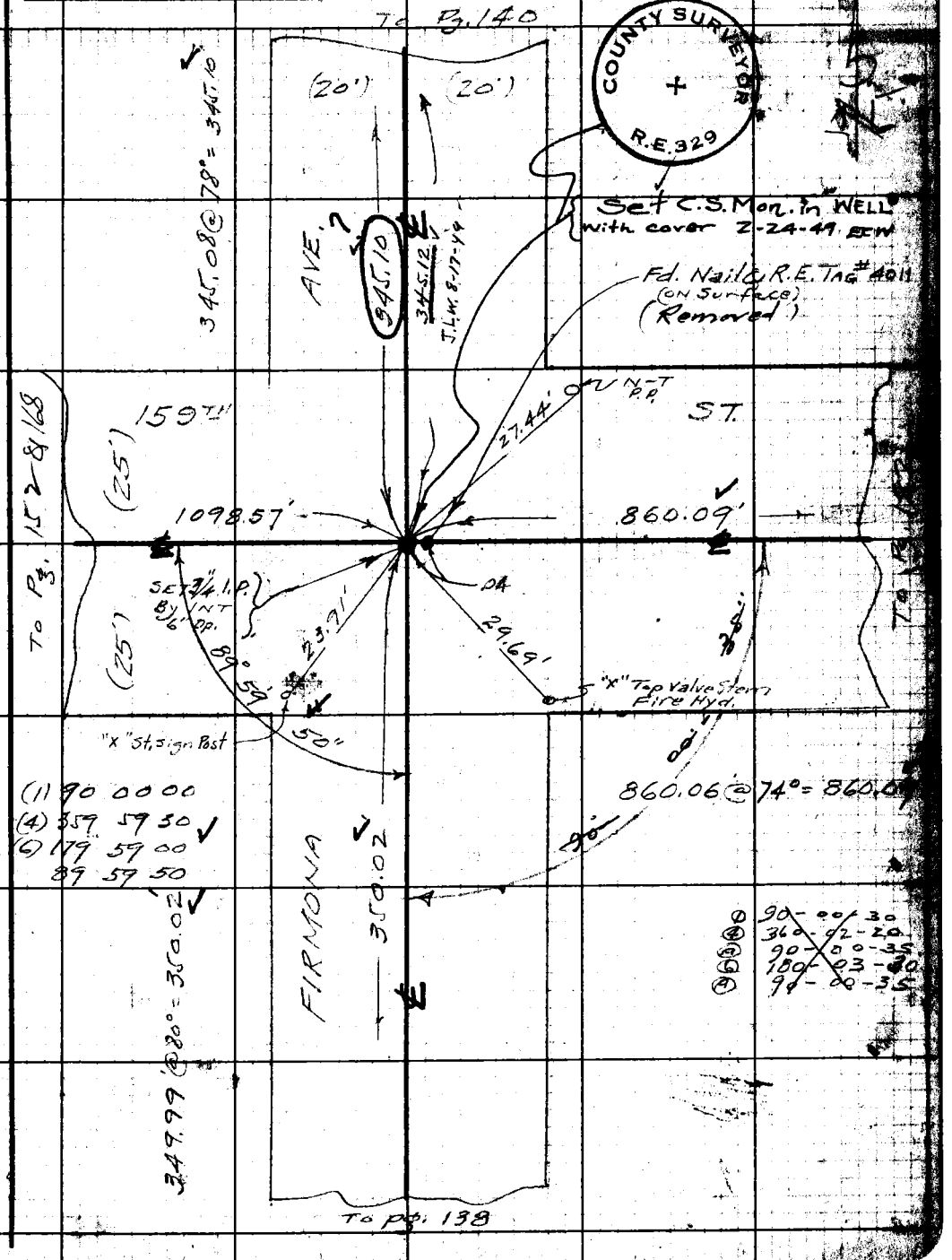

Note: Any Additions or Changes on This Sheet Must be Made Circled in Red Ink With Date and Name of Person Making Change.

Do not extend notes this side of this line.

RETURN TO
LOS ANGELES COUNTY SURVEYOR
700 HALL OF RECORDS

FORM 247 BM 11-41

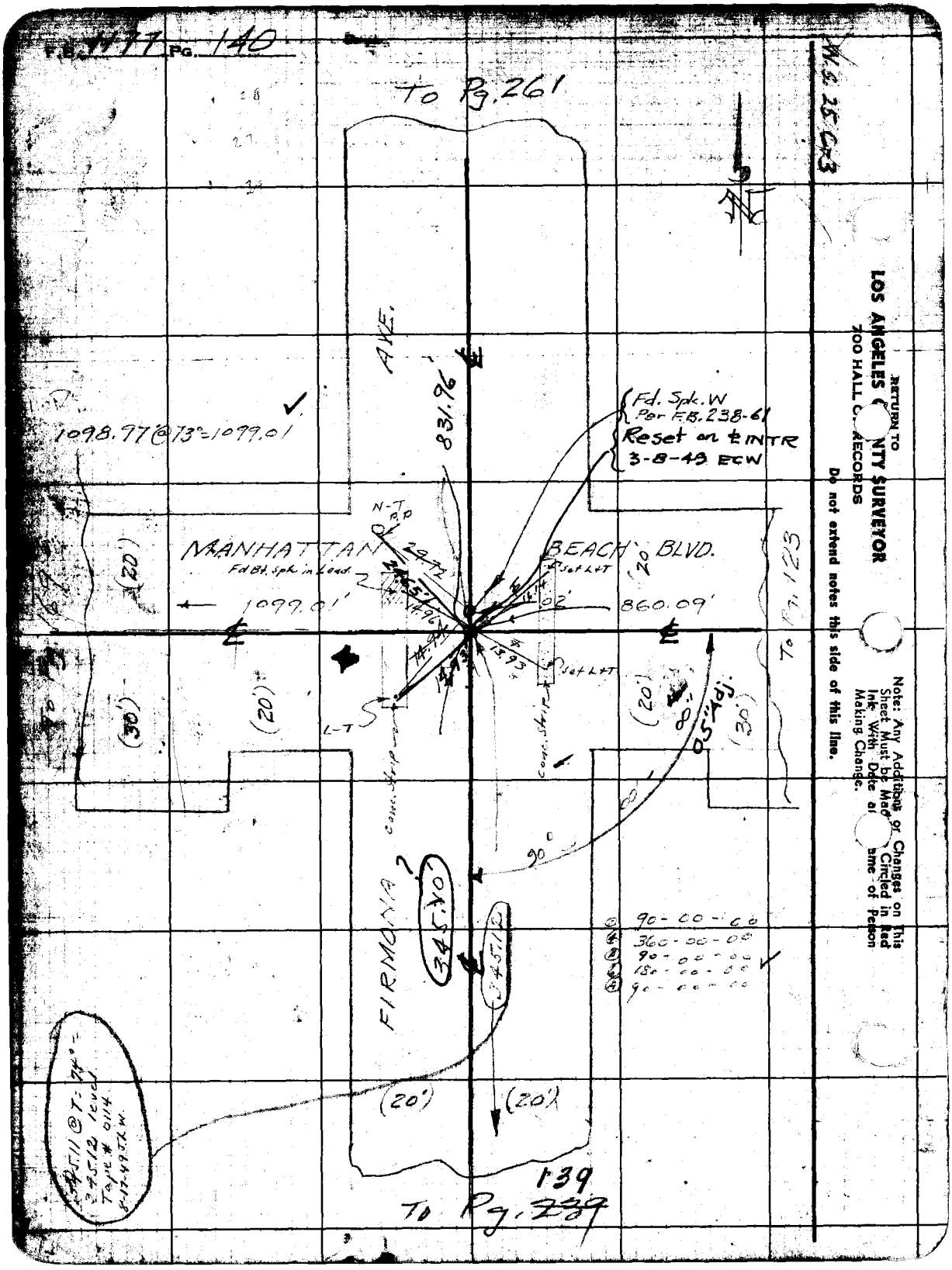

RETURN TO
LOS ANGELES COUNTY SURVEYOR
700 HALL OF RECORDS
Do not extend notes this side of this line.
Note: Any Additions or Changes on This Sheet Must be Made Circled in Red Ink With Date and Name of Person Making Change.

Notes Ck'd by [illegible]	Survey of 168 ST		F.B. 1177
Map No.	W. O. 1156	Tape No. 87	St'd 68 °F
Office Work M. HAMASU	Surveyed by Wallace		
Checked	Notes ECW	Date JULY 1946	
Date	Indexed A. C. Johnson		

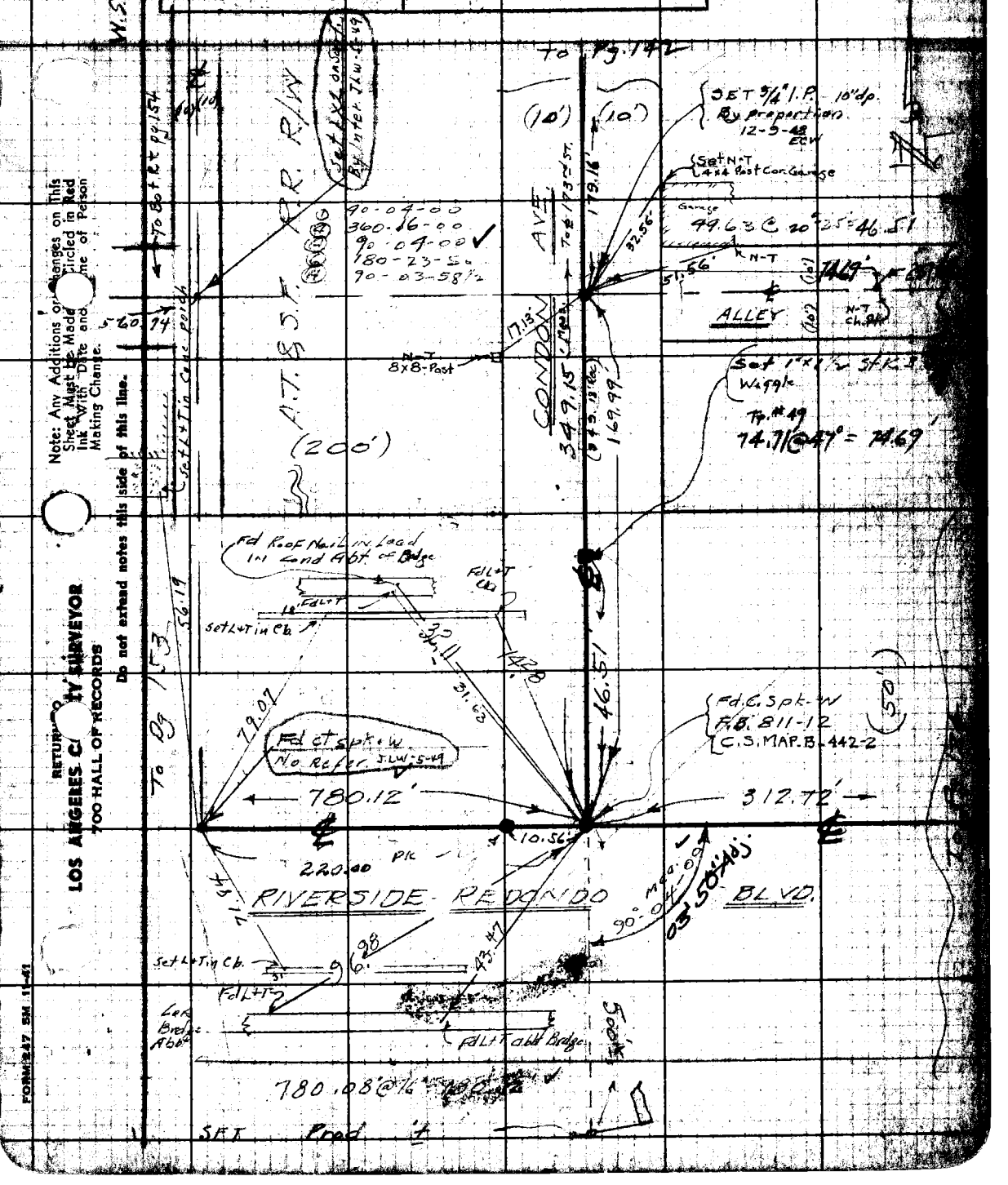

Note: Any Additions or Changes on This Sheet Must be Made Circled in Red Ink With Date and Name of Person Making Change.

Do not extend notes this side of this line.

RETURN TO
LOS ANGELES COUNTY SURVEYOR
700 HALL OF RECORDS

FORM 247 SM 11-41

RETURN TO
LOS ANGELES COUNTY SURVEYOR
700 HALL OF RECORDS

Note: Any Additions or Changes on This Sheet Must be Made in Red Ink With Date and Name of Person Making Change.

Do not extend notes this side of this line.

W.S. 25 C-3

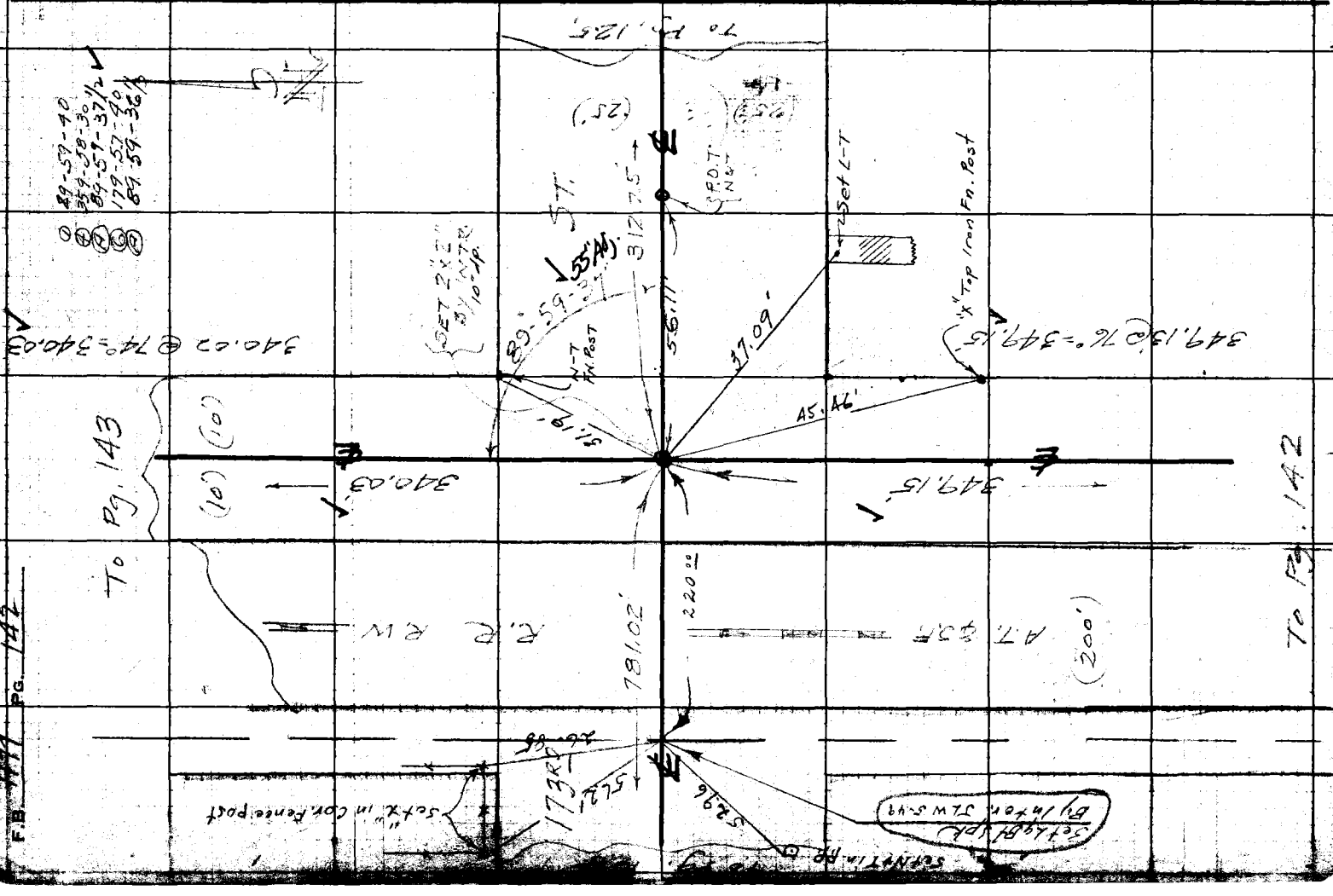

W.S. 25 C-3

Notes Ck'd by [illegible]	Survey of 168 ST
Map No.	W. O. 1156 Tape No. 87 St'd 68 °F
Office Work M. HAMASU	Surveyed by WALLACE
Checked	Notes ECW Date JULY 1946
Date	Indexed A. C. Johnson

F.B. 1177 PG. [illegible]

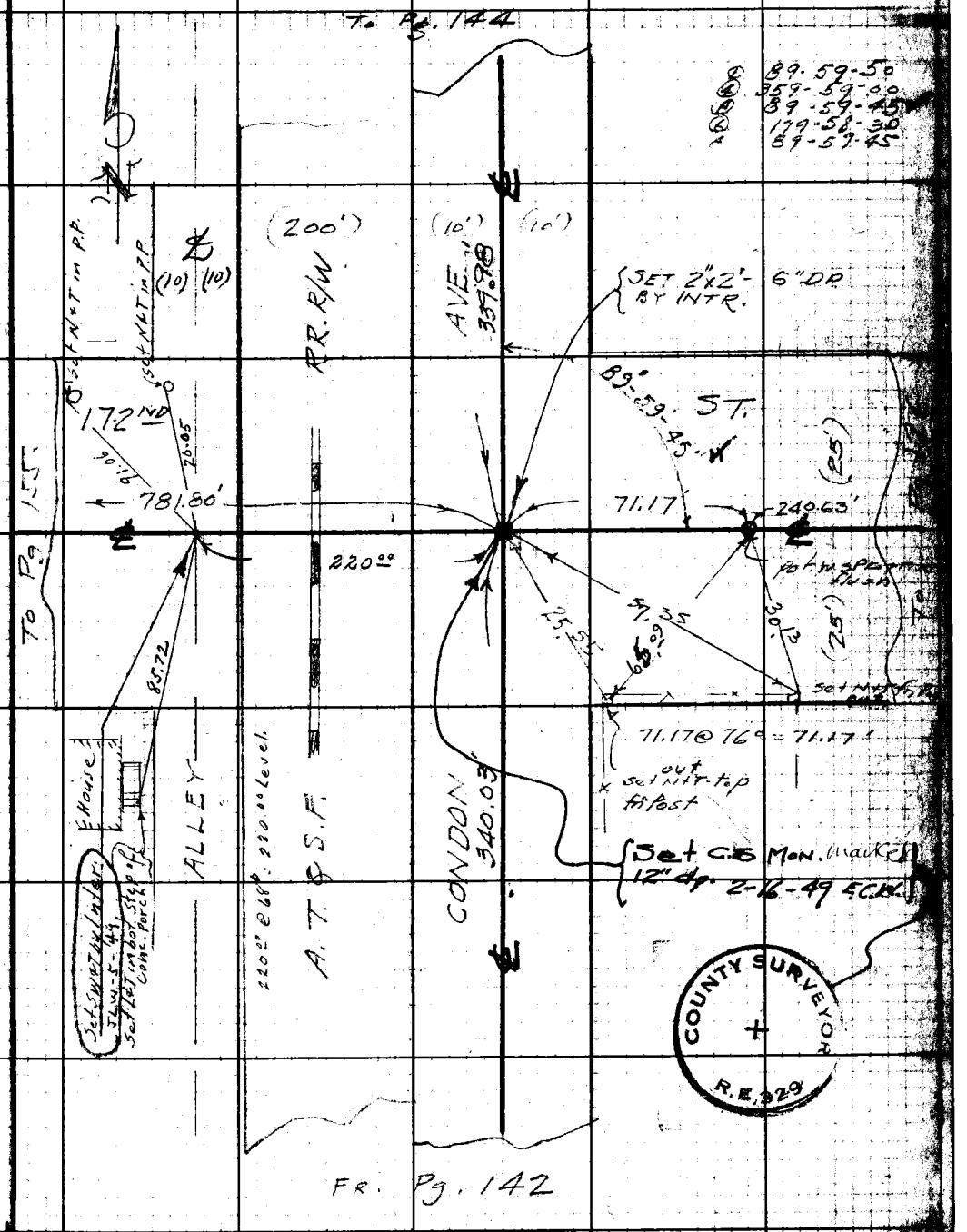

Note: Any Additions or Changes on This Sheet Must be Made Circled in Red Ink With Date and Name of Person Making Change.

Do not extend notes this side of this line.

RETURN TO
LOS ANGELES COUNTY SURVEYOR
700 HALL OF RECORDS

FORM 247 BM 11-41

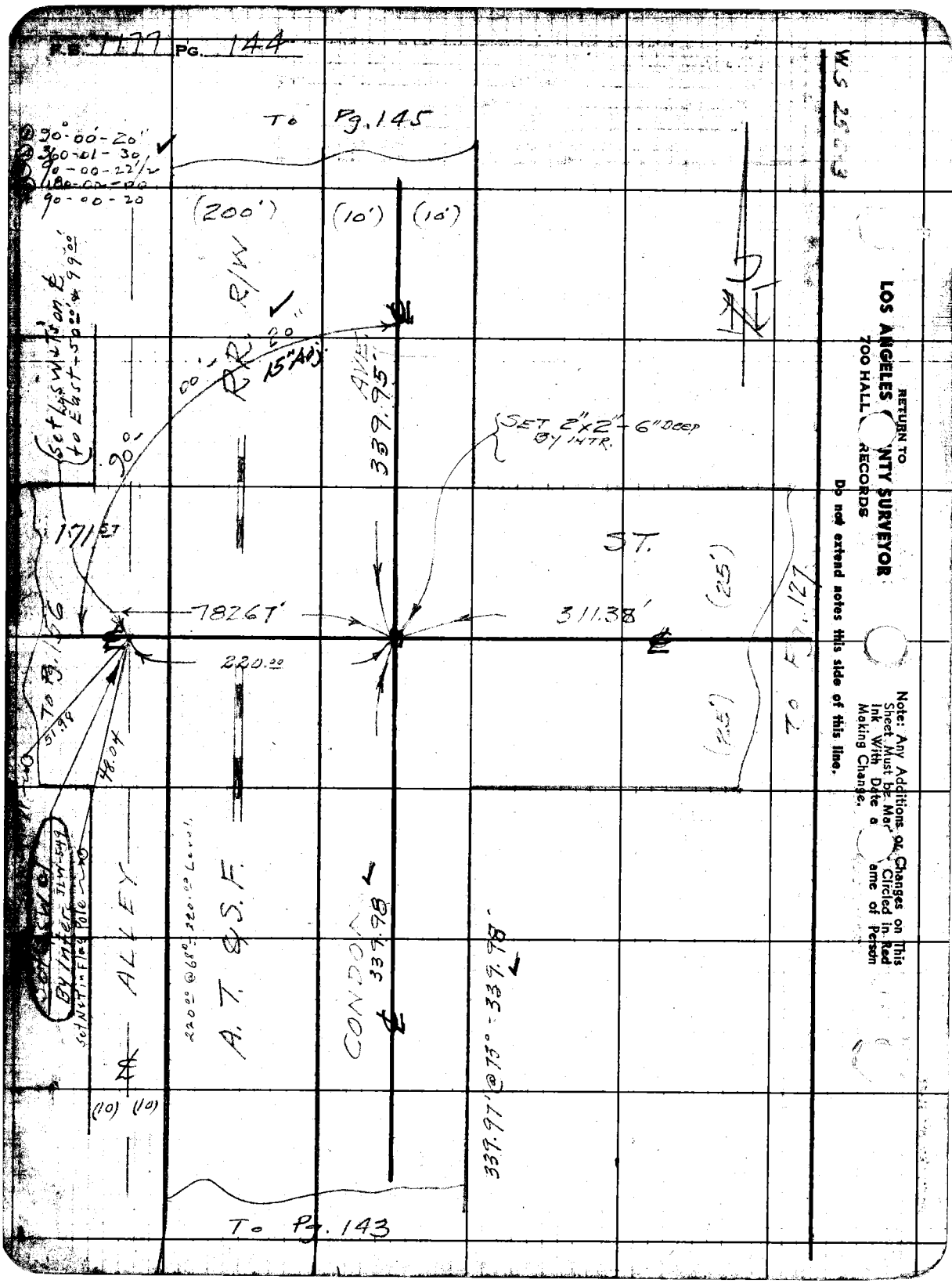

R.B. 1177 PG. 144
To Pg. 145
90°-00'-20"
360-01-30
90-00-22 1/2
180-00-00
90-00-20
(200')
(10')
(10')
R/W
20"
15" Adj
AVE
339.95'
SET 2"x2"-6" DEEP BY INTR.
171 ST
ST.
782.67'
311.38'
220.00
(25')
(25')
To Pg. 127
To Pg. 156
51.98
48.04
ALLEY
A.T. & S.F.
CONDON
339.98
339.97' @ 73° = 339.98'
(10) (10)
To Pg. 143
RETURN TO
LOS ANGELES COUNTY SURVEYOR
700 HALL OF RECORDS
Do not extend notes this side of this line.
Note: Any Additions or Changes on This Sheet Must be Mar Circled in Red Ink With Date a ame of Person Making Change.

Notes Ck'd by [illegible]	Survey of 168TH ST
Map No.	W. O. 1156 Tape No. 87 St'd 68 of
Office Work M. HAMASU	Surveyed by Wallace
Checked	Notes ECW Date JULY 1946
Date	Indexed A. C. Johnson

F.B. 1177

W.S. 25 C-3

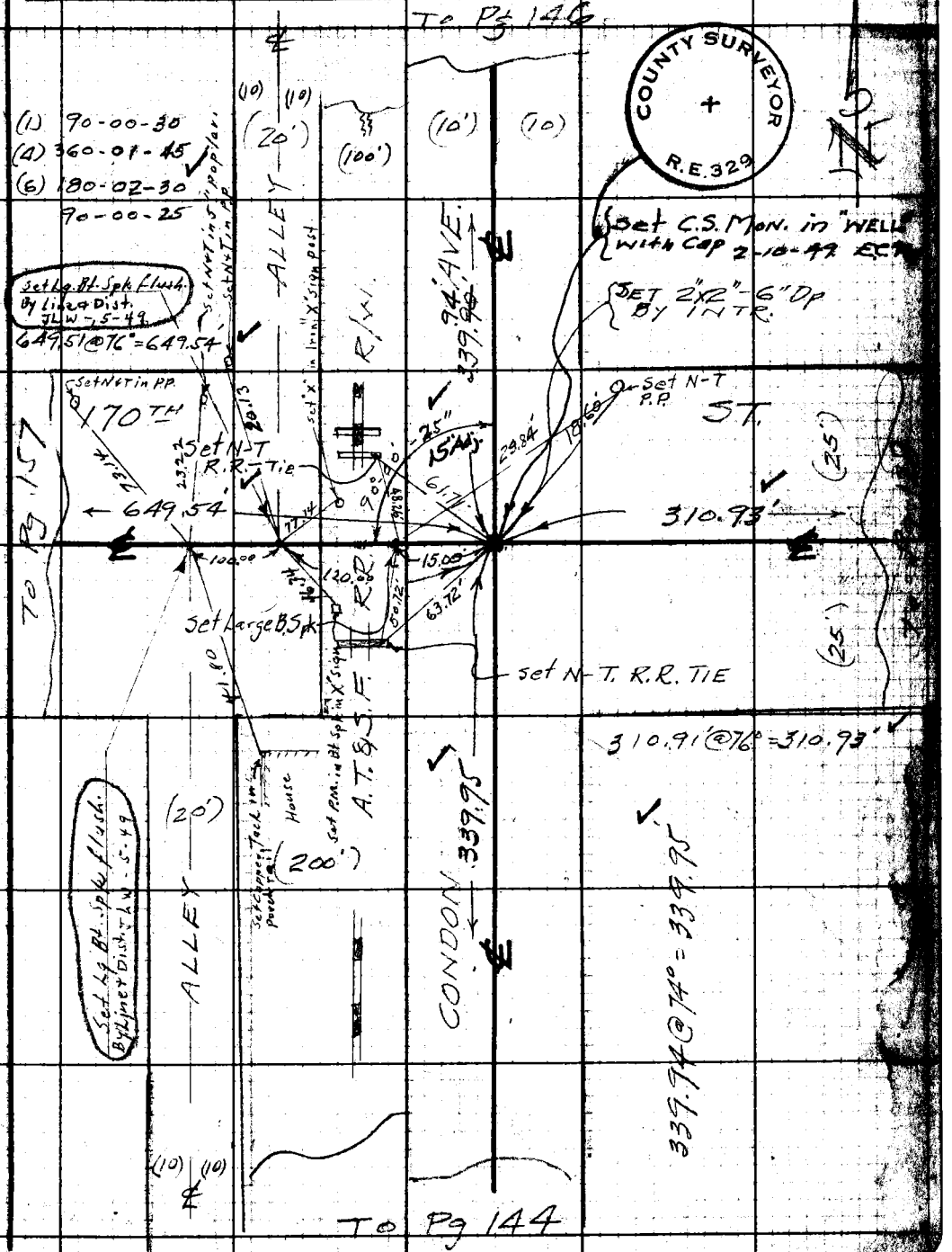

Note: Any Additions or Changes on This Sheet Must be Made and Circled in Red Ink With Date and Name of Person Making Change.

Do not extend notes this side of this line.

RETURN TO
LOS ANGELES COUNTY SURVEYOR
700 HALL OF RECORDS

FORM 247 5M 11-41

F.B. 1177 PG. 146

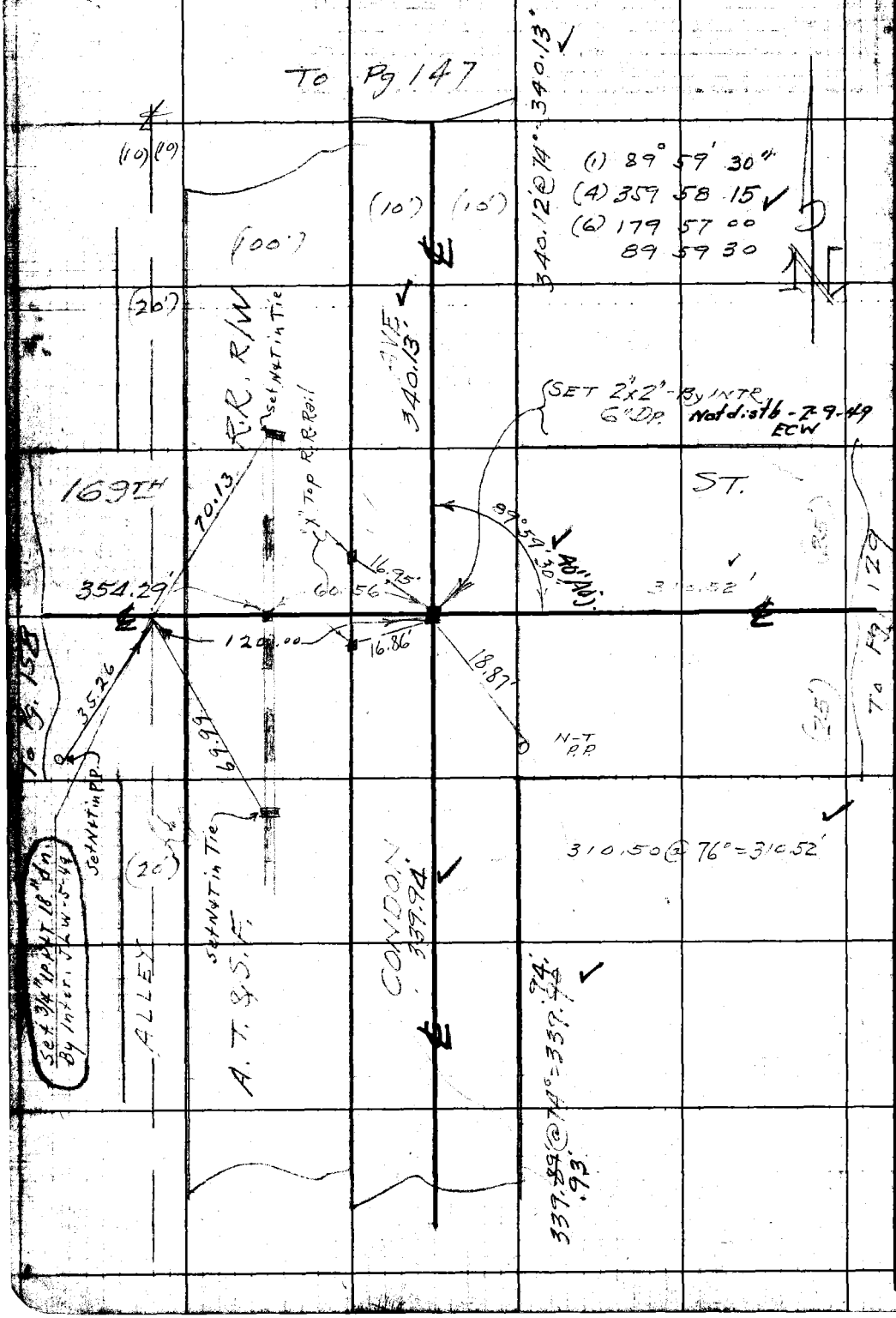

W.S. 23 C-3

RETURN TO
LOS ANGELES COUNTY SURVEYOR
700 HALL OF RECORDS

Do not extend notes this side of this line.

Note: Any Additions or Changes on This Sheet Must be Made Circled in Red Ink With Date and Name of Person Making Change.

Notes Ck'd by [illegible]	Survey of 168TH ST
Map No.	W. O. 1156 Tape No. 87 St'd 68 °F
Office Work M. HAMASU	Surveyed by Wallace
Checked	Notes ECW Date JULY 1946
Date	Indexed A. C. Johnson

F.B. 1177

W.S. 25 C-3



Note: Any Additions or Changes on This Sheet Must be Made Circled in Red Ink With Date and Line of Person Making Change.

Do not extend notes this side of this line.

RETURN TO
LOS ANGELES COUNTY SURVEYOR
700 HALL OF RECORDS

FORM 247 5M 11-41

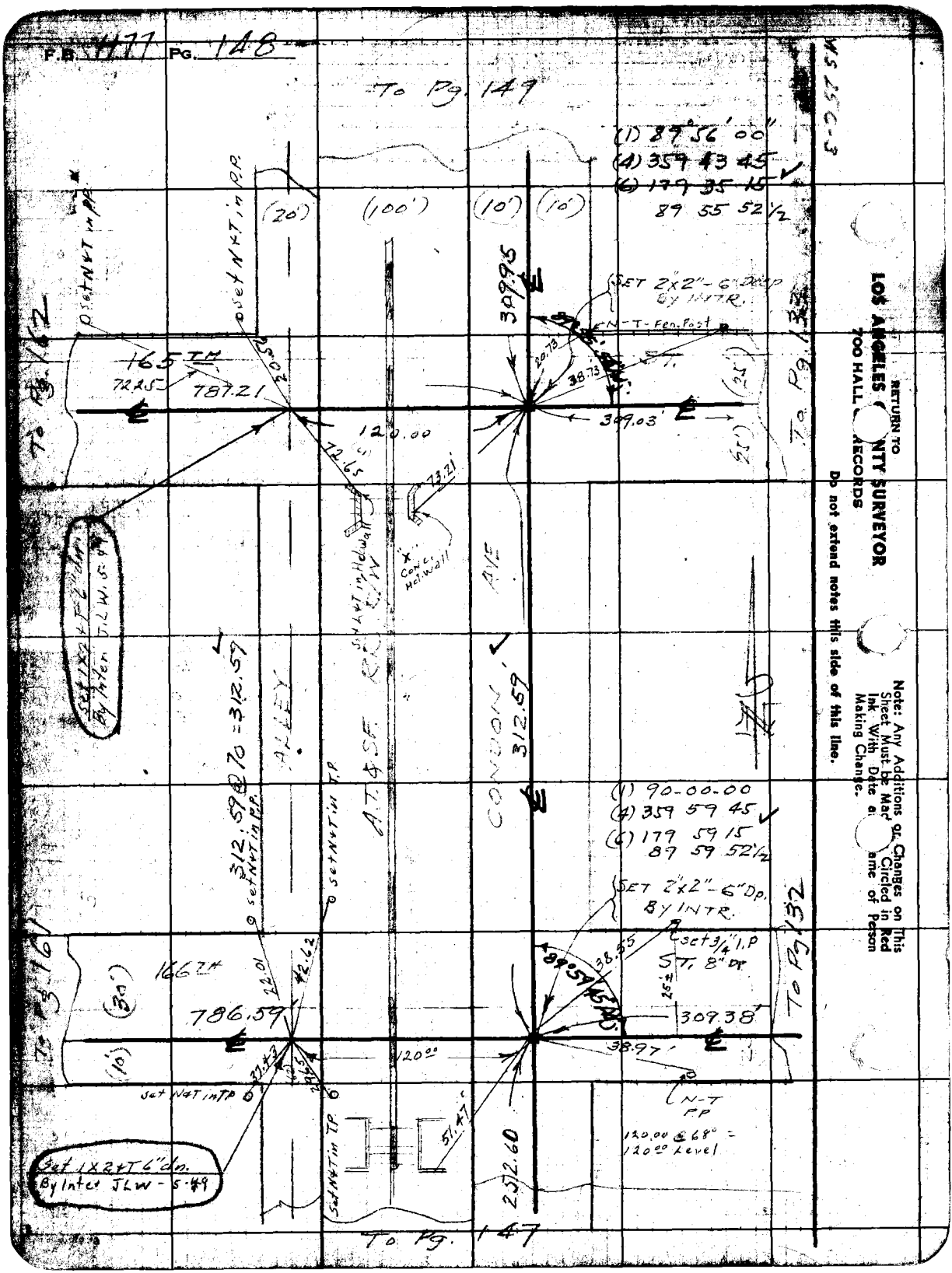
F.B. 477 PG. 148
To Pg. 149
(1) 89°56'00"
(4) 359 43 45
(6) 179 35 15
89 55 52½
(20')
(100')
(10')
(10')
309.95
SET 2"x2"-6" Deep By INTR.
N-T-Fen. Post
165TH
72.25
787.21
120.00
72.65
73.21
309.03'
To Pg. 162
To Pg. 132
Set 1X2+T 6" dn. By Inter. J.L.W. 5-49
Set N+T in P.P.
Set N+T in P.P.
Set N+T in T.P.
Set N+T in T.P.
Set N+T in T.P.
Set N+T in T.P.
Set 1X2+T 6" dn. By Inter JLW - 5-49
ALLEY
A.T.&S.F. R.R. C.W.
CONDON AVE
312.59
312.59 @ 70 = 312.59
(1) 90-00-00
(4) 359 59 45
(6) 179 59 15
89 59 52½
SET 2"x2"-6" Dp. By INTR.
Set 3/4" I.P. ST. 8" Dp.
166TH
786.59
309.38'
38.97'
120.00
51.47
252.60
N-T PP
120.00 @ 68° = 120.00 Level
To Pg. 161
To Pg. 132
To Pg. 147
RETURN TO
LOS ANGELES COUNTY SURVEYOR
700 HALL OF RECORDS
Do not extend notes this side of this line.
Note: Any Additions or Changes on This Sheet Must be Made Circled in Red Ink With Date and Name of Person Making Change.

Notes Ck'd by [illegible]	Survey of
Map No.	W. O. 1156 Tape No. 87 Std. 68 of
Office Work M. HAMASU	Surveyed by Wallace
Checked	Notes ECW Date July 1946
Date	Indexed [illegible] C. Jennsen

F.B. 1177

W.S. 25 C-3



Note: Any Additions or Changes on this Sheet Must be Made, Circled in Red Ink With Date and Line of Person Making Change.

RETURN TO LOS ANGELES COUNTY SURVEYOR 700 HALL OF RECORDS

Do not extend notes this side of this line.

FORM 247 BM 11-45

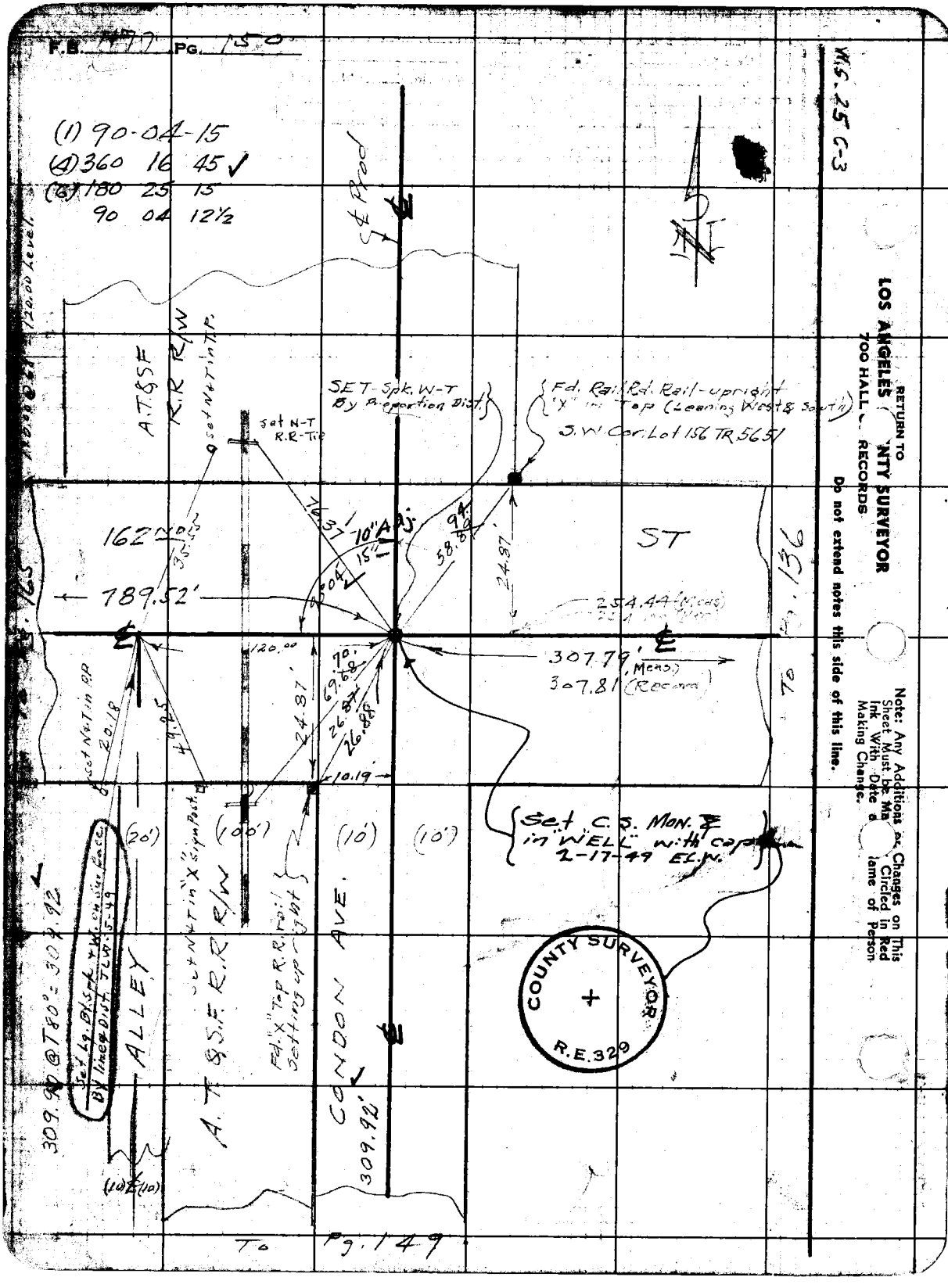
F.B. 1477 PG. 150
(1) 90-04-15
(4) 360 16 45 ✓
(6) 180 25 15
90 04 12½
W.S. 25 C-3
℄ Prod
A.T.&S.F. R.R. R/W
Set N&T in T.P.
Set N-T R.R.-Tie
SET-Spk. W-T By Proportion Dist.
Fd. Rail Rd. Rail-upright "X" in Top (Leaning West & South)
S.W. Cor. Lot 156 TR 5651
162 N
789.52'
76.37'
10" Adj.
15"
94.
58.89
24.87'
ST
254.44 (Meas)
307.79' (Meas)
307.81 (Record)
To Pg. 136
120.00
70.
69.68
26.87
26.88
24.87'
10.19
Set N&T in P.P.
20.18
49.25
Set N&T in "X" Sign Post
(20')
(100')
(10')
(10')
Set C.S. Mon. ℄ in "WELL" with cap 2-17-49 E.L.W.
Set Lg. Bl. Spk. + W. on Sur. Face By line & Dist. JLW 5-49
309.90 @ T80° = 309.92
ALLEY
A.T.&S.F. R.R. R/W
Fd. "X" Top R.R. Rail Setting up right
CONDON AVE.
309.92'
(10) ℄ (10)
COUNTY SURVEYOR
R.E. 329
To Pg. 149
RETURN TO
LOS ANGELES COUNTY SURVEYOR
700 HALL OF RECORDS
Do not extend notes this side of this line.
Note: Any Additions or Changes on This Sheet Must be Made Circled in Red Ink With Date and Name of Person Making Change.

W.S. 25C-3

Notes Ck'd by KRMSPh	Survey of 168TH ST
Map No.	W. O. 1156 Tape No. 87 St'd 68 °F
Office Work M. HAMASU	Surveyed by Wallace
Checked	Notes ECW Date JULY 1946
Date	Indexed A. C. Johnson

F.B. 1177 Pg. [illegible]



Note: Any Additions or Changes on This Sheet Must be Made Circled in Red Ink With Date and Name of Person Making Change.

Do not extend notes this side of this line.

RETURN TO
LOS ANGELES COUNTY SURVEYOR
700 HALL OF RECORDS

FORM 247 5M 11-46

F.B. 1177 PG. 152

W.S. 25C-3

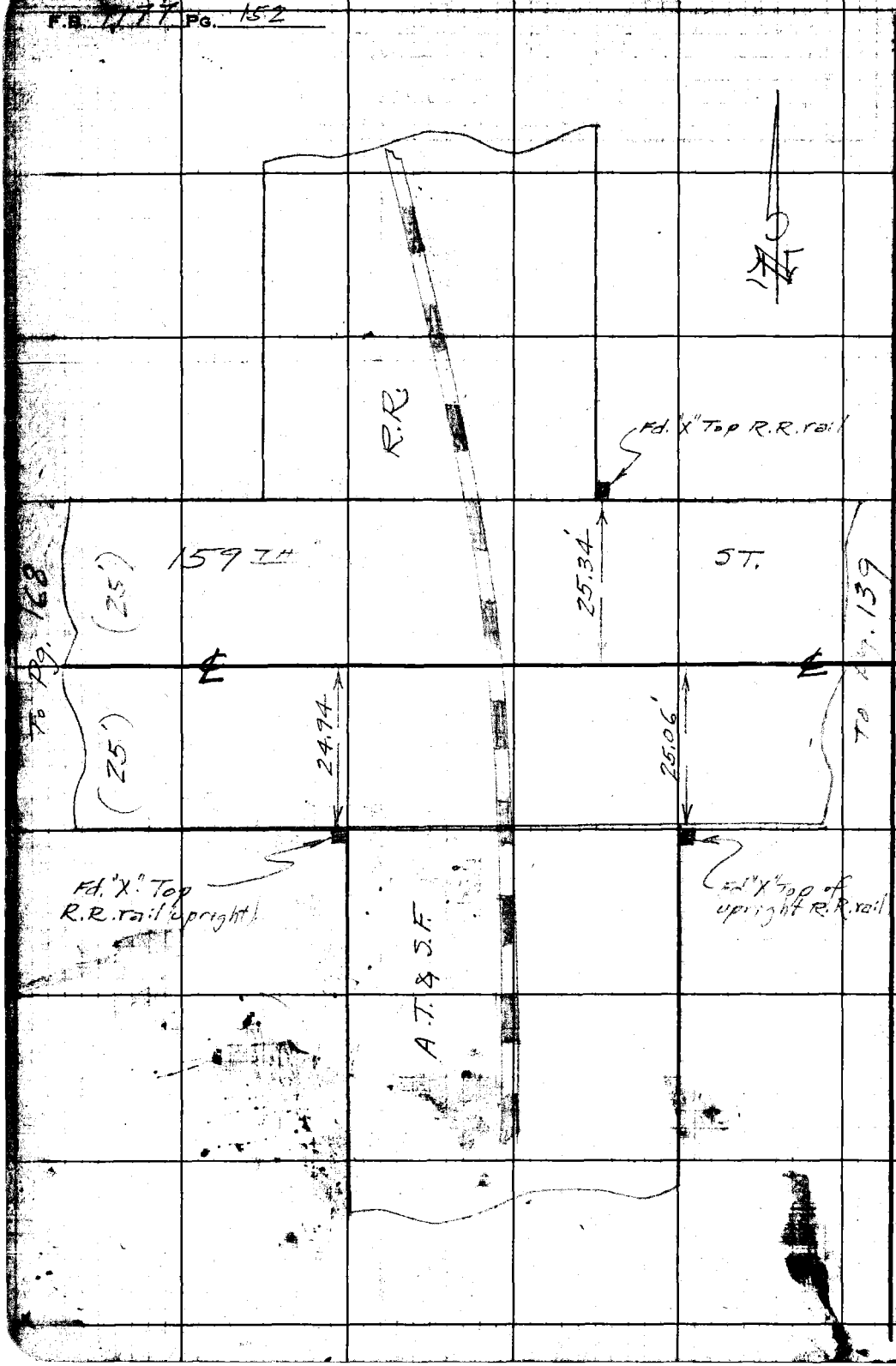

RETURN TO
LOS ANGELES COUNTY SURVEYOR
700 HALL OF RECORDS
Do not extend notes this side of this line.
Note: Any Additions or Changes on This Sheet Must be Made Circled in Red Ink With Date and Name of Person Making Change.

W.S. 25 C-3

Notes Ck'd by [illegible]	Survey of 168TH ST
Map No.	W. O. 1156 Tape No. 87 St'd 68° °F
Office Work M. HAMASU	Surveyed by WALLACE
Checked	Notes ECW Date JULY 1946
Date	Indexed A. C. Johnson

F.B. 1177 Pg.

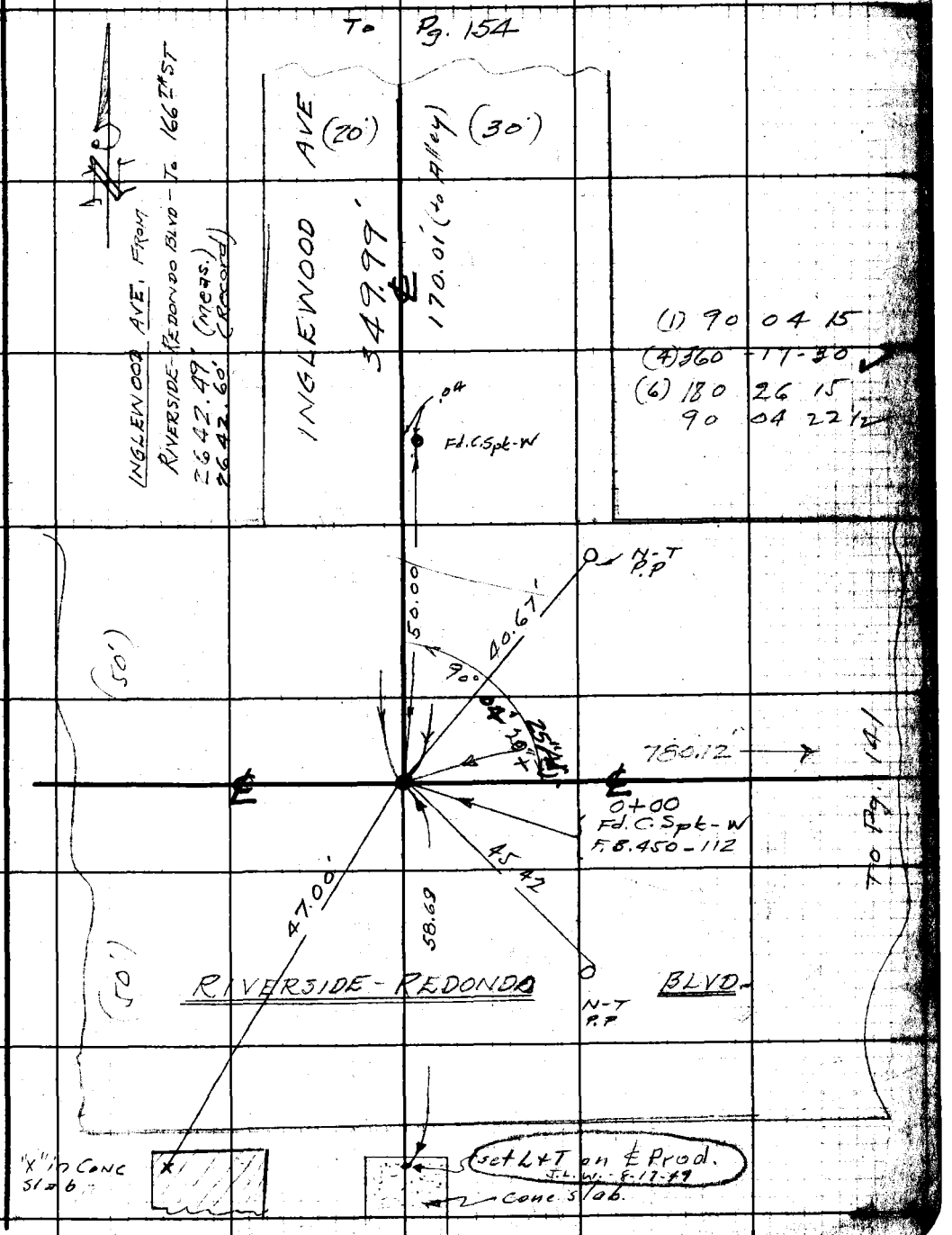

Note: Any Additions or Changes on This Sheet Must be Made and Circled in Red Ink With Date and Name of Person Making Change.

Do not extend notes this side of this line.

RETURN TO
LOS ANGELES COUNTY SURVEYOR
700 HALL OF RECORDS

FORM 247 5M 11-41

F.B. 1177 PG. 154

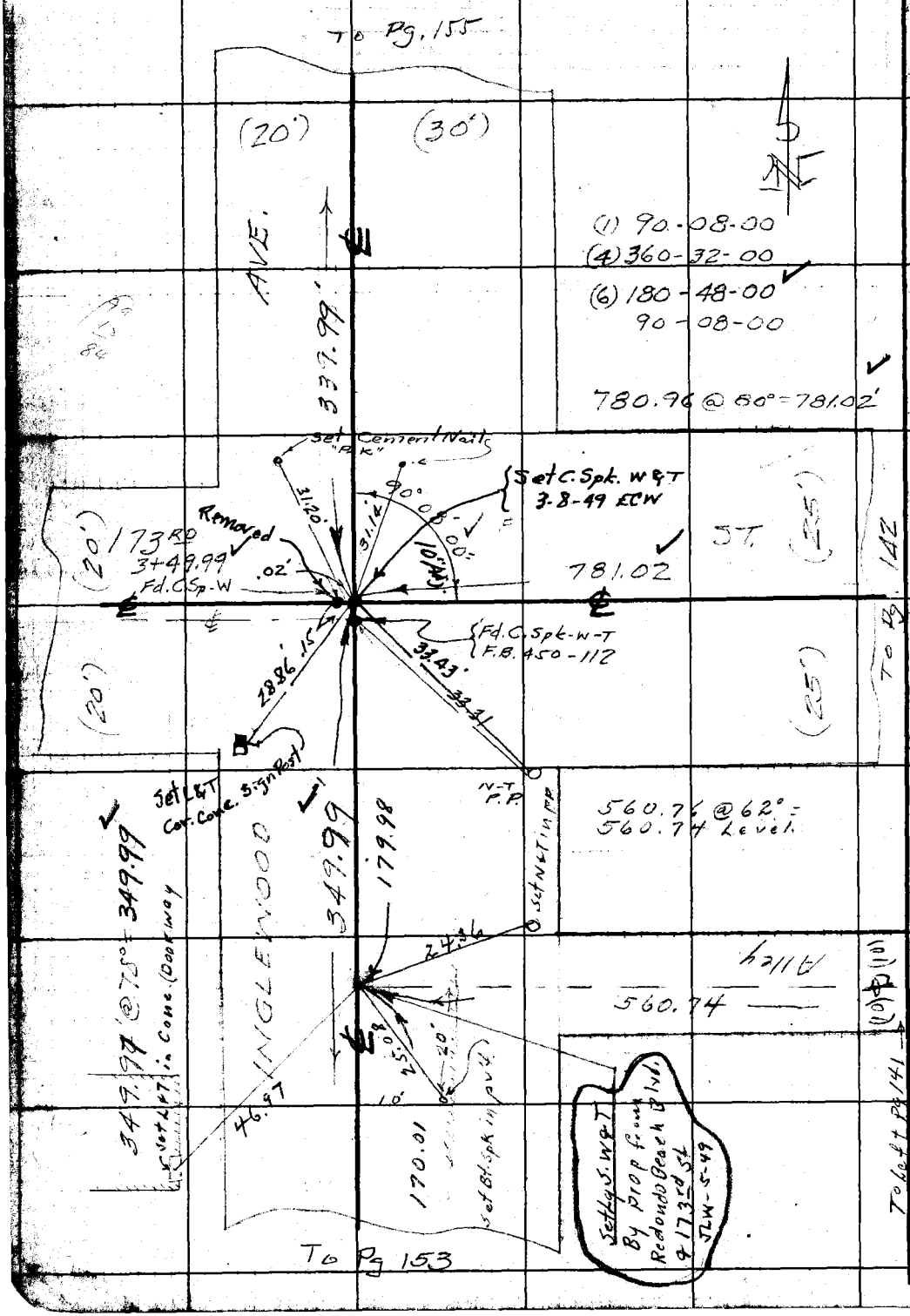

WS 25 C-3

73

RETURN TO
LOS ANGELES COUNTY SURVEYOR
700 HALL OF RECORDS

Do not extend notes this side of this line.

Note: Any Additions or Changes on This Sheet Must be Made Circled in Red Ink With Date and Name of Person Making Change.

Notes Ck'd by [signature]	Survey of 168TH ST
Map No.	W. O. 1156 Tape No. 87 St'd 68 °F
Office Work M. HAMASU	Surveyed by Wallace
Checked	Notes ECW Date JULY '46
Date	Indexed A. C. Johnson

F.B. 1177

W.S 25C-3

172

Note: Any Additions or Changes on This Sheet Must be Made, Circled in Red Ink With Date and Title of Person Making Change.

Do not extend notes this side of this line.

RETURN TO
LOS ANGELES COUNTY SURVEYOR
700 HALL OF RECORDS

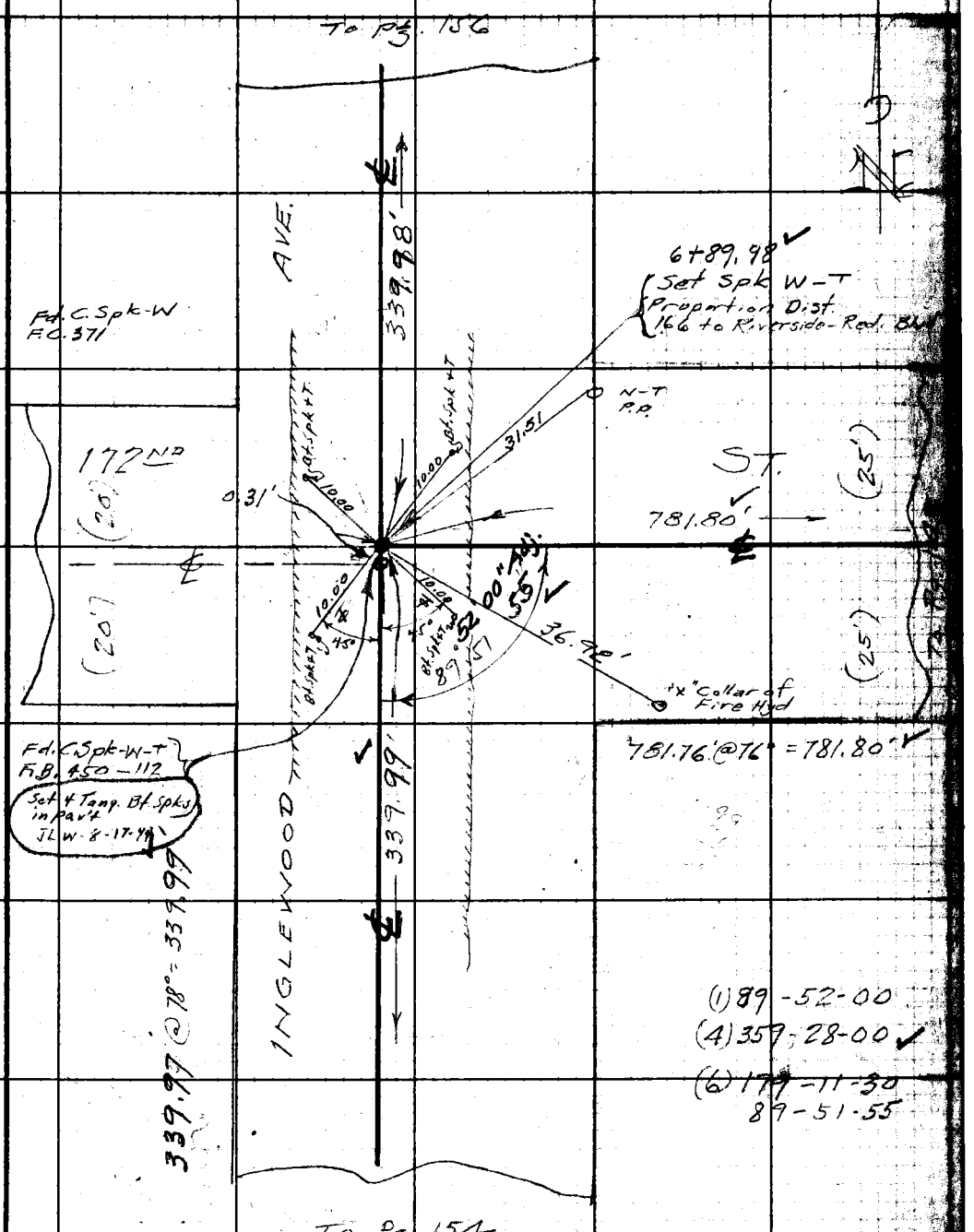

FORM 247 5M 11-41

F.B. 1197 PG. 156

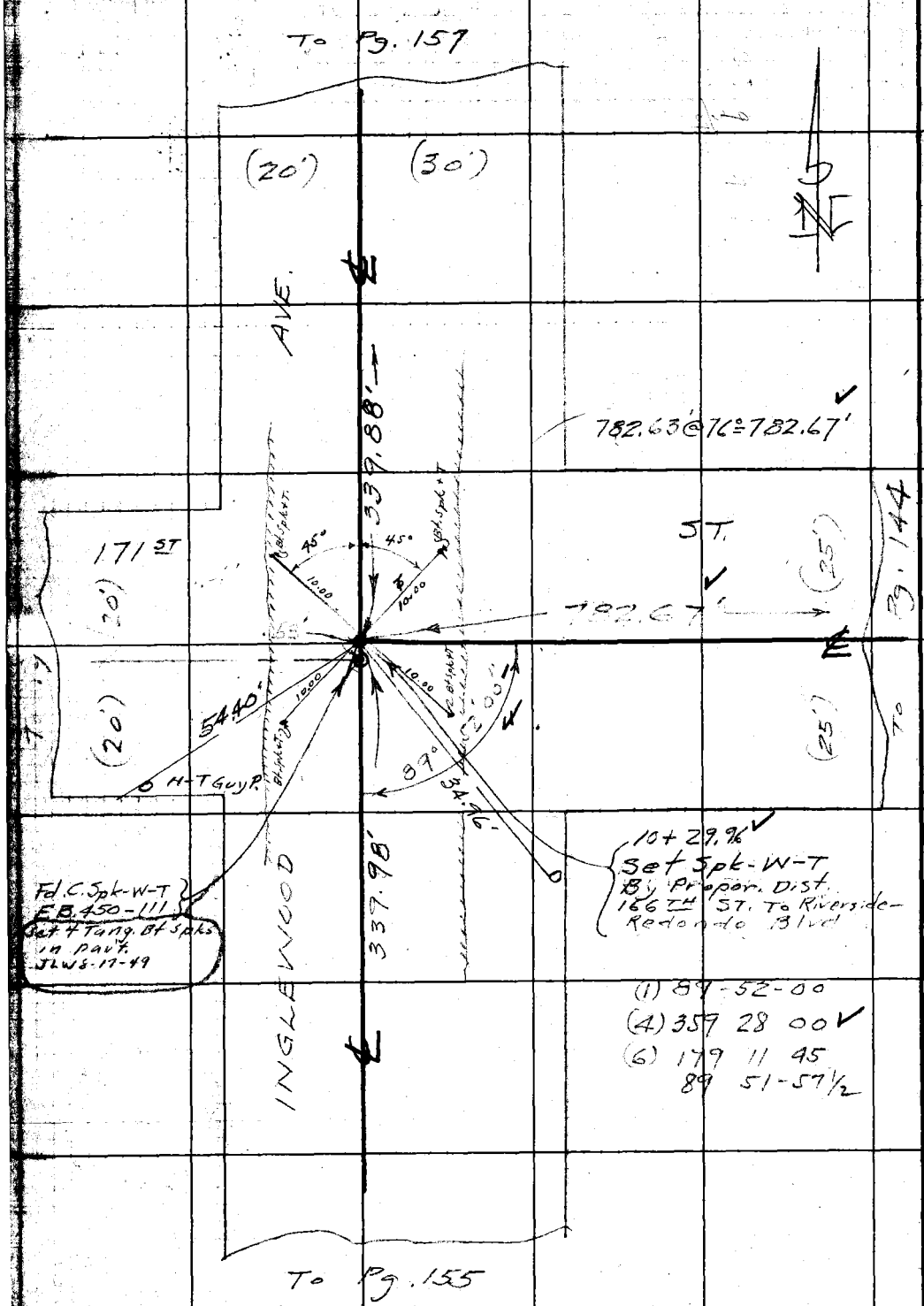

W.S. 256-3

RETURN TO
LOS ANGELES NTY SURVEYOR
700 HALL O RECORDS
Do not extend notes this side of this line.

Note: Any Additions Changes on This Sheet Must be Ma Circled in Red Ink With Date a lame of Person Making Change.

Notes Ck'd by [illegible]	Survey of 168TH ST	F.B. 1177 [illegible] 157
Map No.	W. O. 1156 Tape No. 87 St'd 68 °F	
Office Work M. HAMASU	Surveyed by Wallace	
Checked	Notes ECW Date JULY 1946	
Date	Indexed C. Johnson	

W.S. 25 C-3

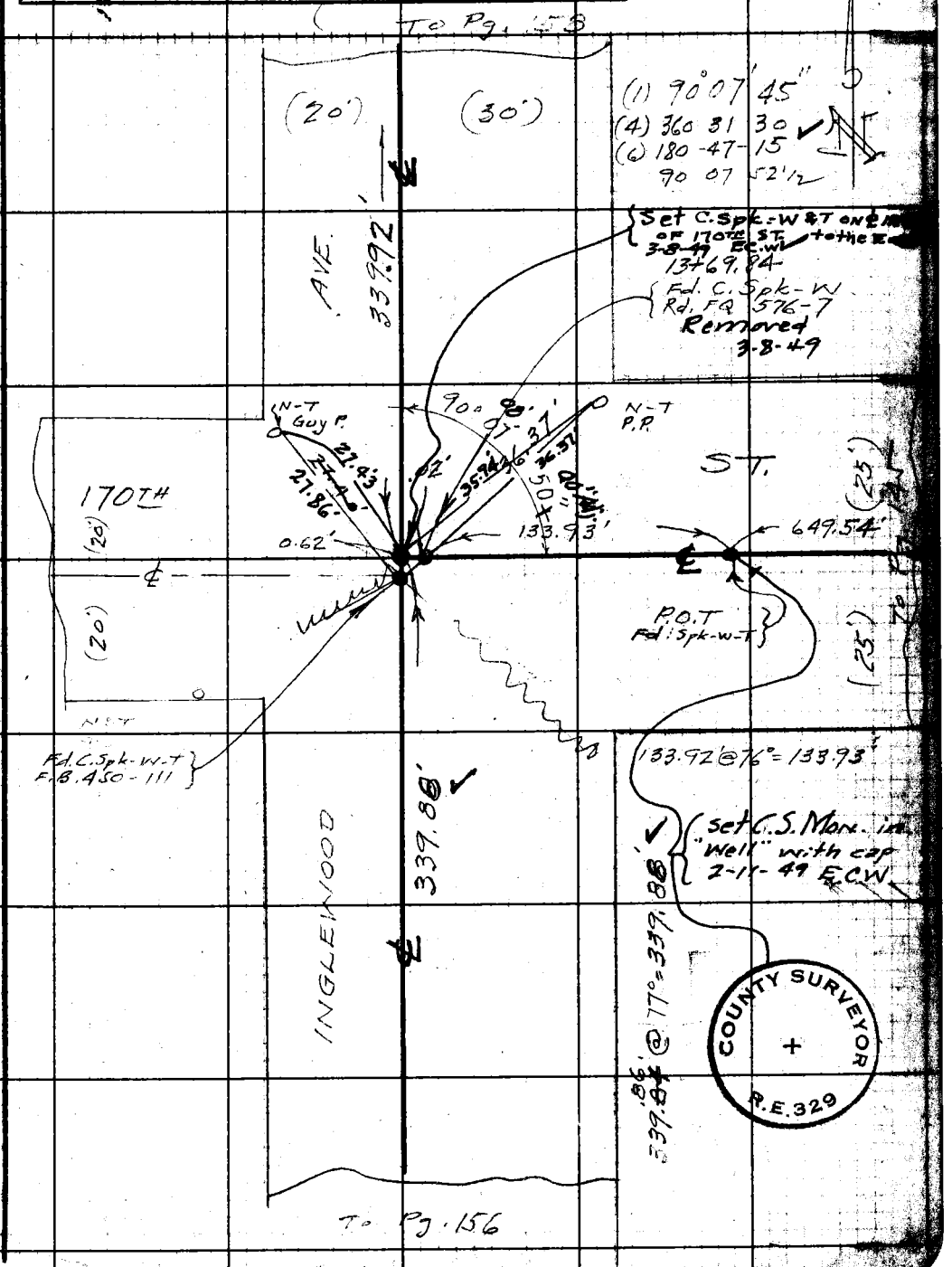

Note: Any Additions or Changes on This Sheet Must be Made Circled in Red Ink With Date and Time of Person Making Change.

Do not extend notes this side of this line.

RETURN TO
LOS ANGELES COUNTY SURVEYOR
700 HALL OF RECORDS

FORM 247 5M 11-41

F.B. 1177 PG. 158

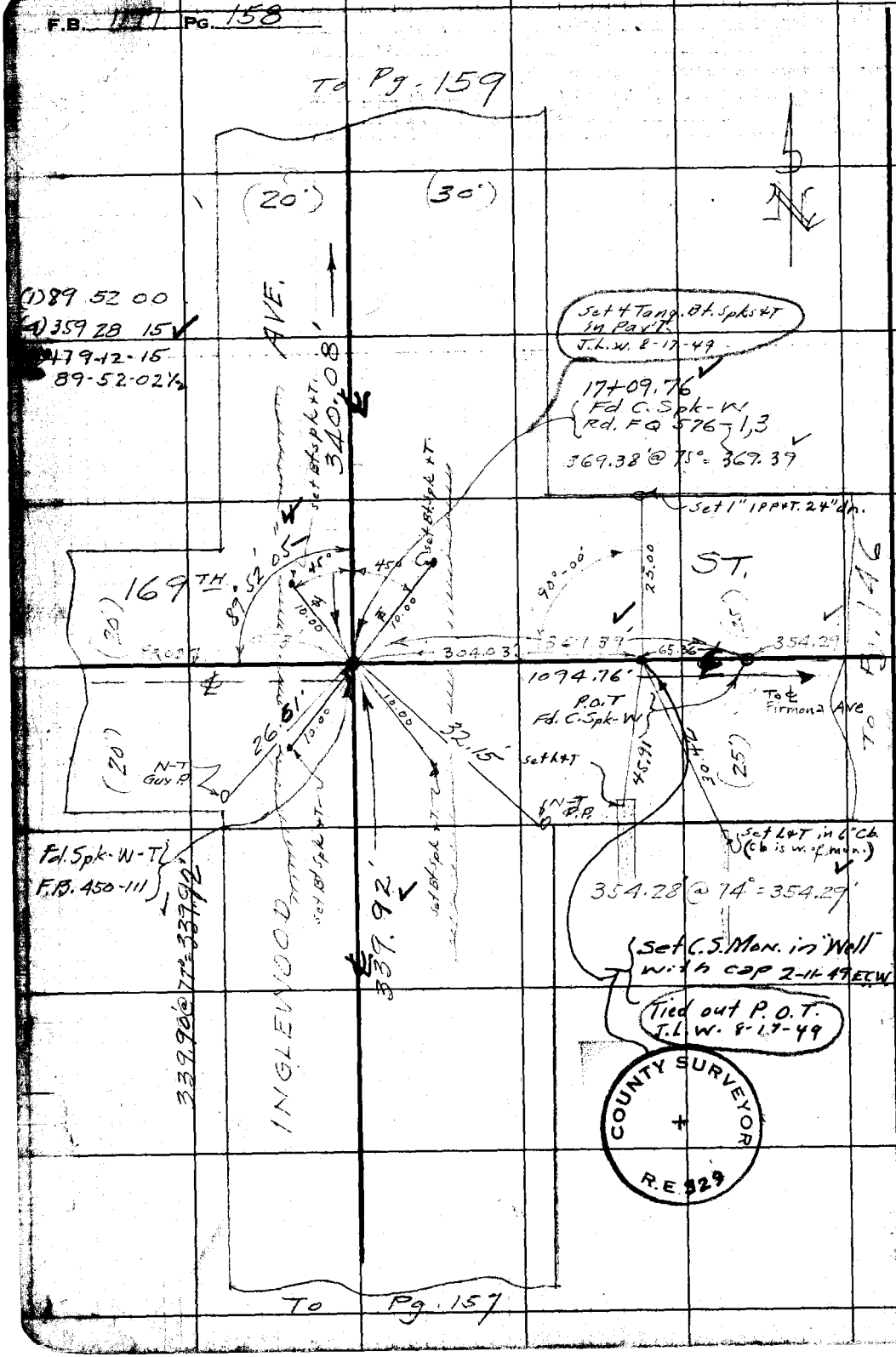

W.S. 25 C-3

RETURN TO
LOS ANGELES COUNTY SURVEYOR
700 HALL OF RECORDS

Do not extend notes this side of this line.

Note: Any Additions or Changes on This Sheet Must be Made Circled in Red Ink With Date and Name of Person Making Change.

WS 25 C-3

Notes Ck'd by KRMcPhe	Survey of 168 ST
Map No.	W. O. 1156 Tape No. St'd °F
Office Work M. HAMASU	Surveyed by Wallace
Checked	Notes ECW Date
Date	Indexed A. C. Johnson

F.B. 1177 Pg. 157

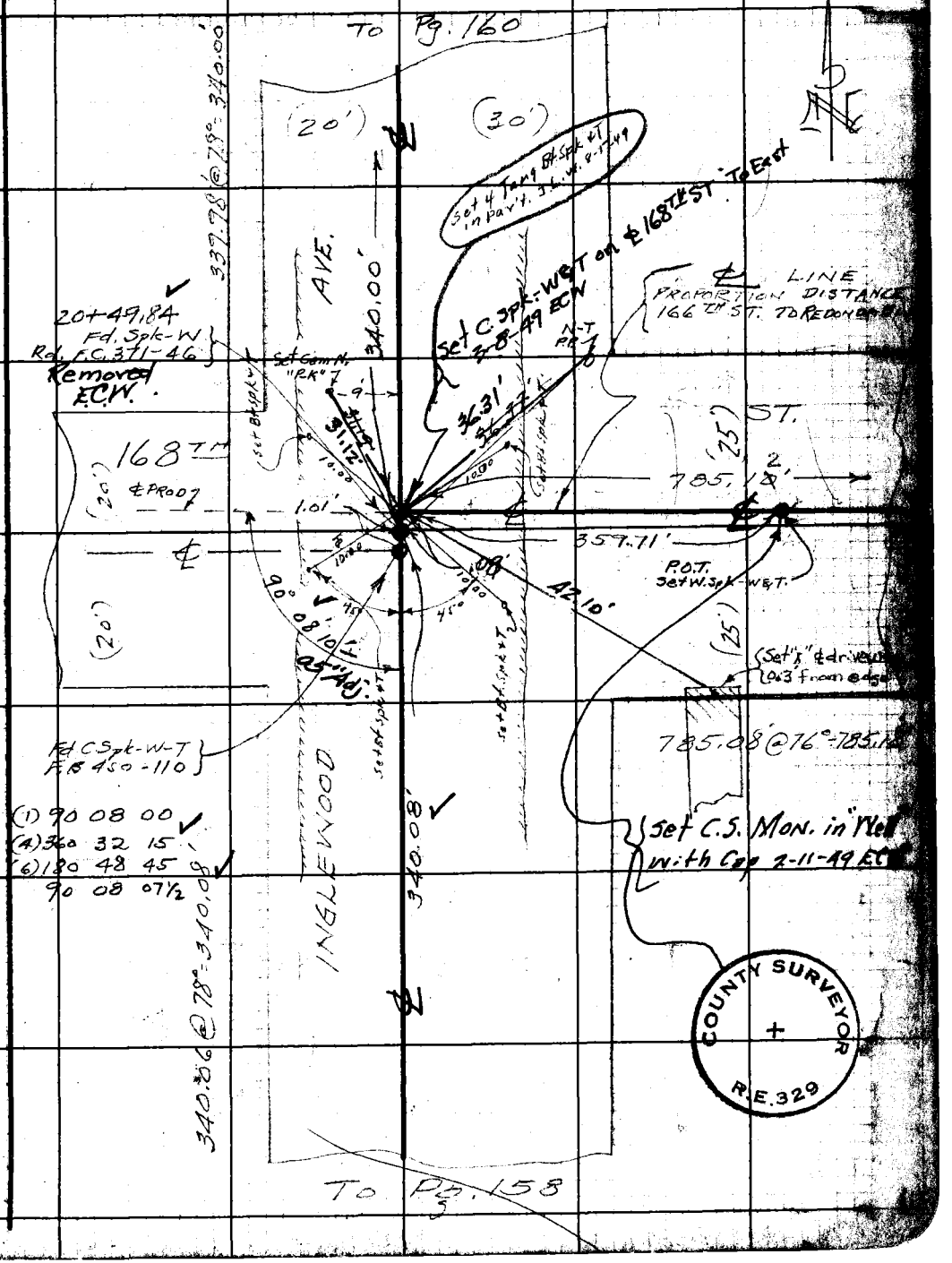

Note: Any Additions or Changes on This Sheet Must be Made and Circled in Red Ink With Date and Name of Person Making Change.

Do not extend notes this side of this line.

RETURN TO
LOS ANGELES COUNTY SURVEYOR
700 HALL OF RECORDS

FORM 247 5M 11-41

F.B. 1199 Pg. 160

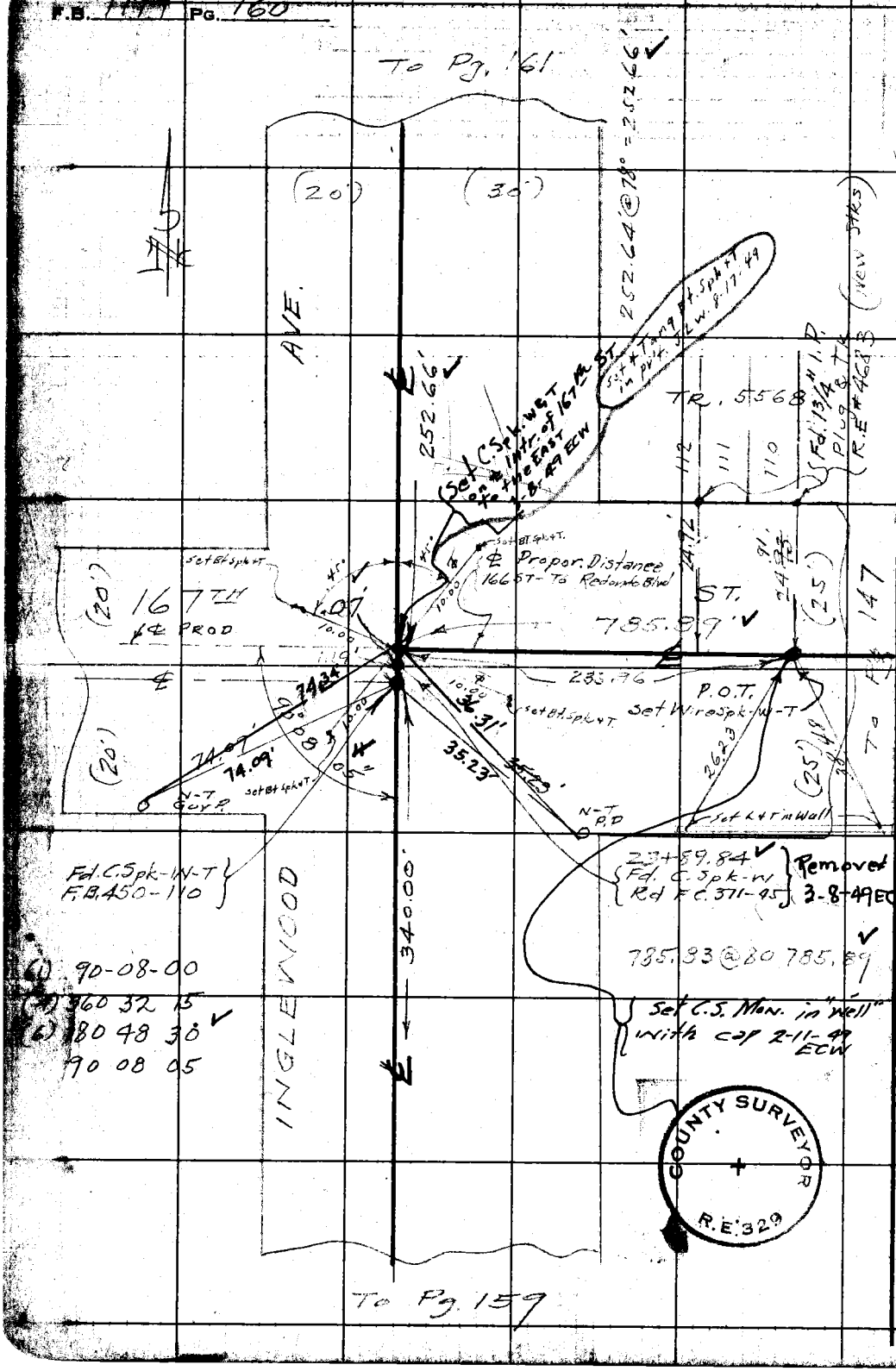

WS. 25 C-3

RETURN TO
LOS ANGELES COUNTY SURVEYOR
700 HALL OF RECORDS

Do not extend notes this side of this line.

Note: Any Additions or Changes on This Sheet Must be Made Circled in Red Ink With Date and Name of Person Making Change.

W.S. 25 C-3

Notes Ck'd by [illegible]	Survey of 168TH ST
Map No.	W. O. 1156 Tape No. 87 St'd 65 °F
Office Work M. HAMASU	Surveyed by Wallace
Checked	Notes ECW Date JULY 1946
Date	Indexed A. C. Johnson

F.B. 1177

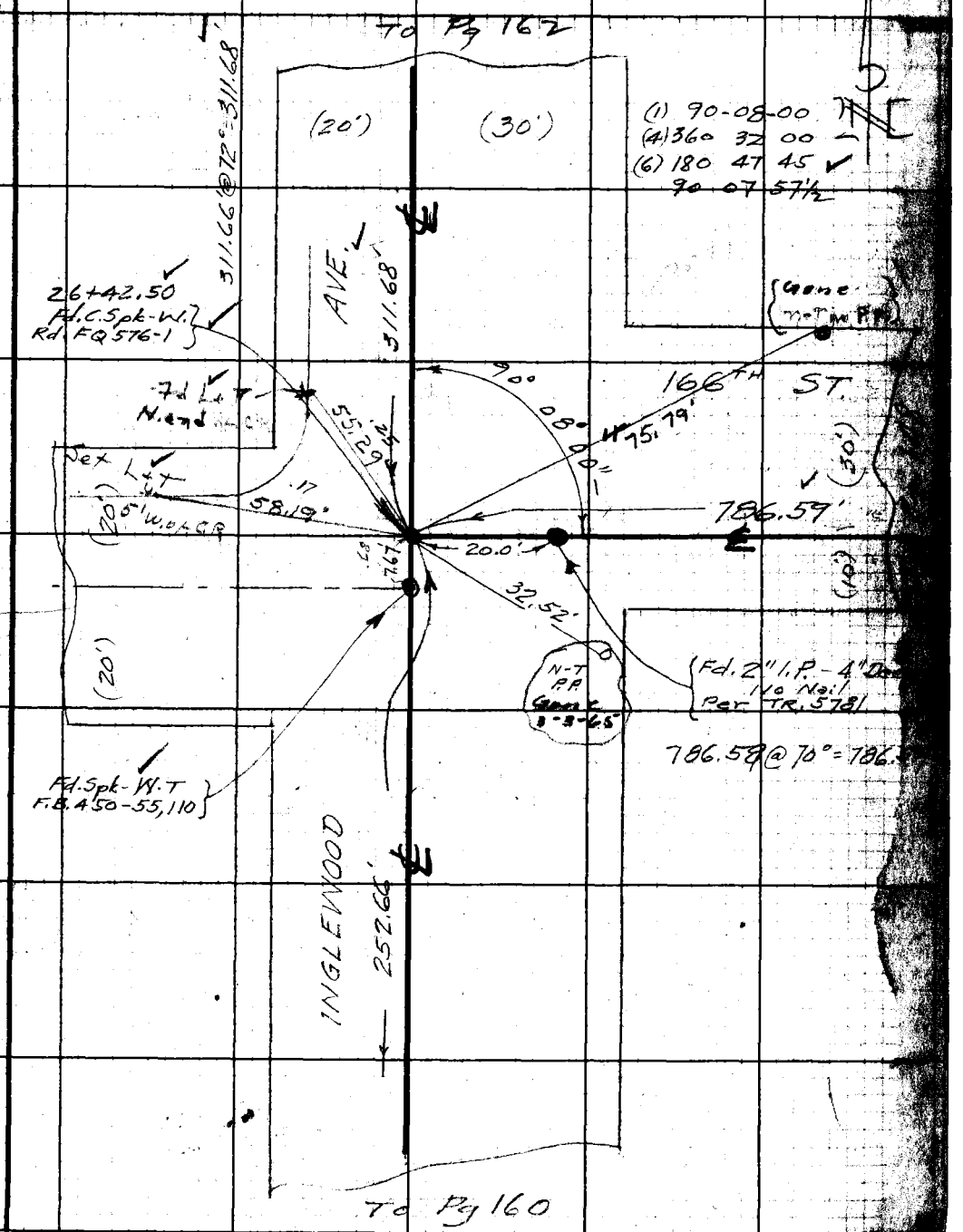

Note: Any Additions or Changes on This Sheet Must be Made and Circled in Red Ink With Date and Name of Person Making Change.

Do not extend notes this side of this line.

RETURN TO
LOS ANGELES COUNTY SURVEYOR
700 HALL OF RECORDS

FORM 247 5M 11-41

F.B. 1177 PG. 162

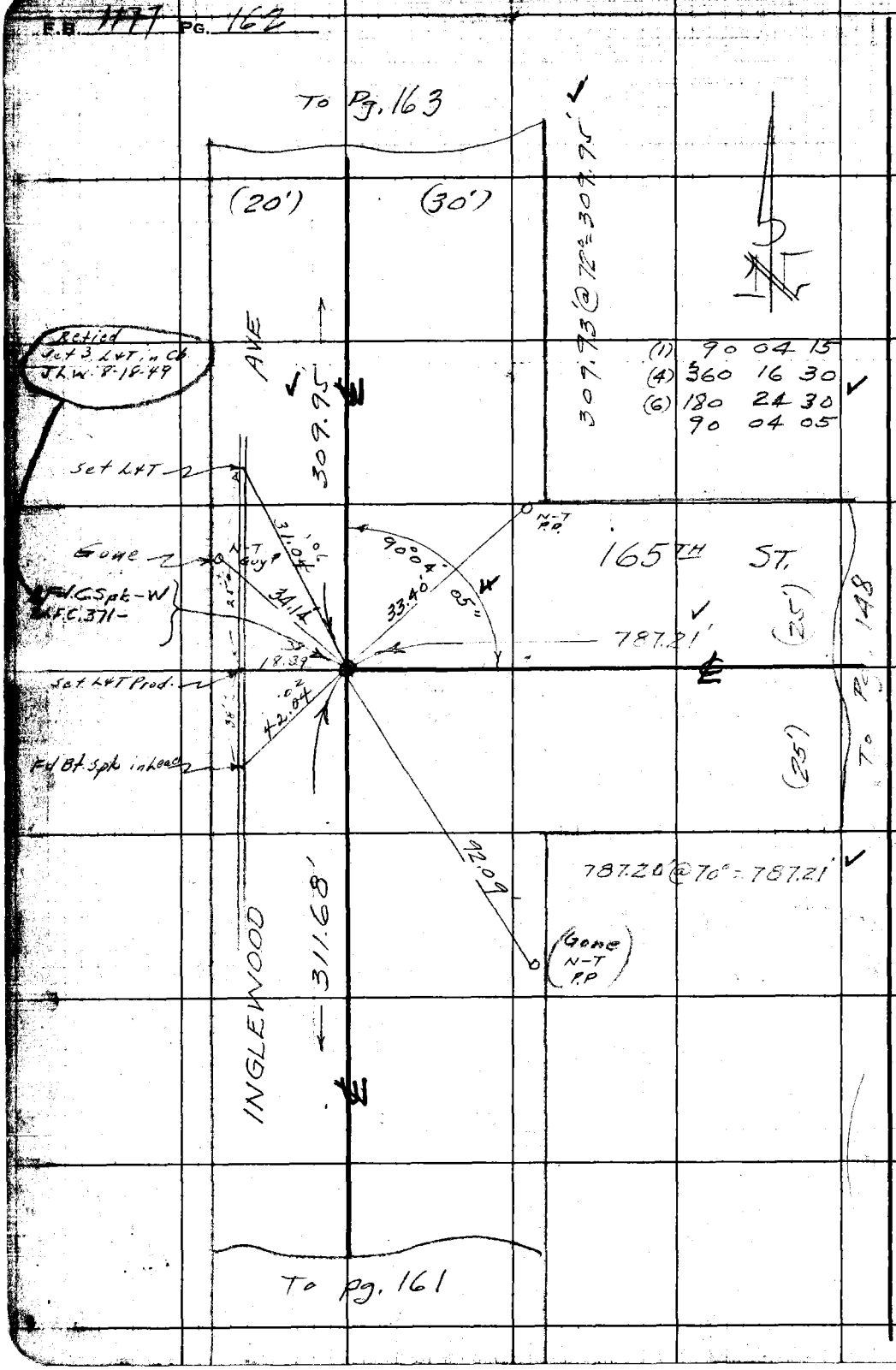

W.S 25C-3

RETURN TO
LOS ANGELES C TY SURVEYOR
700 HALL OF RECORDS

Do not extend notes this side of this line.

Note: Any Additions or Changes on This Sheet Must be Made Circled in Red Ink With Date and me of Person Making Change.

Notes Ck'd by KRMSph	Survey of 168TH ST	F.B. 1177
Map No.	W. O. 1136 Tape No. 87 St'd 68 °F	
Office Work M. HAMASU	Surveyed by Wallace	
Checked	Notes ECW Date July 1946	
Date	Indexed A. C. Johnson	

W.S. 20 C-3

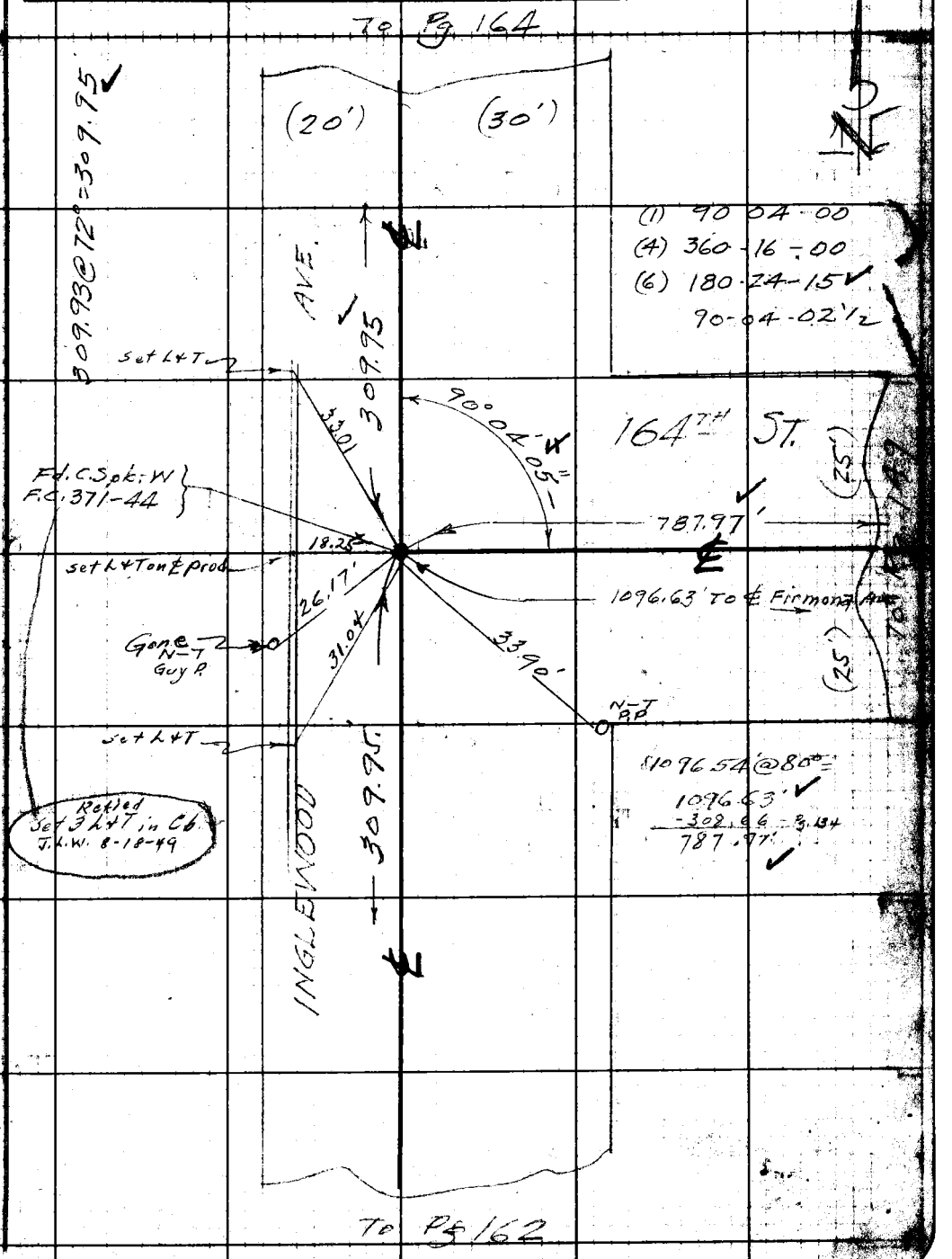

Note: Any Additions or Changes on This Sheet Must be Made and Circled in Red Ink With Date and Name of Person Making Change.

Do not extend notes this side of this line.

RETURN TO
LOS ANGELES COUNTY SURVEYOR
700 HALL OF RECORDS

FORM 247 5M 11-41

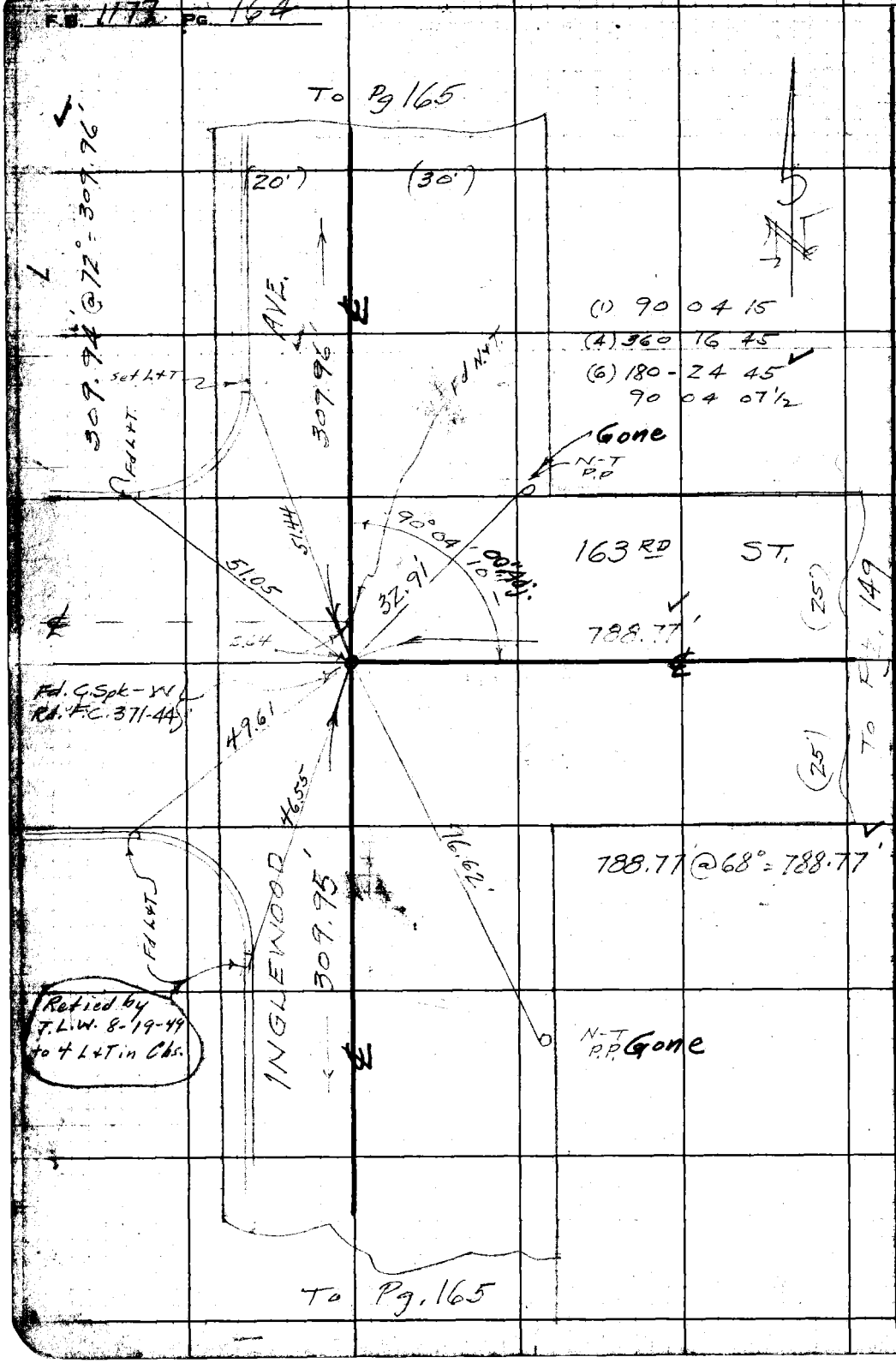

W.S. 25 C-3

RETURN TO
LOS ANGELES C[illegible]TY SURVEYOR
700 HALL O[illegible]ECORDS

Do not extend notes this side of this line.

Note: Any Additions or Changes on This Sheet Must be Made [illegible] Circled in Red Ink With Date and [illegible]me of Person Making Change.

W.S. 25 C-3

Notes Ck'd by KRMsph	Survey of 168TH ST
Map No.	W. O. 1156 Tape No. 87 St'd 68 °F
Office Work M. HAMASU	Surveyed by Wallace
Checked	Notes ECW Date JULY 1946
Date	Indexed A. C. Johnson

F.B. 1177 Pg. 165

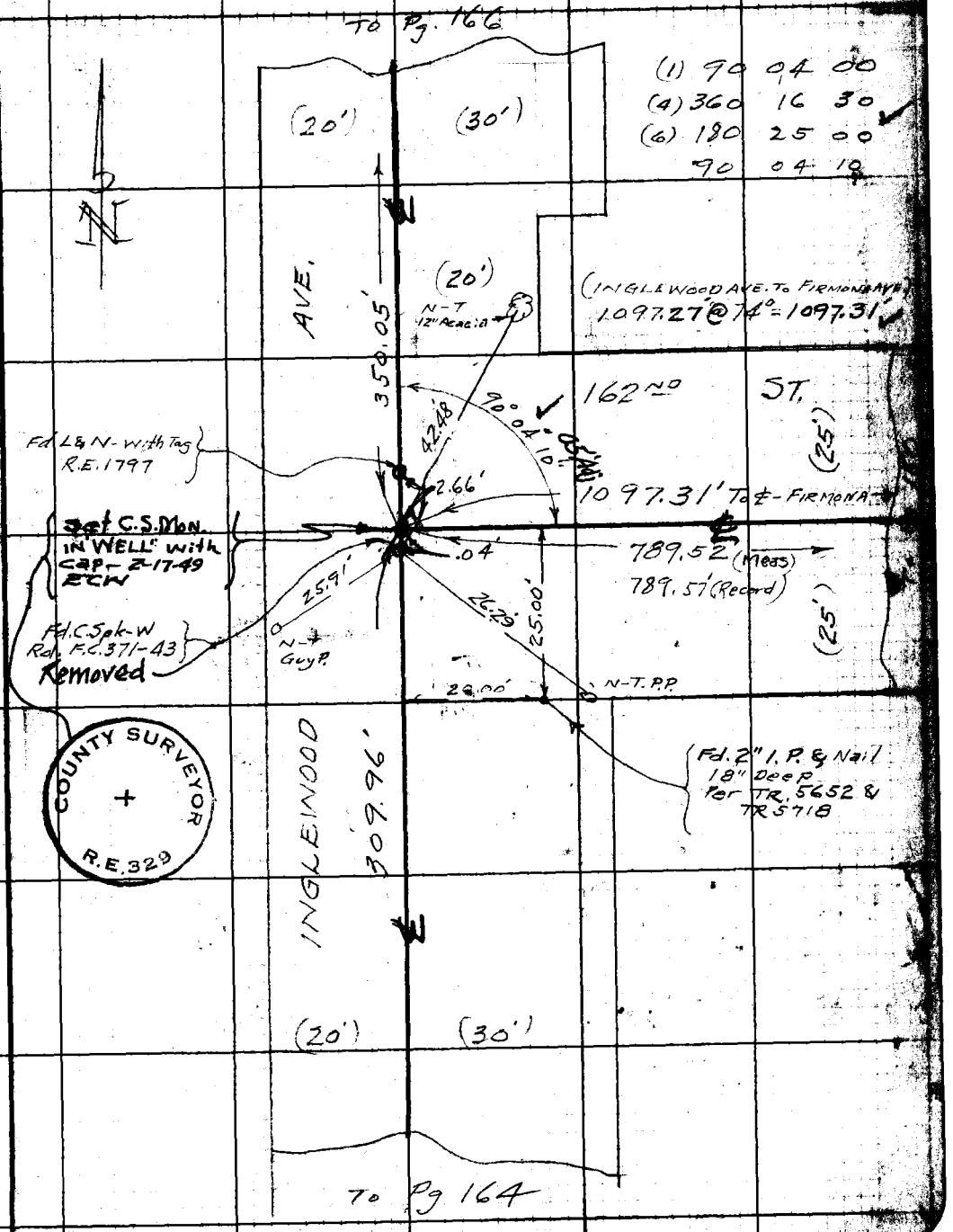

Note: Any Additions or Changes on This Sheet Must be Made and Circled in Red Ink With Date and Name of Person Making Change.

Do not extend notes this side of this line.

RETURN TO LOS ANGELES COUNTY SURVEYOR 700 HALL OF RECORDS

FORM 247 5M 11-41

F.B. 1177 Pg. 166

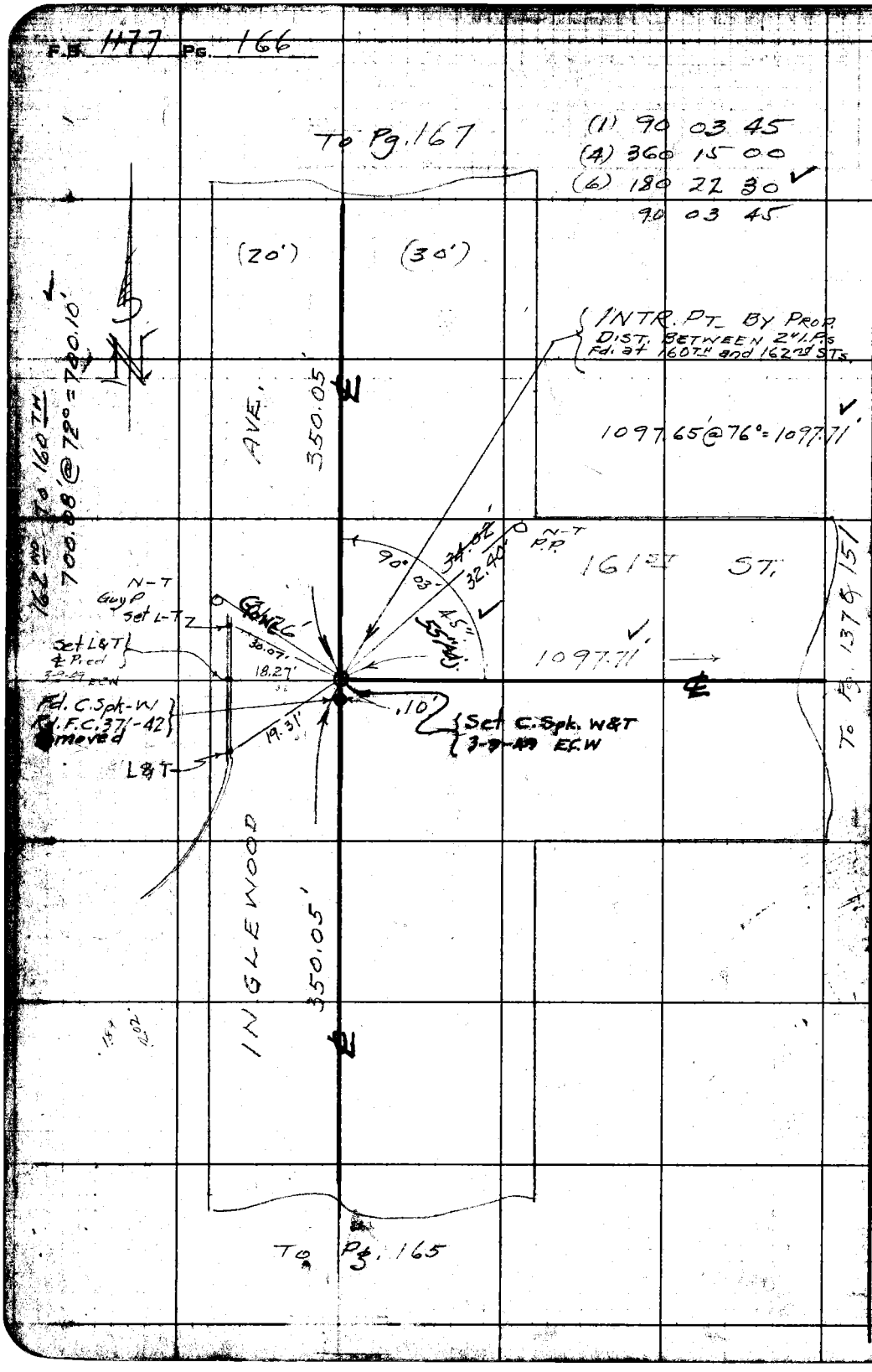

W.S. 25.6-3

RETURN TO
LOS ANGELES C[illegible]TY SURVEYOR
700 HALL O[illegible] RECORDS

Do not extend notes this side of this line.

Note: Any Additions or Changes on This Sheet Must be Made Circled in Red Ink With Date and [illegible]me of Person Making Change.

Notes Ck'd by KRM&Pw	Survey of 168TH ST	F.B. 1177 Pg. 167
Map No.	W. O. 1156 Tape No. 87 St'd 68 °F	
Office Work M. HAMASU	Surveyed by	
Checked	Notes ECW Date JULY 1946	
Date	Indexed A. C. Johnson	

W.S. 25 C-3

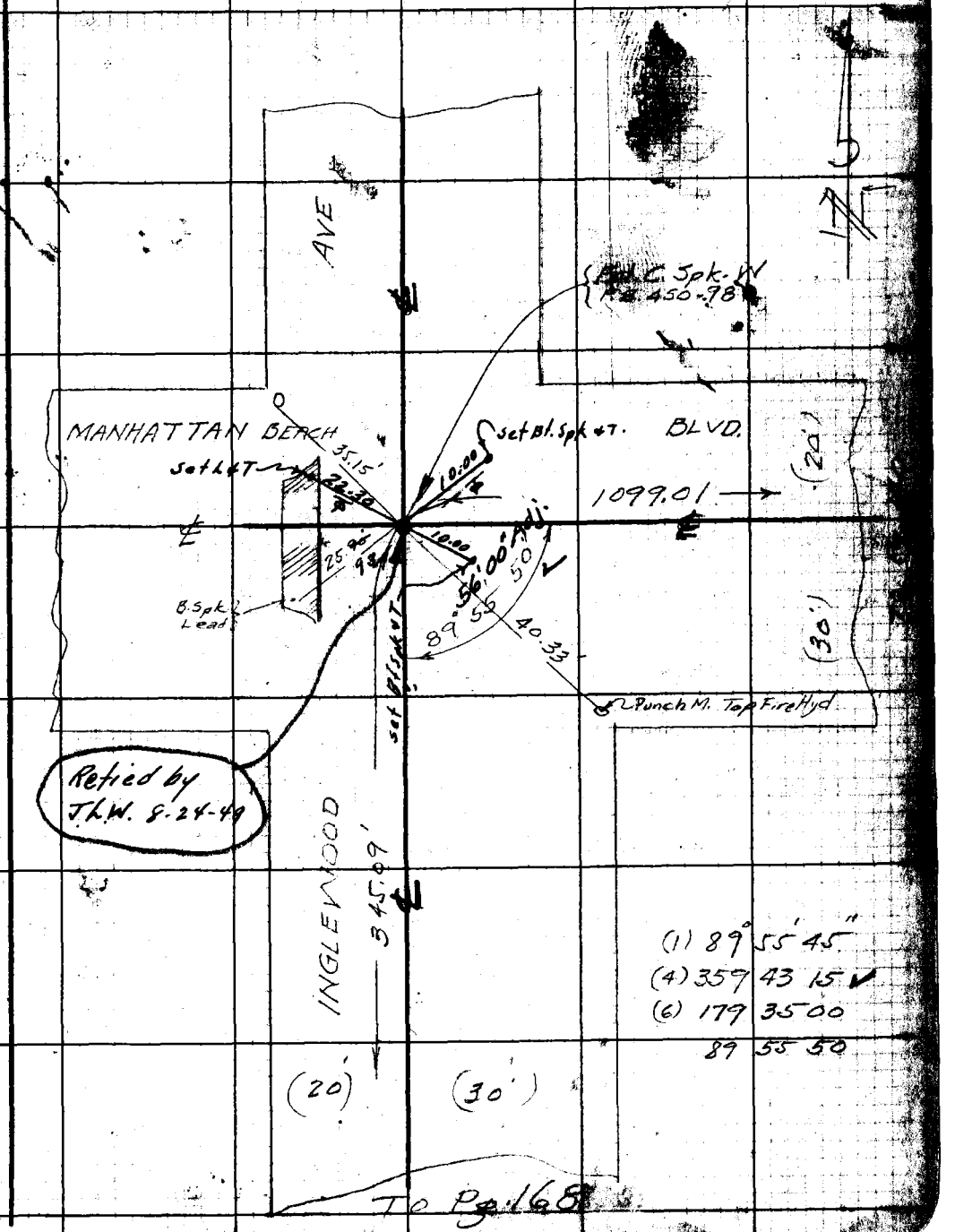

Note: Any Additions or Changes to this Sheet Must be Made or Circled in Red Ink With Date and Name of Person Making Change.

Do not extend notes this side of this line.

RETURN TO LOS ANGELES COUNTY SURVEYOR 700 HALL OF RECORDS

FORM 247 5M 11-41

RETURN TO
LOS ANGELES C TY SURVEYOR
700 HALL OF RECORDS

Note: Any Additions or Changes on This Sheet Must be Made Circled in Red Ink With Date and Name of Person Making Change.

Do not extend notes this side of this line.

F.B. 177 PG. 170

Notes Ck'd by	Survey of 168 ST	F.B. 1177 PG. 111
Map No.	W. O. 1156 Tape No. St'd °F	
Office Work	Surveyed by Wallace	
Checked	Notes VV Date Oct 3, 1946	
Date	Indexed A. C. Johnson 10-18-46	

C.I. 1156 - 168TH ST. ET AL

163RD ST
from
Hawthorne Ave. to Firmona Ave

SKETCH

Note: Any Additions or Changes on This Sheet Must be Made or Circled in Red Ink With Date and Name of Person Making Change.

Do not extend notes this side of this line.

RETURN TO
LOS ANGELES COUNTY SURVEYOR
700 HALL OF RECORDS

FORM 247 5M 11-41

F.B. 1177 PG. 172

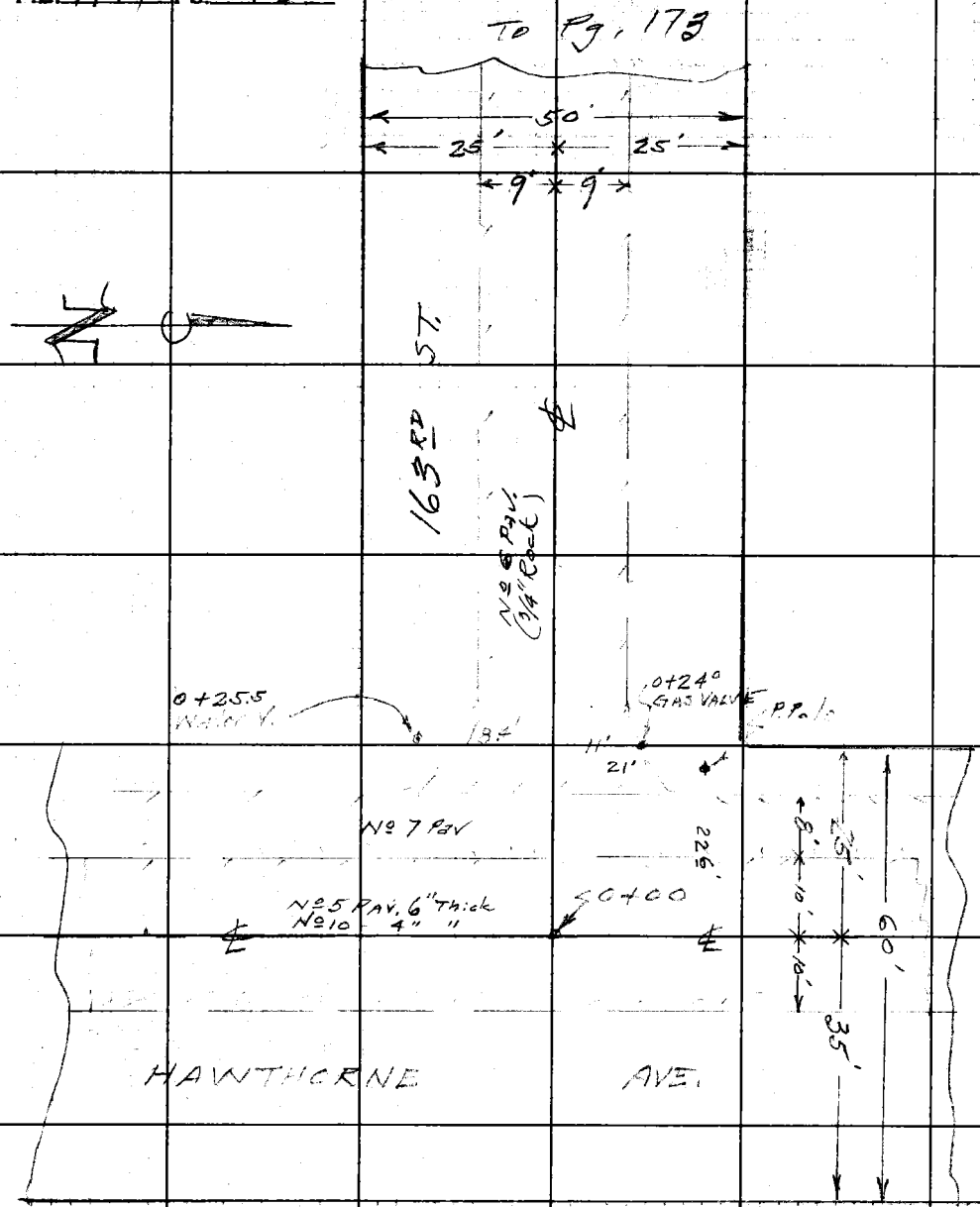

RETURN TO
LOS ANGELES COUNTY SURVEYOR
700 HALL OF RECORDS

Do not extend notes this side of this line.

Note: Any Additions or Changes on This Sheet Must be Made or Circled in Red Ink With Date and Name of Person Making Change.

Notes Ck'd by	Survey of 168 ST	F.B. 1177 PG. 173
Map No.	W. O. 1156 Tape No. St'd. °F	
Office Work	Surveyed by Wallace	
Checked	Notes Wallace Date 10-3-46	
Date	Indexed A. C. Johnson	

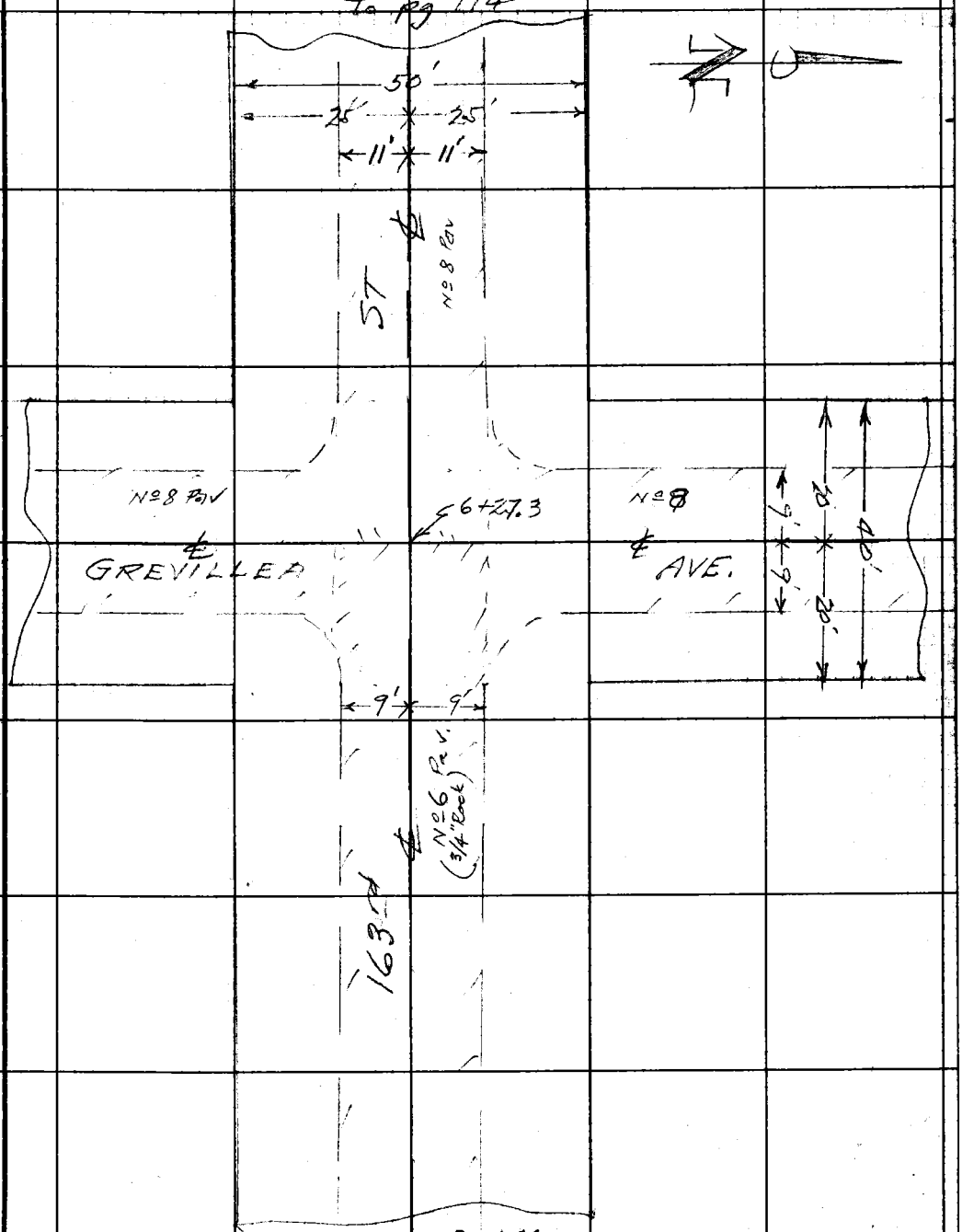

Note: Any Additions or Changes on This Sheet Must be Made or Circled in Red Ink With Date and Name of Person Making Change.

Do not extend notes this side of this line.

RETURN TO
LOS ANGELES COUNTY SURVEYOR
700 HALL OF RECORDS

FORM 247 5M 11-41

F.B. 1177 PG. 174



RETURN TO
LOS ANGELES COUNTY SURVEYOR
700 HALL OF RECORDS

Do not extend notes this side of this line.

Note: Any Additions or Changes on This Sheet Must be Made or Circled in Red Ink With Date and Name of Person Making Change.

Profile No. ____ Notes Red. ____ Plotted ____ Date ____ Date ____

X-Sec. No. ____ Notes Chkd. ____ Checked ____ Date ____ Date ____

Job No. 1156 Division No. ____ Survey of 168TH ST.

Survey by WALLACE Notes W Date 10-3-46

Map No. ____ Indexed Johnson Date ____

F.B. 1177 Pg. 175

C.I. 1156-168TH ST ET AL

163RD ST.

FROM

HAWTHORNE AVE TO FIRMONA AVE

-X- SECTIONS

Wallace
Dreier
Smiley
Peterson

STATION	B. S.	H. I.	F. S.	ELEV.

NOTE: ANY ADDITIONS OR CHANGES ON THIS SHEET MUST BE MADE OR CIRCLED IN RED INK, WITH DATE AND NAME OF PERSON MAKING CHANGE.

Do not extend notes this side of this line.

PLEASE RETURN TO
LOS ANGELES COUNTY SURVEYOR
700 HALL OF RECORDS

FORM 307 5M 1-46

FORM 307 5M 1-46

PLEASE RETURN TO
LOS ANGELES COUNTY SURVEYOR
700 HALL OF RECORDS

NOTE: ANY ADDITIONS OR CHANGES ON THIS SHEET MUST BE MADE OR CIRCLED IN RED INK, WITH DATE AND NAME OF PERSON MAKING CHANGE.

Do not extend notes this side of this line.

STATION	B. S.	H. I.	F. S.	ELEV.	163rd ST	
B.M. FA 13	5 82	64 73		58 91	B.M. FA 13 El. 58.914 Hawthorne Ave & 163rd ST (E. side) B. Spk. in pav 9' W ℄ INTR	F.B. 1177-82
					LT (South) ℄	RT (north)
0+00			53	57 4		℄ INTR. Hawthorne Ave
+10			55	59 3		℄ W. edge pav
+20			58	58 9		℄
+25			57	59 [illegible]		℄ W.P.L. Hawthorne Ave
"			58	58 [illegible]		14'
"			45	60 [illegible]		16'
"			45	60 [illegible]		25'
"			57	59 0	12'	
"			45	60 2	15'	
"			41	60 [illegible]	25'	
+45			50	59 7		℄
1+00			47	60 [illegible]		℄
"			58	58 9		13'
"			52	59 [illegible]		25
"			54	59 3	10'	
"			48	59 9	25	
2+00			44	60 [illegible]		℄
"			55	59 [illegible]		12'
"			55	59 2		25

F.B. 1177 PG. 176

Job No. 1156 Division No. ____ Notes Red. ____ Plotted ____ Profile ____

Survey of 168th ST Date ____ Date ____ No. ____

Survey by Wallace Notes W Notes Chkd. ____ Checked ____ X-Sec. ____

Indexed A. C. Johnson Date ____ Date ____ No. ____

FORM 307 5M 1-46

PLEASE RETURN TO
LOS ANGELES COUNTY SURVEYOR
700 HALL OF RECORDS

NOTE: ANY ADDITIONS OR CHANGES ON THIS SHEET MUST BE MADE OR CIRCLED IN RED INK, WITH DATE AND NAME OF PERSON MAKING CHANGE.

Do not extend notes this side of this line.

STATION	B. S.	H. I.	F. S.	ELEV.	163rd ST. (cont.) LT.	℄	RT.
		64 73					
2+00			64	58 3			140' Rt.
"			50	59 7	10'		
"			42	60 5	25'		
"			13	63 4	155' Lt. Back lot line		
T.P.	6 67	67 42	3 98	60 75			
3+00			65	60 9		℄	
"			76	59 8			13'
"			72	60 2			25'
"			71	60 3	10'		
"			66	60 8	25'		
4+00			58	61 6		℄	
			68	60 6			13'
			64	61 0			25'
			65	60 9	12'		
			55	61 9	25'		
5+00			48	62.6		℄	
			55	61 9			12'
			53	62 1			25'
			74	60.0			155' (Back lot line)
			55	61 9	12'		

Profile
No. ____ Date ____ Notes Red ____ Plotted ____ Job No. 1156 Division No. 168th ST.
X-Sec. No. ____ Date ____ Notes Chkd. [signature] Date ____ Checked ____ Survey of ____ Survey by Wallace Notes W. Date 10-3-46
Map No. ____ Date ____ Indexed A. P. Johnson Date ____

F.B. 1177 Pg. 177

FORM 307 5M 1-46

PLEASE RETURN TO
LOS ANGELES COUNTY SURVEYOR
700 HALL OF RECORDS

NOTE: ANY ADDITIONS OR CHANGES ON THIS SHEET MUST BE MADE OR CIRCLED IN RED INK, WITH DATE AND NAME OF PERSON MAKING CHANGE.

Do not extend notes this side of this line.

STATION	B. S.	H. I.	F. S.	ELEV.	163RD ST LT	℄	RT
		67 42					
5+00			46	628	25'		
			10	664	125		
6+00			31	643		℄	
			36	63[illegible]			10'
			37	65[illegible]			25'
			36	638	12'		
			26	648	25'		
6+27.3	℄ Intr. Grevillea Ave		22	63[illegible]		℄ INTR Grevillea Ave	
			52	62[illegible]			100'
			24	65[illegible]	15'		
			15	65[illegible]	45'		
6+47.3			18	65[illegible]		℄ W.P.L Grevillea Ave.	
			23	65[illegible]			12'
			21	63[illegible]			25'
			22	[illegible]	14'		
			10	66[illegible]	25'		
T.P.	1180	77 38	184	65 58			
B.M.LF-1	848	77 37	848	61 90	39 B.M.LF.1 - El. 68.886 F.B. 1177-78 163rd & Grevillea - SW Cor. B. Spk. top Conc. Ret. Wall		
7+00			96	67[illegible]		℄	
			103	671			10'

F.B. 1177 PG. 178

Job No. 1156 Division No. ____ Notes Red. ____ Plotted ____ Profile ____

Survey of 168TH ST Date ____ Date ____ No. ____

Survey by Wallace Notes ECW Notes Chkd. ____ Checked ____ X-Sec. ____

Indexed A. C. Johnson Date ____ Date ____ Date ____ No. ____

FORM 307 5M 7-43

PLEASE RETURN TO
LOS ANGELES COUNTY SURVEYOR
700 HALL OF RECORDS

NOTE: ANY ADDITIONS OR CHANGES ON THIS SHEET MUST BE MADE OR CIRCLED IN RED INK, WITH DATE AND NAME OF PERSON MAKING CHANGE

Do not extend notes this side of this line

STATION	B. S.	H. I.	F. S.	ELEV.	LT	℄	RT
		77 37					
7+00			94	68.0			17'
"			94	68.0			25'
"			99	67.5	10'		
"			75	69.7	25'		
8+00			49	72.5		℄	
			54	72.0			13'
			50	72.[illegible]			25'
			140	63.4			155' Back lot Line
			53	72.[illegible]	10'		
			29	74.5	25'		
			8	75.6	(School Property) 75'		
T. P.	1002	86 42	097	76.40			
9+00			95	76.9		℄	
"			107	75.7			14'
"			113	75.1			25'
"			100	76.4	12'		
"			66	79.8	25'		
10+00			56	80.8		℄	
			70	79.4			14'
			66	79.8			25

Profile No. ____ Notes Red. ____ Plotted ____ Job No. 1156 Division No. ____
X-Sec. No. ____ Date ____ Date ____ Survey of 168th St.
Notes Chkd. [illegible] Checked ____ Survey by Wallace Notes W Date 10
Date ____ Date ____ Map No. ____ Checked C. Johnson Date ____

F.B. 1177 Pg. 179

FORM 307 5M 7-43

PLEASE RETURN TO
LOS ANGELES COUNTY SURVEYOR
700 HALL OF RECORDS

NOTE: ANY ADDITIONS OR CHANGES ON THIS SHEET MUST BE MADE OR CIRCLED IN RED INK, WITH DATE AND NAME OF PERSON MAKING CHANGE

Do not extend notes this side of this line

F.B. 1177 Pg. 180 | Job No. 1156 | Division No. | Notes Red. | Plotted | Profile
Survey of 168th St | Date | Date | No.
Survey by Wallace | Notes Wallace | Notes Chkd. | Checked | X-Sec.
Indexed C. Johnson | Date | Date | Date | No.

STATION	B. S.	H. I.	F. S.	ELEV.	163rd ST LT	℄	RT
		86 42					
10+00			63	80 1	14'		
			28	83 6	25'		
11+00			40	82 4		℄	(Vertex of curve)
			49	8 5			14'
			54	81 0			25'
			208	62 6			155' (Back lot line)
			44	82 0	14'		
			18	84 6	25'		
			+23	85 7	155' (Back lot line		
12+00			51	81 8		℄	
			61	80 3			14'
			62	8 2			25'
			54	8	14'		
			51	8 8	20'		
			16	84 8	25'		
T.P.	2.87	83 45	584	80 8			
13+00			37	7 3		℄	
"			48	78			15'
"			44	7			25'
"			40	79 8			

FORM 307 5M 7-43

PLEASE RETURN TO
LOS ANGELES COUNTY SURVEYOR
700 HALL OF RECORDS

NOTE: ANY ADDITIONS OR CHANGES ON THIS SHEET MUST BE MADE OR CIRCLED IN RED INK, WITH DATE AND NAME OF PERSON MAKING CHANGE

Do not extend notes this side of this line

STATION	B. S.	H. I.	F. S.	ELEV.	163RD ST LT	℄	RT.
		83 45					
13+00			26	80.9	25'		
14+00			49	79.6		℄	
			59	77.6			15'
			65	76.0			25'
			54	78.1	14'		
			47	75.8	22'		
			26	80.9	25'		
67.4			58	77.7		℄	E.P.L. Firmona Ave.
+75			61	77.4		℄	
14+87.4			59	77.6		℄	INTR. FIRMONA AVE
			75	76.0			25'
			165	67.0			155'
			53	78.2	25		
			25	81.0	70'		
16+00			67	76.8		℄	
B.M.LF-2			494	78.51	B.M.LF-2 El. 78.492 F.B. 1177-78 163rd St Firmona Ave SE Cor 60d Spk. P.P.# 48622 E		

Profile No. ____ Notes Red. ____ Plotted ____ Date ____
X-Sec. No. ____ Notes Chkd. [signature] Date ____ Checked ____ Date ____
Job No. 1156 Division No. ____ Survey of 168TH ST
Survey by Wallace Notes E.C.W. Date ____
Map No. ____ Indexed S. Johnson Date ____

F.B. 1177 PG. 181

F.B. 1177 PG. 182 Job No._____ Division No._____ Notes Red._____ Plotted_____ Profile

Survey of_____ Date_____ Date_____ No._____

Survey by_____ Notes_____ Notes Chkd._____ Checked_____ X-Sec.

Indexed_____ Date_____ Date_____ Date_____ No._____

STATION	B. S.	H. I.	F. S.	ELEV.

FORM 337 5M 7-43

PLEASE RETURN TO
LOS ANGELES COUNTY SURVEYOR
700 HALL OF RECORDS

Do not extend notes this side of this line

NOTE: ANY ADDITIONS OR CHANGES ON THIS SHEET MUST BE MADE OR CIRCLED IN RED INK, WITH DATE AND NAME OF PERSON MAKING CHANGE

Notes Ck'd by	Survey of 168TH ST	F.B. 1177 PG. 183
Map No.	W. O. 1156 Tape No. St'd °F	
Office Work	Surveyed by Wallace	
Checked	Notes Wallace Date 10-3-46	
Date	Indexed A. C. Johnson 10-18-46	

C.I. 1156 - 168TH ST ETAL

164TH ST

FROM

HAWTHORNE AVE TO FIRMONA AVE

SKETCHES

Note: Any Additions or Changes on This Sheet Must be Made or Circled in Red Ink With Date and Name of Person Making Change.

Do not extend notes this side of this line.

RETURN TO
LOS ANGELES COUNTY SURVEYOR
700 HALL OF RECORDS

FORM 247 5M 11-41

F.B. 1177 PG. 184

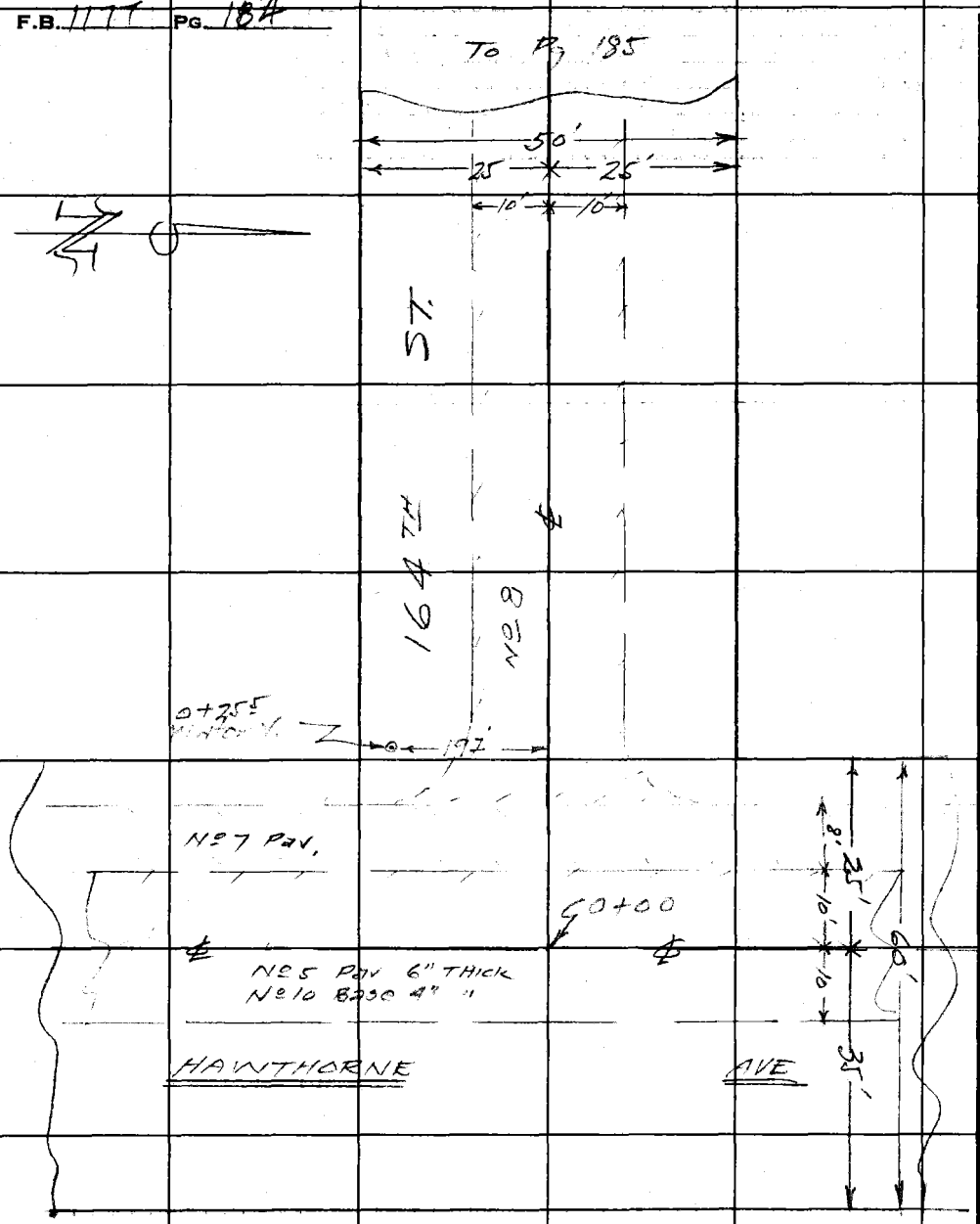

RETURN TO
LOS ANGELES COUNTY SURVEYOR
700 HALL OF RECORDS
Do not extend notes this side of this line.

Note: Any Additions or Changes on This Sheet Must be Made or Circled in Red Ink With Date and Name of Person Making Change.

Notes Ck'd by	Survey of 168th ST
Map No.	W. O. 1156 Tape No. / St'd °F
Office Work	Surveyed by ECW
Checked	Notes Wallace Date 10-3-46
Date	Indexed A. C. Johnson

F.B. 1171 PG. 185

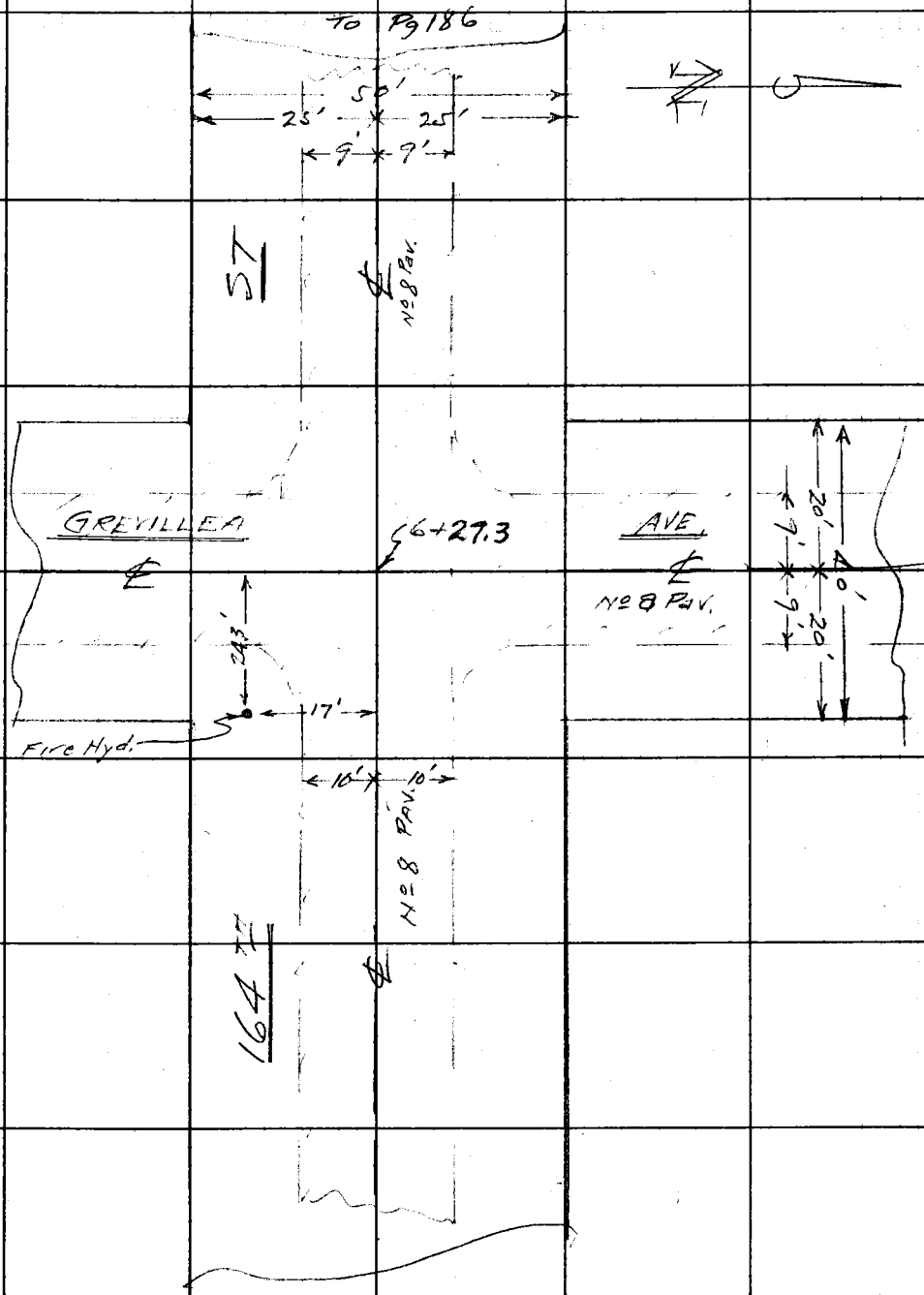

Note: Any Additions or Changes on This Sheet Must be Made or Circled in Red Ink With Date and Name of Person Making Change.

Do not extend notes this side of this line.

RETURN TO
LOS ANGELES COUNTY SURVEYOR
700 HALL OF RECORDS

FORM 247 SM 11-41

RETURN TO
LOS ANGELES COUNTY SURVEYOR
700 HALL OF RECORDS

Note: Any Additions or Changes on This Sheet Must be Made or Circled in Red Ink With Date and Name of Person Making Change.

Do not extend notes this side of this line.

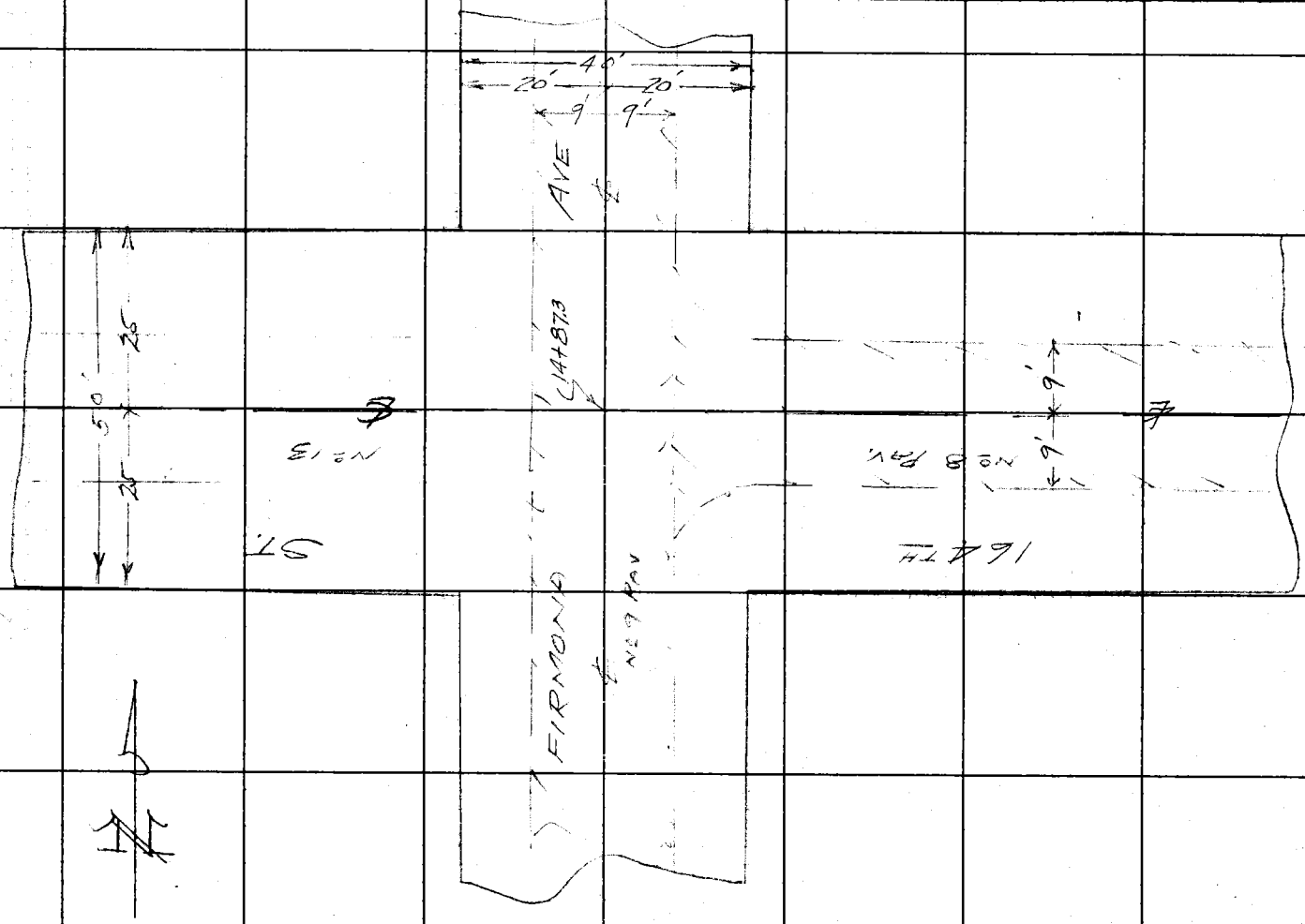

F.B. 111 PG. 46

Profile	Notes Red.	Plotted	Job No. 1156	Division No.	F.B 1177 Pg. 187
No.	Date	Date	Survey of 168th ST		
X-Sec.	Notes Chkd.	Checked	Survey by	Notes W	Date
No.	Date	Date	Map No.	Indexed A. C. Johnson	Date

C.I. 1156 - 168th ST

164th ST

From

Hawthorne Ave to Firmona

- X. SECTIONS -

STATION	B. S.	H. I.	F. S.	ELEV.

NOTE: ANY ADDITIONS OR CHANGES ON THIS SHEET MUST BE MADE OR CIRCLED IN RED INK, WITH DATE AND NAME OF PERSON MAKING CHANGE

PLEASE RETURN TO
LOS ANGELES COUNTY SURVEYOR
700 HALL OF RECORDS

Do not extend notes this side of this line

FORM 307 5M 7-43

FORM 307 5M 7-43

PLEASE RETURN TO
LOS ANGELES COUNTY SURVEYOR
700 HALL OF RECORDS

NOTE: ANY ADDITIONS OR CHANGES ON THIS SHEET MUST BE MADE OR CIRCLED IN RED INK, WITH DATE AND NAME OF PERSON MAKING CHANGE

Do not extend notes this side of this line

STATION	B. S.	H. I.	F. S.	ELEV.	164TH ST	
B.M.FA-12	6 42	68 14		61 72	B.M. FA-12 El. 61.77 F.B. 1177-82 164 & Hawthorne Ave (E side) B Spk. in Pav. 9' W ℄ INTR	
					LT	℄ RT
0+00			58	62 3		℄ INTR, Hawthorne Ave
+20			62	61 9		℄
+25			62	61 9		℄ W.P.L. Hawthorne Ave
			65	61 6		15'
			57	62 4		25'
			62	61 3	10'	
			51	63 0	14'	
			50	63 1	25'	
+42			54	62 7		℄
1+00			50	63 7		℄
"			58	62 3		14'
"			55	62 6		25'
"			56	62 5	12'	
"			53	62 8	25	
2+00			43	63 8		℄
			45	63 6		25'
			44	63 7	25'	
T.P.	7 47	72 27	334	64 80		

F.B. 1177 Pg. 188
Job No. 1156 Division No.
Survey of 164TH ST Notes Red. Plotted Profile
Survey by Wallace Notes Wallace Date Date No.
Indexed A. C. Johnson Notes Chkd. Checked X-Sec.
Date Date No.

FORM 307 SM 7-43

PLEASE RETURN TO
LOS ANGELES COUNTY SURVEYOR
700 HALL OF RECORDS

NOTE: ANY ADDITIONS OR CHANGES ON THIS SHEET MUST BE MADE OR CIRCLED IN RED INK, WITH DATE AND NAME OF PERSON MAKING CHANGE

Do not extend notes this side of this line

STATION	B. S.	H. I.	F. S.	ELEV.	164th ST LT	℄	RT.
		72 27					
3+00			73	65 0		℄	
			73	65 0			25'
			73	65 0			155' Back lot line
			72	65 1	25'		
			46	67 7	155' (Back lot line)		
4+00			63	66 0		℄	
			62	66 1			25'
			58	66 5	25		
5+00			55	66 8		℄	
			56	66 7			25'
			46	67 7	25'		
6+00			45	67 8		℄	
			48	67 5			10
			34	68 9			17
			43	68 0			25
			47	67 6	10'		
			38	68 5	25'		
6+27.3	INTR.		39	68 4		℄	INTR. Grevillea Ave
			42	68 1			25'
			40	68 3			100'

Profile No. ____ Notes Red. ____ Plotted ____ Job No. ____ Division No. ____
X-Sec. No. ____ Date ____ Date ____ Survey of ____
Notes Chkd. 8 Checked ____ Survey by ____ Notes ____ Date ____
Date ____ Date ____ Map No. ____ Indexed P. Johnson Date ____

F.B. 1177 PG. 189

FORM 307 5M 7-43

PLEASE RETURN TO
LOS ANGELES COUNTY SURVEYOR
700 HALL OF RECORDS

NOTE: ANY ADDITIONS OR CHANGES ON THIS SHEET MUST BE MADE OR CIRCLED IN RED INK, WITH DATE AND NAME OF PERSON MAKING CHANGE

Do not extend notes this side of this line

STATION	B. S.	H. I.	F. S.	ELEV.	164 ST LT	℄	RT
		72 27 3					
6+27.3	INTR		35	68 6	25'		
"			25	69 [illegible]	100'		
6+47.3			36	68 [illegible]		℄	W.P.L Greville
"			37	68 [illegible]			25
"			38	68 [illegible]	14'		
"			24	69 [illegible]	25'		
B.M. LF-20	1004	80 39 4	191	70 36 35	B.M. LF20 El. 70.351 F.S. 1177-84 [illegible] Greville NW Cor B.Spk. Conc Ret. wall		
7+00			106	69 [illegible]		℄	
			99	70 5			25'
			97	70 [illegible]	25'		
8+00			79	72 5		℄	
			80	72 4			25'
			81	72 3	25'		
8+50			59	74 5		℄	
			62	76 2			10'
			22	78 [illegible]			25'
			17	78 7			30'
9+00			35	76 [illegible]		℄	
			38	76 6			12'
			13	79 [illegible]			25'

F.B. PG. 190 Job No. 1156 Division No. Notes Red. Plotted Profile
Survey of 168 ST Date Date No.
Survey by Wallace Notes W Notes Chkd Checked X-Sec.
Indexed A. C. Johnson Date Date No.

FORM 307 5M 7-43

PLEASE RETURN TO
LOS ANGELES COUNTY SURVEYOR
700 HALL OF RECORDS

NOTE: ANY ADDITIONS OR CHANGES ON THIS SHEET MUST BE MADE OR CIRCLED IN RED INK, WITH DATE AND NAME OF PERSON MAKING CHANGE 10.6

Do not extend notes this side of this line

STATION	B. S.	H. I.	F. S.	ELEV.	164TH ST. LT	℄	R.T
		80 39					
7+00			40	76 4	25'		
T.P.	11 40	91 07 ~~90 97~~	072	79 67 ~~57~~			
10+00			87	82 4 ~~3~~		℄	
			94	81 7 ~~5~~			12'
			78	83 3			25'
			77	81 4 ~~2~~	15'		
			87	82 4 ~~3~~	25'		
11+00			51	86 0 ~~85 9~~		℄	
			48	86 3			25'
			34	87 7 ~~6~~			125
			50	86 1	25		
			106	80 5	155' (Back lot line)		
11+10.5			48	86 3		℄	
+10.5	Beg. curb		450	86 57 ~~47~~			18' (Beg curb)
+37.8			417	86 90 ~~80~~			18' (end lb.)
+50			45	86 6		℄	
			48	86 3			25'
			47	86 4	25'		
12+00			47	86 4 ~~3~~		℄	
			55	85 6			14'

Profile No. ____ Date ____ Notes Red. ____ Plotted ____ Job No. 1156 Division No. 168th ST
X-Sec. No. ____ Date ____ Notes Chkd. ____ Date ____ Checked ____ Date ____ Survey of ____ Survey by ____ Notes ____ Date ____ Map No. ____ Indexed ____ Date ____

F.B. PG. 191

FORM 307 5M 7-43

PLEASE RETURN TO
LOS ANGELES COUNTY SURVEYOR
700 HALL OF RECORDS

NOTE: ANY ADDITIONS OR CHANGES ON THIS SHEET MUST BE MADE OR CIRCLED IN RED, INK, WITH DATE AND NAME OF PERSON MAKING CHANGE

Do not extend notes this side of this line

F.B. 1177 PG. 192 | Job No. 1156 | Division No. | Notes Red. | Plotted | Profile No.
Survey of 164TH ST | Date | Date | X-Sec. No.
Survey by | Notes | Notes Chkd | Checked
Indexed C. Johnson | Date | Date | Date

STATION	B. S.	H. I.	F. S.	ELEV.	164TH ST LT.	℄	RT.
		91.07 ~~90.97~~					
12+00			36	87.54			25'
			49	86.2	25'		
13+00			61	85.0 ~~84.7~~		℄	
			71	84.0 ~~83~~			15'
			51	86.0 ~~85~~			25'
			75	83.6	14'		
			65	84.6	25'		
T.P	138	85 ~~87~~ 99	646	84.61			
14+00			37	83.		℄	
			46	81.4			12'
			35	~~81~~ 82.5			25'
			45	81.5	12'		
			37	81.3	25		
14+62.0			60	~~79.7~~ 80.2		℄	
			61	79.3			12'
			58	80.2			25'
			56	80.4			25'
			66	79.4	14'		
			54	80.6	25		
14+75			70	79.0		℄	

FORM 307 5M 7-43

PLEASE RETURN TO
LOS ANGELES COUNTY SURVEYOR
700 HALL OF RECORDS

NOTE: ANY ADDITIONS OR CHANGES ON THIS SHEET MUST BE MADE OR CIRCLED IN RED INK, WITH DATE AND NAME OF PERSON MAKING CHANGE

Do not extend notes this side of this line

STATION	B. S.	H. I.	F. S.	ELEV.	164th ST	
		85 ~~89~~ 99				
14+87.3			69	79 ~~0~~ 1		℄ INTR. Firmona Ave
			67	79 3		25'
			59	80 ~~0~~ 1		125'
			71	78 ~~8~~ 9	25'	
			84	77 6	100'	
16+00			99	76 ~~0~~ 1		℄
BM LF3			507	80 92	B.M. LF3 El 80.904 T.B. 1177-79 164 ST. & Firmona Ave, SE Cor W. Spk. P.P. # 648416 E	

Profile No. ____ Notes Red. ____ Plotted ____ Job No. 1156 Division No. ____ F.B. 1177 PG. 193

X-Sec. No. ____ Date ____ Date ____ Survey of 168th ST

Notes Chkd ____ Checked ____ Survey by Wallace Notes W Date 10-3-46

Date ____ Date ____ Map No. ____ Indexed ____ Date ____

F.B. 11 PG. 194 Job No. 1156 Division No. _____ Notes Red. _____ Plotted _____ Profile

Survey of _____ Date _____ Date _____ No. _____

Survey by _____ Notes _____ Notes Chkd. _____ Checked _____ X-Sec.

Indexed _____ Date _____ Date _____ Date _____ No. _____

STATION	B. S.	H. I.	F. S.	ELEV.	

FORM 307 5M 7-43

PLEASE RETURN TO
LOS ANGELES COUNTY SURVEYOR
700 HALL OF RECORDS

Do not extend notes this side of this line

NOTE: ANY ADDITIONS OR CHANGES ON THIS SHEET MUST BE MADE OR CIRCLED IN RED INK, WITH DATE AND NAME OF PERSON MAKING CHANGE

Notes Ck'd by	Survey of 168TH ST	F.B. 1177 PG. 195
Map No.	W. O. 1156 Tape No. St'd °F	
Office Work	Surveyed by Wallace	
Checked	Notes Wallace Date 10-9-46	
Date	Indexed A. C. Johnson 10-18-46	

C. I. 1156 - 168TH ST.

165TH ST

FROM

HAWTHORNE AVE. TO FIRMONA AVE

SKETCHES

Note: Any Additions or Changes on This Sheet Must be Made or Circled in Red Ink With Date and Name of Person Making Change.

Do not extend notes this side of this line.

RETURN TO
LOS ANGELES COUNTY SURVEYOR
700 HALL OF RECORDS

FORM 247 5M 11-41

F.B. 1177 PG. 196

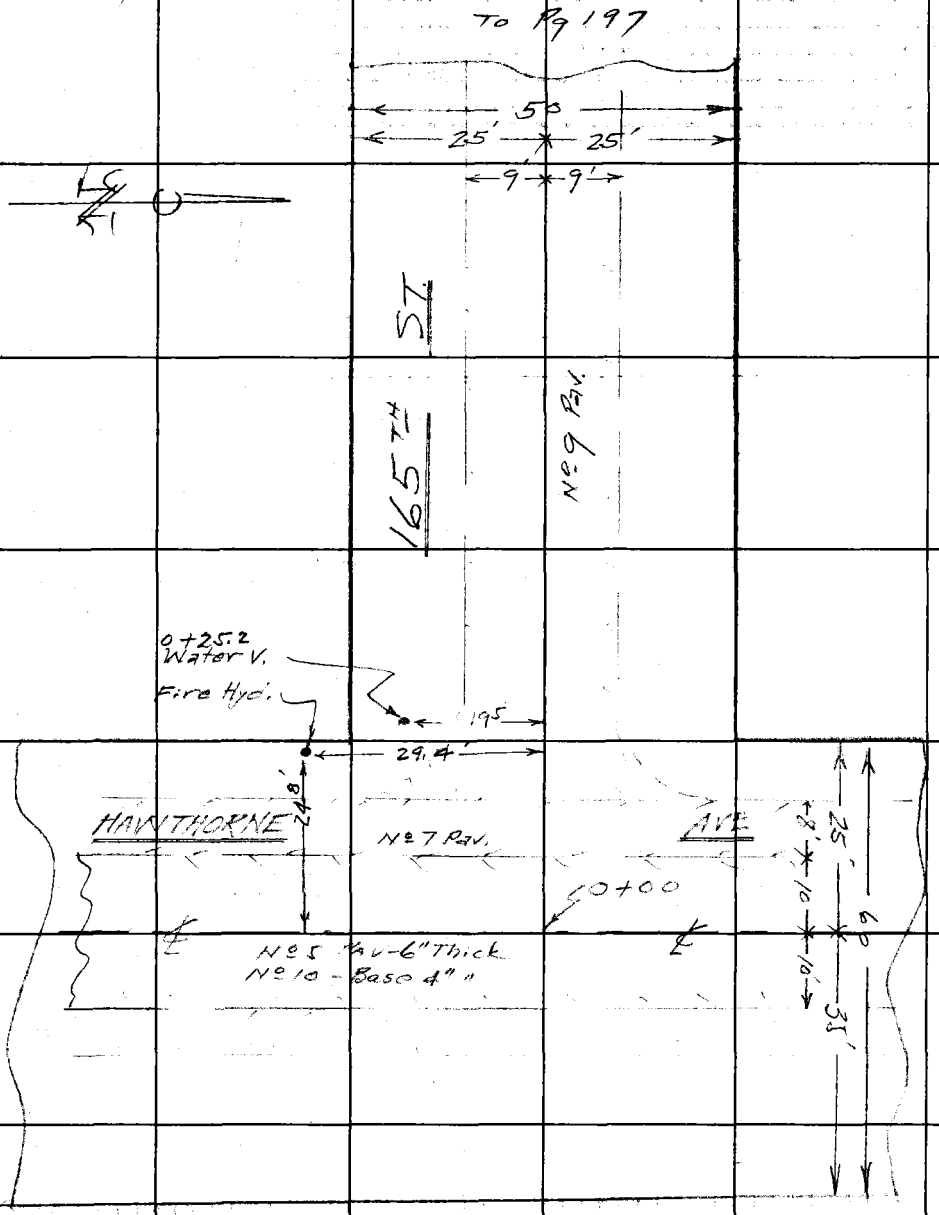

RETURN TO
LOS ANGELES COUNTY SURVEYOR
700 HALL OF RECORDS
Do not extend notes this side of this line.

Note: Any Additions or Changes on This Sheet Must be Made or Circled in Red Ink With Date and Name of Person Making Change.

Notes Ck'd by	Survey of 165 ST	F.B. 1177 Pg. 197
Map No.	W. O. 1156 Tape No. St'd °F	
Office Work	Surveyed by Wallace	
Checked	Notes " Date 10-4-46	
Date	Indexed A. C. Johnson	

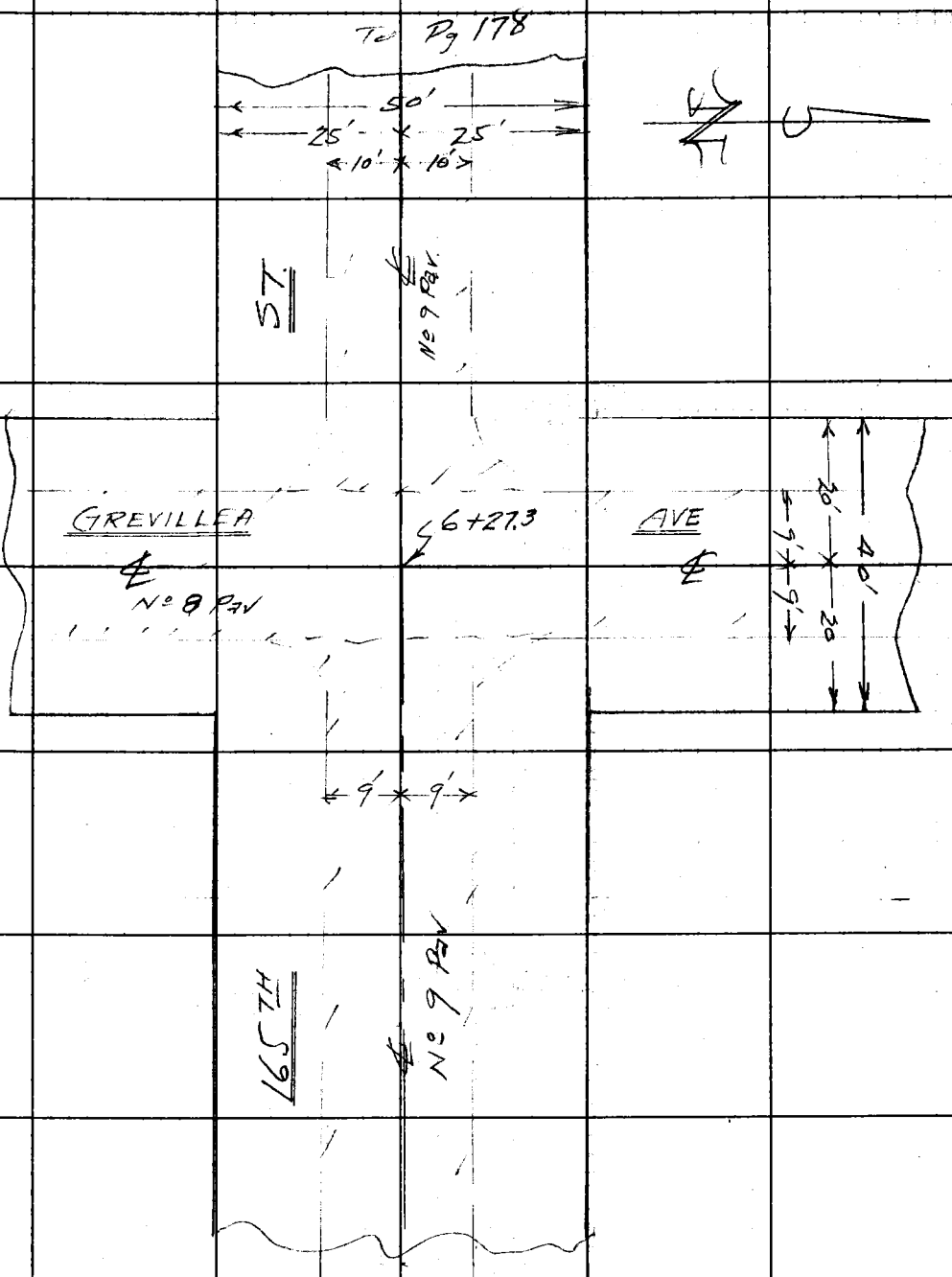

Note: Any Additions or Changes on This Sheet Must be Made or Circled in Red Ink With Date and Name of Person Making Change.

Do not extend notes this side of this line.

RETURN TO
LOS ANGELES COUNTY SURVEYOR
700 HALL OF RECORDS

FORM 247 5M 11-41

F.B. 1177 PG. 198

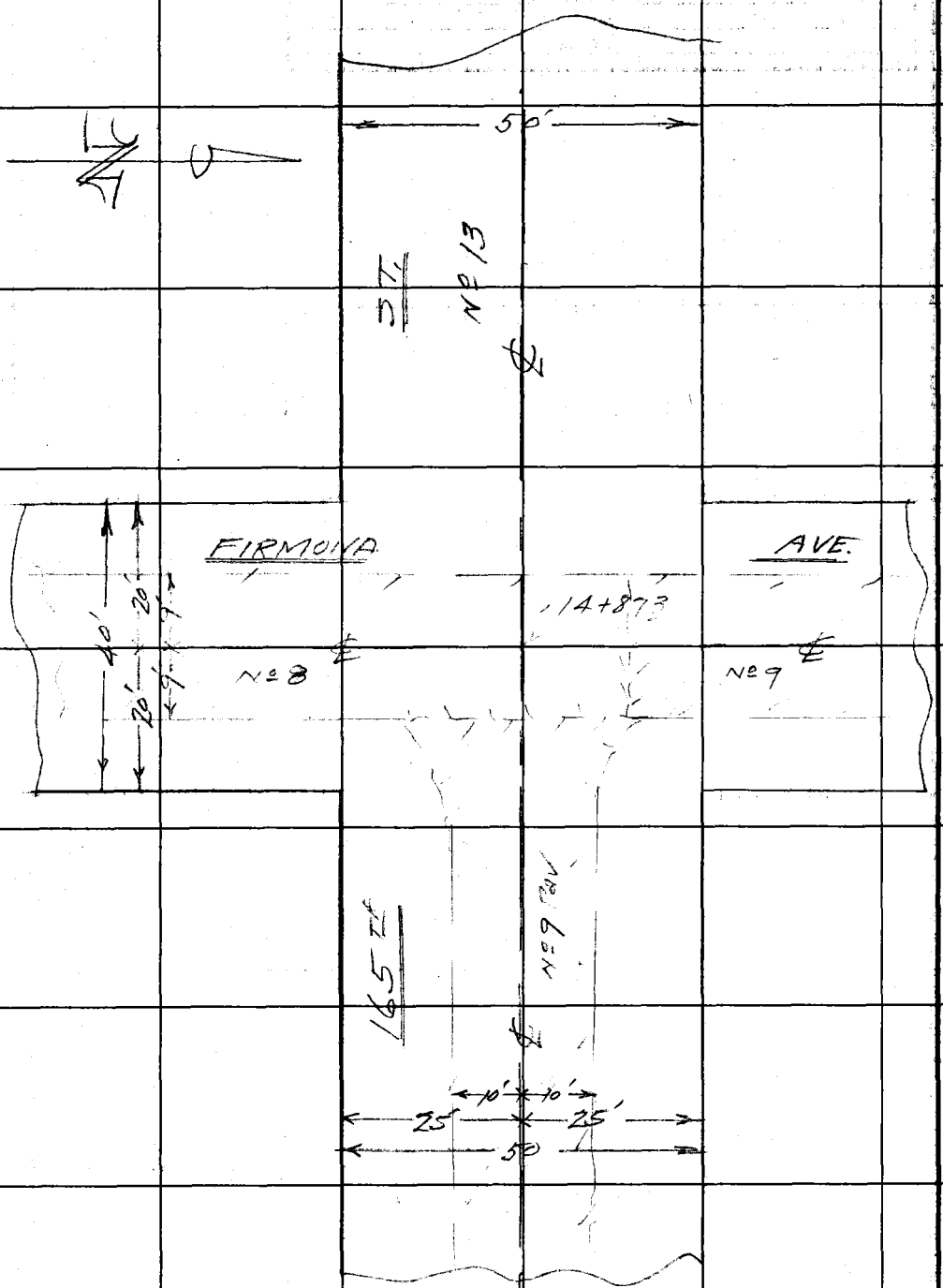

Fr Pg. 197

RETURN TO
LOS ANGELES COUNTY SURVEYOR
700 HALL OF RECORDS

Do not extend notes this side of this line.

Note: Any Additions or Changes on This Sheet Must be Made or Circled in Red Ink With Date and Name of Person Making Change.

Profile No. _____ Notes Red. _____ Date _____ Plotted _____ Date _____

X-Sec. No. _____ Notes Chkd. _____ Date _____ Checked _____ Date _____

Job No. 1156 Division No. _____ F.B. 1177 Pg. 199

Survey of 168TH ST

Survey by Wallace Notes W Date 10-4-46

Map No. _____ Indexed A.S. Johnson Date _____

C.I. 1156 - 168TH ST.

165TH ST.

FROM

HAWTHORNE AVE TO FIRMONA AVE

(X-SECTIONS)

STATION	B. S.	H. I.	F. S.	ELEV.

NOTE: ANY ADDITIONS OR CHANGES ON THIS SHEET MUST BE MADE OR CIRCLED IN RED INK, WITH DATE AND NAME OF PERSON MAKING CHANGE

Do not extend notes this side of this line

PLEASE RETURN TO
LOS ANGELES COUNTY SURVEYOR
700 HALL OF RECORDS

FORM 307 5M 7-43

FORM 307 5M 7-43

PLEASE RETURN TO
LOS ANGELES COUNTY SURVEYOR
700 HALL OF RECORDS

NOTE: ANY ADDITIONS OR CHANGES ON THIS SHEET MUST BE MADE OR CIRCLED IN RED INK, WITH DATE AND NAME OF PERSON MAKING CHANGE

Do not extend notes this side of this line

STATION	B. S.	H. I.	F. S.	ELEV.	165TH ST	
B.M.FA 11	6 92	71 46 5		64 54	B.M.FA 11 El. 64.536 F.B. 1177-82 165 ST. & Hawthorne Ave (ESI) B. Spk 9' W ℄ INTR	
					LT.	℄ RT (North)
0+00			56	65 9		℄ INTR. Hawthorne Ave
+10			58	65 7		℄
+18			62	65 3		℄
+25			61	65 4		℄ W.P.L. Hawthorne
"			59	65 6		25'
"			53	66 2	25'	
1+00			51	66 4		℄
			53	66 2		25'
			49	66 6	25'	
2+00			44	67 1		℄
3+00			33	68 2		℄
"			32	68 3		25'
"			46	66 9		125'
"			31	68 4	25'	
"			13	70 2	155' (Back lot line)	
T.P.	720	75 86 9	280	68 66		

F.B. 1177 PG. 200
Job No. 1156 Division No. ____ Notes Red. ____ Plotted ____ Profile ____
Survey of 168th ST Date ____ Date ____ No. ____
Survey by Wallace Notes W. Notes Chkd. ____ Checked ____ X-Sec. ____
Indexed C. Johnson Date ____ Date ____ No. ____

FORM 307 2M 8-45

PLEASE RETURN TO
LOS ANGELES COUNTY SURVEYOR
700 HALL OF RECORDS

NOTE: ANY ADDITIONS OR CHANGES ON THIS SHEET MUST BE MADE OR CIRCLED IN RED INK WITH DATE AND NAME OF PERSON MAKING CHANGE.

Do not extend notes this side of this line.

STATION	B. S.	H. I.	F. S.	ELEV.	165TH ST LEFT	℄	RIGHT (North)
		75 9 86					
4+00			65	69 4		℄	
5+00			58	70 1		℄	
6+00			48	71 1		℄	
"			43	71 6			25'
"			44	71 5	25'		
6+27.3			45	71 4		℄	INTR. Grevillea Ave
			53	70 6			125'
			43	71 6	125'		
B.M.LF.19	444	75 9 85	444	71 41 42	B.M.LF.19 El. 71.406 F.S.1177-83 # 165 ST & Grevillea NE Cor W.Spk P.P.224170E		
6+44			51	70 8		℄	
+47.3			48	71 1		℄	W.P.L Grevillea
+50			46	71 3		℄	
"			43	71 6			25'
"			40	71 9	25'		
7+00			39	72 0		℄	
8+00			33	72 6		℄	
-.0	569	78 1 08	346	72 39			
9+00			54	72 7		℄	
			52	72 9			25'

Profile No. ____ Notes Red. ____ Plotted ____ Job No. 1156 Division No. ____
Date ____ Date ____ Survey of 168TH ST
X:Sec. No. ____ Notes Chkd. ____ Checked ____ Survey by Wallace Notes W Date 10-4-46
Date ____ Date ____ Map No. ____ Index C. Johnson Date ____

F.B. 1177 Pg. 201

FORM 307 2M 8-45

PLEASE RETURN TO
LOS ANGELES COUNTY SURVEYOR
700 HALL OF RECORDS

NOTE: ANY ADDITIONS OR CHANGES ON THIS SHEET MUST BE MADE OR CIRCLED IN RED INK, WITH DATE AND NAME OF PERSON MAKING CHANGE.

Do not extend notes this side of this line.

STATION	B. S.	H. I.	F. S.	ELEV.	165TH ST. (cont.) LT	℄	RT
		78 08					
9+00			51	[illegible]	25'		
10+00			51	73[illegible]		℄	
11+00			49	73[illegible]		℄	
			43	73[illegible]			25'
			+16	79.7			155' (Back lot line)
			45	73[illegible]	25'		
			88	69[illegible]	155' (Back lot line)		
12+00			44	73[illegible]		℄	
T.P.	507	78 81	43.4	73[illegible]4			
13+00			49	73[illegible]		℄	
			52	73[illegible]6			12'
			37	75[illegible]1			25'
			56	[illegible]	13'		
			44	7[illegible]4	25'		
14+00			51	73[illegible]		℄	
14+67.3			49	73[illegible]		℄	E.P.L. Firmona Gr
			52	73[illegible]			12'
			37	75[illegible]1			25'
			43	7[illegible]	25'		
+73			52	73[illegible]6		℄	

F.B. 1177 PG. 202
Job No. 1156 Division No. 168TH ST
Survey of
Survey by Wallace Notes W
Indexed A. C. Johnson Date
Notes Red. Date
Notes Chkd. Date
Plotted Date
Checked Date
Proffile No.
X-Sec. No.

FORM 307 2M 8-45

PLEASE RETURN TO
LOS ANGELES COUNTY SURVEYOR
700 HALL OF RECORDS

NOTE: ANY ADDITIONS OR CHANGES ON THIS SHEET MUST BE MADE OR CIRCLED IN RED INK WITH DATE AND NAME OF PERSON MAKING CHANGE.

Do not extend notes this side of this line.

STATION	B. S.	H. I.	F. S.	ELEV.	165 ST. LT	℄	RT
		78 81					
14+87 3			47	741		℄	INTR. FIRMONA AVE
"			33	75 5			100'
"			60	728	100'		
16+00			55	733		℄	
B.M. LF 4			317	75 6[illegible]	B.M. LF 4 El 75.6[illegible] F.B. 1177-79 165 ST & Firmona NE Cor W. Spk - S.O. 658 [illegible] E		

Profile No. ____ Notes Red. ____ Plotted ____ Job No. 1156 Division No. 168 ST.
X:Sec. No. ____ Date ____ Date ____ Survey of ____
Notes Chkd. ____ Checked ____ Survey by Wallace Notes W Date 10-4-46
Date ____ Date ____ Map No. ____ Indexed Johnson Date ____

F.B. 1177 PG. 203

F.B. 1177 PG. 204 | Job No. 1156 | Division No. | Notes Red. | Plotted | Profile

Survey of | Date | Date | No.

Survey by | Notes | Notes Chkd. | Checked | X-Sec.

Indexed | Date | Date | Date | No.

STATION	B. S.	H. I.	F. S.	ELEV.

FORM 307 ZM 8-45

PLEASE RETURN TO
LOS ANGELES COUNTY SURVEYOR
700 HALL OF RECORDS

Do not extend notes this side of this line.

NOTE: ANY ADDITIONS OR CHANGES ON THIS SHEET MUST BE MADE OR CIRCLED IN RED INK, WITH DATE AND NAME OF PERSON MAKING CHANGE.

Notes Ck'd by	Survey of 168 ST
Map No.	W. O. 1156 Tape No. St'd °F
Office Work	Surveyed by Wallace
Checked	Notes ECW Date 10-7-46
Date	Indexed A. G. Johnson 10-18-46

F.B. 1199 PG. 205

C.I. 1156 - 168TH ST.

166TH ST.

From

HAWTHORNE AVE TO CONDON AVE

SKETCHES

Note: Any Additions or Changes on This Sheet Must be Made or Circled in Red Ink With Date and Name of Person Making Change.

Do not extend notes this side of this line.

RETURN TO
LOS ANGELES COUNTY SURVEYOR
700 HALL OF RECORDS

FORM 247 5M 11-41

F.B. 1117 PG. 206

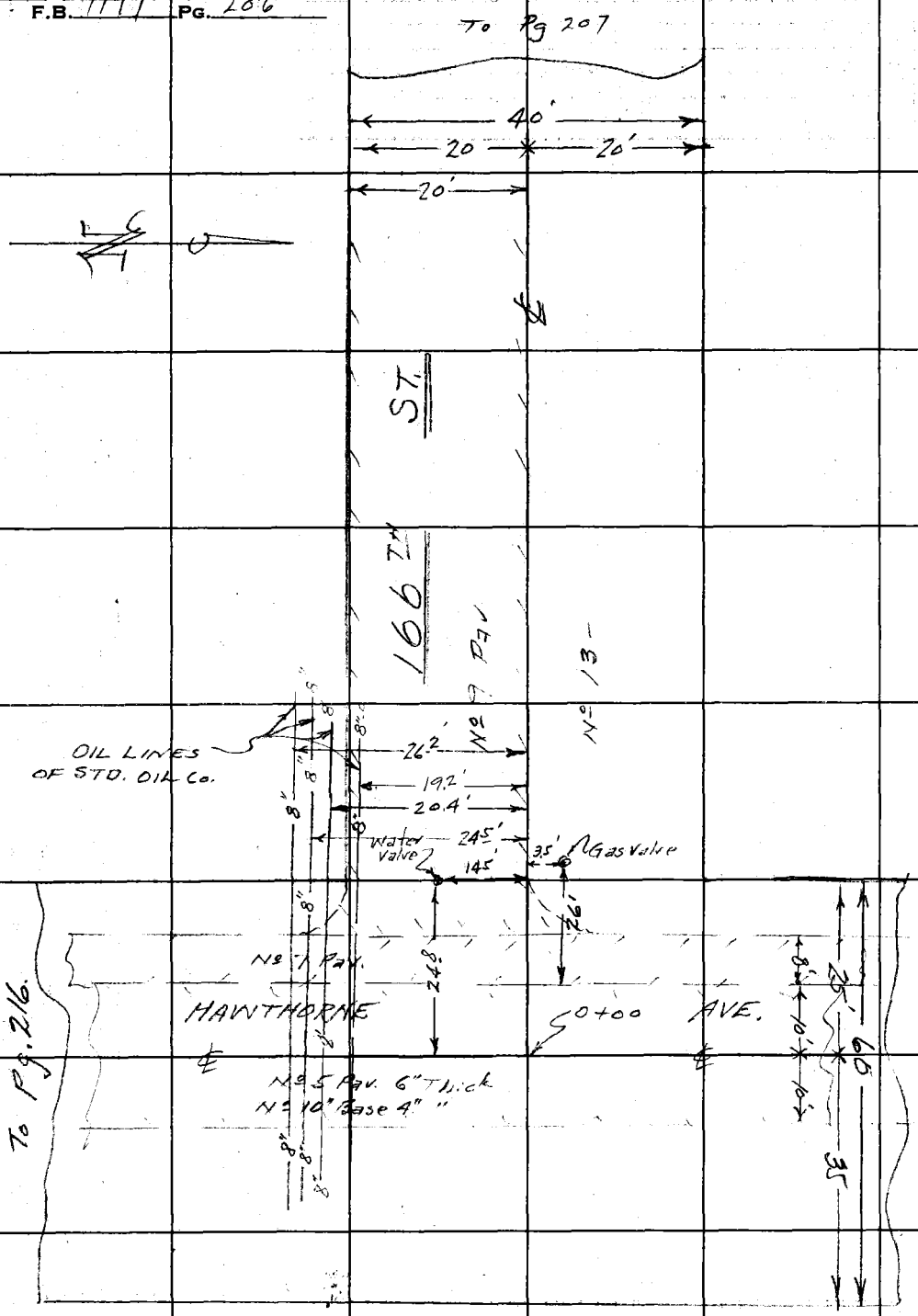

RETURN TO
LOS ANGELES COUNTY SURVEYOR
700 HALL OF RECORDS
Do not extend notes this side of this line.

Note: Any Additions or Changes on This Sheet Must be Made or Circled in Red Ink With Date and Name of Person Making Change.

Notes Ck'd by	Survey of 168TH ST	F.B. 1177 PG. 207
Map No.	W. O. 1156 Tape No. St'd °F	
Office Work	Surveyed by Wallace	
Checked	Notes ETW Date 10-7-46	
Date	Indexed A. C. Johnson	

To Pg. 208

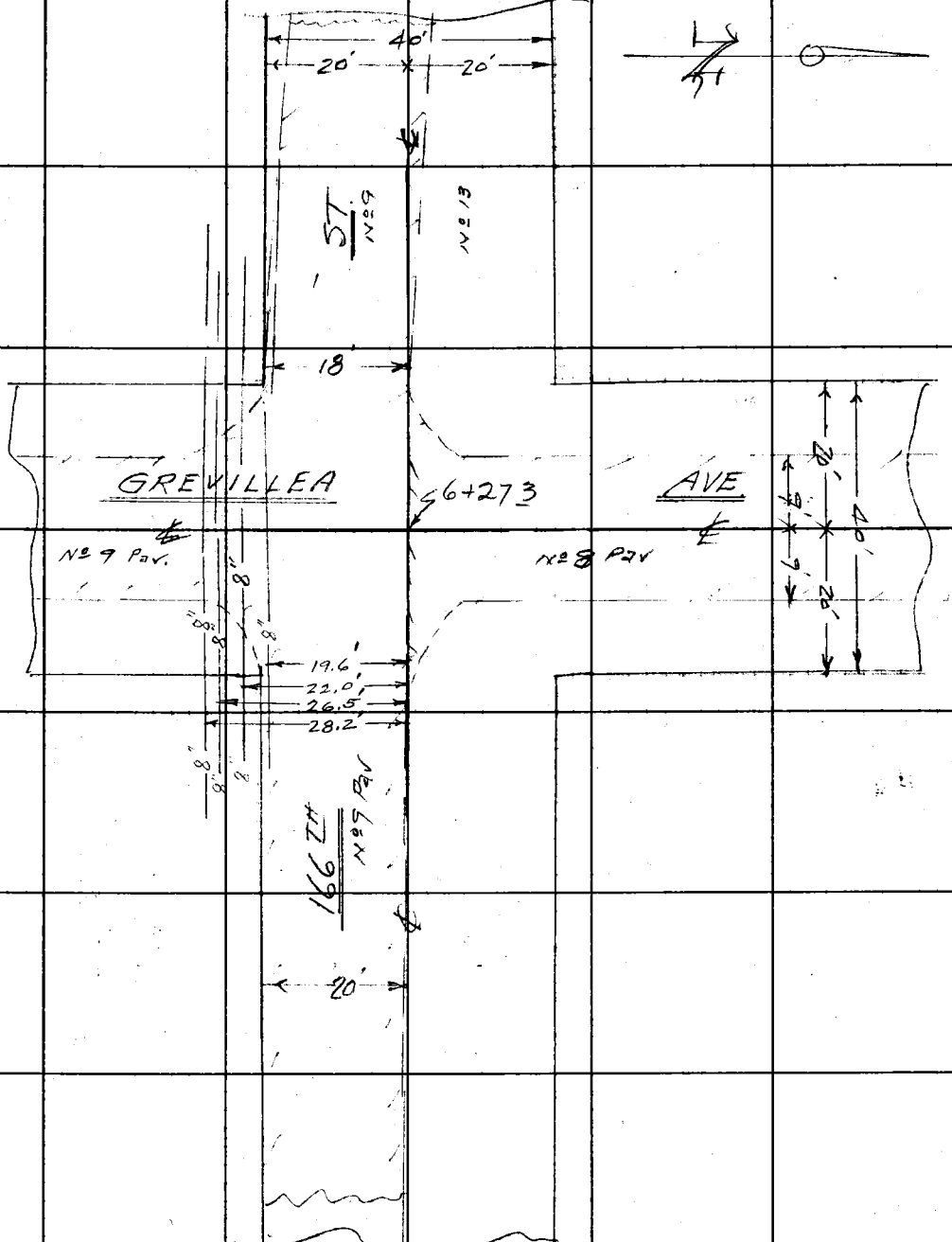

From Pg 206

Note: Any Additions or Changes on This Sheet Must be Made or Circled in Red Ink With Date and Name of Person Making Change.

Do not extend notes this side of this line.

RETURN TO
LOS ANGELES COUNTY SURVEYOR
700 HALL OF RECORDS

FORM 247 5M 11-41

F.B. 1177 PG. 208

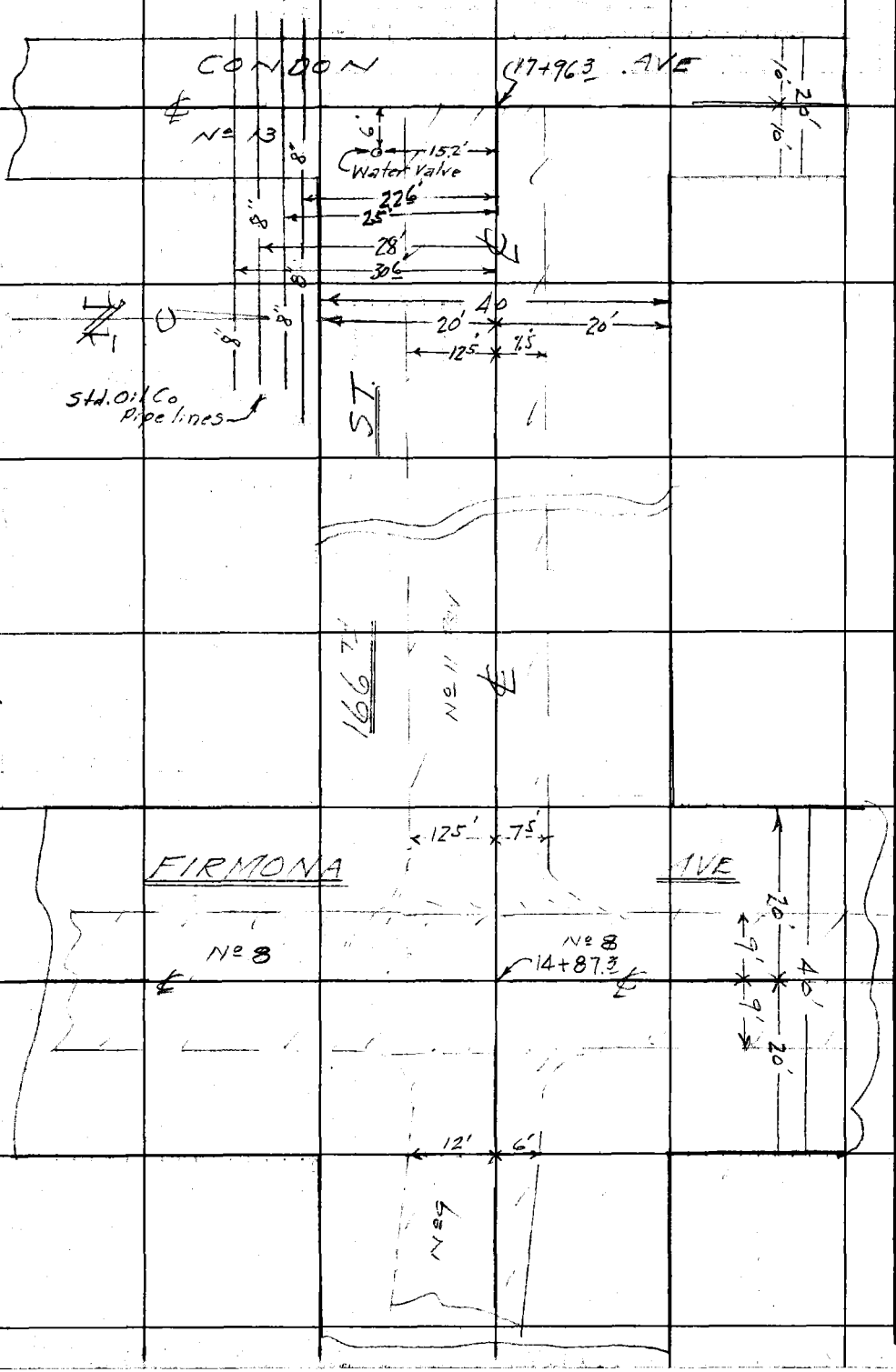

RETURN TO
LOS ANGELES COUNTY SURVEYOR
700 HALL OF RECORDS
Do not extend notes this side of this line.

Note: Any Additions or Changes on This Sheet Must be Made or Circled in Red Ink With Date and Name of Person Making Change.

Profile No. _____ Notes Red _____ Plotted _____ Job No. 1156 Division No. _____ F.B. 1177 PG. 209

Date _____ Date _____ Survey of 168 ST

X-Sec. No. _____ Notes Chkd _____ Checked _____ Survey by Wallace Notes W Date 10-7-46

Date _____ Date _____ Map No. _____ Indexed A. C. Johnson Date _____

C.I. 1156 - 168TH ST

166TH ST.

From

HAWTHORNE AVE. TO CONDON AVE

X-SECTIONS

STATION	B. S.	H. I.	F. S.	ELEV.

NOTE: ANY ADDITIONS OR CHANGES ON THIS SHEET MUST BE MADE OR CIRCLED IN RED INK, WITH DATE AND NAME OF PERSON MAKING CHANGE.

Do not extend notes this side of this line.

PLEASE RETURN TO
LOS ANGELES COUNTY SURVEYOR
700 HALL OF RECORDS

FORM 307 5M 1-46

FORM 307 5M 1-46

PLEASE RETURN TO
LOS ANGELES COUNTY SURVEYOR
700 HALL OF RECORDS

NOTE: ANY ADDITIONS OR CHANGES ON THIS SHEET MUST BE MADE OR CIRCLED IN RED INK, WITH DATE AND NAME OF PERSON MAKING CHANGE.

Do not extend notes this side of this line.

STATION	B. S.	H. I.	F. S.	ELEV.	166TH ST.		
					B.M. F.A.-10 El. 67.674 F.B. 1177-82		
B.M. FA-10	734	75 01		67.67	166th St & Hawthorne Ave (E. side) S.E. Cor		
					B. Spk. in cb. 17' E. end CR		
					LT	℄	RT
0+00			61	68.9		℄ INTR. Hawthorne Ave (W. side)	
+21			65	68.5		℄	
BM.FA-10	647	74 14		67.67			
Top of 8" oil line 19' Left			751	66.63			
" " " 20.4' "			782	66.32			
" " " 24.5' "			771	66.43			
" " " 26.2' "			783	66.31			
0+00 ℄ INTR - HAWTHORNE			52	68.7	(check shot)		
B.M. FA-10			647	67.67			
		75 01					
+48			57	69.3		℄	
			55	69.5			20'
			51	69.9	℄ Par. (crown) 10'		
			58	69.2	20'		
			52	69.8	30'		
1+00			53	69.7		℄	
"			47	70.3	10'		
2+00			51	69.9		℄	
"			46	70.4	10'		
T.P.	577	76 08	470	70.31		℄	

(Pipe uncovered Sta. 0+23)

F.B. 1177 Pg. 210

Job No. 1156 Division No. ____ Notes Red. ____ Plotted ____ Profile ____

Survey of 168 ST Date ____ Date ____ No. ____

Survey by Wallace Notes ECW Notes Chkd. ____ Checked ____ X-Sec. ____

Indexed A. C. Johnson Date ____ Date ____ No. ____

FORM 307 5M 1-46

PLEASE RETURN TO
LOS ANGELES COUNTY SURVEYOR
700 HALL OF RECORDS

NOTE: ANY ADDITIONS OR CHANGES ON THIS SHEET MUST BE MADE OR CIRCLED IN RED INK, WITH DATE AND NAME OF PERSON MAKING CHANGE.

Do not extend notes this side of this line.

Profile No. ____ Date ____ Notes Red ____ Plotted ____ Job No. 1156 Division No. 168 ST

X-Sec. No. ____ Date ____ Notes Chkd ____ Date ____ Checked ____ Date ____ Survey of ____ Survey by Wallace Notes ____ Map No. ____ Date ____ Indexed Johnson Date 10-7-46

F.B. 1177 PG. 211

166TH ST.

STATION	B. S.	H. I.	F. S.	ELEV.	LT	℄	RT
		76.08					
3+00			58	70.3		℄	
"			59	70.2			150± (Back lot line)
"			54	70.7	10'		
"			46	71.5	135'± (Back lot line)		
4+00			55	70 ~~71~~.6		℄	
" "			53	70 ~~71~~.8 ✓	10'		
5+00			50	71.1		℄	
"			49	71.2	10		
6+00			46	71.5		℄	
B.M. LF18	366	76.05	366	72.39 / 72.42	B.M. LF18 El. 72.389 ✓ F.B. 1177-53 166 St & Grevillea NE Cor W. Spk. P.P. 224'61E		
B.M. LF8	423	76.42		72.39			
Top pipe	19.6 Left		752	68.90	Elev. Location of Stand Pipe lines opp. 5th hse outside of Stand pipe 9½"		
" "	22.0' "		739	69.05			
" "	25' "		732	69.10			
" "	28.2' "		67[illegible]	69.71			
B.M. LF8			403	72.39			
			4[illegible]	72.[illegible]	℄ INTR. Grevillea Crescent		
6+27.3		76.65 ✓	41	72.0		℄ INTR. Grevillea Cres	
			42	71.9		125'	
			34	72.7	125'		

FORM 307 5M 1-46

PLEASE RETURN TO
LOS ANGELES COUNTY SURVEYOR
700 HALL OF RECORDS

NOTE: ANY ADDITIONS OR CHANGES ON THIS SHEET MUST BE MADE OR CIRCLED IN RED INK, WITH DATE AND NAME OF PERSON MAKING CHANGE.

Do not extend notes this side of this line.

STATION	B. S.	H. I.	F. S.	ELEV.	166th ST LT	℄	RT
		76 05					
6+50			45	71.6		℄	
			47	71.4			4'
			16	74.5			12'
			19	72.2			20'
			41	72.0	20'		
7+00			45	71.6		℄	
T.P.	480	76 54	431	71.74			
8+00			49	71.6		℄	20' Rt
"			41	72.4			
9+00			47	7[illegible]		℄	
10+00			50	71.5		℄	
"			73	69.2			150± (Back lot line)
"			41	72.4	140'± (Back lot line)		
11+00			51	71.4		℄	
12+00			43	72.2		℄	
T.P.	581	78 37	398	72.56			
13+00			55	72.9		℄	
14+00			51	73.[illegible]		℄	
14+87.3			46	73.8		℄	INTR. Firmona Ave
			54	73.[illegible]			125'
			35	74.9	125'		

F.B. 1177 PG. 212

Job No. 1156 Division No. 168 ST Notes Red. Plotted Profile

Survey of Date Date No. X-Sec.

Survey by Wallace Notes ECW Notes Chkd. Checked

Indexed A. C. Johnson Date Date No.

FORM 307 5M 1-46

PLEASE RETURN TO
LOS ANGELES COUNTY SURVEYOR
700 HALL OF RECORDS

NOTE: ANY ADDITIONS OR CHANGES ON THIS SHEET MUST BE MADE OR CIRCLED IN RED INK, WITH DATE AND NAME OF PERSON MAKING CHANGE.

Do not extend notes this side of this line.

STATION	B. S.	H. I.	F. S.	ELEV.	166TH ST	
		78 37			LT. ℄	RT
15+00			50	734	℄	
16+00			45	739	℄	
17+00			40	744	℄	
17+96.3			31	753	℄	INTR. CONDON AVE
Top 8" Oil Line		22.6' Left	485	7352		
" "	" "	25' "	451	7386	outside diam. 9½"	
" "	" "	28' "	481	7356		
" "	" "	30.6 "	477	7360		
B.M.-LF6			226	7611	B.M. LF-6 El. 76.120 F.B. 1177-79 166 ST. & Condon Ave. SE Cor W. Spk. Tel. P.	

Profile No. ____ Date ____ Notes Red ____ Plotted ____ Job No. 1156 Division No. ____ F.B. 1177 PG. 213

X-Sec. No. ____ Date ____ Notes Chkd. [illegible] Date ____ Checked ____ Date ____ Survey of 168TH ST Survey by Wallace Notes ECW Date 10-7-46

Map No. ____ Indexed [illegible] Johnson Date ____

F.B. 177 PG. 214

Job No. _____ Division No. _____ Notes Red. _____ Plotted _____

Survey of _____ Date _____ Date _____

Survey by _____ Notes _____ Notes Chkd. _____ Checked _____

Indexed _____ Date _____ Date _____ Date _____

Profile No. _____

X-Sec. No. _____

FORM 307 5M 1-46

PLEASE RETURN TO
LOS ANGELES COUNTY SURVEYOR
700 HALL OF RECORDS

Do not extend notes this side of this line.

NOTE: ANY ADDITIONS OR CHANGES ON THIS SHEET MUST BE MADE OR CIRCLED IN RED INK, WITH DATE AND NAME OF PERSON MAKING CHANGE.

STATION	B. S.	H. I.	F. S.	ELEV.

Notes Ck'd by	Survey of 168TH ST	F.B. 1177 PG. 215
Map No.	W. O. 1156 Tape No. St'd °F	
Office Work	Surveyed by Wallace	
Checked	Notes Wallace Date 10-4-46	
Date	Indexed A. C. Johnson 10-18-46	

C.I. 1156 - 168TH ST. ET AL

167TH ST.

FROM

HAWTHORNE AVE. TO CONDON AVE

SKETCHES

Note: Any Additions or Changes on This Sheet Must Be Made or Circled in Red Ink With Date and Name of Person Making Change.

Do not extend notes this side of this line.

RETURN TO
LOS ANGELES COUNTY SURVEYOR
700 HALL OF RECORDS

FORM 247 5M 1-41

F.B. 1177 Pg. 216

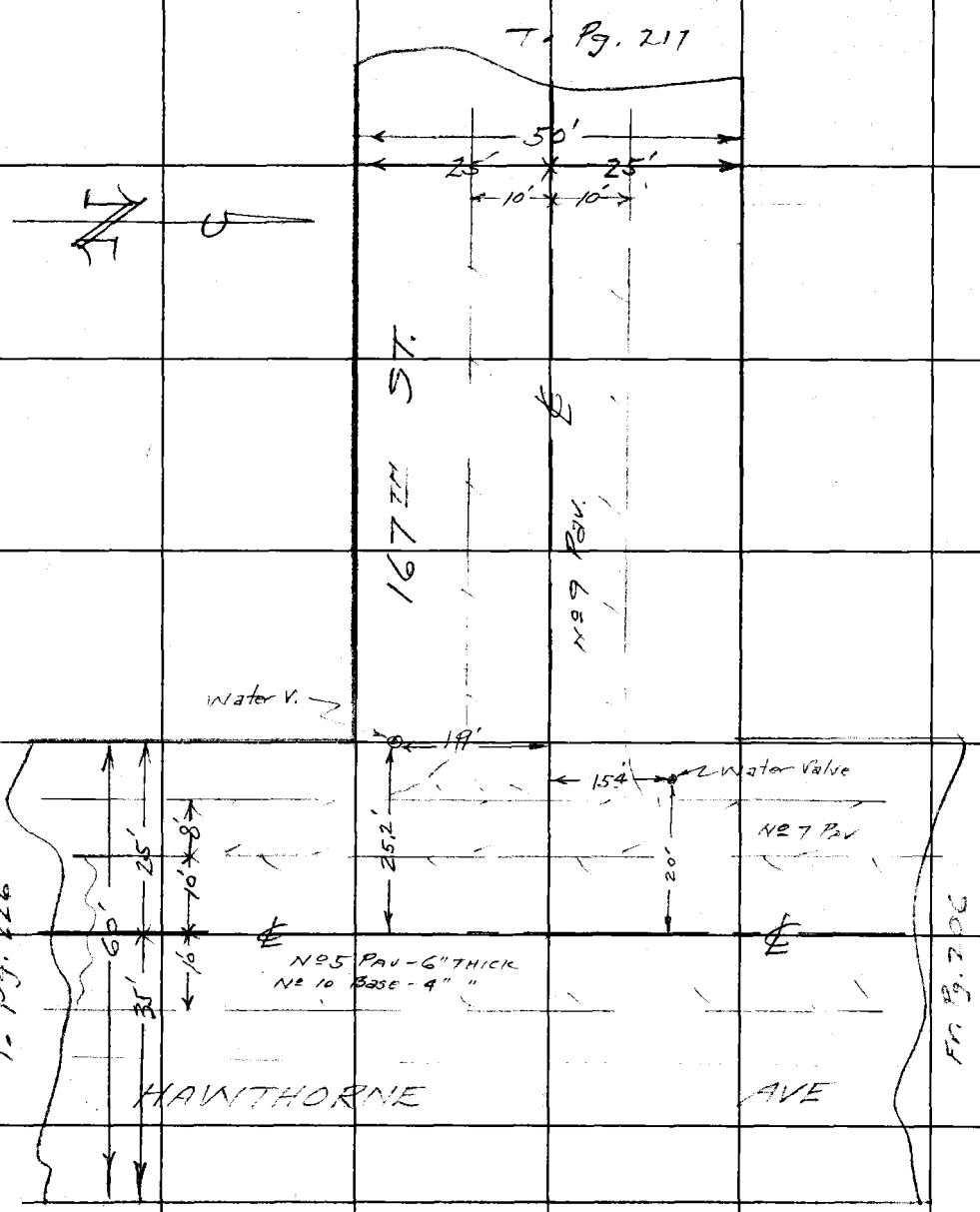

RETURN TO
LOS ANGELES COUNTY SURVEYOR
700 HALL OF RECORDS

Do not extend notes this side of this line.

Note: Any Additions or Changes on This Sheet Must be Made or Circled in Red Ink With Date and Name of Person Making Change.

Notes Ck'd by	Survey of 168 ST
Map No.	W. O. 1156 Tape No. St'd °F
Office Work	Surveyed by WALLACE
Checked	Notes ECW Date 10-4-46
Date	Indexed A. O. Johnson

F.B. 1177 PG. 217

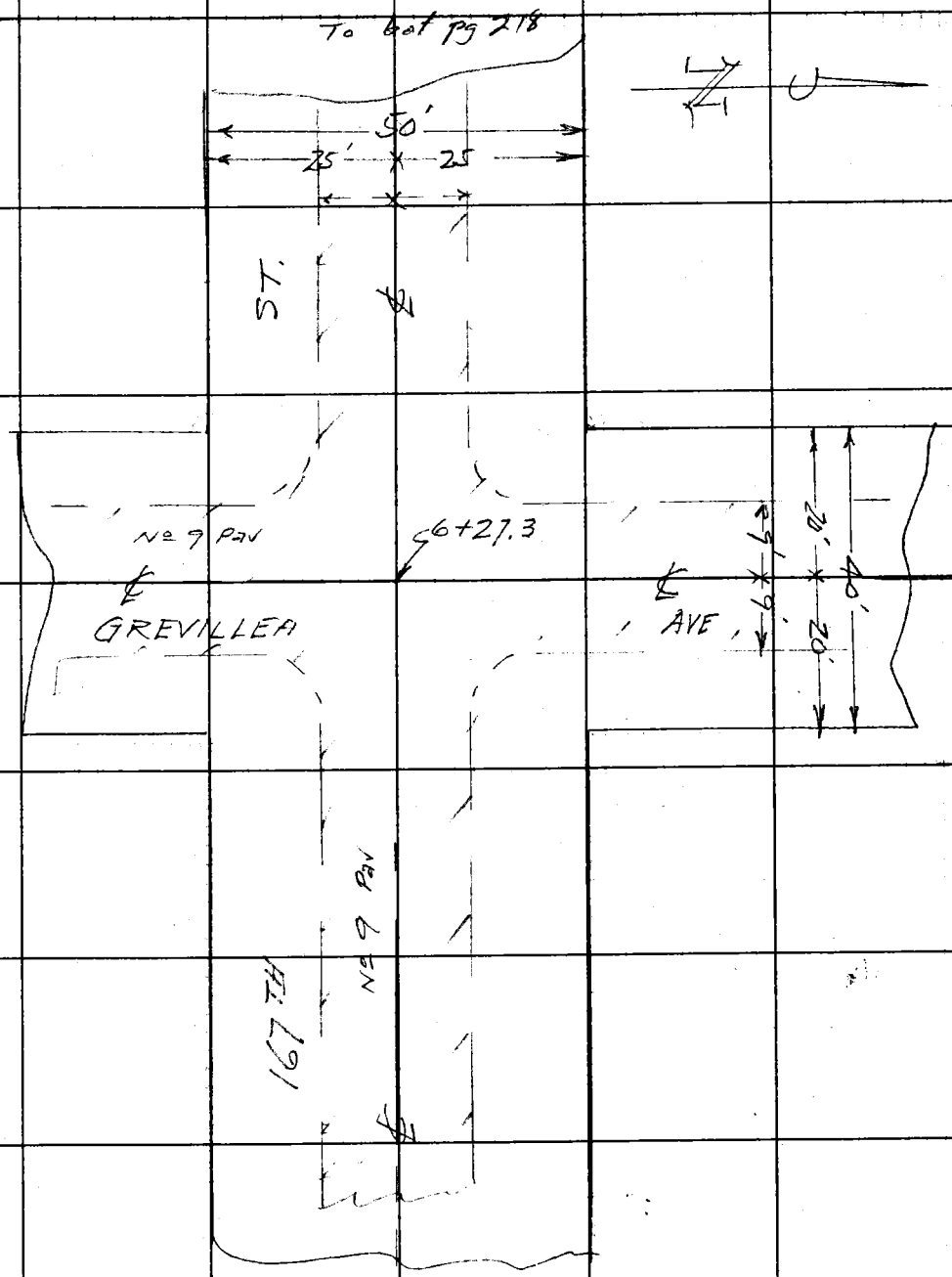

Note: Any Additions or Changes on This Sheet Must Be Made or Circled in Red Ink With Date and Name of Person Making Change.

Do not extend notes this side of this line.

RETURN TO
LOS ANGELES COUNTY SURVEYOR
700 HALL OF RECORDS

FORM 247 BM 11-41

F.B. 1177 PG. 218

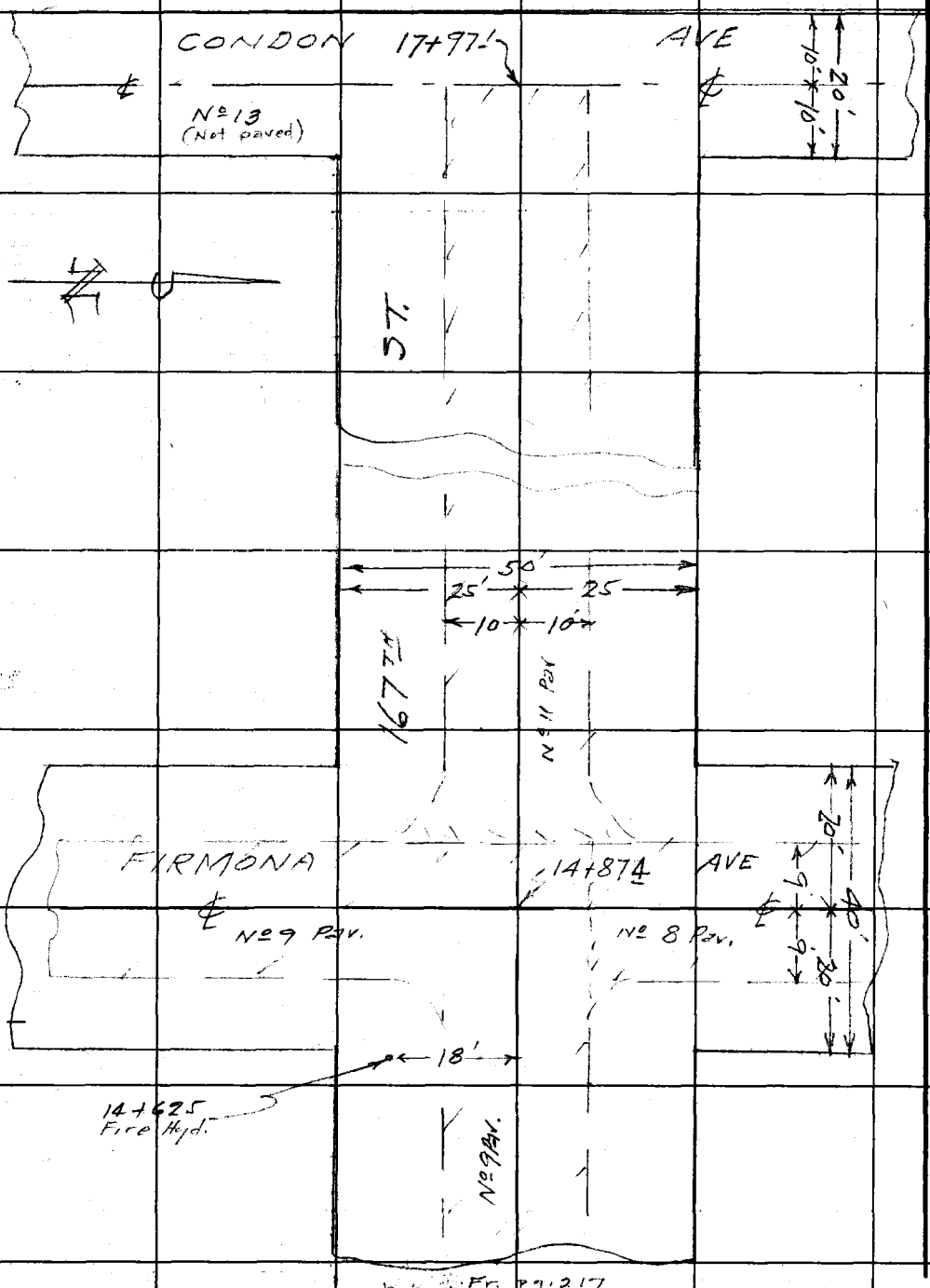

Fr. pg. 217

RETURN TO
LOS ANGELES COUNTY SURVEYOR
700 HALL OF RECORDS

Do not extend notes this side of this line.

Note: Any Additions or Changes on This Sheet Must be Made or Circled in Red Ink With Date and Name of Person Making Change.

Profile No.	Notes Red.	Plotted	Job No. 1156	Division No.	F.B. 1177 PG. 219
	Date	Date	Survey of 168TH ST		
X:Sec. No.	Notes Chkd.	Checked	Survey by WALLACE	Notes W	Date 10-4-46
	Date	Date	Map No.	Index Johnson	Date

C.I. 1156 – 168TH ST.

167TH ST.

FROM

HAWTHORNE AVE. TO CONDON AVE

X-SECTIONS 6

STATION	B. S.	H. I.	F. S.	ELEV.

NOTE: ANY ADDITIONS OR CHANGES ON THIS SHEET MUST BE MADE OR CIRCLED IN RED INK. WITH DATE AND NAME OF PERSON MAKING CHANGE.

Do not extend notes this side of this line.

PLEASE RETURN TO
LOS ANGELES COUNTY SURVEYOR
700 HALL OF RECORDS

FORM 307

FORM 307 2M 8-45

PLEASE RETURN TO
LOS ANGELES COUNTY SURVEYOR
700 HALL OF RECORDS

NOTE: ANY ADDITIONS OR CHANGES ON THIS SHEET MUST BE MADE OR CIRCLED IN RED INK, WITH DATE AND NAME OF PERSON MAKING CHANGE.

Do not extend notes this side of this line.

STATION	B. S.	H. I.	F. S.	ELEV.	167th St	
B.M. LF 14	6 33	77 0 / 76 96		70 63	B.M. LF 14 - El. 70.629 F.B. 1177-82 167th St. & Hawthorne Ave SE Cor B. Spk M.C.R.	
					LT	℄ RT
0+00			65	70 5		℄ INTR. Hawthorne Ave (West Si)
+10			66	70 4		℄
+20			69	70 1		℄
+25			68	70 2		℄ W.P.L. Hawthorne Ave
"			64	70 6		25'
"			58	71 2	25'	
+45			57	71 3		℄
1+00			50	72 0		℄
"			61	70 9		14'
"			56	71 4		25'
"			62	70 8	15'	
"			53	71 7	25'	
2+00			44	72 6		℄
			53	[illegible]		14'
			50	72 0		25
			54	71 6	15'	
			45	72 5	25	

F.B. 1177 PG. 220 Job No. 1156 Division No. Notes Red. Plotted Profile
Survey of 168th St Date Date No.
Survey by Wallace Notes W Notes Chkd. Checked X-Sec.
Indexed A. C. Johnson Date Date No.

FORM 307 2M 8-45

PLEASE RETURN TO
LOS ANGELES COUNTY SURVEYOR
700 HALL OF RECORDS

NOTE: ANY ADDITIONS OR CHANGES ON THIS SHEET MUST BE MADE OR CIRCLED IN RED INK WITH DATE AND NAME OF PERSON MAKING CHANGE.

Do not extend notes this side of this line.

STATION	B. S.	H. I.	F. S.	ELEV.	167th ST (cont) LT.	℄	RT.
		77 76 96					
3+00			37	73.3		℄	
"			42	72.8			25'
"			40	73.0	25'		
"			51	71.9			125' Rt (Back lot line)
"			41	72.9	160' (Back lot line)		
T.P.	597	78 94	3.97	72.97			
4+00			55	73.4		℄	
			60	72.9			25'
			55	73.4	25'		
5+00			50	73.9		℄	
6+00			49	74.0		℄	
			51	73.2			16'
			53	73.6			25'
			55	73.4	15'		
			49	74.0	25'		
6+27.3			47	74.2		℄ INTR. Grevillea Ave	
			60	72.9			125'
			43	74.5	160'		
B.M. LF.17	361	78 94	361	75.33	B.M. LF 17 El 75.330 F.B. 1177-83 167th & Grevillea SE Cor W. Spk P.P. #6724		

Profile No. ____ Notes Red. ____ Plotted ____ Job No. 1156 Division No. ____ F.B. 1177 Pg. 221
Date ____ Date ____ Survey of 168th ST
X:Sec. No. ____ Notes Chkd. [illegible] Checked ____ Survey by Wallace Notes W Date 10-4-46
Date ____ Date ____ Map No. ____ Adv. Johnson Date ____

FORM 307 2M 8-45

PLEASE RETURN TO
LOS ANGELES COUNTY SURVEYOR
700 HALL OF RECORDS

NOTE: ANY ADDITIONS OR CHANGES ON THIS SHEET MUST BE MADE OR CIRCLED IN RED INK, WITH DATE AND NAME OF PERSON MAKING CHANGE.

Do not extend notes this side of this line.

STATION	B. S.	H. I.	F. S.	ELEV.	167 ST LT	℄	RT
		78 94					
6+45			56	73.3		℄	
+60			47	74.2		℄	
"			59	73.0			15'
"			47	74.2			25'
"			56	73.3	15'		
"			43	74.6	25'		
7+00			45	74.4		℄	
"			57	73.2			15'
"			46	74.3			25'
"			54	73.5	15'		
"			44	74.5	25'		
8+00			47	74.2		℄	
"			55	73.4			15'
"			47	74.2			25'
"			54	73.5	15'		
"			46	74.3	25'		
T.P.	570	80 00 ✓	464	74.50			
9+00			54	74.6		℄	
"			55	74.5			25'
"			56	74.4	25'		

F.B. 1177 PG. 222
Job No. 1156 Division No. Notes Red. Plotted Profile
Survey of 168 ST Date Date No. X-Sec.
Survey by Wallace Notes W Notes Chkd. Checked
Indexed C. Johnson Date Date No.

FORM 307 2M 8-45

PLEASE RETURN TO
LOS ANGELES COUNTY SURVEYOR
700 HALL OF RECORDS

NOTE: ANY ADDITIONS OR CHANGES ON THIS SHEET MUST BE MADE OR CIRCLED IN RED INK WITH DATE AND NAME OF PERSON MAKING CHANGE.

Do not extend notes this side of this line.

STATION	B. S.	H. I.	F. S.	ELEV.	167TH ST. (cont) LT.	℄	RT.
		80 00					
10+00			52	74.8		℄	
			57	74.3			25'
			54	74.6	25'		
11+00			48	75.2		℄	
			51	74.9			25'
			76	72.4			125'
			54	74.6	25'		
			52	74.8	170'		
12+00			44	75.6		℄	
13+00			44	75.6		℄	
T.P.	5 10	80 66	444	75.56			
14+00			47	76.0		℄	
			57	75.0			15'
			48	75.9			25'
			55	75.2	15'		
			45	76.2	25		
14+62			47	76.0		℄	
+67.4			49	75.8		℄	E.P.L. Firmona
			54	75.3			17'
			45	76.2			25'

Profile No. ____ Notes Red. ____ Plotted ____ Job No. 1156 Division No. ____
Date ____ Date ____ Survey of 168TH ST
X:Sec. No. ____ Notes Chkd. ____ Checked ____ Survey by WALLACE Notes W Date 10-4-46
Date ____ Date ____ Map No. ____ Indexed ____ Date ____

F.B. 1177 PG. 223

FORM 307 2M 8-45

PLEASE RETURN TO
LOS ANGELES COUNTY SURVEYOR
700 HALL OF RECORDS

NOTE: ANY ADDITIONS OR CHANGES ON THIS SHEET MUST BE MADE OR CIRCLED IN RED INK, WITH DATE AND NAME OF PERSON MAKING CHANGE.

Do not extend notes this side of this line.

STATION	B. S.	H. I.	F. S.	ELEV.	167th ST (cont.) LT	℄	RT
		80 66					
14+67.4			50	7[illegible]	14'		1
			43	7[illegible]	25		
+75			51	7[illegible]		℄	
14+87.4			45	76 2		℄	INTR. FIRMONA AVE
			57	7[illegible]			125'
			42	76 5	125'		
15+00			53	7[illegible]		℄	
15+07.4			52	7[illegible]		℄	W.P.L. Firmona Av.
			44	76 3			25'
			45	76 2	25		
16+00			40	76 7		℄	
17+00			38	76 [illegible]		℄	
			38	76 [illegible]			100'
			26	78 [illegible]			
17+87.1			33	7[illegible]		℄	E.P.L. Condon Av.
			36	77 [illegible]			25
			34	7[illegible]	25'		
17+97.1			33	7[illegible]		℄	INTR CONDON AV
B.M.			384	76 82	B.M. LF-21 El 76.834 167 ST & Firmona SECor W. Spk P.P. 801220E		F.B. 1177-85

F.B. 1177 PG. 224
Job No. 1156 Division No. 168th ST
Survey of
Survey by Wallace Notes W
Indexed A. C. Johnson Date
Notes Red. Date
Notes Chkd. Date
Plotted Date
Checked Date
Profile No.
X-Sec. No.

Notes Ck'd by	Survey of 168	F.B. 1177 PG. 225
Map No.	W. O. 1156 Tape No. St'd °F	
Office Work	Surveyed by Wallace	
Checked	Notes VV Date	
Date	Indexed A. C. Johnson 10-18-46	

C.I. 1156 - 168TH ST

168TH ST

FROM

HAWTHORNE AVE. TO CONDON AVE.

SKETCHES

Note: Any Additions or Changes on This Sheet Must Be Made or Circled in Red Ink With Date and Name of Person Making Change.

Do not extend notes this side of this line.

RETURN TO
LOS ANGELES COUNTY SURVEYOR
700 HALL OF RECORDS

FORM 247 5M 1-41

F.B. 1177 PG. 226

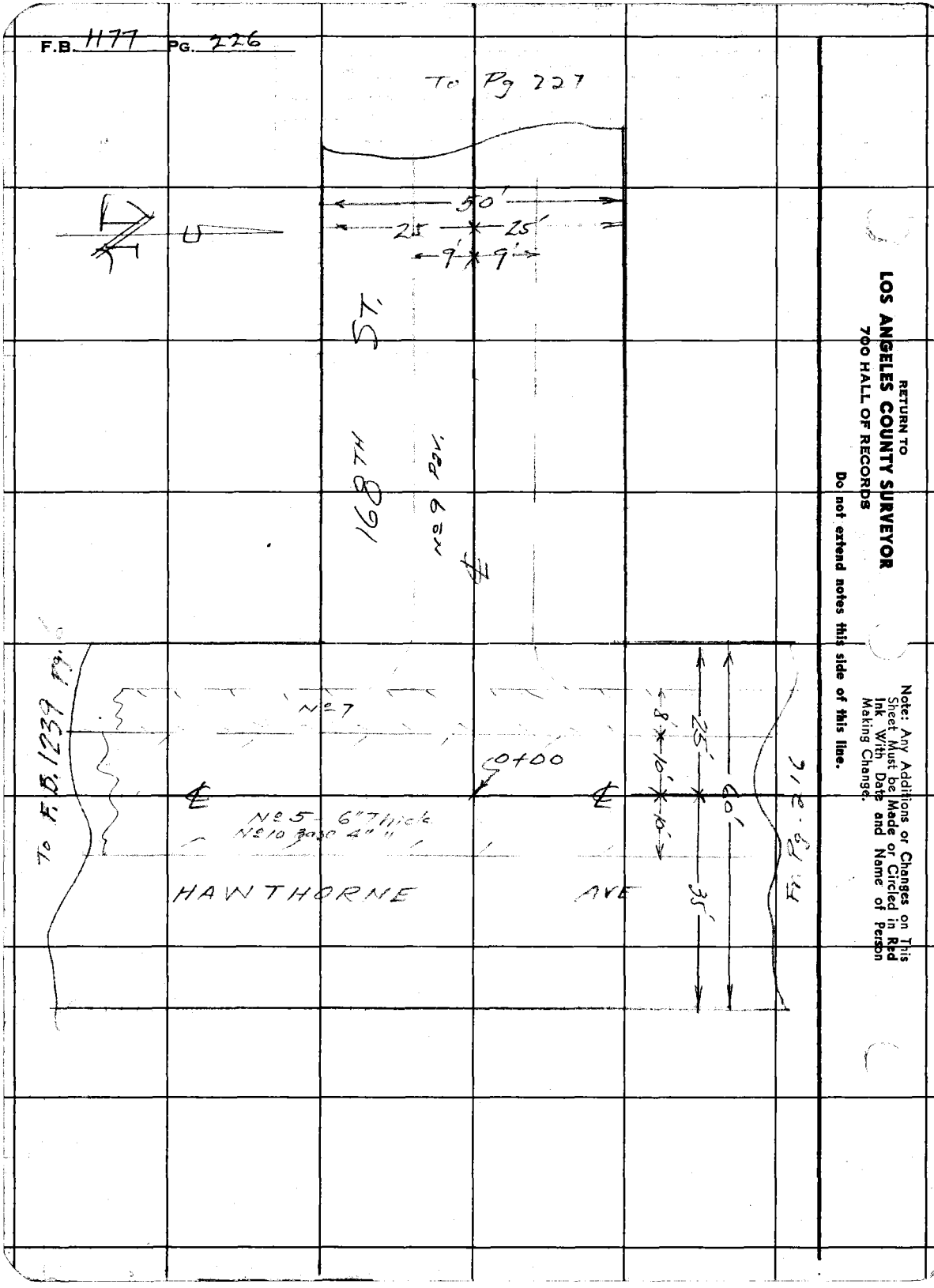

RETURN TO
LOS ANGELES COUNTY SURVEYOR
700 HALL OF RECORDS

Do not extend notes this side of this line.

Note: Any Additions or Changes on This Sheet Must be Made or Circled in Red Ink With Date and Name of Person Making Change.

Notes Ck'd by		Survey of 168TH ST	F.B. 1177 PG. 229
Map No.		W. O. 1156 Tape No. St'd °F	
Office Work		Surveyed by Wallace	
Checked		Notes Wallace Date 10-	
Date		Indexed A. O. Johnson	

To Pg. 228

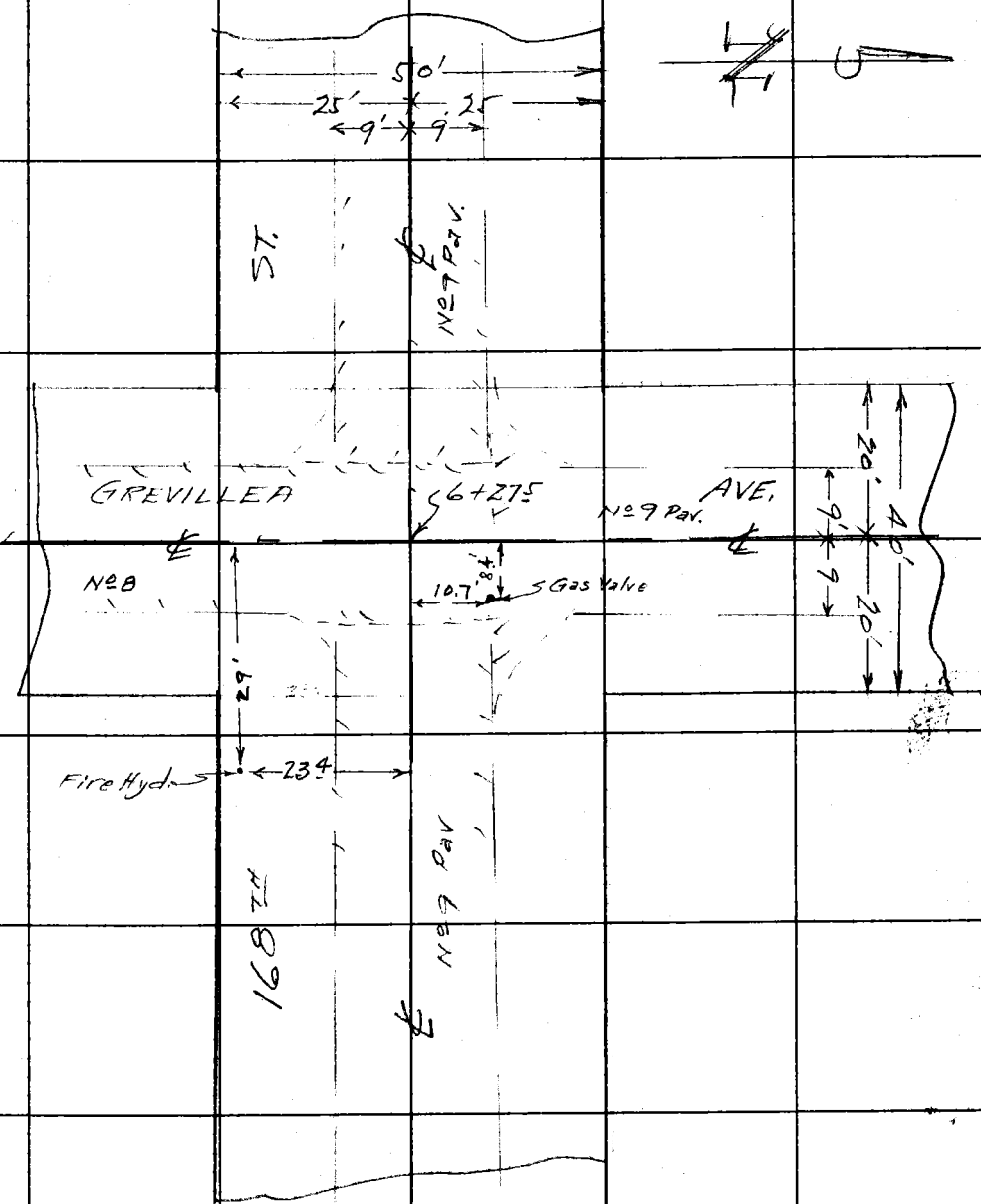

Fr. Pg. 226

Note: Any Additions or Changes on This Sheet Must be Made or Circled in Red Ink With Date and Name of Person Making Change.

Do not extend notes this side of this line.

RETURN TO
LOS ANGELES COUNTY SURVEYOR
700 HALL OF RECORDS

FORM 247 BM 11-41

F.B. 1199 PG. 228

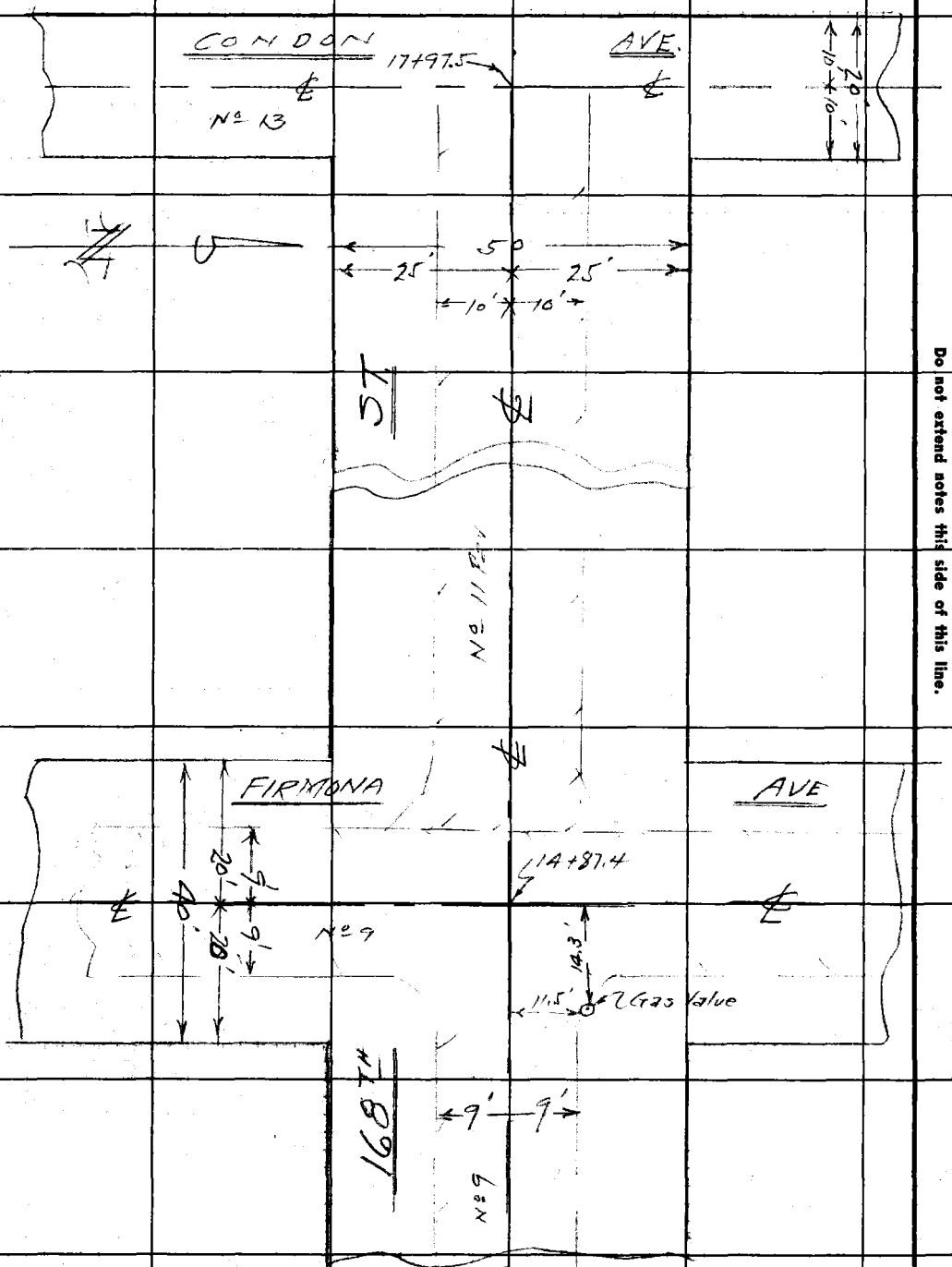

Fr. Pg. 227

RETURN TO
LOS ANGELES COUNTY SURVEYOR
700 HALL OF RECORDS

Do not extend notes this side of this line.

Note: Any Additions or Changes on This Sheet Must be Made or Circled in Red Ink With Date and Name of Person Making Change.

Profile	Notes Red.	Plotted	Job No. 1156	Division No.	F.B. 1177 PG. 229
No.	Date	Date	Survey of 168 ST		
X:Sec.	Notes Chkd.	Checked	Survey by Wallace	Notes ECW	Date 10-7-46
No.	Date	Date	Map No.	Indexed Johnson	Date

C. I. 1156 - 168TH ST.

168TH ST

From

Hawthorne Ave. To Condon Ave

X SECTIONS

STATION	B. S.	H. I.	F. S.	ELEV.

NOTE: ANY ADDITIONS OR CHANGES ON THIS SHEET MUST BE MADE OR CIRCLED IN RED INK WITH DATE AND NAME OF PERSON MAKING CHANGE.

Do not extend notes this side of this line.

PLEASE RETURN TO
LOS ANGELES COUNTY SURVEYOR
700 HALL OF RECORDS

FORM 307 2M 6-45

FORM 307 2M 8-45

PLEASE RETURN TO
LOS ANGELES COUNTY SURVEYOR
700 HALL OF RECORDS

NOTE: ANY ADDITIONS OR CHANGES ON THIS SHEET MUST BE MADE OR CIRCLED IN RED INK, WITH DATE AND NAME OF PERSON MAKING CHANGE.

Do not extend notes this side of this line.

STATION	B. S.	H. I.	F. S.	ELEV.	168 ST * 72.566	
B.M. FA-24	5 42	77 99		72 57	B.M. FA-24 El. ~~76.038~~ LB. 1177-81 168 ST & Hawthorne Ave (E So) - P. Spk. 9' W ℄ INTR	
					LT ℄	RT (W. side)
0+00			53	72 7	℄	INTR Hawthorne Ave.
+10			54	72 6	℄	
+25			56	72 4	℄	W.P.L. Hawthorne Ave
"			54	72 6		25'
"			45	73 5	25'	
1+00			49	73 1	℄	
"			56	72 4		25'
"			51	72 9	25'	
2+00			48	73 2	℄	
3+00			47	73 3	℄	
"			51	72 9		25'
"			56	72 4		170' (Back lot line)
"			48	73 2	25'	
"			37	74 3	170' (Back lot line)	
T.P	6 07	79 26	48	73 19		
4+00			57	73 6	℄	
5+00			54	73 9	℄	
6+00			49	74 4	℄	
			52	74 1		25'

F.B. 1177 PG. 230
Job No. 1156 Division No.
Survey of 168 ST
Survey by Wallace Notes ECW
Indexed A. C. Johnson Date
Notes Red. Date
Notes Chkd. Date
Plotted Date
Checked Date
Profile No.
X-Sec. No.

FORM 307 2M 8-45

PLEASE RETURN TO
LOS ANGELES COUNTY SURVEYOR
700 HALL OF RECORDS

NOTE: ANY ADDITIONS OR CHANGES ON THIS SHEET MUST BE MADE OR CIRCLED IN RED INK. WITH DATE AND NAME OF PERSON MAKING CHANGE.

Do not extend notes this side of this line.

STATION	B. S.	H. I.	P. S.	ELEV.	168 ST LT	℄	RT
		7926					
6+00			47	746	25'		
6+273			45	748		℄	INTR. Greenleaf Ave
			46	747			150'
			25	768	150'		
6+42			52	741		℄	
6+473			50	743		℄	W. P.L. Greenleaf
			46	747			25'
			44	749	25'		
7+00			47	746		℄	
8+00			40	753		℄	
T.P	598	8153'	37'	755			
9+00			58	757		℄	
			57	758			25'
			63	752	12'		
			48	767	25'		
10+00			55	760		℄	
			51	762			25'
			49	766	25'		
11+00			51	764		℄	
			65	750			170' (Back lot line)

Profile No. ____ Notes Red. ____ Plotted ____ Job No. 156 Division No. 168 ST
X-Sec. No. ____ Date ____ Date ____ Survey of ____
Notes Chkd. ____ Checked ____ Survey by Wallace Notes FCW Date 10-7-46
Date ____ Date ____ Map No. ____ Inspected C. Johnson Date ____

F.B. 117 Pg. 23

FORM 307 2M 8-45

PLEASE RETURN TO
LOS ANGELES COUNTY SURVEYOR
700 HALL OF RECORDS

NOTE: ANY ADDITIONS OR CHANGES ON THIS SHEET MUST BE MADE OR CIRCLED IN RED INK, WITH DATE AND NAME OF PERSON MAKING CHANGE.

Do not extend notes this side of this line.

STATION	B. S.	H. I.	F. S.	ELEV.	168 TH ST	
		8153			LT ℄	RT
11+00			33	78.2	170' (Back lot line)	
12+00			50	76.5	℄	
13+00			45	77.0	℄	
14+00			39	77.6	℄	
T.P.	574	83 37	390	77.63		
14+67.4			53	78.1	℄	E.P.L. Firmona Ave
			54	78.0		25'
			47	78.1	25'	
14+87.4			51	78.3	℄	INTR, Firmona Ave
			67	78.[illegible]		150'
			43	79.1	150'	
15+02			56	77.8	℄	
+07.4			53	78.[illegible]		W.P.L. Firmona Ave
"			52	78.2		25'
"			46	78.8	25'	
16+00			43	79.[illegible]	℄	
17+00			36	79.8	℄	
"			37	79.7		25'
"			35	79.7	25'	
17+97.5			21	81.5	℄	INTR CONDON AVE
B.M. LF.22			420	79.17	B.M. LF.22 El. 79.146 F.B. 1177-85 168 ST. & Firmona Ave NW Cor W Spk P.P. 587292 E	

F.B. 1177 PG. 232 Job No. 1156 Division No. Notes Red. Plotted Profile
Survey of 168 ST. Date Date No.
Survey by Wallace Notes ECW Notes Chkd. Checked X-Sec.
Indexed A. C. Johnson Date Date No.

Notes Ck'd by	Survey of 168 ST
Map No.	W. O. 1156 Tape No. St'd °F
Office Work	Surveyed by Wallace
Checked	Notes ECW Date 10-8-46
Date	Indexed A. O. Johnson 10-28-46

F.B. 1117 PG. 253

C. I. 1156 - 168TH ST

BACK LOT LINE
BET. 162ND ST. & 163RD ST
From
Grevillea Ave. to Firmona Ave.

TOPOG

Note: Any Additions or Changes on This Sheet Must be Made or Circled in Red Ink With Date and Name of Person Making Change.

Do not extend notes this side of this line.

RETURN TO
LOS ANGELES COUNTY SURVEYOR
700 HALL OF RECORDS

FORM 247 5M 11-41

To Pg. 235

F.B. 1177 PG. 234

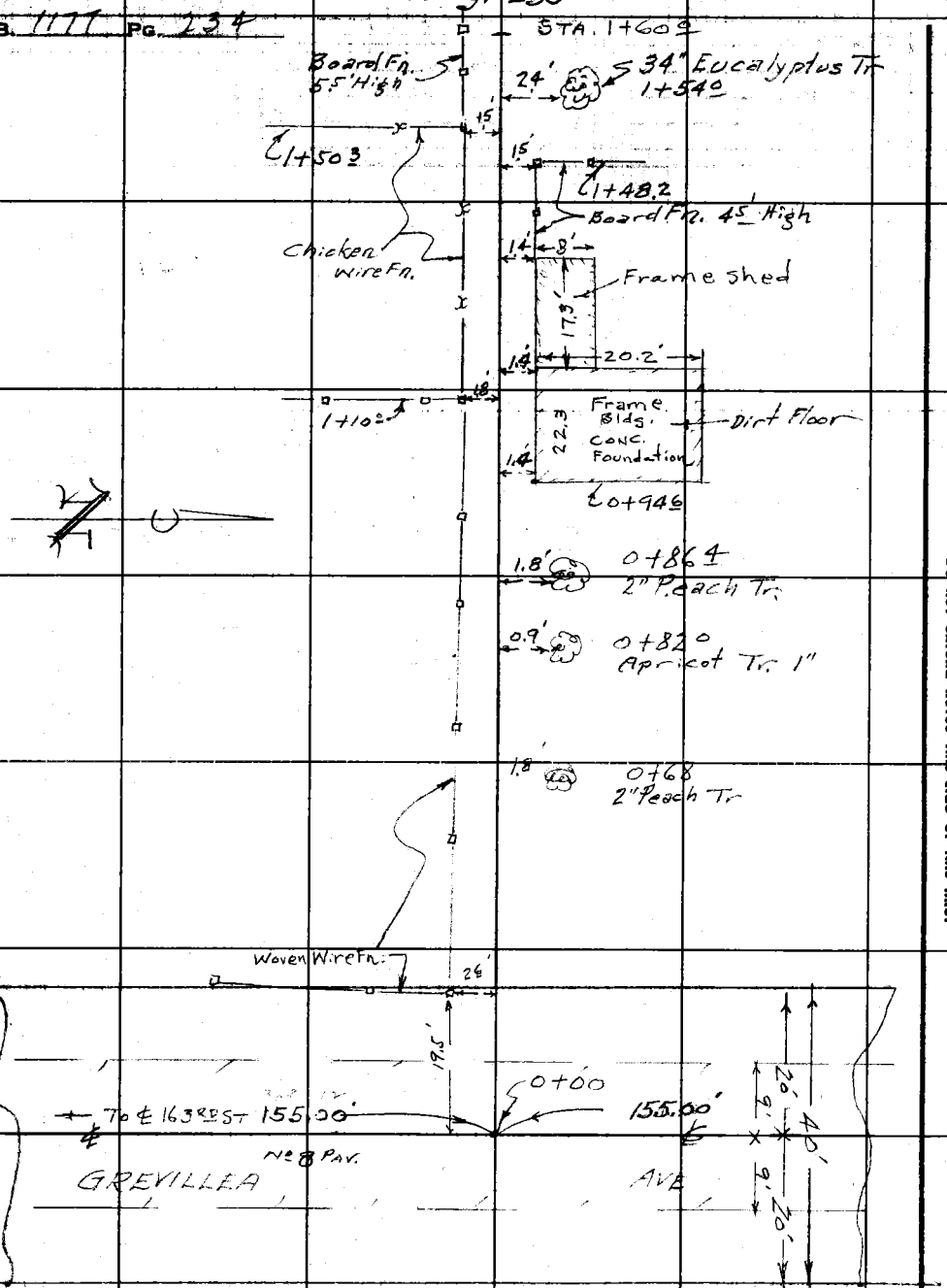

RETURN TO
LOS ANGELES COUNTY SURVEYOR
700 HALL OF RECORDS

Do not extend notes this side of this line.

Note: Any Additions or Changes on This Sheet Must be Made or Circled in Red Ink With Date and Name of Person Making Change.

Notes Ck'd by	Survey of 168th St
Map No.	W. O. 1156 Tape No. St'd °F
Office Work	Surveyed by Wallace
Checked	Notes ECW Date 10-8-46
Date	Indexed A. C. Johnson

F.B. 1177 PG. 235

To Pg. 236

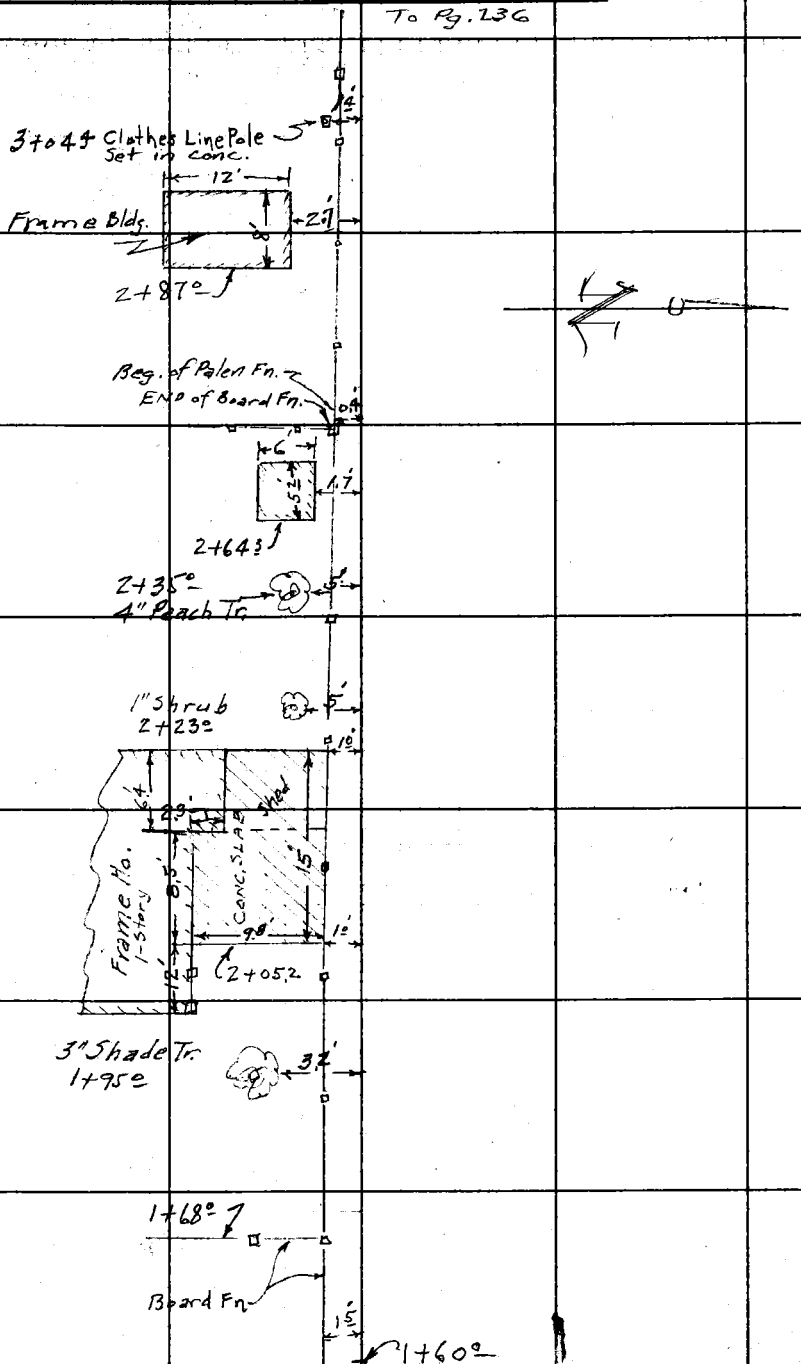

From Pg. 234

Note: Any Additions or Changes on This Sheet Must be Made or Circled in Red Ink With Date and Name of Person Making Change.

Do not extend notes this side of this line.

RETURN TO
LOS ANGELES COUNTY SURVEYOR
700 HALL OF RECORDS

FORM 247 5M 11-41

F.B. 1177 PG. 236

To Pg 237

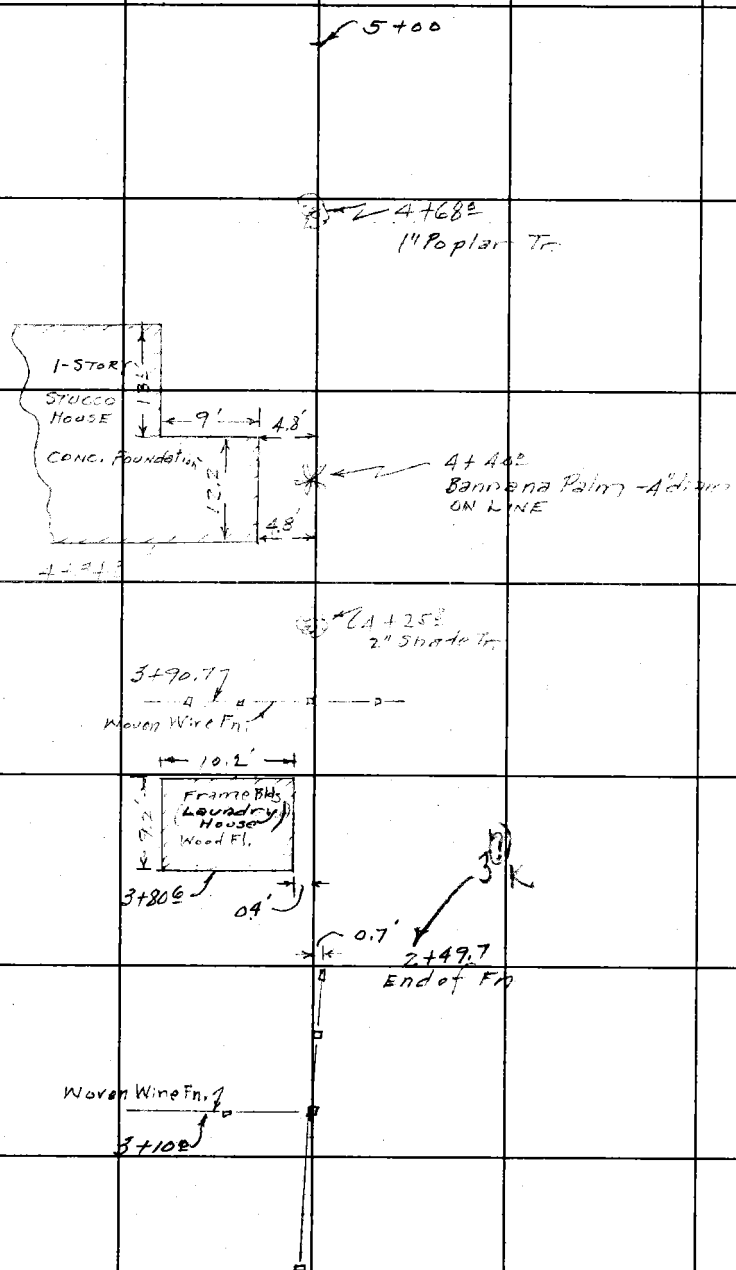

Fr. Pg. 235

RETURN TO
LOS ANGELES COUNTY SURVEYOR
700 HALL OF RECORDS

Do not extend notes this side of this line.

4+25.8

Note: Any Additions or Changes on This Sheet Must be Made or Circled in Red Ink With Date and Name of Person Making Change.

Notes Ck'd by	Survey of 168 ST	F.B. 1177 PG. 237
Map No.	W. O. 1156 Tape No. St'd °F	
Office Work	Surveyed by Wallace	
Checked	Notes W Date 10-8-46	
Date	Indexed A. C. Johnson	

To Pg. 238

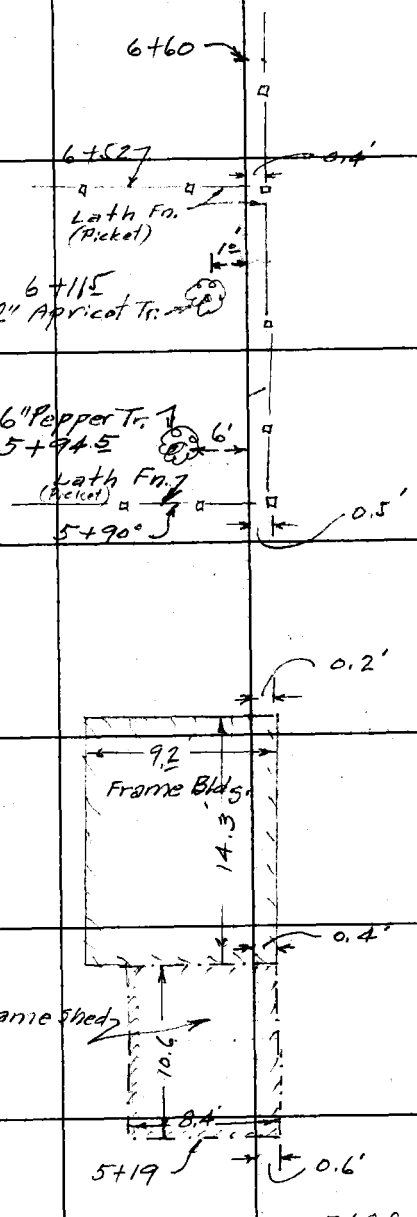

Fr. Pg. 236

Note: Any Additions or Changes on This Sheet Must be Made or Circled in Red Ink With Date and Name of Person Making Change.

Do not extend notes this side of this line.

RETURN TO:
LOS ANGELES COUNTY SURVEYOR
700 HALL OF RECORDS

FORM 247 SM 11-41

F.B. 1117 PG. 238

To Pg. 239

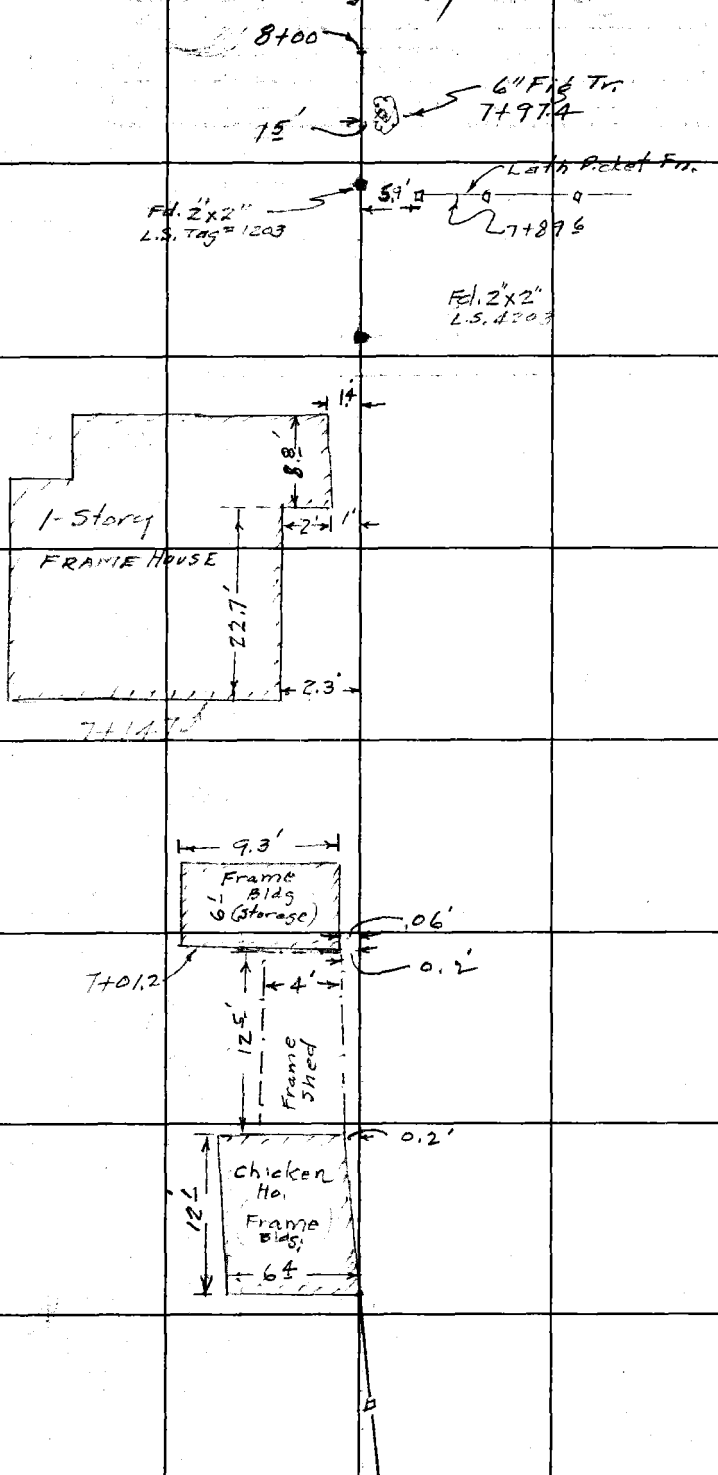

Fr. Pg. 237

RETURN TO
LOS ANGELES COUNTY SURVEYOR
700 HALL OF RECORDS

Do not extend notes this side of this line.

Note: Any Additions or Changes on This Sheet Must be Made or Circled in Red Ink With Date and Name of Person Making Change.

Notes Ck'd by	Survey of 168 ST
Map No.	W. O. 1156 Tape No. St'd °F
Office Work	Surveyed by Wallace
Checked	Notes W Date 10-8-46
Date	Indexed A. C. Johnson

F.B. 1177 PG. 239

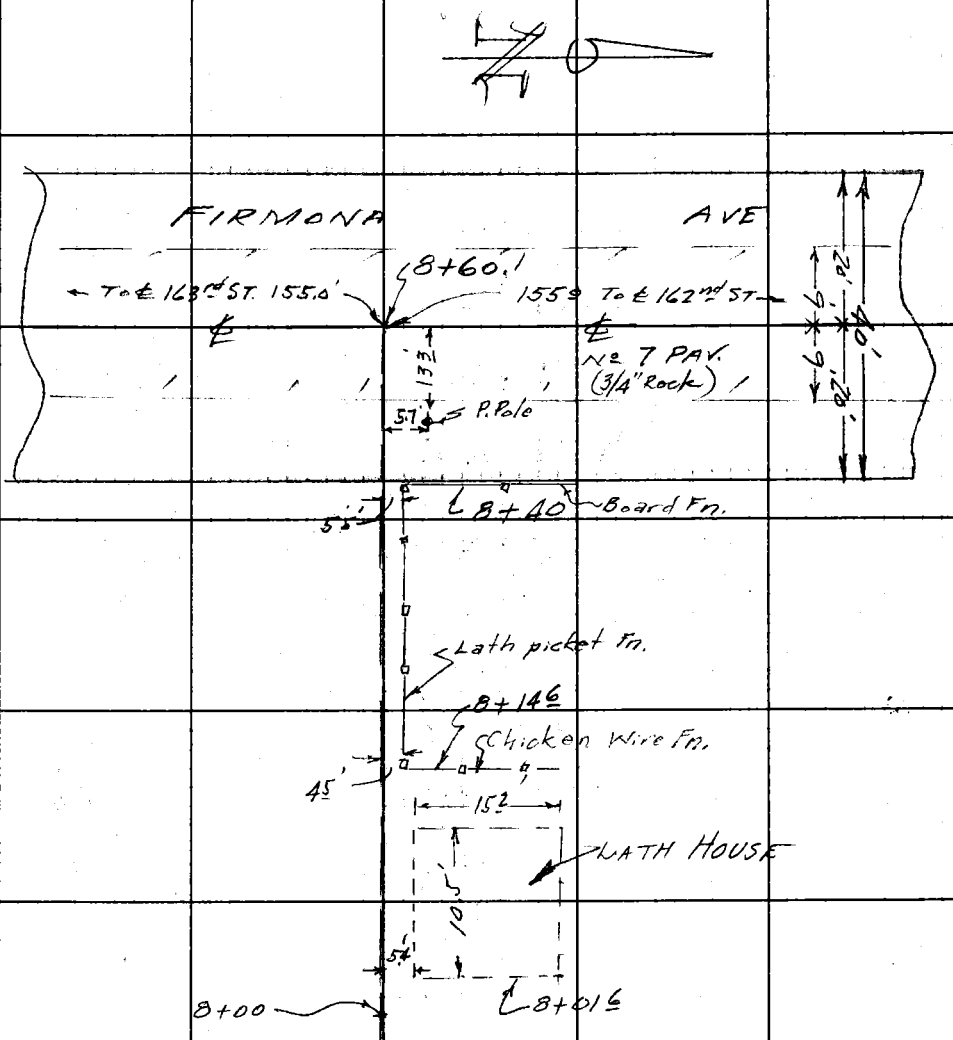

Fr. Bk. 238

Note: Any Additions or Changes on This Sheet Must be Made or Circled in Red Ink With Date and Name of Person Making Change.

Do not extend notes this side of this line.

RETURN TO
LOS ANGELES COUNTY SURVEYOR
700 HALL OF RECORDS

FORM 247 5M 11-41

RETURN TO
LOS ANGELES COUNTY SURVEYOR
700 HALL OF RECORDS

Note: Any Additions or Changes on This Sheet Must be Made or Circled in Red Ink With Date and Name of Person Making Change.

Do not extend notes this side of this line.

F.B. 117 PG. 240

Profile No.	Notes Red	Plotted	Job No. 1156	Division No.
	Date	Date	Survey of 168TH ST	
X-Sec. No.	Notes Chkd.	Checked	Survey by Wallace	Notes W Date 10-9-46
	Date	Date	Map No.	Indexed A. C. Johnson Date

F.B. 177 PG. 24

C. I. 1156 - 168TH ST

BACK LOT LINE
Between 162ND ST & 163RD ST
From
Grevillea Ave. To Firmona Ave

PROFILE

STATION	B. S.	H. I.	F. S.	ELEV.

NOTE: ANY ADDITIONS OR CHANGES ON THIS SHEET MUST BE MADE OR CIRCLED IN RED INK, WITH DATE AND NAME OF PERSON MAKING CHANGE.

Do not extend notes this side of this line.

PLEASE RETURN TO
LOS ANGELES COUNTY SURVEYOR
700 HALL OF RECORDS

FORM 307 5M 1-46

FORM 307 5M 1-46

PLEASE RETURN TO
LOS ANGELES COUNTY SURVEYOR
700 HALL OF RECORDS

NOTE: ANY ADDITIONS OR CHANGES ON THIS SHEET MUST BE MADE OR CIRCLED IN RED INK, WITH DATE AND NAME OF PERSON MAKING CHANGE.

Do not extend notes this side of this line.

Profile No. ____ Plotted ____ Notes Red ____ Division No. ____ Job No. 1156 Notes Chkd. 10 ____ Checked ____ Notes ____ Date ____ Date ____ Date ____ Date ____ Date ____ Date ____

X-Sec. No. ____ Date ____ Date ____ Date ____ Date ____ Date ____ Date ____

Survey of 163 ST

Survey by Wallace

Indexed A. C. Johnson

FB 1177 PG. 242

STATION	B. S.	H. I.	F. S.	ELEV.	Back Lot Line Bet. 162 & 163 ST.	
B.M.LF.1	054	69 43		68 89	B.M.LF.1 - El. 68.886 F.B. 1177-78	
T.P.	412	66 59	696	62 47	163 ST & Grevillea Ave, SW Cor B. Spk. Conc. ret. wall	
0+00	℄ Grevillea Ave		52	61 4.		℄
+12			53	61 1.		℄
+20			51	61 5.		℄
1+00			46	62 0.		℄
T.P.	425	66 97	387	62 72		
2+00			40	63 5.		℄
2+05			360	63 37	Top of conc. slab 1' Left (South)	
3+00			32	63 3.		℄
4+00			17	64 3		℄
T.P	435	69 56	176	63 21		
5+00			38	63 1.		℄
6+00			32	66 1.		℄
7+00			29	66 1.		℄
T.P	597	72 86	267	66 59		
8+00			60	66 9.		
+40			59	67 0.		
8+60.1	℄ INTR. Firmona Ave		58	67 1.		℄ INTR. FIRMONA AVE
T.P	930	81 73	043	72 43	B.M.LF-2 El. 78.492 F.B. 1177-78	
B.M.LF-2			321	78 5	163 & Firmona Ave. S.E. Cor ~~Spk. P.P. 486225~~	

Notes Ck'd by Miller	Survey of 168TH ST	F.B. 1177 Pg. [illegible]
Map No.	W. O. 110 Tape No. #St'd °F	
Office Work M. HAMASU	Surveyed by WALLACE	
Checked	Notes ECW Date JULY 1941	
Date	Indexed E. C. Johnson OCT 29 '57	

℄ SURVEY

AREA between

HAWTHORNE AVE & INGLEWOOD AVE.

FROM

MANHATTAN BEACH BLVD.

TO

COMPTON AVE.

INDEX

Note: Any Additions or Changes on This Sheet Must be Made in Red Ink Circled in Red With Date and Name of Person Making Change.

RETURN TO LOS ANGELES COUNTY SURVEYOR 700 HALL OF RECORDS

Do not extend notes this side of this line.

FORM 247 SM 11-41

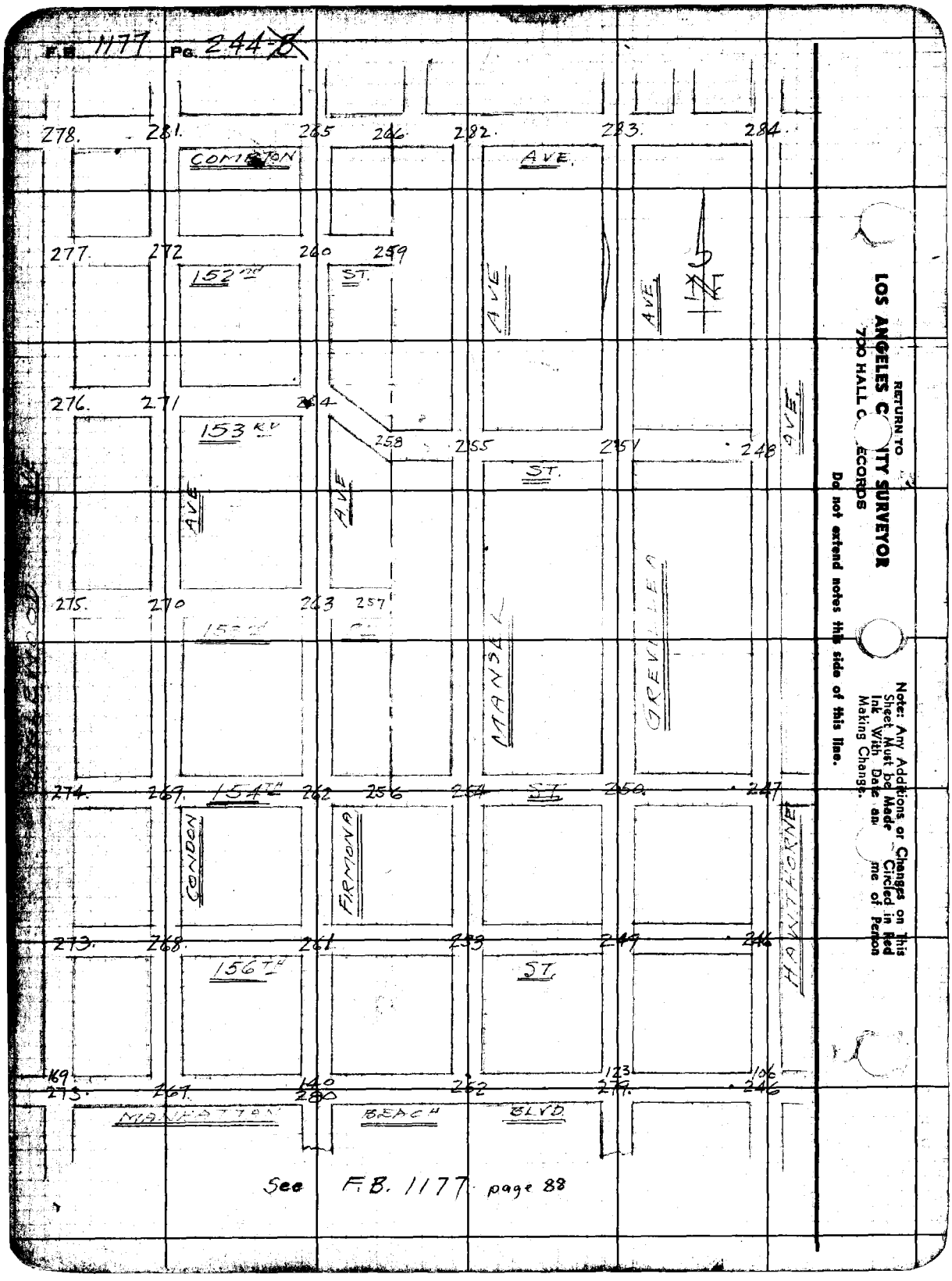
F.B. 1177 PG. 244-B
278. 281. 265 266 282. 283. 284.
COMPTON AVE.
277. 272 260 259
152nd ST.
AVE
AVE
276. 271 264
153RD
258 255 251 248
ST.
AVE
AVE
AVE
275. 270 263 257
MANSEL
GREVILLEA
274. 269. 154TH 262 256 254 ST. 250. 247
CONDON
FIRMONA
HAWTHORNE
273. 268. 261 253 249 246
156TH ST.
169 140 123 106
273. 267. 280 262 279. 246
MANHATTAN BEACH BLVD.
See F.B. 1177 page 88
RETURN TO
LOS ANGELES C[illegible]ITY SURVEYOR
700 HALL O[illegible] RECORDS
Do not extend notes this side of this line.
Note: Any Additions or Changes on This Sheet Must be Made Circled in Red Ink With Date an[illegible]me of Person Making Change.

Notes Ck'd by Miller	Survey of 168TH ST
Map No.	W. O. 1156 Tape No. 86 St'd 68 °F
Office/Work M. HAMASU	Surveyed by E. C. WALLACE
Checked	Notes E. C. WALLACE Date JULY 194
Date	Indexed A. C. Johnson OCT 29 '57

F.B. 1177 Pg. 245

C.I. 1156 - 168TH ST.

℄ SURVEY

AREA BETWEEN HAWTHORNE AVE. and INGLEWOOD AVE.,

From

MANHATTAN BEACH BLVD. To COMPTON AVE.

WALLACE,
WILLEY, J.L.
Dreier
Nowacki

Note: Any Additions or Changes on This Sheet Must be Made Circled in Red Ink With Date and Name of Person Making Change.

Do not extend notes this side of this line.

RETURN TO
LOS ANGELES COUNTY SURVEYOR
700 HALL OF RECORDS

FORM 247 5M 5-46

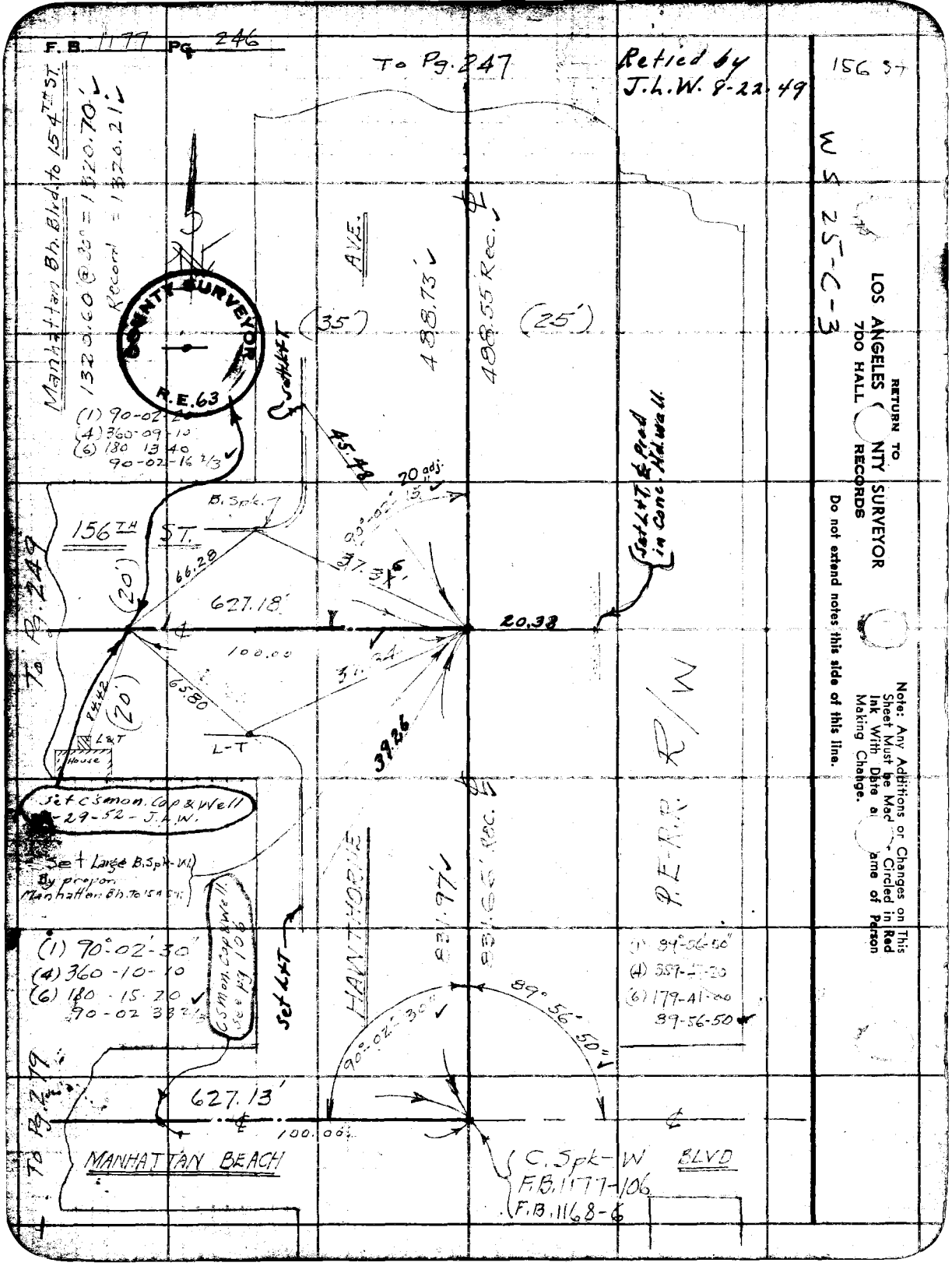
F.B. 1177 Pg. 246
To Pg. 247
Retied by J.L.W. 8-22-49
156 St
WS 25-C-3
RETURN TO
LOS ANGELES COUNTY SURVEYOR
700 HALL RECORDS
Do not extend notes this side of this line.
Note: Any Additions or Changes on This Sheet Must be Made Circled in Red Ink With Date and Name of Person Making Change.
Manhattan Bh. Blvd. to 154TH ST.
1320.60 @ 30° = 1320.70'
Record = 1320.21'
COUNTY SURVEYOR
R.E. 63
AVE.
488.73'
488.55 Rec.
(35')
(25')
Set L&T
45.48
20 adj.
B. Spk.
156TH ST.
66.28
(20')
627.18'
20.38
100.00
65.80
39.26
L-T
L&T
House
To Pg. 249
Set C'smon. Cap & Well
-29-52 - J.L.W.
Set Large B.Spk-W.
By proper
Manhattan Bh. to 154 St.
(1) 90°-02'-30"
(4) 360-10-10
(6) 180-15-20
90-02 33 2/3
C'smon. Cap & Well
See pg 106
Set L&T
HAWTHORNE
831.97'
831.66' Rec.
P.E.R.R. R/W
(1) 89°-56-50"
(4) 359-47-20
(6) 179-41-00
89-56-50
90°-02'-30"
89°-56'-50"
627.13'
100.00
To Pg. 279
MANHATTAN BEACH
C. Spk-W
F.B. 1177-106
F.B. 1168-6
BLVD

FORM 247 5M 5-46

RETURN TO
LOS ANGELES C NTY SURVEYOR
700 HALL OF RECORDS

Note: Any Additions or Changes on This Sheet Must be Mad Circled in Red Ink With Date an ame of Person Making Change.

Do not extend notes this side of this line.

WS 25-C-3

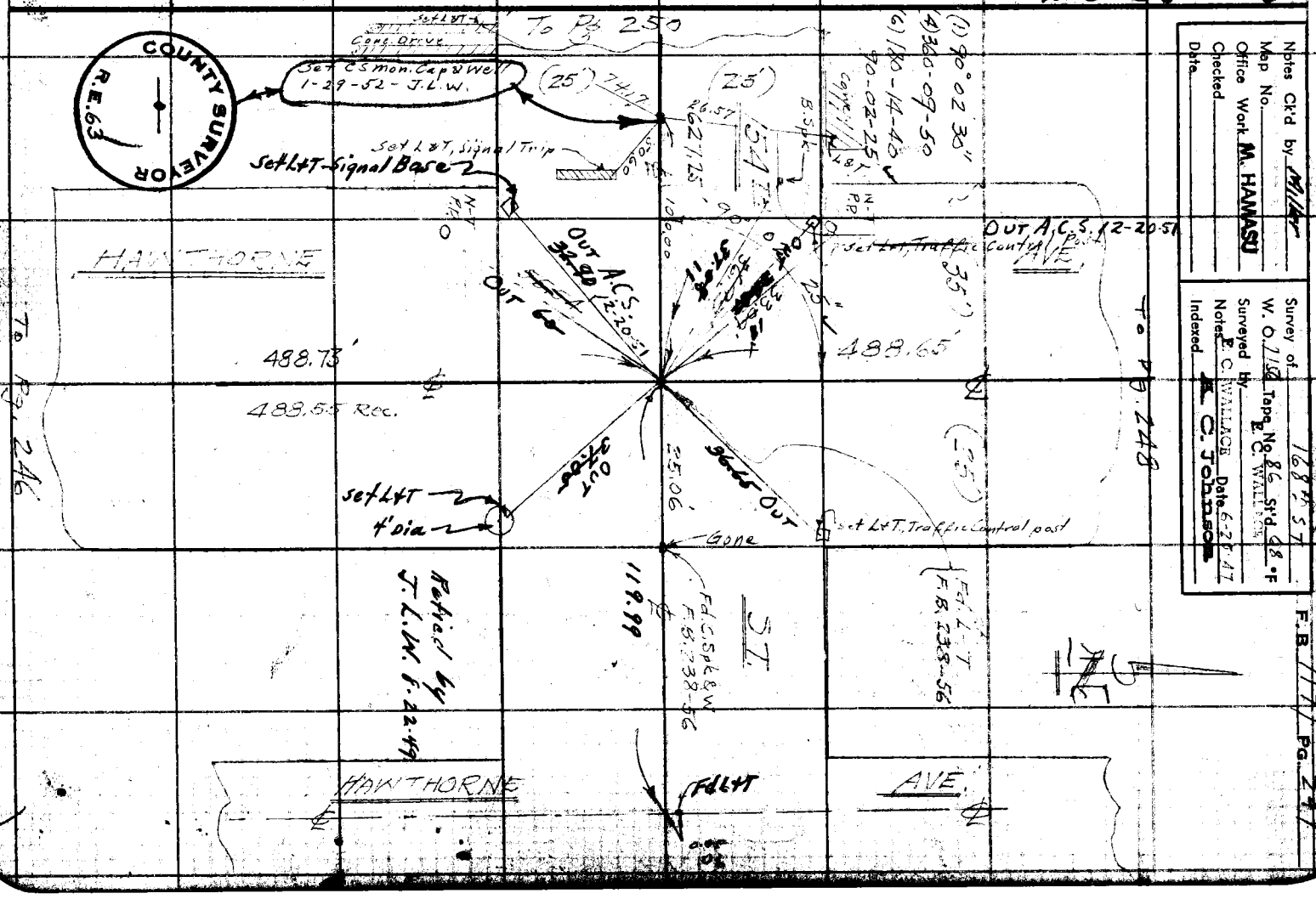

F. B. 1177 PG. 248

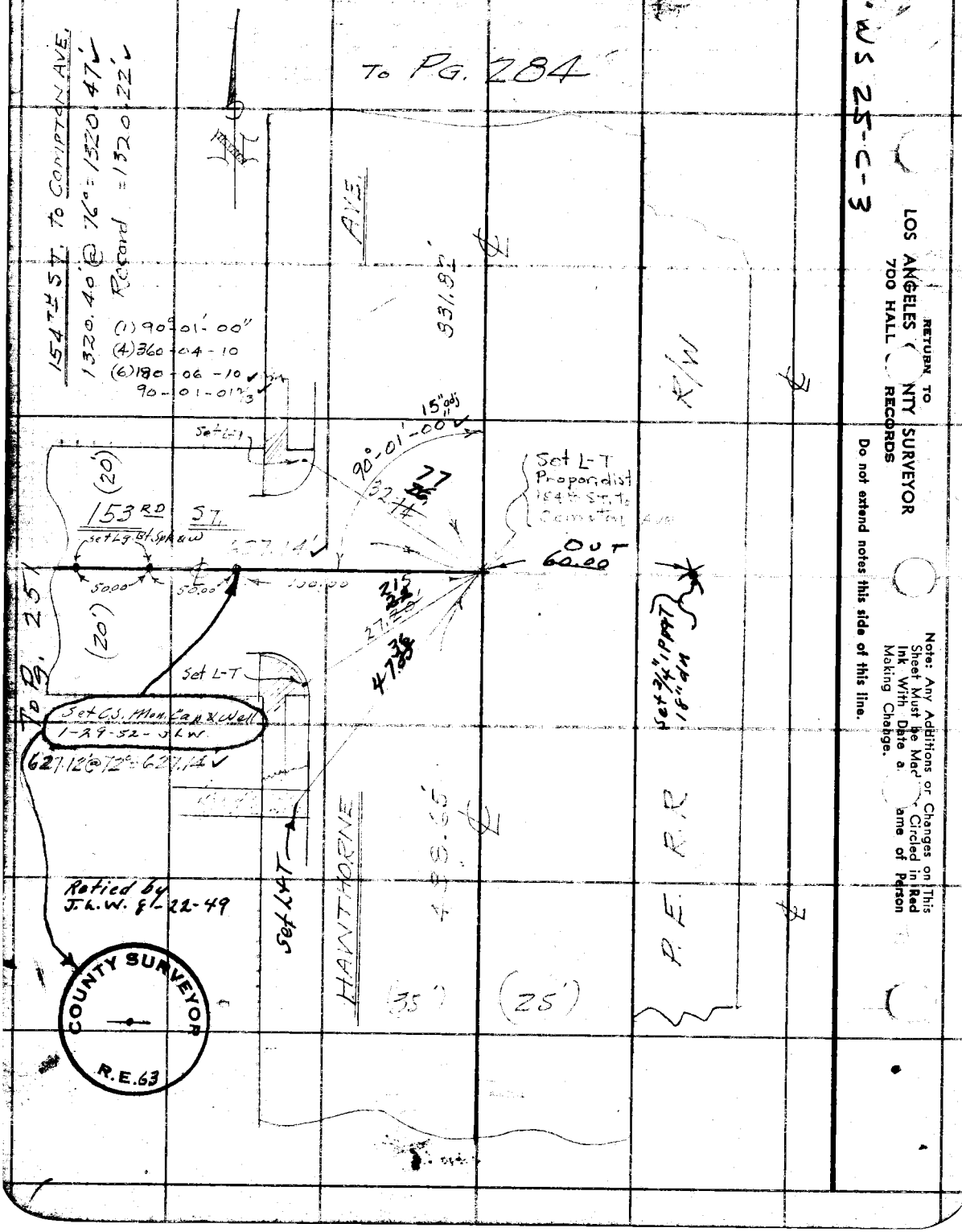

RETURN TO
LOS ANGELES COUNTY SURVEYOR
700 HALL OF RECORDS

Do not extend notes this side of this line.

Note: Any Additions or Changes on This Sheet Must be Made or Circled in Red Ink With Date and Name of Person Making Change.

WS 25-C-3

Notes Ck'd by Miller	Survey of 168TH ST
Map No.	W. O. 1156 Tape No. 86 St'd 68°F
Office Work M. HAMASU	Surveyed by E. C. WALLACE
Checked	Notes E. C. WALLACE Date 6-1947
Date	Indexed A. C. Johnson

F. B. 1177 Pg. 247

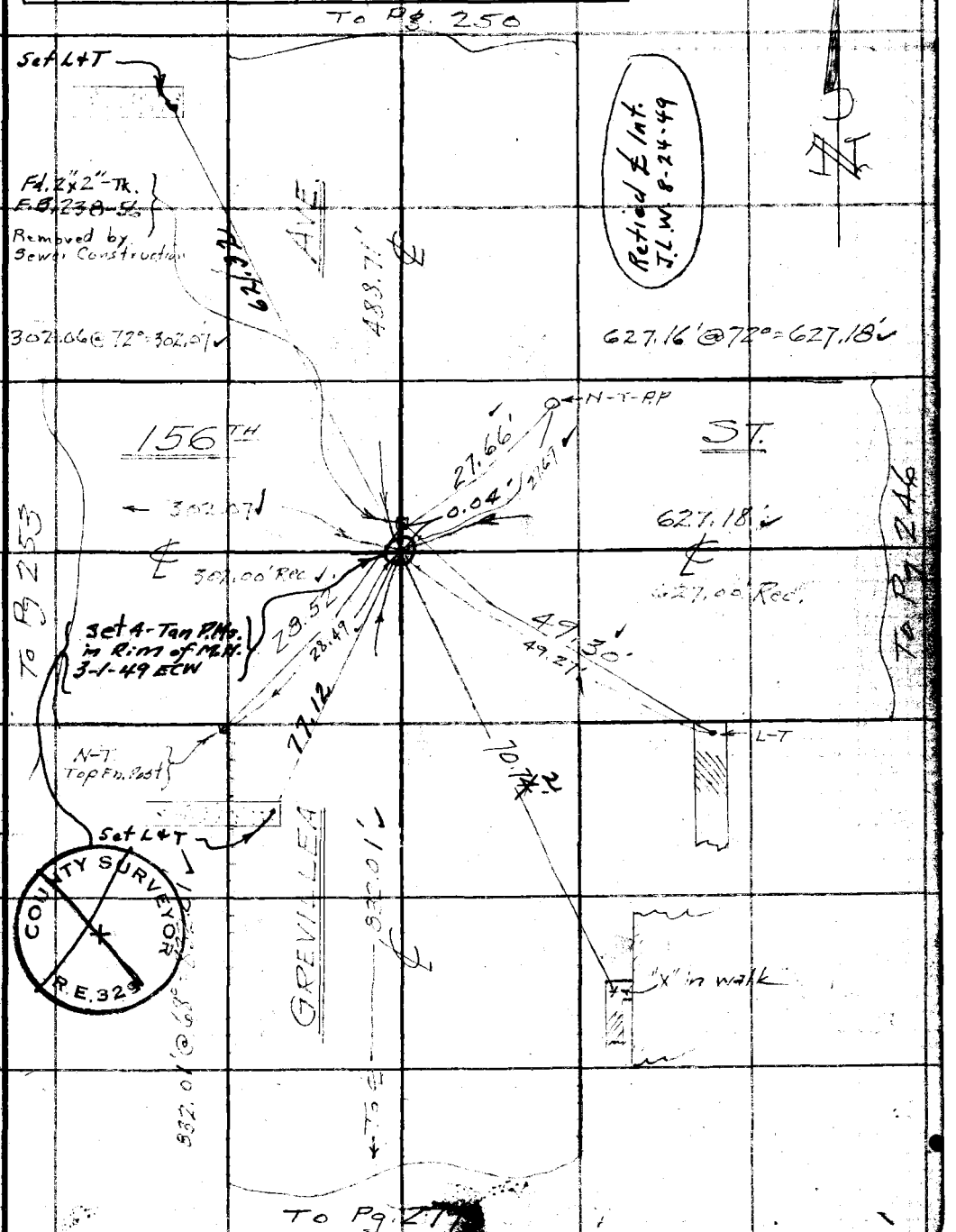

WS 25-C-3

Note: Any Additions or Changes on This Sheet Must be Made Circled in Red Ink With Date and Name of Person Making Change.

Do not extend notes this side of this line.

RETURN TO
LOS ANGELES COUNTY SURVEYOR
700 HALL OF RECORDS

FORM 247 5M 5-46

F. B. 1177 PG. 250

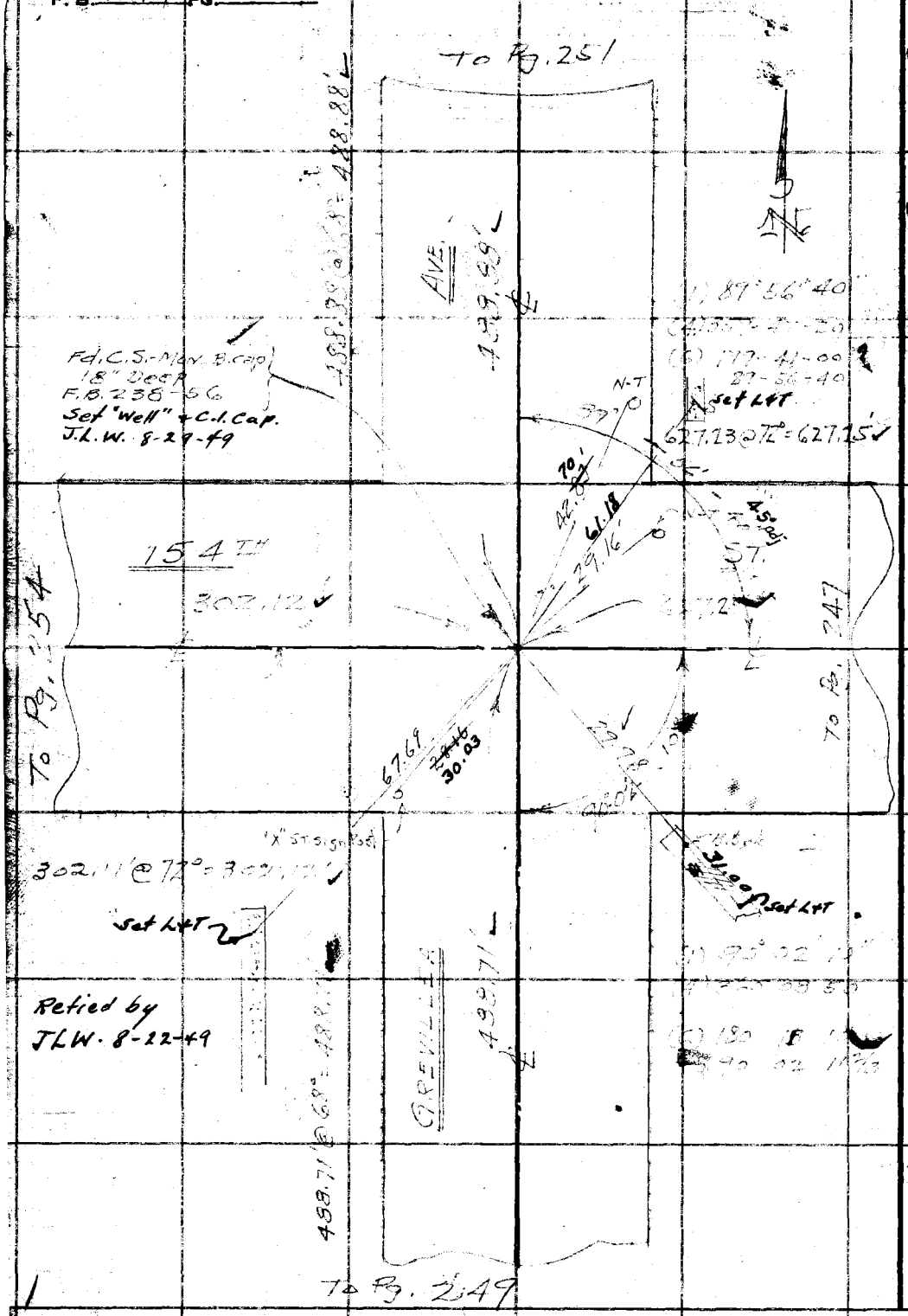

Retied by
JLW. 8-22-49

WS 25-C-3

RETURN TO
LOS ANGELES COUNTY SURVEYOR
700 HALL OF RECORDS

Do not extend notes this side of this line.

Note: Any Additions or Changes on This Sheet Must be Made - Circled in Red Ink With Date and Name of Person Making Change.

Notes Ck'd by Miller	Survey of 168th ST
Map No.	W. O. 1156 Tape No. 86 St'd 68 °F
Office Work M. HAMASU	Surveyed by R. C. WALLACE
Checked	Notes R. C. WALLACE Date July 1947
Date	Indexed R. C. Johnson

F. B. 1177 Pg. 251

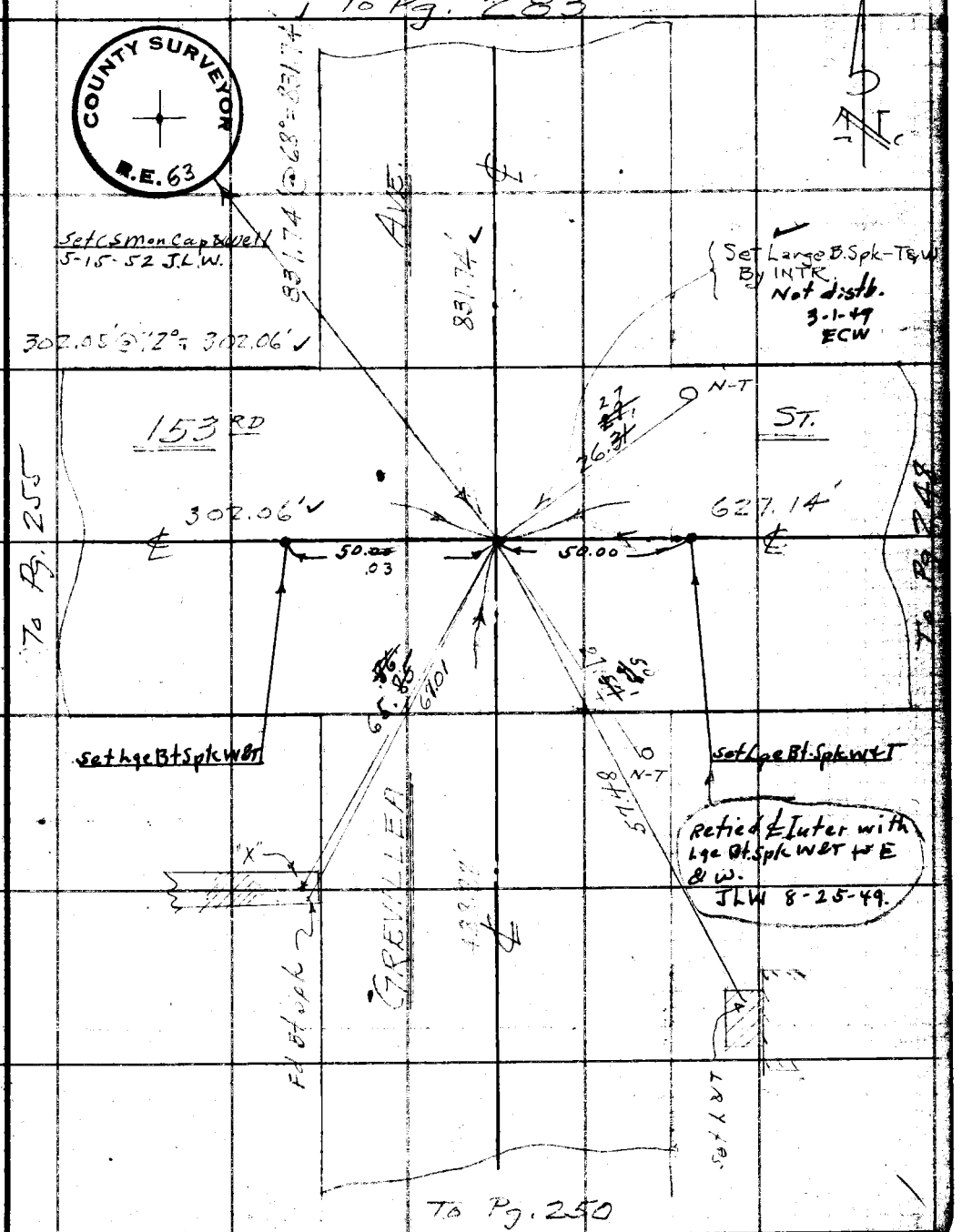

Note: Any Additions or Changes on This Sheet Must be Made Circled in Red Ink With Date and Name of Person Making Change.

Do not extend notes this side of this line.

RETURN TO
LOS ANGELES COUNTY SURVEYOR
700 HALL OF RECORDS

FORM 247 5M 5-46

F. B. 1177 Pg. 252

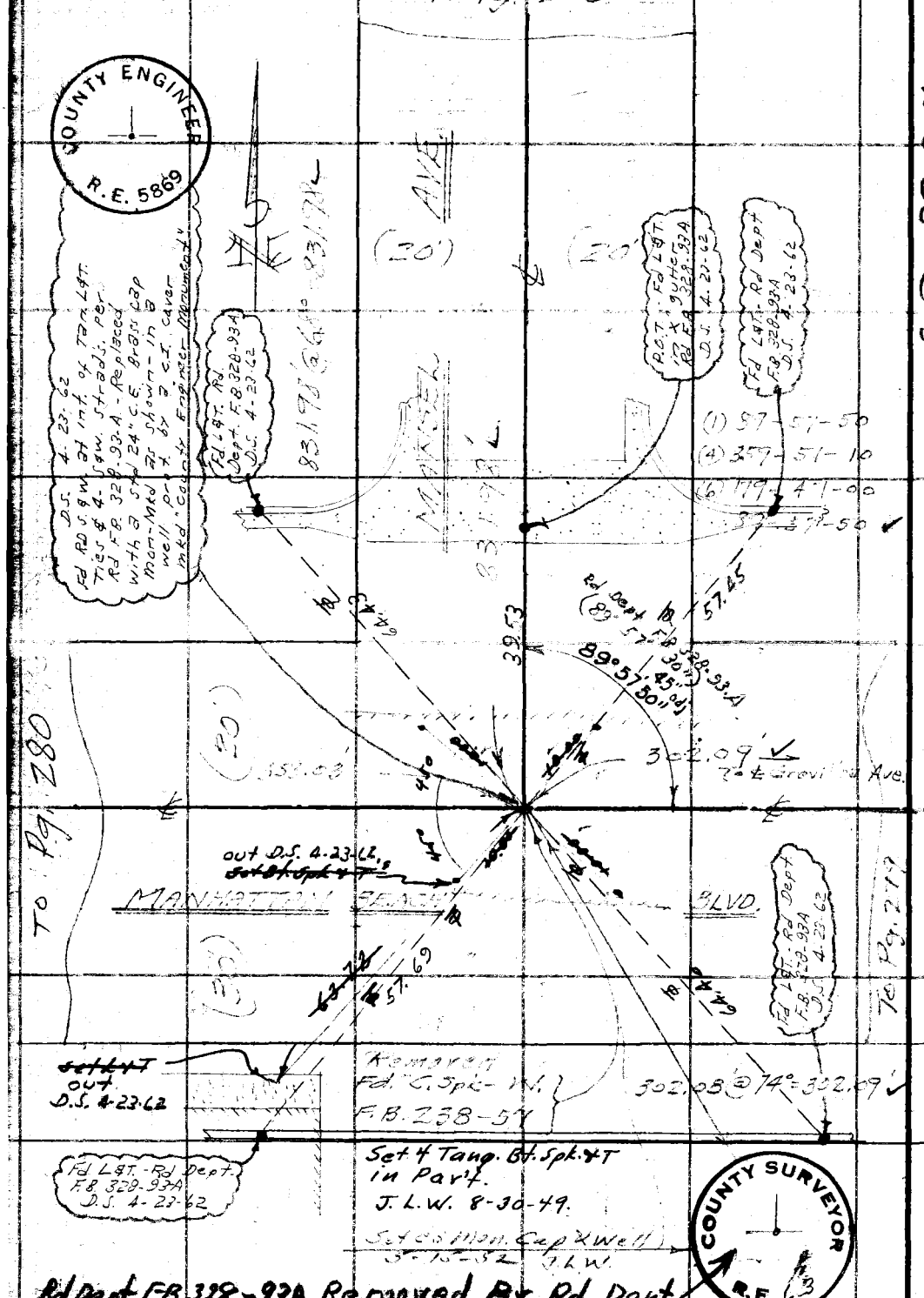

Rd Dept F.B 328-93A Removed By Rd Dept 5-22-62 H.O.

WS 25-C-3

RETURN TO
LOS ANGELES COUNTY SURVEYOR
700 HALL RECORDS

Do not extend notes this side of this line.

Note: Any Additions or Changes on This Sheet Must be Made Circled in Red Ink With Date and Name of Person Making Change.

Notes Ck'd by Miller
Map No.
Office Work M. HAMASU
Checked
Date

Survey of 168TH ST
W. O. 1156 Tape No. 86 St'd 68 °F
Surveyed by B. C. WALLACE
Notes B. C. WALLACE Date July 1947
Indexed A. C. Johnson

F. B. 1177 Pg. 253

WS 25-C-3

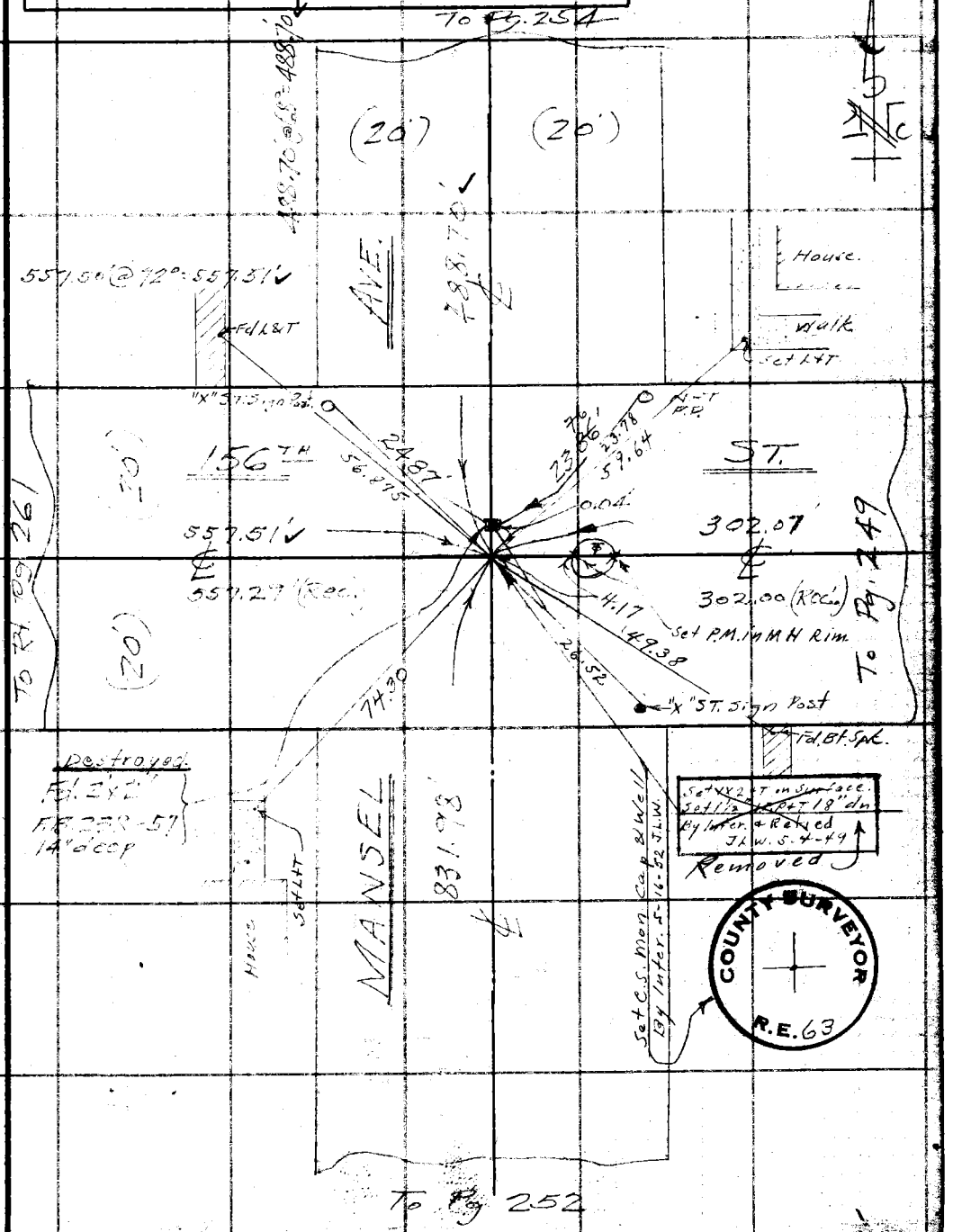

Note: Any Additions or Changes on This Sheet Must be Made and Circled in Red Ink With Date and Name of Person Making Change.

Do not extend notes this side of this line.

RETURN TO
LOS ANGELES COUNTY SURVEYOR
700 HALL OF RECORDS

FORM 247 5M 5-46

F. B. 1177 Pg. 254

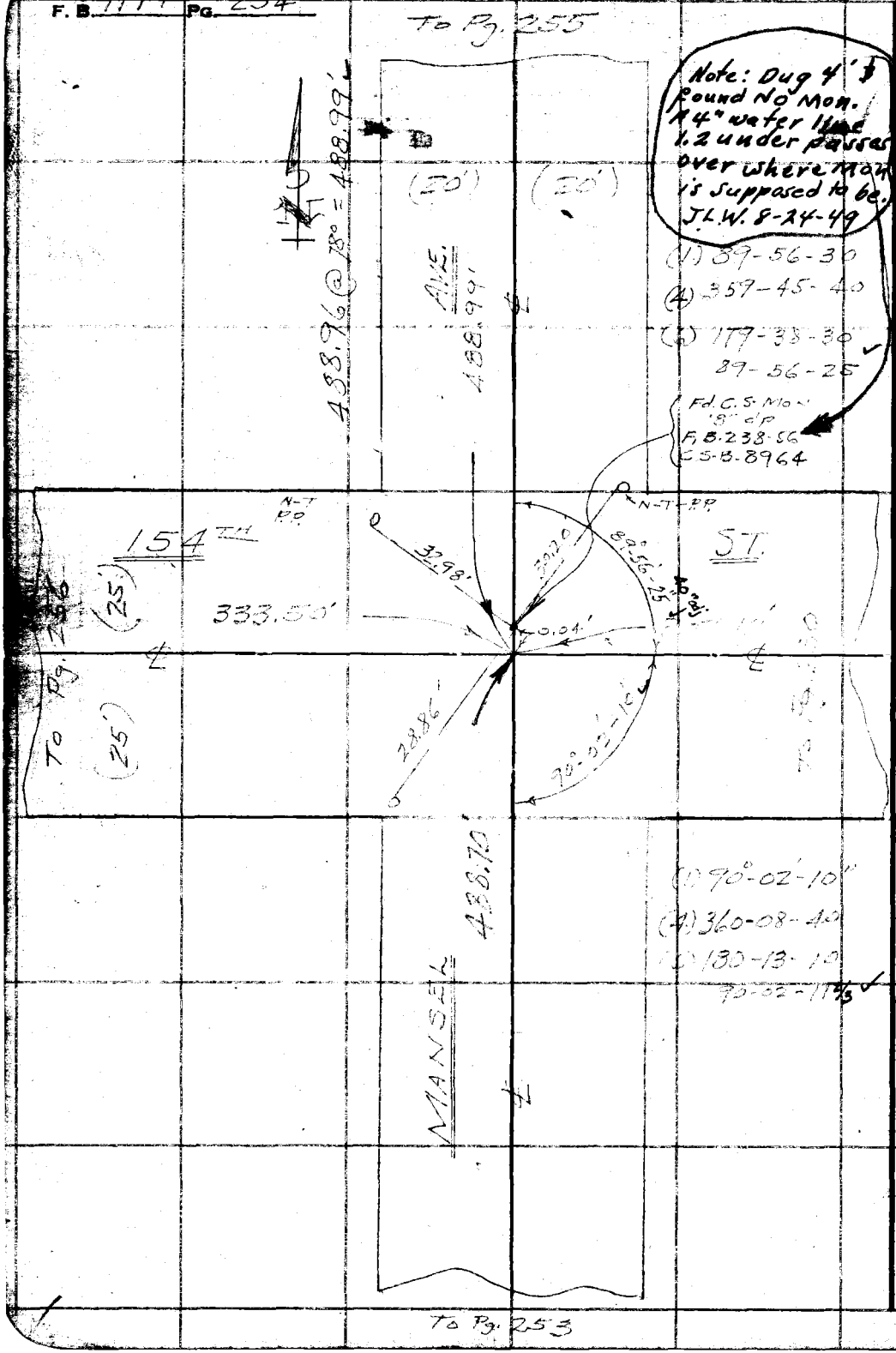

RETURN TO
LOS ANGELES COUNTY SURVEYOR
700 HALL OF RECORDS

Do not extend notes this side of this line.

Note: Any Additions or Changes on This Sheet Must be Made Circled in Red Ink With Date and Name of Person Making Change.

Notes Ck'd by Miller	Survey of 168TH ST
Map No.	W. O. 1150 Tape No. 86 Std. 68 °F
Office Work M. HAMASU	Surveyed by E. C. WALLACE
Checked	Notes E. C. WALLACE Date July 1947
Date	Indexed E. C. Johnson

F. B. 1177 Pg. 255

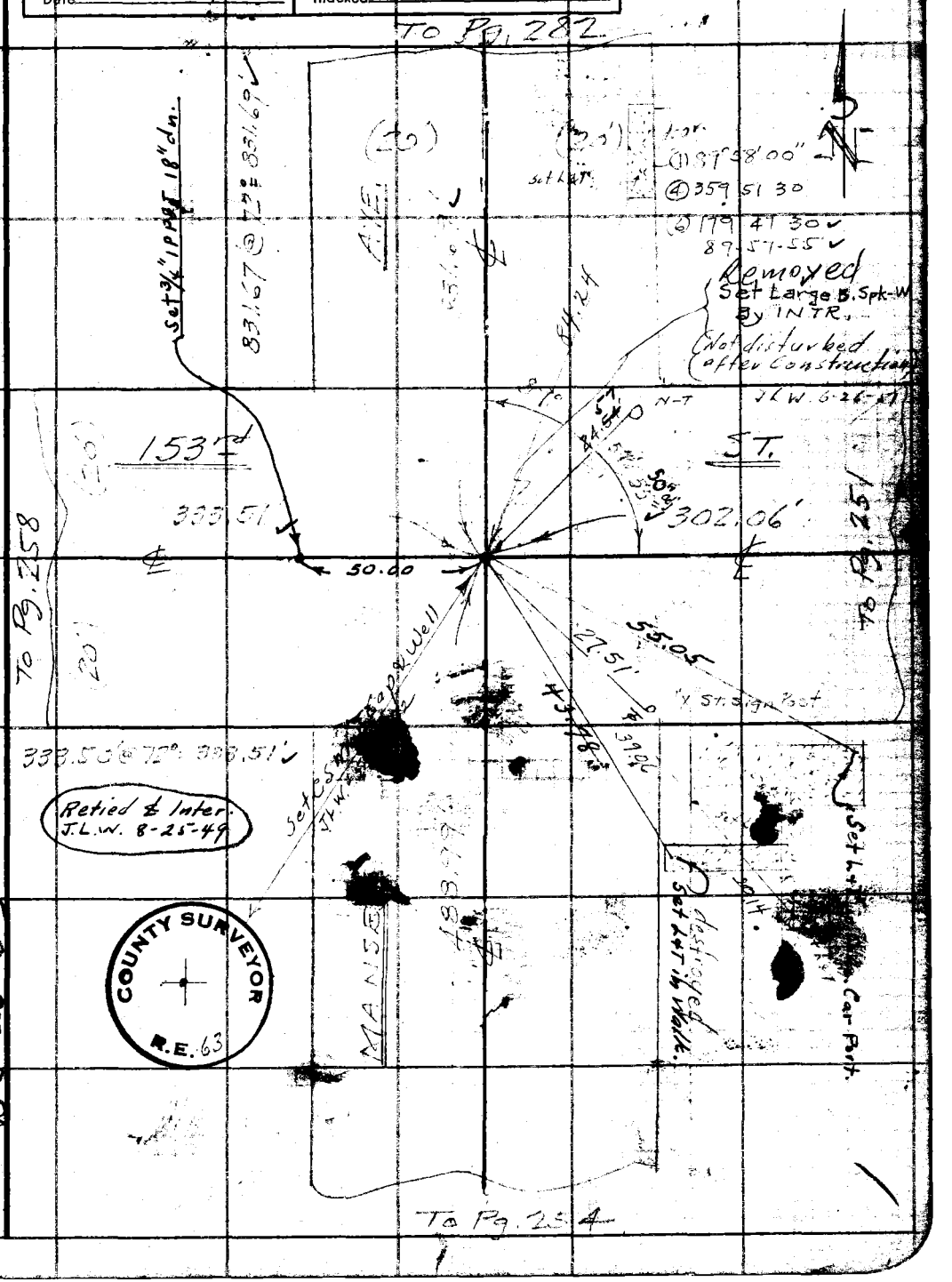

Note: Any Additions or Changes on This Sheet Must be Made and Circled in Red Ink With Date and Name of Person Making Change.

Do not extend notes this side of this line.

RETURN TO
LOS ANGELES COUNTY SURVEYOR
700 HALL OF RECORDS

COUNTY SURVEYOR
R.E. 63

WS 25-C-3

FORM 247 5M 5-46

F.B. 1177 Pg. 256



WS 25-C-3

COUNTY SURVEYOR R.E.

RETURN TO
LOS ANGELES COUNTY SURVEYOR
700 HALL RECORDS

Do not extend notes this side of this line.

Note: Any Additions or Changes on This Sheet Must be Made or Circled in Red Ink With Date and Name of Person Making Change.

Notes Ck'd by Miller	Survey of 1687
Map No.	W. O. 1151 Tape No. 86 St'd °F
Office Work M. HAMASU	Surveyed by Wallace
Checked	Notes KCW Date July 1947
Date	Indexed A. C. Johnson

F. B. 1177 Pg. 257

W S 25-C-3



Note: Any Additions or Changes on This Sheet Must be Made Circled in Red Ink With Date and Name of Person Making Change.

Do not extend notes this side of this line.

RETURN TO
LOS ANGELES COUNTY SURVEYOR
700 HALL OF RECORDS

FORM 247 5M 5-46

F. B. 1177 PG. 258

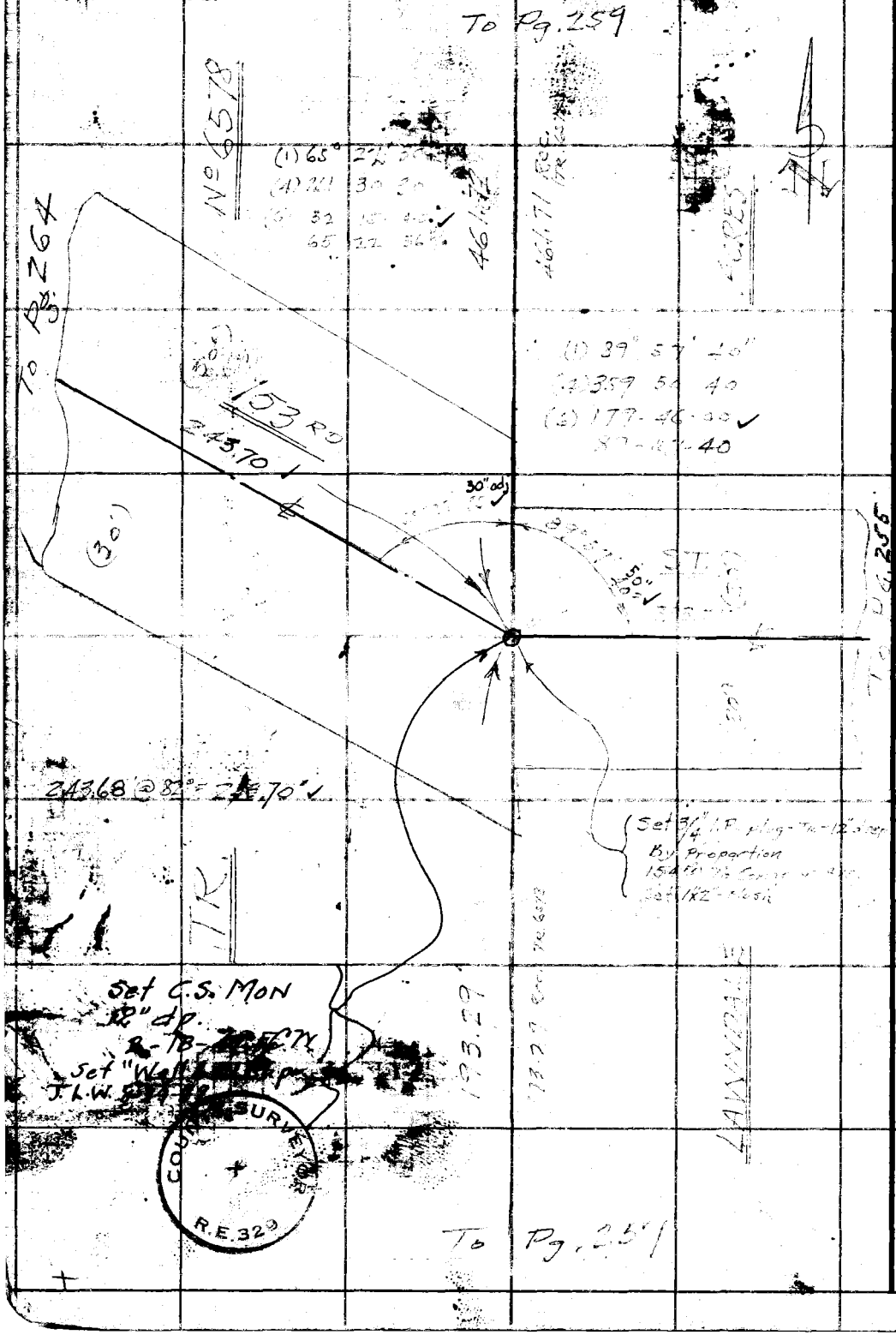

RETURN TO
LOS ANGELES COUNTY SURVEYOR
700 HALL OF RECORDS

Do not extend notes this side of this line.

Note: Any Additions or Changes on This Sheet Must be Made or Circled in Red Ink With Date and Name of Person Making Change.

Notes Ck'd by Miller	Survey of 168 ST
Map No.	W. O. 1151 Tape No. 86 St'd 68 °F
Office Work M. HAMASU	Surveyed by Wallace
Checked	Notes ECW Date Jul. 1947
Date	Indexed A. C. Johnson

F.B. 1177 Pg. 259

15 3d Tr. Line

WS 25-C-2

To Pg. 260

No 6578

370.0'

370.00' Rec.

Set 3/4" IPP+T 12" dia

220.27' @ 74° = 220.28' ✓

50.00

ACRES

152ND ST.

(30')

220.28' ✓

220.14' Rec.

Set 3/4" IPP 14" deep
on projection of
154TH ST. to Inglewood
Set 1/2-N-T-flush

To Pg. 260

(30')

25" dia

(1) 89° 57' 50"
(2) 259 49 50
(3) 179 44 50
89 57 20 ✓

TRACT

Set 3/4" IPP+T 12" dia
J.L.W. 8-29-49

TR. LINE

To top Pg. 258

Note: Any Additions or Changes on This Sheet Must be Made Circled in Red Ink With Date and Name of Person Making Change.

Do not extend notes this side of this line.

RETURN TO
LOS ANGELES COUNTY SURVEYOR
700 HALL OF RECORDS

FORM 247 5M 5-46

RETURN TO
LOS ANGELES COUNTY SURVEYOR
700 HALL OF RECORDS

Note: Any Additions or Changes on This Sheet Must Be Made or Circled in Red Ink With Date and Name of Person Making Change.

Do not extend notes this side of this line.

WS 25-C-2



Notes Ck'd by Miller	Survey of 168 ...
Map No.	W. O. 1156 Tape No. 76 St'd 68 °F
Office Work M. HAMASU	Surveyed by WALLACE
Checked	Notes ECW Date ...
Date	Indexed K. C. Johnson

F. B. 11... Pg. 261

W 5 25-C-3

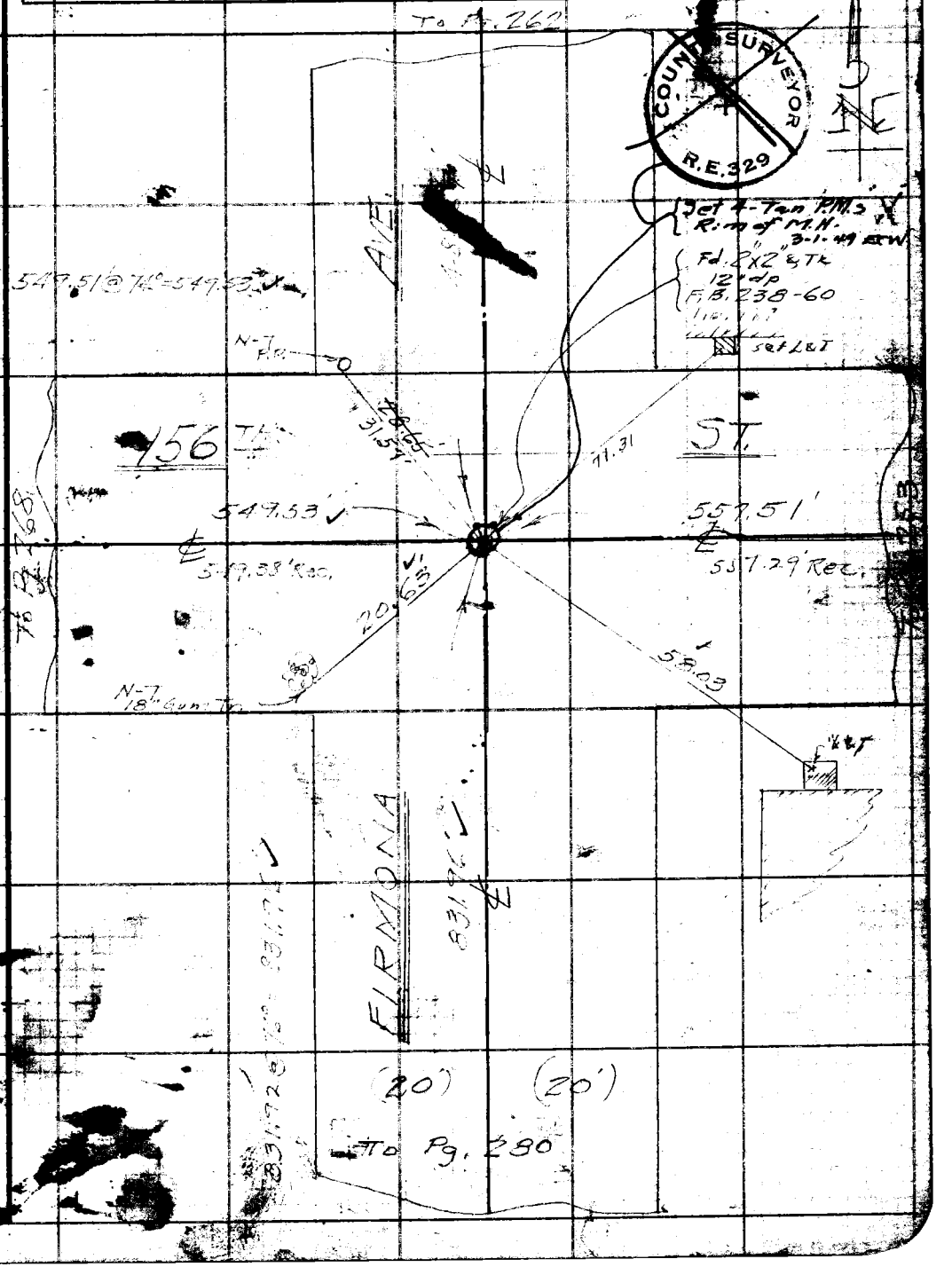

Note: Any Additions or Changes on This Sheet Must be Made Circled in Red Ink With Date and Time of Person Making Change.

Do not extend notes this side of this line.

RETURN TO
LOS ANGELES COUNTY SURVEYOR
700 HALL OF RECORDS

FORM 247 5M 5-46

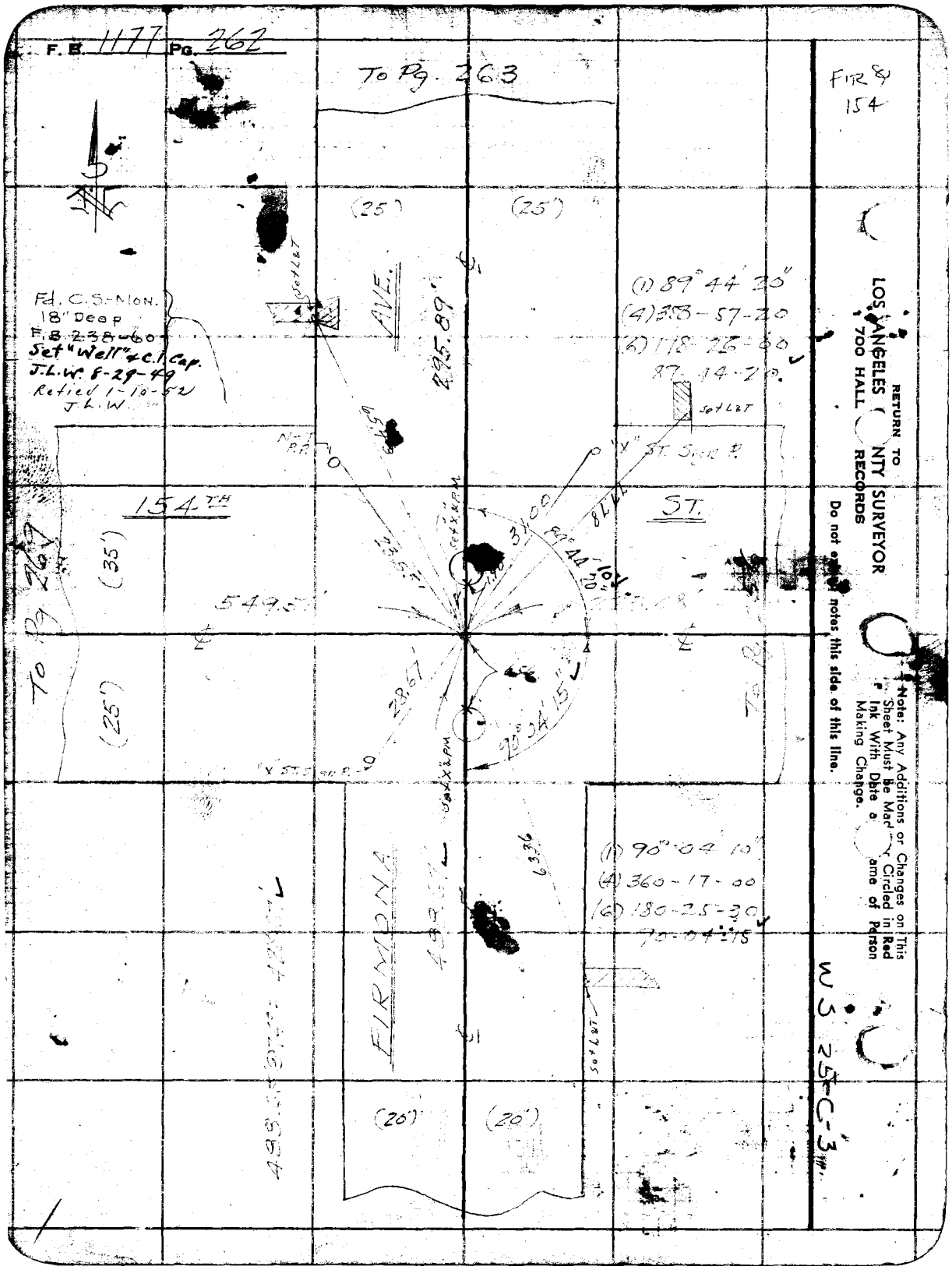
F.B. 1177 Pg. 262
To Pg. 263
FIR & 154
(25')
(25')
Fd. C.S.-MON.
18" Deep
F.B. 238-60
Set "Well" & C.I. Cap.
J.L.W. 8-29-49
Retied 1-10-52
J.L.W.
AVE.
295.89'
(1) 89° 44' 20"
(4) 358-57-20
(6) 178-26-60
87-44-20
Set L&T
154TH
ST.
(35')
549.57'
To Pg 269
(25')
28.67'
90° 04' 15"
To Pg
FIRMONA
(1) 90° 04' 10"
(4) 360-17-00
(6) 180-25-30
90-04-15
(20')
(20')
RETURN TO
LOS ANGELES COUNTY SURVEYOR
700 HALL RECORDS
Do not enter notes this side of this line.
Note: Any Additions or Changes on This Sheet Must be Made Circled in Red Ink With Date and Name of Person Making Change.
WS 25-C-3

Notes Ck'd by Miller	Survey of 168 Ft.
Map No.	W. O. 1158 Tape No. 86 St'd 68 °F
Office Work M. HAMASU	Surveyed by Wallace
Checked	Notes ECW Date 7-1947
Date	Indexed K. C. Johnson

B.B. 1177 Pg. 263

153 PL Firmona

WS 25-C-3

To Pg. 264

(25') (25')

153RD PL. To 152nd ST 654.92' @ 76° = 654.95' Rec. 655.00'

℄ Set L&T

(1) 90°-15'-10"
(2) 01 01-00
(6) 181-31-10
90-15-11 2/3

294.98'

N-T Tel P.

00°00' 10"

153RD

PL.

Set Large B.Spk-W&T By Int'k

64.44

Set L&T

90°15'

74.46

(25')

550.47'

To Pg. 270

(25')

26.06

82.61

N-T R.P.

To Pg. 257

550.47' @ 73° = 550.49'

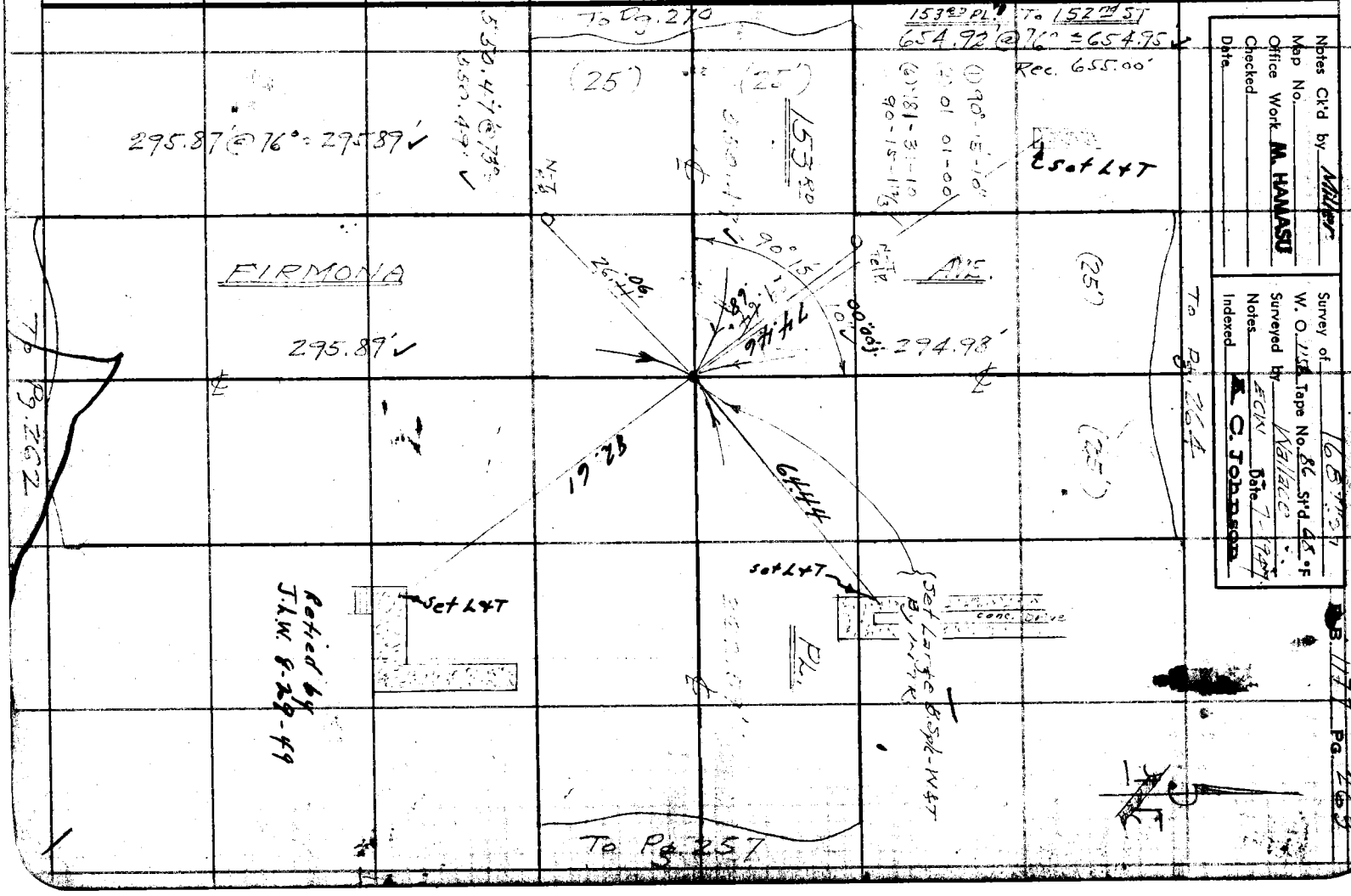

Set L&T

295.87' @ 76° = 295.89'

FIRMONA

295.89'

Retied by J.L.W. 8-29-49

To Pg. 262

Note: Any Additions or Changes on This Sheet Must be Made Circled in Red Ink With Date and Time of Person Making Change.

Do not extend notes this side of this line.

RETURN TO
LOS ANGELES COUNTY SURVEYOR
700 HALL OF RECORDS

FORM 247 5M 5-46

F.B. 1177 Pg. 264

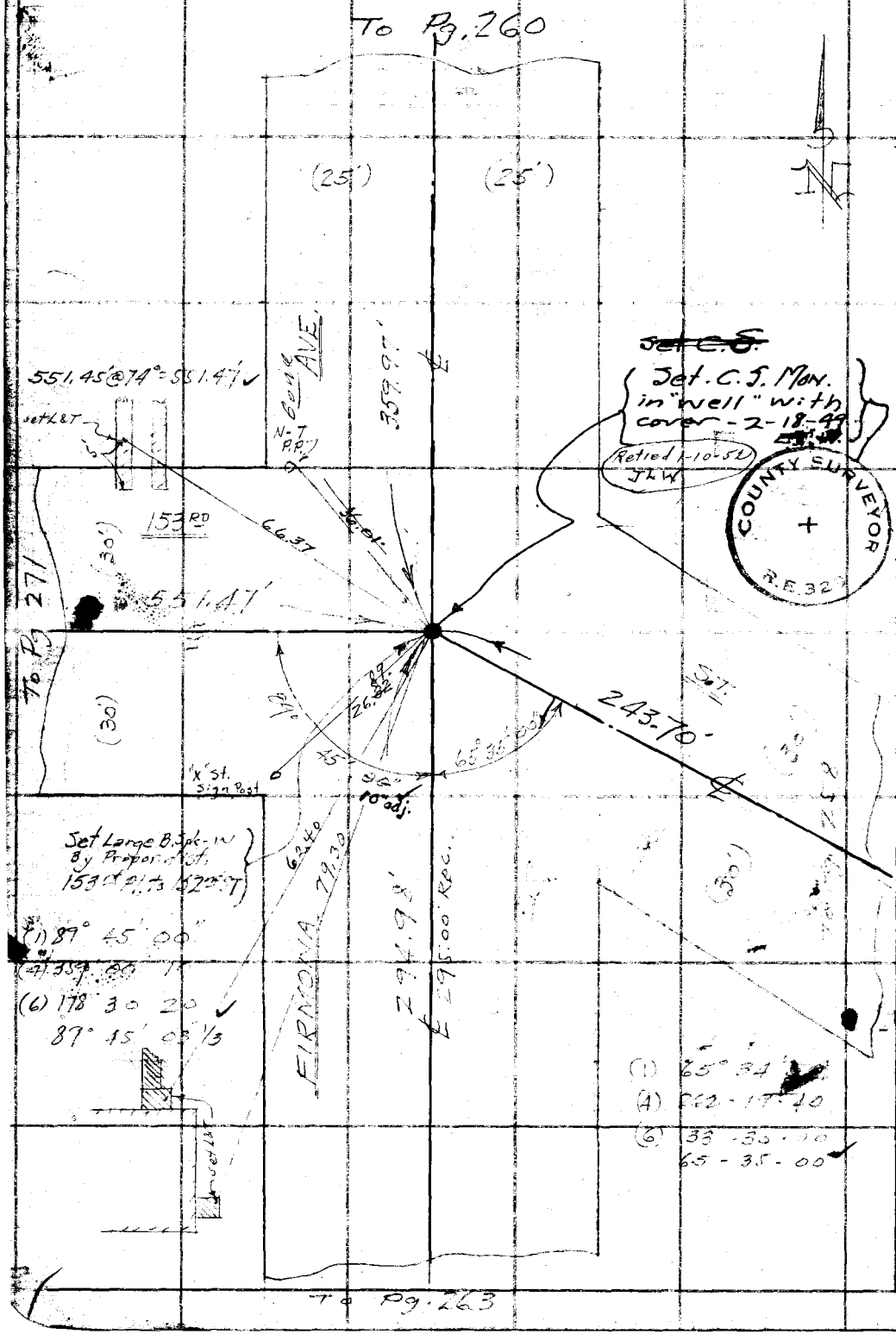

RETURN TO
LOS ANGELES COUNTY SURVEYOR
700 HALL RECORDS
Do not extend notes this side of this line.
Note: Any Additions or Changes on This Sheet Must be Made or Circled in Red Ink With Date and Name of Person Making Change.

Notes Ck'd by Miller	Survey of 168th St
Map No.	W. O. 1151 Tape No. 86 St'd 68 °F
Office Work M. HAMASU	Surveyed by Wallace
Checked	Notes ECW Date July 1947
Date	Indexed A. C. Johnson

F. B. 1177 Pg. 265

Compton Firmona

WS 25-C-2

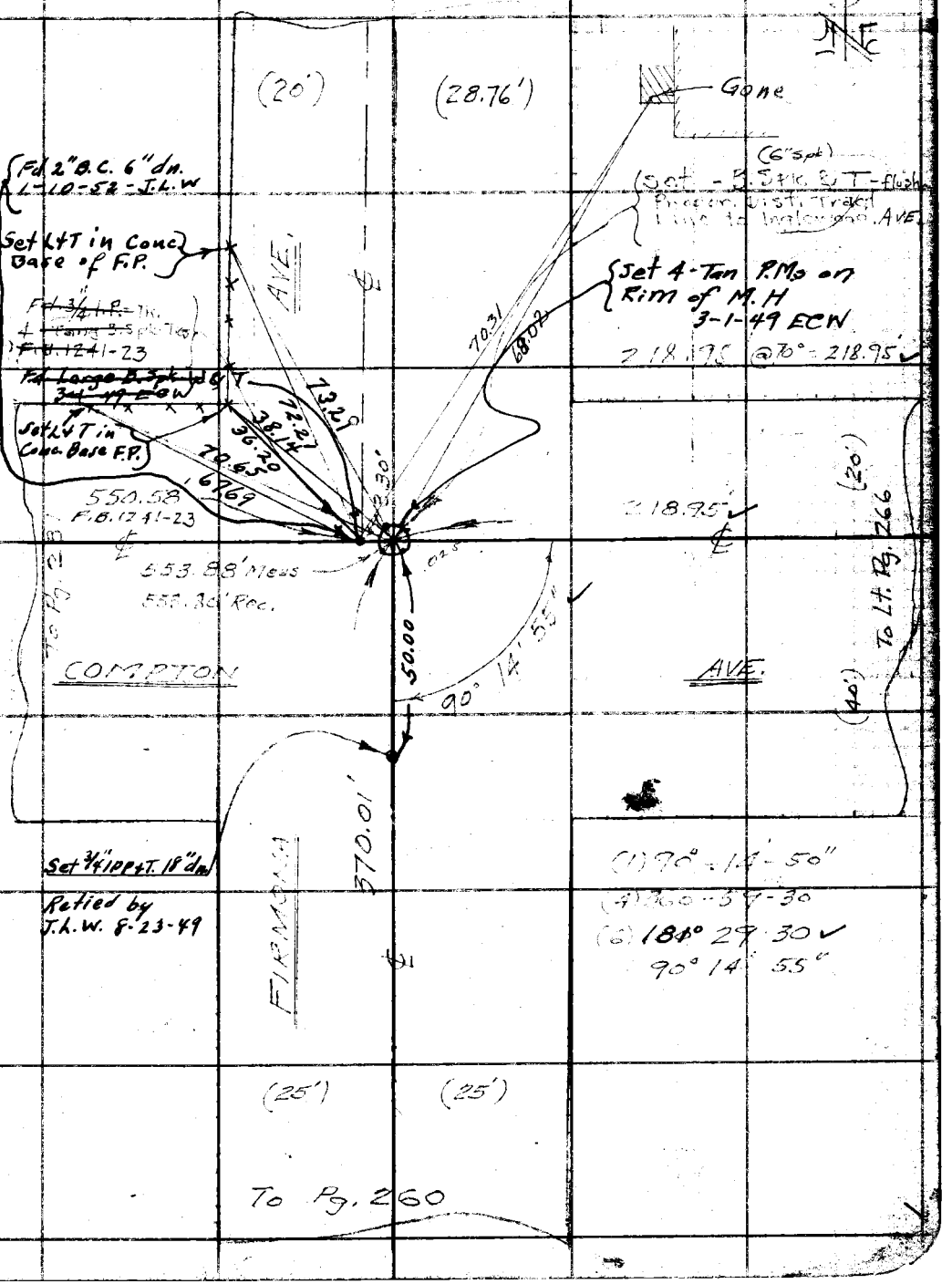

Note: Any Additions or Changes on This Sheet Must be Made Circled in Red Ink With Date and Name of Person Making Change.

Do not extend notes this side of this line.

RETURN TO
LOS ANGELES COUNTY SURVEYOR
700 HALL OF RECORDS

FORM 247 5M 5-46

F. B. 1177 PG. 266

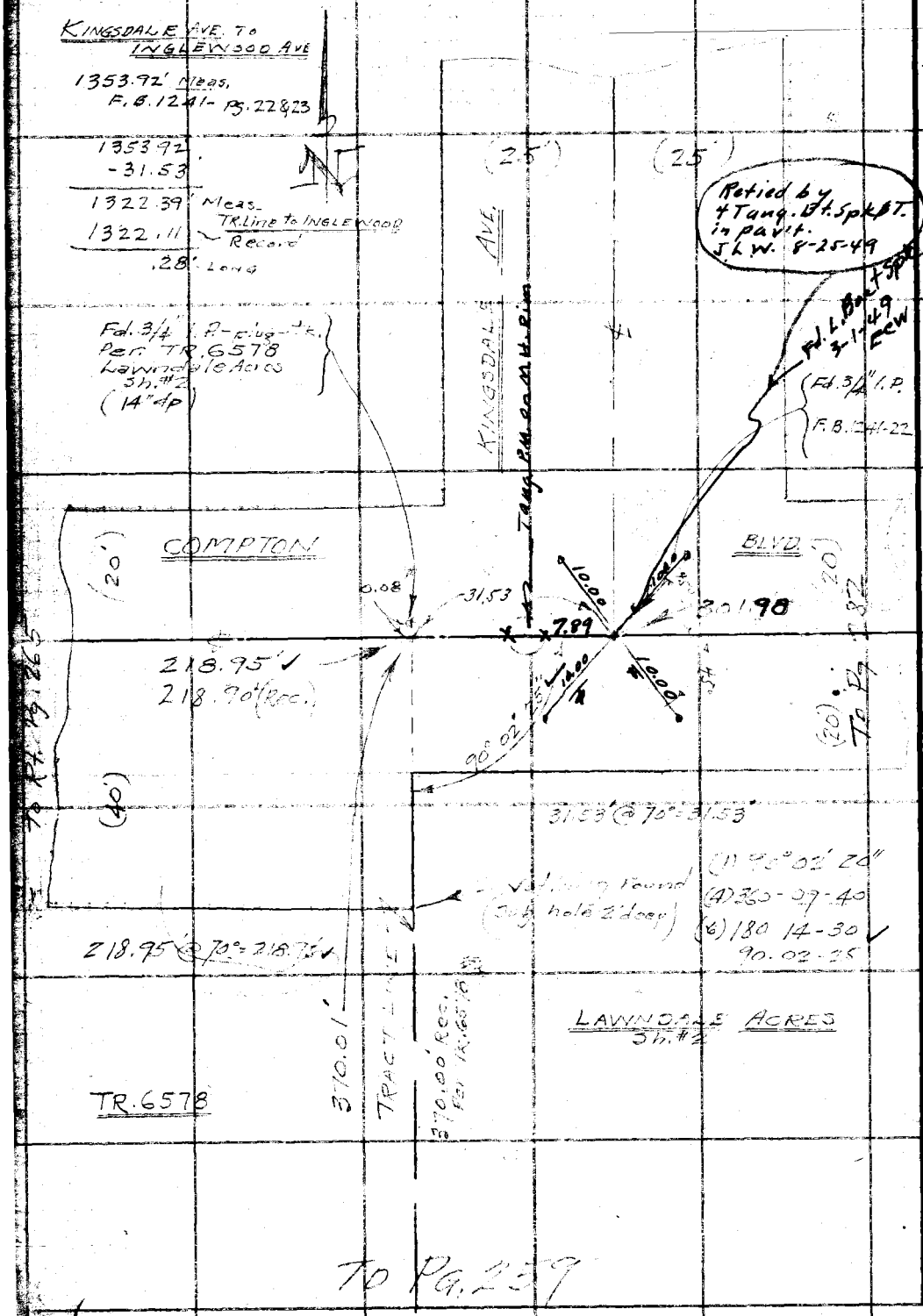

RETURN TO
LOS ANGELES COUNTY SURVEYOR
700 HALL OF RECORDS

Do not extend notes this side of this line.

Note: Any Additions or Changes on This Sheet Must be Made or Circled in Red Ink With Date and Name of Person Making Change.

W S 25-C-2

Notes Ck'd by Miller	Survey of 168th St
Map No.	W. O. 1156 Tape No. 86 St'd 68 °F
Office Work M. HAMASU	Surveyed by Wallace
Checked	Notes ECW Date July 1947
Date	Indexed K. C. Johnson

F.B. 1177 Pg. 267

WS 25-C-3

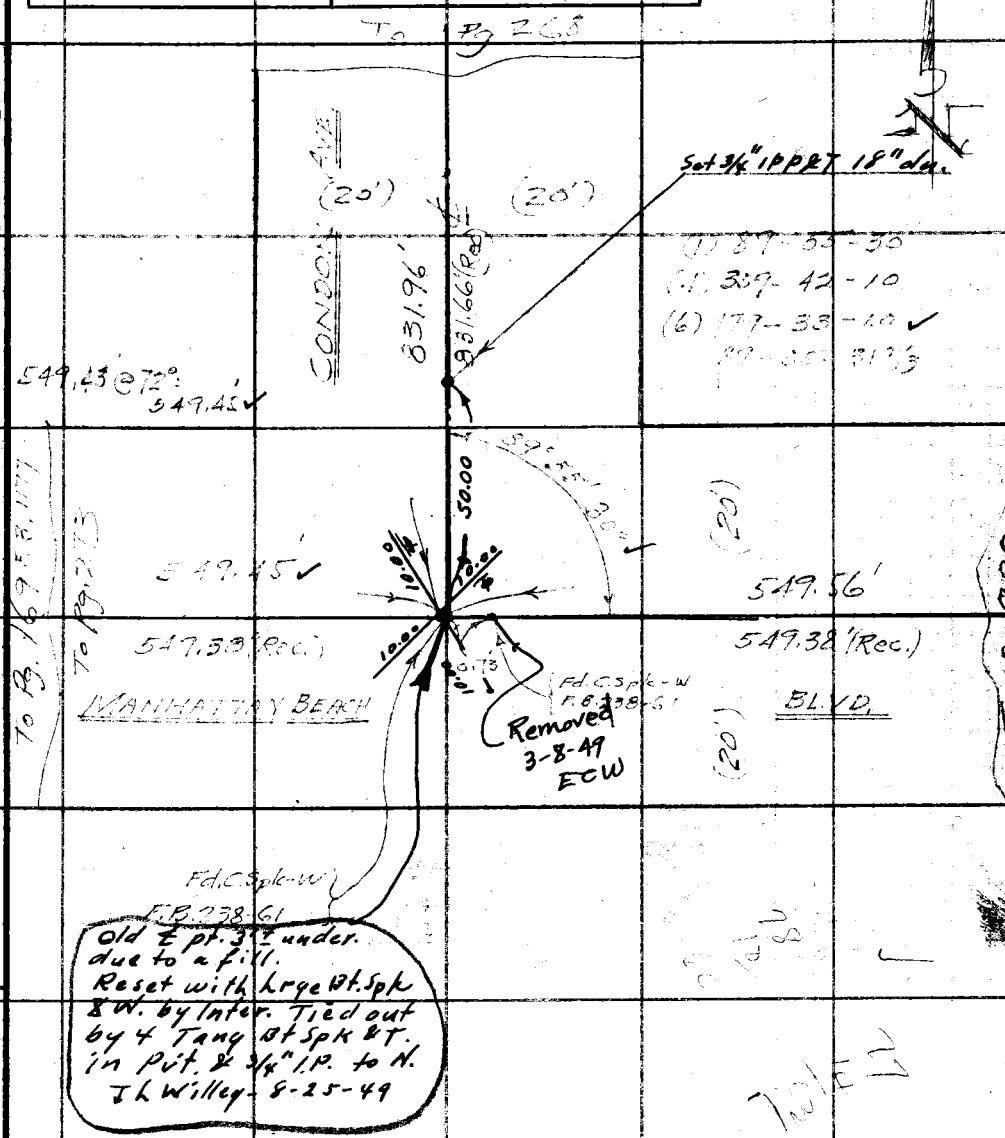

Note: Any Additions or Changes on This Sheet Must be Made and Circled in Red Ink With Date and Name of Person Making Change.

Do not extend notes this side of this line.

RETURN TO
LOS ANGELES COUNTY SURVEYOR
700 HALL OF RECORDS

FORM 247 5M 5-46

F.B. 1177 PG. 268

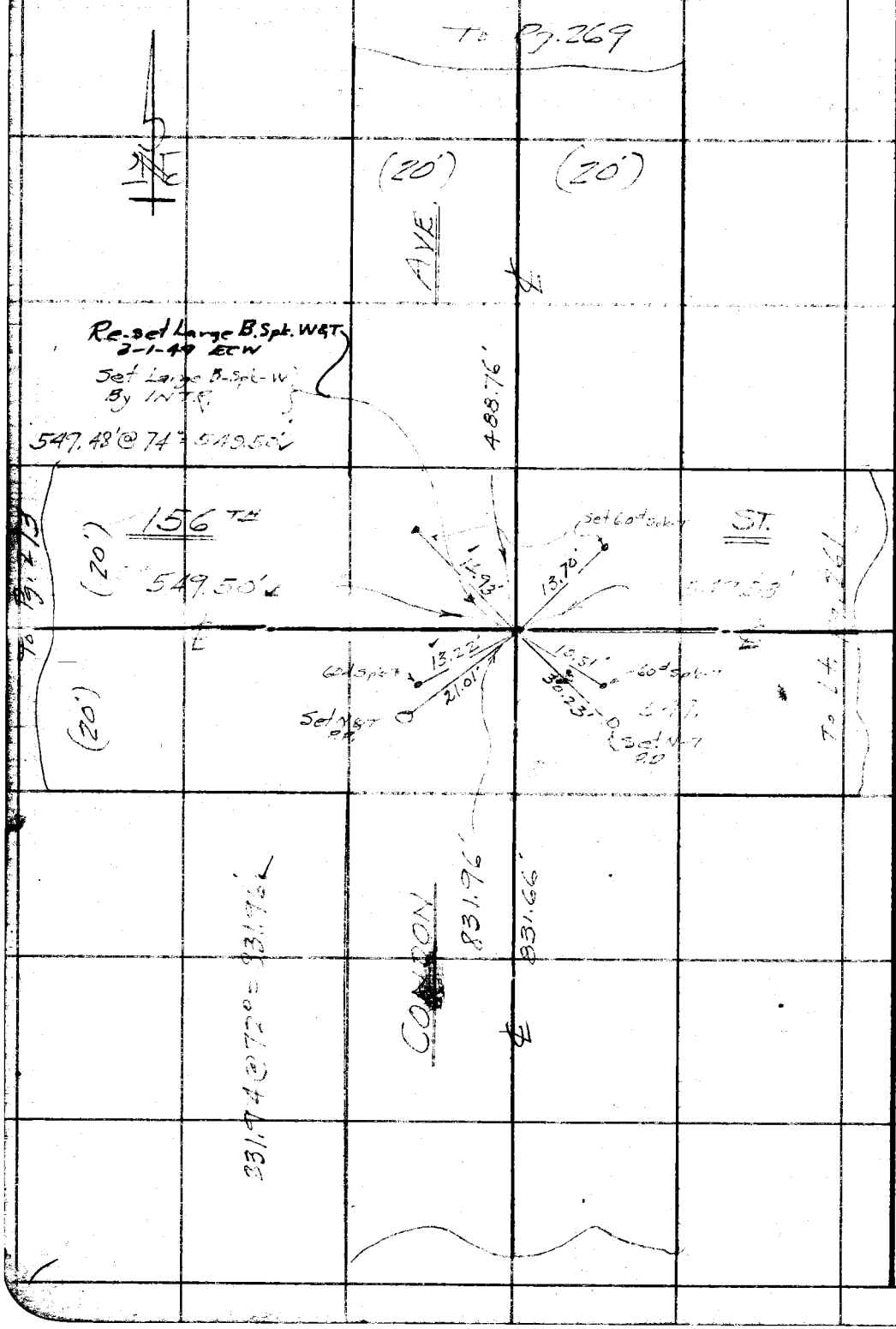

RETURN TO
LOS ANGELES COUNTY SURVEYOR
700 HALL OF RECORDS

Do not extend notes this side of this line.

Note: Any Additions or Changes on This Sheet Must Be Made or Circled in Red Ink With Date and Name of Person Making Change.

WS 25-C-3

Notes Ck'd by Miller	Survey of 168th St.
Map No.	W. O. 1156 Tape No. 86 St'd 68 °F
Office Work M. HAMASU	Surveyed by Wallace
Checked	Notes Wallace Date 1-4-1941
Date	Indexed A. C. Johnson

F. B. 1177 Pg. 269

W S 25-C-3



Note: Any Additions or Changes on This Sheet Must be Made in Red Ink With Date and Name of Person Making Change.

Do not extend notes this side of this line.

RETURN TO
LOS ANGELES COUNTY SURVEYOR
700 HALL OF RECORDS

FORM 247 5M 5-46

F. B. 1177 Pg. 270

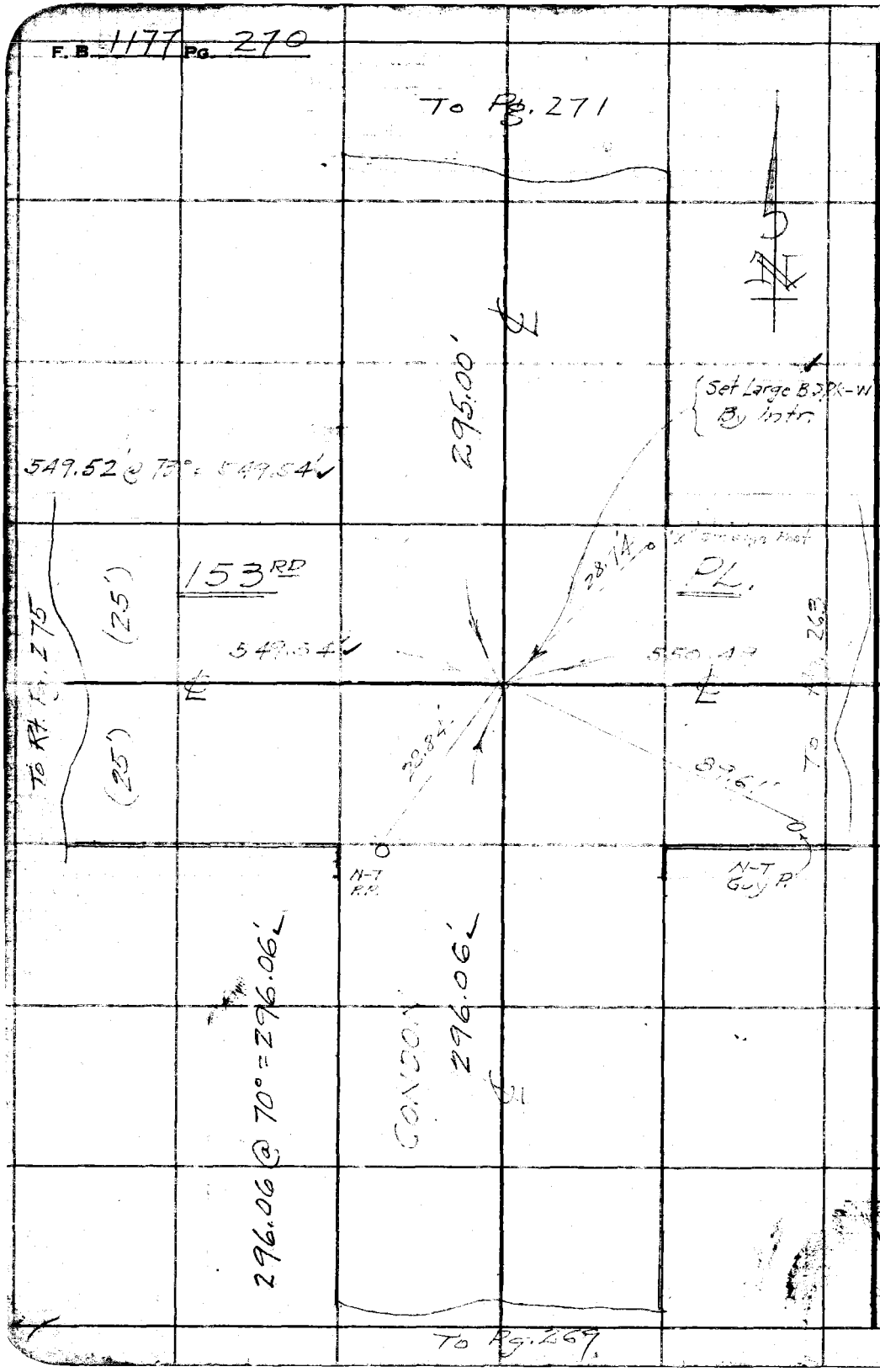

RETURN TO
LOS ANGELES COUNTY SURVEYOR
700 HALL OF RECORDS

Do not extend notes this side of this line.

Note: Any Additions or Changes on This Sheet Must be Made Circled in Red Ink With Date and Name of Person Making Change.

WS 25-C-3

Notes Ck'd by Miller	Survey of 168th ST.
Map No.	W. O. 1156 Tape No. 86 St'd 68 °F
Office Work M. HAMASU	Surveyed by E. C. WALLACE
Checked	Notes E. C. WALLACE Date July 1947
Date	Indexed A. C. Johnson

F. B. 1177 Pg. 271

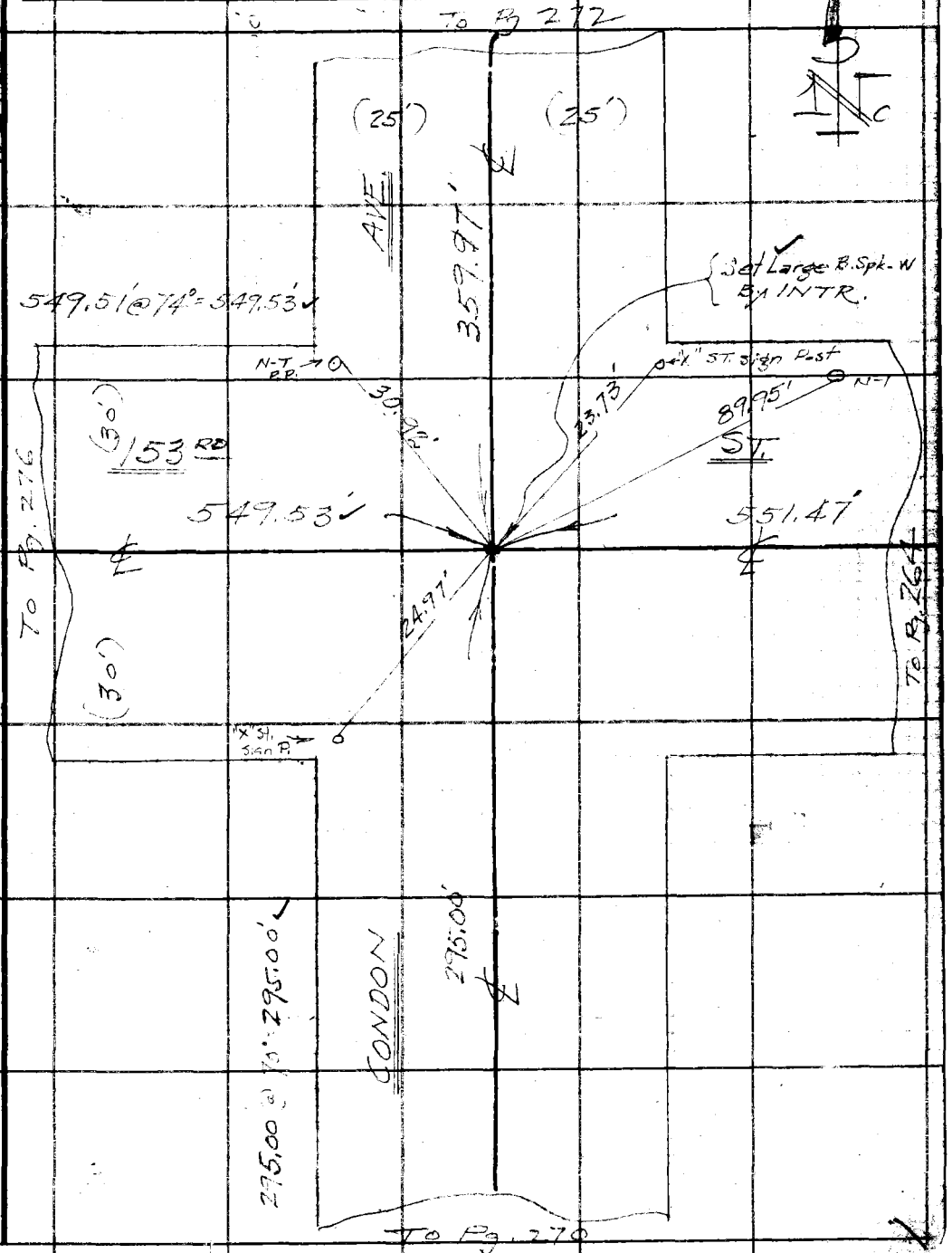

Note: Any Additions or Changes on This Sheet Must be Made and Circled in Red Ink With Date and Name of Person Making Change.

Do not extend notes this side of this line.

RETURN TO
LOS ANGELES COUNTY SURVEYOR
700 HALL OF RECORDS

FORM 247 5M 5-46

RETURN TO
LOS ANGELES COUNTY SURVEYOR
700 HALL OF RECORDS

Note: Any Additions or Changes on This Sheet Must be Marked or Circled in Red Ink With Date and Name of Person Making Change.

Do not extend notes this side of this line.

WS 25-C-2

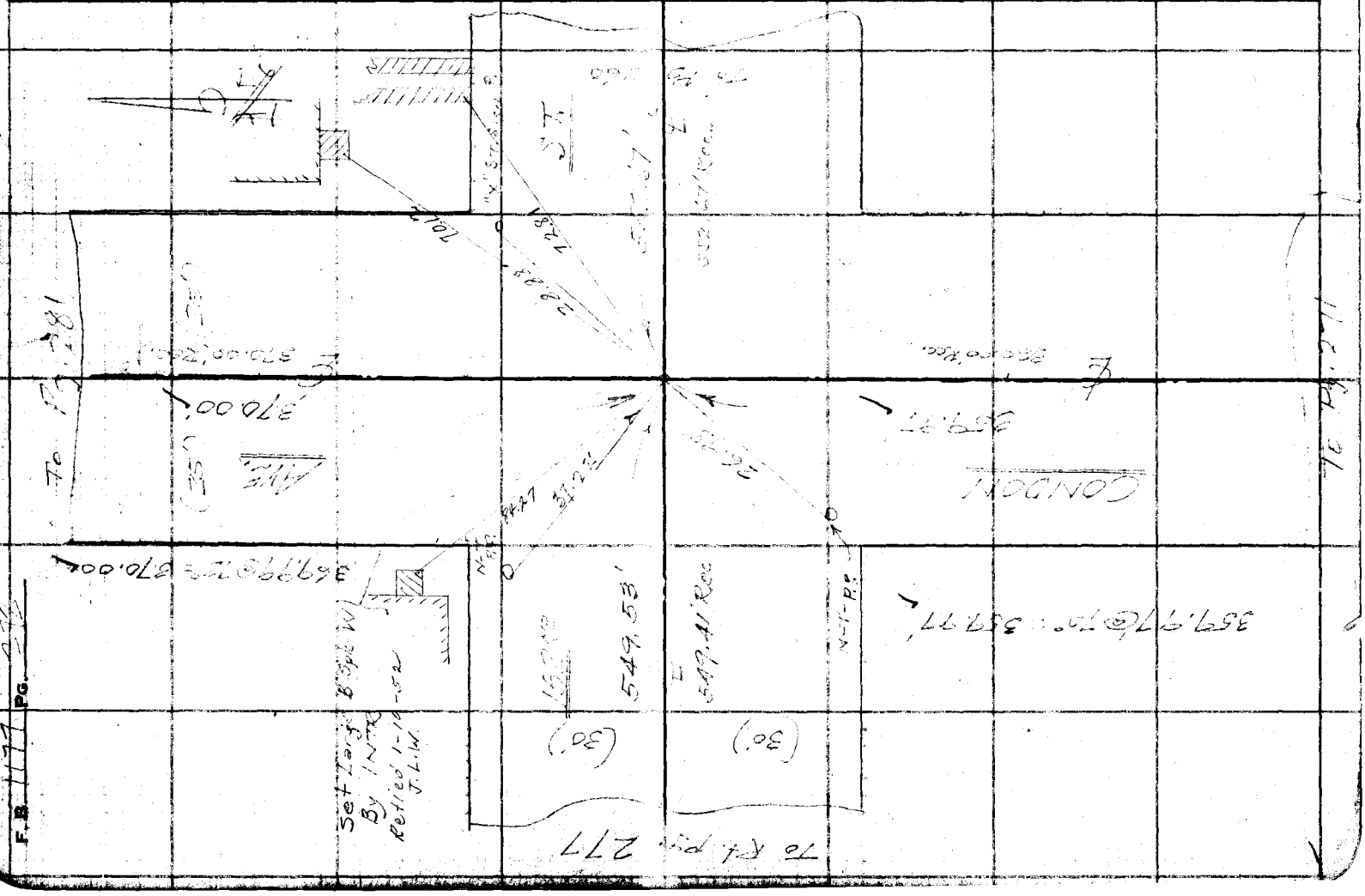

Notes Ck'd by Miller	Survey of 168TH ST
Map No.	W. O. 1156 Tape No. 86 St'd. 68 °F
Office Work M. HAMASU	Surveyed by E. C. WALLACE
Checked	Notes ECW Date July 1947
Date	Indexed A. C. Johnson

F.B. 1177 Pg. 273

WS 25-C-3

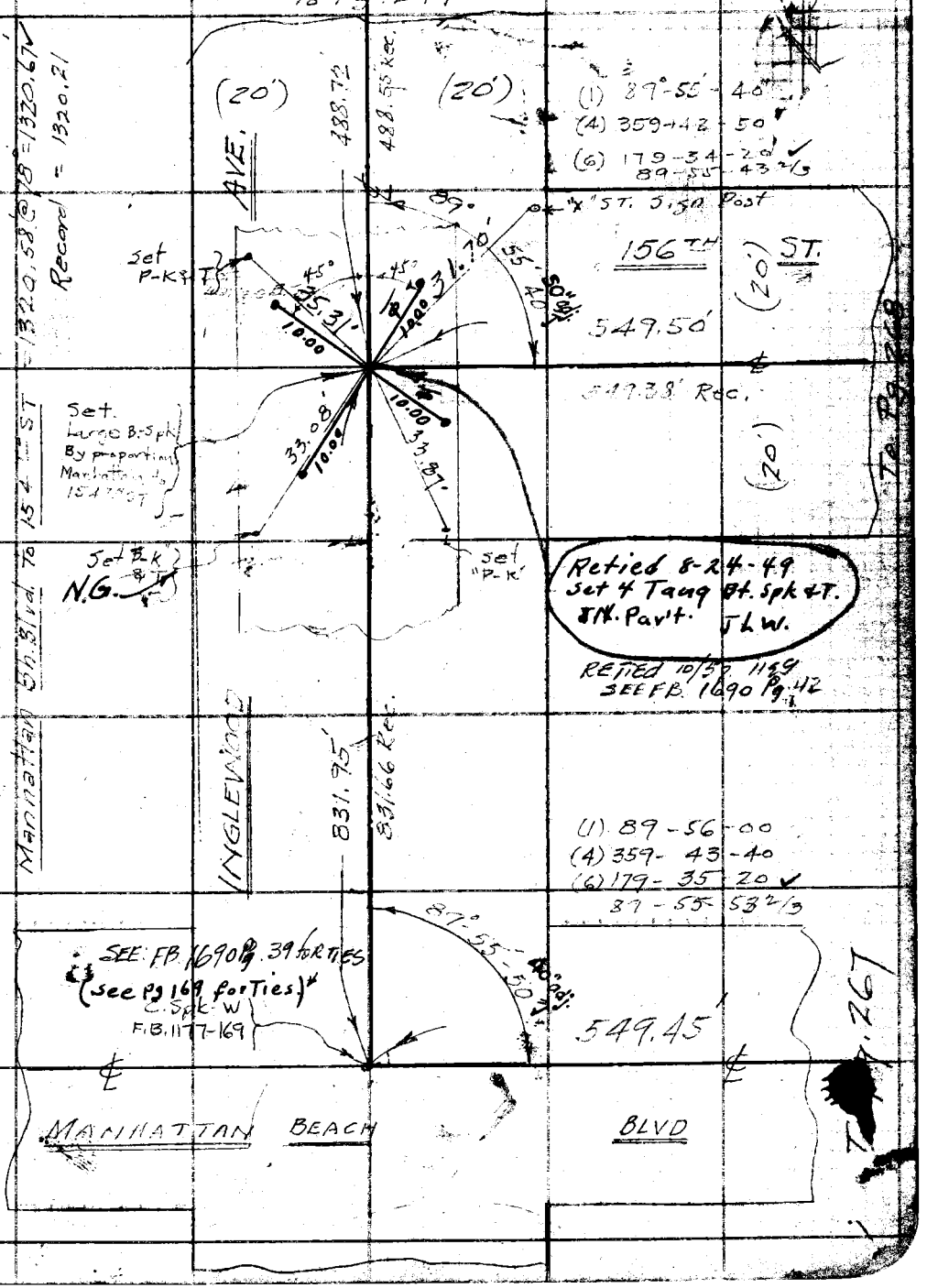

Note: Any Additions or Changes on This Sheet Must be Made Circled in Red Ink With Date and Name of Person Making Change.

Do not extend notes this side of this line.

RETURN TO
LOS ANGELES COUNTY SURVEYOR
700 HALL OF RECORDS

FORM 247 5M 8-46

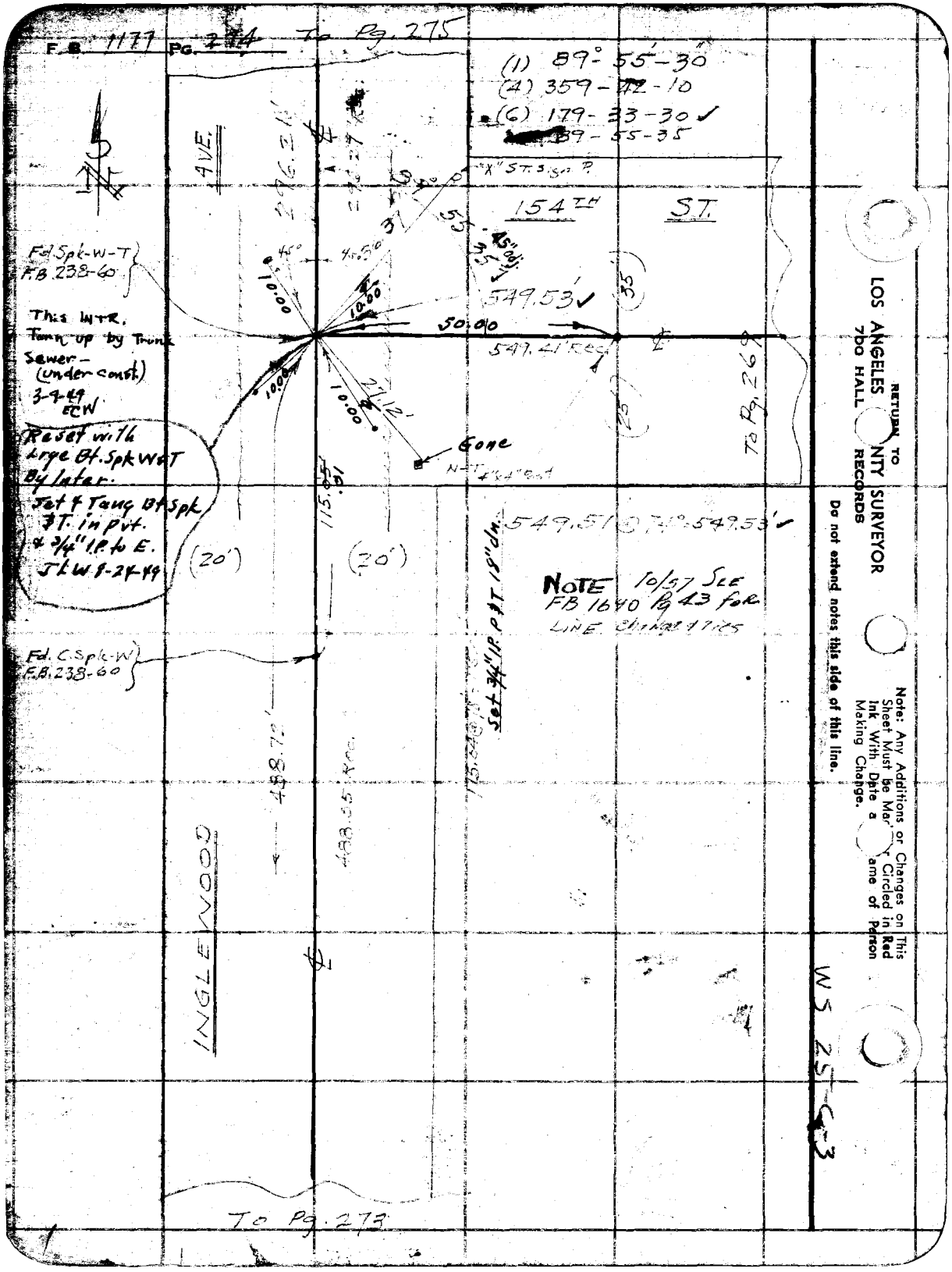
F.B. 1177 Pg. 274 To Pg. 275
(1) 89° 55' 30"
(4) 359-42-10
(6) 179-33-30
89-55-35
AVE.
154TH ST.
"X" ST. Sign P.
Fd. Spk-W-T
F.B. 238-60
This INTR.
Turn up by Trunk
Sewer-
(under const.)
3-9-49
ECW
Reset with
Lrge Bt. Spk W&T
By Inter.
Set & Tang Bt Spk
3T. in pvt.
& 3/4" I.P. to E.
JLW 8-24-49
549.53'
50.00
549.41' Rec.
Gone
N-T 4"x4" Post
To Pg. 269
549.51 @ 74° = 549.53'
(20')
(20')
NOTE 10/57 See
FB 1640 Pg 43 for
LINE Change & Ties
Set 3/4" I.P. P&T 18" dn.
Fd. C. Spk-W
F.B. 238-60
488.72'
488.55' Rec.
INGLEWOOD
To Pg. 273
RETURN TO
LOS ANGELES COUNTY SURVEYOR
700 HALL RECORDS
Do not extend notes this side of this line.
Note: Any Additions or Changes on This Sheet Must be Mar[illegible] Circled in Red Ink With Date a[illegible] ame of Person Making Change.
WS 25-C-3

Notes Ck'd by Miller	Survey of 168th St
Map No.	W. O. 1156 Tape No. 86 St'd 68 °F
Office Work M. HAMASU	Surveyed by E. C. WALLACE
Checked	Notes ECW Date July 1947
Date	Indexed E. C. Johnson

F.B. 1177 Pg. 2[illegible]

WS 2[illegible]-C-3

Note: Any Additions or Changes on This Sheet Must be Made Circled in Red Ink With Date and Name of Person Making Change.

Do not extend notes this side of this line.

RETURN TO
LOS ANGELES C[illegible] SURVEYOR
700 HALL OF RECORDS

FORM 247 5M 5-46

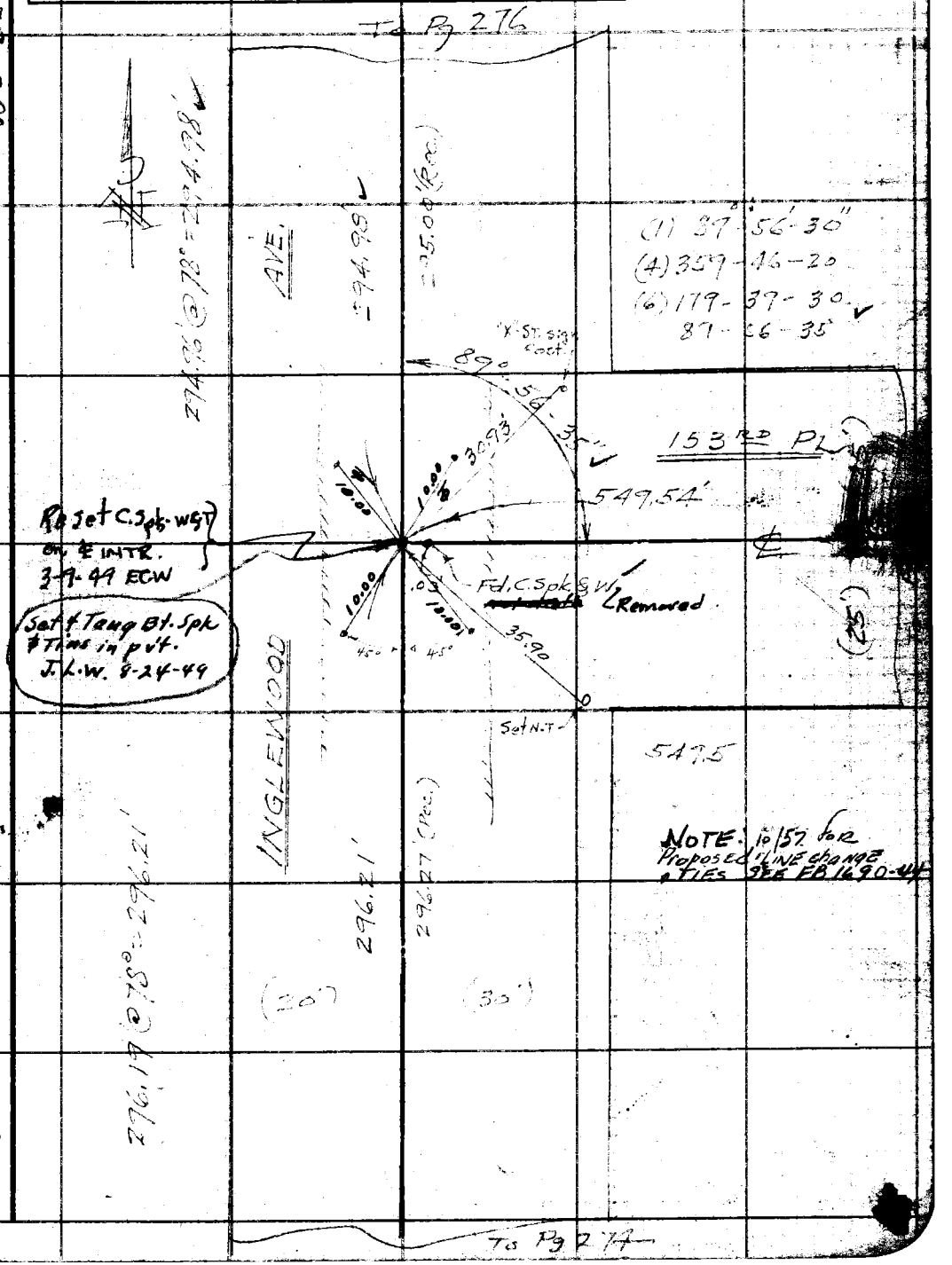

F. B. 1177 Pg. 276

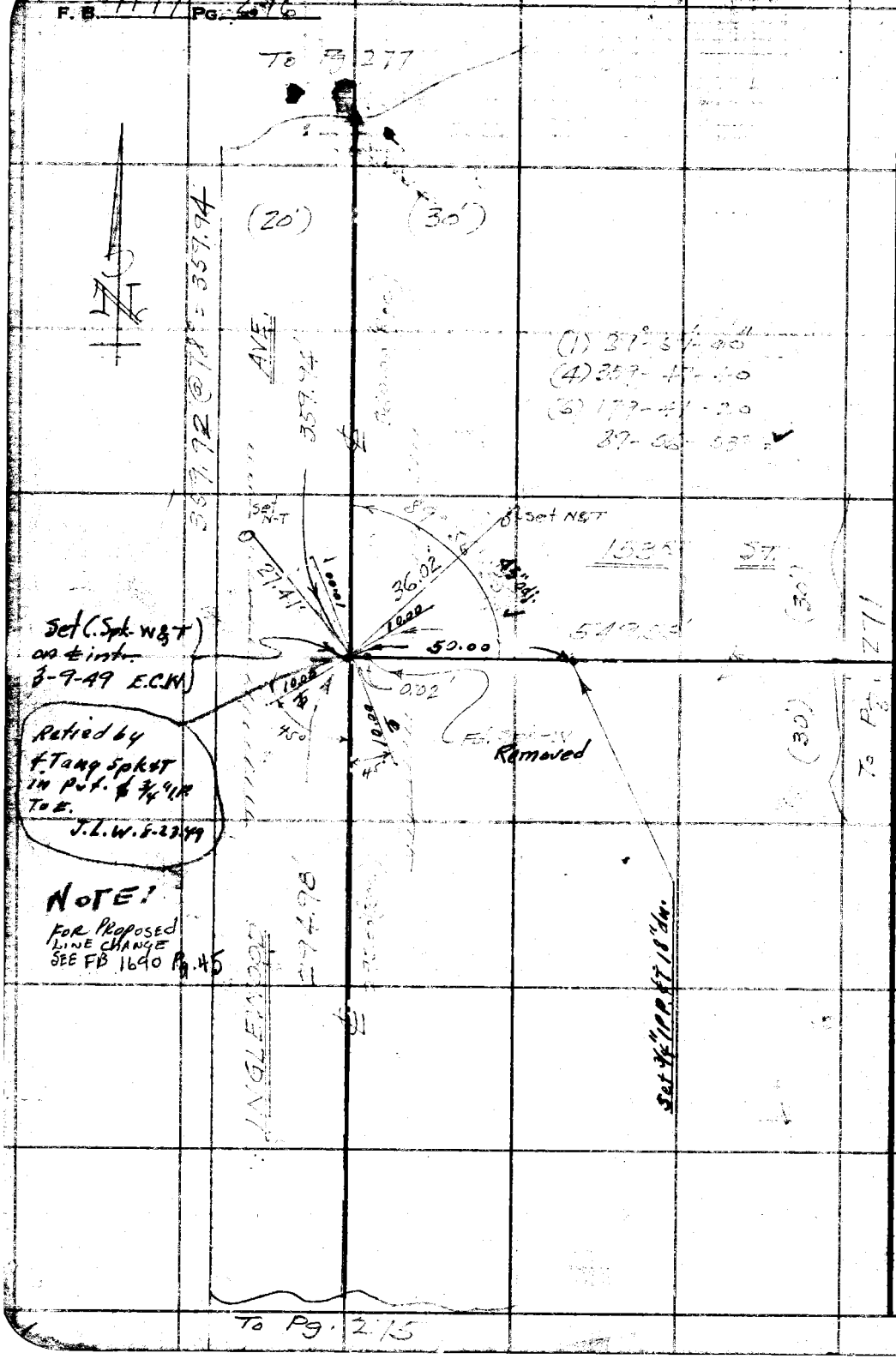

NOTE!
FOR PROPOSED LINE CHANGE SEE FB 1690 Pg. 45

RETURN TO
LOS ANGELES COUNTY SURVEYOR
700 HALL RECORDS

Do not extend notes this side of this line.

Note: Any Additions or Changes on This Sheet Must be Made Circled in Red Ink With Date and Name of Person Making Change.

WS 25-C-2

Notes Ck'd by Miller	Survey of 168th St
Map No.	W. O. 1177 Tape No. 86 St'd 68 °F
Office Work M. HAMASU	Surveyed by WALLACE
Checked	Notes ECW Date July 1947
Date	Indexed A. C. Johnson

F. B. 1177 Pg. 277

To Pg. 278

W5.25-C-2

(20') (30')

370.01' @ 78° = 370.03'

370.03'

370.00' (Rec)

AVE.

152ND ST

(30')

45° 45°

10.00 10.00

Set C. Spk. W&T on Intr. 3-9-49 E.C.W.

549.53

Fd. C. Spk-W Removed

.07

10.00 10.00

Set 4 Tang. Spk & T in Pavt. Retied by J.L.W. 8-23-49

90°03'30"

(30')

To Pg. 272

NOTE: For Proposed Line Change & Ties See FB. 1690 Pg 46

547.51 @ 74° = 549.53

(1) 90° 03' 30"

(4) 360 13 50

(6) 180-21-00

90° 03' 30"

INGLEWOOD

359.94

360.00' (Rec)

To Pg. 276

Note: Any Additions or Changes on This Sheet Must be Made and Circled in Red Ink With Date and Time of Person Making Change.

Do not extend notes this side of this line.

RETURN TO LOS ANGELES COUNTY SURVEYOR 700 HALL OF RECORDS

FORM 247 5M 5-46

F. B. 1177 Pg. 278

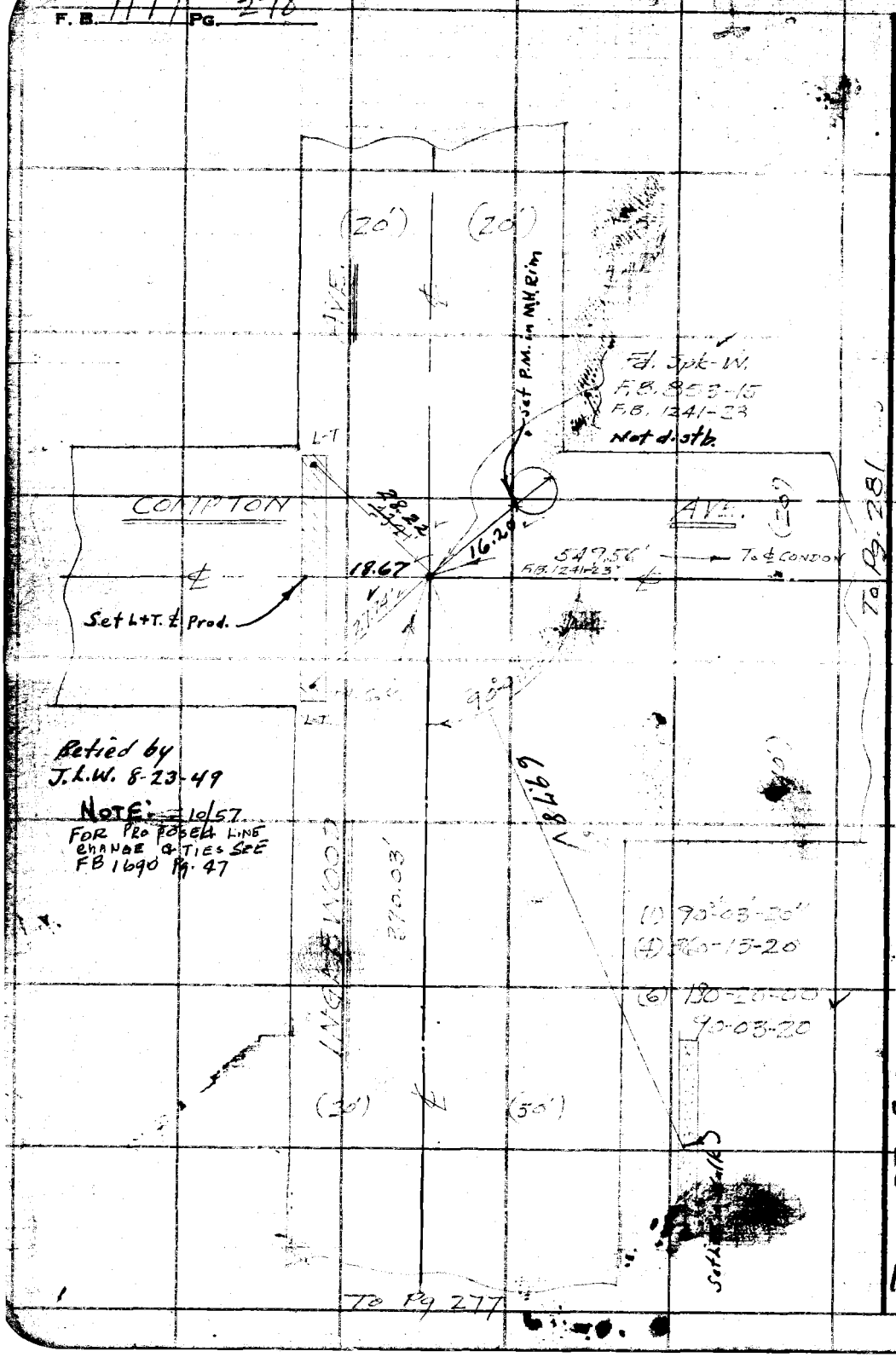

Retied by
J.L.W. 8-23-49

NOTE: 10/57.
FOR PROPOSED LINE
CHANGE & TIES SEE
FB 1690 Pg. 47

LOS ANGELES COUNTY SURVEYOR
700 HALL OF RECORDS

Do not extend notes this side of this line.

Note: Any Additions or Changes on This Sheet Must be Made in Ink With Date & Circled in Red Making Change. Name of Person

WS 25-C-2

Notes Ck'd by Miller	Survey of 168th ST	F. B. 1177 Pg. 279
Map No.	W. O. 1756 Tape No. 86 St'd 68 °F	
Office Work M. HAMASU	Surveyed by Wallace	
Checked	Notes ECW Date July 1947	
Date	Indexed A. C. Johnson	

W5 25-C-3

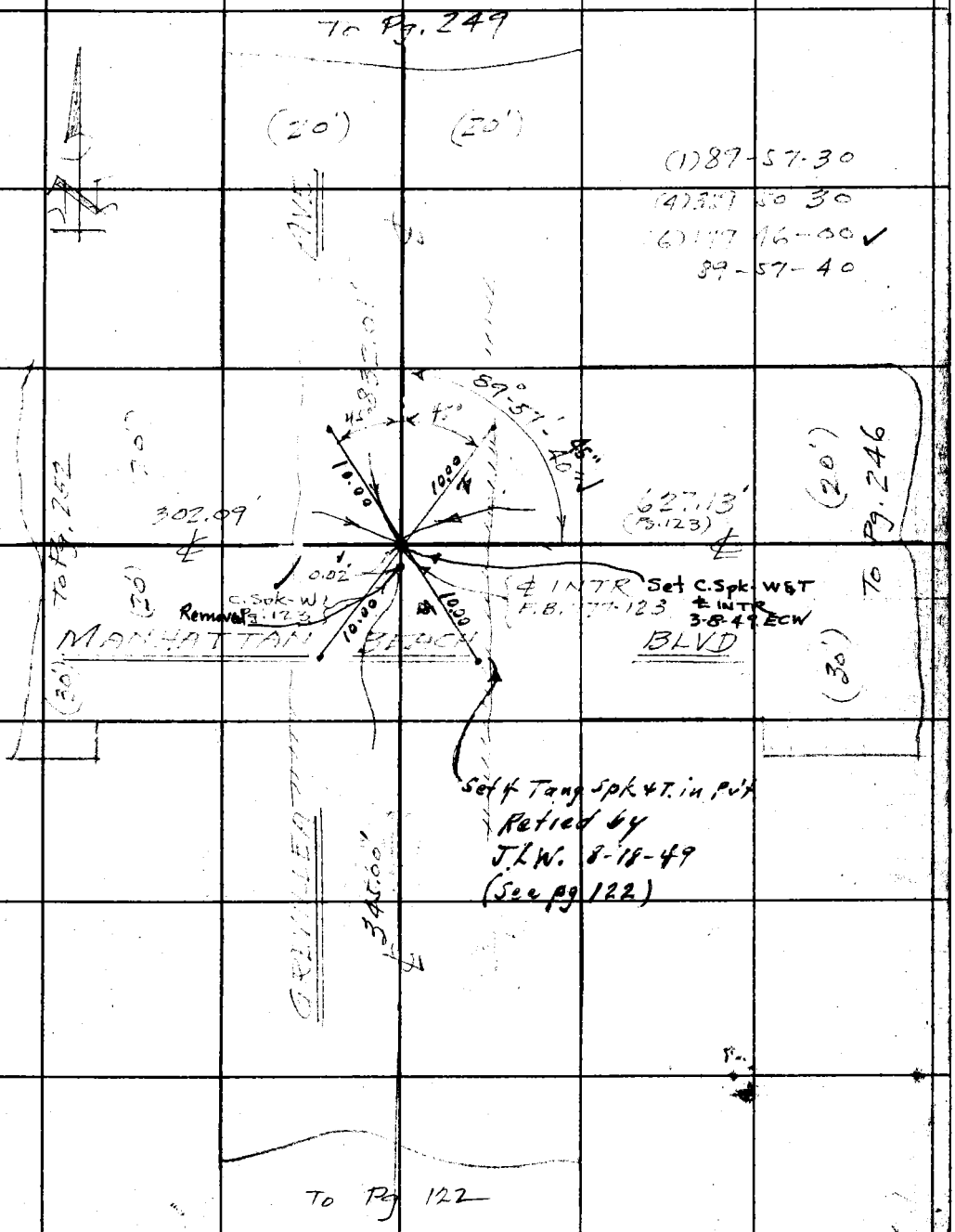

Note: Any Additions or Changes on This Sheet Must be Made Circled in Red Ink With Date and Time of Person Making Change.

Do not extend notes this side of this line.

RETURN TO
LOS ANGELES COUNTY SURVEYOR
700 HALL OF RECORDS

FORM 247 BM 11-46

F. B. 1177 PG. 280

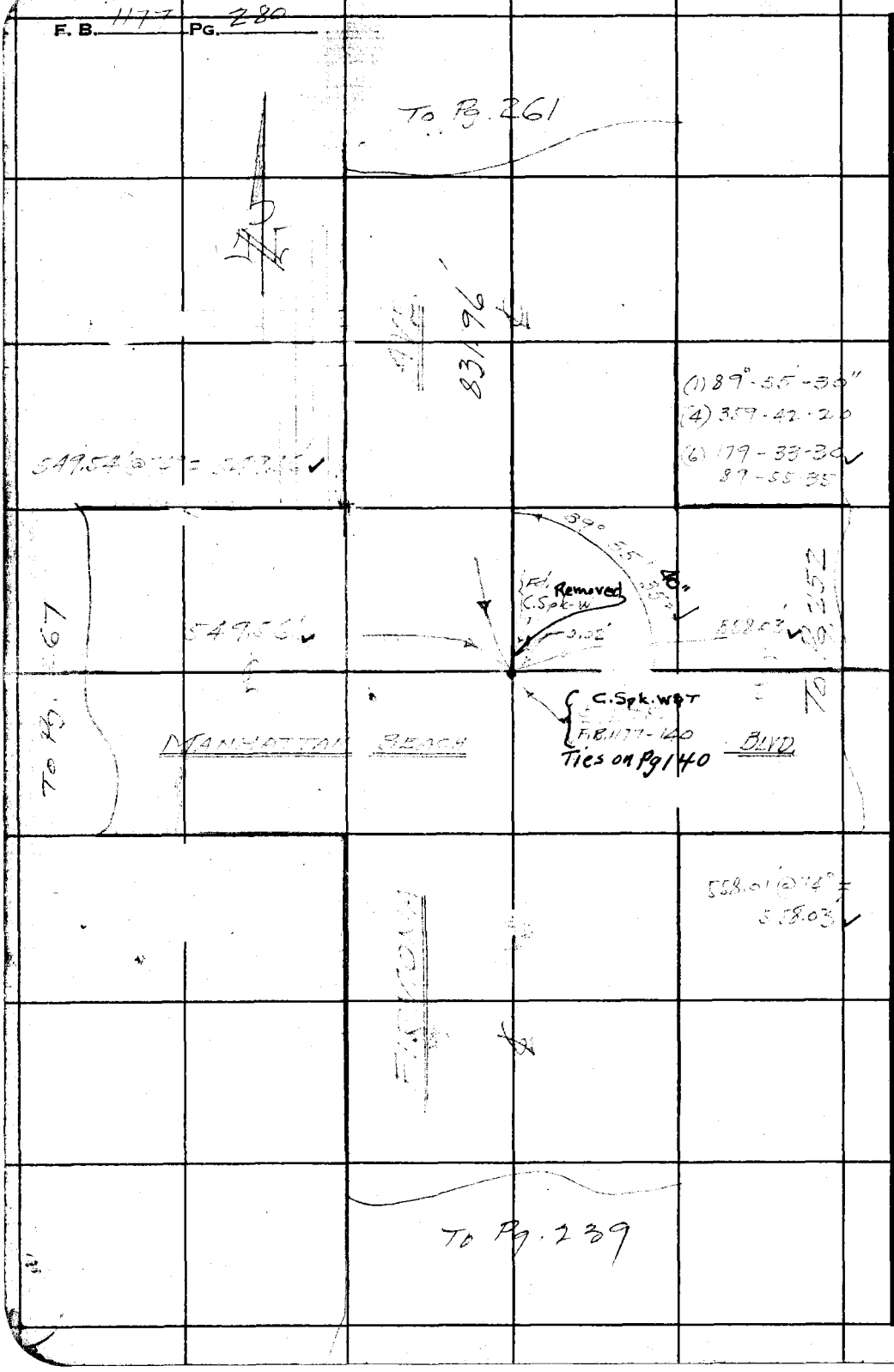

RETURN TO
LOS ANGELES COUNTY SURVEYOR
700 HALL OF RECORDS

Do not extend notes this side of this line.

Note: Any Additions or Changes on This Sheet Must Be Made Circled in Red Ink With Date and Name of Person Making Change.

WJ 25-C-3

Notes Ck'd by Miller
Map No.
Office Work M. HAMASU
Checked
Date

Survey of 168 ST
W. O. 1150 Tape No. 96 St'd 68 °F
Surveyed by Wallace
Notes ECW Date July 1949
Indexed C. Johnson

F. B. 1177 Pg. 281

W S 25-C-2

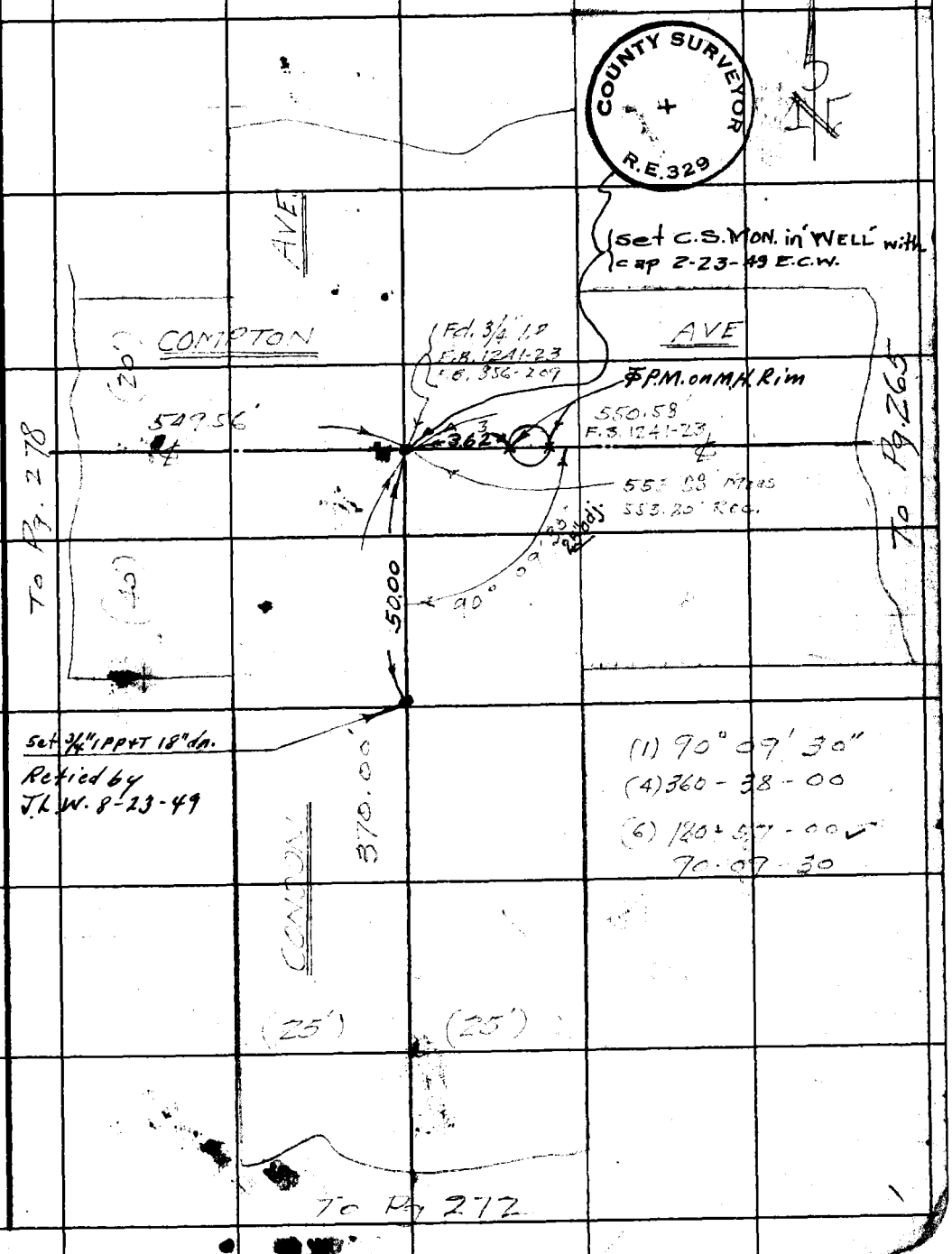

Note: Any Additions or Changes on This Sheet Must be Made in Red Ink Circled in Red With Date and Name of Person Making Change.

Do not extend notes this side of this line.

RETURN TO
LOS ANGELES COUNTY SURVEYOR
700 HALL OF RECORDS

FORM 247 ISM 11-48

F. B. 1177 PG. 282

Retied by
J.L.W. - 8-23-49.

Retied by
J.L.W. 8-23-49

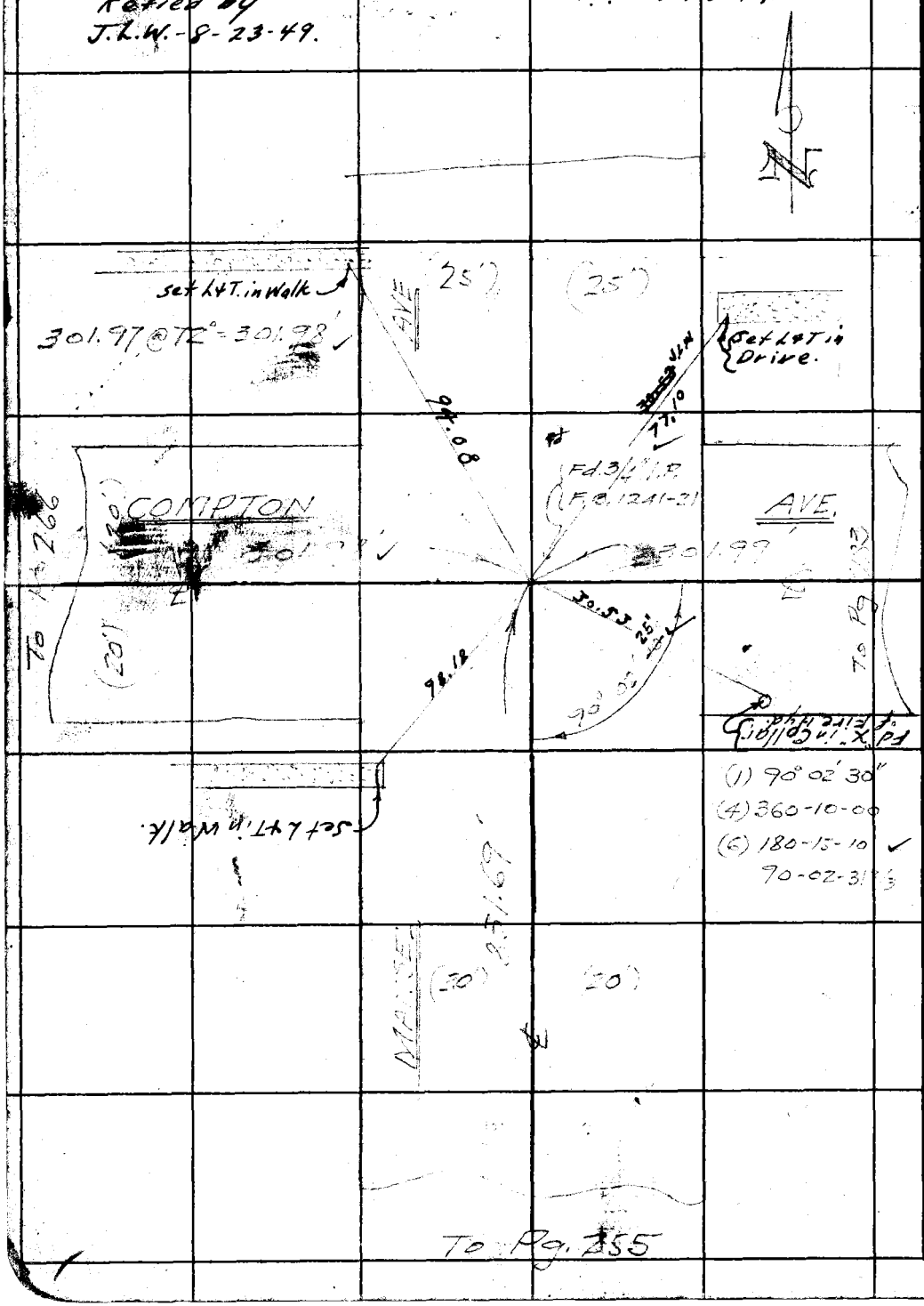

LOS ANGELES COUNTY SURVEYOR
OFFICE OF HALL OF RECORDS

Do not extend notes this side of this line.

Note: Any Additions or Changes on This Sheet Must be Made Circled in Red Ink With Date and Name of Person Making Change.

WS 25-C-2

Notes Ck'd by Miller	Survey of 168th ST	F. B. 1177 Pg. 283
Map No.	W. O. 7156 Tape No. 86 St'd 68 °F	
Office Work M. HAMASU	Surveyed by Wallace	
Checked	Notes CW Date July 1947	
Date	Indexed O. Johnson	

Retied by J.L.W. 8-22-49

Set N&T. Guy Pole

(25') (25')

98.35

Set N&T. P.P.

626.87 @ 72° = 626.91'

301.98 @ 72 = 301.99'

AVE.

COMPTON

301.99'

Fd. 3/4" I.P.
F.B. 1241

28.90

AVE.

626.91'

To Pg. 282

To Pg. 284

39.86

31.70

50.00

90° 02' 10"

Set N&T. T.P.
Set L&T

Walk

Set C.S. Mon. in "WELL" with Cap-Cem. pad 2-23-49 - EC.W.

Set N&T. T.P.

(1) 90° 02' 10"
(4) 360 - 08 - 50
(6) 180 - 13 - 20
90 - 02 - 13 2/3

(20') (20')

831.74'

GREVILLEA

P.O.T.
Set 3/4" IPP&T. 18" dn.
J.L.W. 8-22-49

COUNTY SURVEYOR
R.E. 329

To Pg. 251

Note: Any Additions or Changes on This Sheet Must be Made Circled in Red Ink With Date and Name of Person Making Change.

Do not extend notes this side of this line.

RETURN TO
LOS ANGELES COUNTY SURVEYOR
700 HALL OF RECORDS

FORM 247 BM 11-46

F.B. 1177 PG. 284

Retied by J.L.W.
8-22-49

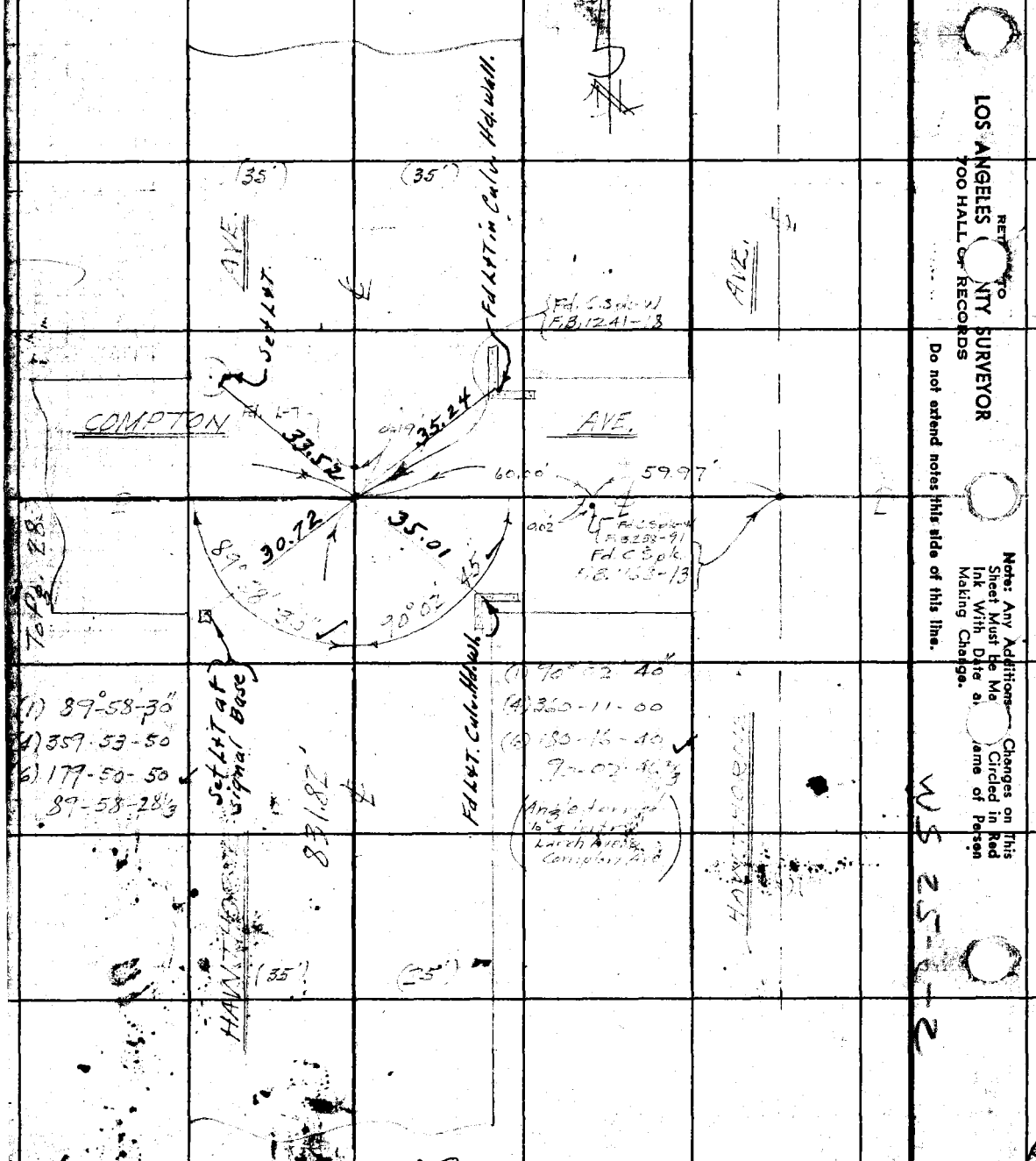

RETURN TO
LOS ANGELES COUNTY SURVEYOR
700 HALL OF RECORDS

Do not extend notes this side of this line.

Note: Any Additions Changes on This Sheet Must Be Made Ink With Date and Circled in Red Making Change. Name of Person

US 25-A-2

Notes Ck'd by Miller	Survey of 168th ST	F.B. 1177 Pg. 28
Map No.	W. O. 835 Tape No. 86 Std. 68 °F	
Office Work M. HAMASU	Surveyed by Wallace	
Checked	Notes ECW Date 12-10-48	
Date	Indexed A. C. Johnson	

COUNTY SURVEYOR R.E. 329

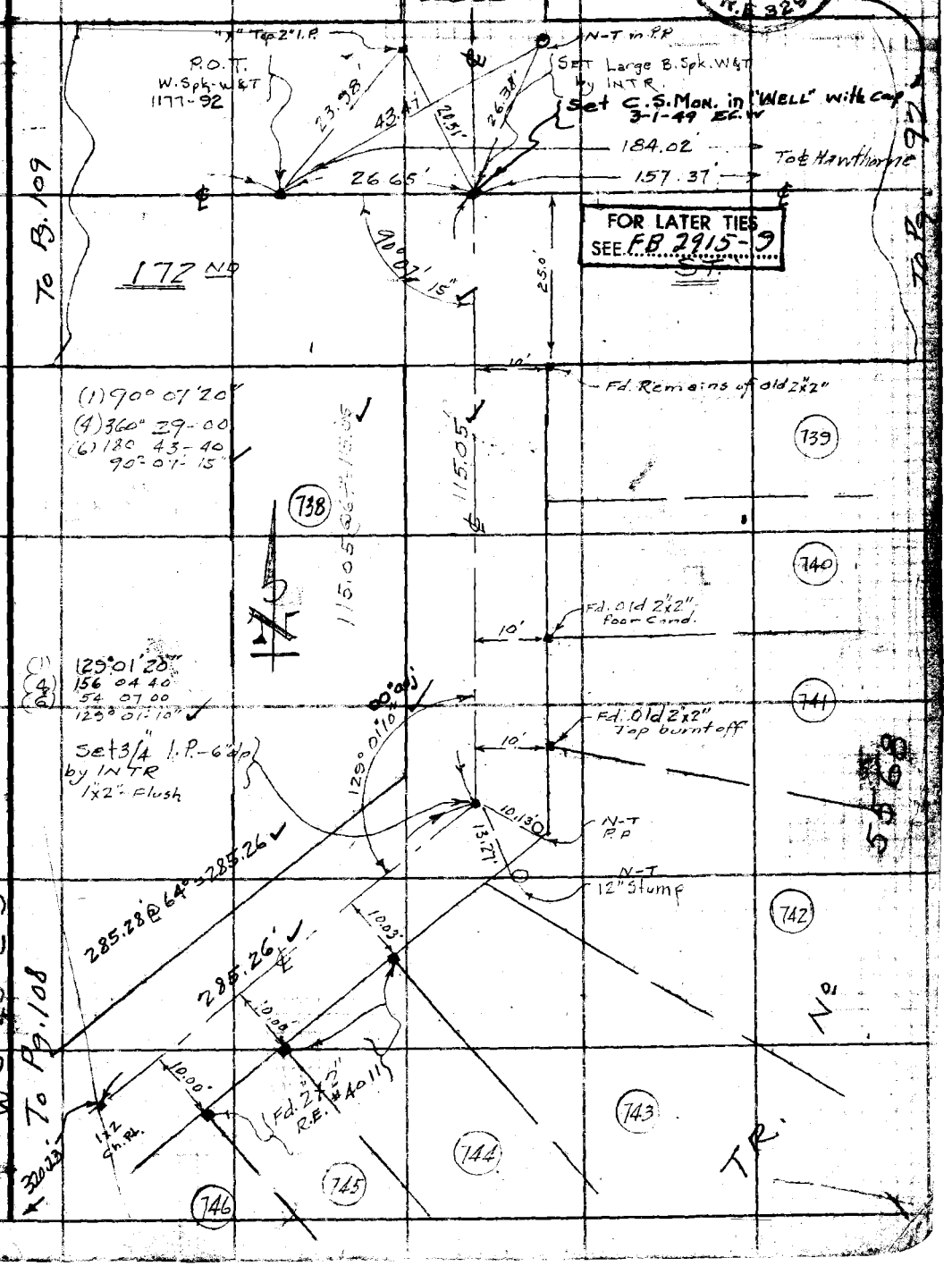

Note: Any Additions or Changes on this Sheet Must be Made Circled in Red Ink With Date and Name of Person Making Change.

Do not extend notes this side of this line.

RETURN TO LOS ANGELES COUNTY SURVEYOR 700 HALL OF RECORDS

F.B. 1177 Pg. 286

285
109
111
142
125
141
124