INDEX TO FIELD BOOK #1179

Date	J.N.	SUBJECT	Notes	Pages
	1150	Escalon Ave. and other streets		
Feb.) Mar.) 1946)	"	Angeles Vista Blvd.- from Parkglen Ave.to Escalon Ave.	C/L Ties	6,30,45,46
	"	Parkglen Ave. from Angeles Vista Blvd.to Northridge Dr.	"	6,7, 18,27
	"	" " Alley between Parkglen Ave. &Onaknoll Ave.	"	24,38
	"	Southridge Ave. from Parkglen Ave.to Northridge Dr.	"	7-9 14-17
	"	Inaglen Way - from Southridge Ave. to Southridge Ave.	"	9-11, 13,14
	"	InaglenWay-Alley between Inaglen Way & Inadale Ave.	"	11,12
	"	Valleydale Ave. from Parkglen Ave.to Northridge Dr.	"	25,28,29
	"	Onaknoll Ave. from Valleyridge Ave.to Valleyridge Ave.	"	31-40
"	"	Valleyridge Ave.from Angeles Vista Blvd.to Northridge Dr.	"	30,31,40-44
"	"	Northridge Dr.from Southridge Ave.to Valleyridge Ave.	"	15,27,29,41
"	"	Escalon Ave.from Angeles Vista Blvd.to Olympiad Dr.	"	45, 47-52
"	"	Lorado Dr.from Escalon Ave.to Presidio Dr.	"	48,54-56,71
"	"	Athenian Way-from Escalon Ave.West to Alley	"	51, 57

Microfilmed Dec '87
R.W. Dept file ok

Notes Ck'd by
Map No.
Office Work
Checked
Date

Survey of
W. O. Tape No. St'd °F
Surveyed by
Notes Date
Indexed

F.B. Pg.

INDEX TO FIELD BOOK #1179 (Cont'd.)

Date	J.N.	SUBJECT	Notes	Pages
Feb.) Mar.)	1150 "	Escalon Ave. and other streets (cont'd.)		
1946)	"	Athenian Way-Alley from Athenian Way North to Tr. Line	C/L Ties	57,81-83
"	"	Vista de Oro Ave. from Presidio Dr. to Olympiad Dr.	"	58-62
May 1946	"	" " " " " " " " " "	Topog.	235-238
"	"	" " " " " " " " " "	X-Sects	239-250
"	"	" " " " " " " " " "	Back lot line Basement elevs.	251-254
Mar.1946	"	Orinda Ave. from Vista de Oro Ave.to Olympiad Dr.	C/L ties	59,64,65
May "	"	" " " " " " " " " "	Topog.	217-220
" "	"	" " " " " " " " " "	X-Sects	221-228
" "	"	" " " " " " " " " "	Back lot line & basement elevs.	229-234
Mar. "	"	Presidio Dr.from Escalon Ave.to Olympiad Dr.	C/L ties	45,54,58,66-70
Apr. "	"	" " " " " "	Topog.	115-122
" "	"	" " " " " "	X-Sects	123-138
" "	"	" " " " " "	Basement elevs.	139-142

Fld. Bk. Pg.

RETURN TO
LOS ANGELES COUNTY SURVEYOR
700 HALL OF RECORDS

Note: Any Additions or Changes on This Sheet Must Be Made or Circled in Red Ink With Date and Name of Person Making Change.

Do not extend notes this side of this line.

FORM 247 5M 11-41

RETURN TO
LOS ANGELES COUNTY SURVEYOR
700 HALL OF RECORDS

Note: Any Additions or Changes on This Sheet Must Be Made or Circled in Red Ink With Date and Name of Person Making Change.

Do not extend notes this side of this line.

INDEX TO FIELD BOOK #1179 (Cont'd.)

Date	J.N.	SUBJECT	Notes	Pages
		Escalon Ave. and other streets(cont'd.)		
Mar.1946	1150	Keniston Ave. from Chanson Dr.to Olympiad Dr.	C/L ties	72,74-77
Apr. "	"	" " " " " " " "	Topog.	153-160
" "	"	" " " " " " " "	X-Sects.	161-174
" "	"	" " " " " " " "	Back lot line & basement elevs.	175-182
Mar. "	"	Olympiad Dr. from Keniston Ave. W.to Tr.Line	C/L ties	52,53,62-64,70 77-80
May "	"	" " " " " "	Topog.	184-194
" "	"	" " " " " "	X-Sects	195-206
" "	"	" " " " " "	Swimming pool & basement elevs.	206-216
Mar.1946	"	Monteith Dr. from Presidio Dr.to Kemiston Ave.	C.L.ties	69,76,78,79
May 1946	"	" " " " " "	Topog.	183-184
" "	"	" " " " " "	X-Sects.	185-188
Mar.1946	"	Chanson Dr.from Presidio Dr.to Keniston Ave.	C/L Ties	58,72,73
April "	"	" " " " " " "	Topog.	143-144
" "	"	" " " " " " "	X-Sects.	145-140

Notes Ck'd By
Map No.
Office Work
Checked
Date

Survey of
W. O. Tape No. St'd of
Surveyed by
Notes Date
Indexed

F.B. PG.

INDEX TO FIELD BOOK #1179 (Cont'd.)

F.B. _____ PG. _____

Date	J.N.	SUBJECT	Notes	Pages
		Escalon Ave. and other streets (cont'd.)		
Apr. 1946	1150	Chanson Dr. from Presidio Dr. to Keniston Ave. Lot elevs.		151-152
		~~Notes continued in F.B. 1218~~		
Apr 1946	1150	Area bounded by Inadale Ave., Northridge Drive, Olympiad Drive, Keniston Ave., Presidio Drive and Angles Vista Blvd.	BMs	85-114
		Notes continued in F.B. 1218		

RETURN TO
LOS ANGELES COUNTY SURVEYOR
700 HALL OF RECORDS

Do not extend notes this side of this line.

Note: Any Additions or Changes on This Sheet Must be Made or Circled in Red Ink With Date and Name of Person Making Change.

Notes Ck'd by D. M. Finley	Survey of [illegible]
Map No. B-2462	W. O. 1150 Tape No. 84 St'd 68°F.
Office Work	Surveyed by [illegible]
Checked D. M. Finley	Notes [illegible] Date [illegible]
Date DEC '54	Indexed A. C. Johnson 7-23-47

F.B. [illegible] PG. [illegible]

C.I. 1150 -
ESCALON AVE. ET AL

℄ SURVEY

Wallace
Willey
Dreier
Robb
[illegible]

Note: Any Additions or Changes on This Sheet Must be Made as Circled in Red Ink With Date and Name of Person Making Change.

Do not extend notes this side of this line

RETURN TO
LOS ANGELES COUNTY SURVEYOR
700 HALL OF RECORDS

FORM 247 10M 11-35

RETURN TO
LOS ANGELES COUNTY SURVEYOR
700 H. . OF RECORDS

Note: Any Additions or Changes on This Sheet Must be Made or Circled in Red Ink With Date and Name of Person Making Change

Do not extend notes this side of this line

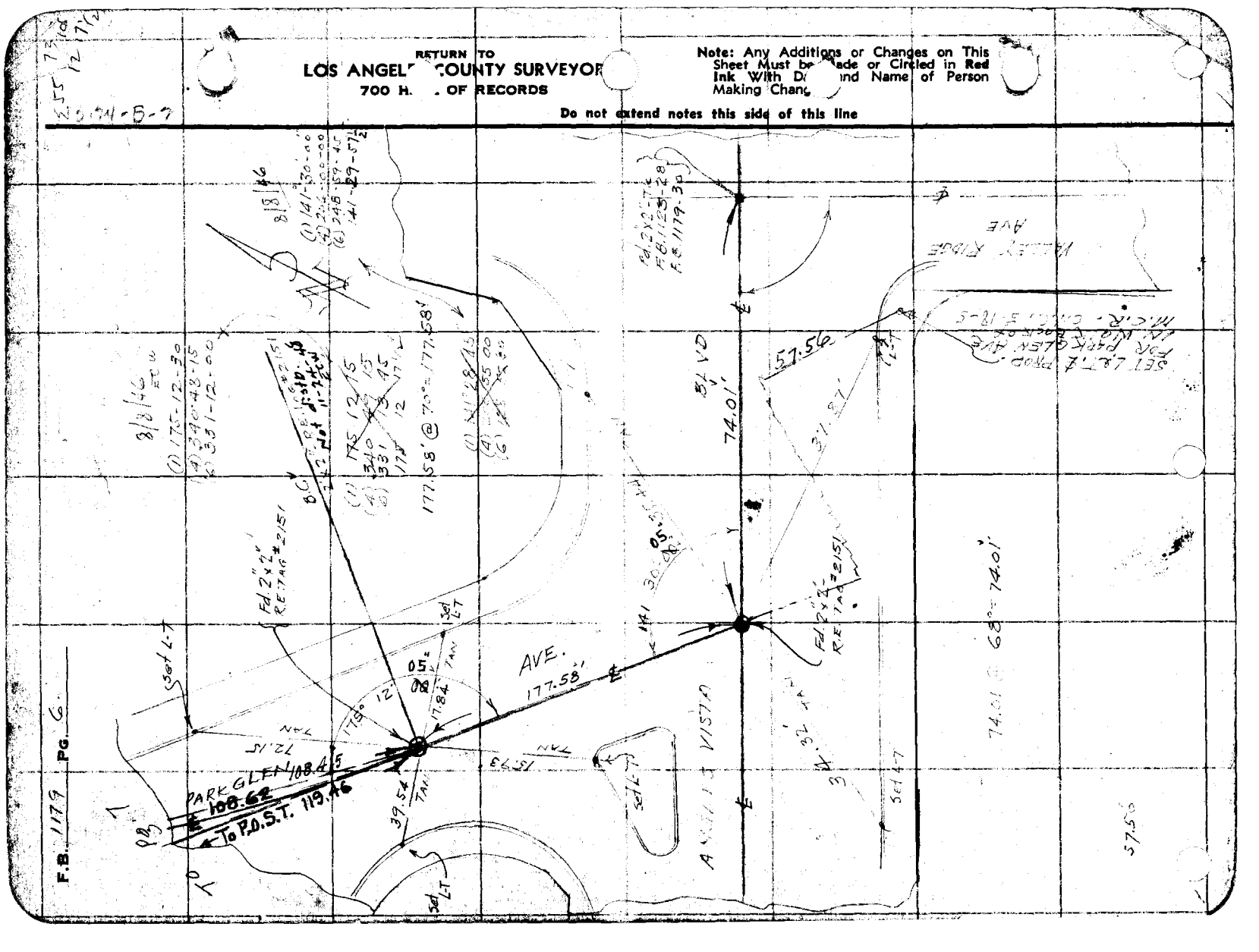

Notes Ck'd by D. M. Finley	Survey of ESCALON AVE
Map No. B-2462	W. O. 1150 Tape No. 84 St'd 68 °F
Office Work	Surveyed by WALLACE
Checked D. M. Finley	Notes W. Date Feb. 1946
Date DEC '54	Indexed A. C. Johnson

F.B. 1179 Pg. 7

WS.24-B-2

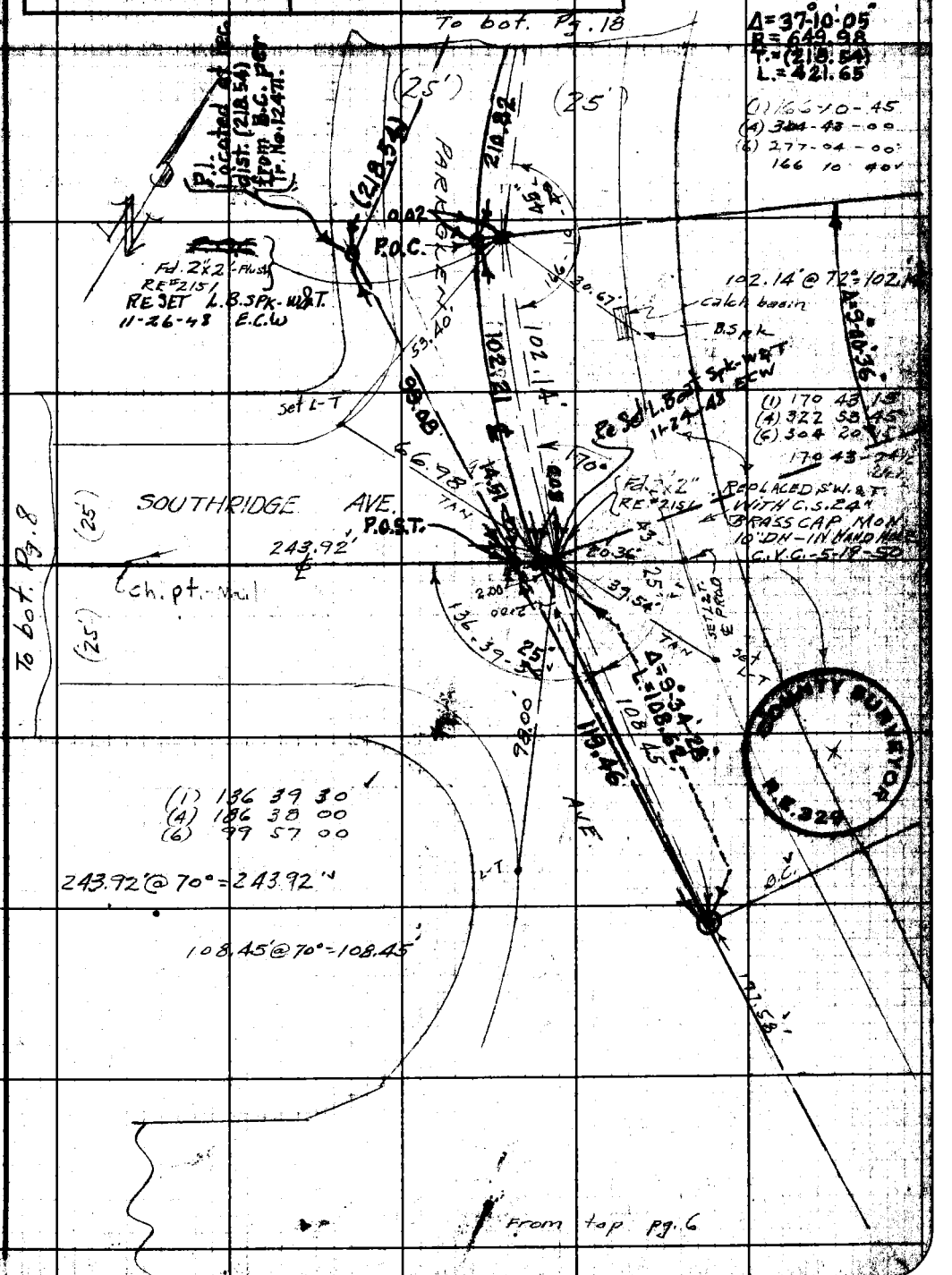

Note: Any Additions or Changes on this Sheet Must be Made and Circled in Red Ink With Date and Name of Person Making Change.

Do not extend notes this side of this line.

RETURN TO LOS ANGELES COUNTY SURVEYOR 700 HALL OF RECORDS

COUNTY SURVEYOR R.E. 329

FORM 247 5M 11-41

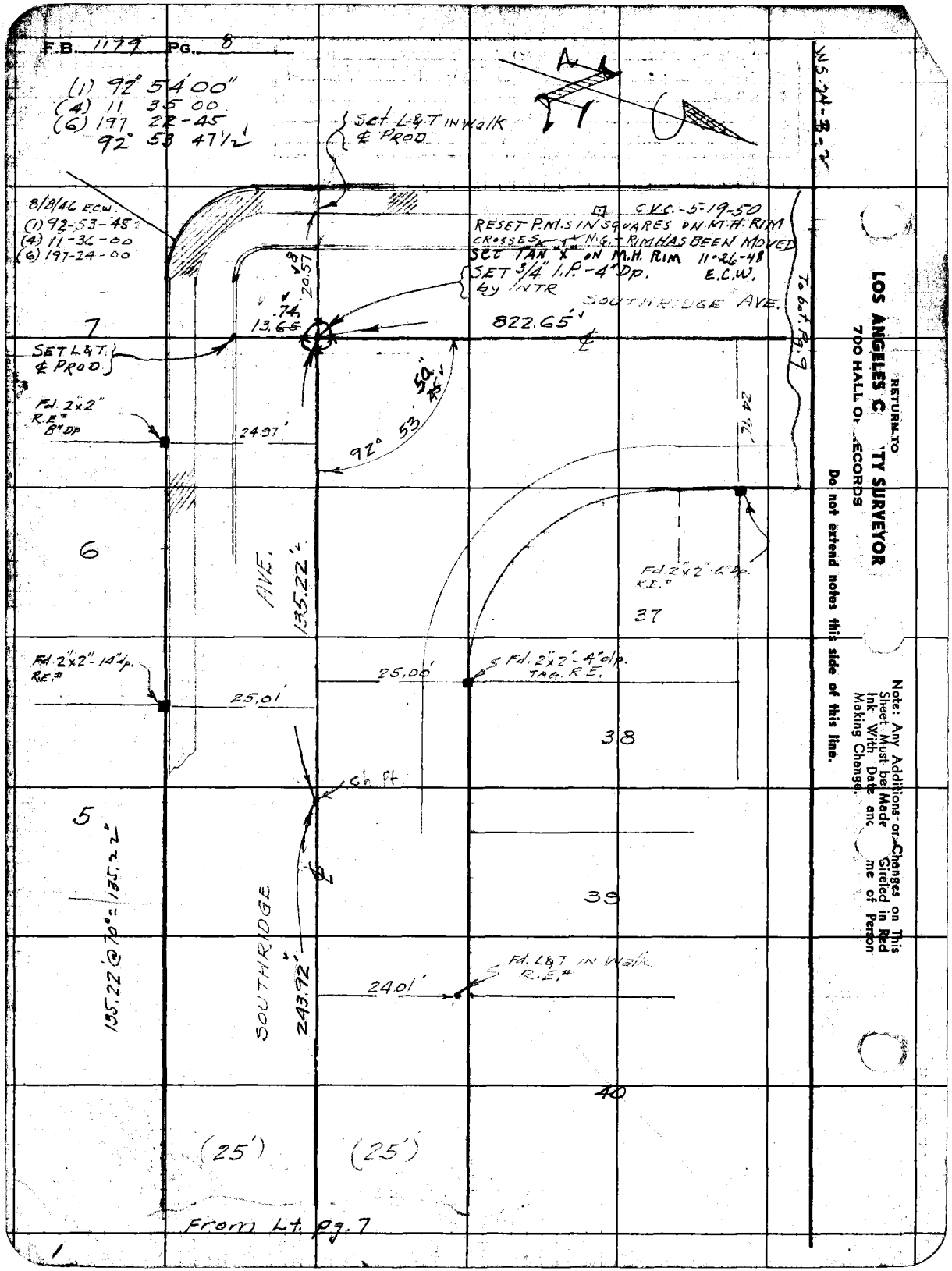
F.B. 1179 PG. 8
(1) 92° 54' 00"
(4) 11 35 00
(6) 197 22-45
92° 53 47½'
Set L&T in Walk
℄ PROD
8/8/46 E.C.W.
(1) 92-53-45
(4) 11-36-00
(6) 197-24-00
C.V.C. - 5-19-50
RESET P.M.S IN SQUARES ON M.H. RIM
CROSSES N.G. - RIM HAS BEEN MOVED
SET TAN "X" ON M.H. RIM 11-26-48
SET 3/4" I.P. - 4" Dp. E.C.W.
by INTR
SOUTHRIDGE AVE.
822.65'
To bot. Pg. 9
7
SET L&T
℄ PROD
Fd. 2"x2"
R.E.#
8" Dp
24.97'
92° 53' 50"
6
AVE.
135.22'
Fd. 2"x2" 6" Dp.
R.E.#
37
Fd. 2"x2" - 14" dp.
R.E.#
25.01'
25.00'
Fd. 2"x2" - 4" dp.
TAG. R.E.
38
Ch. Pt
5
135.22' @ 70° = 135.22'
SOUTHRIDGE
243.92'
39
Fd. L&T in Walk
R.E.#
24.01'
40
(25')
(25')
From Lt. pg. 7
1
RETURN TO
LOS ANGELES C TY SURVEYOR
700 HALL O ECORDS
Do not extend notes this side of this line.
Note: Any Additions or Changes on This Sheet Must be Made Circled in Red Ink With Date and me of Person Making Change.

Notes Ck'd by D. M. Finley	Survey of ESCALON AVE
Map No. B-2462	W. O. 1150 Tape No. 84 St'd 68 °F
Office Work	Surveyed by Wallace
Checked D. M. Finley	Notes W. Date 2-15-46
Date DEC '54	Indexed A. C. Johnson

F.B. 1179 PG. 9

WS-W-B-2

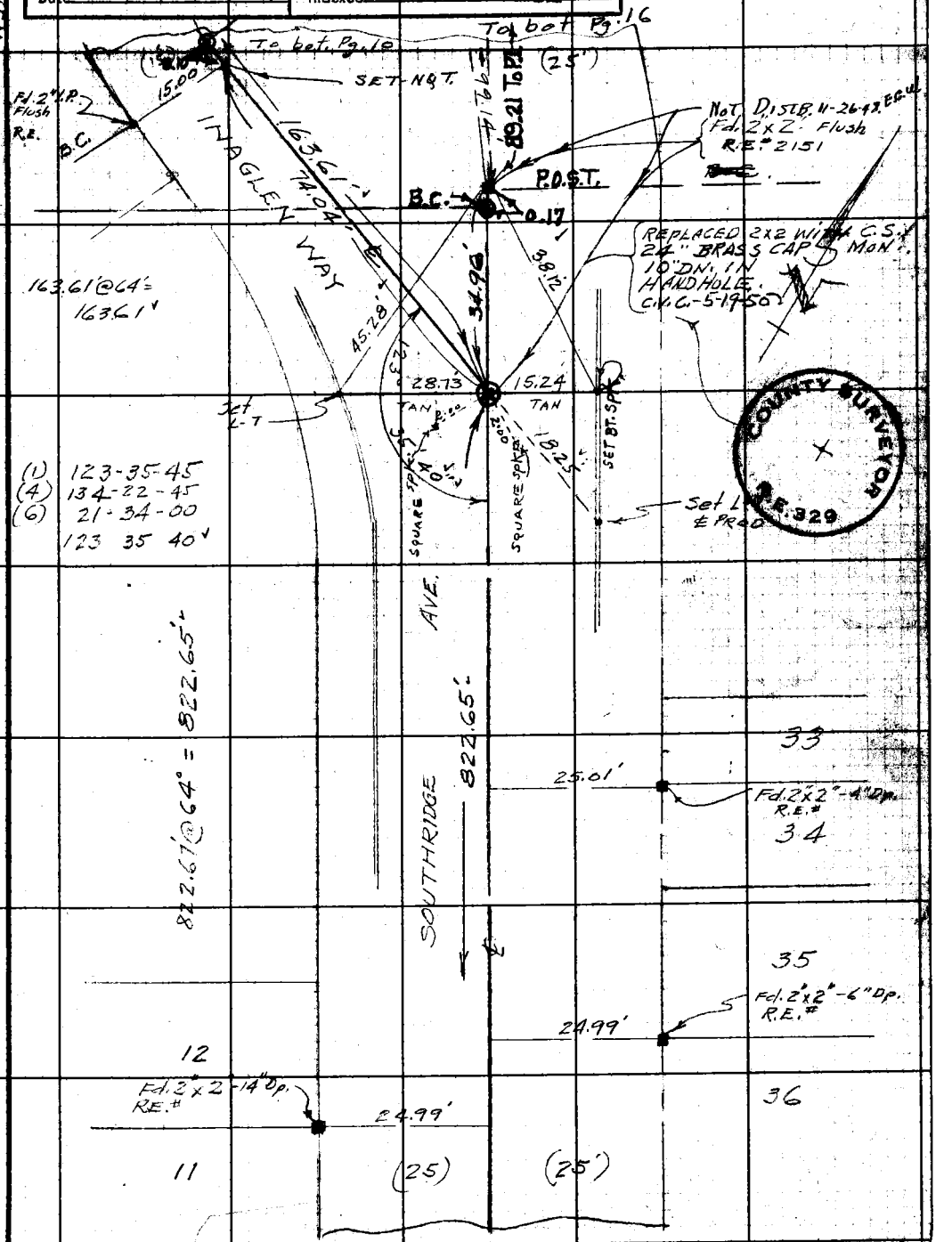

Note: Any Additions or Changes on This Sheet Must be Made and Circled in Red Ink With Date and Name of Person Making Change.

Do not extend notes this side of this line.

RETURN TO
LOS ANGELES COUNTY SURVEYOR
700 HALL OF RECORDS

FORM 247 5M 11-41

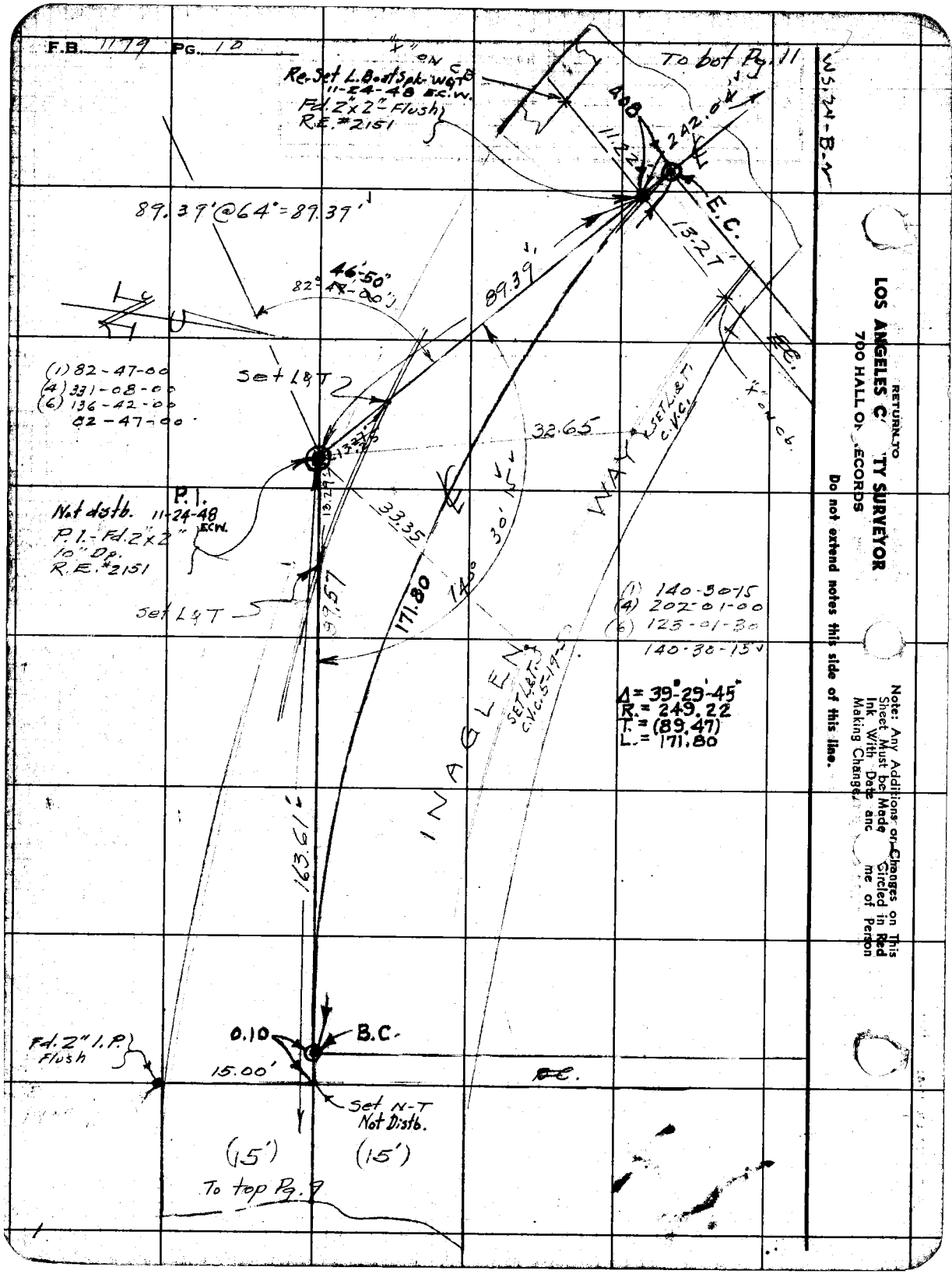
F.B. 1179 PG. 10
"X" on CB
Re-Set L.B. at Spk. WQT
11-24-48 E.C.W.
Fd. 2"x2" Flush
R.E. #2151
To bot Pg. 11
WS 24-B-2
408
242.04'
11.22'
E.C.
13.27'
89.39' @ 64° = 89.39'
46'-50"
82° 47'-00"
89.39'
(1) 82-47-00
(4) 331-08-00
(6) 136-42-00
82-47-00
Set L&T
32.65
SET L&T C.V.C.
"X" on CB
P.I.
Not distb. 11-24-48 E.C.W.
P.I. - Fd. 2"x2"
10" Dp.
R.E. #2151
33.35
30'-15"
140°
171.80
Set L&T
89.57
(1) 140-30-15
(4) 202-01-00
(6) 123-01-30
140-30-15
Δ = 39°-29'-45"
R. = 249.22
T. = (89.47)
L. = 171.80
INAGLEN WAY
SET L&T C.V.C. 5-19-5
163.61'
0.10
B.C.
Fd. 2" I.P. Flush
15.00'
Set N-T Not Distb.
(15')
(15')
To top Pg. 9
RETURN TO
LOS ANGELES C TY SURVEYOR
700 HALL OF RECORDS
Do not extend notes this side of this line.
Note: Any Additions or Changes on This Sheet Must be Made Circled in Red Ink With Date and me of Person Making Change.

135

Notes Ck'd by D. M. Finley	Survey of Escalon Ave
Map No. B-2462	W. O. 1150 Tape No. 84 St'd 68 °F
Office Work	Surveyed by Wallace
Checked D. M. Finley	Notes W Date 2-15-46
Date DEC 54	Indexed A. C. Johnson

F.B. 1179 Pg. 11

W.S.W.-B-2

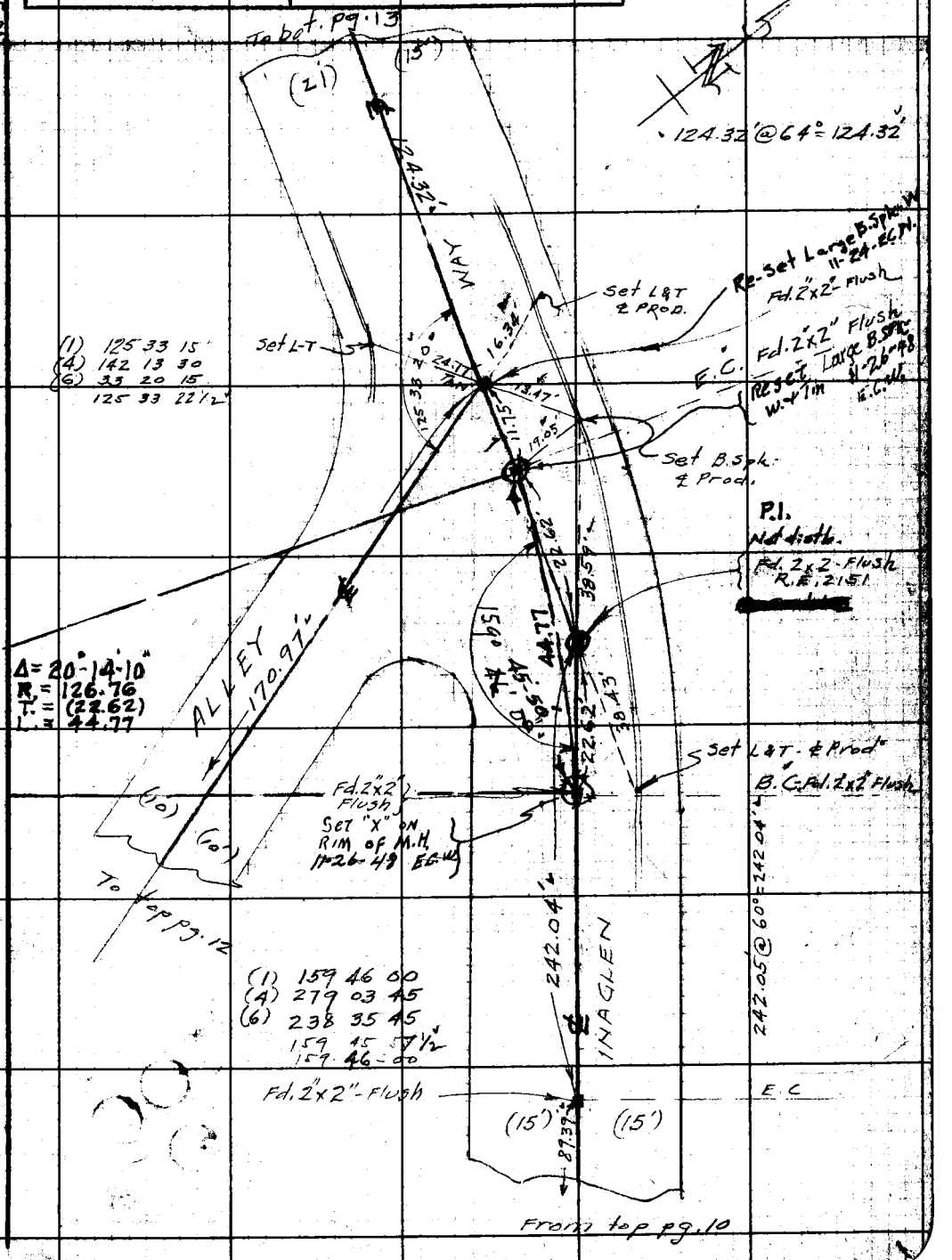

Note: Any Additions or Changes on This Sheet Must be Made Circled in Red Ink With Date and Name of Person Making Change.

Do not extend notes this side of this line.

RETURN TO
LOS ANGELES COUNTY SURVEYOR
700 HALL OF RECORDS

FORM 247 5M 11-41

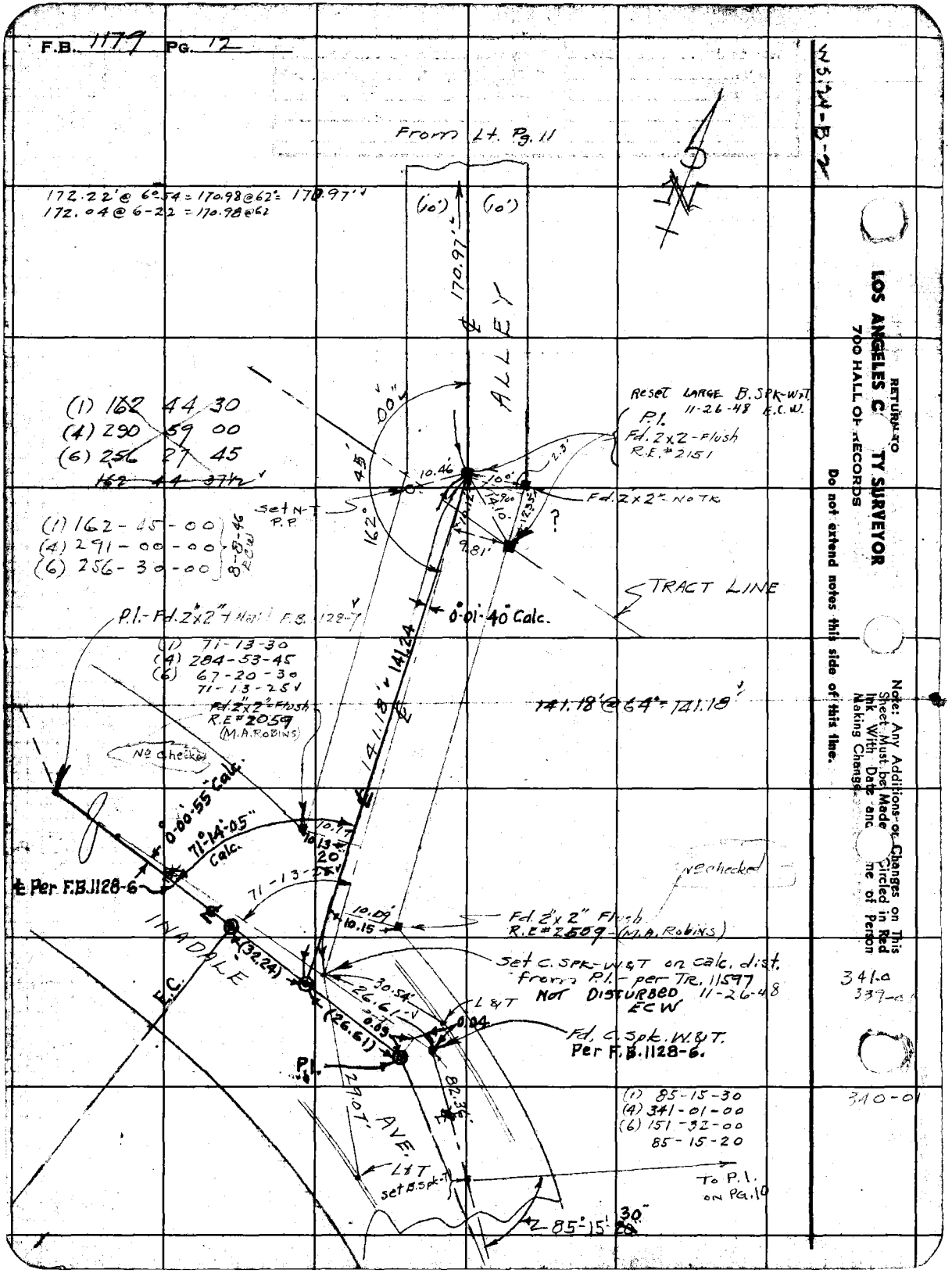
F.B. 1179 PG. 12
From Lt. Pg. 11
172.22' @ 6°54 = 170.98 @ 62° = 170.97'
172.04 @ 6-22 = 170.98 @ 62
(10')
(10')
170.97'
ALLEY
(1) 162 44 30
(4) 290 59 00
(6) 256 27 45
162 44 37½
Reset LARGE B.SPK-W&T 11-26-48 E.C.W.
P.I.
Fd. 2x2-Flush R.E.#2151
Fd. 2x2" NO TK
Set N-T P.P.
(1) 162-45-00
(4) 291-00-00
(6) 256-30-00
8-8-46 ECW
TRACT LINE
0°01'40" Calc.
P.I.-Fd. 2"x2" + Nail F.B. 1128-7
(1) 71-13-30
(4) 284-53-45
(6) 67-20-30
71-13-25
Fd. 2"x2" Flush R.E.#2059 (M.A. ROBINS)
141.18' @ 64° = 141.18'
141.18' = 141.24
No checked
0°00'55" Calc.
71°14'05" Calc.
℄ Per F.B. 1128-6
71-13-25
No checked
Fd. 2"x2" Flush R.E.#2509-(M.A. Robins)
INADALE
(32.24)
Set C.SPK-W&T on calc. dist. from P.I. - per TR. 11597 NOT DISTURBED 11-26-48 ECW
E.C.
L&T
Fd. C.Spk. W.&T. Per F.B. 1128-6.
P.I.
(1) 85-15-30
(4) 341-01-00
(6) 151-32-00
85-15-20
AVE.
L&T set B.Spk-T
To P.I. on Pg. 10
85°15'30"
341.0
339-01
340-01
RETURN TO
LOS ANGELES COUNTY SURVEYOR
700 HALL OF RECORDS
Do not extend notes this side of this line.
Note: Any Additions or Changes on This Sheet Must be Made and Circled in Red Ink With Date and Name of Person Making Change.

Notes Ck'd by D. M. Finley	Survey of ESCALON AVE
Map No. B-2462	W. O. 1150 Tape No. 84 St'd 68 °F
Office Work	Surveyed by WALLACE
Checked D. M. Finley	Notes W. Date Feb. 1946
Date DEC '54	Indexed A. C. Johnson

F.B. 1179 Pg. 13

W.S. 24-3-2

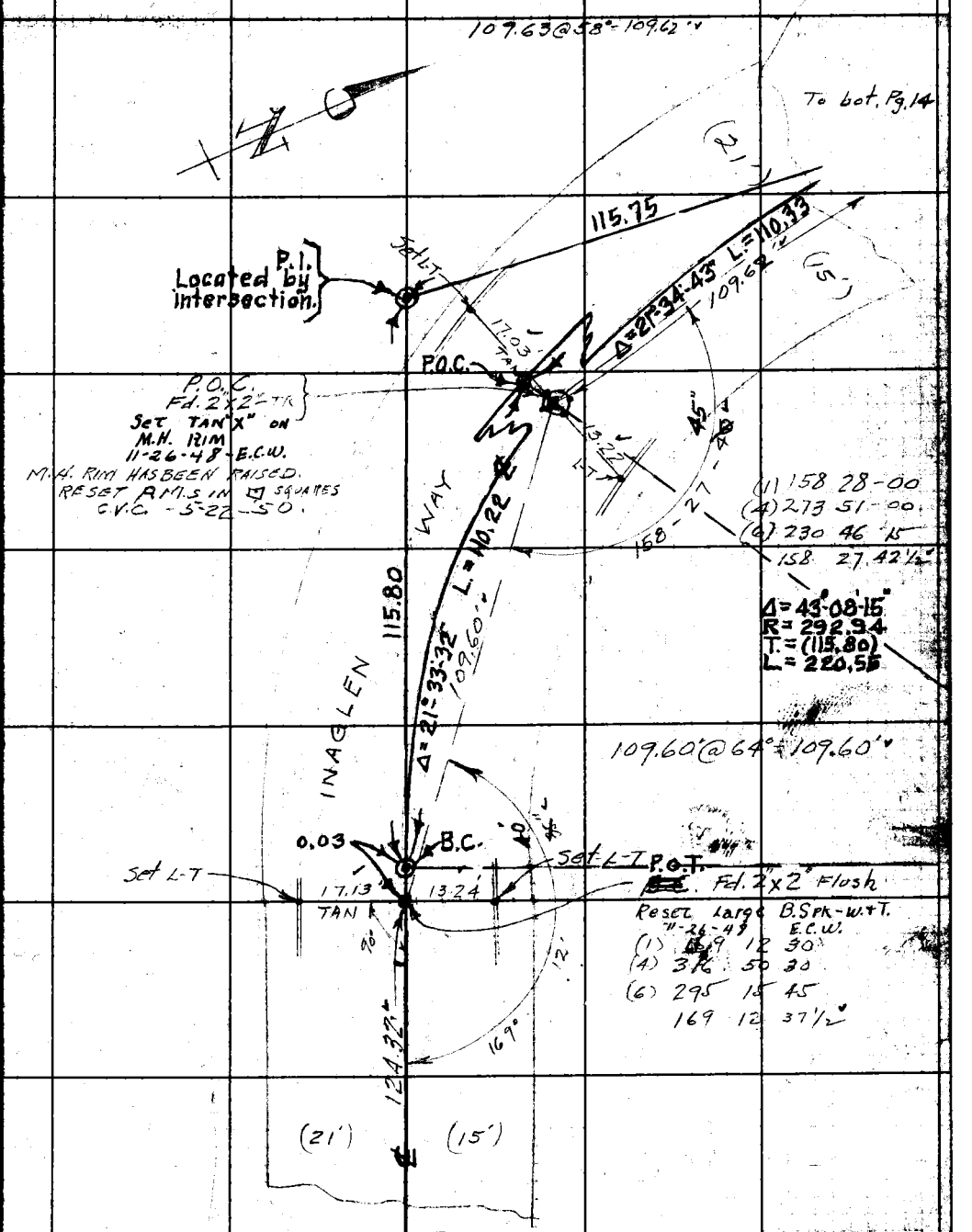

Note: Any Additions or Changes on this Sheet Must be Made or Circled in Red Ink With Date and Name of Person Making Change.

Do not extend notes this side of this line.

RETURN TO
LOS ANGELES COUNTY SURVEYOR
700 HALL OF RECORDS

FORM 247 5M 11-41

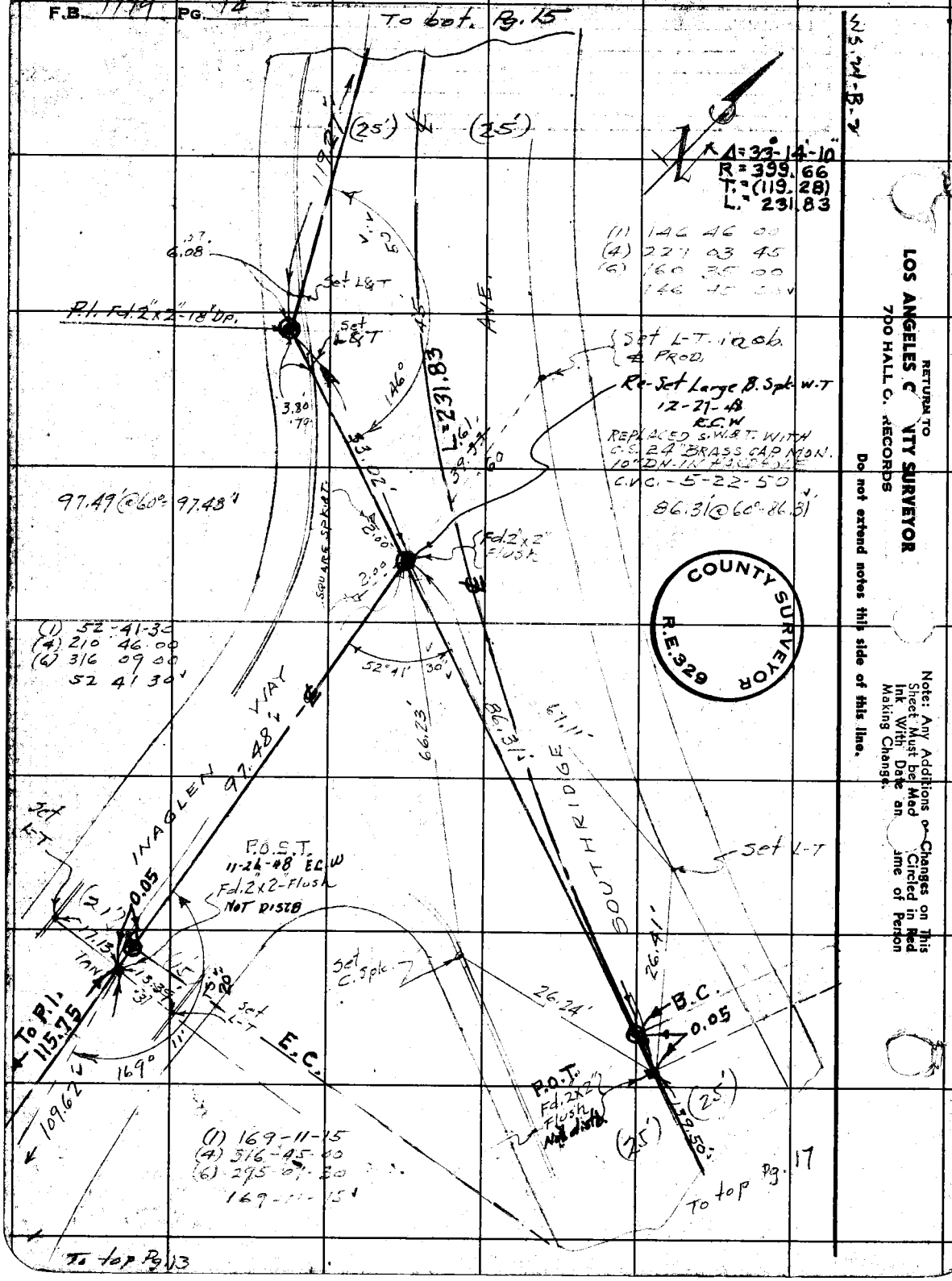
F.B. 1179 PG. 14
To bot. Pg. 15
(25')
(25')
Δ=33°-14'-10"
R=399.66
T.=(119.28)
L.=231.83
(1) 146 46 00
(4) 227 03 45
(6) 160 35 00
146 45 00
6.08
Set L&T
P.I. Fd.2"x2"-18" Dp.
Set L&T
3.80
.79
146°
L=231.83
Set L-T in ob. ℄ PROD.
Re-Set Large B. Spk. W-T
12-27-48
R.C.W
REPLACED S.W.&T. WITH C.S. 24" BRASS CAP MON. 10" DN. IN HANDHOLE
C.V.C. - 5-22-50
97.49'@60°=97.48'
86.31'@60°=86.31'
Fd.2"x2" Flush
SQUARE SPK. AT
(1) 52-41-30
(4) 210 46 00
(6) 316 09 00
52 41 30
52°41' 30"
66.23'
86.31'
67.11'
INAGLEN WAY
97.48'
SOUTHRIDGE
Set L-T
P.O.S.T.
11-26-48 E.C.W
Fd.2"x2"-Flush
NOT DISTB
0.05
Set L-T
Set C. Spk.
26.24'
26.41'
B.C.
0.05
To P.I. 115.75
169°
E.C.
109.62'
P.O.T.
Fd.2"x2" Flush
Not distb.
(25')
(25')
(1) 169-11-15
(4) 316-45-00
(6) 295-01-30
169-11-15
To top Pg. 17
To top Pg. 13
COUNTY SURVEYOR
R.E.329
RETURN TO
LOS ANGELES COUNTY SURVEYOR
700 HALL OF RECORDS
Do not extend notes this side of this line.
Note: Any Additions or Changes on This Sheet Must be Made Circled in Red Ink With Date and Name of Person Making Change.

Notes Ck'd by D. M. Finley	Survey of ESCANLON AVE.	F.B. 1179 PG. 15	
Map No. B-2462	W. O. 1150 Tape No. 84 Std 68 °F	0.04 N. of ADOPTED LINE C.V.C. 6-7-50	
Office Work	Surveyed by WALLACE		
Checked D. M. Finley	Notes IV. Date FEB. 1946		
Date DEC 34	Indexed C. Johnson		

NOTE: The adopted line is straight from 2" I.P. of Inadale Ave. F.B. 1128-8 to 2" I.P. near Valley Ridge Ave. F.B. 1179-41.

W.S. 24 - B-2

3.340 1.825 N 15.15

1.51 S.

RESET ON ADOPTED LINE C.V.C. 6-7-50

C.V.C. - 5-32-50

NO HANDHOLE

REPLACED 3X2 WITH C.S. 2x2" BY PASS CAP MON. 18" DN. SET 2" NAIL

Fd. 2x2" Flush

RE. 2151 Not disturbed

134.66 @ 64° 134.66'

C.V.C. 0.055 N. of ADOPTED LINE

ADOPTED LINE PER OFFICE

(1) 90-01-00
(A) 360 03 30
(6) 180 05 15
90 00 51 1/2
90-00-30

0.045 SQUARE SPK.

SQUARE SPK.

225.96'
266.00 Adj.

To 2nd I.P. Pt. IR 12472 134.25 N .67 Adj.

NORTHRIDGE DR.

(30')

47.09 #47.09

SET L&T. C.V.C.

47.41 #47.41

30° 30' 25" Calc. 46.50

46.53

47.43

To Lt. Pg. 27

To 2nd I.P. & INTER. Pt. INADALE AVE.

F.B. 1128-8

COUNTY SURVEYOR R.E. 329

SET L&T.

Jct B.Spk

SOUTHRIDGE AVE.

113.64' @ 64° = 113.64' N

265.97 @ 64° = 265.96'

(25') (25')

E.C.

0.01

Re-Set Large B. Spk-W-T 12-47-48 ECW

E.C. P.O.S.T. F4.2x2" Flush

119.27 @ 64° = 119.27' N

119.27 S.3.83

231.81'

From Top Pg. 14

Note: Any Additions or Changes on This Sheet Must Be Made Strictly In Red Ink With Date and Name of Person Making Change.

Do not write below this line or mar this map.

LOS ANGELES COUNTY SURVEYOR
700 HALL OF RECORDS

FORM 527 RM 15-41

F.B. 1179 PG. 16

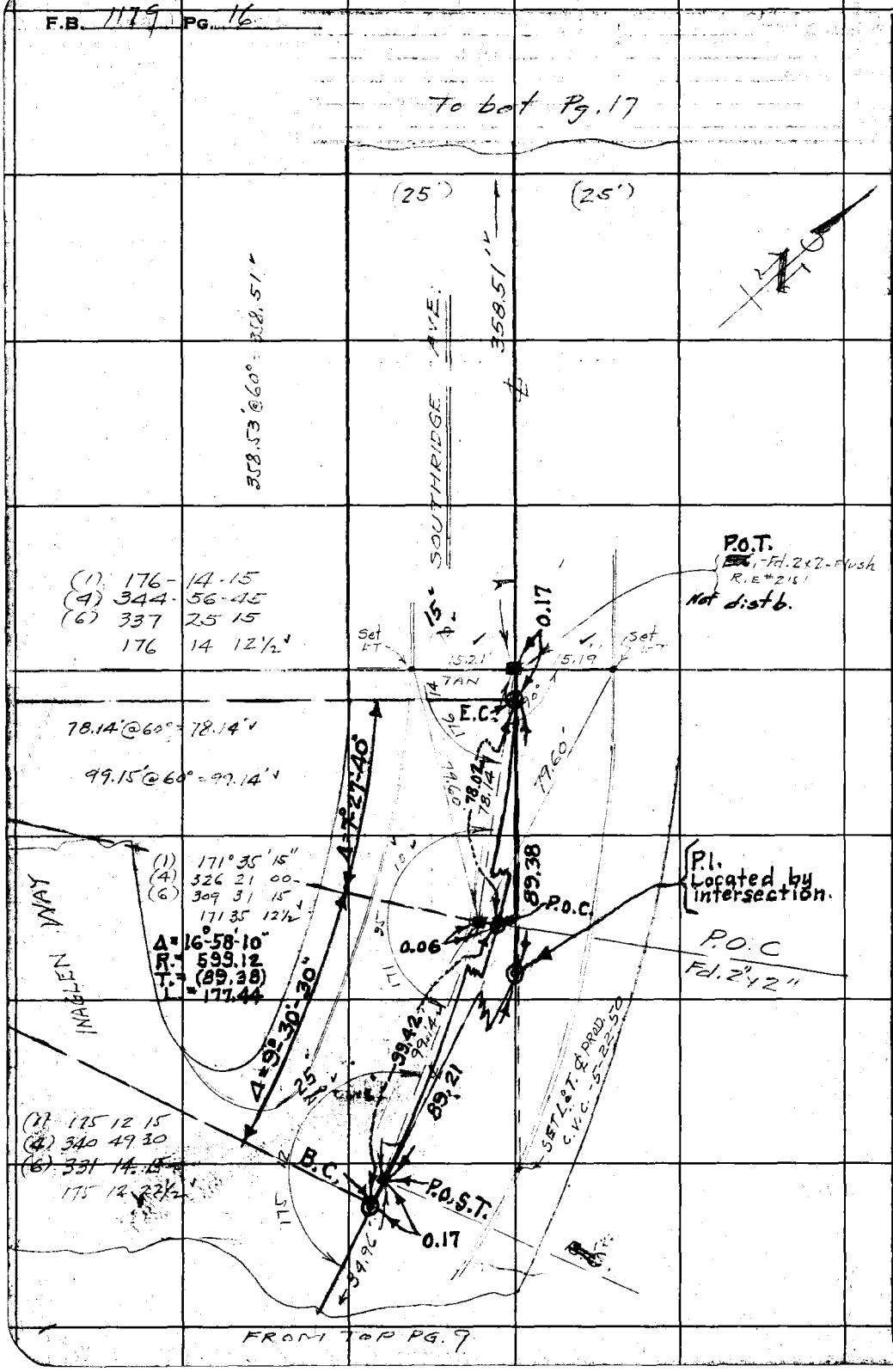

RETURN TO
LOS ANGELES C ITY SURVEYOR
700 HALL OF RECORDS

Do not extend notes this side of this line.

Note: Any Additions or Changes on This Sheet Must be Mad Circled in Red Ink With Date an ime of Person Making Change.

Notes Ck'd by D. M. Finley	Survey of ESCALON AVE	F.B. 1179	Pg. 17
Map No. B-2462	W. Φ 1150 Tape No. 84 St'd 68 °F		
Office Work	Surveyed by Wallace		
Checked D. M. Finley	Notes W Date Feb. 1946		
Date DEC '54	Indexed A. C. Johnson		

WS. W-B-2

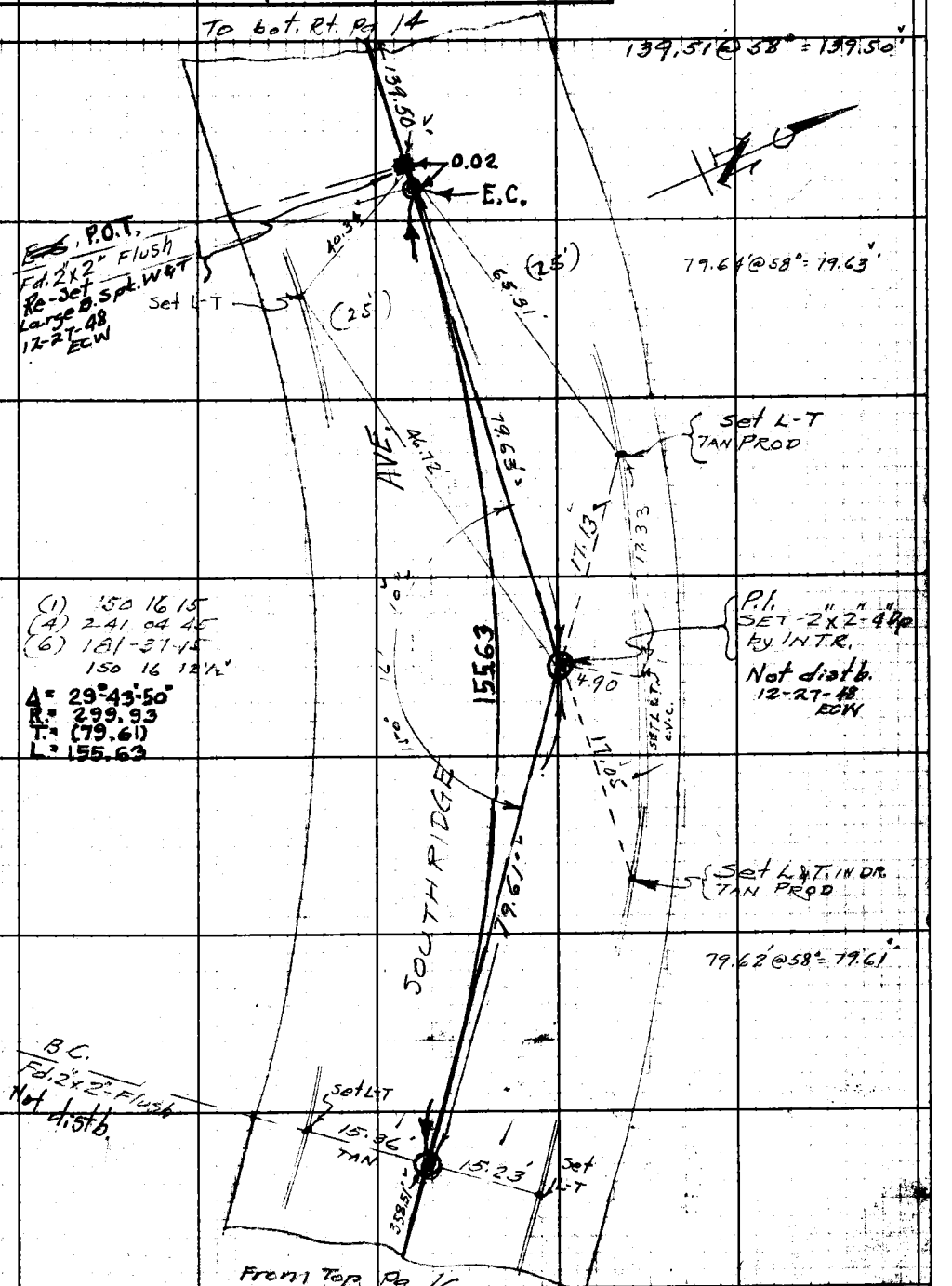

Note: Any Additions or Changes on This Sheet Must be Made in Red Ink With Date and Name of Person Making Change.

Do not extend notes this side of this line.

RETURN TO
LOS ANGELES COUNTY SURVEYOR
700 HALL OF RECORDS

FORM 247 5M 11-41

F.B. 1179 PG. 18

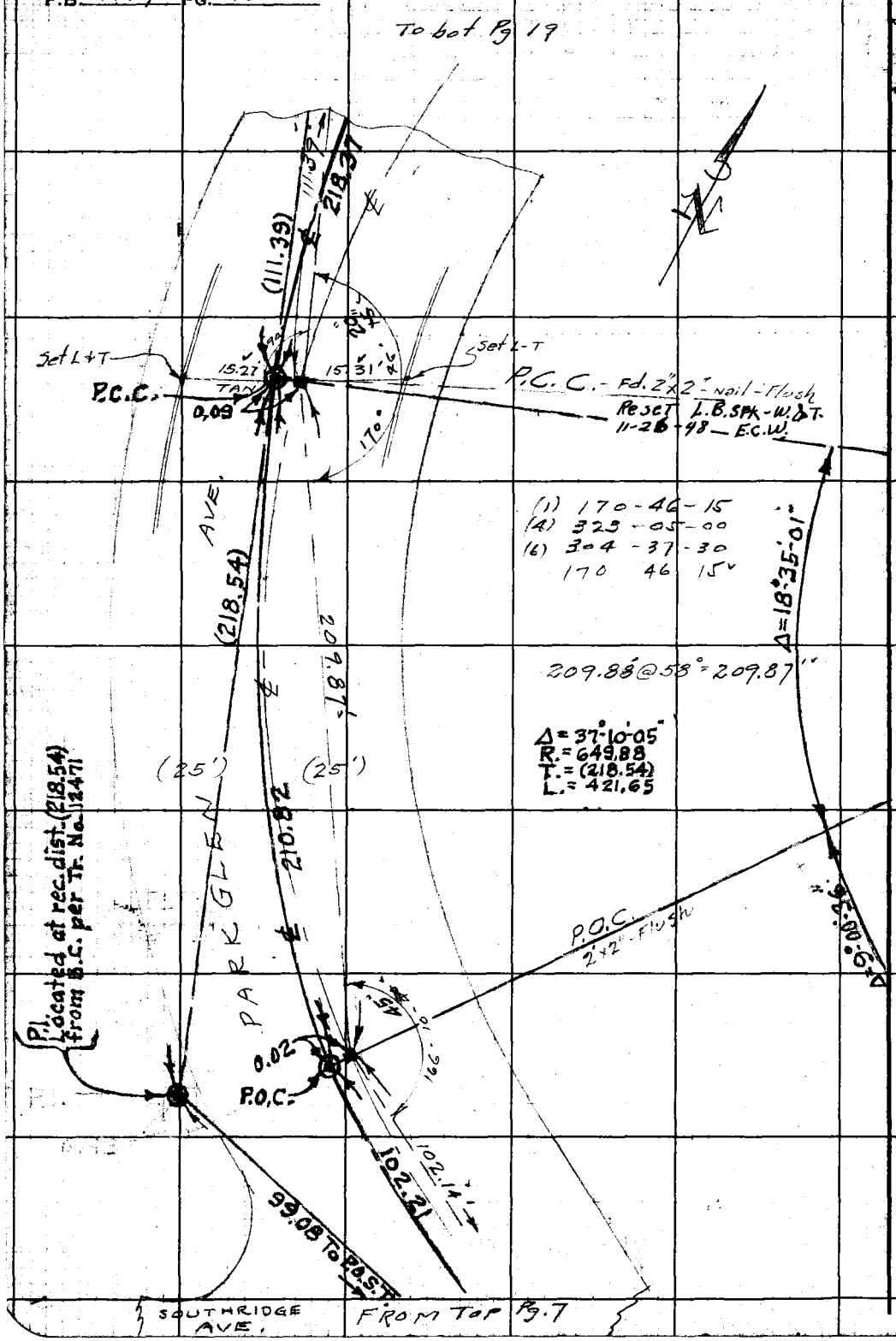

RETURN TO
LOS ANGELES C ITY SURVEYOR
700 HALL O RECORDS

Do not extend notes this side of this line.

Note: Any Additions or Changes on This Sheet Must be Mad Circled in Red Ink With Date an me of Person Making Change.

Notes Ck'd by D. M. Finley	Survey of ESCALON AVE	F.B. 1179 PG. 19
Map No. B-2462	W. O. 1150 Tape No. 84 St'd 68 °F	
Office Work	Surveyed by WALLACE	
Checked D. M. Finley	Notes W Date FEB. 1946	
Date DEC 54	Indexed A. C. Johnson	

WS-W-B-2

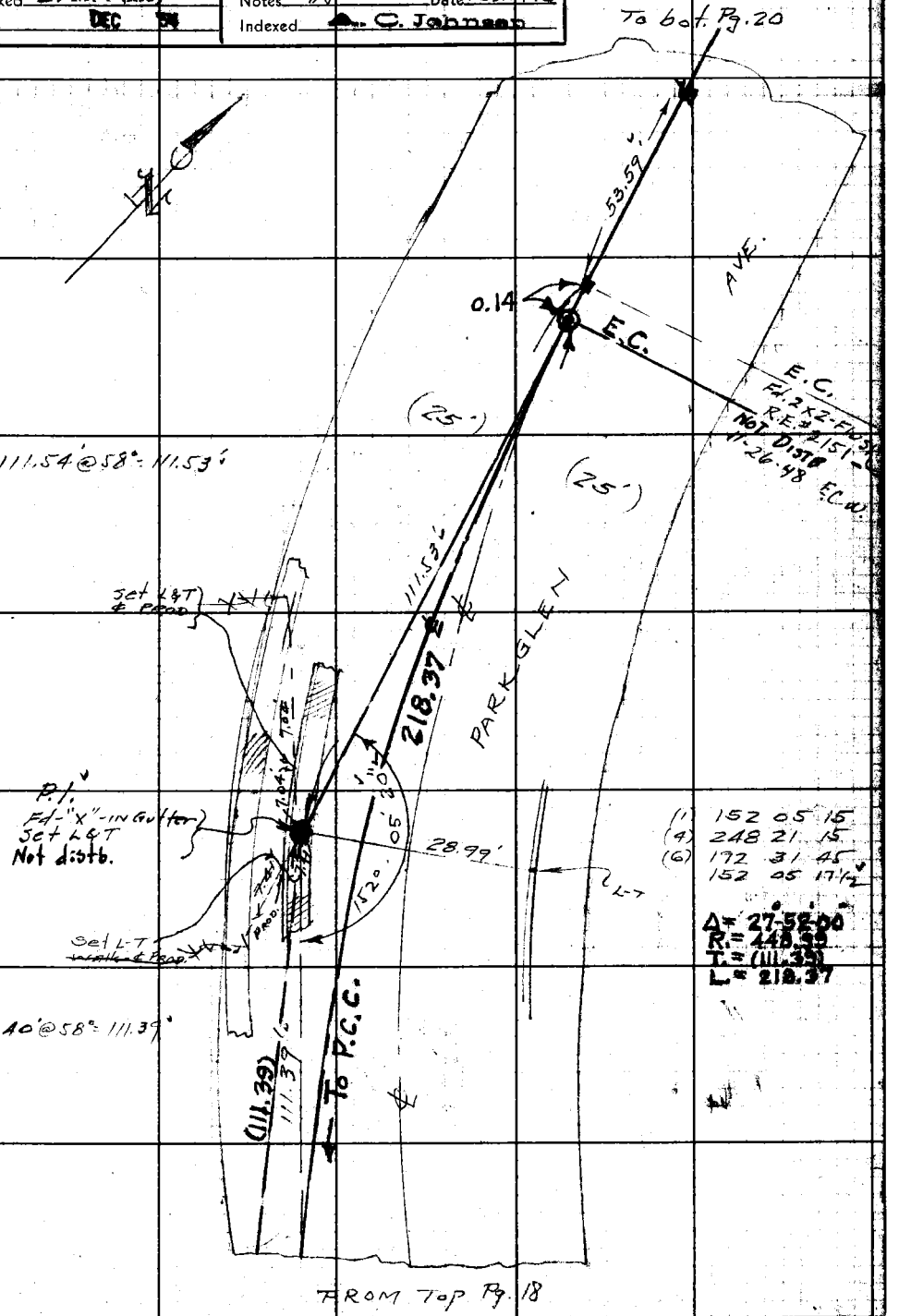

Note: Any Additions or Changes on This Sheet Must be Made Circled in Red Ink With Date and Name of Person Making Change.

RETURN TO
LOS ANGELES COUNTY SURVEYOR
700 HALL OF RECORDS

Do not extend notes this side of this line.

FORM 247 5M 11-41

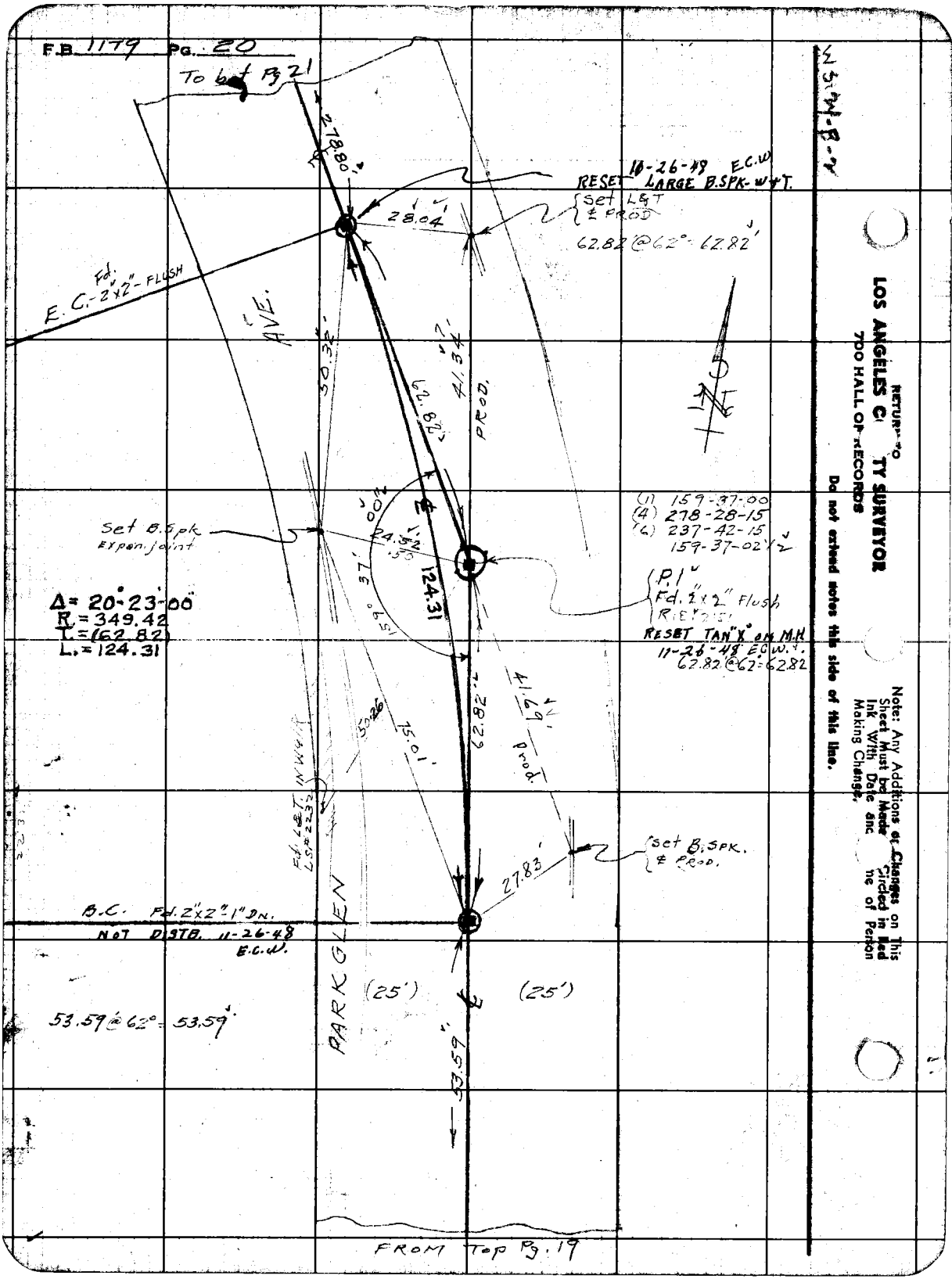
F.B. 1179 PG. 20
To bot Pg 21
278.80'
RESET 10-26-48 E.C.W.
LARGE B.SPK-W+T.
Set L&T
℄ PROD
28.04'
62.82' @ 62° = 62.82'
E.C. Fd. 2"x2" - FLUSH
AVE.
50.32'
62.82'
41.34'
PROD.
Set B.Spk
Expan. joint
24.52'
124.31
159° 37'
(1) 159-37-00
(4) 278-28-15
(6) 237-42-15
159-37-02 1/2
P.1
Fd. 2"x2" Flush
RESET TAN "X" ON M.H.
11-26-48 E.C.W.
62.82' @ 62° = 62.82
Δ = 20°-23'-00"
R = 349.42
T = (62.82)
L = 124.31
50.26
75.01'
62.82'
41.69'
Prod.
Fd. L&T. IN W.W.
LS# 2232
Set B.SPK.
℄ PROD.
27.83'
B.C. Fd. 2"x2" - 1" DN.
NOT DISTB. 11-26-48
E.C.W.
PARK GLEN
(25')
(25')
53.59' @ 62° = 53.59'
53.59'
FROM Top Pg. 19
RETURN TO
LOS ANGELES C TY SURVEYOR
700 HALL OF RECORDS
Do not extend notes this side of this line.
Note: Any Additions or Changes on This Sheet Must be Made Circled in Red Ink With Date and ne of Person Making Change.

Notes Ck'd by D. M. Finley	Survey of ESCALON AVE	F.B. 1179 PG. 21
Map No. B-2462	W. O. 1150 Tape No. 84 St'd 68 °F	
Office Work	Surveyed by Wallace	
Checked D. M. Finley	Notes W Date Feb-1946	
Date DEC 54	Indexed A. C. Johnson	

WS. W-B-2

To bot. Pg. 22

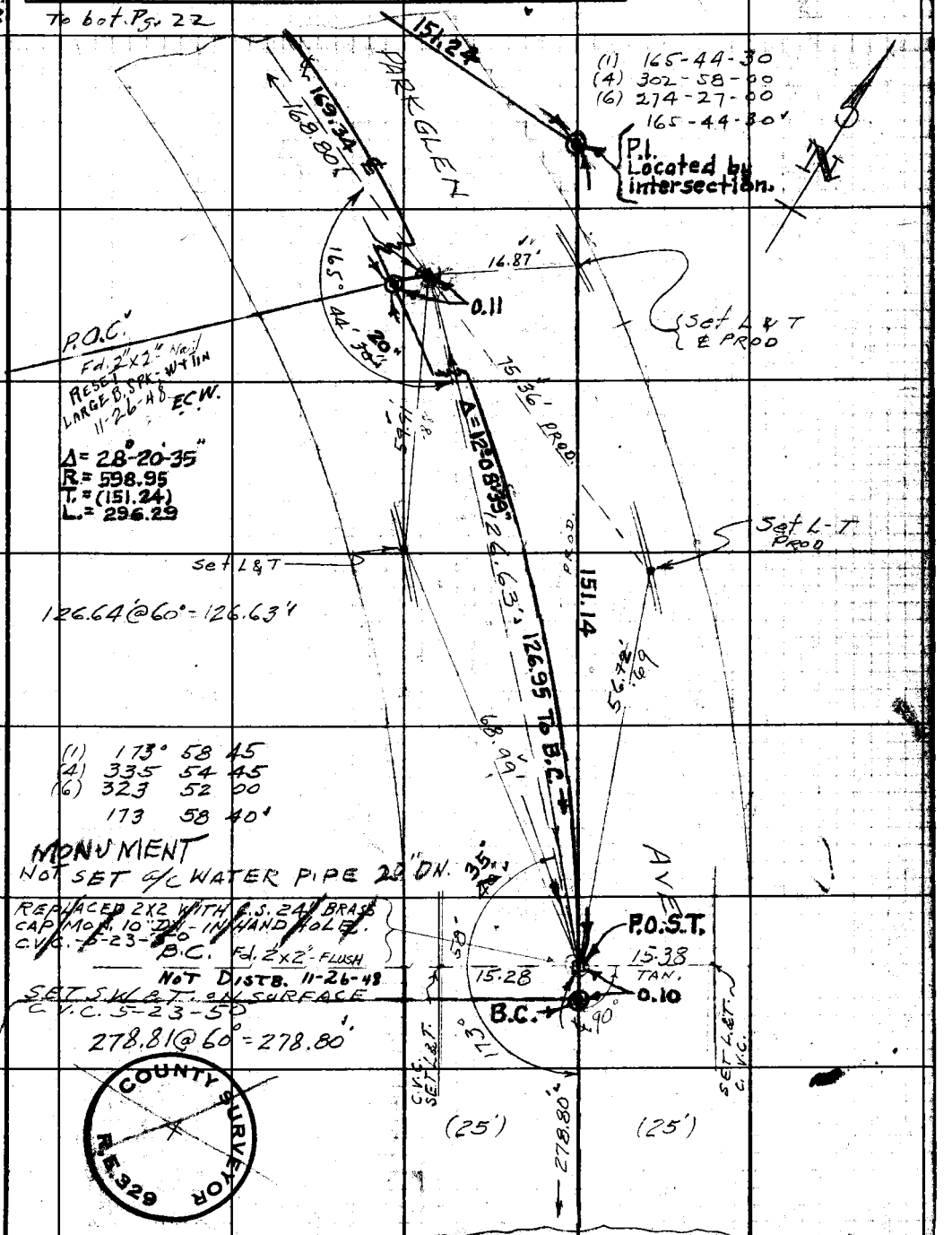

COUNTY SURVEYOR R.E. 329

From top Pg. 20

Note: Any Additions or Changes on This Sheet Must be Made Circled in Red Ink With Date and Time of Person Making Change.

Do not extend notes this side of this line.

RETURN TO LOS ANGELES COUNTY SURVEYOR 700 HALL OF RECORDS

FORM 247 5M 11-41

F.B. 1179 PG. 22

85.94' @ 68° = 85.94'



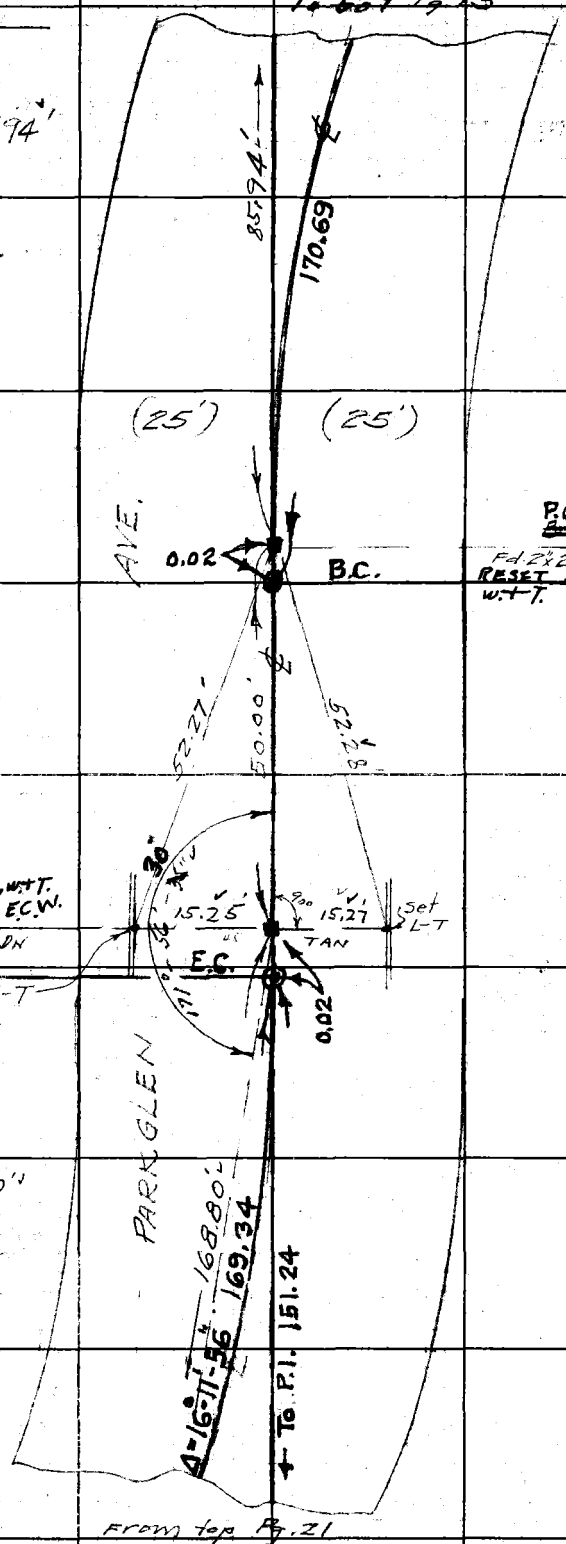

(1) 171 56 30
(4) 327 46 15
(6) 311 37 30
171 56 35

11-26-48
RESET L.B.SPK, W.+T.
P.O.T. E.C.W.
Fd. 2"x2" = 1" DN
R.E. 2151

Set L-T

168.80' @ 64° = 168.80'

From top Pg. 21

RETURN TO
LOS ANGELES C[illegible]NTY SURVEYOR
700 HALL O[illegible] RECORDS

Do not extend notes this side of this line.

Note: Any Additions or Changes on This Sheet Must be Mad[illegible] Circled in Red Ink With Date an[illegible]ame of Person Making Change.

Notes Ck'd by D. M. Finley	Survey of ESCALON AVE	F.B. 1179 PG. 23
Map No. B-2462	W. O 1150 Tape No. 84 St'd 68 °F	
Office Work	Surveyed by Wallace	
Checked D. M. Finley	Notes ECW Date Feb 1946	
Date DEC 54	Indexed A. C. Johnson	

W.S. 24-B-2

Note: Any Additions or Changes on This Sheet Must be Made in Red Ink With Date and Circled in Red Ink With Date and Name of Person Making Change.

Do not extend notes this side of this line.

RETURN TO
LOS ANGELES CITY SURVEYOR
200 HALL OF RECORDS

FORM 247 5M 11-41

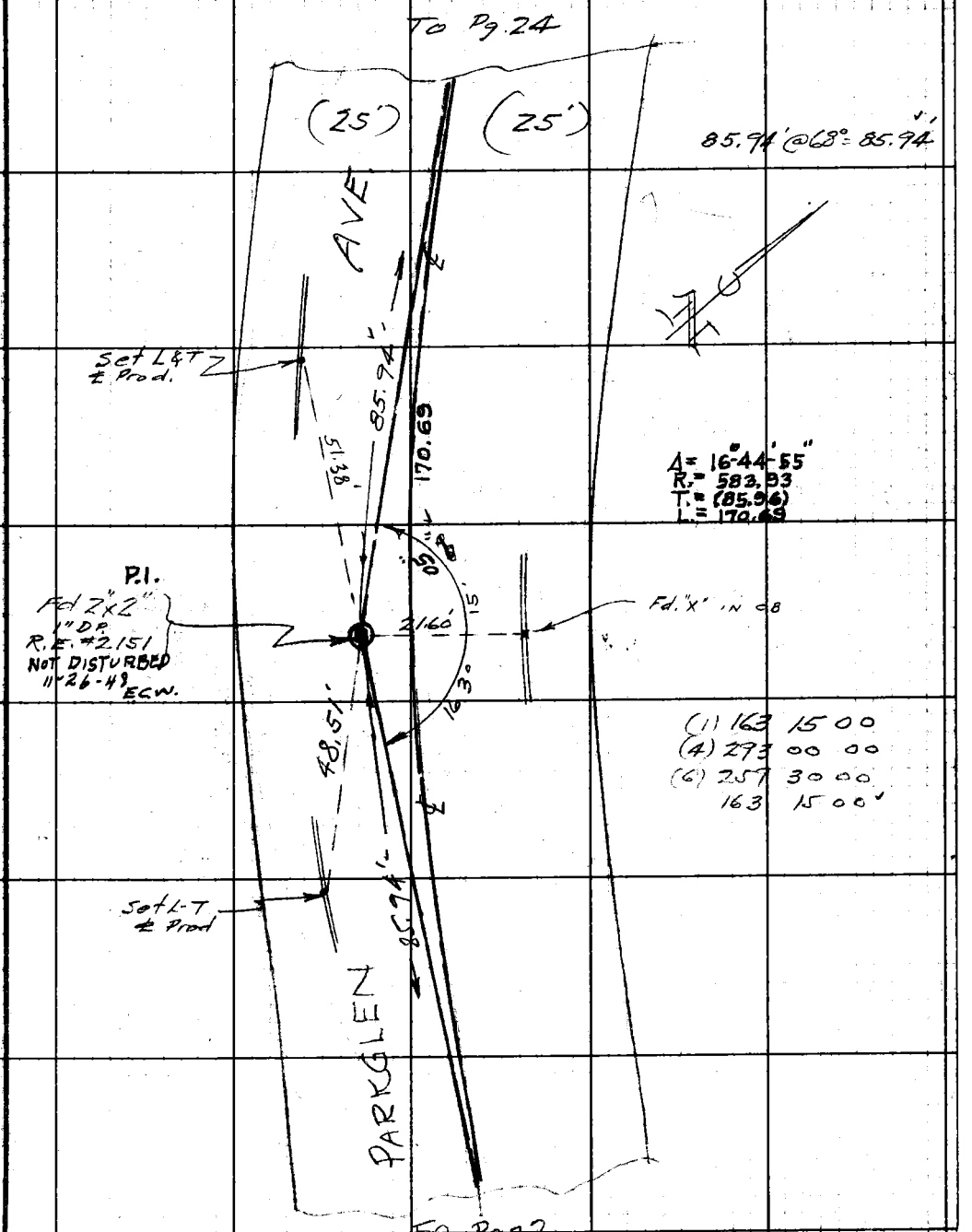

F.B. 1199 PG. 24

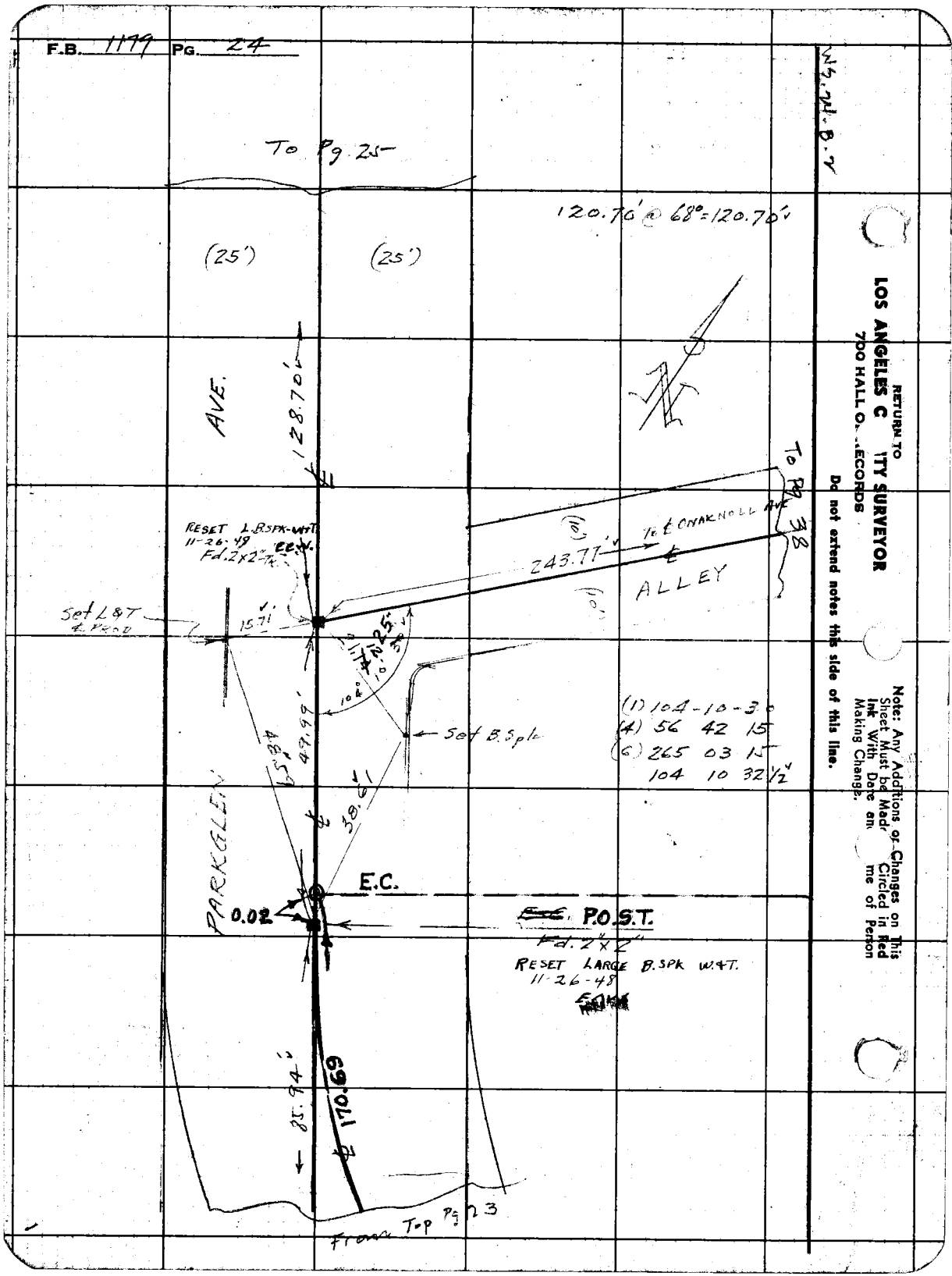

RETURN TO
LOS ANGELES CITY SURVEYOR
700 HALL OF RECORDS

Do not extend notes this side of this line.

Note: Any Additions or Changes on This Sheet Must be Made in Red Ink With Date and Circled in Red Making Change.

Notes Ck'd by D. M. Finley	Survey of ESCALON AVE	F.B. 1179 PG. 25
Map No. B-2462	W. O. 1150 Tape No. 84 St'd 68 °F	
Office Work	Surveyed by Wallace	
Checked D. M. Finley	Notes W. Date Feb-1946	
Date DEC 34	Indexed A. C. Johnson	

WS. 24-B-2

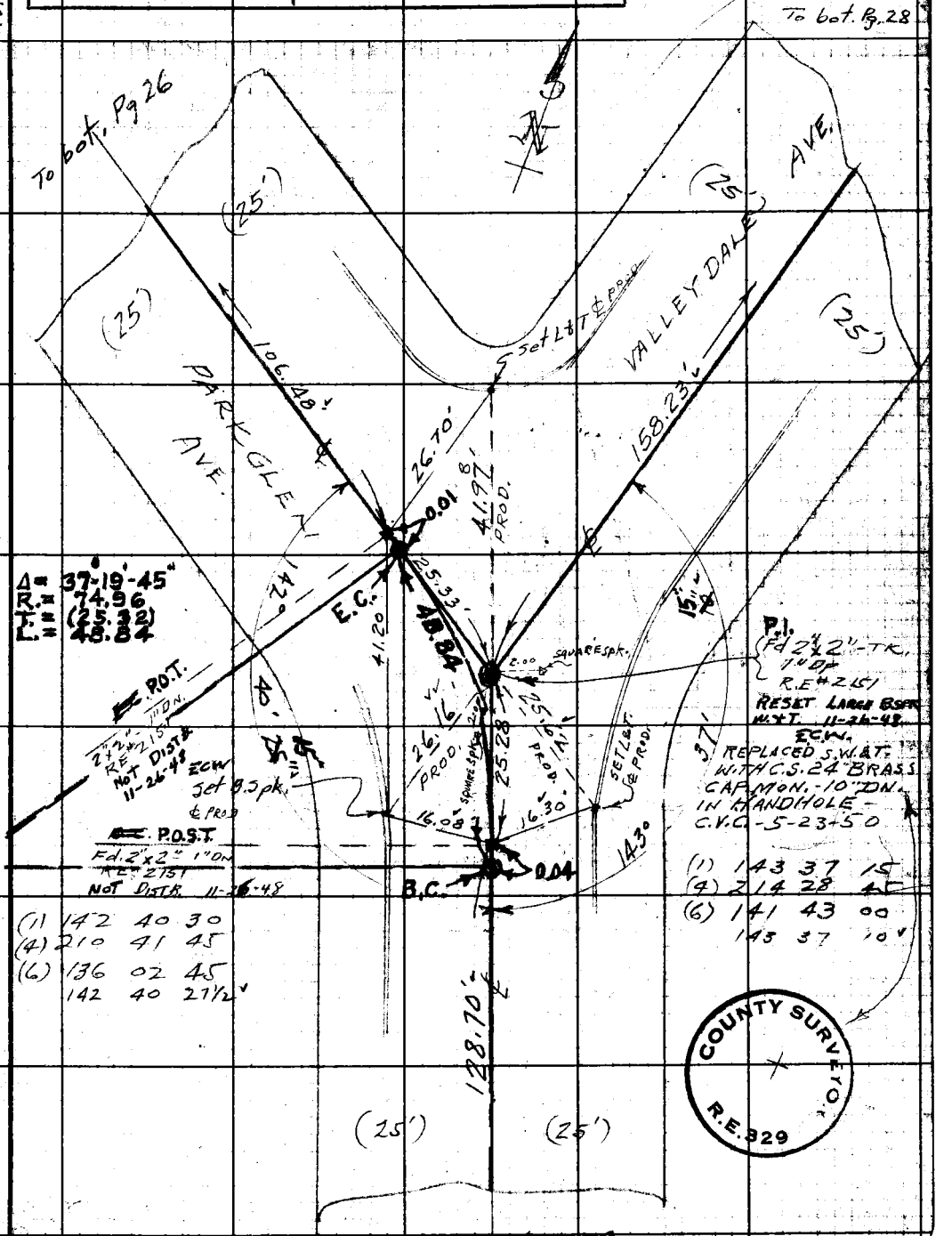

Note: Any Additions or Changes on This Sheet Must be Made and Circled in Red Ink With Date and Name of Person Making Change.

Do not extend notes this side of this line.

RETURN TO
LOS ANGELES COUNTY SURVEYOR
700 HALL OF RECORDS

FORM 247 5M 11-41

F.B. 1179 PG. 26

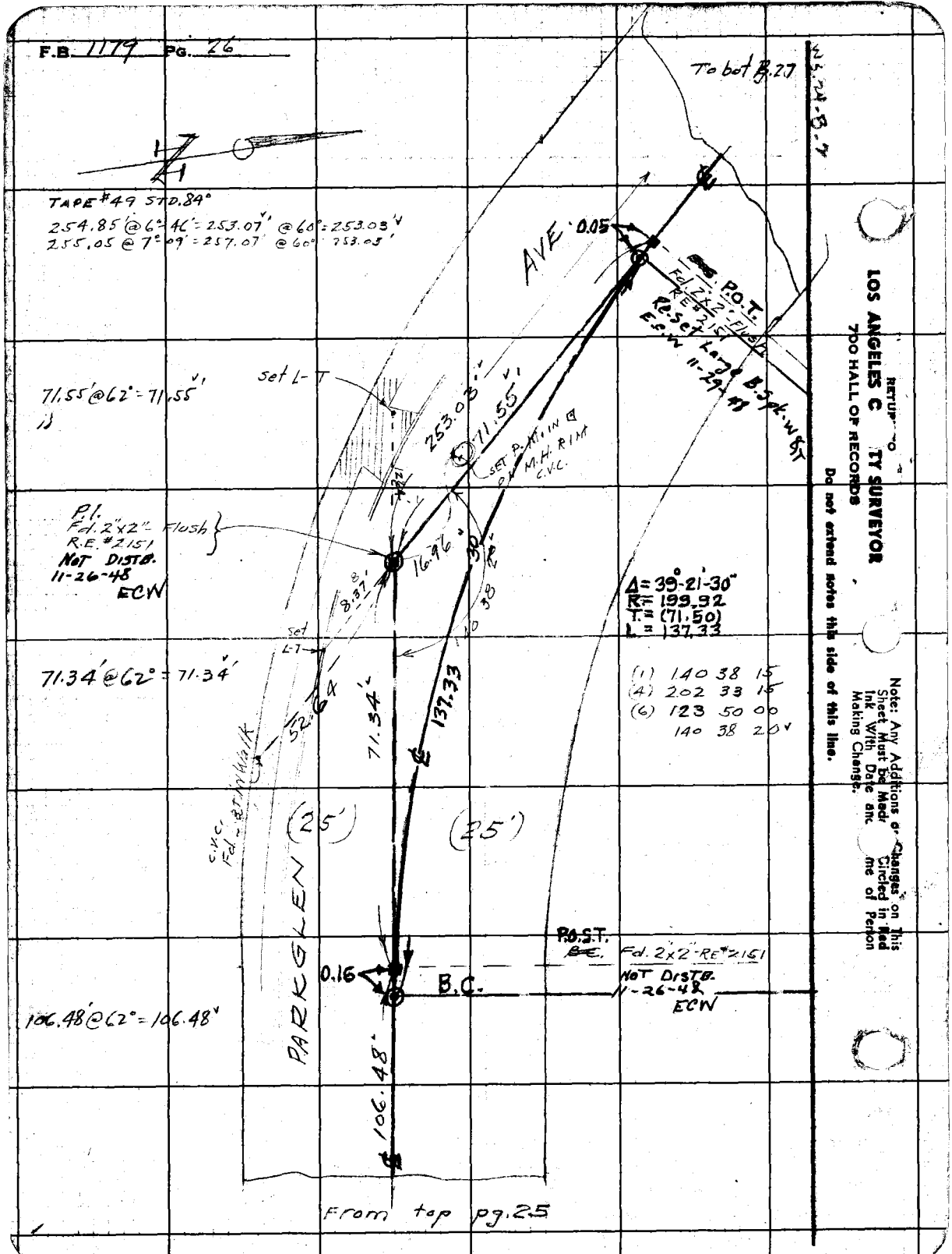

RETURN TO
LOS ANGELES C TY SURVEYOR
700 HALL OF RECORDS
Do not extend notes this side of this line.

Note: Any Additions or Changes on This Sheet Must be Made Circled in Red Ink With Date and Name of Person Making Change.

3490
1.625 N
1.865 S

Notes Ck'd by D. M. Finley	Survey of ESCANLON AVE.	F.B. 1179	PG. 27
Map No. B-2462	W. O. 1150 Tape No. 84 St'd 68 °F		
Office Work	Surveyed by Wallace		
Checked D. M. Finley	Notes W. Date Feb- 1946		
Date DEC '54	Indexed A. C. Johnson		

NOTE: The Adopted Line is straight between 2" I.P. at Inodale Ave. F.B. 1128-8 and 2" I.P. near Valley Ridge Ave. F.B. 1179-41.

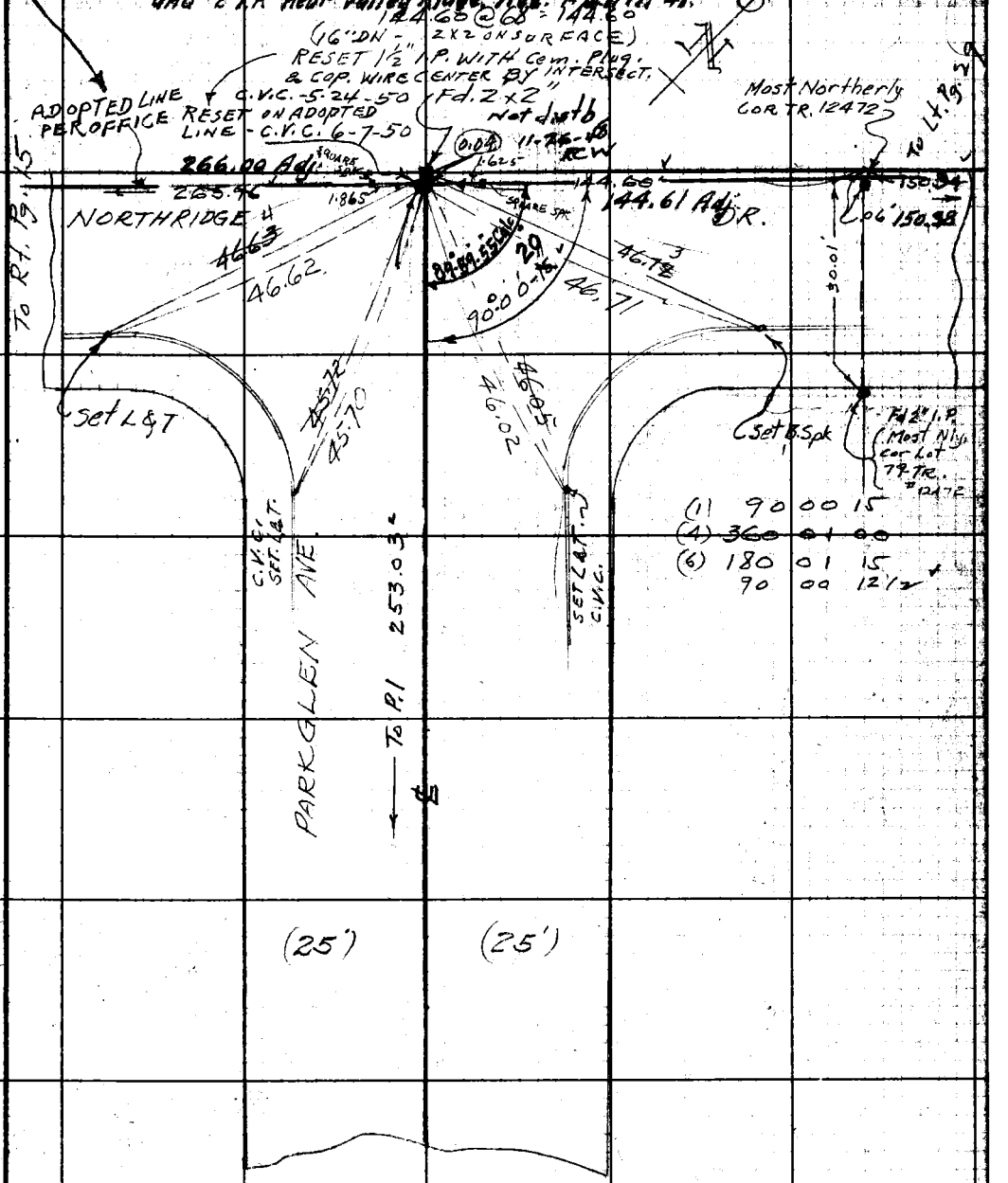

From top Pg. 26

2.915
1.35 N
1.565 S

Note: Any Additions or Changes on This Sheet Must be Made Circled in Red Ink With Date and Time of Person Making Change.

Do not extend notes this side of this line.

RETURN TO
LOS ANGELES COUNTY SURVEYOR
700 HALL OF RECORDS

FORM 247 5M 11-41

F.B. 1177 PG. 28

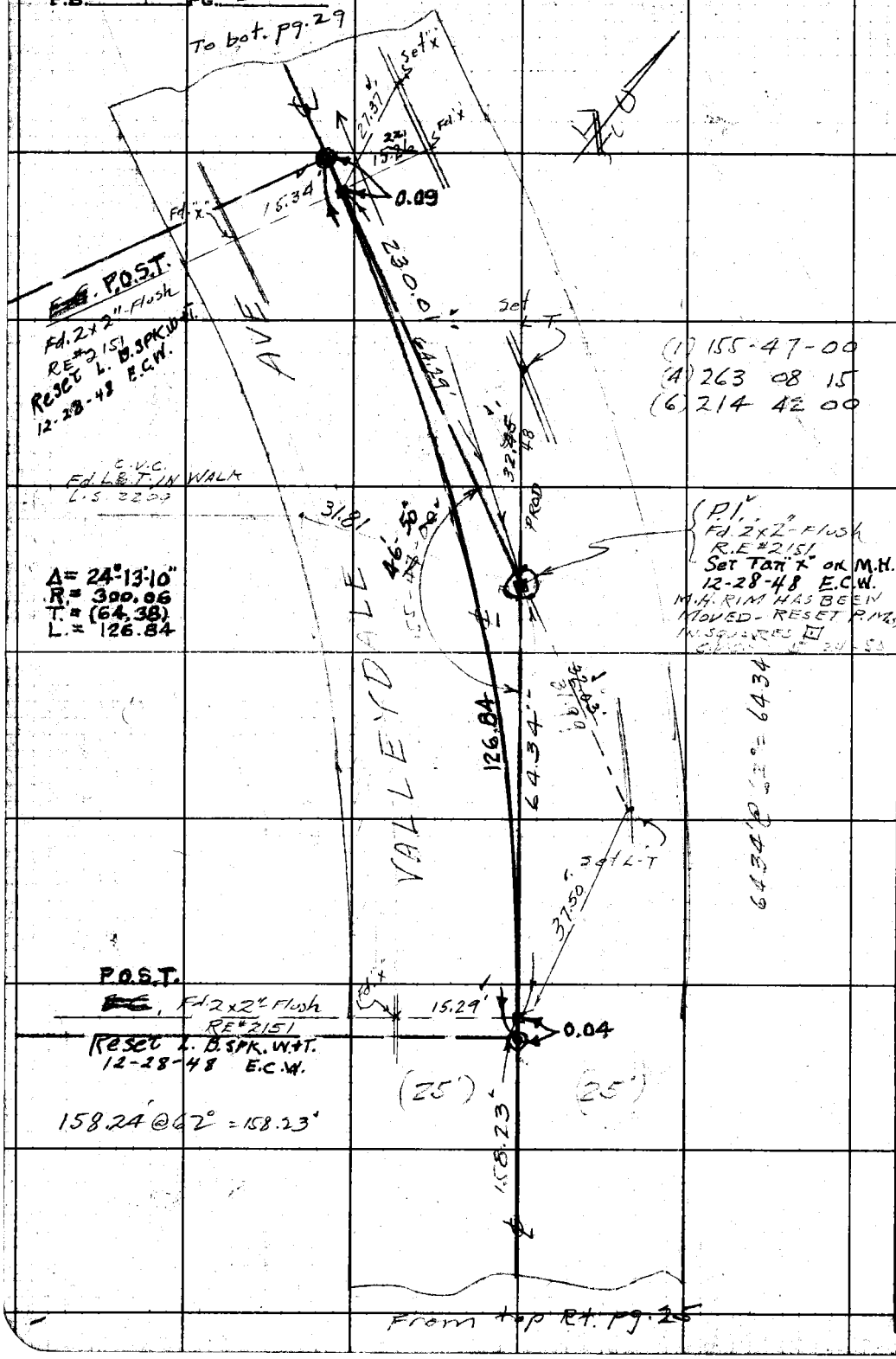

RETURN TO
LOS ANGELES C ITY SURVEYOR
700 HALL OF RECORDS

Do not extend notes this side of this line.

Note: Any Additions or Changes on This Sheet Must be Mad Circled in Red Ink With Date an me of Person Making Change.

Notes Ck'd by D. M. Finley	Survey of ESCANLON AVE	F.B. 1179	PG. 29
Map No. B-2462	W. O. 1150 Tape No. 84 St'd 68 °F		
Office Work	Surveyed by Wallace		
Checked D. M. Finley	Notes W Date Feb 1946		
Date DEC '54	Indexed A. C. Johnson		

3350
1.985 N
1.365 S

WS.W-B-2

NOTE: The adopted line is straight from 2" I.P. at Inadale Ave. to 2" I.P. near Valley Ridge Ave. F.B. 1179-41.

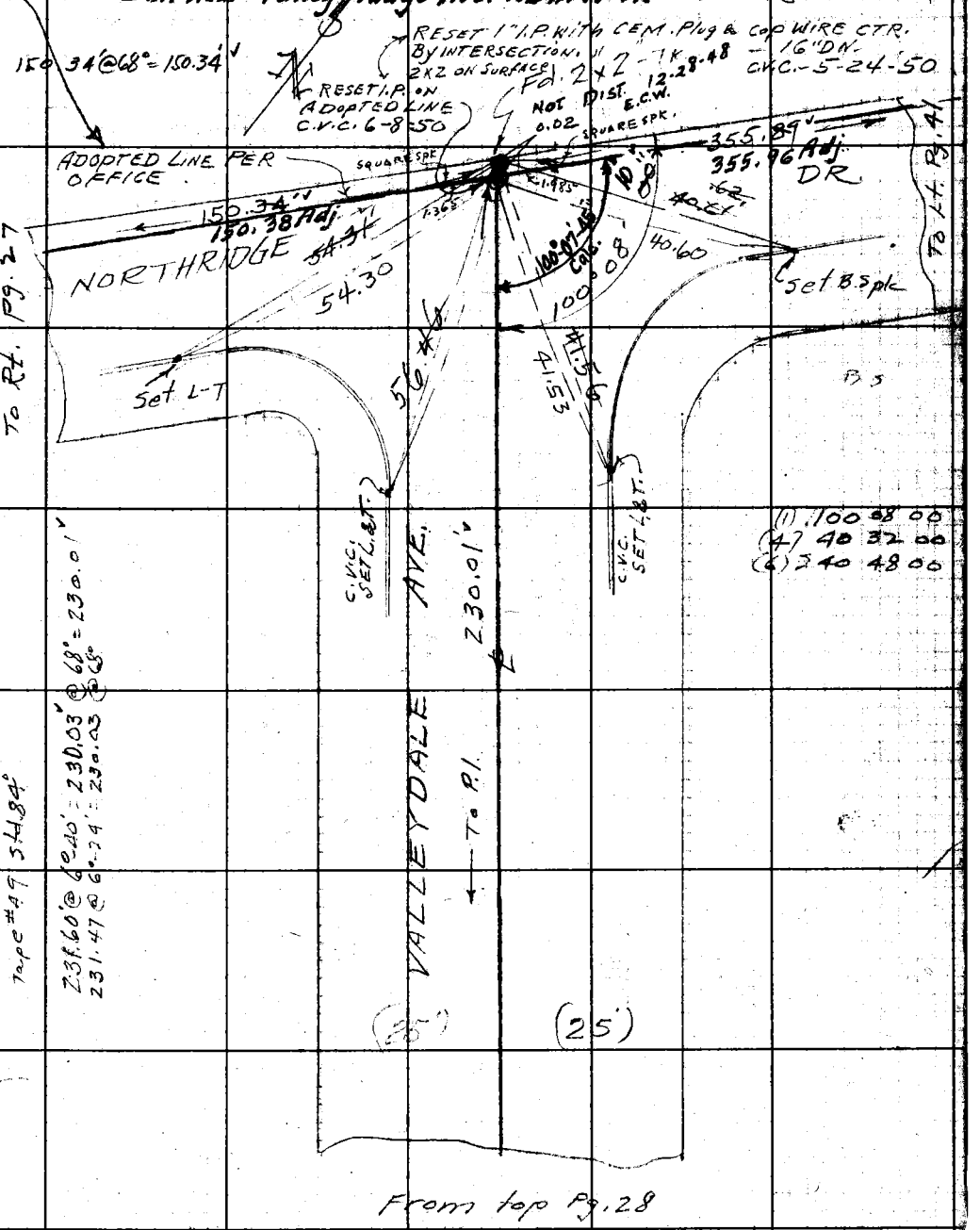

Note: Any Additions or Changes on This Sheet Must be Made Circled in Red Ink With Date and Name of Person Making Change.

Do not extend notes this side of this line.

RETURN TO
LOS ANGELES COUNTY SURVEYOR
700 HALL OF RECORDS

FORM 247 5M 11-41

2.735
1.655
1.080

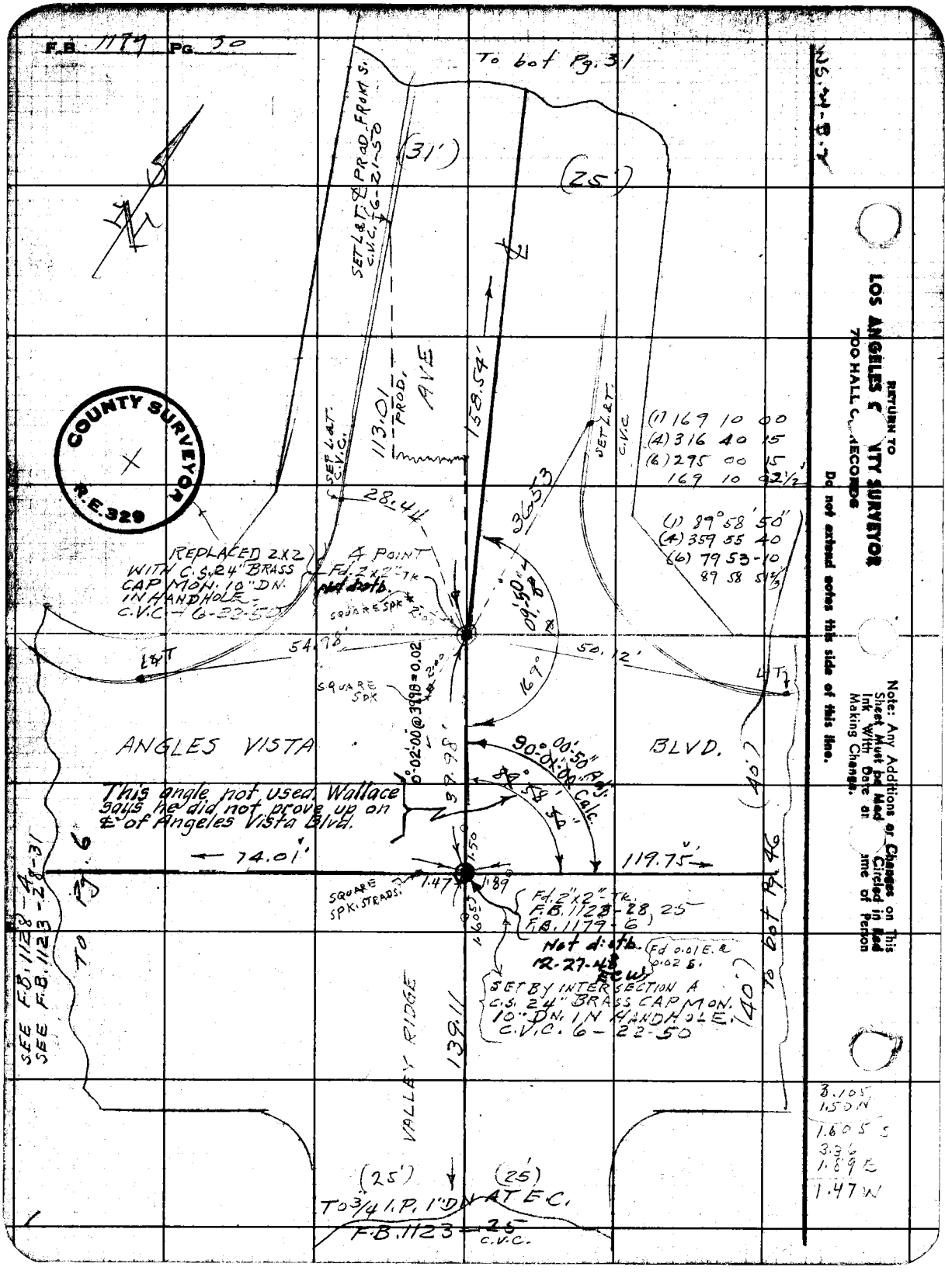
F.B. 1179 Pg. 30
To bot Pg. 31
SET L&T. ℄ PROD. FROM S. C.V.C. 6-21-50
(31')
(25')
℄
AVE
PROD.
113.01
158.54'
SET L&T. C.V.C.
SET L&T. C.V.C.
(1) 169 10 00
(4) 316 40 15
(6) 295 00 15
169 10 02½
(1) 89° 58' 50"
(4) 359 55 40
(6) 79 53-10
89 58 51⅓
28.44
36.53
REPLACED 2X2 WITH C.S. 24" BRASS CAP MON. 10" DN. IN HANDHOLE. C.V.C. 6-22-50
4 POINT
Fd. 2x2" Tk
Not distb.
SQUARE SPK
54.98'
50.12'
L&T
L&T
SQUARE SPK
0°-02'-00" @ 39.98 = 0.02
169°
ANGLES VISTA
BLVD.
39.98'
90°-01'-00" Adj.
00'-50" Calc.
89° 58' 50"
This angle not used. Wallace says he did not prove up on ℄ of Angeles Vista Blvd.
(40')
← 74.01'
119.75'
1.50
1.47
1.89
SQUARE SPK. STRADS.
Fd. 2"x2" Tk. F.B. 1128-28, 25 F.B. 1179-6
Not distb. 12-27-48 ECW
Fd 0.01 E. & 0.02 S.
SET BY INTERSECTION A C.S. 24" BRASS CAP MON. 10" DN. IN HANDHOLE. C.V.C. 6-22-50
(40')
To bot Pg. 46
To Pg. 6
SEE F.B. 1128-4
SEE F.B. 1123-28-31
VALLEY RIDGE
139.11
(25')
(25')
TO 3/4 I.P. 1" DN AT E.C.
F.B. 1123-25 C.V.C.
COUNTY SURVEYOR R.E. 329
RETURN TO LOS ANGELES COUNTY SURVEYOR 700 HALL OF RECORDS
Do not extend notes this side of this line.
Note: Any Additions or Changes on This Sheet Must be Made Circled in Red Ink With Date and Name of Person Making Change.
3.105 1.50 N
1.605 S
3.36 1.89 E
1.47 W

Notes Ck'd by D. M. Finley	Survey of ESCANLON AVE	F.B. 1179	Pg. 31
Map No. B-2462	W. O. 1150 Tape No. St'd °F		
Office Work	Surveyed by Wallace		
Checked D. M. Finley	Notes W. Date Feb 1946		
Date DEC 54	Indexed C. Johnson		

WS-24-B-2

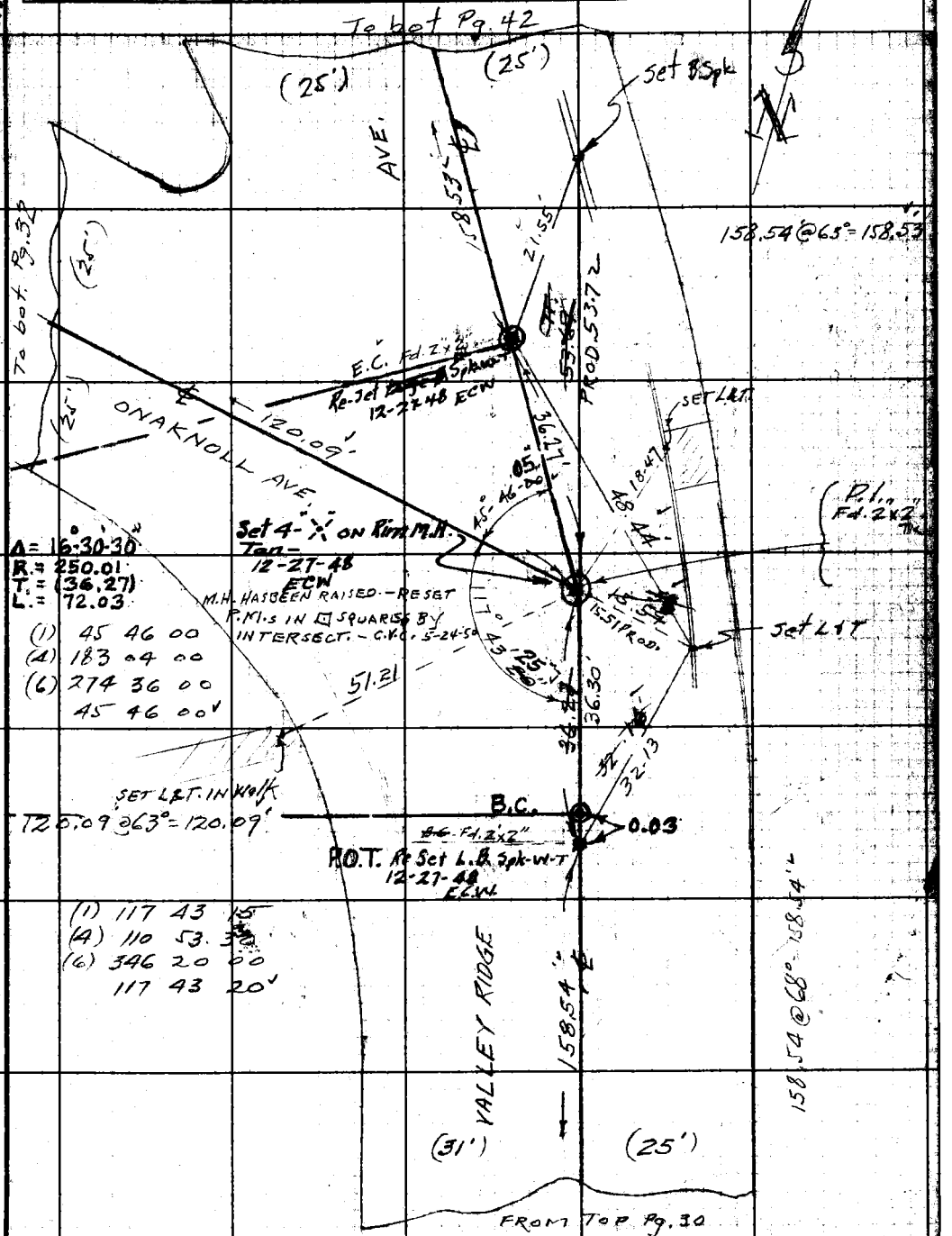

Note: Any Additions or Changes on this Sheet Must be Made and Circled in Red Ink With Date and Name of Person Making Change.

Do not extend notes this side of this line.

RETURN TO
LOS ANGELES COUNTY SURVEYOR
700 HALL OF RECORDS

FORM 247 5M 11-41

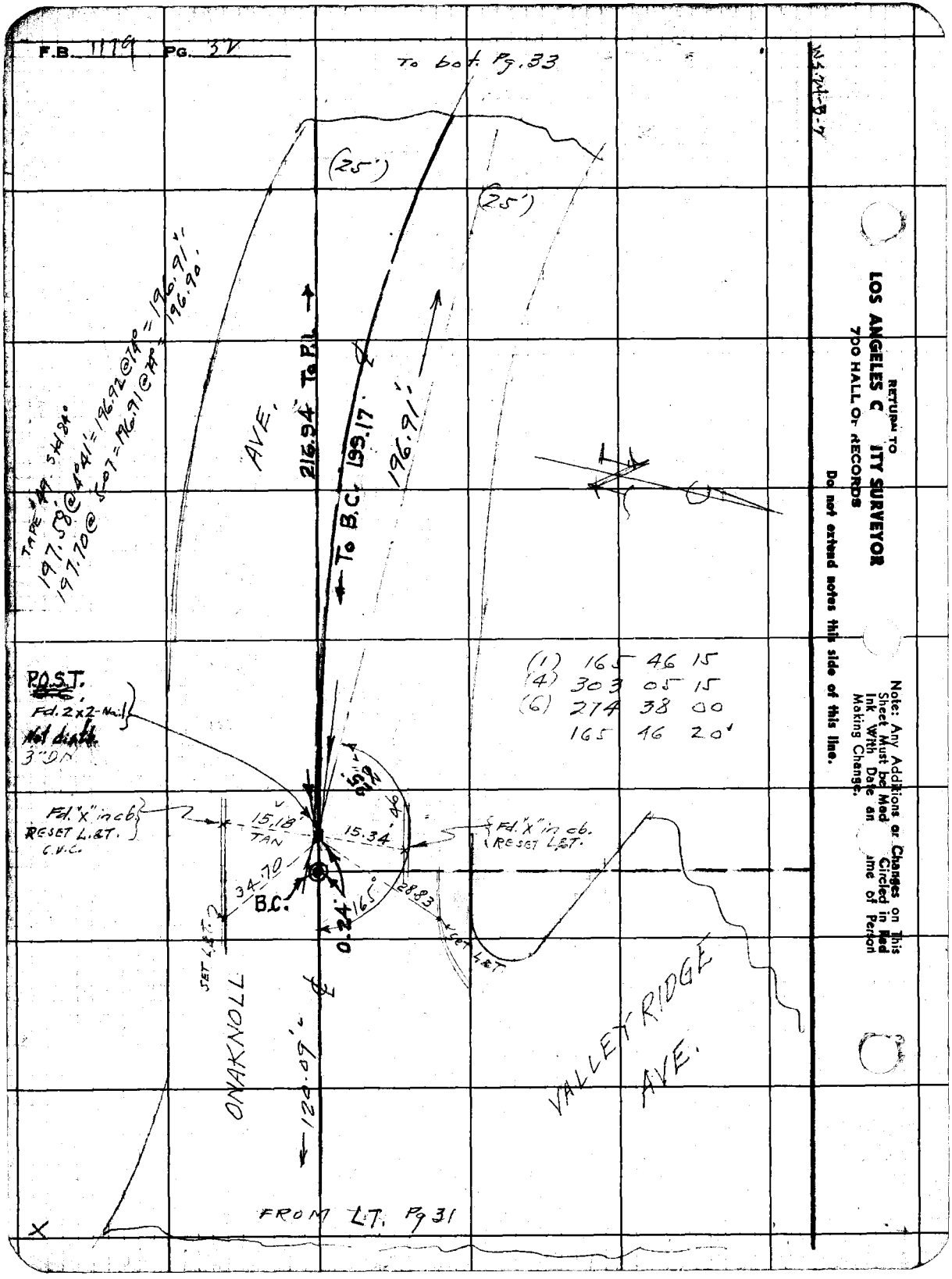
F.B. 1179 PG. 32
To bot. Pg. 33
(25')
(25')
TAPE #49 std 84°
197.58 @ 4°41' = 196.92 @ 74° = 196.91'
197.70 @ 5°07 = 196.91 @ 74° = 196.90'
AVE.
216.94 To P.I.
To B.C. 199.17
196.91'
(1) 165 46 15
(4) 303 05 15
(6) 274 38 00
165 46 20'
P.O.S.T.
Fd. 2x2-Nail
Not disth.
3" DN
Fd. "X" in cb.
RESET L.&T.
C.V.C.
15.18'
TAN
15.34
Fd. "X" in cb.
RESET L.&T.
34.70
B.C.
0.24
165°
28.83
SET L.&T.
SET L.&T.
ONAKNOLL
120.09'
VALLEY RIDGE
AVE.
FROM L.T. Pg 31
RETURN TO
LOS ANGELES C ITY SURVEYOR
700 HALL OF RECORDS
Do not extend notes this side of this line.
Note: Any Additions or Changes on This Sheet Must be Mad Circled in Red Ink With Date an ame of Person Making Change.

Notes Ck'd by D. M. Finley	Survey of ESCANLON AVE	F.B. 1179 PG. 33
Map No. B-2462	W. O. 1150 Tape No. 84 St'd 68 °F	
Office Work	Surveyed by WALLACE	
Checked D. M. Finley	Notes W Date Feb. 1946	
Date DEC '54	Indexed A. C. Johnson	

WS. 24-B-2

Note: Any Additions or Changes on This Sheet Must be Made Circled in Red Ink With Date and Name of Person Making Change.

RETURN TO
LOS ANGELES COUNTY SURVEYOR
700 HALL OF RECORDS

Do not extend notes this side of this line.

FORM 247 5M 11-41

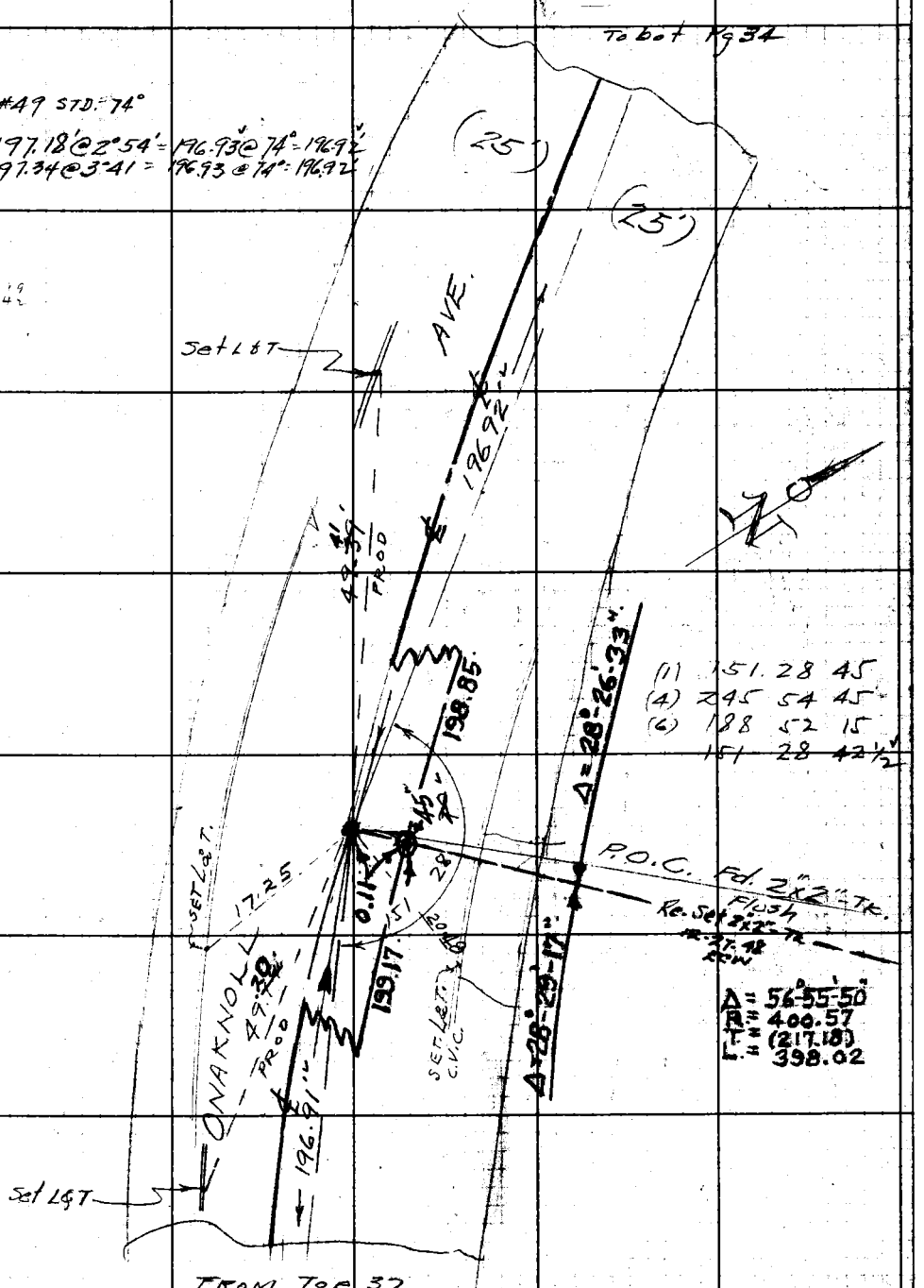

RETURN TO
LOS ANGELES C[illegible]NTY SURVEYOR
700 HALL O[illegible] RECORDS

Note: Any Additions or Changes on This Sheet Must be Mad[illegible] Circled in Red Ink With Date an[illegible]ame of Person Making Change.

Do not extend notes this side of this line.

WS 24-B-7

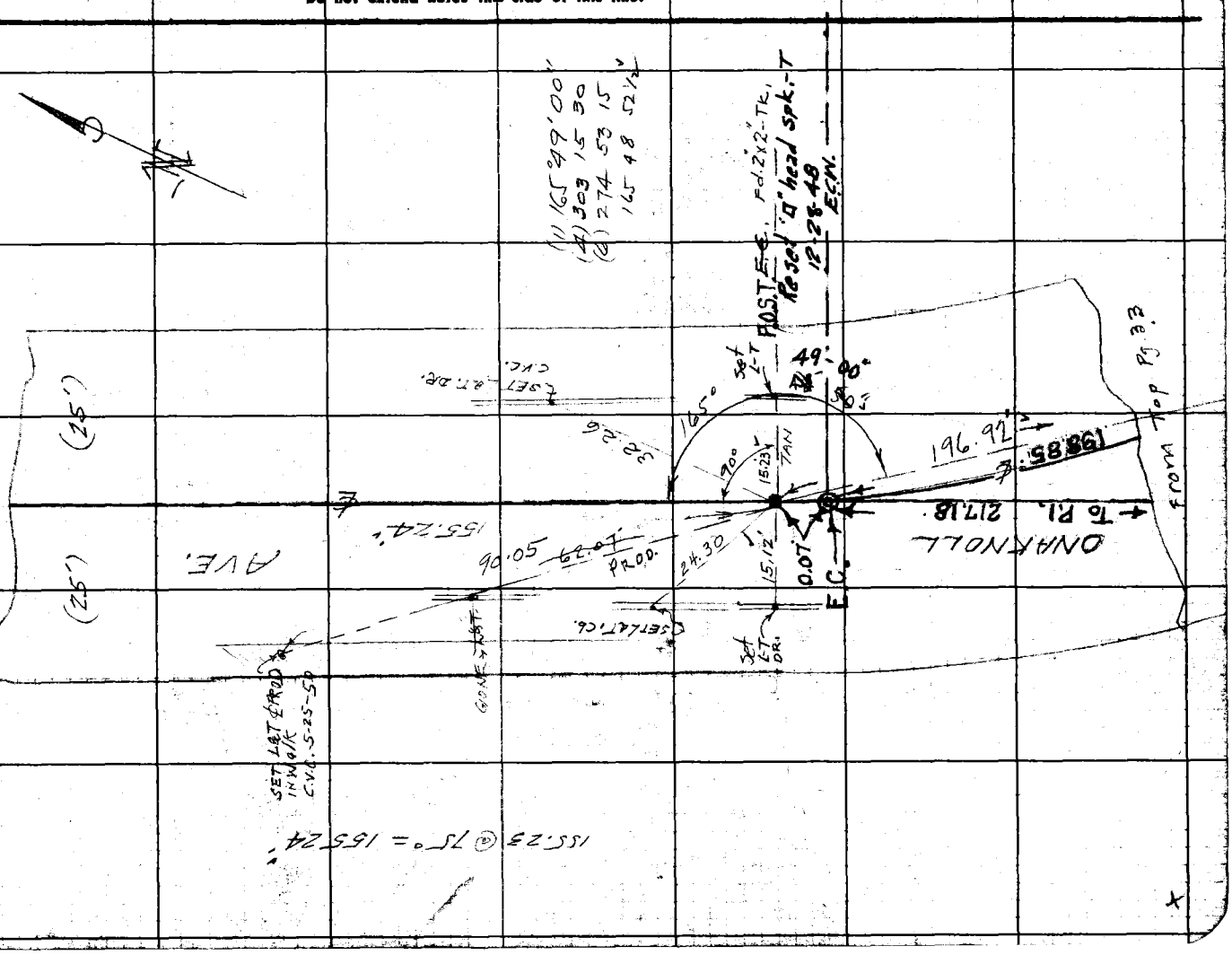

F.B. 1174 PG. 34

Notes Ck'd by D. M. Finley	Survey of ESCANLON AVE	F.B. 1119 Pg. 35
Map No. B-2462	W. O. 1150 Tape No. 84 St'd 68 °F	
Office Work	Surveyed by Wallace	
Checked D. M. Finley	Notes W. Date Feb 1946	
Date DEC 54	Indexed A. C. Johnson	

W3.24-B-2

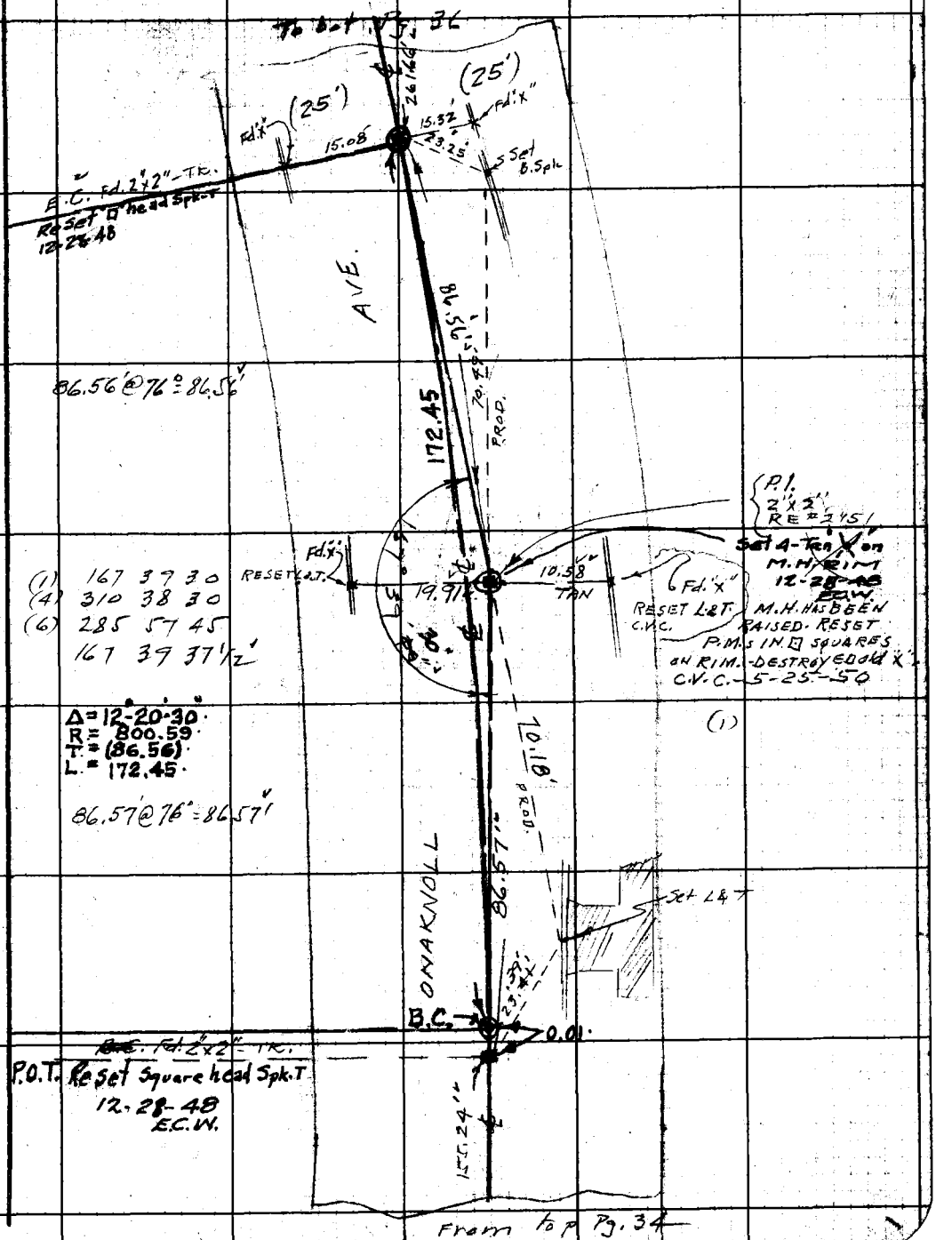

Note: Any Additions or Changes on This Sheet Must be Made Circled in Red Ink With Date and Name of Person Making Change.

Do not extend notes this side of this line.

RETURN TO
LOS ANGELES COUNTY SURVEYOR
700 HALL OF RECORDS

FORM 247 5M 11-41

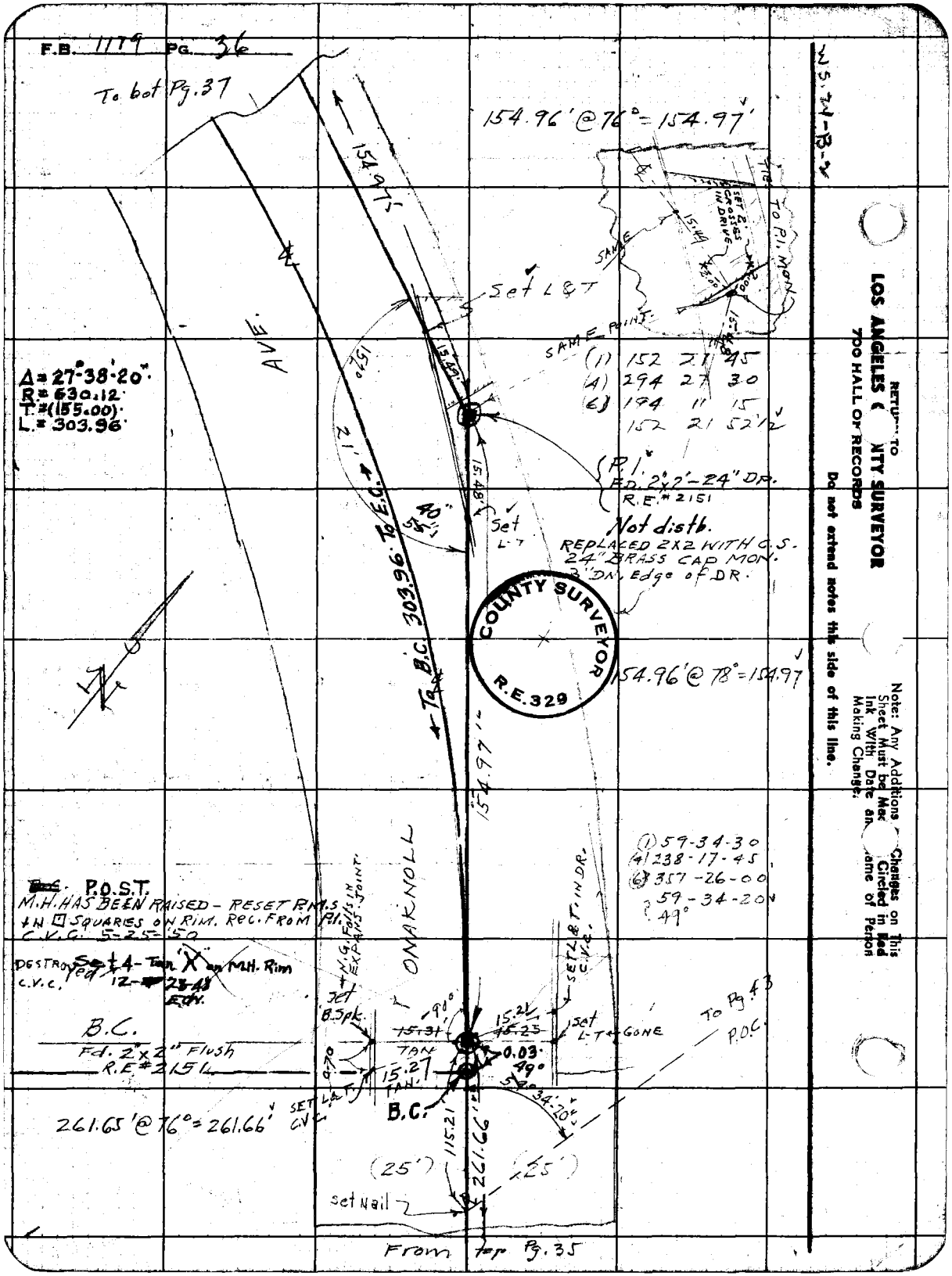
F.B. 1179 PG. 36
To bot Pg. 37
154.96' @ 76° = 154.97'
154.97'
Set L&T
SAME POINT
SAME
TIE TO P.I. MON.
SET 2 CROSSES IN DRIVE
15.49
15.48
15.49
15.48
(1) 152 21 45
(4) 294 27 30
(6) 194 11 15
152 21 52½
P.I.
FD. 2"x2'-24" DR.
R.E. # 2151
Not distb.
REPLACED 2X2 WITH C.S.
24" BRASS CAP MON.
3" DN. Edge of DR.
Δ = 27°-38'-20"
R = 630.12
T. = (155.00)
L. = 303.96
AVE.
157°
21'
40°
55'
Set L-T
To B.C. 303.96 To E.C.
COUNTY SURVEYOR
R.E. 329
154.96' @ 78° = 154.97
154.97'
ONAKNOLL
(1) 59-34-30
(4) 238-17-45
(6) 357-26-00
59-34-20
49°
P.O.S.T.
M.H. HAS BEEN RAISED - RESET P.M.S
+ IN □ SQUARES ON RIM. REC. FROM P.I.
C.V.C. 5-25-'50
DESTROYED
Set 4-Tan "X" on M.H. Rim
C.V.C. 12-23-43
EDY.
N.G. Folds in EXPANS. JOINT
SET L&T IN DR. C.V.C.
Set B.Spk.
90°
15.31
15.21
15.25
Set L-T GONE
To Pg. 43
P.O.C.
B.C.
Fd. 2"x2" Flush
R.E. # 2151
TAN
0.03
49°
15.27
TAN.
B.C.
SET L&T C.V.C.
261.65' @ 76° = 261.66'
115.21
261.66'
34'-20"
(25')
(25')
Set Nail
From top Pg. 35
RETURN TO
LOS ANGELES COUNTY SURVEYOR
700 HALL OF RECORDS
Do not extend notes this side of this line.
Note: Any Additions or Changes on This Sheet Must be Made Circled in Red Ink With Date and Name of Person Making Change.

Notes Ck'd by D. M. Finley	Survey of ESCANLON AVE	F.B. 1179	PG. 37
Map No. B-2462	W. O. 1150 Tape No. 84 St'd 68 °F		
Office Work	Surveyed by Wallace		
Checked D. M. Finley	Notes W Date MAR. 1946		
Date DEC '54	Indexed A. C. Johnson		

WS. 24-B-2

To bot Pg. 38

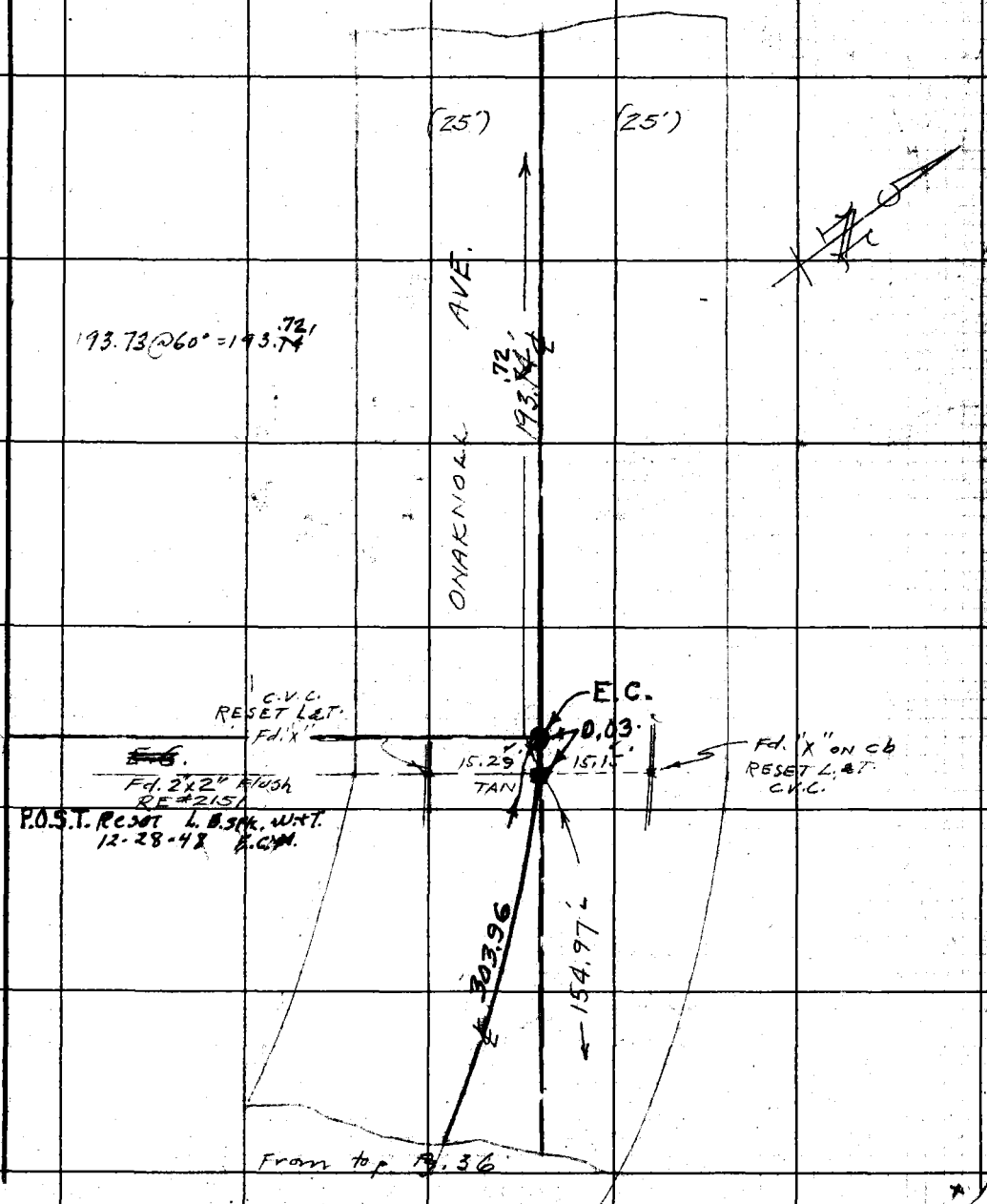

From top Pg. 36

Note: Any Additions or Changes on This Sheet Must be Made Circled in Red Ink With Date and Name of Person Making Change.

Do not extend notes this side of this line.

RETURN TO
LOS ANGELES COUNTY SURVEYOR
700 HALL OF RECORDS

FORM 247 BM 11-41

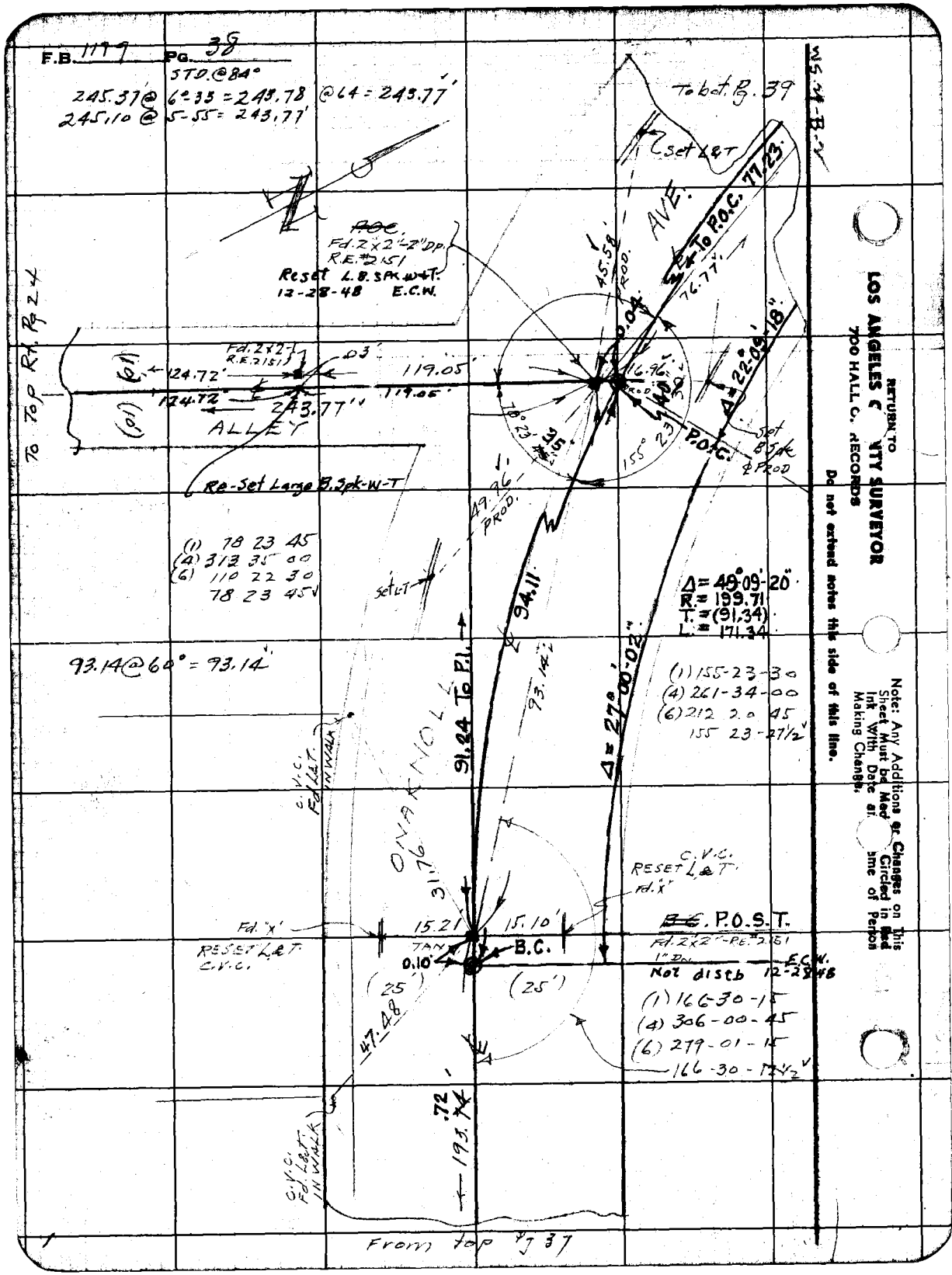
F.B. 1179 PG. 38
STD. @ 84°
245.37 @ 6°-33 = 243.78 @ 64 = 243.77'
245.10 @ 5-55 = 243.77'
To bot. Pg. 39
Set L&T
AVE.
To P.O.C. 77.23
Fd. 2x2"-2" DP.
R.E. #2151
Reset L.B. SPK W+T.
12-28-48 E.C.W.
45.58' PROD.
76.77'
0.04
Δ = 22°-09'-18"
To Top Rt. Pg 24
Fd. 2x2-1
R.E. 2151
.03'
124.72'
119.05'
124.72
119.05'
243.77'
ALLEY
(01)
(01)
16.96'
40'
70°23'
35'
155°23'
P.O.C.
Set B Spk
℄ PROD
Re-Set Large B. Spk-W-T
49.96' PROD.
(1) 78 23 45
(4) 313 35 00
(6) 110 22 30
78 23 45
Set L&T
94.11
Δ = 49°09'-20"
R = 199.71
T = (91.34)
L = 171.34
93.14 @ 60° = 93.14'
93.14'
(1) 155-23-30
(4) 261-34-00
(6) 212 20 45
155 23-27½
91.24 To P.I.
Δ = 27°00'-02"
C.V.C. Fd. L&T. IN WALK
ONAKNOLL
31.76
C.V.C. RESET L&T.
Fd. "X"
Fd. "X"
15.21
15.10'
B.C.
TAN
0.10'
RESET L&T. C.V.C.
P.O.S.T.
Fd. 2x2"-R.E. #2151
1" Dn.
E.C.W.
Not distb 12-28-48
(25')
(25')
47.48
(1) 166-30-15
(4) 306-00-45
(6) 279-01-15
166-30-12½
.72
193.74
C.V.C. Fd. L&T. IN WALK
From top Pg 37
RETURN TO
LOS ANGELES COUNTY SURVEYOR
700 HALL OF RECORDS
Do not extend notes this side of this line.
Note: Any Additions or Changes on This Sheet Must be Made Circled in Red Ink With Date and Name of Person Making Change.

Notes Ck'd by D. M. Finley	Survey of ESCANLON AVE	F.B. 1179 PG. 39
Map No. B-2462	W. O. 1150 Tape No. 84 St'd 68 °F	
Office Work	Surveyed by WALLACE	
Checked D. M. Finley	Notes W. Date MAR. 1946	
Date DEC '54	Indexed A. C. Johnson	

WS 24-B-2

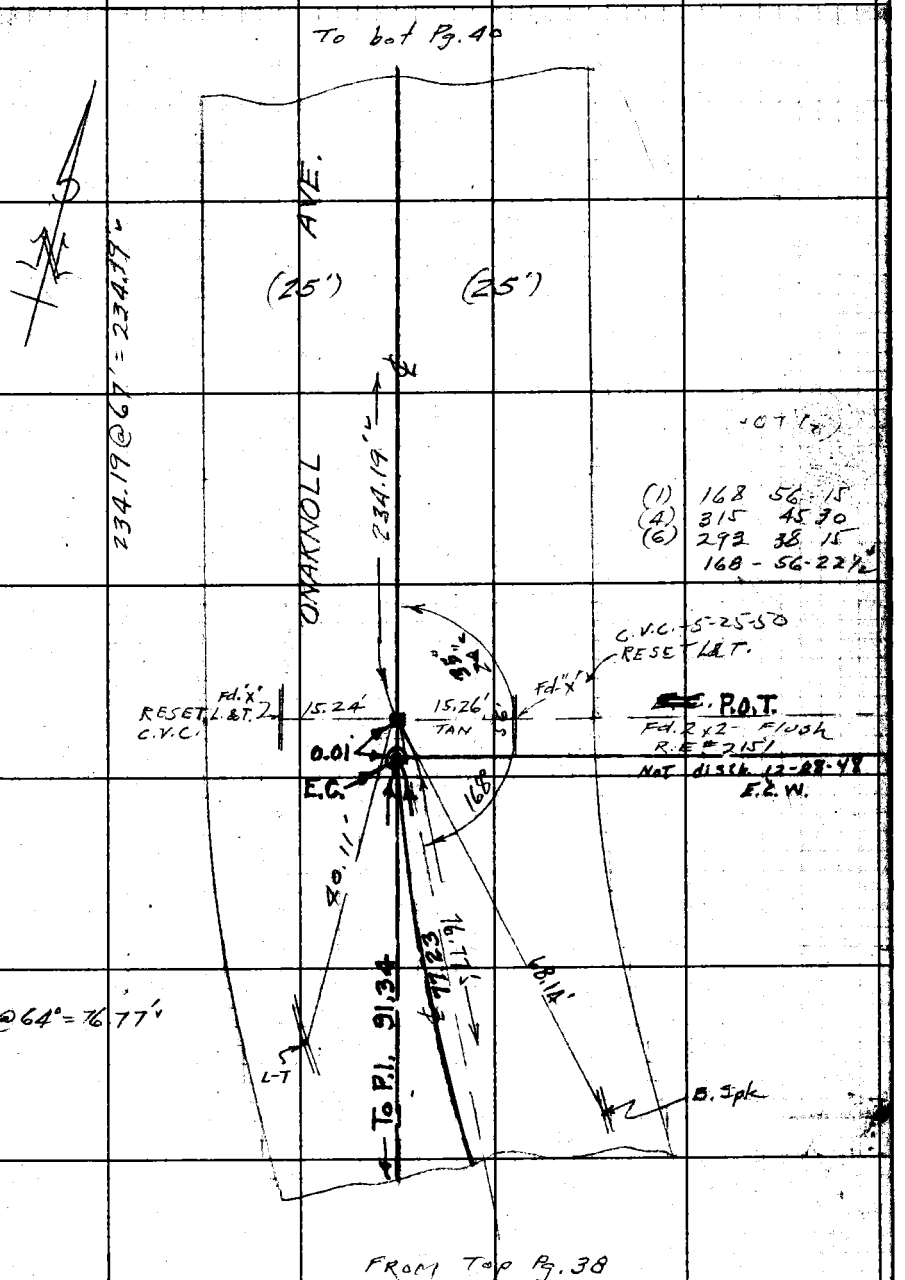

Note: Any Additions or Changes on This Sheet Must be Made and Circled in Red Ink With Date and Name of Person Making Change.

Do not extend notes this side of this line.

RETURN TO
LOS ANGELES COUNTY SURVEYOR
700 HALL OF RECORDS

FORM 247 5M 11-41

F.B. 1179 PG. 40

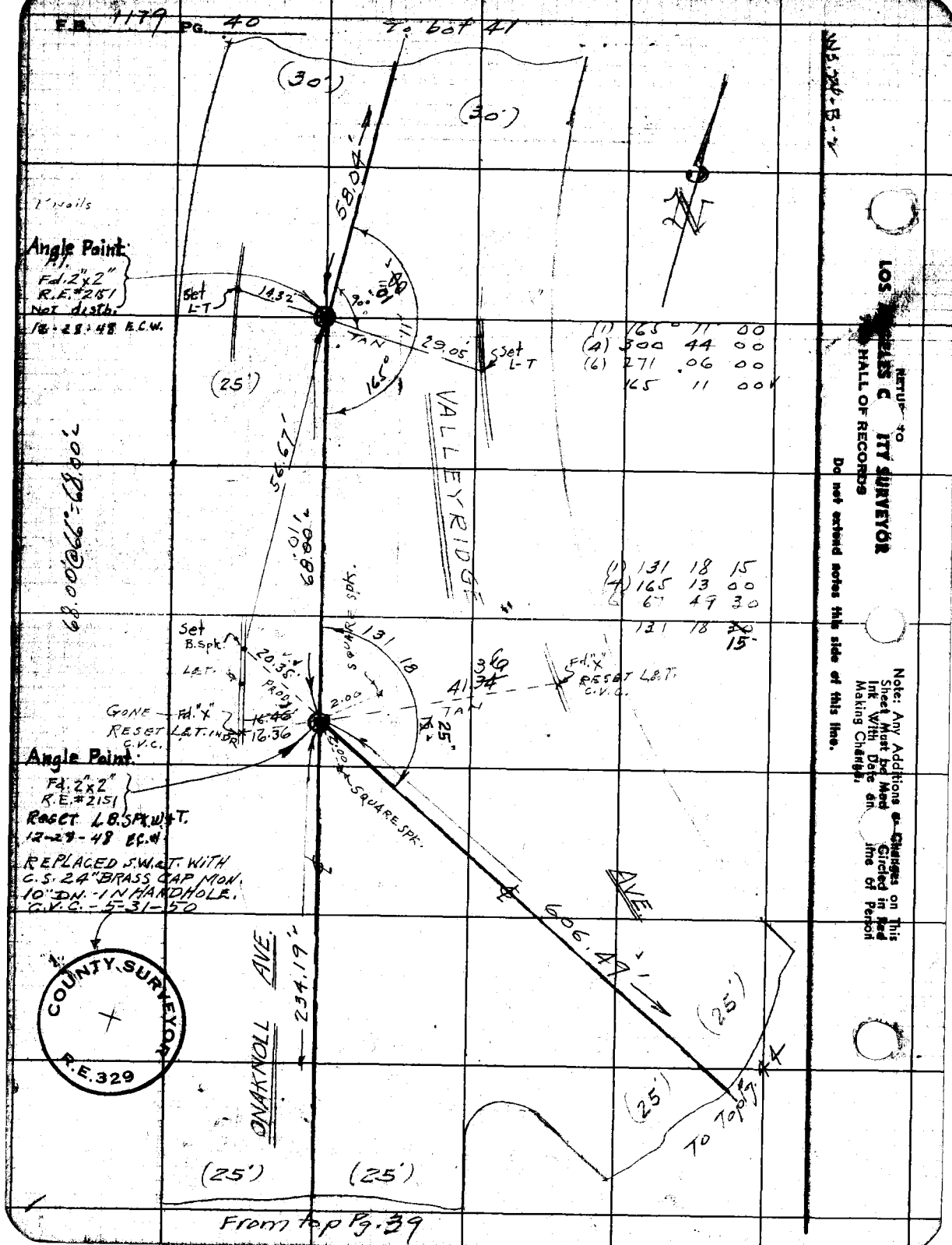

RETURN TO
LOS [redacted] CITY SURVEYOR
HALL OF RECORDS

Do not extend notes this side of this line.

Note: Any Additions or Changes on This Sheet Must be Made in Red Ink With Date and Circled in Red Making Change. Time of Person

Notes Ck'd by D. M. Finley
Map No. B-2462
Office Work
Checked D. M. Finley
Date DEC 54

Survey of ESCANLON AVE
W. O. 150 Tape No. 84 St'd 68 °F
Surveyed by Wallace
Notes VL Date MAY 1946
Indexed C. Johnson

F.B. 1179 Pg. 41

W5.24-B12

Note: Any Additions or Changes on This Sheet Must be Made in Ink With Date and Name of Person Making Change.

Do not extend notes this side of this line.

RETURN TO LOS ANGELES COUNTY SURVEYOR 700 HALL OF RECORDS

FORM 247 SM 11-41

48.59 @ 69° = 48.59
E.V.C. - 6-1-50
REPLACED 2" I.P. WITH C.S. 24" BRASS CAP MON. 16" DN. - NO HANDHOLE (Fd. 2" I.P. - Pls. Tg. R.E. # 2151 Not dist'd.

(1) 134° 12' 45"
(4) 176 50 45
(6) 85 16 00
134 12 40

Wallace says to put angular adjustment at this short sight. Aug. 9, 1946

48.59

(1) 89 58 30
(4) 359 02 00
(6) 179 03 30
89 - 55 - 30

C.V.C.
SET L & T. IN C.G.
Not dist'd. REMOVED - C.V.C.
2.90'
Fd. 2" x 2" Tg. Flush R.E. # 2151
Set Nail
22.50
152.65'
Fd. 2" x 4" R.E. # 2
28.99
Fd. L & T. in C.G.
To 2" I.P. F.B. 1218-225 224
32.00' N.
Gone 2'-10" E.C.W.

To Ingalsbe Ave. 1181.67
355.96 Calc.
355.96 Adj.
SQUARE SPK. 2.00' N.
SQUARE SPK. 2.00' W.
SQUARE SPK. 2.00' E.
SQUARE SPK. 2.00' S.
134° 12' 40"
1349.76
76.05
49.80
44.35
Dis.
TR. LINE
SET C.S. 24" BRASS CAP MON. 10" DN. - IN HANDHOLE BY INTER. C.V.C. - 5-31-50
NORTH RIDGE
Set B.S. Pk.
SET C.V.C. 4'T.
To R.L. Pg. 27

COUNTY SURVEYOR
R.E. 329

ANGLE TURNED From pt. of INTR. 2-10-47 E.C.W.
(1) 90 01 45
(4) 360 07 15
(6) 180 11 00
90° 01' 50" +
02-10 Adj.

ANGLE TURNED To 2" I.P. F.B. 1218-225 2-10-47 E.C.W.
(1) 134° 09' 30"
(4) 176 37 45
(6) 84 56 30
134° 09' 25" Adj.
25" Adj.

VALLEY RIDGE AVE.
(30')
(30')
128.92'
186.76'
To P.I.
186.97 @ 63° = 186.76'
58.04'
Not dist'd. 12 E.C.W. 23-48
P.O.T. Fd. old 2" x 2" No. 1
FROM Top Pg. 40'

F.B. 1179 Pg. 42

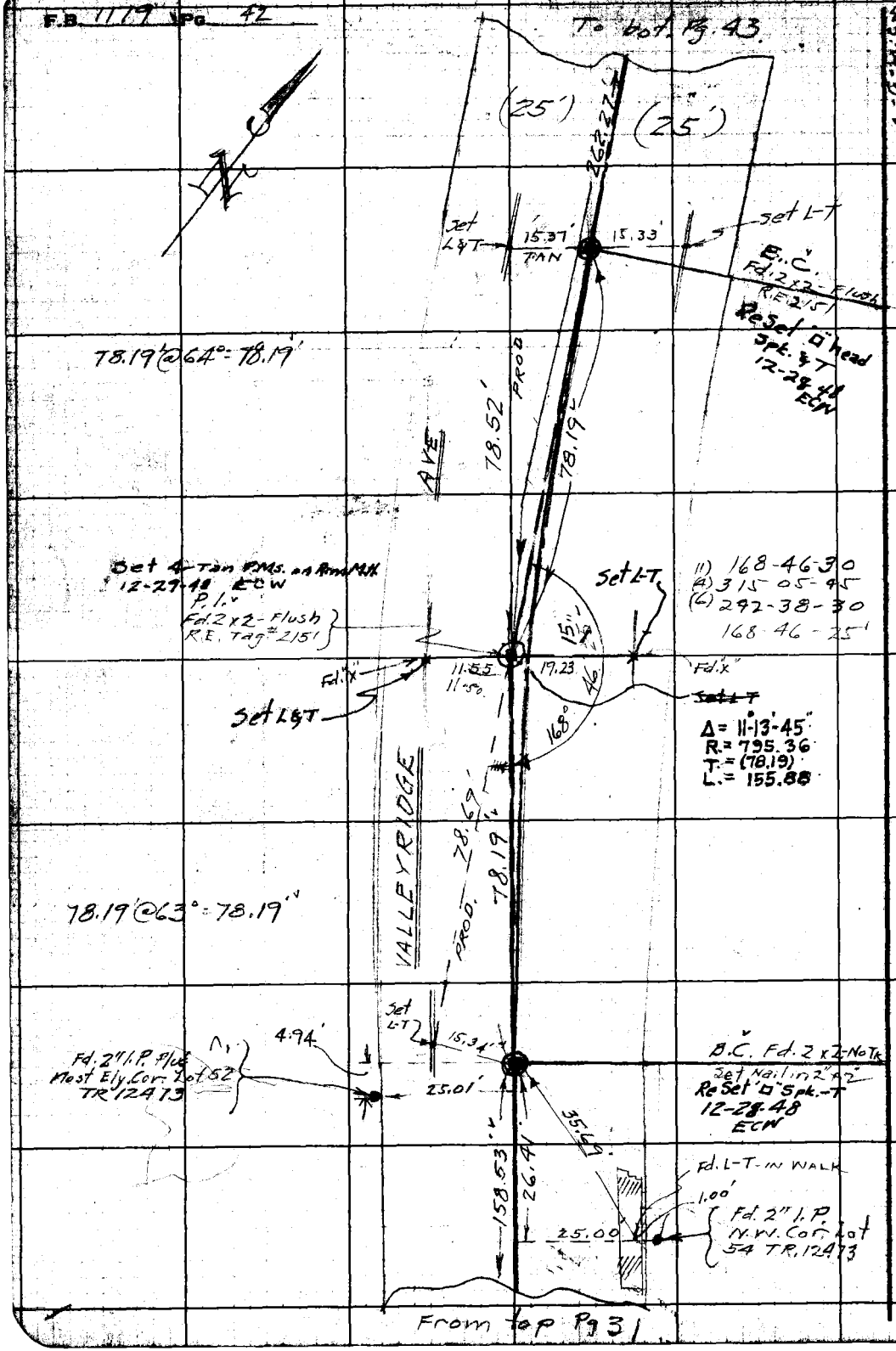

RETURN TO
LOS ANGELES COUNTY SURVEYOR
700 HALL OF RECORDS
Do not extend notes this side of this line.
Note: Any Additions or Changes on This Sheet Must be Made Circled in Red Ink With Date and Name of Person Making Change.

Notes Ck'd by D. M. Finley	Survey of ESCANLON AVE	F.B. 1179	PG. 43
Map No. B-2462	W. O. 1150 Tape No. 84 St'd 68 °F		
Office Work	Surveyed by Wallace		
Checked D. M. Finley	Notes W. Date MAR. 1946		
Date DEC 54	Indexed A. C. Johnson		

WS 21-B-2

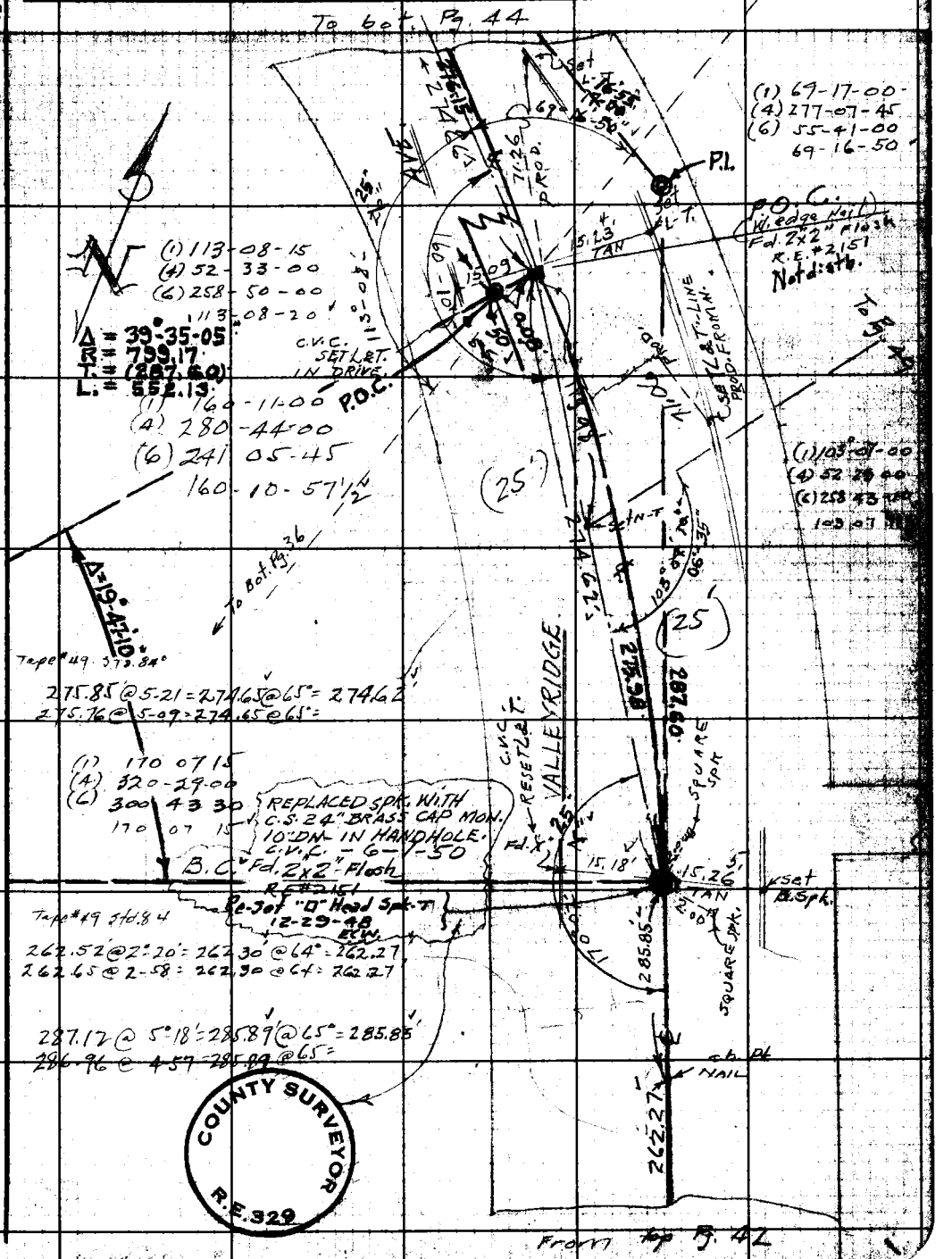

Note: Any Additions or Changes on this Sheet Must be Made Circled in Red Ink With Date and Name of Person Making Change.

Do not extend notes this side of this line.

RETURN TO LOS ANGELES COUNTY SURVEYOR 700 HALL OF RECORDS

COUNTY SURVEYOR R.E. 329

FORM 247 5M 11-41

F.B. 1179 PG. 44

To bot. Rt. Pg. 40



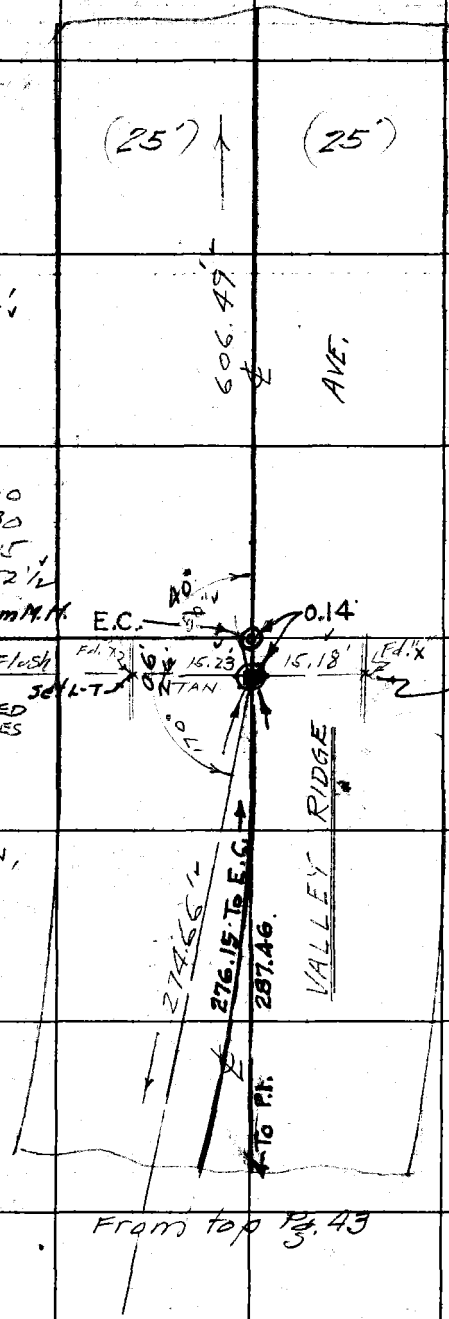

606.49' @ 68° = 606.49'

(1) 170 07 00
(4) 320 27 30
(6) 300 41 15
170 ~~26~~ 06 52½

DESTROYED
~~Det.~~ 4-Tan Rims on Rim M.H.
12-27-48 ECW

~~E.C.~~ Fd. 2"x2" - Flush
R.E. #2151
M.H. HAS BEEN RAISED
RESET P.M.S IN □ SQUARES
ON M.H. RIM.
C.V.C. 6-1-50

274.67 @ 64° = 274.66'

From top Pg. 43

RETURN TO
LOS ANGELES COUNTY SURVEYOR
700 HALL OF RECORDS

Do not extend notes this side of this line.

Note: Any Additions or Changes on This Sheet Must be Made Circled in Red Ink With Date and Name of Person Making Change.

Notes Ck'd by D. M. Finley	Survey of ESCANLON AVE	F.B. 1179 Pg. 45
Map No. B-2462	W. O. 1150 Tape No. 84 St'd 68 °F	
Office Work	Surveyed by WALLACE	
Checked D. M. Finley	Notes W. Date MAR. 1946	
Date DEC '54	Indexed A. C. Johnson	

COUNTY SURVEYOR R.E. 329

WS-24-B-2

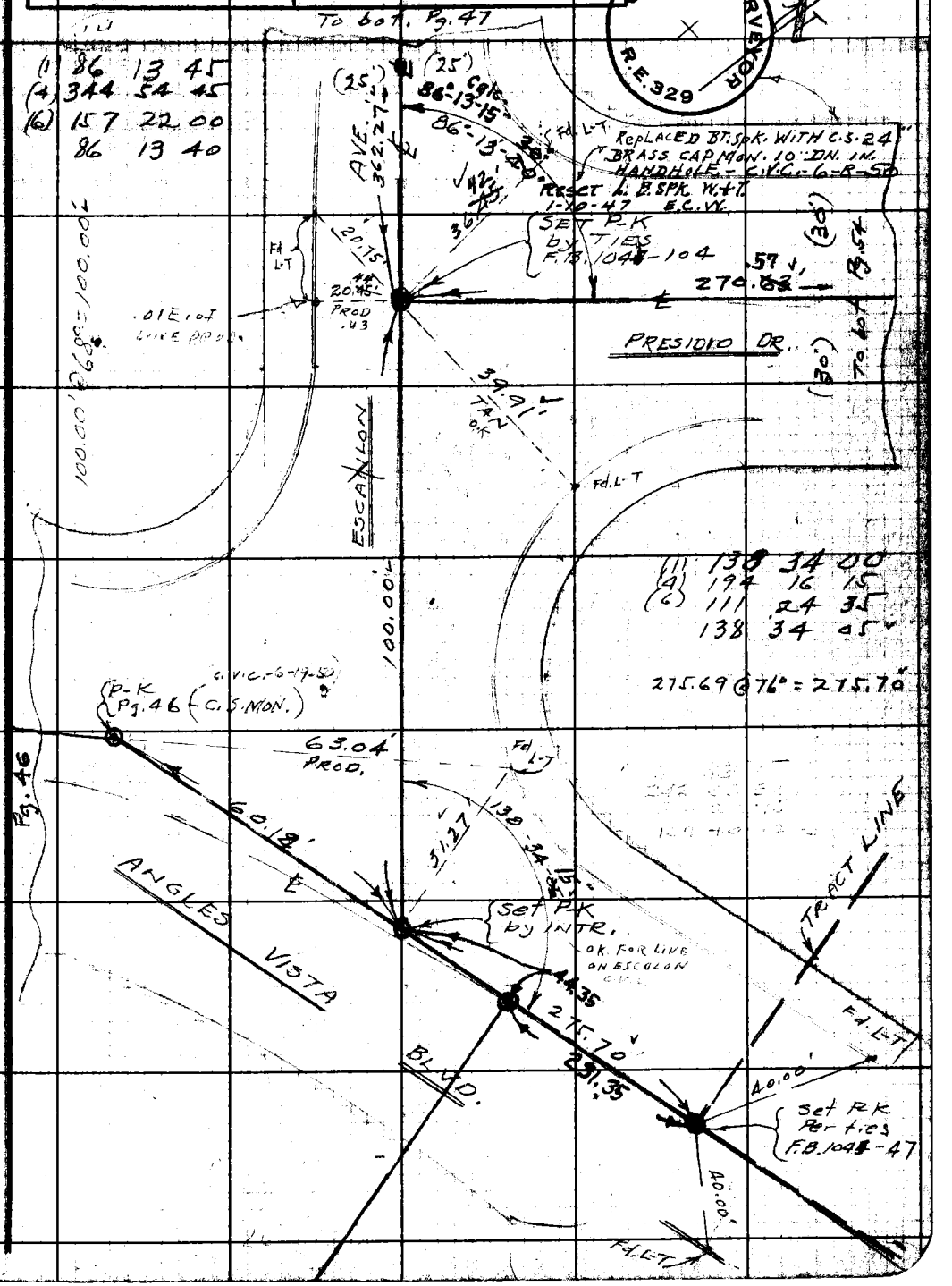

Note: Any Additions or Changes on this Sheet Must be Made and Circled in Red Ink With Date and Name of Person Making Change.

Do not extend notes this side of this line.

LOS ANGELES COUNTY SURVEYOR
700 HALL OF RECORDS

FORM 247 BM 15-41

RETURN TO
LOS ANGELES COUNTY SURVEYOR
700 HALL OF RECORDS

Note: Any Additions or Changes on This Sheet Must be Made & Circled in Red Ink With Date and Name of Person Making Change.

Do not extend notes this side of this line.

WS 24-B-2

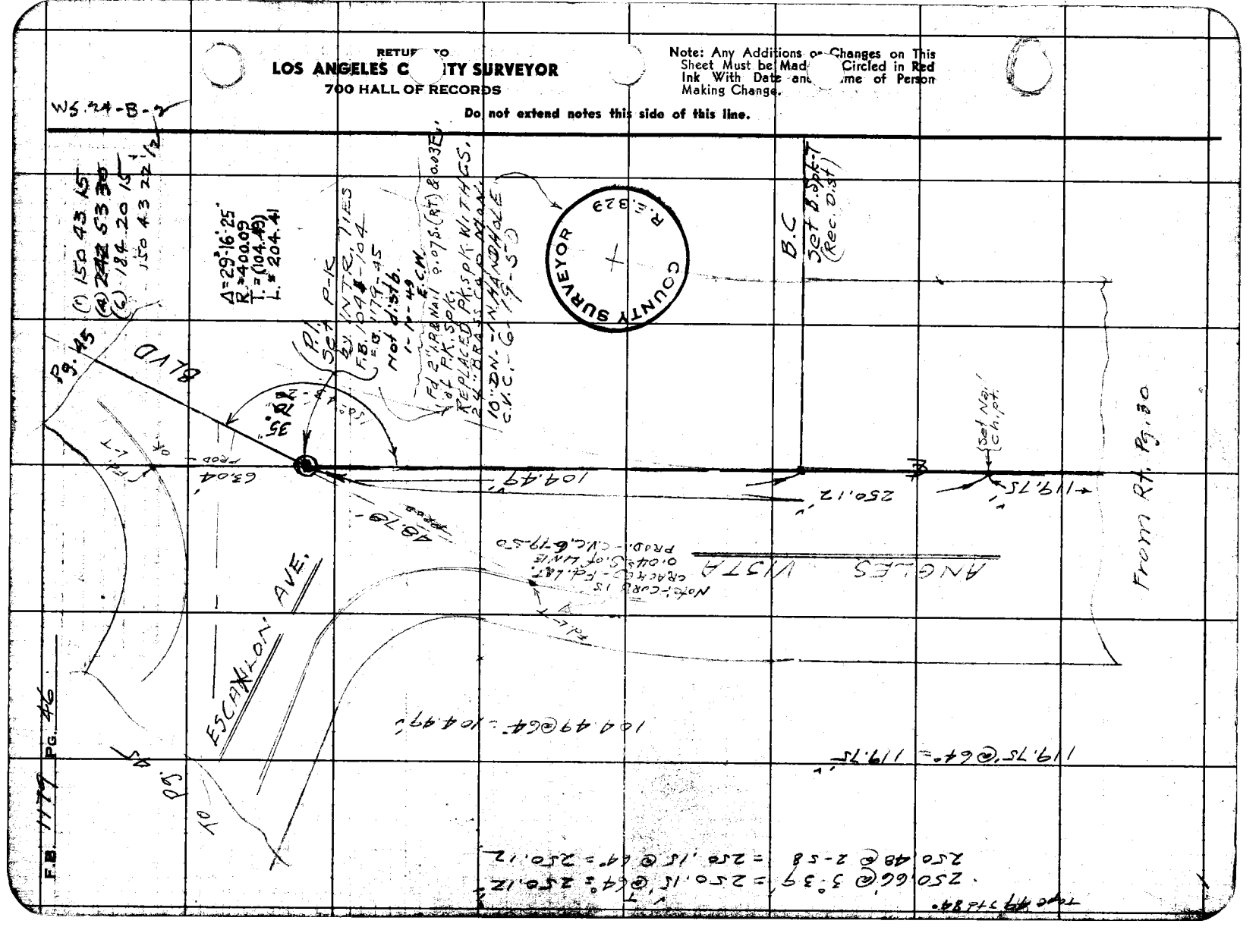

Notes Ck'd by D. M. Finley	Survey of ESCALON AVE. F.B. 1179 Pg. 47
Map No. B-2462	W. O. 1150 Tape No. 84 St'd 68 °F
Office Work	Surveyed by WALLACE
Checked D. M. Finley	Notes W1 Date MAR. 1946
Date DEC '54	Indexed C. Johnson

WS 24-B-2

To bot Pg 48

Fd 1" I.P. & N. Q13 - SE. Leaning

COUNTY SURVEYOR R.E.329

P.1.
SET B.Spk
Per Ties
F.B. 1049-82
Not Disturb.
1-10-49 E.C.W.

REPLACED BT. SPK. WITH C.S.
24" BRASS CAP MON. 10" DN.
IN HANDHOLE. - C.V.C. - 6-8-50

66.00' @ 78° = 66.00'

362.24 @ 80° = 362.27'

139.79

Fd. L-T

15.20

15.32 TAN

E.C.
Set B.Spk-T
Reset Large B.Spk
1-10-49 E.C.W.

C.V.C. Fd. 0.4 N. of LINE
RESET L.&T. ON ℄ PROD

AVE.

65.97 (Meas)

30.93 PROD.

8.11 TAN

22.44

155.11

(1) 155 11 00
(4) 260 44 00
(6) 211 06 00
155 11 00

Δ = 24°48'45"
R. = 299.89
T. = (65.97)
L. = 129.87

30.72

66.00 (Meas)

129.87

SET L.&T. ℄ PROD C.V.C.

ESCALON

B.C.

0.03

15.24

15.23 TAN

B.C.
Set B.Spk-T
Reset "□" head Spk+T
1-10-49 E.C.W.

362.27

(25') (25')

FROM TOP Pg. 45

Note: Any Additions or Changes on This Sheet Must be Made Directed in Red Ink With Date and Line of Person Making Change.

Do not extend notes this side of this line.

RETURN TO
LOS ANGELES COUNTY SURVEYOR
700 HALL OF RECORDS

FORM 247 5M 11-41

RETURN TO
LOS ANGELES (NTY SURVEYOR
700 HALL O. RECORDS

Note: Any Additions Changes on This Sheet Must be Ma Circled in Red Ink With Date a ame of Person Making Change.

Do not extend notes this side of this line.

W.S. 42-B-2

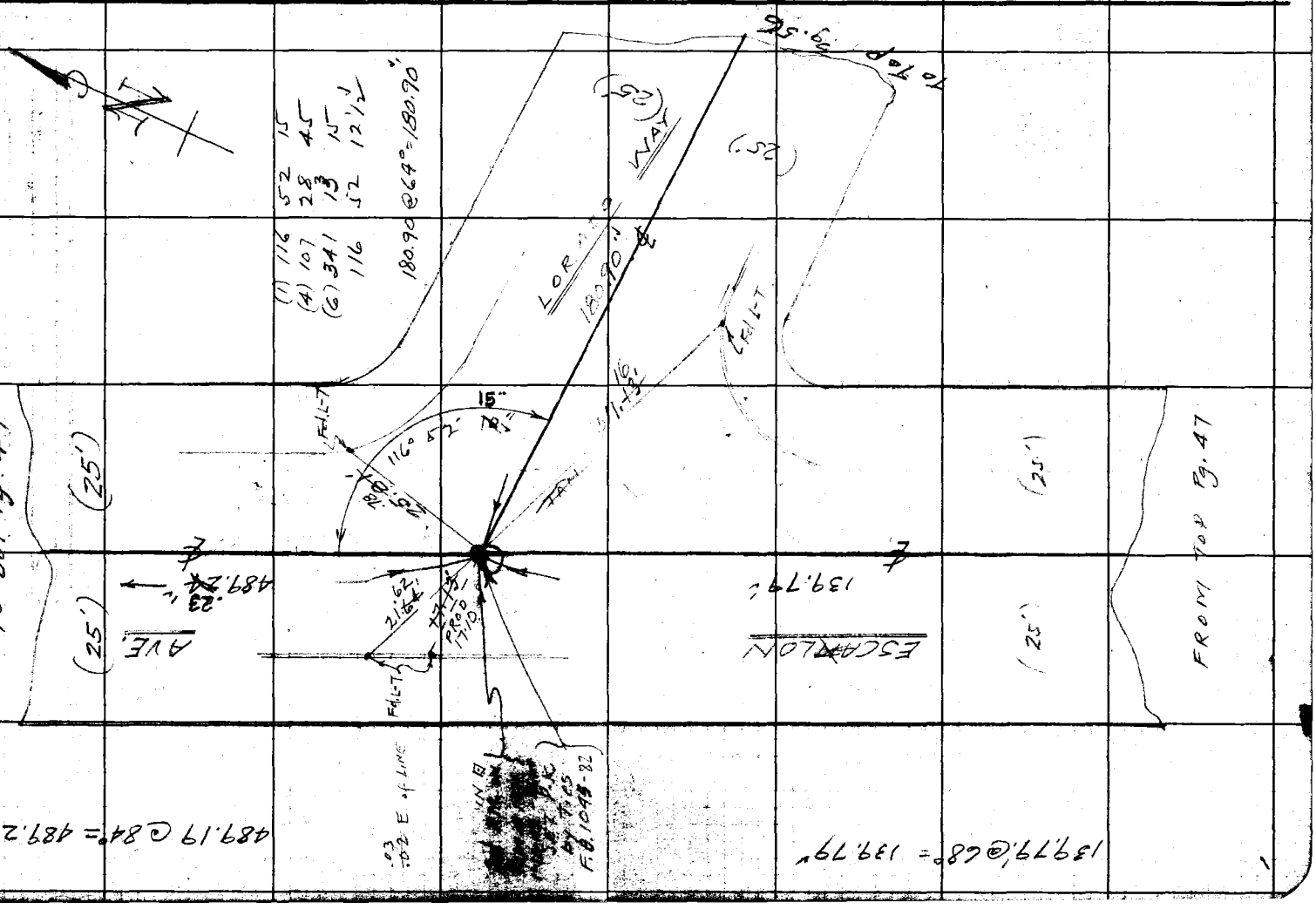

Notes Ck'd by D. M. Finley	Survey of ESCANLON AVE	F.B. 1179 PG. 49
Map No. B-2462	W. O. 1150 Tape No. 84 St'd 68 °F	
Office Work	Surveyed by WALLACE	
Checked D. M. Finley	Notes W. Date MAR 1946	
Date DEC '54	Indexed A. C. Johnson	

WS. 24-B-2

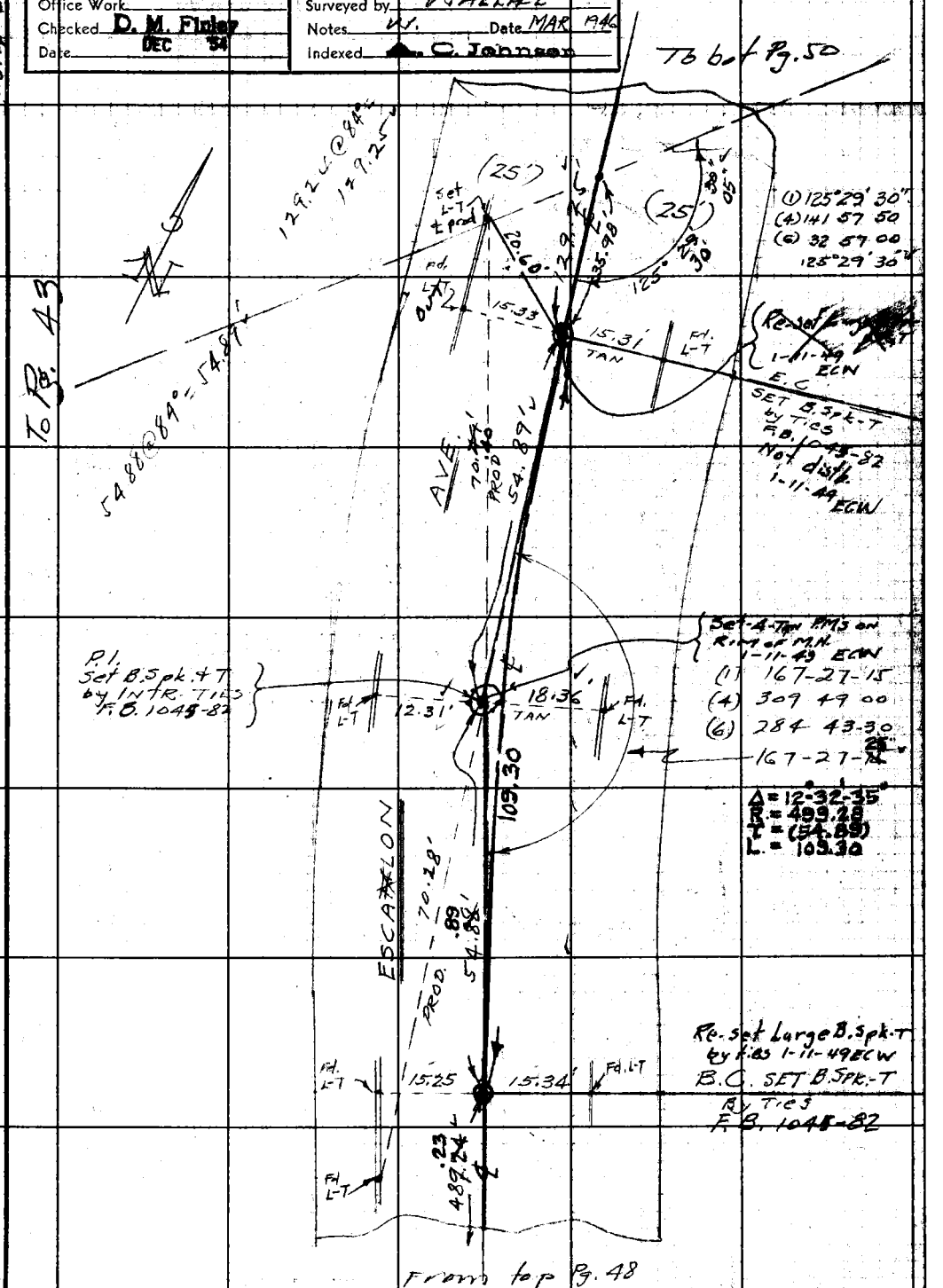

Note: Any Additions or Changes on This Sheet Must be Made Circled in Red Ink With Date and Name of Person Making Change.

Do not extend notes this side of this line.

RETURN TO
LOS ANGELES COUNTY SURVEYOR
700 HALL OF RECORDS

FORM 247 5M 11-41

F.B. 1179 PG. 50

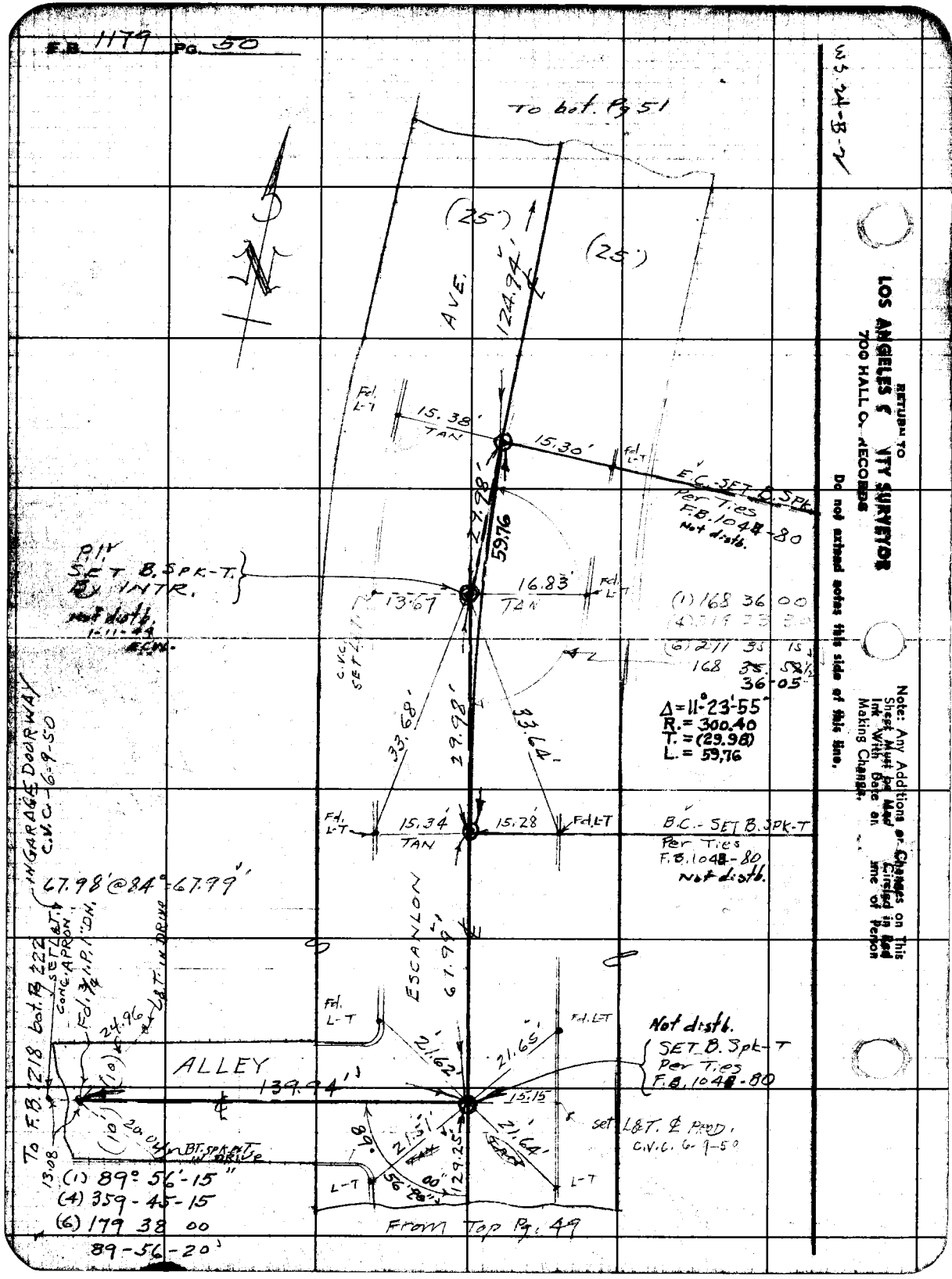

W.S. 24-B-2

RETURN TO
LOS ANGELES COUNTY SURVEYOR
700 HALL OF RECORDS

Do not extend notes this side of this line.

Note: Any Additions or Changes on This Sheet Must be Made and Circled in Red Ink With Date and Name of Person Making Change.

Notes Ck'd by D. M. Finley	Survey of ESCANLON AVE
Map No. B-2462	W. O. 1150 Tape No 84 St'd 68 °F
Office Work	Surveyed by WALLACE
Checked D. M. Finley	Notes ECW Date MAR. 1946
Date DEC '54	Indexed A. C. Johnson

F.B. 1179 PG. 51

WS 24-B-2

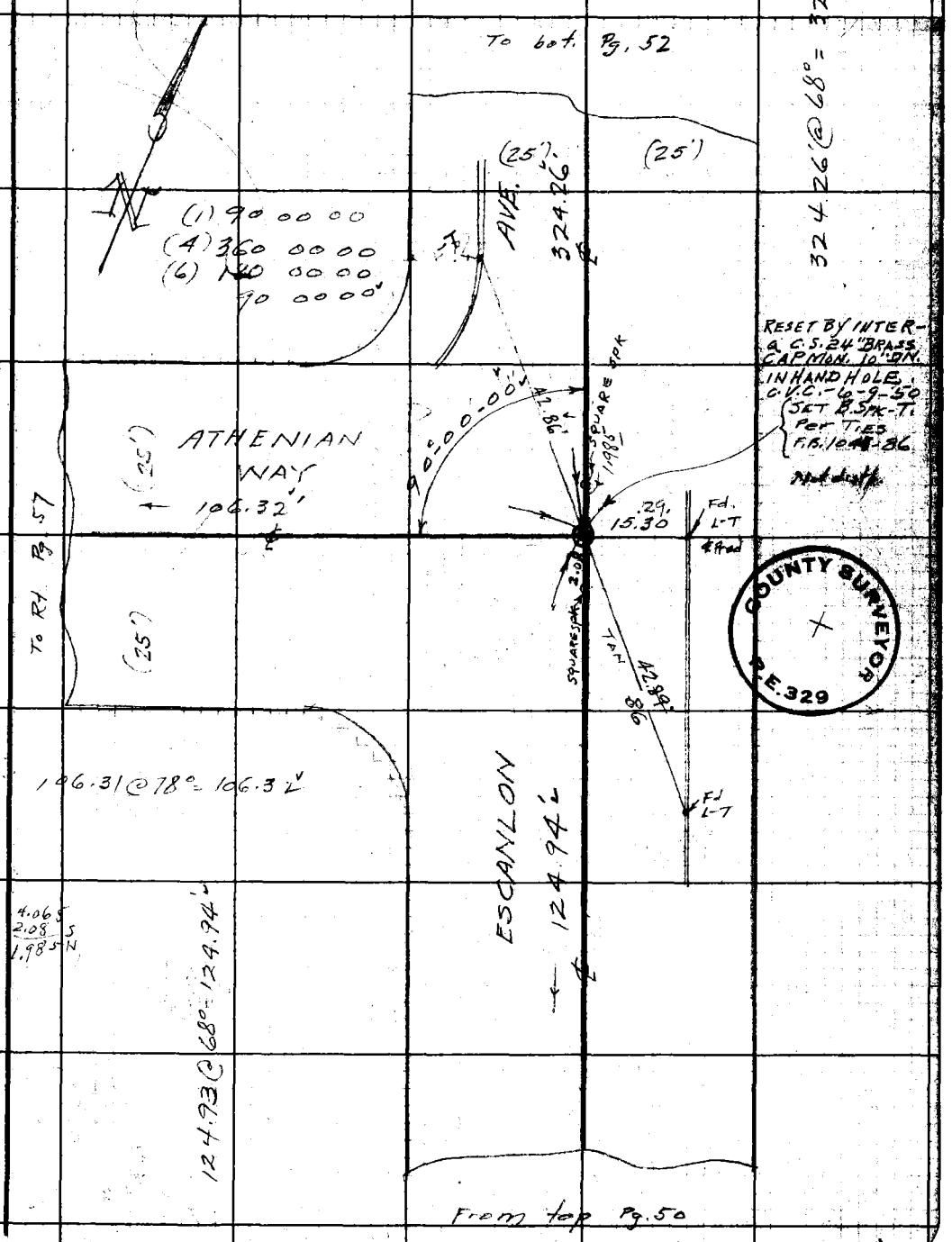

COUNTY SURVEYOR
P.E. 329

Note: Any Additions or Changes on This Sheet Must be Made Circled in Red Ink With Date and Name of Person Making Change.

Do not extend notes this side of this line.

RETURN TO
LOS ANGELES COUNTY SURVEYOR
700 HALL OF RECORDS

FORM 247 5M 11-41

F.B. 1179 Pg. 52

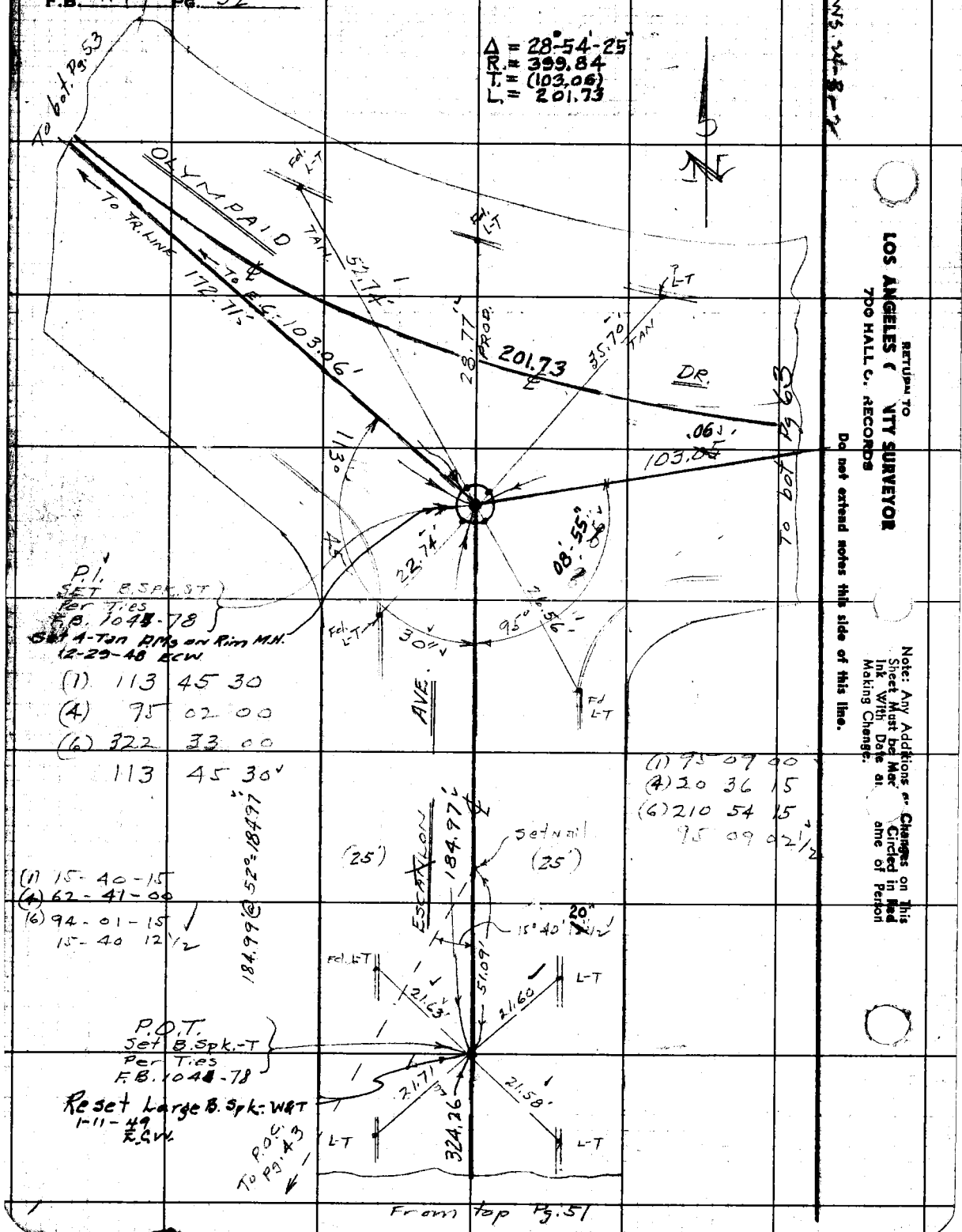

RETURN TO
LOS ANGELES COUNTY SURVEYOR
7100 HALL OF RECORDS

Do not extend notes this side of this line.

Note: Any Additions or Changes on This Sheet Must be Made in Red Ink With Date and Circled in Red Ink With Name of Person Making Change.

Notes Ck'd by D. M. Finley	Survey of ESCANLON AVE
Map No. B-2462	W. O. 1150 Tape No. 84 St'd 68 °F
Office Work	Surveyed by WALLACE
Checked D. M. Finley	Notes W Date MAR. 1946
Date DEC '54	Indexed A. C. Johnson

F.B. 1179 PG. 53

VS. W-B-2

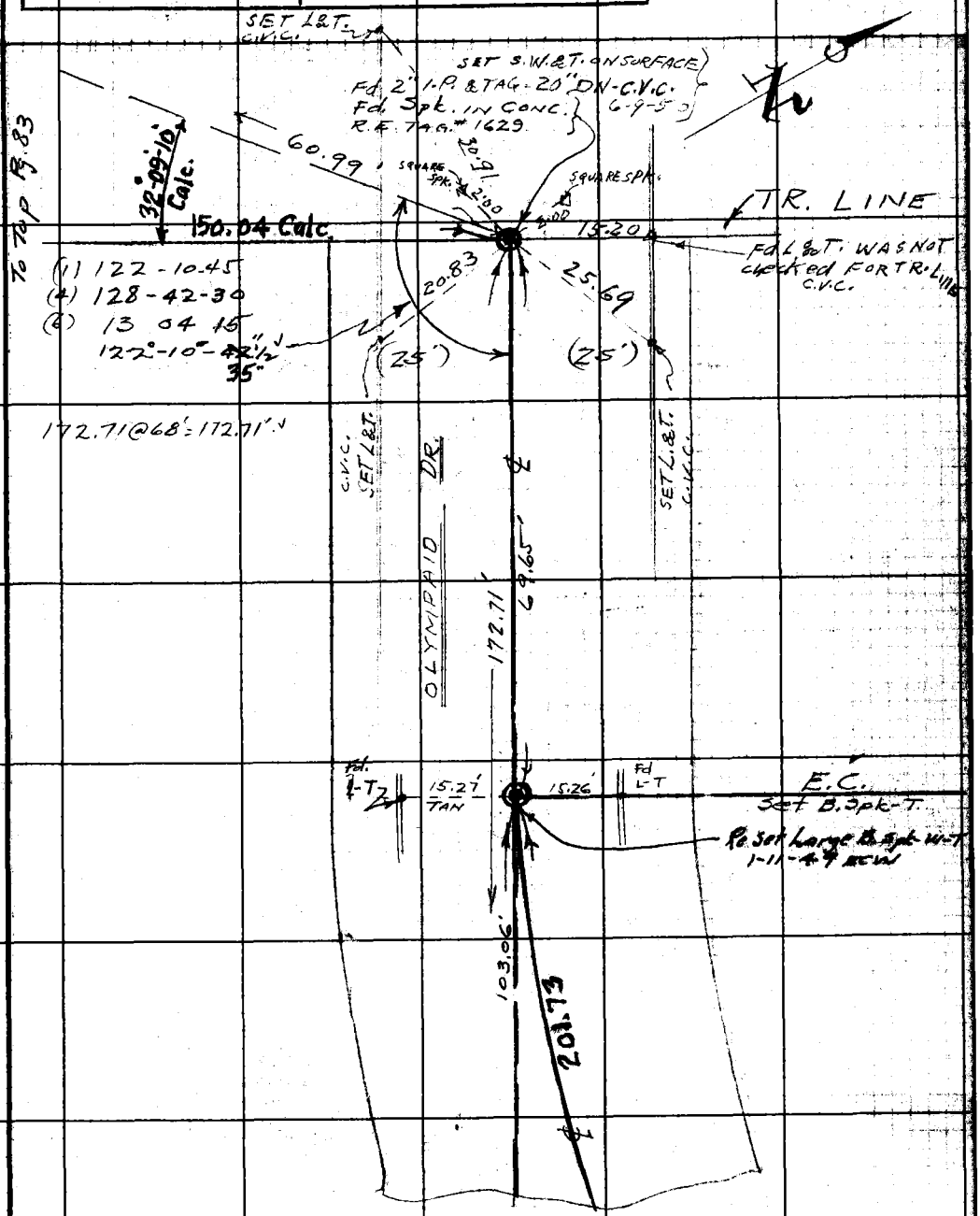

From top Lt. Pg. 52

Note: Any Additions or Changes on This Sheet Must be Made Circled in Red Ink With Date and Name of Person Making Change.

Do not extend notes this side of this line.

RETURN TO
LOS ANGELES COUNTY SURVEYOR
700 HALL OF RECORDS

FORM 247 5M 11-41

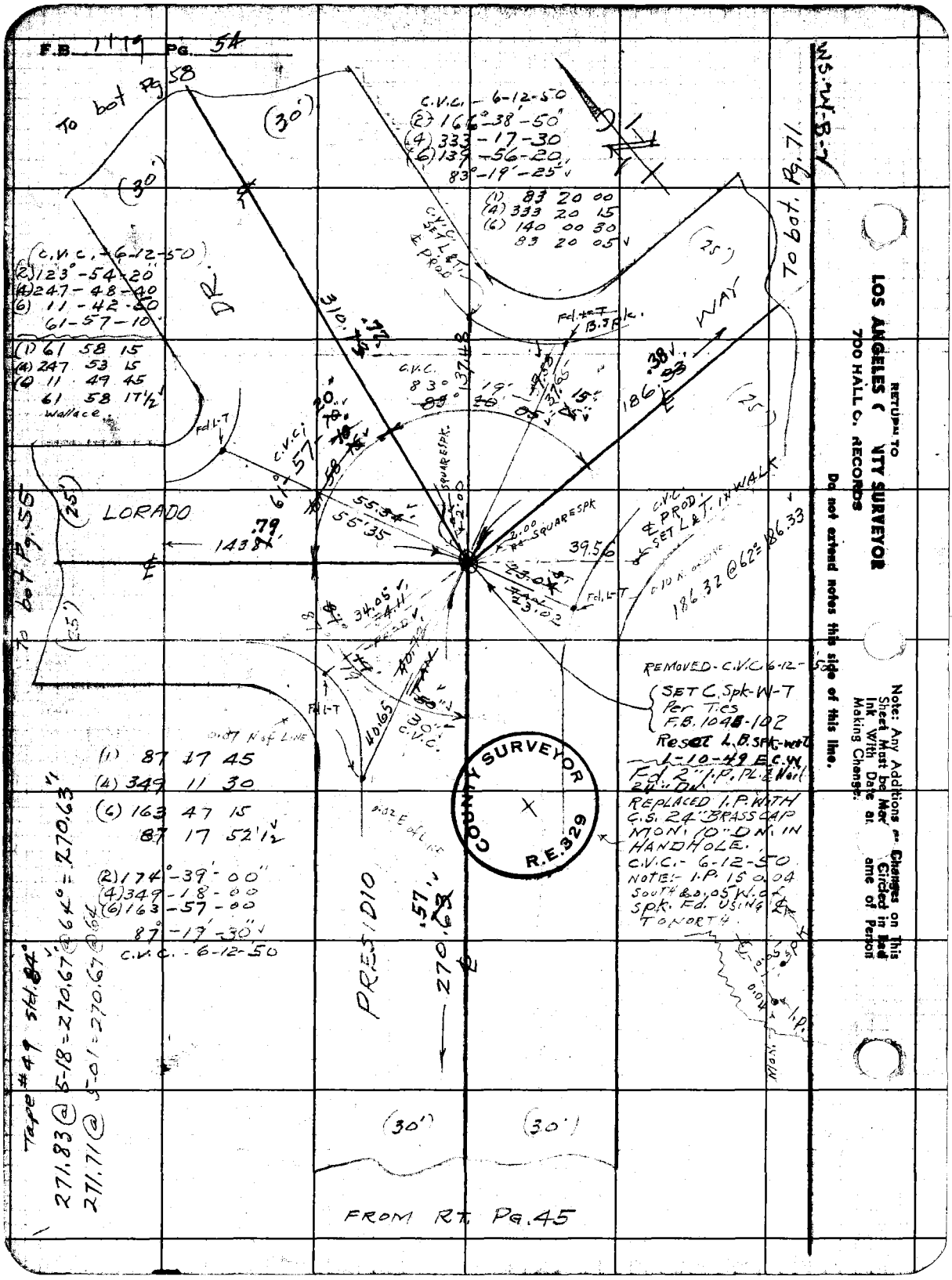
F.B. 1119 Pg. 54
To bot Pg 58
(30')
C.V.C. - 6-12-50
(2) 166°-38'-50"
(4) 333-17-30
(6) 139-56-20
83°-19'-25" V
(1) 83 20 00
(4) 333 20 15
(6) 140 00 30
83 20 05 V
(C.V.C. - 6-12-50)
(2) 123°-54'-20"
(4) 247-48-40
(6) 11-42-50
61-57-10"
(1) 61 58 15
(4) 247 53 15
(6) 11 49 45
61 58 17½ V
Wallace
Fd. L-T
C.V.C.
SET L&T. & PROD.
Fd. L-T
13.3 Lk.
310.79
1437.8
C.V.C.
83°
19'
37.48
186.38 V
(25')
WAY
To bot. Pg. 71
W.S.W-B-7
RETURN TO
LOS ANGELES COUNTY SURVEYOR
700 HALL OF RECORDS
Do not extend notes this side of this line.
Note: Any Additions or Changes on This Sheet Must be Made in Red Ink With Date & Name of Person Making Change.
LORADO
(25')
To bot Pg. 50
1438.79
55'35"
55'34"
SQUARE SPK
2.00 Fr. SQUARE SPK
C.V.C.
& PROD.
SET L&T. IN WALK
39.56
186.32 @ 62° 186.33
Fd. L-T
C.V.C.
REMOVED - C.V.C. 6-12-50
SET C. Spk-W-T
Per T.C.S.
F.B. 1048-102
Reset L.B. Spk-W-T
1-10-49 E.C.W.
Fd. 2" I.P. P.L. & Well
20" Dk.
REPLACED I.P. WITH C.S. 24" BRASS CAP MONUMENT IN HANDHOLE.
C.V.C. - 6-12-50
NOTE:- I.P. 15.04 SOUTH & 0.05 W. of Spk. Fd. USING ℄ TO NORTH
I.P.
(1) 87 17 45
(4) 349 11 30
(6) 163 47 15
87 17 52½ V
(2) 174°-39'-00"
(4) 349-18-00
(6) 163-57-00
87°-17'-30" V
C.V.C. - 6-12-50
Tape #49 SM. 84'
271.83 @ 5-18 = 270.67 @ 64'
271.71 @ 5-01 = 270.67 @ 64'
PRES. 1010
270.67
(30')
(30')
COUNTY SURVEYOR
R.E. 329
FROM Rt. Pg. 45

Notes Ck'd by D. M. Finley
Map No. B-2462
Office Work
Checked D. M. Finley
Date DEC 54

Survey of ESCANLON
W. O. 1150 Tape No. 84 St'd. 68 °F
Surveyed by WALLACE
Notes Date MAR. 1946
Indexed A. C. Johnson

F.B. 1179 Pg. 55

WS. 24-B-2

Note: Any Additions or Changes on This Sheet Must be Made in Red Ink With Date and Name of Person Making Change.

Do not extend notes this side of this line.

RETURN TO
LOS ANGELES COUNTY SURVEYOR
700 HALL OF RECORDS

FORM 247 5M 11-41

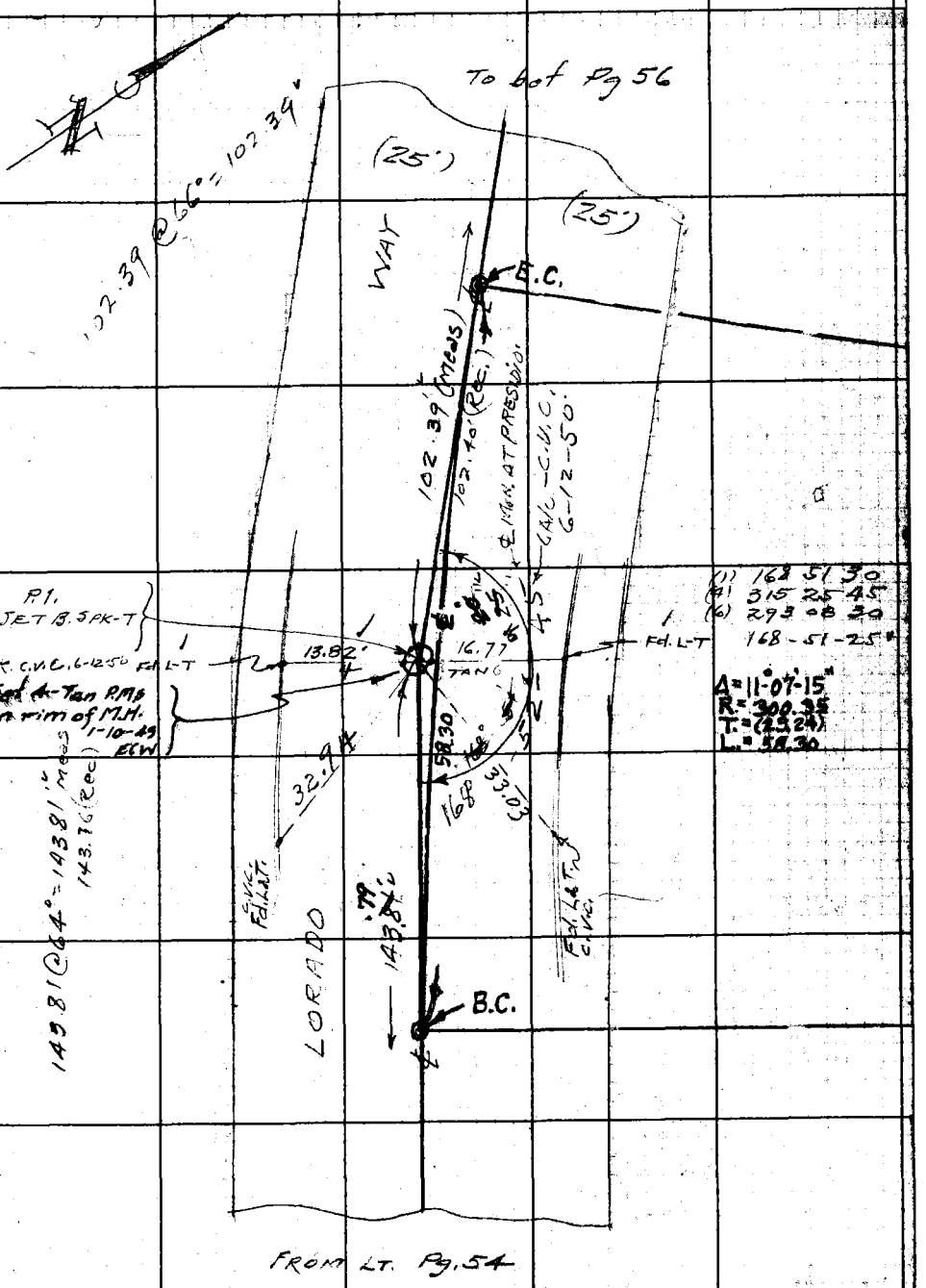

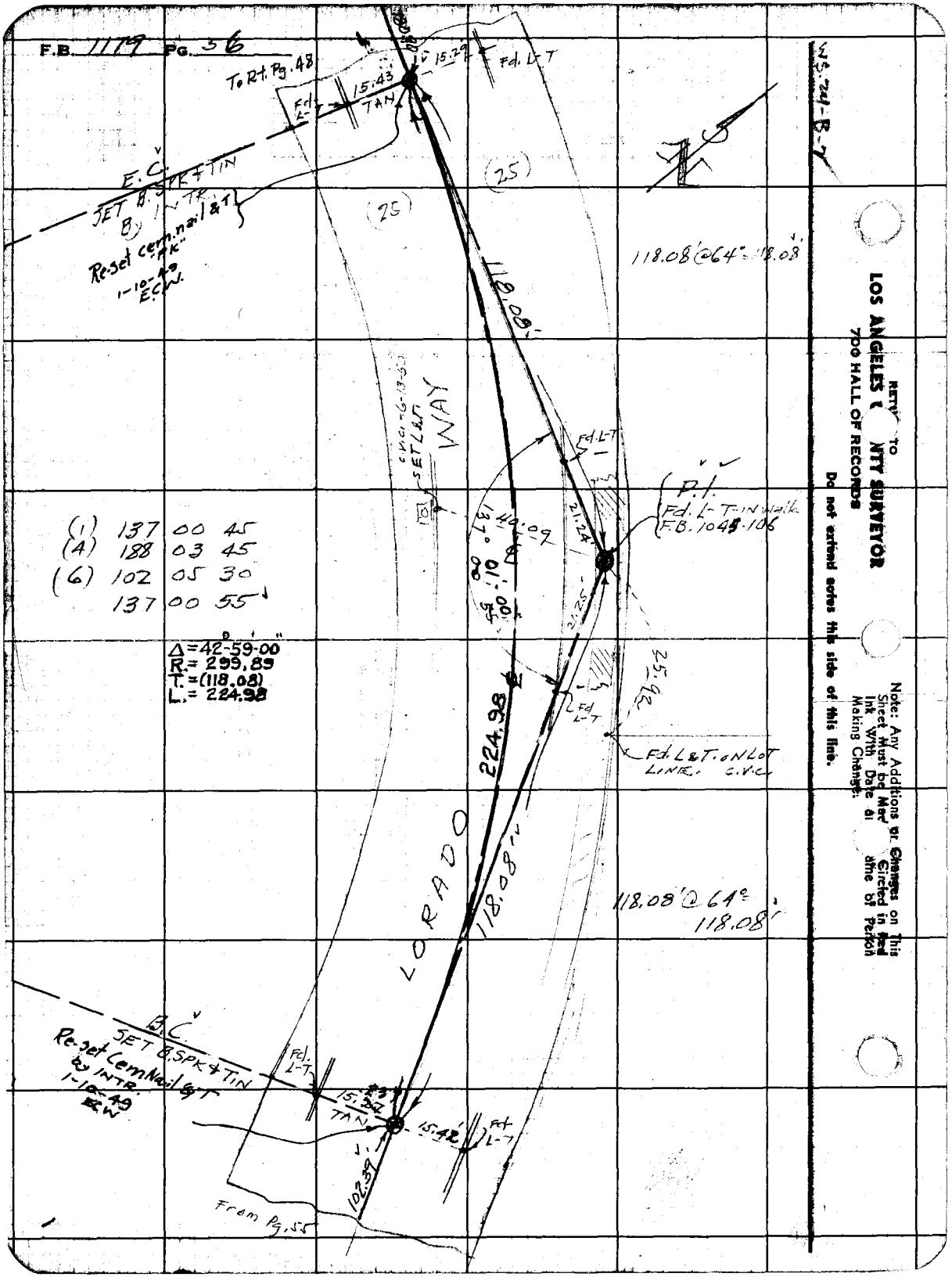
F.B. 1179 Pg. 56
To Rt. Pg. 48
15.43
TAN
15.29
Fd. L-T
E.C.
SET B. SPK + TIN
By INTR.
Re-set cem. nail & T "PK"
1-10-49
E.C.W.
(25)
(25)
118.08'
118.08' @ 64° = 118.08'
WAY
SET L&T
Fd. L-T
P.I.
Fd. L-T-IN walk
F.B. 1045-106
40.09
137° 00' 55"
21.24
21.25
25.92
(1) 137 00 45
(4) 188 03 45
(6) 102 05 30
137 00 55
Δ = 42°-59'-00"
R. = 299.89
T. = (118.08)
L. = 224.98
224.98
Fd. L-T
Fd. L&T. ON LOT LINE. C.V.C.
LORADO
118.08'
118.08' @ 64° = 118.08'
B.C.
SET B. SPK + TIN
Re-set Cem Nail & T
by INTR.
1-10-49
E.C.W.
Fd. L-T
15.37
TAN
15.42
Fd. L-T
102.39
From Pg. 55
RETURN TO
LOS ANGELES COUNTY SURVEYOR
700 HALL OF RECORDS
Do not extend notes this side of this line.
Note: Any Additions or Changes on This Sheet Must be Made Circled in Red Ink With Date and Name of Person Making Change.

Notes Ck'd by D. M. Finley	Survey of ESCANLON AVE	F.B. 1179 Pg. 57
Map No. B-2462	W. O. 1150 Tape No. 84 St'd 68 °F	
Office Work	Surveyed by Wallace	
Checked D. M. Finley	Notes W Date MAR. 1946	
Date DEC '54	Indexed A. C. Johnson	

WS 24-B-2

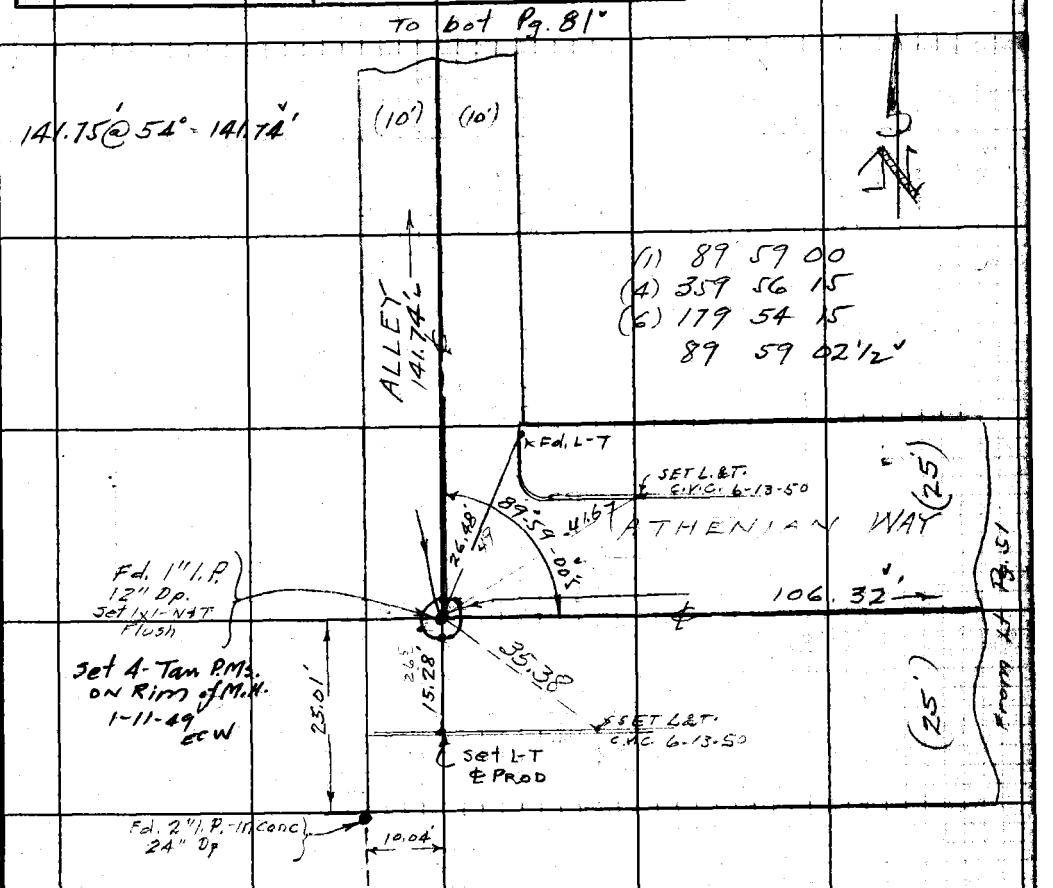

Note: Any Additions or Changes on This Sheet Must be Made Circled in Red Ink With Date and Name of Person Making Change.

Do not extend notes this side of this line.

RETURN TO
LOS ANGELES COUNTY SURVEYOR
700 HALL OF RECORDS

FORM 247 5M 11-41

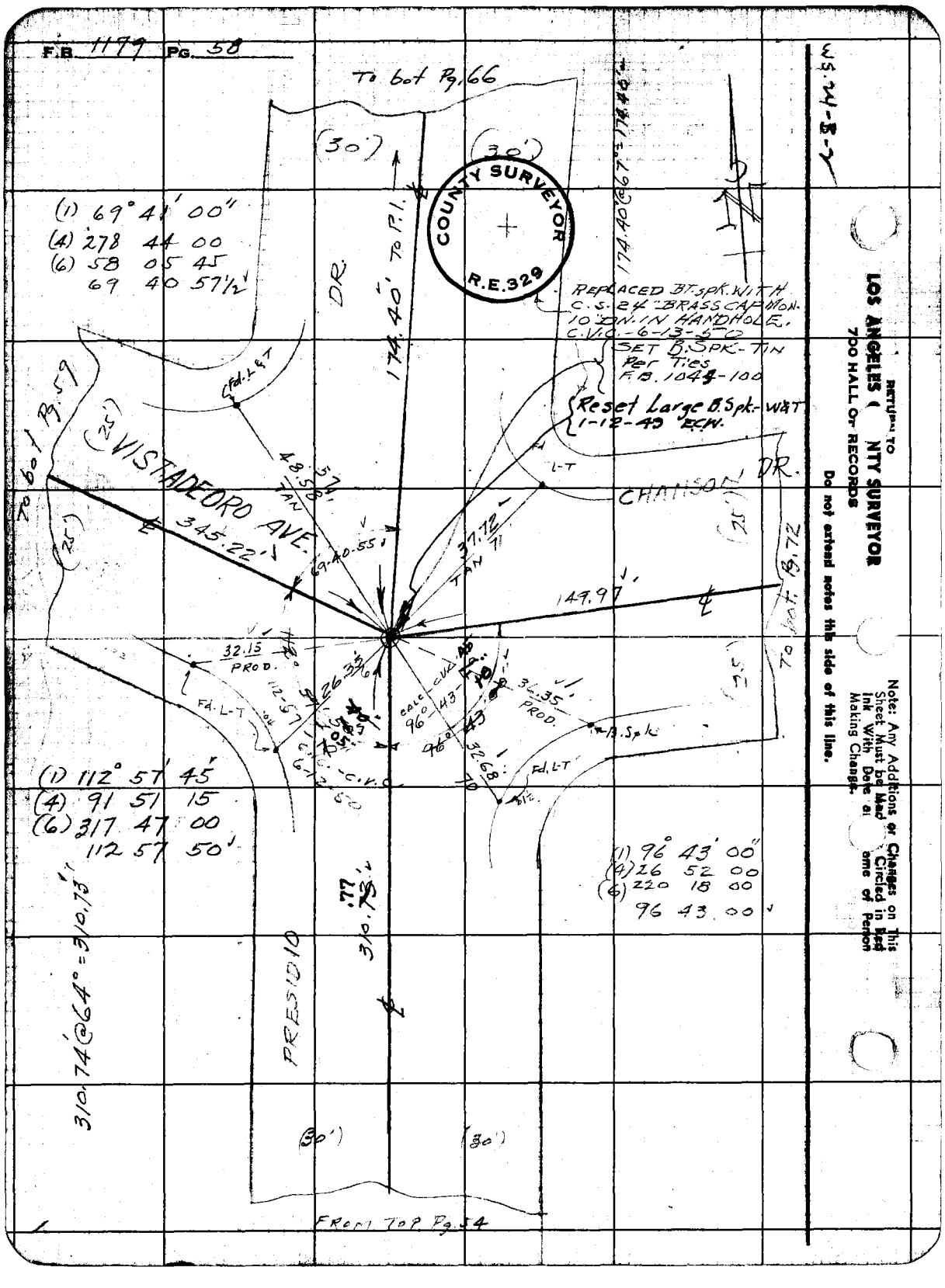
F.B. 1179 PG. 58
To bot Pg. 66
(30')
(30')
COUNTY SURVEYOR
R.E. 329
174.40' To P.I.
174.40'@67° = 174.40'
(1) 69° 41' 00"
(4) 278 44 00
(6) 58 05 45
69 40 57½
DR.
REPLACED BT. SPK. WITH C.S. 24" BRASS CAP MON. 10" DN. IN HANDHOLE. C.V.C. - 6-13-50
SET B. SPK - TIN Per Ties F.B. 1044-100
Reset Large B. Spk. - W&T 1-12-49 E.C.W.
To bot Pg. 59
(25')
VISTADEORO AVE.
345.22'
48.58'
TAN
69-40-55
37.72'
TAN
CHANSON DR.
149.97'
To bot Pg. 72
32.15
PROD.
Fd. L-T
26.33
CALC. C.V.C.
96° 43'
36.35
PROD.
B. Spk.
32.68
Fd. L-T
(1) 112° 57' 45"
(4) 91 51 15
(6) 317 47 00
112 57 50
(1) 96° 43' 00"
(4) 26 52 00
(6) 220 18 00
96 43 00
310.74'@64° = 310.73'
310.73'
PRESIDIO
(30')
(30')
FROM TOP Pg. 54
W.S. 24-B-7
RETURN TO
LOS ANGELES COUNTY SURVEYOR
700 HALL OF RECORDS
Do not extend notes this side of this line.
Note: Any Additions or Changes on This Sheet Must be Made Circled in Red Ink With Date and Name of Person Making Change.

Notes Ck'd by D. M. Finley	Survey of ESCANLON AVE	F.B. 1179 PG. 59
Map No. B-2462	W. O. 1150 Tape No. 84 St'd 68 °F	
Office Work	Surveyed by Wallace	
Checked D. M. Finley	Notes W. Date MAR. 1946	
Date DEC '54	Indexed A. C. Johnson	

WS. 24-B-2

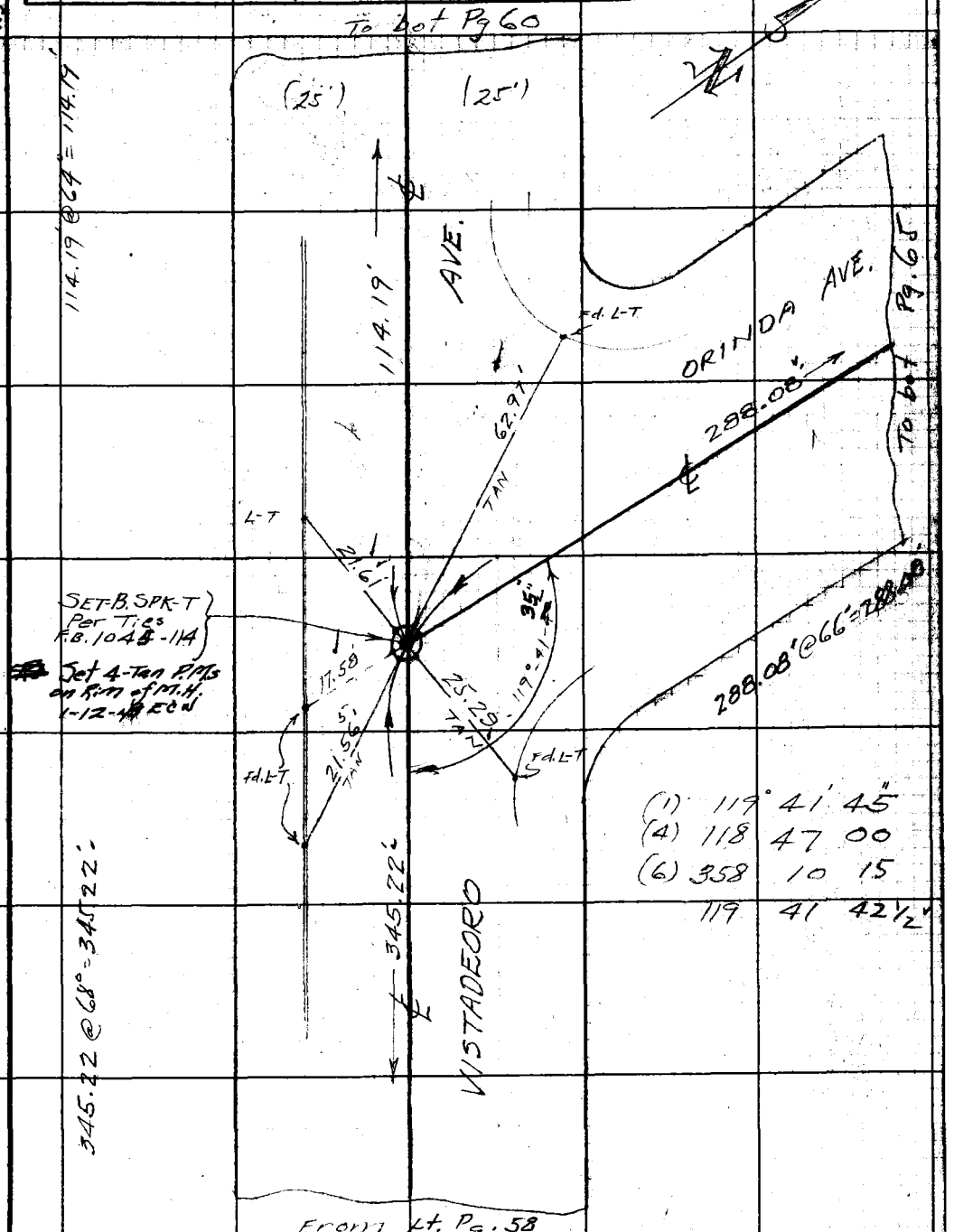

Note: Any Additions or Changes on This Sheet Must be Made Circled in Red Ink With Date and Name of Person Making Change.

Do not extend notes this side of this line.

RETURN TO
LOS ANGELES COUNTY SURVEYOR
700 HALL OF RECORDS

FORM 247 BM 11-41

F.B. 1179 PG. 60

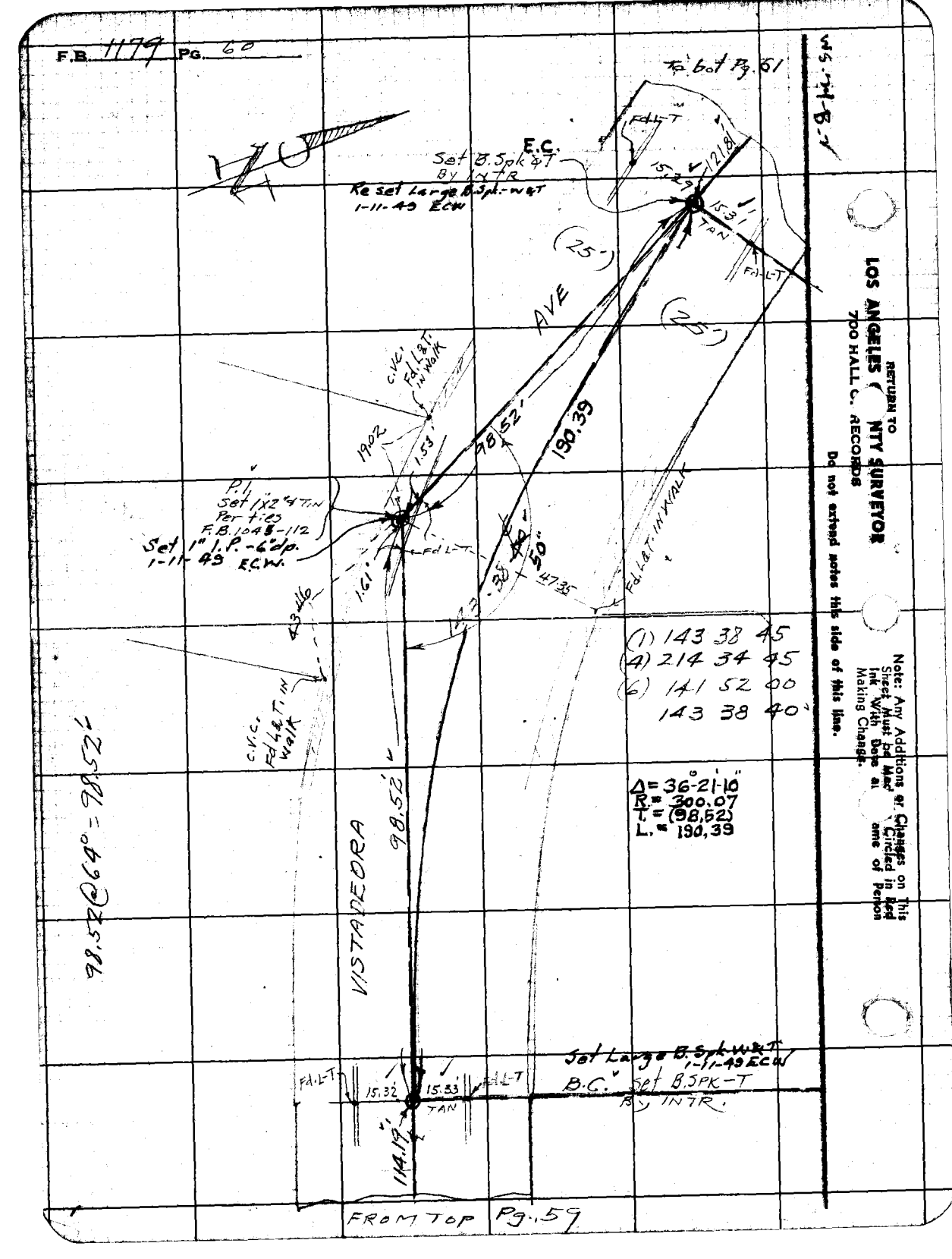

RETURN TO
LOS ANGELES COUNTY SURVEYOR
700 HALL OF RECORDS

Do not extend notes this side of this line.

Note: Any Additions or Changes on This Sheet Must be Made in Red Ink Circled in Red with Date and Name of Person Making Change.

WS. 7W-B-2

Notes Ck'd by D. M. Finley	Survey of ESCANLON AVE
Map No. B-2462	W. O. 1750 Tape No. 84 Std. 68° F
Office Work	Surveyed by WALLACE
Checked D. M. Finley	Notes W. Date MAR. 1946
Date DEC 54	Indexed A. C. Johnson

F.B. 1179 PG. 61

Note: Any Additions or Changes on This Sheet Must be Made in Red Ink With Date and Name of Person Making Change.

Do not extend notes this side of this line.

RETURN TO
LOS ANGELES COUNTY SURVEYOR
700 HALL OF RECORDS

FORM 247 5M 11-41

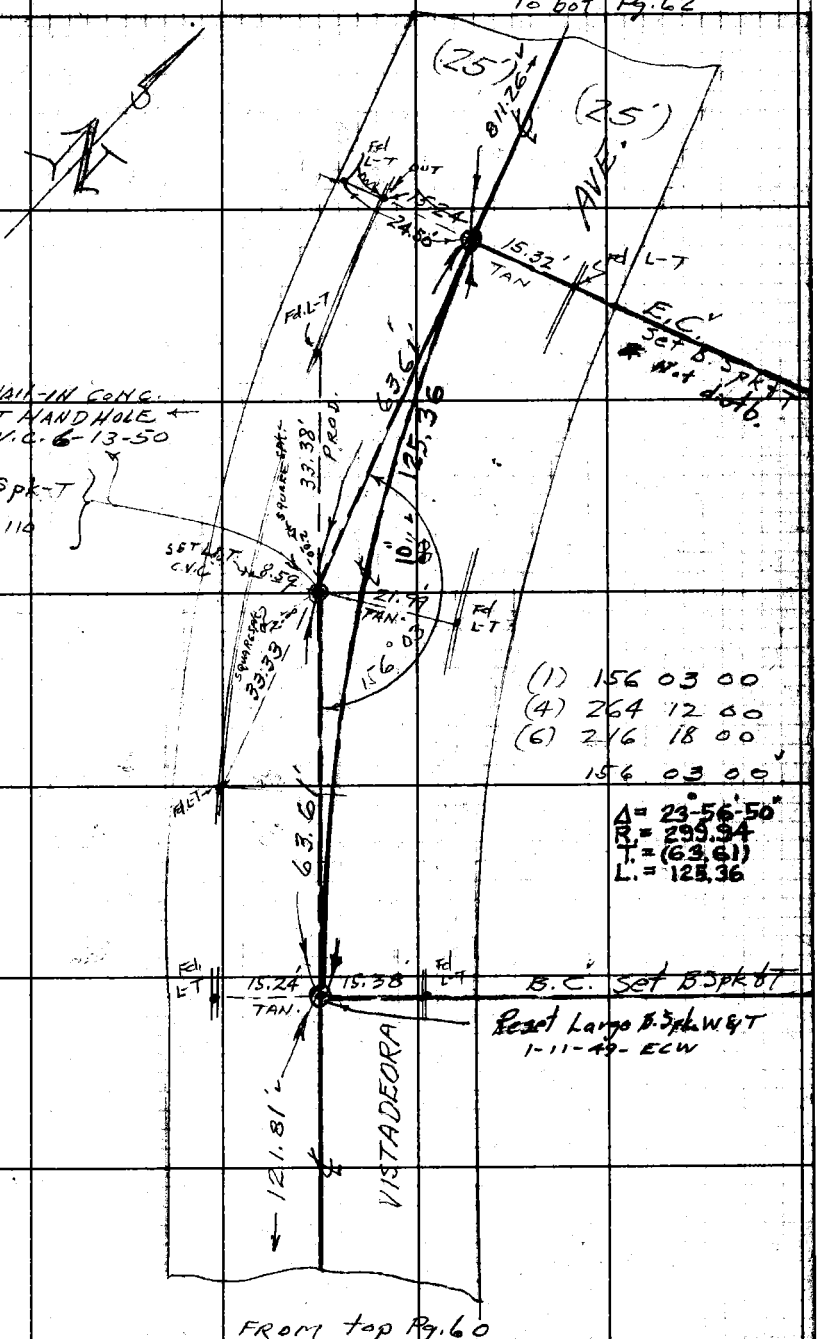

F.B. 1179 PG. 62

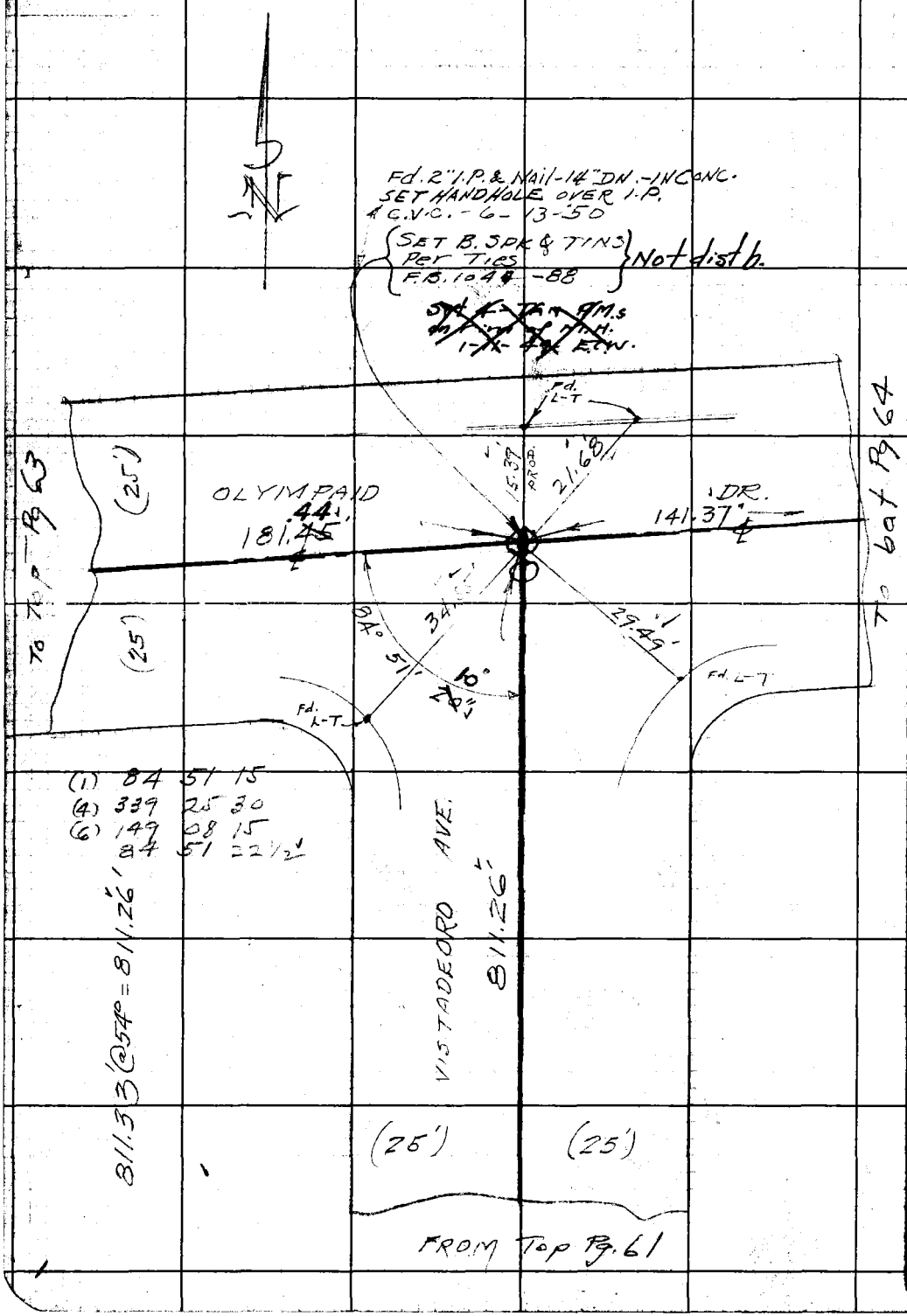

RETURN TO
LOS ANGELES COUNTY SURVEYOR
700 HALL OF RECORDS

Do not extend notes this side of this line.

Note: Any Additions or Changes on This Sheet Must be Made & Circled in Red Ink With Date and Name of Person Making Change.

Notes Ck'd by D. M. Finley
Map No. B-2462
Office Work
Checked D. M. Finley
Date DEC '54

Survey of ESCANLON AVE
W. O. 1150 Tape No 24 St'd 68 °F
Surveyed by Wallace
Notes YY Date MAR. 1946
Indexed C Johnson

F.B. 1179 PG. 63

WS 24-B2

Note: Any Additions or Changes on This Sheet Must be Made in Red Ink With Initials and Date of Person Making Change.

Do not extend notes this side of this line.

RETURN TO LOS ANGELES CITY SURVEYOR
700 HALL OF RECORDS

FORM 247 BM 11-41

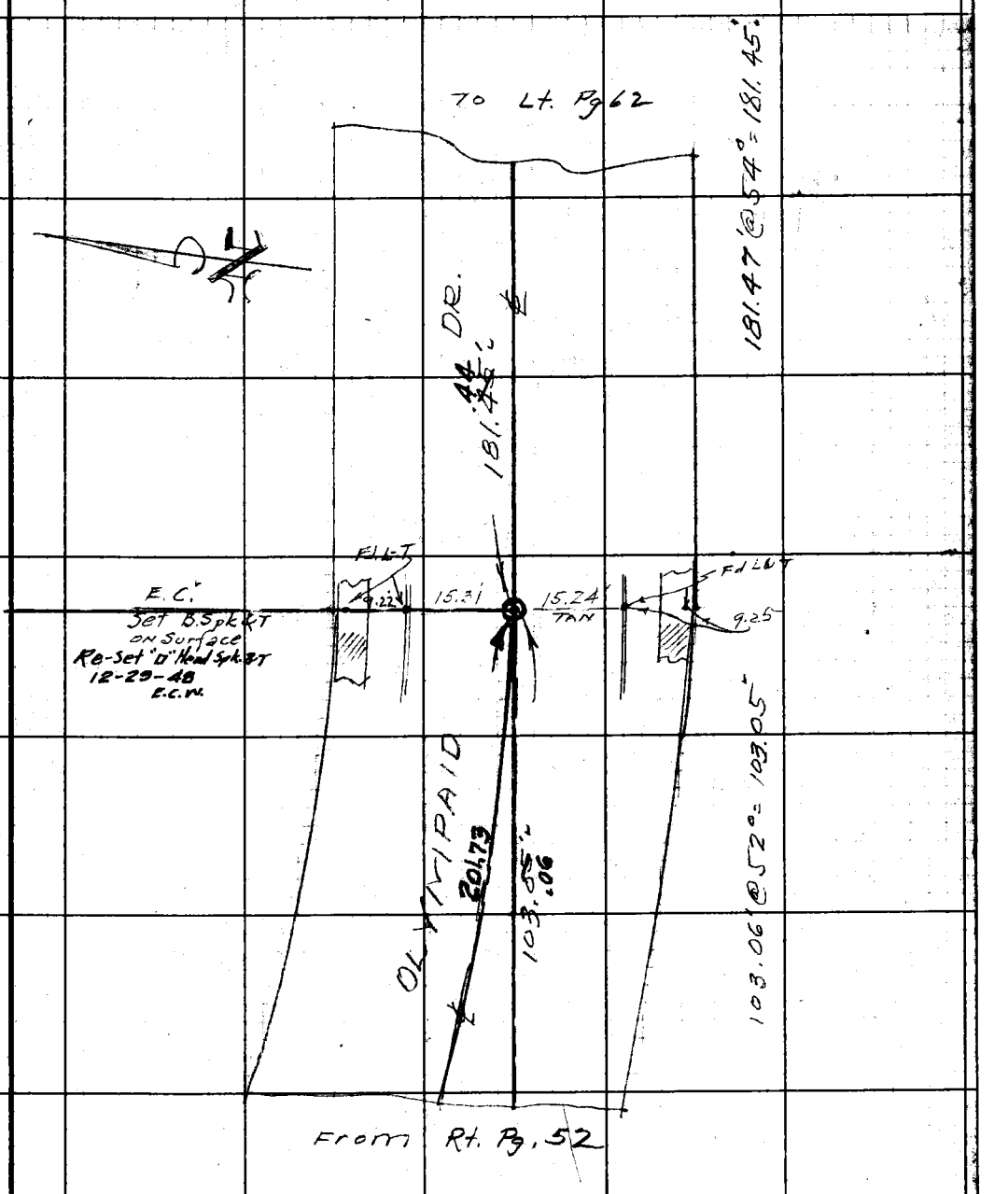

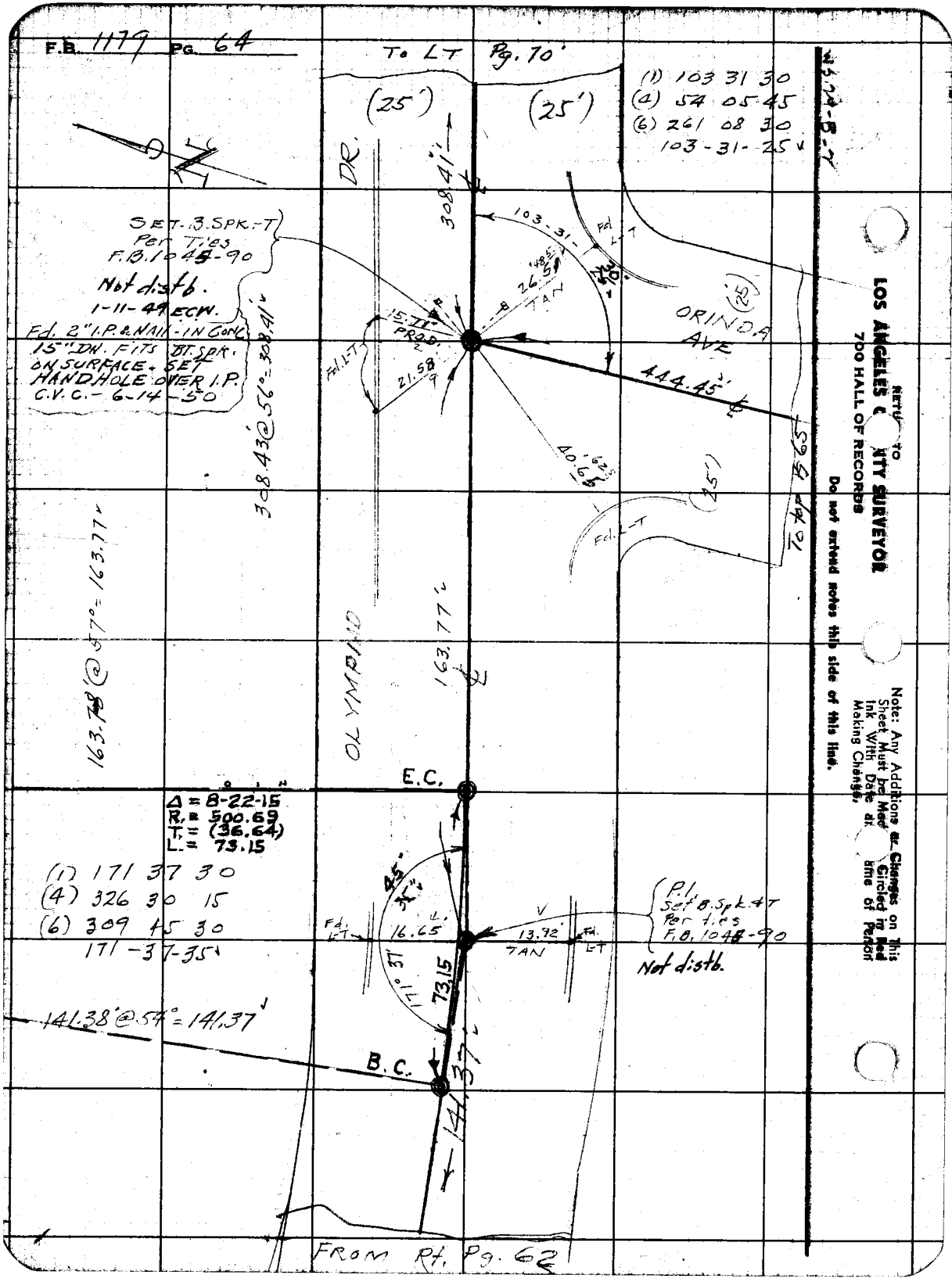
F.B. 1179 PG. 64
To LT Pg. 70
(25')
(25')
(1) 103 31 30
(4) 54 05 45
(6) 261 08 30
103-31-25
DR.
308.41'
SET-3.SPK.-T
Per Ties
F.B.1048-90
Not distb.
1-11-49 ECW.
Fd. 2" I.P. & NAIL-IN CONC.
15" DN. FITS BT. SPK.
ON SURFACE - SET
HANDHOLE OVER I.P.
C.V.C. - 6-14-50
103-31-
Fd. L-T
26.51
TAN
15.71
PROD.
21.58
ORINDA
AVE
444.45'
(25)
40.65
(25')
Fd. L-T
To Pg. 65
308.43' @ 56° = 308.41'
163.78' @ 57° = 163.77'
OLYMPIC
163.77'
E.C.
Δ = 8-22-15
R. = 500.69
T. = (36.64)
L. = 73.15
(1) 171 37 30
(4) 326 30 15
(6) 309 45 30
171-37-35
45°
Fd. L-T
16.65
13.92
TAN
Fd. L-T
P.I.
Set 8.Spk.4T
Per ties
F.B. 1048-90
Not distb.
171° 37'
73.15
141.38' @ 54° = 141.37'
B.C.
141.37'
FROM Pt. Pg. 62
RETURN TO
LOS ANGELES COUNTY SURVEYOR
700 HALL OF RECORDS
Do not extend notes this side of this line.
Note: Any Additions or Changes on This Sheet Must be Made and Circled in Red Ink With Date and Name of Person Making Change.

Notes Ck'd by D. M. Finley	Survey of ESCANLON AVE.	F.B. 1179 PG. 65
Map No. B-2462	W. O. 1150 Tape No. 84 St'd 68 °F	
Office Work	Surveyed by Wallace	
Checked D. M. Finley	Notes W Date MAR 1946	
Date DEC '54	Indexed A. C. Johnson	

WS.2Y-B-2

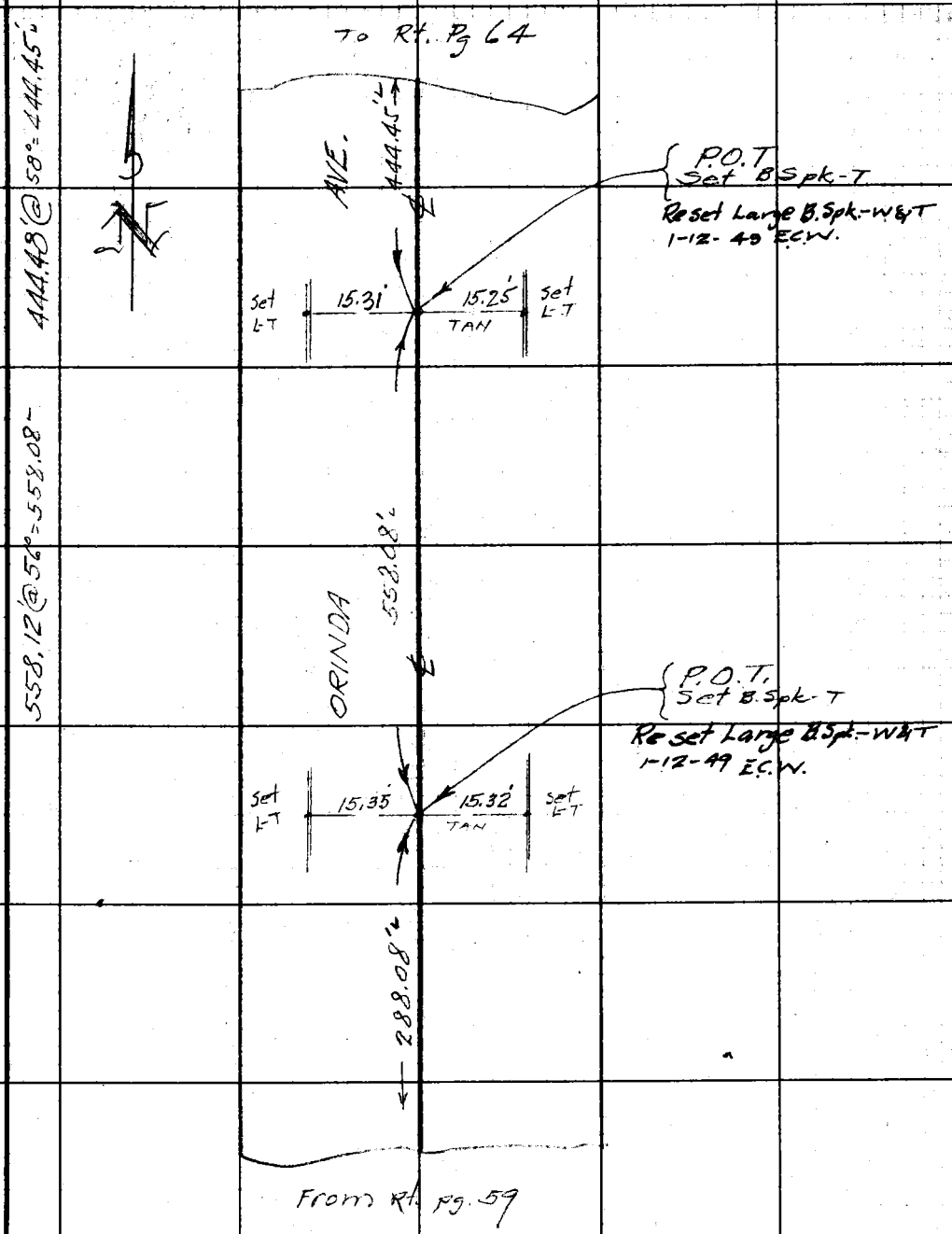

Note: Any Additions or Changes on This Sheet Must be Made Circled in Red Ink With Date and Name of Person Making Change.

Do not extend notes this side of this line.

RETURN TO
LOS ANGELES COUNTY SURVEYOR
700 HALL OF RECORDS

FORM 247 BM 11-41

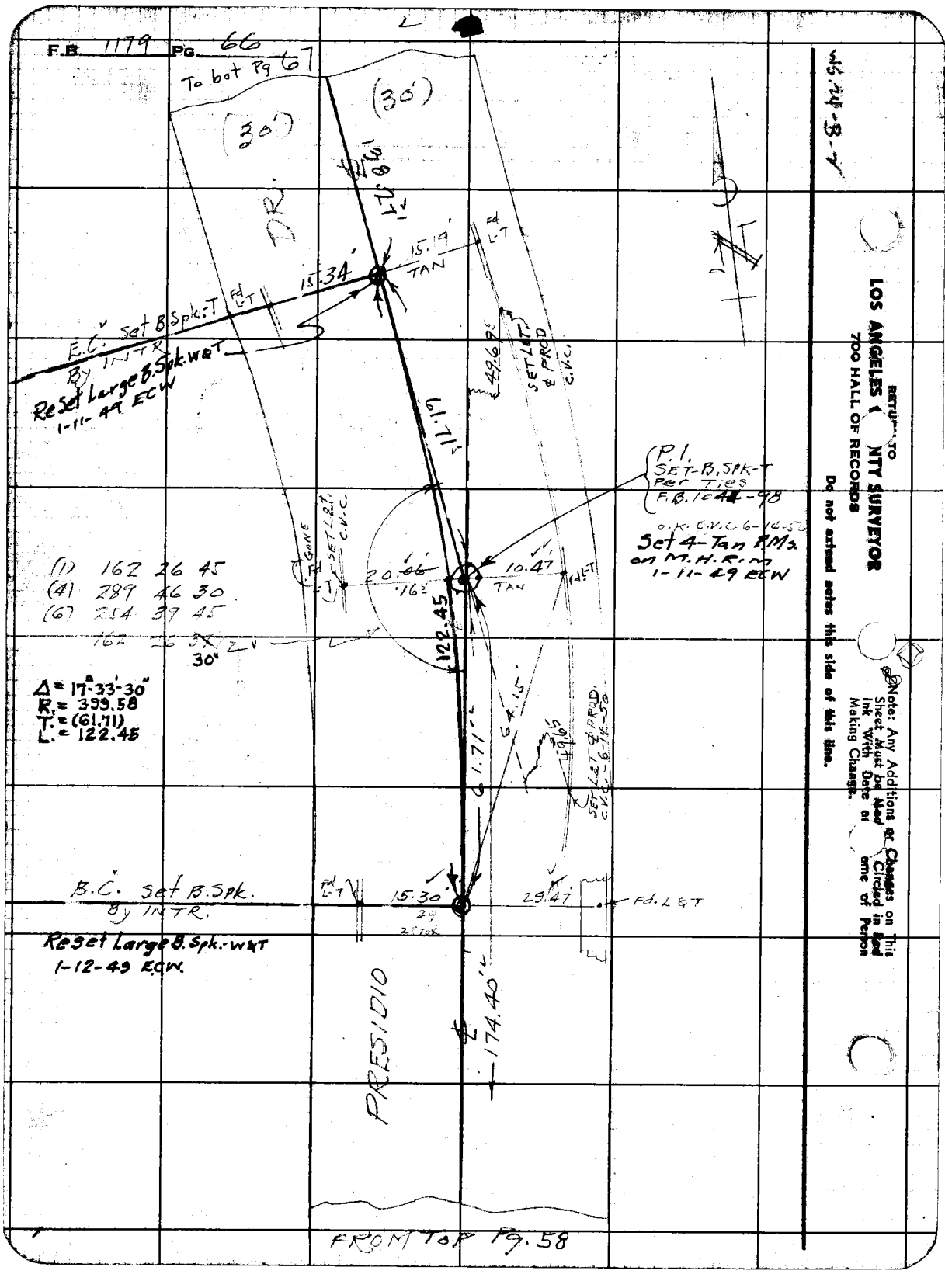
F.B. 1179 Pg. 66
To bot Pg 67
(30')
(30')
DR.
138.77'
15.19'
TAN
Fd L-T
15.34'
E.C. Set B.Spk.-T
By INTR.
Reset Large B.Spk.W&T
1-11-49 ECW
49.69'
SET L&T. & PROD C.V.C.
61.71'
P.I.
SET-B.SPK-T
Per Ties
F.B. 1044-98
O.K. C.V.C. 6-14-50
Set 4-Tan P.Ms.
on M.H.R.m
1-11-49 ECW
GONE
SET L&T. C.V.C.
20.66'
16.5'
10.47'
TAN
122.45
(1) 162 26 45
(4) 289 46 30
(6) 254 39 45
30"
Δ = 17°-33'-30"
R. = 399.58
T. = (61.71)
L. = 122.45
64.15'
61.71'
49.65'
SET L&T & PROD. C.V.C. 6-14-50
B.C. Set B.Spk.
By INTR.
Reset Large B.Spk.-W&T
1-12-49 ECW.
15.30'
29.47'
Fd. L&T
PRESIDIO
174.40'
FROM TOP Pg. 58
RETURN TO
LOS ANGELES COUNTY SURVEYOR
700 HALL OF RECORDS
Do not extend notes this side of this line.
Note: Any Additions or Changes on This Sheet Must be Made Circled in Red Ink With Date and Name of Person Making Change.

Notes Ck'd by D. M. Finley	Survey of ESCANLON AVE	F.B. 1179 PG. 67
Map No. B-2462.	W. O. 1150 Tape No. 84 St'd 68 °F	
Office Work	Surveyed by WALLACE	
Checked D. M. Finley	Notes W. Date MAR. 1946	
Date DEC '54	Indexed A. C. Johnson	

WS. 24-B-2

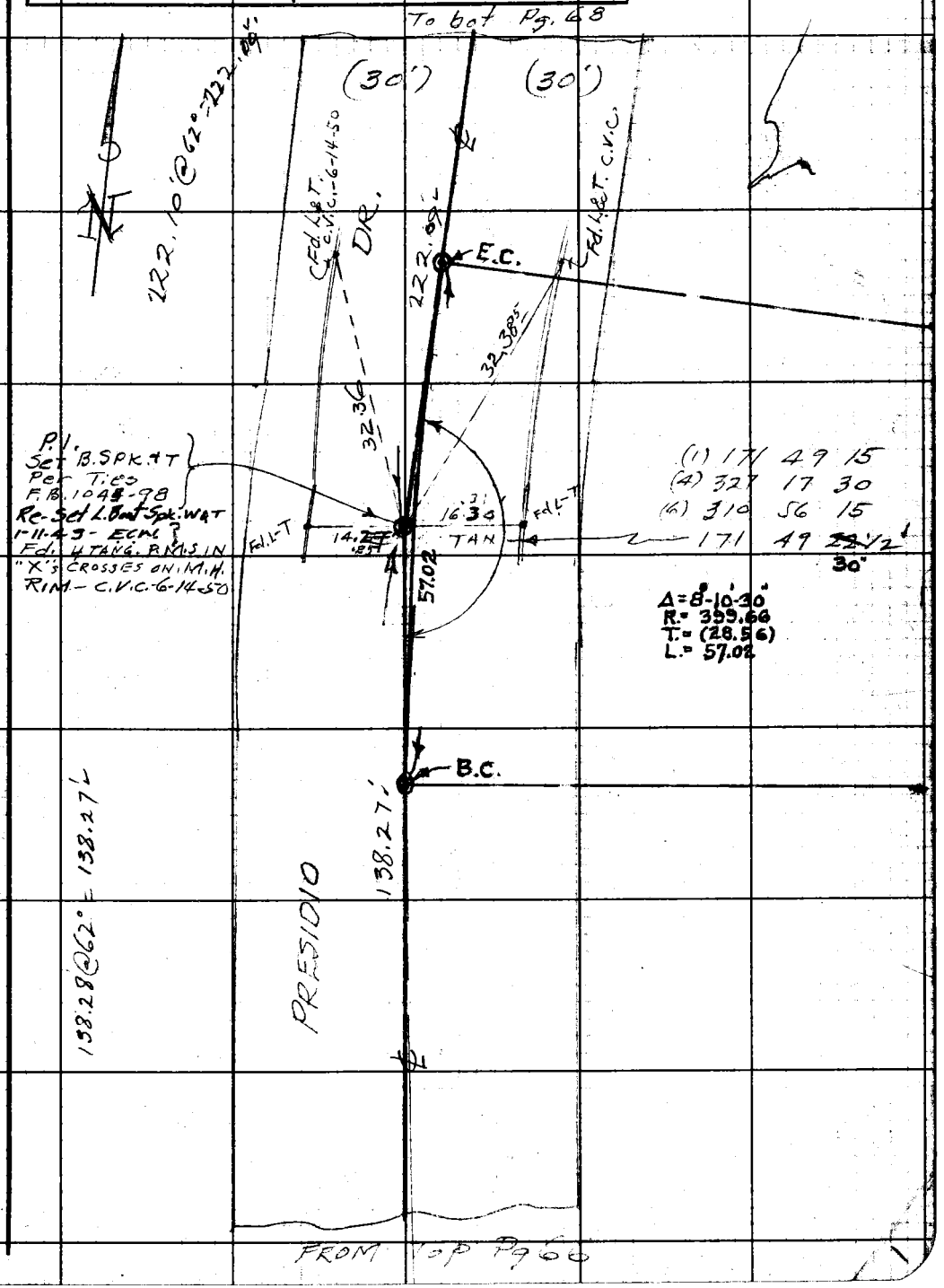

Note: Any Additions or Changes on This Sheet Must be Made Circled in Red Ink With Date and Time of Person Making Change.

Do not extend notes this side of this line.

RETURN TO
LOS ANGELES COUNTY SURVEYOR
700 HALL OF RECORDS

FORM 247 5M 11-41

RETURN TO
LOS ANGELES COUNTY SURVEYOR
700 HALL OF RECORDS

Note: Any Additions or Changes on This Sheet Must be Made in Red Ink With Date and Name of Person Making Change.

Do not extend notes this side of this line.

WS 24-B-7

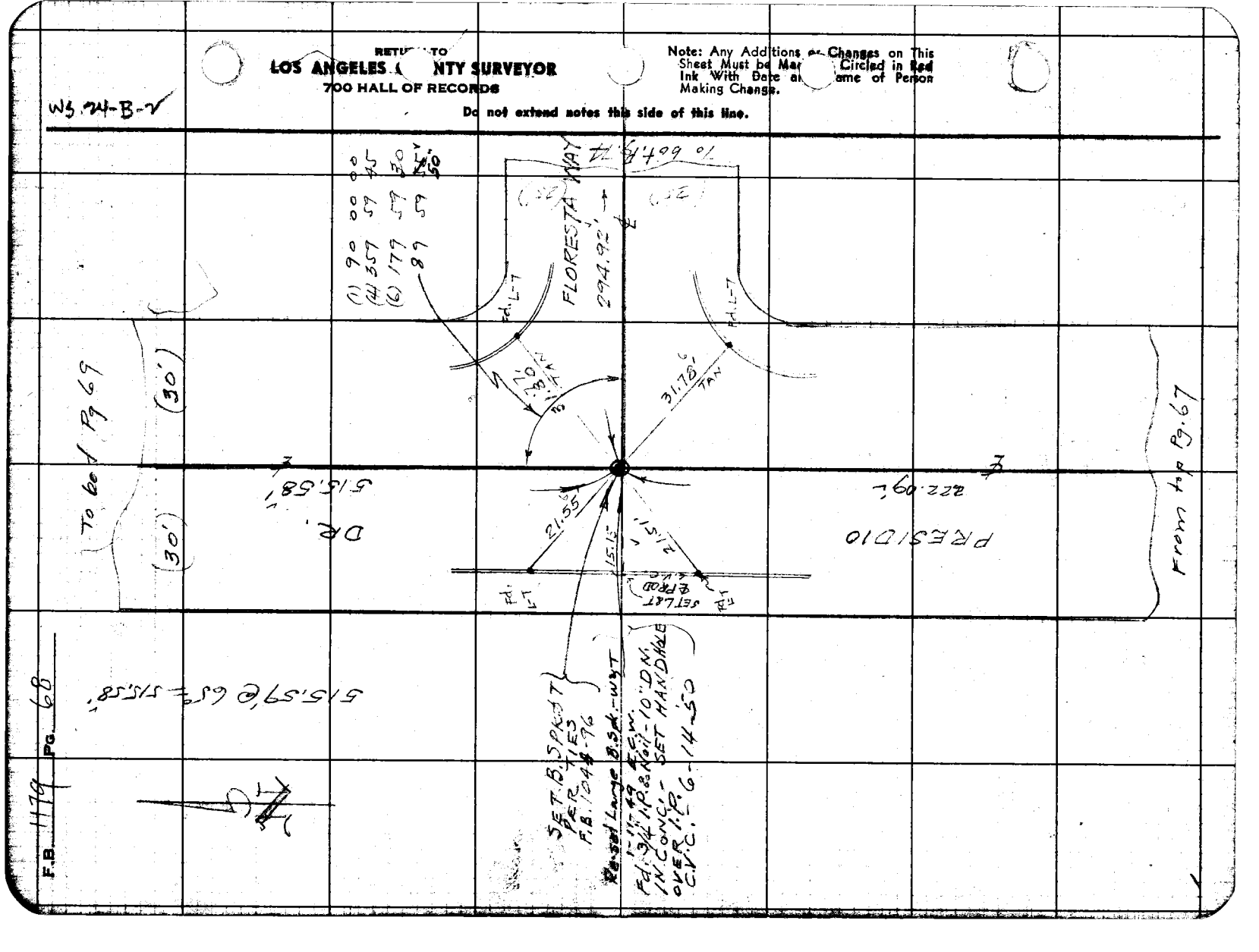

WS. 24-B-2

Notes Ck'd by D. M. Finley	Survey of ESCANLON AVE	F.B. 1179	Pg. 69
Map No. B-2462	W. O. 1150 Tape No. 84 St'd 68 °F		
Office Work	Surveyed by Wallace		
Checked D. M. Finley	Notes W Date MAR. 1946		
Date DEC 54	Indexed A. C. Johnson		

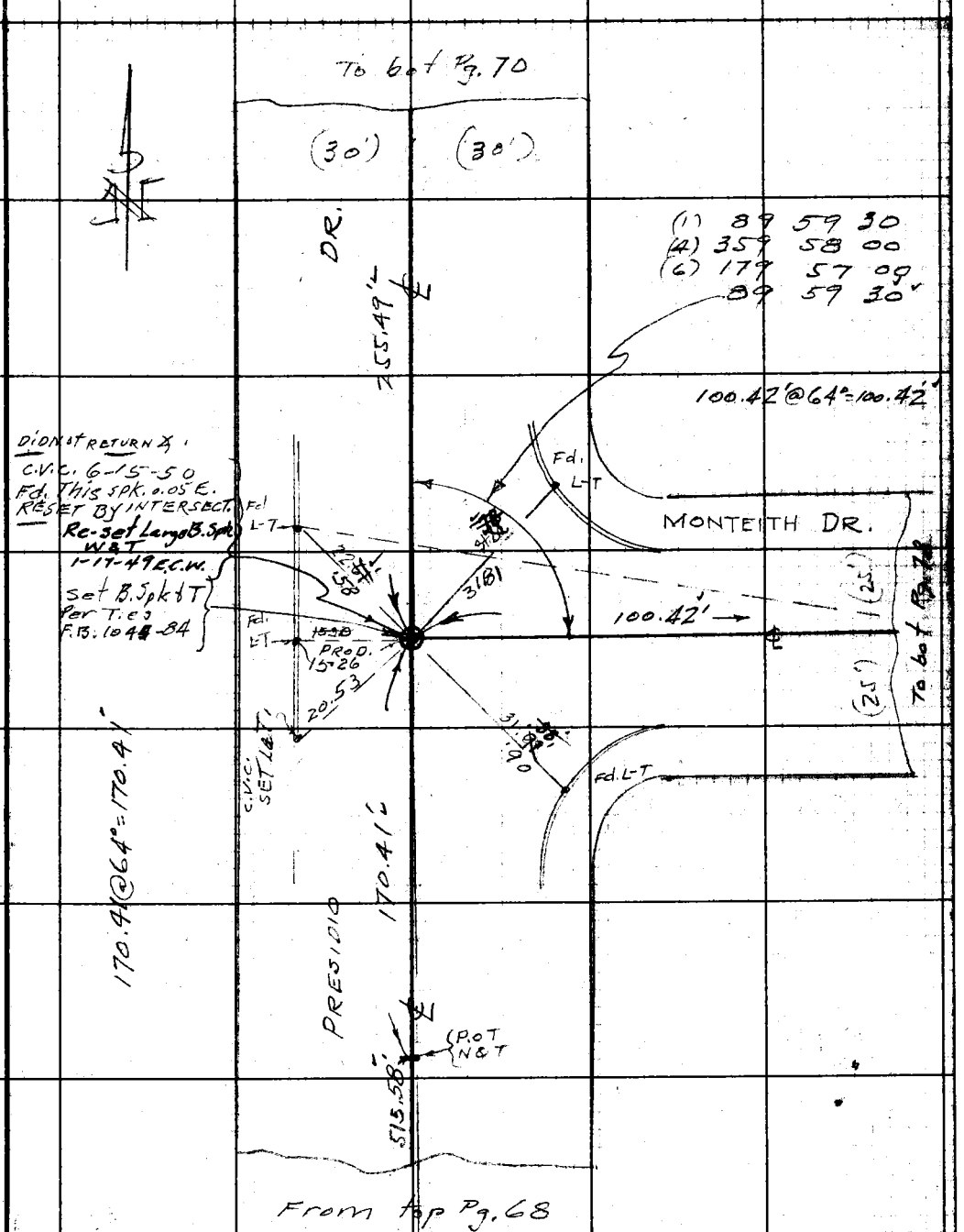

Note: Any Additions or Changes on This Sheet Must be Made Circled in Red Ink With Date and Name of Person Making Change.

Do not extend notes this side of this line.

RETURN TO
LOS ANGELES COUNTY SURVEYOR
700 HALL OF RECORDS

FORM 247 5M 11-41

F.B. 1179 Pg. 70

W.S. W-B-4

RETURN TO
LOS ANGELES COUNTY SURVEYOR
700 HALL OF RECORDS

Do not extend notes this side of this line.

Note: Any Additions or Changes on This Sheet Must be Marked and Circled in Red Ink With Date and Name of Person Making Change.

WS.W-B-2

Notes Ck'd by D. M. Finley	Survey of ESCANLON AVE
Map No. B-2462	W. O. 1150 Tape No. 84 St'd 68 °F
Office Work	Surveyed by WALLACE
Checked D. M. Finley	Notes W. Date MAR. 1946
Date DEC '54	Indexed A. O. Johnson

F.B. 1179 PG. 71

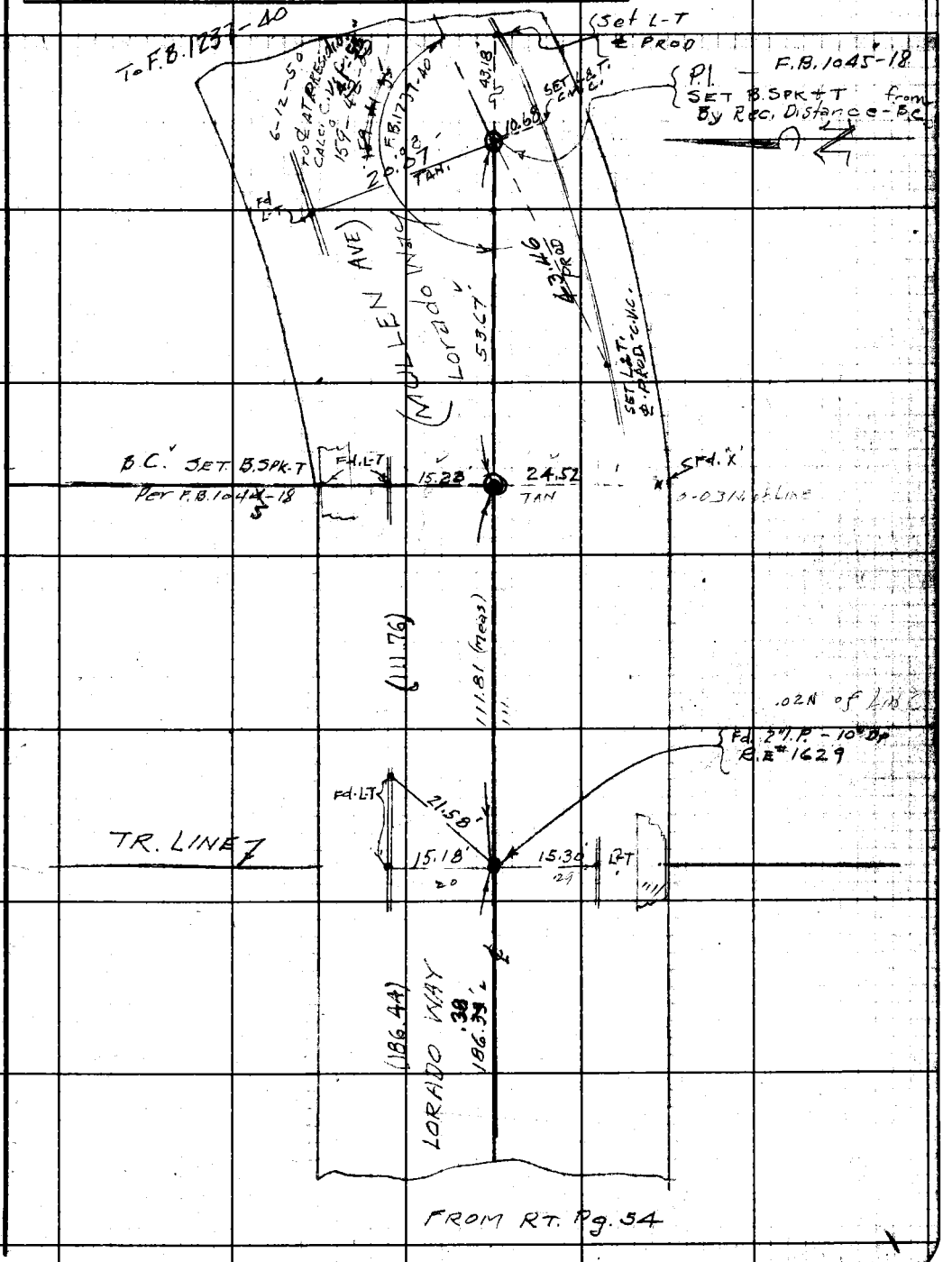

Note: Any Additions or Changes on This Sheet Must be Made Circled in Red Ink With Date and Line of Person Making Change.

Do not extend notes this side of this line.

RETURN TO
LOS ANGELES COUNTY SURVEYOR
700 HALL OF RECORDS

FORM 247 BM 11-41

F.B. 1179 PG. 72

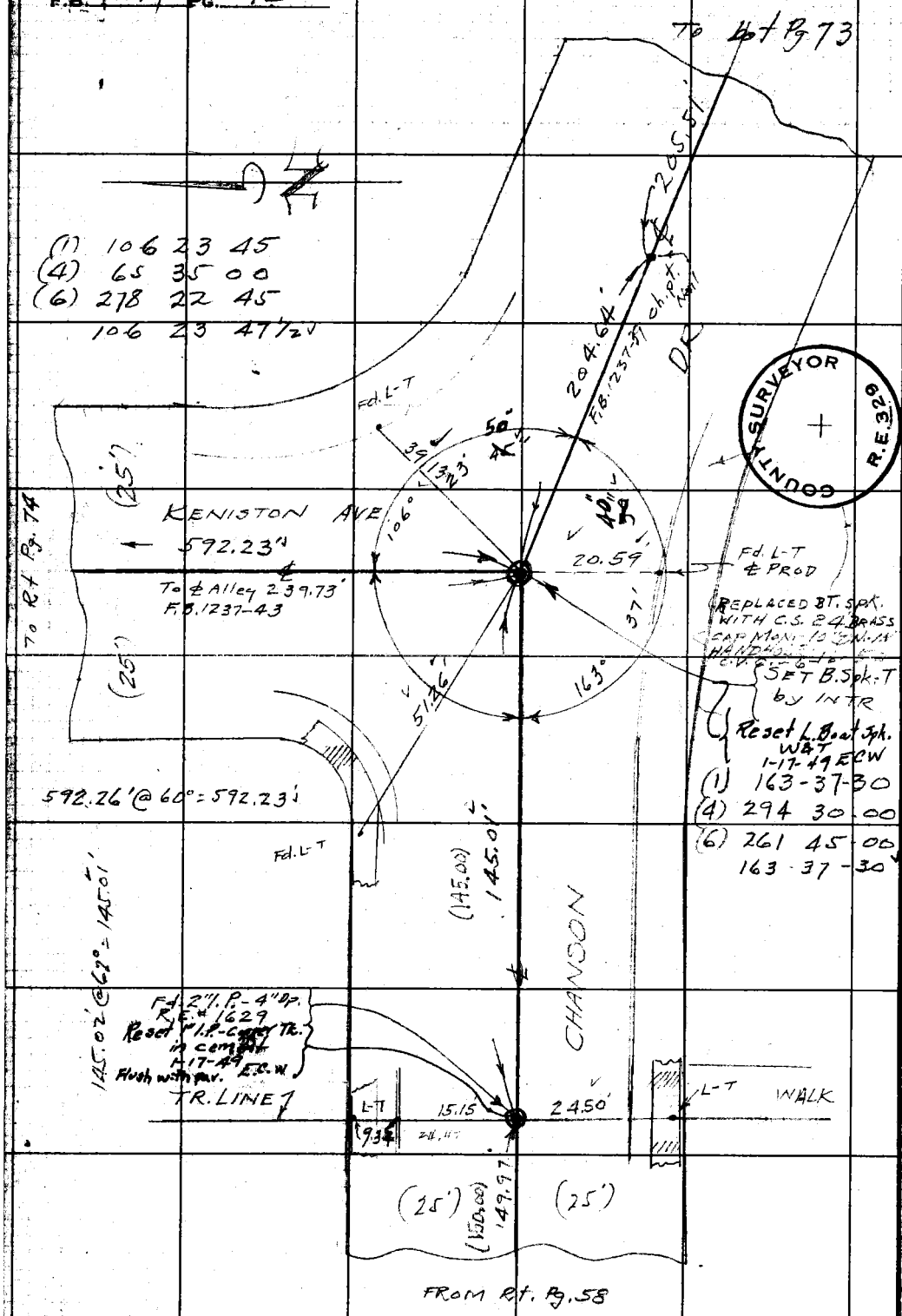

RETURN TO
LOS ANGELES COUNTY SURVEYOR
700 HALL OF RECORDS

Do not extend notes this side of this line.

Note: Any Additions or Changes on This Sheet Must be Made and Circled in Red Ink With Date and Name of Person Making Change.

Notes Ck'd by D. M. Finley	Survey of ESCANLON AVE
Map No. B-2462	W. O. 1150 Tape No. 84' St'd 68° °F
Office Work	Surveyed by Wallace
Checked D. M. Finley	Notes W. Date MAR 1946
Date DEC '54	Indexed A. C. Johnson

F.B. 1179 PG. 75

W.S. 74-C-2

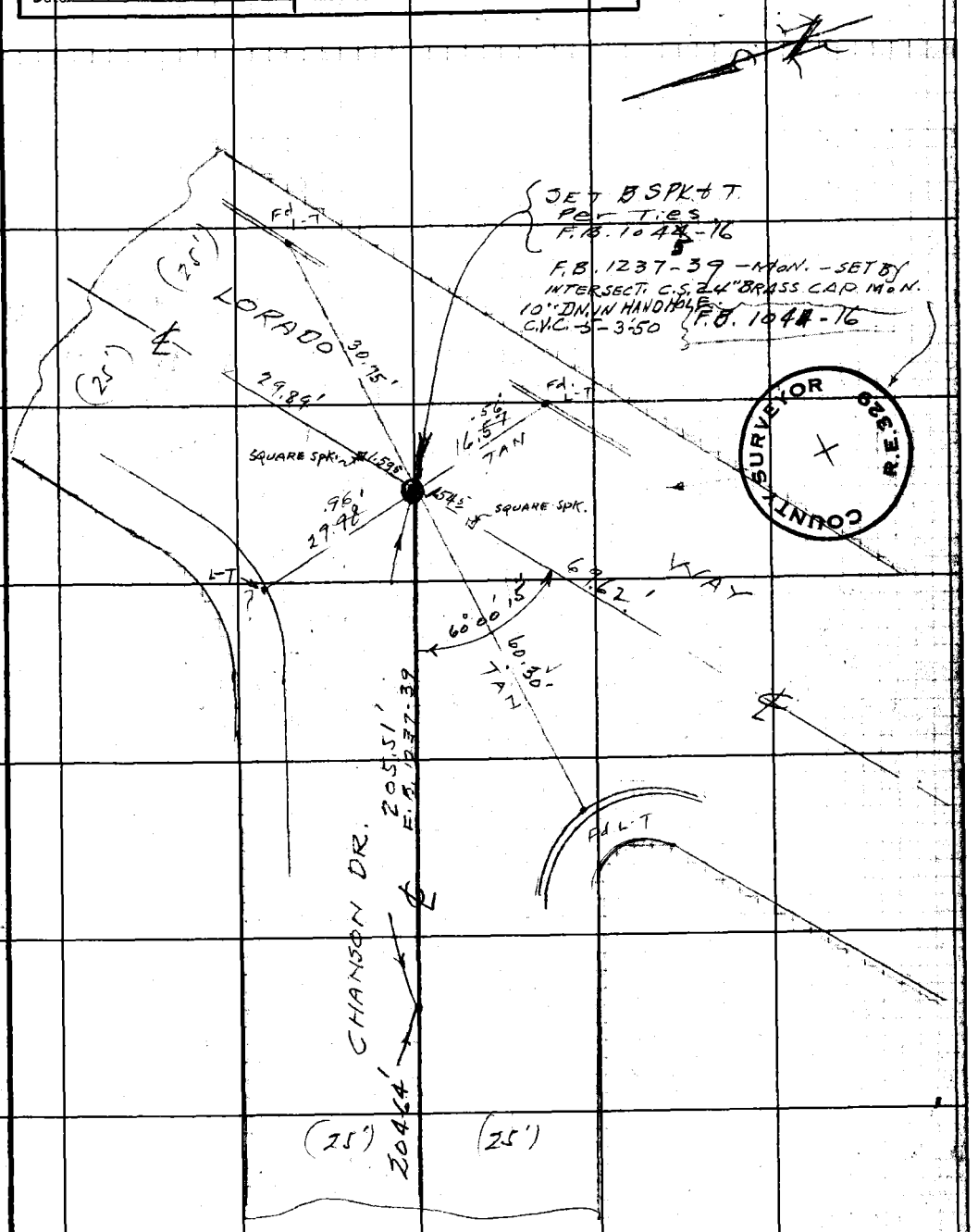

FROM TOP Pg. 72

Note: Any Additions or Changes on This Sheet Must be Made, Circled in Red Ink With Date and Line of Person Making Change.

Do not extend notes this side of this line.

RETURN TO
LOS ANGELES COUNTY SURVEYOR
700 HALL OF RECORDS

FORM 247 5M 11-41

F.B. 1179 PG. 74

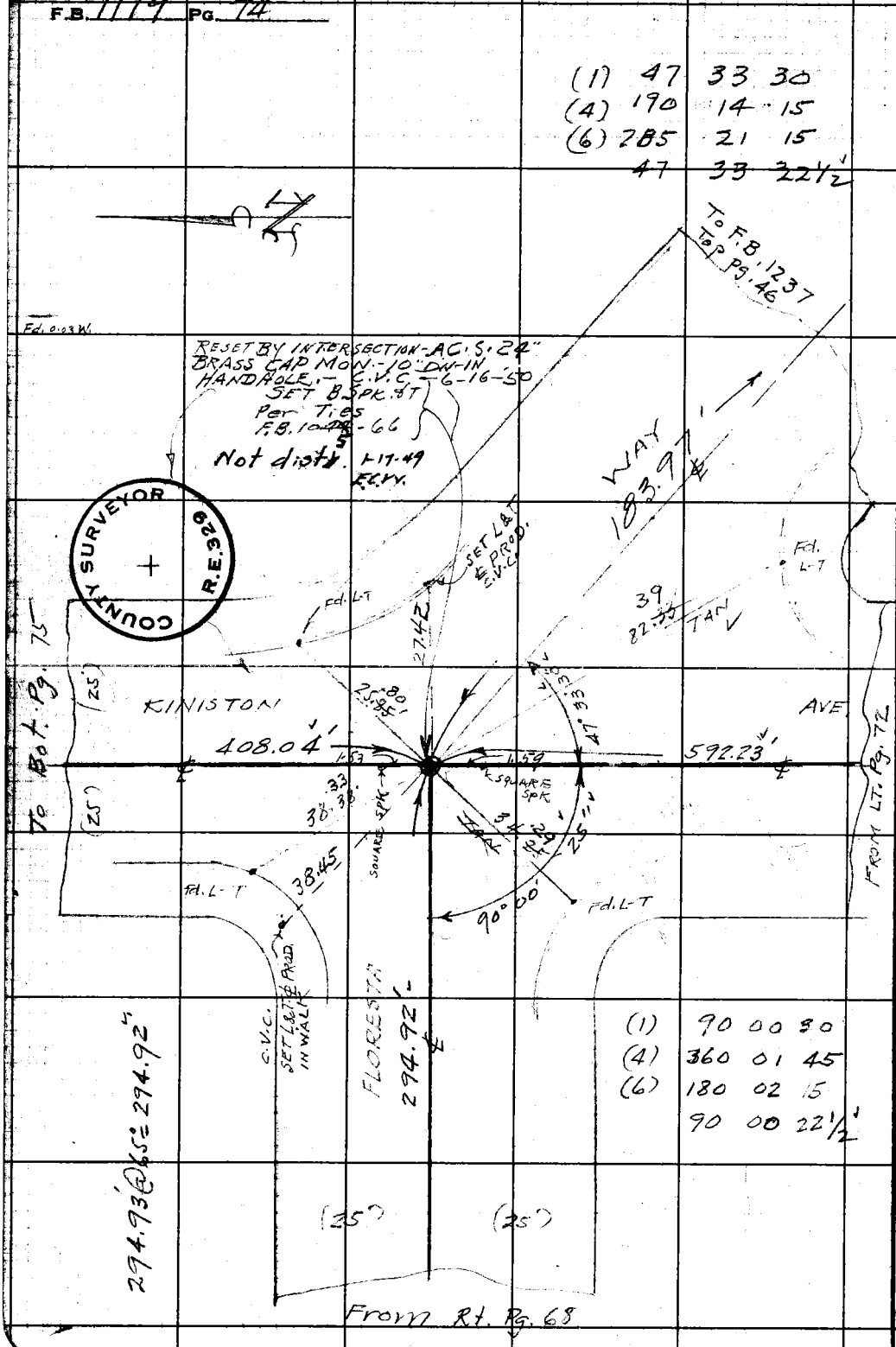

RETURN TO
LOS ANGELES COUNTY SURVEYOR
700 HALL OF RECORDS

Do not extend notes this side of this line.

Note: Any Additions or Changes on This Sheet Must be Made Circled in Red Ink With Date and Name of Person Making Change.

WS 24-B-2

3.12
153 N
159

Notes Ck'd by D. M. Finley	Survey of ESCANLON AVE.	F.B. 1179	PG. 75
Map No. B-2462	W. O. 1150 Tape No. 34 St'd 68 °F		
Office Work	Surveyed by WALLACE		
Checked D. M. Finley	Notes N. Date MAR 1946		
Date DEC '54	Indexed A. C. Johnson		

WS.24-B-2

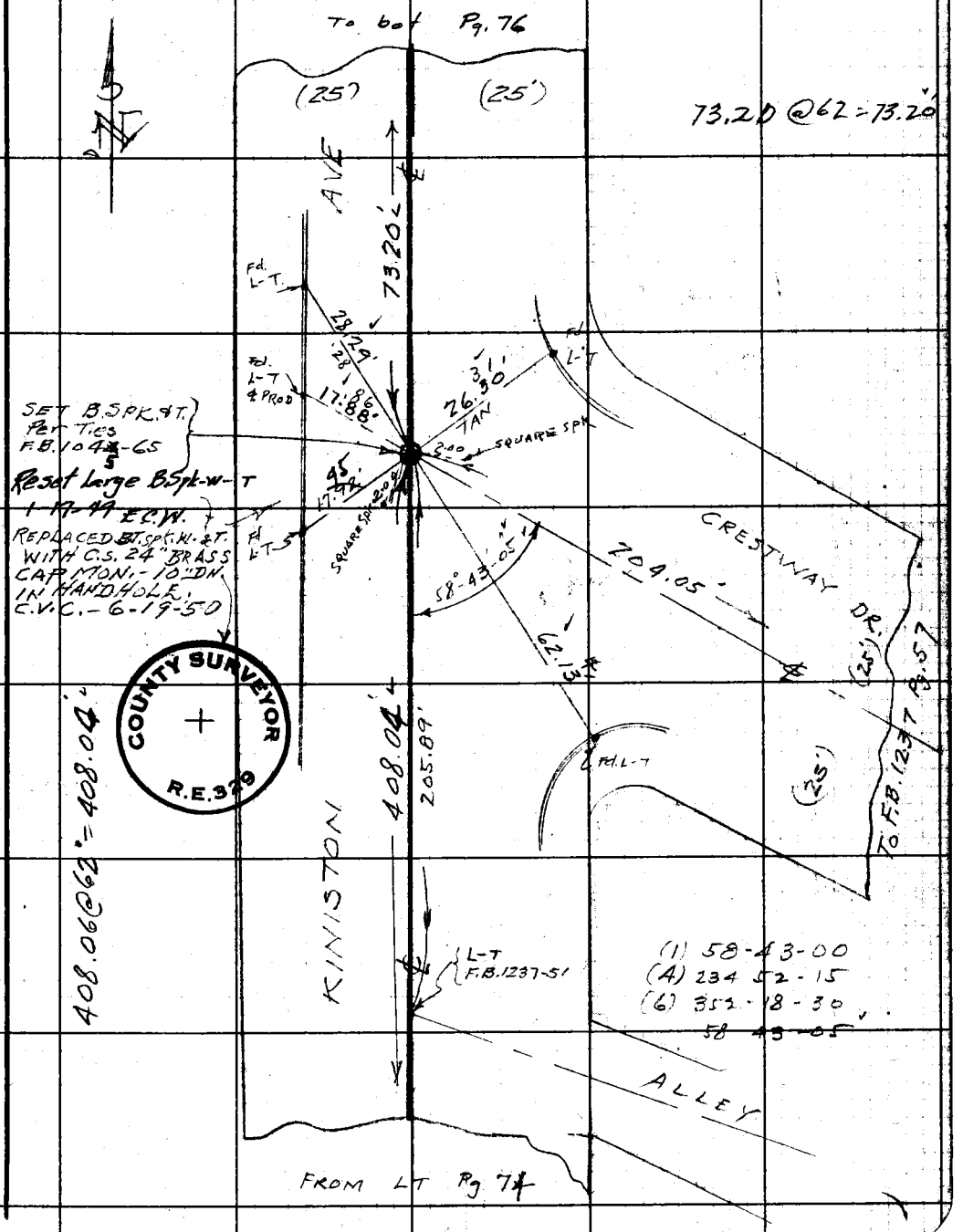

Note: Any Additions or Changes on This Sheet Must be Made Circled in Red Ink With Date and Line of Person Making Change.

Do not extend notes this side of this line.

RETURN TO
LOS ANGELES COUNTY SURVEYOR
700 HALL OF RECORDS

FORM 247 5M 11-41

F.B. 1179 PG. 76

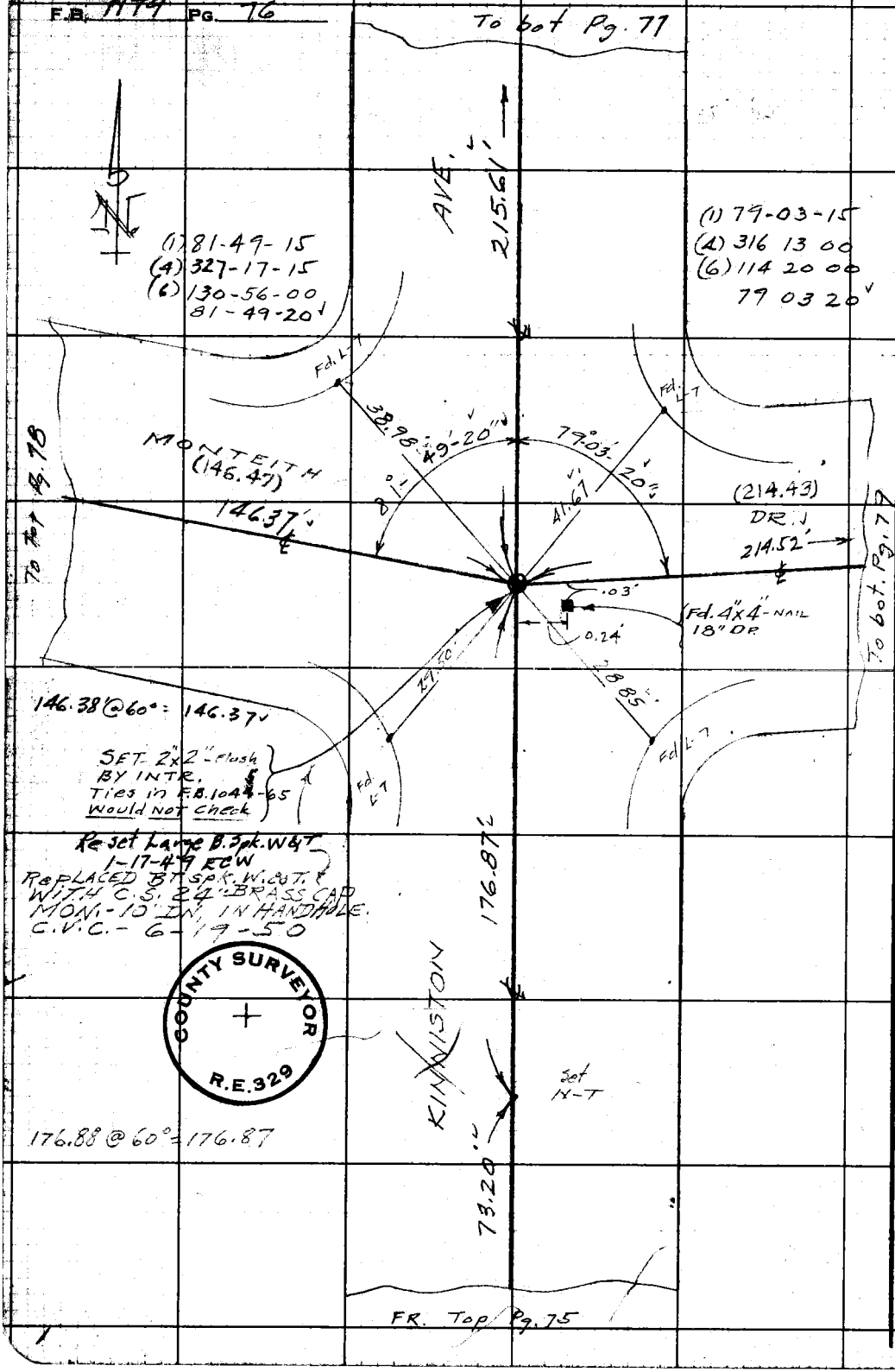

RETURN TO
LOS ANGELES COUNTY SURVEYOR
700 HALL OF RECORDS

Do not extend notes this side of this line.

Note: Any Additions or Changes on This Sheet Must be Made Circled in Red Ink With Date and Name of Person Making Change.

Notes Ck'd by D. M. Finley	Survey of ESCAULON AVE	F.B. 1179 Pg. 77
Map No. B-2462	W. O. 1150 Tape No. 84 St'd 68 °F	
Office Work	Surveyed by WALLACE	
Checked D. M. Finley	Notes W Date MAR 1946	
Date DEC '54	Indexed A. C. Johnson	

WS 24-B-2

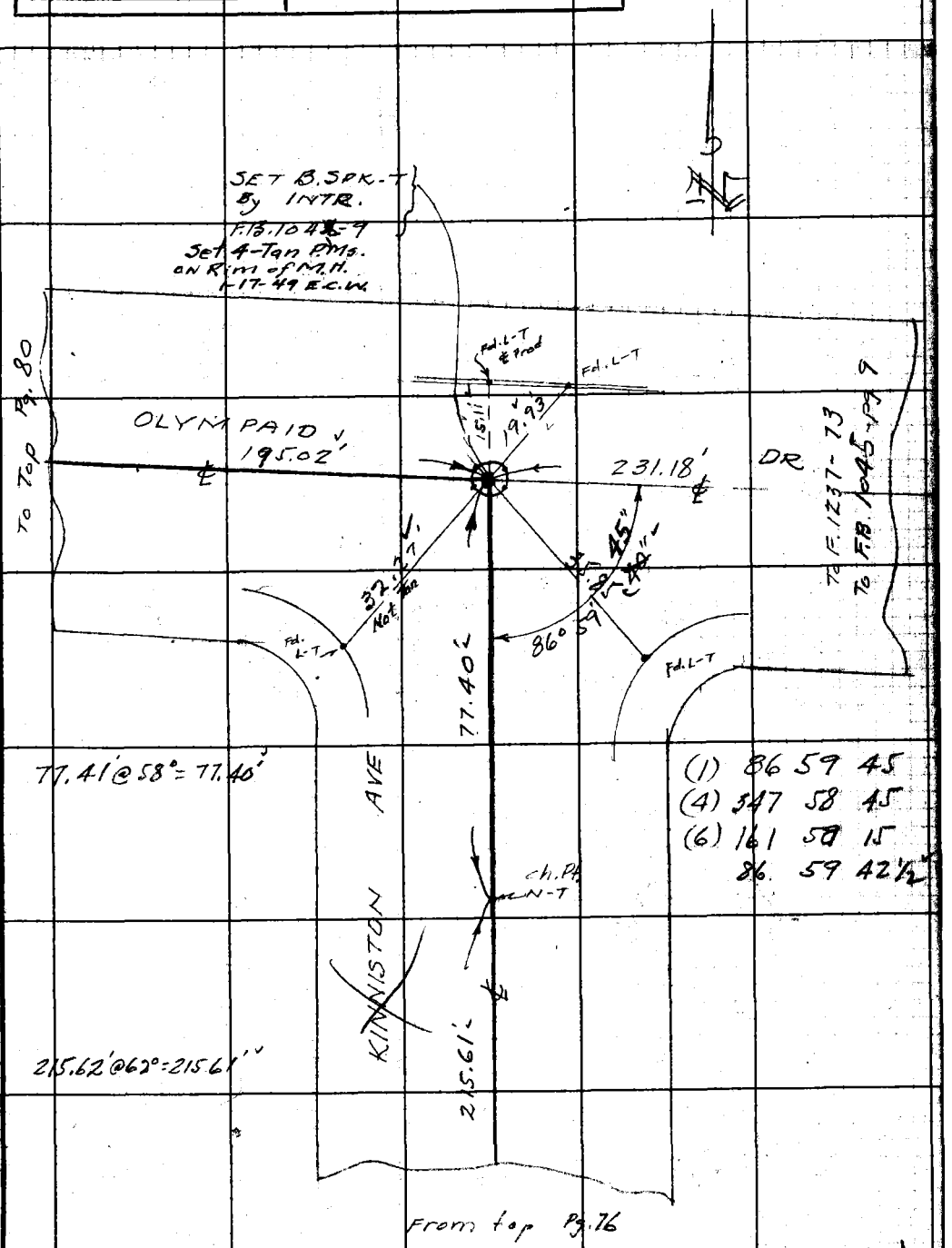

Note: Any Additions or Changes on This Sheet Must be Made Circled in Red Ink With Date and Name of Person Making Change.

Do not extend notes this side of this line.

RETURN TO
LOS ANGELES COUNTY SURVEYOR
700 HALL OF RECORDS

FORM 247 5M 11-41

F.B. 1179 Pg. 78

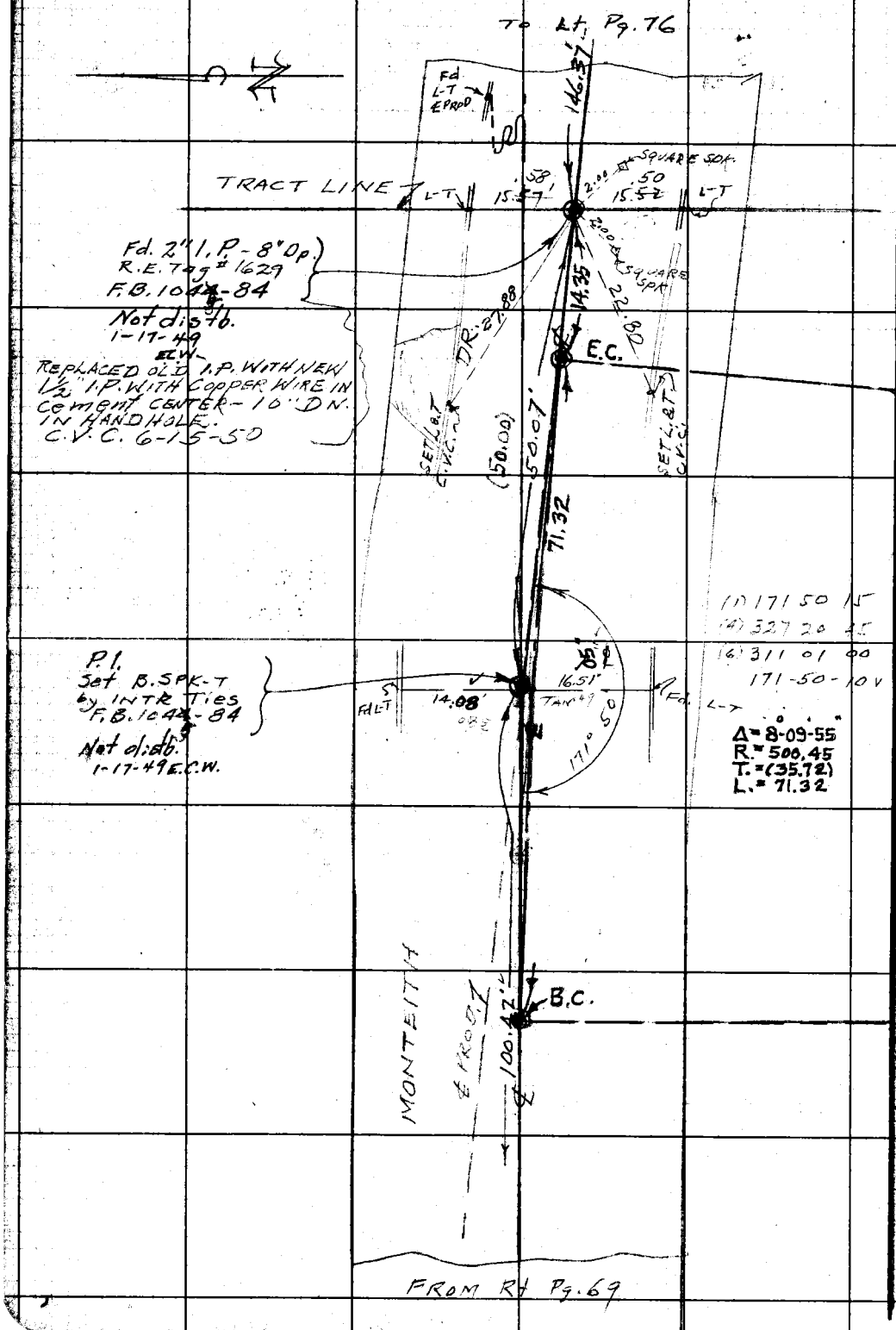

WS W-B-2

RETURN TO
LOS ANGELES COUNTY SURVEYOR
700 HALL OF RECORDS

Do not extend notes this side of this line.

Note: Any Additions or Changes on This Sheet Must be Made Circled in Red Ink With Date and Name of Person Making Change.

Notes Ck'd by D. M. Finley	Survey of ESCANNON AVE
Map No. B-2468	W. O. 1150 Tape No. 84 St'd 68 °F
Office Work	Surveyed by WALLACE
Checked D. M. Finley	Notes IN Date MAR. 1946
Date DEC 54	Indexed C. Johnson

F.B. 1179 PG. 79

W.S. 24-B-2

Note: Any Additions or Changes on This Sheet Must be Made in Ink With Date and Circled in Red Making Change.

Do not extend notes this side of this line.

RETURN TO
LOS ANGELES CITY SURVEYOR
700 HALL OF RECORDS

FORM 247 BM 11-41

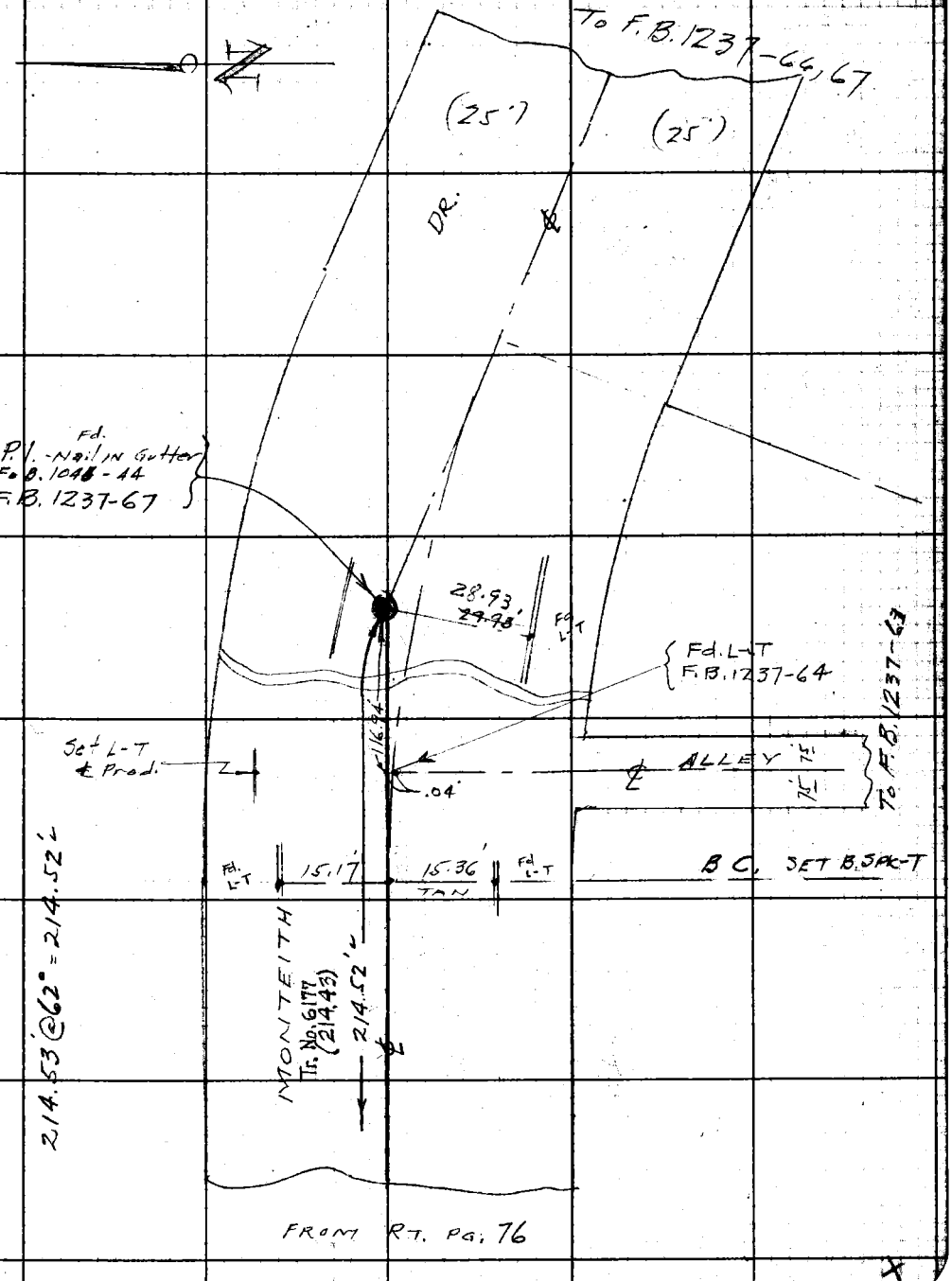

F.B. 1177 Pg. 80

(1) 93° 01' 15"
(4) 12 05 15
(6) 198 07 45
93 01 17½"

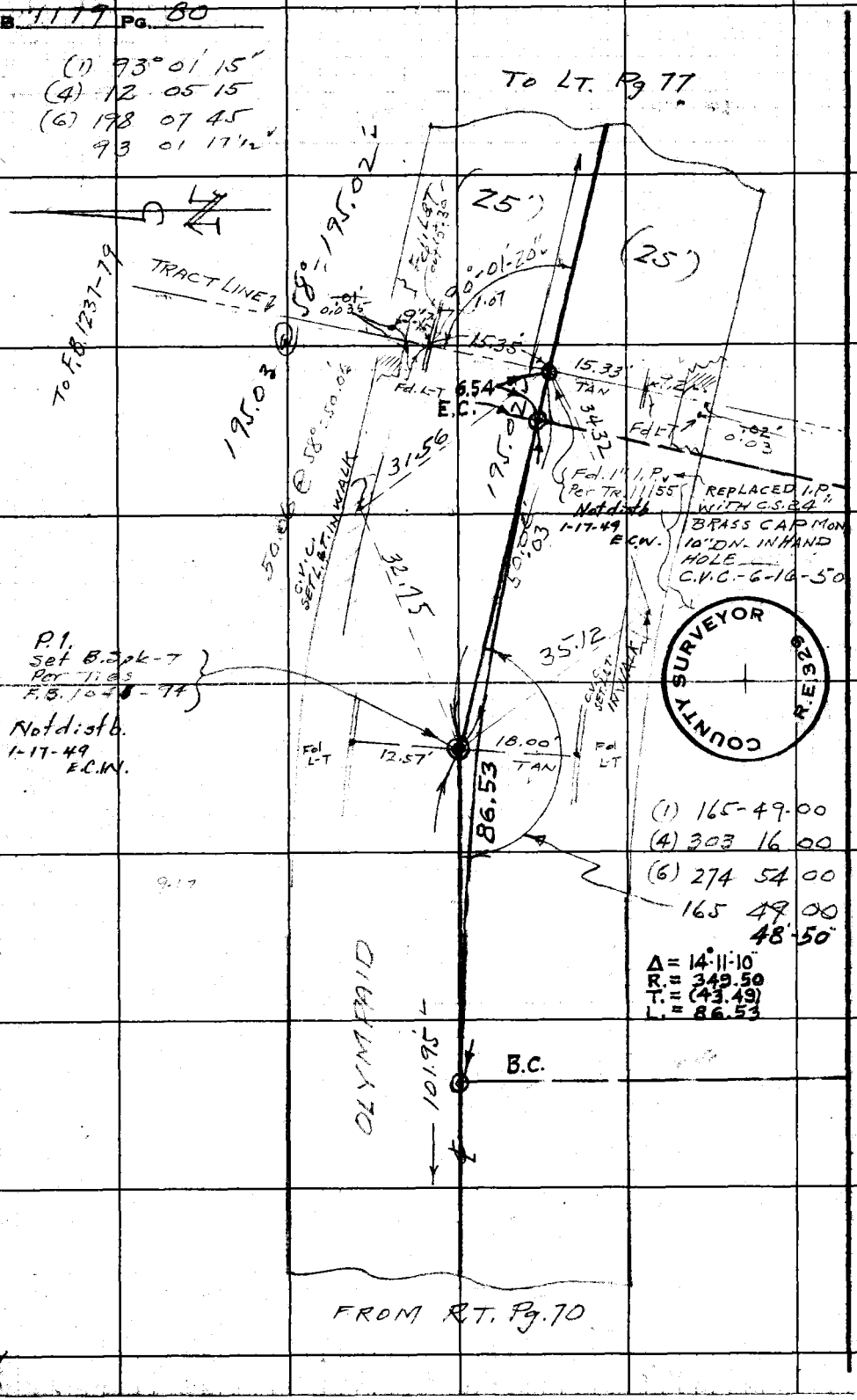

RETURN TO
LOS ANGELES COUNTY SURVEYOR
700 HALL OF RECORDS
Do not extend notes this side of this line.

Note: Any Additions or Changes on This Sheet Must be Made in Red Ink With Date and Name of Person Making Change.

Notes Ck'd by D. M. Finley	Survey of ESCANLON AVE
Map No. B-2462	W. O. 1150 Tape No. 84 St'd 68 °F
Office Work	Surveyed by WALLACE
Checked D. M. Finley	Notes W Date MAR 1944
Date DEC 54	Indexed A. C. Johnson

F.B. 1179 PG. 84

W.S. 24-B-2

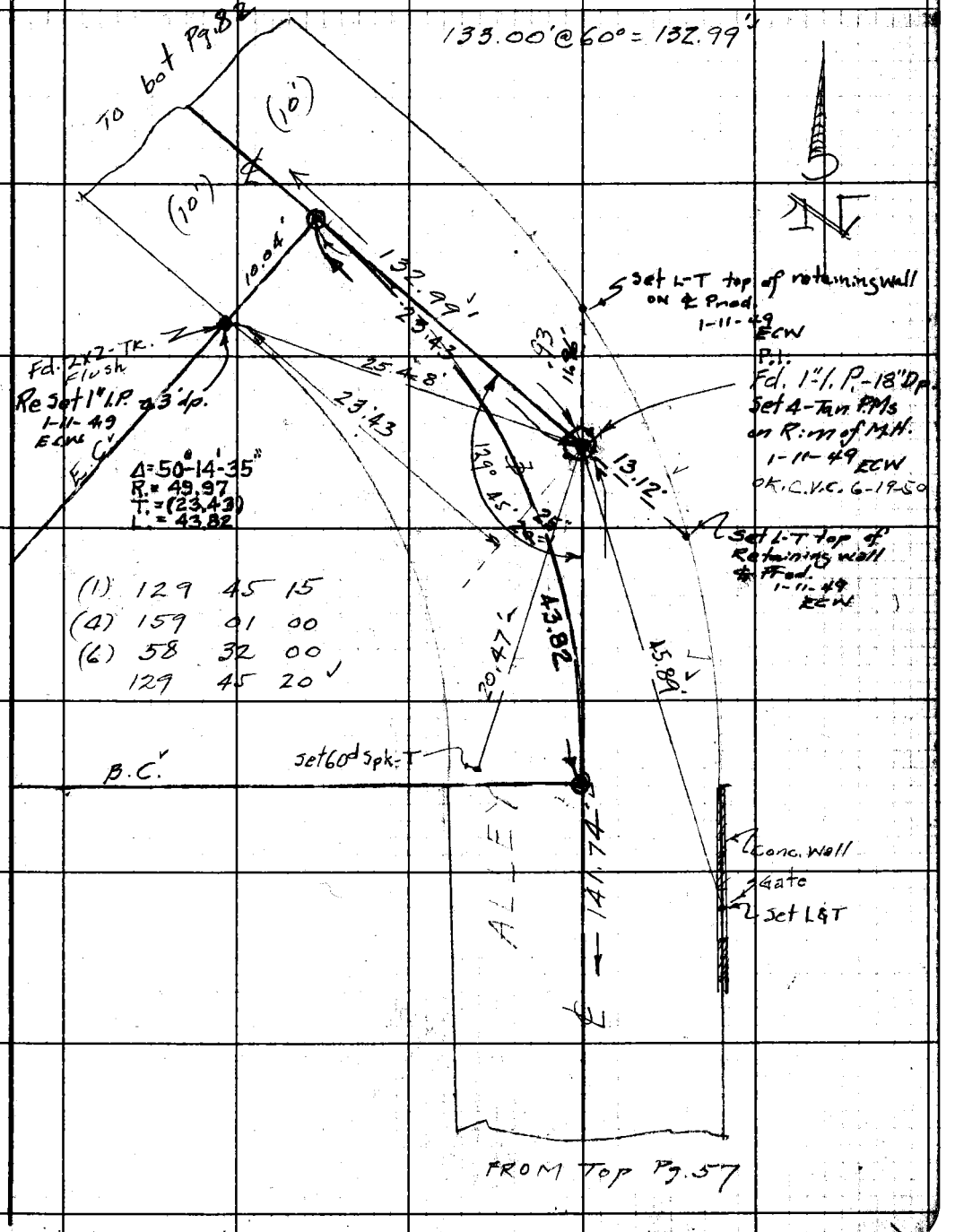

Note: Any Additions or Changes on This Sheet Must be Made in Red Ink With Date and Circled in Red Making Change. Name of Person

Do not extend notes this side of this line.

RETURN TO
LOS ANGELES CITY SURVEYOR
700 HALL OF RECORDS

FORM 247 5M 11-41

F.B. 1179 PG. 82

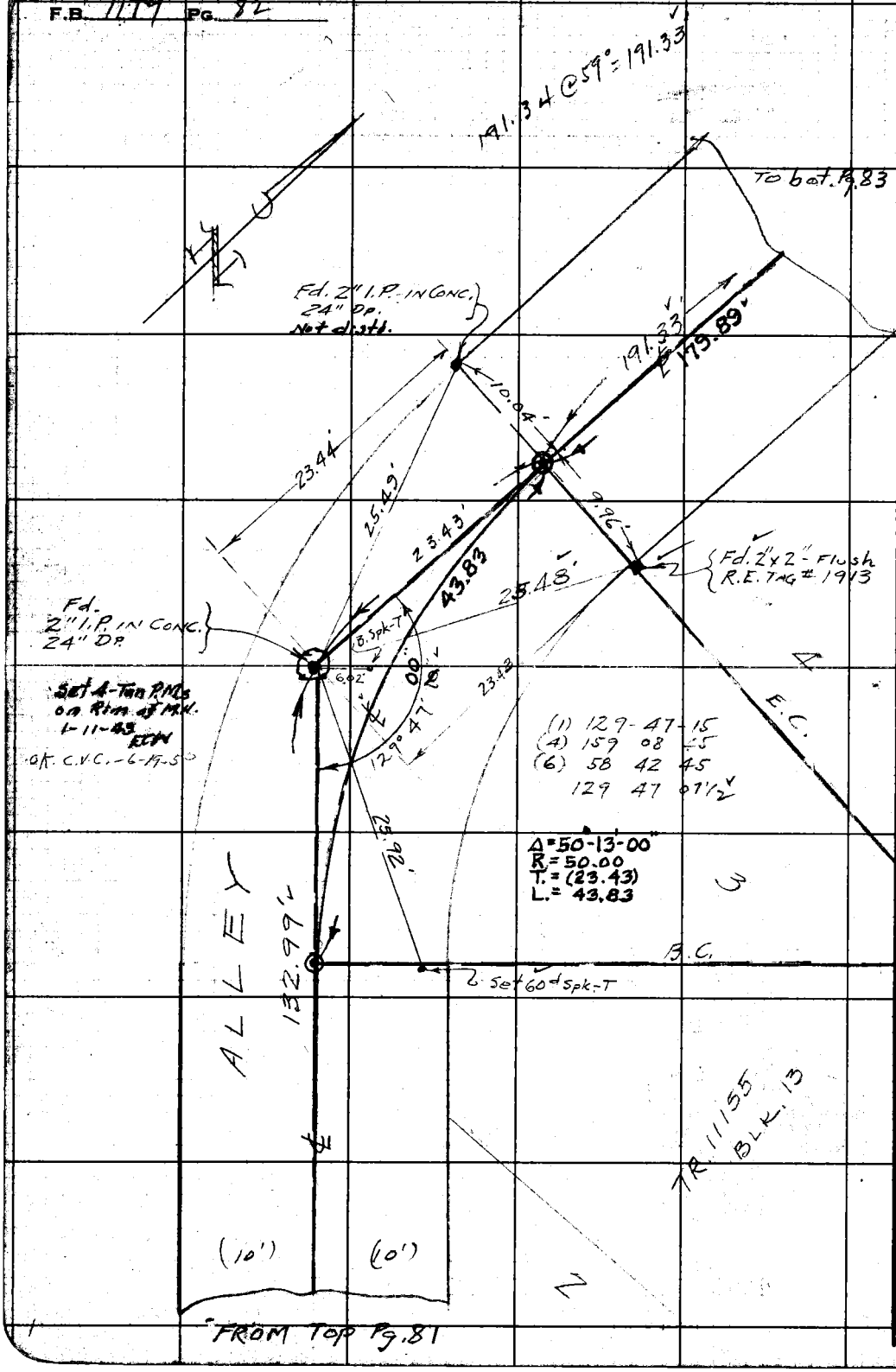

RETURN TO
LOS ANGELES COUNTY SURVEYOR
700 HALL OF RECORDS
Do not extend notes this side of this line.
Note: Any Additions or Changes on This Sheet Must be Made Circled in Red Ink With Date and Name of Person Making Change.

6.02
25.92

Notes Ck'd by D. M. Finley	Survey of ESCANLON
Map No. B-2462	W. O. 1150 Tape No. 84 St'd 68 °F
Office Work	Surveyed by Wallace
Checked D. M. Finley	Notes W. Date MAR 1946
Date DEC 54	Indexed A. C. Johnson

F.B. 1179 PG. 83

60.99'

WS 24-B-2

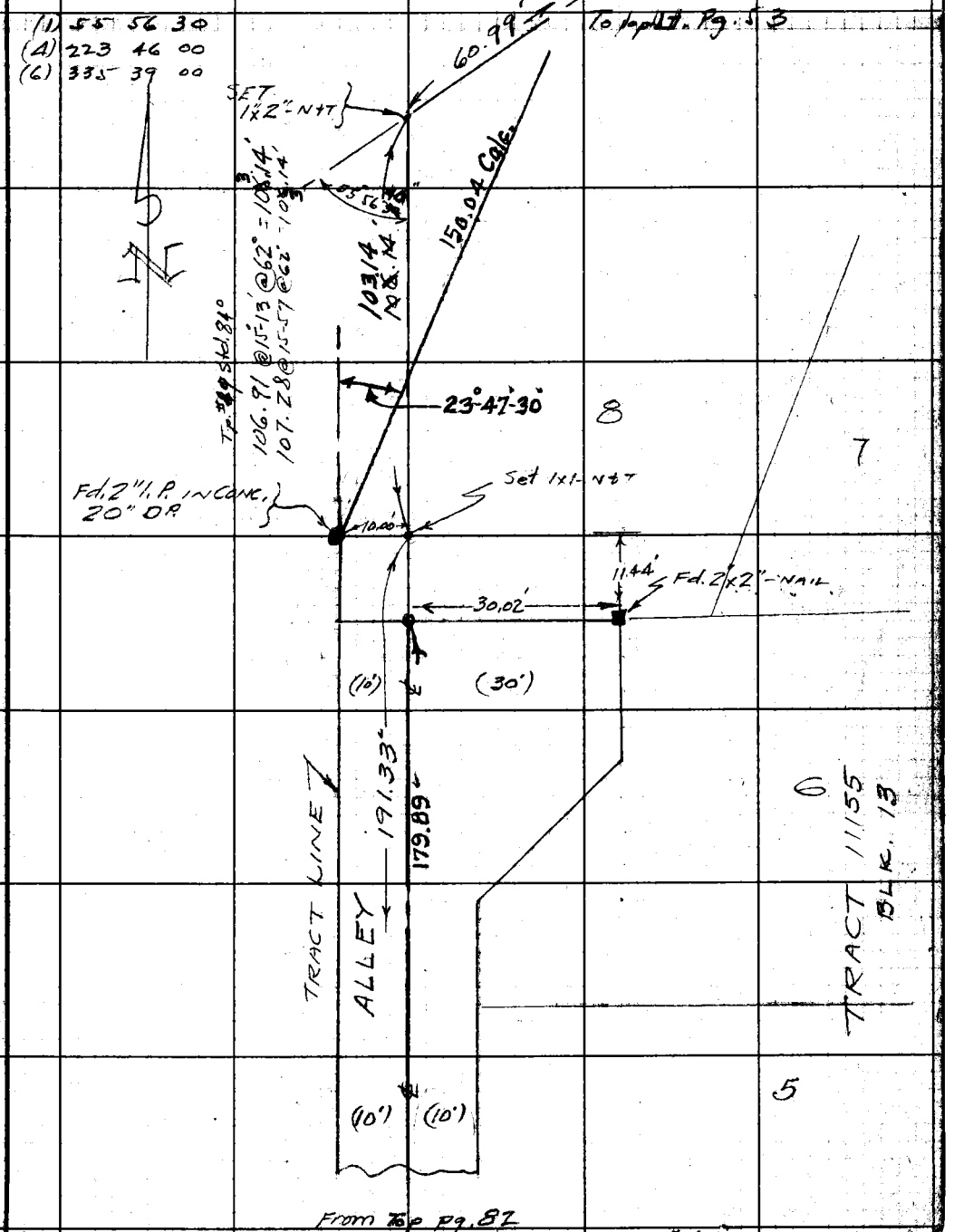

Note: Any Additions or Changes on This Sheet Must be Made Circled in Red Ink With Date and Title of Person Making Change.

Do not extend notes this side of this line.

RETURN TO
LOS ANGELES COUNTY SURVEYOR
700 HALL OF RECORDS

FORM 247 5M 11-41

RETURN TO:
LOS ANGELES [illegible]INTY SURVEYOR
700 HALL [illegible] RECORDS

Note: Any Additions or Changes on This Sheet Must be Ma[illegible] Circled in Red Ink With Date [illegible]lame of Person Making Change.

Do not extend notes this side of this line.

F.B. 1179 Pg. 84

NOTES RED. _____ JOB NO. 150 SURVEY OF ESCANLON AVE

SURVEY BY WALLACE

NOTES CHKD. _____ NOTES BY ECW DATE 4-16-46

DATE _____ INDEXED C. Johnson DATE 7-23-47

C. 150

ESCANLON AVE. ET AL

B.M. CIRCUIT

Wallace
Willey
Dreier
Smiley

DESCRIPTION	ADJ. ELEV.	3RD RUN	2ND RUN	DIFF.	1ST RUN	B.M.

NOTE: ANY ADDITIONS OR CHANGES ON THIS SHEET MUST BE MADE IN CIRCLES IN RED INK, WITH DATE AND NAME OF PERSON MAKING CHANGE

Do not extend notes this side of this line

PLEASE RETURN TO LOS ANGELES COUNTY SURVEYOR 700 HALL OF RECORDS

FORM 353 TM 12-41

FORM 253 IM 10-41

PLEASE RETURN TO
LOS ANGELES COUNTY SURVEYOR
700 HALL OF RECORDS

NOTE: ANY ADDITIONS OR CHANGES ON THIS SHEET MUST BE MADE OR CIRCLED IN RED INK, WITH DATE AND NAME OF PERSON MAKING CHANGE

Do not extend notes this side of this line

JOB NO. 1150 SURVEY OF ESCANLON AVE. NOTES RED DATE
SURVEY BY WALLACE NOTES CHKD. DATE
NOTES BY WALLACE DATE 4-16-46
INDEXED A. O. Johnson DATE

B.M.	1ST RUN	DIFF.	2ND RUN	3RD RUN	ADJ. ELEV.	B.M. CIRCUIT No 1 DESCRIPTION
B.M. D59	276.663				276.663	B.M. D59 EL. 276.663 F.B. 786-241 ANGLES VISTA BLVD. & INADALE AVE. B.Spk. S. cb 27'± E. of ℄ Prod. @ Ho #5446
	4.039		4.309			
⊼	280.702	-2.892	2.891		-2.891	
	6.931		7.200			
B.M. D53	273.771				273.772	B.M. D53 EL. 273.762 F.B. 786-241 Angles Vista Blvd. 430'± W. ℄ INTR. Valley Ridge Ave. B.Spk. in S. cb in Front. Ho. #5404
	2.361		2.459			
⊼	276.132	-4.961	4.963		-4.962	
	7.322		7.422			
T.P.	268.810				268.810	
	3.179		3.284			
⊼	271.989	-1.024	1.026		-1.025	
	4.203		4.310		267.782	
B.M. D52	267.786				~~267.785~~	B.M. D52 El. 267.797 F.B. 786-240 Angles Vista & Valley Ridge Ave. - SE Cor B.Spk. in cb 5'S. S end CR.
	4.134		4.087			
⊼	271.920	+2.261	2.258		+2.259	
	1.873		1.830			
T.P.	270.047				270.044	
	5.510		5.315			
⊼	275.557	+1.305	1.304		+1.304	
	4.205		4.011		271.344	(SET) B.M. EN-1 EL. PARKGLEN AVE. & SOUTHRIDGE AVE. B.Spk. S. end of Top Catch basin on E. curb 50'± N. ℄ INTR.
B.M. EN-1	271.352				~~271.348~~	
	11.002		10.946			
⊼	282.354	+10.494	10.496		+10.495	
	0.508		0.450			
T.P.	281.846				281.843	
	11.584		11.578	11.638		
⊼	273.430	+9.686	9.589	9.686	+9.686	
	1.898		1.989	1.952	291.523	(Set) B.M. EN-2 El. SOUTHRIDGE AVE. 380'± W. of Parkglen Ave. B.Spk. N. edge of walk - ℄ driveway S. side of ST. Ho. No. 5248
B.M. EN-2	291.532				~~291.529~~	

FORM 255 1M 7-48

RETURN PLUMB WORK to
LOS ANGELES COUNTY SURVEYOR
700 HALL OF RECORDS

NOTE: ANY ADDITIONS OR CHANGES ON THIS SHEET MUST BE INITIALED CIRCLED IN RED INK, WITH DATE AND NAME OF PERSON MAKING CHANGE

Do not extend notes this side of this line

B. M.	1ST RUN	DIFF.	2ND RUN	3RD RUN	ADJ. ELEV.	B.M. CIRCUIT #1 DESCRIPTION
B.M.EN-Z	291.532				~~291.529~~	see prec. pg
	7.179		7.181		291.523	
⊼	298.711	+6.368	6.364		+6.366	
	0.811		0.817			
T.P.	297.900				297.896	
	10.392		10.688			
⊼	308.292	+9.161	9.164		+9.162	
	1.231		1.524			
T.P.	307.061				307.057	B.S.&K. near E.cb from No. 5210
	11.230		11.261			
⊼	318.291	+10.520	10.522		+10.521	
	0.710		0.739			
T.P.	317.581				317.578	
	11.339		11.673			
⊼	328.920	+10.493	10.494		+10.493	
	0.846		1.179			
T.P.	328.074				328.071	
	9.940		10.539			
⊼	338.014	+8.992	8.992		+8.992	
	0.948		1.547			
T.P.	337.066				337.063	
	7.910		7.288			
⊼	344.976	+4.282	4.282		+4.282	
	3.628		3.006		~~341.334~~ 341.345	(Jel) B.M. EN-3 EL. SOUTHRIDGE AVE. & INGLEN WAY - F.H. cb. 8.5 bk. in E.cb. opp. E INTR.
B.M. EN-3	341.348					
	9.609		9.834			
⊼	350.957	+6.228	6.225		+6.226	
	3.381		3.609			
T.P.	347.576				~~347.572~~	

SURVEY BY [illegible] DATE [illegible]
NOTES BY [illegible] DATE [illegible]
INDEXED BY [illegible] DATE [illegible]

FORM 353 1M 7-43

PLEASE RETURN TO
LOS ANGELES COUNTY SURVEYOR
700 HALL OF RECORDS

NOTE: ANY ADDITIONS OR CHANGES ON THIS SHEET MUST BE MADE OR CIRCLED IN RED INK, WITH DATE AND NAME OF PERSON MAKING CHANGE

Do not extend notes this side of this line

B. M.	1ST RUN	DIFF.	2ND RUN	3RD RUN	ADJ. ELEV.	B.M. CIRCUIT #1 DESCRIPTION
T.P.	347.576				347.571	
	3.089		3.329			
⊼	350.665	-8.331	8.331		-8.331	
	11.420		11.660			
T.P.	339.245				339.240	
	1.286		1.510			
⊼	340.531	-1.791	1.790		-1.790	
	3.077		3.300		337.437	(SET) B.M. EN-4 EL. INAGLEN WAY & ALLEY - N. curb B. Spk. in N. cb ℄ INAGLEN WAY PROD.
B.M. EN-4	337.454				~~337.450~~	
	9.010		9.120			
⊼	346.464	+8.051	8.049		+8.050	
	0.959		1.071			
T.P.	345.505				345.500	
	10.234		11.227			
⊼	355.739	+9.660	9.662		+9.661	
	0.574		1.565			
T.P	355.165				355.161	
	10.531		10.559			
⊼	365.696	+9.823	9.828		+9.825	
	0.708		0.731			
T.P	364.988				364.986	
	11.321		11.645			
⊼	376.309	+10.201	10.201		+10.201	
	1.120		1.444			
T.P.	375.189				375.187	
	10.711		10.672			
⊼	385.900	+8.596	8.598		+8.597	
	2.115		2.074		383.767	(Set) B.M. EN-5 El. INAGLEN WAY & SOUTHRIDGE AVE-SEC. C. Spk. E. end C.R.
B.M. EN-5	383.785				~~383.784~~	

NOTES RED. DATE
NOTES CHKD. DATE
JOB NO.
SURVEY BY
NOTES BY
INDEXED

FORM 353 1M 12-41

PLEASE RETURN TO
LOS ANGELES COUNTY SURVEYOR
700 HALL OF RECORDS

NOTE: ANY ADDITIONS OR CHANGES ON THIS SHEET MUST BE MADE OR CIRCLED IN RED INK, WITH DATE AND NAME OF PERSON MAKING CHANGE

Do not extend notes this side of this line

B.M.	1ST RUN	DIFF.	2ND RUN	3RD RUN	ADJ. ELEV.	B.M. CIRCUIT #1 DESCRIPTION
B.M.EN-5	383.785				~~383.784~~	
	11.424		11.400		383.767	
⊼	395.209	+10.698	10.697		+10.697	
	0.726		0.703			
T.P	374.483				394.481	
	11.588		11.170			
⊼	406.071	+10.318	10.314		+10.316	
	1.270		0.856		404.778	(set) B.M. EN-6 EL SE Cor
B.M.EN-6	404.801				~~404.797~~	SOUTHRIDGE AVE. & NORTHRIDGE DR-L
	4.281		4.012	3.712		B. Spk. S. end CR
⊼	409.082	-2.476	2.481	2.481	-2.481	
	6.757		6.493	6.193	402.296	
B.M.VD-20	402.325				~~402.316~~	-0.02 + B.M. VD-20 El. 402.296 F.B. 1128-40 Northridge Dr. & INADALE AVE. S.E. Cor B. Spk. 5' E. end C.R.
	2.411		2.267			
⊼	404.736	-4.248	4.252		-4.250	
	6.659		6.519		398.049	
BM. VD-8	398.077				~~398.066~~	-0.017 B.M. VD-8 EL. 398.049 F.B. 1128-33 Northridge Dr. & Verdun Ave. S.W. Cor B. Spk. in cb. 10' W. end CR

NOTES RED. ____ JOB NO. 1150 SURVEY OF ESCANLON AVE.
DATE ____ SURVEY BY Wallace
NOTES CHKD. ____ NOTES BY EDW DATE 4-17-46
DATE ____ INDEXED ____ DATE ____

FORM 353 1M 12-41

3562
3561
3566

PLEASE RETURN TO
LOS ANGELES COUNTY SURVEYOR
700 HALL OF RECORDS

NOTE: ANY ADDITIONS OR CHANGES ON THIS SHEET MUST BE MADE OR CIRCLED IN RED INK, WITH DATE AND NAME OF PERSON MAKING CHANGE

Do not extend notes this side of this line

JOB NO. 1150 SURVEY OF ESCANLON AVE
SURVEY BY Wallace
NOTES BY ECW DATE 4-16-46
INDEXED A. C. Johnson DATE
NOTES RED. DATE
NOTES CHKD. DATE

B.M.	1ST RUN	DIFF.	2ND RUN	3RD RUN	ADJ. ELEV.	B.M. CIRCUIT #2 DESCRIPTION
B.M. D-52	267.785				~~267.788~~	B.M. D52 El. 267.785 F.B. 1179 –
	3.691		3.893		267.782	
⊼	271.476	+1.481	1.480		+1.481	
	2.210		2.413			
T.P.	269.266				269.266	
	5.902		5.815			
⊼	275.168	+2.081	+2.082		+2.081	
	3.821		3.733		271.344	
B.M. EN-1	271.347				~~271.347~~	B.M. EN-1 EL. 271.347 F.B. 1179-86 Southridge Ave. & Parkglen Ave. B.Spk. S. end catch basin E.S. ST-50' N & INTR
	9.244		9.319			
⊼	280.591	+8.297	8.298		+8.298	
	0.947		1.021			
T.P.	279.644				279.645	
	11.538		11.123	11.824		
⊼	291.182	+10.934	10.927	10.926	10.926	
	0.604		0.196	0.898		
T.P.	290.578				290.571	
	9.350		9.116			
⊼	299.928	+7.753	7.756		+7.755	
	1.597		1.360		298.323	
B.M. EN-7	298.331				~~298.326~~	B.M. EN-7 EL. PARKGLEN AVE. 575'± N. of INTR Southridge Ave B.Spk. E. cb. in front No. # 5170
	10.280		10.558	10.783		4TH RUN 10.664
⊼	308.611	+9.311	9.317	9.314	+9.316	9.316
	0.969		1.241	1.469		1.348
T.P.	307.642				307.642	
	9.961		10.050			
⊼	317.603	+8.891	8.892		+8.892	
	1.070		1.158			
T.P.	316.533				316.534	

FORM 353 IM 12-41

PLEASE RETURN TO
LOS ANGELES COUNTY SURVEYOR
700 HALL OF RECORDS

NOTE: ANY ADDITIONS OR CHANGES ON THIS SHEET MUST BE MADE OR CIRCLED IN RED INK, WITH DATE AND NAME OF PERSON MAKING CHANGE

Do not extend notes this side of this line

NOTES RED _____ DATE _____
NOTES CHK'D _____ DATE _____
INDEXED _____ DATE _____

JOB NO. 1150 SURVEY OF Escanlon Ave
SURVEY BY Wallace DATE 4-17-46
NOTES BY ECW DATE _____

B.M.	1ST RUN	DIFF.	2ND RUN	3RD RUN	ADJ. ELEV.	B.M. CIRCUIT #2 DESCRIPTION
T.P.	316.533				316.534	See prec. pg.
	11.265		10.992			
⊼	327.798	+10.181	10.181		+10.181	
	1.084		0.811			
T.P.	326.714				326.715	B.3pk. in front No. 5117 (N.P.L.)
	10.259		10.482			
⊼	336.973	+9.576	9.593		+9.594	
	0.663		0.889			
T.P.	336.310				336.309	
	9.035		8.637			
⊼	345.345	+7.191	7.189		+7.190	
	1.844		1.448		343.493	(set) B.M. EN-8 EL
B.M. EN-8	343.501				~~343.499~~	Parkglen & Alley S. of Valleydale Ave-SE C.
	8.959		8.811			B.3pk. 4' S. end C.R.
⊼	352.460	+7.513	7.511		+7.512	
	1.446		1.300		351.003	(set) B.M. EN-9 EL,
B.M. EN 9	351.014				~~351.011~~	Parkglen Ave. & Valleydale Ave. - W. curb
	9.394		9.500			B.3pk. 10 W. c.b. & Valleydale Ave. prod.
⊼	360.408	+8.779	8.779		+8.779	
	0.615		0.721			
T.P.	359.793				359.790	
	11.873		11.886			
⊼	371.666	+11.027	11.022		11.022	
	0.851		0.864			
T.P.	370.815				370.812	
	10.603		10.314			
⊼	381.418	+9.714	9.714		+9.714	
	0.889		0.600			
T.P.	380.529				380.526	

FORM 353 LM 12-41

PLEASE RETURN TO
LOS ANGELES COUNTY SURVEYOR
700 HALL OF RECORDS

NOTE: ANY ADDITIONS OR CHANGES ON THIS SHEET MUST BE MADE OR CIRCLED IN RED INK, WITH DATE AND NAME OF PERSON MAKING CHANGE

Do not extend notes this side of this line

JOB NO. 1170 SURVEY OF ESCANYON AVE. NOTES RED. DATE
SURVEY BY WALLACE ECW NOTES CHKD. DATE
NOTES BY ECW DATE
INDEXER C. Johnson DATE

B.M.s. 92

B.M.	1ST RUN	DIFF.	2ND RUN	3RD RUN	ADJ. ELEV.	B.M. GROUIT #Z (CONT.) DESCRIPTION
T.P	380.529				380.526	
	11.062		11.097			
⊼	391.591	+10.101	10.099		+10.100	
	0.961		0.998			
T.P	390.630				390.626	
	8.453		7.929			
⊼	399.083	+4.531	4.530		+4.531	
	3.922		3.399		**395.147**	(set) B.M. EN-10 EL. Valley dale Ave & Northridge Dr. - S.E. Cor B. Spk. 3' E. end C.R.
B.M. EN10	395.161				395.157	
	9.700		9.891			
⊼	404.861	+6.442	6.445		+6.443	
	3.258		3.446		**401.590**	(set) B.M. EN-11 EL. Parkglen Ave. & Northridge Dr. - S.E. Cor B. Spk. 3' E. end C.R.
B.M. EN-11	401.603				~~401.600~~	
	7.670		7.500			
⊼	409.273	+3.189	3.189		+3.189	
	4.481		4.311		**404.778**	B.M. EN-6 EL 404.~~789~~ .778, F.B. 179-89. Southridge Ave. & Northridge Ave. S.E. Cor B. Spk. 3' end C.R.
B.M. EN-6	404.792				~~404.789~~	
	4.099		3.992	3.712		
⊼	408.891	-2.472	-2.483	2.481	-2.482	
	6.571		6.475	6.193	**402.296**	B.M. VD-20 EL. 402.~~318~~ .296 F.B. 179-89 Northridge Ave. & Invodale Ave. S.E. Cor B. Spk. 5' E. end C.R.
B.M. VD-20	402.320				~~402.317~~	

FORM 353 1M 12-41

PLEASE RETURN TO
LOS ANGELES COUNTY SURVEYOR
700 HALL OF RECORDS

NOTE: ANY ADDITIONS OR CHANGES ON THIS SHEET MUST BE MADE OR CIRCLED IN RED INK, WITH DATE AND NAME OF PERSON MAKING CHANGE

Do not extend notes this side of this line

NOTES RED _____ JOB NO. _____ SURVEY OF _____
DATE _____ SURVEY BY _____
NOTES CHK'D. _____ NOTES BY _____ DATE _____
DATE _____ INDEXED _____ DATE _____

B.M. CIRCUIT #3

B.M.	1ST RUN	DIFF.	2ND RUN	3RD RUN	ADJ. ELEV.	DESCRIPTION
						273.762 F.B. 786-241
B.M. D-53	273.772				273.772	4TH RUN B.M. D-53 EL 273.772 F.B. 779-86 Angles Vista Blvd - 430' N. of Valleyridge B.Spk. in s.c.b. in front No. #5404
	2.676		2.711	2.561		
⊼	276.448	-5.067	5.065	5.062		P3 86
	7.743		7.776	7.623	- 5.988	5.994 5.987 5.988 5.985 5.981
T.P.	268.705					
	3.272		3.300	3.053		3.269 (Ground is dancing between these B.Ms)
⊼	271.977	-0.927	.922	.926		.923
	4.199		4.222	3.979	267.782	4.192 267.797 F.B. 786-240
B.M. D52	267.778				~~267.784~~	B.M. D52 EL 267.785 F.B. 779-86 ANGLES VISTA BLVD & VALLEYRIDGE AVE. S.E COR B.Spk. in c.b. 5' S. end C.R.
	4.299		4.383			
⊼	272.077	+2.012	2.011		+ 2.012	
	2.287		2.372			
T.P.	269.790				269.796	
	7.161		7.323			
⊼	276.951	+4.566	4.564		+ 4.565	(Set) B.M. EN 12 EL
	2.595		2.759		274.362	Valleyridge Ave. & Anaknoll Ave
B.M. EN-12	274.356				~~274.361~~	B.Spk. in E. c.b. 55' N. of INTR.
	8.925		10.139			
⊼	283.281	+8.407	8.409		+ 8.408	
	0.518		1.730			
T.P.	282.763				282.769	
	11.451		11.797			
⊼	294.214	+10.779	10.777		10.778	
	0.672		1.020			
T.P.	293.542				293.547	

FORM 353 3M 12-41

PLEASE RETURN TO
LOS ANGELES COUNTY SURVEYOR
700 HALL OF RECORDS

NOTE: ANY ADDITIONS OR CHANGES ON THIS SHEET MUST BE MADE OR CIRCLED IN RED INK, WITH DATE AND NAME OF PERSON MAKING CHANGE

Do not extend notes this side of this line

JOB NO. 1150 SURVEY OF ESCANLON AVE NOTES RED. DATE
SURVEY BY WALLACE NOTES CHKD. DATE
NOTES BY ECW DATE 9-18-46
INDEXED C. Johnson DATE

B.M.	1ST RUN	DIFF.	2ND RUN	3RD RUN	ADJ. ELEV.	B.M. CIRCUIT #3 DESCRIPTION
T.P	293.542				293.547	
	11.102		11.000			
⊼	304.644	+10.570	10.570		10.570	
	0.532		0.430			
T.P	304.112				304.117	
	10.497		10.599			
⊼	314.609	+9.812	9.810		9.811	
	0.685		0.789			
T.P	313.924				313.928	
	10.771		11.352			
⊼	324.695	+10.045	10.043		10.044	
	0.726		1.309			
T.P	323.969				323.972	
	11.786		11.791			
⊼	335.755	+11.286	11.288		11.287	
	0.500		0.503		335.262	(Set) B.M. EN-13 EL
B.M. EN-13	335.255				~~335.259~~	ONAKNOLL AVE. 700± N. of Valleyridge Ave
	10.429		11.213			B.Spk. in E. ab. in front of No. ± 5118
⊼	345.684	+9.790	9.786		9.788	
	0.639		1.427			
T.P.	345.045				345.047	
	10.359		10.935			
⊼	355.404	+9.597	9.596		9.596	
	0.762		1.339			
T.P.	354.642				354.643	
	10.061		10.616			
⊼	364.703	+9.332	9.334		9.333	
	0.729		1.282			
T.P.	363.974				363.976	

B.M. No. 94

FORM 383 1M 12-41

PLEASE RETURN TO
LOS ANGELES COUNTY SURVEYOR
700 HALL OF RECORDS

NOTE: ANY ADDITIONS OR CHANGES ON THIS SHEET MUST BE MADE OR CIRCLED IN RED INK, WITH DATE AND NAME OF PERSON MAKING CHANGE

Do not extend notes this side of this line

NOTES RED. DATE
NOTES CHKD. DATE
NOTES BY DATE
INDEXED DATE

JOB NO. 1150 SURVEY OF ESCANLON AVE
SURVEY BY ECW
NOTES BY C. JOHNSON DATE 4-8-46

B.M.	1ST RUN	DIFF.	2ND RUN	3RD RUN	ADJ. ELEV.	B.M. CIRCUIT #5 DESCRIPTION
T.P.	363.974				363.976	
	10.582		11.294			
⊼	374.556	+9.881	9.881		+9.881	
	0.701		1.413			
T.P.	373.855				373.857	4TH RUN
	8.200		7.559	7.102		6.987
⊼	382.055	-2.633	2.639	2.636	-2.637	2.637
	10.833		10.198	9.738		9.624
T.P.	371.222				371.220	
	1.530		0.901			
⊼	372.752	-2.838	-2.836		-2.837	
	4.368		3.737		368.388	(set) B.M. EN-14 EL.
B.M. EN-14	368.384				368.383	ON AKNOLL AVE. & Alley S. of INTR. OF Valleyridge Ave
	10.455		10.925			B.Spk. in E. c.b. & Alley prod.
⊼	378.839	+9.773	9.773		+9.773	
	0.682		1.152			
T.P.	378.157				378.156	
	9.287		10.349			
⊼	387.446	+6.758	6.758		+6.758	(set) B.M. EN-15 EL.
	2.531		3.591		384.920	ON AKNOLL AVE. & Valleyridge Ave
B.M. EN-15	384.915				~~384.914~~	B.Spk. in W. c.b. & Valleyridge Ave. Prod.
	10.875		11.273			
⊼	395.790	+8.826	8.824		8.825	
	2.049		2.449		~~393.746~~	(set) B.M. EN-16 EL.
B.M. EN-16	393.741				~~393.739~~	VALLEYRIDGE AVE & NORTHRIDGE DR. S.W. COR
	6.564		6.636			B.Spk. M.C.R.
⊼	400.305	+1.401	1.401		+1.401	
	5.163		5.235		~~395.127~~	
B.M. EN-10	395.142				~~395.140~~	B.M. EN-10 EL 395.138 T.B.M. 179-92
						Valleydale Ave & Northridge DR S.E. Cor
						B.Spk. 5' E. of end C.R.

SEE NEXT

FORM 353 1M 12-41

PLEASE RETURN TO
LOS ANGELES COUNTY SURVEYOR
700 HALL OF RECORDS

NOTE: ANY ADDITIONS OR CHANGES ON THIS SHEET MUST BE MADE OR CIRCLED IN RED INK, WITH DATE AND NAME OF PERSON MAKING CHANGE

Do not extend notes this side of this line

B.M.	1ST RUN	DIFF.	2ND RUN	3RD RUN	ADJ. ELEV.	B.M. CIRCUIT #3 DESCRIPTION
BM.EN-10	395.142				~~395.140~~ 395.147	See prec. Pg.
	10.169		10.011			
⊼	405.311	+6.447	6.443		+6.445	
	3.722		3.568		401.590	
B.M.EN-11	401.589				~~401.585~~	B.M. EN-11 EL. 401.600 F.B.1179-92 PARKGLEN AVE & NORTHRIDGE DR. SE COR B.Spk. 3' E. end CR

B.M. CIRCUIT #4

B.M.	1ST RUN	DIFF.	2ND RUN	3RD RUN	ADJ. ELEV.	DESCRIPTION
					267.782	
B.M.D52	267.785				~~267.785~~	B.M.D52 El. 267.785 F.B.1179-86 Angles Vista Blvd. & Valleyridge Ave SE Cor B.Spk, 5' S. of end CR
	4.302		4361			
⊼	272.087	+2.012	2.011		+2.012	
	2.290		2.350			
T.P.	269.797				269.797	
	6.906		6.848			
⊼	276.703	+4.565	4.564		+4.564	
	2.341		2.284		274.362	
B.M.EN-12	274.362				~~274.361~~	B.M. EN-12-El 274.361 F.B.1179-93 Valleyridge Ave & ONAKHOLL AVE B.Spk. in E. of b. 55' N. ℄ INTR.
	11.212		11.319			
⊼	285.574	+8.940	8.940		+8.940	
	2.272		2.379			
T.P.	283.302				283.301	
	9.818		10.491			
⊼	293.120	+9.042	9.041		+9.042	
	0.776		1.450			
T.P.	292.3 ~~484~~ 44				292.343	

JOB NO. 1150 SURVEY OF ESCANLON AVE
SURVEY BY WALLACE
NOTES BY E.C.W.
INDEXED A. C. Johnson
NOTES RED. DATE
NOTES CHKD. DATE
DATE

F.B. 1179 PG. 96

FORM 353 1M 12-41

PLEASE RETURN TO
LOS ANGELES COUNTY SURVEYOR
700 HALL OF RECORDS

NOTE: ANY ADDITIONS OR CHANGES ON THIS SHEET MUST BE MADE OR CIRCLED IN RED INK, WITH DATE AND NAME OF PERSON MAKING CHANGE

Do not extend notes this side of this line

NOTES RED. ____ JOB NO. 1150 SURVEY OF ____
DATE ____ SURVEY BY ____
NOTES CHKD. ____ NOTES BY ____ DATE ____
DATE ____ INDEXED C. Johnson DATE ____

B.M.	1ST RUN	DIFF.	2ND RUN	3RD RUN	ADJ. ELEV.	B.M. CIRCUIT #4 DESCRIPTION
T.P.	292.345				292.343	
	11.021		11.276			
⊼	303.366	+10.473	10.474		+10.473	
	0.548		0.802			
T.P.	302.817				302.816	
	9.711		10.035			
⊼	312.528	8.856	8.855		+8.856	
	0.855		1.180		311.676	(set) B.M. EN-17 EL. VALLEYRIDGE AVE - 750'± N. of INTR. ONAKNOLL AVE. B.Spk. in W.cb. in front No. #5115
B.M. EN-17	311.673				~~311.672~~	
	11.303		11.318			
⊼	322.976	+10.544	10.546		+10.545	
	0.759		0.772			
T.P.	322.217				322.217	
	11.942		12.000			
⊼	334.159	+10.994	10.995		+10.994	
	0.948		1.005			
T.P.	333.211				333.211	
	10.569		11.271			
⊼	343.789	+9.968	9.972		+9.970	
	0.601		1.299			
T.P.	343.179				343.181	
	11.135		11.191			
⊼	354.314	+9.939	9.940		9.940	
	1.196		1.251		353.133	(set) B.M. EN-18 EL. Valleyridge Ave. - 875' S. [illegible] of ONAKNOLL AVE. B.Spk. W.cb. in front No. #5017
B.M. EN 18	353.118				~~353.121~~	
	9.709		10.115			
⊼	362.828	+8.759	8.759		+8.759	
	0.950		1.356			
T.P.	361.878				361.880	

FORM 353 1M 12-41

PLEASE RETURN TO
LOS ANGELES COUNTY SURVEYOR
700 HALL OF RECORDS

NOTE: ANY ADDITIONS OR CHANGES ON THIS SHEET MUST BE MADE OR CIRCLED IN RED INK, WITH DATE AND NAME OF PERSON MAKING CHANGE

Do not extend notes this side of this line

B.M.	1ST RUN	DIFF.	2ND RUN	3RD RUN	ADJ. ELEV.	B.M. CIRCUIT #4 DESCRIPTION
T.P.	361.877				361.880	
	9.920		10.357			
⊼	371.797	+8.902	8.906		+8.904	
	1.018		1.451			
T.P.	370.779				370.784	
	10.234		10.097			
⊼	384.013	+8.935	8.937		+8.936	
	1.299		1.160			
T.P.	379.714				379.720	
	7.311		7.266			
⊼	387.025	+5.179	5.176		+5.177	B.M.-EN-15 EL. 384.914 F.B. 1179-95 Valleyridge Ave. & ONAKNOLL Ave. B.Spk. in W.Cb. ± Prod
	2.132		2.090		384.320	
B.M.EN-15	384.893				~~384.897~~	
	11.308		11.177			
⊼	396.201	+8.829	8.828		+8.827	
	2.479		2.349		393.746	
B.M.EN 16	393.723				~~393.724~~	B.M. EN-16 EL. 393.739 F.B. 1179-95 Valleyridge Ave. & Northridge - SW Cor B.Spk. M.CR.

JOB NO. 1150 SURVEY OF ESCANLON AVE NOTES RED. DATE
SURVEY BY Wallace DATE
NOTES BY EGW DATE NOTES CHKD. DATE
INDEXED A. C. Johnson DATE

F.B. 1179 PG. 98

FORM 353 1M 12-61

PLEASE RETURN TO
LOS ANGELES COUNTY SURVEYOR
700 HALL OF RECORDS

NOTE: ANY ADDITIONS OR CHANGES ON THIS SHEET MUST BE MADE OR CIRCLED IN RED INK, WITH DATE AND NAME OF PERSON MAKING CHANGE

Do not extend notes this side of this line

NOTES RED. DATE
NOTES CHKD. DATE
INDEXED DATE

JOB NO. 1150 SURVEY OF ESCANLON AVE
SURVEY BY WALLACE
NOTES BY ECW DATE 4-19-46
C.J. DATE

B.M. CIRCUIT #5

B.M.	1ST RUN	DIFF.	2ND RUN	3RD RUN	ADJ. ELEV.	DESCRIPTION
					~~267.782~~	
B.M. D52	267.785				~~267.785~~	B.M. D52 El. 267.785 F.B. 1177-86 ANGELES VISTA BLVD. & VALLEY RIDGE AVE. S E Cor B. 3pk. .5' S. en C.R.
	10.011		10.548			
⊼	277.796	+8.991	8.989		+8.990	
	1.020		1.559			
T.P.	276.776				276.775	
	8.839		8.770			
⊼	285.615	+5.006	5.005		+5.003	
	3.838		3.765		~~281.777~~	(Got)
B.M. EN-19	281.777				~~281.778~~	B.M. EN-19 El. ANGELES VISTA Blvd & ESCANLON AVE - NE Cor B. 3pk. 10'± N. of M.C.R.
	1.190		1.149			
⊼	282.967	-9.949	9.947		-9.948	
	11.139		11.096			
T.P.	271.828				271.830	
	1.053		0.765			
⊼	272.881	-9.316	9.316		-9.316	
	10.369		10.081			
T.P.	262.512				262.514	
	3.348		3.346			
⊼	265.860	-3.712	3.709		-3.711	
	7.060		7.055		~~258.800~~	(If)
B.M. EN-20	258.800				~~258.803~~	B.M. EN-20 El. Presidio Dr. & Alorado Way - NE Cor B. Spk. M.C.R.
	10.835		10.892			
⊼	269.635	+10.014	10.012		+10.013	
	0.821		0.880			
T.P.	268.814				268.816	

FORM 353 (M 12-41)

PLEASE RETURN TO
LOS ANGELES COUNTY SURVEYOR
700 HALL OF RECORDS

NOTE: ANY ADDITIONS OR CHANGES ON THIS SHEET MUST BE MADE OR CIRCLED IN RED INK, WITH DATE AND NAME OF PERSON MAKING CHANGE

Do not extend notes this side of this line

JOB NO. 1150 SURVEY OF Escanlon Ave NOTES RED. ____ DATE ____
SURVEYED BY Wallace NOTES CHKD. ____ DATE ____
NOTES BY ECW DATE ____
INDEXED C. Johnson DATE ____

B.M.	1ST RUN	DIFF.	2ND RUN	3RD RUN	ADJ. ELEV.	B.M. CIRCUIT #5 DESCRIPTION
T.P	268.814				268.816	
	9.789		8.923			
⊼	278.603	+7.547	7.545		+7.546	
	2.242		1.378		276.357	(set) B.M. EN-21 EL Presidio Dr. & Vistadeoro Ave SE Cor B.Spk. 14' West of E. end CR.
B.M. EN21	276.361				~~276.362~~	
	8.581		8.581			
⊼	284.942	+7.780	7.775		7.777	
	0.801		0.806			
T.P	~~284~~.141				284.139	
	11.637		11.632			
⊼	295.778	+11.256	11.253		+11.255	
	0.381		0.379			
T.P.	295.397				295.394	
	10.967		10.608			
⊼	306.364	+10.233	10.239		+10.232	
	0.734		0.377			
T.P.	305.630				305.626	
	10.074		9.995			
⊼	315.704	+9.213	9.213		+9.213	
	0.861		0.782			
T.P	314.843				314.839	
	5.724		6.211			
⊼	320.567	+2.222	2.225		+2.223	(set) B.M. EN-22 EL Vistadeoro Ave. & Orinda Ave - NW Cor. B. Spk. W. end CR.
	3.502		3.986		317.054	
B.M. EN-22	317.065				~~317.062~~	
	10.391		10.459			
⊼	327.456	+9.701	9.702		+9.702	
	0.690		0.757			
T.P.	326.766				326.764	

FORM 358 1M 12-41

PLEASE RETURN TO
LOS ANGELES COUNTY SURVEYOR
700 HALL OF RECORDS

NOTE: ANY ADDITIONS OR CHANGES ON THIS SHEET MUST BE MADE OR CIRCLED IN RED INK, WITH DATE AND NAME OF PERSON MAKING CHANGE

Do not extend notes this side of this line

NOTES RED. ____ JOB NO. 1150 SURVEY OF ESCANLON AVE.
DATE ____ SURVEY BY Wallace
NOTES CHKD. ____ NOTES BY W DATE ____
DATE ____ INDEXED C. Johnson DATE ____

F.B. 1179 Pg. 1[illegible]

B.M.	1st RUN	DIFF.	2nd RUN	3rd RUN	ADJ. ELEV.	B.M. CIRCUIT #5 DESCRIPTION
T.P	326.766				326.764	
	10.389		10.188			
⊼	337.155	+9.448	9.447		+9.447	
	0.941		0.741			
T.P	336.214				336.211	
	10.155		10.479			
⊼	346.369	+9.304	9.307		+9.306	
	0.851		1.172		~~345.517~~	
T.P.	345.518				345.517	
	10.696		10.758			
⊼	356.214	+8.226	8.227		+8.226	
	2.470		2.531		353.732	(set) B.M. EN-23 EL.
B.M. EN-23	353.744				~~353.743~~	Vistadeoro Ave. 670± S. of Olympaid Dr. B.Spk. W. cb. opp. Ho 4864
	6.383		6.191			
⊼	360.127	+3.314	3.312		+3.313	
	3.069		2.879			
T.P.	357.058				357.056	
	10.587		10.620			
⊼	367.645	+6.413	6.409		+6.411	
	4.174		4.211			
T.P.	363.471				363.467	
	7.333		7.479			
⊼	370.804	+4.289	4.292		+4.291	
	3.044		3.187		367.746	(set) B.M. EN-24 El.
B.M. EN-24	367.760				~~367.758~~	Vistadeoro Ave. & Olympaid Dr. SW Cr. B.Spk. W. end CR
	7.840		7.870			
⊼	375.600	4.672	4.673		+4.673	372.418 JB.
	3.168		3.197		372.[illegible]	(set) B.M. EN-25 EL.
B.M. EN-25	372.432				~~372.431~~	Escanlon Ave. & Olympaid Dr. S.E. Cr. B.Spk. E. end C.R.

FORM 353 1M 12-41

PLEASE RETURN TO
LOS ANGELES COUNTY SURVEYOR
700 HALL OF RECORDS

NOTE: ANY ADDITIONS OR CHANGES ON THIS SHEET MUST BE MADE OR CIRCLED IN RED INK, WITH DATE AND NAME OF PERSON MAKING CHANGE

Do not extend notes this side of this line

JOB NO. 1150 SURVEY OF Escanlon Ave NOTES RED. DATE
SURVEY BY Wallace NOTES CHKD. DATE
NOTES BY E.C.W. DATE
INDEXED S. Jensen DATE

B.M.	1ST RUN	DIFF.	2ND RUN	3RD RUN	ADJ. ELEV.	B.M. ORCWIT #5 DESCRIPTION
B.M. EN.25	372.432				~~372.418~~ 372.431	See proc. pg.
	6.671		5.571			
⊼	379.103	-4.064	4.062		- 4.063	
	10.735		9.633			
T.P.	368.368				368.368	
	1.070		1.405			
⊼	369.438	-10.074	10.073		- 10.074	
	11.144		11.478			
T.P	358.294				358.294	
	1.261		1.176			
⊼	359.559	-9.156	9.155		- 9.155	
	10.417		10.331		~~349.124~~	(Set) B.M. EN-26 EL.
B.M. EN-26	349.138				~~349.139~~	ALLEY West of Escanlon Ave 400±N. of ATHENIAN WAY
	0.817		0.811			B. Spk. Top of Conc. retaining wall
⊼	349.955	-7.683	7.684		- 7.684	E. side alley N.W. Cor of Garage
	8500		8.495			
T.P.	341.455				341.455	4TH
	1.583		1.469	1.383		1.277
⊼	343.038	-6.770	-6.764	6.767	- 6.765	6.765
	8.353		8.233	8.150		8.042
T.P.	334.685				334.690	
	1.970		1.877			
⊼	336.655	-8.885	8.884		- 8.884	
	10.855		10.761		325.789	(Set) B.M. EN-27 EL
B.M. EN-27	325.800				~~325.806~~	ESCANLON AVE. & ATHENIAN WAY
	0.766		4.267			B. Spk. in E. cb. 12'N. & Prod.
⊼	326.566	-10.704	10.700		- 10.702	
	11.470		11.967			
T.P	315.096				315.104	

B.M. Rd. 1072

FORM 308 (REV. 6-63)

LOS ANGELES COUNTY SURVEYOR
700 HALL OF RECORDS

NOTE: ANY ADDITIONS OR CHANGES ON THIS SHEET MUST BE MADE OR CIRCLED IN RED INK, WITH DATE AND NAME OF PERSON MAKING CHANGE

Do not extend notes this side of this line

B.M.	1ST RUN	DIFF.	2ND RUN	3RD RUN	ADJ. ELEV.	B.M. CIRCUIT #5 DESCRIPTION
T.P.	315.096				315.104	
	1.527		2.009			
⊼	316.623	-7.942	7.940		-7.941	
	9.469		9.949			
T.P.	307.154				307.163	
	1.117		1.095	0.995		
⊼	308.271	-8.605	-8.805	8.805	-8.805	
	9.722		7.900	9.800		
T.P.	298.549				298.358	(original turn P. destroyed by Rd. Dep.)
	~~2~~ 2.892		1.444	1.382		
⊼	~~301~~ 299.441	-9.185	-8.994	8.994	-8.994	
	10.077		10.438	10.376		
T.P.	289.364				289.364	
	1.439		1.803	1.649		
⊼	290.803	-5.974	-5.968	-5.968	-5.968	
	7.415		7.771	7.617	283.376	(Set) B.M. EN-28 El.
B.M. EN-28	~~288~~ 283.388				~~283.396~~	Escanlon Ave. & Lorado Way P.K. in West CB 10'N. of ℄ Prod.
	11.519		11.391	11.327		
⊼	294.907	+8.799	8.784	8.785	+8.784	
	2.720		2.547	2.542		
T.P.	292.187				292.180	(Rd. roller ran over this T.P.)
	3.489		4.202	4.079		
⊼	295.676	-5.413	4.941	4.941	-4.941	
	8.902		9.143	9.020		
T.P.	286.774				~~287.239~~ ~~287.121~~	(orig. T.P. destroyed)
	1.748		1.389	1.222		
⊼	288.522	(-4.993)	-5.439	5.442	-5.442	
	6.741		6.828	6.664	281.777	(Set) B.M. EN-19 El. 281.777
B.M. EN-19	281.781				~~281.797~~	Escanlon Ave. & Inglewood Blvd. N.E. Cor. B. Spk 10'N. of M.C.R.

NOTES RED. _____ JOB NO. 1750 SURVEY OF ESCANLON AVE.
DATE _____ SURVEY BY Wallace
NOTES CHKD. _____ NOTES BY E.C.W. DATE 4-22-45
DATE _____ INDEXED A.C. Johnson DATE _____

FORM 383 1M 12-41

PLEASE RETURN TO
LOS ANGELES COUNTY SURVEYOR
700 HALL OF RECORDS

NOTE: ANY ADDITIONS OR CHANGES ON THIS SHEET MUST BE MADE OR CIRCLED IN RED INK, WITH DATE AND NAME OF PERSON MAKING CHANGE

Do not extend notes this side of this line

B.M.	1st RUN	DIFF.	2nd RUN	3rd RUN	ADJ. ELEV.	B.M. CIRCUIT #5 DESCRIPTION
B.M.EN-19	281.781				281.797	See prec. pg.
	4.015		4.271			
⊼	285.796	-5.560	-5.560		-5.560	
	9.575		9.831			
T.P.	276.221				276.237	
	2.192		1.836			
⊼	278.413	-8.432	-8.431		-8.431	
	10.624		10.267			
B.M. D52	267.789				267.806	B.M. D52 EL. 267.785 F.B. 1179-99 Angles Vista Blvd. & Valleyridge Ave. SE Cor

B.M. CIRCUIT #6

B.M.	1st RUN	DIFF.	2nd RUN	3rd RUN	ADJ. ELEV.	DESCRIPTION
					276.357	
B.M.EN-21	276.362				276.362	B.M. EN-21 EL. 276.~~362~~ .357 F.B. 1179-100 Presidio Dr. & Vistadeoro Ave. S.E Cor B.Spk. 14' Westerly of E. end C.R.
	8.580		8.586	8.658		
⊼	284.942	+7.369	+7.375	7.377	+7.376	
	1.211		1.211	1.281		
T.P.	283.731				283.733	
	11.901		11.486			
⊼	295.632	+10.461	10.461		+10.461	
	1.440		1.025			
T.P.	294.192				294.194	
	11.800		11.168			
⊼	305.992	+10.773	+10.775		+10.774	
	1.027		0.393			
T.P.	304.965				304.968	
	10.644		10.126			
⊼	315.609	+9.672	9.671		+9.672	
	0.972		0.455			
T.P.	314.637				314.640	

JOB NO. 1150 SURVEY OF Escalon Ave
SURVEY BY Wallace
NOTES BY E.C.W.
INDEXED C. [illegible]
NOTES RED
DATE
NOTES CHKD
DATE
DATE
DATE

F.B. 1179 Pg. 104

FORM 353 1M

PLEASE RETURN TO
LOS ANGELES COUNTY SURVEYOR
700 HALL OF RECORDS

NOTE: ANY ADDITIONS OR CHANGES ON THIS SHEET MUST BE MADE OR CIRCLED IN RED INK, WITH DATE AND NAME OF PERSON MAKING CHANGE

Do not extend notes this side of this line

NOTES RED. DATE
NOTES CHKD. DATE
JOB NO. 1150 SURVEY OF ESCALON AVE
SURVEY BY WALLACE
NOTES BY EC.W. DATE
INDEXED [illegible] DATE

B.M.	1ST RUN	DIFF.	2ND RUN	3RD RUN	ADJ. ELEV.	B.M. CIRCUIT #6 DESCRIPTION
T.P.	314.637				314.640	See Prec. pg.
	6.400		6.518			
⊼	321.~~047~~ 037	+2.414	+2.412		+2.413	
	3.986		4.106		317.054	
B.M. EN-22	317.051				317.053	B.M. EN-22 EL 317.062 AB 1179-100 Vistadeoro Ave & Orinda Ave N.W. Cor. B.Spk. W. end C.R.
	7.443		8.061			
⊼	324.~~504~~ 494	+6.979	6.976		+6.978	
	0.464		1.085			
T.P.	324.~~040~~ 030				324.031	
	10.949		11.170			
⊼	334.~~989~~ 979	+9.673	9.671		+9.672	
	1.276		1.499			
T.P.	333.703				333.703	
	8.488		7.841			
⊼	342.201	+7.176	7.173		7.174	
	1.312		0.[illegible]68		340.880	(set) B.M. EN-29 EL ORINDA AVE. 670' N. of Vistadeora Ave B.Spk. in W. cb. 3'S of S.R.L. of No. [illegible]
B.M. EN-29	340.8~~89~~ 7				~~340.877~~	
	7.871		8.[illegible]63			
⊼	348.760	+5.550	5.548		+5.549	
	2.321		2.715			
T.P.	346.4~~39~~ 2				346.426	
	5.382		5.522			
⊼	351.~~821~~ 811	+0.859	.862		+0.861	
	4.523		4.660			
T.P.	347.288				347.287	
	5.769		5.961			
⊼	353.0~~67~~ 5	+3.436	3.435		3.435	
	2.333		2.526		350.727	(set) B.M. E30 EL ORINDA AVE & OLYMPAID DR. SW Cor B.Spk. 2'S. end C.R.
B.M. EN-30	350.~~734~~ .724				~~350.727~~	

FORM 353 1M 12-41

PLEASE RETURN TO
LOS ANGELES COUNTY SURVEYOR
700 HALL OF RECORDS

NOTE: ANY ADDITIONS OR CHANGES ON THIS SHEET MUST BE MADE OR CIRCLED IN RED INK, WITH DATE AND NAME OF PERSON MAKING CHANGE

Do not extend notes this side of this line

B.M.	1ST RUN	DIFF.	2ND RUN	3RD RUN	ADJ. ELEV.	B.M. CIRCUIT #6 DESCRIPTION
B.M. EN-30	350.~~734~~ 721				~~350.722~~	B.M. EN-30 See prec pg.
	9.113		9.297		350.727	
⊼	357.8~~4~~3 7	+7.986	7.987		7.987	
	1.127		1.310			
T.P.	358.~~720~~ 710				358.709	
	9.519		10.177			
⊼	368.~~239~~ 229	+9.030	9.031		9.030	
	0.489		1.146		367.746	
B.M. EN-24	367.7~~5~~4 0				~~367.739~~	B.M. EN-24 EL. 367.758 F.B. 1179-101 Vista deoro Ave. & Olympaid Dr. - SW. COR B.Spk. W. end CR
	8.320		8.247			
⊼	376.0~~1~~6 0	+4.677	4.672		4.672	
	3.649		3.575		372.[illegible]	
B.M. EN-25	372.4~~2~~1 1				372.411	B.M. EN-25 EL. 372.431 F.B. 1179-101 ESCANLON AVE. & OLYMPAID DR. - S.E. COR B.Spk. E. end CR

JOB NO. 1150 SURVEY OF ESCANLON AVE. NOTES RED.
SURVEY BY WALLACE DATE
NOTES BY ECW DATE 4-24-46 NOTES CHKD.
INDEXED A. C. Johnson DATE DATE

B. 1179 1 46

FORM 353 1M 12-41

PLEASE RETURN TO
LOS ANGELES COUNTY SURVEYOR
700 HALL OF RECORDS

NOTE: ANY ADDITIONS OR CHANGES ON THIS SHEET MUST BE MADE OR CIRCLED IN RED INK, WITH DATE AND NAME OF PERSON MAKING CHANGE

Do not extend notes this side of this line

NOTES RED. ____ DATE ____ NOTES CHKD. ____ DATE ____

JOB NO. 1150 SURVEY OF ESCANLON AVE
SURVEY BY ECW
NOTES BY ECW DATE ____
INDEXED A. C. Johnson DATE ____

F.B. 1179 Pg. 109

B.M.	1ST RUN	DIFF.	2ND RUN	3RD RUN	ADJ. ELEV.	#7 DESCRIPTION
			B.M. CIRCUIT #7			
B.M. EN-20	258.803.				258.800 ~~258.803.~~	B.M. EN-20 El. 258.803 - F.B. 1179-99 Presidio Dr. & Lorado Way N.E. Cor B. Spk. M.C.R
	10.892		10.930			
⊼	269.695.	+10.613	10.615.		+10.614	
	0.279		0.315			
T.P.	269.416.				269.417.	
	8.324		8.090			
⊼	277.740.	+6.946.	6.945.		+8.946.	
	1.378		1.145		276.357	
B.M. EN-21	276.362				~~276.363.~~	B.M. EN-21 El. 276.362 F.B. 1179-100 Presidio Dr. & Vistadeoro Ave. S.E. Cor B. Spk. 14' W. of E. end CR
	7.780		7.318			
⊼	284.142.	+7.041	7.043		+7.042.	
	0.739		0.275			
T.P.	283.403.				283.399.	
	10.526		10.608			
⊼	293.929.	+9.742	9.745		+9.743.	
	0.784		0.863			
T.P.	293.145.				293.142.	
	9.952		9.956			
⊼	303.097.	+9.320	9.317		9.319.	
	0.632		0.639			
T.P.	302.465.				302.461.	(in front Ho. #4924)
	11.503		11.314			
⊼	313.968	+10.541	10.543		+10.542	
	0.962		0.771			
T.P.	313.006.				313.003.	

FORM 353 1M 12-41

PLEASE RETURN TO
LOS ANGELES COUNTY SURVEYOR
700 HALL OF RECORDS

NOTE: ANY ADDITIONS OR CHANGES ON THIS SHEET MUST BE MADE OR CIRCLED IN RED INK, WITH DATE AND NAME OF PERSON MAKING CHANGE

Do not extend notes this side of this line

NOTES RED _____ DATE _____
NOTES CHKD. _____ DATE _____

JOB NO. 1150 SURVEY OF ESCANLON AVE
SURVEY BY WALLACE
NOTES BY E.C.W. DATE
INDEXED C. Johnson DATE

B.M. CIRCUIT #7

B.M.	1ST RUN	DIFF.	2ND RUN	3RD RUN	ADJ. ELEV.	DESCRIPTION
T.P	313.006				313.009	1
	7.187		7.201	7.103		
⊼	320.193	+4.498	4.493	4.494	+4.493	
	2.689		2.708	2.609	317.502	(Set) B.M. EN-31 EL. PRESIDIO DR. & FLORETA WAY. - West Cb. B.Spk. in W. ob. Presidio Dr. - approx. prod. of S. cb. of Floreta Way
B.M. EN-31	317.504				317.496	
	7.807		7.715			
⊼	325.311	+4.838	4.843		+4.841	
	2.969		2.872			
T.P	322.342				322.337	4TH 7.983 5TH 7.401
	7.974		8.555	8.078		
⊼	330.316	+3.409	3.398	3.404	+3.404	3.400 3.404
	4.565		5.157	4.674		4.583 3.997
T.P	325.751				325.741	
	4.642		4.252			
⊼	330.393	-5.189	5.189		-5.189	
	9.831		9.441		320.362	(Set) B.M. EN-32 EL PRESIDIO DR. & MONTEITH DR. B.Spk. in W. cb. - 3'S. of ℄ Prod.
B.M. EN-32	320.562				320.552	
	10.460		10,769			
⊼	331.022	+9.714	9.717		+9,715	
	0.746		1.052			
T.P.	330.276				330.267	
	11.127					
⊼	341.403	+10.345				
	0.782		10.893			
T.P	340.621	(+10.286)	10.283		+10.285	
	5.132		0.610			(Set) B.M. EN-33 EL Presidio Dr. & Olympiad Dr. - N.E Cor. B.Spk. E. end C.R.
⊼	345.753	-0.059				
	5.191				340.566	
B.M. EN-33	340.562				340.552	

P.B. 174 Pg. 198

FORM 853 IM 12-41

PLEASE RETURN TO
LOS ANGELES COUNTY SURVEYOR
700 HALL OF RECORDS

NOTE: ANY ADDITIONS OR CHANGES ON THIS SHEET MUST BE MADE OR CIRCLED IN RED INK, WITH DATE AND NAME OF PERSON MAKING CHANGE

Do not extend notes this side of this line

B.M.	1ST RUN	DIFF.	2ND RUN	3RD RUN	ADJ. ELEV.	B.M. CIRCUIT #7 DESCRIPTION
B.M. EN-33	340.562				~~340.552~~	
	7.877		8.232		340.566	
⊼	348.439	+5.818	5.816		+5.817	
	2.059		2.416			
T.P	346.380				346.369	
	7.586		7.851			
⊼	353.966	+4.344	4.341		+4.342	
	3.242		3.510		350.727	B.M. EN-30 El. 350.727 F.B. 1179-105
B.M. EN-30	350.724				~~350.714~~	ORINDA AVE. & OLYMPAID DR. SW Cor
	9.189		9.293			B. Spk. 2' S. end C.R.
⊼	359.913	+7.916	7.913		7.915	
	1.273		1.380			
T.P	358.640				358.626	
	10.102		10.202			
⊼	368.742	+9.103	9.103		+9.103	
	0.999		1.099		367.746	367.744 F.B. 1179-106
B.M. EN-24	367.743				~~367.729~~	B.M. EN-24 El. 367.758 F.B. 1179-101 Vistadeora Ave. & Olympaid Dr. B. Spk. W. end C.R.

NOTES RED. _____ JOB NO. 1150 SURVEY OF ESCANLON AVE.
DATE _____ SURVEY BY E.C.W.
NOTES CHKD. _____ NOTES BY E.C.W. DATE _____
DATE _____ INDEXED A. C. Jannsen DATE _____

F.B. 1179 PG. 108

FORM 353 IM 12-41

PLEASE RETURN TO
LOS ANGELES COUNTY SURVEYOR
700 HALL OF RECORDS

NOTE: ANY ADDITIONS OR CHANGES ON THIS SHEET MUST BE MADE OR CIRCLED IN RED INK, WITH DATE AND NAME OF PERSON MAKING CHANGE

Do not extend notes this side of this line

JOB NO. 1150 SURVEY OF ESCANLON AVE
SURVEY BY Wallace
NOTES BY E.C.W. DATE 4-25-46
INDEXED A. C. Johnson DATE
NOTES RED. DATE
NOTES CHKD. DATE

B.1179 Pg. 110

B.M.	1ST RUN	DIFF.	2ND RUN	3RD RUN	ADJ. ELEV.	DESCRIPTION
			B.M. CIRCUIT #8			
					276.357	
B.M.EN-21	276.362				276.362	B.M.EN-21 EL 276.362 F.B. 1179-100,107 Presidio Dr. & Vistadeoro Ave. SE Cor B.Spk. 14' W. of E. end CR
	10.932		10.520			
⊼	287.294	+10.018	10.019		+10.019	
	0.914		0.501			
T.P.	286.380				286.~~381~~ 376	
	8.459		8.463			
⊼	294.839	+2.214	2.209		+2.211	
	6.245		6.254		288.589	(set) B.M.EN34 EL. Kenniston Ave & Chanson Dr. L-T. on S.cb. ℄ Prod.
B.M.EN-34	288.594				288.~~592~~ .587	
	7.595		7.293			
⊼	296.189	+5.042	5.041		+5.041	
	2.553		2.252			
T.P.	293.636				293.~~637~~ .628	
	3.389		3.580			
⊼	297.025	-2.224	-2.229		-2.226	
	5.613		5.809			
T.P	291.412				291.~~407~~ .402	
	9.737		9.662			
⊼	301.149	+7.146	7.144		+7.145	
	2.591		2.518			
T.P	298.558				298.~~552~~ .547	
	8.356		8.402			
⊼	306.914	+4.810	4.810		+4.810	
	3.546		3.592		303.363	(set) B.M.EN35 EL. KENISTON AVE. & Floresta Way-NE Cor. B.Spk. M.C.R.
B.M.EN35	303.368				303.~~362~~ .~~357~~	

FORM 253 1M 12-41

PLEASE RETURN TO
LOS ANGELES COUNTY SURVEYOR
700 HALL OF RECORDS

NOTE: ANY ADDITIONS OR CHANGES ON THIS SHEET MUST BE MADE OR CIRCLED IN RED INK, WITH DATE AND NAME OF PERSON MAKING CHANGE

Do not extend notes this side of this line

NOTES RED _____ DATE _____
NOTES CHK'D. _____ DATE _____
INDEXED _____ DATE _____
JOB NO. 1150 SURVEY OF ESCANLON AVE
SURVEY BY WALTERS
NOTES BY ECW DATE 4-25-46

B.M.	1ST RUN	DIFF.	2ND RUN	3RD RUN	ADJ. ELEV.	B.M. CIRCUIT #8 DESCRIPTION
					~~303.362~~	
B.M.EN-35	303.368				~~303.362~~ 303.367	See prec. pg.
	3.941		4.132			
⊼	307.309	-4.508	-4.506		-4.507	
	8.449		8.638			
T.P.	298.860				298.~~855~~ .850	
	8.306		8.256			
⊼	307.166	+5.~~6~~41	5.659		+5.660	
	2.645		2.597		304.517	(Set) B.M. EN-36 EL.
B.M.EN-36	304.521				~~304.515~~ .510	KENISTON AVE. & CRESTWAY DR. SE COR
	8.061		7.978			L-T. M.C.R.
⊼	312.582	-1.779	1.776		-1.778	
	9.840		9.754			
T.P.	302.742				302.~~737~~ .732	
	2.031		2.684			
⊼	304.773	-2.953	2.955		-2.954	
	4.984		5.639		299.787	(Set) B.M. EN-37 EL.
B.M.EN-37	299.789				~~299.783~~ .778	KENISTON AVE & MONTEITH DR. SW Cor
	8.961		8.986			B.Spk. W. end C.R.
⊼	308.750	+8.317	8.318		+8.318	
	0.644		0.668			
T.P.	308.106				308.~~101~~ .096	
	~~1~~7.767		11.732			
⊼	~~31~~8.873	+10.943	10.943		+10.943	
	0.824		0.789			
T.P.	~~31~~9.049				319.~~044~~ .039	
	10.300		11.495			
⊼	~~32~~9.349	+9.688	9.687		+9.687	
	0.612		1.808		328.738	(Set) B.M. EN-38 EL.
					~~328.731~~ .726	KENISTON AVE & OLYMPIAD DR. SW Cor
B.M.EN-38	328.737					B.Spk. S. end C.R.

FORM 353 IN 12-41

PLEASE RETURN TO
LOS ANGELES COUNTY SURVEYOR
700 HALL OF RECORDS

NOTE: ANY ADDITIONS OR CHANGES ON THIS SHEET MUST BE MADE OR CIRCLED IN RED INK, WITH DATE AND NAME OF PERSON MAKING CHANGE

Do not extend notes this side of this line

JOB NO. _____ SURVEY OF _____ NOTES RED. _____ DATE _____
SURVEY BY _____ DATE _____ NOTES CHKD. _____ DATE _____
NOTES BY _____ DATE _____
INDEXED BY C. Johnson DATE _____

B.179 PG. 107

B.M.	1ST RUN	DIFF.	2ND RUN	3RD RUN	ADJ. ELEV.
B.M. EN-38	328.737				~~328.739~~ ~~328.731~~ .736
	9.468		9.241		
⏉	338.205	+8.477	8.473		+ 8.475
	0.991		0.768		
T.P	337.214				337.~~706~~ .201
	6.679		6.822		
⏉	343.893	+3.351	3.350		+ 3.351
	3.328		3.472		40.566
B.M. EN-33	340.565				~~340.569~~ .557
	8.099		7.349	7.203	
⏉	348.664	+5.829	5.835	5.832	+ 5.833
	2.270		1.514	1.371	
T.P.	346.394				346.~~390~~ .385
	7.284		7.112		
⏉	353.678	+4.325	4.327		+ 4.326
	2.959		2.785		50.727
B.M. EN-30	350.719				~~350.716~~ .711

B.M. CIRCUIT #8 DESCRIPTION

See prec. pg.

B.M. EN-33 El. 340.557 FB. 1179-108
Presidio DR. & Olympiad DR. NE Cor
B.Spk. E. end CR

El. 350.716 FB. 1179-109
B.M. EN-30 El. 350.727 FB. 1179-105
Orinda Ave. & Olympiad Dr. - S.W. Cor
B.Spk. 2'S. end CR

FORM 353 1M 10-41

PLEASE RETURN TO
LOS ANGELES COUNTY SURVEYOR
700 HALL OF RECORDS

NOTE: ANY ADDITIONS OR CHANGES ON THIS SHEET MUST BE MADE OR CIRCLED IN RED INK, WITH DATE AND NAME OF PERSON MAKING CHANGE

Do not extend notes this side of this line

NOTES RED _____ JOB NO _____ SURVEY ORG _____
DATE _____ SURVEY BY _____
NOTES CHKD _____ DATE _____
DATE _____ INDEXED C. Johnson DATE _____

B.M.	1ST RUN	DIFF.	2ND RUN	3RD RUN	ADJ. ELEV.	B.M. CIRCUIT #9 DESCRIPTION
			B.M. CIRCUIT #9			
					372.418	
B.M.-EN-25	372.431				~~372.431~~	B.M. EN-25 El. 372.431 F.B. 179-101 Escanlon Ave. & Olympiad Dr. SE Cor. B.Spk. E. end C.R.
	6.603		6.484			
T	379.034	+3.483	3.482		+3.483	
	3.120		3.002			
T.P	375.914				375.914	
	10.805		10.809			
T	386.719	+10.234	10.282		+10.233	
	0.575		0.578			
T.P	386.144				386.147	
	8.799		8.358			
T	394.943	+7.514	7.513		+7.513	
	1.285		0.845			
T.P	393.658				393.660	
	7.777		7.901			
T	401.435	+6.078	6.076		+6.077	
	1.699		1.825			
T.P	399.736				399.737	
	5.118		5.136			
T	404.854	+0.447	0.445		+0.446	
	4.671		4.691			
T.P	400.183				400.183	
	2.939		2.739			
T	403.122	-6.447	6.447		-6.447	
	9.386		9.186		393.736	
B.M. EN-16	393.736				~~393.736~~	B.M. EN-16 El. 393.739 F.B. 179-95 Valleyridge Ave. & Northridge Dr. SW Cor. B-Spk. M.C.R.

FORM 353 1M 12-41

PLEASE RETURN TO
LOS ANGELES COUNTY SURVEYOR
700 HALL OF RECORDS

NOTE: ANY ADDITIONS OR CHANGES ON THIS SHEET MUST BE MADE OR CIRCLED IN RED INK, WITH DATE AND NAME OF PERSON MAKING CHANGE

JOB NO. _____ SURVEY OF _____ NOTES RED. _____
SURVEY BY _____ DATE _____
NOTES BY _____ DATE _____ NOTES CHKD. _____
INDEXED _____ DATE _____ DATE _____

Do not extend notes this side of this line

B.M.	1ST RUN	DIFF.	2ND RUN	3RD RUN	ADJ. ELEV.	DESCRIPTION

Notes Ck'd by	Survey of ESCANLON AVE.
Map No.	W. O. 1180 Tape No. Std. °F
Office Work	Surveyed by WALLACE
Checked	Notes E.C.W. Date 4-26-46
Date	Indexed A. C. Johnson 7-23-47

F.B. 1179 Pg. 115

C.I. 1150

ESCALON AVE. ET AL

- PRESIDIO DR -

From

ESCANLON AVE.

To

OLYMPAID DR.

SKETCHES & TOPOG

Wallace
Willey
Dreier
Smiley

Note: Any Additions or Changes on this Sheet Must be Made or Circled in Red Ink With Date and Name of Person Making Change.

Do not extend notes this side of this line.

RETURN TO
LOS ANGELES COUNTY SURVEYOR
700 HALL OF RECORDS

FORM 247 HM 15-41

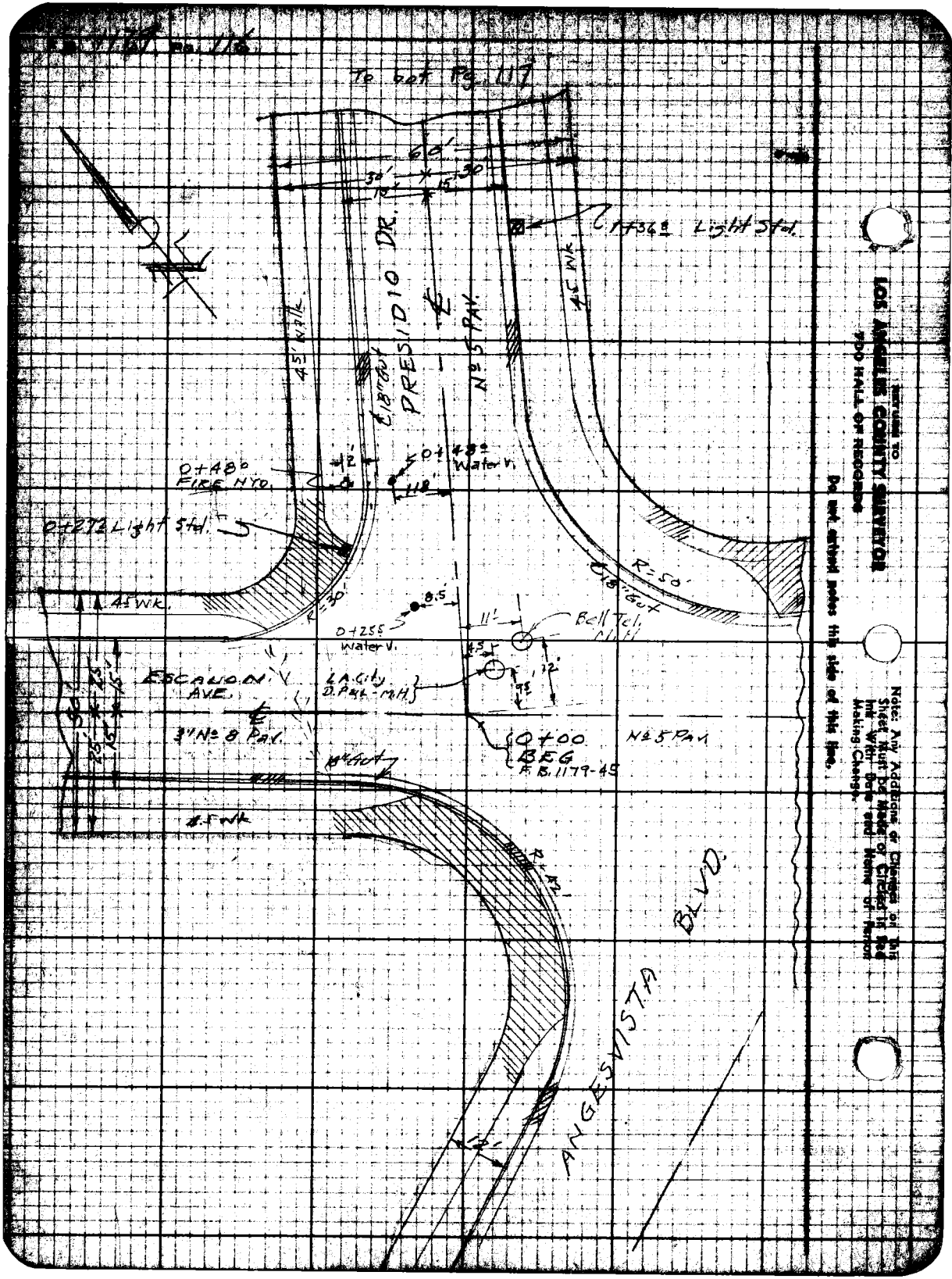

RETURN TO
LOS ANGELES COUNTY SURVEYOR
700 HALL OF RECORDS

Do not extend notes this side of this line.

Note: Any Additions or Changes on This Sheet Must Be Made or Circled in Red Ink With Date and Name of Person Making Change.

Notes Ck'd by	Survey of Eggleston Ave. F.B. 1177 Pg. 11
Map No.	W.O. 1150 Tape No. Std. °F
Office Work	Surveyed by Wallace
Checked	Notes ECW Date
Date	Indexed A. C. Johnson

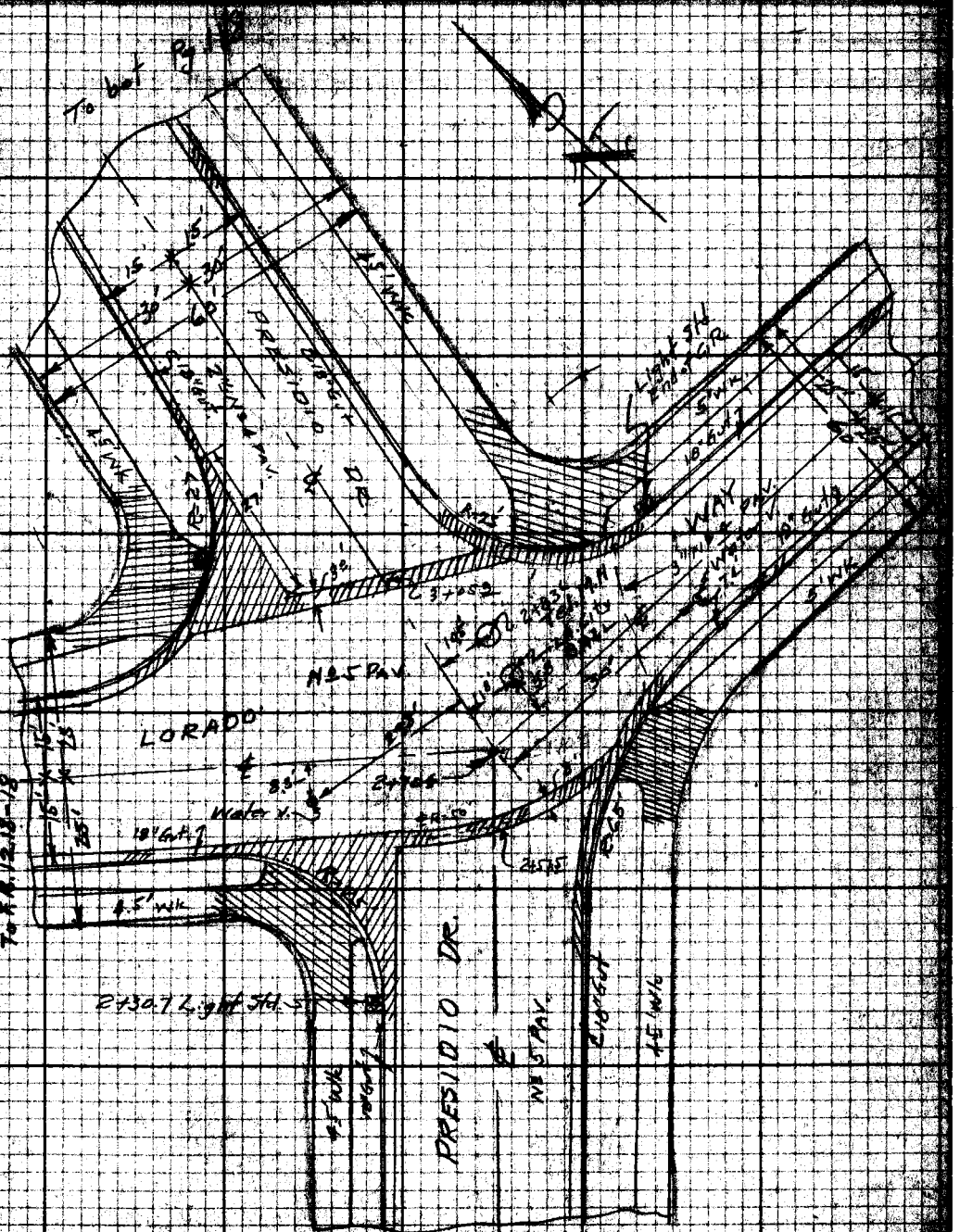

Note: Any Additions or Changes [illegible] Sheet Must be Made [illegible] Ink With Date and Name of [illegible] Making Change.

Do not extend under this side of this line.

Return to
LOS ANGELES COUNTY SURVEYOR
TOO HALL OF RECORDS

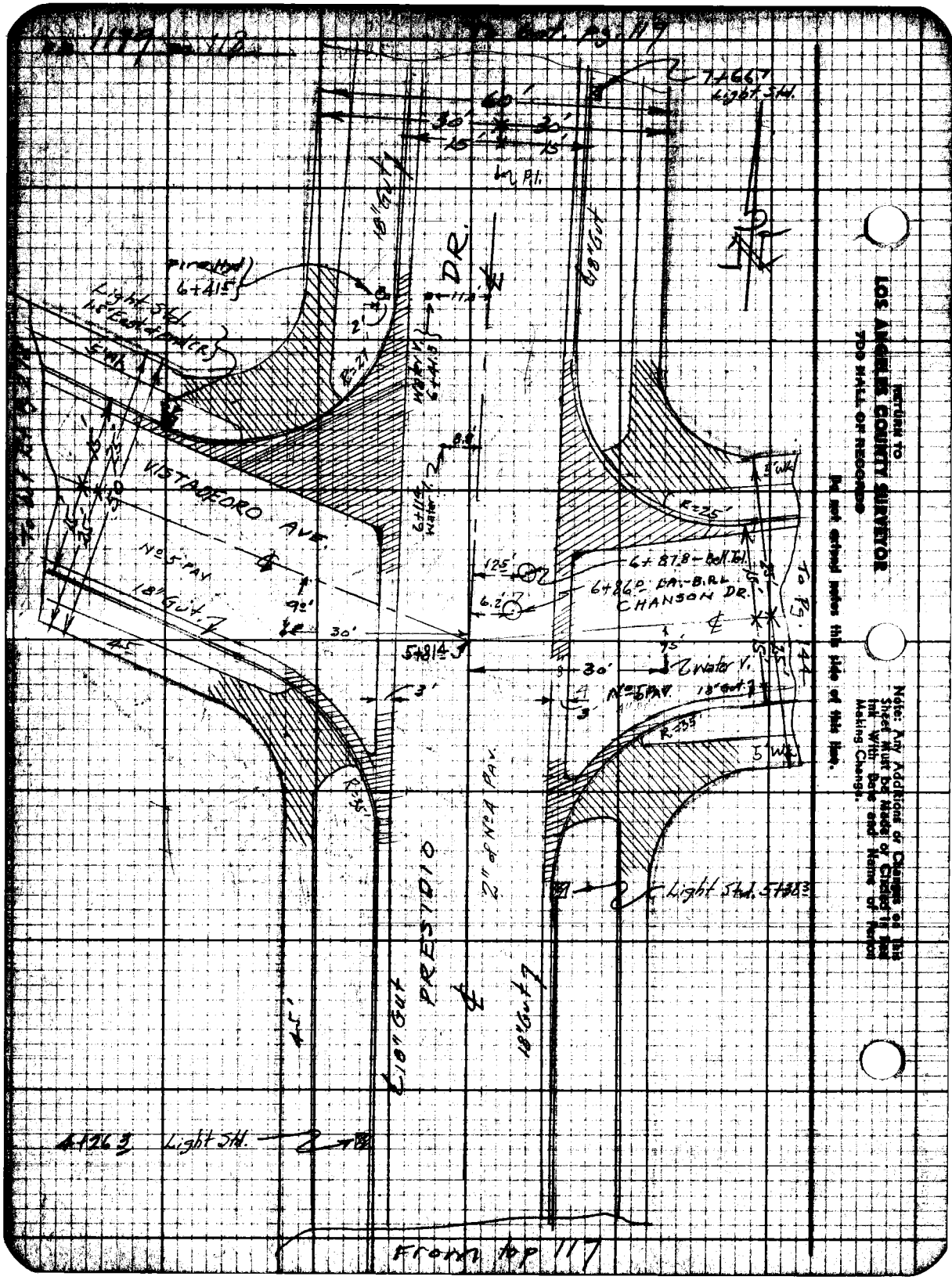

RETURN TO
LOS ANGELES COUNTY SURVEYOR
TOO HALL OF RECORDS
Do not extend notes this side of this line.

Note: Any Additions or Changes on this Sheet Must be Made or Checked in Red Ink With Date and Name of Person Making Change.

Notes Ck'd by	Survey of [illegible] Ave.
Map No.	W. O. [illegible] Tape No. [illegible]
Office Work	Surveyed by Wallace
Checked	Notes ECW Date
Date	Indexed A. C. Johnson

F.B. [illegible] Pg. [illegible]

To bot. pg. 120

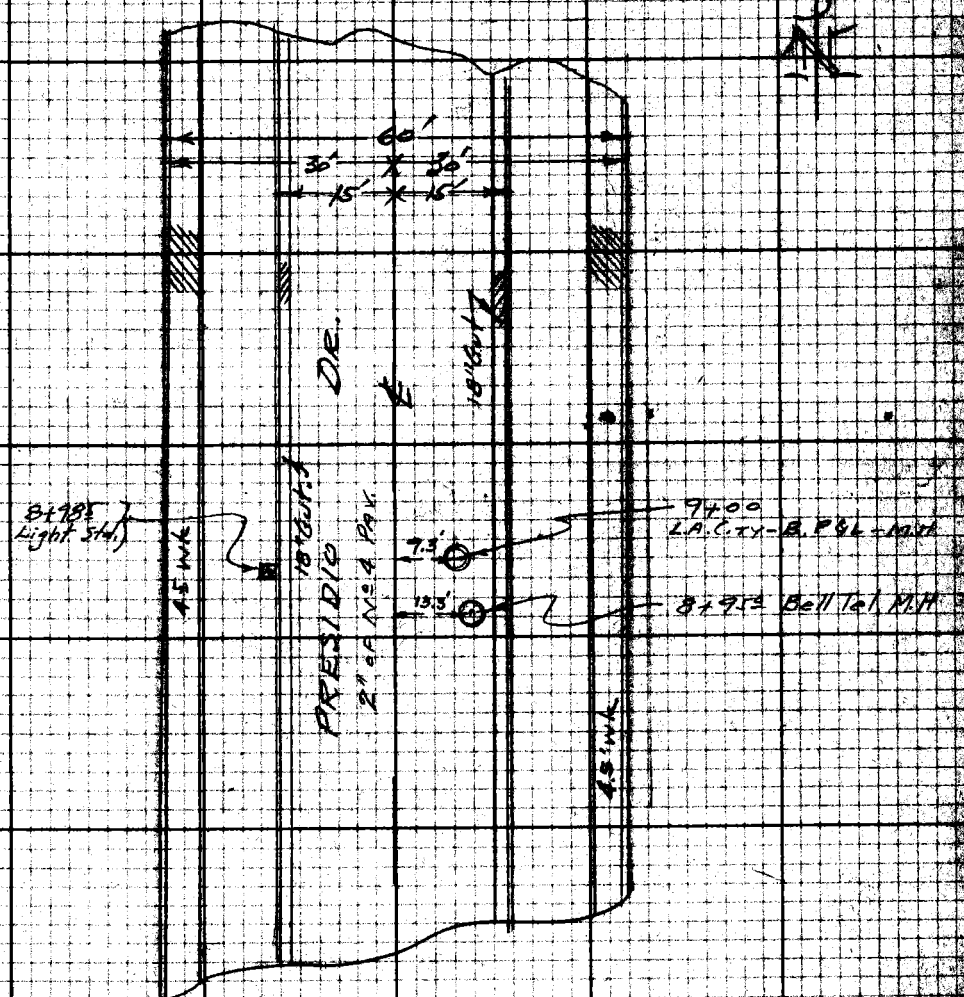

From top pg. 118

Note: Any Additions or Changes on this Sheet Must be Made or Circled in this Ink With Date and Name of Person Making Change.

Return to LOS ANGELES COUNTY SURVEYOR 700 HALL OF RECORDS

Do not extend notes this side of this line.

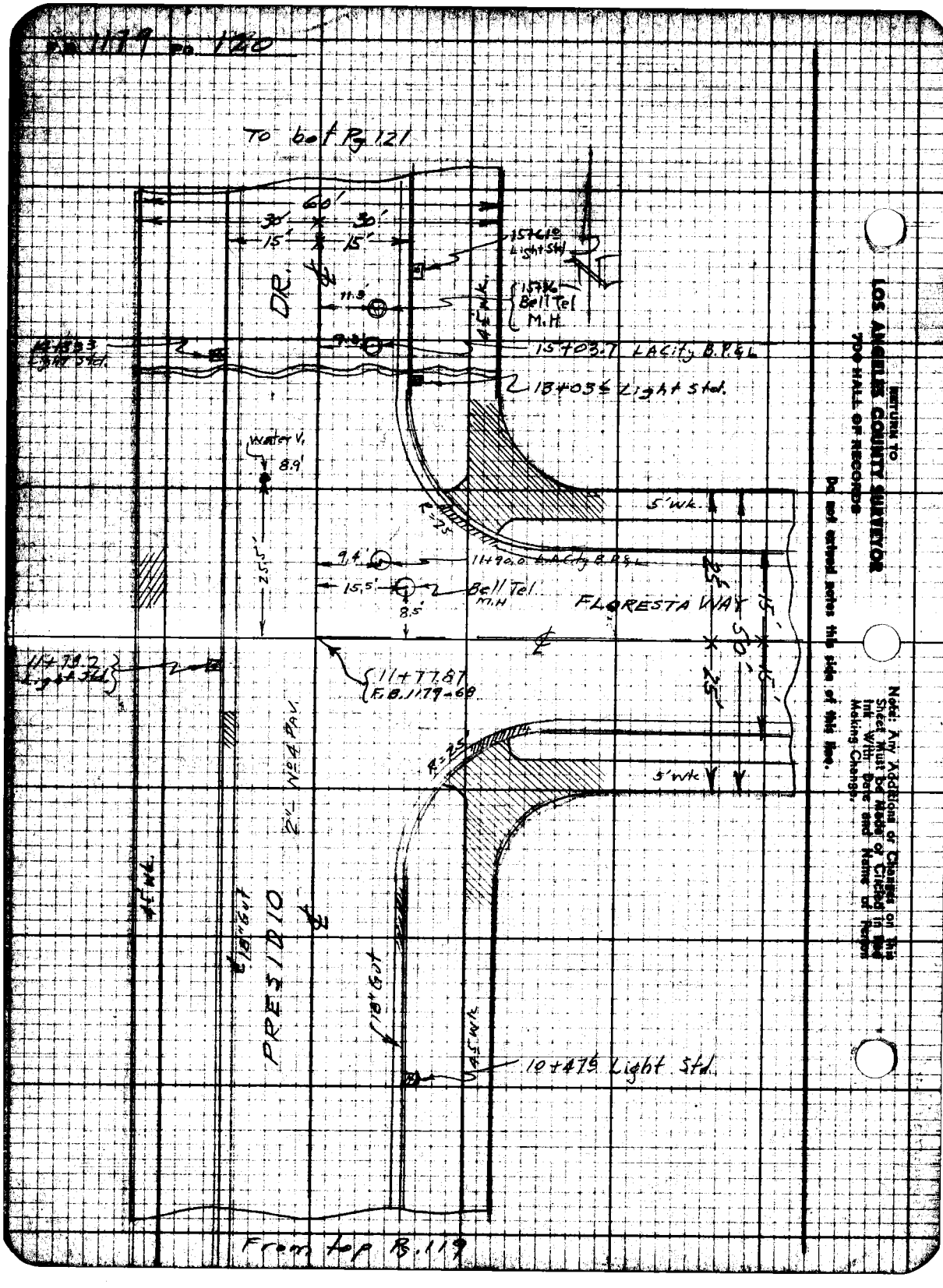

RETURN TO
LOS ANGELES COUNTY SURVEYOR
700 HALL OF RECORDS
Do not extend notes this side of this line.
Note: Any Additions or Changes on this Sheet Must be Made or Circled in Red Ink With Date and Name of Person Making Change.

Note: Ck'd by	Survey of ESCALON AVE
Map No.	W. O. 1150 Tape No. Std. °F
Office Work	Surveyed by WALLACE
Checked	Notes ECW Date
Date	Indexed A. C. Johnson

F.B. 1179 Pg. 121

To bot Pg. 122

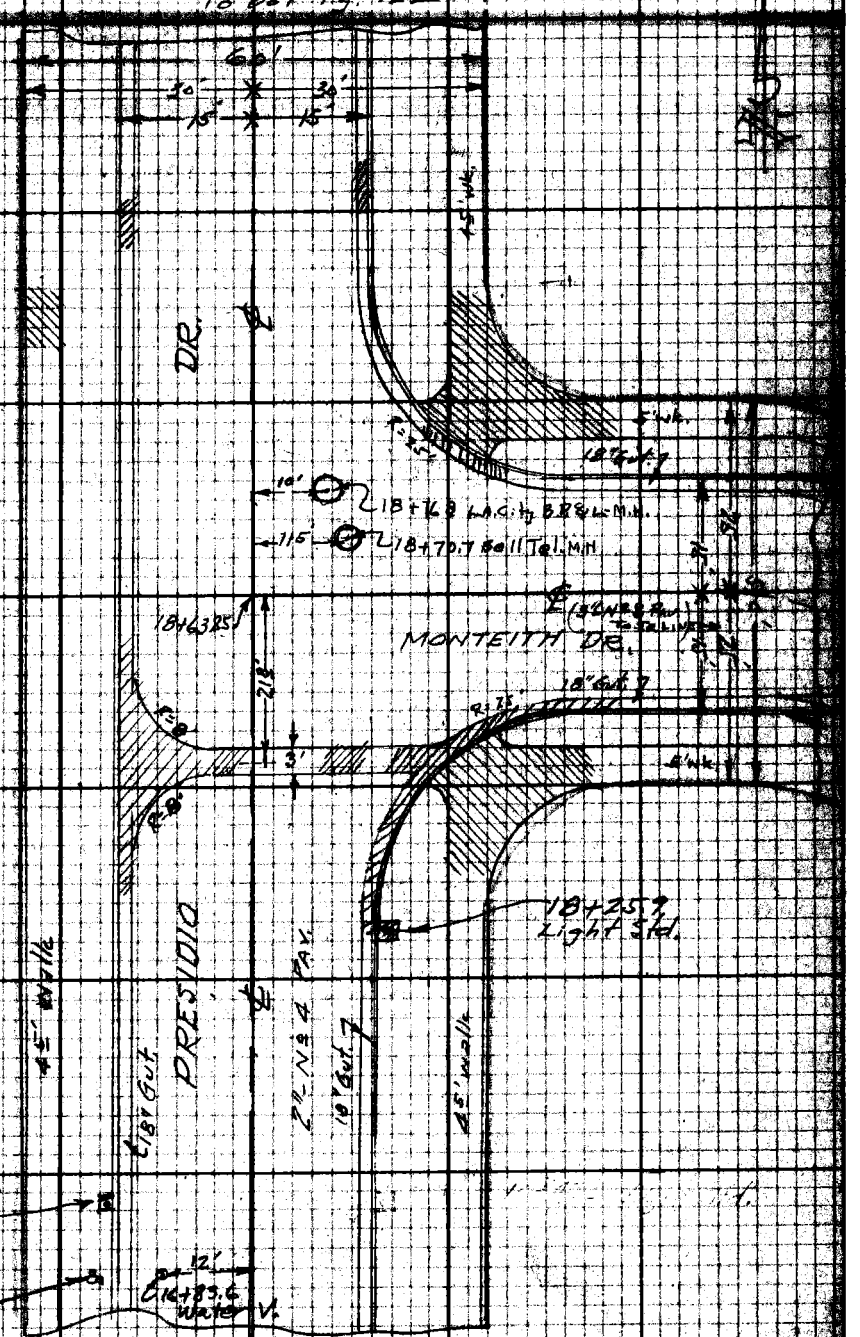

From top pg 120

Note: Any Additions or Changes on this Sheet Must be Made or Copied in Red Ink with Date and Name of Person Making Change.

Do not extend notes this side of this line.

RETURN TO
LOS ANGELES COUNTY SURVEYOR
700 HALL OF RECORDS

FORM 247 SM 11-41

RETURN TO:
LOS ANGELES COUNTY SURVEYOR
700 Hall of Records

Do not extend notes this side of this line.

Note: Any Additions or Changes on This Sheet Must be Made or Circled in Red Ink With Date and Name of Person Making Change.

Survey of Escanlon Ave

Map No. [illegible] Johnson

C.L. 1150 Escanlon Ave

PRESIDIO DR.

FROM

ESCANLON AVE

TO

OLYMPAID DR.

-X- SECTIONS

SKETCHES on pgs. 115 to 122 inc.

Hooses on West side of Presidio Dr. all above curb grade

Basement elev. Pg. 139 to 140 INCL.

Wallace
Willey
Dreier
Smiley

STATION	B. S.	H. I.	F. S.	ELEV.

NOTE: ANY ADDITIONS OR CHANGES ON THIS SHEET MUST BE MADE OR CIRCLED IN RED INK. WITH DATE AND NAME OF PERSON MAKING CHANGE.

PLEASE RETURN TO
LOS ANGELES COUNTY SURVEYOR
700 HALL OF RECORDS

Do not extend notes this side of this line.

FORM 307 2M 8-45

FORM 307 2M 8-45

PLEASE RETURN TO
LOS ANGELES COUNTY SURVEYOR
700 HALL OF RECORDS

NOTE: ANY ADDITIONS OR CHANGES ON THIS SHEET MUST BE MADE OR CIRCLED IN RED INK WITH DATE AND NAME OF PERSON MAKING CHANGE.

Do not extend notes this side of this line.

STATION	B. S.	H. I.	F. S.	ELEV.	Presidio Drive	
BM EN 19	3 26	285 04		281.78	BM EN 19 Elev. 281,778 F.B. 1179-99 Angeles Vista & Escalon Ave N.E. Cor St. Bal. 10' ± N. of M.C.C.	
					Left ℄	Rt.
0+00			3 0	282.0	℄	Intr. Escalon Ave & Presidio Dr.
E. end CR NE Cor			0 99	28[illegible]		
" " Gutter			1 54	28[illegible].50		
N end CR NE Cor			6 89	278 [illegible]		
" " Gutter			7 43	27[illegible]		
N. end CR NW Cor			5 38	279 [illegible]		
" " Gutter			5 75	279.09		
W. end CR NW cor			1 50	28[illegible].54		
" " Gutter			2 [illegible]5	282 [illegible]		
0+09.5			3 33	281.71	Top City of L.A., B.P.L., M.H.	45' Rt
0+12.0			3 50	281.[illegible]	Top. Bell Tel. Co. M.H.	11' Rt.
0+32			4 3	280.7	℄	Break in Grade
1+00			10 1	27[illegible]	℄	
"			10 50	27[illegible]		15' Cb
"			11 05	273.19		" Gutter
"			10 02	275.02	15' Cb	

F.B. 1179 PG. 124 Job No. 1150 Division No. Notes Red. Date 4-26-46 Plotted Date No. Protest
Survey of Escalon Ave Notes Chkd. Date Checked Date No. X-Sec.
Survey by Wallace Notes Willey
Indexed A. C. Johnson Date

PLEASE RETURN TO
LOS ANGELES COUNTY SURVEYOR
700 HALL OF RECORDS

NOTE: ANY ADDITIONS OR CHANGES ON THIS SHEET MUST BE MADE OR CIRCLED IN RED INK WITH DATE AND NAME OF PERSON MAKING CHANGE.

Do not extend notes this side of this line.

STATION	B. S.	H. I.	F. S.	ELEV.	Presidio Drive		
		285 04			Left	℄	Rt.
1+00			10 59	274.45	15' Gutter		
T.P.	0.48	275.12	10 40	274.64			
2+00			9 4	265.7		℄	
"			9 82	265 30			15' Co
"			10 40	264 72			" Gutter
"			9 42	265 70	15' Co		
"			10 01	265 11	" Gutter		
T.P.	1.38	264 53	11 97	263 15			
2+57.5			4 75	259 78		℄	℄ X Gutter
2+70.6			4 6	259.9		℄	Intr. Larado Way
Send CR SE Cor.			2 65	261.88			
" " Gutter			3 35	261.18			
Eend CR SE Cor.			5 74	258.~~80~~ 79			
" " Gutter			6 31	258.22			
Send CR SW Cor			1.34	263.19			
" " Gutter			1 89	262 64			
W end CR SW Cor			3 35	261.18			
"			3 86	260 67			

Job No. [illegible] Survey of Escalon Ave
Survey by Wallace Notes Miller Date 4-[illegible]
Map No. [illegible] Date

FORM 307 2M 8-45

PLEASE RETURN TO
LOS ANGELES COUNTY SURVEYOR
700 HALL OF RECORDS

NOTE: ANY ADDITIONS OR CHANGES ON THIS SHEET MUST BE MADE OR CIRCLED IN RED INK WITH DATE AND NAME OF PERSON MAKING CHANGE.

Do not extend notes this side of this line.

STATION	B. S.	H. I.	F. S.	ELEV.	Presidio Drive	
		264.53			Left ℄	Right
			8.0	256.5	℄ Larado Way	100' EAST
			7.86	256.67	" "	" N Cb
			8.06	256.47	" "	" S. Cb
			1.1	263.4	100' West ℄ Larado Way	
			1.15	263.38	"	" " S. Cb.
			0.98	263.55	"	" " N. Cb.
2+76.4			5.04	259.49	Top Bell Tel MH.	11.8
2+83.6			4.95	259.58	Top LA City B.P.L., MH	10.5
2+85			4.4	260.1	℄	
3+05.3			4.63	259.90	℄	℄ X Gutter
E end CR NE Cor			6.28	258.25		
" " Gutter			6.86	257.67		
N end CR NE Cor			4.23	260.30		
" " Gutter			4.81	259.72		
W end CR NW Cor			2.26	262.27		
" " Gutter			2.84	261.69		

Survey of Escalon Ave Job No. 1150 Division No. Notes Red. Plotted No.
Survey by Wallace Notes Willey Date 4-26-46 Date
Indexed A. C. Johnson Date Notes Chkd Checked No.

FORM 307 2M 8-48

PLEASE RETURN TO
LOS ANGELES COUNTY SURVEYOR
700 HALL OF RECORDS

NOTE: ANY ADDITIONS OR CHANGES ON THIS SHEET MUST BE MADE OR CIRCLED IN RED INK WITH DATE AND NAME OF PERSON MAKING CHANGE.

Do not extend notes this side of this line.

STATION	B. S.	H. I.	F. S.	ELEV.	Presidio Drive Left	℄	Rt.
		264.53					
N end CR N.W. Cor			2.25	262.28			
" " Gutter			2.76	261.77			
T.P.	10.50	273.65	1.38	263.15			
4+00			8.2	265.5		℄	
			8.60	265.05			15' Cb
			9.20	264.45			" Gutter
			7.92	265.73	15' Cb		
			8.49	265.16	" Gutter		
5+00			2.36	271.29			
			2.92	270.73			15' Cb
			3.50	270.15			" Gutter
			2.10	271.55	15' Cb		
			2.66	270.99	" Gutter		
T.P.	9.20	281.22	1.63	272.02			
5+81 ±			5.7	275.5		℄ Intr. Vistadeoro Ave	
S end CR S E Cor			8.44	272.78			
" " Gutter			8.99	272.23			
E CR S E Cor			3.19	278.03			
" " Gutter			3.73	277.49			

Date ____ Date ____ Job No. 1152 Division No. ____
Notes Chkd. ____ Checked ____ Survey of Escalon Ave
Date ____ Date ____ Survey by Walker Notes Miller Date 4-26-
Map No. ____ Date ____

FORM 307 2M 8-45

PLEASE RETURN TO
LOS ANGELES COUNTY SURVEYOR
700 HALL OF RECORDS

NOTE: ANY ADDITIONS OR CHANGES ON THIS SHEET MUST BE MADE OR CIRCLED IN RED INK WITH DATE AND NAME OF PERSON MAKING CHANGE.

Do not extend notes this side of this line.

STATION	B. S.	H. I.	F. S.	ELEV.	Presidio Drive	
		281.22			Left ℄	Right
Send CR SW Cor			6.96	274.26		
" " Gutter			7.51	273.71		
W. end CR SW Cor			4.46	276.76		
" " Gutter			5.01	276.21		
			6.30	274.92	℄ Chanson Drive	15'-X-Gutter
			5.32	275.90	15' "X" Gutter	℄ Vistadeoro Ave
BM EN 21	9.83	286.19	4.86	276.36	BM EN 21. Elev. 276.362. FB 1179-104	
					Presidio Drive & Vistadeoro Ave S.E. Cor	
					Bt Spk. 14' Westly of E. end CR.	
5+86.0			10.64	275.55	LA City B.P.L., M.H.	6.2 Rt.
5+87.8			10.85	275.34	Bell Tel. Co. M.H.	12.5 Rt.
6+00			9.8	276.4	℄	
E end CR NE Cor			7.19	279.00		
" " Gutter			7.77	278.42		
N. end CR NE Cor			8.45	277.74		
" " Gutter			9.04	277.15		
W. end CR NW Cor			6.88	279.31		
" " Gutter			7.44	278.75		
N. end CR NW Cor			6.96	279.23		

Job No. 1150 Division No. Notes Red. Plotted No. Proj.
Survey of Escalon Ave Date 4-26-46 Date X-Sec.
Survey by Wallace Notes Willey Notes Chkd. Checked No.
Indexed C. Johnson Date Date

FORM 307 2M 8-45

PLEASE RETURN TO
LOS ANGELES COUNTY SURVEYOR
700 HALL OF RECORDS

NOTE: ANY ADDITIONS OR CHANGES ON THIS SHEET MUST BE MADE OR CIRCLED IN RED INK. WITH DATE AND NAME OF PERSON MAKING CHANGE.

Do not extend notes this side of this line.

STATION	B. S.	H. I.	F. S.	ELEV.	Presidio Drive	
		286.19			Left.	℄ Right.
N. end Gutter NW cor.			7 54	278.65		
6+94.1			2 7	283.5		℄ B.C.
"			2 80	283 39		15' Cb.
"			3 38	282 81		" Gutter
"			2 34	283 85	15' Cb	
"			2 89	283 30	" Gutter	
T.P.	10 90	296.93	0 16	286 03		
7+55.8			7 8	289.1		℄ External.
			8 07	288.86		15' Cb (split ⇒)
			8 63	288 30		" Gutter
			7 57	289.36	15' Cb. (split ⇒)	
			8 10	288 83	" Gutter	
8+17.5			2 3	294 6		℄ E.C.
			2 59	294 34		15' Cb
			3 12	293 81		" Gutter
			1 98	294 95	15' Cb	
			2 53	294 40	" Gutter	
T.P.	11 73	308.40	0 26	296 67		

Profile No. ____ Notes Red. ____ Plotted ____ Job No. 1150 Division No. ____
Date ____ Date ____ Survey of Escalon Ave.
X:Sec. ____ Notes Chkd. ____ Checked ____ Survey by Wallace Notes Willey Date 4-29-46
No. ____ Date ____ Date ____ Map No. ____ Date ____

F.B. 179 Pg. 1

FORM 307 2M 8-45

PLEASE RETURN TO
LOS ANGELES COUNTY SURVEYOR
700 HALL OF RECORDS

NOTE: ANY ADDITIONS OR CHANGES ON THIS SHEET MUST BE MADE OR CIRCLED IN RED INK WITH DATE AND NAME OF PERSON MAKING CHANGE.

Do not extend notes this side of this line.

STATION	B. S.	H. I.	F. S.	ELEV.	Presidio Drive		
		308.40			Left	℄	Right
8+95.0			7 68	300.72	Top. Bell Tel. Co MH.		11.3 Rt.
9+00.2			6 6	301 8		℄	
"			7 10	301 30	Top LA City BPL MH.		
9+27.21			4 3	304 [illegible]		℄	B.C.
			4 72	303 68			15' Cb
			5 24	303 16			" Gutter
			4 14	304 26	15' Cb		
			4 69	303.71	" Gutter.		
T.P.	11.79	318.72	1 47	306 73			
9+84.33			9 8	308.9		℄	E.C.
			10 37	308 ~~4~~ 3 5			15' Cb
			10 92	307.80			" Gutter
			9 39	309 33	15' Cb		
			9 94	308 ~~8~~ 7 8	" Gutter		
10+00			8 7	310.0		℄	
10+47.5			5 9	312.8		℄	Break
			6 29	312.43			15' Cb. Break
			6 86	311 86			" Gutter
			5 28	313 44	15' Cb Break		
			5 86	312 86	" Gutter		

Survey of Escalon Ave. Job No. 250 Division No. Date 4-29-46 Plotted Date No. Profile
Survey by Wallace Notes Willey Notes Chkd. Checked Date No. X-Sec.
Indexed A. C. Johnson Date

FORM 307 2M 8-45

PLEASE RETURN TO
LOS ANGELES COUNTY SURVEYOR
700 HALL OF RECORDS

NOTE: ANY ADDITIONS OR CHANGES ON THIS SHEET MUST BE MADE OR CIRCLED IN RED INK WITH DATE AND NAME OF PERSON MAKING CHANGE.

Do not extend notes this side of this line.

STATION	B. S.	H. I.	F. S.	ELEV.	Presidio	Drive
		318.72			Left	℄ Right
11+00			3.7	315.0		℄
			4.36	314.36		15' Cb
			4.92	313.80		" Gutter
			3.39	315.33	15' Cb	
			3.95	314.77	" Gutter	
T.P.	7.47	321.72	4.47	314.25		
11+77.86			4.1	317.6		℄ Intr Floresta Way
S. end C.R. S.E. Cor			6.07	315.65		
" " Gutter			6.64	315.08		
E. end CR SE Cor			6.52	315.20		
" " Gutter			7.08	314.64		
11+77.86			3.71	318.01	15' cb	
"			4.25	317.47	15 Gutter	
"			11.4	310.3	℄ Floresta Way	100 E
"			11.74	309.98		" S. cb
"			11.27	310.45		" N cb
11+86.6			4.52	317.20	10' Bell Tel Co. M.H.	15.7 ft.
11+90.0			4.24	317.48	Top LA City BRD M.H.	9.5 ft

Profile No. ____ Notes Red. ____ Date ____ Supvr of Escalon Ave
X:Sec. No. ____ Notes Chkd. ____ Date ____ Checked ____ Survey by Wallace Notes Willey Date 4-28-86
Map No. ____ Date ____ Indexed Johnson Date ____

FORM 307 2M 8-45

PLEASE RETURN TO
LOS ANGELES COUNTY SURVEYOR
700 HALL OF RECORDS

NOTE: ANY ADDITIONS OR CHANGES ON THIS SHEET MUST BE MADE OR CIRCLED IN RED INK WITH DATE AND NAME OF PERSON MAKING CHANGE.

Do not extend notes this side of this line.

STATION	B. S.	H. I.	F. S.	ELEV.	Presidio		Drive
		321 72			Left	℄	Right
12+00			3 3	318.4		℄	
E end CR NE Cor			6 03	315.69			
" " Gutter			6 59	315 13			
N end CR NE Cor			3 36	318 36			
" " Gutter			3 87	317.85			
T.P.	8 20	329.77 8	0 15	321 57			
13+00			8 1	321.7		℄	
			8 58	321.19			15' cb
			9 13	320.64			" Gutter
			7 60	322.17	15' cb		
			8 17	321.60	" Gutter		
14+00			5 6	324.2		℄	
14+15			5 3	324.5		℄	Break in Grade
			5 82	323 95			15' cb (Break)
			6 37	323.40			" Gutter
			4 81	324.96	15' cb (break)		
			5 37	324.40	" Gutter		

Survey of Escalon Ave Date 4-29-46 Plotted Date
Survey by Wallace Notes Willey Notes Chkd. Checked Date
Indexed C. Johnson Date No. X-Sec. No.

FORM 307 2M 8-48

PLEASE RETURN TO
LOS ANGELES COUNTY SURVEYOR
700 HALL OF RECORDS

NOTE: ANY ADDITIONS OR CHANGES ON THIS SHEET MUST BE MADE OR CIRCLED IN RED INK. WITH DATE AND NAME OF PERSON MAKING CHANGE.

Do not extend notes this side of this line.

STATION	B. S.	H. I.	F. S.	ELEV.	Presidio Drive	
		329.77 8			Left ℄	Right
15+00			4 3	325.5	℄	
			4 69	325 08		15' Cb
			5 28	324 49		" Gutter
			3.71	326 06	15' Cb	
			4 26	325.51	" Gutter	
15+30.7			4 44	325 33	Top LA City BPL MH	9.3 Rt.
15+36.0			4 59	325.18	Top Bell Tel Co. MH	11.3 Rt.
16+00			3 3	326.5	℄	
			3.78	325 99		15' Cb
			4 34	325 43		" Gutter
			2 83	326.94	15' Cb	
			3 40	326 37	" Gutter	
T.P. #A	2 20	329.17 2	2 82	326.97		
16+83.6			2 0	327.2	℄	Break -
"			2 45	326.72		15' Cb (break)
"			3 00	326.17		" Gutter
"			1 45	327 72	15' Cb. (break)	
"			1 99	327 18	" Gutter	
17+00			2 1	327 1		

Profile No. ___ Notes Rad. ___ Plotted ___ Date ___ Survey of Escalon Ave
X Sec. No. ___ Notes Chkd. ___ Checked ___ Date ___ Survey by Wallace Date 4-28-
Map No. ___ Date ___ Date ___ Date ___ Date ___

FORM 307 2M 8-45

PLEASE RETURN TO
LOS ANGELES COUNTY SURVEYOR
700 HALL OF RECORDS

NOTE: ANY ADDITIONS OR CHANGES ON THIS SHEET MUST BE MADE OR CIRCLED IN RED INK WITH DATE AND NAME OF PERSON MAKING CHANGE.

Do not extend notes this side of this line.

STATION	B. S.	H. I.	F. S.	ELEV.	Presidio	Drive
		329.17			Left	℄ Right
18+00			7.4	321.8		℄
"			6.90	322.27	15' Cb	
"			7.44	321.73	" Gutter	
18+42			9.95	319.22		℄ X Gutter
18+63.86			9.7	319.5		℄ Intr. Monteith Dr.
"			8.60	320.57	15' Cb (break)	
"			9.14	320.03	" Gutter	
Send CR S.E. Cor.			9.67	319.50		
" " Gutter			10.23	318.94		
BM.E.N.32	5.87	326.43	8.57	320.56 320.60	BM. E.N. 32. Elev. 320.~~57~~ 562 - F.B 1179-108 Presidio Dr. & Monteith Dr. Bt. Spk in W. Cb. 3' S. of ℄ Prod.	
E. end CR S.E. Cor.			10.43	316.00		
" " Gutter			11.01	315.42		
18+70.7			7.30	319.13	Top Bell Tel. Co. MH.	11.5 Rt.
18+76.8			7.03	319.40	Top LA City BPL MH.	9.9 Rt.
E end CR N.E. Cor			9.80	316.60		
" " Gutter			10.36	316.07		

Survey of Escalon Ave. Job No. 1180 Division No. Notes Red. Date 4-29-46 Plotted Date No. Pratile
Survey by Wallace Notes Willey Notes Chkd. Checked Date X-Sec.
Indexed Date No.

FORM 307 2M 8-45

PLEASE RETURN TO
LOS ANGELES COUNTY SURVEYOR
700 HALL OF RECORDS

NOTE: ANY ADDITIONS OR CHANGES ON THIS SHEET MUST BE MADE OR CIRCLED IN RED INK. WITH DATE AND NAME OF PERSON MAKING CHANGE.

Do not extend notes this side of this line.

STATION	B. S.	H. I.	F. S.	ELEV.	Presidio Drive Left	℄	Right
		326.43 ✓					
N end CR NE Cor			5.70	320.73			
" " Gutter			6.27	320.16			
19+00			5.5	320.9		℄	
19+28.6			2.9	323.5		℄	
			3.15	323.28			15' Cb
			3.73	322.70			" Gutter
			2.78	323.65	15' Cb (break)		
			3.35	323.08	" Gutter		
T.P.	11.82	336.82	1.43	325.00			
20+00			6.0	330.8		℄	
			6.38	330.44			15' Cb
			6.95	329.87			" Gutter
			5.68	331.14	15' Cb		
			6.26	330.56	" Gutter		
T.P.	7.10	343.86	0.06	336.76			
21+00			3.1	340.8		℄	
21+06.5			2.7	341.2		℄	Break
21+19.34			2.7	341.2		℄	Intr. Olympiad Drive

Profile No. ____ Notes Red. ____ Plotted ____ Job No. 1150 Division No. ____
X-Sec. No. ____ Date ____ Date ____ Survey of Escalon Drive
Notes Chkd. ____ Checked ____ Survey by Wallace Notes Willey Date 4-28-46
Date ____ Date ____ Map No. ____ Indexed Johnson Date ____

FORM 307 2M 8-45

PLEASE RETURN TO
LOS ANGELES COUNTY SURVEYOR
700 HALL OF RECORDS

NOTE: ANY ADDITIONS OR CHANGES ON THIS SHEET MUST BE MADE OR CIRCLED IN RED INK WITH DATE AND NAME OF PERSON MAKING CHANGE.

Do not extend notes this side of this line.

STATION	B. S.	H. I.	F. S.	ELEV.	Presidio Drive Left	℄	Right
		343 86					
S. end CR S E Cor			5 01	338 85			
" " Gutter			5 59	338.27			
E. end CR S E Cor			3 03	340.33			
" " Gutter			3 61	340 25			
S. end CR S W Cor			6 05	337 81			
" " Gutter			6 61	337 25			
W. end CR S W Cor			0 74	343.12			
" " Gutter			1 34	342 52			
21+27.0			3 12	340 74	Top LA City BPL MH		10.4 Rt.
21+28.5			3 38	340.48			16' Rt.
E end CR N E Cor			3 30	340 56			
" " Gutter			3 87	339 99			
N. end CR N E Cor			6.03	337 83			
" " Gutter			6 58	337.28			
W. end CR N W Cor			1 60	342.26			
" " Gutter			2.18	341.68			
N. end CR N W Cor			6 03	337 83			
" " Gutter			6 59	337 27			

Profile No. X-Sec. No.
Plotted Date Checked Date
Notes Red. Date 4-29-46 Notes Chkd. Date
Job No. 1150 Division No.
Survey of Escalon Ave Notes Willey
Survey by Wallace Date
Indexed A. C. Johnson

F.B. 1174 PG. 136

FORM 307 2M 8-45

PLEASE RETURN TO
LOS ANGELES COUNTY SURVEYOR
700 HALL OF RECORDS

NOTE: ANY ADDITIONS OR CHANGES ON THIS SHEET MUST BE MADE OR CIRCLED IN RED INK WITH DATE AND NAME OF PERSON MAKING CHANGE.

Do not extend notes this side of this line.

STATION	B. S.	H. I.	F. S.	ELEV.	Presidio Drive
		343.86			Left ℄ Right
T.P.	9.17	341.34	11.69	332.17	
22+39.34			11.4	329.9	External - ℄ Presidio Drive
			11.40	329.94	15' Cb. (split →)
			11.97	329.37	" Gutter
			11.04	330.30	15' Cb (split →)
			11.59	329.75	" Gutter
BM EN 33			0.77	340.57	✓ BM EN 33 Elev. 340.~~557~~ 566 ✓ F.B. 1179-108 Presidio Dr. & Olympiad Dr. N.E. Cor. Bt. Sp in E. end C.R.

Profile No. ____ Notes Red. ____ Plotted ____ Job No. 1150 Division No. ____
Date ____ Date ____ Survey of Escalon Ave
X-Sec. No. ____ Notes Chkd. ____ Checked ____ Survey by Wallace Notes Willey Date 4-29-46
Date ____ Date ____ Map No. ____ Andrew Johnson Date ____

Job No. 1150 Division No. _____ Notes Red. _____ Plotted _____ Profile

Survey of Escalon Ave Date _____ Date _____ No. _____

Survey by Wallace Notes Willey Notes Chkd. _____ Checked _____ X-Sec.

Indexed A. C. Johnson Date _____ Date _____ Date _____ No. _____

STATION	B. S.	H. I.	F. S.	ELEV.	

FORM 307 2M 6-43

PLEASE RETURN TO
LOS ANGELES COUNTY SURVEYOR
700 HALL OF RECORDS

Do not extend notes this side of this line.

NOTE: ANY ADDITIONS OR CHANGES ON THIS SHEET MUST BE MADE OR CIRCLED IN RED INK WITH DATE AND NAME OF PERSON MAKING CHANGE.

F.B. 1179 Pg. 54

Profile No. _____ Notes Red. _____ Date _____ Plotted _____ Date _____
X:Sec. No. _____ Notes Chkd. _____ Date _____ Checked _____ Date _____
Job No. 1150 Division No. _____
Survey of Escalon Ave
Survey by Wallace Notes ECW Date _____
Map No. _____ Indexed A. C. Johnson Date 7-23-47

C. I. 1150 - ESCALON AVE.

PRESIDIO DR.

ELEV. OF BASEMENTS

ON EAST SIDE OF PRESIDIO DR.

TR. 11155 BLK. 4

Wallace
Willey
Dreier
Smiley

STATION	B. S.	H. I.	F. S.	ELEV.

NOTE: ANY ADDITIONS OR CHANGES ON THIS SHEET MUST BE MADE OR CIRCLED IN RED INK, WITH DATE AND NAME OF PERSON MAKING CHANGE.

PLEASE RETURN TO
LOS ANGELES COUNTY SURVEYOR
700 HALL OF RECORDS

Do not extend notes this side of this line.

FORM 307 2M 8-46

FORM 307 2M 8-45

6.5

PLEASE RETURN TO
LOS ANGELES COUNTY SURVEYOR
700 HALL OF RECORDS

NOTE: ANY ADDITIONS OR CHANGES ON THIS SHEET MUST BE MADE OR CIRCLED IN RED INK WITH DATE AND NAME OF PERSON MAKING CHANGE.

Do not extend notes this side of this line.

Plotted ____ No. ____ Date ____ Notes Red. ____ Date ____ Notes Chkd. ____ Date ____ Checked ____ No. ____ Date ____ Division No. ____ Job No. 1158 Notes ____ Date ____ Survey of Wallace Ave. E.C.W. Survey by Escalante & Johnson Indexed ____ P.B. 119 Pg. 140

STATION	B. S.	H. I.	F. S.	ELEV.
		ELEV. OF BASEMENTS -		
		HOUSES ON EAST SIDE OF PRESIDIO DR. - BETWEEN Floresta Way & MONTEITH		
		TR 11155 - BLK. 4		
T.P. #A	1.90	328.87 ✓		326.77 · T.P. #A El. 326.97 ✓ F.B. 1179-133
Top of CURB S.P.L. Lot 5			4.19	324.68 ·
No Plumbing in this basement room				
FLOOR OF Basement Room			10.0	318.9
Elev. of Ground outside of Rm.			11.0	317.9
		LOT-E		
Floor of Garage			6.60	322.27 ·
Floor of Basement			6.50	322.37 ·
Ground back of House			6.8	322.1 ·
Top of curb on S.P.L.			3.54	325.33 ·
No one at home - unable to obtain location of plumbing outlets				
T.P. "A"			1.90	326.77 ✓ (See Above)

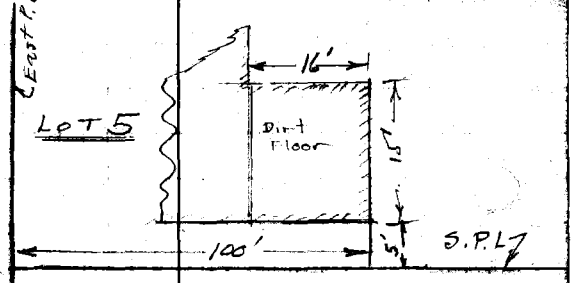

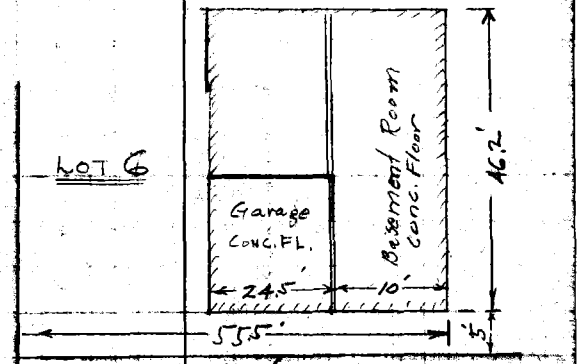

PLEASE RETURN TO
LOS ANGELES COUNTY SURVEYOR
700 HALL OF RECORDS

7.3

NOTE: ANY ADDITIONS OR CHANGES ON THIS SHEET MUST BE MADE OR CIRCLED IN RED INK WITH DATE AND NAME OF PERSON MAKING CHANGE.

6.12

Do not extend notes this side of this line.

STATION	B. S.	H. I.	F. S.	ELEV.
		TR. 11155		BLK. #4
T.P. #A	3 15	330.12 ✓		326 97 ✓
		LOT 7 BLK 4		
Conc. Floor of Furnace Rm.			12 10	318.02 ✓
Ground Elev. back of House			9 2	320 9 ✓
NO PLUMBING IN FURNACE RM.				
Top cb. on S.P.L			4 33	325.79 ✓
		LOT #8		
Floor of Garage			6 62	323 ~~49~~ .50
" " Basement			6 62	323 ~~49~~ .50
Ground elev. back of House			7 1	323.0
Top of cb. on S.P.L.			3 61	326.51
Floor of Basement			7 05	323 07
Top of Surface over Sewer outlet			7 10	323.02
T.P. "A"			3 15	326.97 ✓

SEE FRONT

T.P. #A El. 326.97 ✓ F.B. 1179-133

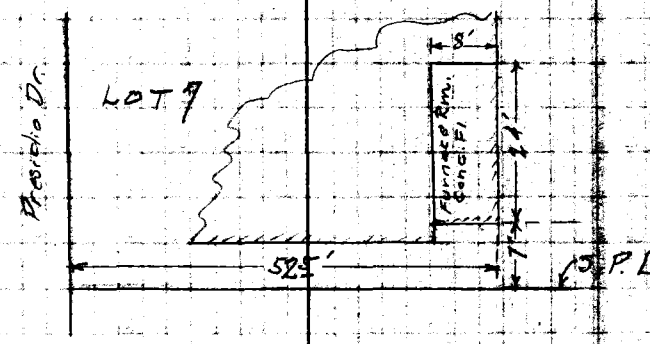

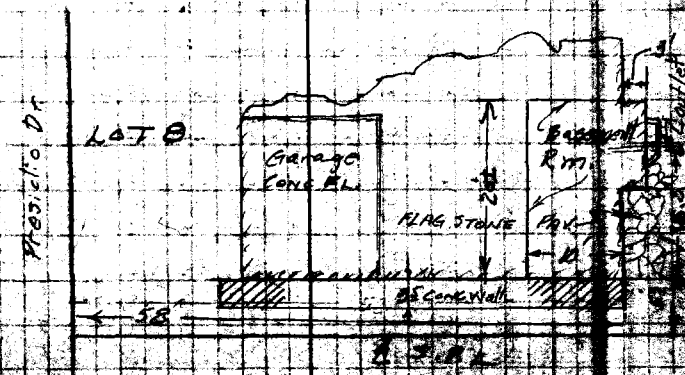

Map No. 142

Job No. 1150 Division No. _____ Notes Red. _____ Plotted _____ Profile

Survey of Escalon Ave Date _____ Date _____ No. _____

Survey by _____ Notes _____ Notes Chkd. _____ Checked _____ X-Sec.

Indexed _____ Date _____ Date _____ Date _____ No. _____

STATION	B. S.	H. I.	F. S.	ELEV.	

FORM 307 2M 8-48

PLEASE RETURN TO
LOS ANGELES COUNTY SURVEYOR
700 HALL OF RECORDS

Do not extend notes this side of this line.

NOTE: ANY ADDITIONS OR CHANGES ON THIS SHEET MUST BE MADE OR CIRCLED IN RED INK WITH DATE AND NAME OF PERSON MAKING CHANGE.

Survey of: ESCANLON AVE
Surveyed by: Wallace
Notes: [illegible] Date: [illegible]
Indexed: [illegible]

C.I. 1150 ESCALON AVE

CHANSON DR.
FROM
PRESIDIO DR
TO
KENISTON AVE.

SKETCH

Note: Any Additions or Changes on This Sheet Must Be Made or Circled in Red Ink With Date and Name of Person Making Change.

Do not extend notes this side of this line.

RETURN TO
LOS ANGELES COUNTY SURVEYOR
700 HALL OF RECORDS

RETURN TO
LOS ANGELES COUNTY SURVEYOR
7200 HALL OF RECORDS
Do not extend notes this side of this line.
Note: Any Additions or Changes on This Sheet Must be Made or Circled in Red Ink With Date and Name of Person Making Change.

F.B. 1179 Pg. 144

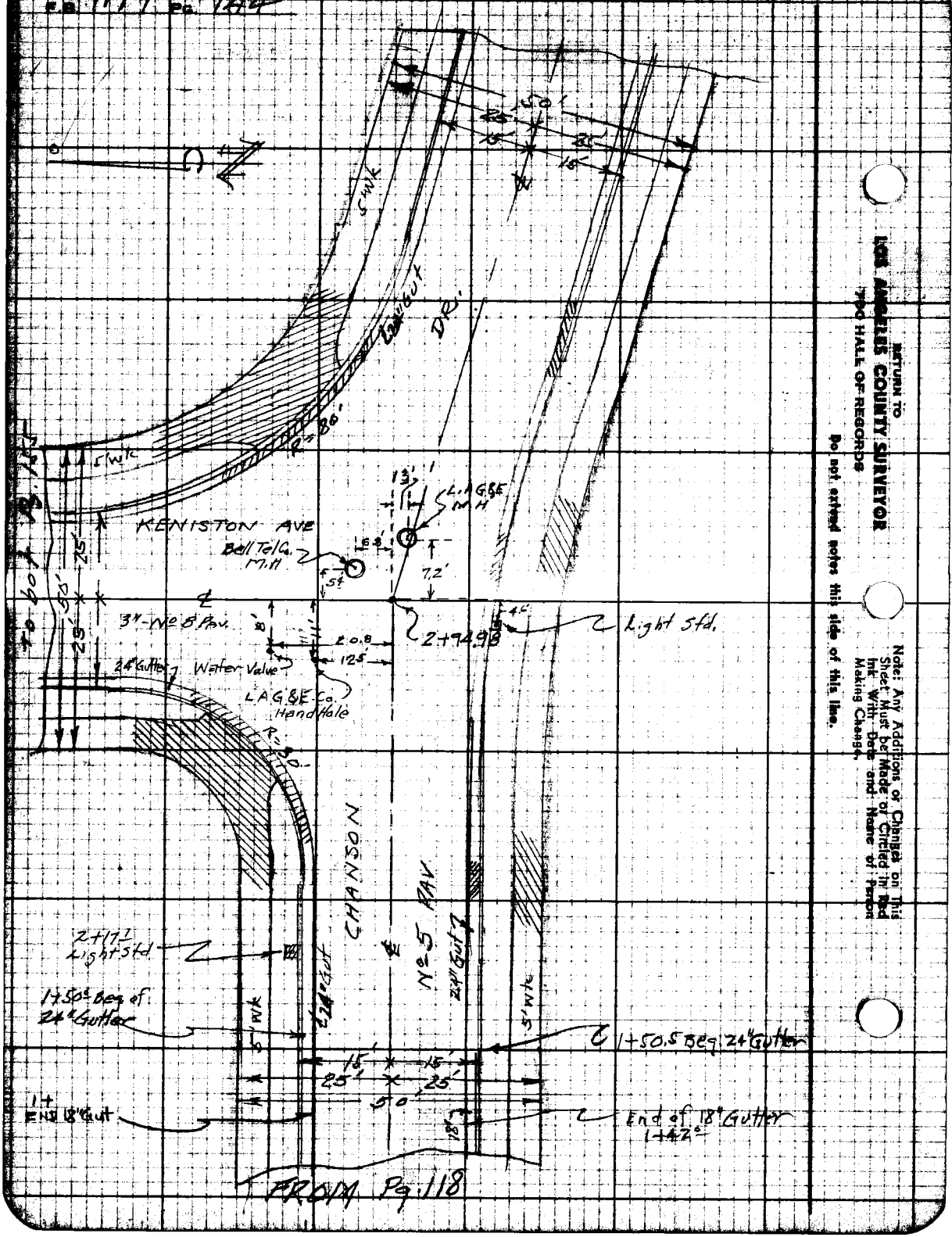

Profile	Notes Rad.	Plotted	Job No. 1150	Division No.	F.B. 1174 Pg. 145
No.	Date	Date	Survey of Escalon Ave		
X:Sec.	Notes Chkd. SEB	Checked	Survey by Wallace	Notes Willey	Date 4-30-46
No.	Date 5/13/46	Date	Map No.	Indexed Johnson	Date

C.I. 1150 ESCALON AVE ETAL

CHANSON DR
FROM
PRESIDIO DR
TO
KENISTON AVE

Chanson Drive

-X- SECTIONS

SKETCHES SHOWN ON PGS. 1184 144

Elev. on Houses S. side of ST. shown on Pg. 152

STATION	B. S.	H. I.	F. S.	ELEV.

NOTE: ANY ADDITIONS OR CHANGES ON THIS SHEET MUST BE MADE OR CIRCLED IN RED INK WITH DATE AND NAME OF PERSON MAKING CHANGE.

PLEASE RETURN TO
LOS ANGELES COUNTY SURVEYOR
700 HALL OF RECORDS

Do not extend notes this side of this line.

FORM 307 2M 6-45

FORM 307 2M 8-45

PLEASE RETURN TO
LOS ANGELES COUNTY SURVEYOR
700 HALL OF RECORDS

NOTE: ANY ADDITIONS OR CHANGES ON THIS SHEET MUST BE MADE OR CIRCLED IN RED INK WITH DATE AND NAME OF PERSON MAKING CHANGE.

Do not extend notes this side of this line.

F.B. 1179 PG. 146 | Job No. 1150 Division No. | Profile No. | X-Sec. No.
Survey of Escalon Ave | Notes Red. | Plotted | Date | Checked | Date
Survey by Wallace Notes Willey | Date 4-30 | Notes Chkd. | Date
Indexed C. Johnson Date

STATION	B. S.	H. I.	F. S.	ELEV.	Chanson Drive
B.M.EN.21	7 76	284 12		276 36	B.M.EN.21. Elev. 276.362. F.B. 1179-104 Presidio Dr. & Vista Cerro Ave., S.E. Cor. Bt. Spk. 14' West'ly of E. end C.R.
					Left ℄ Right
0+00			8 6	275 5	℄
0+06 8			8 58	275 54	4° Lt. Top L.A. City B.P.L., M.H.
2+13 5			8 79	275 13	48 Top Bell Tel. Co., M.H.
0+16 2			9 22	274 10	℄ X Gutter
S. end C.R. S.E. Cor			11 34	272 78	
" " Gutter			11 89	272 23	
E. end C.R. S.E. Cor			6 09	278 03	
" " Gutter			6 64	277 48	
E. end C.R. N.E. Cor			5 13	278 99	
" " Gutter			5 71	278 41	
N. end C.R. N.E. Cor			6 39	277 73	
" " Gutter.			6 97	277 15	
T.P.	10 80	293 38	1 54	282 58	
1+00			8 3	285 1	℄
"			8 49	284 89	15' Co
"			9 05	284 33	" Gutter

FORM 307 2M 8-46

PLEASE RETURN TO
LOS ANGELES COUNTY SURVEYOR
700 HALL OF RECORDS

NOTE: ANY ADDITIONS OR CHANGES ON THIS SHEET MUST BE MADE OR CIRCLED IN RED INK WITH DATE AND NAME OF PERSON MAKING CHANGE.

Do not extend notes this side of this line.

STATION	B. S.	H. I.	F. S.	ELEV.		
		293 38 4				
1+00			7 99	285 39	15' Cb	
"			8 55	284 83		
1+34.0			5 1	288 3		℄ Break in Grade
			5 36	288 02		15' Cb (Break)
			5 92	287 46		" Gutter
			4 87	288 51	15' Cb (break)	
			5 39	287 99	" Gutter	
1+70.0			3 7	289 7		℄
			3 91	289 47		15' Cb (break)
			4 57	288 81		" Gutter
			3 42	289 96	15' Cb (break)	
			4 11	289 27	" Gutter	
2+00			3 3	290 1		℄
			3 69	289 69		15' Cb
			4 34	289 04		" Gutter
			3 21	290 17	15' Cb	
			3 87	289 51	" Gutter	
2+25			3 3	290 1		℄

Profile No. ____ Date ____ Notes Chkd. SEA Date 5/13/46 Plotted ____ Date ____ Checked ____ Date ____ Job No. 1150 Division No. ____ Survey of ESCALON Survey by ECW Notes JLW Date ____ Map No. ____ Andrew Johnson Date ____ F.B. 1179 Pg. 1[illegible]

FORM 307 2M 8-45

PLEASE RETURN TO
LOS ANGELES COUNTY SURVEYOR
700 HALL OF RECORDS

NOTE: ANY ADDITIONS OR CHANGES ON THIS SHEET MUST BE MADE OR CIRCLED IN RED INK WITH DATE AND NAME OF PERSON MAKING CHANGE.

Do not extend notes this side of this line.

STATION	B. S.	H. I.	F. S.	ELEV.	Chanson Drive	
		293.38			Left	℄ Right
2+25			3 56	289 82	(B.C. of curb)	15' Cb (break)
			4 17	289.21		" Gutter
			3 14	290.24	15' Cb	
			3 80	289.58	" Gutter	
T.P.	1 66	292.01	3 03	290 35		
W. end C.R. N.W. Cor.			1 69	290.32		
" " Gutter			2 26	289 75		
N. end C.R. N.W. Cor.			1 11	290 90		
" " Gutter			1 77	290 24		
2+94 98			2 5	289.5		℄ Intr.
			3 43	288.58		20 4 Cb Rt.
			4 12	287 89		" Gutter
3+00 4			2 43	289 58	6 8 Lt.	Top Bell Tel. Co. M.H.
3+02 2			2 84	289.17	Top L.A. Gas & E. M.H.	1 3/ Rt.
N. end C.R. N.E. Cor.			1 26	290.75		
" " Gutter			1 92	290.09		

F.B. 1179 Pg. 148 Job No. 1150 Division No. Notes Red. Plotted No. Profile
Survey of Escalon Date Date X-Sec.
Survey by RCW Notes J.L.W. Notes Chkd. Checked No.
Indexed C. Johnson Date Date

FORM 307 2M 8-45

PLEASE RETURN TO
LOS ANGELES COUNTY SURVEYOR
700 HALL OF RECORDS

NOTE: ANY ADDITIONS OR CHANGES ON THIS SHEET MUST BE MADE OR CIRCLED IN RED INK. WITH DATE AND NAME OF PERSON MAKING CHANGE.

Do not extend notes this side of this line.

STATION	B. S.	H. I.	F. S.	ELEV.	Chanson Drive Left	℄	Rt.
		292.01					
E. end CR NE Cor			8.91	283.10			
" Gutter			9.56	282.45			
3+65°			9.21	282.80	(E.C. of Curb)		15' cb
"			9.86	282.15			" Gutter
T.P.	6.99	289.47	9.53	282.48			
			10.6	278.9		℄	
			10.72	278.75			15' cb Rt.
			10.74	278.73	15' Cb Lf.		
BM EN 34			0.89	288.58	BM EN 34 El. 288.592 F.B. 1179-110 Keniston Ave & Chanson Drive L+T in S. Cb. on ℄ Prod.		

Profile No. ____ Notes Red. ____ Plotted ____ Job No. 1150 Division No. ____
X-Sec. No. ____ Date ____ Date ____ Survey of ESCALON
Notes Chkd. 5 Date 3/13/46 Checked ____ Survey by Wallace Notes J.L.W. Date 4-30-46
Date ____ Date ____ Map No. ____ Date ____

F.B. 1179 PG. 149

F.B. 119 Pg. 150

Job No. _____ Division No. _____ Notes Red. _____ Plotted _____ Profile

Survey of _____ Date _____ Date _____ No. _____

Survey by _____ Notes _____ Notes Chkd. _____ Checked _____ X-Sec.

Indexed _____ Date _____ Date _____ Date _____ No. _____

STATION	B. S.	H. I.	F. S.	ELEV.

FORM 307 2M 8-45

PLEASE RETURN TO
LOS ANGELES COUNTY SURVEYOR
700 HALL OF RECORDS

Do not extend notes this side of this line.

NOTE: ANY ADDITIONS OR CHANGES ON THIS SHEET MUST BE MADE OR CIRCLED IN RED INK WITH DATE AND NAME OF PERSON MAKING CHANGE.

F.B. 1179 PG. 151

Profile No.	Notes Red.	Plotted	Job No. 1150 Division No.
	Date	Date	Survey of ESCALON AVE
X:Sec. No.	Notes Chkd. SEB	Checked	Survey by Wallace Notes ECW Date 4-30-40
	Date 5/13/46	Date	Map No. Indexed A. C. Johnson Date 7-23-47

C.I. 1150 -

CHANSON DR.

Elev. ON LOTS S. side of Chanson DR - between Presidio Dr AND KENISTON AVE

STATION	B. S.	H. I.	F. S.	ELEV.

NOTE: ANY ADDITIONS OR CHANGES ON THIS SHEET MUST BE MADE OR CIRCLED IN RED INK WITH DATE AND NAME OF PERSON MAKING CHANGE.

PLEASE RETURN TO
LOS ANGELES COUNTY SURVEYOR
700 HALL OF RECORDS

Do not extend notes this side of this line.

FORM 307 2M 8-45

FORM 307 2M 8-45

PLEASE RETURN TO
LOS ANGELES COUNTY SURVEYOR
700 HALL OF RECORDS

NOTE: ANY ADDITIONS OR CHANGES ON THIS SHEET MUST BE MADE OR CIRCLED IN RED INK WITH DATE AND NAME OF PERSON MAKING CHANGE.

284.9
4.3
288.2

Do not extend notes this side of this line.

STATION	B. S.	H. I.	F. S.	ELEV.		
	LOT 4. BLK. 2 TR. 1155					
B.M. EN 21	480	281 16		276.36	B.M. EN 21 EL. 276.36	F.B. 1179-100
HOUSE HAS NO BASEMENT						
S.W. COR of Lot 4 Blk 2			101	271.1		
SE " " " 4 " 2			20	279.2		
		+70		288.2	Floor of House	
B. M EN 21			480	276.36		

NO BASEMENTS OR PLUMBING, IN HOUSES ON LOTS 20, 21 & 22 OF TR 6177, below ℄ rade of South Curb of CHANSON DR

Profile No. X-Sec. No.
Plotted Date Checked Date
Notes Red. Date Notes Chkd. Date
Job No. 1150 Division No. ESCANLON Ave
Survey of
Survey by Wallace Notes ECW
Indexed C. Johnson Date
F.B. 1179 Pg. 157

Notes Ck'd by	Survey of ESCALON AVE
Map No.	W. O. 1150 Tape No. St'd ___ °F
Office Work	Surveyed by WALLACE
Checked	Notes ECW Date
Date	Indexed A. C. Johnson

F.B. 1179 Pg. 153

C. I. 1150 ESCALON AVE

KENISTON AVE
FROM
CHANSON DR,
TO
OLYMPAID DR.

S SKETCHES

Wallace
Willey
Dreier
Smiley

Note: Any Additions or Changes on this Sheet Must be Made or Circled in Red Ink With Date and Name of Person Making Change.

Do not extend notes this side of this line.

RETURN TO
LOS ANGELES COUNTY SURVEYOR
700 HALL OF RECORDS

F.B. 1179 PG. 154

Notes Ck'd by	Survey of ESCALON AVE
Map No.	W. O. 1130 Tape No. Std.
Office Work	Surveyed by WALLACE
Checked	Notes RCW Date 4-30-46
Date	Indexed A. C. Johnson

F.B. 1179 Pg. 156

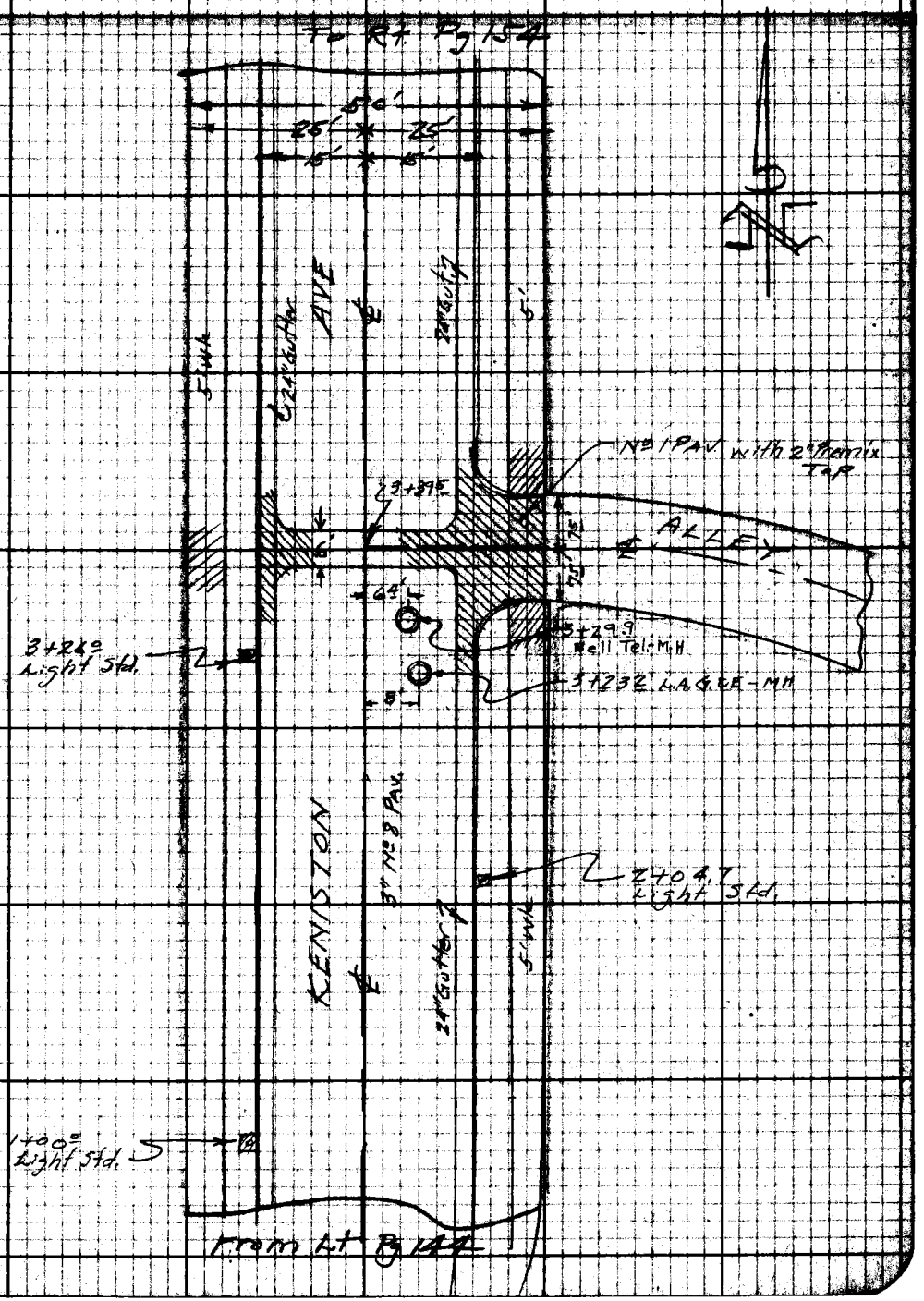

Note: Any Additions or Changes on This Sheet Must Be Made or Circled in Red Ink With Date and Name of Person Making Change.

Do not extend notes this side of this line.

RETURN TO
LOS ANGELES COUNTY SURVEYOR
700 HALL OF RECORDS

RETURN TO
LOS ANGELES COUNTY SURVEYOR
700 HALL OF RECORDS

Note: Any Additions or Changes on This Sheet Must be Made or Circled in Red Ink With Date and Name of Person Making Change.

Do not extend notes this side of this line.

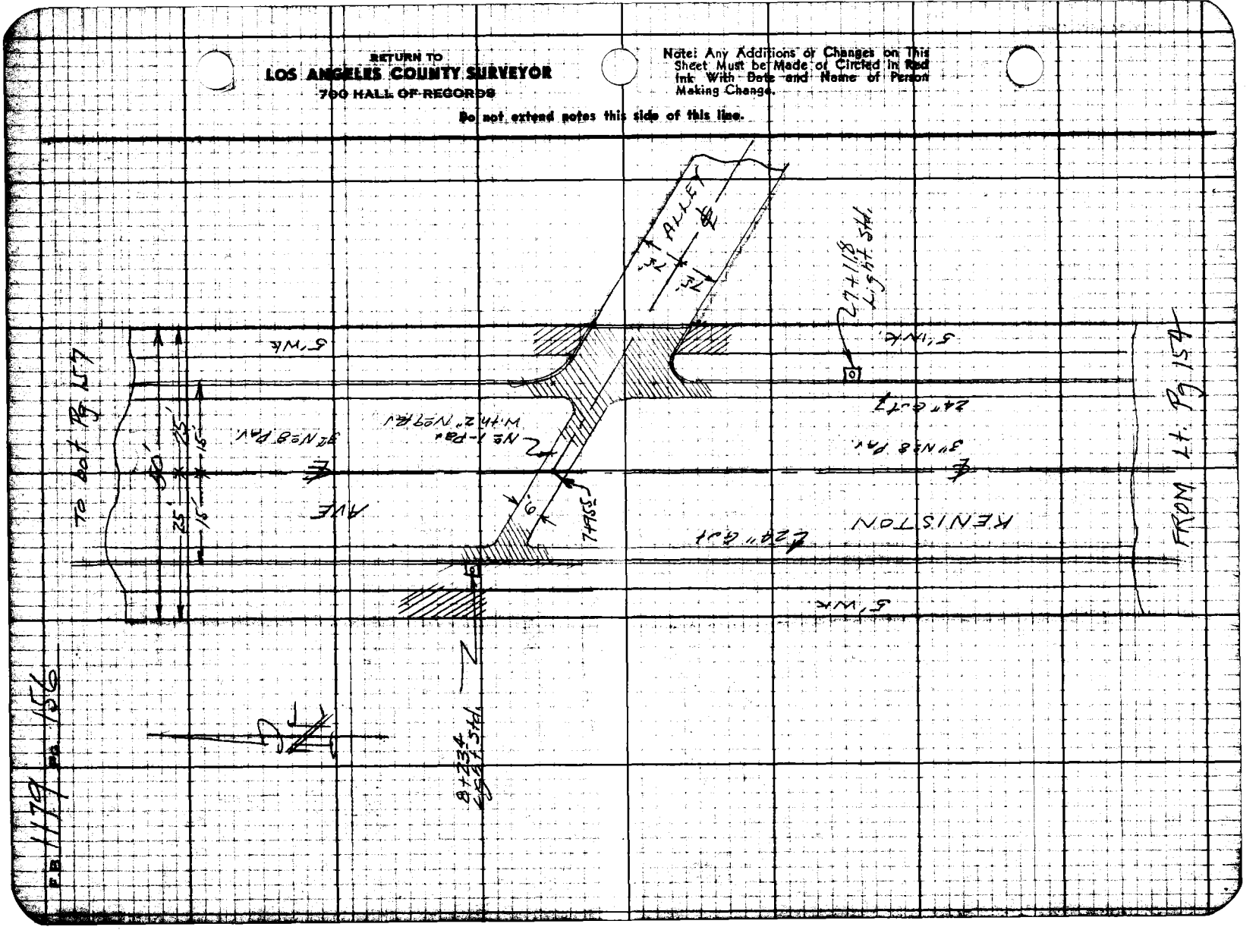

Notes Ck'd by	Survey of ESCALON AVE	F.B. 1179 Pg. 157
Map No.	# 0 1456 Tape No. St'd	
Office Work	Surveyed by WALLACE	
Checked	Notes ECW Date	
Date	Indexed A. C. Johnson	

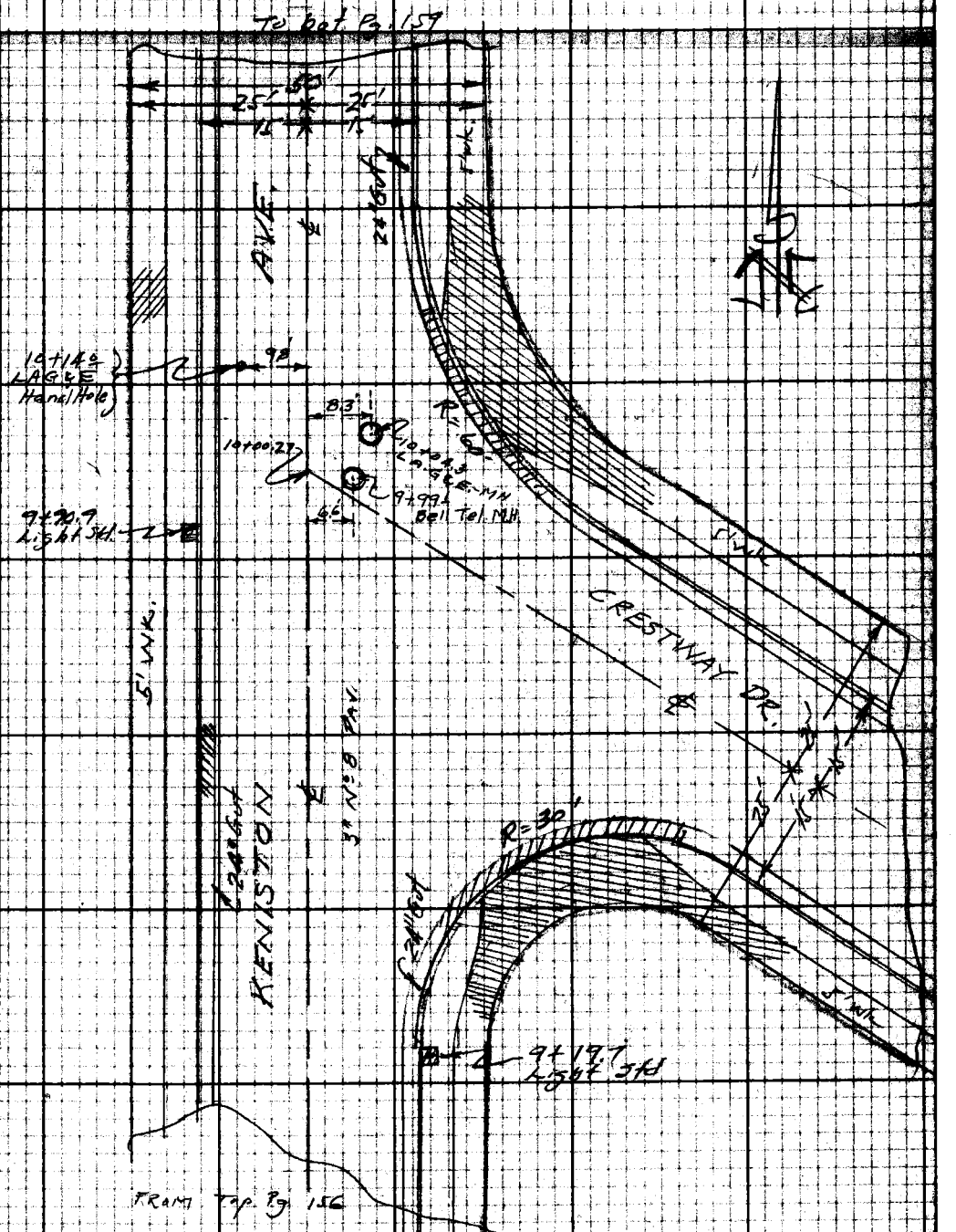

Note: Any Additions or Changes on This Sheet Must be Made or Circled in Red Ink With Date and Name of Person Making Change.

Do not extend notes this side of this line.

RECEIVED TO
LOS ANGELES COUNTY SURVEYOR
700 HALL OF RECORDS

FORM 9A7 RM 11-61

RETURN TO
LOS ANGELES COUNTY SURVEYOR
700 HALL OF RECORDS
Do not extend notes this side of this line.
Note: Any Additions or Changes on This Sheet Must be Made or Checked in Red Ink with Date and Name of Person Making Change.

To bot. Pg. 159

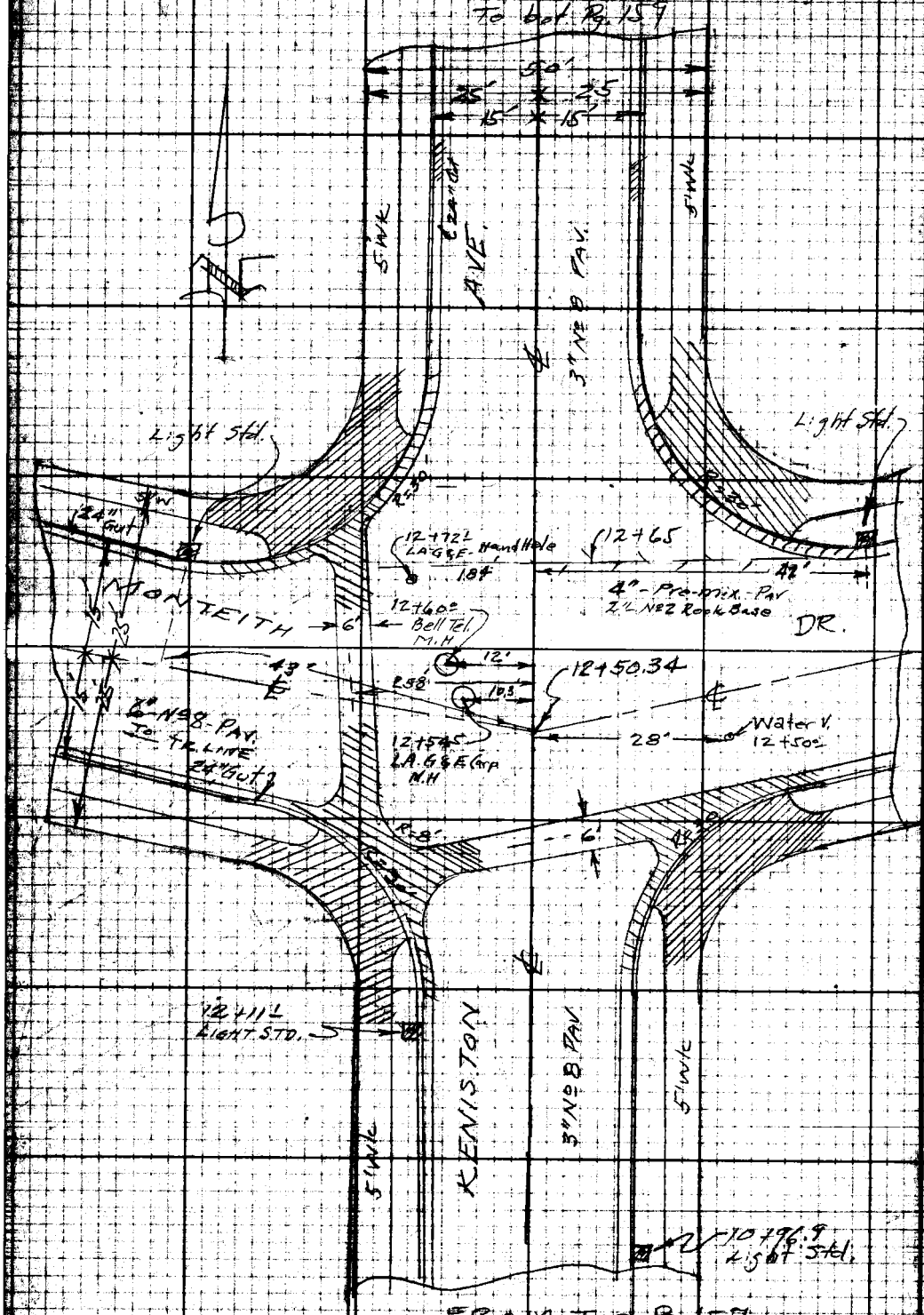

FROM Top Pg 157

Notes Ck'd by	Survey of ESCALON AVE
Map No.	W. O. 1150 Tape No. Std. °F
Office Work	Surveyed by Wallace
Checked	Notes FCW Date
Date	Indexed A. C. Johnson

F.B. 1179 Pg. 159

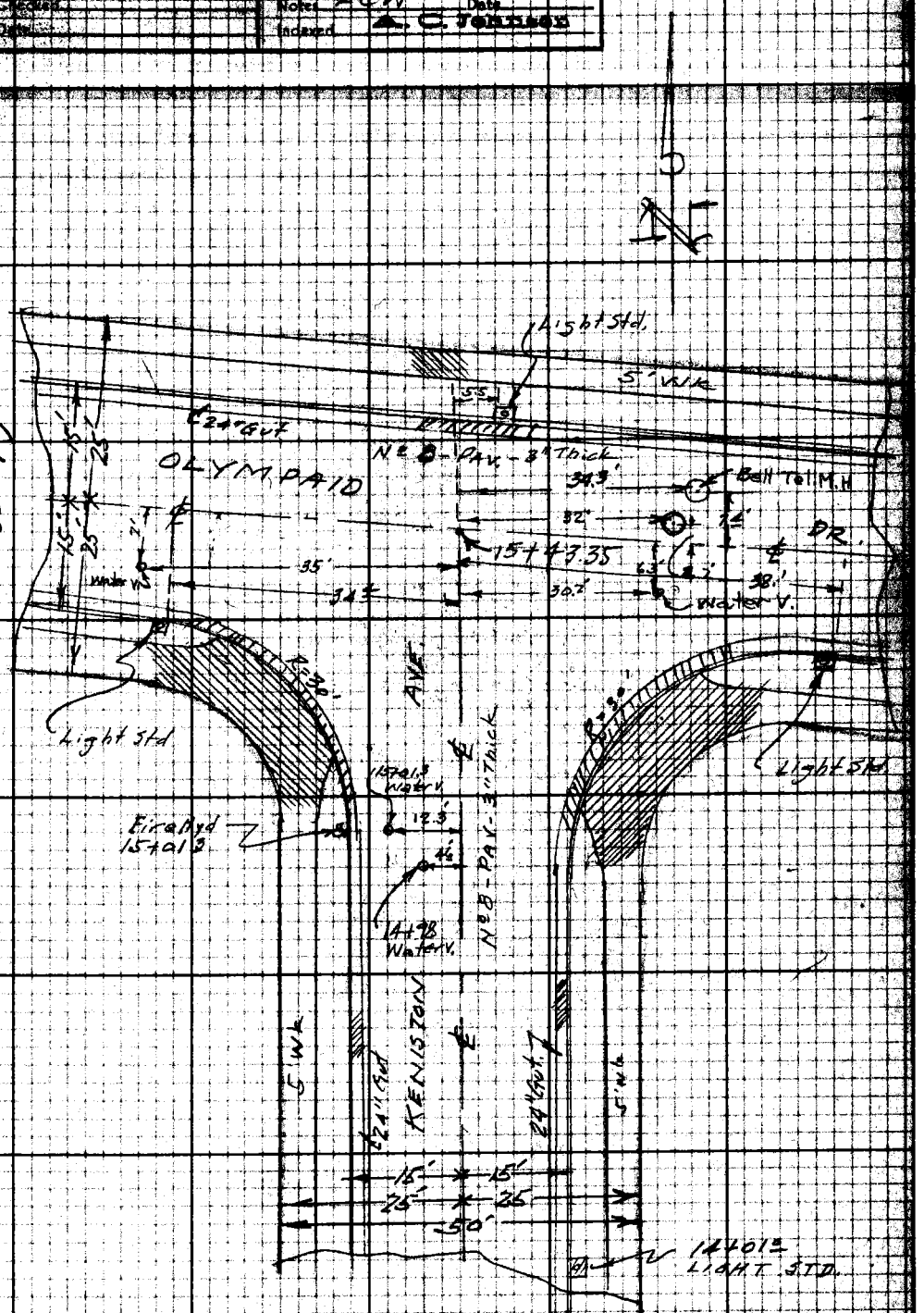

Note: Any Additions or Changes on this Sheet Must be Made or Circled in Red Ink With Date and Name of Person Making Change.

Do not extend notes this side of this line.

RETURN TO
LOS ANGELES COUNTY SURVEYOR
700 HALL OF RECORDS

FORM 247 RM 11-41

F.B. 1179 PG. 160

RETURN TO
LOS ANGELES COUNTY SURVEYOR
700 HALL OF RECORDS

Do not extend notes this side of this line.

Note: Any Additions or Changes on this Sheet Must be Made or Circled in Red Ink With Date and Name of Person Making Change.

Profile No. | Notes Rec. | Plotted | Job No. 1150 | Division No.
Date | Date | Survey of Escalon Ave
X-Sec. No. | Notes Chkd. SEB | Checked | Survey by Wallace | Notes Willey | Date 4-3[illegible]
Date 5/13/46 | Date | Map No. | Indexed Johnson | Date

C.I. 1150 ESCALON AVE.

KENISTON AVE.
FROM
CHANSON DR
TO
OLYMPAID DR

-X-SECTIONS

SKETCHES SHOW ON Pages 144, 153 to 157

Elev. on Basements and Swiming Pools shown on Pgs. 175 to 182 (incl)

Wallace
Willey
Dreier
Smiley

STATION	B. S.	H. I.	F. S.	ELEV.

NOTE: ANY ADDITIONS OR CHANGES ON THIS SHEET MUST BE MADE OR CIRCLED IN RED INK WITH DATE AND NAME OF PERSON MAKING CHANGE.

PLEASE RETURN TO
LOS ANGELES COUNTY SURVEYOR
700 HALL OF RECORDS

Do not extend notes this side of this line.

FORM 307 2M 8-45

PLEASE RETURN TO
LOS ANGELES COUNTY SURVEYOR
700 HALL OF RECORDS

NOTE: ANY ADDITIONS OR CHANGES ON THIS SHEET MUST BE MADE OR CIRCLED IN RED INK WITH DATE AND NAME OF PERSON MAKING CHANGE.

Do not extend notes this side of this line.

Profile No. ____ X-Sec. No. ____
Plotted ____ Date ____
Checked ____ Date ____
Notes Red. ____ Date 4-30-46
Notes Chkd. ____ Date ____
Job No. 1178 Division No. ____
Eccleston Ave
Survey of ____ Notes Willey
Survey by Wallace & Johnson Date ____
Jettered ____ Date ____
Pg. 162

STATION	B. S.	H. I.	F. S.	ELEV.		Left	℄	Right
					Kenistan Ave			
BM EN 34	5 04	293 63		288.59	BM EN 34. El. 288.59 FB 1179-110			
					Kenistan Ave. & Chanson Dr.			
					L & T on S. C6. & Prod.			
0+013.			4 46	289.17	Top LA Gas & E. M.H.			73 Rt.
0+00			4 1	289.5			℄	
0+07?			4 05	289.58	Top Bell Tel. Co. M.H.			55 Rt.
E end CR NE Cor			10 55	283.08				
" Gutter			11 18	282.45				
N end CR NE Cor			2 88	290.75				
" " Gutter			3 55	290.08				
N end C.R. N W Cor			2 74	290.89				
" " Gutter			3 38	290.25				
W end CR NW Cor			3 29	290.34				
" " Gutter			3 88	289.75				
1+00			1 8	291.8			℄	
"			2 29	291.34				15' C6.
"			2 93	290.70				" Gutter
"			1 54	292.09		15' C6		
"			2 21	291.42		" Gutter		
TP	3 21	295 85	0 99	292.64				

FORM 307 2M 8-45

PLEASE RETURN TO
LOS ANGELES COUNTY SURVEYOR
700 HALL OF RECORDS

NOTE: ANY ADDITIONS OR CHANGES ON THIS SHEET MUST BE MADE OR CIRCLED IN RED INK. WITH DATE AND NAME OF PERSON MAKING CHANGE.

Do not extend notes this side of this line.

STATION	B. S.	H. I.	F. S.	ELEV.	Keniston Ave		
		295.85			Left	℄	Right
2+00			1.9	294.0		℄	
2+01.6			1.9	294.6		℄	Break Grade
"			2.18	293.67			15' cb (break)
"			2.86	292.99			Gutter
"			1.63	294.22	15' cb. (break)		
"			2.35	293.50	" Gutter		
3+00			4.5	291.4		℄	
"			4.92	290.93			15' cb
"			5.60	290.25			" Gutter
"			4.15	291.70	15' cb		
"			4.83	291.02	" Gutter		
3+19.0			5.8	290.1		℄	
"			6.00	289.85			15' cb (break)
"			6.62	289.23			" Gutter
"			5.14	290.71	15' cb (break)		
"			5.76	290.09	" Gutter		
3+23.2			6.32	289.53	Top L.A. G & E M.H.		8.0 Rt.
3+29.9			6.67	289.18	Top Bell Tel Co. MH		6.4 Rt.

Profile No. ____ Notes Red. ____ Plotted ____ Job No. 1150 Division No. ____
X:Sec. No. ____ Date ____ Date ____ Survey of Escalon Ave
Notes Chkd. SEB Checked ____ Survey by Wallace Notes Willey Date 4-30-46
Date 5/13/46 Date ____ Map No. ____ Indexed Johnson Date ____

F.B. 1174 Pg. 1

FORM 307 2M 8-45

PLEASE RETURN TO
LOS ANGELES COUNTY SURVEYOR
700 HALL OF RECORDS

NOTE: ANY ADDITIONS OR CHANGES ON THIS SHEET MUST BE MADE OR CIRCLED IN RED INK WITH DATE AND NAME OF PERSON MAKING CHANGE.

Do not extend notes this side of this line.

STATION	B. S.	H. I.	F. S.	ELEV.	Keniston Ave		
		295 85			Left	℄	Right
M.C.R., S.E. Cor			6 54	289 21	Alley		
" Gutter			7 31	288 54			
3+39.5			6 94	288 91	X Gutter	℄	Alley to E.
"			7 95	287.10			25' Rt.
"			6 72	289.13			" Cb. S.
"			7 07	288 78			" Cb. N.
M.C.R., N.E. Cor			7 21	288 64			
" Gutter			7 76	288 09			
3+39.5			5 99	289 86	15' Cb.		
"			6 69	289.16	" Gutter		
"							
3+79.3			6 4	289 5		℄	
"			5 90	289.95	15' Cb (break)		
"			6 39	289 46	" Gutter		
3+94.0			6 1	289.[illegible]		℄	
"			6 84	289.01			15' Cb (break)
"			7 47	288.38			" Gutter
4+00			6 0	289 9		℄	
"			6 65	289 20			15' Cb.
"			7 28	288 57			" Gutter

F.B. 1179 Pg. 164
Job No. 1150 Division No.
Survey of Escalon Ave
Survey by Wallace Notes Willey
Indexed A. C. Johnson Date
Notes Red. Date 4-30-46
Notes Chkd. Date
Plotted Date
Checked Date
Profile No.
X-Sec. No.

FORM 307 2M 8-45

PLEASE RETURN TO
LOS ANGELES COUNTY SURVEYOR
700 HALL OF RECORDS

NOTE: ANY ADDITIONS OR CHANGES ON THIS SHEET MUST BE MADE OR CIRCLED IN RED INK WITH DATE AND NAME OF PERSON MAKING CHANGE.

Do not extend notes this side of this line.

STATION	B. S.	H. I.	F. S.	ELEV.	Keniston Ave	
		295.85			Left	℄ Right.
4+00			5.43	290.42	15' Cb	
			6.03	289.82	" Gutter	
T.P.	11.65	305.98 (6.00)	1.52	294.33		
S. end C.R. S.E. Cor			9.22	296.76		
" " Gutter			9.79	296.19		
5+00			8.0	298.0		℄
"			7.70	298.28	15' Cb	
"			8.37	297.61	" Gutter	
E end CR S.E. Cor			7.86	298.12		
" " Gutter			8.55	297.43		
S end CR S.W. Cor			4.20	301.78		
" " Gutter			4.83	301.15		
W end CR S.W. Cor			1.17	304.81		
" " Guter			1.83	304.15		
5+87.2			2.04	303.94	Top Bell Tel. Co. M.H.	4.7 Rt.
5+92.23			1.8	303.2		℄ Intr. Floresta Way

Profile No. ____ Notes Red. ____ Plotted ____ Job No. 1150 Division No. ____ F.B. 1199 Pg. 165
X-Sec. No. ____ Date ____ Date ____ Survey of Escalon Ave
Notes Chkd. SEB Checked ____ Survey by Wallace Notes Willey Date 5-1-46
Date 5/13/46 Date ____ Map No. ____ Indexed Johnson Date ____

FORM 307 2M 8-45

PLEASE RETURN TO
LOS ANGELES COUNTY SURVEYOR
700 HALL OF RECORDS

NOTE: ANY ADDITIONS OR CHANGES ON THIS SHEET MUST BE MADE OR CIRCLED IN RED INK WITH DATE AND NAME OF PERSON MAKING CHANGE.

Do not extend notes this side of this line.

Profile No. ____ X-Sec. No. ____
Plotted ____ Date ____ Checked ____ Date ____
Notes Red. ____ Date 5-1-46 Notes Chkd. ____ Date ____
F.B. 1179 Pg. 166 Job No. 1150 Division No. ____
Survey of Escalon Ave Notes ____ Date ____
Survey by Wallace Willey
Indexed by C. Tanner

STATION	B. S.	H. I.	F. S.	ELEV.	Kenistan Ave Left	℄	Right
		305.98					
5+92.3			7.5	297.5			100' ℄ Floresta Wy
"			8.06	297.92			" C6. S.
"			7.39	298.59			" C6 N.
T.P.	5.99	309.36	2.61	303.37			
5+92.3			2.5	306.7	100' Lft. ℄ Floresta Way		
"			2.68	306.68	" C6. S.		
"			2.30	307.06	" C6 N.		
5+92.5			5.46	303.90	Top L.A. Gas & E M.H.		8' Rt.
E end CR NE Cor			7.91	301.45			
" " Gutter			8.56	300.80			
N. end CR. N.E. Cor			5.46	303.90			
" " Gutter			6.14	303.22			
N. end CR. N.W. Cor			4.73	304.63			
" " Gutter			5.37	303.97			
W end CR N.W Cor			4.03	305.33			
" " Gutter			4.64	304.72			
6+00			5.0	304.4		℄	

FORM 307 2M 8-45

PLEASE RETURN TO
LOS ANGELES COUNTY SURVEYOR
700 HALL OF RECORDS

NOTE: ANY ADDITIONS OR CHANGES ON THIS SHEET MUST BE MADE OR CIRCLED IN RED INK WITH DATE AND NAME OF PERSON MAKING CHANGE.

Do not extend notes this side of this line.

STATION	B. S.	H. I.	F. S.	ELEV.	Keniston Ave Left.	℄ Right
		309 36				
6+70°			5 4	304 0		℄ break in Grade
"			5 83	303 53		15' cb (break)
"			6 58	302 78		" Gutter
"			5 02	304 34	15' Cb (break)	
"			5 66	303 70	" Gutter	
7+00			6 3	303 1		℄
"			6 78	302 58		15' Cb
"			7 46	301.90		" Gutter
"			6 00	303 36	15' cb	
"			6 68	302 66	" Gutter	
7+65²			9 6	299 8		℄ Break in Grade
"			10 03	299 33		15' Cb
"			10 77	298.59		" Gutter
"			9 01	300 35	15' Cb (break)	
"			9 65	299 71	" Gutter	
"						
MCR SE	Cor Alley		10 20	299 16		
T.P.	7 75	306.91	10 20	299 16		
7+95⁵			8 3	298 6		℄ Intr. of Alley

Profile No. ____ Notes Red. ____ Plotted ____ Job No. 1150 Division No. ____
Date ____ Date ____ Survey of Escalon Ave
X:Sec. No. ____ Notes Chkd. SEB Checked ____ Survey by Wallace Notes Willey Date 5-1-46
Date 5/13/46 Date ____ Map No. ____ Mex. G. Johnson Date ____

F.B. 1179 Pg. 167

FORM 307 2M 8-45

PLEASE RETURN TO
LOS ANGELES COUNTY SURVEYOR
700 HALL OF RECORDS

NOTE: ANY ADDITIONS OR CHANGES ON THIS SHEET MUST BE MADE OR CIRCLED IN RED INK WITH DATE AND NAME OF PERSON MAKING CHANGE.

Do not extend notes this side of this line.

F.B. 1179 Pg. 168 | Job No. 1152 Division No. | Profile
Survey of Escalon Ave | No.
Survey by Wallace Notes Willey | X-Sec.
Indexed C. Johnson Date | No.

Notes Red. | Plotted
Date 5-1-46 | Date
Notes Chkd. | Checked
Date | Date

STATION	B. S.	H. I.	F. S.	ELEV.	Keniston Ave Left ℄ Rt.
		306 91			
7+95			7 31	299 60	15' C6 Left — ℄ Alley Prod
"			7 92	298 99	" Gutter
"			9 1	295 8	Property Line & Alley 25' Rt.
"			7 84	299 07	" " " C6 S.
"			8 35	298 56	" " " C6 N.
M.C.R. NE	Cor.	Alley	8 49	298 42	
8+00			8 3	298 6	℄
8+50			7 3	299 6	℄ break.
"			7 94	298 97	15' C6 (break)
"			8 60	298 31	" Gutter
"			7 09	299 82	15' C6
"			7.58	299 33	" Gut
8+60			7 1	299 8	℄
"			7.63	299.28	15' C6
"			8.27	298.64	" Gutter
"			6.84	300 07	15' C6 break
"			7.40	299.51	" Gutter
"					
9+00			5 5	301 4	
"			5.86	301 05	15' C6
"			6 50	300 41	" Gut

FORM 307 2M 8-45

PLEASE RETURN TO
LOS ANGELES COUNTY SURVEYOR
700 HALL OF RECORDS

NOTE: ANY ADDITIONS OR CHANGES ON THIS SHEET MUST BE MADE OR CIRCLED IN RED INK WITH DATE AND NAME OF PERSON MAKING CHANGE.

Do not extend notes this side of this line.

STATION	B. S.	H. I.	F. S.	ELEV.	Keniston Ave	
		306.91			Left	℄ Right
9+00			5.24	301.67	15' Cb	
"			5.85	301.06	" Gutter	
9+21.0 S. end CR SE Cor			4.70	302.21		
" " Gutter			5.19	301.72		
E end CR SE Cor			2.16	304.75		
" " Gutter			2.79	304.12		
T.P.	7.38	311.65	2.64	304.27		
9+99.1			4.16	307.49	Top Bell Tel. Co. M.H.	6.6 Rt.
10+00.27			3.9	307.8		℄ Intn Crestway Dr.
"			3.64	308.01	15' Cb	
"			4.27	307.38	" Gutter	
"			7.4	304.3	℄ Crestway Dr.	100' Rt.
"			7.42	304.23		" Cb. S
"			7.60	304.05		" Cb. N
10+04.3			4.22	307.43	Top L.A. G.+E. M.H.	8.3 Rt.
E end CR NE Cor			5.89	305.76		
" " Gutter			6.45	305.20		
10+42.0			3.2	308.5		℄

Profile No. ____ Notes Red. ____ Plotted ____ Job No. 1150 Division No. ____ F.B. 1179 Pg. 1
Date ____ Date ____ Survey of Escalon Ave
X-Sec. No. ____ Notes Chkd. ____ Checked ____ Survey by Wallace Notes Willey Date 5-1-46
Date ____ Date ____ Map No. ____ Indexed Johnson Date ____

FORM 307 2M 8-45

PLEASE RETURN TO
LOS ANGELES COUNTY SURVEYOR
700 HALL OF RECORDS

NOTE: ANY ADDITIONS OR CHANGES ON THIS SHEET MUST BE MADE OR CIRCLED IN RED INK, WITH DATE AND NAME OF PERSON MAKING CHANGE.

Do not extend notes this side of this line.

STATION	B. S.	H. I.	F. S.	ELEV.	Keniston Ave Left	℄	Right
		311.65					
10+42° Nend CR NE Cor			3.91	307.74			
" Gutter			4.56	307.09			
10+42°			2.75	308.90	15' Cb break		
"			3.44	308.21	" Gutter		
10+51°			3.2	308.5		℄	break
"			3.52	308.13			15' Cb break
"			4.20	307.45			" Gutter
"			3.01	308.64	15' cb		
"			3.67	307.98	" Gut.		
11+00			4.4	307.3		℄	
"			4.49	307.16			15' Cb
"			5.08	306.57			" Gutter
"			4.24	307.41	15' Cb		
"			4.87	306.78	" Gutter		
T.P.	2.96	304.00	10.61	301.04			
12+00			3.4	300.6		℄	
"			3.54	300.46			15' cb
"			4.18	299.82			" Gutter
"			3.50	300.50	15' Cb		
"			4.14	299.86	" Gutter		

F.B. 1179 PG. 170 Job No. 1150 Division No. Notes Red. Date 5-1-46 Plotted Date No. Profile
Survey of Escalon Ave Notes Willey Date Notes Chkd. Date Checked Date No. X-Sec.
Survey by Wallace Date
Indexed by C. Johnson

FORM 307 2M 6-45

PLEASE RETURN TO
LOS ANGELES COUNTY SURVEYOR
700 HALL OF RECORDS

NOTE: ANY ADDITIONS OR CHANGES ON THIS SHEET MUST BE MADE OR CIRCLED IN RED INK WITH DATE AND NAME OF PERSON MAKING CHANGE.

Do not extend notes this side of this line.

STATION	B. S.	H. I.	F. S.	ELEV.	Keniston Ave	
		304.00			Left	℄ Right
S end CR SE Cor			4.25	299.75		
" " Gutter			4.81	299.19		
E. end CR SE Cor			6.45	297.55		
" " Gutter			7.10	296.90		
S. end CR SW Cor			4.22	299.78		
" " Gutter			4.87	299.13		
W end CR SW Cor			4.22	299.78		
" " Gutter			4.82	299.18		
12+34.6			6.18	297.82	break in Grade.	℄ X Gutter
12+50.34			5.2	298.8		℄ Intr. Montieth Dr.
"			7.74	296.26	X Gutter, ℄ Intr. Montieth & Alley-So.	98' Rt.
"			7.59	296.41	M CR SW Cor Montieth & Alley to So.	
"			4.52	299.48	Cb. N. - (℄ Alley Prod)	98' Rt.
"						
12+54.5			4.69	299.31	10.3 Left.	Top LAG+E M.H.
12+59.9			4.49	299.51	12.0 left	Top Bell Tel Co. M.H.
E end CR NE Cor			5.60	298.40		
" " Gutter			6.24	297.76		
N end CR NE Cor			1.29	302.71		
" " Gutter			1.94	302.06		

Profile No. ____ Notes Red. ____ Plotted ____ Job No. 1150 Division No. ____
X:Sec. No. ____ Date ____ Date ____ Survey of Escalon Ave
Notes Chkd. ____ Checked ____ Survey by Wallace Notes Willey Date 5-1-46
Date ____ Date ____ Map No. ____ Indexed Johnson Date ____

F.B. 1179 Pg. 171

FORM 307 2M 8-45

PLEASE RETURN TO
LOS ANGELES COUNTY SURVEYOR
700 HALL OF RECORDS

NOTE: ANY ADDITIONS OR CHANGES ON THIS SHEET MUST BE MADE OR CIRCLED IN RED INK, WITH DATE AND NAME OF PERSON MAKING CHANGE.

Do not extend notes this side of this line.

STATION	B. S.	H. I.	F. S.	ELEV.	Keniston Ave	
		304 00			Left	℄ Right
W end CR NW Cor			3 28	300 72		
" " Gutter			3 89	300 11		
N end CR NW Cor			0 98	303 02		
" " Gutter			1 64	302 36		
13+00			1 6	302 4		℄ break Grade
T.P.	11 63	314 94	0.69	303 31		
13+42			6 6	308 3		℄
"			6 57	308.37		15' cb
"			7 19	307 75		" Gutter
"			6 41	308 53	15' cb (break)	
"			7 06	307 88	" Gutter	
T.P.	10 96	325 32	0 58	314 36		
14+00			8 3	317 0		℄
"			8 60	316 72		15' cb
"			9 25	316 07		" Gutter
"			8 12	317 20	15' cb	
"			8 75	316 57	" Gutter	
T.P.	6 91	332.12	0.11	325.21		

F.B. 1179 Pg. 172
Job No. 1150 Division No. ____ Notes Red. ____ Plotted ____ Profile ____
Survey of Escalon Ave Date 5-1-46 Date ____ No. ____
Survey by Wallace Notes Willey Notes Chkd. ____ Checked ____ X-Sec. ____
Indexed A. C. Johnson Date ____ Date ____ No. ____

FORM 307 2M 8-45

PLEASE RETURN TO
LOS ANGELES COUNTY SURVEYOR
700 HALL OF RECORDS

NOTE: ANY ADDITIONS OR CHANGES ON THIS SHEET MUST BE MADE OR CIRCLED IN RED INK WITH DATE AND NAME OF PERSON MAKING CHANGE.

Do not extend notes this side of this line.

STATION	B. S.	H. I.	F. S.	ELEV.	Keniston Ave	
		332.12			Left ℄	Right
14+83.0			4.9	327.2	℄	
"			5.03	327.09		15' Cb (break)
"			5.71	326.41		" Gutter
"			4.57	327.55	15' Cb break	
"			5.27	326.85	" Gutter	
15+00			3.8	328.3	℄	
S end CR SE Cor			4.45	327.67		
" " Gutter			5.09	327.03		
E. end CR SE Cor			6.01	326.11		
" " Gutter			6.57	325.55		
S end CR SW Cor			3.40	328.72		
" " Gutter			4.03	328.09		
W. end CR SW Cor			1.03	331.09		
" " Gutter			1.71	330.41		
15+43.35			3.3	328.8	℄	Intr Olympiad Dr.
15+43.9			5.23	326.89	Top L.A.G. & E. M.H.	32.1 Rt
15+48.4			5.59	326.53	Top Bell Tel Co MH	34.3 Rt
N. Cb Olympiad Dr.			3.76	328.36	℄	Keniston Prod
" Gutter "		"	4.44	327.68	℄	" "

Profile No. ____ Notes Red. ____ Date ____ Plotted ____ Date ____
X-Sec. No. ____ Notes Chkd. ____ Date ____ Checked ____ Date ____
Job No. 1150 Division No. ____
Survey of Escalon Ave
Survey by Wallace Notes Willey Date 5-1-46
Map No. ____ Indexed Johnson Date ____

F.B. 174 Pg. 15

FORM 307 2M 8-45

PLEASE RETURN TO
LOS ANGELES COUNTY SURVEYOR
700 HALL OF RECORDS

NOTE: ANY ADDITIONS OR CHANGES ON THIS SHEET MUST BE MADE OR CIRCLED IN RED INK, WITH DATE AND NAME OF PERSON MAKING CHANGE.

Do not extend notes this side of this line.

STATION	B. S.	H. I.	F. S.	ELEV.	Keniston Ave
		332.12			
BM EN 38			3 38	328.74	✓ BM EN 38 El. 328.731 ✓ FB 1179-111 Keniston Ave & Olympiad Dr. SW Cor. Bt. Spk. S. end C.R.

F.B. 1179 PG. 174 Job No. 1150 Division No. Notes Red. Plotted Profile
Survey of Escalon Ave Date 5-1-46 Date No.
Survey by Wallace Notes Willey Notes Chkd. Checked X-Sec.
Indexed C. Johnson Date Date No.

F.B. 1179 Pg. 175

Profile No. _____ Notes Red. _____ Date _____ Plotted _____ Date _____ Job No. 1150 Division No. _____

X:Sec. No. _____ Notes Chkd. SCB Date 5/16/42 Checked _____ Date _____ Survey of ESCALON AVE.

Survey by Wallace Notes ECW Date 5-2-46

Map No. _____ Checked Johansen Date 7-25-47

C.V. 1150. ESCALON AVE.

KENISTON AVE.

FROM

CHANSON DR TO OLYMPAID DR

ELEV. ON BACK LOT LINES AND EXISTING Basements

STATION	B. S.	H. I.	F. S.	ELEV.

NOTE: ANY ADDITIONS OR CHANGES ON THIS SHEET MUST BE MADE OR CIRCLED IN RED INK WITH DATE AND NAME OF PERSON MAKING CHANGE.

PLEASE RETURN TO
LOS ANGELES COUNTY SURVEYOR
700 HALL OF RECORDS

Do not extend notes this side of this line.

FORM 307 2M 6-45

FORM 307 2M 8-45

12
11

PLEASE RETURN TO
LOS ANGELES COUNTY SURVEYOR
700 HALL OF RECORDS

NOTE: ANY ADDITIONS OR CHANGES ON THIS SHEET MUST BE MADE OR CIRCLED IN RED INK, WITH DATE AND NAME OF PERSON MAKING CHANGE.

Do not extend notes this side of this line.

STATION	B. S.	H. I.	F. S.	ELEV.	
B.M. EN-34	163	290 22		288.59	
LOT #57 TR. 6177					
BASEMEN HAS NO PLUMBING IN IT					
Floor of Basement			789	282.33	
Groundelev opp. basement					
S. side of House			77	28[illegible]	
S. side of Ho. prod. E. cb. Keniston			090	289.32	
℄ Keniston + S. side of Ho. prod + 6				2908	
BM. EN 34			163	288.59	
BM EN-34	504	293 63		288.59	
T.P.	211	294.75	099	292.64	
			270	292.[illegible]5	East cb. 30' N. of S.P.L. LOT 58 TR. 6177
			45	290.3	25' E. of E.P.L. of Keniston & 30' N. of S.P.L. LOT 58
			127	282.1	48' " " " " " "
			398	255.0	S.E. Cor. Lot 58

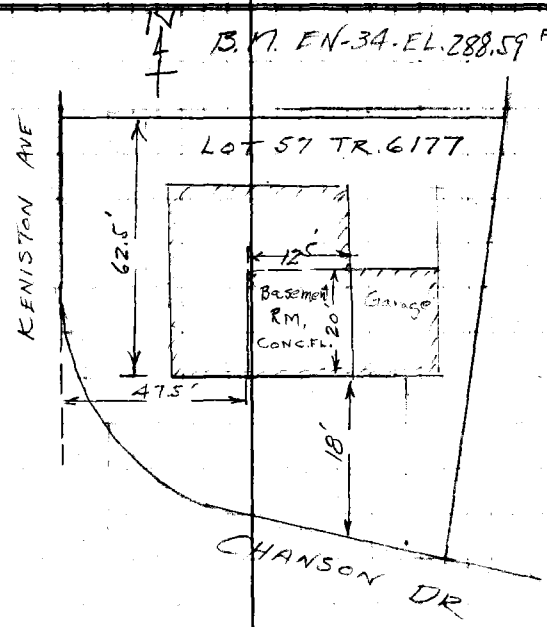

F.B. 1179 Pg. 176
Job No. 1150 Division No.
Survey of
Survey by Wallace Notes ECW
Index L. O. Johnson Date
Notes Red. Date
Notes Chkd. Date
Plotted Date
Checked Date
Profile No.
X-Sec. No.

FORM 307 2M 8-48

PLEASE RETURN TO
LOS ANGELES COUNTY SURVEYOR
700 HALL OF RECORDS

NOTE: ANY ADDITIONS OR CHANGES ON THIS SHEET MUST BE MADE OR CIRCLED IN RED INK WITH DATE AND NAME OF PERSON MAKING CHANGE.

Do not extend notes this side of this line.

STATION	B. S.	H. I.	F. S.	ELEV.	KENISTON AVE
		294 75			
			2 00	292 75	cb. on S. Lot Line Lot 59 TR 6177
			46	290.2	25' E. of E.P.L. Keniston on S. Lot L. Lot 59
			39.0	255.8	S.E. COR LOT 59
			1 02	293 73	cb. on S. Lot Line Lot 60 TR 6177
			1.8	293 0	20' E. of E.P.L. Keniston on S. Lot line lot #60
			31 7	263.1	S.E. Cor. Lot #60
T.P			2 11	292 64	See prec. pg.

Profile No. ____ Notes Red. ____ Plotted ____ Job No. 1150 Division No. ____
Date ____ Date ____ Survey of ESCALON AVE
X-Sec. No. ____ Notes Chkd. SKB Checked ____ Survey by Wallace Notes ECW Date 5-2-46
Date 5/15/46 Date ____ Map No. ____ Ad Ged Johnson Date ____

F.B. 1150 Pg. 177

FORM 307 2M 8-45

PLEASE RETURN TO
LOS ANGELES COUNTY SURVEYOR
700 HALL OF RECORDS

NOTE: ANY ADDITIONS OR CHANGES ON THIS SHEET MUST BE MADE OR CIRCLED IN RED INK, WITH DATE AND NAME OF PERSON MAKING CHANGE.

Do not extend notes this side of this line.

STATION	B. S.	H. I.	F. S.	ELEV.
B.M. EN-36	0 29	304 81		304 52
T.P.	0 16	299 35	5 62	299 19
N W Cor Lot #82 / N.E. Cor Lot #83			11 4	288 0
T.P.	7 94	295 52	11 77	287 58
Surface over outlet of Soil pipe of Bath House			8 95	286 57
Floor of Bath house			6 45	289 07
Bottom of Swiming pool			17 61	277 71
Ground elev. over soil pipe of main house			0 2	295 3
Basement of Main House			+0 10	295 62
T.P	12 00	299 69	7 83	287 69
T.P	8 17	307 32	0 54	299 15
N/cb Floresta-opp. E. lot line lot #82			8 71	298 61
" " " W. " " " 82			4 76	302 56
BM EN-35			3 96	303 36

LOT 82 TR. 6177

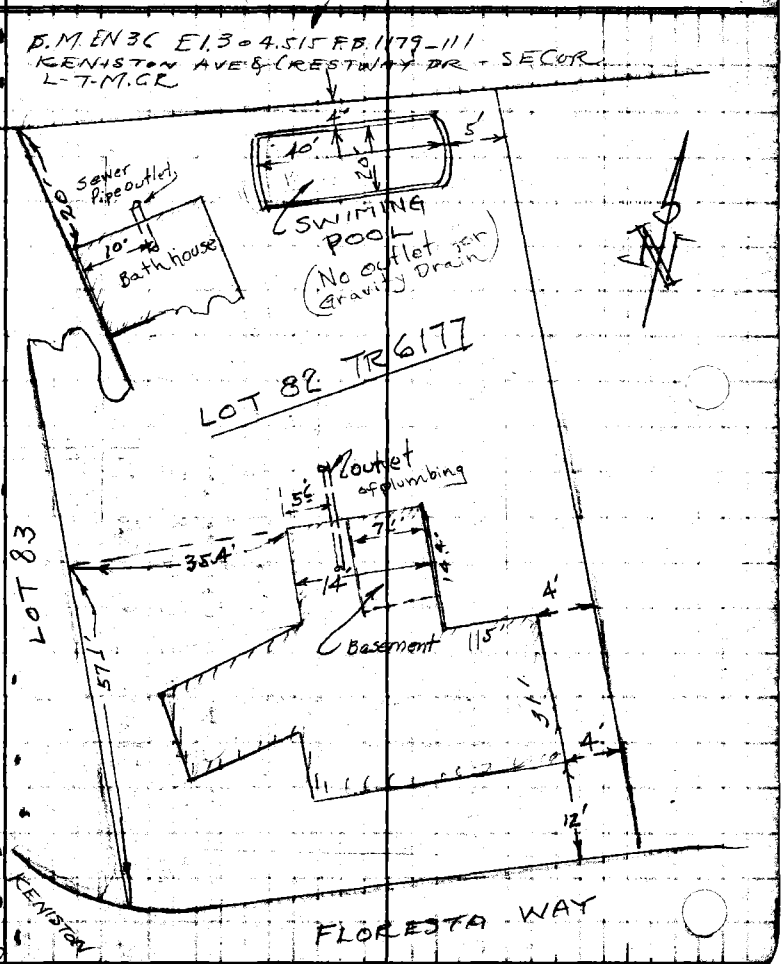

Job No. 1150 Division No. Notes Red. Plotted Profile
Survey of ESCALON AVE Date Date No.
Survey by Wallace Notes ECW Notes Chkd. Checked X-Sec.
Indexed C. Johnson Date Date No.

FORM 307 2M 8-45

5.13
8.56
13.67

10.1 7.07 12

PLEASE RETURN TO
LOS ANGELES COUNTY SURVEYOR
700 HALL OF RECORDS

NOTE: ANY ADDITIONS OR CHANGES ON THIS SHEET MUST BE MADE OR CIRCLED IN RED INK WITH DATE AND NAME OF PERSON MAKING CHANGE.

5.13

Do not extend notes this side of this line.

STATION	B. S.	H. I.	F. S.	ELEV.
B.M.EN37	1.04	300.83		299.79
T.P.	4.13	293.78	11.18	289.65
Bottom of Pool			13.70	280.08
Floor drain of Shower			4.66	289.12
INVERT OF 1¼" I. Pipe outlet from Pump			9.19	284.59
CONC. Floor under Sinks			9.85	283.93
Elev. of back yard N. of Pool			9.9	283.9
Elev. of N.E. Cor. of lot 137			10.1	283.7
" " S.P.L. of Alley & East Lot L.			13.4	280.4
℄ Alley opp. E. lot line			13.5	280.3
T.P.	11.15	300.87	4.06	289.72
T.P.	4.93	304.18	1.62	299.25
T.P.	7.77	310.75	1.20	302.98
cb. opp. East lot line			6.50	304.25
			5.7	305.1
			5.0	305.8
B.M.EN36			6.22	304.53

LOT #137 TR 6177

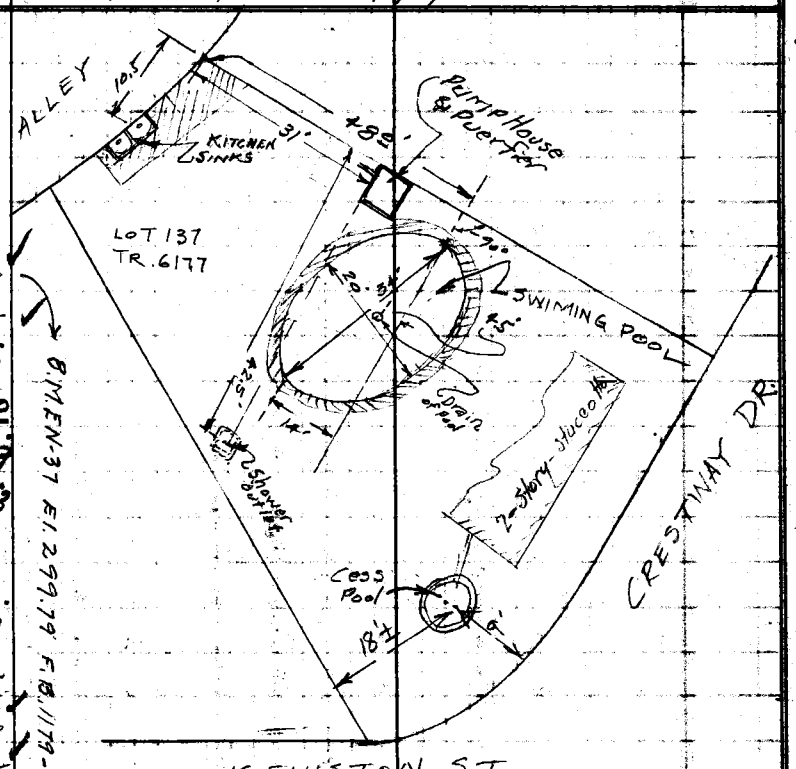

B.M.EN-37 El. 299.79 F.B. 1179-

Back Yard surface 54' from South Prop. Line

Surface over outlet W. side of House

B.M. EN. EL. 304.52 F.B. 1179-

Profile Notes Red. Plotted Job No. 1150 Division No.
No. Date Date Survey of ESCALON AVE
X:Sec. Notes Chkd. SEB Checked Survey by Wallace Notes ECW Date 5-2-46
No. Date 5/15/46 Date Map No. Date

FORM 307 2M 8-45

PLEASE RETURN TO
LOS ANGELES COUNTY SURVEYOR
700 HALL OF RECORDS

NOTE: ANY ADDITIONS OR CHANGES ON THIS SHEET MUST BE MADE OR CIRCLED IN RED INK, WITH DATE AND NAME OF PERSON MAKING CHANGE.

Do not extend notes this side of this line.

LOT 138 TR 6177

STATION	B. S.	H. I.	F. S.	ELEV.
B.M. EN.	1 04	300 83		299.79
T.P.	4 13	293.78	11.18	289 65
S.E. Cor. of Lot 138			72	286 6
℄ Alley opp S.E. Cor lot 138			108	283 0
℄ Alley opp. N.E. Cor lot 138			72	286 6
N.E. Cor lot #138			51	283 7
T.P	11 15	300 87	4 06	289.72
T.P	4 93	304.18	1 62	299.75
Floor of Basement			4 16	300.02
" " Laundry Room			3 75	300 43
Top of 4" Soil pipe @ point "A"			1 16	303 02
" " " " @ " "B"			2 06	302.12
Surface outside of No. over soil pipe			49	299 3
T.P.	7 77	310.75	1 20	302 98
cb. opp. N. lot line Lot #138			6 41	304 34
B.M. EN 36			6 22	304 43

B.M. EN 36 517
EL. 304.5
F.B. 1179-111

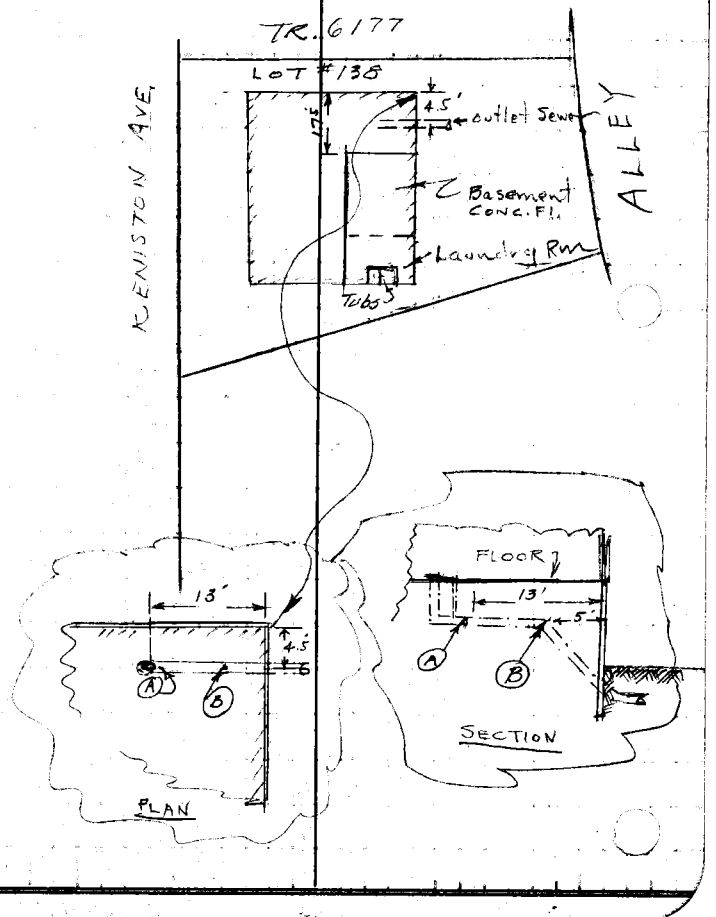

F.B. 1179 Pg. 180
Job No. 1150
Division No.
Notes Red.
Date
Plotted
Date
Profile
No.
X-Sec.
No.
Survey of ESCALON AVE
Survey by Wallace
Notes ECW
Checked
Date
Indexed O. Johnson
Date

FORM 307 2M 8-45

PLEASE RETURN TO
LOS ANGELES COUNTY SURVEYOR
700 HALL OF RECORDS

NOTE: ANY ADDITIONS OR CHANGES ON THIS SHEET MUST BE MADE OR CIRCLED IN RED INK WITH DATE AND NAME OF PERSON MAKING CHANGE.

33'

Do not extend notes this side of this line.

STATION	B. S.	H. I.	F. S.	ELEV.	LOT 139 TR. 6177
B.M. EN. 37	1 04	300 83		299.79	B.M. "EN 37" Elev. 299.787 · F.B. 1179/111
T.P	4 13	293.78	11.18	289.65	
T.P	11 15	300 87	4 06	289.72	
T.P	4.93	304.18	162	299.25 *	
Floor of Basement (Dirt)			9.1	295.1	
T.P	7 77	310 75	120	302 98	
Floor of House			728	303 47	
Surface over outlet of Soil Pip Drain			9 2	301 6	
Top of cb. opp S. lotline Lot #139			641	304 34	
cb. 15' N.S. " " "			735	303 40	
B.M EN 36			622	304.53	B.M. EN 36 El. 304.5 F.B. 1179-/111

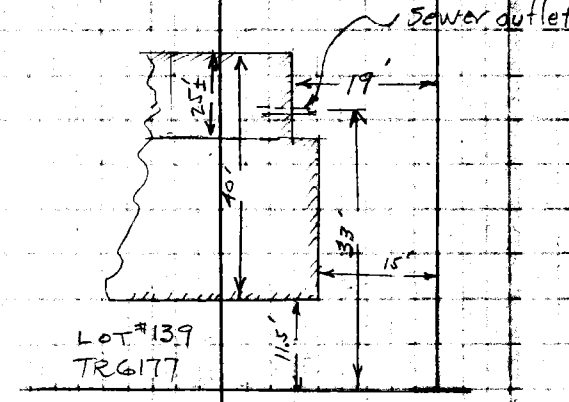

KENISTON ST.

Profile No. ____ Notes Red. ____ Date ____ Plotted ____ Job No. 1152 Chart No. ____
X-Sec. No. ____ Notes Chkd. SEB Date 5/15/46 Checked ____ Date ____ Survey of ESCALON AVE
Survey by Wallace Notes ECW Date 5-2-46
Map No. ____ Max. Johnson Date ____

FORM 307 2M 8-45

PLEASE RETURN TO
LOS ANGELES COUNTY SURVEYOR
700 HALL OF RECORDS

NOTE: ANY ADDITIONS OR CHANGES ON THIS SHEET MUST BE MADE OR CIRCLED IN RED INK, WITH DATE AND NAME OF PERSON MAKING CHANGE.

Do not extend notes this side of this line.

Profile No. _____ X-Sec. No. _____
Platted _____ Date _____ Checked _____ Date _____
Note Red. _____ Date _____ Notes Chkd. _____ Date _____
Division No. _____
Job No. _____ Notes _____
Survey of _____
Survey by _____ Date _____
Indexed _____

STATION	B. S.	H. I.	F. S.	ELEV.		

Notes Ck'd by	Survey of ESCALON AVE
Map No.	W. O. 1150 Tape No. Std. °F
Office Work	Surveyed by Wallace
Checked	Notes Wallace Date 5-3-46
Date	Indexed C. C. Johnson 7-23-47

F.B. 1177 PG. 183

C. I. 1150 ESCALON AVE

MONTEITH DR

FROM

KENISTON AVE

TO

PRESIDIO DR.

SKETCH

Note: Any Additions or Changes on this Sheet Must be Made or Circled in Red Ink With Date and Name of Person Making Change.

Do not extend notes this side of this line.

RETURN TO
LOS ANGELES COUNTY SURVEYOR
700 HALL OF RECORDS

FORM 847 [illegible]

F.B. 1179 Pg. 184

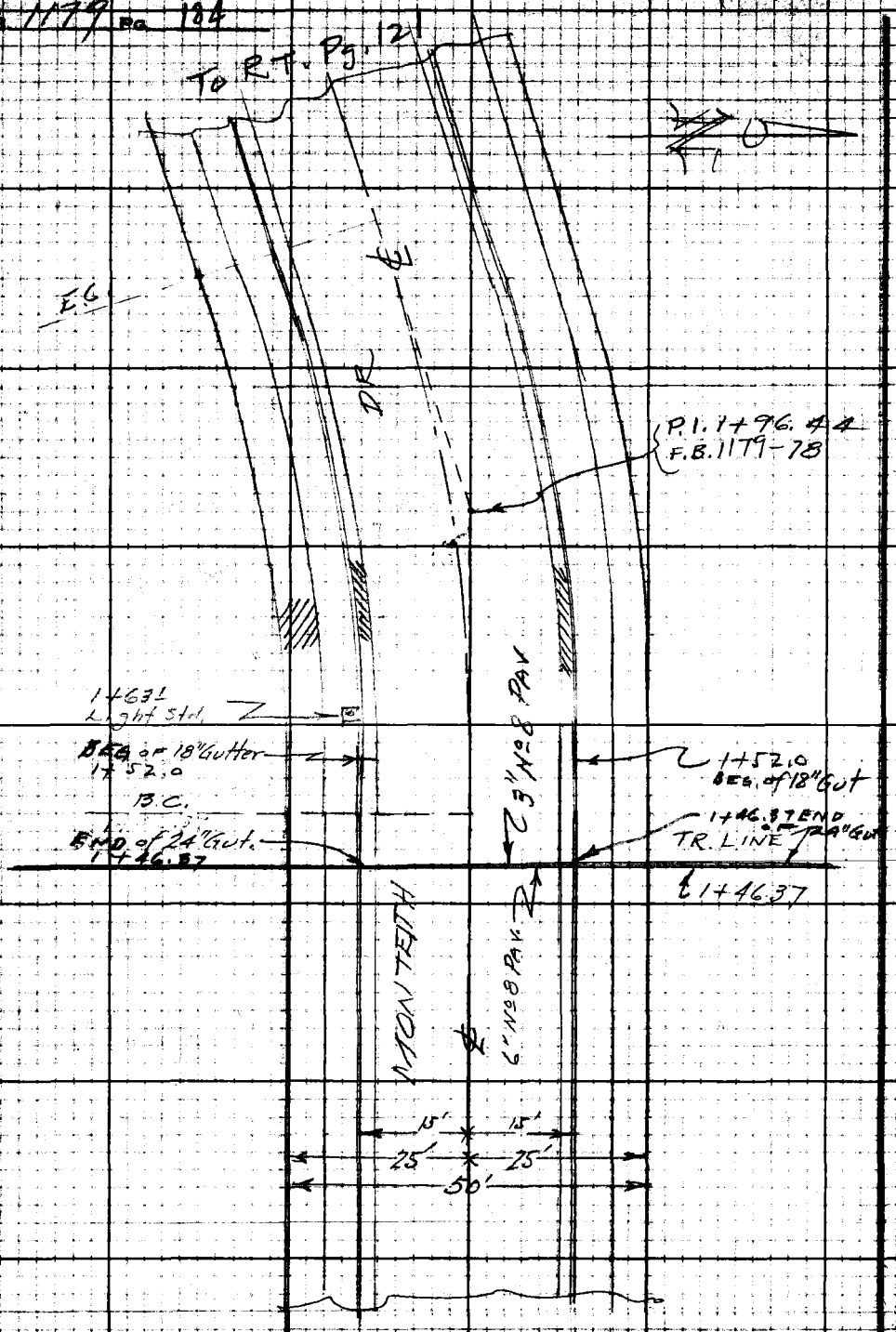

FROM Left Pg. 158

RETURN TO
LOS ANGELES COUNTY SURVEYOR
700 HALL OF RECORDS
Do not extend notes this side of this line.
Note: Any Additions or Changes on This Sheet Must be Made or Circled in Red Ink With Date and Name of Person Making Change.

Profile No. ____ Notes Red. ____ Date ____ Plotted ____ Date ____ Job No. 1150 Division No. ____ F.B. 1179 Pg. 18

X:Sec. No. ____ Notes Chkd. SEB Date 5/15/46 Checked ____ Date ____ Survey of ESCALON AVE

Survey by WALLACE Notes J.L. Willa Date 5-3-46

Map No. ____ Andrew C. Johnson Date ____

C.I. 1150 ESCALON AVE

MONTEITH DR

FROM

KENISTON AVE

TO

PRESIDIO DR.

-X-SECTIONS

SKETCHES SHOWN ON PGS. 158, 121 & 184

STATION	B. S.	H. I.	F. S.	ELEV.

NOTE: ANY ADDITIONS OR CHANGES ON THIS SHEET MUST BE MADE OR CIRCLED IN RED INK WITH DATE AND NAME OF PERSON MAKING CHANGE.

PLEASE RETURN TO
LOS ANGELES COUNTY SURVEYOR
700 HALL OF RECORDS

Do not extend notes this side of this line.

FORM 307 2M 8-45

FORM 307 2M 8-45

PLEASE RETURN TO
LOS ANGELES COUNTY SURVEYOR
700 HALL OF RECORDS

NOTE: ANY ADDITIONS OR CHANGES ON THIS SHEET MUST BE MADE OR CIRCLED IN RED INK, WITH DATE AND NAME OF PERSON MAKING CHANGE.

Do not extend notes this side of this line.

STATION	B. S.	H. I.	F. S.	ELEV.	Monteith Drive		
BMEN37	8.41	308.20		299.79	BMEN37 El. 299.789 - F.B. 1179 / 111		
					Left	℄	Right.
0+00			9 4	298 8		℄	
0+10 8			8 90	299.30	Top L A Gas + E. M.H.		2 1 Rt.
0+13 2			8 70	299.50	Top Bell Tel. Co. M.H.		7 5 Rt.
0+25 6			9 07	299.13	X Gutter	℄	
N. end CR N W Cor			5 20	303 20			
" " Gutter			5 86	302 34			
W. end CR N W Cor			7 48	300 72			
" " Gutter			8 12	300 08			
S end CR S W Cor			8 43	299 77			
" " Gutter			9 07	298 13			
W end CR S W Cor			8 43	299 77			
" Gutter			9 02	299 18			
1+00			4 8	303 4		℄	
"			4 59	303 61			15' cb.
"			5 21	302 99			" Gutter
"			4 70	303 50	15' cb		
"			5 32	302 88	" Gutter		

F.B. 1179 Pg. 186 Job No. 1150 Division No. Notes Red. Date 5/6/46 Plotted Date Profile No. X-Sec. No.
Survey of Escalon Ave Notes Chkd. Checked Date
Survey by Wallace Notes Willey Date
Indexed C. Johnson Date

FORM 307 2M 8-48

PLEASE RETURN TO
LOS ANGELES COUNTY SURVEYOR
700 HALL OF RECORDS

NOTE: ANY ADDITIONS OR CHANGES ON THIS SHEET MUST BE MADE OR CIRCLED IN RED IN WITH DATE AND NAME OF PERSON MAKING CHANGE.

Do not extend notes this side of this line.

Plotted _____ Notes Red _____ Job No. 1952 Division No. _____
No. _____ Date _____ Date _____ Survey of Easton Ave
X-Sec. _____ Notes Chkd. _____ Checked _____ Survey by Wilbur Notes Wilbur Date 5-6-48
No. _____ Date _____ Date _____ Map No. _____ Drawn C. Johnson Date _____

STATION	B. S.	H. I.	F. S.	ELEV.	Monteith Dr.		
		308.20			Left	℄	Right
1+50.6			1.6	306.6		℄	break in Grade
"			1.55	306.65			15' C6. (break)
"			2.13	306.07			" Gutter
"			1.75	306.45	15' C6		
"			2.32	305.88	" Gutter		
1+64.5			0.5	~~308.75~~ 307.7		℄	
"			0.53	307.67			15' C6.
"			1.05	307.15			" Gutter
"			0.82	307.38	15' C6. (break)		
"			1.36	306.84	" Gutter		
T.P.	11.75	318.56	1.39	306.81			
2+00			7.8	310.8		℄	
"			7.61	310.95			15' C6
"			8.19	310.37			" Gutter
"			8.15	310.41	15' C6		
"			8.73	309.83	" Gutter		
TP	8.68	324.04	3.20	315.36			
End CR NE cor			7.41	316.63			
" " Gutter			7.97	316.07			

FORM 307 2M 8-45

PLEASE RETURN TO
LOS ANGELES COUNTY SURVEYOR
700 HALL OF RECORDS

NOTE: ANY ADDITIONS OR CHANGES ON THIS SHEET MUST BE MADE OR CIRCLED IN RED INK, WITH DATE AND NAME OF PERSON MAKING CHANGE.

Do not extend notes this side of this line.

STATION	B. S.	H. I.	F. S.	ELEV.	Monteith Drive	
		324.04'			Left	℄ Right.
N end CR NE Cor.			3.30	320.74		
" " Gutter			3.87	320.17		
E end CR SE Cor.			8.03	316.01		
" " Gutter			8.62	315.42		
S end CR SE Cor.			4.58	319.46		
" " Gutter			5.13	318.91		
2+85.5			4.91	319.13	Top Bell Tel. Co. MH	6.7 Rt.
2+87.2			4.65	319.39	Top City L.A. B.P.L., M.H.	12.8 Rt.
2+96.85			4.6	319.4		℄ Intr. Presidio Dr.
3+12			3.51	320.53		℄ Prod cb.
"			4.06	319.98		" Gutter
BM EN 32			3.48	320.56	✓ BM EN 32. El.	F.B. 1179-/108

F.B. 1179 Pg. 88 Job No. 1150 Division No. Notes Red. Date 5-6-46 Plotted Date Proj. No. X-Sec. No.
Survey of Escalon Ave Notes Chkd. Date Checked Date
Survey by Wallace Notes Willey
Indexed C. Johnson Date

Notes Ck'd by	Survey of ESCALON AVE
Map No.	W. O. 1150 Tape No. ___ St'd ___ °F
Office Work	Surveyed by Wallace
Checked	Notes E.C.W. Date 5-10-46
Date	Indexed [illegible]

F.B. 1179 Pg. 189

C.I. 1150 ESCALON AVE.

OLYMPAID DR.
From
KENISTON AVE.
TO
TR. LINE West of ESCALON AVE.

SKETCHES
&
TOPOG.

Note: Any Additions or Changes on This Sheet Must be Made or Circled in Red Ink With Date and Name of Person Making Change.

Do not extend notes this side of this line.

RETURN TO
LOS ANGELES COUNTY SURVEYOR
700 HALL OF RECORDS

FORM 257 SM 11-41

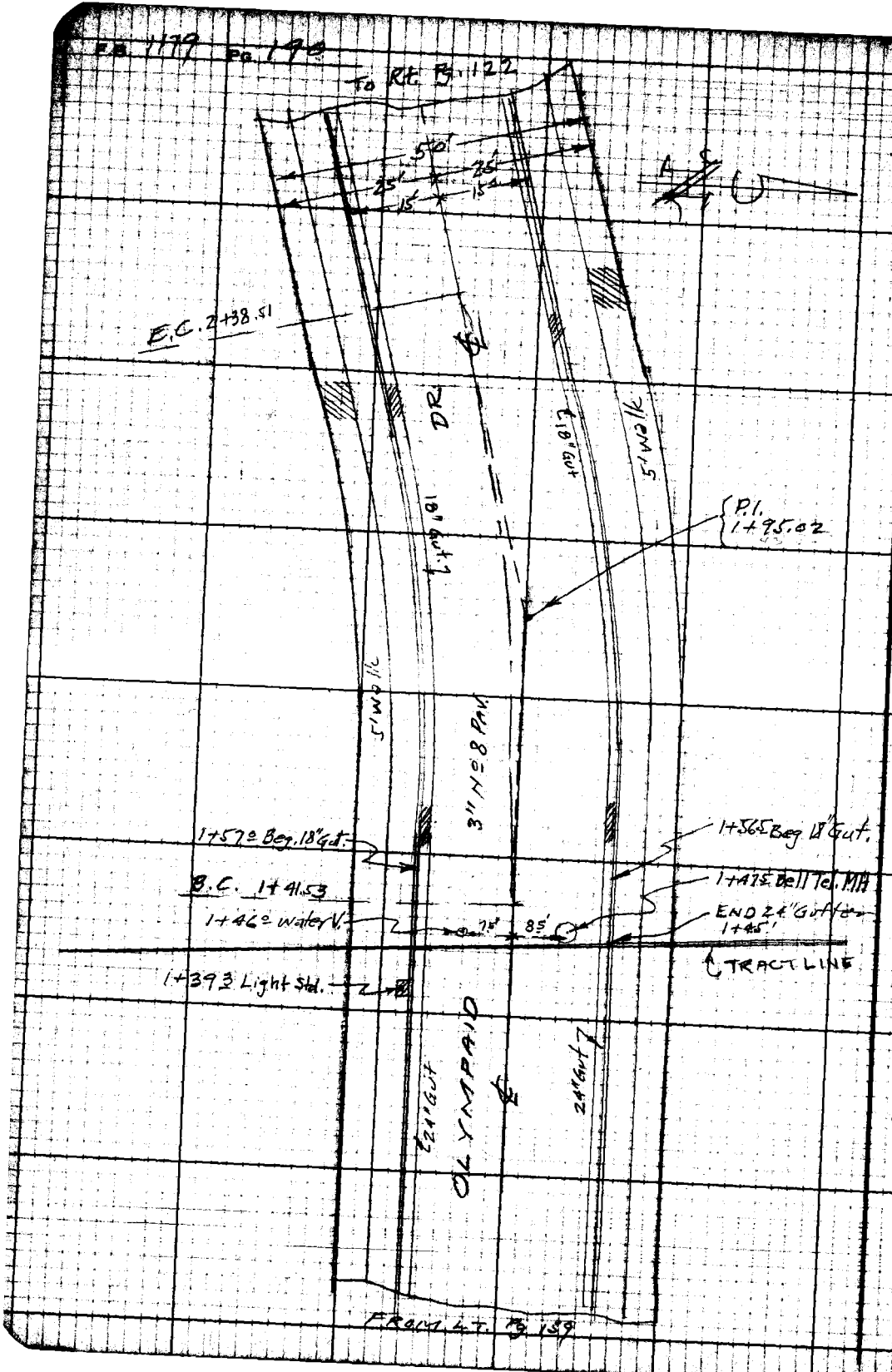

RETURN TO
LOS ANGELES COUNTY SURVEYOR
700 HALL OF RECORDS
Do not extend notes this side of this line.
Note: Any Additions or Changes on This Sheet Must be Made or Circled in Red Ink With Date and Name of Person Making Change.

Notes Gk'd by	Survey of ESCALON AVE
Map No.	W. O. 1130 Tape No. Std. °F
Office Work	Surveyed by Wallace
Checked	Notes F.C.W. Date 5-10-46
Date	Indexed A. C. Johnson

F.B. 1179 Pg. 191

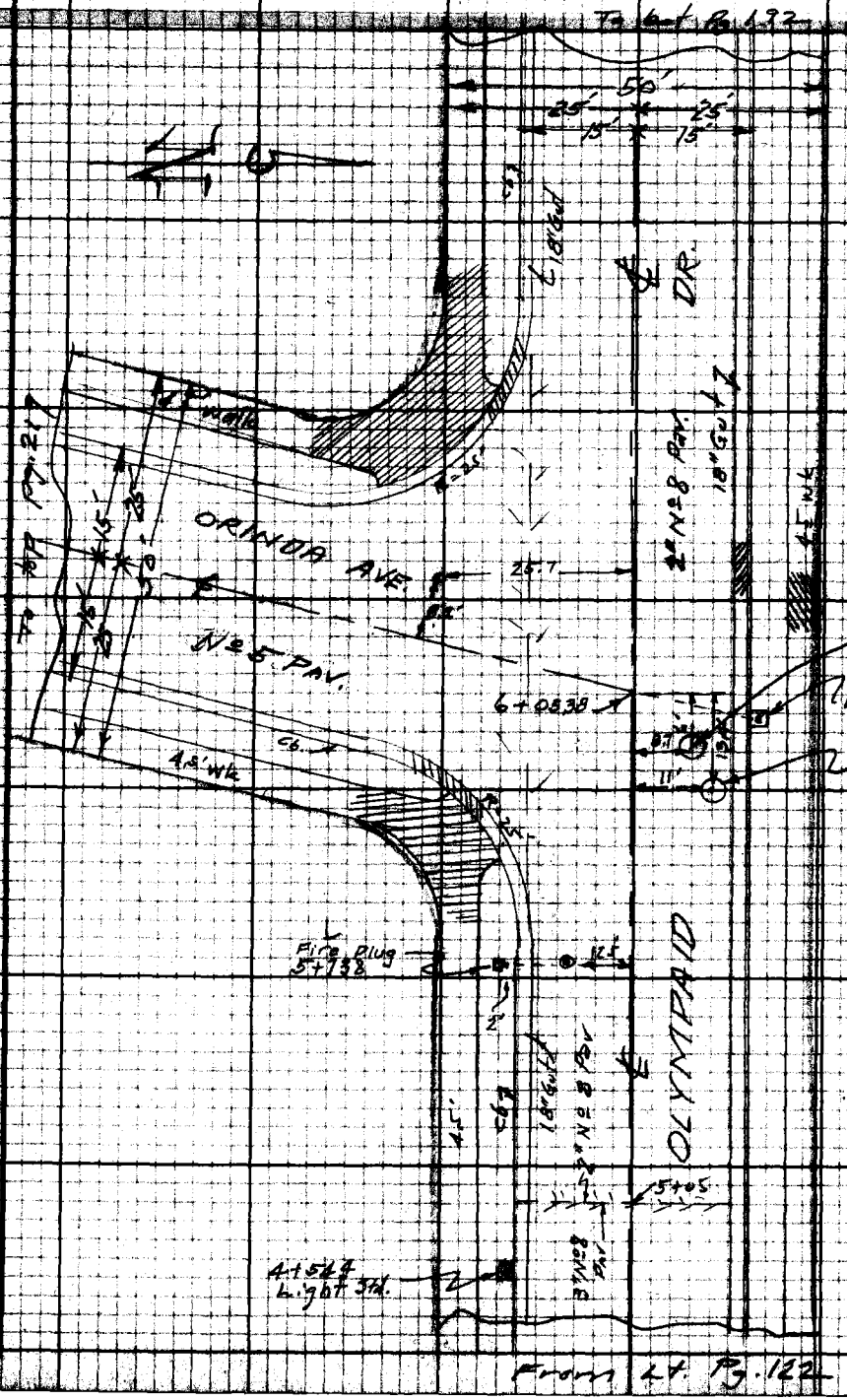

Note: Any Additions or Changes on this Sheet Must be Made or Circled in Red Ink With Date and Name of Person Making Change.

Do not extend notes this side of this line.

RETURN TO
LOS ANGELES COUNTY SURVEYOR
700 HALL OF RECORDS

FORM 8-47 RM 11-41

F.B. 1179 Pg. 192

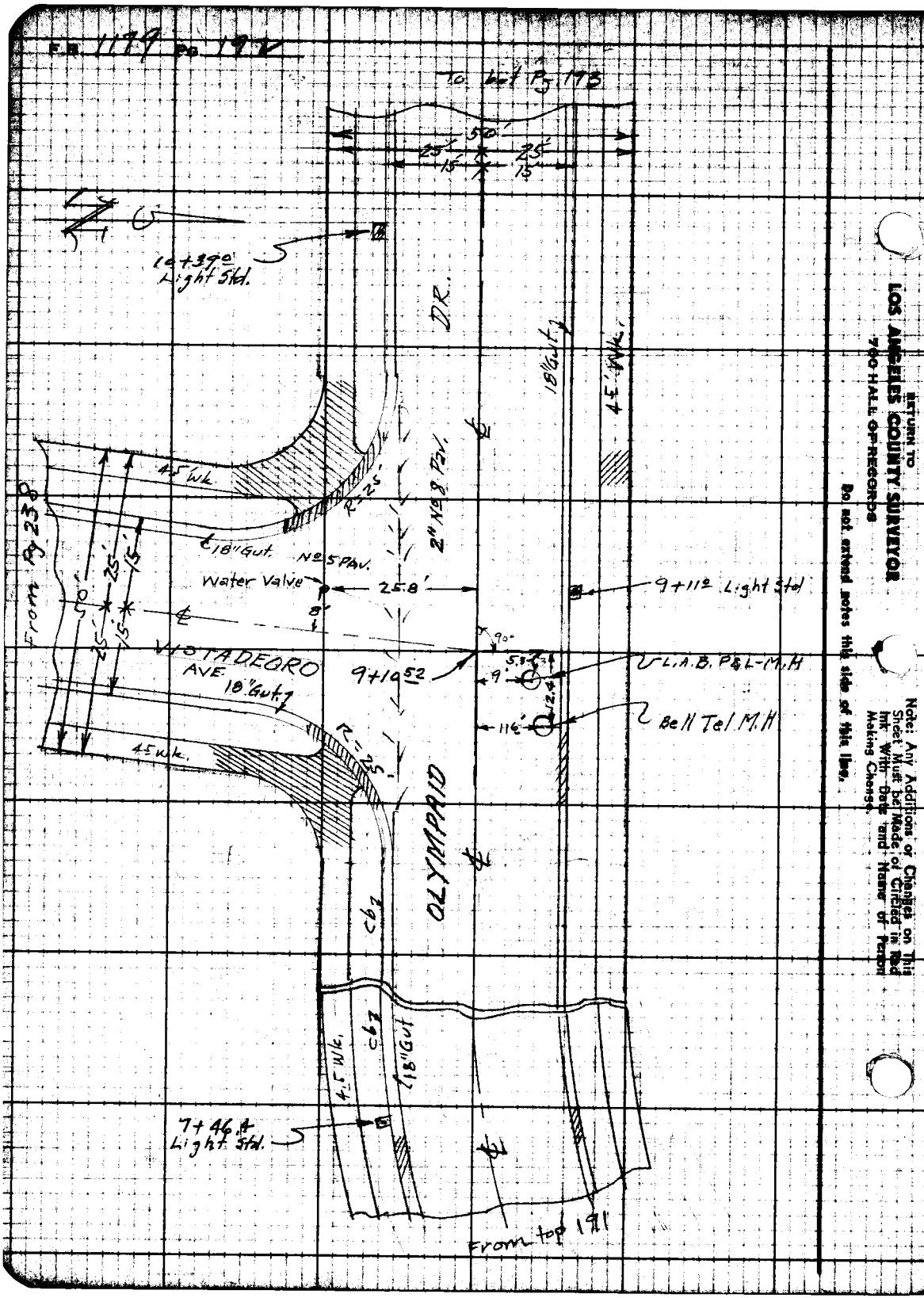

RETURN TO
LOS ANGELES COUNTY SURVEYOR
760 HALL OF RECORDS

Do not extend notes this side of this line.

Note: Any Additions or Changes on This Sheet Must be Made or Initialed in Red Ink With Date and Name of Person Making Change.

Notes Ck'd by	Survey of ESCALON
Map No.	W. O. 1150 Tape No. Std.
Office Work	Surveyed by Wallace
Checked	Notes EEW Date 5-14-46
Date	Indexed A. C. Johnson

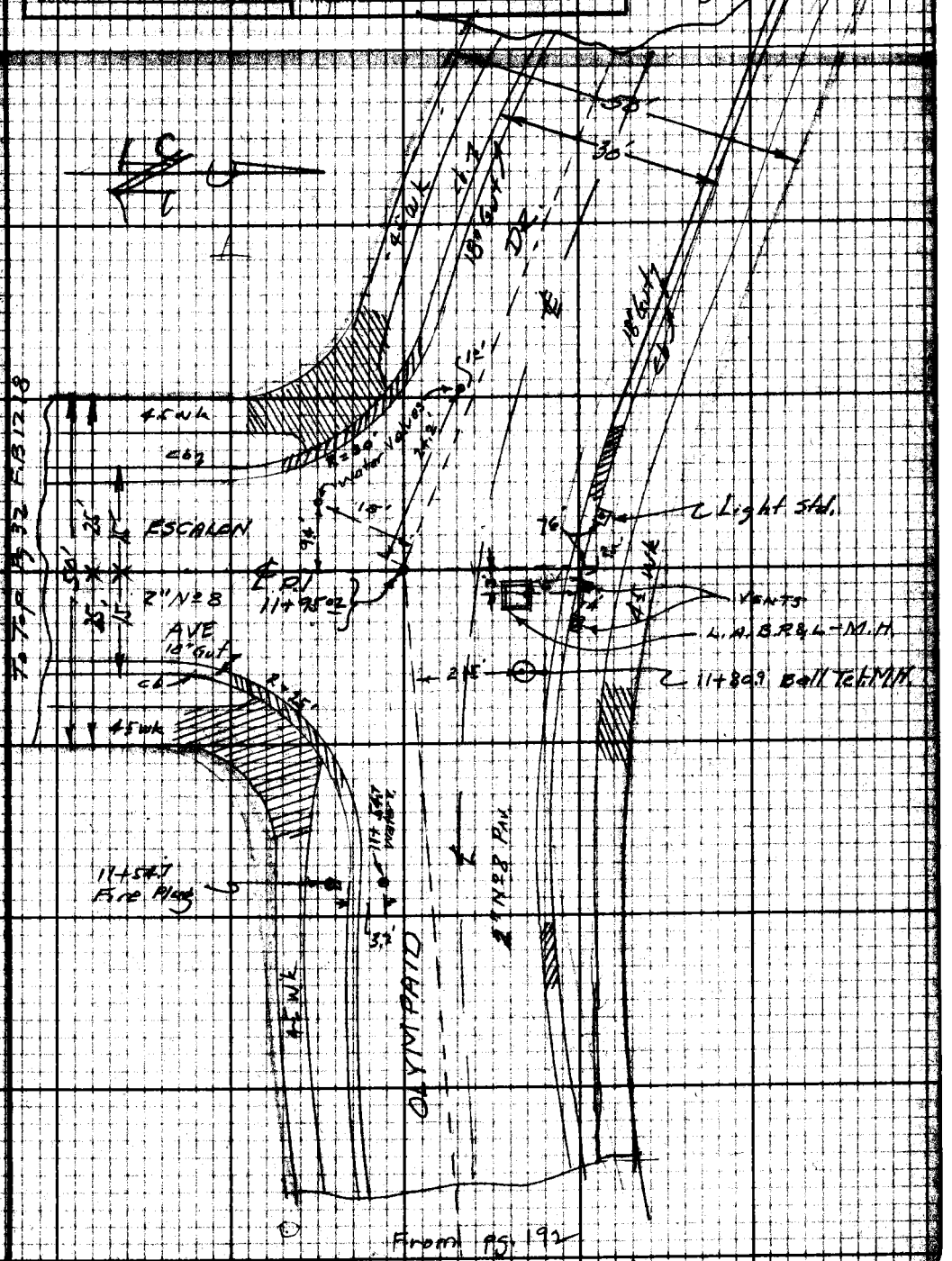

Note: Any Additions or Changes on this Sheet Must be Made or Circled in Red Ink With Date and Name of Person Making Change.

Do not extend notes this side of this line.

RETURN TO
LOS ANGELES COUNTY SURVEYOR
700 HALL OF RECORDS

F.B. 1179 PG. 194

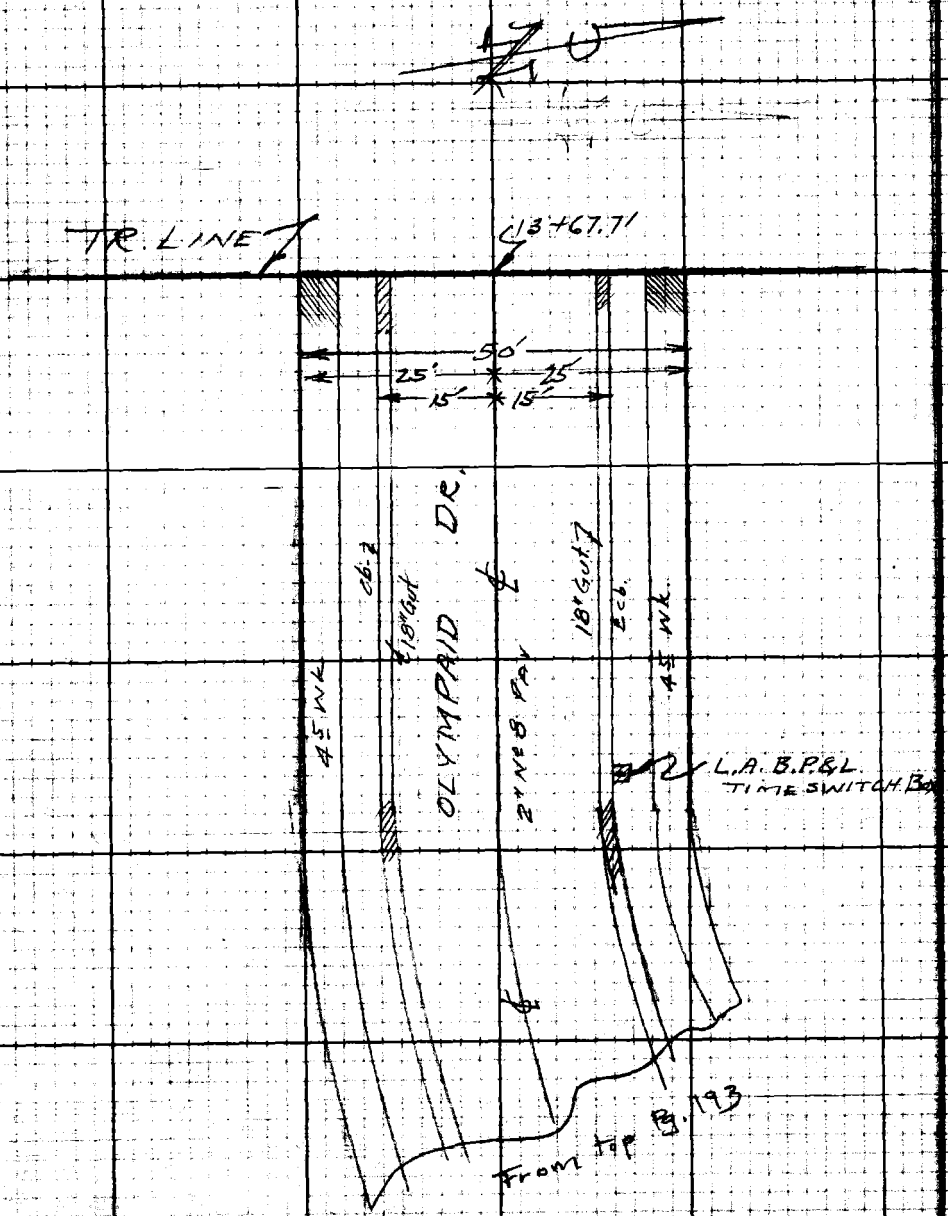

RETURN TO
LOS ANGELES COUNTY SURVEYOR
700 HALL OF RECORDS
Do not extend notes this side of this line.
Note: Any Additions or Changes on this Sheet must be Made or Circled in Red Ink With Date and Name of Person Making Change.

Profile No. ____ Notes Red. ____ Date ____ Plotted ____ Date ____ Job No. 1150 Division No. ____

X-Sec. No. ____ Notes Chkd. SEB Date 5/17/46 Checked ____ Date ____

Survey of ESCALON AVE.

Survey by Wallace Notes Willey Date 5-10-46

Map No. [redacted] Date ____

C.I. 1150 ESCALON AVE.

OLYMPAID DR.
FROM
KENISTON AVE
TO
TRACT LINE West of ESCALON AVE.

X-SECTIONS

SKETCHES ON PGS. 189, 190 to 194 INCL.
Elev. on Basements & Swimming Pools - Pg. 207-215

STATION	B. S.	H. I.	F. S.	ELEV.

NOTE: ANY ADDITIONS OR CHANGES ON THIS SHEET MUST BE MADE OR CIRCLED IN RED INK, WITH DATE AND NAME OF PERSON MAKING CHANGE

Do not extend notes this side of this line

PLEASE RETURN TO
LOS ANGELES COUNTY SURVEYOR
700 HALL OF RECORDS

FORM 307 5M 7-43

FORM 307 5M 7-43

PLEASE RETURN TO
LOS ANGELES COUNTY SURVEYOR
700 HALL OF RECORDS

NOTE: ANY ADDITIONS OR CHANGES ON THIS SHEET MUST BE MADE OR CIRCLED IN RED INK, WITH DATE AND NAME OF PERSON MAKING CHANGE

Do not extend notes this side of this line

STATION	B. S.	H. I.	F. S.	ELEV.	Olympiad Drive	
BM EN38	9 17	337.90		328 73	BM EN 38 El. 328.~~73~~ 738 Keniston Ave & Olympiad Dr. SW Cor. B. Spk. in S. end CR	FB 1179-111
					Left ℄	Right
0 - 32¹			11 04	326 86	Top L.A. Gas & E. M.H.	2²
0 - 34³			11 36	326.54	Top Bell Tel. Co. M.H.	7⁴ Rt.
0 + 00			9 1	328.8	℄	
"			9 55	328.35		15' cb
"			10 25	327 65		" Gutter
S end CR SW Cor			9 19	328.71		
" " Gutter			9 83	328.07		
W. end C.R. SW Cor			6 83	331.07		
" " Gutter			7 49	330.41		
1 + 00			3 8	334.1	℄	
"			4 11	333.79		15' cb
"			4 80	333.10		" Gutter
"			3 59	334.31	15' cb	
"			4 21	333.69	" Gutter	
T. P.	8 30	344 68	1 52	336 38		
1+47⁵			8 24	336.44	Top Bell Tel. Co. M.H.	8³ Rt.

FB 1179 Pg. 196
Job No. 1150 Division No. Notes Red. Plotted Profile
Survey of Escalon Ave Date 5-10-46 Date No.
Survey by Wallace Notes Willey Notes Chkd. Checked X-Sec.
Indexed A. C. Johnson Date Date No.

FORM 307 5M 7-43

PLEASE RETURN TO
LOS ANGELES COUNTY SURVEYOR
700 HALL OF RECORDS

NOTE: ANY ADDITIONS OR CHANGES ON THIS SHEET MUST BE MADE OR CIRCLED IN RED INK, WITH DATE AND NAME OF PERSON MAKING CHANGE

Do not extend notes this side of this line

STATION	B. S.	H. I.	F. S.	ELEV.	Olympiad Drive		
		344.68			Left	℄	Right
1+51.5			7 7	337 0		℄	B.C.
			7 95	336.73			15' Cb
			8 47	336.21			" Gutter
			7 51	337.17	15' Cb		
			8 10	336 58	" Gutter		
2+00			5 5	339 2		℄	
2+22.5			4 6	340 1		℄	Break in Grade
"			4 72	339.96			15' Cb
"			5 28	339 40			" Gutter
"			4 48	340.20	15' Cb		
"			5 02	339.66	" Gutter		
2+38.51			4 3	340 4		℄	E.C.
			4 36	340 32			15' Cb
			4 90	339.78			" Gutter
			4 18	340 50	15' Cb		
			4 72	339 96	" Gutter		
BM EN 33	4 12	344 68	4 12	340 56	BM EN 33 El. 340.~~557~~ 566 ✓ F.B. 1179-108 Presidio Dr. & Olympiad Dr. N.E. Cor B.Spk. E. end C.R.		

Profile No. ____ Notes Red. ____ Plotted ____ Job No. 1158 Division No. ____ F.B. 1179 Pg. 1
No. ____ Date ____ Date ____ Survey of Escalon Ave.
X-Sec. No. ____ Notes Chkd. ____ Checked ____ Survey by Wallace Notes Willey Date 5-10-46
No. ____ Date ____ Date ____ Map No. ____ Indexed Johnson Date ____

FORM 307 5M 7-43

PLEASE RETURN TO
LOS ANGELES COUNTY SURVEYOR
700 HALL OF RECORDS

NOTE: ANY ADDITIONS OR CHANGES ON THIS SHEET MUST BE MADE OR CIRCLED IN RED INK, WITH DATE AND NAME OF PERSON MAKING CHANGE

Do not extend notes this side of this line

STATION	B. S.	H. I.	F. S.	ELEV.	Olympiad Drive Left	℄ Right
		344 68				
E. end CR NE Cor			4 14	340 54		
" " Gutter			4 70	339.98		
N end CR NE Cor			6 86	337 82		
" " Gutter			7 44	337.24		
E end CR SE Cor			3 85	340.83		
" " Gutter			4 43	340.25		
S end CR SE Cor			5 82	338.86		
" " Gutter			6 39	338 29		
2+81.0			4 20	340 48	Top Bell Tel Co. M.H.	9.6 Right
2+86.9			3 94	340.74	Top L.A. City B.P.L. M.H.	7.6 "
2+96.97			3 5	341 2		℄ Intr. Presidio Dr.
3+00			3 5	341 2		℄
N end CR NW Cor			6 86	337.82		
" " Gutter			7 45	337.23		
W end CR NW Cor			2 42	342.26		
" " Gutter			3 00	341 68		
S end CR SW. Cor			6 85	337 83		
" " Gutter			7 41	337 27		

B. 1114 PG. 198 Job No. 1150 Division No. Notes Red. Plotted Profile
Survey of Escalon Ave Date 5-10-46 Date No.
Survey by Wallace Notes Willey Notes Chkd. Checked X-Sec.
Indexed C. Johnson Date Date No.

FORM 307 5M 7-43

PLEASE RETURN TO
LOS ANGELES COUNTY SURVEYOR
700 HALL OF RECORDS

NOTE: ANY ADDITIONS OR CHANGES ON THIS SHEET MUST BE MADE OR CIRCLED IN RED INK. WITH DATE AND NAME OF PERSON MAKING CHANGE

Do not extend notes this side of this line

STATION	B. S.	H. I.	F. S.	ELEV.	Olympiad Drive Left	℄	Right
		344 68					
W end CR SW Cor			1 56	343.12			
" " Gutter			2 15	342.53			
T.P.	9 40	352.50	1 58	343.10			
3+83.6			8 0	344.5		℄	break in Grade
			7 88	344.62			15' cb
			8 47	344 03			" Gutter
			7 93	344.57	15' cb		
			8 52	343 98	" Gutter		
4+00			7 6	344.9		℄	
			7 47	345 03			15' cb
			8 06	344 44			" Gutter
			7 50	345 00	15' cb		
			8 06	344 44	" Gutter		
5+00			4 7	347.8		℄	
			4 72	347.78			15' cb
			5 30	347.20			" Gutter
			4 77	347.73	15' cb		
			5 35	347 15	" Gutter		

Profile No. ____ Notes Red. ____ Plotted ____ Job No. 1150 Division No. ____ F.B. 1179 Pg. 1

X-Sec. No. ____ Date ____ Date ____ Survey of Escalon Ave

Notes Chkd. SEB Checked ____ Survey by Wallace Notes Willey Date 5-10-46

Date 5/17/46 Date ____ Map No. ____ Aind Tabulation Date ____

FORM 307 5M 7-43

PLEASE RETURN TO
LOS ANGELES COUNTY SURVEYOR
700 HALL OF RECORDS

NOTE: ANY ADDITIONS OR CHANGES ON THIS SHEET MUST BE MADE OR CIRCLED IN RED INK, WITH DATE AND NAME OF PERSON MAKING CHANGE

Do not extend notes this side of this line

STATION	B. S.	H. I.	F. S.	ELEV.	Olympiad Drive Left	℄ Right
		352 50				
E end CR SE Cor			2 70	349.80		
" " Gutter			3 26	349 24		
S. end CR SE Cor			2 46	350 04		
" " Gutter			3 02	349 48		
5+92.0			2 34	350 16	Top Bell Tel. Co. M.H.	11.9 Rt.
5+98.3			1 93	350 57	Top LA City B.P.L. M.H.	8.7 "
6+00			1.81	350 59		℄
6+05.38			1 6	350.9		℄ Intr. Orinda Ave
			1 70	350 [illegible]0		15' Cb.
			2 28	350 22		" Gutter
S end CR SW Cor			1 71	350.79		
" " Gutter			2 28	350.22		
W end CR SW Cor			0 22	352.28		
" " Gutter			0 82	351.68		
BM EN 30	10 83	361.56	1.77	350.73	BM EN 30 Elev. 350.727 F.B. 1179-105 Orinda Ave + Olympiad Dr. S.W. Cor. B. Spk. 2' S. end C.R.	

F.B. 1174 Pg. 200 Job No. 1150 Division No. Notes Red. Plotted Profile
Survey of Escalon Ave Date 5-10-46 Date No.
Survey by Wallace Notes Willey Notes Chkd. Checked X-Sec.
Index C. Johnson Date Date No.

FORM 307 5M 7-43

PLEASE RETURN TO
LOS ANGELES COUNTY SURVEYOR
700 HALL OF RECORDS

NOTE: ANY ADDITIONS OR CHANGES ON THIS SHEET MUST BE MADE OR CIRCLED IN RED INK, WITH DATE AND NAME OF PERSON MAKING CHANGE

Do not extend notes this side of this line

STATION	B. S.	H. I.	F. S.	ELEV.	Olympiad Drive Left	℄	Right
		361.56					
6+56.0			9 0	352.6		℄	break in Grate
			8 96	352.60			15' cb
			9 56	352 00			" Gutter
			9 26	352 30	15' cb		
			9 86	351 70	" Gutter		
7+00			6 9	354 7		℄	
			6 95	354 61			15' cb
			7 53	354 03			" Gutter
			7 00	354 56	15' cb		
			7 58	353 98	" Gutter		
7+32.7			5 3	356.3		℄	B.C.
			5 26	356.30			15' cb
			5 85	355.71			" Gutter
			5 28	356 28	15' cb		
			5 87	355 69	" Gutter		
7+69.15			3 4	358.2		℄	P.I.
8+00			1 7	359.9		℄	
T.P.	10 25	368.96	2 85	358.71			

Profile No. ____ Notes Red. ____ Plotted ____ Date ____
X-Sec. No. ____ Notes Chkd. ____ Checked ____ Date ____
Job No. 1150 Division No. ____
Survey of Escalon Ave
Survey by Wallace Notes Wiley Date 5-10-46
Map No. ____ Indexed A. C. Johnson Date ____
F.B. 1179 Pg. 12

FORM 307 5M 7-43

PLEASE RETURN TO
LOS ANGELES COUNTY SURVEYOR
700 HALL OF RECORDS

NOTE: ANY ADDITIONS OR CHANGES ON THIS SHEET MUST BE MADE OR CIRCLED IN RED INK, WITH DATE AND NAME OF PERSON MAKING CHANGE

Do not extend notes this side of this line

Profile No. ____ X-Sec. No. ____

Notes Red. ____ Plotted ____
Date 5-10-46 Date ____
Notes Chkd. ____ Checked ____
Date ____ Date ____

Job No. 1150 Division No. ____
Escalon Ave
Survey of ____
Survey by Wallace Notes Willey
Indexed C. Johnson Date ____

B. 117 Pg. 202

STATION	B. S.	H. I.	F. S.	ELEV.	Olympiad Drive Left	℄	Right
		368 9° 96	✓				
8+05			8 9	360 1		℄	E.C.
			8 68	360 28			15' C6
			9 28	358.38			" Gutter
			9 80	360 16	15' C6		
			9 34	359 62	" Gutter		
E end CR SE Cor			5 20	363 16			
" " Gutter			5 77	363 19			
S " CR SE Cor			3 28	365 58			
" " Gutter			3 85	365 11			
8+98½			4 38	364 58	Top Bell Tel Co MH.		11½ Rt.
9+00			4 0	365 0		℄	
			4 04	364 92			15' C6
			4 60	364 36			" Gutter
9+05½			3 95	365.01	Top LA City B.P.L. MH.		9½ Rt.
9+10 5½			3 5	36④.5		℄	Intr Vista Deora Ave
			3 55	365 41			15' C6
			4 11	364 85			" Gutter

FORM 307 5M 7-43

PLEASE RETURN TO
LOS ANGELES COUNTY SURVEYOR
700 HALL OF RECORDS

NOTE: ANY ADDITIONS OR CHANGES ON THIS SHEET MUST BE MADE OR CIRCLED IN RED INK, WITH DATE AND NAME OF PERSON MAKING CHANGE

Do not extend notes this side of this line

Profile Notes Red_____ Plotted_____ Job No. 1152 Division No._____
No._____ Date_____ Date_____ Survey of Escalon Ave
X-Sec._____ Notes Chkd._____ Checked_____ Survey by Wallace Notes Wilkey Date 5-10-48
No._____ Date_____ Date_____ Map No._____ Johnson Date_____ F.B. 1179 Pg. 22

STATION	B. S.	H. I.	F. S.	ELEV.	Olympiad Drive Left ℄ Right
		368.96			
S. end C.R. SW Cor			2 19	366.77	
" " Gutter			2 76	366.20	
W. end CR SW Cor			1 23	367.73	
" " Gutter			1 80	367 16	
BM EN 24	7.47	375.23	1 22	367.76 .74	BM EN 24 Elev. 367.~~46~~ .74 F.B. 1179-101 Vistadeora Ave & Olympiad Dr. S W Cor B. Spk. in W. end CR
10+00			5 8	369.4	℄
			5 71	369.51	15' CB
			6 28	368.95	" Gutter
			5 78	369.45	15' CB
			6 33	368.90	" Gutter
10+24.8			51	370.1	℄ Break in Gr.
			5 05	370 18	15' CB
			5 63	369 60	" Gutter
			5 09	370 14	15' CB
			5 63	369.60	" Gutter
10+91.97			3 8	371 4	℄ B.C.
			3 73	371.50	15' CB
			4 29	370.94	" Gutter

FORM 307 5M 7-43

PLEASE RETURN TO
LOS ANGELES COUNTY SURVEYOR
700 HALL OF RECORDS

NOTE: ANY ADDITIONS OR CHANGES ON THIS SHEET MUST BE MADE OR CIRCLED IN RED INK, WITH DATE AND NAME OF PERSON MAKING CHANGE

Do not extend notes this side of this line

B.B. 1179 PG. 204 | Job No. 1158 Division No. | Profile
Survey of Escalon Ave | Notes Rcd. | Plotted | No.
Survey by Wallace Notes Wilkey | Date 3-12-46 | Date | X-Sec.
Indexed C. Johnson Date | Notes Chkd. | Checked | No.
Date | Date

STATION	B. S.	H. I.	F. S.	ELEV.	Olympiad Drive Left	℄	Right
		375.23 ✓					
10+91.97			3.79	371.44	15" C6		
			4.35	370.88	" Gutter		
11+00			3.6	371.6		℄	
T.P.	6.50	378.63	3.10	372.13			
E end CR SE Cor			6.24	372.39			
" " Gutter			6.80	371.83			
S end CR SE Cor			6.84	371.79			
" " Gutter			7.41	371.22			
11+80.4			5.92	372.71	Top Bell Tel. Co. MH.		21.5' Rt.
11+90.2			5.64	372.99	Top L.A. City BPL. MH.		20.0' "
11+95.02			5.7	372.9	(R.I.)		℄ Intr. Escalon Ave
			5.44	373.19	(℄ Escalon Ave prod)		28.5' C6. Rt.
			6.03	372.60			" " Gutter
12+00			5.6	373.0			
S end CR Sw Cor			6.33	372.30			
" " Gutter			6.90	371.73			

FORM 307 5M 7-43

PLEASE RETURN TO
LOS ANGELES COUNTY SURVEYOR
700 HALL OF RECORDS

NOTE: ANY ADDITIONS OR CHANGES ON THIS SHEET MUST BE MADE OR CIRCLED IN RED INK. WITH DATE AND NAME OF PERSON MAKING CHANGE

Do not extend notes this side of this line

STATION	B. S.	H. I.	F. S.	ELEV.	Olympiad Drive	
		378.63				
W end CR SW Car			4 87	373.76		
" " Gutter			5 46	373 17		
12+98.08			3 9	374.7		℄ E.C.
			3 88	374.75		15' cb
			4 46	374.17		" Gutter
			3 85	374 78	15' cb	
			4 44	374 19	" Gutter	
13+00			3 9	374 7		℄
13+67.71			2 6	376 0	end Pav't.	℄ Intr. olympiad + Tract line W of Escalon Ave
			2 64	375 99		15' Cb
			3 20	375 43		" Gutter
			2 60	376.03	15' cb	
			3 17	375 46	" Gutter	
14+67.2			+1 4	380.0		℄ Olympiad Dr. Prod.
BM EN 25			6 20	372.43	BM EN 25 El. 372.~~431~~ 418 F.B. 1179-101 Olympiad Dr. + Escalon Ave S.E. Car. B.Spk. E. end CR.	

Profile No. ____ Notes Red. ____ Plotted ____ Date ____ Job No. 1150 Division No. ____
X-Sec. No. ____ Date ____ Notes Chkd. SEB Checked ____ Date ____ Survey of Escalon Ave
Date 5/17/44 Date ____ Survey by Wallace Notes Willey Date ____
Map No. ____ Date ____

F.B. 1179 Pg. 28

B 119 Pg. 206

Job No. _____ Division No. _____ Notes Red. _____ Plotted _____ Profile

Survey of _____ Date _____ Date _____ No. _____

Survey by _____ Notes _____ Notes Chkd. _____ Checked _____ X-Sec.

Indexed _____ Date _____ Date _____ Date _____ No. _____

STATION	B. S.	H. I.	F. S.	ELEV.	

FORM 307 5M 7-43

PLEASE RETURN TO
LOS ANGELES COUNTY SURVEYOR
700 HALL OF RECORDS

Do not extend notes this side of this line

NOTE: ANY ADDITIONS OR CHANGES ON THIS SHEET MUST BE MADE OR CIRCLED IN RED INK, WITH DATE AND NAME OF PERSON MAKING CHANGE

Profile No. ____ Notes Red. ____ Plotted ____ Job No. 1150 Division No. ____ F.B. 1177 Pg. 207

Date ____ Date ____ Survey of ESCALON AVE

X-Sec. No. ____ Notes Chkd. SEB Checked ____ Survey by Wallace Notes W Date 5-13-46

Date 5/17/46 Date ____ Map No. ____ Indexed S. Johnson Date 7-25-47

C.Y. 1150 ESCALON AVE.

OLYMPAID DR

Floor Elev. on Residences

Fronting on Olympaid Dr

Between

Keniston Ave. & Escalon Ave.

STATION	B. S.	H. I.	F. S.	ELEV.

NOTE: ANY ADDITIONS OR CHANGES ON THIS SHEET MUST BE MADE OR CIRCLED IN RED INK, WITH DATE AND NAME OF PERSON MAKING CHANGE

Do not extend notes this side of this line

PLEASE RETURN TO
LOS ANGELES COUNTY SURVEYOR
700 HALL OF RECORDS

FORM 307 SM 7-43

FORM 307 5M 7-43

PLEASE RETURN TO
LOS ANGELES COUNTY SURVEYOR
700 HALL OF RECORDS

NOTE: ANY ADDITIONS OR CHANGES ON THIS SHEET MUST BE MADE OR CIRCLED IN RED INK, WITH DATE AND NAME OF PERSON MAKING CHANGE

Do not extend notes this side of this line

STATION	B. S.	H. I.	F. S.	ELEV.	
B.M. EN38	11 99	340 72		328.73	B.M. EN-38 El. 328.73 - F.B. 1179-111
		LOT 4 - BLK 5 TR. 11155			
curb opp. E. Lot line			3.89	336.83	
Floor of Basement			7 52	333 20	
Surface of Back yard			77	333.0	
cb. opp. West lot line			0 82	339 90	
Top of Cess pool			10 50	330 22	
B.M. EN38			11 99	328 73	(See above)

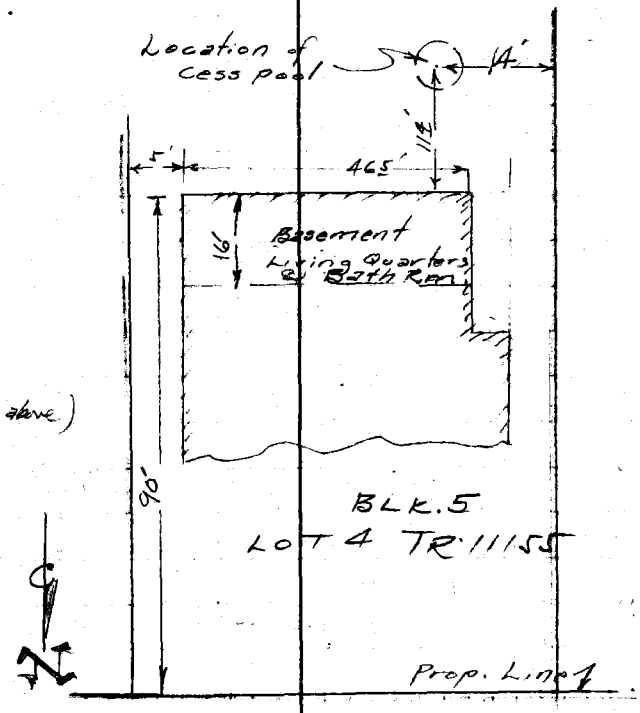

OLYMPAID DR

UNABLE To Locate pipe
No one at home

Job No. ____ Division No. ____ Notes Red. ____ Plotted ____ Profile ____
Survey of ____ Date ____ Date ____ No. ____
Survey by ____ Notes ____ Notes Chkd. ____ Checked ____ X-Sec. ____
Index C. Johnson Date ____ Date ____ No. ____

F.B. 1179 Pg. 208

FORM 307 5M 7-43 24

12.00 5.8

PLEASE RETURN TO
LOS ANGELES COUNTY SURVEYOR
700 HALL OF RECORDS

NOTE: ANY ADDITIONS OR CHANGES ON THIS SHEET MUST BE MADE OR CIRCLED IN RED INK, WITH DATE AND NAME OF PERSON MAKING CHANGE

Do not extend notes this side of this line

STATION	B. S.	H. I.	F. S.	ELEV.	
B.M.EN38	6.88	335 61		328.73	B.M.EN38 El. 328.73 F.B. 1179-111
T.P.	7.39	342 49	.051	335.10	
TR. 11155 BLK 6 LOTS 1&2					
curb opp East lot line Lot #2			630	336.19	
East lot line 40' N. of Propert Line			11.4	331.1	
N.E Cor lot 2-Blk 6			345	308.0	
NW " " 2 Blk 6			352	307.3	
N.cb. Olympaid opp East lot L. #1			317	339.32	
East lot line Lot #1 -20' N. R.L. Olympaid			46	337.9	
E. cb Presidio opp N lot line lot #1			1440	328.09	
N.W Cor lot #1			144	328.1	
North lot line 25' E. of N.W Cor.			252	317.3	
B.M.EN33			194	340.55	B.M. EN33 El. 340.56 F.B. 1179-

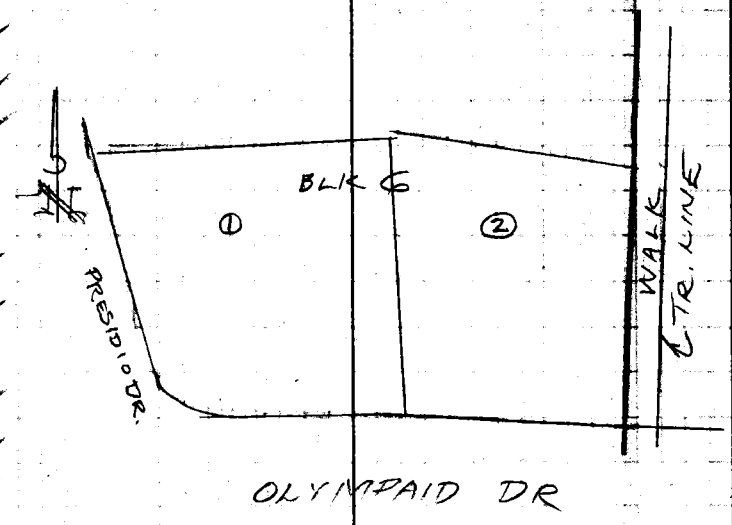

Profile No. ____ Notes Red. ____ Plotted ____ Job No. ____ Division No. ____
X-Sec. No. ____ Date ____ Date ____ Survey of ____
Notes Chkd. SEB Checked ____ Survey by ____ Notes ____ Date ____
Date 5/17/46 Date ____ Map No. ____ Indexed ____ Date ____

FORM 307 5M 7-43

PLEASE RETURN TO
LOS ANGELES COUNTY SURVEYOR
700 HALL OF RECORDS

NOTE: ANY ADDITIONS OR CHANGES ON THIS SHEET MUST BE MADE OR CIRCLED IN RED INK, WITH DATE AND NAME OF PERSON MAKING CHANGE

Do not extend notes this side of this line

Profile No. ____ X-Sec. No. ____
Plotted ____ Date ____ Checked ____ Date ____
Notes Red. ____ Date ____ Notes Chkd. ____ Date ____
Division No. ____ Job No. ____
Survey of ____ Notes ____ Date ____
Survey by C. Johansen
Indexed ____

B.179 PG. 210

STATION	B. S.	H. I.	F. S.	ELEV.
B.M. EN 38	457	333.30		328.73
Floor of House			380	329.50
Surface over outlet N.E. cor of House			58	327.5
N. cb. Olympaid opp. West lot line			451	328.79
B.M. EN 38			457	328.73

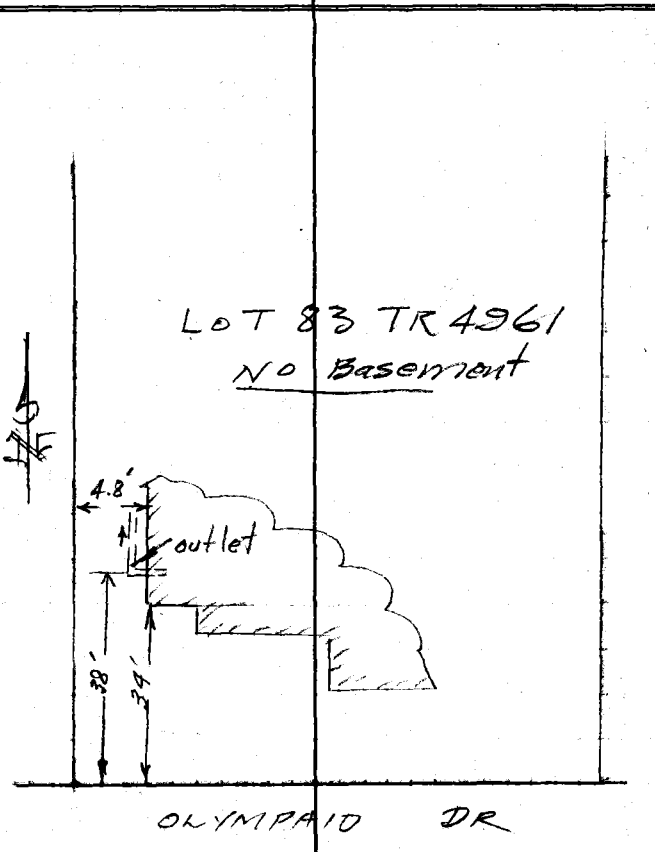

FORM 307 5M 7-43

PLEASE RETURN TO
LOS ANGELES COUNTY SURVEYOR
700 HALL OF RECORDS

NOTE: ANY ADDITIONS OR CHANGES ON THIS SHEET MUST BE MADE OR CIRCLED IN RED INK, WITH DATE AND NAME OF PERSON MAKING CHANGE

Do not extend notes this side of this line

STATION	B. S.	H. I.	F. S.	ELEV.	OLYMPAID DR.
B.M. EN 38	6 52	335.25		328.73	B.M. EN 38 El. 328.73 F.B. 1179-111
LOT #84 TR 4961					
N.cb. Olympaid opp. West lot line			3 14	332.11	
" " " East " "			6 48	328.77	
Basement dirt floor No plumbing.			150	320.3	
Floor level Back room			7 03	328.22	
" " Main part of Ho.			3 51	331.74	
Top of Soil Pipe @ point "A"			11 13	324.12	
Ground Elev. Point "A"			9 8 ~~10 3~~	325.5 ~~325.6~~	
Ground Elev. on West Side of House 54' Back of property line			70	328.3	

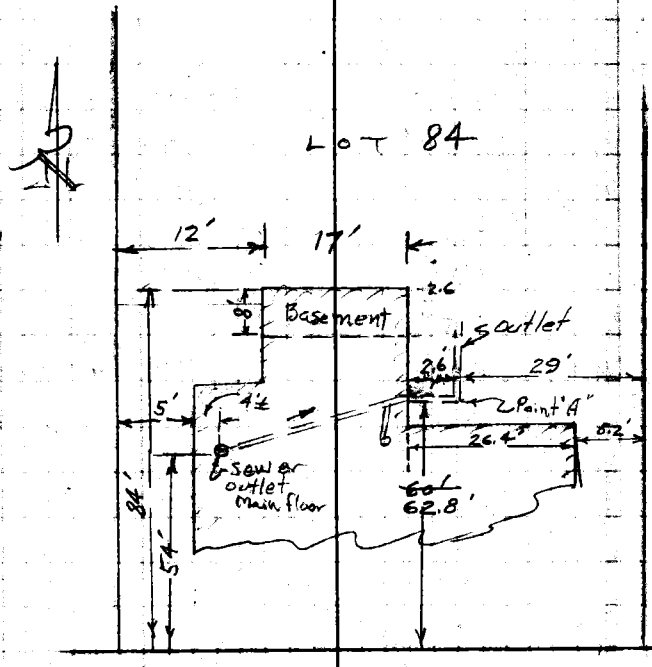

OLYMPAID DR.

Profile No. ____ Notes Red. ____ Plotted ____ Job No. ____ Division No. ____
X-Sec. No. ____ Date ____ Date ____ Survey of ____
Notes Chkd. ____ Checked ____ Survey by ____ Notes ____ Date ____
Date 5/17/46 Date ____ Map No. ____ Indexed Johnson Date ____

FORM 307 5M 7-43

PLEASE RETURN TO
LOS ANGELES COUNTY SURVEYOR
700 HALL OF RECORDS

NOTE: ANY ADDITIONS OR CHANGES ON THIS SHEET MUST BE MADE OR CIRCLED IN RED INK. WITH DATE AND NAME OF PERSON MAKING CHANGE

Do not extend notes this side of this line

STATION	B. S.	H. I.	F. S.	ELEV.		
B.M. EN 38	6 88	335 61		328 73	B.M. EN 38 - EL. 328.73	F.B. 1179-111
LOT 85 - TR 4961						
Top cb. opp East Prop. line			3 50	332 11		
Top " " West " "			+0 25	335 86		
El. floor of Bath Rm Lower Floor			5 16	330 45		
Ground elev. S. side Ho. over outlet			1.6	334 0		
T.P.	7 39	342 49	0 51	335 10		
B.M. EN 33			1 94	340 55	B.M. EN 33 - El. 340.56 F.B. 1179/108	

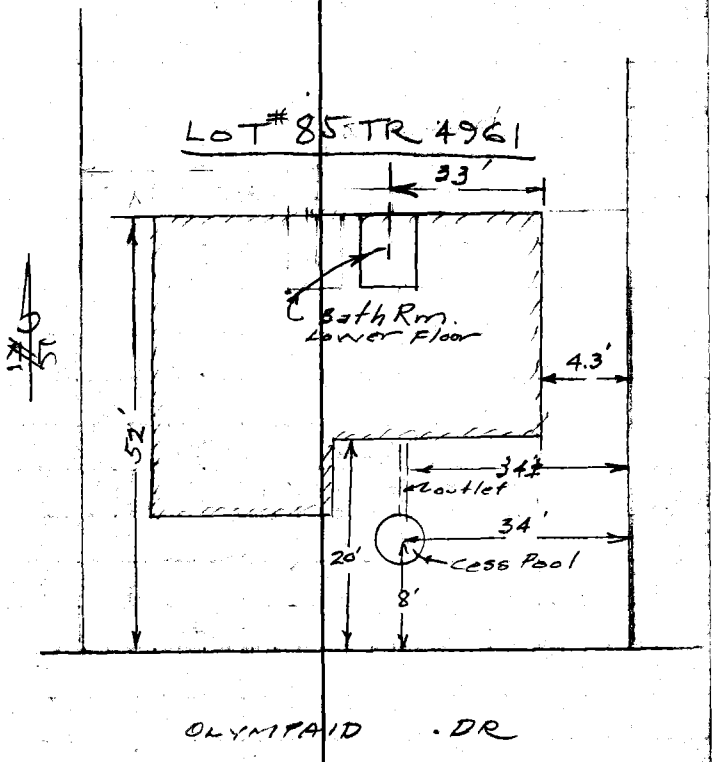

Job No. ____ Division No. ____ Notes Red. ____ Plotted ____ Profile ____
Survey of ____ Date ____ Date ____ No. ____
Survey by ____ Notes ____ Notes Chkd. ____ Checked ____ X-Sec. ____
Indexed C. Johnson Date ____ Date ____ No. ____

F.B. 1179 Pg. 212

9.75
20.50

FORM 307 5M 7-43

PLEASE RETURN TO
LOS ANGELES COUNTY SURVEYOR
700 HALL OF RECORDS

NOTE: ANY ADDITIONS OR CHANGES ON THIS SHEET MUST BE MADE OR CIRCLED IN RED INK, WITH DATE AND NAME OF PERSON MAKING CHANGE

Do not extend notes this side of this line

STATION	B. S.	H. I.	F. S.	ELEV.
B.M.EN 30	4 18	354 91		350 73
N.cb. Olympaid opp East lot Line lot 13			7 97	346 94
T.P	3 43	353 79	4 55	350 36
Bottom of Pool			20 50	333 29
Surface edge of Pool (Flag stone)			11 04	342 75
T.P.	4 15	355 09	2 85	350 94
B.M.EN-30			4 36	350 73 (See above)

B.M.EN 30 El. 350.73 F.B. 1179-105

No outside drain for Pool

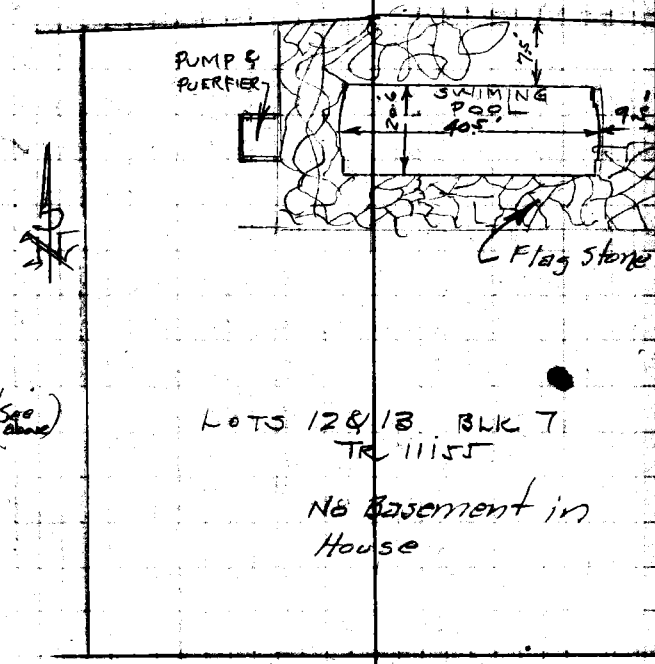

Profile No. ____ Notes Red. ____ Plotted ____ Job No. 1150 Division No. ____
X-Sec. No. ____ Date ____ Date ____ Survey of ____
Notes Chkd. 5/17/46 Checked ____ Survey by ____ Notes ____ Date ____
Date 5/17/46 Date ____ Map No. ____ Date ____

FORM 307 5M 7-43

PLEASE RETURN TO
LOS ANGELES COUNTY SURVEYOR
700 HALL OF RECORDS

NOTE: ANY ADDITIONS OR CHANGES ON THIS SHEET MUST BE MADE OR CIRCLED IN RED INK. WITH DATE AND NAME OF PERSON MAKING CHANGE

Do not extend notes this side of this line

18.45
35
9.25
10.0
9.20
9.76
8.24

STATION	B. S.	H. I.	F. S.	ELEV.	
B.M.EN24	3.49	371.25		367 76	B.M.EN24 EL.367.60 F.B.1179-
N.cb.Olympaid	opp.East Lot line Lot #8		10 82	360.43	
T.P	091	366 21	595	365.30	
Surface rear of House			09	365 3	
Bottom of Pool			18 00	348.21	
Walk edge of pool			9 25	356.76	
NE Cor of lot #8 Top ret. wall			18 60	347.61	
" " " " 8			23 2	343 0	
Invert of 4" Soil Pipe - 10' W. of N.E Cor. of lot #8			18 80	347 41	
T.P	463	370 74	0.10	366 11	
B.M.EN24			3 00	367 74	SEE ABOVE

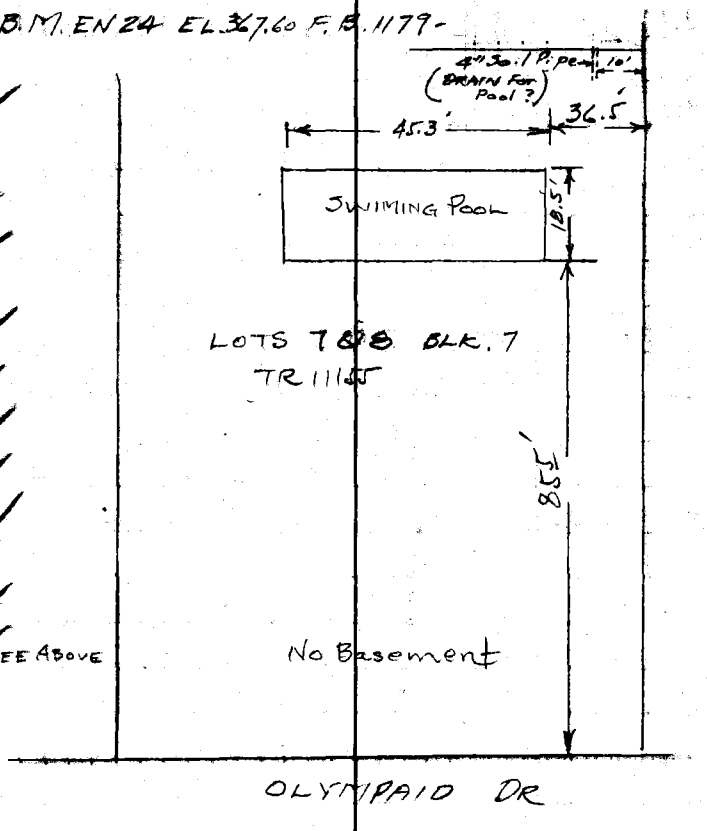

F.B. 1179 Pg. 214
Job No. 1150 Division No. Notes Red. Plotted Profile
Survey of Escalon Ave Date Date No.
Survey by Wallace Notes W Notes Chkd. Checked X-Sec.
Indexed A. C. Johnson Date Date No.

FORM 307 5M 7-43

PLEASE RETURN TO
LOS ANGELES COUNTY SURVEYOR
700 HALL OF RECORDS

3.98
+2.9
6.88
4.39
2.49

1.79

NOTE: ANY ADDITIONS OR CHANGES ON THIS SHEET MUST BE MADE OR CIRCLED IN RED INK, WITH DATE AND NAME OF PERSON MAKING CHANGE

4.98
4.40
58

Do not extend notes this side of this line

STATION	B. S.	H. I.	F. S.	ELEV.
B.M. EN 33	1085	351 41		340 56
S.cb. Ol.		LOT 23 BLK 8		TR 11155
S.cb. Olympaid E lot line LOT #23 Prod			441	347 00
T.P	349	344 79	1011	341 30
Top of Soil Pipe rear of Ho. Point "A"			681	337 98
Elev. Conc Floor of Toilet & Laundry Rm.			432	340 47
" Rear of House over approx. location of sewer outlet			45	340 3
		LOT 24 BLK. 8		
Elev. Floor of Laundry Rm.			745	337 34
" Surface Rear of House			76	337 2
Top of 4" Soil Pipe Pt. "A"			803	336 76
T.P.	1064	351 53	390	340 89
S.cb. Olympaid on E lot line Lot 24-BLK			612	345 41
B.M. EN-33			1097	340 56

see above

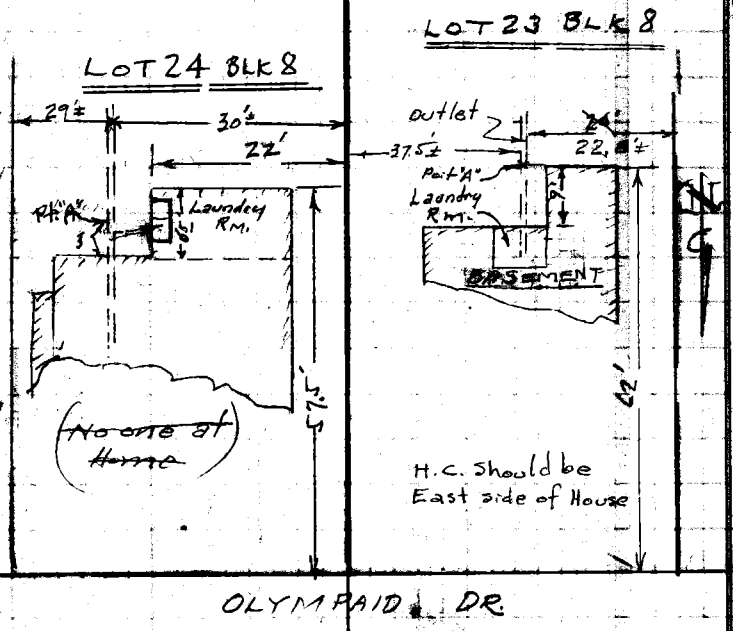

No. ____ Date ____ Notes Chkd. ____ Date 5/17/44 Date ____

Job No. 1150 Division No. ____

Survey of ESCALON AVE

Survey by WILLACE Notes W Date 5-13-44

Map No. ____ Date ____

B.1179 Pg.216 | Job No. | Division No. | Notes Red. | Plotted | Profile

Survey of | Date | Date | No.

Survey by | Notes | Notes Chkd. | Checked | X-Sec.

Indexed | Date | Date | Date | No.

STATION	B. S.	H. I.	F. S.	ELEV.	

FORM 307 5M 7-43

PLEASE RETURN TO
LOS ANGELES COUNTY SURVEYOR
700 HALL OF RECORDS

Do not extend notes this side of this line

NOTE: ANY ADDITIONS OR CHANGES ON THIS SHEET MUST BE MADE OR CIRCLED IN RED INK. WITH DATE AND NAME OF PERSON MAKING CHANGE

Notes Ck'd by:	Survey of ESCALON AVE	F.B. 1179 Pg. 217
Map No.	W. O. Tape No. Std. Lot	
Office Work	Surveyed by: Wallace	
Checked	Notes ECN Date 5-14-46	
Date	Indexed [illegible]	

C.I. 1150 ESCALON AVE.

ORINDA AVE.
FROM
VISTADEORO AVE.
TO
OLYMPAID DR.

TOPOG and SKETCHES

RETURN TO
LOS ANGELES COUNTY SURVEYOR
700 HALL OF RECORDS
Note: Any Additions or Changes on This Sheet Must be Made or Circled in Red Ink With Date and Name of Person Making Change.
Do not extend notes this side of this line.

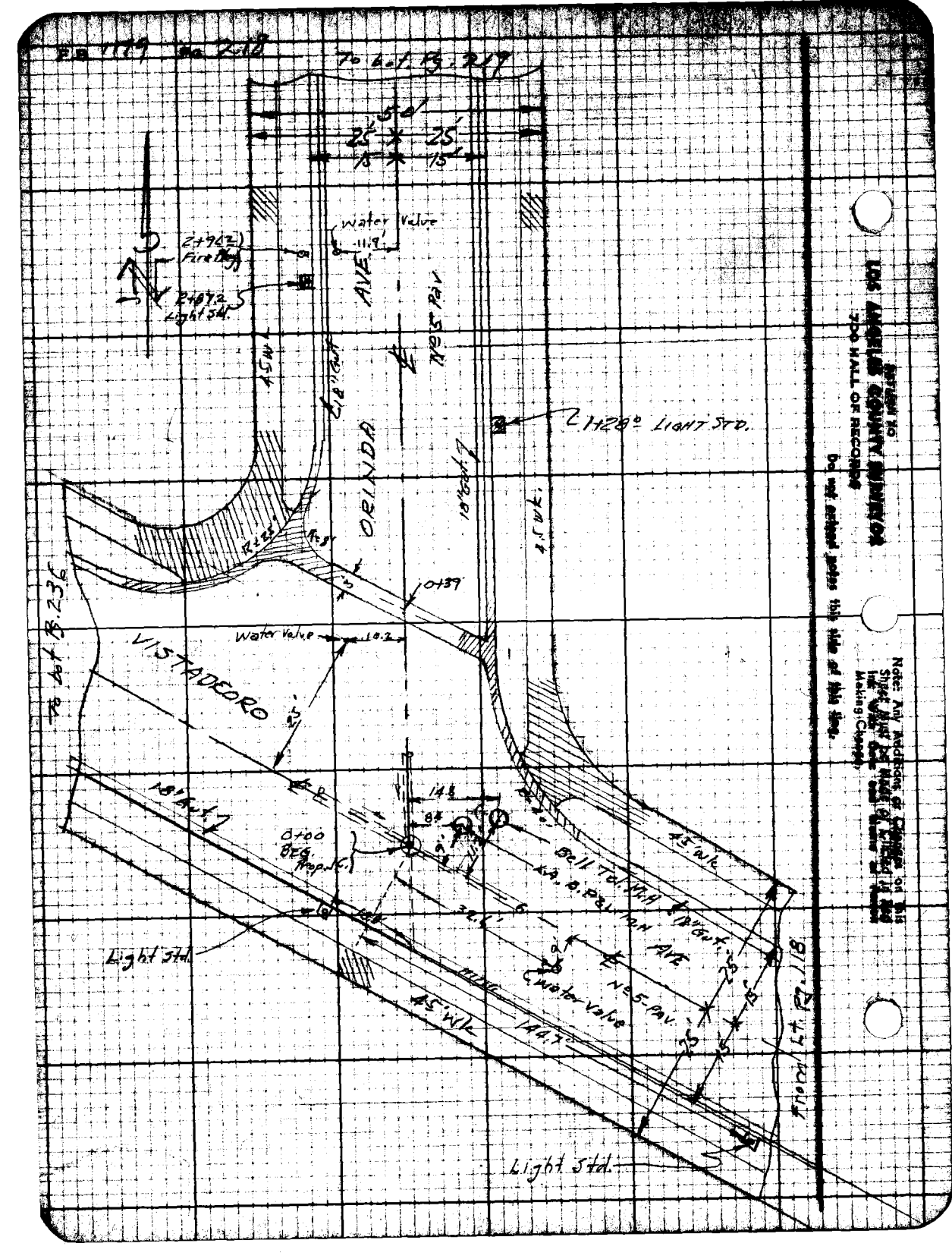

RETURN TO
LOS ANGELES COUNTY SURVEYOR
700 HALL OF RECORDS
Do not extend notes this side of this line.
Note: Any Additions or Changes on this Sheet Must be Made of Writing in Red Ink with Date and Means of Record Making Change.

Notes Ck'd by	Survey of ESCANON AVE	F.B. 1150 Pg. 219
Map No.	W. O. 1150 Tape No. Std. of	
Office Work	Surveyed by WALLACE	
Checked	Notes Date 5-14-46	
Date	Indexed A. C. Johnson	

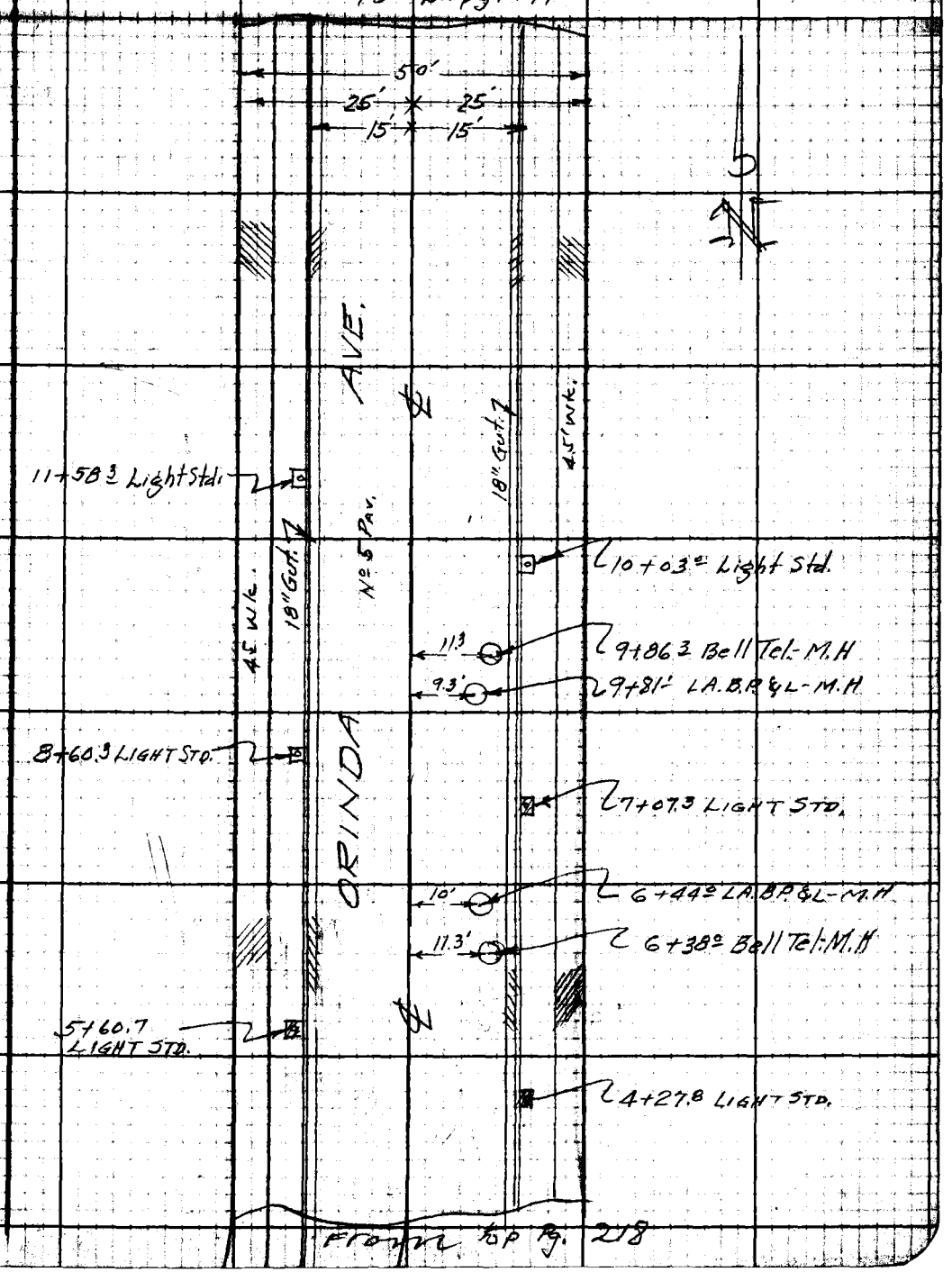

Note: Any Additions or Changes on This Sheet Must be Made or Circled in Red Ink With Date and Name of Person Making Change.

Do not extend notes this side of this line.

RETURN TO
LOS ANGELES COUNTY SURVEYOR
700 HALL OF RECORDS

FORM 247 5M 11-41

RETURN TO
LOS ANGELES COUNTY SURVEYOR
700 HALL OF RECORDS

Note: Any Additions or Changes on This Sheet Must be Made or Circled in Red Ink With Date and Name of Person Making Change.

Do not extend notes this side of this line.

F.B. 1179 Pg. 22

Profile No. ____ Notes Red. ____ Date ____ Plotted ____ Date ____ Job No. 1150 Division No. ____

X-Sec. No. ____ Notes Chkd. ____ Date ____ Checked ____ Date ____

Survey of Escalon Ave

Survey by Wallace Notes Willey Date 5-[illegible]-46

Map No. ____ Indexed Johnson Date ____

C.I. 1150 ESCALON AVE.

ORINDA AVE
FROM
VISTADEORO AVE.
TO
OLYMPAID DR.
5 - X - SECTIONS 6

SKETCHES PG. 218, 219 & 191

Elev. & Location of Basements Pg. 229 to 234 INCL.

Wallace
Willey
Dreier
Smiley

STATION	B.S.	H.I.	F.S.	ELEV.	Orinda Ave

NOTE: ANY ADDITIONS OR CHANGES ON THIS SHEET MUST BE MADE OR CIRCLED IN RED INK, WITH DATE AND NAME OF PERSON MAKING CHANGE

Do not extend notes this side of this line

PLEASE RETURN TO
LOS ANGELES COUNTY SURVEYOR
700 HALL OF RECORDS

FORM 307 SM 7-43

FORM 307 5M 7-43

PLEASE RETURN TO
LOS ANGELES COUNTY SURVEYOR
700 HALL OF RECORDS

NOTE: ANY ADDITIONS OR CHANGES ON THIS SHEET MUST BE MADE OR CIRCLED IN RED INK, WITH DATE AND NAME OF PERSON MAKING CHANGE

Do not extend notes this side of this line

B. 1127 Pg. 22 | Job No. 1150 Division No. | Notes Red. | Plotted | Profile
Survey of Escalon Ave | Date 5-14-46 | Date | No.
Survey by Wallace | Notes Wallace | Notes Chkd. | Checked | X-Sec.
Indexed C. Johnson | Date | Date | No.

STATION	B. S.	H. I.	F. S.	ELEV.	Orinda Ave	
BM EN 22	0 03	317 09		317 06	✓	BM EN 22 El. 317.06 FB. 1179-100 Vistadeoro Ave & Orinda Ave. NW. Cor Bf. Spk. in W. end C.R.
						Left ℄ Right.
0 + 00			7 9	309.2	✓	℄ Intr. Vistadeoro Ave.
s. C6. Vistadeoro Ave			9 18	307 11	✓	℄ Prod
" Gutter "	"		9 72	307 37	✓	℄ "
			8 60	308 49	✓	Top L.A. City B.P.L. MH 8½ Rt.
			9 48	307 61	✓	Top Bell Tel. Co. MH. 14.5 Rt.
E end C.R. NE Cor			11 80	305.29	✓	
" Gutter			1239	304.70	✓	
N. end C.R. NE Cor			7 13	309 96	✓	
" " Gutter			7 65	309 44	✓	
N end C.R. N.W. Cor			0 05	317 04	✓	
" " Gutter			0 62	316.47	✓	
N. end C.R. NW Cor			0 92	316.17	✓	
" " Gutter			1 48	315.61	✓	
0 + 39.2			5 29	311 80	✓	℄ x Gutter
T. P.	11 52	327.89 ✓	0 72	316 37	✓	

FORM 307 5M 7-43

PLEASE RETURN TO
LOS ANGELES COUNTY SURVEYOR
700 HALL OF RECORDS

NOTE: ANY ADDITIONS OR CHANGES ON THIS SHEET MUST BE MADE OR CIRCLED IN RED INK, WITH DATE AND NAME OF PERSON MAKING CHANGE

Do not extend notes this side of this line

STATION	B. S.	H. I.	F. S.	ELEV.	Orinda Ave		
		327.89			Left	℄	Right
1+00			9 7	318.2		℄	
"			10 60	317 29			15' cb
"			11 16	316 73			" Gutter
"			8 81	319 08	15' cb		
"			9 36	318 53	" Gutter		
2+00			1 8	326 1		℄	
"			2 41	325 48			15' cb
"			2 96	324 93			" Gutter
"			1 25	326 64	15' cb		
"			1 81	326.08	" Gutter		
T.P.	9 64	337 42	0 11	327 78			
2+87²			7 7	329 7		℄	break in Grade
"			8 13	329 29			15' cb (break)
"			8 68	328 74			" Gutter
"			7 10	330 32	15' cb (break)		
"			7 65	329 77	" Gutter		
3+00			6 9	330 5		℄	
"			7 45	329 97			15' cb
"			8 02	329 40			" Gutter
"			6 48	330 94	15' cb		
"			7 00	330 42	" Gutter		

Profile No. ____ Date ____ Notes Chkd. ____ Date ____ Notes Red. ____ Plotted ____ Job No. 1158 Division No. ____
X-Sec. No. ____ Date ____ Notes Checked ____ Date ____ Survey of Escalon Ave
Survey by Wallace Notes Willey Date 5-14-46
Map No. ____ Indexed ____ Date ____

FORM 307 5M 7-43

PLEASE RETURN TO
LOS ANGELES COUNTY SURVEYOR
700 HALL OF RECORDS

NOTE: ANY ADDITIONS OR CHANGES ON THIS SHEET MUST BE MADE OR CIRCLED IN RED INK, WITH DATE AND NAME OF PERSON MAKING CHANGE

Do not extend notes this side of this line

STATION	B. S.	H. I.	F. S.	ELEV.	Orinda Ave Left	℄	Right
		337.42					
3+30 3			6 65	330 77	Top LA City BPL MH.		9 2 Rt.
3+35 5			6 70	330 72	Top Bell Tel. Co. MH.		11 3 "
4+00			3 9	333.5		℄	
"			4 56	332 86			15' cb
"			5 08	332 34			" Gutter
"			3 52	333 40	15' cb		
"			4 08	333 34	" Gutter		
5+00			1 00	336 42		℄	
"			1 62	335.80			15' Cb
"			2 15	335 27			" Gutter
"			0 63	336.79	15' cb		
"			1 18	336 24	" Gutter		
T. P.	8 24	343.93 9	1 73	335 69			
6+00			4 6	339 3		℄	
		2	+40	347 9	125' Lt. Back lot line		
			5 23	338 70			15' cb
			5 78	338 15			" Gutter
			4 20	339 73	15' Cb		
			4 76	339 17	" Gutter		
6+38 0			4 33	339.60	Top Bell Tel Co MH		11 3
6+44 0			3 95	339.98	Top LA City BPL MH.		9 9

B. 1174 PG. 224
Job No. 1150 Division No. Notes Red. Plotted Profile
Survey of Escalon Ave Date 5-14-46 Date No.
Survey by Wallace Notes Willey Notes Chkd. Checked X-Sec.
Indexed C. Johnson Date Date No.

FORM 307 SM 7-43

PLEASE RETURN TO
LOS ANGELES COUNTY SURVEYOR
700 HALL OF RECORDS

NOTE: ANY ADDITIONS OR CHANGES ON THIS SHEET MUST BE MADE OR CIRCLED IN RED INK, WITH DATE AND NAME OF PERSON MAKING CHANGE

Do not extend notes this side of this line

Profile No. _____ Notes Red. _____ Date _____ Plotted _____ Job No. 1162 Division No. _____
X-Sec. No. _____ Notes Chkd. _____ Date 5/29/46 Checked _____ Date _____ Survey of Eastern Ave
Survey by Wallace & Tomson Inked Tomson Date 5-14-46 Map No. _____ Checked _____ Date _____

STATION	B. S.	H. I.	F. S.	ELEV.	Orinda Ave
		343 93	✓		Left ℄ Right
BMEN29	7 83	348.71	3 05	340.88 ✓	BM EN 29 El. 340.88 FB 1179-105 Orinda Ave 670' N. Vistadeora Ave. B. Spain W.C6, 3'S. of S.P.L. to Ho. # 485-9
7+00			6 5	342.2 ✓	℄
"			7 05	341 66 ✓	15' C6
"			7 62	341.09 ✓	" Gutter
"			6 10	342.61 ✓	15' C6
"			6 64	342.07 ✓	" Gutter
8+10			3 7	345 0 ✓	℄
"			4 21	344 50 ✓	15' C6
"			4 74	343 97 ✓	" Gutter
"			3 30	345 51 ✓	15' C6
"			3 77	344 94 ✓	" Gutter
8+46 ±			27	346 0 ✓	℄ Break in Grade
"			3 19	345 52 ✓	15' C6
"			3 74	344 97 ✓	" Gutter
"			2 20	346 51 ✓	15' C6
"			2 78	345 93 ✓	" Gutter
T.P.	4 79	351.69	1 81	346 90 ✓	

F.B. 1179 P. 105

FORM 307 5M 7-43

PLEASE RETURN TO
LOS ANGELES COUNTY SURVEYOR
700 HALL OF RECORDS

NOTE: ANY ADDITIONS OR CHANGES ON THIS SHEET MUST BE MADE OR CIRCLED IN RED INK, WITH DATE AND NAME OF PERSON MAKING CHANGE

Do not extend notes this side of this line

STATION	B. S.	H. I.	F. S.	ELEV.	Orinda Ave	
		351 69 7			Left ℄	Right
9 + 00			5 2	346 5	℄	
"			5 74	345 95		15' Cb
"			6 28	345.41		" Gutter
"			4 69	347 00	15' Cb	
"			5 26	346.43	" Gutter	
9 + 81 1			5 44	346 25	Top L.A. City B.P.L. M.H.	9 3 Rt.
9 + 86 3			5 61	346.08	Top Bell Tel. Co M.H.	11 3 Rt.
10 + 00			4 8	346 9	℄	
"			5 34	346 35		15' Cb
"			5 92	345.77		" Gutter
"			4 40	347 29	15' Cb	
"			4 96	346.73	" Gutter	
S PL. Lot 20, Blk 8, Tr. 11155.			5 24	346 45		15' Cb
SE Cor. Lot 20 Blk 8			10 9	340.8	Tract 11155	122' Rt.
SE Cor. Lot 21, Blk 8, Tr. 11155			16 0	335 7		122' "
NE " " 21 " 8 " "			16 0	335 7		122' "
S PL Lot 21, Blk. 8, Tr. 11155			5 09	346 60		15' Cb.
10 + 75°			4 6	347.1	℄	
"			5 17	346 52		15' Cb (break)
"			5 73	345 96		" Gutter

Profile No. X-Sec. No.
Plotted Date
Notes Red. Date 5-14-46
Notes Chkd. Date
Division No.
Job No. 1150
Survey of Escalon Ave
Survey by Wallace Notes Willey
Indexed A. C. Johnson Date
B. 1174 PG. 226

FORM 307 5M 7-43

125

PLEASE RETURN TO
LOS ANGELES COUNTY SURVEYOR 118
700 HALL OF RECORDS

NOTE: ANY ADDITIONS OR CHANGES ON THIS SHEET MUST BE MADE OR CIRCLED IN RED INK, WITH DATE AND NAME OF PERSON MAKING CHANGE

Do not extend notes this side of this line

STATION	B. S.	H. I.	F. S.	ELEV.	Orinda Ave		
		351 69 7	✓		Left	℄	Right
11+00			45	347 2	✓	℄	
			+80	359 7 ✓	Back Lot Line 125' Lt. (west)		
"			5 03	346.66	✓		15' Cb
"			5 59	346.10	✓		" Gutter
"			4 17	347 52	✓	15' Cb	
"			4 74	346.95	✓	" Gutter	
11+30			4 2	347.5	✓	℄	break in Grade
"			4 85	346.84	✓		15' Cb (break)
			5 41	346.28	✓		" Gutter
"			3 89	347.80	✓	15' Cb (break)	
"			4 43	347 26	✓	" Gutter	
12+00			2.7	349.0	✓	℄	
"			3 35	348 34	✓		15' Cb
"			3 91	347 78	✓		" Gutter
"			2.19	349 50	✓	15' Cb	
"			2.74	348 95	✓	" Gutter	
T. P.	5 66	355 79 8	1 56	350 13	✓		
S. end CR SE Cor			5 75	350.04	✓		
" " Gutter			6 32	349.47	✓		
E end CR SE Cor			6 00	349.79	✓		
" Gutter			6 55	349 24	✓		

Profile No. ____ Notes Red. ____ Plotted ____ Date ____ Date ____
X-Sec. No. ____ Notes Chkd. ____ Checked ____ Date ____ Date ____
Job No. 1152 Division No. ____
Survey of Escalon Ave
Survey by Wallace Notes Willey Date 5-14-46
Map No. ____ Date ____
F.B. 1179 Pg. 74

FORM 307 5M 7-43

PLEASE RETURN TO
LOS ANGELES COUNTY SURVEYOR
700 HALL OF RECORDS

NOTE: ANY ADDITIONS OR CHANGES ON THIS SHEET MUST BE MADE OR CIRCLED IN RED INK, WITH DATE AND NAME OF PERSON MAKING CHANGE

Do not extend notes this side of this line

STATION	B. S.	H. I.	F. S.	ELEV.	Orinda Ave	
		355 79 8 ✓			Left	℄ Right
S end CR SW Cor			5 00	350 79 ✓		
" " Gutter			5 58	350 21 ✓		
W end CR SW Cor			3 51	352 28 ✓		
" " Gutter			4 12	351 67 ✓		
12+96.61			4 9	350 9 ✓		℄ Intr. Olympiad Dr.
N.Cb. Olympiad Dr.			5 00	350 79 ✓	Orinda Ave Prod.	
" Gutter			5 59	350 20 ✓	" " "	
			5 29	350 50 ✓	Top LA City BPL MH	5 3/ Rt
			5 64	350 15 ✓	Top Bell Tel Co MH	11 0 Rt
BM EN 30			5 07	350 72 ✓	BM EN 30. El. 350.727 Orinda Ave & Olympiad Dr. S.W. Cor. Bt Spk. S. end C.R.	F.B. 1179-105

F.B. 1174 PG. 229

Job No. 1150 Division No. Notes Red. Plotted Profile
Survey of Escalon Ave Date 5-14-46 Date No.
Survey by Wallace Notes Willey Notes Chkd. Checked X-Sec.
Indexed A. C. Johnson Date Date No.

Profile No. _____ Notes Red. _____ Plotted _____ Job No. 1150 Division No. _____ F.B. 1179 Pg. 2[illegible]

X-Sec. No. _____ Date _____ Date _____ Survey of ESCALON AVE

Notes Chkd. _____ Checked _____ Survey by Wallace Notes ECW Date 5-15-46

Date _____ Date _____ Map No. _____ Indexed A. C. Johnson Date 7-23-47

C.I. 1150 ESCALON AVE.

ORINDA AVE.

LOCATION and ELEV. of BASEMENTS
&
Elev. on BACK LOT LINES

STATION	B. S.	H. I.	F. S.	ELEV.

NOTE: ANY ADDITIONS OR CHANGES ON THIS SHEET MUST BE MADE OR CIRCLED IN RED INK, WITH DATE AND NAME OF PERSON MAKING CHANGE.

PLEASE RETURN TO
LOS ANGELES COUNTY SURVEYOR
700 HALL OF RECORDS

Do not extend notes this side of this line.

FORM 307 5M 1-46

FORM 307 5M 1-46

PLEASE RETURN TO
LOS ANGELES COUNTY SURVEYOR
700 HALL OF RECORDS

NOTE: ANY ADDITIONS OR CHANGES ON THIS SHEET MUST BE MADE OR CIRCLED IN RED INK, WITH DATE AND NAME OF PERSON MAKING CHANGE.

Do not extend notes this side of this line.

STATION	B. S.	H. I.	F. S.	ELEV.	
B.M. EN-22	1 82	318 87		317 05	B.M. EN-22 El. 317054 F.B. 1179-100
LOT 4 BLK 8 TR 11155					
East cb. Orinda - S. lot line prod			489	313.98	
Floor of Basement			622	312.65	
Surface over Soil Pipe Outlet			61	312 8	
BMEN22			182	317 05	(see above)

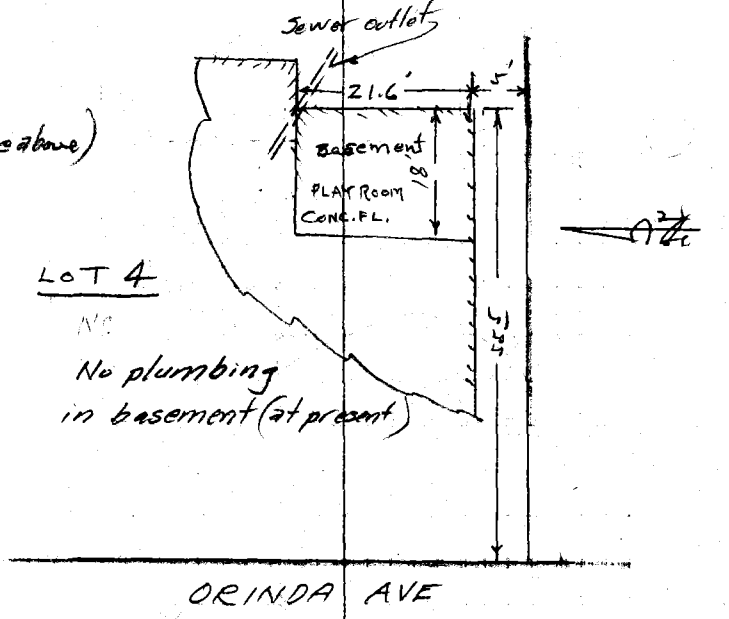

F.B. 1179 Pg. 230 Job No. 1150 Division No. Notes Red. Plotted No. Profile
Survey of ESCALON AVE Date Date X-Sec.
Survey by ECW Notes Wallace Notes Chkd. Checked No.
Indexed C. Johnson Date Date Date

FORM 307 5M 1-46

PLEASE RETURN TO
LOS ANGELES COUNTY SURVEYOR
700 HALL OF RECORDS

NOTE: ANY ADDITIONS OR CHANGES ON THIS SHEET MUST BE MADE OR CIRCLED IN RED INK, WITH DATE AND NAME OF PERSON MAKING CHANGE.

6.43

Do not extend notes this side of this line.

STATION	B. S.	H. I.	F. S.	ELEV.	ORINDA AVE. (LOTS ON EAST SIDE OF ST.)
B.M.EN22	182	318.87		317 05	B.M.EN22 - El. 317.054 F.B.1179 - 100
T.P	1186	329.25	048	317.39	
S.E.Cor Lot 6 Blk 8 - TR 11155			97	319.6	
E.cb. Orinda opp. S. lot line			558	323.67	
E. cb Orinda opp. s. lot line lot 7			194	327.31	
S.E Cor lot 7 Blk 8 TR 11155			65	322 8	
T.P.	686	335.92	019	329 06	
E. cb. Orinda opp s. lot line lot 8			683	329.09	
S. E. Cor lot 8			109	325 0	
cb. opp S. lot line lot #9			500	330 92	
S.E. Cor Lot #9			94	326 5	
cb. opp. S. lot line lot #10			322	332 70	
S.E Cor Lot 10			77	328 2	
T.P	760	342 56	096	334 96	

Profile Notes Red ____ Plotted ____ Job No. 1150 Division No. ____
No. ____ Date ____ Date ____ Survey of ESCALON AVE
X-Sec. Notes Chkd ____ Checked ____ Survey by Wallace Notes ECW Date 5-15-46
No. ____ Date ____ Date ____ Map No. ____ Indexed Date ____

F.B. 1179 Pg. 231

FORM 307 5M 1-46

4.64

PLEASE RETURN TO
LOS ANGELES COUNTY SURVEYOR
700 HALL OF RECORDS

NOTE: ANY ADDITIONS OR CHANGES ON THIS SHEET MUST BE MADE OR CIRCLED IN RED INK, WITH DATE AND NAME OF PERSON MAKING CHANGE.

1.82
2.9
4.72

Do not extend notes this side of this line.

STATION	B. S.	H. I.	F. S.	ELEV.	ORINDA AVE (Cont.)
		342 56			
BLK. 8 TR 11155					
cb. opp S. lot line lot 12			6 44	336.12	
S.E. Cor Lot 12			10 4	332.2 88	
B.M. EN-29	5 80	346 68	2 70	340 86	B.M. EN 29 El. 340.880 F.B. 1179-105
cb. opp. S. lot line lot 14			5 96	340.72	
S.E. Cor Lot 14			11 5	335.2	
NE Cor lot 14			11 3	335.4	
LOT 15 BLK 8 TR 11155					
Basement Floor			7 82	338.86	
Ground Rear of House			7 5	339.2	
cb. opp S. lot line lot #15			4 25	342.43	
Top 4" Outlet pipe Pt. "A"			7 90	338 78	
Surface over Pipe			7 3	339 4	
cb. opp. N. line lot 15			2 48	244 20	
T.P.	6 17	350 74	2 11	344 59	

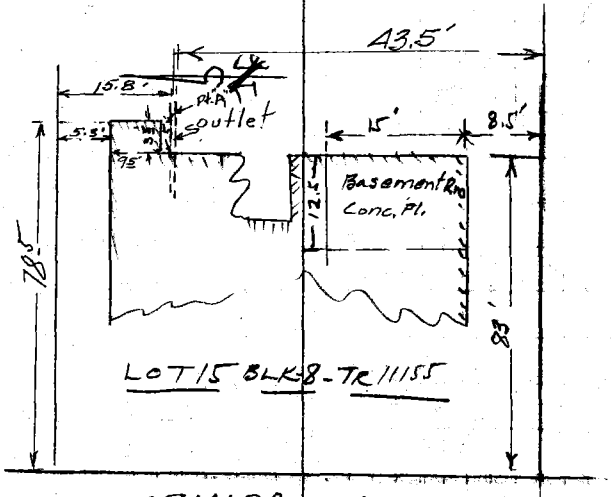

ORINDA AVE.

H.C. Should be on N. side of House

F.B. 1179 Pg. 232 Job No. 1150 Division No. Notes Red. Plotted Profile
Survey of ESCALON AVE Date Date No.
Survey by Wallace Notes W Notes Chkd. Checked X-Sec.
Indexed A. C. Johnson Date Date No.

FORM 307 5M 1-46

A. 3.5 4.

PLEASE RETURN TO
LOS ANGELES COUNTY SURVEYOR
700 HALL OF RECORDS

NOTE: ANY ADDITIONS OR CHANGES ON THIS SHEET MUST BE MADE OR CIRCLED IN RED INK, WITH DATE AND NAME OF PERSON MAKING CHANGE.

Do not extend notes this side of this line.

STATION	B. S.	H. I.	F. S.	ELEV.	ORINDA AVE (Cont.)
		350.74 ✓			
		LOT 17 BLK 8		TR. 11155	
Floor of Guest House (Partial complete)			8.77	341.97 ✓	
Surfase S.E Cor Guest Ho.			11.6	339.1 ✓	
cb. opp S. lot line lot 17			5.20	345.54 ✓	
B.M. EN 29			9.86	340.88 ✓	BM EN-29 El. 340.88 F.B. 1179-105

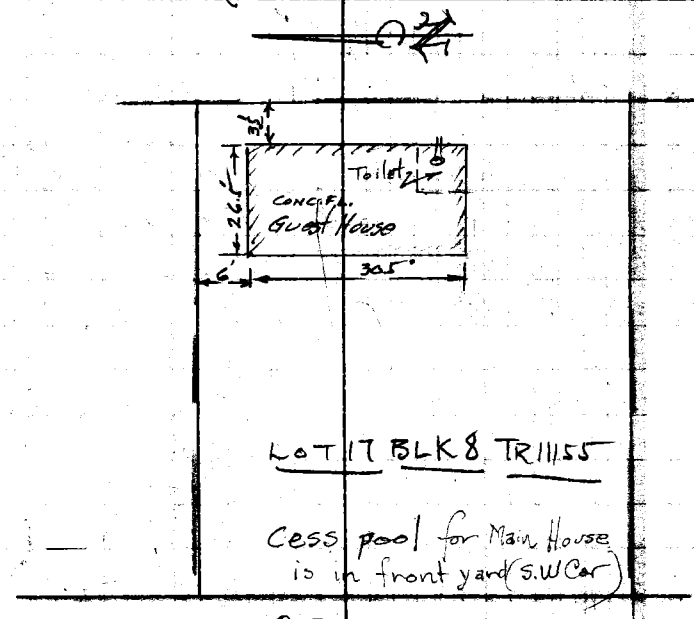

Profile Notes Red ____ Plotted ____ Job No. 1150 Division No. ____
No. ____ Date ____ Date ____ Survey of ESCALON AVE
X-Sec. Notes Chkd ____ Checked ____ Survey by Wallace Notes W. Date 5-15-46
No. ____ Date ____ Date ____ Map No. ____ Indexed Date ____

FORM 307 SM 1-46

PLEASE RETURN TO
LOS ANGELES COUNTY SURVEYOR
700 HALL OF RECORDS

NOTE: ANY ADDITIONS OR CHANGES ON THIS SHEET MUST BE MADE OR CIRCLED IN RED INK, WITH DATE AND NAME OF PERSON MAKING CHANGE.

4.97

8.86

Do not extend notes this side of this line.

STATION	B. S.	H. I.	F. S.	ELEV.	ORINDA Ave (Cont.)
B.M. EN30	0.95	351.68 ✓		350.73 ✓	B.M. EN30 - El. 350.727 ✓ F.B. 1179 - 105
LOT 19	BLK	8 TR	11155		
Floor of Basement			986	341.82 ✓	
Elev. of Surface rear of House			8 9	342.8 ✓	
Point "A" Top of 4" Soil Pipe rear of House			12 16	339.52	
Cb. opp N. lot line lot 19			521	346.47 ✓	
B.M. EN30			0.95	350.73 ✓	(See above)

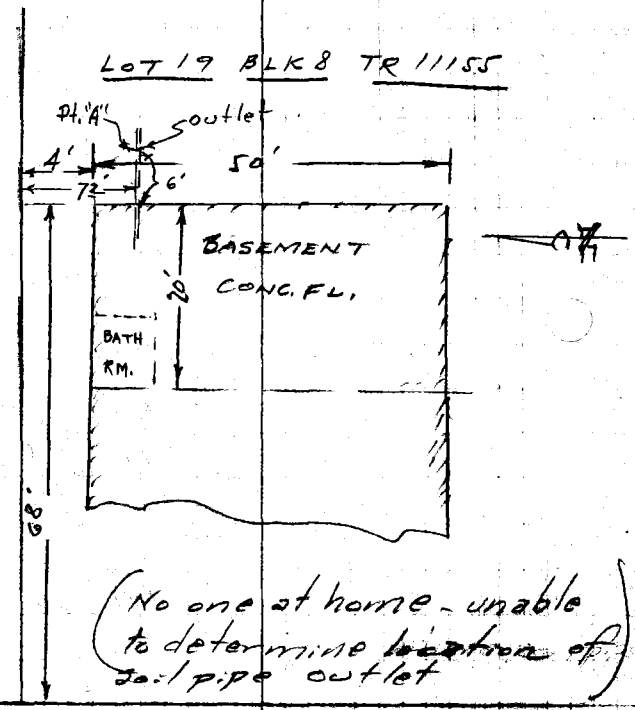

(No one at home - unable to determine location of soil pipe outlet)

ORINDA AVE.

Survey of ESCALON AVE
Survey by ECW
Indexed C. Johnson
Job No.
Division No.
Notes Red.
Date
Notes Chkd.
Date
Plotted
Date
Checked
Date
Profile
No.
X-Sec.
No.

Notes Ck'd by	Survey of ESCALON AVE
Map No.	W. [illegible] Tape No. Sk'd
Office Work	Surveyed by WALLACE
Checked	Notes ECW Date 5-15-46
Date	Indexed A. C. Johnson

F.B. [illegible] Pg. [illegible]

7-23-47

C.I. 1150 - ESCALON AVE.

VISTADEORO AVE
FROM
PRESIDIO DR.
TO
OLYMPAID DR.

TOPOG & SKETCHES

LOS ANGELES COUNTY SURVEYOR
700 HALL OF RECORDS
Do not extend notes this side of this line.

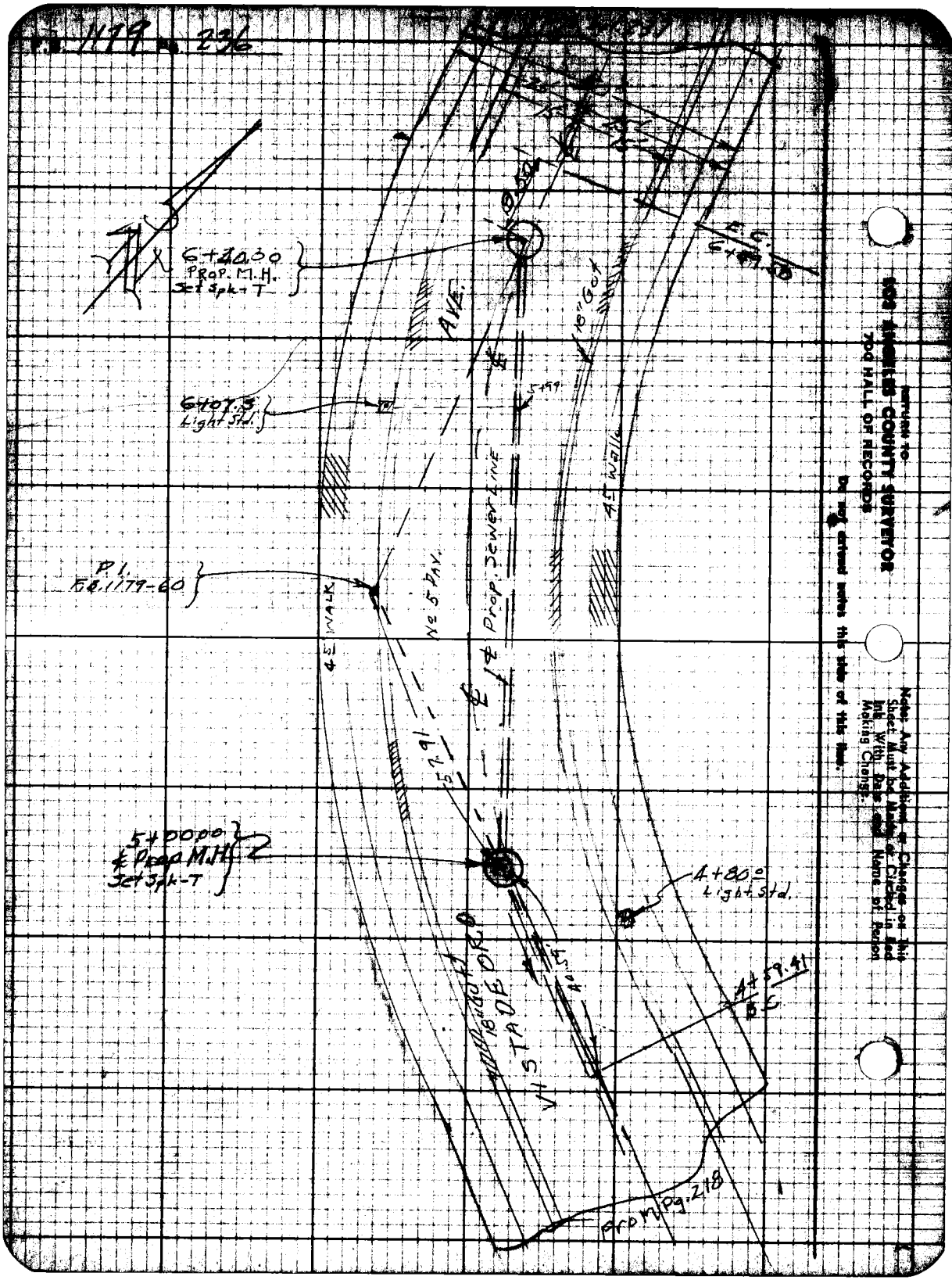

P.B. 1179 Pg. 236
6+40.00
PROP. M.H.
Set Spk-T
6+07.3
Light Std.
P.I.
F.B. 1179-60
5+00.00
℄ Prop M.H.
Set Spk-T
4+80.0
Light Std.
4+59.41
B.C.
AVE.
No 5 DAY.
℄ Prop. Sewer Line
45 WALK
45 WALK
18" Gut
5+99
E.C.
VISTA DE ORO
From Pg. 218
RETURN TO
LOS ANGELES COUNTY SURVEYOR
700 HALL OF RECORDS
Do not extend notes this side of this line.
Note: Any Additions or Changes on this Sheet Must be Made or Circled in Red Ink With Date and Name of Person Making Change.

17+00.45

Notes Ck'd by		Survey of	Escalon Ave
Map No.		Tape No.	
Office Work		Surveyed by	Wallace
Checked		Notes	E.C.W. Date 5-15-46
Date		Indexed	A. O. Johnson

F.B. 1179 Pg. 237

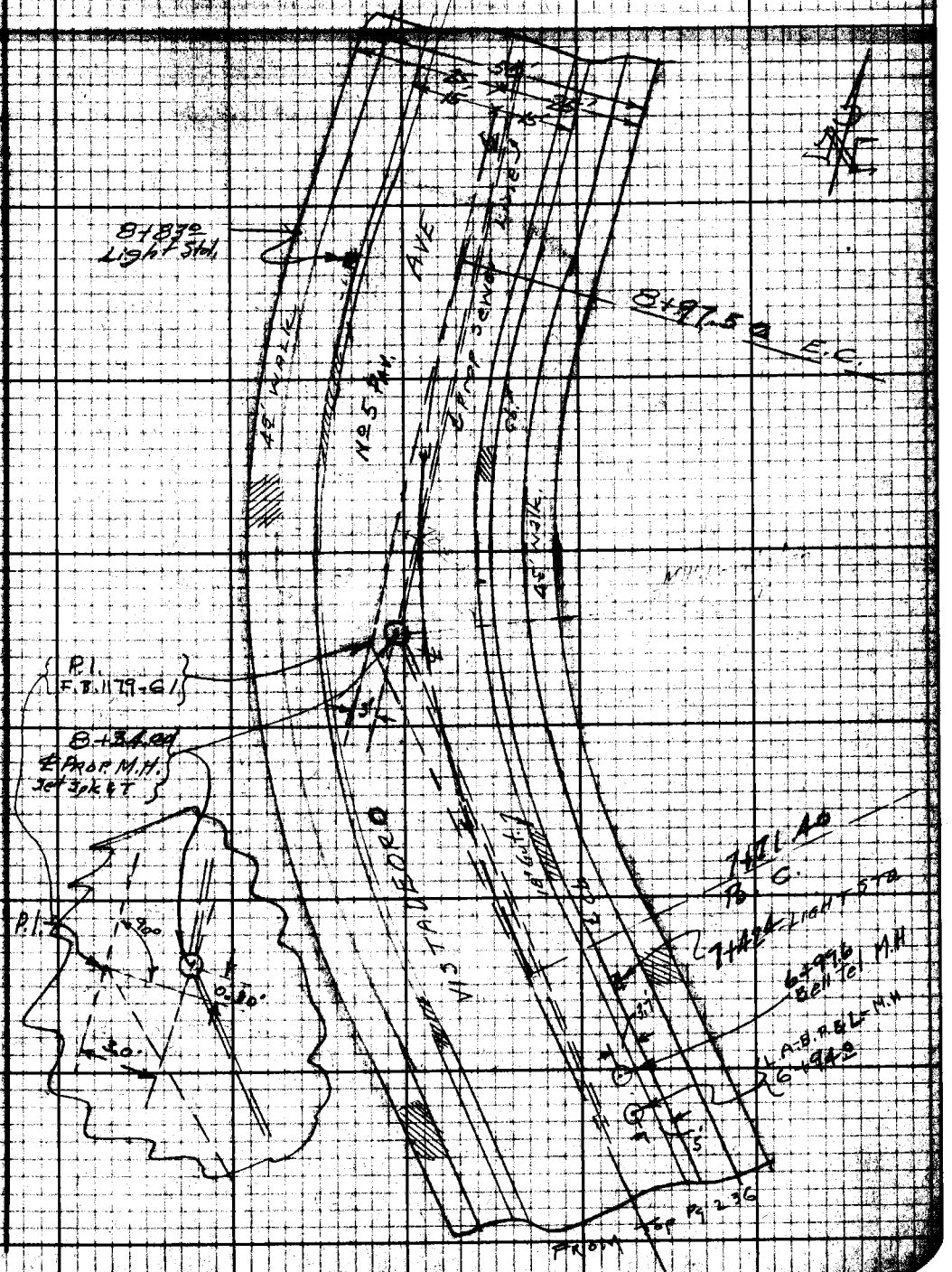

Note: Any Additions or Changes on Sheet Must be Made or Circled in Ink With Date and Name of Person Making Change.

Do not extend notes this side of this line.

DIVISION TO
LOS ANGELES COUNTY SURVEYOR
700 HALL OF RECORDS

FORM 247 EM 11-41

F.B. 1179 Pg. 238

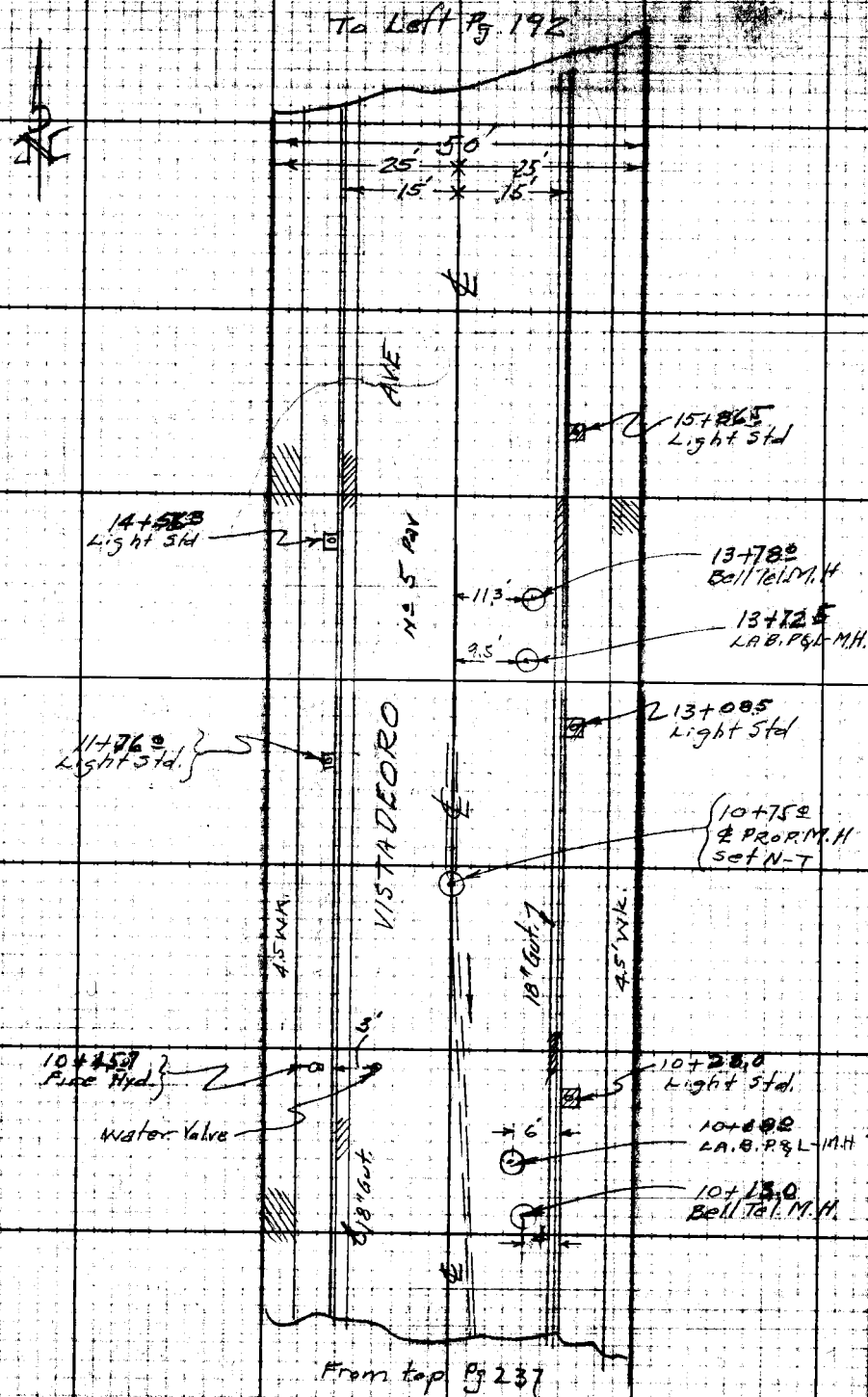

RETURN TO
LOS ANGELES COUNTY SURVEYOR
700 HALL OF RECORDS
Do not extend notes this side of this line.
Note: Any Additions or Changes on This Sheet Must be Made or Circled in Red Ink With Date and Name of Person Making Change.

Profile No. ____ Notes Red. ____ Plotted ____ Job No. 115P Division No. ____ P.B. 1/2 Pg. 259

X-Sec. No. ____ Date ____ Date ____ Survey of ESCALON AVE

Notes Chkd. ____ Checked ____ Survey by Wallace Notes Willey Date 5-16-46

Date ____ Date ____ Map No. ____ Indexed C. Johnson Date ____

C.I. 1150 - ESCALON AVE

VISTADEORO AVE
FROM
PRESIDIO DR
TO

OLYMPAID DR

-X-SECTIONS

SKETCHES - Pg. 118, 218, 236, 237, 238 and 192

Back LoT Elev. Pgs 251 & 254

STATION	B.S.	H.I.	F.S.	ELEV.

NOTE: ANY ADDITIONS OR CHANGES ON THIS SHEET MUST BE MADE OR CIRCLED IN RED INK, WITH DATE AND NAME OF PERSON MAKING CHANGE.

PLEASE RETURN TO
LOS ANGELES COUNTY SURVEYOR
700 HALL OF RECORDS

Do not extend notes this side of this line.

FORM 307 5M 1-46

PLEASE RETURN TO
LOS ANGELES COUNTY SURVEYOR
700 HALL OF RECORDS

NOTE: ANY ADDITIONS OR CHANGES ON THIS SHEET MUST BE MADE OR CIRCLED IN RED INK, WITH DATE AND NAME OF PERSON MAKING CHANGE.

Do not extend notes this side of this line.

STATION	B. S.	H. I.	F. S.	ELEV.	Vistadeora Ave		
BMEN 21	8 31	284 67 (7)	✓	276.36	✓	BMEN. 21. El 276.357 F.B. 1179-100 Presidio Dr. & Vistadeora Ave SE Cor Bt Spk. in Cb., 14' W. of E. end C.R.	
						Left ℄	Right
			9 35	275.32	✓ Top. Bell Tel Co. M.H		10.5 Rt
			9 13	275.54	✓ Top. L.A. City B.P.L. M.H.		6.7 Rt.
0+00			9 1	275 6	✓	℄	
0+15.2			8 80	275.87	✓	℄	X Gutter
S end CR SW cor			10 42	274.25	✓		
" " Gutter			10 98	273.69	✓		
W end CR SW Cor			7 91	276.76	✓		
" " Gutter			8 47	276 20	✓		
N end CR NW Cor			5 43	279 24	✓		
" " Gutter			6 00	278.67	✓		
W end CR NW Cor			5 36	279 31	✓		
" " Gutter			5 93	278 74	✓		
0+92			3 5	281 2	✓	℄	Break in Grade.
"			3 84	280 83	✓	15' Cb (break)	
"			4 37	280 30	✓	" Gutter	
1+00			2 9	281 8	✓	℄	

F.B. 1179 Pg 240 Job No. 1150 Division No. Notes Red Plotted No. Profile
Survey of Escalon Ave Date 5-16-46 Date X-Sec.
Survey by Wallace Notes Willey Notes Chkd Checked No.
Indexed L. C. Johnson Date Date Date

FORM 307 5M 1-46

PLEASE RETURN TO
LOS ANGELES COUNTY SURVEYOR
700 HALL OF RECORDS

NOTE: ANY ADDITIONS OR CHANGES ON THIS SHEET MUST BE MADE OR CIRCLED IN RED INK, WITH DATE AND NAME OF PERSON MAKING CHANGE.

Do not extend notes this side of this line.

STATION	B. S.	H. I.	F. S.	ELEV.	Vistadeoro Ave.		
		284.67 ✓			Left.	℄	Right
1+00			2 65	282 02 ✓			15' cb.
"			3 20	281 47 ✓			" Gutter
"			3 16	281 51 ✓	15' cb		
"			3 71	280 96 ✓	" Gutter		
T.P.	11.96	295.69 ✓	0 94	283 73 ✓			
1+32°			11 0	284 7 ✓		℄	
"			10 98	284 71 ✓			15' cb (break)
"			11 53	284.16 ✓			" Gutter
"			11 31	284.38 ✓			
"			11 86	283 83 ✓			
2+00			3 6	292 1 ✓		℄	
"			3 70	291.99 ✓			15' cb
"			4 25	291 44 ✓			" Gutter
"			3 77	291.92 ✓	15' cb		
"			4 34	291 35 ✓	" Gutter		
T.P.	10 81	306 19 ✓	0.31	295 38 ✓			
S.E. Cor. Lot	50, Blk	10, Tr. 11155	13 2	293.0 ✓	100' Left		
SE Cor. Lot	49, "	10, " 11155	2 9	303 3 ✓	85' "		
			6 7	299 5 ✓	100' "		

Profile No. ____ Notes Red. ____ Plotted ____ Job No. 1150 Division No. ____
Date ____ Date ____ Survey of Escalon Ave
X-Sec. No. ____ Notes Chkd. ____ Checked ____ Survey by Wallace Notes Wiley Date 5-16-46
Date ____ Date ____ Map No. ____ Indexed ____ Date ____

F.B. 1179 Pg. 241

FORM 307 5M 1-46

PLEASE RETURN TO
LOS ANGELES COUNTY SURVEYOR
700 HALL OF RECORDS

NOTE: ANY ADDITIONS OR CHANGES ON THIS SHEET MUST BE MADE OR CIRCLED IN RED INK, WITH DATE AND NAME OF PERSON MAKING CHANGE.

Do not extend notes this side of this line.

STATION	B. S.	H. I.	F. S.	ELEV.	Vistadeoro Ave Left	℄	Right
		306 19					
NE Cor. Lot 3, Blk 8, Tr. 11755			1 1	305 1			102' Rt.
3+00			2 5	303 7		℄	
"			2 52	303 67			15' Cb
"			3 07	303.12			" Gutter
"			2 58	303.61	15' Cb		
"			3 13	303 06	" Gutter		
T.P.	10.91	316.53	0.57	305.62			
E end CR NE Cor			11 26	305.27			
" " Gutter			11 80	304.73			
N. end CR. NE Cor			6 36	310.17			
" " Gutter			6 90	309.63			
			8.91	307.62	Top Bell Tel Co. MH.		11³ Rt.
			8 03	308 50	Top LA City BPL MH.		9³ Rt.
3+45 22			7 4	309 1		℄	Intr. Orinda Ave
			8 62	307 91	So. Cb. of Vistadeoro on	℄	Orinda Prod.,
			9 16	307 37	" Gutter " "	"	" "
4+00			1 1	315 4		℄	
"			1 34	315 19	15' Cb Left		
"			1 90	314 63	" Gutter		

F.B. 1179 Pg. 242

Job No. 1150 Division No. ____ Notes Red. ____ Plotted ____ Profile ____

Survey of Escalon Ave Date 5-16-46 Date ____ No. ____ X-Sec. ____

Survey by Wallace Notes Willey Notes Chkd. ____ Checked ____ No. ____

Indexed C. Johnson Date ____ Date ____ Date ____

FORM 307 5M 1-46

22
7 69

PLEASE RETURN TO
LOS ANGELES COUNTY SURVEYOR
700 HALL OF RECORDS

NOTE: ANY ADDITIONS OR CHANGES ON THIS SHEET MUST BE MADE OR CIRCLED IN RED INK, WITH DATE AND NAME OF PERSON MAKING CHANGE.

Do not extend notes this side of this line.

STATION	B. S.	H. I.	F. S.	ELEV.	Vistadeoro Ave Left	℄	Right
		316 53					
N. end CR NW Cor			0 35	316.18			
" " Gutter			0 92	315 61			
T.P.	9.92	324 75	1 70	314 83			
W end CR NW Cor			7 71	317 04			
" " Gutter			8 28	316.47			
4 + 59.41	B.C.		2 6	322 2		℄	B.C.
"			2 67	322.08			15' cb.
"			3 20	321.55			" Gutter
"			2 64	322.11	1.5' Cb.		
			3 20	321.55	" Gutter		
BM EN 22			7 69	31.706	BM EN 22. Elev. 317.054 F.B. 1179-100 Vistadeoro Ave & Orinda Ave NW Cor Bt. Spk. in Cb. at W. end CR.		
T.P.	8.31	332 50	0 56	324.19			
SE Cor lot 46, Blk 10, Tr. 11155			18 0	314 5	133' Left.		
S.W. " " 45, " 10, " 11155			16 0	316 5	133' "		
S.W. " " 44, " 10, " "			17 3	315 2	120' "		
5 + 00.00 Prop M.H.			~~5 8~~ 6 4	326.1		℄	(prop. M.H.)
			~~5 86~~	~~326 64~~			~~± 19' cb.~~
			~~6 42~~	~~326 08~~			~~" Gutter~~

Profile No. ____ Notes Red ____ Plotted ____ Job No. 1150 Division No. ____
X-Sec. No. ____ Date ____ Date ____ Survey of Escalon Ave
Notes Chkd. ____ Checked ____ Survey by Wallace Notes Willey Date 5-16-46
No. ____ Date ____ Date ____ Map No. ____ Indexed Johnson Date ____

F.B. 1179 Pg. 249

FORM 307 5M 1-46

PLEASE RETURN TO
LOS ANGELES COUNTY SURVEYOR
700 HALL OF RECORDS

NOTE: ANY ADDITIONS OR CHANGES ON THIS SHEET MUST BE MADE OR CIRCLED IN RED INK, WITH DATE AND NAME OF PERSON MAKING CHANGE.

Do not extend notes this side of this line.

STATION	B. S.	H. I.	F. S.	ELEV.	Vistadeoro Ave Left.	℄ Right.
		332.50				
5+00			~~5 67~~	~~326 83~~	~~11' Cb~~	
"			~~6 25~~	~~326 25~~	" ~~Gutter~~	
T.P. #1	11 32	343.05	0 77	331 73		
6+00			9 6	333.5		℄
6+40° Prop M.H.			6 9	336.2		℄ (Prop. M.H.)
"			7 00	336 05		± 15' Cb rt.
"			7 58	335 47		" Gutter
"			6 75	336.30	± 15 Cb Lft.	
"			7 31	335 74	" Gutter	
6+49.5 E.C			6 3	336.8		℄ E.C.
"			6 48	336 57		15' Cb
"			7 02	336 03		" Gutter
"			5 96	337 09	15' Cb.	
"			6 50	336 55	" Gutter	
S.E. Cor. Lot 3, Blk 9, Tr. 11155			7 5	335.6		93' Rt.
S. line of Lot 42, Blk. 10, Tr 11155			2 2	340.9	30' Lft.	
S.W. Cor. " 42, " " " "			1 94	323 7	105' Left.	
6+94°			3 89	339.16	Top LA City BPL M.H.	9' Lft of ℄
6+99.6			3 76	339 29	Top Bell Tel Co. M.H.	11.3 " " "

Profile No. X-Sec. No.
Plotted Date Checked Date
Notes Red Date 5-16-46 Notes Chkd Date
Division No. Job No. 1150 Escalon Ave
Survey of Survey by Wallace Notes Willey
Indexed C. Johnson Date
F.B. 1179 Pg. 244

FORM 307 SM 1-46

PLEASE RETURN TO
LOS ANGELES COUNTY SURVEYOR
700 HALL OF RECORDS

NOTE: ANY ADDITIONS OR CHANGES ON THIS SHEET MUST BE MADE OR CIRCLED IN RED INK, WITH DATE AND NAME OF PERSON MAKING CHANGE.

Do not extend notes this side of this line.

STATION	B. S.	H. I.	F. S.	ELEV.	Vista de Oro Ave		
		343 05			Left	℄	Right
7+00			3 1 ~~2 7~~	340 0 ~~4~~		℄	
"			3 50 ~~00~~	339 55 ~~340 05~~			15' Cb
"			4 03 ~~3 53~~	339 07 ~~62~~			" Gutter
"			2 96 ~~51~~	340 09 ~~54~~	15' Cb		
"			3 51 ~~06~~	339 54 ~~99~~	" Gutter		
T.P.	10 70	352 73	102	342 03			
7+71.40 B.C			917	343.56			cb
			973	343 00			Gut
			872	344 01	cb		
			926	343 47	Gut		
8+00			85	344.2		℄	
8+34.00 - Prop M.H.			67	346 0		℄	Prop M.H
E.C 8+97.50			24	350 3		℄	
			277	349 96			cb
			331	349 42			Gut
			228	350 45	cb		
			285	349 88	Gut		
9+00			2 4	350 3		℄	
			2 67 ~~25~~	350 06 ~~48~~			cb
			3 19 ~~277~~	349 54 ~~96~~			Gut
			2 23	350 50	cb		
			2 78	349 95	Gut		

Profile
Notes Red. Plotted. Job No. 1158 Division No.
Date. Date. Survey of Escalon Ave
Notes Chkd. Checked. Survey by Wallace Notes Willey Date
No. Date. Date. Map No. Indexed P. Johnson Date

FORM 307 5M 1-46

PLEASE RETURN TO
LOS ANGELES COUNTY SURVEYOR
700 HALL OF RECORDS

NOTE: ANY ADDITIONS OR CHANGES ON THIS SHEET MUST BE MADE OR CIRCLED IN RED INK, WITH DATE AND NAME OF PERSON MAKING CHANGE.

Do not extend notes this side of this line.

STATION	B. S.	H. I.	F. S.	ELEV.	Vistadeora Ave (Cont.)	
		352 73			LT.	℄ RT
9+65 Break in grade			02	352 5		℄ Sewer
			021	352 51		cb. 15'
			075	351.98		Gut
			007	352 65	15' cb	
			062	352 13	gut	
T.P	653	358.74	052	352 21		
10+00			56	353 1		℄ Sewer
			562	353 12		cb
			616	352 58		Gut
			548	353.26	cb	
			602	352 72	Gut	
10+13.0	Bell Tel. M.H. Top		589	352 85		12'
+18.0	L.A.B.P.L. Top		568	353.06		9.1'
B.M.EN-23	501	358 74	501	353.73	B.M.EN-23 El. 353.732 F.B. 1179-101 Vistadeora Ave 670' S of Olympaid B. Spk. W. Cb. opp No. 4864	
10+75			47	354 0		℄ Prop M.H.
			461	354 13		cb
			452	354.22	cb	
11+00			43	354 4		℄ Back lot line 125' RT
			59	352.8		cb
			427	354.47		

5.17 83

F.B. 1179 Pg. 246

Job No. 1150 Division No. Notes Red. Plotted Profile

Survey of ESCALON Ave Date Date No.

Survey by W Notes ECW Notes Chkd. Checked X-Sec.

Indexed A. C. Johnson Date Date No.

FORM 307 SM 1-46

PLEASE RETURN TO
LOS ANGELES COUNTY SURVEYOR
700 HALL OF RECORDS

NOTE: ANY ADDITIONS OR CHANGES ON THIS SHEET MUST BE MADE OR CIRCLED IN RED INK, WITH DATE AND NAME OF PERSON MAKING CHANGE.

Do not extend notes this side of this line.

STATION	B. S.	H. I.	F. S.	ELEV.	Vistadoro Ave (Cont.) LT	℄	RT
		358.74 ✓					
			483	353 91 ✓			Gutter 15'
			417	354.57 ✓	15' cb		
			473	354 01 ✓	G		
12+00			30	355 7 ✓		℄	
			301	355.73 ✓			cb 15'
			355	355.19 ✓			G
			302	355 72 ✓	Cb		
			354	355 20 ✓	G		
12+88.5	Break in grade		17	357 0 ✓		℄	
			180	356 94 ✓			cb
			235	356 39 ✓			Gut
			176	356 98 ✓	cb		
			232	356 42 ✓	Gut		
T.P	8 66	365.83 ✓	157	357.17 ✓			
13+00			83	357.5 ✓		℄	
			838	357.45 ✓			cb
			891	356 92 ✓			Gut
			831	357 52 ✓	cb		
			888	356.95 ✓	Gut		

Profile
No. ____ Date ____ Notes Red ____ Plotted ____ Job No. 1150 Division No. ____
X-Sec. Notes Chkd. ____ Checked ____ Survey of Escalon Ave
No. ____ Date ____ Date ____ Survey by Wallace Notes ECW Date 5-16-46
Map No. ____ Index ____ Date ____

F.B. 119 Pg. 247

FORM 307 SM 1-46

PLEASE RETURN TO
LOS ANGELES COUNTY SURVEYOR
700 HALL OF RECORDS

NOTE: ANY ADDITIONS OR CHANGES ON THIS SHEET MUST BE MADE OR CIRCLED IN RED INK, WITH DATE AND NAME OF PERSON MAKING CHANGE.

Do not extend notes this side of this line.

Profile No. X-Sec. No.
Plotted Date Checked Date
Notes Red Date Notes Chkd Date
Division No. 170
Job No. 170 Pg. 248
Survey of Escalon Ave
Survey by Wallace Notes ECW
Indexed C. Johnson Date

STATION	B. S.	H. I.	F. S.	ELEV.	Vistadeoro Ave (Cont)		
					LT	℄	RT
		365.83 ✓					
13+92.5	L.A.B.P.+L-M.H. Top		647	359.36 ✓			9.5 RT
+78.0	Bell Tel-MH. (Top)		645	359.38 ✓			11.3 RT
14+00			50	360.8 ✓		℄	
			512	360.71 ✓			cb
			567	360.16 ✓			G
			512	360.70 ✓	cb		
			567	360.16 ✓	G		
14+785	Break in grade		33	362.5 ✓		℄	
			320	362.63 ✓			cb
			376	362.07 ✓			G
			302	362.80 ✓	cb		
			358	362.25 ✓	Gut		
15+00			26	363.2 ✓		℄	
			320.2				Back Lot line 125 RT.
			263	363.20 ✓			cb
			202	365.6 ✓	BACK LOT LINE 120' LT.		
			235	363.48 ✓	cb		
T.P.	7.18	370.80 ✓	221	363.62 ✓			
16+00			55	365.3 ✓		℄	
			600	364.80 ✓			cb
			652	364.28 ✓			Gut

FORM 307 5M 1-46

PLEASE RETURN TO
LOS ANGELES COUNTY SURVEYOR
700 HALL OF RECORDS

NOTE: ANY ADDITIONS OR CHANGES ON THIS SHEET MUST BE MADE OR CIRCLED IN RED INK, WITH DATE AND NAME OF PERSON MAKING CHANGE.

Do not extend notes this side of this line.

STATION	B. S.	H. I.	F. S.	ELEV.	Vistadeoro Ave (cont.) LT	℄	RT
		370.80 ✓					
16+00			524	365.56 ✓	cb		
			580	365 00 ✓	G		
S. end CR-SE Cor			513	365.67 ✓			
Gut " " "			570	365.10 ✓			
E. end CR-SE Cor			704	363 76 ✓			
Gut " "			761	363.19 ✓			
S. end CR SW Cor			403	366 77 ✓			
Gut " " "			458	366.22 ✓			
W. end CR-SW "			307	367.73 ✓			
Gut " "			364	367.16 ✓			
17+08.76			53	365 5 ✓			℄ INTR. Olympaid Dr.
+23.76			538	365 42 ✓			N. cb. Olympaid on ℄ Prop
			595	364.85 ✓			N. Gutter " " "
B.M. EN-24			306	363 74 ✓	B.M. EN-24 El. 363.746 ✓ F.B. 1179-101 Vistadeoro Ave & Olympaid Dr. SW. Cor B. Spk W. end C.R.		

Notes Red ____ Plotted ____ Job No. 1150 Division No. ____ Date ____ Date ____ Survey of ESCALON AVE X-Sec. ____ Notes Chkd ____ Checked ____ Survey by Wallace Notes ECW Date ____ No. ____ Date ____ Date ____ Map No. ____ Date ____

F.B. 1119 Pg. 250

Job No. _____ Division No. _____ Notes Red. _____ Plotted _____ Profile

Survey of _____ Date _____ Date _____ No. _____

Survey by _____ Notes _____ Notes Chkd. _____ Checked _____ X-Sec.

Indexed _____ Date _____ Date _____ Date _____ No. _____

FORM 307 5M 1-46

PLEASE RETURN TO

LOS ANGELES COUNTY SURVEYOR

700 HALL OF RECORDS

NOTE: ANY ADDITIONS OR CHANGES ON THIS SHEET MUST BE MADE OR CIRCLED IN RED INK, WITH DATE AND NAME OF PERSON MAKING CHANGE.

Do not extend notes this side of this line.

STATION	B. S.	H. I.	F. S.	ELEV.	

Profile No. ____ Notes Red. ____ Date ____ Date ____ Survey of ESCALON AVE

X-Sec. No. ____ Notes Chkd. ____ Date ____ Checked ____ Date ____ Survey by Wallace Notes ECW Date 5-16-46

Map No. ____ Indexed A. O. Johnson Date 7-28-47

C. I. 1150 ESCALON AVE

VISTADEORO AVE

BACK LOT LINES AND
BASEMENT ELEV.

STATION	B. S.	H. I.	F. S.	ELEV.

NOTE: ANY ADDITIONS OR CHANGES ON THIS SHEET MUST BE MADE OR CIRCLED IN RED INK, WITH DATE AND NAME OF PERSON MAKING CHANGE.

PLEASE RETURN TO
LOS ANGELES COUNTY SURVEYOR
700 HALL OF RECORDS

Do not extend notes this side of this line.

FORM 307 5M 1-46

FORM 307 SM 1-46

PLEASE RETURN TO
LOS ANGELES COUNTY SURVEYOR
700 HALL OF RECORDS

NOTE: ANY ADDITIONS OR CHANGES ON THIS SHEET MUST BE MADE OR CIRCLED IN RED INK, WITH DATE AND NAME OF PERSON MAKING CHANGE.

Do not extend notes this side of this line.

STATION	B. S.	H. I.	F. S.	ELEV.	Vistadeoro AVE
T.P. #1	465	336.38		331 73	T.P. #1 EL. 331.73 F.B. 1179-244
	LOT 43 BLK. 10 TR. 11155				
Basement Floor			440	331.98	
Floor of SUN RM.			465	331.73	
Surface rear of House			46	331.8	
Surface S. side Ho. 14' E. of S.W. Cor. PT. "A"			15	334.9	
T.P.	1119	341 82	575	330 63	
Top cb. S. lot line 43-prod			636	335 46	
" " N. " " 43 prod			238	339 44	

CONT. TO NEXT PG

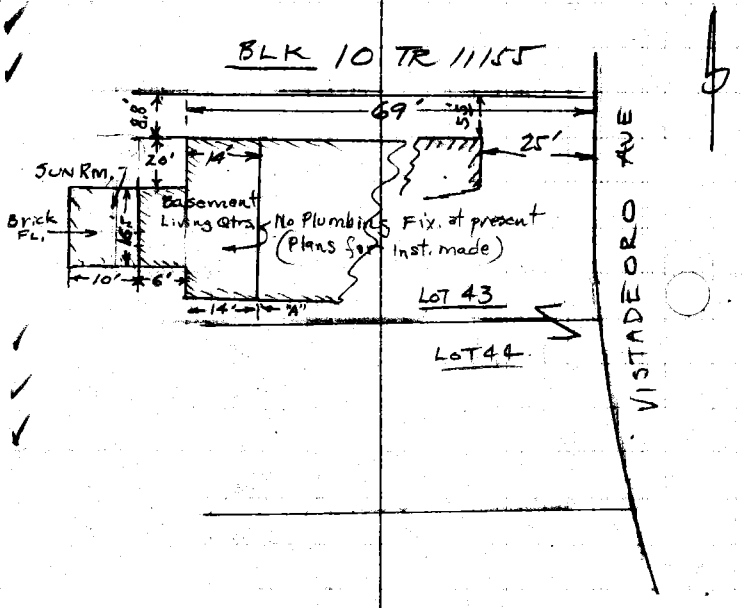

Job No. 1150 Division No. Notes Red Plotted Profile
ESCALON AVE Date Date No. X-Sec.
Wallace Notes ECW Notes Chkd. Checked
A. C. Johnson Date Date No.

LOS ANGELES COUNTY SURVEYOR
709 HALL OF RECORDS

NOTE: ANY ADDITIONS OR CHANGES ON THIS SURVEY MUST BE MADE IN CIRCLES IN RED INK, WITH DATE AND NAME OF PERSON MAKING CHANGE.

Do not extend notes this side of this line.

STATION	B. S.	H. I.	F. S.	ELEV.	Vistadeoro Ave. (Cont.)
		341.82			
		BLK. 10 TR 1115			
S. line lot 42 of P.L. - 50' West			28	3390 ✓	
N.W. Cor Lot 42			134	3284 ✓	
T.P.	1068	352.30 ~~352.65~~	020	341.82 ✓	
		LOT 41			
Surface N.W. Cor of Ho.			71	345.12 ✓	
curb on Prod. of N. Lot line			5.89	347.11 ✓	
Floor of Basement (Dirt)			103	342.0 ✓	
T.P.	609	357.92 ✓	047	351.83 ✓	
S. line lot 39 - W. P.L.			68	351.1 ✓	65' West of W.P.L. Vistadeoro
S.W. Cor lot 39			30.4	327.5 ✓	
S. line lot 38			37	854.2 ✓	60' West of W.P.L. Vistadeoro
S.W. Cor lot 38			200	332.7 ✓	
S. line lot 37			35	354.4 ✓	65' " " " "
S.W. Cor Lot 37			140	343.9 ✓	

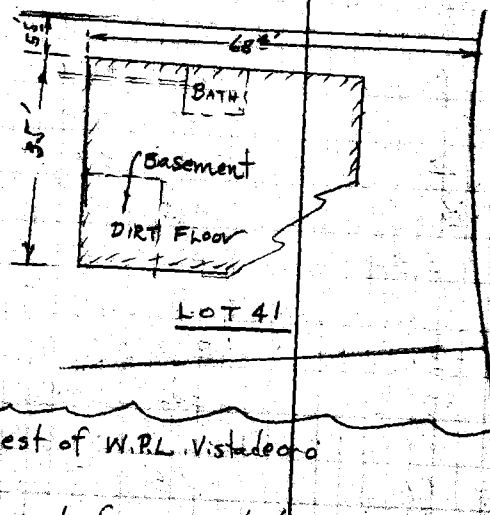

		3[illegible]7 92 ✓		355.9 ✓	
S line lot 36 - BLK			2[illegible]	~~366.2~~	[illegible]5' West of W[illegible]L. Vistadeoro Ave
SW. Cor lot 36		✓	10[illegible]	~~357.5~~ 347.2	
T.P.	594	363 34	0 52	357 40 ✓	
S line lot 35			52	358.1 ✓	10' W. of W.P.L. Vistadeoro
" " "			50	358 3 ✓	65 " " "
SW. Cor " "			22 0	341 3 ✓	
S line lot 34			65	356 8 ✓	50' W. of W.P.L " "
SW Cor. lot 34			26.2	337.1 ✓	
S line lot 33			60	357.3 ✓	50' W. of W.P.L. Vistadeoro
SW Cor lot 33			24 2	339 1 ✓	
S line lot 32			27	360.6 ✓	65' W. of W.P.L. Vistadeoro
SW. Cor lot 32			18 2	345 1 ✓	
Top of Conc. ret wall SW Cor #32			13.1	350 2 ✓	
S line lot 31			18	361 5 ✓	75' W. of W.P.L. " "
SW. Cor. " 31			72	356 1 ✓	
Top of ret. wall S.W. Cor. #31			100	353 3 ✓	
[illegible]EN23			960	353.74 ✓	B.M. EN-23 EL. 353.732 F.B. 1179-101 Vistadeoro Ave - 67[illegible] S. Olympiad