1183

Notes Ck'd by
Map No.
Office Work
Checked
Date

Survey of
W. O. Tape No. St'd °F
Surveyed by
Notes Date
Indexed

F.B. PG. 1

INDEX TO F.B. [illegible]

DATE	J.N.	DESCRIPTION		NOTES	PAGES
		PRESIDIO DRIVE et al [illegible]			
3/46	1157	Stocker St.- [illegible] Angeles Vista Blvd. to Fr[illegible]		℄ Ties	5-13
4/46	"	" " " " " " " " "		Topog.	33-40
"	"	" " " " " " " " "		X-Sects.	47-52
3/46	"	Presidio Dr.- from Stocker St. to Vernon Ave.		℄ Ties	13-24
4/46	"	" " " " " " " "		Topog.	40-46
"	"	" " " " " " " "		X-Sects.	53-60
"	"	" " " Vernon Ave. " Fairway Blvd.		℄ Ties	20-23
"	"	" " " " " " " "		Topog.	61-64
"	"	" " " " " " " "		X-Sects.	65-68
"	"	Stocker St. at Angeles Vista Blvd.		M.H.Check	48
9/46	"	M.H. Stub Checks after constr.		"	69-72
		*******C.I. 1288 THURO AVE. *******			
2-49	[illegible]	BENCH CIRCUIT		B.M.'s	85-88
"		℄ SURVEY		℄ Ties	[illegible]-93-96
"		THURO AVE.	111th St. to Lennox Blvd.	Topog	97-100
				X-sect	101-[illegible] 118
		******** C.I. 1295 108th St. *********			
3-49	1295	108th St.	Dunker Ave. to 500 West of Dunker Ave.	Topog	125-126
				X-sect	127-132
"	"	BENCH CIRCUIT		B.M.'s	133-136

Misplaced Sept 87

INDEX TO P.B. 1278

DATE	J.N.	DESCRIPTION	NOTES	PAGES
		LARCH AVENUE SEWER DISTRICT C.I. 1312		
6-49	~~1312~~	HAWTHORNE AVE, LARCH, FREEMAN, PRAIRIE, ROSECRANS, COMPTON, 145thSt.,		
	8351	147th St, & 149th St. (Index P.147)	℄ & ties	137-148
6-49	1312	as above	Bench Levels	153159 (149-152 not used)
7-49	1312	CHURCH @ Larch & 147th	X-sect	169-170
7-49	1312	HAWTHORNE AVE. from Compton th Rosecrans	topog	161-168
		" " "	X-sects	171-200
		FLORWOOD AVENUE C.I. 1326		201-204 not used
11-49	1326		Bench levels	205-208
11-49	8351	INDEX OF STREETS IN ℄ SURVEY		215
			℄ & ties	216-231 · pp 233-240 not used
11-49	1326	FLORWOOD AVE. from 132 to 130 St	topog	241-243
		" " "	X-sec.	245-248
11-49	1326	DOTY AVE. from 132 to 130 St	topog	249-251
		" " "	X-secs	253-255
11-49	1326	KORNELIUM AVE. from 132nd St to El Segundo Blvd.	topog	257-259
		" " "	X-sect	261-266

F.B. PG.

RETURN TO
LOS ANGELES COUNTY SURVEYOR
700 HALL OF RECORDS

Note: Any Additions or Changes on This Sheet Must be Made or Circled in Red Ink With Date and Name of Person Making Change.

Do not extend notes this side of this line.

Notes Ck'd by [illegible]	Survey of PRESIDIO DR	F.B. 1183 PG. 3
Map No.	W. O. 1157 Tape No. St'd. °F	
Office Work	Surveyed by WALLACE	
Checked	Notes W. Date MAR. 1946	
Date	Indexed A. C. Johnson 4-22-46	

C. I. 1157 PRESIDIO DR

PRESIDIO DR ET AL

℄ SURVEY

Wallace
Willey
Dreier
Smiley

℄ Points re-set 11-26-46 E.C. Sr.

✓ - Notes points not disturbed

F.B. 1183 PG. 6

To bot Pg. 9

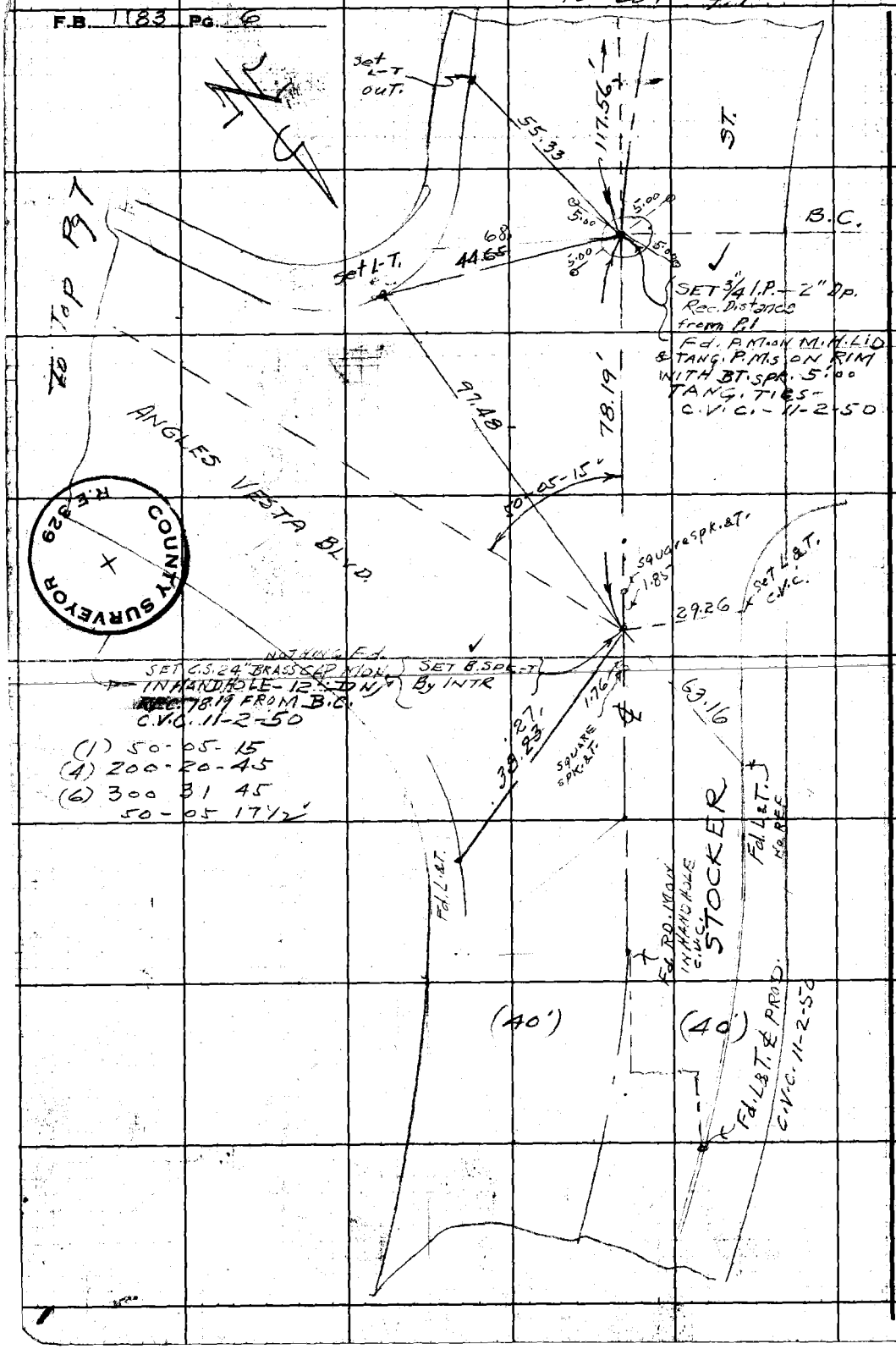

COUNTY SURVEYOR R.E. 329

WS-14-C-2

RETURN TO
LOS ANGELES COUNTY SURVEYOR
700 HALL OF RECORDS

Do not extend notes this side of this line.

Note: Any Additions or Changes on This Sheet Must be Made Circled in Red Ink With Date and Name of Person Making Change.

Notes Ck'd by D. M. Finley
Map No.
Office Work
Checked
Date

Survey of PRESIDIO DR
W. O. 1157 Tape No. 84 St'd 68 °F
Surveyed by W
Notes W Date 4-194
Indexed A. C. Johnson

F.B. 1189 PG. 7

To Left of Pg. 6

BLVD.

TR. 10900

Set N&T — 30.00' — Fd. 2" I.P. R.E. Tag #1629

19

20

VISTA

(30') (30')

21

22

TR. 10750

23

ANGLES

24

Fd. 2"x2" + TK

Set N&T — 30.00'

25

Note: Any Additions or Changes on This Sheet Must be Made in Ink Circled in Red with Date and Name of Person Making Change.

RETURN TO
LOS ANGELES COUNTY SURVEYOR
700 HALL OF RECORDS

Do not extend notes this side of this line.

FORM 247 RM. 1-41

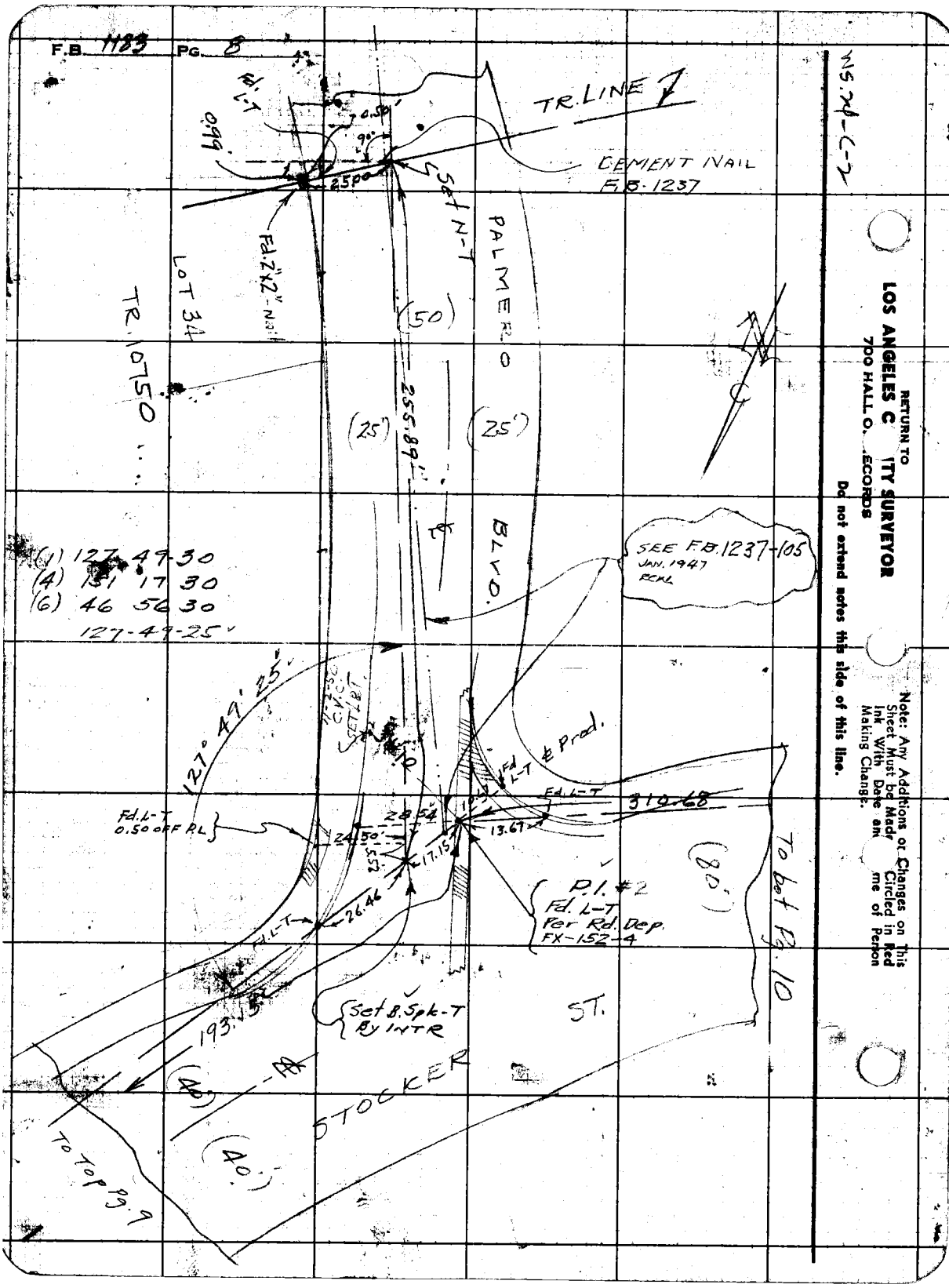
F.B. 1183 PG. 8
TR. LINE 7
CEMENT NAIL
F.B. 1237
Fd. L-T
0.99
0.50'
90°
25.00
Set N-T
Fd. 2"x2" Nail
LOT 34
TR. 10750
PALMER
(50)
(25')
(25')
255.89'
BLVD.
SEE F.B. 1237-105
JAN. 1947
RCKL
(1) 127 49 30
(4) 151 17 30
(6) 46 56 30
127-49-25
127° 49' 25"
Fd. L-T
0.50 OFF P.L.
28.54
24.50
17.15
13.67
Fd. L-T
℄ Prod.
310.68
P.I. #2
Fd. L-T
Per Rd. Dep.
FX-152-4
(80')
To bot Pg. 10
26.46
Fd. L-T
193.15
Set B. Spk-T
By INTR
ST.
STOCKER
(40')
(40')
To Top Pg. 9
WS. 24-C-2
RETURN TO
LOS ANGELES C ITY SURVEYOR
700 HALL O. ECORDS
Do not extend notes this side of this line.
Note: Any Additions or Changes on This Sheet Must be Made Circled in Red Ink With Date and me of Person Making Change.

Notes Ck'd by J. M. Finley	Survey of PRESIDO DR		F.B. 1183 PG. 9
Map No.	W. O. 1157 Tape No. 84 St'd 68 °F		
Office Work	Surveyed by Wallace		
Checked	Notes H.L. Date MAR 1946		
Date	Indexed A. C. Johnson		

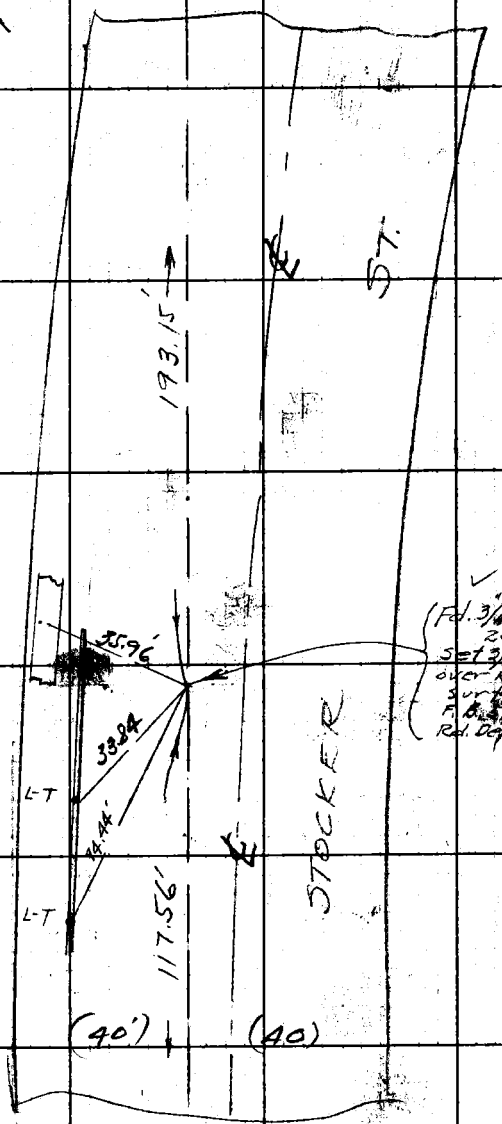

193.15' @ 68° = 193.15'

117.56' @ 68° = 117.56'

Note: Any Additions or Changes on This Sheet Must be Made in Red Ink With Date and Name of Person Making Change.

Do not extend notes this side of this line.

RETURN TO [redacted]
LOS ANGELES [redacted]
700 HALL OF REC[redacted]

FORM 247 BM 11-41

F.B. 1183 PG. 10

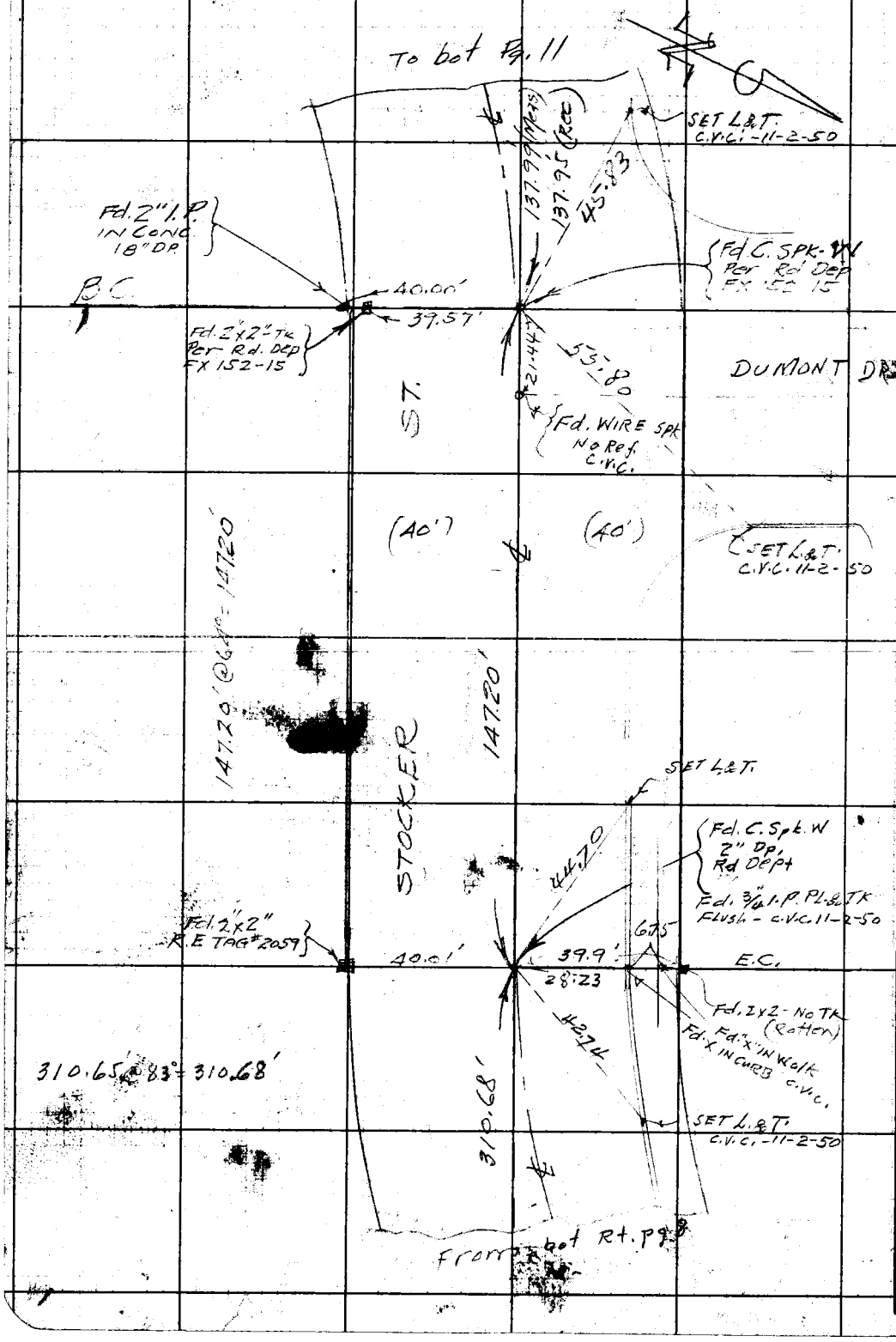

WS. 34-C-2

RETURN TO
LOS ANGELES COUNTY SURVEYOR
700 HALL OF RECORDS

Do not extend notes this side of this line.

Note: Any Additions or Changes on This Sheet Must be Made Circled in Red Ink With Date and Name of Person Making Change.

WS-24-C-2

Notes Ck'd by D. M. Finley	Survey of PRESIDIO DR.	F.B. 1183 Pg. 11
Map No.	W. O. 1157 Tape No. 84 St'd 68 °F	
Office Work	Surveyed by WALLACE	
Checked	Notes W. Date MAR. 1946	
Date	Indexed A. C. Johnson	

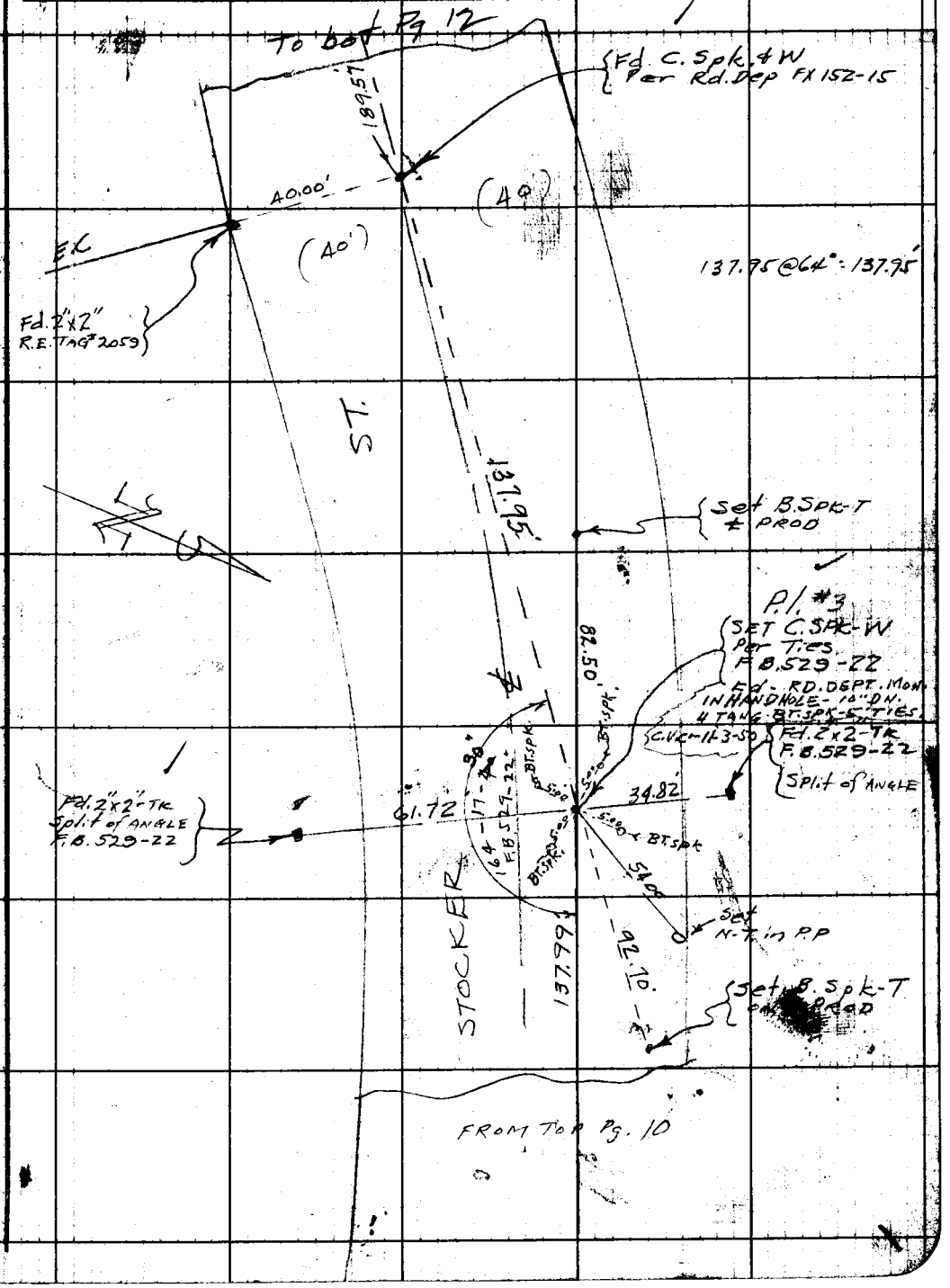

Note: Any Additions or Changes on This Sheet Must be Made Circled in Red Ink With Date and Name of Person Making Change.

Do not extend notes this side of this line.

RETURN TO
LOS ANGELES CITY SURVEYOR
700 HALL OF RECORDS

FORM 247 5M 11-41

F.B. 1183 PG. 12

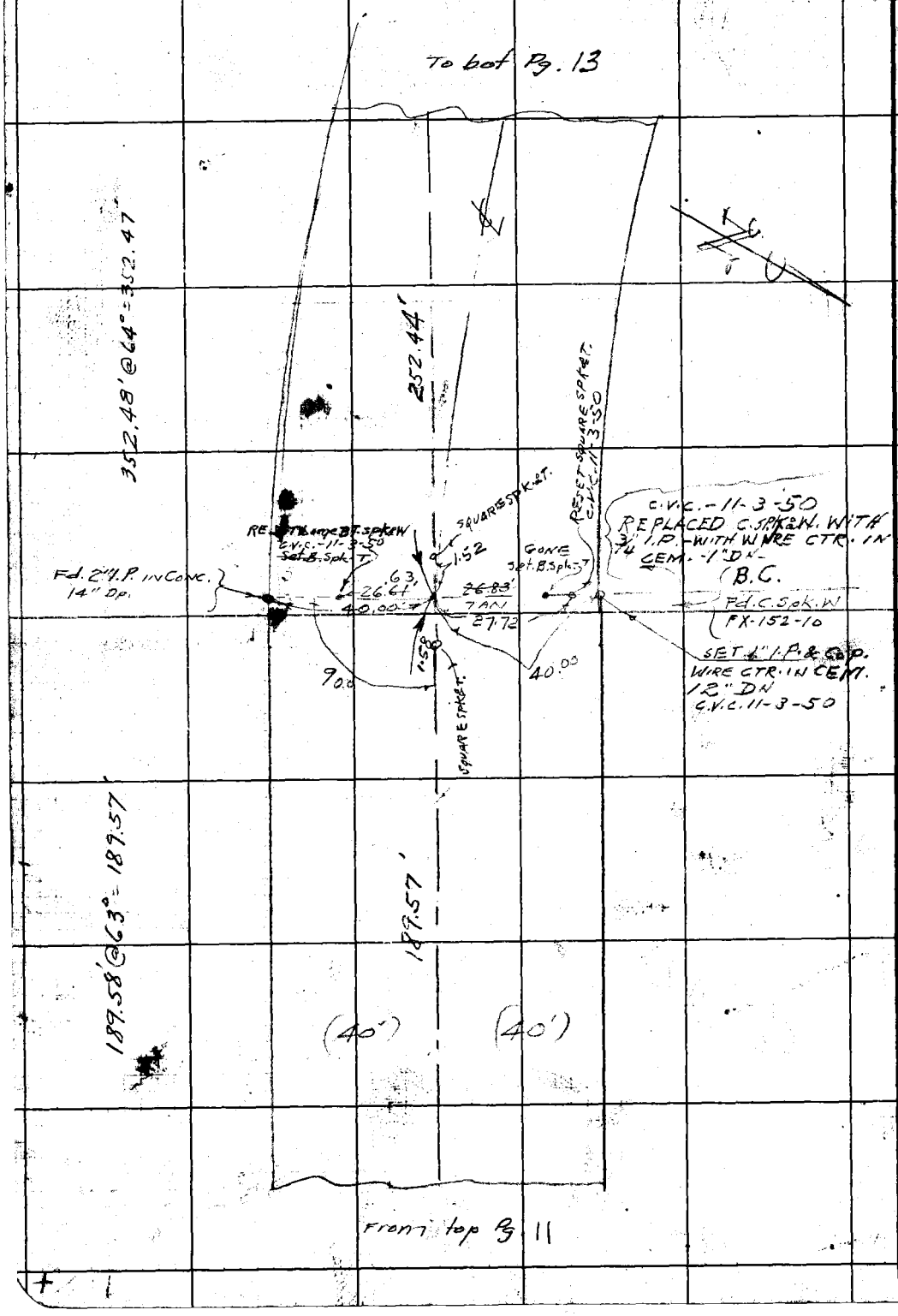

RETURN TO
LOS ANGELES C[illegible]ITY SURVEYOR
700 HALL O[illegible] RECORDS
Do not extend notes this side of this line.

Note: Any Additions or Changes on This Sheet Must be Mad[illegible] Circled in Red Ink With Date an[illegible]me of Person Making Change.

3.10
1.58
1.52

40.00
27.72
12.28

W5,24-B-2

Notes Ck'd by D. M. Finley	Survey of
Map No.	W. O. 1157 Tape No. 84 St'd 68 °F
Office Work	Surveyed by WALLACE
Checked	Notes W Date MAR. 1946
Date	Indexed A. C. Johnson

F.B. 1185 PG. 13

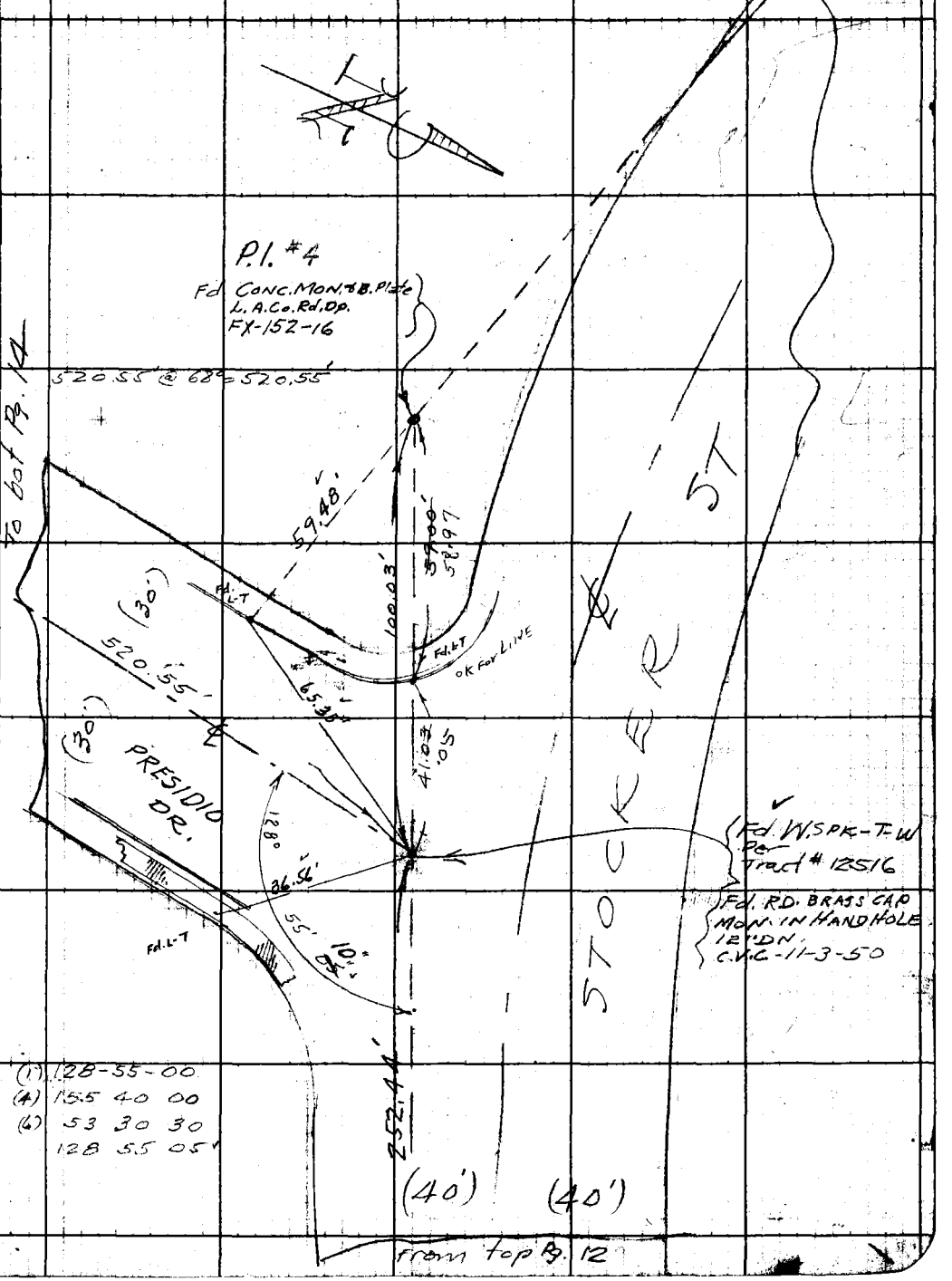

(1) 128-55-00
(4) 155 40 00
(6) 53 30 30
128 55 05

Note: Any Additions or Changes on This Sheet Must be Made in Ink With Date and Name of Person Making Change. Circled in Red

Do not extend notes this side of this line.

RETURN TO
LOS ANGELES COUNTY SURVEYOR
700 HALL OF RECORDS

FORM 247 5M 11-41

F.B. 1183 PG. 14

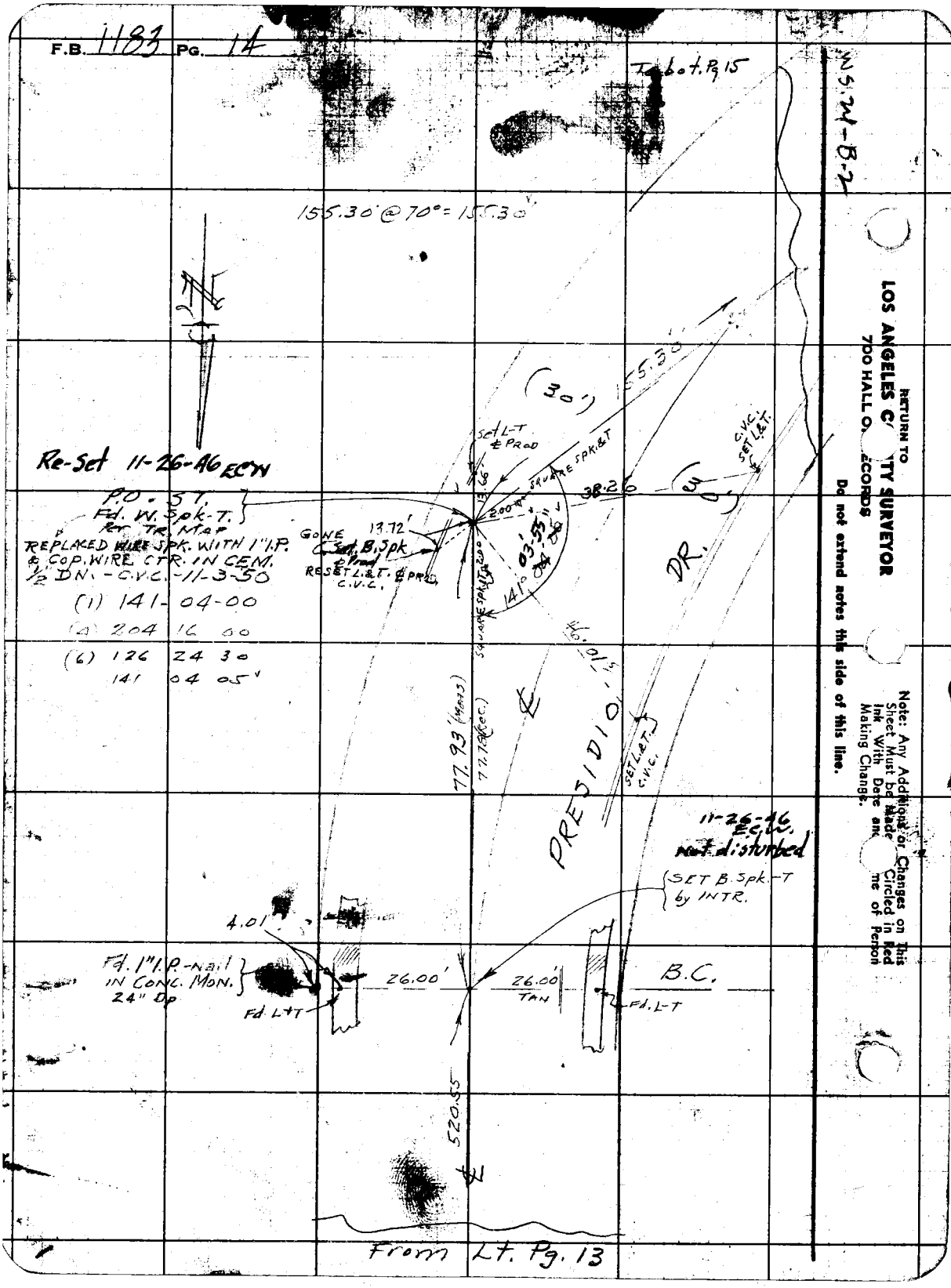

RETURN TO
LOS ANGELES COUNTY SURVEYOR
700 HALL OF RECORDS

Do not extend notes this side of this line.

Note: Any Additions or Changes on This Sheet Must be Made Circled in Red Ink With Date and Name of Person Making Change.

Notes Ck'd by D. M. Fuller	Survey of PRESIDIO DR.	F.B. 1183 PG. 15
Map No.	W. O. 1157 Tape No. 84 St'd 68 °F	
Office Work	Surveyed by Wallace	
Checked	Notes W Date MAR 1946	
Date	Indexed A. C. Johnson	

WS, 24-B7

To bot. Pg. 16

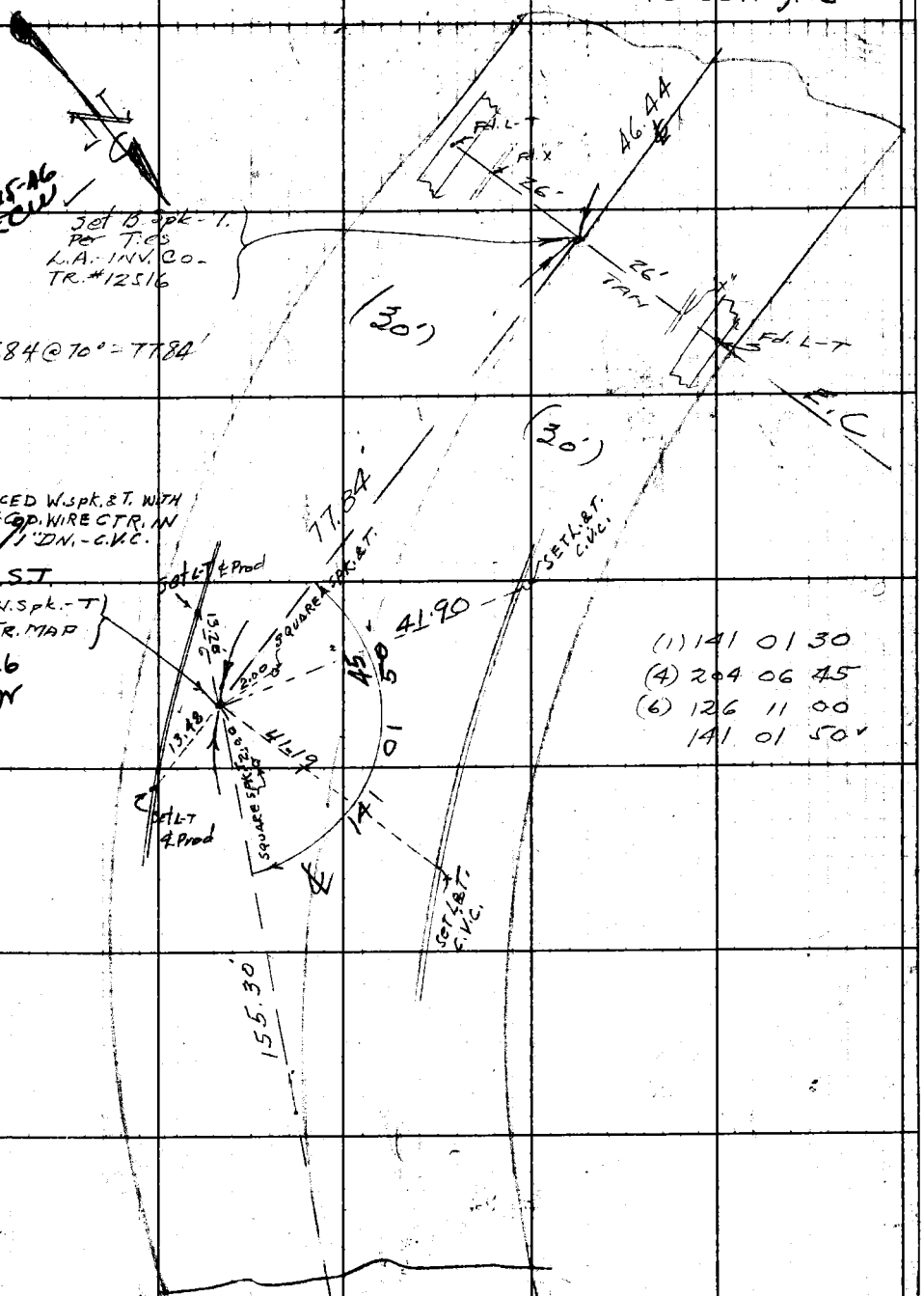

FROM TOP Pg. 14

Note: Any Additions or Changes on This Sheet Must be Made in Ink With Date and Name of Person Making Change.

Do not extend notes this side of this line.

RETURN TO
LOS ANGELES COUNTY SURVEYOR
700 HALL OF RECORDS

FORM 247 5M 11-41

F.B. 1183 PG. 16

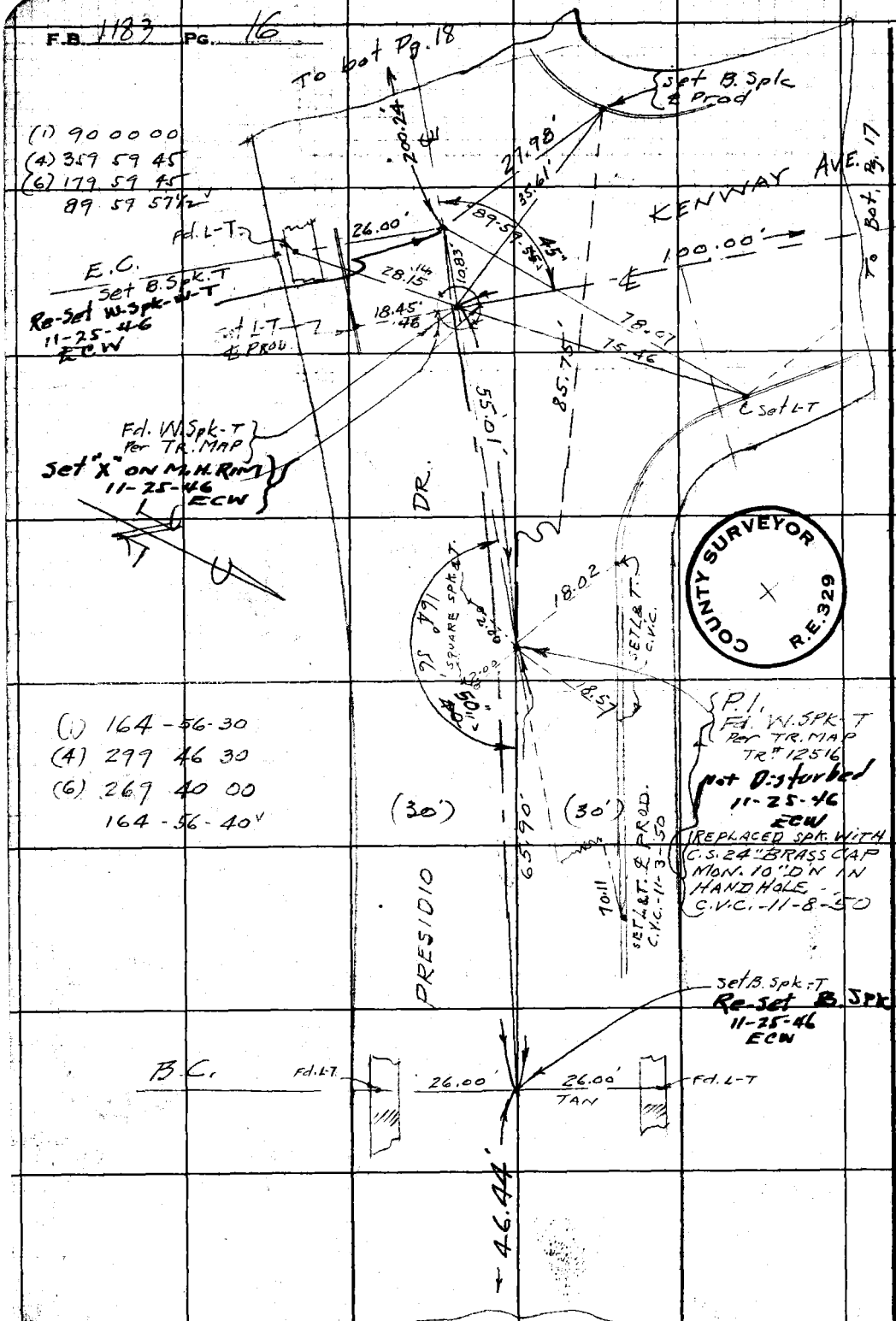

WS-24-B-2

RETURN TO
LOS ANGELES C[illegible]TY SURVEYOR
700 HALL OF RECORDS

Do not extend notes this side of this line.

Note: Any Additions or Changes on This Sheet Must be Made Circled in Red Ink With Date and [illegible]me of Person Making Change.

COUNTY SURVEYOR R.E. 329

NS. 74-B-2

Notes Ck'd by O. M. Rinley	Survey of Presidio DR.
Map No.	W. O. 1157 Tape No. 84 St'd 68 °F
Office Work	Surveyed by WALLACE
Checked	Notes W.V. Date MAR 1946
Date	Indexed A. C. Johnson

F.B. 1183 PG. 17

Note: Any Additions or Changes on This Sheet Must Be Made in Red Ink with Date and Name of Person Making Change.

Do not extend notes this side of this line.

RETURN TO LOS ANGELES COUNTY SURVEYOR 700 HALL OF RECORDS

FORM 247 5M 12-41

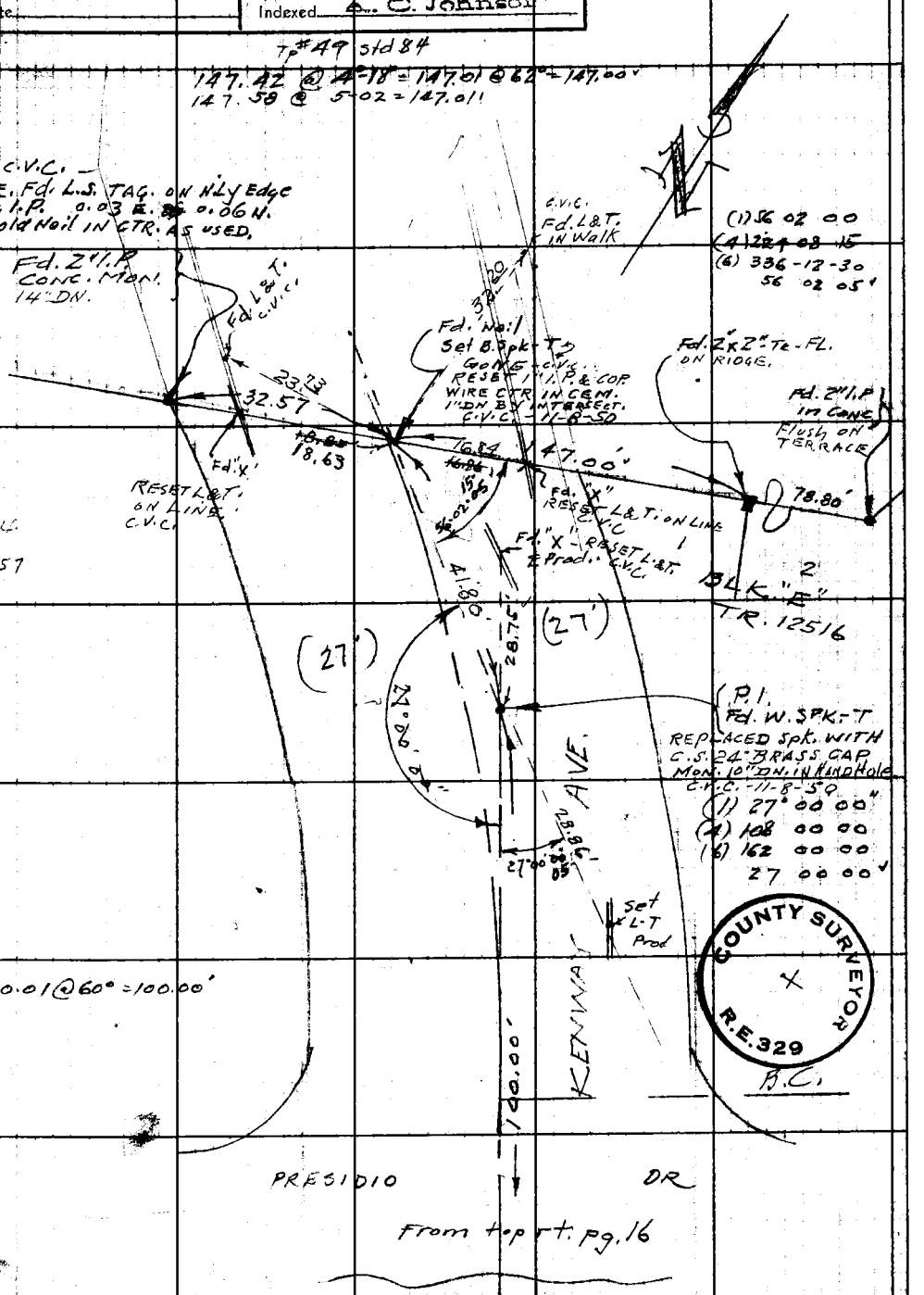

F.B. 1183 PG. 18

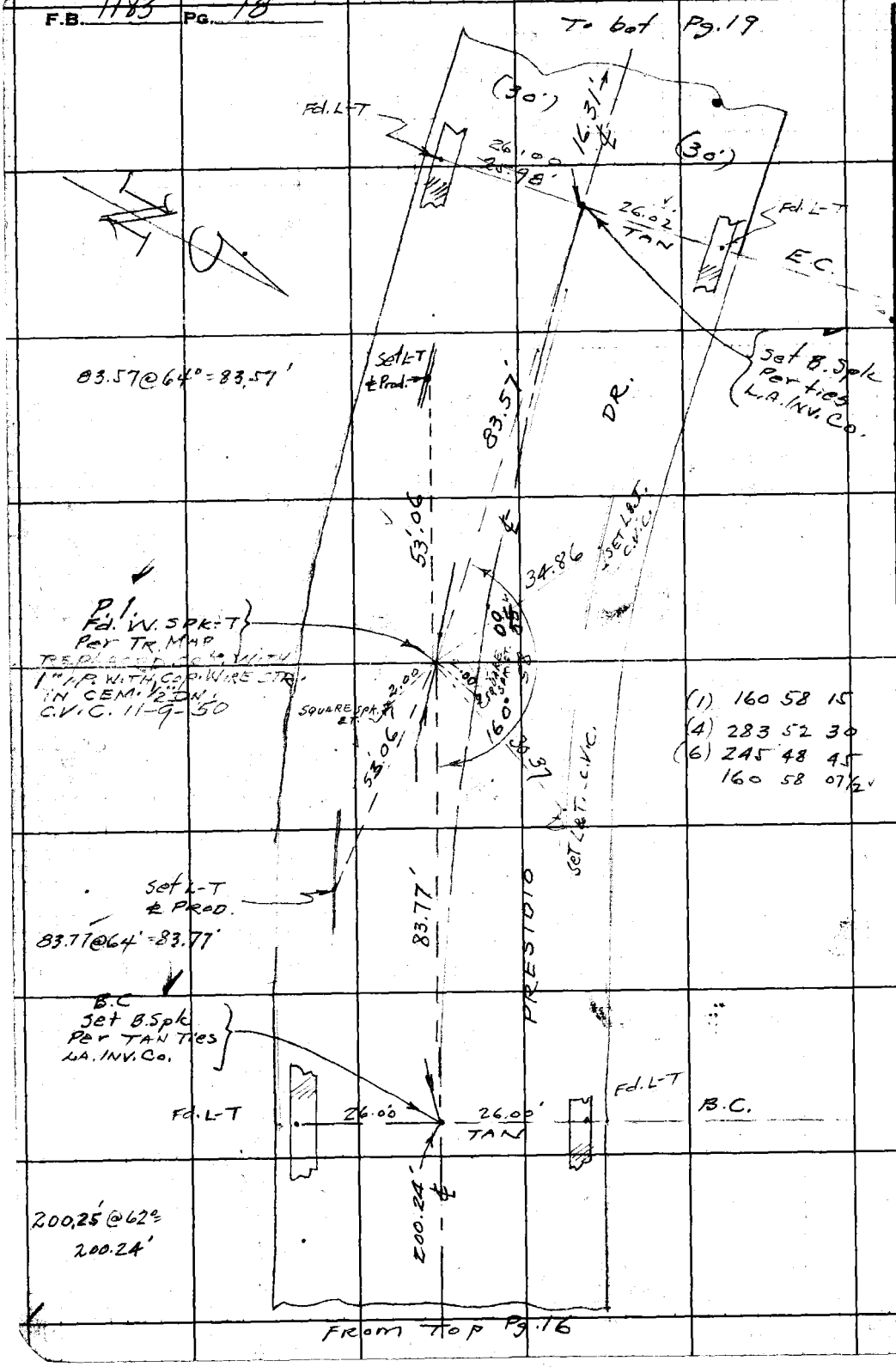

WS 24-B-2

RETURN TO
LOS ANGELES C[illegible]TY SURVEYOR
700 HALL O[illegible]ECORDS

Do not extend notes this side of this line.

Note: Any Additions or Changes on This Sheet Must be Made Circled in Red Ink With Date and [illegible]me of Person Making Change.

Notes Ck'd by D. M. Finley	Survey of PRESIDIO DR.	F.B. 1183 PG. 17
Map No.	W. O. 1157 Tape No. 84 St'd. 68 °F	
Office Work	Surveyed by WALLACE	
Checked	Notes W Date MAR. 1946	
Date	Indexed A. C. Johnson	

WS.24-B-2

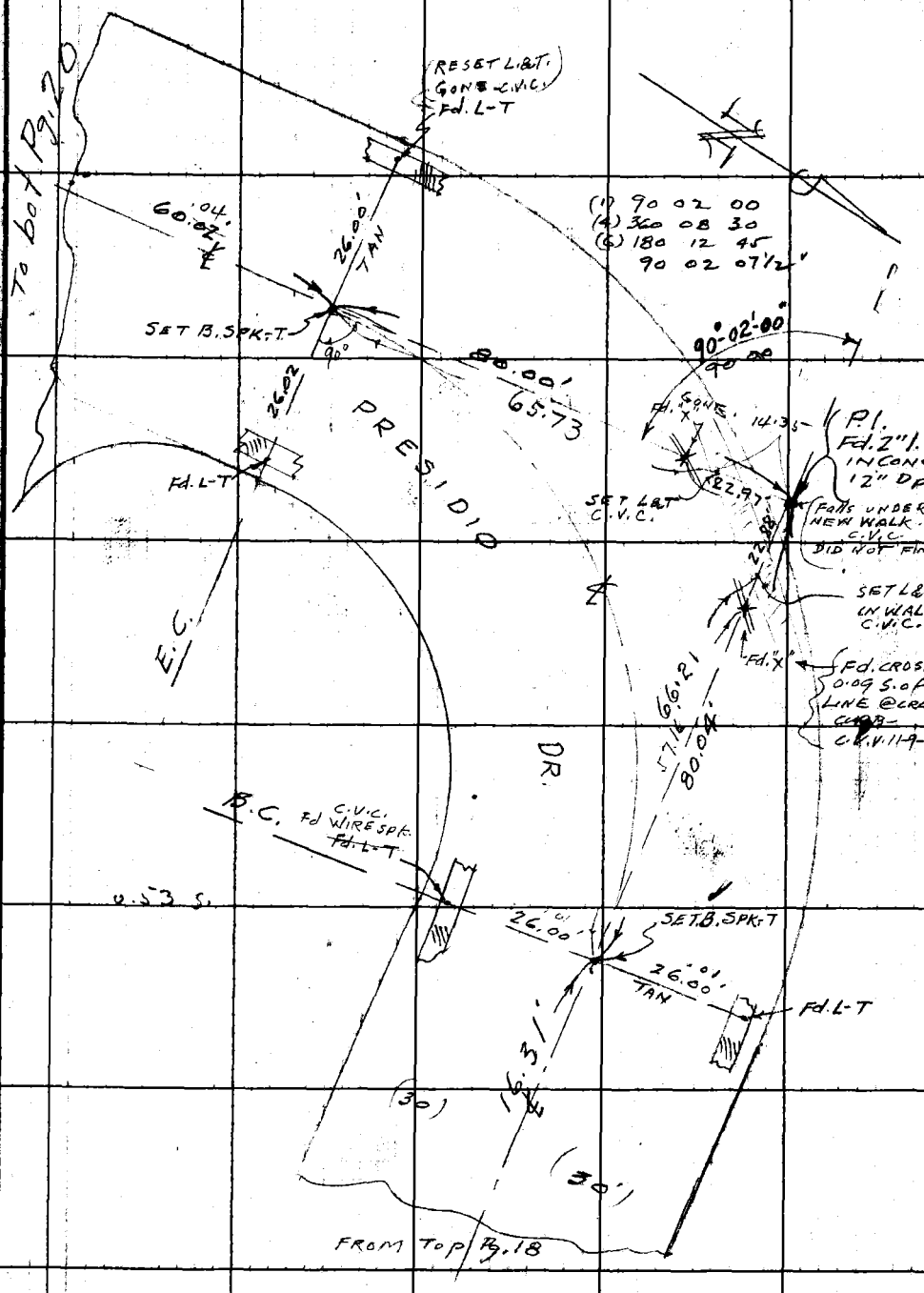

Note: Any Additions or Changes on This Sheet Must be Made Circled in Red Ink With Date and Name of Person Making Change.

Do not extend notes this side of this line.

RETURN TO
LOS ANGELES COUNTY SURVEYOR
700 HALL OF RECORDS

FORM 247 5M 11-41

80.04
66.21
13.83
.85 M

F.B. 1183 PG. 20

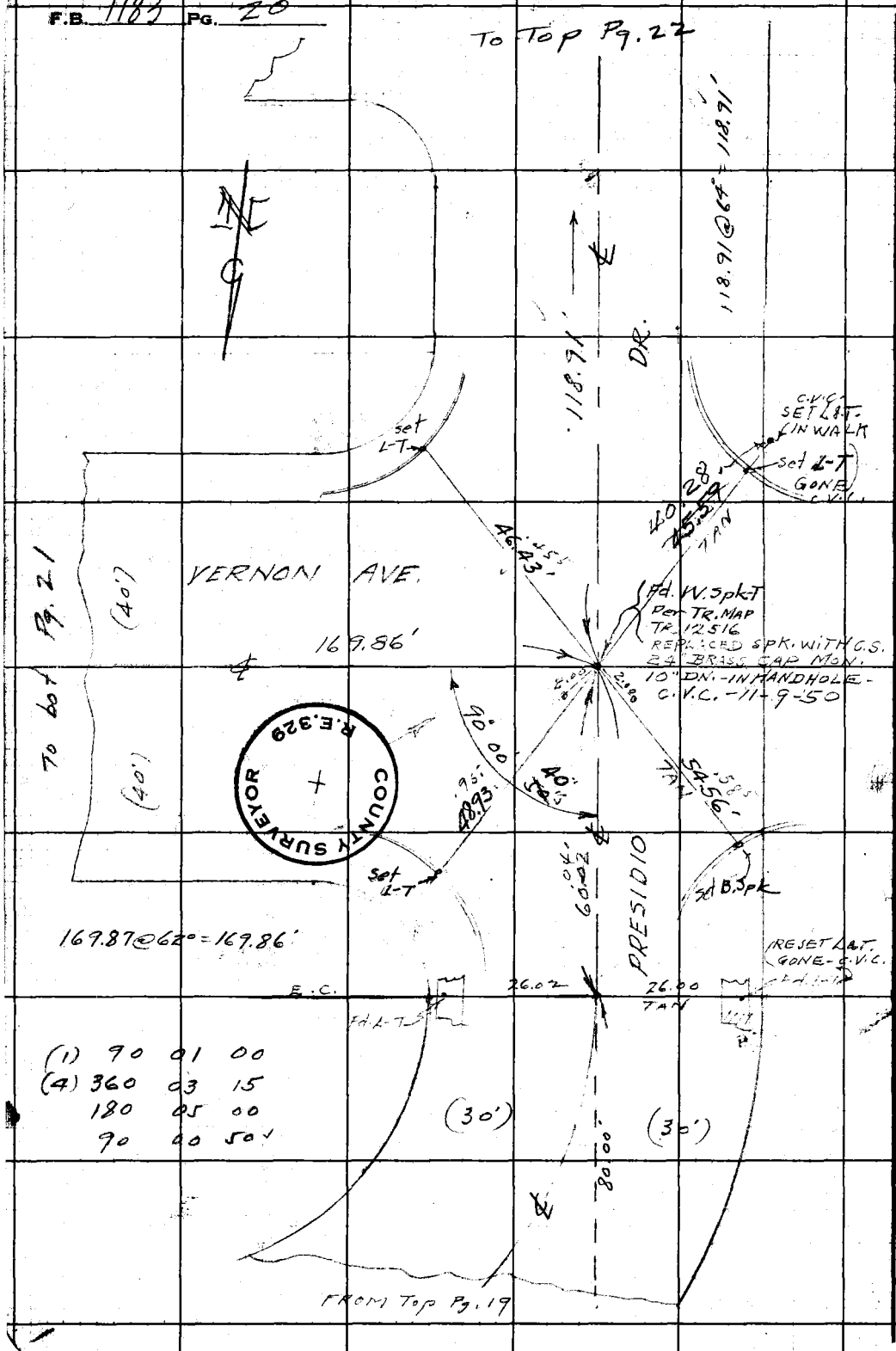

WS. 24-B-2

RETURN TO
LOS ANGELES C[illegible]TY SURVEYOR
700 HALL O[illegible] RECORDS

Do not extend notes this side of this line.

Note: Any Additions or Changes on This Sheet Must be Made [illegible] Circled in Red Ink With Date and [illegible]ne of Person Making Change.

WS.24-B-2

Notes Ck'd by D. M. Finley	Survey of PRESIDIO DR.	F.B. 1183 PG. 21
Map No.	W. O. 11547 Tape No. 84 St'd 68 °F	
Office Work	Surveyed by WALLACE	
Checked	Notes W Date MAR. 1946	
Date	Indexed A. C. Johnson	

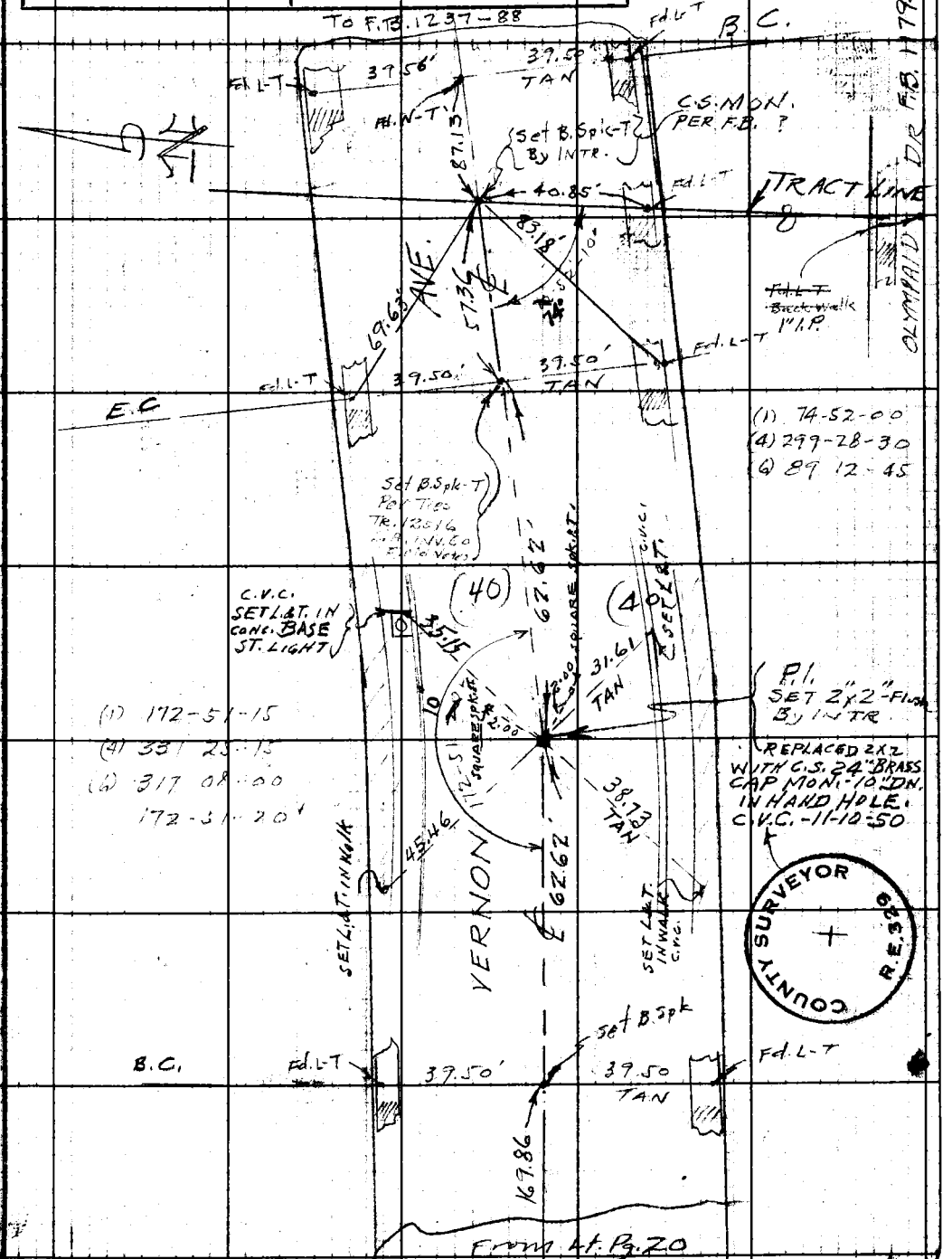

Note: Any Additions or Changes on This Sheet Must be Made Circled in Red Ink With Date and Name of Person Making Change.

Do not extend notes this side of this line.

RETURN TO
LOS ANGELES COUNTY SURVEYOR
700 HALL OF RECORDS

FORM 247 5M 11-41

F.B. 1193 PG. 22

To top Pg. 20

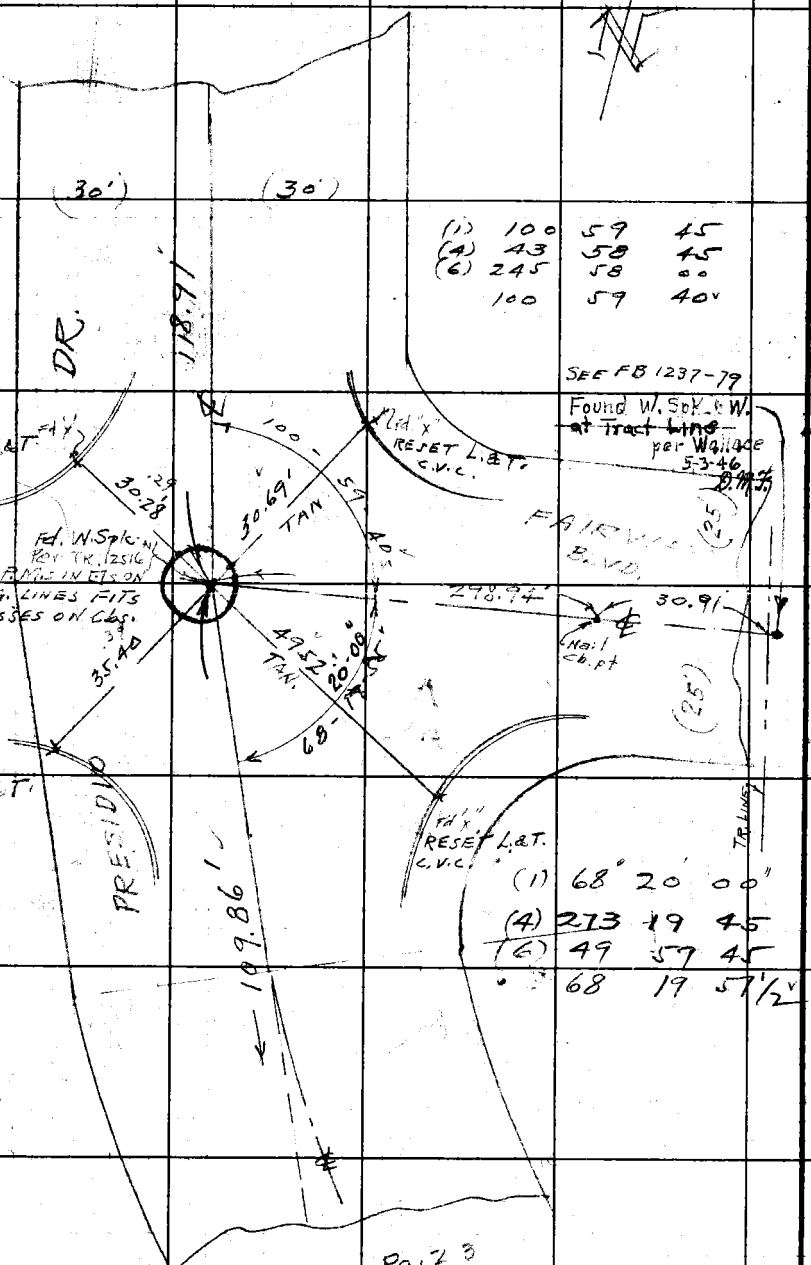

To Top Pg. 23

W.S.W. 8-2

RETURN TO
LOS ANGELES COUNTY SURVEYOR
700 HALL OF RECORDS

Do not extend notes this side of this line.

Note: Any Additions or Changes on This Sheet Must be Made in Red Ink With Date and Initials of Person Making Change.

W.S.M. - B-7

Notes Ck'd by L. W. Finley	Survey of PRESIDIO DR.
Map No.	W. O. 1157 Tape No. 84 St'd. 68 °F
Office Work	Surveyed by WALLACE
Checked	Notes W Date MAR. 1946
Date	Indexed A. C. Johnson

F.B. 1122 PG. 23

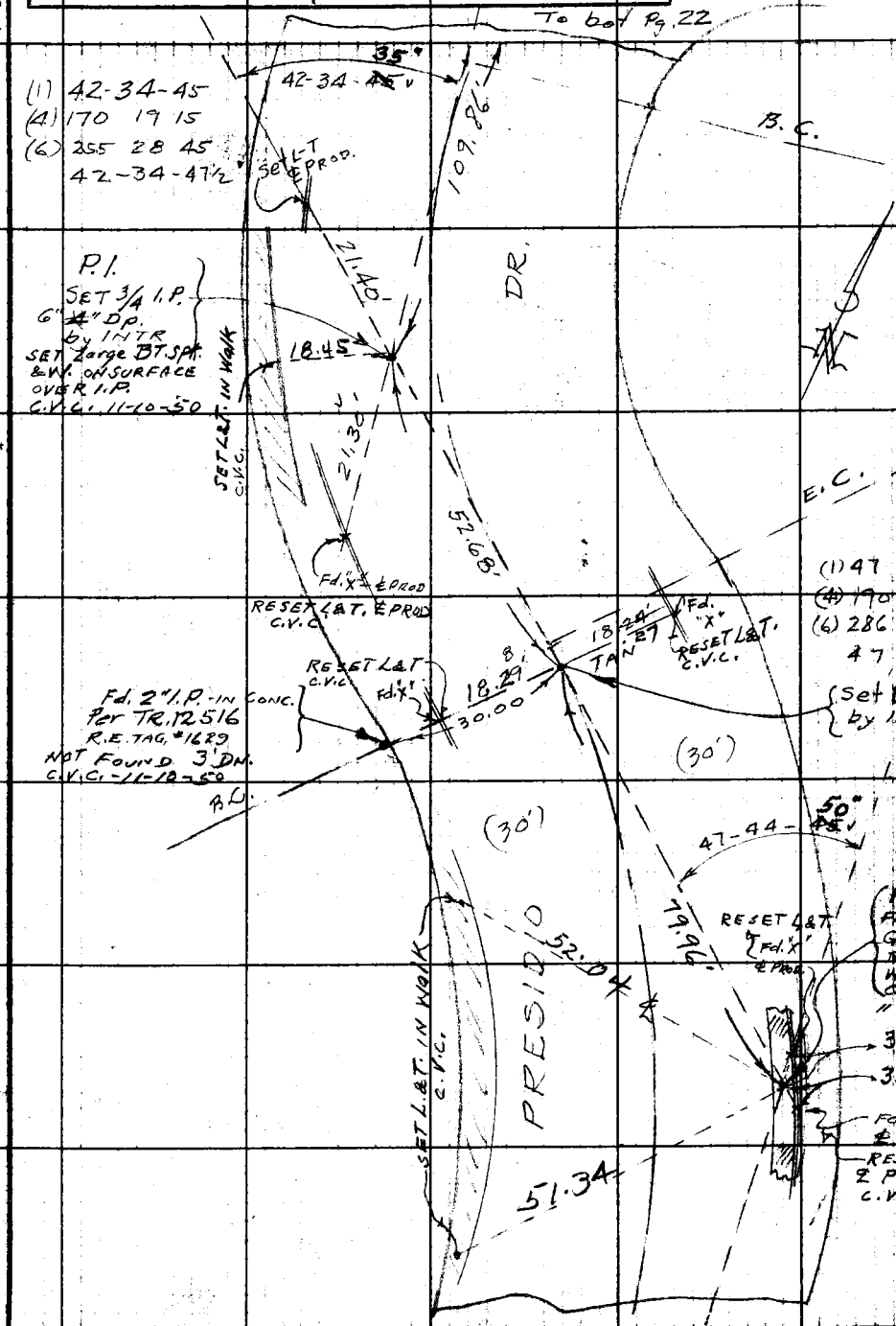

Note: Any Additions or Changes on This Sheet Must be Made in Red Ink with Date and Name of Person Making Change.

Do not extend notes this side of this line.

RETURN TO
LOS ANGELES COUNTY SURVEYOR
700 HALL OF RECORDS

FORM 247 BM 11-41

RETURN TO
LOS ANGELES C[illegible]TY SURVEYOR
700 HALL O[illegible]RECORDS

Note: Any Additions or Changes on This Sheet Must be Made [illegible] Circled in Red Ink With Date and [illegible]me of Person Making Change.

Do not extend notes this side of this line.

F.B. 182 PG. 24

NOTES RED. _____ JOB NO. 1157 SURVEY OF PRESIDIO DR.

DATE _____ SURVEY BY WALLACE

NOTES CHKD. _____ NOTES BY WALLACE DATE 4-5-46

DATE _____ INDEXED A. C. Johnson DATE 3-3-47

F.B. 1183 Pg. 25

DESCRIPTION	ADJ. ELEV.	3RD RUN	2ND RUN	DIFF.	1ST RUN	B. M.
C. I. 1157- PRESIDIO DR						
B.M. CIRCUIT						
		WALLACE WILLEY DREIER SMILEY				

NOTE: ANY ADDITIONS OR CHANGES ON THIS SHEET MUST BE MADE OR CIRCLED IN RED INK. WITH DATE AND NAME OF PERSON MAKING CHANGE

Do not extend notes this side of this line

PLEASE RETURN TO
LOS ANGELES COUNTY SURVEYOR
700 HALL OF RECORDS

FORM 353 1M 7-43

FORM 353 M 7-43

PLEASE RETURN TO
LOS ANGELES COUNTY SURVEYOR
700 HALL OF RECORDS

NOTE: ANY ADDITIONS OR CHANGES ON THIS SHEET MUST BE MADE OR CIRCLED IN RED INK. WITH DATE AND NAME OF PERSON MAKING CHANGE

Do not extend notes this side of this line

NOTES RED. DATE
NOTES CHKD. DATE

JOB NO. 1157 SURVEY OF PRESIDIO DR.
SURVEY BY Wallace DATE 4-5-46
NOTES BY Wallace DATE
INDEXED A. C. Johnson DATE

F.B. 1183 PG. 26

B. M.	1ST RUN	DIFF.	2ND RUN	3RD RUN	ADJ. ELEV.	B.M.-CIRCUIT DESCRIPTION
						B.M. V27 El. 149.107 F.B. 186-186 ANGELES VISTA BLVD. & STOCKER ST SE COR B.Spk. in 6.80 E. end CR
B.M. V27	149.107.				149.107.	
	8.823		9.370			
⊼	157.930.	+6.361	6.359		+6.360	
	2.462		3.011			
B.M. V28	155.467.				155.467.	B.M. V28 El. 155.482 F.B. 186-186 ANGELES VISTA BLVD. & STOCKER ST. SE COR B.Spk. 70'S. end CR
	8.170		8.472			
⊼	163.638.	+8.092	8.091.		+8.092	
	0.078		0.381			
T.P.	163.560.				163.559.	
	6.246		6.769			
⊼	169.806.	+3.954	3.954		+3.954	
	2.292		2.815			
B.M. V29	167.514.				167.513.	(SET) B.M. V29 - El. STOCKER ST. & PALMERO BLVD. SW COR L-T.-M.C.R
	8.149		8.518			
⊼	175.663.	+7.161	7.160.		+7.160	
	0.988		1.358			
T.P.	174.675.				174.673	
	8.889		10.368	10.131		
⊼	183.564.	+7.922	7.725	7.920	+7.921	
	0.967		2.643	2.211		
T.P.	182.597.				182.594	
	6.913		7.087			
⊼	189.510.	+4.477	4.477.		+4.477	
	2.436		2.610			
B.M. V30	187.074				187.071	(SET) B.M. V30 El. STOCKER ST. - 500' N. of Palmero BLVD C.Spk. in P.P. #43178G N.S. of ST.
	4.957		5.260			
⊼	192.031.	+2.742	2.744.		+2.743	
	2.215		2.516			
T.P.	189.816.				189.814	

FORM 353 1M [illegible]

PLEASE RETURN TO
LOS ANGELES COUNTY SURVEYOR
700 HALL OF RECORDS

NOTE: ANY ADDITIONS OR CHANGES ON THIS SHEET MUST BE MADE OR CIRCLED IN RED INK, WITH DATE AND NAME OF PERSON MAKING CHANGE

Do not extend notes this side of this line

NOTES RED. ____ DATE ____ NOTES CHKD. ____ DATE ____

JOB NO. 1157 SURVEY OF PRESIDIO DR.
SURVEY BY WALLACE
NOTES BY W. DATE 4-5-46
INDEXED A. C. Johnson DATE

B.M.	1ST RUN	DIFF.	2ND RUN	3RD RUN	ADJ. ELEV.	B.M. CIRCUIT (CONT.) DESCRIPTION
T.P.	189.~~786~~ 816				189.814	
	9.879		10.333			
⊼	199.695	+8.369	8.372		8.371	
	1.510		1.961			
T.P.	198.185				198.185	
	6.779		6.561	6.401		
⊼	204.964	+4.738 R	4.761	4.760	4.760	
	2.041		1.800	1.641	202.944	(SET) B.M. V31 EL STOCKER ST. & PRESIDIO DR. S.E. Chr. B.Spk. S. end C.R.
B.M. V31	202.923				~~202.945~~	
	9.412		9.508			
⊼	212.335	+8.451	8.453		8.452	
	0.961		1.055			
T.P.	211.374				211.397	
	9.895		10.355			
⊼	221.269	+9.004	9.002		9.003	
	0.891		1.353			
T.P.	220.378				220.400	
	10.393		10.350			
⊼	230.771	+9.534	9.536		9.535	
	0.859		0.814			
T.P.	229.912				229.935	
	9.494		10.110			
⊼	239.406	+8.915	8.912		8.913	
	0.579		1.198		238.847	(SET) B.M. V32 EL PRESIDIO DR. E. CURB-600' S. of STOCKER ST. ~~B.Spk.~~ in Cb. L+T FEB 13 Aug 1963
B.M. V32	238.827				~~238.848~~	
	8.258		9.793			
⊼	247.085	+7.949	7.954		7.952	
	0.309		1.839			
T.P.	246.776				246.800	

F. B. 1183 PG. 27

FORM 35 M 12-41

PLEASE RETURN TO
LOS ANGELES COUNTY SURVEYOR
700 HALL OF RECORDS

NOTE: ANY ADDITIONS OR CHANGES ON THIS SHEET MUST BE MADE OR CIRCLED IN RED INK, WITH DATE AND NAME OF PERSON MAKING CHANGE

Do not extend notes this side of this line

JOB NO. 1157 SURVEY OF PRESIDIO DR NOTES RED.
SURVEY BY WALLACE DATE NOTES CHKD.
NOTES BY W DATE 4-5-46
INDEXED C. Johnson DATE

F.B. 1183 PG. 38

B.M.	1ST RUN	DIFF.	2ND RUN	3RD RUN	ADJ. ELEV.	B.M. - (CONT) DESCRIPTION
T.P.	246.716				246.800	
	9.260		9.550			
T	256.036	+8.716	8.713		8.714	
	0.844		0.837			
T.P.	255.492				255.514	
	10.776		10.573			
T	266.268	+9.463	9.461		9.462	
	1.313		1.112		264.976	(SET) B.M. V33 EL. PRESIDIO DR. & KENWAY AVE-NW COR B.SPK. M.C.R
B.M. V33	264.955				~~264.976~~	
	8.876		9.809			
T	273.831	+8.285	8.286		8.286	
	0.591		1.523			
T.P.	273.520				273.262	
	11.018		11.538			
T	284.253	+10.643	10.645		10.644	
	0.375		0.873			
T.P.	283.883				283.906	
	10.611		10.671			
T	294.494	+10.086	10.088		10.087	
	0.525		0.583			
T.P.	293.969				293.993	
	11.085		11.677			
T	305.054	+10.605	10.606		10.605	
	0.480		1.071			
T.P.	304.574				304.598	
	10.205		10.471			
T	314.779	+7.915	7.915		7.915	
	2.290		2.556		312.511	SET B.M-V34 EL. PRESIDIO DR. & VERNON AVE. NW COR B.Spk. M.C.R.
B.M. V34	312.489				~~312.519~~	

FORM 353 1M 12-41

PLEASE RETURN TO
LOS ANGELES COUNTY SURVEYOR
700 HALL OF RECORDS

NOTE: ANY ADDITIONS OR CHANGES ON THIS SHEET MUST BE MADE OR CIRCLED IN RED INK, WITH DATE AND NAME OF PERSON MAKING CHANGE

Do not extend notes this side of this line

B.M.	1ST RUN	DIFF.	2ND RUN	3RD RUN	ADJ. ELEV.	DESCRIPTION
B.M. V34	312.489				312.513	SEE PREC. PG.
	4.654		5.082			
⊼	317.143	+2.963	2.964		+2.964	
	1.691		2.118			
T.P.	315.452				315.477	
	10.271		10.945			
⊼	325.723	+7.254	7.254		7.254	on L.A. City Datum (1934)
	3.017		3.691		(322.729)	322.558
USGS-BM	322.706				322.731	(1934) B.M. U.S.G.S. # W-169 El. VERNON AVE. 350' East of Presidio Dr. Brass Cap in Conc. Mon. S. Si. of ST. 2' Back of Cb.
	1.811		1.682			
⊼	324.517	-8.959	8.864		-8.861	
	10.670		10.546			
T.P.	313.847				313.870	
	1.370		1.740			
⊼	315.217	-6.714	6.710		-6.712	
	8.084		8.450			
T.P.	307.133				307.158	
	2.700		3.039			
⊼	309.833	-4.159	4.16 X3		-4.160	
	6.859		7.202		302.996	(SET) B.M. V35 El. VERNON AVE & NORTHLAND DR. L.T. in Cb. S. Si. ST. & Prod
B.M. V35	302.974				~~302.998~~	
	1.142		0.991			
⊼	304.116	-9.310	9.309		-9.310	
	10.452		10.300			
T.P.	293.664				293.688	
	0.492		1.899			
⊼	294.156	-7.122	7.125		-7.123	
	7.614		9.024		286.563	(SET) B.M. V36 El. VERNON AVE & HOMELAND DR. - NW Cor L.T. - 10' W. end CR
B.M. V36	286.542				286.565	

NOTES RED. _____ DATE _____ NOTES CHKD. _____ DATE _____

JOB NO. 1157 SURVEY OF PRESIDIO DR.
SURVEY BY W. WALLACE DATE 4-5-46
NOTES BY C. Johnson DATE _____
INDEXED _____ DATE _____

F.B. 1183 PG. 2

FORM 3[illegible] M 12-41

PLEASE RETURN TO
LOS ANGELES COUNTY SURVEYOR
700 HALL OF RECORDS

NOTE: ANY ADDITIONS OR CHANGES ON THIS SHEET MUST BE MADE OR CIRCLED IN RED INK, WITH DATE AND NAME OF PERSON MAKING CHANGE

Do not extend notes this side of this line

JOB NO. 1157 SURVEY OF PRESIDIO DR.
SURVEY BY WALLACE
NOTES BY W. C. Johnson DATE 4-5-46
INDEXED DATE
NOTES RED. DATE
NOTES CHKD. DATE

F.B. 1183 PG. 20

B.M.	1ST RUN	DIFF.	2ND RUN	3RD RUN	ADJ. ELEV.	B.M. (cont) DESCRIPTION
B.M. V36	286.542				286.565	See prec. pg.
	3.060		1.782			
T	289.602	-5.774	5.776		-5.775	
	8.834		7.558			
T.P	280.768				280.790	
	0.732		0.739			
T	281.500	-9.410	9.409		-9.410	
	10.162		10.148			
T.P	271.338				271.380	
	0.623		0.930			
T	271.961	-8.276	8.277		-8.276	
	8.897		9.207			
T.P.	263.082				263.104	
	0.751		1.424			
T	263.833	-7.950	7.949		7.950	
	8.701		9.373			
T.P.	255.132				255.154	
	0.981		1.071			
T	256.113	-8.229	8.228		-8.228	
	9.2[illegible]		9.299			
T.P.	246.903				246.926	
	0.821		1.658			
T	247.724	-8.114	-8.112		8.113	
	8.935		9.770			
T.P.	238.787				238.813	
	0.890		0.882			
T	239.677	-8.758	-8.76[illegible]		-8.760	
	9.648		9.646			
T.P.	230.031				230.053	

FORM 353 1M 12-41

PLEASE RETURN TO
LOS ANGELES COUNTY SURVEYOR
700 HALL OF RECORDS

NOTE: ANY ADDITIONS OR CHANGES ON THIS SHEET MUST BE MADE OR CIRCLED IN RED INK, WITH DATE AND NAME OF PERSON MAKING CHANGE

Do not extend notes this side of this line

B.M.	1ST RUN	DIFF.	2ND RUN	3RD RUN	ADJ. ELEV.	B.M. (CONT) DESCRIPTION
T.P	230.031				230.053	
	0.334		0.721			
⊼	230.365	-10.708	10.704		10.706	
	11.042		11.425			
T.P	219.323				219.347	
	0.360		0.879	0.670		
⊼	219.683	10.289 ~~-11.289~~	-10.291	-10.289	-10.290	
	10.649		11.170	10.959		
T.P.	209.034				209.057	
	0.847	R	0.964	0.979		
⊼	208.881	9.572 ~~-10.572~~	9.580	9.580	9.580	
	10.419		10.544	10.559		
T.P.	199.462				199.477	
	0.894		1.009	1.296		
⊼	200.356	-10.365	10.359	10.361	-10.360	
	11.259		11.368	11.657		
T.P.	189.097				189.117	
	0.459		0.143			
⊼	189.556	-8.092	8.093		-8.093	
	8.551		8.236			
B.M. V37	181.005				181.021 ~~181.024~~	(SET) B.M. V37 EL. HOMELAND DR. & PALMERO BLVD. SECOR LT. M.C.R.
	1.118		1.583			
⊼	180.123	-7.780	7.785		-7.782	
	8.898		9.368			
T.P.	173.225				173.242	
	0.695		1.342			
⊼	171.920	-9.019	9.020		-9.020	
	9.714		10.362			
T.P.	164.206				164.222	

NOTES RED. ____ JOB NO. 1157 SURVEY OF Presidio Dr.
DATE ____ SURVEY BY Wallace
NOTES CHKD. ____ NOTES BY W. DATE 4-5-46
DATE ____ INDEXED A. C. Johnson DATE ____

F. B. 1183 PG. 36

FORM 353 1M 12-41

PLEASE RETURN TO
LOS ANGELES COUNTY SURVEYOR
700 HALL OF RECORDS

NOTE: ANY ADDITIONS OR CHANGES ON THIS SHEET MUST BE MADE OR CIRCLED IN RED INK, WITH DATE AND NAME OF PERSON MAKING CHANGE

Do not extend notes this side of this line

B.M.	1ST RUN	DIFF.	2ND RUN	3RD RUN	ADJ. ELEV.	B.M. (CONT.) DESCRIPTION
T.P.	164.206				164.222	
	0.577		0.964			
⊼	162.805	-8.949	-8.947		-8.948	
	9.548		9.911			
T.P.	155.257				155.274	
	1.803		2.141			
⊼	157.060	-4.959	4.959		-4.959	
	6.162		7.100			
T.P.	150.298				150.315	
	3.079		3.779			
⊼	153.377	-0.985	-0.988		-0.986	
	4.064		4.767			
T.P.	149.313				149.329	
	6.934		6.557			
⊼	156.247	+2.815	2.816		+2.815	
	4.119		3.741		152.140	
B.M. V16	152.128				~~152.144~~	B.M. V16 El. 152.140 L.B. 745-11 ANGLES VISTA BLVD. 600'± N. of Homeland - B.Spk in ob. front No. 4223
	5.845		5.676	5.747		
⊼	157.973	+2.374	2.368	2.374	+2.374	
	3.471		3.308	3.373		
T.P.	154.502				154.518	
	6.258		6.177			
⊼	160.760	+0.943	.946		+0.945	
	5.315		5.231		155.467	
B.M. V28	155.445				~~155.463~~	B.M. V28 EL. 155.467 F.B. 1183-26 ANGLES VISTA BLVD. & STOCKER ST. SE COR B.Spk. 70'S. end C.R.
	3.01[illegible]					
⊼	156.456	-6.359	-6.360 (Pg. 26)		-6.360	
	9.37[illegible]				149.107	
B.M. V27	149.026				~~149.103~~	B.M. V27 El. 149.107 F.B. 786-186 ANGLES VISTA BLVD. & STOCKER ST. SE COR B.Spk. 80' E. end C.R.

JOB NO. 1157 SURVEY OF PRESIDIO DR NOTES RED. DATE
SURVEY BY WALLACE DATE 4-10-46 NOTES CHKD. DATE
NOTES BY W. DATE
INDEXED A. C. Johnson DATE

F.B. 1183 PG. 32

Notes Ck'd by	Survey of PRESIDIO DR	F.B. 1183 PG. 33
Map No.	W. O. 1157 Tape No. St'd °F	
Office Work	Surveyed by WALLACE	
Checked	Notes W Date 4-11-46	
Date	Indexed A. C. Johnson 3-3-47	

C.I. 1157 - PRESIDIO DR

STOCKER ST.
FROM
ANGLES VISTA BLVD
TO PRESIDIO DR

PRESIDIO DR
FROM
STOCKER ST
TO
VERNON AVE.

TOPOG & SKETCHES

Wallace
Willey
DREIER
Smiley

Note: Any Additions or Changes on This Sheet Must be Made or Circled in Red Ink With Date and Name of Person Making Change.

Do not extend notes this side of this line.

RETURN TO
LOS ANGELES COUNTY SURVEYOR
700 HALL OF RECORDS

FORM 247 5M 11-41

F.B. 1183 PG. 34

To bot. Pg. 32 5

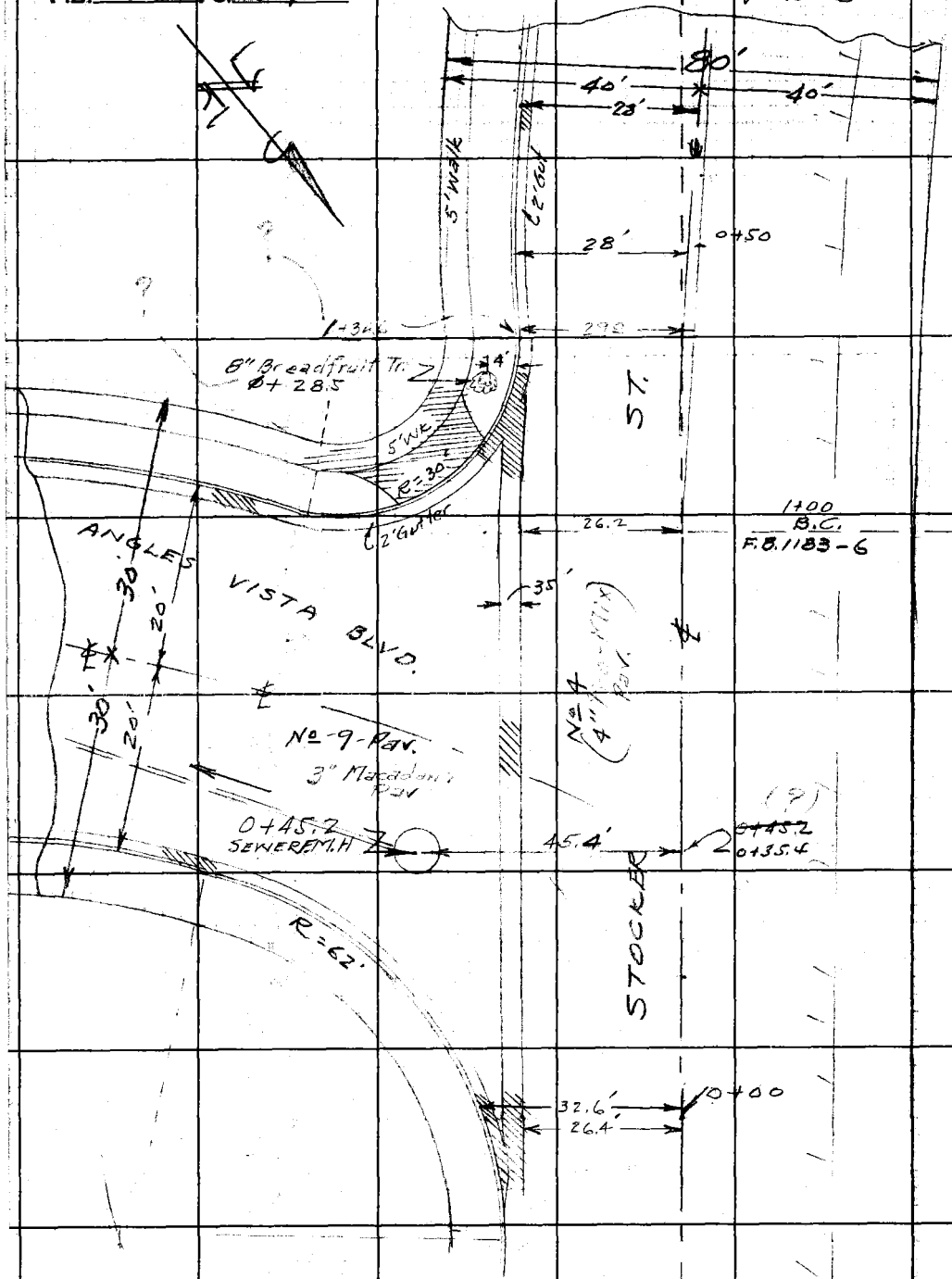

RETURN TO
LOS ANGELES COUNTY SURVEYOR
700 HALL OF RECORDS

Do not extend notes this side of this line.

Note: Any Additions or Changes on This Sheet Must be Made or Circled in Red Ink With Date and Name of Person Making Change.

Notes Ck'd by
Map No.
Office Work
Checked
Date

Survey of PRESIDIO DR
W. O. 1157 Tape No. St'd. °F
Surveyed by Wallace
Notes W. Date 4-1-46
Indexed A. C. Johnson

F.B. 1183 PG. 35

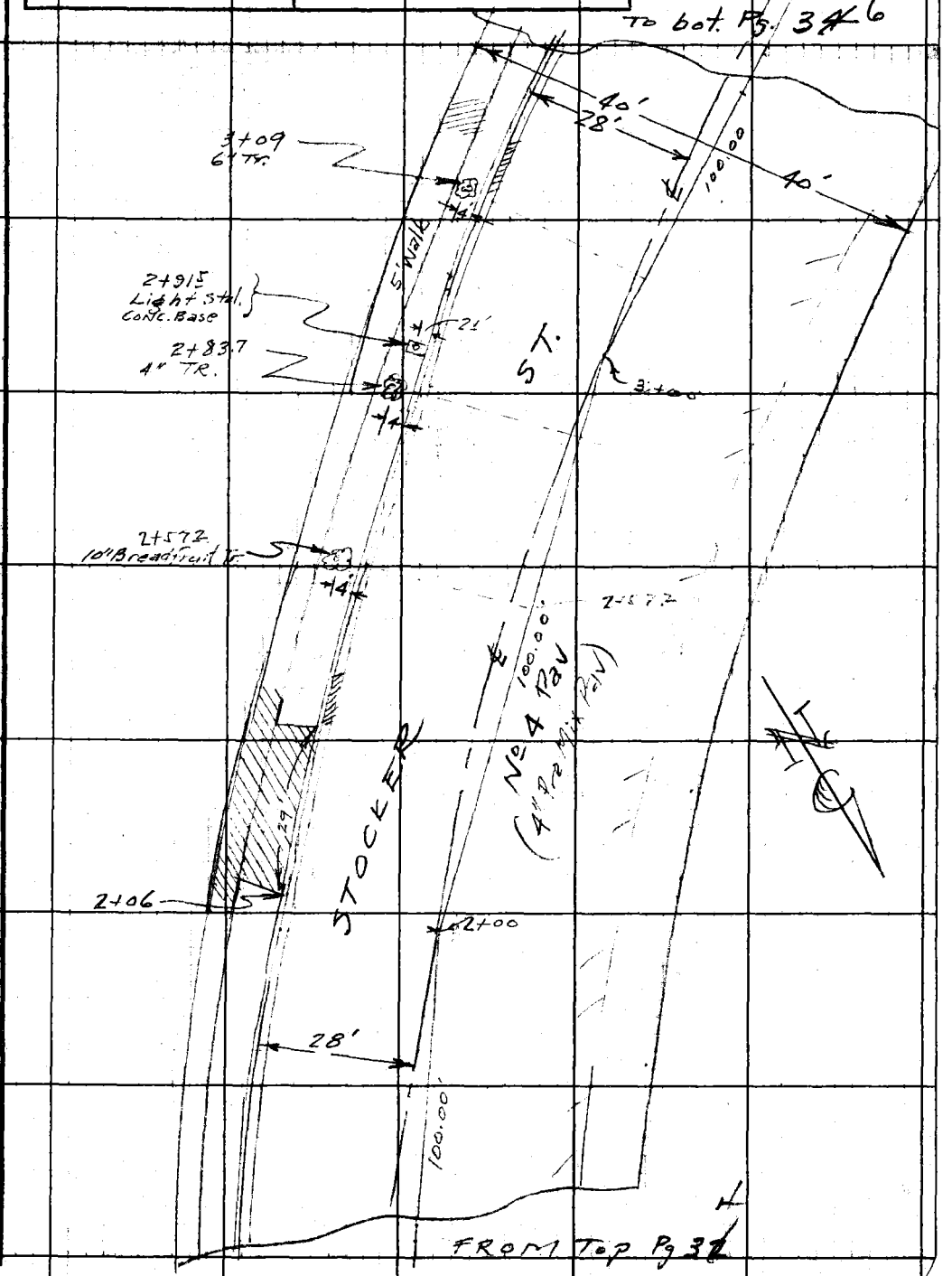

Note: Any Additions or Changes on this Sheet Must be Made or Circled in Red Ink With Date and Name of Person Making Change.

Do not extend notes this side of this line.

RETURN TO
LOS ANGELES COUNTY SURVEYOR
700 HALL OF RECORDS

FORM 247 5M 11-41

F.B. 1183 Pg. 36

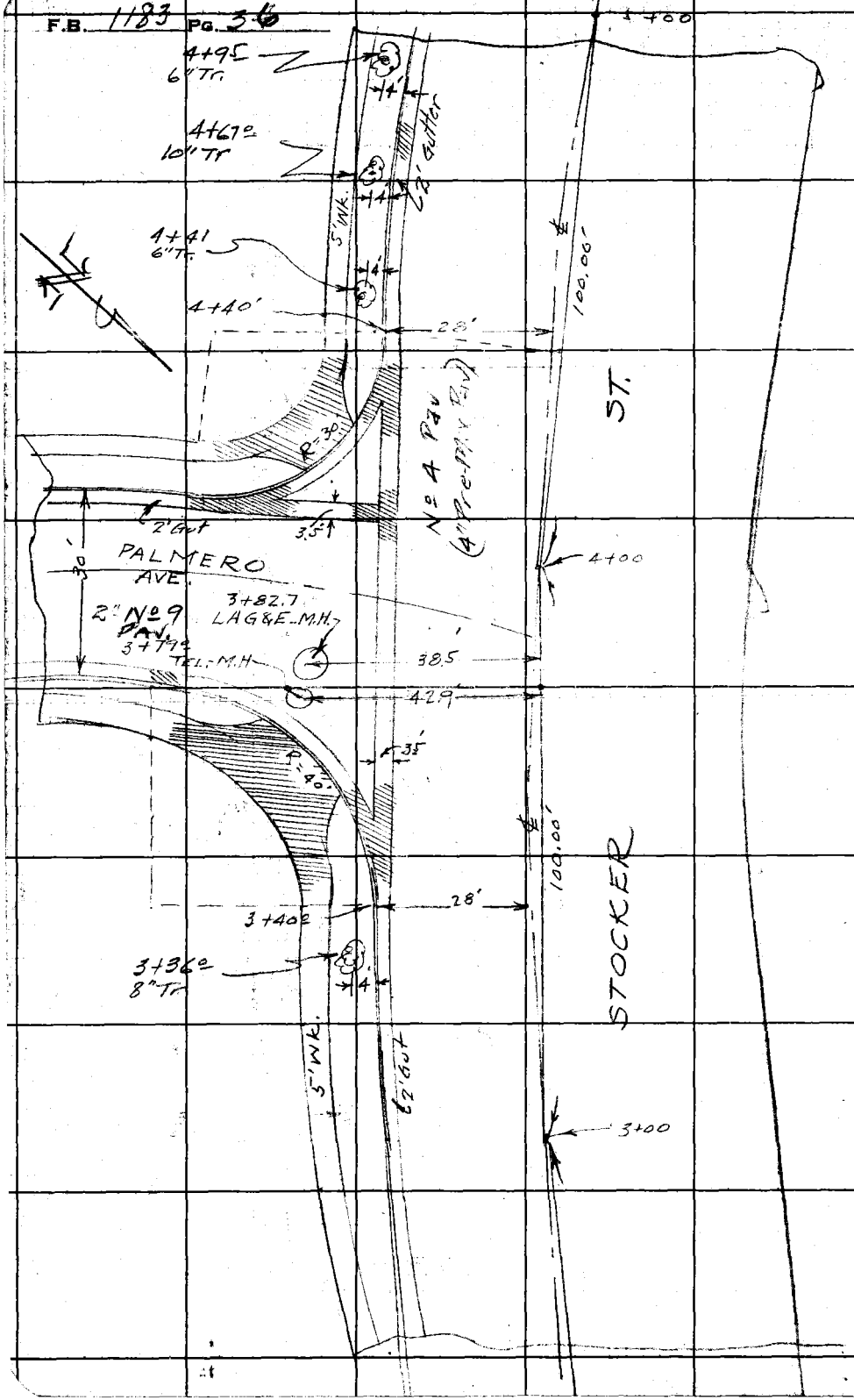

RETURN TO
LOS ANGELES COUNTY SURVEYOR
700 HALL OF RECORDS
Do not extend notes this side of this line.

Note: Any Additions or Changes on This Sheet Must be Made or Circled in Red Ink With Date and Name of Person Making Change.

Notes Ck'd by
Map No.
Office Work
Checked
Date

Survey of PRESIDIO DR.
W. O. 1154 Tape No. St'd °F
Surveyed by WALLACE
Notes W Date 4-11-46
Indexed A. C. Jannson

F.B. 1183 PG. 37

To bot pg. 38

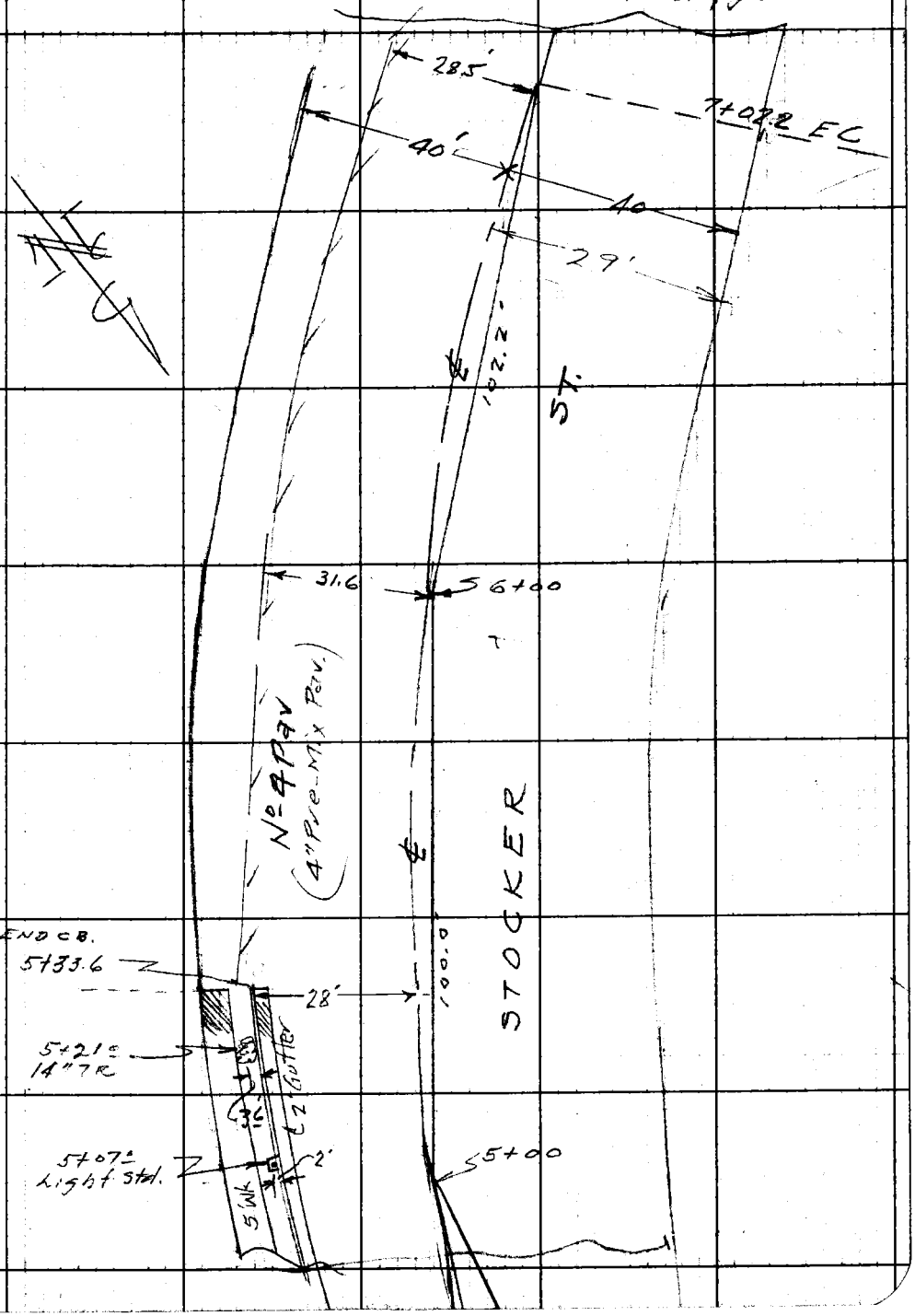

Note: Any Additions or Changes on This Sheet Must be Made or Circled in Red Ink With Date and Name of Person Making Change.

Do not extend notes this side of this line.

RETURN TO
LOS ANGELES COUNTY SURVEYOR
700 HALL OF RECORDS

FORM 247 5M 12-41

F.B. 1183 Pg. 38

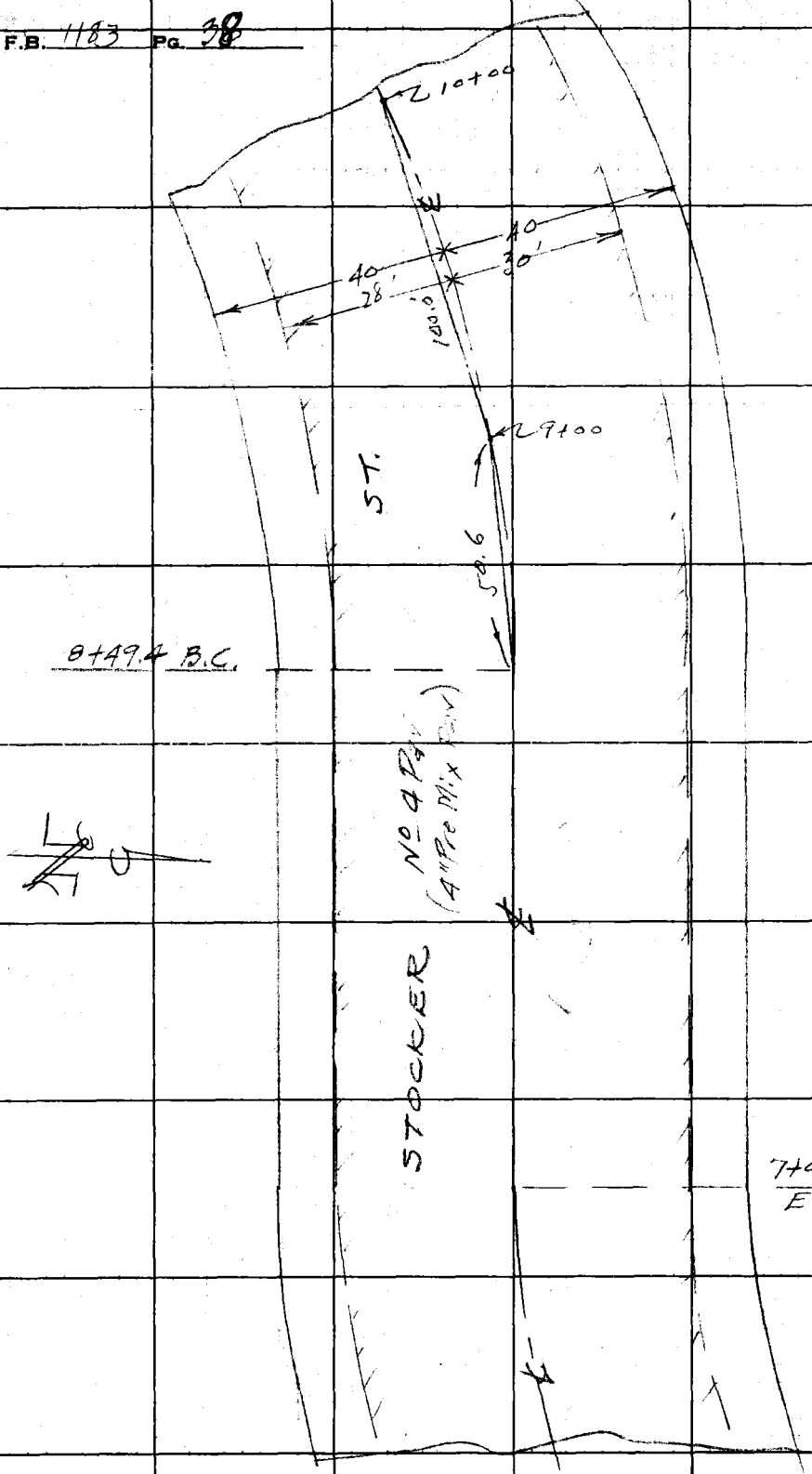

RETURN TO
LOS ANGELES COUNTY SURVEYOR
709 HALL OF RECORDS

Do not extend notes this side of this line.

Note: Any Additions or Changes on This Sheet Must be Made or Circled in Red Ink With Date and Name of Person Making Change.

Notes Ck'd by
Map No.
Office Work
Checked
Date

Survey of PRESIDIO DR
W. O. 1157 Tape No. St'd °F
Surveyed by Wallace
Notes W. Date 4-11-46
Indexed A. C. Johnson

F.B. 1183 PG. 39

To bot Pg 38

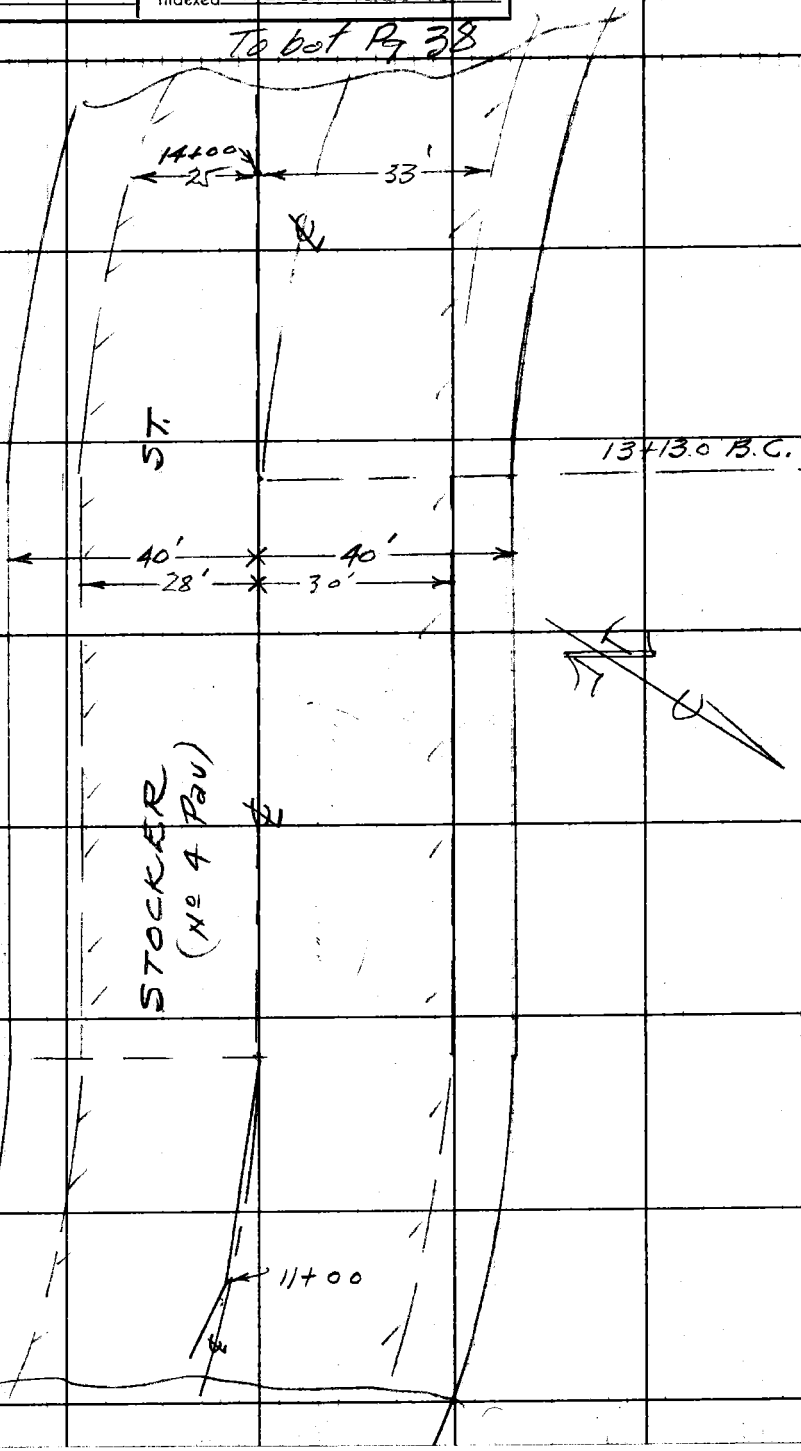

Note: Any Additions or Changes on This Sheet Must be Made or Circled In Red Ink With Date and Name of Person Making Change.

Do not extend notes this side of this line.

RETURN TO
LOS ANGELES COUNTY SURVEYOR
700 HALL OF RECORDS

FORM 247 SM 11-41

F.B. 1183 Pg. 40

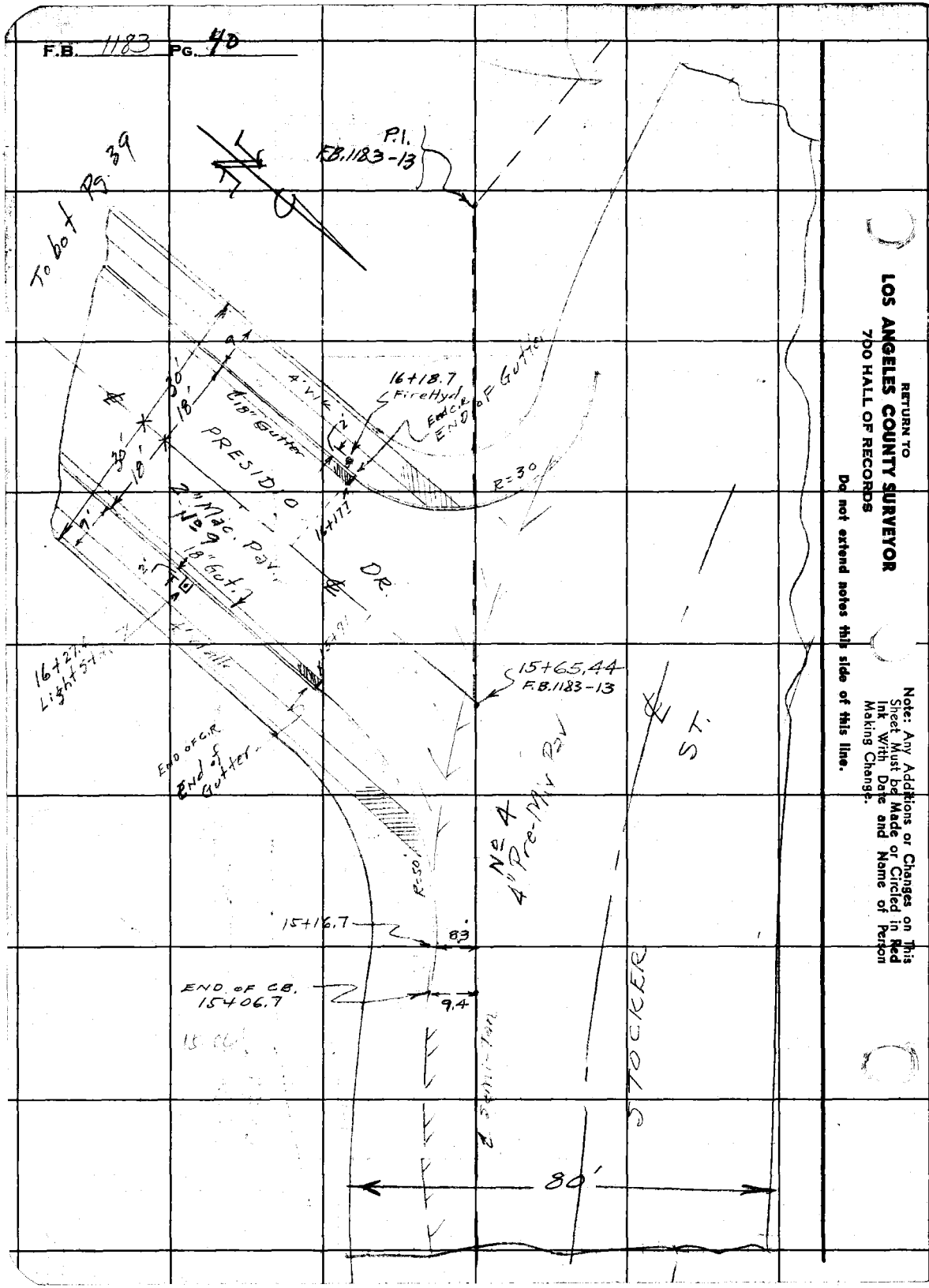

RETURN TO
LOS ANGELES COUNTY SURVEYOR
700 HALL OF RECORDS
Do not extend notes this side of this line.

Note: Any Additions or Changes on This Sheet Must be Made or Circled in Red Ink With Date and Name of Person Making Change.

Notes Ck'd by	Survey of PRESIDIO DR	F.B. 1183 PG. 41
Map No.	W. O. 1157 Tape No. St'd °F	
Office Work	Surveyed by WALLACE	
Checked	Notes W Date 4-12-46	
Date	Indexed A. C. Johnson 3-8-47	

To bot. Pg. 40



Note: Any Additions or Changes on This Sheet Must be Made or Circled in Red Ink With Date and Name of Person Making Change.

Do not extend notes this side of this line.

RETURN TO
LOS ANGELES COUNTY SURVEYOR
700 HALL OF RECORDS

FORM 247 SM 11-41

RETURN TO
LOS ANGELES COUNTY SURVEYOR
700 HALL OF RECORDS

Note: Any Additions or Changes on This Sheet Must be Made or Circled in Red Ink With Date and Name of Person Making Change.

Do not extend notes this side of this line.

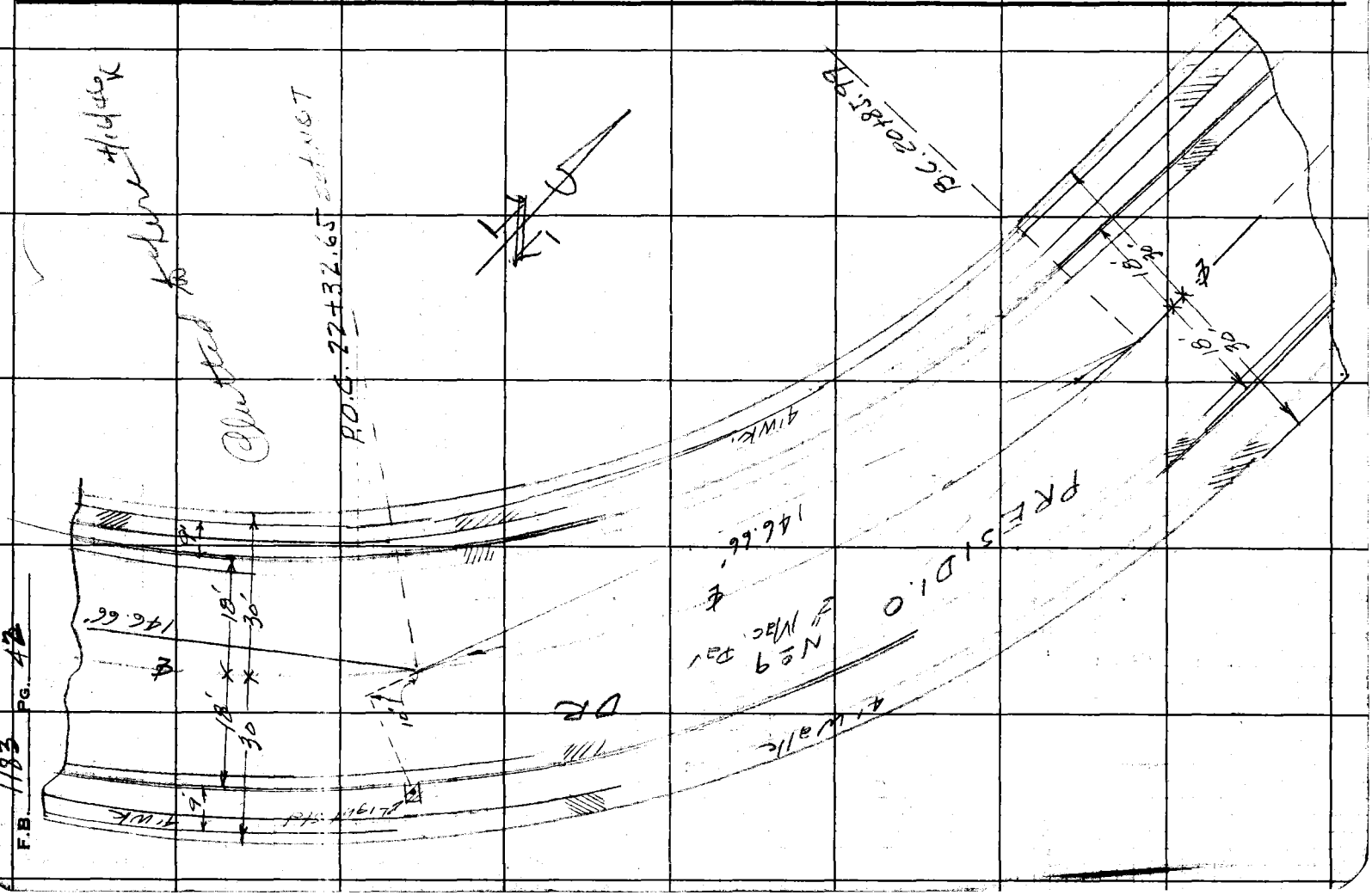

Notes Ck'd by	Survey of PRESIDIO DR	F.B. 1183	PG. 43
Map No.	W. O. 1157 Tape No. St'd °F		
Office Work	Surveyed by Wallace		
Checked	Notes W Date 4-12-46		
Date	Indexed A. C. Johnson		

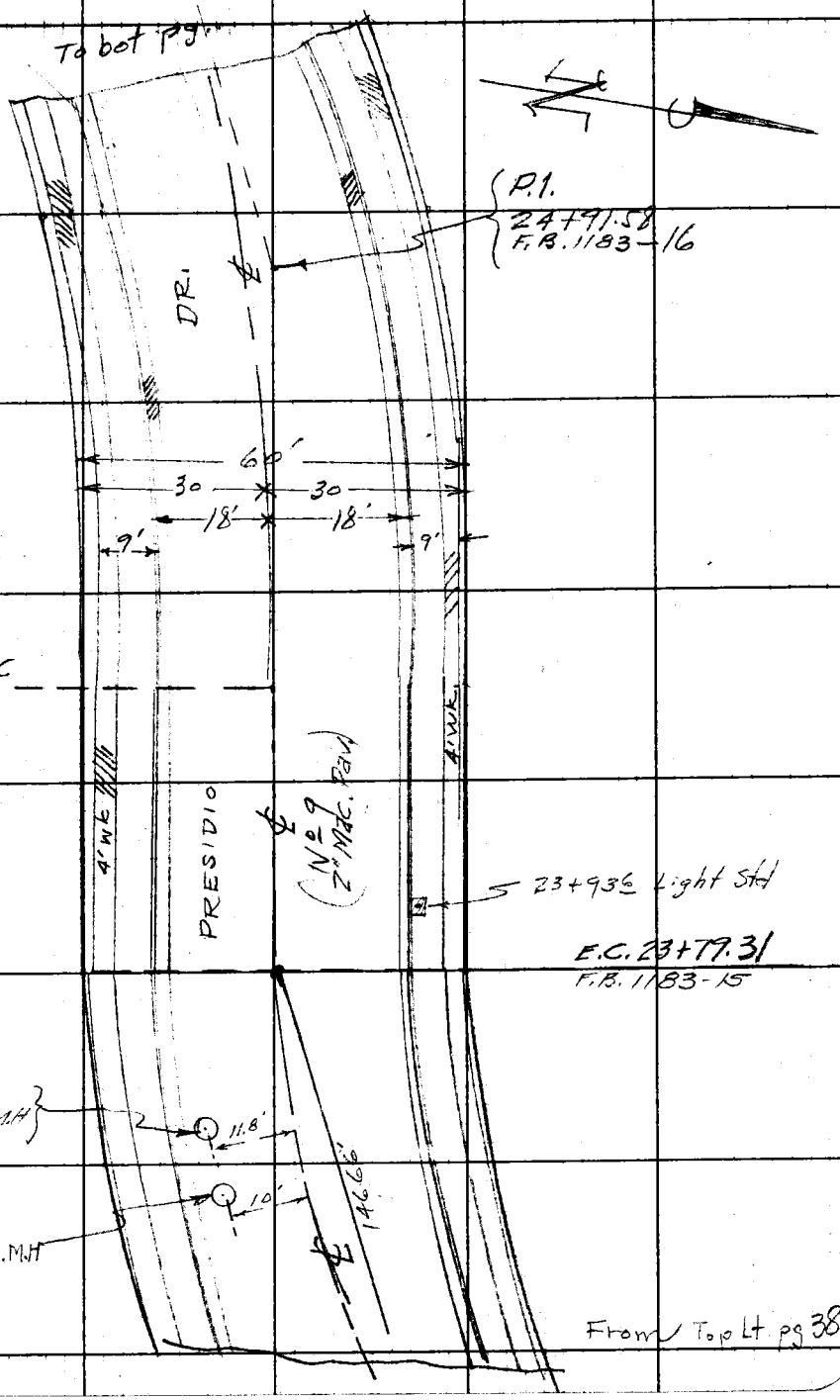

From Top Lt pg 38

Note: Any Additions or Changes on This Sheet Must be Made or Circled in Red Ink With Date and Name of Person Making Change.

Do not extend notes this side of this line.

RETURN TO
LOS ANGELES COUNTY SURVEYOR
700 HALL OF RECORDS

FORM 247 5M 11-41

F.B. 1183 PG. 49

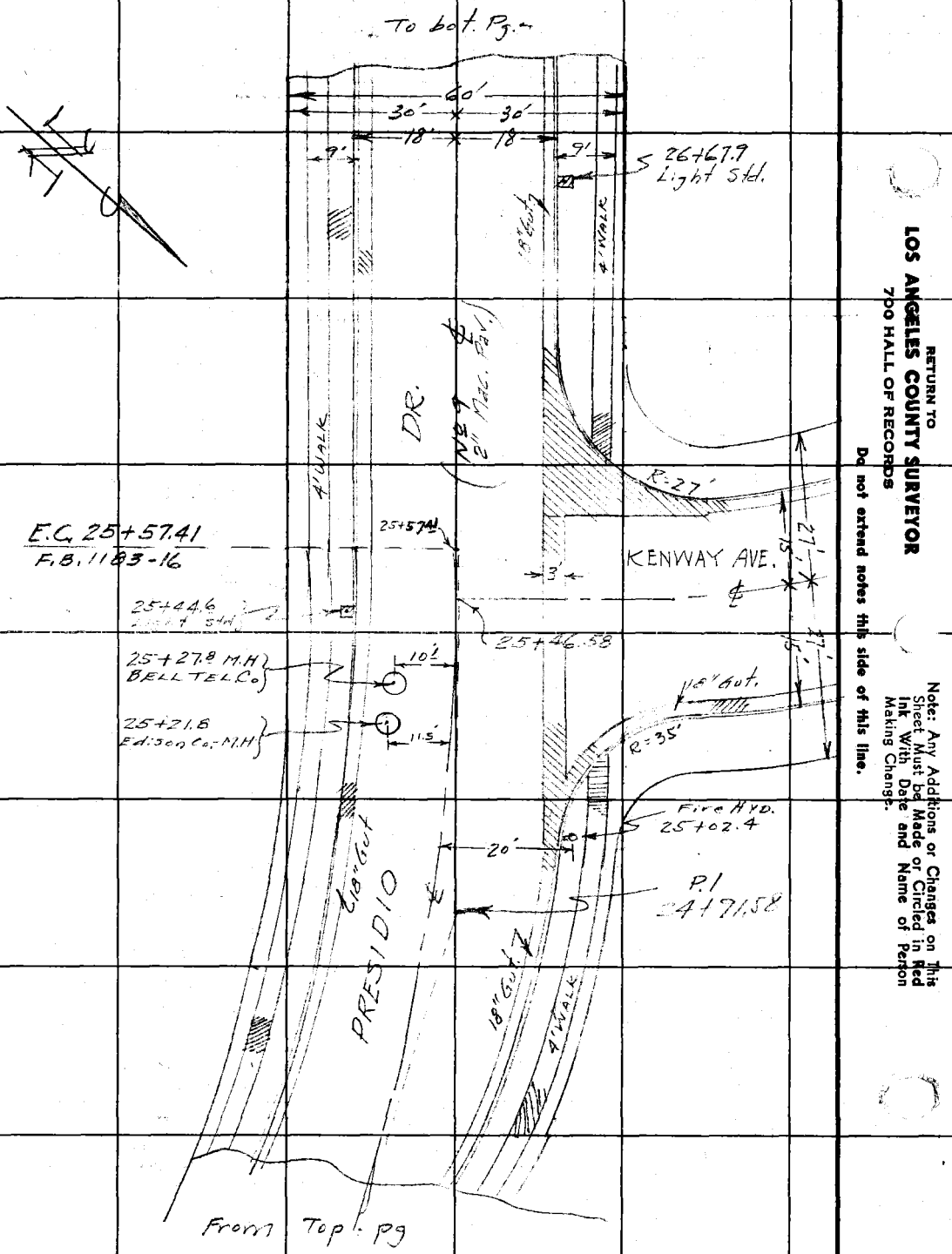

RETURN TO
LOS ANGELES COUNTY SURVEYOR
700 HALL OF RECORDS

Do not extend notes this side of this line.

Note: Any Additions or Changes on This Sheet Must be Made or Circled in Red Ink With Date and Name of Person Making Change.

Notes Ck'd by	Survey of PRESIDIO DR	F.B. 1183 Pg. 43
Map No.	W. O. 1157 Tape No. St'd °F	
Office Work	Surveyed by WALLACE	
Checked	Notes W. Date 4-12-46	
Date	Indexed A. C. Johnson	

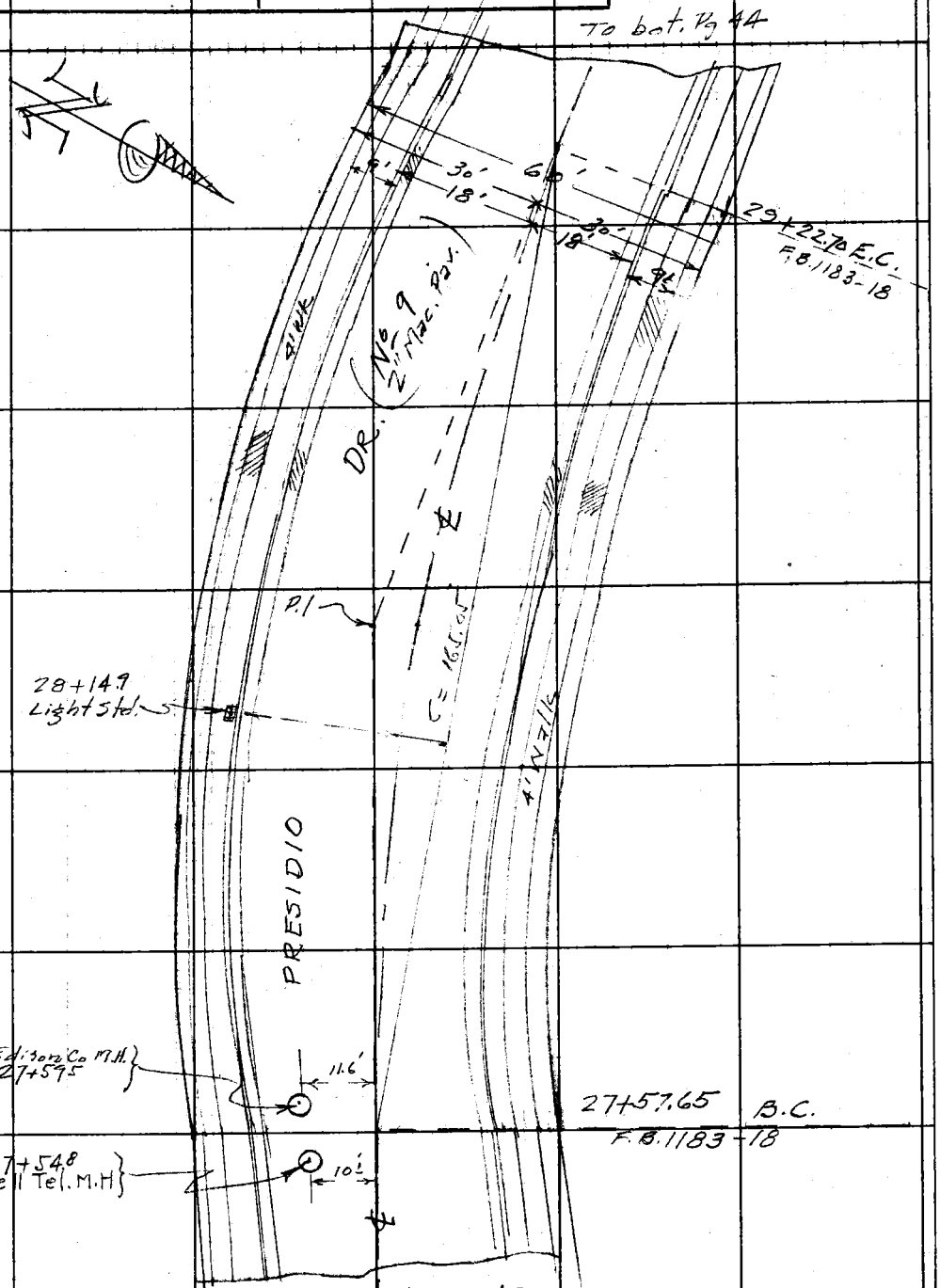

Note: Any Additions or Changes on This Sheet Must be Made or Circled in Red Ink With Date and Name of Person Making Change.

Do not extend notes this side of this line.

RETURN TO
LOS ANGELES COUNTY SURVEYOR
700 HALL OF RECORDS

FORM 247 BM 11-41

F.B. 1183 PG. 46

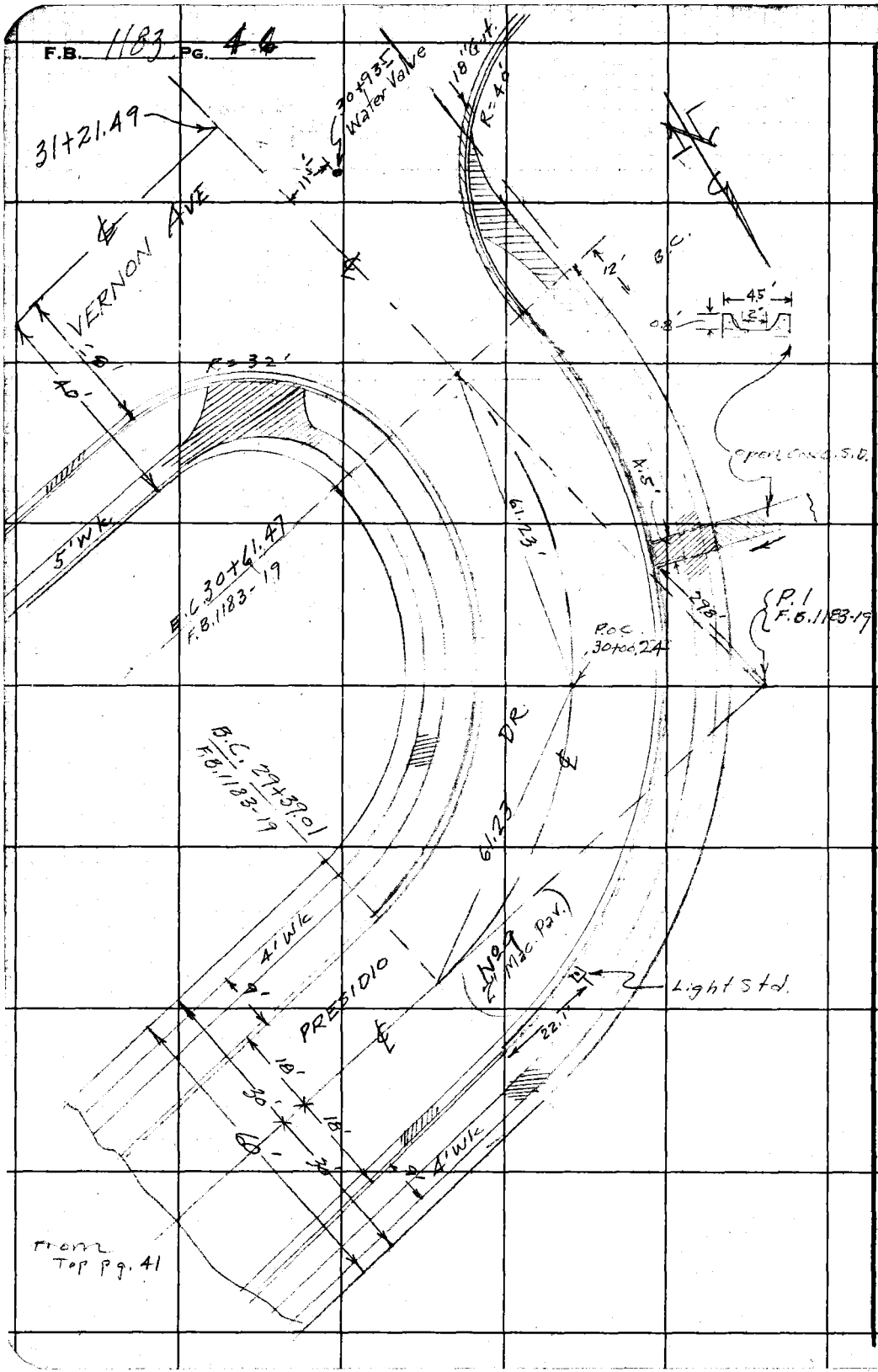

RETURN TO
LOS ANGELES COUNTY SURVEYOR
700 HALL OF RECORDS
Do not extend notes this side of this line.

Note: Any Additions or Changes on This Sheet Must be Made or Circled in Red Ink With Date and Name of Person Making Change.

Profile	Notes Red.	Plotted	Job No. 1157	Division No.	F.B. 1183 PG. 47
No.	Date	Date	Survey of PRESIDIO DR		
X:Sec.	Notes Chkd.	Checked	Survey by WALLACE	Notes W	Date 4-12-46
No.	Date 4/16/46	Date	Map No.	Index C. Johnson	Date 3-3-47

C.I. 1157 - PRESIDIO DR

STOCKER ST

FROM

ANGLESVISTA BLVD. TO PRESIDIO DR

AND

PRESIDIO DR

FROM

STOCKER ST.

TO

VERNON AVE.

S-X-SECTIONS

STATION	B. S.	H. I.	F. S.	ELEV.

NOTE: ANY ADDITIONS OR CHANGES ON THIS SHEET MUST BE MADE OR CIRCLED IN RED INK WITH DATE AND NAME OF PERSON MAKING CHANGE.

Do not extend notes this side of this line.

PLEASE RETURN TO
LOS ANGELES COUNTY SURVEYOR
700 HALL OF RECORDS

FORM 307 2M 8-45

FORM 307 2M 8-45

PLEASE RETURN TO
LOS ANGELES COUNTY SURVEYOR
700 HALL OF RECORDS

NOTE: ANY ADDITIONS OR CHANGES ON THIS SHEET MUST BE MADE OR CIRCLED IN RED INK, WITH DATE AND NAME OF PERSON MAKING CHANGE.

Do not extend notes this side of this line.

STATION	B. S.	H. I.	F. S.	ELEV.		
B.M.V28	5 17	160 64		155 47	B.M.V28 EL. 155.47 F.B. 1183-26 ANGLES VISTA BLVD. & STOCKER ST. SE Cor B Spk 70' S. end CR	
					LEFT	℄
0+00			78	157 8		℄ STOCKER ST
E. end CR-SE Cor			884	157 10		
Gutter "			746	157 18		
S. end CR SE Cor			[illegible]	153 50		
Gutter "			177	153 55		
Flushing M.H.					M.H. 6.96 End Rim & F.M.H. 7.86 16.82	
INVERT OF S. outlet on S.			1682	143 82		
S. end CR SW Cor			357	157 [illegible]		
" " Gutter "			422	156 [illegible]		
1+00			47	157 [illegible]		℄ Stocker St
W. end CR. SW Cor			352	157 [illegible]		
" " Gutter "			416	156 [illegible]		
1+50			27	157 [illegible]		℄ Stocker St
2+00			12	157 [illegible]		℄
"			128	157 [illegible]	28' top Cb.	
"			192	158 12	28' Gutter	

F.B. 1183 PG. 48

Job No. 1157 Division No. Notes Red. Plotted Date 4-12-46 Checked Date 4/16/46 Notes Chkd. Date Notes Date Profile No. X-Sec. No.

Survey of Presidio Dr.

Survey by Wallace Notes W.

Indexed A. C. Johnson

FORM 307 2M 8-45

PLEASE RETURN TO
LOS ANGELES COUNTY SURVEYOR
700 HALL OF RECORDS

NOTE: ANY ADDITIONS OR CHANGES ON THIS SHEET MUST BE MADE OR CIRCLED IN RED INK WITH DATE AND NAME OF PERSON MAKING CHANGE.

Do not extend notes this side of this line.

STATION	B. S.	H. I.	F. S.	ELEV.	STOCKER ST (cont)	
		160 64			LEFT	℄
T.P.	926	168 29	161	159 03		
3+00			53	163 0		℄ Stocker St
			543	162 86	28' cb	
			609	162 20	" Gut.	
3+40 E. end CR - SE Cor.			400	164 29		
Gutter "			468	163 61		
S. end CR. "			254	165 15		
Gutter			320	165 09		
3+79.2	Top Telephone M.H		282	165 47	42.9'	
+82.7	" LA. G&E. M.H.		272	165 57	38.5	
4+00			18	166 5		℄ Stocker St
			252	165 77	INTR OF X-GUTTERS	
			15	167 8	℄ Palmero	100' S. ℄ Stocker St
S. end CR - SW Cor			106	167 23		
" " Gutter			170	166 59		
M.C.R. - SW Cor			078	167 51		
" Gutter			111	167 18		
B.M. V29	846	175 97	078	167 51	B.M. V29 El. 167.51 F.B. 1183-26 PALMERO BLVD & STOCKER ST SW Cor L-T-M-C.R.	

Profile No. ____ Notes Red. ____ Plotted ____ Job No. 1157 Division No. ____
X:Sec. No. ____ Date ____ Date ____ Survey of Presidio Dr.
Notes Chkd. ____ Checked ____ Survey by Wallace Notes W Date 4-12-46
Date 4/16/46 Date ____ Map No. ____ Inked C. Johnson Date ____

F.B. 1183 Pg. 49

FORM 307 2M 8-45

PLEASE RETURN TO
LOS ANGELES COUNTY SURVEYOR
700 HALL OF RECORDS

NOTE: ANY ADDITIONS OR CHANGES ON THIS SHEET MUST BE MADE OR CIRCLED IN RED INK, WITH DATE AND NAME OF PERSON MAKING CHANGE.

Do not extend notes this side of this line.

STATION	B. S.	H. I.	F. S.	ELEV.	STOCKER ST. Cont	
		176.0				
		175 97 ✓			LEFT	℄
4+40						
W end (R-SW Cor.			8 22	16 75		
Gutter			3 [illegible]	16 [illegible]		
5+00			62	16 [illegible]		℄ STOCKER
			602	16 [illegible]	28' cb	
			665	16 32	" Gutter	
5+33.6 end			484	~~170~~ 171 13	28' end	
" " Gutter			5 [illegible]	17 [illegible]		
6+00			31	172		℄ St
			34	172 [illegible]	25'	
			28	173 2	30'	
			25	173 5	38'	
			00	176 0	42' top [illegible]	
T.P	10 03	18471	129	174 68		
7+00			88	175 9		℄ Stocker
			91	17[illegible]	22'	
			85	17[illegible]	28	
			86	176 1	37'	
			74	177 3	40'	
7+02.2 E.C.			88	175 9		℄ Stocker St

F.B. 1783 PG. 50
Job No. 1157 Division No. Notes Red. Plotted Profile
Survey of Presidio Dr. Date Date No.
Survey by Wallace Notes W Notes Chkd. Checked X-Sec.
Indexed A. C. Johnson Date Date 4/14/46 Date No.

FORM 307 2M 8-45

PLEASE RETURN TO
LOS ANGELES COUNTY SURVEYOR
700 HALL OF RECORDS

NOTE: ANY ADDITIONS OR CHANGES ON THIS SHEET MUST BE MADE OR CIRCLED IN RED INK WITH DATE AND NAME OF PERSON MAKING CHANGE.

Do not extend notes this side of this line.

STATION	B. S.	H. I.	F. S.	ELEV.	STOCKER	
		184 71			LEFT	℄
8+00			58	178.9		℄ Stocker St
			63	178.4	20.5'	
			56	179.[illegible]	27' edge pav.	
			54	179.3	36'	
			45	180.2	40'	
8+49.4 B.C.			42	186.5		℄
[illegible]			27	182.10		℄ Stocker St
			31	181.6	22'	
			25	182.2	28' edge pav.	
			21	182.6	38'	
			09	183.8	40'	
T.P.	1027	[illegible]	211	182.60		
10+00			78	185.1		℄ St.
			83	184.6	21.5'	
			15	185.[illegible]	28' edge pav.	
			71	185.8	38'	
			57	187.0	40'	
11+00			49	188.0		℄
			54	187.5	22'	
			44	188.5	30 edge pav	

Profile No. ____ Notes Red. ____ Plotted ____ Job No. 1157 Division No. ____
X:Sec. No. ____ Date ____ Date ____ Survey of Presidio Dr.
Notes Chkd. ____ Checked ____ Survey by Walker Notes W Date 4-12-46
Date 4/10/46 Date ____ Map No. ____ Date ____

F.B. 1183 PG. 51

Max C. Johnson

FORM 307 2M 8-45

PLEASE RETURN TO
LOS ANGELES COUNTY SURVEYOR
700 HALL OF RECORDS

NOTE: ANY ADDITIONS OR CHANGES ON THIS SHEET MUST BE MADE OR CIRCLED IN RED INK, WITH DATE AND NAME OF PERSON MAKING CHANGE.

Do not extend notes this side of this line.

STATION	B. S.	H. I.	F. S.	ELEV.	STOCKER ST.	
		19[illegible] 9 87			LEFT	℄
11+00			35	[illegible]	36'	
			20	[illegible]	40	
E.C. 11+23.42			42	[illegible]		℄
T.P.		200 [illegible]	105	[illegible]		
12+00			100	[illegible]		℄ Stocker St
			104	[illegible]	21'	
			76	[illegible]	28' edge [illegible]	
			70	[illegible]	31'	
			76	[illegible]	40'	
13+00			70	19[illegible]		℄ Stocker [illegible]
			74	19[illegible]	21	
			65	194.4	28' edge Pav	
			62	[illegible]	38	
			55	[illegible]	40'	
B.C. 13+13.0			66	[illegible]		℄ Stocker
14+00			40	196.9		℄
			40	19[illegible]		4' Rt ℄ Stocker
			43	196.6	17'	
			36	197.[illegible]	25' edge pav	
			25	198.4	36'	

F.B. 1183 PG. 52

Job No. 1157 Division No. _____ Notes Red. _____ Plotted _____ Profile _____

Survey of Presidio Dr. Date _____ Date _____ No. _____

Survey by Wallace Notes W Notes Chkd. [illegible] Checked _____ X-Sec. _____

Indexed A. C. Johnson Date _____ Date 2/6/66 Date _____ No. _____

FORM 307 2M 8-45

PLEASE RETURN TO
LOS ANGELES COUNTY SURVEYOR
700 HALL OF RECORDS

NOTE: ANY ADDITIONS OR CHANGES ON THIS SHEET MUST BE MADE OR CIRCLED IN RED INK WITH DATE AND NAME OF PERSON MAKING CHANGE.

Do not extend notes this side of this line.

STATION	B. S.	H. I.	F. S.	ELEV.	Stocker St ℄ LEFT	RT
		200 92				
15+00			14	199 5		℄ on Sanitary Line
			11	199 8		17' Rt. ℄ Stocker St
			16	199 3	4'	
			07	200 2	13'	
			00	200 9	23'	
T.P.	10 09	210 ~~49~~ 48	052	200 ~~7~~ 40 75		
B.M. V31 15 106.7			753	202 96	B.M. V31-EL. 202.95 Presidio Dr. & Stocker St.	F.B. 1183-27 S.E. Cor. of Sole Sand Ck.
E. end CR	SE Cor		10 08	200 40		
Pav. " "	"		10 14	200 34		
S. end CR	SE Cor		7 56	202 92		
Gutter "	"		8 21	202 27		
15+65.48			8 86	201 62	INTR. Presidio Dr. & Sanitary Line on Stocker St	
			9 09	201 40		36.2 ℄ Stocker St
W. end CR	SW Cor		6 43	204 05		
Pav. "	"		6 55	203 95		
16+17.7 S. end CR	SW Cor		5 88	204 60		
" Gutter	" "		6 53	203 95		
16+00			7 0	203 5		℄ Presidio Dr.
			7 00	203 48	18' cb	
			7 67	202 81	" Gutter	

Profile No. ____ Notes Red. ____ Plotted ____ Job No. 1157 Division No. ____
X-Sec. No. ____ Notes Chkd. ____ Date 4/16/46 Date ____ Checked ____ Date ____ Survey of Bridge Sidewalk
Survey by Parker & Associates Notes VV Date 4-12-46
Map No. ____ Index G. Johnson Date 5-3-46

F.B. 1183 PG. 53

FORM 307 2M 8-45

PLEASE RETURN TO
LOS ANGELES COUNTY SURVEYOR
700 HALL OF RECORDS

NOTE: ANY ADDITIONS OR CHANGES ON THIS SHEET MUST BE MADE OR CIRCLED IN RED INK, WITH DATE AND NAME OF PERSON MAKING CHANGE.

Do not extend notes this side of this line.

STATION	B. S.	H. I.	F. S.	ELEV.	Presidio Dr. Left	℄	Right.
		210 48					
17+00			0 3	210 2		℄	
"			0 11	210 37			18' Cb
"			0 79	209 69			" Gutter
			0 14	210 34	18' Cb		
			0 81	209 67	" Gutter		
TP	11 23	220 83	0 88	209 60			
17+75.5			5 67	215 16	10.1 Bell Tel. MH		
17+80.5			5 34	215 49	11.3 Edison Co. MH		
18+00			3 7	217 1		℄	
"			3 57	217 26			18' Cb
"			4 25	216 58			" Gutter
"			3 65	217 18	18' Cb		
"			4 28	216 55	" Gutter		
T.P.	11 28	231 69	0 42	220 41			
19+00			7 7	224 0		℄	
			7 49	224 [illegible]			18' Cb
			8 17	223 52			" Gutter
			7 [illegible]	224 [illegible]9	18' Cb		
			8 28	223 41	" Gutter		
20+00			1 1	230 6		℄	
			1 08	230 61			18' Cb
			1 75	229 94			" Gutter

F.B. 1183 PG. 54

Job No. 1157 Division No. Notes Red. Plotted Profile

Survey of Presidio Dr. Date 4-12-46 Date No.

Survey by Wallace Notes Willey Notes Chkd. Checked X-Sec.

Indexed A. C. Johnson Date Date No.

FORM 307 2M 8-45

PLEASE RETURN TO
LOS ANGELES COUNTY SURVEYOR
700 HALL OF RECORDS

NOTE: ANY ADDITIONS OR CHANGES ON THIS SHEET MUST BE MADE OR CIRCLED IN RED INK WITH DATE AND NAME OF PERSON MAKING CHANGE.

Do not extend notes this side of this line.

STATION	B. S.	H. I.	F. S.	ELEV.	Presidio Dr.	
		231 69			Left ℄	Right
20+00			0 73	230 96	18' Cb	
			1 40	230 29	" Gutter	
T. P.	10 34	241 15	0 88	230 81		
20+72.3			6 34	234 81	10.9 Edison Co. M.H.	
20+79.2 B.C.			6 01	235 14	9.4 Bell Tel. M.H.	
20+85.99			5 5	235 7	℄	
			5 57	235 58		18' Cb
			6 18	234 77		Gutter
			5 47	235 68	18' Cb	
			6 11	235 04	" Gutter	
21+00			4 9	236 3	℄	
BM V32	1 82	248 67	2 29	238 86	BM V32 El. 238.85 F.B. 1183-27 Presidio Dr., E. Curb., 600' S. of Stocker St. B. Spk. in Curb.	
22+00 P.O.C.			7 2	241 5	℄	
22+32.65			5 6	243 1	℄	Exter. (mid Curve)
			5 53	243 14		18' Cb. (split Curve)
			6 15	242 52		" Gutter
			5 53	243 14	18' Cb. (split Curve)	
			6 17	242 50	" Gutter	
23+00			2 2	246 5	℄	

Profile No. ____ Notes Red. ____ Plotted ____ Job No. 1157 Division No. ____
X:Sec. No. ____ Date ____ Date ____ Survey of Presidio Dr.
Notes Chkd. ____ Checked ____ Survey by Wallace Notes Willey Date 4-12-46
Date 4/6/46 Date ____ Map No. ____ Indexed Johnson Date ____

F.B. 1183 PG. 55

FORM 307 2M 8-45

PLEASE RETURN TO
LOS ANGELES COUNTY SURVEYOR
700 HALL OF RECORDS

NOTE: ANY ADDITIONS OR CHANGES ON THIS SHEET MUST BE MADE OR CIRCLED IN RED INK WITH DATE AND NAME OF PERSON MAKING CHANGE.

Do not extend notes this side of this line.

F.B. 1118 PG. 56 | Job No. 1157 | Division No. | Profile No. | X-Sec. No.
Survey of Presidio Dr | Notes | Plotted | Date | Checked | Date
Survey by Hallock | Notes Red. | Date 4-15-46 | Notes Chkd. | Date
Indexed C. Johnson | Date

STATION	B. S.	H. I.	F. S.	ELEV.	Presidio Dr.		
		248 67					
TP	10 13	257 41	1 39	247 28			
23+67.5			7 73	249 68	Top Bolt Tel. M.H. 10.8	℄	Right
23+72.3			7 50	249 91	Edison Co. M.H. 11.84		
E.C.							
23+79.31			6 5	250 9		℄	
			6 50	250 71			18' CB
			7 15	250 26			Gutter
			6 51	250 70	18' CB		
			7 19	250 22	" Gutter		
24+00			5 1	252 3		℄	
B.C.							
24+25.25			3 3	254 1		℄	
			3 24	254 12			18' CB
			3 95	253 46			" Gutter
			3 25	254 16	18' CB		
			3 92	253 49	Gutter		
T.P.	10 32	265 83	1 90	255 51			
25+00			6 5	259 3		℄	
25+03.2			6 3	259 5			18' CB (C.R)
"			6 21	257 [illegible]			" Gutter
			6 88	258 15	18' CB		
			6 40	251 93	" Gutter		
			7 06	259 77			
25+21.8			5 29	260 54	11.5 Top Edison Co. M.H		

FORM 307 2M 8-45

PLEASE RETURN TO
LOS ANGELES COUNTY SURVEYOR
700 HALL OF RECORDS

NOTE: ANY ADDITIONS OR CHANGES ON THIS SHEET MUST BE MADE OR CIRCLED IN RED INK WITH DATE AND NAME OF PERSON MAKING CHANGE.

Do not extend notes this side of this line.

STATION	B. S.	H. I.	F. S.	ELEV.	Presidio Dr.	
		265 83			Left	℄ Right
25+27 7			4 85	260 98	10' Top Bell Tel. M.H.	
25+46 5			3 1	262 7		℄ ℄ Intr. Kenway Ave
"			+7.6	273.4	℄ Kenway Ave	100' Rt.
N end CR NE Cor			2 14	263 69		
" " Gutter			2 83	263 00		
E. end C.R. NE Cor			2 39	263.44		
" " Gutter			3 04	262 79		
BM V 33	9 62	274 59	0 86	264 97	BM V 33 Elev. 264.976. Presidio Dr. & Kenway Ave [illegible]	FB. 1183-27 N.W. Cor
N end CR NW Cor			8 91	265 68		
Gutter			9 60	264 99		
W. end NW Cor			8 43	266 76		
Gutter			9 10	265 49		
25+57 41			11 1	263 5		℄ E.C.
26+00			8 0	266 6		℄
			7 70	266 89		18' Cb
			8 35	266 24		" Gutter
			7 93	266 66	18' Cb	
			8 60	655 99	" Gutter	

Profile No. ____ Notes Red. ____ Plotted ____ Date ____
X:Sec. No. ____ Notes Chkd. ____ Date ____ Checked ____ Date ____
Job No. 1157 Division No. ____
Survey of Presidio Dr.
Survey by Wallace Notes Willey Date 4-15-46
Map No. ____ Date ____
Index Johnson

F.B. 1183 Pg. 57

FORM 307 2M 8-45

PLEASE RETURN TO
LOS ANGELES COUNTY SURVEYOR
700 HALL OF RECORDS

NOTE: ANY ADDITIONS OR CHANGES ON THIS SHEET MUST BE MADE OR CIRCLED IN RED INK WITH DATE AND NAME OF PERSON MAKING CHANGE.

Do not extend notes this side of this line.

STATION	B. S.	H. I.	F. S.	ELEV.	Presidio Dr.	
		274 59			Left	℄ Right
27+00			0 50	274 09		℄
			0 39	274 20		18' Cb
			1 05	273 54		" Gutter
			0 37	274 22	18' Cb	
			1 00	273 59	" Gutter	
T. P.	11 77	286 02	0 54	274 05		
27+54.8			7 58	279 44	10' Top Bell Tel. M.H.	
27+57.55			7 1	278 9		
			7 02	279 [illegible]		18' Cb.
			7 65	278 37		" Gutter
			7 09	278 13	18' Cb	
			7 74	278 28	" Gutter	
27+59.5			7 16	278 [illegible]	11' Top Edison Co. M.H.	
28+00			3 1	282 7		℄
			2 70	283 32		18' Cb
			3 37	282 65		" Gutter
			3 02	283 [illegible]	18' Cb	
			3 65	282 37	" Gutter	
T. P.	11 80	297 14	0 68	28[illegible] 34		
29+00			3 4	29[illegible]		℄

F.B. 1183 PG. 58

Job No. 1157 Division No. ____ Notes Red. ____ Plotted ____ Profile ____

Survey of Presidio Dr. Date 4-15-46 Date ____ No. ____

Survey by Wallace Notes Willey Notes Chkd. ____ Checked ____ X-Sec. ____

Indexed A. C. Johnson Date ____ Date ____ No. ____

FORM 307 2M 8-45

PLEASE RETURN TO
LOS ANGELES COUNTY SURVEYOR
700 HALL OF RECORDS

NOTE: ANY ADDITIONS OR CHANGES ON THIS SHEET MUST BE MADE OR CIRCLED IN RED INK WITH DATE AND NAME OF PERSON MAKING CHANGE.

Do not extend notes this side of this line.

STATION	B. S.	H. I.	F. S.	ELEV.	Presidio Dr.	
		297 14			Left	℄ Right
29+00			2 78	294 36		18' Cb
"			3 49	293 65		" Gutter
"			3 76	293 38	18' Cb	
"			4 40	292 74	" Gutter	
29+22			0 9	296 2		℄ E.C.
			0 44	296 70		18' Cb
			1 11	296 03		" Gutter
			1 01	296 13	18' Cb	
			1 66	295 48	" Gutter	
T.P.	10 14	306 37	0 91	296 23		
29+39 21			8 4	298 0		℄ B.C.
			8 13	298 24		18' Cb
			8 80	297 57		" Gutter
			8 25	298 12	18' Cb	
			8 90	297 47	" Gutter	
30+00 24			2 3	304 1		℄ Ext. (mid curve)
			1 78	304 59		18' Cb - (Radial
			2 43	303 94		" Gutter
			2 76	303 61	18' Cb (Radial)	
			3 38	302 99	" Gutter	

Profile No. ____ Notes Red. ____ Plotted ____ Job No. 1157 Division No. ____ F.B. 1183 PG. 59
Date ____ Date ____ Survey of Presidio Drive
X:Sec. No. ____ Notes Chkd. [illegible] Checked ____ Survey by Wallace Notes Wiley Date 4-15-46
Date 4/16/46 Date ____ Map No. ____ Adv. Johnson Date ____

FORM 307 2M 8-45

PLEASE RETURN TO
LOS ANGELES COUNTY SURVEYOR
700 HALL OF RECORDS

NOTE: ANY ADDITIONS OR CHANGES ON THIS SHEET MUST BE MADE OR CIRCLED IN RED INK WITH DATE AND NAME OF PERSON MAKING CHANGE.

Do not extend notes this side of this line.

STATION	B. S.	H. I.	F. S.	ELEV.	Presidio Dr.	
		300 37			Left. ℄	Right
T.P.	11 03	315 70	1 76	304 61		
			9 26	306 44	Bottom of open drain 30' Rt ℄ (Ex. T.P.)	
30+49 46			6 8	308 9	℄	
N. E end CR N W Cor			5 97	309 73		18' Cb
"			6 55	309 15		" Gutter
30+61 47			5 8	309 9	℄	E.C.
N end CR N E Cor						
"			4 98	310 72		18' Cb
Gutter			5 63	310 07		" Gutter
"			6 31	309 39	18 Cb	
"			6 44	308 76	" Gutter	
31+00			3 6	312 [illegible]	℄	
31+215			3 2	312 5	℄	
W end CR N W Cor			0 82	314 88		
" Gutter			1 44	314 [illegible]		
E. end CR. N E Cor			3 02	312 [illegible]		
Gutter			3 69	312 [illegible]		
BM V 34			3 17	312 53	BM. V 34 Elev. 312.513 Presidio Dr. & Vernon Ave NW Cor Bt. Sph M.C.R.	FB 1183-27

F.B. 1183 PG. 60 Job No. 1157 Division No. Notes Red. Date 4-15-46 Plotted Date No. Profile
Survey of Presidio Dr. Notes Chkd. Date Checked Date No. X-Sec.
Survey by Wallace Notes Willey Date
Indexed A. C. Johnson

Notes Ck'd by	Survey of Presidio Dr	F.B. 1183 Pg. 61
Map No.	W. O. 1157 Tape No. St'd °F	
Office Work	Surveyed by WALLACE	
Checked	Notes W Date 4-24-46	
Date	Indexed A. C. JOHNSON 9-9-47	

C.I. 1157 PRESIDIO DR

PRESIDIO DR
From
VERNON AVE
TO
FAIRWAY BLVD.

TOPOG

Note: Any Additions or Changes on This Sheet Must be Made or Circled in Red Ink With Date and Name of Person Making Change.

Do not extend notes this side of this line.

RETURN TO
LOS ANGELES COUNTY SURVEYOR
700 HALL OF RECORDS

FORM 247 BM 11-41

F.B. 1183 PG. 62

To bot. pg 63

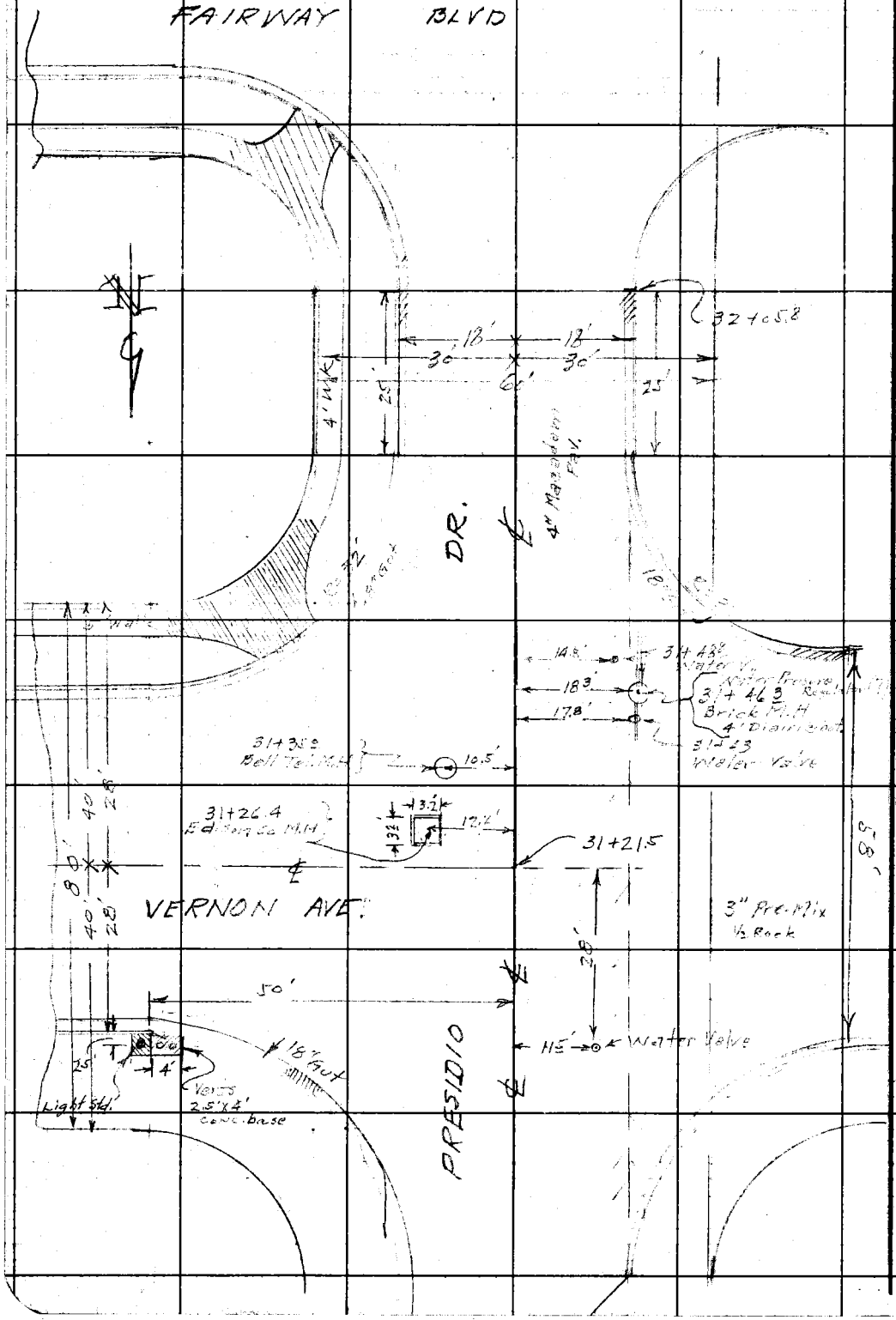

RETURN TO
LOS ANGELES COUNTY SURVEYOR
700 HALL OF RECORDS

Do not extend notes this side of this line.

Note: Any Additions or Changes on This Sheet Must be Made or Circled in Red Ink With Date and Name of Person Making Change.

Notes Ck'd by	Survey of Presidio Dr
Map No.	W. O. 1157 Tape No. St'd °F
Office Work	Surveyed by Wallace
Checked	Notes W Date 4-24-46
Date	Indexed A. C. Johnson

F.B. 1183 PG. 63

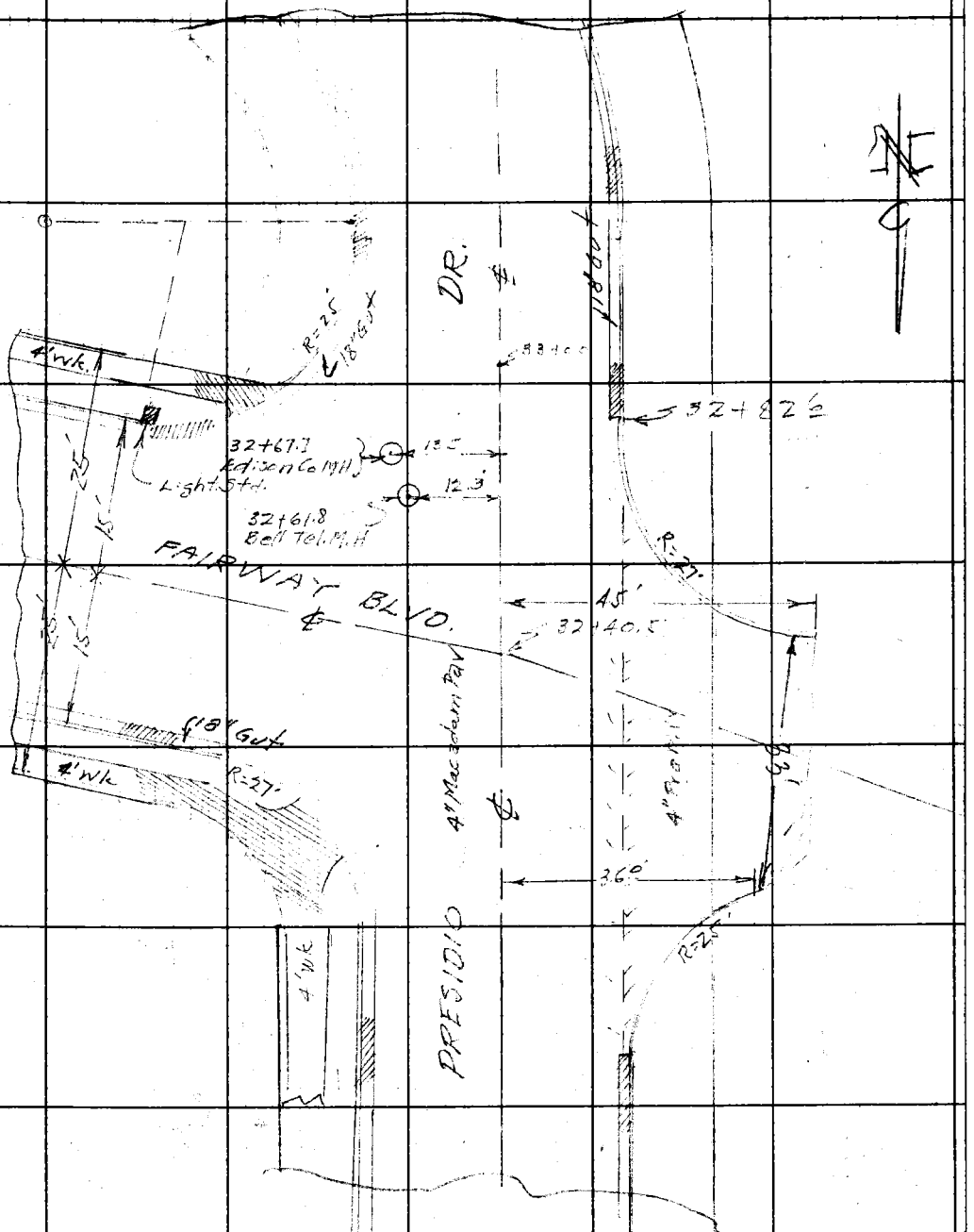

Note: Any Additions or Changes on This Sheet Must be Made or Circled in Red Ink With Date and Name of Person Making Change.

Do not extend notes this side of this line.

RETURN TO
LOS ANGELES COUNTY SURVEYOR
700 HALL OF RECORDS

FORM 247 5M 11-41

F.B. 1183 PG. 64

RETURN TO
LOS ANGELES COUNTY SURVEYOR
700 HALL OF RECORDS

Do not extend notes this side of this line.

Note: Any Additions or Changes on This Sheet Must be Made or Circled in Red Ink With Date and Name of Person Making Change.

Profile No.	Notes Red.	Plotted	Job No. 1157	Division No.
	Date	Date	Survey of PRESIDIO DR	
X:Sec. No.	Notes Chkd.	Checked	Survey by Wallace	Notes W Date 4-24-46
	Date	Date	Map No.	Indexed C. Johnson Date

F.B. 1183 PG. 65

C.I. 1157 - PRESIDIO DR

PRESIDIO DR
FROM
VERNON AVE
TO
FAIRWAY BLVD.

— X-SECTIONS —

Wallace
Willey
Drexler
Smiley

STATION	B. S.	H. I.	F. S.	ELEV.

NOTE: ANY ADDITIONS OR CHANGES ON THIS SHEET MUST BE MADE OR CIRCLED IN RED INK WITH DATE AND NAME OF PERSON MAKING CHANGE.

PLEASE RETURN TO
LOS ANGELES COUNTY SURVEYOR
700 HALL OF RECORDS

Do not extend notes this side of this line.

FORM 307 2M 8-45

FORM 307 2M 8-45

PLEASE RETURN TO
LOS ANGELES COUNTY SURVEYOR
700 HALL OF RECORDS

NOTE: ANY ADDITIONS OR CHANGES ON THIS SHEET MUST BE MADE OR CIRCLED IN RED INK, WITH DATE AND NAME OF PERSON MAKING CHANGE.

Do not extend notes this side of this line.

STATION	B. S.	H. I.	F. S.	ELEV.	PRESIDIO DR.	
B.M. V34	2 21	314 72		312 51	B.M.-V34 El. 312.511 F.B. 1183-28 PRESIDIO DR. & Vernon Ave. N.W. COR B.Spk. M.C.R.	
					LT	℄ RT
31+21.5			2 3	312 4		℄ INTR VERNON AVE & Presidio
N. end C.R. NW Cor			4 93	30[illegible] 77		
" Gutter "			5 58	[illegible]		
W. end CR. NW Cor			+0 14	314 36		
" Gutter "			0 49	31[illegible]		
N. end CR. NE Cor			5 21	30[illegible]		
" Gutter			5 83	30[illegible] 27		
E. end CR. NE Cor			2 16	312 [illegible]		
" Gutter "			2 72	312 [illegible]		
31+26.4 Top [illegible]			2 38	31[illegible]	12.2' Lt.	
+35.9 " Bey. [illegible] M.H.			2 63	313 [illegible]	10.5' Lt.	
+46.3 Water [illegible] M.H. bottom			8 26	306 [illegible]		183' Rt.
W. end CR. SW Cor			0 78	313 [illegible]		
" Gutter			1 41	313 [illegible]		
S. end CR. SW Cor			4 49	310 [illegible]		
" Gutter			5 11	309 [illegible]		

5.8

F.B. 1183 PG. 66 Job No. 1157 Division No. Notes Red. Plotted Profile
Survey of Presidio Dr Date Date No.
Survey by Wallace Notes W Notes Chkd. Checked X-Sec.
Indexed A. C. Johnson Date Date No.

FORM 307-2M 8-45

PLEASE RETURN TO
LOS ANGELES COUNTY SURVEYOR
700 HALL OF RECORDS

NOTE: ANY ADDITIONS OR CHANGES ON THIS SHEET MUST BE MADE OR CIRCLED IN RED INK WITH DATE AND NAME OF PERSON MAKING CHANGE.

Do not extend notes this side of this line.

STATION	B. S.	H. I.	F. S.	ELEV.	PRESIDIO DR. Cont.		
		314 72			Lt	℄	Rt
E. end CR SE Cor			217	312 55			
" Gutter			282	31[illegible] 70			
S. end CR SE Cor			508	[illegible]			
" Gutter			573	[illegible]			
31+50			5[illegible]0	[illegible]7		℄	
32+00			62	308 7		℄	
N. end CR NW Cor			615	308 57			
" Gutter "			684	307 88			
N. end CR " "			627	308 [illegible]			
N. end CR NE Cor			678	307 94			
" Gut "			746	307 26			
E. end CR NE Cor			973	304 99			
" Gut "			1040	304 32			
32+405			80	306 7		℄	INTR Fairway Blvd
			65	308 2			45' Rt ℄ "
			155	299 2	100' Lt ℄ Fairway Blvd.		
+50			81	306 6			
32+613	Bell Tel M.H. Top		791	306 81			
	Edison M.H. "		755	307 17			

Profile No. ____ Notes Red. ____ Plotted ____
X-Sec. No. ____ Date ____ Date ____
Notes Chkd. ____ Checked ____
Date ____ Date ____

Job No. 1157 Division No. ____
Survey of Presidio Dr.
Survey by ECW Notes W Date 4-24-46
Map No. ____ Andrew Johnson Date ____

F.B. 1183 Pg. 67

FORM 307 2M 8-45

PLEASE RETURN TO
LOS ANGELES COUNTY SURVEYOR
700 HALL OF RECORDS

NOTE: ANY ADDITIONS OR CHANGES ON THIS SHEET MUST BE MADE OR CIRCLED IN RED INK, WITH DATE AND NAME OF PERSON MAKING CHANGE.

Do not extend notes this side of this line.

STATION	B. S.	H. I.	F. S.	ELEV.	PRESIDIO DR. (cont.)	
		314 72				
W end CR. SW Cor			602	307 70		
S. " " "			470	31[illegible] 02		
" " Gutter " "			531	30[illegible] [illegible]		
E. end CR SE Cor			1084	30[illegible] [illegible]		
" Gutter			1150	303 32		
S. end CR SE Cor			386	31[illegible] [illegible]		
" Gutter "			45[illegible]	310 [illegible]		
33+00			3[illegible]	31[illegible] [illegible]		℄
			312	311 [illegible]		18' cb. RT
			380	310 [illegible]		Gutter
+35			00	314 7		℄
			+034	313 06		18' RT cb
			033	314 37		" Gut
			000	31[illegible] 72	Lt. 18' cb	
			64	314 08	Lt. 18' Gutt	
B.M. V34			221	312 [illegible]	B.M. V34 - El. 312.511 F.B. 1183-28 Presidio Dr. + Olympiad Dr. NW Cor B. Spk M.C.R.	

F.B. 1183 PG. 68
Job No. 1157 Division No. Notes Red. Plotted Profile
Survey of Presidio Dr Date Date No.
Survey by ECW Notes ECW Notes Chkd. Checked X-Sec.
Indexed A. C. Johnson Date Date Date No.

FORM 307 5M 1-46

PLEASE RETURN TO
LOS ANGELES COUNTY SURVEYOR
700 HALL OF RECORDS

NOTE: ANY ADDITIONS OR CHANGES ON THIS SHEET MUST BE MADE OR CIRCLED IN RED INK, WITH DATE AND NAME OF PERSON MAKING CHANGE.

Do not extend notes this side of this line.

STATION	B. S.	H. I.	F. S.	ELEV.		
INVERT ELEVS IN MH ON ℄ PRESIDIO DR 45' I.S OF ℄ STOCKER ST., PRESIDIO DR, ET, AL, C.I. 1157						
BM V 31	3 17	206 11 ~~205.11~~		202 94	202.944 per F.B. 1183/27	
			4 00	202 11	N RIM MH	
			4 02	202 09	E " " "	
			3 95	202 16	S " " "	
—	chain	DIA Rd	3 95	202 16	W " " "	
		0.67	10.60	195 51	8" Stub To NW	
		0.67	0 87	195 24	8" outlet To E	Inverts Taken direct With level rod
			10 65	195 46	8" [illegible]	
T.P.	3 17	206 ~~205~~, 15	3 73	202 ~~201~~, 28		
BM V 31			3 21	202.94		
INVERT ELEV.S. IN MH ON PRESIDIO DR N of ℄ STOKER ST						
BM V32	11 11	24996		238 85	BM V32 [illegible] 238.847 per F.B. 1183/27	
			0 82	249 14	N rim MH	
			0 75	249 21	E " "	
			0 72	249 24	S " "	
			0 78	249 18	W	
—			7 59	242 37	8" outlet NE	
			7 17	242 79	8" Stub SE	Inverts Taken direct With Level Rod

CONT TOP NEXT PG.

Profile No. ____ Notes Red ____ Plotted ____ Job No. 1157 Division No. ____ F.B. 1183 PG. 69
X-Sec. No. ____ Date ____ Date ____ Survey of Presidio Dr et al
Notes Chkd. ____ Checked ____ Survey by RLWilley Notes RLW Date 9-24-96
Date ____ Date ____ Map No. ____ Indexed A. C. Johnson Date 3-3-47

FORM 307 5M 1-46

PLEASE RETURN TO
LOS ANGELES COUNTY SURVEYOR
700 HALL OF RECORDS

NOTE: ANY ADDITIONS OR CHANGES ON THIS SHEET MUST BE MADE OR CIRCLED IN RED INK, WITH DATE AND NAME OF PERSON MAKING CHANGE.

Do not extend notes this side of this line.

STATION	B. S.	H. I.	F. S.	ELEV.		
CONT FROM [illegible] LAST PG		249 96	7 34	242 62	8" inlet To SW	
TP	[illegible]	249 81	11 31	248 65		
BMV32			[illegible] 95	238 86	BMV32 238.847 per F.B. 1183/27	
INVERT ELEV IN M.H. AT ℄ INT OF PRESIDIO DR & GENWAY AVE						
BMV33	1. [illegible]	266 81		264 97	BMV33 264.967 per F.B. 1183/28	
			4.14	262 67	N [illegible]	
			4.17	262 62	E [illegible]	
			4.12	262 69	S " " "	
			4.06	262 75	[illegible]	
			11 [illegible]	255 47	8" [illegible]	
			[illegible]	255 86	[illegible]	
			11 10	255 71	8" inlet To SW.	Inverts taken [illegible]
T.P.	3. [illegible]	266 55	4 17	262 64		
BMV33			1 59	264 96	BMV33 el. (OK) See above	

F.B. 1183 PG. 70

Job No. 1157 Division No. Notes Red. Plotted No. Profile

Survey of Presidio Dr et al Date Date X-Sec.

Survey by R L Willey Notes R L W 9-24-46 Notes Chkd. Checked No.

Indexed A. C. Johnson Date Date Date No.

FORM 307 5M 1-46

PLEASE RETURN TO
LOS ANGELES COUNTY SURVEYOR
700 HALL OF RECORDS

NOTE: ANY ADDITIONS OR CHANGES ON THIS SHEET MUST BE MADE OR CIRCLED IN RED INK, WITH DATE AND NAME OF PERSON MAKING CHANGE.

Do not extend notes this side of this line.

STATION	B. S.	H. I.	F. S.	ELEV.		
INVERT ELEV IN MH ON PRESIDIO DR. 123± N OF ℄ VERNON AVE						
BM V34	0.15	312 66		312 51	312.511 per F.B. 1183/29	
TP	7.10	310 50	9.26	303 40		
			6 26	304 24	N Rim MH	
			6 28	304 22	E " " "	
			6 14	304 36	S " " "	Inverts taken direct with level [illegible]
			6 14	304 36	W " " "	
			13 [illegible]	296 83	8" outlet to E	
			13 37	297 13	8" stub to S	
TP	9 [illegible]	314 46	[illegible]	304 57		
BM V34			1 96	312 50	ok (312.511)	

Profile No. ____ Notes Red. ____ Plotted ____ Job No. 1157 Division No. ____ F.B. 1183 Pg. 71
Date ____ Date ____ Survey of Presidio Dr. [illegible]
X-Sec. No. ____ Notes Chkd. ____ Checked ____ Survey by [illegible] Notes [illegible] Date [illegible]
Date ____ Date ____ Map No. ____ Indexed A. C. Johnson Date ____

F. 4183 PG. 72

Job No. _____ Division No. _____ Notes Red. _____ Plotted _____

Survey of _____ Date _____ Date _____

Survey by _____ Notes _____ Notes Chkd. _____ Checked _____

Indexed _____ Date _____ Date _____ Date _____

Profile No. _____

X-Sec. No. _____

FORM 307 5M 1-46

PLEASE RETURN TO
LOS ANGELES COUNTY SURVEYOR
700 HALL OF RECORDS

Do not extend notes this side of this line.

NOTE: ANY ADDITIONS OR CHANGES ON THIS SHEET MUST BE MADE OR CIRCLED IN RED INK, WITH DATE AND NAME OF PERSON MAKING CHANGE.

STATION	B. S.	H. I.	F. S.	ELEV.

Blank

7-8-4

F. B. 1100 PG. 85

NOTES RED. _____ JOB NO. 1288 SURVEY OF Truro Ave

DATE _____ SURVEY BY R.B. Hobson

NOTES CHKD. _____ NOTES BY [illegible] DATE 2/20/49

DATE _____ INDEXED A. C. Johnson DATE APR 22 '49

DESCRIPTION	ADJ. ELEV.	3RD RUN	2ND RUN	DIFF.	1ST RUN	B.M.
BENCH LEVELS						
[illegible]						
TRURO AVE.						
	[illegible]					

NOTE: ANY ADDITIONS OR CHANGES ON THIS SHEET MUST BE MADE OR CIRCLED IN RED INK, WITH DATE AND NAME OF PERSON MAKING CHANGE.

Do not extend notes this side of this line

PLEASE RETURN TO
LOS ANGELES COUNTY SURVEYOR
315 CIVIC CENTER BLDG.

765420 353 2M 3-48

FORM 353 2M 3-48

PLEASE RETURN TO
LOS ANGELES COUNTY SURVEYOR
315 CIVIC CENTER BLDG.

NOTE: ANY ADDITIONS OR CHANGES ON THIS SHEET MUST BE MADE OR CIRCLED IN RED INK, WITH DATE AND NAME OF PERSON MAKING CHANGE.

Do not extend notes this side of this line

B.M.	1ST RUN	DIFF.	2ND RUN	3RD RUN	ADJ. ELEV.	DESCRIPTION
BM I-18	73.5[illegible]0				73.674	BM I-18 ~ F.B. 442-15 Elev. 73.590
	4.13[illegible]		3.[illegible]2			111th St. & Comm. Ave
⊼	77.71[illegible]	-.869	-.868		-0.8685	B. spk 3' N of [illegible] N.W. C.R.
	4.9[illegible]		[illegible].750			
BM I-17	72.721				72.806	BM I-17 ~ F.B. 442-15 ~ Elev. 73.193
	4.78[illegible]		4.742	4.730		111th St. & Truro Ave
⊼	77.50[illegible]	-.788	-.77[illegible]	-.766	-0.788	-x- ctr. walk on [illegible] of driveway N.W. Cor.
	5.5[illegible]		5.514	5.498	72.022	
BM I-16	71.933				~~72.018~~	BM I-16 F.B. 442-15 Elev. 72.004
	3.6[illegible]		3.467	3.429		111th St. & Firmona Ave.
⊼	73.[illegible]	-1.313	-1.321	-1.3[illegible]	-1.3215	Bt. spk. 3' S. of S. and C.R. - S.W. cor.
	4.9[illegible]		4.788	4.7[illegible]		
BM I-15	70.6[illegible]0				70.696	BM I-15 F.B. 442-14 Elev. 70.714
	4.7[illegible]		4.668			111th St. & [illegible]
⊼	75.[illegible]	+.738	+.736		+0.737	C. spk. [illegible] N.W. Cor. (cpl. Lent)
	3.9[illegible]		3.9[illegible]			
T.P.	71.3[illegible]				71.433	T.P.
	5.5[illegible]		5.468			
⊼	76.2[illegible]	+2.046	+2.047		+2.0475	
	3.4[illegible]		3.41[illegible]			
BM TL-1	73.4[illegible]				73.481	BM TL-1 Elev. F.B. 1183-86
	4.4[illegible]		4.[illegible]7			111th St. & Truro Ave. S.E. cor.
⊼	77.[illegible]	-.781	-.785		-0.775	Bt. spk in [illegible] of walk to hse #4626
	5.[illegible]		5.[illegible]			
T.P.	[illegible]				72.706	T.P.
	3.6[illegible]		3.570			
⊼	76.[illegible]	-.535	-.53[illegible]		-0.534	
	4.[illegible]		4.105			
T.P.	72.0[illegible]				72.172	T.P.

JOB NO. 1288 SURVEY OF Truro Ave S.S.
SURVEY BY R.B. Hobson DATE 2/10/48
NOTES BY [illegible] DATE
INDEXED A. C. Johnson DATE
NOTES RED. DATE
NOTES CHKD. DATE
F.B. 1183 PG. 86

76S420 353 2M 3-48

PLEASE RETURN TO
LOS ANGELES COUNTY SURVEYOR
315 CIVIC CENTER BLDG.

NOTE: ANY ADDITIONS OR CHANGES ON THIS SHEET MUST BE MADE OR CIRCLED IN RED INK, WITH DATE AND NAME OF PERSON MAKING CHANGE.

Do not extend notes this side of this line

B.M.	1ST RUN	DIFF.	2ND RUN	3RD RUN	ADJ. ELEV.	DESCRIPTION
T.P.	72.[illegible]				72.172	T.P.
	5.571		5.573			
↑	77.699	+1.527	+1.603		+1.605	
	2.924		3.900			.001
B.M.TI-2	73.625				73.777	B.M.TI-2 Elev. 73.778 F.B.1183-87
	4.[illegible]		4.[illegible]			Cor. of Truro Ave. S. of Lennox Blvd.
↑	77.[illegible]	-.633	-.631		-0.632	Co. Surv. brass mon. stamped No 6
	4.810		4.9[illegible]			.012
B.M.TI-3	73.062				73.145	B.M.TI-3 Elev. 73.157 F.B.1183-87
	4.507		4.612			Cor. of Truro Ave. S. of Lennox Blvd.
↑	77.569	+.095	+.092		+0.092	Co. Surveyor brass mon. stamped No 5
	4.[illegible]		4.518			.007
B.M. TI-2	73.157				73.240	B.M. TI-2 Elev. 73.247 F.B. 1489-20
	4.843		5.029			Cor. of Truro Ave. & Bryant St.
↑	77.997	-.012	-.013		-0.0125	Co. Surv. brass mon. stamped No 4
	4.252		5.042			
B.M.TI-4	73.[illegible]				73.227	B.M.TI-4 Elev. F.B.1183-87
	4.702		4.799			Lennox Blvd. & Truro Ave. N.W. cor.
↑	77.247	+.361	+.361		+0.361	B.M. on N.E. cor. B.M. S. Lenox Blvd.
	4.341		4.438			
B.M.I-6	73.506				73.588	B.M.I-6 F.B.4212 Elev. 73.614
	4.308		4.202			LENNOX BLVD. & CONDON AVE.
↑	77.814	-1.022	-1.026		-1.024	B.M. on N.E. cor. 2' S. of Nenos
	5.330		5.628			
T.P.	72.484				72.564	T.P.
	4.891		4.840			
↑	77.375	+0.037	+.038		+0.037	
	4.854		4.802			
B.M.R-2	72.521				72.601	B.M.R-2 Elev. 72.601 F.B.4212-18
						Lennox Blvd. & Firmona Ave. N.W. cor.
						L&T M.C.R.

NOTES RED. _____ JOB NO. 1283 SURVEY OF Truro Ave.
DATE _____ SURVEY BY R.B. Hodson
NOTES CHKD. _____ NOTES BY _____
DATE _____ INDEXED _____ DATE _____ DATE 2-10-49

F.B. 1183 PG. 87

FORM 353 2M 3-48

PLEASE RETURN TO
LOS ANGELES COUNTY SURVEYOR
315 CIVIC CENTER BLDG.

NOTE: ANY ADDITIONS OR CHANGES ON THIS SHEET MUST BE MADE OR CIRCLED IN RED INK, WITH DATE AND NAME OF PERSON MAKING CHANGE.

Do not extend notes this side of this line

B.M.	1ST RUN	DIFF.	2ND RUN	3RD RUN	ADJ. ELEV.	DESCRIPTION
BM R-2	72.5[illegible]				72.601	BM R-2 - See desciption pg. 87
	4.[illegible]		4.673			
⊼	77.0[illegible]	-1.4[illegible]	-1.474		-1.4725	
	6.0[illegible]		6.147			
T.P.	71.0[illegible]				71.128 +	T.P.
	5.3[illegible]		5.279			
⊼	76.[illegible]	-.335	-.334		-.3345	
	5.[illegible]		5.61[illegible]			
T.P.	70.7[illegible]5				70.794	T.P.
	5.6[illegible]		5.822			
⊼	76.3[illegible]	+.[illegible]	-.[illegible]		+0.3915	
	5.[illegible]		5.430			
T.P.	71.1[illegible]				71.185 +	T.P.
	5.3[illegible]		5.549			
⊼	76.[illegible]	+.539	+.842		+0.8405	
	4.[illegible]		4.707		72.022	.022
BM I-16	71.[illegible]				~~72.026~~	BM I-16 LB442-5 Elev. 72.004
	5.[illegible]		5.360			111th St. & Firmona Ave.
⊼	77.1[illegible]	+1.470	+1.471		+1.4705	Bt spk 3[illegible]
	3.7[illegible]		3.[illegible]89			
BM TL-1	73.[illegible]				73.496 +	B.M. TL-1 Elev. [illegible] FB.1183-86 (.015)
	4.3[illegible]		4.157	4.252		111th St. & Truro Ave. S.E. cor.
⊼	77.7[illegible]	+.186	+.178	+.178	+0.178	Bt spk in NE cor. of walk to hse. #[illegible]
	4.[illegible]		3.979	4.074		
BM I-18	73.[illegible]				73.674 +	BM I-18 LB442-[illegible] Elev. 7[illegible] .084
						111th St. & Condor Ave.
						Bt spk 3' N. of [illegible] NW C.R.

JOB NO. 1288 SURVEY OF Truro Ave.
SURVEY BY R.B. Hobson DATE 7-11-49
NOTES BY " " DATE
INDEXED A. C. Johnson DATE
NOTES RED. DATE
NOTES CHKD. DATE

F.B. 1183 PG. 83

Notes Ck'd by AAR	Survey of Truro Ave. Sewer Dist. F. B. 1183 Pg. 93
Map No.	W. O. 8351 Tape No. 060 St'd 68 °F
Office Work	Surveyed by R.B. Hobson
Checked	Notes Hobson Date 2-49
Date	Indexed A. C. Johnson

APR 22 '49

C.I. 1288

TRURO AVE.

℄ SURVEY OF TRURO AVE.

FROM: 111th ST. – TO: LENNOX BLVD.

J.N. 8351

Feb. 1949

Hobson
Kitchen
Kapp
Thomas

Note: Lines shown in red are Lennox Park Boundaries

Note: Any Additions or Changes on This Sheet Must be Made in Ink With Date and Circled in Red Making Change. Name of Person

Do not extend notes this side of this line.

RETURN TO
LOS ANGELES COUNTY SURVEYOR
700 HALL OF RECORDS

FORM 247 SM 11-46

RETURN TO
LOS ANGELES C[illegible]NTY SURVEYOR
700 HALL [illegible] RECORDS

WS. 24, B-5

Do not extend notes this side of this line.

Note: Any Additions or Changes on This Sheet Must be Made or Circled in Red Ink With Date and Name of Person Making Change.

(133)

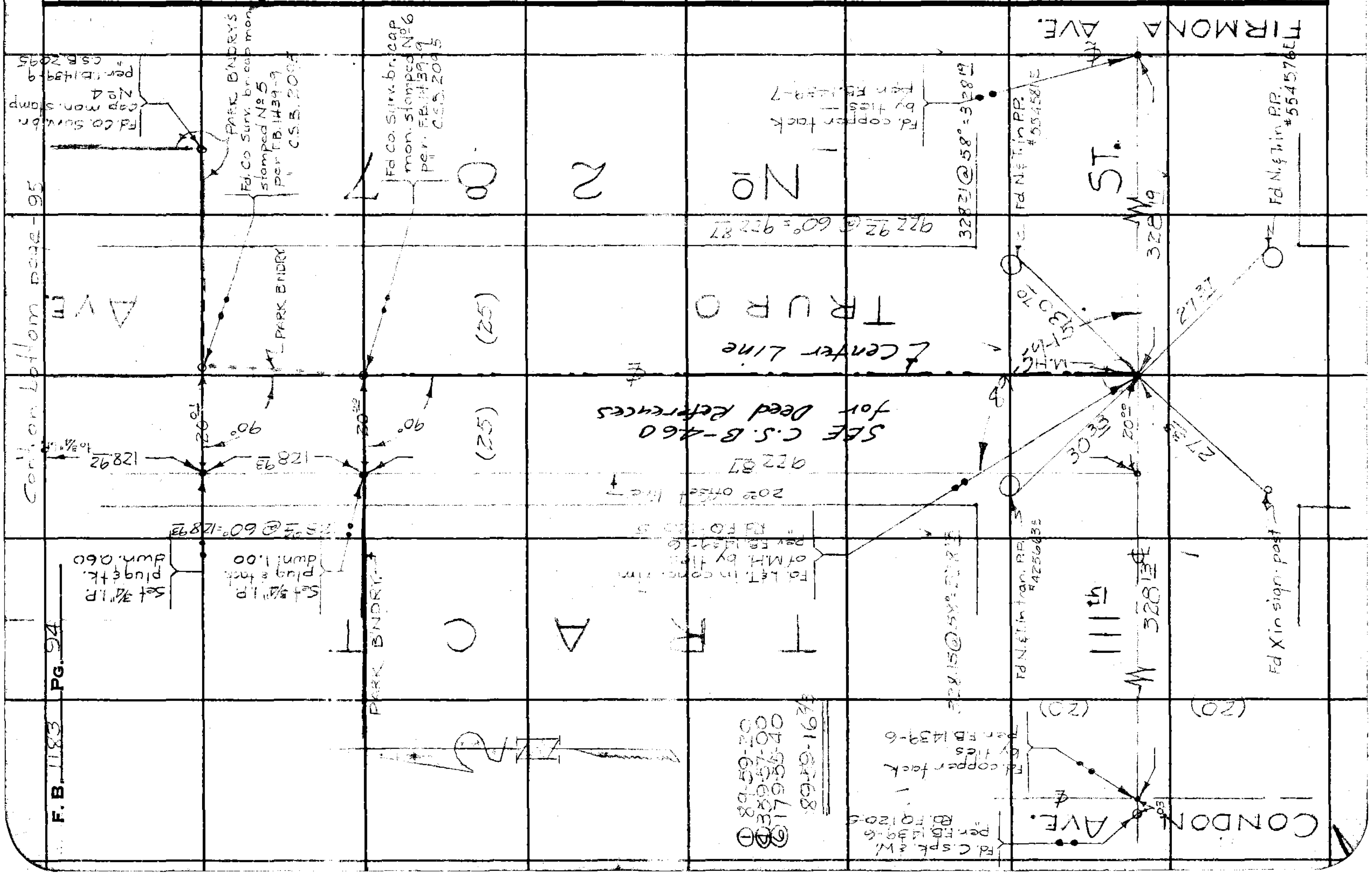

FORM 247 5M 11-46

RETURN TO
LOS ANGELES COUNTY SURVEYOR
700 HALL OF RECORDS

Note: Any Additions or Changes on This Sheet Must be Made or Circled in Red Ink With Date and Name of Person Making Change.

Do not extend notes this side of this line.

W.S. 24, B5

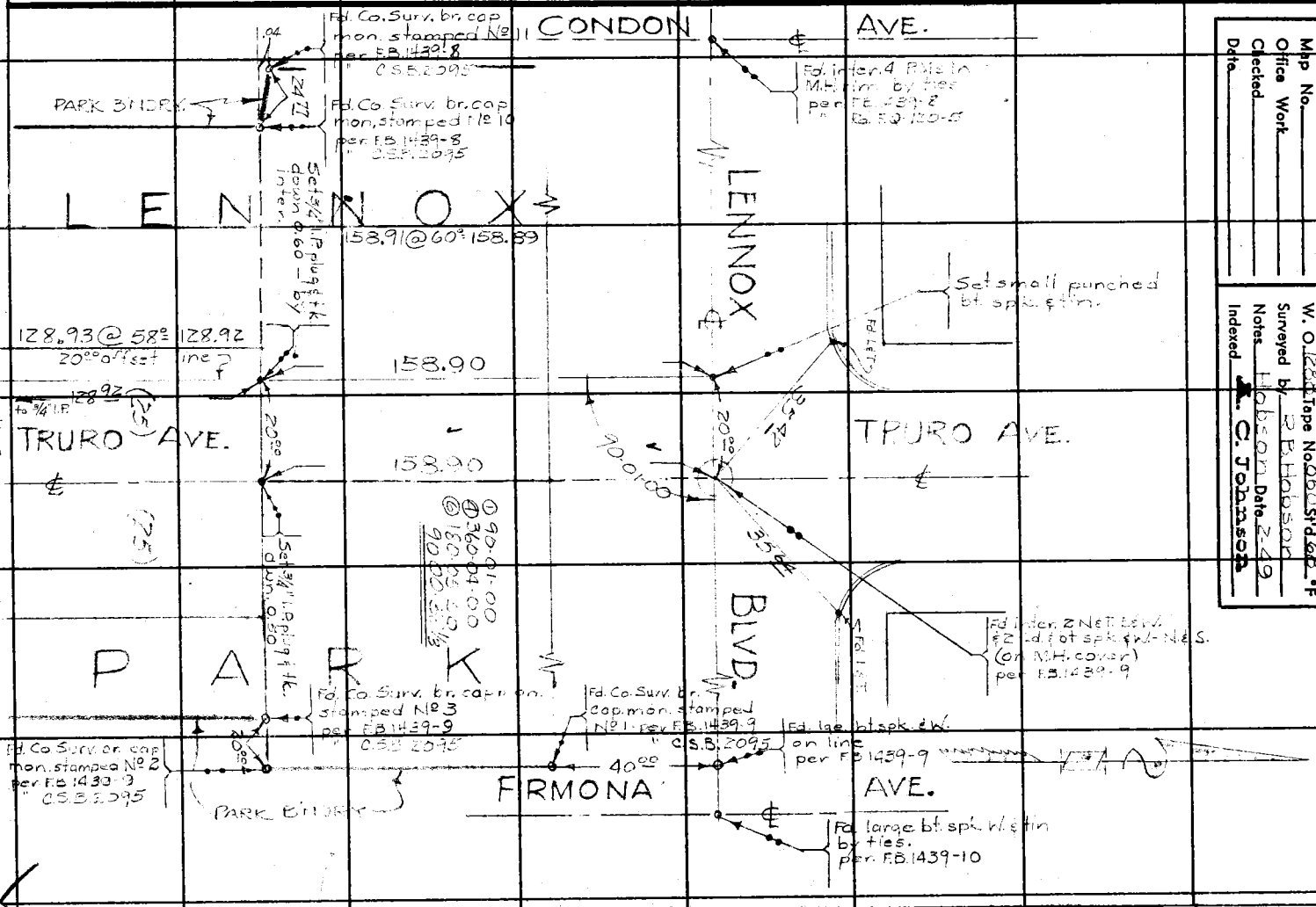

Cont. from top 94

Notes Ck'd by A.A.R.
Map No.
Office Work
Checked
Date

Survey of Truro Ave.
W. O. 1288 Tape No. 060 St'd 68 °F
Surveyed by R.B. Hobson
Notes Hobson Date 2-49
Indexed J. C. Johnson

F.B. 1183 Pg. 95

76

F. B. 1183 PG. 96

RETURN TO
LOS ANGELES COUNTY SURVEYOR
700 HALL RECORDS

Do not extend notes this side of this line.

Note: Any Additions or Changes on This Sheet Must Be Made or Circled in Red Ink With Date and Name of Person Making Change.

Notes Ck'd by	Survey of Truro Ave.
Map No.	W. O. 1288 Tape No. St'd °F
Office Work	Surveyed by R.B. Hobson
Checked	Notes R.B.H. Date 2-11-49
Date	Indexed A. C. Johnson

F. B. 1183 Pg. 97

APR 22 '49

TOPOGRAPHY
ON
TRURO AVE.
FROM: 111th ST.
TO: LENNOX BLVD.
C.I. 1288

Note: Offsets & plus's to trees
P.P.'s, etc. are taken to center

Feb. 11th 1949
Hobson
Mitchell
Kapp
Thomas

Note: Any Additions or Changes on This Sheet Must be Made or Circled in Red Ink With Date and Name of Person Making Change.

Do not extend notes this side of this line.

RETURN TO
LOS ANGELES COUNTY SURVEYOR
700 HALL OF RECORDS

FORM 247 BM 11-46

F. B. 1183 PG. 98



RETURN TO
LOS ANGELES COUNTY SURVEYOR
700 HALL OF RECORDS
Do not extend notes this side of this line.

Note: Any Additions or Changes on This Sheet Must Be Made or Circled in Red Ink With Date and Name of Person Making Change.

Notes Ck'd by	Survey of Truro Ave. Sew. Dist.
Map No.	W. O. 1288 Tape No. St'd °F
Office Work	Surveyed by R. B. Hobson
Checked	Notes Hobson Date 2-14-42
Date	Indexed S. C. Johnson

F. B. 1153 Pg. 99

Cont. on bottom page 100

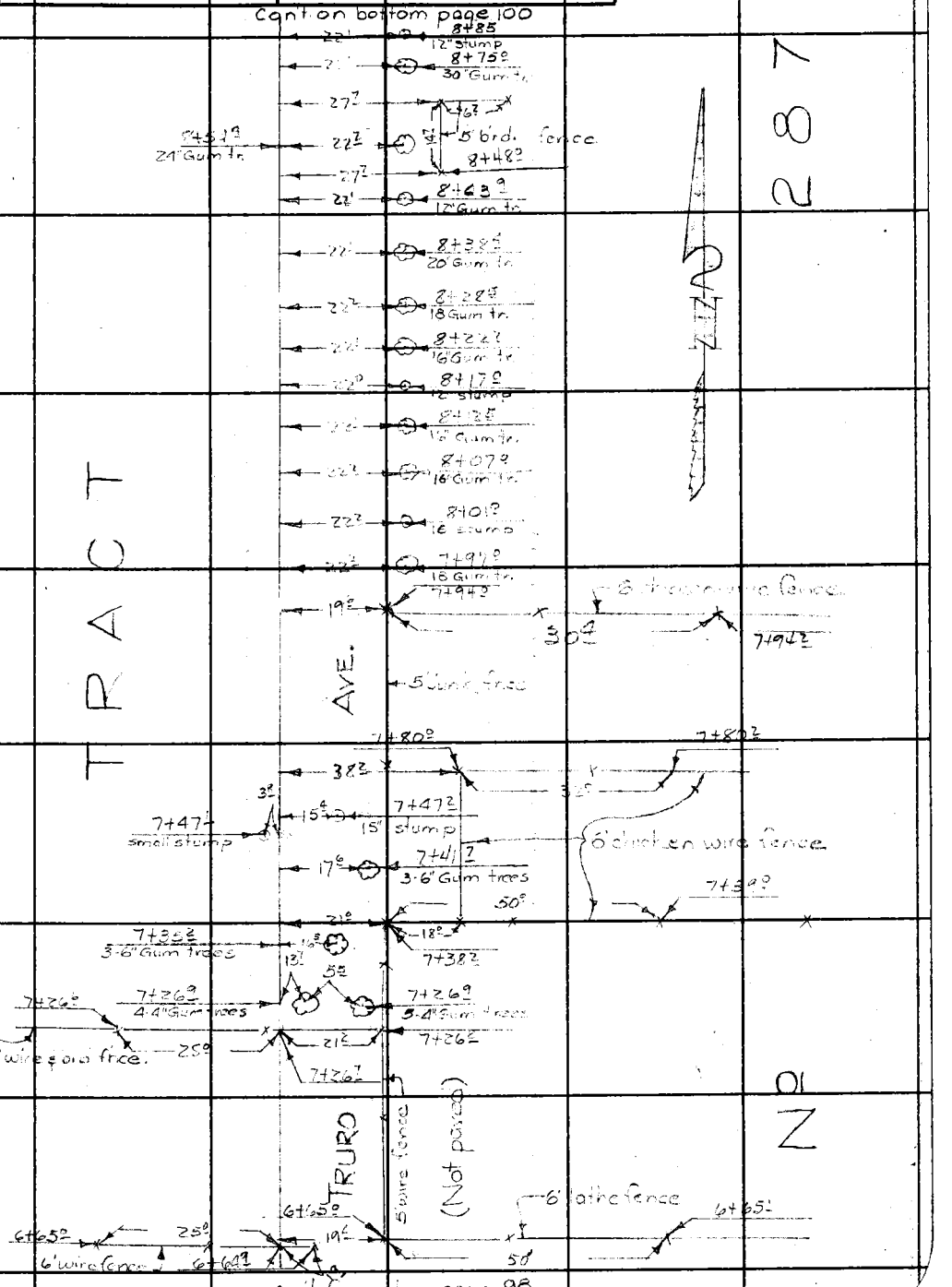

Note: Any Additions or Changes on This Sheet Must be Made or Circled in Red Ink With Date and Name of Person Making Change.

Do not extend notes this side of this line.

RETURN TO
LOS ANGELES COUNTY SURVEYOR
700 HALL OF RECORDS

FORM 247 SM 11-46

F. B. 1185 PG. 120

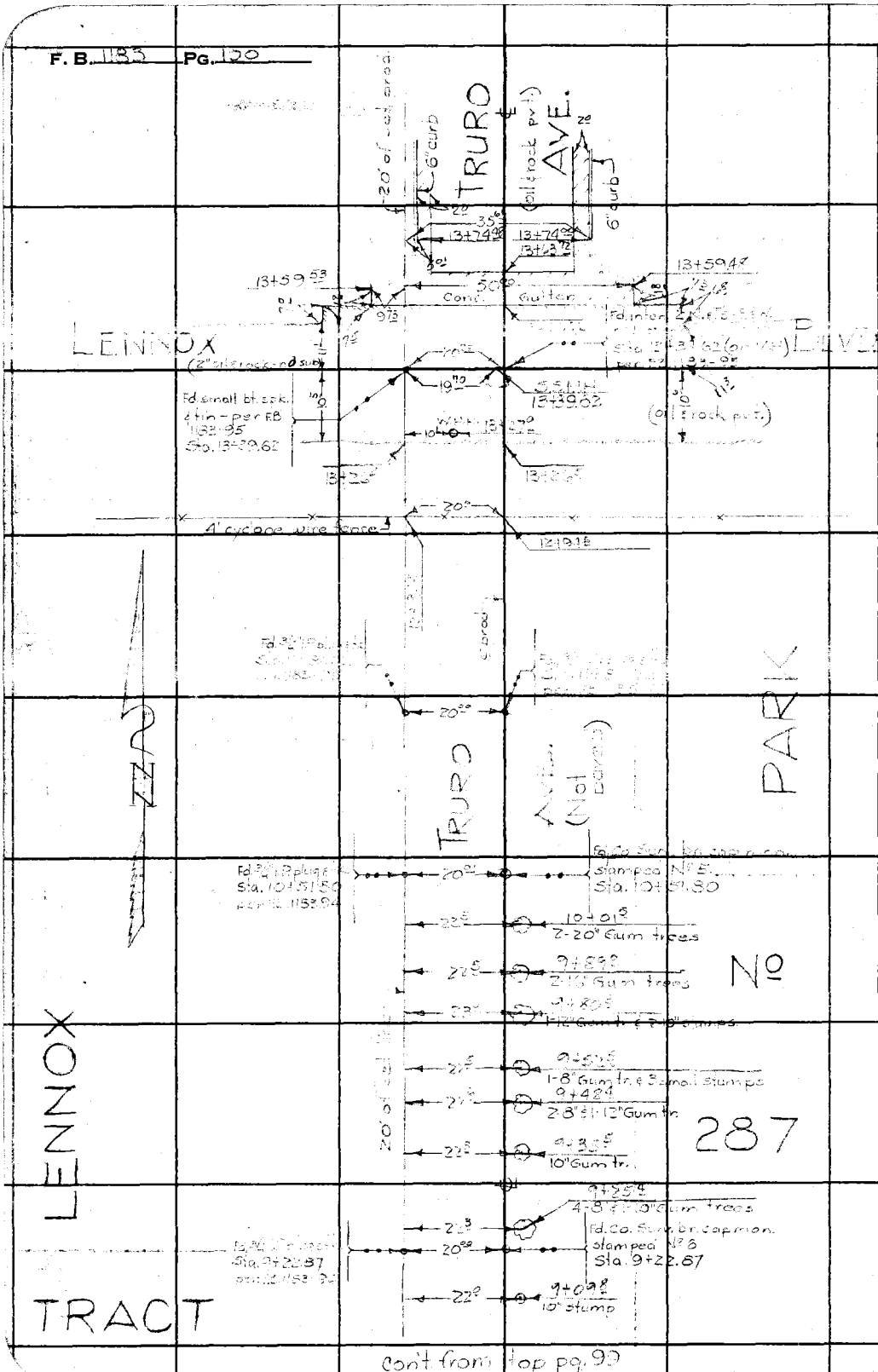

con't from top pg. 90

RETURN TO
LOS ANGELES COUNTY SURVEYOR
700 HALL OF RECORDS
Do not extend notes this side of this line.

Note: Any Additions or Changes on This Sheet Must Be Made or Circled in Red Ink With Date and Name of Person Making Change.

Profile No. _____ Notes Red _____ Plotted _____ Job No. [illegible] Division No. _____

F.B. [illegible] PG. 161

Date _____ Date _____ Survey of Truro Ave.

X-Sec. No. _____ Notes Chkd. _____ Checked _____ Survey by Hobson Notes [illegible] Date [illegible]

Date _____ Date _____ Map No. _____ Indexed A. C. Johnson Date APR 22 '49

CROSS SECTIONS
ON
TRURO AVE.
FROM: 11th ST.
TO: LENNOX BLVD.
JN 1289

Note: Offsets are from 20 offset line to W of ℄

[illegible] 1949
Hobson
[illegible]
Kopp
[illegible]

STATION	B. S.	H. I.	F. S.	ELEV.

NOTE: ANY ADDITIONS OR CHANGES ON THIS SHEET MUST BE MADE OR CIRCLED IN RED INK, WITH DATE AND NAME OF PERSON MAKING CHANGE.

PLEASE RETURN TO
LOS ANGELES COUNTY SURVEYOR
726 HIGGINS BLDG.

Do not extend notes this side of this line.

76L298 307 3M 11-48

76L298 307 3M 11-48

PLEASE RETURN TO
LOS ANGELES COUNTY SURVEYOR
726 HIGGINS BLDG.

NOTE: ANY ADDITIONS OR CHANGES ON THIS SHEET MUST BE MADE OR CIRCLED IN RED INK, WITH DATE AND NAME OF PERSON MAKING CHANGE.

Do not extend notes this side of this line.

STATION	B. S.	H. I.	F. S.	ELEV.	Left	20' Offset Line	Right
BMTL 1	3 51	76 ~~4~~ 99		73 ~~40~~ 48	BMTL 1 Elev. 73 ~~40~~ 481 (unadj.) FB 1183-86		
					111th St & Truro Ave, SE Cor		
					Bt Spk in NE Cor of walk to Ho. No. 4626		
0+00			4 45	72 54	Int 20' offset line (Truro Ave) & ℄ 111th St		
0+00			4 58	72 21			20' R ℄ Int Truro & 111th St.
0-07			4 69	72 20	N Rim		20' R SS J.C.
			4 74	72 27	S Rim		" "
			4 71	72 28	E Rim		" "
	Max	Diam Rod	4 71	72 28	W Rim		" "
	9 39	0.67 4.71	14 77	62 22	8" Inlet E (Invert)		
	9 42	0.67 4.71	14 80	62 19	8" Inlet W "		
	9 47	0.67 4.69	14 83	62 16	8" Inlet S "		
	9 48	0.67 4.74	14 89	62 10	8" Outlet N "		
0-11			4 92	72 07		Offset Line	
"			4 77	72 22			20' R ℄ Truro x-gut
0-20			3 6	73 4		Offset Line	
"			4 68	72 31			6 R edge of pvmt, gut
"			4 51	72 48			20 R ℄ Truro
"			4 73	72 26			33 R edge of pvmt, gut.
"			3 8	73 2			38 R Top of bk
"			3 6	73 4			45 R Prop Cor

F.B. 1183 Pg. 102
Job No. 1288 Division No. ____ Notes Red. ____ Plotted ____ Profile ____
Survey of Truro Ave. New Dist Date ____ Date ____ No. ____
Survey by R.B. Hobson Notes Mitchell Notes Chkd. ____ Checked ____ X-Sec. ____
Indexed R. C. Johnson Date ____ Date ____ No. ____

76L298 307 3M 11-48

PLEASE RETURN TO
LOS ANGELES COUNTY SURVEYOR
726 HIGGINS BLDG.

NOTE: ANY ADDITIONS OR CHANGES ON THIS SHEET MUST BE MADE OR CIRCLED IN RED INK, WITH DATE AND NAME OF PERSON MAKING CHANGE.

Do not extend notes this side of this line.

STATION	B. S.	H. I.	F. S.	ELEV.	Left	offset Line	Right
		76 99					
0-20			3 7	733	5L Prop. Cor.		
0-37			3 6	734		offset Line	
"			4 45	7254			7'R edge of pvmt gut
"			3 84	7315			20'R ℄ Truro Ave
"			4 53	7246			35'R edge of pvmt gut
"			3 7	733			41'R top of brk
"			3 6	734			45'R P/L
"			3 5	735	5'L P/L		
0-100			3 8	732		offset line	
"			4 29	7270			7'R edge of pvmt, gut
"			3 69	7330			20R ℄ Truro
"			4 40	7259			33R edge of pvmt, gut
"			3 7	733			40R top of brk
"			3 8	732			45R P/L
"			3 6	734	5'L P/L		
0-150			3 8	732		offset line	
"			4 25	7274			7'R edge of pvmt
"			3 69	7330			20'R ℄ Truro
"			4 38	7261			32R edge of pvmt, gut
"			3 6	734			40R top of brk

Profile No. ____ Notes Red ____ Plotted ____ Job No. 1288 Division No. V
X-Sec. No. ____ Date ____ Date ____ Survey of Truro Ave S.S. Dist.
Notes Chkd ____ Checked ____ Survey by R B Hobson Notes RJM Date 2/14/49
Date ____ Date ____ Map No. ____ Index Date ____

F.B. 1183 Pg. 1.03

76L298 307 3M 11-48

PLEASE RETURN TO
LOS ANGELES COUNTY SURVEYOR
726 HIGGINS BLDG.

NOTE: ANY ADDITIONS OR CHANGES ON THIS SHEET MUST BE MADE OR CIRCLED IN RED INK, WITH DATE AND NAME OF PERSON MAKING CHANGE.

Do not extend notes this side of this line.

F.B. 1183 Pg. 104 | Job No. 1288 Division No. 1 | Notes Red. | Plotted | Profile No.
Survey of Truco Ave 55 Dist | Date | Date | X-Sec. No.
Survey by RJH | Notes RTM | Notes Chkd. | Checked
Indexed C. Johnson | Date | Date | Date

STATION	B. S.	H. I.	F. S.	ELEV.	Left	Offset Line	Right
		76.99					
0-150			3.6	734			45'R P/L
"			3.6	734	5'L P/L		
0+00					Int. 20' offset line @ ℄ 111th St.		
			4.48	7251	45' R or E on ℄ 111th St.		
			5.24	7175	13' R or S edge of print, gut		
			3.6	734	20' R or S top of brk (Prop cor.)		
			5.00	7199	12' L or N edge of print		
			5.1	719	13' L or N gut		
			4.0	730	20' L or N top of brk P/L		
			4.52	7247	70' R or E on ℄ 111th St		
			4.80	7219	120' R or E " " " "		
			5.20	7179	12' R or S edge of print		
			5.2	718	13' R or S		
			4.4	726	20' R or S top of brk P/L		
			5.00	7199	10' L or N edge of print		
			5.3	717	13' L or N gut		
			4.6	724	20' L or N top of brk (P/L)		
			4.96	7203	170' R or E		
			5.25	7174	12' R edge of print		
			5.6	714	16' R gut		

76L298 307 3M 11-48

PLEASE RETURN TO
LOS ANGELES COUNTY SURVEYOR
726 HIGGINS BLDG.

NOTE: ANY ADDITIONS OR CHANGES ON THIS SHEET MUST BE MADE OR CIRCLED IN RED INK, WITH DATE AND NAME OF PERSON MAKING CHANGE.

Do not extend notes this side of this line.

STATION	B. S.	H. I.	F. S.	ELEV.		
		76 99 ~~91~~			170' R or E on ℄ 111th St.	
			4 9	721	20' R or S	top of brk (P/L)
			5 12	7187	10' L or N	edge of pvmt
			5 2	718	12' L or N	gut
			4 5	725	18' L or N	top of brk
			4 5	725	20' L or N	P/L
			4 46	7253	5' L or W on ℄ 111th St.	
			4 40	7259	3' R or N	crown of pvmt
			4 74	7225	16 R or N	edge of pvmt
			4 8	722	18 R or N	gut
			4 2	728	20 R or N	P/L
			4 77	7222	7' L or S	edge of pvmt
			4 8	722	10' L or S	gut
			3 9	731	14' L or S	top of brk
			3 7	732	20' L or S	Prop cor
			4 40	7259	30' L or W on ℄ 111th St.	
			4 16	7283	80' " " " " " "	
			4 13	7286	3' R or N	crown of pvmt
			4 53	7246	13 R or N	edge of pvmt
			4 6	724	15 R or N	gut

Profile No. ____ Notes Red ____ Plotted ____ Job No. 1288 Division No. V
Date ____ Date ____ Survey of Truro Ave SS Dist
X-Sec. No. ____ Notes Chkd ____ Checked ____ Survey by RJH Notes RJH Date 2/14/49
Date ____ Date ____ Map No. ____ Indexed Johnson Date ____

F.B. 1183 Pg. 105

76L298 307 3M 11-48

PLEASE RETURN TO
LOS ANGELES COUNTY SURVEYOR
726 HIGGINS BLDG.

NOTE: ANY ADDITIONS OR CHANGES ON THIS SHEET MUST BE MADE OR CIRCLED IN RED INK, WITH DATE AND NAME OF PERSON MAKING CHANGE.

Do not extend notes this side of this line.

STATION	B. S.	H. I.	F. S.	ELEV.		
		76 ~~91~~ 99			80' L or W on ℄ 111th St.	
			4 5	725	17' R or N	bottom of brk
			3 7	733	20' R or N	top of brk P/L
			4 52	7247	9' L or S	edge of pmt, gut
			4 3	727	15' L or S	bottom of brk
			3 6	734	20' L or S	top of brk (P/L)
			4 04	7295	130' L or W on ℄ 111th St	
			3 95	7304	4' R or N	crown of pmt
			4 30	7269	15' R or N	edge of pmt.
			4 4	726	16' R or N	bott of brk, gut
			3 6	733	20' R or N	top of brk, P/L
			4 61	7238	9' L or S	edge of pmt
			4 0	730	12' L or S	top of brk
			3 5	735	20' L or S	P/L
0+01²			4 54	7245	N Rim	20' R S.S.J.C. (Oak St - Center Ave Trunk Sew)
			4 58	7241	S Rim	
			4 56	7243	E Rim	
	Meas.	Diam. Rod.	4 55	7244	W Rim	
	9 70	0.67 4.56	14 93	6206	8" Inlet S	
	9 82	2.25 4.56	16 63	6036	27" Inlet W	
	9 85	2.25 4.56	16 66	6033	27" Outlet E	

F.B. 1183 PG. 106 Job No. 1288 Division No. V Notes Red. Plotted Profile
Survey of Truro Ave SS Dist Date Date No. X-Sec.
Survey by R.B.H. Notes R.T.M. Notes Chkd. Checked
Indexed A. C. Johnson Date Date Date No.

76L298 307 3M 11-48

PLEASE RETURN TO
LOS ANGELES COUNTY SURVEYOR
726 HIGGINS BLDG.

NOTE: ANY ADDITIONS OR CHANGES ON THIS SHEET MUST BE MADE OR CIRCLED IN RED INK, WITH DATE AND NAME OF PERSON MAKING CHANGE.

Do not extend notes this side of this line.

STATION	B. S.	H. I.	F. S.	ELEV.	Left	offset	Line	Right
		76 ~~97~~ 99						
0+04			4 43	72 56		offset	line	crown of front
"			4 50	72 49			20'R ℄ Truro Ave	crown of front
0+15			4 81	72 18		offset	line	edge of front
"			4 92	72 07			20'R ℄ Truro	edge of front
0+17			4 8	72 2		offset	line	gut
"			4 9	72 1			20'R ℄ Truro	gut
0+20			4 3	72 7		offset	line	
"			4 4	72 6			20'R ℄ Truro	
"			4 6	72 4			22'R	brk
"			4 4	72 6			40R	bottom of brk
"			4 0	73 0			42R	top of brk
"			4 0	73 0			45R	P/L
"			4 2	72 8	5'L P/L			
0+50			3 9	73 1		offset	line	
"			3 9	73 1			20'R ℄ Truro	
T.P.	4 50	77 ~~69~~ 77	3 72	73 ~~19~~ 27				
1+00			4 6	73 2		offset	line	
"			4 4	73 4			20'R ℄ Truro Ave	
"			4 2	73 6			25'R	brk
"			4 8	73 0			35R	brk

Profile No.____ Notes Red____ Plotted____ Job No. 1288 Division No. 1
X-Sec. No.____ Date____ Date____ Survey of Truro Ave 55 Notes RTN Date 2/14/62
Notes Chkd____ Date____ Checked____ Date____ Survey by RB + Indexed Johnson Date____
Map No.____

F.B. 1183 Pg. 107

76L298 307 3M 11-48

PLEASE RETURN TO
LOS ANGELES COUNTY SURVEYOR
726 HIGGINS BLDG.

NOTE: ANY ADDITIONS OR CHANGES ON THIS SHEET MUST BE MADE OR CIRCLED IN RED INK, WITH DATE AND NAME OF PERSON MAKING CHANGE.

Do not extend notes this side of this line.

STATION	B. S.	H. I.	F. S.	ELEV.	Left	offset line	Right
		77 ~~69~~ 77					
1+00			4.7	731			45'R P/L
"			4.5	733	5'L P/L		
1+50			4.6	732		offset	line
"			4.4	734			20'R ℄ Truro Ave
2+00			4.9	729		offset	line
"			4.8	730			15'R brk
"			4.5	733			20'R ℄ Truro Ave
"			4.5	733			30'R brk
"			4.8	730			45'R P/L
"			4.8	730	5'L P/L		
2+50			5.1	727		offset	line
"			4.8	730			20'R ℄ Truro Ave
3+00			5.1	727	Note: ground drops very slightly to R or E ~ not controling	offset	line
"			5.2	726			10R brk
"			4.9	729			20R ℄ Truro Ave
"			4.8	730			45R P/L
"			5.5	723	5'L P/L		
3+50			6.0	718		offset	line
"			5.9	719			20'R ℄ Truro Ave
4+00			5.7	721		offset	line

F.B. 1183 PG. 108
Job No. 288 Division No. ✓
Survey of Truro Ave SS Dist
Survey by RBH Notes RTM
Indexed A. C. Johnson Date
Notes Red. Date
Notes Chkd. Date
Plotted Date
Checked Date
Profile No.
X-Sec. No.

76L298 307 3M 11-48

PLEASE RETURN TO
LOS ANGELES COUNTY SURVEYOR
726 HIGGINS BLDG.

NOTE: ANY ADDITIONS OR CHANGES ON THIS SHEET MUST BE MADE OR CIRCLED IN RED INK, WITH DATE AND NAME OF PERSON MAKING CHANGE.

Do not extend notes this side of this line.

STATION	B. S.	H. I.	F. S.	ELEV.	Left offset line Right
		77 ~~69~~ 77			
4+00			5 7	72 1	20'R ℄ Truro Ave
"			6 0	71 8	30'R brk
"			6 0	71 8	45 R P/L
"			5 7	72 1	5'L P/L
4+50			5 7	72 1	offset line
"			5 8	72 0	20'R ℄ Truro Ave
5+00			5 8	72 0	offset line
"			5 8	72 0	20'R ℄ Truro Ave
"			6 0	71 8	30R brk
"			5 8	72 0	45R P/L
"			5 8	72 0	5'L P/L
T.P.	5 20	77 ~~11~~ 19	5 78	71 ~~91~~ 99	
5+50			5 1	72 1	offset line
"			4 7	72 5	20'R ℄ Truro Ave
6+00			5 3	71 9	offset line
			5 3	71 9	20'R ℄ Truro Ave
			5 6	71 6	30'R brk
			5 6	71 6	45'R P/L
			5 1	72 1	120'R grnd
			4 9	72 3	170'R grnd

5.6

Profile No. ____ Notes Red. ____ Plotted ____ Job No. 1288 Division No. V
X-Sec. No. ____ Date ____ Date ____ Survey of Truro Ave SS. Dist.
Notes Chkd ____ Checked ____ Survey by RBH Notes RJN Date 2/14/49
Date ____ Date ____ Map No. ____ Indexed Johnson Date ____

F.B. 1183 PG. 109

76L298 307 3M 11-48

PLEASE RETURN TO
LOS ANGELES COUNTY SURVEYOR
726 HIGGINS BLDG.

NOTE: ANY ADDITIONS OR CHANGES ON THIS SHEET MUST BE MADE OR CIRCLED IN RED INK, WITH DATE AND NAME OF PERSON MAKING CHANGE.

Do not extend notes this side of this line.

STATION	B. S.	H. I.	F. S.	ELEV.	Left offset line Right
		77 ~~14~~ 19			
6+00			5 1	72 1	5'L P/L
"			4 6	72 6	80'L grnd
"			4 4	72 8	130'L grnd
6+50			5 4	71 8	offset line
"			5 4	71 8	20'R ℄ Truro Ave
7+00			4 7	72 5	offset line
"			4 6	72 6	20'R ℄ Truro Ave
"			4 7	72 5	30'R grnd
"			4 9	72 3	45'R P/L
"			4 7	72 5	5'L P/L
7+50			4 7	72 5	offset line
"			4 4	72 8	20'R ℄ Truro Ave
T.P.	4 39	78 ~~14~~ 27	3 31	73 ~~80~~ 88	
8+00			5 4	72 9	offset line
"			4 8	73 5	20'R ℄ Truro Ave
"			5 7	72 6	30'R grnd brk
"			5 7	72 6	45'R P/L
"			5 4	72 9	5'L P/L
8+50			5 7	72 6	offset line
"			5 2	73 1	20'R ℄ Truro Ave

F.B. 1183 PG. 110

Job No. 1288 Division No. ✓ Notes Red. Plotted Profile

Survey of Truro Ave S.S. Dist. Date Date No. X-Sec.

Survey by RBH Notes RJM Notes Chkd. Checked

Indexed A. C. Johnson Date Date Date No.

76L298 307 3M 11-48

PLEASE RETURN TO
LOS ANGELES COUNTY SURVEYOR
726 HIGGINS BLDG.

NOTE: ANY ADDITIONS OR CHANGES ON THIS SHEET MUST BE MADE OR CIRCLED IN RED INK, WITH DATE AND NAME OF PERSON MAKING CHANGE.

Do not extend notes this side of this line.

STATION	B. S.	H. I.	F. S.	ELEV.	Left	offset line	Right
		78 ~~19~~ 27					
9+00			48	735		offset	line
"			48	735			20'R ℄ Truro Ave
"			49	734			45'R P/L
"			54	729			120'R grnd
"			55	728			170'R grnd
"			48	735	5'L P/L		
"			47	736	80'L grnd		
"			47	736	130'L grnd		
9+50			49	734		offset	line
"			45	738			20'R ℄ Truro Ave
10+00			49	734		offset	line
"			46	737			20'R ℄ Truro Ave
"			50	733			30'R
"			50	733			45'R P/L
"			51	732	5'L grnd		
10+50			51	732		offset	line
"			52	731			20'R ℄ Truro Ave
11+00			51	732		offset	line
"			51	732			20'R ℄ Truro Ave
			52	731			45'R P/L

Profile
No. ____ Date ____ Notes Red ____ Plotted ____ Job No. 1288 Division No. V
X-Sec. Date ____ Survey of Truro Ave SS Dist.
No. ____ Date ____ Notes Chkd. ____ Checked ____ Survey by RJH Notes RJN Date 2/14/49
Map No. ____ Date ____ Map No. ____ Date ____

F.B. PG. 111

76L298 307 3M 11-48

PLEASE RETURN TO
LOS ANGELES COUNTY SURVEYOR
726 HIGGINS BLDG.

NOTE: ANY ADDITIONS OR CHANGES ON THIS SHEET MUST BE MADE OR CIRCLED IN RED INK, WITH DATE AND NAME OF PERSON MAKING CHANGE.

Do not extend notes this side of this line.

STATION	B. S.	H. I.	F. S.	ELEV.	Left	offset line	Right
		78 ~~19~~ 27					
11+00			5 1	73 2	5'L P/L		
T.P.	4 35	78 ~~02~~ 10	5 02	73 ~~17~~ 25			
11+50			4 9	73 2		offset	line
"			4 9	73 2			20'R ℄ Truro Ave
11+80 72			4 9	73 2		offset	line
"			4 9	73 2			20'R ℄ Truro Ave
"			4 9	73 2			45'R P/L
"			4 9	73 2	5'L P/L		
12+00			4 9	73 2		offset	line
"			4 9	73 2			20'R ℄ Truro Ave prod
"			4 9	73 2			45'R grnd
"			4 9	73 2	5'L grnd		
12+50			5 1	73 0		offset	line
"			5 0	73 1			20'R ℄ Truro Ave prod
13+00			5 0	73 1		offset	line
"			5 0	73 1			20'R ℄ Truro Ave prod
13+09 62			5 1	73 0		offset	line
"			4 9	73 2			20'R ℄ Truro Ave prod
"			5 2	72 9			45'R grnd
"			5 0	73 1	5'L grnd		

13+09 [illegible] P/L ℄ [illegible] 13+39 62

F.B. PG. 112 Job No. 1288 Division No. ✓ Notes Red. Plotted Profile
Survey of Truro Ave SS, Dist. Date Date No. X-Sec.
Survey by R.B.H. Notes RJM Notes Chkd. Checked
Indexed A. C. Johnson Date Date Date No.

FORM 307 10M 10-46

PLEASE RETURN TO
LOS ANGELES COUNTY SURVEYOR
700 HALL OF RECORDS

NOTE: ANY ADDITIONS OR CHANGES ON THIS SHEET MUST BE MADE OR CIRCLED IN RED INK, WITH DATE AND NAME OF PERSON MAKING CHANGE.

Do not extend notes this side of this line.

STATION	B. S.	H. I.	F. S.	ELEV.		
		78 ~~02~~ 10				
13+20			52	729	offset	line top of brk to N
"			50	731		20'R ℄ Truro Ave prod top of brk (to N)
"			51	730		45'R top of brk to N
"			52	729	5'L grnd	" " " " "
13+25			61	720	Note: this sect is in gut of Leonex Ave	offset line bottom of brk
"			60	721		20'R ℄ Truro Ave prod
"			63	718		45'R bottom of brk
"			61	720	5'L grnd	" " "
13+26			572	7238	Note this sect is on S edge pmt Leonex Ave	offset line
"			575	7235		20'R ℄ Truro Ave prod pmt
"			593	7217		45'R pmt
"			575	7235	5'L pmt	
13+39 62			527	7283	Int 20' offset line (Truro Ave) ℄ ℄ Leonex Ave	
"			525	7285		20'R ℄ Int {Truro Ave ℄ Leonex Ave
			539	7271	45'R or E on ℄ Leonex Ave	
			549	7261	50'R or E on ℄ Leonex Ave	
			576	7234	16 L or N	flow line gut
			565	7245	20 L or N	gutter E end CR NE Cor
			496	7314	20 L or N	top cb. " " " "

539

Profile No. ____ Date ____ Notes Red ____ Plotted ____ Date ____ Job No. 1288 Division No. ____

X-Sec. No. ____ Date ____ Notes Chkd ____ Checked ____ Date ____ Survey of Truro Ave. Sewer Dist. Survey by R.B. Johnson Notes Mitchell Date 2-49

Map No. ____ Indexed A. C. Johnson Date ____

F.B. 1183 PG. 113

FORM 307 10M 10-46

PLEASE RETURN TO
LOS ANGELES COUNTY SURVEYOR
700 HALL OF RECORDS

NOTE: ANY ADDITIONS OR CHANGES ON THIS SHEET MUST BE MADE OR CIRCLED IN RED INK, WITH DATE AND NAME OF PERSON MAKING CHANGE.

Do not extend notes this side of this line.

STATION	B. S.	H. I.	F. S.	ELEV.		
		73 ~~32~~ 10				
			5 39	72 71	70' R or E on ℄	Leaney Ave
			5 32	72 78	120' R or E on ℄	Leaney Ave
			5 91	72 19	15' R or S	edge of pvmt
			6 1	72 0	17' R or S	gut.
			5 2	72 9	21' R or S	top of bk
			5 1	73 0	30' R or S	P/L
			5 66	72 44	11' L or N	edge of pvmt
			6 0	72 1	15' L or N	gut.
			6 0	72 1	17' L or N	bottom of bk
			5 1	73 0	20' L or N	top of bk
			5 2	72 9	30' L or N	P/L
			5 48	72 62	170' R or E on ℄	Leaney Ave
			5 71	72 39	13' R or S	edge of pvmt
			6 2	71 9	18' R or S	gut.
			5 3	72 8	23' R or S	top of bk
			5 0	73 1	30 R or S	P/L
			5 71	72 39	11' L or N	edge of pvmt.
			6 0	72 1	15' L or N	gut
			5 9	72 2	19 L or N	bottom of bk
			4 9	73 2	20 L or N	top of bk

F.B. 1188 PG. 114

Job No. 1288 Division No. Notes Red. Plotted Profile

Survey of Truro Ave. Sewer Dist. Date Date No. X-Sec.

Survey by R.B. Johnson Notes Checked Notes Chkd. Checked

Indexed A. C. Johnson Date Date Date No.

76L298 307 3M 11-48

PLEASE RETURN TO
LOS ANGELES COUNTY SURVEYOR
726 HIGGINS BLDG.

NOTE: ANY ADDITIONS OR CHANGES ON THIS SHEET MUST BE MADE OR CIRCLED IN RED INK, WITH DATE AND NAME OF PERSON MAKING CHANGE.

Do not extend notes this side of this line.

STATION	B. S.	H. I.	F. S.	ELEV.		
		78 10			170' R or E on ℄ Leanex Ave	
			5 0	731	30' L or N P/L	
			5 29	7281	5' L or W on ℄ Leanex Ave	
			5 30	7280	9' L or W on ℄ Leanex Ave	
			5 68	7242	15' R or N flow line of gut	
			5 57	7253	20 R or N gut Wend CR N/Cor	
			4 85	7325	20 R or N top cb " " " " "	
			5 32	7278	30' L or W on ℄ Leanex	
			5 27	7283	80' L or W on ℄ Leanex	
			5 60	7250	11' R or N edge of print	
			5 7	724	15' R or N gut	
			5 2	729	25' R or N top of bk	
			5 0	731	30' R or N P/L	
			5 54	7256	11 L or S edge of print	
			6 2	719	15' L or S gut	
			5 0	731	22 L or S top of bk	
			5 0	731	30 L or S P/L	
			5 24	7286	130' L or W on ℄ Leanex Ave	
			5 68	7242	12' R or N edge of print	
			5 8	723	15' R or N gut	
			5 3	728	25' R or N top of bk	

Profile
No. ____ Date ____ Notes Red ____ Plotted ____ Job No. 1288 Division No. ✓
X-Sec. Notes Chkd. ____ Checked ____ Survey of Truro Ave S.S. Dist.
No. ____ Date ____ Date ____ Survey by RBH Notes RJN Date 2/19/47
Map No. ____ Indexed ____ Date ____

F.B. 1183 PG. 115

76L298 307 3M 11-48

PLEASE RETURN TO
LOS ANGELES COUNTY SURVEYOR
726 HIGGINS BLDG.

NOTE: ANY ADDITIONS OR CHANGES ON THIS SHEET MUST BE MADE OR CIRCLED IN RED INK, WITH DATE AND NAME OF PERSON MAKING CHANGE.

Do not extend notes this side of this line.

STATION	B. S.	H. I.	F. S.	ELEV.	
		78 ~~02~~ 10			130' L or W on ℄ Leonex Ave
			5 2	729	30' R or N P/L
			5 46	7264	11' L or S edge of pvmt
			6 1	720	15' L or S gut
			5 2	729	20' L or S top of bk
			5 0	731	30' L or S P/L
					Note: The next profile shot shows a depressed area where actual flow takes place. This is to the so. of the existing conc. gutter.
			5 68	7242	15' N on ℄ Truro Ave, cross gut
			5 54	7256	18' N " " " " S edge conc gut
			5 62	7248	20' N " " " " flow line conc gut
			5 54	7256	24' N " " " " N edge conc gut
			5 32	7278	35.6 N " " " "
			5 55	7255	15.6' R or E gutter Nevd CR N.E. Cor
			4 90	7320	15.6' R or E top cb " " " "
			5 52	7258	15.0' L or W gutter " " NW Cor
			4 86	7324	15.0' L or W top cb " " " "
BMTL 4			4 87	73 ~~15~~ 23	BMTL 4 Elev 73.~~145~~ 227 (unadj.) ~ FB 1183-87
					Leonex Blvd & Truro Ave (N.W. Cor.)
					Bt Spk in Cb 5' N of Nevd CR

F.B. 1183 PG. 116

Job No. 1288 Division No. V Notes Red. Plotted Profile No.

Survey of Truro Ave SS Dist Date Date X-Sec.

Survey by R.B.H. Notes R.J.M. Notes Chkd Checked

Indexed A. C. Johnson Date Date No.

76L298 307 3M 11-48

PLEASE RETURN TO
LOS ANGELES COUNTY SURVEYOR
726 HIGGINS BLDG.

NOTE: ANY ADDITIONS OR CHANGES ON THIS SHEET MUST BE MADE OR CIRCLED IN RED INK, WITH DATE AND NAME OF PERSON MAKING CHANGE.

Do not extend notes this side of this line.

20' offset line W.

STATION	B. S.	H. I.	F. S.	ELEV.	Left (W)	Right (E)
BMTL1	4.32	77.80		73.48	BMTL1 El. 73.481 FB.1183-86	
T.P.	5.00	76.66	6.14	71.66	111th St & Truro Ave, SE Cor.	
					Bt. spk in N.E. Cor of walk to Ho# 4626	
6+65°			5.93	70.73	(7° w of ℄) 17° Left	Top of Conc. S.D.
"			4.4	72.3	17° Left	Ground over S.D.
T.P	7.36	78.09	5.93	70.73		
T.P.	4.46	77.87	4.68	73.41		
BMTL4			4.55	73.32	BMLT4 El. 73.227 FB 1183-87	
					Lennox Blvd. & Truro Ave, N.W. Cor.	
					Bt. Spk. in Cb. 5' N. of N.C.R.	
T.P.	4.64	77.94	4.57	73.30		
T.P.	4.13	76.38	5.69	72.25		
T.P.	6.02	77.74	4.66	71.72		
BMTL1			4.22	73.52	BMTL1 El. 73.481 -	
					(See above B.M.)	

Profile
Notes Red ____ Plotted ____ Job No. 1288 Division No. ____
No. ____ Date ____ Date ____ Survey of TRURO AVE. S.S. DIST.
X-Sec. ____ Notes Chkd ____ Checked ____ Survey by T.K. Willey Notes J.L.W. Date F-26-49
No. ____ Date ____ Date ____ Map No. ____ Entered Johnson Date ____

F.B. 1183 Pg. 117

F.B. 1183 PG. 118

Job No. _____ Division No. _____ Notes Red. _____ Plotted _____ Profile

Survey of _____ Date _____ Date _____ No. _____

Survey by _____ Notes _____ Notes Chkd. _____ Checked _____ X-Sec.

Indexed _____ Date _____ Date _____ Date _____ No. _____

76L296 307 3M 11-48

PLEASE RETURN TO
LOS ANGELES COUNTY SURVEYOR
726 HIGGINS BLDG.

NOTE: ANY ADDITIONS OR CHANGES ON THIS SHEET MUST BE MADE OR CIRCLED IN RED INK, WITH DATE AND NAME OF PERSON MAKING CHANGE.

Do not extend notes this side of this line.

STATION	B. S.	H. I.	F. S.	ELEV.

116 - 124 Blank.

Notes Ck'd by	Survey of 108TH S.S. DIST
Map No.	W. O. 1295 Tape No. St'd °F
Office Work	Surveyed by Sunderson
Checked	Notes HVG Date 3-10-49
Date	Indexed A. C. Johnson

APR 22 '49

F. B. 1183 Pg. 55

TOPOGRAPHY

IN

108TH ST

FROM DENKER AVE

TO 500' W OF DENKER AVE

108TH ST S.S. DIST.

IN 1295

March 10-49

Sunderson

Lewis

Natapoff

Parker

Jarrow

Note: Any Additions or Changes on This Sheet Must be Made in Red Ink With Date and Name of Person Making Change.

Do not extend notes this side of this line.

RETURN TO
LOS ANGELES COUNTY SURVEYOR
700 HALL OF RECORDS

FORM 247 SM 11-46

F. B. 1183 Pg. 126

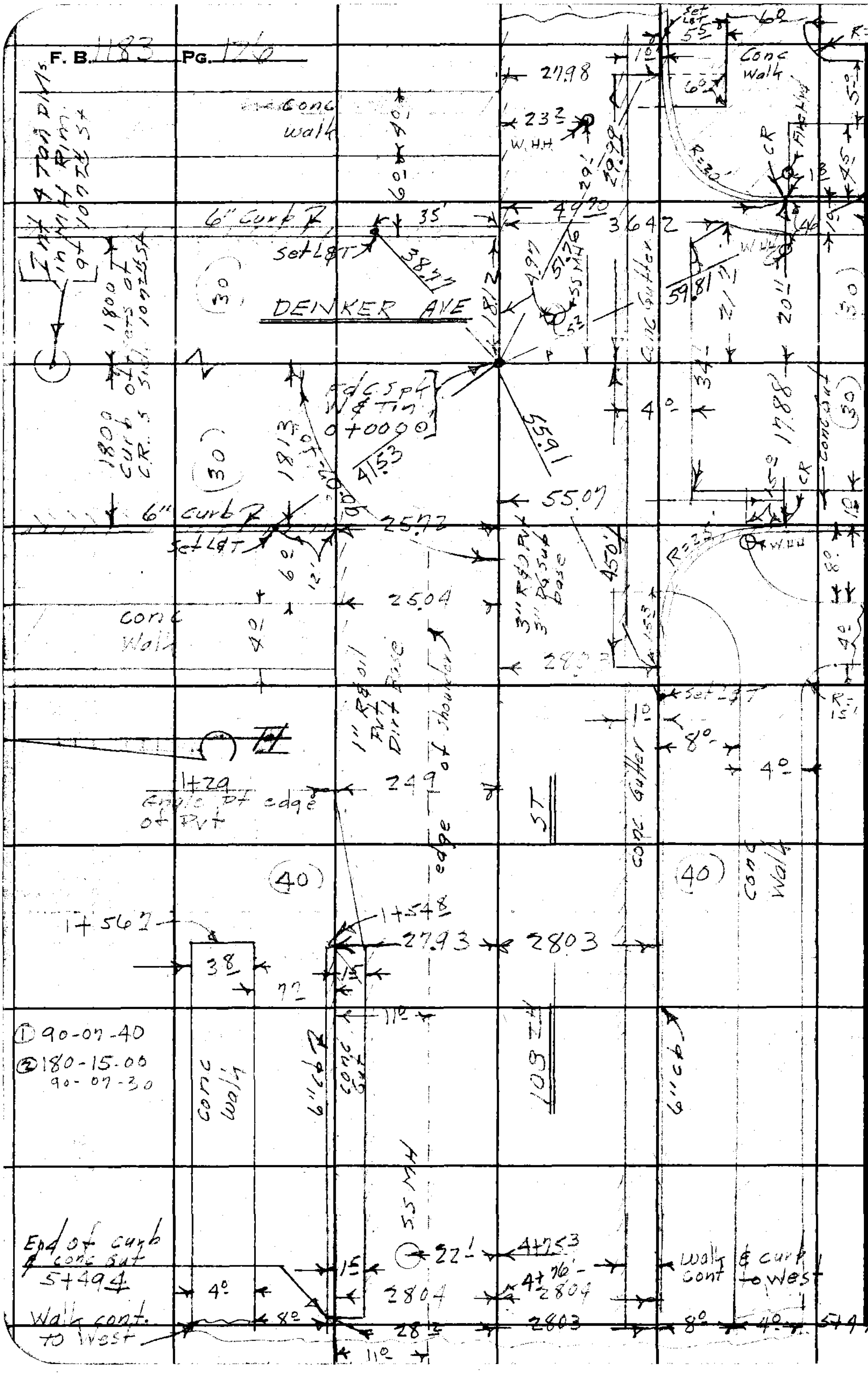

RETURN TO
LOS ANGELES C VTY SURVEYOR
700 HALL . RECORDS

Do not extend notes this side of this line.

Note: Any Additions or Changes on This Sheet Must be Mac' . Circled in Red Ink With Date a ame of Person Making Change.

Profile No. ____ Notes Red. ____ Plotted ____ Job No. 1295 Division No. ____ F.B. 1183 Pg. 124

Date ____ Date ____ Survey of 108TH ST S.S. DIST

X-Sec. No. ____ Notes Chkd. LCM Checked ____ Survey by Gunderson Notes HWG Date 3-10-49

Date 3/14/49 Date ____ Map No. ____ Indexed A. C. Johnson Date APR 22 '49

PROFILE & CROSS SECTIONS
ON
108TH ST
FROM - DENKER AVE
TO - 500' W OF DENKER AVE
108TH ST S.S. DIST
JN 1295

March 10-49
Gunderson
Lewis
Natapoff
Smelson
Jarrow

STATION	B.S.	H.I.	F.S.	ELEV.

NOTE: ANY ADDITIONS OR CHANGES ON THIS SHEET MUST BE MADE OR CIRCLED IN RED INK, WITH DATE AND NAME OF PERSON MAKING CHANGE.

PLEASE RETURN TO
LOS ANGELES COUNTY SURVEYOR
726 HIGGINS BLDG.

Do not extend notes this side of this line.

76L298 307 3M 11-48

76L298 307 3M 11-48

PLEASE RETURN TO
LOS ANGELES COUNTY SURVEYOR
726 HIGGINS BLDG.

NOTE: ANY ADDITIONS OR CHANGES ON THIS SHEET MUST BE MADE OR CIRCLED IN RED INK, WITH DATE AND NAME OF PERSON MAKING CHANGE.

Do not extend notes this side of this line.

STATION	B. S.	H. I.	F. S.	ELEV.	
BM-V10	5 25	236.76		231 51	BM-V10 - Elev = 231 509, unadj. FB 1183-134 108TH ST & Denker Ave - S.E Cor L&N in Cb-7' S of S end CR
	CURB RETURNS AT INT 108TH ST & DENKER AVE				
			5 97	230 79	T.cb NE Cor - 7' N of S end end curb covered with Pvt Gut - Same el
			6 04	230 72	Gut SE " E end CR
			5 52	231 24	T cb " " " " "
			6 03	230 73	Gut " " S " "
			5 37	231 39	T cb " " " " "
			5 45	231 31	Gut NW " S end of cb
			5 11	231 [illegible]	T cb " " " " "
			5 40	231 36	Gut SW " " " CR
			4 74	232 02	T cb " " " " "
			5 33	231 43	Gut " " W " "
			4 70	232 06	T cb " " " " "
0+00			5 17	231 59	℄ int
0-30			5 43	231 33	℄ 108TH to E. & EPL Denker Ave N edge of Pvt
0-100			5 71	231 05	" " " "
0-200			6 47	230 29	" " " "
0+00 - 40' Rt			5 42	231 34	℄ Denker Ave to N & NPL 108TH ST
" 100' Rt			5 98	230 78	" " "
" 200' Rt			5 60	231 16	" " "

F.B. 1183 PG. 128 2

Job No. 1295 Division No. ____ Notes Red. ____ Plotted ____ Profile ____

Survey of 108TH ST S.S Dist Date ____ Date ____ No. ____ X-Sec. ____

Survey by ____ Notes ____ Notes Chkd. ____ Checked ____

Indexed A. C. Johnson Date ____ Date ____ Date ____ No. ____

76L298 307 3M 11-48

PLEASE RETURN TO
LOS ANGELES COUNTY SURVEYOR
726 HIGGINS BLDG.

NOTE: ANY ADDITIONS OR CHANGES ON THIS SHEET MUST BE MADE OR CIRCLED IN RED INK, WITH DATE AND NAME OF PERSON MAKING CHANGE.

Do not extend notes this side of this line.

STATION	B. S.	H. I.	F. S.	ELEV.		
0+00 - 28.5 Lt		236.76	5.71	231.05	℄ Denker Ave. to S	& + Gut
40' Lt			5.47	231.29	" " " "	& SPL 108th St
100' Lt			4.40	232.36	" " " "	
200' Lt			3.06	233.70	" " " "	
	INVERT ELEV OF MH 5' S. & 5' E of ℄ INT					108th St & DENKER AVE
			5.22	231.54	N Rim of MH	
			5.23	231.53	E " "	
			5.26	231.50	S " "	
	Chain	Dia Rod	5.24	231.52	W " "	
	7.50	067.524	13.41	223.35	Invert of 8" outlet to E	No Stub
	7.36	067.524	13.27	222.49	" " 8" inlet from S	To West
0+30			5.05	231.71	℄ 108th St & W PL of Denker Ave	
1+00			3.83	232.93	℄ ST	
10.5 Rt			4.05	232.71	edge Shoulder (Pvt)	
24.5 Rt			4.35	232.41	Gut	
28.5 Rt			3.86	232.90	TBrk	
40' Rt			3.8	233.0	NPL	
28' Lt			4.37	232.39	Gut	
28' Lt			3.72	233.04	TLb	
TP	8.32	242.20	2.88	233.88		

Profile
No. ____ Date ____ Notes Red ____ Plotted ____ Job No. 1295 Division No. ____
X-Sec. No. ____ Date ____ Date ____ Survey of 108th ST SS Dist
Notes Chkd ____ Checked ____ Survey by ____ Notes ____ Date ____
No. ____ Date ____ Date ____ Map No. ____ Indexed ____ Date ____

F.B. 1183 Pg. 129 3

76L298 307 3M 11-48

PLEASE RETURN TO
LOS ANGELES COUNTY SURVEYOR
726 HIGGINS BLDG.

NOTE: ANY ADDITIONS OR CHANGES ON THIS SHEET MUST BE MADE OR CIRCLED IN RED INK, WITH DATE AND NAME OF PERSON MAKING CHANGE.

Do not extend notes this side of this line.

F.B. 1183 Pg. 43-130

Job No. 1295 Division No. 5 Dist

Survey of 108th St

Survey by Saunders 5 Notes HWL

Indexed R. C. Johnson Date

Profile No. X-Sec. No.

Plotted Date Notes Red. Date

Checked Date Notes Chkd. Date

STATION	B. S.	H. I.	F. S.	ELEV.		
1+54.8		242.20	8.25	233.95	℄ St.	
169 Rt			8.31	233.89	edge of Pvt. Shoulder	
279 Rt			8.42	233.78	Gut. at E. end of Curb	
" "			8.00	234.20	T.Cb. " " " "	
170' Rt			7.0	235.2	Back Lot Line	
2+00			7.37	234.83	℄ St	
19' Rt			7.52	234.68	edge of Pvt Shoulder	
279 Rt			7.78	234.42	Gut. ⊥ (falls in Drive - No. T.Cb)	
28' Lt			7.86	234.34	Gut.	
" Lt			7.25	234.95	T.Cb	
2+85			5.81	236.39	℄ St	
40' Rt			5.93	236.77	NPL & Back of walk	
170' Rt			5.9	236.3	Back Lot Line	
3+00			5.53	236.67	℄ St	
19' Rt			5.63	236.57	edge Pvt. Shoulder	
279 Rt			6.10	236.10	Gut.	
" "			5.45	236.75	T.Cb	
28' Lt			6.04	236.16	Gut.	
" "			5.44	236.76	T.Cb	
4+00			4.58	237.62	℄ St	
19' Rt			4.84	237.36	edge Shoulder	

76L298 307 3M 11-48

PLEASE RETURN TO
LOS ANGELES COUNTY SURVEYOR
726 HIGGINS BLDG.

NOTE: ANY ADDITIONS OR CHANGES ON THIS SHEET MUST BE MADE OR CIRCLED IN RED INK, WITH DATE AND NAME OF PERSON MAKING CHANGE.

Do not extend notes this side of this line.

STATION	B. S.	H. I.	F. S.	ELEV.		
4+00 - 28' Rt		242.20	5.31	236.89	Gut	
" Rt			4.68	237.52	T Cb	
28' Lt			5.19	237.01	Gut	
" Lt			4.62	237.58	T Cb	
4+50			4.80	237.40	℄ St	
40' Rt			4.35	237.85	N PL	
40' Rt			5.0	237.20	Bldg Lot Line	
Invert	Elev of MH				Sta 4+75 B & 22' N of ℄ St	
			5.31	236.82	N Rim of MH	
			5.34	236.86	E " "	993 / 340 / 13.23 — 1001 / 340 / 1341
			5.35	236.85	S " "	
	chain	[illegible]	5.38	236.82	W "	
			13.23	228.97	Invert of 8" stub to East } Direct	
			13.41	228.79	" " 8" outlet to West } Readings	
5+00			5.33	236.97	℄ St	
18' Rt			5.44	236.76	Edge Pvt Shoulder	
28' Rt			5.71	236.49	Gut	
" Rt			5.05	237.15	T Cb	
" Lt			5.65	236.55	Gut	
" Lt			5.05	237.15	T Cb	

Profile
No. ____ Date ____ Notes Red ____ Plotted ____ Job No. 295 Division No. ____
X-Sec. ____ Date ____ Date ____ Survey of 108th St [illegible]
No. ____ Date ____ Notes Chkd ____ Checked ____ Survey by [illegible] Notes [illegible] Date 3-10-44
Map No. ____ Date ____ Date ____ Map No. ____ Date ____ Indexed ____ Date ____

F.B. 183 Pg. 131

76L298 307 3M 11-48

PLEASE RETURN TO
LOS ANGELES COUNTY SURVEYOR
726 HIGGINS BLDG.

NOTE: ANY ADDITIONS OR CHANGES ON THIS SHEET MUST BE MADE OR CIRCLED IN RED INK, WITH DATE AND NAME OF PERSON MAKING CHANGE.

Do not extend notes this side of this line.

STATION	B. S.	H. I.	F. S.	ELEV.		
5+49.4		242.20	5.99	[illegible]	[illegible]	
12' Rt			6.18	23[illegible]	edge [illegible]	
28' Rt			6.21	23[illegible]	Gut at W. end of [illegible]	
" Rt			6.02	[illegible]	T. ab	
" Lt			6.34	[illegible]	Gut	
" Lt			5.80	23[illegible]	T. ab	
BM-Y-11			5.00	[illegible]	BM-Y-11 - [illegible] 234 (unadj.) [illegible] 108th St. N Side, 500' W of Donker Ave 3-[illegible] in N Cb - 50' E of W end of [illegible]	

F.B. 1[illegible] PG. 132

Job No. [illegible] Division No. [illegible] Notes Red. [illegible] Plotted [illegible] Profile

Survey of [illegible] Date [illegible] Date [illegible] No. [illegible]

Survey by [illegible] Notes [illegible] Notes Chkd. [illegible] Checked [illegible] X-Sec.

Indexed A. C. Johnson Date [illegible] Date [illegible] No. [illegible]

F. B. 183 PG. 133

NOTES RED. _____ JOB NO. 1295 SURVEY OF 108TH ST S.S. Dist

DATE _____ SURVEY BY Gunderson

NOTES CHKD. _____ NOTES BY HWG DATE 3-11-49

DATE _____ INDEXED A. C. Johnson DATE APR 22 '49

NOTE: ANY ADDITIONS OR CHANGES ON THIS SHEET MUST BE MADE OR CIRCLED IN RED INK, WITH DATE AND NAME OF PERSON MAKING CHANGE.

Do not extend notes this side of this line

PLEASE RETURN TO
LOS ANGELES COUNTY SURVEYOR
315 CIVIC CENTER BLDG.

DESCRIPTION	ADJ. ELEV.	3RD RUN	2ND RUN	DIFF.	1ST RUN	B.M.
BENCH LEVELS FOR 108TH ST. S.S. DIST C1-1295						
March 11-49 Gunderson Lewis Natapoff Snidsar Jarrow						

765420 353 2M 3-48

FORM 353 2M 3-48

PLEASE RETURN TO
LOS ANGELES COUNTY SURVEYOR
315 CIVIC CENTER BLDG.

NOTE: ANY ADDITIONS OR CHANGES ON THIS SHEET MUST BE MADE OR CIRCLED IN RED INK, WITH DATE AND NAME OF PERSON MAKING CHANGE.

Do not extend notes this side of this line

JOB NO. 1295 SURVEY OF 108TH ST S S Dist
SURVEY BY Gunderson DATE 3-11-49
NOTES BY Hall DATE
INDEXED E. C. Johnson DATE
NOTES RED. DATE
NOTES CHKD. DATE

F.B. 1183 PG. 134

B.M.	1ST RUN	DIFF.	2ND RUN	3RD RUN	ADJ. ELEV.	DESCRIPTION
Fd BM-10A	229.[illegible]				229.650	Fd BM-10-A El=229.65 FB 372-119 106TH St & Denver Ave SE Cor cut Sp4 in NCR
			5[illegible]			
T	23[illegible]	+1.099	+1.10[illegible]		+1.100	
Fd	4[illegible]		4897			
BM-10-B	230.[illegible]				230.750	Fd BM-10B El=230.75 FB 372-18 106TH St & Denver Ave SW Cor Cut Sp4 in NCR
	52[illegible]		5065			
	235.9[illegible]	+0.519	+0.522		+0.521	
Fd	4[illegible]		4542			
BM-EE6	231.268				.272 231.271	Fd BM-EE6 El=231.27 FB 237-66 107TH St & Denver Ave NW Cor X N end CR
	4[illegible]		4366			
T	235.5[illegible]	+0.241	+0.241		+0.241	
Set	3.8[illegible]		4.25		.514	Set BM-V-10
BM-V-10	231.5[illegible]				231.512	108TH St & DENKER AVE SE Cor Fd Nail in ca 1' S of S end CR
	63[illegible]		6206	6028		
T	239.8[illegible]	+4.369	+4.363	+4.365	+4.364	
	20[illegible]		1843	1663		
TP	235.8[illegible]				235.876	
	63[illegible]		6249			
	242.2[illegible]	+1.356	+1.357		+1.357	
Set	42[illegible]		4890		.237	Set BM V-11
BM-V-11	237.6[illegible]				237.233	108TH St (N Side) 500' ± of Denver Ave Bt Sp4 in N Cb 30' E of W end of Cb
	50[illegible]		4.288	4.215		
T	242.3[illegible]	+0.252	+0.244	+0.241	+0.243	
	4[illegible]		4644	4477		
TP	237.4[illegible]				237.476	
	2[illegible]		3.175			
T	240.2[illegible]	-2.735	-2.733		-2.739	
Fd	54[illegible]		5208		.748	Fd BM-E10 El=234.739 FB-157-52 100TH St (N Side) 330' ± W of Denver Dr.
BM-E10	234.7[illegible]				234.742	Rivet in curb in front of Hse #1633

76S420 353 2M 3-48

PLEASE RETURN TO
LOS ANGELES COUNTY SURVEYOR
315 CIVIC CENTER BLDG.

NOTE: ANY ADDITIONS OR CHANGES ON THIS SHEET MUST BE MADE OR CIRCLED IN RED INK, WITH DATE AND NAME OF PERSON MAKING CHANGE.

Do not extend notes this side of this line

B.M.	1ST RUN	DIFF.	2ND RUN	3RD RUN	ADJ. ELEV.	DESCRIPTION
BM-510	234.751				234.~~742~~ 748	
	4.78		[illegible]			
⊼	239.53[illegible]	-1.394	-1.394		-1.394	
	6.175		6.013			
TP	233.35[illegible]				233.348	
	4.04[illegible]		3.86[illegible]			
⊼	23[illegible].[illegible]	-2.082	-2.08[illegible]		-2.083	
Ed	6.[illegible]		5.950		.272	Fd BM-EE6 El = 23[illegible] FB 2[illegible]
BM-EE6	231.275				231.265	10[illegible] St & Denver Ave NW Cor
	4.000		3.75[illegible]			[illegible]
⊼	235.[illegible]	-1.624	-1.625		-1.624	
Fd	5.624		3.392		.650	Fd-BM-10A El = 229.[illegible] - FB 372-119
BM-10A	229.651				229.~~641~~	106[illegible] St & Denver Ave SE Cor
						Cut Spt in MCR

.650
.641 +
.009 .000

NOTES RED. ____ JOB NO. 1295 SURVEY OF [illegible]
DATE ____ SURVEY BY [illegible]
NOTES CHKD. ____ NOTES BY [illegible] DATE [illegible]
DATE ____ INDEXED A. C. Johnson DATE ____

F. B. [illegible] PG. 135

F. B. 1183 PG. 136

JOB NO. _____ SURVEY OF _____ NOTES RED. _____
SURVEY BY _____ DATE _____
NOTES BY _____ DATE _____ NOTES CHKD. _____
INDEXED _____ DATE _____ DATE _____

B.M.	1ST RUN	DIFF.	2ND RUN	3RD RUN	ADJ. ELEV.	DESCRIPTION

Do not extend notes this side of this line

FORM 353 2M 3-48

PLEASE RETURN TO
LOS ANGELES COUNTY SURVEYOR
315 CIVIC CENTER BLDG.

NOTE: ANY ADDITIONS OR CHANGES ON THIS SHEET MUST BE MADE OR CIRCLED IN RED INK, WITH DATE AND NAME OF PERSON MAKING CHANGE.

Notes Ck'd by Miller	Survey of Larch Ave Sew Dist
Map No.	W. O. 8351 Tape No. 049 St'd 68 °F
Office Work	Surveyed by R.B. Hobson
Checked	Notes Hobson Date 6-21-49
Date	Indexed A. C. Johnson

F.B. 1183 Pg. 137

JUN 29 '51

℄ SURVEY FOR
C.I. JOBS
C.I. 1312

LARCH AVE SEW DIST.

J.N. 8351

W.S. 25

Note: See page 147 for Index Map

JUNE 1949
HOBSON
STANGELAND
KAPP
THOMAS

RETURN TO
LOS ANGELES COUNTY SURVEYOR
700 HALL OF RECORDS

Note: Any Additions or Changes on This Sheet Must be Made Circled in Red Ink With Date and Name of Person Making Change

Do not extend notes this side of this line.

FORM 247 5M 12-49

RETURN TO
LOS ANGELES COUNTY SURVEYOR
700 HALL OF RECORDS

Note: Any Additions or Changes on This Sheet Must be M or Circled in Red Ink With Date Name of Person Making Change.

Do not extend notes this side of this line.

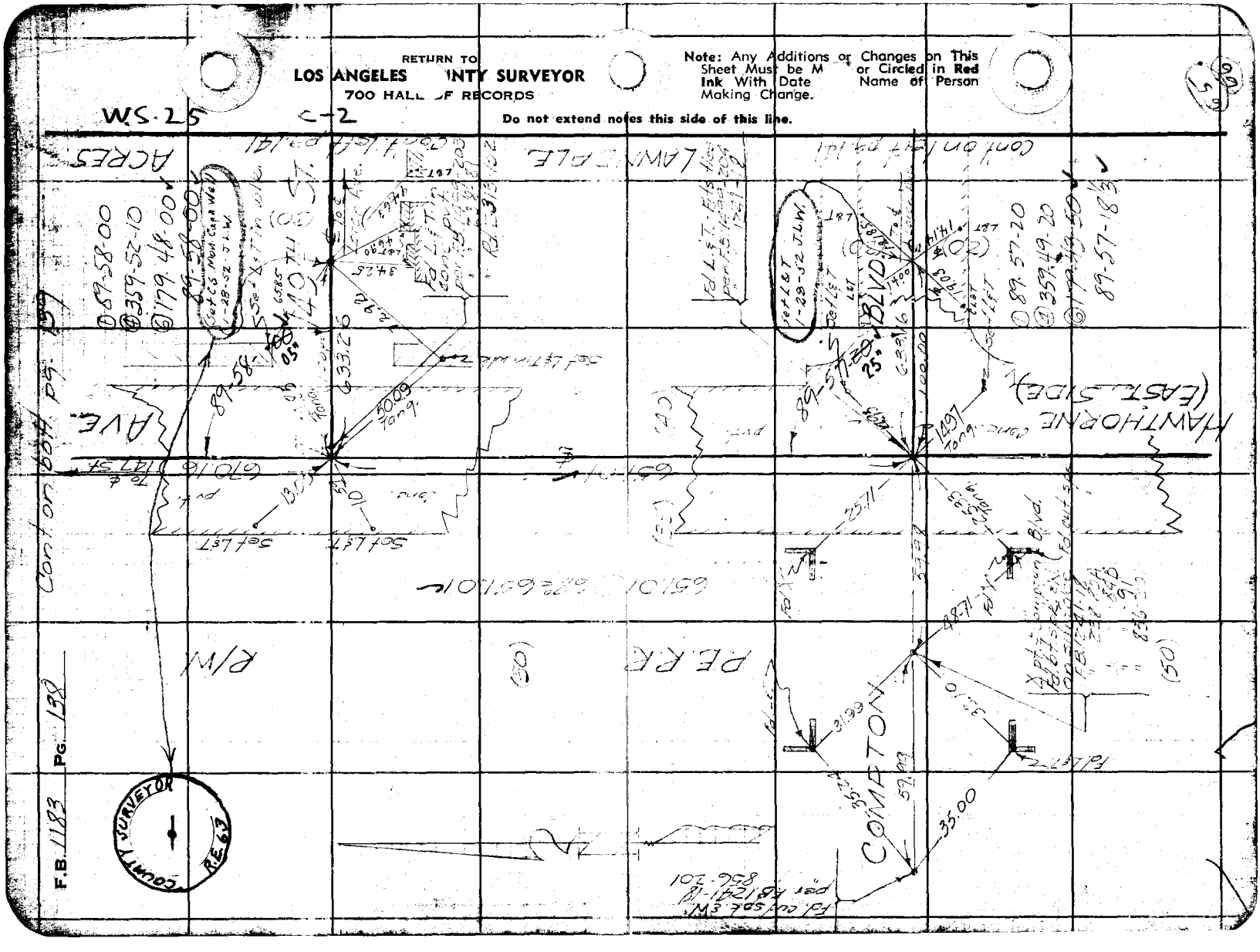

Notes Ck'd by *Miller*	Survey of *Larch Ave Sew. Dist.*
Map No.	W. O. *8351* Tape No. *049* St'd *68* °F
Office Work	Surveyed by *R B Hobson*
Checked	Notes *Hobson* Date *6-21-49*
Date	Indexed *C. Johnson*

F. B. *1183* Pg. *139*

Cont. bottom pg. 140

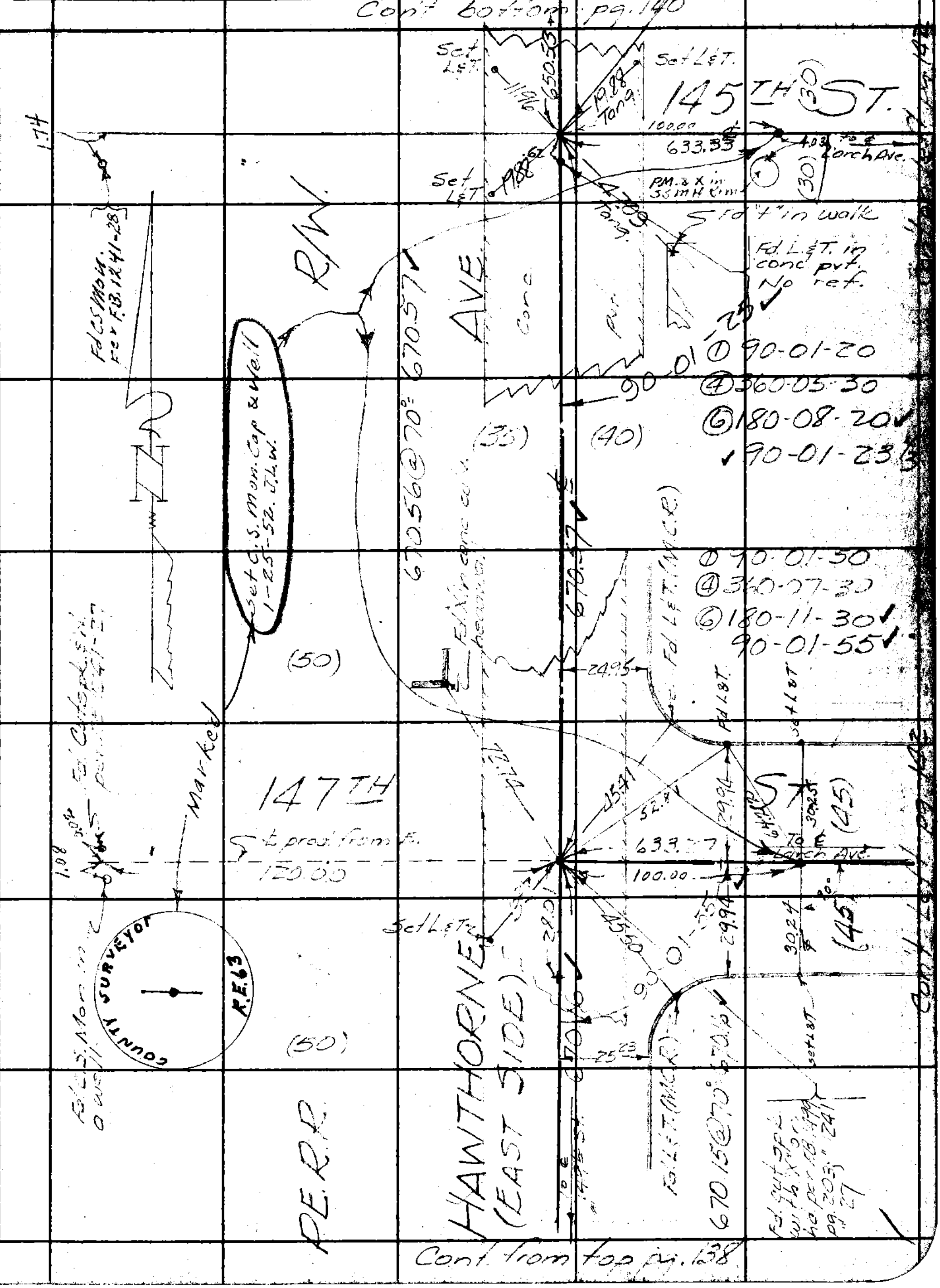

Cont. from top pg. 138

Note: Any Additions or Changes on This Sheet Must be Made or Circled in Red Ink With Date and Name of Person Making Change.

Do not extend notes this side of this line.

RETURN TO LOS ANGELES COUNTY SURVEYOR 700 HALL OF RECORDS

FORM 247 5M 11-46

RETURN TO
LOS ANGELES C NTY SURVEYOR
700 HALL L RECORDS

Note: Any Additions or Changes on This Sheet Must be Made Circled in Red Ink With Date an me of Person Making Change.

W.S. 25, C-2

Do not extend notes this side of this line.

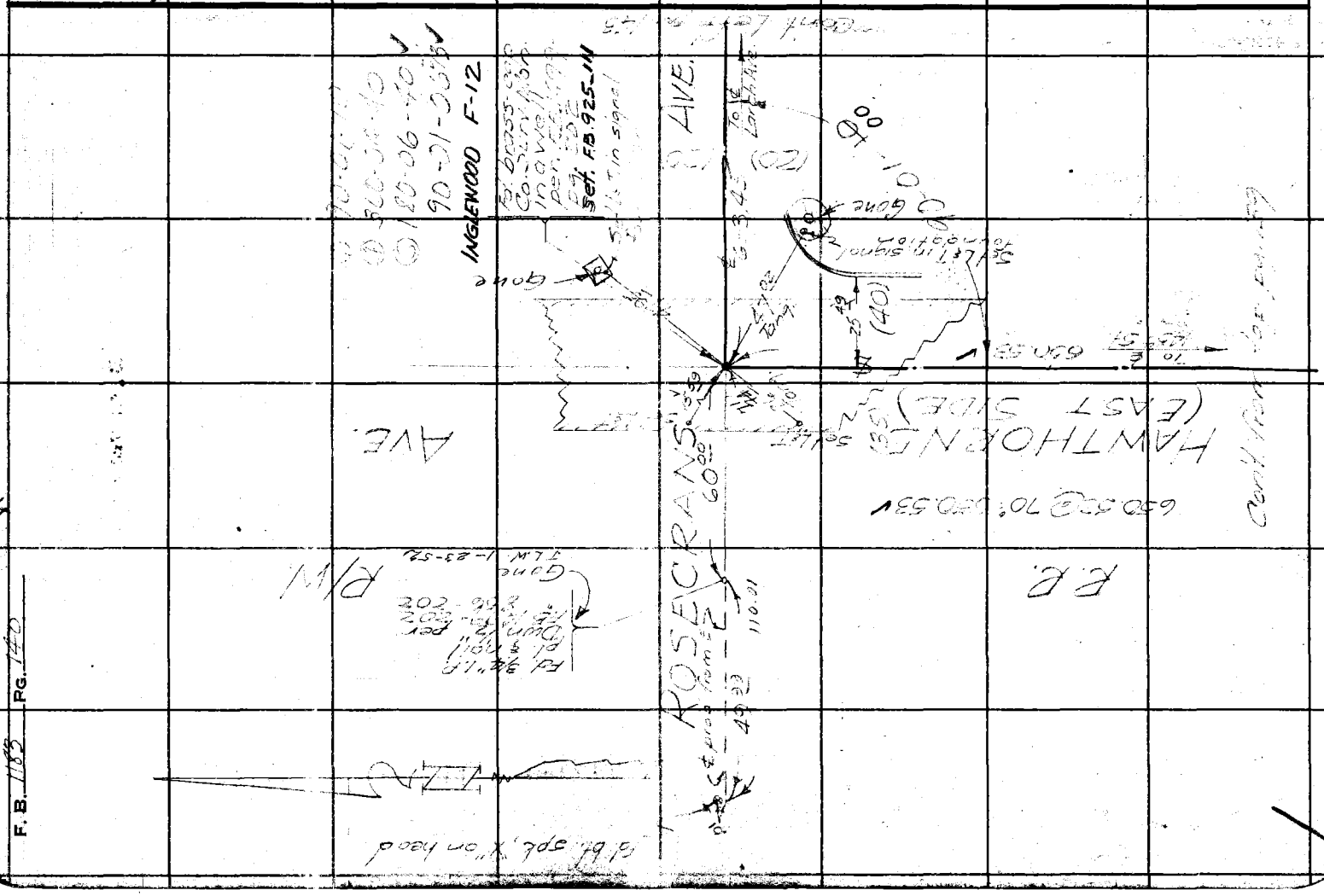

Notes Ck'd by Miller	Survey of Larch Ave. Sew. Dist.
Map No.	W. O. 835 Tape No. 049 St'd 68 °F
Office Work	Surveyed by R.B. Hobson
Checked	Notes Hobson Date 6-22-49
Date	Indexed R. C. Johnson

F. B. 1183 PG. 141



W.S. 25 C-2

Note: Any Additions or Changes on This Sheet Must be Made or Circled in Red Ink With Date and Name of Person Making Change.

Do not extend notes this side of this line.

RETURN TO
LOS ANGELES COUNTY SURVEYOR
700 HALL RECORDS

FORM 247 SM 11-46

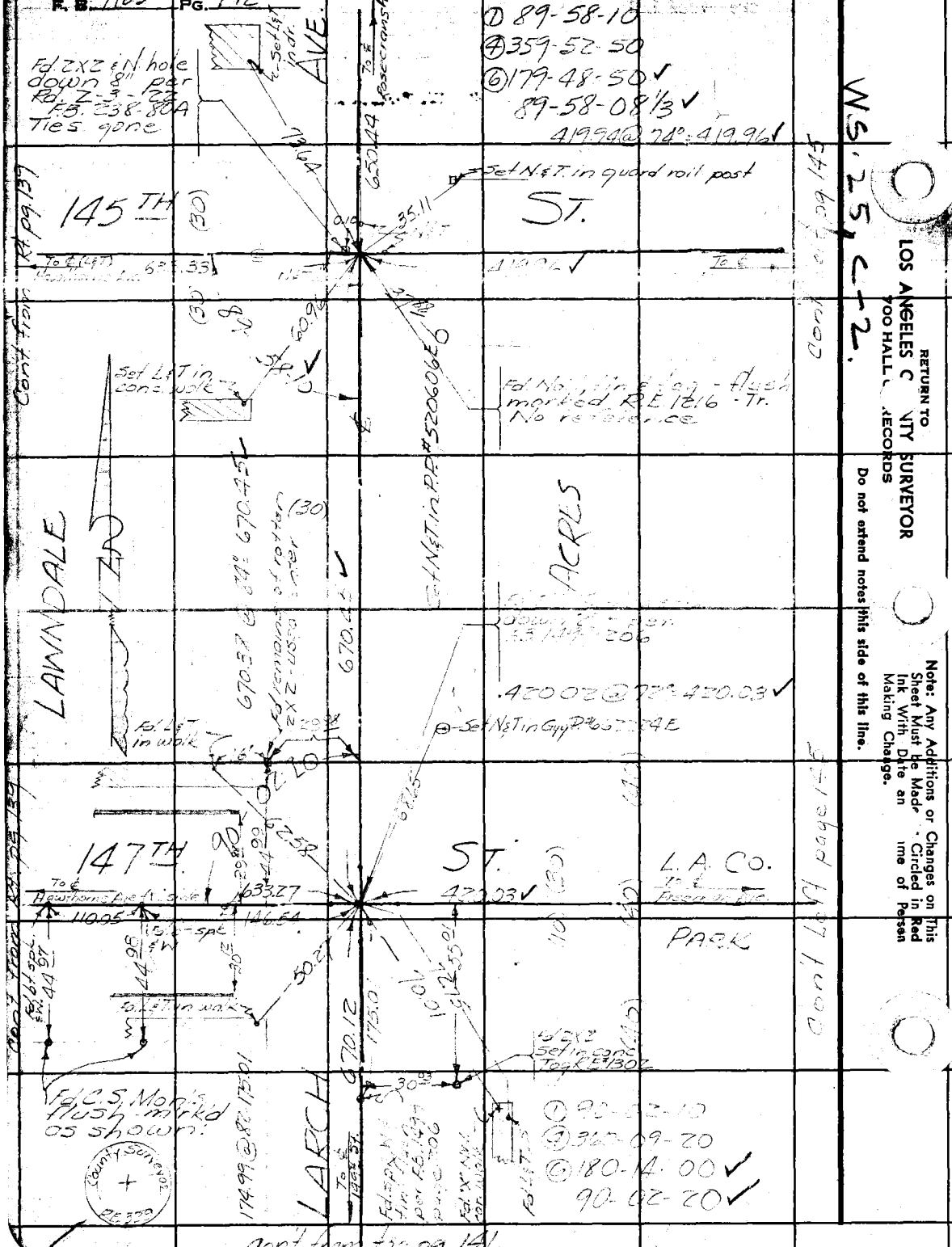

Cont on bott. pg. 143
F.B. 1183 PG. 142
① 89-58-10
④ 359-52-50
⑥ 179-48-50 ✓
89-58-08 1/3 ✓
419.94 @ 74° = 419.96 ✓
Fd. 2X2 & N. hole down 8" per Rd. Z-3-22 F.B. 238-80A Ties gone
Set L&T in dr.
AVE.
To ℄ Rosecrans Ave.
Set N&T in guard rail post
145TH
ST.
To ℄ (L&T)
Cont from Rt. pg. 139
Set L&T in conc. walk
Fd. Nail, tin & tag - flush marked R.E. 1216 - Tr. No reference
Set N&T in P.P. #520606E
LAWNDALE
ACRES
Fd. L&T in walk
Set N&T in Guy P. #662224E
420.02 @ 72° = 420.03 ✓
147TH
ST.
L.A. CO.
PARK
To ℄ Hawthorne Ave. N. side
To ℄ Freeman Ave.
Fd. L&T in walk
Fd. 2X2 Set in conc. Tag R.E. 1302
Fd. C.S. Mon's flush - mrk'd as shown.
County Surveyor R.E. 329
LARCH
To ℄ 149th St.
Fd. "X" N.W. cor. walk
① 90-02-10
④ 360-09-20
⑥ 180-14-00 ✓
90-02-20 ✓
Cont from top pg. 141
Cont Left page 145
Cont Left pg. 145
WS. 25, C-2.
RETURN TO
LOS ANGELES COUNTY SURVEYOR
700 HALL OF RECORDS
Do not extend notes this side of this line.
Note: Any Additions or Changes on This Sheet Must be Made - Circled in Red Ink With Date and Name of Person Making Change.

Notes Ck'd by Miller	Survey of Larch Ave Sew Dist
Map No.	W. O. 835 Tape No. 049 St'd 68 °F
Office Work	Surveyed by [redacted]
Checked	Notes Hobson Date 6-22-46
Date	Indexed A. C. Johnson

F. B. 1183 Pg. 143

W.S. 25, C-2 & W.S. 25, D-2

Note: Any Additions or Changes on This Sheet Must be Made or Circled in Red Ink With Date and Name of Person Making Change.

Do not extend notes this side of this line.

RETURN TO
LOS ANGELES COUNTY SURVEYOR
700 HALL RECORDS

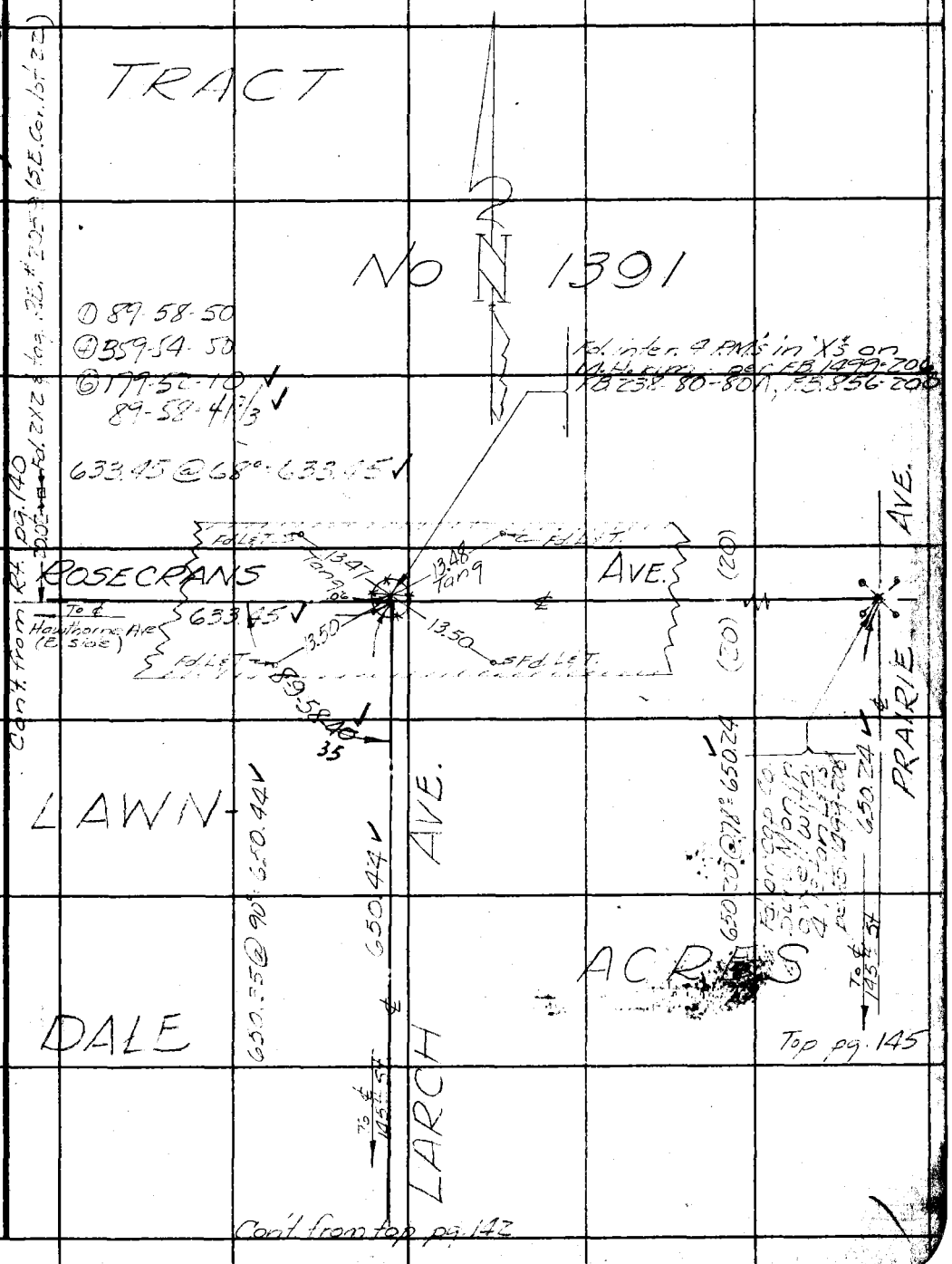

FORM 247 5M 11-46

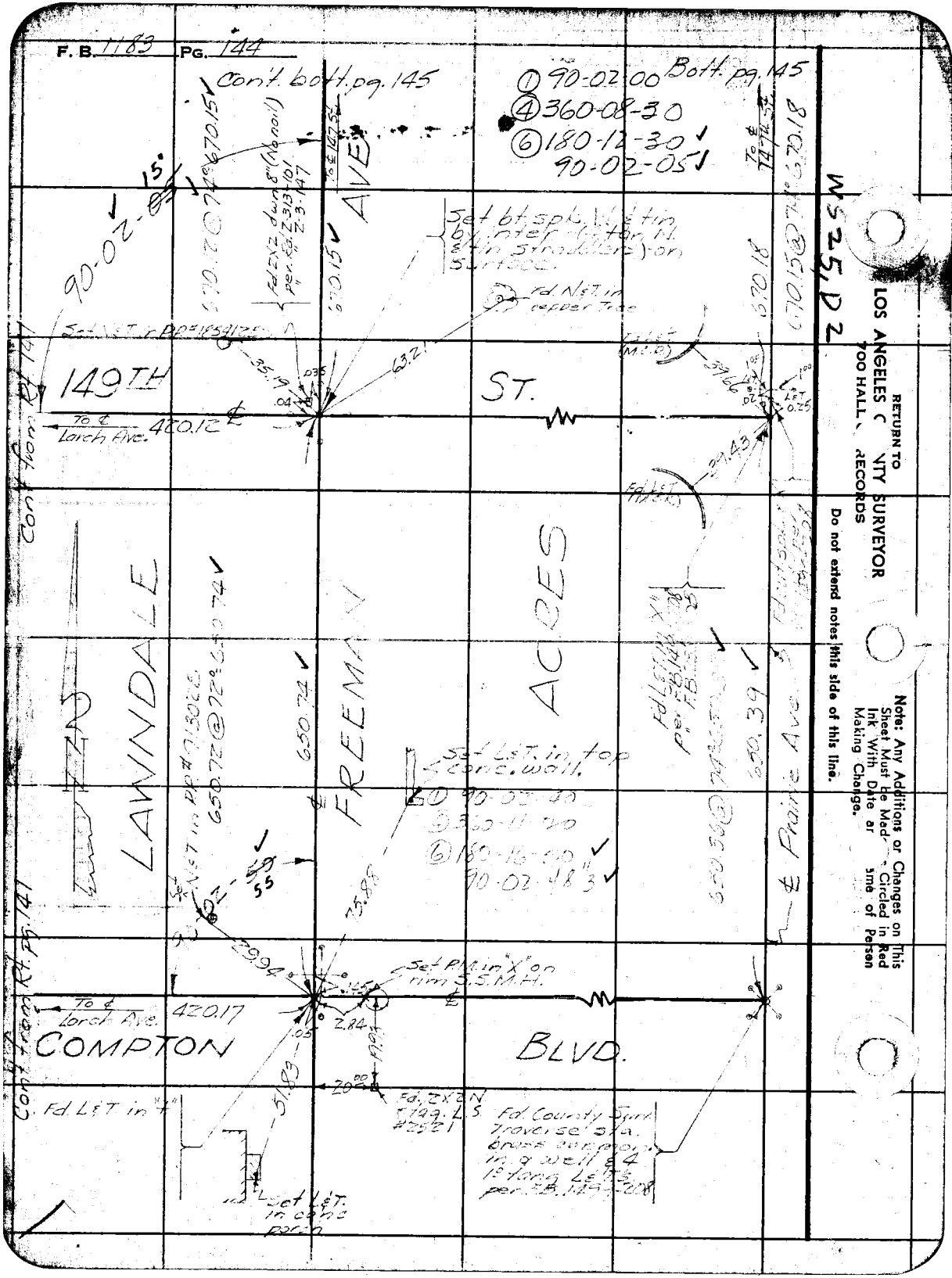
F. B. 1183 PG. 144
Con't. bott. pg. 145
① 90-02-00 Bott. pg. 145
④ 360-08-30
⑥ 180-12-30
90-02-05
To ℄ 147th St.
670.15
670.18
670.15 @ 74° 670.18
Fd. 2X2 dwn 8" (No nail) per Rd. Z-313-101 Z-3-147
Set bt. spk. W. & tin by inter. (℄ tan N. & tin stradders) on surface.
Fd. N.&T. in copper tree
Set N.&T. in PP #1854125
149TH ST.
To ℄ Larch Ave.
420.12
35.19
63.21
39.66
39.43
Fd. L&T. in X" per F.B. 1444-208
Fd. L&T. in X" per F.B. 1444-208
Fd. L&T. in PP #713028
650.72 @ 72° 650.74
650.74
LAWNDALE
FREEMAN
ACRES
Set L&T. in top conc. wall.
① 90-02-40
④ 360-11-20
⑥ 180-16-50
90-02-48 3
650.39
650.36 @ 74° 650.39
℄ Prairie Ave.
Set N.&T. in PP #713028
90-02-55
75.88
29.94
Set P.M. in "X" on rim S.S.M.H.
To ℄ Larch Ave.
420.17
2.84
COMPTON BLVD.
51.83
20.00
Fd. 2X2 N. Flag. L.S. #2521
Fd. County Surv. Traverse sta. brass cap mon. in a well & 4 1° tang L&T's per F.B. 1499-208
Fd. L&T. in "+"
Set L&T. in conc. porch
Con't from Rt. pg. 141
Con't from Rt. pg. 141
WS 25, D 2
RETURN TO
LOS ANGELES COUNTY SURVEYOR
700 HALL OF RECORDS
Do not extend notes this side of this line.
Note: Any Additions or Changes on This Sheet Must be Made Circled in Red Ink With Date and Name of Person Making Change.

Notes Ck'd by Miller	Survey of Larch Ave Sew. Dist
Map No.	W. O. 8351 Tape No. 049 Std 68 °F
Office Work	Surveyed by R.B. Hobson
Checked	Notes Hobson Date 6-23-49
Date	Indexed A. C. Johnson

F.B. 1183 Pg. 143

Page 143

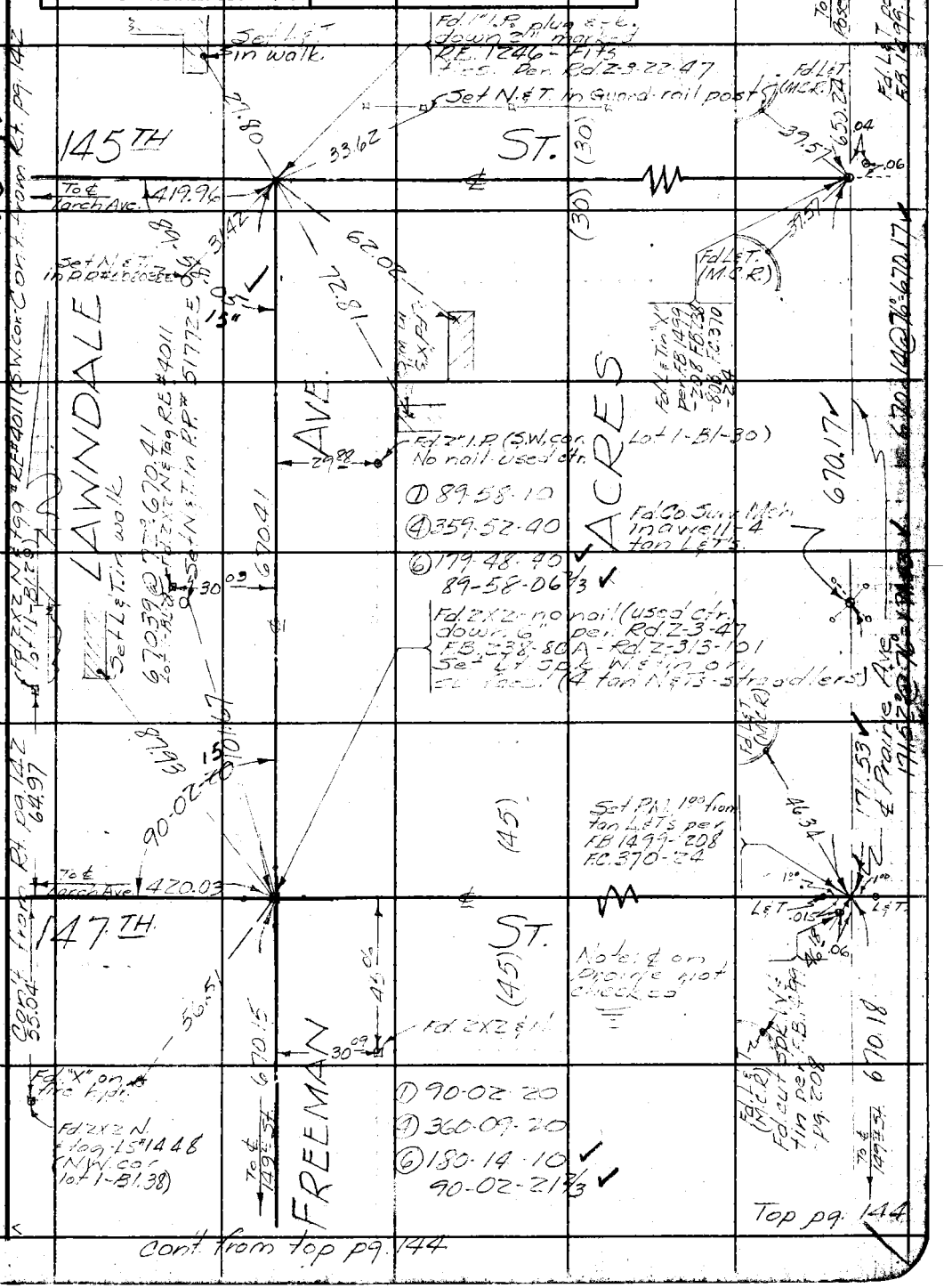

Note: Any Additions or Changes on This Sheet Must be Made and Circled in Red Ink With Date and Name of Person Making Change.

Do not extend notes this side of this line.

RETURN TO
LOS ANGELES COUNTY SURVEYOR
700 HALL OF RECORDS

FORM 247 5M 12-40

RETURN TO

LOS ANGELES COUNTY SURVEYOR

700 HALL OF RECORDS

Note: Any Additions or Changes on This Sheet Must be Made or Circled in **Red Ink** With Date and Name of Person Making Change.

Do not extend notes this side of this line.

F.B. 1183 - PG. 146

Notes Ck'd by Miller	Survey of Larch Ave. Sew. Dist. F. B. 1183 Pg. 147
Map No.	W. O. 8351 Tape No. 049 St'd 68 °F
Office Work	Surveyed by R.B. Hobson
Checked	Notes Hobson Date 6-19
Date	Indexed E. C. Johnson

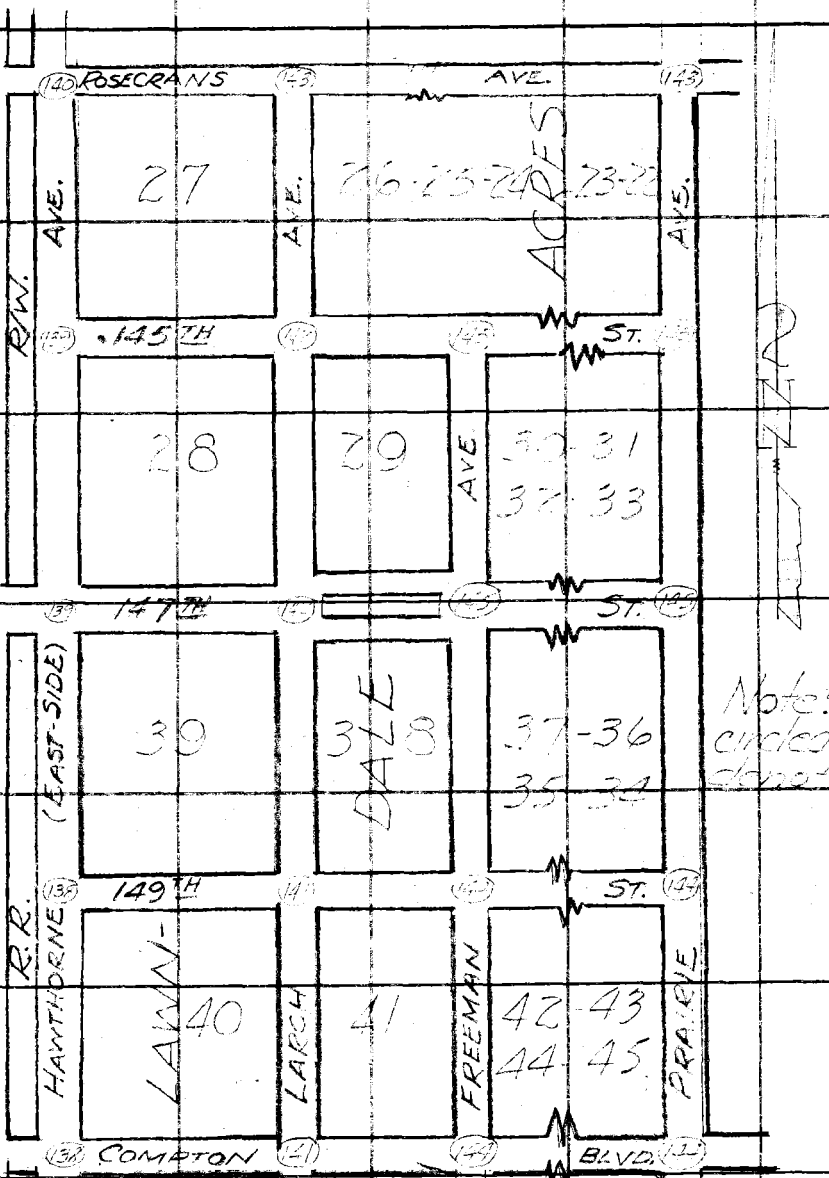

Note: Small circled nos. denote pg.

INDEX MAP FOR C.I. 1312
LARCH AVE. SEWER DIST

Note: Any Additions or Changes on This Sheet Must be Made Circled in Red Ink With Date and Name of Person Making Change.

Do not extend notes this side of this line.

RETURN TO
LOS ANGELES COUNTY SURVEYOR
700 HALL OF RECORDS

FORM 247 5M 5-46

RETURN TO
LOS ANGELES COUNTY SURVEYOR
700 HALL OF RECORDS

Note: Any Additions or Changes on This Sheet Must be Made Circled in Red Ink With Date and Name of Person Making Change.

Do not extend notes this side of this line.

F.B. 1182 PG. 148

F. B. 1183 PG. 153

NOTES RED. _____ JOB NO. 1312 SURVEY OF Larch Ave. Sew. Dist.
DATE _____ SURVEY BY R. B. Hobson
NOTES CHKD. _____ NOTES BY R. B. Hobson DATE 7-13-49
DATE _____ INDEXED A. C. Johnson DATE JUN 29 '51

NOTE: ANY ADDITIONS OR CHANGES ON THIS SHEET MUST BE MADE OR CIRCLED IN RED WITH DATE AND NAME OF PERSON MAKING CHANGE.

Do not extend notes this side of this line

PLEASE RETURN TO
LOS ANGELES COUNTY SURVEYOR
315 CIVIC CENTER BLDG.

DESCRIPTION	ADJ. ELEV.	3RD RUN	2ND RUN	DIFF.	1ST RUN	B.M.
BENCH-MARK LEVELS FOR LARCH AVE. SEW. DIST. C.1.1312						
		JULY 13TH, 1949 HOBSON STANGELAND KAPP THOMAS				

76S420 353 2M 3-48

FORM 353 2M 3-48

PLEASE RETURN TO
LOS ANGELES COUNTY SURVEYOR
315 CIVIC CENTER BLDG.

NOTE: ANY ADDITIONS OR CHANGES ON THIS SHEET MUST BE MADE OR CIRCLED IN RED INK, WITH DATE AND NAME OF PERSON MAKING CHANGE.

Do not extend notes this side of this line

JOB NO. 1313 SURVEY OF Lorch Ave. Sew. Dist
SURVEY BY R. Bennett DATE 7-13-29
NOTES BY E. O. Johnson DATE
INDEXED DATE
NOTES RED. DATE
NOTES CHKD. DATE
F.B. 1183 PG. 154

B.M.	1ST RUN	DIFF.	2ND RUN	3RD RUN	ADJ. ELEV.	DESCRIPTION
BM 1317	[illegible]				57.147	[illegible] 57.147 LB 827-19
[illegible]	[illegible]		6.[illegible]			[illegible]
[illegible]	[illegible]	+[illegible]	[illegible]		+1.3510	[illegible]
100	[illegible]		[illegible]			[illegible]
TP	5.[illegible]					[illegible]
150	[illegible]		5.[illegible]			
[illegible]	5.64[illegible]	-1.[illegible]	4.425		+1.4050	
100	1.[illegible]		4.[illegible]			
TP	[illegible]					[illegible]
62	[illegible]		5.158			
[illegible]	1.[illegible]	-0.13[illegible]			-0.1315	
[illegible]	4.[illegible]		5.[illegible]		59.771	.001
330 BM 62					~~59.771~~	[illegible]
[illegible]	[illegible]		[illegible]			[illegible]
[illegible]	6.5[illegible]	-1.92[illegible]	[illegible]		+1.9200	[illegible]
[illegible]	[illegible]		[illegible]			[illegible]
TP	6.[illegible]					[illegible]
100	[illegible]		5.[illegible]			
[illegible]	5.6[illegible]	-1.06[illegible]	4.562		+0.6235	
[illegible]	[illegible]		[illegible]			
[illegible]	[illegible]					[illegible]
95	[illegible]		5.5[illegible]			
[illegible]	[illegible]	+0.5335	[illegible]		+1.5335	
[illegible]	[illegible]		[illegible]		62.846	.002
1380 BM [illegible]	[illegible]				~~62.848~~	[illegible]
100	3.[illegible]		3.757			[illegible]
[illegible]	66.64	-1.17[illegible]	1.17[illegible]		-1.1770	[illegible]
100	[illegible]		4.93[illegible]			
TP	[illegible]					[illegible]

76S 420 353 2M 3-48

PLEASE RETURN TO
LOS ANGELES COUNTY SURVEYOR
315 CIVIC CENTER BLDG.

NOTE: ANY ADDITIONS OR CHANGES ON THIS SHEET MUST BE MADE OR CIRCLED IN RED, WITH DATE AND NAME OF PERSON MAKING CHANGE.

Do not extend notes this side of this line

	B.M.	1ST RUN	DIFF.	2ND RUN	3RD RUN	ADJ. ELEV.	DESCRIPTION
	T.P.	61.576					T.P.
	120	5.151		5.062			
		6.127	+0.262	+0.265		+0.2620	
	150	6.[illegible]		4.896		61.931	.003
1920	B.M. N-17A	61.338				~~61.934~~	S.H. Elev. 5.83
	150	4.602		4.[illegible]			Elevation [illegible]
		5.[illegible]	0.586	5.183		+0.3845	Elevation [illegible]
	100	[illegible]		[illegible]			
	T.P.	[illegible]					T.P. Elev. 5.[illegible]
		[illegible]		[illegible]			
		[illegible]	[illegible]	[illegible]		+1.4740	
		[illegible]					
		[illegible]					T.P.
		5.48[illegible]		[illegible]			
		[illegible]	+0.3[illegible]	[illegible]		+0.4335	
		[illegible]		[illegible]		64.220	.004 ✓
2604	B.M. [illegible]	[illegible]				~~64.224~~	Elevation [illegible]
	150	4.[illegible]		4.961			Elevation [illegible]
		[illegible]	-0.724	[illegible]		-0.7235	Elevation [illegible]
	150	3.778		3.582			
		63.[illegible]					T.P.
	150'	3.722		5.639			
		[illegible]	-1.773	[illegible]		-1.7705	
	150	5.494		5.402			
	T.P.	61.734					T.P.
		5.[illegible]		[illegible]			
		[illegible]	-0.519	-0.517		-0.5180	
	4	5.367		5.4[illegible]		61.207	.005 ✓
	B.M. N-6	61.215				~~61.212~~	Elevation [illegible]
	(3000)						Elevation [illegible] Ave.
							Signal [illegible]
							Elev. S.W. [illegible]

NOTES RED. _____ JOB NO. 1515
DATE _____ SURVEY OF [illegible]
SURVEY BY [illegible] DATE [illegible]
NOTES CHKD. _____ NOTES BY _____ DATE _____
DATE _____ INDEXED A. C. JOHNSON DATE _____

F.B. 1833 PG. 155

FORM 353 2M 3-46

PLEASE RETURN TO
LOS ANGELES COUNTY SURVEYOR
315 CIVIC CENTER BLDG.

NOTE: ANY ADDITIONS OR CHANGES ON THIS SHEET MUST BE MADE OR CIRCLED IN RE[illegible]K, WITH DATE AND NAME OF PER[illegible] MAKING CHANGE.

Do not extend notes this side of this line

B.M.	1ST RUN	DIFF.	2ND RUN	3RD RUN	ADJ. ELEV.	DESCRIPTION
(3292) [illegible]	6[illegible]				~~61.212~~ +	.005 [illegible] Elev [illegible]
150	[illegible]		[illegible]		61.707	([illegible] pg 155)
	[illegible]	-1.[illegible]	[illegible]		-1.2060	
150	[illegible]		[illegible]			
T.P.	60.0[illegible]					T.P.
115	[illegible]					
	[illegible]	-1.118	-1.[illegible]		-1.1165	
[illegible]	[illegible]		[illegible]			
T.P.	58.[illegible]					T.P.
[illegible]	[illegible]		[illegible]			
	[illegible]	+0.10[illegible]	+0.109		+0.1080	
75			[illegible]		58.992	.006
(3972) [illegible] V+TB	[illegible]				~~58.998~~	[illegible] Elev [illegible] 155
[illegible]	[illegible]		[illegible]			[illegible]
	[illegible]	+1.80[illegible]	+1.81[illegible]		+1.8095	[illegible]
[illegible]	[illegible]		[illegible]		60.801	.007
(4282) [illegible]	60.[illegible]				~~60.808~~	[illegible]
150	[illegible]		3.[illegible]3			[illegible]
	[illegible]	-2.576	-2.57[illegible]		-2.5750	[illegible]
[illegible]	[illegible]		5[illegible]			
[illegible]	58.2[illegible]					
150			[illegible]			
	6[illegible]	[illegible]	[illegible]		-1.6605	
150	[illegible]		[illegible]			
[illegible]	5[illegible]					
	[illegible]		6.1[illegible]			
	[illegible]	+[illegible]	[illegible]		+[illegible].4030	
[illegible]	[illegible]		3.7[illegible]		58.967	.008
(5012) [illegible]	[illegible]				~~58.975~~	[illegible]

NOTES RED. ____ DATE ____
NOTES CHKD. ____ DATE ____
JOB NO. 512 SURVEY OF Larch Ave Sew Dist
SURVEY BY [illegible] DATE 7-14-49
NOTES BY [illegible] DATE ____
INDEXED A. C. Johnson DATE ____
F.B. 195 PG. 156

765420 353 2M 3-48

PLEASE RETURN TO
LOS ANGELES COUNTY SURVEYOR
315 CIVIC CENTER BLDG.

NOTE: ANY ADDITIONS OR CHANGES ON THIS SHEET MUST BE MADE OR CIRCLED IN RED, WITH DATE AND NAME OF PERSON MAKING CHANGE.

Do not extend notes this side of this line

	B.M.	1ST RUN	DIFF.	2ND RUN	3RD RUN	ADJ. ELEV.	-.008	DESCRIPTION
5012						~~58.975~~		
						58.967		
						+0.7755		
						+1.6030		
						61.346	-.008	
5392						~~61.354~~		
						-1.0110		
						-0.9300		
						59.402	-.010	
5952						~~59.412~~		
						+1.6120		
						-0.2900		
						57.500	-.010	
6268						~~57.510~~		
						-0.7375		

NOTES RED. _____ JOB NO. _____ SURVEY OF _____
DATE _____ SURVEY BY _____
NOTES CHKD. _____ NOTES BY _____ DATE 7-14-49
DATE _____ INDEXED _____ DATE _____

F. B. 1153 PG. 57

FORM 353 2M 3-48

PLEASE RETURN TO
LOS ANGELE[illegible] [illegible]UNTY SURVEYOR
315 CIV[illegible] [illegible]ENTER BLDG.

NOTE: ANY ADDITIONS OR CHANGES ON THIS SHEE[illegible] MUST BE MADE OR CIRCLED IN RI[illegible]K, WITH DATE AND NAME OF PER[illegible] MAKING CHANGE.

Do not extend notes this side of this line

JOB NO. [illegible] SURVEY OF [illegible]
SURVEY BY [illegible]
NOTES BY [illegible] DATE [illegible]
INDEXED [illegible] DATE [illegible]
NOTES RED. [illegible] DATE [illegible]
NOTES CHKD. [illegible] DATE [illegible]

F.B. [illegible] PG. [illegible]
(8032)

B.M.	1ST RUN	DIFF.	2ND RUN	3RD RUN	ADJ. ELEV.	DESCRIPTION
					-1.5460	
					-0.9560	
8032					54.260	.011
					~~54.271~~	
					-0.4375	
					-0.1820	
					54.878	.012
					~~54.890~~	
					+0.1005	
					+0.7755	
						$\frac{-01.3}{8032} = 0.051619$
					+0.4770	
					57.147	
					~~57.157~~	

76S420 353 2M 3-48

PLEASE RETURN TO
LOS ANGELES COUNTY SURVEYOR
315 CIVIC CENTER BLDG.

NOTE: ANY ADDITIONS OR CHANGES ON THIS SHEET MUST BE MADE OR CIRCLED IN RED, WITH DATE AND NAME OF PERSON MAKING CHANGE.

Do not extend notes this side of this line

B.M.	1ST RUN	DIFF.	2ND RUN	3RD RUN	ADJ. ELEV.	DESCRIPTION
BM [illegible]	[illegible]				57.134 -	
[illegible]	[illegible]					
[illegible]	[illegible]	[illegible]	[illegible]		+1.0010	
[illegible]	[illegible]					
[illegible]	[illegible]					
[illegible]	[illegible]				+1.2015	
[illegible]	[illegible]					
[illegible]	59.[illegible]					
[illegible]	[illegible]					
[illegible]	64.[illegible]	+0.[illegible]15	[illegible]		+0.4155	
[illegible]	[illegible]				59.771	See pg 154
BMK [illegible]	[illegible]				~~59.759~~ -	

NOTES RED. _____ JOB NO. 1312
DATE _____ SURVEY OF [illegible]
SURVEY BY [illegible]
NOTES CHKD. _____ NOTES BY _____ DATE _____
DATE _____ INDEXED [illegible] C. Johnson DATE _____

F. B. _____ PG. _____

F. B. 183 PG. 160

JOB NO. 1312 SURVEY OF _____ NOTES RED. _____

SURVEY BY _____ DATE _____

NOTES BY _____ DATE _____ NOTES CHKD. _____

INDEXED _____ DATE _____ DATE _____

B.M.	1ST RUN	DIFF.	2ND RUN	3RD RUN	ADJ. ELEV.	DESCRIPTION

FORM 353 2M 3-48

PLEASE RETURN TO
LOS ANGELE' 'UNTY SURVEYOR
315 CIV. ENTER BLDG.

NOTE: ANY ADDITIONS OR CHANGES ON THIS SHEE' 'UST BE MADE OR CIRCLED IN RE K, WITH DATE AND NAME OF PER MAKING CHANGE.

Do not extend notes this side of this line

Notes Ck'd by	Survey of Larch Ave Sew Dist	F.B. 1183 Pg. 161
Map No.	W. O. 1312 Tape No. St'd of	
Office Work	Surveyed by Hobson	
Checked	Notes Hobson Date 7-8-49	
Date	Indexed	

JUN 29 '51

TOPOGRAPHY
ON
HAWTHORNE AVE.
FROM: COMPTON BLVD.
TO: ROSECRANS AVENUE.
LARCH AVE. SEWER DIST.

J.N. 1312

JULY 8TH 1949
HOBSON
STANGELAND
KARP
THOMAS

Note: Any Additions or Changes on This Sheets Must be Made or Circled in Red Ink With Date and Name of Person Making Change.

Do not extend notes this side of this line

RETURN TO
LOS ANGELES COUNTY SURVEYOR
700 HALL OF RECORDS

FORM 247 5M 10-37

F.B. 1183 PG. 162



RETURN TO
LOS ANGELES COUNTY SURVEYOR
700 HALL OF RECORDS

Note: Any Additions or Changes on This Sheets Must be Made or Circled in **Red** Ink With Date and Name of Person Making Change.

Do not extend notes this side of this line

Notes Ck'd by	Survey of Larch Ave Sew. Dist.	F.B. 1183 PG. 163
Map No.	W. O. 1312 Tape No. 049 St'd 68 of	
Office Work	Surveyed by R. B. Hobson	
Checked	Notes Hobson Date 7-11-49	
Date	Indexed E. C. Johnson	

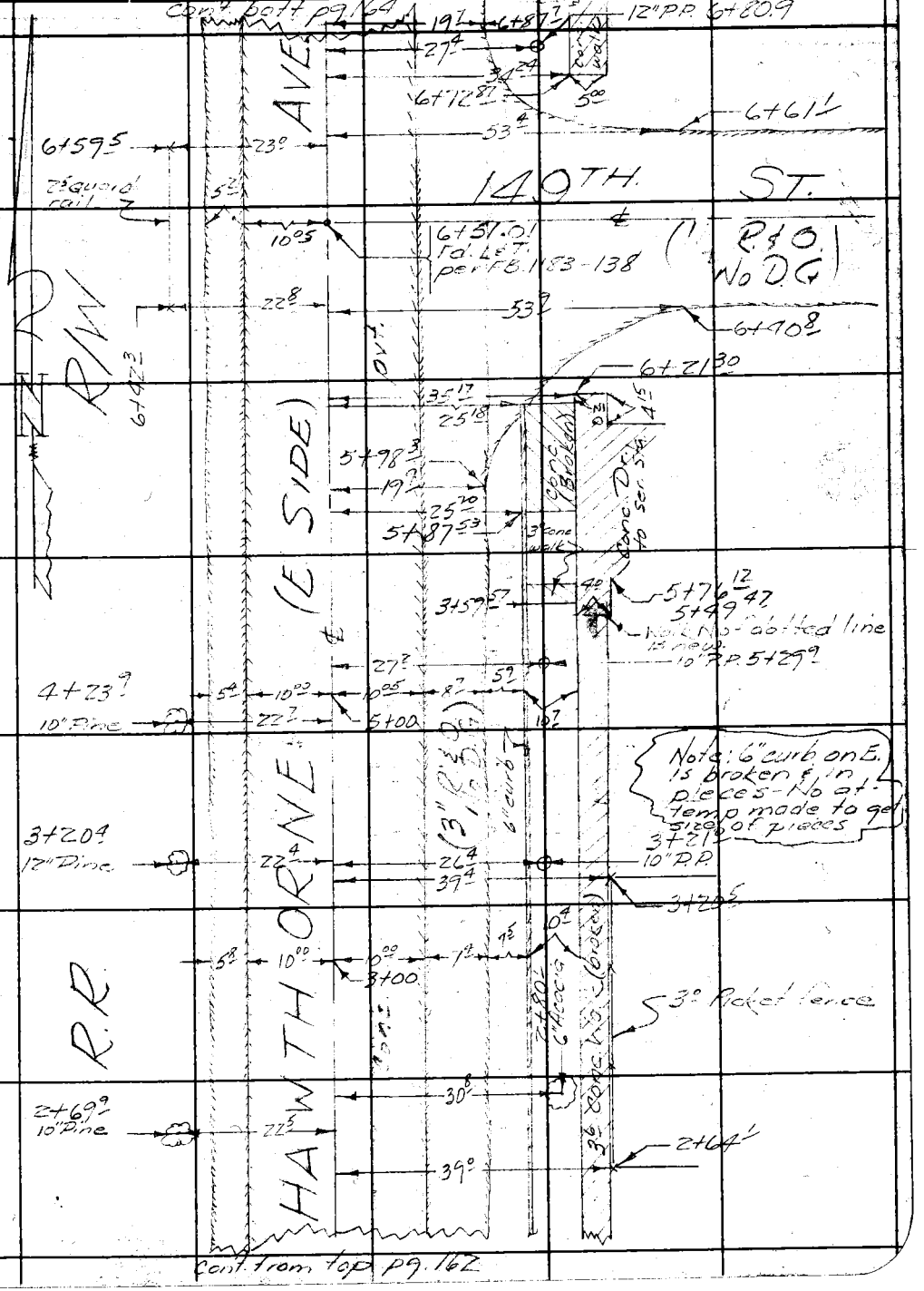

Note: Any Additions or Changes on This Sheets Must be Made or Circled in Red Ink With Date and Name of Person Making Change.

Do not extend notes this side of this line

RETURN TO
LOS ANGELES COUNTY SURVEYOR
700 HALL OF RECORDS

FORM 247 5M 10-37

F.B. 1183 PG. 164 Cont on bott pg 163

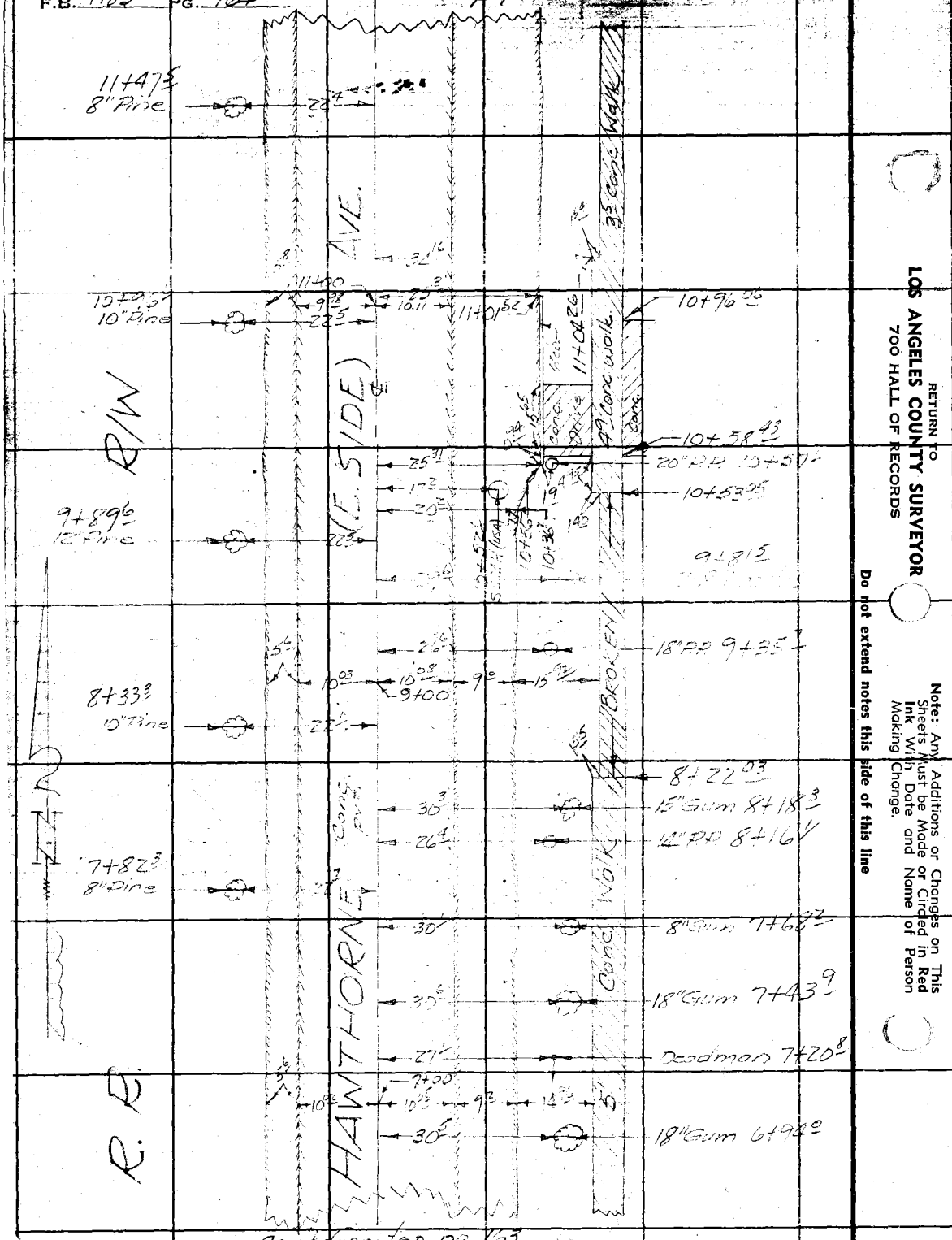

RETURN TO
LOS ANGELES COUNTY SURVEYOR
700 HALL OF RECORDS

Note: Any Additions or Changes on This Sheets Must be Made or Circled in **Red Ink** With Date and Name of Person Making Change.

Do not extend notes this side of this line

Notes Ck'd by	Survey of [illegible] Ave. Sew. Dist.	F.B. 1183 Pg. 165
Map No.	W. O. 1312 Tape No. 049 St'd 68 of	
Office Work	Surveyed by R.B. Hobson	
Checked	Notes Hobson Date 7-12-49	
Date	Indexed R. C. Johnson	

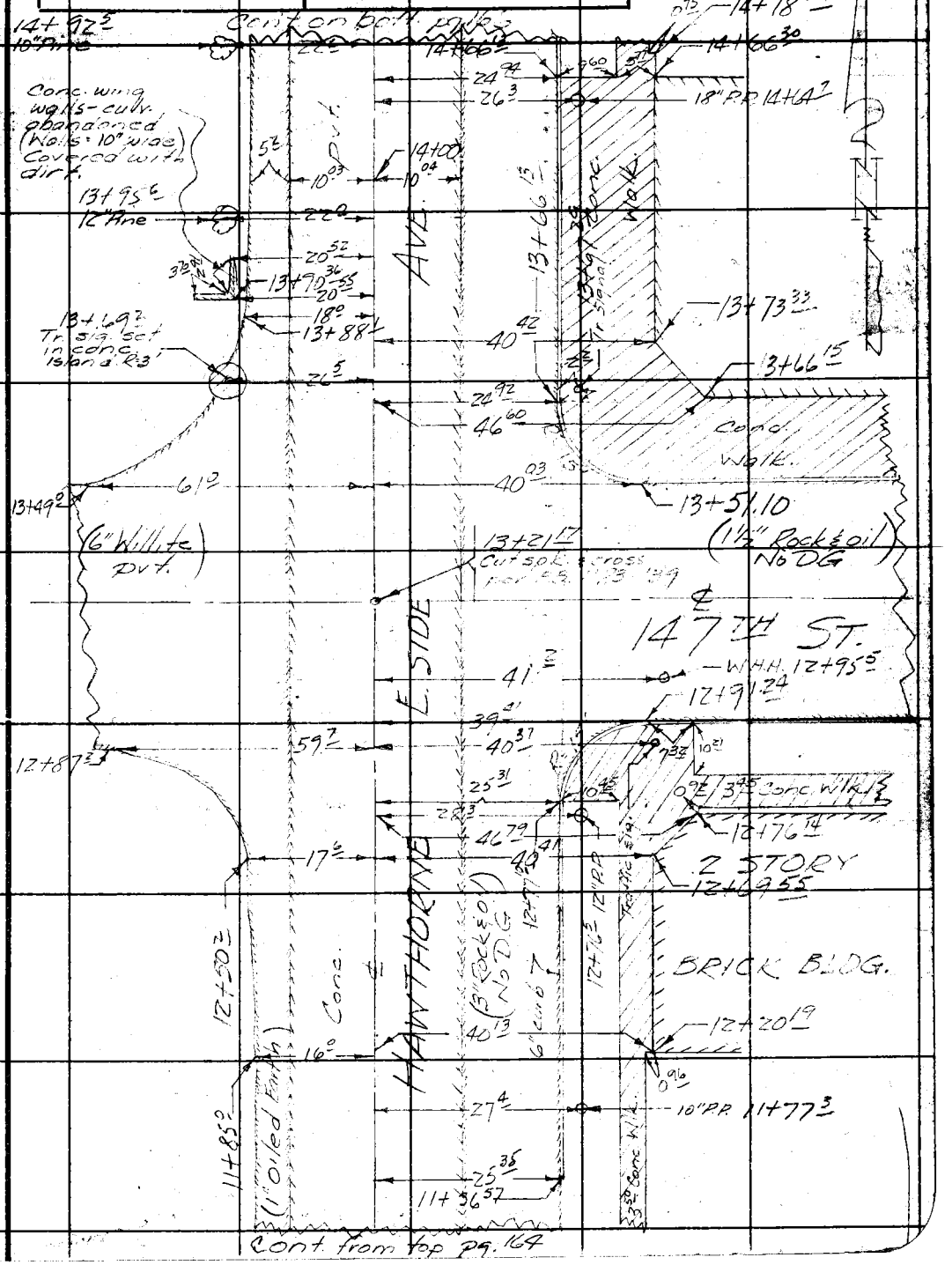

Note: Any Additions or Changes on This Sheets Must be Made or Circled in Red Ink With Date and Name of Person Making Change.

Do not extend notes this side of this line

RETURN TO
LOS ANGELES COUNTY SURVEYOR
700 HALL OF RECORDS

FORM 247 5M 10-37



RETURN TO
LOS ANGELES COUNTY SURVEYOR
700 HALL OF RECORDS

Note: Any Additions or Changes on This Sheets Must be Made or Circled in **Red Ink** With Date and Name of Person Making Change.

Do not extend notes this side of this line

Notes Ck'd by
Map No.
Office Work
Checked
Date

Survey of Leach Ave Sew. Dist.
W. O. 1312 Tape No. 049 St'd 6F
Surveyed by Hobson
Notes Hobson Date 7-18-49
Indexed E. C. Johnson

F.B. 1183 PG. 167



CONT' FROM TOP PAGE 166

Note: Any Additions or Changes on This Sheets Must be Made or Circled in Red Ink With Date and Name of Person Making Change.

Do not extend notes this side of this line

RETURN TO
LOS ANGELES COUNTY SURVEYOR
700 HALL OF RECORDS

FORM 247 5M 10-37

F.B. 1183 PG. 168



cont. from top pg. 167

RETURN TO
LOS ANGELES COUNTY SURVEYOR
700 HALL OF RECORDS

Note: Any Additions or Changes on This Sheets Must be Made or Circled in Red Ink With Date and Name of Person Making Change.

Do not extend notes this side of this line

Profile No. ____ Notes Red. ____ Plotted ____ Job No. 1312 Division No. ____ F.B. 1183 Pg. 169

Date ____ Date ____ Survey of Larch Ave Sew Dist

X-Sec. No. ____ Notes Chkd LCM Checked ____ Survey by Hobson Notes Hobson Date 7-13-49

Date 7/21/49 Date ____ Map No. ____ Indexed Johnson Date JUN 29 '51

ELEV. ON

BASEMENT OF CHRISTIAN

CHURCH

SE COR LARCH AVE & 147TH ST.

LARCH AVE SEW DIST

C.I. 1312

July 13th, 1949
Hobson
Stangeland
Kopp
Thomas

STATION	B.S.	H.I.	F.S.	ELEV.

NOTE: ANY ADDITIONS OR CHANGES ON THIS SHEET MUST BE MADE OR CIRCLED IN RED INK, WITH DATE AND NAME OF PERSON MAKING CHANGE.

PLEASE RETURN TO
LOS ANGELES COUNTY SURVEYOR
726 HIGGINS BLDG.

Do not extend notes this side of this line.

76L298 307 3M 11-48

76L298 307 3M 11-48

PLEASE RETURN TO
LOS ANGELES COUNTY SURVEYOR
726 HIGGINS BLDG.

NOTE: ANY ADDITIONS OR CHANGES ON THIS SHEET MUST BE MADE OR CIRCLED IN RED INK, WITH DATE AND NAME OF PERSON MAKING CHANGE.

Do not extend notes this side of this line.

STATION	B. S.	H. I.	F. S.	ELEV.
BM N-72	5 [illegible]	66 65		61 57
T.P.	5 25	67 50	4 40	62 25
T.P.	0 00	63 31	4 19	63 31
① (See sketch for			5 08	58 23
② location of shots)			5 08	58 23
③			5 12	58 17
④			5 29	58 02
⑤			5 20	58 11
T.P.	3 [illegible]	66 90	0 00	63 31
BM N-72			5 54	61 36

[illegible] (unadj.) [illegible]
147th St. & Larch Ave. [illegible]
[illegible] cem. walk ([illegible]) front [illegible]



Note: Circled nos. denote pts. where elev's were taken

Note: Cess-pool not accessible - it is under S end of basement. No way of locating outlet

Note: Area in yellow is basement - conc floor - Dimen[illegible] are inside

F.B. 1183 G 170

Job No. 1312 Division No. Notes Red. Plotted Profile

Survey of Larch Ave. Sew. Dist. Date Date No. X-Sec.

Survey by Hobson Notes Hobson Notes Chkd Checked Date No.

Indexed A. C. Johnson Date

Profile No. ____ Notes Red ____ Plotted ____ Job No. 1312 Division No. ____ F.B. 1183 Pg. 171

Date ____ Date ____ Survey of Larch

X-Sec. No. ____ Notes Chkd. [illegible] Checked ____ Survey by ____ Notes ____ Date ____

Date 7/21/44 Date ____ Map No. ____ Indexed A. C. Johnson Date JUN 29 '51

PROFILE & CROSS SECTIONS
ON
HAWTHORNE AVE.
FROM COMPTON BLVD.
TO ROSECRANS AVENUE.

LARCH AVE. SEW. DISTRICT

J.N. 1312

Note: For Elev. of
M.H. Sec [illegible] pg.
of these notes

[illegible]
Hobson
[illegible]
[illegible]
[illegible]

STATION	B. S.	H. I.	F. S.	ELEV.

NOTE: ANY ADDITIONS OR CHANGES ON THIS SHEET MUST BE MADE OR CIRCLED IN RED INK, WITH DATE AND NAME OF PERSON MAKING CHANGE.

PLEASE RETURN TO
LOS ANGELES COUNTY SURVEYOR
726 HIGGINS BLDG.

Do not extend notes this side of this line.

76L298 307 3M 11-48

76L298 307 3M 11-48

PLEASE RETURN TO
LOS ANGELES COUNTY SURVEYOR
726 HIGGINS BLDG.

NOTE: ANY ADDITIONS OR CHANGES ON THIS SHEET MUST BE MADE OR CIRCLED IN RED INK, WITH DATE AND NAME OF PERSON MAKING CHANGE.

Do not extend notes this side of this line.

F.B. 1183 Pg. 172

Profile No. ____ Plotted ____ Date ____

X-Sec. No. ____ Checked ____ Date ____

Notes Red. ____ Date ____

Notes Chkd. ____ Date ____

Job No. ____ Division No. ____

Notes Hobson

Date ____

Survey of ____

Survey by Hobson Notes ____

Indexed A. C. Johnson Date ____

STATION	B. S.	H. I.	F. S.	ELEV.		
B.M. 9	4.[illegible]	61.73		5[illegible]	B.M. = 7 for S.[illegible] [illegible]	
					[illegible]	
					[illegible]	
1+00			5.14	5659		
2+50			[illegible]	5676		℄
3+00			[illegible]	5686		℄
"			5.0	5673		19° Rt. [illegible]
"			5.17	5656		20° " " [illegible]
"			4.9	568		40° " - P.L.
"			4.83	5690	9' Left edge conc.	
"			4.7	570	52' " - " max.	
"			4.54	5714	53' " - top wing wall.	
"			7.1	546	16° " - bottom gutter (ditch).	
"			4.7	570	21' " - top brk.	
"			4.1	576	35' " - R/W	
0+42			1.86	5687		℄
"			7.10	5463	17' Left - flow line conc. curb.	
0+00			4.82	5691	℄ inter. Conc. St. & [illegible]	
"	[illegible]	[illegible]	4.93	5680		40' Rt. - ℄ Coyote
	[illegible]	[illegible]	[illegible]	5657		50' "
	[illegible]	[illegible]	[illegible]	5689	10' [illegible]	

76L298 307 3M 11-48

PLEASE RETURN TO
LOS ANGELES COUNTY SURVEYOR
726 HIGGINS BLDG.

NOTE: ANY ADDITIONS OR CHANGES ON THIS SHEET MUST BE MADE OR CIRCLED IN RED INK, WITH DATE AND NAME OF PERSON MAKING CHANGE.

Do not extend notes this side of this line.

STATION	B. S.	H. I.	F. S.	ELEV.		
0+00		61 73	3 81	5792	35' Left O/W on ℄ Compton Blvd.	
"			2 90	5883	64' " - top brk. " "	
0+20			4 75	5698		℄
"			4 92	5681		19' Rt edge conc.
"			5 03	5670		23' - " mac.
"			4 85	5688		32' - " "
"			4 80	5693		40' " PL on mac.
"			4 94	5679		100' " or Mac.
"			5 4	56 3		200' - Gr.
"			4 1	57 6		300' - Gr.
"			3 7	58 0		380' - "
"			4 77	5696	10' Left - edge conc.	
"			4 52	5721	15' " - top conc. wing wall	
"			7 04	5469	17' " - flow line corr. iron culv.	
"			4 5	57 2	2' " - top brk.	
"			4 0	57 7	3' " - R/W	
T.P.	5 59	62 82	4 50	57 13	T.P.	
0+50			5 73	57 09		℄
0+00			5 69	57 13		℄
"			5 77	57 05		10' Rt - edge conc.
"			5 99	56 83		18 " - " mac.

Profile No. ____ Date ____ Notes Red ____ Plotted ____ Date ____ Job No. 1317 Division No. ____ Survey of Lorch Ave Sewer Dist. Survey by Johnson Notes Hobson Date 7-8-49 Map No. ____ Date ____ Indexed Johnson Date ____

X-Sec. No. ____ Date ____ Notes Chkd. ____ Date ____ Checked ____ Date ____

F.B. 1183 Pg. 173

76L298 307 3M 11-48

PLEASE RETURN TO
LOS ANGELES COUNTY SURVEYOR
726 HIGGINS BLDG.

NOTE: ANY ADDITIONS OR CHANGES ON THIS SHEET MUST BE MADE OR CIRCLED IN RED INK, WITH DATE AND NAME OF PERSON MAKING CHANGE.

Do not extend notes this side of this line.

STATION	B. S.	H. I.	F. S.	ELEV.		
0+66.5		62 82	6 04	56 78		25° Rt. gut
"			5 78	57 04		" " top cb
"			5 49	57 33		40° P.L.
1+03.2			5 50	57 32		℄
"			5 62	57 20		10° Rt. - edge conc.
"			5 85	56 97		18' " mac
"			6 06	56 76		25° " - gutter
"			5 67	57 15		" - top cb.
"			5 71	57 11		40° - P.L.
"			5 58	57 24	10° Left edge conc.	
"			5 71	57 11	15' " - " mac.	
"			6 0	56 8	19.4 " - gutter	
"			5 5	57 3	15 " - top cb.	
			5 [illegible]	57 7	35° " - R/W	
1+50			5 41	57 41		℄
1+61.4			5 35	57 47		℄
"			5 36	57 46		10° Rt. - edge conc.
"			5 74	57 08		18° " - " mac.
"			5 8	57 0		24° " - " gutter
"			5 91	56 91		37' " - back [illegible]
2+00			5 [illegible]	57 59		℄

F.B. 1185 PG. 174

Job No. 1312 Division No. Notes Red. Plotted Profile

Survey of [illegible] Date Date No. X-Sec.

Survey by [illegible] Notes Chkd. Checked

Indexed A. C. Johnson Date Date No.

76L298 307 3M 11-48

PLEASE RETURN TO
LOS ANGELES COUNTY SURVEYOR
726 HIGGINS BLDG.

NOTE: ANY ADDITIONS OR CHANGES ON THIS SHEET MUST BE MADE OR CIRCLED IN RED INK, WITH DATE AND NAME OF PERSON MAKING CHANGE.

Do not extend notes this side of this line.

STATION	B. S.	H. I.	F. S.	ELEV.	LEFT	℄ RIGHT
2+00		62 82	5 27	57.55		10' Rt. edge conc.
"			5 56	57.26		18' " - " mac
			5 7	57.1		24' " - gutter
			5 58	57.24		39' " - back of walk
			5 28	57.54	10' Left edge conc.	
"			5 40	57.42	15' " - " mac	
			5 5	57.3	20' " - gutter	
			4 [illegible]	57.9	22' " - top brk.	
			[illegible]	57.6	35' " R/W	
2+50			5 0[illegible]	57.[illegible]		℄
3+00			4 75	58.[illegible]		℄
"			4 78	58.0[illegible]		10' Rt. edge conc.
"			5 05	57.[illegible]		18' " - " mac
"			5 2	57.6		24' " - gutter
"			4 86	57.9[illegible]		39' " - back walk
			4 79	58.03	10' Left edge conc.	
			4 [illegible]	57.8[illegible]	15' " - " mac	
			5 0	57.8	19' " - gutter	
"			4 5	58.3	21' " - top brk.	
"			4 4	58.4	35' " - R/W	
3+30			4 7	58.[illegible]		℄

Profile
No. ____ Date ____ Notes Red ____ Plotted ____ Job No. 1312 Division No. ____
X-Sec. Notes Chkd. ____ Checked ____ Survey of [illegible] Date [illegible]
No. ____ Date ____ Date ____ Map No. ____ Indexed ____ Date ____ Notes [illegible] Date [illegible]

F.B. 1183 Pg. 175

F.B. 1183 PG. 6

Job No. 1312 Division No. ____ Notes Red. ____ Plotted ____ Profile

Survey of Lorena Ave [illegible] Date ____ Date ____ No. ____

Survey by [illegible] Notes Hobson Notes Chkd. ____ Checked ____ X-Sec.

Indexed H. C. Johnson Date ____ Date ____ Date ____ No. ____

76L298 307 3M 11-48

PLEASE RETURN TO
LOS ANGELES COUNTY SURVEYOR
726 HIGGINS BLDG.

NOTE: ANY ADDITIONS OR CHANGES ON THIS SHEET MUST BE MADE OR CIRCLED IN RED INK, WITH DATE AND NAME OF PERSON MAKING CHANGE.

Do not extend notes this side of this line.

STATION	B.S.	H.I.	F.S.	ELEV.		
3+30		32.2[illegible]	4.7[illegible]	[illegible]		10' Rt. edge conc.
"			4.86			18' " - " main
"			5.0			24' " - gutter
			4.53			34' - back walk
			4.7			100' " - ground
			5.1			200' "
			6.3			300' " "
			6.4			380' "
3+50			[illegible]			℄
4+00			4.32			℄
			4.44	[illegible]		10' Rt. edge conc.
			4.51			18' " main
			[illegible]			24' - gutter
			[illegible]			34' - back walk
			4.42		10' Lt. edge conc.	
			4.5	583	16' " - " main	
			[illegible]	[illegible]	22' " gutter	
			[illegible]	[illegible]	[illegible]	
			[illegible]	[illegible]	33' - R/W	
4+50			4.16	58.[illegible]		℄
T.P.		[illegible]	3.8[illegible]	[illegible]	T.P.	

76L298 307 3M 11-48

PLEASE RETURN TO
LOS ANGELES COUNTY SURVEYOR
726 HIGGINS BLDG.

NOTE: ANY ADDITIONS OR CHANGES ON THIS SHEET MUST BE MADE OR CIRCLED IN RED INK, WITH DATE AND NAME OF PERSON MAKING CHANGE.

Do not extend notes this side of this line.

STATION	B. S.	H. I.	F. S.	ELEV.		
5+00		64.[illegible]	6.06	58.[illegible]		℄
"			6.15	58.81		10' Rt - edge conc.
"			6.49	58.47		12" " - " mac
"			6.7	[illegible]		23.8" - gutter
"			6.22	58.7[illegible]		39" - back walk
"			6.10	[illegible]	10' Left - edge conc.	
"			6.25	[illegible]	15.[illegible] " - " mac.	
"			6.[illegible]	[illegible]	19.[illegible] " - gutter	
"			5.[illegible]	[illegible]	[illegible] " - top brk	
"			5.6	59.4	3[illegible] " - R/W	
5+50			5.86	59.10		℄
6+00			5.6[illegible]	59.3[illegible]		℄
"			5.68	59.23		10' Rt - edge conc
			6.01	58.95		12" - " mac.
			6.3	[illegible]		24.5" - gutter
"			5.4[illegible]	[illegible]		30" - back walk
			5.6[illegible]	[illegible]	10' Left - edge conc	
			5.[illegible]	[illegible]	15.[illegible] - " mac	
			6.0	59.0	20.[illegible] - gutter	
			5.4	59.6	27.8 " - top brk	
			5.3	59.7	30 " - R/W	

Profile Notes Red ____ Plotted ____ Job No. 1312 Division No. ____ F.B. 183 Pg. 177
No. ____ Date ____ Date ____ Survey of [illegible]
X-Sec. Notes Chkd ____ Checked ____ Survey by [illegible] Notes [illegible] Date [illegible]
No. ____ Date ____ Date ____ Map No. ____ Indexed [illegible] Date ____

F.B. 1183 PG. 178

Job No. 1312 Division No.____ Notes Red.____ Plotted____ Profile No.____

Survey of [illegible] Date____ Date____ X-Sec. No.____

Survey by____ Notes____ Notes Chkd.____ Checked____

Indexed A. C. Johnson Date____ Date____ Date____

76L298 307 3M 11-48

PLEASE RETURN TO
LOS ANGELES COUNTY SURVEYOR
726 HIGGINS BLDG.

NOTE: ANY ADDITIONS OR CHANGES ON THIS SHEET MUST BE MADE OR CIRCLED IN RED INK, WITH DATE AND NAME OF PERSON MAKING CHANGE.

Do not extend notes this side of this line.

STATION	B. S.	H. I.	F. S.	ELEV.		
6+20.00		64.96	5.54	[illegible]		℄
"			5.55	[illegible]		10.24 Rt. edge conc.
"			[illegible]	[illegible]		24.? " - edge [illegible]
"			5.93	[illegible]		39.4 " - back wlk.
"			[illegible]	[illegible]		100 " - gr.
"			[illegible]	[illegible]		200 " - "
"			[illegible]	[illegible]		300 " - Appr. [illegible]
"			[illegible]	59.[illegible]	10 Left edge conc.	
"			5.76	[illegible]	13.? " - [illegible]	
"			[illegible]	[illegible]	20.? " - gutter	
"			[illegible]	59.[illegible]	[illegible] " - [illegible]	
"			[illegible]	60.[illegible]	35.? " - [illegible]	
6+50.00			5.37	[illegible]	[illegible]	
"			5.43	[illegible]		10' Rt. edge conc.
"			6.09	[illegible]		25.4 " - gutter
"			5.93	[illegible]		40.0 " - P.L.
"			5.94	[illegible]		50.0 - pvt.
"			6.04	[illegible]		100.0 - "
6+80.00			5.24	[illegible]		℄
"			5.27	[illegible]		10' Rt edge con
"			5.68	[illegible]		19.0 [illegible]

76L298 307 3M 11-48

PLEASE RETURN TO
LOS ANGELES COUNTY SURVEYOR
726 HIGGINS BLDG.

NOTE: ANY ADDITIONS OR CHANGES ON THIS SHEET MUST BE MADE OR CIRCLED IN RED INK, WITH DATE AND NAME OF PERSON MAKING CHANGE.

Do not extend notes this side of this line.

STATION	B. S.	H. I.	F. S.	ELEV.	Left	Right
6-800		64.96				
"			5.8	59.1		54' Gutter
			[illegible]	58.7		39' [illegible]
			[illegible]	59.2		100' Edge
			[illegible]	59.3		150' [illegible]
			[illegible]	58.2		170' [illegible]
			[illegible]	58.0		[illegible]
"			7.6	57.2		200' [illegible]
			5.78	59.67	Left edge conc	
			5.4	59.6	16' " - " mac	
			5.7	59.3	37' - gutter	
			5.3	59.7	63' - top crb	
			[illegible]	60.1	13' - BW	
7+00	5.33	65.10	[illegible]	59.77		
7+00			5.3	59.79		
"			5.35	59.75		[illegible] conc
			5.73	59.37		19' - " mac
"			5.9	59.2		24' - gutter
			5.33	59.77		39½" - back wk
			5.33	59.77	10' Left edge conc	
			5.30	59.80	16' - mac	

Profile No.____ Notes Red____ Plotted____ Job No. [illegible] Division No.____

X-Sec. No.____ Date____ Date____ Survey of____ Notes____ Date____

Notes Chkd.____ Checked____ Survey by____ Date____

Date____ Date____ Map No.____ Andrew Johnson Date____

F.B. PG. [illegible]

76L298 307 3M 11-48

PLEASE RETURN TO
LOS ANGELES COUNTY SURVEYOR
726 HIGGINS BLDG.

NOTE: ANY ADDITIONS OR CHANGES ON THIS SHEET MUST BE MADE OR CIRCLED IN RED INK, WITH DATE AND NAME OF PERSON MAKING CHANGE.

Do not extend notes this side of this line.

STATION	B. S.	H. I.	F. S.	ELEV.	Left	℄ Right
7+00		65 10	5 6	61 5	20³ - gutter	
"			5 0	60 1	21⁸ - top brk	
"			5 0	60 1	35⁰ - R/W	
7+50			5 05	60 15		℄
8+00			4 76	60 34		℄
"			4 84	[illegible]		10' Rt - edge conc
"			5 23	5[illegible] 8		18² " - " mac
"			5 4	5[illegible] 7		25⁴ " - gutter
"			4 89	[illegible] 21		39² " - back wk
"			5 3	5[illegible] 2		100' " - ground
"			6 0	[illegible] 1		200' " - "
"			7 6	5[illegible] 5		300' " - "
"			4 79	60 31	[illegible]	
"			5 00	60 10	[illegible]	
"			5 2	5[illegible]	[illegible] Gutter	
"			4 6	60 [illegible]	[illegible] Top Brk	
"			4 9	60 [illegible]	[illegible] R/W	
8+50			4 53	60 [illegible]		℄
9+00			4 29	60 [illegible]		℄
"			4 31	60 [illegible]		10' Rt - edge conc
"			4 69	60 [illegible]		18² " - " mac

F.B. 73 Pg. 180

Job No. 1312 Division No. ____ Notes Red. ____ Plotted ____ Profile ____

Survey of Larch Ave Sew Dist Date ____ Date ____ No. ____

Survey by Hobson Notes Hobson Notes Chkd ____ Checked ____ X-Sec. ____

Indexed R. C. Johnson Date ____ Date ____ Date ____ No. ____

76L298 307 3M 11-48

PLEASE RETURN TO
LOS ANGELES COUNTY SURVEYOR
726 HIGGINS BLDG.

NOTE: ANY ADDITIONS OR CHANGES ON THIS SHEET MUST BE MADE OR CIRCLED IN RED INK, WITH DATE AND NAME OF PERSON MAKING CHANGE.

Do not extend notes this side of this line.

STATION	B. S.	H. I.	F. S.	ELEV.	LEFT	℄ RIGHT
9+00		65 10	4 9	60 2		23 4 - gutter
"			4 7	60 4		[illegible] - top brk
"			5 9	59 [illegible]		34 [illegible] - bott
"			5 [illegible]	59 [illegible]		39 4 - back walk
"			5 3	59 8		40 [illegible] - PL.
"			[illegible]	60 79	10 [illegible] - edge conc	
"			4 72	60 38	[illegible] - " mac	
"			5 0	60 1	20 [illegible] - gutter	
"			4 1	61 0	22 [illegible] - top brk	
"			4 3	60 8	38 [illegible] - [illegible]	
9+50			4 [illegible]	61 00		℄
"			4 14	60 [illegible]		10 [illegible] - edge conc.
"			4 47	60 [illegible]		18 [illegible] - " mac
"			4 [illegible]	60 [illegible]		23 [illegible] - " gutt
"			4 3	60 8		24 [illegible] - top brk.
"			5 5	59 6		30 [illegible] - bott brk
"			5 62	59 48		39 4 - back walk
"			5 0	60 1		100 - ground
"			4 7	60 4		200
"			4 [illegible]	[illegible] 0		300 - " [illegible]
T. P.	4 64	66 06	3 [illegible]	61 42	T. P.	

Profile
No. ____ Date ____ Notes Red ____ Plotted ____ Job No. 1312 Division No. ____
X-Sec. Date ____ Notes Chkd. ____ Checked ____ Survey of Larch Ave. Sewer Dist.
No. ____ Date ____ Date ____ Survey by Hobson Notes Hobson Date 7-18-49
Map No. ____ Indexed Johnson Date ____

F.B. 1183 Pg. 181

76L298 307 3M 11-48

PLEASE RETURN TO
LOS ANGELES COUNTY SURVEYOR
726 HIGGINS BLDG.

NOTE: ANY ADDITIONS OR CHANGES ON THIS SHEET MUST BE MADE OR CIRCLED IN RED INK, WITH DATE AND NAME OF PERSON MAKING CHANGE.

Do not extend notes this side of this line.

F.B. 1163 PG. 82
Job No. 1312 Division No. Plotted
Survey of Arch Ave Sew Dist Date
Survey by Hobson Notes Hobson Notes Red. Date
Indexed E. C. Johnson Date Notes Chkd. Date
Checked Date
Profile No. X-Sec. No.

STATION	B. S.	H. I.	F. S.	ELEV.	LEFT	℄	RIGHT
10+00		66 05	4.89	61.17		℄	
"			4.95	61.11			10' - Edge conc.
"			5.22	60.84			18' - " mac
"			5.4	60.7			23' - gutter
"			5.3	60.8			25' - top brk.
"			6.1	60.0			35' - Bot. "
"			5.95	60.11			39' - Back walk
"			4.95	61.11	10' - Edge conc.		
"			5.56	60.50	15' - mac		
"			5.2	60.9	20' - gutter		
"			4.4	61.7	22' - top brk.		
"			4.4	61.7	35' - K/W.		
10+52	5.[illegible]	1[illegible]	[illegible]	61.42		℄	opp. S.S.M.H.
10+56			4.61	61.45		℄	
"			4.67	61.39			10' - edge conc.
"			5.21	60.85			25' - gutter
"			4.63	61.43			" - top ch.
"			4.44	61.62	(5.4' back to 6.0' lower)		39' - Back walk.
11+01			4.39	61.67		℄	
"			4.40	61.66			10' - edge conc.
"			5.04	[illegible]			25' - gutter

76L298 307 3M 11-48

PLEASE RETURN TO
LOS ANGELES COUNTY SURVEYOR
726 HIGGINS BLDG.

NOTE: ANY ADDITIONS OR CHANGES ON THIS SHEET MUST BE MADE OR CIRCLED IN RED INK, WITH DATE AND NAME OF PERSON MAKING CHANGE.

Do not extend notes this side of this line.

STATION	B. S.	H. I. ✓	F. S.	ELEV.	LEFT	℄ RIGHT
1140.5		66 36	4 45	61 61		25.3 - top cb
"			4 17	61 89	113.2 back walk 0.65 lower	39.0 - back walk
			4 [illegible]	61 60	9.9 - edge conc	
			[illegible]	61 44	16 - " mac	
			4 8	61 3	[illegible]	
			4 3	61 8	21.6 - top brk	
			[illegible]	61 9	3[illegible] - R/W	
[illegible]			4 [illegible]	61 95		℄
			4 15	61 91		10' - Edge conc
			4 70	[illegible]		25.4 - gutter
			4 [illegible]	[illegible]		" - top cb
"			4 [illegible]	61 65		39.0 - back walk
12+00			3 [illegible]	62 18		℄
"			3 [illegible]	62 13		10 - edge conc
			4 [illegible]	61 47		25.4 - gutter
			4 [illegible]	61 84		" - top cb
			3 96	62 10		[illegible] - back walk
			[illegible]	62 13	10 - Edge conc	
			[illegible]	61 98	[illegible] - " mac	
		✓	4 [illegible]	61 9	35.0 - R/W	
T. P.	5 57	67 69	[illegible]	62 12		[illegible]

Profile Notes Red ____ Plotted ____ Job No. 1312 Division No. ____
No. ____ Date ____ Date ____ Survey of [illegible] Ave. Sew. Dist.
X-Sec. Notes Chkd. ____ Checked ____ Survey by Hobson Notes [illegible] Date [illegible]
No. ____ Date ____ Date ____ Map No. ____ Indexed ____ Date ____

A. J. Johnson

F.B. 1183 Pg. 183

76L298 307 3M 11-48

PLEASE RETURN TO
LOS ANGELES COUNTY SURVEYOR
726 HIGGINS BLDG.

NOTE: ANY ADDITIONS OR CHANGES ON THIS SHEET MUST BE MADE OR CIRCLED IN RED INK, WITH DATE AND NAME OF PERSON MAKING CHANGE.

Do not extend notes this side of this line.

STATION	B. S.	H. I. ✓	F. S.	ELEV.	LEFT	℄ RIGHT
12+50		67 69	5 28	62 41		℄
12+75			5 20	62 49		℄
"			5 26	62 43		10' - edge conc.
"			5 85	" 34		25' - gutter
"			5 47	62 [illegible]		" - top cb
"			5 13	[illegible]		40' - P.L. (on walk)
"			4 7	[illegible]		100 -
"			4 6	62 1		200
"			4 1	62 6		300
"			5 26	62 43	10' - edge conc.	
"			5 54	62 15	35' R/W.	
"			5 54	62 15	35' - edge mac.	
[illegible]					S-HAWTHORNE AVE. [illegible] ST. (E-[illegible])	
			5 85	61 84	S.E. cor. S. end. [illegible] - gutter	
			5 [illegible]	62 71	" " " " " - top cb.	
			5 66	62 03	" " E. " " - gutter	
			5 05	62 [illegible]4	" " " " " - top cb.	
			5 66	62 [illegible]	N.E. " " " " - gutter	
			5 11	[illegible]	" " " " " - top cb.	
			5 68	62 01	" " N. " " - gutter	
			5 25	62 46	" " " " " - top cb.	

F.B. 1183 PG. 184

Job No. 1312 Division No. Notes Red. Plotted Profile

Survey of Larch Ave. Sew. Dist. Date Date No. X-Sec.

Survey by Hobson Notes Hobson Notes Chkd. Checked

Indexed E. C. Johnson Date Date No.

76L298 307 3M 11-48

PLEASE RETURN TO
LOS ANGELES COUNTY SURVEYOR
726 HIGGINS BLDG.

NOTE: ANY ADDITIONS OR CHANGES ON THIS SHEET MUST BE MADE OR CIRCLED IN RED INK, WITH DATE AND NAME OF PERSON MAKING CHANGE.

Do not extend notes this side of this line.

STATION	B. S.	H. I.	F. S.	ELEV.	LEFT	℄ RIGHT
13+21.17		67 69	5 13	6256	℄ inter Hawthorne	Ave. & 147th St.
"			5 23	6246		10' - edge conc
"			5 32	6237		24' - gutter
"			5 32	6237		40' - pvt.
"			5 33	6236		50' - "
"			5 18	6251		100' - "
"			5 18	6251	10' - edge conc	
"			4 92	6277	35' - pvt.	
"			4 76	6293	5[illegible] - top [illegible]	
13+66.3			5 22	6247		℄
"			5 33	6236		10 - edge conc
"			5 63	6206		24' - gutter
"			5 22	6247		" - top [illegible]
"			4 79	6290		40' - [illegible]
"			4 65	6304		101' - [illegible]
"			5 3	6247		104' - bot. - [illegible]
"			4 69	6300		200' - on [illegible]
"			5 0	627		300' - [illegible]
"			5 28	6241	10' - edge conc.	
"			5 21	6248	31' - " [illegible]	
"			5 3	6238	35' - [illegible]	

Profile Notes Red ____ Plotted ____ Job No. 1312 Division No. ____ F.B. 1183 Pg. 185
No. ____ Date ____ Date ____ Survey of Larch Ave Sew Dist.
X-Sec. Notes Chkd. ____ Checked ____ Survey by Hobson Notes Hobson Date ____
No. ____ Date ____ Date ____ Map No. ____ Indexed Johnson Date ____

76L298 307 3M 11-48

PLEASE RETURN TO
LOS ANGELES COUNTY SURVEYOR
726 HIGGINS BLDG.

NOTE: ANY ADDITIONS OR CHANGES ON THIS SHEET MUST BE MADE OR CIRCLED IN RED INK, WITH DATE AND NAME OF PERSON MAKING CHANGE.

Do not extend notes this side of this line.

STATION	B. S.	H. I. 67.69	F. S.	ELEV.	LEFT	RIGHT
T.P.	3 17	66 72	4 84	62 85	T.P.	
14+00			4 35	62 37		℄
"			4 46	62 26		10' - edge conc.
"			4 [illegible]	62 [illegible]		24° - gutter
"			4 29	[illegible] 43		" - top cb
"			3 8[illegible]	[illegible]		40° [illegible] walk.
"			4 37	62 [illegible]	10 - edge conc	
"			4 52	62 [illegible]	14° " mac	
"			4 7	[illegible]	18° - gutter	
"			4 2	[illegible]	23° - top brk.	
"			4 4	[illegible]	35° - R/W	
14+50			4 41	[illegible]		℄
15+00			4 42	[illegible]		℄
"			4 50	[illegible]		10° - edge conc.
"			[illegible]	[illegible] 87		24° - gutter
"			4 46	[illegible]		" - top cb
"			4 20	[illegible]		39° - back walk.
			4 46	[illegible]	10° edge conc.	
			4 7	[illegible]	15° edge mac	
			4 [illegible]	61 [illegible]	20° gutter.	
			4 9	61 [illegible]	35° R/W	

F.B. 1983 PG. 186

Job No. 1312 Division No. ____ Notes Red. ____ Plotted ____ Profile ____

Survey of Long Ave Sew Dist Date ____ Date ____ No. ____

Survey by Hobson Notes Hobson Notes Chkd ____ Checked ____ X-Sec. ____

Indexed E. C. Johnson Date ____ Date ____ Date ____ No. ____

76L298 307 3M 11-48

PLEASE RETURN TO
LOS ANGELES COUNTY SURVEYOR
726 HIGGINS BLDG.

NOTE: ANY ADDITIONS OR CHANGES ON THIS SHEET MUST BE MADE OR CIRCLED IN RED INK, WITH DATE AND NAME OF PERSON MAKING CHANGE.

Do not extend notes this side of this line.

STATION	B. S.	H. I.	F. S.	ELEV.	LEFT	℄	RIGHT
15+50		66 72	4 49	62 23		℄	
15+83			4 59	62 13		℄	
"			4 67	62 05			10° edge conc.
"			5 04	61 68			[illegible]
"			4 67	62 05			- top cb
"			4 15	62 57	(6' N. Gr. 1' lower)		39° - back wall
"			5 2	61 [illegible]			100° - gr.
			3 1	6[illegible]			[illegible]
			2 5	[illegible]			300° -
15+96			4 [illegible]	[illegible]		℄	
"			4 69	[illegible]			10 - edge conc.
"			[illegible]	61 [illegible]			17° " mac.
"			5 [illegible]	61 6			[illegible] - gutter
			[illegible]	[illegible]			[illegible] - top [illegible]
			5 8	[illegible]			35° - bott.
			5 71	61 [illegible]	(Gr. to [illegible] higher)		39° - back wall
16+00			[illegible]	[illegible]		℄	
			4 [illegible]	[illegible]	10 [illegible]		
			4 8	61 [illegible]	15° - mac		
			5 30	61 42	15° - top conc. [illegible]		
			7 14	[illegible]	" - flowline [illegible] (3 [illegible] up 2')		

Profile
No. ____ Date ____ Notes Red ____ Plotted ____ Job No. 3 [illegible] Division No. ____
X-Sec. Notes Chkd. ____ Checked ____ Survey of Larch Ave. Sew. Dist.
No. ____ Date ____ Date ____ Survey by Hobson Notes Hobson Date 7-19-49
Map No. ____ Indexed S. Johnson Date ____

F.B. 1183 Pg. 157

76L298 307 3M 11-48

PLEASE RETURN TO
LOS ANGELES COUNTY SURVEYOR
726 HIGGINS BLDG.

NOTE: ANY ADDITIONS OR CHANGES ON THIS SHEET MUST BE MADE OR CIRCLED IN RED INK, WITH DATE AND NAME OF PERSON MAKING CHANGE.

Do not extend notes this side of this line.

STATION	B. S.	H. I.	F. S.	ELEV.	LEFT	℄ RIGHT
16+00		66 72	7 0	59 7	23[illegible] - [illegible]	5.6[illegible] [illegible] 23
			5 7	[illegible]	35[illegible] - top brk. & R/W	
T.P.	4 33	66 77	4 28	62 4	T.P.	
16+34.0			4 60	[illegible]		℄
"			4 64	[illegible]		10' - edge conc.
"			4 97	61 [illegible]		17[illegible] - " mos.
"			5 3	[illegible]		19[illegible] - gutter
"			5 3	[illegible]		22[illegible] - top brk.
"			5 80	6[illegible]		23[illegible] -
"			7 [illegible]	[illegible]		24[illegible] - flow line curb
"			5 0	6[illegible]	(N 3[illegible] - Bottom [illegible] 18) (N 60 top brk. up 0[illegible])	27[illegible] - top brk.
"			5 95	6[illegible]		35[illegible] - bott brk.
"			[illegible]	[illegible]		39[illegible] - back walk.
16+[illegible]			4 62	[illegible]		℄
			4 [illegible]	[illegible]		10' - edge conc.
			5 00	[illegible]		17[illegible] - " mos.
			5 6	[illegible]		24[illegible] - gutter
			4 7	[illegible]		27[illegible] top brk.
"			5 8	[illegible]		35[illegible] - bott. "
"			5 8[illegible]	[illegible]		39[illegible] - back wk.
17+00			4 64	6[illegible]		℄

F.B. 1183 Pg. 188

Job No. 1312 Division No. Notes Red. Plotted Profile

Survey of Larch Ave. Sew. Dist. Date Date No. X-Sec.

Survey by [illegible] Notes [illegible] Notes Chkd. Checked

Indexed A. C. Johnson Date Date Date No.

76L298 307 3M 11-48

PLEASE RETURN TO
LOS ANGELES COUNTY SURVEYOR
726 HIGGINS BLDG.

NOTE: ANY ADDITIONS OR CHANGES ON THIS SHEET MUST BE MADE OR CIRCLED IN RED INK, WITH DATE AND NAME OF PERSON MAKING CHANGE.

Do not extend notes this side of this line.

STATION	B. S.	H. I.	F. S.	ELEV.	LEFT	℄ RIGHT
17+00		66 77	4 71	62 06		10' - edge conc.
"			5 11	61 66		17² - " mac.
"			5 4	61 4		24² - gutt.
"			4 7	62 1		26² - top brk
"			5 10	61 67		40° - P.L.
"			4 74	62 03	10' - edge conc.	
"			5 00	61 77	15² - " mac	
"			5 3	61 5	20² - gutter	
"			5 8	61 0	22⁶ - top brk	
"			5 4	61 4	31⁸ - [illegible]	
7+30⁵			4 64	62 13		℄
"			4 72	62 05		10' - edge conc.
"			5 08	61 69		17² - " mac.
"			5 4	[illegible]		23⁴ - gutter
"			4 8	62 0		25⁵ - top brk
"			5 9	60 9		35² - bott. "
"			5 81	60 [illegible]		39⁰ - back walk
17+50			4 68	62 09		℄
18+0			4 73	62 04		℄
"			4 78	61 [illegible]		10' - edge conc.
"			5 09	61 6[illegible]		17⁰ - " mac.

Profile No. ____ Notes Red. ____ Plotted ____ Job No. 1312 Division No. ____ F.B. 1183 Pg. 189

X-Sec. No. ____ Date ____ Date ____ Survey of Larch Ave Sew. Dist.

Notes Chkd. ____ Checked ____ Survey by Hobson Notes Hobson Date 7-19-49

Date ____ Date ____ Map No. ____ Indexed Johnson Date ____

76L298 307 3M 11-48

PLEASE RETURN TO
LOS ANGELES COUNTY SURVEYOR
726 HIGGINS BLDG.

NOTE: ANY ADDITIONS OR CHANGES ON THIS SHEET MUST BE MADE OR CIRCLED IN RED INK, WITH DATE AND NAME OF PERSON MAKING CHANGE.

Do not extend notes this side of this line.

STATION	B. S.	H. I.	F. S.	ELEV.	[illegible]	℄ [illegible]
18+00		66 77	5 33	6 [illegible]		39° back walk
"			4 80	[illegible]	10° - edge conc.	
"			[illegible]	[illegible]	15° - " mac.	
"			[illegible]	6 [illegible]	19° - [illegible]	
"			4 7	62 [illegible]	22° - top [illegible]	
"			5 2	[illegible]	35° RIN.	
[illegible]			4 73	[illegible]		℄
19+00			[illegible]			℄
"			[illegible]	[illegible]		10° - edge conc.
"			5 [illegible]	[illegible]		17° " mac.
"			[illegible]	[illegible]		39° back walk
"			4 [illegible]	[illegible]	10° - edge conc.	
			[illegible]	[illegible]	[illegible] " mac.	
			[illegible]	[illegible]	19° [illegible]	
			[illegible]	[illegible]	[illegible] top [illegible]	
			[illegible]	[illegible]	[illegible] - TRW	
[illegible]			4 [illegible]	[illegible]		℄
[illegible]			4 79	[illegible]		℄
"			4 [illegible]	[illegible]		10° - edge conc.
"			5 09	[illegible]		22° - " mac
"			[illegible]	[illegible]		39° back walk

F.B. 183 PG. 190

Job No. [illegible] Division No. [illegible] Notes Red. [illegible] Plotted [illegible] Profile

Survey of [illegible] Ave. Sew. [illegible] Date [illegible] Date [illegible] No. [illegible]

Survey by Hobson Notes [illegible] Notes Chkd. [illegible] Checked [illegible] X-Sec.

Indexed R. C. Johnson Date [illegible] Date [illegible] No. [illegible]

76L298 307 3M 11-48

PLEASE RETURN TO
LOS ANGELES COUNTY SURVEYOR
726 HIGGINS BLDG.

NOTE: ANY ADDITIONS OR CHANGES ON THIS SHEET MUST BE MADE OR CIRCLED IN RED INK, WITH DATE AND NAME OF PERSON MAKING CHANGE.

Do not extend notes this side of this line.

STATION	B. S.	H. I.	F. S.	ELEV.	LEFT	℄	RIGHT
19+61		65.77	4.9	61.3			100 - ground
"			5.6	61.2			200 - "
"			6.2	60.6			300 - "
"			4.86	61.9	10 - edge cons		
"			4.85	61.8	15 - " mac		
"			5.[illegible]	6[illegible].7	20 - gutter		
"			4.7	62.1	22 - top brk		
"			4.7	62.1	35 - brk		
20+00			[illegible]	[illegible]	Inter Centerline		Ave 145° 54'
			4.80	[illegible]			10 - edge cons
			5.30	[illegible]			20 - gutter
"			[illegible]	62.0			40 - brk
"			4.85	62.2			5[illegible] - " top brk
"			[illegible]	62.1			10 - "
20+20			[illegible]	6[illegible].9			
			4.8[illegible]	[illegible]			10 - edge cons
			4.9[illegible]	[illegible]			[illegible] - " mac top
			5.3[illegible]	6[illegible].1			40 - PL
			[illegible]	61.9			100 - "
			5.4	[illegible]			200 - "
			7.0	6[illegible]			300 - "

Profile No. ____ Notes Red ____ Plotted ____ Job No. 1312 Division No. ____ F.B. 1183 PG. 191
X-Sec. No. ____ Date ____ Date ____ Survey of Lower Rive Sew Dist
Notes Chkd. ____ Checked ____ Survey by Hobson Notes Hobson Date 7-19-49
Date ____ Date ____ Map No. ____ Indexed ____ Date ____

F.B. 1183 PG. 192

Job No. 1312 Division No.______ Notes Red.______ Plotted______ Profile No.______

Survey of Larch Ave. Sew. Dist. Date______ Date______ X-Sec.

Survey by Hobson Notes Hobson Notes Chkd.______ Checked______

Indexed R. C. Johnson Date______ Date______ Date______ No.______

76L298 307 3M 11-48

PLEASE RETURN TO
LOS ANGELES COUNTY SURVEYOR
726 HIGGINS BLDG.

NOTE: ANY ADDITIONS OR CHANGES ON THIS SHEET MUST BE MADE OR CIRCLED IN RED INK, WITH DATE AND NAME OF PERSON MAKING CHANGE.

Do not extend notes this side of this line.

STATION	B. S.	H. I.	F. S.	ELEV.	LEFT	℄	RIGHT
20+21?		66.77	4.85	[illegible]	10' edge conc.		
"			4.96	[illegible]	15' mac.		
"			5.2	[illegible]	14' gutter		
"			[illegible]	61	22' [illegible]		
"			[illegible]	[illegible]	35' P.L.		
20+50			4.83	[illegible]		℄	
T.P.	5.26	66.99	[illegible]	[illegible]	T.P.		
21+00			5.00	[illegible]		℄	
"			5.05	[illegible]			10' edge conc.
"			5.67	[illegible]			18' mac.
"			5.1	[illegible]			40' P.L.
"			5.05	[illegible]	10'-edge conc.		
"			5.18	[illegible]	15' mac.		
			[illegible]	[illegible]	14' gutter		
			[illegible]	[illegible]	21' [illegible] blk.		
			5.0	[illegible]	35' P.L.		
21+50			4.92	[illegible]		℄	
22+00			4.87	[illegible]			10' edge conc.
			4.92	[illegible]			18' mac.
			5.35	6			20' gutter
			[illegible]	62 1			25' [illegible]

76L298 307 3M 11-48

PLEASE RETURN TO
LOS ANGELES COUNTY SURVEYOR
726 HIGGINS BLDG.

NOTE: ANY ADDITIONS OR CHANGES ON THIS SHEET MUST BE MADE OR CIRCLED IN RED INK, WITH DATE AND NAME OF PERSON MAKING CHANGE.

Do not extend notes this side of this line.

STATION	B. S.	H. I.	F. S.	ELEV.	LEFT	℄ RIGHT
22+00		66 99	5 1	61 9		40° PL.
			4 95	62 04	10' edge conc.	
			5 03	61 96	15° " mac.	
"			5 0	62 0	35° R/W.	
22+50			4 81	62 18		℄
"			4 88	62 11		10° - edge conc.
"			5 12	61 87		18° - " mac.
"			5 3	61 7		22° - gutter
"			4 9	62 1		25° - top brk.
"			5 0	62 0		40° - PL.
"			5 7	61 3		100° - gr.
"			6 1	60 9		200° "
"			6 5	60 5		300° "
23+00			4 74	62 25		℄
"			4 79	62 20		10' - edge conc.
			4 97	62 00		18' - " mac.
			5 3	61 7		21' - gutter
"			4 25	62 [illegible]		40° - PL (on mac.)
"			4 78	62 21	10' - edge conc.	
"			4 94	62 05	15° - " mac.	
"			5 2	61 8	21' - gutter	

Profile
No. ____ Date ____ Notes Red ____ Plotted ____ Job No. 1312 Division No. ____
X-Sec. Date ____ Date ____ Survey of Larch Ave. Sew. Dist.
No. ____ Date ____ Notes Chkd. ____ Checked ____ Survey by Hobson Notes Hobson Date 7-19-49
Date ____ Date ____ Map No. ____ Indexed ____ Date ____

F.B. 1183 Pg. 193

76L298 307 3M 11-48

PLEASE RETURN TO
LOS ANGELES COUNTY SURVEYOR
726 HIGGINS BLDG.

NOTE: ANY ADDITIONS OR CHANGES ON THIS SHEET MUST BE MADE OR CIRCLED IN RED INK, WITH DATE AND NAME OF PERSON MAKING CHANGE.

Do not extend notes this side of this line.

F.B. 1123 Pg. 14 | Job No. 1212 | Division No. | Notes Red. | Plotted | Profile No.
Survey of New Fire Sta. Dist.
Survey by Dixon | Notes | Date | Notes Chkd. | Checked | X-Sec. No.
Indexed K. C. Johnson | Date | Date | Date | Date

STATION	B. S.	H. I.	F. S.	ELEV.	LEFT	℄	RIGHT
23+00		66 99	4.6	62 4	35° - [illegible]		
23+50			4.68	62 31		℄	
24+00			4.45	62 [illegible]		℄	
"			4.55	62 [illegible]			10' edge conc.
"			1.75	62 [illegible]			17½ " mac
"			4.9	62 [illegible]			22° - gutter
"			4.6	62 [illegible]			40° - P.L. top ob
"			4.53	62 [illegible]	10' edge conc.		
"			4.60	62 [illegible]	15' " mac		
"			4.[illegible]	62 [illegible]	19° - gutter		
"			4.3	62 [illegible]	01° - top ob		
"			4.2	62 [illegible]	35° - [illegible]		
24+50			4.44	62 [illegible]		℄	
T.P.	5 [illegible]	67 31	4.46	62 [illegible]	T.P.		
24+73			[illegible]	[illegible]		℄	
"			5.74	67 [illegible]			10' edge conc.
"			6.21	62 [illegible]			26° - gutter
			5.56	[illegible]			" top ob
"			5.2	63 1			40° - P.L.
25+00			5.56	62 12		℄	
			[illegible]	[illegible]			10' edge conc.

76L298 307 3M 11-48

PLEASE RETURN TO
LOS ANGELES COUNTY SURVEYOR
726 HIGGINS BLDG.

NOTE: ANY ADDITIONS OR CHANGES ON THIS SHEET MUST BE MADE OR CIRCLED IN RED INK, WITH DATE AND NAME OF PERSON MAKING CHANGE.

Do not extend notes this side of this line.

STATION	B. S.	H. I.	F. S.	ELEV.	LEFT	℄ RIGHT
25+00		68 3	5 99	62 32		26 - gutter
"			5 24	63 07		" - top cb.
"			5 04	63 27		40° - P.L. (on mac.)
			5 67	62 64	10 - edge conc.	
			5 [illegible]	[illegible]	15 5 " mac.	
			5 6	[illegible]	9 - gutter	
			[illegible]	[illegible]	[illegible] - top brk.	
			[illegible]	[illegible]	3 [illegible]	
25+00			5 28	63 [illegible]		℄
26+00			5 [illegible]	63 [illegible]		℄
"			5 [illegible]	[illegible]		14 9 - edge conc.
"			5 54	[illegible]		25 - gutter
"			4 67	[illegible]		" - top cb.
"			4 [illegible]	[illegible]		40 - P.L. (on mac.)
"			4 [illegible]	[illegible]		100° gr.
"			5 4	[illegible]		200° "
"			[illegible]	[illegible]		300° "
"			5 11	63 [illegible]	12 1 - edge conc.	
"			5 11	63 20	15 9 " mac.	
"			5 1	63 [illegible]	19 0 - gutter	
"			4 6	[illegible]	22 2 - top brk.	

Profile
No. ____ Date ____ Notes Red ____ Plotted ____ Job No. 1312 Division No. ____
X-Sec. Date ____ Date ____ Survey of [illegible]
No. ____ Notes Chkd. ____ Checked ____ Survey by [illegible] Notes [illegible] Date 7-19-39
Date ____ Date ____ Map No. ____ Indexed [illegible] Date ____

F.B. 123 Pg. 195

76L298 307 3M 11-48

PLEASE RETURN TO
LOS ANGELES COUNTY SURVEYOR
726 HIGGINS BLDG.

NOTE: ANY ADDITIONS OR CHANGES ON THIS SHEET MUST BE MADE OR CIRCLED IN RED INK, WITH DATE AND NAME OF PERSON MAKING CHANGE.

Do not extend notes this side of this line.

STATION	B. S.	H. I.	F. S.	ELEV.		
[illegible]		[illegible]	4 1	6[illegible] 2	35° - R/W	
26+22³			5 01	[illegible] 30		℄
"			5 05	[illegible]	13⁵ - edge conc.	
"			[illegible]	6[illegible]	[illegible] mac.	
			[illegible]	6[illegible] 3	35° R/W	
[illegible]		[illegible]	[illegible]	[illegible]	[illegible]	
			5 41	[illegible]	[illegible]	[illegible]
			4 59	6[illegible]	" "	[illegible]
			4 99	[illegible]	[illegible]	[illegible]
			4 37	[illegible]	" "	[illegible]
26+42²⁷			4 82	[illegible]	℄ inter. Hawthorne Ave. & [illegible]	
"			4 90	6[illegible]		40° - pvt.
"			5 14	[illegible]		100° "
"			4 85	[illegible]	15⁷ - edge conc.	
"			4 06	[illegible]	35° - pvt.	
"			2 95	[illegible]	62⁵ - top brk. pvt.	
26+62³			4 8[illegible]	63 50		℄
"			4 82	6[illegible]		32³ - edge conc.
"			4 74	[illegible]		40° - pvt.
"			4 80	[illegible]	16⁷ - edge conc.	
"			4 13	6[illegible] 15	35° - R/W	

F.B. 183 Pg. 196

Job No. 1312 Division No. ____ Notes Red. ____ Plotted ____ Profile ____

Survey of [illegible] Date ____ Date ____ No. ____

Survey by [illegible] Notes [illegible] Notes Chkd. ____ Checked ____ X-Sec. ____

Indexed [illegible] C. Johnson Date [illegible] Date ____ No. ____

76L298 307 3M 11-48

PLEASE RETURN TO
LOS ANGELES COUNTY SURVEYOR
726 HIGGINS BLDG.

NOTE: ANY ADDITIONS OR CHANGES ON THIS SHEET MUST BE MADE OR CIRCLED IN RED INK, WITH DATE AND NAME OF PERSON MAKING CHANGE.

Do not extend notes this side of this line.

STATION	B. S.	H. I.	F. S.	ELEV.	LEFT	℄	RIGHT
2746.3		68 3	4 52	63 7[illegible]		℄ prod.	
B.M.N-7			4 08	64 [illegible]	B.M.N-7 Elev 64.230 (unadj.) LB 829-1[illegible] Rosecrans [illegible] N.W. cor. [illegible] N.cb. Rosecrans 9 W. of [illegible]		(FB [illegible])
	INVERT ELEV [illegible] COMPTON BLVD. 172' E. OF ℄ [illegible] AVE. (S. [illegible])						
B.M.F-7	[illegible]	[illegible] 70		[illegible]	B.M.#7 Elev 57.147 LB 829-9 Compton [illegible]		
			4 [illegible]	56 78	N rim M.H.		
			4 [illegible]	56 79	E. "		
			4 [illegible]	56 79	S " "		
			[illegible]	56 78	N " "		
	Meas	[illegible]	[illegible]				
	8 13	0.8[illegible] 4.92	13 89	47 81	10" inlet from N		47.78
	8 07	.00 4.91	13 98	47 72	12" outlet to E		47.58
	8 15	0.67 4.92	13 74	47 96	8" inlet from N		47.98
	8 20	0.67 4.91	13 78	47 92	8" stub to S.		47.98
T.P.	[illegible]	[illegible]	[illegible]	[illegible]			

Profile No. ____ Notes Red ____ Plotted ____ Job No. 1312 Division No. ____
X-Sec. No. ____ Date ____ Date ____ Survey of [illegible]
Notes Chkd. ____ Checked ____ Survey by ____ Notes ____ Date ____
Date ____ Date ____ Map No. ____ Indexed A. C. Johnson Date ____

F.B. 1183 Pg. 197

76L298 307 3M 11-48

PLEASE RETURN TO
LOS ANGELES COUNTY SURVEYOR
726 HIGGINS BLDG.

NOTE: ANY ADDITIONS OR CHANGES ON THIS SHEET MUST BE MADE OR CIRCLED IN RED INK, WITH DATE AND NAME OF PERSON MAKING CHANGE.

Do not extend notes this side of this line.

STATION	B. S.	H. I.	F. S.	ELEV.		
B.M. [illegible]			[illegible]	[illegible]	[illegible] (See [illegible] 197 [illegible]) [illegible] of ℄ [illegible]	
	[illegible]				10+52 ± = OK.	
B.M. N-21	[illegible]	66 [illegible]		6[illegible]	[illegible] (unadj.) [illegible] 149th St. & Hawthorne Ave. N.E. cor. [illegible] (E. side [illegible])	(LB 151-91) [illegible]
			[illegible]		[illegible]	
			[illegible]		[illegible]	
			[illegible]		[illegible]	
(ON TOP 8" V.C. pipe)	[illegible]	Rod 5[illegible]	0 36 / 13 6[illegible]	5[illegible] 58	— Middle M[illegible]	
B.M. N-[illegible]			6 [illegible]	[illegible] 77	[illegible] Elev. [illegible] (unadj.) [illegible] Hawthorne Ave. & 14[illegible] St. N.E. cor. [illegible]	LB [illegible]-70 [illegible]

F.B. 1183 PG. 198

Job No. [illegible] Division No. [illegible] Notes Red. [illegible] Plotted [illegible] Profile
Survey of [illegible] Ave. Sew. Dist. Date [illegible] Date [illegible] No. [illegible]
Survey by [illegible] Notes [illegible] Notes Chkd. [illegible] Checked [illegible] X-Sec.
Indexed [illegible] C. Johnson Date [illegible] Date [illegible] No. [illegible]

76L298 307 3M 11-48

PLEASE RETURN TO
LOS ANGELES COUNTY SURVEYOR
726 HIGGINS BLDG.

NOTE: ANY ADDITIONS OR CHANGES ON THIS SHEET MUST BE MADE OR CIRCLED IN RED INK, WITH DATE AND NAME OF PERSON MAKING CHANGE.

Do not extend notes this side of this line.

STATION	B. S.	H. I.	F. S.	ELEV.		
		INVERT ELEV.			MH. ON ℄	
		COMPTON BLVD.			4± E. OF ℄ LARCH AVE.	
B.M. #7	3 96	61 11		57.15	B.M. #7 Elev. 57.15 LB 829-19	
					Compton Blvd. & Hawthorne Ave. SW cor.	
					Cut square w/ a.c. of concrete E.	
					side of S/W.	
T.P.	4 50	59 98	5 63	55 48	T.P.	
			5 10	54 88	Norm. of M.H.	
			5 11	54 87	E. " "	
			5 10	54 88	S. " "	
	Meas.	Dia.	5 10	54 88	W. " "	
	7.32	0.67	5.50	13 09	46.89	Invert 8" stub to N.
	7.38	1.00	5.11	13 49	46.49	" 12" outlet " E.
	7 35	0.57	5.10	13 12	46 86	" 8" stub " S.
	7 38	1.00	5.10	13 48	46 50	" 12" inlet from W.
T.P.	7 39	61 25	4 22	55 76	T.P.	
B.M. #7			4 11	57 14	B.M. #7 Elev. 57.15 LB 829-19	
					[illegible]	

Profile Notes Red ____ Plotted ____ Job No. 1312 Division No. ____
No. ____ Date ____ Date ____ Survey of [illegible] Notes [illegible] Date [illegible]
X-Sec. Notes Chkd. H.D.H. Checked ____ Survey by [illegible] Notes [illegible] Date 7-22-49
No. ____ Date 8-3-49 Date ____ Map No. ____ Indexed [illegible] Date ____

F.B. 1183 Pg. 199

76L298 307 3M 11-48

PLEASE RETURN TO
LOS ANGELES COUNTY SURVEYOR
726 HIGGINS BLDG.

NOTE: ANY ADDITIONS OR CHANGES ON THIS SHEET MUST BE MADE OR CIRCLED IN RED INK, WITH DATE AND NAME OF PERSON MAKING CHANGE.

Do not extend notes this side of this line.

STATION	B. S.	H. I.	F. S.	ELEV.		
	INVERT ELEV. OF M.H. ON ℄ ROSECRANS AVE. & 13' E. OF ℄ HAWTHORNE AVE. (E SIDE)					
B.M.N-7	5 [illegible]	69 85		64 23	B.M.N-7 Elev 64.230 LB 829-12 Rosecrans Ave. & Hawthorne Ave. NW cor Bt. spc in N. ch. Rosecrans Ave. 9' W. of W end CR.	
			6 41	63 44	N. rim of M.H.	
			6 42	63 43	E. " " "	
			6 42	63 43	S. " " "	
	Meas [illegible] Rec		6 41	65 44	W. " " "	
	10 [illegible]	[illegible] 6.41	18 21	51 64	10" inlet from N.	
	11 [illegible]	0.67 6.41	18 17	51 68	8" stub " N.	
	10 [illegible]	0.84 6.42	18 22	51 63	10" outlet to E.	
	10 [illegible]	0.67 6.42	18 03	51 82	8" stub " " S	
[illegible]	5 [illegible]	69 77	5 34	64 51		
B.M.N-7			5 53	64 24	B.M.N-7 Elev 64.230 LB 829-12 (See above)	

F.B. 1183 PG. 200

Job No. 1312 Division No. Notes Red. Plotted Profile No.
Survey of LARCH AVE SEW DIST Date Date X-Sec.
Survey by HOBSON Notes HOBSON Notes Chkd H.D.H. Checked
Indexed C. Johnson Date 8-5-49 Date No.

Notes Ck'd by	Survey of
Map No.	W. O. Tape No. St'd. °F
Office Work	Surveyed by
Checked	Notes Date
Date	Indexed

F. B. PG.

Pg 201 - 204 [illegible]

Note: Any Additions or Changes on This Sheet Must be Made or Circled in Red Ink With Date and Name of Person Making Change.

Do not extend notes this side of this line.

RETURN TO
LOS ANGELES COUNTY SURVEYOR
726 LOS ANGELES COUNTY
ENGINEERING BLDG.

76F309S 247 2-51

RETURN TO
LOS ANGELES COUNTY SURVEYOR
726 LOS ANGELES COUNTY
ENGINEERING BLDG.

Note: Any Additions or Changes on This Sheet Must be Made or Circled in Red Ink With Date and Name of Person Making Change.

Do not extend notes this side of this line.

F. B. _____ PG. _____

F. B. 1183 PG. 205

NOTES RED. _____ JOB NO. _____ SURVEY OF FLORIWOOD

DATE _____ SURVEY BY _____

NOTES CHKD. _____ NOTES BY ECIV A. C. Johnson DATE 11-28-49

DATE _____ INDEXED _____ DATE JUN 29 '51

DESCRIPTION	ADJ. ELEV.	3RD RUN	2ND RUN	DIFF.	1ST RUN	B.M.
C.A. 1325						
FLORIWOOD						
B.M. CIRCUIT						

NOTE: ANY ADDITIONS OR CHANGES ON THIS SHEET MUST BE MADE OR CIRCLED IN RED INK, WITH DATE AND NAME OF PERSON MAKING CHANGE.

Do not extend notes this side of this line

PLEASE RETURN TO
LOS ANGELES COUNTY SURVEYOR
315 CIVIC CENTER BLDG.

765 420 353 3-48

FORM 353 2M 3-48

PLEASE RETURN TO
LOS ANGELES COUNTY SURVEYOR
315 CIVIC CENTER BLDG.

NOTE: ANY ADDITIONS OR CHANGES ON THIS SHEET MUST BE MADE OR CIRCLED IN RED INK, WITH DATE AND NAME OF PERSON MAKING CHANGE.

Do not extend notes this side of this line

B.M.	1ST RUN	DIFF.	2ND RUN	3RD RUN	ADJ. ELEV.	DESCRIPTION
[illegible]	[illegible]				56.909	[illegible]
	4.124		3.965			
⊼	61.033	-0.871	.875			
	[illegible]		4.840			
T.P.	56.035					
	4.473		4.668			
⊼	60.517	-0.341	.337			
	4.82[illegible]		5.005			
B.M. R-1	55.697				55.698	B.M. R-1 El. 55.698 L.B. 479-75 Kornblum Ave. & El Segundo Blvd. [illegible] C. Sck. W. [illegible]
	4.40[illegible]		4.4[illegible]	4.4[illegible]		
⊼	6[illegible]	-0.7[illegible]	-0.6[illegible]	[illegible]		
	5.1[illegible]		5.[illegible]	[illegible]		
T.P.	54.9[illegible]					
	4.5[illegible]		4.[illegible]			
⊼	[illegible]	-0.85[illegible]	-0.854			
	5.4[illegible]		5.[illegible]			
T.P.	54.14[illegible]					
	5.32[illegible]		5.[illegible]			
⊼	59.46[illegible]	+[illegible]	+[illegible]			
	5.26[illegible]		5.[illegible]			
[illegible]	54.2[illegible]				54.204	B.M. Elev.
	4.8[illegible]		4.[illegible]	4.[illegible]		Kornblum Ave. Bt. spk. in Incive
⊼	59.0[illegible]	[illegible]	-0.1[illegible]	[illegible]		House # [illegible]
	5.01[illegible]		5.0[illegible]	[illegible]		
T.P.	54.02[illegible]					
	5.1[illegible]		5.[illegible]	5.[illegible]		
⊼	59.14[illegible]	[illegible]	+0.393	+[illegible]		
	4.[illegible]		4.611	4.69[illegible]		
B.M. 2	54.4[illegible]				54.409	B.M. 2 [illegible] L.B. 4[illegible]-5 [illegible]

NOTES RED. ____ DATE ____ NOTES CHKD. ____ DATE ____

JOB NO. 1326 SURVEY OF Florence Ave. [illegible]
SURVEY BY [illegible] DATE [illegible]
NOTES BY [illegible] C. Johnson DATE ____
INDEXED ____ DATE ____

F. B. 1183 PG. 206

765420 353 2M 48

PLEASE RETURN TO
LOS ANGELES COUNTY SURVEYOR
315 CIVIC CENTER BLDG.

NOTE: ANY ADDITIONS OR CHANGES ON THIS SHEET MUST BE MADE OR CIRCLED IN RED INK, WITH DATE AND NAME OF PERSON MAKING CHANGE.

Do not extend notes this side of this line

B.M.	1ST RUN	DIFF.	2ND RUN	3RD RUN	ADJ. ELEV.	DESCRIPTION
BM 2	54.[illegible]				54.409	BM 2 Elev 54.409 [illegible] 479.475 [illegible]
3C	[illegible]		[illegible]			[illegible]
X	[illegible]	[illegible]	-0.167			
	[illegible]		[illegible]			
BM [illegible]	[illegible]				54.262	[illegible] Flaxton Ave. S.E. cor.
	5.346		[illegible]	[illegible]		Bt spk [illegible]
X	[illegible]	+0.967	[illegible]			
X	[illegible]		[illegible]			
					56.750	
	5.127					
X	61.157					
	[illegible]					
BM K-13	56.952				56.961	BM K13 Elev 56.961 [illegible] 479.78 Flokwood Ave & [illegible] St S.E. cor. Left M.C.R.
	[illegible]					
X	22.932		[illegible]			
	5.245		[illegible]			
BM	57.692				57.692	BM Elev Cordary Ave & [illegible] St N.E. cor. Bt spk [illegible] N.C.R.
	4.455		[illegible]			
X	62.147	-0.380	[illegible]			
	5.135		[illegible]			
TP	57.012					

NOTES RED. _____ JOB NO. 1326 SURVEY OF Flokwood Ave
DATE _____ SURVEY BY W.A. Lace
NOTES CHKD. _____ NOTES BY R. C. Johnson DATE _____
DATE _____ INDEXED _____ DATE _____

F.B. 1113 PG. 207

FORM 353 2M 3-48

PLEASE RETURN TO
LOS ANGELES COUNTY SURVEYOR
315 CIVIC CENTER BLDG.

NOTE: ANY ADDITIONS OR CHANGES ON THIS SHEET MUST BE MADE OR CIRCLED IN RED INK, WITH DATE AND NAME OF PERSON MAKING CHANGE.

Do not extend notes this side of this line

JOB NO. 1326 SURVEY OF Florwood Ave
SURVEY BY R. L. Hanson
NOTES BY A. C. Johnson DATE 1-29-49
INDEXED DATE
NOTES RED.
DATE
NOTES CHKD.
DATE

B.M.	1ST RUN	DIFF.	2ND RUN	3RD RUN	ADJ. ELEV.	DESCRIPTION
TP	57.01[illegible]					
150	6.13[illegible]		5.993			
T	63.16[illegible]	[illegible]	+2.4[illegible]			
50	3.72[illegible]		3.5[illegible]			
BM R5	59.441				59.430	BM R5 Elev. 57.[illegible] L.E. 479.76 Cor. Ave & 130th St S.E. cor. Bt. spk. E of C.L. C.K.
150	5.05[illegible]		4.9[illegible]			
T	64.493	[illegible]	-1.8[illegible]			
150	6.6[illegible]		6.4[illegible]1			
BM (B5)	57.8[illegible]				57.890	BM (B5A) Elev. Florwood Ave & [illegible] St. Block cor. [illegible]
75	4.6[illegible]		1.246			
T	6.5[illegible]	[illegible]	-2.416			
75	5.1[illegible]		4.172			
TP	57.47[illegible]					
75	4.91[illegible]		4.[illegible]			
T	62.396	[illegible]	[illegible]			
50	552		[illegible]			
BM	56.875				57.860	BM-[illegible] Elev. Doty Ave & 130th St N.E. cor. Bt. spk. in E. walk 1' N + 1' W. of Prop. line of sts
75	5.142		5.213			
T	62.067	[illegible]	+3.024			
150	5.109		5.189			
TP	56.878					
150	555		[illegible]			
T	62.4[illegible]	[illegible]	[illegible]			
50	5.5[illegible]		[illegible]			
BM R2	56.941				56.909	BM R2 Elev. 56.9[illegible] L.E. [illegible] Doty Ave & E. Segundo Blvd. Spk. W. St. [illegible]

F. B. 1183 PG. 208

Notes Ck'd by	Survey of
Map No.	W. O. Tape No. St'd. °F
Office Work	Surveyed by
Checked	Notes Date
Date	Indexed

F. B. PG.

209-214 Blank.

Note: Any Additions or Changes on This Sheet Must be Made or Circled in Red Ink With Date and Name of Person Making Change.

Do not extend notes this side of this line.

RETURN TO
LOS ANGELES COUNTY SURVEYOR
726 LOS ANGELES COUNTY
ENGINEERING BLDG.

76F309S 247 2-51

RETURN TO
LOS ANGELES COUNTY SURVEYOR
726 LOS ANGELES COUNTY
ENGINEERING BLDG.

Note: Any Additions or Changes on This Sheet Must be Made or Circled in Red Ink With Date and Name of Person Making Change.

Do not extend notes this side of this line.

F. B. _____ PG. _____

Notes Ck'd by KRM	Survey of FLORWOOD AVE
Map No.	W. O. 1326 Tape No. 094 St'd. 68 °F
Office Work	Surveyed by WALLACE
Checked	Notes ECW Date Dec. 1949
Date	Indexed A. C. Johnson

F. B. 1183 PG. 215

JAN 28 '51

J.N. 8351 & SUR. FOR C.I. Job.
C.I. 1326 FLORWOOD AVE

WALLACE
A.J. Peterson
Bay
T.C. Peterson

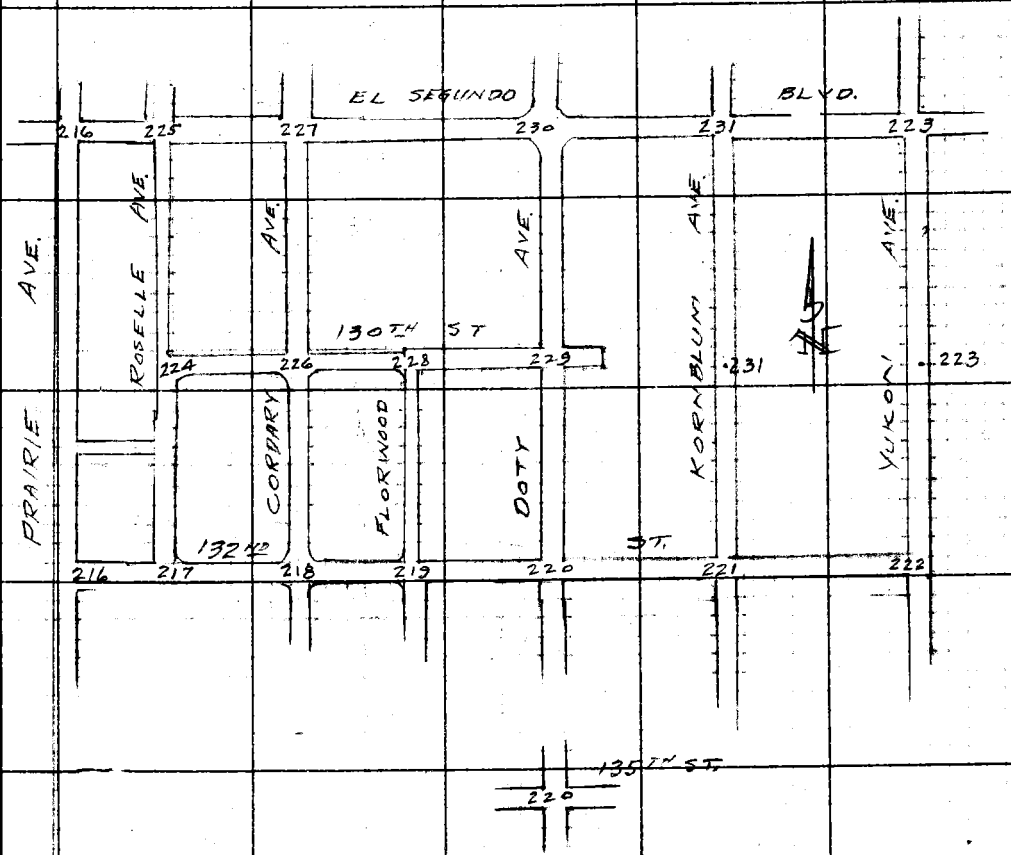

Note: Any Additions or Changes on This Sheet Must be Made in Red Ink With Date and Name of Person Making Change.

Do not extend notes this side of this line.

RETURN TO
LOS ANGELES COUNTY SURVEYOR
726 LOS ANGELES COUNTY
ENGINEERING BLDG.

76F3099 247 10M 1-49

F. B. 1183 PG. 216 To F.B. 739-23

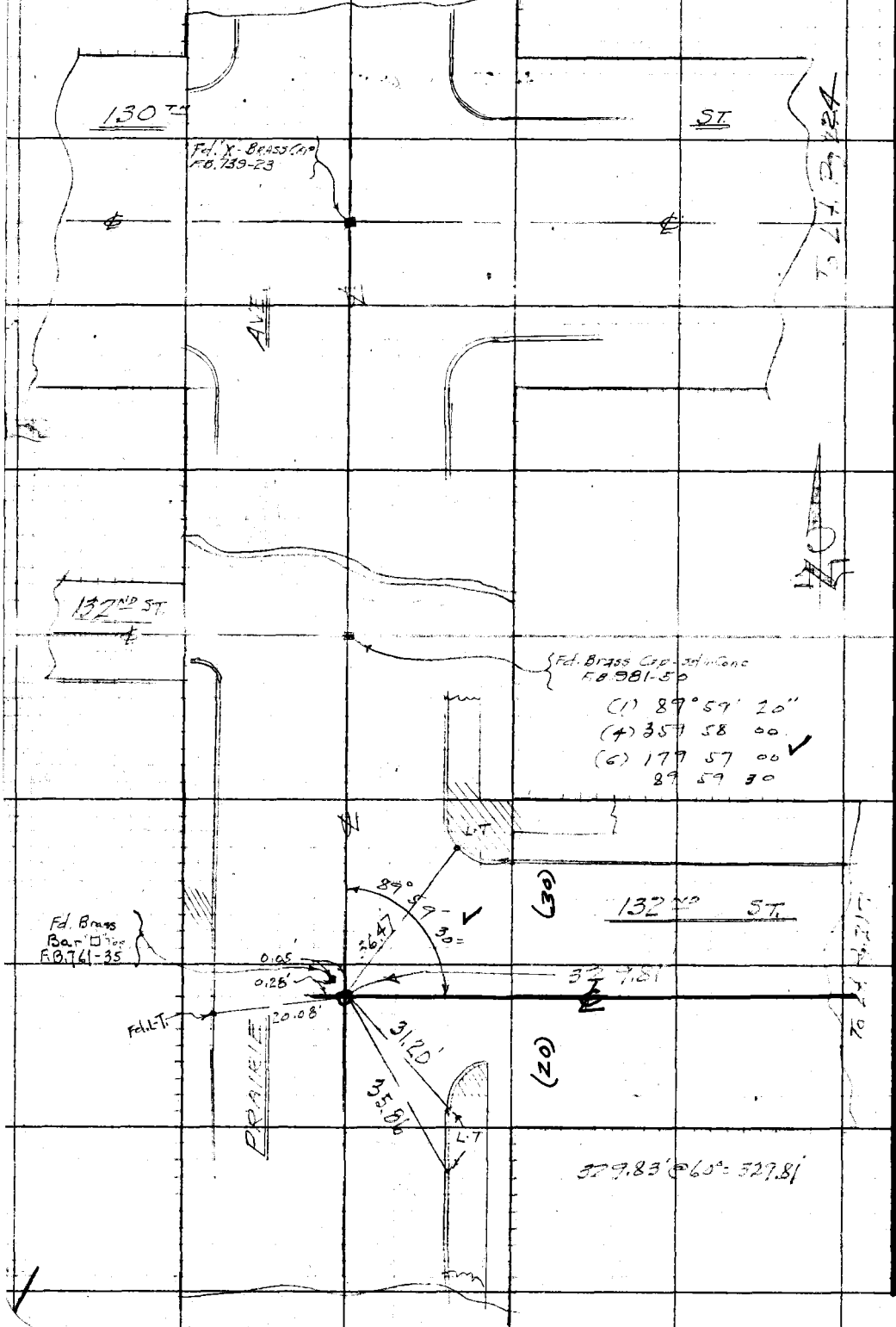

RETURN TO
LOS ANGELES COUNTY SURVEYOR
726 LOS ANGELES COUNTY
ENGINEERING BLDG.

Do not extend notes this side of this line.

Note: Any Additions or Changes on This Sheet Must be Made in Ink. Circled in Red With Date and Name of Person Making Change.

W.S. 25, D-1 (9)

(5)

Notes Ck'd by RRM	Survey of FLORWOOD
Map No.	W. O. 1326 Tape No. 094 St'd. 68 °F
Office Work	Surveyed by Wallace
Checked	Notes ECW Date 11-30-49
Date	Indexed A. C. Johnson

F. B. 1183 Pg. 217

132 & Rose

Ws 25, D-1

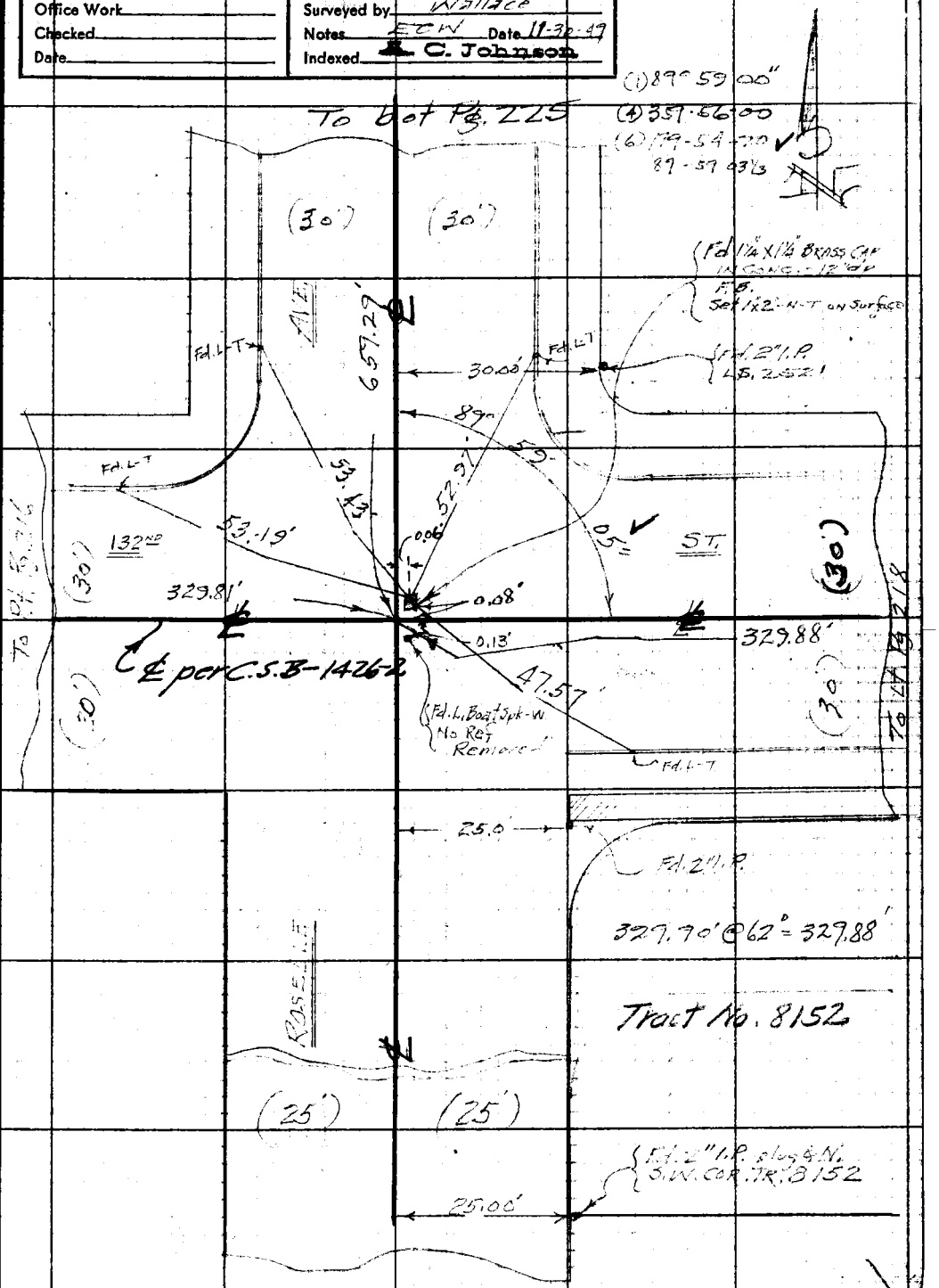

Note: Any Additions or Changes on This Sheet Must be Made or Circled in Red Ink With Date and Name of Person Making Change.

Do not extend notes this side of this line.

RETURN TO
LOS ANGELES COUNTY SURVEYOR
726 LOS ANGELES COUNTY
ENGINEERING BLDG.

76F3098 247 10M 1-49

F. B. 1183 PG. 218

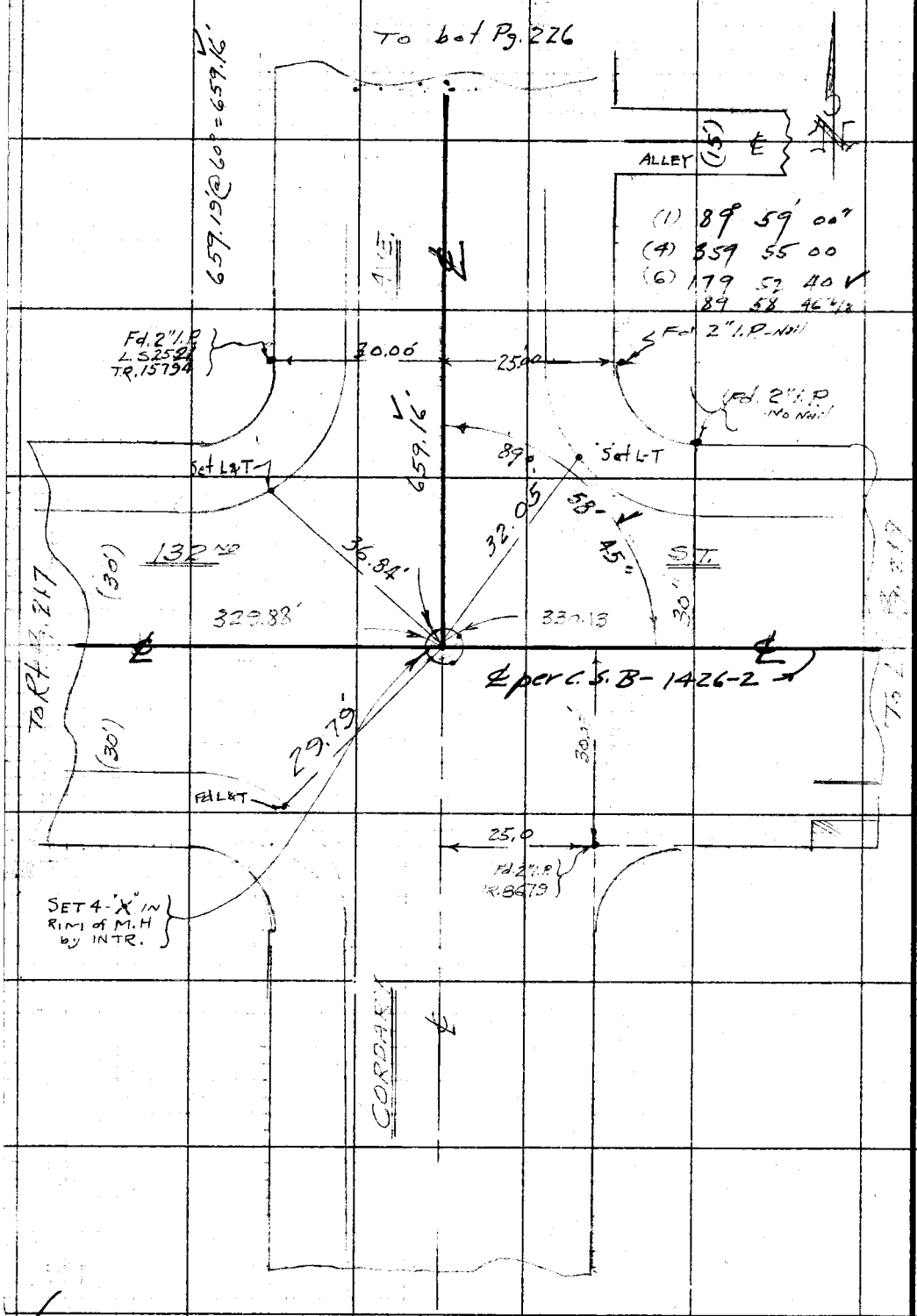

Notes Ck'd by KRM	Survey of FLORWOOD
Map No.	W. O. 1326 Tape No. 094 St'd. 68 °F
Office Work	Surveyed by Wallace
Checked	Notes ECW Date 11-30-49
Date	Indexed A. C. Johnson

F. B. 1183 PG. 219

132 & Flor

W.S. 25, D-7

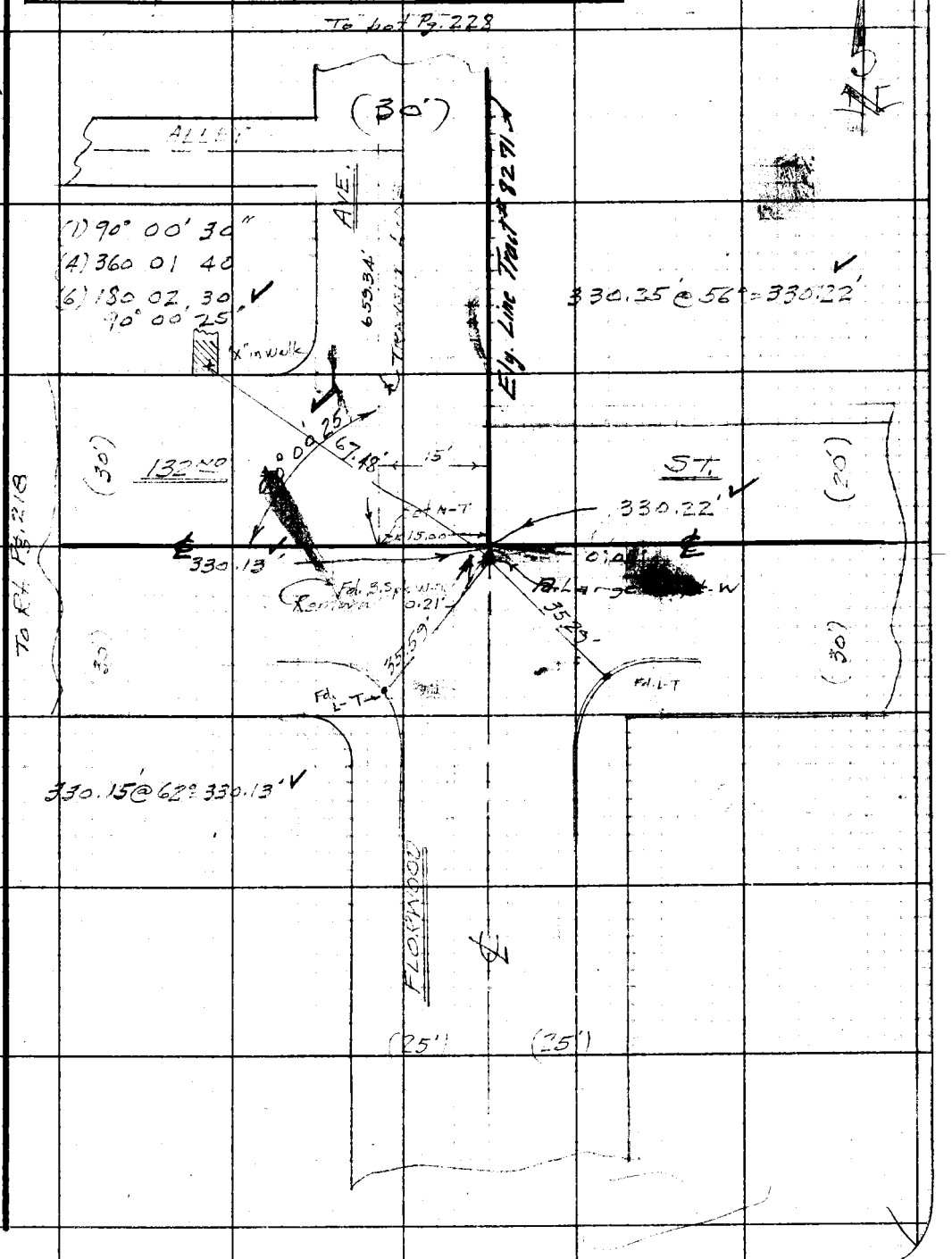

Note: Any Additions or Changes on This Sheet Must be Made or Circled in Red Ink With Date and Name of Person Making Change.

Do not extend notes this side of this line.

102

RETURN TO
LOS ANGELES COUNTY SURVEYOR
726 LOS ANGELES COUNTY
ENGINEERING BLDG.

76F309S 247 10M 1-49

F. B. 1183 PG. 220

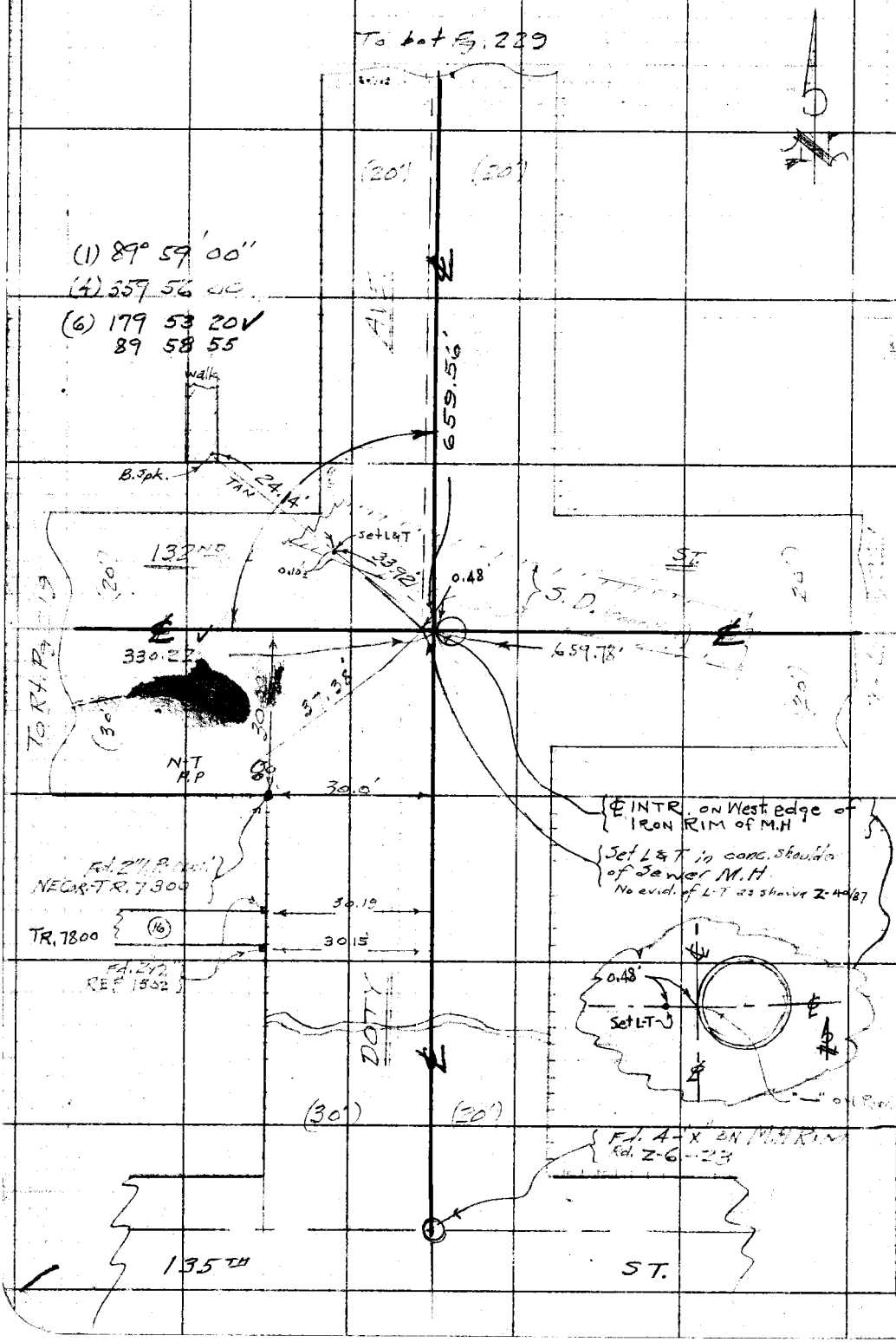

132 Date

RETURN TO
LOS ANGELES COUNTY SURVEYOR
726 LOS ANGELES COUNTY
ENGINEERING BLDG.

Do not extend notes this side of this line.

Note: Any Additions Changes on This Sheet Must be Made Circled in Red Ink With Date and Name of Person Making Change.

101

46 D-2

Notes Ck'd by KRM	Survey of FLORWOOD
Map No.	W. O. 1376 Tape No. 094 St'd. 68 °F
Office Work	Surveyed by Wallace
Checked	Notes ECW Date 11-30-49
Date	Indexed A. C. Johnson

F. B. 1183 Pg. 221

132 + KOR

W.S. 25, D-1

Note: Any Additions or Changes on This Sheet Must be Made or Circled in Red Ink With Date and Name of Person Making Change.

Do not extend notes this side of this line.

RETURN TO
LOS ANGELES COUNTY SURVEYOR
726 LOS ANGELES COUNTY
ENGINEERING BLDG.

(5) D-1

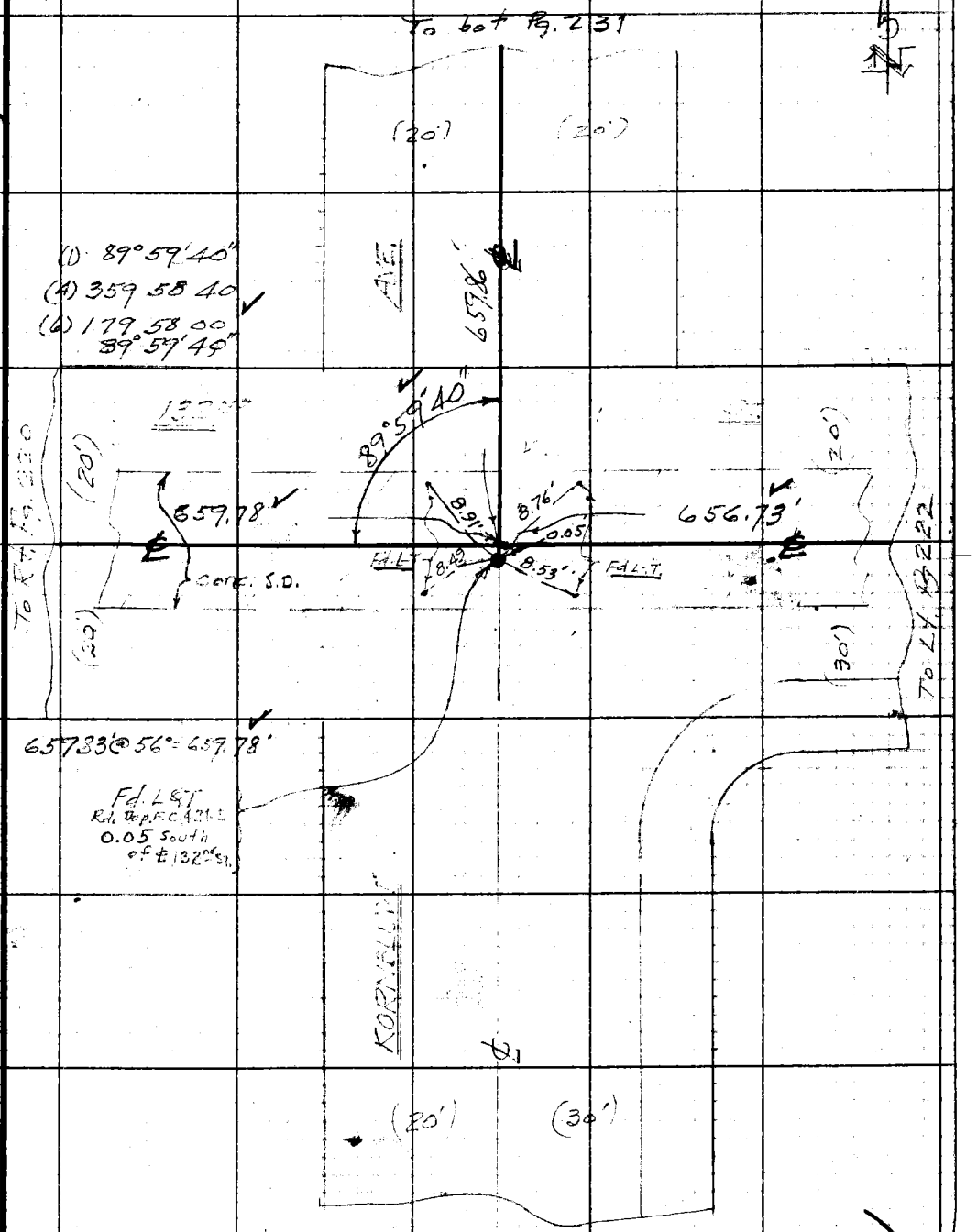

76F309B 247 10M 1-49

F. B. 1183 PG. 222

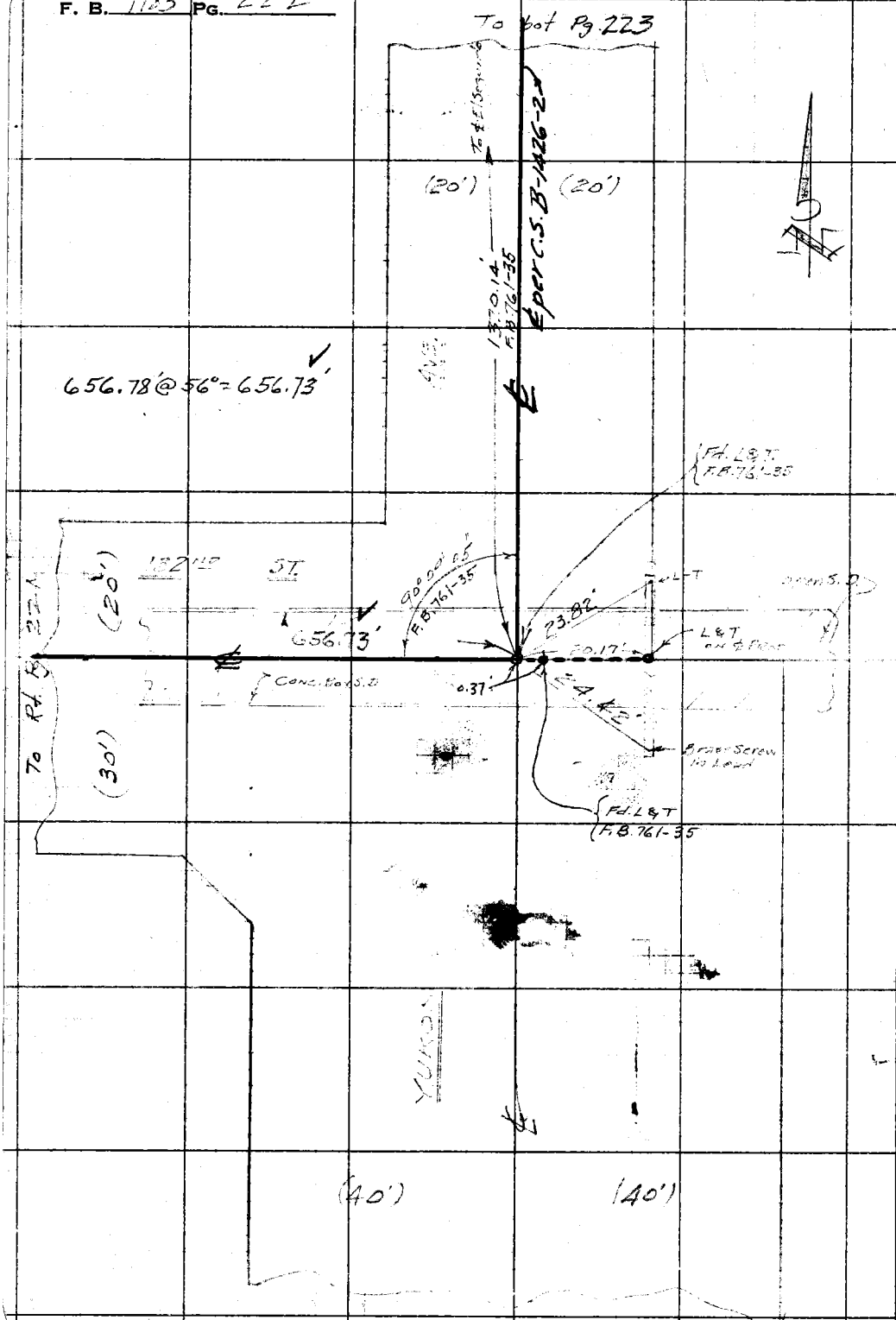

W.S. 25, D-1

RETURN TO
LOS ANGELES COUNTY SURVEYOR
726 LOS ANGELES COUNTY
ENGINEERING BLDG.

Do not extend notes this side of this line.

Note: Any Additions -- Changes on This Sheet Must be Made Circled in Red Ink With Date and Name of Person Making Change.

Notes Ck'd by KRM	Survey of Florwood AVE
Map No.	W. O. 1326 Tape No. 094 St'd. 68 °F
Office Work	Surveyed by Wallace
Checked	Notes ECW Date 12-20-49
Date	Indexed J. C. Johnson

F. B. 1183 PG. 223

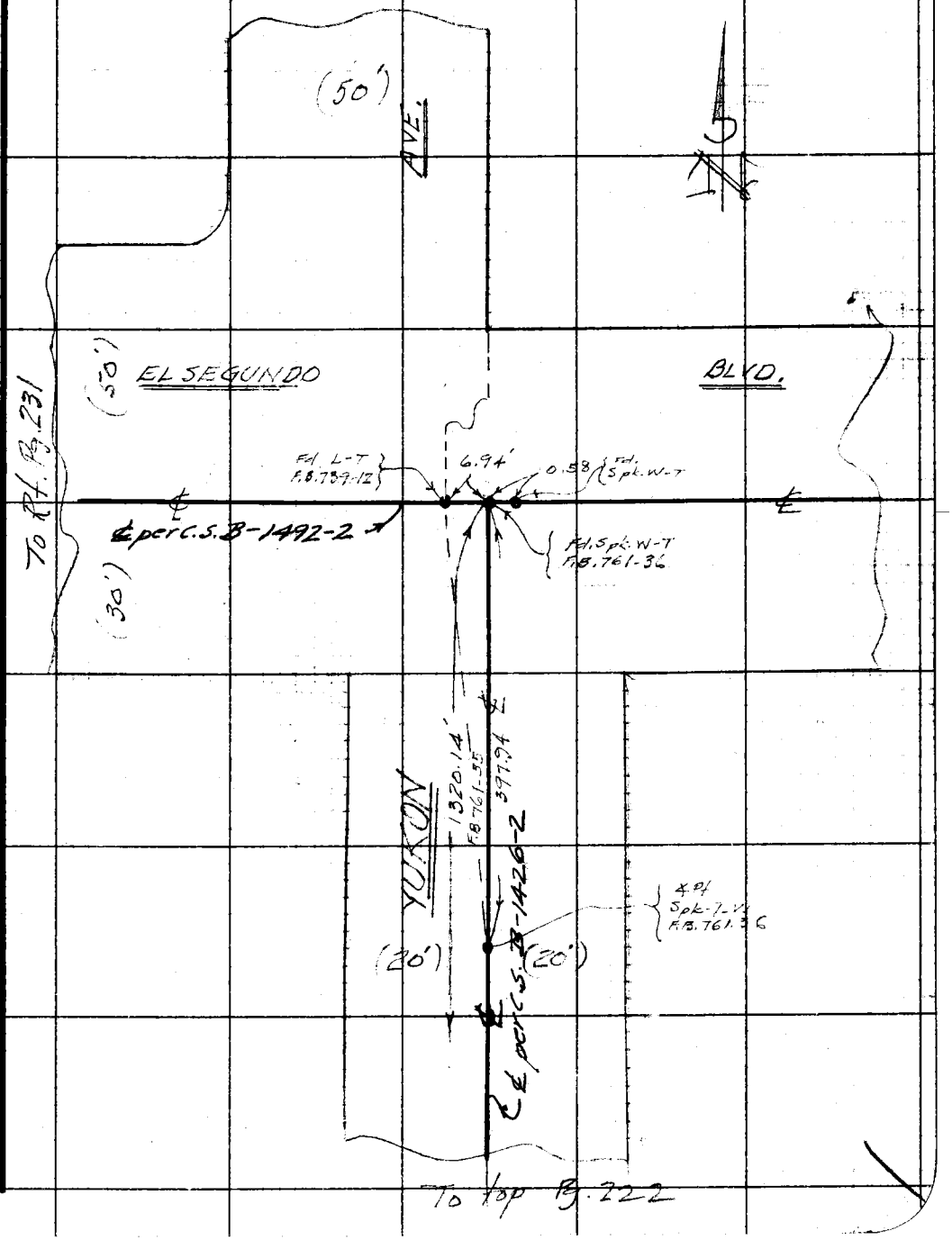

Note: Any Additions or Changes on This Sheet Must be Made in Red Ink With Date and Name of Person Making Change.

Do not extend notes this side of this line.

W s 25, D-1

54

RETURN TO
LOS ANGELES COUNTY SURVEYOR
726 LOS ANGELES COUNTY
ENGINEERING BLDG.

76F309S 247 10M 5-49

RETURN TO
LOS ANGELES COUNTY SURVEYOR
726 LOS ANGELES COUNTY
ENGINEERING BLDG.

Note: Any Additions or Changes on This Sheet Must be Made in Red Ink With Date and Name of Person Making Change.

Do not extend notes this side of this line

W.S. 25, D-1

(10)

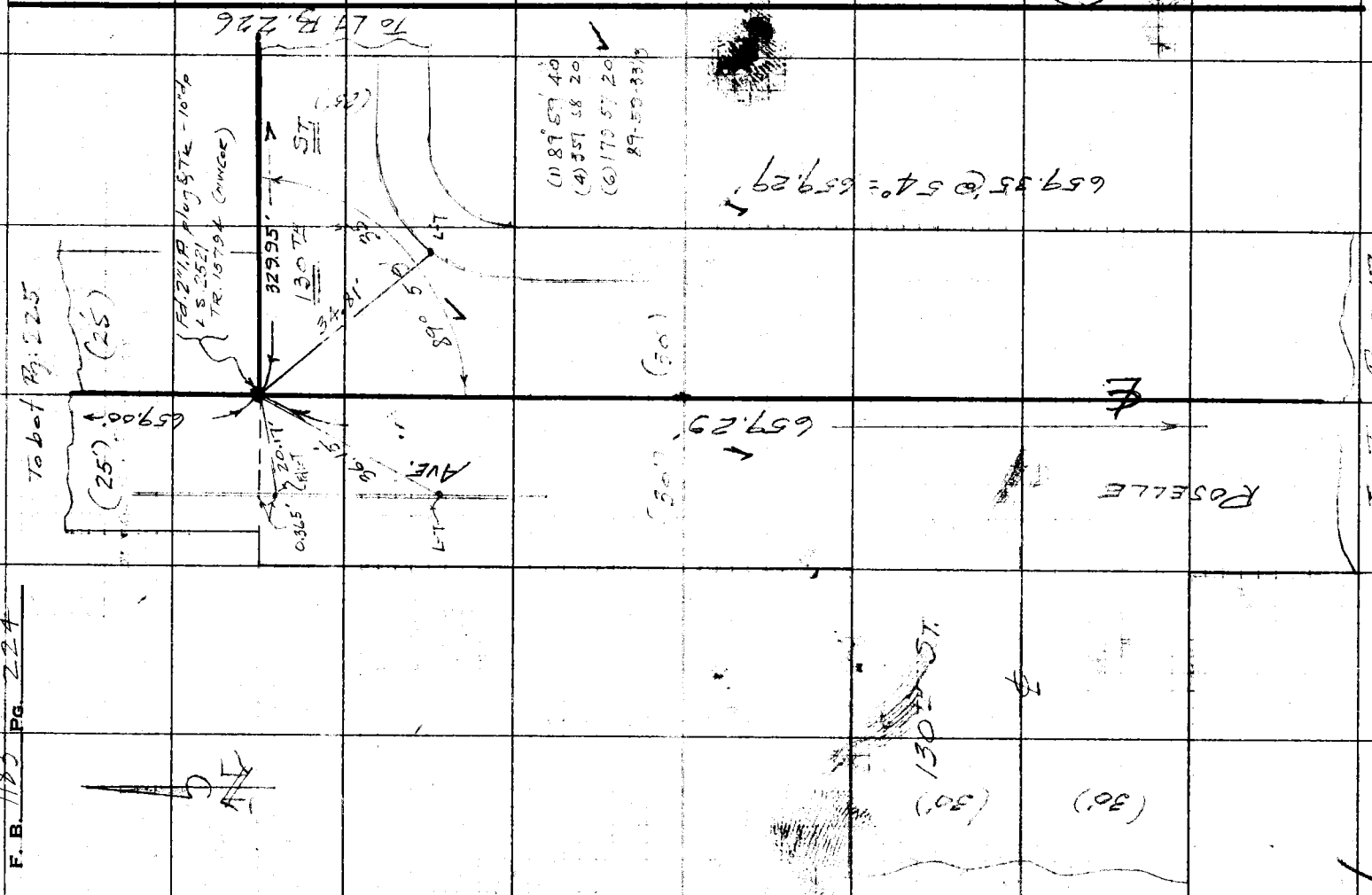

F. B. 1183 PG. 224

Notes Ck'd by KRM	Survey of FLORWOOD AVE
Map No.	W. O. 1376 Tape No. 094 St'd 68 °F
Office Work	Surveyed by WALLACE
Checked	Notes ECW Date 12-13-49
Date	Indexed C. Johnson

F. B. 1183 PG. 225



Notes: Any Additions or Changes on This Sheet Must be Made in Red Ink. Circled in Red With Date and Name of Person Making Change.

Do not extend notes this side of this line.

RETURN TO
LOS ANGELES COUNTY SURVEYOR
726 LOS ANGELES COUNTY
ENGINEERING BLDG.

WS 259D-1

11

76F309S 247 10M 1-49

F. B. 1183 PG. 226

W.S. 25, D-1

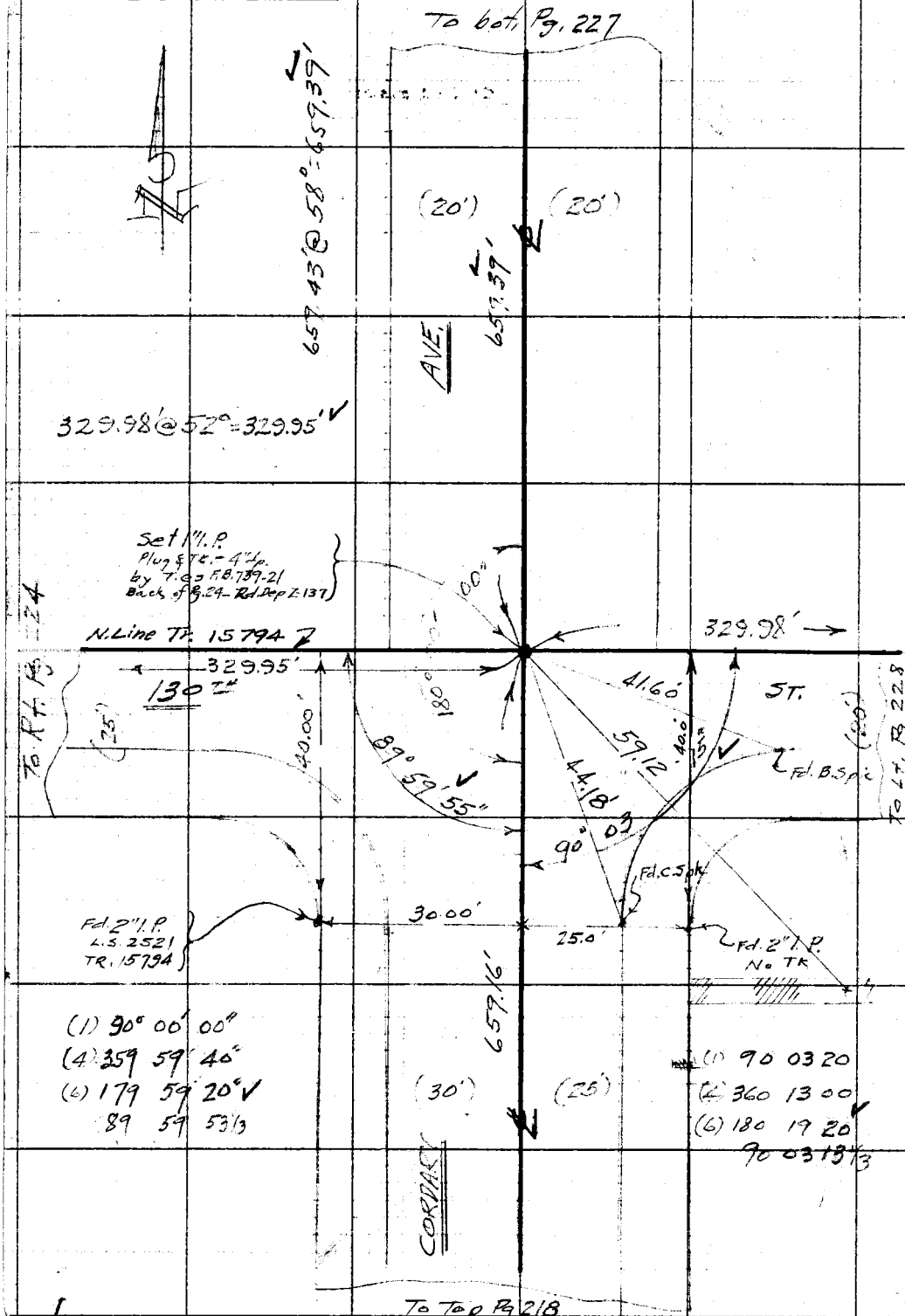

RETURN TO
LOS ANGELES COUNTY SURVEYOR
726 LOS ANGELES COUNTY
ENGINEERING BLDG.

Do not extend notes this side of this line.

Note: Any Additions or Changes on This Sheet Must be Made Circled in Red Ink With Date and Name of Person Making Change.

Notes Ck'd by KRM	Survey of FLORWOOD AVE
Map No.	W. O. 1326 Tape No. St'd. °F
Office Work	Surveyed by WALLACE
Checked	Notes ECW Date 12-7-49
Date	Indexed A. C. Johnson

F. B. 1183 Pg. 227

W.S. 25, D-1

Notes: Any Additions or Changes on This Sheet Must be Made in Red Ink With Date and Name of Person Making Change.

89

RETURN TO
LOS ANGELES COUNTY SURVEYOR
726 LOS ANGELES COUNTY
ENGINEERING BLDG.

Do not extend notes this side of this line.

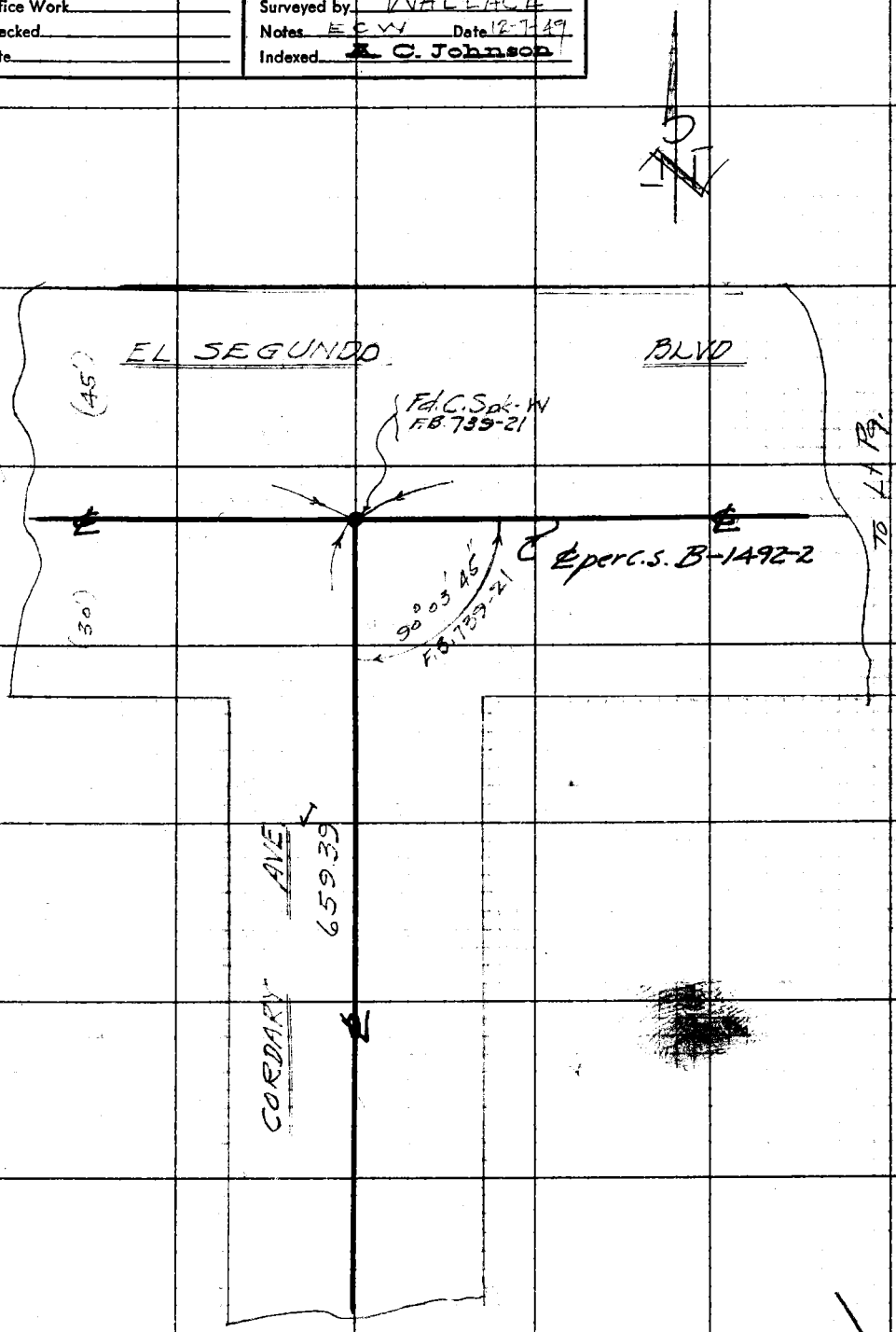

76F3099 247 10M 5-49

F. B. 1183 PG. 228

W.S. 25, D-1

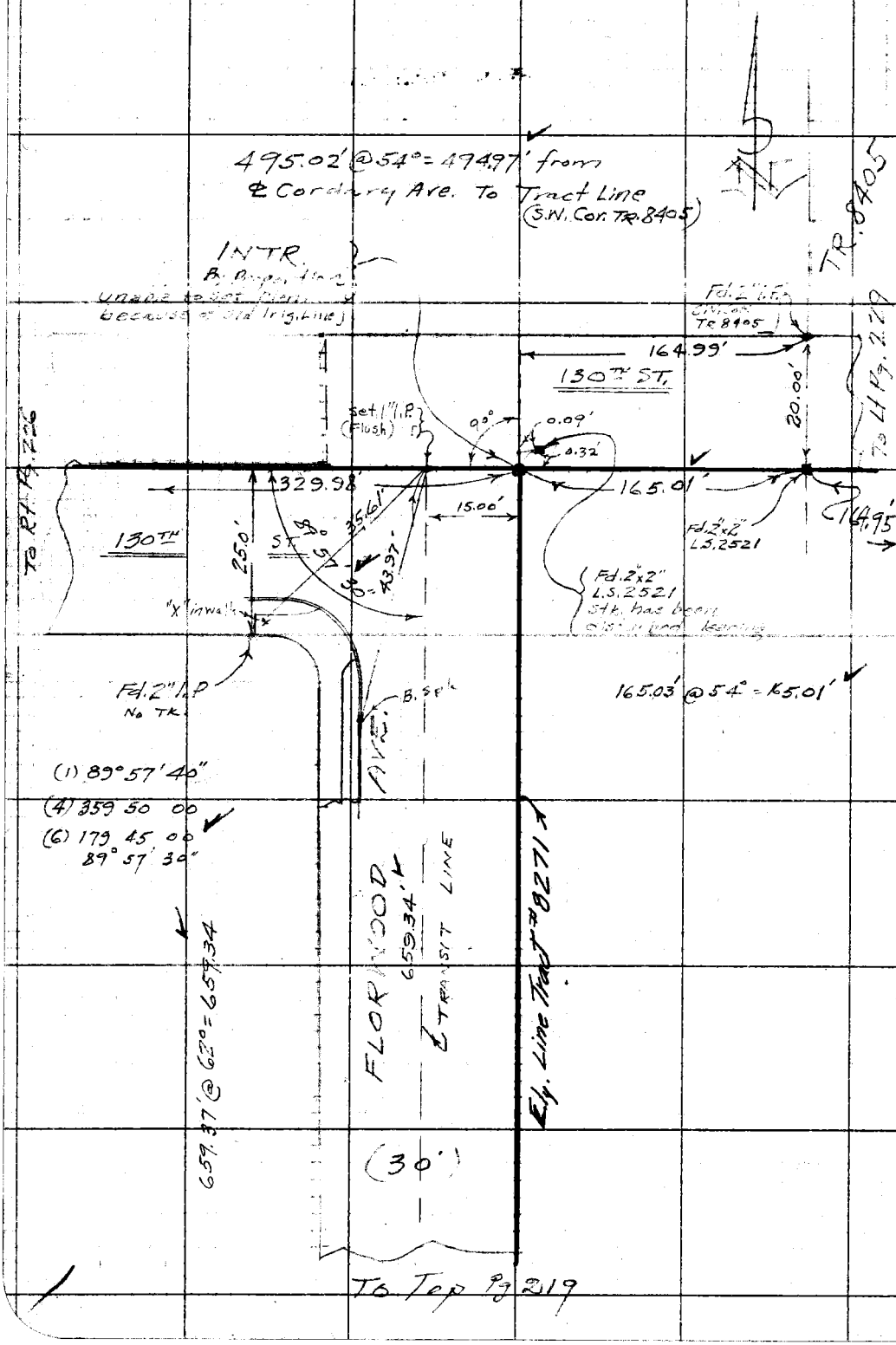

RETURN TO
LOS ANGELES COUNTY SURVEYOR
726 LOS ANGELES COUNTY
ENGINEERING BLDG.

Do not extend notes this side of this line.

Note: Any Additions -- Changes on This Sheet Must be Made Circled in Red Ink With Date and Name of Person Making Change.

Notes Ck'd by KRM	Survey of FLORWOOD Ave
Map No.	W. O. 1326 Tape No. 094 St'd. 68 °F
Office Work	Surveyed by EC Wallace
Checked	Notes ECW Date 12-15-49
Date	Indexed A. C. Johnson

F. B. 1183 Pg. 229

W. S. 25, D-1

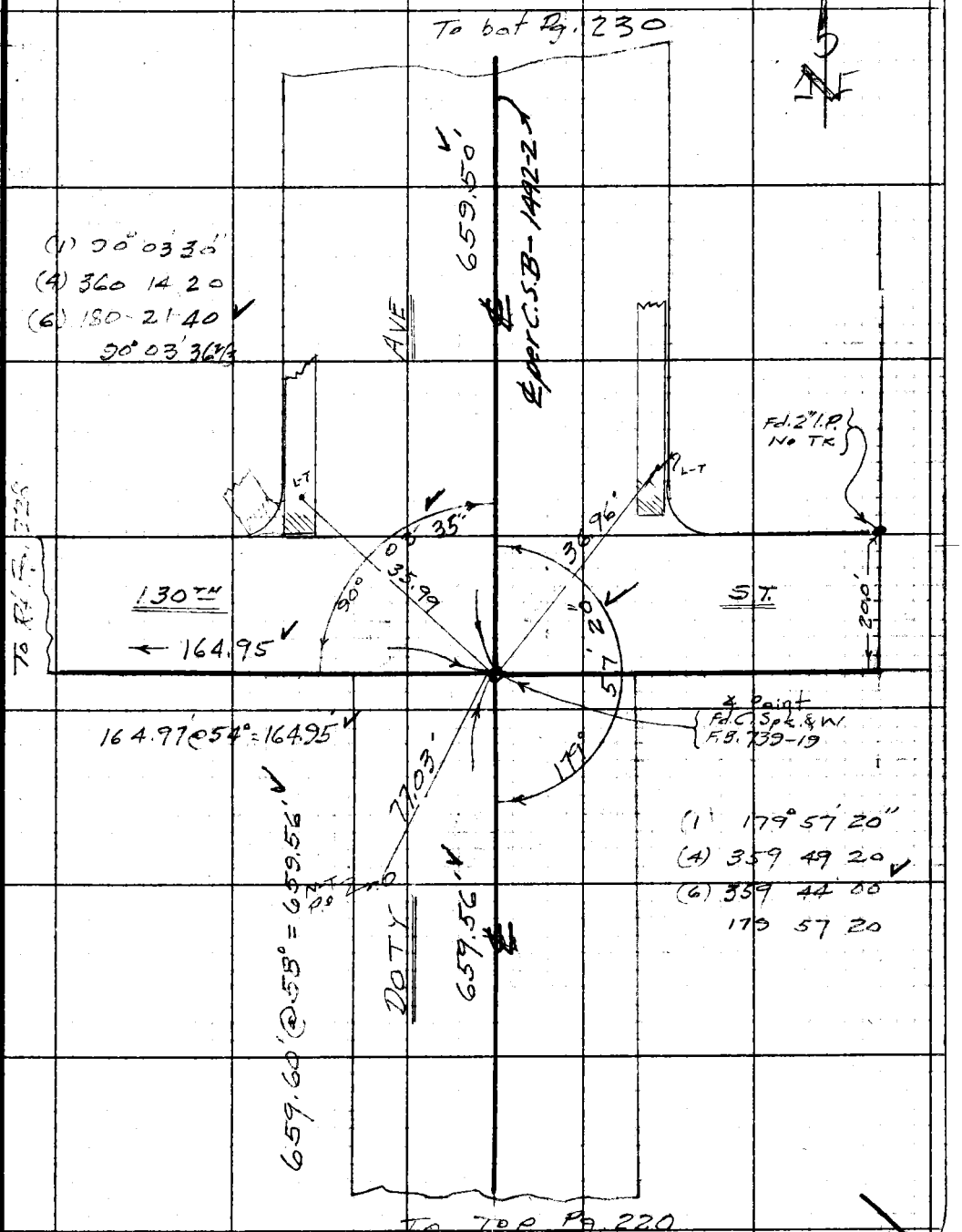

Note: Any Additions or Changes on This Sheet Must be Made or Circled in Red Ink With Date and Name of Person Making Change.

91

Do not extend notes this side of this line.

RETURN TO
LOS ANGELES COUNTY SURVEYOR
726 LOS ANGELES COUNTY
ENGINEERING BLDG.

76F3098 247 10M 1-49

F. B. 1183 PG. 230

W.S. 25, D-1.

RETURN TO
LOS ANGELES COUNTY SURVEYOR
726 LOS ANGELES COUNTY
ENGINEERING BLDG.

Do not extend notes this side of this line.

Note: Any Additions Changes on This Sheet Must be Made in Red Ink With Date & Name of Person Making Change.

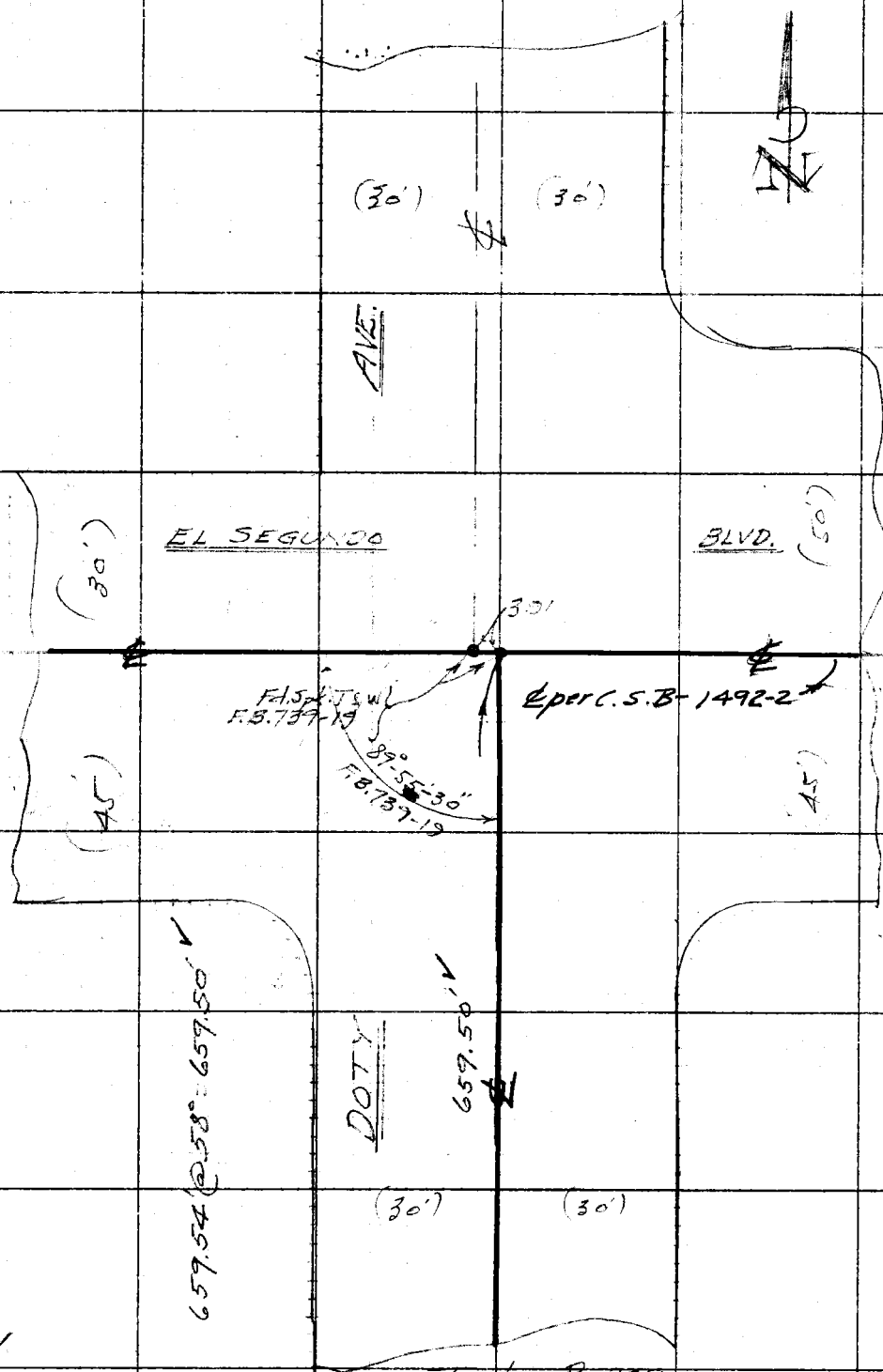

Notes Ck'd by KRM	Survey of FLORWOOD AVE
Map No.	W. O. 1326 Tape No. St'd. °F
Office Work	Surveyed by WALLACE
Checked	Notes ECW Date 1-16-50
Date	Indexed A. C. Johnson

F. B. 1183 PG. 231

W.S. 25, D-1

Note: Any Additions or Changes on This Sheet Must be M[illegible] or Circled in Red Ink With Date [illegible] Name of Person Making Change.

Do not extend notes this side of this line.

RETURN TO
LOS ANGELES C[illegible]NTY SURVEYOR
726 LOS AN[illegible]ES COUNTY
ENGINEERING BLDG.

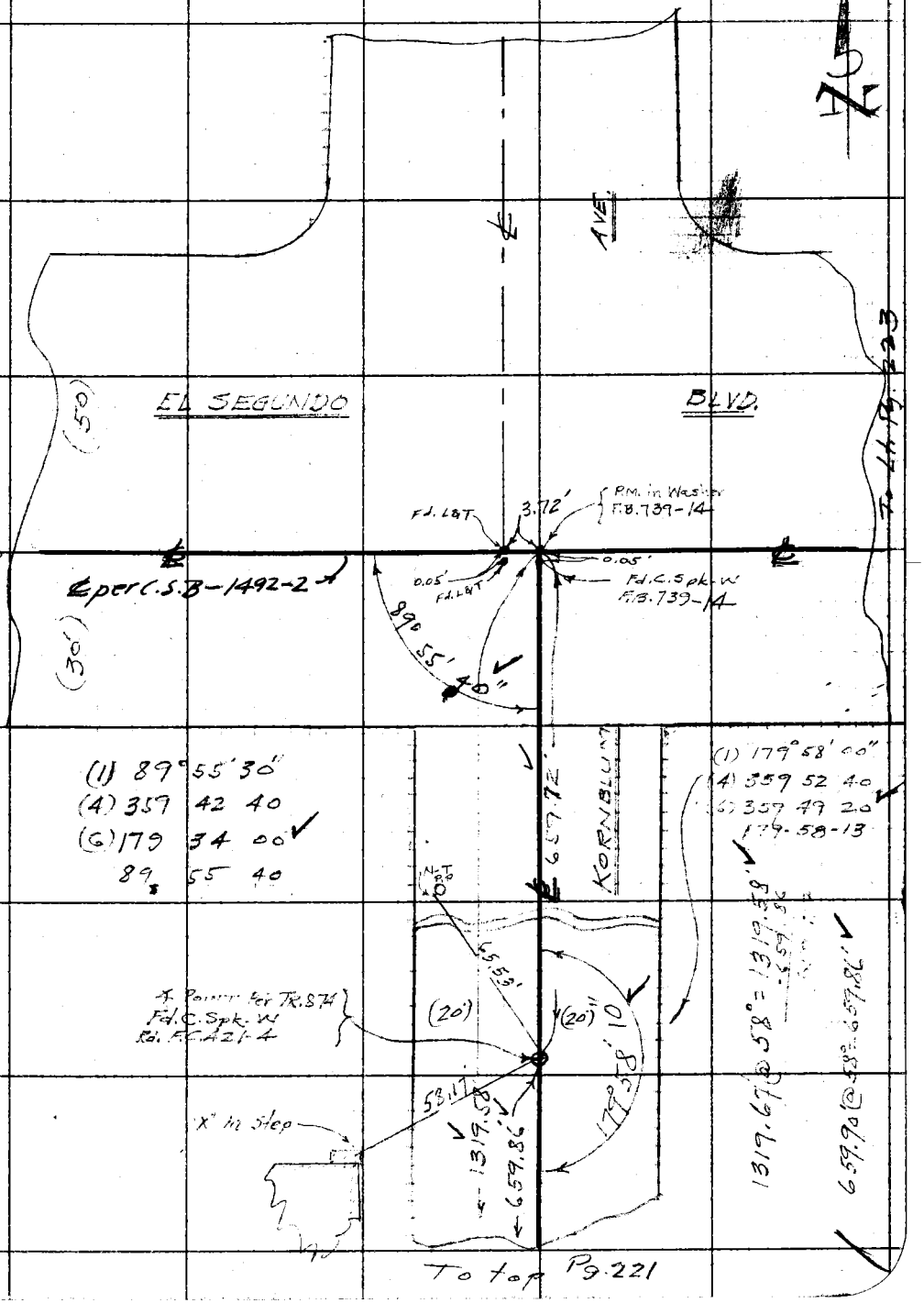

76F309S 247 10M 1-49

RETURN TO
LOS ANGELES COUNTY SURVEYOR
726 LOS ANGELES COUNTY
ENGINEERING BLDG.

Note: Any Additions or Changes on This Sheet Must be Made Circled in Red Ink With Date and Name of Person Making Change.

Do not extend notes this side of this line.

F. B. 1185 PG. 222

Notes Ck'd by	Survey of FLORWOOD
Map No.	W. O. 1326 Tape No. St'd. °F
Office Work	Surveyed by Wallace
Checked	Notes ECW Date 1-18-50
Date	Indexed A. C. Johnson

JUN 29 '51

F. B. 1183 PG. 241

C. I. 1326
FLORWOOD AVE.

FLORWOOD AVE
FROM
132ND ST. TO 130TH ST.

SKETCH

Note: Any Additions or Changes on This Sheet Must be Made or Circled in Red Ink With Date and Name of Person Making Change.

Do not extend notes this side of this line.

RETURN TO
LOS ANGELES COUNTY SURVEYOR
726 LOS ANGELES COUNTY
ENGINEERING BLDG.

76F309S 247 10M 1-49

F. B. 1183 PG. 242

To bot Pg. 243

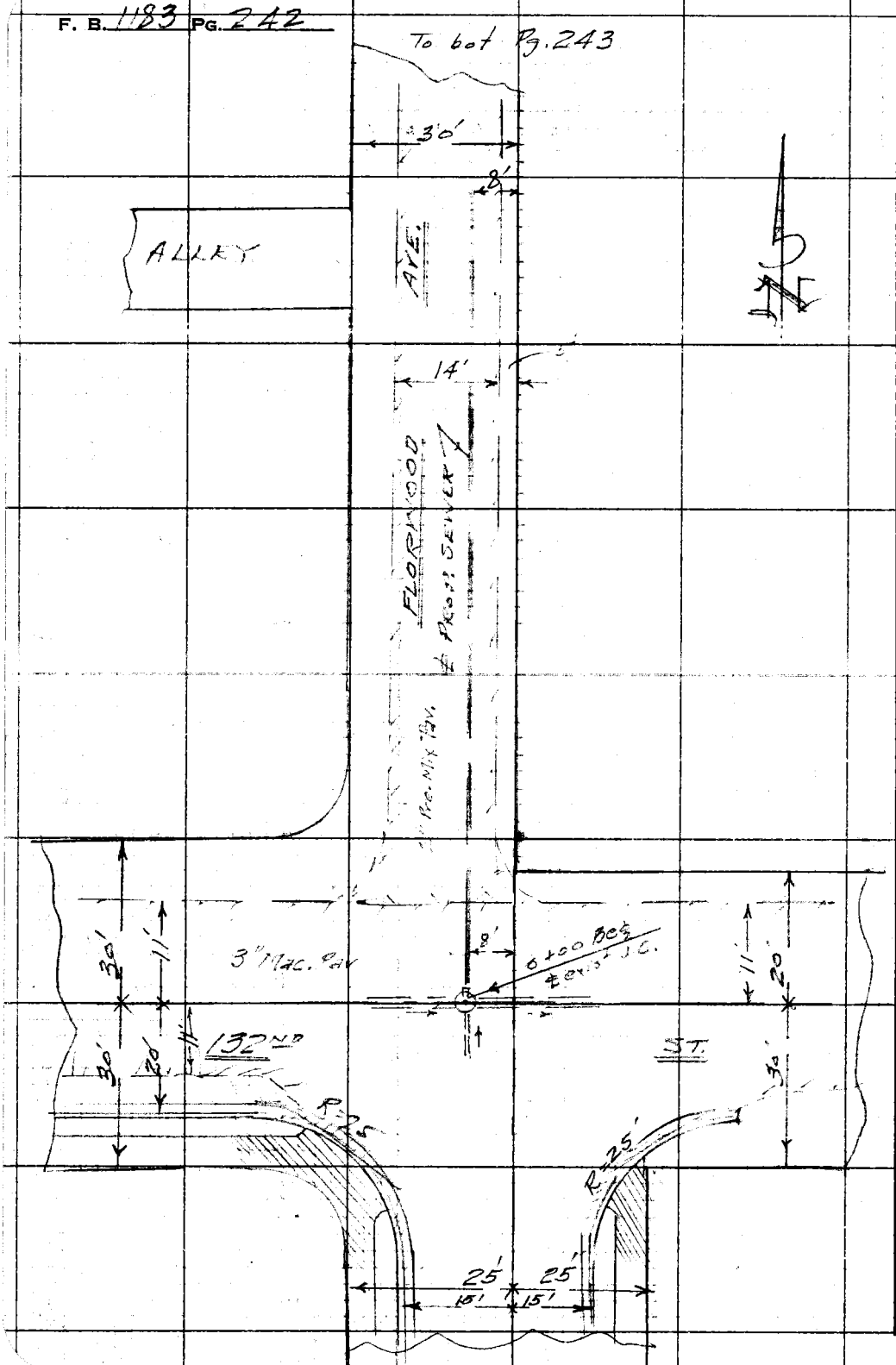

RETURN TO
LOS ANGELES COUNTY SURVEYOR
726 LOS ANGELES COUNTY
ENGINEERING BLDG.

Do not extend notes this side of this line.

Note: Any Additions or Changes on This Sheet Must be Made or Circled in Red Ink With Date and Name of Person Making Change.

Notes Ck'd by	Survey of Florwood Ave
Map No.	W. O. 1324 Tape No. St'd °F
Office Work	Surveyed by Wallace
Checked	Notes FCN Date 1-18-50
Date	Indexed A. C. Johnson

F. B. 1183 PG. 243

Note: Any Additions or Changes on This Sheet Must be Made or Circled in Red Ink With Date and Name of Person Making Change.

Do not extend notes this side of this line.

RETURN TO
LOS ANGELES COUNTY SURVEYOR
726 LOS ANGELES COUNTY
ENGINEERING BLDG.

3+16.5
3+2.5

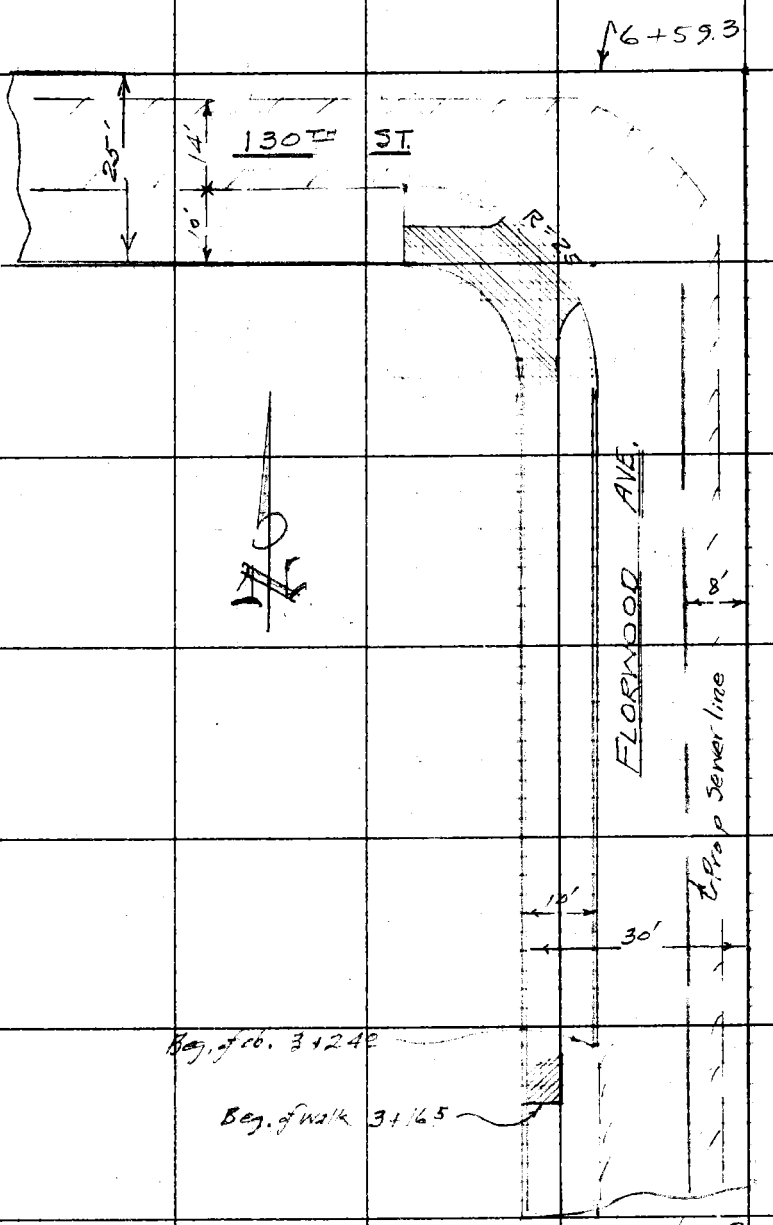

From top Pg 242

76F309S 247 10M 1-49

F. B. 1183 PG. 244

RETURN TO
LOS ANGELES COUNTY SURVEYOR
726 LOS ANGELES COUNTY
ENGINEERING BLDG.

Do not extend notes this side of this line.

Note: Any Additions or Changes on This Sheet Must be Made or Circled in Red Ink With Date and Name of Person Making Change.

Profile No.	Notes Red.	Plotted	Job No. 1326	Division No.	F.B.	PG. 245
	Date	Date	Survey of FLORWOOD AVE			
X-Sec. No.	Notes Chkd.	Checked	Survey by E C W.	Notes A J P	Date 1-18-50	
	Date	Date	Map No.	Indexed Johnson	Date JUN 29 '51	

C.I. 1326
FLORWOOD AVE

FLORWOOD AVE
FROM
[illegible] ST
TO
[illegible] ST

(X-SECTION)

[illegible]

STATION	B.S.	H.I.	F.S.	ELEV.

NOTE: ANY ADDITIONS OR CHANGES ON THIS SHEET MUST BE MADE OR CIRCLED IN RED INK, WITH DATE AND NAME OF PERSON MAKING CHANGE.

PLEASE RETURN TO
LOS ANGELES COUNTY SURVEYOR
726 LOS ANGELES COUNTY ENGINEERING BLDG.

Do not extend notes this side of this line.

76L298 307 5-49

76L298 307 5-49

PLEASE RETURN TO
LOS ANGELES COUNTY SURVEYOR
726 LOS ANGELES COUNTY ENGINEERING BLDG.

NOTE: ANY ADDITIONS OR CHANGES ON THIS SHEET MUST BE MADE OR CIRCLED IN RED INK. WITH DATE AND NAME OF PERSON MAKING CHANGE.

Do not extend notes this side of this line.

STATION	B. S.	H. I.	F. S.	ELEV.	FLORWOOD	
					Lt ℄	Rt
B.M. R 13				5[illegible]95	B.M. R-13 Elev 5[illegible]	F.B. 1183-207
					Florwood Ave & [illegible]	S.D. [illegible]
	[illegible] ℄ Profile			[illegible]	[illegible] Prop Line	
Invert Elev	8" inlet on West			4[illegible]41		
" "	8" " South			[illegible]		
" "	8" " North		Stub	[illegible]		
" "	8" outlet " East			[illegible]		
E. end C.R.	S. E. cor			56[illegible]5		
S. end C.R.	S. E. cor			57[illegible]7		
S. end C.R.	S W cor			5711		
W end C.R.	S W cor			5702		
0+00	J.C.			57[illegible]0	℄	J.C.
0+20				56[illegible]	℄	X-Gutter
0+50				56[illegible]9	℄	
"				5[illegible]		8'
				567	3'	
				5[illegible]	22'	
1+00				57[illegible]	℄	[illegible]
"				5[illegible]		8'

57.41
-1.00
46.41

57.43
-10.90
46.53

57.43
-10.90
46.53

57.43
-10.05
46.37

Reading made from Invert [illegible]

F.B. 1183 PG. 246
Job No. 1336
Division No.
Notes Red.
Plotted
Profile
Survey of [illegible]
Date
Date
No.
Survey by A. C. Johnson
Notes A. J. Peterson
Notes Chkd.
Checked
X-Sec.
Indexed
Date
Date
No.

76L298 307 5-49

PLEASE RETURN TO
LOS ANGELES COUNTY SURVEYOR
726 LOS ANGELES COUNTY ENGINEERING BLDG.

NOTE: ANY ADDITIONS OR CHANGES ON THIS SHEET MUST BE MADE OR CIRCLED IN RED INK, WITH DATE AND NAME OF PERSON MAKING CHANGE.

Do not extend notes this side of this line.

STATION	B. S.	H. I.	F. S.	ELEV.	FLOWLINE		DIST
					22'	8	100'
1+00				568		9	
				[illegible]	22'		
2+00				574		8	
"				573			8'
"				574		3	
"				[illegible]			
3+00				581		2	
3+00				579			8'
"				581		5'	
"				579	22'		
T.P.				[illegible]			
3+24				[illegible]		1	
"				581			8'
"				[illegible]	12'cl		
4+00				[illegible]		2	
"				587			8'
"				581			100'
				574	12'cl		
				573	100'		

Profile No. ____ Notes Red. ____ Plotted ____ Job No. 1326 Division No. ____

X-Sec. No. ____ Date ____ Notes Chkd. ____ Date ____ Checked ____ Date ____ Survey of [illegible] Survey by [illegible] Notes [illegible] Date [illegible] Map No. ____ Date ____

Andrew Johnson

F.B. 183 PG. 21

F.B. [illegible] PG. 248 Job No. 1326 Division No. ______ Notes Red. ______ Plotted ______ Profile No. ______

Survey of ~~FLORWOOD AVE~~ Date ______ Date ______

Survey by E.C. WALLACE Notes A. J. [illegible] Notes Chkd. ______ Checked ______ X-Sec.

Indexed A. C. Johnson Date ______ Date ______ Date ______ No. ______

76L298 307 5-49

PLEASE RETURN TO
LOS ANGELES COUNTY SURVEYOR
726 LOS ANGELES COUNTY ENGINEERING BLDG.

NOTE: ANY ADDITIONS OR CHANGES ON THIS SHEET MUST BE MADE OR CIRCLED IN RED INK. WITH DATE AND NAME OF PERSON MAKING CHANGE.

Do not extend notes this side of this line.

STATION	B. S.	H. I.	F. S.	ELEV.	FLORWOOD [illegible]	
					LT	℄ RT
5 + [illegible]				[illegible]		[illegible]
"				[illegible]		[illegible]
"				5[illegible].[illegible]	[illegible]	
6 + [illegible]				5[illegible]		[illegible]
"				5[illegible]3		[illegible]
"				5[illegible]	[illegible]	
T.P				[illegible]		
S END C.B. [illegible] COR				57.[illegible]5		
W END C.B. [illegible] COR				[illegible]		
6 + [illegible]				[illegible]		[illegible]
B.M.				57.[illegible]2	[illegible] B.M. 57.[illegible] [illegible] FB [illegible]	
					[illegible] AVE [illegible] S.W. COR.	

Notes Ck'd by	Survey of FLORWOOD AVE
Map No.	W. O. 1376 Tape No. St'd. °F
Office Work	Surveyed by Wallace
Checked	Notes ECW Date 1-20-50
Date	Indexed A. C. Johnson

F. B. 1183 PG. 249

JUN 29 '51

C. I. 1326 FLORWOOD AVE.

DOTY AVE.

FROM

132ND ST. TO 130TH ST.

SHOWN

Note: Any Additions or Changes on This Sheet Must be Made or Circled in Red Ink With Date and Name of Person Making Change.

Do not extend notes this side of this line.

RETURN TO
LOS ANGELES COUNTY SURVEYOR
726 LOS ANGELES COUNTY
ENGINEERING BLDG.

76F309B 247 10M 5-49

F. B. 1183 PG. 250

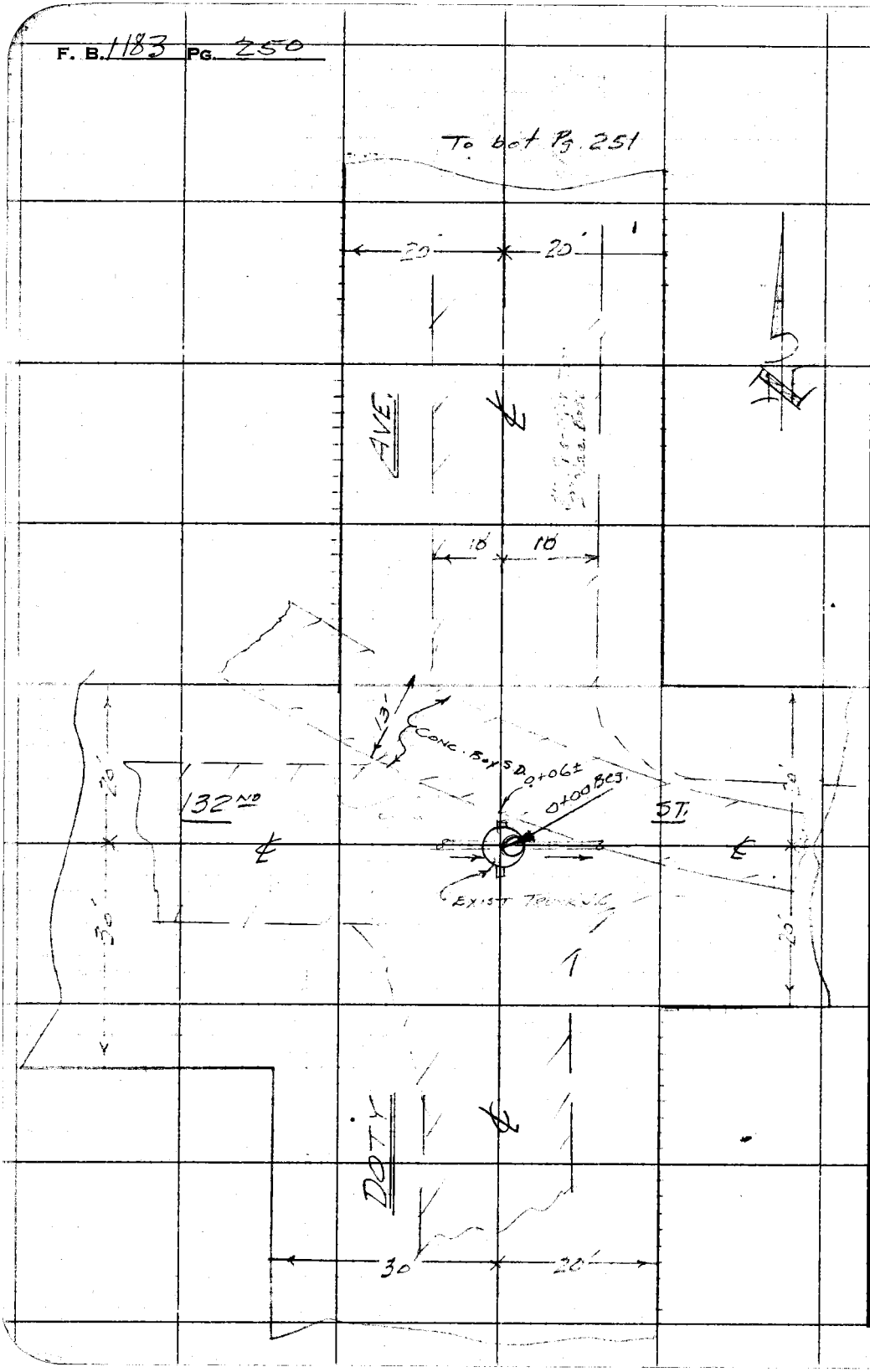

RETURN TO
LOS ANGELES COUNTY SURVEYOR
726 LOS ANGELES COUNTY
ENGINEERING BLDG.

Do not extend notes this side of this line.

Note: Any Additions or Changes on This Sheet Must be Made or Circled in Red Ink With Date and Name of Person Making Change.

Notes Ck'd by	Survey of Florwood Ave
Map No.	W. O. 1326 Tape No. St'd. °F
Office Work	Surveyed by Wallace
Checked	Notes EGW Date 1-20-50
Date	Indexed A. C. Johnson

F. B. 1183 PG. 251

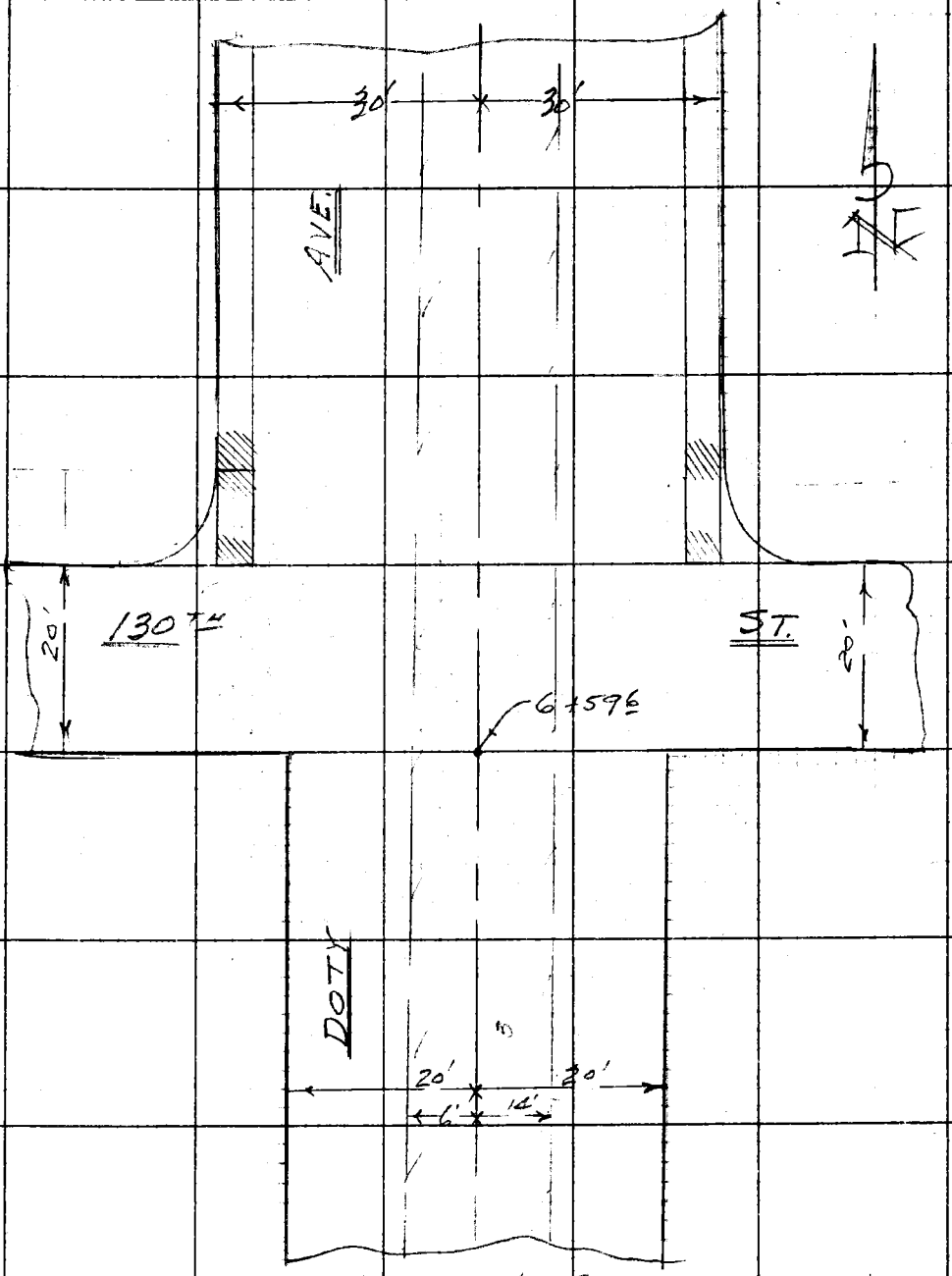

Frame top Pg. 250

Note: Any Additions or Changes on This Sheet Must be Made or Circled in Red Ink With Date and Name of Person Making Change.

Do not extend notes this side of this line.

RETURN TO
LOS ANGELES COUNTY SURVEYOR
726 LOS ANGELES COUNTY
ENGINEERING BLDG.

76F3095 247 10M 1-49

F. B. 1183 PG. 252

RETURN TO
LOS ANGELES COUNTY SURVEYOR
725 LOS ANGELES COUNTY
ENGINEERING BLDG.

Do not extend notes this side of this line.

Note: Any Additions or Changes on This Sheet Must be Made or Circled in Red Ink With Date and Name of Person Making Change.

Profile No.	Notes Red.	Plotted	Job No. 1326	Division No.	F.B. 1783 PG. 253
	Date	Date	Survey of [illegible]		
X-Sec. No.	Notes Chkd.	Checked	Survey by [illegible]	Notes	Date
	Date	Date	Map No.	Indexed Johnson	Date JUN 29 '51

C.I. [illegible]

[illegible]

DOTY [illegible]

[illegible]

[illegible]

[illegible]

[illegible]

STATION	B. S.	H. I.	F. S.	ELEV.

NOTE: ANY ADDITIONS OR CHANGES ON THIS SHEET MUST BE MADE OR CIRCLED IN RED INK, WITH DATE AND NAME OF PERSON MAKING CHANGE.

Do not extend notes this side of this line.

PLEASE RETURN TO
LOS ANGELES COUNTY SURVEYOR
726 LOS ANGELES COUNTY ENGINEERING BLDG.

76L298 307 5-49

F.B. 1183 PG. 254 | Job No. 1326 | Division No. | Notes Red. | Plotted | Profile No.

Survey of | Date | Date

Survey by Wallace | Notes A.S.P | Notes Chkd. | Checked | X-Sec.

Indexed A. C. Johnson | Date | Date | Date | No.

76L298 307 5-49

PLEASE RETURN TO
LOS ANGELES COUNTY SURVEYOR
726 LOS ANGELES COUNTY ENGINEERING BLDG.

Do not extend notes this side of this line.

NOTE: ANY ADDITIONS OR CHANGES ON THIS SHEET MUST BE MADE OR CIRCLED IN RED INK. WITH DATE AND NAME OF PERSON MAKING CHANGE.

STATION	B. S.	H. I.	F. S.	ELEV.		

F.B. PG. 255

Profile No. _____ Notes Red. _____ Date _____ Plotted _____ Date _____ Job No. _____ Division No. _____ Survey of _____

X-Sec. No. _____ Notes Chkd. _____ Date _____ Checked _____ Date _____ Survey by _____ Notes _____ Date _____ Map No. _____ Updated Johnson Date _____

STATION	B. S.	H. I.	F. S.	ELEV.	

NOTE: ANY ADDITIONS OR CHANGES ON THIS SHEET MUST BE MADE OR CIRCLED IN RED INK, WITH DATE AND NAME OF PERSON MAKING CHANGE.

Do not extend notes this side of this line.

PLEASE RETURN TO
LOS ANGELES COUNTY SURVEYOR
726 Los Angeles County Engineering Bldg.

76L298 307 5-49

F.B. 1133 PG. 256

Job No._____ Division No._____ Notes Red._____ Plotted_____ Profile

Survey of_____ Date_____ Date_____ No._____

Survey by_____ Notes_____ Notes Chkd._____ Checked_____ X-Sec.

Indexed_____ Date_____ Date_____ Date_____ No._____

STATION	B. S.	H. I.	F. S.	ELEV.

76L298 307 5-49

PLEASE RETURN TO
LOS ANGELES COUNTY SURVEYOR
726 LOS ANGELES COUNTY ENGINEERING BLDG.

Do not extend notes this side of this line.

NOTE: ANY ADDITIONS OR CHANGES ON THIS SHEET MUST BE MADE OR CIRCLED IN RED INK. WITH DATE AND NAME OF PERSON MAKING CHANGE.

Notes Ck'd by	Survey of Florwood Ave
Map No.	W. O. 1326 Tape No. St'd. °F
Office Work	Surveyed by Wallace
Checked	Notes ECW Date 1-20-50
Date	Indexed A. C. Johnson

F. B. 1183 Pg. 257

JUN 29 '51

C.I. 1326 FLORWOOD AVE

KORNBLUM AVE.

From

132ND ST. TO EL SEGUNDO BLVD.

SKETCH

Note: Any Additions or Changes on This Sheet Must be Made or Circled in Red Ink With Date and Name of Person Making Change.

Do not extend notes this side of this line.

RETURN TO
LOS ANGELES COUNTY SURVEYOR
726 LOS ANGELES COUNTY
ENGINEERING BLDG.

76F3098 247 10M 1-49

F. B. 1183 PG. 258

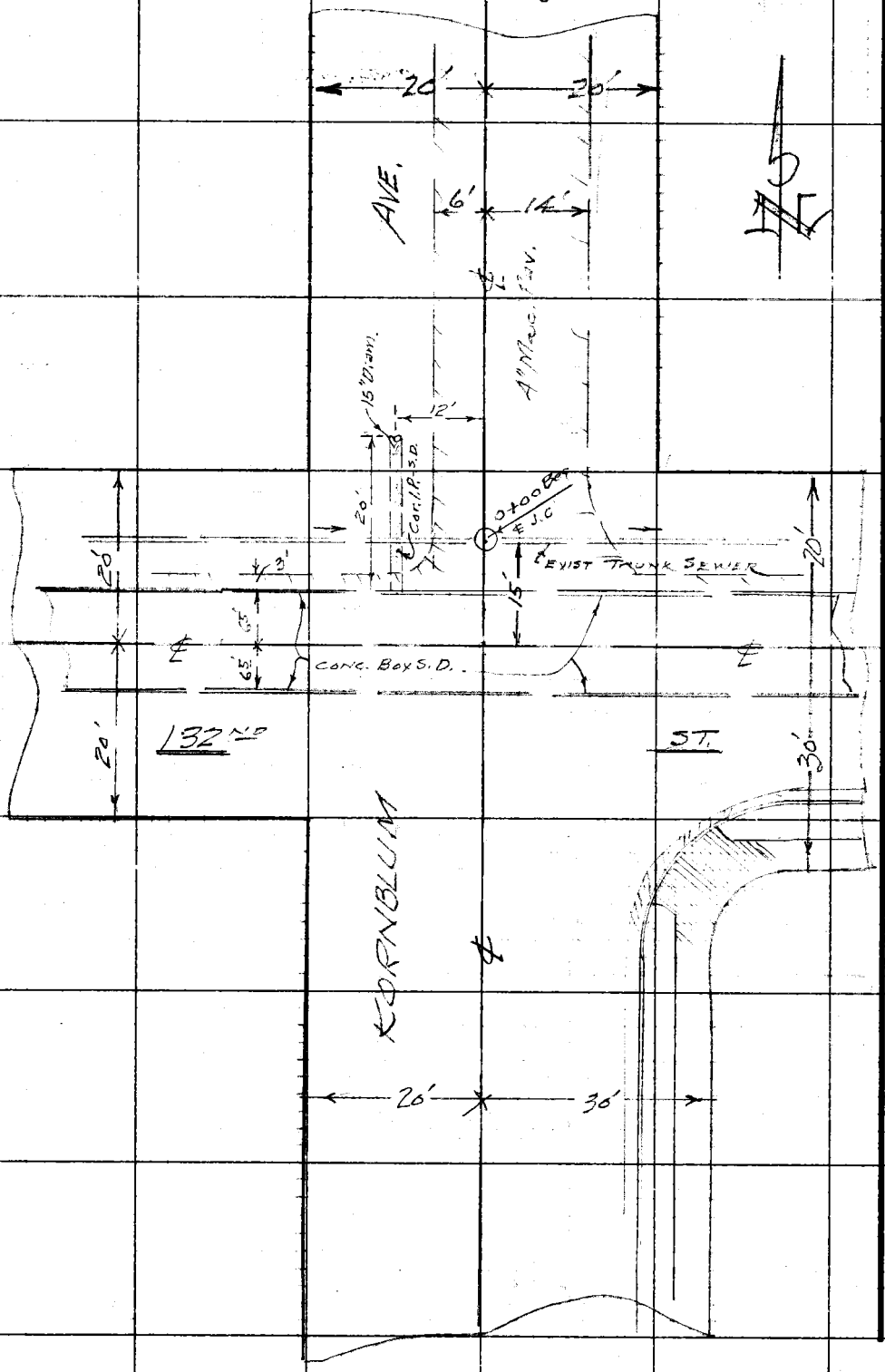

RETURN TO
LOS ANGELES COUNTY SURVEYOR
726 LOS ANGELES COUNTY
ENGINEERING BLDG.

Do not extend notes this side of this line.

Note: Any Additions or Changes on This Sheet Must be Made or Circled in Red Ink With Date and Name of Person Making Change.

Notes Ck'd by	Survey of Florwood
Map No.	W. O. 1326 Tape No. St'd. °F
Office Work	Surveyed by Wallace
Checked	Notes ECW Date 1-20-50
Date	Indexed A. C. Johnson

F. B. 1183 Pg. 257

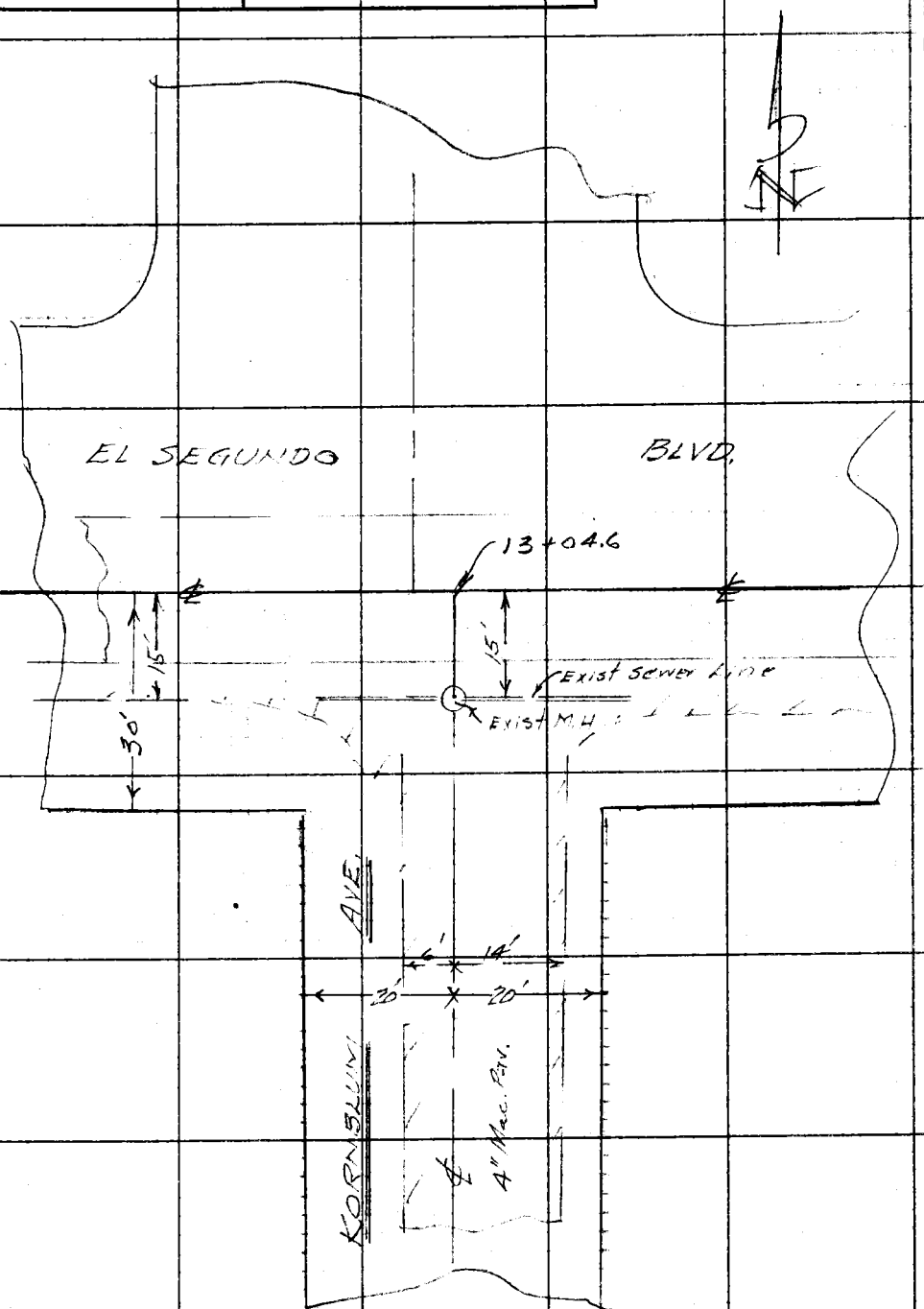

From top Pg. 258

Note: Any Additions or Changes on This Sheet Must be Made or Circled in Red Ink With Date and Name of Person Making Change.

Do not extend notes this side of this line.

RETURN TO
LOS ANGELES COUNTY SURVEYOR
726 LOS ANGELES COUNTY
ENGINEERING BLDG.

76F309B 247 10M 1-49

F. B. 1183 PG. 260

RETURN TO
LOS ANGELES COUNTY SURVEYOR
726 LOS ANGELES COUNTY
ENGINEERING BLDG.

Do not extend notes this side of this line.

Note: Any Additions or Changes on This Sheet Must be Made or Circled in Red Ink With Date and Name of Person Making Change.

Profile No.	Notes Red.	Plotted	Job No. 1326	Division No.	F.B. 1183 PG. 261
	Date	Date	Survey of FLORWOOD AVE		
X-Sec. No.	Notes Chkd.	Checked	Survey by E.C.W.	Notes A.J.P.	Date 1-20-50
	Date	Date	Map No.	Indexed A. C. Johnson	Date JUN 29 '51

CI 1326
FLORWOOD AVE.

KORNBLUM AVE.

From

132nd ST

to

El Segundo Blvd

(X-Section)

Self Reading Rod.

STATION	B. S.	H. I.	F. S.	ELEV.

NOTE: ANY ADDITIONS OR CHANGES ON THIS SHEET MUST BE MADE OR CIRCLED IN RED INK, WITH DATE AND NAME OF PERSON MAKING CHANGE.

PLEASE RETURN TO
LOS ANGELES COUNTY SURVEYOR
726 LOS ANGELES COUNTY ENGINEERING BLDG.

Do not extend notes this side of this line.

76L298 307 5-49

76L298 307 5-49

PLEASE RETURN TO
LOS ANGELES COUNTY SURVEYOR
726 LOS ANGELES COUNTY ENGINEERING BLDG.

NOTE: ANY ADDITIONS OR CHANGES ON THIS SHEET MUST BE MADE OR CIRCLED IN RED INK, WITH DATE AND NAME OF PERSON MAKING CHANGE.

Do not extend notes this side of this line.

STATION	B. S.	H. I.	F. S.	ELEV.	Kornblum	Ave
					Lt.	Rt
B.M.-2				54.42	B.M.-2 Elev. 54.40	LB-479-75
					132nd St & Kornblum Ave	Center Lt.
0+00 ℄ Exist S.D. #5 Trunk						
Invert El. 8 Inlet on West				43.87		54.60 - 10.73 = 43.87
" " 8" " South				[illegible]		54.60 - 10.57 = 44.03
" " 8" " North				[illegible]		54.58 - 10.64 = 43.94
" " 8" Outlet East				43.84	54.61 - 10.[illegible] = 43.84	
0-15				54.[illegible]		℄ Intr. 132nd St & Kornblum
0+00				54.6		℄ J.C.
"				5[illegible]		14' Edge Pvt
"				55.[illegible]		20'
"				5[illegible]	6'	
"				54.[illegible]	20'	
0+20 Invert 15" Culvert				52.13	12' Inlet of 15" Culvert.	
[illegible]				54		℄
				53.8		14' Edge Pvt

Profile No. ___ Plotted ___ Date ___ Notes Red. ___ Date ___ Division No. ___ Job No. 1326 Survey of Fairwood Ave Survey by E. C. Wallace Notes A. J. Paterson Indexed A. C. Johnson Date ___ Notes Chkd. ___ Date ___ Checked ___ Date ___ X-Sec. ___ No. ___ F.B. 1183 Pg. 267

76L298 307 5-49

PLEASE RETURN TO
LOS ANGELES COUNTY SURVEYOR
726 LOS ANGELES COUNTY ENGINEERING BLDG.

NOTE: ANY ADDITIONS OR CHANGES ON THIS SHEET MUST BE MADE OR CIRCLED IN RED INK, WITH DATE AND NAME OF PERSON MAKING CHANGE.

Do not extend notes this side of this line.

STATION	B. S.	H. I.	F. S.	ELEV.	KORNBLUM	[illegible]
					Lt	Rt
[illegible]				539		20'
"				527	2	
"				538	20'	
2+00				540		
"				538		14'
"				537		20'
"				527	12'	
				537	20'	
[illegible]				540		
"				53[illegible]		14
"				53[illegible]		20
"				537		100'
"				531	12'	
"				536	20'	
"				538	12'	
T.P.				5389		
4+00				5[illegible]		
"				536		14'
"				533		20
"				53[illegible]	[illegible]	

Profile No. ____ Notes Red. ____ Plotted ____ Job No. 32[illegible] Division No. ____
X-Sec. No. ____ Date ____ Date ____ Survey of [illegible]
Notes Chkd. ____ Checked ____ Survey by [illegible] Notes [illegible] Date [illegible]
Date ____ Date ____ Map No. ____ Indexed A. C. Johnson Date ____

F.B. 1183 PG. 263

F.B. 1183 PG. 264 Job No. 1326 Division No. _____ Notes Red. _____ Plotted _____ Profile

Survey of ELDERWOOD AVE Date _____ Date _____ No. _____

Survey by [illegible] Notes [illegible] Notes Chkd. _____ Checked _____ X-Sec.

Indexed A. C. Johnson Date _____ Date _____ Date _____ No. _____

STATION	B. S.	H. I.	F. S.	ELEV.	
[illegible]				[illegible]	[illegible]

78L298 307 5-49

PLEASE RETURN TO
LOS ANGELES COUNTY SURVEYOR
726 LOS ANGELES COUNTY ENGINEERING BLDG.

Do not extend notes this side of this line.

NOTE: ANY ADDITIONS OR CHANGES ON THIS SHEET MUST BE MADE OR CIRCLED IN RED INK. WITH DATE AND NAME OF PERSON MAKING CHANGE.

76L298 307 5-49

PLEASE RETURN TO
LOS ANGELES COUNTY SURVEYOR
726 LOS ANGELES COUNTY ENGINEERING BLDG.

NOTE: ANY ADDITIONS OR CHANGES ON THIS SHEET MUST BE MADE OR CIRCLED IN RED INK, WITH DATE AND NAME OF PERSON MAKING CHANGE.

Do not extend notes this side of this line.

STATION	B. S.	H. I.	F. S.	ELEV.	KORNBLUM	AVE
8+00				549		
				538	12'	
				[illegible]		
9+00				548		
				[illegible]		
				[illegible]		
				[illegible]		
				[illegible]		
T.P.				546		
10+00				540		
				[illegible]		
				551		
				[illegible]		
				[illegible]		
11+00				[illegible]		
				[illegible]		
				[illegible]		
				551		
				[illegible]	12'	
				550		

Profile No. ____ Notes Red. ____ Plotted ____ Job No. [illegible] Division No. ____
X-Sec. No. ____ Date ____ Date ____ Survey of FLOW WOOD AVE
Notes Chkd. ____ Date ____ Checked ____ Survey by E. C. W. Notes [illegible] Date 1-20-50
Map No. ____ Date ____ Added Johnson Date ____

F.B. 1183 PG. 265

F.B. 1183 PG. 266

Job No. 1326 Division No. Notes Red. Plotted

Survey of Flor Mood Date Date

Survey by Notes Notes Chkd. Checked

Indexed R. C. Johnson Date Date Date

Profile

298 307 5-49

PLEASE RETURN TO

LOS ANGELES COUNTY SURVEYOR

LOS ANGELES COUNTY ENGINEERING BLDG.

NOTE: ANY ADDITIONS OR CHANGES ON THIS SHEET MUST BE MADE OR CHECKED IN INK, WITH DATE AND NAME OF PERSON MAKING CHANGE.

Do not [illegible] notes this side of this line.

1183

STATION	B.M.	H.I.	F.S.	ELEV.			
11+00				5[illegible]			
12+[illegible]							
				55[illegible]			
				55[illegible]			20'
				54[illegible]			
				55[illegible]	20'		
12+65				55[illegible]			
				55[illegible]			
				55[illegible]			2[illegible]
				55[illegible]	20'		
12+88				55[illegible]			
13+04.6				55[illegible]			
B.M. R. 1				55[illegible]	B.M. R. 1 [illegible]		