Index [illegible] Book 11[illegible]

Date	J.N.	Description	Notes	Pages
		Lou Dillon Ave et.al. C.I.1160		
6/46	1160	Bench Levels	BMs	5-10
6/46	"	117th St. from Mona Blvd. to Wilmington Ave.	C.L.Ties	13-19
6/46	"	" " " " " " Willobrook Ave.	Topog.	29-38
7/46	"	" " " " " " " "	X-Sects.	39-50
6/46	"	Mona Blvd. from 117th St. to 114th St.	C.L.Ties	13,21-[illegible]
"	"	Gorman Ave. " " " " Imperial Hwy.	"	14, 23
7/46	"	" " " " " " " "	Topog.	51-54
"	"	" " " " " " " "	X-Sects.	55-60
6/46	"	Croesus Ave. " " " " " "	C.L.Ties	15,24
7/46	"	" " " " " " " "	Topog.	69-72
"	"	" " " " " " " "	X-Sects.	73-78
6/46	"	Lou Dillon Ave. " " " " "	C.L.Ties	15, [illegible]
[illegible]	"	" " " " " " " "	Topog.	79-82

Notes Ck'd by
Map No.
Office Work
Checked
Date

Survey of
W. O. Tape No. St'd °F
Surveyed by
Notes Date
Indexed

F.B. PG.

Transferred April 85

Index for Field Book 1187 (Cont'd.)

Date	J.N.	Description	Notes	Pages
		Lou Dillon Ave. et.al. C.I. 1160 (cont'd)		
~~7/46~~	~~1160~~	~~Lou Dillon Ave. from 117th St. to Imperial Hwy.~~	~~X-Sects.~~	~~83-88~~
6/46	"	Hugo Ave. " " " " " "	C.L.Ties	7, 26
7/46	"	" " " " " " " "	Topog.	89-94
"	"	" " " " " " " "	~~X-Sects.~~	~~95-100~~
6/46	"	Harman Ave. " " " " " "	C.L. Ties	18, 27
7/46	"	" " " " " " " "	Topog.	101-104
"	"	" " " " " " " "	~~X-Sects.~~	~~105-112~~
6/46	"	Willowbrook Ave." 118th " " " "	C.L.Ties	18,20,28
"	"	Imperial Hwy. from Mona Blvd. to Wilmington Ave.	" "	21,23-28
~~7/46~~	~~"~~	~~" " " Gorman Ave." Lou Dillon Ave.~~	~~Topog.~~	~~61-66~~
"	"	" " " " " " " " "	X-Sects.	67-68
"	"	Mona Blvd. at 117th St.	M.H.Check	40

Pg.

Do not extend notes this side of this line.

RETURN TO
LOS ANGELES COUNTY SURVEYOR
700 HALL OF RECORDS

Note: Any Additions or Changes on This Sheet Must be Made or Circled in Red Ink With Date and Name of Person Making Change.

FORM 247 5M 11-41

RETURN TO
LOS ANGELES COUNTY SURVEYOR
700 HALL OF RECORDS

Note: Any Additions or Changes on This Sheet Must be Made or Circled in Red Ink With Date and Name of Person Making Change.

Do not extend notes this side of this line.

INDEX TO F.B. 1187 CONTINUED

DATE	J.N.	DESCRIPTION	NOTES	F.B.	PAGES
8/46	1169	ARLINE AVE ET AL. FROM ORANGETHORPE AVE. ,ADAMS ST.,TO CENTRALIA AVE., REGINIER AVE.	B.M'S	1187	12[illegible]-142
"	8391	" " " " " "	∅ & TIES	"	14[illegible]-164
"	1169	PIONEER BLVD. FROM ORANGETHORPE AVE. TO CENTRALIA ST.	TOPOG.	"	16[illegible]-17[illegible]
"	"	" " " " " " " "	X-SECT.	"	17[illegible]-210
"	"	CHESTNUT ST. FROM PIONEER BLVD. TO ARLINE AVE.	X-SECT.	"	21[illegible]-214
"	"	ALLEY E. OF PIONEER BLVD. FROM CHESTNUT ST. TO CENTRALIA AVE.	TOPOG.	"	2[illegible]-21[illegible]
"	"	" " " " " " "	X-SECT.	"	2[illegible]-22[illegible]
"	"	ARLINE AVE. FROM CHESTNUT ST. TO TR. LINE NO. OF SOSA AVE.	TOPOG.	"	2[illegible]-22[illegible]
"	"	" " " " " " " " " " " "	X-SECT.	"	2[illegible]-23[illegible]
"	"	ARLINE AVE. FROM CHESTNUT ST. TO CENTRALIA ST.	X-SECT.	"	2[illegible]-23[illegible]
"	"	ALLEY NO. OF CENTRALIA ST. FROM ARLINE AVE. TO REGINIER AVE.	TOPOG.	"	2[illegible]-24[illegible]
"	"	" " " " " " " " " " "	X-SECT.	"	2[illegible]-24[illegible]
		ARLINE AVE ET. AL.----CONTINUED IN F.B. 1229/75			
6-47	"	FIRST ALLEY E. of PIONEER BLVD.- chestnut st. to R. Line Tr. 10263	Topog.	"	245-252
			X-Sect.	"	253-257

Notes Ck'd by ____ Map No. ____ Office Work ____ Checked ____ Date ____

Survey of ____ W. O. ____ Tape No. ____ Std. ____ Surveyed by ____ Notes ____ Date ____ Indexed ____

F.B. ____ PG. ____

RETURN TO

LOS ANGELES COUNTY SURVEYOR

700 HALL OF RECORDS

Note: Any Additions or Changes on This Sheet Must be Made or Circled in Red Ink With Date and Name of Person Making Change.

Do not extend notes this side of this line.

F.B. _____ PG. _____

NOTES RED. JOB NO. 1160 SURVEY OF LOU DILLON AVE. SS. F.B. 1187 PG. 5
DATE SURVEY BY GRANQUIST
NOTES CHKD. NOTES BY G DATE 6-11-46
DATE INDEXED A. C. Johnson DATE MAR 7 '47

DESCRIPTION

C.I. No. 1160

LOU DILLON AVE. SS.

BENCH MARK LEVELS

Boundry

117TH ST. - IMPERIAL HWY -

FROM WILLOWBROOK AVE. to

MONA BLVD.

ADJ. ELEV.

FB 1187 Pg 5 to Pg 10

3RD RUN

Party

2ND RUN

Granquist
Westerland
Peterson
D.H. BEERS RC

DIFF.

1ST RUN

B. M.

NOTE: ANY ADDITIONS OR CHANGES ON THIS SHEET MUST BE MADE OR CIRCLED IN RED INK, WITH DATE AND NAME OF PERSON MAKING CHANGE.

Do not extend notes this side of this line.

PLEASE RETURN TO
LOS ANGELES COUNTY SURVEYOR
700 HALL OF RECORDS

FORM 353 1M 8-45

X

FORM 353 1M 8-45

PLEASE RETURN TO
LOS ANGELES COUNTY SURVEYOR
700 HALL OF RECORDS

NOTE: ANY ADDITIONS OR CHANGES ON THIS SHEET MUST BE MADE OR CIRCLED IN RED INK, WITH DATE AND NAME OF PERSON MAKING CHANGE.

Do not extend notes this side of this line.

B. M.	1ST RUN	DIFF.	2ND RUN	3RD RUN	ADJ. ELEV.	DESCRIPTION
Fd B.M. #C-35	93.260				93.260	Fd B.M. #C-35 EL. 93.260 as Per F.B. 701 Pg 165
+	4.489		4.506			Willow Brook Ave. & Imperial Hwy. N.W. Cor
π	97.749	+0.035	+0.036		+0.036	Copper Disk. S.E. Cor. Hdwl. Mkd. L.A. Co. Rd. Dept.
−	4.454		4.470		93.289	
Fd B.M. #25	93.295				~~93.296~~	Fd B.M. #25 EL. 93.289 as Per LB. 839-10
+	3.590		~~3.541~~	3.607		Imperial Hwy & Willow Brook Ave. N.W. Cor
π	96.885	−1.040	~~−1.030~~	−1.035	−1.037	Bolt in Headwall Angle
−	4.630		~~4.571~~	4.642		
T.P. #1	92.255				92.259	Set Nail N.S. Pt Imperial Hwy. [illegible] #1949
+	4.701		4.779			
π	96.956	−0.313	−0.308		−0.311	
−	5.014		5.087			
T.P. 2	91.942				91.948	Set Nail S.S. Imperial Hwy. 10' W. of W.P.L.
+	4.206		4.296			Harmon Ave.
π	96.148	−0.254	−0.254		−0.254	
−	4.460		4.550		91.691	
Fd B.M. #C-36	91.688				~~91.694~~	Fd B.M. #C-36 EL. 91.678 as Per F.B. 701 P 166
+	4.796		4.721			Imperial Hwy & Harman Ave. S.W. Cor
π	96.484	−0.914	−0.919		−0.916	Bt. Spk in W. Cb. Harmon Ave. 17' S. of N. End.
−	5.710		5.640			
T.P. 3	90.774				90.778	Set N.W.S. Pt Harmon Ave. [illegible] #11627
+	5.020		5.188			
π	95.794	0.390	−0.392		−0.391	
−	5.410		5.580			
T.P. #4	90.384				90.387	Set W. Spk W.S. Harmon Ave. 40' S. of of
+	5.218		5.254			South face Ho. #11641
π	95.602	0.000	0.000		0.000	
−	5.218		5.254		90.387	Fd B.M. #C-34 EL. 90.387 as Per F.B. 701-165
Fd B.M. #C-34	90.384				~~90.387~~	Harmon Ave. (W.S.) 160' N. of ℄ 117th St.
						Bt. Spk in Cb. 11' N. of S. End.

NOTES RED. ____ DATE ____
NOTES CHKD. ____ DATE ____
JOB NO. 1160 SURVEY OF Lou Dillon Ave. S.S.
SURVEY BY Grayquist
NOTES BY G. DATE 6-11-46
INDEXED A. C. Johnson DATE ____
F.B. 1187 Pg. 6

FORM 353 1M 8-45

PLEASE RETURN TO
LOS ANGELES COUNTY SURVEYOR
700 HALL OF RECORDS

NOTE: ANY ADDITIONS OR CHANGES ON THIS SHEET MUST BE MADE OR CIRCLED IN RED INK, WITH DATE AND NAME OF PERSON MAKING CHANGE.

Do not extend notes this side of this line.

B. M.	1ST RUN	DIFF.	2ND RUN	3RD RUN	ADJ. ELEV.	DESCRIPTION
Fd B.M. #C-34	90.384				~~90.387~~	Fd Bm. #C-34 EL.=90.387 as per F.B. 701 Pg 65
+	5.170		5.074		90.387	HARMON AVE. (W. SI.) 160'± N. of ℄ 117th St
π	95.554	-0.631	-0.627		-0.629	Bt spk in cb. 11' N. of send.
−	5.801		5.701			
T.P. #5	89.753				89.758	Set W. spk S. Si. Pvt. 117th St. Fr. of Ho. #2[illegible]
+	4.559		4.489			
π	94.312	+0.485	+0.481		+0.483	
−	4.074		4.008		90.240	
SET B.M. #L.D.1	90.238				~~90.241~~	SET B.M. #L.D.1. EL. 90.240
+	3.888		3.950			E. 117th St & HUGO AVE. S.W. Cor.
π	94.126	-1.099	-1.100		-1.100	Bt Spk in conc walk 28' W & 26' S. of ℄ Int.
−	4.987		5.050			
T.P. #6	89.139				89.141	Set 1"x1" stk N. Si. [illegible] 45' E. & Hugo
+	5.748		5.715			
π	94.887	+1.148	+1.151		+1.149	
−	4.600		4.564		90.289	
SET B.M. #L.D.2	90.287				~~90.290~~	SET B.M. #L.D.2 EL. 90.289
+	3.496		3.440	3.470		E. 117th St. & LOU DILLON AVE. N.W. COR.
π	93.783	-1.027	-1.021	-1.024	-1.026	L&T in walk 35' N & 37' W. of ℄ Int.
−	4.523		4.461	4.494		
T.P. #7	89.260				89.264	Set W. spk So. Si. Pvt. 117th St. Ho. #2[illegible]
+	4.051		4.151			
π	93.311	-0.378	-0.377		-0.378	
−	4.429		4.528			
T.P. #8	88.882				88.886	Set 1"x1" stk So. Si. 117th St. 6' E of Ho. #2200
+	4.846		4.779			
π	93.728	+1.544	+1.542		+1.543	SET B.M. #L.D.3 EL. 90.426
−	3.302		3.237		90.426	E 117th St & CROESUS AVE. S.E. COR.
SET B.M. #L.D.3	90.426				~~90.429~~	Bt Spk in step. House #2230 E 117th St 88' E & 44' S. of ℄ Int.

NOTES RED. _____ JOB NO. 11-60 SURVEY OF Lou Dillon Ave. [illegible]
DATE _____ SURVEY BY Grangquist
NOTES CHKD. _____ NOTES BY [illegible] DATE 5-11-46
DATE _____ INDEXED L. C. Johnson DATE _____

F.B. 1187 PG. 7

FORM 353 1M 8-45

PLEASE RETURN TO
LOS ANGELES COUNTY SURVEYOR
700 HALL OF RECORDS

NOTE: ANY ADDITIONS OR CHANGES ON THIS SHEET MUST BE MADE OR CIRCLED IN RED INK, WITH DATE AND NAME OF PERSON MAKING CHANGE.

Do not extend notes this side of this line.

B. M.	1ST RUN	DIFF.	2ND RUN	3RD RUN	ADJ. ELEV.	DESCRIPTION
SET B.M. #LD 3	90.426				~~90.429~~	Set B.M. #L-3 EL.
+	3.402		3.335		90.426	For Description see Not Preceding Pg.
π	93.828	-1.078	-1.180		-1.079	
−	4.180		4.415			
T.P. #9	89.348				89.350	Set T.P. Fd top 3" Plug water Line Front [illegible] #2246
+	4.700		4.720			
π	94.048	+0.779	+0.779		+0.779	
−	3.921		3.941		90.126	
SET B.M. #LD 4	90.127				~~90.129~~	SET B.M. #L.D. 4 EL.
+	2.502		2.419			E. 117TH ST. & GORMAN AVE. S.W. COR.
π	92.629	-3.156	-3.155		-3.156	L+T IN E. Cb. to Ho. #2310-E 117TH St.
−	5.658		5.574			27' W & 24' S. of ℄ Int.
T.P. #10	86.971				86.973	Set 1"x1" N. Si. 117th St. 30' E. of E.P.L. Gorman Ave
+	4.641		4.512			
π	91.612	-1.399	-1.397		-1.398	
−	6.040		5.909			
T.P. #11	85.572				85.575	Set 1"x1" stk (S. Si.) 117th St. Fr. Ho. #2336
+	3.424		3.328			
π	88.996	-1.626	-1.625		-1.627	
−	5.050		4.953		83.943	
SET. B.M. #LD. 5	83.946				~~83.948~~	SET B.M. #LD. 5 EL.
+	4.510		4.450			E. 117TH ST & MONA BLVD. S.W. COR.
π	88.456	+0.508	+0.509		+0.508	L+T FR of S.D. Catch Basin.
−	4.002		3.941		84.450	
Fd. B.M. #D-45	84.454				~~84.456~~	Fd B.M. #D 45 EL. 84.450 as per LB 819-P61
+	4.566		4.480			MONA BLVD & 117TH ST. S.E. COR.
π	89.020	+1.106	+1.101		+1.103	X IN E. Side M.H. Rim.
−	3.460		3.379			
T.P. #12	85.560				85.559	T.P. #12. Set 1"x1" stk E. Si. MONA Blvd. 20' S. of Red Brick Bldg Johnson Mike Co

NOTES RED. DATE
NOTES CHKD. DATE
JOB NO. 1160 SURVEY OF Lou Dillon Ave. S.S.
SURVEY BY Granquist DATE 6-11-46
NOTES BY Granquist DATE
INDEXED A. C. Johnson DATE
F.B. 1187 PG. 8

FORM 353 1M 8-45

PLEASE RETURN TO
LOS ANGELES COUNTY SURVEYOR
700 HALL OF RECORDS

NOTE: ANY ADDITIONS OR CHANGES ON THIS SHEET MUST BE MADE OR CIRCLED IN RED INK, WITH DATE AND NAME OF PERSON MAKING CHANGE.

Do not extend notes this side of this line.

B. M.	1ST RUN	DIFF.	2ND RUN	3RD RUN	ADJ. ELEV.	DESCRIPTION
T.P. #12	85.560				85.559	T.P. 12. Set 1"x1" E. Si Mona Blvd 20
+	4.831		4.770			So. of RED Brick Bldg. Johnson Wire
π	90.391	+0.883	+0.888		+0.885	
−	3.948		3.882			
T.P. 13	86.443				86.444	Set 1"x1" Stk E. Si Mona Blvd 60 So. of
+	5.442		5.301			P.P. # 506442 E.
π	91.885	+2.142	+2.139		+2.141	
−	3.300		3.162		88.578	Set
Set B.M. # LD.6	88.585				~~88.585~~	B.M. # LD.6 EL:
+	6.000		5.820	5.795		IMPERIAL Hwy & MONA Blvd S.W. Cor
π	94.585	+2.839	+2.831	+2.835	+2.837	Bt spk in Pvt. 14' S & 13' W. of Int Pvt's
−	3.161		2.989	2.960	91.414	
Fd B.M. # D-47	91.424				~~91.422~~	Fd B.M. # D-47 EL. 91.414 as per F.B. 819 P. 12 LB
+	4.057		4.145			IMPERIEL Hwy & GORMAN AVE S.E. Cor
π	95.481	−1.273	−1.269		−1.271	cut spk in N. side P.P. # 1036[illegible] E.
−	5.330		5.414		90.147	
Fd B.M. # D-48	90.151			← Note Pvt Crack + Lowered	~~90.151~~	Fd B.M. # D-48 EL. 90.184 as per F.B. 819 - P. 15 LB
+	4.546		4.598			IMPERIAL Hwy & GORMAN AVE to N. NE Cor
π	94.697	+0.390	+0.388		+0.389	WIRE SPK IN SQUARE IN CONC. PVT. E.P.L.
−	4.156		4.210		90.539	GORMAN AVE. & 14.5' N. of ℄ IMPERIAL Hwy.
Fd B.M. # D-49	90.541				~~90.540~~	Fd B.M. # D-49 EL = 90.587 as per F.B. 819 P. 12 LB
+	4.669		4.725			IMPERIAL Hwy & CROESUS AVE. to So.
π	95.210	+0.449	+0.452		+0.451	18' E & 21' N. of ℄ Int.
−	4.220		4.273		90.994	L&T IN Headwall
Fd B.M. # D-50	90.990				90.991	Fd B.M. # D-50 EL = 91.009 as per F.B. 819 P. 126 LB
+	4.927		4.985			IMPERIAL Hwy & CROESUS AVE to N. NE Cor
π	95.917	+0.821	+0.817		+0.819	WIRE SPK IN Hdwall 22' E. & 24' N of ℄ Int
−	4.106		4.168		91.816	
Fd B.M. C-38	91.811				~~91.810~~	Fd B.M. # C38 EL. = 91.816
						(FOR Description top Next Pg

NOTES REV. ____ JOB NO. 1160 SURVEY OF LOU DILLON AVE SS
DATE ____ SURVEY BY [illegible]
NOTES CHKD. ____ NOTES BY [illegible] DATE 6-11-46
DATE ____ INDEXED A. C. Johnson DATE ____

F.B. 1187 PG. 9

FORM 353 1M 8-45

PLEASE RETURN TO
LOS ANGELES COUNTY SURVEYOR
700 HALL OF RECORDS

NOTE: ANY ADDITIONS OR CHANGES ON THIS SHEET MUST BE MADE OR CIRCLED IN RED INK, WITH DATE AND NAME OF PERSON MAKING CHANGE.

Do not extend notes this side of this line.

B. M.	1ST RUN	DIFF.	2ND RUN	3RD RUN	ADJ. ELEV.	DESCRIPTION
Fd B.M. #C-38	91.811				~~91.810~~	Fd B.M. #C-38 EL = 91.816 as per F.B. 701 Pg 167
+	3.903		3.944		1.816	IMPERIAL Hwy & LOU DILLON AVE. S.W. COR
π	95.714	-0.227	-0.227		-0.227	Bt. SPK. IN CONC. CULV. HDWL. S. END of
−	4.130		4.171		1.580	Culvert
Fd B.M. #C-37	91.584				~~1.583~~	Fd B.M. #C-37 EL = 91.580 as per F.B. 701 P 166
+	4.691		4.751	4.672		IMPERIAL Hwy. 25' E. of ℄ HUGO AVE
π	96.275	+0.103	+0.111	+0.102	+0.103	Bt SPK IN CONC. PVT. 1' N. of S. Edge.
−	4.588		4.640	4.570	1.691	
Fd B.M. #C-36	91.687				~~1.686~~	Fd B.M. #C-36 EL = 91.678 as per F.B. 701 P 166
+	5.055		5.100			IMPERIAL Hwy. & HARMON AVE. S.W. COR.
π	96.742	+0.483	+0.481		+0.482	Bt SPK IN W. CB. HARMON, 17' S. of N. END.
−	4.572		4.619			
T.P. #14	92.170				92.168	[illegible] N. Si. Imperial Hwy
+	5.056		4.970			Fr. Ho. #1967 = W. RL.
π	97.226	+0.450	+0.450		+0.450	
−	4.606		4.520			
T.P. #15	92.620				92.618	[illegible] N. Si. Imperial Hwy
+	4.660		4.596			[illegible] 1937
π	97.280	+0.672	+0.676		+0.674	
−	3.988		3.920		3.289	
Fd B.M. #25	93.292				~~93.292~~	Fd B.M. #25 EL = 93.289 as per L.B. 839-10
+	4.544		4.442			IMPERIAL Hwy & WILLOW BROOK AVE. N.W. COR.
π	97.836	-0.036	-0.036		-0.036	Bolt in Headwall ANGLE.
−	4.580		4.478		3.260	
Fd B.M. #C-35	93.256				~~93.256~~	Fd B.M. #C-35 EL. 93.260 as per F.B. 701 Pg 165
						WILLOW BROOK AVE & IMPERIAL Hwy. N.W. COR
						COPPER DISK. S.E. COR HDWL. MKD:-
						"L.A. Co. Rd. Dept."

NOTES RED. ____ DATE ____
NOTES CHKD. ____ DATE ____
JOB NO. 1160 SURVEY OF LOU DILLON AVE. S.S.
SURVEY BY GRANQUIST
NOTES BY G DATE 6-12-46
INDEXED A. C. Johnson DATE ____
F.B. 1187 PG. 10

Notes Ck'd by		Survey of Lou Dillon Ave.	F.B. 1187 Pg. 11
Map No.		W. O. 1160 Tape No. 047 Std 68°F	
Office Work		Surveyed by Granquist	
Checked		Notes G Date 6-13-46	
Date		Indexed A. C. Johnson 8-29-46	

J.N. 8351

CENTERLINE SURVEY FOR C.I. JOBS.

C.I. No. 1160

LOU DILLON AVE. S.S. DIST.

F.B. 1187 Pg 5 to 112

INDEX ON Pg 12. F.B. 1187

& F.B. 1187 Pg 11 to Pg 28

FOR TOPOGRAPHY Notes SEE.

Party
GRANQUIST
Westerland, T.
Peterson = H.C.
D.H. BEERS - R.C.

Note: Any Additions or Changes on This Sheet Must be Made Circled in Red Ink With Date and Name of Person Making Change.

Do not extend notes this side of this line.

RETURN TO
LOS ANGELES COUNTY SURVEYOR
700 HALL OF RECORDS

FORM 247 5M 12-40

RETURN TO
LOS ANGELES COUNTY SURVEYOR
700 HALL OF RECORDS

Note: Any Additions or Changes on This Sheet Must be Made or Circled in Red Ink With Date and Name of Person Making Change.

Do not extend notes this side of this line.

F.B. 1187

Blue = ℄
Red = Topog
Black = X Sects.

INDEX MAP

C.I. 1160 LOU DILLON AVE. S.S.

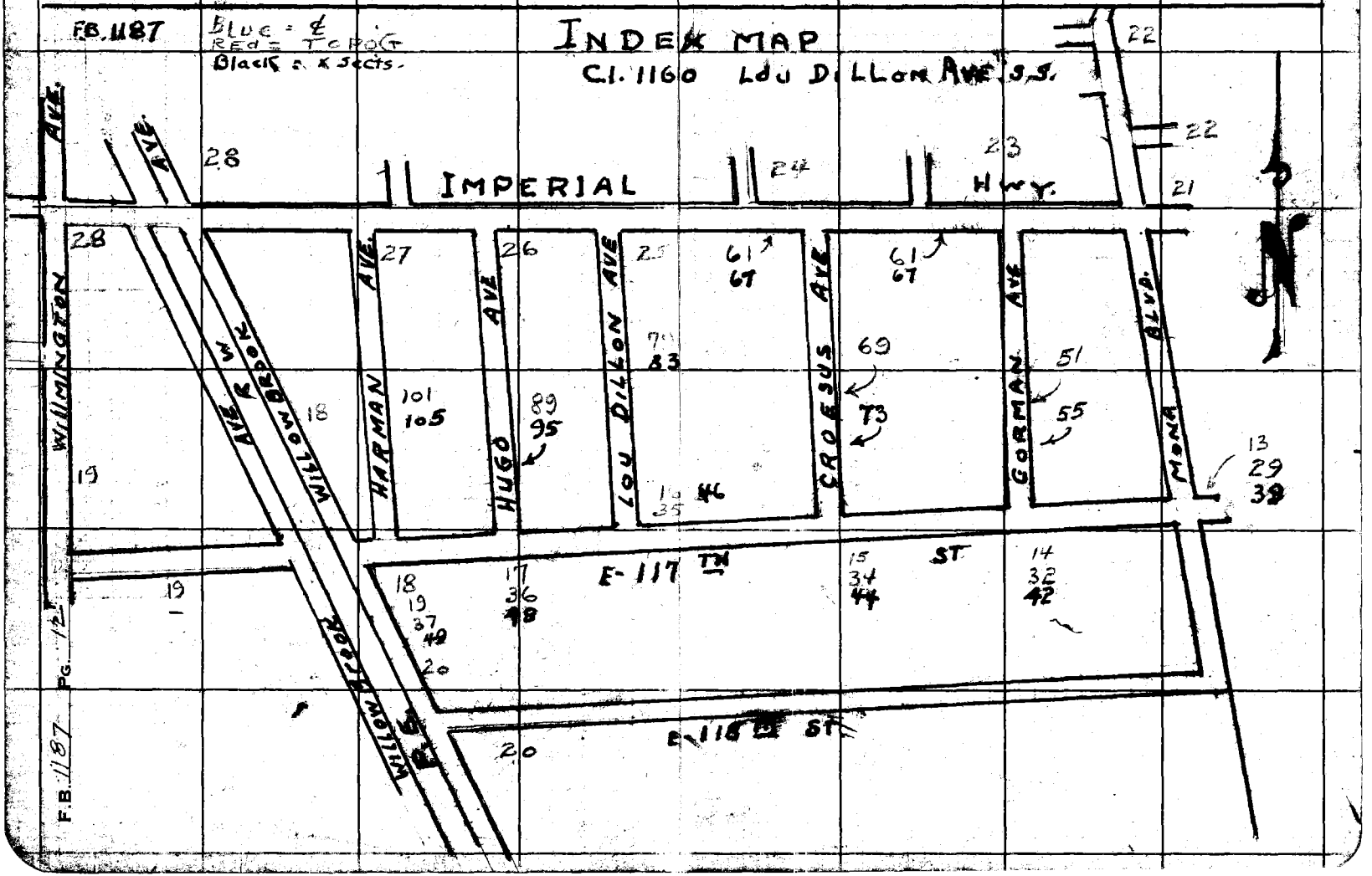

F.B. 1187 PG. 12

Notes Ck'd by Drew
Map No.
Office Work
Checked
Date

Survey of Louis Gillon Tract
W. O. 1760 Tape No. D#7 St'd 68 ft
Surveyed by G. Granquist
Notes G Date 6/13/46
Indexed A. C. Johnson

F.B. 1187 Pg. 18

Note: Any Additions or Changes on This Sheet Must be Made in Red Ink With Date and Name of Person Making Change.

Do not extend notes this side of this line.

RETURN TO
LOS ANGELES COUNTY SURVEYOR
700 HALL OF RECORDS

FORM 247 5M 11-41

TRACT MB 9-59

25' 25'

E. 117TH ST

TO STOT FOR 117TH AVE

M = 433.78

M = 79°-30'

Set N+T P.P. #72254

Fd 1" Stk No Ref Ed Dodge F.C. 505 PB 23

Fd 3/4" W Per F.B. 593 P 230 NG. Been Hit not Reset after const. 1-7-48

Fd 2"x2" Stk Good Condition 15" Dn as Per F.B. 593-Pg 230 Reset by Rd Dept F.A. 199-15 Reset 2"x2" as above after const. 1-7-48 M.E.G.

L+T Gtch Basin Bm. = L.D.-5 Lxa

Fd 2"x2" Stk 12" Dn Int. as Per F.B. 593-230 Rd Dept F.A. 199-15 Reset 2"x2" Stk 12" dp after Const. 1-7-48 Grangquist 15" dp.

Plug + Tag Stpd 1.P. 1970 Base & Meridian Office Pole

Fd 1" I.P. in Con Punch. 2.21

Set N+T P.P. #6451-93E

MONA BLVD

To Lt. 1/2 PT

M = 721.24
R = 721.26 FB 297 PB 6-85

50.10

3.36

5.91

0.01

43.57

TRACT LINE

40.72

721.18 TBO = 721.24

Fd Old R.R. Spike as Per F.B. 593 Pg 230 Reset with No. 2 16" Dn

Fd County Surv. Monument Stamped as Shown Set by Benson F.A. 59 1 1/4" Dn. 11/4/58 PB 230

COUNTY SURVEYOR 117 ST TRACT LINE RE 2177

CONT. ON PB 21 FB. 1187

#317-58-00
79-29-30

#473.72 TBO 473.76
400.00786 = 400.05
873.81

873.87

25'

(20')

(20')

.11

.06

.30

49.94

20.83

20.34

20.34

0.01

FORM 247 5M 11-41

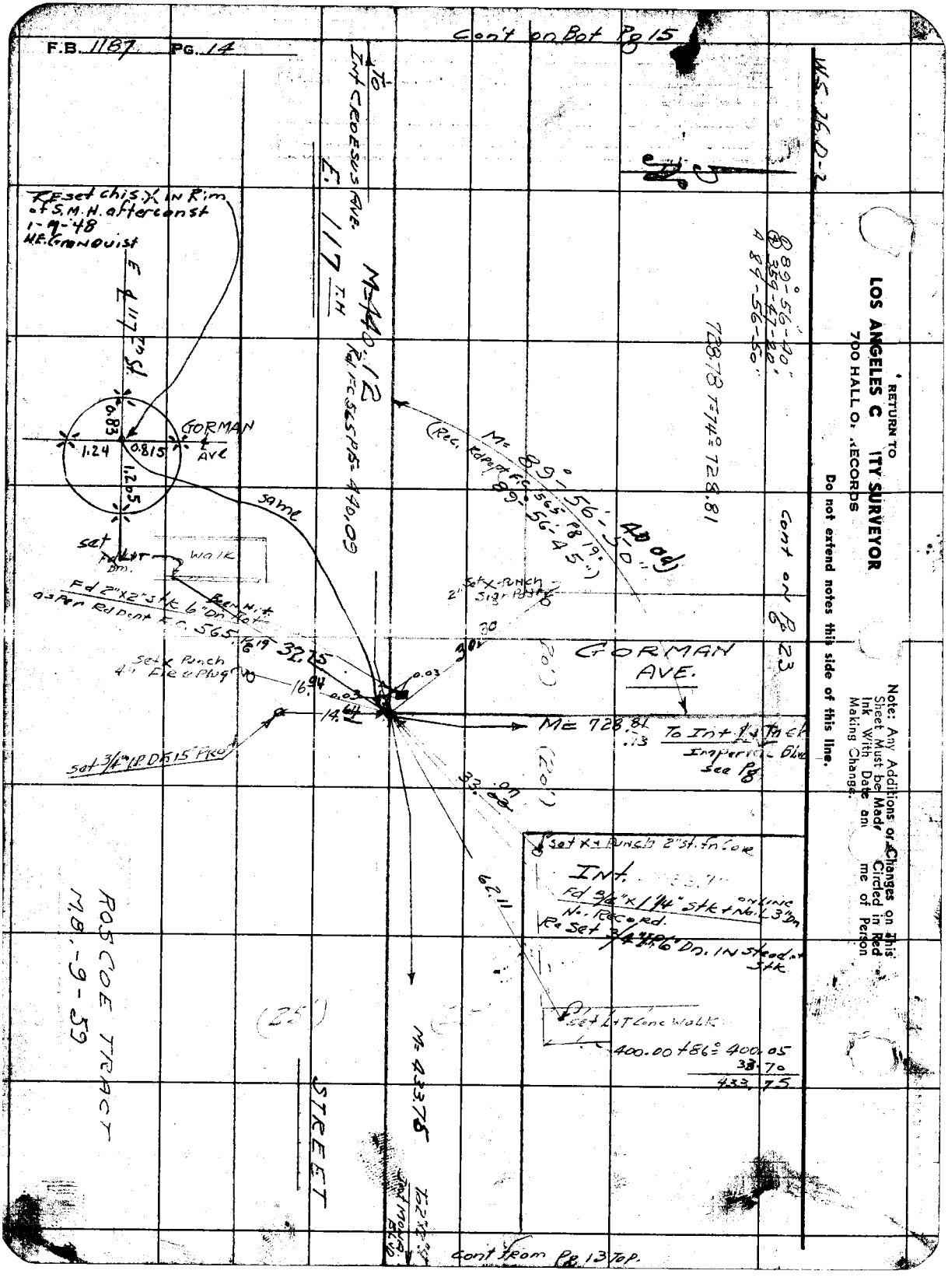
F.B. 1187 PG. 14
Con't on Bot Pg 15
W.S. 26 D-2
RETURN TO
LOS ANGELES C ITY SURVEYOR
700 HALL O. RECORDS
Do not extend notes this side of this line.
Note: Any Additions or Changes on This Sheet Must be Made Circled in Red Ink With Date an me of Person Making Change.
To Int Croesus Ave.
E. 117 T.H.
M=440.12
Rd. Fc 565 P15 = 440.09
Reset chis. X in Rim of S.M.H. after const 1-9-48 H.E. Granquist
E ℄ 117 Th St.
GORMAN ℄ Ave
0.83
1.24
0.815
1.205
same
set
Walk
Fd 2"x2" Stk 6" Dn Rot as Per Rd Dept F.C. 565 Pg 19
Set X Punch 4" Fire Plug
32.75
16.94
14.64
0.03
Set 3/4" I.P. DF 15" Pro
M= 89°-56'-50" (Rec. Rd Dept F.C. 565 Pg 19 89°-56'-45")
40 od
Set X Punch 2" Sign Post
GORMAN AVE.
M= 728.81
To Int ℄ Tr Ck Imperial Blvd See Pg
33.00
62.11
Set X + Punch 2" St. fn Cor
Int.
Fd 3/4"x1 1/4" Stk + Nail 3" Dn on line No. Record.
Re Set 3/4" Pr 6" Dn. in Stead of Stk
Set L+T Conc Walk
400.00 + 86° 400.05
33.70
433.75
M= 433.75
To 2" Pr St Int Mona Blvd
STREET
ROSCOE TRACT
M.B. -9-59
Cont on Pg 23
Cont from Pg 13 Top.

Notes Ck'd by Drew	Survey of Lou Dillon [illegible]	F.B. [illegible] PG. 15
Map No.	W. O. 1160 Tape No. 047 St'd 68 °F	
Office Work	Surveyed by GRANQUIST	
Checked	Notes G. Date 6-16-46	
Date	Indexed A. C. Johnson	

Con't Bot Pg 16

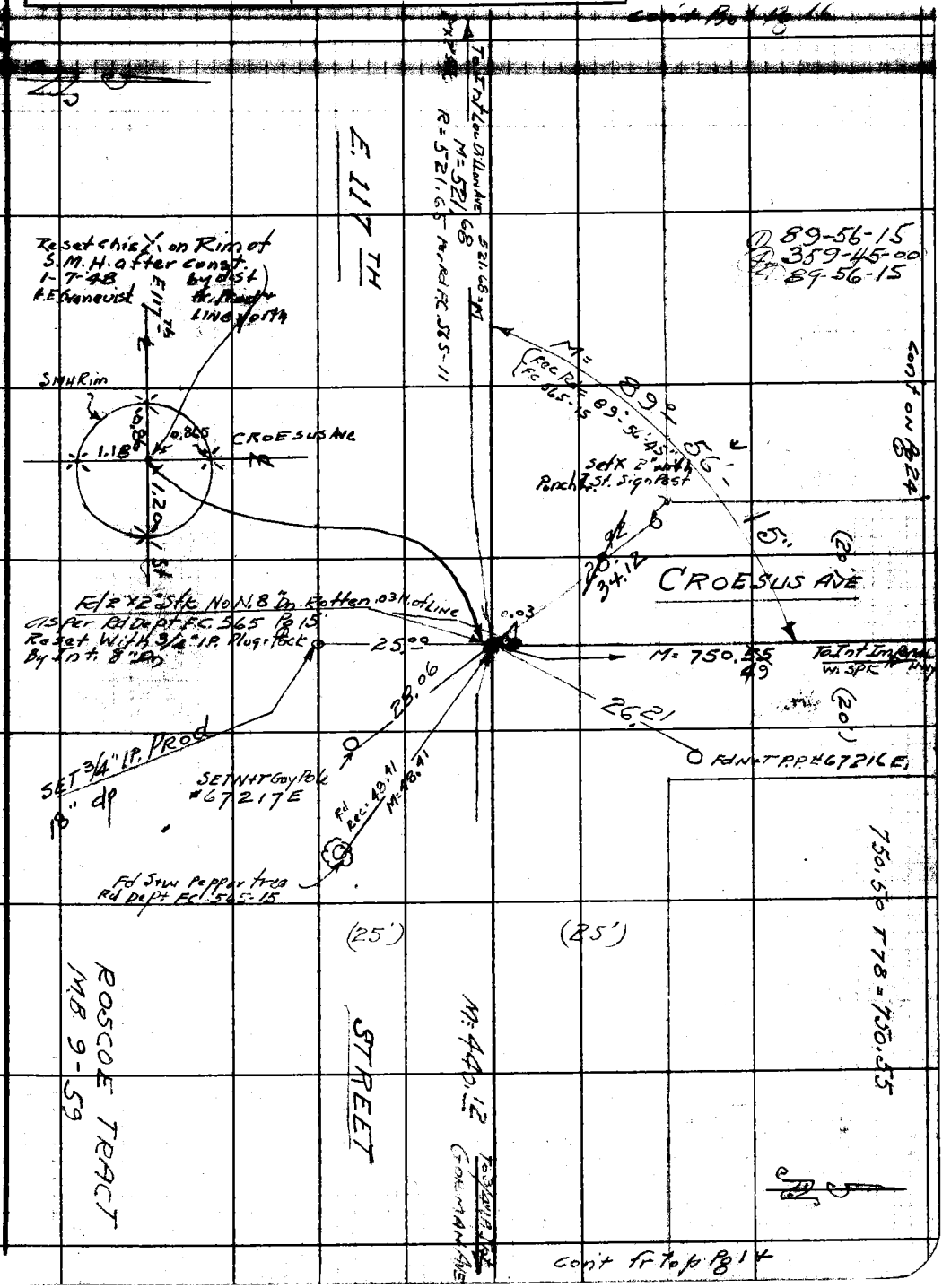

Note: Any Additions or Changes on This Sheet Must be Made and Circled in Red Ink With Date and Name of Person Making Change.

Do not extend notes this side of this line.

RETURN TO
LOS ANGELES COUNTY SURVEYOR
700 HALL OF RECORDS

FORM 247 5M 11-41

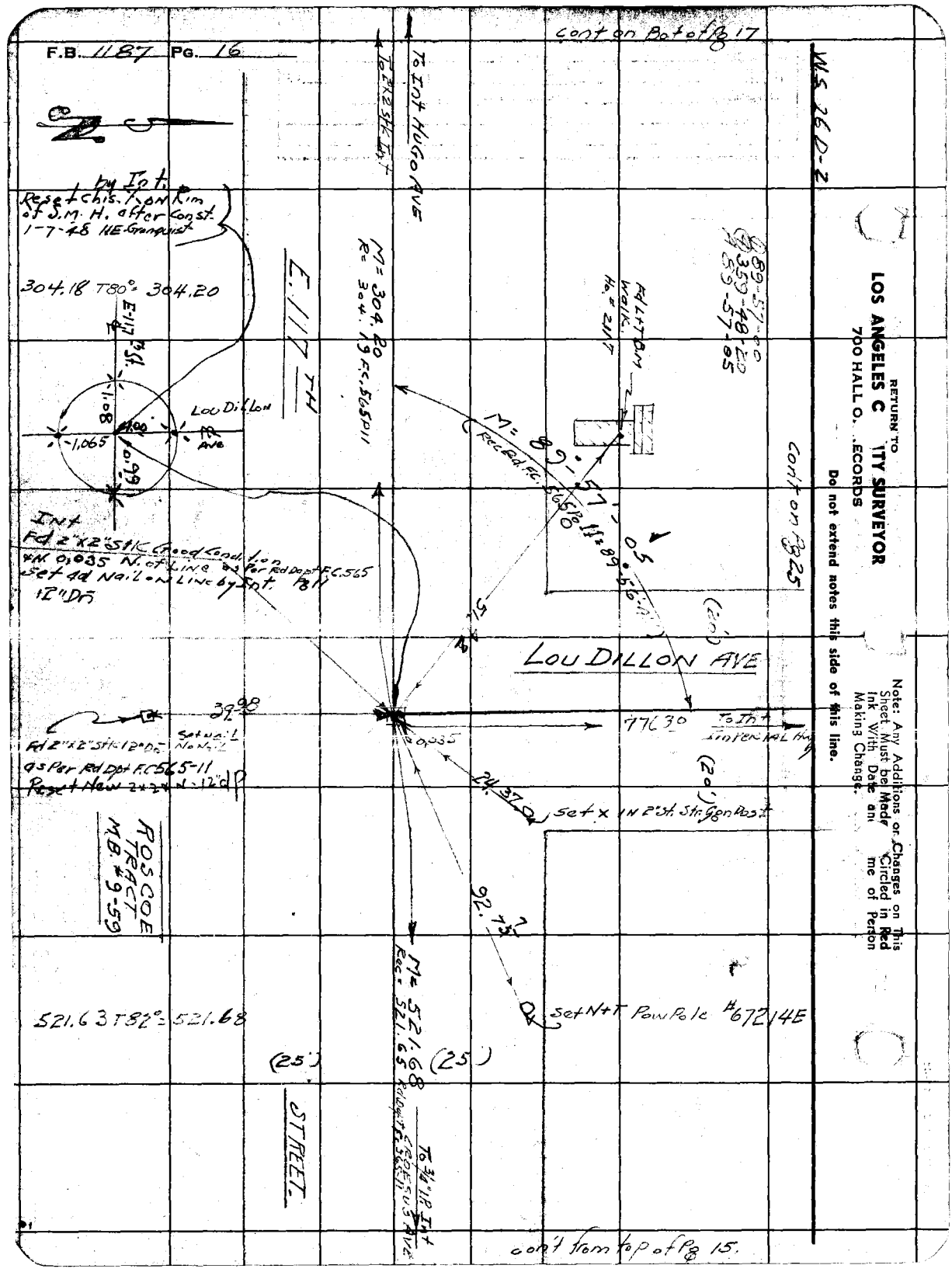
F.B. 1187 PG. 16
cont on Bot of Pg 17
W.S. 26 D-2
To Int HUGO AVE
To 2"x2" Stk Int
by Int.
Reset Chis. Pt on Rim of S.M.H. after Const. 1-7-48 HE Granquist
304.18 T80° = 304.20
E-117 St.
Lou Dillon Ave
-1.08
-1.065
0.99
Int
Fd 2"x2" Stk Good Condition
4N 0.035 N. of Line as Per Rd Dept F.C. 565
Set 4d Nail on Line by Int. Pg 11
12" Dn
E. 117 TH
M = 304.20
R = 304.19 F.C. 565 P11
M = 89-57-05
Rec Rd. F.C. 565 Pg 11 = 89°56'
Fd L+T B.M. Walk Ho. = 211.7
89-57-00
359-48-20
89-57-05
Cont on Pg 25
LOU DILLON AVE
39.98
Set Nail No Nail
Fd 2"x2" Stk 12" Dn
as Per Rd Dept F.C. 565-11
Reset New 2x2 4 N 12" dp
0.035
77.30
To Int Imperial Hwy
24.37
Set x in 2" St. Str. Gen Post
92.75
Set N+T Pow Pole #67214E
ROSCOE TRACT M.B. #9-59
521.63 T82° = 521.68
M = 521.68
Rec = 521.65 Rd Dept F.C. 565-11
To 3/4" I.P. Int Cross Sub Ave
(25')
(25')
STREET
cont from top of Pg 15.
RETURN TO
LOS ANGELES C ITY SURVEYOR
700 HALL O. ECORDS
Do not extend notes this side of this line.
Note: Any Additions or Changes on This Sheet Must be Made Circled in Red Ink With Date and me of Person Making Change.

Notes Ck'd by Drew	Survey of Lou Dillon Ave. S.S.	F.B. 1187 PG. 17
Map No.	W. O. 1160 Tape No. 047 St'd 68 °F	
Office Work	Surveyed by Granquist	
Checked	Notes G Date 6-19-46	
Date	Indexed A. C. Johnson	

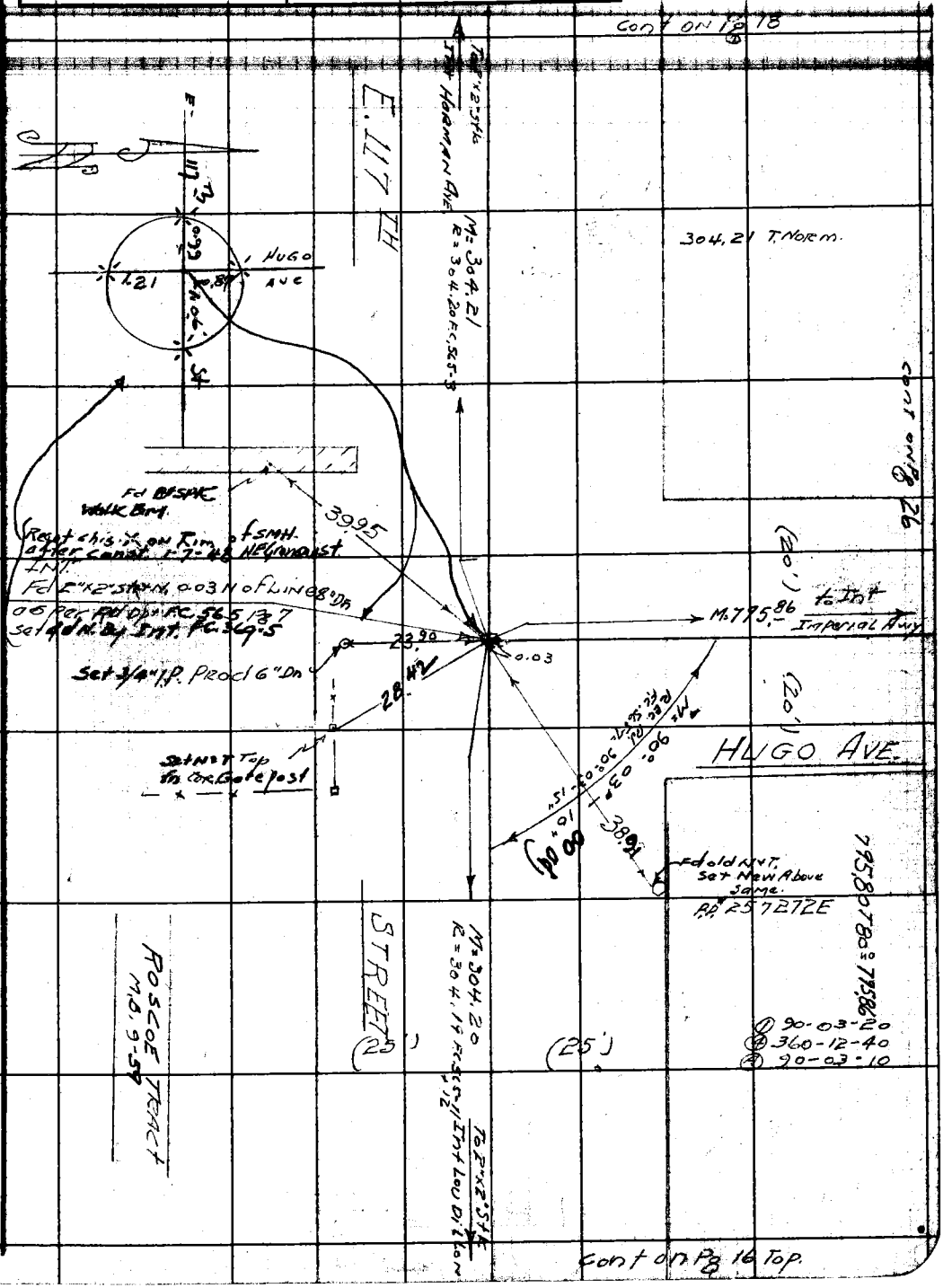

Note: Any Additions or Changes on This Sheet Must be Made Circled in Red Ink With Date and Name of Person Making Change.

Do not extend notes this side of this line.

RETURN TO
LOS ANGELES COUNTY SURVEYOR
700 HALL OF RECORDS

FORM 247 5M 11-41

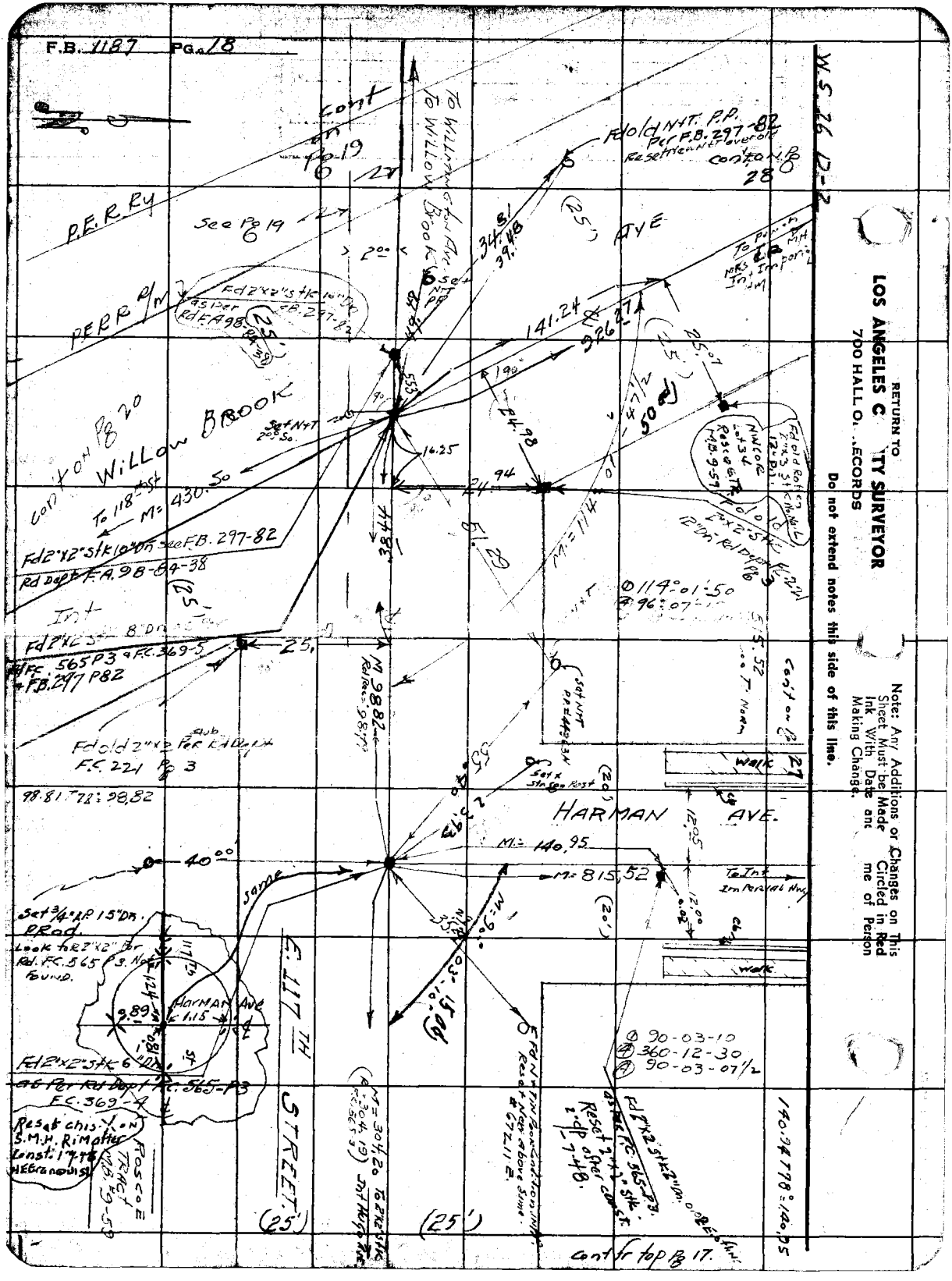

RETURN TO
LOS ANGELES C[illegible]TY SURVEYOR
700 HALL O[illegible]ECORDS
Do not extend notes this side of this line.
Note: Any Additions or Changes on This Sheet Must be Made Ink With Date and Making Change. Circled in Red me of Person

Notes Ck'd by Drew	Survey of Lou Dillon Aves	F.B. 1187 Pg. 19
Map No.	W. O. 1160 Tape No. 247 St'd. 68 °F	① 90-19-00
Office Work	Surveyed by Granquist	② 361-16-10
Checked	Notes G. Date 6-20-46	③ 90-19-02½
Date	Indexed A. C. Johnser	

26 D-2

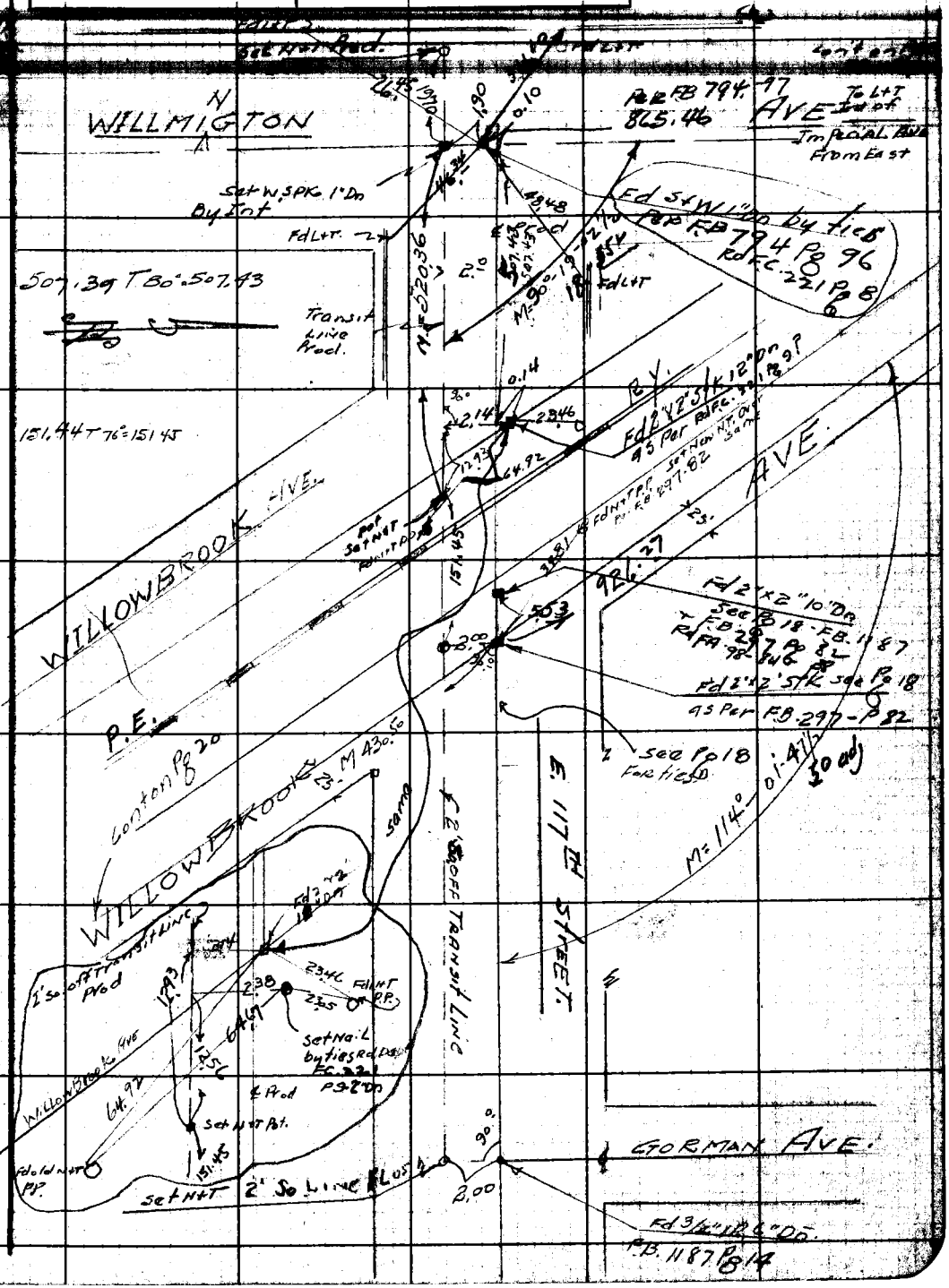

Note: Any Additions or Changes on This Sheet Must be Made and Circled in Red Ink With Date and Name of Person Making Change.

Do not extend notes this side of this line.

RETURN TO
LOS ANGELES COUNTY SURVEYOR
700 HALL OF RECORDS

FORM 247 5M 11-41

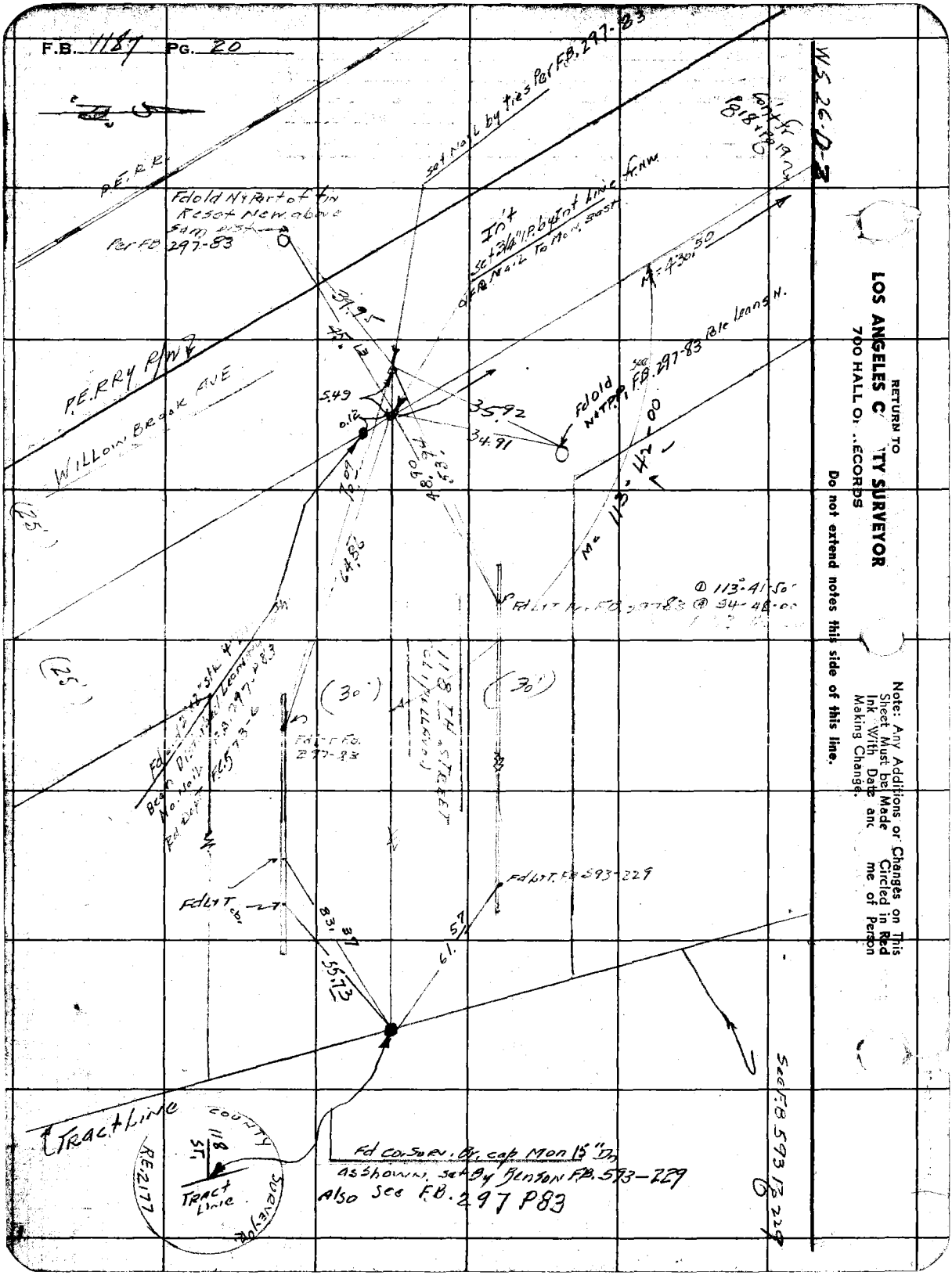
F.B. 1187 PG. 20
P.E.R.R.
Set Nail by ties Per F.B. 297-83
Fd old N & Part of tin
Reset New above
Sam dist
Per F.B. 297-83
In't
Set 3/4" I.P. by Int Line fr. NW
of F.B. Nail To Mon. East
M = 430.50
P.E.RRY R/W
WILLOW BROOK AVE
39.95
45.13
5.49
0.12
35.92
34.91
Fd old
NOT P.P. See F.B. 297-83 Pole Leans N.
Mc 113° 42' 00
64.86
(25')
(25')
(30')
(30')
118 TH STREET
(CLIMALLAVO)
Fd LT Mon. F.B. 297-83
Fd LT F.B. 297-83
Fd LT F.B. 593-229
83.37
55.73
61.57
Tract Line
COUNTY
118 ST.
Tract Line
SURVEYOR
R.E. 2177
Fd Co. Surv. Br. cap Mon 15" Dn
as shown, set By Benson F.B. 593-229
Also See F.B. 297 P83
See F.B. 593 P. 229
W.S. 26-D-3
RETURN TO
LOS ANGELES C TY SURVEYOR
700 HALL O ECORDS
Do not extend notes this side of this line.
Note: Any Additions or Changes on This Sheet Must be Made Circled in Red Ink With Date and me of Person Making Change.

Notes Ck'd by Rkew	Survey of
Map No.	W. O. 1960 Tape No. 17 St'd 68 °F
Office Work	Surveyed by
Checked	Notes Date 6-24-46
Date	Indexed A. C. Johnson

F.B. 1187 PG. 21

Note: Any Additions or Changes on This Sheet Must be Made in Red Ink With Date and Name of Person Making Change.

Do not extend notes this side of this line.

RETURN TO LOS ANGELES COUNTY SURVEYOR 700 HALL OF RECORDS

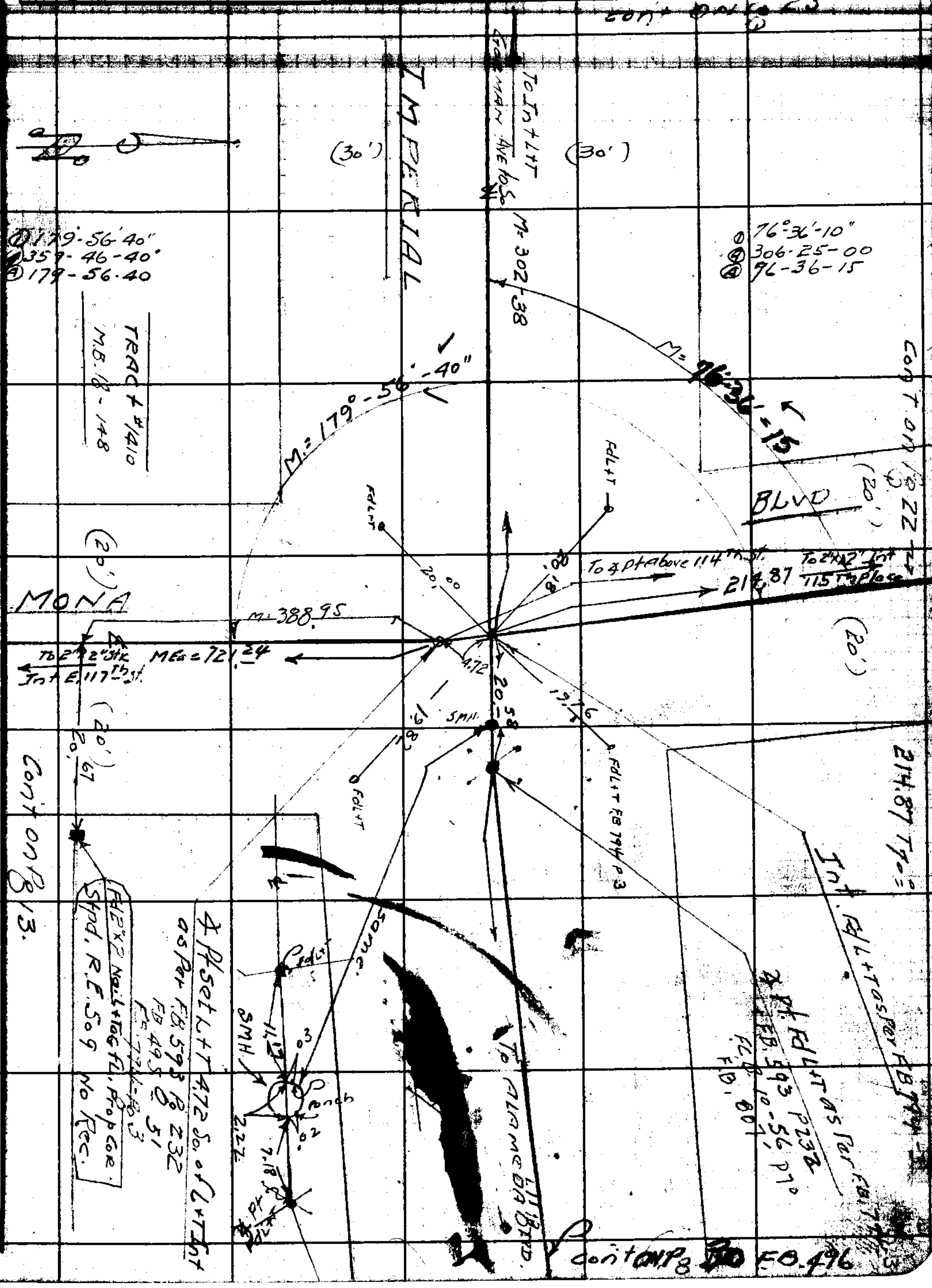

FORM 247 5M 11-41

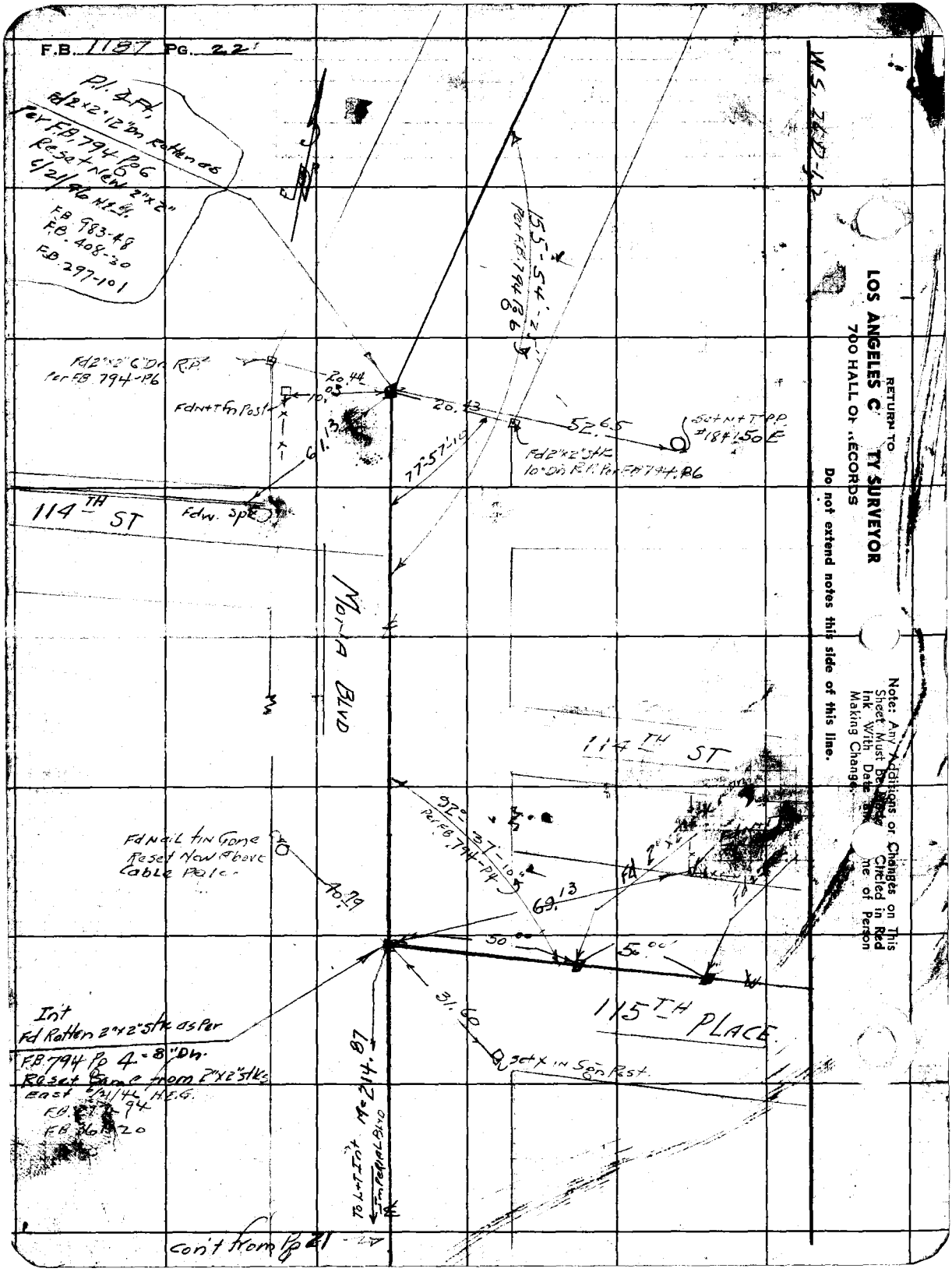
F.B. 1187 PG. 22
Pl. 4 Ft.
Fd 2"x2" 12" Dn Rotten as
Per F.B. 794 Pg 6
Reset New 2"x2"
6/21/96 H.E.G.
F.B. 983-48
F.B. 408-30
F.B. 297-101
155-54-25
Per F.B. 794 Pg 6
Fd 2"x2" 6" Dn R.P.
Per F.B. 794-P6
20.44
10.05
Fd Nt Tfn Post
20.43
52.65
Set Nt T.P.P.
#184.50 E
Fd 2"x2" Stk
10" Dn R.P. Per F.B. 794-P6
61.13
77-57-10
114TH ST
Fdw. Spk
Moria Blvd
114TH ST
92-37-10
Per F.B. 794-P4
Fd Nail tin Gone
Reset New Above
Cable Pole
40.79
69.13
50.00
50.00
115TH PLACE
31.60
Set X in Sgn Post.
Int
Fd Rotten 2"x2" Stk as Per
F.B. 794 Pg 4 - 8" Dn.
Reset Same from 2"x2" Stks
East 6/21/96 H.E.G.
F.B. 77-94
F.B. 361-20
To L+T Int M=214.87
Imperial Blvd
Con't from Pg 21
W.S. 76-7-12
RETURN TO
LOS ANGELES C TY SURVEYOR
700 HALL OF RECORDS
Do not extend notes this side of this line.
Note: Any Additions or Changes on This Sheet Must Be Made Circled in Red Ink With Date and Name of Person Making Change.

Ck'd by Drew
Map No.
Office Work
Checked
Date

Survey of Lou Dillon Ave. 35
W. O. 1160 Tape No. 647 St'd 68 °F
Surveyed by Granquist
Notes G Date 6-21-46
Indexed A. O. Johnson

F.B. 1187 Pg. 23

Note: Any Additions or Changes on This Sheet Must be Made in Ink With Date and Circled in Red Name of Person Making Change.

Do not extend notes this side of this line.

LOS ANGELES CITY SURVEYOR
700 HALL OF RECORDS

FORM 347 BM 11-41

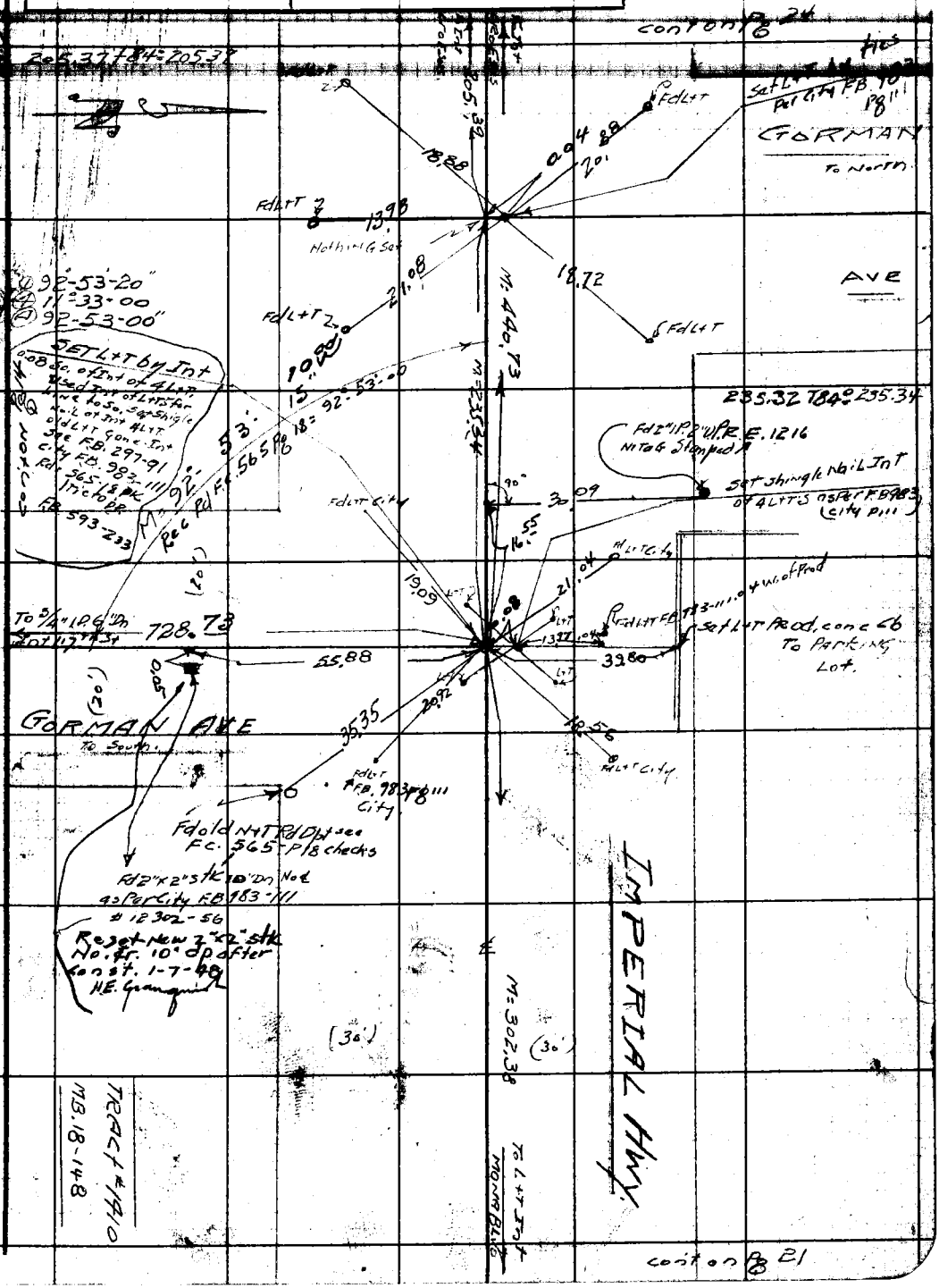

cont on Pg 25

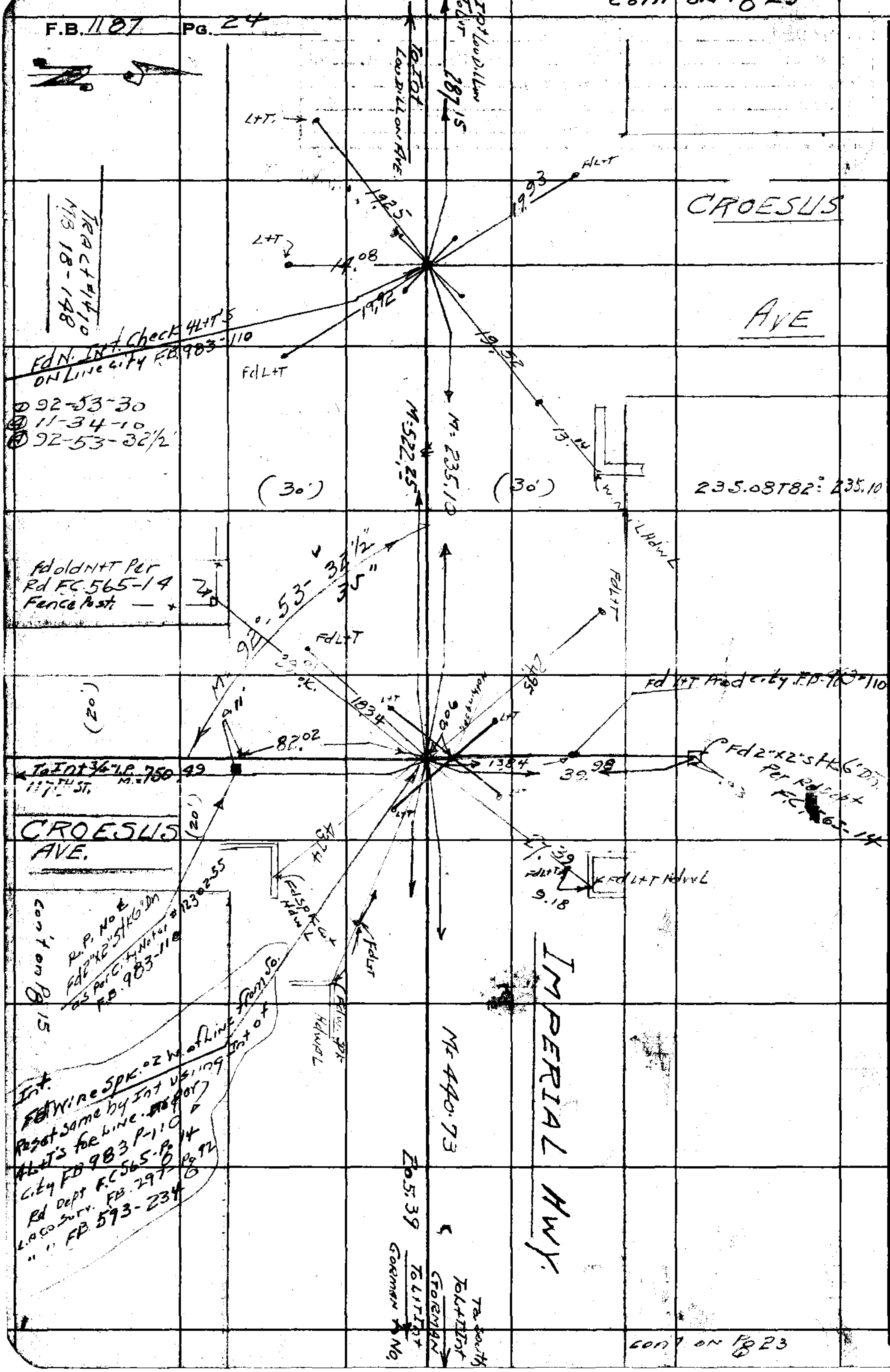

RETURN TO
LOS ANGELES C TY SURVEYOR
700 HALL OF RECORDS

Do not extend notes this side of this line.

Note: Any Additions or Changes on This Sheet Must be Made Circled in Red Ink With Date and Name of Person Making Change.

Notes Ck'd by Dc	Survey of LOU DILLON AVE 55	F.B. 1187 PG. 25
Map No.	W. O. 1160 Tape No. 047 St'd 68 °F	
Office Work	Surveyed by GRANQUIST	
Checked	Notes G Date 6-24-41	
Date	Indexed A. C. Johnson	

Con't on Pg 26

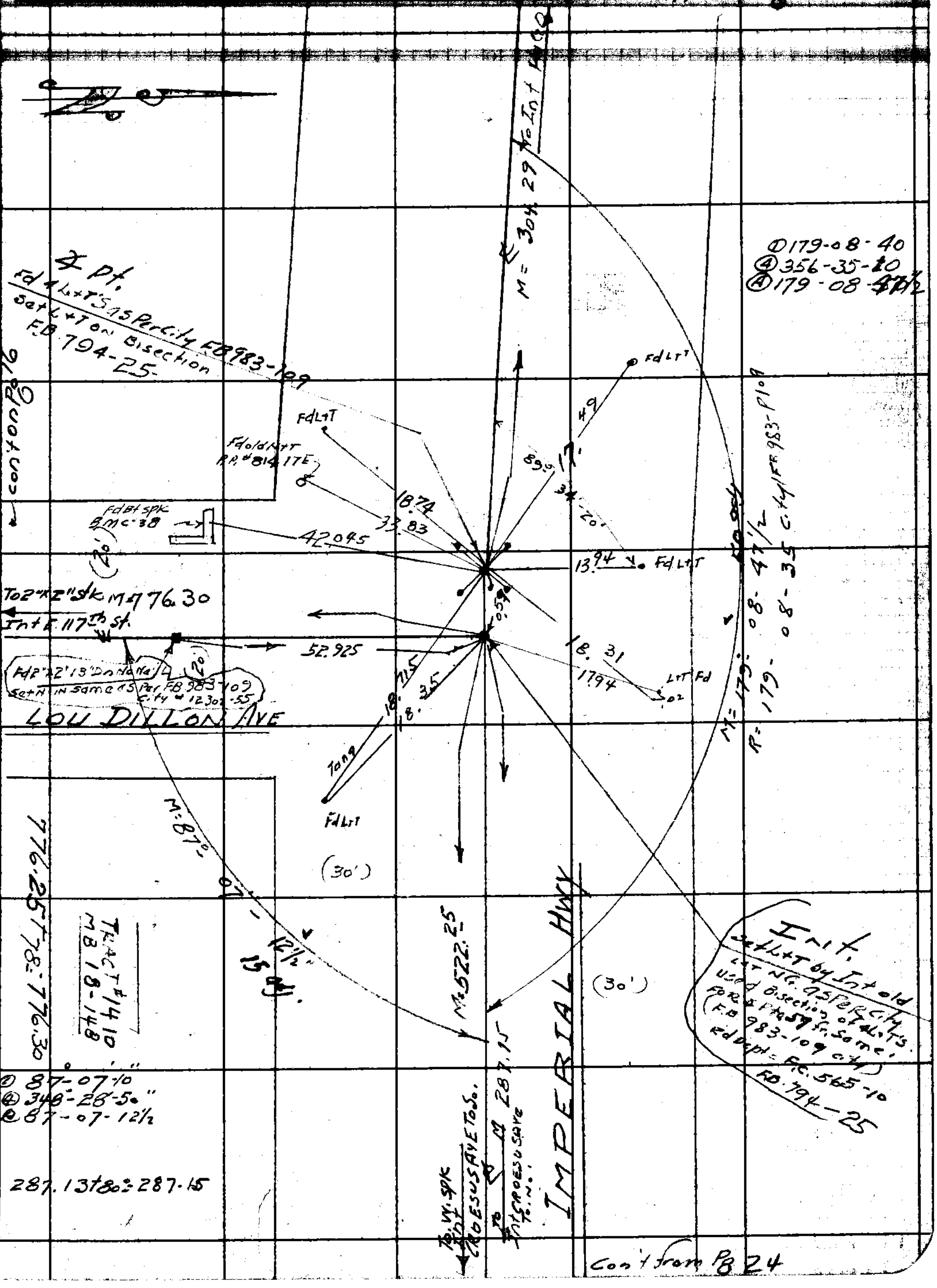

Con't from Pg 24

Note: Any Additions or Changes on This Sheet Must be Made Circled in Red Ink With Date and Name of Person Making Change.

Do not extend notes this side of this line.

RETURN TO LOS ANGELES COUNTY SURVEYOR 700 HALL OF RECORDS

FORM 247 5M 12-41

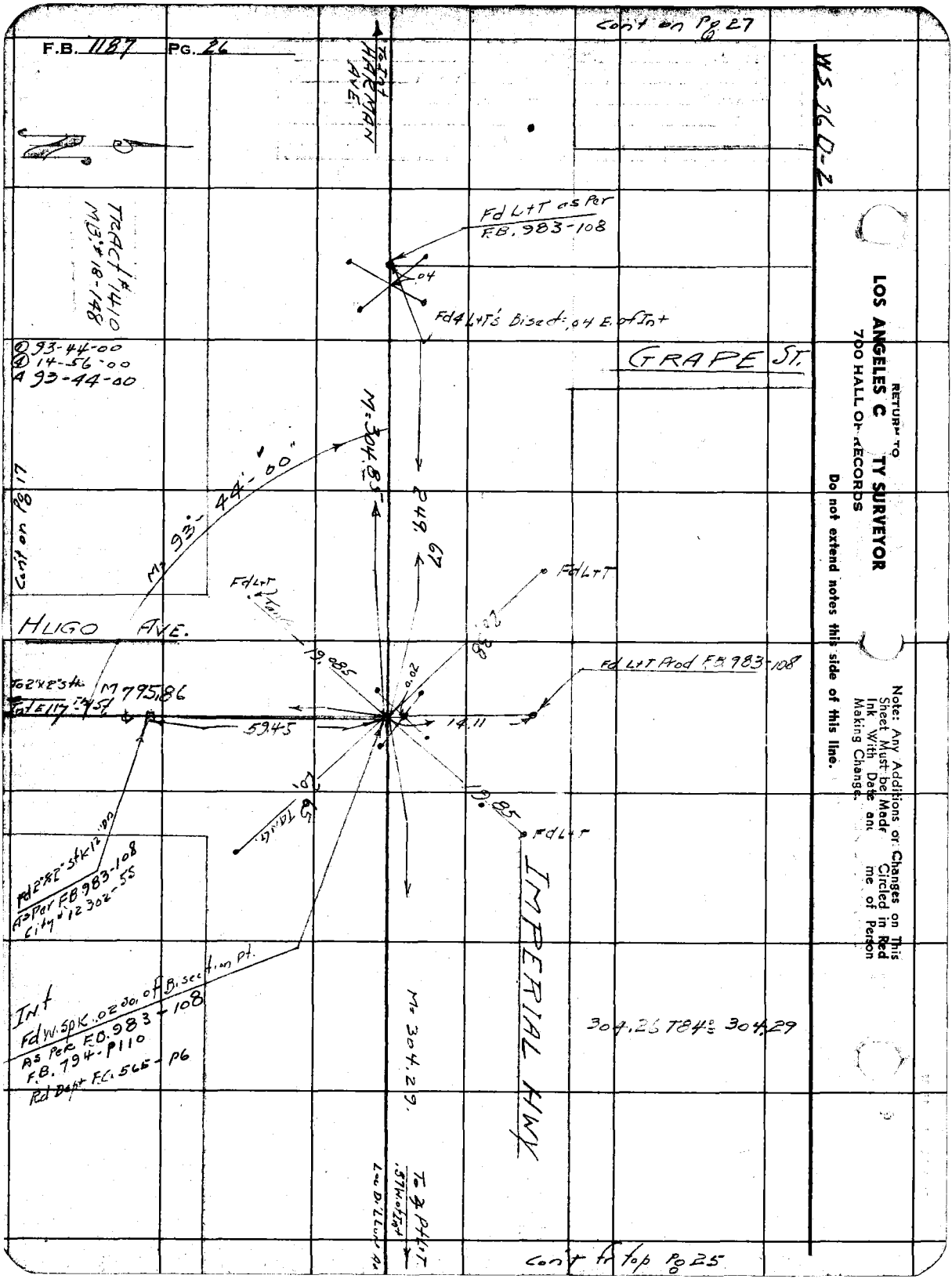

F.B. 1187 PG. 26
Cont on Pg 27
WS 26 D-2
To Int HARMAN AVE.
TRACT #1410
MB: 18-148
Fd L+T as Per F.B. 983-108
.04
Fd 4 L+T's Bisect: .04 E. of Int
GRAPE ST.
① 93-44-00
④ 14-56-00
A 93-44-00
M: 304.85
249.67
M: 93°-44'-00"
Cont on Pg 17
Fd L+T
HUGO AVE.
19.085
20.38
Fd L+T Prod F.B. 983-108
To 2"x2" Stk
M 795.86
Int E 117 Th St
59.45
14.11
20.65 Tan.
19.85
Fd L+T
Fd 2"x2" Stk 12.00
As Per F.B. 983-108
City # 12302-55
IMPERIAL HWY
Int
Fd W. Spk .02 So. of Bisection Pt.
As Per F.B. 983-108
F.B. 794-P110
Rd Dept F.C. 565-P6
M: 304.29
304.26 T84: 304.29
To 4 Pt L+T
.57 W. of Int
Cont fr top Pg 25
RETURN TO
LOS ANGELES C TY SURVEYOR
700 HALL OF RECORDS
Do not extend notes this side of this line.
Note: Any Additions or Changes on This Sheet Must be Made Circled in Red Ink With Date and me of Person Making Change.

Notes Ck'd by Drew	Survey of Los Dillon Ave
Map No.	W. O. 1160 Tape No. 047 Std 68°F
Office Work	Surveyed by Grandquist
Checked	Notes G Date 6-25-46
Date	Indexed A. C. Johnson

F.B. 1187 Pg. 27

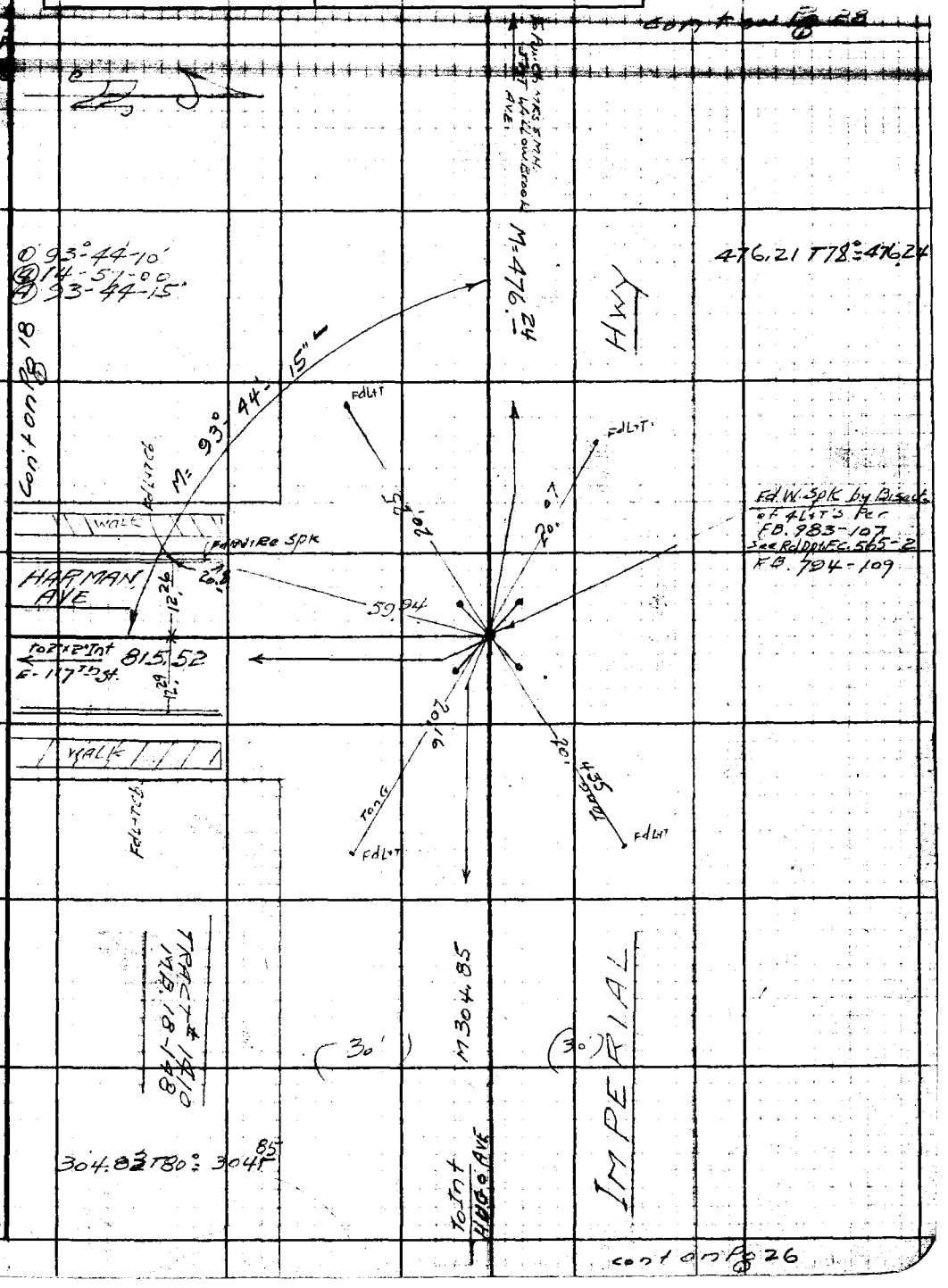

Note: Any Additions or Changes on This Sheet Must be Made Circled in Red Ink With Date and Name of Person Making Change

Do not extend notes this side of this line.

RETURN TO
LOS ANGELES COUNTY SURVEYOR
700 HALL OF RECORDS

FORM 247 3M 12-40

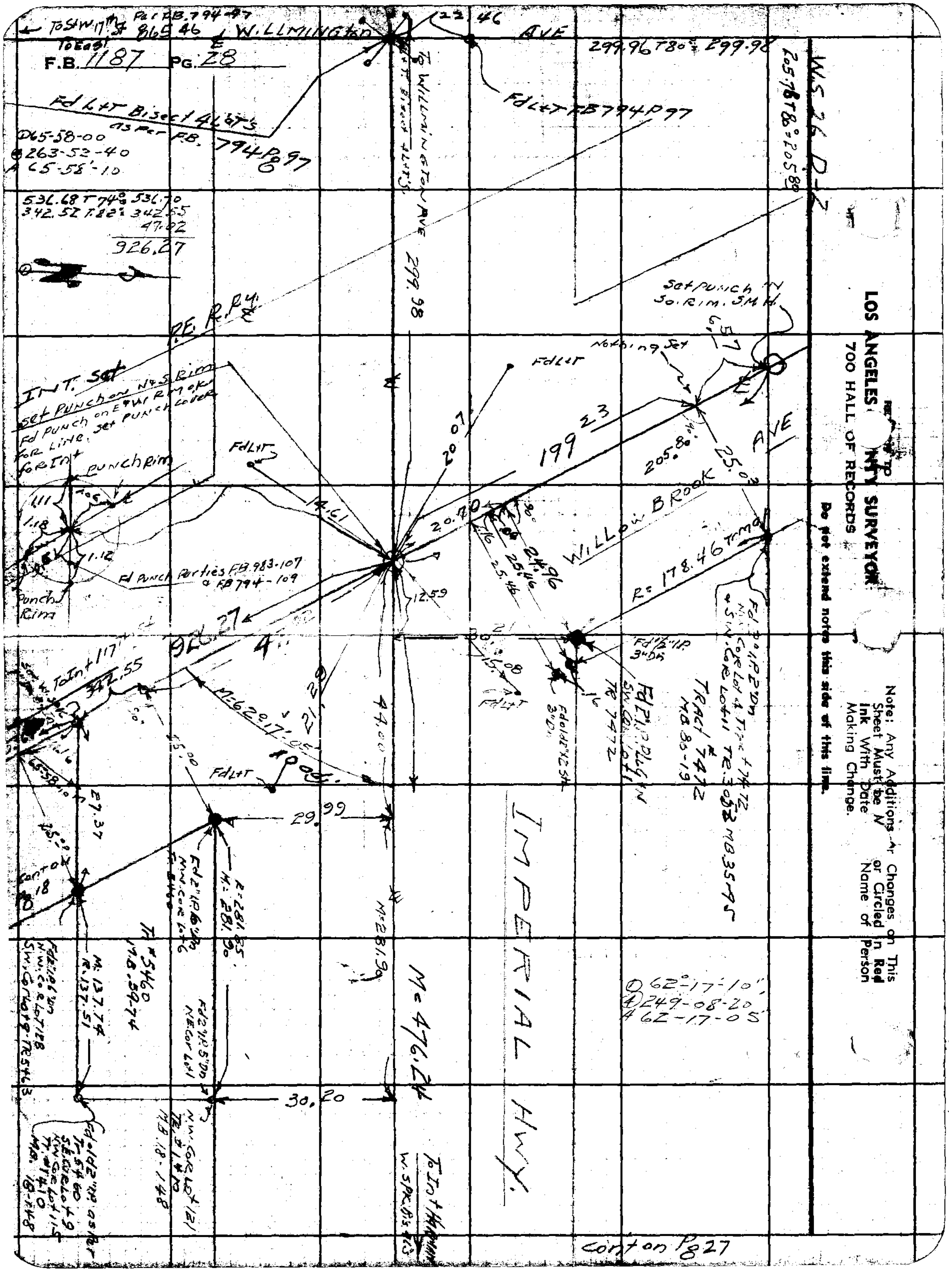
F.B. 1187 PG. 28
WILLMINGTON AVE
299.96 T 80° 299.98
205.78 T 80° 205.80
Fd L&T FB 794 P 97
Fd L&T Bisect 4 L&T's as per F.B. 794 P 97
Δ 65-58-00
263-53-40
65-58-10
536.68 T 74° 536.70
342.52 T 82° 342.55
47.02
926.27
P.E. R.R.
INT. Set
Set Punch on N & S Rim
Fd Punch on E & W Rim OK for Line, Set Punch Cover for Int
Punch Rim
Fd Punch Parties F.B. 983-107 & F.B. 794-109
Set Punch N 30. Rim. S.M.H.
Nothing Set
Fd L&T
199.23
205.80
25.03
WILLOW BROOK AVE
R = 178.46
926.27
342.55
M: 62°17'05"
Fd L&T
29.99
E 7.37
30.20
M: 476.24
IMPERIAL HWY.
TRACT # 7472 M.B. 85-19
① 62°17'10"
④ 249-08-20
4 62-17-05
LOS ANGELES COUNTY SURVEYOR
700 HALL OF RECORDS
Do not extend notes this side of this line.
Note: Any Additions or Changes on This Sheet Must be In Red Ink or Circled in Red With Date and Name of Person Making Change.
To Int Harris Av
cont on P 27

Notes Ck'd by	Survey of Lou Dillon Ave. SS	F.B. 1187 Pg. 29
Map No.	W. O. 1160 Tape No. 047 Std 68 °F	
Office Work	Surveyed by Granquist	
Checked	Notes G. Date 6-28-40	
Date	Indexed A. C. Johnson	

MAR 7 '47

C.I. No. 1160

LOU DILLON AVE S.S. DIST.

TOPOGRAPHY.

ON

E. 117TH STREET.

FROM: 0+00= INT OF TRACT LINE OR EPL OF MONA BLVD.

Westerly to INT OF WILLOW BROOK AVE.

F.B. 1187 Pg 29 to 38

For ¢ Notes see F.B. 1187 Pg 11 to 18

For X section Notes F.B. 1187 Pg 39 to 50

Party
GRANQUIST
M.A. Westerland R
T.C. Peterson M.C.
D.H. BEERS R.C.

Note: Any Additions or Changes on This Sheet Must be Made or Circled in Red Ink With Date and Name of Person Making Change.

Do not extend notes this side of this line.

RETURN TO
LOS ANGELES COUNTY SURVEYOR
700 HALL OF RECORDS

FORM 247 5M 12-40

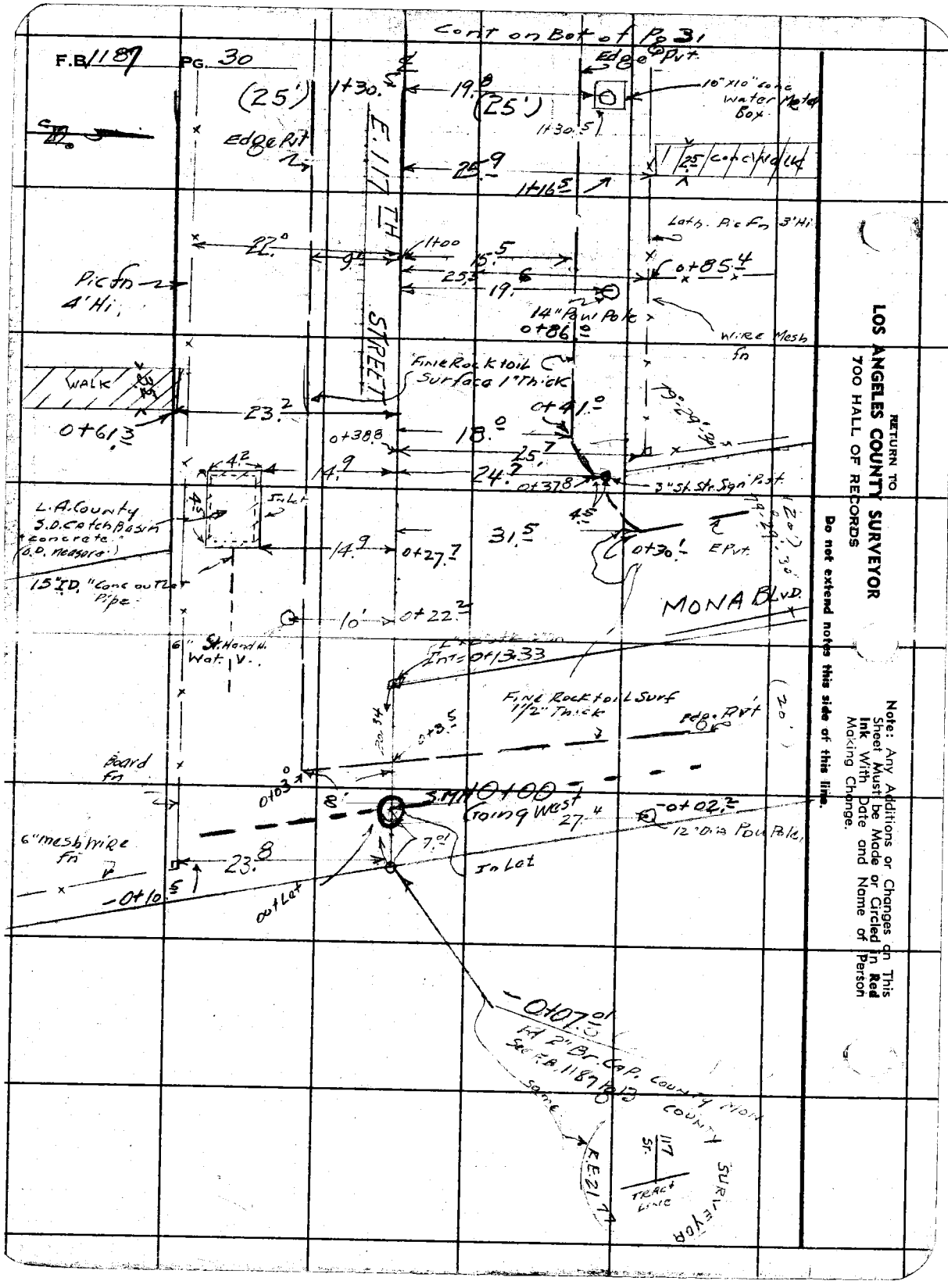

RETURN TO
LOS ANGELES COUNTY SURVEYOR
700 HALL OF RECORDS

Do not extend notes this side of this line.

Note: Any Additions or Changes on This Sheet Must be Made or Circled in Red Ink With Date and Name of Person Making Change.

Notes Ck'd by	Survey of [illegible]
Map No.	W. O. 1160 Tape No. 047 Std 68 °F
Office Work	Surveyed by GRAN QUIST
Checked	Notes G Date 7-1-46
Date	Indexed C. Jennson

F.B. 1187 Pg. 31

Note: Any Additions or Changes on This Sheet Must be Made or Circled in Red Ink With Date and Name of Person Making Change

Do not extend notes this side of this line.

RETURN TO
LOS ANGELES COUNTY SURVEYOR
700 HALL OF RECORDS

FORM 247 5M 12-40

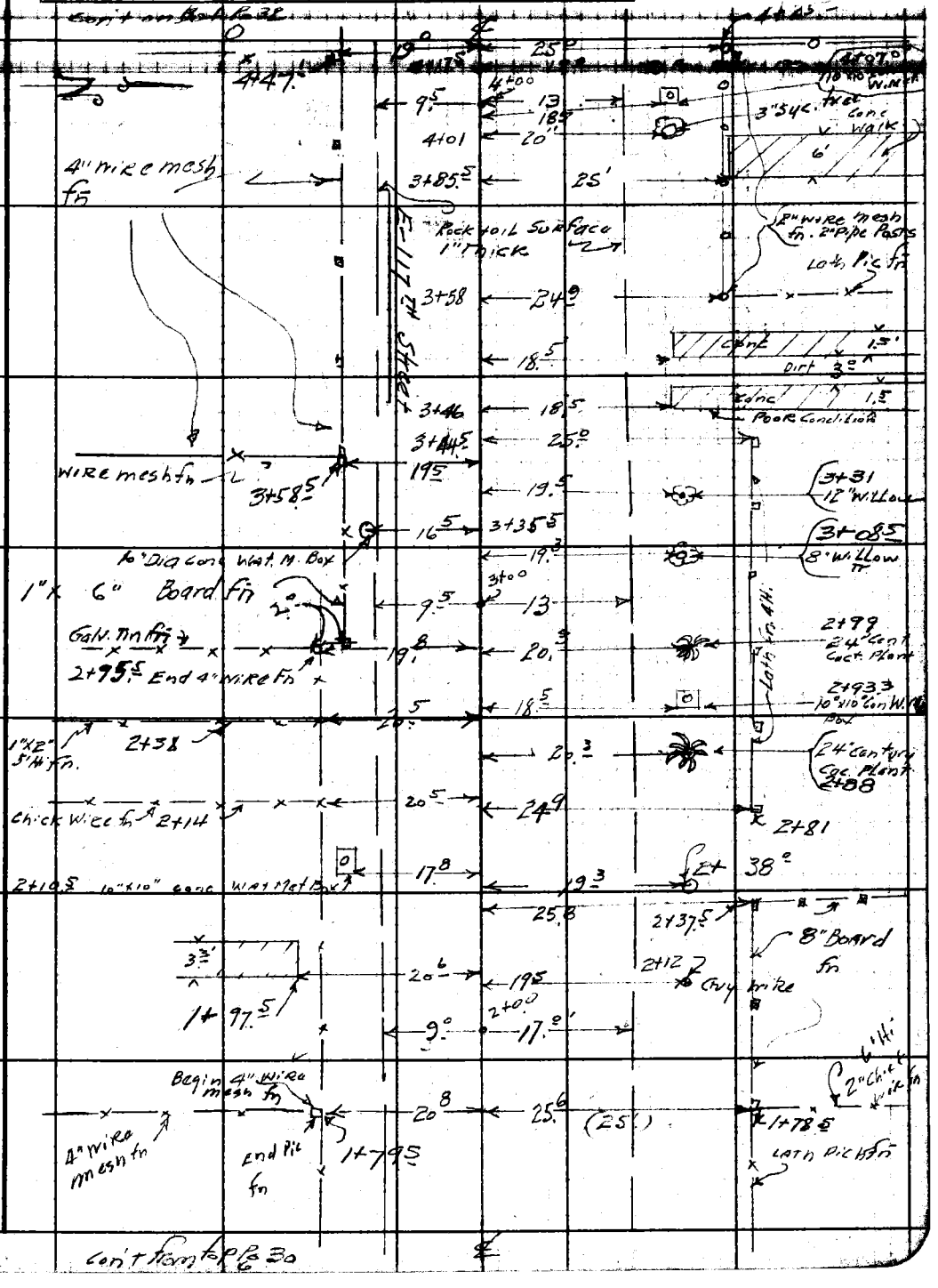

Con't from Pg 30

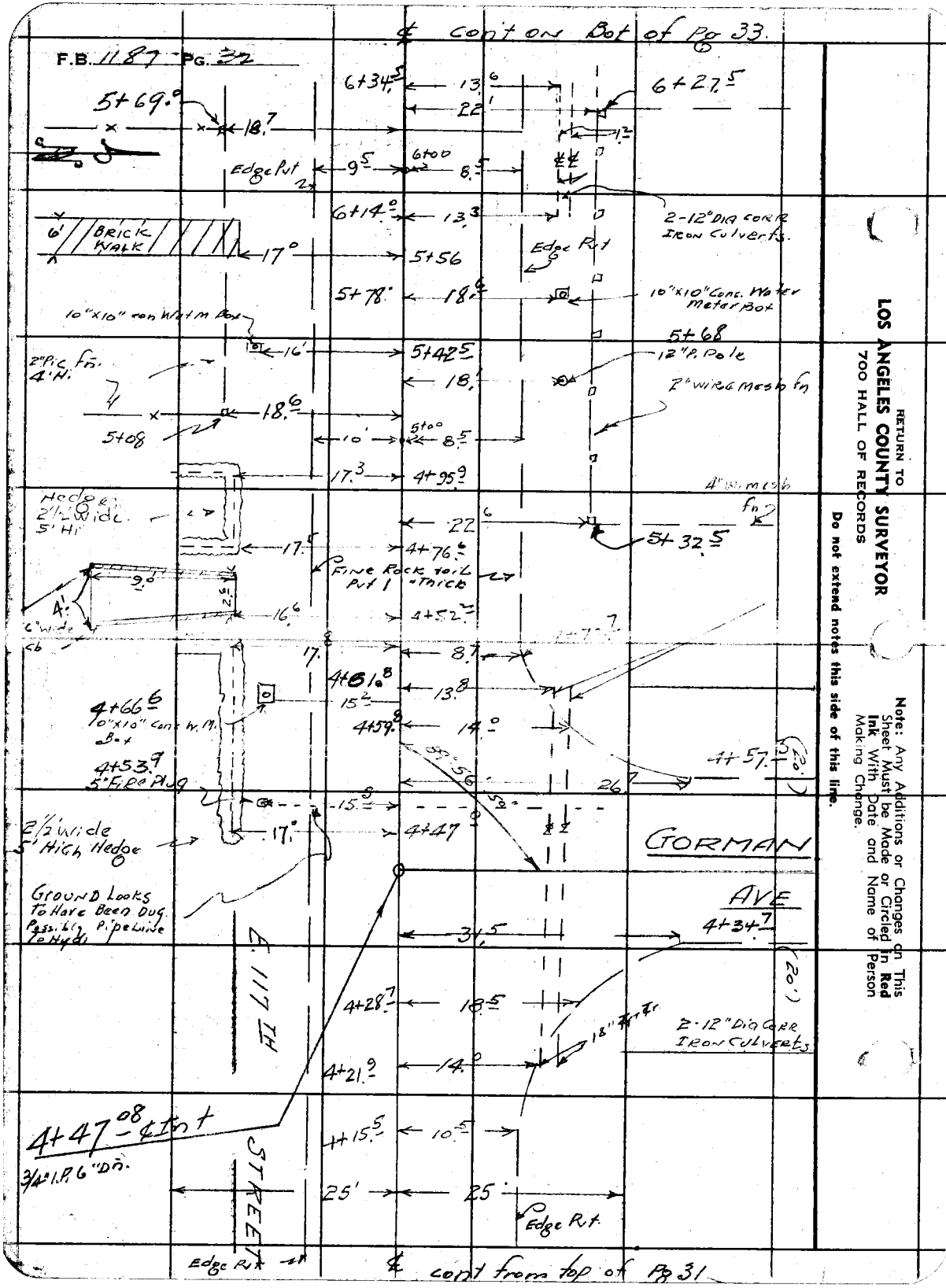

RETURN TO
LOS ANGELES COUNTY SURVEYOR
700 HALL OF RECORDS
Do not extend notes this side of this line.
Note: Any Additions or Changes on This Sheet Must be Made or Circled in Red Ink With Date and Name of Person Making Change.

Notes Ck'd by	Survey of Lou Dillon Ave SS	F.B. 1187 PG. 33
Map No.	W. O. 1160 Tape No. 047 St'd 68 °F	
Office Work	Surveyed by GRANQUIST	
Checked	Notes G. Date 7-1-46	
Date	Indexed S. C. Johnson	

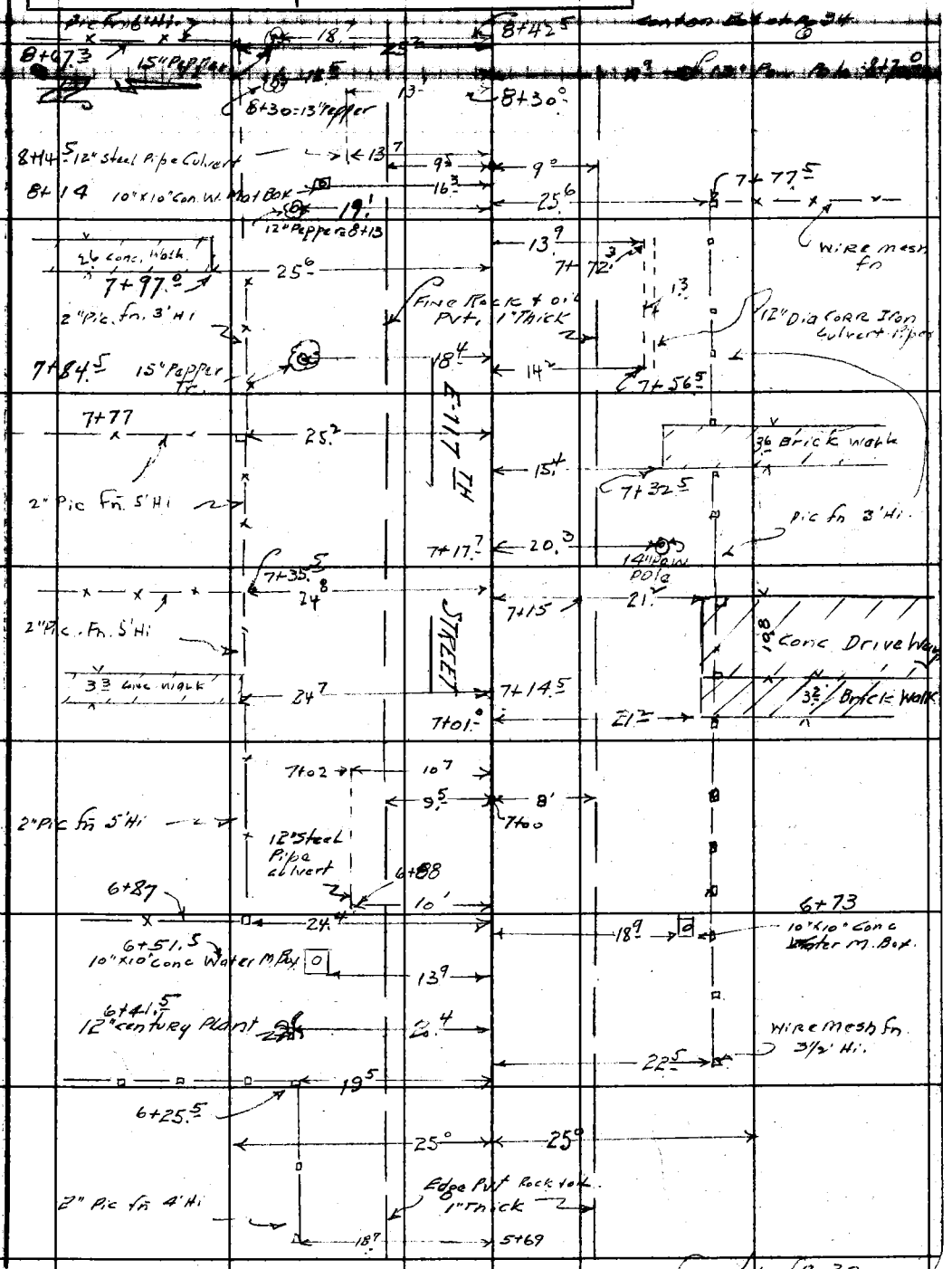

cont from top of Pg 32

Note: Any Additions or Changes on This Sheet Must be Made or Circled in Red Ink With Date and Name of Person Making Change.

Do not extend notes this side of this line.

RETURN TO
LOS ANGELES COUNTY SURVEYOR
700 HALL OF RECORDS

FORM 247 5M 11-41



RETURN TO
LOS ANGELES COUNTY SURVEYOR
700 HALL OF RECORDS

Do not extend notes this side of this line.

Note: Any Additions or Changes on This Sheet Must be Made or Circled in Red Ink With Date and Name of Person Making Change.

Notes Ck'd by	Survey of Low [illegible]
Map No.	W. O. 1162 Tape No. 047 St'd 68 °F
Office Work	Surveyed by Frank Ellis
Checked	Notes [illegible] Date 7-2-46
Date	Indexed A. C. Johnson

F.B. 1187 PG. 31

Note: Any Additions or Changes on This Sheet Must be Made or Circled in Red Ink With Date and Name of Person Making Change.

Do not extend notes this side of this line.

RETURN TO
LOS ANGELES COUNTY SURVEYOR
700 HALL OF RECORDS

FORM 247 5M 1-41

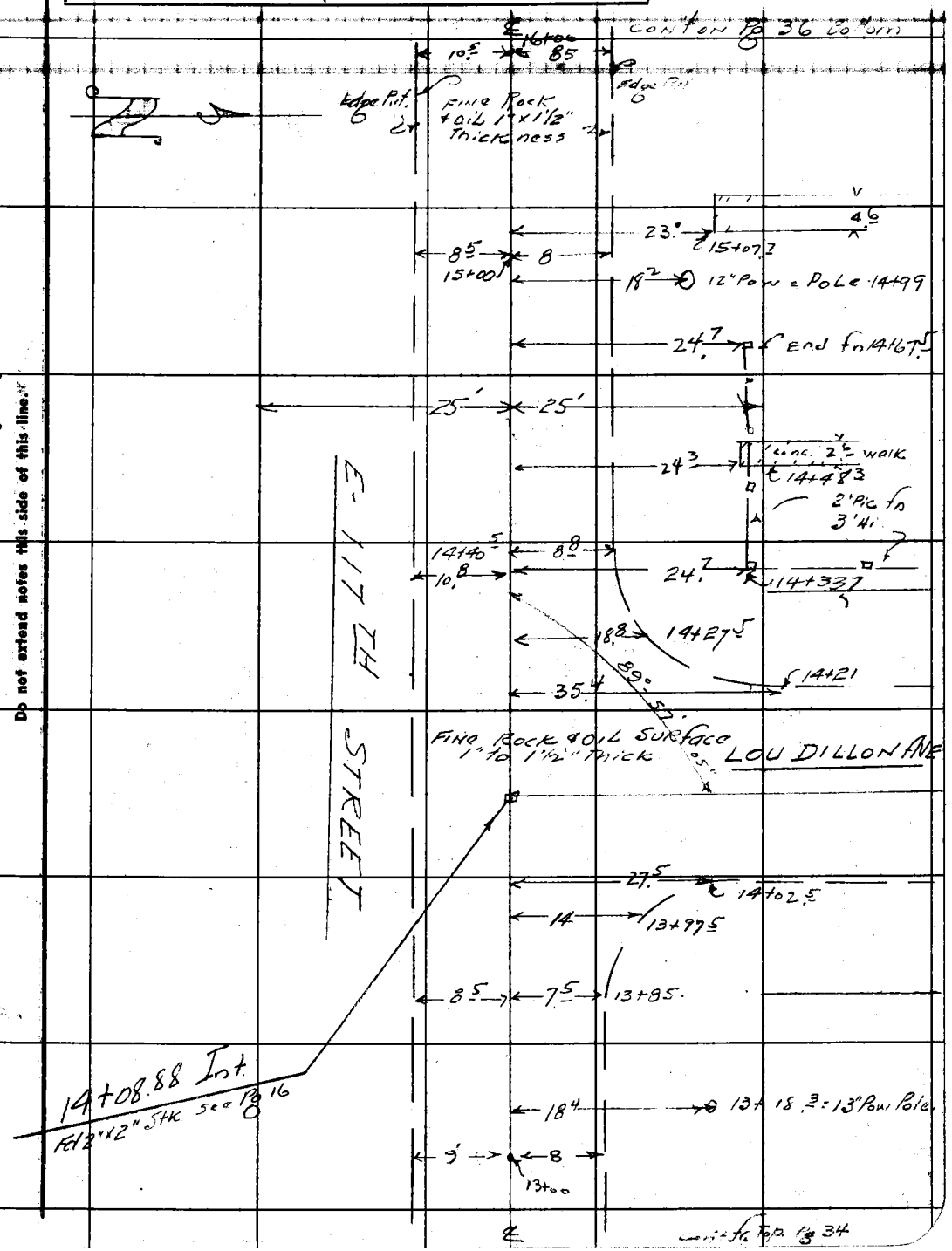

F.B. 1187 PG. 36

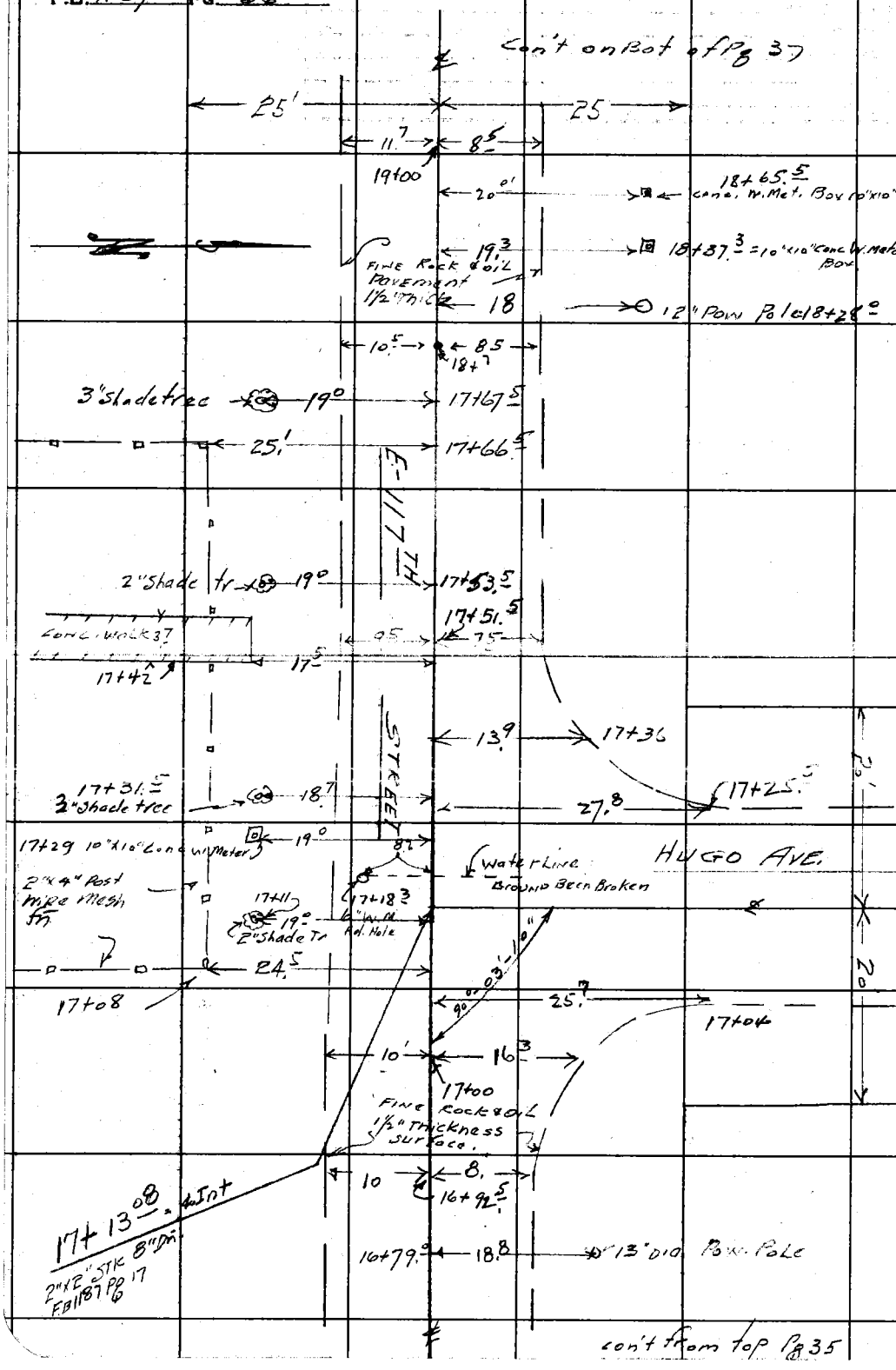

RETURN TO
LOS ANGELES COUNTY SURVEYOR
700 HALL OF RECORDS
Do not extend notes this side of this line.
Note: Any Additions or Changes on This Sheet Must be Made or Circled in Red Ink With Date and Name of Person Making Change.

Notes Ck'd by	Survey of Lou Dillon Avenue	F.B. 1187 PG. 37
Map No.	W. O. 1160 Tape No. 047 St'd 68 °F	
Office Work	Surveyed by Granquist	
Checked	Notes G Date 7-2-46	
Date	Indexed A. C. Johnson	

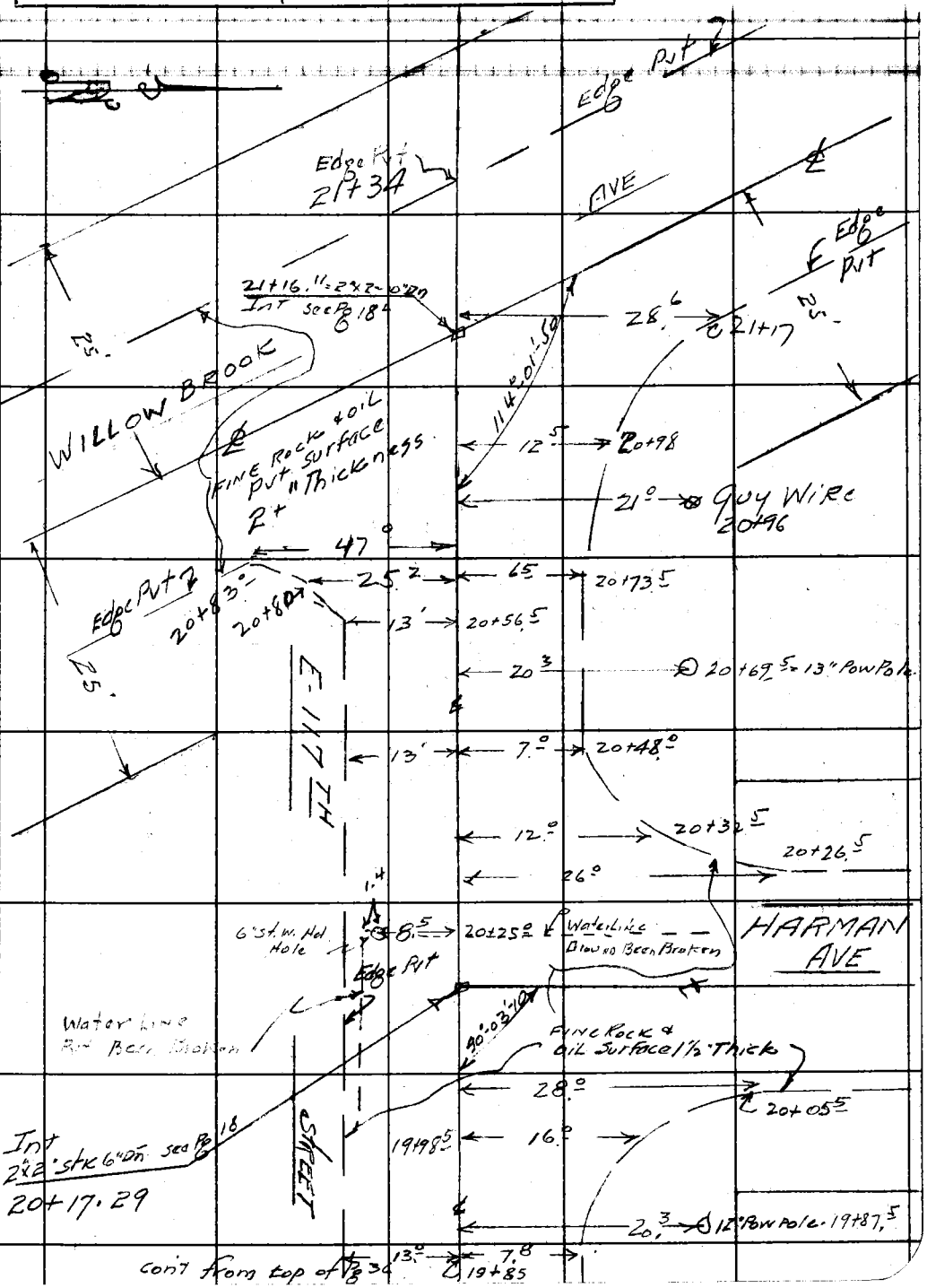

Note: Any Additions or Changes on This Sheet Must be Made or Circled in Red Ink With Date and Name of Person Making Change.

Do not extend notes this side of this line.

RETURN TO
LOS ANGELES COUNTY SURVEYOR
700 HALL OF RECORDS

FORM 247 5M 11-41

F.B. 1187 PG. 28

RETURN TO
LOS ANGELES COUNTY SURVEYOR
700 HALL OF RECORDS

Do not extend notes this side of this line.

Note: Any Additions or Changes on This Sheet Must be Made or Circled in Red Ink With Date and Name of Person Making Change.

Profile	Notes Red.	Plotted	Job No. 1160	Division No.	F.B. 118 Pg. 39
No.	Date	Date	Survey of Lou Dillon Ave		
X-Sec.	Notes Chkd.	Checked	Survey by Granquist	Notes 1160	Date 7-3-46
No.	Date	Date	Map No.	Indexed G. Johnson	Date MAR 7 '47

C.I. No 1160

LOU DILLON AVE. S.S.

CROSS SECTIONS
AND
PROFILE.

ON

E. 117TH STREET.

FROM MONA BLVD. West to
WILLOW BROOK AVE.

F.B. 1187 Pg 39 to Pg 50

For Notes See F.B. 1187 Pg 11 to 18
For Topog Notes See F.B. 1187 Pg 29 to 38

STATION	B.S.	H.I.	F.S.	ELEV.
			Party Granquist Westerland T Peterson H.C. BEERS. R.C.	

NOTE: ANY ADDITIONS OR CHANGES ON THIS SHEET MUST BE MADE OR CIRCLED IN RED INK. WITH DATE AND NAME OF PERSON MAKING CHANGE

Do not extend notes this side of this line

PLEASE RETURN TO
LOS ANGELES COUNTY SURVEYOR
700 HALL OF RECORDS

FORM 307 5M 7-43

FORM 307 5M 7-43

PLEASE RETURN TO
LOS ANGELES COUNTY SURVEYOR
700 HALL OF RECORDS

NOTE: ANY ADDITIONS OR CHANGES ON THIS SHEET MUST BE MADE OR CIRCLED IN RED INK, WITH DATE AND NAME OF PERSON MAKING CHANGE

Do not extend notes this side of this line

STATION	B. S.	H. I.	F. S.	ELEV.	
Fd B.M. #L.D.-5	4.930	88.873		83.943	Fd B.M. #L.D. 5. EL. = 83.943 as Ref F.B. 1187 P8 Mona Blvd & 117th St. S.W. Cor. L & T. Fr. S.D. catch Basin.
-1+00			5.1	8[illegible]	℄ 117th Prod. East Ground. Empty Field
-2+00			2.9	8[illegible]	" " " "
S.M. Hole		18" Invert	16.65	72.22	18" Inlet.
0+00			4.40	84.47	Rims of S.M.H.
(Note - no drop inlet on West L.D.M. 1-22-47)		18" Outlet	16.77	72.10	" " " " " So. Rim
			4.47	84.40	" " " "
			4.42	84.15	
		Plugged 8" Inlet Pipe	15.71	73.16	Fd 8" Inlet Pipe Plugged. ~~Fr. Invert~~ W. Rim
			4.45	84.12	
			5.0	83.9	25' [illegible] Ground. SL. 117th St.
			4.8	84.1	25' [illegible] " " NL " "
0+04			5.4	[illegible]	℄ 117th St. Gutter Mona Blvd.
0+12 33			5.0	[illegible]	℄ 117th St. " " Ground
			4.3	[illegible]	100' E. or Nly. = ℄ Mona Blvd. Top & Fr. Pvt.
			3.4	85.5	200' " " " " " " " "
			2.8	86.1	300' " " " " " " " "
			5.9	[illegible]	100' E. or Sly. = ℄ [illegible] Prod. South Ground
			6.1	[illegible]	200' " " " " " " " "
0+27.7			5.4	[illegible]	℄ 117th St. Bot Brk. Pvt.
			4.94	[illegible]	14.7' Lower So. = NE. Cor Top of S.D. Catch Basin.
			6.00	[illegible]	14.0' L. " " = " " of Inlet to " " Gutter

Rod 4.40
Rim 10.15
x Top 0.60
Pipe 1.50
16.65

Rod 4.47
Rim 10.20
x top .60
pipe 1.50
16.77

E. Rim
Rod 4.48
Rim to Top 10.00
x Top .60
Pipe .66
15.91

F.B. 1187 PG. 40
Job No. 116 Division No. Notes Red. Plotted Profile
Survey of Lao Dr. Lilac Ave. 53 Date Date No.
Survey by Notes Notes Chkd. 1-5M Checked X-Sec.
Indexed C. Johnson Date 7-3-70 Date 7-12-46 Date No.

FORM 307 5M 7-43

PLEASE RETURN TO
LOS ANGELES COUNTY SURVEYOR
700 HALL OF RECORDS

NOTE: ANY ADDITIONS OR CHANGES ON THIS SHEET MUST BE MADE OR CIRCLED IN RED INK, WITH DATE AND NAME OF PERSON MAKING CHANGE

Do not extend notes this side of this line

STATION	B. S.	H. I.	F. S.	ELEV.		
			CHECK ON M.H. RIM.			
		Lou Dillon Ave.				
B.M. #L-5	4.89	88.83		83.94	Fd. B.M. #L-5 El. 83.943 FB. MONA BLVD & E. 117 TH St. S.W. Cor L+T. catch Basin.	
To P.M.H. Rim			4.41	84.42	West Rim. 117 TH St E. side Mona Blvd.	
B.M. #L-5			4.89	83.94	B.M. #L-5 El. 83.943. see Above.	

For Mr. Kaufman.
7th Floor
H.E. Grangist

Profile No. ____ Notes Red. ____ Plotted ____ Job No. ____ Division No. ____
X-Sec. No. ____ Date ____ Date ____ Survey of ____
Notes Chkd. ____ Checked ____ Survey by ____ Notes ____ Date ____
Date ____ Date ____ Map No. ____ Indexed ____ Date ____

F.B. PG.

F.B. PG.

Job No._____ Division No._____ Notes Red._____ Plotted_____ Profile

Survey of_____ Date_____ Date_____ No._____

Survey by_____ Notes_____ Notes Chkd._____ Checked_____ X-Sec.

Indexed_____ Date_____ Date_____ Date_____ No._____

STATION	B. S.	H. I.	F. S.	ELEV.

FORM 307 5M 7-43

PLEASE RETURN TO
LOS ANGELES COUNTY SURVEYOR
700 HALL OF RECORDS

Do not extend notes this side of this line

NOTE: ANY ADDITIONS OR CHANGES ON THIS SHEET MUST BE MADE OR CIRCLED IN RED INK, WITH DATE AND NAME OF PERSON MAKING CHANGE

FORM 307 5M 7-43

PLEASE RETURN TO
LOS ANGELES COUNTY SURVEYOR
700 HALL OF RECORDS

NOTE: ANY ADDITIONS OR CHANGES ON THIS SHEET MUST BE MADE OR CIRCLED IN RED INK, WITH DATE AND NAME OF PERSON MAKING CHANGE

Do not extend notes this side of this line

STATION	B. S.	H. I.	F. S.	ELEV.		
		88.873				
0+28.2			8.75	80.12	17.2 L or S. = outlet of 15" S. a ID. Conc. Invert to	
0+43			4.8	84.1	℄ 117th St. Top Brk	Rt
1+00			4.4	84.5	℄ " " Top Pvt.	
			4.8	84.1	9' L or So. Gutter.	
			4.4	84.5	11 L " " Top Brk.	
			4.4	84.5	25' L " " = S.P.L.	Ground
			4.6	84.3	15.5 R " No = Gutter	
			4.2	84.7	18 R " N = Top Brk.	
			4.3	84.6	25' R " " = N.P.L.	Ground
2+00			3.4	85.5	℄ 117th St. Rt.	
			3.9	85.0	8.5 L or S. Gutter	
			3.5	85.4	11.5 L " So. = T. Brk	
			3.7	85.2	25' L " " S.P.L.	
			4.1	84.8	17' L or N = Gutter	
			3.7	85.2	19.5 R " N = T. Brk	
			3.2	85.7	25' R " N = N.P.L.	
T.P.	6.135	91.698	3.310	85.563	set 1" x 1" stk x Nail. 12' So. of Sta 2+00	
3+00			4.85	86.85	℄ 117th St Pvt.	
			5.4	86.3	11' L or So. = Gutter	
			4.6	87.1	14.5 L " " T. Brk	
			4.5	87.2	25' L " " = S.P.L.	

Profile No. ____ Notes Red. ____ Plotted ____ Job No. 1160 Division No. ____ F.B. 1187 PG. 41
X-Sec. No. ____ Date ____ Date ____ Survey of ____ Survey by Grant Quist Notes G. Date 7-3-46
Notes Chkd. Cerm Checked ____ Map No. ____ Indexed ____ Date ____
Date 7-12-46 Date ____

FORM 307 5M 7-43

PLEASE RETURN TO
LOS ANGELES COUNTY SURVEYOR
700 HALL OF RECORDS

NOTE: ANY ADDITIONS OR CHANGES ON THIS SHEET MUST BE MADE OR CIRCLED IN RED INK, WITH DATE AND NAME OF PERSON MAKING CHANGE

Do not extend notes this side of this line

STATION	B. S.	H. I.	F. S.	ELEV.		
		91.698				
3+00			5.2	[illegible]	13.5' R or N. = Gutter.	
			5.1	[illegible]	16.5' R " N = T. Brk	
			4.7	[illegible]	25' R " N = N.P.L.	
4+00			3.5	[illegible]	℄ 117th St Pvt.	
			4.1	[illegible]	11.5' L or So = Gutter.	
			2.8	[illegible]	16' L " " = Top Brk.	
			2.8	[illegible]	25' L " " = S.P.L.	
			4.7	[illegible]	15' R or N = Gutter.	
			4.0	[illegible]	20' R " N = T. Brk.	
			3.5	[illegible]	25' R " " = N.P.L.	
4+47.08			3.2	[illegible]	℄ Int of 117th & GORMAN AVE. Pvt.	
			3.4	[illegible]	15' L or So = Gutter.	
			2.1	[illegible]	16' L " " = Top Brk.	
			1.8	[illegible]	25' L " " = S.P.L.	
			2.5	[illegible]	100' L " So = GROUND	
			2.1	[illegible]	25' R " N = ℄ + Er Pvt.	For Profile of Gorman Av FB. 1187 Gorman Ave See Page.
5+00			2.8	[illegible]	℄ 117th St Pvt.	
			3.2	[illegible]	9' L or So = Gutter	
			1.8	[illegible]	25' L " So = S.P.L.	
			3.2	[illegible]	75' R " N = Edge Pvt.	

F.B. 1187 PG. 42 Job No. 1160 Division No. Notes Red. Plotted Profile
Survey of Lou Dillon Ave. S.S. Date Date No.
Survey by Grandquist Notes G. Notes Chkd. Tom Checked X-Sec.
Indexed C. Johnson Date 7-3-46 Date 7-12-46 Date No.

FORM 307 5M 7-43

PLEASE RETURN TO
LOS ANGELES COUNTY SURVEYOR
700 HALL OF RECORDS

NOTE: ANY ADDITIONS OR CHANGES ON THIS SHEET MUST BE MADE OR CIRCLED IN RED INK. WITH DATE AND NAME OF PERSON MAKING CHANGE

Do not extend notes this side of this line

STATION	B. S.	H. I.	F. S.	ELEV.		
		91.698				
5+00			4.0	[illegible]	12' R or N. = Gutter	
			1.5	902	18' R " N. = T. Brk	
			1.7	900	25' R " N = N.P.L.	
6+00			2.6	891	℄ Pvt. 117th St.	
			3.2	885	10' L or So. = Gutter	
			0.9	908	19' L " So = T. Brk.	
			0.9	908	25' L " " = S.P.L.	
			3.7	880	14' R " N. = Gutter	
			0.9	908	22' R " N = T. Brk.	(Hand Level) 3.7 / 0.9
			0.9	908	25' R " N = N.P.L.	" "
T.P.	5.390	93.288	3.800	87.898	Set 1" x 1" stk + N. Gutter 117th St. 5+14	
Fd B.M. #L.D.4	3.092	93.218	3.168	90.126 Fd	B.M. L.D.4 El = 90.126 as per F.B. 1187 Pg. 8	
					GORMAN AVE & 117TH STR. S.W. Cor.	
					L + T. IN E. Curb to Hd. #2310	
T.P.	4.056	93.404	3.870	89.348	Set. Mk on pipe. So. Si. 117th St. 6+40	
7+00			4.4	890	℄ Pvt. 117th St.	
			4.8	886	9' L or So. Gutter	
			3.3	901	25' L " " S.P.L. Fr.	
			4.5	889	11' R " N = T. Brk	
			5.3	881	14' R " " = Gutter	
			3.1	903	20' R " No = T. Brk	
			3.1	903	25' R " No = N.P.L.	

Profile No. ____ Date ____ Notes Red. ____ Plotted ____ Job No. 1160 Division No. ____ F.B. 1187 Pg. 43

X-Sec. No. ____ Date ____ Notes Chkd. LBM Checked ____ Survey of [illegible] Survey by GRANDOUSTE Notes G Date 7-3-46

Date 7-12-46 Date ____ Map No. ____ Indexed Johnson Date ____

FORM 307 5M 7-43

PLEASE RETURN TO
LOS ANGELES COUNTY SURVEYOR
700 HALL OF RECORDS

NOTE: ANY ADDITIONS OR CHANGES ON THIS SHEET MUST BE MADE OR CIRCLED IN RED INK, WITH DATE AND NAME OF PERSON MAKING CHANGE

Do not extend notes this side of this line

STATION	B. S.	H. I.	F. S.	ELEV.		
		93.404				
8+00			4.5	[illegible]	℄ Pvt. 117th St.	
			5.1	[illegible]	12' L or So. = Gutter.	
			3.9	[illegible]	19' L " " = T. Brk.	
			3.5	[illegible]	25' L " " = S.P.L.	
			5.3	[illegible]	13' R No = N. Gutter	
			2.6	[illegible]	18' R. N = T. Brk.	
			2.5	[illegible]	25' R. N = N.P.L.	
Fd B.M. # L.D. 3	2.850	93.276	2.975	90.426	Fd B.M. # L.D. 3 = EL. 90.426 as Per [illegible] 1187 Pg 7	
					CROESUS AVE. & 117th St. S.E. Cor.	
					St. Spk. & Step to Ho. # 2230	
8+87.20 Int.			3.95	[illegible]	8+87.20 ℄ Int CROESUS AVE. [illegible]	
			4.2	[illegible]	95' L or So. Edge Pvt B. Brk.	
			3.4	[illegible]	25' L " So = S.P.L. T. Brk.	
			3.1	[illegible]	140' L " So. on ℄ CROESUS Prod. Ground.	
			4.2	[illegible]	8' R " No = Top Brk Pvt & CROESUS Ave.	
			4.8	[illegible]	15' R " " = Bot " N Gutter 117th St.	
			4.0	[illegible]	14' R " N = ℄ CROESUS [illegible] Top Brk - Pvt.	
9+00			3.9	[illegible]	℄ [illegible]	
			4.8	[illegible]	145' L or So. = Gutter. 117th St.	
			3.5	[illegible]	18' L " So = T. Brk.	
			2.9	[illegible]	25' L " So = S.P.L.	

F.B. 1187 Pg. 44 Job No. 1160 Division No. Notes Red. Plotted Profile
Survey of Lou Dillon Ave. S.S. Date Date No.
Survey by Grandvist Notes G. Notes Chkd. [illegible] Checked X-Sec.
Indexed A. C. Johnson Date 7-3-46 Date 7-12-46 Date No.

FORM 307 5M 7-43

PLEASE RETURN TO
LOS ANGELES COUNTY SURVEYOR
700 HALL OF RECORDS

NOTE: ANY ADDITIONS OR CHANGES ON THIS SHEET MUST BE MADE OR CIRCLED IN RED INK, WITH DATE AND NAME OF PERSON MAKING CHANGE

Do not extend notes this side of this line

STATION	B. S.	H. I.	F. S.	ELEV.		
		93.276				
9+00			4.8	88 5.	15' R or No = Gutter	[illegible]
			5.0	88 3.	25' R " N = W. Gutter	Cross Sos A.B.
10+00			3.5	89 8.	℄ Pvt.	[illegible]
			4.8	88 6.	13' L or So = So. Gutter	
			3.1	90 2.	17' L " " = T. Brk	
			2.8	90 5.	25' L " " = SPL.	
			2.8	89 5.	8' R or N = N. Edge Pvt T. Brk.	
			4.8	88 5.	14' R " N = Gutter	
			3.9	89 4.	19' R " N = T. Brk.	
			3.9	89 4.	25' R " N = N.P.L.	
11+00			3.7	89 6.	℄ Pvt.	
			4.7	88 6.	13.5' L or So = Gutter.	
			3.9	89 4.	25' L " So. = SPL.	
			3.9	89 4.	7.5' R " N = Edge Pvt T. Brk	
			4.8	88 5.	13.5' R " N = Gut	
			3.8	89 5.	19.5' R or N = T. Brk	
			3.8	89 5.	25' R " N = N.P.L.	
T.P.	5.200	93.754	4.722	88.554	Set 1"x1" Stk. No. Gutter	[illegible] St Sta 10+[illegible]
12+00			4.3	89 5.	℄ Pvt.	
			4.8	89 0.	13.5' L or S = So Gutter	

Profile No. ____ Date ____ Notes Red. ____ Plotted ____ Job No. 1160 Division No. ____ F.B. 1187 Pg. 45

X-Sec. No. ____ Date ____ Notes Chkd. [illegible] Checked ____ Survey of [illegible] Survey by Grandquist Notes G. Date 7-3-46

Date 7-12-46 Date ____ Map No. ____ Indexed Johnson Date ____

FORM 307 5M 7-43

PLEASE RETURN TO
LOS ANGELES COUNTY SURVEYOR
700 HALL OF RECORDS

NOTE: ANY ADDITIONS OR CHANGES ON THIS SHEET MUST BE MADE OR CIRCLED IN RED INK, WITH DATE AND NAME OF PERSON MAKING CHANGE

Do not extend notes this side of this line

STATION	B. S.	H. I.	F. S.	ELEV.		
		93.754				
12+00			4.2	8[illegible]	6	25' L or So. = S.P.L.
			5.1	8[illegible]	7.	14' R or N = Gutter
			4.2	8[illegible]	6.	21' R or N = T. Brk
			4.1	8[illegible]	7.	25' R or N = N.P.L.
13+00			4.2	8[illegible]	6.	℄ Pvt
			5.3	8[illegible]	5.	13' L or So. = Gutter
			4.5	8[illegible]	3.	17' L " " = T. Brk
			4.3	8[illegible]	6.	25' L " " = S.P.L.
			4.5	8[illegible]	3.	8' R or N = Edge Pvt
			5.3	8[illegible]	6.	13' R or N = Gutter
			3.9	8[illegible]	7.	25' R " " = T. Brk N.P.L.
T.P.	5.265	93.984	5.035	88	719	Set 1"x1" St Kl Nail N. Gut. Sta. 13+15
14+00			4.3	8[illegible]	7.	℄ Pvt.
			5.0	8[illegible]	[illegible]	12' L or So. = Gut
			4.3	89	7.	15' L " " T. Brk
			4.3	8[illegible]	7.	25' L " " S.P.L.
			5.7	8[illegible]	3.	140' L or So. = Ground
			4.9	8[illegible]	1.	12' R or N = Gutter
			4.9	8[illegible]	1.	25' R or N = E. Gut. of Lou Dillon Ave
14+08 88 Int			4.3	8[illegible]	7.	℄ Int of Lou Dillon Ave + 117th St Pvt.
			5.0	89	0.	13' L or S. = Gut
			4.6	8[illegible]	4.	25' L " " = S.P.L. 117th St

F.B. 1187 PG. 46
Job No. 1160 Division No. Notes Red. Plotted Profile
Survey of Lou Dillon Ave S.S. Date Date No.
Survey by Grandvist Notes G. Notes Chkd. Form Checked X-Sec.
Indexed A. C. Johnson Date 7-3-46 Date 7-12-46 Date No.

FORM 307 5M 7-43

PLEASE RETURN TO
LOS ANGELES COUNTY SURVEYOR
700 HALL OF RECORDS

NOTE: ANY ADDITIONS OR CHANGES ON THIS SHEET MUST BE MADE OR CIRCLED IN RED INK. WITH DATE AND NAME OF PERSON MAKING CHANGE

Do not extend notes this side of this line

STATION	B. S.	H. I.	F. S.	ELEV.		
14+08 Int 98		93.984	4.7	[illegible]	12' R or N = N Gut 117 TH St & ℄ Lou Dillon Ave.	
			4.6	[illegible]	25' R or N = ℄ Lou Dillon Ave Pvt. For Profile of ℄ Lou Dillon see Lou Dillon Notes	
Fd B.M. #L.D.2	3.465	93.754	3.702	90.289	Fd B.M. #L.D.2 EL = 90.289 as per F.B. 1187 Pg 7 Lou Dillon Ave @ 117 TH St. N.W. Cor. Lft. in Walk, 35' N + 37' W. of ℄ Int.	
15+00			3.8	900	℄ Pvt. 117 TH St.	
			4.8	[illegible]	13' L or So. = Gut	
			3.8	900	17' L or So. T. Brk.	
			3.8	[illegible]	25' L " " = S.P.L.	
			5.0	888	14' R " N = Gut	
			3.7	901	21' R " N = T. Brk	
			3.5	903	25' R " " = N.P.L.	
16+00			4.0	[illegible]	℄ Pvt.	
			4.8	[illegible]	13' L or So Gut	
			4.2	[illegible]	15.5' L " " T. Brk.	
			4.0	[illegible]	25' L " " = S.P.L.	
			5.0	[illegible]	13' R or N = Gut	
			4.0	898	21' " " " T. Brk	
			4.0	[illegible]	25' " " " N.P.L.	
17+00			4.0	899	℄ Pvt.	
			4.8	890	14' L or So. S. Gut	

Profile No. ____ Notes Red. ____ Plotted ____ Job No. 1160 Division No. ____ F.B. 1187 Pg. 47
X-Sec. No. ____ Date ____ Date ____ Survey of [illegible]
Notes Chkd. [illegible] Checked ____ Survey by Grant Quist Notes G. Date 7-3-46
Date 7-12-46 Date ____ Map No. ____ Indexed Johnson Date ____

FORM 307 5M 7-43

PLEASE RETURN TO
LOS ANGELES COUNTY SURVEYOR
700 HALL OF RECORDS

NOTE: ANY ADDITIONS OR CHANGES ON THIS SHEET MUST BE MADE OR CIRCLED IN RED INK, WITH DATE AND NAME OF PERSON MAKING CHANGE

Do not extend notes this side of this line

STATION	B. S.	H. I.	F. S.	ELEV.		
		93.754				
17+00			4.0		19' L or So. = T. Brk.	
			4.1		25' L " " = S.P.L.	
			4.0		135' L " " = Ground	Back Lot Line
			4.5		12' R or N = Gutter. 117th St. & E. Gutter Hugo Ave	
			4.5		25' R " N = E. Gutter Hugo Ave	
17+13.08 Int			4.0		℄ Int Hugo Ave. & 117th St. Pvt.	
			4.6		14' L or So. = Gutter.	
			4.0		18' L " " = T. Brk	
			4.2		25' L " So = S.P.L.	
			4.2		13' R N. Gut 117th & ℄	Hugo Ave. Pvt
			4.1		25' R " N = ℄ Pvt Hugo Ave	For Profile of Hugo Ave See Hugo Ave Notes.
18+00			3.9		℄ Pvt.	
			4.6		13.5' L or So = Gut.	
			4.0		18' L " " = T. Brk.	
			4.0		25' L " " = S.P.L	
			4.6		13.5' R or N = Gut	
			3.5		19.5' R " N = T. Brk	
			3.4		25' R " N = N.P.L.	
T.P.	4.388	94.762	3.380	90.374	Set 1" x 1" Stk N.P.L. 117th St. Sta 18+00	
19+00			4.3		℄ Pvt.	
			5.2		18' L or So. = So. Gutter	
			4.7		25' L " So = S.P.L.	

F.B. 1187 Pg. 48 Job No. 1160 Division No. Notes Red. Plotted Profile
Survey of Lou Dillon Ave. SS Date Date No.
Survey by Grandquist Notes G. Notes Chkd. Lom Checked X-Sec.
Indexed C. Johnson Date 7-3-46 Date 7-12-46 Date No.

FORM 307 5M 7-43

PLEASE RETURN TO
LOS ANGELES COUNTY SURVEYOR
700 HALL OF RECORDS

NOTE: ANY ADDITIONS OR CHANGES ON THIS SHEET MUST BE MADE OR CIRCLED IN RED INK, WITH DATE AND NAME OF PERSON MAKING CHANGE

Do not extend notes this side of this line

STATION	B. S.	H. I.	F. S.	ELEV.		
		94.762				
19+00			5.2	[illegible]	12.5 R or N. = Gut.	
			4.6	[illegible]	25' R or N. N.P.L.	
20+00			3.9	[illegible]	℄	
			5.0	[illegible]	17.5' L. or S. = Gut	
			4.2	[illegible]	20' L " S. = T. Brk.	
			4.2	[illegible]	25' L " " = S.P.L.	
			4.4	[illegible]	110' L or So = Ground	
			4.7	[illegible]	13' R or N = Gutter + E. Gutter Harman [illegible]	
			4.9	[illegible]	25' R " N = E. Gutter [illegible]man Ave.	
20+17.29 Int.			4.0	[illegible]	℄ Int Harman Ave. + 117th St. [illegible]	
			4.8	[illegible]	17' L or So. = Gutter	
			4.1	[illegible]	20' L " " T. Brk	
			4.0	[illegible]	25' L " " = S.P.L.	
			4.5	[illegible]	13' R " N. = ℄ Harman Ave. & N. Gutter " [illegible]	
			4.5	[illegible]	25' R " " " " Pvt Harman See [illegible]	For Profile [illegible] Harman Notes
21+00			4.8	900	℄ Pvt & E. Gutter of Willow Brook Av	
			5.1	[illegible]	12.5' R or N = Edge Pvt.	
			3.9	[illegible]	18.5' R " " = T. Brk	
					25' R " " N.P.L.	

Profile No. ____ Notes Red. ____ Plotted ____ Date ____ Job No. 1160 Division No. ____

X-Sec. No. ____ Notes Chkd. LPM Date 7-12-46 Checked ____ Date ____ Survey of ____ Survey by Grandquist Notes G. Date 7-3-46 Map No. ____ Indexed Johnson Date ____

F.B. 1187 Pg. 49

FORM 307 5M 7-43

PLEASE RETURN TO
LOS ANGELES COUNTY SURVEYOR
700 HALL OF RECORDS

NOTE: ANY ADDITIONS OR CHANGES ON THIS SHEET MUST BE MADE OR CIRCLED IN RED INK, WITH DATE AND NAME OF PERSON MAKING CHANGE

Do not extend notes this side of this line

STATION	B. S.	H. I.	F. S.	ELEV.		
21+16.11 Int.		94.762	4.3		℄ Int Willow Brook Ave. & 117 Th St Pvt.	
			4.3		100' L or Sly & ℄ Willow Brook Ave Pvt.	
			4.3		200' L " " & " " " "	
			4.3		100' R " Nly & ℄ " " " Fr Pvt.	
			4.3		200' R " " & ℄ " " " Fr Pvt	
			3.9		300' R " " & ℄ " " " Fr "	
21+34			4.7		℄ & W. Edge Pvt Willow Brook Ave.	
Fd Bm. #C-34			4.374	90.388	Fd Bm. #C-34 El. 90.387 as per F.B. 1187-6 HARMAN AVE (W. Side), 160' N. of 117 TH St Bt spk in Cb. 11' No. of S. end.	

F.B. 1187 PG. 50 Job No. 1160 Division No. Notes Red. Plotted Profile
Survey of Lou Dillon Ave. SS Date Date No.
Survey by Grandquist Notes G. Notes Chkd. LDM Checked X-Sec.
Indexed C. Jones Date 7-3-46 Date 7-12-46 Date No.

Notes Ck'd by	Survey of [illegible]
Map No.	W. O. 1160 Tape No. 249 St'd 68 °F
Office Work	Surveyed by Granquist
Checked	Notes G. Date 7-3-46
Date	Indexed A. C. Johnson

F.B. 1187 Pg. 51

C.I. No. 1160

LOU DILLON AVE. S.S.

TOPOGRAPHY

ON

GORMAN AVE.

FROM: 117TH STREET, NLY -

TO 116TH STREET, OR IMPERIAL HWY

F.B. 1187 Pg 51 To 54

FOR ¢ Notes See F.B. 1187 Pg 14 & Pg 23

FOR CROSS Section Note F.B. 1187 Pg 55.

Party
Granquist
Westerland J
Peterson H.C.
Beers R.C.

Note: Any Additions or Changes on This Sheet Must be Made or Circled in Red Ink With Date and Name of Person Making Change.

Do not extend notes this side of this line.

RETURN TO
LOS ANGELES COUNTY SURVEYOR
700 HALL OF RECORDS

FORM 247 5M 11-41

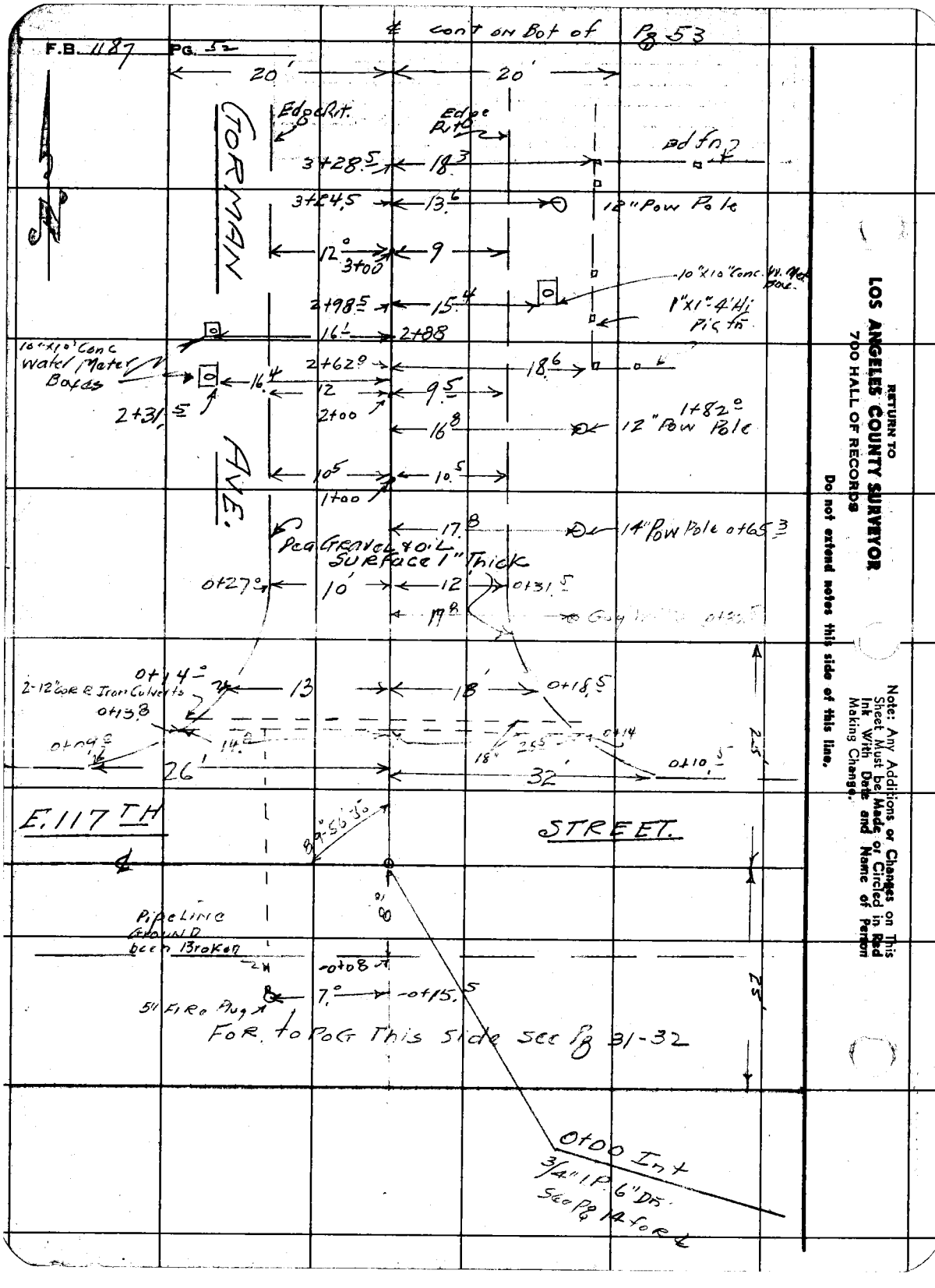

RETURN TO
LOS ANGELES COUNTY SURVEYOR
700 HALL OF RECORDS
Do not extend notes this side of this line.
Note: Any Additions or Changes on This Sheet Must be Made or Circled in Red Ink With Date and Name of Person Making Change.

Notes Ck'd by	Survey of Leo Dillon Ave S.S.	F.B. 118-1 PG. 53
Map No.	W. O. 1160 Tape No. 047 St'd 68 °F	
Office Work	Surveyed by Granquist	
Checked	Notes G. Date 7-3-46	
Date	Indexed A. C. Johnson	

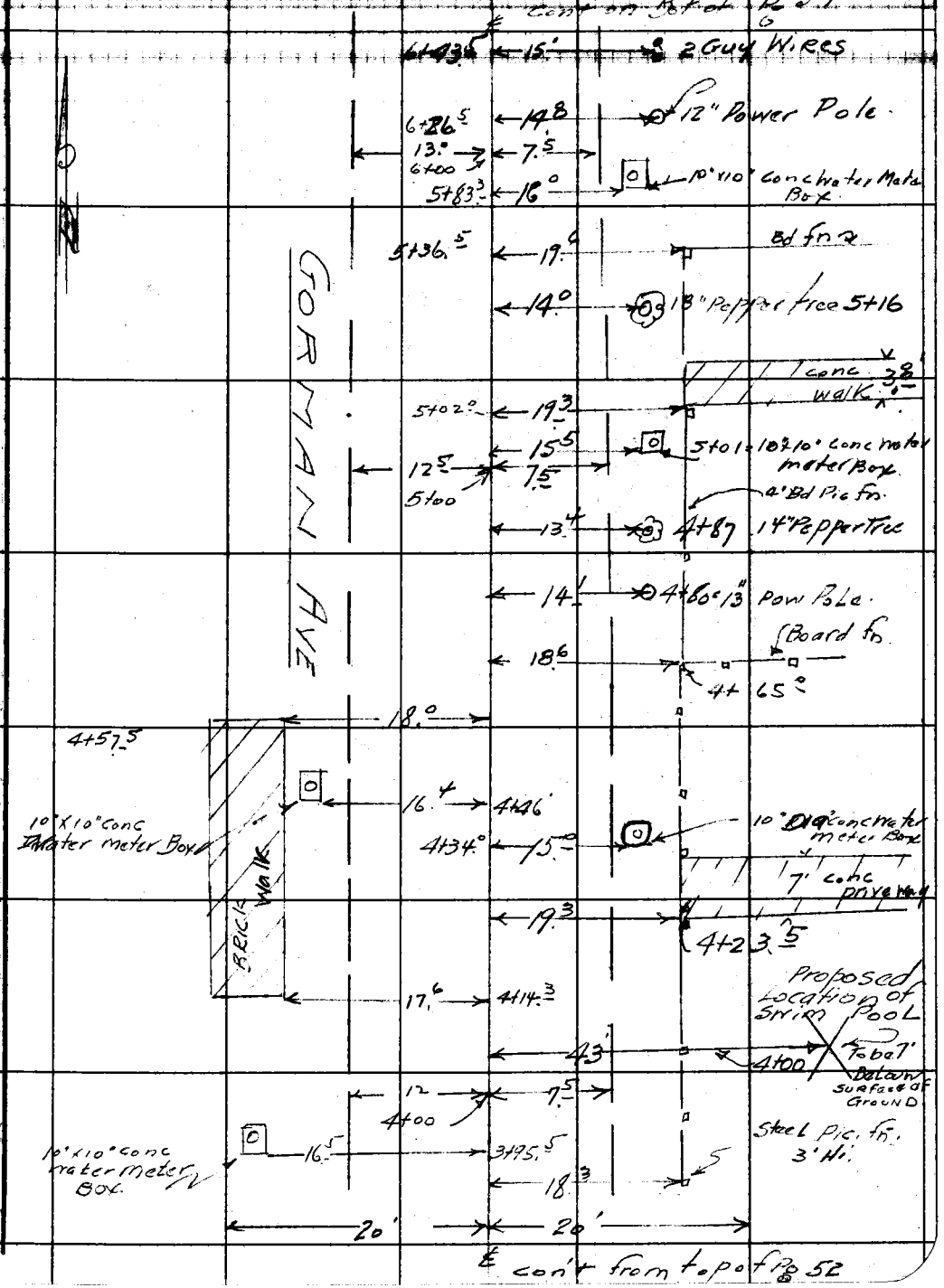

℄ con't from top of Pg 52

Note: Any Additions or Changes on This Sheet Must be Made or Circled in Red Ink With Date and Name of Person Making Change.

Do not extend notes this side of this line.

RETURN TO
LOS ANGELES COUNTY SURVEYOR
700 HALL OF RECORDS

FORM 247 5M 11-41

F.B. 1187 PG. 54

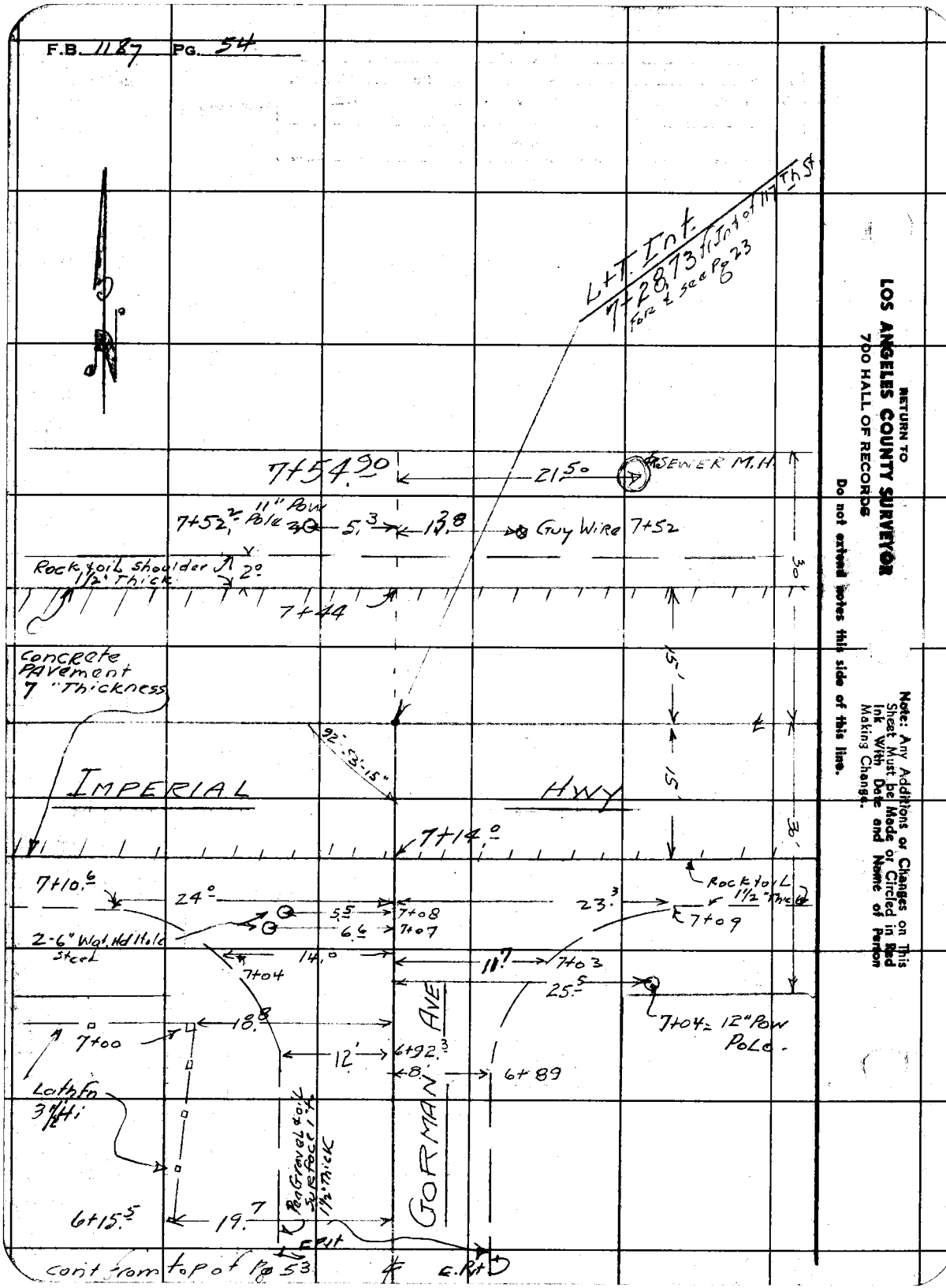

RETURN TO
LOS ANGELES COUNTY SURVEYOR
700 HALL OF RECORDS

Do not extend notes this side of this line.

Note: Any Additions or Changes on This Sheet Must be Made or Circled in Red Ink With Date and Name of Person Making Change.

Profile	Notes Red.	Plotted	Job No. 1160	Division No.	F.B. 1187 Pg. 55
No.	Date	Date	Survey of Lou Dillon Ave. SS.		
X-Sec.	Notes Chkd.	Checked	Survey by Granquist	Notes G.	Date 7-5-46
No.	Date	Date	Map No.	Indexed C. Johnson	Date MAR 7 '47

C.I. No. 1160

LOU DILLON AVE. SS.

PROFILE & CROSS SECTIONS

ON

GORMAN AVE

FROM: 0+00= ℄ Int 117TH STREET, NLY-
To: 7+28.73 Int of IMPERIAL Hwy.

F.B. 1187 Pg 55 to Pg 60.

For Topog. Notes see F.B. 1187 Pg 51 to 54

For ℄ Notes see F.B. 1187 Pg 15 & 23

ELEV.	
F. S.	Party: Granquist, J.W.S. Moore, A. Peterson, H.C., Beers, Rod.
H. I.	
B. S.	
STATION	

NOTE: ANY ADDITIONS OR CHANGES ON THIS SHEET MUST BE MADE OR CIRCLED IN RED INK, WITH DATE AND NAME OF PERSON MAKING CHANGE

Do not extend notes this side of this line

PLEASE RETURN TO
LOS ANGELES COUNTY SURVEYOR
700 HALL OF RECORDS

FORM 307 5M 7-43

FORM 307 5M 7-43

PLEASE RETURN TO
LOS ANGELES COUNTY SURVEYOR
700 HALL OF RECORDS

NOTE: ANY ADDITIONS OR CHANGES ON THIS SHEET MUST BE MADE OR CIRCLED IN RED INK, WITH DATE AND NAME OF PERSON MAKING CHANGE

Do not extend notes this side of this line

STATION	B. S.	H. I.	F. S.	ELEV.		
Fd B.M. #L.D. 4	3,860	93.986		90.126	Fd B.M. #L.D. 4. EL 90.126 as per F.B. 1187 P8 GORMAN AVE. & 117TH ST. SW. COR. L+T. IN E. Cb. to Ho. # 2310	
-0+25.0			3.8	90.2	℄ Prod of GORMAN AVE. - S.P.L. 117th St.	
-0+20.0			3.8	90.2	T. Brk. ℄ " " Prod. So	
-0+11.0			5.7	88.3	℄ Prod. So. of " " - So. Gutter of 117th St.	
0+00			5.5	88.5	℄ Int 117th & GORMAN AVE. Pvt	
			5.3	88.7	25' L or W = ℄ Pvt. 117th St.	
			5.6	88.4	25' R or E = " " " "	
0+14.0			5.3	88.7	℄ Pvt GORMAN AVE	
			6.4	87.6	25' L or W. = North Gutter 117th St	
			6.5	87.5	25' R " E = " "	
0+18.5			5.4	88.6	℄ Pvt. GORMAN AVE.	
			5.6	88.4	16' L or W. = W. Gutter GORMAN AVE.	
			3.9	90.1	19.5' L " W = Top Brk.	
			3.9	90.1	25' L " W = W. P.L. GORMAN AVE	
			6.0	88.0	19' R " E = Gutter " "	
			5.5	88.5	25.0' R " E = T. Brk.	
1+00			4.9	89.1	℄ & Tr Pvt. GORMAN AVE.	
			5.6	88.4	12' L or W. = W. Gut " "	
			4.8	89.2	25' L " W = W. P.L. GORMAN AVE	

F.B. 1187 Pg. 56 Job No. 1160 Division No. Notes Red. Plotted Profile
Survey of LOU DILLON AVE. S.S. Date Date No.
Survey by GRANQUIST Notes G Notes Chkd. LBM Checked X-Sec.
Indexed C. Johnson Date 7-5-46 Date 7-12-46 Date No.

FORM 307 2M 8-45

PLEASE RETURN TO
LOS ANGELES COUNTY SURVEYOR
700 HALL OF RECORDS

NOTE: ANY ADDITIONS OR CHANGES ON THIS SHEET MUST BE MADE OR CIRCLED IN RED INK WITH DATE AND NAME OF PERSON MAKING CHANGE.

Do not extend notes this side of this line.

STATION	B. S.	H. I.	F. S.	ELEV.		
		93.986				
1+00			5.6	88.4	12' R or E = E. Gutter	Gorman Ave
			4.8	89.2	20' R " E =	
2+00			4.5	89.5	℄ Pvt Gorman Ave	
			5.0	89.0	12 5 L or W = Gutter	
			4.4	89.6	20' L or W = Ground	W.P.L
			5.2	88.8	11' R " E = E. Gutter	
			4.8	89.2	20' R " E = E.P.L. Gorman Ave.	
T.P.	5.908	95.085	4.809	89.177	set 1"x1" St 12' E. of ℄ Sta 2+20	
3+00			5.2	89.9	℄ & Pvt. Gr	Gorman Ave
			5.7	89.4	14' L or W = Gutter	" "
			5.1	90.0	20' L " " = W.P.L.	" "
			5.7	89.4	10' R " E = Gutter	" "
			5.4	89.7	20' R " E = E.P.L.	" "
3+30			5.0	90.1	℄ & Fr Pvt	"
			5.0	90.1	150' L or W = Ground Fr.	
			6.4	88.7	150' R " E = Ground.	
4+00			4.6	90.5	℄ & Fr Pvt	"
			5.1	90.0	14' L or W = Gutter	" "
			4.6	90.5	20' L " W = W.P.L.	" "
			5.0	90.1	8' R or E Gutter	"
			4.5	90.6	20' R " E E.P.L.	"

Profile No. ____ Notes Red. ____ Plotted ____ Job No. 1160 Division No. ____
X:Sec. No. ____ Date ____ Date ____ Survey of ____
Notes Chkd. LEM Checked ____ Survey by Greenquist Notes G Date 7-5-46
Date 7-12-46 Date ____ Map No. ____ Indexed Jackson Date ____

F.B. 1187 PG. 57

FORM 307 2M 8-45

PLEASE RETURN TO
LOS ANGELES COUNTY SURVEYOR
700 HALL OF RECORDS

NOTE: ANY ADDITIONS OR CHANGES ON THIS SHEET MUST BE MADE OR CIRCLED IN RED INK, WITH DATE AND NAME OF PERSON MAKING CHANGE.

Do not extend notes this side of this line.

STATION	B. S.	H. I.	F. S.	ELEV.		
4+00		95.085	4.5	90.6	45' R.R.E. Ground. Proposed Swim Pool To Be 7' Below Ground Surface	
5+00			4.2	90.9	℄ Pvt	Gorman Ave.
			4.9	90.2	14' Lor W. Gut	" "
			4.3	90.8	20' L " W. W.P.L.	" "
			4.8	90.3	9' R.or E Gut	" "
			4.6	90.5	20' R.or E. = E.P.L.	" "
T.P.	4.626	95.320	4.391	90.94	Set Nail W. Si Tree Root. E. Si. Rd. Sta. 5+15	
6+00			4.6	90.7	℄ Pvt	Gorman Ave.
			5.0	90.3	14' Lor W. = Gut	"
			4.7	90.6	20' L " W = W.P.L.	"
			5.1	90.2	9' R.or E = Gutter	"
			4.7	90.6	20' R " E = E.P.L.	"
7+00			4.8	90.5	℄ Pvt	"
			5.0	90.3	13.5' Lor W. = Gut	"
			4.5	90.8	20' L " " =	Ground
			5.2	90.1	11.5' R " E. = Gut	
			4.4	90.9	15' R " E. = Top Brk.	
			4.4	90.9	20' R " E = Ground.	
7+10			4.9	90.4	℄ Gorman Ave. = S. Gut. of Imperial Pvt Blvd.	
7+14.0			4.77	90.55	℄ " " = S. Edge Conc. Pvt.	" "
7+28.73 ℄ Int.			4.72	90.60	℄ Int Gorman Ave + Imperial Hy Fr. Pvt	
			5.04	90.28	100' R or E = Fr Pvt. "Conc"	" "
			5.44	89.88	200' R " E - Fr "	" "

F.B. 1187 PG. 58
Survey of Lou Dillon Ave. 55
Survey by Grandquist Notes G.
Indexed A. C. Johnson Date 7-5-46
Job No. 1160 Division No.
Notes Red. Date
Notes Chkd. Tom Date 7-12-46
Plotted Date
Checked Date
Profile No.
X-Sec. No.

FORM 307 2M 8-45

PLEASE RETURN TO
LOS ANGELES COUNTY SURVEYOR
700 HALL OF RECORDS

NOTE: ANY ADDITIONS OR CHANGES ON THIS SHEET MUST BE MADE OR CIRCLED IN RED INK WITH DATE AND NAME OF PERSON MAKING CHANGE.

Do not extend notes this side of this line.

STATION	B. S.	H. I.	F. S.	ELEV.		
		95.320				
7+28.73			4.72	90.60	20' Lor. Wr. = ℄ + ℄ Conc. Pvt For Level W. on Imperial Hwy Sec No. 5 Imperial Hwy For Conc. Pvt	
7+44			4.87	90.45	℄ Prod. of Gorman Ave. = No. Edge Imperial Hwy	
			4.34	90.98	℄ " " " " = N.P.L.	
Fd BM #D 47			3.899	91.421	Fd BM. #D-47 EL = 91.414 as per F.B. 1187 Pg 9. Imperial Hwy & Gorman Ave. (to Sa.) S.B.C. Cut SPK in N. side P.P. #103686 E.	

Profile No. ____ Notes Red. ____ Plotted ____ Job No. 1160 Division No. ____ F.B. 1187 Pg. 59
Date ____ Date ____ Survey of Lou Dillon Ave. SS
X:Sec. No. ____ Notes Chkd. LDM Checked ____ Survey by Grandpers Notes G. Date 7-5-46
Date 7-12-46 Date ____ Map No. ____ Indexed Johnson Date ____

F.B. 187 PG. 60

Job No. 1160 Division No. _____ Notes Red. _____ Plotted _____ Profile

Survey of LOU DILLON AVE. SS. Date _____ Date _____ No. _____

Survey by GRANQUIST Notes G. Notes Chkd. _____ Checked _____ X-Sec.

Indexed _____ Date 7-5-46 Date _____ Date _____ No. _____

STATION	B. S.	H. I.	F. S.	ELEV.

FORM 307 2M 8-45

PLEASE RETURN TO
LOS ANGELES COUNTY SURVEYOR
700 HALL OF RECORDS

Do not extend notes this side of this line.

NOTE: ANY ADDITIONS OR CHANGES ON THIS SHEET MUST BE MADE OR CIRCLED IN RED INK, WITH DATE AND NAME OF PERSON MAKING CHANGE.

Notes Ck'd by	Survey of LOU DILLON AVE	F.B. 1187 PG. 61
Map No.	W. O. 1160 Tape No. 047 St'd. 98 °F	
Office Work	Surveyed by GRANQUIST	
Checked	Notes G Date 7-5-46	
Date	Indexed C. Johnson	

C.I. No. 1160.

LOU DILLON AVE. S.S.

TOPOGRAPHY

ON

IMPERIAL HWY

FROM: GARMAN AVE (To South) Westerly

To 150' East of LOU DILLON AVE.

FB. 1187 Pg 61 to 66

For Notes See FB. 1187 Pg 23-24-25

For Cross Sec's. FB. 1187 Pg 67 to 68

Party
Granquist
Moore R
Peterson P.C.
Beers P.C.

Note: Any Additions or Changes on This Sheet Must be Made or Circled in Red Ink With Date and Name of Person Making Change.

Do not extend notes this side of this line.

RETURN TO
LOS ANGELES COUNTY SURVEYOR
700 HALL OF RECORDS

FORM 847 3M 10-41

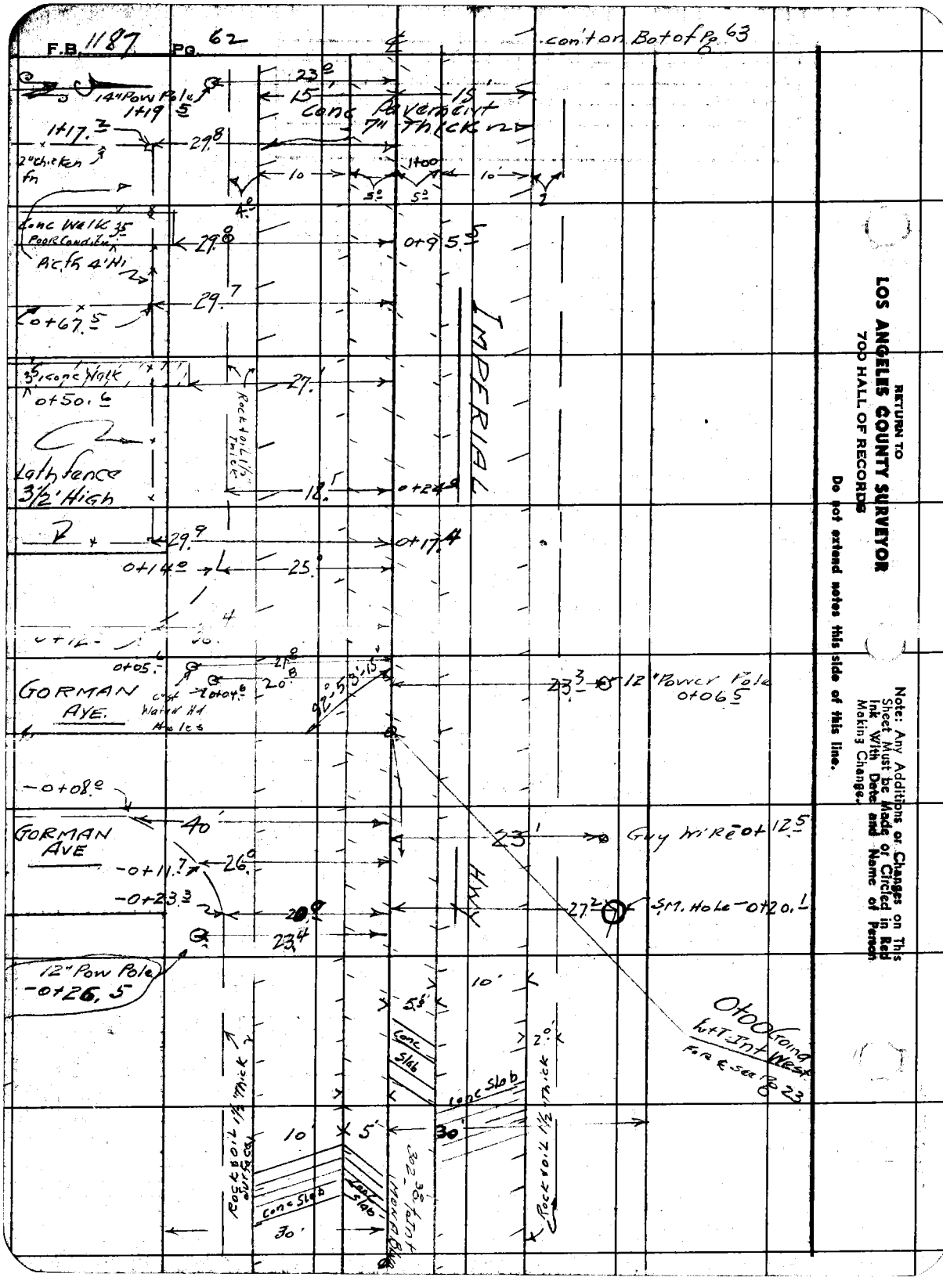
F.B. 1187 Pg. 62
con't on Bot of Pg 63
14" Pow Pole 1+19.5
1+17.3
2" chicken fn
Conc Pavement 7" Thick
Conc Walk 3.5 Poor Condition
Pic fn 4' Hi
0+67.5
0+95.5
3.5 Conc Walk
0+50.6
Rock & oil 1½" Thick
Lath fence 3½' High
IMPERIAL
0+24.9
0+17.4
0+14.0
GORMAN AVE.
Cast Water Hd Holes
12" Power Pole 0+06.5
-0+08.0
GORMAN AVE
Guy Wire 0+12.5
-0+11.7
-0+23.3
S.M. Hole -0+20.1
12" Pow Pole -0+26.5
HWY
Conc Slab
Rock & oil 1½" Thick
Rock & oil 1½" Thick
Conc Slab
Conc Slab
Conc Slab
Lt T Int West
For ℄ see Pg 23
Note: Any Additions or Changes on This Sheet Must be Made or Circled in Red Ink With Date and Name of Person Making Change.
Do not extend notes this side of this line.
RETURN TO
LOS ANGELES COUNTY SURVEYOR
700 HALL OF RECORDS

Notes Ck'd by	Survey of Lou Dillon Ave. S
Map No.	W. O. 1160 Tape No. 047 St'd 68 °F
Office Work	Surveyed by Granquist
Checked	Notes G Date 7-5-46
Date	Indexed A. C. Johnson

F.B. 1187 PG. 63

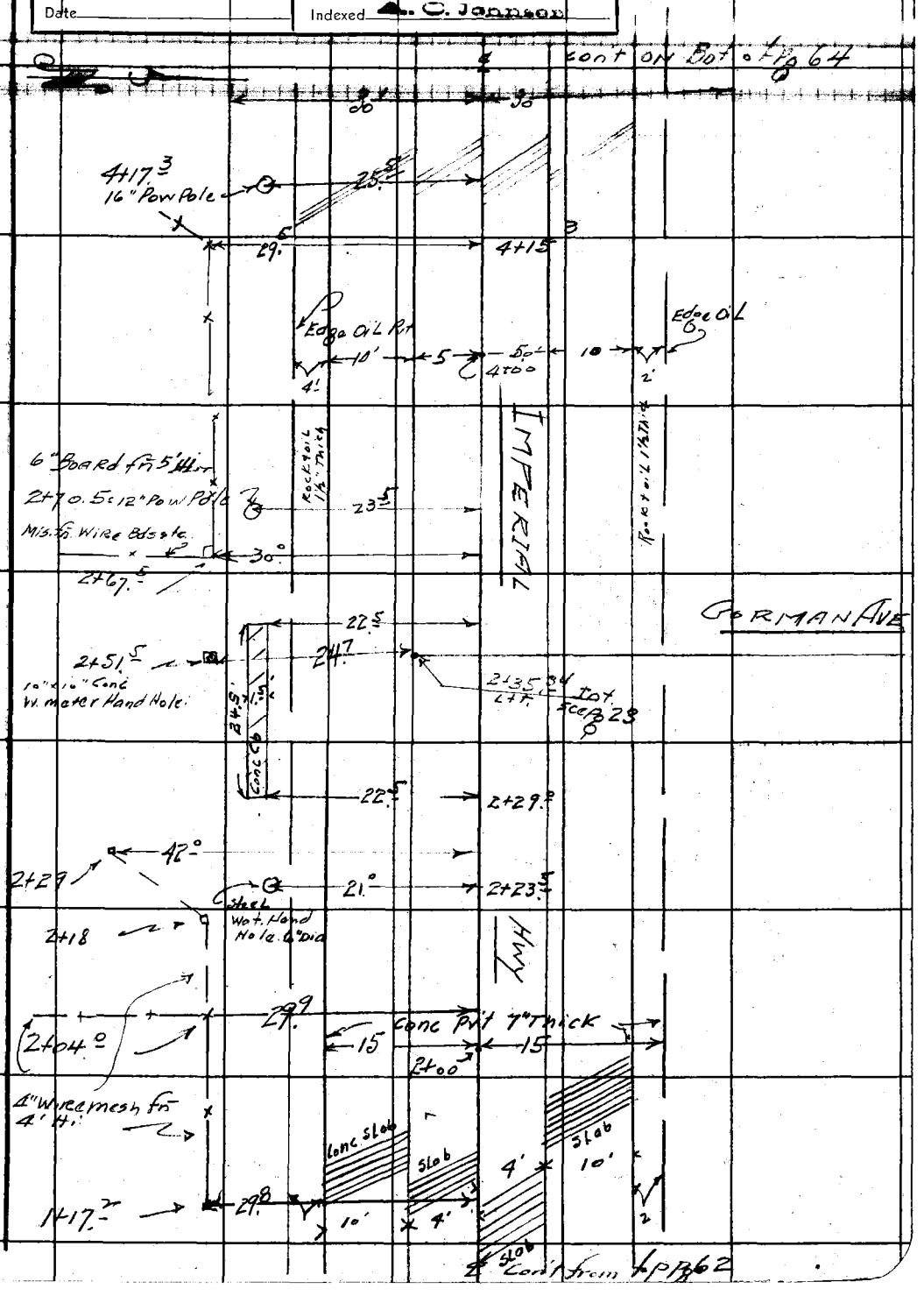

Note: Any Additions or Changes on This Sheet Must be Made or Circled in Red Ink With Date and Name of Person Making Change.

Do not extend notes this side of this line.

RETURN TO
LOS ANGELES COUNTY SURVEYOR
700 HALL OF RECORDS

FORM 247 5M 11-41

F.B. 1187 PG. 64

4 cont on Bot of Pg 65

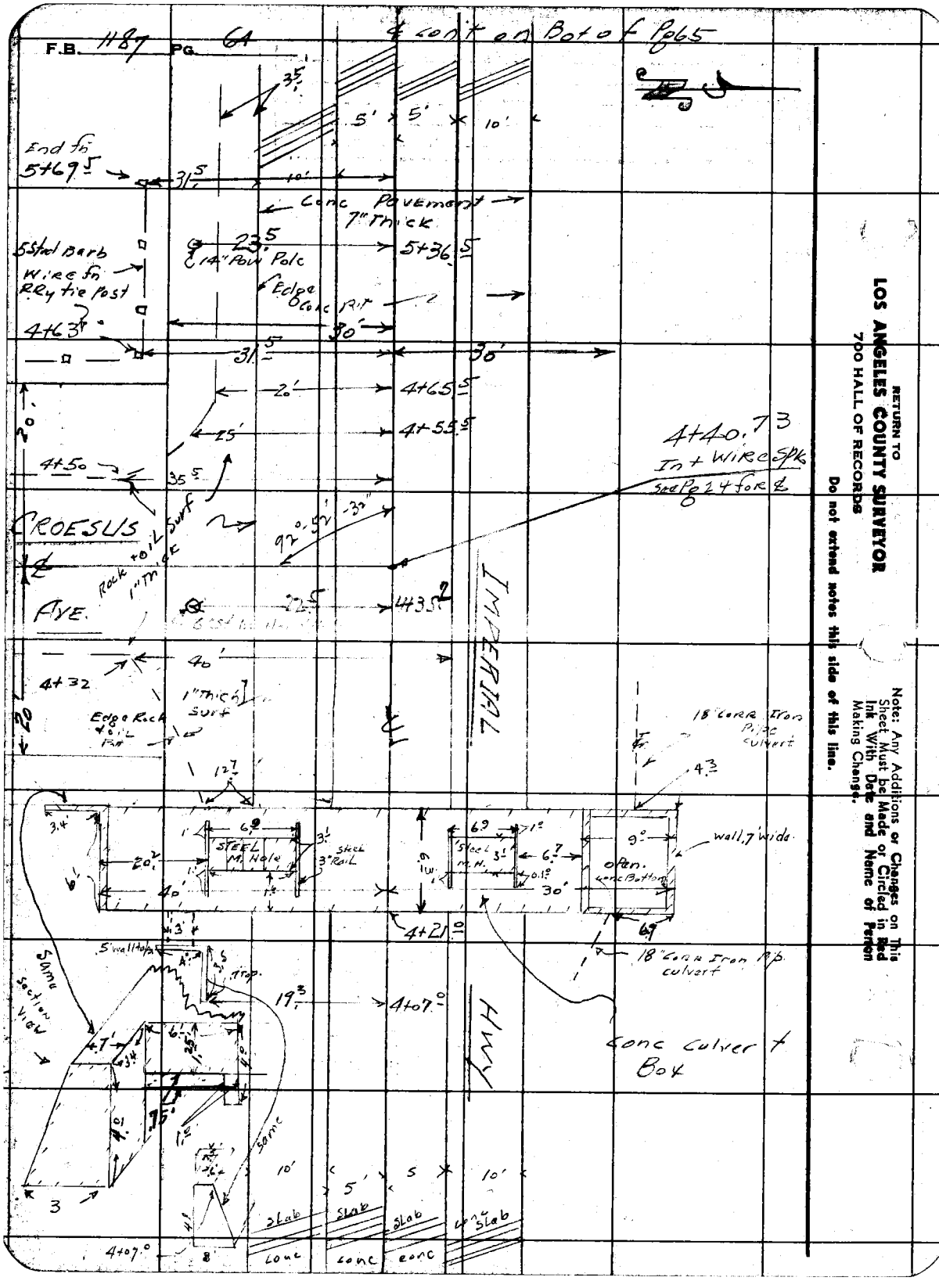

RETURN TO
LOS ANGELES COUNTY SURVEYOR
700 HALL OF RECORDS
Do not extend notes this side of this line.

Note: Any Additions or Changes on This Sheet Must be Made or Circled in Red Ink With Date and Name of Person Making Change.

Notes Ck'd by	Survey of Lou Dillon Aves
Map No.	W. O. 1160 Tape No. 047 St'd 68 °F.
Office Work	Surveyed by Tennquist
Checked	Notes Date 7-8-46
Date	Indexed A. C. Johnson

F.B. 1187 PG. 65

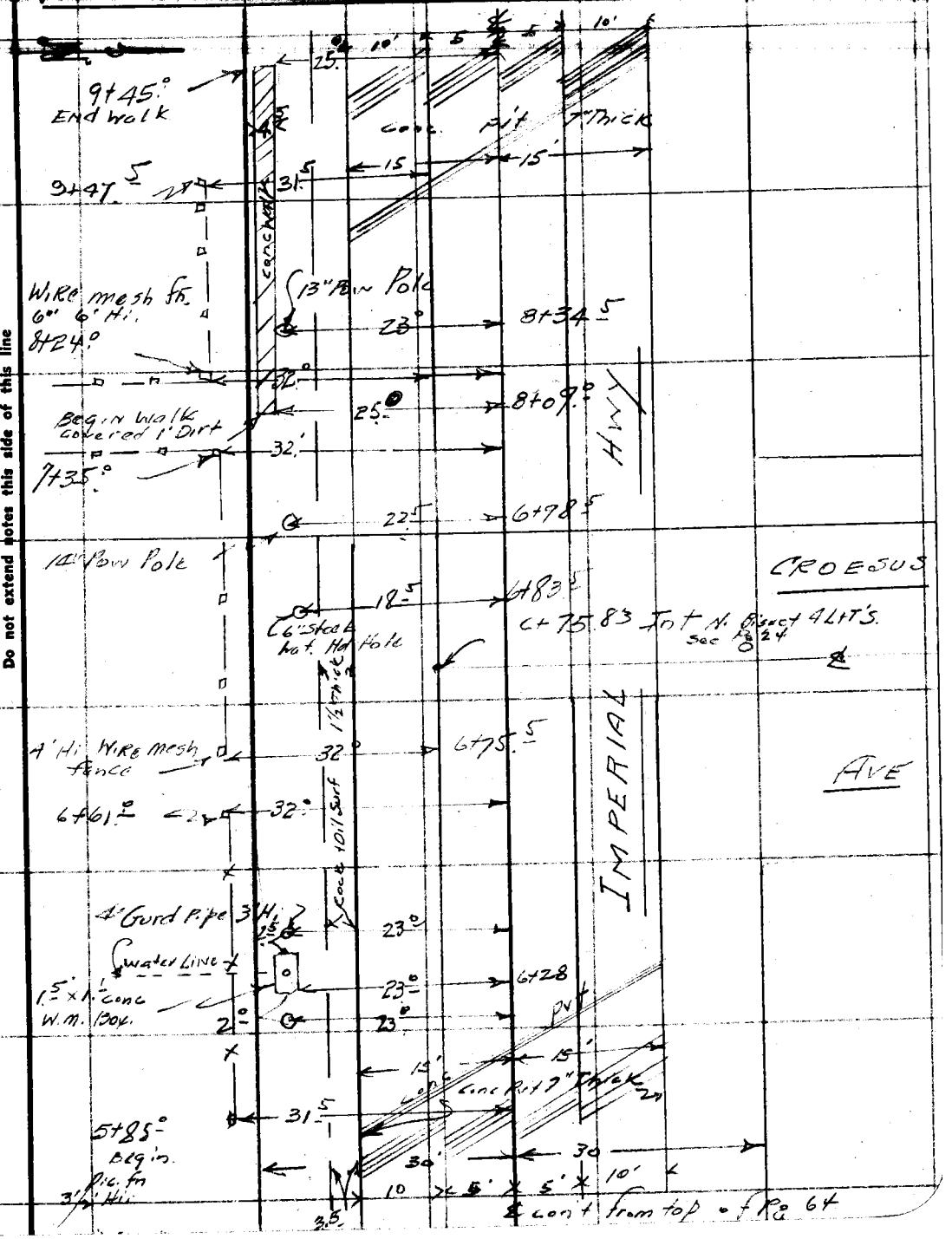

℄ cont from top of Pg 64

Note: Any Additions or Changes on This Sheet Must be Made or Circled in Red Ink With Date and Name of Person Making Change.

Do not extend notes this side of this line

RETURN TO
LOS ANGELES COUNTY SURVEYOR
700 HALL OF RECORDS

FORM 247 10M 11-38

F.B. 1187 PG. 66

RETURN TO
LOS ANGELES COUNTY SURVEYOR
700 HALL OF RECORDS

Note: Any Additions or Changes on This Sheet Must be Made or Circled in Red Ink With Date and Name of Person Making Change.

Do not extend notes this side of this line

Profile	Notes Red.	Plotted	Job No. 1160	Division No.	F.B. 1187 PG. 67
No.	Date	Date	Survey of LOU DILLON AVE. S.S.		
X:Sec.	Notes Chkd.	Checked	Survey by GRANQUIST	Notes G.	Date 7-8-46
No.	Date	Date	Map No. A.C. Johnson	Indexed	Date MAR 7 '47

C.I. No. 1160.

LOU DILLON AVE. S.S.

CROSS SECTIONS
&
PROFILE.
ON

IMPERIAL HWY (SOUTH Side.)

From 0+00 = ℄ Int. GORMAN AVE. Westerly

To. 9+00 = East of LOU DILLON AVE.

For G Notes See FB 1187 Pg. 23-24-25
For Topo G Notes See FB 1187 Pg. 61 to 66

ELEV.	
F. S.	Party
H. I.	Granquist. Gregory. T Peterson. A.C. Berks. R.C.
B. S.	
STATION	

NOTE: ANY ADDITIONS OR CHANGES ON THIS SHEET MUST BE MADE OR CIRCLED IN RED INK WITH DATE AND NAME OF PERSON MAKING CHANGE.

PLEASE RETURN TO
LOS ANGELES COUNTY SURVEYOR
700 HALL OF RECORDS

Do not extend notes this side of this line.

FORM 307 2M 8-45

FORM 307 2M 8-45

PLEASE RETURN TO
LOS ANGELES COUNTY SURVEYOR
700 HALL OF RECORDS

NOTE: ANY ADDITIONS OR CHANGES ON THIS SHEET MUST BE MADE OR CIRCLED IN RED INK WITH DATE AND NAME OF PERSON MAKING CHANGE.

Do not extend notes this side of this line.

STATION	B. S.	H. I.	F. S.	ELEV.		
Fd. B.M. #D-7	3.830	95.244		91.414	Fd B.M. #D47 EL. 91.414 as per FB. 1187-9 (To So.) Imperial Hwy & Gorman Ave. S.E. Cor. Cut Spk in N. Si P. Pole #103686 E.	
-1+00			4.87	90.37	℄ Imperial Hwy. Pit.	
-2+00			5.38	89.86	℄ " "	"
0+00			4.65	90.59	℄ Int. Imperial Hwy & Gorman Ave. to So.	
			4.74	90.50	15' L or S = So. Edge Pit, Imperial Hwy.	
			4.68	90.56	30' L or So. = ℄ & 9" oil Pit.	" "
1+00			4.79	90.45	℄ Pit.	Imperial Hwy
			4.9	90.3	15' L or S. Edge Pit	" "
			5.2	90.0	19' L "S. Cut	"
			4.6	90.6	30' L "S. SPL.	"
2+00			4.94	90.30	℄ Pit	"
			5.04	90.20	15' L or So = Edge Pit	"
			5.2	90.0	19' L "S = Cut	"
			4.5	90.7	30' L "S = SPL	"
T.P.	4.410	94.744	4.910	90.334	Set 1"x1" Stake N. 20' So. ℄	" Sta 2+20
3+00			4.62	90.12	℄ & Pit	Imperial Hwy.
			4.68	90.06	15' L or So = Edge Conc Pit.	" "
			5.0	89.7	19' L "So. Cut	" "
			4.0	90.7	24' L "So. T. Brk.	"
			4.0	90.7	30' L " " SPL.	"
			4.0	90.7	160' L or So. Ground	

Profile No. ____ X-Sec. No. ____

Plotted ____ Date ____ Checked ____ Date ____

Notes Red. ____ Date ____ Notes Chkd. LDM Date 7-15-46

Job No. 1160 Division No. ____ Lou Dillon Ave. 55

Notes ____ Date 7-8-46

F.B. 1187 PG. 68

Survey of Lou Dillon Ave.

Survey by Granquist

Indexed A. C. Johnson

FORM 307 2M 8-45

PLEASE RETURN TO
LOS ANGELES COUNTY SURVEYOR
700 HALL OF RECORDS

NOTE: ANY ADDITIONS OR CHANGES ON THIS SHEET MUST BE MADE OR CIRCLED IN RED INK WITH DATE AND NAME OF PERSON MAKING CHANGE.

Do not extend notes this side of this line.

STATION	B. S.	H. I.	F. S.	ELEV.		
		94.744				
4+00			4.67	90.07	℄ Rt.	Imperial Hwy
			4.75	89.99	15' L or So. Edge Rt.	" "
			5.0	89.7	19' L " " Gut.	" "
			3.6	91.1	22' L " T. Brk.	" "
			3.6	91.1	30' L " " S.P.L.	" "
4+10.2			5.73	89.01	22' L " So. = Invert 1/2 Pipe Conc. Culvert	
4+21.2			4.65	90.09	℄ Rt. & Top of E. Edge Conc. Culvert Box	
4+24			6.2	88.5	16' L or So. = Invert of Conc. " Box	
			6.3	88.4	40' L " " = " " " "	South to Rt
4+40.73 Int			4.61	90.13	℄ Int of CROESUS AVE. Rt. So. & Imperial Hwy	
			4.66	90.08	15' L or So. = S. Edge Conc. Rt.	See CROESUS
			4.5	90.2	30' L " " = ℄ CROESUS AVE. Rt. & See " "	
5+00			4.47	90.27	℄ Rt	Imperial Hwy
			4.56	90.18	15' L or So. Edge Rt.	" "
			4.7	90.0	18' L " " Gut	" "
			3.5	91.2	30' L " " S.P.L.	" "
T. P. 6+00	5.700	95.994	4.45	90.294	Set 1"x1" Stk.	
			5.52	90.47	℄ Rt.	" "
			5.62	90.37	15' L or So. Edge Rt	" "
			5.8	90.2	19' L " " Gutter	" "
			4.8	91.2	30' L " " S.P.L.	" "

Profile No. ____ Notes Red. ____ Plotted ____ Date ____
X-Sec. No. ____ Notes Chkd. Lorn Date 7-15-46 Checked ____ Date ____
Job No. 1160 Division No. ____
Survey of Lou Dillard AVE. Sts.
Survey by Greenquist Notes G. Date 7-8-46
Map No. ____ Checked Johnson Date ____
F.B. 1187 PG. 68A

FORM 307 2M 8-45

PLEASE RETURN TO
LOS ANGELES COUNTY SURVEYOR
700 HALL OF RECORDS

NOTE: ANY ADDITIONS OR CHANGES ON THIS SHEET MUST BE MADE OR CIRCLED IN RED INK WITH DATE AND NAME OF PERSON MAKING CHANGE.

Do not extend notes this side of this line.

STATION	B. S.	H. I.	F. S.	ELEV.		
		95.994				
7+00			5.31	90.68	℄ Pvt	Imperial Hwy.
			5.4	90.6	15' L or So. = E. Pvt.	" "
			5.5	90.5	18' L " So = Gutter	" "
			4.8	91.2	30' L " So = S.P.L.	" "
			5.0	91.0	21' L " S = GROUND.	"
8+00			5.08	90.91	℄ Pvt	" "
			5.21	90.78	15' L or So = Edge Pvt.	" "
			5.4	90.6	19' L " So = Gutter	" "
			5.2	90.8	30' L " So = S.P.L	" "
8+090			6.34	89.66	25' L " So = Begin Conc Walk.	
9+00			4.88	91.11	℄ Pvt	" "
			5.02	90.97	15' L or So = Edge Pvt	" "
			5.66	90.33	25' L " So = Top Walk (conc)	" "
			5.2	90.8	30' L " So = S.P.L.	GROUND.
Fd # BM C-38			4.19	91.804	Fd B.M. C-38 EL. 91.816 as per F.B. 1187 - P. 10.	
					Imperial Hwy. & Lou Dillon Ave. S.W. Cor.	
					Bt Spk in conc. Culvert Headwall So. End.	

F.B. 1187 PG. 68B
Job No. 1160 Division No. Lou Dillon Ave. SS
Survey of Lou Dillon Ave. SS
Survey by Geodetic Dist. Notes G.
Indexed G. Jackson Date 7-8-46
Profile No.
X-Sec. No.
Plotted Date
Notes Red. Date
Checked Date
Notes Chkd. Date 7-15-46

Notes Ck'd by	Survey of Lou Dillon Ave. SS
Map No.	W. O. 1160 Tape No. 047 St'd 68 °F.
Office Work	Surveyed by Grandquist
Checked	Notes G. Date 7-8-46
Date	Indexed A. C. Johnson

F.B. 1187 PG. 69

MAR 7 47

C. I. No. 1160

LOU-DILLON AVE. S.S.

TOPOGRAPHY

ON

CROESUS AVE.

FROM. 0+00 = ℄ Int of 117TH STREET

Northerly

To 7+50.49 = Int of IMPERIAL HWY. FB 1187 Pg 69+72

For ℄ Notes See FB. 1187 Pg 15+24

For Cross Sect's. FB 1187 Pg 73+78

Note: Any Additions or Changes on This Sheet Must be Made or Circled in Red Ink With Date and Name of Person Making Change

Do not extend notes this side of this line

RETURN TO
LOS ANGELES COUNTY SURVEYOR
700 HALL OF RECORDS

FORM 247 10M 11-38

Con't on Bot of Pg 71

F.B. 1187 PG. 70

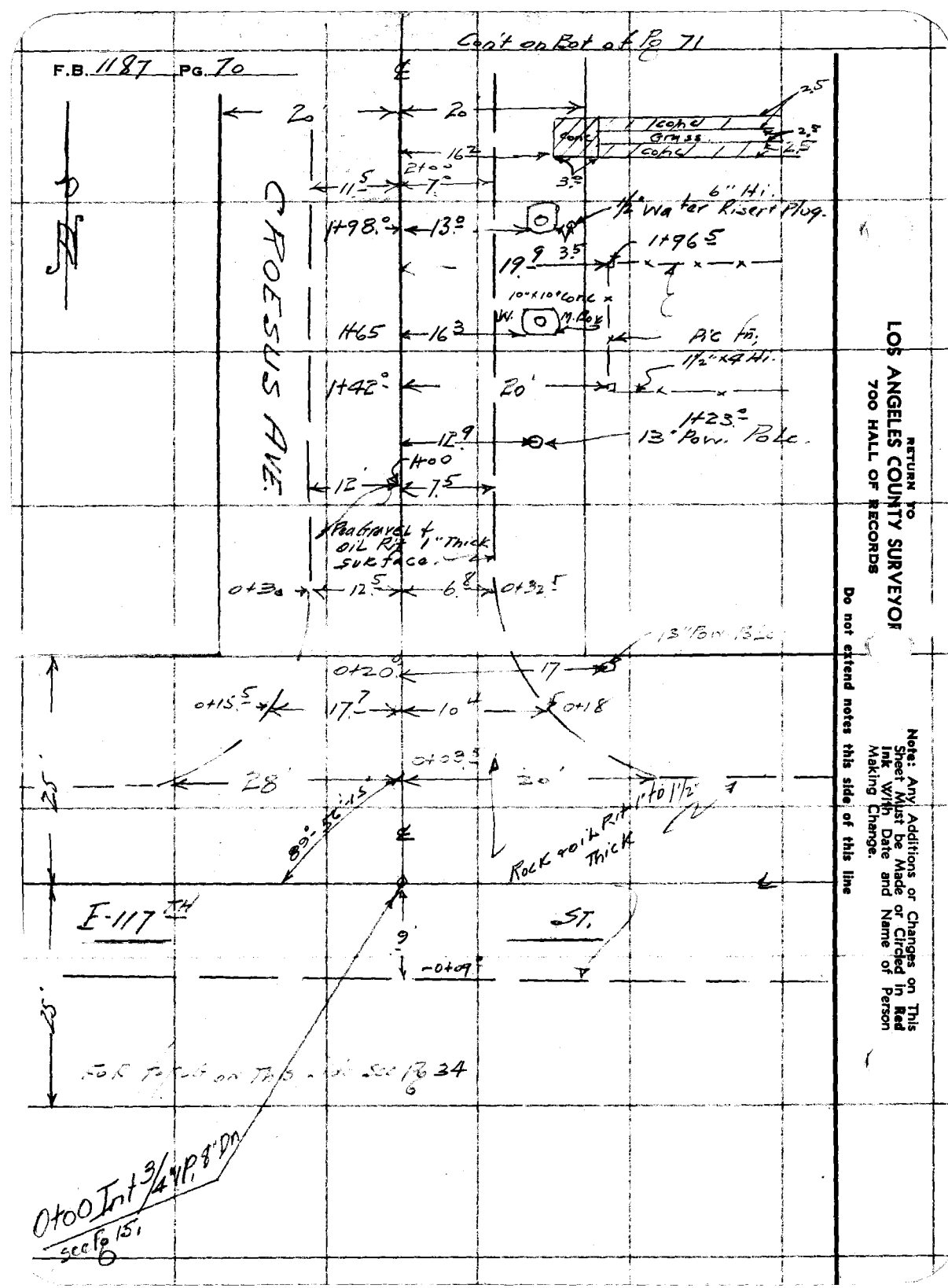

RETURN TO
LOS ANGELES COUNTY SURVEYOR
700 HALL OF RECORDS

Do not extend notes this side of this line

Note: Any Additions or Changes on This Sheet Must be Made or Circled in Red Ink With Date and Name of Person Making Change.

Notes Ck'd by	Survey of
Map No.	W. O. 1160 Tape No. 047 St'd 68 °F.
Office Work	Surveyed by Granquist
Checked	Notes G Date 7-8-46
Date	Indexed A. C. Johnson

F.B. 1187 PG. 71

Grant see Pg 64

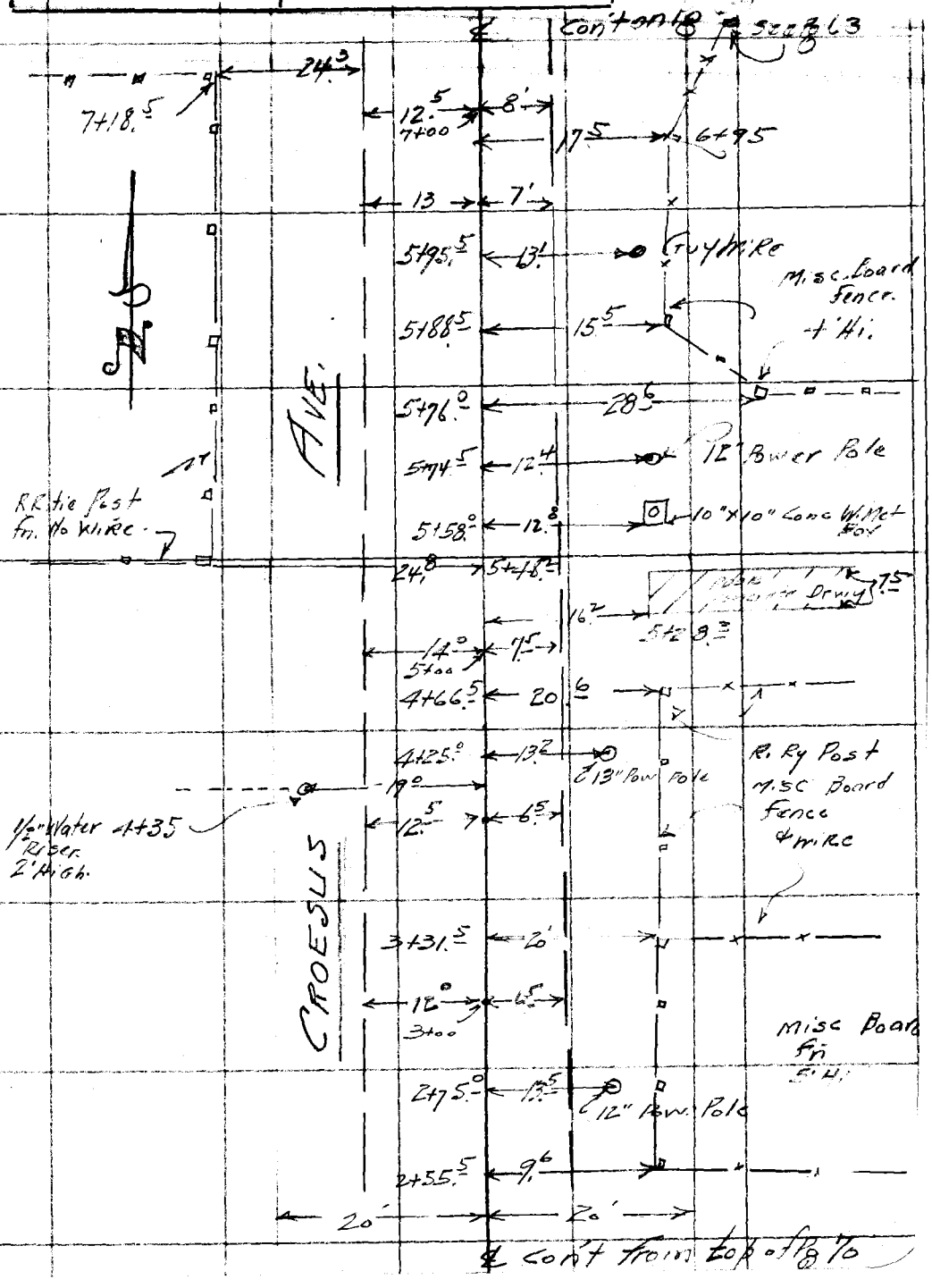

Cont from top of Pg 70

Note: Any Additions or Changes on This Sheet Must be Made or Circled in Red Ink With Date and Name of Person Making Change.

Do not extend notes this side of this line

RETURN TO
LOS ANGELES COUNTY SURVEYOR
700 HALL OF RECORDS

FORM 247 10M 11-38

RETURN TO
LOS ANGELES COUNTY SURVEYOR
700 HALL OF RECORDS

Note: Any Additions or Changes on This Sheet Must be Made or Circled in **Red Ink** With Date and Name of Person Making Change.

Do not extend notes this side of this line

F.B. 1187 PG. 72

Profile	Notes Red.	Plotted	Job No. 1160	Division No.	F.B. 1187 PG. 73
No.	Date	Date	Survey of Lou Dillon Ave		
X:Sec.	Notes Chkd.	Checked	Survey by GRANQUIST	Notes G	Date 7-9-46
No.	Date	Date	Map No.	Indexed S. Johnson	Date MAR 7 '47

C.I. No. 1160

LOU DILLON AVE S.S

CROSS SECTIONS

ON

CROESUS AVE.

From: ℄ Int = 0100 117TH ST

NLY

To Int IMPERIAL HWY.

FB 1187 Pg 73 to 78

ELEV.	FOR ℄ Notes see FB 1187 Pg 15 & 24
F. S.	FOR TOPOG Notes see FB 1187 Pg 69-72
H. I.	
B. S.	
STATION	

NOTE: ANY ADDITIONS OR CHANGES ON THIS SHEET MUST BE MADE OR CIRCLED IN RED INK WITH DATE AND NAME OF PERSON MAKING CHANGE.

Do not extend notes this side of this line.

PLEASE RETURN TO
LOS ANGELES COUNTY SURVEYOR
700 HALL OF RECORDS

FORM 307 2M 8-49

FORM 307 2M 8-45

PLEASE RETURN TO
LOS ANGELES COUNTY SURVEYOR
700 HALL OF RECORDS

NOTE: ANY ADDITIONS OR CHANGES ON THIS SHEET MUST BE MADE OR CIRCLED IN RED INK, WITH DATE AND NAME OF PERSON MAKING CHANGE.

Do not extend notes this side of this line.

STATION	B. S.	H. I.	F. S.	ELEV.		
Fd. BM. #LD.3	3.89	94.32		90.43½	Fd. BM. #LD.3 El. = 90.426 as per FB 1187 p. 7 Croesus Ave. & E. 117th St. S.E. Cor. Bt spk in step to House #2230	
-0+25.0			4.5	89.8	℄ Croesus Ave Prod. So. = S.P.L. 117th St	
-0+09.0			5.3	81.0	℄ " " So. Edge Pvt. " "	
0+00			5.0	89.3	℄ Int of 117th St. & Croesus Ave Pvt	
0+08.5			5.3	89.0	℄ "	Croesus Ave Brk.
0+15.5			5.8	88.5	℄	" = N. Gut 117th St.
			5.5	88.8	20' L or W = Bot Brk. Gut	" "
			6.15	88.17	20' R = E = "	" "
0+18.0			5.2	89.1	℄ Croesus Ave. Pvt.	
			6.1	88.2	13.5' L or W = Gut	Croesus Pvt.
			3.6	90.7	20' L " W = Top Brk EPL	" "
			6.0	88.3	9' R or E = Gut	" "
			4.0	90.3	18' R " E = Top Brk	" "
			4.0	90.3	20' R " E = EPL	" "
0+57.0			7.82	92.50	~~℄ Bt~~	" "
			5.4	88.9	13' L or W = Gut	" "
			3.8	90.5	20' L " W = T. Brk.	" "
			5.5	88.8	9' R " E = Gut.	" "
			3.1	91.2	16' R " E = T. Brk	" "
			3.7	90.6	20' R " E = EPL.	" "

Profile No. ____ X-Sec. No. ____

Plotted ____ Date ____ Checked ____ Date ____

Notes Red. ____ Date ____ Notes Chkd. Lem Date 7-15-46

Division No. 55

Job No. 1160 Dillon Ave.

Notes G.

Survey of Lou Dillon Ave.

Survey by Grand Vista Date 7-9-46

Indexed C. Jones

F.B. 1187 Pg. 74

FORM 307 2M 8-45

PLEASE RETURN TO
LOS ANGELES COUNTY SURVEYOR
700 HALL OF RECORDS

NOTE: ANY ADDITIONS OR CHANGES ON THIS SHEET MUST BE MADE OR CIRCLED IN RED INK WITH DATE AND NAME OF PERSON MAKING CHANGE.

Do not extend notes this side of this line.

STATION	B. S.	H. I.	F. S.	ELEV.		
		94.32				
1+00			4.83	89.49	℄	
			5.3	89.0	13' L or W. Gutter	
			4.2	90.1	20' L " W = T. Brk. W.P.L.	Croesus
			5.4	88.9	8.5' R ⊥ E. Gutter.	
			3.1	91.2	14.5' R ⊥ E = T. Brk	
			3.6	90.7	20' R ⊥ E = E.P.L.	Croesus Prop.
2+00			4.77	89.55	℄	" "
			5.18	89.14	13.5' L or W. = Gutter	" "
			3.6	90.7	23' L " W = T. Brk	" "
			5.1	89.2	7' R ⊥ E = Gutter.	" "
			4.3	90.0	20' R " E = E.P.L.	" "
T.P.	5.26	94.77	4.81	89.51	set stk in N. 15' L. sta. 2+10	
3+00			4.94	89.83	℄	
			5.4	89.4	13.5' L or W. = Gut	
			3.9	90.9	20' L " W = T. Brk	
			4.1	90.7	150' L " W = Ground.	
			5.5	89.3	7' R or E. = Gut	
			4.1	90.7	13.5' R " E = T. Brk	
			4.1	90.7	20' R " E = E.P.L.	
			3.7	91.1	218' R " E = Ground.	

Profile No. ____ Notes Red. ____ Plotted ____ Job No. 1160 Division No. ____ F.B. 1182 Pg. 75
Date ____ Date ____ Survey of Lou Gilbert Est.
X-Sec. No. ____ Notes Chkd. Lenna Checked ____ Survey by Greenquist Notes G. Date 7-9-46
Date 7-15-46 Date ____ Map No. ____ Indexed Jones Date ____

FORM 307 2M 8-45

PLEASE RETURN TO
LOS ANGELES COUNTY SURVEYOR
700 HALL OF RECORDS

NOTE: ANY ADDITIONS OR CHANGES ON THIS SHEET MUST BE MADE OR CIRCLED IN RED INK, WITH DATE AND NAME OF PERSON MAKING CHANGE.

Do not extend notes this side of this line.

F.B. 187 Pg. 76 | Job No. 1160 | Division No. | Profile No. | X-Sec. No.

Survey of Lou Dillon Ave. SS | Notes Red. | Plotted | Date | Checked | Date

Survey by Greenquist | Notes Chkd. DOM | Date 7-15-46

Indexed C. Johnson | Date 7-9-46

STATION	B. S.	H. I.	F. S.	ELEV.		
		94.77				
4+00			5.63	89.14	℄ + Pvt	
			5.21	89.56	13' Lor W. = Gutter	
			3.6	91.2	20' L W = T.B. W.P.L.	
			5.3	89.5	7.5' R & E = Gut	
			3.8	91.0	15' R & E = T. Brk	
			3.5	91.3	20' R & E = E.P.L.	
5+00			4.52	90.25	℄ + Pvt	
			5.2	89.6	15' L or W. = Gutter	
			3.1	91.7	22' L & W = T. Brk.	
			4.8	90.0	8' R or E. = Gutter	
			3.5	91.3	20' R & E. = E.P.	
T.P.	5.50	95.28	4.99	89.78	Set 1"x1" & H. W. Gutter Sta. 4+90	
6+00			5.04	90.24	℄ + Pvt	
			5.4	89.9	15' L or W. = Gutter	
			4.2	91.1	20' L & W = T. Brk.	
			5.54	89.74	7.5' R & E = Gut.	
			4.6	90.7	20' R & E. Top of Brk.	
7+00			5.01	90.27	℄ + Pvt	
			5.4	89.9	14' L or W. = Gutter	
			4.4	90.9	23' L & W = T. Brk.	

FORM 307 2M 8-45

PLEASE RETURN TO
LOS ANGELES COUNTY SURVEYOR
700 HALL OF RECORDS

NOTE: ANY ADDITIONS OR CHANGES ON THIS SHEET MUST BE MADE OR CIRCLED IN RED INK WITH DATE AND NAME OF PERSON MAKING CHANGE.

Do not extend notes this side of this line.

STATION	B. S.	H. I.	F. S.	ELEV.		
		95.28				
7+00			5.7	89.6	8.5' R or E. = Gutter	
			4.4	90.9	20' R or E. T. Brk	E. P. L.
7+35.5			5.18	90.10	℄ of Croesus Ave.	+ S. Edge Conc Pvt. at Imperial Hwy
7+50.49			5.13	90.15	℄ Int of " "	+ Imperial Hwy
Fd. B.M. # D-49			4.73	90.55	Fd B.M. # D-49 El. 90.539 as per F.B. 1187 P. 9.	
					IMPERIAL Hwy + Croesus Ave. (to S.)	
					L+T. in Conc Headwall, 18' E. + 21' N. of ℄ Int.	

Profile No. ____ Notes Red. ____ Plotted ____ Job No. 1160 Division No. ____ F.B. 1187 PG. 77

X-Sec. No. ____ Date ____ Date ____ Survey of Lou Dillon Ave. S.S.

Notes Chkd. Lom Checked ____ Survey by Grandquist Notes G. Date 7-9-46

Date 7-15-46. Date ____ Map No. ____ Indexed Johnson Date ____

F.B. 1187 PG. 78

Job No. 1160 Division No. _____ Notes Red. _____ Plotted _____ Profile

Survey of Lou Dillon Ave. Date _____ Date _____ No. _____

Survey by Granquist Notes F. Notes Chkd. _____ Checked _____ X-Sec.

Indexed _____ Date 7-9-46 Date _____ Date _____ No. _____

STATION	B. S.	H. I.	F. S.	ELEV.

FORM 307 2M 8-45

PLEASE RETURN TO
LOS ANGELES COUNTY SURVEYOR
700 HALL OF RECORDS

Do not extend notes this side of this line.

NOTE: ANY ADDITIONS OR CHANGES ON THIS SHEET MUST BE MADE OR CIRCLED IN RED INK WITH DATE AND NAME OF PERSON MAKING CHANGE.

Notes Ck'd by	Survey of Lou Dillon Ave SS
Map No.	W. O. 1160 Tape No. 047 Std 65 °F
Office Work	Surveyed by [illegible]
Checked	Notes [illegible] Date 7-9-46
Date	Indexed A. C. Johnson

F.B. 1187 Pg. 79

C.I. No. 1160

LOU DILLON AVE. SS

TOPOGRAPHY
ON
LOU DILLON AVE.

FROM: 0+00 = ℄ Int 117TH STREET.
To Int IMPERIAL ~~AVE.~~ HWY

FB 1187 Pg 79 to

For ℄ Notes See FB 1187 Pg 16 & 25
For Cross Sec'ts FB 1187 Pg 6

Note: Any Additions or Changes on This Sheet Must be Made or Circled in Red Ink With Date and Name of Person Making Change.

Do not extend notes this side of this line.

RETURN TO
LOS ANGELES COUNTY SURVEYOR
700 HALL OF RECORDS

FORM 247 5M 12-40

cont on Bot of Pg 81

F.B. 1187 PG. 80

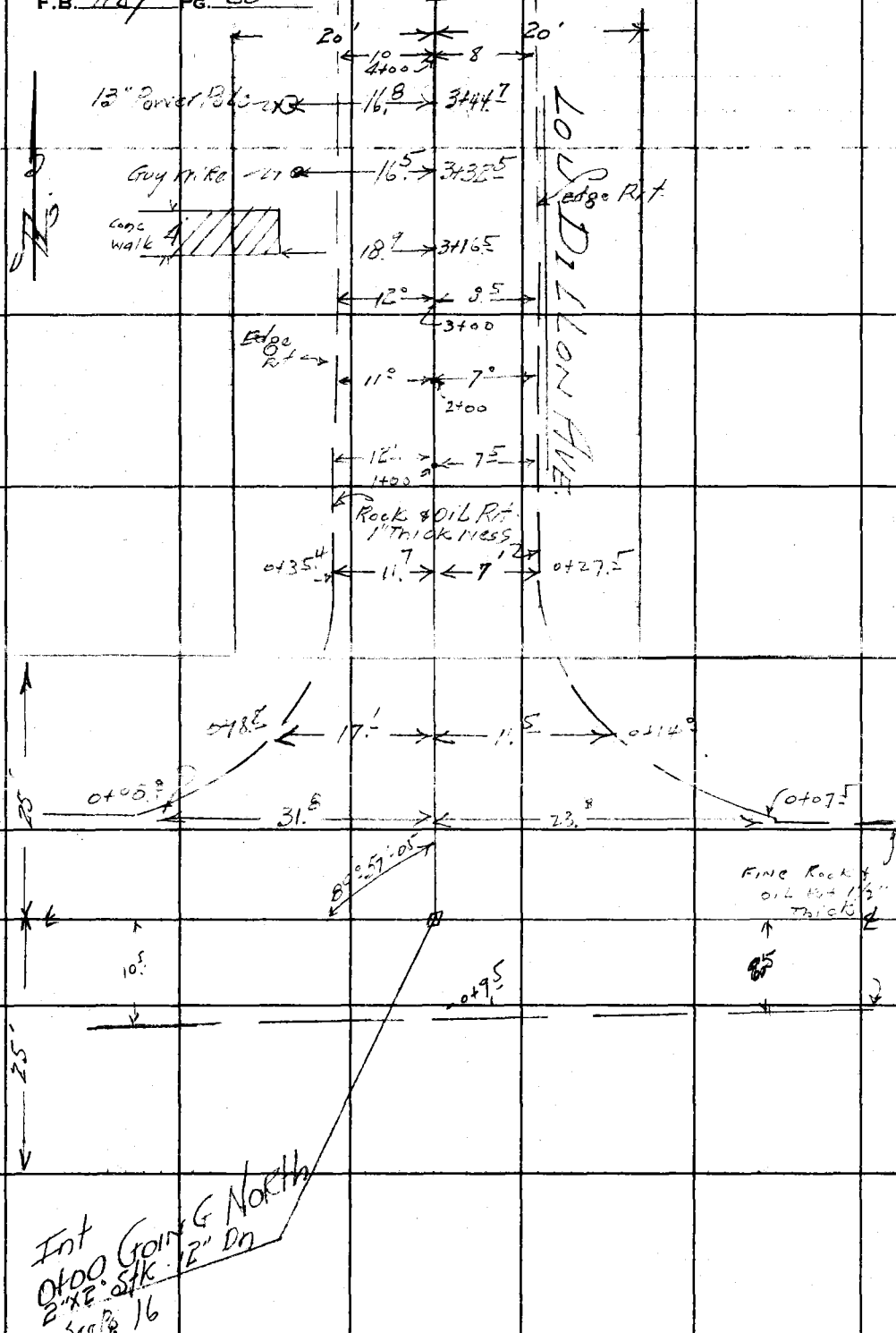

RETURN TO
LOS ANGELES COUNTY SURVEYOR
700 HALL OF RECORDS

Do not extend notes this side of this line.

Note: Any Additions or Changes on This Sheet Must be Made or Circled in **Red Ink** With Date and Name of Person Making Change.

Notes Ck'd by	Survey of Lou Dillon Ave
Map No.	W. O. 1160 Tape No. Std °F
Office Work	Surveyed by
Checked	Notes G. Date 7-9-48
Date	Indexed A. C. Johnson

F. B. PG. 81

Note: Any Additions or Changes on This Sheet Must be Made or Circled in Red Ink With Date and Name of Person Making Change.

Do not extend notes this side of this line.

RETURN TO
LOS ANGELES COUNTY SURVEYOR
700 HALL OF RECORDS

FORM 247 5M 12-40

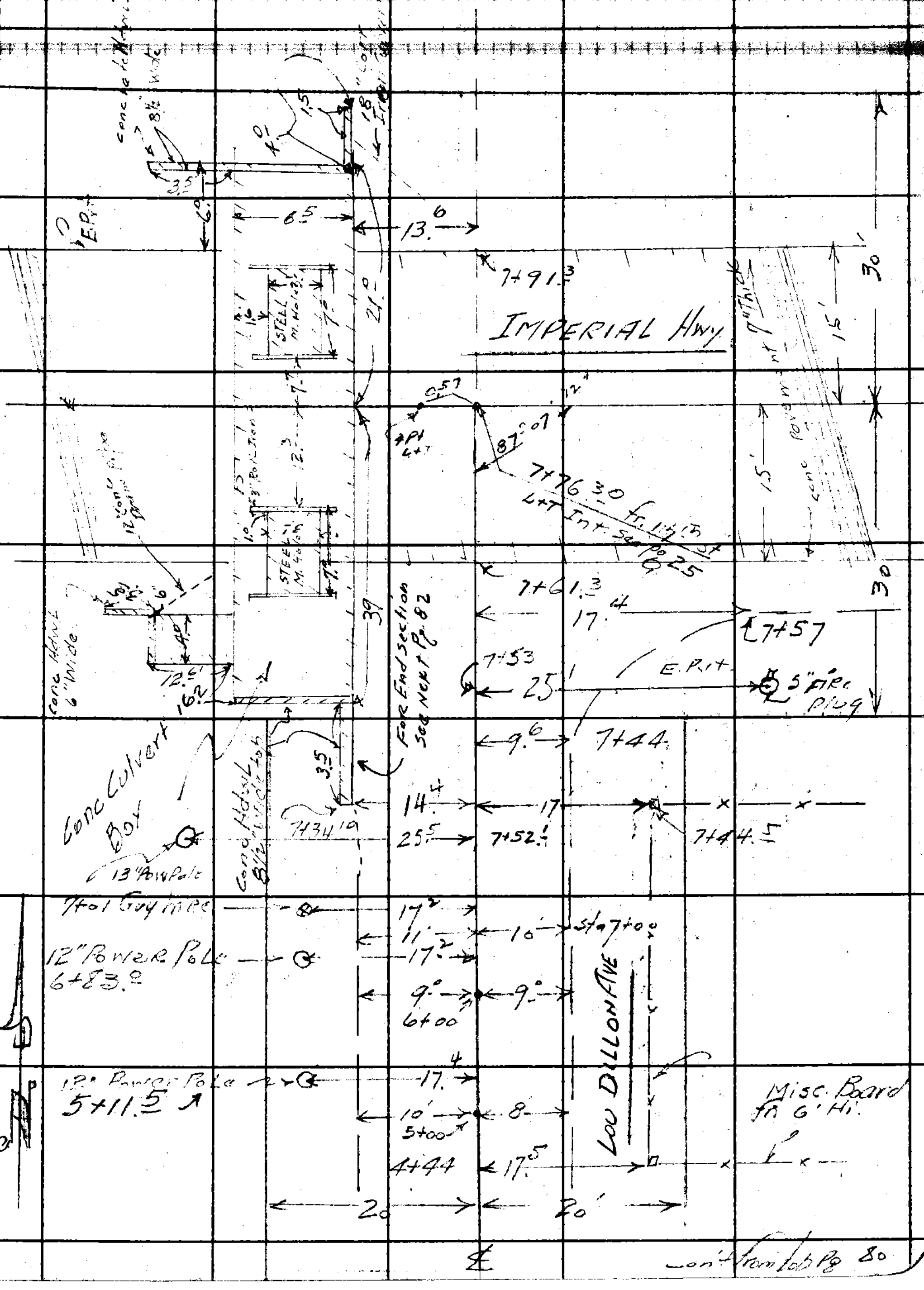

con't from Lab Pg 80

F.B. 1187 PG. 82

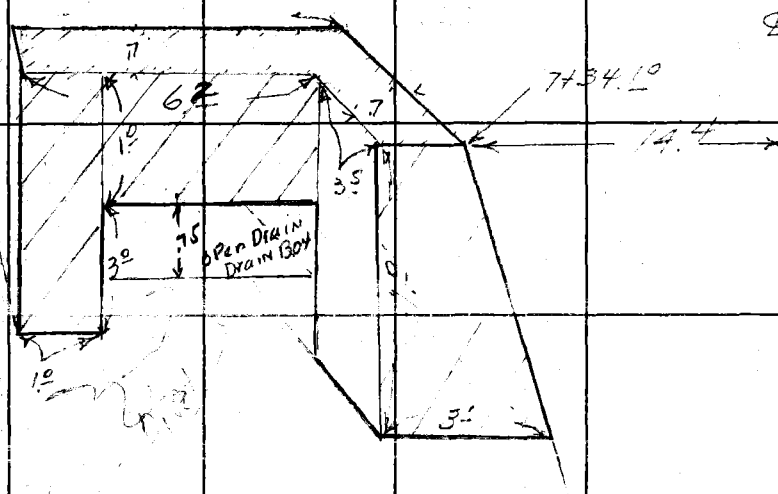

End section of
Conc Hdwall.

RETURN TO
LOS ANGELES COUNTY SURVEYOR
700 HALL OF RECORDS

Do not extend notes this side of this line.

Note: Any Additions or Changes on This Sheet Must be Made or Circled in **Red Ink** With Date and Name of Person Making Change.

Profile	Notes Red.	Plotted	Job No. 1160	Division No.	F.B. 1187 Pg. 83
No.	Date	Date	Survey of		
X:Sec.	Notes Chkd.	Checked	Survey by [illegible]	Notes [illegible]	Date 7-9-46
No.	Date	Date	Map No.	Indexed Johnson	Date MAR 7 '47

C.I. No. 1160

LOU DILLON AVE. S.S.

CROSS SECTIONS

ON.

LOU DILLON AVE.

FROM: 117TH STREET

Nly

To: IMPERIAL HWY.

F.B. 1187 Pg 83 to 88

For [illegible] F.B. 1187 Pg 79 to 82

For [illegible] Pg 16 & 25

STATION	B. S.	H. I.	F. S.	ELEV.

NOTE: ANY ADDITIONS OR CHANGES ON THIS SHEET MUST BE MADE OR CIRCLED IN RED INK WITH DATE AND NAME OF PERSON MAKING CHANGE.

Do not extend notes this side of this line.

PLEASE RETURN TO
LOS ANGELES COUNTY SURVEYOR
700 HALL OF RECORDS

FORM 307 2M 8-45

FORM 307 2M 8-45

PLEASE RETURN TO
LOS ANGELES COUNTY SURVEYOR
700 HALL OF RECORDS

NOTE: ANY ADDITIONS OR CHANGES ON THIS SHEET MUST BE MADE OR CIRCLED IN RED INK, WITH DATE AND NAME OF PERSON MAKING CHANGE.

Do not extend notes this side of this line.

F.B. 118 PG. 24
Survey of Lou Dillon Ave
Survey by Alexander Oliver
Indexed J. C. Johnson
Job No. 1160 Division No. 55
Notes Cr
Date 7-9-46
Notes Red. Date
Notes Chkd. Date 7-13-46
Plotted Date
Checked Date
Profile No.
X-Sec. No.

STATION	B. S.	H. I.	F. S.	ELEV.		
Fd Bm. LD2	4.05	94.34			Fd PM 4" LDP 11.8 [illegible]	
					Lou Dillon Ave. & [illegible] St NW Cor.	
					L & T. IN Walk. 25' N. of [illegible]	
0+25			4.7	89.6	E Lou Dillon Ave. [illegible]	
0+12.5			5.3	[illegible]	[illegible]	
0+00			[illegible]	[illegible]	E Lou Dillon [illegible]	
[illegible]			[illegible]	[illegible]	[illegible]	
			5.4	[illegible]	[illegible]	
			5.4	[illegible]	[illegible]	
0+49.2			[illegible]	[illegible]	4 Lou Dillon Ave	
			[illegible]	[illegible]	[illegible]	Lou Dillon Ave
			[illegible]	[illegible]	[illegible]	
			[illegible]	[illegible]	[illegible]	
1+00			[illegible]	[illegible]	E Lou Dillon Ave	
			5.0	[illegible]	[illegible]	Lou Dillon Ave
			[illegible]	[illegible]	[illegible]	
			5.3	[illegible]	[illegible]	
			[illegible]	[illegible]	[illegible]	
			[illegible]	[illegible]	[illegible]	
2+00			4.9	[illegible]	E	Lou Dillon Ave
			4.8	[illegible]	12' [illegible]	
			4.1	[illegible]	28' [illegible]	

FORM 307 2M 8-45

PLEASE RETURN TO
LOS ANGELES COUNTY SURVEYOR
700 HALL OF RECORDS

NOTE: ANY ADDITIONS OR CHANGES ON THIS SHEET MUST BE MADE OR CIRCLED IN RED INK. WITH DATE AND NAME OF PERSON MAKING CHANGE.

Do not extend notes this side of this line.

STATION	B. S.	H. I.	F. S.	ELEV.		
		94.34				
2+00			4.7	89.6	5' R or E Gutter	
			4.3	90.0	20' R or E = E.P.L.	
[illegible]	5.42	95.43	4.33	90.01	set 1"x1" stk 10' R or E of Stn 2+10.	
3+00			4.87	90.56	℄	Lou Dillon [illegible]
			5.4	90.[illegible]	12' L or W Gutter	
			5.3	90.1	20' L or W = W.P.L.	"
			5.2	90.2	10' R or E = Gut	"
			4.8	90.6	20' R or E = E.P.L.	"
4+00			4.73	90.70	℄	Lou Dillon [illegible]
			5.2	90.2	15' L or W = Gutter	"
			5.0	90.4	20' L or W = W.P.L.	"
			5.0	90.4	115' L or W = Ground.	
			4.90	90.[illegible]	9' R or E = Gutter	"
			4.7	90.[illegible]	20' " " = E.P.L.	"
			4.8	90.6	150' R or E = Ground.	
5+00			4.40	91.[illegible]	℄	Lou [illegible]
			5.1	90.[illegible]	13' L or W = Gutter	"
			4.5	90.9	20' " " = W.P.L.	"
			4.7	90.7	10' R or E Gutter	"
			3.8	91.6	13' R or E Top Brk	"
			3.5	91.9	20' R or E E.P.L.	

Profile No. ____ Notes Red. ____ Plotted ____ Job No. 1160 Division No. ____
Date ____ Date ____ Survey of Lou Dillon [illegible]
X:Sec. No. ____ Notes Chkd. [illegible] Checked ____ Survey by [illegible] Notes [illegible] Date 7-9-46
Date 7-15-46 Date ____ Map No. ____ Indexed Johnson Date ____

F.B. 127 PG. 85

FORM 307 2M 8-45

PLEASE RETURN TO
LOS ANGELES COUNTY SURVEYOR
700 HALL OF RECORDS

NOTE: ANY ADDITIONS OR CHANGES ON THIS SHEET MUST BE MADE OR CIRCLED IN RED INK, WITH DATE AND NAME OF PERSON MAKING CHANGE.

Do not extend notes this side of this line.

STATION	B. S.	H. I.	F. S.	ELEV.		
		95.43				
T.P.	4.63	96.40	3.66	9[illegible] 77	set [illegible] Sta. 15' E. of Sta 5+20'	
6+00			4.96	[illegible] 44	℄	Pvt. Lou Dillon Ave.
			5.4	9[illegible] [illegible]	11' L or W = Gutter	"
			5.2	[illegible] 2	20' L " W = W.P.L.	" "
			5.3	[illegible] 1	11' R or E = Gutter	
			4.6	[illegible]	15' R " E = T. Brk.	" "
			4.5	[illegible]	20' R " E = E.P.L.	" "
7+00			4.78	[illegible]	℄ Pvt.	" "
			[illegible]	[illegible] 7	11' [illegible] Gut	
			5.1	[illegible]	20' L or W = W.P.L.	" "
			5.3	91 1	10' R [illegible] = Gutter	"
			4.7	91 7	20' [illegible] = E.P.L.	"
7+33.1			6.42	[illegible] 78	15' L or W = Invert or Inlet to Conc Culvert Box.	
7+34.2			5.23	[illegible]	14' L or W = Top of Conc Culvert Box [illegible]	
7+63.5			6.3[illegible]	9[illegible] 56	[illegible] L " W = [illegible] or Pvt Invert of Culv. Box	
7+61.3			5.[illegible]	[illegible] 5	℄ + S. Edge of Conc [illegible] Imperial Hwy.	
7+76.3			5.11	9[illegible]	℄ Int of Lou Dillon Ave [illegible]	
			4.88	[illegible]	100' L or W = ℄ Pvt Imperial Hwy	
			4.81	[illegible]	200' L " W = " "	" "
			5.33	91 [illegible]	100' R or E = " "	" "
			5.49	90 [illegible]	200' R " E = " "	" "

F.B. 1187 PG. 86
Job No. 1160 Division No. Lou Dillon Ave
Survey of Lou Dillon Ave
Survey by Granquist Notes G.
Indexed A. C. Johnson Date 7-9-46
Notes Red. Date
Notes Chkd. [illegible] Date 7-15-46
Plotted Date
Checked Date
Profile No.
X-Sec. No.

FORM 307 2M 8-45

PLEASE RETURN TO
LOS ANGELES COUNTY SURVEYOR
700 HALL OF RECORDS

NOTE: ANY ADDITIONS OR CHANGES ON THIS SHEET MUST BE MADE OR CIRCLED IN RED INK WITH DATE AND NAME OF PERSON MAKING CHANGE.

Do not extend notes this side of this line.

STATION	B. S.	H. I.	F. S.	ELEV.		
		96.40 ✓				
Fd B.M. #C-38			4.59	91.81 ✓	Fd B.M. #C-38 EL. 91.816 ✓	as per F.B. 1187 Pg. 87
					Imperial Hwy & Lou Dillon Ave. Sta. [illegible]	
					Bt. SPK in conc. Culvert Hdwl. So. End Culvert	

Profile No. ____ Notes Red. ____ Plotted ____ Job No. 1160 Division No. ____ F.B. 1187 PG. 87

Date ____ Date ____ Survey of [illegible]

X:Sec. No. ____ Notes Chkd. JDM Checked ____ Survey by Granquist Notes [illegible] Date 7-9-46

Date 7-15-46 Date ____ Map No. ____ Indexed Johnson Date ____

F.B. 1187 PG. 88 | Job No. 1160 | Division No. | Notes Red. | Plotted | Profile

Survey of LOU DILLON AVE 55 | Date | Date | No.

Survey by GRANQUIST | Notes G. | Notes Chkd. | Checked | X-Sec.

Indexed | Date 7-9-46 | Date | Date | No.

STATION	B. S.	H. I.	F. S.	ELEV.	

FORM 307 2M 8-45

PLEASE RETURN TO
LOS ANGELES COUNTY SURVEYOR
700 HALL OF RECORDS

Do not extend notes this side of this line.

NOTE: ANY ADDITIONS OR CHANGES ON THIS SHEET MUST BE MADE OR CIRCLED IN RED INK, WITH DATE AND NAME OF PERSON MAKING CHANGE.

Notes Ck'd by	Survey of Lou D[illegible]
Map No.	W. O. [illegible] Tape No. [illegible] Std [illegible] °F
Office Work	Surveyed by
Checked	Notes G Date [illegible]
Date	Indexed A. C. Johnson

F.B. 1187 PG. [illegible]

MAR 7 '47

C. I. No. [illegible]

LOU DILLON AVE. S.S.

TOPOGRAPHY

ON

HUGO AVE

FB 1187 Pg 89 to 94

For [illegible] Notes [illegible] 1187 Pg 17 + 26

For Gross Sects Notes [illegible] 1187 Pg 95 to 100

Note: Any Additions or Changes on This Sheet Must be Made or Circled in Red Ink With Date and Name of Person Making Change.

Do not extend notes this side of this line.

RETURN TO
LOS ANGELES COUNTY SURVEYOR
700 HALL OF RECORDS

FORM 247 5M 12-40

con't on bottom of Pg 91

F.B. 1187 PG. 90

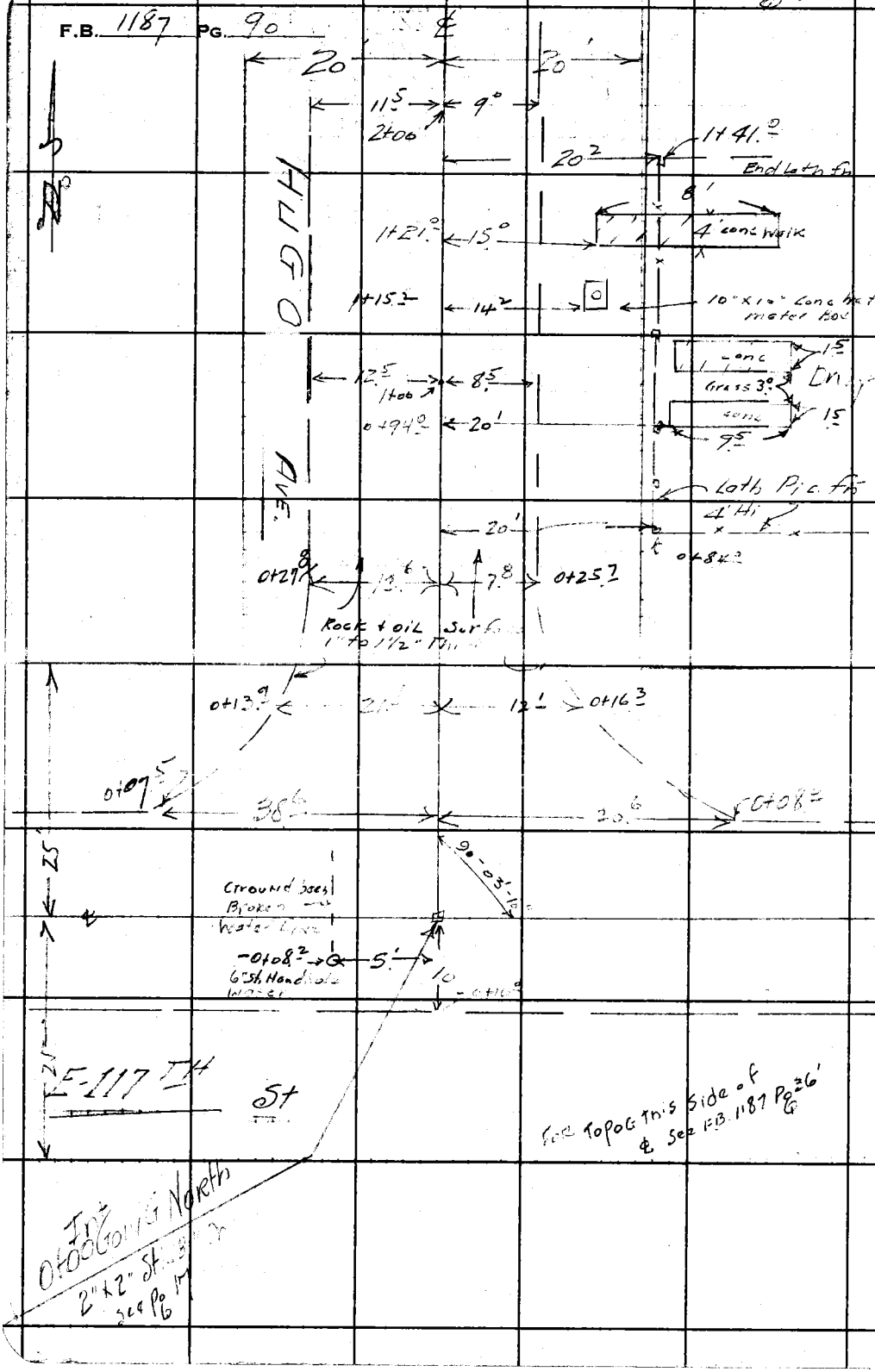

RETURN TO
LOS ANGELES COUNTY SURVEYOR
700 HALL OF RECORDS

Do not extend notes this side of this line.

Note: Any Additions or Changes on This Sheet Must be Made or Circled in **Red Ink** With Date and Name of Person Making Change.

Notes Ck'd by	Survey of Lou Dillon Ave. ss
Map No.	W. O. 1160 Tape No. 047 Std 68 °F
Office Work	Surveyed by Gran Q
Checked	Notes G. Date 7-9-46
Date	Indexed A. C. Johnson

F.B. 1189 Pg. 91

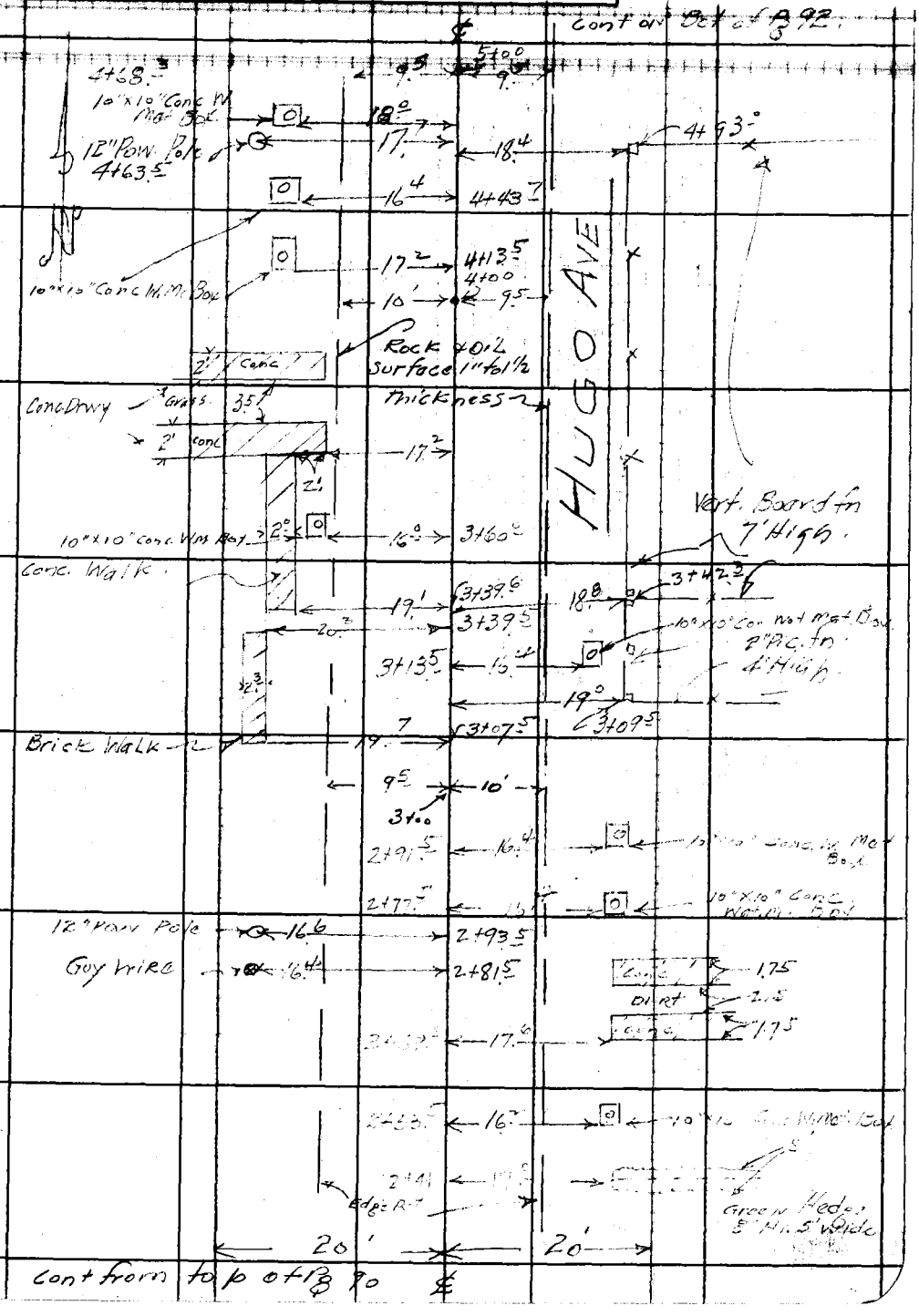

Note: Any Additions or Changes on This Sheet Must be Made or Circled in Red Ink With Date and Name of Person Making Change.

Do not extend notes this side of this line.

RETURN TO
LOS ANGELES COUNTY SURVEYOR
700 HALL OF RECORDS

FORM 247 5M 12-40

cont on Pg 93 Bottom.

F.B. 1187 PG. 92

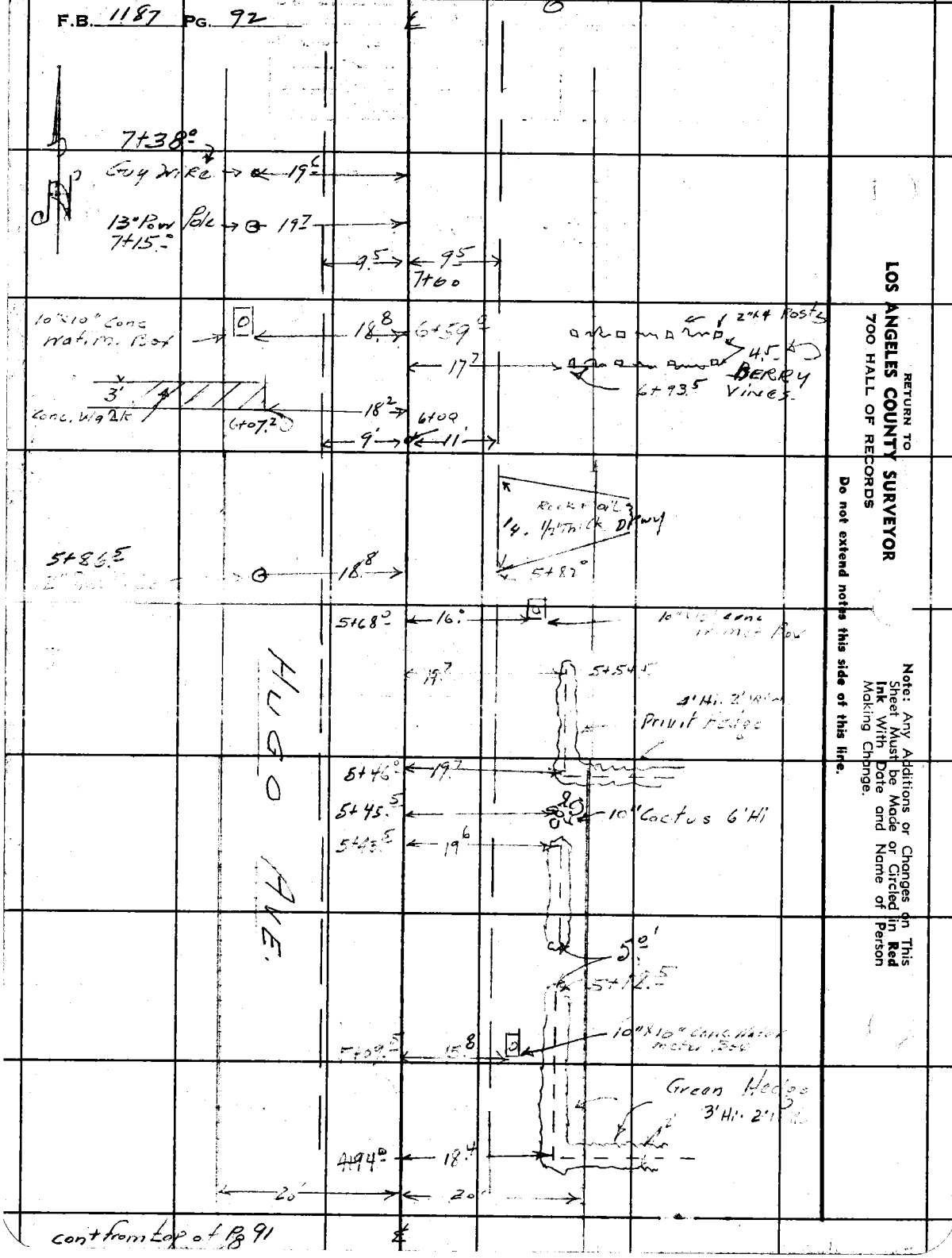

RETURN TO
LOS ANGELES COUNTY SURVEYOR
700 HALL OF RECORDS
Do not extend notes this side of this line.

Note: Any Additions or Changes on This Sheet Must be Made or Circled in Red Ink With Date and Name of Person Making Change.

cont from top of Pg 91

Notes Ck'd by	Survey of Lou Dillon Ave. 35	F.B. 157 Pg. 93
Map No.	W. O. 1160 Tape No. 041 Std 68 °F	
Office Work	Surveyed by	
Checked	Notes Date	
Date	Indexed A. C. Johnson	

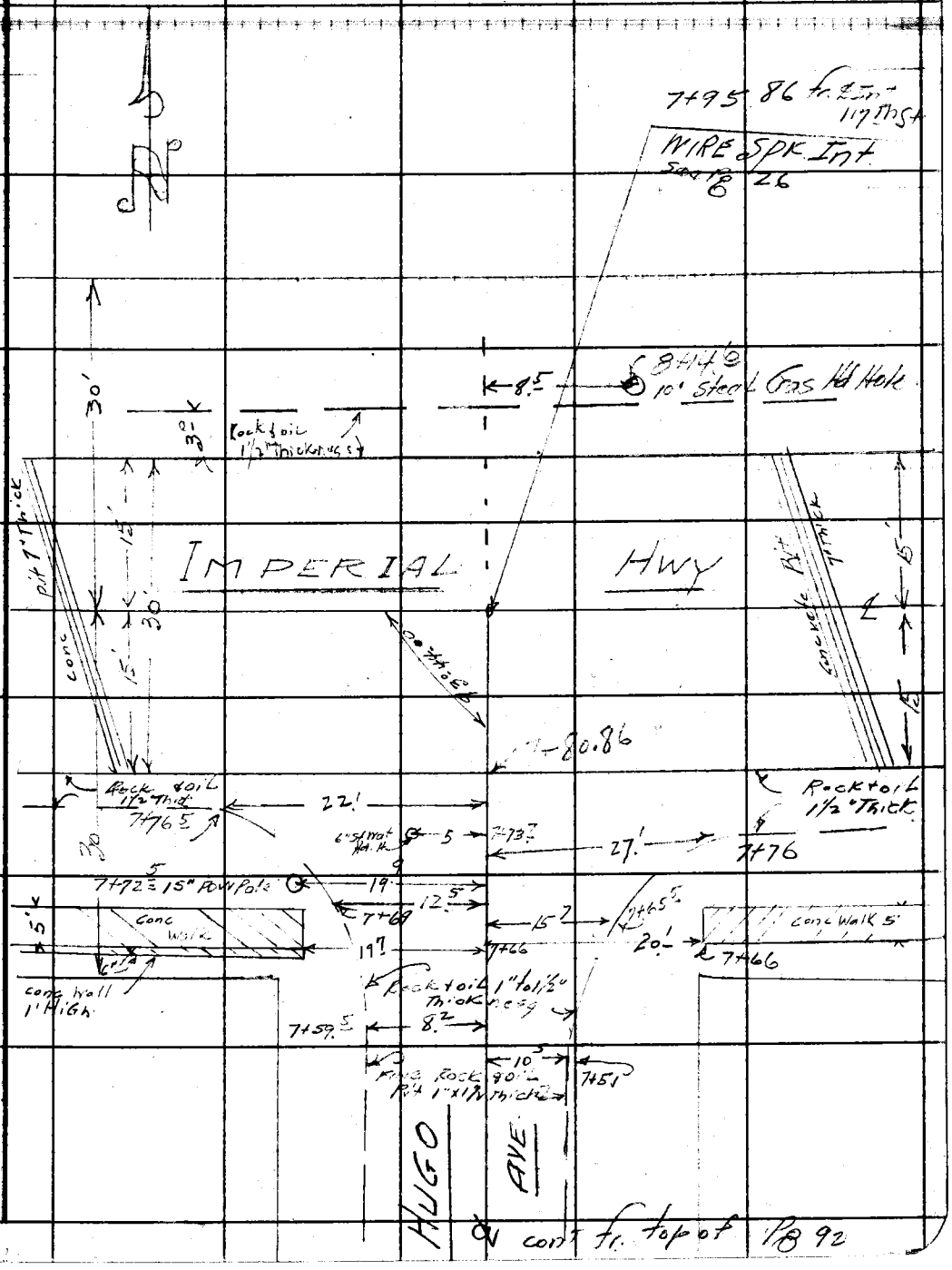

Note: Any Additions or Changes on This Sheet Must be Made or Circled in Red Ink With Date and Name of Person Making Change.

Do not extend notes this side of this line.

RETURN TO
LOS ANGELES COUNTY SURVEYOR
700 HALL OF RECORDS

FORM 247 SM 12-60

F.B. 1187 PG. 94

RETURN TO
LOS ANGELES COUNTY SURVEYOR
700 HALL OF RECORDS

Do not extend notes this side of this line.

Note: Any Additions or Changes on This Sheet Must be Made or Circled in **Red Ink** With Date and Name of Person Making Change.

F.B. 1187 PG. 95

Profile No.	Notes Red.	Plotted	Job No. 1160 Division No.
	Date	Date	Survey of Lou Dillon Ave.
X:Sec. No.	Notes Chkd.	Checked	Survey by Granquist Notes G Date 7-10-46
	Date	Date	Map No. Indexed Johnson Date MAR 7 '47

J.I. No. 1160

LOU DILLON AVE.

CROSS SECTIONS

ON

HUGO AVE.

FROM E. 117TH STREET.

[illegible]

TO [illegible]

F.B. 1160 Pg 95 to 100

For [illegible] Sec. [illegible] 1167 Pg 17 & P-26

For [illegible] Pg 89 to 94

STATION	B. S.	H. I.	F. S.	ELEV.

NOTE: ANY ADDITIONS OR CHANGES ON THIS SHEET MUST BE MADE OR CIRCLED IN RED INK WITH DATE AND NAME OF PERSON MAKING CHANGE.

PLEASE RETURN TO
LOS ANGELES COUNTY SURVEYOR
700 HALL OF RECORDS

Do not extend notes this side of this line.

FORM 307 2M 8-45

FORM 307 2M 8-45

PLEASE RETURN TO
LOS ANGELES COUNTY SURVEYOR
700 HALL OF RECORDS

NOTE: ANY ADDITIONS OR CHANGES ON THIS SHEET MUST BE MADE OR CIRCLED IN RED INK, WITH DATE AND NAME OF PERSON MAKING CHANGE.

Do not extend notes this side of this line.

STATION	B. S.	H. I.	F. S.	ELEV.		
Fd B.M. #L.D. 1	5.050	95 290		90.240	Fd B.M. #L.D-1 EL. 90.240 as per F.B. 1187 Pg 7. HUGO AVE & 117TH ST. S.W. COR. Bt spk in conc walk 28' W. & 26' So. of ℄ Int	
-0+25			5.5	[illegible]	℄ Hugo Ave. [illegible] SPL, 117th St.	
-0+16.5			5.6	[illegible]	℄ " " " " = Top Brk	
-0+[illegible]			6.2	[illegible]	℄ " " " " = Gutter 117th St	
0+00			5.50	89.79	℄ Int Hugo Ave & 117th St Pvt. [illegible] L & R on 117th St. See 117th St Notes.	
0+13.5			5.77	[illegible]	℄ Hugo Ave & N. Gut "	
			6.1	[illegible]	20' L or W = N. Gut	117th St & Hugo W Gut
			6.1	[illegible]	20' [illegible] L " " "	
0+21.0			5.8	[illegible]	℄ Hugo Ave Pvt.	
			6.1	[illegible]	13.5 [illegible] = E. Gut	Hugo Ave
			4.1	[illegible]	[illegible] = Top Brk	"
0+43.0			5.43	[illegible]	℄	Pvt " "
			6.1	[illegible]	14' L or W = Gutter	" "
			5.6	[illegible]	20 L [illegible] = W.P.	" "
			6.0	[illegible]	1.5' [illegible] Gut	
			5.0	[illegible]	14' [illegible] = T. Brk.	
			5.0	[illegible]	20 [illegible] E.P.L.	

F.B. 1187 PG. 96

Job No. 1160 Division No. Notes Red. Plotted Profile

Survey of LOU DILLON AVE. SS Date Date No.

Survey by GRANQUIST Notes G Notes Chkd. [illegible] Checked X-Sec.

Indexed A. C. Jannes Date Date 7-15-46 Date No.

FORM 307 2M 6-45

PLEASE RETURN TO
LOS ANGELES COUNTY SURVEYOR
700 HALL OF RECORDS

NOTE: ANY ADDITIONS OR CHANGES ON THIS SHEET MUST BE MADE OR CIRCLED IN RED INK WITH DATE AND NAME OF PERSON MAKING CHANGE.

Do not extend notes this side of this line.

STATION	B. S.	H. I.	F. S.	ELEV.		
		95.29				
1+00			5.2	90.1	℄	Pvt. Hugo [illegible]
			5.7	89.6	14' Lorm. = Gutter	
			5.1	90.2	20' L. W. = M.P.L.	
			5.8	89.5	10' R or E = Gut	
			5.2	90.1	15' R or E = T. Brk	
			5.0	90.3	20' R or E = E.P.L.	
			4.63	90.66	℄ Pvt	
			5.2	90.1	11.5' Lor. W. = Gutter	
			4.1	91.2	20' L. W. = T. Brk M.P.L.	
			4.3	91.0	150' L. W. = Ground Fr	
			5.4	89.9	12' R or E = Gutter	
			5.0	90.3	20' R or E = E.P.L.	
			5.3	90.0	20' R or E = Ground by fence	
3+00			4.26	90.73	℄ Pvt	
			5.8	90.5	12' Lor. W. = Gutter	
			4.4	90.9	[illegible] W. = M.P.L.	
			4.6	90.7	10.5' R or E = Gut	
			4.5	90.8	20' R or E = E.P.L.	
T.P.	5.63	96.22	4.70	90.59	Set 1"x1" Stk W. Gut. Sta. 3+10	

Profile No. ____ Notes Red. ____ Plotted ____ Date ____ Job No. 1160 Division No. ____
X:Sec. No. ____ Notes Chkd. Tom Date 7-15-46 Checked ____ Date ____ Survey of Lou [illegible] Survey by Granquist Notes G Date 7-10-46
Map No. ____ Indexed Johnson Date ____

F.B. 1187 Pg. 97

FORM 307 2M 8-45

PLEASE RETURN TO
LOS ANGELES COUNTY SURVEYOR
700 HALL OF RECORDS

NOTE: ANY ADDITIONS OR CHANGES ON THIS SHEET MUST BE MADE OR CIRCLED IN RED INK, WITH DATE AND NAME OF PERSON MAKING CHANGE.

Do not extend notes this side of this line.

STATION	B. S.	H. I.	F. S.	ELEV.		
		96.22				
4+00			4.98	91.24	℄ Pvt.	Hugo Ave
			5.2	91.0	12' L or W. = Gut	" "
			4.8	91.4	20' L " W = W.P.L.	" "
			5.7	91.5	11' R or E = Gut	" "
			4.3	91.9	20' R " E = T.Brk E.P.L.	" "
5+00			4.68	91.54	℄ Pvt	" "
			5.3	91.9	[illegible] Gut	
			4.5	91.7	18' [illegible] = T.Brk	
			4.5	91.7	20 L or W W.P.L.	
			5.3	91.9	11' R or E = E. Gut	
			5.3	91.9	20' R or E = E.P.L.	
T.P.	85 5.95	97.01	5.06	91.16	[illegible] E. Gut	Sta 5+20
6+00			5.0	[illegible]	℄ & Pvt.	
			5.5	91.5	14' L or W = Gut	
			5.0	92.0	142' L or W = Ground fence line	
			5.2	91.8	20' L " W = W.P.L.	
			5.7	91.3	12.5' R or E = Gut	
			4.9	92.1	20' R " E	
			5.5	91.5	150' R or E Ground.	Fence Line
7+00			4.9	92.1	℄ & Pvt.	
			5.3	91.7	12' L or W. Gut	
			4.8	92.2	20' R " W = W.P.L.	

F.B. 1187 PG. 98
Survey of Lou Dillon Ave. SS
Survey by Granquist Notes G. Date 7-10-46
Indexed A. C. Johnson
Job No. 1160 Division No.
Notes Red. Date
Notes Chkd. JDM Date 7-15-46
Plotted Date
Checked Date
Profile No.
X-Sec. No.

FORM 307 2M 8-45

PLEASE RETURN TO
LOS ANGELES COUNTY SURVEYOR
700 HALL OF RECORDS

NOTE: ANY ADDITIONS OR CHANGES ON THIS SHEET MUST BE MADE OR CIRCLED IN RED INK WITH DATE AND NAME OF PERSON MAKING CHANGE.

Do not extend notes this side of this line.

STATION	B. S.	H. I.	F. S.	ELEV.		
		97.[illegible]				
7+00			5.7	91.3	[illegible] Rore [illegible] Cut.	
		.76	4.7	92.3	20' [illegible]	
[illegible]	[illegible] 5	96.[illegible]	5.50	91.[illegible]	[illegible]	[illegible] 7+05
7+50			4.78	91.98	℄	[illegible]
			5.0	91.8	10' Lore Cut	
			[illegible]	92.3	[illegible]	
			[illegible]	91.6	[illegible]	
			4.9	91.9	[illegible]	
7+66			[illegible]	91.61	℄ [illegible]	
			5.7[illegible]	91.[illegible]	[illegible]	
			4.94	91.[illegible]	[illegible]	
			[illegible]	90.9[illegible]	[illegible]	
[illegible]			5.[illegible]	91.41	℄ [illegible]	
7+80.85			5.14	91.62	℄ " " " So. Edge Conc Pvt	
7+95.86			5.03	91.73	℄ [illegible]	
			[illegible]	91.84	100' [illegible] ℄ [illegible]	
			[illegible]	91.95	200' [illegible] ℄ "	
			5.18	91.58	100' Rore ℄ "	
			5.27	91.49	200' Rore ℄ "	

Profile No. ____ Notes Red. ____ Plotted ____ Job No. [illegible] Division No. ____
X:Sec. No. ____ Date ____ Date ____ Survey of ____
Notes Chkd. LOM Checked ____ Survey by [illegible] Notes [illegible] Date [illegible]
Date 7-15-46 Date ____ Map No. ____ Indexed Johnson Date ____

F.B. [illegible] PG. [illegible]

F.B. 1187 PG. 100

Job No. 1160 Division No. _____ Notes Red. _____ Plotted _____ Profile

Survey of LOU DILLON HWY. Date _____ Date _____ No. _____

Survey by GRANQUIST Notes G. Notes Chkd. LDM Checked _____ X-Sec.

Indexed A. C. Johnson Date 7-10-46 Date 7-15-46 Date _____ No. _____

FORM 307 2M 8-45

PLEASE RETURN TO
LOS ANGELES COUNTY SURVEYOR
700 HALL OF RECORDS

NOTE: ANY ADDITIONS OR CHANGES ON THIS SHEET MUST BE MADE OR CIRCLED IN RED INK, WITH DATE AND NAME OF PERSON MAKING CHANGE.

Do not extend notes this side of this line.

STATION	B. S.	H. I.	F. S.	ELEV.		
Rd BM. #C-37		96.86 76	5.17	91.59 69	Rd BM. #C-37 EL. = 91.580 as per FB. 1187 Pg 10 Imperial Hwy. (So. Si) 25' E. of ℄ of Hoco Ave. (Bd. Spk in conc Pit.) 1' N. of So. Edge	

Notes Ck'd by	Survey of Lou Dillon Ave S.S.
Map No.	W. O. 1160 Tape No. 247 Std 68°F
Office Work	Surveyed by [illegible]
Checked	Notes [illegible] Date [illegible]
Date	Indexed A. C. Johnson

F.B. [illegible] PG. [illegible]

C.I. No. 1160

LOU DILLON AVE S.S.

TOPOGRAPHY

ON

HARMAN AVE.

From 0+00 - Bint of E-117TH STREET
Northerly to IMPERIAL HWY

F.B. 1187 Pg 101 to 104

For ℄ Notes see F.B. 1187 Pg 18 + Pg 27

For cross-section Notes F.B. 1187 Pg 105 to 112

Note: Any Additions or Changes on This Sheet Must be Made or Circled in Red Ink With Date and Name of Person Making Change.

Do not extend notes this side of this line.

RETURN TO
LOS ANGELES COUNTY SURVEYOR
700 HALL OF RECORDS

FORM 247 5M 12-40

℄ con't on Pg 103 Bottom.

F.B. 1189 PG 102

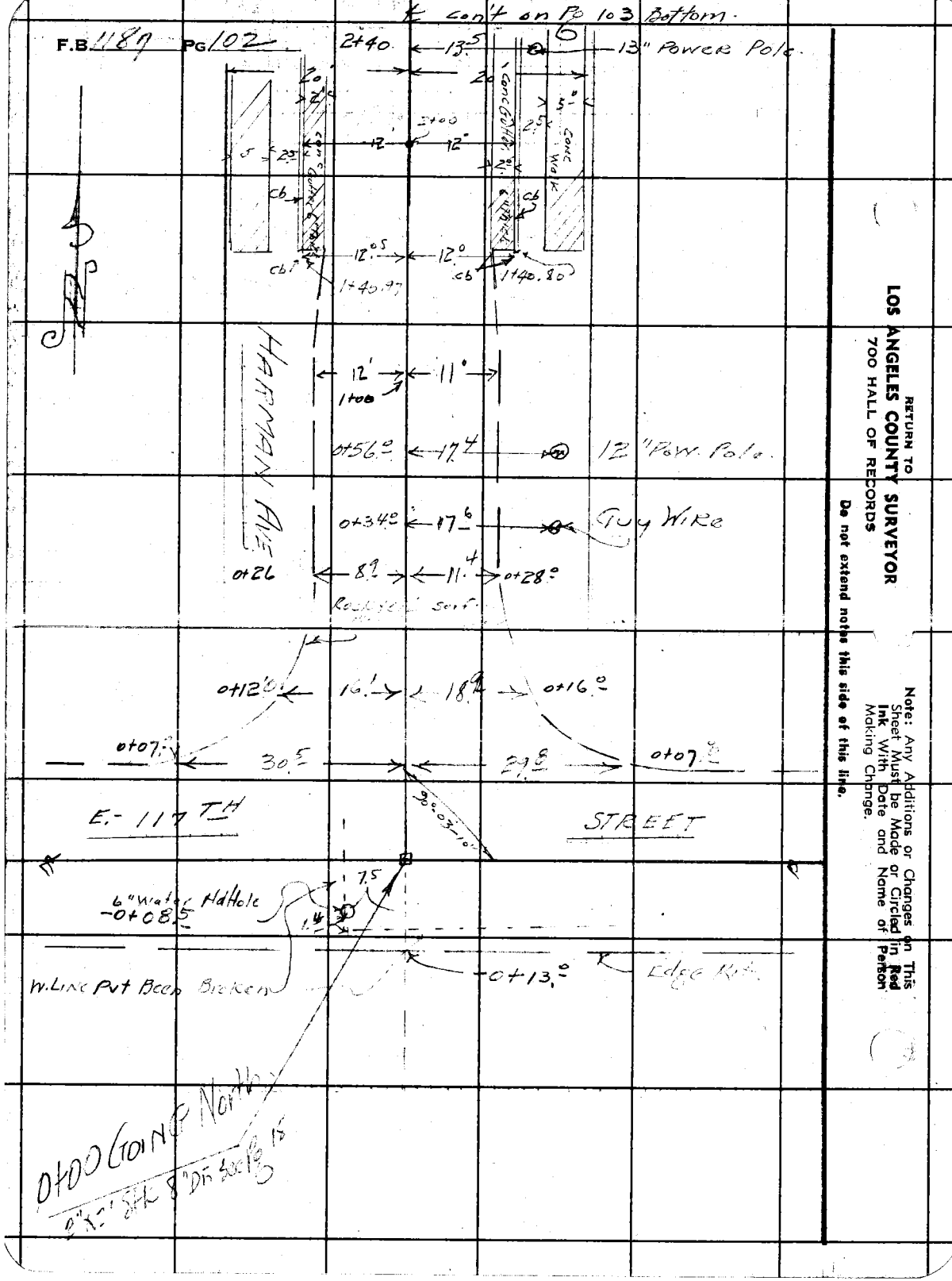

RETURN TO
LOS ANGELES COUNTY SURVEYOR
700 HALL OF RECORDS

Do not extend notes this side of this line.

Note: Any Additions or Changes on This Sheet Must be Made or Circled in Red Ink With Date and Name of Person Making Change.

Notes Ck'd by	Survey of Lou Dillon, Inc. 33
Map No.	W. O. 1160 Tape No. 047 Std 68 °F
Office Work	Surveyed by Grant Quist
Checked	Notes G Date 7/16/68
Date	Indexed A. C. Johnson

F.B. Pg. 103

Int: 8+15.52

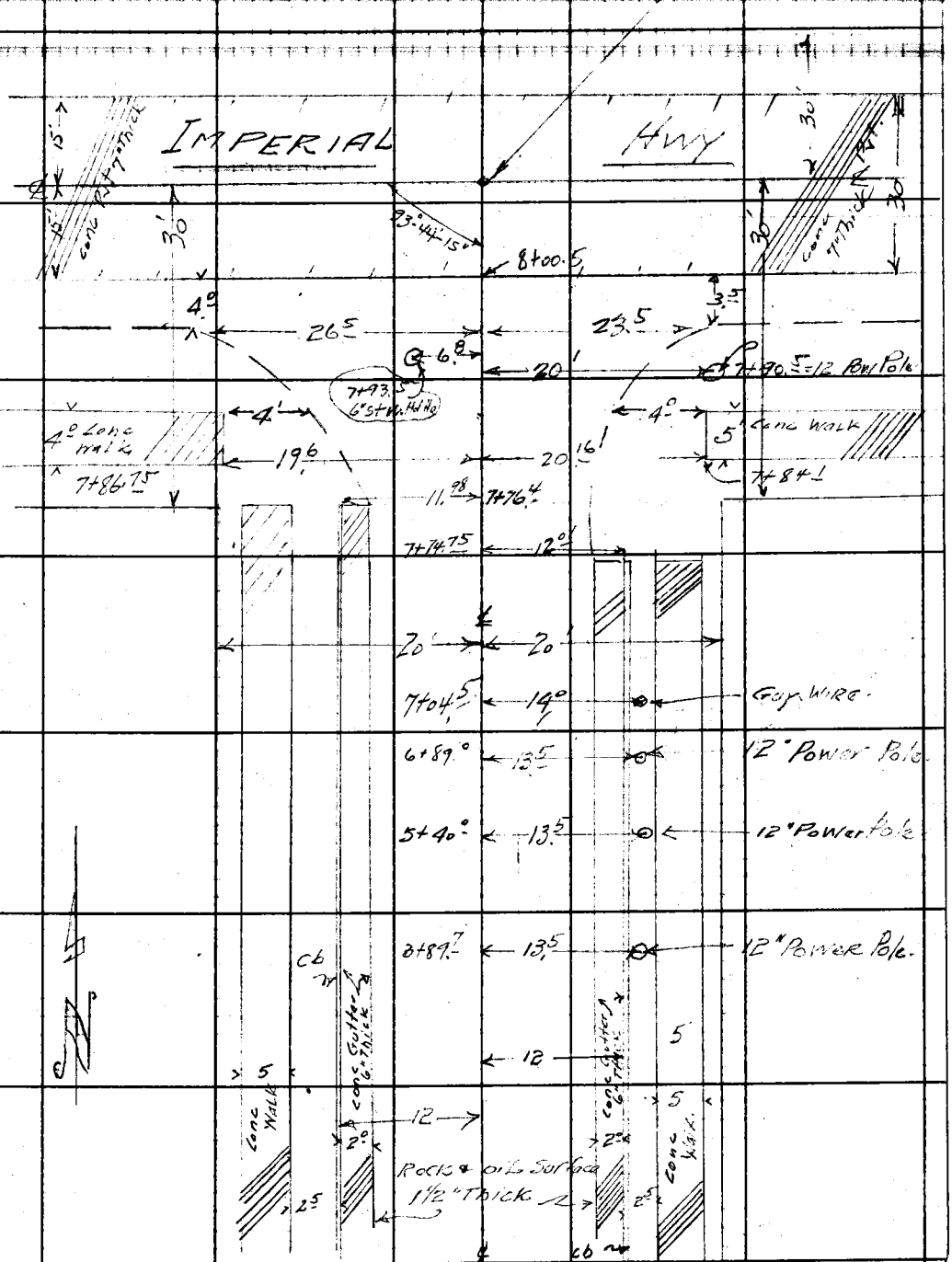

cont from top of Pg 102

Note: Any Additions or Changes on This Sheet Must be Made or Circled in Red Ink With Date and Name of Person Making Change.

Do not extend notes this side of this line.

RETURN TO
LOS ANGELES COUNTY SURVEYOR
700 HALL OF RECORDS

FORM 247 SM 12-60

F.B. 1187 PG. 104

RETURN TO
LOS ANGELES COUNTY SURVEYOR
700 HALL OF RECORDS

Do not extend notes this side of this line.

Note: Any Additions or Changes on This Sheet Must be Made or Circled in **Red Ink** With Date and Name of Person Making Change.

F.B. 1187 PG. 105

Profile No.	Notes Red.	Plotted	Job No. 1187 Division No.
	Date	Date	Survey of [illegible]
X:Sec. No.	Notes Chkd.	Checked	Survey by [illegible] Notes [illegible] Date 7-11-46
	Date	Date	Map No. Indexed Johnson Date MAR 7 '47

C. I. No. 1160

LOU DILLON AVE. S.S.

CROSS SECTIONS

ON

HARMAN AVE.

FROM: CHOC- [illegible] TH STREET.

TO Int of IMPERIAL HWY

[illegible] Pg 105 to 112

[illegible] Pg 101 to 104

[illegible] Pg 18-&27

STATION	B. S.	H. I.	F. S.	ELEV.

NOTE: ANY ADDITIONS OR CHANGES ON THIS SHEET MUST BE MADE OR CIRCLED IN RED INK WITH DATE AND NAME OF PERSON MAKING CHANGE.

PLEASE RETURN TO
LOS ANGELES COUNTY SURVEYOR
700 HALL OF RECORDS

Do not extend notes this side of this line.

FORM 307 2M 8-45

FORM 307 2M 8-45

PLEASE RETURN TO
LOS ANGELES COUNTY SURVEYOR
700 HALL OF RECORDS

NOTE: ANY ADDITIONS OR CHANGES ON THIS SHEET MUST BE MADE OR CIRCLED IN RED ink, WITH DATE AND NAME OF PERSON MAKING CHANGE.

Do not extend notes this side of this line.

STATION	B. S.	H. I.	F. S.	ELEV.	
Fd B.M. #C-34	5.00	95.39		90.39	Fd B.M. #C-34 EL. 90.337 [illegible] FR 187 P. 6
					HARMAN AVE. (W. 50), 160'± N. of 117th St.
					Set [illegible] N. of S. End.
-0+25 °			4.7	90.7	℄ Harman Ave. Prod. So. = S.P.L. 117th St.
-0+19 °			4.8	90.6	" " " " " = T. Brk.
-0+17 °			5.4	90.0	" " " " " = So. Gut. " "
0+00			4.62	90.77	℄ Int. " " & 117th St. Pvt.
					For Bolle Extension [illegible]
0+15 °			5.26	90.13	℄ Harman Ave = N. Gut. 117th St. Pvt
			5.5	89.9	20' L or R = " " " "
			5.4	90.0	20' R or E = " " " "
0+20			5.2	90.2	℄ Harman Ave. Pvt
			5.5	89.9	13' L or W = W. Gut Harman Ave
			4.0	91.4	15' L or W = Top Brk
			4.4	91.0	20' L or W = W. P.L. Sta. [illegible]
			5.7	89.7	14' R or E = E. Gutter " "
			4.4	91.0	17' L or E = T. Brk. " "
			4.4	91.0	20' R or E = E.P.L. " "
1+00			5.03	90.36	℄ Pvt " "
			5.5	89.9	11' L or W = Gutter " "
			4.3	91.1	14' L or W = T. Brk. " "
			4.3	91.1	20' L or W = E.P.L. " "

Profile No. ____ X-Sec. No. ____
Plotted ____ Date ____ Checked ____ Date ____
Notes Red. ____ Date ____ Notes Chkd. ____ Date ____
Division No. ____ Job No. 1160 Notes ____ Date 7-11-46
F.B. 187 Pg. 106
Survey of Low Dillon Ave. S.S.
Survey by Geodist
Indexed C. Johnson

FORM 307 2M 8-45

PLEASE RETURN TO
LOS ANGELES COUNTY SURVEYOR
700 HALL OF RECORDS

NOTE: ANY ADDITIONS OR CHANGES ON THIS SHEET MUST BE MADE OR CIRCLED IN RED INK WITH DATE AND NAME OF PERSON MAKING CHANGE.

Do not extend notes this side of this line.

STATION	B. S.	H. I.	F. S.	ELEV.		
		95.39				
1+00			5.5	89.9	12' R.O.E.	Gutter Harmonit
			4.3	91.1	18' R.E.	T.Pk.
			4.4	91.0	20' R.E.	E.P.L. "
1+40			5.17	90.26	℄	
			5.38	89.71	12' L.O.W.	Gutter
			5.[illegible]	90.37	12' L.W.	T.C.B.
			4.9	90.47	19.5' L.W.	Back walk
			4.5	90.9	30' L.W.	Ground
			5.48	89.91	12' R.E.	Gutter
			4.92	90.47	12' R.E.	T.Cb.
			4.67	90.72	19.5' R.O.E.	Back walk
			4.30	91.09	30' R.E.	Ground
2+00			4.95	90.44	℄ Pit	
			5.57	89.82	12' L.O.W.	Gutter
			4.96	90.43	12' L.W.	T.Cb.
			4.80	90.59	19.5' L.W.	[illegible]
			4.2	91.2	30' L.W.	Ground
			5.42	89.97	12' R.E.	Gutter
			4.7	90.62	12' R.E.	T.Cb.
			4.60	90.79	19.5' R.E.	Back walk
			4.4	91.0	30' R.O.E.	Ground

Profile No. ____ Notes Red. ____ Plotted ____ Job No. 1160 Division No. ____
Date ____ Date ____ Survey of [illegible]
X:Sec. No. ____ Notes Chkd. ____ Checked ____ Survey by Georquist Notes G Date 7-11-46
Date ____ Date ____ Map No. ____ Andrew Johnson Date ____

F.B. 1187 PG. 107

FORM 307 2M 8-45

PLEASE RETURN TO
LOS ANGELES COUNTY SURVEYOR
700 HALL OF RECORDS

NOTE: ANY ADDITIONS OR CHANGES ON THIS SHEET MUST BE MADE OR CIRCLED IN RED INK, WITH DATE AND NAME OF PERSON MAKING CHANGE.

Do not extend notes this side of this line.

STATION	B. S.	H. I.	F. S.	ELEV.		
		95.39				
3+00			4.75	90.64	℄ Pvt.	
			5.37	90.02	12' L R W = Gutter	
			4.72	90.67	12' [illegible] T. Ch.	
			4.60	90.79	19.5' [illegible] Back Walk	
			4.1	91.3	30' [illegible] Ground	
			5.20	90.19	12' [illegible] Gutter	
			4.60	90.79	12' [illegible] T. Ch.	
			4.29	91.10	19.5' [illegible] Back Walk	
			3.6	91.2	30' [illegible] Ground	
4+00			4.60	90.79	℄	
			5.24	90.15	12' [illegible] Gutter	
			4.58	90.81	12' [illegible] T. Ch.	
			4.48	90.91	19.5' [illegible] Back Walk	
			4.0	91.4	30' [illegible] Ground	
			4.1	91.3	130' [illegible]	
			5.05	90.34	12' [illegible] Gutter	
			4.42	90.97	12' [illegible] T. Ch.	
			4.24	91.15	19.5' [illegible] Back Walk	
			4.1	91.3	30' R W E = Ground	
			3.7	91.7	120' R W E = "	

F.B. 1187 PG. 108
Job No. 1160 Division No.
Survey of Lou Dillon Ave
Survey by Green Dist Notes G.
Indexed C. Johnson Date 7-11-46
Notes Red. Date
Notes Chkd. Date
Plotted Date
Checked Date
Profile No.
X-Sec. No.

FORM 307 2M 8-45

PLEASE RETURN TO
LOS ANGELES COUNTY SURVEYOR
700 HALL OF RECORDS

NOTE: ANY ADDITIONS OR CHANGES ON THIS SHEET MUST BE MADE OR CIRCLED IN RED INK. WITH DATE AND NAME OF PERSON MAKING CHANGE.

Do not extend notes this side of this line.

STATION	B. S.	H. I.	F. S.	ELEV.		
		92.39				
T. P.	5.12	96.09	4.42	90.97	3160 [illegible] Pkwy. Bight [illegible]	
5+00			5.09	91.00	[illegible]	
			5.59	90.50	12' [illegible] Gutter	
			4.98	91.11	12' [illegible] T.C.	
			4.85	91.24	19.5 [illegible]	[illegible]
			4.3	91.81	30' [illegible] Ground	
			[illegible]	90.63	12' [illegible] Gutter	
			4.87	91.23	12' [illegible] T.C.	
			[illegible]	91.41	19.5 [illegible]	[illegible]
			[illegible]	91.4[illegible]	30' [illegible] Ground	
6+00			[illegible]	91.26	[illegible]	
			[illegible]	90.72	[illegible] Gutter	
			4.79	91.30	[illegible]	
			[illegible]	91.44	19.5 [illegible]	[illegible]
			4.2	91.9[illegible]	30' [illegible] Ground	
			[illegible]	[illegible]	12' [illegible] Gutter	
			4.69	91.40	12' [illegible] T.C.	
			4.54	91.55	19.5 [illegible]	[illegible]
			4.5	91.6[illegible]	30' [illegible] Ground	

Profile No. ____ Notes Red. ____ Date ____ Plotted ____ Date ____ Job No. 1160 Division No. ____
X:Sec. No. ____ Notes Chkd. ____ Date ____ Checked ____ Date ____ Survey of [illegible] Survey by [illegible] Notes [illegible] Date 7-11-46
Map No. ____ Date ____ Indexed Johnson Date ____

F.B. 1187 PG. 109

FORM 307 2M 8-45

PLEASE RETURN TO
LOS ANGELES COUNTY SURVEYOR
700 HALL OF RECORDS

NOTE: ANY ADDITIONS OR CHANGES ON THIS SHEET MUST BE MADE OR CIRCLED IN RED INK, WITH DATE AND NAME OF PERSON MAKING CHANGE.

Do not extend notes this side of this line.

STATION	B. S.	H. I.	F. S.	ELEV.		
		96.09				
7+00			4.67	91.42	℄ Pvt.	
			5.15	90.94	12.0' Lor W = Gutter	
			4.56	91.53	12.0' L W = T.Cb.	
			4.39	91.70	19.5' L W = Back walk	
			4.3[illegible]	91.8[illegible]	30' L W =	
			5.16	90.93	12.0' R E = Gutter	
			4.54	91.55	12.0' R E = T.Cb.	
			4.42	91.67	19.5' R E = Back walk	
			4.5	91.6[illegible]	30' Ground	
T.P.	5.46	96.62	4.93	91.16	[illegible] West or L = Sta. 6+75.	
7+74.75			5.16	91.46	℄ Pvt.	
			5.46	91.1[illegible]	12.0' R E = Gutter	
			4.86	91.76	12.0' R E = T.Cb.	
			4.0[illegible]	91.98	19.5' R E = Back [illegible] walk & end walk	
			4.2	92.4	30' R E = Ground.	
7+76.40			5.13	91.49	℄ Pvt.	
			5.53	91.09	12' Lor W = Gutter	
			4.91	91.71	12' L W = T. Cb.	
			4.67	91.95	19.5' L W = Back walk & end walk	
			4.6	92.0	30' L W = Ground.	

F.B. 1187 PG. 110 Job No. 1160 Division No. Notes Red. Plotted Profile
Survey of Lou Dillon Ave. S.S. Date Date No.
Survey by Grand Just Notes G. Notes Chkd. Checked X-Sec.
Indexed A. C. Johnson Date 7-11-46 Date Date No.

FORM 307 2M 8-48

PLEASE RETURN TO
LOS ANGELES COUNTY SURVEYOR
700 HALL OF RECORDS

NOTE: ANY ADDITIONS OR CHANGES ON THIS SHEET MUST BE MADE OR CIRCLED IN RED INK. WITH DATE AND NAME OF PERSON MAKING CHANGE.

Do not extend notes this side of this line.

STATION	B. S.	H. I.	F. S.	ELEV.		
		96.62				
7+84			5.06	91.56	℄ Pvt	
			5.36	91.26	13' [illegible] Edge Pvt Gut	
			4.1	92.5	23' R-E = [illegible]	
7+84.1			5.08	91.54	℄ Pvt	
			5.14	91.48	20.16' R-E = Back [illegible] + Begin walk Imperial Hwy So. Side	
7+86.75			5.08	91.54	℄ + [illegible]	
			5.36	91.22	19.55' Lor W = Back of walk + Begin walk [illegible]	
8+[illegible]			4.53	91.79	℄ Harman [illegible] & So. Edge of Conc. Pvt Hwy	
8+[illegible]			[illegible]	92.[illegible]	[illegible] & [illegible] Hwy Pvt	
			4.37	92.25	100' Lor W = ℄ Pvt Imperial Hwy	
			4.25	92.37	200' L-W = " " " "	
			4.64	91.98	100' R-E = " "	
			4.78	91.84	200' R-E = " "	
FD B.M. #C-36			4.94	91.68	Fd B.M. #C-36 El = 91.691 as per FB 1187 Pg 6 Imperial Hwy & Harman Ave. S.W. [illegible] Bt. Spk in W. Cb. of Harman Ave, 17' S. of [illegible]	

Profile No. ____ Notes Red. ____ Plotted ____ Job No. 1187 Division No. ____ F.B. 1187 PG. 111

X:Sec. No. ____ Date ____ Date ____ Survey of [illegible]

Notes Chkd. ____ Checked ____ Survey by Grandquist Notes G Date 7-11-46

Date ____ Date ____ Map No. ____ Indexed. Johnson Date ____

F.B. 1187 Pg. 112

Job No. 1160 Division No. _____ Notes Red. _____ Plotted _____ Profile

Survey of LOU DILLON AVE. S.S. Date _____ Date _____ No. _____

Survey by GRANDUST Notes G. Notes Chkd. _____ Checked _____ X-Sec.

Indexed A. C. JOHNSON Date 7-11-46 Date _____ Date _____ No. _____

STATION	B. S.	H. I.	F. S.	ELEV.

FORM 307 2M 8-45

PLEASE RETURN TO
LOS ANGELES COUNTY SURVEYOR
700 HALL OF RECORDS

Do not extend notes this side of this line.

NOTE: ANY ADDITIONS OR CHANGES ON THIS SHEET MUST BE MADE OR CIRCLED IN RED INK WITH DATE AND NAME OF PERSON MAKING CHANGE.

NOTES RED. _____ JOB NO. 1169 SURVEY OF Arline Ave et al. F. B. 187 PG. 123

DATE _____ SURVEY BY Benson

NOTES CHKD. _____ NOTES BY " DATE 8-26-46

DATE _____ INDEXED A. C. Johnson DATE MAR 7 '47

NOTE: ANY ADDITIONS OR CHANGES ON THIS SHEET MUST BE MADE OR CIRCLED IN RED INK, WITH DATE AND NAME OF PERSON MAKING CHANGE

Do not extend notes this side of this line

DESCRIPTION	ADJ. ELEV.	3RD RUN	2ND RUN	DIFF.	1ST RUN	B.M.
BENCH LEVELS FOR ARLINE AVE ET AL FROM:- Orangethorpe Ave / Adams St TO:- Centralia Rd. / Regmier Ave. C.L. 1169		8-26-46 C.A. Benson L. Detilla A. Cervantes				

PLEASE RETURN TO LOS ANGELES COUNTY SURVEYOR 700 HALL OF RECORDS

FORM 353 1M 8-38

FORM 353 IM 8-38

PLEASE RETURN TO
LOS ANGELES COUNTY SURVEYOR

700 HALL OF RECORDS

NOTE: ANY ADDITIONS OR CHANGES ON THIS SHEET MUST BE MADE OR CIRCLED IN RED INK, WITH DATE AND NAME OF PERSON MAKING CHANGE

Do not extend notes this side of this line

B.M.	1ST RUN	DIFF.	2ND RUN	3RD RUN	ADJ. ELEV.	DESCRIPTION
Fd. B.M. A-4	48.262				48.262	Fd. B.M. A-4 El. 48.262 L.B. 625-48 (C.1.962)
+	4.704		4.825	4.785		Orangethorpe Ave & Walnut St. N.E. Cor.
⊼	52.966	+ 0.581	+ 0.575	+ 0.576	+0.576	[illegible]
−	4.123		4.250	4.209		
Fd. B.M. #12	48.843				48.838	Fd. B.M. #12 El. 48.812 BR 295-P.O.C. (C1962)
+	5.049		5.119			Orangethorpe Ave & Pioneer Blvd. N.E. Cor.
⊼	53.892	+ 0.038	+ 0.037		+0.037	L&T. in M.C.R.
−	5.011		5.082			(N.)
T.P.	48.881				48.875	
+	5.413		5.279			
⊼	54.294	+ 0.609	+ 0.611		+0.610	
−	4.804		4.668			
Fd. B.M. 18-B	49.490				49.485	Fd. B.M. 18-B El. 49.446 B.C. 634-5 (C.1.962)
						Pioneer Blvd. & 18th St. N.W. Cor.
						L&N. near N. end C.R. (3' N. of [illegible])
B.M. A-4	48.262				48.262	B.M. A-4 El. 48.262 L.B. 625-48
+	5.061		4.961			(See desc. above) (C.1.962)
⊼	53.323	+ 2.160	+ 2.162			
−	2.901		2.799			
B.M. 27-A	50.422				50.429	Fd. B.M. 27-A El. 50.427 B.C. 634-6 (C.1.962)
						P.E. R.W. ± 40' W. of Walnut St.
						L&N. in Low Conc. Wall, S. side of [illegible]
B.M. #12	48.843				48.838	B.M. #12 per Top. pg. (E) = 48.812 per BR 295
+	4.623		4.572			
⊼	53.466	− 0.267	− 0.268		−.268	
−	4.890		4.840			
T.P.	48.576				48.570	
+	3.873		4.106	4.074		
⊼	52.449	− 0.758	− 0.763	− 0.766	−0.760	
−	4.631		4.869	4.840		
T.P.	47.818				47.810	T.P.

JOB NO. 1169 SURVEY OF Arline Ave et al
SURVEY BY Benson
NOTES BY 11 DATE 8-26-46
INDEXED C. Johnson DATE
NOTES RED. DATE
NOTES CHKD. DATE

F.B. 1187 PG. 124

FORM 353 1M 8-38

PLEASE RETURN TO
LOS ANGELES COUNTY SURVEYOR

700 HALL OF RECORDS

NOTE: ANY ADDITIONS OR CHANGES ON THIS SHEET MUST BE MADE OR CIRCLED IN RED INK, WITH DATE AND NAME OF PERSON MAKING CHANGE

Do not extend notes this side of this line

NOTES RED. _____ DATE _____ NOTES CHKD. _____ DATE _____

JOB NO. 1169 SURVEY OF [illegible]
SURVEY BY [illegible] DATE [illegible]
NOTES BY [illegible] DATE [illegible]
INDEXED A. C. Johnson DATE _____

F.B. 157 PG. 125

B.M.	1ST RUN	DIFF.	2ND RUN	3RD RUN	ADJ. ELEV.	DESCRIPTION
T.P.	47.818				47.810	T.P. [illegible] of prec. [illegible]
+	4.170		3.968			
⊼	51.988	+0.024	0.[illegible]		+0.025	
−	4.146		3.943		47.837	Set BM. AL.1.
BM-AL1	47.842				~~47.835~~	Pioneer Blvd. & 600± S. of ℄ [illegible]
+	4.[illegible]		4.083	3.949		C.Spk. & W. 1' E. of W. edge pav. [illegible]
⊼	51.9[illegible]	−0.5[illegible]	−0.567	−0.573	−0.875	[illegible] 53[illegible]
−	5.019		4.95[illegible]	4.822		
T.P.	46.905				46.960	
+	4.246	R	4.202	4.182		
⊼	51.217	−0.774	−0.767	−0.763	−0.765	
−	5.020		4.969	4.945		
T.P.	46.191				46.195	T.P.
+	4.257		4.129			
⊼	50.448	−0.564	−0.563		−0.563	
−	4.821		4.692			
T.P.	45.627				45.632	T.P.
+	4.301		4.251			
⊼	49.928	−1.321	1.321		−1.321	
−	5.622		5.602		44.316	Set. BM. AL.2.
B.M.-AL2	44.306				~~44.311~~	Pioneer Blvd. & Lincoln Ave. - 2 [illegible]
+	5.000		4.890			Co. Sur. Geod. Control Conc. [illegible]
⊼	49.306	+0.246	+0.246		+0.246	Mon. 9" Dn. in H.H.
−	4.754		4.644			LA Co Sur. Control System, Artesia C-9
T.P.	44.552				44.557	T.P.
+	4.577		4.469			
⊼	49.129	−0.231	−0.233		−0.232	
−	4.808		4.702		44.332	Set. BM. AL.3.
B.M. AL3	44.321				~~44.325~~	Pioneer Blvd. & 475± S. ℄ Lincoln Ave. W. side.
						C.Spk. & W. 1' E. of W. edge pav. [illegible]
						# 369735 E. (6' S. of S. edge [illegible] 55

Artesia C-9

FORM 353 1M 8-38

PLEASE RETURN TO
LOS ANGELES COUNTY SURVEYOR
700 HALL OF RECORDS

NOTE: ANY ADDITIONS OR CHANGES ON THIS SHEET MUST BE MADE OR CIRCLED IN RED INK, WITH DATE AND NAME OF PERSON MAKING CHANGE

Do not extend notes this side of this line

B.M.	1ST RUN	DIFF.	2ND RUN	3RD RUN	ADJ. ELEV.	DESCRIPTION
B.M. A-3	44.321				~~44.325~~	
+	4.050		3.949	3.953	44.332	
⊼	48.401	-0.676	-0.681	-0.675	-0.677	
−	4.756		4.630	4.596		
T.P.	43.645				43.648	
+	4.325		4.290	4.29[illegible]		
⊼	47.970	-0.276	-0.268	-0.272	-0.274	
−	4.601		4.558	4.562		
T.P.	43.369				43.374	
+	3.920		3.924	3.573		
⊼	47.289	-0.569	-0.616	-0.613	-0.615	
−	4.589		4.540	4.482	42.768	Set B.M. AL4. Pioneer Blvd. W290± S. of ℄ Lincoln Ave. W. side, (Spk. & W. 1' E. of ℄ Lincoln Ave. PAV. opposite P.P.#36495E. (Elev. of Sta. Line No. # 2454.)
B.M. AL4	42.700				~~42.754~~	
+	3.780		3.720			
⊼	46.480	-1.020	-1.021		-1.02[illegible]	
−	4.800		4.741			
T.P.	41.680				41.728	
+	3.884		3.811	3.744		
⊼	45.564	-0.843	-0.848	-0.839	-0.845	
−	4.727		4.659	4.583		
T.P.	40.837				40.893	
+	4.241		4.193			
⊼	45.075	-0.608	-0.607		-0.608	
−	4.849		4.800			
T.P.	40.229				40.285	
+	4.322		4.265	4.210		
⊼	44.551	-0.775	-0.767	-0.768	-0.768	
−	5.097		5.035	4.978	39.529	Set B.M. AL5. Pioneer Blvd. & Del Amo St. Near E Int. Co. Sur. Geod. Control. Conc. Brass Cap. Mon. 9" Dia. in H.H.
B.M. AL5	39.454				~~39.517~~	

NOTES RED. DATE
NOTES CHKD. DATE
SURVEY OF Airline Ave et al
DATE 8-27-46
DATE

JOB NO. 1169 SURVEY BY Benson
NOTES BY A. C. Johnson
INDEXED

F.B. 187 PG. 126

FORM 353 1M 8-38

PLEASE RETURN TO
LOS ANGELES COUNTY SURVEYOR

700 HALL OF RECORDS

NOTE: ANY ADDITIONS OR CHANGES ON THIS SHEET MUST BE MADE OR CIRCLED IN RED INK, WITH DATE AND NAME OF PERSON MAKING CHANGE

Do not extend notes this side of this line

B.M.	1ST RUN	DIFF.	2ND RUN	3RD RUN	ADJ. ELEV.	DESCRIPTION
BM AL5	39.454				~~39.517~~	BM AL5 per Precise
+	5.044		4.944	5.105	39.529	
⊼	44.498	+0.124	+0.121	+0.116	+0.123	
−	4.920		4.823	4.989		
T.P.	39.578				39.640	
+	4.023 ?		4.270	4.132		
⊼	43.601	+0.072	+0.071	+0.759	+0.759	
−	43.951 ?		4.199	3.373	40.413	Set BM AL6
BM AL6	39.650				~~40.399~~	Pioneer Blvd. & Wilson St.
+	3.875		3.525			Bt. spk. in str. Hawaii - BM 4.54 off
⊼	43.525	-0.565	-0.564		-0.565	W. on St. Prod.
−	4.470		4.339			
T.P.	39.055				39.834	
+	4.650		4.583			
⊼	43.735	-0.100	-0.097		-0.099	
−	4.750		4.680		39.750	Set BM AL7
BM AL7	38.985				~~39.735~~	Pioneer Blvd. & Sosa Ave.
+	4.546		4.420	4.643		Bt. spk. in Cb. 10' N. of N. end
⊼	43.531	-1.116	-1.109	-1.113	-1.115	
−	5.662		5.529	5.755		
T.P.	37.869				38.620	
+	4.389		4.326			
⊼	42.258	-0.912	-0.914		-0.913	
−	5.301		5.240			
T.P.	36.957				37.707	
+	5.170		5.039			
⊼	42.127	+0.098	0.098		+0.098	
−	5.072		4.941		37.823	BM AL8
BM AL8	37.055				37.805	Pioneer Blvd. & Walnut St. (W) side
						Bt. spk. in Cb. on Line with side Ha

NOTES RED. _____
DATE _____
NOTES CHKD. _____
DATE _____

JOB NO. 1169 SURVEY BY Sept 1924 SURVEY OF Arline Ave. etc.
NOTES BY 11 DATE 8-3-24
INDEXED A. C. John DATE _____

F. B. 157 PG. 127

FORM 353 1M 8-38

PLEASE RETURN TO
LOS ANGELES COUNTY SURVEYOR

700 HALL OF RECORDS

NOTE: ANY ADDITIONS OR CHANGES ON THIS SHEET MUST BE MADE OR CIRCLED IN RED INK, WITH DATE AND NAME OF PERSON MAKING CHANGE

Do not extend notes this side of this line

B.M.	1ST RUN	DIFF.	2ND RUN	3RD RUN	ADJ. ELEV.	DESCRIPTION
B.M. AL.8	37.055				~~37.805~~	B.M. AL.8 per prec. pg.
+	4.671		4.611		37.823	
⊼	41.726	-0.667	-0.663		-.667	
−	5.338		5.279			
T.P.	36.388				37.136	
+	4.751		4.882	4.927		
⊼	41.139	+0.407	+0.416	+0.417	+.417	
−	4.344		4.466	4.510	37.574	Set B.M. AL.9
B.M. AL9	36.795				~~37.555~~	Pioneer Blvd. & Chestnut St. S.E. Cor.
+	4.300		4.241			Bt. spk. 5. S. of S. end C.R.
⊼	41.095	-1.325	-1.324		-1.325	
−	5.625		5.565		36.250	Set. B.M. AL.10.
B.M. AL10	35.470				~~36.230~~	Pioneer Blvd. & Centralia Rd. Near ℄ Int.
+	6.045		5.884			Co. Sur. Geod. Control Conc. Brass Cap Mon.
⊼	41.515	+1.210	+1.209		+1.210	12" Dn. in H.H.
−	4.835		4.675			
T.P.	36.680				37.440	
+	4.664		4.590			
⊼	41.344	+0.402	+0.400		+0.401	Elev=36.199- 8-3-60
−	4.262		4.190		37.863	Set B.M. AL.11 See FB 2126-92
B.M. AL.11	37.082				~~37.841~~	Centralia Rd. & Arline Ave. N.E. Cor.
+	4.595		4.504			Bt. spk. in cb. 3' N. of N. end C.R.
⊼	41.677	-0.465	-0.465		0.465	
−	5.060		4.969			
T.P.	36.617				37.376	
+	4.970		4.880			
⊼	41.587	-0.395	-0.395		-.395	
−	5.365		5.275			
T.P.	36.222				36.981	T.P.

JOB NO. 1169 SURVEY OF Arline Ave et al NOTES RED. DATE
SURVEY BY Benson NOTES CHKD. DATE
NOTES BY " DATE 8-27-46
INDEXED A. C. Johnson DATE

F.B. 1187 PG. 128

FORM 353 1M 12-41

PLEASE RETURN TO
LOS ANGELES COUNTY SURVEYOR
700 HALL OF RECORDS

NOTE: ANY ADDITIONS OR CHANGES ON THIS SHEET MUST BE MADE OR CIRCLED IN RED INK, WITH DATE AND NAME OF PERSON MAKING CHANGE

Do not extend notes this side of this line

B.M.	1ST RUN	DIFF.	2ND RUN	3RD RUN	ADJ. ELEV.	DESCRIPTION
T.P	36.222				36.981	T.P. per prec. pg.
+	5.191		5.050			
⊼	41.413	+0.270	+0.271		+.271	
−	4.921		4.779		37.274	Set B.M. AL.12.
B.M. AL12	36.492				~~37.251~~	Centralia Rd. & Seine Ave. N.E. on
+	3.955		3.834			Bt. spk. in Cb. 5' N. of N. end C.R.
⊼	40.447	−1.746	−1.747		−1.746	
−	5.701		5.581			
T.P.	34.746				35.505	
+	4.566		4.521			
⊼	39.312	−0.919	−0.918		−.918	← See pg 133
−	5.485		5.439		34.612	Set. B.M. AL.13.
B.M. AL.13	33.827				~~34.586~~	Centralia Rd. & Regnier Ave. N.W. on
+	4.111		4.027	3.969		St. spk. in cb. 4' N. of N. end C.R.
⊼	37.938	−0.468	−0.473	−0.463	−.465	
−	4.579		4.490	4.432		
T.P	33.359				34.121	T.P.
+	3.819		3.732			
⊼	37.178	−0.382	−0.378		−.380	
−	4.201		4.110			
T.P.	32.977				33.741	
+	4.191		4.10[illegible]			
⊼	37.168	−0.133	−0.137		−.134	
−	4.324		4.245			
T.P.	32.844				33.607	
+	5.097		4.982			
⊼	37.941	+0.534	+0.533		+.534	
−	4.563		4.449			
T.P.	33.378				34.140	

balance of this run not used. See pg 133

NOTES RED. ____ JOB NO. 1169 SURVEY OF Arline Ave et al.
DATE ____ SURVEY BY Benson
NOTES CHKD. ____ NOTES BY ____ DATE 8-29-46
DATE ____ INDEXED A. C. Johnson DATE ____

F.B. 1187 PG. 129

FORM 353 1M 12-41

PLEASE RETURN TO
LOS ANGELES COUNTY SURVEYOR
700 HALL OF RECORDS

NOTE: ANY ADDITIONS OR CHANGES ON THIS SHEET MUST BE MADE OR CIRCLED IN RED INK, WITH DATE AND NAME OF PERSON MAKING CHANGE

Do not extend notes this side of this line

B.M.	1ST RUN	DIFF.	2ND RUN	3RD RUN	ADJ. ELEV.	DESCRIPTION
T.P.	33.378				34.140	T.P. per bot. prec. pg.
+	4.923		4.812			
⊼	38.301	+0.222	+0.222		+.222	See FB 2126-97
−	4.701		4.590			Set BM AL.27 ~~See FB 2126-97~~
BM AL.27	33.600				34.362	Central Ave & Norwalk Blvd.
+	4.130		4.065			S.W.T. on ± Int.
⊼	37.730	−0.880	−0.879		−.880	
−	5.010		4.944			
T.P.	32.720				33.482	
+	3.981		3.941			
⊼	36.701	−0.438	−0.440		−.439	
−	4.419		4.381			
T.P.	32.282				33.043	
+	4.744		4.681			
⊼	37.026	+0.002	+0.001		+.00X²	
−	4.742		4.680			
T.P.	32.284				33.044	
+	4.928		4.814	4.753		
⊼	37.212	+0.341	+0.348	+0.346	+.344	
−	4.587		4.466	4.407		
T.P.	32.625				33.388	
+	4.381		4.321			
⊼	37.006	+0.075	+0.073		+.074	
−	4.306		4.248			
T.P.	32.700				33.462	
+	3.790		3.729	3.730		
⊼	36.490	−0.170	−0.161	−0.171	−.17X⁰	
−	3.960		3.890	3.901		
T.P.	32.530				33.291	

JOB NO. 1169 SURVEY OF Arline Ave et al NOTES RED.
SURVEY BY Benson DATE
NOTES BY " DATE 8-29-46 NOTES CHKD.
INDEXED A. C. Johnson DATE DATE

F.B. 1187 PG. 130

FORM 353 1M 12-41

PLEASE RETURN TO
LOS ANGELES COUNTY SURVEYOR
700 HALL OF RECORDS

NOTE: ANY ADDITIONS OR CHANGES ON THIS SHEET MUST BE MADE OR CIRCLED IN RED INK, WITH DATE AND NAME OF PERSON MAKING CHANGE

Do not extend notes this side of this line

B.M.	1ST RUN	DIFF.	2ND RUN	3RD RUN	ADJ. ELEV.	DESCRIPTION
T.P	32.530				33.291	T.P. per bot. of pl. p. 5
+	4.024		3.952			
⌅	36.554	-0.656	-0.657		-.656	
−	4.650		4.609			
T.P	31.874				32.635	
+	4.099		3.945			
⌅	35.973	-0.329	-0.332		-.331	
−	4.428		4.280			
T.P	31.545				32.304	
+	4.455		4.399			
⌅	36.000	+0.745	+0.745		+.745	
−	3.710		3.654			
BM. AL28	32.290				33.049	Set B.M. AL 25 Normandie Blvd & Sarah St. Set Bt. spk. in S.W. Cor. Sarah St. 55' E. & 150' N. of ℄ Int.
+	4.330		4.264			
⌅	36.620	-0.995	-0.995		-.996	
−	5.328		5.259			
T.P.	31.292				32.052	
+	4.231		4.181	4.121		
⌅	35.523	-0.332	-0.327	-0.325	-.328	
−	4.593		4.503	4.449		
T.P.	30.960				31.724	
+	4.472		4.380	4.345		
⌅	35.432	+0.184	+0.131	+0.135	+.133	
−	4.348		4.249	4.210		
T.P.	31.084				31.862	
+	4.294		4.225			
⌅	35.378	-0.349	0.343		-.348	
−	4.643		4.573			
T.P	30.735				31.513	

NOTES RED _____ DATE _____
NOTES CHKD. _____ DATE _____
INDEXED _____ DATE _____

JOB NO. 1169 SURVEY OF Airport Area Project
SURVEY BY Bennett
NOTES BY " DATE 2-3-46
F.B. 1187 PG. 131

FORM 353 1M 12-41

PLEASE RETURN TO
LOS ANGELES COUNTY SURVEYOR
700 HALL OF RECORDS

NOTE: ANY ADDITIONS OR CHANGES ON THIS SHEET MUST BE MADE OR CIRCLED IN RED INK, WITH DATE AND NAME OF PERSON MAKING CHANGE

Do not extend notes this side of this line

B.M.	1ST RUN	DIFF.	2ND RUN	3RD RUN	ADJ. ELEV.	DESCRIPTION
T.P.	30.735				31.513	T.P. [illegible]
+	4.256		4.210			
⊼	34.991	-0.222	-0.222		-.222	
−	4.478		4.432			
T.P.	30.513				31.291	
+	4.548		4.460			
⊼	35.061	+0.118	+0.118		+.118	
−	4.430		4.342			
T.P.	30.631				31.409	
+	4.728		4.658			
⊼	35.359	+1.185	+1.189		+1.187	
−	3.543		3.469			
T.P.	31.816				32.596	
+	4.850		4.895			
⊼	36.666	+1.060	+1.059		+1.060	
−	3.790		3.836			
T.P.	32.876				33.656	
+	5.822		5.690	5.62[illegible]		
⊼	38.698	+3.027	+3.022	3.02[illegible]	+3.025	
−	2.795		2.668	2.60[illegible]		
T.P.	35.903				36.681	
+	5.924		5.870			
⊼	41.827	+4.249	+4.248		+4.249	B.M.-U.S. 3010 Artesia 2½ mi. South of, by 1 mi. East of, at N.E. Cor. of Bloomfield Ave & Carson St., on North end of West abutment of the Carson St. Bridge over Coyote Creek. a U.S.G.S. Bronze disk stamped "Reference BM. A-6-1923 Set 1941" El. based on the 1928 U.S.C.&G.S. Adj. 41.173 LB.919-215
−	1.675		1.622			
B.M.-U.S. 3010	40.152				40.930	
					+.203	

JOB NO. 1169 SURVEY OF Arline Ave et al.
SURVEY BY Benson
NOTES BY " DATE 3-29-46
INDEXED A. C. Johnson DATE
NOTES RED. DATE
NOTES CHKD. DATE
F.B. 1157 PG. 132

FORM 353 1M 12-41

PLEASE RETURN TO
LOS ANGELES COUNTY SURVEYOR
700 HALL OF RECORDS

NOTE: ANY ADDITIONS OR CHANGES ON THIS SHEET MUST BE MADE OR CIRCLED IN RED INK, WITH DATE AND NAME OF PERSON MAKING CHANGE

Do not extend notes this side of this line

B.M.	1ST RUN	DIFF.	2ND RUN	3RD RUN	ADJ. ELEV.	DESCRIPTION
	Circuit # 2				34.612	
BM AL.13	33.827				~~34.586~~	B.M. AL.13 per pg 129
+	4.369		4.800	4.749		
⊼	38.696	+0.759 R	+0.752	+0.749	+.750	
−	4.110		4.048	4.000	35.362	Set BM AL.14
BM AL.14	34.556				~~35.336~~	Regnier Ave & Chestnut St N.W. Cor.
+	5.355		5.252			Bt. spk. in cb. 15' N. of N. end C. Rev
⊼	39.941	+1.193	+1.189		+1.191	
−	4.162		4.063		36.554	Set BM AL.15
BM AL.15	35.779				36.527	Regnier Ave & 440± N. of Ches. W. side
+	5.351		5.260			Bt. spk. in cb. 85± S. of S. Line Ho. # 339
⊼	41.130	+1.083	+1.087		+1.085	
−	4.268		4.173			
T.P.	36.862				37.612	
+	5.160		5.060			
⊼	42.022	+0.698	+0.698		+0.698	
−	4.462		4.362		38.339	Set BM AL.16
BM AL.16	37.563				~~38.310~~	Regnier Ave & Sosa Ave. N.W. Cor.
+	4.722		4.661			Bt. spk. in cb. 4' N. of N. end [illegible]
⊼	42.282	+0.155	+0.154		+0.154	
−	4.567		4.507			
T.P.	37.715				38.464	
+	5.475		5.417	5.363		
⊼	43.190	+0.505	+0.499 R	+0.502	+0.503	
−	4.970		4.918	4.861		
T.P.	38.220				38.967	
+	4.901		4.513			
⊼	43.121	+0.570	+0.569		+0.569	Set B.M. AL.17
−	4.331		4.244		39.587	Sosa Ave & Seine Ave. N.W. Cor.
BM AL.17	38.790				~~39.536~~	Bt. spk. in cb. 4' N. of N. end C. [illegible]

NOTES RED. _____ JOB NO. 1169 SURVEY OF Arline Ave et al.
DATE _____ SURVEY BY Benson
NOTES CHKD. _____ NOTES BY [illegible] DATE 8-29-46
DATE _____ INDEXED C. Johnson DATE _____

F.B. 1137 PG. 133

FORM 353 1M 12-41

PLEASE RETURN TO
LOS ANGELES COUNTY SURVEYOR
700 HALL OF RECORDS

NOTE: ANY ADDITIONS OR CHANGES ON THIS SHEET MUST BE MADE OR CIRCLED IN RED INK, WITH DATE AND NAME OF PERSON MAKING CHANGE

Do not extend notes this side of this line

B.M.	1ST RUN	DIFF.	2ND RUN	3RD RUN	ADJ. ELEV.	DESCRIPTION
BM.AL.17	38.790				~~39.536~~	see pg 133 for description
+	4.508		4.429		39.587	
⊼	43.295	-0.114	-0.114		-0.114	
−	4.622		4.543			
T.P.	38.676				39.422	
+	5.041		4.958			
⊼	43.717	+0.019	+0.019		+0.019	
−	5.022		4.939			
T.P.	38.695				39.441	
+	4.692		4.643			
⊼	43.387	+0.281	+0.281		+0.281	
−	4.411		4.362		39.766	Set BM AL.18
BM.AL.18	38.976				~~39.722~~	Sosa Ave & Arline Ave. N.E.Cor.
+	4.450		4.394			Bt. spk. in cb. 19. N. of N. end C. Ret.
⊼	43.426	-0.498	-0.497		-0.497	
−	4.948		4.891			
T.P.	38.478				39.225	
+	5.208		5.107			
⊼	43.686	+0.506	+0.505		+.505	See pg 127
−	4.702		4.602		39.750	BM.AL.7. El. 38.
BM.AL.7	38.984				~~39.730~~	Pioneer Blvd & Sosa Ave. N.E.Cor.
+	4.455					Bt. spk. in cb. 10' N. of N. end C. Ret.
⊼	43.44~~7~~39	-0.006			-.006	
−	4.461					
T.P.	38.98~~6~~78				39.724	Single Rodded Line North
+	4.444					from here to Orangethorpe
⊼	43.42~~4~~2	+0.672			+.672	
−	3.772					
BM.AL.6	39.65~~5~~9				40.413	see pg. 127
					~~40.396~~	BM.AL.6 see pg. 39650

F.B. 1187 PG. 134

JOB NO. 1169 SURVEY OF Arline Ave et al NOTES RED.
SURVEY BY Benson DATE
NOTES BY C. Johnson DATE 8-30-46 NOTES CHKD.
INDEXED DATE DATE

FORM 353 1M 8-38

PLEASE RETURN TO
LOS ANGELES COUNTY SURVEYOR

700 HALL OF RECORDS

NOTE: ANY ADDITIONS OR CHANGES ON THIS SHEET MUST BE MADE OR CIRCLED IN RED INK, WITH DATE AND NAME OF PERSON MAKING CHANGE

Do not extend notes this side of this line

B.M.	1ST RUN	DIFF.	2ND RUN	3RD RUN	ADJ. ELEV.	DESCRIPTION
BM.AL6.	39.65[illegible]				~~40.396~~	BM AL.6 per prec. pg
+	3.347		3.348		40.413	See pg 127
⊼	42.99[illegible]	-0.929	-0.925		-.927	
−	4.27[illegible]		4.2[illegible]			
T.P.	38.72[illegible]				39.469	
+	5.2[illegible]		5.130	5.110		
⊼	43.98[illegible]	+0.042	+0.0[illegible]	+0.043	+.043	
−	5.2[illegible]		5.083	5.067	39.529	See pg 126
BM.AL.5.	38.7[illegible]				39.512	BM AL.5 El. 39.4[illegible]
+	5.27[illegible]					
⊼	44.03[illegible]	+0.647			+.647	
−	4.623					
T.P.	39.41[illegible]				40.159	
+	4.824					
⊼	44.23[illegible]	+0.719			+.719	
−	4.105					
T.P.	40.[illegible]				40.878	T.P. [illegible]
+	4.742					
⊼	44.5[illegible]	+0.839			+.839	[illegible]
−	3.903					
T.P.	40.9[illegible]				41.717	
+	4.825					
⊼	45.79[illegible]	+1.015			+1.015	-1.029
−	3.[illegible]				42.768	See pg 126
BM.AL.4.	41.98[illegible]				~~42.732~~	BM AL.4 El.
+	4.536					
⊼	46.5[illegible]	+0.609			+0.609	
−	3.927					
T.P.	42.59[illegible]				43.341	-.2614

NOTES RED. _____ JOB NO. 1169 SURVEY OF Arrow Hwy and [illegible]
DATE _____ SURVEY BY Benson
NOTES CHKD. _____ NOTES BY " DATE 8-30-46
DATE _____ INDEXED A. C. Johnson DATE _____

F. B. 1187 PG. 135

FORM 353 1M 8-38

PLEASE RETURN TO
LOS ANGELES COUNTY SURVEYOR

700 HALL OF RECORDS

NOTE: ANY ADDITIONS OR CHANGES ON THIS SHEET MUST BE MADE OR CIRCLED IN RED INK, WITH DATE AND NAME OF PERSON MAKING CHANGE

Do not extend notes this side of this line

B.M.	1ST RUN	DIFF.	2ND RUN	3RD RUN	ADJ. ELEV.	DESCRIPTION
T.P.	42 395				43.341	
+	4 656					
⊼	47 251	+0.275			+.275	
−	4 351					
T.P.	42 870				43.616	
+	4 697					
⊼	47 567	−0.676			+.676	
−	4 021				44.332	see pg 125
B.M. AL 3	43 546				44.292	
+	4 979					
⊼	48 525	+0.234			+.234	
−	4 745					
T.P.	43 780				44.526	
+	4 721					
⊼	48 501	−0.250			−.250	
−	4 971				44.316	see pg 125. This B.M. on L.A.Co. Triangulation Control Mon. Artesia C-9
B.M. AL 2	43 530				~~44.276~~	
+	5 005					
⊼	44 535	+1.319			+1.319	
−	4 686					
T.P.	44 849				45.595	
+	5 083					
⊼	49 932	+0.561			+.561	
−	4 522					
T.P.	45 410				46.156	
+	5 162					
⊼	50 572	+0.764			+.764	
−	4 393					
T.P.	46 174				46.920	

F.B. 1187 PG. 136

JOB NO. 1169 SURVEY OF Arline Ave et al

SURVEY BY Benson DATE 8-30-46

NOTES BY " DATE

INDEXED A. C. Johnson DATE

NOTES RED. DATE

NOTES CHKD. DATE

FORM 353 1M 8-38

PLEASE RETURN TO
LOS ANGELES COUNTY SURVEYOR

700 HALL OF RECORDS

NOTE: ANY ADDITIONS OR CHANGES ON THIS SHEET MUST BE MADE OR CIRCLED IN RED INK, WITH DATE AND NAME OF PERSON MAKING CHANGE

Do not extend notes this side of this line

B.M.	1ST RUN	DIFF.	2ND RUN	3RD RUN	ADJ. ELEV.	DESCRIPTION
T.P.	46.174				46.920	T.P. per bot. prec. pg.
+	4.860					
⊼	51.034	+0.870			+.870	
−	3.[illegible]				47.837	
B.M. AL. 1	47.044				~~47.790~~	B.M. AL #1 per pg.
+	4.583		4.627			
⊼	51.627	+0.396	+0.395		+.396	
−	4.187		4.232			
T.P.	47.440				48.186	
+	4.824		4.750			
⊼	52.264	+0.645	+0.641		+.643	
−	4.179		4.109			
T.P.	48.085				48.829	
+	5.096		4.992			
⊼	53.181	−0.044	−0.040		−0.042	
−	5.140		5.032		48.838	See pg 124
B.M. #12	~~48.041~~				~~48.787~~	Orangethorpe Ave. & Pioneer Blvd NE cor
BM #12	48.787					L&T in M.C.R.

NOTES RED. _____ DATE _____ NOTES CHKD. _____ DATE _____

JOB NO. 1169 SURVEY OF Artline Ave et al.
SURVEY BY Benson
NOTES BY " DATE 8-30-46
INDEXED A. C. Johnson DATE _____

F. B. [illegible] PG. 137

FORM 353 1M 8-38

PLEASE RETURN TO
LOS ANGELES COUNTY SURVEYOR

700 HALL OF RECORDS

NOTE: ANY ADDITIONS OR CHANGES ON THIS SHEET MUST BE MADE OR CIRCLED IN RED INK, WITH DATE AND NAME OF PERSON MAKING CHANGE

Do not extend notes this side of this line

B.M.	1ST RUN	DIFF.	2ND RUN	3RD RUN	ADJ. ELEV.	DESCRIPTION
	Circuit #3					
B.M. AL.11	37 863				37.863	B.M. AL.11 El.
+	4.881		4.821			Centralia Rd. & Arline Ave N.E. Cor
⊼	42 744	+ 0.403	+ 0.402		+0.403	Bt. spk. in cb. 3' N. of N. end C.R.
−	4.478		4.419		38.269	Elev = 36.555 = 1960
B.M. AL.19	38 266				~~38.266~~	Set B.M. AL.19 See FB 2126-92
+	4.913		4.835	4.80[illegible]	+.003	Arline Ave & Chestnut St. N.E. Cor
⊼	43 179	− 0.236	− 0.241	− 0.24[illegible]	−0.239	Bt. spk. in cb. 7' N. of N. end C. Ret.
−	5.149		5.079	5.041		
T.P.	38 030				38.027	
+	5.231		[illegible]		+.005	
⊼	43 311	+ 0.627	+ 0.627		+0.627	
−	4.653		4.585		38.662	Set B.M. AL.20.
B.M. AL.20	38 658				~~38.654~~	Arline Ave & 350' ± N. of E. [illegible] St. W. side
+	4.762		4.701		+.008	[illegible] 22' S. of [illegible] No. #2843
⊼	43 420	+ 0.003	+ 0.001		+0.002	
−	4.759		4.700			
T.P.	38 661				38.656	
+	5.345		5.269	5.237	+.010	
⊼	44 006	+ 1.095	+ 1.089	+ 1.098	+1.097	See pg 134
−	4.250		4.180	4.139	39.766	B.M. AL.18 El. pg 134.
B.M. AL.18	39 756				39.753	Bosq Ave & Arline Ave N.E. Cor
					+.013	Bt. spk. in cb. 19' N. of N. end C. Ret

+.013
5

F.B. 1187 PG. 138

JOB NO. 1169 SURVEY OF Arline Ave et al.

SURVEY BY Benson DATE 9-6-46

NOTES BY " DATE

INDEXED A. C. Jannsen DATE

NOTES RED. DATE

NOTES CHKD. DATE

FORM 353 1M 8-38

PLEASE RETURN TO
LOS ANGELES COUNTY SURVEYOR

700 HALL OF RECORDS

NOTE: ANY ADDITIONS OR CHANGES ON THIS SHEET MUST BE MADE OR CIRCLED IN RED INK, WITH DATE AND NAME OF PERSON MAKING CHANGE

Do not extend notes this side of this line

B.M.	1ST RUN	DIFF.	2ND RUN	3RD RUN	ADJ. ELEV.	DESCRIPTION
	Circuit # 4					
BM AL12	37 274				37.274	BM. AL.12 El. 00 129. Set in b. 5 ft. N. of Ave. & Chestnut Ave. Bt. spk. in cb. 5 ft. N. of [illegible]
+	5.095		5.091	5.039		
	42 369	+0.546	+0.541	+0.545	+0.546	
−	4.549		4.529	4.18[illegible]	37.822	Set BM. AL.21
BM AL.21	37 820				~~37.820~~	Ave & Chestnut 5 ft. N. [illegible] Bt. spk. in cb. 2.5 ft. [illegible]
+	4.749		4.683	4.631	+.002	
⊼	42 560	+0.123	+0.123	+0.125	+0.124	
−	4.607		4.5[illegible]	4.503		
T.P.	37 953				37.944	
+	5.302		5.240			
⊼	43 255	+0.699	+0.610		+0.610	
−	4.693		4.630		38.560	Set BM. AL.22 El. [illegible]
BM AL.22	38 562				~~38.554~~	Selma Ave & 400± N. of [illegible]
					+.006	Bt. spk. in cb. 4 ft. So. of N. Line [illegible]
+	4.579		4.511			
⊼	43 141	−0.129	−0.131		−0.130	
−	4.708		4.642			
T.P.	38 433				38.424	
+	5.478		5.425	5.333		
⊼	43 911	+1.154	+1.147	+1.151	+1.153	
−	4.324		4.351	4.2[illegible]	39.587	BM. AL.17 El. [illegible]
BM AL.17	39 587				39.577	505[illegible] Ave. & Selma Ave. [illegible] Bt. spk. in cb. 4 ft. N. of N. [illegible]

$+\frac{.010}{5} = +.002/\text{Turn}$

NOTES RED. ____
DATE ____
NOTES CHKD. ____
DATE ____

JOB NO. 1160 SURVEY OF Arline Ave. [illegible]
SURVEY BY Benson
NOTES BY " DATE 2-[illegible]
INDEXED A. C. Johnson DATE [illegible]

F.B. 1/5 PG. 132

FORM 353 1M 8-38

PLEASE RETURN TO
LOS ANGELES COUNTY SURVEYOR

700 HALL OF RECORDS

NOTE: ANY ADDITIONS OR CHANGES ON THIS SHEET MUST BE MADE OR CIRCLED IN RED INK, WITH DATE AND NAME OF PERSON MAKING CHANGE

Do not extend notes this side of this line

JOB NO. 1169 SURVEY OF Arlington Dr. et al.
SURVEY BY Bell & Bell
NOTES BY J. C. Johnson DATE 9-6-46
INDEXED DATE
NOTES RED.
DATE
NOTES CHKD.
DATE
F. B. 1187 PG. 140

B.M.	1ST RUN	DIFF.	2ND RUN	3RD RUN	ADJ. ELEV.	DESCRIPTION
	Circuit #5					
BM AL10	36 250				36.250	BM AL10 Pioneer Blvd. & Centralia Rd. Co. Sur. Geod. Control Conc. Brass Cap Mon. 12" In. in MH. pg
+	5 305		5.202			
⊼	41 555	+2.715	+2.718		2.717	
−	2 599		2.434		38.966	Set BM AL23
BM AL23	38 965				~~38.967~~	1st Alley N. of Centralia Rd. & 1st E. of Pioneer Blvd. Elev. Set Spk. in W. side PP #665 035 E
+	3 122		3.315	3.17	-.001	
⊼	42 087	-1.708	-1.714	-1.715	-1.715	
−	4 830		5.029	4.88		
T.P.	37 257				37.252	
+	4 590		4.506			
⊼	41 847	+1.412	+1.416		+1.414	Set
−	3 178		3.095		38.664	BM AL24 125' ± E. ℄
BM AL24	38 669				~~38.666~~	1st Alley N. of Centralia Rd. & Adams St.
+	3 573		3.440		-.002	Cut Spk. in N.E. side PP #666 038 E.
⊼	42 242	-1.055	-1.051		-1.053	
−	4 628		4.491			
T.P.	37 614				37.613	
+	5 062		5.056	4.929		
⊼	42 676	+2.663	+2.166	+2.166	2.166	
−	2 999		2.890	2.81	39.776	Set BM AL25 S.E. Cor.
BM AL25	39 677				~~39.777~~	Adams St. & 1st Alley N. of Chestnut St.
+	2 599		2.444		-.003	Cut Spk. in N. side PP #659 672 E
⊼	42 276	-2.613	-2.616		-2.615	
−	5 212		5.060			
T.P.	37 064				37.164	T.P.

FORM 353 1M 8-38

PLEASE RETURN TO
LOS ANGELES COUNTY SURVEYOR

700 HALL OF RECORDS

NOTE: ANY ADDITIONS OR CHANGES ON THIS SHEET MUST BE MADE OR CIRCLED IN RED INK, WITH DATE AND NAME OF PERSON MAKING CHANGE

Do not extend notes this side of this line

B.M.	1ST RUN	DIFF.	2ND RUN	3RD RUN	ADJ. ELEV.	DESCRIPTION
T.P.	37.064				37.164	T.P.
+	4.638		4.515			
⊼	41.702	+2.089	+2.091		+2.090	
−	2.549		2.424		39.250	Set B.M. AL.26
B.M. AL.26	39.153				~~39.254~~	1st Alley N. of Carnot St. & 1st Alley
+	3.608		3.531		−.004	of Pioneer Blvd. S.E. Cor. Cut. Sp.
⊼	42.761	−1.838	−1.836		−1.837	in W. side P.P. #3345 13 E.
−	5.446		5.367			
T.P.	37.315				37.417	
+	6.071		6.013			
⊼	43.386	+0.410	+0.412		+0.411	
−	5.661		5.601		37.823	B.M. AL.8 El. pg. 127
B.M. AL8	37.725				~~37.828~~	Pioneer Blvd. & Walnut St. (W) – E. side
						Bt. spk in Cb. on Line with W. side
						Ho. #2900

$\frac{-.005}{9} = -.00056$/turn

NOTES RED. ____ JOB NO. 1169 SURVEY OF Arline Ave et al.
DATE ____ SURVEY BY Benson
NOTES CHKD. ____ NOTES BY " DATE 9-6-46
DATE ____ INDEXED A. C. Johnson DATE ____

F.B. 187 PG. 141

F. B. 1187 PG. 142

JOB NO. 1169 SURVEY OF Arline Ave et al NOTES RED.

SURVEY BY Benson DATE

NOTES BY " DATE 9-6-46. NOTES CHKD.

INDEXED DATE DATE

FORM 353 1M 8-38

PLEASE RETURN TO
LOS ANGELES COUNTY SURVEYOR
700 HALL OF RECORDS

NOTE: ANY ADDITIONS OR CHANGES ON THIS SHEET MUST BE MADE OR CIRCLED IN RED INK, WITH DATE AND NAME OF PERSON MAKING CHANGE

Do not extend notes this side of this line

B.M.	1ST RUN	DIFF.	2ND RUN	3RD RUN	ADJ. ELEV.	DESCRIPTION

Notes Ck'd by Yrew	Survey of [illegible]
Map No.	[illegible]
Office Work	Surveyed by [illegible]
Checked	Notes [illegible] Date 8-26-46
Date	Indexed A. C. Johnson

SURVEY OF STREET CENTER LINES

FOR

ARLINE AVE ET AL.

C.I. 1169

(8351 - ℄ SURVEY)

8-2[illegible]-46	10-14-46
C.A. Benson	C.A. Benson
L. DeTilla	M.A. Van Deren
A. Carrasco	A. Carrasco
D.H. Beers	D.H. Beers
	A.L. York

Bench Levels pgs. 123 to 141 incl.

Note: Any Additions or Changes on This Sheet Must be Made Circled in Red Ink With Date and Name of Person Making Change.

Do not extend notes this side of this line.

RETURN TO
LOS ANGELES COUNTY SURVEYOR
700 HALL OF RECORDS

FORM 247 5M 12-40

F.B. 1187 PG. 142

INDEX

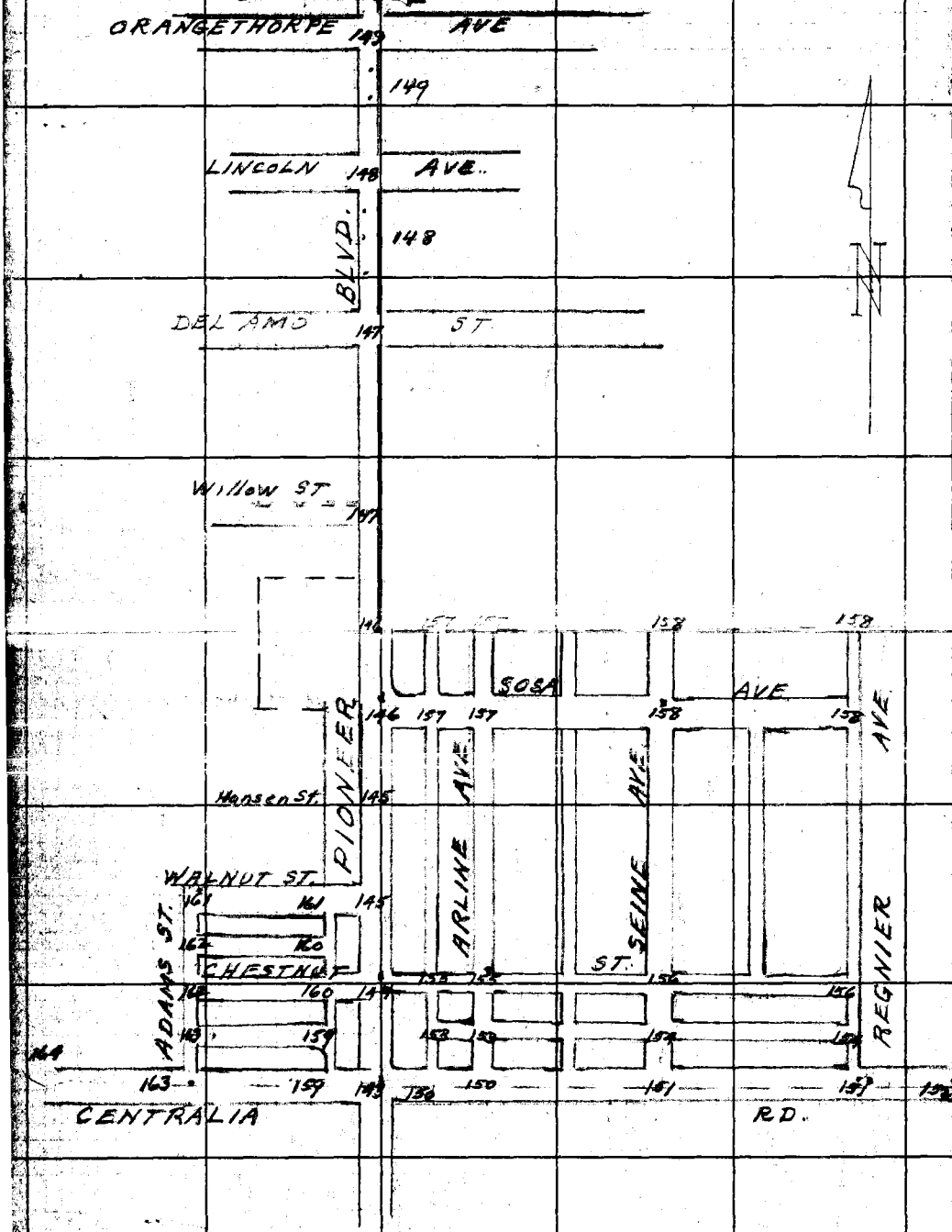

RETURN TO
LOS ANGELES COUNTY SURVEYOR
700 HALL OF RECORDS

Do not extend notes this side of this line.

Note: Any Additions or Changes on This Sheet Must be Made in Red Ink With Date or Circled Name of Person Making Change.

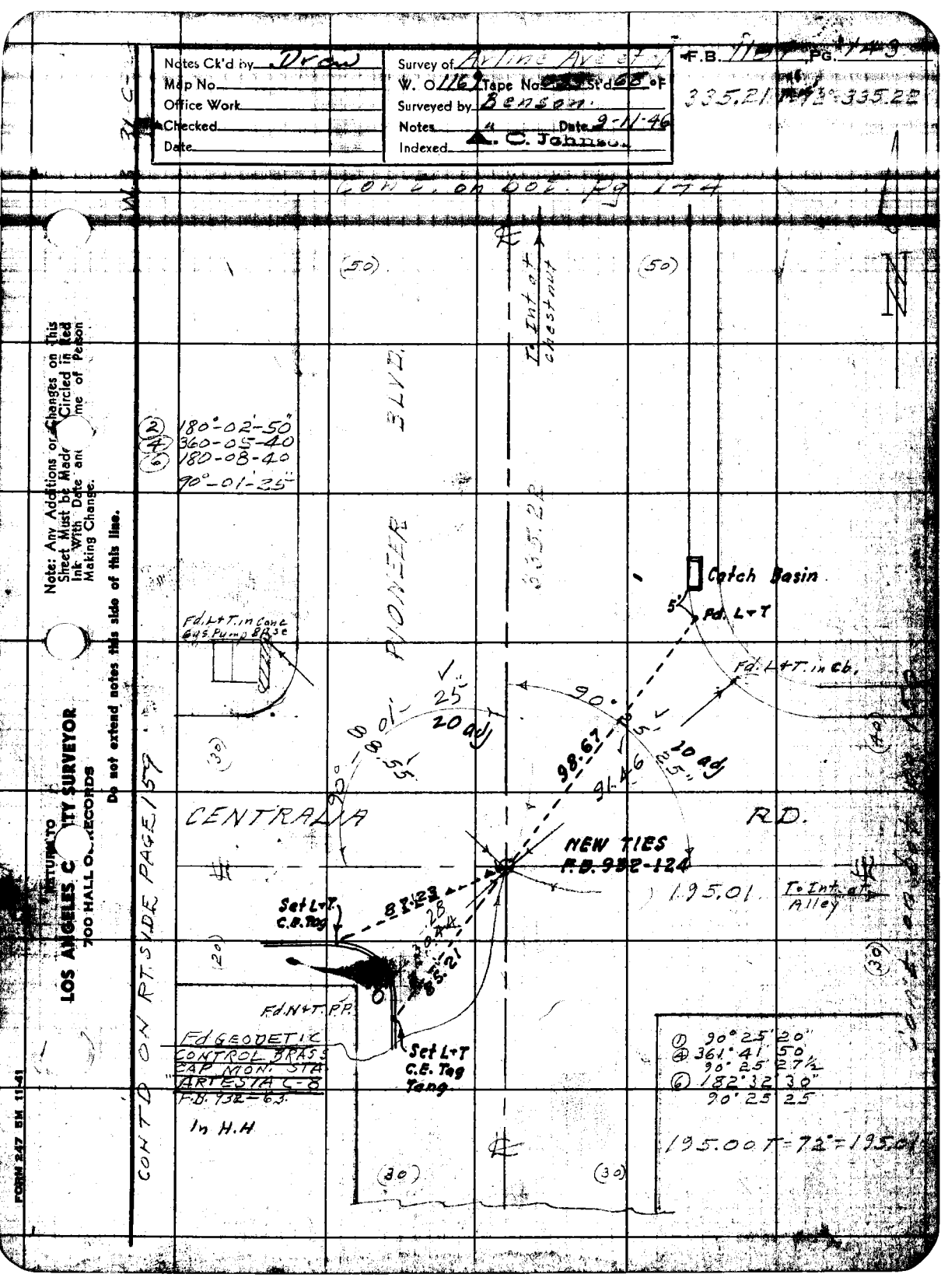

Notes Ck'd by Drew
Map No.
Office Work
Checked
Date
Survey of Arline Ave et al
W. O. 1169 Tape No. Std 68 °F
Surveyed by Benson
Notes " Date 9-11-46
Indexed A. C. Johnson
F.B. 1157 PG. 149
335.21 T=72°=335.22
Cont'd on Dot. Pg 144
(50)
(50)
To Int at Chestnut
PIONEER BLVD.
335.22
(2) 180°-02'-50"
(4) 360-05-40
(6) 180-08-40
90°-01'-25"
Catch Basin
5'
Fd. L+T
Fd. L+T. in Cb.
Fd. L+T. in Conc Gas Pump Base
90°-01'-25"
20 adj
88.55
90°-25'
98.67
91.46
25"
10 adj
(30)
(40)
CENTRALIA RD.
NEW TIES
F.B. 932-124
195.01
To Int. at Alley
Set L+T C.E. Tag
87.23
28
30.44
85.21
(20)
(30)
Fd. N+T. P.P.
Fd GEODETIC CONTROL BRASS CAP MON. STA ARTESIA C-8
F.B. 932-63
In H.H
Set L+T C.E. Tag Tang
(1) 90°25'20"
(4) 361°41'50"
90°25'27½"
(6) 182°32'30"
90°25'25"
195.00 T=72°=195.01
(30)
(30)
CONT'D ON RT. SIDE PAGE 159
Note: Any Additions or Changes on This Sheet Must be Made Circled in Red Ink With Date and Name of Person Making Change.
Do not extend notes this side of this line.
RETURN TO
LOS ANGELES COUNTY SURVEYOR
700 HALL OF RECORDS
FORM 247 5M 11-41

RETURN TO
LOS ANGELES C[illegible]NTY SURVEYOR
700 HALL C[illegible] RECORDS

Note: Any Additions or Changes on This Sheet Must be Mad[illegible] Circled in Red Ink With Date an[illegible]me of Person Making Change.

Do not extend notes this side of this line.

W.S. 31C-1

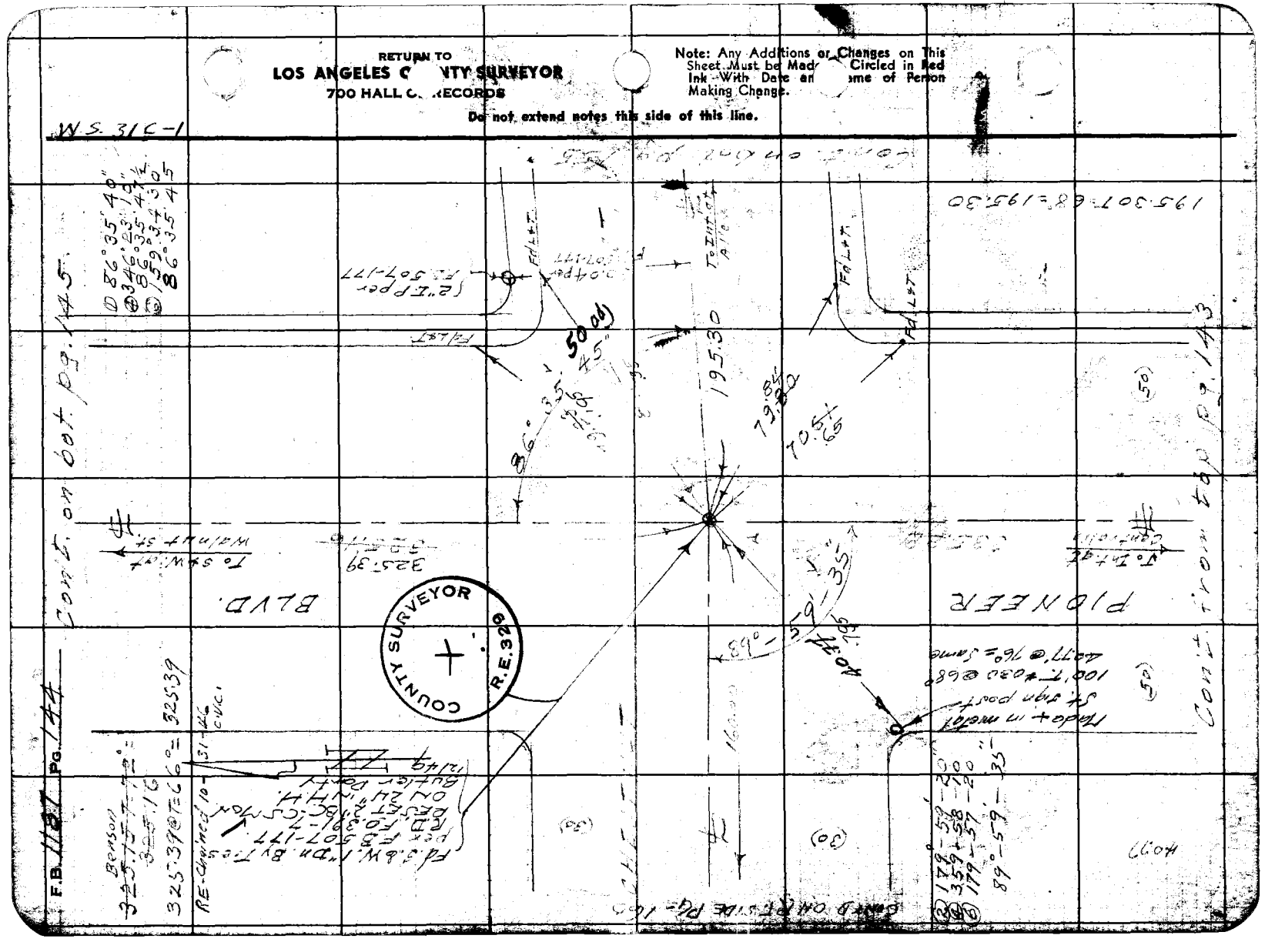

Notes Ck'd by Drew	Survey of	F.B. 1107 Pg. 145
Map No.	W. O. 1169 Tape No. 039 St'd 68 °F	
Office Work	Surveyed by Benson	
Checked	Notes " Date 10-14-46	
Date	Indexed A. C. Johnson	

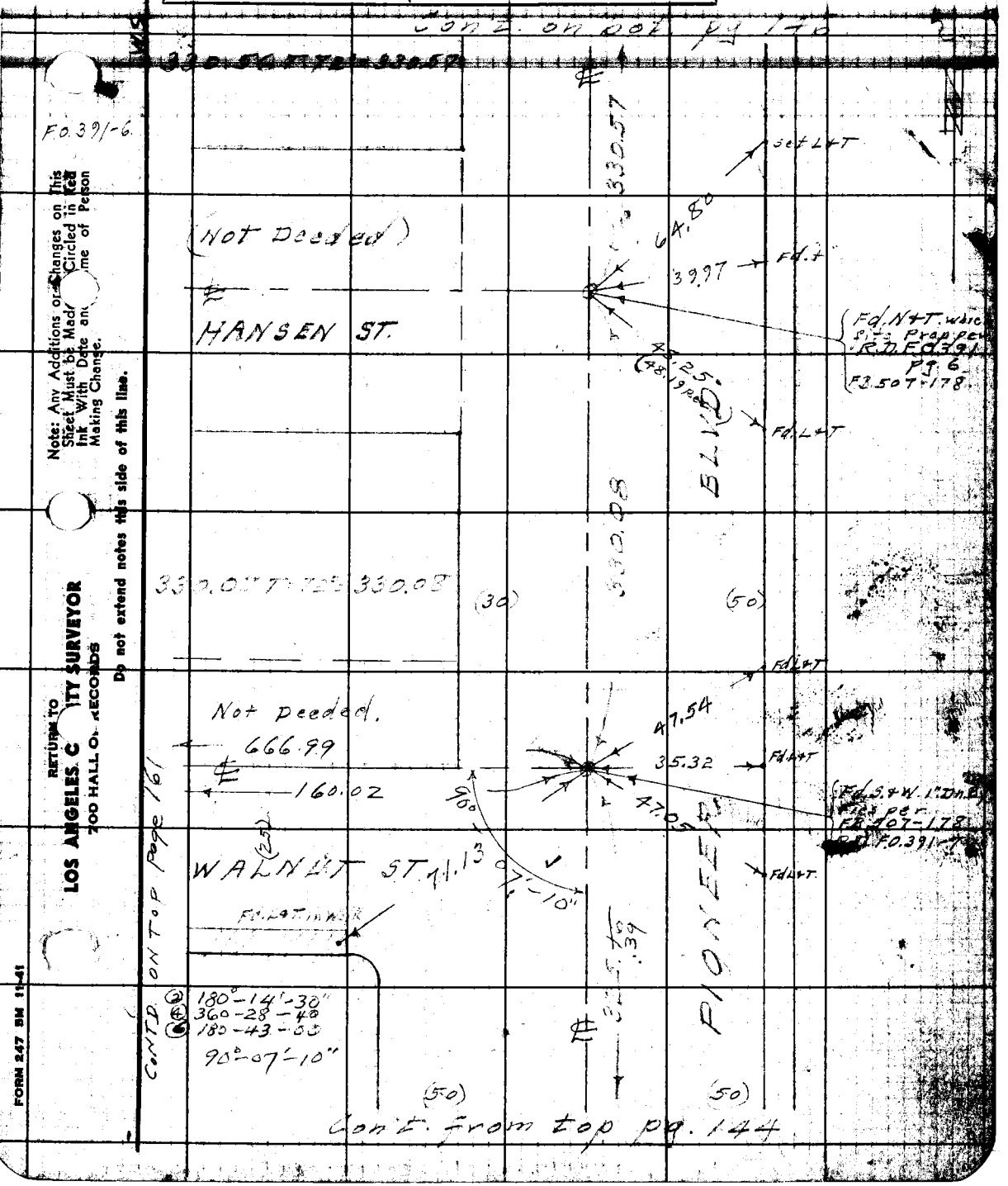

Note: Any Additions or Changes on This Sheet Must be Made Circled in Red Ink With Date and Name of Person Making Change.

Do not extend notes this side of this line.

RETURN TO
LOS ANGELES COUNTY SURVEYOR
700 HALL OF RECORDS

FORM 247 BM 11-41

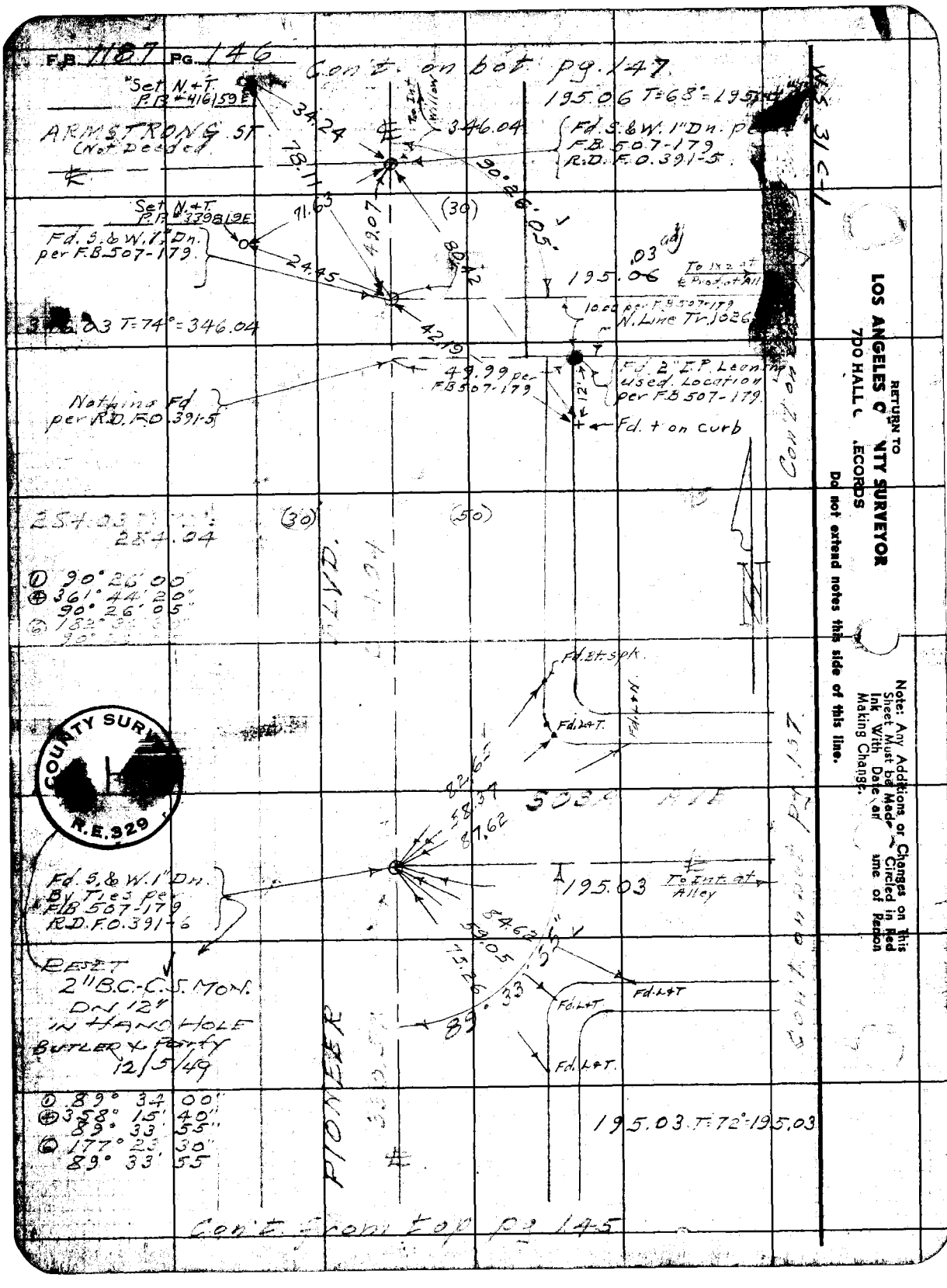

F.B. 1187 Pg. 146
Con't. on bot. pg. 147
Set N.+T. P.B. 416/59E
ARMSTRONG ST (Not Deeded)
34.24
78.11
346.04
To Int. Willow
195.06 T=68°=195.
Fd. S.&W. 1" Dn. per F.B. 507-179 R.D. F.O. 391-5
90°26'05"
Set N.+T. P.B. 339/19E
Fd. S.&W. 1" Dn. per F.B. 507-179
71.63
49.07
(30)
80.42
24.45
195.06 .03 adj
To 1x2 at ℄ Prod. at All
10.00 per F.B. 507-179
N. Line Tr. 1026
346.03 T=74°=346.04
42.19
49.99 per F.B. 507-179
Fd. 2" I.P. Leaning used. Location per F.B. 507-179
Nothing Fd per R.D. F.O. 391-5
Fd. + on curb
Con't on
284.03
284.04
(30)
(50)
① 90°26'00"
④ 361°44'20"
90°26'05"
⑥ 182°
Fd. Bt. spk.
Fd. L+T.
82.65
58.37
87.62
SOBA AVE
Fd. S.&W. 1" Dn. By Ties per F.B. 507-179 R.D. F.O. 391-6
195.03
To Int. at Alley
84.62
59.05
75.26
89°33'55"
Fd. L+T
Fd. L+T
Fd. L+T.
RESET 2" B.C.-C.S. MON. DN 12" IN HAND HOLE BUTLER & Party 12/5/49
① 89°34'00"
④ 358°15'40"
89°33'55"
⑥ 177°23'30"
89°33'55
PIONEER
195.03 T=72°=195.03
Con't. from top pg. 145
COUNTY SURV
R.E. 329
RETURN TO
LOS ANGELES C NTY SURVEYOR
700 HALL C ECORDS
Do not extend notes this side of this line.
Note: Any Additions or Changes on This Sheet Must be Made Circled in Red Ink With Date an ame of Person Making Change.

Notes Ck'd by Drew	Survey of [illegible]
Map No.	W. O. [illegible] Tape No. 039 St'd [illegible]
Office Work	Surveyed by [illegible]
Checked	Notes " Date 10-14-46
Date	Indexed A. C. Jarnser

F.B. [illegible] PG. 14[illegible]

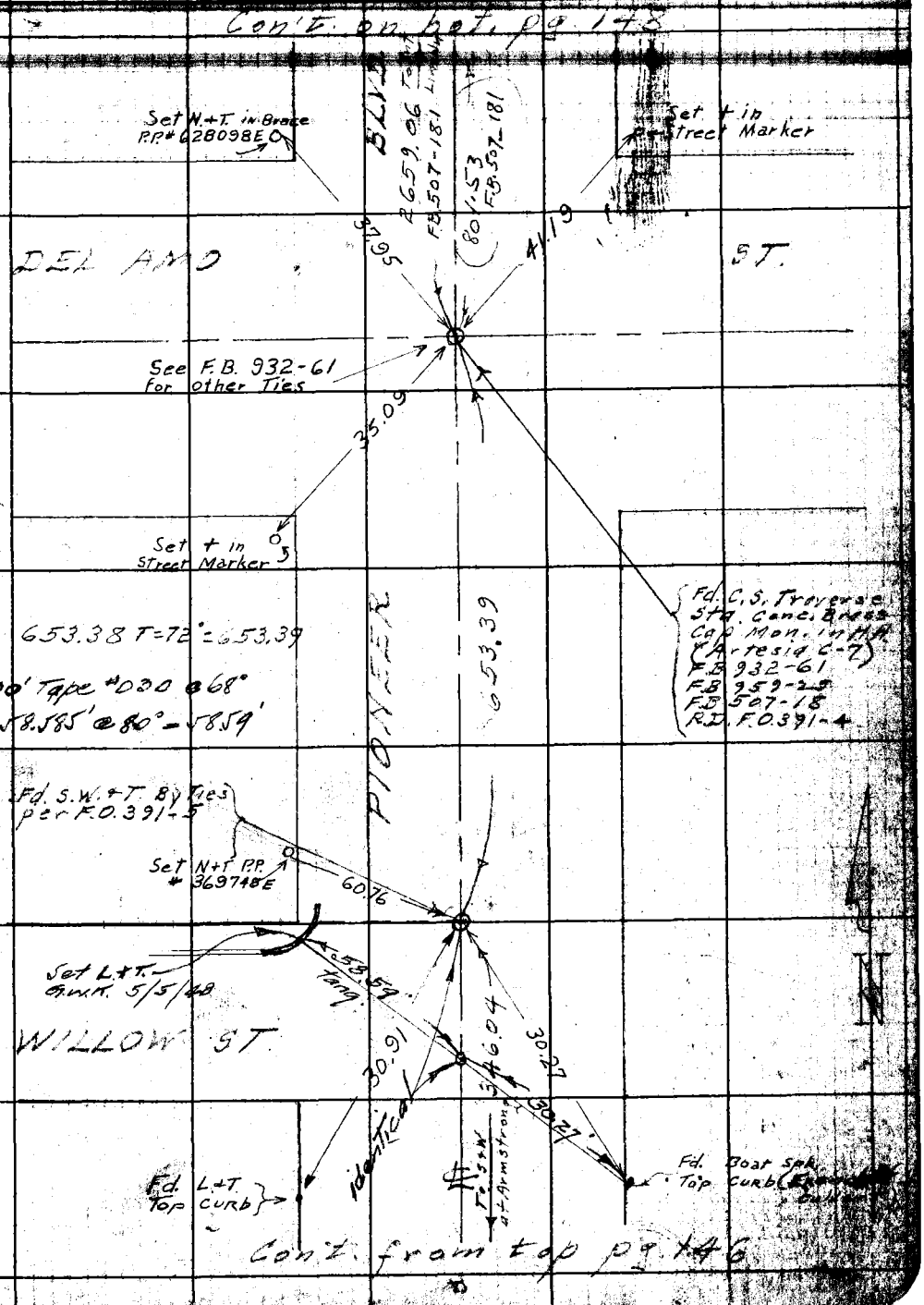

Note: Any Additions or Changes on This Sheet Must be Made Circled in Red Ink With Date and Name of Person Making Change.

Do not extend notes this side of this line.

RETURN TO LOS ANGELES COUNTY SURVEYOR 700 HALL OF RECORDS

FORM 247 BM. 11-41

F.B. 1187 Pg. 148

COUNTY SURVEYOR R.E.329

Cont. on last P. 149

Fd. S.+W. in 18" Palm

WS 31C-1

LINCOLN AVE

Reset 2" B.C.-C.S.MON DN 12" IN H.H. BUTLER Part 12/49

Fd. S.W.&T. 4" DN. PER F.B. 507-183 F.D. 391-391-3 F.B. 932-5-9 4/49

Fd. S.W.+T. P.P. #369731E.

37.46 973.30 Per F.B. 507 48.39 30.34 35.78

BLVD. 517.32 Per F.B. 507-183

Bross Cap Mon. in H.H. GEODETIC CONTROL STA. ARTESIA C-6 - F.B. 932-59 WITH P.K. SPKS & TINS 3 WAYS - TANG 2.00 TIES.

Set N+T P.P. #369734E 53.84

Fd. S.W.+T. 1" DN Per F.B. 507-183

63.15 Set N+T IN G.P. #500128E

30.68 Set N+T IN 8" x 8" Fn. Post

77.58 Set N+T P.P. #369735E

Set B. Spk. + T. in 6" x 2" Fan. Pt. G.W.K. - 5-5-48

26 T.9.06 F.B. 507-183

498.05 Per F.B. 507-181

Fd. N.+T. IN P.P. #531431E

Fd. S. IN CONC. MON. 2' DN. F.B. 507-181

23.34 30.00 47.11 30.06 76.26 52.95 90° 90°

Fd. S.W.+T. 2" DN. Per F.B. 507-181

Fd. S. in CONC. MON. 2' DN. Per. F.B. 507-181

Set L+T. IN So. CURB of CONC. DRIVE

Set N+T IN 6" x 8" Fn. Post

PIONEER

842.16 Per F.B. 507-181

Set N+T IN 6" x 6" Fn. Post

Set N+T P.P. #369741E 36.91

90° 90° 55.50

29.99 30.01

Fd. S. IN CONC. MON. 2' DN. Per. F.B. 507-181

Fd. S. IN CONC. MON. 2' DN. Per. F.B. 507-181

Fd. S.W.+T. 2" DN. Per F.B. 507-181

(801.53) To Int. of Del Amo

36.14

Set N+T IN 6" x 6" Fn. Post

Cont. from P. 147

RETURN TO LOS ANGELES COUNTY SURVEYOR 700 HALL OF RECORDS

Do not extend notes this side of this line.

Note: Any Additions or Changes on This Sheet Must be Made in Red Ink With Date and Initials of Person Making Change.

Notes Ck'd by Dean	Survey of [illegible]	F.B. 1137 Pg. 14[illegible]
Map No.	W. O. 1169 Tape No. 039 St'd 68 °F	
Office Work	Surveyed by Benson	
Checked	Notes " Date 10-14-46	
Date	Indexed A. C. Jannson	

W.S. 330-6
W.S. 31E-1

Stand. 4" Brass Tablet in Conc. 12 below top of pavement in H.H. Cont. System Traverse Sta. "Artesia C-5A" Mon. Set by Butler & Party 12-7-49 See F.B. 932-57

Gone-Gink
Fd. L&T. in Conc. Base St. Light

Set L&T. in curb GWK 5-5-48

Fd. L&T. Pav.

ORANGETHORPE AVE

33.92

42.42

44.17

2.00'

34.17

33.48

2.13

32.99

26.8'

Fd. L&T. Pav.

Fd. L&T. Pav.

Fd. S. & W. 1" Dn. By Ties per F.B. 932-57 F.B. 507-184 RESET 2" B.C.-C.S. Mon. Dn 8" in Hand Hole Butler & Party 5/12/49

COUNTY SURVEYOR R.E. 329

BLVD.

187.75 per F.B. 507-184

896.91 per F.B. 507-184

Fd. S. & W. 1" Dn. By Ties per F.B. 507-184

Set B.T. Spk. & T. in P.P. # 5314976 - G.W.K. 5-5-48

Proposed ℄ Century Blvd

Fd. S. & W. in Conc. Mon. 16" Dn. - F.B. 507-184 F.O. 391-3

PIONEER

51.74

SET B.T. Spk. & T. IN 24" PALM

25.51

Fd. S. & W. in Conc. Mon. 2' Dn. - F.B. 507-184 F.O. 391-3

.07

30.02

30.00

90°

90°

29.34

Fd. S. & W. per F.B. 507-184 F.O. 391-3

SET B.T. Spk. & T. IN 24" PALM [illegible]

973.50

Cont. from top pg. 148

Note: Any Additions or Changes on This Sheet Must be Made Circled in Red Ink With Date and Name of Person Making Change.

RETURN TO LOS ANGELES COUNTY SURVEYOR 700 HALL OF RECORDS

Do not extend notes this side of this line.

507-184

FORM 247 5M 11-41

F.B. 1187 PG. 150

Con't. on bot. pg. 151.

W.S. 31-C-2

634.02 T=72°=634.04

184.99 T=70°=184.99

Fd. S.&W. By Ties per F.B. 959-26 Reset B Spk W&T after resurface Butler Party 12/13/49 on ℄ Centralia Rd

Fd. L&T

Fd. L&T

(40)

(30)

68.42

73.39

0.02

Reset B Spk W&T on Surface

℄ To Int. at Alley

184.99

ARLINE AVE.

74.30

52.17

89° 34' 35"

40" adj

Fd. L&N

Fd. L&T

(30)

① 89°34'40"

⑥ 177°27'30"
89°34'35

Con't. on Rt. Side pg. 153

175.05 T 72°=175.05

① 90° 25' 35"
④ 361° 42' 20"
90° 25' 35
⑥ 182° 33' 30"
90° 25' 35

Set L&T.

adj 20"

Fd. S.&W. By Ties per F.B. 959-26

175.05

CENTRALIA RD.

Fd. +

90° 25' 35"

45.95

31.87

0.015

Reset on ℄ Centralia Rd. Butler Party 12/13/49

(10) ALLEY

℄ To Int. Alley

184.98

(10)

31.92

Fd. +

42.83

195.01

Set L&T

(40)

(30)

Con't. on Rt. Side pg. 153

Con't. from Rt. side pg. 143.

RETURN TO
LOS ANGELES COUNTY SURVEYOR
700 HALL OF RECORDS
Do not extend notes this side of this line.

Note: Any Additions or Changes on This Sheet Must be Made and Circled in Red Ink With Date and Name of Person Making Change.

Notes Ck'd by Drew	Survey of [illegible] Ave et al	F.B. [illegible] PG. [illegible]
Map No.	W. O. 1169 Tape No. 039 St'd 68 °F	① 89° 50' 20"
Office Work	Surveyed by Benson	④ 359° 21' 40"
Checked	Notes " Date 10-15-46	89° 50' 25"
Date	Indexed A. C. Jackson	⑥ 179° 02' 40"
		89° 50' 27"

Cont. on Rt. side pg. 152

185.02 T=68°=185.02

(30) ℄ (30)

Fd. S. & W. By Ties per F.B. 959-28 Destroyed

0.025

1320.51 T=[illegible] per F.B. 959-28

Set Gold B. Spk in PP #165336 E G.W.K. 5-5-'48

34.99'

Reset 2" B.C.-C.S. Mon. DN 10" in Hand Hole Butler + Party 5/12/49 Tape #030 @ 68°

34.99' @ 76° = Same

To Int. at Alley 185.02

79.97 52.08 69.44

89° 50' 25"

REGNIER AVE.

Fd. L+N

Fd. +

Fd. L+T

Turned ∡ = 72° 45' 55"

② 145-31-45 72-45-52½

④ 291-03-30 72-45-[illegible]

Cont. on Rt. side pg. 154

(40)

667.20 T=72°=667.22

667.22

CENTRALIA RD.

COUNTY SURVEYOR R.E. 329

Fd. S. & W. By Ties per F.B. 959-27 Reset B Spk W+T on Surface after resurface Butler Party 12/13/49 on ℄ Centralia Rd.

Fd. L+T

Fd. L+T

① 89° 35' 00"
④ 358° 19' 40"
89° 34' 55"
⑥ 177° 29' 30"
89° 34' 55

68.62

73.54 .58

0.035

SEINE AVE

Reset B Spk W+T on Surface

To Int. at Alley 184.98

89° 34' 55"

74.33 52.04 .09

Fd. L+T

634.04

184.97 T=80°=184.9[illegible]

Cont. on Rt. side pg. 154

(40) ℄ (30)

Cont. from top pg. 150

Note: Any Additions or Changes on This Sheet Must be Made Circled in Red Ink With Date and Time of Person Making Change.

Do not extend notes this side of this line.

RETURN TO LOS ANGELES COUNTY SURVEYOR 700 HALL OF RECORDS

FORM 247 5M 11-41

F.B. 1187 PG. 152

W.S. 31 D-2



RETURN TO
LOS ANGELES COUNTY SURVEYOR
700 HALL OF RECORDS

Do not extend notes this side of this line.

Note: Any Additions or Changes on This Sheet Must be Made Circled in Red Ink With Date and Name of Person Making Change.

SEE Pg 259 For NEW TIES.

5/12/58

Con't. from top pg 151.

Notes Ck'd by Drew	Survey of [illegible]	F.B. [illegible] PG. [illegible]
Map No.	W. O. 1169 Tape No. 239 St'd 68 °F	
Office Work	Surveyed by Renson	
Checked	Notes " Date 10-15-46	
Date	Indexed A. C. Johnson	

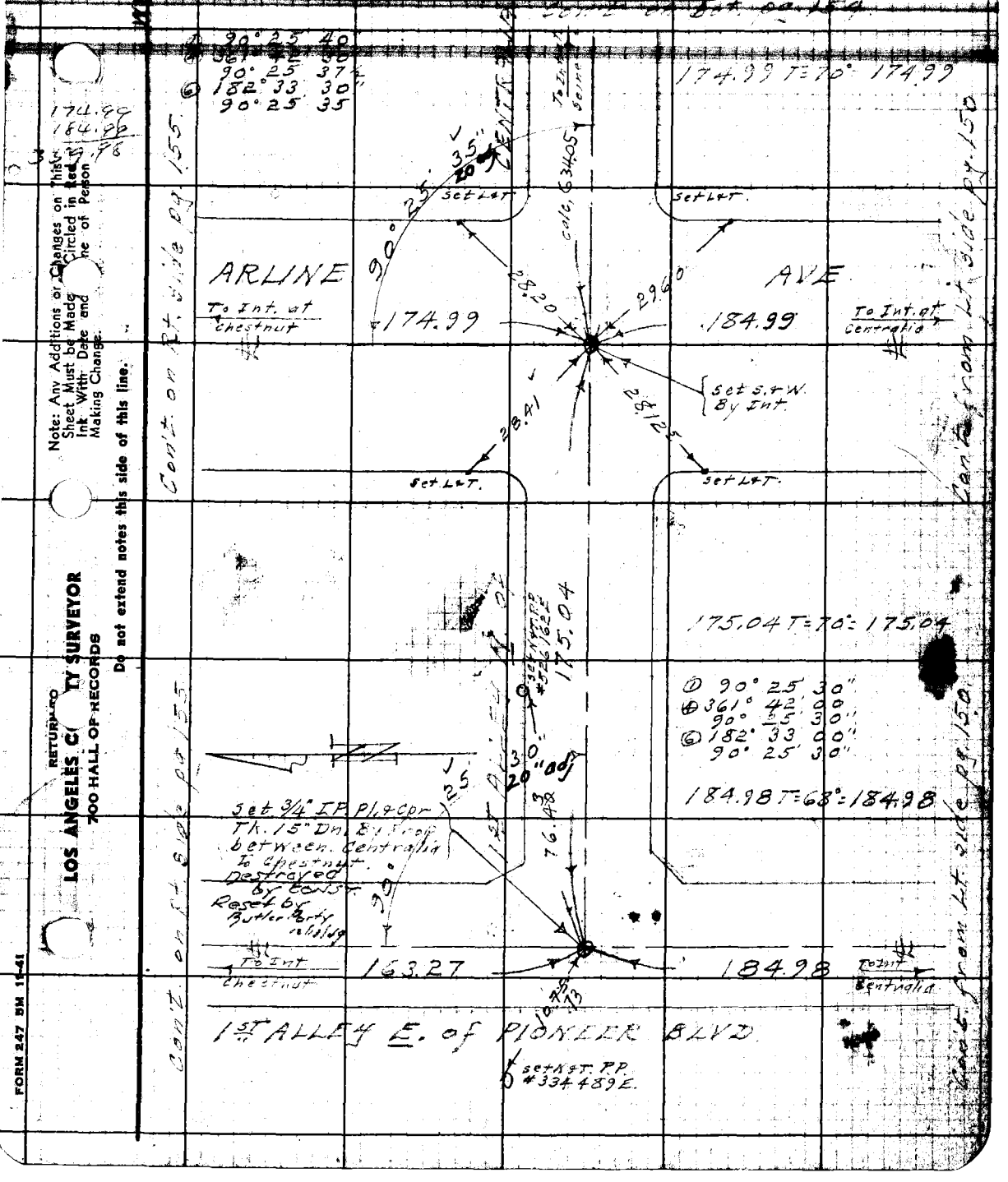

Note: Any Additions or Changes on This Sheet Must be Made Circled in Red Ink With Date and Line of Person Making Change.

Do not extend notes this side of this line.

RETURN TO
LOS ANGELES COUNTY SURVEYOR
700 HALL OF RECORDS

FORM 247 5M 11-41


F.B. 1187 PG. 154
175.02 T=68°=175.02
Set 3/4" P&TK By Proportion Between TR. Line & Centralia St. 15" Down.
Destroyed by Const. Reset 1" Pipe Nail on C" Gutter & Party 12/14/49
To Int. at Chestnut.
175.02
185.02
To Int. at Centralia.
REGNIER
AVE.
Set L&T.
Set L&T.
Set L&T.
Set L&T.
Set L&T.
Con't. on Rt. side pg. 156
Con't. from Lt. side pg. 151
① 89° 50' 30"
④ 359° 22' 00"
89° 50' 30"
⑥ 179° 02' 50"
89° 50' 28½
Calc. 668.0
① 90° 25' 20"
④ 361° 41' 00"
90° 25' 15"
⑥ 182° 31' 30"
90° 25' 15
175.01 T=80°=175.02
Set L&T.
Set L&T.
SEINE
AVE
To Int. at Chestnut.
175.02
184.98
To Int. at Centralia.
Set 3/4 W. By Int. Reset B Spk W&T on Surface Butler Party 12/14/49
Set L&T.
Set L&T.
To Int. at Airline Calc. 634.05
Con't. from Lt. side pg. 151
Con't. from top pg. 153.
RETURN TO
LOS ANGELES COUNTY SURVEYOR
700 HALL OF RECORDS
Do not extend notes this side of this line.
Note: Any Additions or Changes on This Sheet Must be Made Circled in Red Ink With Date and Name of Person Making Change.

Notes Ck'd by Drew	Survey of [illegible]	F.B. [illegible] PG. 155
Map No.	W. O. 1169 Tape No. 039 St'd 68 °F	① 89° 34' 40"
Office Work	Surveyed by [illegible]	④ 358° 19' 00"
Checked	Notes Date 10-15-46	89° 34' 45"
Date	Indexed A. C. Johnson	⑥ 177° 28' 30"



Note: Any Additions or Changes on This Sheet Must be Made Circled in Red Ink With Date and Line of Person Making Change.

Do not extend notes on this side of this line.

RETURN TO
LOS ANGELES COUNTY SURVEYOR
700 HALL OF RECORDS

FORM 247 5M 11-41

F.B. 1187 PG. 156

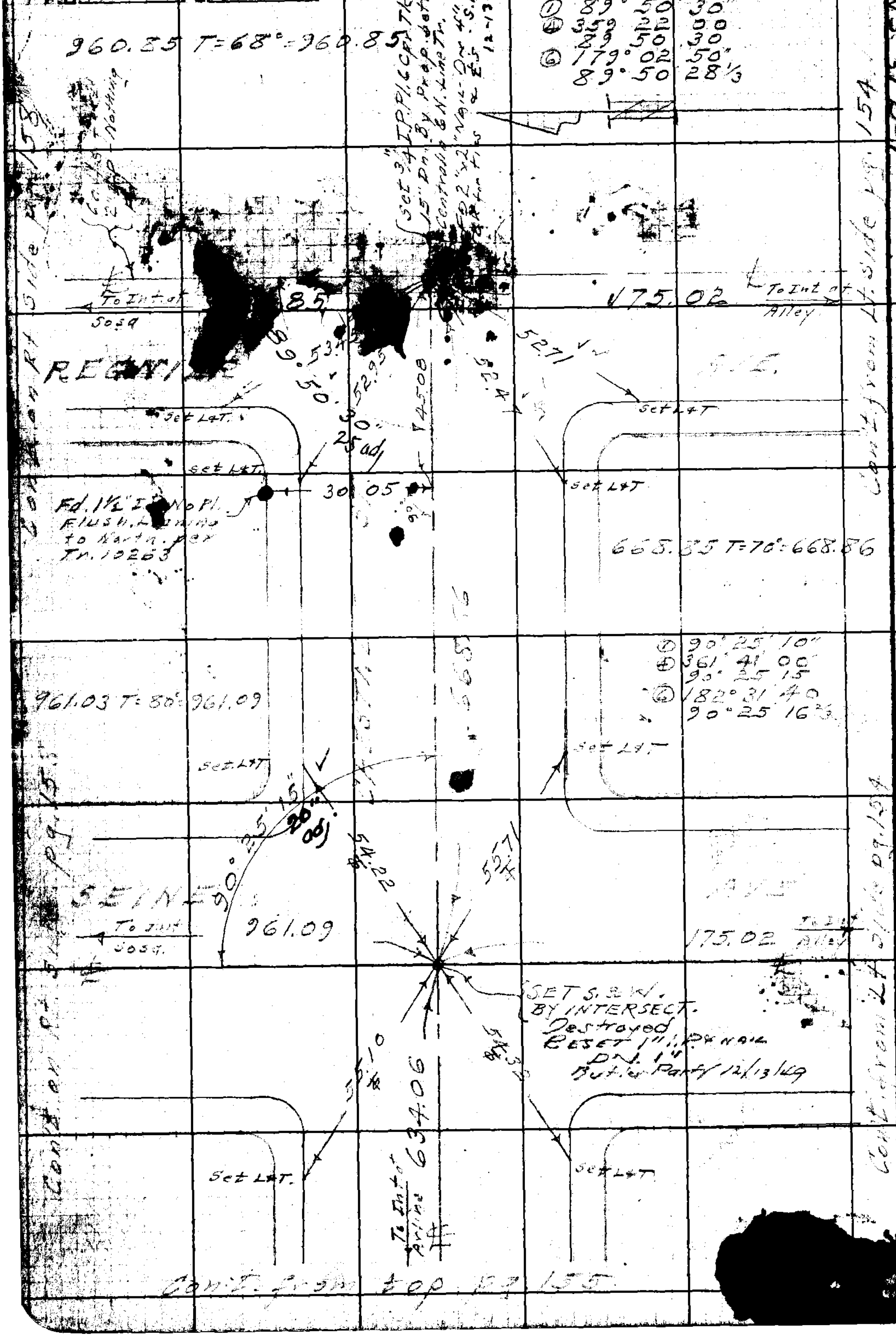

RETURN TO
LOS ANGELES COUNTY SURVEYOR
700 HALL OF RECORDS
Do not extend notes this side of this line.

Note: Any Additions or Changes on this Sheet Must be Made in Red Ink With Date and Name of Person Making Change.

Notes Ck'd by Drew
Map No.
Office Work
Checked
Date

Survey of
W. O. 1169 Tape No. 639 St'd
Surveyed by
Notes 11 Date 10-15-46
Indexed A. C. Johnson

E.B. PG.

① 89° 34' 00"
④ 358° 15' 30"
89° 33' 52½
⑥ 177° 23' 20"
89° 33' 53

Note: Any Additions or Changes on This Sheet Must be Made Circled in Red Ink With Date and Name of Person Making Change.

Do not extend notes this side of this line.

RETURN TO
LOS ANGELES COUNTY SURVEYOR
700 HALL OF RECORDS

FORM 247 5M 11-41

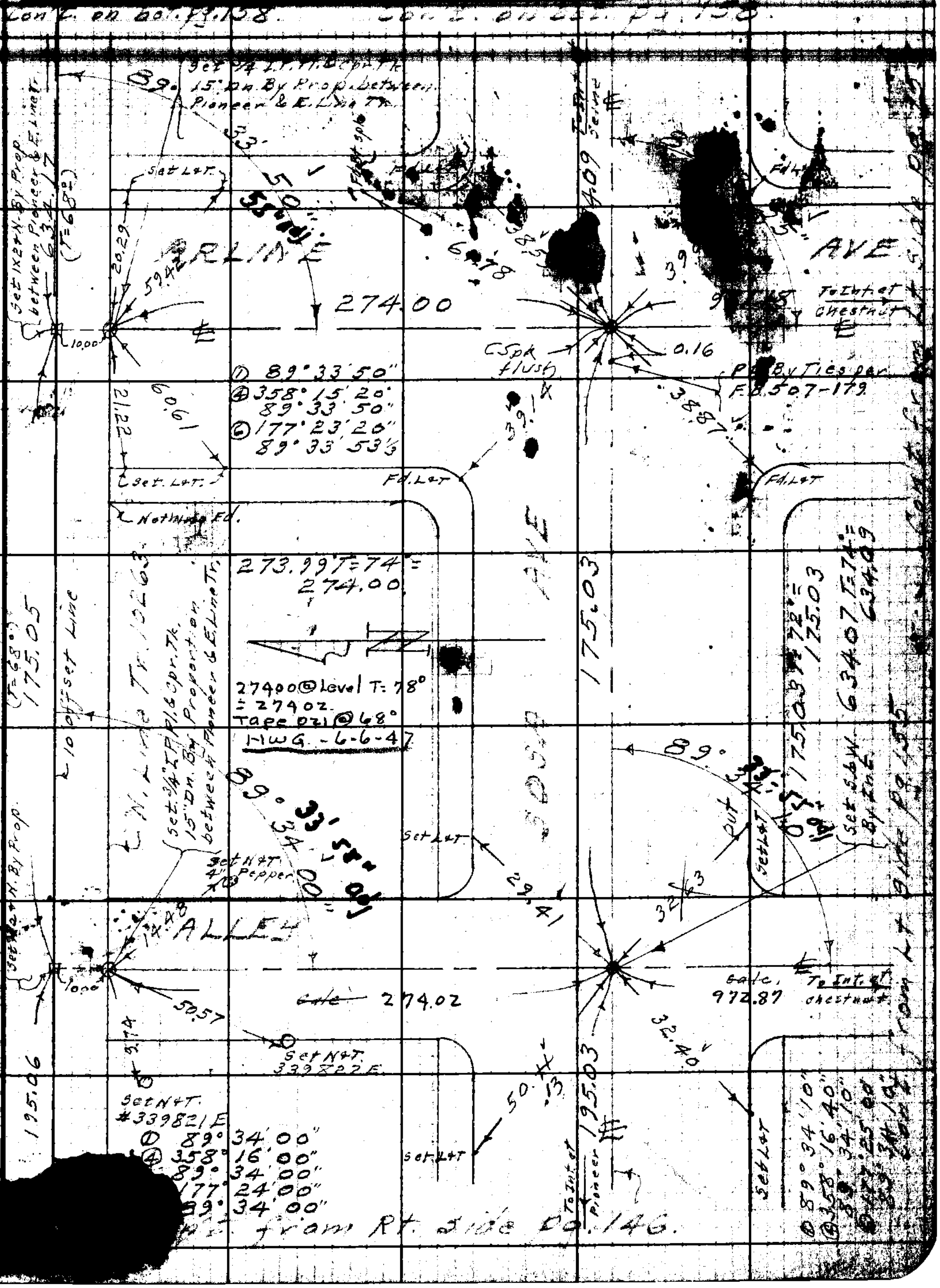

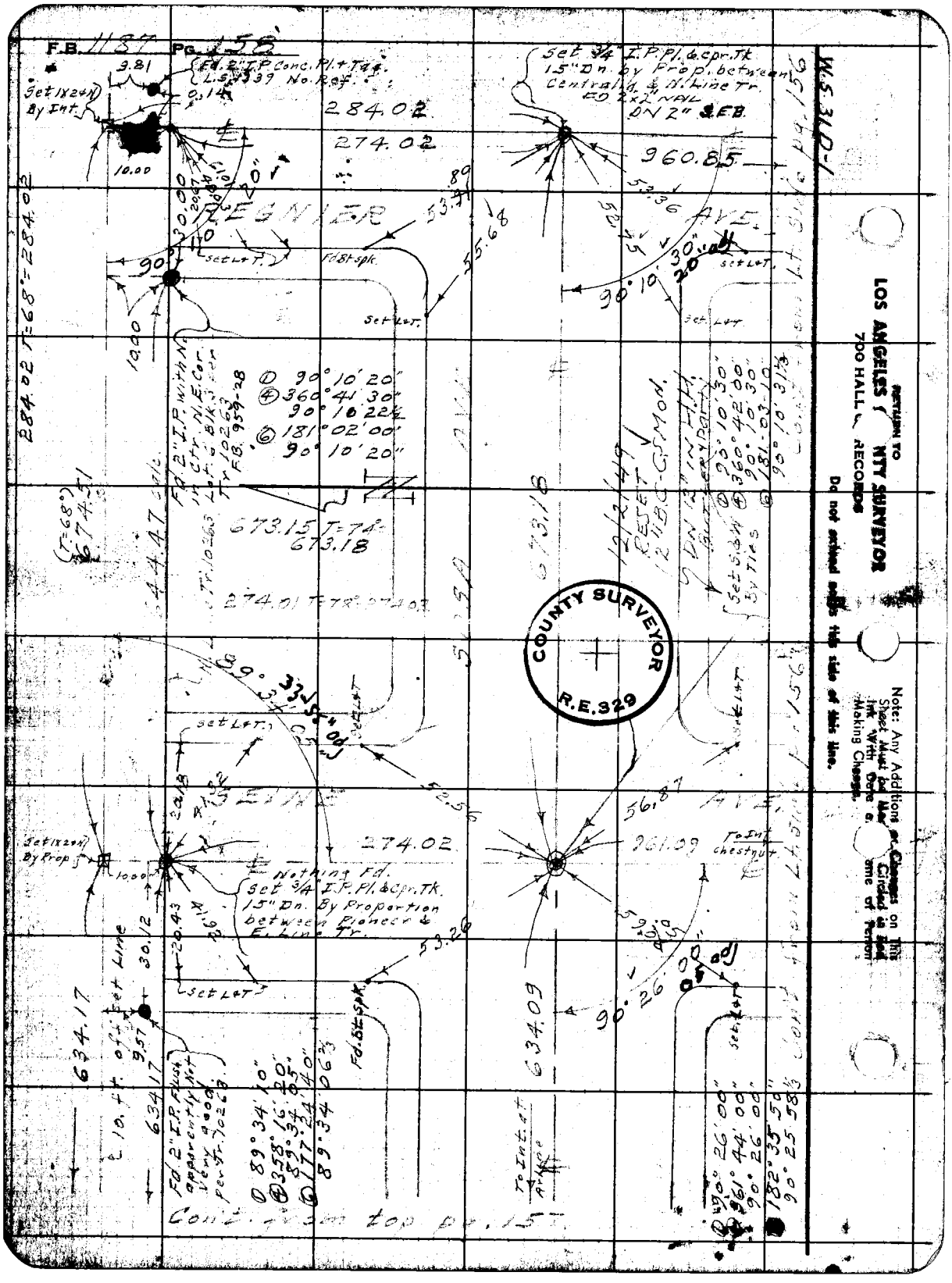
F.B. 1187 Pg. 158
W.S. 31 D-1
Fd. 2" I.P. Conc. Pl. + Tag. L.S. 1339 No. Ref.
Set 1x24N By Int.
284.02
274.02
Set 3/4" I.P. Pl. & Cpr. Tk 15" Dn. by Prop. between Central'd. & N. Line Tr. Fd 2x2 NAIL DN 2" S.E.B.
960.85
PEGNIER AVE.
Set L&T.
Fd. Bt. spk.
90° 10' 30"
① 90° 10' 20"
④ 360° 41' 30"
90° 10' 22½
⑥ 181° 02' 00"
90° 10' 20"
673.15 T=74°
673.18
274.01 T=78°=274.02
Fd. 2" I.P. with N. in Ctr. N.E. Cor. Lot 6 Blk. 3 Per Tr. 10263 F.B. 959-28
Set S.&W. By Ties
① 90° 10' 30"
④ 360° 42' 00"
90° 10' 30"
⑥ 181° 03' 10"
90° 10' 31⅓
COUNTY SURVEYOR
R.E. 329
Set L&T.
Set 1x24N By Prop.
Nothing Fd. Set 3/4" I.P. Pl. & Cpr. Tk. 15" Dn. By Proportion between Pioneer & E. Line Tr.
274.02
961.09
To Int. Chestnut
90° 26' 00"
634.17
634.09
10 ft. off Set Line
Fd. 2" I.P. Flush apparently Not Very Good Per Tr. 10263
① 89° 34' 10"
④ 358° 16' 20"
89° 34' 05"
⑥ 177° 24' 40"
89° 34' 06⅔
To Int. at Arline
① 90° 26' 00"
④ 361° 44' 00"
90° 26' 00"
182° 35' 50"
90° 25' 58⅓
Cont. from top pg. 157
Cont. from Lt. Side pg. 156
RETURN TO
LOS ANGELES COUNTY SURVEYOR
700 HALL OF RECORDS
Do not extend across this side of this line.
Note: Any Additions or Changes on This Sheet Must be Made Circled in Red Ink With Date of Name of Person Making Change.

Notes Ck'd by Drew	Survey of Arline Sheet 46	F.B. 1197 PG. 159
Map No.	W. O. 8351 Tape No. 021 St'd 68 °F	
Office Work	Surveyed by C.V. Crumley	
Checked	Notes C.V.C. Date 10-25-46	
Date	Indexed A. C. Johnson	

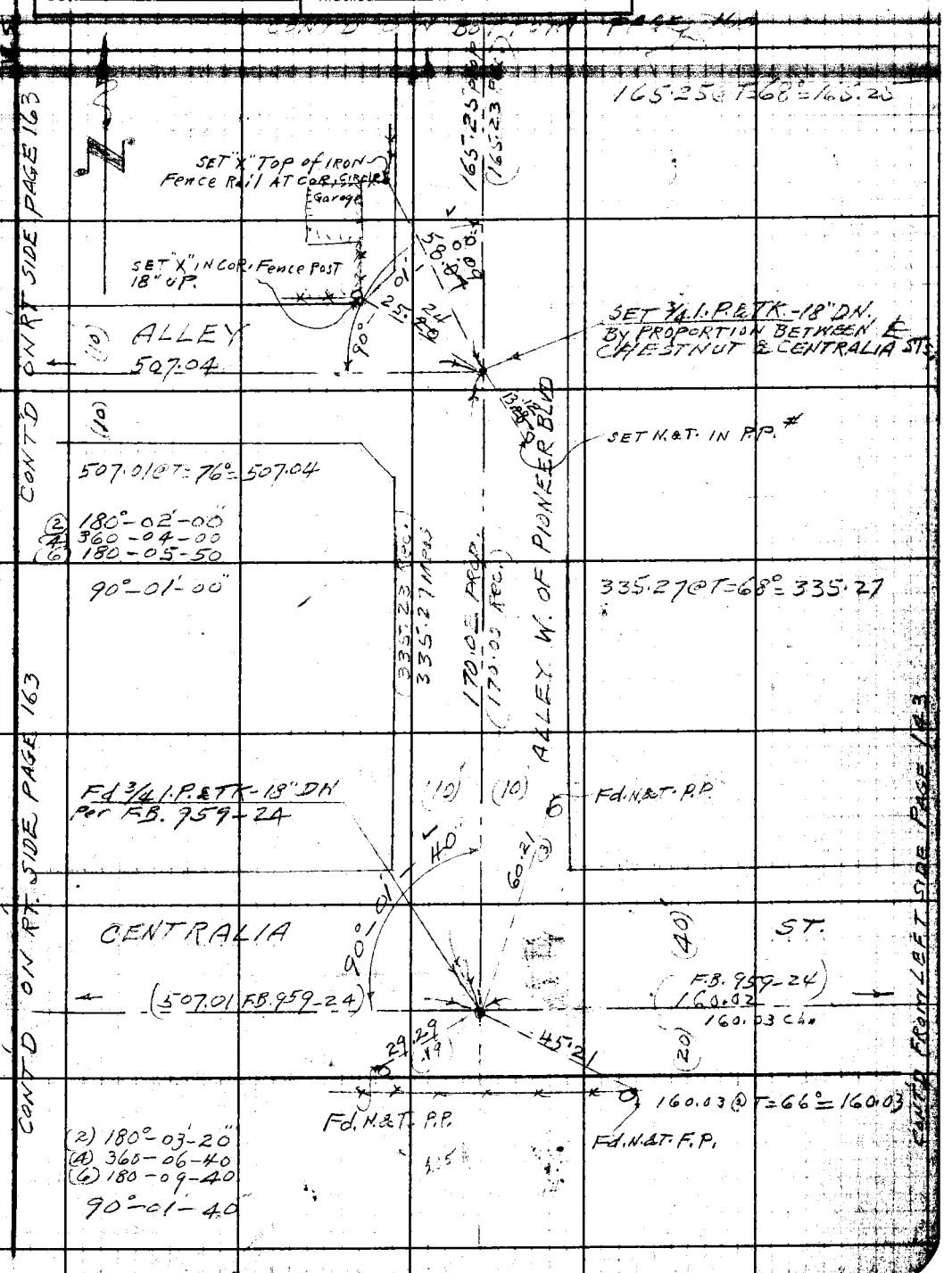

Note: Any Additions or Changes on This Sheet Must be Made Circled in Red Ink With Date and Line of Person Making Change.

Do not extend notes this side of this line.

RETURN TO
LOS ANGELES COUNTY SURVEYOR
700 HALL OF RECORDS

FORM 247 BM 11-41


F.B. 1187 PG. 160
CONT'D ON RT SIDE Page 161
162.51 @ T = 66° = 162.51
W.S. 31-C-1
set Copper TK. IN COR. CHICKEN House 3' UP
162.51 (162.50 Rec.)
set N&T. Cor. Board Fence
506.94 @ T = 76° = 506.97
SET 3/4" I.P. & TK. 16" DN. 162.51 South of ℄ WALNUT ST. Destroyed by Const. Reset 3/4" I.P. put. DN. 4" Butler & Party 12/13/49
ALLEY (Parallel to ℄ WALNUT ST.)
506.97
90°-06'
SET N&T P.P. #334513E
CONT'D ON RT. SIDE PG. 162
② 180°-13'-30"
④ 360-26-40
⑥ 180-40-10
90°-06'-40"
40"
WEST OF PIONEER BLVD.
163.24 (163.11 Rec.)
② 180°-01'-20"
90°-00'-40"
SET 3/4" I.P. & TK. 18" DN. BY INTERSECTION. Destroyed by Const. Reset B. SPK. W & T. IN pave. by Int. Butler & Party 12/13/49
CONT'D ON RT. SIDE PG. 162
CHESTNUT ST.
506.97
160.00
35 adj
90°-00'-40"
CONT'D FROM RT. SIDE PG. 1
set L.&T. IN WALK
Set N&T. P.P. #334512E
507.00 @ T = 60° = 506.97
ALLEY
165.25 P.R.O.F. 165.23 Rec.
160.01 @ T = 60° = 160.00
CONT'D FROM TOP PAGE 159
RETURN TO
LOS ANGELES COUNTY SURVEYOR
700 HALL OF RECORDS
Do not extend notes this side of this line.
Note: Any Additions or Changes on This Sheet Must be Made Circled in Red Ink With Date and Name of Person Making Change.

Notes Ck'd by DKRW	Survey of [illegible]	F.B. 1187 PG. 161
Map No.	W. O. 8351 Tape No. 021 St'd 68 °F	
Office Work	Surveyed by C.V. CRUMLEY	
Checked	Notes C.V.C. Date 10-25-46	
Date	Indexed A. C. Johnson	

CONT'D FROM LEFT SIDE PAGE 165

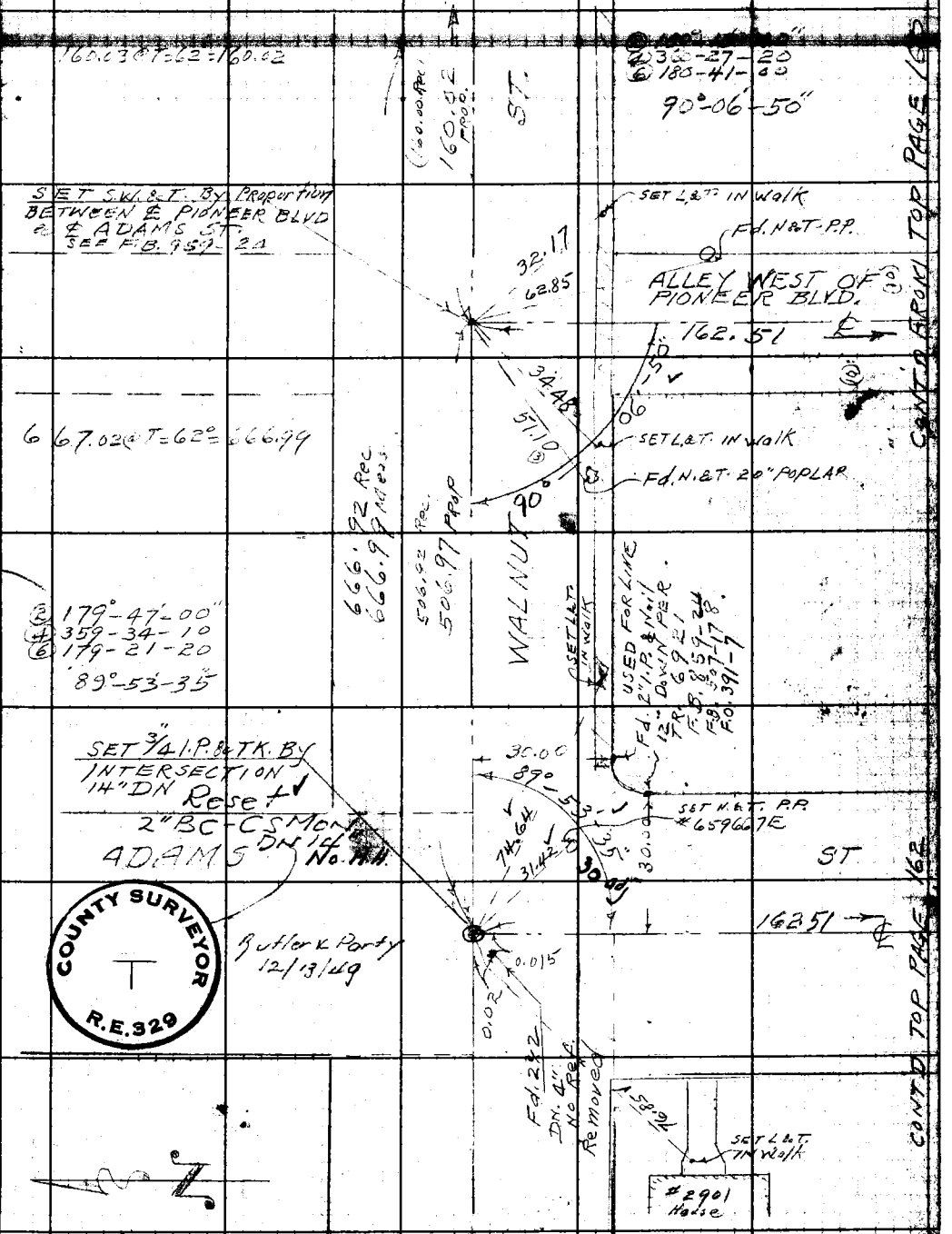

COUNTY SURVEYOR R.E.329

Note: Any Additions or Changes on This Sheet Must be Made Circled in Red Ink With Date and Line of Person Making Change.

Do not extend notes this side of this line.

RETURN TO LOS ANGELES COUNTY SURVEYOR 700 HALL OF RECORDS

FORM 247 BM 11-41

F.B. 1187 Pg. 162 CONT'D FROM RT SIDE Pg. 161

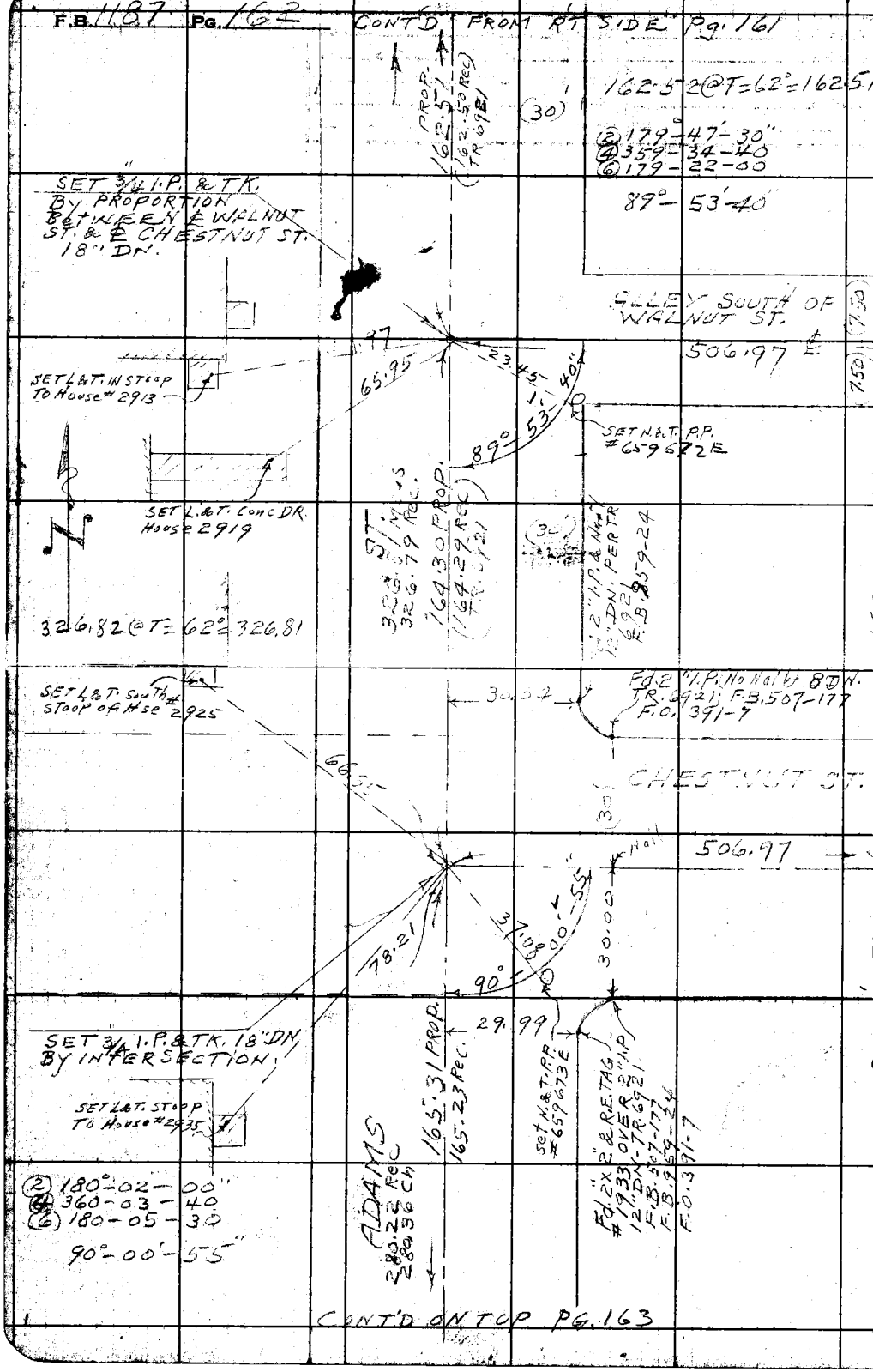

CONT'D ON TOP PG. 163

W.S. 31C-1

RETURN TO
LOS ANGELES COUNTY SURVEYOR
700 HALL OF RECORDS

Do not extend notes this side of this line.

Note: Any Additions or Changes on This Sheet Must be Made Circled in Red Ink With Date and Name of Person Making Change.

Notes Ck'd by Drew	Survey of ARLINE AVE. ET AL
Map No.	W. O. 8351 Tape No. 021 St'd 68 °F
Office Work	C.I. 1869 Surveyed by C.V. CRUMLEY
Checked	Notes C.V.C. Date 10-28-46
Date	Indexed A. C. Johnson

F.B. 1187 PG. 163

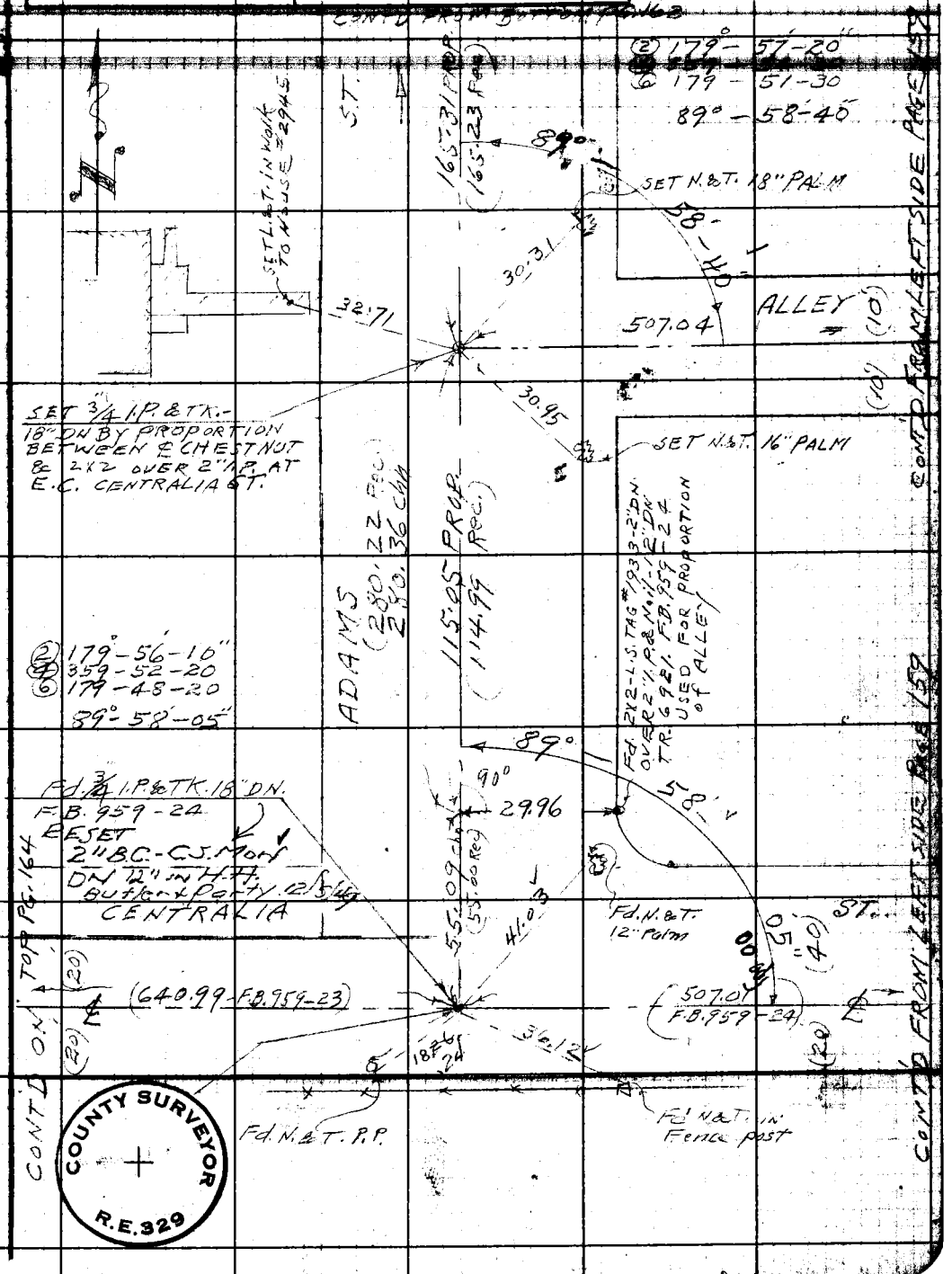

Note: Any Additions or Changes on This Sheet Must be Made Circled in Red Ink With Date and Line of Person Making Change.

Do not extend notes this side of this line.

RETURN TO
LOS ANGELES COUNTY SURVEYOR
700 HALL OF RECORDS

FORM 247 5M 11-41

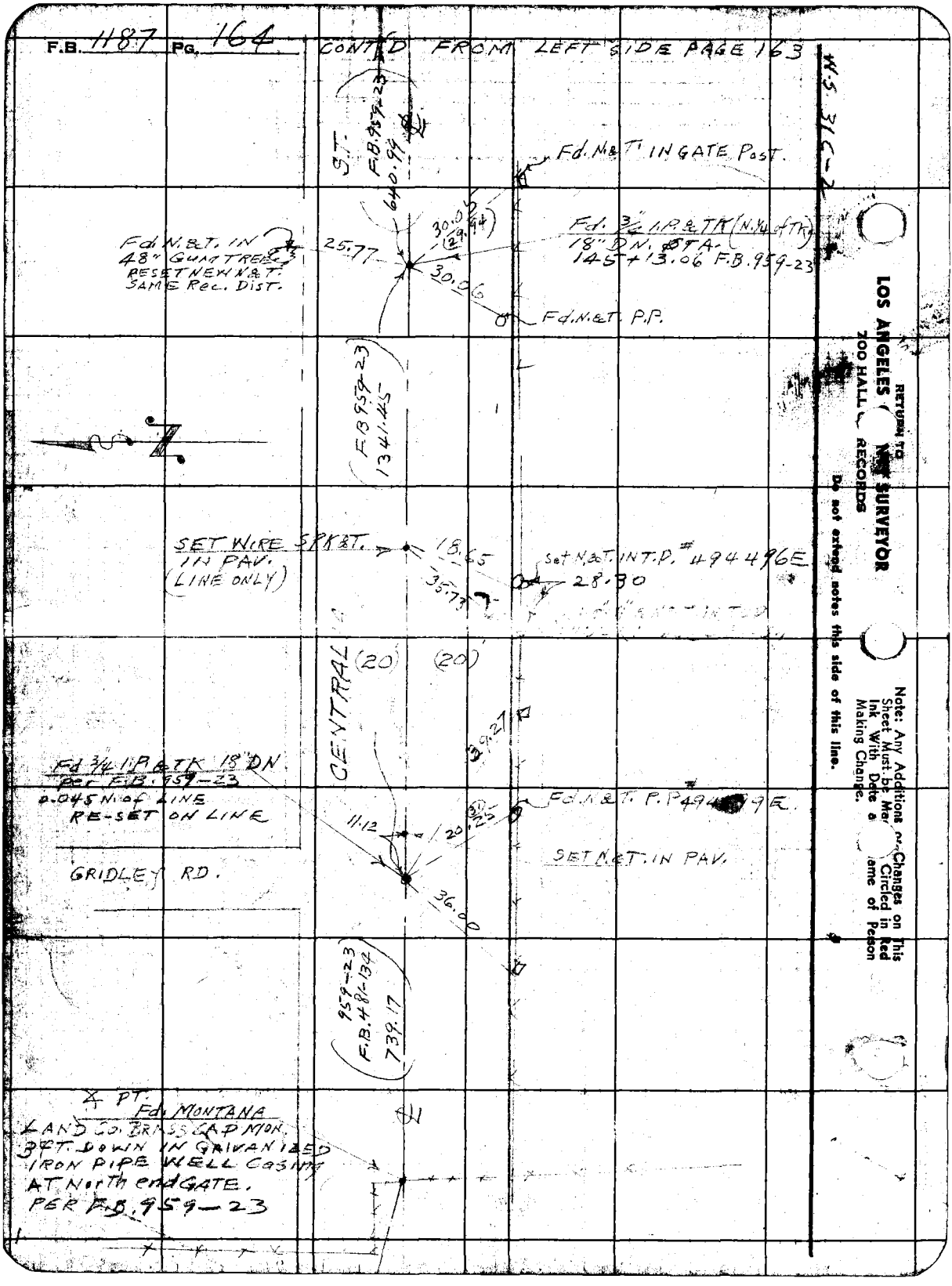
F.B. 1187 Pg. 164
CONT'D FROM LEFT SIDE PAGE 163
W.S. 31C-2
ST.
F.B. 959-23
640.99
Fd. N.&T. IN GATE Post.
30.05
(29.94)
Fd. 3/4" I.P. & TK (N.1/4 of TK)
18" DN. STA.
145+13.06 F.B. 959-23
Fd. N.&T. IN
48" GUM TREE
RESET NEW N.&T.
SAME Rec. DIST.
25.77
30.06
Fd. N.&T. P.P.
F.B. 959-23
1341.45
SET WIRE SPK&T.
IN PAV.
(LINE ONLY)
18.65
35.73
Set N.&T. IN T.P. # 494496E
28.30
CENTRAL
(20)
(20)
39.27
Fd 3/4 I.P. & TK 18" DN.
Per F.B. 959-23
0.045 N. of LINE
RE-SET ON LINE
11.12
20.25
Fd. N.&T. P.P. # 494[illegible]9E.
SET N.&T. IN PAV.
GRIDLEY RD.
36.00
959-23
F.B. 481-134
739.17
PT.
Fd. MONTANA
LAND CO. BRASS CAP MON.
3 FT. DOWN IN GALVANIZED
IRON PIPE WELL CASING
AT North end GATE.
PER F.B. 959-23
RETURN TO
LOS ANGELES [illegible] SURVEYOR
200 HALL [illegible] RECORDS
Do not extend notes this side of this line.
Note: Any Additions or Changes on This Sheet Must be Ma[illegible] Circled in Red Ink With Date a[illegible] Name of Person Making Change.

Notes Ck'd by	Survey of ARLINE AVE, ET AL	F.B. 1167 Pg. 165
Map No.	W. O. 1169 Tape No. 221 St'd 62° F	
Office Work	Surveyed by C.V. CRUMLEY	
Checked	Notes C.V.C. & P.R.C. Date 11-4-46	
Date	Indexed A. C. Johnson	

MAR 7 '47

C.P. 1169

ARLINE AVENUE, ET AL. - S. S.

PIONEER BLVD
FROM
ORANGETHORPE AVE.,
TO
CENTRALIA ST.

LOCATION OF IMPROVEMENTS.

℄ - PAGES. 143-149
CROSS-SECTIONS - 179-209

NOVEMBER 4-7-, 1946

C.V. CRUMLEY.
P.R. SNYDER
S.S. DICKIE
H.E. CULP
W.G. VAN DEREN.

NOTE:- ADDITIONAL TOPOG. ON EAST SIDE OF STREET TAKEN LATER - THAT IS - 8-29-47 & 9-2-47
C.V.C.

Note: Any Additions or Changes on This Sheet Must be Made or Circled in Red Ink With Date and Name of Person Making Change.

Do not extend notes this side of this line.

RETURN TO
LOS ANGELES COUNTY SURVEYOR
700 HALL OF RECORDS

FORM 247 BM 11-41

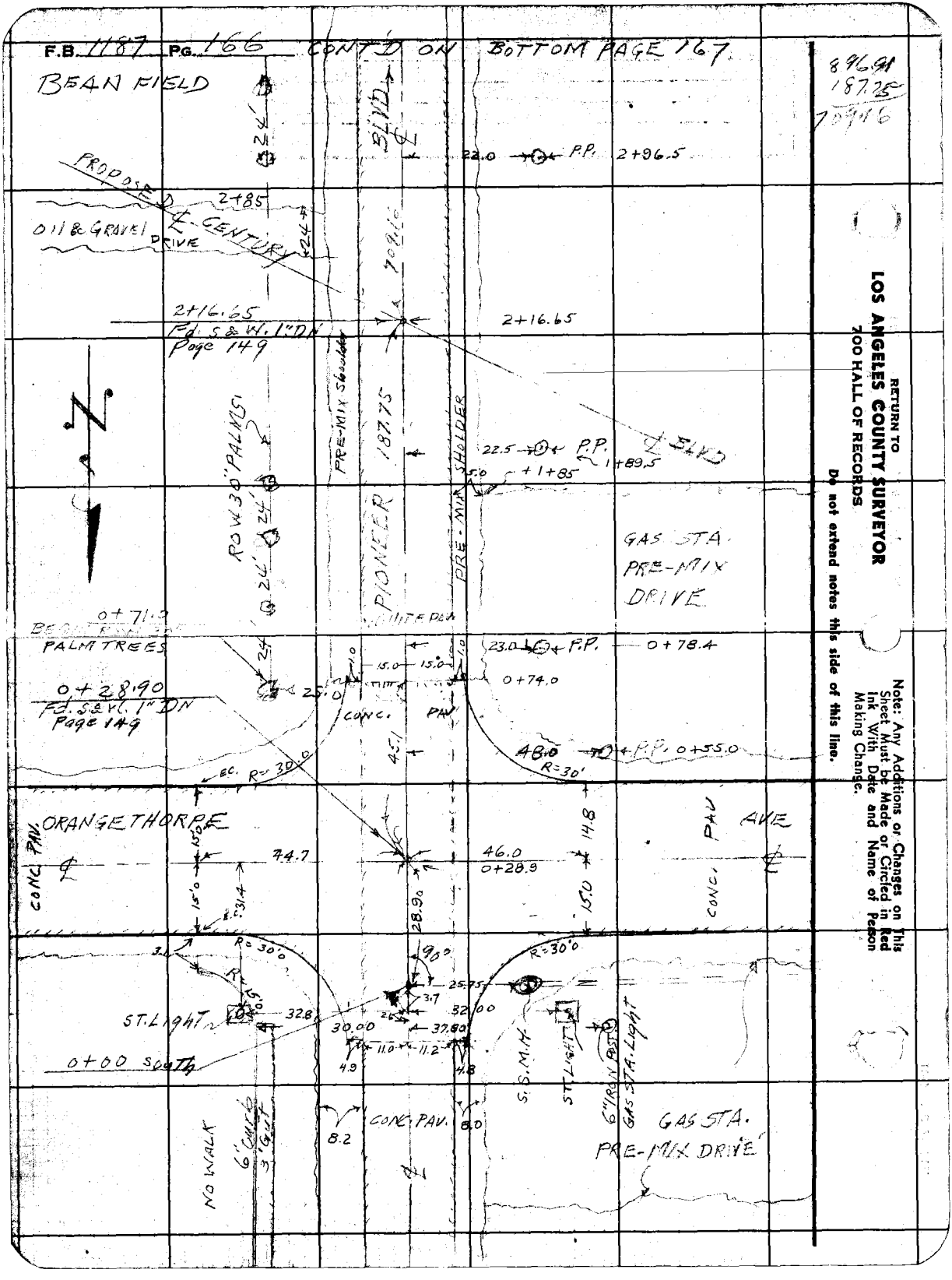

RETURN TO
LOS ANGELES COUNTY SURVEYOR
700 HALL OF RECORDS
Do not extend notes this side of this line.
Note: Any Additions or Changes on This Sheet Must be Made or Circled in Red Ink With Date and Name of Person Making Change.

Notes Ck'd by	Survey of ARLINE AVE. ET AL
Map No.	W. O. 1167 Tape No. 321 St'd 68 °F
Office Work	Surveyed by C.V. CRUMLEY
Checked	Notes C.V.C. Date 11-4-46
Date	Indexed C. Johnson

F.B. 1187 Pg. 167

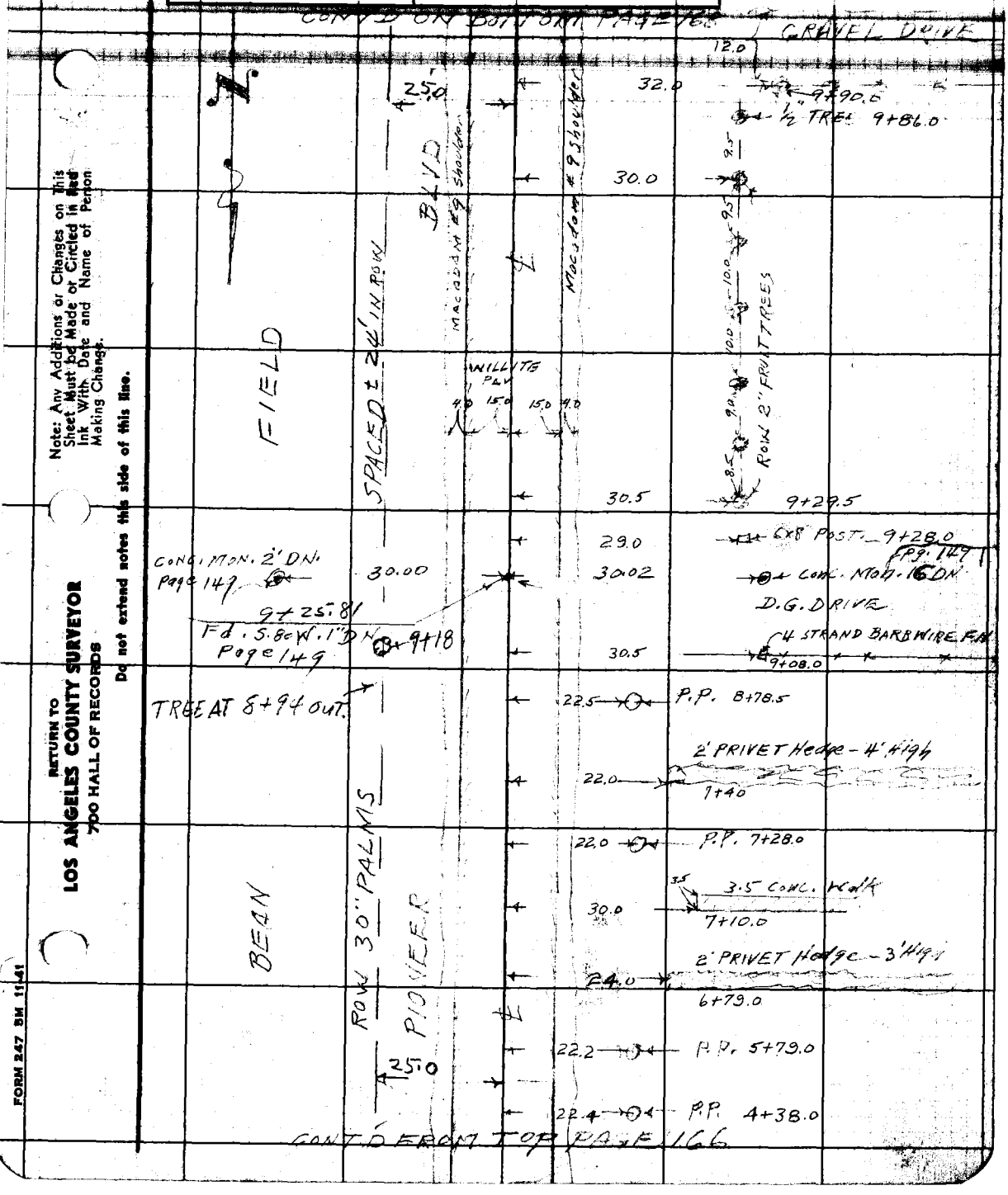

Note: Any Additions or Changes on This Sheet Must be Made or Circled in Red Ink With Date and Name of Person Making Change.

Do not extend notes this side of this line.

RETURN TO
LOS ANGELES COUNTY SURVEYOR
700 HALL OF RECORDS

FORM 247 BM 11-41

F.B. 1187 PG. 168

CONT'D ON BOTTOM PAGE 169



CONT'D FROM TOP PAGE 167

99.31
49.65
28.97

RETURN TO
LOS ANGELES COUNTY SURVEYOR
700 HALL OF RECORDS

Do not extend notes this side of this line.

Note: Any Additions or Changes on This Sheet Must be Made or Circled in Red Ink With Date and Name of Person Making Change.

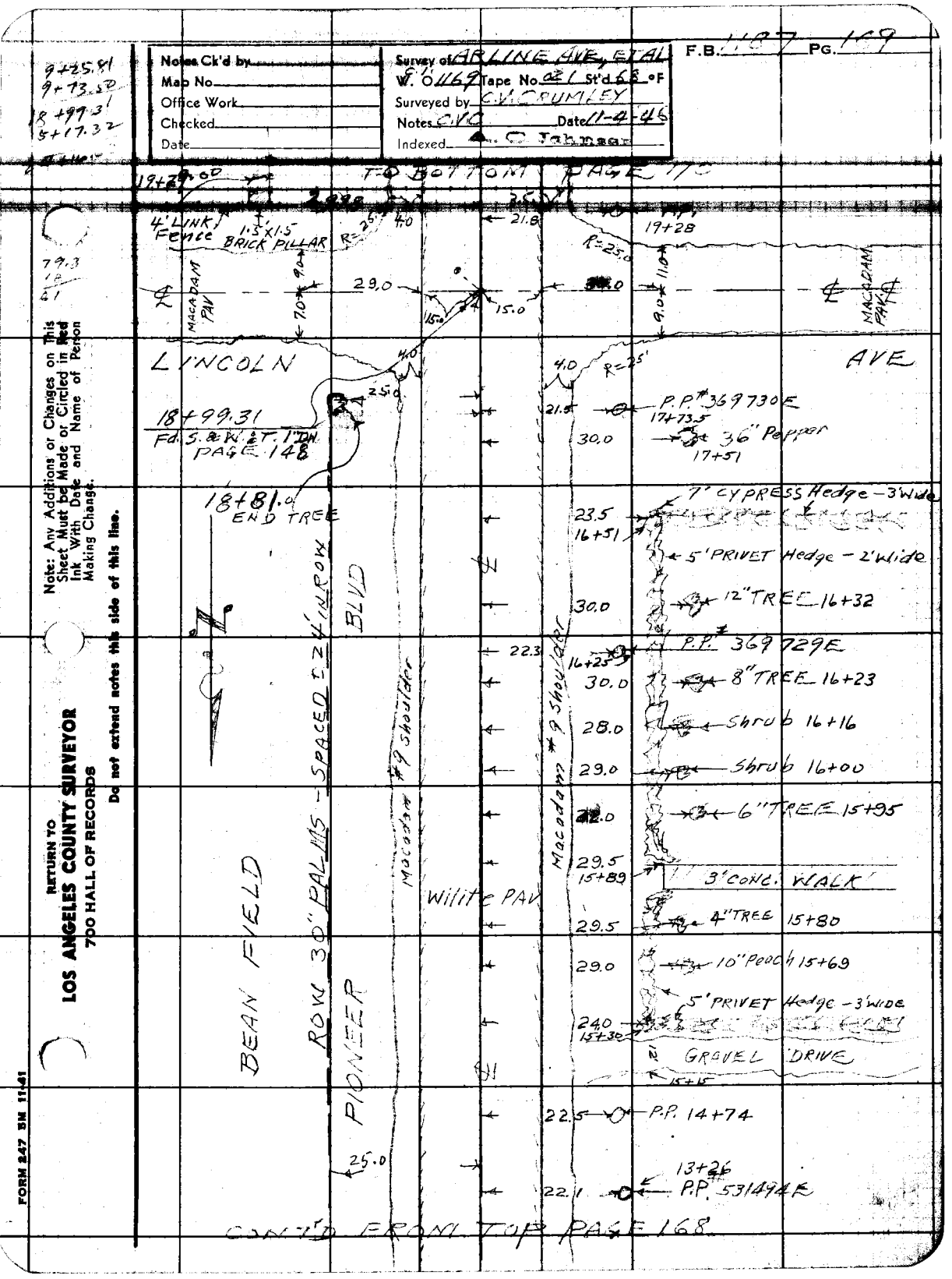

Note: Any Additions or Changes on This Sheet Must be Made or Circled in Red Ink With Date and Name of Person Making Change.

Do not extend notes this side of this line.

RETURN TO
LOS ANGELES COUNTY SURVEYOR
700 HALL OF RECORDS

FORM 247 5M 11-41

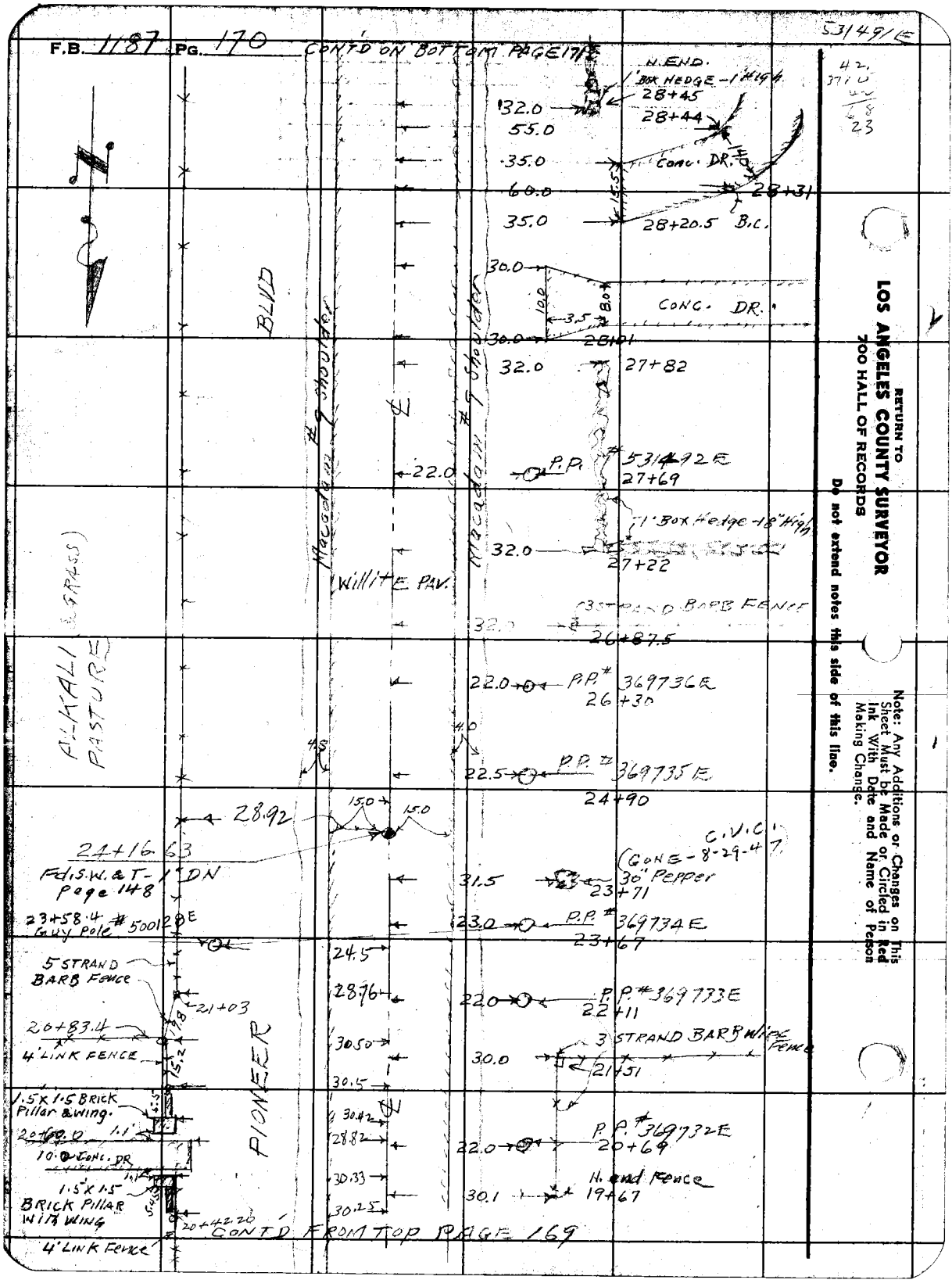
F.B. 1187 PG. 170
CONT'D ON BOTTOM PAGE 171
531491E
N. END.
1' BOX HEDGE - 1' HIGH
28+45
28+44
32.0
55.0
35.0
CONC. DR.
60.0
28+31
35.0
28+20.5 B.C.
30.0
10.0
8.0
3.5
CONC. DR.
30.0
28+01
32.0
27+82
BLVD
Macadam #9 Shoulder
Macadam #9 Shoulder
22.0
P.P. #531492E
27+69
1' Box Hedge - 18" High
32.0
27+22
Willite Pav.
3 STRAND BARB FENCE
32.0
26+87.5
ALKALI (& GRASS) PASTURE
22.0
P.P. # 369736E
26+30
4.0
4.5
22.5
P.P. # 369735E
24+90
28.92
15.0
15.0
24+16.63
Fd. S.W. & T - 1" DN
Page 148
C.V.C.
(GONE - 8-29-47)
30" Pepper
31.5
23+71
23+58.4
Guy Pole # 500128E
23.0
P.P. # 369734E
23+67
24.5
5 STRAND BARB Fence
28.76
22.0
P.P. # 369733E
22+11
21+03
20+83.4
4' LINK FENCE
30.50
3 STRAND BARB Wire Fence
30.0
21+51
PIONEER
30.5
1.5 x 1.5 BRICK Pillar & Wing.
30.42
20+60.0
1.1'
28.82
22.0
P.P. # 369732E
20+69
10.0 CONC. DR
30.33
N. end Fence
1.5 x 1.5 BRICK PILLAR WITH WING
30.1
19+67
30.25
20+42.20
CONT'D FROM TOP PAGE 169
4' LINK Fence
RETURN TO
LOS ANGELES COUNTY SURVEYOR
700 HALL OF RECORDS
Do not extend notes this side of this line.
Note: Any Additions or Changes on This Sheet Must be Made or Circled in Red Ink With Date and Name of Person Making Change.

24+16.63
4+98.05
29+44.65
8+42.16
8+01.62
45+58.27

Notes Ch'd by
Map No.
Office Work
Checked
Date

Survey of ARLINE AVE, ET AL.
W. O. 1169 Tape No. 021 St'd 68 °F
Surveyed by C.V. CRUMLEY
Notes C.V.C. & P.R.S. Date 11-6-46
Indexed A. C. Johnson

F.B. 1187 PG. 171

CONT'D ON BOTTOM PAGE 172



CONT'D FROM TOP PAGE 170

Note: Any Additions or Changes on this Sheet Must be Made or Circled in Red Ink With Date and Name of Person Making Change.

Do not extend notes this side of this line.

RETURN TO
LOS ANGELES COUNTY SURVEYOR
700 HALL OF RECORDS

FORM 247 5M 11-41

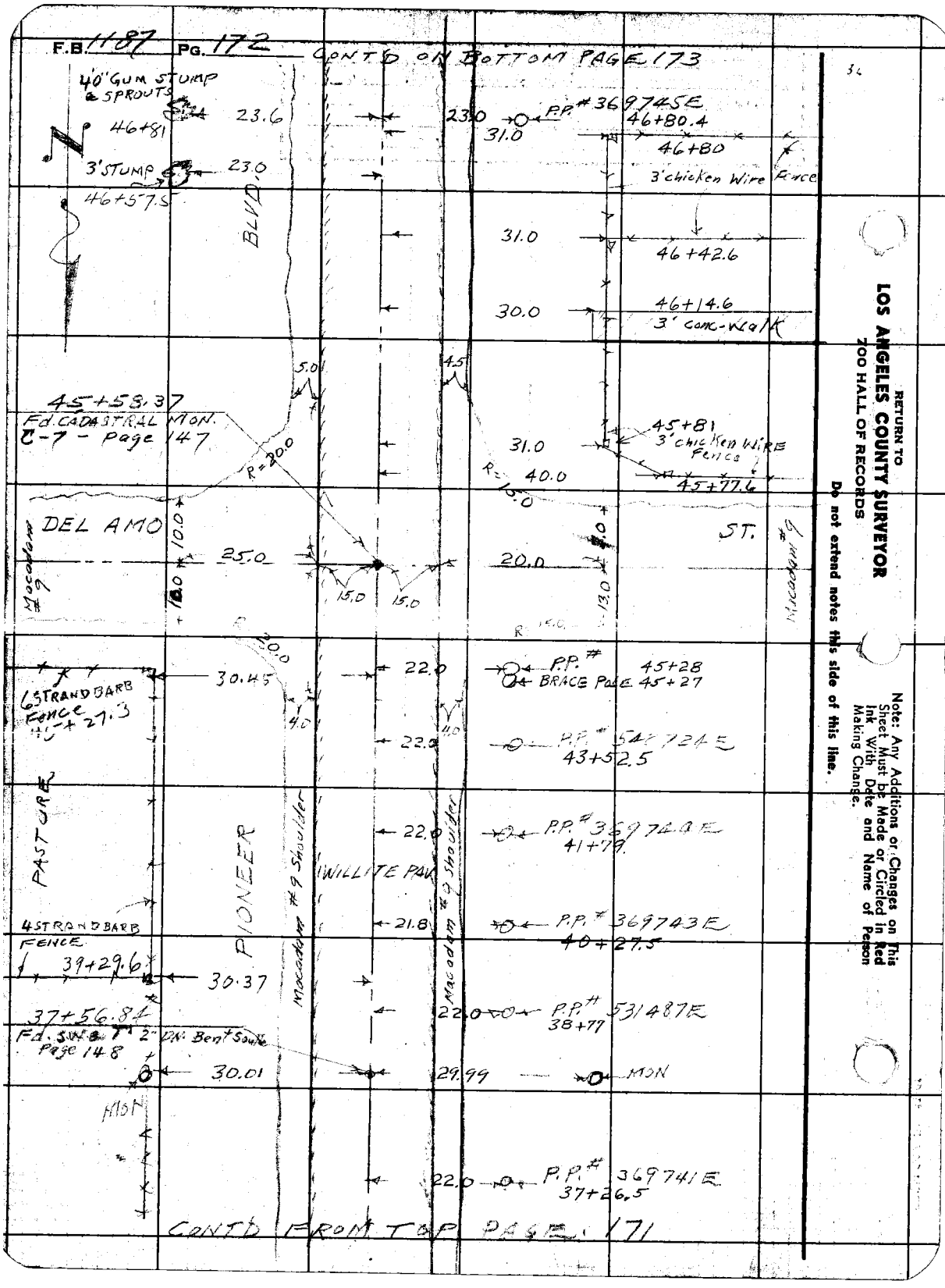
F.B. 1187 PG. 172
CONT'D ON BOTTOM PAGE 173
40" GUM STUMP & SPROUTS
46+81
23.6
3' STUMP
23.0
46+57.5
BLVD.
23.0
P.P. #369745E
31.0
46+80.4
46+80
3' chicken Wire Fence
31.0
46+42.6
30.0
46+14.6
3' conc-walk
5.0
4.5
45+58.37
Fd. CADASTRAL MON.
C-7 - Page 147
R=20.0
31.0
45+81
3' chicken Wire Fence
R=15.0
40.0
45+77.6
DEL AMO
ST.
10.0
25.0
20.0
Macadam #9
15.0
15.0
13.0
Macadam #9
R=20.0
R=15.0
30.45
22.0
P.P. #
45+28
BRACE POLE 45+27
6 STRAND BARB FENCE 45+27.3
4.0
4.0
22.0
P.P. # 54[illegible]724E
43+52.5
PASTURE
PIONEER
Macadam #9 Shoulder
WILLITE PAV.
Macadam #9 Shoulder
22.0
P.P. # 369744E
41+79.
4 STRAND BARB FENCE
21.8
P.P. # 369743E
40+27.5
39+29.6
30.37
37+56.84
22.0
P.P. # 531487E
38+77
Fd. SW. 2" DN. Bent Soulte
Page 148
30.01
29.99
MON
MON
22.0
P.P. # 369741E
37+26.5
CONT'D FROM TOP PAGE 171
RETURN TO
LOS ANGELES COUNTY SURVEYOR
700 HALL OF RECORDS
Do not extend notes this side of this line.
Note: Any Additions or Changes on This Sheet Must be Made or Circled in Red Ink With Date and Name of Person Making Change.

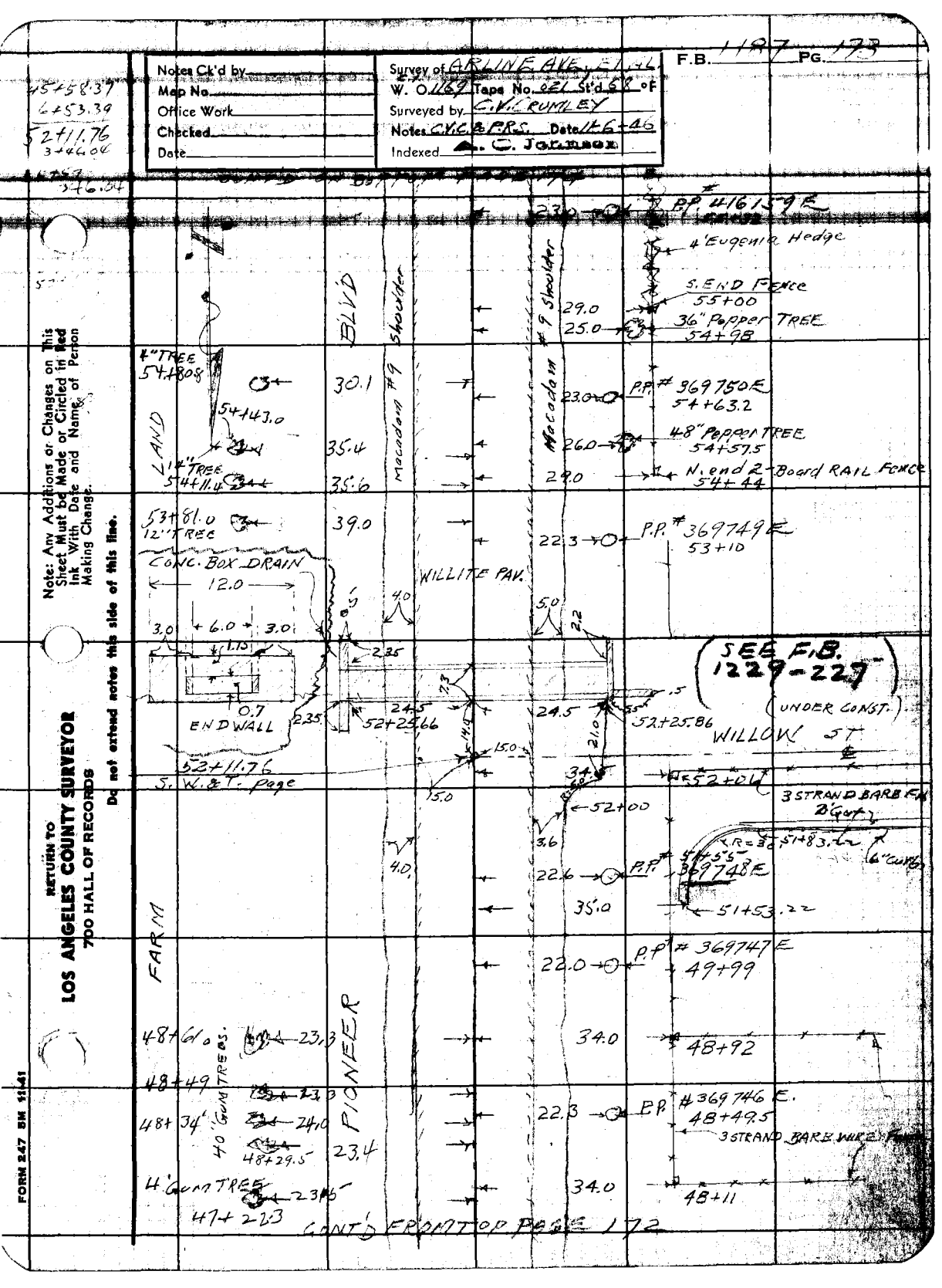

Notes Ck'd by
Map No.
Office Work
Checked
Date
Survey of ARLINE AVE, ET AL
W. O. 1169 Tape No. 021 St'd 58 °F
Surveyed by C.V.C. RUMLEY
Notes C.V.C. & P.R.S. Date 11-6-46
Indexed A. C. Johnson
F.B. 1187 PG. 173
45+58.37
6+53.39
52+11.76
3+46.04
P.P. # 416159 E
4' Eugenia Hedge
S. END Fence 55+00
36" Pepper TREE 54+98
BLVD
Macadam #9 Shoulder
Macadam #9 Shoulder
4" TREE 54+80.8
54+43.0
LAND
14" TREE 54+11.4
30.1
35.4
35.6
39.0
P.P. # 369750 E 54+63.2
48" Pepper TREE 54+57.5
N. end 2-Board RAIL Fence 54+44
53+81.0 12" TREE
P.P. # 369749 E 53+10
CONC. BOX DRAIN
12.0
3.0
6.0
3.0
1.15
0.7
END WALL
WILLITE PAV.
4.0
5.0
2.2
2.35
24.5
52+25.66
52+25.86
(SEE F.B. 1229-227)
(UNDER CONST.)
WILLOW ST
52+11.76
S. W. & T. page
15.0
34.0
52+00
3 STRAND BARB FN
2' Gut
R=30
51+83.22
6" Curb
P.P. # 369748 E
22.6
35.0
51+53.22
FARM
P.P. # 369747 E 49+99
22.0
48+61.0
23.3
34.0
48+92
48+49
23.3
48+34
24.0
48+29.5
23.4
40" GUM TREES
PIONEER
P.P. # 369746 E. 48+49.5
3 STRAND BARB WIRE
4' GUM TREE
23.5
47+22.3
34.0
48+11
CONT'D FROM TOP PAGE 172
Note: Any Additions or Changes on This Sheet Must be Made or Circled in Red Ink With Date and Name of Person Making Change.
Do not extend notes this side of this line.
RETURN TO
LOS ANGELES COUNTY SURVEYOR
700 HALL OF RECORDS
FORM 247 5M 11-41

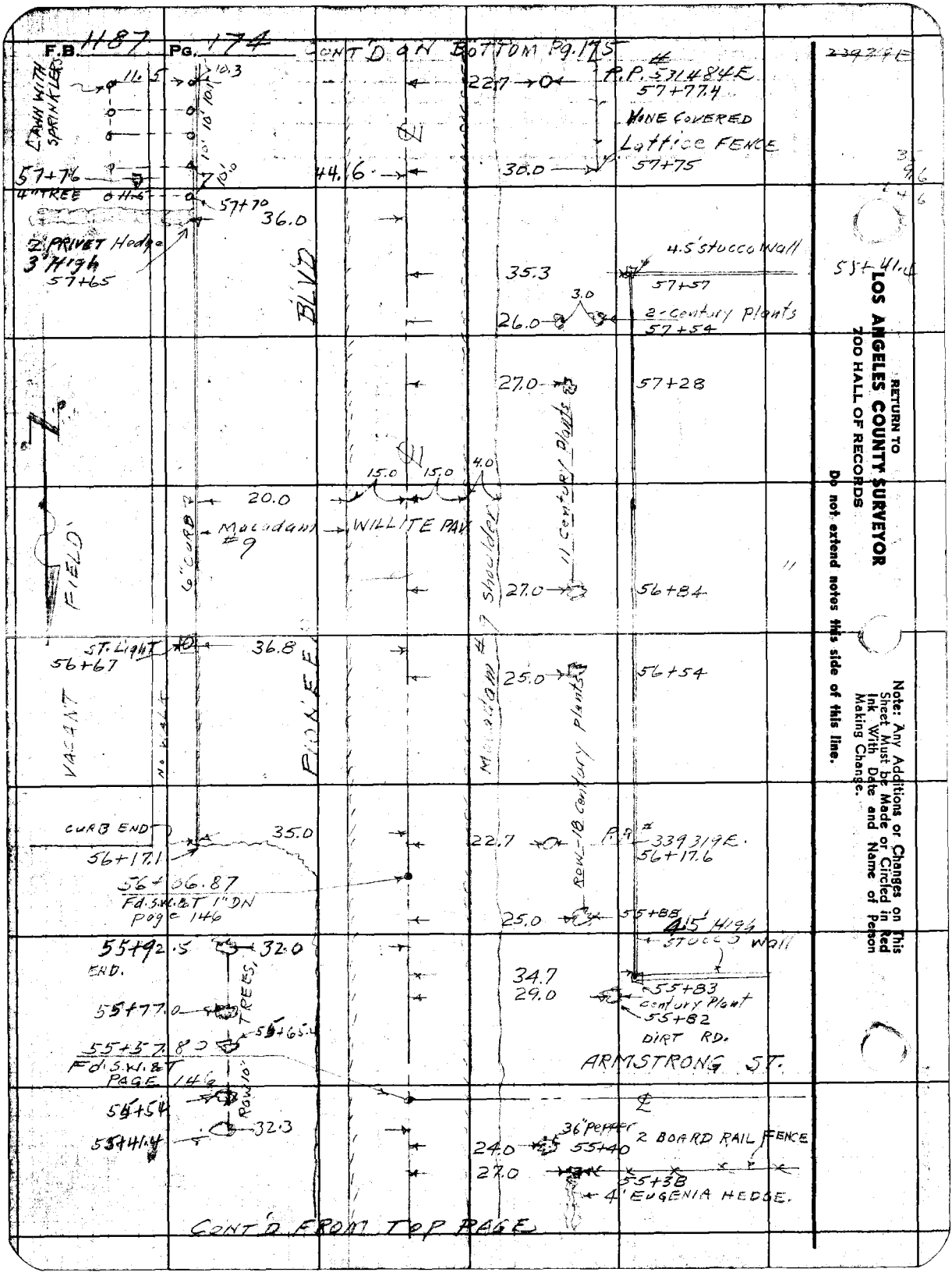
F.B. 1187 PG. 174
CONT'D ON BOTTOM Pg. 175
LAWN WITH SPRINKLERS
11.5
10.3
10' 10' 10'
10'
57+76
4" TREE
11.6
57+70
36.0
2' PRIVET Hedge 3' High
57+65
44.6
22.7
P.P. # 531484E
57+77.4
VINE COVERED
Lattice FENCE
57+75
30.0
BLVD
35.3
4.5' stucco Wall
57+57
3.0
26.0
2-Century Plants
57+54
27.0
57+28
15.0
15.0
4.0
20.0
Macadam #9
WILLITE PAV
6" CURB
11 Century Plants
27.0
56+84
FIELD
ST. Light
56+67
36.8
25.0
56+54
VACANT
PIONEER
Macadam #9 Shoulder
Row-18 Century Plants
CURB END
35.0
56+17.1
22.7
P.P. # 339319E
56+17.6
56+36.87
Fd. S.W. & T 1" DN
Page 146
25.0
55+88
4.5' High
STUCCO Wall
55+92.5
END.
32.0
34.7
29.0
55+83
Century Plant
55+82
DIRT RD.
55+77.0
TREES
55+65.4
55+57.80
Fd. S.W. & T
PAGE 146
ARMSTRONG ST.
55+54
Row 10'
32.3
55+41.4
36" Pepper
2 BOARD RAIL FENCE
24.0
55+40
27.0
55+38
4' EUGENIA HEDGE.
CONT'D FROM TOP PAGE
RETURN TO
LOS ANGELES COUNTY SURVEYOR
700 HALL OF RECORDS
Do not extend notes this side of this line.
Note: Any Additions or Changes on This Sheet Must be Made or Circled in Red Ink With Date and Name of Person Making Change.

Notes Ck'd by
Map No.
Office Work
Checked
Date

Survey of ALAMEDA AVE, 8TH ST.
W. O. 1162 Tape No. 2 Std. 68° F
Surveyed by C. V. CRUMLEY
Notes C.V.C. Date 11-7-46
Indexed A. C. Johnson

F.B. 187 PG. 175

62+21.0
4' LINK FENCE
62+11.6 - 10" Palm
62+04 - 4" Palm
61+90.2 - 2" PALM
8' CONC. DR
61+78.5
61+74.9 8" PALM
4' LINK FENCE 61+71.5
10" PALM 61+63.3
3' WALK
61+50.6
8" PALM 61+41.7
61+35
8' CONC. DR.
4' LINK FENCE
61+22.8
SEE PAGE 178 FOR ADDITONAL TOPOG.
59+76.8
SPRINKLER
59+66.8
ST. LIGHT
59+56.8
LAWN & SPRINKLERS 59+60.11
59+47
No Walk
18" Box Hedge
E.C.
SOSA AVE
79.7
6" Curb
E.C.
No walk
140.7
+30.6
SPRINKLER 58+27.4
ST. LIGHT
58+26.81
LAWN WITH SPRINKLERS
N.S. 1.8
CONT'D FROM TOPO PAGE 174
TO LOT SIDE Page 173
Page 22 23
Macadam
PIONEER BLVD
6' Curb
38.5
35.8
38.5
38.5
12.5
76.2
138.5
35.8
38.5
6' Curb
61.8
35.5
35.8
14.8
6.0
35.8
36.8
38.3
37.2
37.0
34.9
37.1
38.6
Willite PAV.
59+39.60
42.3
46.2
46.2
37.0
34.75
B.C.
22.6
27.8
5.0
24.5
15.0
15.0
23.0
29.6
22.7
T.P.
63+11.7
LATH & Woven WIRE Fence
5' Woven Wire Fence
29.2
62+44.3
HANSEN ST
DIRT RD
62+21.48 N&T.
T.P. 61+56.5
P.P. # 334479E
59+80
58+90.91
F.I.S.R. W.L. 1" DN.
Pg. 146
WOODIN ST (sign says)
DIRT RD
3' chicken Wire Fn.
30.5
58+92
58+91
TWIN PEPPER TREES 30" & 40" DIA.
58+88
T.P.
58+79.5
3' Lattice Fence
103

Note: Any Additions or Changes on this Sheet Must be Made in Ink With Date and Name of Person Making Change.

Do not extend notes this side of this line.

RETURN TO
LOS ANGELES COUNTY SURVEYOR
700 HALL OF RECORDS

FORM 247 BM 11-41

F.B. 1187 Pg. 176 CONT'D ON Bottom Page 177

67+74.5 3" TREE 40.0
9' CONC. DR.
67+56.0 9.5 15.3 67+53.0
BLVD
3' CONC. WALK
67+59.2
66+70.3 SHRUB
66+68.5 - ST. LIGHT
END WALK - 66+67.5
40.7
36.8
24.0
4' Hedge 2.5' wide
66+96.4
34.0
1½ orange
66+69
8' CONC. DR
66+59 12.0 66+56.0
7.5
3 - SHRUBS
66+34.5 8.5
42.0
6' HEDGE - 66+21
23.0
4' Hedge - 2.5' wide
66+60
66+36.3
27.5
2.5' WALK
2' CONC. STRIP.
3' GRASS
2' CONC. STRIP.
66+08.3 9.5 12.6 66+05.2
66+02.5 - Shrub
2 - SHRUBS - 65+74 2.7
39.0
37.0
23.5 T.P. 65+97
4.0
650
B.C. 65+90.5
65+81.1
4' WALK
8.2 CONC. DR. 9.5 14.0
65+57.0 65+54.3
65+18 - ST. LIGHT
65+14.5 36.8 35.0
CONC. 2.8 3.5
64+98 65+05
64+81.0 - 1" TREE
15.0 15.0
41.0
R=20.0
WALNUT
E.C.
29.0
65+47.0
E.C.
10' CONC. DR
64+61.5 15.5
3.3 CONC. WALK 13.0 6.3
64+38.5 64+37
1" TREE 12.2
1" TREE - 63+87.5 - 38.0
White Ave.
27.5
R=20.0
B.C. 65+24
4.0
65+51.56
Fd. S.W.&T. PAGE 145
TO FB 1229-102
63+64.8
8' CONC. DR 7.5 10.0
63+55.8
38.0
10.0 9.3
63+28.7 - 1" TREE
PIONEER
22.4
T.P.
64+66.3
31.6
2½ Lath Fence
64+64.2
8' CONC. DR
31.6
64+52.3
HEDGE
AWN 10 SPRINKLERS
ST. LIGHT
63+70
38.0
36.8
4' PICKET FENCE
29.0
63+40
62+34.7
8" CONC. DR 6' 12.2
62+24.7
CONT'D HERE TOP PAGE 175

RETURN TO
LOS ANGELES COUNTY SURVEYOR
700 HALL OF RECORDS
Do not extend notes this side of this line.

Note: Any Additions or Changes on This Sheet Must be Made or Circled in Red Ink With Date and Name of Person Making Change.

Notes Ck'd by	Survey of ARLINE AVE. ET AL.
Map No.	W. 6 1169 Tape No. 021 St'd 63 °F
Office Work	Surveyed by C.V. CRUMLEY
Checked	Notes C.V.C. & P.R.S. Date 11-7-46
Date	Indexed A. C. Johnson

F.B. 1187 PG. 177

72+12.7
BRASS CAP MON.

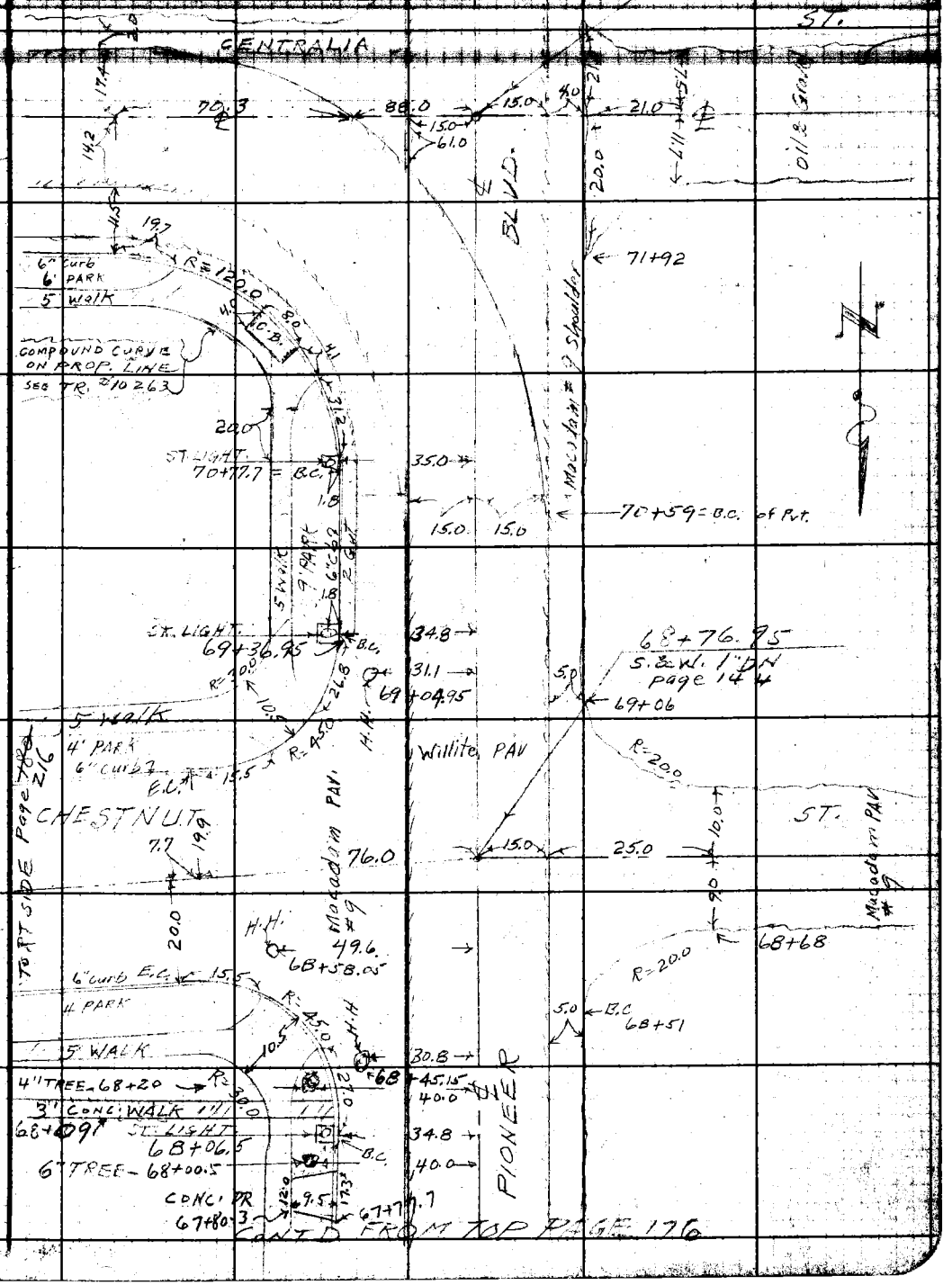

Note: Any Additions or Changes on this Sheet Must be Made or Circled in Red Ink With Date and Name of Person Making Change.

Do not extend notes this side of this line.

RETURN TO
LOS ANGELES COUNTY SURVEYOR
700 HALL OF RECORDS

FORM 247 5M 11-41

F.B. 1187 Pg. 178

RETURN TO
LOS ANGELES COUNTY SURVEYOR
700 HALL OF RECORDS
Do not extend notes this side of this line.

Note: Any Additions or Changes on This Sheet Must be Made or Circled in Red Ink With Date and Name of Person Making Change.

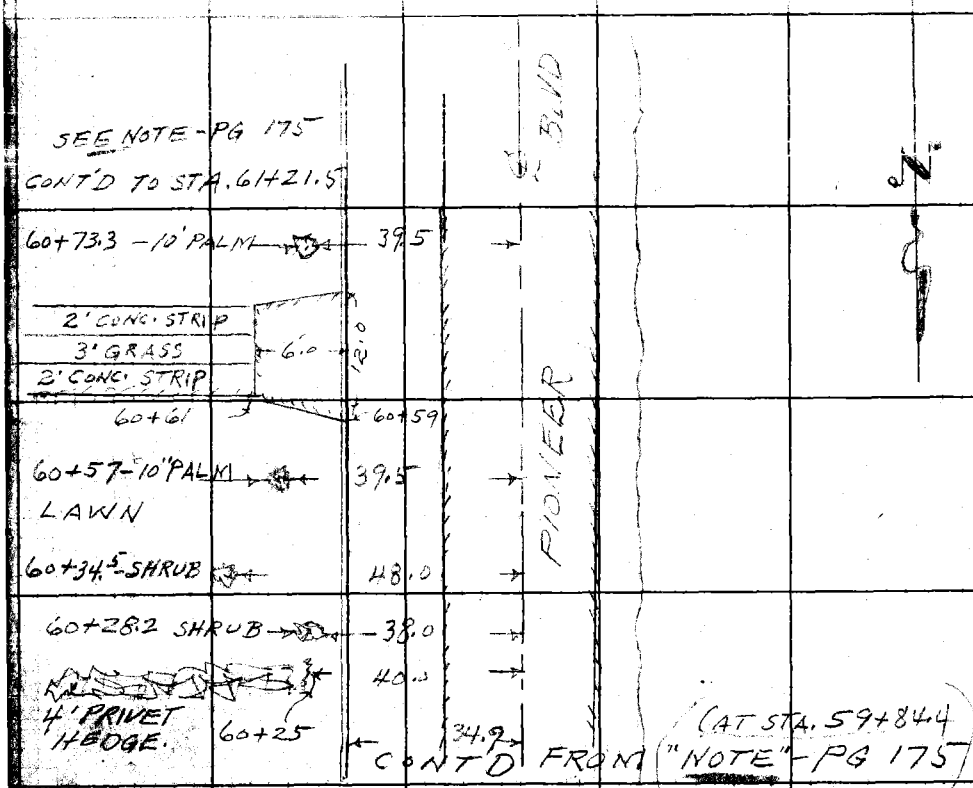

Profile No. ____ Notes Red ____ Plotted ____ Job No. 1169 Division No. ____ F.B. 1187 Pg. 179

Date ____ Date ____ Survey of [illegible]

X-Sec. No. ____ Notes Chkd. ____ Checked ____ Survey by C.V. CRUMLEY Notes [illegible] Date [illegible]

Date ____ Date ____ Map No. ____ Indexed ____ Date MAR [illegible]

C.J. Johnson

ARLINE AVE, ET AL S.S.

PIONEER BLVD
FROM
ORANGETHORPE AVE.
TO
CENTRALIA ST.

CROSS-SECTIONS

℄ - Pgs. 143-149
TOPOG. Pgs. 165-177

NOVEMBER 8, 1946

SEE F.B. 1229-213
FOR CROSS-SECTIONS
ON EAST SIDE ST.
C.V.C. - 9-2-47

ELEV.
C.V. CRUMLEY
R.R. SNYDER
S.S. [illegible]
H.E. [illegible]
W.G. VAN DEREN

F. S.

H. I.

B. S.

STATION

NOTE: ANY ADDITIONS OR CHANGES ON THIS SHEET MUST BE MADE OR CIRCLED IN RED INK, WITH DATE AND NAME OF PERSON MAKING CHANGE.

PLEASE RETURN TO
LOS ANGELES COUNTY SURVEYOR
700 HALL OF RECORDS

Do not extend notes this side of this line.

FORM 307 5M 1-46

FORM 307 5M 1-46

PLEASE RETURN TO
LOS ANGELES COUNTY SURVEYOR
700 HALL OF RECORDS

NOTE: ANY ADDITIONS OR CHANGES ON THIS SHEET MUST BE MADE OR CIRCLED IN RED INK, WITH DATE AND NAME OF PERSON MAKING CHANGE.

Do not extend notes this side of this line.

STATION	B. S.	H. I.	F. S.	ELEV.		
					B.M. 12 - ELEV. 43.833 - [illegible] 87-124. PIONEER BLVD & CRANKSHAFT AVE. - N.E. COR. L.B.T. M.C.N.	
B.M. 12	4.965	53.803		[illegible]		
SEWER M.H. PIONEER BLVD & CRANKSHAFT AVE. N.E. COR. 28.90 N. & 25.75 W. ± [illegible]						
					4.73 ROD 7.54 MEAS 0.67 DIA	
			13.14	[illegible]	✓ 8" INLET EAST ← 13.14	4.94 ROD 7.56 MEAS 0.67 13.17
			13.17	[illegible]	✓ 8" INLET WEST	
0+00 N & S			4.38	4[illegible].2	✓ ± [illegible] BLVD - [illegible]	N.E. INT. C. OPP. M.H.
0+06.3 N.			4.38	4[illegible].4	✓ ℄ PIONEER.	
18' RT			4.70	47.0	✓ E. edge curb PAV.	
30 "			5.60	48.[illegible]	✓ [illegible] N.E. and C.R.S. [illegible] R. CRANKSHAFT AVE & PIONEER	
" "			4.93	48.7	✓ [illegible]	
17.5 LT			4.75	49.5	✓ [illegible]	
26.5 "			5.18	48.2	✓ [illegible]	
40 "			4.87	49.3	✓ Meas. [illegible]	
1+00 N			[illegible]	49.3	✓ ℄ [illegible] - Long. [illegible]	
2+00 N			[illegible]	49.2	✓ " "	
16' RT			[illegible]	49.7	✓ E. [illegible] PAV.	
30' "			5.30	48.4	✓ [illegible]	
" "			[illegible]	49.0	✓ F.C.	

Profile ____ X-Sec. ____

C.I. ____ Job No. 1169 Division No. ____ Plotted ____ No. ____

Survey of ARLINE AVE. ET AL. S.S. Notes Red. ____ Date ____ Checked 11/29/46 No. ____

Survey by C. K. CRUMLEY Notes C.V.C. & P.R.S. Notes Chkd. SED Date ____

Indexed C. Johnson Date 11-8-46 Date ____

P.B. 187 Pg. 180

FORM 307 5M 1-46

PLEASE RETURN TO
LOS ANGELES COUNTY SURVEYOR
700 HALL OF RECORDS

NOTE: ANY ADDITIONS OR CHANGES ON THIS SHEET MUST BE MADE OR CIRCLED IN RED INK, WITH DATE AND NAME OF PERSON MAKING CHANGE.

Do not extend notes this side of this line.

STATION	B. S.	H. I.	F. S.	ELEV.		
200 North						
11' LT		53.8[illegible]	4.62	49.18	Wedge PAV.	
19 "			4.95	48.85	Gut.	
27 "			4.35	49.45	PAV. [illegible] DR.	
0+38.90 South = 0+00 West			4.37	49.43	℄ INTER. PIONEER	& ORANGETHORPE
0+11 West			4.63	49.17	℄ ORANGETHORPE	
0+46 "			4.80	49.00	" " "	
15' RT			4.[illegible]	48.84	Wedge PAV.	
22 "			5.[illegible]	48.63	Gut	
35 "			4.9[illegible]	48.81	PAV.	
15' LT			4.[illegible]	48.91	Wedge [illegible] PAV.	
18 "			5.[illegible]	48.69	Gut.	
30 "			4.[illegible]	48.81	PAV.	
1+46 West			5.[illegible]	48.77	℄ [illegible]	
2+46 "			5.1[illegible]	48.64	"	
15' RT			5.2[illegible]	48.51	Wedge PAV.	
25 "			5.5[illegible]	48.29	Gut	
30 "			5.37	48.43	[illegible]	
15' LT			5.24	48.56	Edge PAV.	
2[illegible] "			5.[illegible]	48.18	Gut	
30 "			5.53	48.27	[illegible]	

Profile No. ____ Notes Red ____ Plotted ____ Job No. ____ Division No. ____

X-Sec. No. ____ Date ____ Date ____ Survey of ____

Notes Chkd. SEB Checked 11/29/46 Survey by C.V. CRUMLEY Notes C.V.C. & PRS. Date 11-8-46

Date ____ Date ____ Map No. ____ Indexed C. Johnson Date ____

F.B. 187 PG. 181

FORM 307 5M 1-46

PLEASE RETURN TO
LOS ANGELES COUNTY SURVEYOR
700 HALL OF RECORDS

NOTE: ANY ADDITIONS OR CHANGES ON THIS SHEET MUST BE MADE OR CIRCLED IN RED INK, WITH DATE AND NAME OF PERSON MAKING CHANGE.

Do not extend notes this side of this line.

STATION	B. S.	H. I.	F. S.	ELEV.		
0+88 [illegible]						
0+00 [illegible]			4.37	49.13	[illegible]	
0+10 [illegible]			[illegible]	49.24	[illegible]	
0+[illegible]			[illegible]	49.11	[illegible]	
15' RT			[illegible]	49.2	[illegible]	
22 "			5.32	48.8	[illegible]	
30 "			5.2	48.0	[illegible]	
15 LT			4.54	48.6	[illegible]	
18 "			5.50	48.0	[illegible]	
0 "			4.94	48.6	[illegible]	
1+45			[illegible]	48.71	[illegible]	
2+45			[illegible]	48.0	[illegible]	
15 RT			[illegible]	48.0	[illegible]	
20 "			5.55	48.5	[illegible]	
30 "			5.25	48.5	[illegible]	
15 LT			[illegible]	48.1	[illegible]	
20 "			[illegible]	48.2	[illegible]	
30 "			5.26	48.4	[illegible]	
0+73 Sod/Tb			4.43	49.7	[illegible]	
16 RT			4.70	49.0	[illegible]	
21 "			4.93	48.0	[illegible]	
30 "			4.93	48.7	W.D. [illegible]	

F.B. 1127 Pg. 182 | Profile

Job No. 1169 Division No. C.I. [illegible] Notes Red. _____ Plotted _____ No. _____

Survey of [illegible] Date _____ Date _____ X-Sec.

Survey by E. C. CRUMLEY Notes Chkd. SEB Checked 11/29/46 No. _____

Indexed A. C. JOHNSON Date 11-8-46 Date _____ Date _____

FORM 307 5M 1-46

PLEASE RETURN TO
LOS ANGELES COUNTY SURVEYOR
700 HALL OF RECORDS

NOTE: ANY ADDITIONS OR CHANGES ON THIS SHEET MUST BE MADE OR CIRCLED IN RED INK, WITH DATE AND NAME OF PERSON MAKING CHANGE.

Do not extend notes this side of this line.

STATION	B. S.	H. I.	F. S.	ELEV.	
[illegible]					
15' [illegible]		53.8[illegible]	4.[illegible]	49.13	Edge P.V.
20 "			[illegible]	48.65	Gut
30 "			5.40	48.40	E.P.L.
[illegible]			4.50	49.30	℄ Pavement
15 RT.			4.70	49.10	Edge PAV
20 "			5.02	48.77	Gut
30 "			4.77	49.03	W.P.L.
2+00			4.57	49.13	℄ Pavement
15' RT			4.84	48.96	Edge [illegible]
20 "			[illegible]	48.50	Gut
30 "			5.20	48.60	W.P.L.
T.P.	3.[illegible]	52.5[illegible]	1.792	[illegible]	T.P.
3+00			[illegible]	48.89	℄ Pavement
15			[illegible]	48.75	Edge Pvt
20R			[illegible]	48.15	Gut
30R			3.80	48.57	W.P.L.
4+00			3.72	48.65	℄ Pavement
15R			3.8[illegible]	48.49	Edge Pvt.
20			4.60	47.77	Gut.
25R			3.40	48.97	Top Bank
30R			3.30	49.07	W.P.L.

Profile No. ____ Notes Red ____ Plotted ____ Job No. [illegible] Division No. [illegible]
X-Sec. No. ____ Date ____ Date ____ Survey of ____ F.B. [illegible] PG. 123
Notes Chkd SEK Checked 11/29/46 Survey by [illegible] Notes [illegible] Date [illegible]
Date ____ Date ____ Map No. ____ Indexed Jackson Date ____

FORM 307 5M 1-46

PLEASE RETURN TO
LOS ANGELES COUNTY SURVEYOR
700 HALL OF RECORDS

NOTE: ANY ADDITIONS OR CHANGES ON THIS SHEET MUST BE MADE OR CIRCLED IN RED INK, WITH DATE AND NAME OF PERSON MAKING CHANGE.

Do not extend notes this side of this line.

STATION	B. S.	H. I.	F. S.	ELEV.	
4+00 40R.		52.374	4.20	48.17	Flat
5+00			3.93	48.4	℄ Pioneer
15R			4.10	48.7	Edge Pvt.
20R			4.00	47.77	Gutter
25R			3.90	48.7	Top Bank
37R			4.20	48.7	[illegible]
50R			4.10	48.7	"
100R			4.10	48.7	"
150R			4.10	48.7	"
15L			4.14	48.3	E. Edge Pvt
20L			5.20	47.7	Gut
50L			4.90	47.7	Flat
100L			4.70	47.7	Flat
150L			4.90	47.7	Flat
6+00			4.12	48.5	℄ Pioneer
15R			4.36	48.1	Edge Pvt.
20R			5.10	47.7	Gut
30R			4.40	47.7	W. Fl.
7+00			4.34	48.3	℄ Pioneer
15R			4.52	47.5	Edge Pvt.
20R			5.10	47.7	Gut

F.B. 1187 PG. 184 C.I. Job No. 1169 Division No. Notes Red. Plotted Profile
Survey of ARLINE AVE, ETAL Date Date No. X-Sec.
Survey by C.V.C. Notes P.R.S. Notes Chkd. SEB Checked 11/29/46
Indexed A. C. Johnson Date 1-2-46 Date No.

FORM 307 5M 1-46

PLEASE RETURN TO
LOS ANGELES COUNTY SURVEYOR
700 HALL OF RECORDS

NOTE: ANY ADDITIONS OR CHANGES ON THIS SHEET MUST BE MADE OR CIRCLED IN RED INK, WITH DATE AND NAME OF PERSON MAKING CHANGE.

Do not extend notes this side of this line.

STATION	B. S.	H. I.	F. S.	ELEV.		
7+00 3[illegible]		52 374	4 60	47.77	W.P.L.	
T.P.# 2	4465	52.539	4 298	48.076	T.P.	
B.M.# 4.1	4 189	52 032	4 696	47 843	B.M. ALL cut spk + Washer - 1' E. of W. edge of Pvt Elve 47.837	
					opp. P.P.# 531498 E 600'± So of Orange [illegible]	
8+00			4.20	47 83	℄ Pioneer	
15R			4 40	47.63	Edge Pvt	
21R			5 00	47.03	Gutter	
30R			4 70	47.33	W.P.L.	
9+00			4.41	47.62	℄ Pioneer	
15R			4.60	47.43	Edge Pvt	
21R			5.10	46.93	Gutter	
30R			4 50	47.53	W.P.L.	
T.P.#3	4.423	51.554	4.901	47.131	T.P. Near [illegible] Mail	
10+00			4 20	47.43	℄ Pioneer	
15R			4 330	47.22	Edge Pvt	
21R			4 850	46.70	Gutter	
30R			4 300	47 25	W.P.L.	
50R			4 20	47.35	Field	
150R			4 40	47.15	"	
15L			4.350	47.20	Edge Pvt	
21L			4850	46.70	Gutter	

Profile
No. ____ Date ____ Notes Red. ____ Plotted ____ Job No. [illegible] Division No. ____
X-Sec. Date ____ Date ____ Survey of ____
No. ____ Date ____ Notes Chkd. S.E.B. Checked 11/29/46 Survey by C.V. Crumley Notes P.R.S. Date 11-8-46
Map No. ____ Date ____ Date ____ Map No. ____ Date ____

F.B. [illegible] PG. 185

FORM 307 5M 1-46

PLEASE RETURN TO
LOS ANGELES COUNTY SURVEYOR
700 HALL OF RECORDS

NOTE: ANY ADDITIONS OR CHANGES ON THIS SHEET MUST BE MADE OR CIRCLED IN RED INK, WITH DATE AND NAME OF PERSON MAKING CHANGE.

Do not extend notes this side of this line.

STATION	B. S.	H. I.	F. S.	ELEV.	
10+00 50L		51.554	4.50	47.5	Flat
100L			4.40	47.5	"
150L			4.50	47.5	"
11+00			4.380	47.7	℄ Pioneer
15R			4.60	46.5	Edge Pvt
21R			5.00	46.5	Gutter
30R			4.10	47.5	W. P. L.
12+00			4.57	46.8	℄ Pioneer
15R			4.83	46.2	Edge Pvt.
21R			5.40	46.5	Gutter
30R			4.60	46.5	W. P. L.
13+00			4.79	46.6	℄ Pioneer
15R			5.04	46.1	Edge Pvt.
21R			5.60	45.5	Gutter
25R			4.40	47.5	Top Bank
30R			4.70	46.5	W. P. L.
T.P. #4	4.266	50.686	5.134	46.20	
14+00			4.20	46.9	℄ Pioneer
15R			4.390	46.0	Edge Pvt
21R			5.10	45.9	Gutter
25R			5.20	45.9	Top Bank

F.B. 1187 Pg. 186 Job No. 1169 Division No. Notes Red. Plotted Profile
Survey of ARLINE AVE. ET AL. Date Date No.
Survey by C.V.C. Notes P.R.S. Notes Chkd. SEB Checked 11/29/46 X-Sec.
Indexed A. C. Johnson Date 11-8-46 Date Date No.

FORM 307 5M 1-46

PLEASE RETURN TO
LOS ANGELES COUNTY SURVEYOR
700 HALL OF RECORDS

NOTE: ANY ADDITIONS OR CHANGES ON THIS SHEET MUST BE MADE OR CIRCLED IN RED INK, WITH DATE AND NAME OF PERSON MAKING CHANGE.

Do not extend notes this side of this line.

STATION	B. S.	H. I.	F. S.	ELEV.	
14+00 30R		50.266	370	46.99	W. P.L.
15+00			441	46.28	℄ Pioneer
15R			461	46.08	Edge Pvt
21R			520	45.49	Gutter
25R			420	46.49	Top Bank
30R			430	46.39	Flat
100R			400	46.69	"
[illegible]			420	46.49	"
15L			4[illegible]	46.03	Edge Pvt
21L			520	45.49	Gutter
25L			430	46.39	Top Bank
50L			[illegible]	46.39	Flat
100L			4[illegible]0	46.59	"
150L			42[illegible]	[illegible]	"
16+00			465	46.04	℄ Pioneer
15R			482	45.87	Edge Pvt
21R			540	45.49	Gutter
23R			460	46.09	Top Bank
30R			460	46.09	W. P.L.
T.P. #5	4529	50.275	4935	45751	
17+00			447	45.81	℄ Pioneer Blvd

Profile No. ____ Notes Red ____ Plotted ____ Job No. ____ Division No. ____ F.B. ____ PG. 187

X-Sec. No. ____ Date ____ Date ____ Survey of ____

Notes Chkd. SEB Checked 11/29/46 Survey by [illegible] Notes [illegible] Date 11-[illegible]

No. ____ Date ____ Date ____ Map No. ____ Indexed [illegible] Date ____

FORM 307 5M 1-46

PLEASE RETURN TO
LOS ANGELES COUNTY SURVEYOR
700 HALL OF RECORDS

NOTE: ANY ADDITIONS OR CHANGES ON THIS SHEET MUST BE MADE OR CIRCLED IN RED INK, WITH DATE AND NAME OF PERSON MAKING CHANGE.

Do not extend notes this side of this line.

STATION	B. S.	H. I.	F. S.	ELEV.	
17+00 15R		50 275	463	45 5	Edge Pvt.
21R			520	45 8	Gutter
24R			390	46 8	Top Bank
30R			420	46 8	W.P.L.
18+00			471	45 7	℄ Pioneer Blvd
15R			488	45 10	Edge Pvt.
21R			550	46 8	Gutter
28R			390	46 8	Top Bank
35R			400	[illegible]	[illegible]
40R			420	46 8	"
B.M.# AL.2	5194	49.516	5953	44 2	L.A. Co. Survey Control System Traverse Sta. Artesia C-6 in hand hole, down 9" Pioneer & Lincoln Ave 2' S.E. ℄ int. Elve 44.316
18+99.31			414	45 8	INT. ℄ Pioneer Blvd & Lincoln
15R			431	45 1	Edge Pvt
25R			465	44 7	Gutter
40R			445	45 7	℄ Lincoln
			480	44 2	Edge oil 10' N. of ℄ of Lincoln
			550	44 2	Gutter 15' N. " " " "
			360	45 2	Top Bank 25 N " " " "
			460	44 2	Edge Oil 10' S. " " " "
			490	44 2	Gutter 15' S. " " " "

F.B. 1187 Pg. 188 Job No. 1169 Division No. Notes Red. Plotted Profile
Survey of ARLINE AVE. ET AL. Date Date No.
Survey by C.V.C. Notes P.R.S. Notes Chkd. SLB Checked 11/[illegible] X-Sec.
Indexed A. C. Johnson Date 11-8-46 Date Date No.

FORM 307 5M 1-46

PLEASE RETURN TO
LOS ANGELES COUNTY SURVEYOR
700 HALL OF RECORDS

NOTE: ANY ADDITIONS OR CHANGES ON THIS SHEET MUST BE MADE OR CIRCLED IN RED INK, WITH DATE AND NAME OF PERSON MAKING CHANGE.

Do not extend notes this side of this line.

STATION	B. S.	H. I.	F. S.	ELEV.		
18+99.31 40R		49.51	3.90	45.62	Top Bank 25' S. of	℄ of Lincoln
140R			3.98	45.54	℄ Lincoln	
240R			4.08	45.44	" "	
			4.20	45.32	Edge oil 10' N. of	℄ Lincoln
			5.00	44.52	Gutter 15' N "	" "
			4.00	45.52	Top Bank 25' N "	" "
			4.80	45.22	Edge oil 10' S "	" "
			5.00	44.52	Gutter 15' S "	" "
			3.90	45.62	Top Bank 25' S "	" "
15L			4.22	45.20	Edge PVT	
17L			4.61	44.82	Gutter	
20L			4.19	45.33	℄ Lincoln	
			4.41	45.12	Edge oil 10' S. of	℄ Lincoln
			5.00	44.82	Gutter 15' S "	" "
			4.20	45.32	Top Bank 25' S "	" "
			4.50	45.02	Edge oil 10' N "	" "
			5.20	44.32	Gutter 15' N "	" "
			3.90	45.62	Top Bank 20' N "	" "
130L			3.77	45.75	℄ Lincoln	
230L			3.72	45.80	" "	
			4.00	45.52	Edge oil 10' S "	" "

Profile No.____ Notes Red____ Plotted____ Job No. 1167 Division No.____
X-Sec. No.____ Date____ Date____ Survey of____
Notes Chkd. JEB Date____ Checked 11/29/ Survey by C.W. Kenney Notes P.R.S. Date 11-8-60
Map No.____ Indexed J.C. Date____

F.B. 1127 PG. 100

FORM 307 5M 1-46

PLEASE RETURN TO
LOS ANGELES COUNTY SURVEYOR
.700 HALL OF RECORDS

NOTE: ANY ADDITIONS OR CHANGES ON THIS SHEET MUST BE MADE OR CIRCLED IN RED INK, WITH DATE AND NAME OF PERSON MAKING CHANGE.

Do not extend notes this side of this line.

STATION	B. S.	H. I.	F. S.	ELEV.		
18+99.31						
230L		49.516	470	44.[illegible]2	Gutter 15'S of	℄ Lincoln
"			420	45.2	Top Bank 30'S "	" "
"			390	45.2	Edge Pit 10'N "	" "
"			450	45.2	Gutter 15'N "	" "
"			400	45.2	Top Bank 30'N "	" "
20+00			428	45.[illegible]	℄ Pioneer	
15R			448	45.[illegible]	Edge Pvt.	
21R			500	44.2	Gutter	
30R			400	45.2	W. P.L.	
21+00			443	45.9	℄ Pioneer	
15R			404	44.8	Edge Pvt.	
20R			510	44.[illegible]	Gutter	
30R			380	45.2	W. P.L.	
22+00			460	44.2	℄ Pioneer	
15R			477	44.5	Edge Pvt.	
20R			540	44.2	Gutter	
30R			480	44.2	W. P.L.	
T.P. #6	4488	49.195	4809	44.[illegible]7		
23+00			4400	44.[illegible]	℄ Pioneer	
15R			461	44.[illegible]	Edge Pvt.	
20R			510	44.[illegible]	Gutter	

F.B. 1187 PG. 190 C.I. Job No. 1169 Division No. ____ Notes Red. ____ Plotted ____ Profile
Survey of ARLINE AVE. ET AL. S.S. Date ____ Date ____ No. ____
Survey by C.V.C. Notes P.R.S. Notes Chkd. SEB Checked 11/29/46 X-Sec.
Indexed C. Jackson Date 11-8-46 Date ____ No. ____

FORM 307 5M 1-46

PLEASE RETURN TO
LOS ANGELES COUNTY SURVEYOR
700 HALL OF RECORDS

NOTE: ANY ADDITIONS OR CHANGES ON THIS SHEET MUST BE MADE OR CIRCLED IN RED INK, WITH DATE AND NAME OF PERSON MAKING CHANGE.

Do not extend notes this side of this line.

STATION	B. S.	H. I.	F. S.	ELEV.	
23+00 30R		49.195	430	44.90	W.P.L.
24+00			451	44.69	℄ Pioneer
15R			475	44.45	Edge Oil
20R			520	44.00	Gutter
30R			440	44.80	W.P.L.
25+00			466	44.54	℄ Pioneer
15R			[illegible]	44.29	Edge Pvt
21R			550	43.70	Gutter
30R			420	45.00	W.P.L.
50R			410	45.10	FLAT
100R			430	44.90	"
150R			480	44.40	"
15L			492	44.28	Edge Pvt
20L			570	43.50	Gutter
30L			470	44.50	L.P.L.
50L			480	44.40	FLAT
100L			490	44.30	"
150L			510	44.10	"
B.M. #AL.3	3992	48324	4848	44.347 .337	Cut Spk. + Washer 1' E of W. Edge of Pt.
26+00			397	44.35	opp. P.P. #369735E. 475' ± S. of ℄ of Line In
15R			422	44.10	Ave on Pioneer Blvd Elve 44.332
					Near Sta. 25+00

Profile No. ____ Date ____ Notes Red ____ Plotted ____ Date ____ Job No. [illegible] Division No. ____ F.B. [illegible] Pg. 191

X-Sec. No. ____ Date ____ Notes Chkd. SEB Checked 11/29/48 Survey of ____ Survey by [illegible] Notes P.R.S. Date 11-8-46

Map No. ____ Date ____ Indexed ____ Date ____

FORM 307 5M 1-46

PLEASE RETURN TO
LOS ANGELES COUNTY SURVEYOR
700 HALL OF RECORDS

NOTE: ANY ADDITIONS OR CHANGES ON THIS SHEET MUST BE MADE OR CIRCLED IN RED INK, WITH DATE AND NAME OF PERSON MAKING CHANGE.

Do not extend notes this side of this line.

STATION	B. S.	H. I.	F. S.	ELEV.	
26+00 21R		48.324	500	43.[illegible]2	Gutter
30R			380	[illegible]	W.P.L.
27+00			415	[illegible]	℄ Pioneer
15R			438	[illegible]	W. Edge Pvt
22R			500	[illegible]	Gutter
30R			390	[illegible]	W.P.L.
28+00			430	[illegible]	℄ Pioneer
15R			451	43.[illegible]	W. Edge pvt.
22R			500	43.[illegible]	Gutter
30R			430	[illegible]	W.P.L.
T.P.# 7	4333	48.169	4488	43.36	T.P.
29+00			426	43.[illegible]1	℄ Pioneer
15R			449	43.[illegible]	W. Edge Pvt.
20R			493	43.[illegible]	Gutter
30R			420	44.[illegible]	W.P.L.
30+00			442	43.[illegible]	℄ Pioneer Blvd
15R			463	43.[illegible]4	W. Edge Pvt.
22R			530	43.[illegible]	Gutter
30R			450	43.[illegible]	W.P.L.
50R			440	43.[illegible]	Field
100R			410	44.[illegible]	"

F.B. 1487 Pg. 192 C.V. Job No. 1169 Division No. ____ Notes Red. ____ Plotted ____ Profile
Survey of ARLINE AVE. ET AL. S.S. Date ____ Date ____ No. ____
Survey by C.V. Cumley Notes P.R.S. Notes Chkd. S.E.B. Checked 11/29/46 X-Sec.
Indexed C. Jarrison Date 11-15-46 Date ____ Date ____ No. ____

FORM 307 5M 1-46

PLEASE RETURN TO
LOS ANGELES COUNTY SURVEYOR
700 HALL OF RECORDS

NOTE: ANY ADDITIONS OR CHANGES ON THIS SHEET MUST BE MADE OR CIRCLED IN RED INK, WITH DATE AND NAME OF PERSON MAKING CHANGE.

Do not extend notes this side of this line.

STATION	B. S.	H. I.	F. S.	ELEV.	
30+00 [illegible]		[illegible]	4.40	42.8	[illegible]
15L			4.65	42.52	E. Edge Pvt.
26L			5.20	43.[illegible]	Gutter
30L			3.90	[illegible]	E. P.L.
50L			4.20	[illegible]	Field
[illegible]			4.[illegible]	[illegible]	"
[illegible]			4.10	[illegible]	"
31+00			4.56	[illegible]	℄ Pioneer
15R			4.82	[illegible].35	W. Edge Pvt.
[illegible]			5.[illegible]	[illegible]	Gutter
[illegible]			4.80	[illegible]	W. P.L.
T.P. #8	[illegible]	[illegible].204	4.847	43.32[illegible]	T.P.
32+00			[illegible]	43.3[illegible]	℄ Pioneer [illegible]
15R			[illegible]	43.15	W. Edge Pvt.
25R			4.80	[illegible]	Gutter
[illegible]			4.20	[illegible]	W. P.L.
33+00			4.16	43.0[illegible]	℄ Pioneer
15R			4.37	42.83	W. Edge Pvt.
25R			4.80	42.4	Gutter
[illegible]			[illegible]	42.8	W. P.L.
B.M. A.L. #4	3903	46.671	4.422	42.782 (1768)	A.L. #4 Elve 42.768 F.B. 1187-126 Pioneer Blvd. W. Side 1290 ± S. of ℄ of Lincoln Av. Cut Spk. + Washer 1'E of W. Edge Pvt. opp. P.P. #3[illegible] 75E

Profile No. ____ Date ____ Notes Red ____ Plotted ____ Job No. [illegible] Division No. ____ F.B. [illegible] Pg. 193

X-Sec. No. ____ Date ____ Notes Chkd. SEB Date ____ Checked 11/26/[illegible] Survey of ____ Survey by C.V. Kinney Notes C.V. Kinney Date 11-15-[illegible]

Map No. ____ Date ____ Indexed Johnson Date ____

FORM 307 5M 1-46

PLEASE RETURN TO
LOS ANGELES COUNTY SURVEYOR
700 HALL OF RECORDS

NOTE: ANY ADDITIONS OR CHANGES ON THIS SHEET MUST BE MADE OR CIRCLED IN RED INK, WITH DATE AND NAME OF PERSON MAKING CHANGE.

Do not extend notes this side of this line.

STATION	B. S.	H. I.	F. S.	ELEV.	
34+00		46.671	394	42.3	℄ Pioneer Blvd
15R			413	42.[illegible]	W. Edge Pvt
21R			490	42.[illegible]	Gutter
30R			43	42.[illegible]	W. Pl.
35+00			425	42.2	℄ Pioneer
15R			447	42.[illegible]	W. Edge Pvt.
21R			52	41.[illegible]	Gutter
30R			440	42.7	W. Pl.
100R			430	42.[illegible]	Field
150R			440	42.7	"
15L			447	42.[illegible]	E. Edge Pvt.
30L			51	41.[illegible]	Gutter — W. Pl.
33L			45	42.[illegible]	T. Bank
100L			39	42.[illegible]	Field
150L			36	43.[illegible]	"
36+00			452	42.5	℄ Pioneer
15R			477	41.[illegible]	W. Edge Pvt.
21R			53	41.[illegible]	Gutter
30R			45	42.[illegible]	W. Pl.
T. P. #9	3947	45.815	4803	41.[illegible]	— T. P. —
37+00			397	41.[illegible]	℄ Pioneer

F.B. [illegible] PG. 194 Job No. 1169 Division No. Notes Red. Plotted Profile
Survey of ARLINE AVE. ET AL. S.S. Date Date No.
Survey by C.V.C. Notes P.R.S. Notes Chkd. SEB Checked 11/29/46 X-Sec.
Indexed C. Jackson Date [illegible] Date Date No.

FORM 307 5M 1-46

PLEASE RETURN TO
LOS ANGELES COUNTY SURVEYOR
700 HALL OF RECORDS

NOTE: ANY ADDITIONS OR CHANGES ON THIS SHEET MUST BE MADE OR CIRCLED IN RED INK, WITH DATE AND NAME OF PERSON MAKING CHANGE.

Do not extend notes this side of this line.

STATION	B. S.	H. I.	F. S.	ELEV.	
37+00 15R		45.815	418	41.63	W. Edge Pvt
0			48	41.0	Gutter
0			39	41.9	W.P.L.
38+00			422	41.52	℄ Pioneer
15R			451	41.30	W. Edge Pvt
22R			51	40.7	Gutter
30R			44	41.4	W.P.L.
39+00			460	41.21	℄ Pioneer
15R			479	41.02	W. Edge Pvt
22R			54	40.4	Gutter
30R			38	41.0	W.P.L.
T.P.#10	3906	45.016	4705	41.115	T.P.
40+00			411	40.90	℄ Pioneer
15R			430	40.71	W. Edge Pvt
22R			48	40.2	Gutter
30R			43	40.8	W.P.L.
100R			43	40.7	Well
150R			43	40.7	"
15L			430	40.71	E. Edge Pvt
24L			49	40.1	Gutter
30L			41	40.9	E.P.L.

Profile No. ____ Notes Red ____ Plotted ____ Job No. ____ Division No. ____ F.B. ____ PG. ____
X-Sec. No. ____ Date ____ Notes Chkd. SEB Date ____ Checked 11/29/46 Survey of ____ Survey by ____ Notes PRS Date 11-18-46
Date ____ Date ____ Map No. ____ Drafted ____ Date ____

FORM 307 5M 1-46

PLEASE RETURN TO
LOS ANGELES COUNTY SURVEYOR
700 HALL OF RECORDS

NOTE: ANY ADDITIONS OR CHANGES ON THIS SHEET MUST BE MADE OR CIRCLED IN RED INK, WITH DATE AND NAME OF PERSON MAKING CHANGE.

Do not extend notes this side of this line.

STATION	B. S.	H. I.	F. S.	ELEV.	
40+00 100L		45.016	41	40.[illegible]	Field
150L			40	[illegible]	"
41+00			428	40.[illegible]3	℄ Pioneer
15R			442	40.[illegible]9	W. Edge Pvt.
22R			51	[illegible]	Gutter
30R			46	40.[illegible]	W. P.L.
42+00			439	40.[illegible]2	℄ Pioneer
15R			458	40.[illegible]3	W. Edge Pvt
22R			45	40.[illegible]	Gutter
30R			46	40.[illegible]	W. P.L.
T.P. #11	4.167	44.622	4.561	40.[illegible]	[illegible]
43+00			411	40.[illegible]1	℄ Pioneer
15R			429	40.[illegible]3	W. Edge Pvt
22R			50	39.[illegible]	Gutter
30R			40	40.[illegible]	W. P.L.
44+00			417	40.[illegible]5	℄ Pioneer
15R			434	40.[illegible]8	W. Edge Pvt
22R			50	39.[illegible]	Gutter
30R			[illegible]3	40.[illegible]	W. P.L.
45+00			428	40.[illegible]4	℄ Pioneer
15R			443	40.[illegible]9	W. Edge Pvt

F.B. 1187 PG. 196 Job No. [illegible] Division No. [illegible] Notes Red. Plotted Profile
Survey of ARLINE AVE. ET AL. S.S. Date Date No.
Survey by C.V.C. Notes [illegible] Notes Chkd. S.E.B. Checked 11/29/[illegible] X-Sec.
Indexed C. Jarnson Date 11-13-46 Date Date No.

FORM 307 5M 1-46

PLEASE RETURN TO
LOS ANGELES COUNTY SURVEYOR
700 HALL OF RECORDS

NOTE: ANY ADDITIONS OR CHANGES ON THIS SHEET MUST BE MADE OR CIRCLED IN RED INK, WITH DATE AND NAME OF PERSON MAKING CHANGE.

Do not extend notes this side of this line.

STATION	B. S.	H. I.	F. S.	ELEV.		
45+00 22R		44.622	49	397	✓ Gutter	
30R			89	407	✓ W. P.L.	
45+58.57			434	4028	✓ INT. ℄ Pioneer Blvd & Del Amo ST	
15R			453	4009	✓ W. Edge PvT	
27R			504	3958	✓ Gutter	
47R			436	4026	✓ ℄ Del Amo ST.	
			459	40.03	✓ Edge OIL 10' N ℄ of Del Amo ST	
			52	39.4	✓ Gutter 20' N " " "	
			38	40.8	✓ Top Bank 22 N " " "	
			447	40.15	✓ Edge OIL 10' S. " " "	
			51	39.5	✓ Gutter 18' S " " "	
			46	400	✓ Top Bank 21 S " " " "	
100R			432	4030	✓ ℄ Del Amo ST.	
200R			432	4030	✓ " " " "	
			456	4006	✓ Edge OIL 10' N. of ℄ of Del Amo	
			540	3922	✓ Gutter 20' N " " " "	
			390	4072	✓ Top Bank 25 N " " " "	
			435	4027	✓ Edge OIL 10' S " " " "	
			51	395	✓ Gutter 18' S " " " "	
			430	4032	✓ Top Bank 20' S " " " "	
15' L			452	4010	✓ E. Edge PvT	

Profile Notes Red.____ Plotted____ Job No.____ Division No.____ F.B. [illegible] PG. 197

No.____ Date____ Date____ Survey of [illegible]

X-Sec. Notes Chkd.____ Checked____ Survey by C.V. Country Notes P.R.S. Date [illegible]

No.____ Date____ Date____ Map No.____ Indexed A. C. Johnson Date____

FORM 307 5M 1-46

PLEASE RETURN TO
LOS ANGELES COUNTY SURVEYOR
700 HALL OF RECORDS

NOTE: ANY ADDITIONS OR CHANGES ON THIS SHEET MUST BE MADE OR CIRCLED IN RED INK, WITH DATE AND NAME OF PERSON MAKING CHANGE.

Do not extend notes this side of this line.

F.B. 1187 PG. 198 | Job No. 1168 | Division No. | Notes Red. | Plotted | Profile
Survey of C.L. & LEVEL NET AL-5
Survey by C.V. Conley | Notes P.R.S. | Date | Notes Chkd. SEB | Date | Checked 11/29/46 | X-Sec. No.
Indexed C. Johnson | Date 11-18-46 | Date | No.

STATION	B. S.	H. I.	F. S.	ELEV.		
45+58.37 26L		44.632	4.87	39.75	Gutter	℄ of Del Amo ST.
49L			4.08	40.74		" " " "
			4.34	40.28	Edge Oil 10'S	" " " "
			5.7	38.[illegible]	Gutter 25'S	" " " "
			3.6	4[illegible]	Top Bank 30'S	" " " "
			3.28	40.34	Edge Oil 10'N	" " " "
			4.9	39.[illegible]	Gutter 20'N	" " " "
			3.9	4[illegible]	Top Bank 22'N	" " " "
100L			4.53	40.19	℄ Del Amo.	
200L			4.76	39.96	" " "	
			5.1	39.[illegible]	Edge Oil 10'S	" " " "
			6.2	38.[illegible]	Gutter 22'S	" " " "
			4.3	40.[illegible]	Top Bank 28'S	" " " "
			4.82	39.[illegible]	Edge Oil 10'N	" " " "
			5.5	39.[illegible]	Gutter 20'N	" " " "
			4.5	40.[illegible]	Top Bank 25'N	" " " "
B.M. AL-5	4.100	43.629	5.095	39.521	B.M. # AL-5 Elev. 39.529 F.B. 1187-126 Pioneer Blvd + Del Amo ST. near ℄ INT. L.A. Co. Survey Control System Traverse Sta. Artesia C-7 in hand hole, down 9"	
46+00			3.38	40.[illegible]5	℄ PIONEER	
15' RT			3.55	40.[illegible]	Wooden Post	
21' "			4.1	39.[illegible]	Gut	

FORM 307 5M 1-46

PLEASE RETURN TO
LOS ANGELES COUNTY SURVEYOR
700 HALL OF RECORDS

NOTE: ANY ADDITIONS OR CHANGES ON THIS SHEET MUST BE MADE OR CIRCLED IN RED INK, WITH DATE AND NAME OF PERSON MAKING CHANGE.

Do not extend notes this side of this line.

STATION	B. S.	H. I.	F. S.	ELEV.		
46+00						
23 RT		43.629	33	40.3	TOP Bank	
30			33	40.3	W. P. L.	
47+00			340	[illegible]	℄ ST.	
15 RT			[illegible]	[illegible]	Wedge [illegible]	
7			[illegible]	[illegible]	Gut	
30			3.5	40.1	W. P. L.	
[illegible]			3.55	[illegible]	[illegible]	
15' RT			372	[illegible]	Wedge [illegible]	
25			[illegible]	[illegible]	[illegible]	
30			40	39.6	W. P. L.	
49+00			3.66	39.97	℄ ST.	
15 RT			386	39.77	Wedge [illegible]	
25			[illegible]	[illegible]	Gut	
30			40		W. P. L.	
50			[illegible]	[illegible]	Ground	
100			[illegible]	[illegible]	"	
150			[illegible]	39.5	"	
15' LT.			385	39.78	E. edge [illegible]	
30			51	39.5	Gut	
40			40	[illegible]	Bank	
50			40	39.6	Flat	

Profile
No. ____ Date ____ Notes Red ____ Plotted ____ Job No. 1164 Division No. ____
X-Sec. Notes Chkd. SEB Date ____ Checked 11/29/46 Survey of ____ Survey by ____ Notes ____ Date 11-19-46
No. ____ Date ____ Date ____ Map No. ____ Indexed Johnson Date ____

F.B. [illegible] PG. 199

FORM 307 5M 1-46

PLEASE RETURN TO
LOS ANGELES COUNTY SURVEYOR
700 HALL OF RECORDS

NOTE: ANY ADDITIONS OR CHANGES ON THIS SHEET MUST BE MADE OR CIRCLED IN RED INK, WITH DATE AND NAME OF PERSON MAKING CHANGE.

Do not extend notes this side of this line.

STATION	B. S.	H. I.	F. S.	ELEV.		
[illegible]						
100' LT		45.629	44	37	[illegible]	
150 "			44	[illegible]	"	
50+00 ℄			3.96	[illegible]	℄ PIONEER BLVD.	
15' RT			3.96	37	Wedge PAV.	
25 "			4.8	3[illegible]	[illegible]	
30 "			[illegible]	[illegible]	[illegible]	
51+00			3.8[illegible]	[illegible]	℄ [illegible]	
15' RT			4.05	[illegible]	Wedge PAV.	
25 "			4.9	[illegible]	[illegible]	
30 "			4.4	[illegible]	[illegible]	
52+00 ℄			3.92	[illegible]	[illegible]	
52+[illegible]			3.91	[illegible]	℄ [illegible] PIONEER BLVD [illegible]	
15' RT			4.13	[illegible]	[illegible]	
20 "			[illegible]	[illegible]	[illegible]	This St. is being
30 "			[illegible]3	[illegible]	[illegible]	Graded for Paving
50 "			5.2	[illegible]	℄ [illegible]	
100 "			[illegible]	[illegible]	" "	
150 "			5.1	3[illegible]		
200 "			5[illegible]	3[illegible]		
5[illegible]			3.85	3[illegible]	℄ PIONEER BLVD - TOP OF CONC. S.D.	
15' RT			4.09	[illegible]	Edge [illegible]	

F.B. 1187 PG. 200

Job No. [illegible] Division No. [illegible] Notes Red. [illegible] Plotted [illegible] Profile

Survey of [illegible] Date [illegible] Date [illegible] No. [illegible] X-Sec.

Survey by [illegible] Notes [illegible] Notes Chkd. SEB Checked [illegible] 46

Indexed A. C. Johnson Date [illegible] Date [illegible] Date [illegible] No. [illegible]

FORM 307 5M 1-46

PLEASE RETURN TO
LOS ANGELES COUNTY SURVEYOR
700 HALL OF RECORDS

NOTE: ANY ADDITIONS OR CHANGES ON THIS SHEET MUST BE MADE OR CIRCLED IN RED INK, WITH DATE AND NAME OF PERSON MAKING CHANGE.

Do not extend notes this side of this line.

STATION	B. S.	H. I.	F. S.	ELEV.		
3+24 [illegible]						
24.5 [illegible]		213.629	4.15	3[illegible]	Top of Curb S.D. Box	
25.0 [illegible]			5.25	3[illegible]	Flow Line	
15 LT			4.00	3[illegible]	Edge Bank	Weed
21.5 LT			3.9[illegible]	3[illegible]	Top of	Weed
25.0 [illegible]			5.0	3[illegible]	Flow Line	
3+44.6	3.420	214.503	3.220	40.409	B.M. AL-[illegible] 1511 40.415 [illegible] 1197 [illegible] PIONEER BLVD & SIDE [illegible] BT. SOUTHWESTERLY [illegible] HOWE [illegible]	
5+00			2.55	[illegible]	P. Point of Beg.	
15' RT			4.78	3[illegible]	Wedge Pt.	
[illegible]			5.4	3[illegible]	Gr	
23 [illegible]			4.3	[illegible]	Top Bank	
30 [illegible]			2.2	[illegible]	W.P.L.	
5+40			4.25	3[illegible]	D. St.	
15' RT			4.06	[illegible]	Wedge point	
2[illegible]			5.1	[illegible]	Gr.	
30 [illegible]			4.1	[illegible]	Top Bank	
36 [illegible]			[illegible]	[illegible]	[illegible]	
5+[illegible]			4.35	3[illegible]	D. St.	
[illegible]			4.24	[illegible]		
[illegible]			4.8	[illegible]	Gr.	
25 [illegible]			3.7	40.6	Bank	
30 [illegible]			3.5	40.7		

Profile No. ____ Date ____ Notes Red ____ Plotted ____ Job No. 1157 Division No. ____ F.B. 1157 PG. [illegible]

X-Sec. No. ____ Date ____ Notes Chkd. ____ Date ____ Checked ____ Date ____ Survey of [illegible] Survey by C.V. Brumley Notes C.V.G. Date 11-19-46

Map No. ____ Indexed ____ Date ____ Traced ____ Date ____

FORM 307 5M 1-46

PLEASE RETURN TO
LOS ANGELES COUNTY SURVEYOR
700 HALL OF RECORDS

NOTE: ANY ADDITIONS OR CHANGES ON THIS SHEET MUST BE MADE OR CIRCLED IN RED INK, WITH DATE AND NAME OF PERSON MAKING CHANGE.

Do not extend notes this side of this line.

STATION	B. S.	H. I.	F. S.	ELEV.	
55+57.80		44.3[illegible]	4.32	[illegible]	℄ [illegible] PIONEER BLVD. & ARMSTRONG ST.
15' RT			4.47	3[illegible]	[illegible] PAVT ℄ ARMSTRONG ST.
20			4.70	3[illegible]	Gut
30 "			4.6	3[illegible]	W.P.
			4.2	[illegible]	15' North
			3.7	[illegible]	[illegible]
			4.6	3[illegible]	15' South
			4.1	[illegible]	30 " "
50' RT.			4.8	3[illegible]	℄ ARMSTRONG
100			4.2	[illegible]	" "
200 "			4.0	3[illegible]	" "
			[illegible]	[illegible]	15' North
			[illegible]	[illegible]	25 "
			4.3	[illegible]	15' South
			3.9	[illegible]	25 "
B.M. AL-7	4.155	43.905	4.585	39.[illegible]8	B.M. AL-7 - ELEV. 39.750 - F.B. 1187-121 PIONEER BLVD. & SOSA AVE. N.E. COR. BT. SPR. IN CURB 10' N. of N. end CR.
56+00 ℄			3.87	40.3	℄ [illegible]
56+17.[illegible]			3.[illegible]	40.2	" "
15' RT			4.00	39.[illegible]	Wedge [illegible]
19 "			4.2	39.[illegible]	Gut

SEE F.B. 1229-223 FOR CROSS-SECTIONS ON EAST SIDE PIONEER BLVD. N. of 56+00

F.B. 1187 PG. 202

Job No. 1169 Division No. ____ Notes Red. ____ Plotted ____ Profile ____

Survey of ARLINE AVE. ET AL. Date ____ Date ____ No. ____

Survey by C.V.C. Notes C.V.C. Notes Chkd. [illegible] Checked ____ X-Sec. ____

Indexed A. C. Johnson Date 11-19-[illegible] Date 12/2/46 Date ____ No. ____

FORM 307 5M 1-46

PLEASE RETURN TO
LOS ANGELES COUNTY SURVEYOR
700 HALL OF RECORDS

NOTE: ANY ADDITIONS OR CHANGES ON THIS SHEET MUST BE MADE OR CIRCLED IN RED INK, WITH DATE AND NAME OF PERSON MAKING CHANGE.

Do not extend notes this side of this line.

STATION	B. S.	H. I.	F. S.	ELEV.		
[illegible]						
23' RT		43.905	3.7	402	Ground	
30 "			3.6	403	" [illegible]	
15 LT			4.04	3986	[illegible]	
35 "			4.57	3933	Gut	
"			3.8	4009	T.C.	
57+00 ℄			3.94	3996	℄ PIONEER	
15 RT			4.08	3982	[illegible]	
14 "			4.4	395	Gut	
25 "			3.7	402	Ground	
30 "			3.5	404	[illegible]	
15 LT			4.0[illegible]	3970	[illegible]	
35 "			4.[illegible]	3911	[illegible]	
" "			4.02	3988	T.C.	
58+00			4.10	3900	℄ ST.	
58+26.8'			4.14	3976	" "	
15' RT			4.30	3960	PAV.	
21 "			4.8	391	Gut.	
30 "			4.1	398	W. PL.	
15 LT			4.36	3954	PAV.	
35 "			4.96	3894	Gut - N. end C.R. NE. COR. PIONEER BLVD & [illegible]	
" "			4.15	3975	T.C. - " "	

Profile
No. ____ Date ____ Notes Red ____ Plotted ____ Job No. 1167 Division No. ____
X-Sec. Date ____ Survey of ____
No. ____ Date 12/2/46 Notes Chkd. [illegible] Checked ____ Survey by [illegible] Notes C.V.C. Date 11-27-46
Date ____ Map No. ____ Indexed Johnson Date ____

F.B. 1187 PG. 203

FORM 307 5M 1-46

PLEASE RETURN TO
LOS ANGELES COUNTY SURVEYOR
700 HALL OF RECORDS

NOTE: ANY ADDITIONS OR CHANGES ON THIS SHEET MUST BE MADE OR CIRCLED IN RED INK, WITH DATE AND NAME OF PERSON MAKING CHANGE.

Do not extend notes this side of this line.

STATION	B. S.	H. I.	F. S.	ELEV.		
58+90.91		43.905	423	39.67	℄ [illegible] PIONEER BLVD & SOSA AVE	
15' LT			444	39.46	℄ [illegible] AVE - [illegible]	
39 "			510	38.80	" " [illegible]	
79.7 "			467	39.23	℄ SOSA.	
"			490	39.00	Gut - E. end CR. N.E. COR. PIONEER & SOSA.	
"			433	39.67	T.C. - " " " "	
"			483	39.07	Gut - " " S.E. COR. " "	
"			426	39.64	T.C. - " " " "	
1+79.7 "			445	39.45	℄ SOSA	
"			490	39.00	Gut W. end CR. N.W. COR SOSA & [illegible]	
"			414	39.76	T.C. " " " " "	
"			476	39.14	Gut " " S.W. " "	
"			419	39.71	T.C. " " "	
59+00			426	39.64	℄ PIONEER BLVD.	
59+60.31			435	39.55	" "	
15' RT			428	39.42	W. edge Pav.	
21 "			48	39	Gut	
30 "			38	40	W. P.L.	
15 LT			452	39.48	E. edge Pav.	
35 "			504	38.76	Gut - S. End. CR. S.E. COR. PIONEER & SOSA AVE	
" "			429	39.61	T.C. " " " " "	

F.B. 1187 Pg. 204 Job No. 1169 Division No. ____ Notes Red ____ Plotted ____ Profile ____
Survey of [illegible] AVE - [illegible] Date ____ Date ____ No. ____
Survey by C.V.C. Notes C.V.C. [illegible] Notes Chkd. [illegible] Checked ____ X-Sec. ____
Indexed C. Johnson Date 11-21-46 Date 12/2/46 Date ____ No. ____

FORM 307 5M 1-46

PLEASE RETURN TO
LOS ANGELES COUNTY SURVEYOR
700 HALL OF RECORDS

NOTE: ANY ADDITIONS OR CHANGES ON THIS SHEET MUST BE MADE OR CIRCLED IN RED INK, WITH DATE AND NAME OF PERSON MAKING CHANGE.

Do not extend notes this side of this line.

STATION	B. S.	H. I.	F. S.	ELEV.		
60+00		43.905	4.22	39.48	℄ PIONEER	
61+00			4.62	39.28	"	
15 RT			4.75	39.15	W. PAV	
20 "			5.0	38.9	Gut	
30 "			4.8	[illegible]	W. P.L.	
15 LT.			4.82	39.08	E. PAV.	
35 "			5.61	38.2	[illegible]	
"			4.87	39.03	[illegible]	
T.P.	4.25	43.467	4.75	39.192	T.P.	
62+00 ℄			4.36	39.11	℄ [illegible]	
62+[illegible] ℄			4.39	39.08	" " ℄ Hansen [illegible]	
15 RT			4.59	38.88	W. PAV. ℄ "	"
20 "			5.1	38.4	Ground "	" "
30 "			5.1	38.4	" "	" "
"			5.4	38.1	15' N. Ground	
"			5.5	38.0	13 N. "	
			4.8	38.7	30 N. P.L.	
			5.5	38.0	10 S. Ground	
			5.0	38.5	24 S. " "	
50 RT			5.1	38.4	℄ Hansen	
100 "			5.1	38.4	" "	

Profile No. ____ Notes Red ____ Plotted ____ Job No. 1164 Division No. ____ F.B. 1187 PG. 233

X-Sec. No. ____ Date ____ Date ____ Survey of [illegible]

Notes Chkd. JDM Checked ____ Survey by [illegible] Notes [illegible] Date 11-21-46

No. ____ Date 12/7/46 Date ____ Map No. ____ Indexed A. C. Johnson Date ____

F.B. 1187 PG. 206 Job No. 1169 Division No. ____ Notes Red. ____ Plotted ____ Profile
Survey of ARLINE AVE., ET AL. S.S. Date ____ Date ____ No. ____
Survey by C.V.C. Notes C.V.C. & P.R.S. Notes Chkd. [illegible] Checked ____ X-Sec.
Indexed C. Johnson Date 11-21-46 Date 12/2/46 Date ____ No. ____

FORM 307 5M 1-46

PLEASE RETURN TO
LOS ANGELES COUNTY SURVEYOR
700 HALL OF RECORDS

NOTE: ANY ADDITIONS OR CHANGES ON THIS SHEET MUST BE MADE OR CIRCLED IN RED INK, WITH DATE AND NAME OF PERSON MAKING CHANGE.

Do not extend notes this side of this line.

STATION	B. S.	H. I.	F. S.	ELEV.	
62+27.48					
200' RT		43.[illegible]	5.3	3[illegible]	℄ [illegible]
" "			4.9	3[illegible]	15' N. [illegible]
" "			4.7	3[illegible]	50' " "
" "			5.8	3[illegible]	16' " "
" "			5.2	3[illegible]	25' " "
[illegible] ℄			4.56	38.[illegible]	℄ [illegible]
15' RT			4.83	3[illegible]	[illegible]
21 "			5.2	3[illegible]	[illegible]
[illegible]			5.1	3[illegible]	[illegible]
[illegible]			4.[illegible]	3[illegible].8	E. [illegible]
35 "			5.[illegible]	3[illegible]	[illegible]
" "			5.06	3[illegible]	[illegible]
[illegible] ℄			4.76	38.[illegible]	℄ [illegible]
65+00 ℄			[illegible]	3[illegible].7	"
15 RT			5.18	3[illegible].4	W. [illegible]
21 "			5.7	3[illegible]	[illegible]
24 "			5.1	38.[illegible]	[illegible]
30 "			5.3	3[illegible]	[illegible]
15 LT			5.18	3[illegible].4	E. [illegible]
35 "			6.21	3[illegible].0	G[illegible]
" "			5.[illegible]	3[illegible].1	T.C.

FORM 307 5M 1-46

PLEASE RETURN TO
LOS ANGELES COUNTY SURVEYOR
700 HALL OF RECORDS

NOTE: ANY ADDITIONS OR CHANGES ON THIS SHEET MUST BE MADE OR CIRCLED IN RED INK, WITH DATE AND NAME OF PERSON MAKING CHANGE.

Do not extend notes this side of this line.

STATION	B. S.	H. I.	F. S.	ELEV.	
		45.454			B.M. [illegible] Elev. 37.82 [illegible]
					SONELL BLVD (ESP) [illegible]
					BY [illegible] PROD. [illegible]
B.M. [illegible]	4.910	42.727	5.659	37.81	
65+57.56			4.53	38.41	± [illegible] POWER POLE [illegible]
66+00			4.44	38.30	± POWER
15' Rt			4.34	38.10	W. PAV.
20 "			5.0	37.7	Gut
25 "			4.7	38.0	Ground
50 "			5.2	37.5	W. PAV.
[illegible]			4.66	38.08	E. PAV.
35			5.38	37.36	Gut
			4.77	[illegible]	T.C.
[illegible]			[illegible]	[illegible]	± POST
68+00			4.8	37.92	" "
[illegible]			[illegible]	[illegible]	" "
35' LT			5.1	37.63	E. PAV.
35 "			5.45	36.79	Gut. Head [illegible] POLES [illegible]
			5.17	37.59	T.C. " " "
68+70.75			4.92	37.82	± [illegible] POWER POLE [illegible]
				37.4	B.M. [illegible] Elev. 37.74 [illegible]
[illegible]	4.925	42.499	5.175	37.56	WOOTER BLVD CHECK [illegible]
					BT [illegible] Curb [illegible]

Profile Notes Red ____ Plotted ____ Job No. [illegible] Division No. ____ F.B. [illegible] PG. 207

No. ____ Date ____ Date ____ Survey of ____

X-Sec. Notes Chkd. [illegible] Checked ____ Survey by [illegible] Notes [illegible] Date [illegible]

No. ____ Date [illegible] Date ____ Map No. ____ Indexed [illegible] Date ____

F.B. 1187 PG. 208

Job No. 1169 Division No. ____ Notes Red. ____ Plotted ____ Profile

Survey of ARLINE AVE, ET AL S.[illegible] Date ____ Date ____ No. ____

Survey by [illegible] Notes [illegible] Notes Chkd. [illegible] Checked ____ X-Sec.

Indexed C. Johnson Date [illegible] Date 12/2/46 Date ____ No. ____

FORM 307 5M 1-46

PLEASE RETURN TO
LOS ANGELES COUNTY SURVEYOR
700 HALL OF RECORDS

NOTE: ANY ADDITIONS OR CHANGES ON THIS SHEET MUST BE MADE OR CIRCLED IN RED INK, WITH DATE AND NAME OF PERSON MAKING CHANGE.

Do not extend notes this side of this line.

STATION	B. S.	H. I.	F. S.	ELEV.	
68+58.5		42.6[illegible]	4.6[illegible]	37.[illegible]	[illegible] Chestnut St.
15' Rt			4.88	37.[illegible]	W. [illegible] Chestnut
25 "			5.26	[illegible]	[illegible]
50 "			5.[illegible]	37.[illegible]	[illegible]
"			5.11	37.[illegible]	10' [illegible]
"			5.9	3[illegible]	20' [illegible]
"			4.9	37.[illegible]	31 [illegible]
"			4.8	37.[illegible]	30 [illegible]
"			5.[illegible]	36.[illegible]	10 [illegible]
"			6.[illegible]	3[illegible]	18 [illegible]
"			5.6	37.[illegible]	[illegible]
"			4.9	37.[illegible]	30 [illegible]
150 Rt			5.[illegible]	37.3	[illegible]
"			5.[illegible]	37.1	13 [illegible]
"			5.[illegible]	36.[illegible]	2[illegible]
"			4.9	37.[illegible]	[illegible]
"			5.[illegible]	37.[illegible]	30 [illegible]
"			5.[illegible]	37.7	10 [illegible]
"			5.5	37.[illegible]	[illegible]
"			4.9	37.[illegible]	2[illegible]
"			5.1	37.[illegible]	[illegible]

FORM 307 5M 1-46

PLEASE RETURN TO
LOS ANGELES COUNTY SURVEYOR
700 HALL OF RECORDS

NOTE: ANY ADDITIONS OR CHANGES ON THIS SHEET MUST BE MADE OR CIRCLED IN RED INK, WITH DATE AND NAME OF PERSON MAKING CHANGE.

Do not extend notes this side of this line.

STATION	B. S.	H. I.	F. S.	ELEV.		
69+00		43.[illegible]	4.72	3778	℄ PIONEER	
69+30.[illegible]			4.70	3781	" "	
15 "			5.06	37[illegible]	W. Pav.	
2[illegible]			[illegible]	369	[illegible]	
27 "			5.0	375	[illegible]	
5[illegible] "			5.0	375	[illegible]	
[illegible]			5.[illegible]	3748	E. Pav.	
35 "			5.[illegible]	3676	Gut - S. end CR. S.E. Cor. PIONEER & [illegible]	
[illegible]			4.94	3756	T.C. - " "	
70+00			4.84	3763	℄ PIONEER	
70+77.7			5.68	3742	" "	
15 "			5.2[illegible]	37[illegible]	W. Pav.	
20			5.5	37[illegible]	Gut	
25 "			5.2	373	Ground	
50 "			4.9	376	W. P.L.	
18 Left			5.29	3721	E. edge Pav.	
35 " Left			5.90	3660	Gut - N. end CR. N.E. Cor. PIONEER & CENTRALIA ST.	
			5.19	3731	T.C. - " " "	
71+00			5.06	3744	℄ PIONEER	
72+60 +12.17			5.26	3724	" " "	
			5.25	3725	℄ INTER " " " & CENTRALIA ST.	
B.M. AL-9			4.925	37.574	B.M. AL-9 - Elev 37.574 - F.B. 1187-128 PIONEER BLVD & CHESTNUT ST. S.E. [illegible]	

BT. SPK. IN CURB. 5' S. of S. end CR.

Profile No. ____ Date ____ Notes Red ____ Plotted ____ Job No. 1162 Division No. ____

X-Sec. No. ____ Date ____ Notes Chkd. [illegible] Checked ____ Survey of [illegible] Survey by [illegible] Notes [illegible] Date [illegible]

Date 12/2/46 Date ____ Map No. ____ Indexed ____ Date ____

F.B. 1187 PG. 209

F.B. 1187 PG. 210 | Job No. 1169 | Division No. | Notes Red. | Plotted | Profile

Survey of | Date | Date | No.

Survey by | Notes | Notes Chkd. | Checked | X-Sec.

Indexed | Date | Date | Date | No.

STATION	B. S.	H. I.	F. S.	ELEV.

FORM 307 5M 1-46

PLEASE RETURN TO
LOS ANGELES COUNTY SURVEYOR
700 HALL OF RECORDS

Do not extend notes this side of this line.

NOTE: ANY ADDITIONS OR CHANGES ON THIS SHEET MUST BE MADE OR CIRCLED IN RED INK, WITH DATE AND NAME OF PERSON MAKING CHANGE.

Profile No. _____ Notes Red. _____ Plotted _____ Job No. _____ Division No. _____ F.B. _____ PG. _____

Date _____ Date _____ Survey of _____

X-Sec. No. _____ Notes Chkd. _____ Checked _____ Survey by _____ Notes _____ Date 11-21-40

Date _____ Date _____ Map No. _____ Indexed A. C. Johnson Date _____

[illegible]

[illegible] ST.

FROM

[illegible] BLVD.

TO

[illegible]

CROSS-SECTIONS

[illegible]

[illegible] PAGES 177; 216; 222

[illegible]

ELEV.	C.V. CROMLEY, P.R. SNYDER, S.S. DICKIE, H.E. CULP, K.G. VAN DEREN.
F. S.	
H. I.	
B. S.	
STATION	

NOTE: ANY ADDITIONS OR CHANGES ON THIS SHEET MUST BE MADE OR CIRCLED IN RED INK, WITH DATE AND NAME OF PERSON MAKING CHANGE.

PLEASE RETURN TO
LOS ANGELES COUNTY SURVEYOR
700 HALL OF RECORDS

Do not extend notes this side of this line.

FORM 307 5M 1-46

FORM 307 5M 1-46

PLEASE RETURN TO
LOS ANGELES COUNTY SURVEYOR
700 HALL OF RECORDS

NOTE: ANY ADDITIONS OR CHANGES ON THIS SHEET MUST BE MADE OR CIRCLED IN RED INK, WITH DATE AND NAME OF PERSON MAKING CHANGE.

Do not extend notes this side of this line.

F.B. 4187 Pg. 212

Profile No. ____ X-Sec. No. ____

Job No. 1-2 Division No. ____ Notes Red. ____ Plotted ____

Survey of ____ Date ____ Date ____

Survey by ____ Notes ____ Notes Chkd ____ Checked ____

Indexed C. Johnson Date ____ Date 12/2/46 Date ____

STATION	B. S.	H. I.	F. S.	ELEV.	
					BM AL-9 ELEV. 33.57 - F.B. 1187
BM AL-9	4.925	42.299		37.74	PIONEER BLVD. & CHESTNUT ST. - S.E. COR.
					BT. SE LIP Curb - 5' S of S END CR.
					684.95 FROM NORTH - F.B. 1187
0+50 EST.			4.68	37	℄ STA. PIONEER BLVD. & CHESTNUT ST.
0+15			4.94	37	℄ Curb Face of Chestnut St.
0+35			5.56	37	Curb Face " "
0+76.0			5.10	37	℄ CHESTNUT.
20' RT			5.53	37	Gut. - E. end CR. S.E. COR. CHESTNUT & PIONEER.
			5.02	37	T.C. " " " "
0+83.7			5.01	37	℄ St.
20' LT			5.57	37	Gut. " N.E. COR. " " "
"			5.32	37	T.C. " " " " " "
1+00.			5.05	37	℄ CHESTNUT ST.
1+95.3			4.94	37	" " " " ℄ Curb Face of Pioneer Blvd.
			5.32	37	Gut. - W. end CR. S.W. COR. " " " " "
			4.76	37	T.C. " " " " " "
			4.84	37	Gut. - S. end CR. " " " "
			4.72	37	T.C. " " " " " "
			5.24	37	Gut. - W. end CR. - N.W. " " "
			4.69	37	T.C. " " " " "
			5.18	37	Gut. - N. end CR. " " " "
			4.54	37	T.C. - N. " " " "

FORM 307 5M 1-46

PLEASE RETURN TO
LOS ANGELES COUNTY SURVEYOR
700 HALL OF RECORDS

NOTE: ANY ADDITIONS OR CHANGES ON THIS SHEET MUST BE MADE OR CIRCLED IN RED INK, WITH DATE AND NAME OF PERSON MAKING CHANGE.

Do not extend notes this side of this line.

STATION	B. S.	H. I.	F. S.	ELEV.		
		42.499	5.20	37.29	Gut. N end CR. NE cor.	CHE-NUT ST. & ALLEY E. of FIGUEROA
			4.55	37.94	T.C. "	
			5.16	[illegible]	Gut. N end CR.	
			4.62	37.88	T.C. "	
			[illegible]	[illegible]	Gut. " " S.S. CBR	
			4.72	[illegible]	T.C. " "	
			5.09	[illegible]	Gut. S. end CR. "	
			4.50	[illegible]	T.C. "	
	B.M. 1-73	42.374	4.598	37.77	18" [illegible]	E. of FIGUEROA
2+00			[illegible]	[illegible]	℄ CHESTNUT ST.	
3+00			[illegible]	[illegible]	"	
3+70.51			4.91	[illegible]	ENTER	℄ ALINE ST.
			5.22	[illegible]	Gut. W end CR. NW cor.	" " ℄ ALINE ST.
			4.59	[illegible]	T.C. " " "	" "
			5.18	37.49	Gut. N end CR. "	"
			4.46	38.21	T.C. "	" "
			5.13	37.54	Gut. " " CR. NE cor.	"
			4.35	38.32	T.C. "	" "
			5.18	37.49	Gut. E. END CR. "	
			4.55	38.12	T.C. "	" "

Profile No. ____ Notes Red ____ Plotted ____ Job No. ____ Division No. ____ F.B. ____ Pg. ____
X-Sec. No. ____ Date ____ Date ____ Survey of ____ Notes Chkd. [illegible] Date 12/2/46
Date ____ Date ____ Checked ____ Survey by ____ Map No. ____ Indexed Job number ____ Date ____

FORM 307 5M 1-46

PLEASE RETURN TO
LOS ANGELES COUNTY SURVEYOR
700 HALL OF RECORDS

NOTE: ANY ADDITIONS OR CHANGES ON THIS SHEET MUST BE MADE OR CIRCLED IN RED INK, WITH DATE AND NAME OF PERSON MAKING CHANGE.

Do not extend notes this side of this line.

STATION	B. S.	H. I.	F. S.	ELEV.		
		42.674	517	[illegible]	[illegible]	Gut E. end CR. S.E. Cor. {CHESTNUT ST. & ARLINE AVE.
			443	[illegible]	[illegible]	T.C. " " " " " "
			523	[illegible]	[illegible]	Gut S. " " " " "
			459	[illegible]	[illegible]	T.C. " " " " " "
			521	[illegible]	[illegible]	Gut " S.W. Cor " "
			[illegible]	[illegible]	[illegible]	T.C. " " " " "
			524	[illegible]	[illegible]	Gut W. end CR. " " "
			451	[illegible]	[illegible]	T.C. " " " " "
4+00			480	[illegible]	[illegible]	℄ CHESTNUT ST
5+00			471	[illegible]	[illegible]	"
6+00			466	[illegible]	[illegible]	"
6+72			464	[illegible]	[illegible]	"
20' RT			502	[illegible]	[illegible]	[illegible]
"			434	[illegible]	[illegible]	T.C.
20 LT			[illegible]	[illegible]	[illegible]	Gut W. end CR. N.W. Cor {CHESTNUT ST. & ALLEY E. of ARLINE AVE
" "			432	38	[illegible]	T.C. " " " "
B.M. AL-19			4.420	[illegible]	[illegible]	B.M. AL-19 Elev. 38.269 F.B. 1187-138 CHESTNUT ST. & ARLINE AVE. N.E. COR. B.T. [illegible] 7' N. of N. end CR.

F.B. 1187 PG. 214

Job No. ____ Division No. ____ Notes Red. ____ Plotted ____ Profile

Survey of ____ Date ____ Date ____ No. ____ X-Sec.

Survey by ____ Notes ____ Notes Chkd. [illegible] Checked ____

Indexed C. Jannson Date 11-21-46 Date 12/2/46 Date ____ No. ____

Notes Ck'd by	Survey of ARLINE AVE ET AL
Map No.	W. O. 1169 Tape No. 421 St'd 68 °F
Office Work	Surveyed by C.V. CRUMLEY
Checked	Notes C.V.C. Date 11-7-46
Date	Indexed A. C. Johnson

F.B. 1187 Pg. 215

MAR 7 '47

C.H. 1169

ARLINE AVENUE, ET AL. - S.S.

ALLEY EAST OF PIONEER BLVD.
FROM
CHESTNUT ST.
TO
CENTRALIA AVE.

LOCATION OF IMPROVEMENTS.

℄ - PAGES 150, 153, 155.
CROSS-SECT. - PGS. - 217-219

NOVEMBER 7, 9, 1946

C.V. CRUMLEY
P.R. SNYDER
S.S. DICKIE
M.A. CULP
W.G. VAN DEREN

Note: Any Additions or Changes on This Sheet Must be Made or Circled in Red Ink With Date and Name of Person Making Change.

Do not extend notes this side of this line.

RETURN TO
LOS ANGELES COUNTY SURVEYOR
700 HALL OF RECORDS

FORM 247 BM 11-41

F.B. 1187 PG. 216



RETURN TO
LOS ANGELES COUNTY SURVEYOR
700 HALL OF RECORDS

Do not extend notes this side of this line.

Note: Any Additions or Changes on This Sheet Must be Made or Circled in Red Ink With Date and Name of Person Making Change.

Profile No. _____ Notes Red _____ Plotted _____ Job No. 1167 Division No. _____ F.B. [illegible] PG. 217

Date _____ Date _____ Survey of _____

X-Sec. No. _____ Notes Chkd. _____ Checked _____ Survey by _____ Notes _____ Date _____

Date _____ Date _____ Map No. _____ Indexed A. C. Johnson Date MAR 7 '47

ARLINE AVENUE, ET AL. S.S.

ALLEY EAST OF PIONEER BLVD
FROM
CHESTNUT ST.
TO
CENTRALIA ST.

CROSS-SECTIONS

℄ NOTES - PAGES 150; 153; 155
TOPOG. - PAGE - 216

NOVEMBER 22 1946

ELEV.
C.V. CRUMLEY
P.R. SNYDER
S.S. DICKIE
H.E. COLP
W.G. VAN DEREN

F.S.

H.I.

B.S.

STATION

NOTE: ANY ADDITIONS OR CHANGES ON THIS SHEET MUST BE MADE OR CIRCLED IN RED INK, WITH DATE AND NAME OF PERSON MAKING CHANGE.

PLEASE RETURN TO
LOS ANGELES COUNTY SURVEYOR
700 HALL OF RECORDS

Do not extend notes this side of this line.

FORM 307 5M 1-46

F.B. 1187 PG. 218

C.I. Job No. 1169 Division No. ____ Notes Red. ____ Plotted ____ Profile No. ____

Survey of ARLINE AVE, ET AL - S.S. Date ____ Date ____ X-Sec.

Survey by C.V.C. Notes C.V.C. & P.R.S. Notes Chkd. [illegible] Checked ____ No. ____

Indexed A. C. Johnson Date 11-22-46 Date 12/2/46 Date ____

FORM 307 5M 1-46

PLEASE RETURN TO
LOS ANGELES COUNTY SURVEYOR
700 HALL OF RECORDS

NOTE: ANY ADDITIONS OR CHANGES ON THIS SHEET MUST BE MADE OR CIRCLED IN RED INK, WITH DATE AND NAME OF PERSON MAKING CHANGE.

Do not extend notes this side of this line.

STATION	B. S.	H. I.	F. S.	ELEV.	
					B.M. [illegible] - Elev. 37.57 [illegible]
BM [illegible]	4.620	42.[illegible]		37.[illegible]	[illegible] BLVD. & CHESTNUT ST. [illegible]
					BT. [illegible] CURB - 5' S. of [illegible]
CURB RETURNS - PAGE 212					
1+95.30 [illegible]					
= 0+[illegible]			4.[illegible]	37.[illegible]	[illegible] ALLEY [illegible] (BLK) [illegible] CHESTNUT ST.
0+20			[illegible]	37.[illegible]	℄ ALLEY - CROWN [illegible]
0+30			[illegible]	37.[illegible]	" S.P.L.
10' RT			4.5	37.[illegible]	Gut
"			[illegible]	37.5	T.C.
" LT			4.[illegible]	37.[illegible]	[illegible]
"			[illegible]	38.3	T.C.
1+00			4.7	37.[illegible]	[illegible]
10' RT			4.7	37.[illegible]	N.P.
10' LT			4.[illegible]	37.[illegible]	E.P.
1+62.2[illegible]			4.7	37.[illegible]	[illegible] CALLIS
2+00			4.7	37.[illegible]	℄
10' RT			4.[illegible]	37.[illegible]	W.[illegible]
13' LT			4.[illegible]	37.[illegible]	E.P.
3+00			[illegible]	37.[illegible]	" "
3+[illegible]			4.50	37.9	" " N.P.L.
10' RT			4.34	37.5	T.C. [illegible]
10' LT			[illegible]	37.7	T.C. [illegible]

FORM 307 5M 1-46

PLEASE RETURN TO
LOS ANGELES COUNTY SURVEYOR
700 HALL OF RECORDS

NOTE: ANY ADDITIONS OR CHANGES ON THIS SHEET MUST BE MADE OR CIRCLED IN RED INK, WITH DATE AND NAME OF PERSON MAKING CHANGE.

Do not extend notes this side of this line.

STATION	B. S.	H. I.	F. S.	ELEV.		
[illegible]		[illegible]	[illegible]	[illegible]	[illegible]	
[illegible]			[illegible]	[illegible]	[illegible]	
[illegible]			[illegible]	[illegible]	[illegible]	
			5.[illegible]	[illegible]	Gut-E. end [illegible]	[illegible]
			460	37.59	T.C.	
			475	[illegible]	[illegible]	
			[illegible]	[illegible]	T.C.	
			[illegible]	[illegible]	[illegible]	
			452	[illegible]	T.C.	
			[illegible]38	[illegible]	Gut-W. end [illegible]	
			462	[illegible]	T.C.	
			54[illegible]	[illegible]	Gut-E. end CR. H.E. [illegible] CENTRALIA [illegible]	
			465	[illegible]	T.C. " " "	
B.M. [illegible]			4.3[illegible]	37.85[illegible]	B.M. [illegible] Elev. 37.[illegible] F.B. 1187-12[illegible] CENTRALIA ST. & ARLINE AVE. [illegible] ST. SPK. [illegible] CURB - 3' N. of N. end CR.	

Profile
No. ____ Date ____ Notes Red ____ Plotted ____ Job No. ____ Division No. ____
X-Sec. ____ Date ____ Survey of ____
No. ____ Date 12/2/46 Notes Chkd. JDM Checked ____ Survey by [illegible] Notes [illegible] Date 11-22-46
Map No. ____ Indexed Johnson Date ____

F.B. 1187 PG. [illegible]

F.B. 1187 PG. 220

Job No. 1169 Division No. _____ Notes Red. _____ Plotted _____

Survey of ARLINE AVE. ETC.

Date _____ Date _____

Survey by _____ Notes _____ Notes Chkd. _____ Checked _____

Indexed _____ Date _____ Date _____ Date _____

Profile No. _____

X-Sec. No. _____

FORM 307 5M 1-46

PLEASE RETURN TO
LOS ANGELES COUNTY SURVEYOR
700 HALL OF RECORDS

Do not extend notes this side of this line.

NOTE: ANY ADDITIONS OR CHANGES ON THIS SHEET MUST BE MADE OR CIRCLED IN RED INK, WITH DATE AND NAME OF PERSON MAKING CHANGE.

STATION	B. S.	H. I.	F. S.	ELEV.

Notes Ck'd by	Survey of [illegible]
Map No.	W. O. C.L. 1169 Tape No. St'd °F
Office Work	Surveyed by C.V. CRUMLEY
Checked	Notes C.V.C. & P.R.S. Date 11-8-46
Date	Indexed A. C. Johnson

F.B. 1187 PG. 221

MAR 7 '47

C.L. 1169

ARLINE AVE., ET AL. S.S.

ARLINE AVE.
FROM
CHESTNUT ST.
TO
TRACT LINE NORTH OF SOSA AVE.

LOCATION OF IMPROVEMENTS.

℄ - PAGES-155; 157
CROSS-SECT. " -225-229

NOVEMBER 1946

C.V. CRUMLEY
P.R. SNYDER
S.S. DICKIE
H.E. CULP
W.G. VAN DEREN

Note: Any Additions or Changes on This Sheet Must be Made or Circled in Red Ink With Date and Name of Person Making Change.

Do not extend notes this side of this line.

RETURN TO
LOS ANGELES COUNTY SURVEYOR
700 HALL OF RECORDS

FORM 247 BM 11-41

F.B. 1187 Pg. 222 CONT'D ON BOTTOM PG. ~~183~~ 223

182

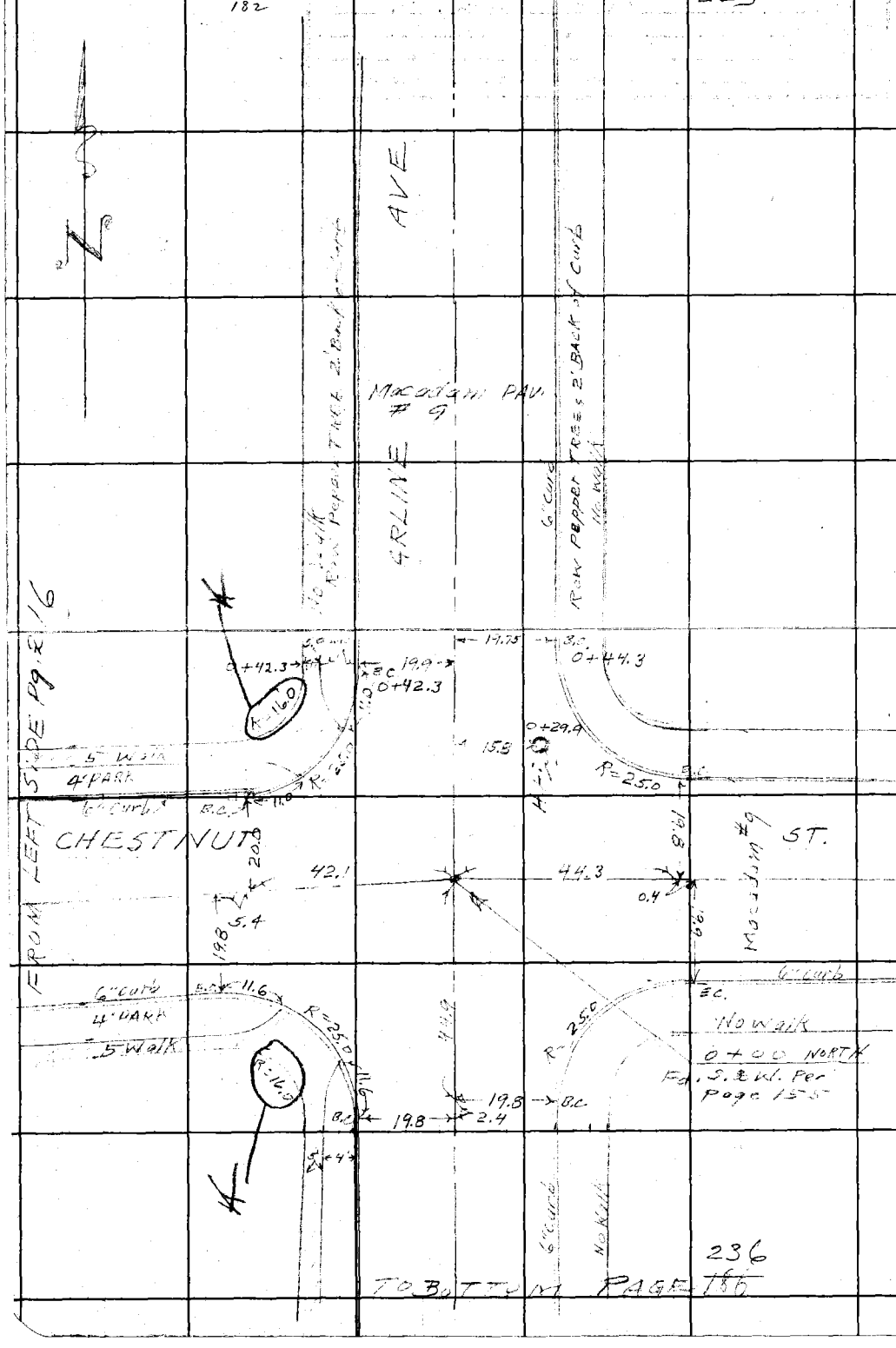

236

TO BOTTOM PAGE ~~186~~

RETURN TO
LOS ANGELES COUNTY SURVEYOR
700 HALL OF RECORDS

Do not extend notes this side of this line.

Note: Any Additions or Changes on This Sheet Must be Made or Circled in Red Ink With Date and Name of Person Making Change.

Notes Ck'd by	Survey of [illegible]
Map No.	W. O. 1169 Tape No. St'd. °F
Office Work	Surveyed by C.V. CRUMLEY
Checked	Notes C.V.C. & P.R.S. Date 11-8-46
Date	Indexed A. C. Johnson

F.B. 1187 PG. 223

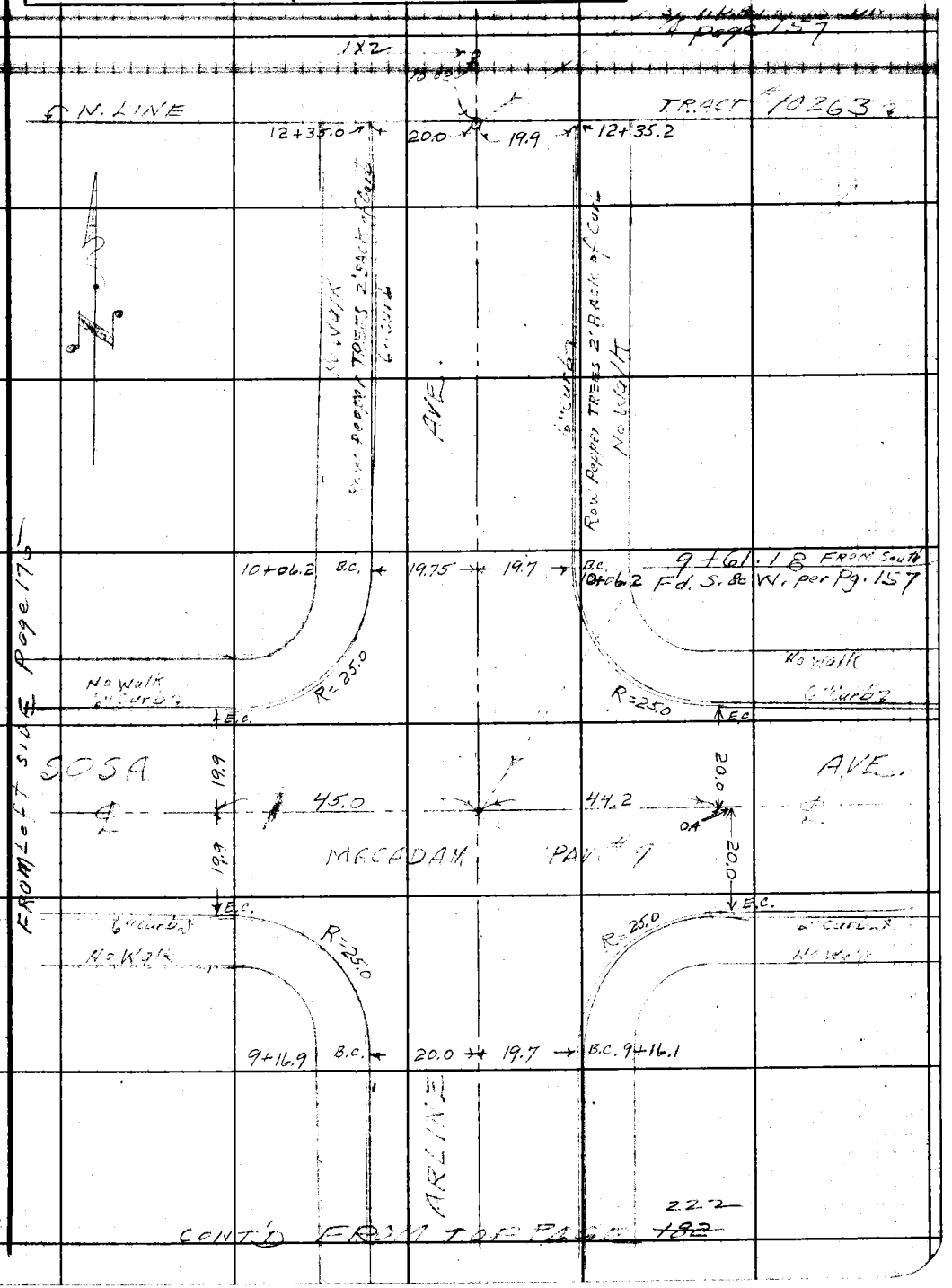

Note: Any Additions or Changes on This Sheet Must be Made or Circled in Red Ink With Date and Name of Person Making Change.

Do not extend notes this side of this line.

RETURN TO
LOS ANGELES COUNTY SURVEYOR
700 HALL OF RECORDS

FORM 247 5M 11-41

F.B. 1187 PG. 224

RETURN TO
LOS ANGELES COUNTY SURVEYOR
700 HALL OF RECORDS

Do not extend notes this side of this line.

Note: Any Additions or Changes on This Sheet Must be Made or Circled in Red Ink With Date and Name of Person Making Change.

Profile No. | Notes Red | Plotted | Job No. 1158 | Division No. | F.B. | PG.
Date | Date | Survey of
X-Sec. No. | Notes Chkd. | Checked | Survey by C.V.C. | Notes C.V.C. | Date 11-21-46
Date | Date | Map No. | Indexed A. C. Johnson | Date MAR 7 '47

ARLINE AVENUE, LT AL-SB

ARLINE AVE.
FROM
CHESTNUT ST.
TO
TRACT LINE NORTH OF SOSSI AVE.

CROSS-SECTIONS.

± NOTES - PAGES - 155, 157
TOPOG. PAGES - 222-223

NOVEMBER 21 - 1946

STATION	B. S.	H. I.	F. S.	ELEV.
				C.V. CRUMLEY. P.R. SNYDER. S.S. DICKIE. H.E. CULP W.G. VAN DEREN

NOTE: ANY ADDITIONS OR CHANGES ON THIS SHEET MUST BE MADE OR CIRCLED IN RED INK, WITH DATE AND NAME OF PERSON MAKING CHANGE.

Do not extend notes this side of this line.

PLEASE RETURN TO
LOS ANGELES COUNTY SURVEYOR
700 HALL OF RECORDS

FORM 307 5M 1-46

FORM 307 5M 1-46

PLEASE RETURN TO
LOS ANGELES COUNTY SURVEYOR
700 HALL OF RECORDS

NOTE: ANY ADDITIONS OR CHANGES ON THIS SHEET MUST BE MADE OR CIRCLED IN RED INK, WITH DATE AND NAME OF PERSON MAKING CHANGE.

Do not extend notes this side of this line.

F.B. 1187 Pg. 226 | Profile | X-Sec.

Job No. 1168 Division No. Plotted | No. | No.

Survey of ARLINE AVE. ET AL S.S. Notes Red. Date | Date

Survey by Notes P.R.S. Notes Chkd. TEM Checked

Indexed C. Jordan Date 11-21-46 Date 12-2-46 Date

STATION	B. S.	H. I.	F. S.	ELEV.	
					ELEV. 38.1187
BM. AL-19	4.808	43.277		3	CHESTNUT ST. & ARLINE AVE.
					IN Curb
					ZIB
3+75.76 East			5.32	37	℄ INTER. CHESTNUT ST. & ARLINE AVE.
0+00 North & South			5.30	37	℄ ARLINE AVE.
0+42.3 North			5.59	37	Gut. N. and C.R. N.W. Cor.
20' LT			4.87	38	T.C.
			5.29	37	℄ St.
0+44.3			5.54	37	Gut. N.E. Cor.
20' RT.			4.76	38	T.C. N.
1+00			4.99	38	℄ ARLINE AVE.
2+00			4.8	38	
3+00			4.85	38	
20' RT			5.37	37	Gut.
			4.85	38	T.C.
120			5.2	37	Ground
20 LT			5.28	37	Gut.
			4.54	38	T.C.
100 LT			5.1	37	Ground
4+00			4.81	38	℄ ST.
B.M. AL-20	5.085	43.747	4.420	38	B.M. AL-20-Elev. 38.662 - F.B. 1187 - 226
					ARLINE AVE. (W. St.) 350' N. ℄ CHESTNUT ST.
					BT Sp. IN Curb 22' S. of S. Line House 2843

FORM 307 5M 1-46

PLEASE RETURN TO
LOS ANGELES COUNTY SURVEYOR
700 HALL OF RECORDS

NOTE: ANY ADDITIONS OR CHANGES ON THIS SHEET MUST BE MADE OR CIRCLED IN RED INK, WITH DATE AND NAME OF PERSON MAKING CHANGE.

Do not extend notes this side of this line.

STATION	B. S.	H. I.	F. S.	ELEV.		
5+00		43.727	5.21	38.54	℄ ARLINE AVE	
[illegible]			[illegible]	[illegible]	"	
20' [illegible]			[illegible]	38.23	[illegible]	
"			[illegible]	[illegible]	T.C.	
20' [illegible]			[illegible]	[illegible]	[illegible]	
"			4.90	38.83	T.C.	
7+00			4.92	38.83	℄ [illegible]	
- 20' [illegible]			[illegible]	[illegible]	[illegible]	
140			4.9	38.8	" "	
8+00			[illegible]	[illegible]	℄ ARLINE	
9+00			4.55	[illegible]		
[illegible]			[illegible]	39.49	"	
20' [illegible]			[illegible]	38.84	[illegible]	
"			[illegible]	39.48	T.C.	
" [illegible]			[illegible]	38.84	[illegible]	
"			4.25	39.50	T.C.	
B.M. AL-18	4.325	44.291	3.995	39.76	B.M. AL-18 - ELEV. 39.766 - F.B. [illegible] ARLINE AVE & SOSA AVE. [illegible]	
9+61.18 = 0+00 E ℄ West			4.62	39.67	℄ INTERSECT. ARLINE & SOSA AVE	
0+44.6 East			[illegible]	39.60	℄ SOSA	
1400			[illegible]	39.63	" "	

Profile No. ____ Notes Red ____ Plotted ____ Job No. [illegible] Division No. ____ F.B. [illegible] Pg. [illegible]

X-Sec. No. ____ Date ____ Date ____ Survey of ____

Notes Chkd. [illegible] Checked ____ Survey by [illegible] Notes [illegible] Date [illegible]

Date 12/2/46 Date ____ Map No. ____ Indexed [illegible] Date ____

F.B. 137 PG. 228

Job No. 1169 Division No. _____ Notes Red. _____ Plotted _____ Profile

Survey of ARLINE AVE. ESTATES SUB. Date _____ Date _____ No. _____

Survey by [illegible] Notes [illegible] & BARR Notes Chkd. TOM Checked _____ X-Sec.

Indexed A. C. Johnson Date 11-21-46 Date 12/2/46 Date _____ No. _____

STATION	B. S.	H. I.	F. S.	ELEV.
[illegible]		1128.1	4.55	[illegible]
[illegible]			[illegible]	[illegible]
[illegible]			[illegible]	[illegible]
[illegible]			5.10	[illegible]
[illegible]			[illegible]	[illegible]
[illegible]			[illegible]	[illegible]
[illegible]			[illegible]	[illegible]
[illegible]			[illegible]	[illegible]
[illegible]			4.70	[illegible]
[illegible]			5.24	[illegible]
[illegible]			[illegible]	[illegible]
[illegible]			[illegible]	[illegible]
[illegible]			[illegible]	[illegible]
[illegible]			[illegible]

FORM 307 5M 1-46

PLEASE RETURN TO
LOS ANGELES COUNTY SURVEYOR
700 HALL OF RECORDS

NOTE: ANY ADDITIONS OR CHANGES ON THIS SHEET MUST BE MADE OR CIRCLED IN RED INK, WITH DATE AND NAME OF PERSON MAKING CHANGE.

Do not extend notes this side of this line.

STATION	B. S.	H. I.	F. S.	ELEV.		
		44.291	5.23	39.06	Gut-E. and CR. S.E. Cor. ARLINE [illegible]	
			4.79	39.55	T.C.	
			5.20	39.09	Gut-[illegible]	
—		—	4.68	39.61	T.C.	
9+84.0			3.19	39.[illegible]	[illegible] ARLINE	
10+00.2			[illegible]	39.44	[illegible]	
[illegible]			4.75	39.54		
[illegible]			4.57	39.72		
[illegible]			4.5[illegible]	39.75		
20'[illegible]			4.[illegible]	39.65	Gut-[illegible]	
"			4.[illegible]	40.17	T.C.	
120			4.[illegible]	40.3	[illegible]	
20'[illegible]			4.[illegible]	39.65	[illegible]	
"			4.[illegible]	40.13	T.C.	
64 "			3.2	41.1	Ground	
B.M. AL-18			4.325	39.766	B.M. AL-18-ELEV. 39.766-F.B. 1187-[illegible] ARLINE AVE. & SOSA AVE.-N.E. Cor.-BT. SPK. IN Curb-20' [illegible]	

Profile
No. ____ Date ____ Notes Red ____ Plotted ____ Job No. ____ Division No. ____
X-Sec. Date ____ Date ____ Survey of [illegible]
No. ____ Date 12/12/46 Notes Chkd. [illegible] Checked ____ Survey by [illegible] Notes [illegible] Date 11-31-46
Date ____ Map No. ____ Indexed [illegible] Johnson Date ____

F.B. [illegible] PG. [illegible]

F.B. 1187 PG. 230

Job No. 1169 Division No. _____ Notes Red. _____ Plotted _____

Survey of ARLINE AVE Date _____ Date _____

Survey by _____ Notes _____ Notes Chkd. _____ Checked _____

Indexed _____ Date _____ Date _____ Date _____

Profile No. _____

X-Sec. No. _____

FORM 307 5M 1-46

PLEASE RETURN TO
LOS ANGELES COUNTY SURVEYOR
700 HALL OF RECORDS

NOTE: ANY ADDITIONS OR CHANGES ON THIS SHEET MUST BE MADE OR CIRCLED IN RED INK, WITH DATE AND NAME OF PERSON MAKING CHANGE.

Do not extend notes this side of this line.

STATION	B. S.	H. I.	F. S.	ELEV.

Profile No. _____ Notes Red. _____ Plotted _____ Job No. 1164 Division No. _____ F.B. [illegible] PG. [illegible]

Date _____ Date _____ Survey of _____

X-Sec. No. _____ Notes Chkd. _____ Checked _____ Survey by C.V.C. Notes [illegible] Date [illegible]

Date _____ Date _____ Map No. _____ Indexed A. C. Johnson Date MAR 7 '47

ARLINE AVENUE, ET AL. S.S.

ARLINE AVE.
FROM
CHESTNUT ST.
TO
CENTRALIA ST.

CROSS-SECTIONS.

NOTES - PAGES 1[illegible]
TOPOG. PAGES 222, 236

NOVEMBER 2[illegible], 1946

ELEV.	C.V. CRIMLEY P.R. SNYDER S.S. DICKIE [illegible] W.G. VAN DEREN
F. S.	
H. I.	
B. S.	
STATION	

NOTE: ANY ADDITIONS OR CHANGES ON THIS SHEET MUST BE MADE OR CIRCLED IN RED INK, WITH DATE AND NAME OF PERSON MAKING CHANGE.

PLEASE RETURN TO
LOS ANGELES COUNTY SURVEYOR
700 HALL OF RECORDS

Do not extend notes this side of this line.

FORM 307 5M 1-46

FORM 307 5M 1-46

PLEASE RETURN TO
LOS ANGELES COUNTY SURVEYOR
700 HALL OF RECORDS

NOTE: ANY ADDITIONS OR CHANGES ON THIS SHEET MUST BE MADE OR CIRCLED IN RED INK, WITH DATE AND NAME OF PERSON MAKING CHANGE.

4.77

Do not extend notes this side of this line.

F.B. 1187 PG. 232 | Job No. 1169 | Division No. | Notes Red | Plotted | Profile No.

Survey of ARLINE AVE, ETAL - S.S.

Survey by CIVIC | Notes CIVIC & PRS | Notes Chkd. LPM | Date | Checked | X-Sec. No.

Indexed A. C. Johnson | Date 11-22-46 | Date 12/2/46 | Date

STATION	B. S.	H. I.	F. S.	ELEV.	
					BIGELOW - ELEV. 3.26 - F.B. 1187 - 38
B.M. HL-19	4.60	32.72		30.54	CASTRO ST. & ARLINE AVE. - N.E. COR. HYD. 10' N. of N. end CR.
	FOR	CURB	RETURNS	SEE	NEXT 213
0+70.0' LT.					
CURB COMPUTED			4.97	31.63	℄ ARLINE, CASTRO ST. & ARLINE
0+45	Sub.			31.53	℄ ARLINE AVE.
1+00				31.24	" " "
20' RT			5.38	31.5	B.F.
" "				31.5	T.C.
20 LT			5.31	31.12	B.F.
" "			4.76	31.17	T.C.
1+74.24			4.72	31.4	℄ ARLINE
	CURB	RETURNS			
			5.35	31	Sub. Bend CR. N.E. COR. } ALLEY N. of CENTRAL & ARLINE AVE.
			4.67	31.26	T.C. " " " " " "
			5.42	31.31	B.F. Bend " " " " " "
			4.66	31.37	T.C. " " " " " "
			5.36	31	Sub. " " S.E. COR. " "
			4.71	31.2	T.C. " " " " " "
			5.25	31.3	Sub. T. Bend CR. " " "
			4.80	31.3	T.C. " "

FORM 307 5M 1-46

PLEASE RETURN TO
LOS ANGELES COUNTY SURVEYOR
700 HALL OF RECORDS

NOTE: ANY ADDITIONS OR CHANGES ON THIS SHEET MUST BE MADE OR CIRCLED IN RED INK, WITH DATE AND NAME OF PERSON MAKING CHANGE.

Do not extend notes this side of this line.

STATION	B. S.	H. I.	F. S.	ELEV.		
		12.729				
CURB RETURNS CONT'D —			5.37	3736	Gut S. end CR. S.W. COR.	[illegible] N. OF CENTRAL [illegible] & [illegible] AVE.
			4.72	3801	T.C.	
			5.26	3747	Gut W. end "	
			4.63	3813	T.C. " "	" "
			5.22	3751	Gut " N.W. COR	" "
			4.[illegible]	3807	T.C. " "	
			5.[illegible]	3733	Gut N. end Cr.	
			4.[illegible]	3801	T.C. " "	
2+00 [illegible]			[illegible]	3796	℄ [illegible] AVE	
2+90			5.17	3756	"	
20' RT			5.6[illegible]	3713	Gut N. end Cr. N.W. COR	[illegible] CENTRAL [illegible] ARLINE AVE.
			4.[illegible]	3779	T.C. " "	"
" LT			5.53	3720	Gut " " N.E. COR	"
" "			4.91	3782	T.C. " " "	"
3+00			5.31	3742	℄ [illegible]	
3+32			5.[illegible]	3704	[illegible]	
3+25			5.23	3750	" " PAV.	
3+5[illegible]			5.[illegible]	3769	℄ INTER.	"

Profile No. ____ Notes Red ____ Plotted ____ Job No. [illegible] Division No. ____ F.B. ____ PG. ____

X-Sec. No. ____ Date ____ Date ____ Survey of ____

Notes Chkd ADM Date 12/2/46 Checked ____ Date ____ Survey by [illegible] Notes [illegible] Date [illegible]

Map No. ____ Indexed A. C. Johnson Date ____

FORM 307 5M 1-46

PLEASE RETURN TO
LOS ANGELES COUNTY SURVEYOR
700 HALL OF RECORDS

NOTE: ANY ADDITIONS OR CHANGES ON THIS SHEET MUST BE MADE OR CIRCLED IN RED INK, WITH DATE AND NAME OF PERSON MAKING CHANGE.

Do not extend notes this side of this line.

STATION	B. S.	H. I.	F. S.	ELEV.		
SUB RETURNS						
		42.729	3.53	37.20	Gut. N. end CR. N.E. COR.	CENTRALIA ST. & ARLINE AVE.
			4.91	37.82	T.C. " " "	"
			5.67	37.06	Gut. E. end "	
			4.86	37.87	T.C. "	" " "
			5.81	36.92	Gut. N. end N.W. COR.	" "
			5.06	37.67	T.C. " " "	" "
			5.60	37.13	Gut. N. end "	" "
			4.94	37.79	T.C.	
B.M. AL-11			4.86	37.[illegible]	B.M. AL-11 ELEV 37.863 - F.B. 1187-128 ARLINE AVE. & CENTRALIA ST. N.E. COR. [illegible] IN CURB 3' N. of N. end CR.	

F.B. 1187 PG. 234 Job No. 1169 Division No. Notes Red. Plotted No. Profile
Survey of ARLINE AVE. ST. & S.S. Date Date X-Sec.
Survey by C.V. CROWLEY Notes C.V.C. & P.R.S. Notes Chkd. Checked No.
Indexed C. Jannson Date 11-22-[illegible] Date Date

Notes Ck'd by	Survey of ARLINE AVE. ET AL	F.B. 1187 PG. 235
Map No.	W. O. 1169 Tape No. OEL St'd 68°F	
Office Work	Surveyed by C.V. CRUMLEY	
Checked	Notes C.V.C. & P.R.S. Date 11-12-46	
Date	Indexed A. C. Johnson	

MAR 7 '47

O.L. 1169

ARLINE AVENUE, ET AL. - S.S.

ALLEY NORTH OF CENTRALIA ST.
FROM
ARLINE AVE.
TO
REGNIER AVE.

LOCATION OF IMPROVEMENTS.

& NOTES. - PAGES - 153-154
CROSS-SECTIONS - " 241-248

NOVEMBER 12, 1946

C.V. CRUMLEY
P.R. SNYDER
S.S. DISRIE
H.E. CULP
W.G. VAN DEREN

Note: Any Additions or Changes on This Sheet Must be Made or Circled in Red Ink With Date and Name of Person Making Change.

Do not extend notes this side of this line.

RETURN TO
LOS ANGELES COUNTY SURVEYOR
7DO HALL OF RECORDS

FORM 247 5M 11-47

F.B. 1187 PG. 236

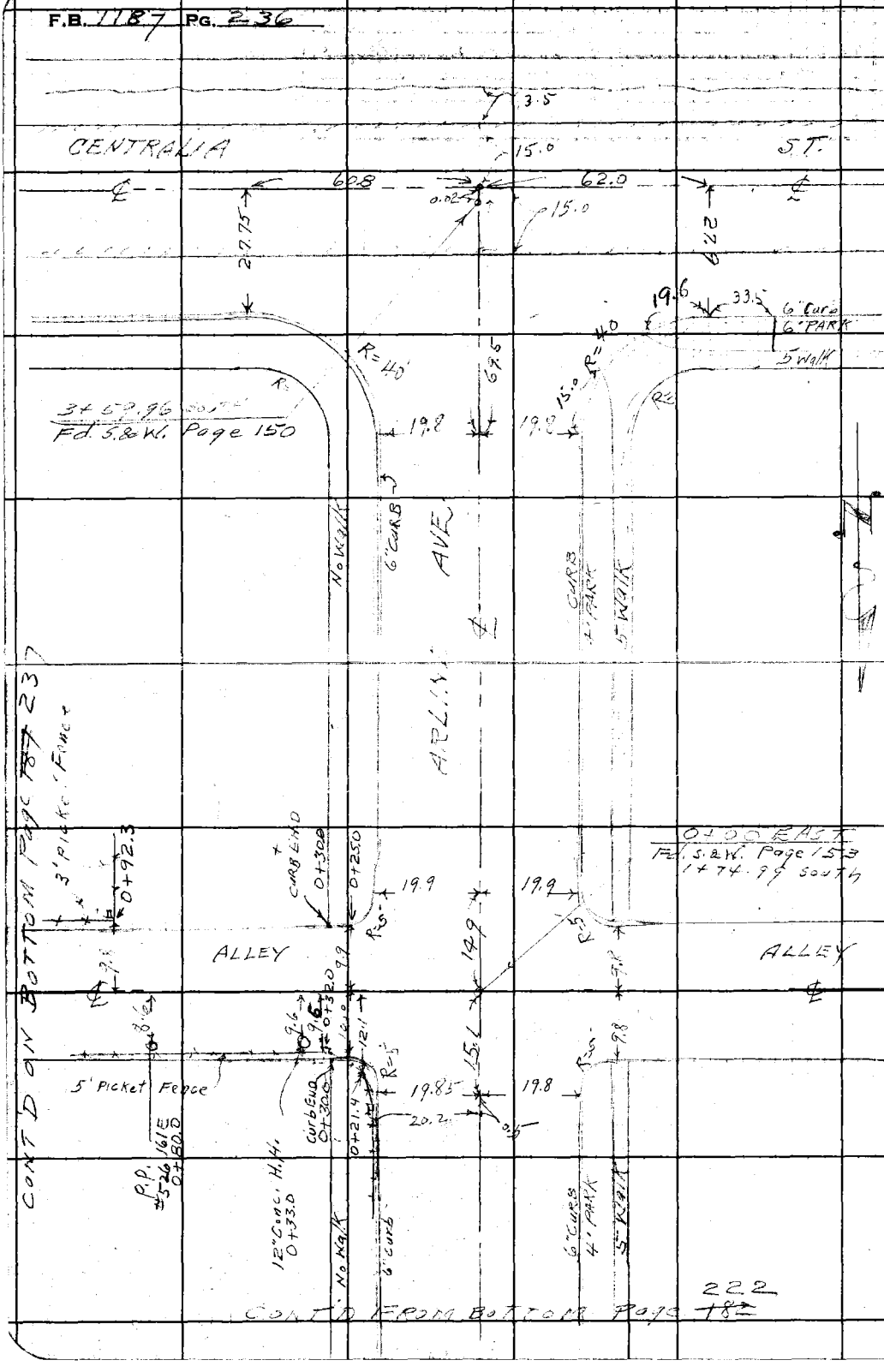

RETURN TO
LOS ANGELES COUNTY SURVEYOR
700 HALL OF RECORDS

Do not extend notes this side of this line.

Note: Any Additions or Changes on This Sheet Must be Made or Circled in Red Ink With Date and Name of Person Making Change.

14.8
15.1

Notes Ck'd by	Survey of [illegible]
Map No.	W. O. 1169 Tape No. 021 St'd 68 °F
Office Work	Surveyed by C.V. CRUMLEY
Checked	Notes C.V.C. & P.R.C. Date 11-13-46
Date	Indexed A. C. Johnson

F.B. 1187 PG. 237

CONT'D ON Bottom Page ~~[illegible]~~

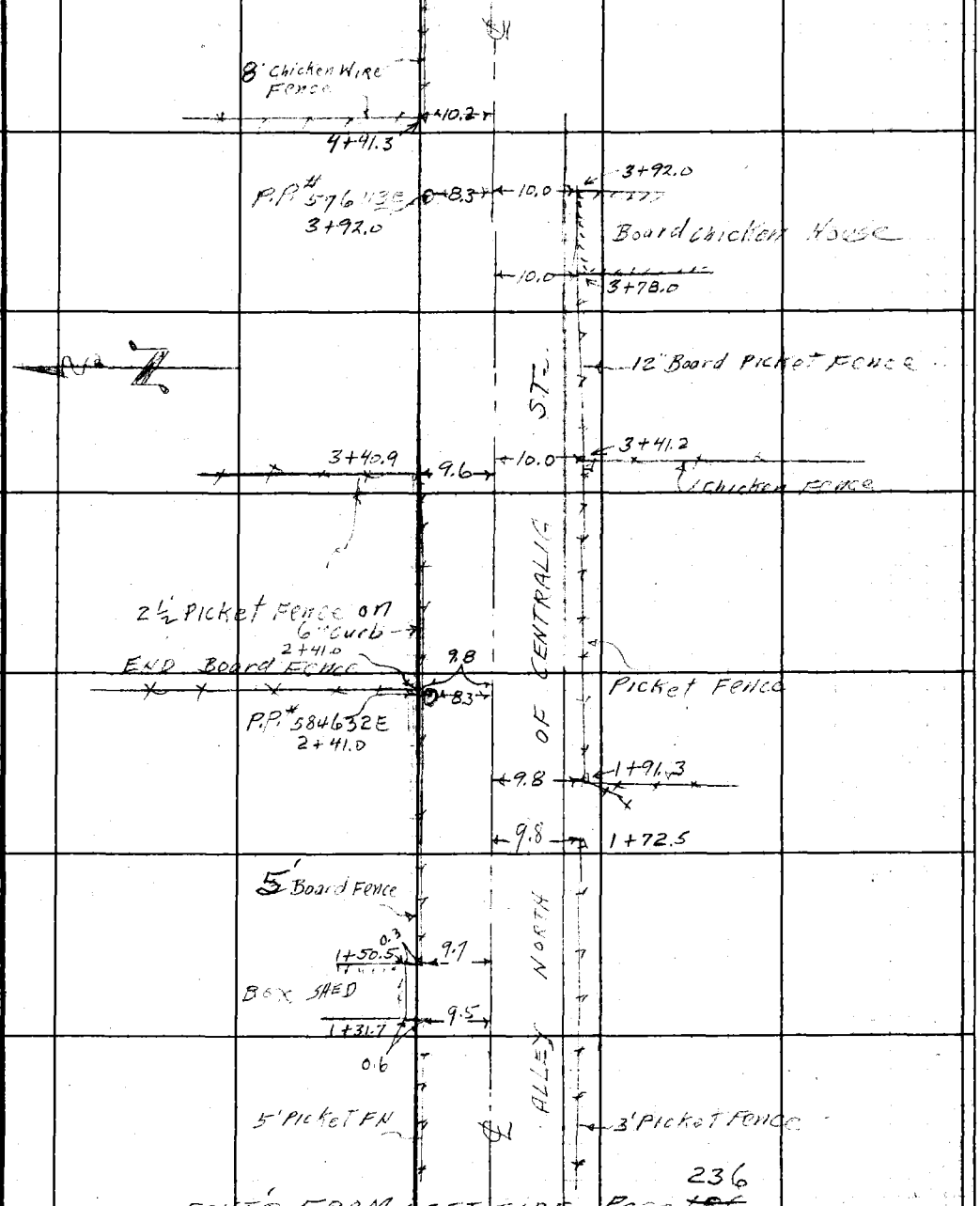

CONT'D FROM LEFT SIDE, Page ~~186~~ 236

Note: Any Additions or Changes on This Sheet Must be Made or Circled in Red Ink With Date and Name of Person Making Change.

Do not extend notes this side of this line.

RETURN TO
LOS ANGELES COUNTY SURVEYOR
700 HALL OF RECORDS

FORM 247 5M 11-41

F.B. 1187 PG. 238 CONT'D ON BOTTOM PAGE ~~189~~ 239



237

CONT'D FROM TOP Page ~~187~~

RETURN TO
LOS ANGELES COUNTY SURVEYOR
700 HALL OF RECORDS

Do not extend notes this side of this line.

Note: Any Additions or Changes on This Sheet Must Be Made or Circled in Red Ink With Date and Name of Person Making Change.

Notes Ck'd by	Survey of
Map No.	W. O. Tape No. St'd °F
Office Work	Surveyed by
Checked	Notes Date
Date	Indexed A. C. Johnson

F.B. 1187 PG. 239

CONT'D ON RT SIDE PAGE ~~190~~ 240

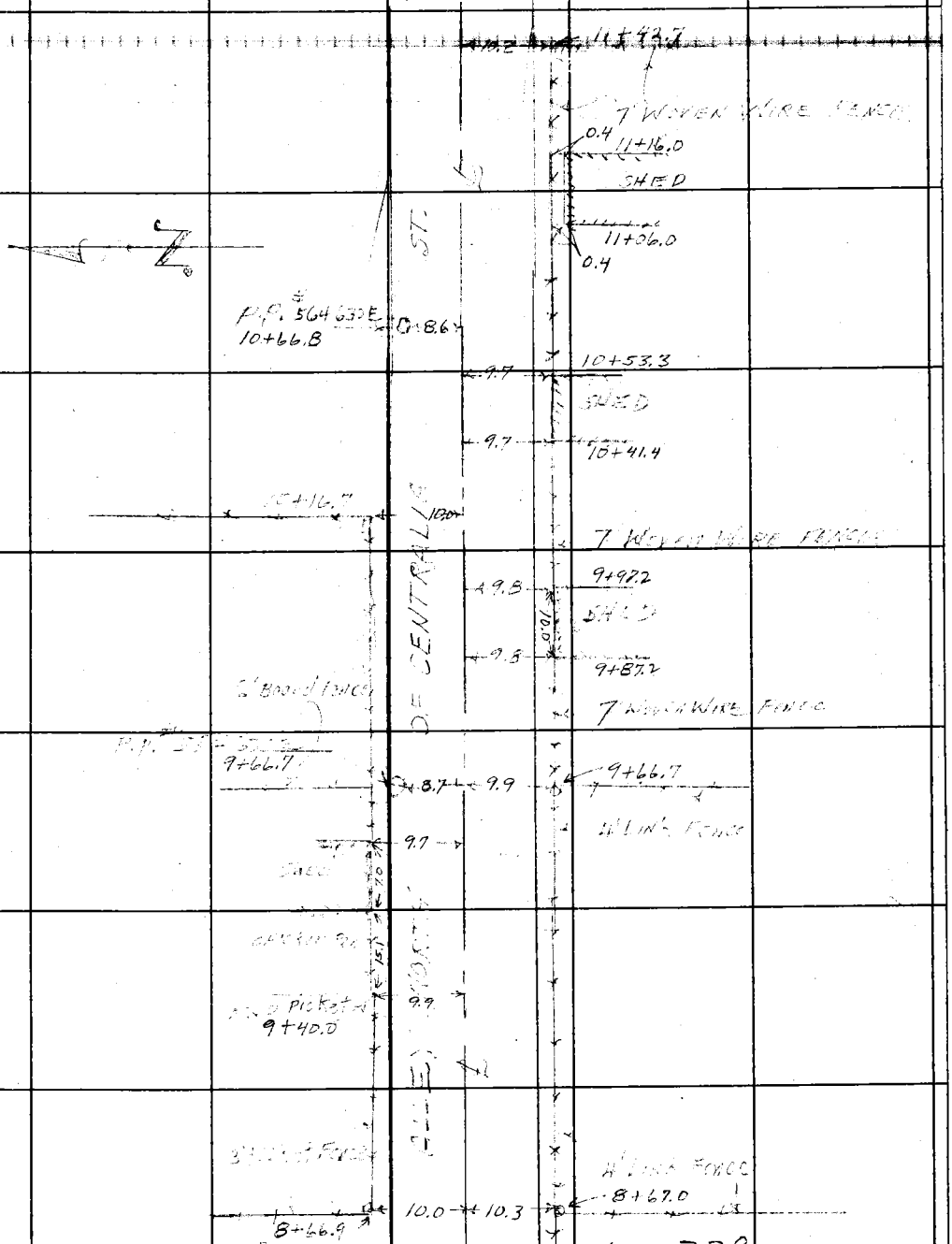

CONT'D FROM TOP PAGE ~~188~~ 238

Note: Any Additions or Changes on This Sheet Must be Made or Circled in Red Ink With Date and Name of Person Making Change.

RETURN TO
LOS ANGELES COUNTY SURVEYOR
700 HALL OF RECORDS

Do not extend notes this side of this line.

FORM 247 5M 11-41

RETURN TO
LOS ANGELES COUNTY SURVEYOR
700 HALL OF RECORDS

Note: Any Additions or Changes on This Sheet Must be Made or Circled in Red Ink With Date and Name of Person Making Change.

Do not extend notes this side of this line.

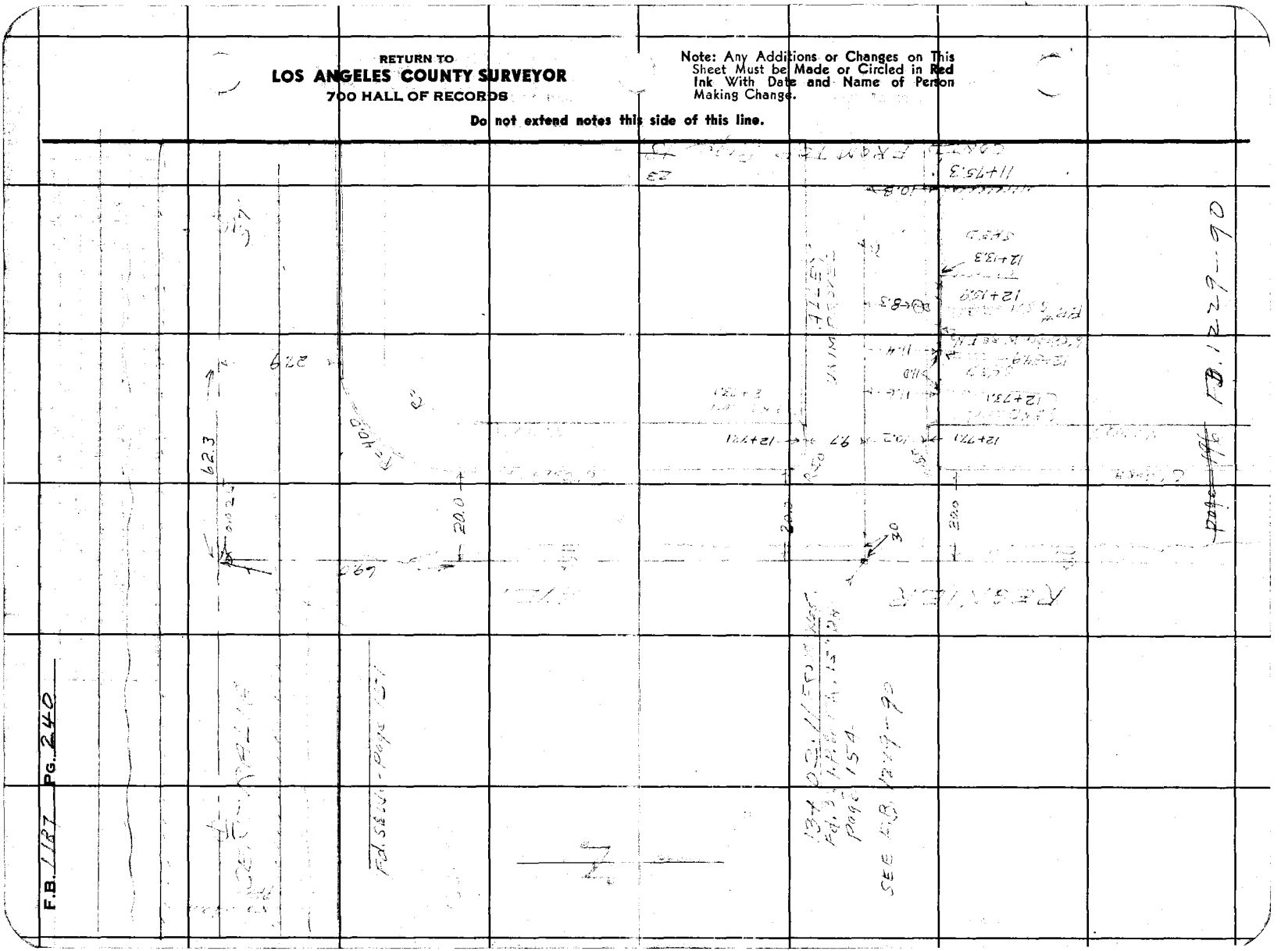

Profile No. ____ Notes Red. ____ Plotted ____ Job No. ____ Division No. ____ F.B. ____ PG. 24

X-Sec. No. ____ Date ____ Date ____ Survey of ____

Notes Chkd. ____ Checked ____ Survey by ____ Notes ____ Date ____

Date ____ Date ____ Map No. ____ Indexed A. C. Johnson Date MAR 7 '47

ARLINE AVENUE, [illegible]

ALLEY NORTH OF CENTRALIA ST.
FROM
ARLINE AVE.
TO
REGNIER AVE.

CROSS-SECTIONS.

[illegible] 153-154
TOPOG. [illegible] - 236-240

NOVEMBER 1946

ELEV.

[illegible]
P.R. SNYDER
S.C. DICK [illegible]
H.L. [illegible]
W.G. VAN DER[illegible]

F. S.

H. I.

B. S.

STATION

NOTE: ANY ADDITIONS OR CHANGES ON THIS SHEET MUST BE MADE OR CIRCLED IN RED INK, WITH DATE AND NAME OF PERSON MAKING CHANGE.

PLEASE RETURN TO
LOS ANGELES COUNTY SURVEYOR
700 HALL OF RECORDS

Do not extend notes this side of this line.

FORM 307 5M 1-46

FORM 307 5M 1-46

PLEASE RETURN TO
LOS ANGELES COUNTY SURVEYOR
700 HALL OF RECORDS

NOTE: ANY ADDITIONS OR CHANGES ON THIS SHEET MUST BE MADE OR CIRCLED IN RED INK, WITH DATE AND NAME OF PERSON MAKING CHANGE.

Do not extend notes this side of this line.

F.B. 1187 PG. 138 | Job No. [illegible] | Division No. [illegible] | Notes Red ____ Plotted ____ | Profile No. ____

Survey of [illegible] | Notes [illegible] | Date [illegible] | Date ____ | X-Sec. No. ____

Survey by [illegible] | Notes [illegible] | Notes Chkd. [illegible] | Checked ____

Indexed [illegible] C. Johnson | Date 1-22-[illegible] | Date 12/31/46 | Date ____

STATION	B. S.	H. I.	F. S.	ELEV.		
					BM [illegible] ELEV. 38.269 - FB.1187-138	
[illegible]	4.66	42.72		38.06	ARE SEAVE. [illegible] ST-NE COR.	
					BEGIN CURVE 7 [illegible] N. end CO.	
SEE	PAGE	232	FOR CURVE	REFERENCE		
[illegible]						
1+00 [illegible]			4.72	[illegible]		
[illegible]			[illegible]	[illegible]		
[illegible]			[illegible]	[illegible]		
10' RT			[illegible]	[illegible]		
			[illegible]	[illegible]		
" LT			5.3	[illegible]		
			4.61	[illegible]		
1+00			[illegible]	[illegible]		
10' RT			[illegible]	[illegible]		
10 LT			4.8	[illegible]		
2+00			[illegible]	[illegible]		
10' RT			[illegible]	[illegible]		
10 LT			4.3	[illegible]		
T.P.	1.135	42.319	1.635	[illegible]	T.P.	
3+00			[illegible]	38		
10' RT			[illegible]	[illegible]		
10 LT			[illegible]	[illegible]		
4+00			[illegible]	[illegible]		

FORM 307 5M 1-46

PLEASE RETURN TO
LOS ANGELES COUNTY SURVEYOR
700 HALL OF RECORDS

NOTE: ANY ADDITIONS OR CHANGES ON THIS SHEET MUST BE MADE OR CIRCLED IN RED INK, WITH DATE AND NAME OF PERSON MAKING CHANGE.

Do not extend notes this side of this line.

STATION	B. S.	H. I.	F. S.	ELEV.		
[illegible]						
[illegible]		42.2[illegible]	[illegible]	374	S.P.L. of [illegible] N. of [illegible]	5
± 157'			4.99	3723	Gut - [illegible]	
" "			4.2[illegible]	3798	T.C. "	
[illegible]			4.5	377	N.P.L. of [illegible]	
± 155'			[illegible]	3749	Gut - S. [illegible]	
" "			4.07	38.15	T.C. "	
[illegible]			[illegible]	373	℄ [illegible]	
[illegible]			[illegible]	373	[illegible]	
[illegible]			[illegible]	371	N.P.L.	
6+[illegible]			[illegible]	373	℄ "	
[illegible]			[illegible]	373	[illegible]	
[illegible]			[illegible]	375	[illegible]	
T.P.	4.017	42.401	[illegible]	[illegible]	T.P.	
6+03.5			5.2	372	℄ ALLEY	
[illegible]			51	373	Gut - end curb	
" "			4.8[illegible]	375[illegible]	T.C. "	
[illegible]			52	372	Gut	
" "			4.90	3750	T.C.	
6+14.			[illegible]	370	℄ ALLEY - [illegible]	
6+34.05			4.84	37.56	℄ INTER-ALLEY & SEINE AVE	

Profile
No. ____ Date ____ Plotted ____ Job No. 1167 Division No. ____
X-Sec. Date ____ Survey of ____
No. ____ Notes Chkd. [illegible] Checked ____ Survey by [illegible] Notes [illegible] Date [illegible]
Date 12/3/46 Date ____ Map No. ____ Indexed [illegible] Date ____

F.B. ____ PG. ____

FORM 307 5M 1-46

PLEASE RETURN TO
LOS ANGELES COUNTY SURVEYOR
700 HALL OF RECORDS

NOTE: ANY ADDITIONS OR CHANGES ON THIS SHEET MUST BE MADE OR CIRCLED IN RED INK, WITH DATE AND NAME OF PERSON MAKING CHANGE.

Do not extend notes this side of this line.

F.B. 1187 PG. 2

Profile No. ____ Plotted ____ Date ____ Checked ____ Date ____

X-Sec. No. ____ Notes Red ____ Date ____ Notes Chkd. 1DM Date 12/3/46

Job No. 1162 Division No. ____ Notes C.P.C. & A.B.

Survey of CURB & GUTTER

Survey by C. CROWLEY Notes ____

Indexed C. Johnson Date ____

STATION	B. S.	H. I.	F. S.	ELEV.		
		42.401				
CURB RETURNS			52	37.[illegible]	S.E. - W. end CR. N.W. Cor.	(SEINE AVE. & ALLEY N.E. Cor.)
			48.5	37.[illegible]5	T.C. - " " "	"
			53.8	37.[illegible]8	Gut. W. end " "	"
			4.73	37.[illegible]7	T.C. - " " " "	"
			5.18	37.[illegible]2	Gut. " " " N.E. Cor.	"
			4.46	37.[illegible]4	T.C. - " " " "	"
			4.85	37.[illegible]	Gut. E. end " "	"
			4.44	37.[illegible]	T.C. - " " " "	"
			5.01	37.[illegible]	Gut. " " " S.E. Cor.	"
			4.38	38.[illegible]	T.C. - " " " "	"
			5.15	37.[illegible]	Gut. S. end " "	"
			[illegible]	37.[illegible]4	T.C. - " " " "	"
			5.51	37.[illegible]7	Gut. " " " S.W. Cor.	"
			4.97	37.[illegible]	T.C. - " " " "	"
			5.25	37.[illegible]	Gut. - W. end " "	"
			[illegible]	37.[illegible]6	T.C. - " " "	"
164+00 [illegible]	B.M. 1187 Pg. 2		4.[illegible]	37.[illegible]		
1+00 [illegible]			5.34	37.[illegible]	[illegible]	
1+16			5.40	37.[illegible]	"	
20 RT			5.75	36.[illegible]	Gut. - W. end CR. - N.W. Cor. CENTRELINE	(SEINE AVE. & [illegible])
			4.[illegible]	37.[illegible]	T.C. - " " "	" "

FORM 307 5M 1-46

PLEASE RETURN TO
LOS ANGELES COUNTY SURVEYOR
700 HALL OF RECORDS

NOTE: ANY ADDITIONS OR CHANGES ON THIS SHEET MUST BE MADE OR CIRCLED IN RED IK, WITH DATE AND NAME OF PERSON MAKING CHANGE.

Do not extend notes this side of this line.

STATION	B. S.	H. I.	F. S.	ELEV.		
[illegible]			[illegible]	[illegible]	[illegible]	
[illegible]		42.00	5.91	36.49	Gut - Nor COR. NE.Cor	Cent Rol
[illegible]			5.17	37.25	T.C.	
[illegible]			5.02	36.98	[illegible]	
[illegible]			5.57	36.83	[illegible]	
[illegible]			5.24	36.93	[illegible]	
Co [illegible]		[illegible]				
			[illegible]	36.49	[illegible]	
			[illegible]	[illegible]	[illegible]	
			6.55	35.75	[illegible]	
			5.51	36.89	T.C.	
			6.05	36.35	Gut Nor COR	
			5.12	37.28	T.C.	
			5.75	36.65	Gut - Nor	
			[illegible]	37.41	T.C.	
B.M. [illegible]	5.06	42.259	5.28	37.273	B.M. Elev. 37.274 CENTER LINE 5TH & BEINE AVENUE [illegible]	
5+54 [illegible]			[illegible]	37.24	[illegible]	
6+84			[illegible]	37.5		
101 [illegible]			[illegible]	[illegible]	Sept. [illegible]	
[illegible]			4.24	38.25	T.C.	
[illegible]			[illegible]	37.5	Gut	
			4.32	37.97	T.C.	

Profile No. ____ Notes Red ____ Plotted ____ Job No. ____ Division No. ____ F.B. ____ PG. ____
X-Sec. No. ____ Date ____ Date ____ Survey of ____
Notes Chkd. [illegible] Checked ____ Survey by [illegible] Notes ____ Date 11-22-46
Date 12/3/46 Date ____ Map No. ____ Indexed Johnson Date ____

FORM 307 5M 1-46

PLEASE RETURN TO
LOS ANGELES COUNTY SURVEYOR
700 HALL OF RECORDS

NOTE: ANY ADDITIONS OR CHANGES ON THIS SHEET MUST BE MADE OR CIRCLED IN RED INK, WITH DATE AND NAME OF PERSON MAKING CHANGE.

Do not extend notes this side of this line.

F.B. 1187 PG. 246 | Job No. 4667 Division No. | Plotted | Date | No. | Profile
Survey of 4 PARCEL EASEMENT 2-1-51 | Notes Red | Date | No. | X-Sec.
Survey by C.K.C. | Notes | Notes Chkd. T.C.H. | Checked | No.
Indexed A. C. Johnson | Date 11-22-46 | Date 12-10-46 | Date

STATION	B. S.	H. I.	F. S.	ELEV.		
7+00		12.287	4.4	3[illegible]	[illegible] Nist Control Line ST.	
10' RT			4.3	3[illegible]	S.P.L.	
10' LT			5.2	3[illegible]	N.P.L.	
8+00			[illegible]	3[illegible]		
10' RT			5.3	3[illegible]	S.P.L.	
10' LT			[illegible]	3[illegible]	N.P.L.	
T.P.	5.775	11.284	5.4[illegible]	3[illegible]	T.P. [illegible] 8+37 [illegible]	
			[illegible]	32 47	TOP 9" INLET } SEPTIC TANK UNDER CONST	
			6.05	32 23	TOP 4" CURB } ±15' Nist Ctl 8+35	
9+00			4.3	[illegible]	± [illegible]	
10' RT			4.4	3[illegible]	S.P.L.	
[illegible]			6.03	32 35	[illegible] Nist Control Line ST.	
[illegible]			5.01	36 [illegible]	T.C. [illegible]	
10' LT			4.[illegible]	36 [illegible]		
9+55 ±55' LT			5.13	3[illegible]	[illegible] CHESTNUT ST.	
[illegible]			4.45	[illegible]	T.C. [illegible]	
10+00			4.4	3[illegible]	± ALLEY	
10' RT			[illegible]	36 [illegible]	S.P.L.	
10' LT			4.8	36 [illegible]	N.P.L.	
11+00			5.4	3[illegible]	± ALLEY	
10' RT			[illegible]	32 [illegible]	S.P.L.	
10' LT			5.7	3[illegible]	N.P.L.	

FORM 307 5M 1-46

PLEASE RETURN TO
LOS ANGELES COUNTY SURVEYOR
700 HALL OF RECORDS

NOTE: ANY ADDITIONS OR CHANGES ON THIS SHEET MUST BE MADE OR CIRCLED IN RED INK, WITH DATE AND NAME OF PERSON MAKING CHANGE.

Do not extend notes this side of this line.

STATION	B. S.	H. I.	F. S.	ELEV.		
		[illegible]				
T.P.	[illegible]	39.67[illegible]	4.643	36.641	T.P.	
12+[illegible]			3.[illegible]	358	[illegible]	
10' [illegible]			[illegible]	356	[illegible]	
[illegible]			4.0	357	[illegible]	
12+73			4.9	348	[illegible]	
[illegible]			5.1	346	[illegible]	
			4.5[illegible]	35[illegible]7	[illegible]	
			4.8	349	[illegible]	
			4.48	35[illegible]0	T.C.	
12+[illegible]			5.2	44.5	[illegible]	
12+[illegible]			4.[illegible]	35[illegible]6	"	
12+[illegible]			4.[illegible]	35[illegible]0	[illegible]	
[illegible]	[illegible]	[illegible]				
			4.8	[illegible]9	Gut - W. end CR. [illegible]	[illegible]
			[illegible]	35[illegible]	[illegible]	"
			[illegible]	34 45	Gut - W. End	
			[illegible]	34 92	T.C.	
			4.[illegible]	34 70	Gut - W. end [illegible] Cor.	"
			4 73	34 95	T.C.	
			5.25	34 43	Gut - S. end	
			4.80	35.88	T.C. - "	

34.5 K

Profile
No. ____ Date ____ Notes Red ____ Plotted ____ Date ____ Job No. [illegible] Division No. ____
X-Sec. Notes Chkd [illegible] Checked ____ Date ____ Survey of ____ Survey by [illegible] Notes [illegible] Date [illegible]
No. ____ Date 12/3/46 Date ____ Map No. ____ Indexed ____ Date ____

F.B. [illegible] PG. [illegible]

F.B. 1187 PG. 248

Job No. 1164 Division No. _____ Notes Red. _____ Plotted _____ Profile

Survey of [illegible] Date _____ Date _____ No. _____

Survey by _____ Notes _____ Notes Chkd. TDM Checked _____ X-Sec.

Indexed A. C. Johnson Date [illegible] Date 12/3/46 Date _____ No. _____

FORM 307 5M 1-46

PLEASE RETURN TO
LOS ANGELES COUNTY SURVEYOR
700 HALL OF RECORDS

Do not extend notes this side of this line.

NOTE: ANY ADDITIONS OR CHANGES ON THIS SHEET MUST BE MADE OR CIRCLED IN RED INK, WITH DATE AND NAME OF PERSON MAKING CHANGE.

STATION	B. S.	H. I.	F. S.	ELEV.
[illegible]				[illegible]
[illegible]				[illegible]
[illegible]				[illegible]

Notes Ck'd by	Survey of ARLINE AVE	F. B. 1187 Pg. 249
Map No.	W. O. 1169 Tape No. St'd °F	
Office Work	Surveyed by Gunderson	
Checked	Notes HWG Date 6-6-47	
Date	Indexed A. C. Johnson	

JAN 21 '49

TOPOGRAPHY
ON
FIRST ALLEY E OF PIONEER BLVD
FROM - CHESTNUT ST
TO - N LINE TRACT No. 10263
ARLINE AVE ET AL
JN 1169

June 6. 47
Gunderson
Anderson
York
Peterson

Note: Any Additions or Changes on This Sheet Must be Made or Circled in Red Ink With Date and Name of Person Making Change.

Do not extend notes this side of this line.

RETURN TO
LOS ANGELES COUNTY SURVEYOR
700 HALL OF RECORDS

FORM 247 BM 11-46

F. B. 1187 PG. 250

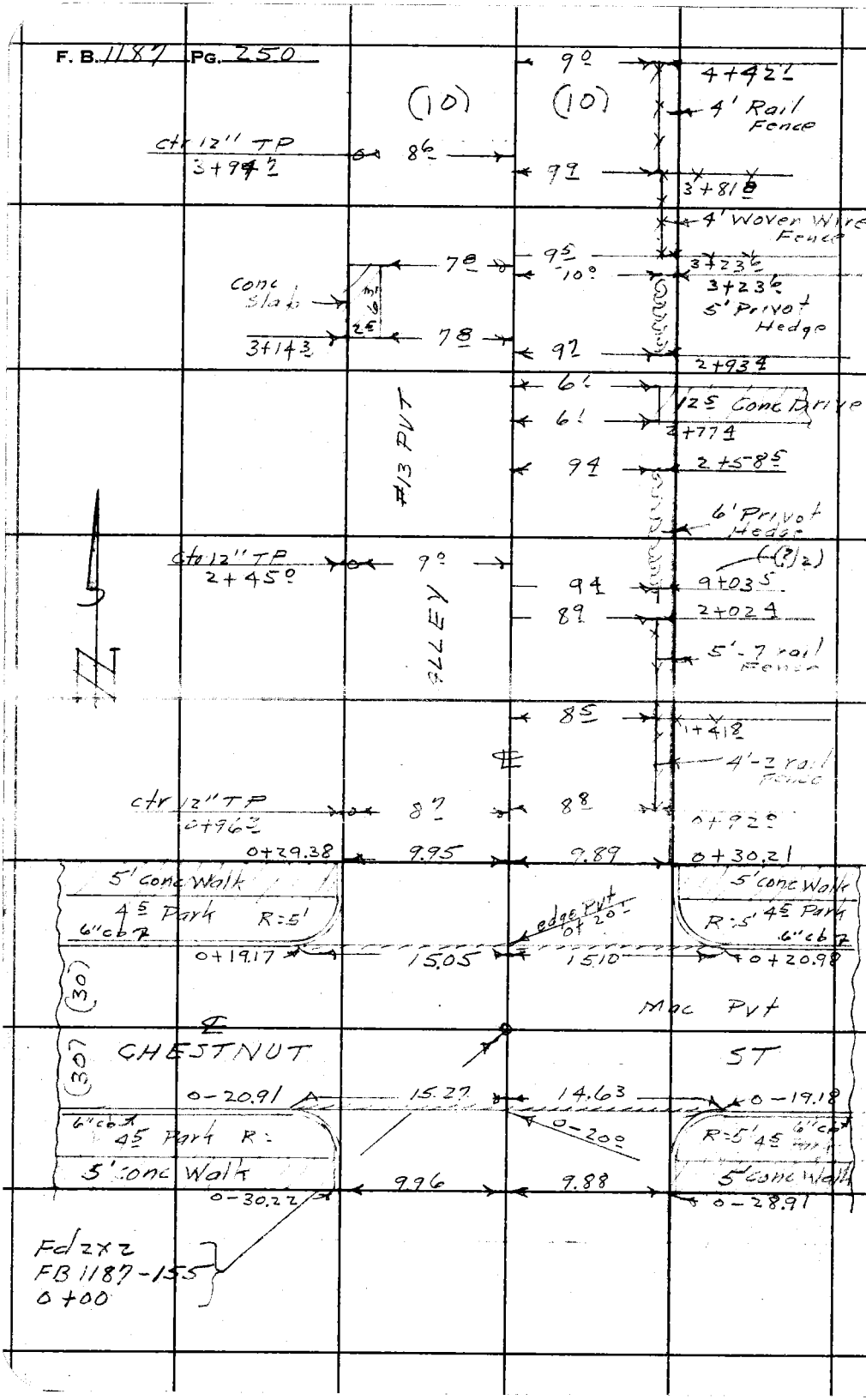

RETURN TO
LOS ANGELES COUNTY SURVEYOR
900 HALL OF RECORDS

Do not extend notes this side of this line.

Note: Any Additions or Changes on This Sheet Must be Made or Circled in Red Ink With Date and Name of Person Making Change.

Notes Ck'd by	Survey of ARLINE AVE ET AL
Map No.	W. O. 1169 Tape No. St'd °F
Office Work	Surveyed by Gunderson
Checked	Notes HWG Date 6-6-47
Date	Indexed

F. B. [illegible] PG. [illegible]

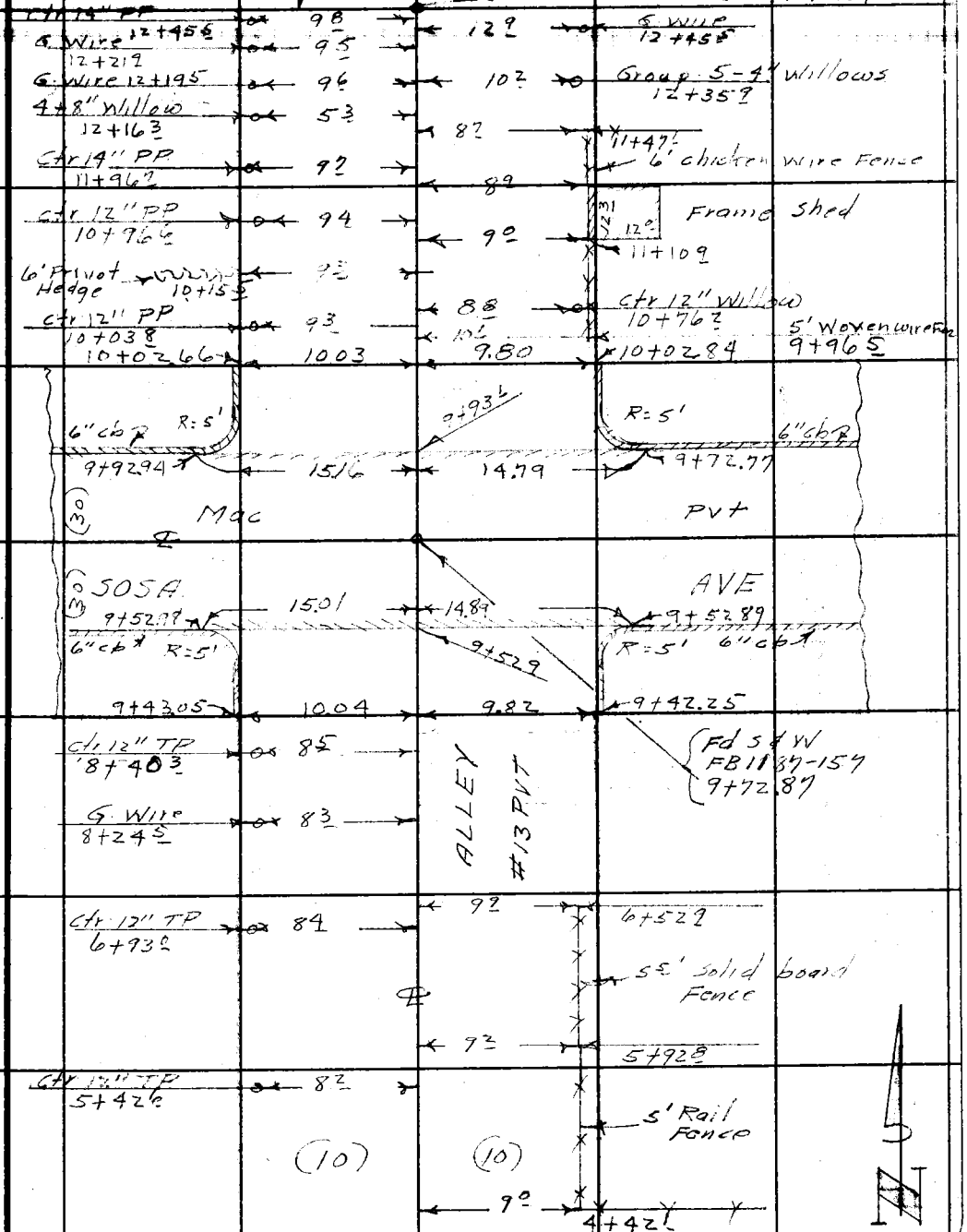

Note: Any Additions or Changes on This Sheet Must be Made or Circled in Red Ink With Date and Name of Person Making Change.

Do not extend notes this side of this line.

RETURN TO
LOS ANGELES COUNTY SURVEYOR
700 HALL OF RECORDS

FORM 247 5M 11-46

RETURN TO
LOS ANGELES COUNTY SURVEYOR
700 HALL OF RECORDS

Note: Any Additions or Changes on This Sheet Must be Made or Circled in Red Ink With Date and Name of Person Making Change.

Do not extend notes this side of this line.

F. B. 1187 PG. 252

Profile No.	Notes Red	Plotted	Job No.	Division No.
	Date	Date	Survey of	
X-Sec. No.	Notes Chkd.	Checked	Survey by Gunderson	Notes Date 6-9-47
	Date	Date	Map No.	Indexed A. J. Johnson Date JAN 21 '49

F.B. 1169 PG. 53

PROFILE & 4 SECTIONS
ON
FIRST ALLEY E. OF PIONEER BLVD
FROM - CHESTNUT ST
TO - N. LINE TRACT No. 10263
ARLINE AVE ET AL
JN 1169

June 9-47
Gunderson
Anderson
York
Peterson

STATION	B. S.	H. I.	F. S.	ELEV.

NOTE: ANY ADDITIONS OR CHANGES ON THIS SHEET MUST BE MADE OR CIRCLED IN RED INK, WITH DATE AND NAME OF PERSON MAKING CHANGE.

Do not extend notes this side of this line.

PLEASE RETURN TO
LOS ANGELES COUNTY SURVEYOR
700 HALL OF RECORDS

FORM 307 10M 10-46

FORM 307 10M 10-46

PLEASE RETURN TO
LOS ANGELES COUNTY SURVEYOR
700 HALL OF RECORDS

NOTE: ANY ADDITIONS OR CHANGES ON THIS SHEET MUST BE MADE OR CIRCLED IN RED INK, WITH DATE AND NAME OF PERSON MAKING CHANGE.

Do not extend notes this side of this line.

STATION	B. S.	H. I.	F. S.	ELEV.	
BM AL 9	4 85	42 42		37 57	BM AL 9 El=37574 FB 1187-128 Pioneer Blvd & Chestnut St SE Cor Fd Br Spk in Cb 51 S of S end CR
0+00			4 91	3[illegible] 51	℄ int Alley & Chestnut St
Curb Return Elevs at Alley & Chestnut ST					
			4 38	38 04	TCb SE Cor S end CR
			4 6	37 8	Gut (Dirt) " " " " "
			4 62	37 [illegible]	TCb " " E " "
			5 23	37 19	Gut " " " " "
			4 61	37 81	TCb SW " S " "
			4 7	37 7	Gut (Dirt) " " " " "
			4 69	37 [illegible]	TCb " " W " "
			5 26	37 [illegible]	Gut " " " " "
			4 54	37 [illegible]	TCb NE " E " "
			5 11	37 31	Gut " " " " "
			4 31	38 [illegible]	TCb " " N " "
			4 83	37 [illegible]	Gut (Dirt) " " " " "
			4 62	37 [illegible]	TCb NW " W " "
			5 17	37 [illegible]	Gut " " " " "
			4 41	37 [illegible]	TCb " " N " "
			4 6	37 [illegible]	Gut (Dirt) " " " " "
0+20'			5 15	37 27	℄ & edge Pvt
0+30			5 0	37 [illegible]	℄ Alley & NPL Chestnut St

F.B. 1187 PG. 254 | Job No. 1169 | Division No. | Notes Red. | Plotted | Profile
Survey of Arline AVE ET AL | Date | Date | No. | X-Sec.
Survey by Gunderson | Notes H.W.G. | Notes Chkd. J. H. Bender | Checked
Indexed A. C. Johnson | Date | Date JUN 10 1947 | Date | No.

FORM 307 10M 10-46

PLEASE RETURN TO
LOS ANGELES COUNTY SURVEYOR
700 HALL OF RECORDS

NOTE: ANY ADDITIONS OR CHANGES ON THIS SHEET MUST BE MADE OR CIRCLED IN RED INK, WITH DATE AND NAME OF PERSON MAKING CHANGE.

Do not extend notes this side of this line.

STATION	B. S.	H. I.	F. S.	ELEV.		
1+00		42.42	47	37.7	E	
10° R			49	37.5	PL	
10° L			50	37.4	PL	
2+00			50	37.4	E	
10° R			51	37.3	PL	
10° L			50	37.4	PL	
3+00			50	37.4	E	
10° R			49	37.5	PL	
10° L			50	37.4	PL	
TP	5.96	43.43	4.95	37.47		
4+00			58	37.6	E	
10° R			59	37.5	PL	
10° L			56	37.8	PL	
5+00			53	38.1	E	
10° R			53	38.1	PL	
10° L			53	38.1	PL	
6+00			51	38.3	E	
10° R			50	38.4	PL	
10° L			49	38.5	PL	
7+00			47	38.7	E	
10° R			48	38.6	PL	
10° L			48	38.6	PL	

Profile Notes Red ____ Plotted ____ Job No. [illegible] Division No. ____ F.B. 1187 PG. 255

No. ____ Date ____ Date ____ Survey of [illegible]

X-Sec. Notes Chkd [illegible] Checked ____ Survey by Sunderson Notes HWS Date 6-4-47

No. ____ Date JUN 10 1947 Date ____ Map No. ____ Indexed ____ Date ____

FORM 307 10M 10-46

PLEASE RETURN TO
LOS ANGELES COUNTY SURVEYOR
700 HALL OF RECORDS

NOTE: ANY ADDITIONS OR CHANGES ON THIS SHEET MUST BE MADE OR CIRCLED IN RED INK, WITH DATE AND NAME OF PERSON MAKING CHANGE.

Do not extend notes this side of this line.

STATION	B. S.	H. I.	F. S.	ELEV.		
8+00		43 43	43	39 1	℄	
10° R			46	38 8	PL	
10° L			45	3[illegible] 9	PL	
TP	3 79	44 29	2 93	4[illegible] 50		
9+00			52	3[illegible] 1	℄	
10° R			53	39 0	PL	
10° L			50	3[illegible] 3	PL	
9+42.87			48	39 5	℄ alley & SPL Sosa Ave	
9+52.9			514	39 1[illegible]	℄ " & edge Pvt	
9+72.87			478	39 51	℄ int Alley & Sosa Ave	
Curb Return Elev at Alley & Sosa Ave						
			436	39 [illegible]3	Tcp SE Cor send CR.	
			44	39 [illegible]	Gut (Dirt) " " " " "	
			448	39 [illegible]1	Tcp " " E " "	
			510	39 [illegible]9	Gut " " " " "	
			437	39 [illegible]2	Tcp SW " S " "	
			47	39 [illegible]	Gut (Dirt) " " " " "	
			459	39 [illegible]0	Tcp " " W " "	
			516	39 [illegible]3	Gut " " " " "	

F.B. 1187 PG. 256 Job No. 1169 Division No. Notes Red. Plotted Profile
Survey of Arline Ave ET AL Date Date No.
Survey by Gunderson Notes HWG Notes Chkd. A. H. Bender Checked X-Sec.
Indexed A. C. Johnson Date JUN 10 [illegible] Date No.

FORM 307 10M 10-46

PLEASE RETURN TO
LOS ANGELES COUNTY SURVEYOR
700 HALL OF RECORDS

NOTE: ANY ADDITIONS OR CHANGES ON THIS SHEET MUST BE MADE OR CIRCLED IN RED INK, WITH DATE AND NAME OF PERSON MAKING CHANGE.

Do not extend notes this side of this line.

STATION	B. S.	H. I.	F. S.	ELEV.		
		44 29	4 59	39 70	Tcb NE Cor	E end CR
			5 24	39 05	Gut " "	" " "
			4 33	39 96	Tcb " "	N " "
			4 0	40 3	Gut (Dirt) " "	" " "
			4 58	39 71	Tcb NW "	W " "
			5 37	38 92	Gut " "	" " "
			4 45	39 84	Tcb " "	N " "
			4 1	40 2	Gut (Dirt) " "	" " "
9+93 L			5 19	39 10	℄ & edge Pvt	
10+02 87			4 3	40 0	℄ alley & NPL	Sosa Ave
11+00			2 8	41 5	℄	
10° R			2 9	41 4	PL	
10° L			3 1	41 2	PL	
T.P.	2 91	45 58	1 62	42 67		
12+00			4 5	41 1	℄	
10° R			4 7	40 9	PL	
10° L			4 6	41 0	PL	
12+46 89			4 6	41 0	℄ & Trast Line	
10° R			4 4	41 2	PL	
10° L			4 4	41 2	PL	
BM AL 7			5 84	39 74	BM AL 7 Elev = 39.750 FB 1187-127 Pioneer Blvd & Sosa Ave NE Cor Fd Bt Spk in cb 10' N of N end CR	

Profile Notes Red ____ Plotted ____ Job No. 1169 Division No. ____ F.B. 1187 PG. 257
No. ____ Date ____ Date ____ Survey of ____
X-Sec. Notes Chkd J. H. Bender Checked ____ Survey by Gunderson Notes H.W.G. Date 6-1-47
No. ____ Date JUN 10 1947 Date ____ Map No. ____ Indexed J. Johnson Date ____

F.B. 1187 PG. 258

Job No. _____ Division No. _____ Notes Red. _____ Plotted _____

Profile No. _____

Survey of _____ Date _____ Date _____

Survey by _____ Notes _____ Notes Chkd. _____ Checked _____

X-Sec.

Indexed _____ Date _____ Date _____ Date _____ No. _____

FORM 307 10M 10-46

PLEASE RETURN TO
LOS ANGELES COUNTY SURVEYOR
700 HALL OF RECORDS

Do not extend notes this side of this line.

NOTE: ANY ADDITIONS OR CHANGES ON THIS SHEET MUST BE MADE OR CIRCLED IN RED INK, WITH DATE AND NAME OF PERSON MAKING CHANGE.

STATION	B. S.	H. I.	F. S.	ELEV.

Notes Ck'd by	Survey of	F. B. 1187 Pg. 257
Map No.	JN 0036.02 Tape 0104 Std 68 °F	
Office Work	Surveyed by Em/Est	
Checked	Notes Ed. Date 5-12-58	
Date	Indexed A. O. Johnson 5-15-58	

Note: Construction Ties

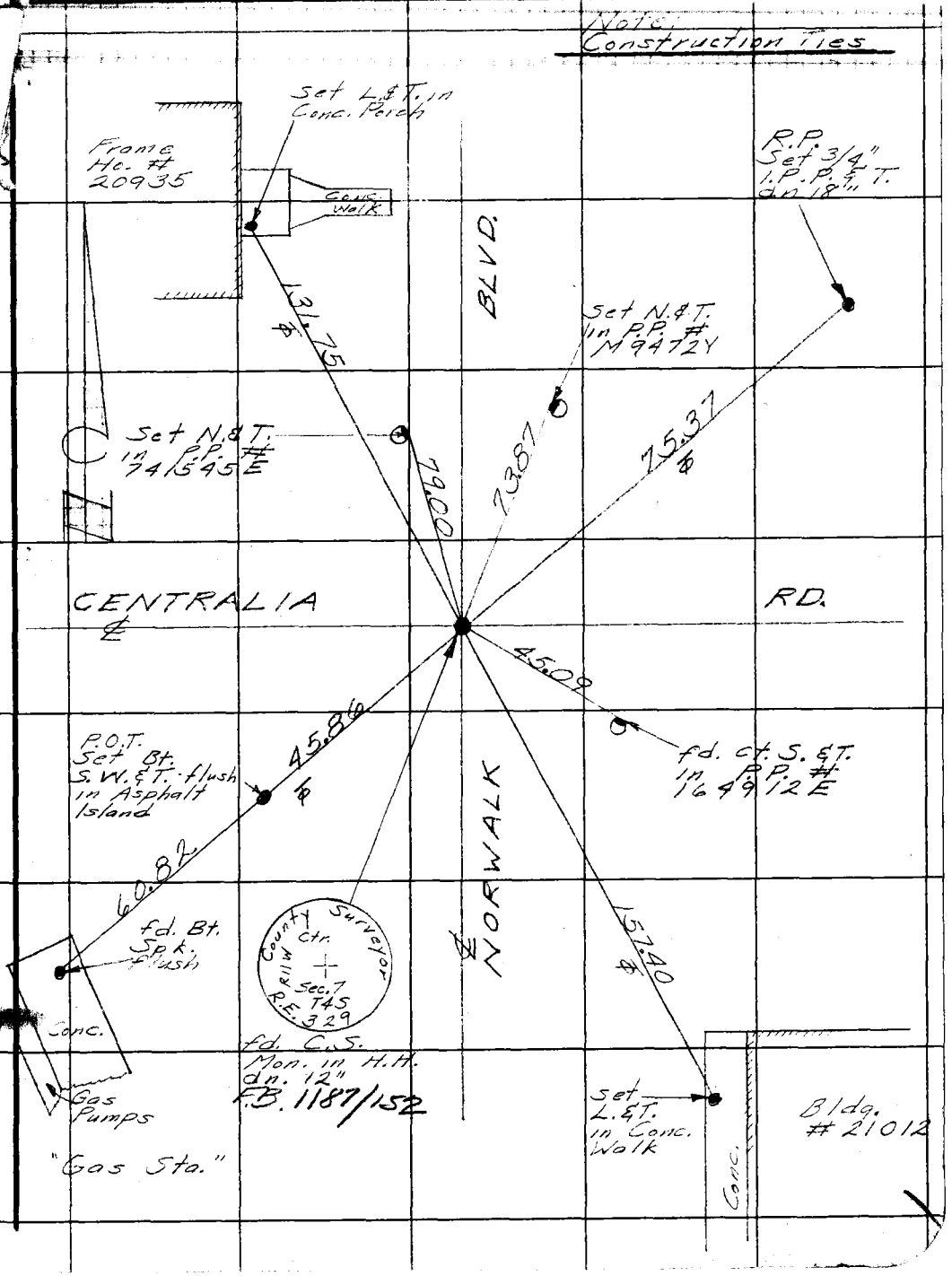

Note: Any Additions or Changes on This Sheet Must be Made or Circled in Red Ink With Date and Name of Person Making Change.

Do not extend notes this side of this line.

RETURN TO
LOS ANGELES COUNTY ENGINEER
TO LOS ANGELES COUNTY ENGINEERING BLDG.

76F309S CE

F.B. 1187 PG. 260

1187