188

INDEX TO F. B. 1148

DATE	J.N.	DESCRIPTION		NOTES	PAGES
4-46	1143	ARCHCREST DR.	Archcrest Dr. to Northridge Dr.	Topog	5-7
				L-sect	9-15
"	"	ARCHCREST DR.	From S. end of st. to Archcrest Dr.	Topog	17-18
				L-sect	19-24
"	"	BASEMENT	Slauson Ave. to S.end Archcrest Dr.	Topog	25-26
				L-sect	27-35
"	"	HEATHERDALE DR.	Slauson Ave. to N.end Heatherdale Dr.	Topog	37-41
"				L-sect	43-53
"	"	LA BREA AVE.	Slauson Ave. to N.Line Tr.12361	Topog	55-60
				L-sect	61-70
"	"	OVERHILL DR.	At P.L. 0+76.93	Topog	71-
				L-sect	73-76
2-47	"	B/W in Be Cinaga O Paso De La Tijera	Slauson Ave. to M.H. 3' N. South Line Tr.12384	Profile	77-80
4-47	"	Check Levels Between WD39 And WD 60		Level	81
		******C.L. 1427 120th STREET *******			
1-51	1427	BENCH CIRCUIT		B.M.'s	101-10[illegible]
"	"	DISTRICT ℄ SURVEY		℄ & Ties	107-11[illegible] ✓
"	"	120th St.	Raymond Ave. to Budlong Ave.	Topog	127-13[illegible]
				L-sect	131-13[illegible]
"	"	RAYMOND AVE.	M.H. North of 120th St. to 121th St.	Topog	139-14[illegible]
				L-sect	143-14[illegible]
2-52	"	121th ST.	Raymond Ave. to Budlong Ave.	Topog	149-15[illegible]
				L-sect	154-16[illegible]
6-51		"	Budlong Ave to East 400'	Topog	163-16[illegible]
				L-sect	165-17[illegible]

****** OVER ******

Map Ck'd by
Map No.
Office Work
Checked
Date

Survey of
W. O. Tape No. St'd °F
Surveyed by
Notes
Indexed Date

F. B.
PG.

INDEX TO F.B. 1188

DATE	J.N.	DESCRIPTION		NOTES	PAGES
6-51	1427	BUDLONG AVE. 121st St. South to 123th St.		Topogle	171-176
"	1427	Location of M.H. on 120th St. & Budlong Ave.	(Elev.)		177-180
"	"	Location of outlets from Houses on 121st St. Lots 4,5,6,			181-182
		******C.I. 1534 223th STREET *******			
5-52	1534	BENCH CIRCUIT		B.M.'s	185-194-B
"	"	℄ SURVEY		℄ & Ties	195-198
"	"	223th STREET Meyler St. to Normandie Ave.		Topog	199-202
				X-sect	203-214
		******* C.I. 1570 JAY STREET *******			
11-52	1570	℄ SURVEY		℄ & Ties	225-230
"	"	JAY STREET Meyler Ave. to 660' West		Topog	231-232
				X-sect	233-236
		******* C.I. 1526 VERMONT AVE. *********			
9-52	1526	℄ SURVEY		℄ & Ties	237-240
11-52	2	VERMONT AVE. Ocean Ave. North to 220th St.		Topog	241-246
				X-sect	247-276

F.B. _____ Pg. _____

RETURN TO
LOS ANGELES COUNTY SURVEYOR
725 LOS ANGELES COUNTY
ENGINEERING BLDG.

Note: Any Additions or Changes on This Sheet Must be Made or Circled in Red Ink With Date and Name of Person Making Change.

Do not extend notes this side of this line.

Notes Ck'd by	Survey of	F.B. 1199 Pg. 5
Map No.	W. O. 1143 Tape No. St'd °F	
Office Work	Surveyed by R.L. Willey	
Checked	Notes R.L.W. Date 4-10-46	
Date	Indexed A. C. Johnson 4-1-47	

TOPOGRAPHY
ON
SECREST DR
FROM ARCHCREST DR to NORTHRIDGE DR.
ONACREST DR. ETC.
JN 1143

April-1946
R.L. Willey
J. Gregory
[illegible] English
L.V. Smith
R.J. Mitchell

Note: Any Additions or Changes on This Sheet Must Be Made or Circled in Red Ink With Date and Name of Person Making Change.

Do not extend notes this side of this line.

RETURN TO
LOS ANGELES COUNTY SURVEYOR
700 HALL OF RECORDS

FORM 247 BM 11-41

F.B. 1188 PG. 6

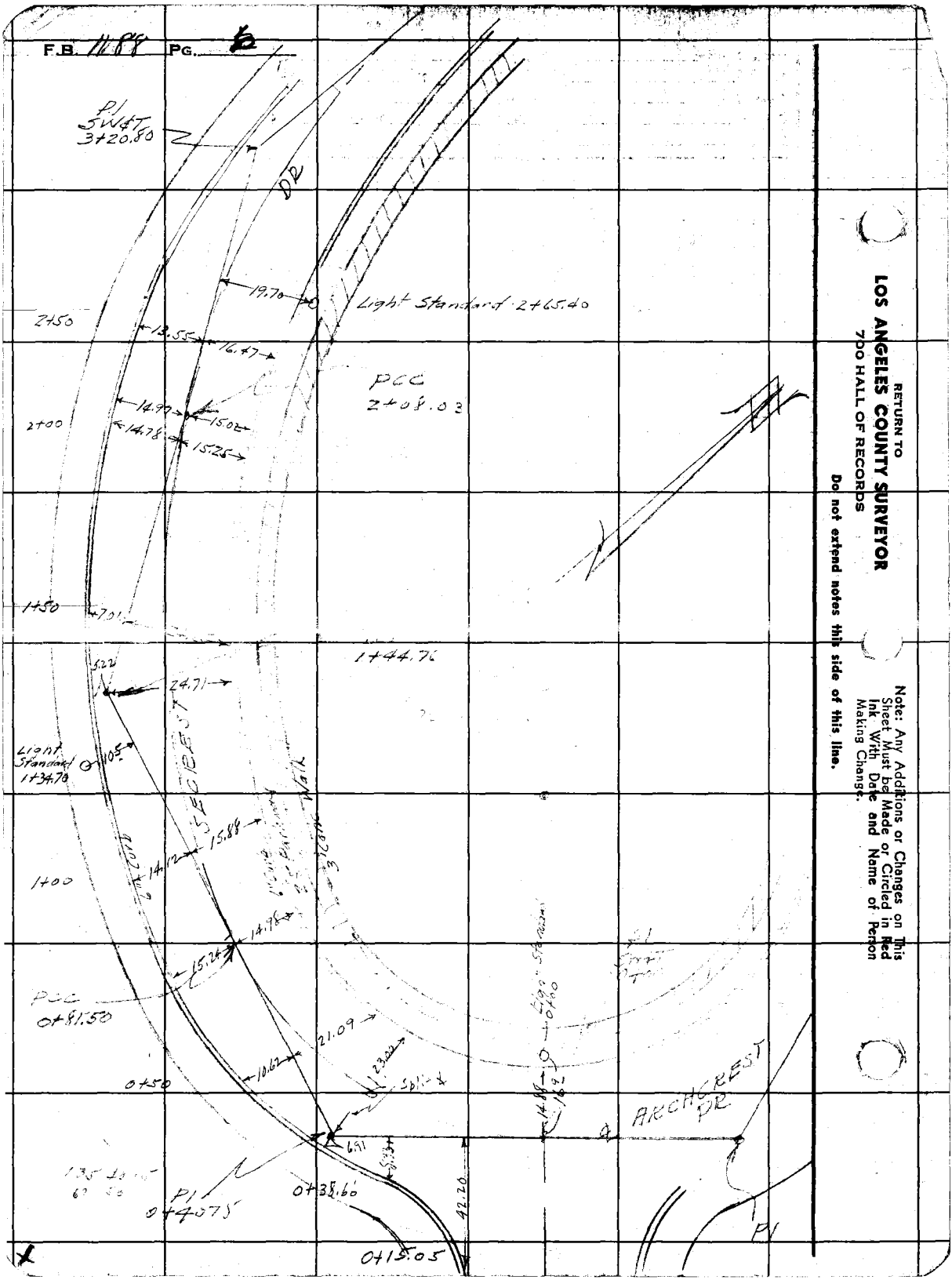

RETURN TO
LOS ANGELES COUNTY SURVEYOR
700 HALL OF RECORDS

Do not extend notes this side of this line.

Note: Any Additions or Changes on This Sheet Must be Made or Circled in Red Ink With Date and Name of Person Making Change.

Notes Ck'd by
Map No.
Office Work
Checked
Date

Survey of Overcrest Drive F.B. 1180 Pg. 7
W. O. 1143 Tape No. St'd °F
Surveyed by R. L. Willey
Notes R.L.W. Date 4-10-46
Indexed A. C. Johnson

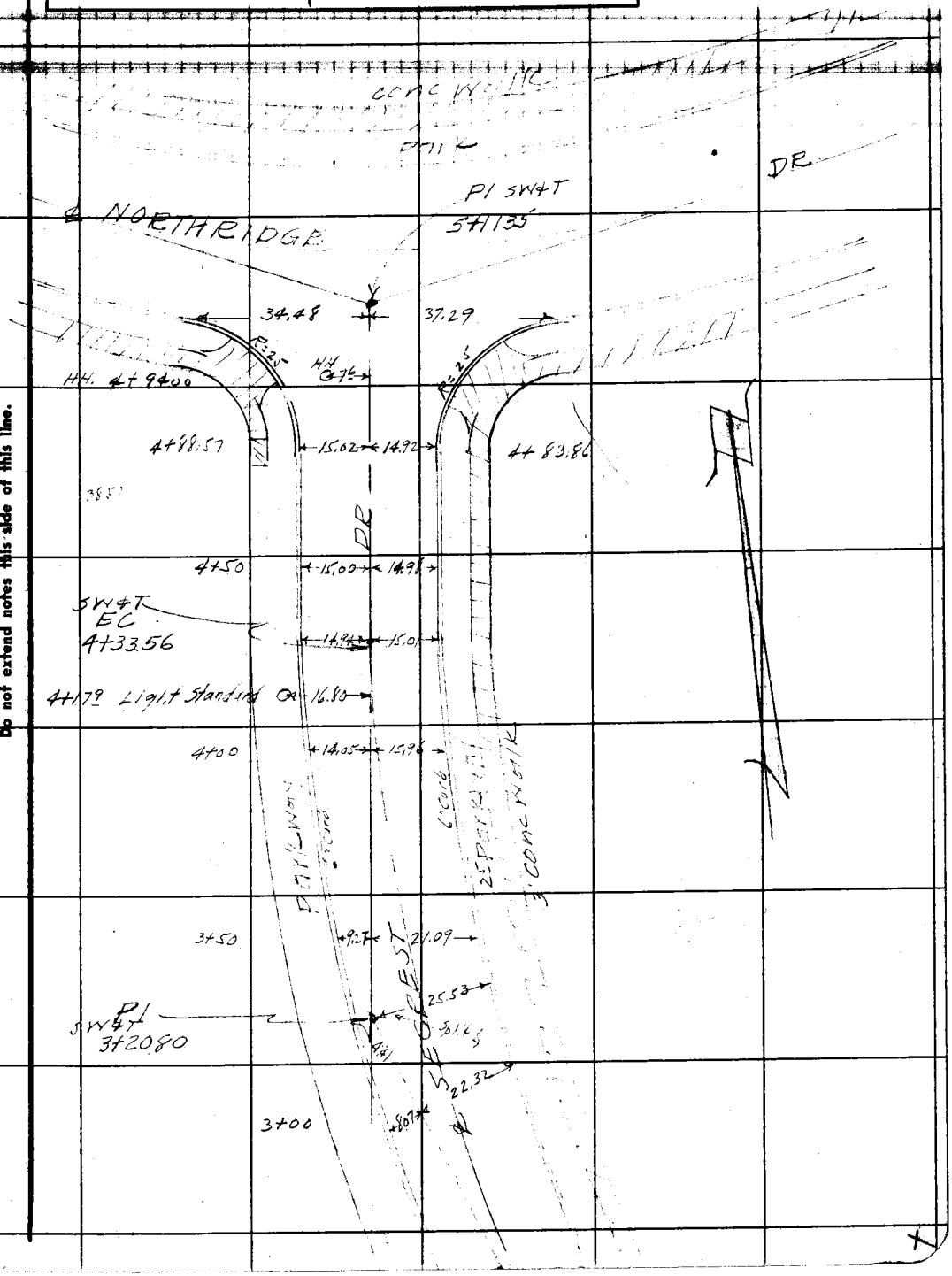

Note: Any Additions or Changes on This Sheet Must be Made or Circled in Red Ink With Date and Name of Person Making Change.

Do not extend notes this side of this line.

RETURN TO
LOS ANGELES COUNTY SURVEYOR
700 HALL OF RECORDS

FORM 247 BM 11-41

F.B. 11.88 PG. 8

RETURN TO
LOS ANGELES COUNTY SURVEYOR
700 HALL OF RECORDS.

Do not extend notes this side of this line.

Note: Any Additions or Changes on This Sheet Must be Made or Circled in Red Ink With Date and Name of Person Making Change.

F.B. 1188 PG. [illegible]

Job No. 1143 Division No. _____

Survey of Archcrest Dr et al

Survey by R.L. Willey Notes J.G. Date [illegible]

Map No. _____ Indexed Johnson Date _____

	PROFILE & X SECTIONS ON SECREST DR
	FROM ARCHCREST DR TO NORTHRIDGE DR ON ARCREST DR ET AL JN 1143
	[illegible] 10-46 R.L. Willey Jack Gregory E.P. English E.V. Smith R.J. Mitchell
ELEV.	
F. S.	
H. I.	
B. S.	
STATION	

NOTE: ANY ADDITIONS OR CHANGES ON THIS SHEET MUST BE MADE OR CIRCLED IN RED INK WITH DATE AND NAME OF PERSON MAKING CHANGE.

PLEASE RETURN TO
LOS ANGELES COUNTY SURVEYOR
700 HALL OF RECORDS

Do not extend notes this side of this line.

FORM 307 2M 8-45

FORM 307 2M 8-45

PLEASE RETURN TO
LOS ANGELES COUNTY SURVEYOR
700 HALL OF RECORDS

NOTE: ANY ADDITIONS OR CHANGES ON THIS SHEET MUST BE MADE OR CIRCLED IN RED INK, WITH DATE AND NAME OF PERSON MAKING CHANGE.

Do not extend notes this side of this line.

STATION	B. S.	H. I.	F. S.	ELEV.	
BMVD 68	8 53	400 50		391 97	BM VD-68 El.= 391.972 F.B. 1171-34 Arch Crest Dr. & Secrest Dr. S.E. Cor Bt Spk in Cb 5' S of S end CR
0+00			888	3[illegible] 62	℄ Arch Crest Dr & Secrest Dr.
14° R			942	[illegible] 58	Gut
14° R			904	39[illegible] 46	TC
0+40.75			783	39[illegible] 67	℄
0+50			743	[illegible]	℄
7° R			759	39[illegible] 91	Crown R
21° R			846	39[illegible]	Gut
21° R			800	39[illegible] 50	TC
10° L			757	39[illegible]	Gut
10° L			715	[illegible]	TC
			550	39[illegible] 50	T.C. on S Wly line Lot 11 Blk D, TR 12237
		?	1590	38[illegible] 60	Floor El. of Bath Room (See Sket
			1[illegible]3	38[illegible] 2	Ground El. at Bath Room
			10[illegible]	39[illegible] 3	Ground El. at Cor. of Hse (See Sketch)
0+81.50 PCC			555	39[illegible] 16	℄
15° R			631	39[illegible] 19	Gut
15° R			576	39[illegible] 74	TC
15° L			565	39[illegible] 75	Gut
15° L			528	39[illegible] 22	TC
1+00			425	[illegible]	℄

Gr el @ cesspools
cb el at S lot line = 391.67
Length of con. 100± along S. line to cesspool
Lot 11 Blk D, TR 12237

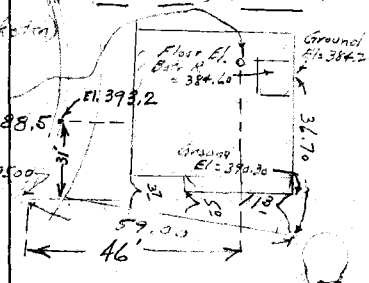

F.B. 1198 PG. 10
Job No. 1143 Division No.
Survey of Oracrest Dr et al
Survey by B. Whitley Notes TG 4-12-76
Indexed A. C. Johnson Date
Notes Red. Date
Notes Chkd. Date
Plotted Date
Checked Date
Profile No.
X-Sec. No.

FORM 307 2M 8-45

384.6
39
388.5

PLEASE RETURN TO
LOS ANGELES COUNTY SURVEYOR
700 HALL OF RECORDS

NOTE: ANY ADDITIONS OR CHANGES ON THIS SHEET MUST BE MADE OR CIRCLED IN RED INK WITH DATE AND NAME OF PERSON MAKING CHANGE.

Do not extend notes this side of this line.

STATION	B. S.	H. I.	F. S.	ELEV.	
1+00 15.9 R		400 50	480	395 70	Gut
15.9 R			437	396 13	T.
14.1 L			444	396 06	Gut
14.1 L			409	395 41	TC
			550	395 00	T.C. on S Ely line Lot 10 (See Sketch)
			980	390 70	Floor El of Shower (see Sketch)
			1020	390 3	Ground El at Shower
1+44.76 P.I.			236	398 14 ±	Note Lot 13 Blk C, TR 12237 Cesspool in Rear & Above Cb
1+50			223	398 27 ±	
8.5 R			226	398 24	Cent. of Pmt
24.3 R			296	397 54	Gut
24.3 R			265	397 85	TC
7.0 L			231	398 19	Gut
7.0 L			200	398 50	TC
1+55 8.1 L			230	398 20	Gut Brk in Cb. Grade
8.1 L			195	398 55	TC - - - -
1+57.70 22.3 R			282	397 68	Gut - - - -
22.3 R			238	398 12	TC - - - -
			193	398 57	T.C. on Cent Lot 9 Blk D TR 12237
			3.4	397 L	T. Brk 39.7 SWly from Cb on Cent Lot 9
			11.0	389 5	- - 64.0 - - - - - - -

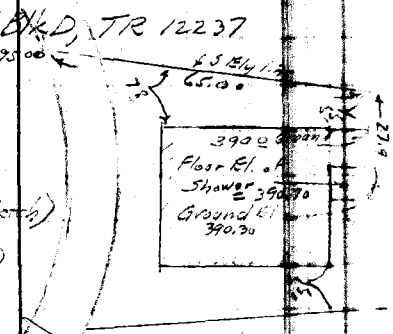

Profile Notes Red. ____ Plotted ____ Job No. 1143 Division No. ____
No. ____ Date ____ Date ____ Survey of [illegible]
X:Sec. Notes Chkd. ____ Checked ____ Survey by P.L.W. Notes [illegible] Date 4-10-46
No. ____ Date ____ Date ____ Map No. ____ Indexed Johnson Date ____

F.B. 1188 PG. 11

FORM 307 2M 8-45

PLEASE RETURN TO
LOS ANGELES COUNTY SURVEYOR
700 HALL OF RECORDS

NOTE: ANY ADDITIONS OR CHANGES ON THIS SHEET MUST BE MADE OR CIRCLED IN RED INK, WITH DATE AND NAME OF PERSON MAKING CHANGE.

Do not extend notes this side of this line.

F.B. 1183 Pg. 71 | Job No. 1143 | Division No. | Notes Red. | Plotted | Profile
Survey of Concrete Dr. Stat | Date | Date | No.
Survey by [illegible] | Notes & Gregory 4-10-46 | Notes Chkd. | Checked | X-Sec.
Indexed A. C. Johnson | Date | Date | Date | No.

STATION	B. S.	H. I.	F. S.	ELEV.		
		400 50	24 00?	376 50	Brk 91°5 Wly from Ch. on Cent	Lot 9 Blk D TR 12237
T.P.	4 65	402 81	2 34	39 16		Lot 8 Blk D TR 12237
			4 88	39 93	TC. on line Lot 8 (See sketch)	
			13 90?	38 9[illegible]	Floor El of Wash Room	
			14 5	38 3	Ground El at Wash Room	
2+00			5 93	396 88	±	
15 R			6 47	396 34	Gut	
15 R			6 35	396 66	TC	
14 L			6 14	396 67	Gut	
14 L			5 71	397 04	TC	
T.P.	0 93	396 64	7 10	396 71		Reductions in red
2+08.03 PCC			0 27	396 37	±	
K R			0 94	395 70	Gut	
K R			0 57	396 07	TC	
K L			0 53	396 11	Gut	
K L			0 10	396 54	TC.	
2+50			3 27	393 37	±	
3 R			3 30	393 34	Crown Pmt.	
16 R			4 22	392 42	Gut	
16 R			3 78	392 86	TC.	
13 L			3 49	393 15	Gut	
13 L			3 11	393 53	TC	

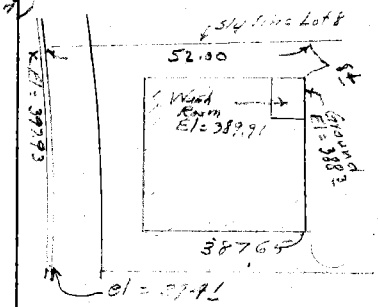

FORM 307 2M 6-45

PLEASE RETURN TO
LOS ANGELES COUNTY SURVEYOR
700 HALL OF RECORDS

NOTE: ANY ADDITIONS OR CHANGES ON THIS SHEET MUST BE MADE OR CIRCLED IN RED INK. WITH DATE AND NAME OF PERSON MAKING CHANGE.

Do not extend notes this side of this line.

STATION	B. S.	H. I.	F. S.	ELEV.	
		390 64			Note-Lot 11 Blk C, TR 12237 Cesspool in Rear (Above Curb)
					Lot 7, Blk D, TR 12237
			6 90	389 74	T.C. on N line Lot 7 (See Sketch)
		?	18 10	378 54	Top of Sewer outlet Lot 7
		?	14 30	382 34	Floor El. of Future Bath Room Lot 6, See Sketch
		?	17 00	379 6	Ground El Car. Hse. Lot 6
3+00			7 02	389 62	℄
7.5 R			7 18	389 46	Crown Point
22.3 R			8 06	388 58	Gut
22.3 R			7 72	388 92	TC
8.2 L			7 16	389 48	Gut
8.2 L			6 74	389 90	TC
3+20.80 Pl.			8 60	388 04	℄
3+50			10 70	385 94	℄
5.7 R			10 70	385 94	Crown Point
21.1 R			[illegible] 24	385 40	Gut
21.1 R			10 96	385 68	T.C.
9.3 L			11 06	385 58	Gut
9.3 L			10 67	385 97	T.C.

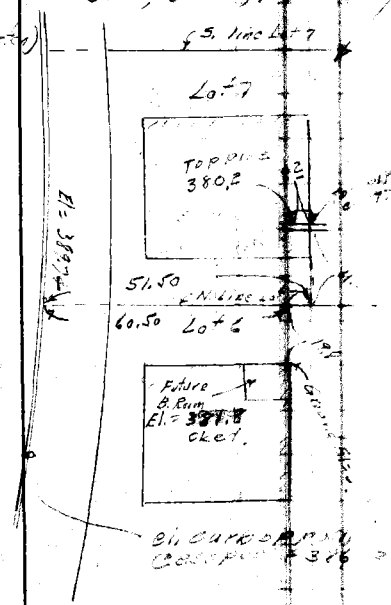

Reductions in red
5/3/46 [illegible]

Profile No. ____ Notes Red. ____ Plotted ____ Job No. 1143 Division No. ____
X:Sec. No. ____ Date ____ Date ____ Survey of ____
Notes Chkd. ____ Checked ____ Survey by P.L.W. Notes V.G. Date 4-10-46
Date ____ Date ____ Map No. ____ Indexed Johnson Date ____

F.B. 1188 PG. 73

FORM 307 2M 8-45

PLEASE RETURN TO
LOS ANGELES COUNTY SURVEYOR
700 HALL OF RECORDS

NOTE: ANY ADDITIONS OR CHANGES ON THIS SHEET MUST BE MADE OR CIRCLED IN RED INK, WITH DATE AND NAME OF PERSON MAKING CHANGE.

Do not extend notes this side of this line.

STATION	B. S.	H. I.	F. S.	ELEV.		
		396 64				
T.P.	0 72	385 90	11 46	35[illegible] 18		
			2 80	383 10	T.C. at Cent Lot 5 Blk D	TR 12237
			6 3	379 6 ~~384~~	T.Brk 74' W of Cb line in Cent Lot 5	
			12 9	373 9	95 " " " " "	
4+00			3 65	382 25	℄	Reductions in red 5/3/46
16°R			4 29	381 61	Gut	
16°R			3 93	381 97	TC	
14°L			4 06	381 84	Gut	
14°L			3 60	382 30	TC	
4+19 15°R			5 56	380 34	Gut Brk in Cb. Grade	
15°R			5 21	380 69	TC " " " "	
4+33.56 EC			5 99	379 91	℄	
15 R			6 50	379 40	Gut	
15 R			6 04	379 86	TC	
15 L			6 55	379 35	Gut	
15 L			6 10	379 80	TC	
4+50			7 07	378 83	℄	
15 R			7 33	378 57	Gut	
15 R			6 83	379 07	TC	
15 L			7 73	378 17	Gut	
15 L			7 33	378 57	TC	

F.B. 1188 PG. 14

Job No. 1143 Division No. Notes Red. Plotted Profile
Survey of Omarest Dr. etal Date Date No.
Survey by R.L. Willey Notes J. Gregory 4-10-46 Notes Chkd. Checked X-Sec.
Indexed A. C. Johnson Date Date No.

FORM 307 2M 8-45

PLEASE RETURN TO
LOS ANGELES COUNTY SURVEYOR
700 HALL OF RECORDS

NOTE: ANY ADDITIONS OR CHANGES ON THIS SHEET MUST BE MADE OR CIRCLED IN RED INK WITH DATE AND NAME OF PERSON MAKING CHANGE.

Do not extend notes this side of this line.

STATION	B. S.	H. I.	F. S.	ELEV.		
5+00		385 95	9 94	375 96	℄	
5+11.35			10 36	375 54	℄ Int Secrest Dr. & Northridge Dr. BM VD 52 Elev. 375.207 F.B. 1171-21	
BM VD 52			10 70	375 20	Northridge Dr. & Secrest Dr. N. Side. Bt Spk in CB 5' of ℄ Frog.	

reductions in red 5/3/46 JB.

Profile No. ____ Notes Red. ____ Plotted ____ Job No. [illegible] Division No. ____
X.Sec. No. ____ Date ____ Date ____ Survey of ____
Notes Chkd. ____ Checked ____ Survey by R.L.W. Notes V.G. Date 4-10-46
Date ____ Date ____ Map No. ____ Andrew Johnson Date ____

F.B./1188 PG. 12

F.B. 1188 PG. 16 Job No. 1143 Division No. _____ Notes Red. _____ Plotted _____ Profile

Survey of Onacrest Dr. et al Date _____ Date _____ No. _____

Survey by _____ Notes _____ Notes Chkd. _____ Checked _____ X-Sec.

Indexed _____ Date _____ Date _____ Date _____ No. _____

STATION	B. S.	H. I.	F. S.	ELEV.

FORM 307 2M 8-45

PLEASE RETURN TO
LOS ANGELES COUNTY SURVEYOR
700 HALL OF RECORDS

Do not extend notes this side of this line.

NOTE: ANY ADDITIONS OR CHANGES ON THIS SHEET MUST BE MADE OR CIRCLED IN RED INK, WITH DATE AND NAME OF PERSON MAKING CHANGE.

Notes Ck'd by	Survey of Snacks	F.B. 1180 PG. 17
Map No.	W. O. 1143 Tape No. St'd °F	
Office Work	Surveyed by R. L. Willey	
Checked	Notes R. L. W. Date 4-10-46	
Date	Indexed A. C. Johnson 4-1-47	

TOPOGRAPHY
on
ARCHCREST DR

FROM SEND ST
TO SECREST DR
ONACREST DR ET AL
JN 1143

April 12 46
R L Willey
Jack Gregory
E F English
L V Smith
R S Mitchell

Note: Any Additions or Changes on This Sheet Must be Made or Circled in Red Ink With Date and Name of Person Making Change.

RETURN TO
LOS ANGELES COUNTY SURVEYOR
700 HALL OF RECORDS

Do not extend notes this side of this line.

FORM 247 BM 11-41

F.B. 188 PG. 18

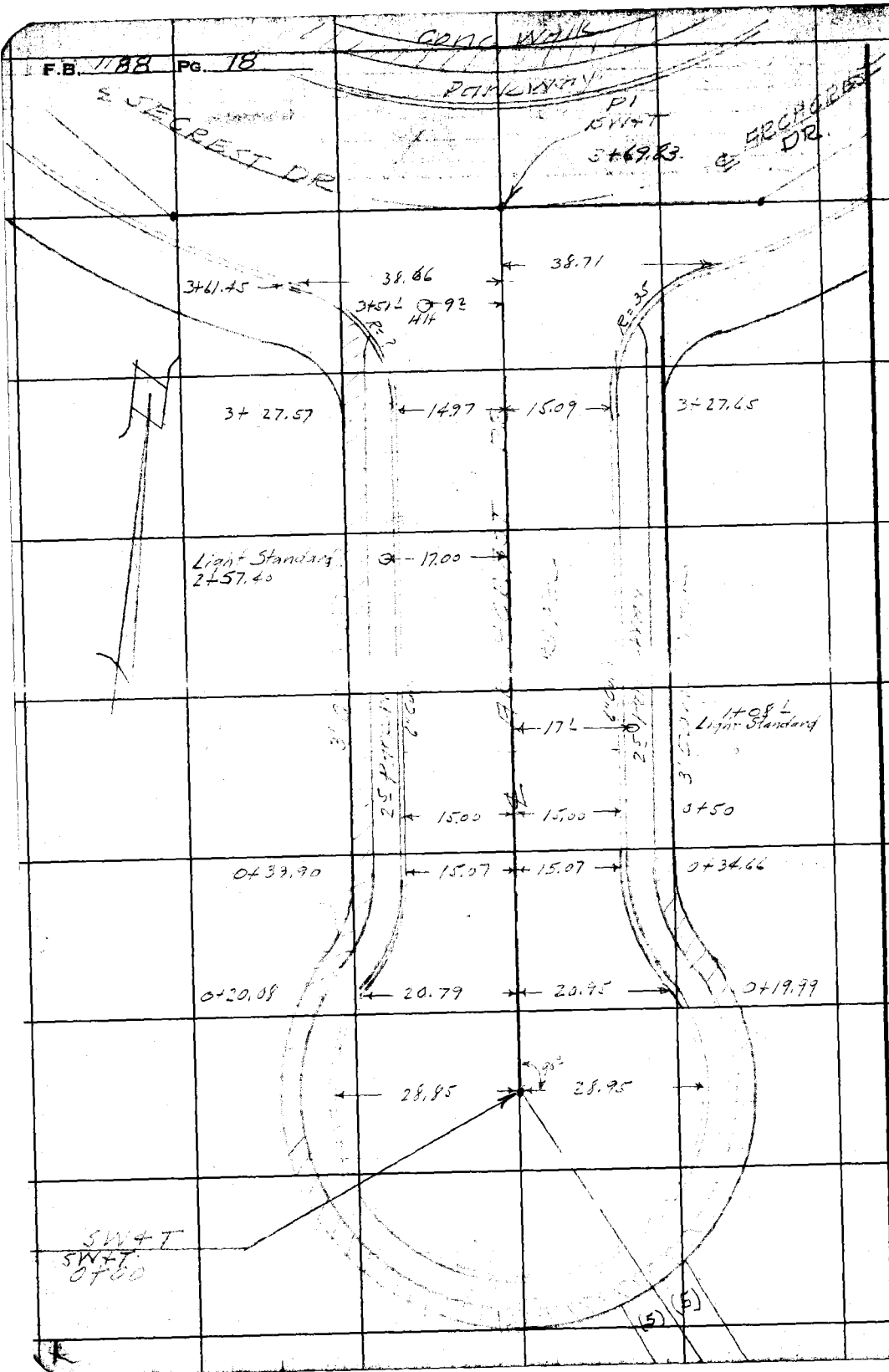

RETURN TO
LOS ANGELES COUNTY SURVEYOR
700 HALL OF RECORDS

Do not extend notes this side of this line.

Note: Any Additions or Changes on This Sheet Must be Made or Circled in Red Ink With Date and Name of Person Making Change.

F.B. 1188 PG. 19

Profile No.	Notes Red. Date	Plotted Date	Job No. 1143	Division No.	
X:Sec. No.	Notes Chkd. Date 4/22/46	Checked Date	Survey of Onacrest Dr et al		
			Survey by R.L.W.	Notes V.G.	Date 4-10-46
			Map No.	C. Johnson	Date

PROFILE & XSECTION
ON
ARCH CREST DR
From S. end to SECREST DR
ONACREST DR ET AL.
J.C. 1143

April 1946
Willey
Gregory
English
Smith
Mitchell

STATION	B. S.	H. I.	F. S.	ELEV.

NOTE: ANY ADDITIONS OR CHANGES ON THIS SHEET MUST BE MADE OR CIRCLED IN RED INK WITH DATE AND NAME OF PERSON MAKING CHANGE.

PLEASE RETURN TO
LOS ANGELES COUNTY SURVEYOR
700 HALL OF RECORDS

Do not extend notes this side of this line.

FORM 307 2M 8-45

FORM 307 2M 8-45

PLEASE RETURN TO
LOS ANGELES COUNTY SURVEYOR
700 HALL OF RECORDS

NOTE: ANY ADDITIONS OR CHANGES ON THIS SHEET MUST BE MADE OR CIRCLED IN RED INK, WITH DATE AND NAME OF PERSON MAKING CHANGE.

Do not extend notes this side of this line.

F.B. 1191 PG. 20 | Job No. 4-43 | Division No. | Notes Red. | Plotted | Profile No.
Survey of Onacrest Dr. | Notes | Date | Date | X-Sec. No.
Survey by R.L. Willey | Notes 4-10-46 | Notes Chkd. | Checked
Indexed C. Johnson | Date | Date 4-22-46 | Date

STATION	B. S.	H. I.	F. S.	ELEV.	
BM VD 69	11 16	384 29		37[illegible] 13	BM VD 69 Elev = 373.134 FB 1191-34 Arch Crest Dr. S end 29' E of Radial Pt. Bt Spk in E Cb of Circle
0+00			10 71	37[illegible] 38	±
29 R			11 62	37[illegible] 27	Gut
29 R			11 19	37[illegible] 1[illegible]	TC
28½ L			11 44	37[illegible] 95	Gut
28½ L			11 01	37[illegible] 27	TC
0+19.99 21° R			11 00	37[illegible] 27	Gut . Brk in Cb. Grade
21° R			10 55	37[illegible] 74	TC
0+33.90 15' L			10 07	37[illegible] 22	Gut
15' L			9 69	37[illegible] 20	TC
			8 51	37[illegible] 78	T.C. on N. line Lot 5 TR 12384
			15 10	36[illegible] 19	Floor El Bath Room
			15 L	36[illegible] ½	Ground El at [illegible]
			8 82	37[illegible] 47	T.C. at Cont Lot 10 TR 12384
			8 [illegible]	37[illegible] 7	P.L.
			4 [illegible]	37[illegible] 4	T.Brk 20 E of Corner on Cont Lot 10
			75	37[illegible] 9	72
			120	37[illegible] 3	120
			16 [illegible]	36[illegible] 1	120
0+50			8 62	37[illegible] 67	±
15 R			9 16	37[illegible] 13	Gut

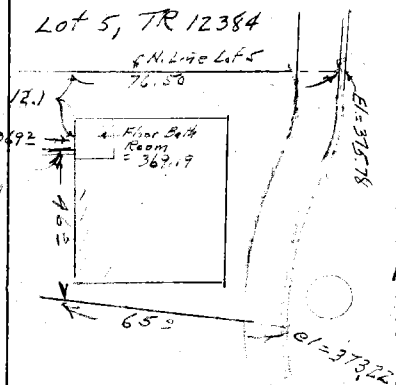

Note
For Lot 6 see Note 5 for easement

FORM 307 2M 8-45

PLEASE RETURN TO
LOS ANGELES COUNTY SURVEYOR
700 HALL OF RECORDS

NOTE: ANY ADDITIONS OR CHANGES ON THIS SHEET MUST BE MADE OR CIRCLED IN RED INK WITH DATE AND NAME OF PERSON MAKING CHANGE.

Do not extend notes this side of this line.

STATION		B. S.	H. I.	F. S.	ELEV.	
0+50	NR		384 29	865	375 64	TC
	NL			913	375 16	Gut
	NL			869.	375 60	TC
1+00				402	380 27	E
	NR			442	379 87	Gut
	NR			400	380 24	TC
	NL			451	379 78	Gut
	NL			408	380 21	TC
				255	381 74	T.C. on line Lot 4
				970	374 59	Floor El Bath Room
				1120	373 1	Ground El (See Sketch)
				540	378 89	Floor El Lowest Room Lot 3
				57	378 6	Ground at " " "
TP		1140	394 82	087	383 42	
				1408	380 74	TC ctr lot 12 Tr 12384
				1401	380 8	PL " " "
				98	385 0	Tbr 29' E Cb line Lot 11
				183	381.5	Tbr 82' E " Lot 11
				283	371.5	Tbr 129' E " " " "
				908	385 74	TC center Lot 12 Tr 12384
				91	385.7	PL " " " " "

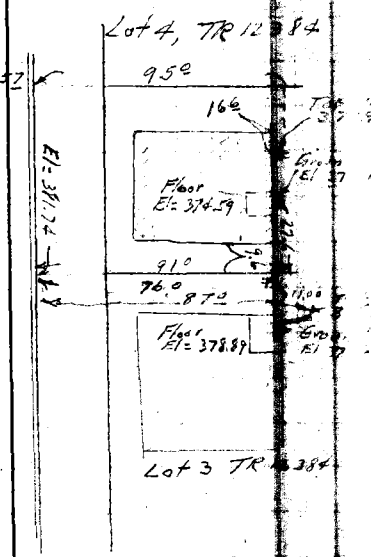

Profile Notes Red. Plotted Job No. 1143 Division No. 3
No. Date Date Survey of
X.Sec. Checked Survey by F.L.W. Notes JG Date
Notes Chkd Date Date Map No. Checked Jackson Date
No. Date Date

F.B. 1148 Pg. 21

FORM 307 2M 8-45

PLEASE RETURN TO
LOS ANGELES COUNTY SURVEYOR
700 HALL OF RECORDS

NOTE: ANY ADDITIONS OR CHANGES ON THIS SHEET MUST BE MADE OR CIRCLED IN RED INK, WITH DATE AND NAME OF PERSON MAKING CHANGE.

Do not extend notes this side of this line.

STATION	B. S.	H. I.	F. S.	ELEV.		
		394.82	5 2	38 6	Tbk 19' E cb line Lot 12 Tr 12384	
			7 5	38 3	" 82.5 " " " " " "	
			12 1	38 7	106.0 " " " " " "	
1+50			9 44	38 88	℄	
15 R			10 32	38 50	Gut	
"			9 87	38 95	Tcb	
15 L			10 33	38 49	Gut	
" "			9 96	38 86	Tcb	
2+00			6 43	38 39	℄	
15 R			6 85	38 97	~~Tcb~~ Gut	
15 R			6 45	38 37	Tcb	
15 L			6 80	38 02	Gut	
15 L			6 45	38 37	Tcb	
			5 59	38 23	Tcb center Lot 13 Tr 12384	
			5 40	38 42	PL " " " " "	
			2 6	39 2	Tbrk 19' E of cb line center Lot 13 Tr 12384	
			3 1	39 7	" 50' E " " " " " "	
			6 0	38 8	Tbrk 83' E " " " " " "	
			11 9	38 9	115 E " " " " " "	
			6 36	38 46	Tcb cent. Lot 2 Tr 12384	
			6 1	38 7	PL " " " " "	

F.B. 1117 Pg. 22 Job No. 11-43 Division No. Notes Red. Plotted Profile
Survey of Crescent Drafted Date Date No. X-Sec.
Survey by R. L. Willey Notes Gregory 4-12-46 Notes Chkd. Checked
Indexed A. C. Johnson Date Date 4/22/46 Date No.

FORM 307 5M 7-43

PLEASE RETURN TO
LOS ANGELES COUNTY SURVEYOR
700 HALL OF RECORDS

NOTE: ANY ADDITIONS OR CHANGES ON THIS SHEET MUST BE MADE OR CIRCLED IN RED INK. WITH DATE AND NAME OF PERSON MAKING CHANGE

Do not extend notes this side of this line

STATION	B. S.	H. I.	F. S.	ELEV.		
		394 82	6 3	388 5	Tbrk 21' W cb line	center Lot 2 TR 12[illegible]
			13 3	381	Tbrk 89' " " "	" " "
			21 1	373 7	110.5 " " "	" " "
2+50			4 10	390 63	℄	
15 R			4 64	390 19	Gut	
15 R			4 23	390 59	Tcb	
15 L			4 62	390 20	Gut	
			4 22	390 60	Tcb	
2+67 15R			4 10	390 72	Gut Brk in Cb Grade	
15R		?	5 63	389 19	TC " " " "	
2+70 15L			4 19	390 73	Gut " " " "	
5L			5 59	389 23	TC " " " "	
			4 86	389 96	Tcb on S line Lot 1 TR 12384	
			9 90	384 92	Floor El Bath Room	
			10 1	384 1	Ground " " " See Sketch	
			3 54	391 28	TC Cent Lot 14 TR 12384	
			3 5	391 3	PL " " " "	
			2 2	392 6	Brk 17E of Cb line Cent Lot 14	
			4 1	390 7	T 77' " " " " " "	
			12 3	382 5	125' " " " " " "	
2+50			3 10	391 72	℄	



Profile No. ____ Notes Red. ____ Plotted ____ Job No. 1143 Division No. ____ F.B. 1184 Pg. 2[illegible]

X-Sec. No. ____ Date ____ Date ____ Survey of ____ Notes ____ Date ____

Notes Chkd. ____ Date ____ Checked ____ Date ____ Survey by P.L.W. Notes ____ Date ____

Map No. ____ Landowed Johnson Date ____

FORM 307 5M 7-43

PLEASE RETURN TO
LOS ANGELES COUNTY SURVEYOR
700 HALL OF RECORDS

NOTE: ANY ADDITIONS OR CHANGES ON THIS SHEET MUST BE MADE OR CIRCLED IN RED INK, WITH DATE AND NAME OF PERSON MAKING CHANGE

Do not extend notes this side of this line

STATION		B. S.	H. I.	F. S.	ELEV.		
3+00	NR		39482	3 48	[illegible] 34	Gut	
	NR			3 12	[illegible] 70	TC	
	NL			3 50	[illegible]	Gut	(For Cb Returns See
	N			3 08	[illegible]	TC	Secrest Dr. Notes &
3+50				2 86	391 96	℄	Also Arch Crest Notes)
				3 21	[illegible] 61	℄ Int. Arch Crest Dr. & Secrest Dr. BM VD 65 El = 391.972 ✓ F.B. 1171-34	
BM VD 65				2 87	39 95	Arch Crest Dr. & Secrest Dr. S.E. Cor. Ft Spk in Cb 5' S of S end Cb	

Job No. 1143 Division No. Notes Red. Plotted Profile
Survey of Onacrest Drietal Date Date No.
Survey by [illegible] Notes Chkd. Checked X-Sec.
Indexed C. Johnson Date Date Date No.

Notes Ck'd by	Survey of Onacrest Drive	F.B. 1188 Pg. 25
Map No.	W. O. 1143 Tape No. St'd °F	
Office Work	Surveyed by R.L. Willey	
Checked	Notes R.L.W. Date 4-15-46	
Date	Indexed A. C. Johnson 4-1-47	

TOPOGRAPHY
ON
10' EASEMENT LINE
FROM SLAUSON AVE TO S. END OF ARCHCREST DR
ONACREST DR ET. AL.
JN. 1143

April - 1946
R.L. Willey
Jack Gregory
E.F. English
L.V. Smith
R.J. Mitchell

Note: Any Additions or Changes on This Sheet Must be Made or Circled in Red Ink With Date and Name of Person Making Change.

RETURN TO
LOS ANGELES COUNTY SURVEYOR
700 HALL OF RECORDS

Do not extend notes this side of this line.

FORM 247 5M 11-41

F.B. 1188 PG. 26

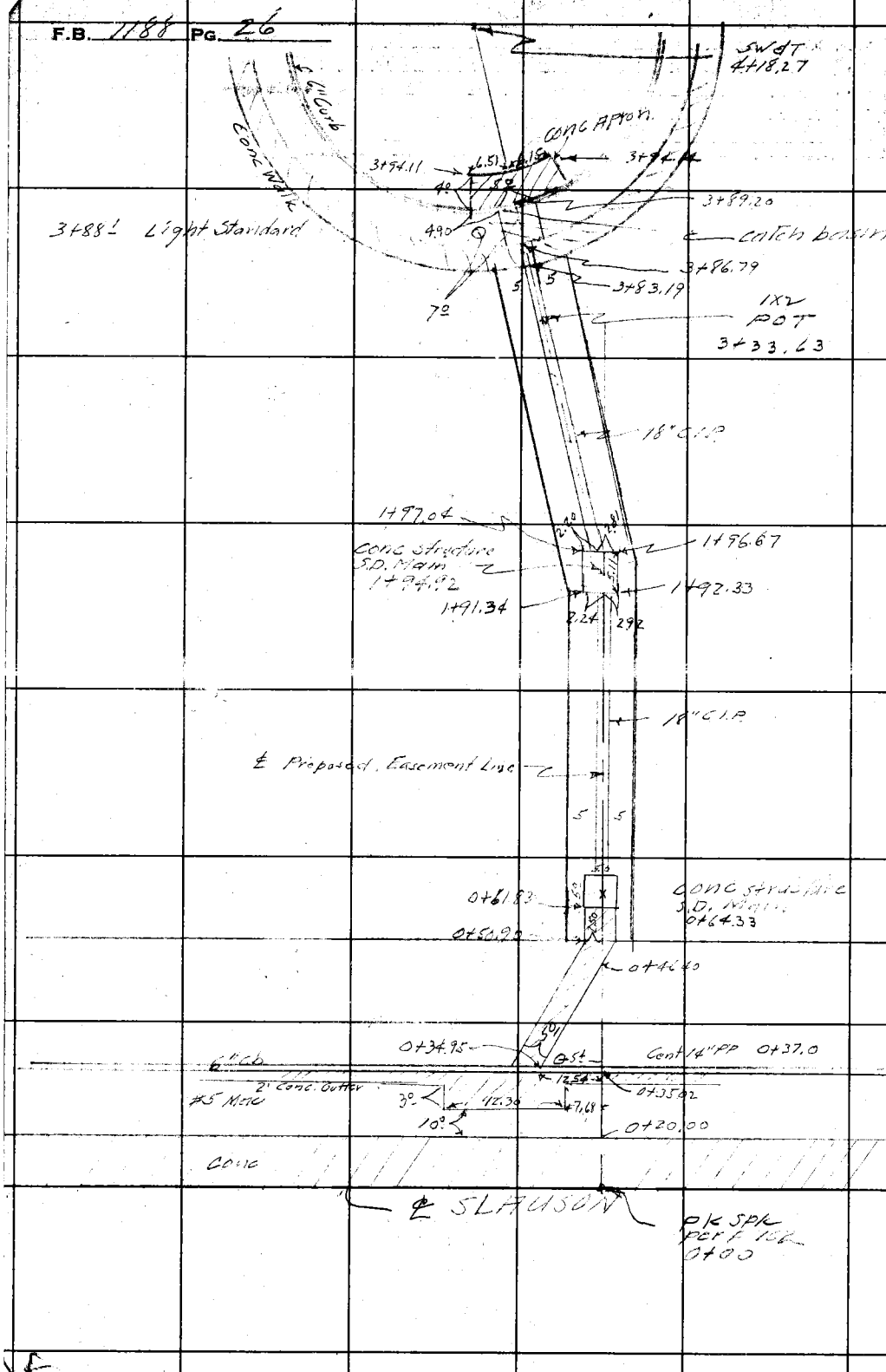

RETURN TO
LOS ANGELES COUNTY SURVEYOR
700 HALL OF RECORDS

Do not extend notes this side of this line.

Note: Any Additions or Changes on This Sheet Must be Made or Circled in Red Ink With Date and Name of Person Making Change.

F.B. 1188 PG. 27

Profile No.	Notes Red.	Plotted	Job No. 1143 Division No.
	Date	Date	Survey of Onacrest Dr.
X:Sec. No.	Notes Chkd.	Checked	Survey by R.L.W. Notes V.G. Date 4-15-46
	Date	Date	Map No. Indexed Johnson Date

PROFILE & XSECTION
OF
10' EASEMENT LINE
FROM SLAUSON AVE TO S. END ARCHCREST DR
ONACREST DR. ETAL.

JN 1143

April - 1946

R. L. Willey
Jack Gregory
E.F. English
L.V. Smith
R.J. Mitchell

STATION	B. S.	H. I.	F. S.	ELEV.

NOTE: ANY ADDITIONS OR CHANGES ON THIS SHEET MUST BE MADE OR CIRCLED IN RED INK WITH DATE AND NAME OF PERSON MAKING CHANGE.

PLEASE RETURN TO
LOS ANGELES COUNTY SURVEYOR
700 HALL OF RECORDS

Do not extend notes this side of this line.

FORM 307 2M 8-45

FORM 307 2M 8-45

PLEASE RETURN TO
LOS ANGELES COUNTY SURVEYOR
700 HALL OF RECORDS

NOTE: ANY ADDITIONS OR CHANGES ON THIS SHEET MUST BE MADE OR CIRCLED IN RED INK, WITH DATE AND NAME OF PERSON MAKING CHANGE.

Do not extend notes this side of this line.

STATION	B. S.	H. I.	F. S.	ELEV.	
BM VD 63	9 93	281 21		27 28	BM VD. 63 Elev. = 271.276 FB 1171-29 Slauson Ave N. Side 310± W. of ℄ Heatherdale Dr. Bt Spk in N. Cb.
0+00			9 79	27 42	℄ Int Slauson Ave & Prop. ℄ Easement Line
0+20			10 09	27 12	℄ & Edge Conc. Pvmt.
0+35.02			10 75	27 46	℄ Gut
			10 06	27 15	℄ TC.
10 R			10 13	27 08	Gut
10 R			9 44	27 77	TC.
13 L			11 89	26 32	Gut outlet Catch Basin
13 L			11 05	27 16	TC - - -
0+46.4			9 83	27 38	℄ & Edge Conc S.D. Structure.
0+50			9 73	27 48	℄ & Top of Conc. S.D. Structure.
5 R			9 4	27 8	
10 R			9 1	27 1	
5 L			9 8	27 4	
10 L			10 3	27 9	
0+62.3			10 93	27 28	℄ Outlet SD Box Flow line
0+66.2			10 84	27 37	Flow line 18" Inlet S.D. at Box
0+64.33			6 30	27 91	℄ Top of Conc. SD Box
0+75			5 1	27 1	℄
5 R			4 0	27 2	
10 R			3 7	27 5	

F.B. 1188 PG. 28
Survey of Onacrest Dr. et al.
Survey by R. L. Willey Notes V. Gregory 4-15-46
Indexed A. C. Johnson Date
Job No. 1143 Division No.
Notes Red. Date
Notes Chkd. Date 4/23/46
Plotted Date
Checked Date
Profile No.
X-Sec. No.

FORM 307 2M 8-45

PLEASE RETURN TO
LOS ANGELES COUNTY SURVEYOR
700 HALL OF RECORDS

NOTE: ANY ADDITIONS OR CHANGES ON THIS SHEET MUST BE MADE OR CIRCLED IN RED INK WITH DATE AND NAME OF PERSON MAKING CHANGE.

Do not extend notes this side of this line.

STATION	B. S.	H. I.	F. S.	ELEV.		
0+75 5L		281.21	4.4	276.8		
10L			5.6	275.[illegible]		
T.P.	12.05	292.34	0.95	280.26		
1+00			5.4	28[illegible].9	℄	
5R			6.3	28[illegible].0		
10R			6.0	286.3		
5L			6.2	286.1		
10L			7.5	284.5		
T.P.	11.99	303.91	0.42	291.92		
1+25			8.6	295.3	℄	
5R			8.2	295.7		
10R			7.2	296.7		
5L			10.6	293.3	T. Brk	
7.5L			12.0	291.9	B. Brk	
10L			11.1	292.8		
T.P.	11.75	315.19	0.47	303.44		
1+50			9.5	305.4	℄	
4R			8.6	306.6		
5R			8.4	306.8		
[illegible]			8.0	307.2		
[illegible]			11.4	303.8	T Brk	

Profile No. ____ Notes Red. ____ Plotted ____ Job No. 1143 Division No. ____ F.B. 1188 Pg. 29

Date ____ Date ____ Date ____ Survey of Contract Drains

X:Sec. No. ____ Notes Chkd. [illegible] Checked ____ Survey by R.L.W. Notes J.G. Date 4-15-46

Date [illegible] Date ____ Date ____ Map No. ____ Date ____

F.B. 1188 PG. 30

Job No. 1143 Division No. _____ Notes Red. _____ Plotted _____ Profile

Survey of Onacrest Dr. et al. Date _____ Date _____ No. _____

Survey by R. L. Willey Notes J. Gregory 4-15-46 Notes Chkd. [illegible] Checked _____ X-Sec.

Indexed A. C. Johnson Date _____ Date 4/22/46 Date _____ No. _____

FORM 307 2M 8-45

PLEASE RETURN TO
LOS ANGELES COUNTY SURVEYOR
700 HALL OF RECORDS

Do not extend notes this side of this line.

NOTE: ANY ADDITIONS OR CHANGES ON THIS SHEET MUST BE MADE OR CIRCLED IN RED INK, WITH DATE AND NAME OF PERSON MAKING CHANGE.

STATION	B. S.	H. I.	F. S.	ELEV.	
1450 67L		31519	1300	30[illegible]2	B.Brk
10L			13[illegible]	30[illegible]9	
14625			5[illegible]	30[illegible]7	℄ Brk
5R			4[illegible]	30[illegible]2	
10R			3[illegible]	30[illegible]9	
5L			5[illegible]	30[illegible]4	
10L			7[illegible]	30[illegible]1	
14673			3[illegible]	30[illegible]6	℄ B. Brk
5R			3[illegible]	30[illegible]1	
10R			[illegible]	30[illegible]8	
30L			3[illegible]	30[illegible]5	Brk
5L			4[illegible]	30[illegible]6	
10L			5[illegible]	30[illegible]4	
T.P.	1124	32608	3[illegible]	30[illegible]84	
1475			10[illegible]	30[illegible]4	℄
5R			10[illegible]	30[illegible]9	
10R			10[illegible]	30[illegible]1	
32L			10[illegible]	30[illegible]3	Brk
5L			11[illegible]	30[illegible]5	
10L			12[illegible]	30[illegible]6	
14865			6[illegible]	30[illegible]1	℄ & B Brk

FORM 307 2M 8-45

PLEASE RETURN TO
LOS ANGELES COUNTY SURVEYOR
700 HALL OF RECORDS

NOTE: ANY ADDITIONS OR CHANGES ON THIS SHEET MUST BE MADE OR CIRCLED IN RED INK WITH DATE AND NAME OF PERSON MAKING CHANGE.

Do not extend notes this side of this line.

STATION	B. S.	H. I.	F. S.	ELEV.		
1+86.5 5°R		326 08	1 5	324 6		
10 R			+0 3	327 1.		
5 L			7 2	318 9.		
10 L			7 4	318 7.		
1+91.80			8 72	317 36	℄ Outlet 18" C.I.P. S.D Box	
1+96.85			4 42	321 66	℄ Inlet " " " "	
1+94.92			0 60	325 48	℄ Top of Conc. Box S.D. Structure	
TP	10 75	336 12	0 71	325 37		
2+00			10 5	325 3.	℄ Brk.	
3 R			8 8	327 2.	Brk.	
5 9 R			7 4	328 2.	B Brk	
10 R			4 0	332 1.	T. Brk	
5 L			12 0	324 1.		
10 L			13 4	322 7.		
2+10			7 3	328 8.	℄ B. Brk	
3 4 R			4 3	331 8.	T. Brk	
10 R			2 1	334 0.		
5 L			7 9	328 2.	T. Brk	
10 L			10 2	325 8.		
2+25			2 5	33[illegible] [illegible].	℄	
4 L			3 0	333 1.	T Brk	

Profile Notes Red. ____ Plotted ____ Job No. 1143 Division No. ____ F.B. 1188 PG. 31
No. ____ Date ____ Date ____ Survey of ____
X:Sec. Notes Chkd. [illegible] Checked ____ Survey by P.L.W. Notes [illegible] Date 4-15-46
No. ____ Date 4/22/46 Date ____ Map No. ____ Date ____

F.B. 1188 PG. 32 | Job No. 1143 | Division No. | Notes Red. | Plotted | Profile

Survey of Onacrest Dr et al | Date | Date | No.

Survey by R. L. Willey | Notes J. Gregory | Notes Chkd. | Checked | X-Sec.

Indexed A. C. Johnson | Date | Date 4/22/46 | Date | No.

FORM 307 2M 8-45

PLEASE RETURN TO
LOS ANGELES COUNTY SURVEYOR
700 HALL OF RECORDS

Do not extend notes this side of this line.

NOTE: ANY ADDITIONS OR CHANGES ON THIS SHEET MUST BE MADE OR CIRCLED IN RED INK, WITH DATE AND NAME OF PERSON MAKING CHANGE.

STATION	B. S.	H. I.	F. S.	ELEV.	
2+25 10 L		336 12	6 9	3[illegible] 2	
T.P.	11 98	347 67	0 43	3[illegible] 39	
2+25 4 R			11 2	3[illegible] 5	T. Brk
10 R			8 7	3[illegible] 8	
2+50			7 2	34 5	℄ B. Brk
5 R			4 1	34[illegible] 6	
10 R			1 6	3[illegible] 1	
5 L			8 8	33 [illegible]	
10 L			12 7	33 [illegible]	
T.P.	12 09	359 34	0 42	3[illegible] 25	
2+75			11 2	3[illegible] 2	℄ R. Brk
5 R			9 3	3[illegible] 2	
10 R			6 7	3[illegible] 2	
5 L			1 3	3[illegible] 2	
10 L			12 2	34 [illegible]	
2+875			6 4	3[illegible] 2	℄ R. Brk to R+
5 R			4 [illegible]	3[illegible] 8	
10 R			3 8	3[illegible] 5	
5 L			5 4	3[illegible] 1	
10 L			5 8	3[illegible] 5	
T.P.	12 15	370 82	0 67	35[illegible] 67	

Profile No.	Notes Red.	Plotted	Job No.	Division No.	F.B. Pg.
	Date	Date	Survey of		
X:Sec. No.	Notes Chk. Date	Checked Date	Survey by	Notes Date	
			Map No.	Awarded Johnson Date	

STATION	B. S.	H. I.	F. S.	ELEV.	

NOTE: ANY ADDITIONS OR CHANGES ON THIS SHEET MUST BE MADE OR CIRCLED IN RED INK WITH DATE AND NAME OF PERSON MAKING CHANGE.

Do not extend notes this side of this line.

PLEASE RETURN TO
LOS ANGELES COUNTY SURVEYOR
700 HALL OF RECORDS

FORM 307 2M 8-49

F.B. 15 Pg. 34 | Job No. [illegible] | Division No. | Notes Red. | Plotted | Profile

Survey of [illegible] | Date | Date | No.

Survey by | Notes [illegible] | Notes Chkd. [illegible] | Checked | X-Sec.

Indexed A. C. Johnson | Date | Date 4/22/40 | Date | No.

STATION	B. S.	H. I.	F. S.	ELEV.	
10R					

FORM 307 2M 8-45

PLEASE RETURN TO
LOS ANGELES COUNTY SURVEYOR
700 HALL OF RECORDS

Do not extend notes this side of this line.

NOTE: ANY ADDITIONS OR CHANGES ON THIS SHEET MUST BE MADE OR CIRCLED IN RED INK, WITH DATE AND NAME OF PERSON MAKING CHANGE.

FORM 307 2M 8-45

PLEASE RETURN TO
LOS ANGELES COUNTY SURVEYOR
700 HALL OF RECORDS

NOTE: ANY ADDITIONS OR CHANGES ON THIS SHEET MUST BE MADE OR CIRCLED IN RED INK WITH DATE AND NAME OF PERSON MAKING CHANGE.

Do not extend notes this side of this line.

STATION	B. S.	H. I.	F. S.	ELEV.		
		[illegible]	4 18	372 69	TC [illegible] Lot 8 TR 12384	
			[illegible]	372 9	[illegible]	
			[illegible]	373 4	[illegible]	
			[illegible]	367 7 ~~366 7~~	[illegible]	
			[illegible]	365 7	120	
			[illegible]	372 71	[illegible] TR 12384	
			[illegible]	372 9	[illegible]	
			[illegible]	373 1	[illegible]	
			[illegible]	[illegible]	[illegible]	
			[illegible]	[illegible]	[illegible]	
			[illegible]	[illegible]	[illegible]	
			[illegible]	341 [illegible]	120	
			4 05	372 82	TC on SEly line Lot 6	Lot 6, TR 12384
			[illegible]	358 07	Top of [illegible] Sewer [illegible] (See Sketch)	
4+00			4 05	372 82	℄	
4+18 27			3 51	373 [illegible]	℄ Int Easement & Arch	
BM VD 69			3 76	373 11	BM VD 69 El= 373.134 F.B. 1171-34 Arch Crest Dr S.end 29' E of Radial Pt. Bt Spk in E Curb of Circle	



Profile Notes Red. ____ Plotted ____ Job No. [illegible] Division No. ____
No. ____ Date ____ Date ____ Survey of ____
X:Sec. Notes Chkd. [illegible] Checked ____ Survey by R.L.W. Notes [illegible] Date 4-15-46
No. ____ Date 4/22/46 Date ____ Map No. ____ Date ____

F.B. [illegible] Pg. [illegible]

F.B. 1188 Pg. 36 | Job No. 1143 | Division No. | Notes Red. | Plotted | Profile

Survey of Onacrest Dr. et al | Date | Date | No.

Survey by R. L. Willey | Notes | Notes Chkd. | Checked | X-Sec.

Indexed | Date | Date | Date | No.

STATION	B. S.	H. I.	F. S.	ELEV.

Do not extend notes this side of this line.

PLEASE RETURN TO
LOS ANGELES COUNTY SURVEYOR
700 HALL OF RECORDS

NOTE: ANY ADDITIONS OR CHANGES ON THIS SHEET MUST BE MADE OR CIRCLED IN RED INK, WITH DATE AND NAME OF PERSON MAKING CHANGE.

FORM 307 2M 8-45

Notes Ck'd by	Survey of	F.B. 1169 PG. 37
Map No.	W. O. 1143 Tape No. St'd °F	
Office Work	Surveyed by R. L. Willey	
Checked	Notes R.L.W. Date 4-16-4	
Date	Indexed A. C. Johnson 4-1-47	

TOPOGRAPHY
OF
HEATHERDALE DR.
FROM SLAUSON AVE. TO N. END OF HEATHERDALE DR
ONACREST DR. ETAL
JN 1143

April 1946

Note: Any Additions or Changes on This Sheet Must be Made or Circled in Red Ink With Date and Name of Person Making Change.

Do not extend notes this side of this line.

RETURN TO
LOS ANGELES COUNTY SURVEYOR
700 HALL OF RECORDS

FORM 247 SM 11-41

F.B. 1188 Pg. 38

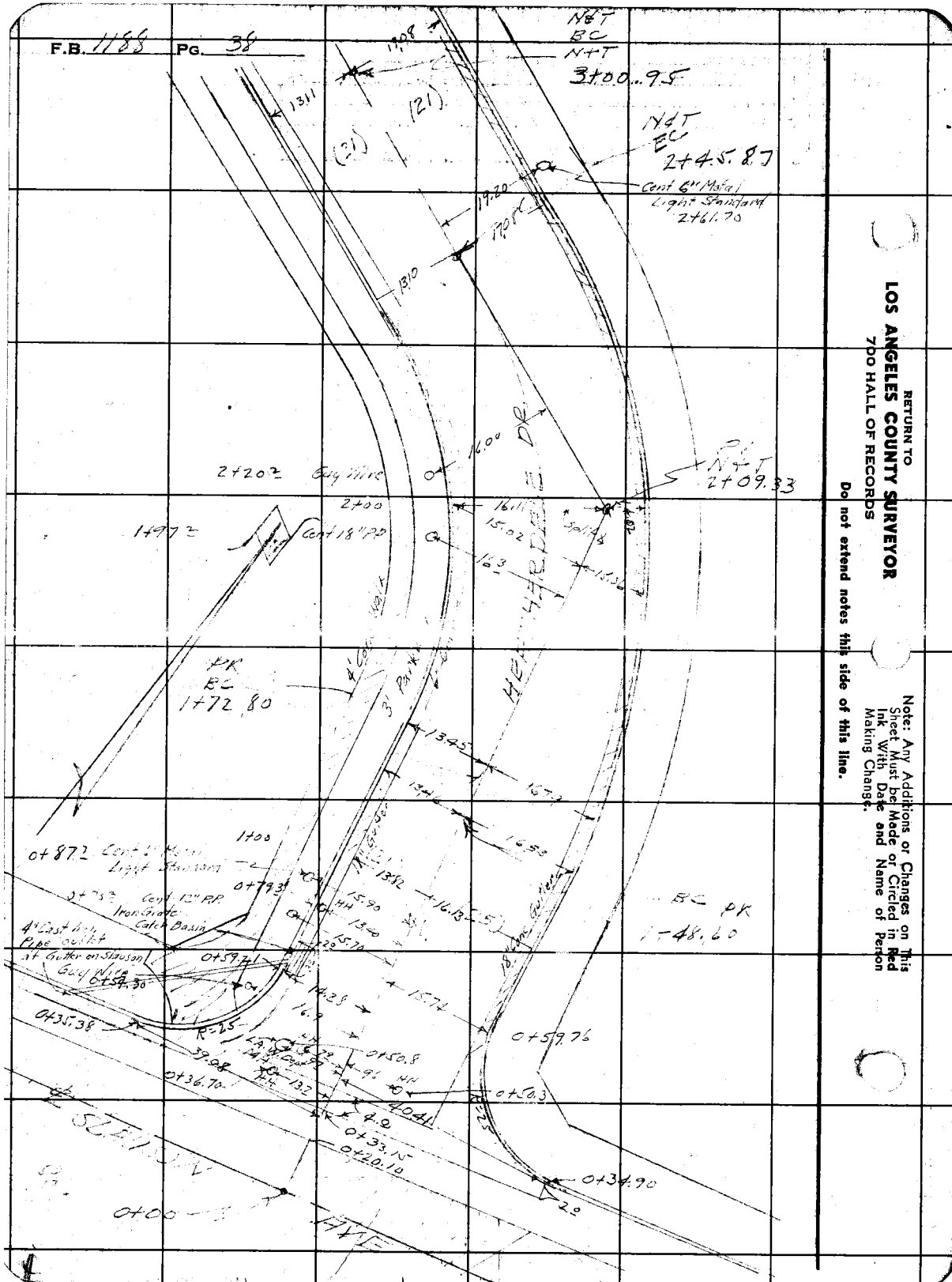

RETURN TO
LOS ANGELES COUNTY SURVEYOR
700 HALL OF RECORDS

Do not extend notes this side of this line.

Note: Any Additions or Changes on This Sheet Must be Made or Circled in Red Ink With Date and Name of Person Making Change.

Notes Ck'd by	Survey of Inglewood Dr. etal	F.B. 1188 Pg. 39
Map No.	W. O. 1143 Tape No. St'd °F	
Office Work	Surveyed by R.L. Willey	
Checked	Notes R.L.W. Date 4-16-46	
Date	Indexed A. C. Johnson	

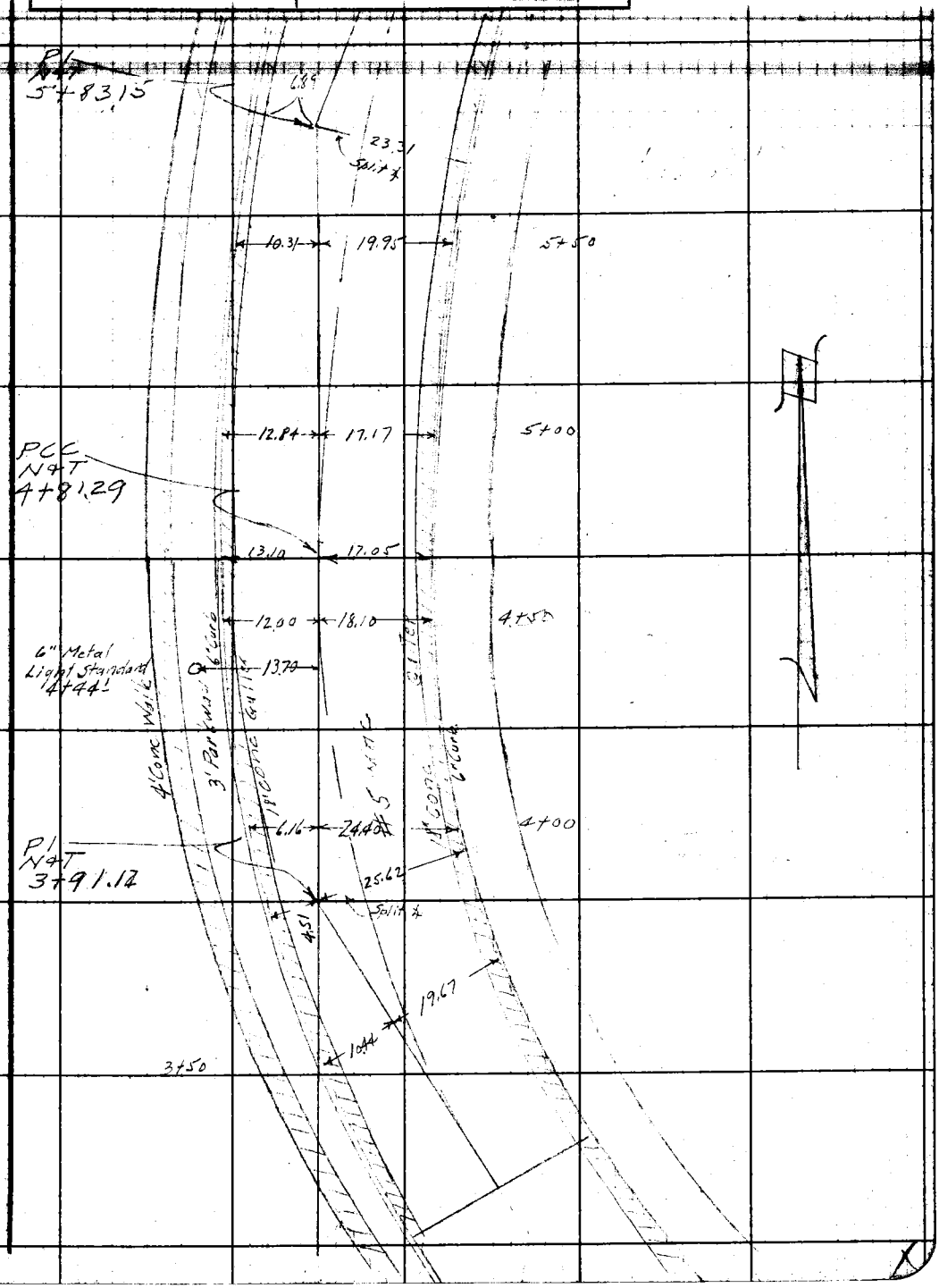

Note: Any Additions or Changes on This Sheet Must be Made or Circled in Red Ink With Date and Name of Person Making Change.

Do not extend notes this side of this line.

RETURN TO
LOS ANGELES COUNTY SURVEYOR
700 HALL OF RECORDS

FORM 247 5M 11-41

F.B. 1188 PG. 40

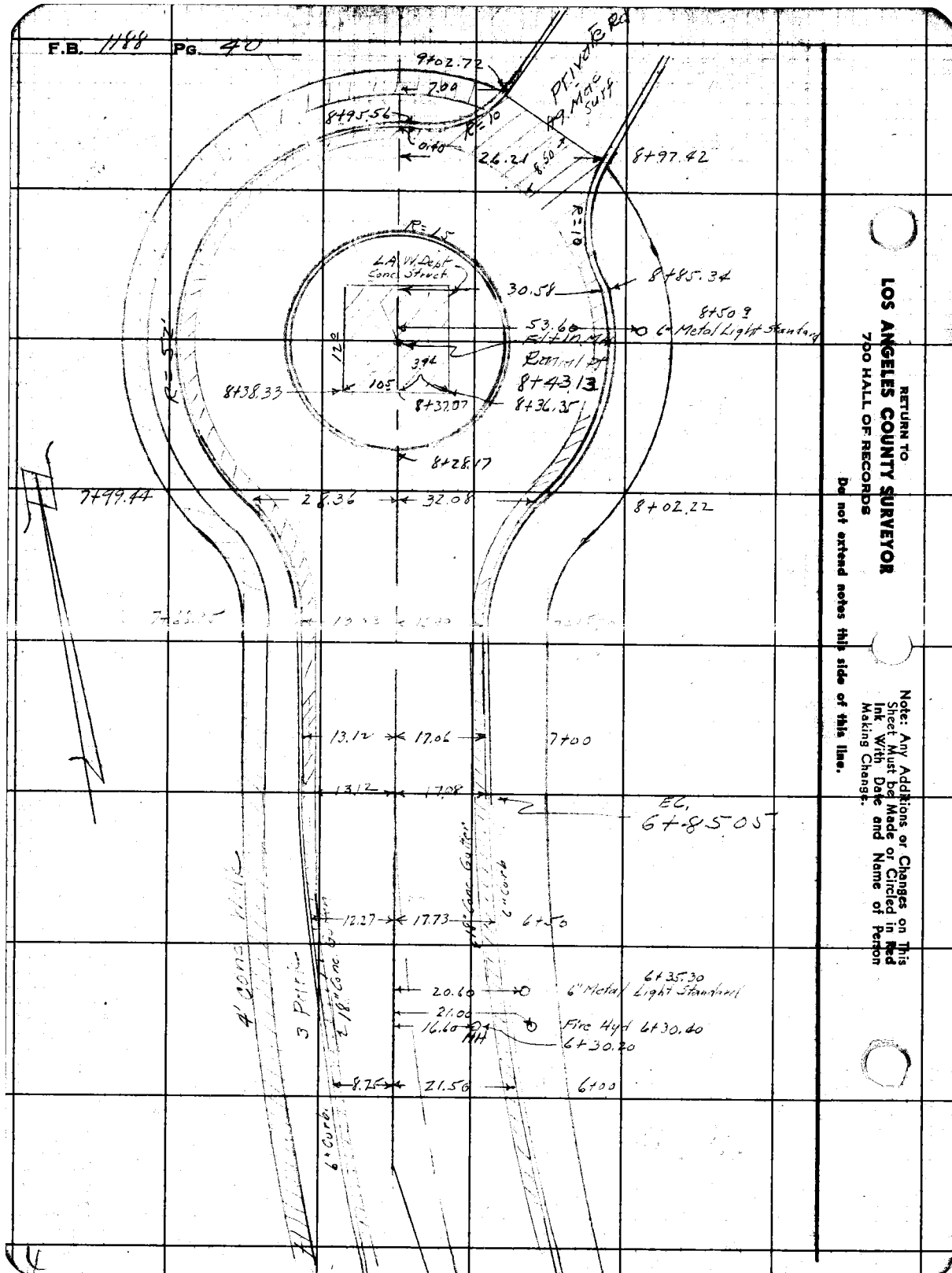

RETURN TO
LOS ANGELES COUNTY SURVEYOR
700 HALL OF RECORDS

Do not extend notes this side of this line.

Note: Any Additions or Changes on This Sheet Must be Made or Circled in Red Ink With Date and Name of Person Making Change.

Notes Ck'd by	Survey of Onaciest Dr.	F.B. 1186 Pg. 41
Map No.	W. O. 1143 Tape No. St'd °F	
Office Work	Surveyed by R. L. Willey	
Checked	Notes R. L. W. Date 4-16-46	
Date	Indexed A. C. Johnson	

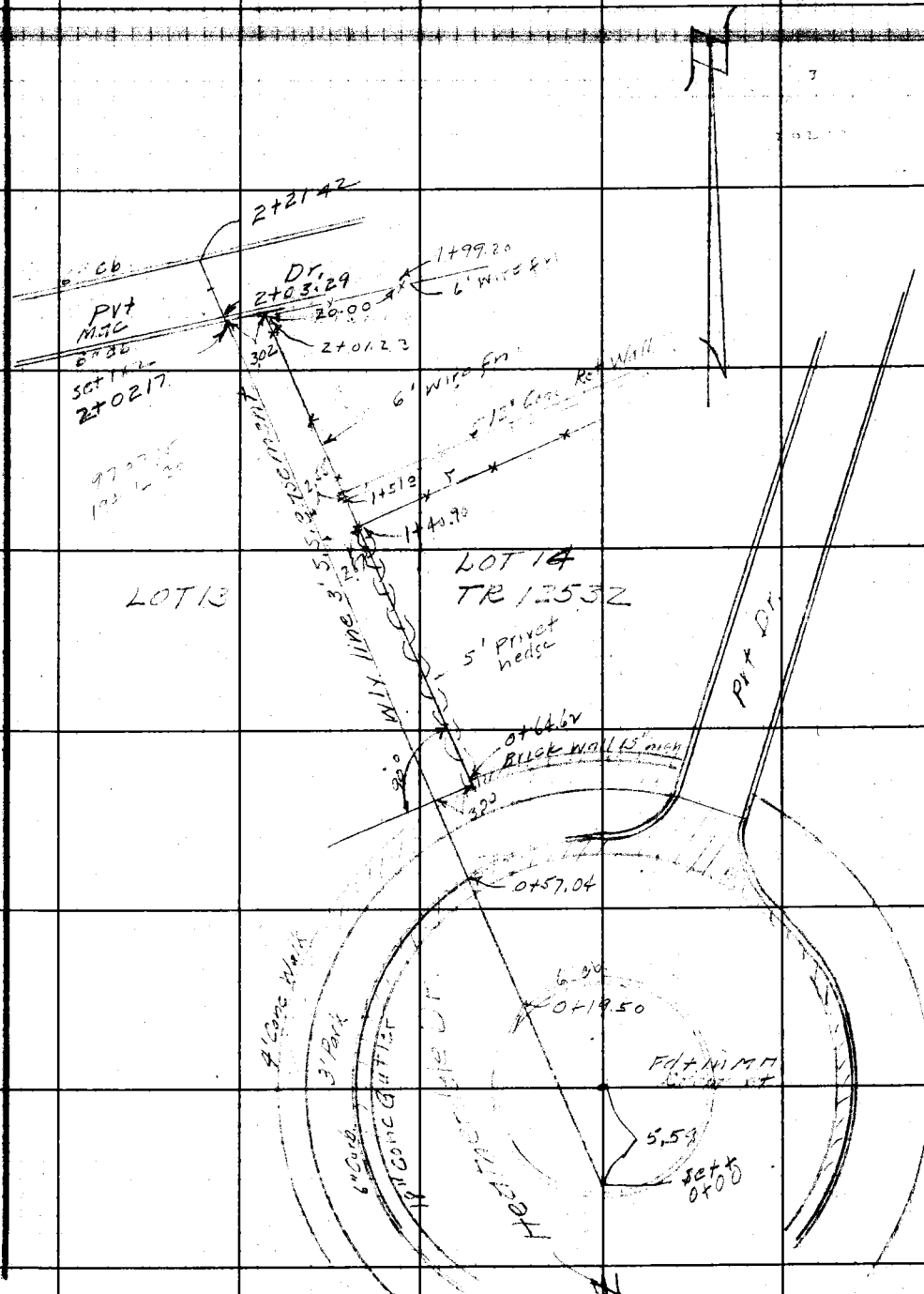

Note: Any Additions or Changes on This Sheet Must be Made or Circled in Red Ink With Date and Name of Person Making Change.

RETURN TO
LOS ANGELES COUNTY SURVEYOR
700 HALL OF RECORDS

Do not extend notes this side of this line.

FORM 247 BM 11-41

F.B. 1188 PG. 42

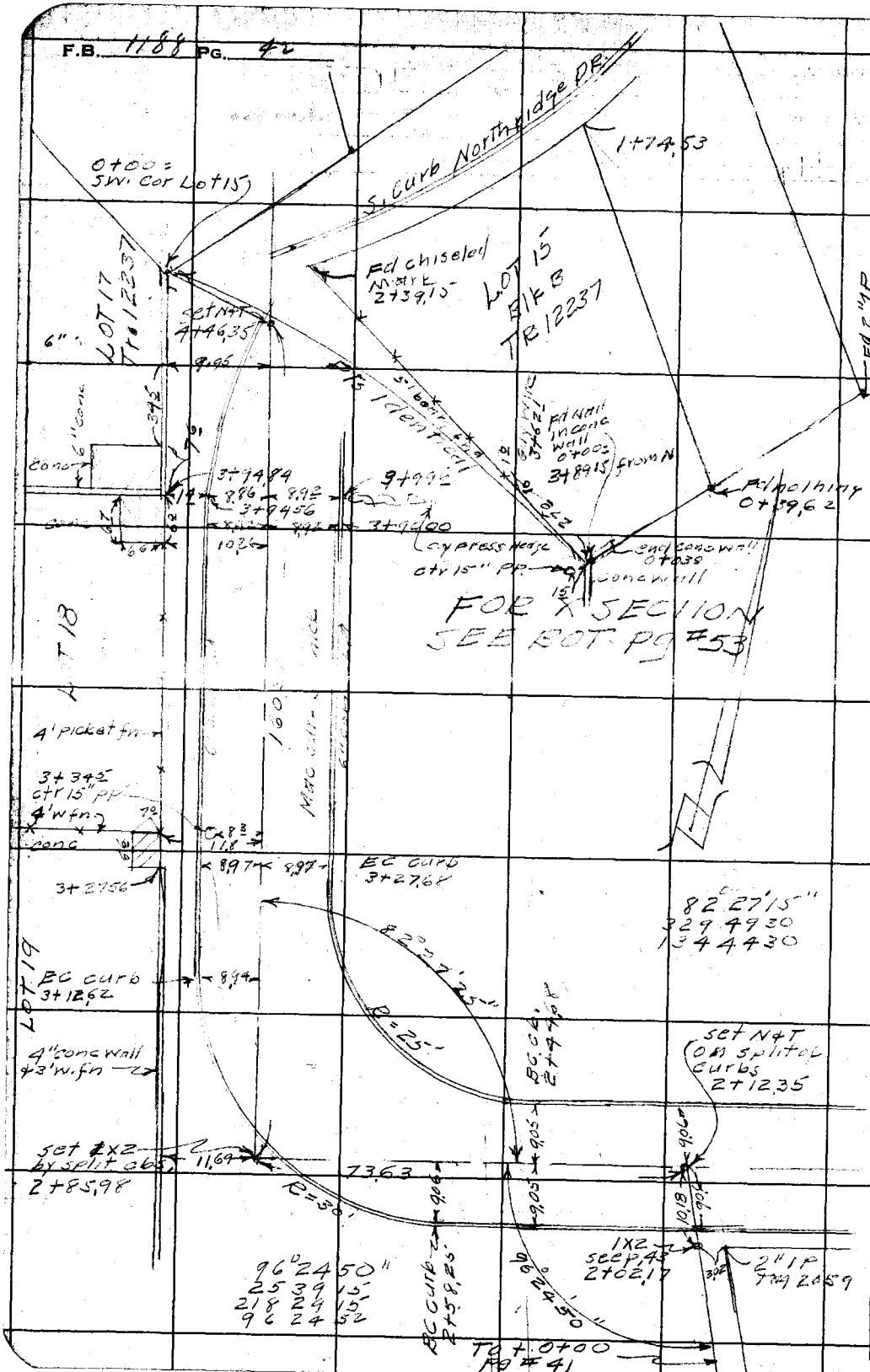

RETURN TO
LOS ANGELES COUNTY SURVEYOR
700 HALL OF RECORDS

Do not extend notes this side of this line.

Note: Any Additions or Changes on This Sheet Must be Made or Circled in Red Ink With Date and Name of Person Making Change.

Profile	Notes Red.	Plotted	Job No. 1143	Division No.	F.B. 1188 PG. 43
No.	Date	Date	Survey of [illegible]		
X:Sec.	Notes Chkd.	Checked	Survey by R.L.W.	Notes J.G.	Date 4-17-46
No.	Date	Date	Map No.	Indexed [illegible]	Date

PROFILE & XSECTION
OF
HEATHERDALE DR
FROM SLAUSON AVE &
CHACREST DR ET AL
J.N. 1143

April 1946
R.L. Willey
J. Gregory
E.F. English
S.V. Smith
R.J. Mitchell

STATION	B. S.	H. I.	F. S.	ELEV.

NOTE: ANY ADDITIONS OR CHANGES ON THIS SHEET MUST BE MADE OR CIRCLED IN RED INK. WITH DATE AND NAME OF PERSON MAKING CHANGE.

PLEASE RETURN TO
LOS ANGELES COUNTY SURVEYOR
700 HALL OF RECORDS

Do not extend notes this side of this line.

FORM 307 2M 8-45

FORM 307 2M 8-45

PLEASE RETURN TO
LOS ANGELES COUNTY SURVEYOR
700 HALL OF RECORDS

NOTE: ANY ADDITIONS OR CHANGES ON THIS SHEET MUST BE MADE OR CIRCLED IN RED INK, WITH DATE AND NAME OF PERSON MAKING CHANGE.

Do not extend notes this side of this line.

STATION	B. S.	H. I.	F. S.	ELEV.	✓
BM VD 60	3 67	295 91		[illegible]	✓ BM. VD 60 Elev = 292.24 FB 117-27 Slauson Ave & Heatherdale Dr N.E Cor Bt Spk in Co 5' E & E end CR
0+00			5 74	29 17	℄ Int Slauson Ave & Heatherdale Dr.
0+20			6 02	28 89	℄ [illegible] Point
0+35			6 58	28 03	℄ x [illegible]
0+53 [illegible]			[illegible]	28 43	[illegible] Size ([illegible])
					[illegible] Slauson Ave & Heatherdale Dr.
			4 [illegible]	29 28	[illegible] N E Cor E end CR
			[illegible]	29 91	[illegible]
			6 [illegible]	29 90	[illegible]
			[illegible]	29 58	[illegible]
			[illegible]	29 00	NW [illegible]
			[illegible]	28 71	[illegible]
			7 10	28 81	[illegible]
			[illegible]	29 43	[illegible]
0+50			6 60	28 31	℄
1+00			3 [illegible]	29 31	℄
[illegible] R			3 85	29 06	[illegible]
[illegible]			3 17	29 74	[illegible]
138 [illegible]			4 21	29 70	[illegible]
138 L			3 55	29 26	[illegible]
TP	12 15	307 99	0 07	29 84	

F.B. 1188 PG. 44
Job No. 1143 Division No.
Survey of Crescent Dr [illegible]
Survey by R.L. [illegible] Notes [illegible] 4-17-46
Indexed A. C. Johnson Date
Notes Red. Date
Notes Chkd. Date 4/22/46
Plotted Date
Checked Date
Profile No.
X-Sec. No.

FORM 307 2M 8-45

PLEASE RETURN TO
LOS ANGELES COUNTY SURVEYOR
700 HALL OF RECORDS

NOTE: ANY ADDITIONS OR CHANGES ON THIS SHEET MUST BE MADE OR CIRCLED IN RED INK WITH DATE AND NAME OF PERSON MAKING CHANGE.

Do not extend notes this side of this line.

STATION	B. S.	H. I.	F. S.	ELEV.		
1+48.60 EC		307.99	12.15	295.84	±	
165 R			12.19	295.80	Gut	
165 R			11.55	296.44	[illegible]	
135 L			[illegible]	295.00	[illegible]	
135 L			[illegible]	295.63	[illegible]	
1+72.80 EC			[illegible]	297.63	±	
165 R			[illegible]	297.74	[illegible]	
[illegible]			[illegible]	298.39	[illegible]	
[illegible]			[illegible]	296.70	[illegible]	
[illegible]			[illegible]	297.35	[illegible]	
1+82.[illegible]			[illegible]	298.45	[illegible]	[illegible]
[illegible]			[illegible]	299.13	[illegible]	
2+00			[illegible]	299.59	±	
[illegible]			[illegible]	299.26	[illegible]	
[illegible] R			[illegible]	300.31	[illegible]	
[illegible] L			[illegible]	298.70	[illegible]	
[illegible] L			[illegible]	299.36	[illegible]	
2+[illegible]			[illegible]	300.[illegible]	±	
2+[illegible] R			[illegible]	300.94	[illegible]	Brk [illegible]
[illegible]			[illegible]	301.58	[illegible]	
[illegible]			5.75	302.24	±	

Profile No. ____ Notes Red. ____ Plotted ____ Job No. ____ Division No. ____
X:Sec. No. ____ Date ____ Date ____ Survey of ____
Notes Chkd. ____ Checked ____ Survey by ____ Notes ____ Date ____
Date ____ Date ____ Map No. ____ Date ____

F.B. PG.

F.B. [illegible] PG. 46

Job No. 143 Division No.

Survey of [illegible]

Survey by [illegible] Notes [illegible] 4-19-46

Indexed A. C. Johnson Date

Notes Red. Date Notes Chkd. [illegible] Date 4/22/46

Plotted Date Checked Date

Profile No. X-Sec. No.

FORM 307 2M 8-45

PLEASE RETURN TO
LOS ANGELES COUNTY SURVEYOR
700 HALL OF RECORDS

NOTE: ANY ADDITIONS OR CHANGES ON THIS SHEET MUST BE MADE OR CIRCLED IN RED INK, WITH DATE AND NAME OF PERSON MAKING CHANGE.

Do not extend notes this side of this line.

STATION		B. S.	H. I.	F. S.	ELEV.	
24+587	17'R		307.??	[illegible]	30.24	[illegible]
	17'R			[illegible]	30.??	TC
	14'L			[illegible]	30.42	Gut
	13'L			[illegible]	30.07	[illegible]
[illegible]	[illegible]			[illegible]	30.26	[illegible]
	[illegible]			[illegible]	30.92	TC
[illegible]	[illegible]			[illegible]	30.41	℄
	17'R			[illegible]	30.91	Gut
	[illegible]			[illegible]	30.57	TC
	[illegible]			[illegible]	30.87	Gut
	[illegible]			[illegible]	30.[illegible]	TC
TP		9.??	317.??	[illegible]	[illegible]	
24+50				[illegible]	30.32	℄
	19'R			[illegible]	30.93	Gut
	[illegible]'R			[illegible]	30.52	[illegible]
	10'L			[illegible]	30.[illegible]	[illegible]
	15'L			[illegible]	30.56	
32+[illegible]	[illegible]			6.[illegible]	31.64	℄
4+[illegible]				[illegible]	31.21	℄
	9'R			6.17	31.12	Crown [illegible]
	[illegible]			.84	31.40	Gut

FORM 307 2M 8-45

PLEASE RETURN TO
LOS ANGELES COUNTY SURVEYOR
700 HALL OF RECORDS

NOTE: ANY ADDITIONS OR CHANGES ON THIS SHEET MUST BE MADE OR CIRCLED IN RED INK WITH DATE AND NAME OF PERSON MAKING CHANGE.

Do not extend notes this side of this line.

STATION	B. S.	H. I.	F. S.	ELEV.		
24+R				311 07		
				311 00		
				31164		
				31440		
32				31437	Crown	
				31354	Gut	
				31423	TC	
				31412	Gut	
				31485		
				31629		
				31626	Cont	
				31555		
				31621		
				31609		
				31735		
				31733		
				31668		
				31734		
				31712		
				31874		

Profile No. ____ Notes Red. ____ Plotted ____ Job No. 173 Division No. ____
Date ____ Date ____ Survey of ____
X-Sec. No. ____ Notes Chkd. ____ Checked ____ Survey by ____ Notes ____
Date ____ Date ____ Map No. ____ Date ____

F.B. ____ PG. ____

F.B. [illegible] Pg. [illegible]

Job No. [illegible] Division No. _____ Notes Red. _____ Plotted _____ Profile

Survey of [illegible] Date _____ Date _____ No. _____

Survey by [illegible] Notes _____ Notes Chkd. [illegible] Checked _____ X-Sec.

Indexed A. C. Johnson Date _____ Date 7/27/26 Date _____ No. _____

STATION	B. S.	H. I.	F. S.	ELEV.
[illegible]	[illegible]	[illegible]	[illegible]	[illegible]

FORM 307 2M 8-45

PLEASE RETURN TO
LOS ANGELES COUNTY SURVEYOR
700 HALL OF RECORDS

Do not extend notes this side of this line.

NOTE: ANY ADDITIONS OR CHANGES ON THIS SHEET MUST BE MADE OR CIRCLED IN RED INK, WITH DATE AND NAME OF PERSON MAKING CHANGE.

FORM 307 2M 8-45

PLEASE RETURN TO
LOS ANGELES COUNTY SURVEYOR
700 HALL OF RECORDS

NOTE: ANY ADDITIONS OR CHANGES ON THIS SHEET MUST BE MADE OR CIRCLED IN RED INK WITH DATE AND NAME OF PERSON MAKING CHANGE.

Do not extend notes this side of this line.

STATION	B. S.	H. I.	F. S.	ELEV.		
[illegible]		[illegible]	[illegible]	32756	[illegible]	
[illegible]			10[illegible]	32706	[illegible]	
[illegible]			[illegible]	32778		
[illegible]			[illegible]	32713	[illegible]	
[illegible]			[illegible]	32776	[illegible]	
[illegible]			[illegible]	32833	[illegible]	
[illegible]			[illegible]	32833	[illegible]	
[illegible]			[illegible]	32887	[illegible]	
[illegible]			[illegible]	32851	[illegible]	
[illegible]			[illegible]	[illegible]	[illegible]	
[illegible]			[illegible]	[illegible]54	[illegible]	
[illegible]			[illegible]	33083	[illegible]	
[illegible]			[illegible]	33087	[illegible]	
[illegible]			[illegible]	33033	[illegible]	
[illegible]			[illegible]	33098		
[illegible]			[illegible]	33032	[illegible]	
[illegible]			[illegible]	33099	[illegible]	
[illegible]			[illegible]	33309	[illegible]	
[illegible]			[illegible]	33374	[illegible]	
[illegible]			[illegible]	33425	[illegible]	
[illegible]			[illegible]	33428	[illegible]	

Profile No. ____ Notes Red. ____ Plotted ____ Job No. ____ Division No. ____

Date ____ Date ____ Survey of ____

X-Sec. No. ____ Notes Chkd. [illegible] Checked ____ Survey by ____ Notes ____ Date ____

Date [illegible] Date ____ Map No. ____ [illegible] Johnson Date ____

F.B. ____ PG. ____

F.B. 1188 PG. 50 | Job No. 1143 | Division No. _____ | Notes Red. _____ | Plotted _____ | Profile

Survey of Ontario [illegible] | Date _____ | Date _____ | No. _____

Survey by R. L. [illegible] | Notes [illegible] | Notes Chkd. [illegible] | Checked _____ | X-Sec.

Indexed A. C. Johnson | Date _____ | Date 4/22/46 | Date _____ | No. _____

STATION	B.S.	H.I.	F.S.	ELEV.	
[illegible]		[illegible]		[illegible]	

FORM 307 2M 8-45

PLEASE RETURN TO
LOS ANGELES COUNTY SURVEYOR
700 HALL OF RECORDS

Do not extend notes this side of this line.

NOTE: ANY ADDITIONS OR CHANGES ON THIS SHEET MUST BE MADE OR CIRCLED IN RED INK, WITH DATE AND NAME OF PERSON MAKING CHANGE.

FORM 307 2M 8-45

PLEASE RETURN TO
LOS ANGELES COUNTY SURVEYOR
700 HALL OF RECORDS

NOTE: ANY ADDITIONS OR CHANGES ON THIS SHEET MUST BE MADE OR CIRCLED IN RED INK WITH DATE AND NAME OF PERSON MAKING CHANGE.

Do not extend notes this side of this line.

STATION	B. S.	H. I.	F. S.	ELEV.		
	PROFILE &		XSECTION		of 3' Easement Line	E line Lot 13 TR 125[illegible]
BM VD62	1193	346 31		334 38	BM V.D.62 Elev = 334.378	F.B. 1171-28
0+00			12 0[illegible]	334 30	Int Heatherdale Dr &	W. Line 3' Easement
10R			11 70	334 61		
10L			11 9	334 4		
0+10.8			11 92	334 39	Edge [illegible]	LAW. Dept Box on [illegible]
0+19.5			[illegible]	334 49	[illegible]	3' Easement
			11 34	334 97	TC	
0+38.5			11 [illegible]	334 [illegible]	Crown Point	
0+50			12 25	334 [illegible]	W. Line 3' Easement	
13R			12 14	334 17		
7L			12 30	334 01		
0+57.04			12 39	333 92	Out [illegible] Line 3' Easement	
			11 81	334 5[illegible]	TC	
0+64.5			11 54	334 ~~87~~ 77	W. Line 3' Easement	
13R			11 44	334 87	P.L.	
13R			9 58	336 73	T. Wall at P.L.	
7L			10 8	335 5		
0+75			7 5	338 8	W. Line 3' Easement	
13R			6 5	339 8		
7L			7 5	338 8		

Profile No. ____ Date ____ Notes Red. ____ Plotted ____ Job No. 1143 Division No. ____
X:Sec. No. ____ Date ____ Notes Chkd. [illegible] Date ____ Checked ____ Date ____ Survey of [illegible] Survey by [illegible] Notes [illegible] Date [illegible]
Map No. ____ Indexed [illegible] Date ____

F.B. 1188 PG. 51

FORM 307 2M 8-45

PLEASE RETURN TO
LOS ANGELES COUNTY SURVEYOR
700 HALL OF RECORDS

NOTE: ANY ADDITIONS OR CHANGES ON THIS SHEET MUST BE MADE OR CIRCLED IN RED INK, WITH DATE AND NAME OF PERSON MAKING CHANGE.

Do not extend notes this side of this line.

STATION	B. S.	H. I.	F. S.	ELEV.		
1+00		346 31	1 4	34[illegible] 9	W. Line 3' Easement	
13 R			1 4	34[illegible] 1		
7 L			1 5	34[illegible] 8		
T.P.	11 29	356 37	1 23	34[illegible] 58		
1+25			7 2	34[illegible] 3	W. Line 3' Easement	
13 R			7[illegible]	[illegible]		
7 L			7 1	34[illegible] 3		
1+50			3 5	35[illegible] 9	W. Line 3' Easement	
13 R			4 7	34[illegible] 7		
7 L			3 1	35[illegible] 2		
T.P.	11 03	36[illegible] 54	1 06	35 31		
1+75			9 6	35[illegible] 7	W. Line 3' Easement	
13 R			8 8	34[illegible] 5		
7 L			7 8	35[illegible] 0		
1+85			[illegible]	35 4	B.B.X. [illegible] 3' Easement	
13 R			6 3	34[illegible] 0		
7 L			6 8	35[illegible] 5		
T.P.	8 03	378 74	2 25	[illegible] 7		
2+00			6 2	36[illegible] 4	Temp. [illegible] Easement	
2+03.29			6 60	35[illegible] 54	Out on [illegible]	
			5 55	36[illegible] 26	To [illegible]	

F.B. 1188 Pg. 52
Survey of Omarnest Dr. etal
Survey by R.L. Whitley Notes C. Gregory 4-17-46
Indexed A. C. Johnson Date
Job No. 1143 Division No.
Notes Red. Plotted
Date Date
Notes Chkd. 4-22-46 Checked
Date Date
Profile No.
X-Sec. No.

FORM 307 2M 8-45

PLEASE RETURN TO
LOS ANGELES COUNTY SURVEYOR
700 HALL OF RECORDS

152
1117
269

NOTE: ANY ADDITIONS OR CHANGES ON THIS SHEET MUST BE MADE OR CIRCLED IN RED INK WITH DATE AND NAME OF PERSON MAKING CHANGE.

Do not extend notes this side of this line.

STATION	B. S.	H. I.	F. S.	ELEV.		
2403.29 13R		373.14	7.57	365.57	Gut	
13R			6.83	366.26	TC	
7L			6.02	367.12	Gut	
7L			5.36	367.78	TC	
2412			[illegible]	366.4[illegible]	Cent of Private Rd & [illegible]	
13R			10.76	362.37	on [illegible]	
5L			[illegible]	370.26	on [illegible]	
2421.42			[illegible]	366.83	Gut on [illegible]	
			[illegible]	367.45	TC	
13R			[illegible]	365.74	Gut	
13R			[illegible]	366.41	TC	
[illegible]			[illegible]	367.40	Gut	
[illegible]			[illegible]	368.00	TC	
TBM	0.6	[illegible]	[illegible]	367.00	Chiseled □ in S. Cb of Private Rd at NW Cor Lot 12	TR [illegible]
TP	[illegible]	[illegible]	[illegible]	356.40		
TP	[illegible]	[illegible]	[illegible]	345.54		
BM VD 62			[illegible]	334.[illegible]	BM VD 62 Elev = 334.378 F.B. 1171-28 Heatherdale Dr N end St. in Circular Park Brass Screw in Lead S.W. Cor. B.P.&L. Conc. Structure [illegible]	
TBM	12.11	379.11 ~~389.11~~		367.00	TBM Chiseled □ in S curb of Private N.W. [illegible]	
2+12.35			12.69	366.42	T&T int 3' offset LINE for W line Lot 14 Tr 1253	
9'R			12.34	366.77	Gut at 90° to the forward Line	
			11.72	367.39	Tcb " " " " " " " "	

Profile No. ____ Notes Red. ____ Plotted ____ Job No. 1143 Division No. ____
X:Sec. No. ____ Date ____ Date ____ Survey of [illegible]
Notes Chkd. [illegible] Checked ____ Survey by [illegible] Notes [illegible] Date 4-17-46
Date [illegible] Date ____ Map No. ____ Indexed [illegible] Johnson Date ____

F.B. [illegible] PG. [illegible]

FORM 307 2M 8-45

PLEASE RETURN TO
LOS ANGELES COUNTY SURVEYOR
700 HALL OF RECORDS

NOTE: ANY ADDITIONS OR CHANGES ON THIS SHEET MUST BE MADE OR CIRCLED IN RED INK, WITH DATE AND NAME OF PERSON MAKING CHANGE.

Do not extend notes this side of this line.

F.B. 118 PG. 54 | Job No. 1143 | Division No. | Notes Red. | Plotted | Profile No.
Survey of Omaha St Dr etc | Date | Date | X-Sec. No.
Survey by L. Whitney | Notes L. Segry | Notes Chkd. LBM | Checked
Indexed A. C. Johnson | Date | Date 1-17-47 | Date

STATION	B. S.	H. I.	F. S.	ELEV.		
2+12.35		379 11				
9' L		~~379 11~~	12 46	376 65	Gut at 90° to Centerline	
9 L.			11 75	376 36	Tcb " " " "	"
2+44.68			10 22	376 89	℄ pvmt	
9' R			9 77	376 32	Gut B.C. & N curb	SEE P. 42
9 R			9 18	376 93	Tcb " " " "	"
9 L			10 09	376 02	Gut S. curb	
9 L			9 42	376 69	Tcb " "	
2+5[illegible]			9 16	376 95	℄ pvmt	
9 L			[illegible]	380 06	Gut @ BC & S curb	
9 L			8 43	380 68	Tcb " " " "	"
T.P.	10 78	383 29		372 51		
3+12.62			10 51	372 78	℄ pvmt	
9 L			9 75	373 54	Gut W curb	
9 L			9 04	374 25	Tcb " "	
3+27.68			9 39	373 90	℄ pvmt	
9 R			9 46	373 83	Gut E curb	
9 R			8 89	374 45	Tcb " "	
3+95.0			2 90	380 39	℄ pvmt	
9 R			2 77	380 52	Gut E.Cb.	
9 R			2.19	381 10	Tcb " "	
9 L			2 89	380 40	Gut W "	
9 L			2 26	381 03	TC " "	

FORM 307 5M 1-46

PLEASE RETURN TO
LOS ANGELES COUNTY SURVEYOR
700 HALL OF RECORDS

NOTE: ANY ADDITIONS OR CHANGES ON THIS SHEET MUST BE MADE OR CIRCLED IN RED INK, WITH DATE AND NAME OF PERSON MAKING CHANGE.

Do not extend notes this side of this line.

STATION	B. S.	H. I.	F. S.	ELEV.		
		383 29				
TP	11 31	394 37	0 23	383 06		
TP	8 31	401 20	1 48	312 89		
0+00			12 26	388 94	Bot conc wall SW Cor. Lot 15 Blk B Tr 12237 (see p 4)	
"			11 18	390 02	Top " " " " " " " "	
10 R			12 16	389 04	edge Pvmt private Dr.	
0+20			7 6	393 60	S line lot 15.	
7 R			8 72	392 48	edge Dr.	
10 L			8 4	392 8		
0+39 62			5 0	396 2	SE Cor Lot 15 Blk	
7 R			6 55	394 65	edge Pvmt private Dr at 90 to S Lot line	
0+50			4 0	397 20	E line lot 15.	
10 L			6 4	394 8		
1+00			2 9	398 3	E line Lot 15	
10 L			5 4	395 8		
1+60			2 4	398 8	" " " "	
10 L			3 1	398 1		
1+74 53			3 9	397 3	NE Cor Lot 15 Blk B Tr 12237	
2+39 15			8 1	393 1	NW " " " " " " "	
10 L			7 5	393 7	@ 90° To W Lot line	

Profile No. ____ Notes Red ____ Plotted ____ Job No. 1122 Division No. ____ F.B. 1/88 PG. 54 A

X-Sec. No. ____ Date ____ Date ____ Survey of Anderson Pr Ct Ill

Notes Chkd. LDM Checked ____ Survey by RLW Mer Notes RLW Date 10-18-46

Date 1-17-47 Date ____ Map No. ____ Indexed: C. Johnson Date ____

FORM 307 5M 1-46

PLEASE RETURN TO
LOS ANGELES COUNTY SURVEYOR
700 HALL OF RECORDS

NOTE: ANY ADDITIONS OR CHANGES ON THIS SHEET MUST BE MADE OR CIRCLED IN RED INK, WITH DATE AND NAME OF PERSON MAKING CHANGE.

Do not extend notes this side of this line.

STATION	B. S.	H. I.	F. S.	ELEV.	
3+00		401 20	9.0	392 20	on W line Lot 15
10 L			8.7	392 5	
3+35			10.5	390 7	on " " " "
10 L			10 7	390 5	
3+60			10 7	390 5	" " " " "
10 L			11 5	390 2	
3+89 15 = 0+00			12 26	388 94	SW Cor Lot 15 B/L B Tr 12237
BM YD53			11 46	38[illegible] 74	BM YD53 el = 389 729 FB 1171-22 Northridge Dr (N side) & Archcrest Dr bt in [illegible] & Archcrest Dr prod

F.B. 1188 PG. 54[illegible]

Job No. ____ Division No. ____ Notes Red. ____ Plotted ____ Profile ____

Survey of ____ Date ____ Date ____ No. ____ X-Sec. ____

Survey by ____ Notes ____ Notes Chkd. LEM Checked ____

Indexed C. Johnson Date ____ Date 1-17-47 Date ____ No. ____

Notes Ck'd by	Survey of [illegible]	F.B. 1188 Pg. 45
Map No.	W. O. 1148 Tape No. St'd °F	
Office Work	Surveyed by [illegible]	
Checked	Notes BLW Date 4-18-46	
Date	Indexed A. O. Johnson 4-1-47	

TOPOGRAPHY
OF
LA BREA AVE
FROM SLAUSON AVE
TO N LINE TR 12351
ONACREST DR ET AL
JN 1143

APRIL 16-46
Willey
Gregory
English
Stahn
Mitchell

Note: Any Additions or Changes on This Sheet Must be Made or Circled in Red Ink With Date and Name of Person Making Change.

Do not extend notes this side of this line.

RETURN TO
LOS ANGELES COUNTY SURVEYOR
700 HALL OF RECORDS

FORM 247 5M 11-41

F.B. 1188 PG. 56



RETURN TO
LOS ANGELES COUNTY SURVEYOR
700 HALL OF RECORDS

Do not extend notes this side of this line.

Note: Any Additions or Changes on This Sheet Must be Made or Circled in Red Ink With Date and Name of Person Making Change.

Notes Ck'd by	Survey of [illegible]	F.B. [illegible] PG. [illegible]
Map No.	W. O. 1143 Tape No. St'd °F	
Office Work	Surveyed by R L Willey	
Checked	Notes R L W Date 4-18-46	
Date	Indexed A. C. Johnson	

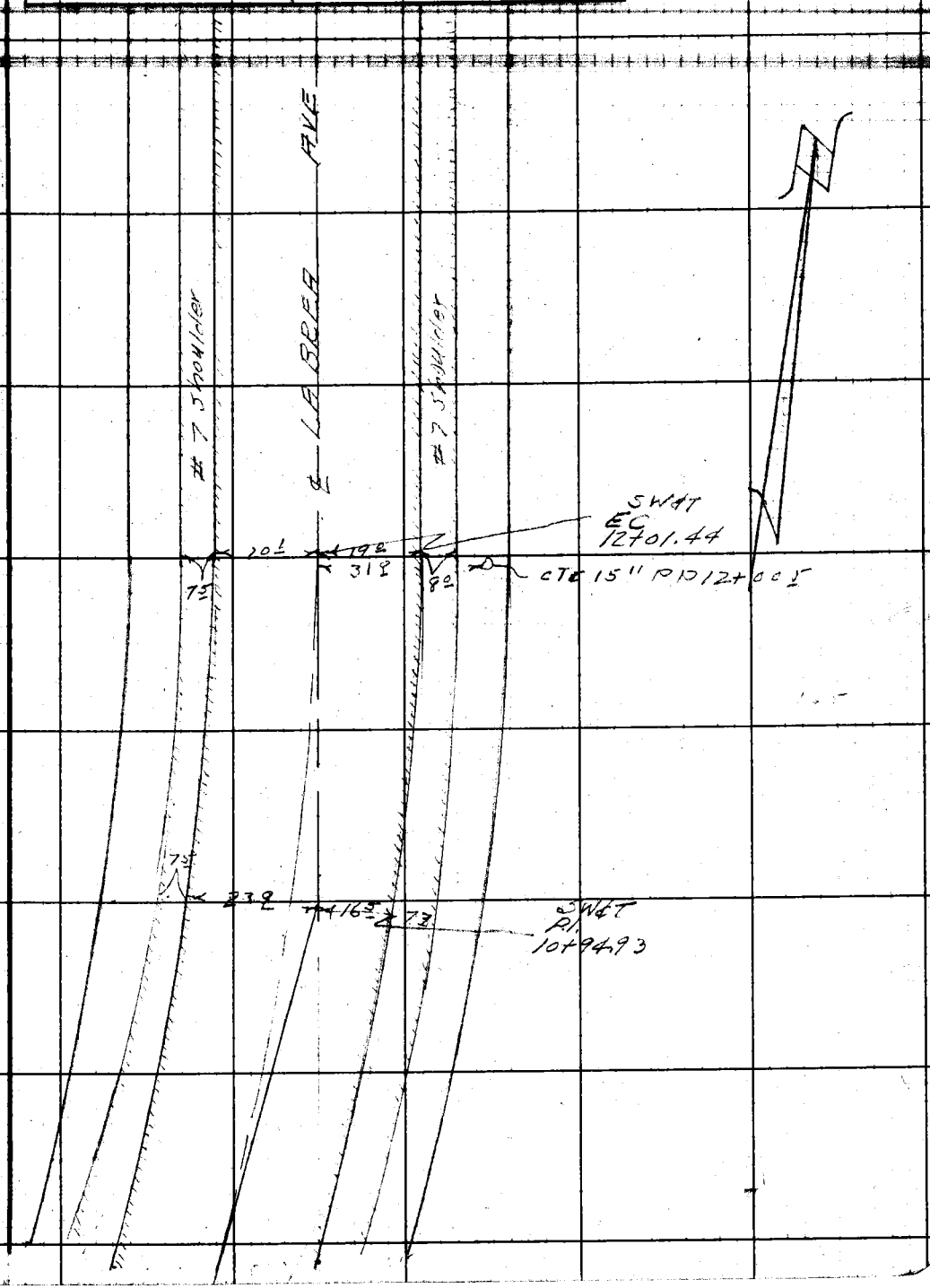

Note: Any Additions or Changes on This Sheet Must be Made or Circled in Red Ink With Date and Name of Person Making Change.

Do not extend notes this side of this line.

RETURN TO
LOS ANGELES COUNTY SURVEYOR
700 HALL OF RECORDS

FORM 247 5M 11-41

F.B. 1188 Pg. 58

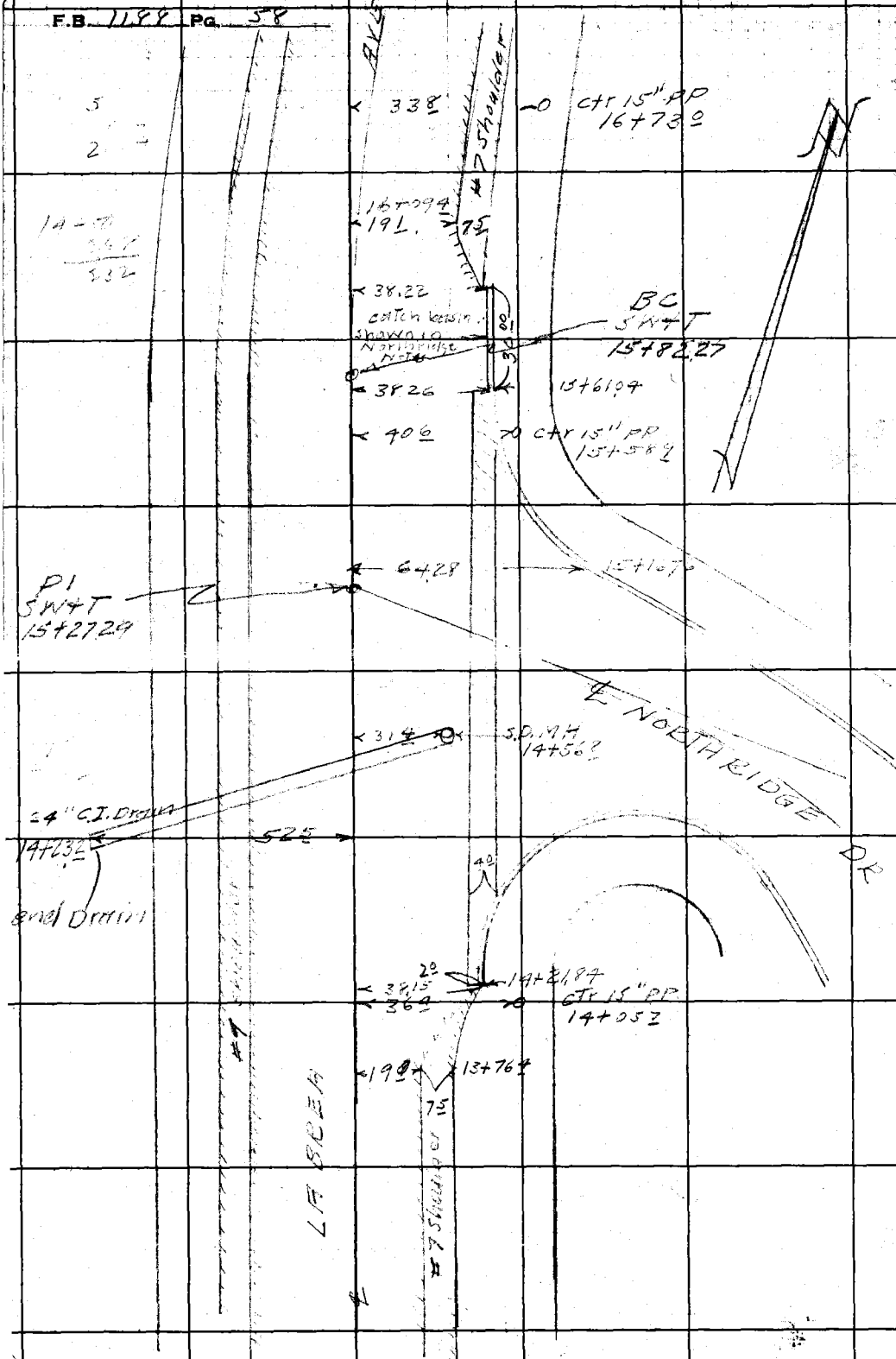

RETURN TO
LOS ANGELES COUNTY SURVEYOR
700 HALL OF RECORDS
Do not extend notes this side of this line.

Note: Any Additions or Changes on This Sheet Must be Made or Circled in Red Ink With Date and Name of Person Making Change.

Notes Ck'd by	Survey of [illegible]	F.B. [illegible] PG. [illegible]
Map No.	W. O. 1143 Tape No. St'd. °F	
Office Work	Surveyed by R.L.W. [illegible]	
Checked	Notes R.L.W. Date 4-15-4[illegible]	
Date	Indexed A. C. Johnson	

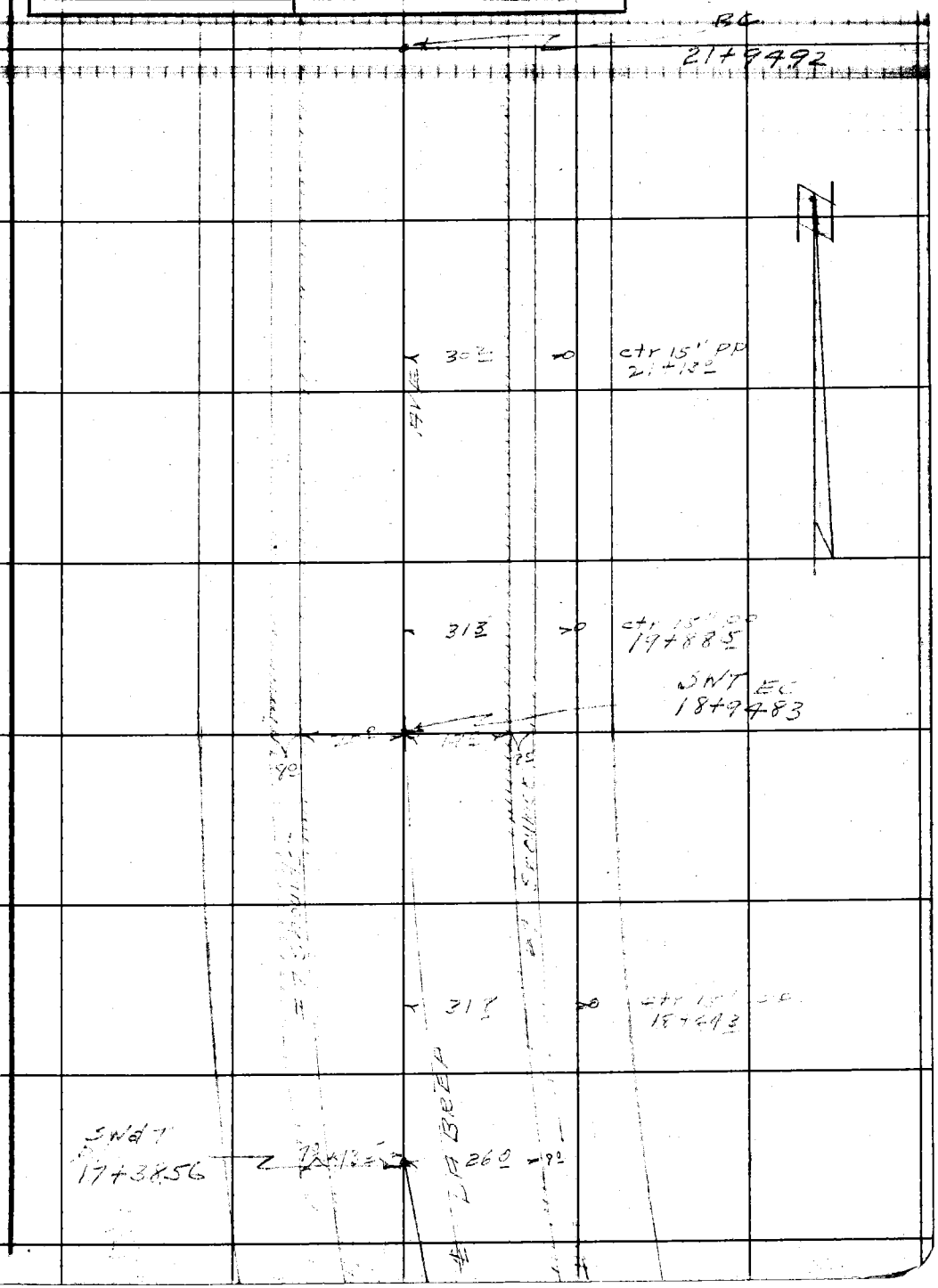

Note: Any Additions or Changes on This Sheet Must be Made or Circled in Red Ink With Date and Name of Person Making Change.

RETURN TO
LOS ANGELES COUNTY SURVEYOR
700 HALL OF RECORDS

Do not extend notes this side of this line.

FORM 247 5M 11-41

F.B. 1143 PG. 60

RETURN TO
LOS ANGELES COUNTY SURVEYOR
700 HALL OF RECORDS

Do not extend notes this side of this line.

Note: Any Additions or Changes on This Sheet Must be Made or Circled in Red Ink With Date and Name of Person Making Change.



Profile No.	Notes Red.	Plotted	Job No. 1143	Division No.
	Date	Date	Survey of [illegible]	
X:Sec. No.	Notes Chkd.	Checked	Survey by R.L.Willey	Notes R.L.W. Date 4-18-46
	Date	Date	Map No.	Indexed A. C. Johnson Date

F.B. [illegible] PG. 61

PROFILE & X SECTIONS
ON
LA BREA AVE
FROM SLAUSON AVE
TO N LINE TR 12361
ONACREST DR ET AL
JN 1143

April 1946
[illegible]
[illegible]
Smith
[illegible]

STATION	B. S.	H. I.	F. S.	ELEV.

NOTE: ANY ADDITIONS OR CHANGES ON THIS SHEET MUST BE MADE OR CIRCLED IN RED INK WITH DATE AND NAME OF PERSON MAKING CHANGE.

PLEASE RETURN TO
LOS ANGELES COUNTY SURVEYOR
700 HALL OF RECORDS

Do not extend notes this side of this line.

FORM 307 2M 8-45

FORM 307 2M 8-45

PLEASE RETURN TO
LOS ANGELES COUNTY SURVEYOR
700 HALL OF RECORDS

NOTE: ANY ADDITIONS OR CHANGES ON THIS SHEET MUST BE MADE OR CIRCLED IN RED INK, WITH DATE AND NAME OF PERSON MAKING CHANGE.

Do not extend notes this side of this line.

STATION	B. S.	H. I.	F. S.	ELEV.	
BMVD64	8 01	251,87		24[illegible]	[illegible] 855 FB 11 18-29 Slauson [illegible]
0+00			11 05	24[illegible] 82	℄ int Slauson [illegible]
0+20			11 25	24[illegible] 62	edge [illegible]
0+25			11 [illegible]	24[illegible] 14	X Gut
0+50			11 70	2[illegible] 17	[illegible]
1+00			[illegible]	24[illegible] 79	" "
20 R			10 00	24[illegible] 87	Gut
28 R			[illegible]	24[illegible] 01	cb Line
1+50			8 09	24[illegible] 78	℄ St
20 R			8 25	24[illegible] 62	Gut
28 R			8 18	24[illegible] 69	cb Line
2+00			5 46	24[illegible] 41	℄ St
20 R			5 54	24[illegible] 33	Gut
28 R			5 09	24[illegible] 78	cb line
2+50			2 15	24[illegible] 72	℄ St
19 R			2 03	24[illegible] 54	Gut
28 R			1 40	25[illegible] 47	cb Line & edge print & Bot Cut
T.P.	11 00	262 46	0 41	25[illegible] 46	
3+00			9 22	25[illegible] 24	℄ St
182 R			9 47	25[illegible] 99	Gut
275 R			8 65	25[illegible] 81	bot cut & edge print
28 R			8 00	25[illegible] 46	cb Line

F.B. 1188 PG. 62
Survey of Concrete Pr. 71
Survey by [illegible] Notes CLW 4-18-46
Indexed A. C. Johnson Date
Job No. 1143 Division No.
Notes Red. Date
Notes Chkd. Date 4/22/46
Plotted Date
Checked Date
Profile No.
X-Sec. No.

FORM 307 2M 8-45

PLEASE RETURN TO
LOS ANGELES COUNTY SURVEYOR
700 HALL OF RECORDS

NOTE: ANY ADDITIONS OR CHANGES ON THIS SHEET MUST BE MADE OR CIRCLED IN RED INK WITH DATE AND NAME OF PERSON MAKING CHANGE.

Do not extend notes this side of this line.

STATION	B. S.	H. I.	F. S.	ELEV.		
3+50		262.46	5.69	256.77	℄ St	
19.5 R			5.74	256.72	Gut	
28.0 R			4.91	257.55	edge pvmt bot cut cb line	
4+00			2.03	260.43	℄ St	
19 R			2.23	260.23	Gut	
28 R			1.39	261.07	cb line bot cut edge pvmt	
T.P.	1092	273.10	0.28	262.18		
4+50			9.07	264.03	℄ St	
19 R			9.35	263.75	Gut	
28 R			8.49	264.61	edge pvmt, bot cut	
5+00			5.43	267.67	℄ St	
19 R			[illegible]	267.45	Gut	
27 R			5.00	268.10	edge pvmt, bot cut	
28 R			4.5	268.6	cb line	
5+50			1.83	271.27	℄ St	
19.2 R			2.09	271.01	Gut	
27 R			1.79	271.31	bot cut edge pvmt	
28 R			1.09	272.01	cb line	
T.P.	1196	284.56	0.50	272.60		
6+00			9.70	274.86	℄ St	
19.2 R			10.05	274.51	Gut	

Profile No. ____ Notes Red. ____ Plotted ____ Job No. 1143 Division No. ____ F.B. 1188 Pg. 63
X:Sec. No. ____ Date ____ Date ____ Survey of ____
Notes Chkd. ____ Checked ____ Survey by RLW/Jr. Notes RLW Date 4-18-46
Date ____ Date ____ Map No. ____ Indexed Johnson Date ____

FORM 307 2M 8-45

PLEASE RETURN TO
LOS ANGELES COUNTY SURVEYOR
700 HALL OF RECORDS

NOTE: ANY ADDITIONS OR CHANGES ON THIS SHEET MUST BE MADE OR CIRCLED IN RED INK, WITH DATE AND NAME OF PERSON MAKING CHANGE.

Do not extend notes this side of this line.

STATION	B. S.	H. I.	F. S.	ELEV.		
6+00						
265 R		214 56	9 24	27[illegible] 32	bot cut edge pvmt	
28 R			8 6	27[illegible] 3	cb line	
6+50			6 15	[illegible] 41	℄ St	
183 R			5 49	27[illegible] 37	Gut	
260 ~~183~~ R			5 68	27[illegible] 18	edge pvmt bot cut	
28 R			4 [illegible]	27[illegible] 7	cb line	
7+00			2 48	28[illegible] 08	℄ St	
193 R			2 [illegible]	28[illegible] 71	Gut	
26 R			2 [illegible]	28[illegible] 10	bot cut, edge pvmt	
28 R			1 8	28[illegible] 8	cb line	
T.P.	10 96	294 94	0 58	28[illegible] 8		
7+50			9 22	28[illegible] 72	℄ St	
195 R			9 60	28[illegible] 4	Gut	
28 R			8 60	28[illegible] 34	[illegible]	
8+00			5 68	28[illegible] 26	℄ St	
192 R			5 93	28[illegible] 01	Gut	
268 R			5 17	28[illegible] 77	edge pvmt [illegible]	
28 R			4 6	29[illegible] 3	[illegible]	
8+50			[illegible]	29[illegible] 9	℄ St	
192 R			2 12	29[illegible] 82	Gut	
260 R			1 61	29[illegible] 33	edge pvmt	
28 R			1 0	29[illegible] 9	cb line	

F.B. 1188 PG. 64
Job No. 1143 Division No.
Survey of Anacrest Dr et al
Survey by R.L. Willey Notes R.L.W. 4-18-46
Indexed A. C. Johnson Date
Notes Red. Date
Notes Chkd. Date 4/22/46
Plotted Date
Checked Date
Profile No.
X-Sec. No.

FORM 307 2M 8-45

PLEASE RETURN TO
LOS ANGELES COUNTY SURVEYOR
700 HALL OF RECORDS

NOTE: ANY ADDITIONS OR CHANGES ON THIS SHEET MUST BE MADE OR CIRCLED IN RED INK WITH DATE AND NAME OF PERSON MAKING CHANGE.

Do not extend notes this side of this line.

STATION	B. S.	H. I.	F. S.	ELEV.		
		294.94				
TP	11 61	306.00	0 55	294.39		
9+00			9 48	296.52	℄ St	
20 C			9.69	296.31	Gut	
28 R			8 83	297.17	edge prmt bot cut	
9+50			5 87	300.13	℄ St	
20 2 R			6 02	299.98	Gut	
27 R			5 29	300.71	edge prmt bot cut	
28 R			5 0	301.0	cb line	
9+88.40 BC			3 19	302.81	℄ St	
20 R			3 32	302.68	Gut	
27 3 R			2.60	303.40	edge prmt	
28 R			2 5	303.5	cb line	
10+00			2.36	303.64	℄ St	
TP	11 93	317.23	0 70	305.30		
10+50			10.01	307.22	Semi Tan.	
18 4 R			10 39	306.84	Gut	
26 3 R			9 64	307.59	edge prmt	
28 0 R			8 0	309.2		
10+94.95 PI			6 83	310.40	PI	
11+00			6 48	310.75	Semi Tan.	

Profile No. ____ Notes Red. ____ Date ____ Plotted ____ Date ____
X:Sec. No. ____ Notes Chkd. ____ Date ____ Checked ____ Date ____
Job No. 1143 Division No. ____
Survey of Lumpkin Dist. Pt. al
Survey by R.L. Wiley Notes RLW Date 4-18-46
Map No. ____ Index C. Johnson Date ____

F.B. 1188 PG. 65

FORM 307 2M 8-45

PLEASE RETURN TO
LOS ANGELES COUNTY SURVEYOR
700 HALL OF RECORDS

NOTE: ANY ADDITIONS OR CHANGES ON THIS SHEET MUST BE MADE OR CIRCLED IN RED INK, WITH DATE AND NAME OF PERSON MAKING CHANGE.

Do not extend notes this side of this line.

STATION	B. S.	H. I.	F. S.	ELEV.		
11+00						
16 R		317 23	6 70	31 53	Gut	
23 5 R			6 14	31 09	edge pvmt, bot cut	
28 R			2 6	31 6	on cut	
11+50			2 84	31 39	semitring	
17 8 R			3 01	31 22	Gut	
26 2 R			2 45	31 78	edge pvmt bot cut	
28 R			1 2	31 2	on cut	
T.P.	11 52	328.01	0 74	31 49		
12+01 44 EC			9 96	318 05 ~~31 95~~	℄ St	
19 R			10 25	31 7	Gut	
27 1 R			9 59	31 42	edge pvmt ~~bot cut~~	
28 R			9 3	31 7	bot cut	
12+50			6 39	32 62	℄ St	
19 2 R			6 71	32 30	Gut	
28 R			5 96	32 05	edge pvmt bot cut	
13+00			2 85	32 16	℄ St	
19 3 R			3 11	32 90	Gut	
26 8 R			2 52	32 49	edge pvmt	
28 R			2 00	32 01	bot cut	
T.P.	11 44	339.24	0 21	32 80		

F.B. 1188 PG. 66
Survey of Omnicrest Dretal
Survey by R.L. Willey Notes R.L.W. 4-18-46
Indexed C. Johnson Date
Job No. 1143 Division No.
Notes Red. Date
Notes Chkd. Date 4/22/46
Plotted Date
Checked Date
Profile No.
X-Sec. No.

FORM 307 2M 8-45

PLEASE RETURN TO
LOS ANGELES COUNTY SURVEYOR
700 HALL OF RECORDS

NOTE: ANY ADDITIONS OR CHANGES ON THIS SHEET MUST BE MADE OR CIRCLED IN RED INK WITH DATE AND NAME OF PERSON MAKING CHANGE.

Do not extend notes this side of this line.

STATION	B. S.	H. I.	F. S.	ELEV.		
13+50		339.24	10.48	328.76	℄ St	
16 2R			10.53	328.71	Gut	
27 5R			9.87	329.37	edge pvmt	
28 R			9.5	329.7	bot cut	
14+00			6.77	332.37	℄ St	Note
29 R			7.10	332.14	Gut edge pvmt	For Curve Elev see Note in the Notes
14+50			3.29	335.95	℄ St	
14+332 52 R			21.3	317.9	invert elev - end 24" S.P.	
T.P.	10.16	347.89	1.51	337.73		Note
15+00			8.24	329.60	℄ St	8 Dr. N.T. @ 14+50 +31 ± 5 ℄. invert elevs were taken using No. Tarrant
15+27.29			6.53	341.5	℄ int	
T.P.	11.75	356.11	3.52	344.5		
15+22.29 BC			10.61	345.51	℄ St	
38 R			11.46	344.65	Gut	
38' R			10.85	345.2	Tob	
15+91.47			10.87	345.2	Gut at end	
38 R			10.17	345.9	Tob " "	
16+00			9.33	346.77	℄ St	
16+50			5.81	350.30	℄ St	
20 R			6.14	349.97	Gut	
28 R			5.4	350.7	~~edge pvmt~~	
28 ± R			5.33	350.78	edge pvmt Bot Cut	

Profile No. ____ Notes Red. ____ Plotted ____ Job No. 1145 Division No. ____ F.B. 111 PG. 67
X-Sec. No. ____ Date ____ Date ____ Survey of ____
Notes Chkd. [illegible] Date 4-24-46 Checked ____ Date ____ Survey by [illegible] Notes [illegible] Date 4-18-46
Map No. ____ Ed Johnson Date ____

FORM 307 2M 8-45

PLEASE RETURN TO
LOS ANGELES COUNTY SURVEYOR
700 HALL OF RECORDS

NOTE: ANY ADDITIONS OR CHANGES ON THIS SHEET MUST BE MADE OR CIRCLED IN RED INK, WITH DATE AND NAME OF PERSON MAKING CHANGE.

Do not extend notes this side of this line.

STATION	B. S.	H. I.	F. S.	ELEV.	
17+00		356.11	2.19	35[illegible].92	℄ St semitang
4 5 R			2.16	35[illegible].95	℄ Prmt
23 5 R			2.39	35[illegible].72	Gut
31 R			1.44	35[illegible].67	edge Prmt bot cut
TP	10.07	366.22	0.56	35[illegible]	
PI 17+38.56			9.64	35[illegible] 58	PI
17+50			8.82	35[illegible].29	semitang
8 R			7.80	35[illegible].42	℄ prmt
25 R			9.20	35[illegible].02	Gut
33 R			8.45	35[illegible].77	edge prmt bot cut
18+00			5.07	36[illegible]	semitang
3 R			5.10	36[illegible]	℄ prmt
21 8 R			5.53	36[illegible]	Gut
30 R			4.80	36[illegible].42	edge prmt bot cut
18+50			1.51	36[illegible].71	semitang
19 5 R			1.89	36[illegible]	Gut
28 2 R			1.29	36[illegible].73	edge prmt bot cut
TP	11.98	377.98	0.22	366.[illegible]0	
EC 18+94.83			9.97	368.01	℄ St EC
19 R			10.33	367.[illegible]5	Gut
27 R			9.73	36[illegible].25	edge Prmt bot cut
28 R			9.4	368.6	

F.B. 1188 PG. 68
Job No. 1143 Division No.
Survey of Onacrest Dr et al
Survey by R L Willey Notes R L W 4-17-46
Indexed A. C. Johnson Date
Notes Red. Date
Notes Chkd Date 4/22/46
Plotted Date
Checked Date
Profile No.
X-Sec. No.

FORM 307 2M 8-45

PLEASE RETURN TO
LOS ANGELES COUNTY SURVEYOR
700 HALL OF RECORDS

NOTE: ANY ADDITIONS OR CHANGES ON THIS SHEET MUST BE MADE OR CIRCLED IN RED INK WITH DATE AND NAME OF PERSON MAKING CHANGE.

Do not extend notes this side of this line.

STATION	B. S.	H. I.	F. S.	ELEV.		
19+50		372.98	6.10	371.88	℄ St	
19 R			6.53	371.45	Gut	
28 2 R			5.68	372.30	edge pvmt bot cut	
20+00			2.54	375.44	℄ St	
18 E R			2.94	375.04	Gut	
27 E R			2.10	375.88	edge pvmt	
28 9 R			2.00	375.98	bot cut	
TP	11.77	389.06	0.69	377.29		
20+50			10.01	379.05	℄ St	
18 E R			15.40	378.66	Gut	
27 E			9.74	379.32	edge [illegible]	
28 R			9.4	379.7	bot cut	
21+00			6.32	382.74	℄ St	
18 E R			6.72	382.34	Gut	
26 E R			6.07	382.99	edge pvmt	
28 R			5.8	383.3	bot cut	
21+50			2.61	386.45	℄ St	
19 E R			2.04	386.02	Gut	
27 E			2.31	386.75	edge pvmt bot cut	
28 R			1.8	387.3		
TP	11.32	399.73	0.65	388.41		

Profile No. ____ Notes Red. ____ Plotted ____ Job No. [illegible] Division No. ____

X:Sec. No. ____ Date ____ Date ____ Survey of ____

Notes Chk'd [illegible] Checked ____ Survey by [illegible] Notes [illegible] Date [illegible]

Date [illegible] Date ____ Map No. ____ Andrew Johnson Date ____

F.B. [illegible] PG. [illegible]

FORM 307 2M 8-45

PLEASE RETURN TO
LOS ANGELES COUNTY SURVEYOR
700 HALL OF RECORDS

NOTE: ANY ADDITIONS OR CHANGES ON THIS SHEET MUST BE MADE OR CIRCLED IN RED INK, WITH DATE AND NAME OF PERSON MAKING CHANGE.

Do not extend notes this side of this line.

STATION	B. S.	H. I.	F. S.	ELEV.		
BC 27+94.92	1	39973	10.02	38 [illegible]	℄ St BC	
18 ⅝ R			10 38	38 [illegible]	[illegible]	
27 R			9 65	39 [illegible]	edge Pvmt.	
28 R			9 20	3[illegible] [illegible]	[illegible]	
22+50			5 93	39 [illegible]	[illegible]	
1 ⅝ R			5 92	39 [illegible]	℄ pvmt	
21 R			6 18	3[illegible] [illegible]	[illegible]	
29 5 R			[illegible]	39 [illegible]	edge pvmt	
23+00			[illegible]	39 [illegible]	[illegible]	
[illegible]			[illegible]	39 [illegible]	[illegible]	
25 ⅝ R			2 [illegible]	39 [illegible]	[illegible]	
34 ⅝ R			1 [illegible]	39 [illegible]	Edge [illegible]	
VD. 67			2 83	39 [illegible]	BMVD67 396.928 FB 1171-22	

F.B. 1188 PG. 70

Job No. 1143 Division No. Notes Red. Plotted Profile

Survey of Onacrest Dr et al Date No.

Survey by P.L. Willey Notes P.L.W. 4-18-41 Notes Chkd. Checked X-Sec.

Indexed C. Johnson Date Date No.

Notes Ck'd by	Survey of [illegible]	F.B. 1188 PG. 71
Map No.	W. O. 1143 Tape No. St'd °F	
Office Work	Surveyed by R.L.Willey	
Checked	Notes R.L.W. Date 4-19-46	
Date	Indexed A. C. Johnson 4-1-47	

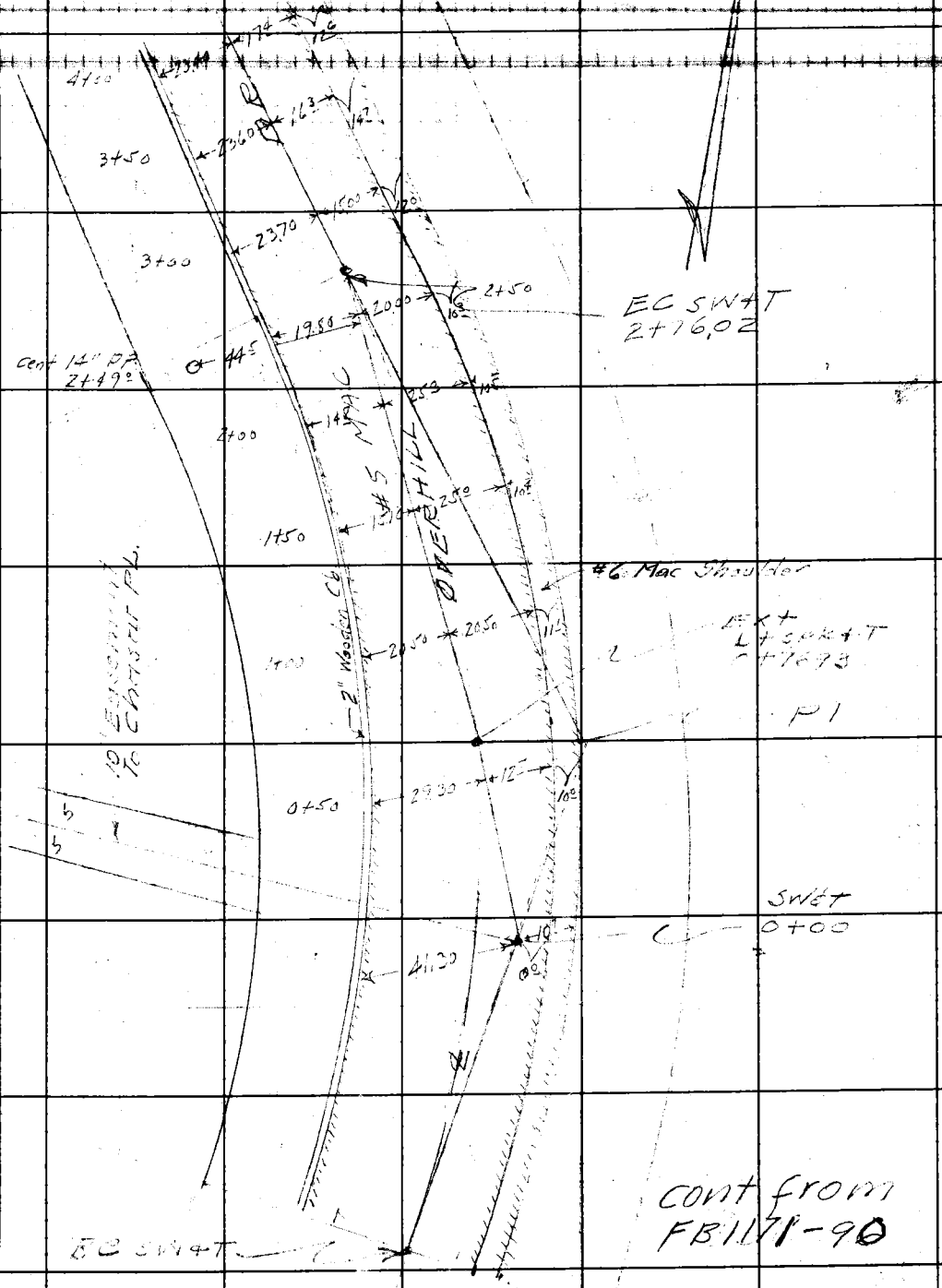

cont from FB1171-90

Note: Any Additions or Changes on This Sheet Must be Made or Circled in Red Ink With Date and Name of Person Making Change.

Do not extend notes this side of this line.

RETURN TO
LOS ANGELES COUNTY SURVEYOR
700 HALL OF RECORDS

FORM 247 5M 11-41

RETURN TO

LOS ANGELES COUNTY SURVEYOR

700 HALL OF RECORDS

Note: Any Additions or Changes on This Sheet Must be Made or Circled in Red Ink With Date and Name of Person Making Change.

Do not extend notes this side of this line.

F.B. 188 PG. 72

FORM 307 2M 8-45

PLEASE RETURN TO
LOS ANGELES COUNTY SURVEYOR
700 HALL OF RECORDS

NOTE: ANY ADDITIONS OR CHANGES ON THIS SHEET MUST BE MADE OR CIRCLED IN RED INK WITH DATE AND NAME OF PERSON MAKING CHANGE.

Do not extend notes this side of this line.

Profile No. ____ Notes Red. ____ Plotted ____ Job No. ____ Division No. ____
X-Sec. No. ____ Date ____ Notes Chkd. ____ Date ____ Checked ____ Date ____ Survey of ____ Survey by R. L. W. Notes ____ Map No. ____ Date ____ Date ____

F.B. 1188 Pg. 73

STATION	B. S.	H. I.	F. S.	ELEV.	
Additional Profile & X Section on Overhill Dr.					
BM VD43	5.17	393.07		387.90	BM VD 43 Elev = 387.89 FB. 117-16 Overhill Dr. W. Side 895'11" of ℄ Omaecrest Dr. Bt Spike in Top Conc. Curb Wall
0+00			7.91	385.16	℄ Int. Chicago Pl. & Overhill Dr.
15 L			7.05	384.02	Cent. Pav.
40 L			7.20	385.87	Gutter & B. Brk.
51 L			2.8	390.3	T. Brk.
66 L			0.4	392.3	W. P. Line of Overhill Dr.
0+50			6.76	386.31	℄ Overhill Dr.
4 L			7.15	385.91	Cent. Pavt.
25.5 L			7.8	385.5	Gutter & B. Brk.
37 L			3.3	389.8	T. Brk.
54 L			3.6	392.5	W. P. Line Overhill Dr.
0+76.92 Ex			6.34	386.75	℄ Overhill Dr.
1+00			6.16	386.9	℄ " "
20.5 L			7.73	385.34	Gutter & B. Brk.
26 L			3.8	390.3	T. Brk. &
32.7 L			2.8	390.3	B. Brk.
39.5 L			+2.1	395.2	T. Brk.
46 L			+3.0	396.1	W. P. Line Overhill Dr.

FORM 307 2M 8-45

PLEASE RETURN TO
LOS ANGELES COUNTY SURVEYOR
700 HALL OF RECORDS

NOTE: ANY ADDITIONS OR CHANGES ON THIS SHEET MUST BE MADE OR CIRCLED IN RED INK, WITH DATE AND NAME OF PERSON MAKING CHANGE.

Do not extend notes this side of this line.

STATION	B. S.	H. I.	F. S.	ELEV.		
1+50		393.07	5.19	38.88	℄	
14.9 L			6.26	38.[illegible]	Gut. & [illegible] Brk	
14.9 L			5.85	38.[illegible]22	T. Wood [illegible] Brk	
19.3 L			[illegible]	38.[illegible]5	Brk	
26.[illegible] L			4.0	38.[illegible]	B Brk	
36.[illegible] L			[illegible]	38.[illegible]	T. Brk	
42.[illegible] L			1.4	39.[illegible]	[illegible]	
T.P.	10.68	399.97	3.78	38.29		
2+00			10.47	38.50	℄	
[illegible] L			[illegible]	38.[illegible]8	Gut	
[illegible]			[illegible]	38.95	T. [illegible]	
[illegible]			[illegible]	39.[illegible]	[illegible]	
36.7 L			4.5	39.5[illegible]	T. Brk	
[illegible]			[illegible]	39.[illegible]	W. P. Line on Overhill Dr.	
2+50			8.25	39.72	℄	
14.5 L			9.50	39.47	Gut	
14.5 L			8.86	39.11	T. Wooden [illegible]	
[illegible] L			7.[illegible]	39.[illegible]	[illegible]	
46.1 L			5.4	39.[illegible]	W. P. Line on Overhill Dr.	
2+76.02 EC			7.21	39.76	℄	

F.B. 1188 Pg. 74
Job No. 1143 Division No.
Survey of Onacrest Dr. et al
Survey by R. L. Wiley Notes J. Gregory 4-19-46
Indexed A. C. Johnson Date
Notes Red. Date
Notes Chkd. Date 4/22/46
Plotted Date
Checked Date
Profile No.
X-Sec. No.

FORM 307 2M 6-45

PLEASE RETURN TO
LOS ANGELES COUNTY SURVEYOR
700 HALL OF RECORDS

NOTE: ANY ADDITIONS OR CHANGES ON THIS SHEET MUST BE MADE OR CIRCLED IN RED INK WITH DATE AND NAME OF PERSON MAKING CHANGE.

Do not extend notes this side of this line.

STATION	B. S.	H. I.	F. S.	ELEV.		
2476.02 24 L		399.97	8 57	391 40	Gutter	
24 L			8 [illegible]	391 71	T Hogan Ch.	
26 8 L			7 5	392 5	B Brk	
29 L			[illegible]	393 9	T Brk	
50 L			4 8	395 2	W. P. Line on Overhill Dr	
3400			[illegible]	393 [illegible]	℄	
[illegible] L			[illegible]	392 [illegible]	Gutter	
[illegible] L			[illegible]	392 65	T Wooden Ch.	
22 L			[illegible]	393 [illegible]	B. Brk	
29 [illegible]			[illegible]	396 2	T [illegible]	
50 L			3 2	397 2	W. P. Line on Overhill Dr	
3450			5 [illegible]	394 82	℄	
[illegible] L			[illegible]	393 87	Gut	
[illegible] L			5 [illegible]	394 3	T Ch & B. Brk	
31 5 L			[illegible]	400 0	T. Brk	
50 L			+0 8	400 8	W. P. Line on Overhill Dr	
4400			3 76	396 2	℄	
23 5 L			4 50	395 47	Gut	
23 5 L			4 00	395 97	T C & B. Brk	
31 0 L			+2 2	402 2	T Brk	
50 L			+1 5	401 5	W. P. Line on Overhill	

Profile No. ____ Notes Red. ____ Plotted ____ Job No. 1143 Division No. ____
X:Sec. No. ____ Date ____ Date ____ Survey of [illegible]
Notes Chkd [illegible] Checked ____ Survey by R.L.W. Notes U.G. Date 4-19-46
Date 4/22/46 Date ____ Map No. ____ Indexed Johnson Date ____

F.B. 1188 Pg. 75

F.B. 1188 Pg. 76

Job No. 1143 Division No. _____ Notes Red. _____ Plotted _____ Profile

Survey of Onacrest Dr. et al Date _____ Date _____ No. _____

Survey by R. L. Willey Notes J. Gregory 4-19-43 Notes Chkd. _____ Checked _____ X-Sec.

Indexed A. C. Johnson Date _____ Date _____ Date _____ No. _____

FORM 307 2M 8-45

PLEASE RETURN TO
LOS ANGELES COUNTY SURVEYOR
700 HALL OF RECORDS

Do not extend notes this side of this line.

NOTE: ANY ADDITIONS OR CHANGES ON THIS SHEET MUST BE MADE OR CIRCLED IN RED INK, WITH DATE AND NAME OF PERSON MAKING CHANGE.

STATION	B. S.	H. I.	F. S.	ELEV.		
T.P. BM VD-56	645	3[illegible] 87 403 06	33[illegible] 198	3[illegible] 401 08 ~~41 08~~	BM VD 56 Elev. 40.574 Onacrest Dr & Chason Pl. 8 in W.Ch. 10 N. of ℄ Road.	F.B. 1171-24

Profile No. _____ Notes Red. _____ Plotted _____ Job No. 1143 Division No. _____ F.B. 1188 PG. 77

Date _____ Date _____ Survey of Onacrest Dr

X-Sec. No. _____ Notes Chkd. _____ Checked _____ Survey by Wallace Notes W Date 2-13-47

Date _____ Date _____ Map No. _____ Indexed A. C. Johnson Date 4-1-47

C.I. 1143 ONACREST DR

R/W in Ro Cineza O'Paso De La Tijera

From

Slauson Ave. North to M.H. 3'N. of

S. Line TR. 12384

0+00 J.C. 30'N. ℄ Slauson Ave

and approx 310' W. of intr. Slauson & Heatherdale

STATION	B.S.	H.I.	F.S.	ELEV.

NOTE: ANY ADDITIONS OR CHANGES ON THIS SHEET MUST BE MADE OR CIRCLED IN RED INK, WITH DATE AND NAME OF PERSON MAKING CHANGE.

PLEASE RETURN TO
LOS ANGELES COUNTY SURVEYOR
700 HALL OF RECORDS

Do not extend notes this side of this line.

FORM 307 5M 1-46

FORM 307 5M 1-46

PLEASE RETURN TO
LOS ANGELES COUNTY SURVEYOR
700 HALL OF RECORDS

NOTE: ANY ADDITIONS OR CHANGES ON THIS SHEET MUST BE MADE OR CIRCLED IN RED INK, WITH DATE AND NAME OF PERSON MAKING CHANGE.

12

Do not extend notes this side of this line.

STATION	B. S.	H. I.	F. S.	ELEV.	R/W
B.M. VD63	971	281 0 / 280 99		271 28	B.M. VD-63 El. 271.276 F.B. 1171-27 Slauson Ave. (N.S.) 310± W. of Heatherdale Ave. B. Spk. ch.
0+00	℄ Prop. J.C.		11 07	269 72	℄ Prop J.C. (5' off curb)
+05			11 67	269 32	℄ gutter
+05			10 85	270 14	℄ curb
+35			94	271 6	℄
T.P.	1139	292 10	028	280 71	
0+70			85	283 6	℄
+90			28	289 3	℄
T.P.	1167	303 73	004	292 06	
1+00			105	293 2	℄
T.P.	1122	314 90	005	303 68	
1+31			103	304 6	℄
T.P.	1147	326 3 27	010	314 80	
1+50			119	314 4	℄
+53			105	31[illegible] 8	℄
1+68°	℄ Prop M.H.		82	318 1	℄ Prop. M.H.
B.M. VD-70	082	326 3 29	082	323 47 15	B.M. VD-70, El. 325.466 F.B. 1171-35 250' N. of Slauson Ave, 310' W. Heatherdale B. Spk. in Top. Storm Drain M.H.
R/W along TR. LINE					
0+00	℄ Prop M.H.		82	318 1	℄
+07			94	315 9	℄

F.B. 1188 PG. 78

Job No. 1143 Division No. ONACREST DR Notes Red. Plotted Date No. Profile

Survey of Wallace Notes Wallace Date Date X-Sec.

Survey by Wallace Notes Chkd. Checked Date No.

Indexed A. C. Johnson Date Date

FORM 307 5M 1-46

PLEASE RETURN TO
LOS ANGELES COUNTY SURVEYOR
700 HALL OF RECORDS

NOTE: ANY ADDITIONS OR CHANGES ON THIS SHEET MUST BE MADE OR CIRCLED IN RED INK, WITH DATE AND NAME OF PERSON MAKING CHANGE.

Do not extend notes this side of this line.

STATION	B. S.	H. I.	F. S.	ELEV.		
		326 3 29				
		R/W. (Cont.)				
0+25			85	3178		
+32			72	3191		
T.P.	11 45	337 6 55	019	326 10		
0+50			13 3	324 3		
1+00			4 4	333 2		
+10			28	3348		
1457.2	℄ Prop	M.H.	26	3350		Prop M.H.
T.P	2 57	336 93	319	3343 6		
B.M. VD-70			11 45	325 48	B.M. VD-70 El. 325.47	(See pg. 78)

Profile No. ____ Notes Red ____ Plotted ____ Job No. 1143 Division No. ____
Date ____ Date ____ Survey of ____ F.B. 1188 PG. 79
X-Sec. No. ____ Notes Chkd ____ Checked ____ Survey by Walker Notes W Date 2-13-47
Date ____ Date ____ Map No. ____ Indexed [redacted] Date ____

F.B. 1188 Pg. 80

Job No. _____ Division No. _____ Notes Red. _____ Plotted _____

Survey of _____ Date _____ Date _____

Survey by _____ Notes _____ Notes Chkd. _____ Checked _____

Indexed _____ Date _____ Date _____ Date _____

Profile No. _____

X-Sec. No. _____

FORM 307 5M 1-46

PLEASE RETURN TO
LOS ANGELES COUNTY SURVEYOR
700 HALL OF RECORDS

Do not extend notes this side of this line.

NOTE: ANY ADDITIONS OR CHANGES ON THIS SHEET MUST BE MADE OR CIRCLED IN RED INK, WITH DATE AND NAME OF PERSON MAKING CHANGE.

STATION	B. S.	H. I.	F. S.	ELEV.

FORM 307 2M 8-45

PLEASE RETURN TO
LOS ANGELES COUNTY SURVEYOR
700 HALL OF RECORDS

NOTE: ANY ADDITIONS OR CHANGES ON THIS SHEET MUST BE MADE OR CIRCLED IN RED INK WITH DATE AND NAME OF PERSON MAKING CHANGE.

Do not extend notes this side of this line.

STATION	B. S.	H. I.	F. S.	ELEV.		
CHECK LEVELS. ON ACREST DR ET AL JN 1143						
BM VD39	3 31	320.49		317,18	BM VD 39 el = 317,18 Slauson Ave & Overhill Dr NE Cor Fd bt SPK in cb 5' N of NE end CR	FB 1171-14
	1 56	316,53	5.52	314,97	Fd L&T @ ℄ int Slauson Ave & Overhill Dr el 315,7	
	0.86	310,74	6 65	309,88	Fd L&T P.I. Slauson Ave 140' W ℄ Overhill Dr el 3[illegible]	
T.P.	0 34	299,70	11 38	299,36		
BM VD60			7 44	292,26	BM VD 60 el = 292241 Slauson Ave & Heatherdale Dr NE Cor bt SPK in cb 5' E of E end CR	FB 1171-27

Profile No. ____ Notes Red. ____ Plotted ____ Job No. 1143 Division No. ✓ F.B. 1188 Pg. 87
No. ____ Date ____ Date ____ Survey of ____
X.Sec. ____ Notes Chkd. ____ Checked ____ Survey by R.L.W. Notes R.L.W. Date 9-20-46
No. ____ Date ____ Date ____ Map No. ____ Indexed Johnson Date 4-1-47

F.B. 1188 Pg. 82 Job No. _____ Division No. _____ Notes Red. _____ Plotted _____ Pr...

Survey of _____ Date _____ Date _____ No. _____

Survey by _____ Notes _____ Notes Chkd. _____ Checked _____ X-Sec.

Indexed _____ Date _____ Date _____ Date _____ No. _____

FORM 307 2M 8-45

PLEASE RETURN TO
LOS ANGELES COUNTY SURVEYOR
700 HALL OF RECORDS

NOTE: ANY ADDITIONS OR CHANGES ON THIS SHEET MUST BE MADE OR CIRCLED IN RED INK, WITH DATE AND NAME OF PERSON MAKING CHANGE.

Do not extend notes this side of this line.

STATION	B. S.	H. I.	F. S.	ELEV.		

F. B. 1188 PG. 101

NOTES RED. _____ JOB NO. 1427 SURVEY OF 120th St

DATE _____ SURVEY BY M. A. Van Deren

NOTES CHKD. _____ NOTES BY Van _____ DATE 1-23-51

DATE _____ INDEXED E. C. Johnson DATE JUN 20 '51

NOTE: ANY ADDITIONS OR CHANGES ON THIS SHEET MUST BE MADE OR CIRCLED IN RED INK, WITH DATE AND NAME OF PERSON MAKING CHANGE.

Do not extend notes this side of this line

PLEASE RETURN TO
LOS ANGELES COUNTY SURVEYOR
725 LOS ANGELES COUNTY ENGINEERING BLDG.

76S420 353 8-49

DESCRIPTION	CI-1427 Bench Mark Levels on 120th St Sewer Dist 1-23-51
ADJ. ELEV.	Van Deren Blankenship Richards Kapp
3RD RUN	Note: In the adjustment of the following B.M. Circuit, the elevation of BM. T-20 (204.448 per L.B. 742, pg 12) was held.
2ND RUN	
DIFF.	B
1ST RUN	
B.M.	

76S420 353 8-49

PLEASE RETURN TO
LOS ANGELES COUNTY SURVEYOR
725 LOS ANGELES COUNTY ENGINEERING BLDG.

NOTE: ANY ADDITIONS OR CHANGES ON THIS SHEET MUST BE MADE OR CIRCLED IN RED INK, WITH DATE AND NAME OF PERSON MAKING CHANGE.

Do not extend notes this side of this line

JOB NO. 1427 SURVEY OF 120th St
SURVEY BY M. A. Van Deren
NOTES BY Van DATE 1-23-51
INDEXED E. C. Johnson DATE
NOTES RED. DATE
NOTES CHKD. DATE
F. B. 1188 PG. 102

B.M.	1ST RUN	DIFF.	2ND RUN	3RD RUN	ADJ. ELEV.	DESCRIPTION
(Fd) T 20	204.948				204.948	BM T 20 Elev = 204.948 LB 742-12
+ 125'	1.630		1.563			119th st & Berendo Ave. N.W. Cor
π	206.578	-4.408	4.407		-4.4075	Bt Spk in curb. 4' N. of N. end C.R.
− 125'	6.038		5.970			
T P	200.540					
+ 70'	2.412		2.355			
π	202.952	-3.309	3.309		-3.3090	
− 70'	5.721		5.664			
(Fd) T 15	197.231				197.231	BM T 15 Elev = ~~197.187~~ 197.231 LB 742-9
+	2.798		2.749			119th st & Budlong Ave. S. E. Cor
π 75'	200.029	-3.391	3.388		-3.3895	Bt Spk in s. end curb 30' E. of Budlong Ave
− 75'	6.189		6.137			
T.P.	193.840					
+ 70'	1.163		0.989			
π	195.003	-5.037	5.036		-5.0365	
− 70'	6.200		6.025			
(Fd) T 16	188.803				188.804	BM T 16 Elev = ~~188.790~~ 188.804 LB 742-10
+ 110'	2.569		2.522			119 Pl. & Budlong Ave. N. E. Cor.
π	191.372	-3.233	3.231		-3.2320	Bt Spk in N. curb. 30' E. of Budlong Ave.
− (Set) 110'	5.802		5.753			
HT 1	185.570				185.570	BM HT 1 Elev =
+ 90'	5.576		5.468			Budlong Ave & 120th st N.W. cor
π	191.146	+2.316	2.316		+2.3160	Bt Spk in curb. 5' W. of W. end C.R.
− 90'	3.260		3.152			
T.P.	187.886					
+ 80'	4.171		4.117			
π	192.057	-1.209	-1.211		-1.2100	
(Set) 80'	5.380		5.328			BM HT 2 Elev =
HT 2	186.677				186.678	121st (N. side) 132'± W. of Budlong Ave
						Bt Spk in E. side Como Dr To ho # 1213

76S420 353 8-49

PLEASE RETURN TO
LOS ANGELES COUNTY SURVEYOR
725 LOS ANGELES COUNTY ENGINEERING BLDG.

NOTE: ANY ADDITIONS OR CHANGES ON THIS SHEET MUST BE MADE OR CIRCLED IN RED INK, WITH DATE AND NAME OF PERSON MAKING CHANGE.

Do not extend notes this side of this line

B.M.	1ST RUN	DIFF.	2ND RUN	3RD RUN	ADJ. ELEV.	DESCRIPTION
HT2	186.677				186.678	per pg 102
+ 100'	3.432	✓	3.380			
Π	190.109	-2.755	2.753		-2.7540	
− 100'	6.187		6.133			
T.P.	183.922					
+ 125'	1.103	✓	1.030			
Π	185.025	-4.268	4.270		-4.2690	
− 125' (Set)	5.371		5.300			
HT3	179.654				179.654	BM HT3 Elev=
+ 125'	5.973		5.704			121 St (N. side) 100'± E. ℄ Raymond Ave
Π	185.627	+1.511	1.514		+1.5125	Bt Spk in W. side conc Dr to Ho # 1253.
− 125'	4.462		4.190	--		
T.P.	181.165					
+ 60'	3.111	-2.189 ~~-2.179~~	3.068	2.633		
Π	184.276		2.179	2.190	-2.1840	
− 60' (Set)	5.300		5.247	4.823		
HT4	178.976				178.983	BM HT4 Elev=
+ 75'	6.323		6.275			Raymond Ave ℄ 120 st N. E. Cor.
Π	185.299	+5.641	5.638		+5.6395	Bt Spk in curb. 5' E of E. end C.R.
− 75'	0.682		0.437			
T.P.	184.617					
+ 75'	6.008		5.803			
Π	190.625	+4.929	4.929		+4.9290	
− 75'	1.079		0.874			
T.P.	189.546					
+ 90'	6.173		6.031			
Π	195.719	+3.383	3.383		+3.3830	
− 90' (Set)	2.790		2.648			HT5 Elev=
HT5	192.929				192.944	120th st (N. side) 525'± E. ℄ Raymond Ave
						Bt Spk in curb on W line. Ho # 121

NOTES RED. ____ JOB NO. 1421 SURVEY OF 120th St
DATE ____ SURVEY BY [illegible]
NOTES CHKD. ____ NOTES BY [illegible] DATE [illegible]
DATE ____ INDEXED ____ DATE ____

F.B. 68 PG. 23

76S420 353 8-49

PLEASE RETURN TO
LOS ANGELES COUNTY SURVEYOR
725 LOS ANGELES COUNTY ENGINEERING BLDG.

NOTE: ANY ADDITIONS OR CHANGES ON THIS SHEET MUST BE MADE OR CIRCLED IN RED INK, WITH DATE AND NAME OF PERSON MAKING CHANGE.

Do not extend notes this side of this line

JOB NO. 1427 SURVEY OF 120th St
SURVEY BY M. A. Van Deren
NOTES BY Van DATE 1-23-51
INDEXED A. C. Johnson DATE
NOTES RED. DATE
NOTES CHKD. DATE
F. B. 1188 PG. 104

B.M.	1ST RUN	DIFF.	2ND RUN	3RD RUN	ADJ. ELEV.	DESCRIPTION
HT5	192.929				192.944	per pg 103
+ 65'	3.459		3.368			
Π	196.388	- 2.455	2.454		-2.4545	
— 65'	5.914		5.822			
T.P.	190.474					
+ 60'	1.161		1.030			
Π	191.635	- 4.909	4.909		-4.9090	
(Fd) 60'	6.070		5.939			
HT1	185.565				185.570	BM HT1 Elev = 185.570 FB 1188-102
+ 125'	0.689		0.522			Budlong Ave ℄ 120 St N.W. cor.
Π	186.254	- 4.941	4.942		-4.9415	Bt spk in curb 3' W. of W. end C.R.
— 125'	5.630		5.464			
T.P.	180.624					
+ 100'	0.964		0.885			
Π	181.588	- 4.496	4.497		-4.4965	
— 100'	5.460		5.382			
T.P.	176.128					
+ 70'	5.961		5.902			
Π	182.089	+ 5.680	5.677		+5.6785	
— 70'	0.281		0.225			
T.P.	181.808					
+ 50'	6.064		6.019			
Π	187.872	+5.538	5.539		+5.5385	
— 50'	0.526		0.480			
T.P.	187.346					
+	5.780		5.683			
Π	193.126	+ 2.735	2.736		+2.7355	
(Fd)	3.045		2.947			
J4	190.081				190.083	BM J4 Elev = 190.136 LB 249-142
						120th St (N. side) 670'± W. ℄ Vermont Ave
						* cut in curb

76S420 353 8-49

PLEASE RETURN TO
LOS ANGELES COUNTY SURVEYOR
725 LOS ANGELES COUNTY ENGINEERING BLDG.

NOTE: ANY ADDITIONS OR CHANGES ON THIS SHEET MUST BE MADE OR CIRCLED IN RED INK, WITH DATE AND NAME OF PERSON MAKING CHANGE.

Do not extend notes this side of this line

B.M.	1ST RUN	DIFF.	2ND RUN	3RD RUN	ADJ. ELEV.	DESCRIPTION
J4	190.081				190.083	per pg 104
+ 60'	6.795		6.668			
⊼	196.876	+5.436	5.437		+5.4365	
− 60'	1.359		1.231			
T.P.	195.517					
+ 75'	6.481		6.247			
⊼	201.998	+4.596	4.597		+4.5965	
− 75'	1.885		1.650			
T.P.	200.113					2[illegible] W PP# [illegible] 4' N of S curb
+ 100'	5.970		5.803			
⊼	206.083	+3.061	3.062		+3.0615	
− 100'	2.909		2.741			
T.P.	203.174					
+ 80'	5.197	-0.271	5.110			
⊼	208.371	~~-0.270~~	0.271		-0.2710	
(Fd) 80'	5.468		5.381			
T-17	202.903				202.906	BM T-17 Elev = ~~203.000~~ 202.906 LB742-11
+ 125'	6.301		6.192			120 st & W portion of Vermont Ave.
⊼	209.204	+2.151	2.151		+2.1510	L & T at ℄ int
− 125'	4.150		4.041			
T.P.	205.054					
+ 100'	4.178		4.091			
⊼	209.232	-1.598	1.599		-1.5985	
(Fd) 100'	5.776		5.690			
T18	203.456				203.458	BM T18 Elev = ~~203.576~~ 203.458 LB742 11
+ 80'	2.778		2.678			Vermont Ave & 119th St S.W. co-
⊼	206.234	-2.999	2.995		-2.9970	Fd lead. Spk Taken out Turned a-
− 80'	5.777		5.673			lead. 3' S. of S. end C.R
T.P.	200.457					

NOTES RED. ____ JOB NO. 1427 SURVEY OF 120th St
DATE ____ SURVEY BY [illegible]
NOTES CHKD. ____ NOTES BY Van DATE 1-23-51
DATE ____ INDEXED R. C. Johnson DATE ____

F.B. ____ PG. ____

76S420 353 8-49

PLEASE RETURN TO
LOS ANGELES COUNTY SURVEYOR
725 LOS ANGELES COUNTY ENGINEERING BLDG.

NOTE: ANY ADDITIONS OR CHANGES ON THIS SHEET MUST BE MADE OR CIRCLED IN RED INK, WITH DATE AND NAME OF PERSON MAKING CHANGE.

Do not extend notes this side of this line

B.M.	1ST RUN	DIFF.	2ND RUN	3RD RUN	ADJ. ELEV.	DESCRIPTION
T.P.	200.451					T.P. per pg 105
+ 100'	2.597		2.472			
Π	203.054	- 2.698	2.698		- 2.6980	
− 100'	5.295		5.170			
T.P.	197.759					
+ 55'	3.782		3.721			
Π	201.541	+ 0.211	0.212		+ 0.2115	
(Fd) 55'	3.571		3.509			197.974
T19	197.970				197.974	BM T19 Elev = ~~198.466~~ LB 742-12
+ 60'	6.124		5.995			119th St & New Hampshire Ave.
Π	204.094	+ 4.139	4.139		+ 4.1390	Bt Spk in S. curb. of 119 St. on W. RL prod
− 60'	1.985		1.856			of New Hampshire Ave
T.P.	202.109					
+ 65'	6.282		6.144			
Π	208.391	+ 3.799	3.798		+ 3.7985	
− 65'	2.483		2.346			
T.P.	205.908					
+ 90'	4.114		4.029			
Π	210.022	- 0.963	0.963		- 0.9630	
(Fd) 90'	5.077		4.992			
T20	204.945				204.948	BM T20 Elev = 204.948 LB 742-12
						119th St Brenda Ave. N.W. cor
						Bt Spk in curb. 4' N. of N. end CR

JOB NO. 1427 SURVEY OF 120th St
SURVEY BY M.A. Van Deren
NOTES BY Van DATE 1-23-51
INDEXED E. C. Johnson DATE
NOTES RED. DATE
NOTES CHKD. DATE
F.B. 1188 PG. 106

Notes Ck'd by [illegible]	Survey of 120th St
Map No. C.S.B-2825	W. O. 8351 Tape No. 8351 St'd. 68 °F
Office Work Middlebrook	Surveyed by M.A. VanDeren
Checked W. D. WAGNER	Notes Van Date 1-51
Date Feb '63	Indexed A. C. Johnson 2-9-51

F. B. [illegible] PG. 107.

TWS 26-9-2

JN 8351 - C1-1427

CENTER LINE SURVEY

OF

120th ST SEWER DISTRICT

1-51

VanDeren
Blankenship
Richards
Kapp

Note: Any Additions or Changes on This Sheet Must be Made or Circled in Red Ink With Date and Name of Person Making Change.

Do not extend notes this side of this line.

RETURN TO
LOS ANGELES COUNTY SURVEYOR
726 LOS ANGELES COUNTY
ENGINEERING BLDG.

76F309S 247 10M 1-49

F. B. 1188 PG. 108

INDEX

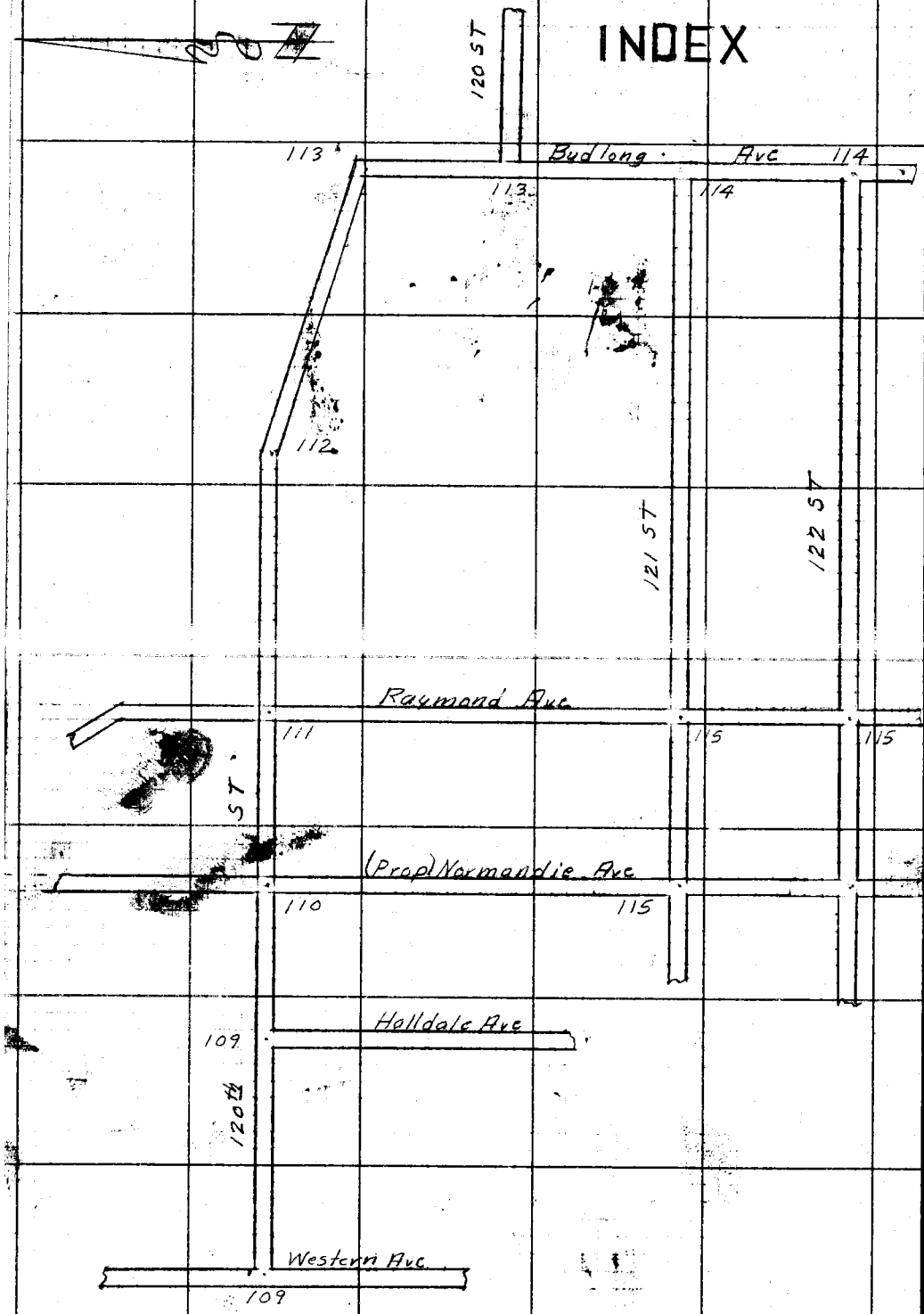

RETURN TO
LOS ANGELES COUNTY SURVEYOR
725 LOS ANGELES COUNTY
ENGINEERING BLDG.

Do not extend notes this side of this line.

Note: Any Additions or Changes on This Sheet Must be Made or Circled in Red Ink With Date and Name of Person Making Change.

Notes Ck'd by KRM
Map No. C.S. B-2823
Office Work MIDDLEBROOK
Checked W. D. WAGNER
Date FEB. '63

Survey of 120th ST
W. O. 8351 Tape No. 0106 St'd. 68 °F
Surveyed by M. A. Van Deren
Notes Van Date 1-51
Indexed A. C. Johnson

F. B. 118R Pg. 109

Note: Any Additions or Changes on This Sheet Must be Made or Circled in Red Ink With Date and Name of Person Making Change.

Do not extend notes this side of this line.

RETURN TO
LOS ANGELES COUNTY SURVEYOR
726 LOS ANGELES COUNTY
ENGINEERING BLDG.

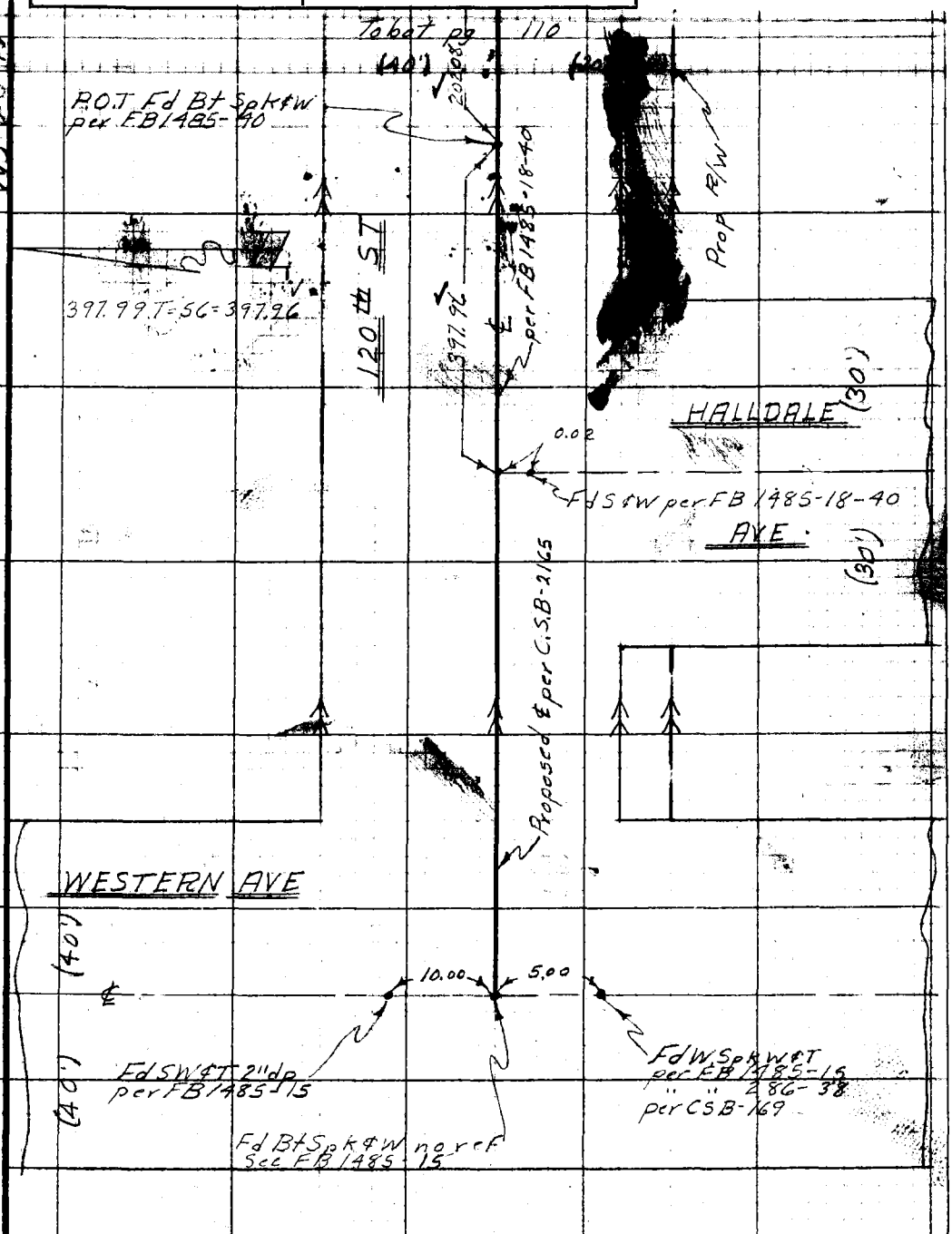

76F3099 247 10M 1-49

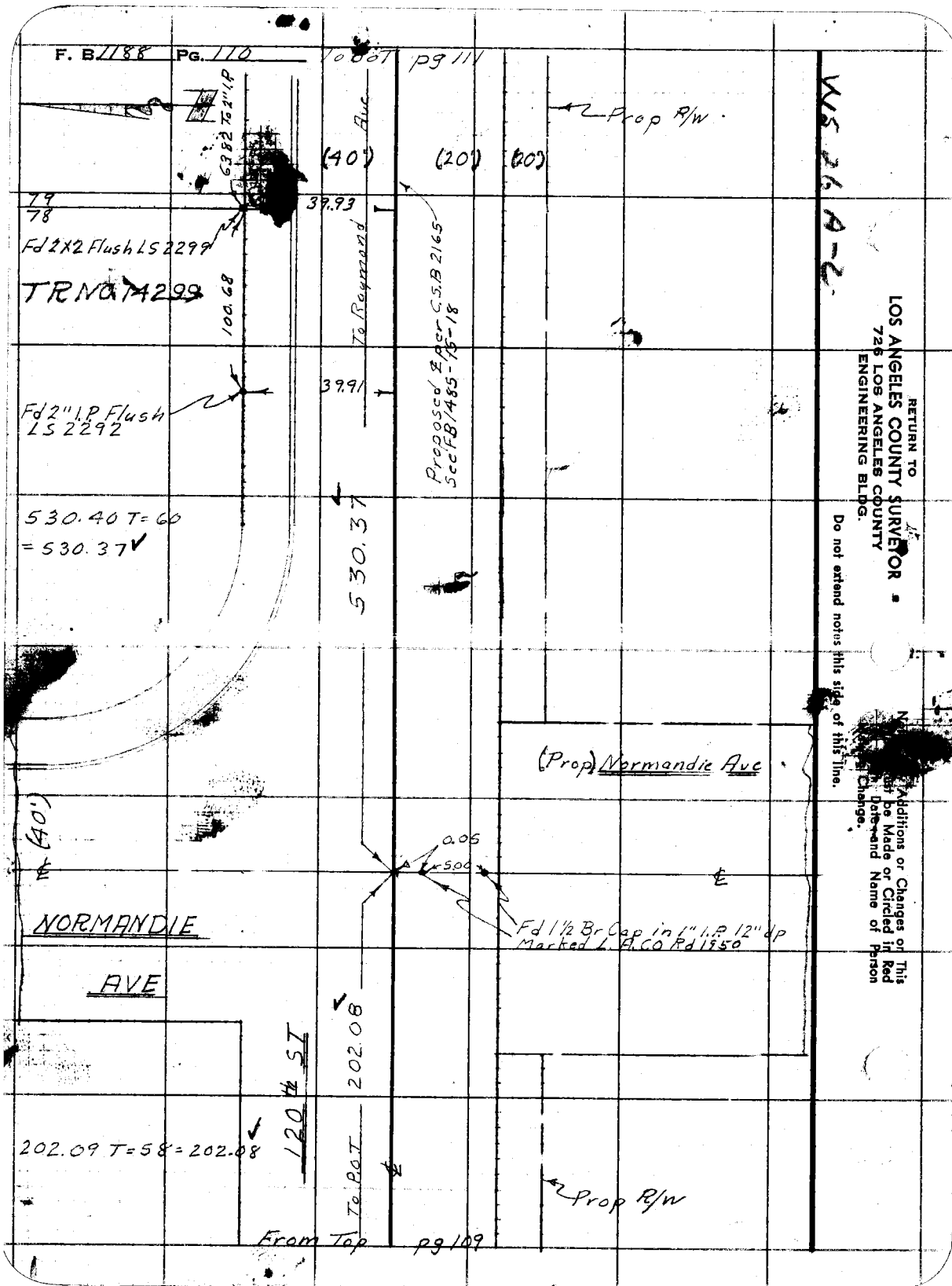
F. B 1188 PG. 110
To BOT pg 111
63.82 To 2" I.P.
Prop R/W
(40')
(20')
(20')
79
78
39.93
Fd 2X2 Flush LS 2299
TR NO 14299
100.68
To Raymond Ave
Proposed ℄ per C.S.B 2165
See FB 1485-15-18
39.91
Fd 2" I.P. Flush
LS 2292
530.40 T=60
=530.37
530.37
(Prop) Normandie Ave
(40')
0.05
5.00
Fd 1½ Br Cap in 1" I.P. 12" dp
Marked L.A.CO Rd 1950
NORMANDIE
AVE
202.08
120th ST
202.09 T=58=202.08
To BOT
Prop R/W
From Top pg 109
WS 26 A-2
RETURN TO
LOS ANGELES COUNTY SURVEYOR
726 LOS ANGELES COUNTY
ENGINEERING BLDG.
Do not extend notes this side of this line.
Additions or Changes on This
Date and Name of Person
Change.

Notes Ck'd by KRM	Survey of 120th St.
Map No. C.S.B.-2823	W. O. 8351 Tape No. 0106 St'd. 68 °F
Office Work Middlebrook	Surveyed by M.A. Van Deren
Checked W. D. WAGNER	Notes Van Date 1-51
Date Feb. '63	Indexed A. C. Johnson

F. B. 1188 PG. 111

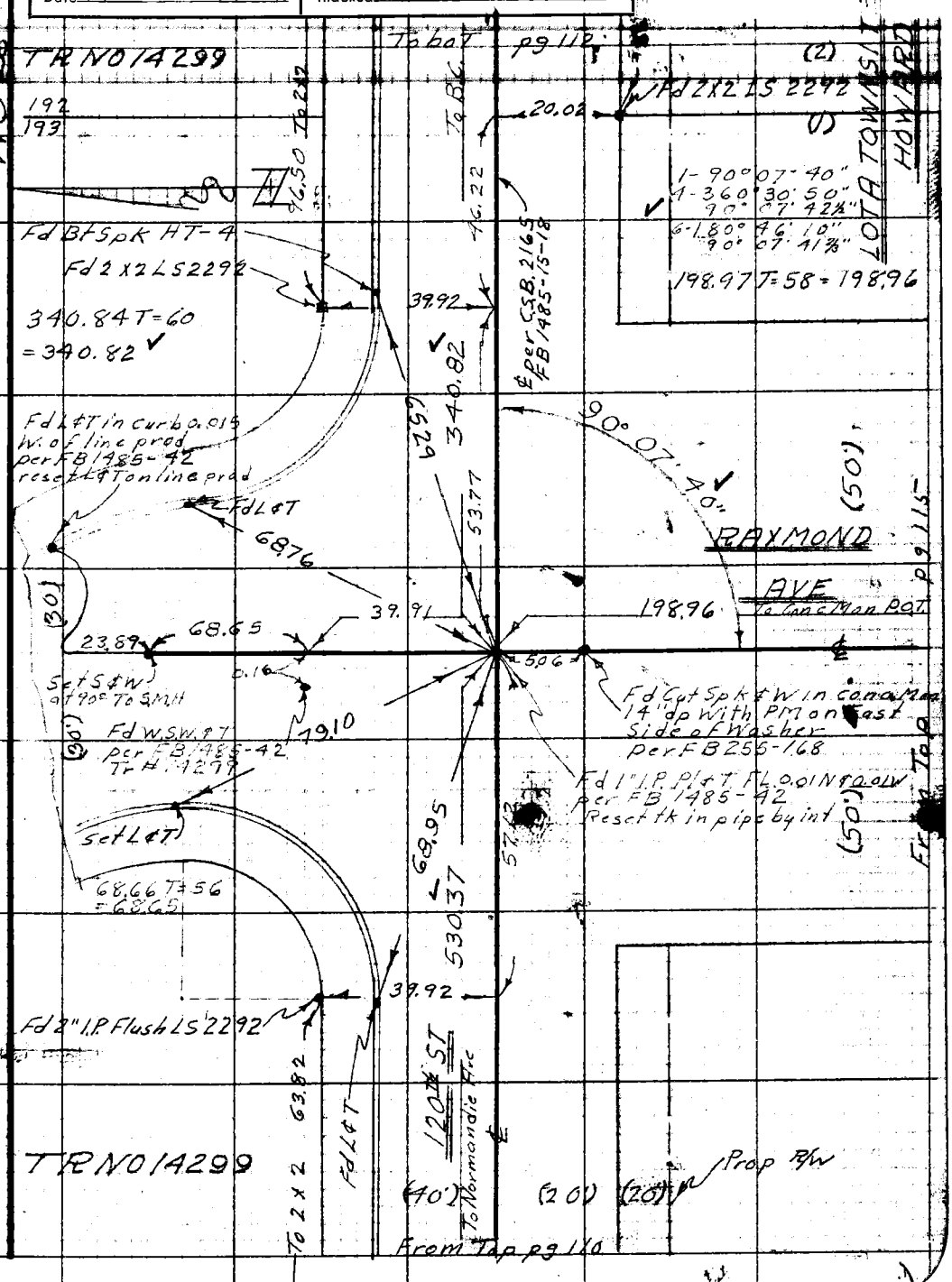

Notes: Any Additions or Changes on This Sheet Must be Made or Circled in Red Ink With Date and Name of Person Making Change.

Do not extend notes this side of this line.

RETURN TO
LOS ANGELES COUNTY SURVEYOR
725 LOS ANGELES COUNTY
ENGINEERING BLDG.

76F309S 247 10M 4-49



RETURN TO
LOS ANGELES COUNTY SURVEYOR
726 LOS ANGELES COUNTY
ENGINEERING BLDG.

Do not extend notes this side of this line.

Note: Any Additions or Changes on This Sheet Must be Made or Circled in Red Ink With Date and Name of Person Making Change.

Notes Ck'd by [illegible]	Survey of 120th St
Map No. C.S.B-2823	W. O. 8351 Tape No. 0106 St'd. 68 °F.
Office Work [illegible]	Surveyed by M.A. Van Deren
Checked W. D. WAGNER	Notes Van Date 1-51
Date FEB. '63	Indexed A. C. Johnson

F. B. 1188 · Pg. 113

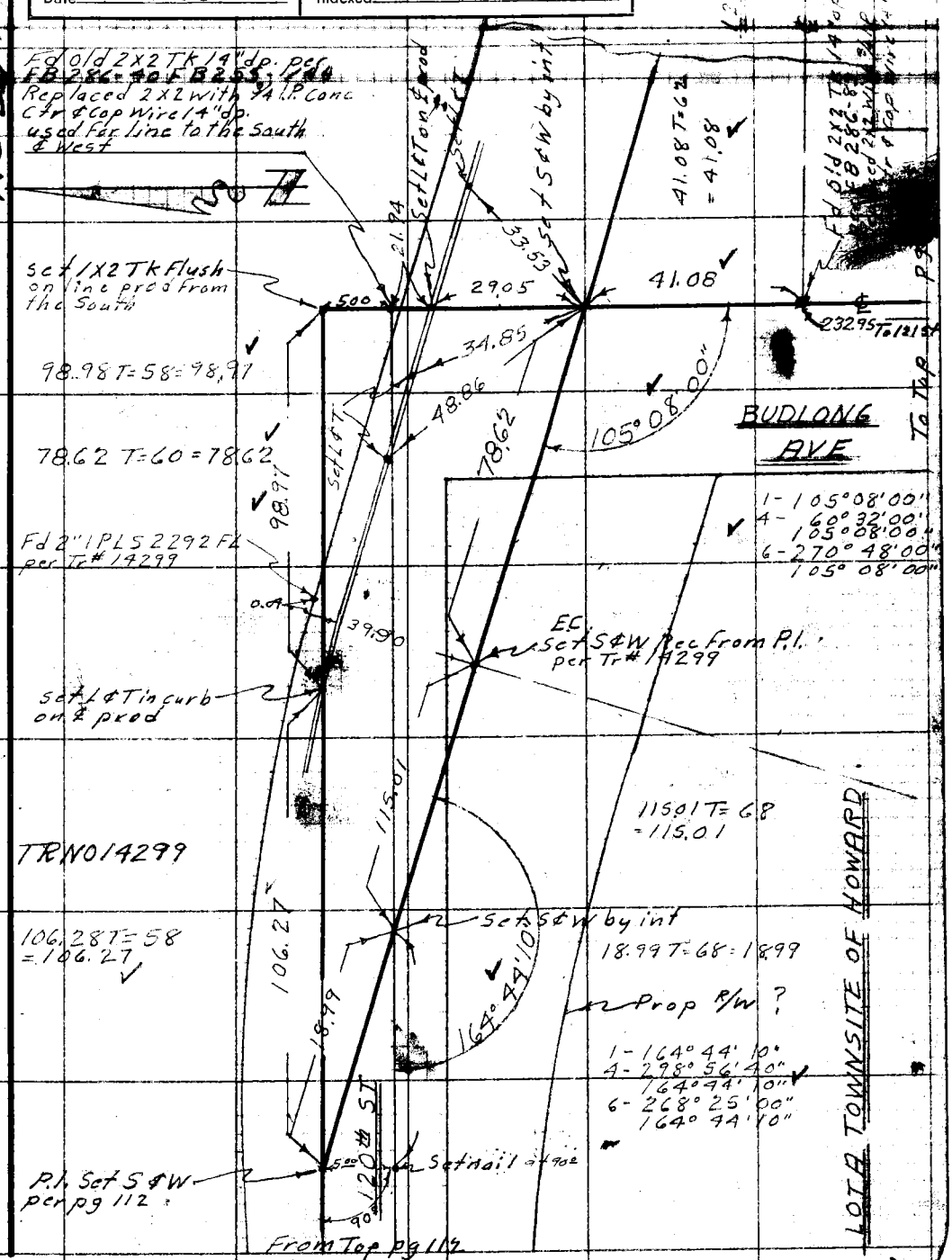

Note: Any Additions or Changes on This Sheet Must be Made or Circled in Red Ink With Date and Name of Person Making Change.

Do not extend notes this side of this line.

RETURN TO
LOS ANGELES COUNTY SURVEYOR
726 LOS ANGELES COUNTY
ENGINEERING BLDG.

76F309S 247 10M

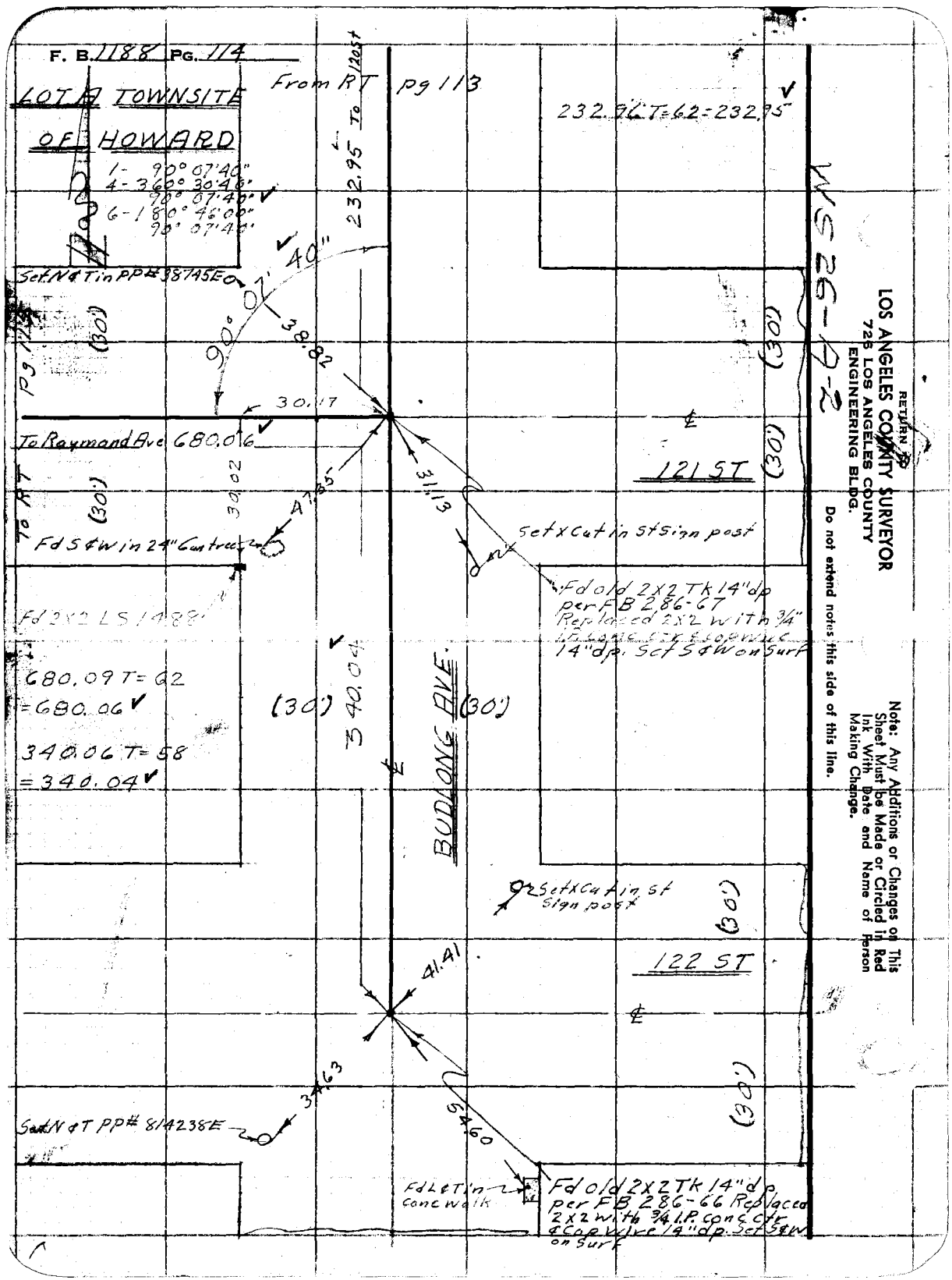
F. B. 1188 PG. 114
LOT A TOWNSITE OF HOWARD
From RT pg 113
232.96 T=62=232.95
232.95 To 120st
1- 90° 07'40"
4- 360° 30'40"
90° 07'40"
6- 180° 46'00"
90° 07'40"
Set N & T in PP# 38745E
90° 07' 40"
38.82
30.17
To Raymond Ave 680.06
30.02
47.35
31.13
To RT
Fd S & W in 24" Gum tree
Fd 2X2 LS 1488
Set X Cut in St Sign post
Fd old 2X2 Tk 14" dp per FB 286-67 Replaced 2X2 with 3/4" I.P. conc ctr & Cop wire 14" dp. Set S & W on Surf
121 ST
680.09 T=62
=680.06
340.06 T=58
=340.04
340.04
BUDLONG AVE.
Set X Cut in St Sign post
122 ST
41.41
34.63
54.60
Set N & T PP# 814238E
Fd L & T in Conc walk
Fd old 2X2 Tk 14" dp per FB 286-66 Replaced 2X2 with 3/4 I.P. conc ctr & Cop wire 14" dp. Set S & W on Surf
(30')
WS 26-A-2
RETURN TO
LOS ANGELES COUNTY SURVEYOR
725 LOS ANGELES COUNTY
ENGINEERING BLDG.
Do not extend notes this side of this line.
Note: Any Additions or Changes on This Sheet Must be Made or Circled in Red Ink With Date and Name of Person Making Change.

Notes Ck'd by RRM	Survey of
Map No. [illegible]-2825	W. O 8351 Tape No. 0106 St'd 68 °F
Office Work Middlebrook	Surveyed by M. A. Van Deren
Checked W. D. WAGNER	Notes Van Date 1-51
Date Feb. '63	Indexed A. C. Johnson

F. B. 1188 Pg. 115

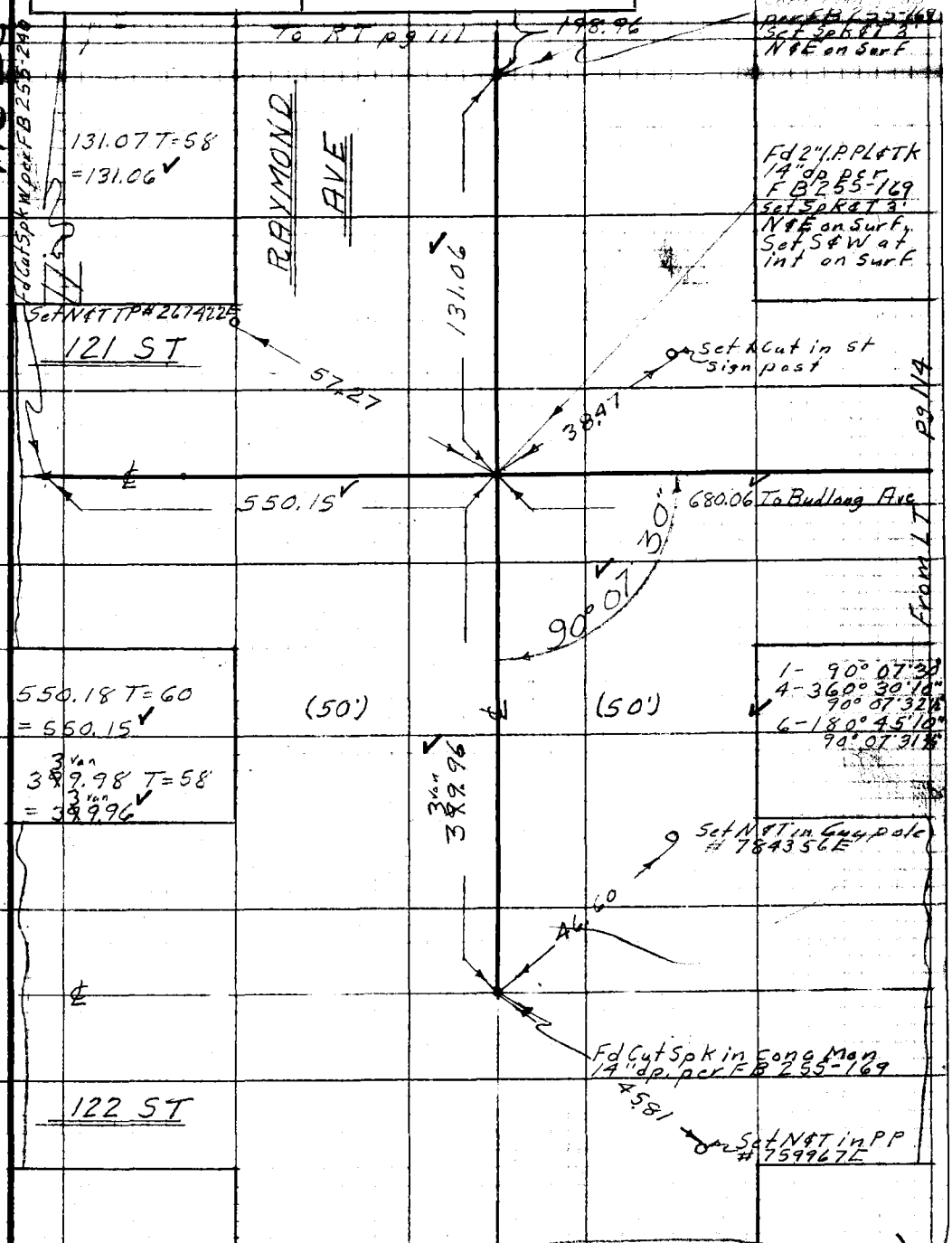

Note: Any Additions or Changes on This Sheet Must be Made or Circled in Red Ink With Date and Name of Person Making Change.

Do not extend notes this side of this line.

RETURN TO
LOS ANGELES COUNTY SURVEYOR
726 LOS ANGELES COUNTY
ENGINEERING BLDG.

76F309S 247 10M 1-49

RETURN TO
LOS ANGELES COUNTY SURVEYOR
726 LOS ANGELES COUNTY
ENGINEERING BLDG.

Note: Any Additions or Changes on This Sheet Must Be Made or Circled in Red Ink With Date and Name of Person Making Change.

Do not extend notes outside of this line.

F. B. 1488 PG. 116

Notes Ck'd by	Survey of 120th St
Map No.	W. O. 1427 Tape No. 2106 St'd. 68 °F
Office Work	Surveyed by M. A. Van Deren
Checked	Notes Van Date 1-31
Date	Indexed K. C. Johnson

F. B. 1138 PG. 127

~~JUN 20 '31~~

C.I. = 1427

Topography on 120th ST - From Raymond Ave To Budlong Ave

120th St Sewer Dist.

Van Deren
Blankenship
Richards
Kapp

"Note" Pvt on 120th ST = 1½" Premix over Oiled earth.

Shoulder = 1" Oil & Gravel over earth

Note: Any Additions or Changes on This Sheet Must be Made or Circled in Red Ink With Date and Name of Person Making Change.

Do not extend notes this side of this line.

RETURN TO
LOS ANGELES COUNTY SURVEYOR
726 LOS ANGELES COUNTY
ENGINEERING BLDG.

76F309S 247 10M 1-49

F. B. 1188 PG. 128

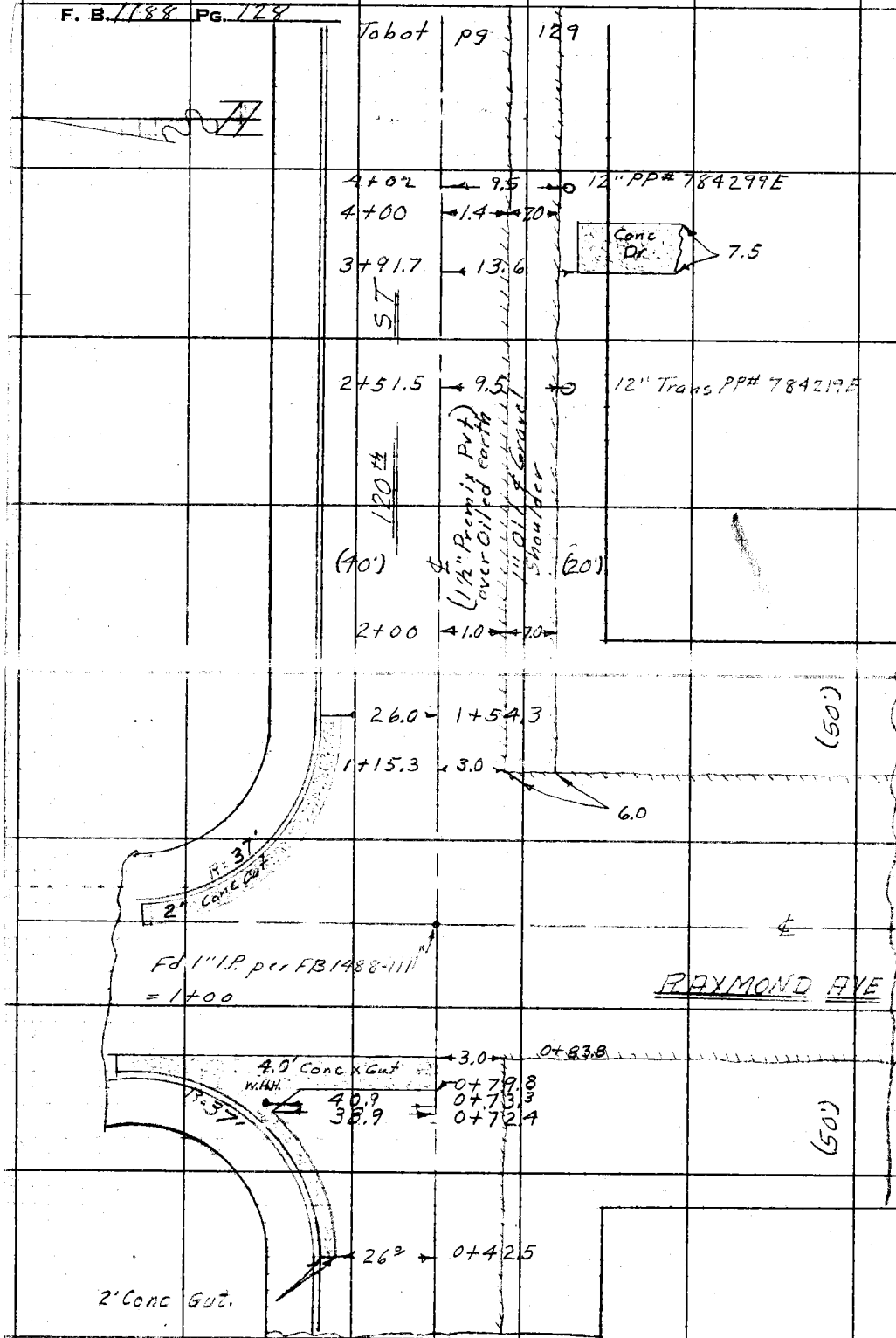

RETURN TO
LOS ANGELES COUNTY SURVEYOR
726 LOS ANGELES COUNTY
ENGINEERING BLDG.

Do not extend notes this side of this line.

Note: Any Additions or Changes on This Sheet Must be Made or Circled in Red Ink With Date and Name of Person Making Change.

Notes Ck'd by	Survey of 120th St
Map No.	W. O. 1427 Tape No. 0106 St'd. 68 °F
Office Work	Surveyed by Van Deren
Checked	Notes Van Date 1-4
Date	Indexed C. Johnson

F. B. 1188 PG. 129

Note: Any Additions or Changes on This Sheet Must be Made or Circled in Red Ink With Date and Name of Person Making Change.

Do not extend notes this side of this line.

RETURN TO
LOS ANGELES COUNTY SURVEYOR
726 LOS ANGELES COUNTY
ENGINEERING BLDG.

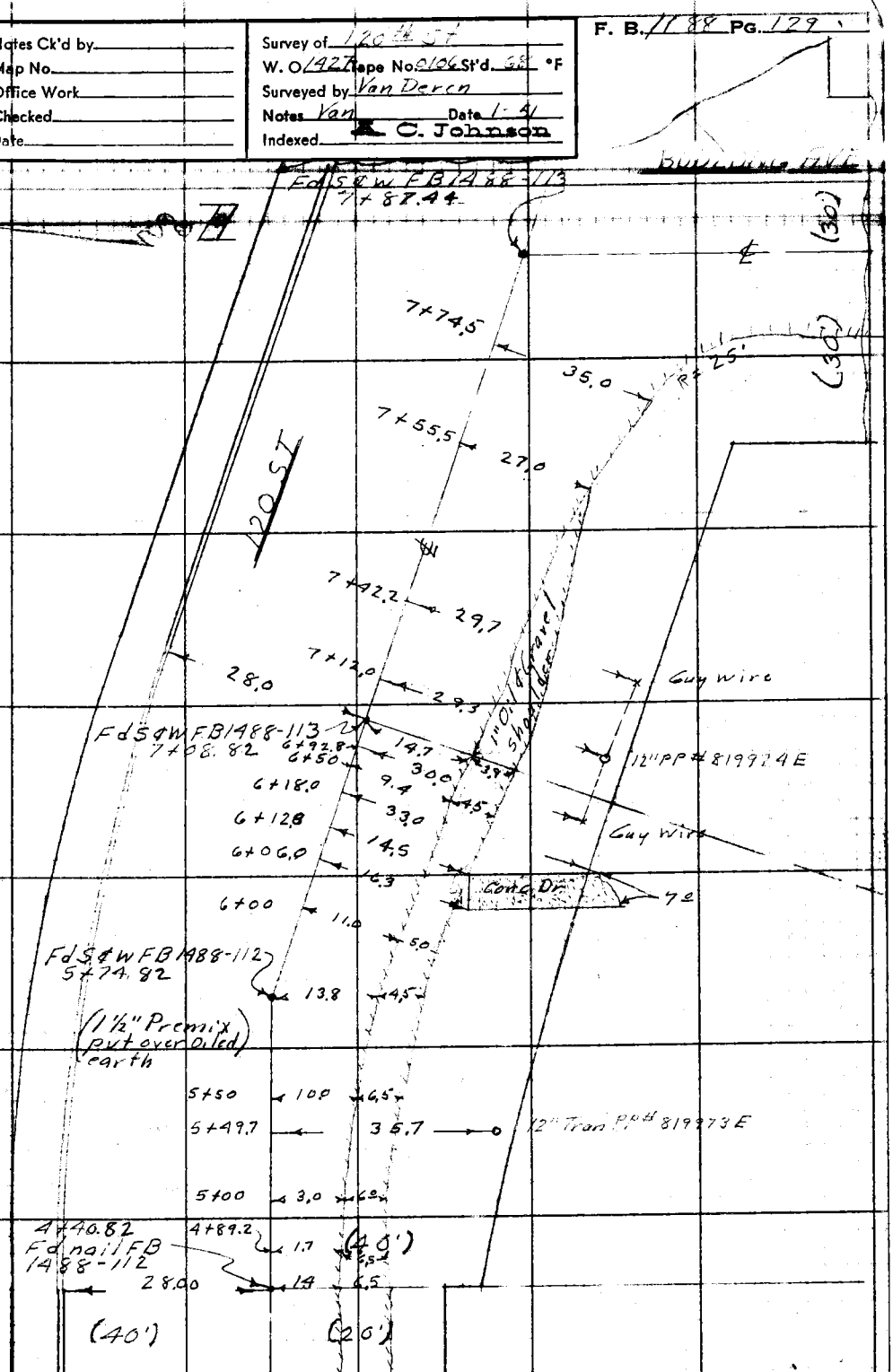

76F309S 247 10M 1-49

F. B. 1188 PG. 130

RETURN TO
LOS ANGELES COUNTY SURVEYOR
726 LOS ANGELES COUNTY
ENGINEERING BLDG.

Do not extend notes this side of this line.

Note: Any Additions or Changes on This Sheet Must be Made or Circled in Red Ink With Date and Name of Person Making Change.

Profile	Notes Red	Plotted	Job No. 1427 Division No.	F. B. 1188 Pg. 131
No.	Date	Date	Survey of 120 ST	
X-Sec.	Notes Chkd. KCT	Checked	Survey by Van Deren Notes Van	Date 2-1-51
No.	Date 2/7/51	Date	Map No.	Indexed K. C. Johnson Date JUN 20 '51

C1-1427

Cross Sections on 120th ST

From Raymond Ave To Badlong Ave

120th ST Sewer Dist

2-1-51
Van Deren
Blankenship
Richards
Kapp

STATION	B. S.	H. I.	F. S.	ELEV.

NOTE: ANY ADDITIONS OR CHANGES ON THIS SHEET MUST BE MADE OR CIRCLED IN RED INK, WITH DATE AND NAME OF PERSON MAKING CHANGE.

Do not extend notes this side of this line.

PLEASE RETURN TO
LOS ANGELES COUNTY SURVEYOR
726 LOS ANGELES COUNTY ENGINEERING BLDG.

76L298 307 4-50

76L298 307 4-50

PLEASE RETURN TO
LOS ANGELES COUNTY SURVEYOR
726 LOS ANGELES COUNTY ENGINEERING BLDG.

NOTE: ANY ADDITIONS OR CHANGES ON THIS SHEET MUST BE MADE OR CIRCLED IN RED INK, WITH DATE AND NAME OF PERSON MAKING CHANGE.

Do not extend notes this side of this line.

F.B. 1188 Pg. 132 Job No. 1427 Division No. _____ Notes Red. _____ Plotted _____ Profile
Survey of 120th St. Date 2-1-51 Date _____ No. _____ X-Sec.
Survey by Van Deren Notes Van Notes Chkd. _____ Checked _____ No. _____
Indexed E. C. Johnson Date _____ Date _____

STATION	B. S.	H. I.	F. S.	ELEV.	LT ℄ N	℄ RT ℄ S
HT #4	4.86	183.84		178.98	BMHT #4 Elev=178.983 FB 1188-103	
					Raymond Ave ℄ 120th St. N.E. cor	
					Bt Spk in curb. 5' E. of E. end C.R.	
0+42.5			6.97	176.87	W. end C.R. N.W. Cor	
0+50			7.16	176.68		℄
"			7.10	176.74		3' edg pvt & bot brk
"			6.1	177.7		6' Top brk
"			6.9	176.9		20' P.L.
0+81.8			7.34	176.50		℄ on conc x Cut
1+00			7.05	176.79		℄ int
1+15.3			6.77	177.07		℄
"			6.79	177.05		3' edg pvt & Cut bot brk
"			6.45	177.39		9' pvt
"			5.83	178.01		20' pvt
1+18.0			6.66	177.18		℄ opp Top brk
"			6.69	177.15		3' edg bot brk & Cut
"			6.37	177.47		7' bot brk
"			4.8	179.0		20'
1+50			5.74	178.10		℄ opp P.L.
"			5.75	178.09		1.7 edg pvt & Cut
"			4.50	179.34		8' edg Shoulder & brk

76L298 307 4-50

PLEASE RETURN TO
LOS ANGELES COUNTY SURVEYOR
726 LOS ANGELES COUNTY ENGINEERING BLDG.

NOTE: ANY ADDITIONS OR CHANGES ON THIS SHEET MUST BE MADE OR CIRCLED IN RED INK, WITH DATE AND NAME OF PERSON MAKING CHANGE.

Do not extend notes this side of this line.

STATION	B. S.	H. I.	F. S.	ELEV.	LT ℄ N	℄	RT ℄ S
1+50		183.84	3.62	180.22			10' Top brk
"			3.0	180.8			20' P.L.
1+54.3			5.61	178.23		℄	
"			5.20	178.64	10' Crown pvt		
"			5.65	178.19	28' Cut		
"			5.03	178.81	28' Top Cb E. end C.R. N.E. cor		
2+00			3.93	179.91		℄	
"			3.89	179.95			1.0 edg pvt & Cut-brk
"			2.92	180.92			8' edg Shoulder & brk
"			1.5	182.3			11' Top brk
"			1.4	182.4			20' P.L. backlot line is +3' higher than P.L.
"			3.53	180.31	10' Crown in pvt		
"			4.05	179.79	28' Cut		
"			3.53	180.31	28' Top Cb		
T.P.	8.50	191.72	0.62	183.22			
3+00			7.92	183.80		℄	
"			7.93	183.79			1' edg pvt - Cut - brk
"			6.92	184.80			8' edg Shoulder - cut brk
"			5.9	185.8			10' top brk
"			5.5	186.2			20' P.L.
"			7.45	184.27	10' Crown in Pvt		

Profile Notes Red. ____ Plotted ____ Job No. 1427 Division No. ____ F. B. 1186 Pg. 133
No. ____ Date ____ Date ____ Survey of 120th St
X-Sec. Notes Chkd. ____ Checked ____ Survey by Van Dyke Notes Van Date 7-1-51
No. ____ Date ____ Date ____ Map No. ____ Checked [redacted] Date ____

76L298 307 4-50

PLEASE RETURN TO
LOS ANGELES COUNTY SURVEYOR
726 LOS ANGELES COUNTY ENGINEERING BLDG.

NOTE: ANY ADDITIONS OR CHANGES ON THIS SHEET MUST BE MADE OR CIRCLED IN RED INK, WITH DATE AND NAME OF PERSON MAKING CHANGE.

Do not extend notes this side of this line.

STATION	B. S.	H. I.	F. S.	ELEV.	LT & N.	℄ RT & S.
3+00		191.72	7.86	183.86	28' Gut	
"			7.36	184.36	28' Top Cb.	
4+00			3.85	187.87		℄
"			3.86	187.86		1.4 edg pvt-Gut-brk
"			3.13	188.59		8.4 edg Shoulder Topbrk
"			2.3	189.4		20' P.L.
"			3.39	188.33	10' Crown of pvt	
"			3.82	187.90	28' Gut	
"			3.34	188.38	28' Top Cb.	
T.P.	7.72	196.86	2.58	189.14		
4+40.82			7.73	189.13		℄ at B.C.
"			7.75	189.11		1.4 edg pvt & Gut
"			7.28	189.58		8.5 edg Shoulder-Topbrk
"			6.9	190.0		20' P.L.
"			7.12	189.74	10' Crown in pvt	
"			7.39	189.47	28' Gut	
"			6.90	189.96	28' Top Cb	
5+00			5.67	191.19		℄
"			5.80	191.06		3° edg pvt & Gut
"			5.46	191.40		9° edg Shoulder Topbrk
"			5.4	191.5		20' P.L

F. B. 1188 Pg. 134
Job No. 1427 Division No. ____ Notes Red. ____ Plotted ____ Profile ____
Survey of 120th St Date 2-1-51 Date ____ No. ____
Survey by Van Deren Notes Van Notes Chkd. ____ Checked ____ X-Sec. ____
Indexed A. C. Johnson Date ____ Date ____ No. ____

76L298 307 4-50

PLEASE RETURN TO
LOS ANGELES COUNTY SURVEYOR
726 LOS ANGELES COUNTY ENGINEERING BLDG.

NOTE: ANY ADDITIONS OR CHANGES ON THIS SHEET MUST BE MADE OR CIRCLED IN RED INK, WITH DATE AND NAME OF PERSON MAKING CHANGE.

Do not extend notes this side of this line.

STATION	B. S.	H. I.	F. S.	ELEV.	LT ℄ N.	℄ RT ℄ S.
5+00		196.86	6.2	190.7		40' P.L.
"			7.3	189.6		100'
"			8.3	188.6		160' back lot line. First back of lot line lower than ℄ St
"			5.28	191.58	12' Crown pvt	
"			5.67	191.19	26' Cut	
"			5.15	191.71	26' Top Cb	
5+74.82			4.24	192.62		℄ at P.I.
6+00			4.26	192.60		℄
"			4.85	192.01		10.5 edg pvt & Cut
"			4.35	192.51		15.5 edg Shoulder Top ork
"			4.9	192.0		40' P.L.
"			5.5	191.4		100'
"			6.2	190.7		160' back lot line
"			4.10	192.76	55 Crown pvt	
"			4.14	192.72	22' Cut	
"			3.84	193.05	22 Top Cb	
6+06			4.28	192.58		℄
"			4.26	192.60		16.3 Conc Dr
7+00			5.15	191.71		℄
			5.62	191.24		13.0 edg pvt & Cut
			5.08	191.78		17.0 edg Shoulder

Profile Notes Red. ____ Plotted ____ Job No. 1427 Division No. ____
No. ____ Date ____ Date ____ Survey of 120 th ST
X-Sec. Notes Chkd. ____ Checked ____ Survey by Van Dercar Notes Van Date 2-1-51
No. ____ Date ____ Date ____ Map No. ____ Indexed Johnson Date ____

F. B. 1188 Pg. 135

76L298 307 4-50

PLEASE RETURN TO
LOS ANGELES COUNTY SURVEYOR
726 LOS ANGELES COUNTY ENGINEERING BLDG.

NOTE: ANY ADDITIONS OR CHANGES ON THIS SHEET MUST BE MADE OR CIRCLED IN RED INK, WITH DATE AND NAME OF PERSON MAKING CHANGE.

Do not extend notes this side of this line.

STATION	B. S.	H. I.	F. S.	ELEV.	LT & N.	℄ RT & S.
7+00		196.86	4.5	192.4		20' Top brk
"			5.1	191.8		40' P.L.
"			6.0	190.9		100'
"			6.7	190.2		145' backlotline
"			4.99	191.87	7' Crown pvt	
"			5.62	191.24	28' Gut	
"			5.01	191.85	28' Top Cb	
T.P.	3.17	194.41	5.62	191.24		
7+08.82			2.86	191.55		℄ at E.C.
			3.39	191.02		14.7 edg pvt & Gut
"			2.82	191.59		18.6 edg Shoulder
"			1.9	192.5		25' Top brk
"			2.7	191.7		40' P.L.
"			2.77	191.64	6' Crown in pvt	
"			3.26	191.15	28' Gut	
"			3.66	190.75	28' Top Cb	
7+74.5			4.40	190.01		℄ opp B.C.
"			5.08	189.33		35' edg pvt & Gut
"			3.0	191.4		44' Top brk
"			4.3	190.1		100'
"			5.0	189.4		125 backlot line

F. B. 1188 Pg. 136 Job No. 1427 Division No. Notes Red. Plotted Profile
Survey of 120th ST Date 2-1-51 Date No.
Survey by Van Deren Notes Van Checked X-Sec.
Indexed R. C. Johnson Date Date No.

76L298 307 4-50

PLEASE RETURN TO
LOS ANGELES COUNTY SURVEYOR
726 LOS ANGELES COUNTY ENGINEERING BLDG.

NOTE: ANY ADDITIONS OR CHANGES ON THIS SHEET MUST BE MADE OR CIRCLED IN RED INK, WITH DATE AND NAME OF PERSON MAKING CHANGE.

Do not extend notes this side of this line.

STATION	B. S.	H. I.	F. S.	ELEV.	LT ℄ N.	℄ RT ℄ S.
7+87.44		194.41	4.88	189.53		℄ int
"			5.51	188.90		50' on ℄ Budlong Ave South
"			6.81	187.60		100' " " " "
"			8.08	186.33		150' " " "
8+00			5.42	188.99		℄ on ℄ prod from the N
8+50			8.13	186.28		℄ " " "
9+00			11.00	183.41		℄ " " "
			9.02	185.39	W. end C.R. N.W. Cor	
H T#1			8.84	185.57	BM HT#1 Elev = 185.57 FB 1188 - 10	
					Budlong Ave ℄ 120 St N.W. Cor.	
					Bt Spk in Curb. 5' W. of W. end CR	

Profile Notes Red. ____ Plotted ____ Job No. 1427 Division No. ____ F. B. 1188 Pg. 137
No. ____ Date ____ Date ____ Survey of 120 th ST
X-Sec. Notes Chkd. ____ Checked ____ Survey by Van Deren Notes Van Date 2-1-51
No. ____ Date ____ Date ____ Map No. ____ Side of Johnson Date ____

F. B. 1188 Pg. 138 Job No. 1427 Division No. _____ Notes Red. _____ Plotted _____ Profile

Survey of 120th ST Date 2-1-51 Date _____ No. _____

Survey by Van Dercn Notes Van Notes Chkd. _____ Checked _____ X-Sec.

Indexed _____ Date _____ Date _____ Date _____ No. _____

STATION	B. S.	H. I.	F. S.	ELEV.
				LT & N.
				& RT & S.

Do not extend notes this side of this line.

PLEASE RETURN TO

LOS ANGELES COUNTY SURVEYOR

726 LOS ANGELES COUNTY ENGINEERING BLDG.

NOTE: ANY ADDITIONS OR CHANGES ON THIS SHEET MUST BE MADE OR CIRCLED IN RED INK, WITH DATE AND NAME OF PERSON MAKING CHANGE.

76L298 307 4-50

Notes Ck'd by	Survey of 120th ST
Map No.	W. O. 1427 Tape No. 0106 St'd. 68 °F
Office Work	Surveyed by Van Deren
Checked	Notes Bus Date 1-51
Date	Indexed R. C. Johnson

F. B. 1188 PG. 139

JAN 20 '51

C1-1427

Topography on Raymond Ave.

From Exist S.M.H. North of 120th ST To 121st ST

120th ST Sewer Dist

2-1-51
Van Deren
Blankenship
Richards
Kapp

Note: Any Additions or Changes of This Sheet Must be Made or Circled in Red Ink With Date and Name of Person Making Change.

Do not extend notes this side of this line.

RETURN TO
LOS ANGELES COUNTY SURVEYOR
726 LOS ANGELES COUNTY
ENGINEERING BLDG.

76F309S 247 10M 1-49

F. B. 1188 PG. 140

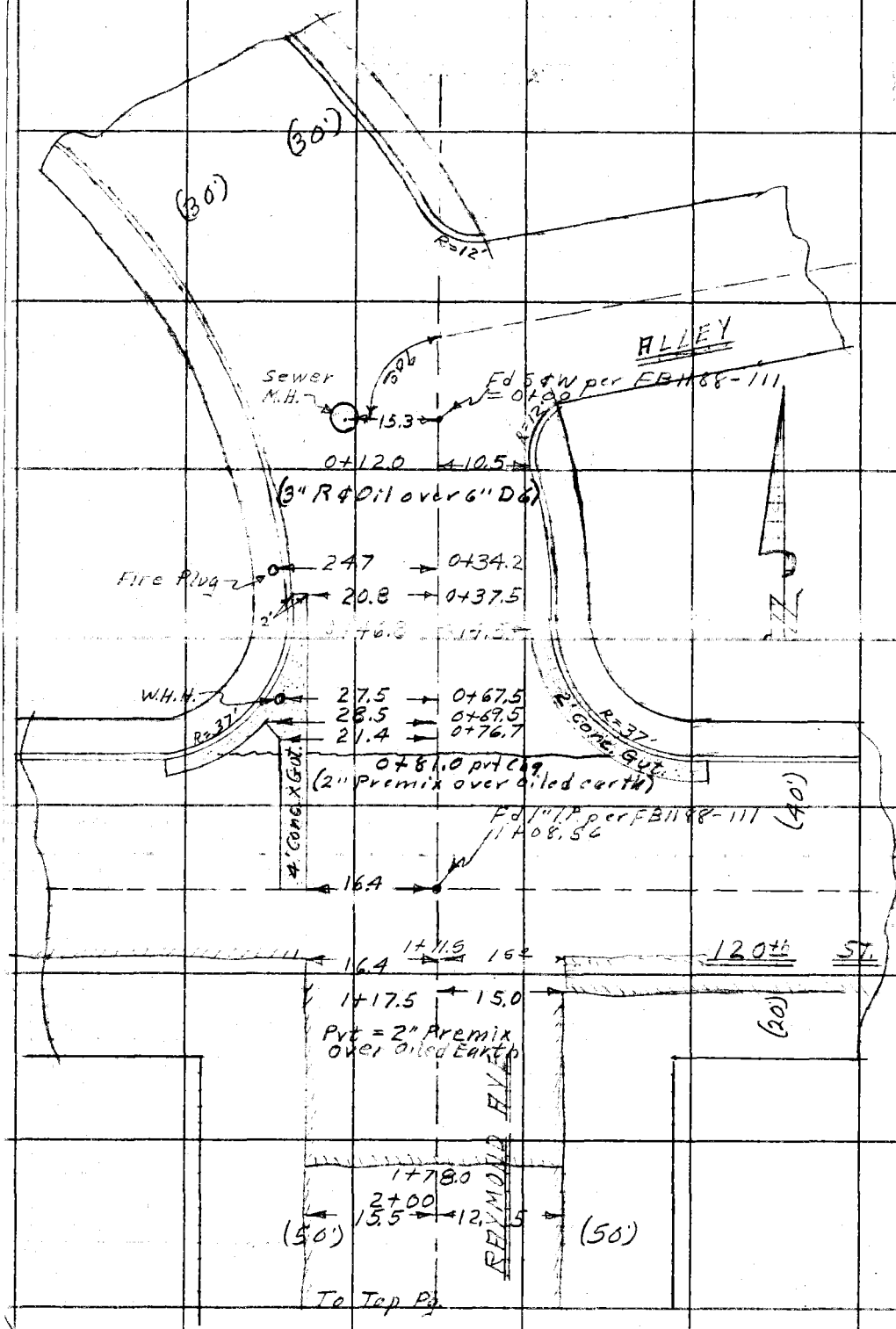

RETURN TO
LOS ANGELES COUNTY SURVEYOR
726 LOS ANGELES COUNTY
ENGINEERING BLDG.

Do not extend notes this side of this line.

Note: Any Additions or Changes on This Sheet Must be Made or Circled in Red Ink With Date and Name of Person Making Change.

Notes Ck'd by	Survey of 120th ST
Map No.	W. O. 1427 Tape No. 0106 St'd 68 °F
Office Work	Surveyed by Van Deren
Checked	Notes Bus Date 2-1-51
Date	Indexed A. C. Johnson

F. B. 1188 PG. 141

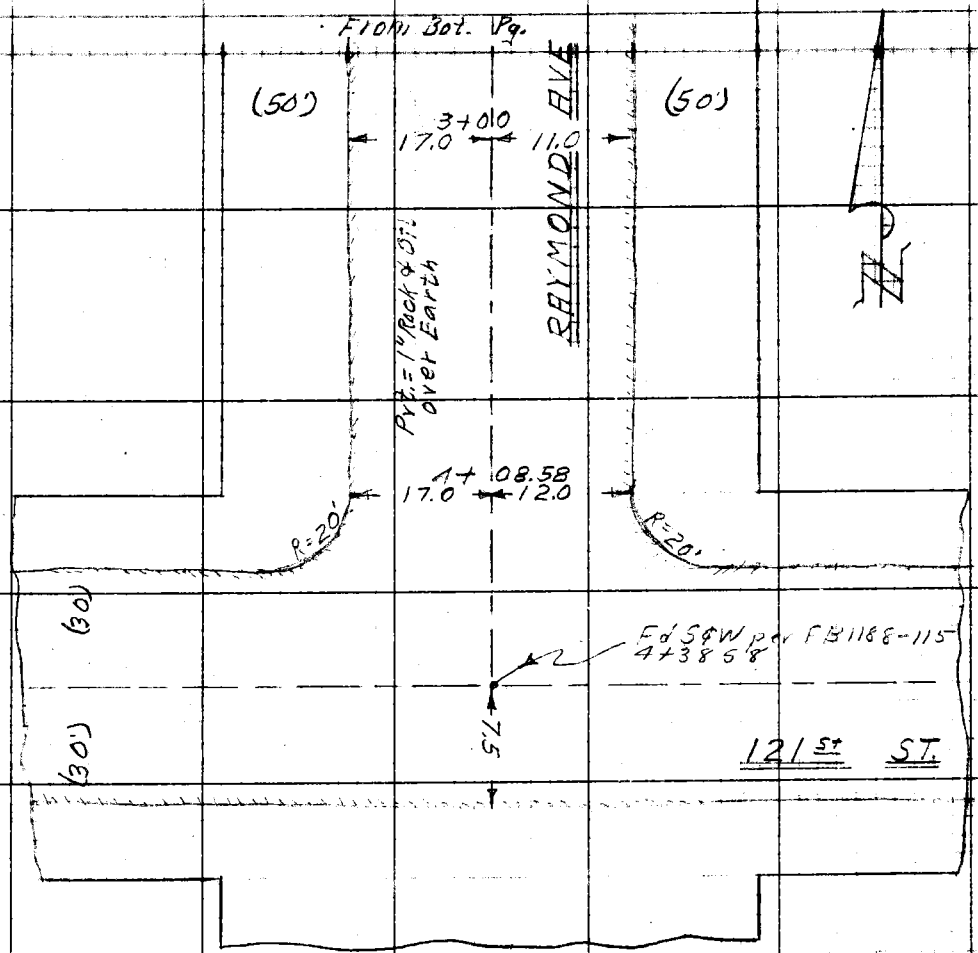

Note: Any Additions or Changes of This Sheet Must be Made or Circled in Red Ink With Date and Name of Person Making Change.

Do not extend notes this side of this line.

RETURN TO
LOS ANGELES COUNTY SURVEYOR
726 LOS ANGELES COUNTY
ENGINEERING BLDG.

76F309S 247 10M 1-49

F. B. 1188 PG. 142

RETURN TO
LOS ANGELES COUNTY SURVEYOR
726 LOS ANGELES COUNTY
ENGINEERING BLDG.

Do not extend notes this side of this line.

Note: Any Additions or Changes on This Sheet Must be Made or Circled in Red Ink With Date and Name of Person Making Change.

Profile No.	Notes Red.	Plotted	Job No. 1427	Division No.	F. B. 1188 Pg. 143
	Date	Date	Survey of 120th St		
X-Sec. No.	Notes Chkd. LGM	Checked	Survey by Van Deren	Notes Van	Date 2-1-51
	Date 2/7/51	Date	Map No.	Indexed A. O. Johnson	Date JUN 20 '51

C1-1427

Cross sections on Raymond Ave

From 120th ST To 121st ST

120th Sewer Dist

2-1-51

Van Deren
Blankenship
Richards
Kapp

STATION	B. S.	H. I.	F. S.	ELEV.

NOTE: ANY ADDITIONS OR CHANGES ON THIS SHEET MUST BE MADE OR CIRCLED IN RED INK, WITH DATE AND NAME OF PERSON MAKING CHANGE.

Do not extend notes this side of this line.

PLEASE RETURN TO
LOS ANGELES COUNTY SURVEYOR
726 Los Angeles County Engineering Bldg.

761.298 307 4-50

76L298 307 4-50

PLEASE RETURN TO
LOS ANGELES COUNTY SURVEYOR
726 LOS ANGELES COUNTY ENGINEERING BLDG.

NOTE: ANY ADDITIONS OR CHANGES ON THIS SHEET MUST BE MADE OR CIRCLED IN RED INK, WITH DATE AND NAME OF PERSON MAKING CHANGE.

Do not extend notes this side of this line.

F. B. 1188 PG. 144 Job No. 1427 Division No. Notes Red. Plotted Profile
Survey of 120th ST Date 2-1-51 Date No.
Survey by Van Deren Notes Van Notes Chkd. Checked X-Sec.
Indexed C. Johnson Date Date Date No.

STATION	B. S.	H. I.	F. S.	ELEV.	LT ℄ E	℄	RT ℄ W
HT-4	5.46	184.44		178.98	BM HT #4 Elev = 178.983 FB 1188-103		
					Raymond Ave & 120th St N.E. cor		
					Bt Spk. in curb. 5' E. of E. end C.R.		
		M.H. at 0+00			Rod 7.78		
					Chain 6.01		
					Diam 0.68	Rod	7.79
						Chain	6.07
8" inlet E			14.47	169.97	14.47	Diam	0.67
8" outlet N			14.53	169.91			14.53
0+12.0			7.52	176.92	10.5 Top Cb S. end C.R. S. E. cor alley		
0+37.5			7.68	176.76		℄	
"			7.66	176.78			4' Crown pvt
"			8.17	176.27			22.8 Cut
"			7.50	176.94			22.8 Top Cb
0+468			7.59	176.85		℄	
"			7.98	176.46	16± Cut		
"			7.41	177.03	16± Top Cb		
—			7.58	176.86			W. end C.R. N.W. cor
—			5.62	178.82	E. end C.R. N.E. cor		
1+00			7.45	176.99		℄	
1+08.56			7.63	176.81		℄ int	
1+11.0			7.68	176.76		℄ at brk	
"			7.76	176.68			16' edg pvt

76L298 307 4-50

PLEASE RETURN TO
LOS ANGELES COUNTY SURVEYOR
726 LOS ANGELES COUNTY ENGINEERING BLDG.

NOTE: ANY ADDITIONS OR CHANGES ON THIS SHEET MUST BE MADE OR CIRCLED IN RED IN INK, WITH DATE AND NAME OF PERSON MAKING CHANGE.

Do not extend notes this side of this line.

STATION	B. S.	H. I.	F. S.	ELEV.	LT ℄ E	℄	RT ℄ W
1+11.0		184.44	7.70	176.74			50' pvt
			7.38	177.06	15.5' pvt		
			6.35	178.09	50' pvt		
1+22.0			7.00	177.44		℄	
"			6.26	177.68	16' edg pvt bot brk		
"			6.1	178.3	18' Top brk		
"			4.0	180.4	50'		
1+28.56			6.53	177.91		℄	at P.L.
"			6.88	177.56			15.5 edg pvt Cut
"			6.6	177.8			20' brk
"			7.8	176.6			50' P.L.
"			6.42	178.02	15.5 edg pvt - Cut - bot brk		
"			5.3	179.1	18' Top brk		
"			3.6	180.8	50' P.L.		
2+00			2.86	181.58		℄	
"			3.18	181.26			15.5 edg pvt - Cut
"			2.6	181.8			22' Top brk
"			3.6	180.8			50' P.L.
"			2.92	181.52	2.5 edg pvt		
"			3.0	181.4	14.5 Cut - bot brk		
"			1.2	183.2	21' Top brk		

Profile No. ____ Date ____ Notes Red ____ Plotted ____ Job No. 1427 Division No. ____
X-Sec. No. ____ Date ____ Notes Chkd. ____ Checked ____ Survey of 120th St Survey by Van Dersen Notes Van Date 1-1-51
Date ____ Map No. ____ Date ____

F. B. 1168 PG. 142

76L298 307 4-50

PLEASE RETURN TO
LOS ANGELES COUNTY SURVEYOR
726 LOS ANGELES COUNTY ENGINEERING BLDG.

NOTE: ANY ADDITIONS OR CHANGES ON THIS SHEET MUST BE MADE OR CIRCLED IN RED INK, WITH DATE AND NAME OF PERSON MAKING CHANGE.

Do not extend notes this side of this line.

STATION	B. S.	H. I.	F. S.	ELEV.	LT ℄ E	℄ RT ℄ W
2+00		184.44	0.3	184.1	50' P.L.	
T.P.	5.18	186.35	3.27	181.17		
2+20			4.21	182.14	opp Crown in ground To E	℄
"			4.35	182.00	11.5 edg pvt	
"			4.4	182.0	14.5 Cut bot brk	
"			2.9	183.5	20' Top brk	
"			2.2	184.2	50' P.L.	
3+00			3.97	182.38		℄
"			4.23	182.12		16.5 edg pvt Cut
"			3.7	182.7		23' Top brk
"			3.2	183.2		50' P.L.
"			4.31	182.04	11.5 edg pvt	
"			4.4	182.0	15° Cut-bot brk	
"			3.9	182.5	19° Top brk	
"			3.6	182.8	50' P.L.	
4+00			5.50	180.85		℄
4+08.6			5.71	180.64		℄ opp BC ℄ P.L.
"			5.55	180.80		17° edg pvt
"			5.2	181.2		24' Top brk
"			4.0	182.4		50' P.L.
"			5.99	180.36	12' edg pvt & Cut	

F. B. 1188 Pg. 146 Job No. 1427 Division No. Notes Red. Plotted Profile
Survey of 120th ST Date 2-1-51 Date No. X-Sec.
Survey by Van Deren Notes Van Notes Chkd. Checked
Indexed E. C. Johnson Date Date Date No.

76L298 307 5-49

PLEASE RETURN TO
LOS ANGELES COUNTY SURVEYOR
726 LOS ANGELES COUNTY ENGINEERING BLDG.

NOTE: ANY ADDITIONS OR CHANGES ON THIS SHEET MUST BE MADE OR CIRCLED IN RED INK, WITH DATE AND NAME OF PERSON MAKING CHANGE.

Do not extend notes this side of this line.

STATION	B. S.	H. I.	F. S.	ELEV.	Lt ℄ E	℄ Rt ℄ W
4+08.6		186.35	6.9	179.5	50' P.L.	
4+22.0			6.10	180.25		℄ at x Cut
4+38.6			5.64	180.71		℄ int 121 st
"			4.17	182.18		50' on ℄ 121 st
"			1.96	184.39		100' on ℄ 121 st
4+45.1			6.03	180.32	edg pvt on ℄ prod of Raymond Av	
4+50.0			6.3	180.1	Cut-bot brk "	" "
4+54.0			6.0	180.4	Top brk "	" "
4+58.0			6.3	180.1	" " "	" "
4+64.0			8.1	178.3	bot brk "	" "
5+00			8.9	177.5	Ground "	" "
6+00			12.3	174.1	" "	" "
HT-3			6.69	179.66	BMHT #3 Elev = 179.654 FB 1188 = 10	
					121 st (N. side) 100' ± E ℄ Raymond Av	
					Bt Spkin W. side conc Dr Ho ℄ 1253	

Profile No. ____ Notes Red. ____ Plotted ____ Job No. 1427 Division No. ____ F.B. 1188 PG. 147
Date ____ Date ____ Survey of 120th St
X-Sec. No. ____ Notes Chkd. ____ Checked ____ Survey by Van Deren Notes Van Date 2-2-51
Date ____ Date ____ Map No. ____ Indexed R. C. Johnson Date ____

F.B. 1188 Pg. 148 | Job No. 1427 | Division No. | Notes Red. | Plotted | Profile No.

Survey of 120th ST | Date 2-2-51 | Date | X-Sec.

Survey by Van Deren | Notes Van | Notes Chkd. | Checked

Indexed | Date | Date | Date | No.

STATION	B. S.	H. I.	F. S.	ELEV.

76L298 307 5-49

PLEASE RETURN TO
LOS ANGELES COUNTY SURVEYOR
726 LOS ANGELES COUNTY ENGINEERING BLDG.

Do not extend notes this side of this line.

NOTE: ANY ADDITIONS OR CHANGES ON THIS SHEET MUST BE MADE OR CIRCLED IN RED INK. WITH DATE AND NAME OF PERSON MAKING CHANGE.

Notes Ck'd by	Survey of 120th ST
Map No.	W. O. 1427 Map No. 2106 St'd. 68 °F
Office Work	Surveyed by Van Deren
Checked	Notes Van Date 2-1-51
Date	Indexed A. C. Johnson

F. B. 1188 Pg. 149

JUN 20 '51

CI-1427

Topography on 121 St

From Raymond Ave To Budlong Ave

120 St Sewer Dist

2-1-51
Van Deren
Blankenship
Richards
Kapp

NOTE: Pvt. on 121st St. = 2" Premix over Oiled Earth.

Note: Any Additions or Changes on This Sheet Must be Made or Circled in Red Ink With Date and Name of Person Making Change.

Do not extend notes this side of this line.

RETURN TO
LOS ANGELES COUNTY SURVEYOR
726 LOS ANGELES COUNTY
ENGINEERING BLDG.

76F3099 247 10M 1-49

F. B. 1188 Pg. 150

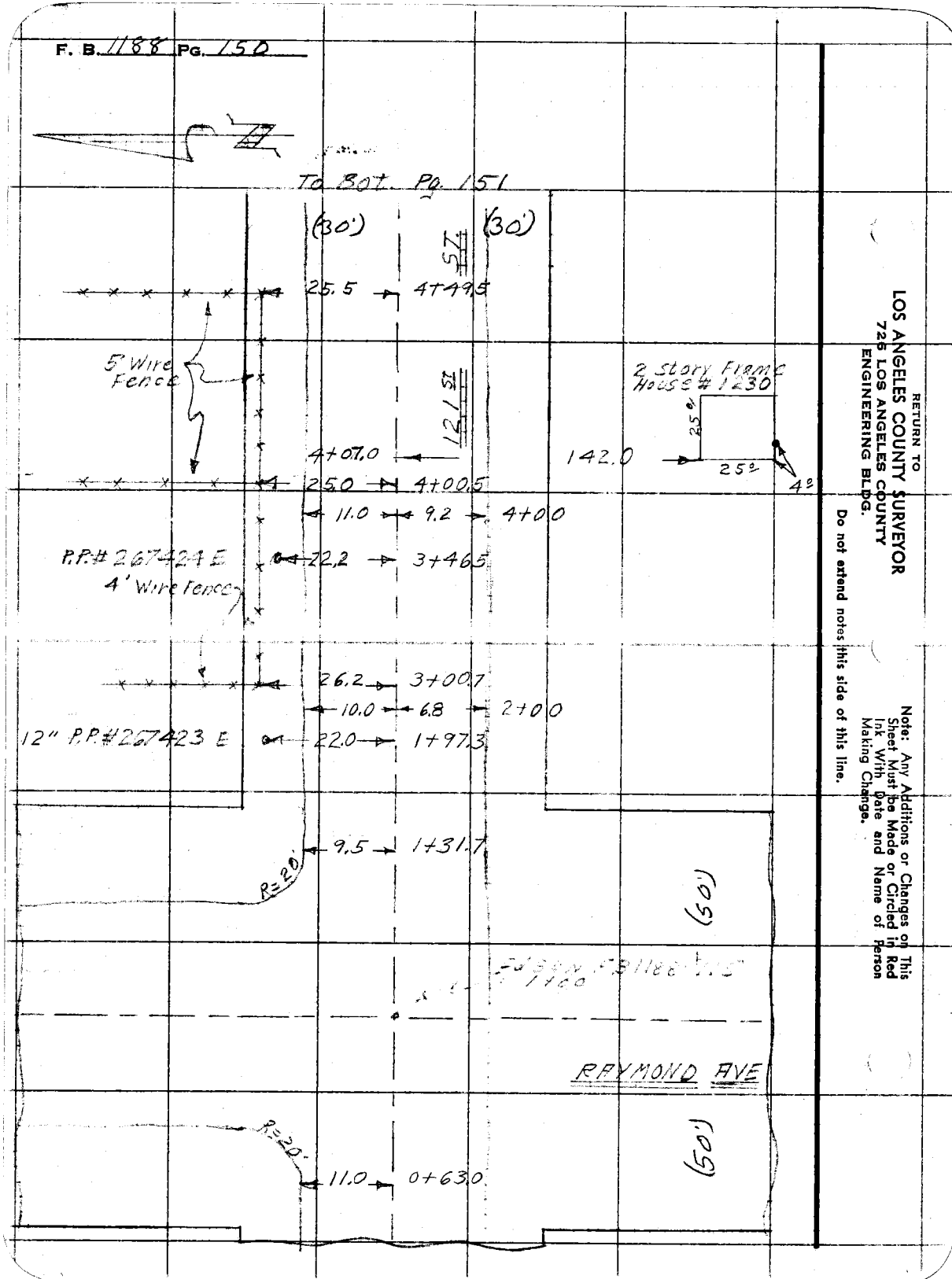

RETURN TO
LOS ANGELES COUNTY SURVEYOR
725 LOS ANGELES COUNTY
ENGINEERING BLDG.

Do not extend notes this side of this line.

Note: Any Additions or Changes on This Sheet Must be Made or Circled in Red Ink With Date and Name of Person Making Change.

Notes Ck'd by	Survey of 120th ST
Map No.	W. O. 1427 Tape No. 0106 St'd. 68 °F
Office Work	Surveyed by Van Deren
Checked	Notes Bus Date 2-1-51
Date	Indexed A. C. Johnson

F. B. 1188 PG. 151

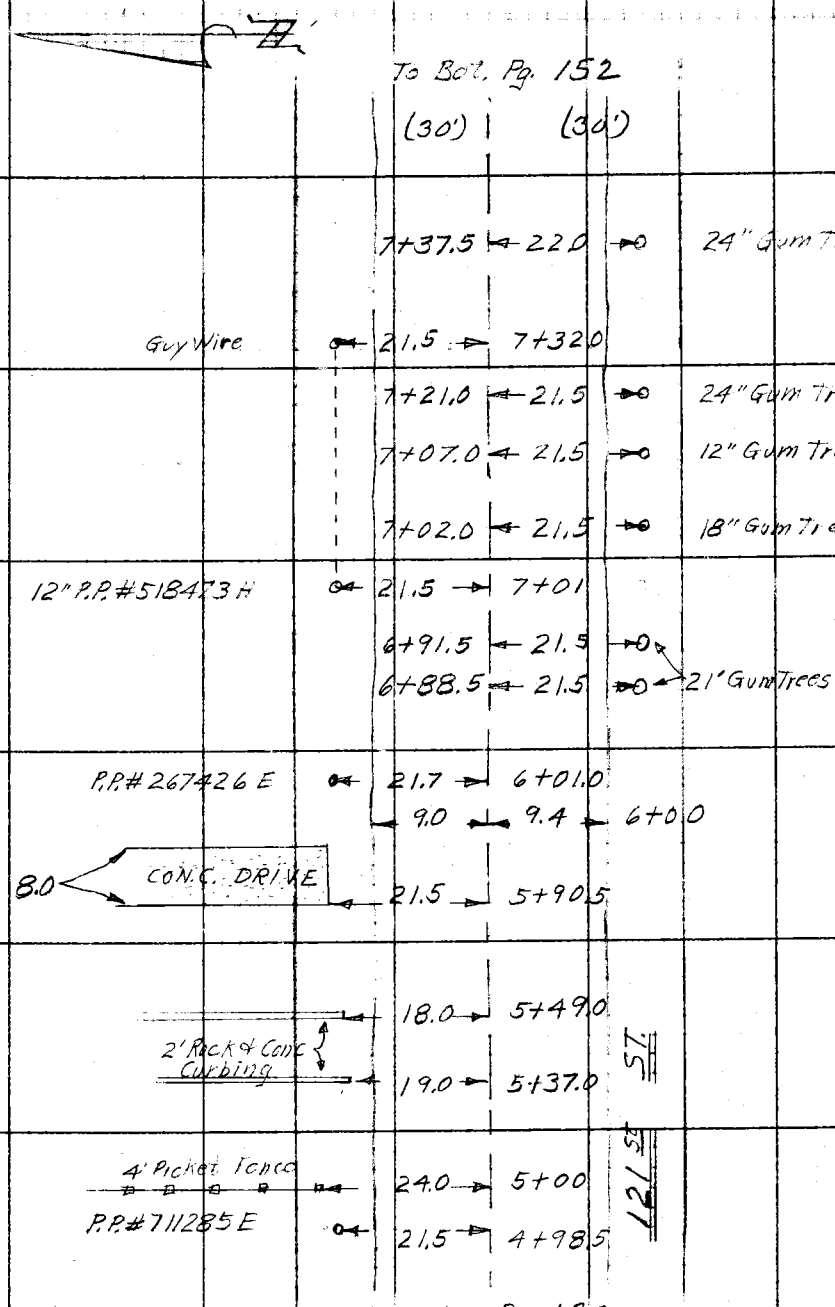

Note: Any Additions or Changes on This Sheet Must be Made or Circled in Red Ink With Date and Name of Person Making Change.

Do not extend notes this side of this line.

RETURN TO
LOS ANGELES COUNTY SURVEYOR
726 LOS ANGELES COUNTY
ENGINEERING BLDG.

76F309B 247 10M 1-49

F. B. 1188 Pg. 153

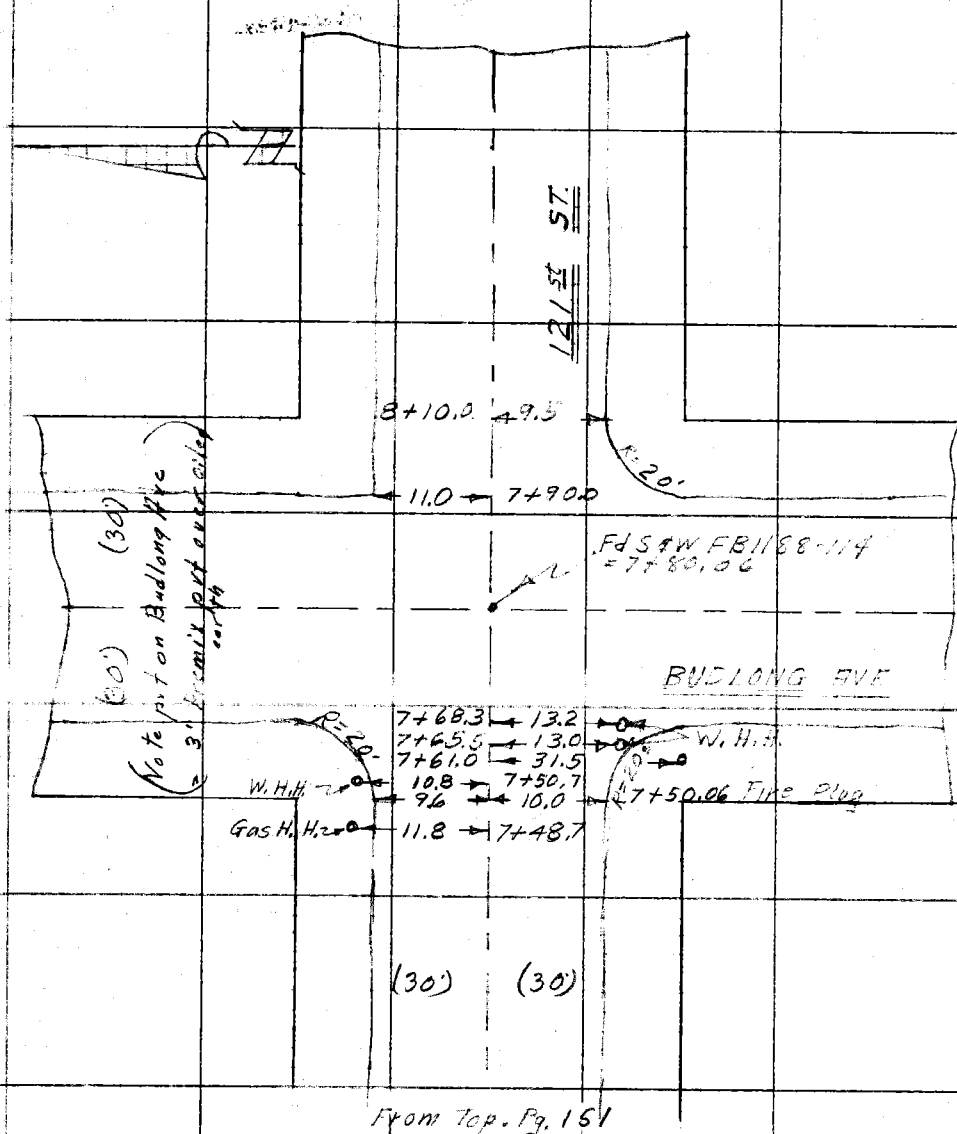

RETURN TO
LOS ANGELES COUNTY SURVEYOR
725 LOS ANGELES COUNTY
ENGINEERING BLDG.

Do not extend notes this side of this line.

Note: Any Additions or Changes on This Sheet Must be Made or Circled in Red Ink With Date and Name of Person Making Change.

Profile No.	Notes Red.	Plotted	Job No. 1427	Division No.	F. B. 1188 Pg. 153
	Date	Date	Survey of 120th ST		
X-Sec. No.	Notes Chkd. LCM	Checked	Survey by Van Deren	Notes Van	Date 2-2-51
	Date 2/7/51	Date	Map No.	Indexed C. Johnson	Date JUN 20 '51

C1-1427

Cross sections on 121 ST

From Raymond Ave To Budlong Ave

120th ST Sewer Dist

2-2-51

Van Deren
Blankenship
Richards
Kapp

"Note" Ground To LT ℄ N. is higher then ℄ of ST

STATION	B. S.	H. I.	F. S.	ELEV.

NOTE: ANY ADDITIONS OR CHANGES ON THIS SHEET MUST BE MADE OR CIRCLED IN RED INK, WITH DATE AND NAME OF PERSON MAKING CHANGE.

Do not extend notes this side of this line.

PLEASE RETURN TO
LOS ANGELES COUNTY SURVEYOR
726 Los Angeles County Engineering Bldg.

76L298 307 4-50

76L298 307 4-50

PLEASE RETURN TO
LOS ANGELES COUNTY SURVEYOR
726 LOS ANGELES COUNTY ENGINEERING BLDG.

NOTE: ANY ADDITIONS OR CHANGES ON THIS SHEET MUST BE MADE OR CIRCLED IN RED INK, WITH DATE AND NAME OF PERSON MAKING CHANGE.

Do not extend notes this side of this line.

F. B. 1188 PG. 154 Job No. 1427 Division No. Notes Red. Plotted Profile
Survey of 120th St Date 2-2-51 Date Date No.
Survey by Van Deren Notes Chkd. Checked X-Sec.
Indexed E. C. Jones Date Date No.

STATION	B. S.	H. I.	F. S.	ELEV.	LT & N	℄	RT & S
HT3	3.29	182.94		179.65	BM HT-3 Elev = 179.654 FB1188-103 121st (N. side) 100'± E. ℄ Raymond Ave. Bt Spk. in W. side conc Drive to Ho # 1253		
0+50			0.77	182.17		℄	
"			1.18	181.76			8.2 edg pvt
"			1.3	181.6			13± Cut bot brk
"			0.1	182.8			20' Top brk
"			0.1	182.8			30' P.L.
"			1.12	181.82	10± edg pvt		
"			1.4	181.5	15± Cut bot brk		
"			0.2	182.7	20' Top brk		
"			0.4	182.5	30' P.L.		
0+63			1.20	181.74		℄ opp B.C.	
"			1.61	181.33	11± edg pvt		
"			2.0	180.9	15± Cut bot brk		
"			1.3	181.6	21± Top brk		
"			1.3	181.6	30' P.L.		
1+00			2.22	180.72		℄ int Raymond Ave	
1+31.7			3.17	179.77	opp B.C.	℄	
			3.35	179.59	9± edg pvt		
			3.6	179.3	15' Cut bot brk		

76L298 307 4-50

PLEASE RETURN TO
LOS ANGELES COUNTY SURVEYOR
726 LOS ANGELES COUNTY ENGINEERING BLDG.

NOTE: ANY ADDITIONS OR CHANGES ON THIS SHEET MUST BE MADE OR CIRCLED IN RED INK, WITH DATE AND NAME OF PERSON MAKING CHANGE.

Do not extend notes this side of this line.

STATION	B. S.	H. I.	F. S.	ELEV.	LT & N.	℄ RT & S
1+31 I		182.94	2.9	180.0	21' Top brk	
"			2.9	180.0	30' P.L.	
1+50			3.65	179.29		℄
"			4.07	178.87		6.5 edg pvt
"			4.5	178.4		12° Cut-brk
"			4.4	178.5		14' Top brk
"			8.5	174.4		26' bot brk
"			8.9	174.0		30' P.L.
"			11.6	171.3		100'
"			14.1	168.8		170' back lot line
"			15.8	167.1		200'
"			18.8	164.1		275' bot draw
"			18.8	164.1		300' " "
"			16.8	166.1		350' Side hill
"			3.83	179.11	9.8 edg pvt	
"			4.1	178.8	15' Cut bot brk	
"			3.3	179.6	18' Top brk	
"			3.2	179.7	30' P.L.	
2+00			4.26	178.68		℄
"			4.76	178.18		6.8 edg pvt
"			5.4	177.5		13' Cut

Profile Notes Red. ____ Plotted ____ Job No. 1427 Division No. ____ F. B. 1188 Pg. 155
No. ____ Date ____ Date ____ Survey of 120 St
X-Sec. Notes Chkd. ____ Checked ____ Survey by Van Deren Notes Van Date 2-2-51
No. ____ Date ____ Date ____ Map No. ____ Indexed E. C. Johnson Date ____

76L298 307 4-50

PLEASE RETURN TO
LOS ANGELES COUNTY SURVEYOR
726 LOS ANGELES COUNTY ENGINEERING BLDG.

NOTE: ANY ADDITIONS OR CHANGES ON THIS SHEET MUST BE MADE OR CIRCLED IN RED INK, WITH DATE AND NAME OF PERSON MAKING CHANGE.

Do not extend notes this side of this line.

F. B. 1188 Pg. 156 Job No. 1427 Division No. Notes Red. Plotted Profile No.
Survey of 120th ST Date 2-2-51 Date Date X-Sec. No.
Survey by Van Deren Notes Van Notes Chkd. Checked
Indexed R. C. Johnson Date Date

STATION	B. S.	H. I.	F. S.	ELEV.	LT & N.	℄ RT & S.
2+00		182.94	4.8	178.1		15' Top brk
"			10.1	172.8		30' bot brk & P.L.
"			13.8	169.1		100' bot draw
"			16.1	166.8		170' back lot line bot draw
"			17.3	165.6		200' bot draw
"			17.6	165.3		220' ℄ pt in draw
"			17.7	165.2		240' Jct of draws
"			16.3	166.6		300' Side hill
"			4.30	178.64	10' edg pvt	
"			4.4	178.5	15' Cut	
"			3.7	179.2	30' P.L.	
2+20			4.23	178.71		℄ at low point in pvt
2+50			3.72	179.22		℄ brk in ground To South
"			4.35	178.59		7.5 edg pvt
"			5.1	177.8		12' Cut
"			4.8	178.1		15' Top brk
"			9.9	173.0		30' bot brk & P.L.
"			12.8	170.1		100' T.S.
"			15.1	167.8		170' back lot line & T.S.
"			15.8	167.1		200' T.S.
"			16.7	166.2		235' bot draw

76L298 307 4-50

PLEASE RETURN TO
LOS ANGELES COUNTY SURVEYOR
726 LOS ANGELES COUNTY ENGINEERING BLDG.

NOTE: ANY ADDITIONS OR CHANGES ON THIS SHEET MUST BE MADE OR CIRCLED IN RED INK, WITH DATE AND NAME OF PERSON MAKING CHANGE.

Do not extend notes this side of this line.

STATION	B. S.	H. I.	F. S.	ELEV.	LT & N	℄ RT & S.
2+50		182.94	11.8	171.1		300' side hill
3+00			2.81	180.13		℄
"			3.46	179.48		7.5 edg pvt
"			4.0	178.9		13' Gut
"			3.5	179.4		17' Top brk
"			6.6	176.3		30' bot brk & P.L.
"			8.2	174.7		100' side hill
"			8.8	174.1		130' brk in hill
"			11.0	171.9		170' back lot line
"			13.2	169.7		200' side hill
"			14.5	168.4		230' bot draw
"			12.1	170.8		275' side hill
"			2.95	179.99	10' edg pvt	
"			3.2	179.7	16' Gut	
"			2.8	180.1	30' P.L.	
3+34			2.12	180.82		℄
"			2.72	180.22		8' edg pvt
"			3.2	179.7		13' Gut
"			2.8	180.1		16' Top brk
"			3.6	179.3		30' PL
"			3.8	179.1		50' Sh

Profile Notes Red. ____ Plotted ____ Job No. 1427 Division No. ____ F. B. 1188 Pg. 157
No. ____ Date ____ Date ____ Survey of 120th St
X-Sec. Notes Chkd. ____ Checked ____ Survey by Van Deren Notes Van Date 2-2-51
No. ____ Date ____ Date ____ Map No. ____ Indexed E. C. Johnson Date ____

76L298 307 4-50

PLEASE RETURN TO
LOS ANGELES COUNTY SURVEYOR
726 LOS ANGELES COUNTY ENGINEERING BLDG.

NOTE: ANY ADDITIONS OR CHANGES ON THIS SHEET MUST BE MADE OR CIRCLED IN RED IN INK, WITH DATE AND NAME OF PERSON MAKING CHANGE.

Do not extend notes this side of this line.

F. B. 1188 PG. 158 Job No. 1427 Division No. Notes Red. Plotted Profile
Survey of 120th St Date 2-2-51 Date No.
Survey by Van Deren Notes Chkd. Checked X-Sec.
Indexed E. C. Johnson Date Date No.

STATION	B. S.	H. I.	F. S.	ELEV.	LT & N	& RT & S.
		182.94				
T.P.	5.38	185.46	2.86	182.08	T.P.	
4+00			2.95	182.51		℄
"			3.54	181.92		9.2 edg pvt
"			4.1	181.4		15' Cut & bot brk
"			1.5	184.0		18' Top brk
"			1.5	184.0		30' P.L.
"			4.5	181.0		100' brk in hill
"			10.1	175.4		170' back lot line
"			12.6	172.9		200' hill side
"			13.5	172.0		225' bot draw
"			11.6	173.9		275' hill side
"			3.43	182.03	11° edg pvt	
"			3.7	181.8	13' Cut-bot brk	
"			2.0	183.5	20' Top brk	
"			2.2	183.3	30' P.L.	
T.P.	6.72	190.06	2.12	183.34		
4+11 e			11.0	179.1		167' Top 4" C.I.P. outlet on S.W. Cor of house
5+00			4.86	185.20		℄ & brk in pvt
"			5.56	184.50		9.5 edg pvt
"			6.0	184.1		15' Cut bot brk

76L298 307 5-49

PLEASE RETURN TO
LOS ANGELES COUNTY SURVEYOR
726 LOS ANGELES COUNTY ENGINEERING BLDG.

NOTE: ANY ADDITIONS OR CHANGES ON THIS SHEET MUST BE MADE OR CIRCLED IN RED INK, WITH DATE AND NAME OF PERSON MAKING CHANGE.

Do not extend notes this side of this line.

STATION	B. S.	H. I.	F. S.	ELEV.	LT ¢ N	℄ RT ¢ S
5+00		190.06	3.8	186 3		20' Top brk
"			4.6	185 5		30' P.L.
"			9.1	181 0		100'
"			14.1	176 0		170' back lot line
"			14.8	175 3		200' bot draw
"			13.5	176 6		275' side hill
"			5.17	184 89	9± edg pvt	
"			5.3	184 8	12' Cut bot brk	
"			2.2	187 9	21' Top brk	
"			2.1	188 0	30' P.L.	
T.P.	5.47	190.35	5.18	184.88	T.P.	
6+00			4.88	185 47		℄
"			5.75	184 60		9± edg pvt
"			6.0	184 4		15± Cut
"			6.5	183 9		30' P.L.
"			9.8	180 6		100'
"			11.6	178 8		145' bot draw
"			11.7	178 7		170' back lot line
"			11.7	178 7		200' side hill
"			10.6	179 8		250' side hill
"			5.05	185 30	9' edg pvt	

Profile No. ____ Notes Red. ____ Date ____ Plotted ____ Date ____ Job No. 1477 Division No. ____ Survey of 120th ST
X-Sec. No. ____ Notes Chkd. ____ Date ____ Checked ____ Date ____ Survey by Van Derck Notes Van Date 2-1-51
Map No. ____ Date ____ Indexed A. C. Johnson Date ____

F.B. 1188 PG. 159

76L298 307 5-49

PLEASE RETURN TO
LOS ANGELES COUNTY SURVEYOR
726 LOS ANGELES COUNTY ENGINEERING BLDG.

NOTE: ANY ADDITIONS OR CHANGES ON THIS SHEET MUST BE MADE OR CIRCLED IN RED INK, WITH DATE AND NAME OF PERSON MAKING CHANGE.

Do not extend notes this side of this line.

STATION	B. S.	H. I.	F. S.	ELEV.	LT & N	& RT & S.
6+00		190 35	4.9	185 5	12' Gut bot brk	
"			3.7	186 7	22' Top brk	
"			3.1	187 3	30' P.L.	
7+00			5.73	184 62		℄
"			6.42	183 93		8.8 edg pvt
"			6.6	183 8		14' Gut bot brk
"			6.3	184 1		17' Top brk
"			7.4	183 0		30' P.L.
"			5.89	184 46	92 edg pvt	
"			6.2	184 2	14' Gut bot brk	
"			4.8	185 6	21' Top brk	
"			4.6	185 8	30' P.L.	
T.P.	4.81	188.73	6.43	183.92	T.P.	
7+50.1			4.59	184 14		℄ opp P.L. & B.C.
"			5.22	183 51		10' edg pvt
"			5.3	183 4		13' Gut bot brk
"			4.9	183 8		17' Top brk
"			5.6	183 1		30' P.L.
"			6.2	182 5		100'
"			6.3	182 4		170' back lot line
"			5.6	183 1		200'

F.B. 1188 PG. 160
Job No. 1427 Division No. ____ Notes Red. ____ Plotted ____ No. ____ Profile
Survey of 120th ST Date 2-2-51 Date ____ X-Sec.
Survey by Van Deren Notes Van Notes Chkd. ____ Checked ____ No. ____
Indexed A. C. Johnson Date ____ Date ____ Date ____

76L298 307 5-49

PLEASE RETURN TO
LOS ANGELES COUNTY SURVEYOR
726 LOS ANGELES COUNTY ENGINEERING BLDG.

NOTE: ANY ADDITIONS OR CHANGES ON THIS SHEET MUST BE MADE OR CIRCLED IN RED INK. WITH DATE AND NAME OF PERSON MAKING CHANGE.

Do not extend notes this side of this line.

STATION	B. S.	H. I.	F. S.	ELEV.	LT ℄ N	℄ RT ℄ S
7+50.1		188.73	4.88	183.85	9.6 edg pvt	
"			5.16	183.57	11.5 Cut bot brk	
"			3.4	185.3	25' Top brk	
"			3.0	185.7	30' P.L.	
7+80.1			4.62	184.11		℄ int
"			4.99	183.74		15' x Cut on ℄ Budlong Ave
"			4.90	183.83		30' " "
"			5.03	183.70		100' " "
"			4.58	184.15		200' " "
"			4.88	183.85	14' x Cut on ℄ Budlong Ave	
"			2.90	185.83	100' " "	
8+00			4.81	183.92		℄ 121 st prod
9+00			6.32	182.41		℄ 121 st "
HT 2			2.06	186.67	BM HT2 Elev = 186.678 FB 1188-10	
					121st St (N. side) 132± W. ℄ Budlong Ave.	
					Bt Spk in E. side Conc Dr. to ho #1213	

Profile No. ____ Notes Red. ____ Plotted ____ Job No. 1427 Division No. ____
X-Sec. No. ____ Date ____ Date ____ Survey of 120th St
Notes Chkd. ____ Checked ____ Survey by Van Dorn Notes Van Date 2-1-51
Date ____ Date ____ Map No. ____ Checked Johnson Date ____

F.B. 1188 PG. 161

F.B. 1188 PG. 162 Job No. 1427 Division No. _____ Notes Red. _____ Plotted _____ Profile

Survey of 120th St Date 2-2-51 Date _____ No. _____

Survey by Van Deren Notes Van Notes Chkd. _____ Checked _____ X-Sec.

Indexed _____ Date _____ Date _____ Date _____ No. _____

STATION	B. S.	H. I.	F. S.	ELEV.

76L298 307 5-49

PLEASE RETURN TO

LOS ANGELES COUNTY SURVEYOR

726 LOS ANGELES COUNTY ENGINEERING BLDG.

Do not extend notes this side of this line.

NOTE: ANY ADDITIONS OR CHANGES ON THIS SHEET MUST BE MADE OR CIRCLED IN RED INK WITH DATE AND NAME OF PERSON MAKING CHANGE.

Notes Ck'd by	Survey of [illegible]
Map No.	W. O. 1427 Tape No. 0106 St'd. 68 °F
Office Work	Surveyed by M. A. Van Deren
Checked	Notes Van Date 6-19-51
Date	Indexed A. C. Johnson

F. B. 1188 Pg. 163

JUN 20 '51

C1-1427

TOPOGRAPHY ON 121st ST

FROM BUDLONG AVE EAST 400'

120th ST SEWER DIST

6-19-51
Van Deren
Blankenship
Lanoa
Thompson

Note Pvt on 121 St = 2" Premix over Oiled earth

Note: Any Additions or Changes on This Sheet Must be Made or Circled in Red Ink With Date and Name of Person Making Change.

Do not extend notes this side of this line.

RETURN TO
LOS ANGELES COUNTY SURVEYOR
726 LOS ANGELES COUNTY
ENGINEERING BLDG.

76F309S 247 10M 1-49

F. B. 1188 Pg. 164

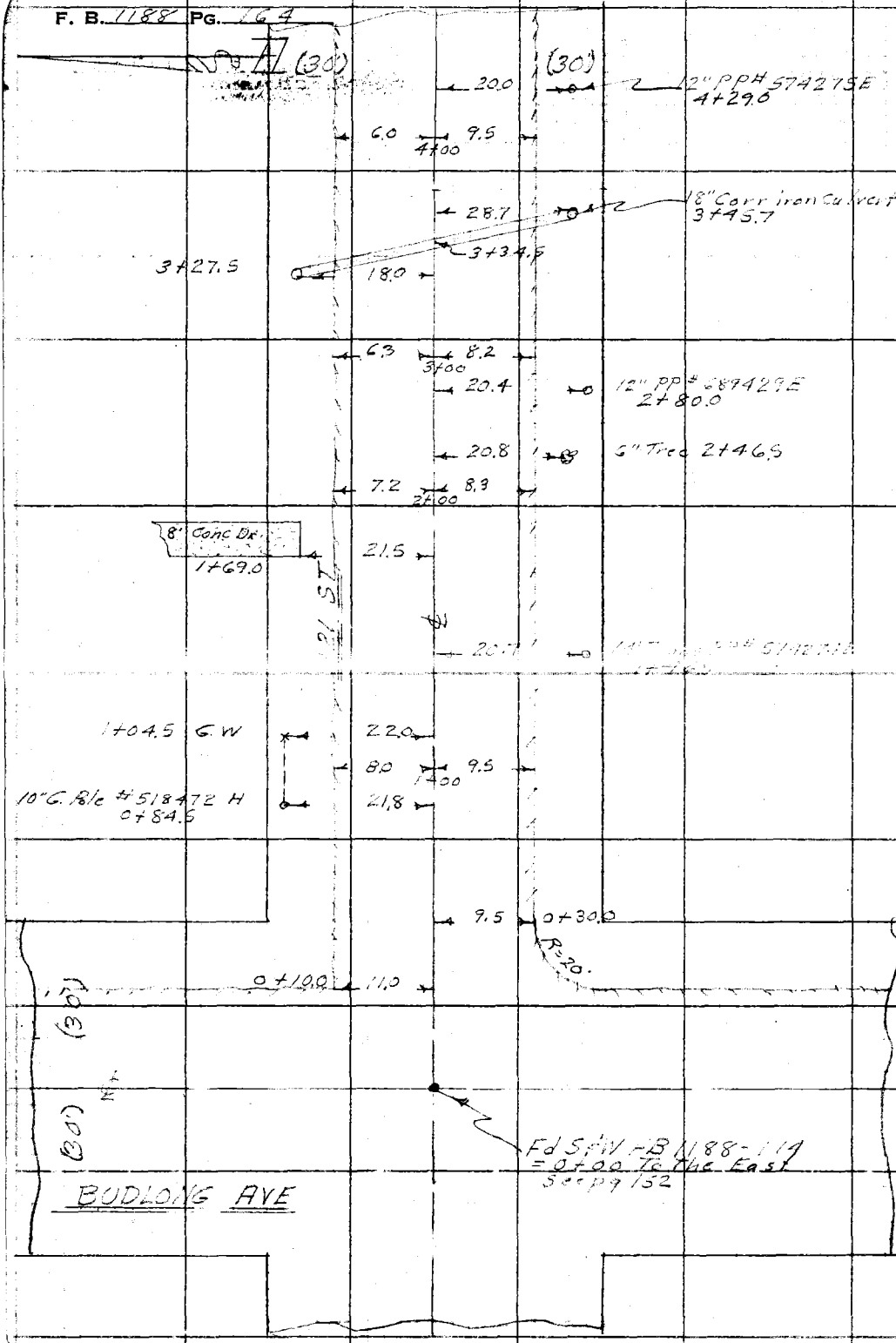

RETURN TO
LOS ANGELES COUNTY SURVEYOR
726 LOS ANGELES COUNTY
ENGINEERING BLDG.

Do not extend notes this side of this line.

Note: Any Additions or Changes on This Sheet Must Be Made or Circled in Red Ink With Date and Name of Person Making Change.

Profile	Notes Red.	Plotted	Job No. 1427	Division No.	F. B. 1188	Pg. 165
No.	Date	Date	Survey of			
X-Sec.	Notes Chkd. LCM	Checked	Survey by Van Deren	Notes Van	Date 6-19-51	
No.	Date 6/20/51	Date	Map No.	Indexed Johnson	Date JUN 20 '51	

C1-1427

Cross Sections on 121 ST

From Budlong Ave East 400'

120 ST SEWER DIST

6-19-51

Van Deren
Blankenship
Landa
Thompson

Note Ground To Rt & S-LT & N. is higher then ℄ St

STATION	B. S.	H. I.	F. S.	ELEV.

NOTE: ANY ADDITIONS OR CHANGES ON THIS SHEET MUST BE MADE OR CIRCLED IN RED INK, WITH DATE AND NAME OF PERSON MAKING CHANGE.

PLEASE RETURN TO
LOS ANGELES COUNTY SURVEYOR
726 LOS ANGELES COUNTY ENGINEERING BLDG.

Do not extend notes this side of this line.

76L298 307 4-50

76L298 307 4-50

PLEASE RETURN TO
LOS ANGELES COUNTY SURVEYOR
726 LOS ANGELES COUNTY ENGINEERING BLDG.

NOTE: ANY ADDITIONS OR CHANGES ON THIS SHEET MUST BE MADE OR CIRCLED IN RED INK, WITH DATE AND NAME OF PERSON MAKING CHANGE.

Do not extend notes this side of this line.

STATION	B. S.	H. I.	F. S.	ELEV.	LT ℄ North	℄ RT ℄ South
HT 2	2.05	188.73		18[illegible].68	BM HT 2 Elev = 186-678 FB 1188-102	
					121 st. (N. side) 132'± W.	℄ Budlong Ave.
					Bt Spk in E. side conc	Dr to ho # 1213
0+00			4.[illegible]	18[illegible].14		℄ int Budlong Ave
0+30.0			4.[illegible]	18[illegible].90		℄
"			5.39	18[illegible].34		9.5' edg pvt
"			5.8	18[illegible].9		15' Cut bot brk
"			5.3	183.4		16' Top brk
"			5.2	18[illegible].5		30' P.L.
"			5.16	183.57	10' edg pvt	
"			5.4	18[illegible].3	15' Cut bot brk	
"			4.3	184.4	21.5 Top brk	
"			4.5	184.2	30' P.L.	
1+00			5.79	18[illegible].94		℄
"			6.41	18[illegible].32		9' edg pvt
"			7.0	181.7		14' Cut & bot brk
"			3.5	18[illegible].2		19' Top brk
"			4.3	184.4		30' P.L.
"			4.2	184.5		30'
"			3.7	18[illegible].0		150' back lot [illegible]
"			6.26	18[illegible].47	8' edg pvt	

F. B. 1188 Pg. 166 Job No. 1427 Division No. ____ Notes Red. ____ Date 6-19-51 Plotted ____ Date ____ Profile ____ No. ____

Survey of 120 St Survey by Van Deren Notes Van Date ____ Notes Chkd. ____ Date ____ Checked ____ Date ____ X-Sec. ____ No. ____

Indexed E. O. Johnson

76L298 307 4-50

PLEASE RETURN TO
LOS ANGELES COUNTY SURVEYOR
726 LOS ANGELES COUNTY ENGINEERING BLDG.

NOTE: ANY ADDITIONS OR CHANGES ON THIS SHEET MUST BE MADE OR CIRCLED IN RED INK, WITH DATE AND NAME OF PERSON MAKING CHANGE.

Do not extend notes this side of this line.

STATION	B. S.	H. I.	F. S.	ELEV.	LT ℄ North	℄ RT ℄ South
1+00		188.73	6.7	182.0	13' Cut ℄ bot brk	
"			3.8	184.9	23' Top brk	
"			4.0	184.7	30' P.L.	
"			3.6	185.1	100'	
1+44			7.15	181.58		℄ at brk in pvt
			7.56	181.17		9' edg pvt
			7.9	180.8		14' Cut ℄ bot brk
			3.9	184.8		21' Top brk
			4.2	184.5		30' P.L.
			7.35	181.38	8' edg pvt	
			7.6	181.1	15' Cut ℄ bot	
			4.5	184.2	28' Top brk	
			4.5	184.2	30' P.L.	
T. P.	2.70	181.84	7.54	179.14		
2+00			3.24	178.60		℄
			3.43	178.41		8' edg pvt
			3.8	178.0		12' Cut ℄ bot brk
			1.8	180.0		24' Top brk
			1.5	180.3		30' P.L.
			3.8	178.0	9' edg pvt	
			3.7	178.1	14' Cut ℄ bot brk	

Profile Notes Red. ____ Plotted ____ Job No. 1427 Division No. ____
No. ____ Date ____ Date ____ Survey of ____ Notes ____ Date ____
X-Sec. Notes Chkd. ____ Checked ____ Survey by ____ Notes ____ Date ____
No. ____ Date ____ Date ____ Map No. ____ Notes ____ Date ____

F. B. 1188 Pg. 167

76L298 307 4-50

PLEASE RETURN TO
LOS ANGELES COUNTY SURVEYOR
726 LOS ANGELES COUNTY ENGINEERING BLDG.

NOTE: ANY ADDITIONS OR CHANGES ON THIS SHEET MUST BE MADE OR CIRCLED IN RED INK, WITH DATE AND NAME OF PERSON MAKING CHANGE.

Do not extend notes this side of this line.

F. B. 1188 Pg. 168 Job No. 1427 Division No. _____ Notes Red. _____ Plotted _____ Profile _____

Survey of 1/20/57 Date 6-24-57 Date _____ No. _____ X-Sec. _____

Survey by Van Deren Notes Chkd. _____ Checked _____ No. _____

Indexed L. C. Johnson Date _____ Date _____ Date _____

STATION	B. S.	H. I.	F. S.	ELEV.	LT ℄ North	℄ RT ℄ South
2+00		181.84	0.9	180.9	28' Top brk	
			0.7	181.1	30' R.L.	
3+00			6.60	175.24		℄
"			6.66	175.18		5' edg pvt
"			6.5	175.3		12' bot brk
"			3.7	178.1		28' Top brk
"			3.4	178.4		30' R.L.
"			6.71	175.13	5' edg pvt	
"			6.9	174.9	13' Cut ℄ bot brk	
"			5.6	176.2	15' Top brk	
"			4.4	177.4	30' R.L.	
3+27.5			9.08	172.76	18' Lt Flow line 18" Corr Culvert	
3+55.0			6.74	175.10		℄ Low pt in snow
"			6.82	175.02		8' edg pvt
"			6.9	174.9		13' Cut
"			6.7	175.1		20' bot brk
"			5.7	176.1		30' R.L.
"			3.2	178.6		52' Top brk
"			2.6	179.2		100'
"			6.75	175.09	6' edg pvt	
"			6.9	174.9	12' cut bot brk	

76L298 307 4-50

PLEASE RETURN TO
LOS ANGELES COUNTY SURVEYOR
726 LOS ANGELES COUNTY ENGINEERING BLDG.

NOTE: ANY ADDITIONS OR CHANGES ON THIS SHEET MUST BE MADE OR CIRCLED IN RED INK, WITH DATE AND NAME OF PERSON MAKING CHANGE.

Do not extend notes this side of this line.

STATION	B. S.	H. I.	F. S.	ELEV.	LT & North	& RT & South
3+35.0		181.84	5.7	176.1	16' Top brk	
"			4.5	177.3	30' P.L.	
"			3.1	178.7	80'	
3+45.7			9.23	172.61		28.7 Flowline of 18" Conc
4+30			5.37	176.47		℄
			5.72	176.12		9.5 edg pvt
			6.0	175.8		14' Cut bot brk
			5.1	176.7		19' Top brk
			4.7	177.1		30' P.L.
			5.40	176.44	6' edg pvt	
			5.4	176.4	12' Cut bot brk	
			4.5	177.3	16' Top brk	
			3.2	178.6	30' P.L	
5+00			0.80	181.04		℄
T.P.	6.79	188.08	3.55	181.29		
HT2			1.40	186.68	BM HT2 Elev = 186.678 FB 1188-102 121st (N. Side) 132'± W & Budlong Ave. Bt Spk In E. side. Conc Dr to ho # 121[illegible]	

Profile Notes Red ____ Plotted ____ Job No. 1427 Division No. ____ F. B. 1188 Pg. 169
No. ____ Date ____ Date ____ Survey of Lake St
X-Sec. Notes Chkd ____ Checked ____ Survey by Van Dercu Notes Van Date 2-19-51
No. ____ Date ____ Date ____ Map No. ____ Indexed Johnson Date ____

76L298 307 4-50

PLEASE RETURN TO
LOS ANGELES COUNTY SURVEYOR
726 LOS ANGELES COUNTY ENGINEERING BLDG.

NOTE: ANY ADDITIONS OR CHANGES ON THIS SHEET MUST BE MADE OR CIRCLED IN RED INK, WITH DATE AND NAME OF PERSON MAKING CHANGE.

Do not extend notes this side of this line.

F.B. 1188 Pg. 170 | Job No. 142 Division No. | Notes Red. | Plotted | Profile No.
Survey of 120 St | Date 6-19-51 | Date | X-Sec. No.
Survey by Van Deren | Notes Van | Notes Chkd. | Checked
Indexed | Date | Date | Date

STATION	B. S.	H. I.	F. S.	ELEV.	℄ LT ℄ North	℄ RT ℄ South
					Sewer outlets from houses on lot 4-5-6 on S. side 121 st	
HT 2	1.67	188.35		186.68	BM HT2 Elev = 186.678 FB 1188-102 121 st (N. side) 132'± W. ℄ Budlong Ave. Bt spk in E. side conc Dr to ho # 1213	
T.P.	4.61	183.76	9.20	174.15		
2+19.0			4.03	17[illegible].73	See page 182 for location	68.2 Tp. 4" C.I.P. Sewer Outlet
2+56.0			5.15	17[illegible].61		76.0 Tp. 4" C.I.P. Sewer Outlet
3+12.0			4.80	17[illegible].96		101.5 Tp. 4" C.I.P. Sewer Outlet
T.P.	9.22	188.36	4.62	174.14		
B.M. H.T. 2	1.14	187.82	1.68	186.68	B.M. HT2 Elev = 186.678 F.B. 1188-102 121 st (N. side) 132'± W. ℄ Budlong Ave. Bt spk. in E. side conc Dr to ho # 1213	
					Left (N.)	
T.P.	2.33	180.08	10.07	177.75		
2+35			5.52	174.56	12.2 Top 8" Water Pipe, Ground Elev. 176.7	
			6.29	173.79	13.8 Top 2" Gas Pipe, Ground Elev. 176.9	
3+25			7.65	172.43	11.9 Top 8" Water Pipe. Grnd El. 174.9	
2+82 (OK)			7.12	172.96	14' Top 2" Gas pipe	Ground Elev. 174.8
T.P.	8.62	187.76	0.94	17[illegible].14		
B.M. H.T. 2			1.08	18[illegible].68	B.M. H.T. 2 Elev. 186.678 F.B. 1188-102 (See above)	

49

Profile No.	Notes Red.	Plotted	Job No. 1421	Division No.	F. B. 158 Pg. 71
	Date	Date	Survey of		
X-Sec. No.	Notes Chkd. LCM	Checked	Survey by Van Deren	Notes Van	Date 6-19-51
	Date 6/20/51	Date	Map No.	Indexed A. G. Johnson	Date JUN 20 '51

STATION	B. S.	H. I.	F. S.	ELEV.	
					C1-1421 Cross Sections on Budlong Ave From 121 St South to 123 St 120 ST SEWER DIST
					6-19-51 Van Deren Blandenship Landa Thompson

Do not extend notes this side of this line.

NOTE: ANY ADDITIONS OR CHANGES ON THIS SHEET MUST BE MADE OR CIRCLED IN RED INK, WITH DATE AND NAME OF PERSON MAKING CHANGE.

PLEASE RETURN TO
LOS ANGELES COUNTY SURVEYOR
726 Los Angeles County Engineering Bldg.

761298 307 4-50

76L298 307 4-50

PLEASE RETURN TO
LOS ANGELES COUNTY SURVEYOR
726 LOS ANGELES COUNTY ENGINEERING BLDG.

NOTE: ANY ADDITIONS OR CHANGES ON THIS SHEET MUST BE MADE OR CIRCLED IN RED INK, WITH DATE AND NAME OF PERSON MAKING CHANGE.

Do not extend notes this side of this line.

STATION	B. S.	H. I.	F. S.	ELEV.	LT & East	& RT & West
HT 2	1.40	188.08		186.68	BMHT 2 Elev=186.678 FB 1188-102	
					121 St. (N. side) 132'± W. & Budlong Ave.	
					Bt Spk in E. Side conc Dr to ho# 1213	
0+00			3.93	184.15		& int 121 st
1+00			4.34	183.74		&
"			5.8	182.3		30' P.L.
"			6.4	181.7		100'
"			6.8	181.3		135' back lot
"			4.6	183.5	30' P.L.	
"			3.7	184.4	100'	
"			3.3	184.8	135' brk	
"			5.3	182.8	175'	
2+00			3.90	184.18		&
"			4.9	183.2		30' P.L.
"			6.5	181.6		100'
"			6.8	181.3		135' back lot
"			3.6	184.5	30' P.L.	
"			3.0	185.1	100'	
"			4.0	184.1	200'	
T. P.	4.52	189.17	3.43	184.65		
3+00			4.22	184.95		&

F. B. 1188 Pg. 172 Job No. 1427 Division No. Notes Red. Plotted Profile
Survey of 120 St Date 6-19-51 Date No.
Survey by Van Deren Notes Van Notes Chkd. Checked X-Sec.
Indexed R. C. Johnson Date Date No.

76L298 307 4-50

PLEASE RETURN TO
LOS ANGELES COUNTY SURVEYOR
726 LOS ANGELES COUNTY ENGINEERING BLDG.

NOTE: ANY ADDITIONS OR CHANGES ON THIS SHEET MUST BE MADE OR CIRCLED IN RED INK, WITH DATE AND NAME OF PERSON MAKING CHANGE.

Do not extend notes this side of this line.

STATION	B. S.	H. I.	F. S.	ELEV.	LT ℄ East	℄ RT ℄ West
3+00		189.17	4.8	184.4		30' P.L.
"			5.9	183.3		100'
"			6.2	183.0		135 back lot
"			4.4	184.8	30' P.L.	
"			4.1	185.1	100'	
"			3.9	185.3	200'	
3+40.0			4.12	185.05		℄ int 122nd st
1.2	4.91	189.58	4.50	184.67		
4+00			4.44	185.14		℄
"			5.3	184.3		30' P.L.
"			6.9	182.7		100'
"			8.2	181.4		200'
"			4.7	184.9	30' P.L.	
4+10.0			10.0	179.6	70.5 Ltr of 15'x13 Cons for basement [illegible] owner says they will not have plumbing in basement	
5+00			4.95	184.63		℄ ℄ Top of hill
"			5.8	183.8		30'
"			7.0	182.6		100'
"			9.4	180.2		200'
"			5.2	184.4	30' P.L.	

Profile Notes Red. ____ Plotted ____ Job No. 1427 Division No. ____ F. B. 1188 Pg. 113
No. ____ Date ____ Date ____ Survey of 1st St
X-Sec. Notes Chkd. ____ Checked ____ Survey by Van Deren Notes Van Date 6-19-51
No. ____ Date ____ Date ____ Map No. ____ Indexed R. S. Johnson Date ____

76L298 307 4-50

PLEASE RETURN TO
LOS ANGELES COUNTY SURVEYOR
726 LOS ANGELES COUNTY ENGINEERING BLDG.

NOTE: ANY ADDITIONS OR CHANGES ON THIS SHEET MUST BE MADE OR CIRCLED IN RED INK, WITH DATE AND NAME OF PERSON MAKING CHANGE.

Do not extend notes this side of this line.

STATION	B. S.	H. I.	F. S.	ELEV.	LT & East	℄ RT & West
5+00		187.[illegible]	5.2	18[illegible].4	100'	
"			5.5	18[illegible].1	125' backlot	
T.P.	3.75	187.21	[illegible]	18[illegible].46		
6+00			4.7[illegible]	18[illegible].45		℄
"			5.3	18[illegible].9		30' P.L.
"			7.2	18[illegible].0		100'
"			10.7	17[illegible].5		200'
"			4.8	18[illegible].4	30' P.L.	
"			4.8	18[illegible].4	100'	
"			5.0	18[illegible].2	125'	
T.P.	[illegible].55	181.17	7.59	17[illegible].62		
6+80.2			2.20	17[illegible].97		℄ int 123rd St
7+00			3.15	177.99		℄
"			4.[illegible]	177.1		30' P.L.
"			6.2	175.0		100'
"			9.4	171.8		200'
"			3.6	178.2	30' P.L.	
"			2.3	178.9	100'	
"			3.3	17[illegible].9	200'	
8+00			9.02	172.15		℄
"			11.4	16[illegible].8		30' P.L.

F. B. 1188 PG. 174
Job No. 1427 Division No. ____ Notes Red. ____ Plotted ____ Profile
Survey of 120 St Date 6-19-51 Date ____ No. ____
Survey by Van Deren Notes Van Notes Chkd. ____ Checked ____ X-Sec.
Indexed C. Johnson Date ____ Date ____ Date ____ No. ____

76L298 307 4-50

PLEASE RETURN TO

LOS ANGELES COUNTY SURVEYOR

726 LOS ANGELES COUNTY ENGINEERING BLDG.

NOTE: ANY ADDITIONS OR CHANGES ON THIS SHEET MUST BE MADE OR CIRCLED IN RED INK, WITH DATE AND NAME OF PERSON MAKING CHANGE.

Do not extend notes this side of this line.

STATION	B. S.	H. I.	F. S.	ELEV.	Lt ℄ East	℄ Rt ℄ West
8+00		181.17	12.3	163.9		100'
			8.2	173.0	30' P.L.	
			7.8	173.4	100'	
			9.5	171.7	200'	
T. P.	8.04	188.87	0.94	183.83		
T. P.	3.94	188.94	3.87	185.00		
T. P.	8.29	192.01	5.22	183.72		
HT1			6.45	185.55	B'M HT1 Elev = 185.570 FB 1188-.04	
					Bud. ang. fire ℄ 12th St. N.W. Cor.	
					Bt Spk in cb. 5' W. of W. end CR	

Profile Notes Red. ____ Plotted ____ Job No. [illegible] Division No. ____ F. B. [illegible] PG.

No. ____ Date ____ Date ____ Survey of ____

X-Sec. Notes Chkd. ____ Checked ____ Survey by [illegible] Notes [illegible] Date [illegible]

No. ____ Date ____ Date ____ Map No. ____ Date ____

Indexed Johnson

F. B. 1188 Pg. 116

Job No. 1421 Division No. _____ Notes Red. _____ Plotted _____ Profile

Survey of 120 St Date 6-19-51 Date _____ No. _____

Survey by Van Deren Notes Van Notes Chkd. _____ Checked _____ X-Sec.

Indexed A. C. Johnson Date _____ Date _____ Date _____ No. _____

STATION	B. S.	H. I.	F. S.	ELEV.	

6-19-51

76L298 307 4-50

PLEASE RETURN TO

LOS ANGELES COUNTY SURVEYOR

726 Los Angeles County Engineering Bldg.

NOTE: ANY ADDITIONS OR CHANGES ON THIS SHEET MUST BE MADE OR CIRCLED IN RED INK, WITH DATE AND NAME OF PERSON MAKING CHANGE.

Do not extend notes this side of this line.

Notes Ck'd by	Survey of 120th St
Map No.	W. O. 1427 Tape No. 0106 St'd. 68 °F
Office Work	Surveyed by M. A. Van Deren
Checked	Notes Van Date 6-28-51
Date	Indexed C. Johnson 1-21-58

F. B. PG.

CI-1427

Location of S.M.H. on 120th ST & Budlong Ave

Budlong Ave & 119th Pl

120th St Sewer Dist

6-28-51
Van Deren
Blankenship
Longa
Thompson

Notes: Any Additions or Changes on This Sheet Must be Made or Circled in Red Ink With Date and Name of Person Making Change.

Do not extend notes this side of this line.

RETURN TO
LOS ANGELES COUNTY SURVEYOR
726 LOS ANGELES COUNTY
ENGINEERING BLDG.

76F309S 247 2-51

F. B. 1188 PG. 178

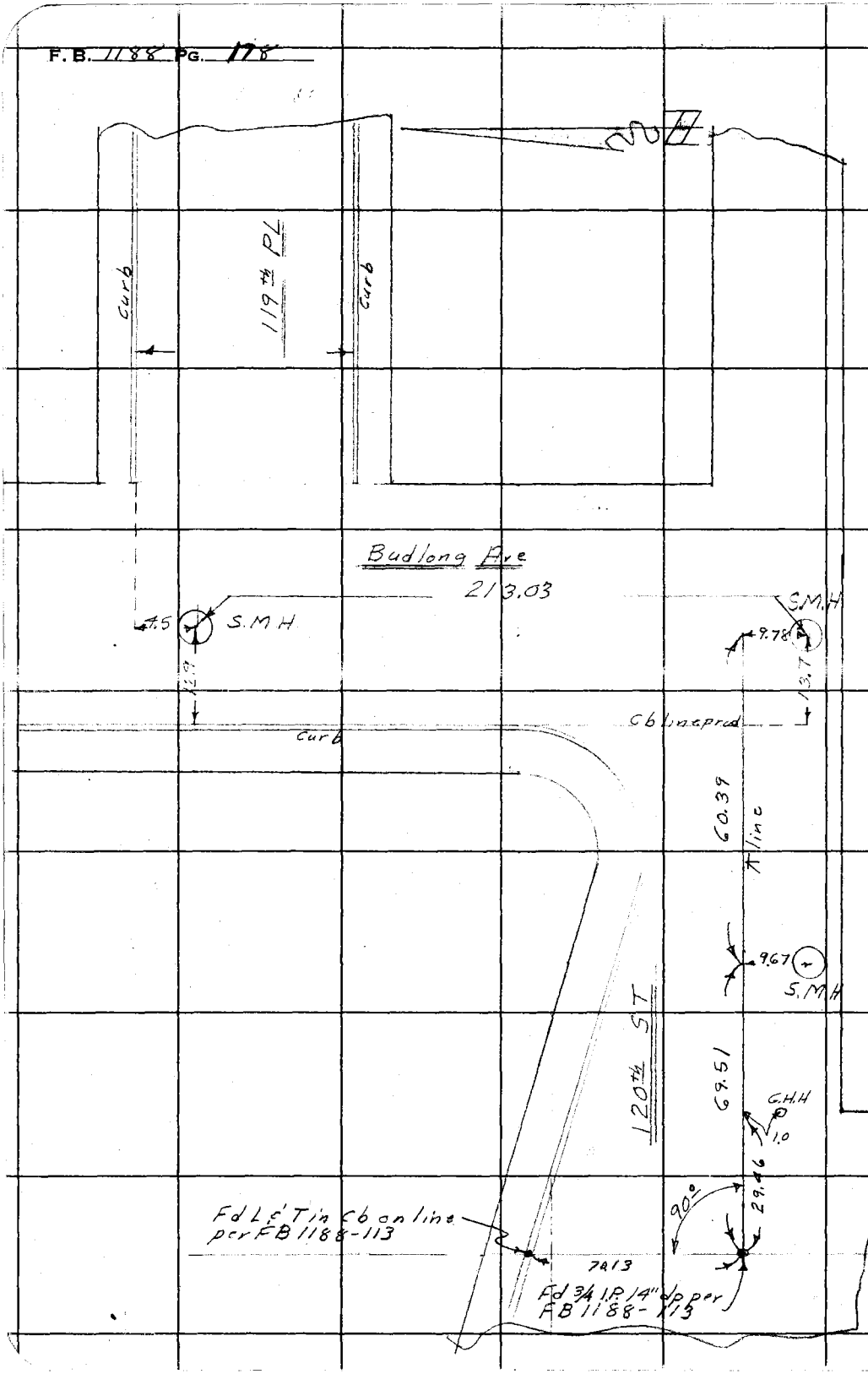

RETURN TO
LOS ANGELES COUNTY SURVEYOR
725 LOS ANGELES COUNTY
ENGINEERING BLDG.

Do not extend notes this side of this line.

Note: Any Additions or Changes on This Sheet Must be Made or Circled in Red Ink With Date and Name of Person Making Change.

Profile No.	Notes Red.	Plotted	Job No. 1427	Division No.	F. B. 1188	Pg. 179
	Date	Date	Survey of 120th St Sewer Dist			
X-Sec. No.	Notes Chkd.	Checked	Survey by Van Deren	Notes Van	Date 6-28-51	
	Date	Date	Map No.	Index	O. Johnson	

C1-1427

invert elevations in S.M.H. at

120th st & Budlong Ave - at 119th Pl & Budlong Ave

120th St Sewer Dist

6-28-51

Van Deren
Blanpenship
Landa
Thompson

STATION	B. S.	H. I.	F. S.	ELEV.

NOTE: ANY ADDITIONS OR CHANGES ON THIS SHEET MUST BE MADE OR CIRCLED IN RED INK, WITH DATE AND NAME OF PERSON MAKING CHANGE.

Do not extend notes this side of this line.

PLEASE RETURN TO
LOS ANGELES COUNTY SURVEYOR
726 LOS ANGELES COUNTY ENGINEERING BLDG.

76L298 307 4-50

76L298 307 4-50

PLEASE RETURN TO
LOS ANGELES COUNTY SURVEYOR
726 LOS ANGELES COUNTY ENGINEERING BLDG.

NOTE: ANY ADDITIONS OR CHANGES ON THIS SHEET MUST BE MADE OR CIRCLED IN RED INK, WITH DATE AND NAME OF PERSON MAKING CHANGE.

Do not extend notes this side of this line.

F. B. 1188 Pg. 180 Job No. 1427 Division No. ____ Notes Red. ____ Plotted ____ Profile ____
Survey of 120 St Date 6-28-51 Date ____ No. ____
Survey by Van Deren Notes Chkd. ____ Checked ____ X-Sec. ____
Indexed L. C. Johnson Date ____ Date ____ No. ____

STATION	B. S.	H. I.	F. S.	ELEV.		
HT 1	3.09	188.66		185.57	BM HT 1 Elev = 185.570 FB 1188-102	
					Budlong Ave & 120 St. N.W. cor.	
					Bt Spk in cb 5' W. of W. end CR	
		S.M.H. 69.51			E. & Budlong & 9.67 S. of ℄ line	
					Rod 2.47	
					Chain 5.85	
					Diam 0.67	
					8.99	
8" outlet E			8.99	177.67		
		S.J.C. 129.90			E. & Budlong, & 9.78 S. of ℄ line aprox & int Budlong Ave to the North	
					Rod 6.14	
					Chain 11.37	
					Diam 0.67	
					Rod 6.14	
					Chain 11.47	
8" inlet W			18.18	170.48	18.18 Diam 0.67	
						Rod 6.14
						Chain 11.67
8" inlet E			18.28	170.38	18.28	Diam 0.67
8" outlet N			18.48	170.18		18.48
T.P.	6.68	192.92	2.42	186.24		
		S. J.C. at Budlong Ave &			119 PL. N. of & int	
					Rod 3.15	
					Chain 20.37	Note this Elev taken in Flow line
Flow line at & J.C.			23.52	169.40	23.52	at & of J.C.
T16			4.13	188.79	BM T16 Elev = 188.804 FB 1188-102	
					119th Pl & Budlong Ave. N.E. cor.	
					Bt spk in N. curb. 30' E. & Budlong Ave	

Notes Ck'd by	Survey of 120 St
Map No.	W. O. 1427 Tape No. 8106 St'd. 68 °F
Office Work	Surveyed by M.A. Van Deren
Checked	Notes Van Date 6-28-51
Date	Indexed [illegible]

F. B. 1150 PG. 151

C1-1427

Location of Sewer outlets From houses

on lots 4-5-6

120 St Sewer Dist

6-28-51
Van Deren
Blankenship
Landa
Thompson

Notes: Any Additions or Changes on This Sheet Must be Made or Circled in Red Ink With Date and Name of Person Making Change.

Do not extend notes this side of this line.

RETURN TO
LOS ANGELES COUNTY SURVEYOR
726 LOS ANGELES COUNTY
ENGINEERING BLDG.

76F309S 247 2-51

F. B. 1188 PG. 182

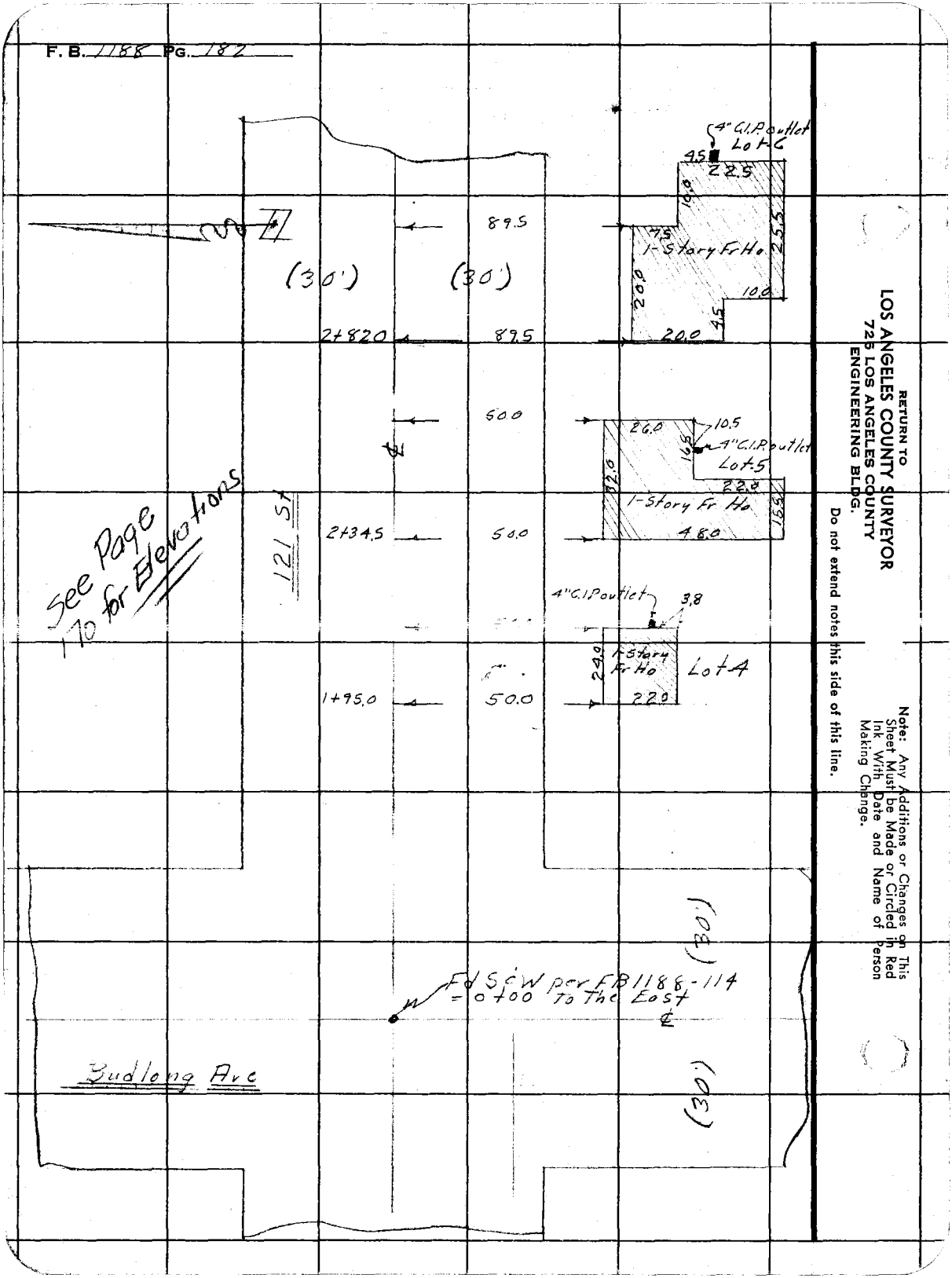

RETURN TO
LOS ANGELES COUNTY SURVEYOR
725 LOS ANGELES COUNTY
ENGINEERING BLDG.

Do not extend notes this side of this line.

Note: Any Additions or Changes on This Sheet Must be Made or Circled in Red Ink With Date and Name of Person Making Change.

F. B. 1188 PG. 185

NOTES RED. _____ JOB NO. 1534 SURVEY OF 223rd St.
DATE _____ SURVEY BY J L Willey
NOTES CHKD. _____ NOTES BY J L W DATE 5-16-52
DATE _____ INDEXED J. C. Johnson DATE 1-21-58

DESCRIPTION	ADJ. ELEV.	3RD RUN	2ND RUN	DIFF.	1ST RUN	B.M.
223rd St						
G.L. 1534						
BENCH MARK LEVELS.						
5-16-52 Willey J L Bay Kapp Vrsalovich Robinson						
	adj 5/29/52					

NOTE: ANY ADDITIONS OR CHANGES ON THIS SHEET MUST BE MADE OR CIRCLED IN RED INK, WITH DATE AND NAME OF PERSON MAKING CHANGE.

Do not extend notes this side of this line

PLEASE RETURN TO
LOS ANGELES COUNTY SURVEYOR
725 LOS ANGELES COUNTY ENGINEERING BLDG.

765420 353 3-51

76S420 353 3-51

PLEASE RETURN TO
LOS ANGELES COUNTY SURVEYOR
725 LOS ANGELES COUNTY ENGINEERING BLDG.

NOTE: ANY ADDITIONS OR CHANGES ON THIS SHEET MUST BE MADE OR CIRCLED IN RED INK, WITH DATE AND NAME OF PERSON MAKING CHANGE.

Do not extend notes this side of this line

JOB NO. 1534 SURVEY OF 223rd St.
SURVEY BY J.L. Willey DATE 5-16-52
NOTES BY J.L.W. DATE
INDEXED C. Johnson DATE
NOTES RED. DATE
NOTES CHKD. DATE

F.B. 1188 Pg. 186

B.M.	1ST RUN	DIFF.	2ND RUN	3RD RUN	ADJ. ELEV.	DESCRIPTION
Fd BMSY536	44.603				44.603	Fd BMSY536 El. 44.603, S.Y. Bk. - 215
+	4.929		4.977			220th St. & Normandie Ave, NW cor.
π	49.532	+0.228	0.228		+0.2280	L&T in W Curb. Normandie, 2' N. of S end
—	4.701		4.749			
T.P.	44.831					
+	5.179		5.192			
π	50.010	+0.416	0.416		+0.4160	
—	4.763		4.776			
T.P.	45.247					
+	4.991		5.068			
π	50.238	+0.155	0.158		+0.1565	
—	4.836		4.910			
T.P	45.402					
+	5.192		5.114			
π	50.594	+0.264	0.262		+0.2630	
—	4.928		4.852			
T.P.	45.666					
+	5.223		5.299			
π	50.889	+0.921	0.921		+0.9210	
—	4.302		4.378		46.605	Fd.
Fd BMSY537	46.587				~~46.588~~	Fd. BMSY537 El 46.605 S.Y. Bk - 215
+	3.020		3.127			Normandie Ave (W Side) @ 223rd St.
π	49.607	-2.312	2.313		-2.3125	L&T in W. Curb on ℄ Prod, 223rd St
—	5.332		5.440			
T.P	44.275					
+	3.779		3.951			
π	48.054	-0.872	0.873		-0.8725	
—	4.651		4.824			
T.P	43.403					

76S420 353 3-51

PLEASE RETURN TO
LOS ANGELES COUNTY SURVEYOR
725 LOS ANGELES COUNTY ENGINEERING BLDG.

NOTE: ANY ADDITIONS OR CHANGES ON THIS SHEET MUST BE MADE OR CIRCLED IN RED INK, WITH DATE AND NAME OF PERSON MAKING CHANGE.

Do not extend notes this side of this line

B.M.	1ST RUN	DIFF.	2ND RUN	3RD RUN	ADJ. ELEV.	DESCRIPTION
T.P.	43.403					
+	4.040		4.171			
Π	47.443	-0.161	0.160		-0.1605	
set —	4.201		4.331		43.242	set
BM 536A	43.242				~~43.242~~	BM 536A
+	3.339		3.461	3.449		223rd St (S. Side) 695± W. of Meyler St.
Π	46.581	-1.253	1.259	1.253	-1.2530	Bt. Spk. W. Side Conc. Dr. @ P/L Ho. #1206
—	4.592		4.720	4.702		
T.P.	41.989					
+	3.548		3.388	3.439		
Π	45.537	-1.590	1.583	1.592	-1.5910	
—	5.138		4.971	5.031		
T.P.	40.399					
+	4.537		4.689			
Π	44.936	+0.067	0.068		+0.0675	
set —	4.470		4.621		40.466	set
BM 536B	40.466				~~40.466~~	BM 536B.
+	5.211		5.123			223rd St (S. Side) 95± W. of Meyler St.
Π	45.677	+0.144	0.144		+0.1440	Bt Spk in W Side Conc. Dr. @ P/L, Ho. #1110
—	5.067		4.979			
T.P.	40.610					
+	5.884		6.007			
Π	46.494	+1.495	1.496		+1.4955	
—	4.389		4.511			
T.P.	42.105					
+	5.363		5.462			
Π	47.468	+1.135	1.135		+1.1350	
— fd	4.228		4.327		43.242	fd
BM 536A	43.240				~~43.240~~	BM 536A El. 43.403 - Pg 187
						See Next Pg.

NOTES RED. ____ JOB NO. 1534 SURVEY OF 223rd St.
DATE ____ SURVEY BY J. L. Wilkey
NOTES CHKD. ____ NOTES BY J. K. W. DATE 5-16-52
DATE ____ INDEXED K. C. Johnson DATE ____

F.B. ____ PG. ____

76S420 353 3-51

PLEASE RETURN TO
LOS ANGELES COUNTY SURVEYOR
725 LOS ANGELES COUNTY ENGINEERING BLDG.

NOTE: ANY ADDITIONS OR CHANGES ON THIS SHEET MUST BE MADE OR CIRCLED IN RED INK, WITH DATE AND NAME OF PERSON MAKING CHANGE.

Do not extend notes this side of this line

B.M.	1ST RUN	DIFF.	2ND RUN	3RD RUN	ADJ. ELEV.	DESCRIPTION
Fd BM536A	43.240				~~43.240~~	Fd BM 536A El. 43.242 Pg 187
+	5.109		5.072		43.242	223rd St (S. Side) 695± W. of Meyler St.
⊼	48.349	+0.658	0.661		+0.6595	Bt Spk. W. Side Conc. Dr. @ P/L to Ho #1206.
−	4.451		4.411			
T.P.	43.898					
+	5.290		5.423			
⊼	49.188	+0.525	0.524		+0.5245	
−	4.765		4.899			
T.P.	44.423					
+	5.790		5.682	5.698		
⊼	50.213	+2.168	2.163	2.166	+2.1655	
− Fd	3.622		3.519	3.532	46.605	
BMSY537	46.591				~~46.590~~	BMSY537 - El. 46.605 SY. Bk - 215
+	4.370		4.428			Normandie Ave (W. Side) @ 223rd St.
⊼	50.961	−0.751	0.750		−0.7505	LUT in W. Curb on ℄ Prod. 223rd St.
−	5.121		5.178			
T.P.	45.840					
+	4.884		4.939			
⊼	50.724	−0.298	0.299		−0.2985	
−	5.182		5.238			
T.P.	45.542					
+	4.920		4.977	4.938		
⊼	50.462	−0.231	0.224	0.229	−0.2300	
−	5.151		5.201	5.167		
T.P.	45.311					
+	5.012		5.138			
⊼	50.323	−0.258	0.257		−0.2515	
−	5.270		5.395			
T.P.	45.053					

JOB NO. 1534 SURVEY OF 223rd St. NOTES RED.
SURVEY BY J.L. Willey DATE
NOTES BY J.L.W. DATE 5-19-52 NOTES CHKD.
INDEXED J. C. Johnson DATE DATE

F.B. 188 PG. 188

76S420 353 8-49

PLEASE RETURN TO
LOS ANGELES COUNTY SURVEYOR
725 LOS ANGELES COUNTY ENGINEERING BLDG.

NOTE: ANY ADDITIONS OR CHANGES ON THIS SHEET MUST BE MADE OR CIRCLED IN RED INK, WITH DATE AND NAME OF PERSON MAKING CHANGE.

Do not extend notes this side of this line

B.M.	1ST RUN	DIFF.	2ND RUN	3RD RUN	ADJ. ELEV.	DESCRIPTION
T.P.	45.053					
+	4.891		4.779			
Σ	49.944	+0.049	0.048		+0.0485	
−	4.842		4.731			
T.P.	45.102					
+	4.173		4.334			
Σ	49.275	−0.498	0.497		−0.4975	
−	4.671		4.831		44.603	
BMSY536	44.604				~~44.6040~~	BMSY536 El. 44.603 SY Bk. 215
+	3.857		3.518			220½ ft. N. Normandie Ave, N. side
Σ	48.463	−1.303	1.302		−1.3020	1½ T. in W. curb, Normandie 2 N. of
−	5.162		4.820			
T.P.	43.301					
+	4.750		4.871			
Σ	48.051	+0.910	0.911		+0.9105	
−	3.840		3.960			
T.P.	44.211					
+	5.537		5.442			
Σ	49.748	+0.726	3.728		+0.7270	
−	4.811		4.714			
T.P.	44.937					
+	3.354		3.233			
Σ	48.291	−2.746	2.749		−2.7475	
−	6.100		5.782		42.194	+0.0090
set					~~42.1910~~	
BM536C	42.191					BM536C.
+	3.889		3.753			Jay St. (N side) 625 ft. W. Meyler St.
Σ	46.080	−2.021	2.023		−2.0220	8' Sp. Ins. Fire Pence, 6' E. of W.
−	5.910		5.776			
T.P.'s	40.170					

NOTES RED. _____ JOB NO. _____
DATE _____ SURVEY OF _____
SURVEY BY _____
NOTES CHKD. _____ NOTES BY _____ DATE _____
DATE _____ INDEXED _____ DATE _____

F.B. _____ PG. _____

76S420 353 8-49

PLEASE RETURN TO
LOS ANGELES COUNTY SURVEYOR
725 LOS ANGELES COUNTY ENGINEERING BLDG.

NOTE: ANY ADDITIONS OR CHANGES ON THIS SHEET MUST BE MADE OR CIRCLED IN RED INK, WITH DATE AND NAME OF PERSON MAKING CHANGE.

Do not extend notes this side of this line

NOTES RED. ____ DATE ____ NOTES CHKD. ____ DATE ____

JOB NO. 1534 SURVEY OF 22.32 St.
SURVEY BY J.K.W. DATE 1/14
NOTES BY J.K.W. DATE
INDEXED J. C. Johnson DATE

F.B. 1188 PG. 190

B.M.	1ST RUN	DIFF.	2ND RUN	3RD RUN	ADJ. ELEV.	DESCRIPTION
T.P.	40170					
+	4098		3891			
⅄	44.248	-0.520	0.519		-0.5195	
set	4.598		4.410		39.654	+0.0045
BM536D	39.650				~~39.6495~~	set
+	[illegible]		3.543			BM536D.
⅄	43.319	-0.922	0.925		-0.9225	Jay St. & Meyler St. S.W. Cor.
—	4591		4468			Bt. Spk. in N.W. Cor Step @ N.W. Cor Hse #22123
T.P.	38.728					
+	4.499		4.398			
⅄	43.227	+0.027	0.027		-0.0270	
—	4472		4371			
T.P.	38.755					
+	4.548		4.443			
⅄	43.303	+0.040	0.037		-0.0385	
set	4508		4.406		38.798	+0.0067 set
BM536E	38.795				~~38.7945~~	BM536E
+	4.249		4.099	4.199		220± St (N. Side) @ Meyler St
⅄	43.044	-0.354	0.36R	0.353	-0.3535	Bt. Spk in end of wall, E. Side Drive to Hospital
—	4603		4.457	4.552		
T.P.	38.441					
+	4.052		4.038			
⅄	42.493	-0.039	0.039		-0.0390	
—	4.091		4.577			
T.P.	38.402					
+	4.796		4.972			
⅄	43.198	+1.817	1.817		+1.8170	
—	2.979		3.155			
TP	40.219					

76S420 353 8-49

PLEASE RETURN TO
LOS ANGELES COUNTY SURVEYOR
725 LOS ANGELES COUNTY ENGINEERING BLDG.

NOTE: ANY ADDITIONS OR CHANGES ON THIS SHEET MUST BE MADE OR CIRCLED IN RED INK, WITH DATE AND NAME OF PERSON MAKING CHANGE.

Do not extend notes this side of this line

B.M.	1ST RUN	DIFF.	2ND RUN	3RD RUN	ADJ. ELEV.	DESCRIPTION
TP	40.219					
+	4.257		4.138	4.249		
Π	44.376	-0.677	0.6[illegible]	0.677	-0.6780	
−	4.734		4.808	4.727		
T.P.	39.542					
+	5.519		5.582			
Π	45.061	+0.921	0.920		+0.9205	
set 14	4.598		4.662		40.469	+0.164
BM536F	40.463				~~40.4585~~	set BM536F
+	5.225		5.346			260± ft x Vermont Ave. S.W. Cor.
Π	45.488	+0.172	0.174		+0.1720	Bt Spk. in Conc. Pavt. 14' S & 48' W of E Lwr.
−	4.853		5.172			
T.P.	40.635					
+	5.173		5.308			
Π	45.808	+0.176	0.179		+0.1775	
−	4.997		5.129			
TP	40.811					
+	5.272		5.378			
Π	46.083	+0.730	0.730		+0.7200	
−	4.542		4.648			
T.P.	41.541					
+	5.780		5.873			
Π	47.321	+1.931	1.931		+1.9310	
set 18	3.849		3.962		43.483	set -0.134
BM536G	43.472				~~43.4706~~	BM536G
+	4.141		4.047	3.988		Vermont Ave (W Side) 450± N. 223rd
Π	47.613	-0.242	0.247	0.242	-0.2435	Bt Spk. in Conc. Porch to Store Bldg #222
−	4.383		4.291	4.230		
T.P.	43.230					

NOTES RED. _____ JOB NO. 1510 SURVEY OF July 51
DATE _____ SURVEY BY _____
NOTES CHKD. _____ NOTES BY JLW DATE 8-23-54
DATE _____ INDEXED O. Johnson DATE _____

F.B. 1188 PG. 191

76S420 353 8-49

PLEASE RETURN TO
LOS ANGELES COUNTY SURVEYOR
725 LOS ANGELES COUNTY ENGINEERING BLDG.

NOTE: ANY ADDITIONS OR CHANGES ON THIS SHEET MUST BE MADE OR CIRCLED IN RED INK, WITH DATE AND NAME OF PERSON MAKING CHANGE.

Do not extend notes this side of this line

B.M.	1ST RUN	DIFF.	2ND RUN	3RD RUN	ADJ. ELEV.	DESCRIPTION
T.P.	43.230					
+	4.943		5134			
⊼	48.173	+0.977	0.976		+0.9765	
set 20	3.966		4.158		44.221	set +0150
BM536H	44.207				~~44.2030~~	BM536H
+	4.891		5.060			Vermont Ave & 223rd St S W Cor.
⊼	49.098	-0.236	0.234		-0.2350	Bt Spk in Conc Pvt. 14' W & 29' S ℄ Inter.
—	5.127		5.294			
T.P.	43.971					
+	3.967		4.173			
⊼	47.938	-1.433	1.434		-1.4335	
—	5.400		5.607			
T.P.	42.538					
+	4.067		4.184	4.266		
⊼	46.605	-1.292	1.298	1.293	-1.2925	
—	5.359		5.482	5.559		
T.P.	41.246					
+	4.438		4.253			
⊼	45.684	-1.544	1.547		-1.5455	
—	5.982		5.800			
T.P.	39.702					
+	4.761		4.689			
⊼	44.463	-0.290	0.290		-0.2900	
—	5.051		4.979		39.427	+0186
set 25						
BM536I	39.412				~~39.4065~~	set
+	3.662		3.794			BM536I
⊼	43.074	-1.781	1.778		-1.7795	Vermont Ave (W. side) 1065' ± S. 223rd St.
—	5.443		5.572			Bt Spk in S. end Walk at Front of Ho. #22533
T.P.	37.631					

NOTES RED. ____ DATE ____
NOTES CHKD. ____ DATE ____
JOB NO. 1570 SURVEY OF Jay St.
SURVEY BY J.L. Willey DATE 9-23-52
NOTES BY C. Johnson DATE ____
INDEXED ____ DATE ____
F.B. 1188 PG. 192

769420 353 8-49

PLEASE RETURN TO
LOS ANGELES COUNTY SURVEYOR
725 LOS ANGELES COUNTY ENGINEERING BLDG.

NOTE: ANY ADDITIONS OR CHANGES ON THIS SHEET MUST BE MADE OR CIRCLED IN RED INK, WITH DATE AND NAME OF PERSON MAKING CHANGE.

Do not extend notes this side of this line

B.M.	1ST RUN	DIFF.	2ND RUN	3RD RUN	ADJ. ELEV.	DESCRIPTION
T.P.	37.631					
+	3.809		3.994			
Π	41.440	-1.374	1.383		-1.3835	
—	5.193		5.377			
T.P	36.247					
+	4.052		4.146			
Π	40.299	-1.693	1.693		-1.6930	
Set 28	5.745		5.839		34.571	set + 10209
BM536J	34.554				~~34.5505~~	BM536J.
+	5.468		5.557			Vermont Ave & Ocean St. N.E. Cor.
Π	40.022	+1.301	1.302		+1.3015	B/Spk in S.W. Con. Conc. Vault, 40'N & 35'E ±/-
—	4.167		4.255			
T.P	35.855					
+	5.257		5.363			
Π	41.112	+1.601	1.602		+1.6015	
—	3.0[illegible]		3.761			
T.P.	37.456					
+	5.572		5.491			
Π	43.048	+1.951	1.952		+1.9515	
Set 31	3.641		3.539		39.427	10231
BM536I	39.407				~~39.4050~~	BM536I. El. 37.412 pg 192
+	5.263		5.3[illegible]			Vermont Ave N.W. side 1065'S 223'±/-
Π	44.670	+1.038	1.038		+1.0385	B/Spk S. on Concrete walk front Ho ±/- 12.5'
—	4.225		4.3[illegible]			
T.P.	40.445					
+	5.741		5.618			
Π	46.186	+1.442	1.445		+1.4435	
—	4.299		4.373			
T.P.	41.887					

NOTES RED. _____ JOB NO. 1516 SURVEY OF Vermont Ave
DATE _____ SURVEY BY J.K.W. DATE 9-24-52
NOTES CHKD. _____ NOTES BY C. John[illegible] DATE _____
DATE _____ INDEXED _____ DATE _____

F.B. 1411 PG. 193

769420 353 8-49

PLEASE RETURN TO
LOS ANGELES COUNTY SURVEYOR
725 LOS ANGELES COUNTY ENGINEERING BLDG.

NOTE: ANY ADDITIONS OR CHANGES ON THIS SHEET MUST BE MADE OR CIRCLED IN RED INK, WITH DATE AND NAME OF PERSON MAKING CHANGE.

Do not extend notes this side of this line

JOB NO. 1526 SURVEY OF Vermont Ave
SURVEY BY J. K. Willey
NOTES BY
INDEXED K. C. Johnson

NOTES RED. DATE
NOTES CHKD. DATE

B.M.	1ST RUN	DIFF.	2ND RUN	3RD RUN	ADJ. ELEV.	DESCRIPTION
TP	41.887					
+	5489		5580			
Π	47.376	+1.645	1.642		+1.6435	
—	3.844		3938			
TP	43.532					
+	5932		5556			
Π	49.464	+0.666	0.667		+0.6675	
Fd 35	5266		4889		44.221	Fd +0.261
BM536H	44.198				~~44.1980~~	BM536H El. 44.207 Pg. 192
+	5254		5397	5262		Vermont Ave x 22 3rd N.S.W. Con.
Π	49.452	-0.137	0.131R	0.137	-0.1370	8+ Spk in Cnc. El. 14 W x 275 E. Inter.
—	5391		5528	5399		
TP	44.061					
+	3.160		3.342			
Π	47.221	-2.539	2.537		-2.5380	
—	5677		5877			
TP	41.522					
+	2.660		2464			
Π	44.182	-2.879	2.877		-2.8780	
—	5539		5341			
TP	38.643					
+	4877		4742			
Π	43.520	+0.099	0.101		+.0000	
—	4778		4641			
TP	38.742					
+	4402		4.527	4544		
Π	43.144	+0.570	0575	0573	+0.5735	
—	3832		3.952	3971		
T.P.	39.312					

F. 48 PG. 194

76S420 353 8-49

PLEASE RETURN TO
LOS ANGELES COUNTY SURVEYOR
725 LOS ANGELES COUNTY ENGINEERING BLDG.

NOTE: ANY ADDITIONS OR CHANGES ON THIS SHEET MUST BE MADE OR CIRCLED IN RED INK, WITH DATE AND NAME OF PERSON MAKING CHANGE.

Do not extend notes this side of this line

B.M.	1st RUN	DIFF.	2nd RUN	3rd RUN	ADJ. ELEV.	DESCRIPTION
T.P.	39.312					
+	5130		5843	5951		
Π	45.242	+1.130	1.124 R	1.128	+1.1290	
—	4.800		4.719	4.823	40.466	Fd +0.305
Fd 41 BM536B	40.442				~~40.4476~~	BM536B El. 40.466 pg. 187
+	4.358		4.418			223 ± S (S. side) 75 ± W. Meyler ±
Π	4.800	+0.238	0.239		+0.2385	Bt. Spk. W. Side Conc. Drive @ P/L, Ho # 1112
—	4.120		4.179			
T.P.	42.670					
+	5267		5.362	5.377		
Π	45.941	+1.336	1.331 R	1.330	+1.3355	
—	3.931		4.031	4.064		
T.P.	42.016					
+	4.600		4.771			
Π	46.616	+1.174	1.174		+1.1740	
—	3.426		3.518		43.242	Fd 0.328
BM536A	43.190				~~43.1955~~	BM536A El. 43.242 Pg 187
+	4.481		4.318	4.493		223 ± S (S. side) 695 ± W. Meyler ±
Π	47.670	+0.530	0.536	0.532	+0.5335	Bt. Spk. W. Side Conc. Drive @ P/L, Ho # 1112
—	3.950		3.782	3.961		
T.P.	43.720					
—	4.594		4.481			
Π	48.314	+0.796	0.799		+0.7975	
—	3.798		3.682			
T.P.	44.516					+.0350 / 47
+	4.904		5.012			
Π	49.420	+2.044	2.043		+2.0435	
Fd +7	2.860		2.969		46.605	
BMSY537	46.560				~~46.5700~~	BMSY537 El. 46.605 Pg 187
						Normandie Ave (W. side) @ 223 ± S of Pro. Line ±

NOTES RED. _____ JOB NO. 1526 SURVEY OF Kirkwood Ave
DATE _____ SURVEY BY Tuttle
NOTES CHKD. _____ NOTES BY _____ DATE 9-23-52
DATE _____ INDEXED L. C. Johnson DATE _____

F.B. 1188 PG. 1

BK. 188 PG. 1949

JOB NO. 1526 SURVEY OF Vermont Ave NOTES RED.

SURVEY BY J. L. Willey DATE

NOTES BY DATE NOTES CHKD.

INDEXED [redacted] C. John[redacted] DATE DATE

B.M.	1ST RUN	DIFF.	2ND RUN	3RD RUN	ADJ. ELEV.	DESCRIPTION

765420 353 8-49

PLEASE RETURN TO

LOS ANGELES COUNTY SURVEYOR

725 LOS ANGELES COUNTY ENGINEERING BLDG.

Do not extend notes this side of this line

NOTE: ANY ADDITIONS OR CHANGES ON THIS SHEET MUST BE MADE OR CIRCLED IN RED INK, WITH DATE AND NAME OF PERSON MAKING CHANGE.

Notes Ck'd by	Survey of 223rd ST
Map No.	W. O. 8351 Tape No. 092 St'd. 68 °F
Office Work	Surveyed by J L Willey
Checked	Notes J. L. W. Date 5-19-52
Date	Indexed E. C. Johnson 1-21-58

F. B. 1180 PG. 195

WS 28 B+

223rd ST

J.N. 8351
C.I. 1534

℄ SURVEY
on
223rd ST
from
MEYLER ST
to
NORMANDIE AVE

5-19-52
Willey
Bay
Visalovich
Robinson

Note: Any Additions or Changes on This Sheet Must be Made or Circled in Red Ink With Date and Name of Person Making Change.

Do not extend notes this side of this line.

RETURN TO
LOS ANGELES COUNTY SURVEYOR
726 LOS ANGELES COUNTY
ENGINEERING BLDG.

76F309S 247 2-51

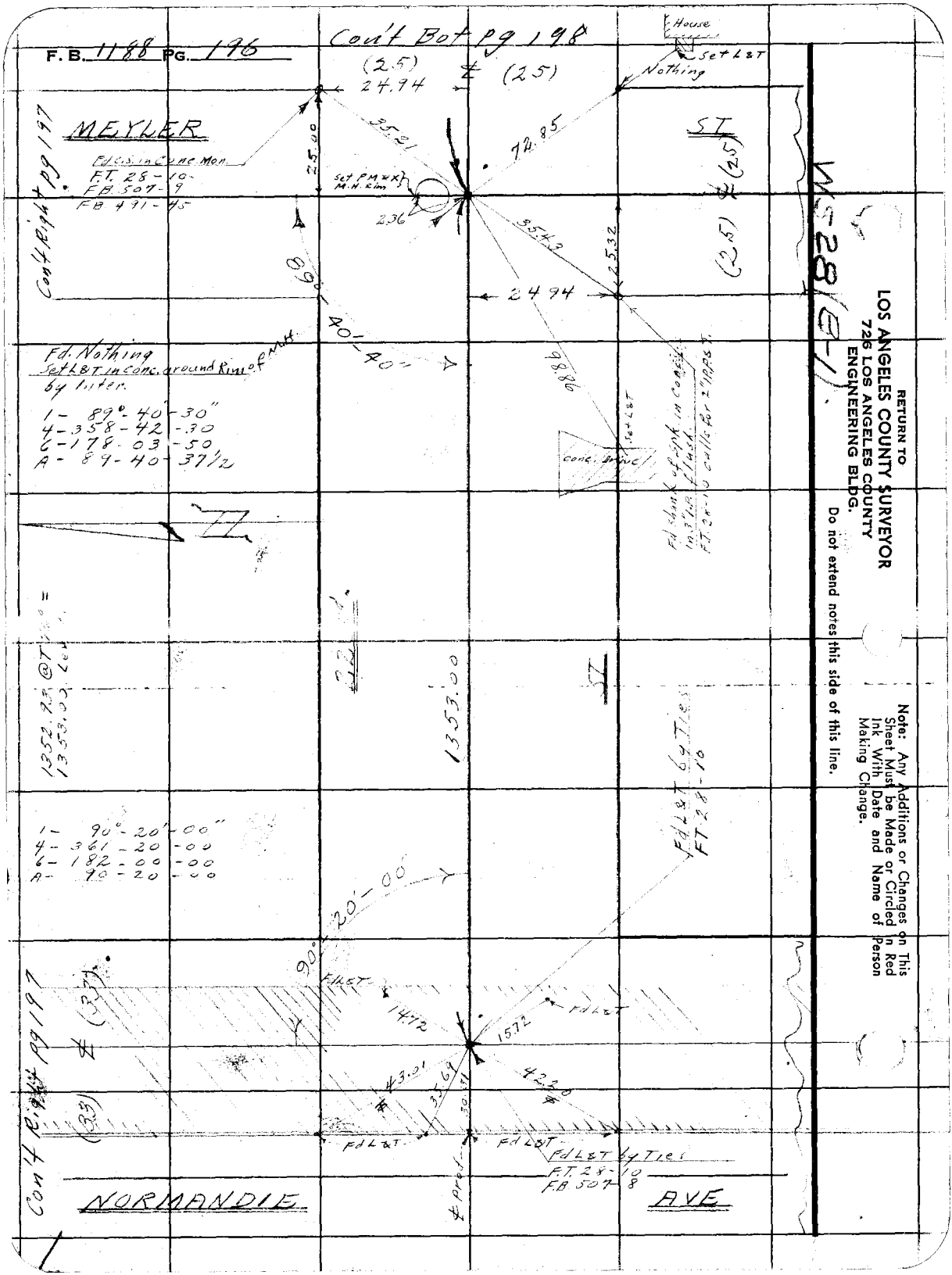
F. B. 1188 PG. 196
Con't Bot pg 198
(25)
24.94
(25)
House
Set L&T
Nothing
MEYLER
ST
Fd C.S. in Conc. Mon.
F.T. 28-10
F.B. 507-9
F.B. 491-45
Con't Right pg 197
25.00
35.21
72.85
Set PM & X
M.H. Rim
2.36
35.43
25.32
(25)
24.94
89°-40'-40"
98.86
Fd. Nothing
Set L&T in conc. around Rim of M.H.
by Inter.
1- 89°-40'-30"
4-358-42-30
6-178-03-50
A- 89-40-37½
Set L&T
conc. Drive
Fd. Shank of Spk. in conc.
in 3" I.P. & Insk.
F.T. 28-10 calls for 2" I.P. & T.
1352.93 @ T
1353.00 Lev
1353.00
ST
Fd L&T by Ties
FT 28-10
1- 90°-20'-00"
4- 361-20-00
6- 182-00-00
A- 90-20-00
90°-20'-00"
Fd L&T
14.72
15.72
Fd L&T
43.01
35.69
30.51
42.20
Fd L&T
Fd L&T
Fd L&T by Ties
F.T. 28-10
F.B. 507-8
Con't Right pg 197
(33)
NORMANDIE
AVE
℄ Prod.
W528(B-1)
RETURN TO
LOS ANGELES COUNTY SURVEYOR
726 LOS ANGELES COUNTY
ENGINEERING BLDG.
Do not extend notes this side of this line.
Note: Any Additions or Changes on This Sheet Must be Made or Circled in Red Ink With Date and Name of Person Making Change.

Notes Ck'd by	Survey of 223rd St
Map No.	W. O. 8357 Tape No. 0.92 St'd. 68 °F
Office Work	Surveyed by J. L. Willey
Checked	Notes J. L. W. Date 5-20-52
Date	Indexed E. C. Johnson

F. B. 1180 PG. 197

WS 28B-1

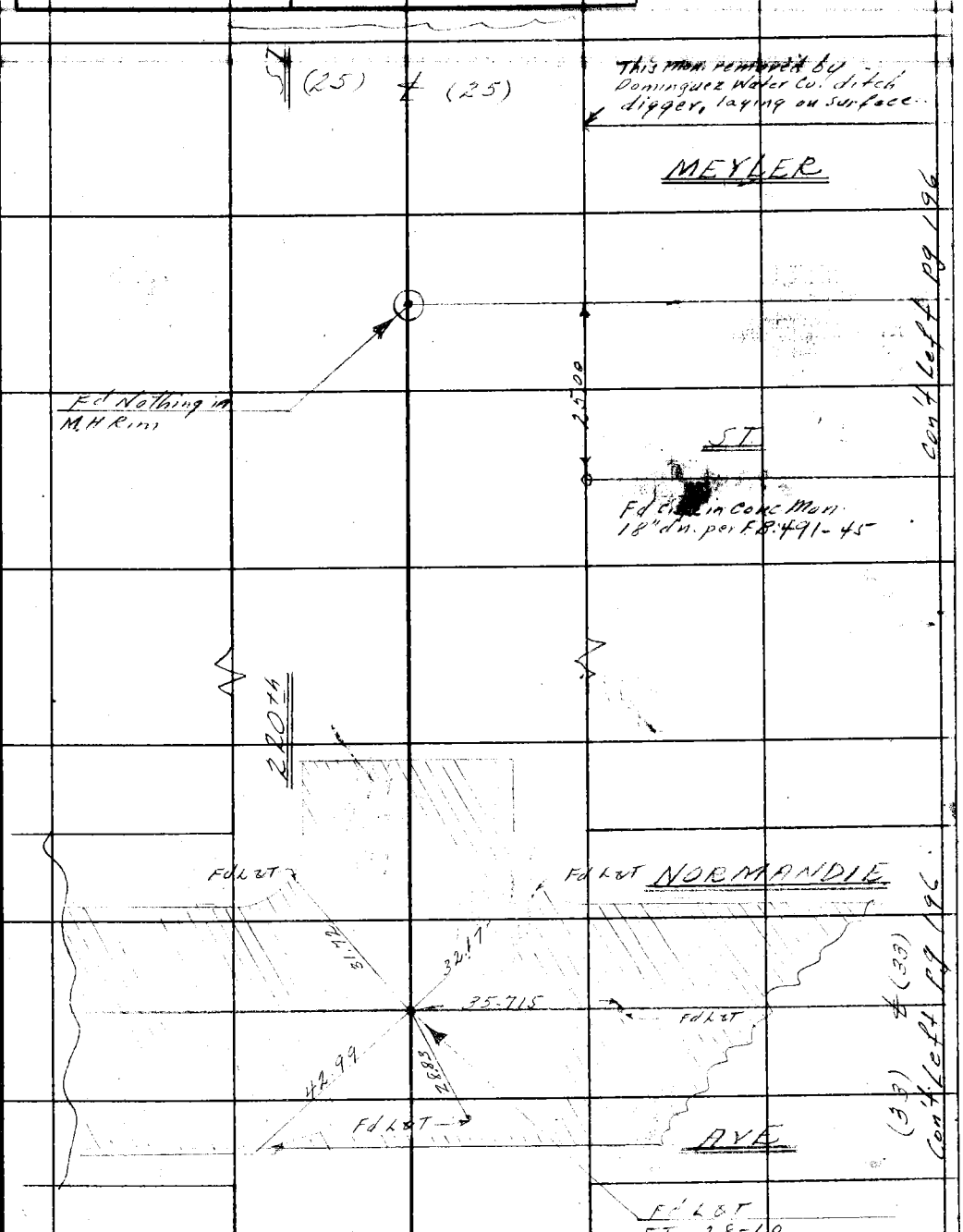

Note: Any Additions or Changes on This Sheet Must be Made or Circled in Red Ink With Date and Name of Person Making Change.

Do not extend notes this side of this line.

RETURN TO
LOS ANGELES COUNTY SURVEYOR
726 LOS ANGELES COUNTY
ENGINEERING BLDG.

76F309S 247 2-51

F. B. 1188 PG. 198

N

WS 28 B-1

RETURN TO
LOS ANGELES COUNTY SURVEYOR
726 LOS ANGELES COUNTY
ENGINEERING BLDG.

Do not extend notes this side of this line.

Note: Any Additions or Changes on This Sheet Must be Made or Circled in Red Ink With Date and Name of Person Making Change.

F/L&T & 4 F&L&T
per FT 28-10

ST

VERMONT

AVE

1355.32 @ 72° = 1355.36

1355.36

228 rd

(25) ≠ (25)

Con't Top pg 196

Notes Ck'd by	Survey of 223rd St.
Map No.	W. O. 1534 Tape No. St'd. °F
Office Work	Surveyed by J. L. Willey
Checked	Notes JLW Date 5-19-52
Date	Indexed A. C. Johnson 1-21-58

F. B. [illegible] PG. 199

223rd ST.

C.I. 1534

TOPOGRAPHY
on
223rd ST
from
MEYLER ST
to
NORMANDIE AVE

5-19-52
Willey J.L.
Bay
Vrsalovich
Robinson

Note: Any Additions or Changes on This Sheet Must be Made or Circled in Red Ink With Date and Name of Person Making Change.

Do not extend notes this side of this line.

RETURN TO
LOS ANGELES COUNTY SURVEYOR
726 LOS ANGELES COUNTY
ENGINEERING BLDG.

76F309S 247 2-51

F.B. 1188 PG. 200



RETURN TO
LOS ANGELES COUNTY SURVEYOR
726 LOS ANGELES COUNTY
ENGINEERING BLDG.

Do not extend notes this side of this line.

Note: Any Additions or Changes on This Sheet Must be Made or Circled in Red Ink With Date and Name of Person Making Change.

Notes Ck'd by	Survey of 223rd ST
Map No.	W. O. 1534 Tape No. St'd. °F
Office Work	Surveyed by J.L. Willey
Checked	Notes J.L.W. Date 5-20-52
Date	Indexed A. C. Johnson

F. B. 1188 PG. 201



Note: Any Additions or Changes on This Sheet Must be Made or Circled in Red Ink With Date and Name of Person Making Change.

Do not extend notes this side of this line.

RETURN TO
LOS ANGELES COUNTY SURVEYOR
726 LOS ANGELES COUNTY
ENGINEERING BLDG.

76F309S 247 2-51

F. B. 1188 PG. 202

RETURN TO
LOS ANGELES COUNTY SURVEYOR
726 LOS ANGELES COUNTY
ENGINEERING BLDG.

Do not extend notes this side of this line.

Note: Any Additions or Changes on This Sheet Must be Made or Circled in Red Ink With Date and Name of Person Making Change.

Profile	Notes Red.	Plotted	Job No. 1534	Division No.	F. B. 1188	Pg. 203
No.	Date	Date	Survey of 223rd ST			
X-Sec.	Notes Chkd.	Checked	Survey by J.L. Willey	Notes J.L.W.	Date 5-20-52	
No.	Date	Date	Map No.	Index [redacted]		

C.I. 1534

"X" SECTIONS
on
223rd ST
from
Meyler St to Normandie Ave

5-20-52

Willey J.L.
Bay
Vrsalovich
Robinson

STATION	B. S.	H. I.	F. S.	ELEV.

NOTE: ANY ADDITIONS OR CHANGES ON THIS SHEET MUST BE MADE OR CIRCLED IN RED INK, WITH DATE AND NAME OF PERSON MAKING CHANGE.

Do not extend notes this side of this line.

PLEASE RETURN TO
LOS ANGELES COUNTY SURVEYOR
726 LOS ANGELES COUNTY ENGINEERING BLDG.

76L298 307 4-50

76L298 307 4-50

PLEASE RETURN TO
LOS ANGELES COUNTY SURVEYOR
726 LOS ANGELES COUNTY ENGINEERING BLDG.

NOTE: ANY ADDITIONS OR CHANGES ON THIS SHEET MUST BE MADE OR CIRCLED IN RED INK, WITH DATE AND NAME OF PERSON MAKING CHANGE.

Do not extend notes this side of this line.

STATION	B. S.	H. I.	F. S.	ELEV.	Left (S)	℄ Right (N)
BM	4 40	44 87		40 47	BM 536B El. 40.466	Pg 187
					223rd St (S side) 95± W. of ℄ Meyler St.	
					Bt. Spk in W. Side Conc. Dr. @ P/L, Ho. #1112	
0+00			4 56	40 31	Int. Meyler St	℄
"			4 49	40 38		25 opp. N. P/L
"			3 97	40 90		100 pvt.
"			4 01	40 86		145 pvt brk
"			4 52	40 35		330 opp back lot
"			4 65	40 22	25 opp. S. P/L	
"			4 53	40 34	100 pvt.	
"			4 59	40 28	250 pvt. Top brk	
"			5 50	39 37	330 opp back lot. –	bot brk
" J.C.					0.20 E. of ℄ Meyler St –	1.30 Right
Note:					This M.H. is running	full with great
flow line of					force. The only reliable reading is	
channel			27.02	19 85	on flow line of channel, near outlet.	
					N. Rim 4.55 S. Rim 4.55	
					Depth (rim to flow line) 22.47	
					Dia of pipe seems to be 5'-3"±	

F. B. 1188 Pg. 204
Job No. 1534 Division No.
Notes Red. Date
Plotted Date
Profile No.
Survey of 223rd St.
Survey by J.K. Willey Notes J.K.W. Date
Notes Chkd. Date
Checked Date
X-Sec. No.
Indexed C. Johnson

76L298 307 4-50

PLEASE RETURN TO
LOS ANGELES COUNTY SURVEYOR
726 LOS ANGELES COUNTY ENGINEERING BLDG.

NOTE: ANY ADDITIONS OR CHANGES ON THIS SHEET MUST BE MADE OR CIRCLED IN RED INK, WITH DATE AND NAME OF PERSON MAKING CHANGE.

Do not extend notes this side of this line.

STATION	B. S.	H. I.	F. S.	ELEV.	Left (S)	℄ Right (N)
0+15		44 87	4 95	39 92		℄ "X" Cut
"			4 71	40 16	brk. in pvt.	℄ opp W P/L
"			5 00	39 87		8.5 edge pvt
"			5 2	39 7		11.0 Gut
"			4 5	40 4		14 brk
"			4 6	40 3		25 N P/L Cor
"			4 72	39 9[illegible]	10.5 edge pvt	
"			5 1	[illegible]	14 Gut	
"			3 6	41 3	18.5 brk	
"			4 [illegible]	40 6	25 S P/L Cor	
1+00			4 31	40 56		℄
"			4 53	40 34		8.0 edge pvt
"			4 [illegible]	40 1		13.0 Gut
"			4 [illegible]	40 5		15 brk
"			4 [illegible]	40 9		25 N P/L
"			4 69	40 18	8.4 edge pvt	
"			5 2	39 7	14.0 Gut	
"			4 3	40 6	16 brk	
"		1	4 4	40 5	25 S P/L	
T.P.	5 51	45 77	4 61	40 26		

Profile Notes Red. ____ Plotted ____ Job No. 1504 Division No. ____ F. B. 1/85 PG. [illegible]
No. ____ Date ____ Date ____ Survey of ____
X-Sec. Notes Chkd. ____ Checked ____ Survey by J.L. Willey Notes [illegible] Date ____
No. ____ Date ____ Date ____ Map No. ____ Index [illegible] C. John Date ____

76L298 307 4-50

PLEASE RETURN TO
LOS ANGELES COUNTY SURVEYOR
726 LOS ANGELES COUNTY ENGINEERING BLDG.

NOTE: ANY ADDITIONS OR CHANGES ON THIS SHEET MUST BE MADE OR CIRCLED IN RED INK, WITH DATE AND NAME OF PERSON MAKING CHANGE.

Do not extend notes this side of this line.

F. B. 1188 PG. 206 Job No. 1534 Division No. ___ Notes Red. ___ Plotted ___ Profile

Survey of [illegible] ___ Date ___ Date ___ No. ___

Survey by J. L. Willey Notes J. L. W. Notes Chkd. ___ Checked ___ X-Sec.

Indexed [redacted] Johnson Date ___ Date ___ Date ___ No. ___

STATION	B. S.	H. I.	F. S.	ELEV.	Lt. (S)	Right (N)
		45 77				proposed ℄ 4" V.C.P. Lot 13 305'
—			7 44	3. 33	Top 4" V.C.P. at rear of House	
—			5 2	40 6	Ground over pipe	
2+00			5 05	40 72	℄	
"			5 36	40 41		8" edge pvt.
"			[illegible]	40 [illegible]		13 Gut
"			4 5	41 3		15 [illegible]
"			4 9	40 9		25 N P/L
"			5 45	[illegible]	7" edge pvt.	
"			5 9	39 9	12" Gut	
"			[illegible]	40 [illegible]	14" [illegible]	
"			5 2	40 [illegible]	25 P/L	
2+76			5 06	40 71	℄	
"			5 0	40 8	25 NW P/L Cor. Lot 13	
3+00			5 03	40 74	℄	
"			5 27	40 50		7" edge pvt.
"			5 7	40 1		13" Gut

76L298 307 4-50

PLEASE RETURN TO
LOS ANGELES COUNTY SURVEYOR
726 LOS ANGELES COUNTY ENGINEERING BLDG.

NOTE: ANY ADDITIONS OR CHANGES ON THIS SHEET MUST BE MADE OR CIRCLED IN RED INK, WITH DATE AND NAME OF PERSON MAKING CHANGE.

Do not extend notes this side of this line.

STATION	B. S.	H. I.	F. S.	ELEV.	Left (-)	℄ Right (N)
3+00		45 77	5 0	40 8		15° brk
"			5 2	40 6		25 NP/L
"			4 9	40 9		150 Grnd
"			5 4	40 4		330 back lot
"			5 26	40 51	8° edge pvt	
"			5 6	40 2	13 Gut	
"			4 9	40 9	17 brk	
"			4 8	41 0	25 NP/L	
"			4 8	41 0	150 Ground	
"			5 5	40 3	330 back lot	
4+00			4 35	41 42		℄
"			4 57	41 20		8° edge pvt
"			5 2	40 5		16° Gut
"			4 3	41 5		18° brk
"			4 4	41 4		25 NP/L
"			4 71	41 06	8° edge pvt	
"			5 3	40 5	14° Gut	
"			4 7	41 1	18° brk	
"			4 6	41 2	25 SP/L	
T.P.	5 01	47 22	3 56	42 21		

Profile Notes Red. ____ Plotted ____ Job No. 1534 Division No. ____ F. B. 1188 Pg. 207
No. ____ Date ____ Date ____ Survey of ____
X-Sec. Notes Chkd. ____ Checked ____ Survey by J.W. Wiley Notes J.W. Date 5-20-53
No. ____ Date ____ Date ____ Map No. ____ Indexed C. G. John Date ____

76L298 307 4-50

PLEASE RETURN TO
LOS ANGELES COUNTY SURVEYOR
726 LOS ANGELES COUNTY ENGINEERING BLDG.

NOTE: ANY ADDITIONS OR CHANGES ON THIS SHEET MUST BE MADE OR CIRCLED IN RED INK, WITH DATE AND NAME OF PERSON MAKING CHANGE.

Do not extend notes this side of this line.

STATION	B. S.	H. I.	F. S.	ELEV.	Left (L)	℄ Right (N)
5+00		47 22	5 01	42 21		℄
"			5 25	41 97		8° edge Pvt.
"			5 7	4[illegible] 5		13 Gut
"			5 1	4[illegible] 1		15 brk
"			5 1	4[illegible]		25 NP/L
"			3 9	4[illegible] 3		150 brk
"			4 6	42 6		330 back lot
"			5 4	4[illegible] 80	8 2 edge pvt.	
"			5 0	4[illegible] 2	14 Gut	
"			[illegible]	4[illegible] 4	16 brk	
"			5 4	41 8	25 NP/L	
6+00			4 75	42 47		℄
"			4 99	4[illegible] 23		8 2 edge Pvt.
"			5 5	4[illegible] 7		13 Gut
"			4 9	4[illegible] 5		16 brk
"			4 7	4[illegible] 5		25 NP/L
"			5 19	4[illegible] 03	8 5 edge Pvt	
"			5 8	[illegible] 2	13 [illegible]	
"			4 9	4[illegible] 5	17 brk	
"			4 7	4[illegible] 5	25 SP/L	
"			4 9	4[illegible] 3	150 Grnd.	

F. B. 1188 Pg. 208
Job No. 1534 Division No. ____ Notes Red. ____ Plotted ____ Profile
Survey of 223 St. Date ____ Date ____ No. ____
Survey by J.L. Miller Notes J.L.W. Notes Chkd. ____ Checked ____ X-Sec.
Indexed [illegible] C. Johnson Date ____ Date ____ Date ____ No. ____

76L298 307 4-50

PLEASE RETURN TO
LOS ANGELES COUNTY SURVEYOR
726 LOS ANGELES COUNTY ENGINEERING BLDG.

NOTE: ANY ADDITIONS OR CHANGES ON THIS SHEET MUST BE MADE OR CIRCLED IN RED INK, WITH DATE AND NAME OF PERSON MAKING CHANGE.

Do not extend notes this side of this line.

STATION	B. S.	H. I.	F. S.	ELEV.		
6+00		47 22	4 6	42 6	330 back lot.	
7+00			4 41	42 81		
"			4 75	42 47		8° edge pvt
"			5 1	42 1		13 Gut
"			4 1	43 1		19 brk
"			4 1	43 1		25 NP/L
"			4 78	42 44	8° edge pvt.	
"			5 3	41 9	14 gut	
			4 9	42 3	18 brk	
			4 5	42 7	25 SP/L	
T.P.	5 22	48 63	4 41	42 81		
8+00			5 46	43 17		
"			5 74	42 89		8° edge pvt
			6 3	42 3		13° Gut
			6 0	42 6		16 brk
			5 8	42 8		25 NP/L
			5 81	42 12	8° edge pvt.	
			6 1	42 5	13 Gut	
			5 5	43 1	17 brk	
			5 7	42 9	25 SP/L	

Profile Notes Red. ____ Plotted ____ Job No. 1594 Division No. ____ F. B. 1185 PG. 201
No. ____ Date ____ Date ____ Survey of ____
X-Sec. Notes Chkd. ____ Checked ____ Survey by ____ Notes ____ Date ____
No. ____ Date ____ Date ____ Map No. ____ Index ____ Date ____

K. C. Johnson

76L298 307 4-50

PLEASE RETURN TO
LOS ANGELES COUNTY SURVEYOR
726 LOS ANGELES COUNTY ENGINEERING BLDG.

NOTE: ANY ADDITIONS OR CHANGES ON THIS SHEET MUST BE MADE OR CIRCLED IN RED INK, WITH DATE AND NAME OF PERSON MAKING CHANGE.

Do not extend notes this side of this line.

STATION	B. S.	H. I.	F. S.	ELEV.		
9+00		48 63	4 91	4[illegible] 72		℄
"			5 31	4[illegible] 32		8± edge pvt
"			6 1	4[illegible] 5		14.5 Gut
"			5 8	4[illegible] 8		16 brk
"			5 5	4[illegible] 1		25 NP/L
"			3 7	4[illegible] 9		177 back lot
"			5 21	[illegible]	8± edge	
"			5 8	4[illegible] 8	14 Gut	
"			5 1	4[illegible] 5	18 brk	
"			4 8	4[illegible] 8	25 [illegible]	
"			4 7	4[illegible] 9	177 back lot	
10+00			4 33	4[illegible] 30		℄
"			4 77	[illegible]		8± edge pvt
"			5 8	4[illegible] 4		15 Gut
"			5 3	4[illegible] 3		17 brk
"			5 2	4[illegible] 4		25 NP/L
"			4 82	[illegible]	7.5 edge pvt	
"			5 3	[illegible]	13 Gut	
"			4 3	[illegible]	16 brk	
"			4 0	[illegible]	25 [illegible]	
TP	4 99	49 02	4 60	44 03		

F. B. 1188 PG. 210

Job No. 1534 Division No. ____ Notes Red. ____ Plotted ____ Profile ____

Survey of 223rd St Date ____ Date ____ No. ____

Survey by J.L. Willey Notes J.L.W. Notes Chkd. ____ Checked ____ X-Sec. ____

Indexed R. C. Johnson Date ____ Date ____ Date ____ No. ____

76L298 307 4-50

PLEASE RETURN TO
LOS ANGELES COUNTY SURVEYOR
726 LOS ANGELES COUNTY ENGINEERING BLDG.

NOTE: ANY ADDITIONS OR CHANGES ON THIS SHEET MUST BE MADE OR CIRCLED IN RED INK, WITH DATE AND NAME OF PERSON MAKING CHANGE.

Do not extend notes this side of this line.

STATION	B. S.	H. I.	F. S.	ELEV.		
11+00		49 32	4 65	44 37		℄
"			4 95	44 07		85 edge Pvt.
"			5 7	43 3		15 Sd
"			5 1	43 9		17 brk
"			5 1	43 9		25 NPL
"			4 97	44 03	75	edge Pvt.
"			5 7	43 3	13	Sd
"			4 7	44 3	16	brk
"			5 1	43 9	25	SPL — back of hot is higher
12+00			4 22	44 13		℄
"			4 37	44 37		25 edge Pvt.
"			5 4	43 6		12 Sd
"			4 9	44 1		19 brk
"			4 8	44 2		25 NPL
"			4 59	44 43	82	edge Pvt.
"			5 4	43 6	14	Sd
"			4 6	44 4	19	brk
"			4 4	44 6	25	SPL
T.P.	6 43	51 45	4 00	45 02		
13+00			6 10	45 35		℄
"			6 52	44 93		92 edge Pvt.

Profile Notes Red. ____ Plotted ____ Job No. ____ Division No. ____ F. B. ____ Pg. ____

No. ____ Date ____ Date ____ Survey of ____

X-Sec. Notes Chkd. ____ Checked ____ Survey by ____ Notes ____ Date ____

No. ____ Date ____ Date ____ Map No. ____ Index ____

76L298 307 4-50

PLEASE RETURN TO
LOS ANGELES COUNTY SURVEYOR
726 LOS ANGELES COUNTY ENGINEERING BLDG.

NOTE: ANY ADDITIONS OR CHANGES ON THIS SHEET MUST BE MADE OR CIRCLED IN RED INK, WITH DATE AND NAME OF PERSON MAKING CHANGE.

Do not extend notes this side of this line.

STATION	B. S.	H. I.	F. S.	ELEV.		
13+00		51 45	7 0	4[illegible] 5		15° Gut
"			6 2	4[illegible] 3		2[illegible] N P/L
"			6 44	4[illegible] 01	7° edge Pvt.	
"			7 5	4[illegible] 0	12° bot bk	
"			7 3	4[illegible] 7	16 " "	
"			6 3	4[illegible] 2	18 Top "	
"			6 0	4[illegible] 5	25 S P/L	
13+20			5 72	4[illegible] 73	bk in Pvt.	℄
"			6 20	4[illegible] 25		13° edge Pvt
"			6 3	4[illegible] 2		17 Gut
"			5 6	45 9		25 N P/L Cor
"			5 97	4[illegible] 48	10° edge Pvt.	
"			7 1	4[illegible] 4	14 bot bk	
"			7 4	4[illegible] 1	18 " "	
"			5 5	4[illegible] 0	20 Top "	
"			5 5	[illegible] 0	25 S P/L Cor.	
13+22.5			7 24	4[illegible] 21	16.7 flow line of N. edge Box Culv.	
"			7 26	4[illegible] 19	20.7 " " " S. " " "	
13+41			4 58	46 87	E. edge Conc. Pvt.	℄
13+53.5			4 61	46 84	Int. Normandie Pvt.	℄
"			4 76	4[illegible] 69		177.5 opp back lot

F. B. 1183 PG. 212

Job No. 1534 Division No. 22313 Notes Red. Plotted Profile

Survey of Date Date No.

Survey by [illegible] Notes Chkd. Checked X-Sec.

Indexed [illegible] C. Johnson Date Date No.

76L298 307 4-50

PLEASE RETURN TO

LOS ANGELES COUNTY SURVEYOR

726 LOS ANGELES COUNTY ENGINEERING BLDG.

NOTE: ANY ADDITIONS OR CHANGES ON THIS SHEET MUST BE MADE OR CIRCLED IN RED INK, WITH DATE AND NAME OF PERSON MAKING CHANGE.

Do not extend notes this side of this line.

STATION	B. S.	H. I.	F. S.	ELEV.		
13+53.00		51.45	4.34	47.11	177.5 opp. back lot	
13+83			5.66	45.79	Gut	℄
"			4.86	46.59	Top Curb	
"			6.99	44.46	16.5 flow line N. Side box Culv.	
"			6.94	44.51	20.5 " " S. " " "	
BMSY 537			4.86	46.59	BMSY 537 El. 46.605 SY Bk 21[illegible] Normandie Ave (W. Side) @ 223rd St. Lat in W. Cb. on ℄ Prod, 223rd St.	

Profile Notes Red. ____ Plotted ____ Job No. 1234 Division No. ____

No. ____ Date ____ Date ____ Survey of ____

X-Sec. Notes Chkd. ____ Checked ____ Survey by [illegible] Notes [illegible] Date [illegible]

No. ____ Date ____ Date ____ Map No. ____ Indexed ____ Date ____

F. B. 1168 PG. 213

C. Johnson

F. B. 1188 PG. 214

Job No. 1534 Division No. _____ Notes Red. _____ Plotted _____ Profile

Survey of [illegible] Date _____ Date _____ No. _____

Survey by J. L. Willey Notes J. L. W. Notes Chkd. _____ Checked _____ X-Sec.

Indexed [illegible] C. Johnson Date _____ Date _____ Date _____ No. _____

STATION	B. S.	H. I.	F. S.	ELEV.	

76L298 307 4-50

PLEASE RETURN TO

LOS ANGELES COUNTY SURVEYOR

726 LOS ANGELES COUNTY ENGINEERING BLDG.

NOTE: ANY ADDITIONS OR CHANGES ON THIS SHEET MUST BE MADE OR CIRCLED IN RED INK, WITH DATE AND NAME OF PERSON MAKING CHANGE.

Do not extend notes this side of this line.

Notes Ck'd by		Survey of Jay St	F. B. Pg.
Map No.		W. O. 8351 Tape No. 0128 St'd. 68 °F	
Office Work		Surveyed by J. L. Willey	
Checked		Notes JLW Date 9-25-52	
Date		Indexed J. C. Johnson 1-21-58	

JAY ST

& SURVEY.

J.N. 8351
C.I. 1570

11-5-52
Willey J.L.
Bay
Vrsalovich
Kapp
Paulson
Schonfeldt.

WS 29-8-1

Note: Any Additions or Changes on This Sheet Must be Made or Circled in Red Ink With Date and Name of Person Making Change.

Do not extend notes this side of this line.

RETURN TO
LOS ANGELES COUNTY SURVEYOR
726 LOS ANGELES COUNTY
ENGINEERING BLDG.

76F309S 247 2-51



RETURN TO
LOS ANGELES COUNTY SURVEYOR
726 LOS ANGELES COUNTY
ENGINEERING BLDG.

Do not extend notes this side of this line.

Note: Any Additions or Changes on This Sheet Must be Made or Circled in Red Ink With Date and Name of Person Making Change.

WS 28-E-1

Notes Ck'd by	Survey of Jay St
Map No.	W. O. 8351 Tape No. 0128 St'd. 68 °F
Office Work	Surveyed by J. L. Willey
Checked	Notes J. L. W. Date 9-25-52
Date	Indexed A. C. Johnson

F. B. [illegible]

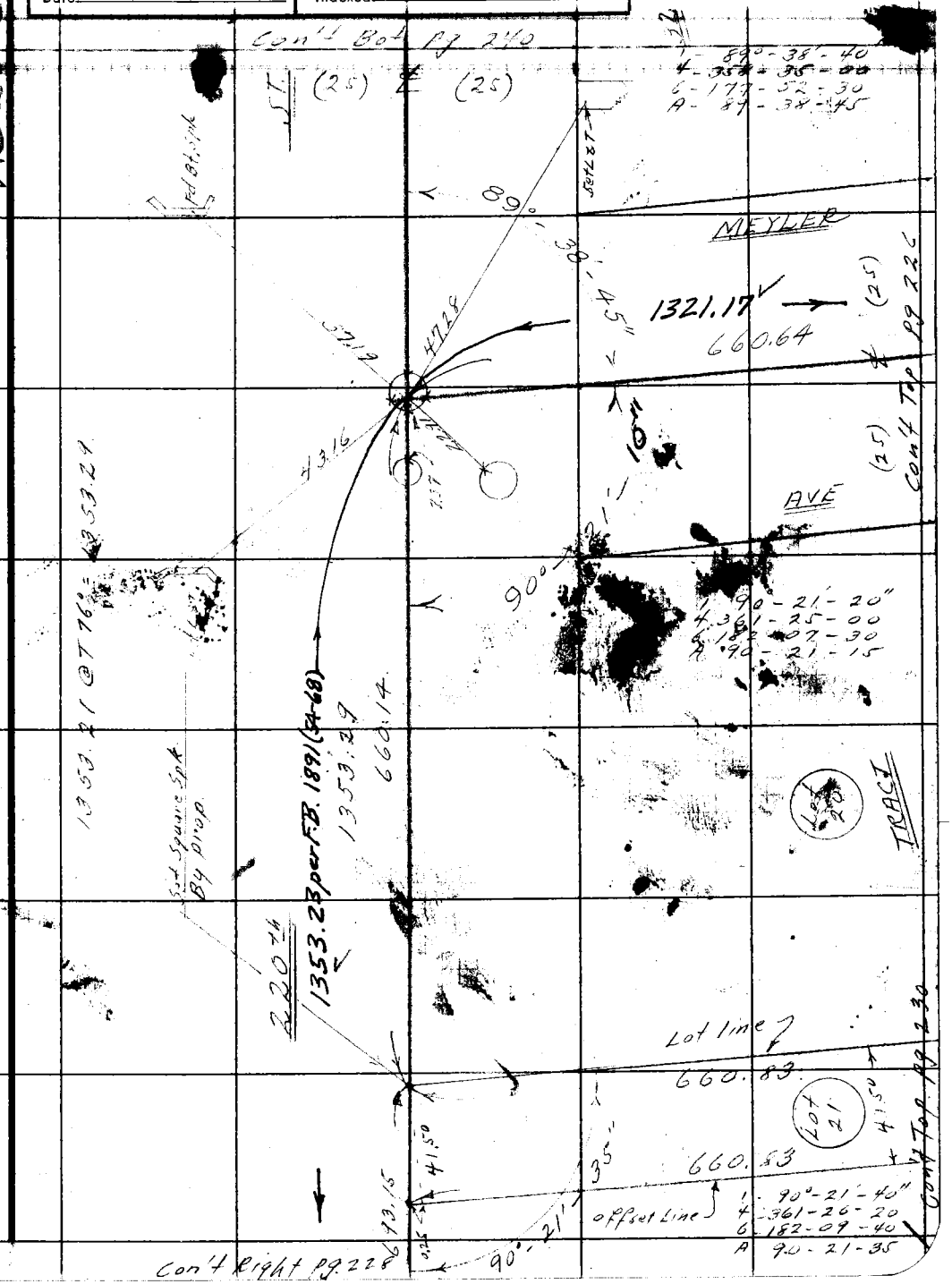

WS 28-E-1

Note: Any Additions or Changes on This Sheet Must be Made or Circled in Red Ink With Date and Name of Person Making Change.

Do not extend notes this side of this line.

RETURN TO
LOS ANGELES COUNTY SURVEYOR
726 LOS ANGELES COUNTY
ENGINEERING BLDG.

76F309S 247 2-51

F. B. 1188 PG. 228

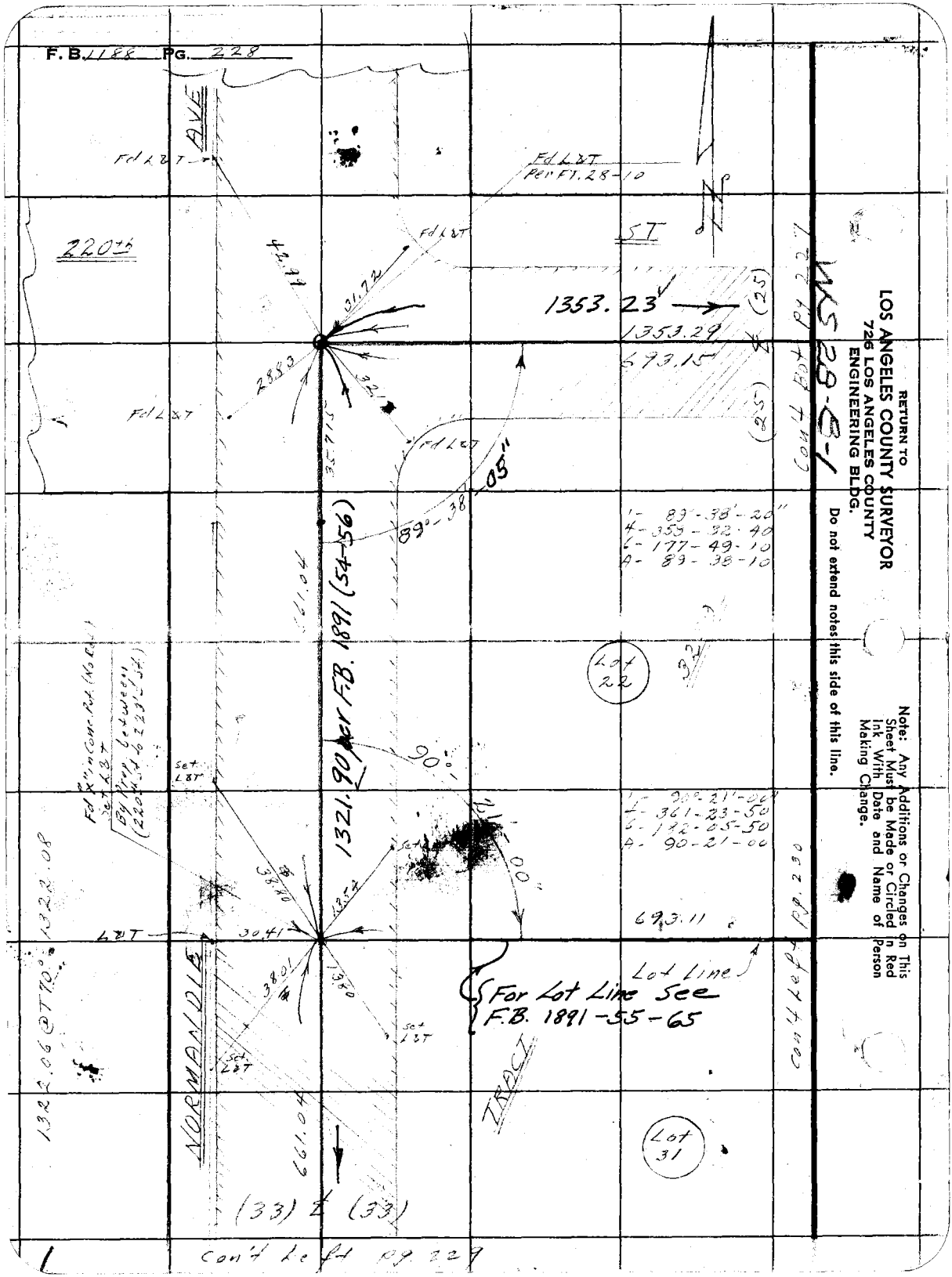

RETURN TO
LOS ANGELES COUNTY SURVEYOR
726 LOS ANGELES COUNTY
ENGINEERING BLDG.

Do not extend notes this side of this line.

Notes: Any Additions or Changes on This Sheet Must be Made or Circled in Red Ink With Date and Name of Person Making Change.

Notes Ck'd by	Survey of Jay St.
Map No.	W. O. 835-1 Tape No. 0128 St'd. 68 °F
Office Work	Surveyed by J L Willey
Checked	Notes J L W Date 11-7-52
Date	Indexed [redacted]

F. B. [illegible] PG. 227

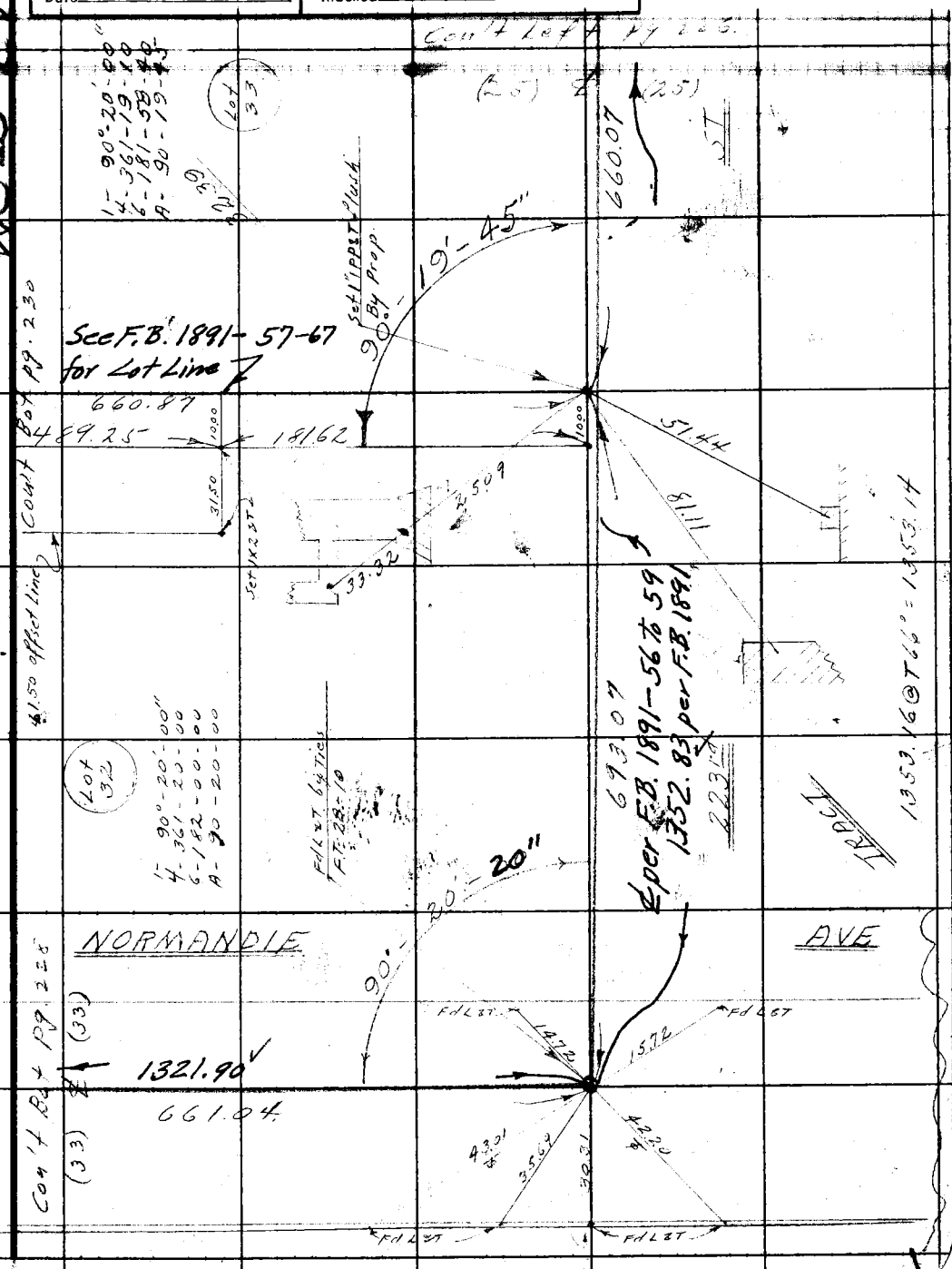

Note: Any Additions or Changes on This Sheet Must be Made or Circled in Red Ink With Date and Name of Person Making Change.

Do not extend notes this side of this line.

RETURN TO
LOS ANGELES COUNTY SURVEYOR
726 LOS ANGELES COUNTY
ENGINEERING BLDG.

76F3095 247 2-51


F.B. 1188 PG. 230
Con't Low Right pg 227
41.50
660.11 @ T68° =
660.11
Lot 22
Lot 23
See F.B. 1891(57-67) for this Lot Line
660.83
660.83
693.11 @ T68° =
693.11
Set chis. "X" & P.M. By Inter.
JAY
7120
40.58
68.25
33.41
74.285
64.97
(25)
Con't Left pg 226
Con't Right pg. 228
See F.B. 1891(55-65) for this Line
31.50
10.00
10.00
2312
2541
Set 1x2 & T flush
Set 1" IPP & T 18" dn
(25)
Con't Left pg 226
@ N & T, P.P.
ST
90° - 20' - 45"
489.25
1- 90° - 21' - 00"
4- 361 - 23 - 00
6- 182 - 04 - 30
A- 90 - 20 - 45
Apparant S. P/L
660.87
1321 70
Lot 31
Lot 30
660.81 @ T82° =
660.87
Con't Left pg. 229
W.S 29-B-1
RETURN TO
LOS ANGELES COUNTY SURVEYOR
726 LOS ANGELES COUNTY
ENGINEERING BLDG.
Do not extend notes this side of this line.
Note: Any Additions or Changes on This Sheet Must be Made or Circled in Red Ink With Date and Name of Person Making Change.

Notes Ck'd by	Survey of Jay St
Map No.	W. O. 1570 Tape No. St'd. °F
Office Work	Surveyed by J L Willey
Checked	Notes J L W. Date 11-7-52
Date	Indexed L. C. Johnson 1-21-58

F. B. [illegible] PG. [illegible]

JAY ST. C.I. 1570

TOPOGRAPHY

on

JAY ST

from

MEYLER AVE to 660' West.

11-7-52

Willey Jl

Kapp

Paulson

Schonfeld

Note: Any Additions or Changes on This Sheet Must be Made or Circled in Red Ink With Date and Name of Person Making Change.

Do not extend notes this side of this line.

RETURN TO

LOS ANGELES COUNTY SURVEYOR

726 LOS ANGELES COUNTY

ENGINEERING BLDG.

76F309S 247 2-51

F.B. 1188 PG. 232



RETURN TO
LOS ANGELES COUNTY SURVEYOR
725 LOS ANGELES COUNTY
ENGINEERING BLDG.

Do not extend notes this side of this line.

Note: Any Additions or Changes on This Sheet Must be Made or Circled in Red Ink With Date and Name of Person Making Change.

Profile	Notes Red.	Plotted	Job No. 1570	Division No.	F. B. 1188 Pg. 233
No.	Date	Date	Survey of Jay St		
X-Sec.	Notes Chkd.	Checked	Survey by JL Willey	Notes JL W.	Date 11-7-52
No.	Date	Date	Map No.	Indexed G. Johnson	Date

C.I. 1540

"X" SECTIONS

on

JAY ST

from

Meyler Ave to 660' West.

11-7-52

Willey J L

Kapp

Paulson

Schoenberg

STATION	B. S.	H. I.	F. S.	ELEV.

NOTE: ANY ADDITIONS OR CHANGES ON THIS SHEET MUST BE MADE OR CIRCLED IN RED INK, WITH DATE AND NAME OF PERSON MAKING CHANGE.

PLEASE RETURN TO

LOS ANGELES COUNTY SURVEYOR

726 LOS ANGELES COUNTY ENGINEERING BLDG.

Do not extend notes this side of this line.

76L298 307 4-50

76L298 307 4-50

PLEASE RETURN TO
LOS ANGELES COUNTY SURVEYOR
726 LOS ANGELES COUNTY ENGINEERING BLDG.

NOTE: ANY ADDITIONS OR CHANGES ON THIS SHEET MUST BE MADE OR CIRCLED IN RED INK, WITH DATE AND NAME OF PERSON MAKING CHANGE.

Do not extend notes this side of this line.

F. B. 1188 Pg. 234 | Job No. 1570 Division No. | Notes Red. | Plotted | Profile
Survey of Tr. 2
Survey by J. L. Willey Notes | Date | No. | X-Sec.
Indexed C. J. Date | Notes Chkd. | Checked | No.
Date | Date

STATION	B. S.	H. I.	F. S.	ELEV.	Left (S)	℄ Right (N)
BM. 536 D	360	4325		3165	BM 535 D. El. 37.550 pg. 190.	
					Test 2 Wells in Alley, N.W. Cor.	
					Well, N.W. Cor. Alley @ N.W. Cor. of Lot #22123.	
0+75			48	38 4		℄ E ℄ Meyler Ave.
0+83.2			46	3 6		℄ Brk
0+86.5			50	3 2		℄ Gut
0+91.2			450	3 75		℄ E edge Pvt
0+99.25					325 S.S. Mtl.	
5.00 Inlet N			2486	18 39	Rim 416.	Rim 415
5.00 Outlet S			20.70		Depth	Depth
(Note: Due to pressure and depth of					Dia	Dia
could not get					Rod 20.70	Rod
a direct reading on					Pipe is Approx. 5.00	Dia.
1+00			414	3 11	℄ later Meyler Ave.	℄
			440			100' Put
			430		opp Back lot.	165' "
			400		100' put	
			374	3 51	165' "	opp. back lot
1+08.5			436		Wedge Put.	℄
1+13			45	3 7	Gut line	℄
1+25			43	3 9	Opp W P/L	℄ – S. Line R/W.

76L298 307 4-50

PLEASE RETURN TO
LOS ANGELES COUNTY SURVEYOR
726 LOS ANGELES COUNTY ENGINEERING BLDG.

NOTE: ANY ADDITIONS OR CHANGES ON THIS SHEET MUST BE MADE OR CIRCLED IN RED INK, WITH DATE AND NAME OF PERSON MAKING CHANGE.

Do not extend notes this side of this line.

STATION	B. S.	H. I.	F. S.	ELEV.		
1+25		43 25	50	38 2	Apparent N.P/L	25' N. line R/W
"			43	38 9	25' apparent S. P/L cor.	
2+00			45	38 7		℄ S. Line R/W
"			47	[illegible]	(N P/L) Ground	25' N. line R/W
"			45	[illegible]	25' (S P/L)	Ground
3+00			47	[illegible]		℄ S. Line R/W
"			45	[illegible]		25' N. line R/W
"			43	38 8	25' S. P/L	
T.P.	5 61	68	42	39 07		
4+00			50	39 1		℄ S. Line R/W
"			52	39 5		25' N. line R/W
"			47	39 3		100' Ground
"			44	40 1		100' back left
"			54	39 3	25' S. P/L	
"			52	39 [illegible]	100' Ground	
"			50	39 1	100' back left	
5+00			46	40 1		℄ S. Line R/W
"			42	40 5		25' N. Line R/W
"			47	[illegible]	25' S. P/L	
T.P.	6 86	47 16	43	40 30		

Profile Notes Red ____ Plotted ____ Job No. [illegible] Division No. ____ F. B. [illegible] Pg. [illegible]
No. ____ Date ____ Date ____ Survey of ____
X-Sec. Notes Chkd. ____ Checked ____ Survey by [illegible] Notes [illegible] Date 11-17-56
No. ____ Date ____ Date ____ Map No. ____ Index C. Job ____ Date ____

76L298 307 4-50

PLEASE RETURN TO
LOS ANGELES COUNTY SURVEYOR
726 LOS ANGELES COUNTY ENGINEERING BLDG.

NOTE: ANY ADDITIONS OR CHANGES ON THIS SHEET MUST BE MADE OR CIRCLED IN RED INK, WITH DATE AND NAME OF PERSON MAKING CHANGE.

Do not extend notes this side of this line.

STATION	B. S.	H. I.	F. S.	ELEV.		
6+00		47 16	6 2	4 [illegible]		℄ S line R/W.
"			5 9	4 [illegible]		25' N. line R/W.
"			6 6	4 [illegible]	25 S P/L	
7+00			5 6	4 [illegible]		℄ S line R/W
"			5 4	4 8		25' N " "
"			5 6	4 [illegible]	25 S P/L	
7+60			4 7	4 [illegible]	S line R/W	℄
"			4 7	4 [illegible]		25', N line R/W
"			4 1	4 1		100' Ground
"			4 1	4 1		165' back lot.
"			4 8	4 4	25' S.P/L	
"			4 4	4 8	100' Ground	
"			4 8	4 4	165' back lot line	
BM. 536C			4 98	4 18	BM 536C. El. 42.191 Pg. 189 Jay St. (N side) 625± W. of Meyler Ave. 8 Sph, [illegible] of Fence. (6' E. of W Cor.)	

F. B. 1188 PG. 236

Job No. 1570 Division No. Notes Red. Plotted Profile

Survey of Jay St Date Date No.

Survey by J L Willey Notes S L W. Notes Chkd. Checked X-Sec.

Indexed K. C. Johnson Date Date Date No.

Notes Ck'd by	Survey of Vermont Ave
Map No.	W. O. 8351 Tape No. 093 St'd. 68 °F
Office Work	Surveyed by J L Willey
Checked	Notes J L W Date 9-25-52
Date	Indexed C. Johnson 1-21-58

F. B. 1188 Pg. 237

VERMONT AVE

J.N 8351
C.I 1526

℄ SURVEY.

from

220th ST to Ocean AVE.

9-25-52
Willey J.L.
Bay
Vrsalovich
Kapp

Note: Any Additions or Changes on This Sheet Must be Made or Circled in Red Ink With Date and Name of Person Making Change.

Do not extend notes this side of this line.

RETURN TO
LOS ANGELES COUNTY SURVEYOR
726 LOS ANGELES COUNTY
ENGINEERING BLDG.

76F309S 247 2-51

RETURN TO
LOS ANGELES COUNTY SURVEYOR
725 LOS ANGELES COUNTY
ENGINEERING BLDG.

Note: Any Additions or Changes on This Sheet Must be Made or Circled in Red Ink With Date and Name of Person Making Change.

Do not extend notes this side of this line.

WS 28-E-1

WS 29-E-2

Notes Ck'd by	Survey of Vermont Ave
Map No.	W. O. 8351 Tape No. 0.93 St'd. 68 °F
Office Work	Surveyed by J. L. Wiley
Checked	Notes J L W Date 9/25/53
Date	Indexed E. G. Johnson

F. B. 1188 PG. 237



Note: Any Additions or Changes on This Sheet Must be Made or Circled in Red Ink With Date and Name of Person Making Change.

Do not extend notes this side of this line.

RETURN TO
LOS ANGELES COUNTY SURVEYOR
726 LOS ANGELES COUNTY
ENGINEERING BLDG.

76F309S 247 2-51

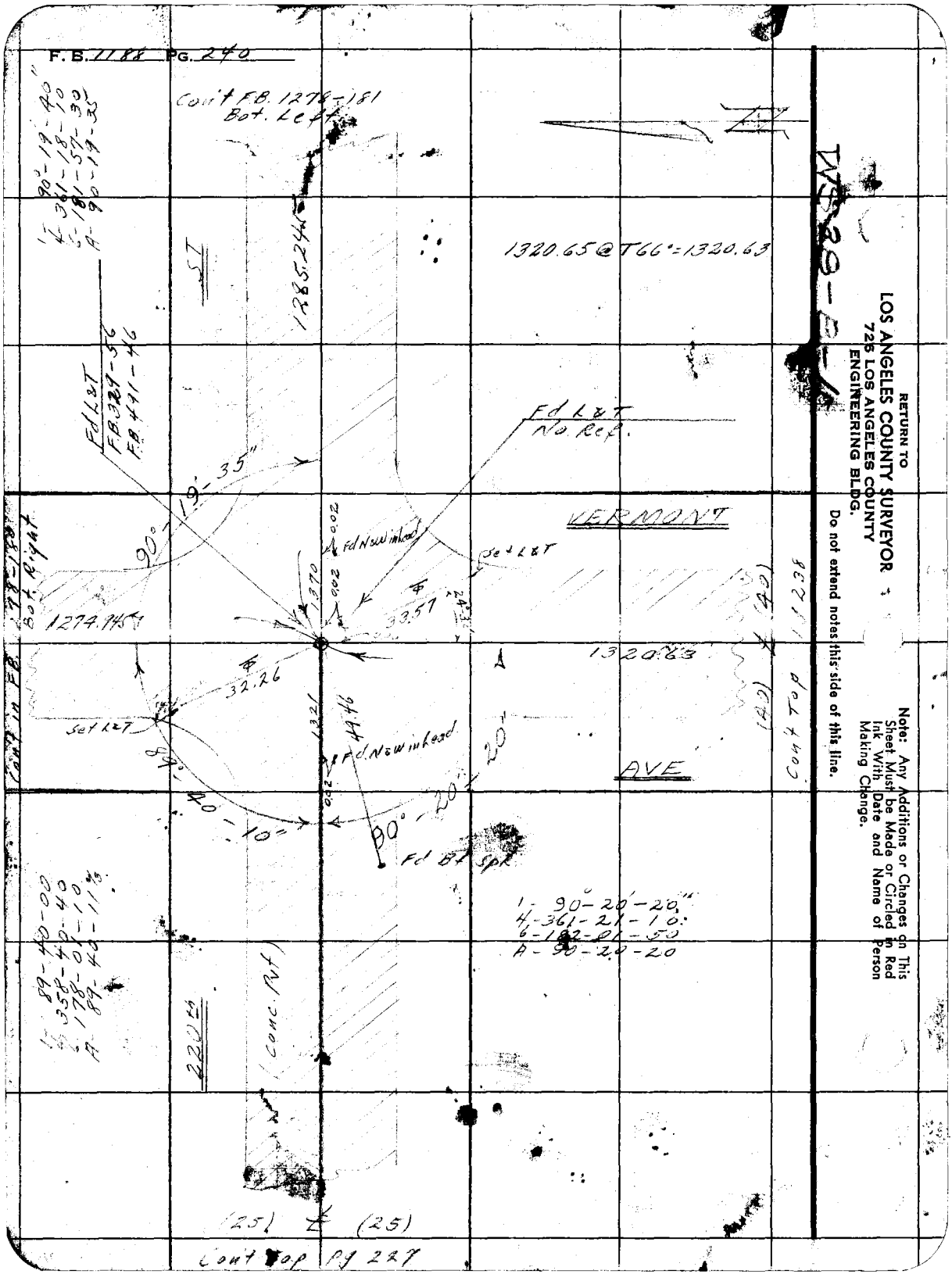
F.B. 1188 Pg. 240
Con't F.B. 1278-181
Bot. Left
1320.65 @ T66° = 1320.63
1285.24
Fd L&T
F.B. 329-56
F.B. 491-46
Fd L&T
No. Ref.
90°-19'-35"
VERMONT
Fd N&W in head
Set L&T
1274.945
33.57
1320.63
32.26
Set L&T
Fd N&W in head
AVE
90°-20'-20"
40'-10"
Fd Bt Spk
1- 90°-20'-20"
4-361-21-10
6-182-01-50
A-90-20-20
220th
(Conc. Pvt)
(25) ℄ (25)
Con't Top Pg 227
Con't in F.B.
Bot. Right
Con't Top
RETURN TO
LOS ANGELES COUNTY SURVEYOR
725 LOS ANGELES COUNTY
ENGINEERING BLDG.
Do not extend notes this side of this line.
Note: Any Additions or Changes on This Sheet Must be Made or Circled in Red Ink With Date and Name of Person Making Change.

Notes Ck'd by	Survey of Vermont Ave
Map No.	W. O. 1526 Tape No. St'd. °F
Office Work	Surveyed by J. L. Willey
Checked	Notes J. L. W. Date 11-14-52
Date	Indexed [redacted]

F. B. 1188 PG. 241

VERMONT AVE CI 1526

TOPOGRAPHY

on

VERMONT AVE

from

OCEAN AVE N to 220th ST.

11-12-52

Willey J.L.

Kupp

Paulson

Sanchez

Note: Any Additions or Changes on This Sheet Must be Made or Circled in Red Ink With Date and Name of Person Making Change.

Do not extend notes this side of this line.

RETURN TO

LOS ANGELES COUNTY SURVEYOR

726 LOS ANGELES COUNTY

ENGINEERING BLDG.

76F309S 247 2-51

F. B. 1188 PG. 242

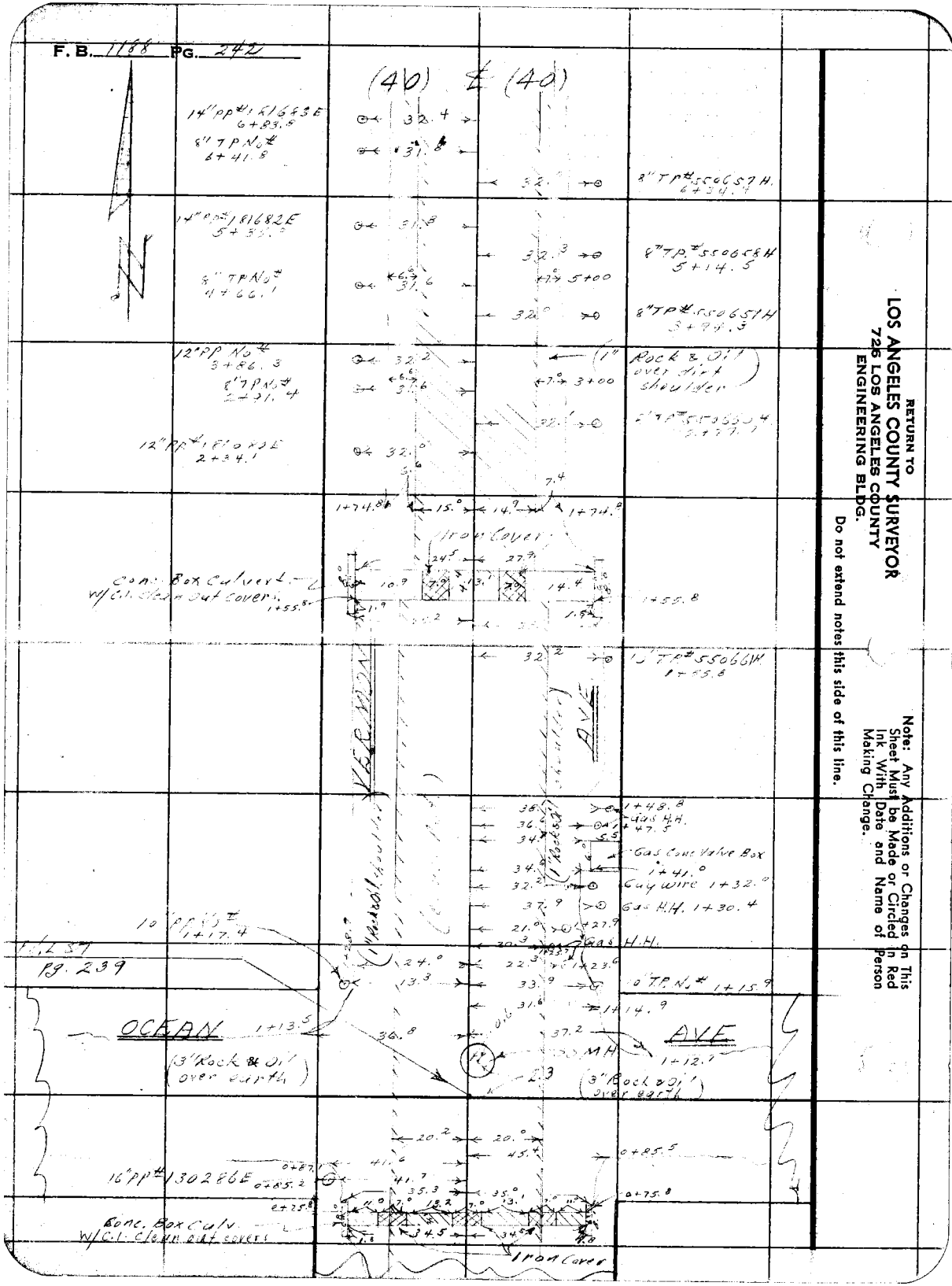

RETURN TO
LOS ANGELES COUNTY SURVEYOR
726 LOS ANGELES COUNTY
ENGINEERING BLDG.

Do not extend notes this side of this line.

Note: Any Additions or Changes on This Sheet Must be Made or Circled in Red Ink With Date and Name of Person Making Change.

(3)

Notes Ck'd by	Survey of Vermont Ave
Map No.	W. O. 1526 Tape No. St'd. °F
Office Work	Surveyed by [illegible]
Checked	Notes J L W. Date 11-14-52
Date	Indexed [illegible] C. Johnson

F. B. [illegible] PG. [illegible]

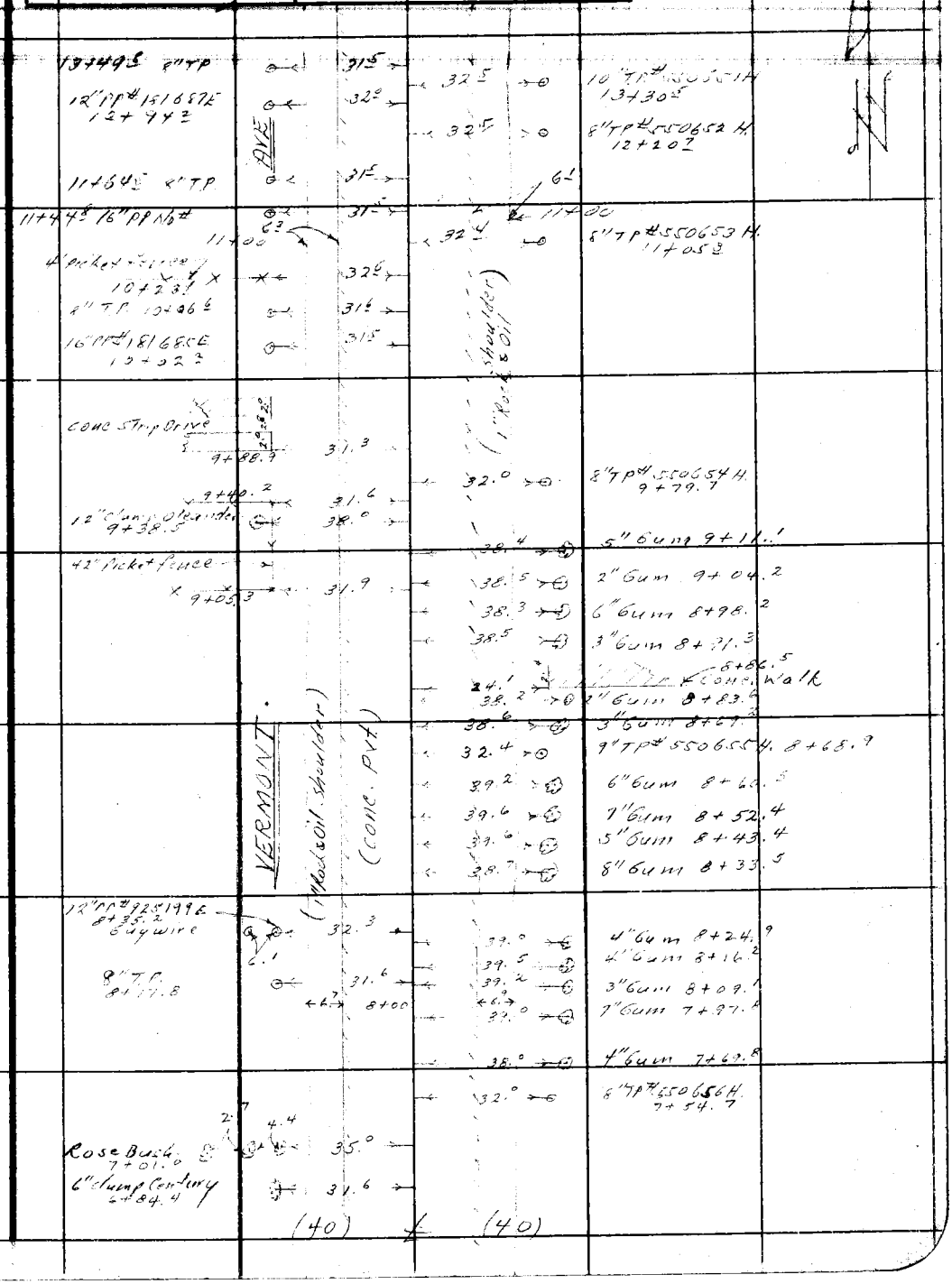

Note: Any Additions or Changes on This Sheet Must be Made or Circled in Red Ink With Date and Name of Person Making Change.

Do not extend notes this side of this line.

RETURN TO
LOS ANGELES COUNTY SURVEYOR
726 LOS ANGELES COUNTY
ENGINEERING BLDG.

76F309S 247 2-51

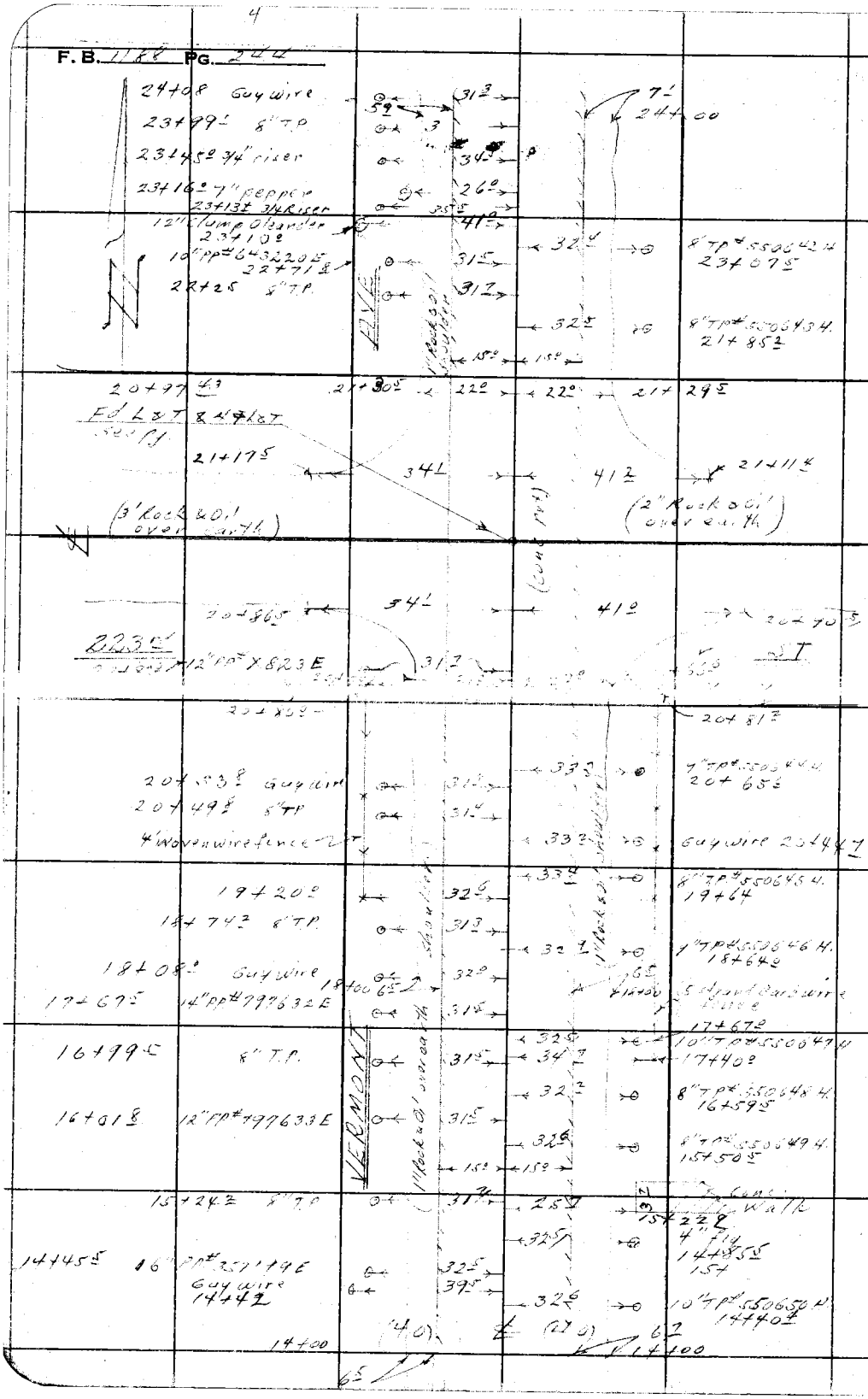

RETURN TO
LOS ANGELES COUNTY SURVEYOR
726 LOS ANGELES COUNTY
ENGINEERING BLDG.

Do not extend notes this side of this line.

Note: Any Additions or Changes on This Sheet Must be Made or Circled in Red Ink With Date and Name of Person Making Change.

Notes Ck'd by	Survey of
Map No.	W. O. Tape No. St'd. °F
Office Work	Surveyed by
Checked	Notes Date
Date	Indexed

F. B. PG.

Note: Any Additions or Changes on This Sheet Must be Made or Circled in Red Ink With Date and Name of Person Making Change.

Do not extend notes this side of this line.

RETURN TO
LOS ANGELES COUNTY SURVEYOR
726 LOS ANGELES COUNTY
ENGINEERING BLDG.

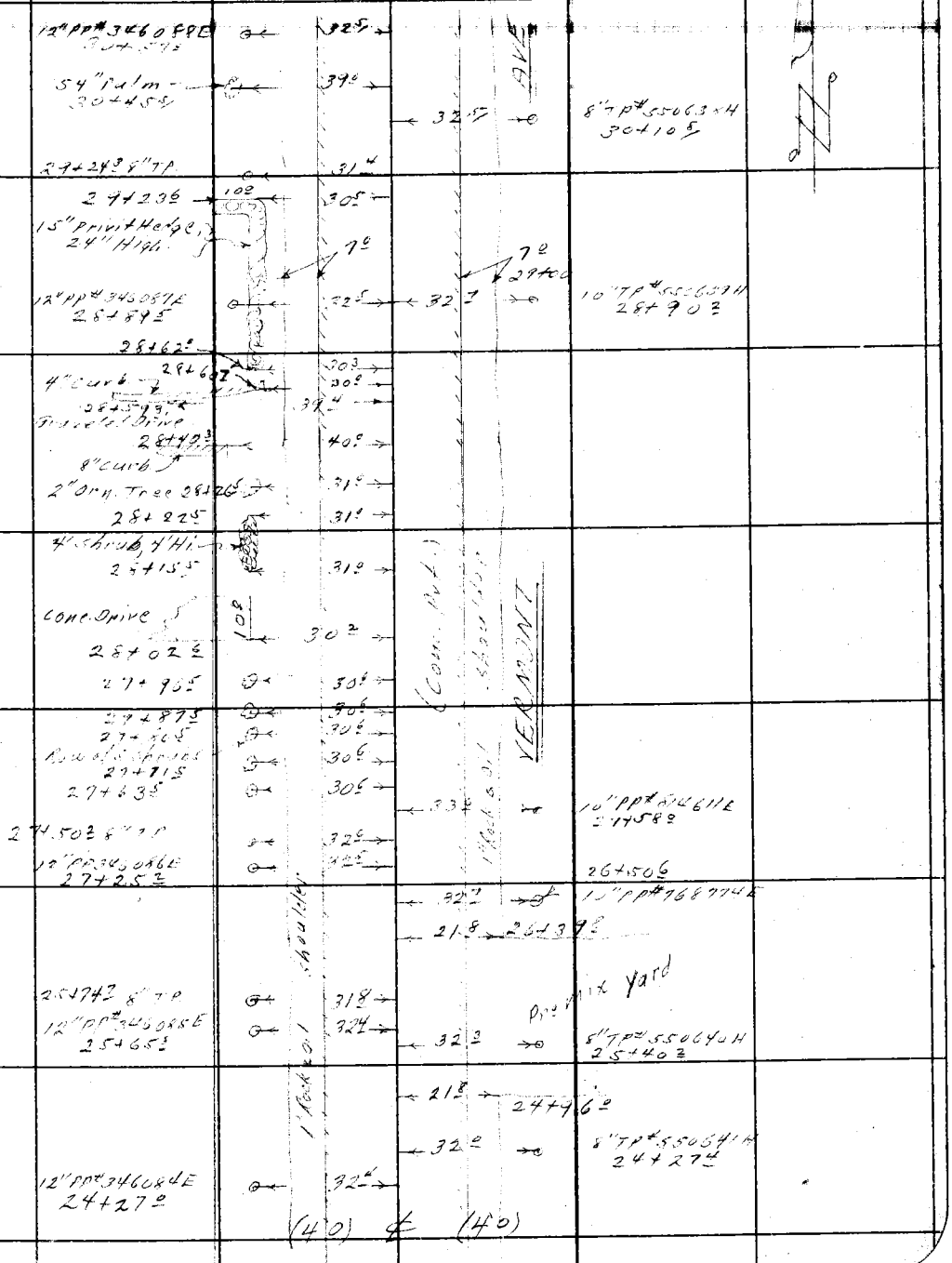

76F309S 247 2-51

F. B. 1168 PG. 246

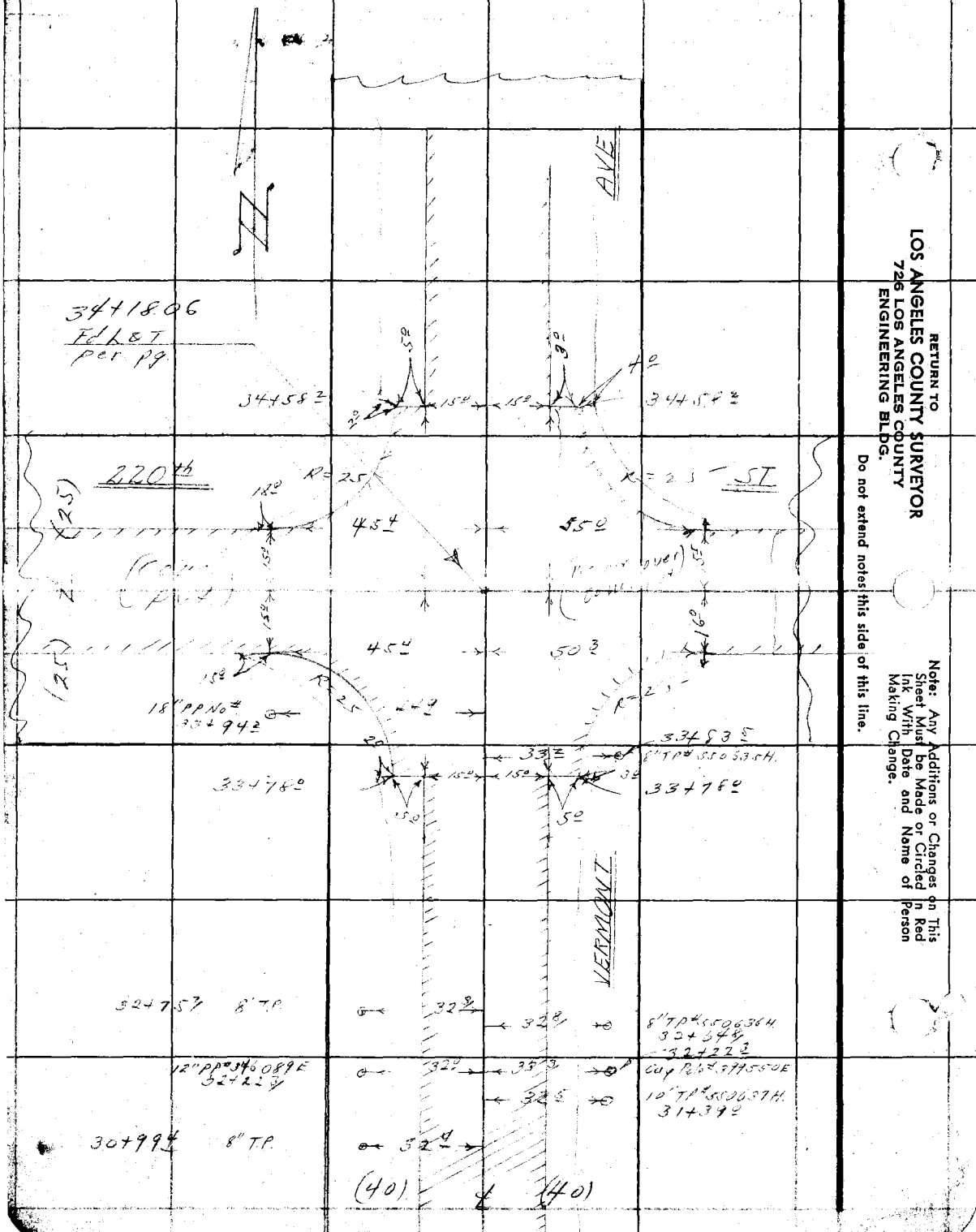

RETURN TO
LOS ANGELES COUNTY SURVEYOR
726 LOS ANGELES COUNTY
ENGINEERING BLDG.

Do not extend notes this side of this line.

Note: Any Additions or Changes on This Sheet Must be Made or Circled in Red Ink With Date and Name of Person Making Change.

Profile	Notes Red	Plotted	Job No. 1526	Division No.	F. B. 1188 Pg. 249
No.	Date	Date	Survey of [illegible]		
X-Sec.	Notes Chkd.	Checked	Survey by J L Willey	Notes J L W	Date 11-17-52
No.	Date	Date	Map No.	Inde[redacted]	

[illegible]

Cl. 1526

"X" SECTIONS
on
VERMONT AVE.
from
Ocean Ave to 220th St.

11-17-52
Willey J L
[illegible]
Schoufeldt.

STATION	B. S.	H. I.	F. S.	ELEV.

NOTE: ANY ADDITIONS OR CHANGES ON THIS SHEET MUST BE MADE OR CIRCLED IN RED INK, WITH DATE AND NAME OF PERSON MAKING CHANGE.

PLEASE RETURN TO
LOS ANGELES COUNTY SURVEYOR
726 LOS ANGELES COUNTY ENGINEERING BLDG.

Do not extend notes this side of this line.

76L298 307 4-50

76L298 307 4-50

PLEASE RETURN TO
LOS ANGELES COUNTY SURVEYOR
726 LOS ANGELES COUNTY ENGINEERING BLDG.

NOTE: ANY ADDITIONS OR CHANGES ON THIS SHEET MUST BE MADE OR CIRCLED IN RED INK, WITH DATE AND NAME OF PERSON MAKING CHANGE.

Do not extend notes this side of this line.

STATION	B. S.	H. I.	F. S.	ELEV.	Left (W) & Right (E)	
BM536J	4 74	39 29		34 55	B.M. 536 J. El. 34.55	pg 193
					Vermont Ave & Ocean Ave, N.E. Cor.	
					5t Spk S.W. cor. Conc. vault, 40'N, 35'E, ℄ Inter.	
0+71 4			4 54	34 75	Siedge Conc. Culv., Top	℄
"			5 33	34 76	" " " " "	35'
"			5 22	34 [illegible]	35' Top, Siedge culv.	
0+73 6			6 33	34 76	flowline conc. culv. ℄	℄
"			6 53	34 [illegible]	" " " " "	35'
"			6 29	34 00	35' flowline of Culv. ℄	
1+00			4 77	34 52	Int. Ocean Ave	℄
"			5 02	34 27		20 E. edge Conc. Pvt
"			4 96	34 33		40 E P/L
"			4 76	34 [illegible]		100 Pvt.
"			4 56	34 73		200 "
"			5 02	34 27	20' W. edge Pvt	
"			4 68	34 61	40 W P/L	
"			3 48	34 81	100' Pvt	
"			2 46	34 83	200' "	

F. B. 1188 Pg. 24 Job No. 1526 Division No. Notes Red. Plotted Profile
Survey of Vermont Ave Date Date No.
Survey by J.L. Willey Notes J.L.W. Notes Chkd. Checked X-Sec.
Indexed K. C. Johnson Date Date Date No.

76L296 307 4-50

PLEASE RETURN TO
LOS ANGELES COUNTY SURVEYOR
726 LOS ANGELES COUNTY ENGINEERING BLDG.

NOTE: ANY ADDITIONS OR CHANGES ON THIS SHEET MUST BE MADE OR CIRCLED IN RED INK, WITH DATE AND NAME OF PERSON MAKING CHANGE.

Do not extend notes this side of this line.

STATION	B. S.	H. I.	F. S.	ELEV.		
14+02 9 S	MH.	39 27				
N					Rim 489 Rim 488	Rim 488
W					Depth	Depth 15.5
? 00+00 E			22.30	1599	Dia	~~Dia~~
					Rod	Rod 23.30
Due to Topo & Curves could only get elev. of Flow line @ E of MH.						
14+16 S			4 81	34 49		℄ opp. of Pk Screw
"			5 33	36 23		20 E edge Pk
"			5 4	33 9		40 E Pk Cor.
"			4 11	34 30	20 W edge Pk	
"			4 2	35 1	40 W Pk Cor	
14+59 E			4 80	34 50	℄ Top Conc Curb	℄
"			4 89	30 50	Top ℄ " "	7°
"			6 67	30 62	Flow line ℄ " "	7°
"			5 28	34 05	Top ℄ " "	272
"			6 74	32 55	Flow line ℄ " "	255
"			4 81	[illegible]	7° Top ℄ " "	
"			6 62	[illegible]	72 Flow line ℄ " "	
"			5 24	[illegible]	245 Top ℄ " "	
"			6 68	[illegible]	25' Flow line ℄ " "	

Profile Notes Red. ____ Plotted ____ Job No. 525 Division No. ____ F. B. 1128 Pg. 24
No. ____ Date ____ Date ____ Survey of ____
X-Sec. Notes Chkd. ____ Checked ____ Survey by JK Willey Notes JK Willey Date 11-14-52
No. ____ Date ____ Date ____ Map No. ____ Index [redacted] Date ____

76L298 307 4-50

PLEASE RETURN TO
LOS ANGELES COUNTY SURVEYOR
726 LOS ANGELES COUNTY ENGINEERING BLDG.

NOTE: ANY ADDITIONS OR CHANGES ON THIS SHEET MUST BE MADE OR CIRCLED IN RED INK, WITH DATE AND NAME OF PERSON MAKING CHANGE.

Do not extend notes this side of this line.

STATION	B. S.	H. I.	F. S.	ELEV.		
2+00		39 29	4 55	[illegible] 74		℄
"			4 68	[illegible]		15° edge Pvt.
"			5 30	[illegible]		21.5 " Shoulder, Gut.
"			4 8	[illegible]		28 Top brk
"			5 2	[illegible]		35 brk
"			6 5	3[illegible]	(bot swale)	80 bot brk
"			5 7	3[illegible] 6		130' Grnd.
"			4 3	3[illegible] 0		200 "
"			[illegible]	3[illegible] 58	15 Wedge pvt	
"			5 17	34 12	21.5 Gut, edge shoulder	
"			4 0	3[illegible] 3	32 Top brk	
"			4 1	3[illegible] 2	57 " "	
"			5 8	3[illegible] 5	70 bot " (bot swale)	
"			4 8	3[illegible]	85 brk	
"			4 0	3[illegible] 3	112 "	
"			5 0	3[illegible] 5	137 "	
"			4 4	3[illegible] 4	200 "	
2+72.5			4 10	3[illegible] 10		℄
"			4 23	35 06		15 edge Pvt
"			4 88	34 41		21.5 Gut, shoulder
"			5 0	34 3		27.5 brk

F. B. 1188 PG. 250 Job No. 1526 Division No. Notes Red. Plotted Profile
Survey of Vermont Ave Date Date No.
Survey by J. Willey Notes J. W. Notes Chkd. Checked X-Sec.
Indexed [illegible] Johnson Date Date Date No.

76L298 307 4-50

PLEASE RETURN TO
LOS ANGELES COUNTY SURVEYOR
726 LOS ANGELES COUNTY ENGINEERING BLDG.

NOTE: ANY ADDITIONS OR CHANGES ON THIS SHEET MUST BE MADE OR CIRCLED IN RED INK, WITH DATE AND NAME OF PERSON MAKING CHANGE.

Do not extend notes this side of this line.

STATION	B. S.	H. I.	F. S.	ELEV.		
2+725		39 29	6 2[illegible]	33 [illegible]	(bot swale)	32' bot brk
"			6 5	32 [illegible]		45 "
"			5 5	33 [illegible]		100 Grnd
"			3 5	35 8		200 "
"			4 25	35 04	15 edge Pvt.	
"			4 68	35 01	21 Gut, shoulder	
"			3 8	35 5	35 brk	
"			3 3	36 0	60 "	
"			3 9	35 4	80 "	
"			5 2	34 1	86 "	
"			5 7	33 5	136 " (bot swale)	
"			5 2	34 1	200 Grnd	
3+00			3 92	35 37		℄
"			4 03	35 26		15 edge Pvt.
"			4 82	34 07		22 Gut, shoulder
"			4 8	34 [illegible]		28 brk
"			[illegible]	[illegible]	(bot swale)	34 bot brk
"			5 5	[illegible]		85 Grnd
"			3 2	[illegible]		200 "
"			4 06	35 23	15 edge Pvt.	
"			4 48	34 81	21 gut, shoulder	

Profile Notes Red. ____ Plotted ____ Job No. 1536 Division No. ____ F. B. 1188 Pg. 249
No. ____ Date ____ Date ____ Survey of [illegible]
X-Sec. Notes Chkd. ____ Checked ____ Survey by J.L. Willey Notes J.L.W. Date 11-18-52
No. ____ Date ____ Date ____ Map No. ____ Indexed C. John [illegible]

76L298 307 4-50

PLEASE RETURN TO
LOS ANGELES COUNTY SURVEYOR
726 LOS ANGELES COUNTY ENGINEERING BLDG.

NOTE: ANY ADDITIONS OR CHANGES ON THIS SHEET MUST BE MADE OR CIRCLED IN RED INK, WITH DATE AND NAME OF PERSON MAKING CHANGE.

Do not extend notes this side of this line.

STATION	B. S.	H. I.	F. S.	ELEV.		
3+00		39 29	3 2	36 1	34 Top brk	
"			3 6	36 7	85 " "	
"			[illegible]	34 0	72 [illegible]	
"			6 2	36 1	173 " " (Est. swale)	
"			[illegible]	34 0	233 Grnd	
4+00			3 21	36 08		℄
"			3 45	36 [illegible]		15 edge Pvt.
"			4 12	36 17		215 [illegible]
"			3 8	[illegible]		30 brk
"			4 7	[illegible]	(Est. swale)	33 "
"			3 7	36 6		100 Grnd.
"			2 0	36 3		200 "
"			3 37	35 42	15 edge Pvt.	
"			[illegible]	35 53	21[illegible] [illegible]	
"			2 8	36 5	32 brk	
"			4 0	36 3	53 "	
"			5 9	36 4	58 [illegible] brk	(Est. swale)
"			6 8	36 5	120 " "	(" ")
"			6 0	33 3	235 " "	(" ")
"			5 4	33 1	250 Grnd.	
T.P.	6 31	42 39	3 21	36 08		

F. B. 1188 PG. 252 Job No. 1526 Division No. Notes Red. Plotted Profile
Survey of Vermont Ave Date Date No.
Survey by J. L. Willey Notes J. L. W. Notes Chkd. Checked X-Sec.
Indexed C. Johnson Date Date Date No.

76L298 307 4-50

PLEASE RETURN TO

LOS ANGELES COUNTY SURVEYOR

726 LOS ANGELES COUNTY ENGINEERING BLDG.

NOTE: ANY ADDITIONS OR CHANGES ON THIS SHEET MUST BE MADE OR CIRCLED IN RED INK, WITH DATE AND NAME OF PERSON MAKING CHANGE.

Do not extend notes this side of this line.

STATION	B. S.	H. I.	F. S.	ELEV.		
4+44		42 37	5 78	36 41		℄
"			6 17	36 22		15 edge pvt
"			6 82	35 27		21¢ Gut, shoulder
"			6 7	35 7		25 brk
"			6 9	35 5		40 Grnd
"			5 2	36 6		100 "
"			4 5	37 1		200 "
"			6 14	36 25	15 edge pvt	
"			6 55	35 82	21¢ Gut, shoulder	
"			5 8	36 6	30 brk	
"			6 0	36 4	50 "	
"			8.6	33 8	76 "	
"			9 6	32 8	100 bot swale	
"			9 5	32 1	200 "	
4+15			5 74	36 65		℄
"			5 83	36 56	15 edge pvt	
"			6 50	35 87	21¢ Shoulder	
"			6 5	35 7	30 brk	
"			7 1	35 3	34 "	
"			8 6	33 8	109 edge swale	
"			9 5	32 7	200 bot "	

Profile Notes Red. ____ Plotted ____ Job No. 1526 Division No. ____ F. B. 1158 PG. 23

No. ____ Date ____ Date ____ Survey of [illegible]

X-Sec. Notes Chkd. ____ Checked ____ Survey by J.K. Willey Notes J.K.W. Date 11-18-52

No. ____ Date ____ Date ____ Map No. ____ Indexed K. O. Johnson Date ____

76L298 307 4-50

PLEASE RETURN TO
LOS ANGELES COUNTY SURVEYOR
726 LOS ANGELES COUNTY ENGINEERING BLDG.

NOTE: ANY ADDITIONS OR CHANGES ON THIS SHEET MUST BE MADE OR CIRCLED IN RED INK, WITH DATE AND NAME OF PERSON MAKING CHANGE.

Do not extend notes this side of this line.

STATION	B. S.	H. I.	F. S.	ELEV.		
5+20		42 [illegible]	5 63	3 76		℄
"			5 79	3[illegible] 50		15 edge [illegible]
"			6 [illegible]	3[illegible] 01		21.5 Gut, shoulder
"			6 0	3[illegible] 4		30 brk
"			5 9	3[illegible] [illegible]		55 "
"			4 6	3[illegible] 8		120 Grnd
"			3 7	3[illegible] 7		200 "
			5 74	3[illegible] [illegible]	15 edge [illegible]	
			6 [illegible]	3[illegible] [illegible]	21.5 [illegible]	
"			5 [illegible]	3[illegible] [illegible]	192 [illegible]	
"			4 4	3[illegible] 0	[illegible]	
6+00			5 01	37 38		℄
"			5 14	37 [illegible]		15 edge [illegible]
"			[illegible]	36 73		[illegible] Gut shoulder
"			4 9	37 [illegible]		30 brk.
"			4 [illegible]	3[illegible] [illegible]		60 [illegible]
"			[illegible]	[illegible]		200 "
"			5 15	37 [illegible]	15 edge [illegible]	
"			5 60	[illegible] [illegible]	229 Shoulder	
"			6 8	3[illegible] [illegible]	97 Grnd	
"			7 3	3[illegible] 1	200 "	

F. B. 1188 PG. 254 Job No. 1526 Division No. Notes Red. Plotted Profile
Survey of Vermont Ave Date Date No.
Survey by J. Willey Notes Notes Chkd. Checked X-Sec.
Indexed C. Johnson Date Date Date No.

76L298 307 4-50

PLEASE RETURN TO
LOS ANGELES COUNTY SURVEYOR
726 LOS ANGELES COUNTY ENGINEERING BLDG.

NOTE: ANY ADDITIONS OR CHANGES ON THIS SHEET MUST BE MADE OR CIRCLED IN RED INK, WITH DATE AND NAME OF PERSON MAKING CHANGE.

Do not extend notes this side of this line.

STATION	B. S.	H. I.	F. S.	ELEV.		
7+00		42 39	4 45	37 94		℄
"			4 57	37 82		15 edge Pvt.
"			5 10	37 29		21 Gut. Shoulder
"			4 3	38 1		28 brk
"			4 2	38 2		40 E P/L
"			4 51	37 88	15 edge Pvt	
"			4 90	37 49	22 Shoulder	
"			4 8	37 6	40 W P/L	
7+66			4 06	38 33	Opp. S P/L Lot 55	℄
"			4 0	38 4		40' E P/L Cor.
"			1 0	41 3		240' E. Bndry Dist
T.P.	5 21	43 01	4 67	37 72		
7+76					S. Line Bndry of Dist.	
"			5 2	37 8	40' W. P/L	
"			6 5	36 5	227 W. Line Bndry of Dist. (Ground)	

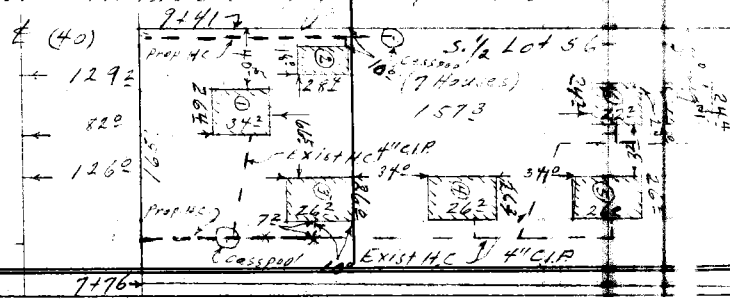

Profile Notes Red. ____ Plotted ____ Job No. 1326 Division No. ____
No. ____ Date ____ Date ____ Survey of [illegible]
X-Sec. Notes Chkd. ____ Checked ____ Survey by J.L. Willey Notes J.L.W. Date 11-18-52
No. ____ Date ____ Date ____ Map No. ____ Index No. C. Johnson

F. B. 1188 PG. 255

76L298 307 4-50

PLEASE RETURN TO
LOS ANGELES COUNTY SURVEYOR
726 LOS ANGELES COUNTY ENGINEERING BLDG.

NOTE: ANY ADDITIONS OR CHANGES ON THIS SHEET MUST BE MADE OR CIRCLED IN RED INK, WITH DATE AND NAME OF PERSON MAKING CHANGE.

Do not extend notes this side of this line.

STATION	B. S.	H. I.	F. S.	ELEV.		
		43 01	5 62	37 39	Top 4" C.I.P. sewer @ House #3 (S½ Lot 56)	
			2 4	40 6	Ground over pipe.	
			1 3	41 7	" @ S.W. Cor. House #5	
T.P.	5 49	45 45	3 05	39 16		
			4 2	41 5	Ground @ N.E. Cor Hse # 2	
			2 7	42 8	" @ S.E. Cor. Hse #7	
T.P.	3 51	43 97	4 99	40 46		
8+00			5 46	38 51		℄
"			5 52	38 45		15 edge Pvt.
"			6 15	37 22		21.5 Gut, Shoulder
"			5 4	38 6		30 brk
"			5 0	39 0		40 E P/L
"			5 57	38 40	15 edge Pvt	
"			6 04	37 13	21.5 Gut, Shoulder	
"			6 1	37 9	40 W P/L	
9+00			4 97	39 [illegible]		℄
"			5 11	38 [illegible]		15 edge pvt.
"			5 56	38 [illegible]		21.5 Gut, Shoulder
"			4 6	39 4		30 brk
"			4 4	39 6		40 E P/L
"			5 08	38 [illegible]	15 edge Pvt.	

F. B. 1188 PG. 256 Job No. 1526 Division No. ____ Notes Red. ____ Plotted ____ Profile ____
Survey of Vermont Ave Date ____ Date ____ No. ____
Survey by J. Willey Notes Chkd. ____ Checked ____ X-Sec. ____
Indexed C. Johnson Date ____ Date ____ No. ____

76L298 307 4-50

PLEASE RETURN TO
LOS ANGELES COUNTY SURVEYOR
726 LOS ANGELES COUNTY ENGINEERING BLDG.

NOTE: ANY ADDITIONS OR CHANGES ON THIS SHEET MUST BE MADE OR CIRCLED IN RED INK, WITH DATE AND NAME OF PERSON MAKING CHANGE.

Do not extend notes this side of this line.

STATION	B. S.	H. I.	F. S.	ELEV.		
9+00		43 97	5 43	38 54	21° Shoulder, Gut.	
"			5 6	39 [illegible]	40 W P/L	
9+41			4 71	39 26		℄
"			3 7	40 [illegible]	N P/L of N 1/2 Lot 56	40' Lot Cor
"			4 6	39 [illegible]	40' Lot Cor. Center Lot 55	
			6 "	39 86	Top 4" VCP Sewer @ N.W. Cor House Lot 9	
						
9+96			4 40	39 57		℄
"			3 4	40 6	S P/L Cor of N 110' Lot 56.	40'
10+00			4 36	39 [illegible]		℄
"			4 4[illegible]	39 [illegible]		15 edge Pvt.
"			4 80	39 [illegible]		21 Gut Shoulder
"			3 9	40 [illegible]		28.5 brk
"			3 8	40 2		40 E P/L
			4 46	39 51	15 edge Pvt	
"			4 93	39 04	21 Gut Shoulder	
"			4 3	39 7	25 brk	

Profile Notes Red. ____ Plotted ____ Job No. [illegible] Division No. ____ F. B. 1188 Pg. 257
No. ____ Date ____ Date ____ Survey of [illegible]
X-Sec. Notes Chkd. ____ Checked ____ Survey by J.K. Willey Notes J.K.W. Date 11-18-52
No. ____ Date ____ Date ____ Map No. ____ Indexed C. John

76L298 307 4-50

PLEASE RETURN TO
LOS ANGELES COUNTY SURVEYOR
726 LOS ANGELES COUNTY ENGINEERING BLDG.

NOTE: ANY ADDITIONS OR CHANGES ON THIS SHEET MUST BE MADE OR CIRCLED IN RED INK, WITH DATE AND NAME OF PERSON MAKING CHANGE.

Do not extend notes this side of this line.

STATION	B. S.	H. I.	F. S.	ELEV.		
10+00		43 97	4 7	[illegible]	40 W P/L	
10+24			4 20	[illegible]		
"			4 4	[illegible]	40' S P/L Lot (B) (N 82' of Lot 55)	
T.P.	3 67	43 08	4 56	39 41		
			4 47	[illegible]	Top 4 V.C.P. @ W side of House (1)	
			4 3	[illegible]	Ground	
			4 4	[illegible]	Ground @ S side Laundry House	
			6 2	[illegible]	Ground at [illegible]	
T.P.	5 99	45 37	3 70	39 38		
9+96			3 6	41 [illegible]		200' Grnd
			1 8	[illegible]		400' Grnd
			1 7	43 [illegible]	NW Cor. 2 [illegible] (B) (135' S of N P/L of Lot 56)	550' Grnd
T.P.	4 81	45 05	5 13	40 [illegible]		

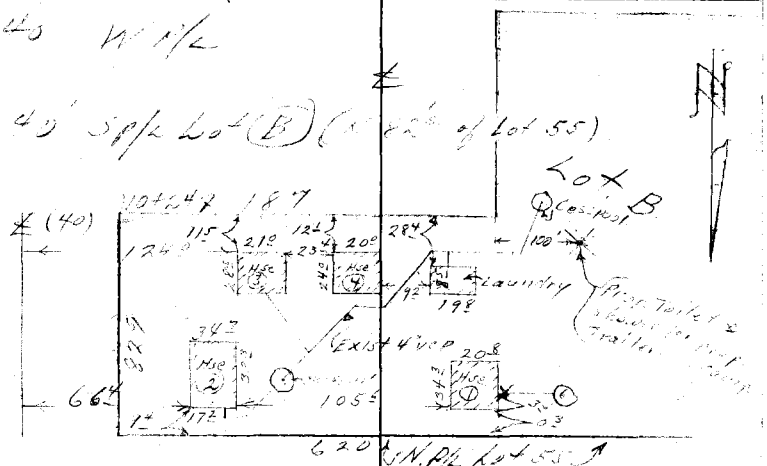

F.B. 1188 PG. 258
Job No. 1526 Division No. ____ Notes Red. ____ Plotted ____ Profile ____
Survey of Vermont Ave Date ____ Date ____ No. ____
Survey by T.L. Willey Notes T.L.W. Notes Chkd. ____ Checked ____ X-Sec. ____
Indexed C. Johnson Date ____ Date ____ Date ____ No. ____

76L298 307 4-50

PLEASE RETURN TO
LOS ANGELES COUNTY SURVEYOR
726 LOS ANGELES COUNTY ENGINEERING BLDG.

NOTE: ANY ADDITIONS OR CHANGES ON THIS SHEET MUST BE MADE OR CIRCLED IN RED INK, WITH DATE AND NAME OF PERSON MAKING CHANGE.

Do not extend notes this side of this line.

STATION	B. S.	H. I.	F. S.	ELEV.		
		45 05			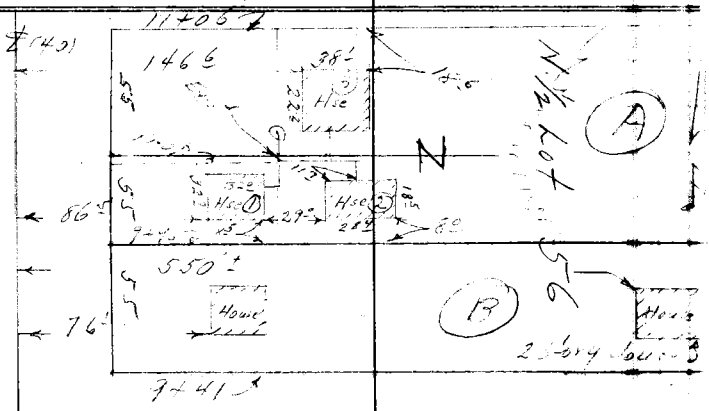	
			3 51	41 54	Top of 4" VCP at House #2 (A)	
			3 1	42 0	Ground on pipe.	
11+00			4 81	40 2[illegible]		℄
"			4 90	40 15		15 edge Pvt
"			5 2[illegible]	39 [illegible]		21 Gut shoulder
"			4 [illegible]	40 [illegible]		29 bk
"			4 6	40 5		40 E P/L
"			4 11	40 14	15 edge Pvt	
"			5 38	39 67	21 Gut shoulder	
"			4 9	40 2	27 bk	
"			4 1	40 2	40 W P/L	

Profile Notes Red. ____ Plotted ____ Job No. 1526 Division No. ____ F. B. 1188 Pg. 259
No. ____ Date ____ Date ____ Survey of Vermont Ave
X-Sec. Notes Chkd. ____ Checked ____ Survey by J. L. Willey Notes J. L. W. Date 11-20-52
No. ____ Date ____ Date ____ Map No. ____ Indexed L. C. Job Date ____

76L298 307 4-50

PLEASE RETURN TO
LOS ANGELES COUNTY SURVEYOR
726 LOS ANGELES COUNTY ENGINEERING BLDG.

NOTE: ANY ADDITIONS OR CHANGES ON THIS SHEET MUST BE MADE OR CIRCLED IN RED INK, WITH DATE AND NAME OF PERSON MAKING CHANGE.

Do not extend notes this side of this line.

F. B. 1188 Pg. 260 | Job No. 1526 | Division No. | Notes Red. | Plotted | Profile No.
Survey of Vermont Ave | Date | Date | X-Sec. No.
Survey by J. K. Willey | Notes J.L.W. | Notes Chkd. | Checked
Indexed ~~K. C. Johnson~~ | Date | Date | Date | No.

STATION	B. S.	H. I.	F. S.	ELEV.		
11+06		45 05	4 78	[illegible] 27		℄
"			4 4	[illegible]		40 E P/L Cor
"			4 1	[illegible]		100 Grnd
"			2 9	[illegible]		200 "
12+00			4 15	[illegible] 10		℄
"			4 27	[illegible] 15		15 edge Rd
"			4 77	[illegible]		22 Cut, Shoulder
"			3 8	[illegible] 3		31 brk
"			3 9	[illegible]		40 E P/L
"			4 24	40 [illegible]	15 edge Rd.	
"			4 75	[illegible] 20	21± Cut, Shoulder	
"			4 2	[illegible] 1	26 brk	
"			4 2	[illegible] 1	40 W P/L	
T.P.	3 77	45 26	3 58	41 47		
12+72			3 94	[illegible]		℄
			3 4	[illegible]		40 P/L Center Lot 47
			4 4	[illegible] 1	40 P/L Center Lot 48	
			5 51	39 [illegible]	Top 4" VCP at rear of House Lot (C)	
			5 1	40 [illegible]	Ground over Pipe	
			7 12	38 [illegible]	Top 4" CIP House on Lot (D)	
			5 7	39 1	Ground over Pipe	

76L298 307 4-50

PLEASE RETURN TO

LOS ANGELES COUNTY SURVEYOR

726 LOS ANGELES COUNTY ENGINEERING BLDG.

NOTE: ANY ADDITIONS OR CHANGES ON THIS SHEET MUST BE MADE OR CIRCLED IN RED INK, WITH DATE AND NAME OF PERSON MAKING CHANGE.

Do not extend notes this side of this line.

STATION	B. S.	H. I.	F. S.	ELEV.		
		45 26				
13 400			3 80	41 46		
"			3 91	41 35		15 edge Pvt
"			4 40	40 86		22 Gut, Shoulder
"			3 5	41 8		32 b.l.
"			3 1	42 2		40 W P/L
"			2 6	42 7		100 Grnd
"			1 8	43 5		200 "
			3 91	41 35	15 edge Pvt	
			4 47	40 79	21.5 Gut, Shoulder	
"			4 2	41 1	29.5 b.l.	
"			4 5	40 8	40 W P/L	
"			5 0	40 3	100 Ground	
"			5 9	39 4	200 "	

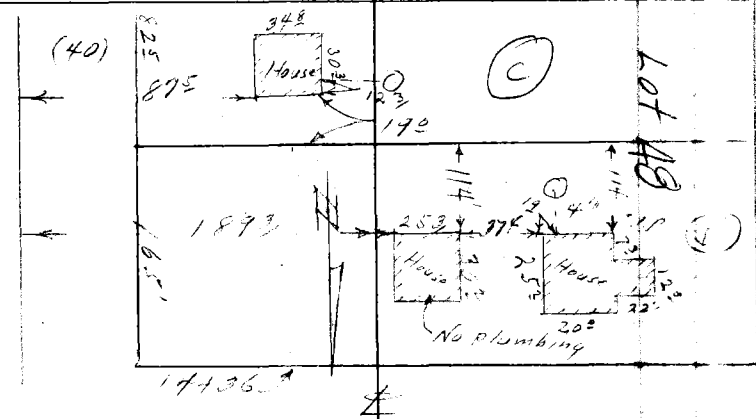

Profile Notes Red. Plotted Job No. 1526 Division No. F. B. Pg. 69

No. Date Date Survey of

X-Sec. Notes Chkd. Checked Survey by J. L. Whitney Notes J. L. W. Date 11-20-52

No. Date Date Map No. Indexed Date

C. Johnson

76L298 307 4-50

PLEASE RETURN TO
LOS ANGELES COUNTY SURVEYOR
726 LOS ANGELES COUNTY ENGINEERING BLDG.

NOTE: ANY ADDITIONS OR CHANGES ON THIS SHEET MUST BE MADE OR CIRCLED IN RED INK, WITH DATE AND NAME OF PERSON MAKING CHANGE.

Do not extend notes this side of this line.

STATION	B. S.	H. I.	F. S.	ELEV.		
14+00		45 26	3 28	4 [illegible] 98		℄
"			3 34	[illegible]		15 edge Pvt
"			3 87	[illegible]		21 Gut, Shoulder
"			3 0			31 brk
"			2 7	[illegible]		40 E P/L
"			3 34	41 92	15 edge Pvt	
"			3 [illegible]	41 [illegible]	22 Gut, Shoulder	
"			3 5	[illegible]	32 brk	
"			3 7	[illegible]	40 W P/L	
T.P.	5 95	47 93	3 28	41 18		
			4 05	4[illegible]	Top Conc. slab at S.E. Cor. Dairy Barn	
			5 14	[illegible]	Flow line of open Conc. Drain	
					(owner ship extends to 223 [illegible])	
T.P.	6 16	48 69	5 40	42 53		



F. B. 1188 PG. 262 Job No. 1526 Division No. Notes Red. Plotted Profile
Survey of Vermont Ave Date Date No.
Survey by J.L. Willey Notes J.L.W. Notes Chkd. Checked X-Sec.
Indexed R. C. Johnson Date Date No.

76L298 307 4-50

PLEASE RETURN TO
LOS ANGELES COUNTY SURVEYOR
726 LOS ANGELES COUNTY ENGINEERING BLDG.

NOTE: ANY ADDITIONS OR CHANGES ON THIS SHEET MUST BE MADE OR CIRCLED IN RED INK, WITH DATE AND NAME OF PERSON MAKING CHANGE.

Do not extend notes this side of this line.

STATION	B. S.	H. I.	F. S.	ELEV.		
15+00		48 69	6 16	42 53		℄
"			6 29	42 40		15 edge Pvt
"			6 85	[illegible]		21 Gut, shoulder
"			6 2	[illegible]		30 brk
"			6 1	[illegible]		40 E P/L
"			6 27	[illegible]	15 edge Pvt	
"			6 94	[illegible]	22 Gut, shoulder	
"			6 8	[illegible]	30 brk	
"			7 2	[illegible]	40 W P/L	
16+00			5 60	43 04		℄
"			5 58	43 11		15 edge Pvt
"			6 16	42 53		21 Gut, shoulder
"			5 7	[illegible]		30 brk
"			6 4	[illegible]		40 E P/L
"			5 70	[illegible]	15 edge Pvt	
"			6 28	[illegible]	21 Gut shoulder	
"			6 2	[illegible]	30 brk	
"			6 4	[illegible]	40 W P/L	
17+00			5 03	43 66		℄
"			5 12	43 57		15 edge Pvt
"			5 74	[illegible]		Gut Shoulder

Profile Notes Red. ____ Plotted ____ Job No. 1526 Division No. ____ F. B. ____ Pg. 263
No. ____ Date ____ Date ____ Survey of ____
X-Sec. Notes Chkd. ____ Checked ____ Survey by J.H. Willey Notes J.H.W. Date 11-21-52
No. ____ Date ____ Date ____ Map No. ____ Indexed C. Johnson

76L298 307 4-50

PLEASE RETURN TO
LOS ANGELES COUNTY SURVEYOR
726 LOS ANGELES COUNTY ENGINEERING BLDG.

NOTE: ANY ADDITIONS OR CHANGES ON THIS SHEET MUST BE MADE OR CIRCLED IN RED INK, WITH DATE AND NAME OF PERSON MAKING CHANGE.

Do not extend notes this side of this line.

STATION	B. S.	H. I.	F. S.	ELEV.		
17+00		48 69	54	43 3		30 brk
"			50	43 7		40 L P/L
"			53	43 4		100 Ground
"			49	43 8		200 "
"			5[illegible]	43 [illegible]	15 edge Pvt	
"			5[illegible]	4[illegible] 13	22 Gut, Shoulder	
"			51	4[illegible]	39 brk	
"			52	43 5	40 W P/L	
"			[illegible]	43 7	100 Ground	
"			62	4[illegible]	[illegible] "	
18+00			447	44 [illegible]		
"			450	44 19		15 edge Pvt
"			495	43 [illegible]4		21.5 Gut, Shoulder
"			38	44 9		30.5 Brk
"			43	44 4		40 L P/L
"			48	43 9		200 Ground
"			456	44 13	15 edge Pvt	
"			494	43 [illegible]5	21.5 Gut, Shoulder	
"			41	4[illegible]	31.5 Brk	
"			45	[illegible]	40 W P/L	
"			49	43 8	200 Ground	

F. B. 1188 PG. 26 Job No. 1526 Division No. Notes Red. Plotted Profile
Survey of Vermont Ave Date Date No.
Survey by J. Willey Notes JLW Notes Chkd. Checked X-Sec.
Indexed E. C. Johnson Date Date Date No.

76L298 307 10-51

PLEASE RETURN TO

LOS ANGELES COUNTY SURVEYOR

726 LOS ANGELES COUNTY
ENGINEERING BLDG.

NOTE: ANY ADDITIONS OR CHANGES ON THIS SHEET MUST BE MADE OR CIRCLED IN RED INK, WITH DATE AND NAME OF PERSON MAKING CHANGE.

Do not extend notes this side of this line.

STATION	B. S.	H. I.	F. S.	ELEV.		
19+00		48 69	3 96	44 73	Brk in Pvt.	℄
"			4 08	[illegible]		15 edge Pvt
"			4 7[illegible]	[illegible]		21 5/ Gut, shoulder
"			4 1	[illegible]		31 5/ brk
"			4 3	[illegible]		40 E P/L
"			4 07	[illegible]	15 edge Pvt	
"			4 6[illegible]	[illegible] 05	21 5/ Gut shoulder	
"			3 5	45 2	31 brk	
"		6	3 5	45 2	40 W P/L	
T.P.	4 6	48 59	4 71	43 98		
20+00			4 12	44 47		℄
"			4 17	44 42		15 edge Pvt.
"			4 93	43 66		21 5/ Gut, shoulder
"			4 3	44 3		29 5/ brk
"			4 6	44 0		40 E P/L
"			4 23	44 36	15 edge Pvt	
"			4 73	43 86	21 5/ Gut shoulder	
"			3 7	44 4	31 brk	
"			3 5	45 1	40 W P/L	
20+72.4			4 38	44 21	opp. S. P/L of 223rd St.	℄
"			4 49	44 10		15 edge Pvt.

Profile Notes Red ____ Plotted ____ Job No. 1550 Division No. ____ F.B. 1188 PG. 265

No. ____ Date ____ Date ____ Survey of Vermont Ave

X-Sec. Notes Chkd. ____ Checked ____ Survey by J.L. Willey Notes J.L.W. Date 11-21-54

No. ____ Date ____ Date ____ Map No. ____ Index ____ Date ____

J. C. Johnson

76L298 307 10-51

PLEASE RETURN TO

LOS ANGELES COUNTY SURVEYOR
726 LOS ANGELES COUNTY
ENGINEERING BLDG.

NOTE: ANY ADDITIONS OR CHANGES ON THIS SHEET MUST BE MADE OR CIRCLED IN RED INK, WITH DATE AND NAME OF PERSON MAKING CHANGE.

Do not extend notes this side of this line.

STATION	B. S.	H. I.	F. S.	ELEV.		
20+72.4		48 59	5 35	4[illegible] 24		25 Gut Shoulder
"			4 1	[illegible]		32 brk
"			4 9	[illegible]		40 E P/L Cor
"			4 43	[illegible]	15 edge Pvt	
"			[illegible]	[illegible] 78	21 Gut, shoulder	
"			3 9	[illegible] 7	29.5 brk	
"			4 0	[illegible]	40 W P/L Cor	
20+97.43			[illegible] 46	[illegible]		℄
"			4 56	[illegible]	on ℄ 223[illegible] St.	15 edge Pvt
"			5 1[illegible]	[illegible] 47	"	38 brk
"			5 [illegible]	[illegible] 93	"	[illegible] Pvt.
"			6 58	[illegible]	"	2[illegible] "
"			4 [illegible]	[illegible]	15 edge Pvt	on ℄ [illegible]
"			4 79	43 [illegible]	21.5 X gut	
"			3 82	4[illegible] 77	56.5 brk	
"			3 79	4[illegible] [illegible]	100 Pvt.	
"			4 15	4[illegible] 44	200 "	
21+00			4 45	4[illegible] [illegible]		℄
21+22.4			4 52	4[illegible] [illegible]		℄
"			4 63	4[illegible] [illegible]		15 edge Pvt.
"			5 45	4[illegible] [illegible]		26 Gut, shoulder

F.B. 1188 PG. 266 Job No. 1526 Division No. Vermont Ave Notes Red. Date Plotted Date No. Profile

Survey of Survey by J. Willey Notes J. Will Notes Chkd. Date Checked Date No. X-Sec.

Indexed C. Johnson Date

76L298 307 10-51

PLEASE RETURN TO

LOS ANGELES COUNTY SURVEYOR

726 LOS ANGELES COUNTY
ENGINEERING BLDG.

NOTE: ANY ADDITIONS OR CHANGES ON THIS SHEET MUST BE MADE OR CIRCLED IN RED INK, WITH DATE AND NAME OF PERSON MAKING CHANGE.

Do not extend notes this side of this line.

STATION	B. S.	H. I.	F. S.	ELEV.		
21422		48 59	5 0	43 6		28° brk
"			5 6	43 0		40 E P/L Cor
"			4 60	43 99	15 edge Pvt	
"			4 91	43 68	26 Gut, Shoulder	
"			4 6	44 0	33 brk	
"			4 4	44 2	40 W P/L Cor.	
22400			4 74	43 25		℄
"			4 93	43 66		15 edge Pvt
"			5 81	42 77	(No Gut)	shoulder
"			6 6	42 0		40 E P/L
"			4 88	43 [illegible]	15 edge Pvt.	
"			5 50	43 09	21 Gut, shoulder	
"			5 5	42 1	28 brk	
"			5 6	42 0	40 W P/L	
23400			5 16	43 43		℄
"			5 32	43 2[illegible]		15 edge Pvt.
"			6 24	42 35		22 shoulder
"			6 9	41 [illegible]		40 E P/L
"			5 [illegible]	43 28	15 edge Pvt	
"			5 70	42 [illegible]	21 Gut, Shoulder	
"			5 2	43 4	29 brk	

Profile Notes Red ____ Plotted ____ Job No. ____ Division No. ____ F.B. 1188 Pg. 7

No. ____ Date ____ Date ____ Survey of ____

X-Sec. Notes Chkd. ____ Checked ____ Survey by [illegible] Notes [illegible] Date [illegible]

No. ____ Date ____ Date ____ Map No. ____ Indexed E. C. Johnson Date ____

76L298 307 10-51

PLEASE RETURN TO

LOS ANGELES COUNTY SURVEYOR

726 LOS ANGELES COUNTY
ENGINEERING BLDG.

NOTE: ANY ADDITIONS OR CHANGES ON THIS SHEET MUST BE MADE OR CIRCLED IN RED INK, WITH DATE AND NAME OF PERSON MAKING CHANGE.

Do not extend notes this side of this line.

STATION	B. S.	H. I.	F. S.	ELEV.		
23+20		48 59	5 4		40 W P/L	
T.P.	4 16	47 18	5 57	4[illegible] 02		
24+00			4 16	4[illegible] 02		℄
"			4 22	4[illegible] 16		15 edge pvt
"			4 98	4[illegible] 20		22 Shoulder
"			5 7	4[illegible]		40 E P/L
"			4 24	4[illegible] 14	15 edge pvt.	
"			4 8[illegible]	4[illegible] 37	23 Gut, Shoulder	
"			4 3	[illegible] 9	37 brk	
"			4 5	[illegible] 7	40 W P/L	
25+20			4 56	4[illegible] 52		℄
"			4 71	[illegible]		15 edge pvt.
"			5 25	[illegible]		22 Gut
"			5 00	4[illegible] 18		40 E P/L [illegible]
"			4 79	4[illegible]	Pre mix [illegible]	65 brk (")
"			6 00	4[illegible]	Yard	200 pvt.
"			4 66	4[illegible] 52	15 edge pvt.	
"			5 14	4[illegible] 04	21[illegible] Gut, Shoulder	
"			4 4	4[illegible] 5	31[illegible] brk	
"			4 5	[illegible] 9	40 W P/L	
"			3 7	4[illegible]	200 Ground	

F.B. 1188 PG. [illegible]

Job No. 1526 Division No. Notes Red. Plotted Profile

Survey of Vermont Ave Date Date No.

Survey by J. L. Willey Notes J. L. W. Notes Chkd. Checked X-Sec.

Indexed C. Johnson Date Date No.

76L298 307 10-51

PLEASE RETURN TO

LOS ANGELES COUNTY SURVEYOR

726 LOS ANGELES COUNTY
ENGINEERING BLDG.

NOTE: ANY ADDITIONS OR CHANGES ON THIS SHEET MUST BE MADE OR CIRCLED IN RED INK, WITH DATE AND NAME OF PERSON MAKING CHANGE.

Do not extend notes this side of this line.

STATION	B. S.	H. I.	F. S.	ELEV.		
		47 18				
T.P.	4 18	46 51	4 8[illegible]	42 [illegible]		
25+43[illegible]			3 95	42 [illegible]		℄
"			3 6	42 [illegible]	40 W Pk (S Pk of N 50' of [illegible])	
"			4 60	41 [illegible]	Top [illegible]	
"			[illegible]	42 [illegible]	[illegible]	
"			2 70	[illegible]	Floor level of Garage under [illegible]	
26+[illegible]			4 23	[illegible]		℄
"			4 39	[illegible]		15' [illegible]
"			5 02	[illegible]		±2' gut. (pvt)
			4 [illegible]	[illegible] 92		[illegible]
			[illegible]	[illegible]	15 edge Pvt.	
			4 96	[illegible]	21 Gut, Shoulder.	
			4 2	[illegible]	28 bk	
			4 0	[illegible] 5	40 W Pk	
26+[illegible]			4 40	[illegible]		℄
			4 5	[illegible]	S Pk of N 115' of Lot 47	45



Profile Notes Red ____ Plotted ____ Job No. [illegible] Division No. ____ F.B. 1188 Pg. 9

No. ____ Date ____ Date ____ Survey of ____

X-Sec. Notes Chkd. ____ Checked ____ Survey by [illegible] Notes [illegible] Date 11-21-52

No. ____ Date ____ Date ____ Map No. ____ Indexed ____ C. Johnson

76L298 307 10-51

PLEASE RETURN TO

LOS ANGELES COUNTY SURVEYOR

726 LOS ANGELES COUNTY
ENGINEERING BLDG.

NOTE: ANY ADDITIONS OR CHANGES ON THIS SHEET MUST BE MADE OR CIRCLED IN RED INK, WITH DATE AND NAME OF PERSON MAKING CHANGE.

Do not extend notes this side of this line.

STATION	B. S.	H. I.	F. S.	ELEV.		
		46 51				
			7 73	[illegible]	Top [illegible]	
			6 3	[illegible]	Ground [illegible]	
T.P.	4 50	46 41	4 60	4 [illegible] 71		
27+00			4 [illegible]	[illegible]		℄
			4 60	[illegible]		15' edge Pvt.
			5 31	[illegible]		[illegible] Gut, shoulder
			4 1	[illegible]		[illegible]
			4 4	[illegible]		[illegible] E P/L
			4 60	[illegible]	15 edge Pvt.	
			5 10	41 [illegible]	[illegible] Gut, shoulder	
			4 1	4[illegible]	[illegible]	
			4 3	4[illegible]	[illegible] W P/L	
28+00			4 [illegible]	41 [illegible]		℄
			4 18	4[illegible]		15 edge Pvt.
			[illegible]	41 [illegible]		[illegible] Gut, shoulder
			5 0	41 [illegible]		[illegible]

F.B. 1188 PG. 270 Job No. 1536 Division No. Notes Red. Plotted Profile

Survey of Vermont Ave Date Date No.

Survey by J.K. Willey Notes J.K.W. Notes Chkd. Checked X-Sec.

Indexed C. Johnson Date Date Date No.

76L298 307 10-51

PLEASE RETURN TO

LOS ANGELES COUNTY SURVEYOR

726 LOS ANGELES COUNTY
ENGINEERING BLDG.

NOTE: ANY ADDITIONS OR CHANGES ON THIS SHEET MUST BE MADE OR CIRCLED IN RED INK, WITH DATE AND NAME OF PERSON MAKING CHANGE.

Do not extend notes this side of this line.

STATION	B. S.	H. I.	F. S.	ELEV.		
2[illegible]		46 41	4[illegible]	41 7		40 [illegible]
			4[illegible]	41 43	[illegible]	
			5[illegible]	40 9[illegible]	[illegible]	
			[illegible]	41 3	[illegible]	
			[illegible]	41 5	[illegible]	
T.E.	4 8[illegible]	45 92	[illegible]	41 03		
28[illegible]			4 5[illegible]	[illegible]		℄
			4 5	41 4	40 [illegible]	
			5 1	40 [illegible]	[illegible]	
			5 2	40 [illegible]	N. [illegible]	
			5 4	[illegible]	[illegible]	



Profile Notes Red ____ Plotted ____ Job No. 1526 Division No. ____ F.B. 1180 PG. 271

No. ____ Date ____ Date ____ Survey of ____

X-Sec. Notes Chkd ____ Checked ____ Survey by [illegible] Notes [illegible] Date 11-21-52

No. ____ Date ____ Date ____ Map No. ____ Index [illegible] C. Johnson

F.B. 1188 PG. 272 Job No. 1526 Division No. _____ Notes Red. _____ Plotted _____ Profile

Survey of Vermont Ave Date _____ Date _____ No. _____

Survey by J L Willey Notes J L W Notes Chkd. _____ Checked _____ X-Sec.

Indexed L. C. Johnson Date _____ Date _____ Date _____ No. _____

STATION	B. S.	H. I.	F. S.	ELEV.

76L298 307 10-51

PLEASE RETURN TO

LOS ANGELES COUNTY SURVEYOR

726 LOS ANGELES COUNTY ENGINEERING BLDG.

Do not extend notes this side of this line.

NOTE: ANY ADDITIONS OR CHANGES ON THIS SHEET MUST BE MADE OR CIRCLED IN RED INK, WITH DATE AND NAME OF PERSON MAKING CHANGE.

76L298 307 10-51

PLEASE RETURN TO

LOS ANGELES COUNTY SURVEYOR

726 LOS ANGELES COUNTY
ENGINEERING BLDG.

NOTE: ANY ADDITIONS OR CHANGES ON THIS SHEET MUST BE MADE OR CIRCLED IN RED INK, WITH DATE AND NAME OF PERSON MAKING CHANGE.

Do not extend notes this side of this line.

STATION	B. S.	H. I.	F. S.	ELEV.		
[illegible]		4592	[illegible]	[illegible]		[illegible]
			[illegible]	[illegible]	[illegible]	[illegible]
			[illegible]	41 07		
			[illegible]	[illegible]		
			[illegible]	[illegible]		[illegible]
				[illegible]		[illegible]
				[illegible]		[illegible]
			4 95	40 97	[illegible]	
			[illegible]	[illegible]	[illegible]	
			[illegible]	[illegible]	[illegible]	
			[illegible]	[illegible]	[illegible]	
[illegible]	[illegible]	4571	[illegible]	41 07		
[illegible]			4 67	[illegible]		[illegible]
			4 88	40 [illegible]		[illegible]
			[illegible]	[illegible]		[illegible]
			4 6	[illegible]		32 [illegible]
			4 8	[illegible]		[illegible]
			[illegible]	40 88	[illegible]	
			5 42	40 29	[illegible]	
			4 8	40 9	[illegible]	
			[illegible]	40 9	[illegible]	

Profile Notes Red ____ Plotted ____ Job No. 1526 Division No. ____ F.B. 1188 PG. 37B

No. ____ Date ____ Date ____ Survey of ____

X-Sec. Notes Chkd ____ Checked ____ Survey by [illegible] Notes [illegible] Date 11-21-52

No. ____ Date ____ Date ____ Map No. ____ Indexed [illegible] C. Johnson Date ____

76L298 307 10-51

PLEASE RETURN TO

LOS ANGELES COUNTY SURVEYOR

726 LOS ANGELES COUNTY
ENGINEERING BLDG.

NOTE: ANY ADDITIONS OR CHANGES ON THIS SHEET MUST BE MADE OR CIRCLED IN RED INK, WITH DATE AND NAME OF PERSON MAKING CHANGE.

Do not extend notes this side of this line.

STATION	B. S.	H. I.	F. S.	ELEV.		
33400		4571	4 [illegible]	4 [illegible]		[illegible]
			[illegible]	4 [illegible]		[illegible]
			[illegible]	4 [illegible]		[illegible]
			[illegible]	[illegible]		[illegible]
			[illegible]	[illegible]		[illegible]
			4 94	4 77	[illegible]	
			5 55	4 16	32 [illegible] shoulder	
			[illegible]	4 [illegible]	31 [illegible]	
			4 4	[illegible]	[illegible]	
[illegible]			4 [illegible]	[illegible]	[illegible]	[illegible]
			[illegible]	[illegible]		[illegible]
			[illegible]	[illegible]		[illegible]
			[illegible]	[illegible]		[illegible]
			4 [illegible]	[illegible]		[illegible]
			4 [illegible]	[illegible]		[illegible]
			[illegible]	[illegible]	[illegible]	
			[illegible]	[illegible]	[illegible]	
			4 98	4 [illegible]	[illegible] shoulder	
			[illegible]	[illegible]	[illegible]	
			[illegible]	[illegible]	W P/L [illegible]	

F.B. 1188 PG. 274 Job No. 1546 Division No. Notes Red. Plotted Profile

Survey of Vermont Ave Date Date No. X-Sec.

Survey by J. L. Willey Notes J. L. W. Notes Chkd. Checked

Indexed C. Johnson Date Date Date No.

76L298 307 10-51

PLEASE RETURN TO

LOS ANGELES COUNTY SURVEYOR

726 LOS ANGELES COUNTY
ENGINEERING BLDG.

NOTE: ANY ADDITIONS OR CHANGES ON THIS SHEET MUST BE MADE OR CIRCLED IN RED INK, WITH DATE AND NAME OF PERSON MAKING CHANGE.

Do not extend notes this side of this line.

STATION	B. S.	H. I.	F. S.	ELEV.		
[illegible]		45 71	[illegible]	40 83		℄
[illegible]			[illegible]	[illegible]	[illegible]	℄
			5 04	[illegible]		[illegible]
			[illegible]	[illegible]		[illegible]
			[illegible]	[illegible]		[illegible]
			[illegible]	[illegible]		[illegible]
			[illegible]	[illegible]	15 [illegible]	
			[illegible]	[illegible]	40 [illegible]	
			[illegible]	[illegible]	[illegible]	
			5 92	[illegible]	[illegible]	
[illegible]			[illegible]	[illegible]		℄
			[illegible]	[illegible]		15 [illegible]
			[illegible]	[illegible]		[illegible]
			[illegible]	[illegible]		[illegible] Gut, [illegible]
			[illegible]	40 8		[illegible]
			4 8	40 9		[illegible]
			[illegible]	[illegible]	[illegible]	
			[illegible]	[illegible]	[illegible]	
			[illegible]	[illegible]	[illegible]	
			[illegible]	40 8	[illegible]	
			[illegible]	[illegible]	[illegible]	

Profile Notes Red ____ Plotted ____ Job No. 1526 Division No. ____ F.B. 1188 PG. 275

No. ____ Date ____ Date ____ Survey of ____

X-Sec. Notes Chkd. ____ Checked ____ Survey by J. L. Willey Notes J. L. W. Date 11-21-52

No. ____ Date ____ Date ____ Map No. ____ Indexed X. C. Johnson

76L298 307 10-51

PLEASE RETURN TO

LOS ANGELES COUNTY SURVEYOR

726 LOS ANGELES COUNTY
ENGINEERING BLDG.

NOTE: ANY ADDITIONS OR CHANGES ON THIS SHEET MUST BE MADE OR CIRCLED IN RED INK, WITH DATE AND NAME OF PERSON MAKING CHANGE.

Do not extend notes this side of this line.

STATION	B. S.	H. I.	F. S.	ELEV.		
		45 71				
BM 536 F			[illegible]	4 44	BM 536 F El. 40.46 S Pg. 191 [illegible] Vermont Ave Bt. Spk. in Conc. Pot. 14'S & 48'W. of ℄ Inter.	

F.B. 1188 PG. 276 Job No. 1546 Division No. Notes Red. Plotted Profile
Survey of Vermont Ave Date Date No.
Survey by J.L. Willey Notes J.L.W. Notes Chkd. Checked X-Sec.
Indexed J. C. Johnson Date Date Date No.

76L 307 10-51

PLEASE RETURN TO

LOS ANGELES COUNTY SURVEYOR

726 LOS ANGELES COUNTY
ENGINEERING BLDG.

NOTE: ANY ADDITIONS OR CHANGES ON THIS SHEET MUST BE MADE OR CIRCLED IN RED INK, WITH DATE AND NAME OF PERSON MAKING CHANGE.

Do not extend notes this side of this line.

STATION	B. S.	H. I.	F. S.	ELEV.			
BM 536 J	[illegible]	[illegible]		[illegible]	BM 535 J. El. 34.571 F.B. 1188-193 Vermont Ave & Ocean St, N.E. Cor. Bt Spk, S.W. Cor. Cor. Vault 40'N & 35'E of ℄ Int Ocean St & Vermont Ave.		
TMH.					TMH. - 0 S E & 7 [illegible]		
W			15.[illegible]	[illegible]	Rim [illegible]	Rim [illegible]	Rim [illegible]
E			[illegible]	[illegible]	Depth [illegible]	Depth [illegible]	Depth [illegible]
N			15.61	[illegible]	Dia ____	Dia ____	Dia ____
					Rod [illegible]	Rod 15.6[illegible]	Rod 15.69
[illegible]			[illegible]	34.57	[illegible]		

chk by B.P.B.

Profile Notes Red ____ Plotted ____ Job No. 1526 Division No. ____ F.B. 1188 · PG. 277

No. ____ Date ____ Date ____ Survey of ____ Note

X-Sec. Notes Chkd ____ Checked ____ Survey by J.L. Willey Notes JLW Date 7-[illegible]

No. ____ Date ____ Date ____ Map No. ____ Indexed ____ C. Johnson

F.B. PG. Job No. Division No. Notes Red. Plotted Profile

Survey of Date Date

Survey by Notes Notes Chkd. Checked

Indexed Date Date Date

76L298 307 10-51

PLEASE RETURN TO

LOS ANGELES COUNTY SURVEYOR

726 LOS ANGELES COUNTY

ENGINEERING BLDG

Dept extension

NOTE: ANY INFORMATION OR CHANGES THAT MAY BE MADE OR RELEASED WITH DATE AND REASON OF CHANGE.

STATION B.S. H.I. F.S.