Notes Ck'd by [illegible]	Survey of 88th St Appraisal	F.B. 1195 Pg. 5
Map No.	W. O. 5058 Tape No. 079 St'd 68 °F	
Office Work	Surveyed by H.F. Naumann	
Checked	Notes H.F.N. Date 3-28-46	
Date	Indexed [illegible] Johnson 3-29-46	

88th STREET APPRAISAL
Location of Improvements
from
MINER ST.
to
ALAMEDA ST.
(Rd Dept.) J.N. 5058

H.F. NAUMANN
J.J. LANIGAN
MAX NATAPOFF
J.C. COOK
R.C. GASKELL

No 60 indexed.

Microfilmed Sept '87

F.B. 1195 PG. 6

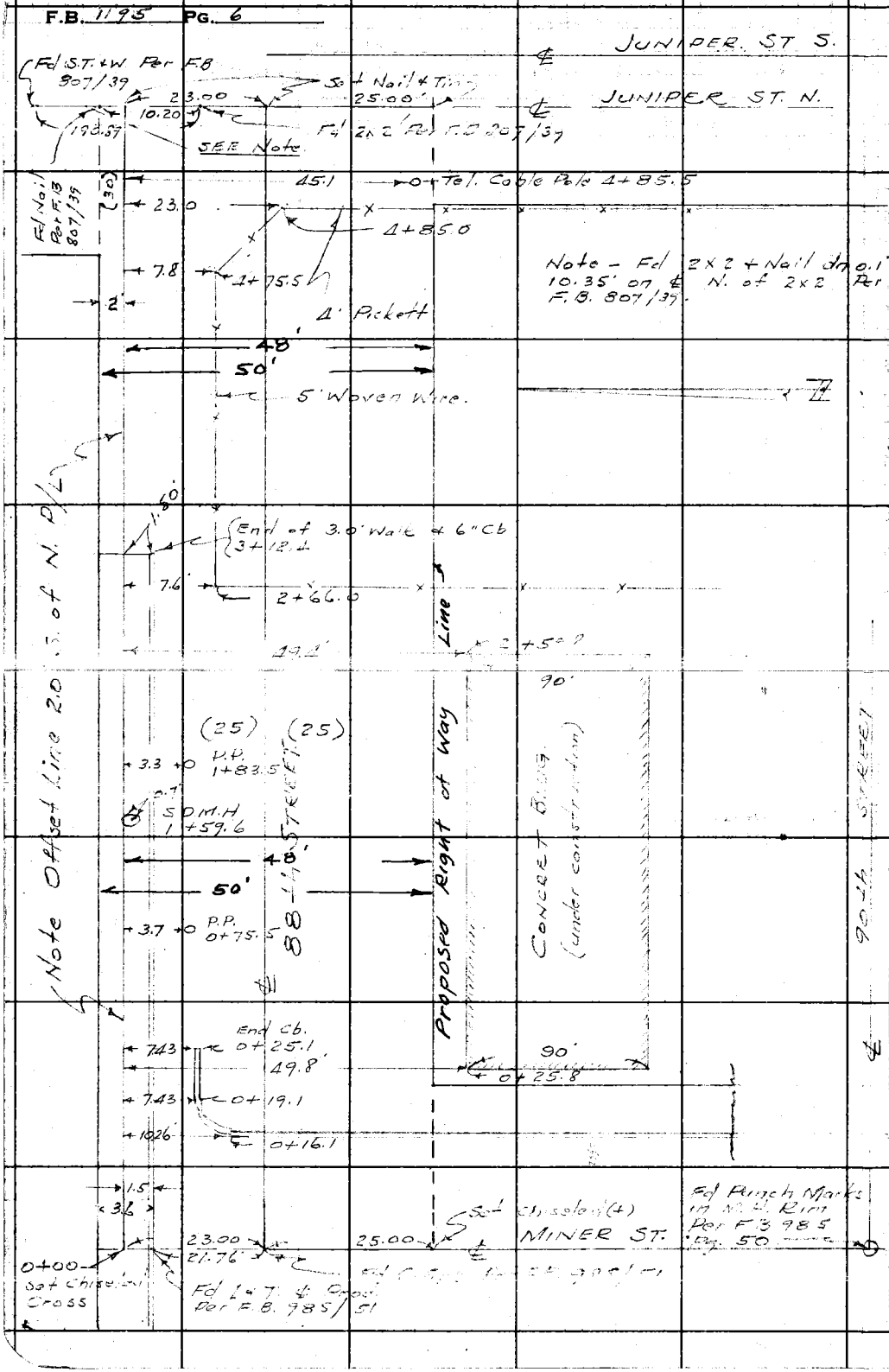

RETURN TO
LOS ANGELES COUNTY SURVEYOR
700 HALL OF RECORDS
Do not extend notes this side of this line.
Note: Any Additions or Changes on This Sheet Must be Made or Circled in Red Ink With Date and Name of Person Making Change.

Notes Ck'd by aar	Survey of 88th St APPRAISAL	F.B. 1195 PG. 7.
Map No.	W. O. 5058 Tape No. 079 St'd 68°F	
Office Work	Surveyed by H.F. Naumann	
Checked	Notes H.F.N. Date 3-28-46	
Date	Indexed A. C. Johnson	

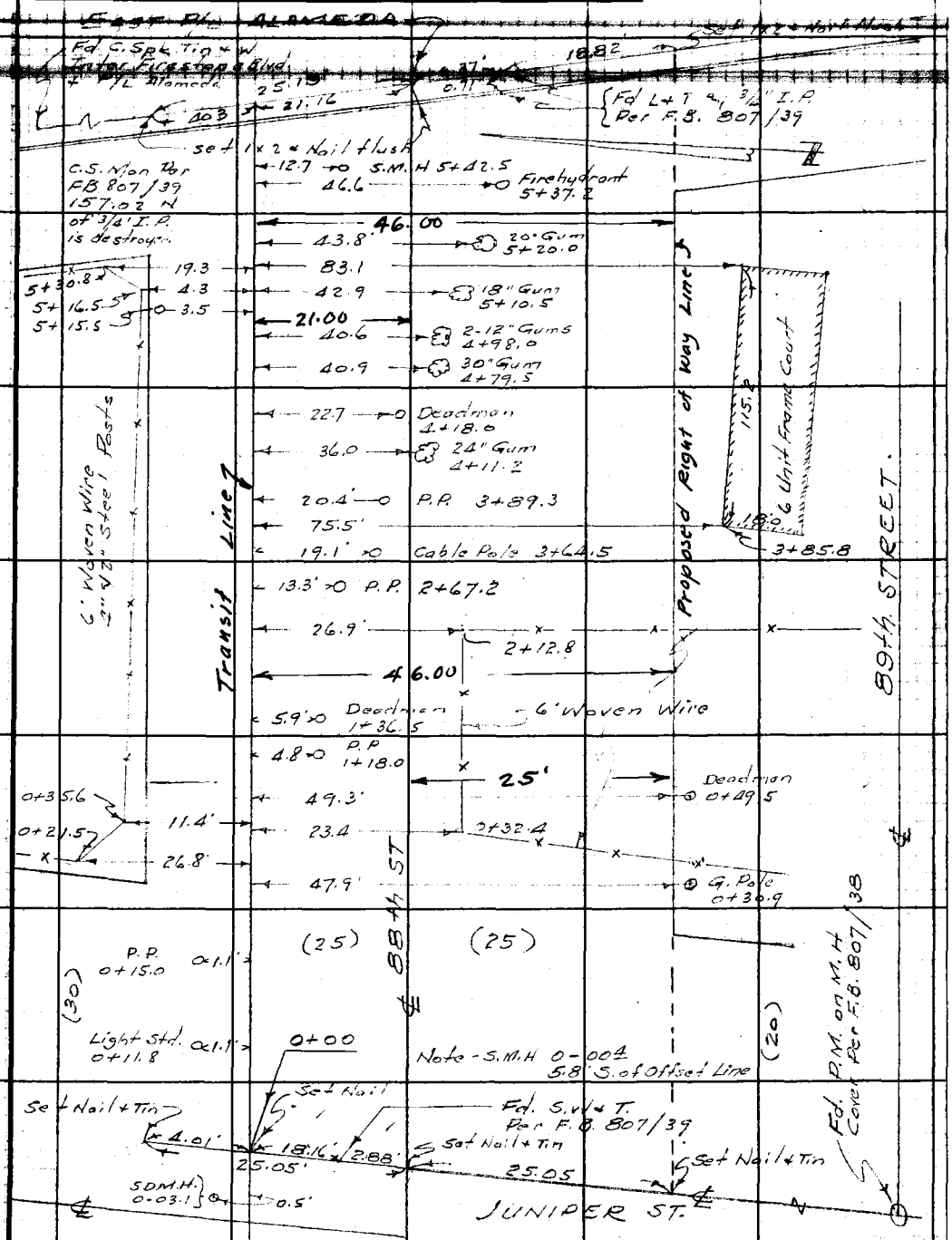

Note: Any Additions or Changes on This Sheet Must be Made or Circled in Red Ink With Date and Name of Person Making Change.

Do not extend notes this side of this line.

RETURN TO
LOS ANGELES COUNTY SURVEYOR
700 HALL OF RECORDS

FORM 247 BM 11-41

F.B. 1195 PG. 8

RETURN TO
LOS ANGELES COUNTY SURVEYOR
700 HALL OF RECORDS

Do not extend notes this side of this line.

Note: Any Additions or Changes on This Sheet Must be Made or Circled in Red Ink With Date and Name of Person Making Change.

Notes Ck'd by	Survey of FLORENCE AVE BR [illegible]
Map No.	W. O. 4341 Tape No. 079 St'd 68° °F
Office Work	Surveyed by H. F. NAUMANN
Checked	Notes H.F.N. Date 4-19-43
Date	Indexed [illegible] 4-25-46

F.B. 1195 PG. 11

WS 36-A-5

SURVEY.
OF
FLORENCE AVE
BRIDGE APPROACHES.
FOR
Additional Topography.

Party
H.F. NAUMANN
J.J. LANIGAN
M NATAPOFF
J.C. COOK
J. MUSLIN

Note: Any Additions or Changes on This Sheet Must be Made or Circled in Red Ink With Date and Name of Person Making Change.

Do not extend notes this side of this line.

RETURN TO
LOS ANGELES COUNTY SURVEYOR
700 HALL OF RECORDS

FORM 247 5M 11-41

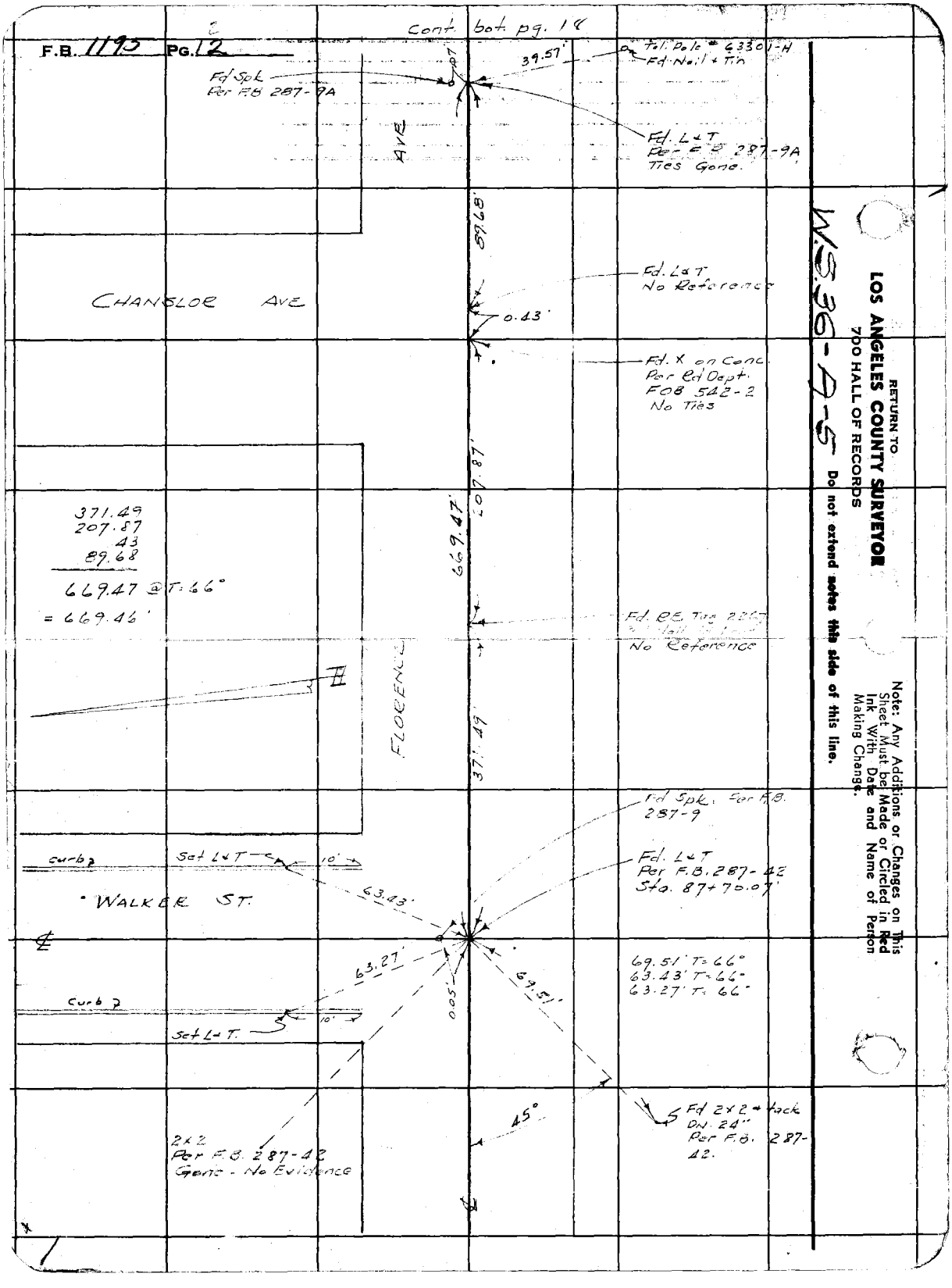
F.B. 1195 PG. 12
Cont. bot. pg. 18
Tel. Pole # 63301-H
Fd. Nail + Tin
39.57'
Fd Spk
Per F.B. 287-9A
AVE
Fd. L+T
Per F.B. 287-9A
Ties Gone.
89.68'
Fd. L+T
No Reference
CHANSLOR AVE
0.43'
Fd. X on Conc.
Per Rd Dept.
FOB 542-2
No Ties
207.87'
669.47'
371.49
207.87
.43
89.68
669.47 @ T=66°
= 669.46'
Fd. RE Tag 2267
No Reference
FLORENCE
371.49'
Fd Spk. Per F.B.
287-9
curb
Set L+T
10'
Fd. L+T
Per F.B. 287-42
Sta. 87+70.07'
WALKER ST.
63.43'
63.27'
69.51'
0.05'
69.51' T=66°
63.43' T=66°
63.27' T=66°
curb
10'
Set L+T.
45°
Fd 2x2 + tack
DN. 24"
Per F.B. 287-42.
2x2
Per F.B. 287-42
Gone - No Evidence
W.S. 36-A-5
RETURN TO
LOS ANGELES COUNTY SURVEYOR
700 HALL OF RECORDS
Do not extend notes this side of this line.
Note: Any Additions or Changes on This Sheet Must be Made or Circled in Red Ink With Date and Name of Person Making Change.

Notes Ck'd by	Survey of Florence Ave Bridge Area
Map No.	W. O. 4341 Tape No. 079 St'd 68 °F
Office Work	Surveyed by H. F. NAUMANN
Checked	Notes H.F.N. Date 4-28-46
Date	Indexed A. C. Johnson

F.B. 1195 PG. 13

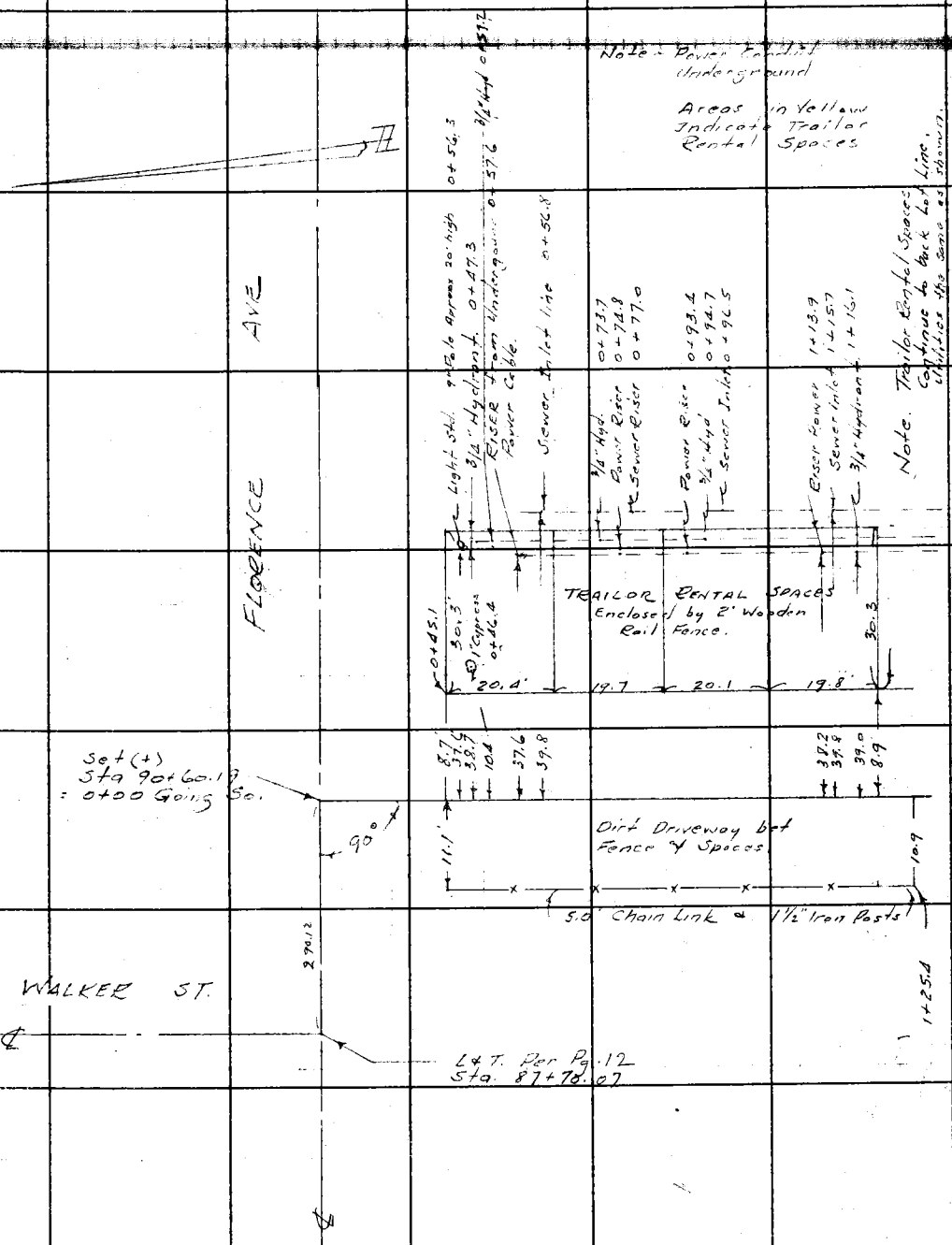

Note: Any Additions or Changes on This Sheet Must be Made or Circled in Red Ink With Date and Name of Person Making Change.

Do not extend notes this side of this line.

RETURN TO
LOS ANGELES COUNTY SURVEYOR
700 HALL OF RECORDS

FORM 247 5M 11-41

F.B. 1195 Pg. 17

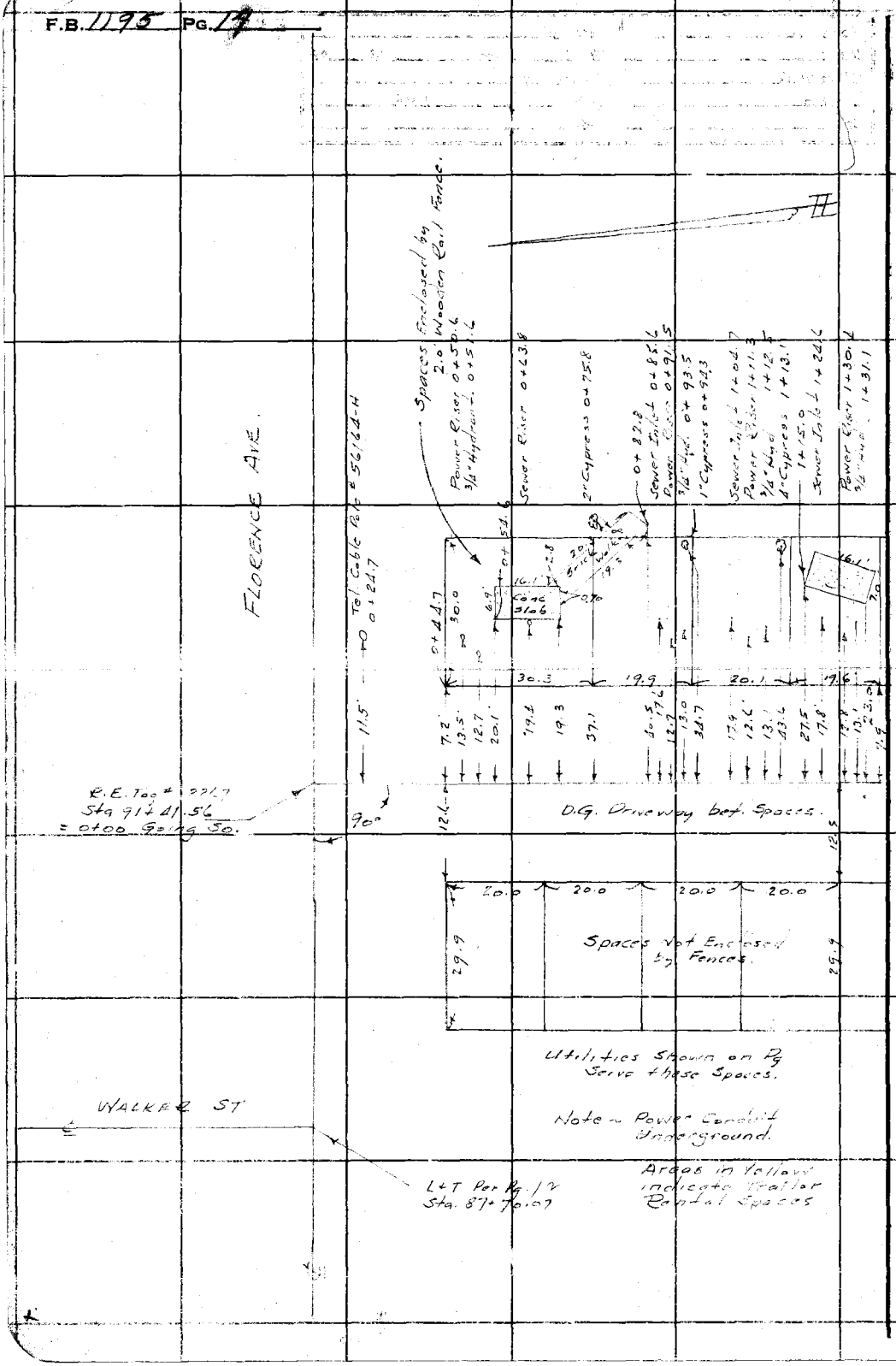

RETURN TO
LOS ANGELES COUNTY SURVEYOR
700 HALL OF RECORDS

Do not extend notes this side of this line.

Note: Any Additions or Changes on This Sheet Must be Made or Circled in Red Ink With Date and Name of Person Making Change.

Notes Ck'd by	Survey of Florence Ave Bridge Approx
Map No.	W. O. 4341 Tape No. 079 Std 68 °F
Office Work	Surveyed by H. F. NAUMANN
Checked	Notes H.F.N. Date 4-22-46
Date	Indexed A. C. Johnson

F.B. 1195 Pg. 15

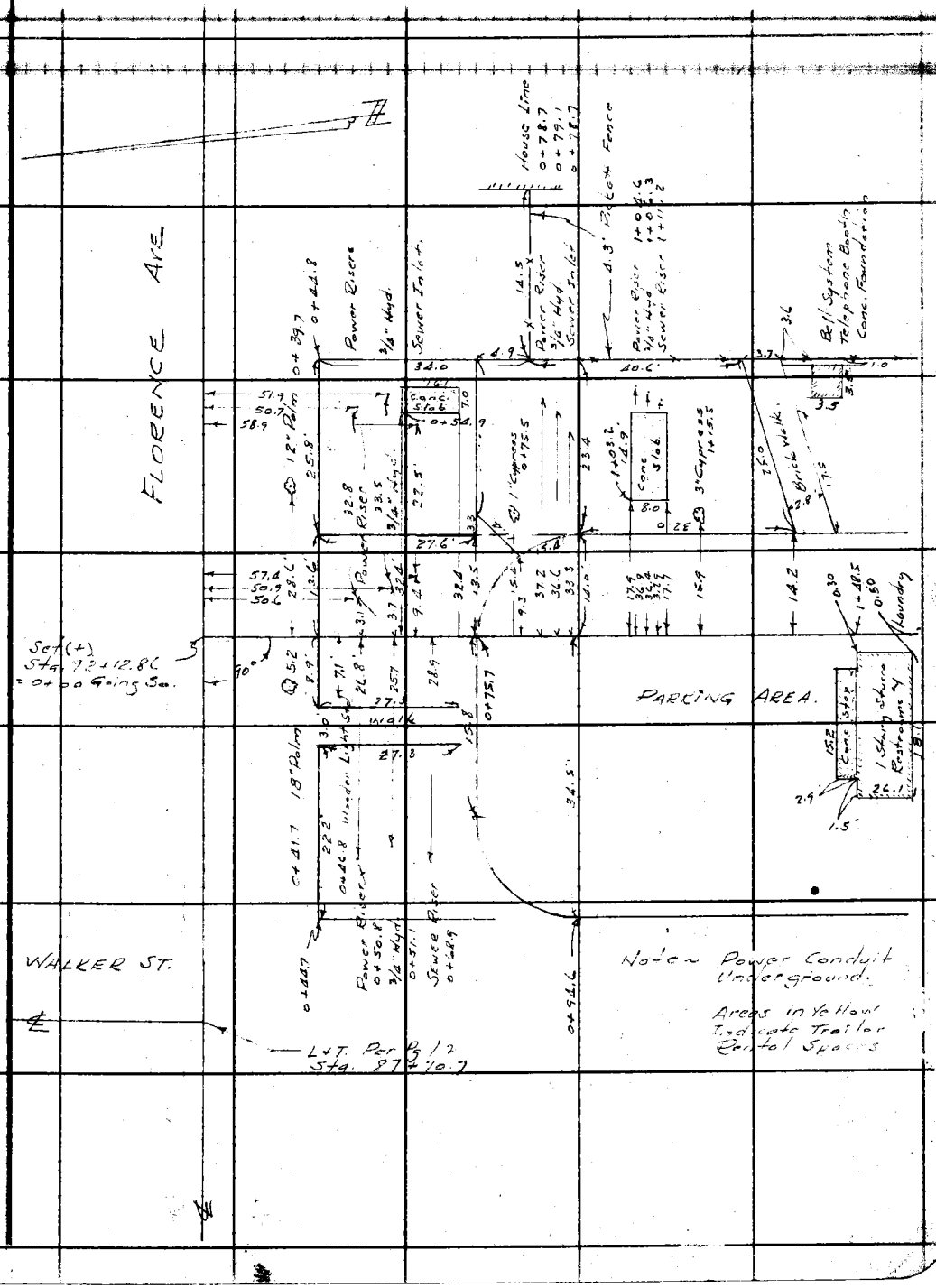

Note: Any Additions or Changes on This Sheet Must be Made or Circled in Red Ink With Date and Name of Person Making Change.

Do not extend notes this side of this line.

RETURN TO
LOS ANGELES COUNTY SURVEYOR
700 HALL OF RECORDS

FORM 247 5M 12-40

RETURN TO
LOS ANGELES COUNTY SURVEYOR
700 HALL OF RECORDS

Note: Any Additions or Changes on This Sheet Must be Made or Circled in **Red Ink** With Date and Name of Person Making Change.

Do not extend notes this side of this line.

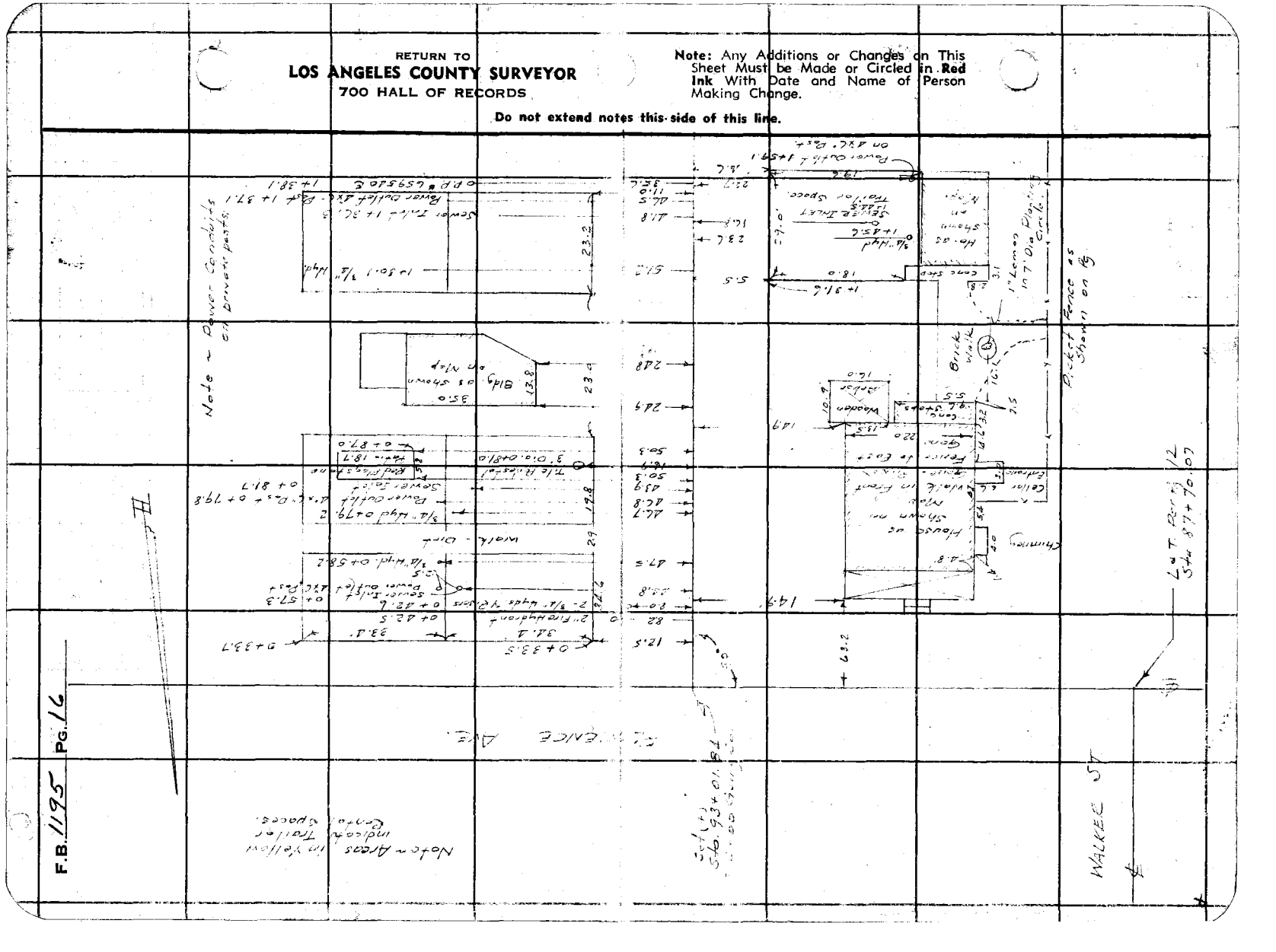

F.B. 1195 PG. 16

Notes Ck'd by	Survey of Florence Ave Prince Annex	F.B. 1195 Pg. 17
Map No.	W. O. 4341 Tape No. 079 Std 68 °F	
Office Work	Surveyed by H. F. NAUMANN	
Checked	Notes H.F.N. Date 4-23-46	
Date	Indexed A. C. Johnson	

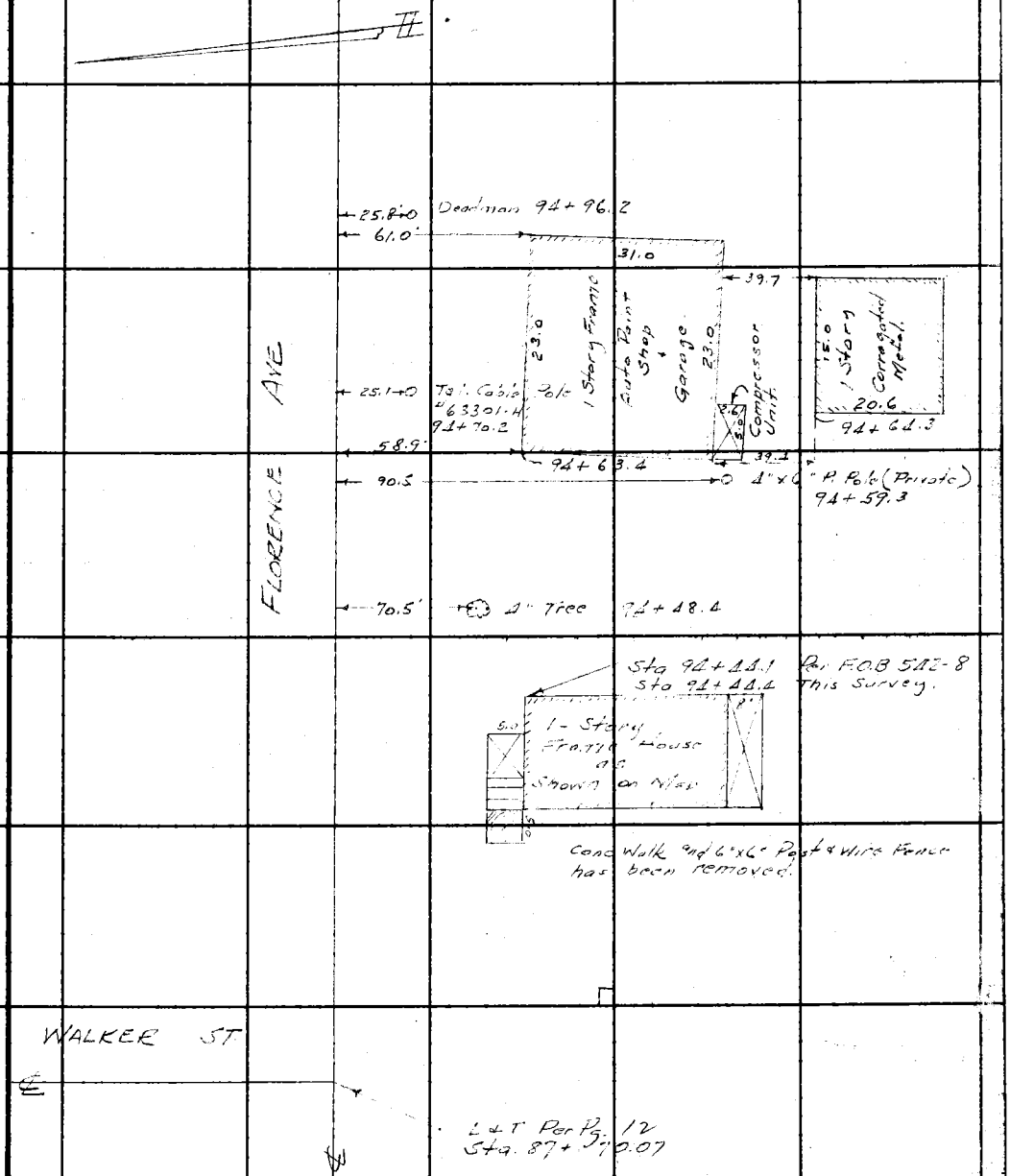

Note: Any Additions or Changes on This Sheet Must be Made or Circled in Red Ink With Date and Name of Person Making Change.

Do not extend notes this side of this line.

RETURN TO
LOS ANGELES COUNTY SURVEYOR
700 HALL OF RECORDS

FORM 247 5M 12-40

F.B. 1195 PG. 18

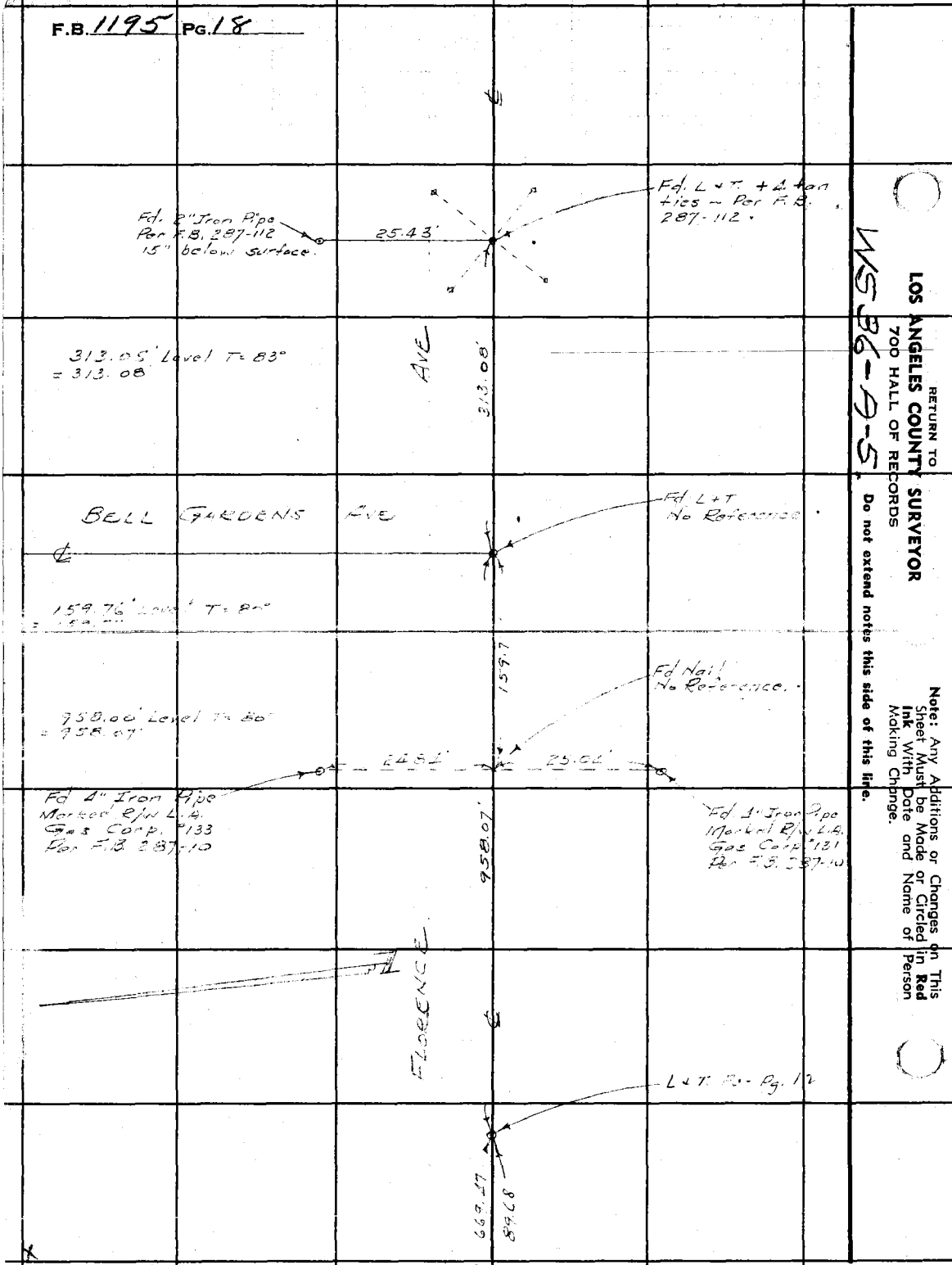

RETURN TO
LOS ANGELES COUNTY SURVEYOR
700 HALL OF RECORDS

WS 86-9-5

Do not extend notes this side of this line.

Note: Any Additions or Changes on This Sheet Must be Made or Circled in **Red Ink** With Date and Name of Person Making Change.

Notes Ck'd by	Survey of FLORENCE AVE BRIDGE APPROACH
Map No.	W. O. 4341 Tape No. 079 Std 68 °F
Office Work	Surveyed by H. F. NAUMANN
Checked	Notes J. J. L. Date 1-24-46
Date	Indexed A. C. Johnson

F.B. 1195 Pg. 19

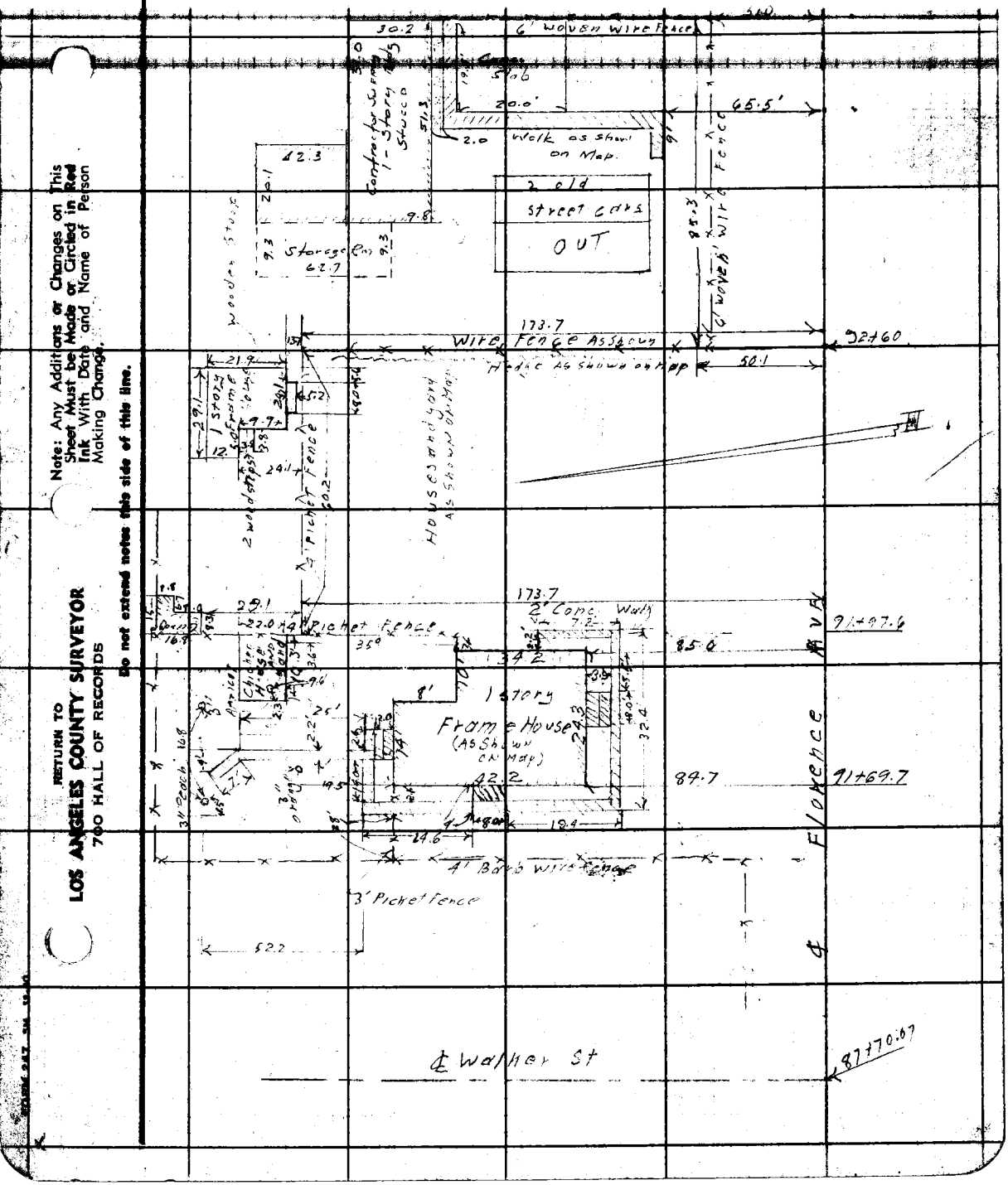

Note: Any Additions or Changes on This Sheet Must be Made or Circled in Red Ink With Date and Name of Person Making Change.

Do not extend notes this side of this line.

RETURN TO
LOS ANGELES COUNTY SURVEYOR
700 HALL OF RECORDS

F.B. 1195 PG. 20

RETURN TO
LOS ANGELES COUNTY SURVEYOR
700 HALL OF RECORDS

Do not extend notes this side of this line.

Note: Any Additions or Changes on This Sheet Must be Made or Circled in **Red Ink** With Date and Name of Person Making Change.

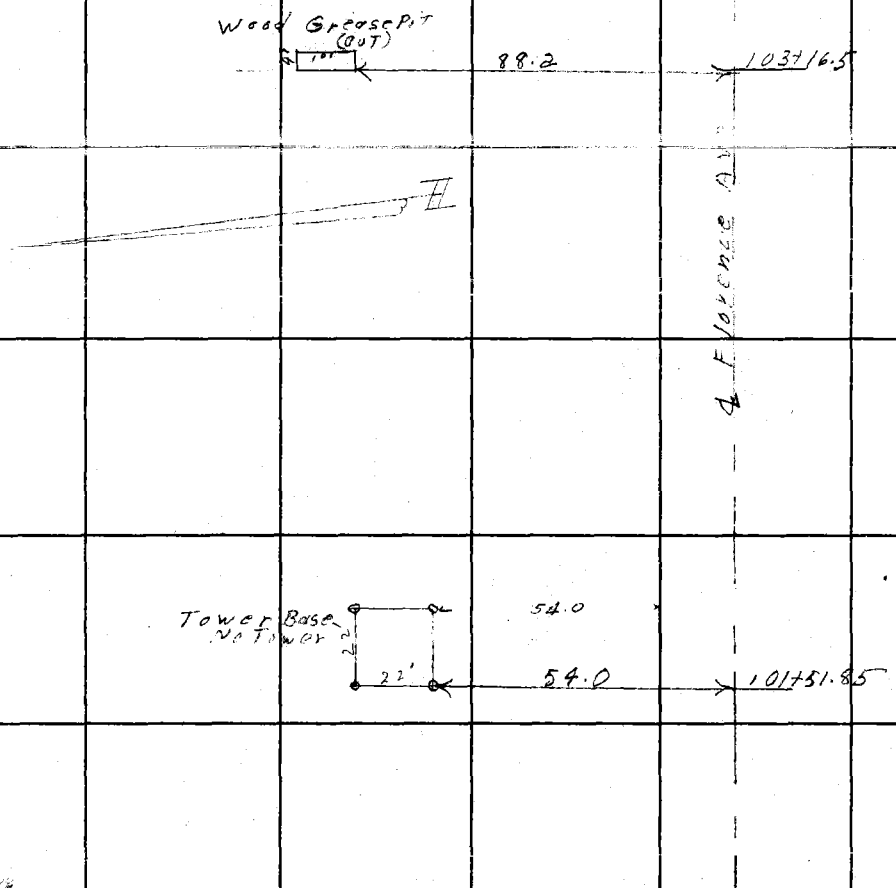

Notes Ck'd by	Survey of Florence Ave Bridge Approach
Map No.	W. O. 4391 Tape No. 079 St'd 68 °F
Office Work	Surveyed by H. F. NAUMANN
Checked	Notes J.J.L. Date 4-24-46
Date	Indexed A. C. Johnson

F.B. 1195 Pg. 21

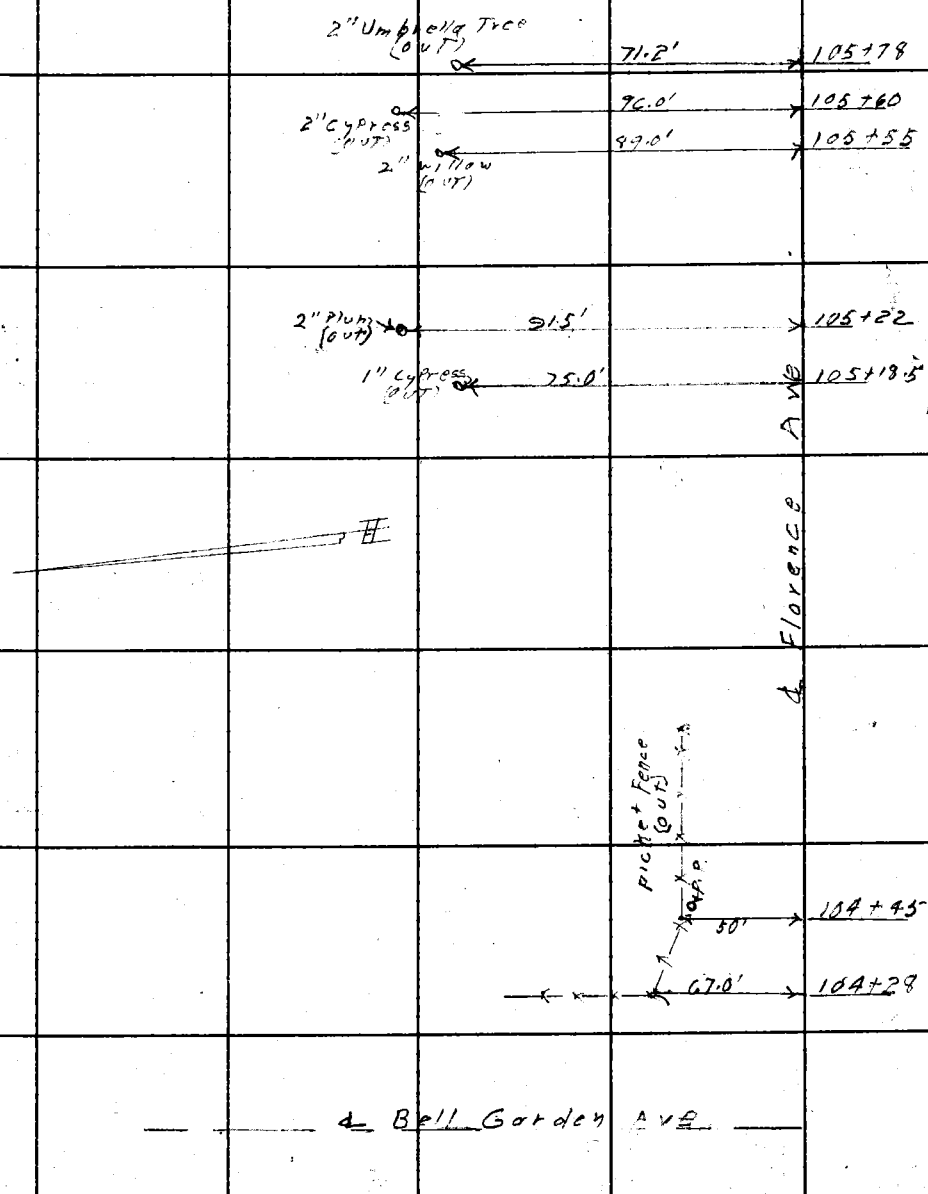

Note: Any Additions or Changes on This Sheet Must be Made or Circled in Red Ink With Date and Name of Person Making Change.

Do not extend notes this side of this line.

RETURN TO
LOS ANGELES COUNTY SURVEYOR
700 HALL OF RECORDS

FORM 247 3M 12-50

F.B. 1195 PG. 22

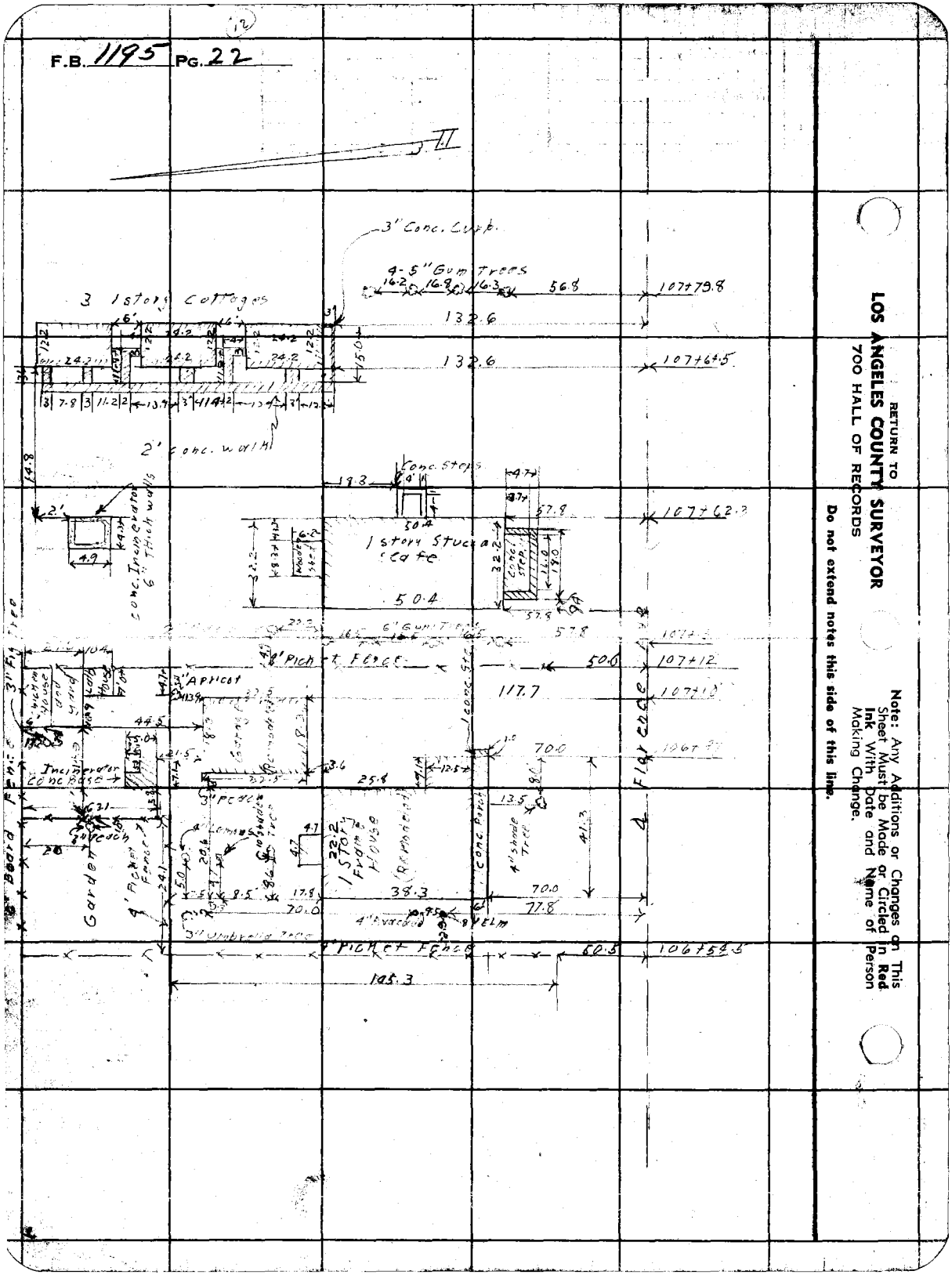

RETURN TO
LOS ANGELES COUNTY SURVEYOR
700 HALL OF RECORDS

Do not extend notes this side of this line.

Note: Any Additions or Changes on This Sheet Must Be Made or Circled in **Red Ink** With Date and Name of Person Making Change.

Notes Ck'd by	Survey of FLORENCE AVE BRIDGE
Map No.	W. O. 4341 Tape No. 079 Stm 68
Office Work	Surveyed by H. F. NAUMANN
Checked	Notes J.J.L. Date 4-20-4-
Date	Indexed A. C. Johnson

F.B. 1175 Pg. 23

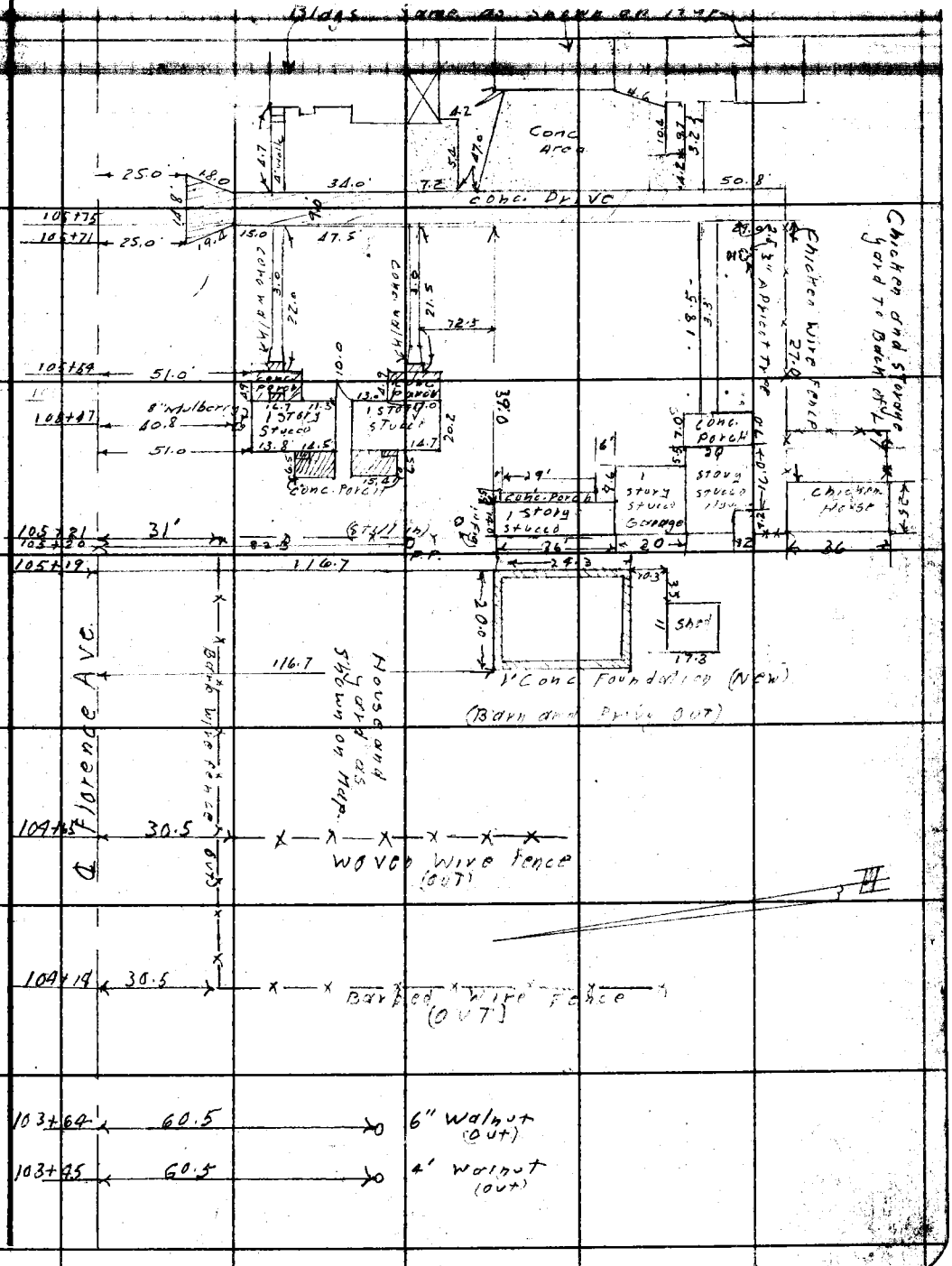

Note: Any Additions or Changes on This Sheet Must be Made or Circled in Red Ink With Date and Name of Person Making Change.

Do not extend notes this side of this line.

RETURN TO
LOS ANGELES COUNTY SURVEYOR
700 HALL OF RECORDS

FORM 247 3M 7-60

RETURN TO
LOS ANGELES COUNTY SURVEYOR
700 HALL OF RECORDS

Note: Any Additions or Changes on This Sheet Must be Made or Circled in **Red Ink** With Date and Name of Person Making Change.

Do not extend notes this side of this line.

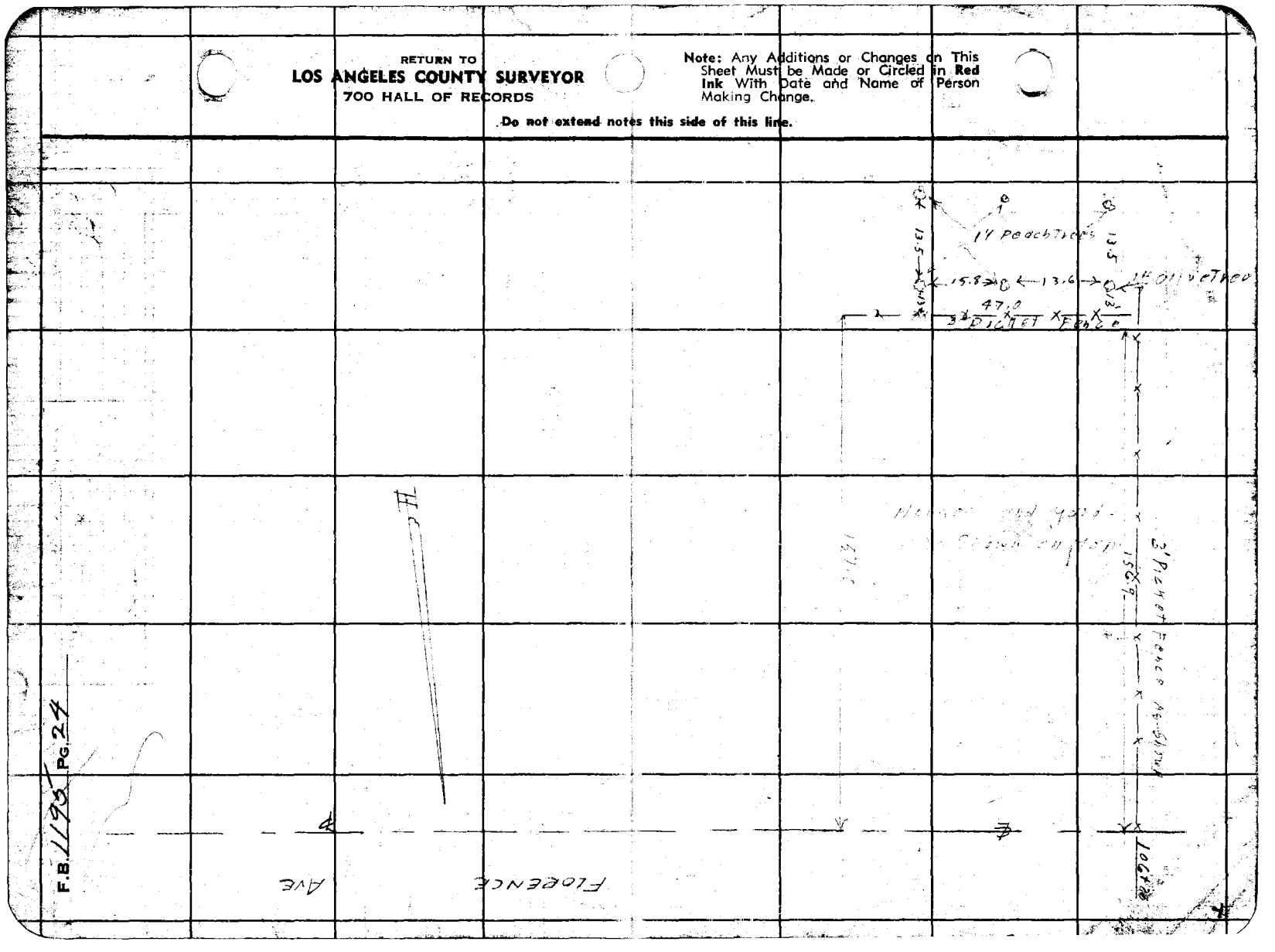

Notes Ck'd by	Survey of OTIS AVE APPRAISAL
Map No.	W. O. 5050 Tape No. 079 St'd 48 °F
Office Work	Surveyed by H. F. NAUMANN
Checked	Notes H.F.N Date 5-23-46
Date	Indexed A. C. Johnson 5-27-46

F.B. 1195 PG. 31

LOCATION
of
IMPROVEMENTS
on
A FIVE FOOT STRIP
ON EACH SIDE OF
OTIS AVENUE
from
SALT LAKE AVENUE
to
FLORENCE AVENUE

H.F. Naumann
J.J. Lanigan
M. Natopoff
J. Muslin

Note: Any Additions or Changes on This Sheet Must be Made or Circled in Red Ink With Date and Name of Person Making Change.

RETURN TO
LOS ANGELES COUNTY SURVEYOR
700 HALL OF RECORDS

Do not extend notes this side of this line.

FORM 247 5M 11-41

F.B. 1195 PG. 32

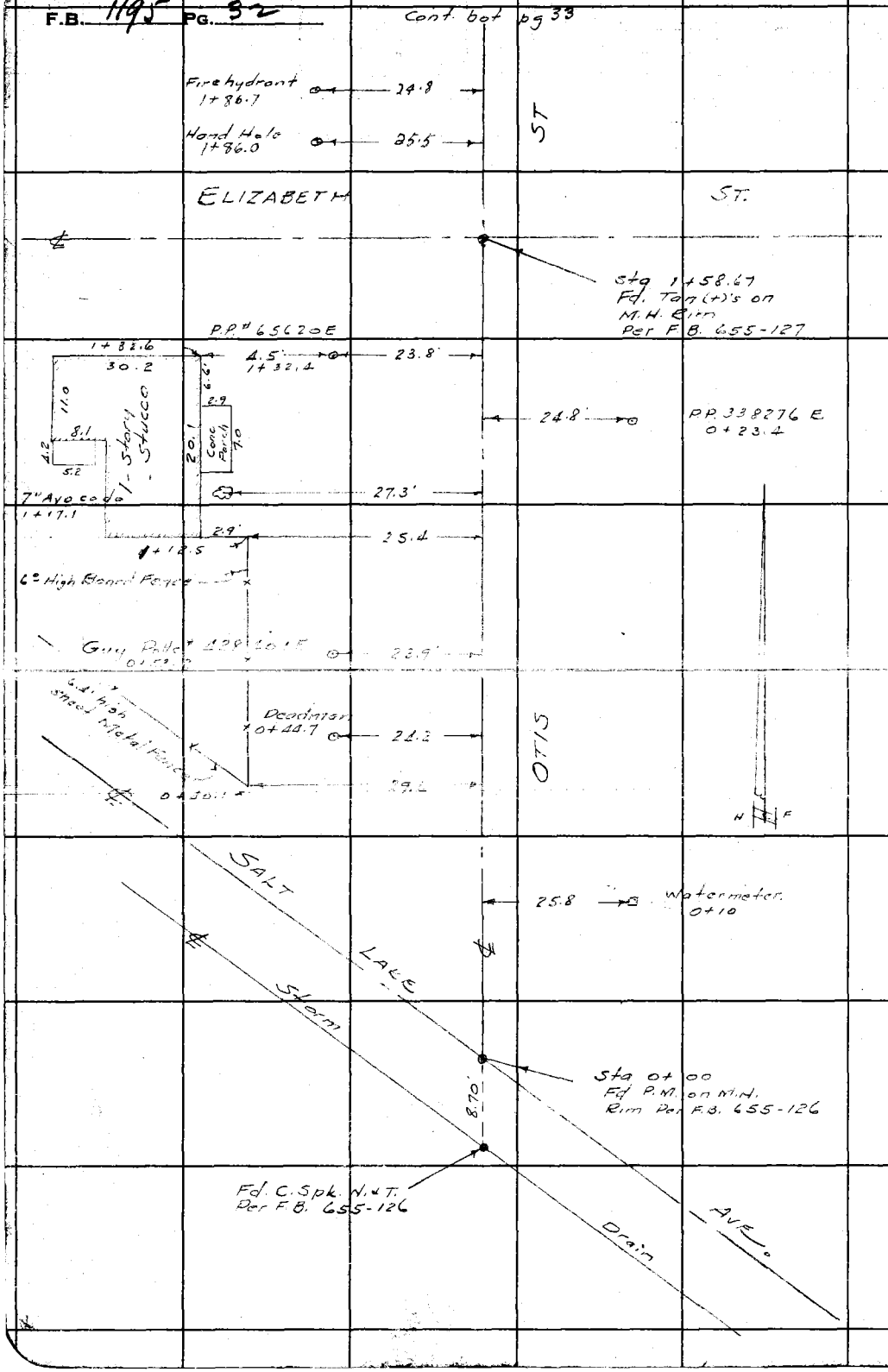

RETURN TO
LOS ANGELES COUNTY SURVEYOR
700 HALL OF RECORDS

Do not extend notes this side of this line.

Note: Any Additions or Changes on This Sheet Must be Made or Circled in Red Ink With Date and Name of Person Making Change.

Notes Ck'd by		Survey of OTIS AVE. APPROACH	F.B. 1195 PG. 33
Map No.		W. O. 5058 Tape No. 079 St'd. 48 °F	
Office Work		Surveyed by H. F. NAUMANN	
Checked		Notes H.F.N. Date 5-28-46	
Date		Indexed A. C. Johnson	

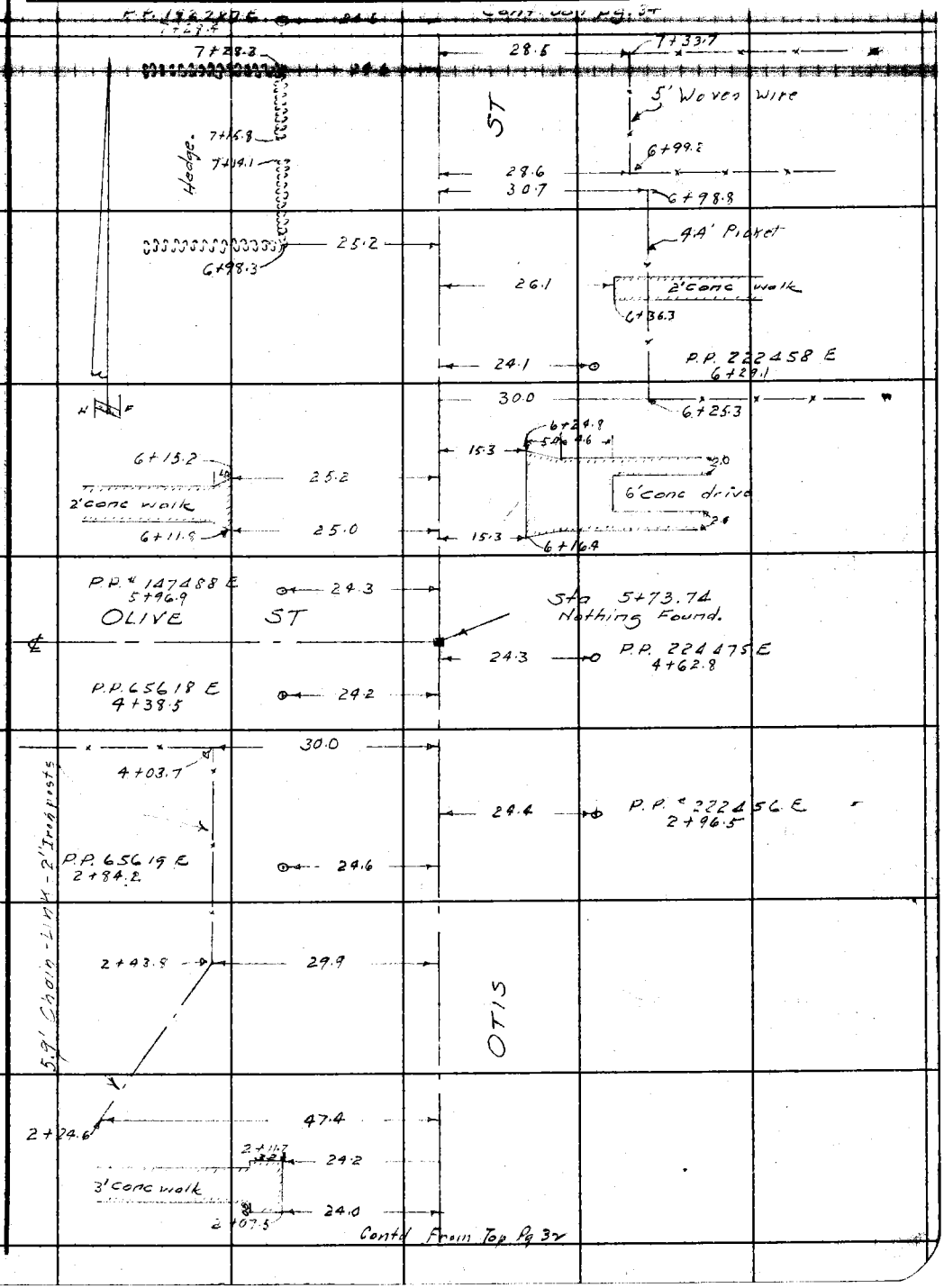

Note: Any Additions or Changes on This Sheet Must be Made or Circled in Red Ink With Date and Name of Person Making Change.

Do not extend notes this side of this line.

RETURN TO
LOS ANGELES COUNTY SURVEYOR
700 HALL OF RECORDS

FORM 247 5M 11-41

F.B. 1195 PG. 34

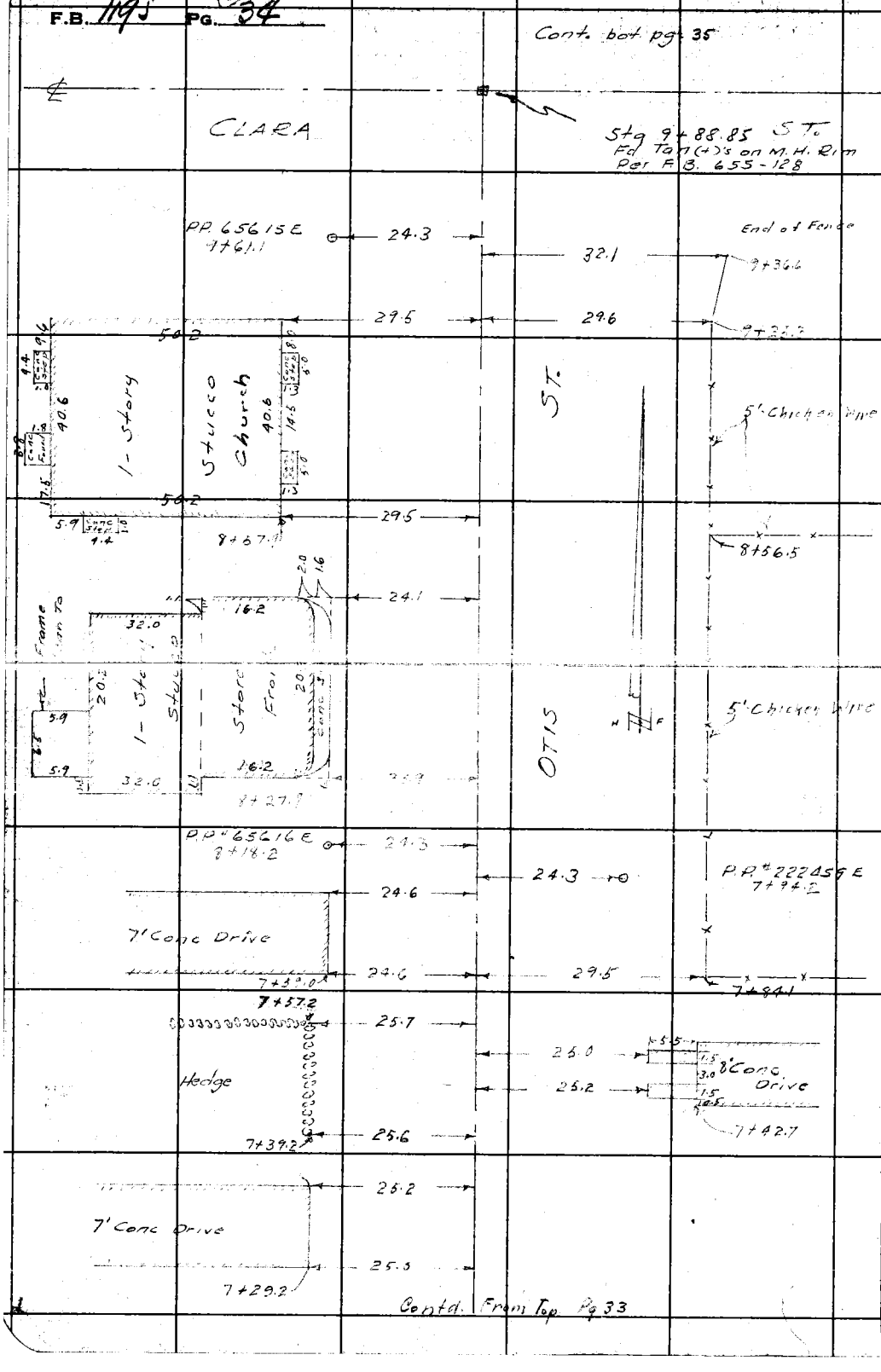

RETURN TO
LOS ANGELES COUNTY SURVEYOR
700 HALL OF RECORDS

Do not extend notes this side of this line.

Note: Any Additions or Changes on This Sheet Must be Made or Circled in Red Ink With Date and Name of Person Making Change.

Notes Ck'd by
Map No.
Office Work
Checked
Date

Survey of OTIS AVE APPRAISAL
W. O. 5054 Tape No. 079 St'd. 68 °F
Surveyed by H. F. NAUMANN
Notes H.F.N. Date 5-24-46
Indexed A. C. Johnson

F.B. 1195 PG. 35

Contd. To Page 36



Note: Any Additions or Changes on This Sheet Must be Made or Circled in Red Ink With Date and Name of Person Making Change.

Do not extend notes this side of this line.

RETURN TO
LOS ANGELES COUNTY SURVEYOR
700 HALL OF RECORDS

FORM 247 BM 15-41

F.B. 1195 PG. 36 (6)

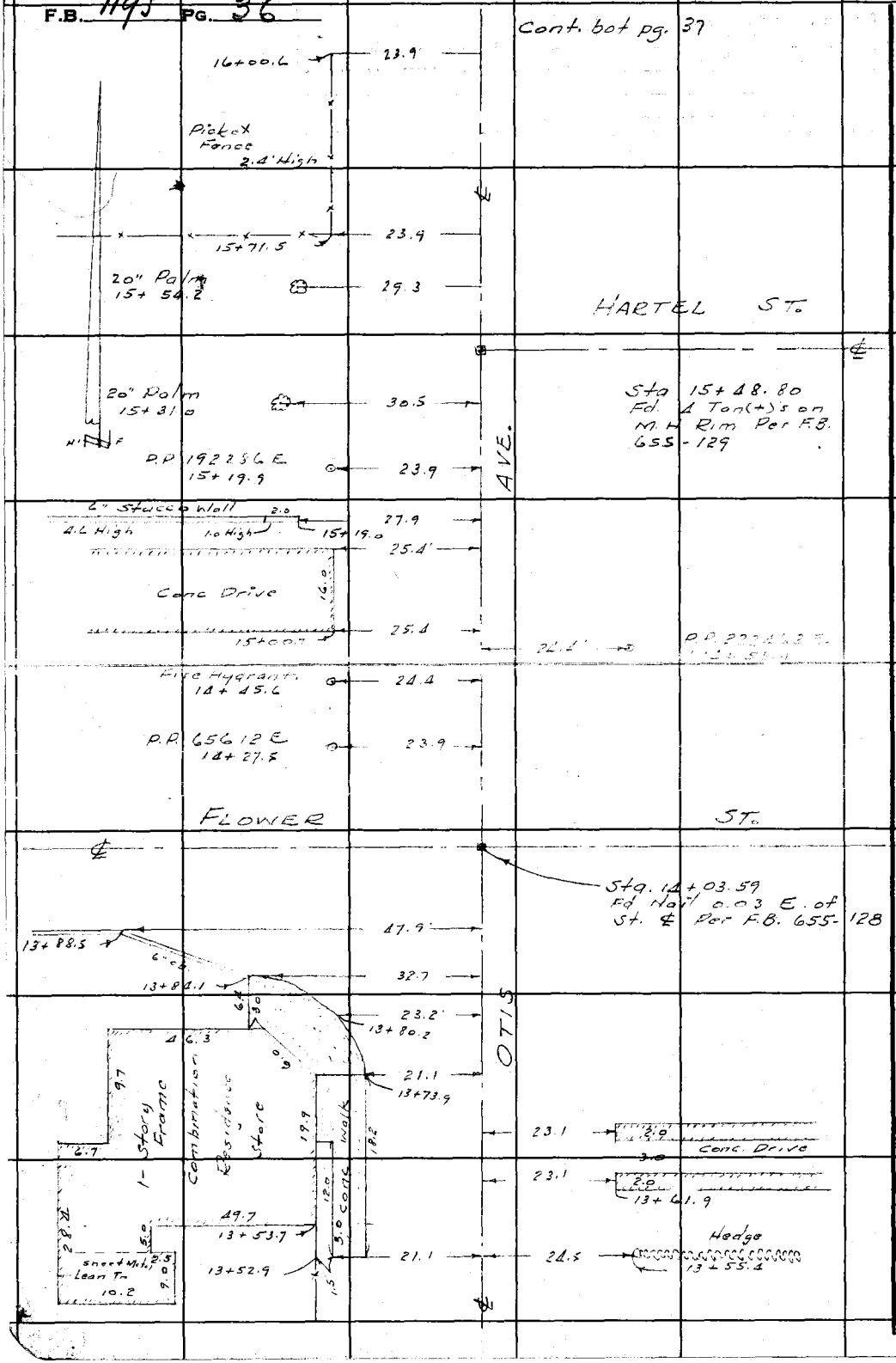

RETURN TO
LOS ANGELES COUNTY SURVEYOR
700 HALL OF RECORDS

Do not extend notes this side of this line.

Note: Any Additions or Changes on This Sheet Must be Made or Circled in Red Ink With Date and Name of Person Making Change.

Notes Ck'd by	Survey of OTIS AVE APPRAISAL
Map No.	W. O. 5058 Tape No. 079 St'd 68° °F
Office Work	Surveyed by H. F. NAUMANN
Checked	Notes H.F.N. Date 5-24-46
Date	Indexed A. C. Johnson

F.B. 1195 PG. 31

Cont. bot. pg. 38

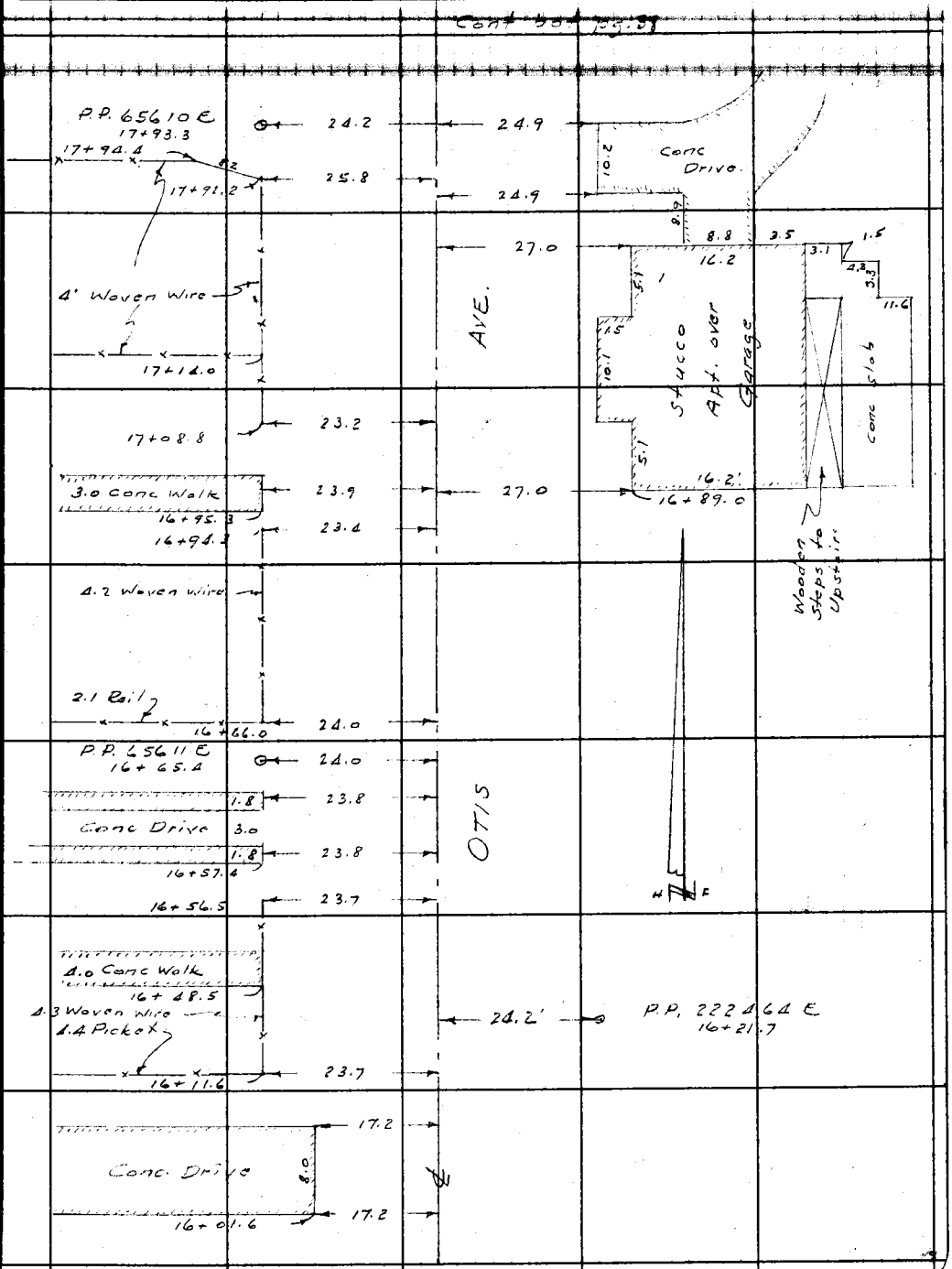

Note: Any Additions or Changes on This Sheet Must be Made or Circled in Red Ink With Date and Name of Person Making Change.

Do not extend notes this side of this line.

RETURN TO
LOS ANGELES COUNTY SURVEYOR
700 HALL OF RECORDS

FORM 247 5M 11-41

F.B. 1195 PG. 38 (8)

Cont bot pg. 39

3.1 Conc Walk
20+37.1
23.9
23.9
27.7
20+55.7

5.2 Woven Wire 20+25.9
24.1
2.0
24.6
Conc Drive 3.3
2.0
24.6
20+14.9
27.7
Hedge.
20+28.6
20+11.8
25.4
25.8
20+26.6

2.0 Picket
AVE.
19+61.2
25.5
24.2
P.P. # 222466 E
19+35.5

P.P. # 656096 E
19+22.7
24.1
2.4' Woven Wire
Hand Hole.
18+58.9
27.4
Fire Hydrant
18+50.
28.3

25.7
18+44.5
LIVE OAK ST

Sta. 18+18.71
Fd 4 Tan(+)s
on M.H. Rim
Per F.B. 655-129

31.4
18+03.7
28.5
18+01.5
6" cb.
31.3
17+94.7
9.3
Conc Drive
24.7
17+87.7

30.4
17+82.5
24.5
P.P. 222465 E
17+86.4
OTIS
23.4
17+85.0
30.8
48" Palm
17+73.4

1"x12" board Retaining Wall
25.3
8" Nipple.
17+45.8
23.6
17+31.2

N F

RETURN TO
LOS ANGELES COUNTY SURVEYOR
700 HALL OF RECORDS
Do not extend notes this side of this line.

Note: Any Additions or Changes on This Sheet Must be Made or Circled in Red Ink With Date and Name of Person Making Change.

Notes Ck'd by	Survey of OTIS AVE APPRAISAL
Map No.	W. O. 5058 Tape No. 079 St'd 68° °F
Office Work	Surveyed by H. F. NAUMANN
Checked	Notes H.F.N Date 5-24-46
Date	Indexed A. C. Johnson

F.B. 1195 PG. 39

Cont. 3 of pg. 40

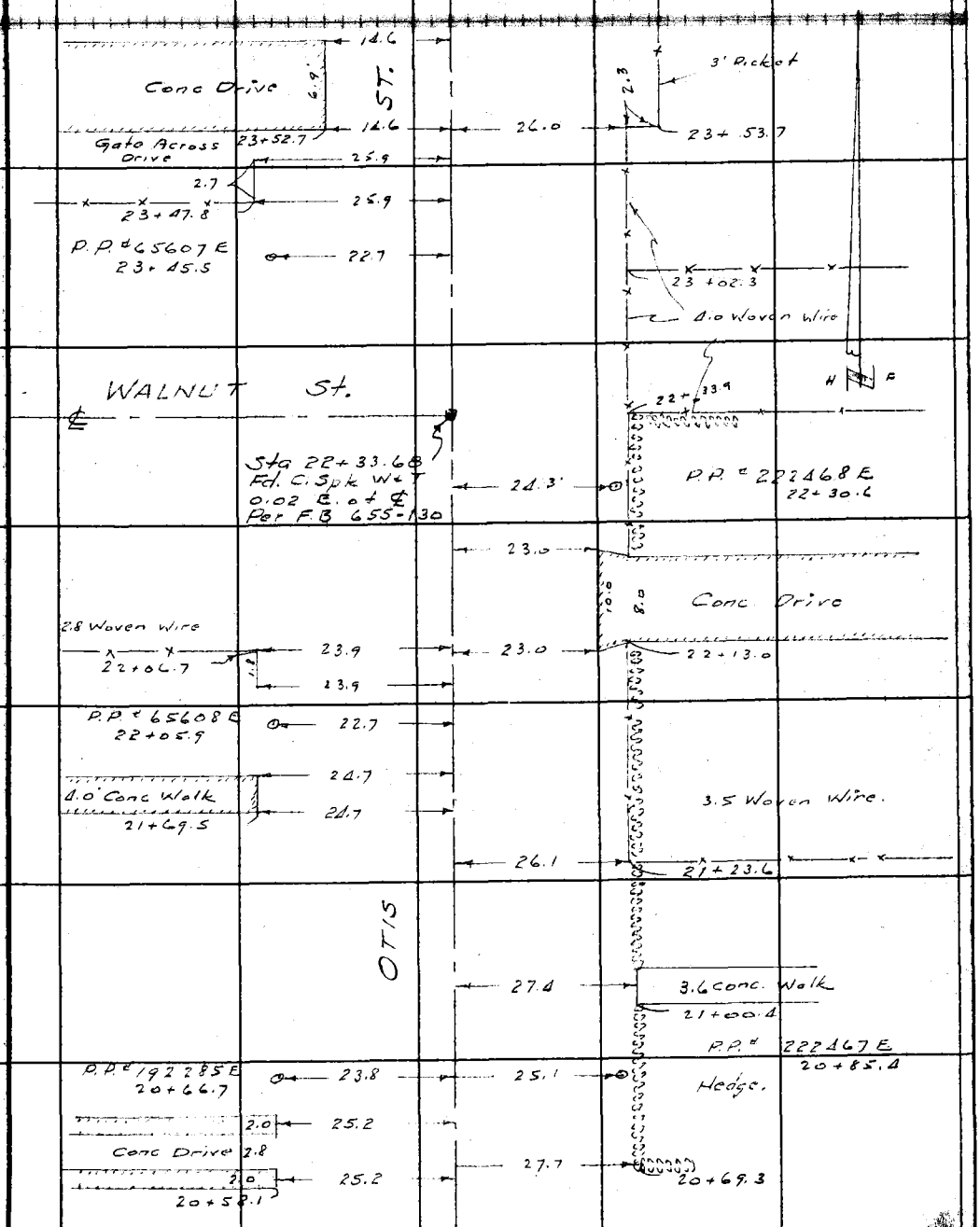

Note: Any Additions or Changes on This Sheet Must be Made or Circled in Red Ink With Date and Name of Person Making Change.

Do not extend notes this side of this line.

RETURN TO
LOS ANGELES COUNTY SURVEYOR
700 HALL OF RECORDS

FORM 247 5M 11-41

F.B. 1195 PG. 40

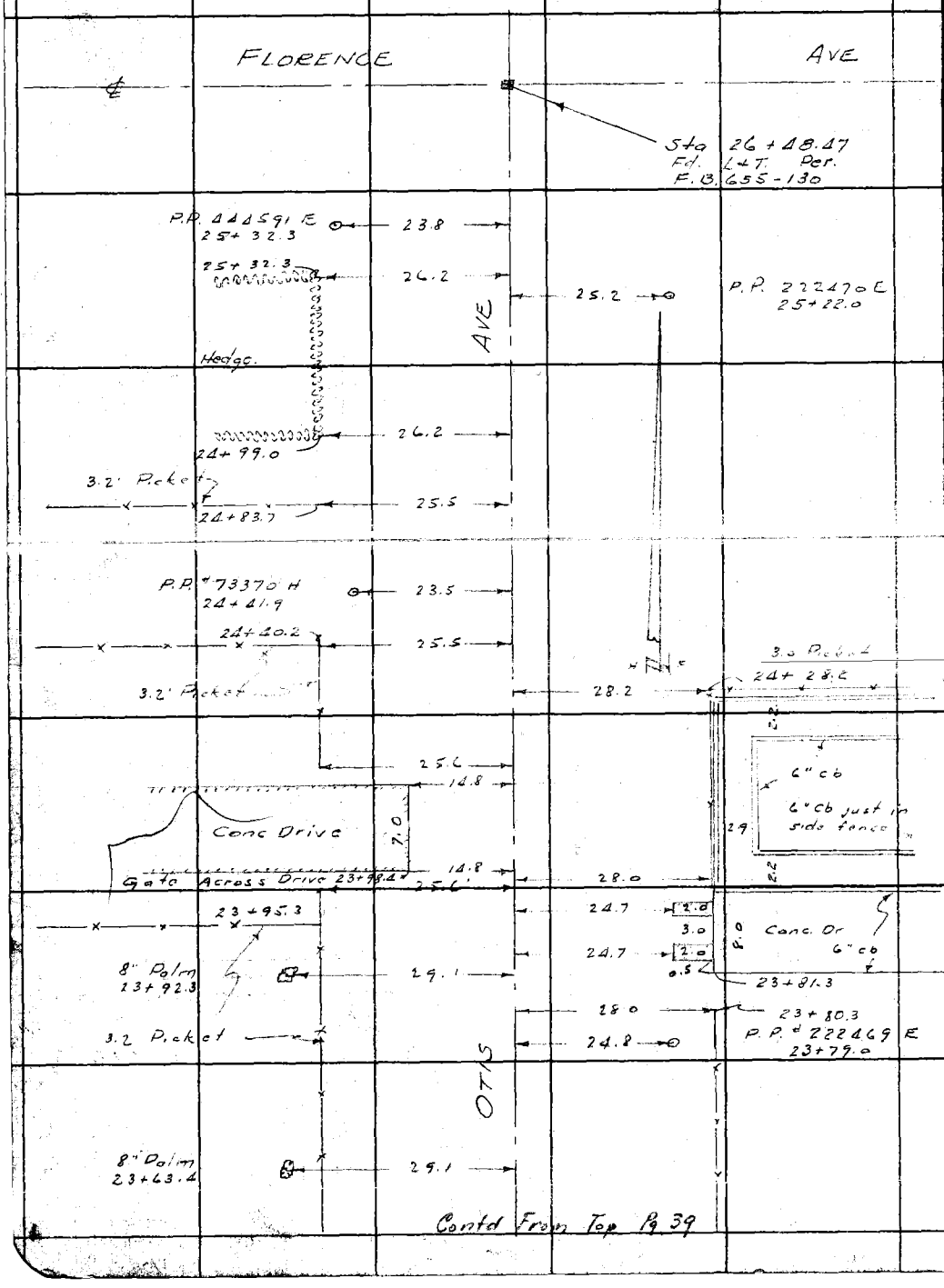

Contd From Top Pg 39

RETURN TO
LOS ANGELES COUNTY SURVEYOR
700 HALL OF RECORDS
Do not extend notes this side of this line.

Note: Any Additions or Changes on This Sheet Must be Made or Circled in Red Ink With Date and Name of Person Making Change.

Notes Ck'd by	Survey of Prairie Ave	F.B. 1195 PG. 51
Map No.	W. O. 4439 Tape No. 054 St'd 68 °F	
Office Work	Surveyed by R.L. Willey	
Checked	Notes [illegible] Date 9-[illegible]	
Date	Indexed A. C. Johnson 9-7-46	

102nd ST [illegible] BLVD.

CENTER LINE SURVEY
PRAIRIE AVE (8) WIDENING.
JN 4439

SEPT 2-46
R.L. Willey
H.W. Gunderson
E.F. English
L.V. Smith
W.S. Cowherd.

Note: Any Additions or Changes on This Sheet Must be Made or Circled in Red Ink With Date and Name of Person Making Change.

Do not extend notes this side of this line.

RETURN TO
LOS ANGELES COUNTY SURVEYOR
700 HALL OF RECORDS

FORM 247 SM 11-41

F.B. 1195 - PG. 52

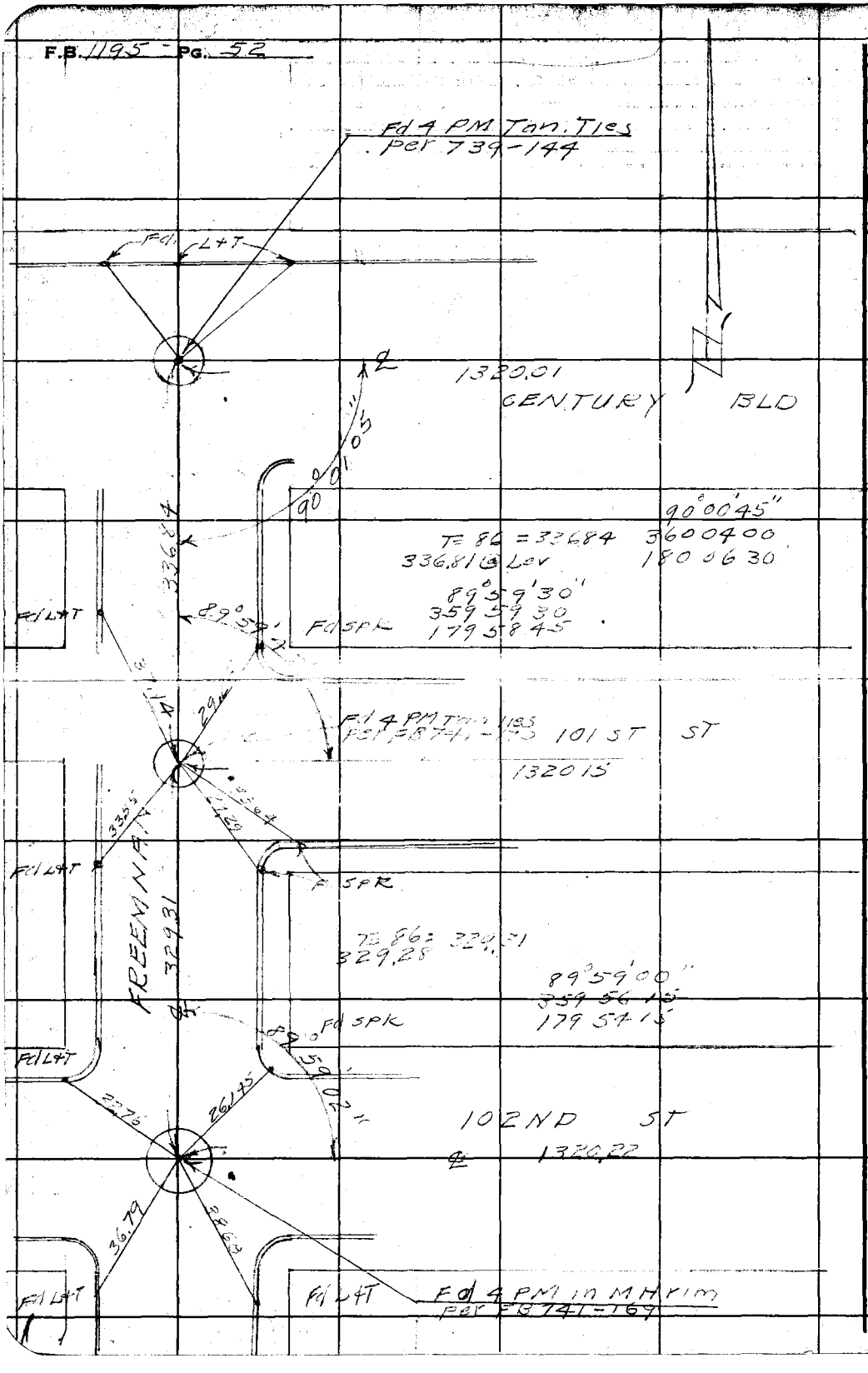

W.S. 24-B-5

RETURN TO
LOS ANGELES COUNTY SURVEYOR
700 HALL OF RECORDS

Do not extend notes this side of this line.

Note: Any Additions or Changes on This Sheet Must be Made or Circled in Red Ink With Date and Name of Person Making Change.

Notes Ck'd by	Survey of Prairie Ave	F.B. 1195 PG. 53
Map No.	W. O. 4439 Tape No. 054 St'd 68 °F	
Office Work	Surveyed by R.L.Willey	
Checked	Notes R.L.W. Date 9-6-40	
Date	Indexed A. C. Johnson	

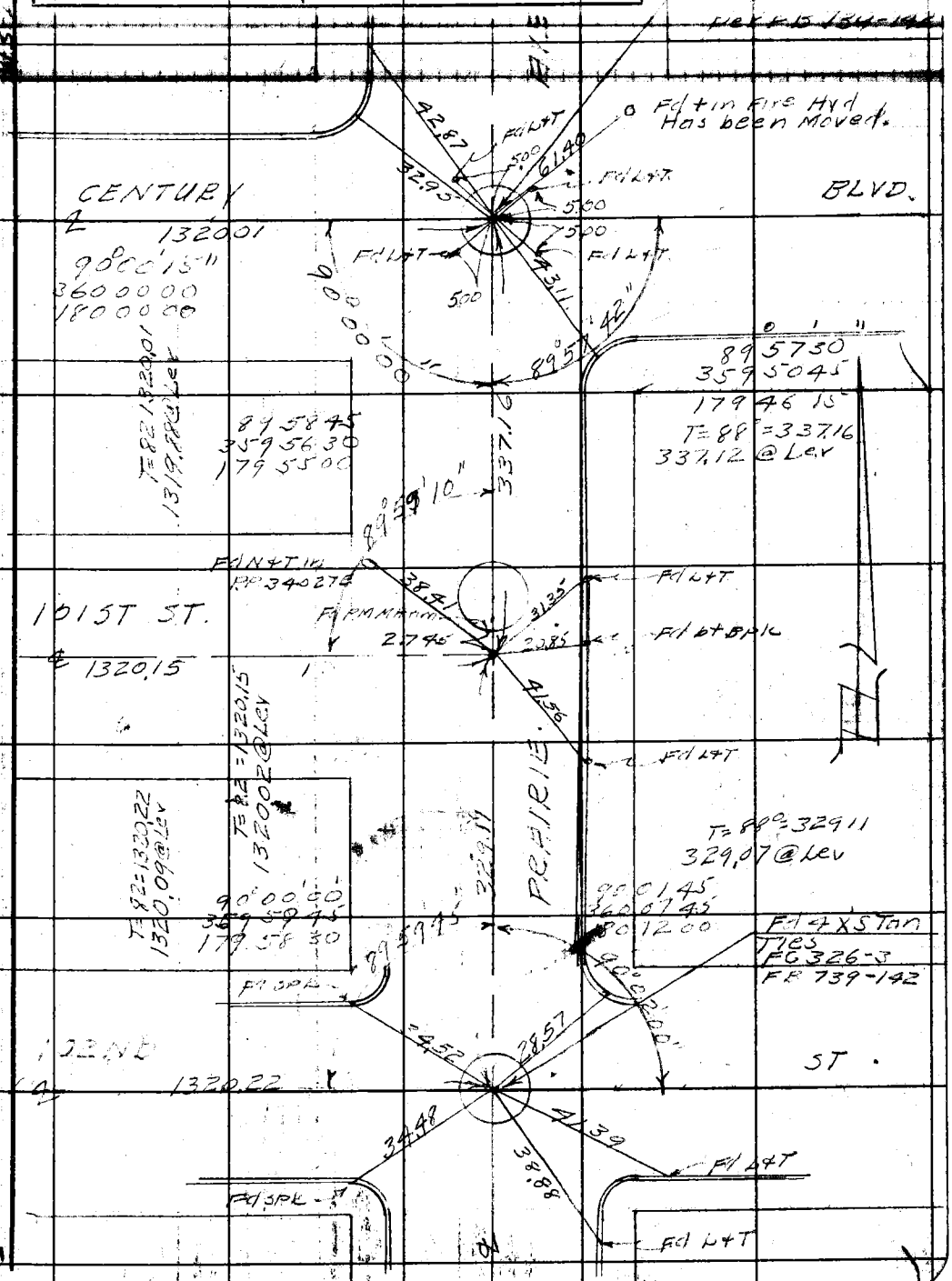

Note: Any Additions or Changes on This Sheet Must be Made or Circled in Red Ink With Date and Name of Person Making Change.

Do not extend notes this side of this line.

RETURN TO
LOS ANGELES COUNTY SURVEYOR
700 HALL OF RECORDS

FORM 247 BM 1-41

F.B. 1195 PG. 54

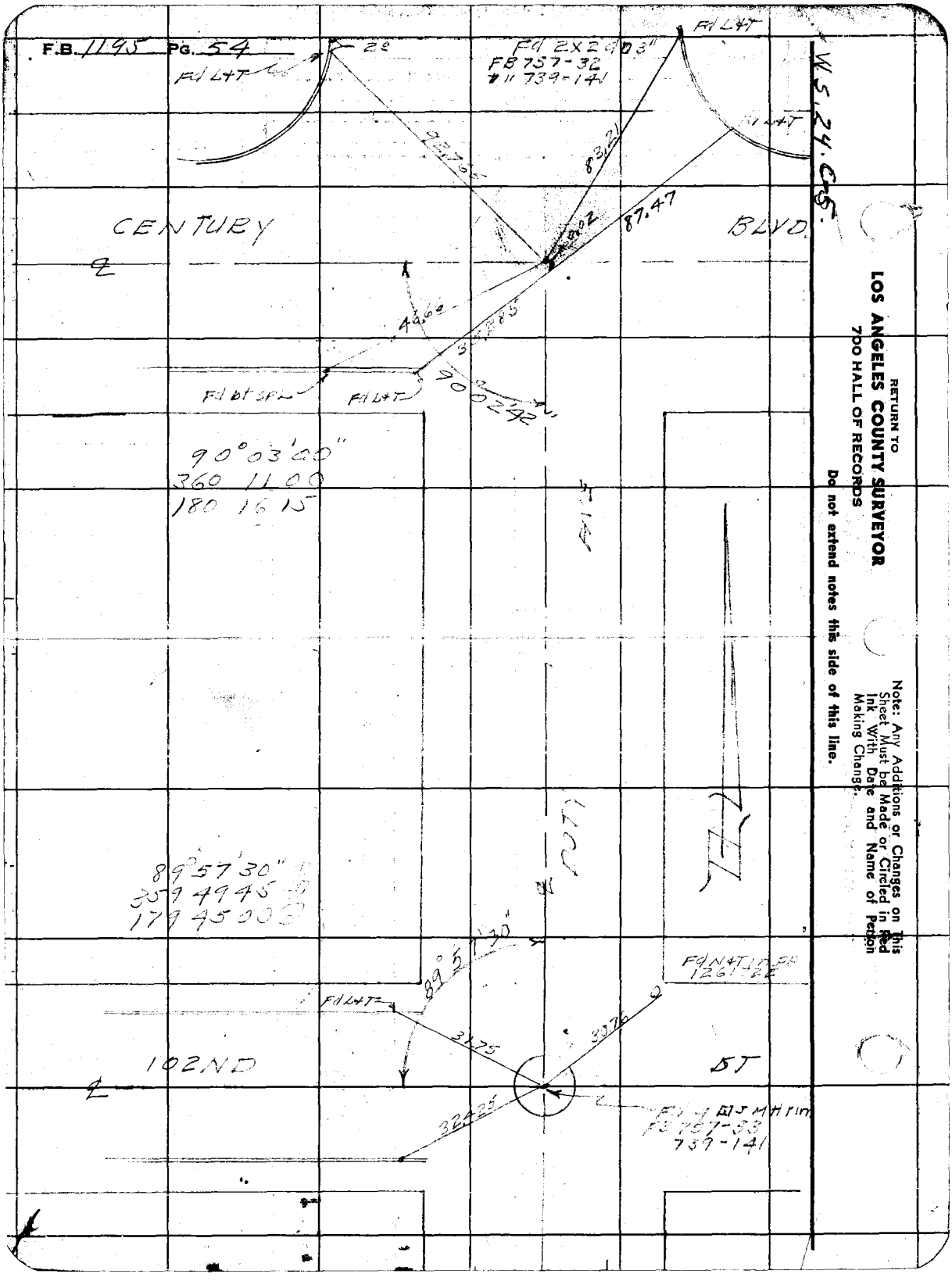

RETURN TO
LOS ANGELES COUNTY SURVEYOR
700 HALL OF RECORDS

Do not extend notes this side of this line.

Note: Any Additions or Changes on This Sheet Must be Made or Circled in Red Ink With Date and Name of Person Making Change.

Notes Ck'd by	Survey of
Map No.	W. O. Tape No. St'd °F
Office Work	Surveyed by
Checked	Notes Date
Date	Indexed A. C. Johnson

F.B. 1195 PG. 55.

TOPOGRAPHY.
on
PRAIRIE AVE WIDENING.
JN. 4439.

Sept 5-46
R L Willey
H W Gunderson
E F English
[illegible]

Note: Any Additions or Changes on This Sheet Must be Made or Circled in Red Ink With Date and Name of Person Making Change.

Do not extend notes this side of this line.

RETURN TO
LOS ANGELES COUNTY SURVEYOR
700 HALL OF RECORDS

FORM 247 5M 11-41

F.B. 1195 PG. 56

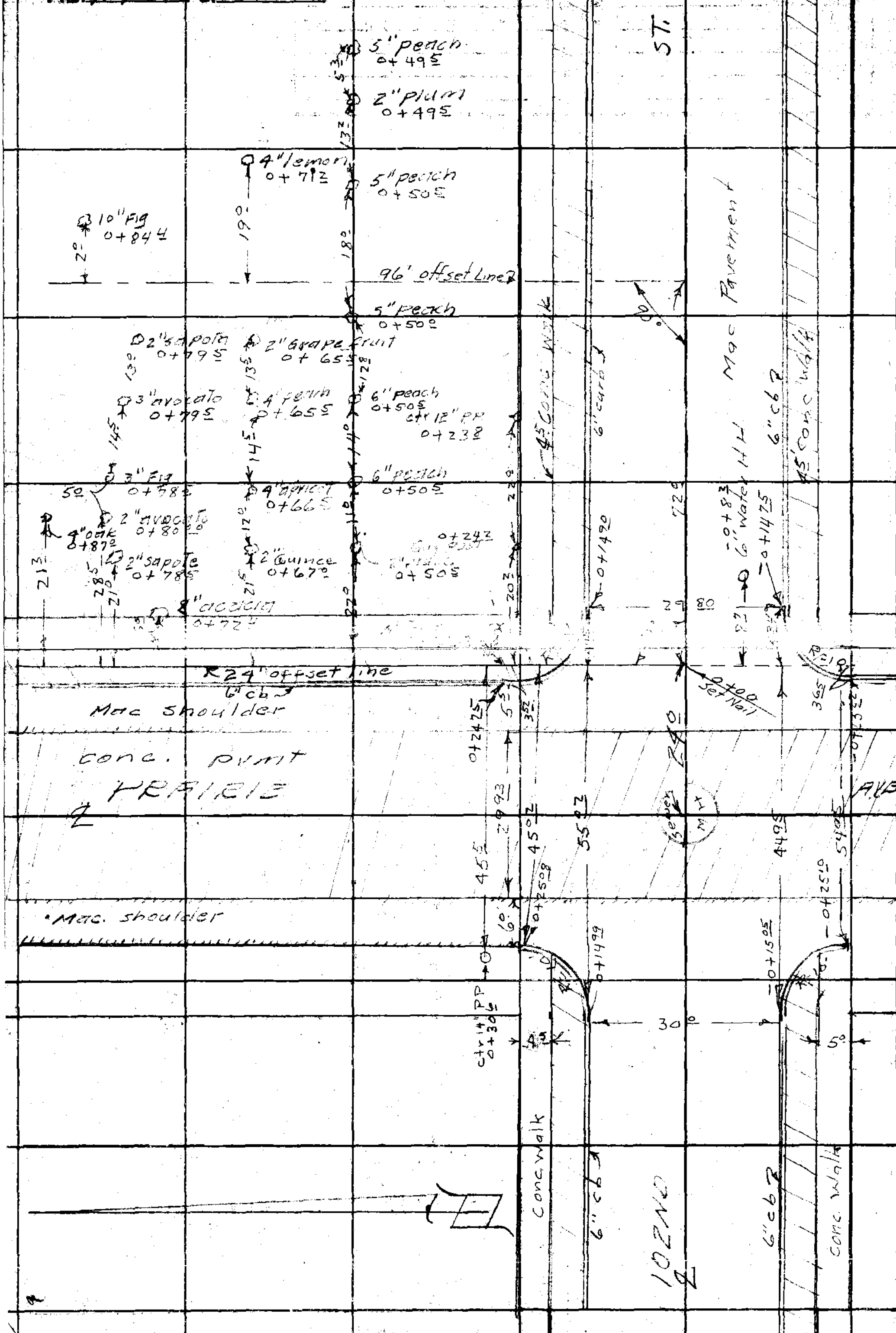

RETURN TO
LOS ANGELES COUNTY SURVEYOR
700 HALL OF RECORDS

Do not extend notes this side of this line.

Note: Any Additions or Changes on This Sheet Must be Made or Circled in Red Ink With Date and Name of Person Making Change.

Notes Ck'd by
Map No.
Office Work
Checked
Date

Survey of Prairie Ave
Tape No. Std
Surveyed by P.L. Willey
Notes Date 9-5-46
Indexed L. O. Johnson

F.B. 1995 PG. 37



Note: Any Additions or Changes on This Sheet Must be Made or Circled in Red Ink With Date and Name of Person Making Change.

Do not extend notes this side of this line.

RETURN TO
LOS ANGELES COUNTY SURVEYOR
700 HALL OF RECORDS

FORM 247 BM 11-46

F.B. 1195 PG. 58

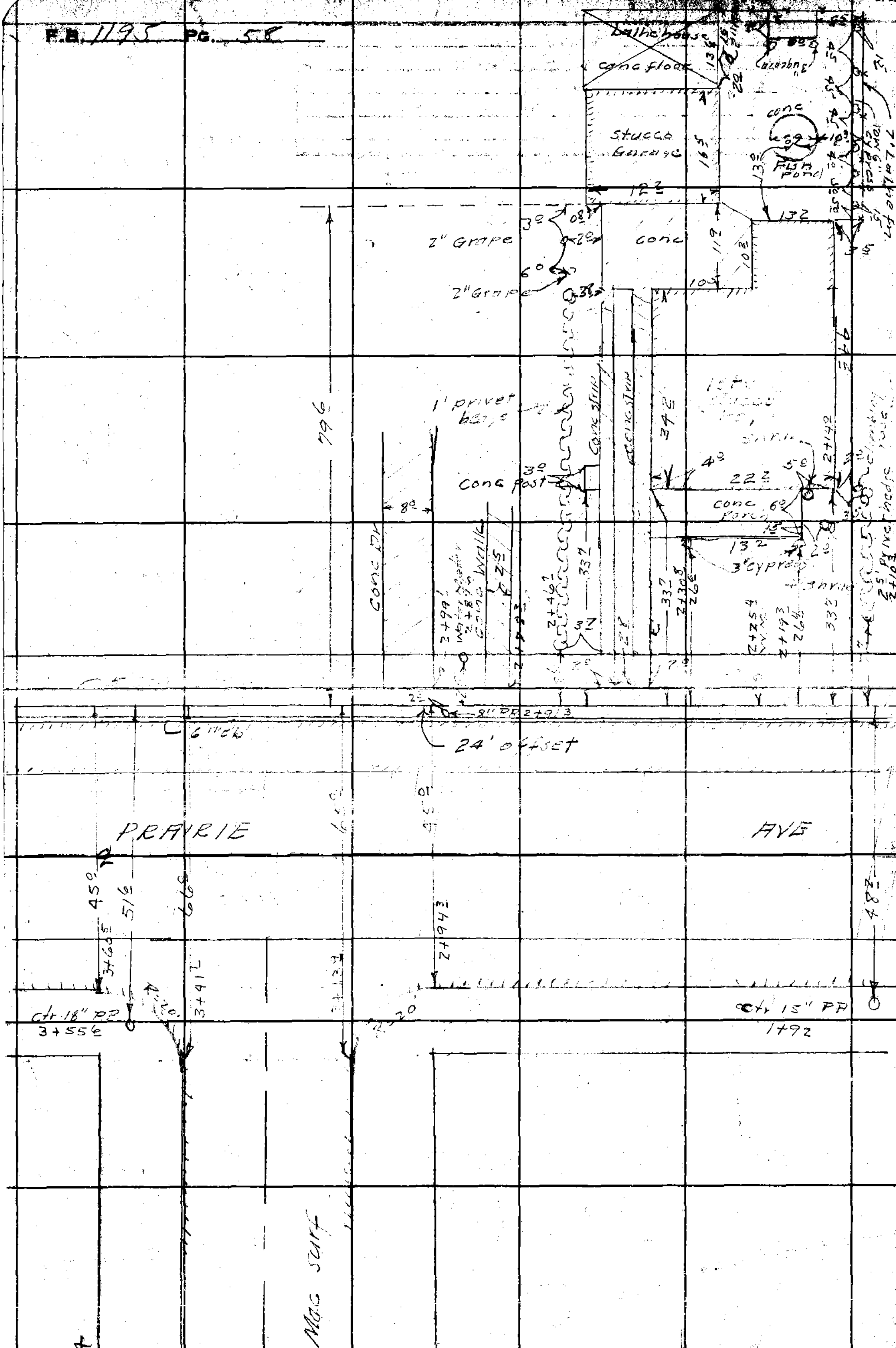

RETURN TO
LOS ANGELES COUNTY SURVEYOR
700 HALL OF RECORDS

Do not extend notes this side of this line.

Note: Any Additions or Changes on This Sheet Must be Made or Circled in Red Ink With Date and Name of Person Making Change.

Notes Ck'd by	Survey of Prairie Ave	F.B. 1195 Pg. 59
Map No.	W. O. Tape No. St'd °F	
Office Work	Surveyed by R.L. Willey	
Checked	Notes Date 9-5-46	
Date	Inspected	

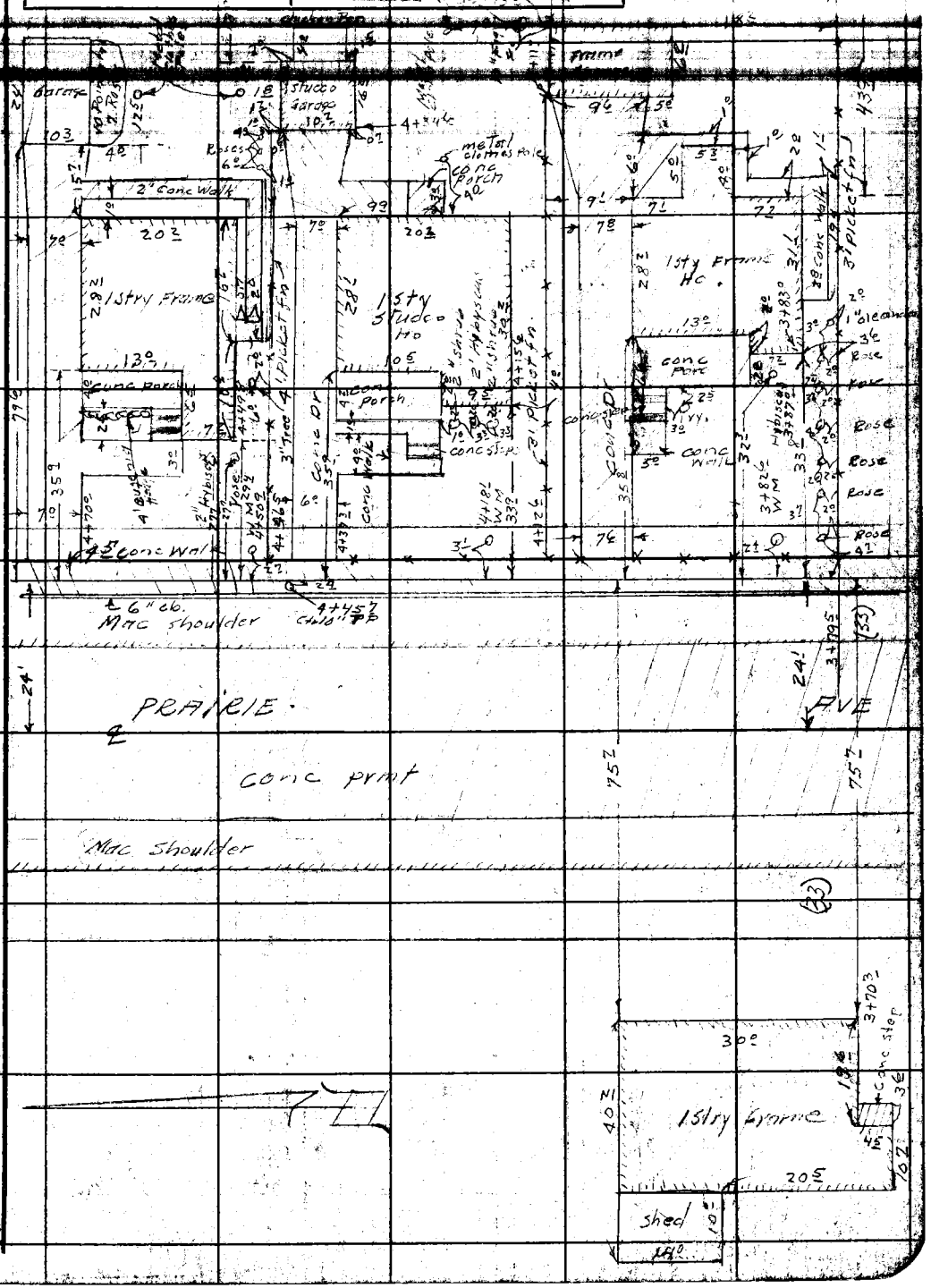

Note: Any Additions or Changes on This Sheet Must be Made or Circled in Red Ink With Date and Name of Person Making Change.

Do not extend notes this side of this line.

RETURN TO
LOS ANGELES COUNTY SURVEYOR
700 HALL OF RECORDS

FORM 247 DM 11-41

F.B. 1195 Pg. 60

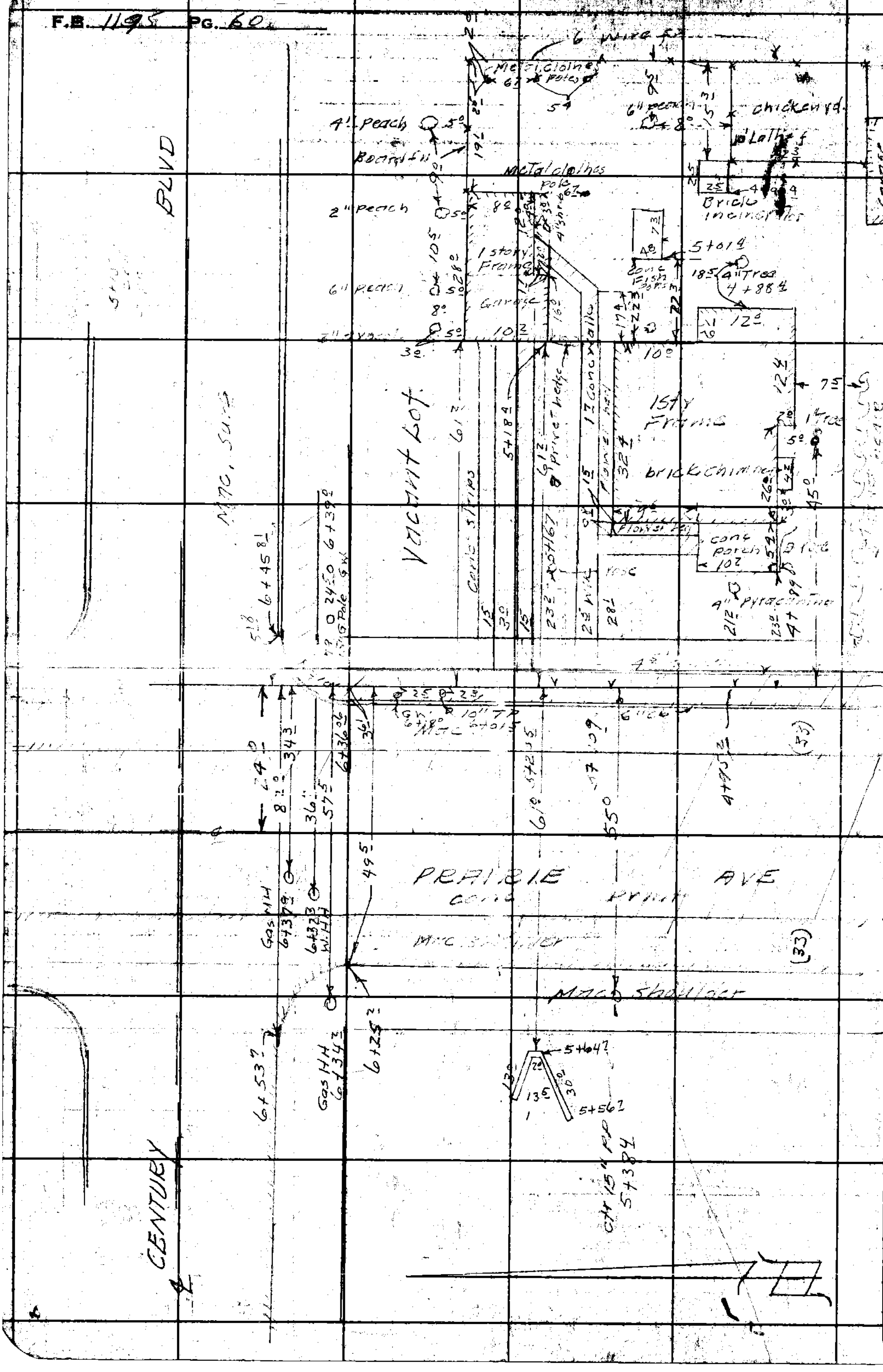

RETURN TO
LOS ANGELES COUNTY SURVEYOR
700 HALL OF RECORDS

Do not extend notes this side of this line.

Note: Any Additions or Changes on This Sheet Must be Made or Circled in Red Ink With Date and Name of Person Making Change.

Notes Ck'd by	Survey of R.D. Slauson Ave (22)
Map No.	W. O. 5058 Tape No. St'd 63 °F
Office Work	Surveyed by Benson
Checked	Notes " Date 12-23-46
Date	Indexed ALBERT E. TIMMONS DEC 26 '46

F.B. 1195 PG. 61

TOPOGRAPHY.

ON.

NORTH SIDE SLAUSON AVE

ON Proposed Line Change.
on Curves between Eastern & Garfield.

RD. DEPT. SLAUSON AVE (22) APPRAISAL)

J. N. 5058.

12-23-46.
C.A. Benson
M.A. Van Deren
D.H. Beers

Note: Any Additions or Changes on This Sheet Must be Made or Circled in Red Ink With Date and Name of Person Making Change.

Do not extend notes this side of this line.

RETURN TO
LOS ANGELES COUNTY SURVEYOR
700 HALL OF RECORDS

FORM 247 5M 5-46

F. B. 1195 PG. 62

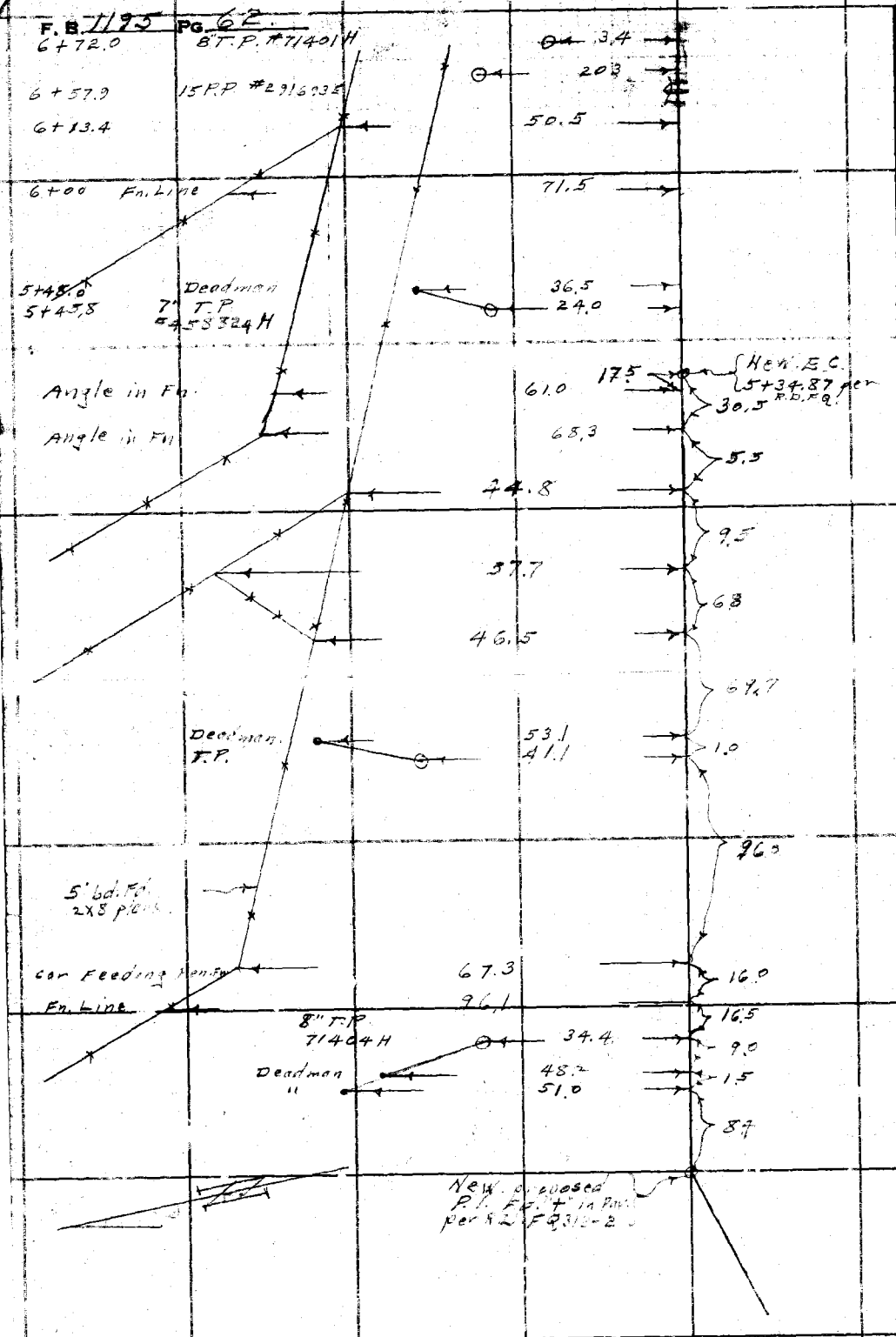

RETURN TO
LOS ANGELES COUNTY SURVEYOR
700 HALL OF RECORDS

Do not extend notes this side of this line.

Note: Any Additions or Changes on This Sheet Must be Made or Circled in Red Ink With Date and Name of Person Making Change.

Notes Ck'd by	Survey of
Map No.	W. O. 5058 Tape No. St'd 68 °F
Office Work	Surveyed by Benson
Checked	Notes " Date 12-23-46
Date	Indexed ALBERT E. TIMMONS DEC 26 '46

F. B. 1195 PG. 63

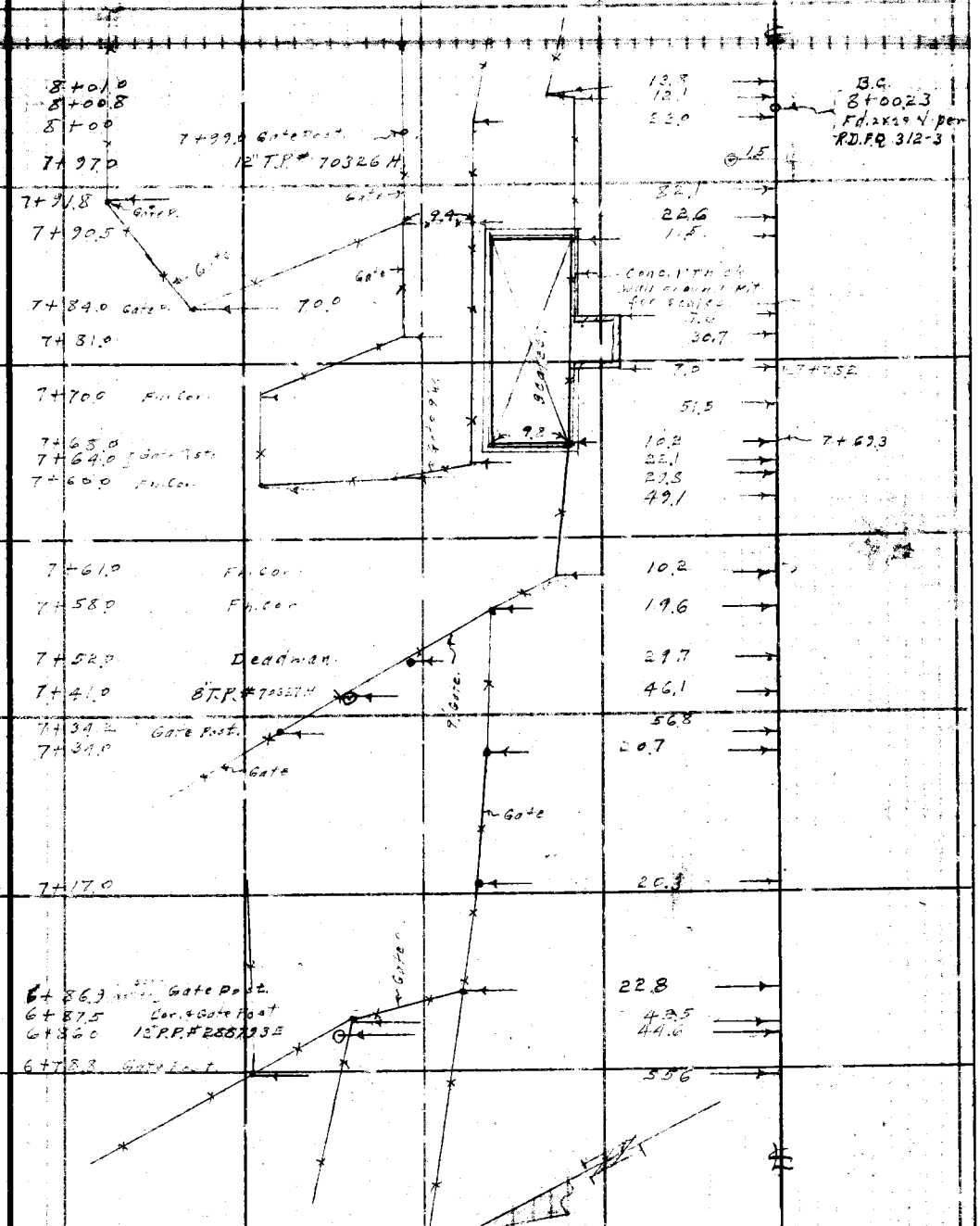

Note: Any Additions or Changes on This Sheet Must be Made or Circled in Red Ink With Date and Name of Person Making Change.

Do not extend notes this side of this line.

RETURN TO
LOS ANGELES COUNTY SURVEYOR
700 HALL OF RECORDS

FORM 247 5M 5-46

F. B. 1193 PG. 64

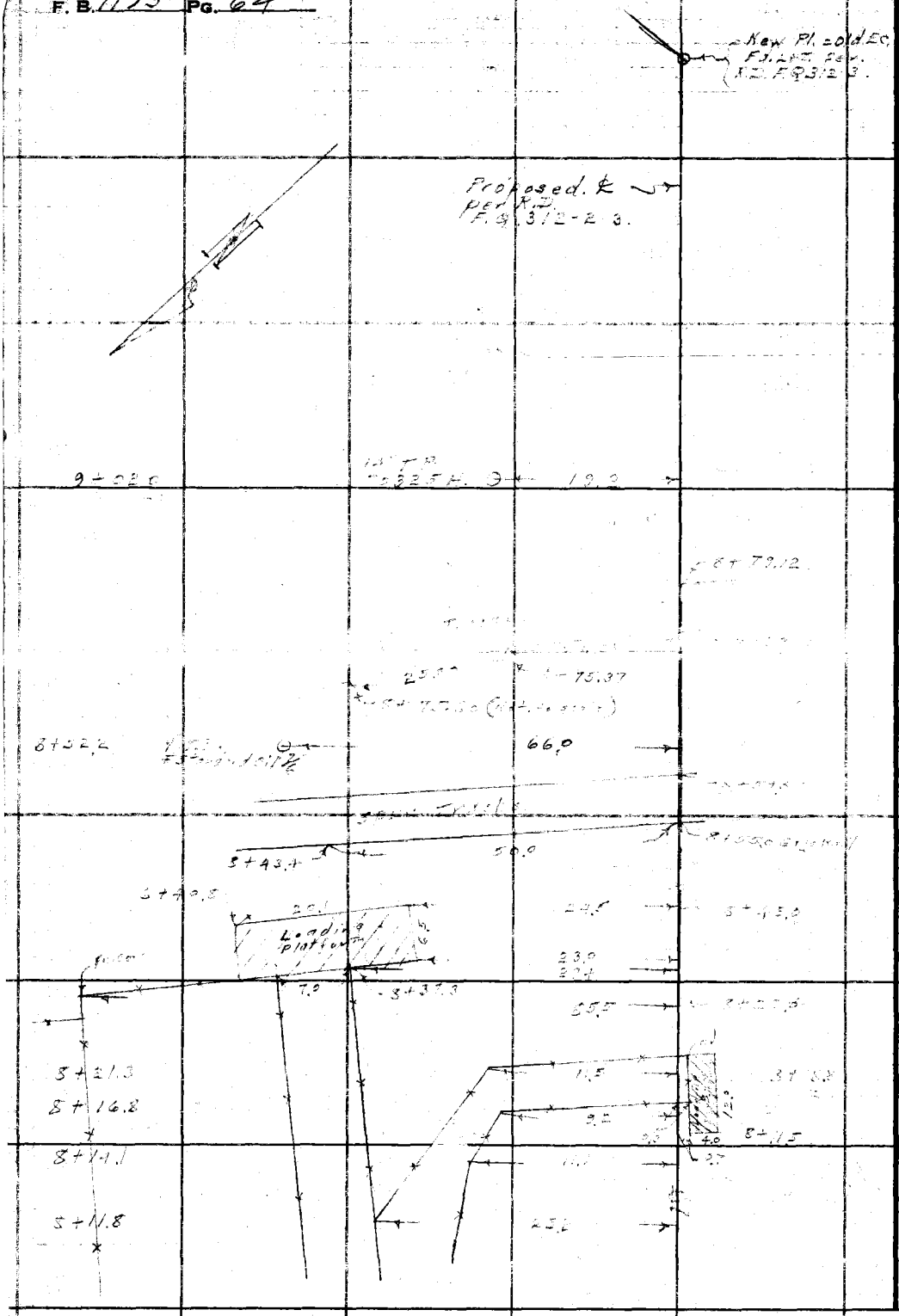

RETURN TO
LOS ANGELES COUNTY SURVEYOR
700 HALL OF RECORDS

Do not extend notes this side of this line.

Note: Any Additions or Changes on This Sheet Must be Made or Circled in Red Ink With Date and Name of Person Making Change.

Notes Ck'd by	Survey of Downey Ave (3) [illegible]
Map No.	W. O. 4428 Tape No. St'd 68
Office Work	Surveyed by Benson
Checked	Notes [illegible] Date 1-2-47
Date	Indexed ALBERT T. TIMMONS JAN 3

F.B. 1195 PG. 65

TOPOGRAPHY

ON

E. SIDE DOWNEY AVE.

FROM:- N.E.ly R/W. of S.P.Ry.
To:- 240' N.E.ly.

DOWNEY AVE (3.) APPRAISAL.

R.D. J.N. 4428

1-2-47
C.A. Benson
M.A. Van Deren
A. Carrasco
D.H. Beers.
W.G. Van Deren.

Note: Any Additions or Changes on This Sheet Must be Made or Circled in Red Ink With Date and Name of Person Making Change.

Do not extend notes this side of this line.

RETURN TO
LOS ANGELES COUNTY SURVEYOR
700 HALL OF RECORDS

FORM 247 SM 11-41

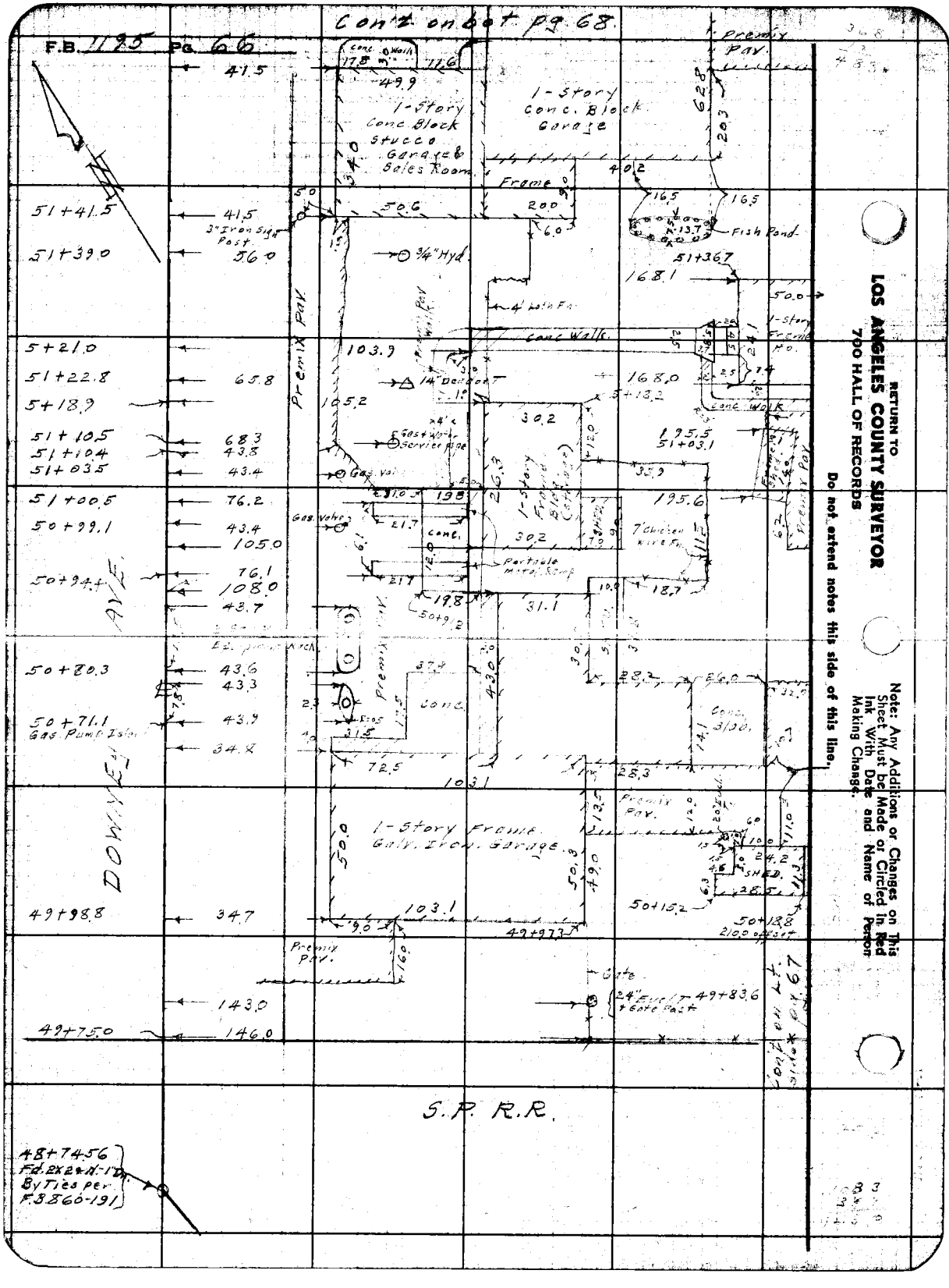

RETURN TO
LOS ANGELES COUNTY SURVEYOR
700 HALL OF RECORDS

Do not extend notes this side of this line.

Note: Any Additions or Changes on This Sheet Must be Made or Circled in Red Ink With Date and Name of Person Making Change.

Notes Ck'd by	Survey of Dewey Ave. (3)	F.B. 1195 Pg. 67.
Map No.	W. [redacted] Maps No. St'd °F	
Office Work	Surveyed by Benson	
Checked	Notes " Date 1-2-47	
Date	Indexed ALBERT E. TIMMONS	

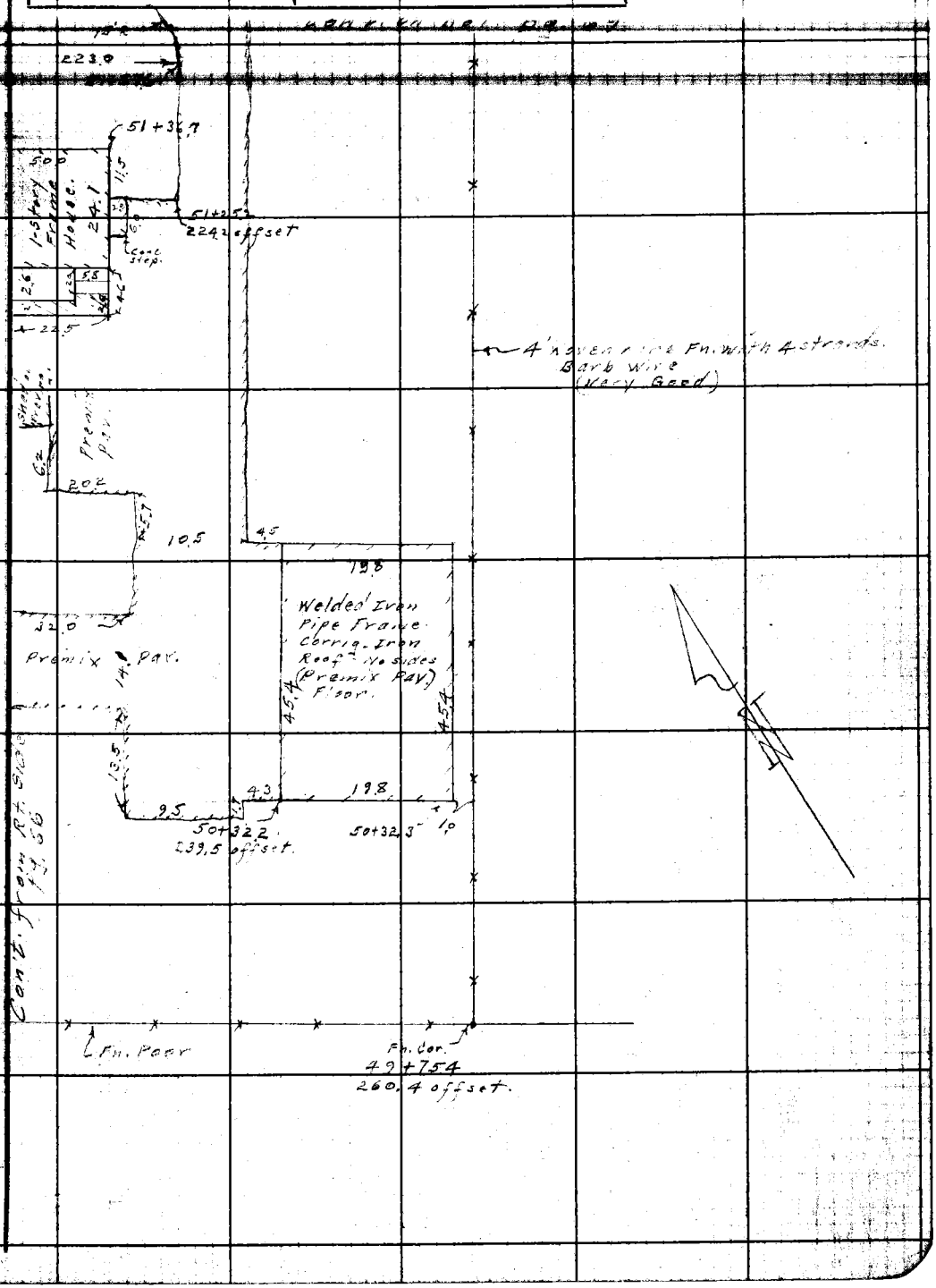

Note: Any Additions or Changes on this Sheet Must be Made or Circled in Red Ink With Date and Name of Person Making Change.

Do not extend notes this side of this line.

RETURN TO
LOS ANGELES COUNTY SURVEYOR
700 HALL OF RECORDS

FORM 247 5M 11-41

F.B. 1195 PG. 68

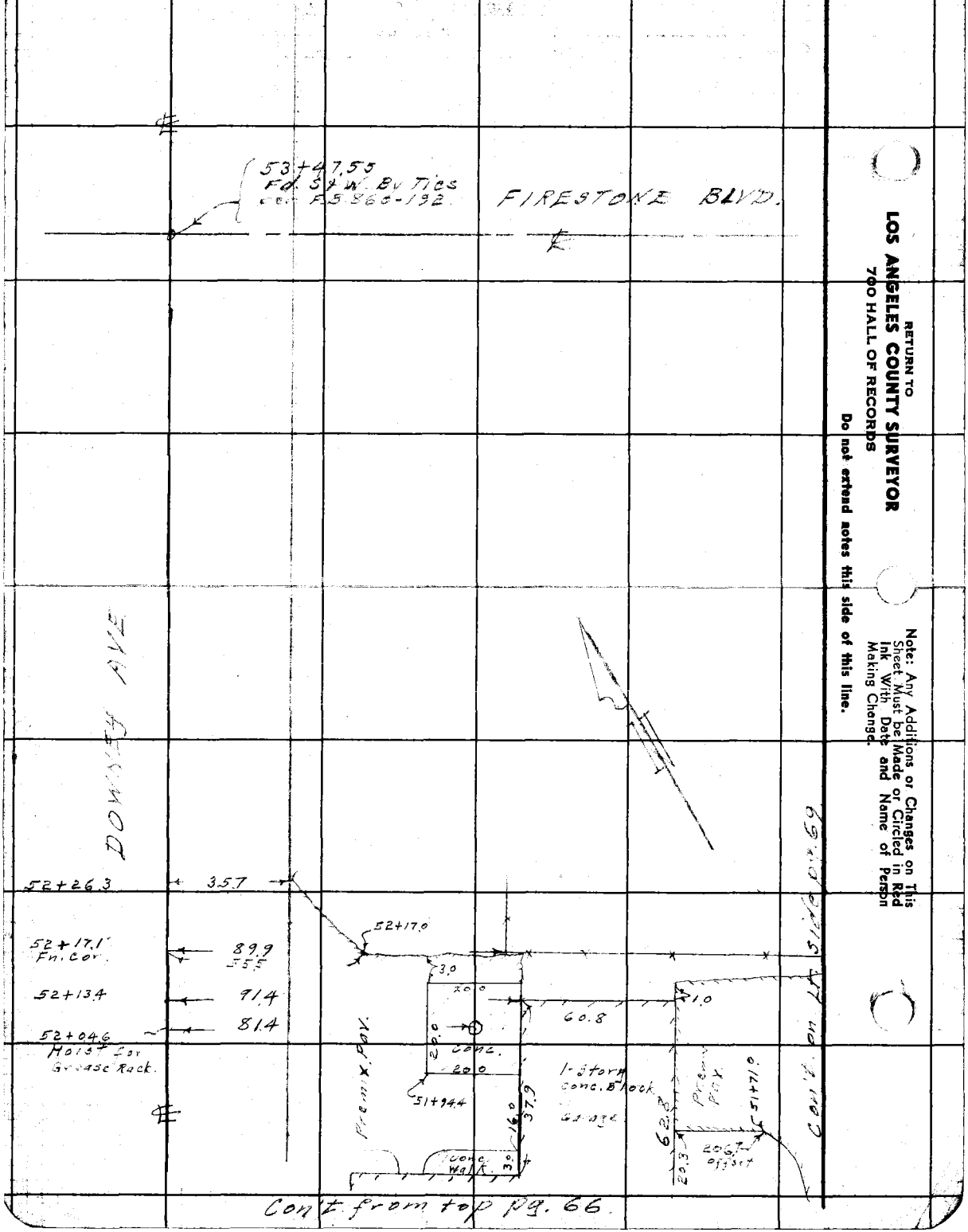

Cont. from top Pg. 66.

RETURN TO
LOS ANGELES COUNTY SURVEYOR
700 HALL OF RECORDS

Do not extend notes this side of this line.

Note: Any Additions or Changes on This Sheet Must be Made or Circled in Red Ink With Date and Name of Person Making Change.

Notes Ck'd by	Survey of Downey Ave. (3)
Map No.	W. O. Tape No. St'd °F
Office Work	Surveyed by Elanson
Checked	Notes " Date 1-2-47
Date	Indexed ALBERT E. TIMMONS

F. B. 1195 PG. 69

Note: Any Additions or Changes on This Sheet Must be Made or Circled in Red Ink With Date and Name of Person Making Change.

Do not extend notes this side of this line.

RETURN TO
LOS ANGELES COUNTY SURVEYOR
700 HALL OF RECORDS

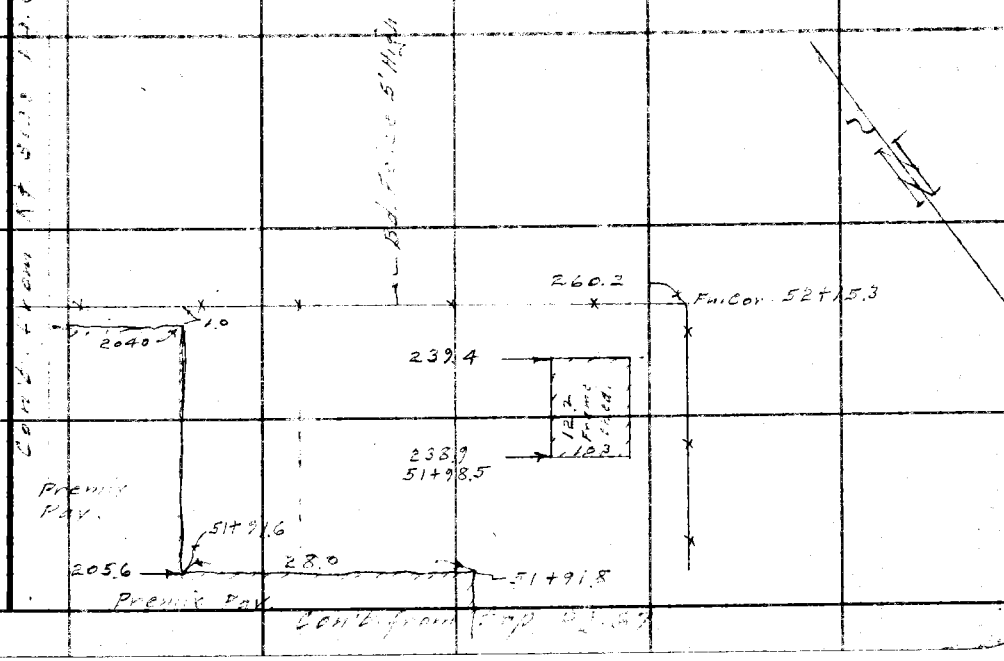

FORM 247 5M 5-46

F. B. 1195 PG. 70

RETURN TO
LOS ANGELES COUNTY SURVEYOR
700 HALL OF RECORDS

Do not extend notes this side of this line.

Note: Any Additions or Changes on This Sheet Must be Made or Circled in Red Ink With Date and Name of Person Making Change.

Notes Ck'd by	Survey of
Map No.	W. O. 5255 Tape No. St'd °F
Office Work	Surveyed by R.L. Willey
Checked	Notes R.L.W. Date [illegible]
Date	Indexed A. C. Johnson

F. B. 1190 Pg. 101

FEB 6 47

TOPOGRAPHY
on
SAN ANTONIO DR #5
IN 5058 Rd Dept

Jan 28 1947
R.L. Willey
H.W. Gunderson
R.F. English
L.V. Smith
T.C. Peterson

Note: Any Additions or Changes on This Sheet Must be Made or Circled in Red Ink With Date and Name of Person Making Change.

Do not extend notes this side of this line.

RETURN TO
LOS ANGELES COUNTY SURVEYOR
700 HALL OF RECORDS

FORM 247 5M 5-46

cont bot Pg #104

F. B. 1190 PG. 102

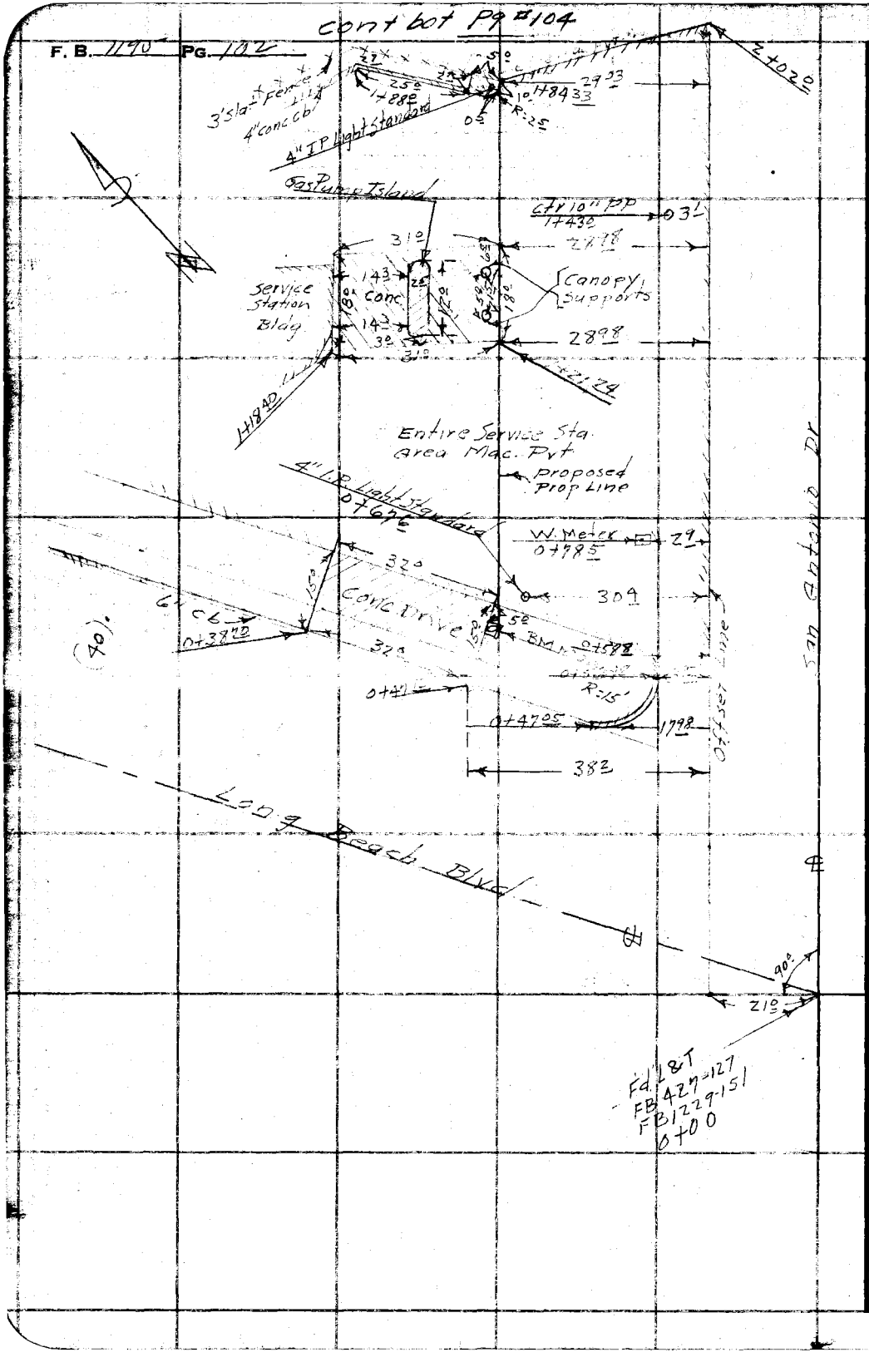

RETURN TO
LOS ANGELES COUNTY SURVEYOR
700 HALL OF RECORDS

Do not extend notes this side of this line.

Note: Any Additions or Changes on This Sheet Must be Made or Circled in Red Ink With Date and Name of Person Making Change.

Notes Ck'd by	Survey of
Map No.	W. O. Tape No. St'd °F
Office Work	Surveyed by R.L. Willey
Checked	Notes " Date 2-3-47
Date	Indexed C. Johnson

F. B. 1190 Pg. 103

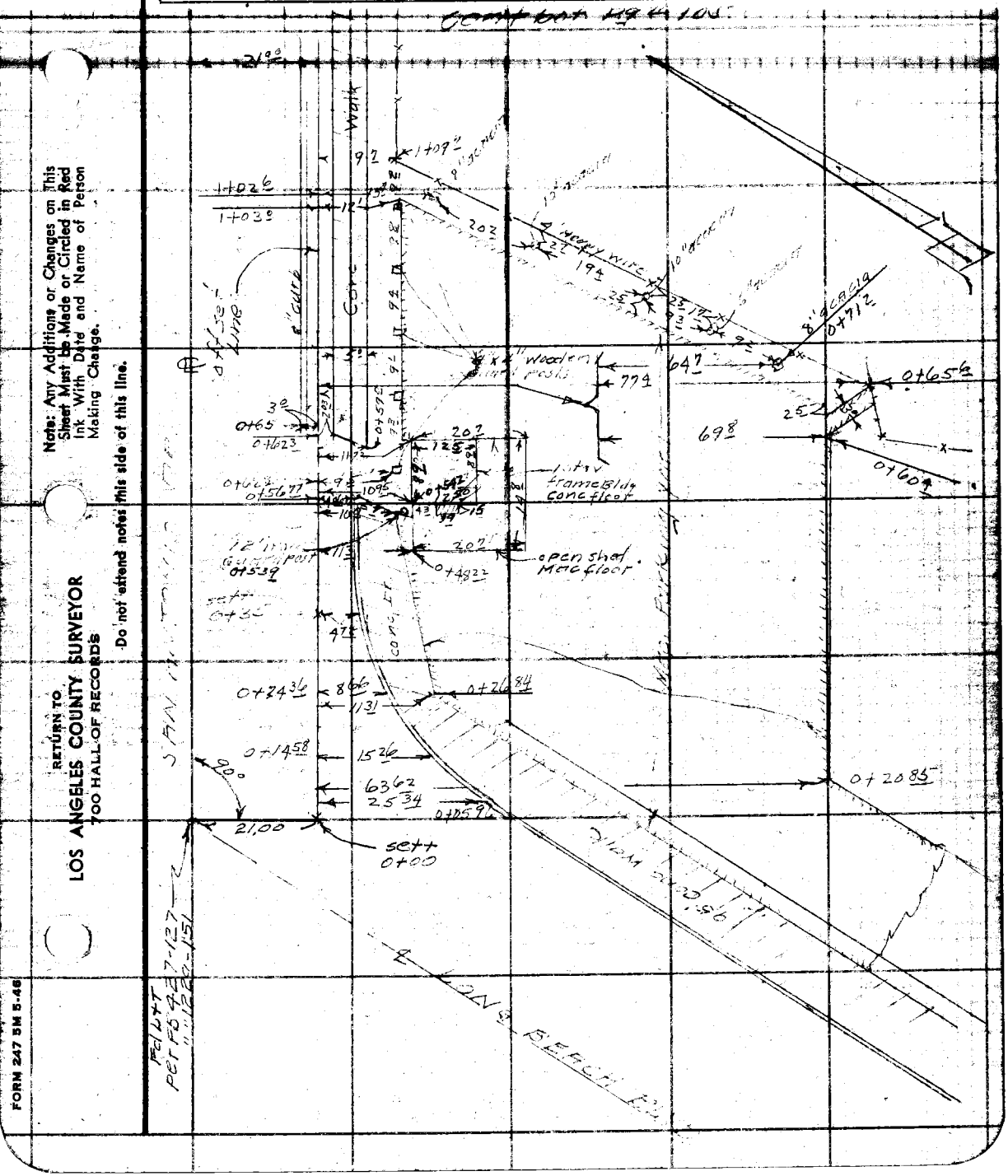

Notes: Any Additions or Changes on This Sheet Must be Made or Circled in Red Ink With Date and Name of Person Making Change.

Do not attend notes this side of this line.

RETURN TO
LOS ANGELES COUNTY SURVEYOR
700 HALL OF RECORDS

FORM 247 5M 5-46

F. B. 1195 Pg. 104

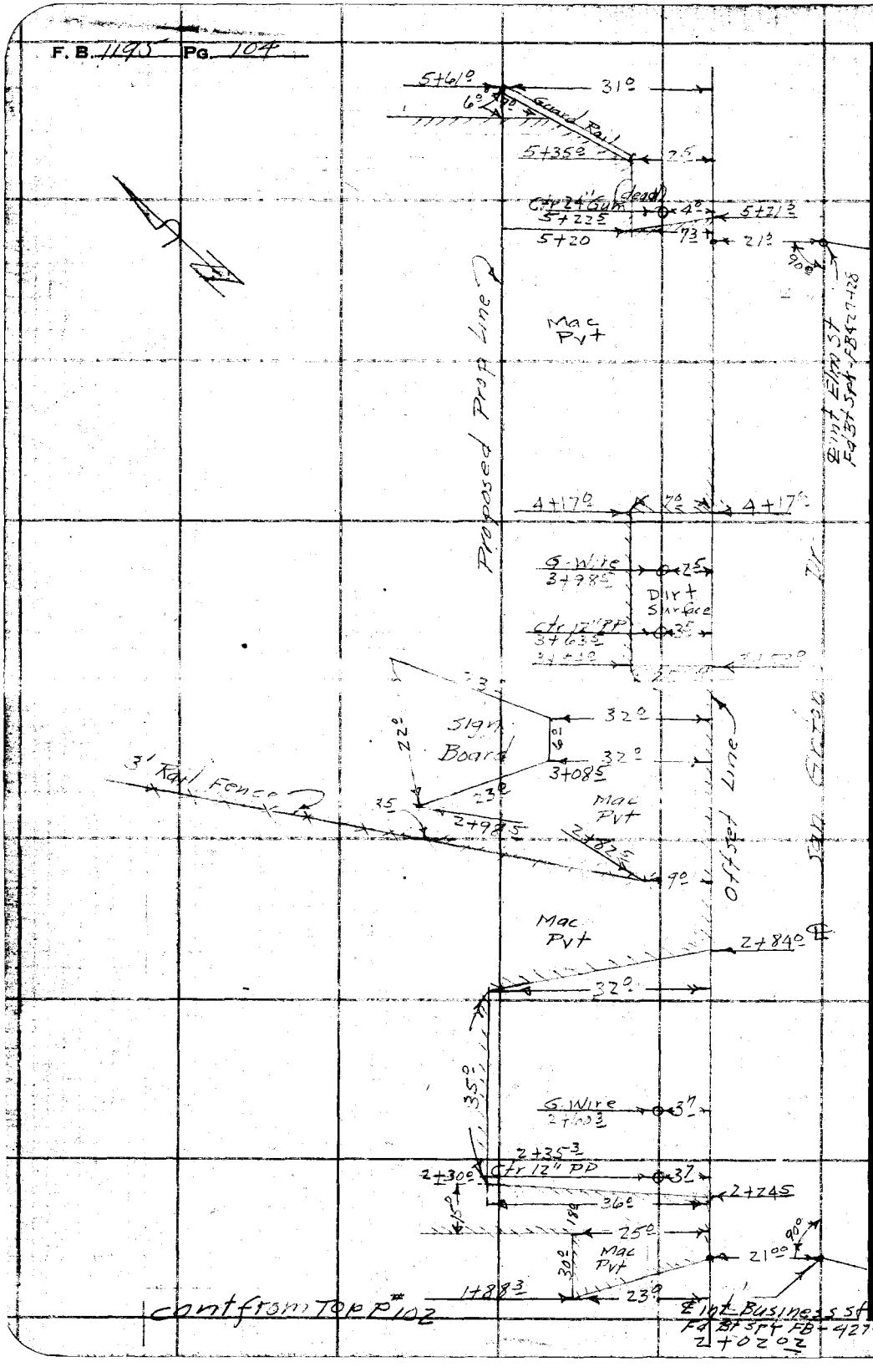

cont from top P#102

RETURN TO
LOS ANGELES COUNTY SURVEYOR
700 HALL OF RECORDS

Do not extend notes this side of this line.

Note: Any Additions or Changes on This Sheet Must be Made or Circled in Red Ink With Date and Name of Person Making Change.

FORM 247 5M 5-46

RETURN TO
LOS ANGELES COUNTY SURVEYOR
700 HALL OF RECORDS

Note: Any Additions or Changes on This Sheet Must be Made or Circled in Red Ink With Date and Name of Person Making Change.

Do not extend notes this side of this line.

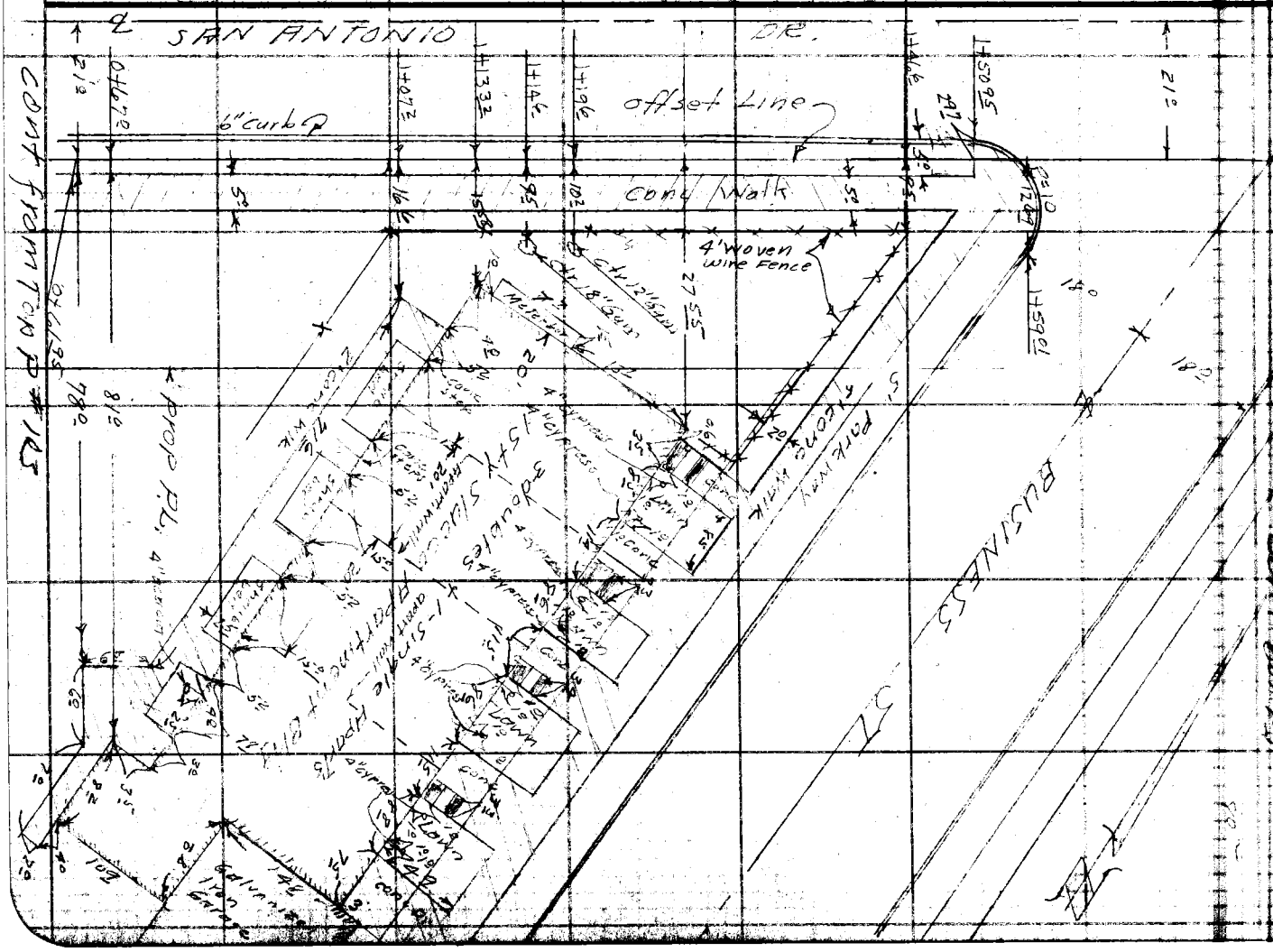

F. B. 1195 PG. 106

Cont Bottom Pg #107

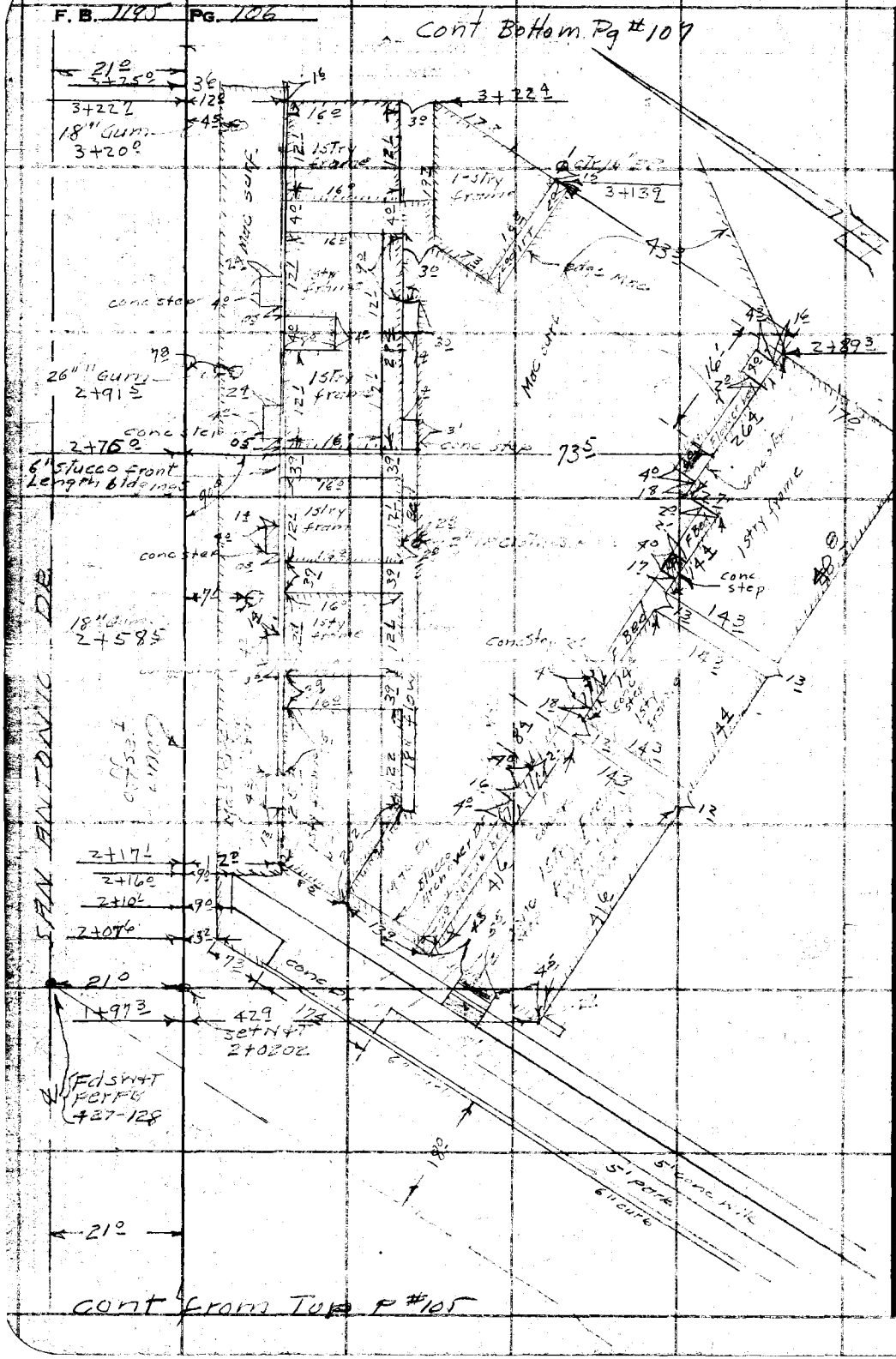

cont from Top P #105

RETURN TO
LOS ANGELES COUNTY SURVEYOR
700 HALL OF RECORDS
Do not extend notes this side of this line.
Note: Any Additions or Changes on This Sheet Must be Made or Circled in Red Ink With Date and Name of Person Making Change.

Notes Ck'd by	Survey of San Antonio Dr. #5
Map No.	W. O. Tape No. St'd °F
Office Work	Surveyed by R. L. Willey
Checked	Notes Date 2-5-47
Date	Indexed A. C. Jennson

F. B. 1195 PG. 107

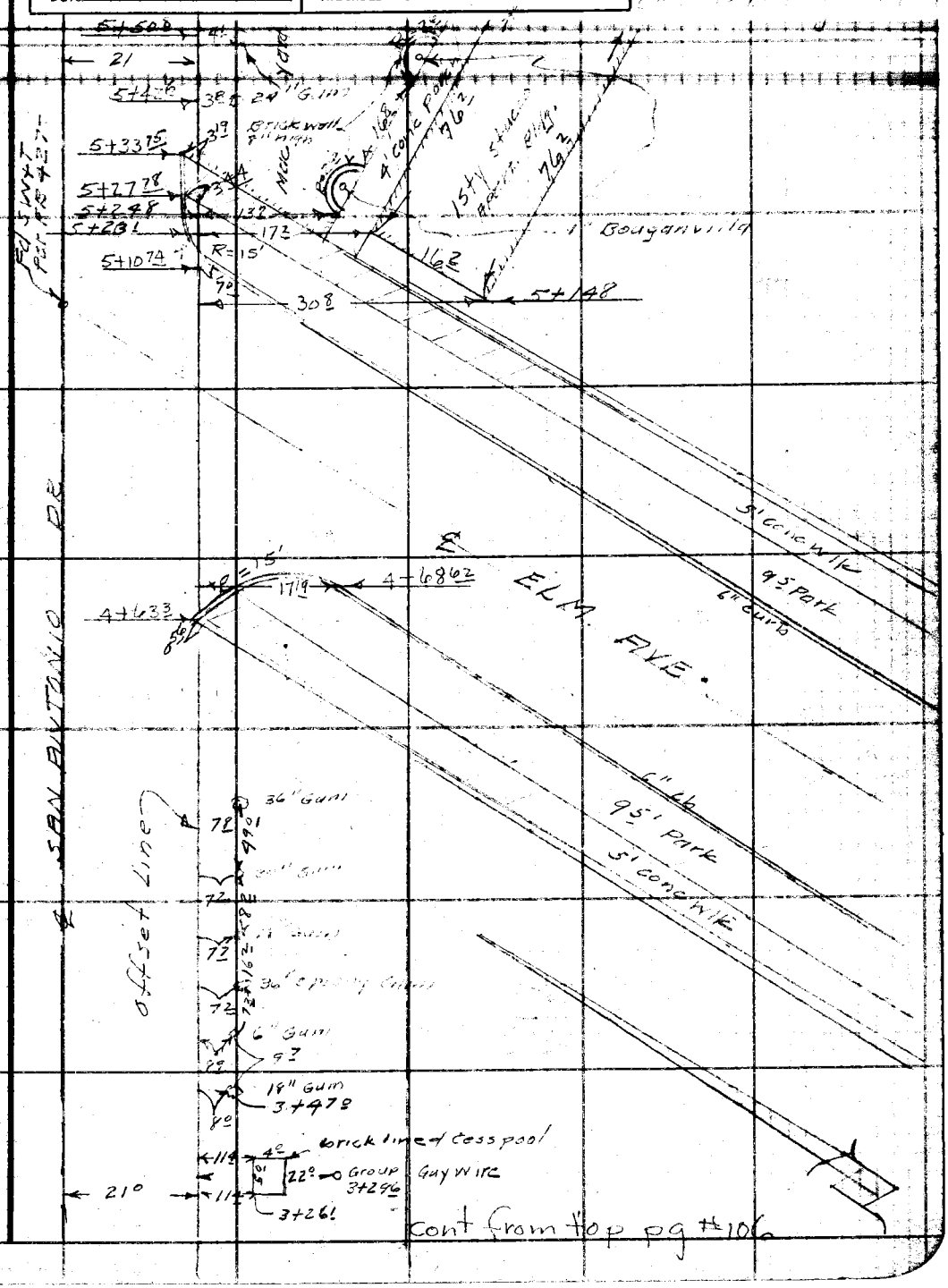

cont from top pg #106

Note: Any Additions or Changes on This Sheet Must be Made or Circled in Red Ink With Date and Name of Person Making Change.

Do not extend notes this side of this line.

RETURN TO
LOS ANGELES COUNTY SURVEYOR
700 HALL OF RECORDS

FORM 247 5M 5-46

F. B. 1181 Pg. 108

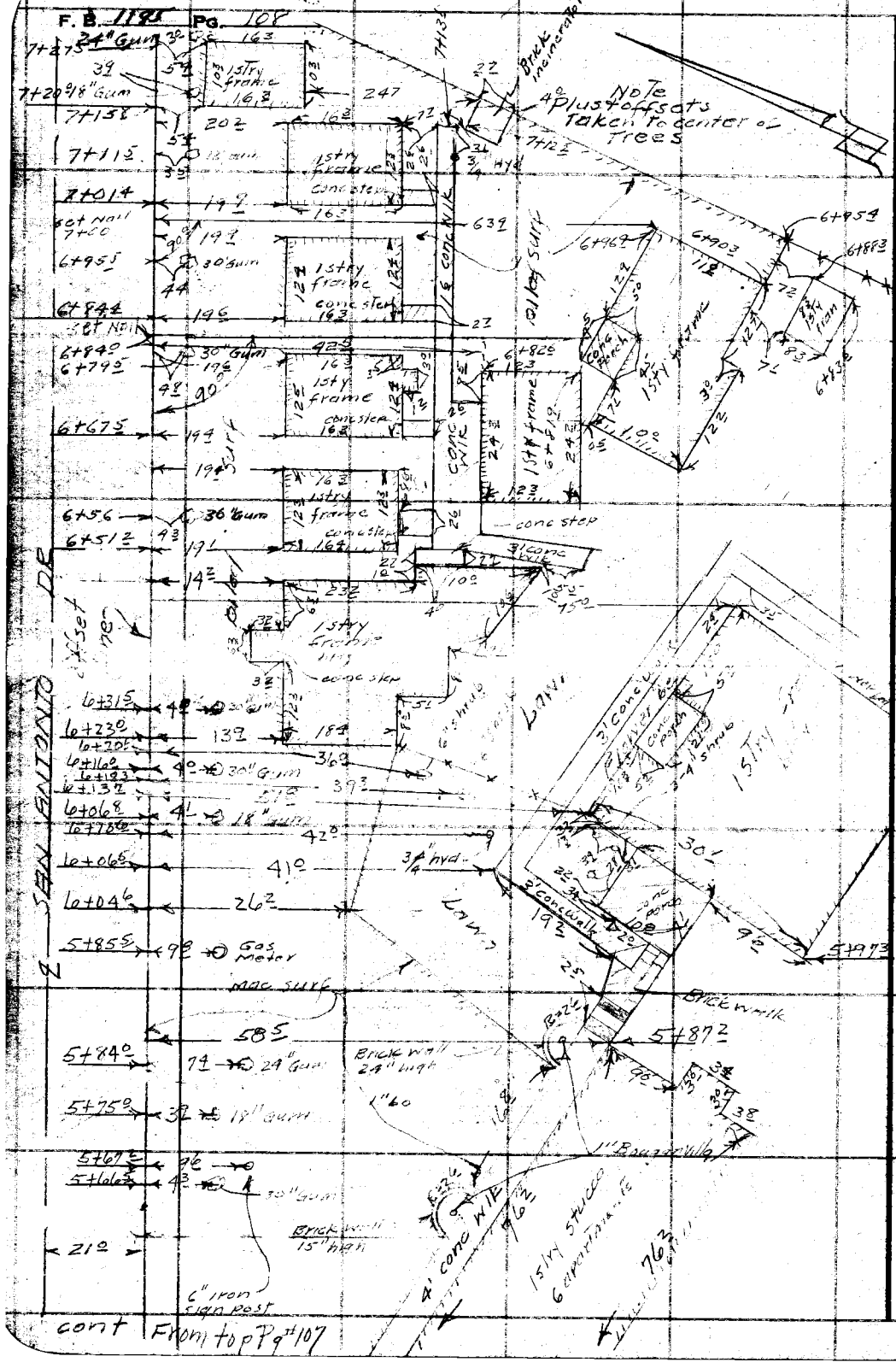

RETURN TO
LOS ANGELES COUNTY SURVEYOR
700 HALL OF RECORDS

Do not extend notes this side of this line.

Note: Any Additions or Changes on This Sheet Must be Made or Circled in Red Ink With Date and Name of Person Making Change.

cont From top Pg #107

Notes Ck'd by	Survey of Prairie Ave (9) Appraisal
Map No.	W. O. 4452 Tape No. 041 St'd 84 °F
Office Work	Surveyed by F. H. BLANCHARD
Checked	Notes FHB Date 6-24-47
Date	Indexed A. C. Johnson 6-30-47

F. B. 1195 PG. 125

WSP4-8-5

PRAIRIE AVE (9) APPRAISAL.

J.N. 4452

From Lennox Ave south on Prairie Ave to Imperial Highway.

JUNE 1947

Ref.

Party

Blanchard
Cowherd
Harris
Brennan

Note: Any Additions or Changes on This Sheet Must be Made or Circled in Red Ink With Date and Name of Person Making Change.

Do not extend notes this side of this line.

RETURN TO
LOS ANGELES COUNTY SURVEYOR
700 HALL OF RECORDS

FORM 247 BM 11-46

F. B. 1195 PG. 126

INDEX

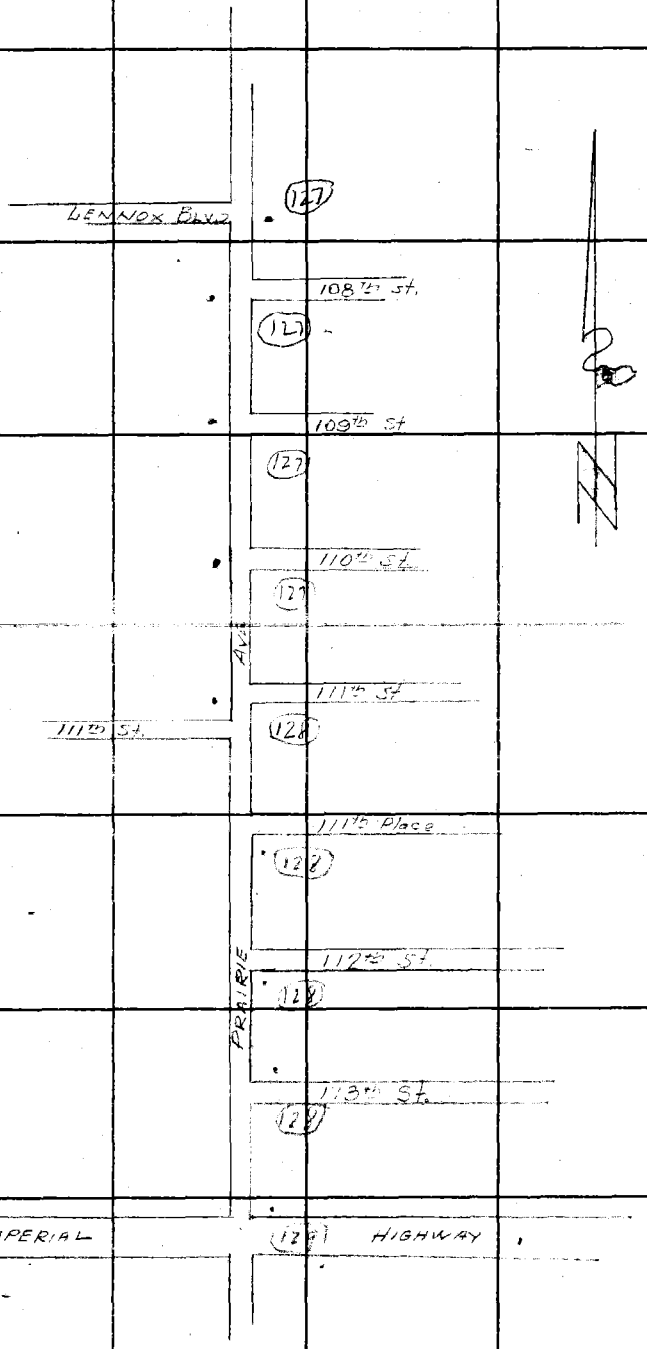

RETURN TO
LOS ANGELES COUNTY SURVEYOR
900 HALL OF RECORDS

WS 24-8-5

Do not extend notes this side of this line.

Notes: Any Additions or Changes on This Sheet Must be Made or Circled in Red Ink With Date and Name of Person Making Change.

Notes Ck'd by	Survey of Prairie Ave (S) Approach
Map No.	W. O. 4457 Tape No. 041 St'd 84 °F
Office Work	Surveyed by F. H. BLANCHARD
Checked	Notes FHB Date 6-24-47
Date	Indexed A. C. Johnson

F. B. 1195 PG. 127

WS 24-B-5

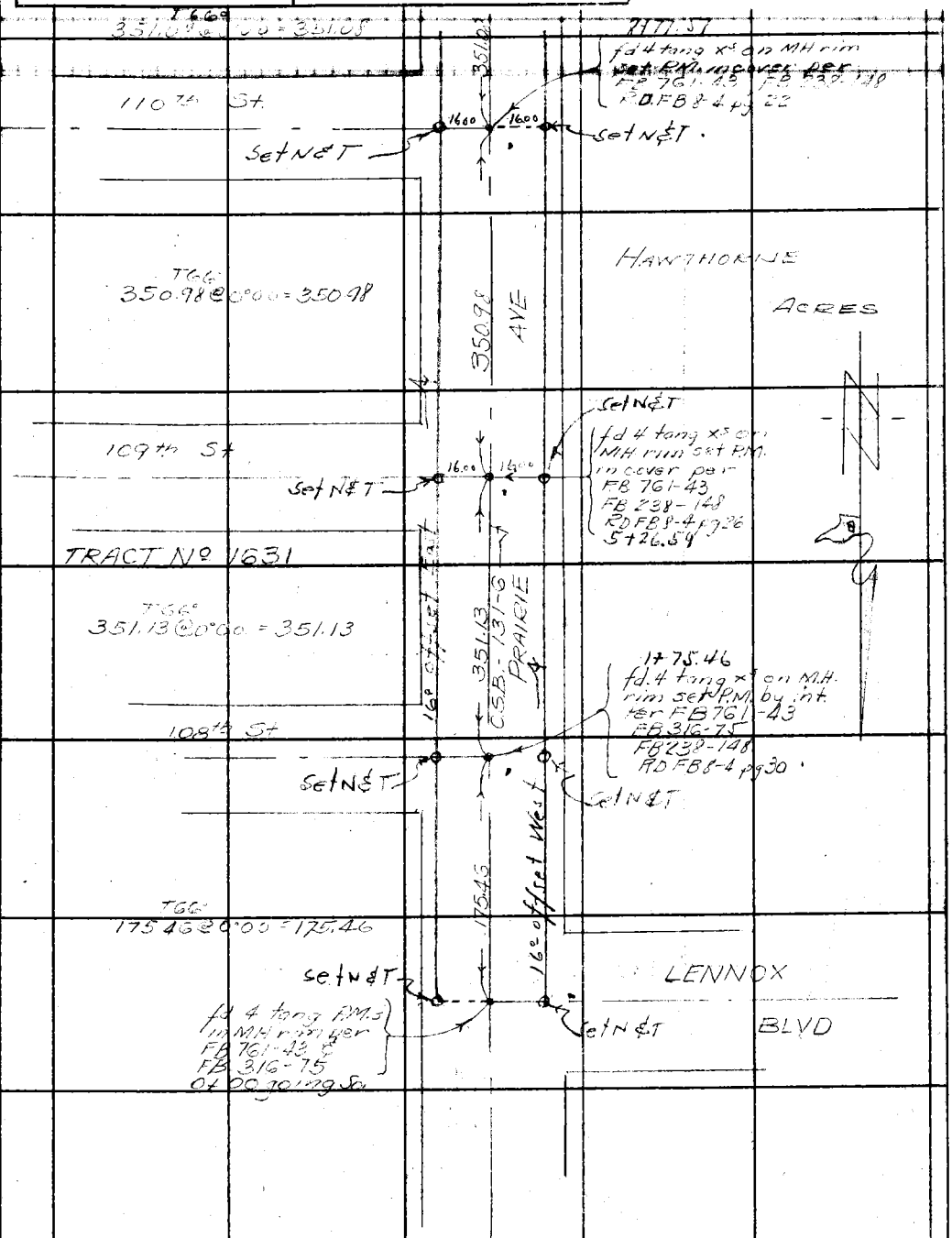

Note: Any Additions or Changes on This Sheet Must be Made or Circled in Red Ink With Date and Name of Person Making Change.

Do not extend notes this side of this line.

RETURN TO
LOS ANGELES COUNTY SURVEYOR
700 HALL OF RECORDS

FORM 247 5M 11-46

F. B. 1195 PG. 128

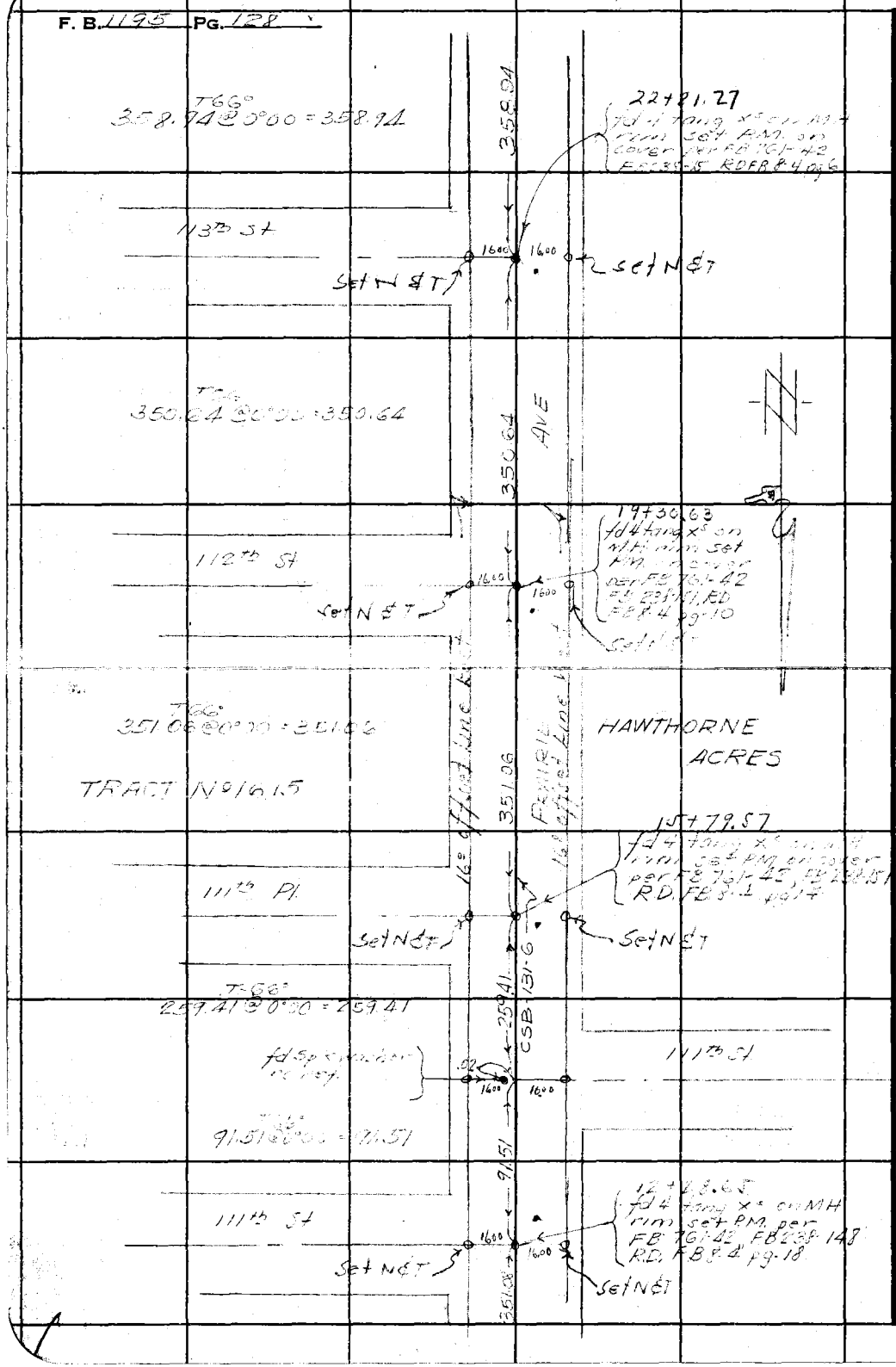

RETURN TO
LOS ANGELES COUNTY SURVEYOR
700 HALL OF RECORDS

WS 24-85.

Do not extend notes this side of this line.

Note: Any Additions or Changes on This Sheet Must be Made or Circled in Red Ink With Date and Name of Person Making Change.

Notes Ck'd by	Survey of Prairie Ave (7) Approach	F. B. 1195 Pg. 129
Map No.	W. O. 44452 Tape No. 041 St'd 84 °F	
Office Work	Surveyed by F. H. BLANCHARD	
Checked	Notes FMB Date 6-25-47	
Date	Indexed A. C. Johnson	

WS 24-B-5

Note: Any Additions or Changes on This Sheet Must Be Made or Circled in Red Ink With Date and Name of Person Making Change.

Do not extend notes this side of this line.

RETURN TO
LOS ANGELES COUNTY SURVEYOR
700 HALL OF RECORDS

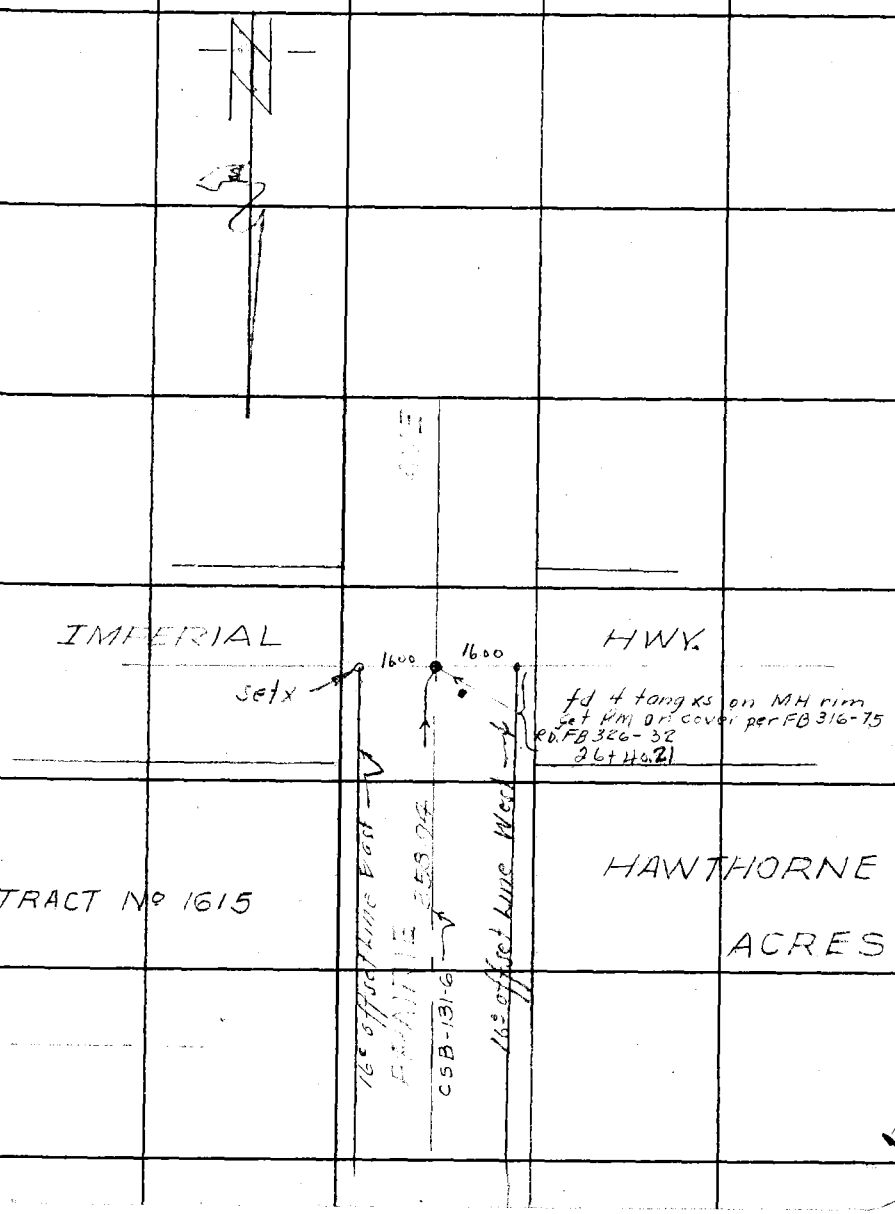

FORM 247 SM 11-46

F. B. 1195 PG. 130

RETURN TO
LOS ANGELES COUNTY SURVEYOR
700 HALL OF RECORDS

WS 24-B-5

Do not extend notes this side of this line.

Note: Any Additions or Changes on This Sheet Must Be Made or Circled in Red Ink With Date and Name of Person Making Change.

Notes Ck'd by	Survey of [illegible] Ave (9) Appraisal	F. B. 1195 Pg. 131
Map No.	W. O. 4452 Tape No. 041 St'd 84 °F	
Office Work	Surveyed by F. H. BLANCHARD	
Checked	Notes FHB Date 6-26-47	
Date	Indexed A. C. Johnson 7-7-47	

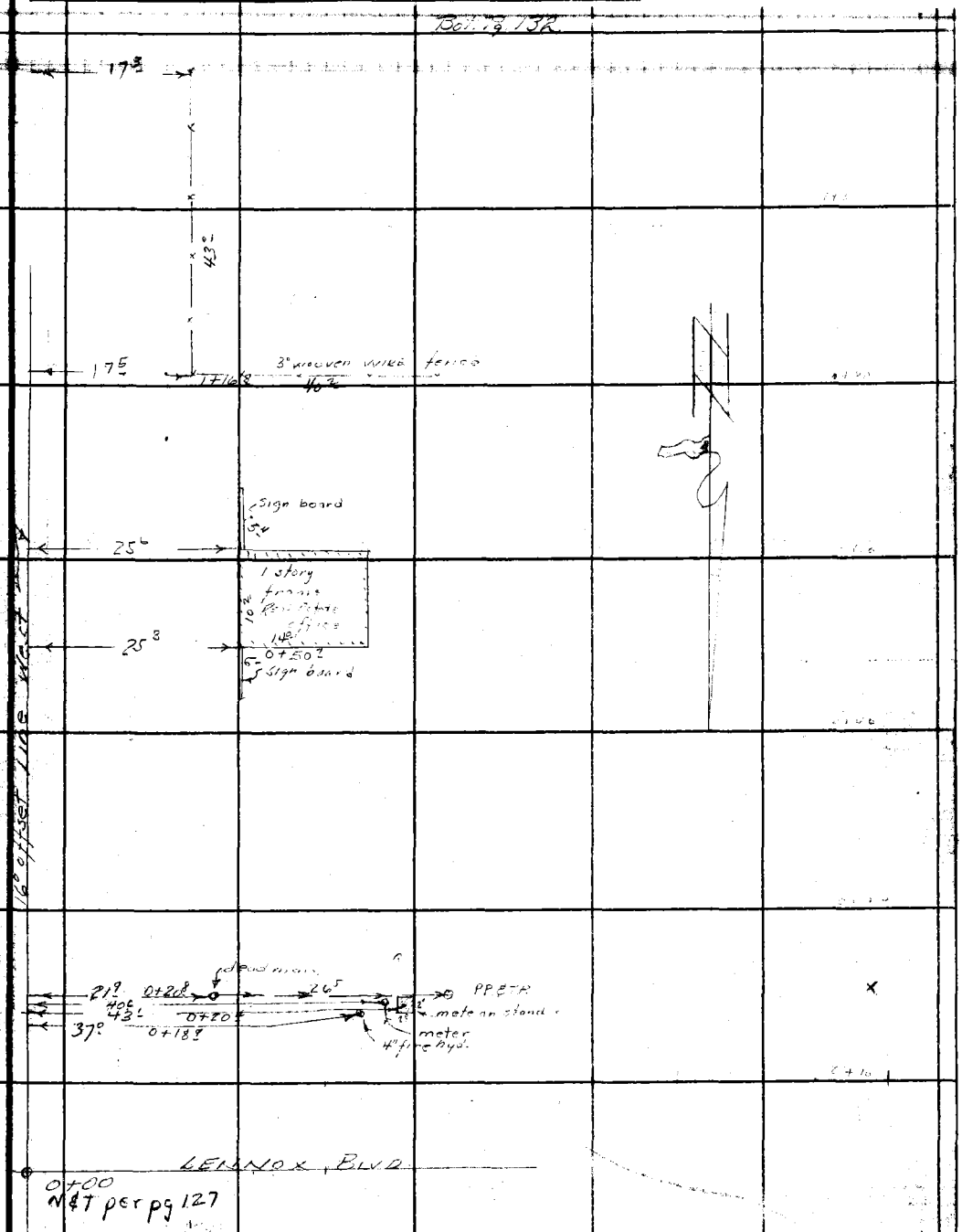

Note: Any Additions or Changes on This Sheet Must be Made or Circled in Red Ink With Date and Name of Person Making Change.

Do not extend [illegible] side of this line.

RETURN TO
LOS ANGELES COUNTY SURVEYOR
700 HALL OF RECORDS

FORM 247 5M 11-[illegible]

F. B. 1175 PG. 132 Bot. Pg. 133



RETURN TO
LOS ANGELES COUNTY SURVEYOR
700 HALL OF RECORDS

Do not extend notes this side of this line.

Note: Any Additions or Changes on This Sheet Must be Made or Circled in Red Ink With Date and Name of Person Making Change.

Notes Ck'd by	Survey of Prairie Live (?) Appraisal
Map No.	W. O. 4452 Tape No. 041 St'd 84 °F
Office Work	Surveyed by F. H. BLANCHARD
Checked	Notes FHB Date 6-27-47
Date	Indexed A. C. Johnson

F. B. 1195 PG. 133



Top Pg. 132

Note: Any Additions or Changes on This Sheet Must be Made or Circled in Red Ink With Date and Name of Person Making Change.

Do not extend notes this side of this line.

RETURN TO
LOS ANGELES COUNTY SURVEYOR
700 HALL OF RECORDS

FORM 247 SM 11-46

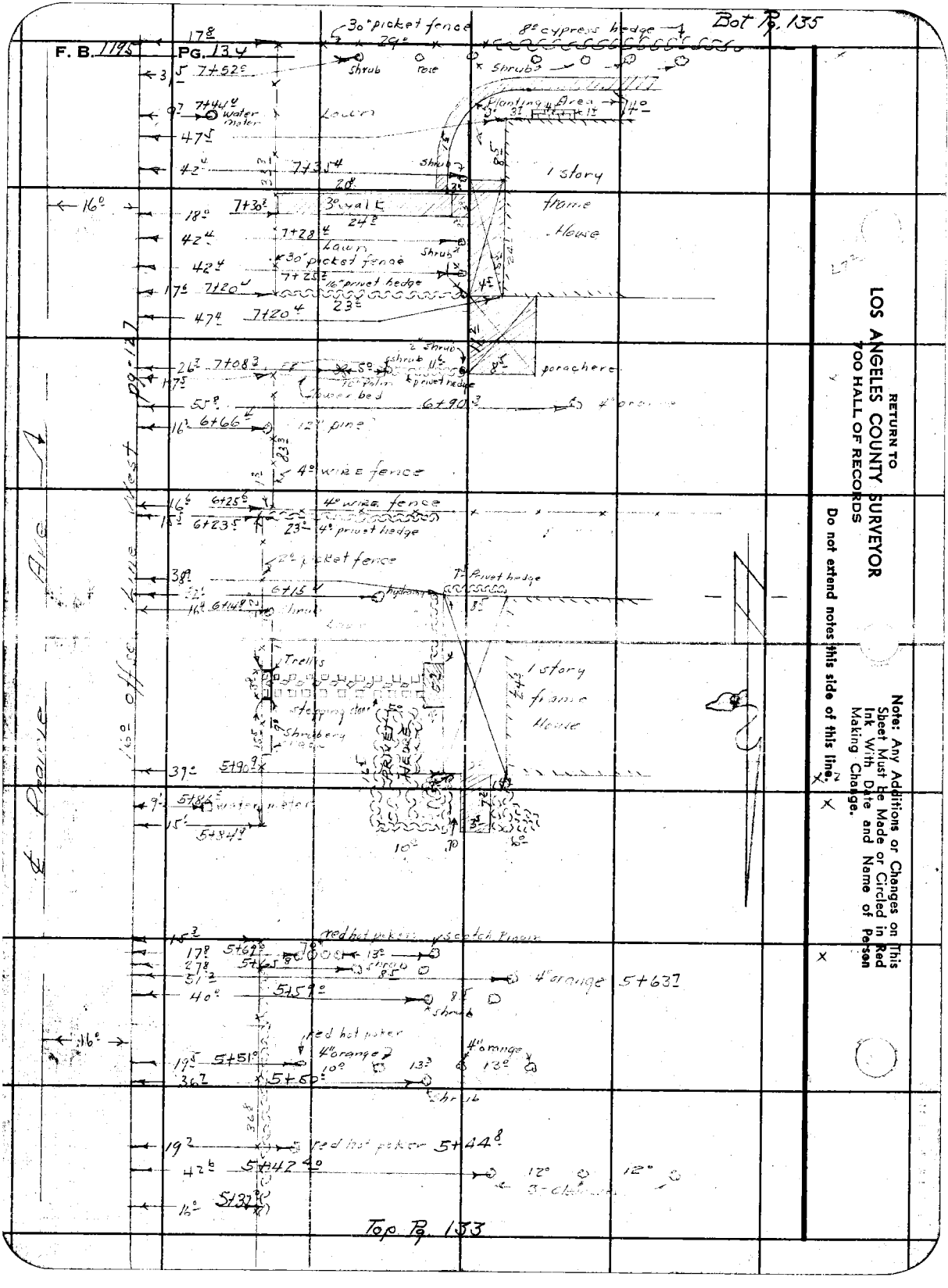

RETURN TO
LOS ANGELES COUNTY SURVEYOR
700 HALL OF RECORDS

Do not extend notes this side of this line.

Note: Any Additions or Changes on This Sheet Must be Made or Circled in Red Ink With Date and Name of Person Making Change.

Notes Ck'd by	Survey of [illegible]
Map No.	W. O. 1452 Tape No. 041 St'd. 84 °F
Office Work	Surveyed by F. H. BLANCHARD
Checked	Notes FHB Date 7-2-47
Date	Indexed A. C. Johnson

F. B. 1195 PG. 135

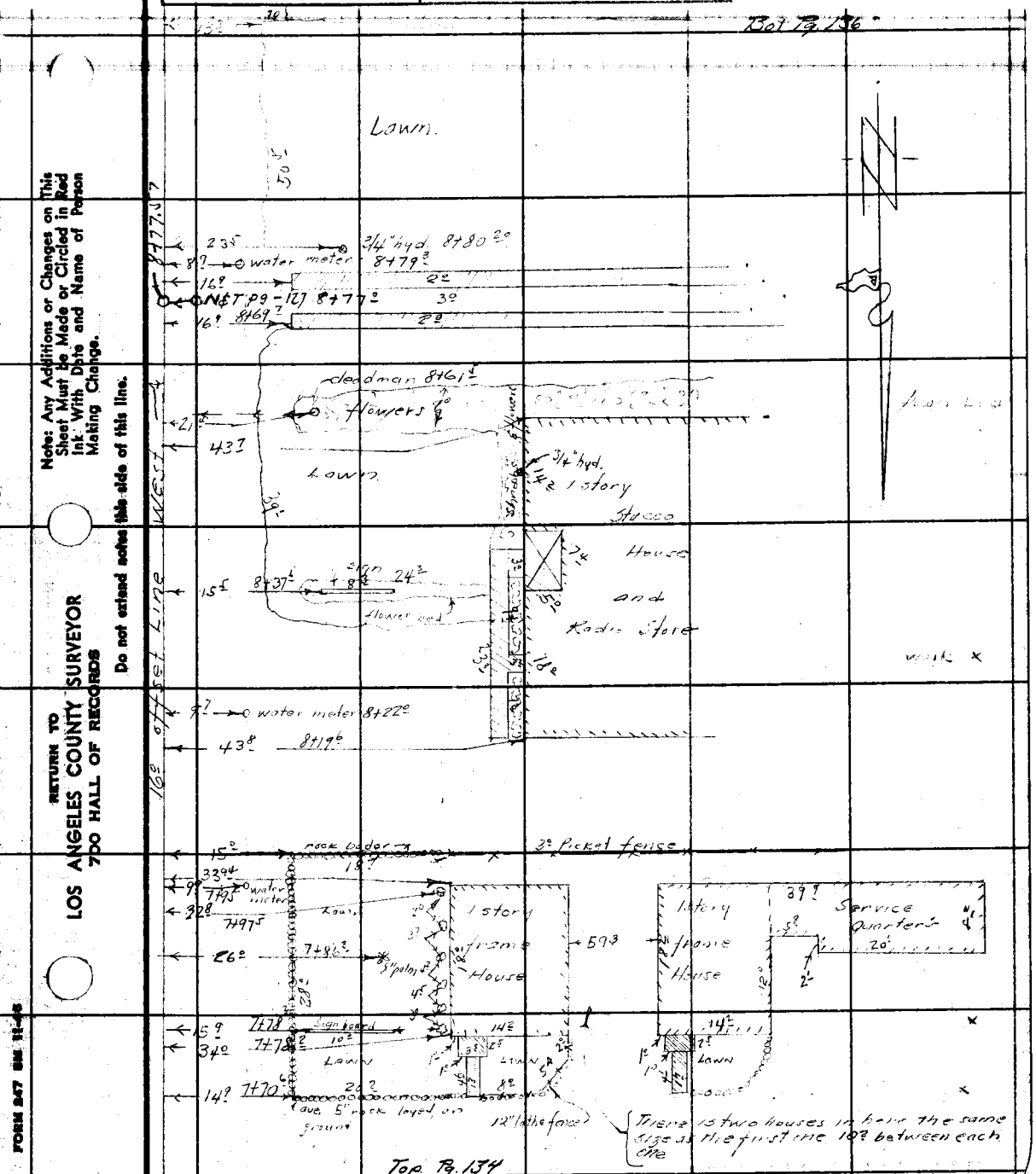

Note: Any Additions or Changes on This Sheet Must be Made or Circled in Red Ink With Date and Name of Person Making Change.

Do not extend notes this side of this line.

RETURN TO
LOS ANGELES COUNTY SURVEYOR
700 HALL OF RECORDS

FORM 247 SM 11-46

F. B. 1195 PG. 136

Bot Pg. 137

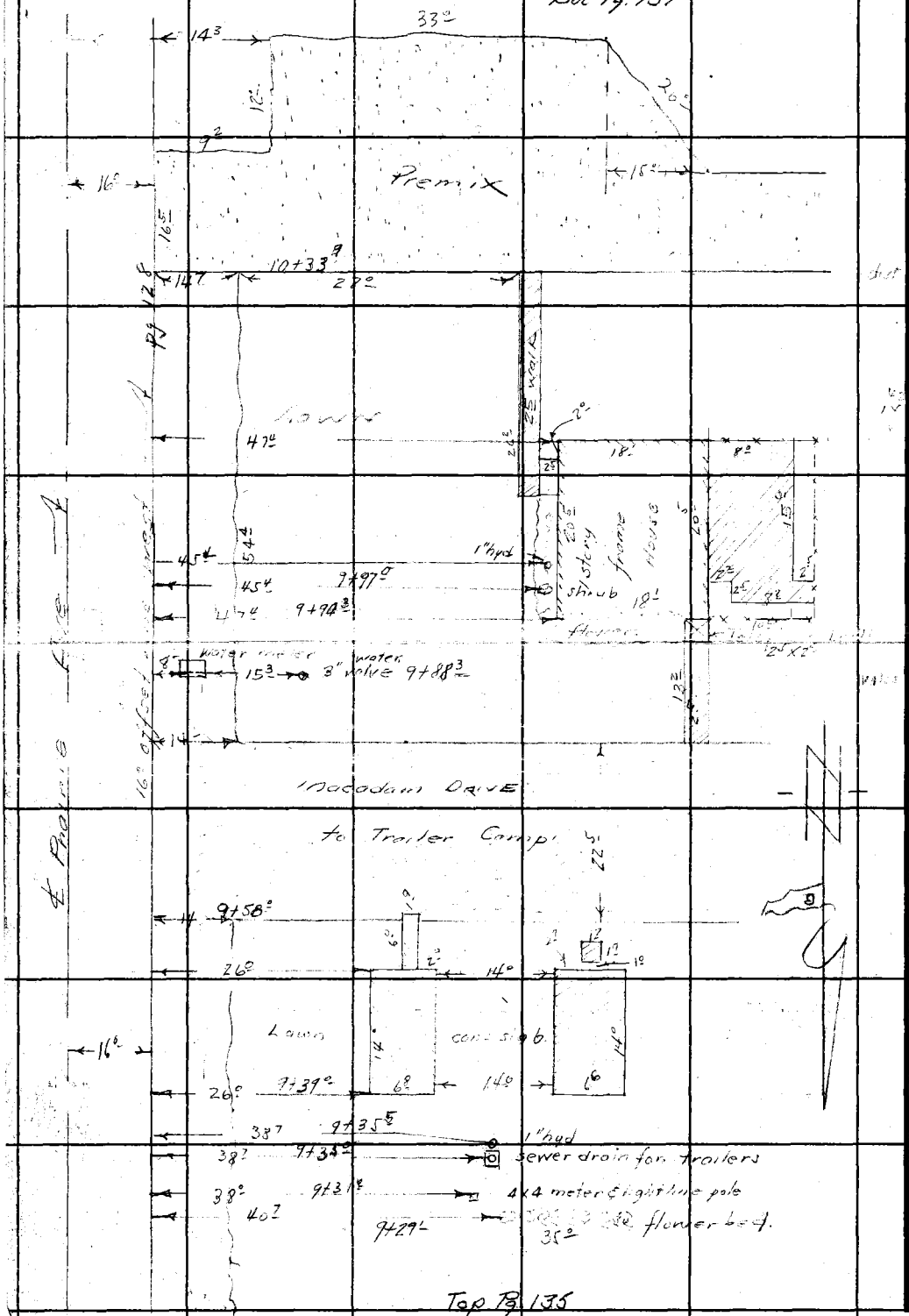

Top Pg. 135

RETURN TO
LOS ANGELES COUNTY SURVEYOR
700 HALL OF RECORDS

Do not extend notes this side of this line.

Note: Any Additions or Changes on This Sheet Must Be Made or Circled in Red Ink With Date and Name of Person Making Change.

Notes Ck'd by	Survey of
Map No.	W. O. 4452 Tape No. C41 St'd 84 °F
Office Work	Surveyed by
Checked	Notes FHB Date 6-21-41
Date	Indexed A. C. Johnson

F. B. 1195 PG. 137

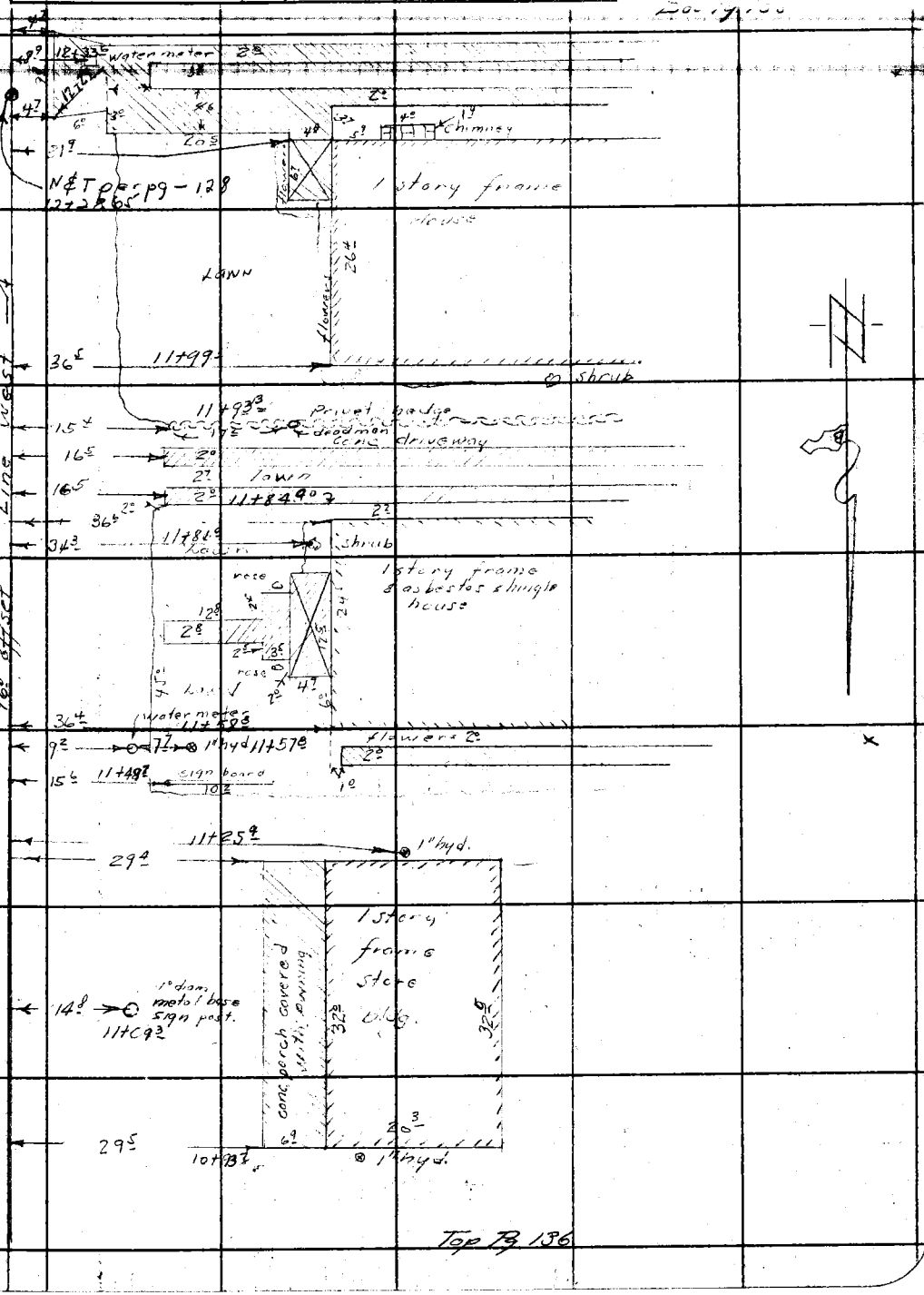

Note: Any Additions or Changes on This Sheet Must Be Made or Circled in Red Ink With Date and Name of Person Making Change.

Do not extend notes this side of this line.

RETURN TO LOS ANGELES COUNTY SURVEYOR 700 HALL OF RECORDS

Top Pg 136

F. B. 1195 PG. 138

Right Side Pg. 139

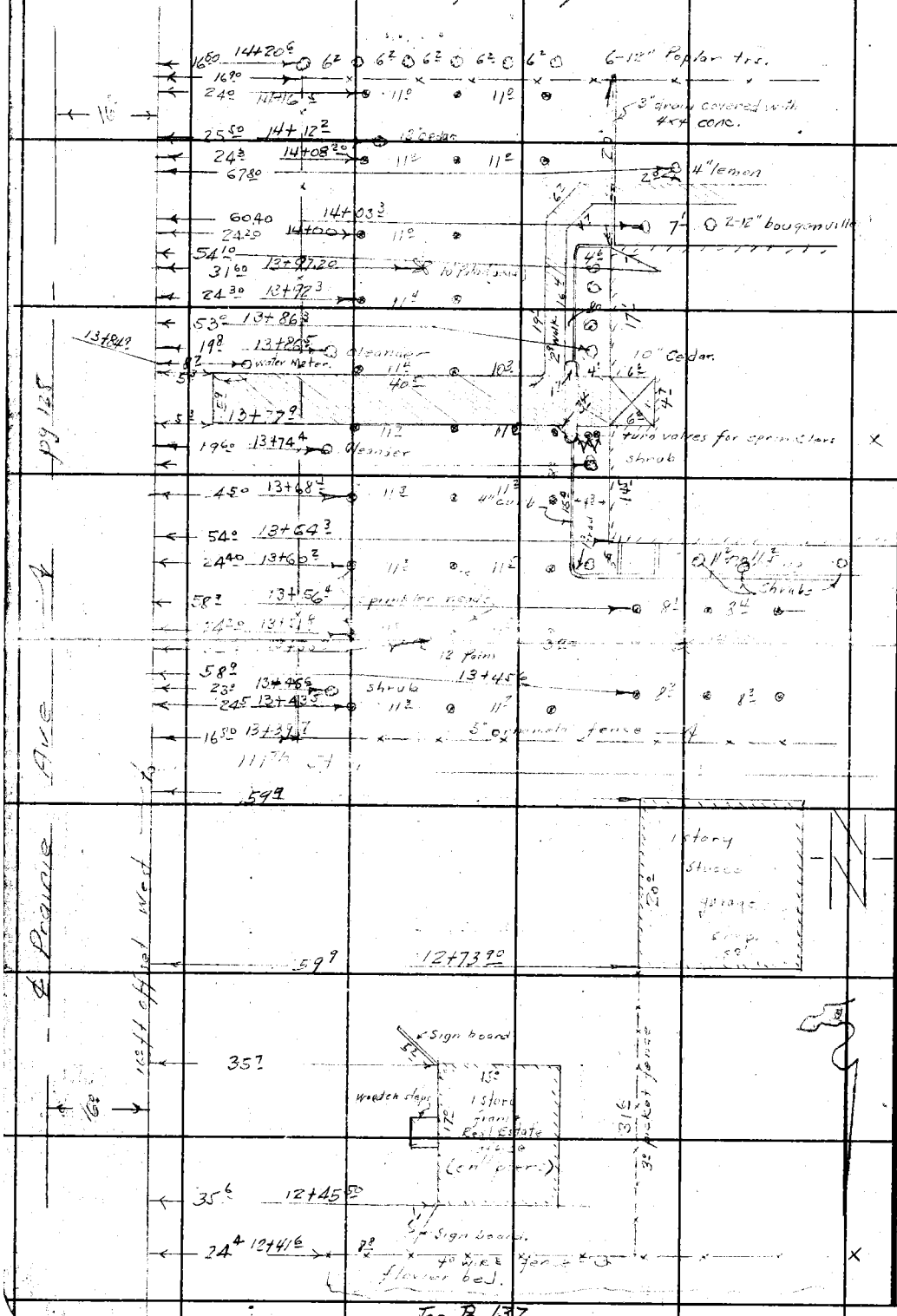

Top Pg 137

RETURN TO
LOS ANGELES COUNTY SURVEYOR
700 HALL OF RECORDS
Do not extend notes this side of this line.
Note: Any Additions or Changes on This Sheet Must be Made or Circled in Red Ink With Date and Name of Person Making Change.

Notes Ck'd by	Survey of [illegible]
Map No.	W. O. 4452 Tape No. C41 St'd 84 °F
Office Work	Surveyed by F. H. BLANCHARD
Checked	Notes FHB Date 6-21-47
Date	Indexed A. C. Johnson

F. B. 1195 PG. 139

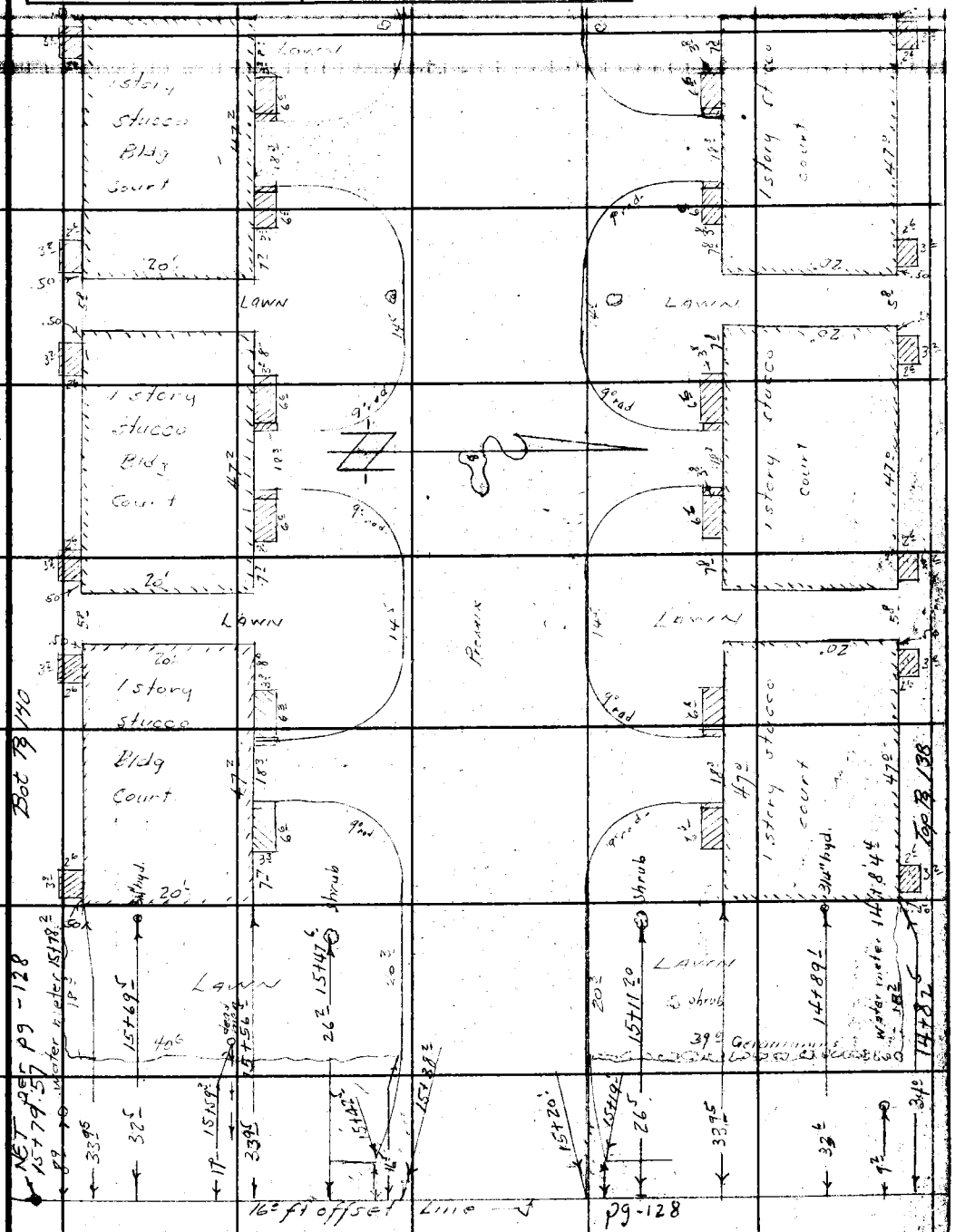

Note: Any Additions or Changes on This Sheet Must be Made or Circled in Red Ink With Date and Name of Person Making Change.

Do not extend notes this side of this line.

RETURN TO
LOS ANGELES COUNTY SURVEYOR
700 HALL OF RECORDS

FORM 247 BM 11-46

F. B. 1195 PG. 140

Bot Pg. 141

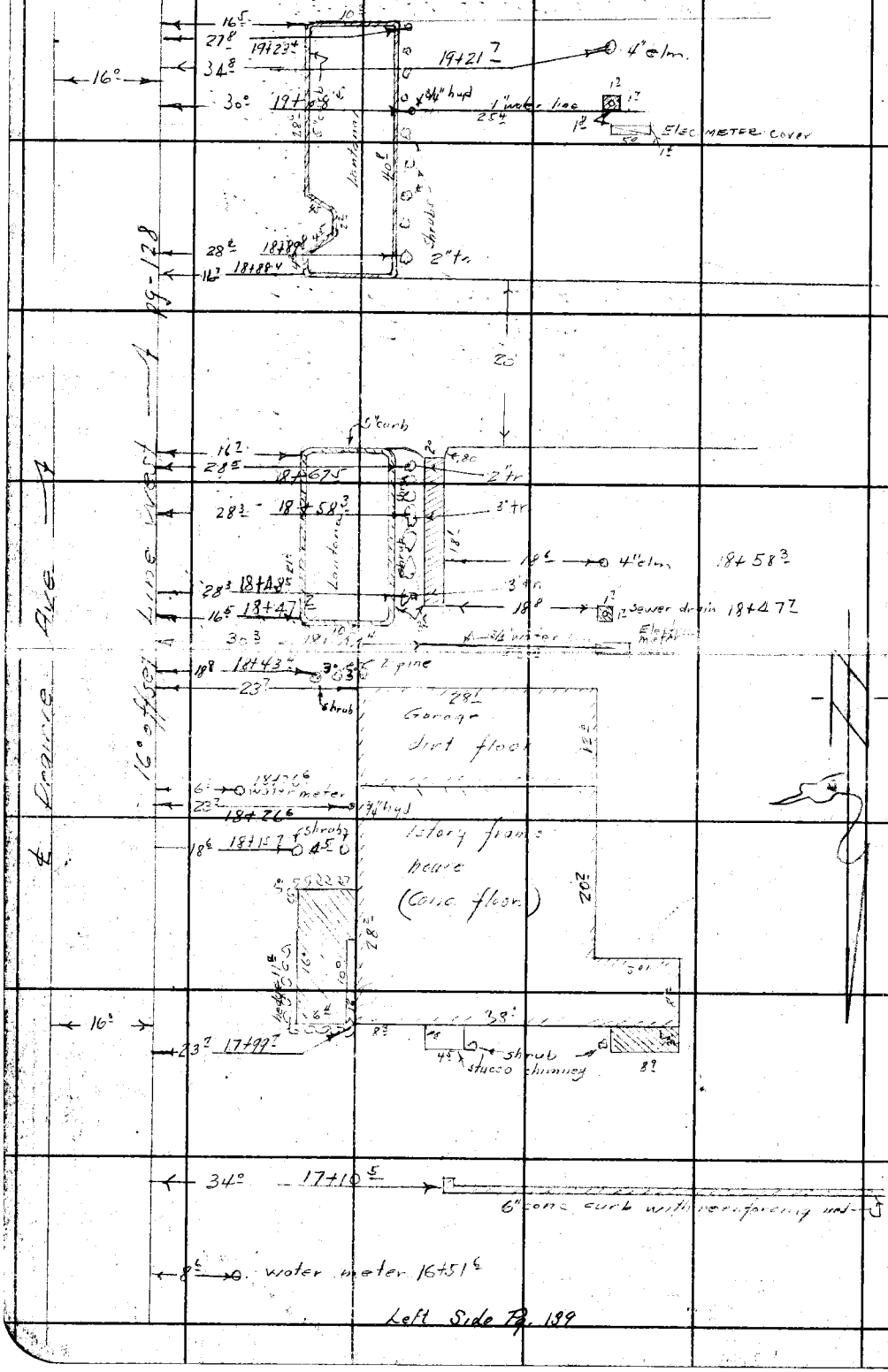

Left Side Pg. 139

RETURN TO
LOS ANGELES COUNTY SURVEYOR
700 HALL OF RECORDS
Do not extend notes this side of this line.

Note: Any Additions or Changes on This Sheet Must be Made or Circled in Red Ink With Date and Name of Person Making Change.

Notes Ck'd by	Survey of [illegible]	F. B. 1195 Pg. 141
Map No.	W. O. 4452 Tape No. 041 Std. 84° °F	
Office Work	Surveyed by F. H. BLANCHARD	
Checked	Notes F.H.B. Date 7-2-47	
Date	Indexed A. C. Johnson	

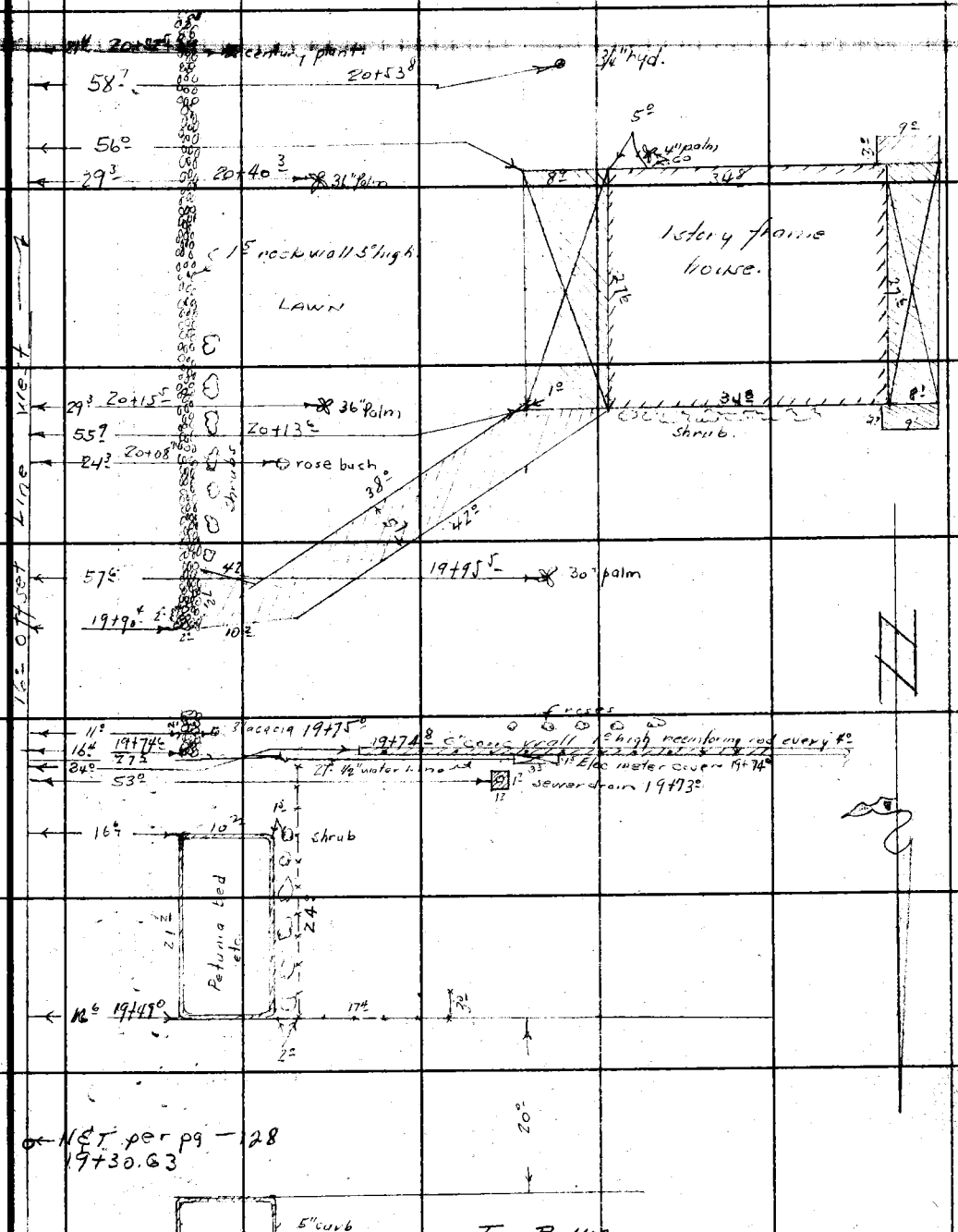

Note: Any Additions or Changes on This Sheet Must Be Made or Circled in Red Ink With Date and Name of Person Making Change.

Do not extend notes this side of this line.

RETURN TO
LOS ANGELES COUNTY SURVEYOR
700 HALL OF RECORDS

FORM 247 BM 11-46

F. B. 1195 PG. 142

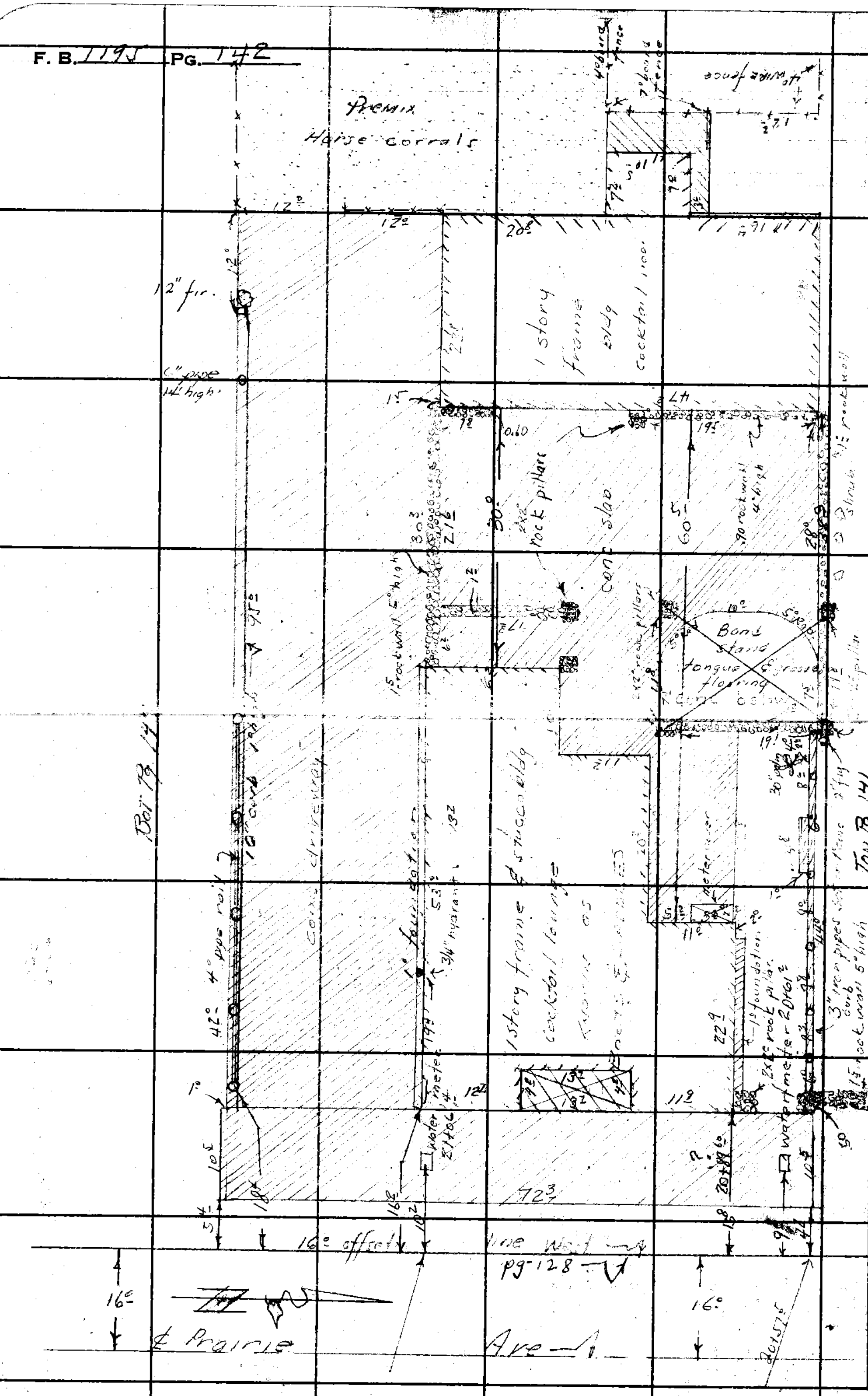

RETURN TO
LOS ANGELES COUNTY SURVEYOR
700 HALL OF RECORDS

Do not extend notes this side of this line.

Note: Any Additions or Changes on This Sheet Must be Made or Circled in Red Ink With Date and Name of Person Making Change.

Notes Ck'd by	Survey of [illegible]
Map No.	W. O. 4451 Tape No. 041 St'd 84 °F
Office Work	Surveyed by F. H. BLANCHARD
Checked	Notes FHB Date 7-2-47
Date	Indexed A. C. Johnson

F. B. 119 Pg. 143

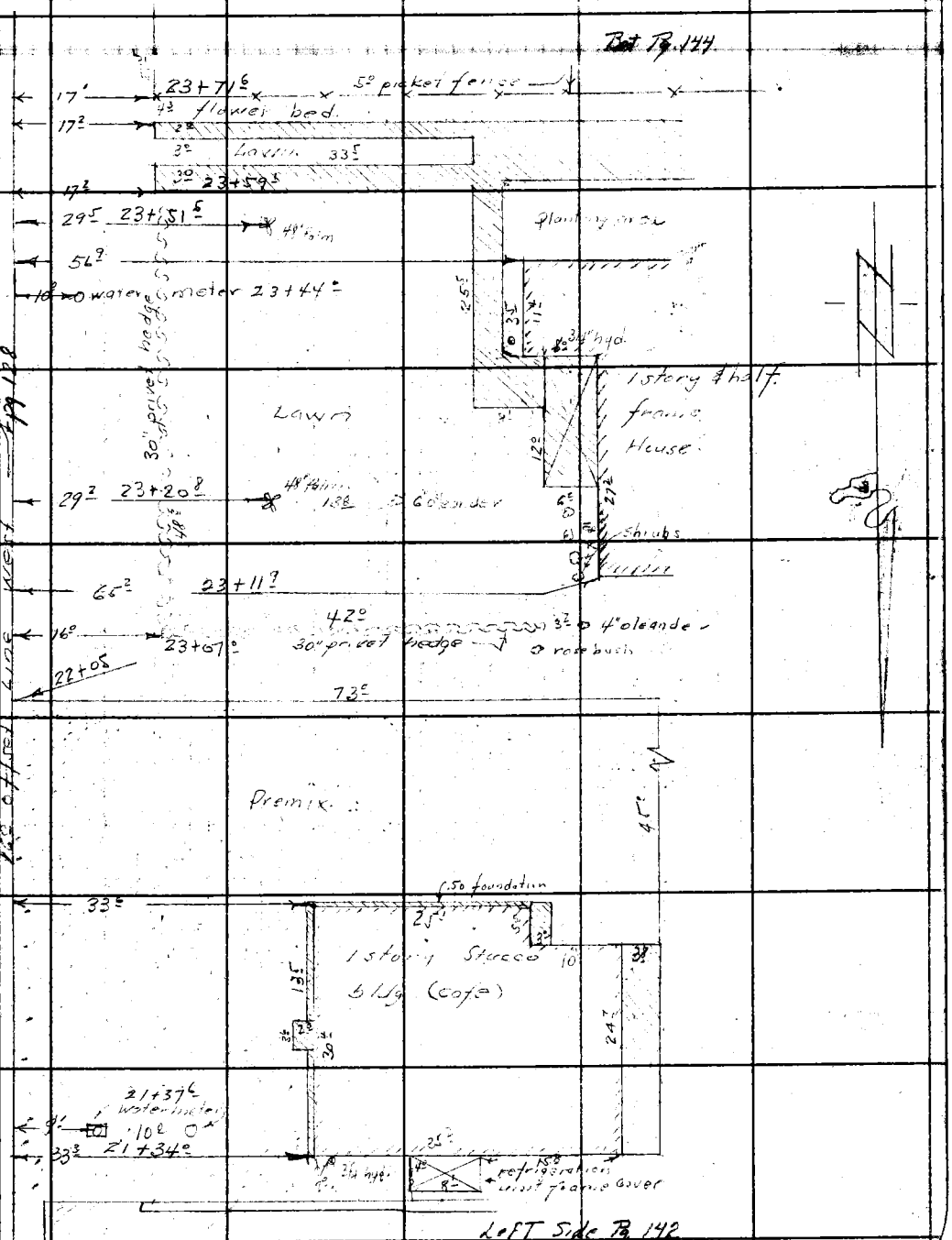

Note: Any Additions or Changes on This Sheet Must Be Made or Circled in Red Ink With Date and Name of Person Making Change.

Do not extend notes this side of this line.

RETURN TO
LOS ANGELES COUNTY SURVEYOR
700 HALL OF RECORDS

FORM 867 SM 11-46

F. B. 1195 PG. 144

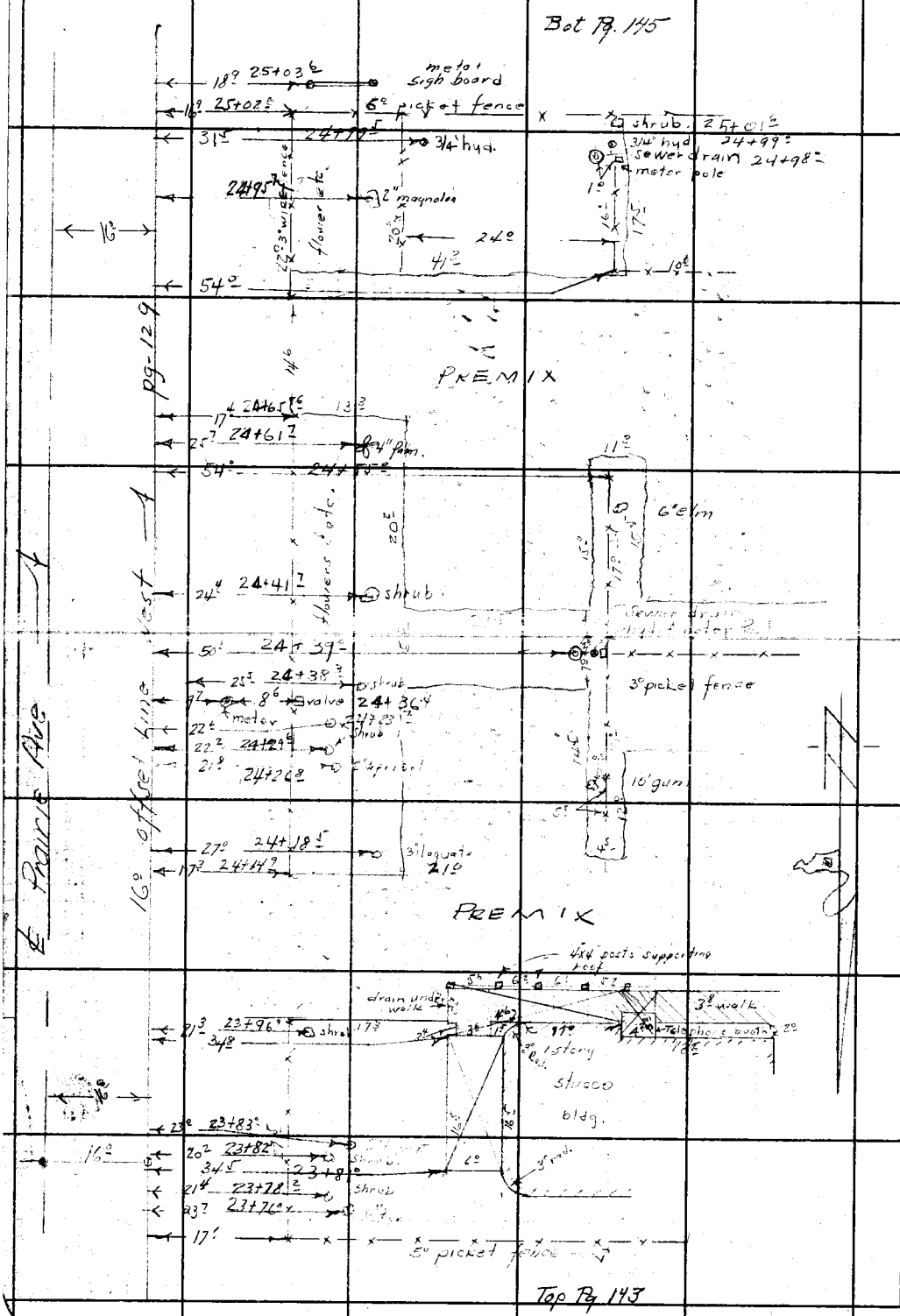

RETURN TO
LOS ANGELES COUNTY SURVEYOR
700 HALL OF RECORDS

Do not extend notes this side of this line.

Note: Any Additions or Changes on This Sheet Must Be Made or Circled in Red Ink With Date and Name of Person Making Change.

Notes Ck'd by	Survey of Prairie Ave (9) Appraisal
Map No.	W. O. 4452 Tape No. 041 St'd 84 °F
Office Work	Surveyed by F. H. BLANCHARD
Checked	Notes FHB Date 7-1-47
Date	Indexed A. C. Johnson

F. B. 1195 Pg. 145

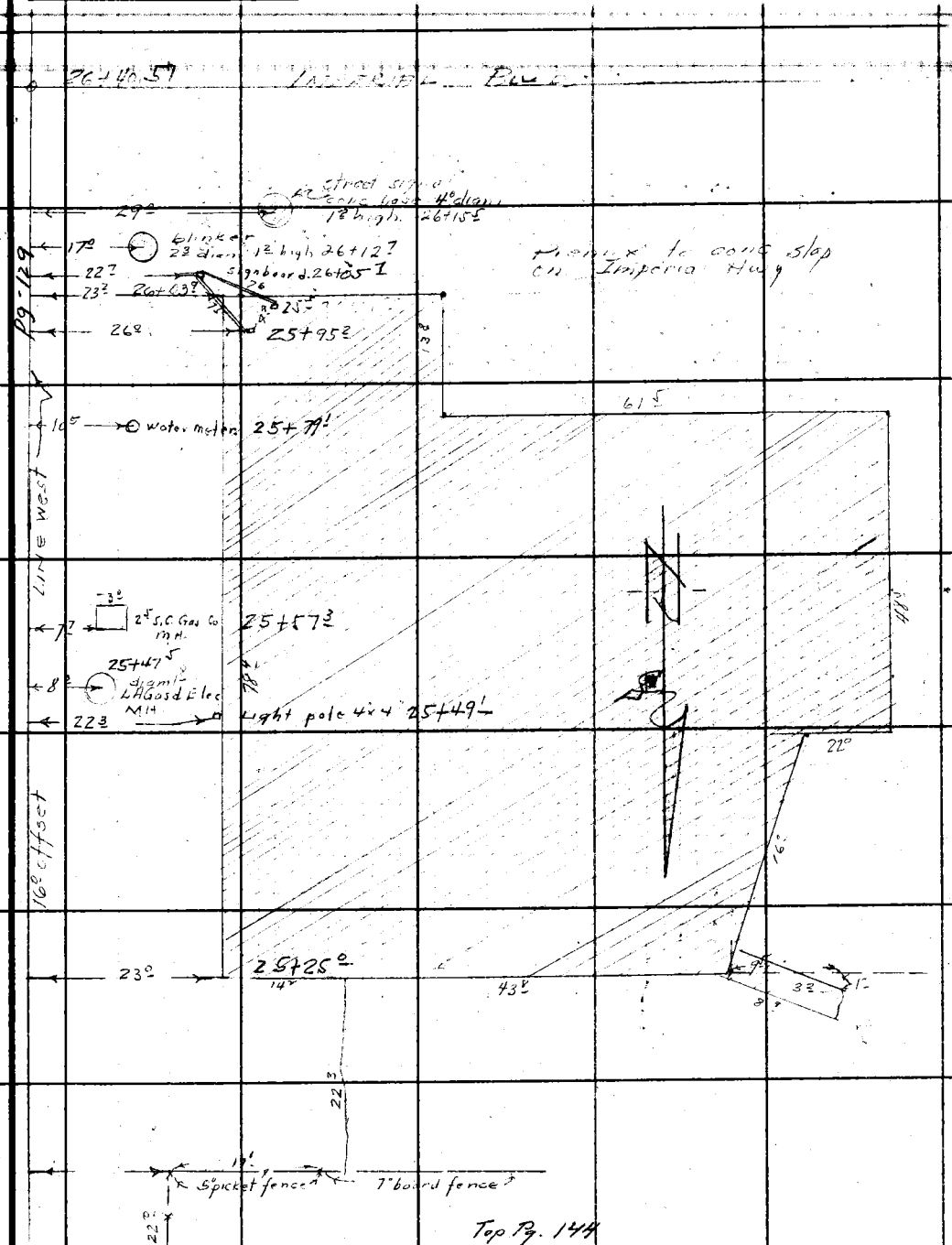

Note: Any Additions or Changes on This Sheet Must be Made or Circled in Red Ink With Date and Name of Person Making Change.

Do not extend notes this side of this line.

RETURN TO
LOS ANGELES COUNTY SURVEYOR
700 HALL OF RECORDS

FORM 247 5M 11-46

F. B. 1195 PG. 146

RETURN TO
LOS ANGELES COUNTY SURVEYOR
700 HALL OF RECORDS

Do not extend notes this side of this line.

Note: Any Additions or Changes on This Sheet Must be Made or Circled in Red Ink With Date and Name of Person Making Change.

Notes Ck'd by	Survey of
Map No.	W. O. 4452 Tape No. 041 Std. 44 °F
Office Work	Surveyed by F. H. BLANCHARD
Checked	Notes W.S.C. Date 7-2-42
Date	Indexed A. C. Johnson

F. B. 1193 PG. 127

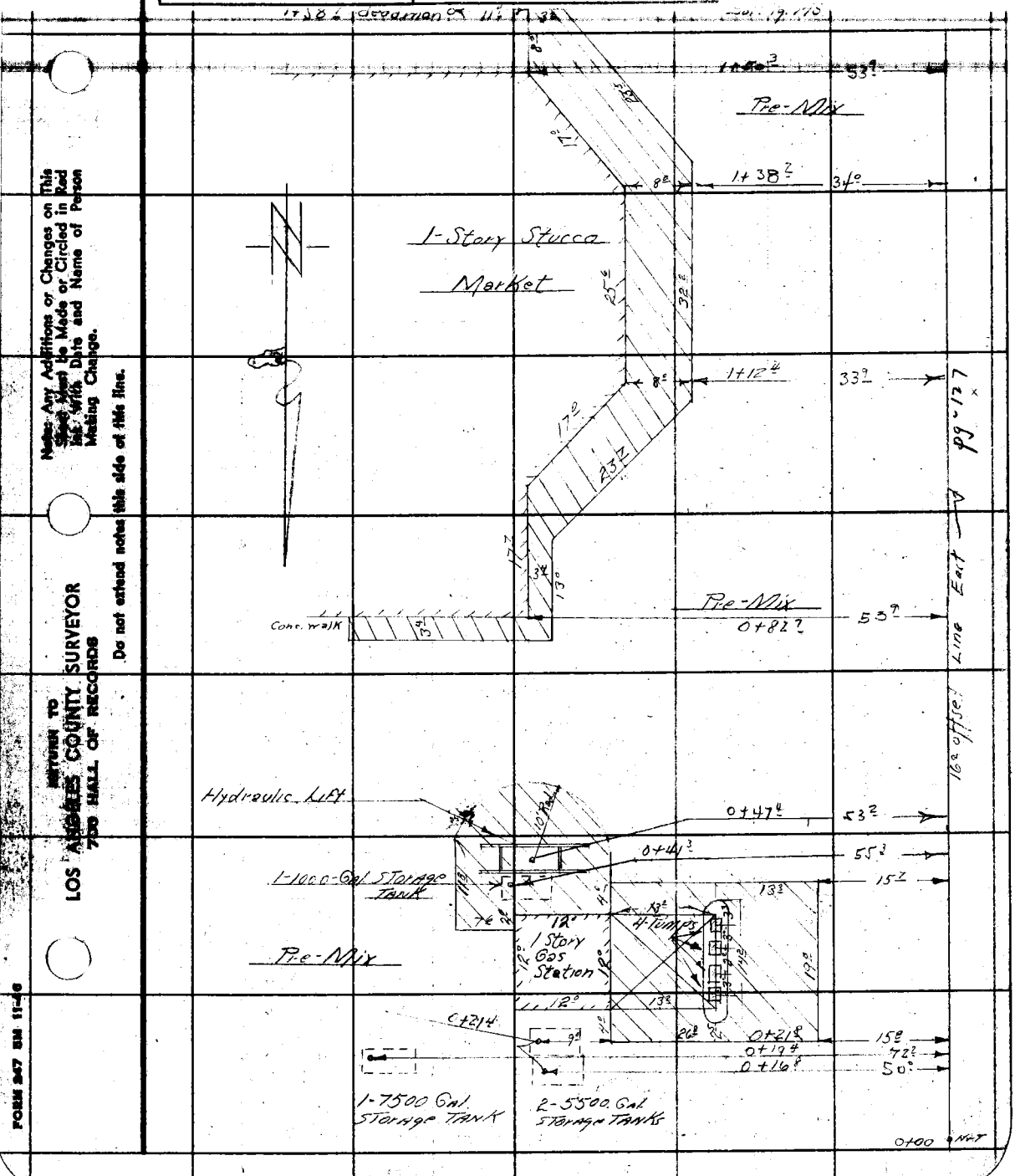

Notes: Any Additions or Changes on This Sheet Must be Made or Circled in Red Ink with Date and Name of Person Making Change.

Do not extend notes this side of this line.

RETURN TO
LOS ANGELES COUNTY SURVEYOR
700 HALL OF RECORDS

FORM 847 RM 11-46

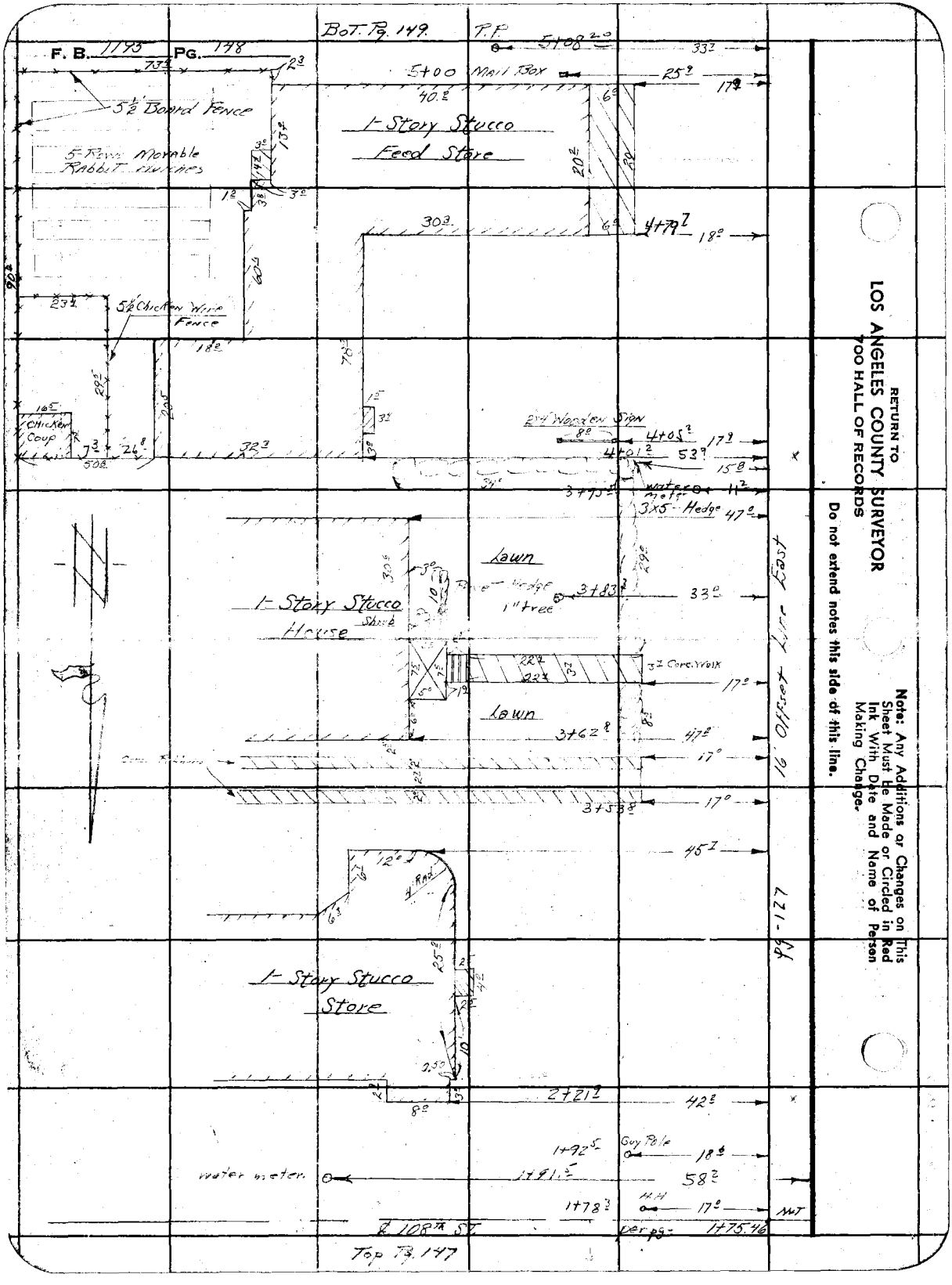

RETURN TO
LOS ANGELES COUNTY SURVEYOR
700 HALL OF RECORDS

Do not extend notes this side of this line.

Note: Any Additions or Changes on This Sheet Must Be Made or Circled in Red Ink With Date and Name of Person Making Change.

Notes Ck'd by	Survey of
Map No.	W. O. 1445 Tape No. 041 Sl'd 84 °F
Office Work	Surveyed by F. H. BLANCHARD
Checked	Notes Date
Date	Indexed A. C. Johnson

F. B. 1195 PG. 149

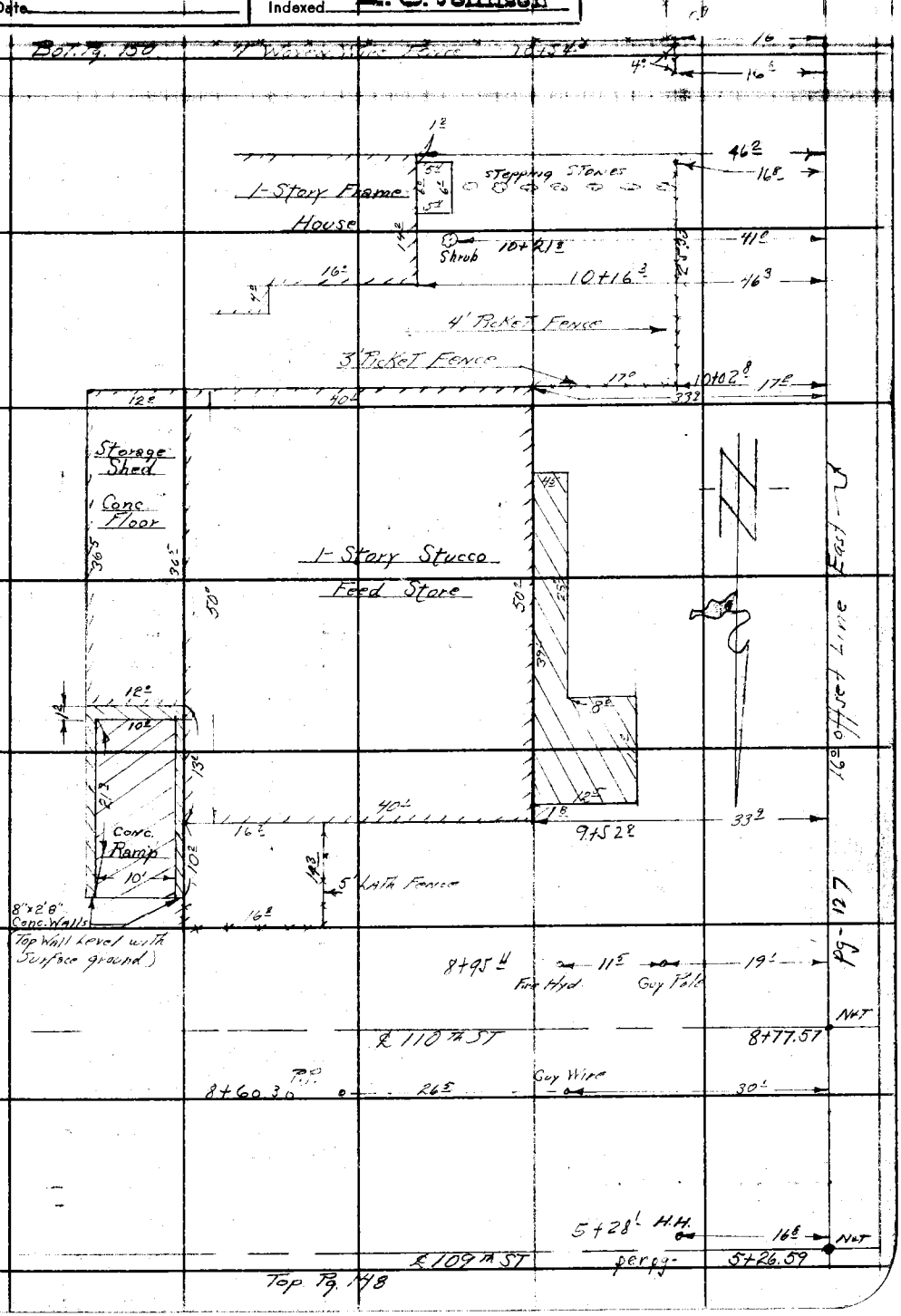

Note: Any Additions or Changes on This Sheet Must be Made or Circled in Red Ink With Date and Name of Person Making Change.

Do not attend notes this side of this line.

RETURN TO LOS ANGELES COUNTY SURVEYOR 700 HALL OF RECORDS

FORM 247 SM 11-46

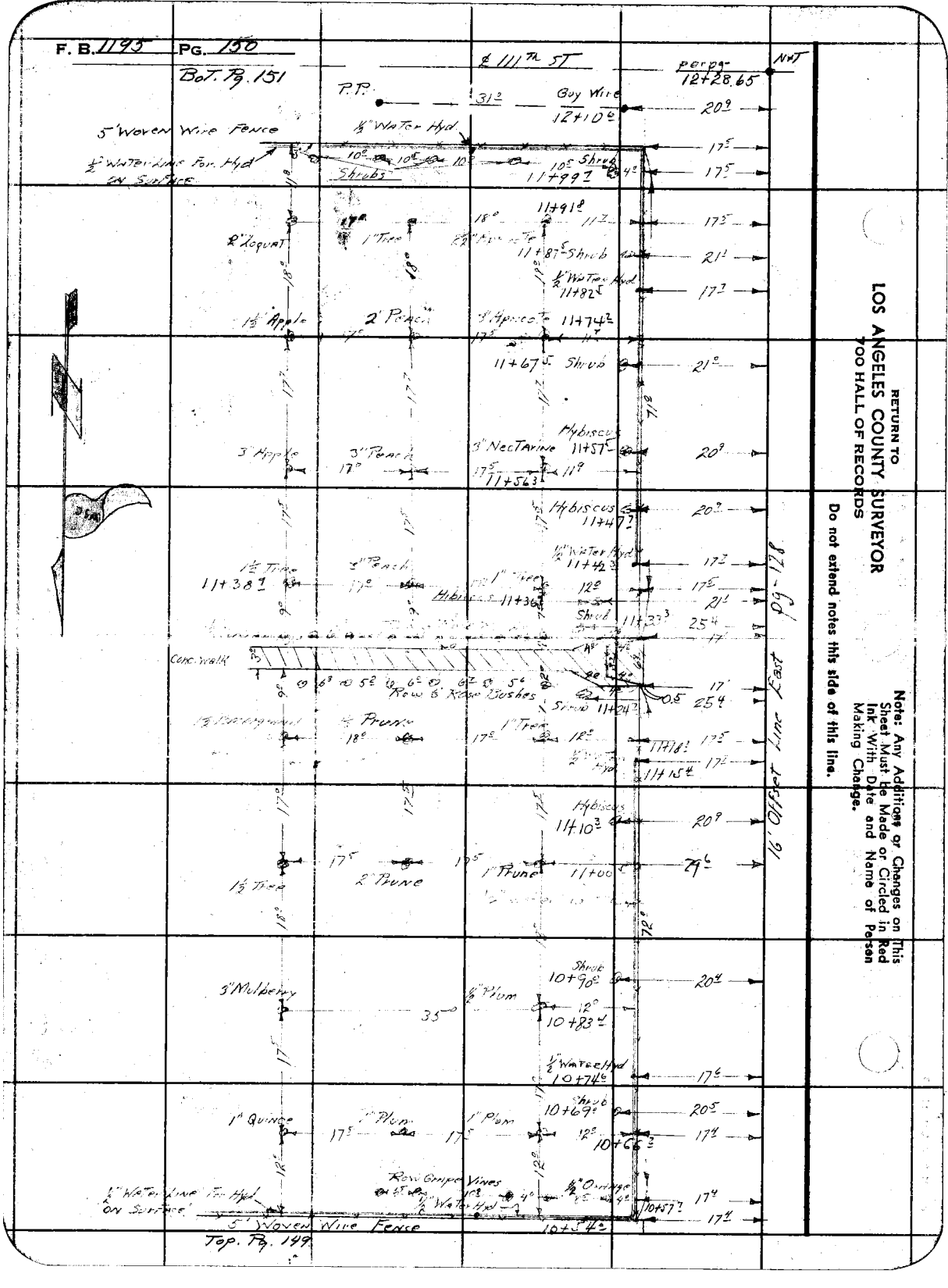

RETURN TO
LOS ANGELES COUNTY SURVEYOR
700 HALL OF RECORDS

Do not extend notes this side of this line.

Note: Any Additions or Changes on This Sheet Must be Made or Circled in Red Ink With Date and Name of Person Making Change.

Notes Ck'd by	Survey of Prairie Ave (9) Appraisal
Map No.	W. O. 4452 Tape No. 041 St'd 87 °F
Office Work	Surveyed by F. H. BLANCHARD
Checked	Notes W.S.C. Date 7-2-47
Date	Indexed A. C. Johnson

F. B. 1195 Pg. 151

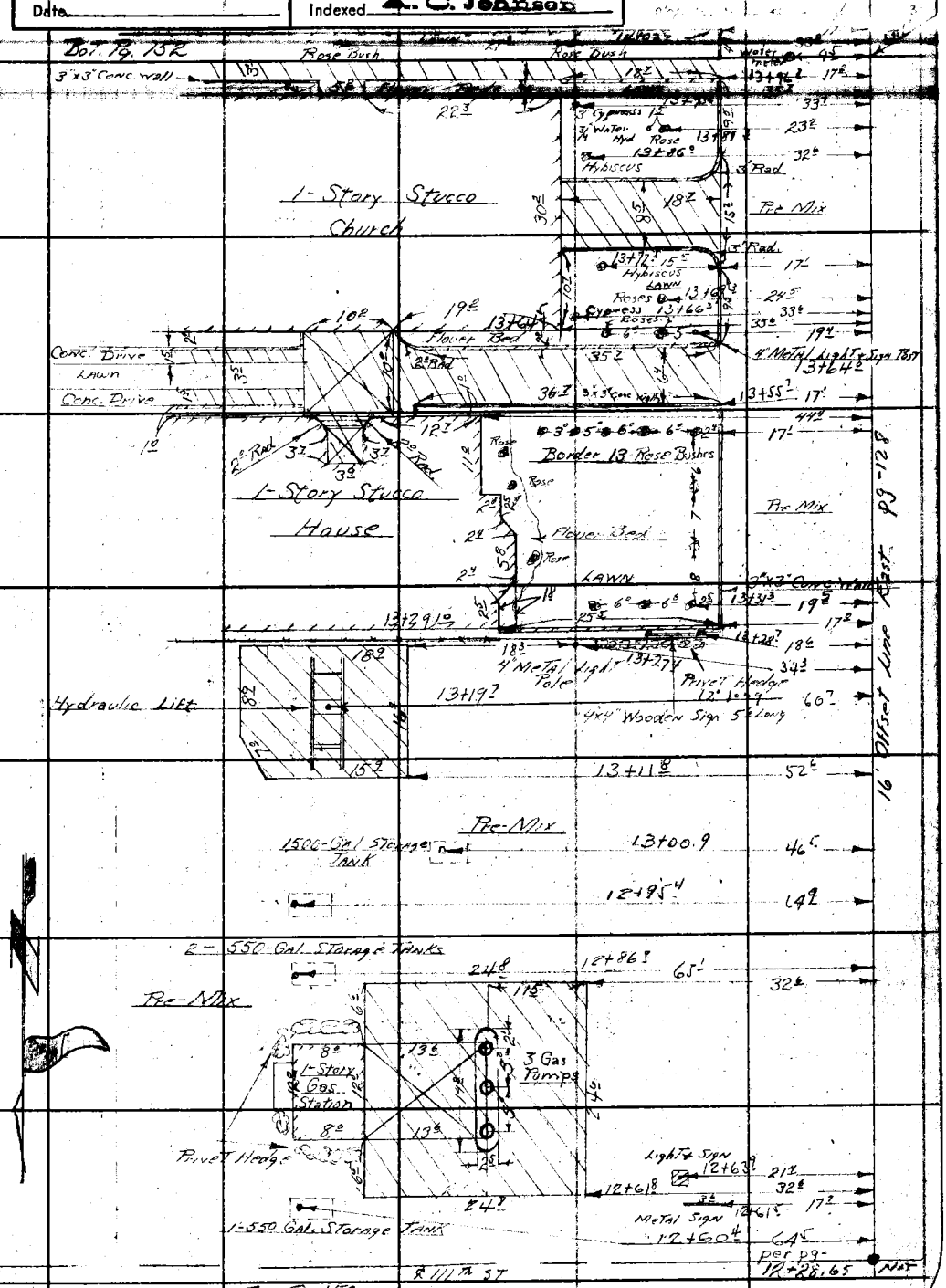

Note: Any Additions or Changes on This Sheet Must be Made or Circled in Red Ink With Date and Name of Person Making Change.

Do not extend notes this side of this line.

RETURN TO
LOS ANGELES COUNTY SURVEYOR
700 HALL OF RECORDS

FORM 247 SM 11-46

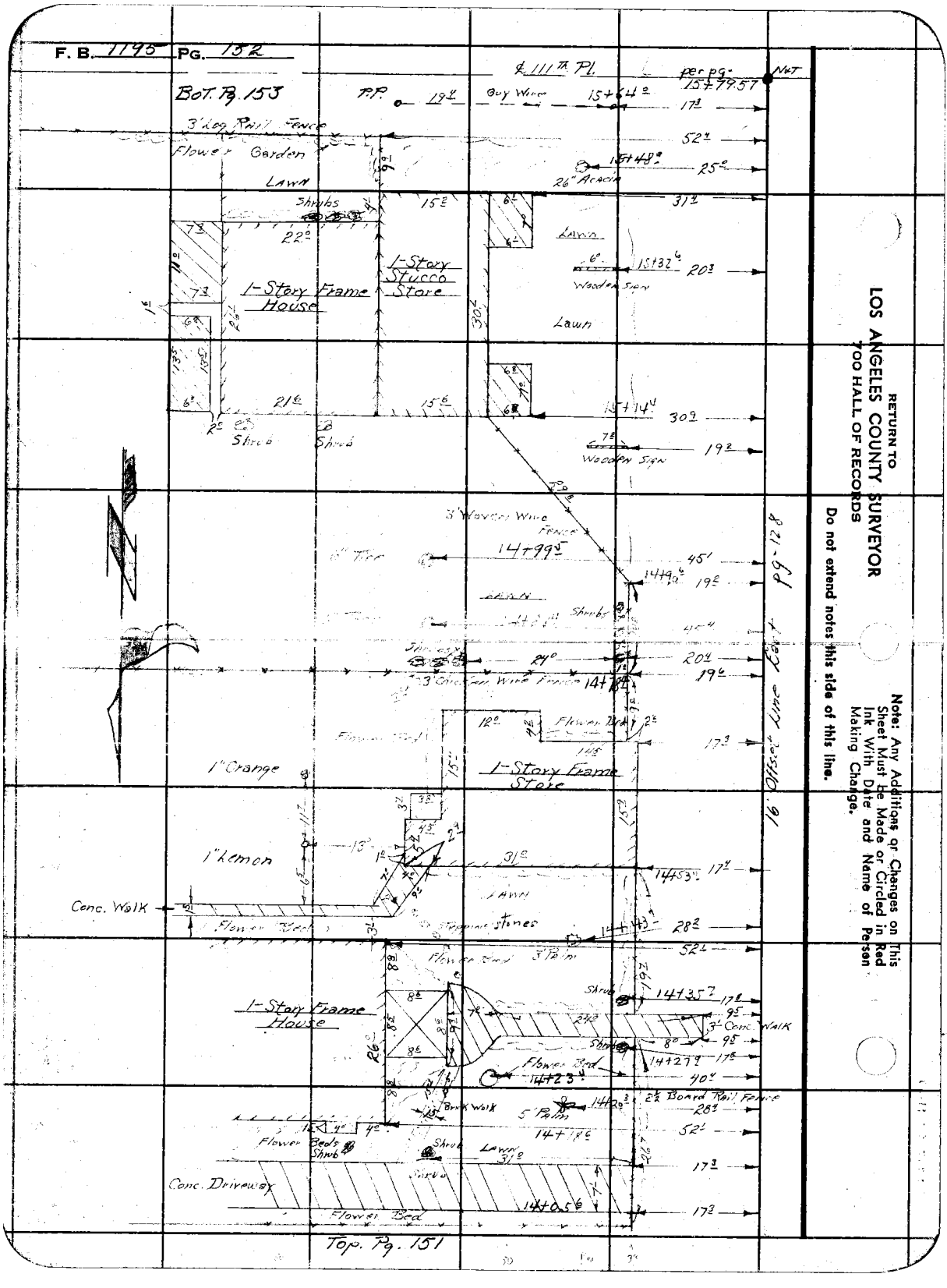

RETURN TO
LOS ANGELES COUNTY SURVEYOR
700 HALL OF RECORDS

Do not extend notes this side of this line.

Note: Any Additions or Changes on This Sheet Must be Made or Circled in Red Ink With Date and Name of Person Making Change.

Notes Ck'd by	Survey of Prairie Ave (9) Appraisal
Map No.	W. O. 4452 Tape No. 041 St'd 84 °F
Office Work	Surveyed by F. H. BLANCHARD
Checked	Notes W.S.C. Date 7-2-47
Date	Indexed A. C. Johnson

F. B. 1195 Pg. 153

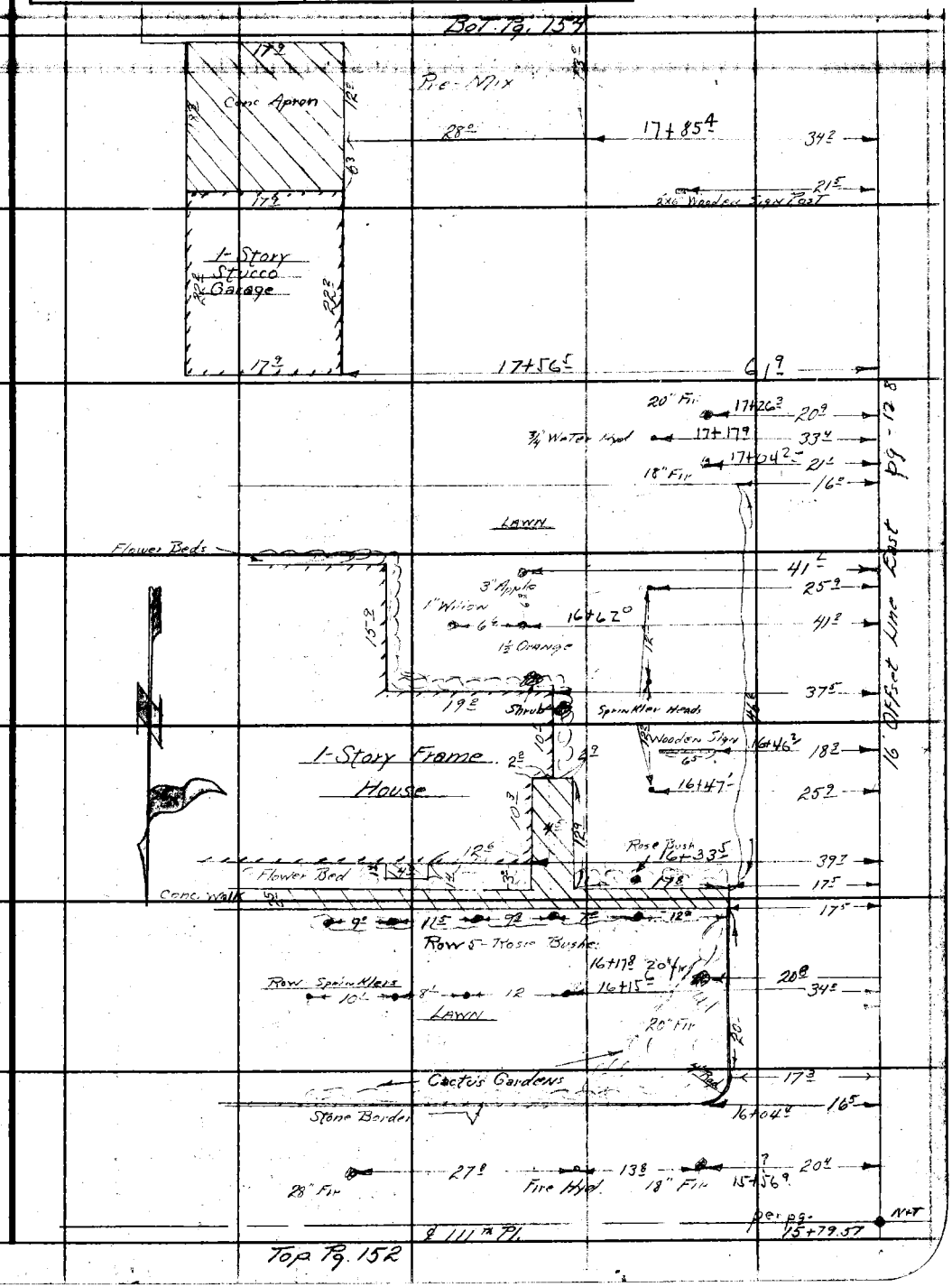

Note: Any Additions or Changes on This Sheet Must be Made or Circled in Red Ink With Date and Name of Person Making Change.

Do not extend notes this side of this line.

RETURN TO
LOS ANGELES COUNTY SURVEYOR
700 HALL OF RECORDS

FORM 247 BM 11-46

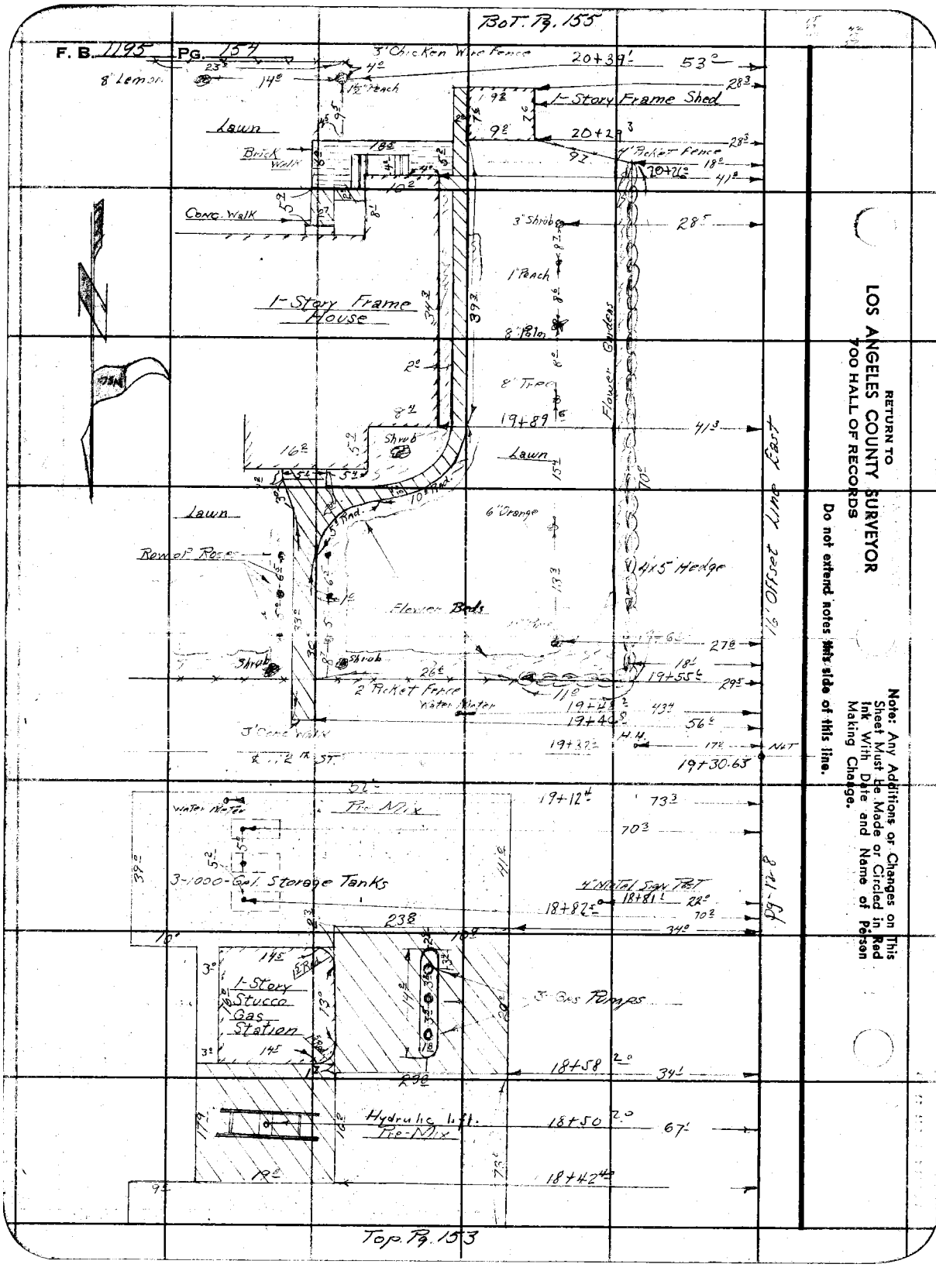

RETURN TO
LOS ANGELES COUNTY SURVEYOR
700 HALL OF RECORDS

Do not extend notes this side of this line.

Note: Any Additions or Changes on This Sheet Must be Made or Circled in Red Ink With Date and Name of Person Making Change.

Notes Ck'd by
Map No.
Office Work
Checked
Date

Survey of Prairie Ave (1) Approval
W. O. 4452 Tape No. 041 St'd. 84 °F
Surveyed by E. H. BLANCHARD
Notes W.S.C. Date 7-2-47
Indexed A. C. Johnson

F. B. 1199 Pg. 153

Bot Pg. 156

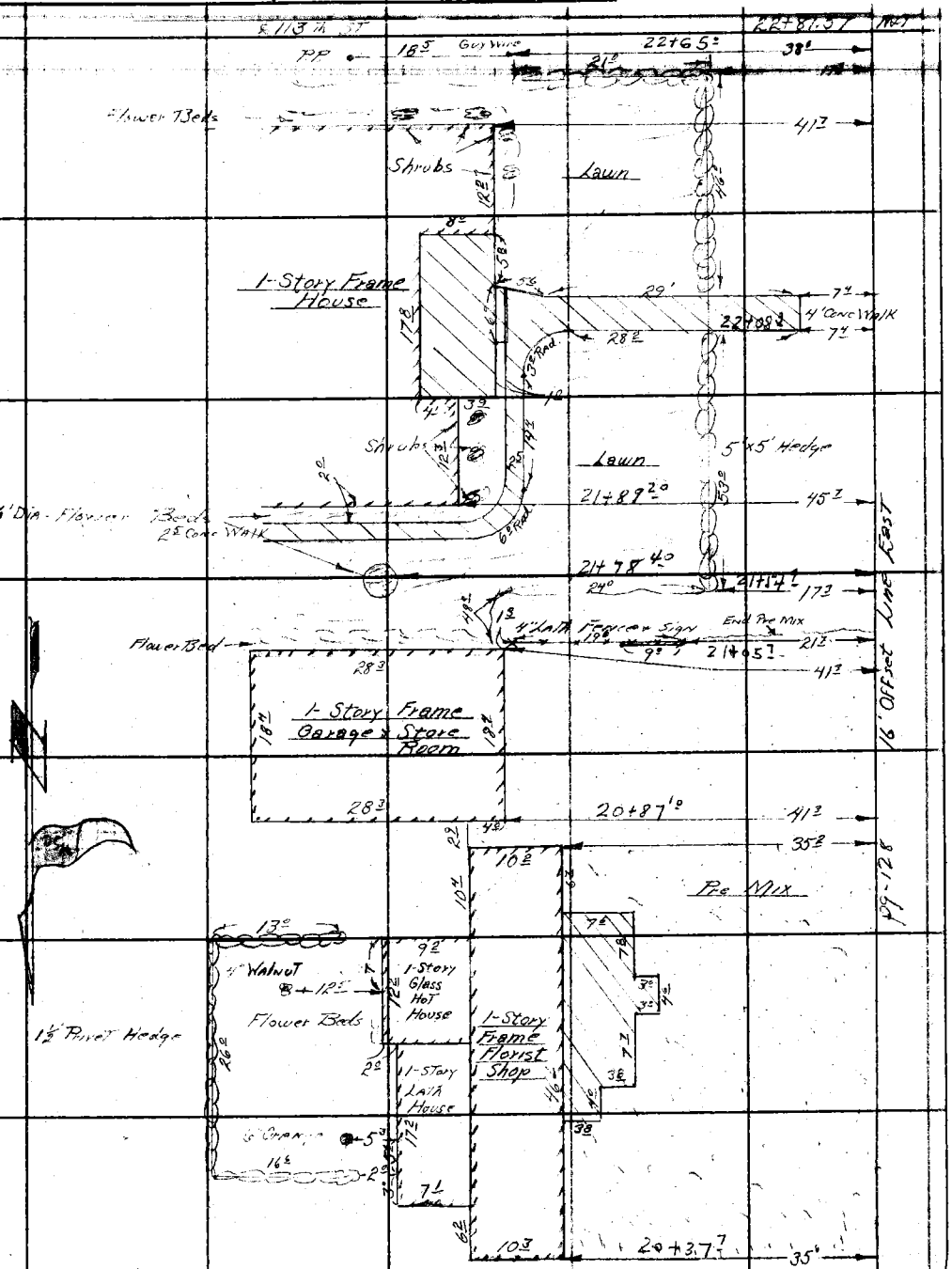

Top. Pg. 154.

Note: Any Additions or Changes on This Sheet Must Be Made or Circled in Red Ink With Date and Name of Person Making Change.

Do not extend notes this side of this line.

RETURN TO
LOS ANGELES COUNTY SURVEYOR
700 HALL OF RECORDS

FORM 247 EM 11-46

F. B. 1195 PG. 156

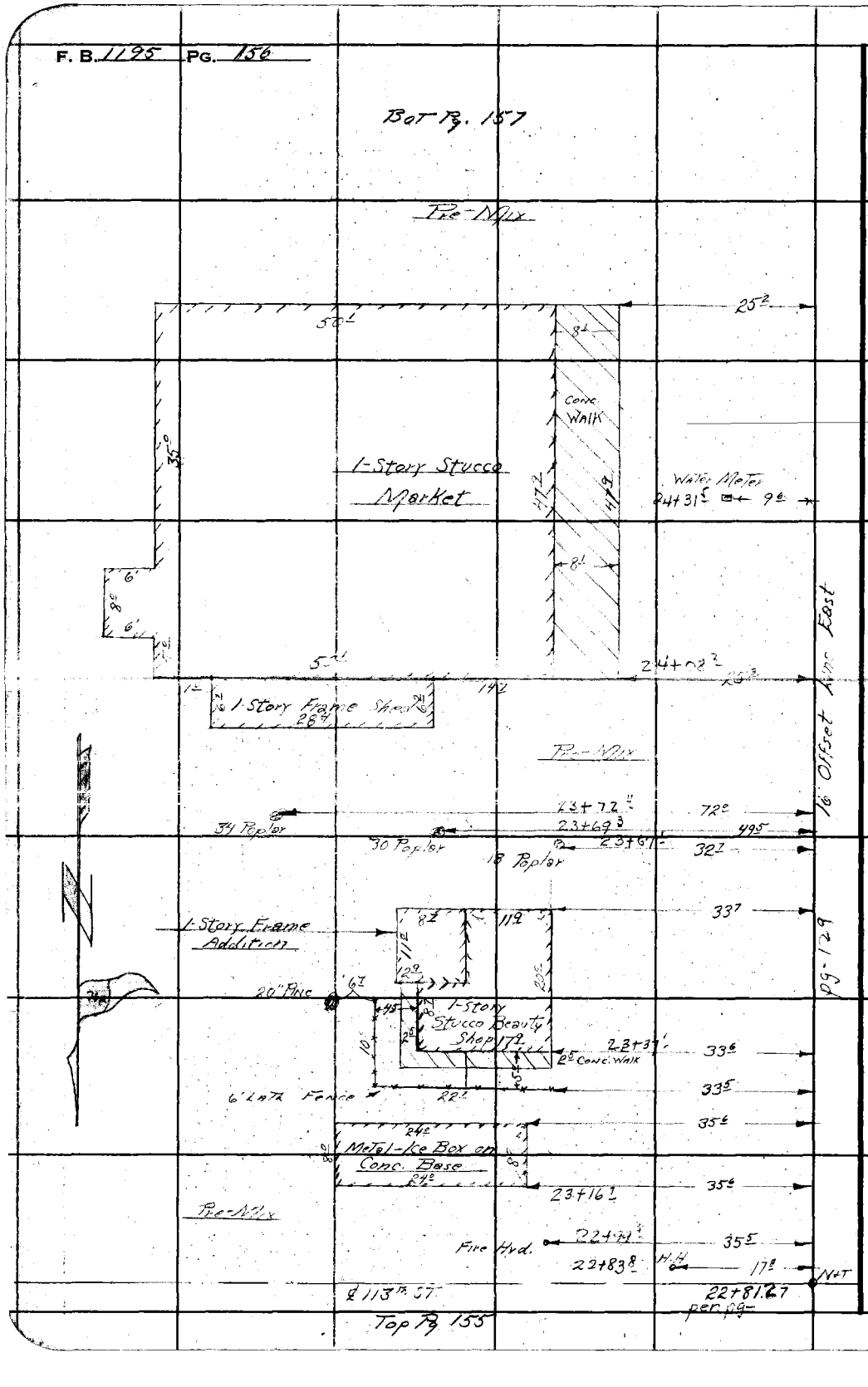

RETURN TO
LOS ANGELES COUNTY SURVEYOR
700 HALL OF RECORDS

Do not extend notes this side of this line.

Note: Any Additions or Changes on This Sheet Must Be Made or Circled in Red Ink With Date and Name of Person Making Change.

Notes Ck'd by	Survey of Prairie Ave (P) Appraisal
Map No.	W. O. 4452 Tape No. 041 St'd 84 °F
Office Work	Surveyed by F. H. BLANCHARD
Checked	Notes W.S.C. Date 7-2-47
Date	Indexed L. C. Johnson

F. B. 1195 PG. 157

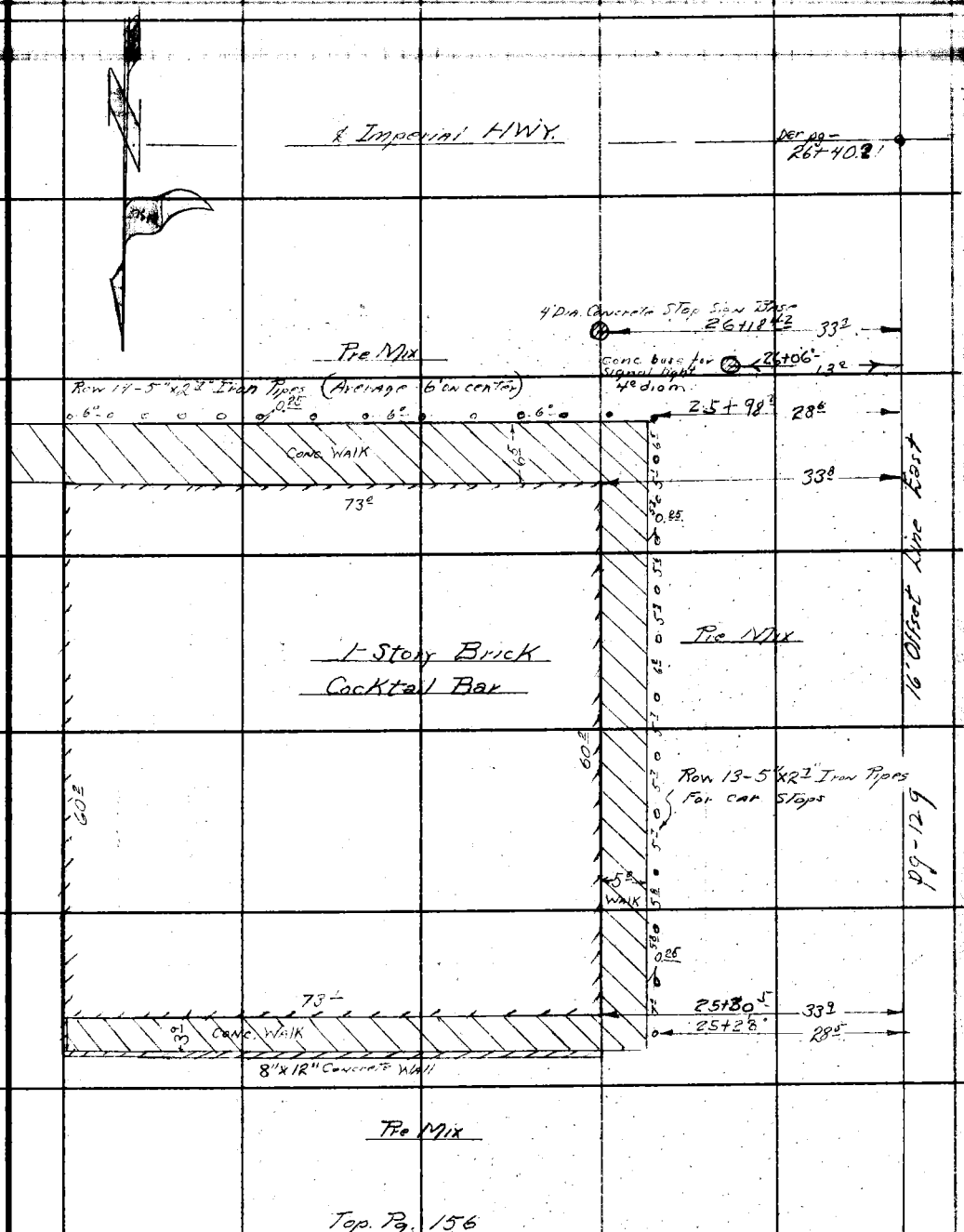

Notes: Any Additions or Changes on This Sheet Must be Made or Circled in Red Ink With Date and Name of Person Making Change.

Do not extend notes this side of this line.

RETURN TO LOS ANGELES COUNTY SURVEYOR 700 HALL OF RECORDS

FORM 247 SM 11-46

F. B. 1195 PG. 158

RETURN TO
LOS ANGELES COUNTY SURVEYOR
700 HALL OF RECORDS

Do not extend notes this side of this line.

Note: Any Additions or Changes on This Sheet Must Be Made or Circled in Red Ink With Date and Name of Person Making Change.

Notes Ck'd by KRM	Survey of
Map No.	W. O. 4439 Tape No. 96 St'd 62 °F
Office Work	Surveyed by Wallace
Checked	Notes Date 11-5-47
Date	Indexed ~~A. C. Johnson~~ 11-28-47

F. B. 1196 PG. 159

WS 24+ 3-5

J.N. 4439

PRAIRIE AVE (S) APPRAISAL

FROM

LENNOX AVE TO 102ND ST.

WALLACE
DICKEY
DREIER
YORK
SIMPSON

Note: Any Additions or Changes on This Sheet Must Be Made or Circled in Red Ink With Date and Name of Person Making Change.

Do not extend notes this side of this line.

RETURN TO
LOS ANGELES COUNTY SURVEYOR
700 HALL OF RECORDS

FORM 247 SM 11-46

F. B. 1195 PG. 160

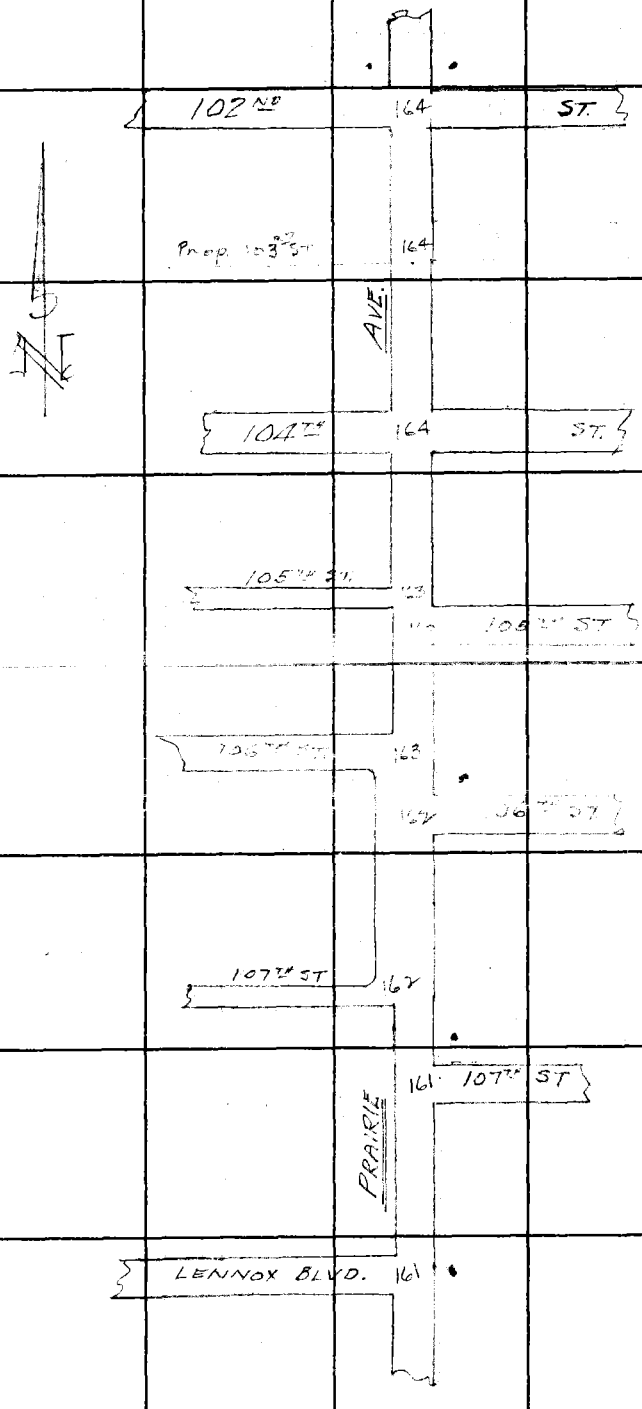

RETURN TO
LOS ANGELES COUNTY SURVEYOR
100 HALL OF RECORDS

WS.24-B-5.

Do not extend notes this side of this line.

Note: Any Additions or Changes on This Sheet Must be Made or Circled in Red Ink With Date and Name of Person Making Change.

Notes Ck'd by KRM.	Survey of [illegible]
Map No.	W. O. 4439 Tape No. St'd °F
Office Work	Surveyed by Wallace
Checked	Notes Date Nov 1947
Date	Indexed A. C. Johnson

F. B. 1175 PG. 16

WS24-3-5

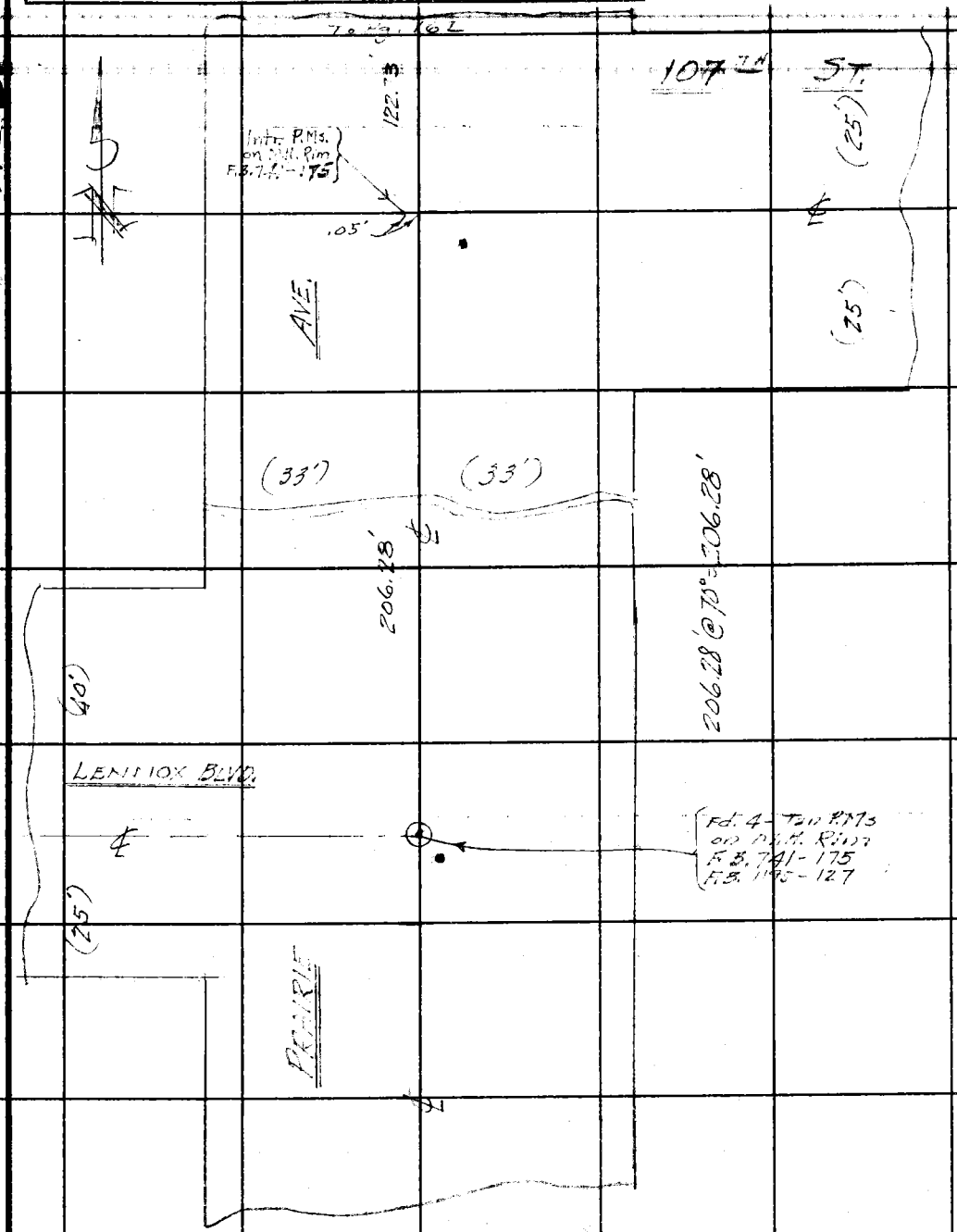

Note: Any Additions or Changes on This Sheet Must Be Made or Circled in Red Ink With Date and Name of Person Making Change.

Do not extend notes this side of this line.

RETURN TO
LOS ANGELES COUNTY SURVEYOR
700 HALL OF RECORDS

FORM 247 5M 11-46

RETURN TO
LOS ANGELES COUNTY SURVEYOR
700 HALL OF RECORDS

Note: Any Additions or Changes on This Sheet Must Be Made or Circled in Red Ink With Date and Name of Person Making Change.

WS 24-E-5.

Do not extend notes this side of this line.

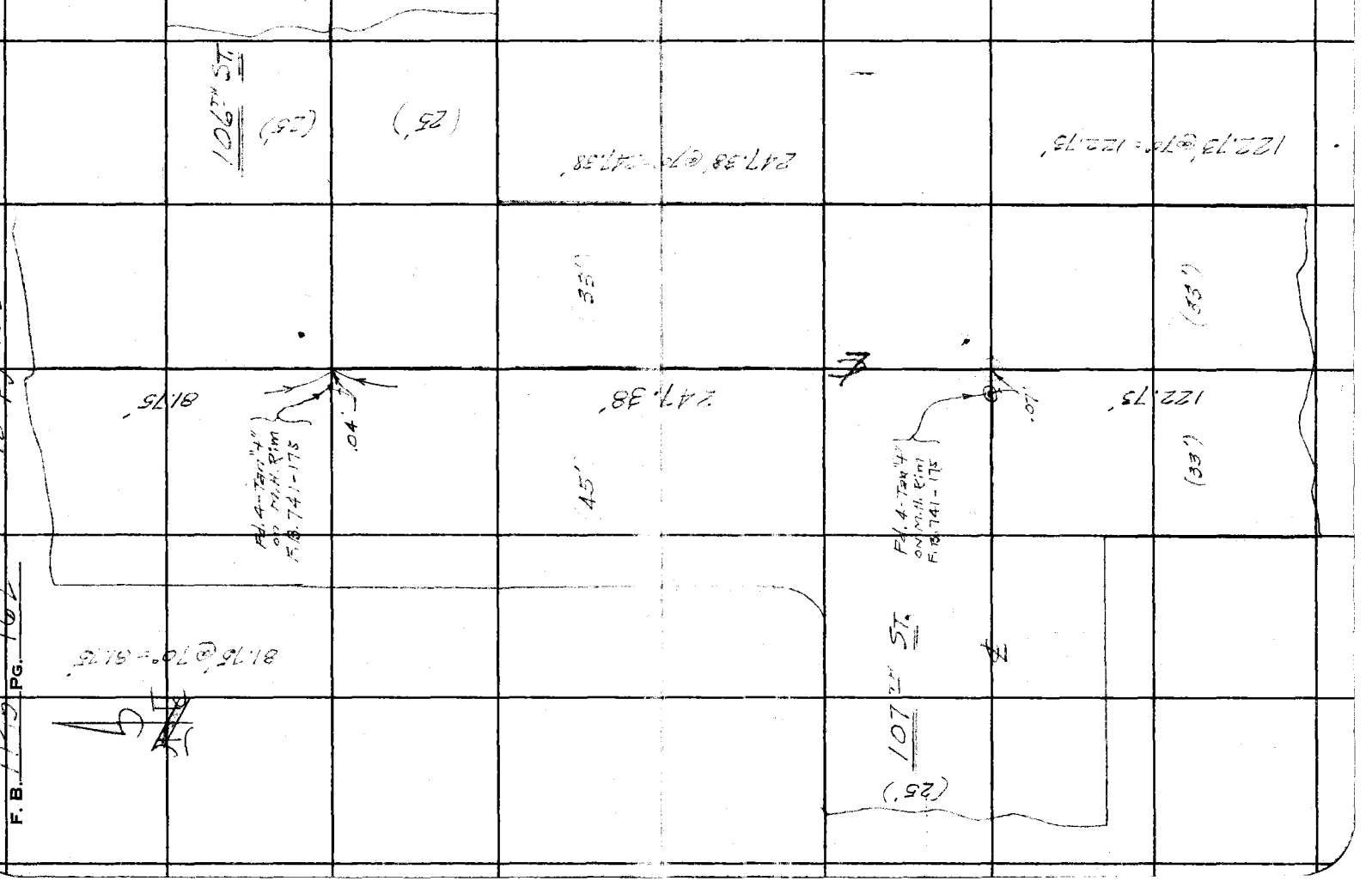

Notes Ck'd by K.R.M.	Survey of [illegible]
Map No.	W. O. 4439 Tape No. 86 St'd 68 °F
Office Work	Surveyed by Wallace
Checked	Notes Date Nov. 1947
Date	Indexed A. C. Johnson

F. B. 1175 PG. 163

WS 24-B-5

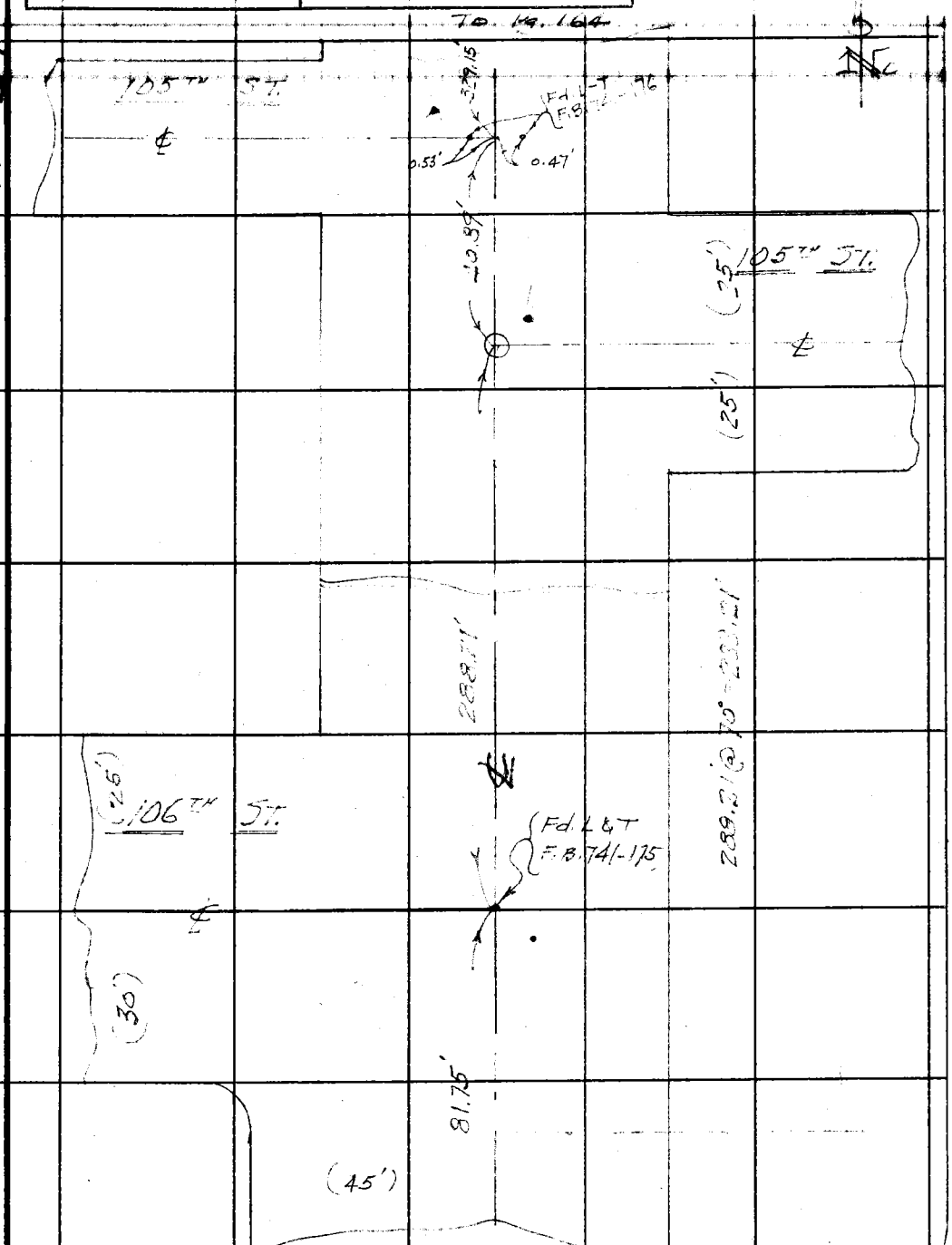

Note: Any Additions or Changes on This Sheet Must be Made or Circled in Red Ink With Date and Name of Person Making Change.

Do not extend notes this side of this line.

RETURN TO
LOS ANGELES COUNTY SURVEYOR
700 HALL OF RECORDS

FORM 247 5M 11-46

F. B. 175 PG. 164

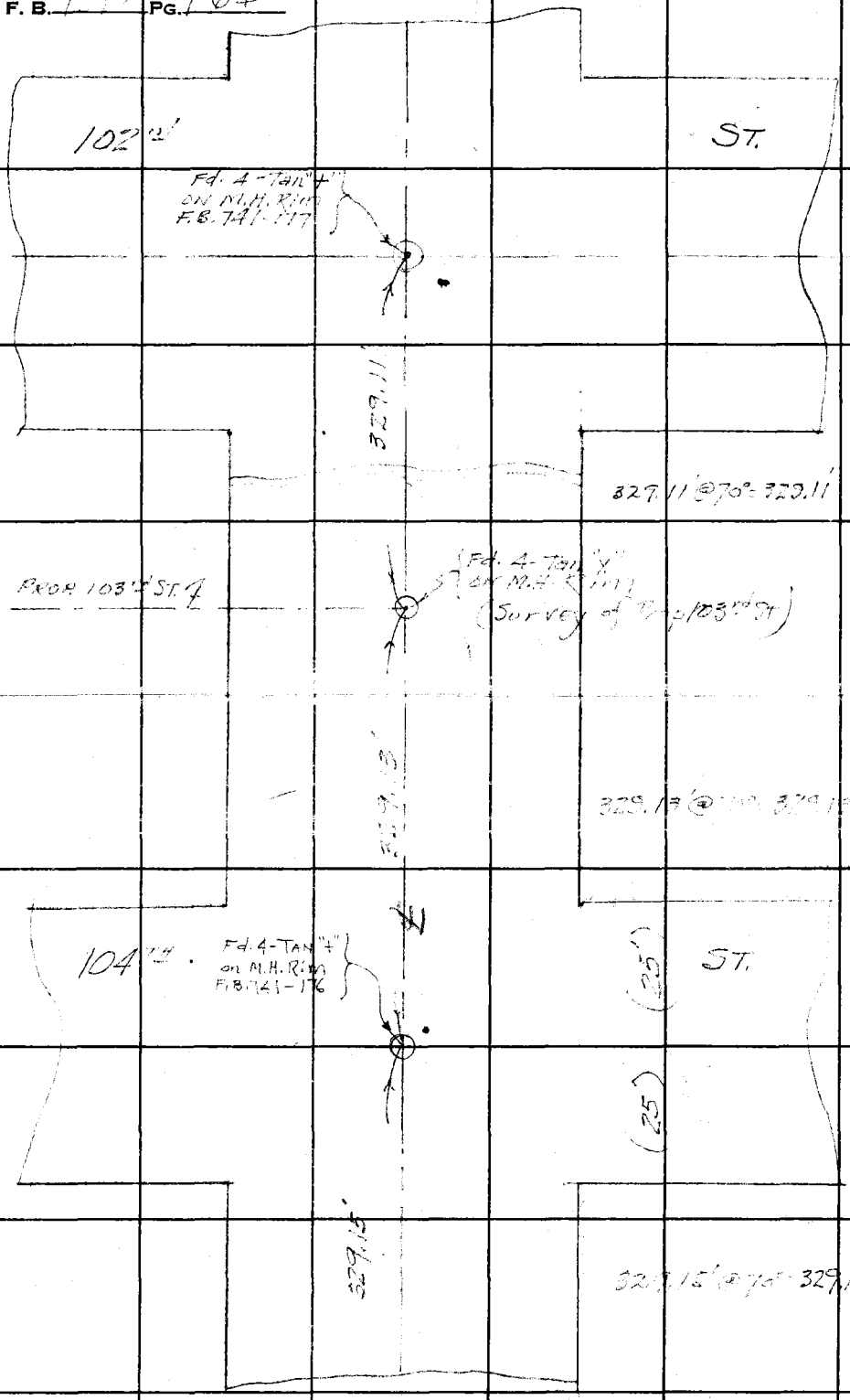

RETURN TO
LOS ANGELES COUNTY SURVEYOR
700 HALL OF RECORDS

WS 24-B-5.

Do not extend notes this side of this line.

Note: Any Additions or Changes on This Sheet Must Be Made or Circled in Red Ink With Date and Name of Person Making Change.

Notes Ck'd by	Survey of [illegible]	F. B. [illegible] Pg. [illegible]
Map No.	W. O. 4439 Tape No. 86 St'd 68 °F	
Office Work	Surveyed by E. C. [illegible]	
Checked	Notes [illegible] Date Nov. 5 1947	
Date	Indexed A. O. Johnson	

J. N. 4439

PRAIRIE AVE. (8) A.[illegible]

TOPOG C.

(WEST SIDE OF ST.)

Wallace
Dickie
Dreier
York
Simpson

Note: Any Additions or Changes on This Sheet Must Be Made or Circled in Red Ink With Date and Name of Person Making Change.

Do not extend notes this side of this line.

RETURN TO
LOS ANGELES COUNTY SURVEYOR
700 HALL OF RECORDS

FORM 247 SM 11-46

F. B. 1195 PG. 166

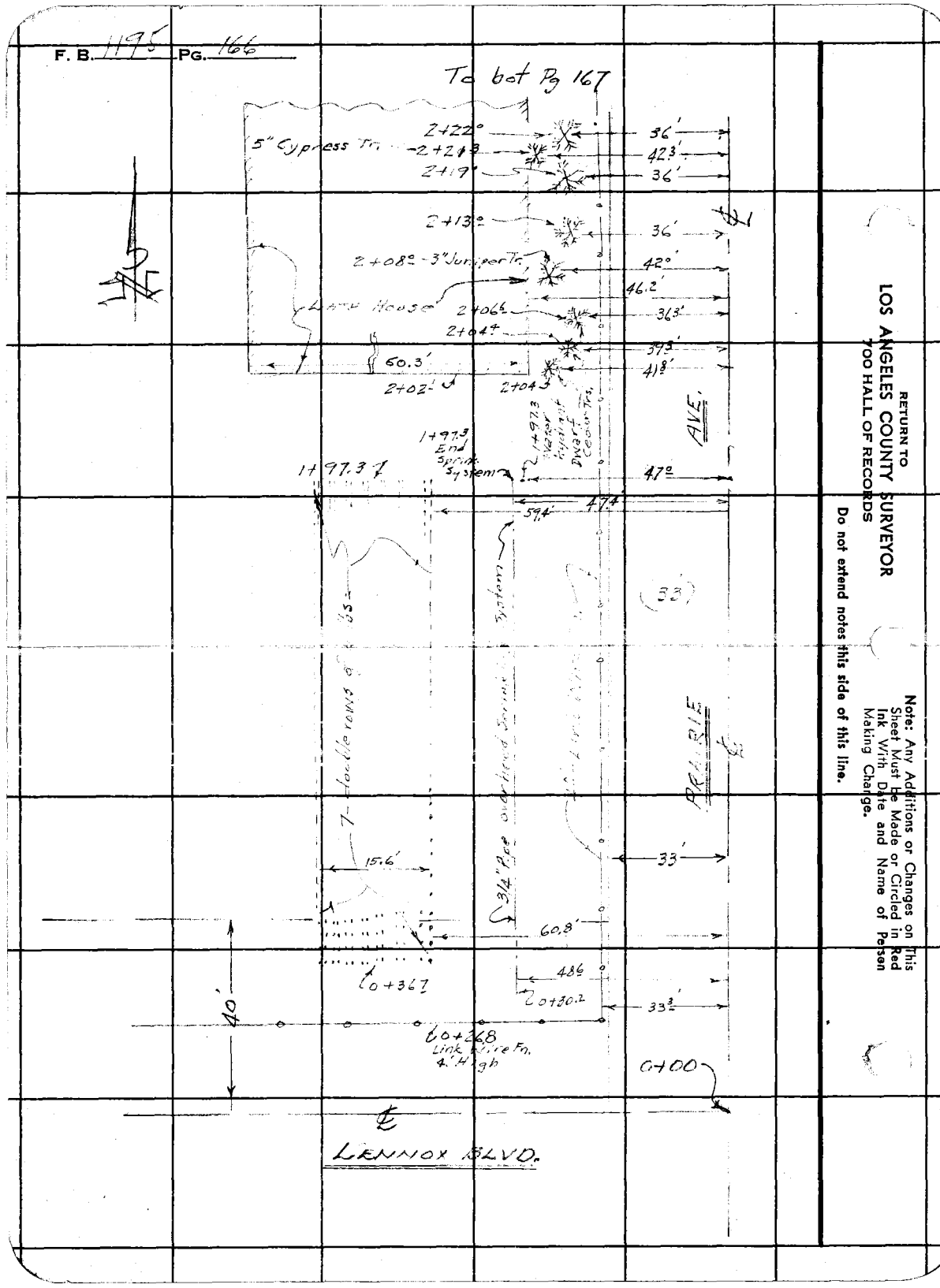

RETURN TO
LOS ANGELES COUNTY SURVEYOR
700 HALL OF RECORDS

Do not extend notes this side of this line.

Note: Any Additions or Changes on This Sheet Must Be Made or Circled in Red Ink With Date and Name of Person Making Change.

Notes Ck'd by	Survey of Prairie Ave (?)
Map No.	W. O. 4477 Tape No. St'd. °F
Office Work	Surveyed by E. C. WALLACE
Checked	Notes E. C. WALLACE Date
Date	Indexed A. C. Johnson

F. B. 1175 PG. 167

To bot Pg. 168

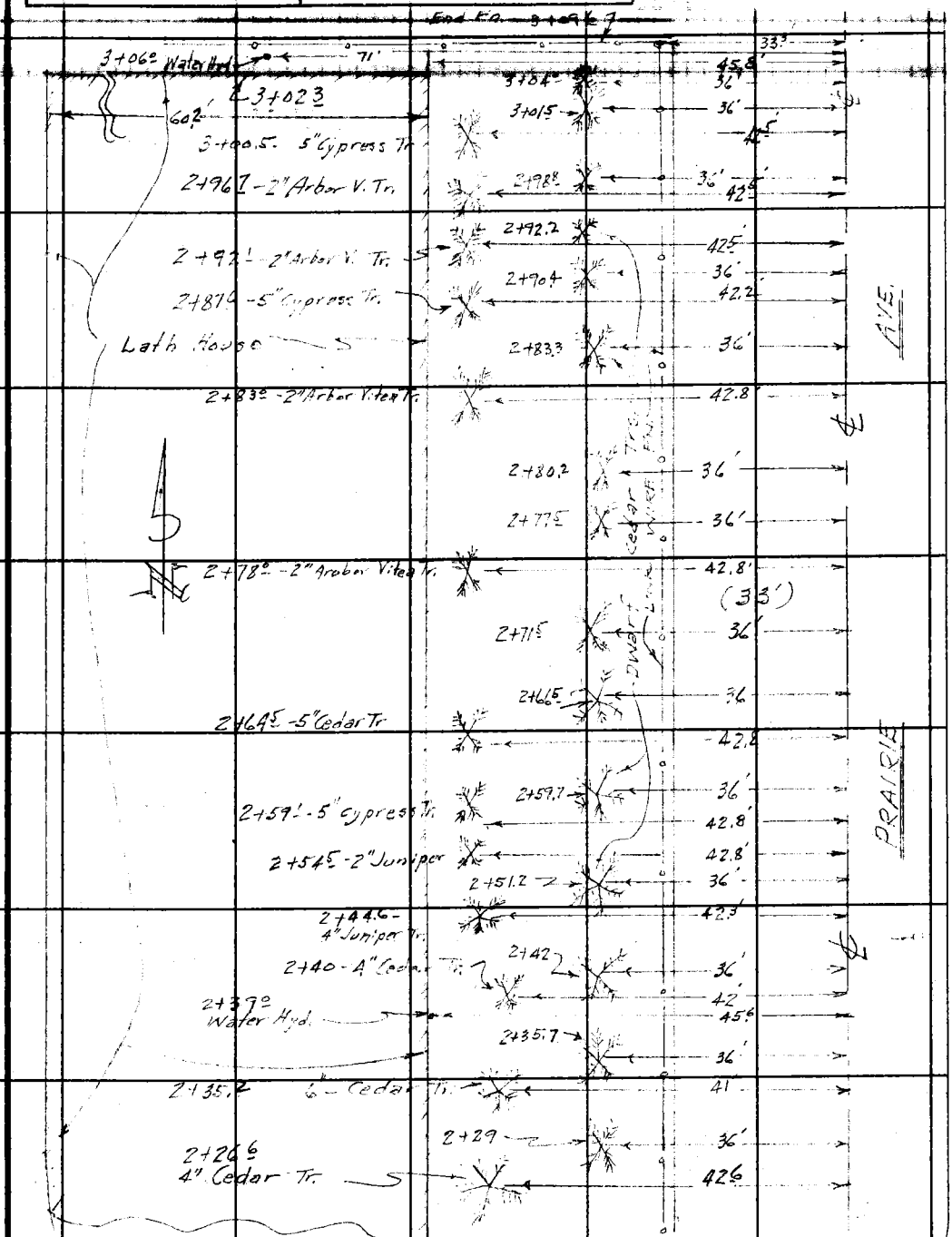

From top Pg. 166

Note: Any Additions or Changes on This Sheet Must be Made or Circled in Red Ink With Date and Name of Person Making Change.

Do not extend notes this side of this line.

RETURN TO
LOS ANGELES COUNTY SURVEYOR
700 HALL OF RECORDS

FORM 247 SM 11-46

F. B. 1195 PG. 168

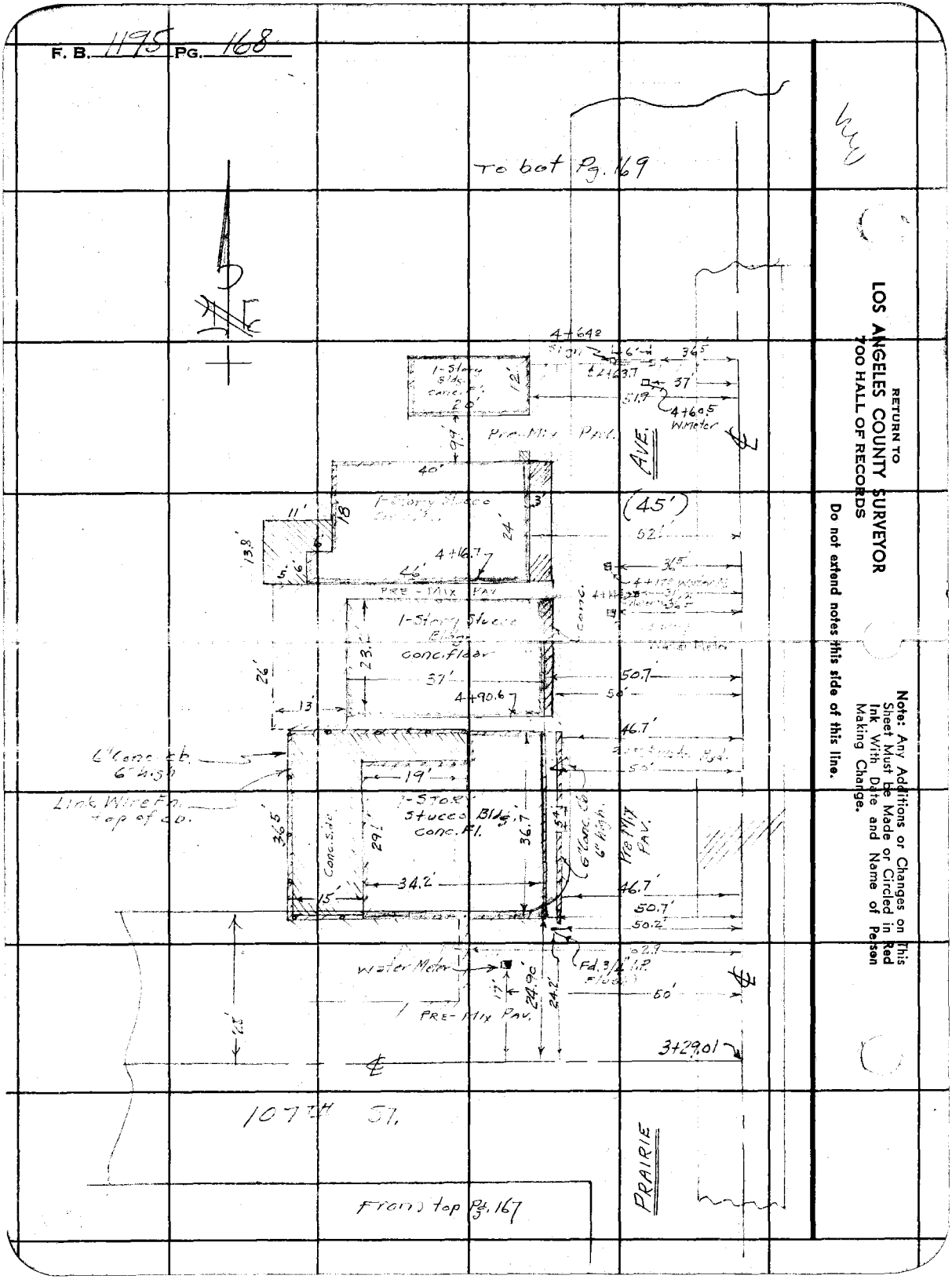

RETURN TO
LOS ANGELES COUNTY SURVEYOR
700 HALL OF RECORDS
Do not extend notes this side of this line.

Note: Any Additions or Changes on This Sheet Must be Made or Circled in Red Ink With Date and Name of Person Making Change.

Notes Ck'd by	Survey of Prairie Ave. (8) Apt.
Map No.	W. O. 4430 Tape No. 86 St'd °F
Office Work	Surveyed by E. C. WALLACE
Checked	Notes E. C. WALLACE Date Nov. 1947
Date	Indexed A. C. Johnson

F. B. 1195 PG. 169

To bk. Pg. 170

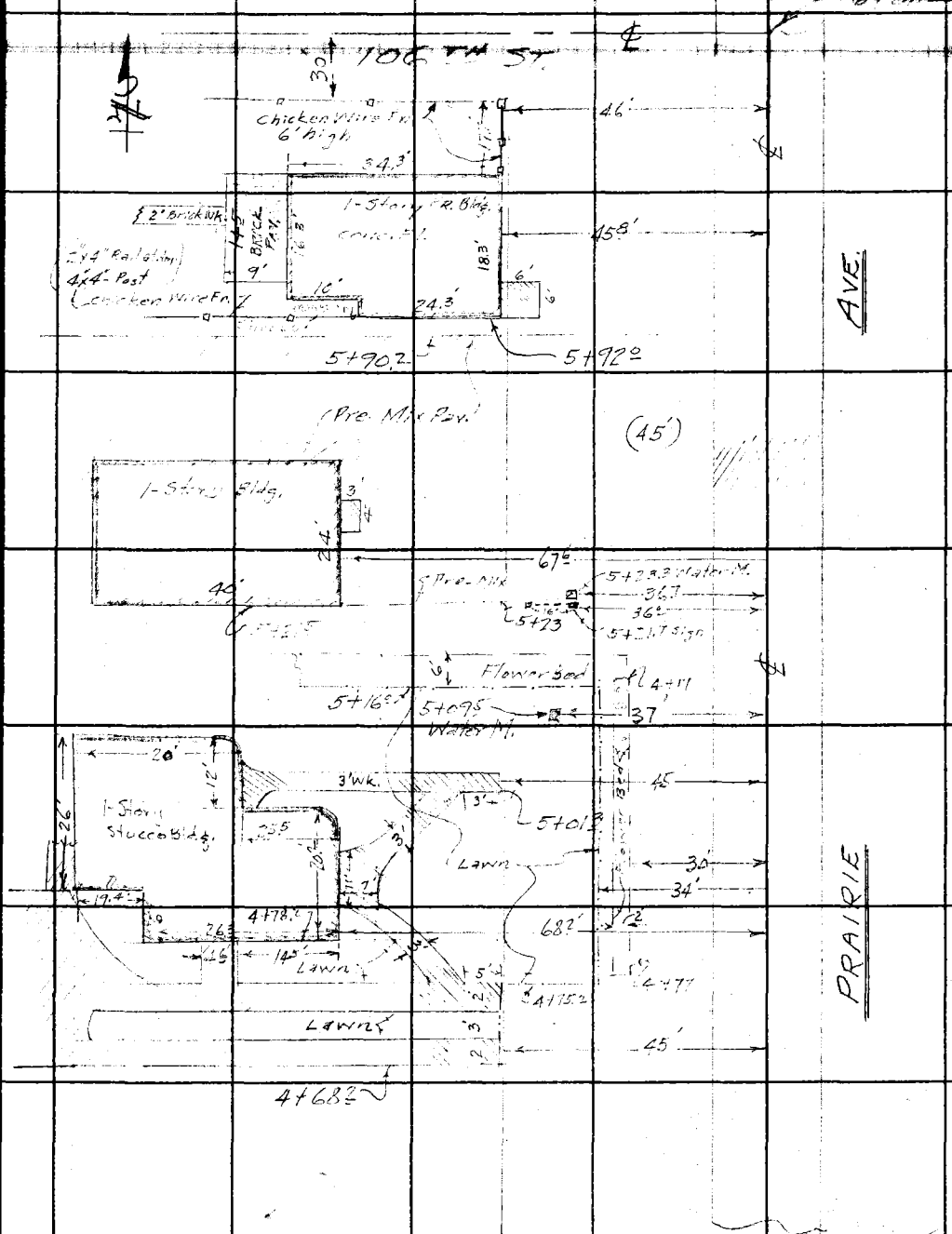

From top Pg. 168

Note: Any Additions or Changes on this Sheet Must be Made or Circled in Red Ink With Date and Name of Person Making Change.

Do not extend notes this side of this line.

RETURN TO
LOS ANGELES COUNTY SURVEYOR
700 HALL OF RECORDS

FORM 247 SM 11-46

F. B. 1195 PG. 170

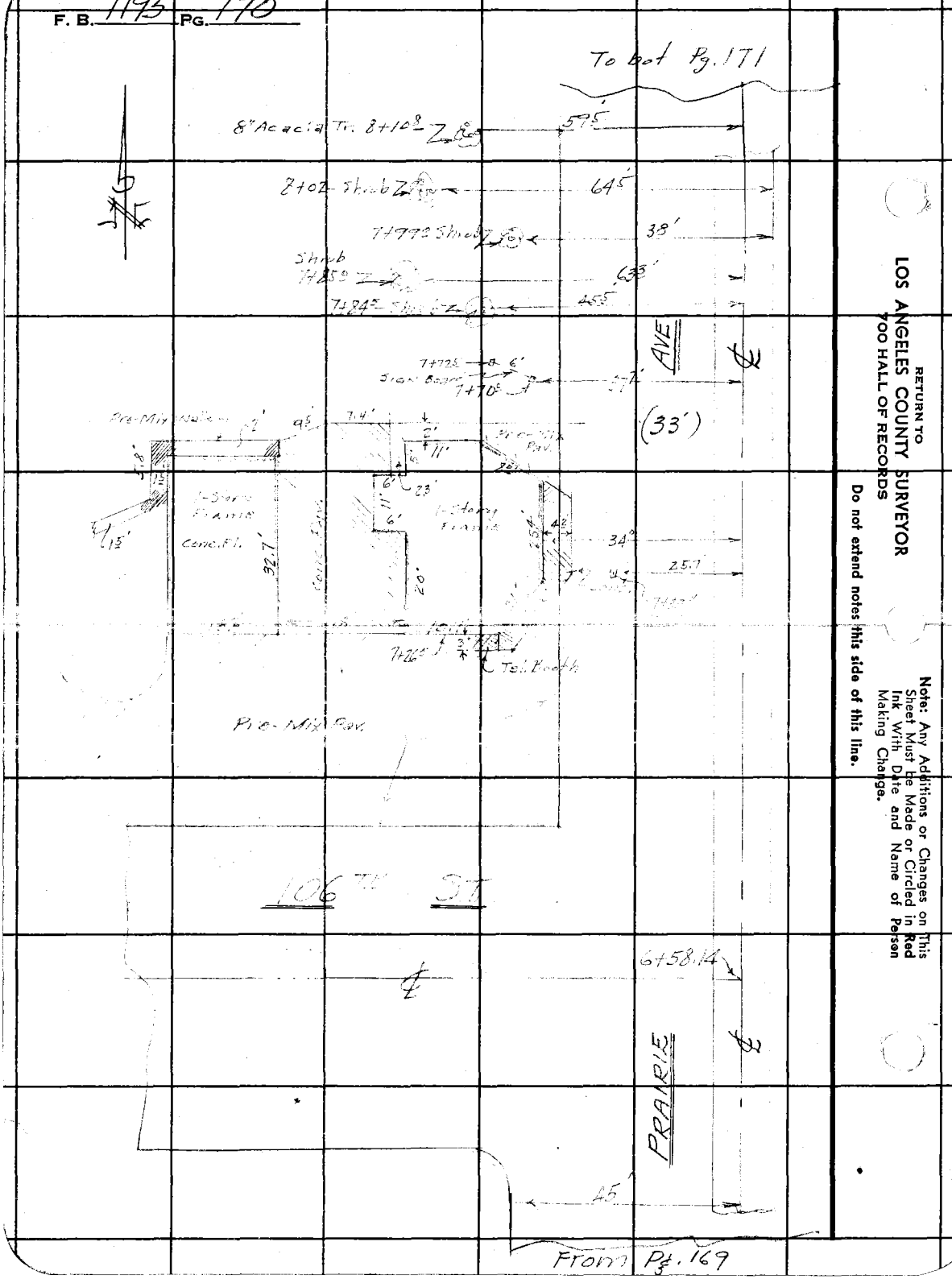

RETURN TO
LOS ANGELES COUNTY SURVEYOR
700 HALL OF RECORDS

Do not extend notes this side of this line.

Note: Any Additions or Changes on This Sheet Must Be Made or Circled in Red Ink With Date and Name of Person Making Change.

Notes Ck'd by	Survey of
Map No.	W. O. Tape No. St'd °F
Office Work	Surveyed by
Checked	Notes Date 11-6-47
Date	Indexed A. C. Johnson

F. B. 195 Pg. 171

To bot Pg. 172

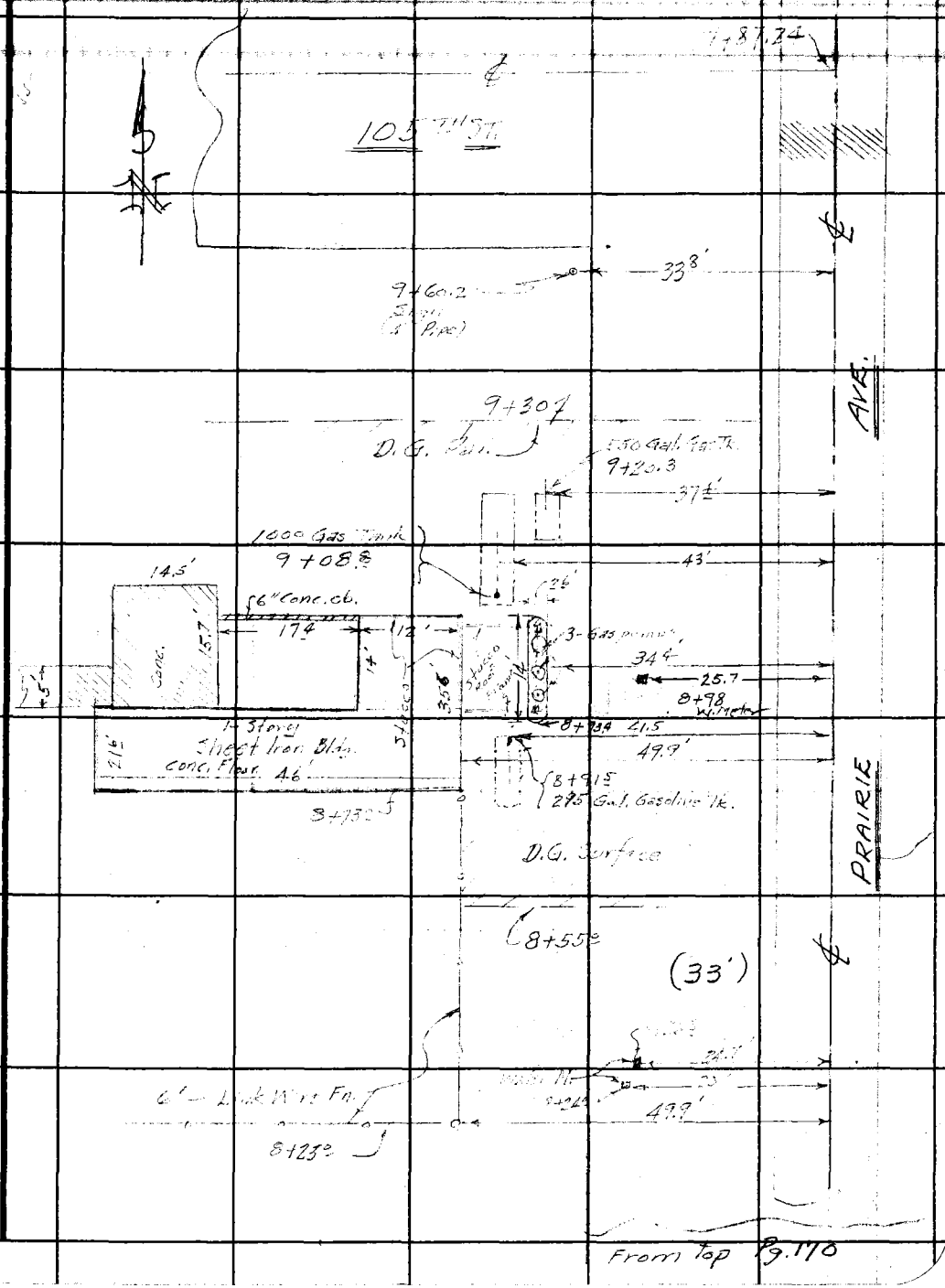

Note: Any Additions or Changes on This Sheet Must be Made or Circled in Red Ink With Date and Name of Person Making Change.

Do not extend notes this side of this line.

RETURN TO
LOS ANGELES COUNTY SURVEYOR
700 HALL OF RECORDS

FORM 247 SM 11-46

F. B. 1195 PG. 172

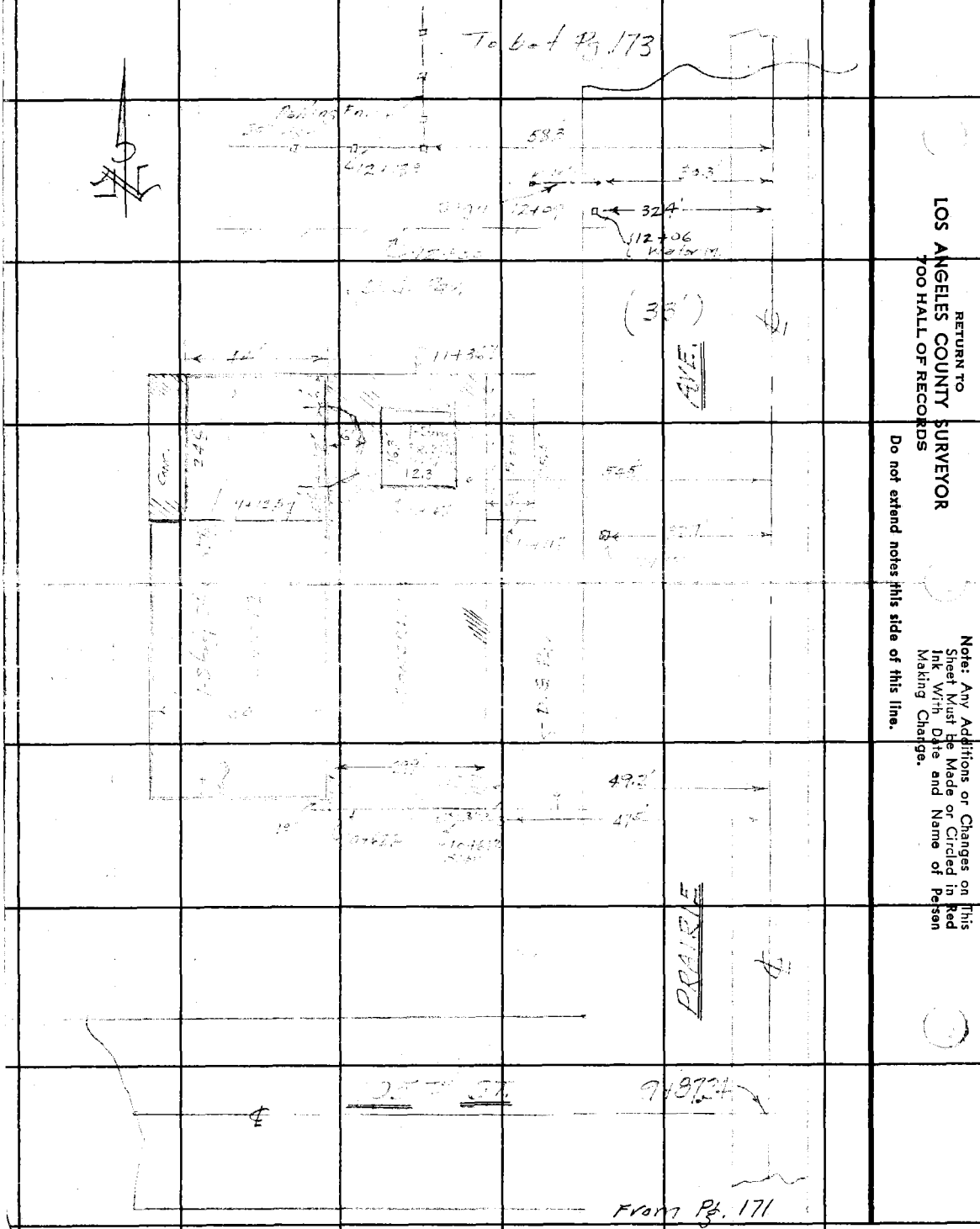

RETURN TO
LOS ANGELES COUNTY SURVEYOR
700 HALL OF RECORDS

Do not extend notes this side of this line.

Note: Any Additions or Changes on This Sheet Must be Made or Circled in Red Ink With Date and Name of Person Making Change.

Notes Ck'd by	Survey of [illegible]	F. B. [illegible] PG. 173
Map No.	W. O. 4437 Tape No. St'd. °F	
Office Work	Surveyed by B. C. WALLACE	
Checked	Notes B. C. WALLACE Date 11-6-47	
Date	Indexed A. C. Johnson	

To Pg. 174

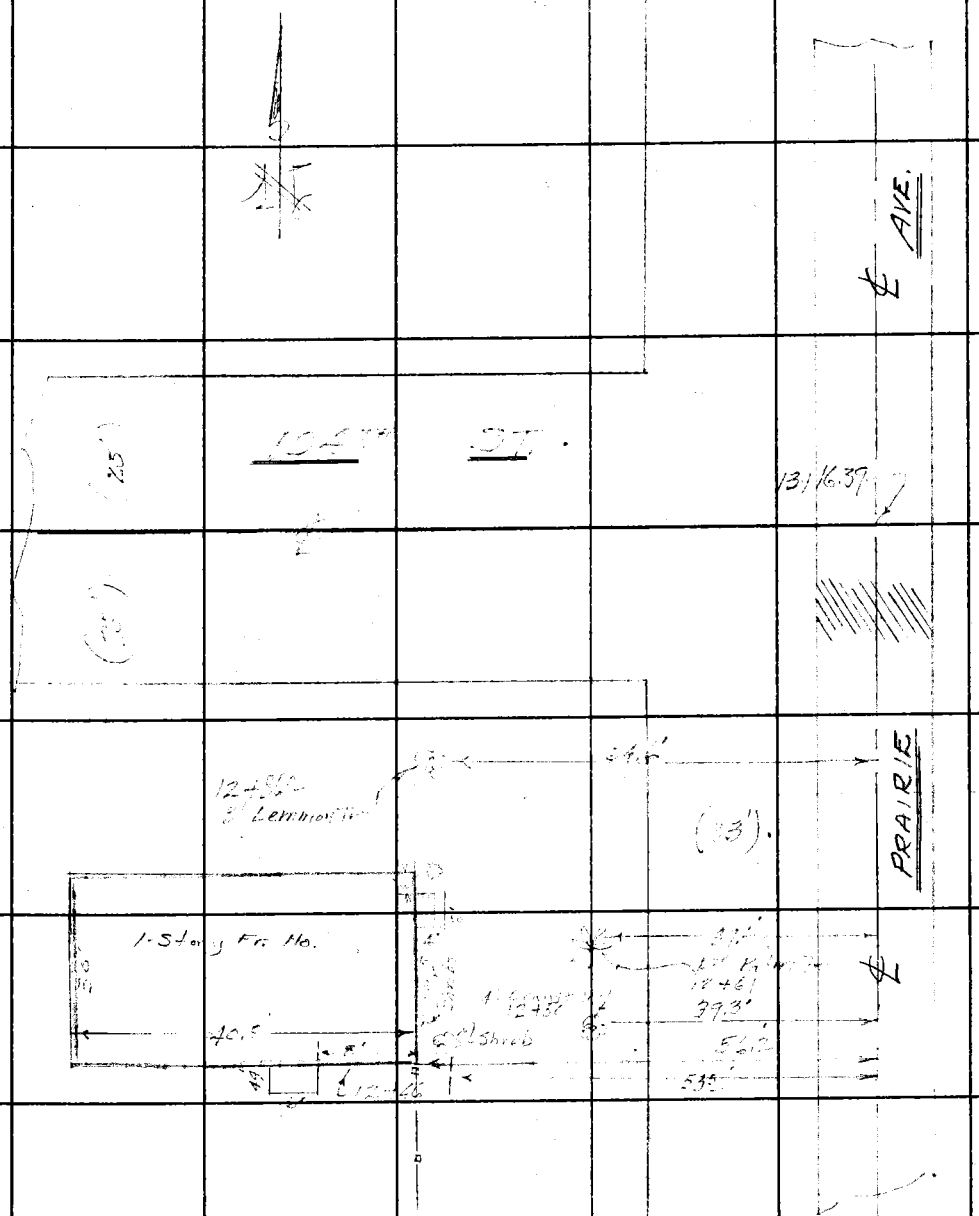

Notes: Any Additions or Changes on This Sheet Must Be Made or Circled in Red Ink With Date and Name of Person Making Change.

Do not extend notes this side of this line.

RETURN TO
LOS ANGELES COUNTY SURVEYOR
700 HALL OF RECORDS

FORM 247 SM 11-46

F. B. 1195 PG. 176

To bot Pg. 175

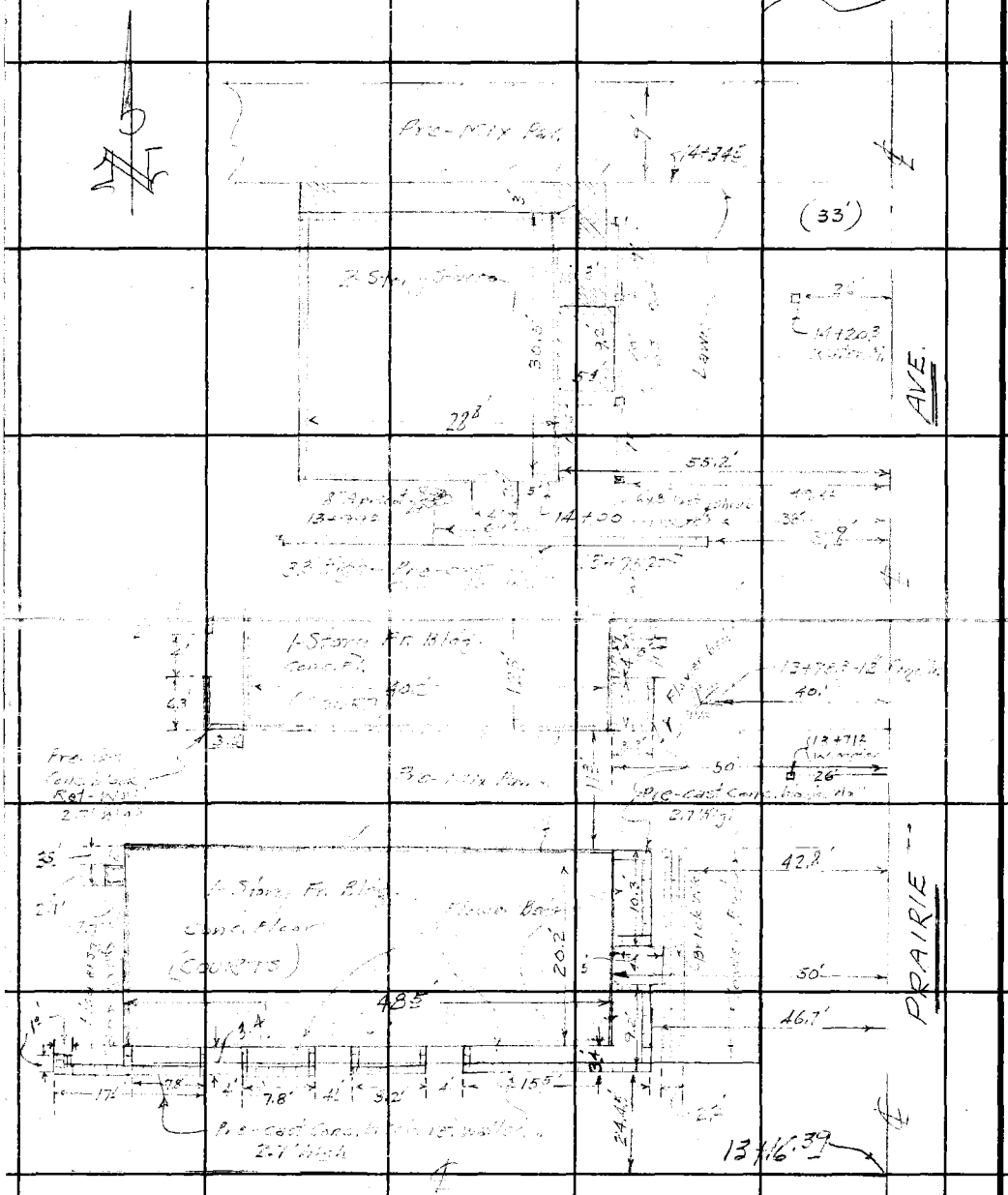

FR. Pg. 173

RETURN TO
LOS ANGELES COUNTY SURVEYOR
700 HALL OF RECORDS

Do not extend notes this side of this line.

Note: Any Additions or Changes on This Sheet Must Be Made or Circled in Red Ink With Date and Name of Person Making Change.

Notes Ck'd by	Survey of Prairie Ave. (2) Approach	F. B. 1175 Pg. 175
Map No.	W. O. 4439 Tape No. St'd °F	
Office Work	Surveyed by E. C. WALLACE	
Checked	Notes E. C. WALLACE Date 11-6-47	
Date	Indexed A. C. Johnson	

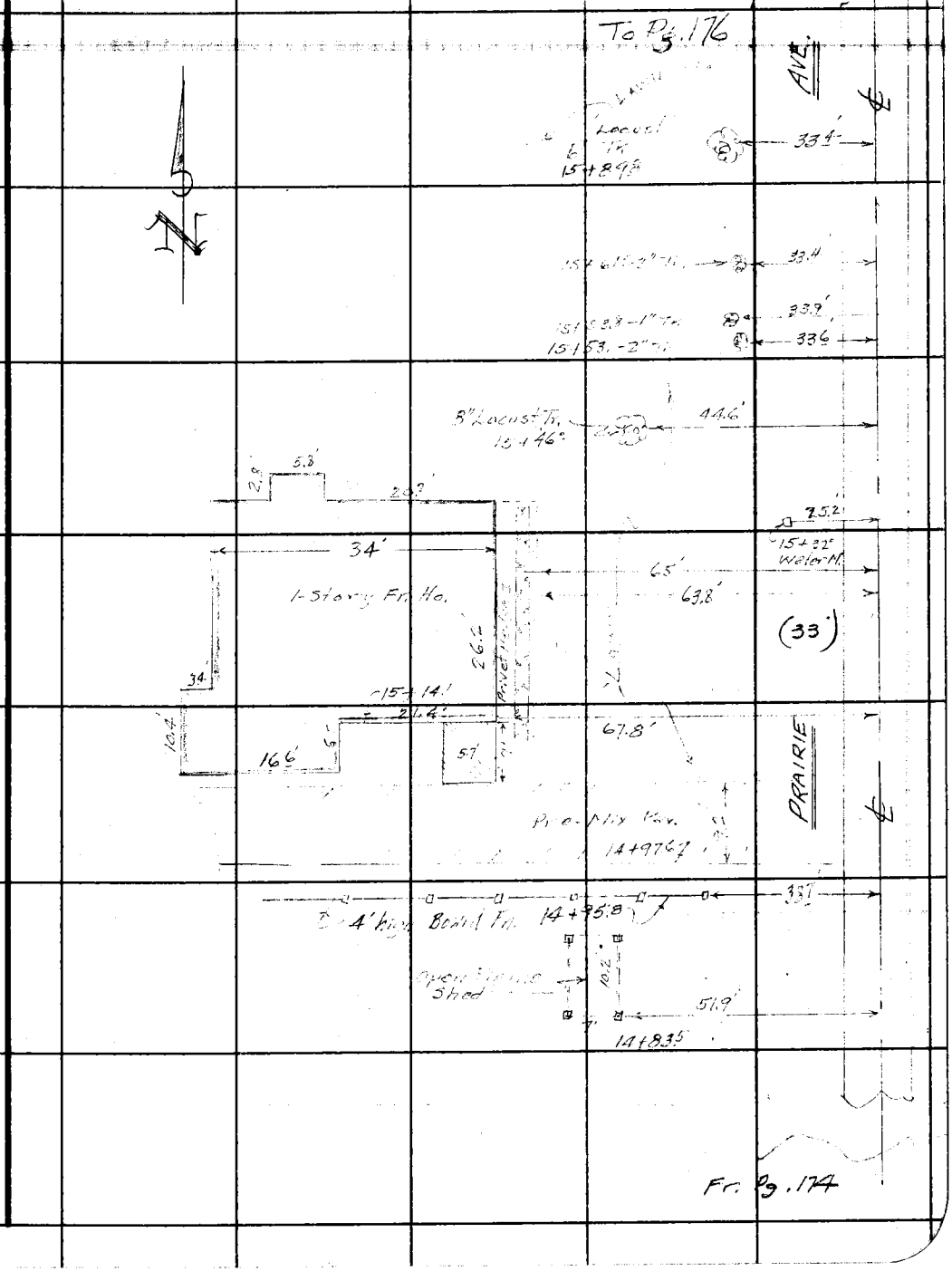

Note: Any Additions or Changes on This Sheet Must be Made or Circled in Red Ink With Date and Name of Person Making Change.

Do not extend notes this side of this line.

RETURN TO
LOS ANGELES COUNTY SURVEYOR
700 HALL OF RECORDS

FORM 247 5M 11-46

F. B. 175 PG. 176

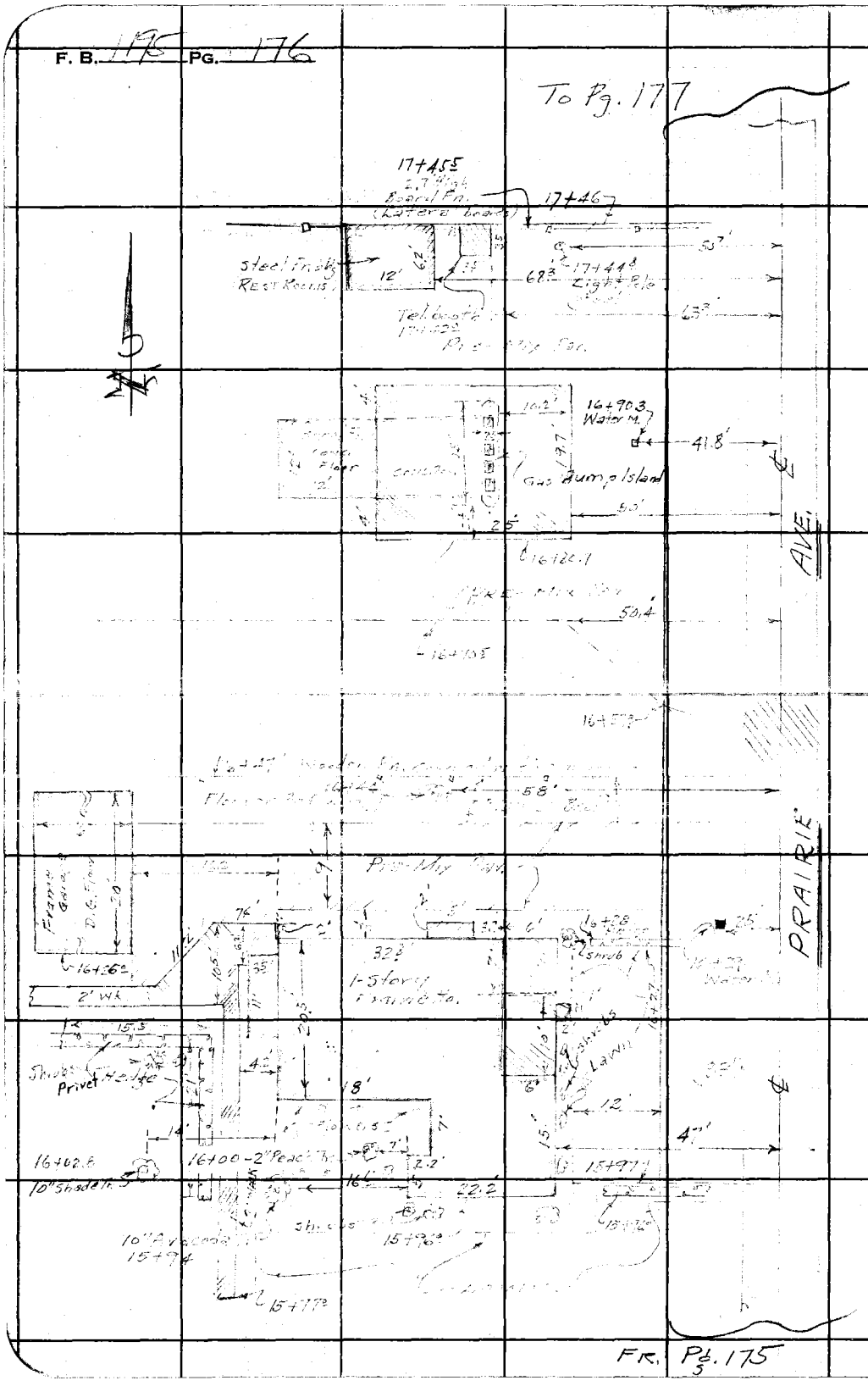

RETURN TO
LOS ANGELES COUNTY SURVEYOR
700 HALL OF RECORDS

Do not extend notes this side of this line.

Note: Any Additions or Changes on This Sheet Must Be Made or Circled in Red Ink With Date and Name of Person Making Change.

Notes Ck'd by	Survey of Prairie Ave (8) Appr'l	F. B. 1175 Pg. 177
Map No.	W. O. 4439 Tape No. St'd °F	
Office Work	Surveyed by E. C. WALLACE	
Checked	Notes E. C. W. Date 11-6-47	
Date	Indexed A. C. Johnson	

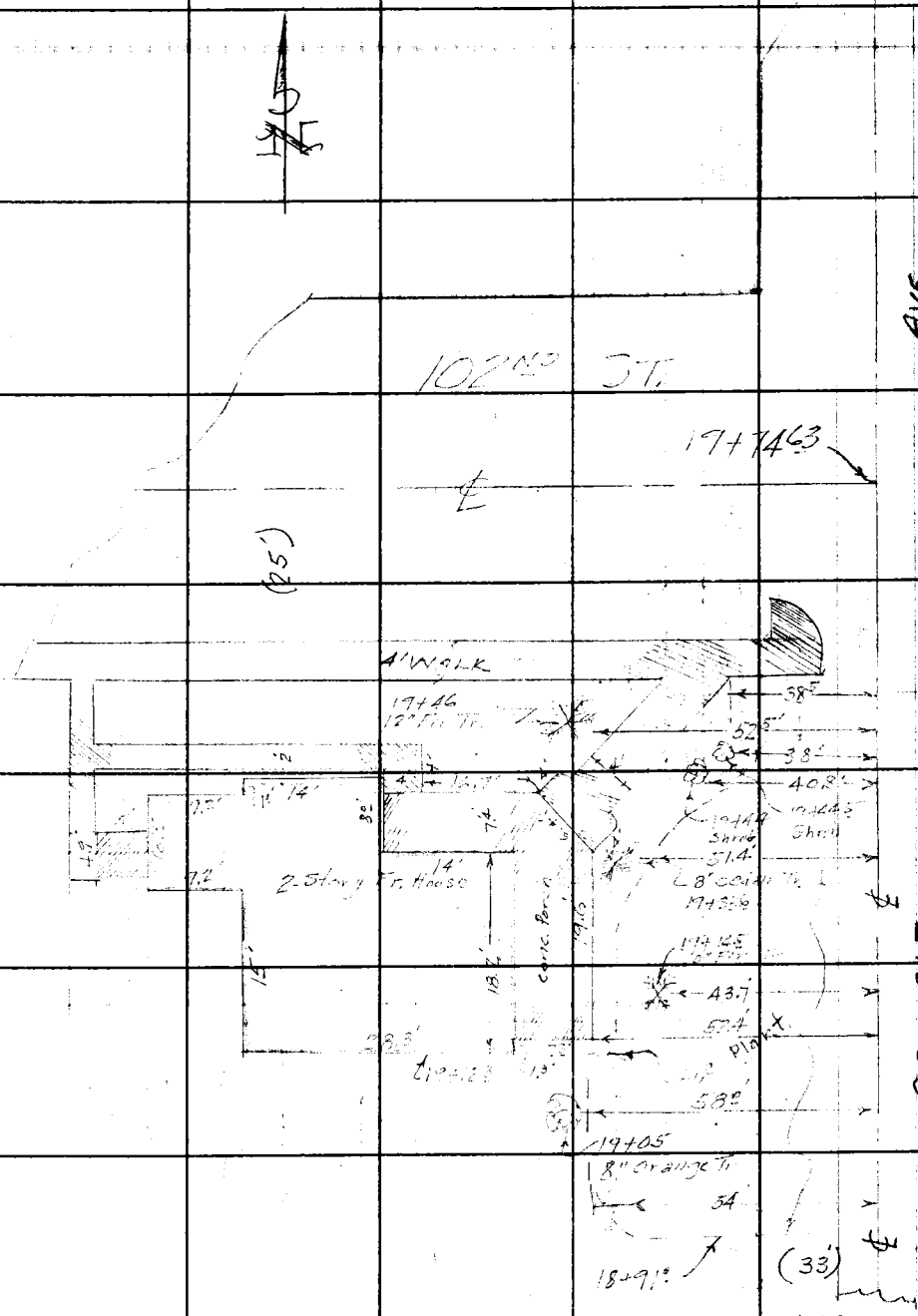

From Pg. 176

Note: Any Additions or Changes on This Sheet Must Be Made or Circled in Red Ink With Date and Name of Person Making Change.

Do not extend notes this side of this line.

RETURN TO
LOS ANGELES COUNTY SURVEYOR
700 HALL OF RECORDS

FORM 247 5M 11-46

F. B. 1195 PG. 78

RETURN TO
LOS ANGELES COUNTY SURVEYOR
700 HALL OF RECORDS

Do not extend notes this side of this line.

Note: Any Additions or Changes on This Sheet Must Be Made or Circled in Red Ink With Date and Name of Person Making Change.

Notes Ck'd by	Survey of Prairie Ave. Improvement	F. B. 1195 Pg. 179
Map No.	W. O. 4439 Tape No. St'd °F	
Office Work	Surveyed by WALLACE	
Checked	Notes EGIN. Date 11-7-47	
Date	Indexed A. C. Johnson	

J.N 4439

PRAIRIE AVE. (8) APPRAISAL

FROM

LENNOX BLVD. TO 102ND ST.

TOPOG. OF EASTSIDE OF ST.

Wallace
Dickey
Dreier
Simpson

Note: Any Additions or Changes on This Sheet Must Be Made or Circled in Red Ink With Date and Name of Person Making Change.

Do not extend notes this side of this line.

RETURN TO
LOS ANGELES COUNTY SURVEYOR
700 HALL OF RECORDS

FORM 247 SM 11-46

F. B. 1195 PG. 180

To bot. Pg. 181

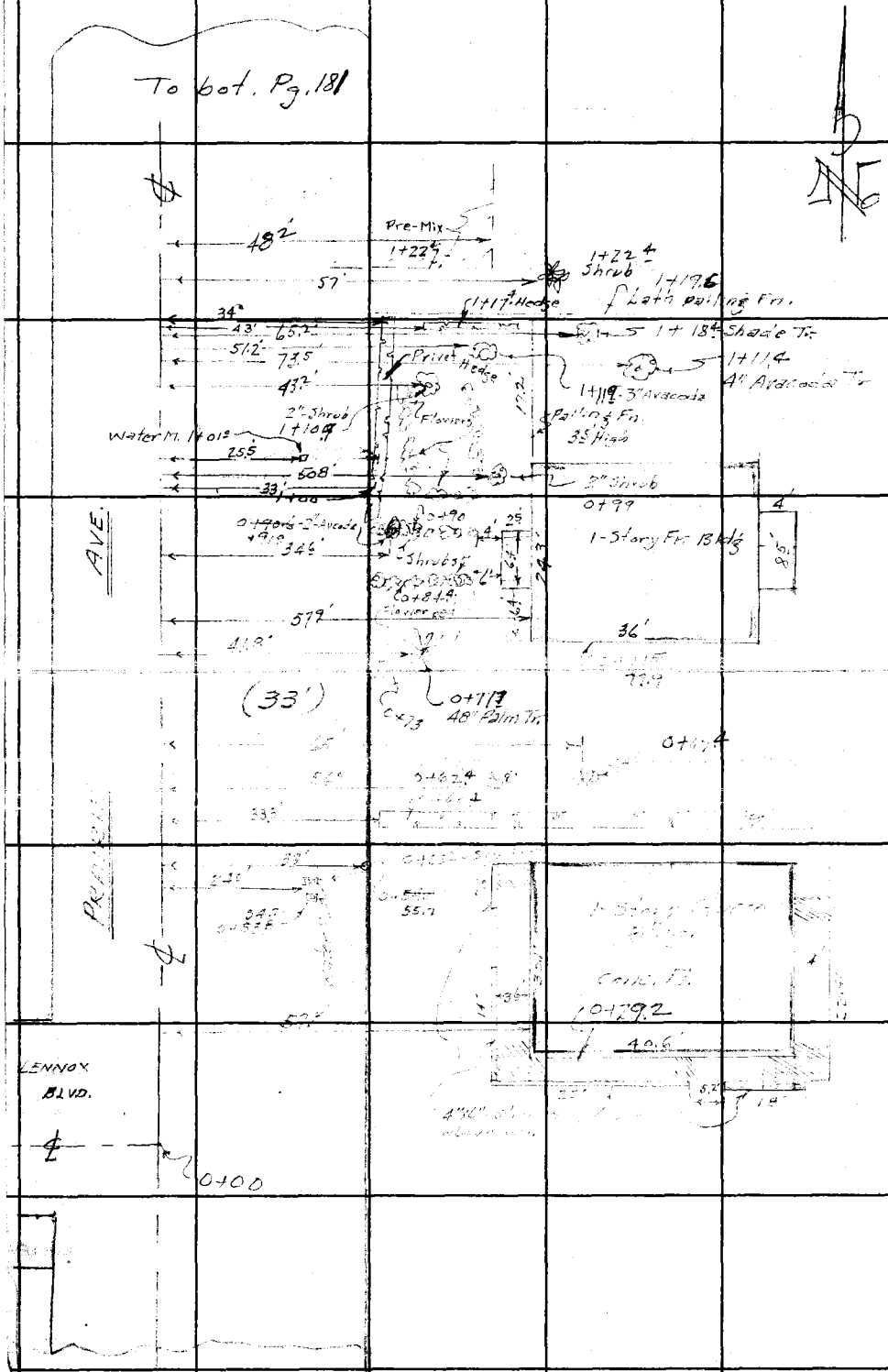

RETURN TO
LOS ANGELES COUNTY SURVEYOR
700 HALL OF RECORDS

Do not extend notes this side of this line.

Note: Any Additions or Changes on This Sheet Must Be Made or Circled in Red Ink With Date and Name of Person Making Change.

Notes Ck'd by	Survey of [illegible]
Map No.	W. O. 4139 Tape No. St'd °F
Office Work	Surveyed by Wallace
Checked	Notes EOW Date 11-7-41
Date	Indexed A. C. Johnson

F. B. 1195 PG. 181

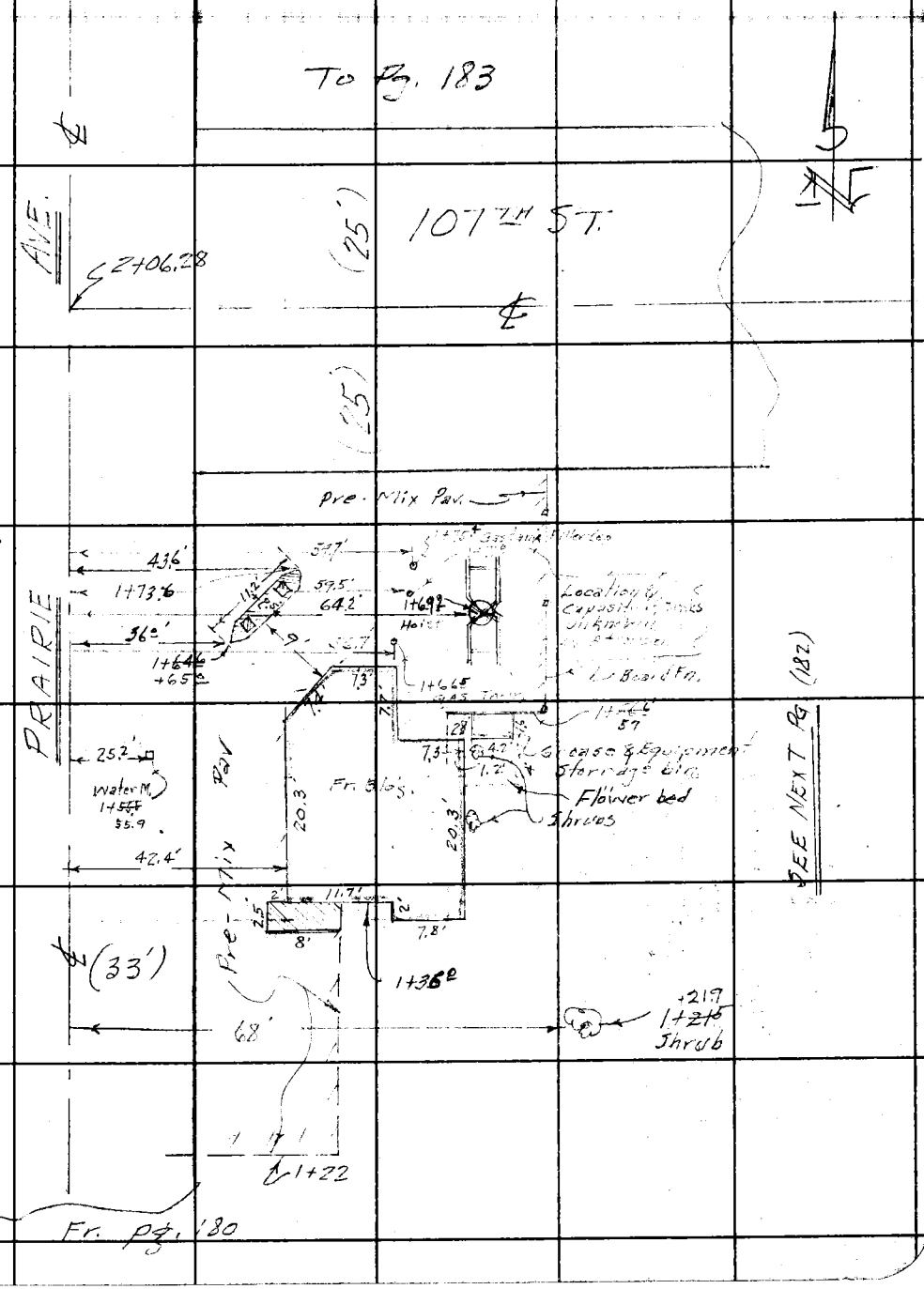

Note: Any Additions or Changes on This Sheet Must be Made or Circled in Red Ink With Date and Name of Person Making Change.

Do not extend notes this side of this line.

RETURN TO
LOS ANGELES COUNTY SURVEYOR
700 HALL OF RECORDS

FORM 247 SM 11-46

RETURN TO
LOS ANGELES COUNTY SURVEYOR
700 HALL OF RECORDS

Note: Any Additions or Changes on This Sheet Must be Made or Circled in Red Ink With Date and Name of Person Making Change.

Do not extend notes this side of this line.

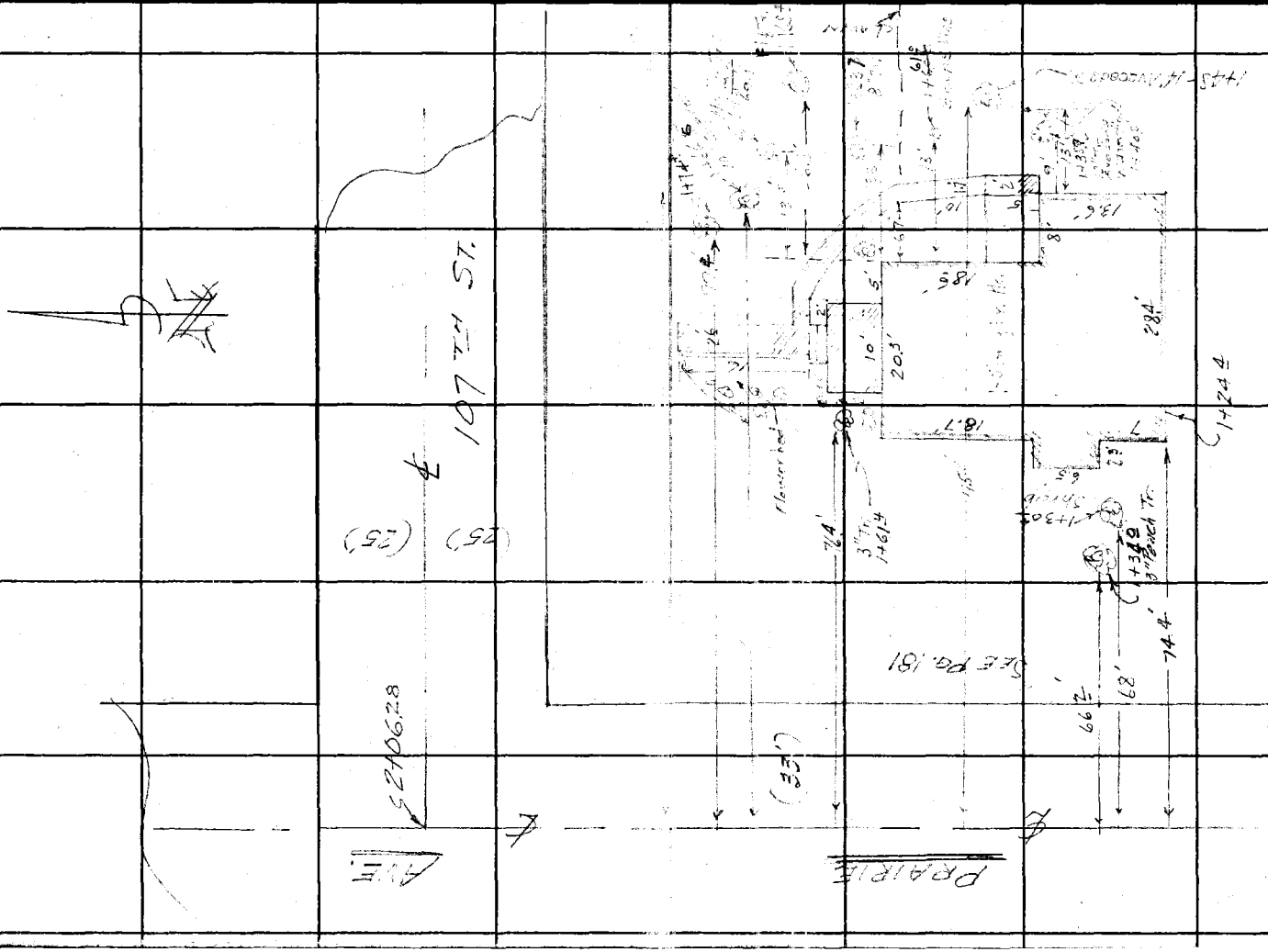

F. B. 1175 PG. 182

Notes Ck'd by	Survey of
Map No.	W. O. 4439 Tape No. St'd °F
Office Work	Surveyed by Wallace
Checked	Notes ECW Date 11-7-47
Date	Indexed A. C. Johnson

F. B. 117 PG. 183

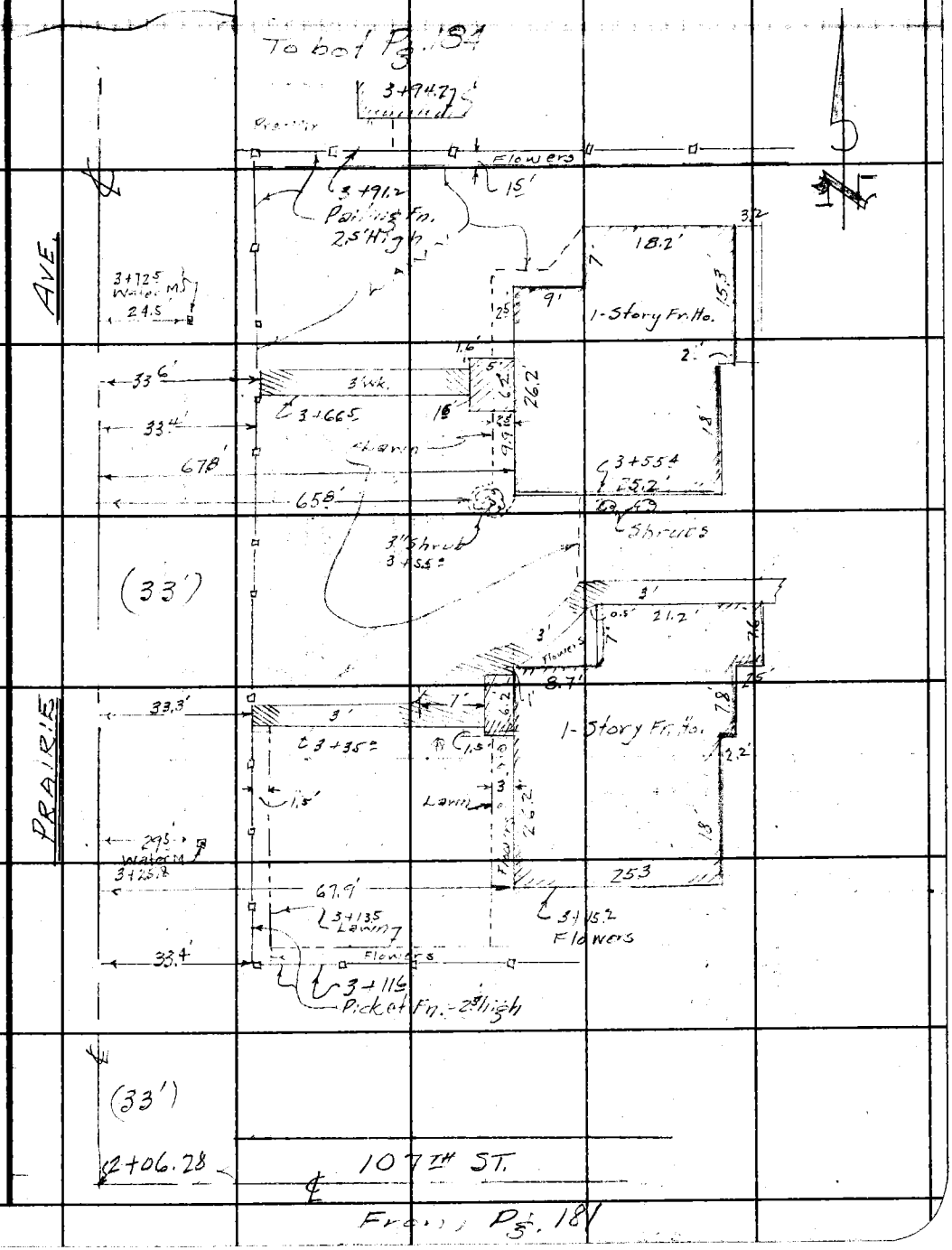

Note: Any Additions or Changes on This Sheet Must be Made or Circled in Red Ink With Date and Name of Person Making Change.

Do not extend notes this side of this line.

RETURN TO
LOS ANGELES COUNTY SURVEYOR
700 HALL OF RECORDS

FORM 247 SM 11-46

F. B. 1195 PG. 184

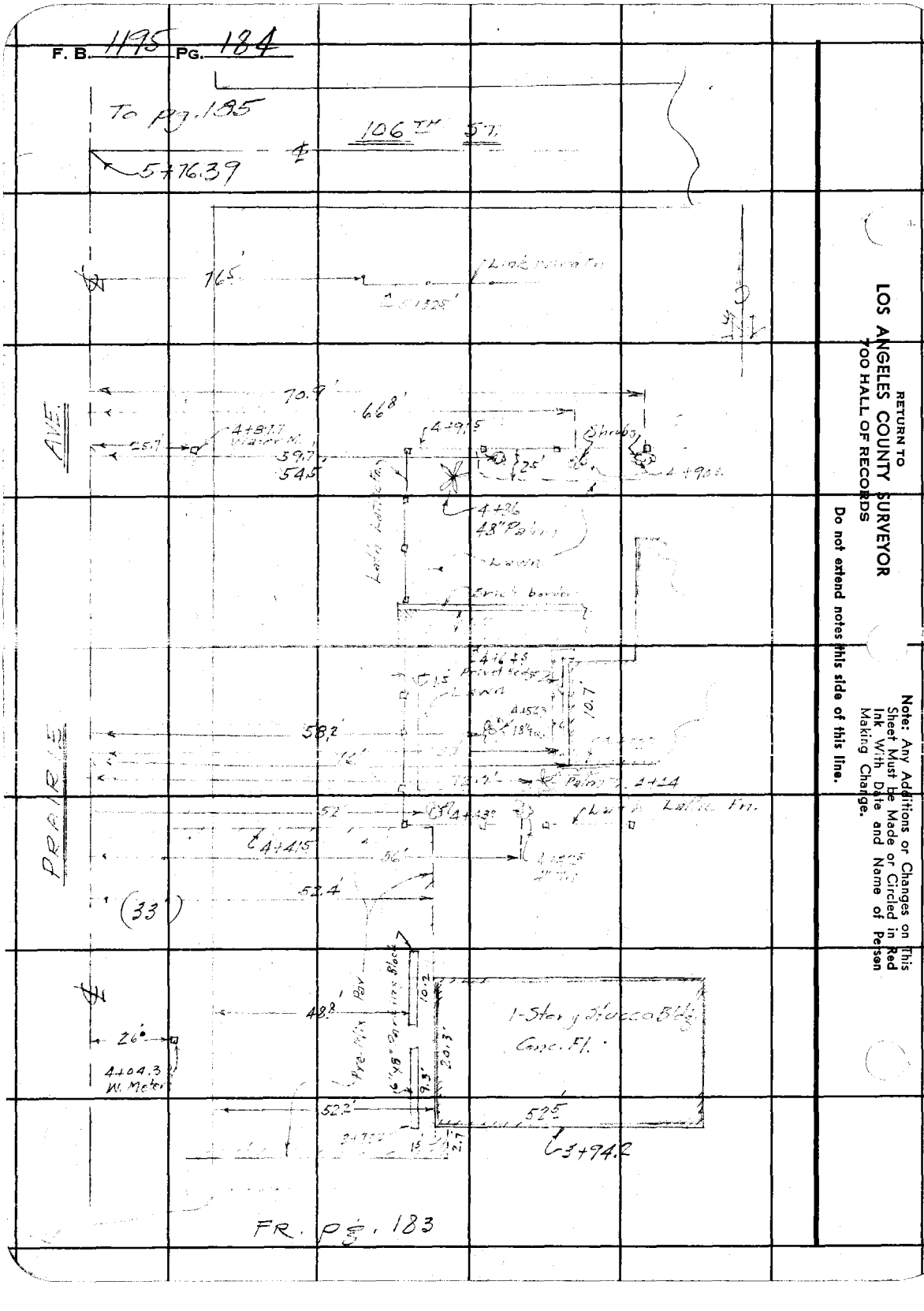

RETURN TO
LOS ANGELES COUNTY SURVEYOR
700 HALL OF RECORDS

Do not extend notes this side of this line.

Note: Any Additions or Changes on This Sheet Must Be Made or Circled in Red Ink With Date and Name of Person Making Change.

Notes Ck'd by	Survey of
Map No.	W. O. 4459 Tape No. St'd °F
Office Work	Surveyed by Wallace
Checked	Notes Date 11-12-41
Date	Indexed A. C. Johnson

F. B. 1115 PG. 185

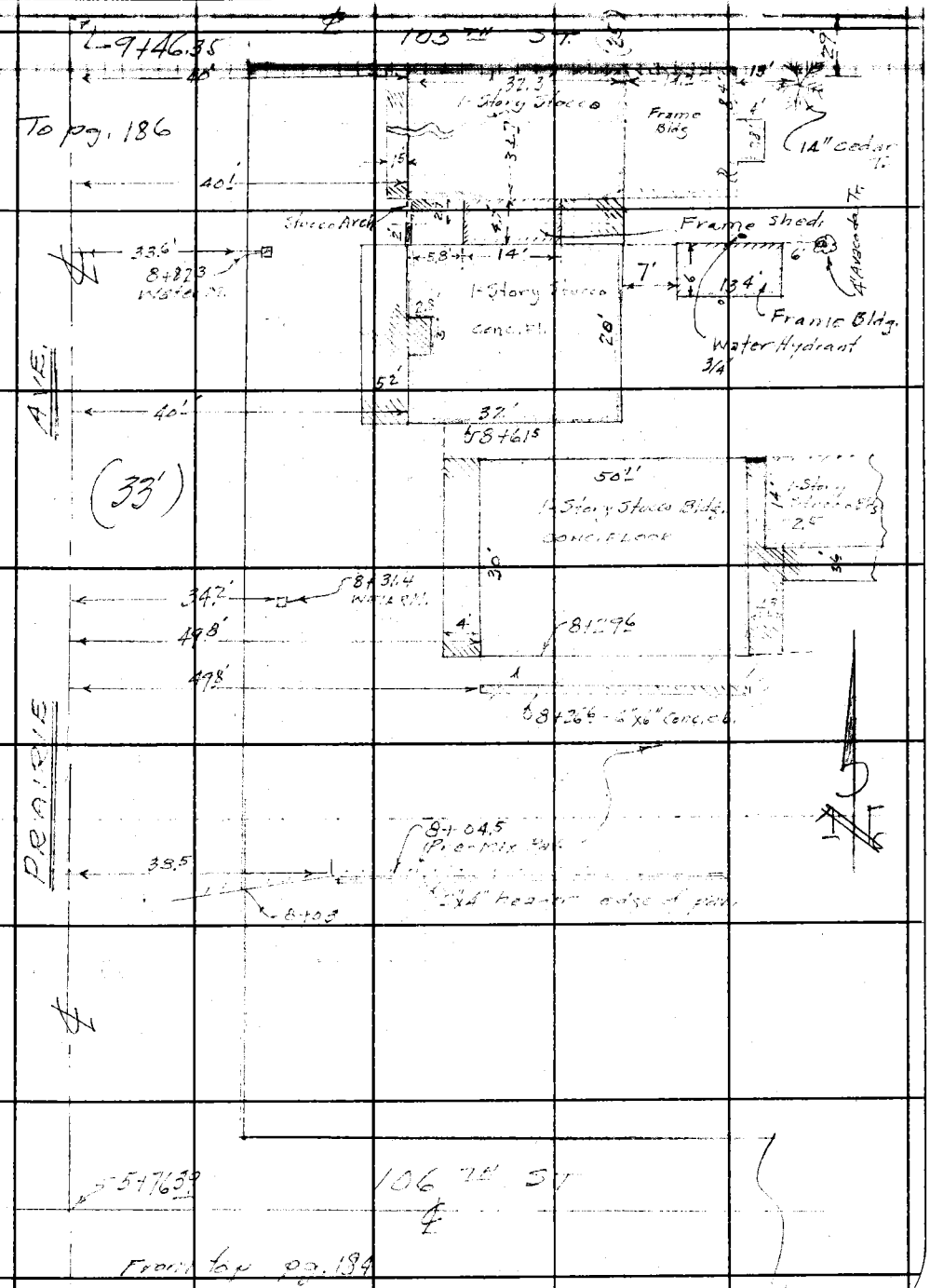

Note: Any Additions or Changes on This Sheet Must be Made or Circled in Red Ink With Date and Name of Person Making Change.

Do not extend notes this side of this line.

RETURN TO LOS ANGELES COUNTY SURVEYOR 700 HALL OF RECORDS

FORM 847 SM 11-46

F. B. 175 PG. 186

To bot. pg 187

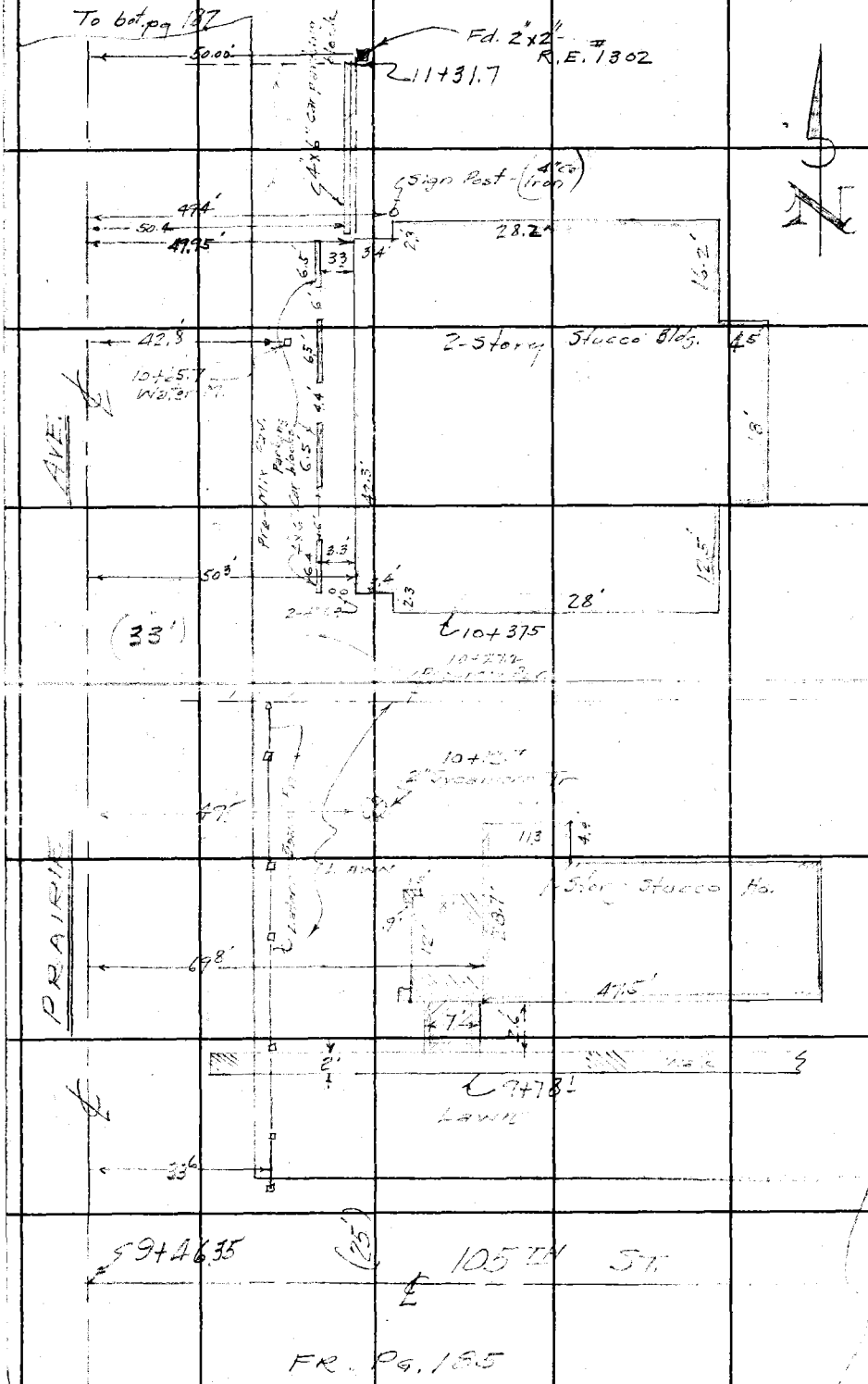

RETURN TO
LOS ANGELES COUNTY SURVEYOR
700 HALL OF RECORDS

Do not extend notes this side of this line.

Note: Any Additions or Changes on This Sheet Must be Made or Circled in Red Ink With Date and Name of Person Making Change.

Notes Ck'd by	Survey of
Map No.	W. O. 4439 Tape No. St'd °F
Office Work	Surveyed by Wallace
Checked	Notes Date
Date	Indexed A. C. Johnson

F. B. 119 PG. 187

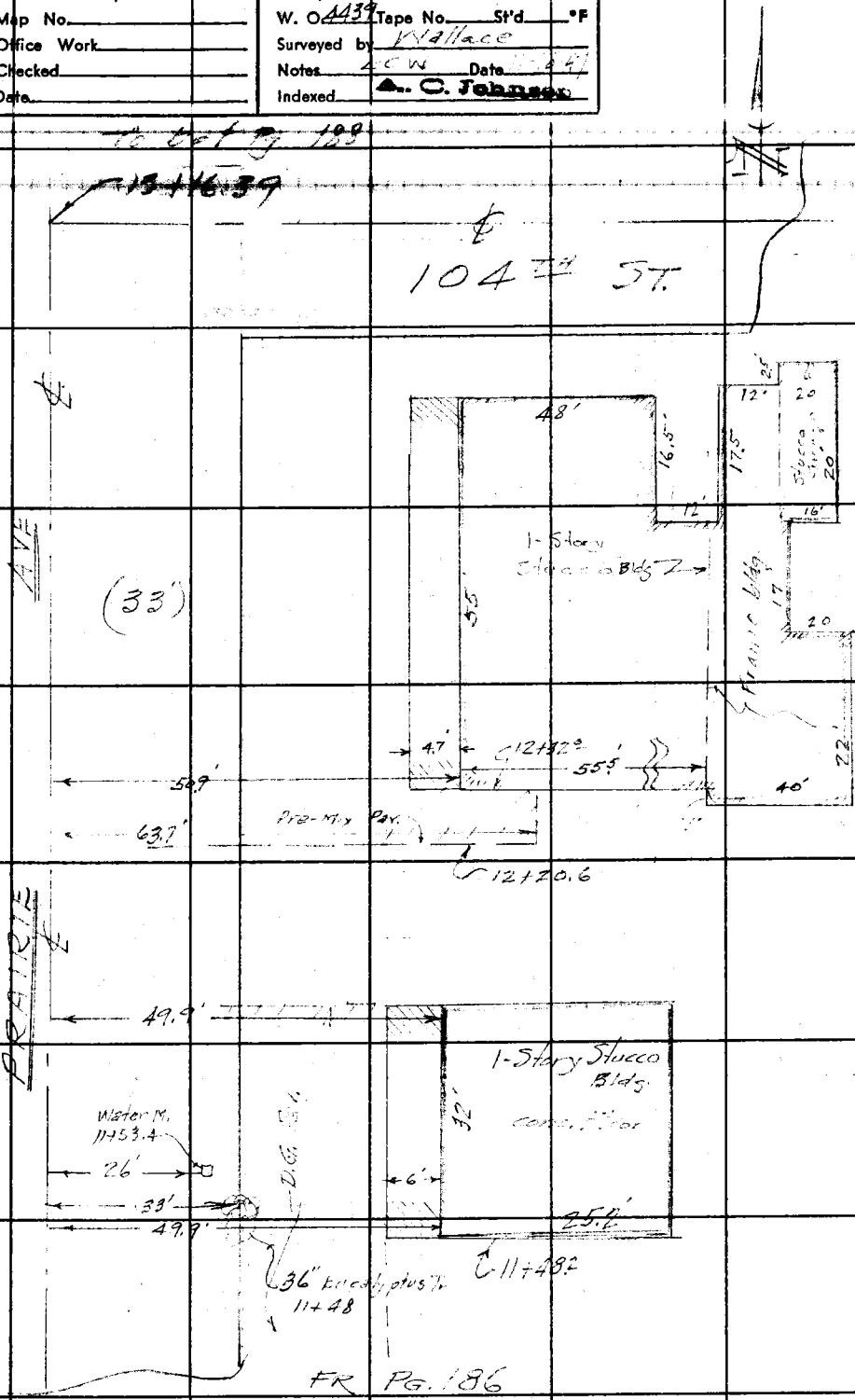

Note: Any Additions or Changes on This Sheet Must be Made or Circled in Red Ink With Date and Name of Person Making Change.

Do not extend notes this side of this line.

RETURN TO
LOS ANGELES COUNTY SURVEYOR
700 HALL OF RECORDS

FORM 847 BM 11-48

F. B. 1195 PG. 188

To Bot pg. 189

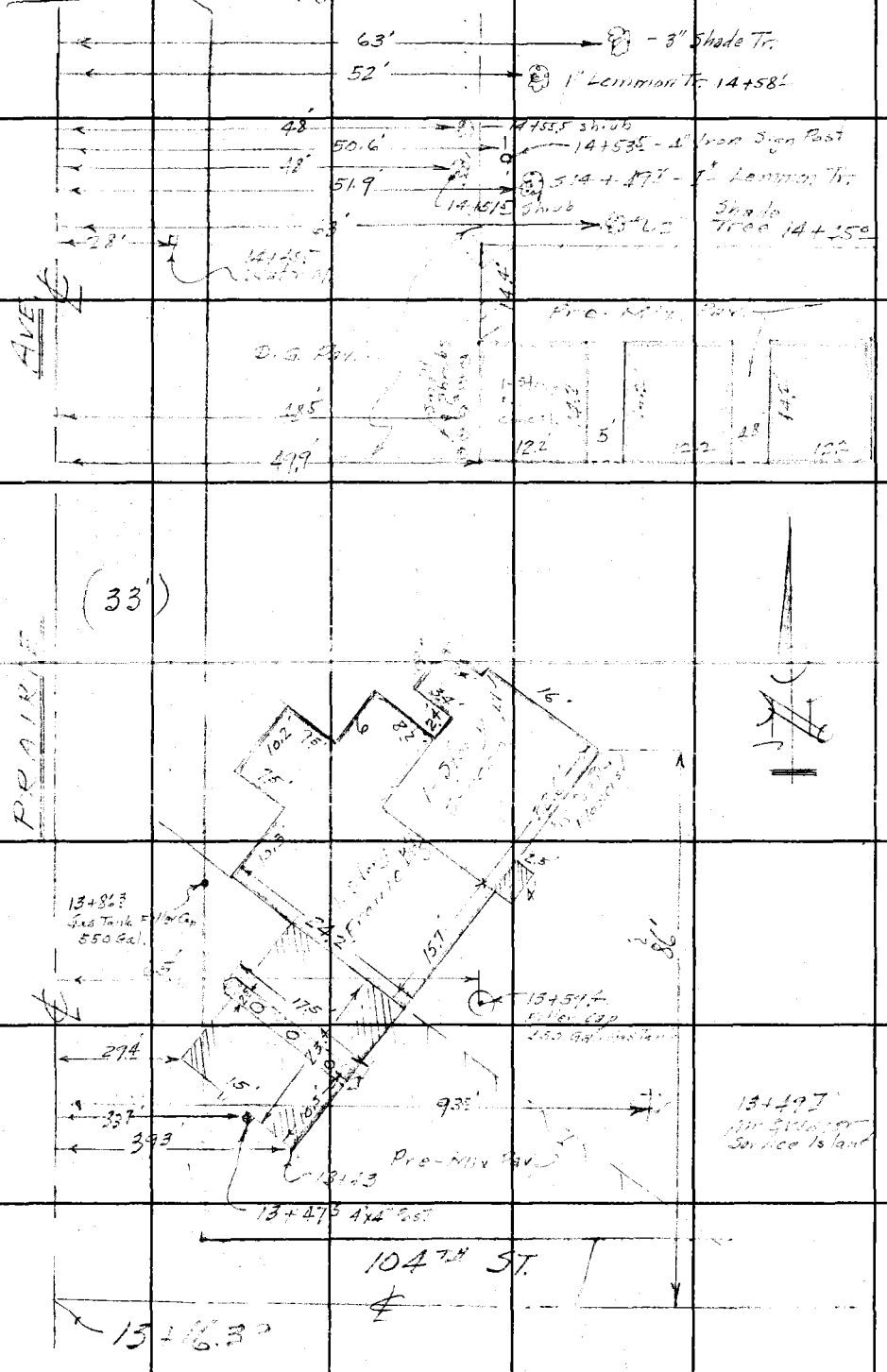

RETURN TO
LOS ANGELES COUNTY SURVEYOR
700 HALL OF RECORDS

Do not extend notes this side of this line.

Notes: Any Additions or Changes on This Sheet Must Be Made or Circled in Red Ink With Date and Name of Person Making Change.

Notes Ck'd by	Survey of	F. B. 1175 Pg. 181
Map No.	W. O. 4439 Tape No. St'd °F	
Office Work	Surveyed by Wallace	
Checked	Notes ECW Date 11-18-41	
Date	Indexed A. C. Johnson	

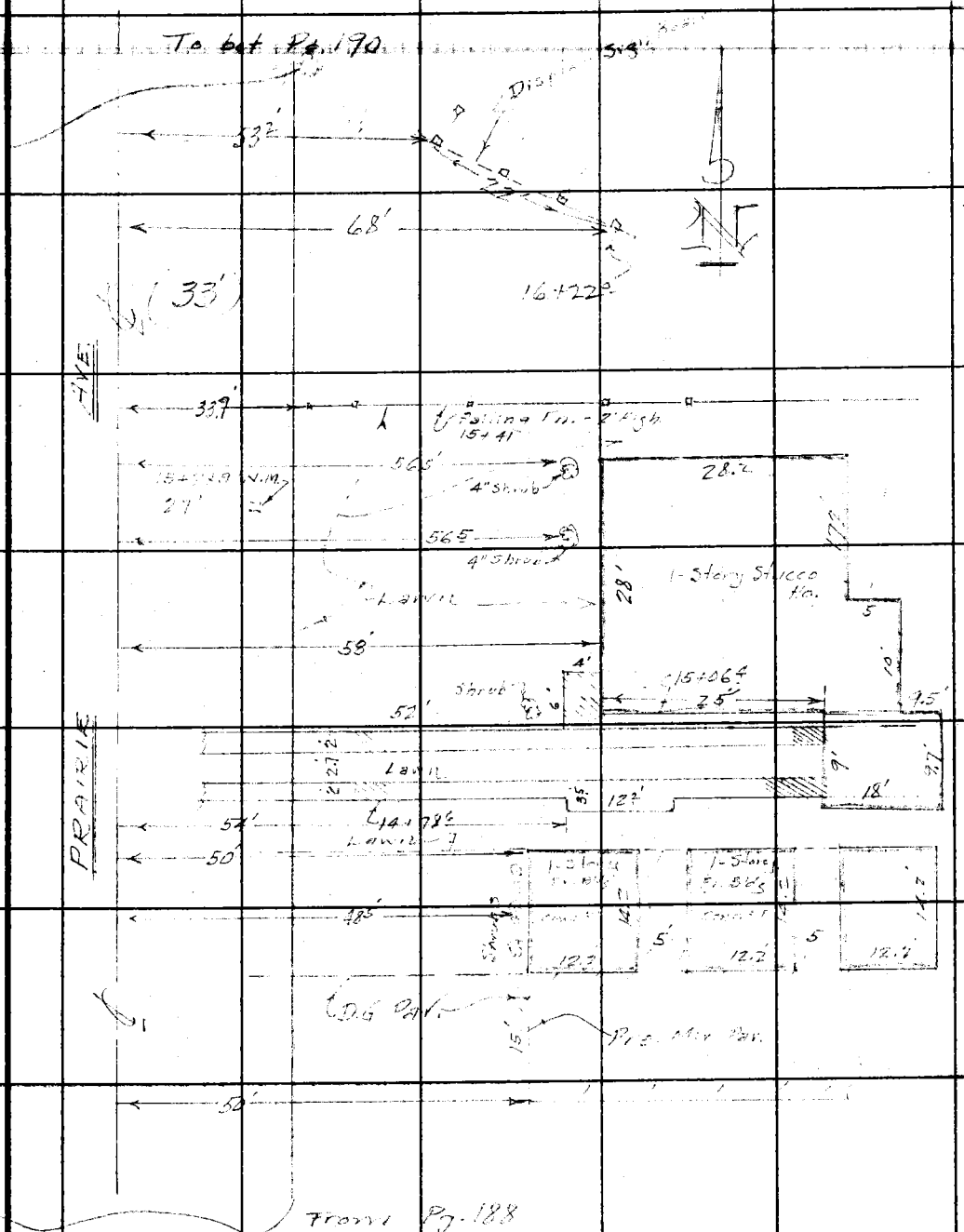

Note: Any Additions or Changes on This Sheet Must be Made or Circled in Red Ink With Date and Name of Person Making Change.

Do not extend notes this side of this line.

RETURN TO
LOS ANGELES COUNTY SURVEYOR
700 HALL OF RECORDS

FORM 247 5M 11-46

F. B. 117 PG. 190

To bot pg. 191

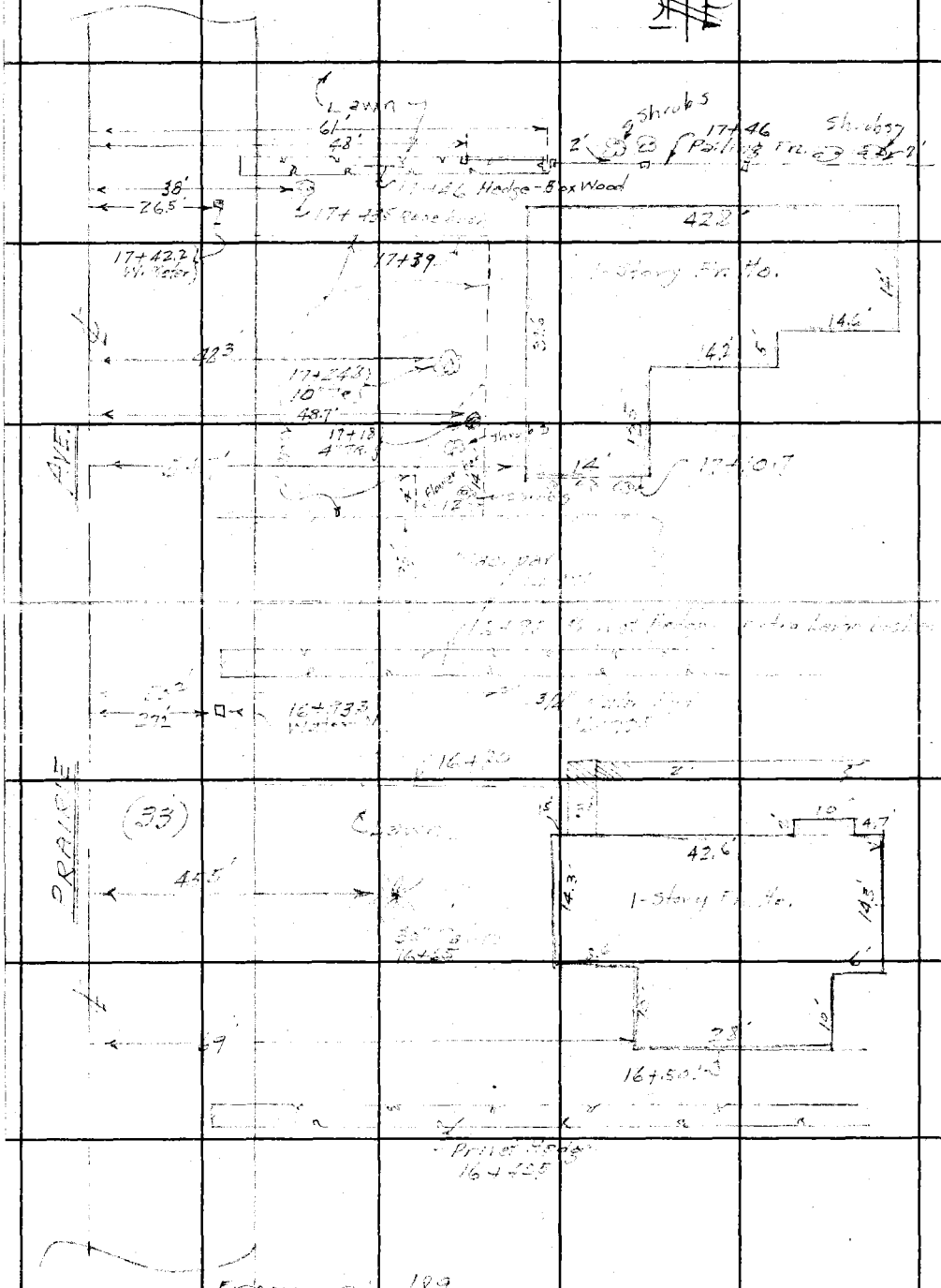

RETURN TO
LOS ANGELES COUNTY SURVEYOR
700 HALL OF RECORDS

Do not extend notes this side of this line.

Note: Any Additions or Changes on This Sheet Must Be Made or Circled in Red Ink With Date and Name of Person Making Change.

Notes Ck'd by	Survey of [illegible]
Map No.	W. O. 4439 Tape No. St'd °F
Office Work	Surveyed by Wallace
Checked	Notes Wallace Date 11-18-41
Date	Indexed A. C. Johnson

F. B. 1195 PG. 191

Note: Any Additions or Changes on This Sheet Must be Made or Circled in Red Ink With Date and Name of Person Making Change.

Do not extend notes this side of this line.

RETURN TO
LOS ANGELES COUNTY SURVEYOR
700 HALL OF RECORDS

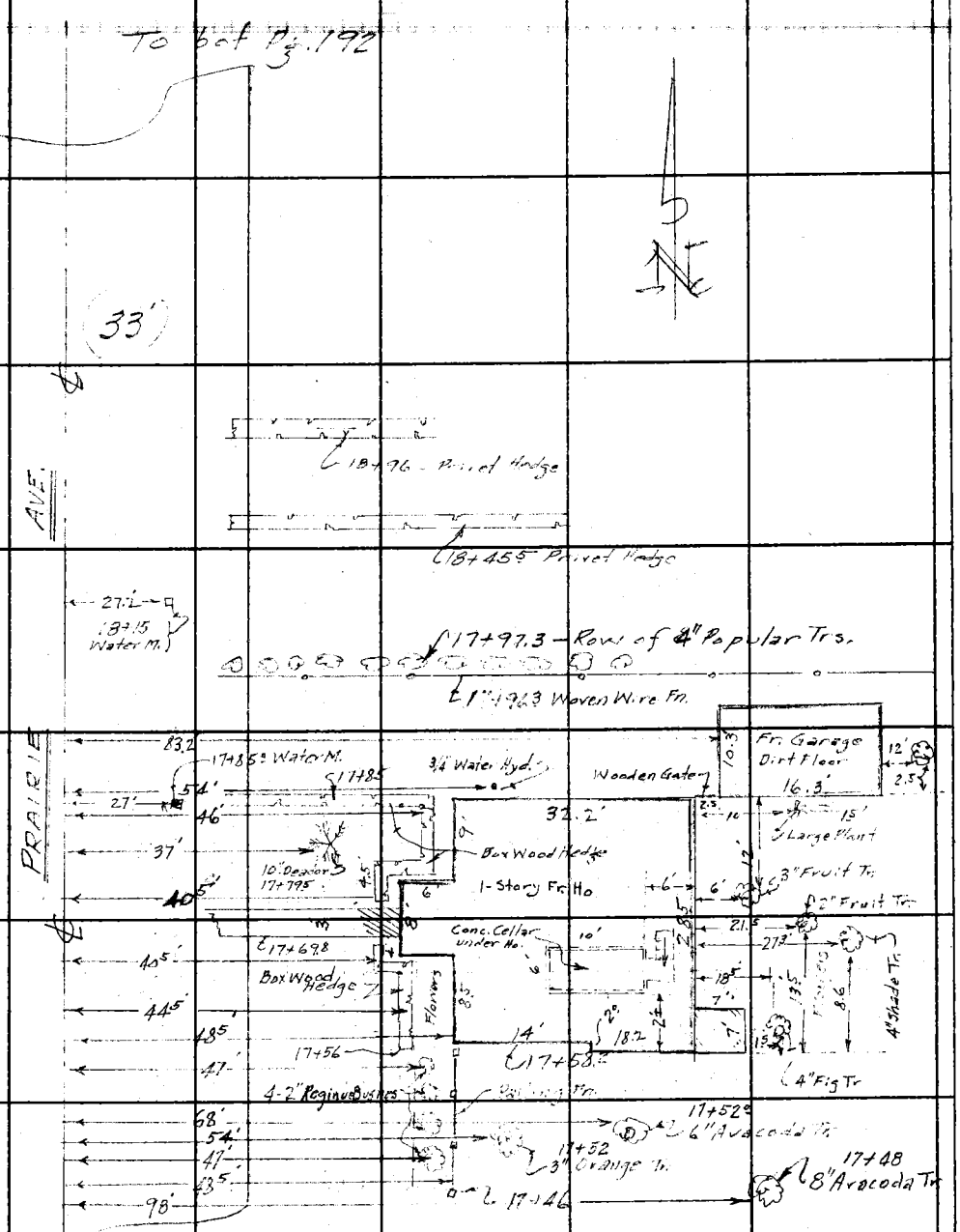

Fr. pg. 170

FORM 247 SM 11-46

F. B. 1195 PG. 192

RETURN TO
LOS ANGELES COUNTY SURVEYOR
700 HALL OF RECORDS

Do not extend notes this side of this line.

Note: Any Additions or Changes on This Sheet Must be Made or Circled in Red Ink With Date and Name of Person Making Change.

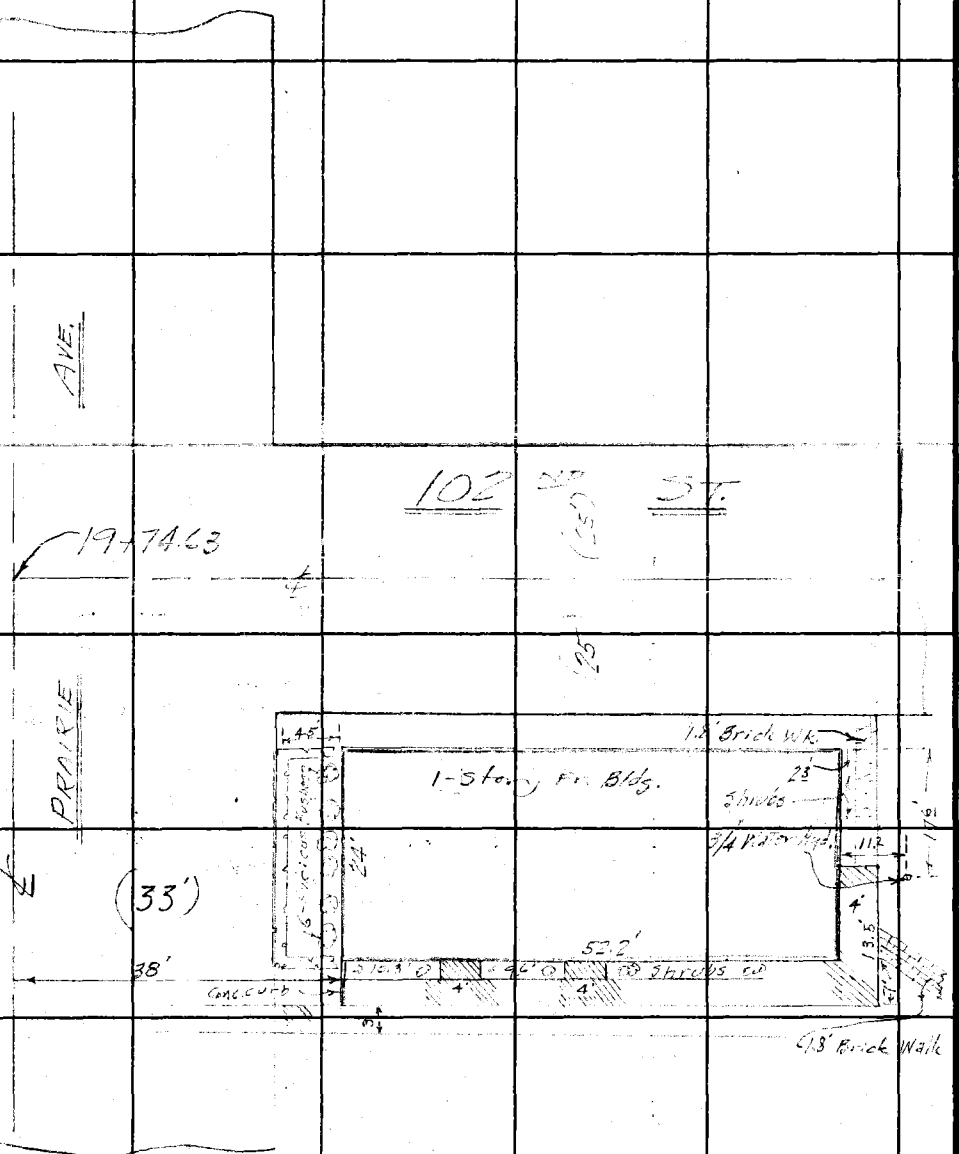

Notes Ck'd by Miller	Survey of Flower Ave
Map No. B-2067	W. O. 8474 Tape No. 015 St'd 68 °F
Office Work Drawn	Surveyed by Benson
Checked Miller	Notes " Date 9-12-47
Date Nov 1947	Indexed A. C. Johnson 9-17-47

F. B. 1195 Pg. 211.

W.S. 33-B-5.

PRELIMINARY SURVEY
FOR
FLOWER AVE.
FROM 1 - Flower & P.E. Ry
TO 1 - Woodruff Ave & P.E. Ry
J. N. 8474.

Detailed on Vellum #130-45
C.S. B-2067.

9-12-47
C. A. Benson
Jack Gregory
J. S. Coates
H. C. Hand

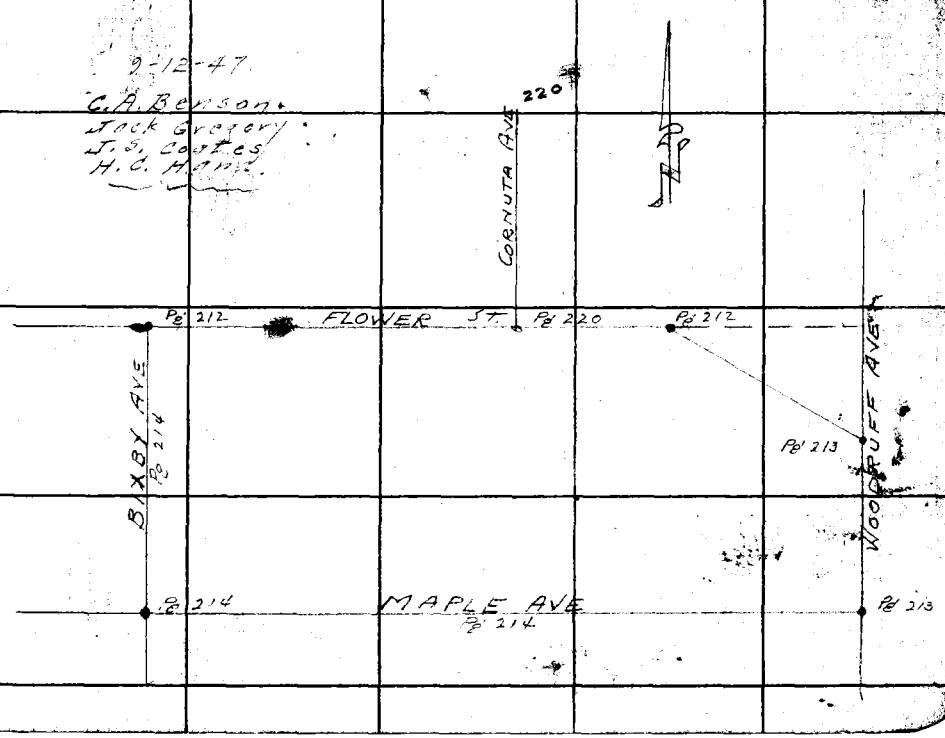

Note: Any Additions or Changes on This Sheet Must be Made or Circled in Red Ink With Date and Name of Person Making Change.

Do not extend notes this side of this line.

RETURN TO
LOS ANGELES COUNTY SURVEYOR
700 HALL OF RECORDS

FORM 247 BM 11-46

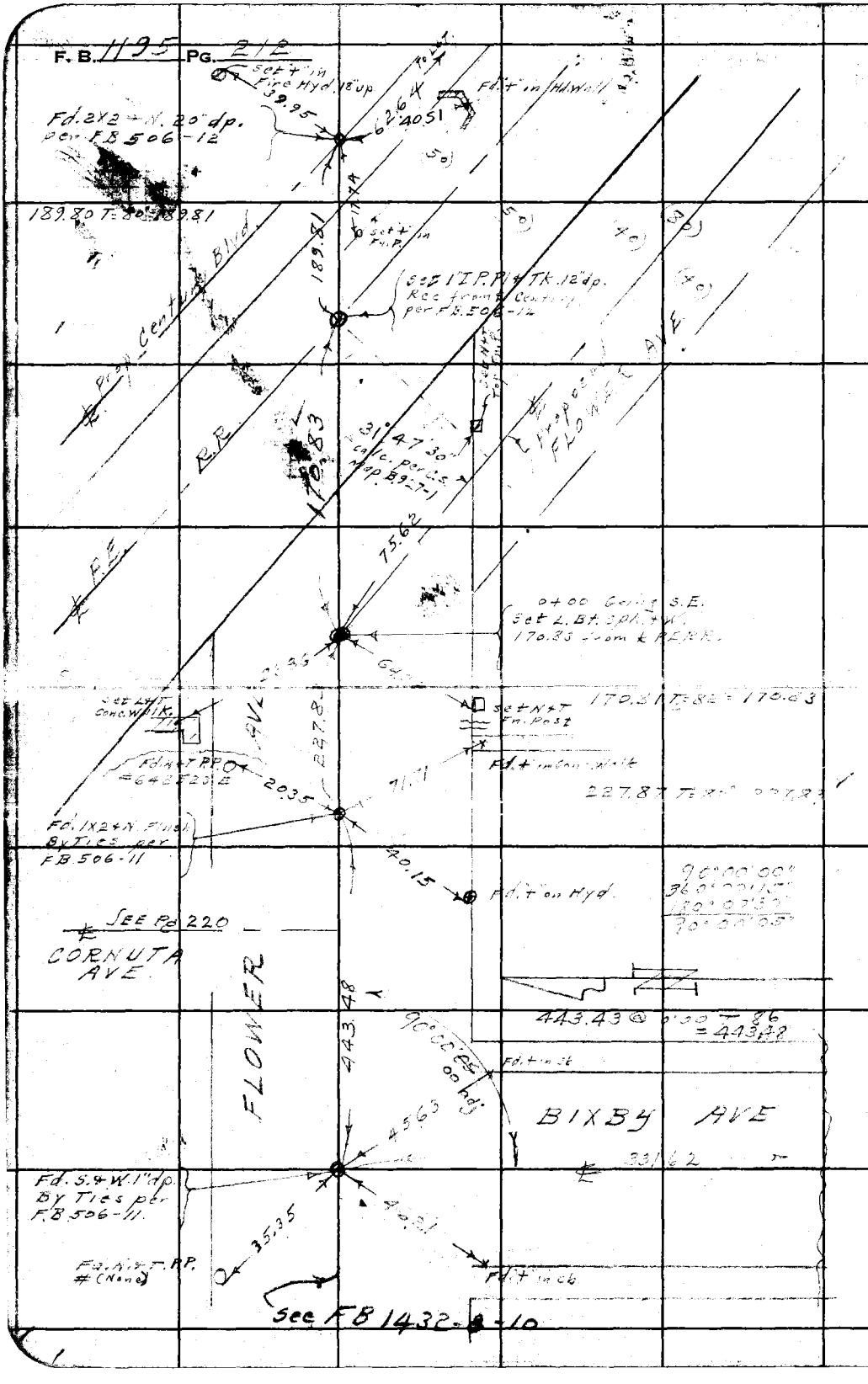

W33-B-5

RETURN TO
LOS ANGELES COUNTY SURVEYOR
700 HALL OF RECORDS

Do not extend notes this side of this line.

Note: Any Additions or Changes on This Sheet Must be Made or Circled in Red Ink With Date and Name of Person Making Change.

Notes Ck'd by Miller	Survey of
Map No. B-2067	W. O. 8474 Tape No. 015 St'd. 68 °F
Office Work Drawn	Surveyed by Benson
Checked Miller	Notes " Date 2-12-41
Date Nov. 1947	Indexed A. C. Johnson

F. B. 1195 PG. 213.

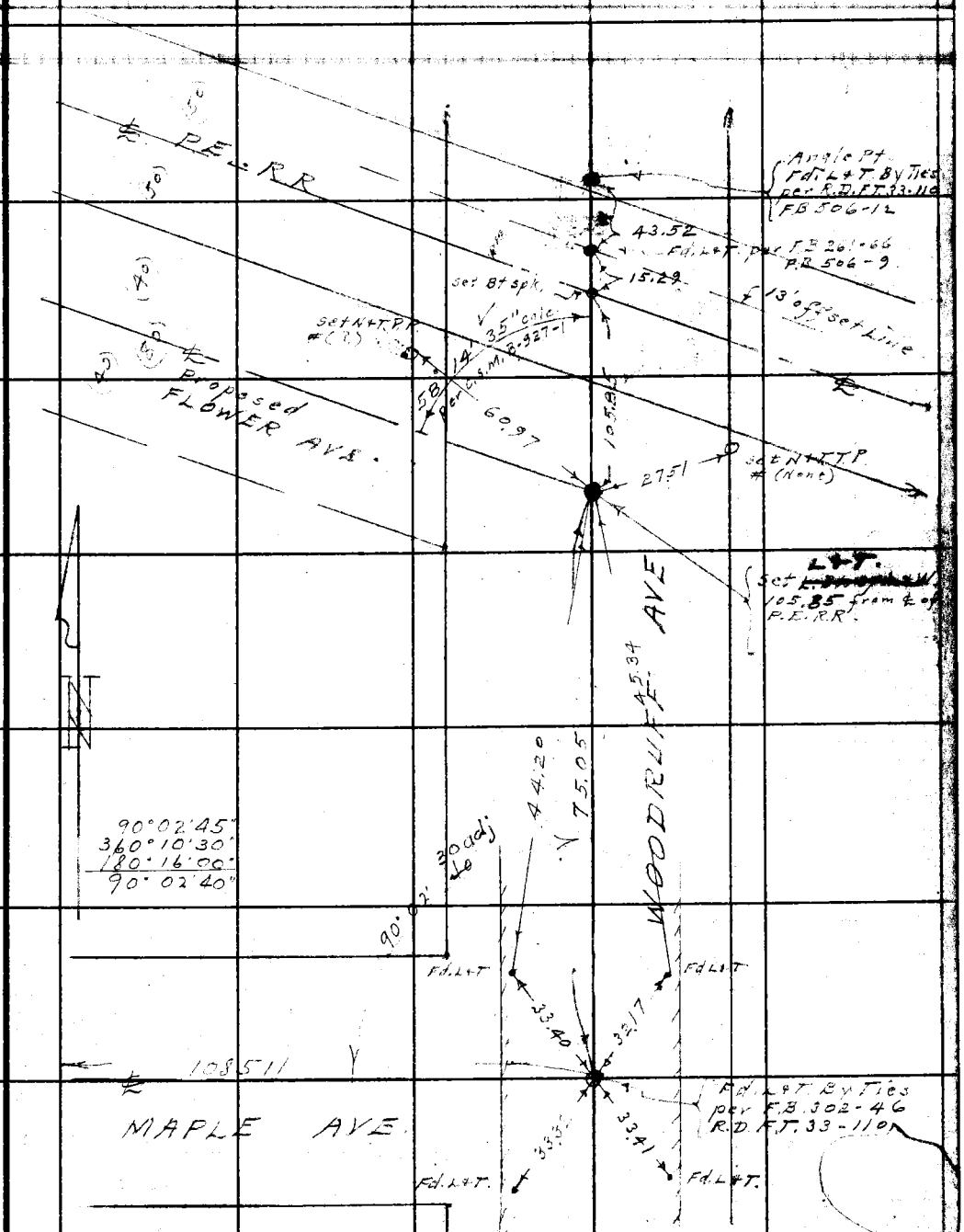

Note: Any Additions or Changes on This Sheet Must Be Made or Circled in Red Ink With Date and Name of Person Making Change.

Do not extend notes this side of this line.

RETURN TO
LOS ANGELES COUNTY SURVEYOR
700 HALL OF RECORDS

FORM 247 SM 11-46

F. B. 1195 PG. 214

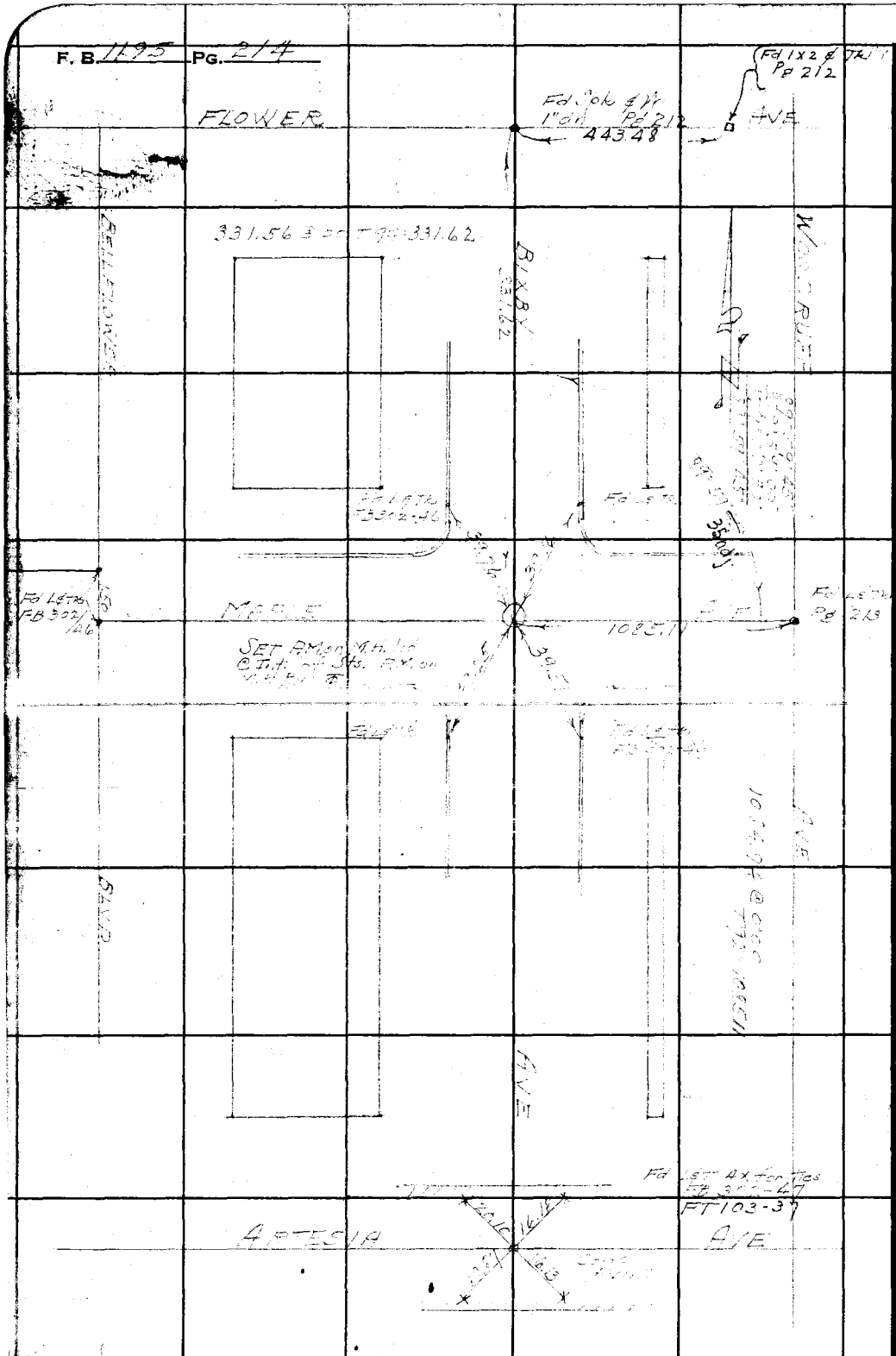

W 6 33-85

RETURN TO
LOS ANGELES COUNTY SURVEYOR
700 HALL OF RECORDS

Do not extend notes this side of this line.

Note: Any Additions or Changes on This Sheet Must Be Made or Circled in Red Ink With Date and Name of Person Making Change.

Notes Ck'd by Miller	Survey of [illegible]
Map No. B-2067	W. O. 8474 Tape No. 015 St'd 68 °F
Office Work Drawn	Surveyed by Benson
Checked Miller	Notes " Date 9-15-47
Date Nov. 1947	Indexed A. C. Johnson

F. B. 1195 PG. 215

TOPOG:

FOR

FLOWER AVE.

From: Flower Ave 6 P.E. RR,
To: Woodruff Ave.

J.N. 8474.

9-15-47
C.A. Benson
Jack. Gregory
J.S. Coats
H.C. Hand

Note: Any Additions or Changes on This Sheet Must be Made or Circled in Red Ink With Date and Name of Person Making Change.

Do not extend notes this side of this line.

RETURN TO
LOS ANGELES COUNTY SURVEYOR
700 HALL OF RECORDS

FORM 247 5M 11-46

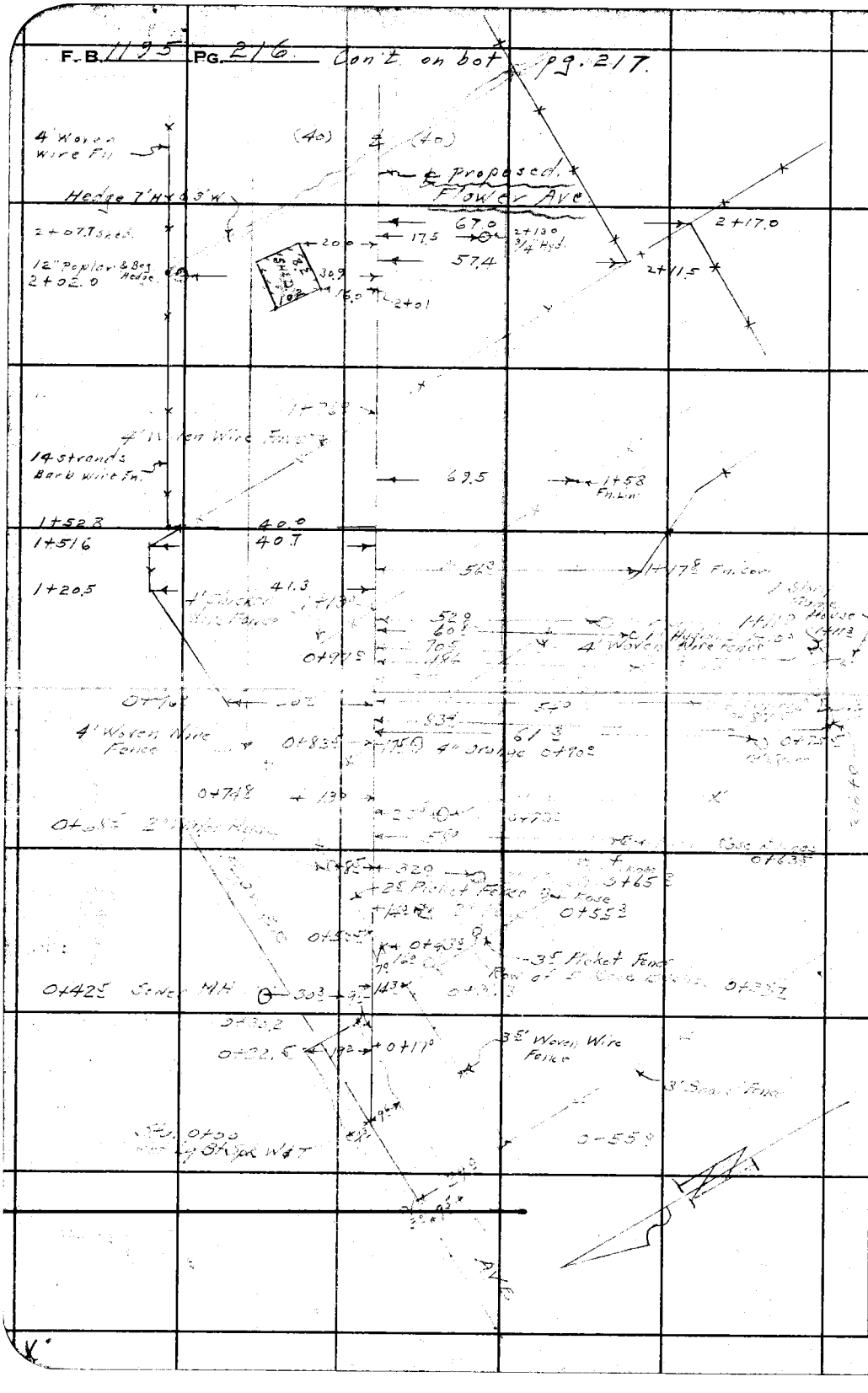

RETURN TO
LOS ANGELES COUNTY SURVEYOR
700 HALL OF RECORDS

Do not extend notes this side of this line.

Note: Any Additions or Changes on This Sheet Must be Made or Circled in Red Ink With Date and Name of Person Making Change.

Notes Ck'd by Miller	Survey of [illegible]
Map No. B-2067	W. O. 8474 Tape No. St'd 68 °F
Office Work Drawn	Surveyed by Benson
Checked Miller	Notes " Date 8-15-47
Date Nov. 1947	Indexed A. C. Johnson

F. B. [illegible] PG. 217

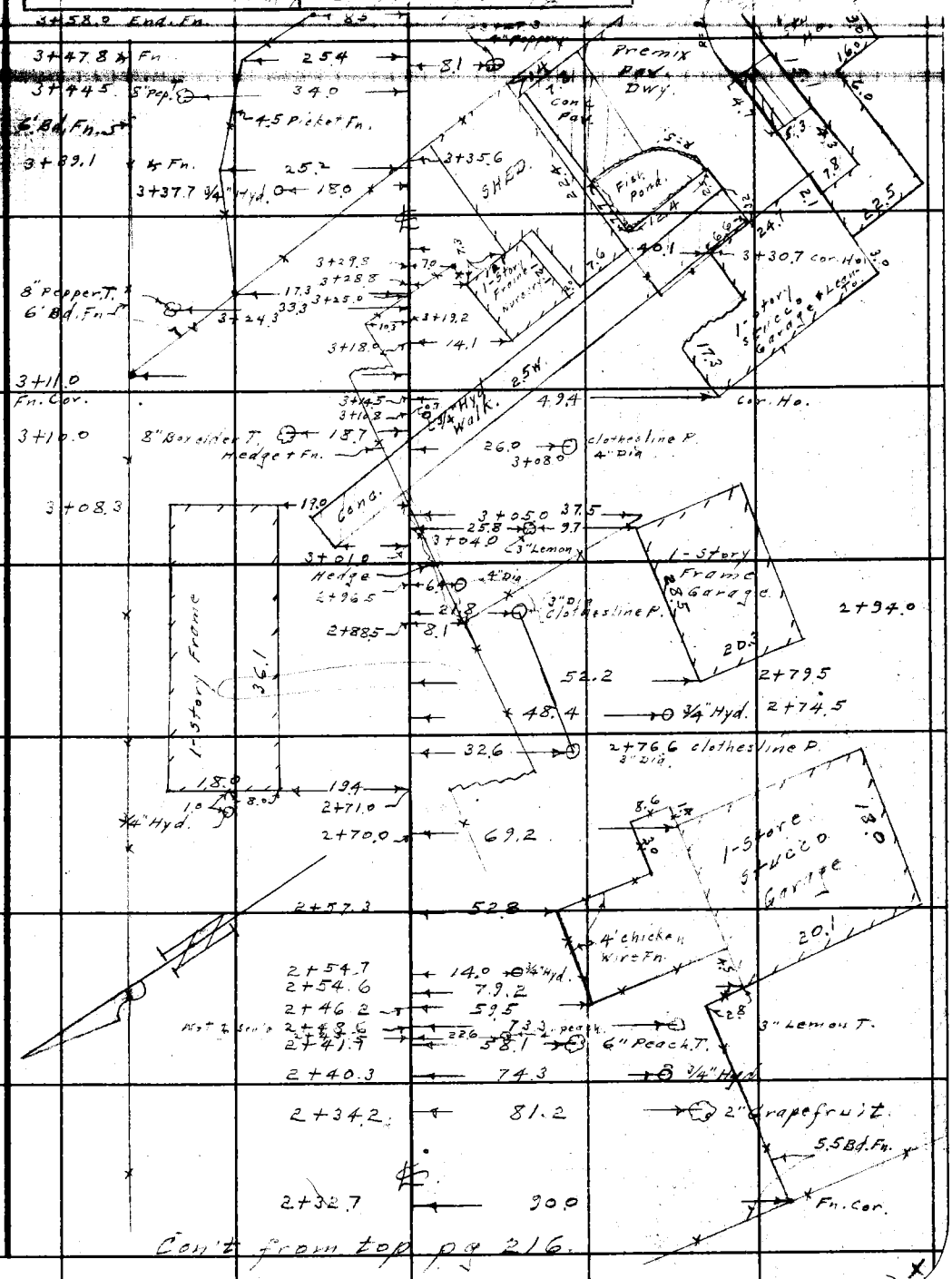

Con't from top pg 216.

Note: Any Additions or Changes on This Sheet Must be Made or Circled in Red Ink With Date and Name of Person Making Change.

Do not extend notes this side of this line.

RETURN TO
LOS ANGELES COUNTY SURVEYOR
700 HALL OF RECORDS

FORM 247 BM 11-46

F. B. 1195 PG. 218

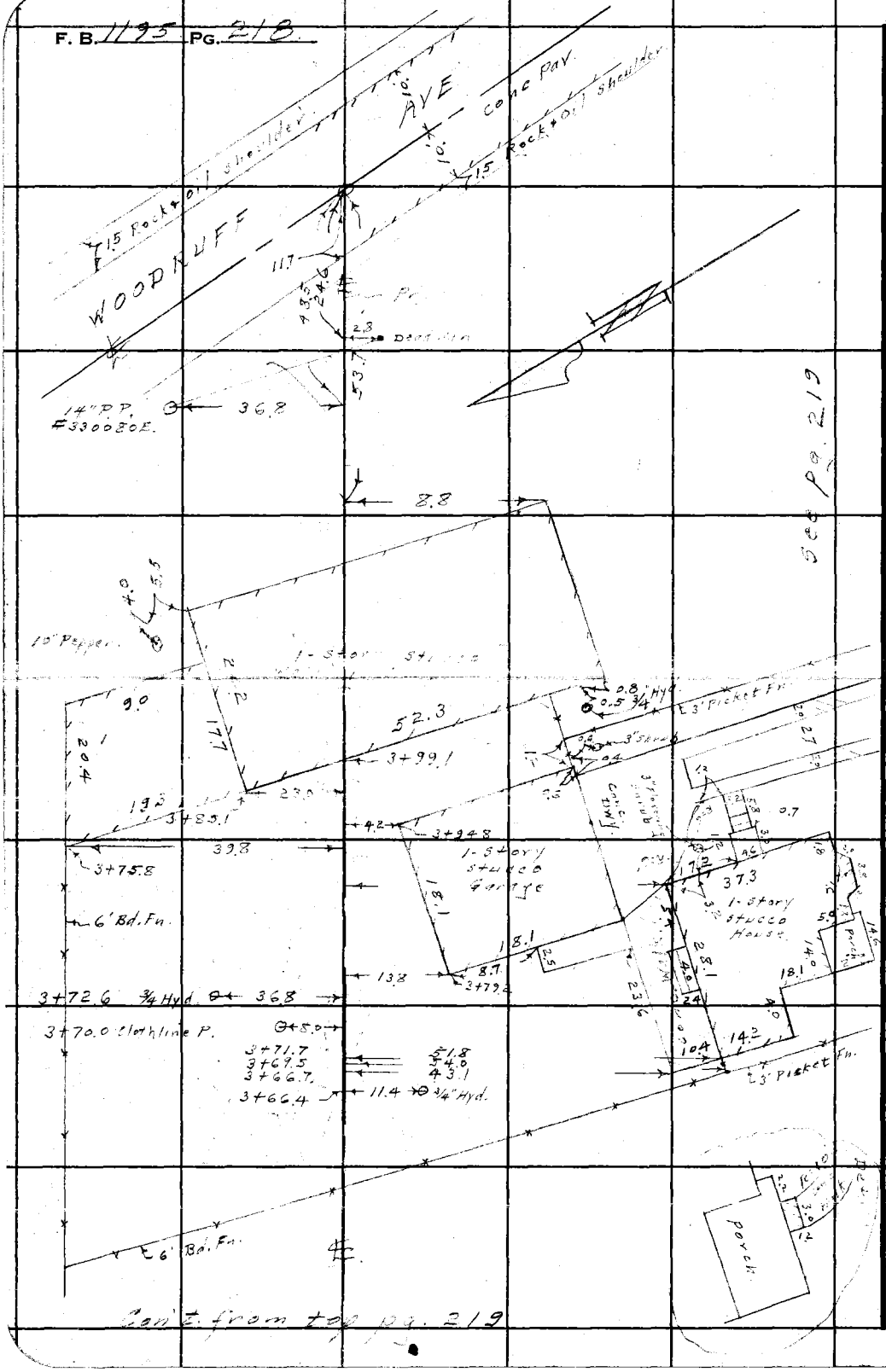

RETURN TO
LOS ANGELES COUNTY SURVEYOR
700 HALL OF RECORDS

Do not extend notes this side of this line.

Note: Any Additions or Changes on This Sheet Must be Made or Circled in Red Ink With Date and Name of Person Making Change.

Notes Ck'd by Miller	Survey of [illegible]
Map No. B-2067	W. O. 8474 Tape No. St'd 68 °F
Office Work Drawn	Surveyed by Benson
Checked Miller	Notes " Date 9-16-47
Date Nov 1947	Indexed A. C. Johnson

F. B. 1195 PG. 219

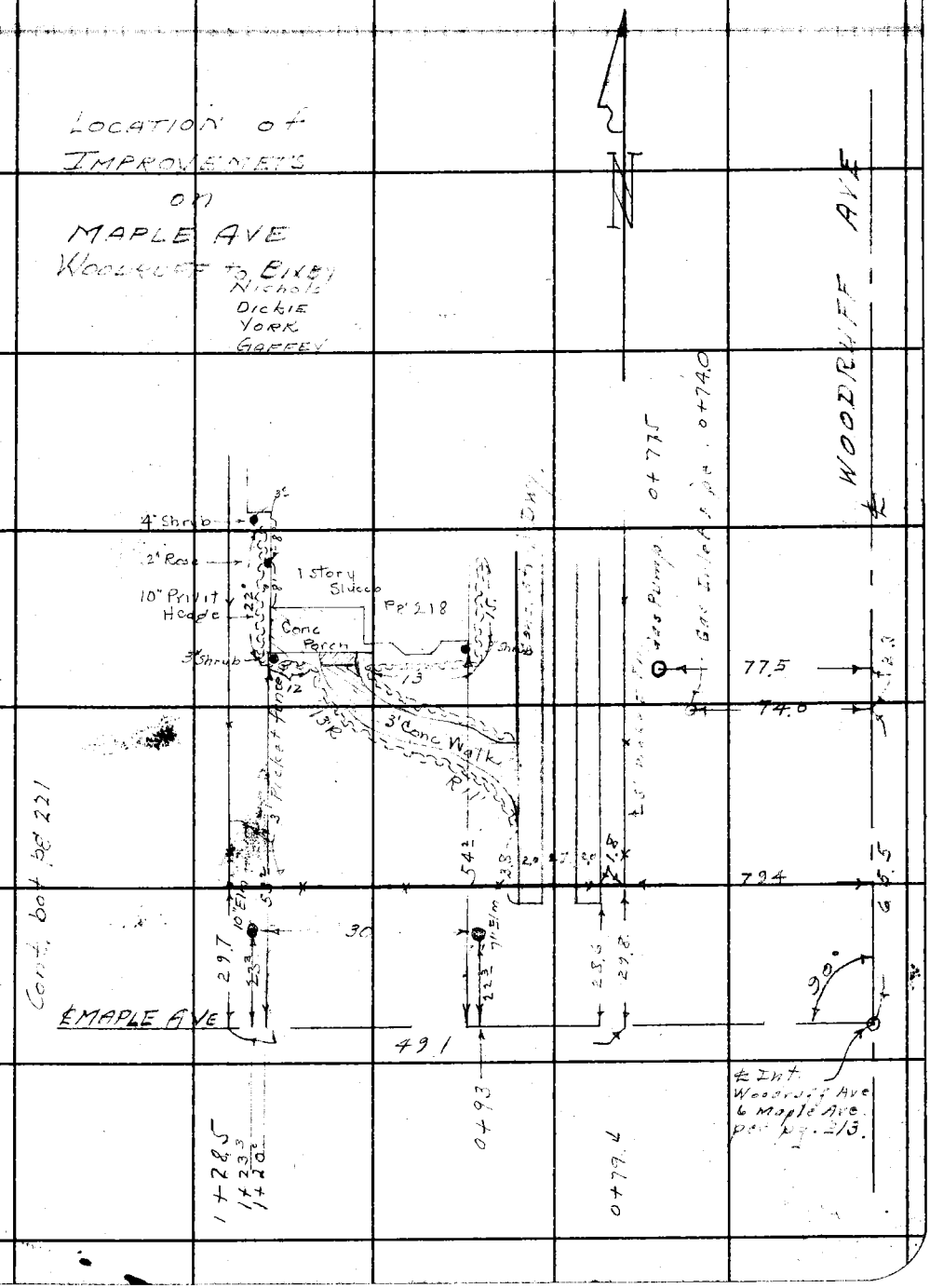

Note: Any Additions or Changes on This Sheet Must be Made or Circled in Red Ink With Date and Name of Person Making Change.

Do not extend notes this side of this line.

RETURN TO
LOS ANGELES COUNTY SURVEYOR
700 HALL OF RECORDS

FORM 247 5M 11-46

F. B. 1195 PG. 220

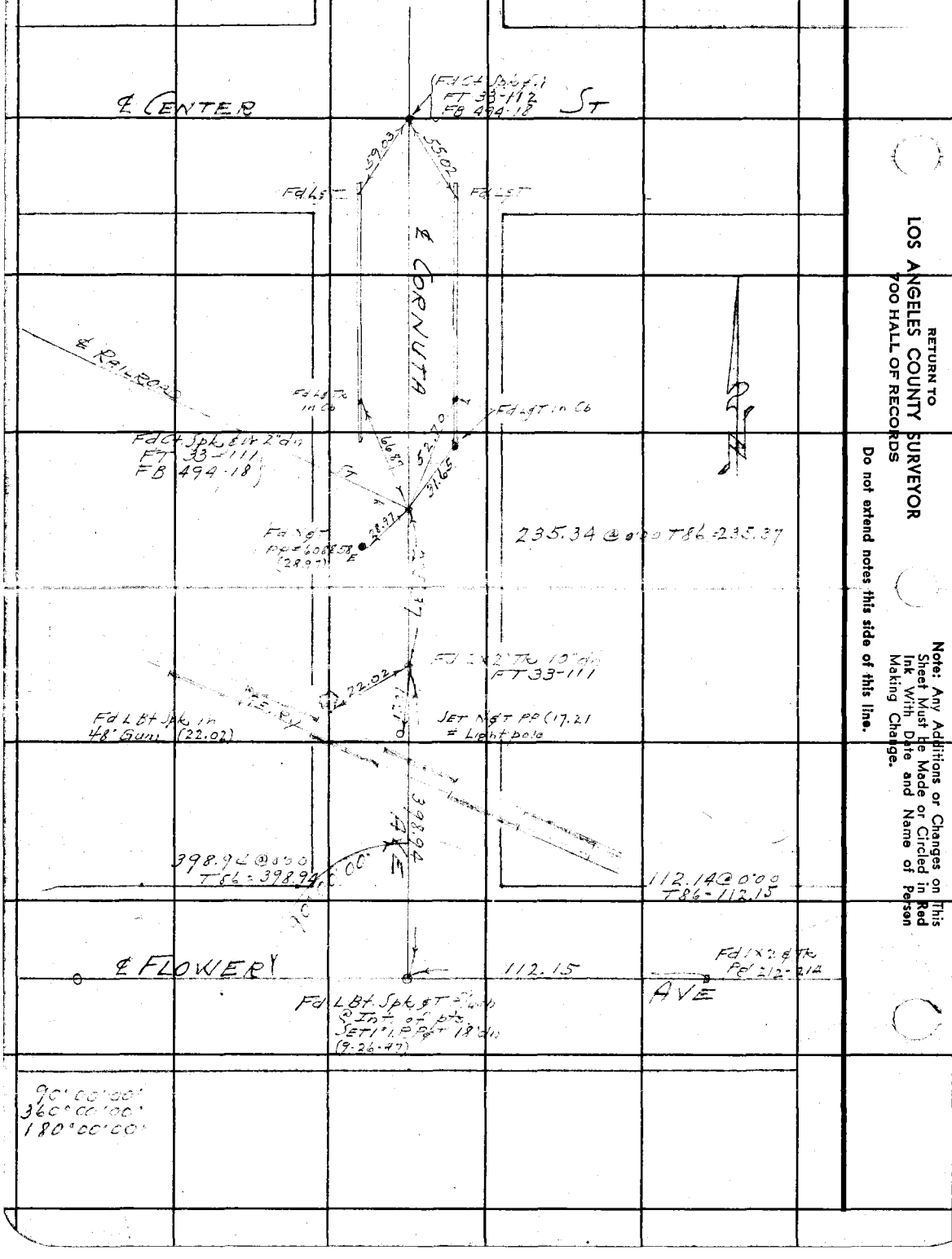

RETURN TO
LOS ANGELES COUNTY SURVEYOR
700 HALL OF RECORDS

Do not extend notes this side of this line.

Note: Any Additions or Changes on This Sheet Must Be Made or Circled in Red Ink With Date and Name of Person Making Change.

Notes Ck'd by Miller
Map No. B-2067
Office Work Drawin
Checked Miller
Date Nov 1947

Survey of
W. O. 8474 Tape No. St'd 69 °F
Surveyed by Geo H Nichols
Notes Nichols Date 9-29-47
Indexed C. Johnson
10-6-47

F. B. 1195 PG. 221

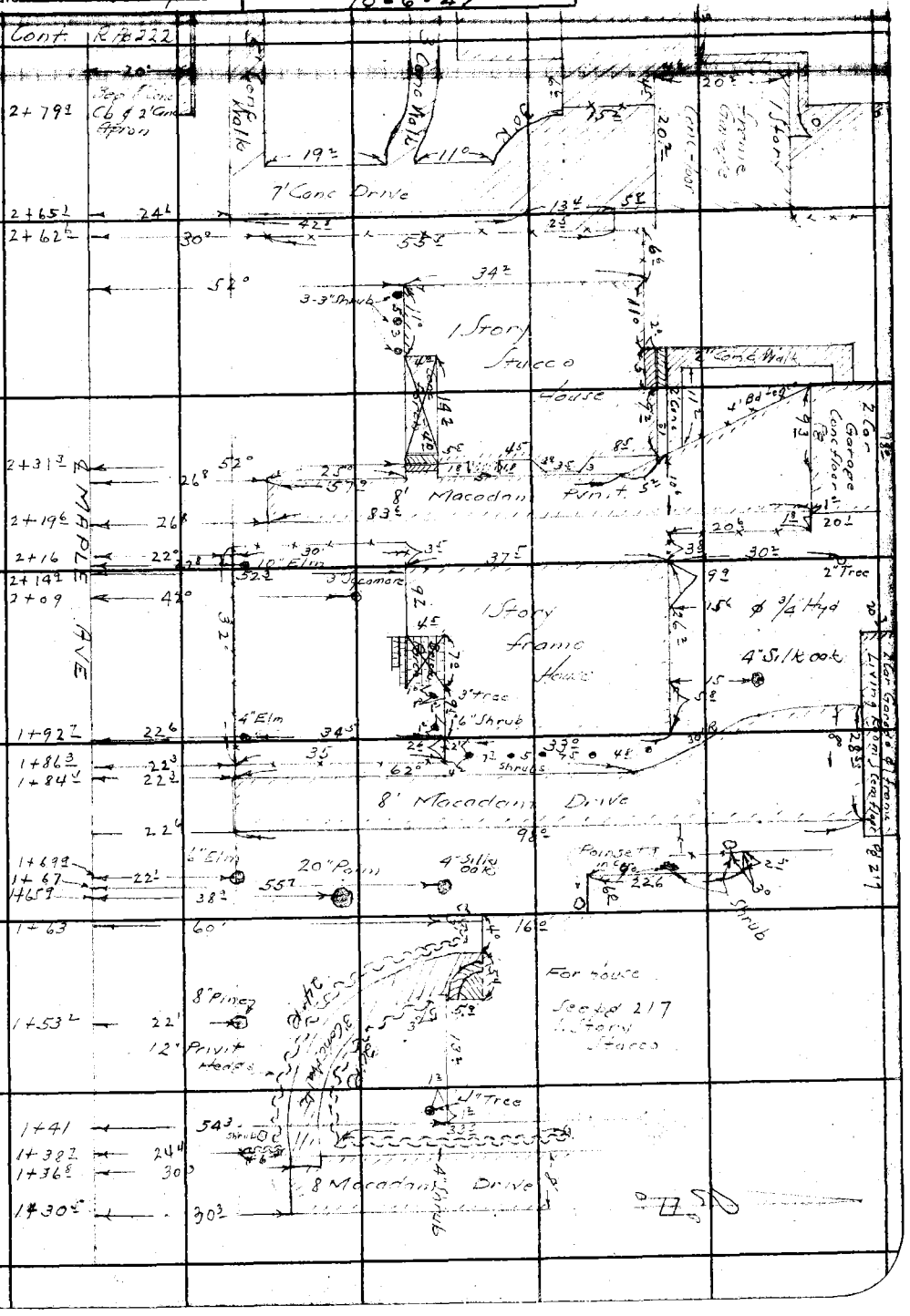

Note: Any Additions or Changes on This Sheet Must be Made or Circled in Red Ink With Date and Name of Person Making Change.

Do not extend notes this side of this line.

RETURN TO
LOS ANGELES COUNTY SURVEYOR
700 HALL OF RECORDS

FORM 247 SM 11-46

F. B. 1195 Pg. 222

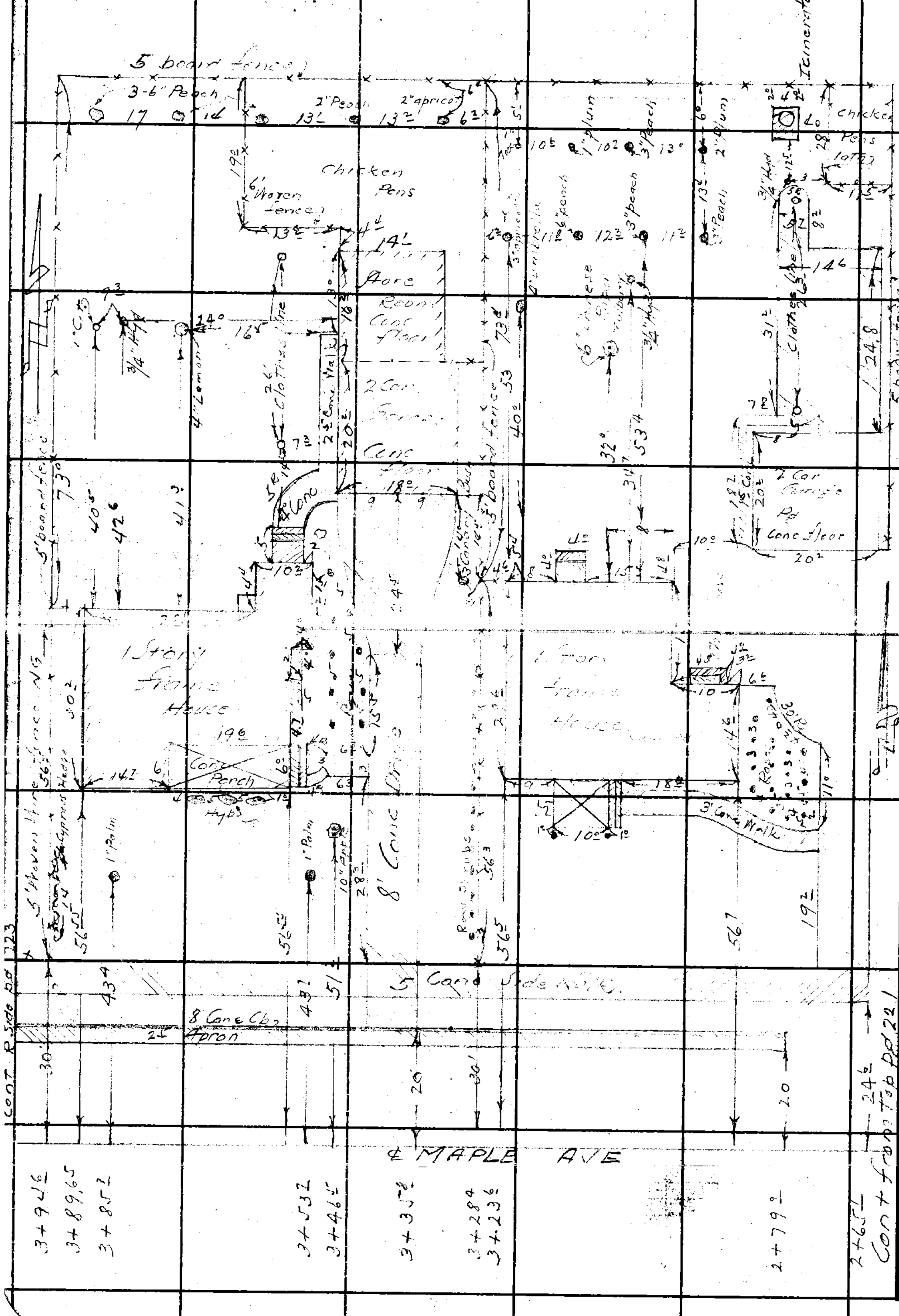

RETURN TO
LOS ANGELES COUNTY SURVEYOR
700 HALL OF RECORDS

Do not extend notes this side of this line.

Note: Any Additions or Changes on This Sheet Must be Made or Circled in Red Ink With Date and Name of Person Making Change.

Notes Ck'd by Miller	Survey of
Map No. B-2067	W. O. 8475 Tape No. St'd 68 °F
Office Work Drawn	Surveyed by Geo H Nichols
Checked Miller	Notes Nichols & Dickie Date 9-30-47
Date Nov. 1947	Indexed A. C. Johnson

F. B. 1195 PG. 223

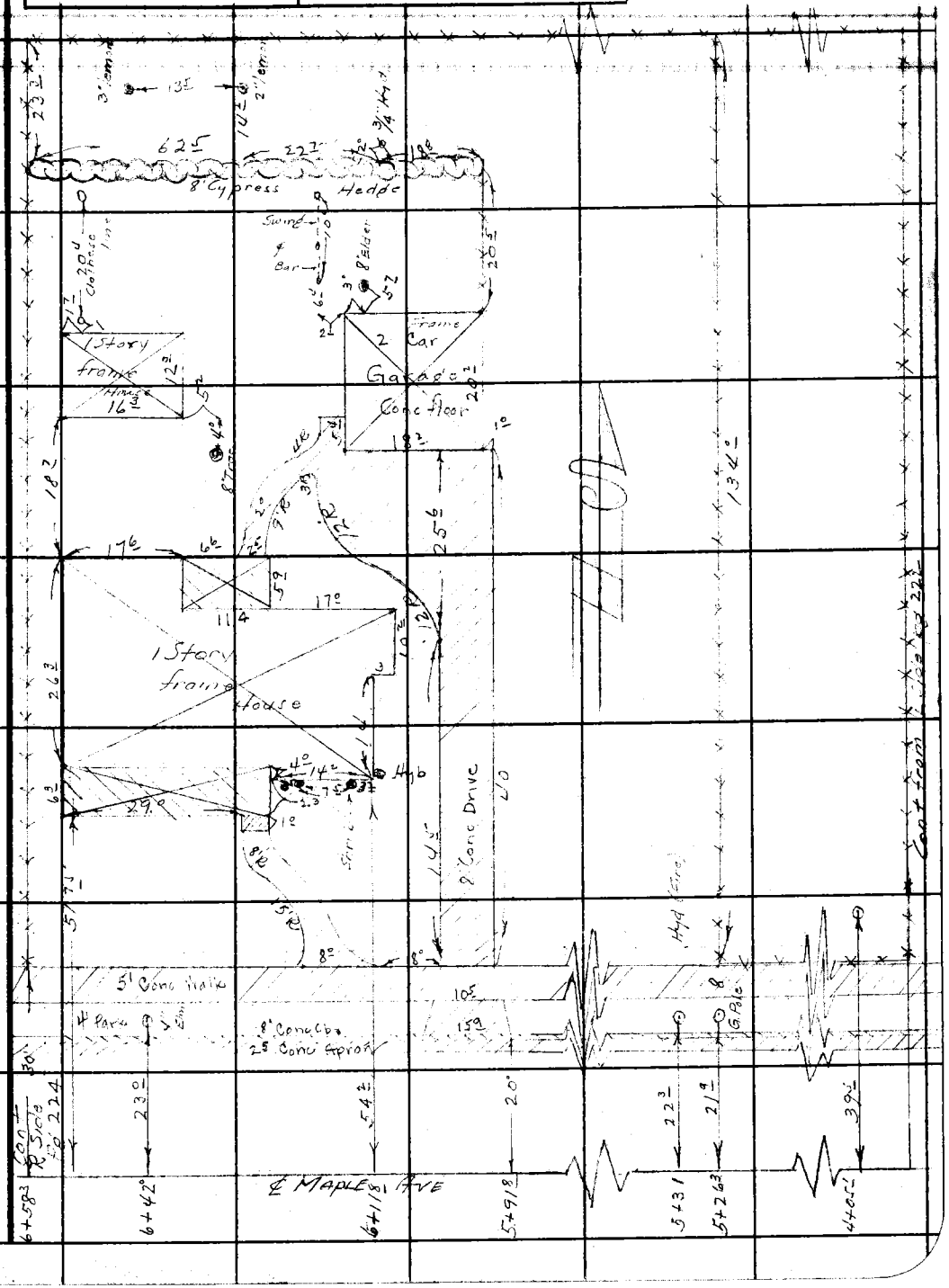

Note: Any Additions or Changes on This Sheet Must be Made or Circled in Red Ink With Date and Name of Person Making Change.

Do not extend notes this side of this line.

RETURN TO
LOS ANGELES COUNTY SURVEYOR
700 HALL OF RECORDS

FORM 247 5M 11-46

F. B. 1195 PG. 224

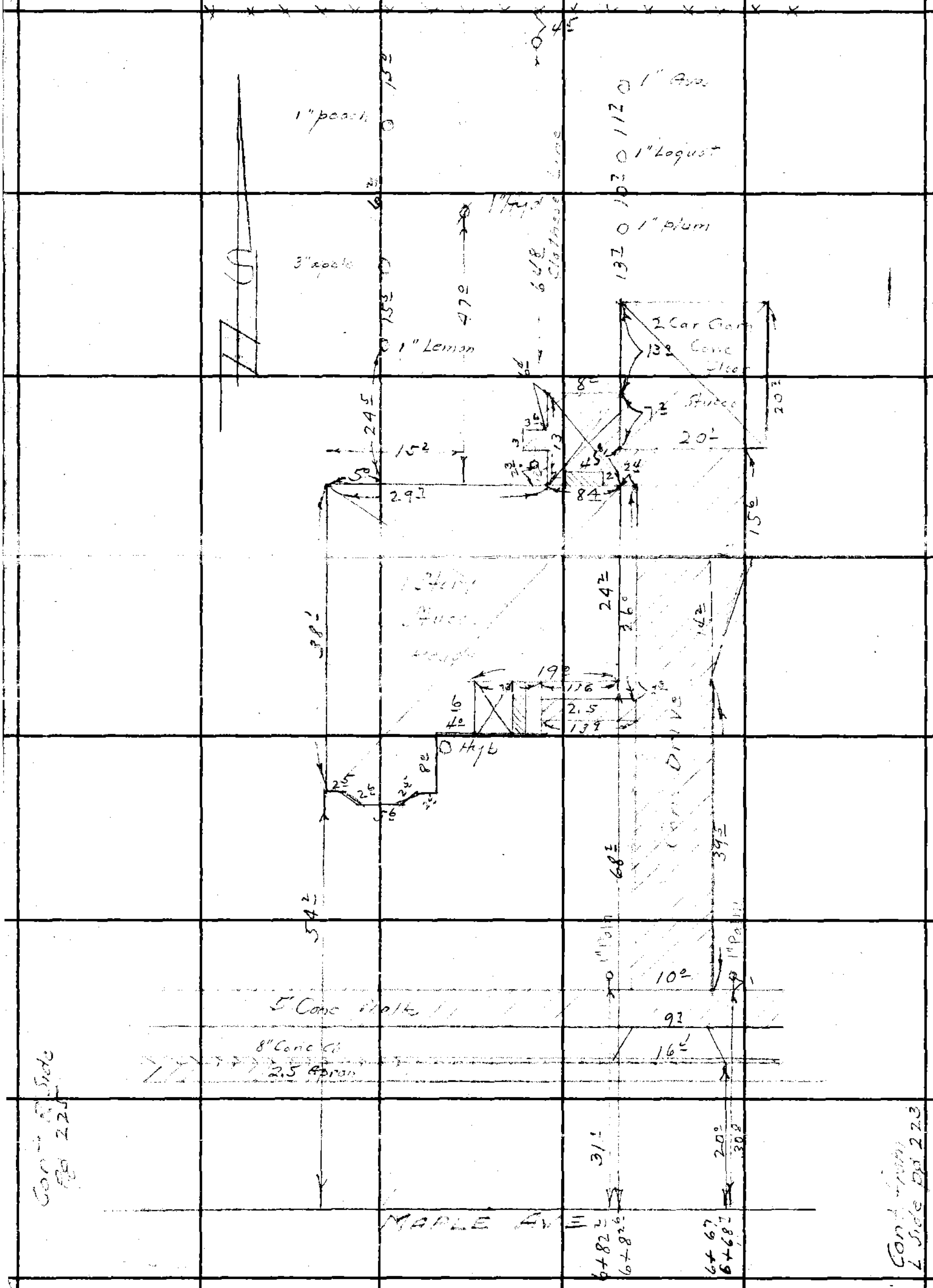

RETURN TO
LOS ANGELES COUNTY SURVEYOR
700 HALL OF RECORDS

Do not extend notes this side of this line.

Note: Any Additions or Changes on This Sheet Must be Made or Circled in Red Ink With Date and Name of Person Making Change.

Notes Ck'd by Miller	Survey of
Map No. B-2067	W. O. 8474 Tape No. St'd °F
Office Work Drawn	Surveyed by Geo. H. Michels
Checked Miller	Notes N. E. Dickie Date 9-47
Date Nov. 1947	Indexed A. C. Johnson

F. B. 1195 Pg. 225

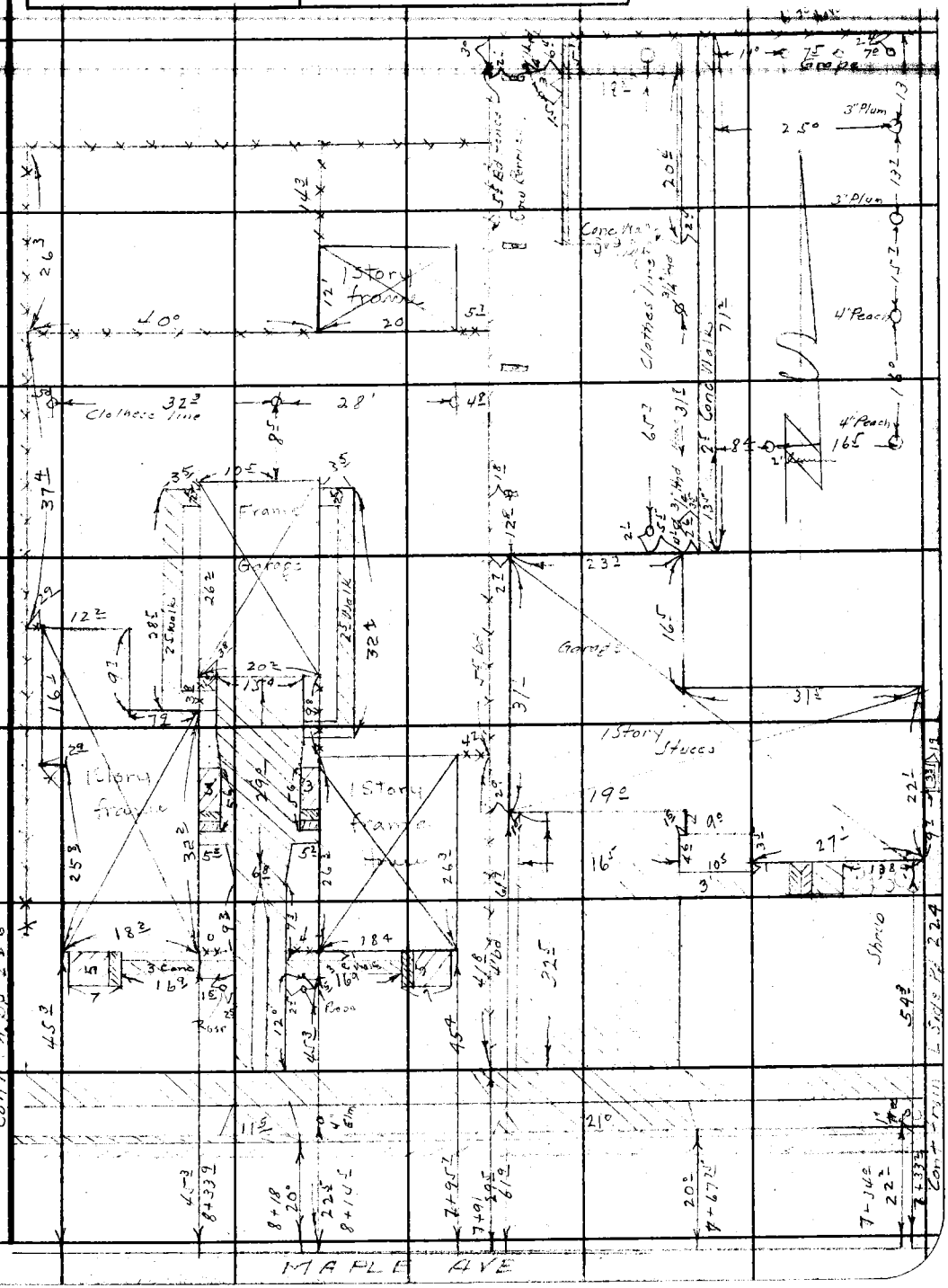

Note: Any Additions or Changes on This Sheet Must be Made or Circled in Red Ink With Date and Name of Person Making Change.

Do not extend notes this side of this line.

RETURN TO
LOS ANGELES COUNTY SURVEYOR
700 HALL OF RECORDS

FORM 247 5M 11-46

F. B. 1195 PG. 226

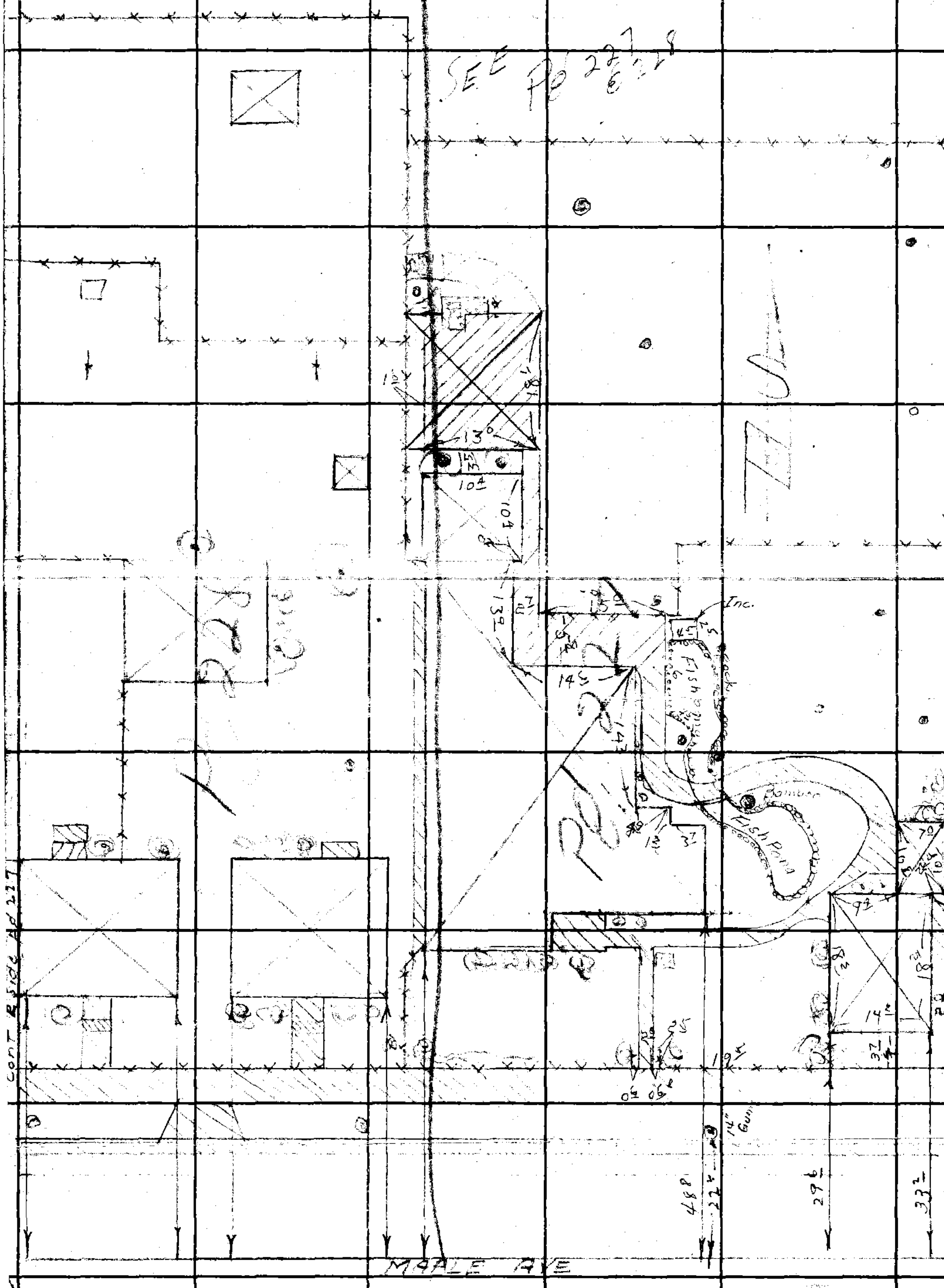

RETURN TO
LOS ANGELES COUNTY SURVEYOR
700 HALL OF RECORDS

Do not extend notes this side of this line.

Note: Any Additions or Changes on This Sheet Must be Made or Circled in Red Ink With Date and Name of Person Making Change.

Notes Ck'd by	Survey of
Map No. B-2067	W. O. 8472 Tape No. St'd 60 °F
Office Work Drawn	Surveyed by Geo. H. Nichols
Checked Millis	Notes Nichols Date
Date Nov. '47	Indexed A. C. Johnson

F. B. 1195 PG. 227

Note: Any Additions or Changes on This Sheet Must be Made or Circled in Red Ink With Date and Name of Person Making Change.

Do not extend notes this side of this line.

RETURN TO
LOS ANGELES COUNTY SURVEYOR
700 HALL OF RECORDS

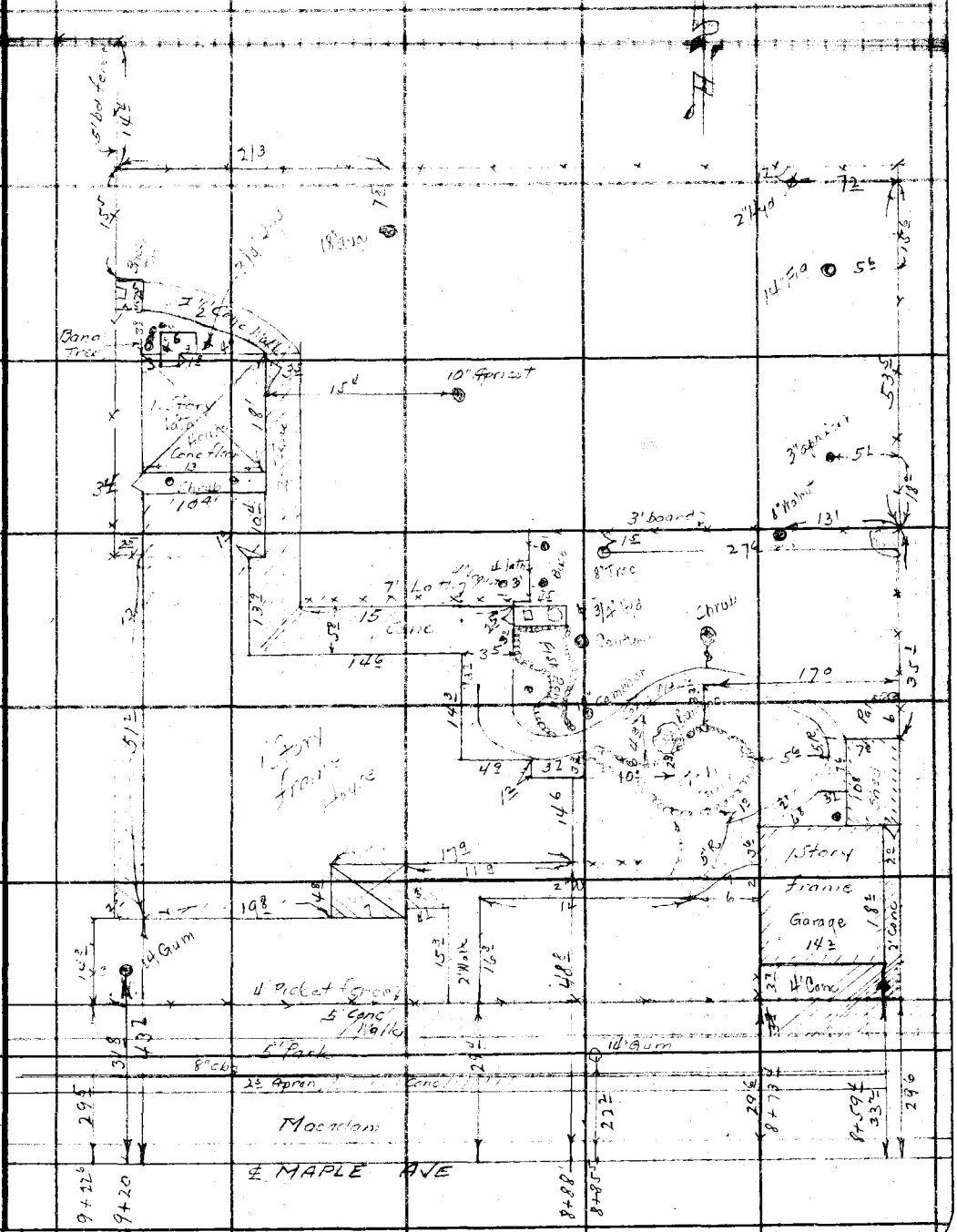

FORM 247 5M 5-46

F. B. 1195 PG. 228

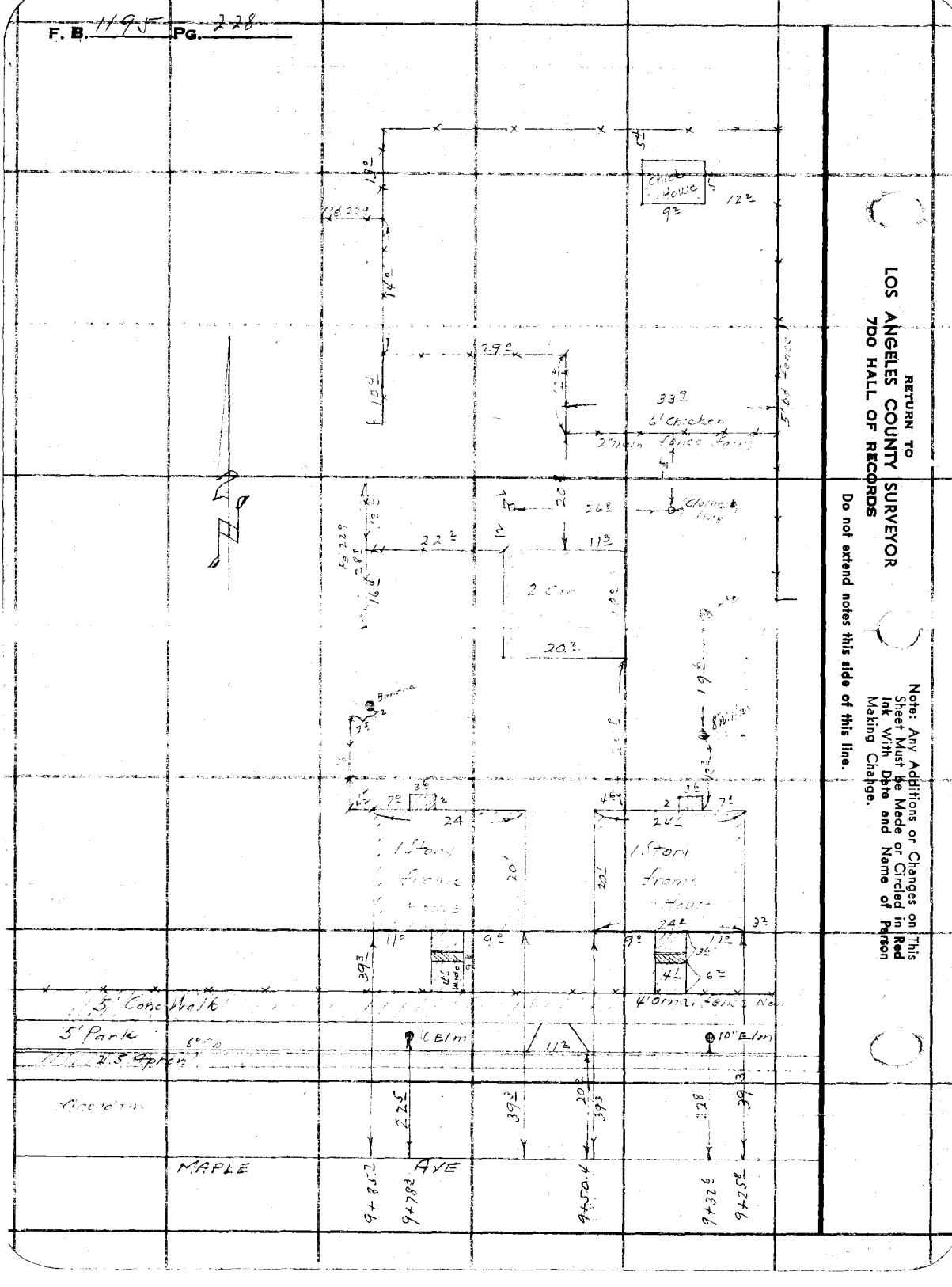

RETURN TO
LOS ANGELES COUNTY SURVEYOR
7DO HALL OF RECORDS

Do not extend notes this side of this line.

Note: Any Additions or Changes on This Sheet Must be Made or Circled in Red Ink With Date and Name of Person Making Change.

Notes Ck'd by	Survey of
Map No. B-2067	W. O. 2474 Tape No. St'd °F
Office Work Drawn	Surveyed by G. H. Nichols
Checked Miller	Notes Nichols Date
Date Nov '47	Indexed A. C. Johnson

F. B. 1195 PG. 229

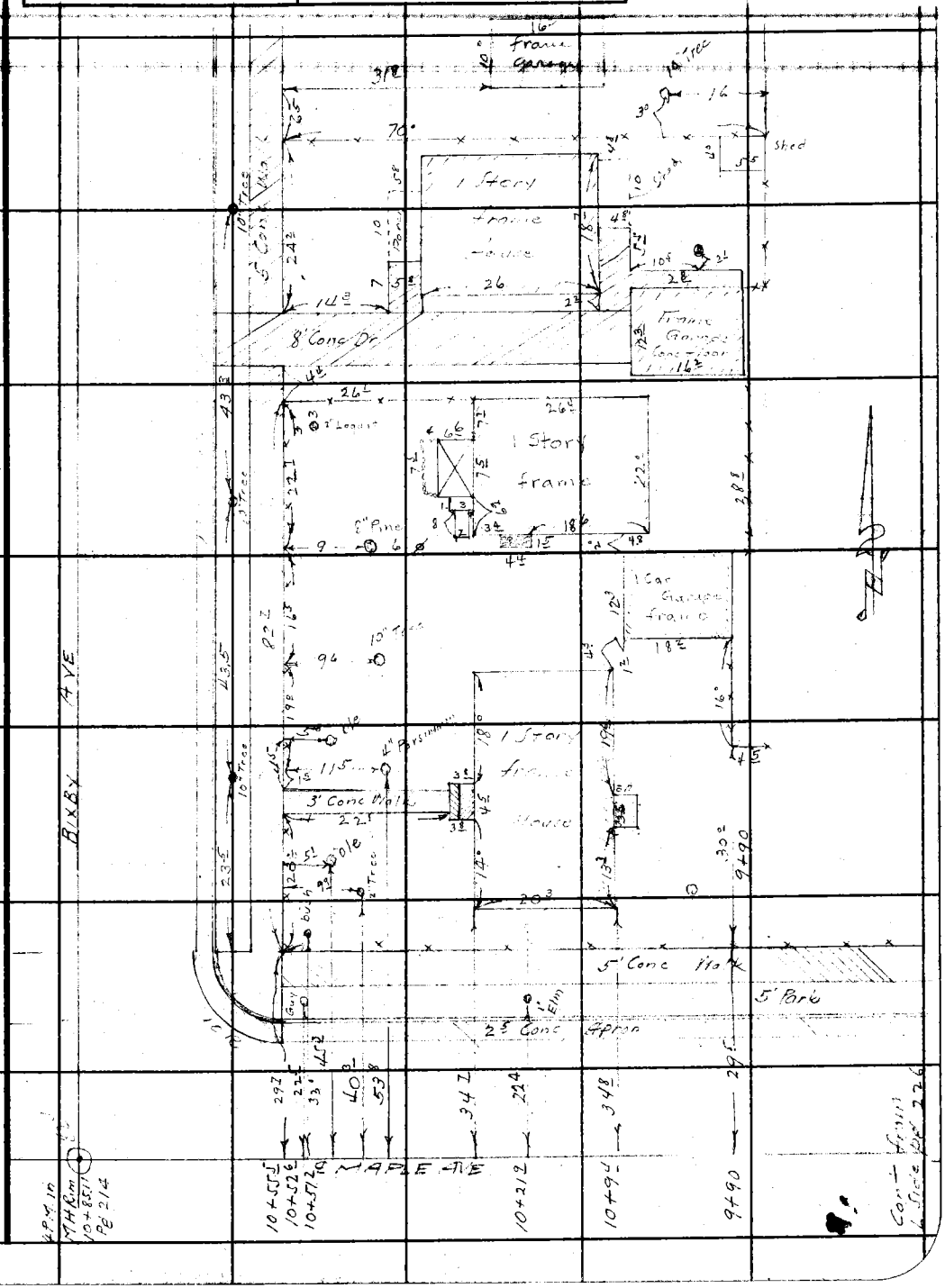

Note: Any Additions or Changes on This Sheet Must be Made or Circled in Red Ink With Date and Name of Person Making Change.

Do not extend notes this side of this line.

RETURN TO
LOS ANGELES COUNTY SURVEYOR
700 HALL OF RECORDS

FORM 247 5M 11-46

F. B. 1195 PG. 230

RETURN TO
LOS ANGELES COUNTY SURVEYOR
700 HALL OF RECORDS

Do not extend notes this side of this line.

Note: Any Additions or Changes on This Sheet Must Be Made or Circled in Red Ink With Date and Name of Person Making Change.

Notes Ck'd by	Survey of Flower Ave
Map No. B-2067	W. O. 8474 Tape No. St'd 68 °F
Office Work Drawn	Surveyed by Geo. H. Nichols
Checked Miller	Notes Date 10-41
Date Nov '41	Indexed A. C. Johnson

F. B. 1195 PG. 231

LOCATION
of
IMPROVEMENTS
on
FLOWER AVE.
from
BOAT Spg. @ 3 Pt.
To
BIXBY AVE

Note: Any Additions or Changes on This Sheet Must be Made or Circled in Red Ink With Date and Name of Person Making Change.

Do not extend notes this side of this line.

RETURN TO
LOS ANGELES COUNTY SURVEYOR
700 HALL OF RECORDS

FORM 247 5M 5-46

RETURN TO
LOS ANGELES COUNTY SURVEYOR
700 HALL OF RECORDS

Note: Any Additions or Changes on This Sheet Must be Made or Circled in Red Ink With Date and Name of Person Making Change.

Do not extend notes this side of this line.

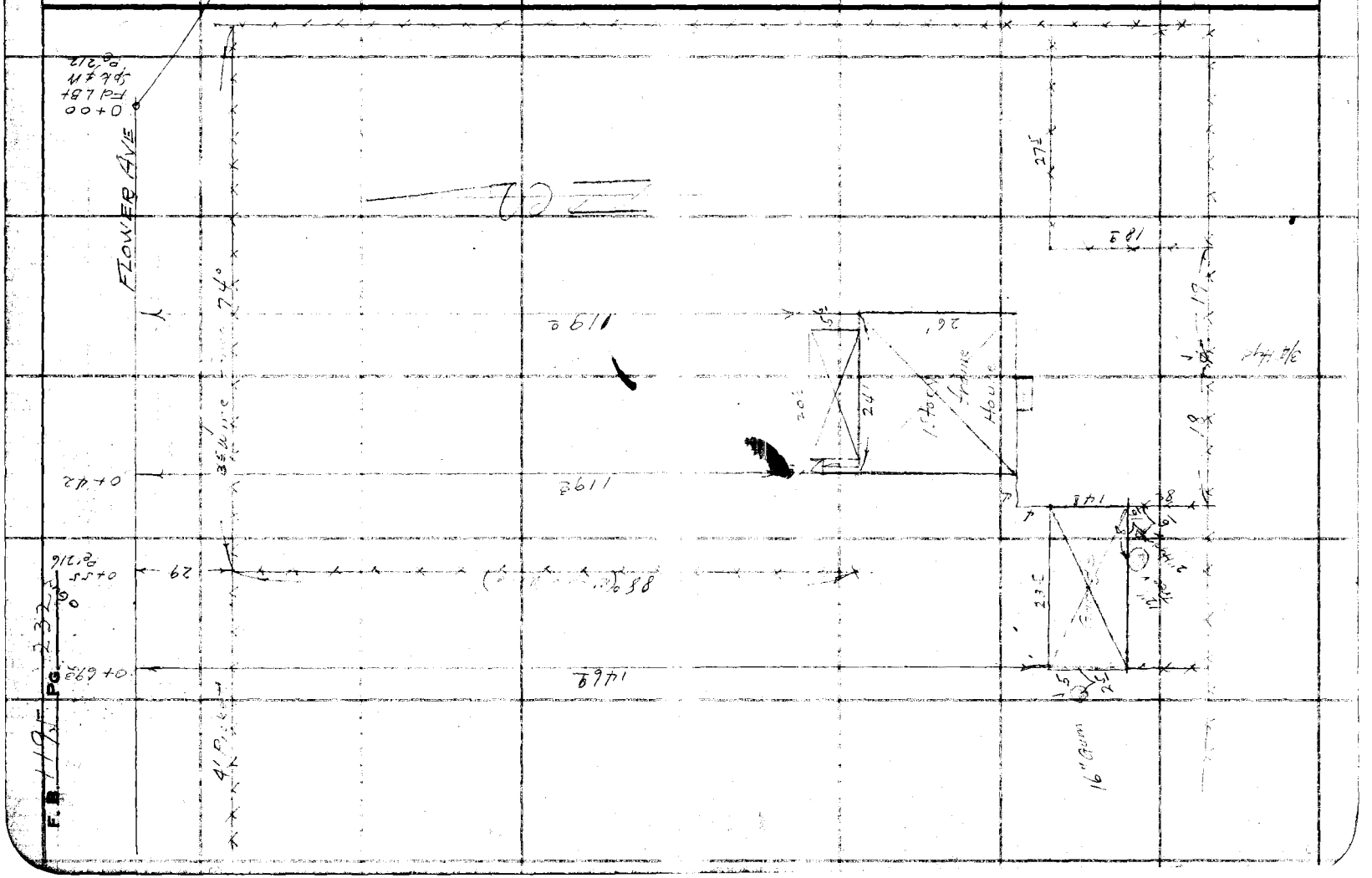

Notes Ck'd by 67	Survey of [illegible]
Map No. B-2054	W. O. 8474 Tape No. St'd 68 °F
Office Work Denver	Surveyed by Geo H Nichols
Checked Mullen	Notes N.E. + Dickie Date 10-47
Date Nov. 1947	Indexed A. C. Johnson

F. B. 1195 Pg. 223

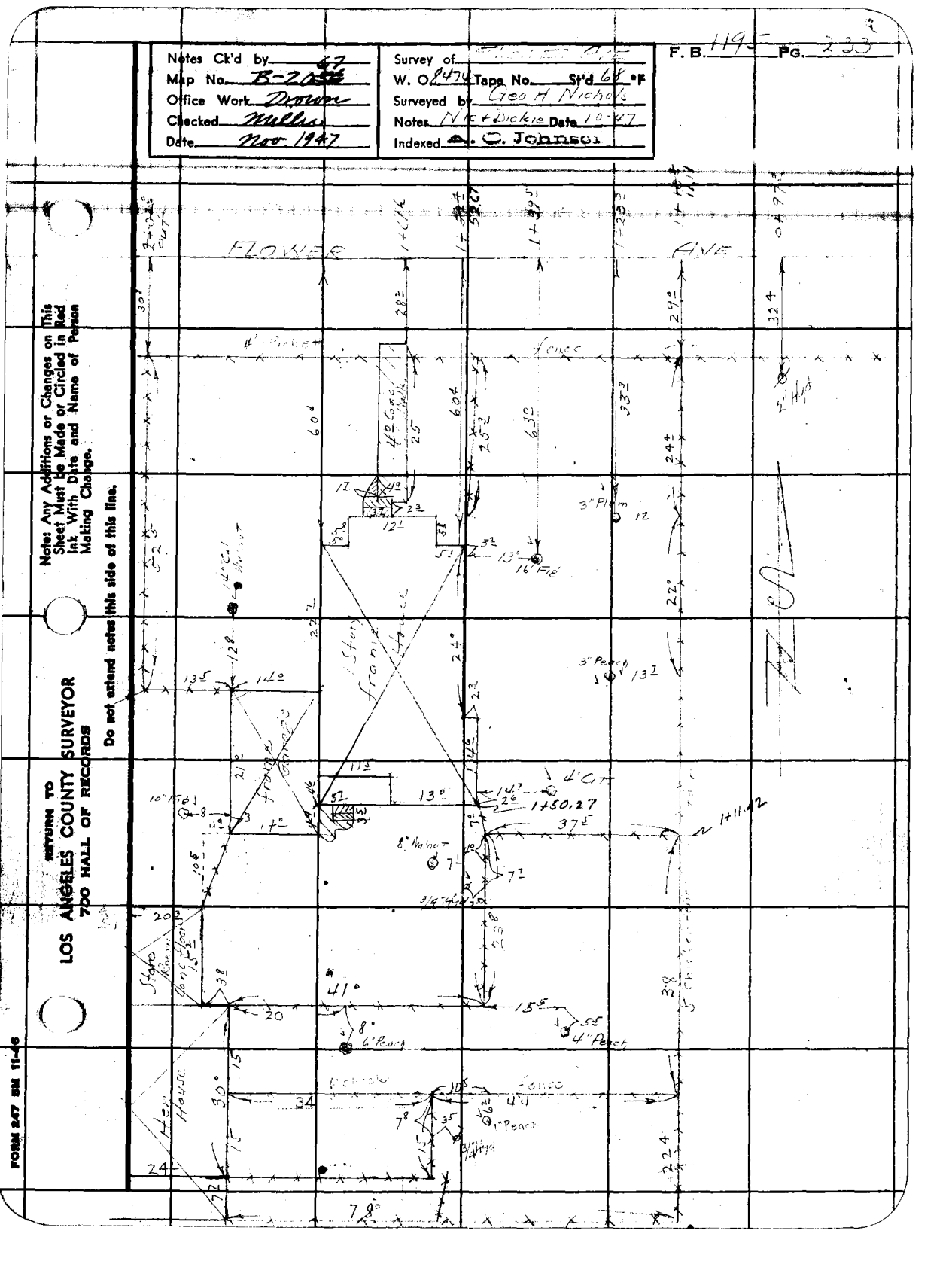

Note: Any Additions or Changes on This Sheet Must be Made or Circled in Red Ink With Date and Name of Person Making Change.

Do not extend notes this side of this line.

RETURN TO
LOS ANGELES COUNTY SURVEYOR
700 HALL OF RECORDS

FORM 247 SM 11-46

RETURN TO
LOS ANGELES COUNTY SURVEYOR
700 HALL OF RECORDS

Note: Any Additions or Changes on This Sheet Must be Made or Circled in Red Ink With Date and Name of Person Making Change.

Do not extend notes this side of this line.

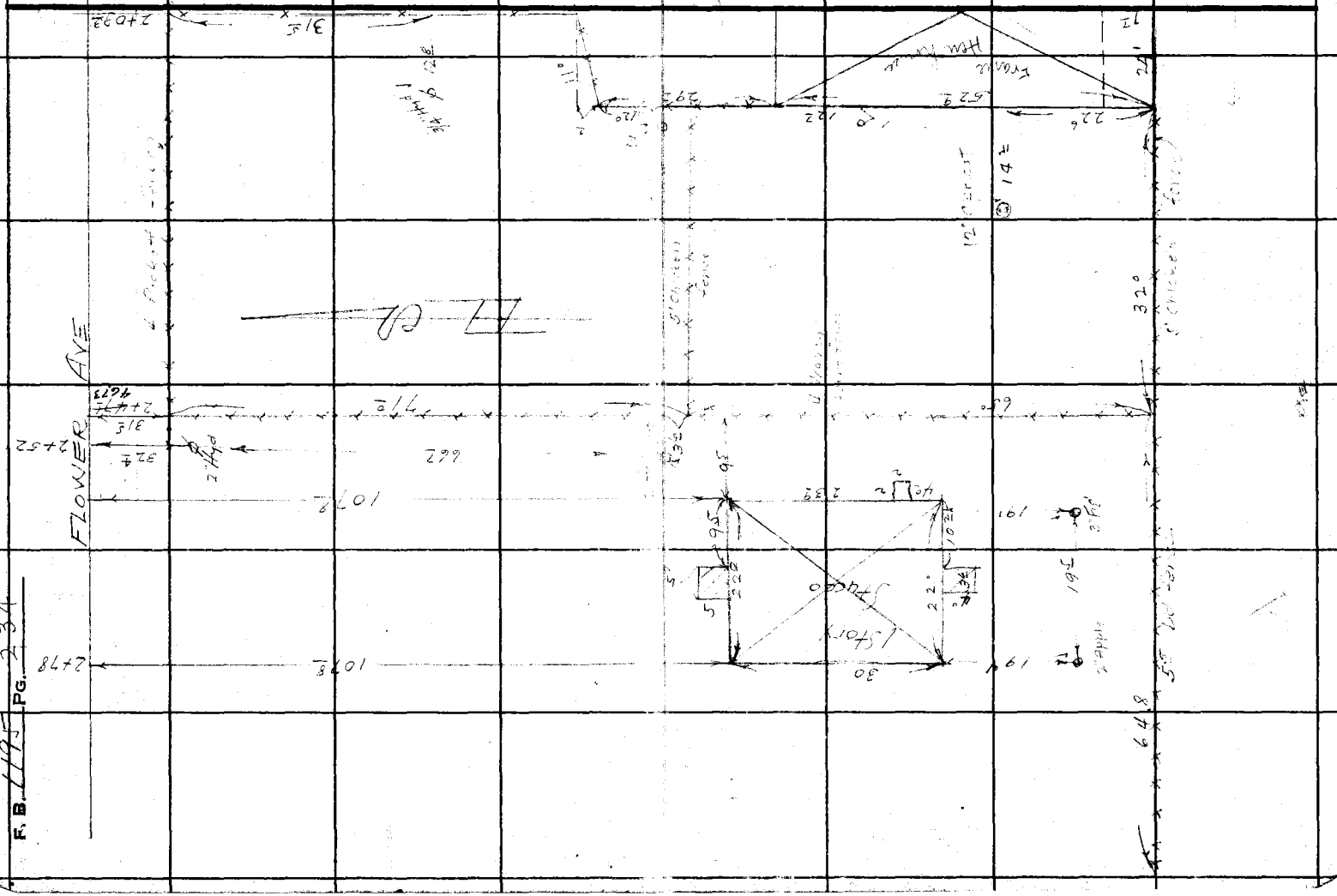

F. B. 1195 PG. 234

Notes Ck'd by
Map No. B-2067
Office Work Drown
Checked Miller
Date Nov. 1947

Survey of FLOWER AVE
W. O. 8474 Tape No. St'd 68 °F
Surveyed by GEO H Nichols
Notes N/C Date 10-47
Indexed A. C. Johnson

F. B. 1195 PG. 235

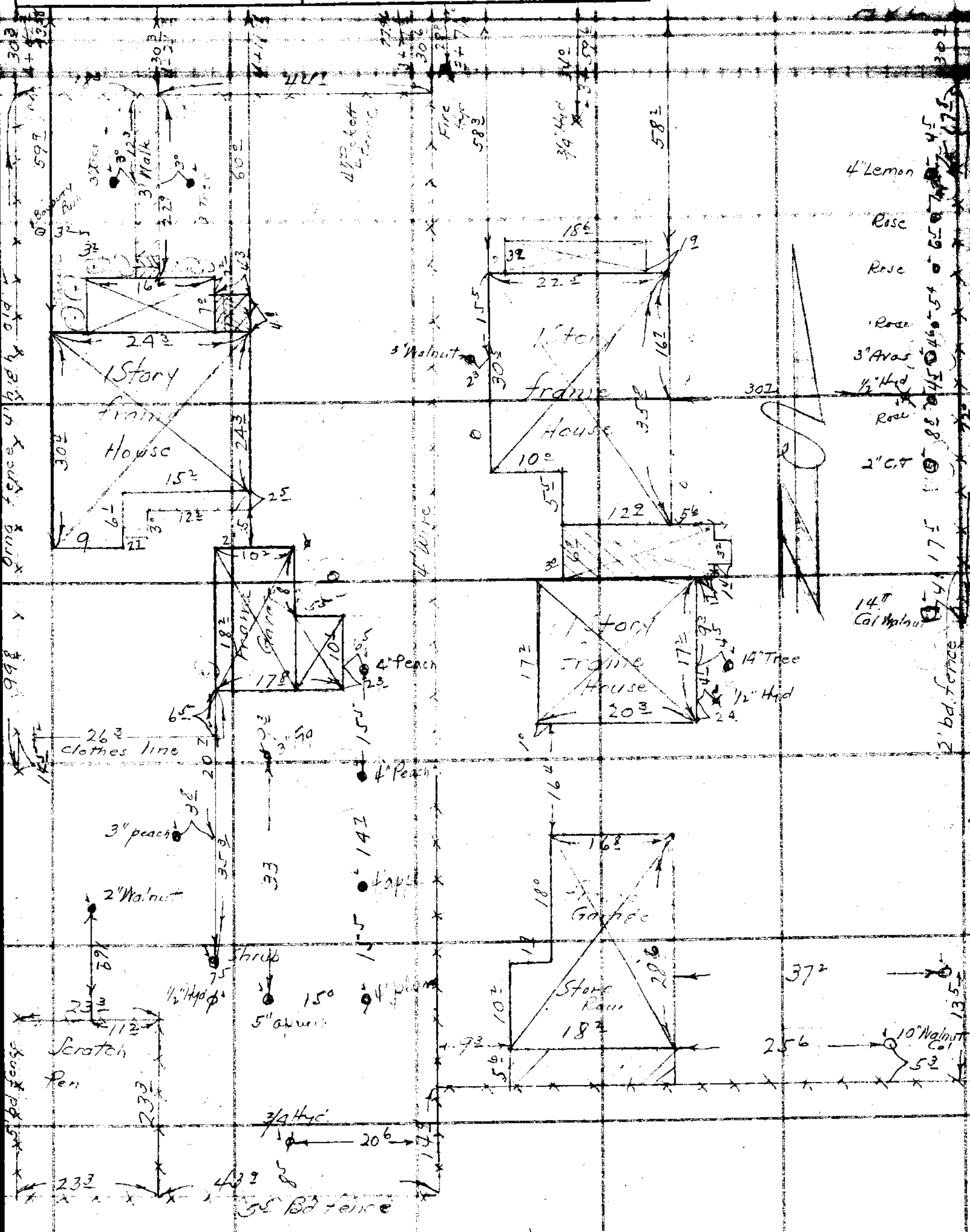

Note: Any Additions or Changes on This Sheet Must be Made or Circled in Red Ink With Date and Name of Person Making Change.

Do not extend notes this side of this line.

RETURN TO
LOS ANGELES COUNTY SURVEYOR
700 HALL OF RECORDS

FORM 247 5M 5-46

RETURN TO
LOS ANGELES COUNTY SURVEYOR
700 HALL OF RECORDS

Note: Any Additions or Changes on This Sheet Must be Made or Circled in Red Ink With Date and Name of Person Making Change.

Do not extend notes this side of this line.

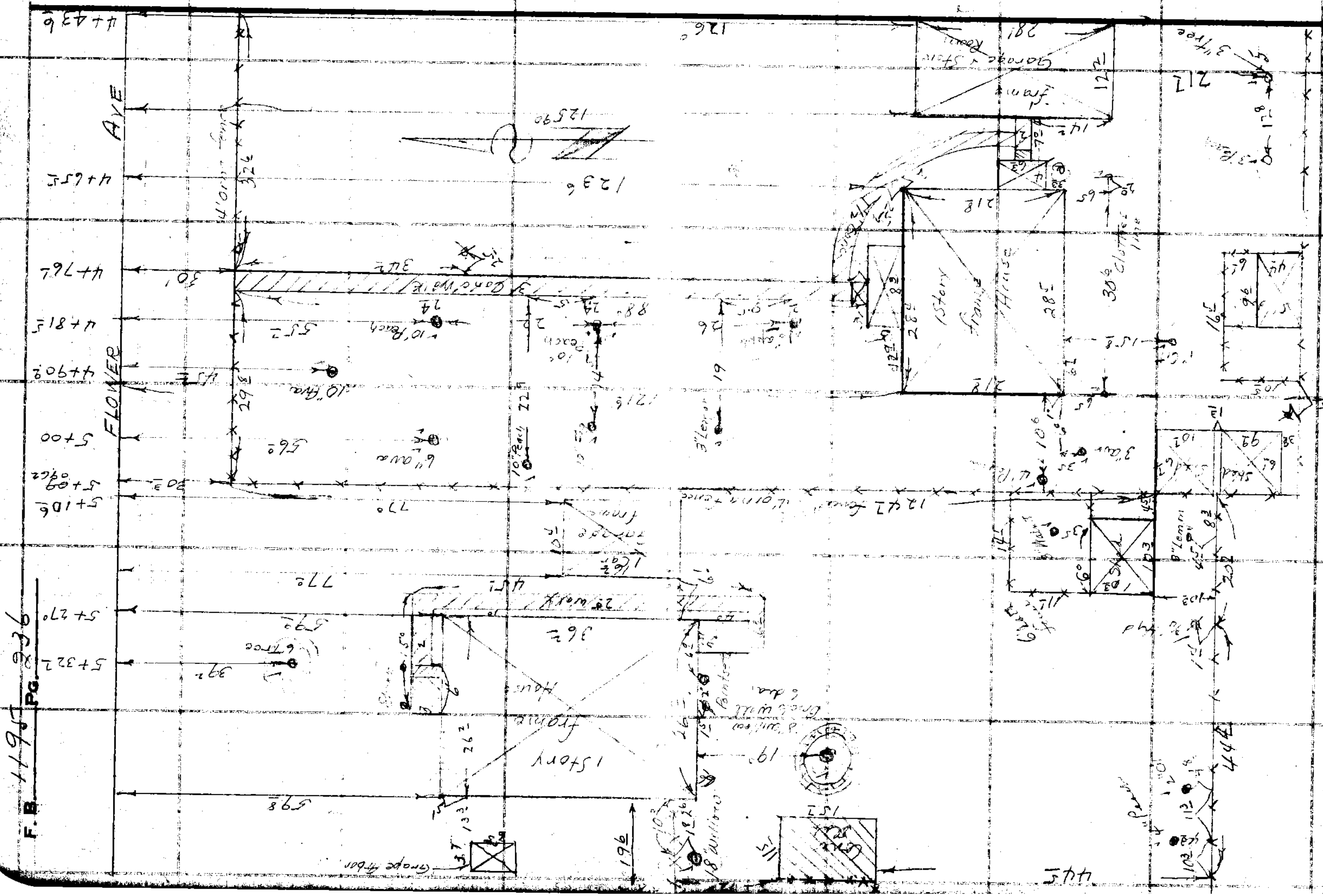

Notes Ck'd by	Survey of
Map No. B-2067	W. O. 8474 Tape No. St'd °F
Office Work Drawn	Surveyed by G H N
Checked Miller	Notes N + D Date 10 47
Date Nov 1947	Indexed A. C. Johnson

F. B. 1195 PG. 237

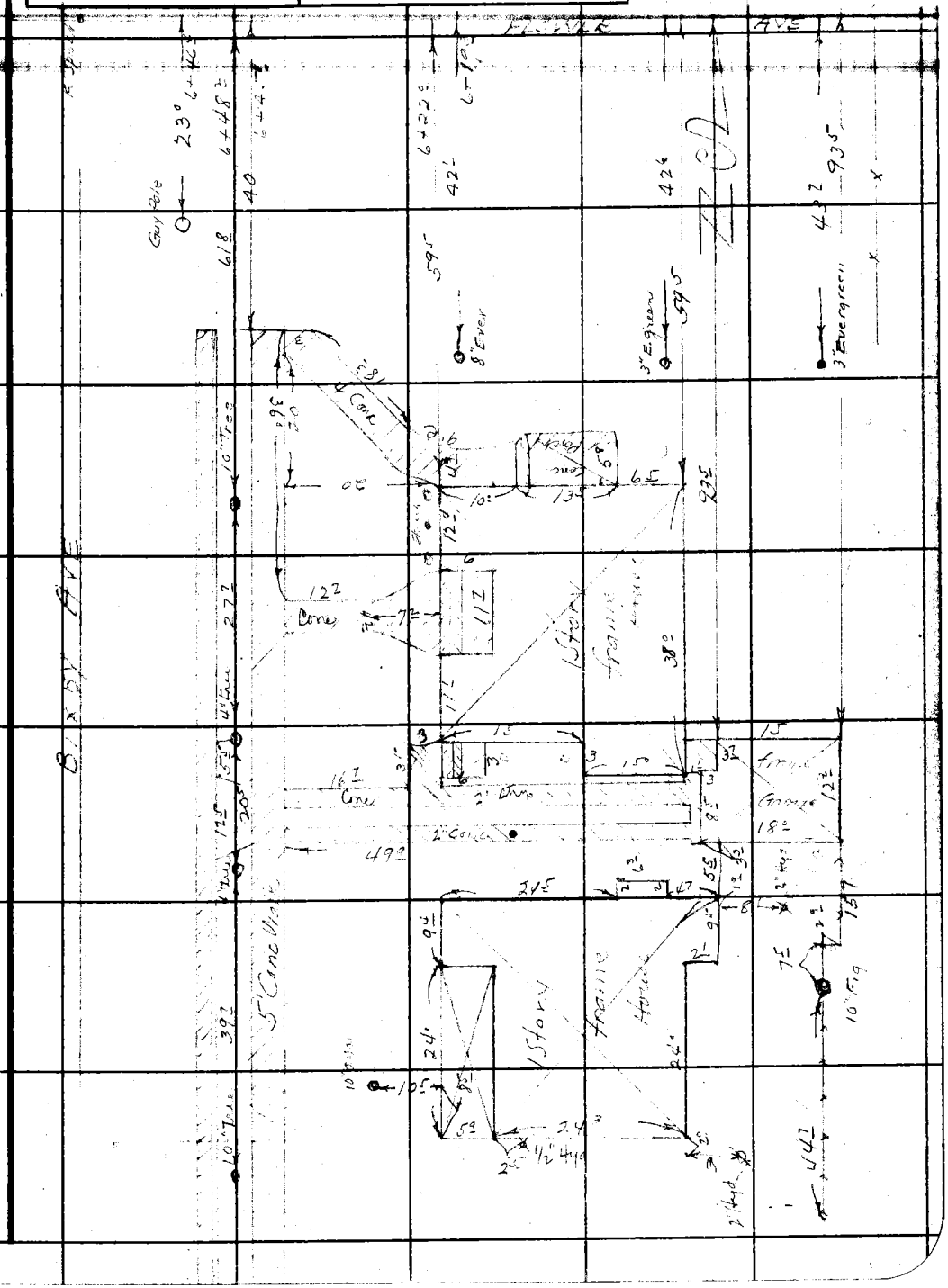

Note: Any Additions or Changes on This Sheet Must be Made or Circled in Red Ink With Date and Name of Person Making Change.

Do not extend notes this side of this line.

RETURN TO
LOS ANGELES COUNTY SURVEYOR
700 HALL OF RECORDS

FORM 247 SM 11-46

F. B. 119 PG. 238

RETURN TO
LOS ANGELES COUNTY SURVEYOR
700 HALL OF RECORDS

Do not extend notes this side of this line.

Note: Any Additions or Changes on This Sheet Must be Made or Circled in Red Ink With Date and Name of Person Making Change.

Notes Ck'd by	Survey of Flower Ave
Map No. B-2067	W. O. 8474 Tape No. St'd 68 °F
Office Work Drawn	Surveyed by Geo. H. Nichols
Checked Miller	Notes G H N Date 10-21-47
Date Nov 1947	Indexed A. O. Johnson 10-22-47

F. B. 1195 PG. 239

Additional Topo

for

Flower Ave

on

Cornuta Ave.

and

Flower Ave

Note: Any Additions or Changes on This Sheet Must be Made or Circled in Red Ink With Date and Name of Person Making Change.

Do not extend notes this side of this line.

RETURN TO
LOS ANGELES COUNTY SURVEYOR
700 HALL OF RECORDS

FORM 247 5M 11-46

F. B. 1195 PG. 240

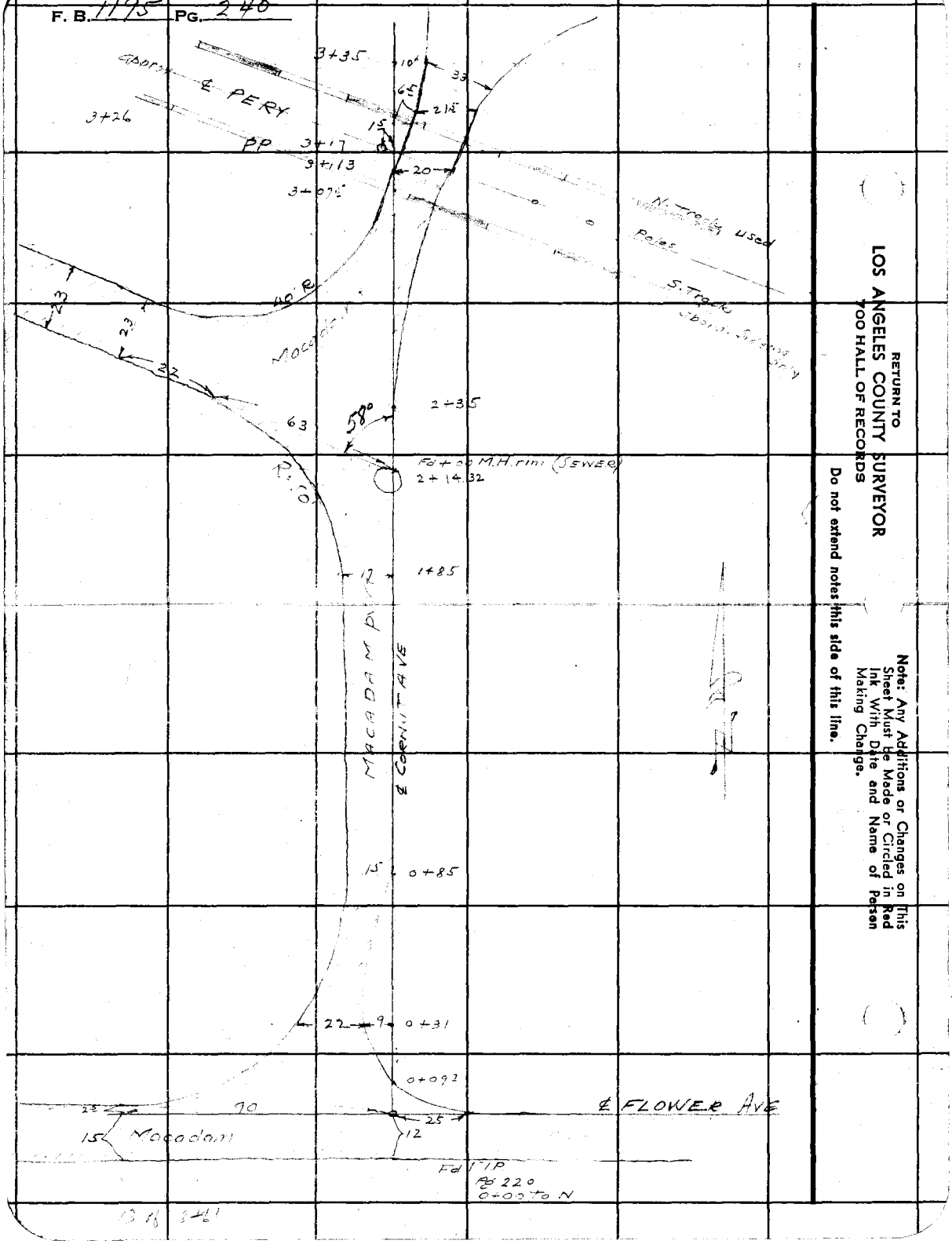

RETURN TO
LOS ANGELES COUNTY SURVEYOR
700 HALL OF RECORDS

Do not extend notes this side of this line.

Note: Any Additions or Changes on This Sheet Must be Made or Circled in Red Ink With Date and Name of Person Making Change.

Notes Ck'd by
Map No. B-2062
Office Work Drawn
Checked Miller
Date Nov. 1947

Survey of Geo. H. Nichols
W. O. 8472 Tape No. St'd 68 °F
Surveyed by Geo. H. Nichols
Notes G.H.N. Date 10-21-47
Indexed A. C. Johnson

F. B. 1195 Pg. 241

Note: Any Additions or Changes on This Sheet Must be Made or Circled in Red Ink With Date and Name of Person Making Change.

Do not extend notes this side of this line.

RETURN TO
LOS ANGELES COUNTY SURVEYOR
700 HALL OF RECORDS

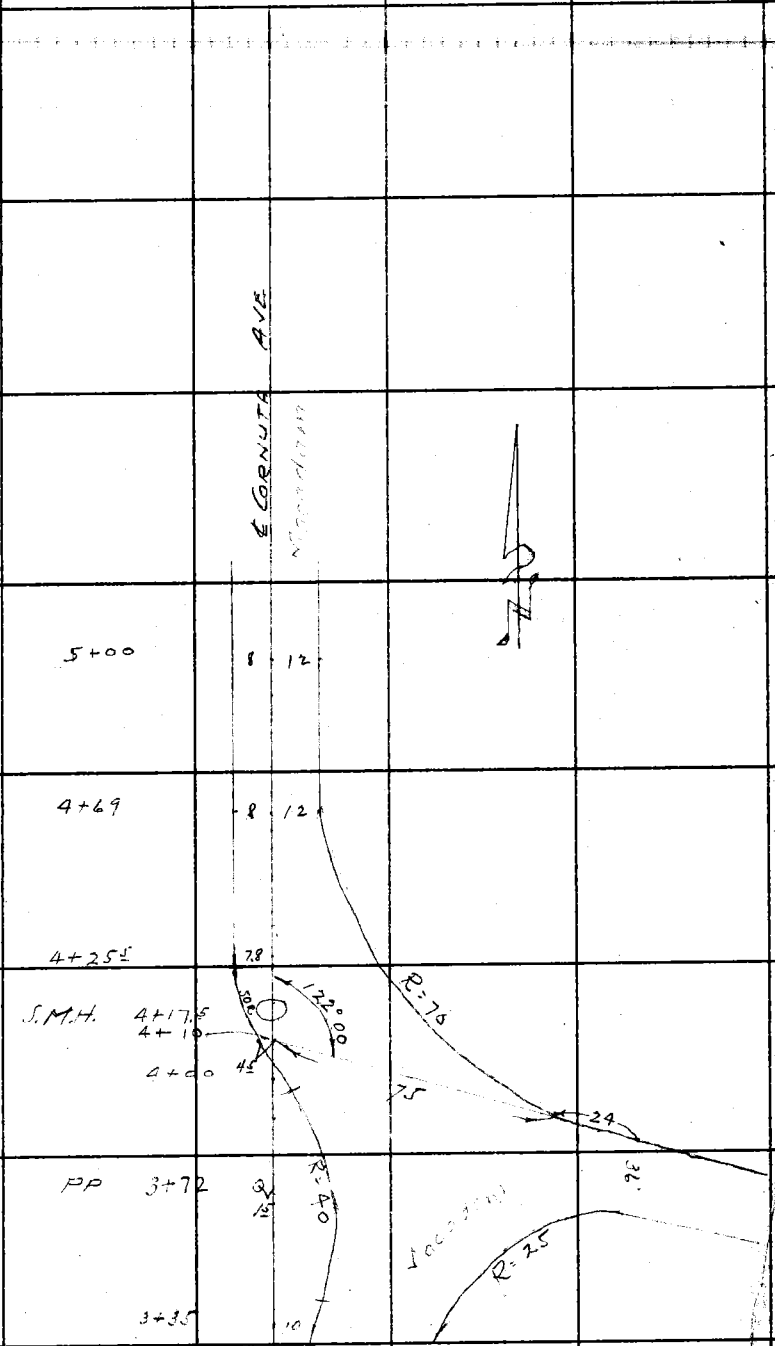

FORM 247 SM 11-46

F. B. 1195 PG. 242

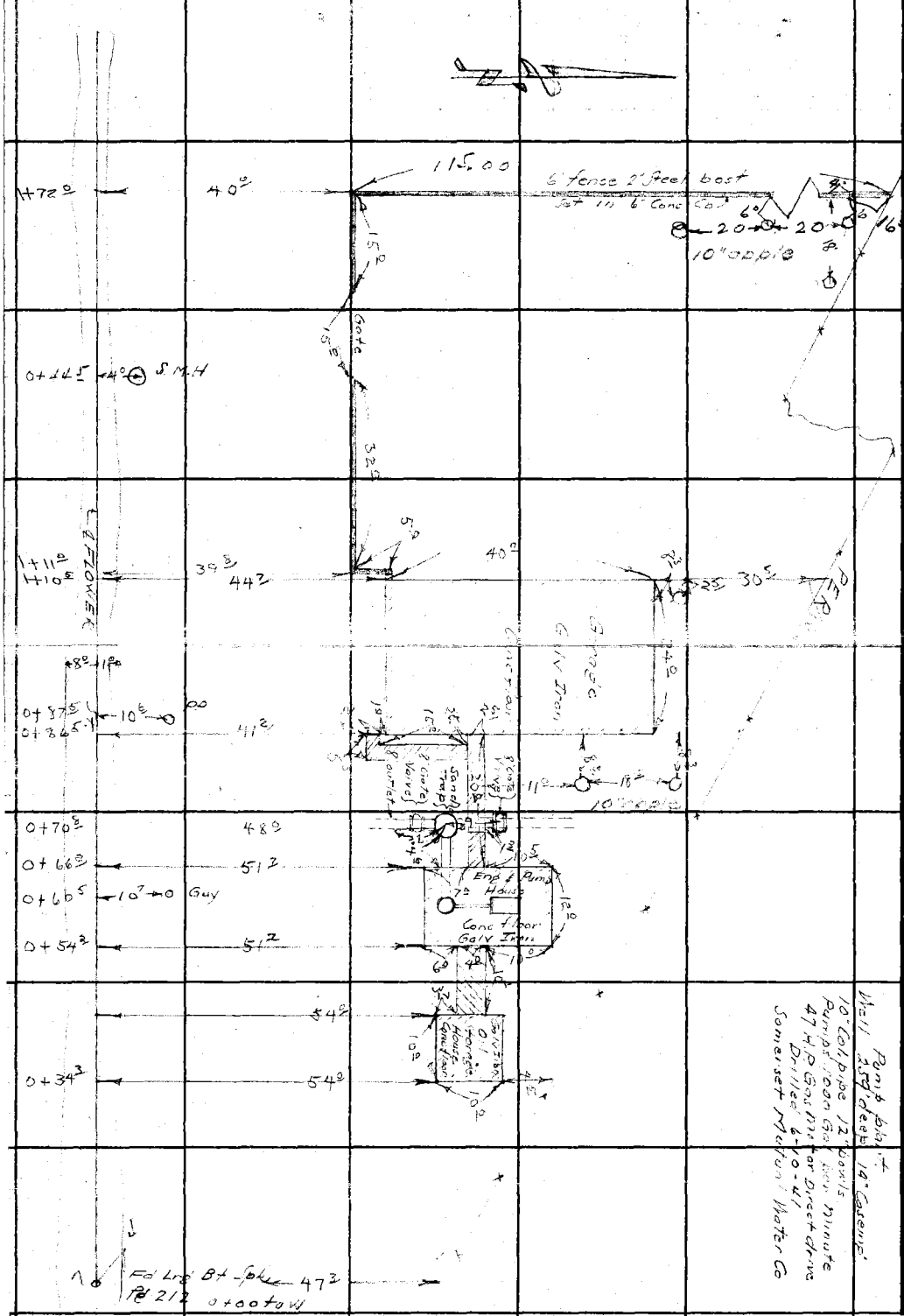

Pump plant
Well 259' deep 14" Casemp'
10" Col. pipe 12" bowls
Pumps 1000 Gal per minute
47 H.P. Gas Motor Direct drive
Drilled 6-10-41
Somerset Mutual Water Co

RETURN TO
LOS ANGELES COUNTY SURVEYOR
700 HALL OF RECORDS

Do not extend notes this side of this line.

Note: Any Additions or Changes on This Sheet Must be Made or Circled in Red Ink With Date and Name of Person Making Change.

Notes Ck'd by	Survey of Flower Ave
Map No. B-2067	W. O. 8474 Tape No. 054 St'd 68 °F
Office Work Drawn	Surveyed by Geo. H. Nichols
Checked Miller	Notes G.H.N. Date 10-21-47
Date Nov. 1947	Indexed A. C. Johnson

F. B. 1195 Pg. 243

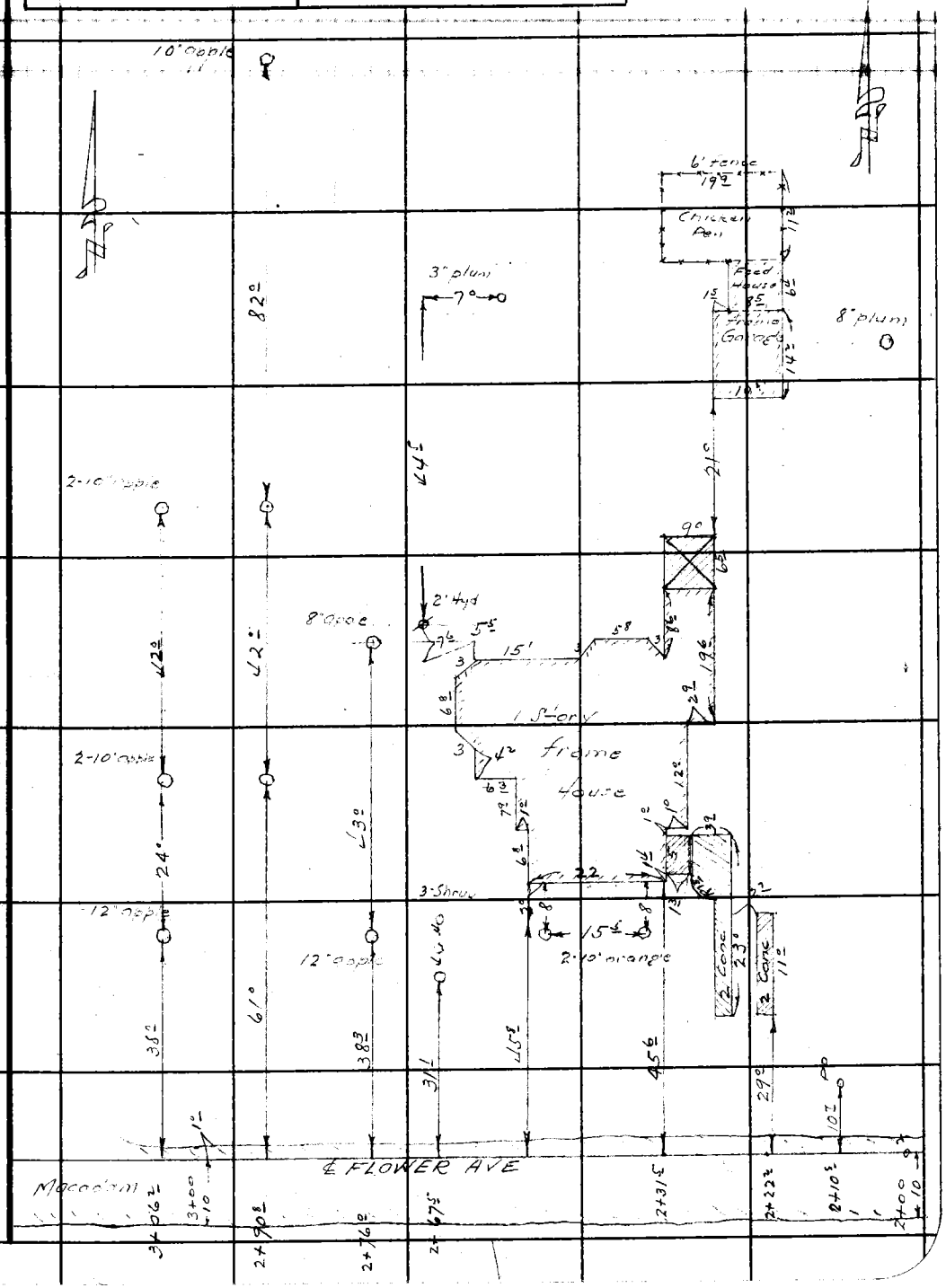

Note: Any Additions or Changes on This Sheet Must Be Made or Circled in Red Ink With Date and Name of Person Making Change.

Do not extend notes this side of this line.

RETURN TO
LOS ANGELES COUNTY SURVEYOR
700 HALL OF RECORDS

FORM 247 5M 11-46

F. B. 1195 PG. 244

RETURN TO
LOS ANGELES COUNTY SURVEYOR
700 HALL OF RECORDS

Do not extend notes this side of this line.

Note: Any Additions or Changes on This Sheet Must Be Made or Circled in Red Ink With Date and Name of Person Making Change.

Notes Ck'd by	Survey of Flower Ave
Map No.	W. O. Tape No. Std'd 68 °F
Office Work	Surveyed by VanDeren
Checked	Notes Van Date 1-16-50
Date	Indexed L. C. Johnson 1-17-50

F. B. 1195 PG. 245

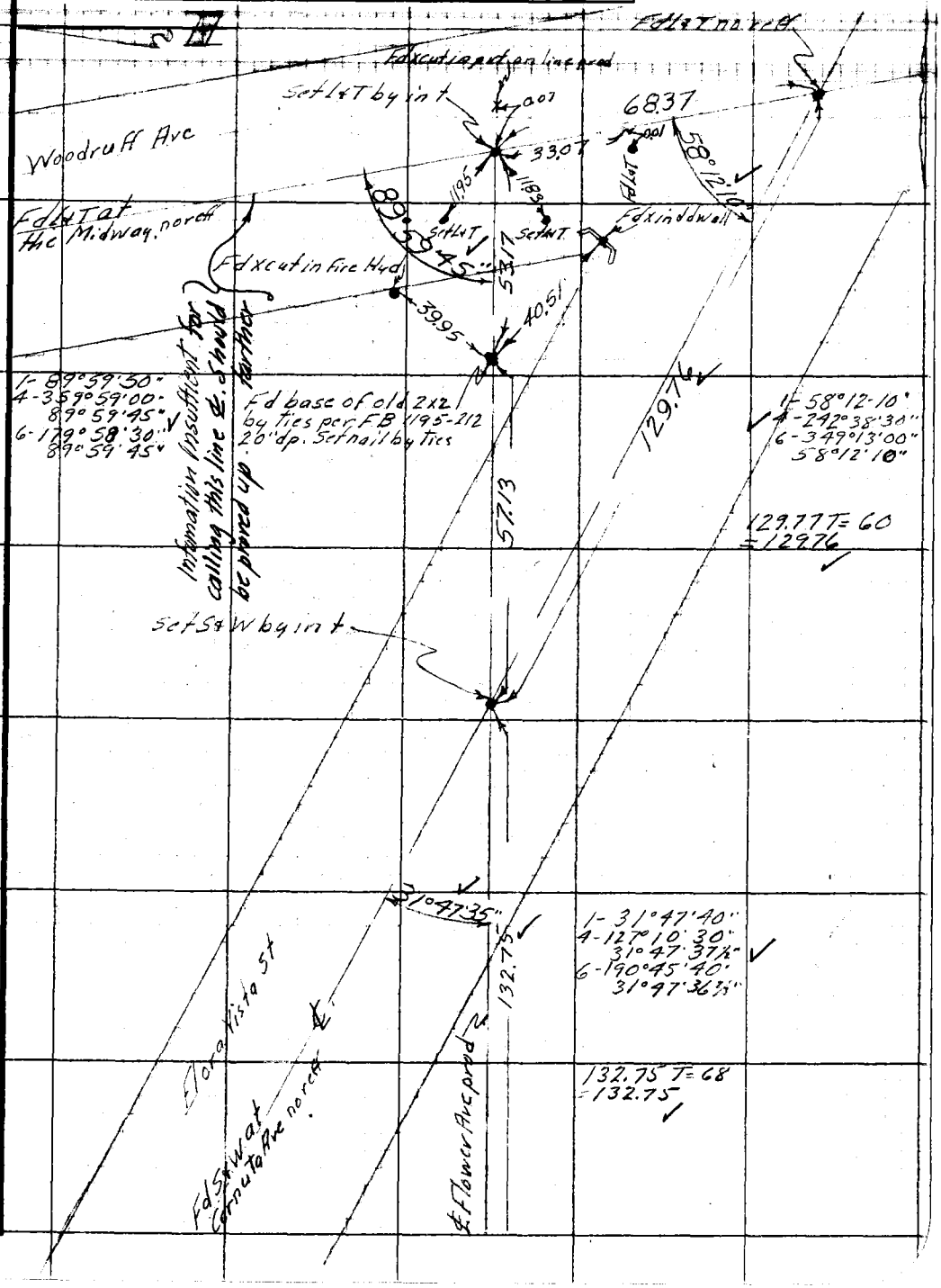

Note: Any Additions or Changes on This Sheet Must be Made or Circled in Red Ink With Date and Name of Person Making Change.

Do not extend notes this side of this line.

RETURN TO
LOS ANGELES COUNTY SURVEYOR
726 LOS ANGELES COUNTY
ENGINEERING BLDG.

76F309S 247 10M 1-49

F. B. 1195 PG. 246

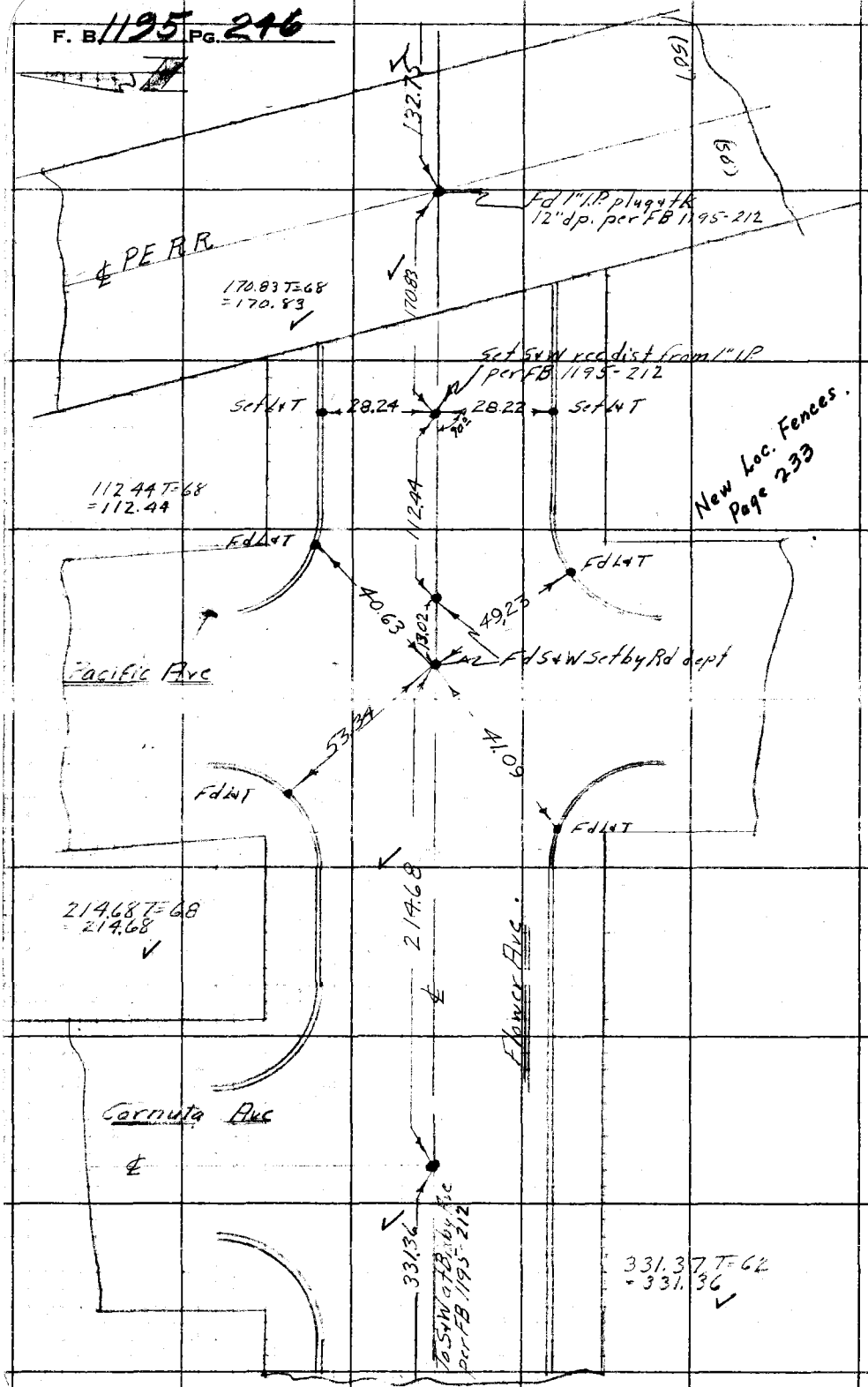

RETURN TO
LOS ANGELES COUNTY SURVEYOR
725 LOS ANGELES COUNTY
ENGINEERING BLDG.

Do not extend notes this side of this line.

Note: Any Additions or Changes on This Sheet Must Be Made or Circled in Red Ink With Date and Name of Person Making Change.

Notes Ck'd by D. McFinley	Survey of [illegible]
Map No. B-2496	W. O. 5058 Tape No. 190 St'd. 68 °F
Office Work	Surveyed by J. J. LANIGAN
Checked	Notes J. J. L. Date 12/47
Date	Indexed A. C. Johnson 12-19-47

F. B. 1195 PG. 275

WS 44-C-8

Note: Any Additions or Changes on This Sheet Must Be Made or Circled in Red Ink With Date and Name of Person Making Change.

Do not extend notes this side of this line.

CENTER LINE
SURVEY
FOR
MARSHALL ST APPRAISAL
J.N. 5058

See C.F. 2325

RETURN TO
LOS ANGELES COUNTY SURVEYOR
700 HALL OF RECORDS

J. J. LANIGAN
S. S. DICKIE
A. S. CURTIS
D. SMITH
T. C. PETERSON

FORM 247 SM 11-46

OK

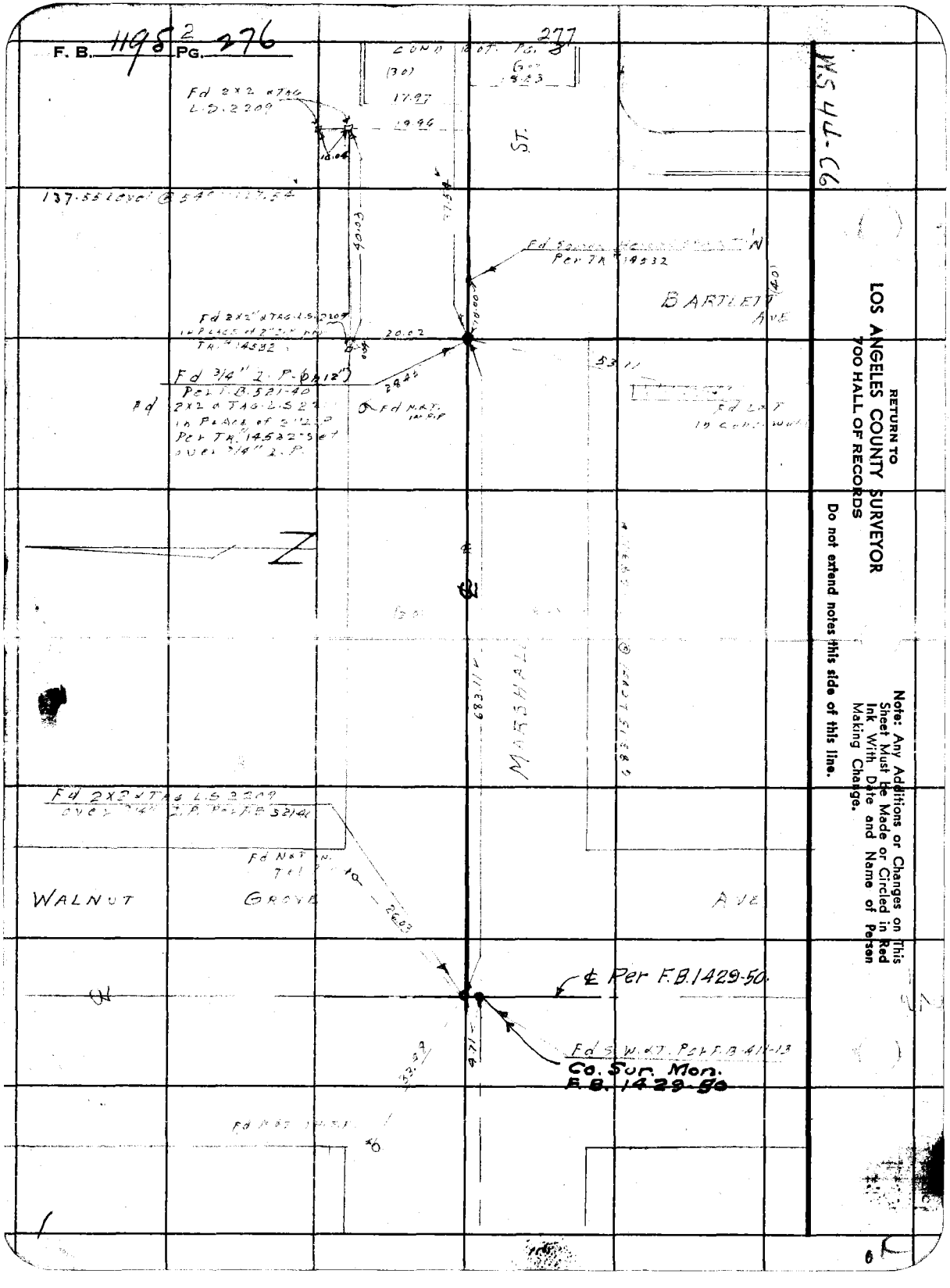
F. B. 1198 2 PG. 276
277
Fd 2x2 & TAG L.S. 2209
137.55 Level @ 54°
Fd Square Hexagon Pin Per TR 14532
BARTLETT AVE
Fd 2x2" & TAG L.S. 2209 in place of 2" I.P. per TR. 14532
Fd 3/4" I.P. (on 12") Per F.B. 521-40
Fd 2x2 & TAG L.S. 2209 in place of 2" I.P. Per TR. 14532 set over 3/4" I.P.
Fd N.&T. in P.F.
MARSHALL
Fd 2x2 & TAG L.S. 2209 over 3/4" I.P. Per F.B. 521-40
Fd N&T in Tel
WALNUT GROVE AVE
℄ Per F.B. 1429-50
Fd S.W. & T. Per F.B. 411-13
Co. Sur. Mon. F.B. 1429-50
Fd N&T in P.F.
WS 44-C6
RETURN TO
LOS ANGELES COUNTY SURVEYOR
700 HALL OF RECORDS
Do not extend notes this side of this line.
Note: Any Additions or Changes on This Sheet Must Be Made or Circled in Red Ink With Date and Name of Person Making Change.

Notes Ck'd by R. M. Finley
Map No. B-2496
Office Work
Checked
Date

Survey of
W. O. 5055 Tape No. 091 St'd 68 °F
Surveyed by J. J. LANIGAN
Notes J.J.L. Date 12-47
Indexed A. D. Johnson

F. B. 1195 Pg. 277

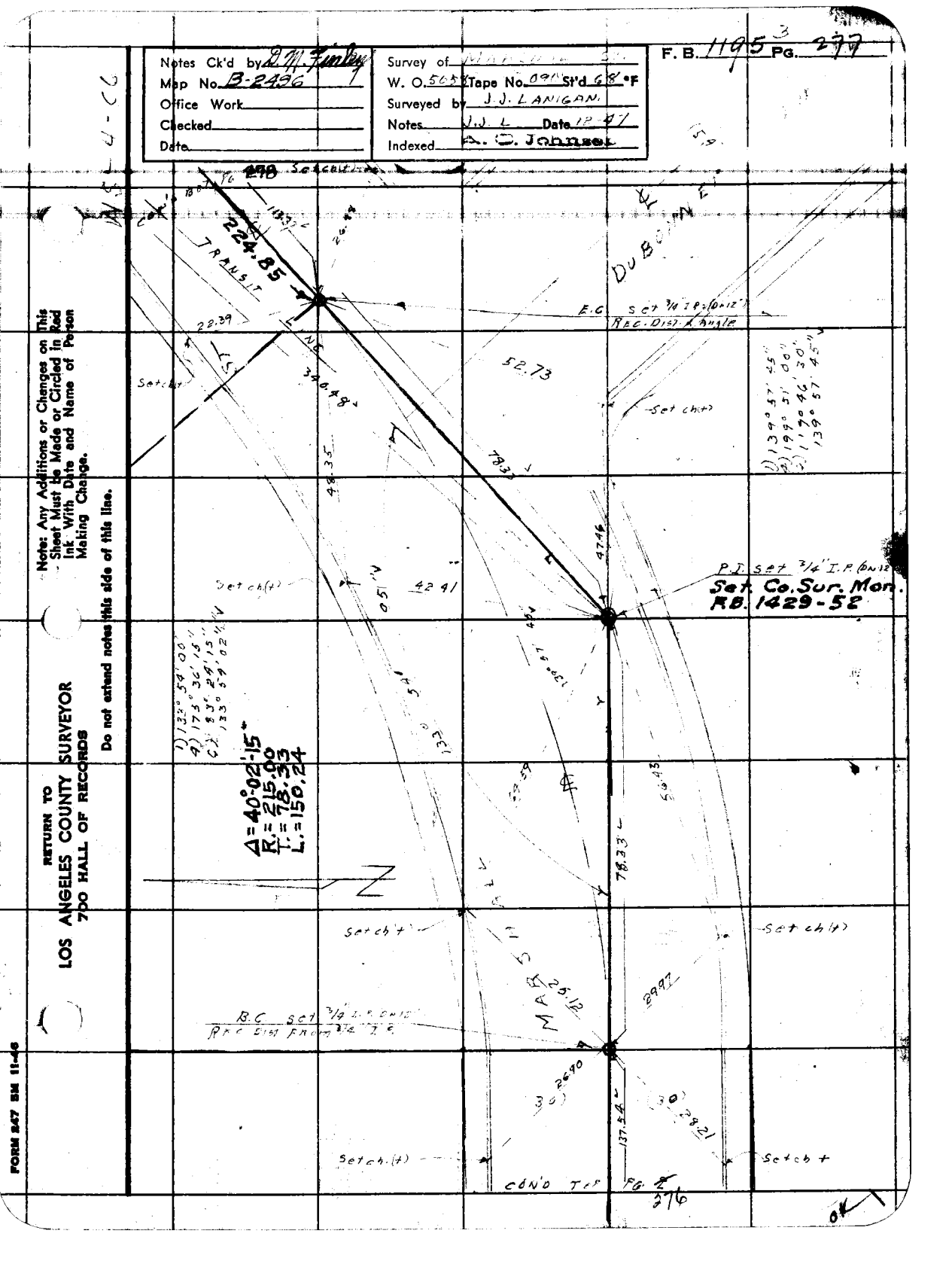

Note: Any Additions or Changes on This Sheet Must Be Made or Circled in Red Ink With Date and Name of Person Making Change.

Do not extend notes this side of this line.

RETURN TO
LOS ANGELES COUNTY SURVEYOR
700 HALL OF RECORDS

FORM 247 SM 11-46

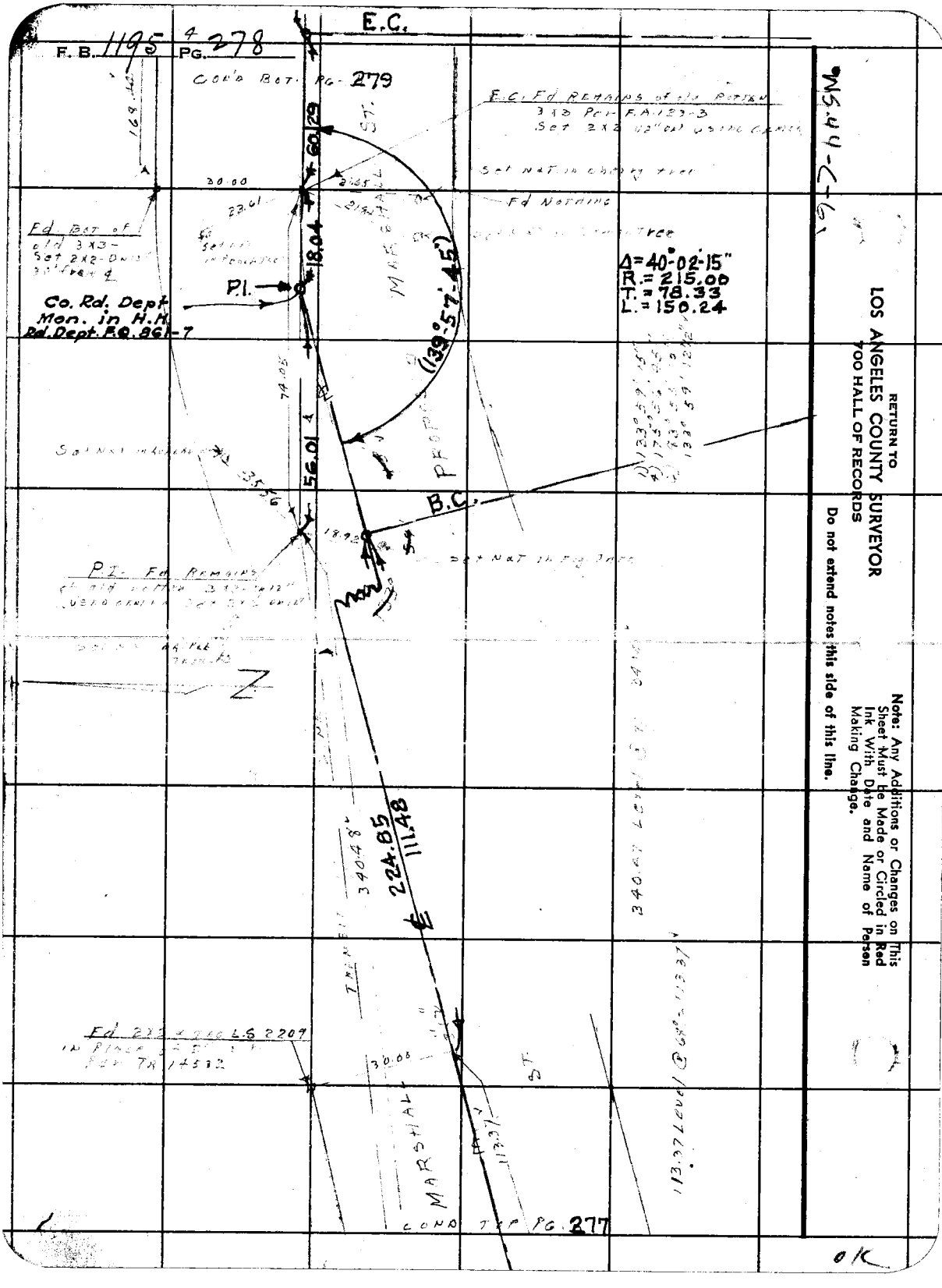

RETURN TO
LOS ANGELES COUNTY SURVEYOR
700 HALL OF RECORDS

Do not extend notes this side of this line.

Note: Any Additions or Changes on This Sheet Must be Made or Circled in Red Ink With Date and Name of Person Making Change.

MS 44-C-6

OK

Notes Ck'd by D.M. Tinsley
Map No. B-2496
Office Work
Checked
Date

Survey of
W. O. Tape No. St'd °F
Surveyed by J.J. LANIGAN
Notes Date 12/47
Indexed A. C. Johnson

F. B. 1195 Pg. 274

Note: Any Additions or Changes on This Sheet Must Be Made or Circled in Red Ink With Date and Name of Person Making Change.

Do not extend notes this side of this line.

RETURN TO
LOS ANGELES COUNTY SURVEYOR
700 HALL OF RECORDS

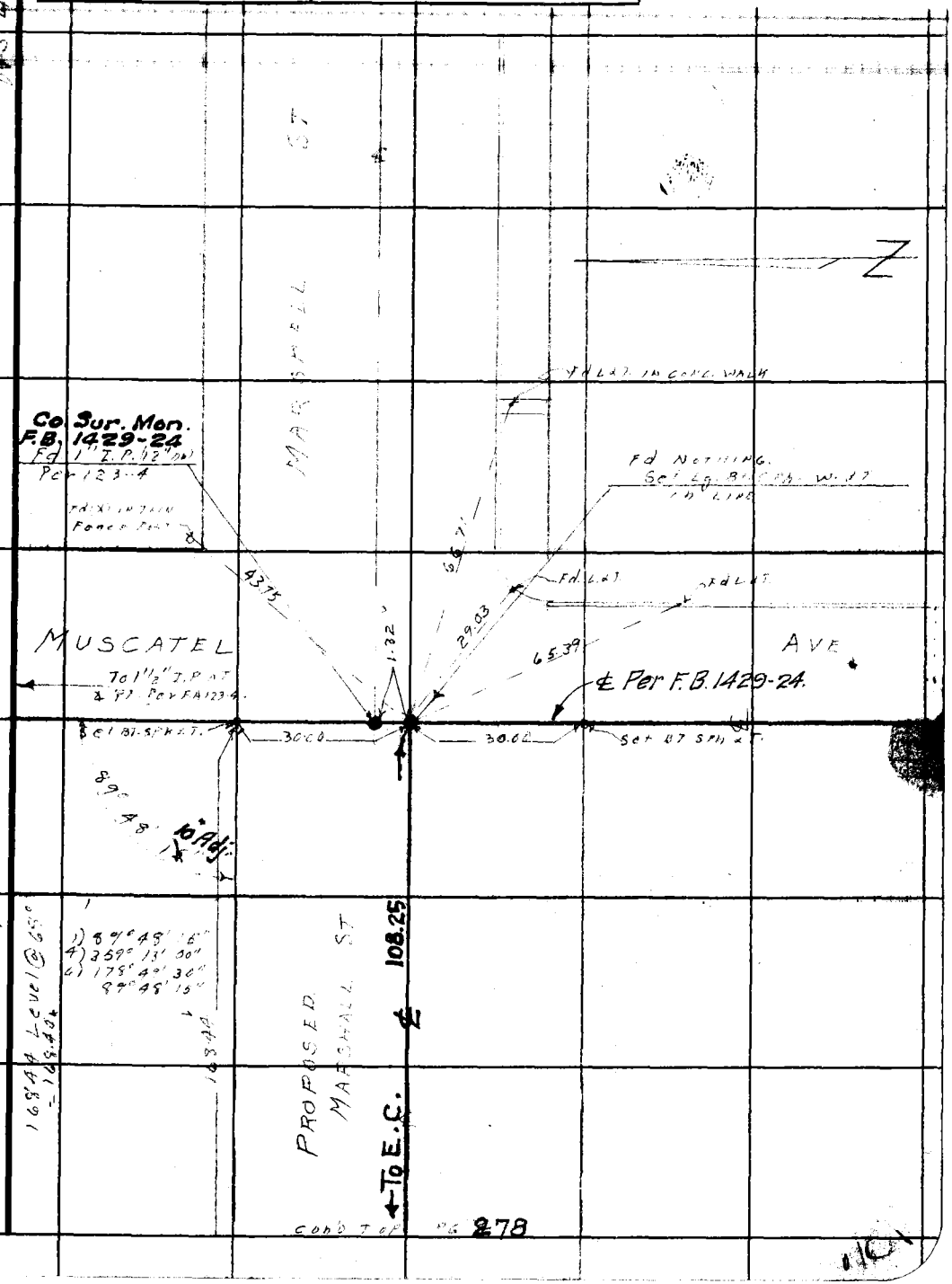

FORM 247 SM 11-46

F. B. 1195 PG. 280

RETURN TO
LOS ANGELES COUNTY SURVEYOR
700 HALL OF RECORDS

Do not extend notes this side of this line.

Note: Any Additions or Changes on This Sheet Must be Made or Circled in Red Ink With Date and Name of Person Making Change.

Notes Ck'd by	Survey of
Map No.	W. O. 5058 Tape No. St'd °F
Office Work	Surveyed by J. J. LANIGAN
Checked	Notes S.S. DIGNIE Date 12-47
Date	Indexed A. C. Johnson

F. B. 1195 PG. 281

Note: Any Additions or Changes on This Sheet Must Be Made or Circled in Red Ink With Date and Name of Person Making Change.

Do not extend notes this side of this line.

LOCATION
OF
IMPROVEMENTS
FOR
MARSHALL ST APPRAISAL
J.N 5058

J.J. LANIGAN
S.S. DIGNIE
A.S. CURTIS
D. SAPPELL
R.E. THOMPSON

RETURN TO
LOS ANGELES COUNTY SURVEYOR
700 HALL OF RECORDS

FORM 247 SM 11-46

F. B. 1195 PG. 282



RETURN TO
LOS ANGELES COUNTY SURVEYOR
700 HALL OF RECORDS

Do not extend notes this side of this line.

Notes: Any Additions or Changes on This Sheet Must be Made or Circled in Red Ink With Date and Name of Person Making Change.

Notes Ck'd by	Survey of
Map No.	W. O. 5058 Tape No. St'd °F
Office Work	Surveyed by J. J. Landeau
Checked	Notes S. S. Dickie Date 12-47
Date	Indexed A. C. Johnson

F. B. 1195 9 Pg. 283

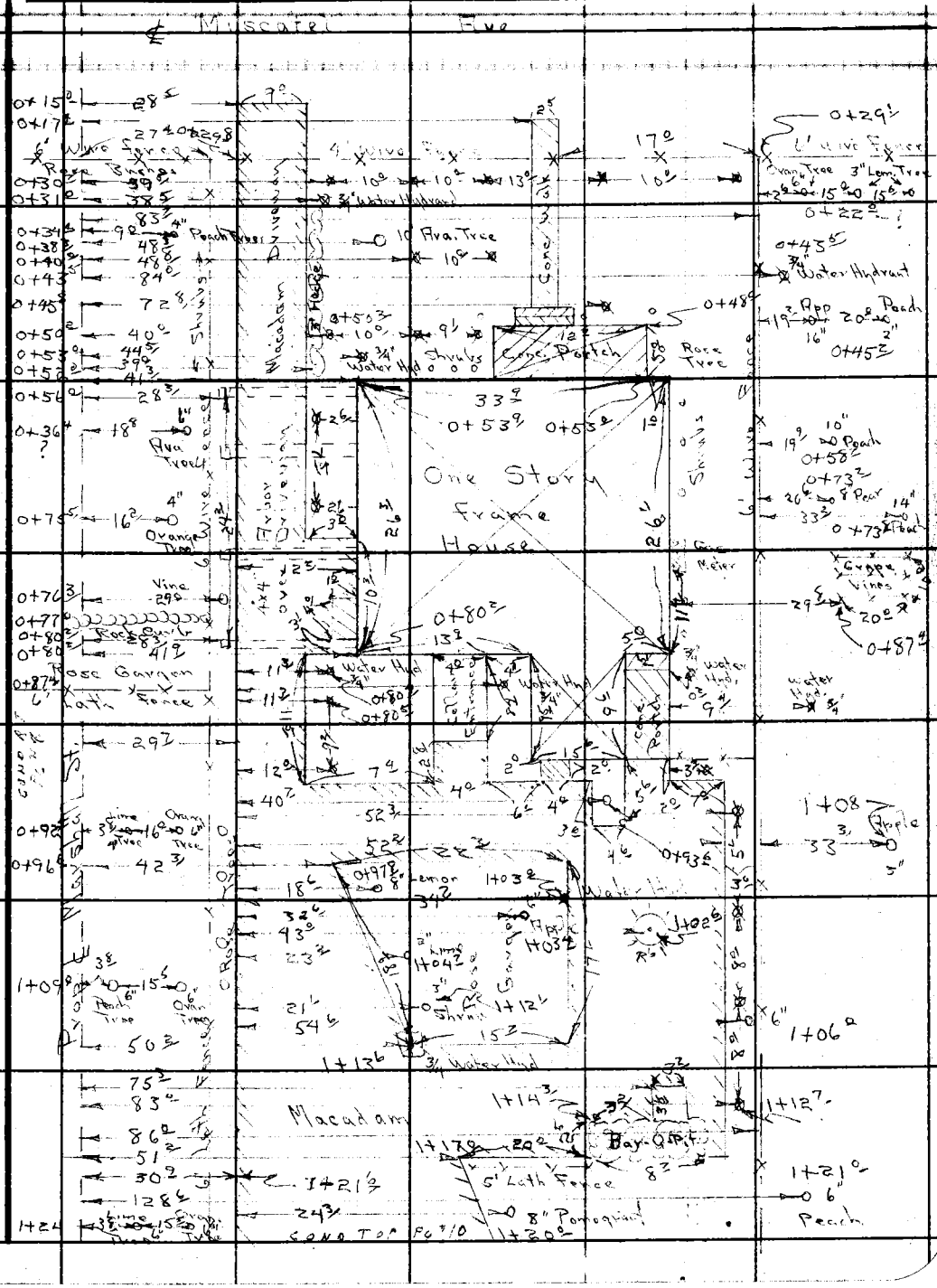

Note: Any Additions or Changes on This Sheet Must be Made or Circled in Red Ink With Date and Name of Person Making Change.

Do not extend notes this side of this line.

RETURN TO
LOS ANGELES COUNTY SURVEYOR
700 HALL OF RECORDS

FORM 247 BM 11-46

F. B. 1195 PG. 284

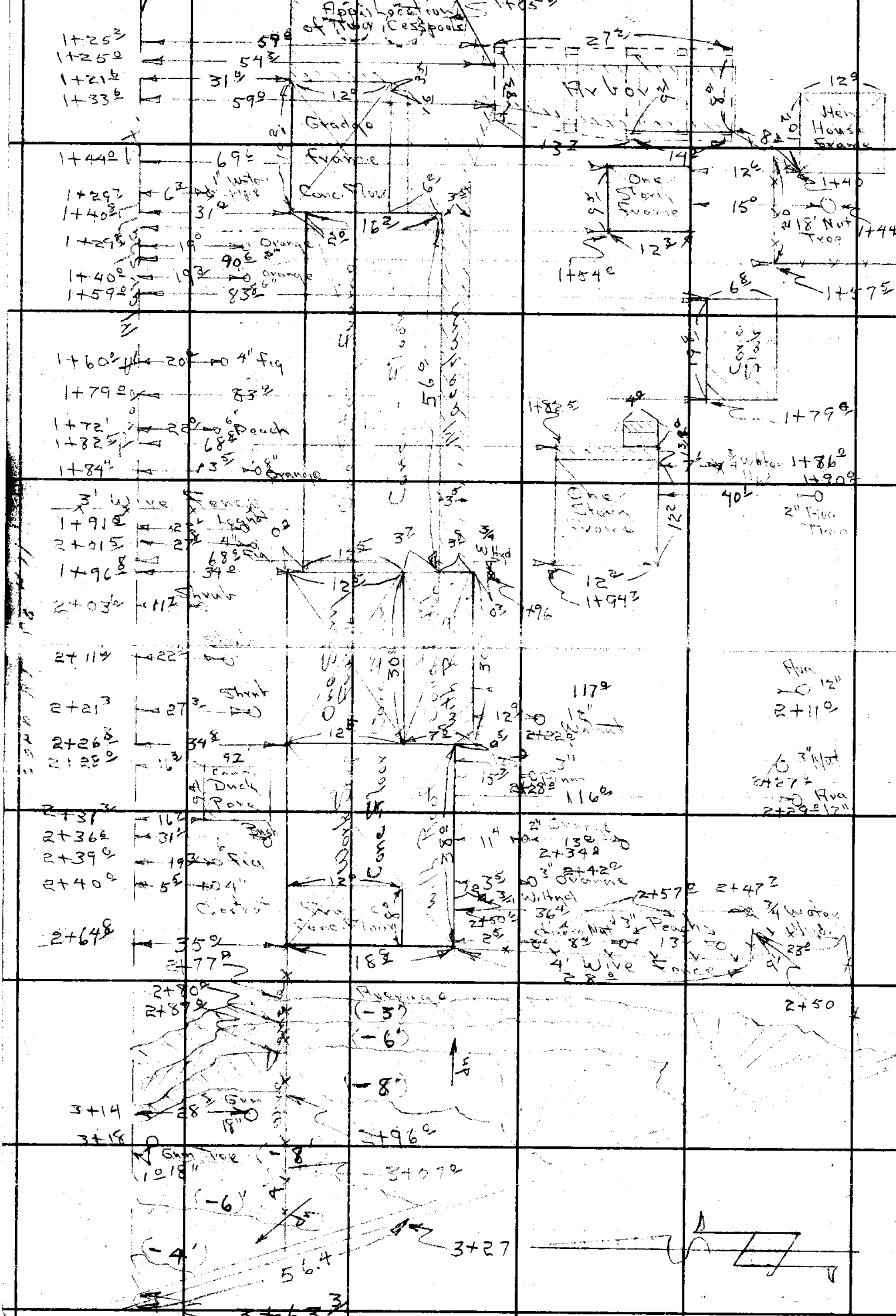

RETURN TO
LOS ANGELES COUNTY SURVEYOR
700 HALL OF RECORDS

Do not extend notes this side of this line.

Note: Any Additions or Changes on This Sheet Must be Made or Circled in Red Ink With Date and Name of Person Making Change.

Notes Ck'd by	Survey of
Map No.	W. O. 5059 Tape No. St'd °F
Office Work	Surveyed by J. J. LANIGAN
Checked	Notes S.S. DICKIE Date 12-47
Date	Indexed A. C. Johnson

F. B. 1195 Pg. 485

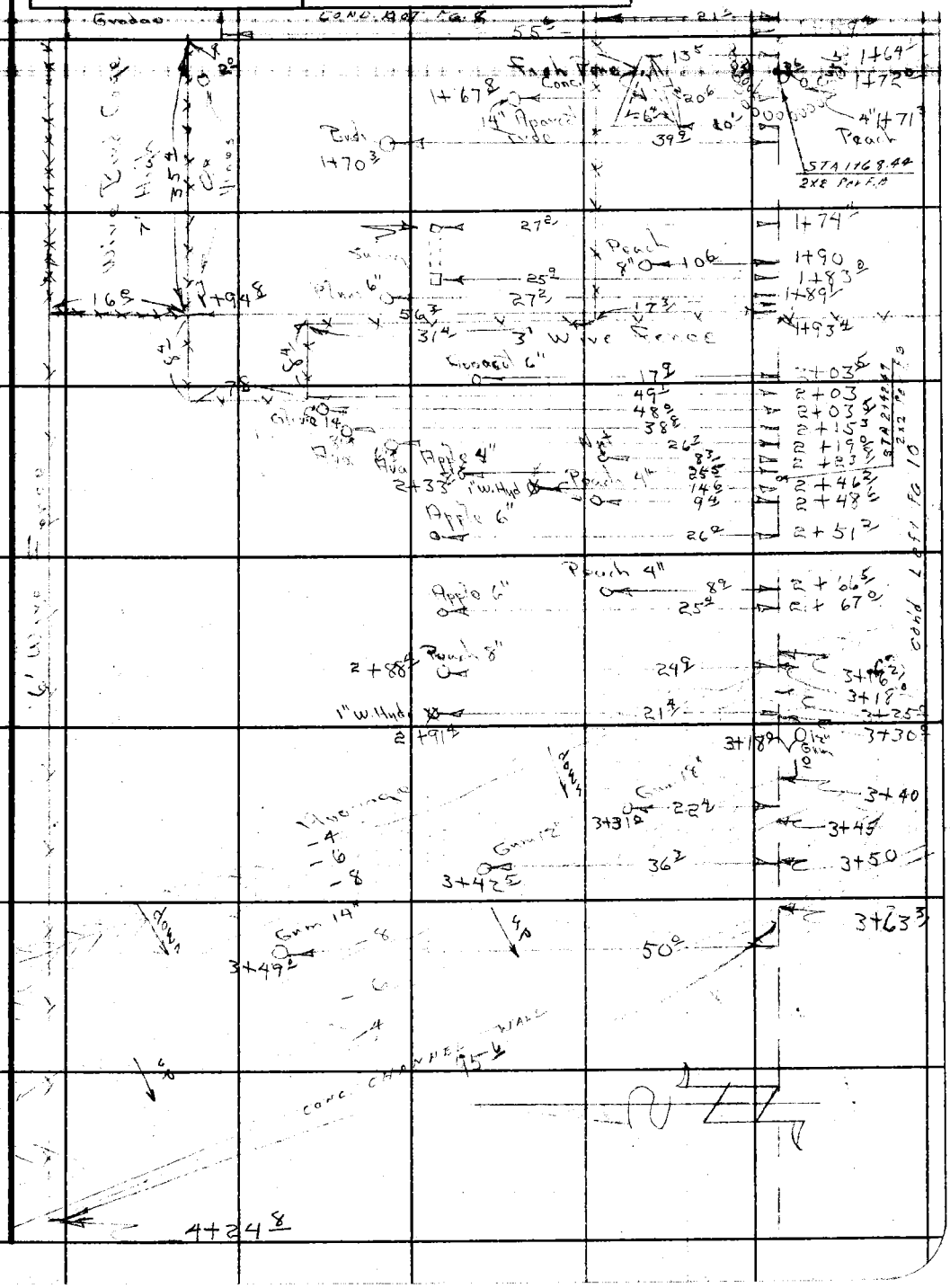

Note: Any Additions or Changes on This Sheet Must be Made or Circled in Red Ink With Date and Name of Person Making Change.

Do not extend notes this side of this line.

RETURN TO
LOS ANGELES COUNTY SURVEYOR
700 HALL OF RECORDS

FORM 247 SM 11-46

F. B. 1195 12 PG. 286

RETURN TO
LOS ANGELES COUNTY SURVEYOR
700 HALL OF RECORDS

Do not extend notes this side of this line.

Note: Any Additions or Changes on This Sheet Must Be Made or Circled in Red Ink With Date and Name of Person Making Change.

Notes Ck'd by	Survey of Baldwin Ave
Map No.	W. O. 1784 Tape No. St'd °F
Office Work	Surveyed by DE Holmes
Checked	Notes DEH Date 8-12-47
Date	Indexed R. C. Johnson 8-21-47

F. B. 1195 Pg. 311

LOCATION OF IMPROVEMENTS
on
PROP. BALDWIN AVE
from
LOWER AZUSA Rd. So. To BESSIE AVE.

D.E. Holmes
H.R. Stock
J.E. Oehsner
V.B. Anderson.

Note: Any Additions or Changes on This Sheet Must be Made or Circled in Red Ink With Date and Name of Person Making Change.

Do not extend notes this side of this line.

RETURN TO
LOS ANGELES COUNTY SURVEYOR.
700 HALL OF RECORDS

FORM 247 5M 5-46

F. B 1195 PG. 2/2L

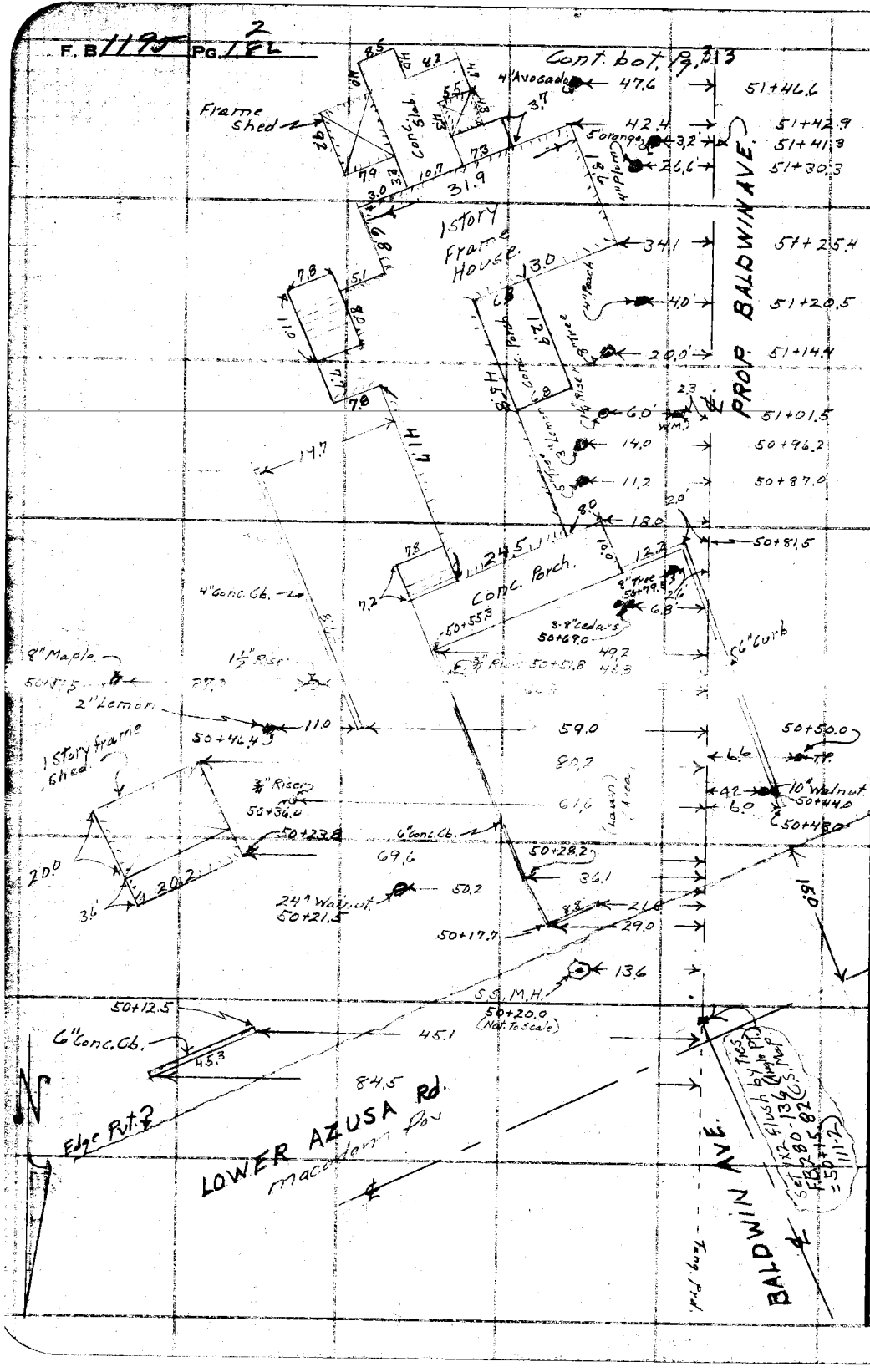

RETURN TO
LOS ANGELES COUNTY SURVEYOR
7DO HALL OF RECORDS

Do not extend notes this side of this line.

Note: Any Additions or Changes on This Sheet Must be Made or Circled in Red Ink With Date and Name of Person Making Change.

Notes Ck'd by	Survey of [illegible]
Map No.	W. O. 4454 Tape No. St'd °F
Office Work	Surveyed by D E Holmes
Checked	Notes D E H. Date 8-13-47
Date	Indexed A. C. Johnson

F. B. 1195 Pg. 313

Cont. bot Pg. 314

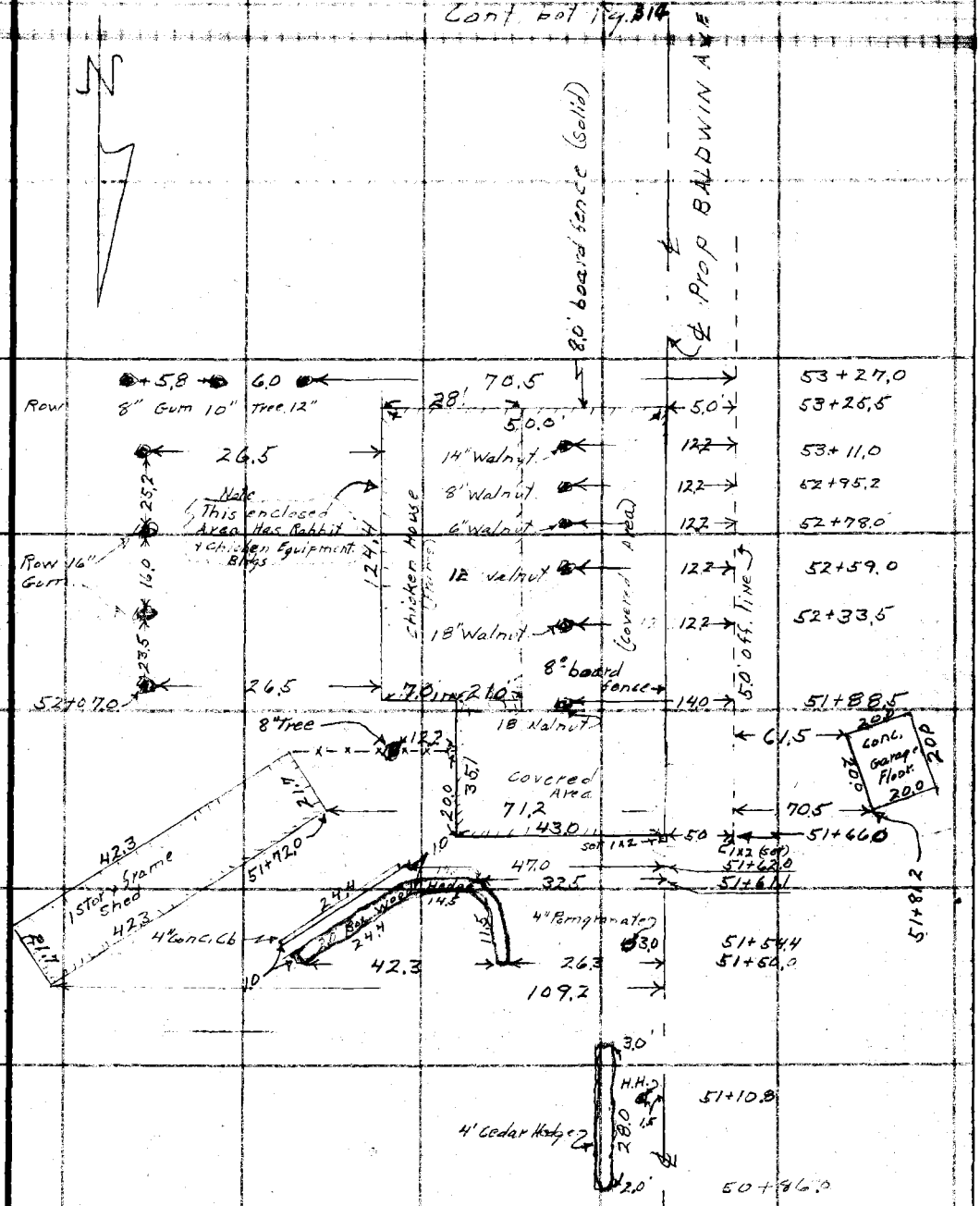

Cont. from top Pg. 312

Note: Any Additions or Changes on This Sheet Must be Made or Circled in Red Ink With Date and Name of Person Making Change.

Do not extend notes this side of this line.

RETURN TO
LOS ANGELES COUNTY SURVEYOR
700 HALL OF RECORDS

FORM 247 5M 5-46

F. B. 1195 PG. 314 4

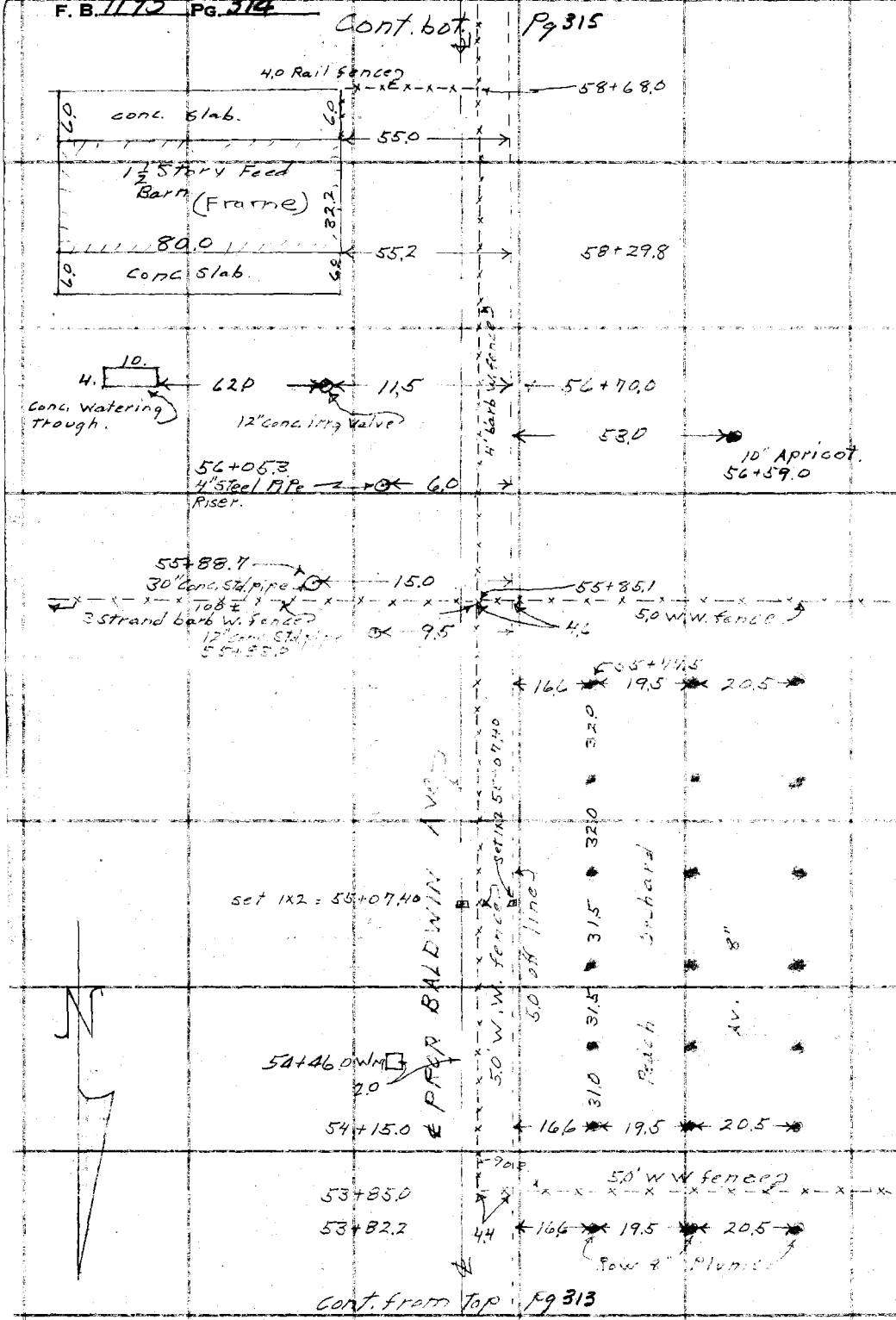

RETURN TO
LOS ANGELES COUNTY SURVEYOR
7DO HALL OF RECORDS

Do not extend notes this side of this line.

Note: Any Additions or Changes on This Sheet Must be Made or Circled in Red Ink With Date and Name of Person Making Change.

5

F.B. 1195 PG. 315

Notes Ck'd by	Survey of Baldwin Ave.
Map No.	W. O. 4454 Tape No. St'd °F
Office Work	Surveyed by D.E. Holmes
Checked	Notes D.E.H. Date 8-15-41
Date	Indexed A. O. Johnson

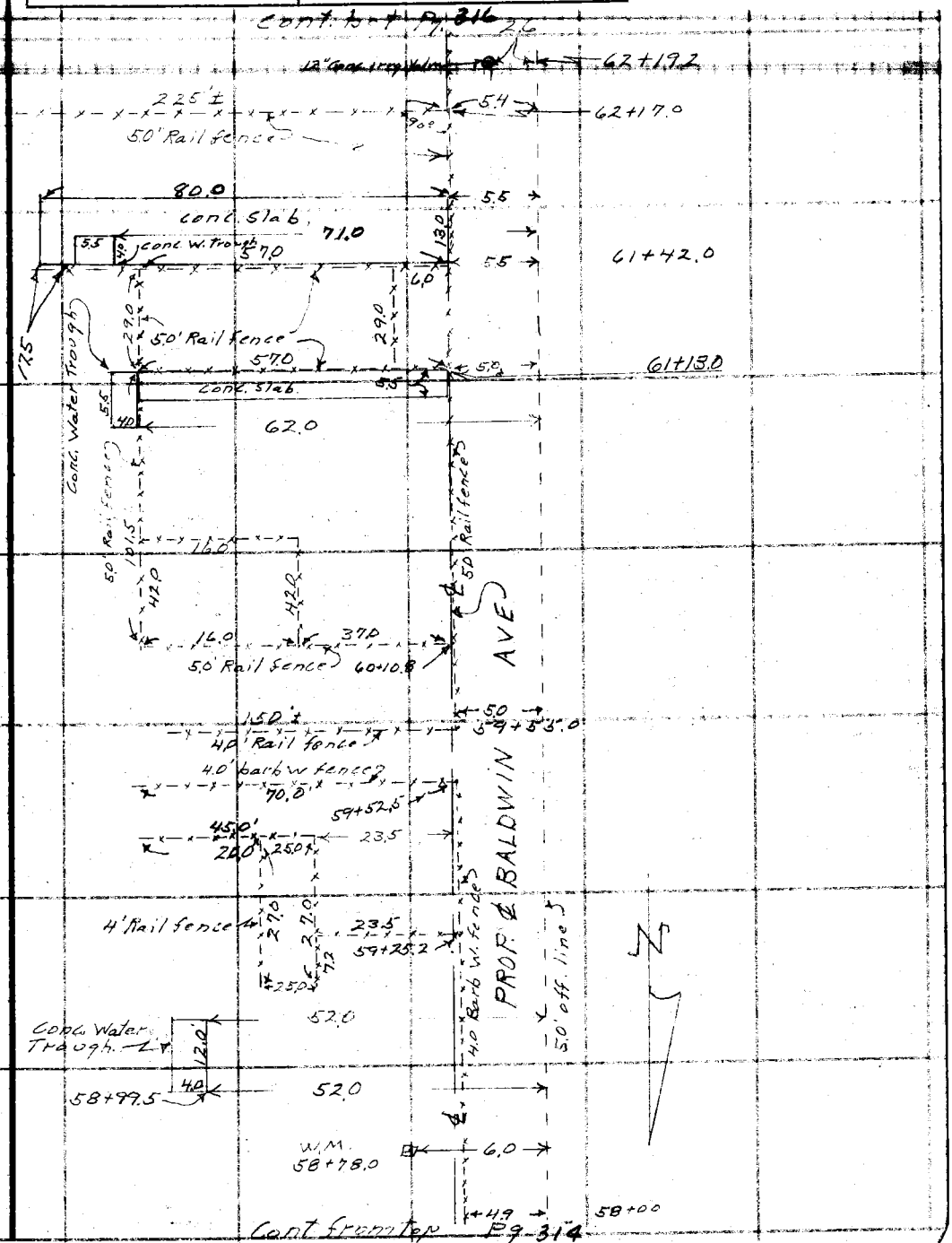

Note: Any Additions or Changes on This Sheet Must be Made or Circled in Red Ink With Date and Name of Person Making Change.

Do not extend notes this side of this line.

RETURN TO
LOS ANGELES COUNTY SURVEYOR
500 HALL OF RECORDS

FORM 247 5M 5-46

F. B. 1195 PG. 316



RETURN TO
LOS ANGELES COUNTY SURVEYOR
7DO HALL OF RECORDS
Do not extend notes this side of this line.
Note: Any Additions or Changes on This Sheet Must be Made or Circled in Red Ink With Date and Name of Person Making Change.

F. B. 1195 Pg. 317

Notes Ck'd by	Survey of Baldwin Ave
Map No.	W. O. 1445 Tape No. St'd °F
Office Work	Surveyed by D.E. Holmes
Checked	Notes DEH Date 8-13-47
Date	Indexed A. O. Johnson

Cont bot Pg. 318

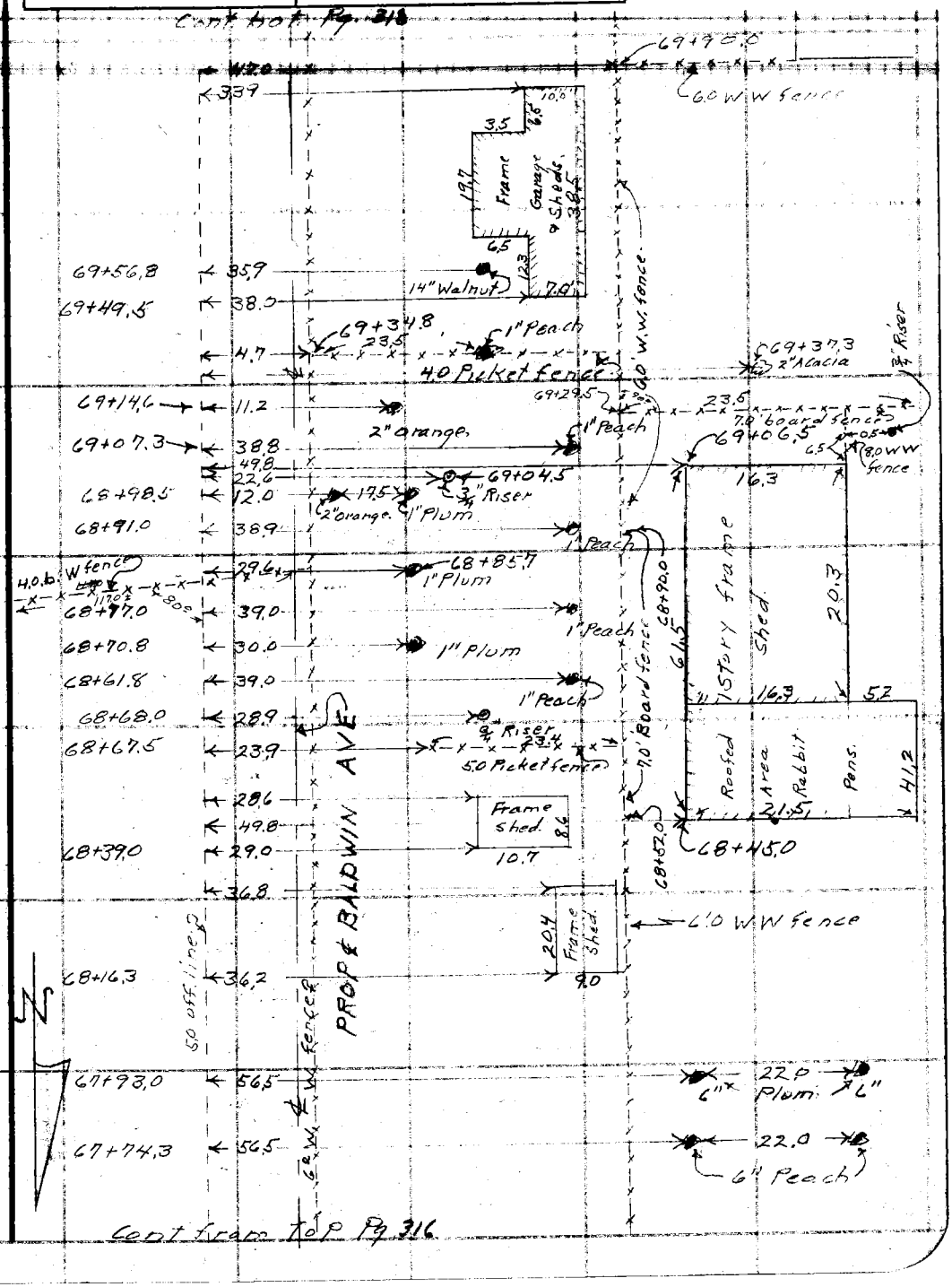

Cont from top Pg. 316

Note: Any Additions or Changes on This Sheet Must be Made or Circled in Red Ink With Date and Name of Person Making Change.

Do not extend notes this side of this line.

RETURN TO
LOS ANGELES COUNTY SURVEYOR
700 HALL OF RECORDS

FORM 247 5M 5-46

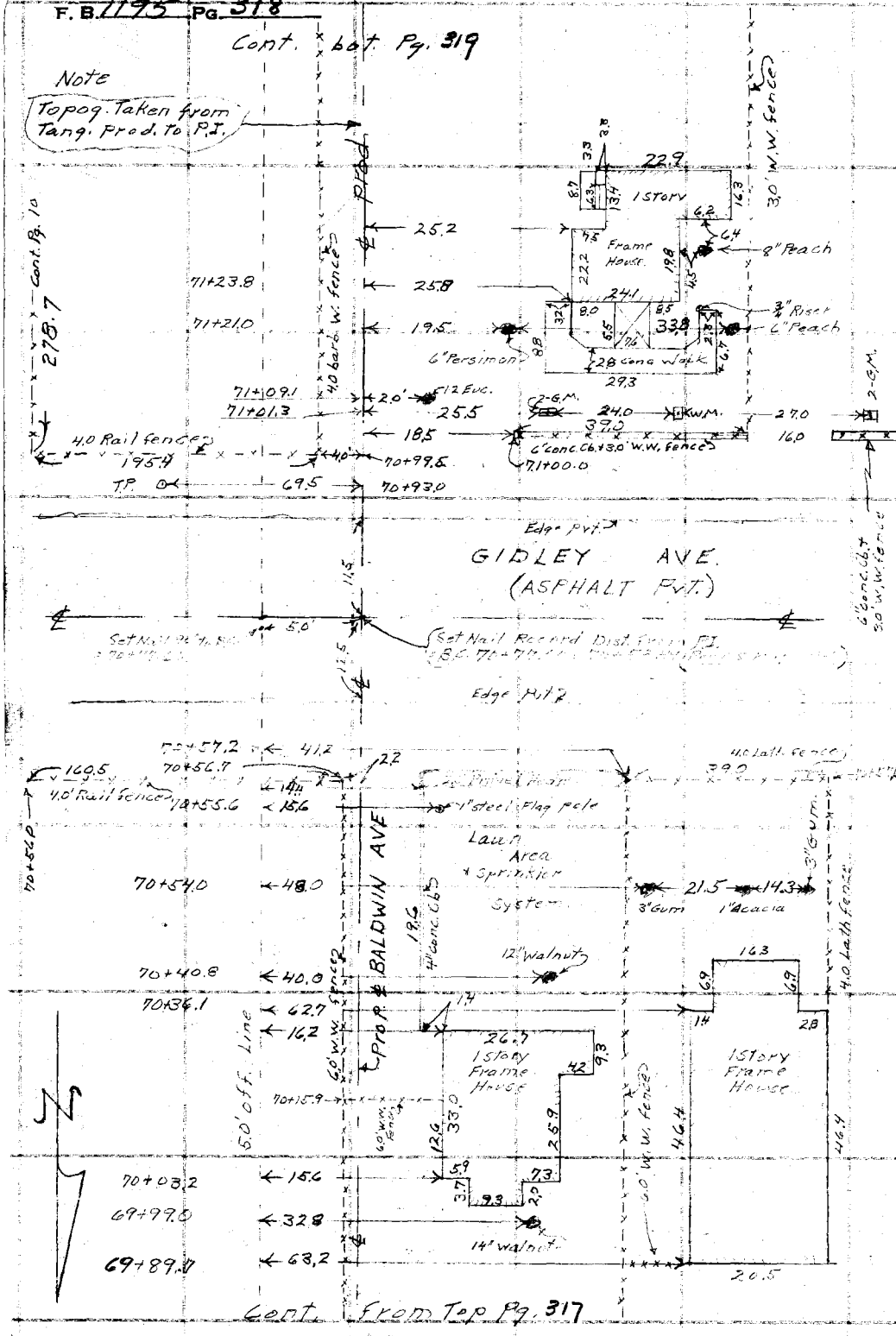

RETURN TO
LOS ANGELES COUNTY SURVEYOR
700 HALL OF RECORDS

Do not extend notes this side of this line.

Note: Any Additions or Changes on This Sheet Must be Made or Circled in Red Ink With Date and Name of Person Making Change.

Notes Ck'd by	Survey of
Map No.	W. O. 4454 Tape No. St'd °F
Office Work	Surveyed by D.E. Holmes
Checked	Notes D.E.H. Date 8-14-41
Date	Indexed C. Johnson

F. B. 1195 Pg. 319

9

Note: Any Additions or Changes on This Sheet Must be Made or Circled in Red Ink With Date and Name of Person Making Change.

Do not extend notes this side of this line.

RETURN TO LOS ANGELES COUNTY SURVEYOR 700 HALL OF RECORDS

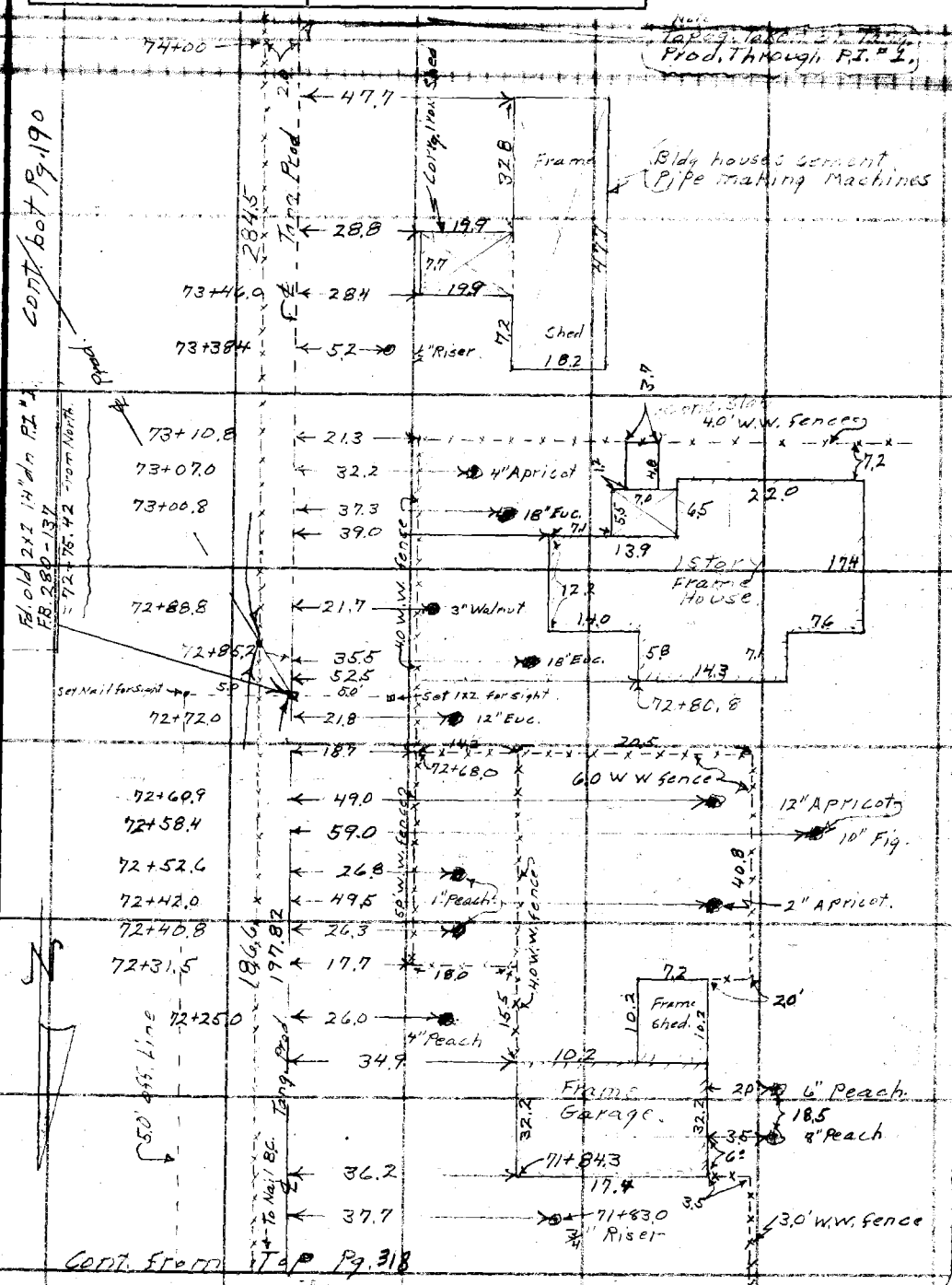

FORM 247 5M 5-46

F. B. 1195 PG. 320

Cont. from Top Pg 321

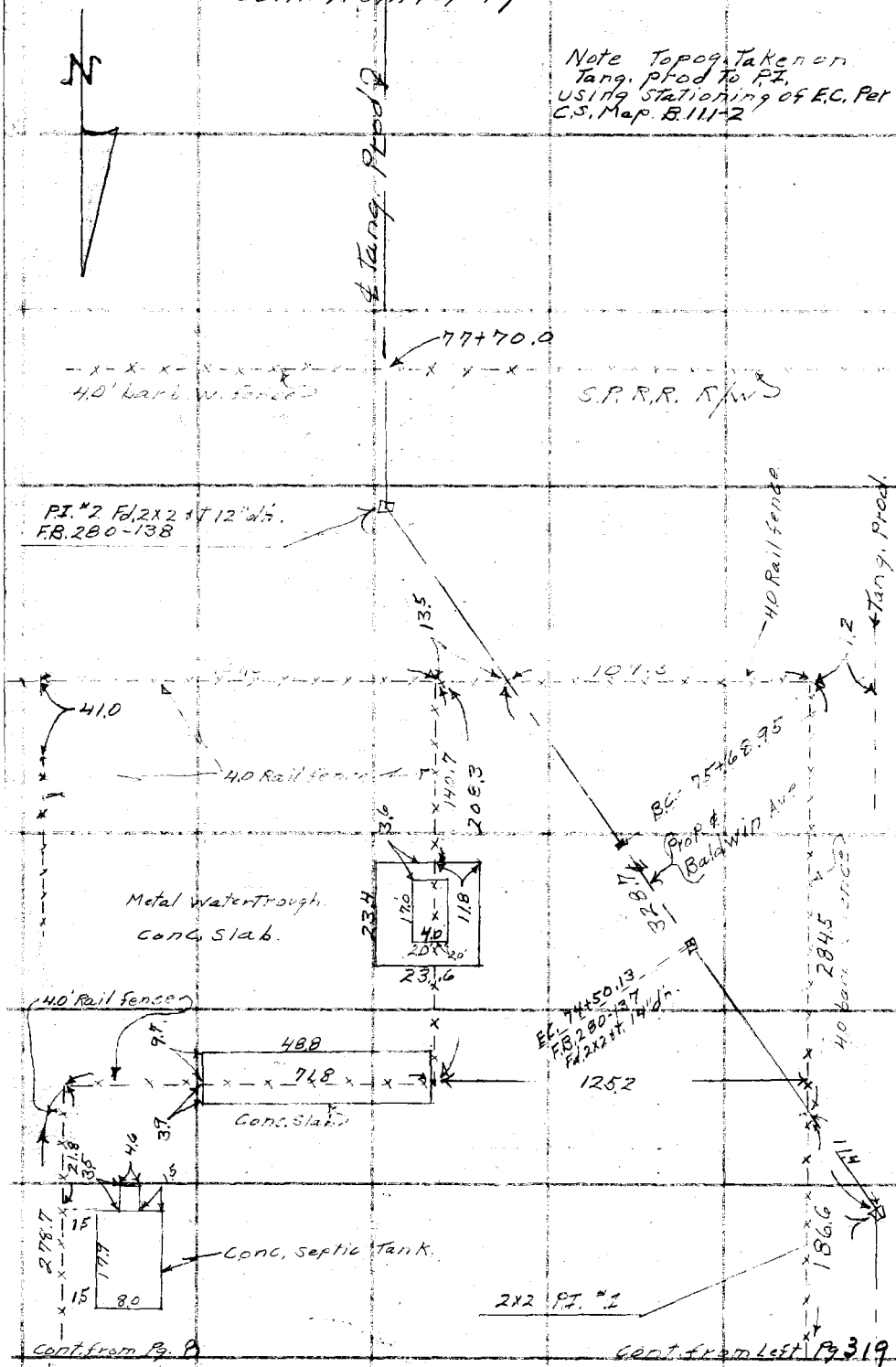

RETURN TO
LOS ANGELES COUNTY SURVEYOR
700 HALL OF RECORDS

Do not extend notes this side of this line.

Note: Any Additions or Changes on This Sheet Must be Made or Circled in Red Ink With Date and Name of Person Making Change.

Notes Ck'd by	Survey of Baldwin Ave
Map No.	W. O. 4454 Tape No. St'd °F
Office Work	Surveyed by D.E. Holmes
Checked	Notes D.E.H. Date 8-15-45
Date	Indexed A. C. Johnson

F. B. 1193 Pg. 321

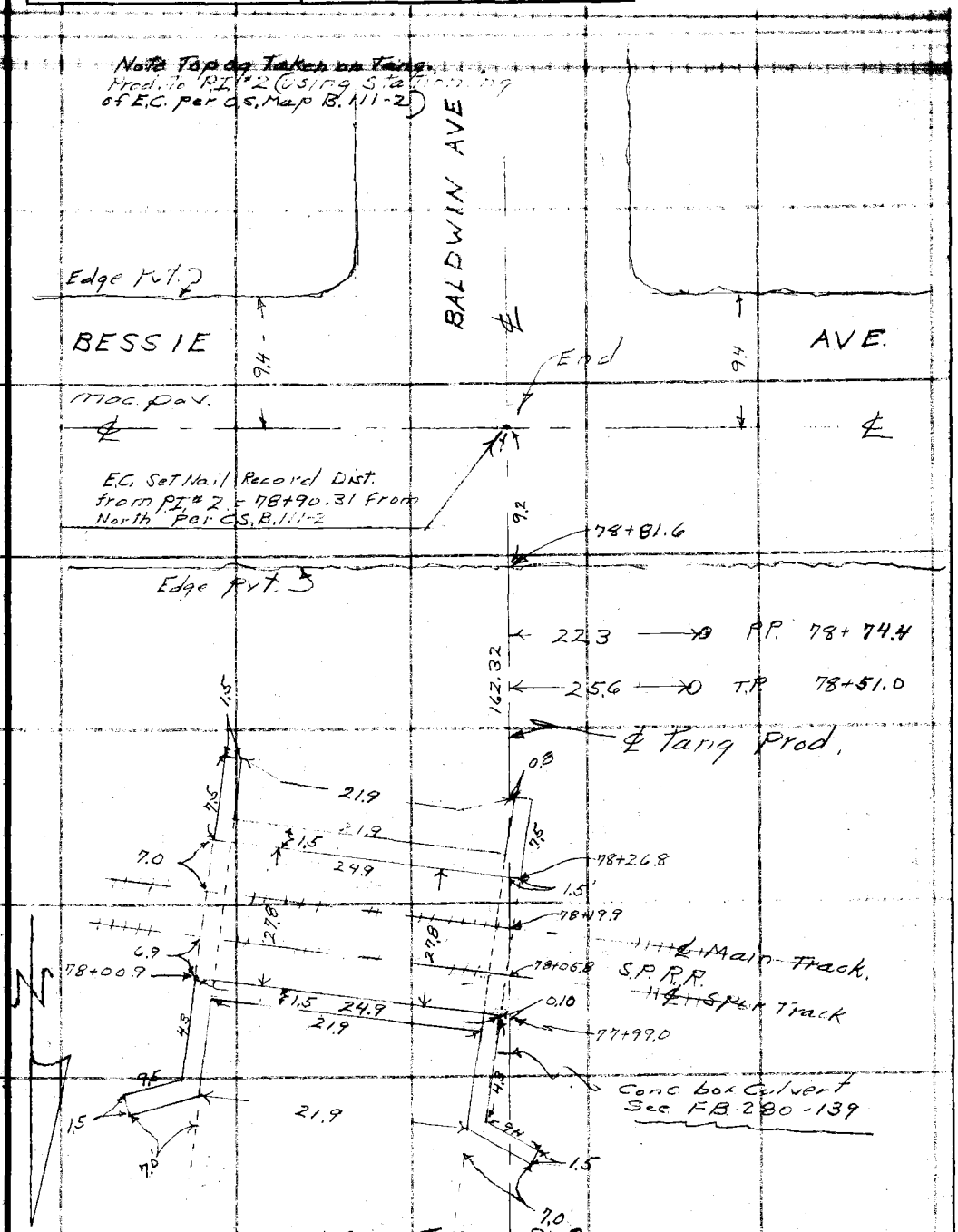

Cont. from Top Pg. 320

Note: Any Additions or Changes on This Sheet Must be Made or Circled in Red Ink With Date and Name of Person Making Change.

Do not extend notes this side of this line.

RETURN TO
LOS ANGELES COUNTY SURVEYOR
700 HALL OF RECORDS

FORM 247 5M 5-46

F. B. 1193 PG. 322

RETURN TO
LOS ANGELES COUNTY SURVEYOR
700 HALL OF RECORDS

Do not extend notes this side of this line.

Note: Any Additions or Changes on This Sheet Must be Made or Circled in Red Ink With Date and Name of Person Making Change.

13

F. B. 1195 PG. 323

Notes Ck'd by	Survey of
Map No.	W. O. [illegible] Tape No. St'd °F
Office Work	Surveyed by [illegible]
Checked	Notes DEH Date 8-18-47
Date	Indexed A. O. Johnson

LOCATION of 4" + 6" STEEL PIPE LINE
ON
PROP. BALDWIN AVE

Note: Any Additions or Changes on This Sheet Must be Made or Circled in Red Ink With Date and Name of Person Making Change.

Do not extend notes this side of this line.

RETURN TO
LOS ANGELES COUNTY SURVEYOR
700 HALL OF RECORDS

FORM 247 5M 5-46

F. B. #95 PG. 14 324

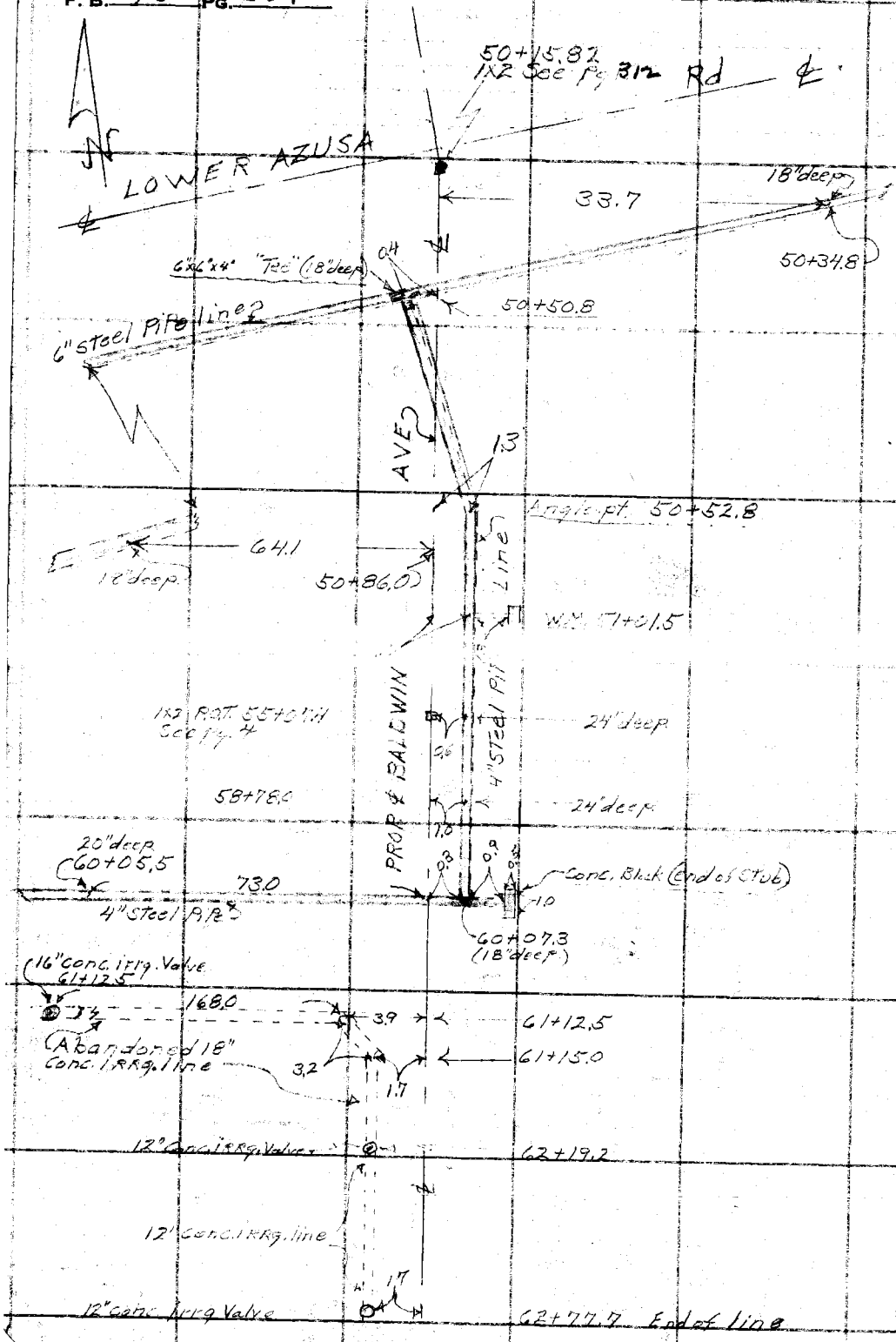

RETURN TO
LOS ANGELES COUNTY SURVEYOR
7DO HALL OF RECORDS

Do not extend notes this side of this line.

Note: Any Additions or Changes on This Sheet Must be Made or Circled in Red Ink With Date and Name of Person Making Change.

Notes Ck'd by [illegible]	Survey of Gurado Ave
Map No.	W. O. 4461 Tape No. St'd °F
Office Work	Surveyed by Porter
Checked	Notes Porter Date 1-26-48
Date	Indexed J. C. Johnson 2-4-48

F.B. 1195 Pg. 351

W 5 3 - 4

GURADO AVE

Proposed Realignment

Ref	1-26-48
FB 864	Porter
FQ 32 Rd dept	Snyder
	Stock
	Hand
M.J. - 2925 Deed map.	

Note: Any Additions or Changes on This Sheet Must be Made or Circled in Red Ink With Date and Name of Person Making Change.

Do not extend notes this side of this line.

RETURN TO
LOS ANGELES COUNTY SURVEYOR
700 HALL OF RECORDS

FORM 247 5M 5-46

F. B. 1195 PG. 352

Cont Bot pg 353

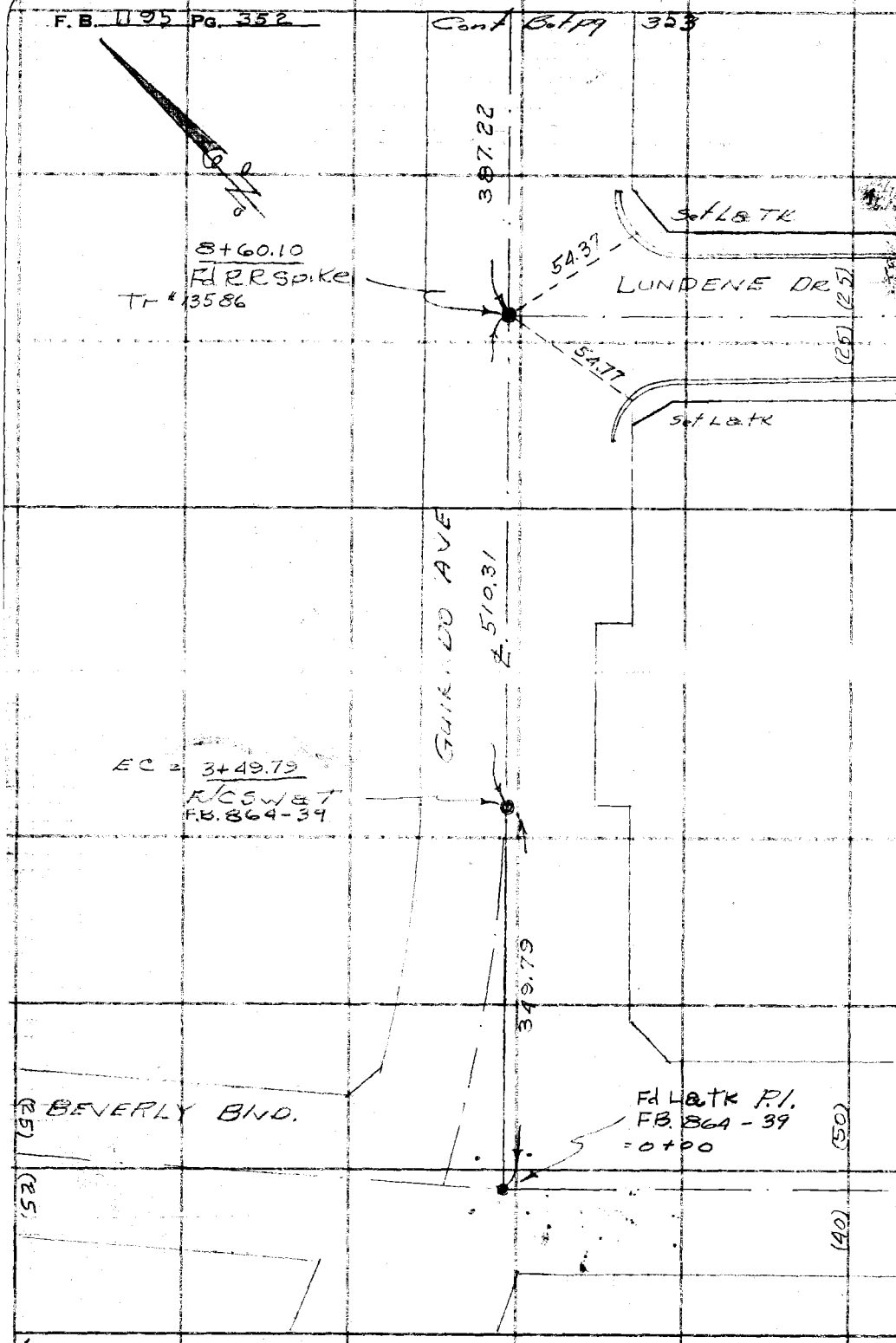

WS 37-44

RETURN TO
LOS ANGELES COUNTY SURVEYOR
700 HALL OF RECORDS

Do not extend notes this side of this line.

Note: Any Additions or Changes on This Sheet Must be Made or Circled in Red Ink With Date and Name of Person Making Change.

Notes Ck'd by DEW	Survey of Guirado Ave
Map No.	W. O. 4461 Tape No. 081 St'd 68 °F
Office Work	Surveyed by Porter
Checked	Notes Porter Date 1-26-48
Date	Indexed A. C. Johnson

F. B. 1195 Pg. 353

Cont. Bot. Pg. 354

WSB 1-44

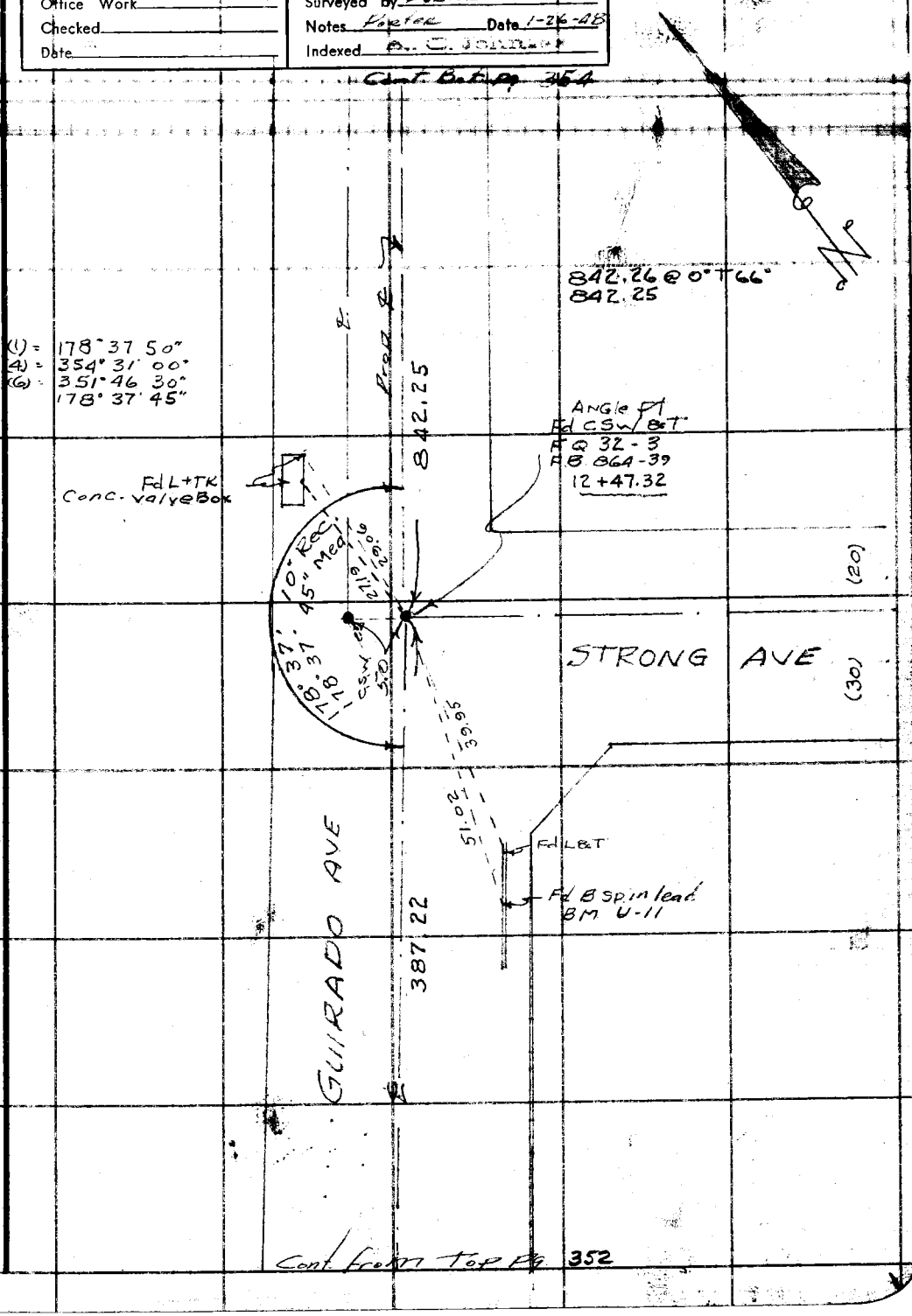

Cont. from Top Pg. 352

Note: Any Additions or Changes on This Sheet Must be Made or Circled in Red Ink With Date and Name of Person Making Change.

Do not extend notes this side of this line.

RETURN TO
LOS ANGELES COUNTY SURVEYOR
700 HALL OF RECORDS

FORM 247 5M 5-46

RETURN TO
LOS ANGELES COUNTY SURVEYOR
700 HALL OF RECORDS

Note: Any Additions or Changes on This Sheet Must be Made or Circled in Red Ink With Date and Name of Person Making Change.

Do not extend notes this side of this line.

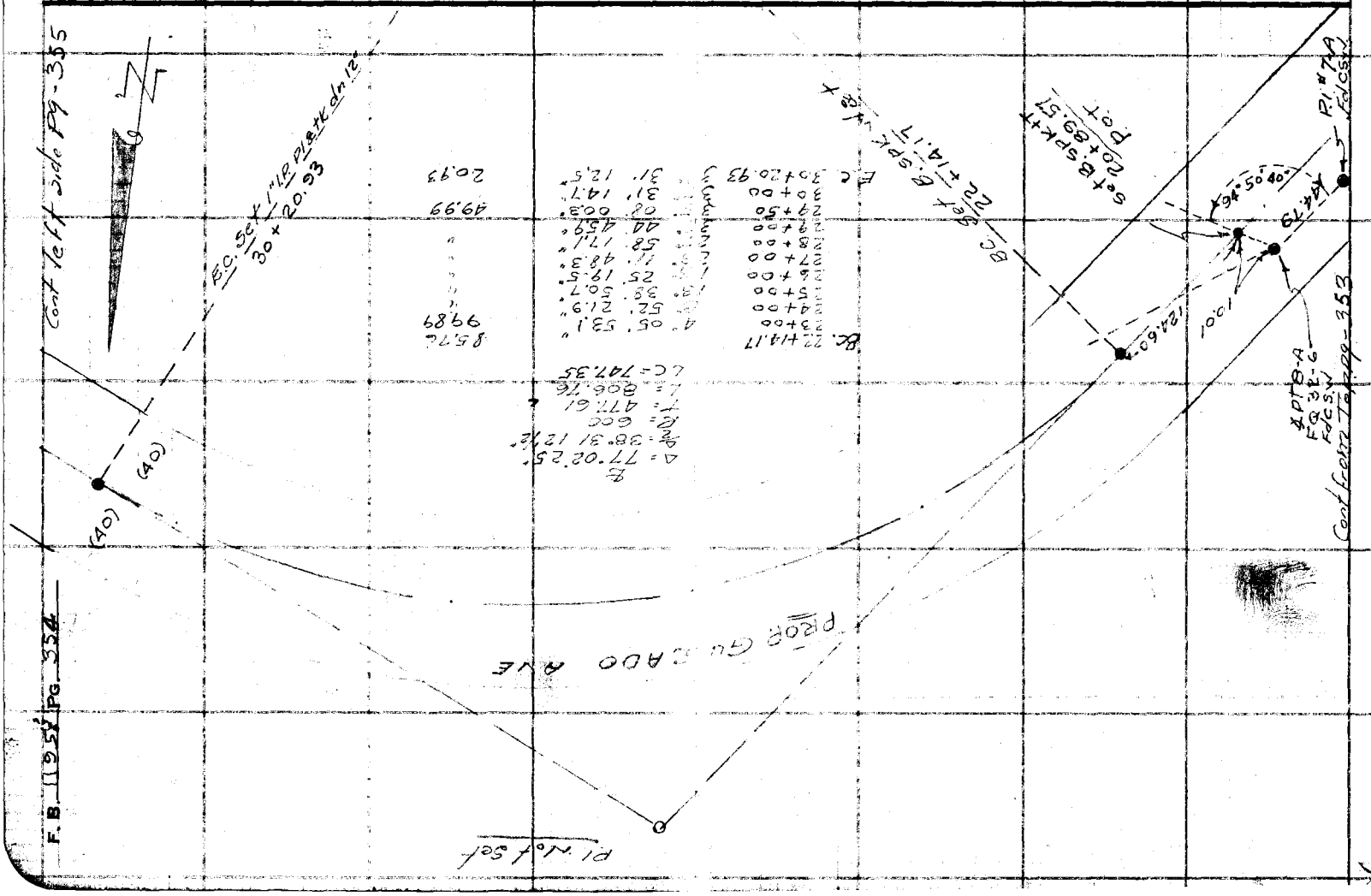

F.B. 1955 PG. 354

F. B. 1195 Pg. 355

Notes Ck'd by	Survey of GUIRADO AVE
Map No.	W. O. 4461 Tape No. 081 St'd 68 °F
Office Work	Surveyed by Porter
Checked	Notes Porter Date 1-26-48
Date	Indexed

W S 7-B4

Note: Any Additions or Changes on This Sheet Must be Made or Circled in Red Ink With Date and Name of Person Making Change.

Do not extend notes this side of this line.

RETURN TO
LOS ANGELES COUNTY SURVEYOR
700 HALL OF RECORDS

FORM 247 5M 5-46

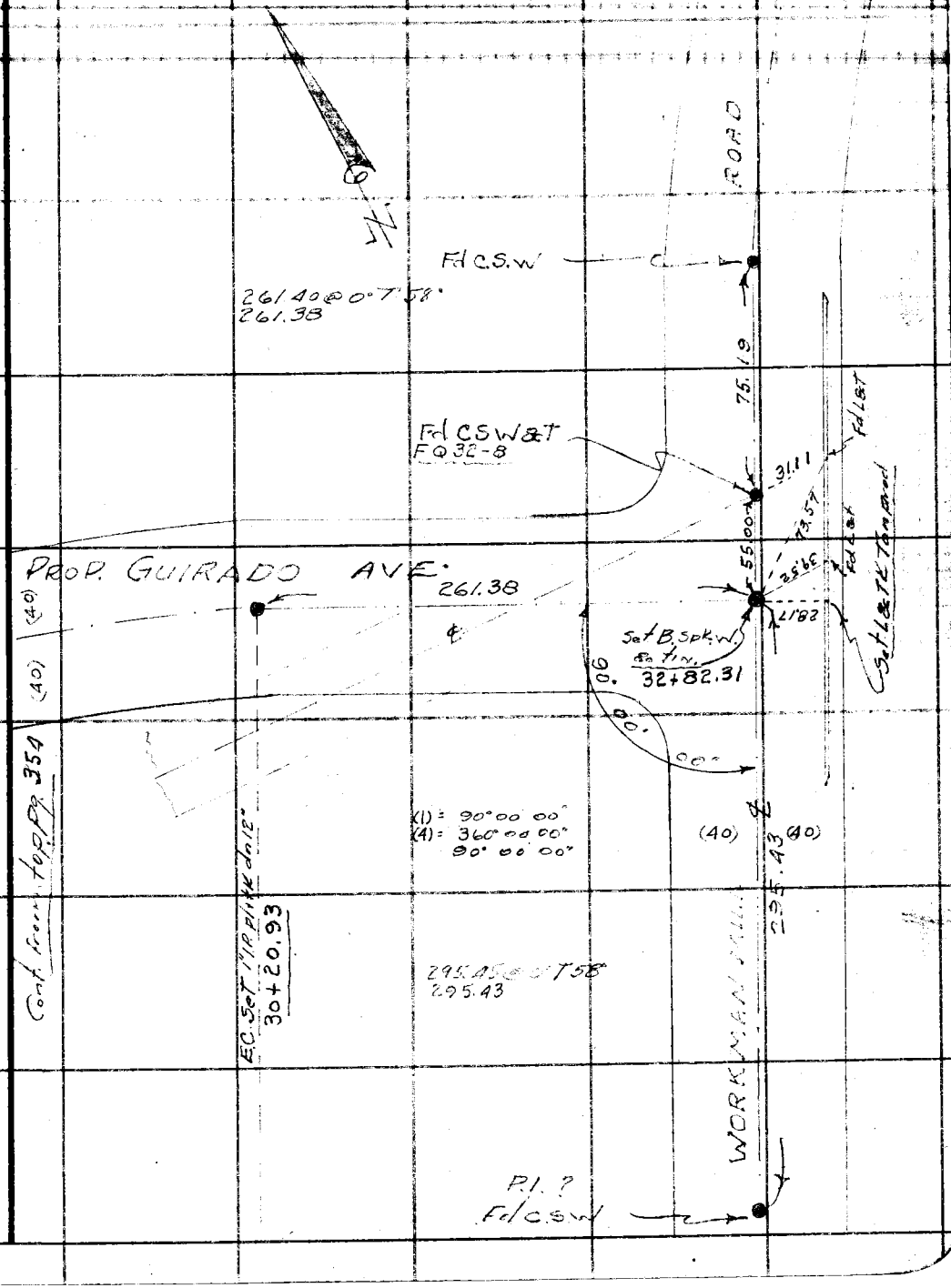

RETURN TO
LOS ANGELES COUNTY SURVEYOR
700 HALL OF RECORDS

Note: Any Additions or Changes on This Sheet Must be Made or Circled in **Red** Ink With Date and Name of Person Making Change.

Do not enter notes this side of this line.

F. B. 195 PG. 356

Notes Ck'd by	Survey of Guirado St
Map No.	W. O. 4461 Tape No. St'd °F
Office Work	Surveyed by Porter
Checked	Notes " Date 1-27-48
Date	Indexed A. C. Johnson 2-4-48

F. B. 1195 PG. 357

Topography
along Proposed Guirado Ave
Beverly Blvd Northerly to
Workman Mill Road

J.N. 4461
Proposed R.W. = 80'

1-1948
Porter
Snyder
Stock
Hand

Note: Any Additions or Changes on This Sheet Must be Made or Circled in Red Ink With Date and Name of Person Making Change.

Do not extend notes this side of this line.

RETURN TO
LOS ANGELES COUNTY SURVEYOR
700 HALL OF RECORDS

FORM 247 5M 5-46

F. B. 1195 PG. 358

Cont. Bot Pg 359

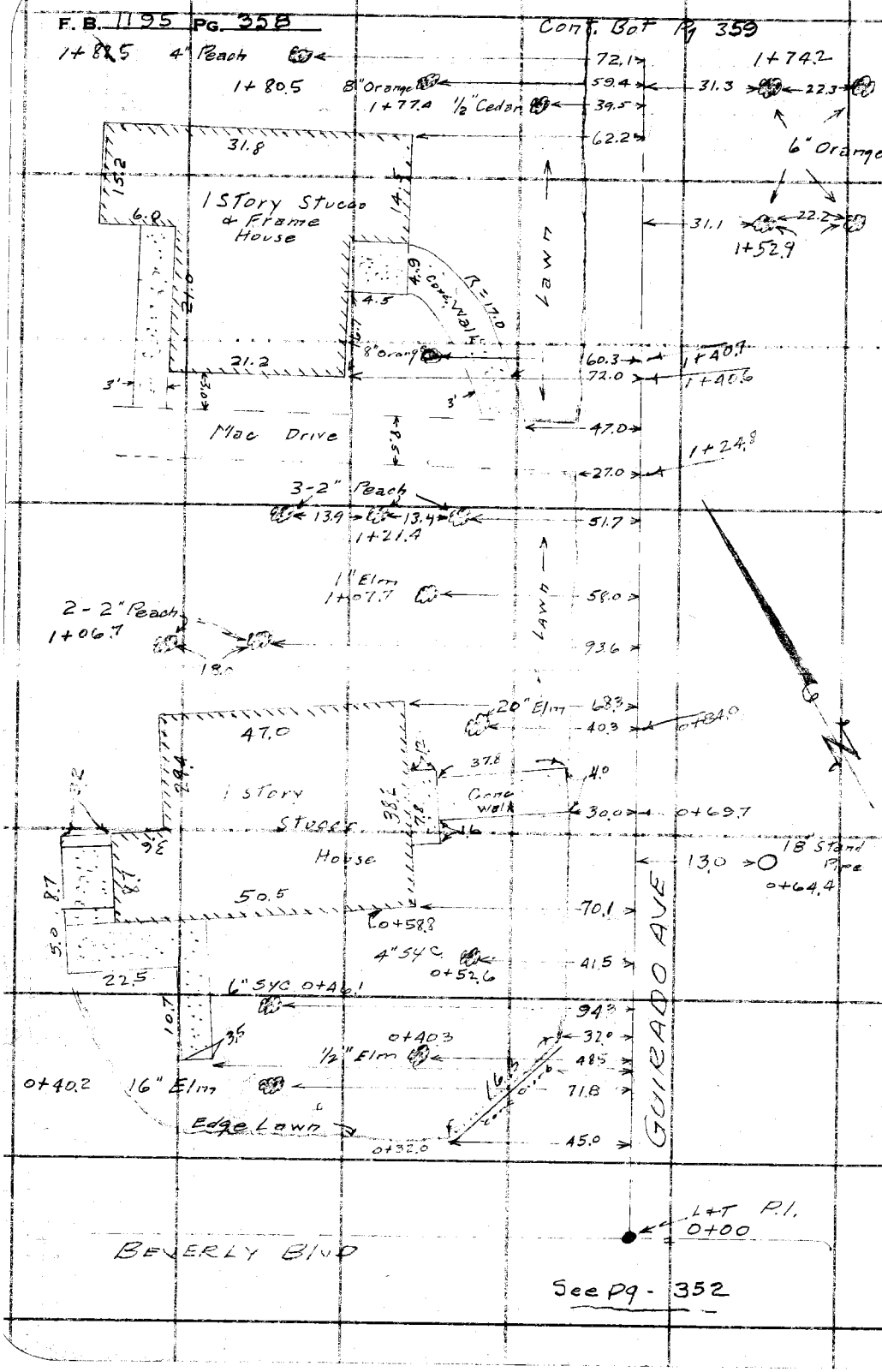

See Pg - 352

RETURN TO
LOS ANGELES COUNTY SURVEYOR
700 HALL OF RECORDS

Do not extend notes this side of this line.

Note: Any Additions or Changes on This Sheet Must be Made or Circled in Red Ink With Date and Name of Person Making Change.

Notes Ck'd by	Survey of [illegible]
Map No.	W. 0446' Tape No. St'd °F
Office Work	Surveyed by Porter
Checked	Notes Snyder Date 1-28-18
Date	Indexed A. C. [illegible]

F. B. 1195 PG. 359

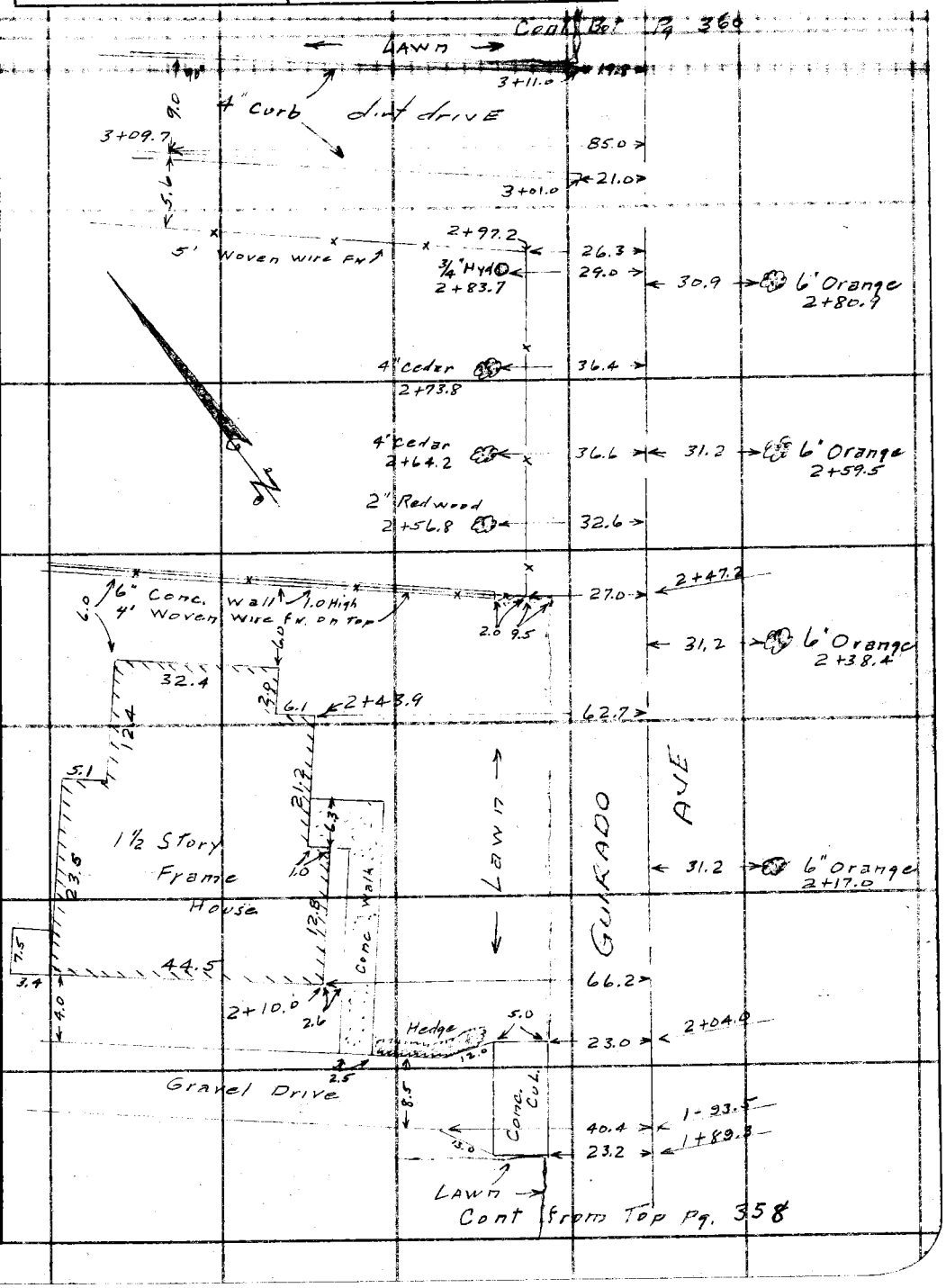

Note: Any Additions or Changes on This Sheet Must be Made or Circled in Red Ink With Date and Name of Person Making Change.

Do not extend notes this side of this line.

RETURN TO
LOS ANGELES COUNTY SURVEYOR
700 HALL OF RECORDS

FORM 247 5M 5-46

F. B. 1195 PG. 360

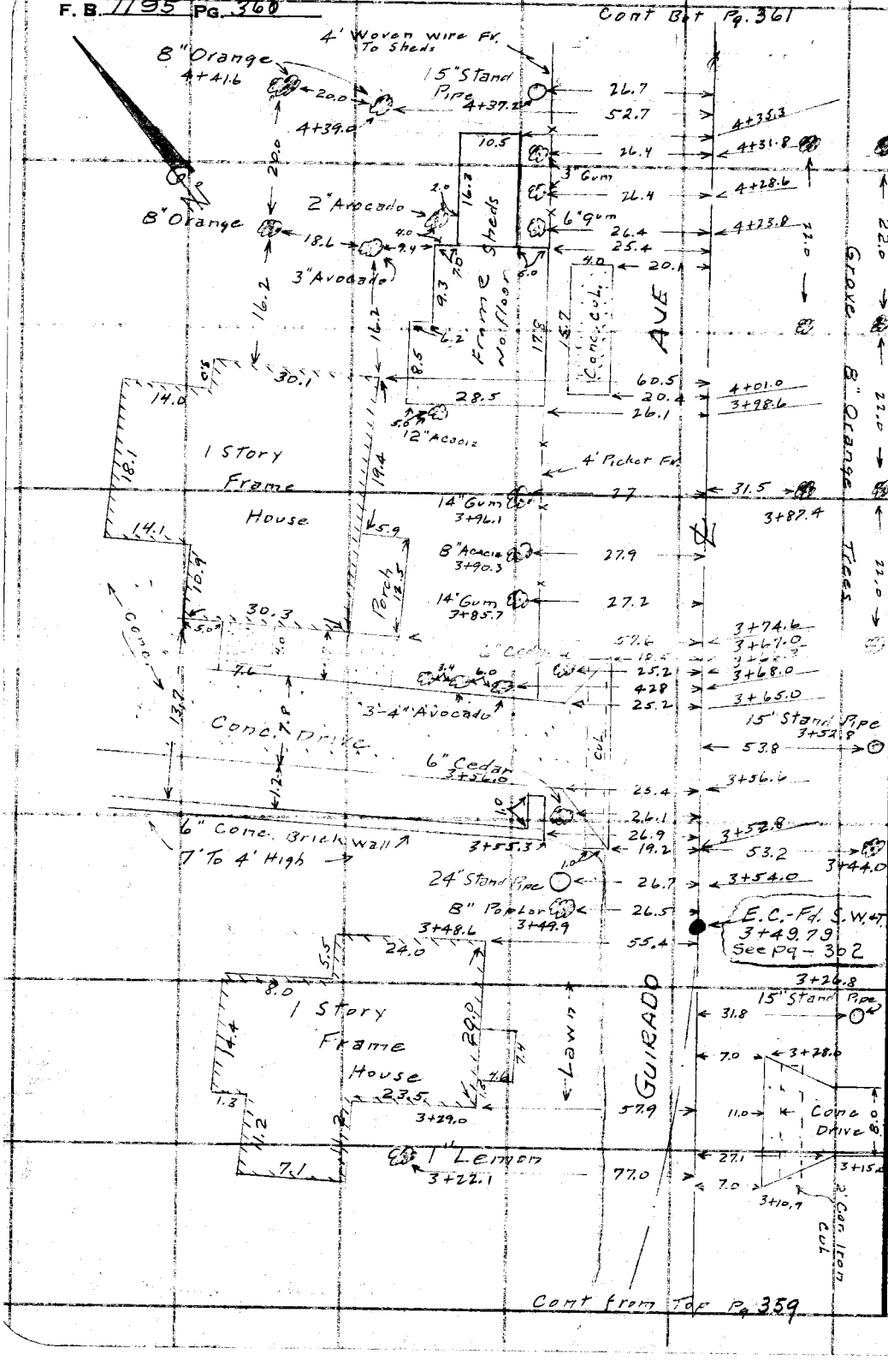

RETURN TO
LOS ANGELES COUNTY SURVEYOR
700 HALL OF RECORDS

Do not extend notes this side of this line.

Note: Any Additions or Changes on This Sheet Must be Made or Circled in Red Ink With Date and Name of Person Making Change.

Notes Ck'd by	Survey of Guirado Ave
Map No.	W. O. A461 Tape No. St'd °F
Office Work	Surveyed by Porter
Checked	Notes Snyder Date 1-28-48
Date	Indexed A. C. Johnson

F. B. 1195 Pg. 361

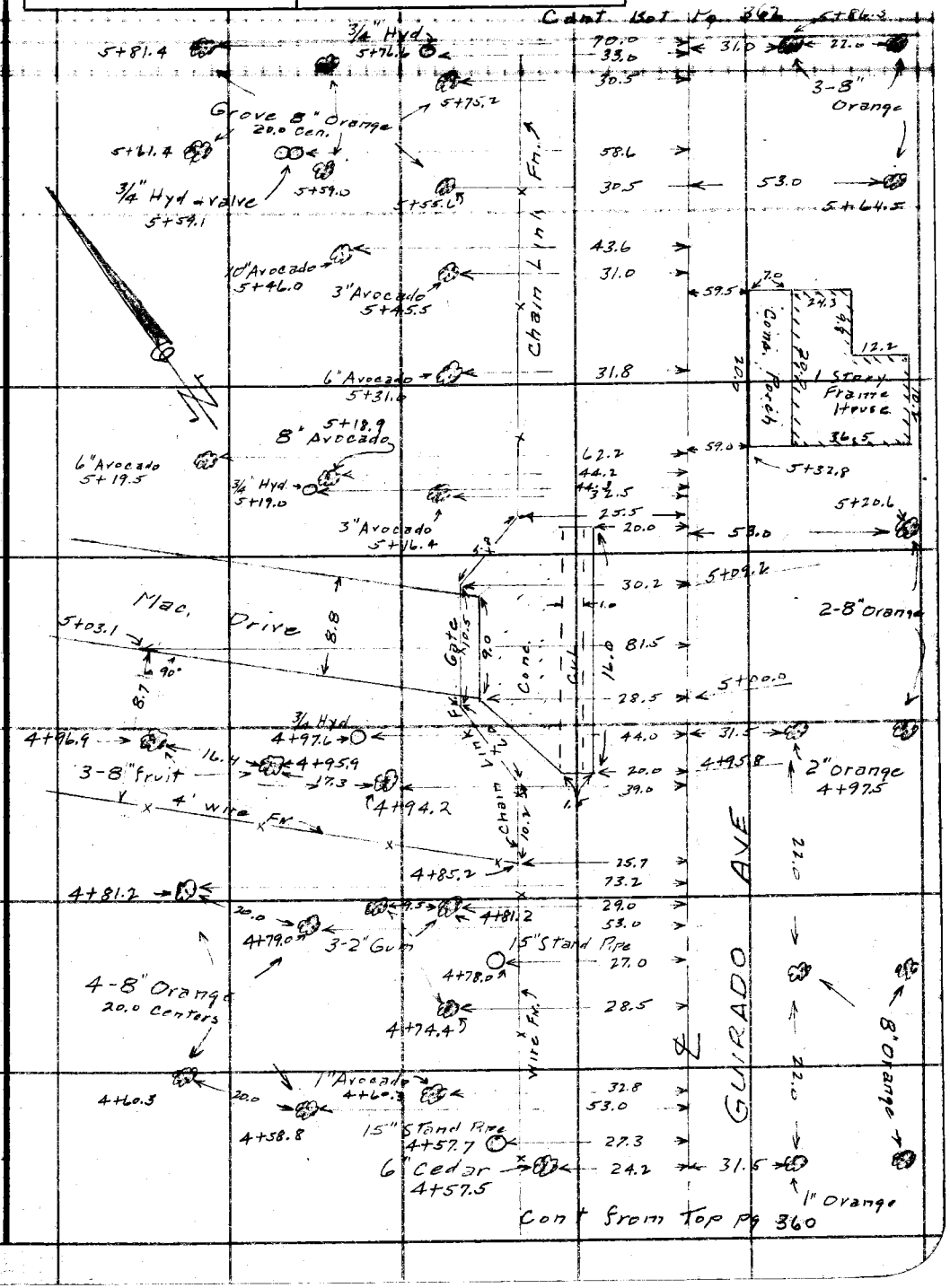

Note: Any Additions or Changes on This Sheet Must be Made or Circled in Red Ink With Date and Name of Person Making Change.

Do not extend notes this side of this line.

RETURN TO
LOS ANGELES COUNTY SURVEYOR
700 HALL OF RECORDS

FORM 247 5M 5-46

F. B. 1195 PG. 362

Cont Bot Pg 363

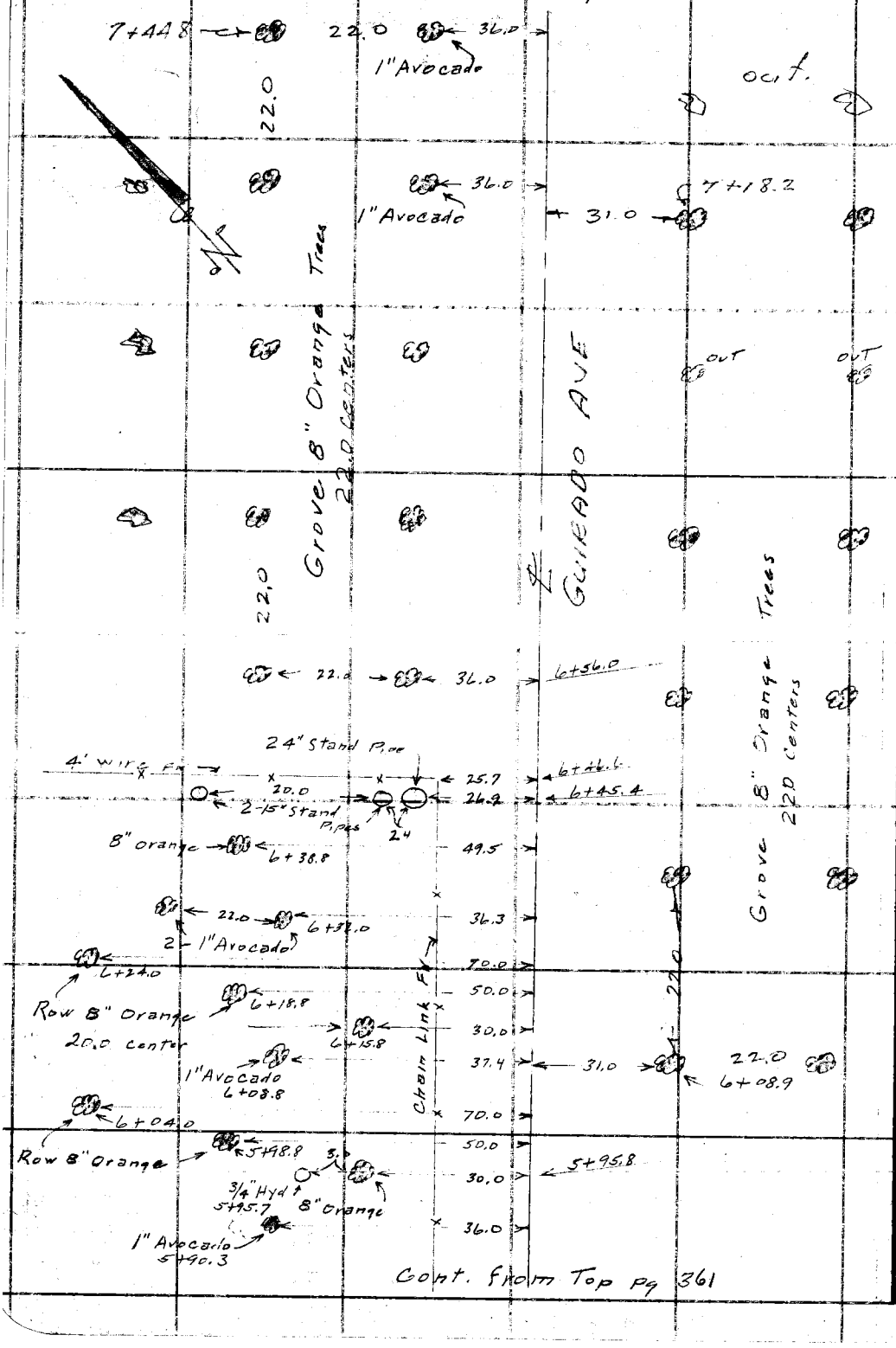

Cont. From Top Pg 361

RETURN TO
LOS ANGELES COUNTY SURVEYOR
7DO HALL OF RECORDS

Do not extend notes this side of this line.

Note: Any Additions or Changes on This Sheet Must be Made or Circled in Red Ink With Date and Name of Person Making Change.

Notes Ck'd by	Survey of GUIRADO AVE
Map No.	W. O. 4461 Tape No. St'd °F
Office Work	Surveyed by Porter
Checked	Notes Snyder Date 1-28-48
Date	Indexed A. C. Johnson

F. B. 1115 Pg. 363

Cont. Bot. Pg 364

15" Stand Pipe ← 36.0 →
8+83.4

← 27.0 → ← 36.3 →
8+76.8

P.O.T. - Pg-352
Fd Railroad Spk.
8+60.10

LUNDENE DR.

Grove 8" Orange Trees
22.0 centers

← 54.0 → OUT 8+29.0

Grove 8" Orange Trees
22.0 centers

OUT

℄ GUIRADO AVE

1" Avocado

22.0

22.0

OUT

← 22.0 → ← 36.0 →
7+66.8

← 31.8 → ← 22.0 → 7+62.4

Cont from Top Pg 362

Note: Any Additions or Changes on This Sheet Must be Made or Circled in Red Ink With Date and Name of Person Making Change.

Do not extend notes this side of this line.

RETURN TO
LOS ANGELES COUNTY SURVEYOR
700 HALL OF RECORDS

FORM 247 5M 5-46

F. B. 1195 PG. 364

Cont Bot Pg 365

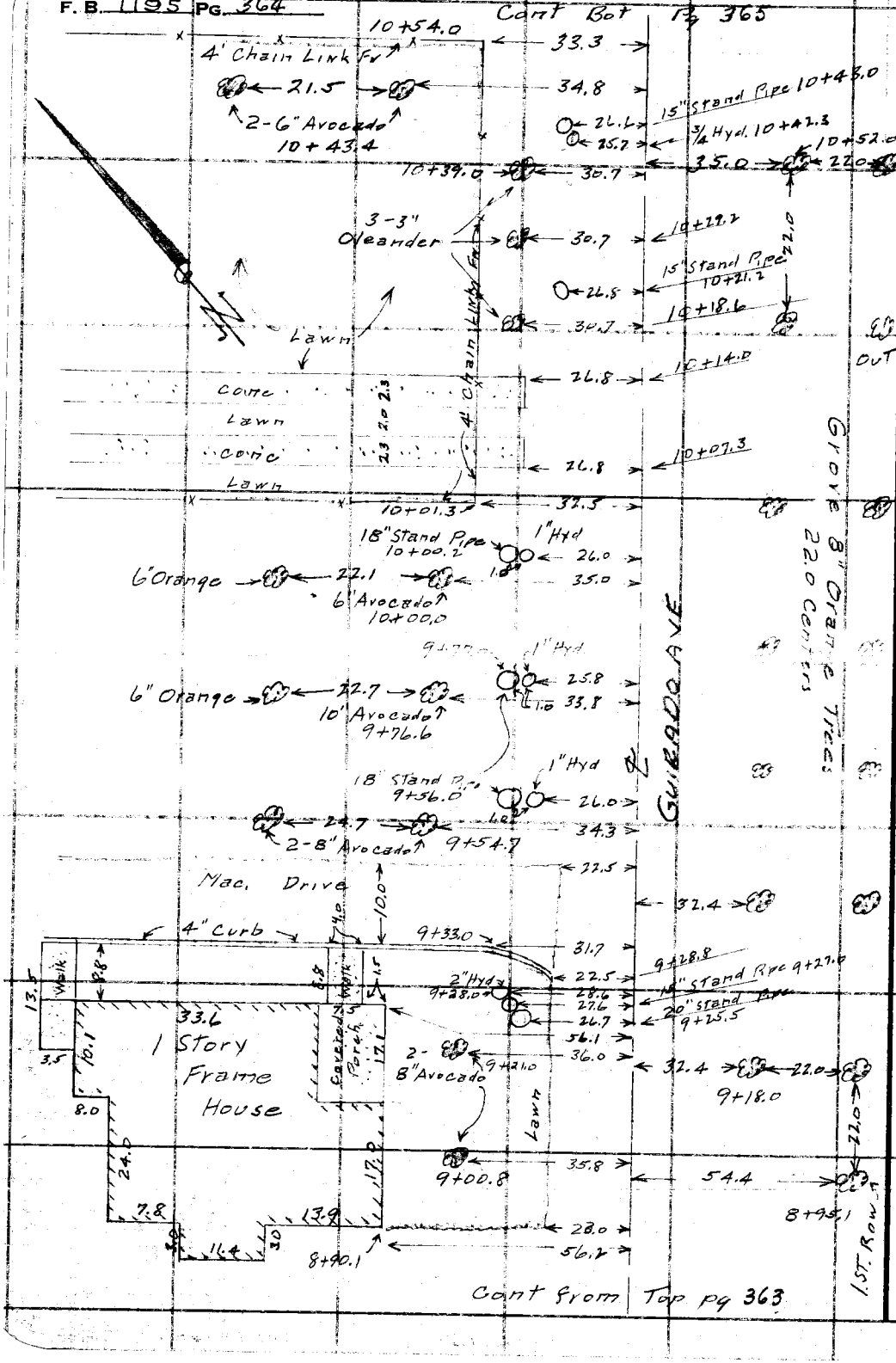

RETURN TO
LOS ANGELES COUNTY SURVEYOR
700 HALL OF RECORDS

Do not extend notes this side of this line.

Note: Any Additions or Changes on This Sheet Must be Made or Circled in Red Ink With Date and Name of Person Making Change.

F. B. 1195 Pg. 365

Notes Ck'd by	Survey of GUIRADO AVE
Map No.	W. O. 4461 Tape No. St'd °F
Office Work	Surveyed by Porter
Checked	Notes Snyder Date 1-28-48
Date	Indexed [illegible]

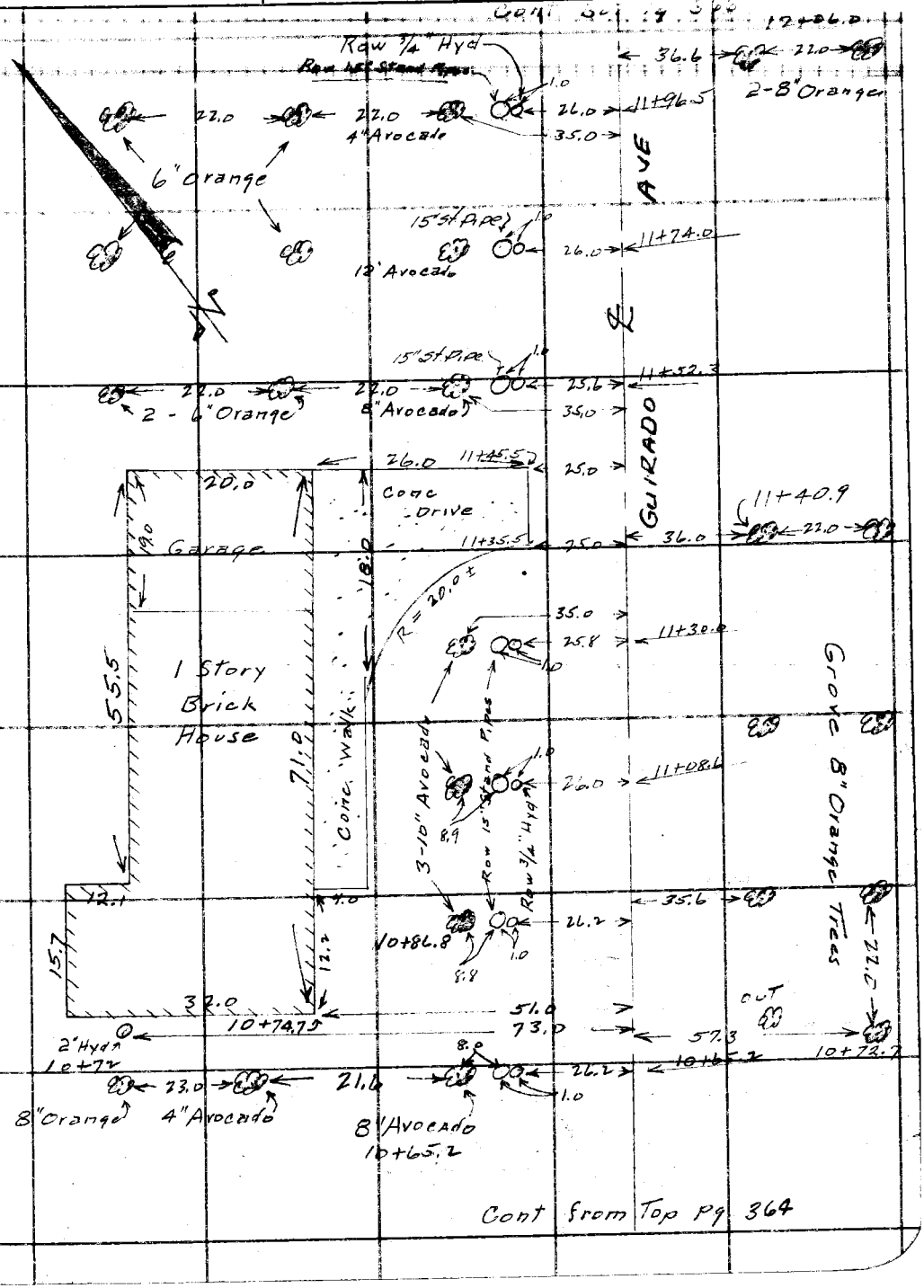

Cont from Top Pg 364

Note: Any Additions or Changes on This Sheet Must be Made or Circled in Red Ink With Date and Name of Person Making Change.

Do not extend notes this side of this line.

RETURN TO
LOS ANGELES COUNTY SURVEYOR
700 HALL OF RECORDS

FORM 247 5M 5-46

F. B. 1195 PG 366

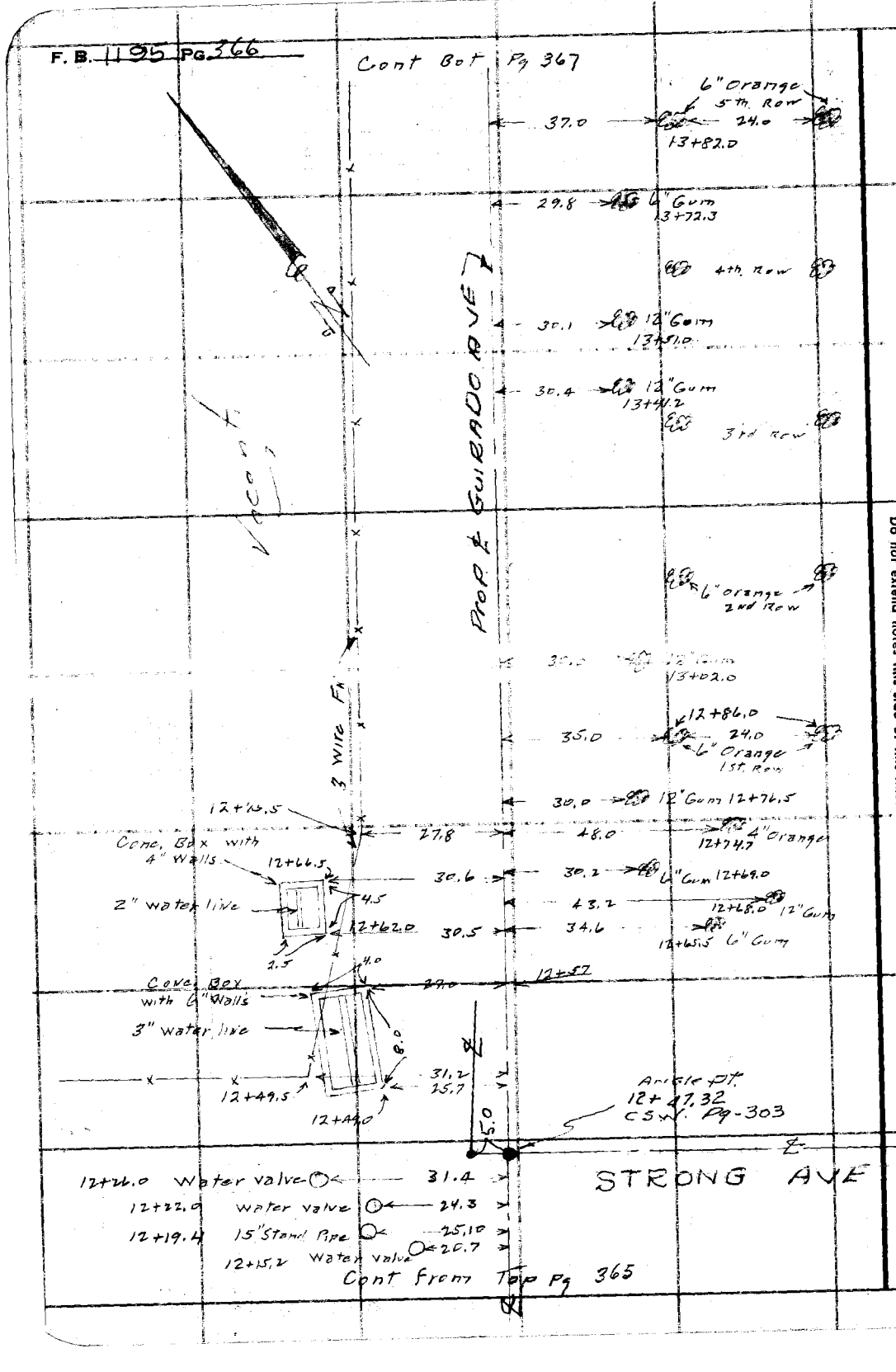

RETURN TO
LOS ANGELES COUNTY SURVEYOR
700 HALL OF RECORDS

Do not extend notes this side of this line.

Note: Any Additions or Changes on This Sheet Must be Made or Circled in Red Ink With Date and Name of Person Making Change.

Notes Ck'd by	Survey of Guirado Ave
Map No.	W. O. 446 Tape No. St'd °F
Office Work	Surveyed by Porter
Checked	Notes Snyder Date 2-2-48
Date	Indexed A. C. Jennings

F. B. 1195 Pg. 367

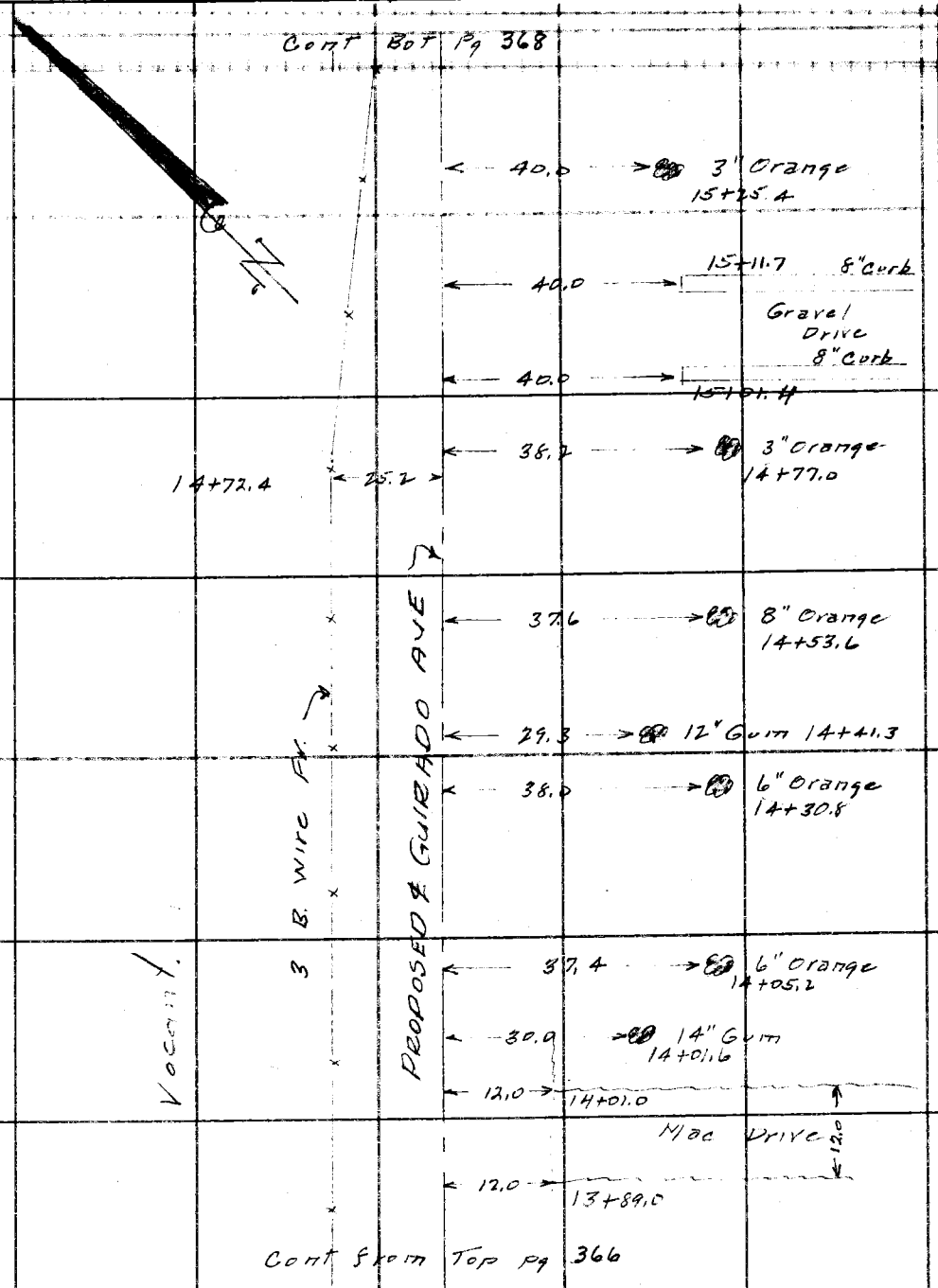

Note: Any Additions or Changes on This Sheet Must be Made or Circled in Red Ink With Date and Name of Person Making Change.

Do not extend notes this side of this line.

RETURN TO
LOS ANGELES COUNTY SURVEYOR
700 HALL OF RECORDS

FORM 247 5M 5-46

F. B. 1195 PG. 368

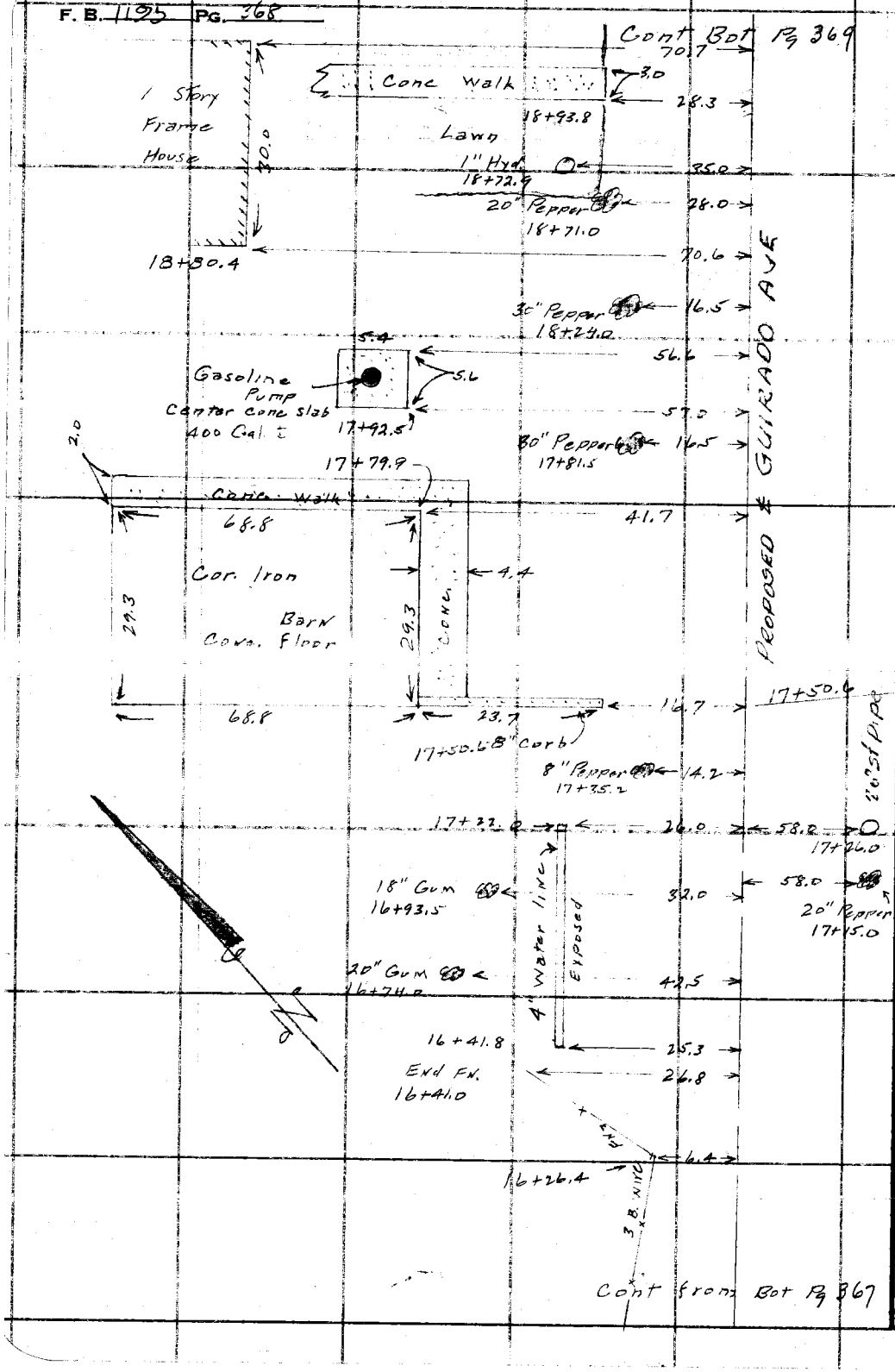

RETURN TO
LOS ANGELES COUNTY SURVEYOR
7DO HALL OF RECORDS

Do not extend notes this side of this line.

Note: Any Additions or Changes on This Sheet Must be Made or Circled in Red Ink With Date and Name of Person Making Change.

F. B. 1195 PG. 369

Notes Ck'd by	Survey of Guirado Ave
Map No.	W. O. 4266 Tape No. St'd °F
Office Work	Surveyed by Porter
Checked	Notes Snyder Date 2-8-48
Date	Indexed C. Johnson

Note: Any Additions or Changes on This Sheet Must be Made or Circled in Red Ink With Date and Name of Person Making Change.

Do not extend notes this side of this line.

RETURN TO
LOS ANGELES COUNTY SURVEYOR
700 HALL OF RECORDS

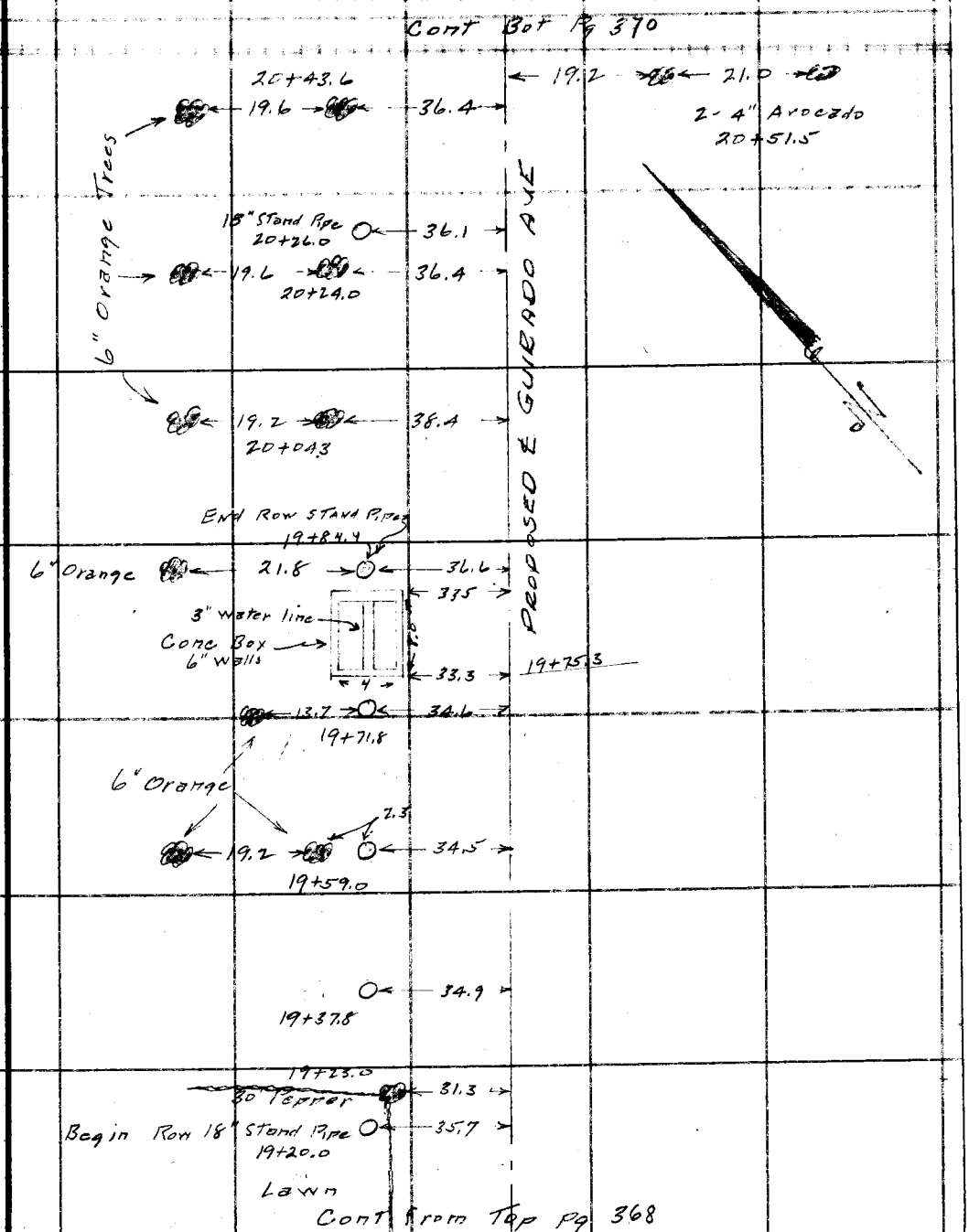

FORM 247 5M 5-46

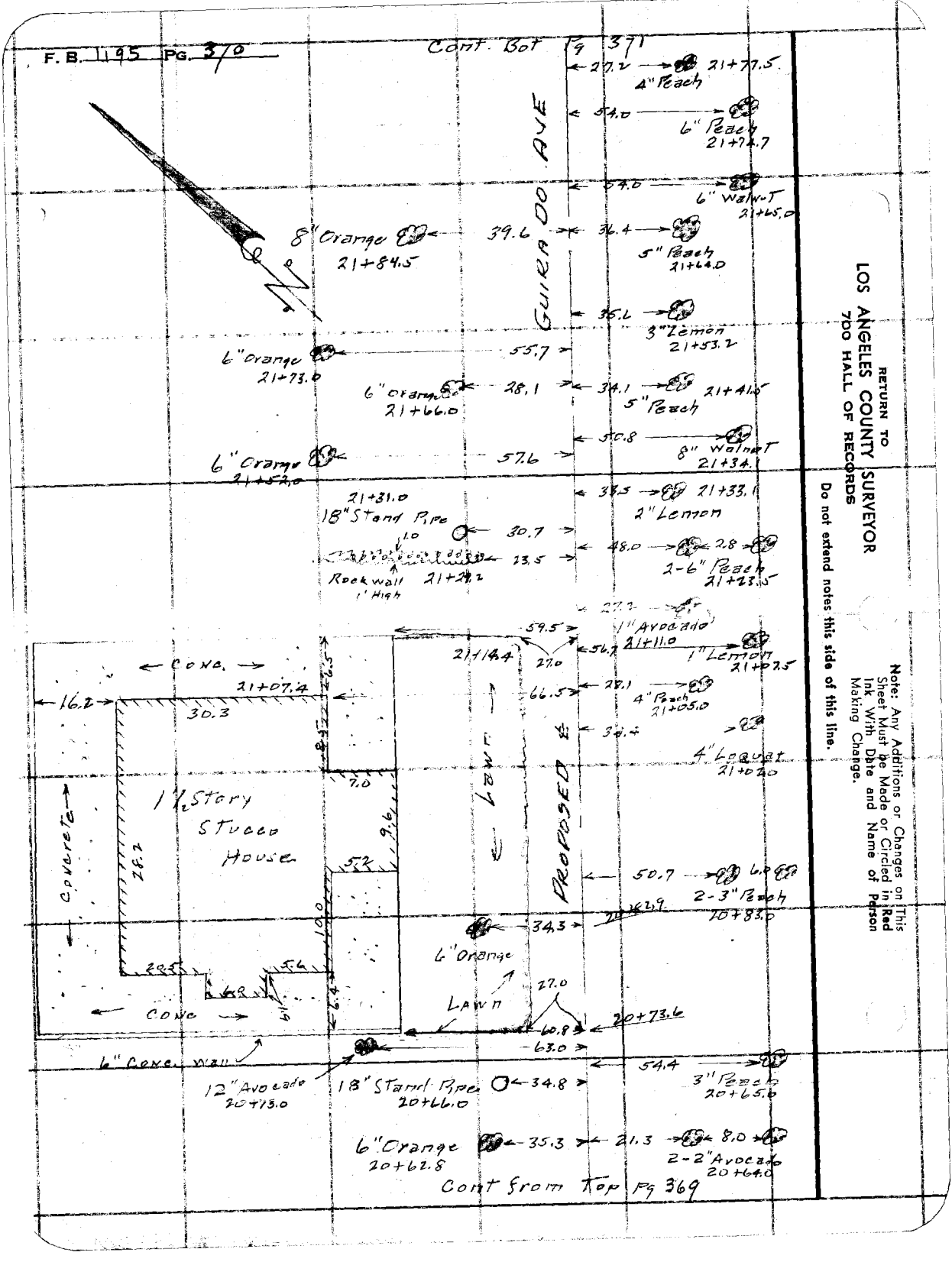
F. B. 1195 PG. 370
Cont. Bot Pg 371
GUIRADO AVE
27.2
21+77.5
4" Peach
54.0
6" Peach
21+74.7
54.0
6" Walnut
21+65.0
8" Orange
21+84.5
39.6
36.4
5" Peach
21+64.0
35.6
3" Lemon
21+53.2
6" Orange
21+73.0
55.7
6" Orange
21+66.0
28.1
34.1
5" Peach
21+41.5
50.8
8" Walnut
21+34.1
6" Orange
21+52.0
57.6
21+31.0
18" Stand Pipe
30.7
33.5
21+33.1
2" Lemon
1.0
23.5
48.0
2.8
2-6" Peach
21+23.5
Rock wall
1' High
21+29.2
27.2
1" Avocado
21+11.0
59.5
21+14.4
27.0
56.7
1" Lemon
21+07.5
Conc.
21+07.4
16.2
30.3
66.5
28.1
4" Peach
21+05.0
34.4
4" Loquat
21+02.0
7.0
1½ Story
Stucco
House
Concrete
28.2
9.6
Lawn
PROPOSED ℄
5.2
50.7
6.0
2-3" Peach
20+83.0
10.0
34.3
6" Orange
20.5
5.6
6.8
6.4
Lawn
27.0
Conc
20+73.6
60.8
63.0
6" Conc. wall
54.4
12" Avocado
20+73.0
18" Stand Pipe
20+66.0
34.8
3" Peach
20+65.0
6" Orange
20+62.8
35.3
21.3
8.0
2-2" Avocado
20+64.0
Cont from Top Pg 369
RETURN TO
LOS ANGELES COUNTY SURVEYOR
700 HALL OF RECORDS
Do not extend notes this side of this line.
Note: Any Additions or Changes on This Sheet Must be Made or Circled in Red Ink With Date and Name of Person Making Change.

Notes Ck'd by	Survey of Guirado Ave
Map No.	W. O. 4461 Tape No. St'd °F
Office Work	Surveyed by Porter
Checked	Notes Snyder Date 2-8-48
Date	Indexed

F. B. 1195 Pg. 371

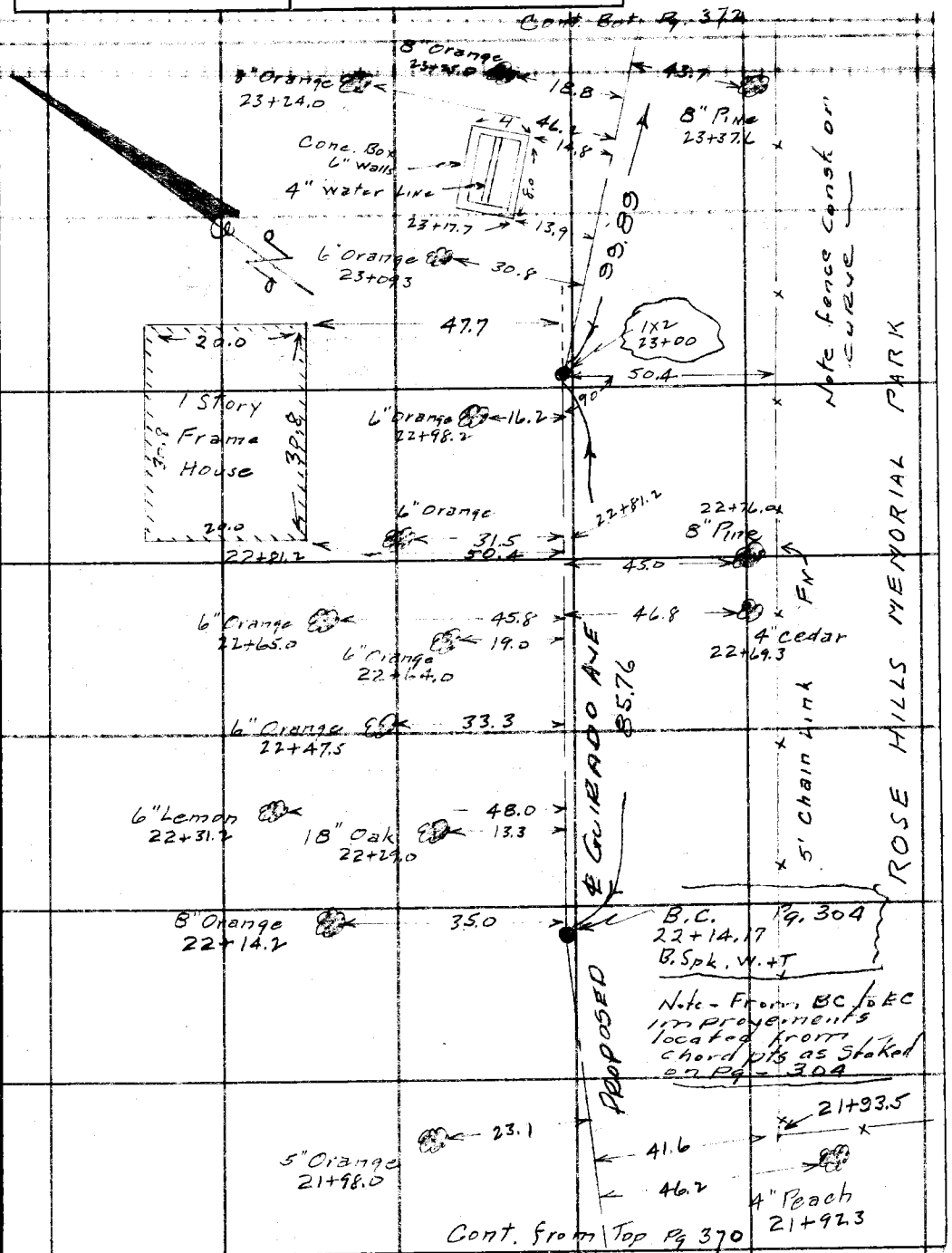

Note: Any Additions or Changes on this Sheet Must be Made or Circled in Red Ink With Date and Name of Person Making Change.

Do not extend notes this side of this line.

RETURN TO
LOS ANGELES COUNTY SURVEYOR
700 HALL OF RECORDS

FORM 247 5M 5-46

F. B. 1195 PG. 372

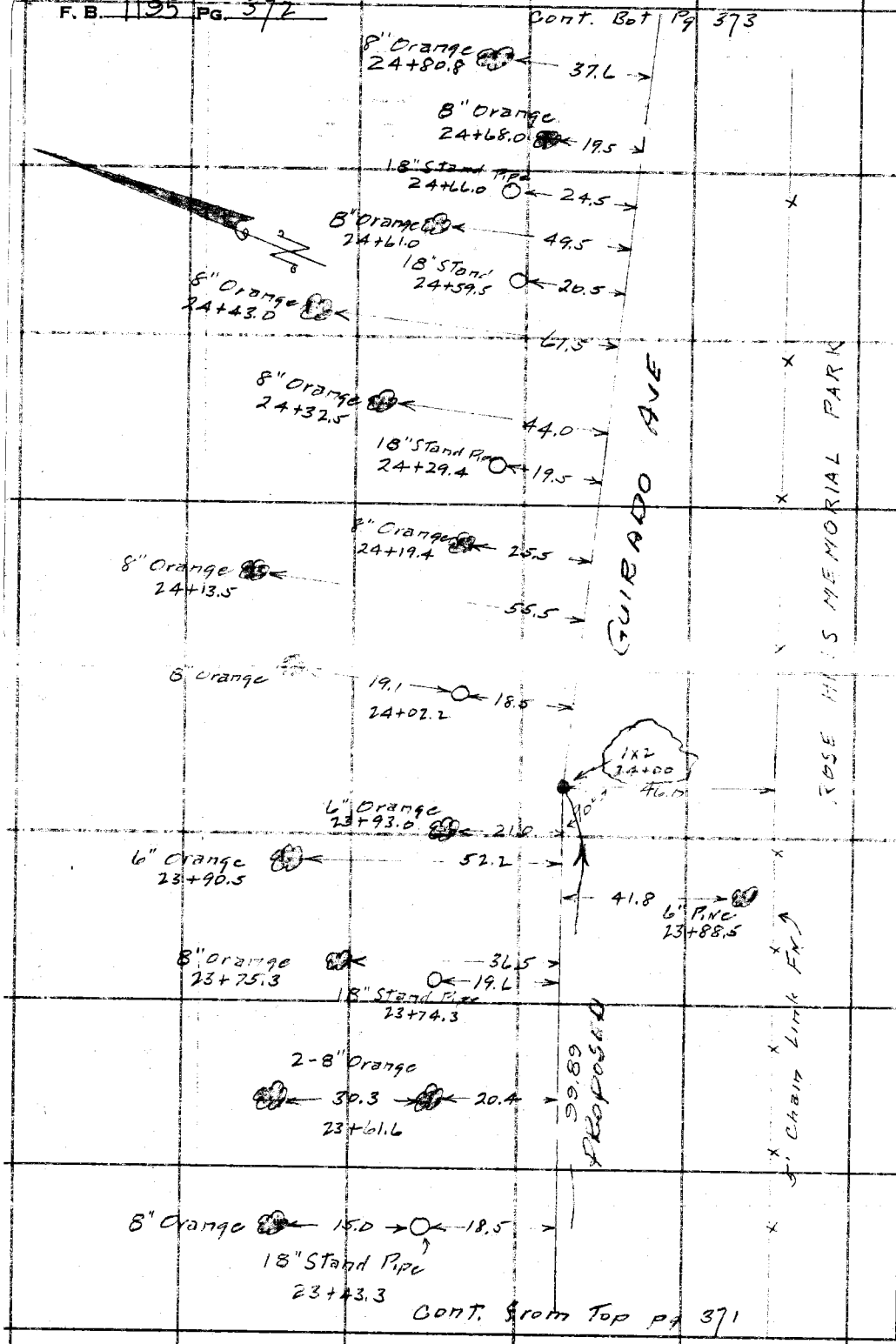

RETURN TO
LOS ANGELES COUNTY SURVEYOR
7DO HALL OF RECORDS

Do not extend notes this side of this line.

Note: Any Additions or Changes on This Sheet Must be Made or Circled in Red Ink With Date and Name of Person Making Change.

Notes Ck'd by	Survey of Guirado Ave
Map No.	W. O. 4461 Tape No. St'd °F
Office Work	Surveyed by Porter
Checked	Notes Snyder Date 2-2-48
Date	Indexed

F. B. 1101 Pg. 373

Cont Bot Pg 374

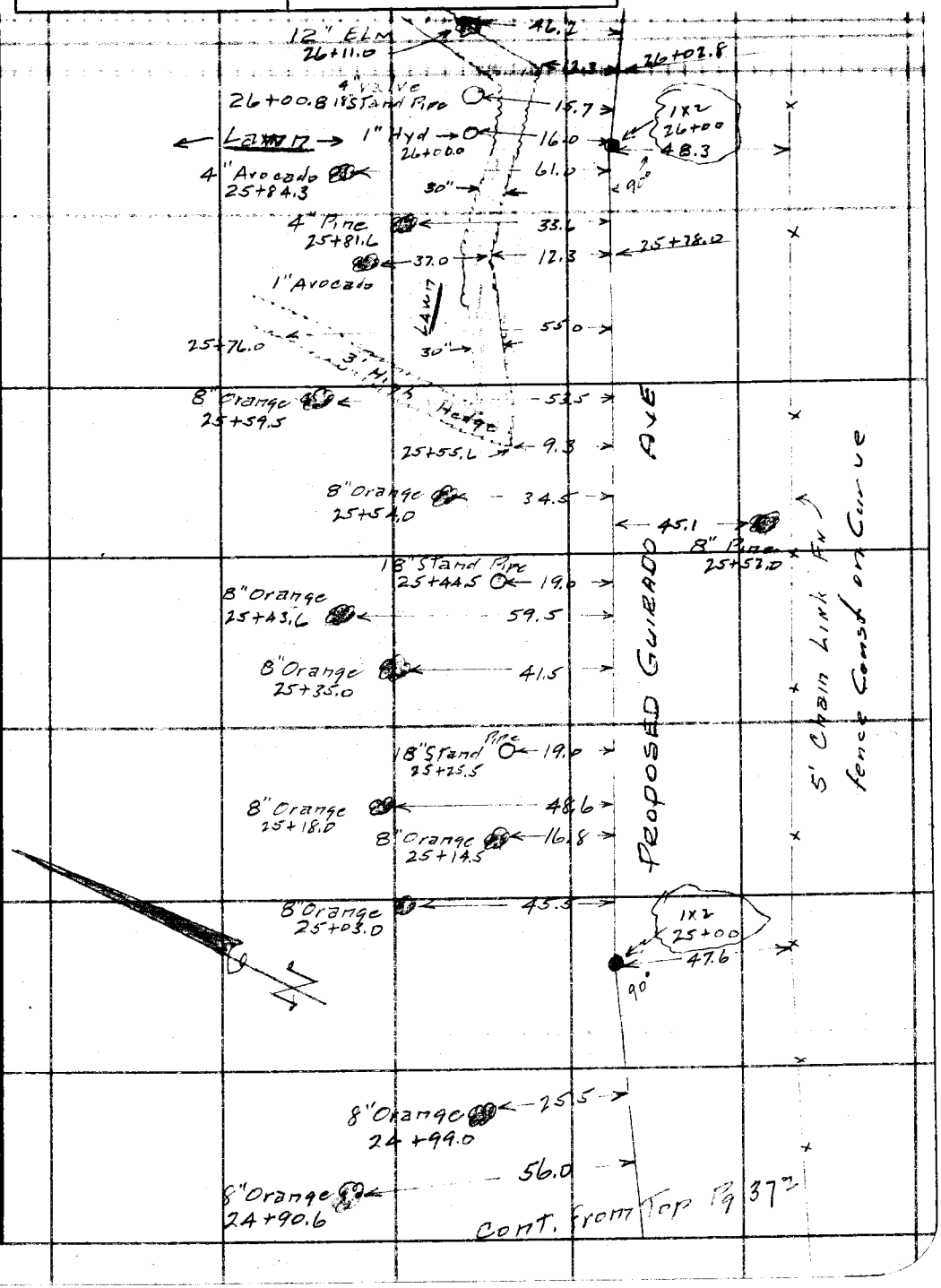

Cont. From Top Pg 372

Note: Any Additions or Changes on This Sheet Must be Made or Circled in Red Ink With Date and Name of Person Making Change.

Do not extend notes this side of this line.

RETURN TO
LOS ANGELES COUNTY SURVEYOR
700 HALL OF RECORDS

FORM 247 5M 8-46

F. B. 1195 PG. 374

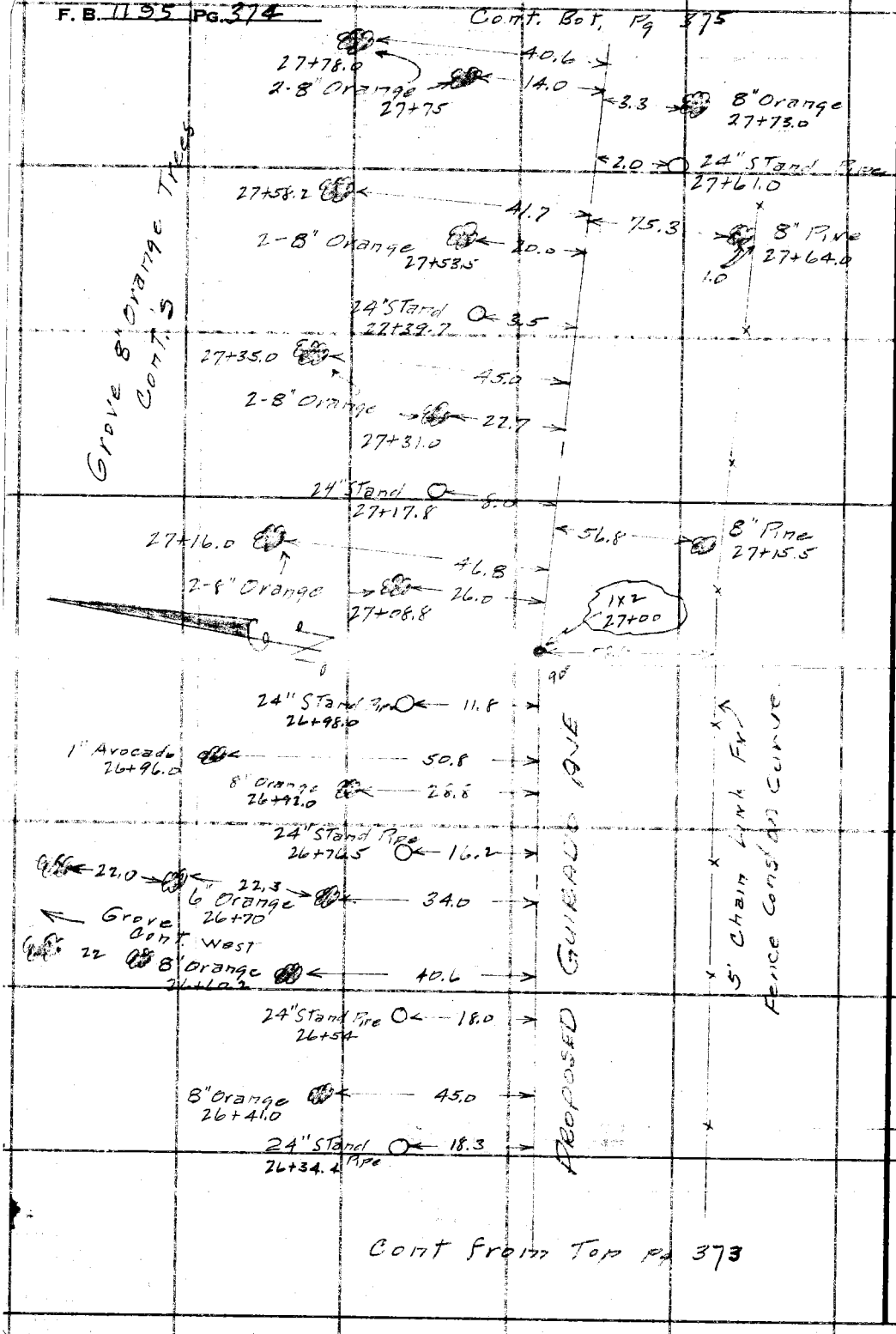

RETURN TO
LOS ANGELES COUNTY SURVEYOR
700 HALL OF RECORDS

Do not extend notes this side of this line.

Note: Any Additions or Changes on This Sheet Must be Made or Circled in Red Ink With Date and Name of Person Making Change.

Notes Ck'd by	Survey of Guirado Ave
Map No.	W. O. 4461 Tape No. St'd °F
Office Work	Surveyed by Porter
Checked	Notes Snyder Date 2-2-48
Date	Indexed

F. B. 1195 Pg. 375

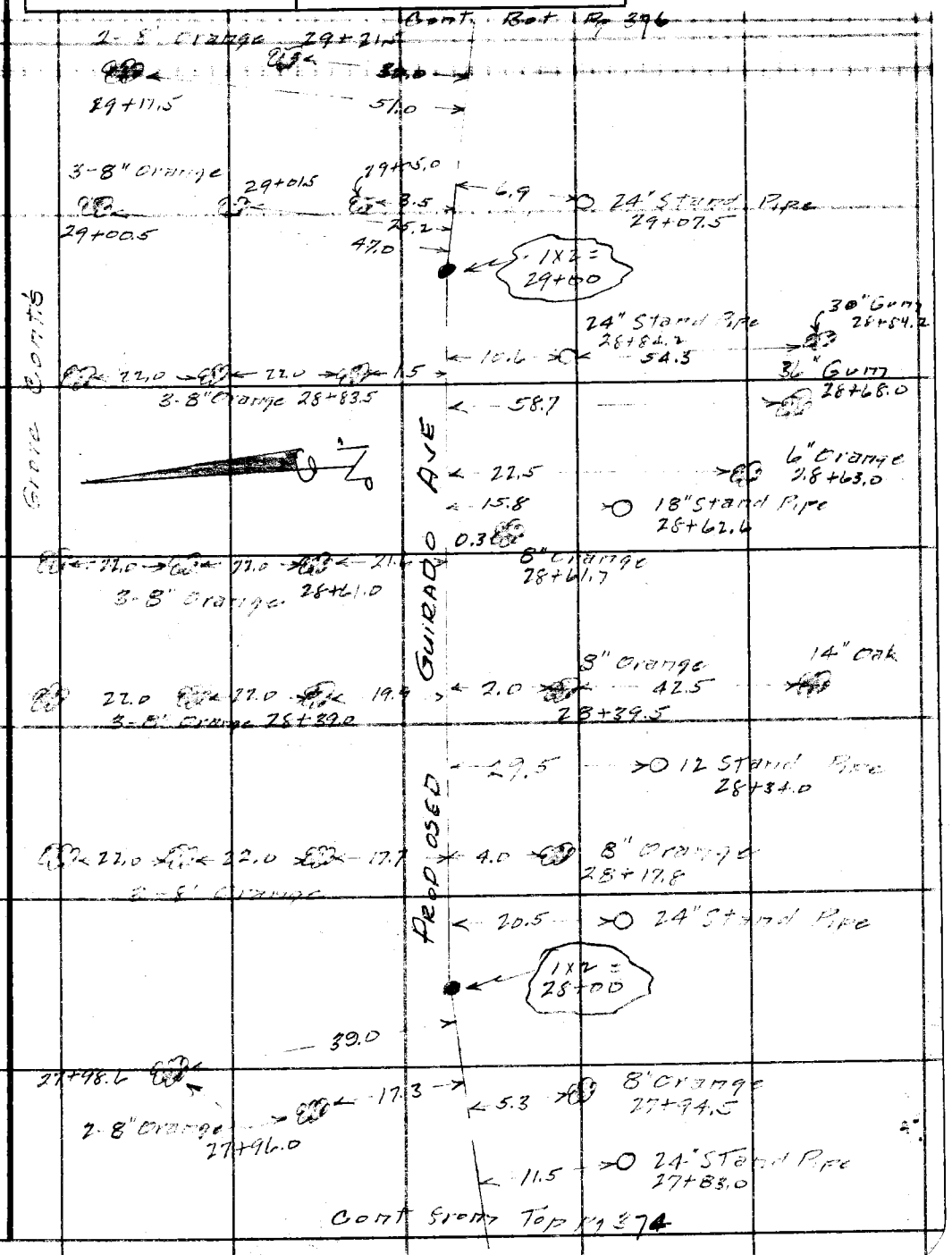

Note: Any Additions or Changes on This Sheet Must be Made or Circled in Red Ink With Date and Name of Person Making Change.

Do not extend notes this side of this line.

RETURN TO
LOS ANGELES COUNTY SURVEYOR
700 HALL OF RECORDS

FORM 247 5M 5-46

F. B. 1195 PG. 376

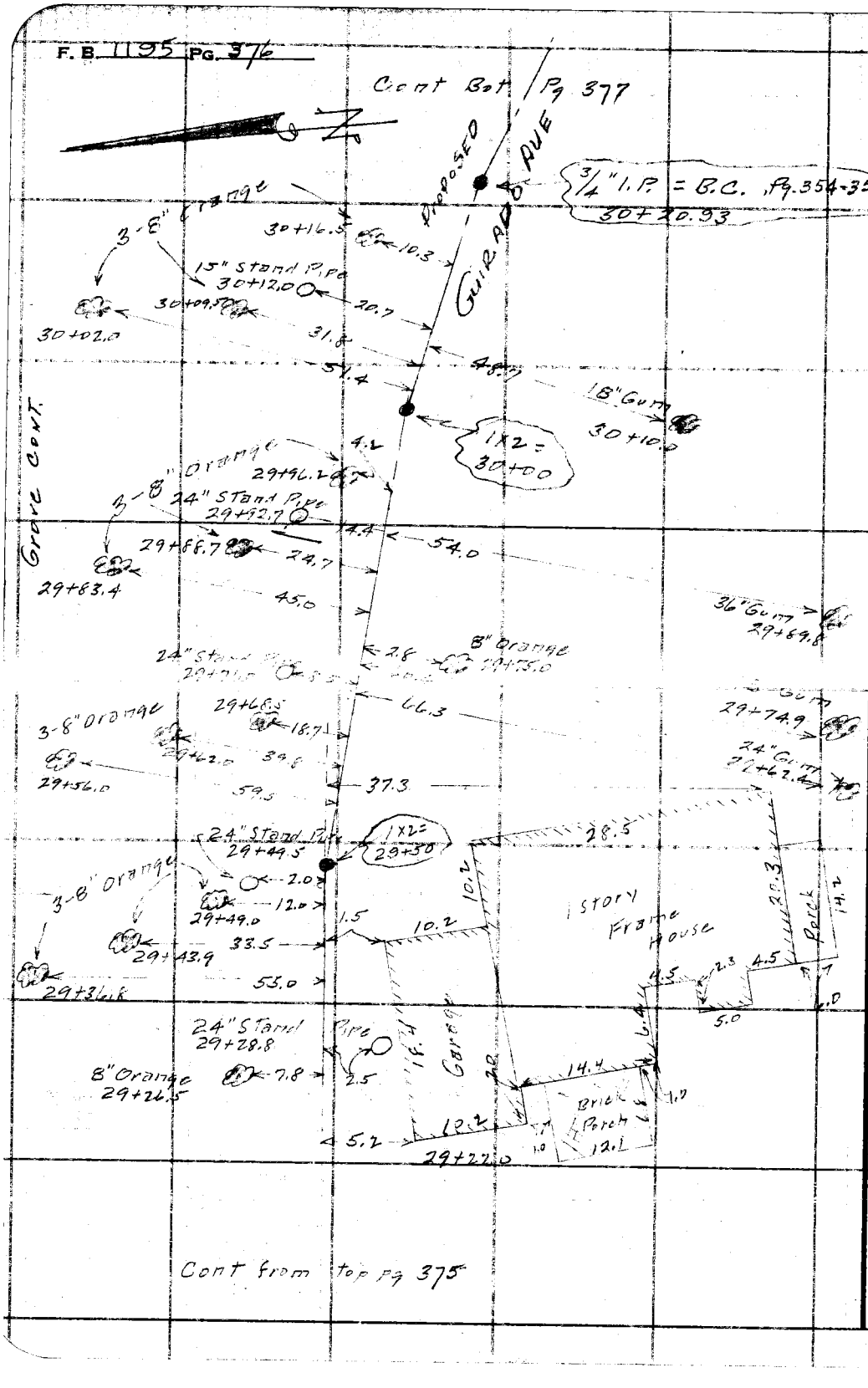

RETURN TO
LOS ANGELES COUNTY SURVEYOR
700 HALL OF RECORDS

Do not extend notes this side of this line.

Note: Any Additions or Changes on This Sheet Must be Made or Circled in Red Ink With Date and Name of Person Making Change.

Notes Ck'd by	Survey of Guirado Ave
Map No.	W. O. 146 Tape No. St'd °F
Office Work	Surveyed by Porter
Checked	Notes Snyder Date 2-7-46
Date	Indexed A. C. Jensen

F. B. 1195 Pg. 377

Note: Any Additions or Changes on This Sheet Must be Made or Circled in Red Ink With Date and Name of Person Making Change.

Do not extend notes this side of this line.

RETURN TO LOS ANGELES COUNTY SURVEYOR 700 HALL OF RECORDS

FORM 247 5M 5-46

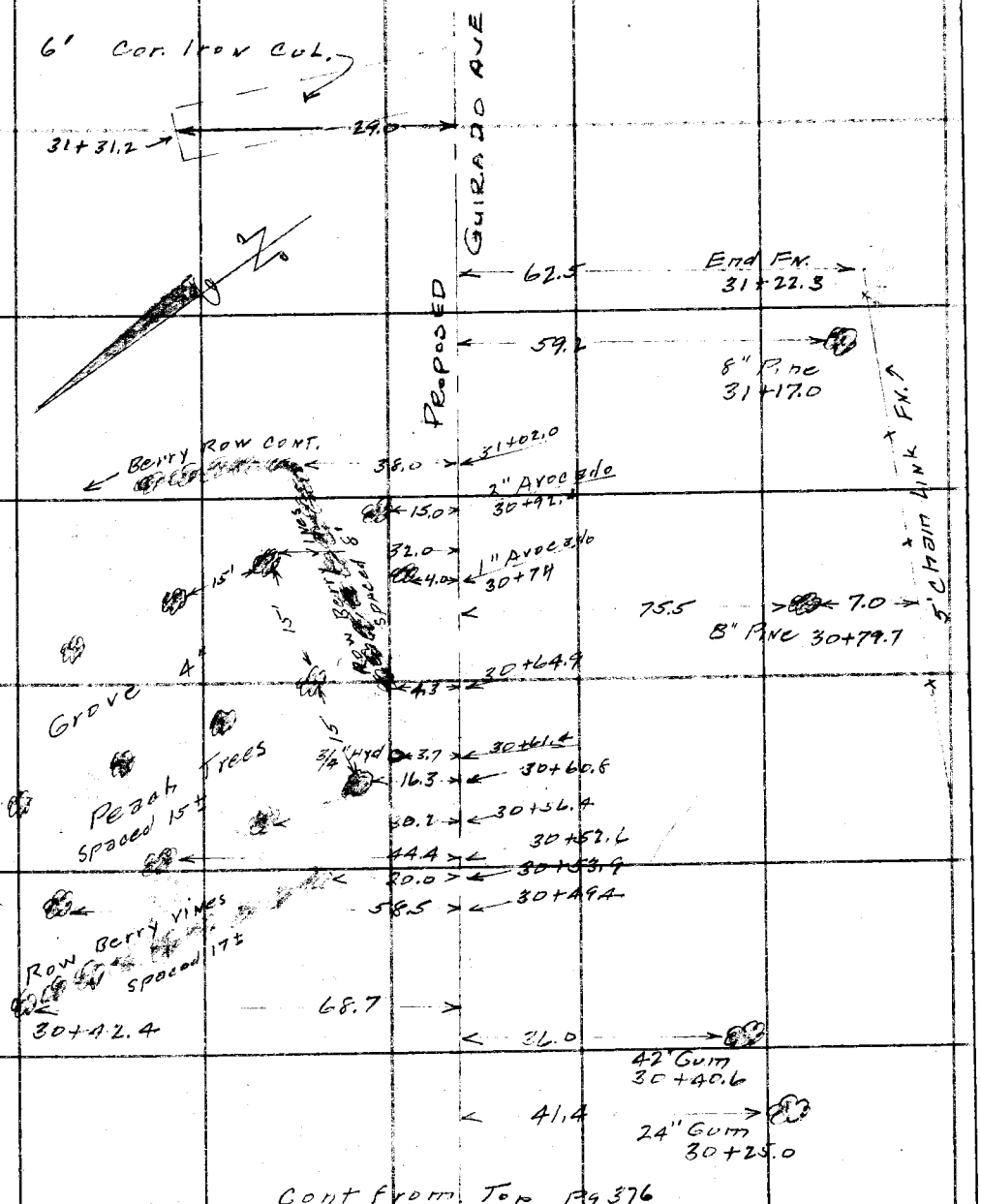

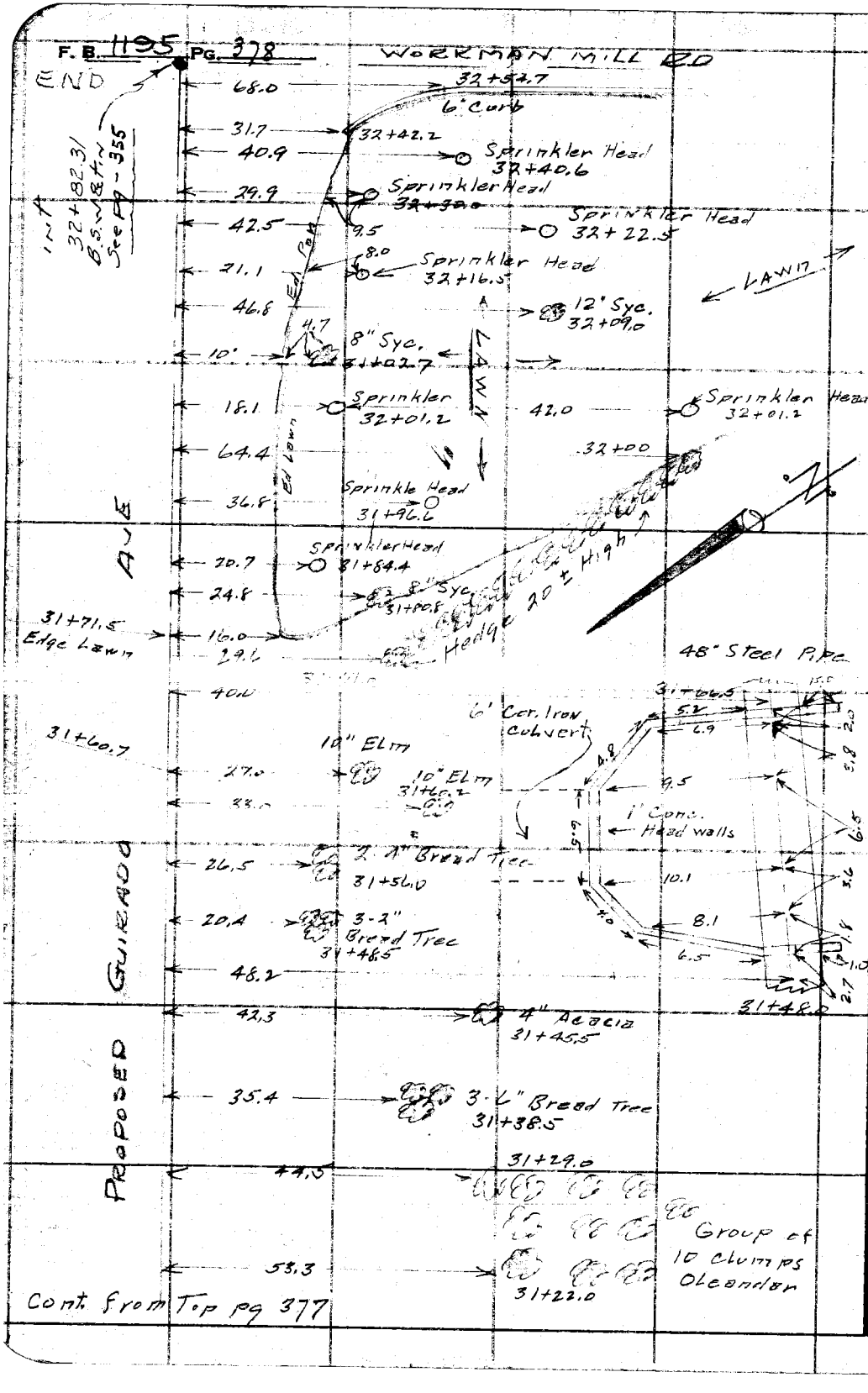

RETURN TO
LOS ANGELES COUNTY SURVEYOR
700 HALL OF RECORDS

Do not extend notes this side of this line.

Note: Any Additions or Changes on This Sheet Must be Made or Circled in Red Ink With Date and Name of Person Making Change.

Notes Ck'd by	Survey of Juvenile Home
Map No. PT. F299	W. O. 5074 Tape No. St'd °F
Office Work Brown	Surveyed by R. L. Willey
Checked 10/24/48	Notes R. L. W. Date 10-23-48
Date	Indexed 10-25-48

F. B. 1195 Pg. 391

MS-46-E-4.

JUVENILE HOME SITE

FOR NON-DELINQUENT CHILDREN

J.N. 5074

FROM GILMAN TO DURFEE AVES SOUTH OF KERWOOD STREET.

Topog on. F-299

Note: Any Additions or Changes on This Sheet Must be Made or Circled in Red Ink With Date and Name of Person Making Change.

Do not extend notes this side of this line.

RETURN TO LOS ANGELES COUNTY SURVEYOR 700 HALL OF RECORDS

FORM 847 SM 11-46

F. B. 1195 PG. 392

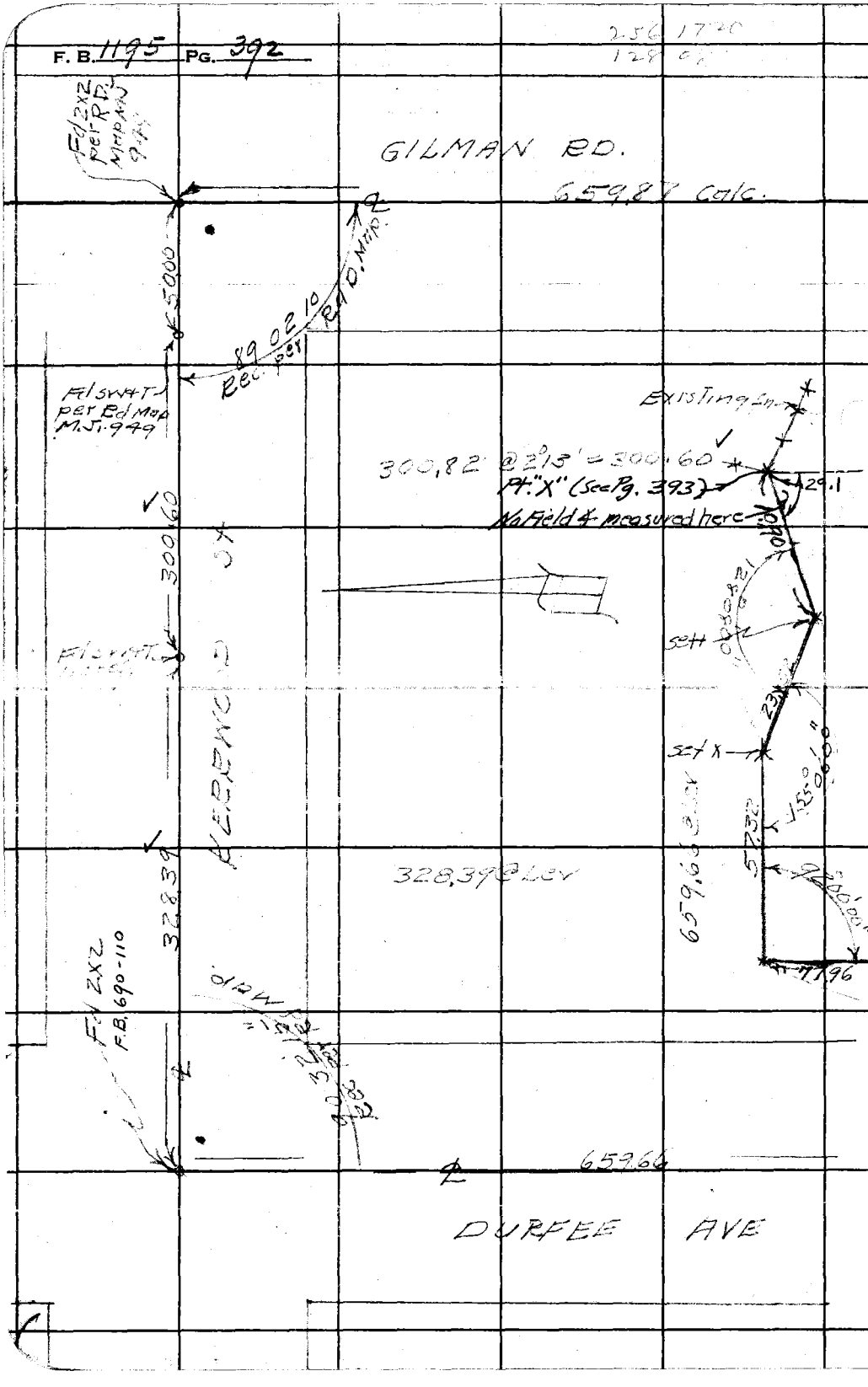

RETURN TO
LOS ANGELES COUNTY SURVEYOR
700 HALL OF RECORDS

Do not extend notes this side of this line.

Note: Any Additions or Changes on This Sheet Must be Made or Circled in Red Ink With Date and Name of Person Making Change.

WS 46-B-4

FORM 247 SM 11-46

RETURN TO
LOS ANGELES COUNTY SURVEYOR
700 HALL OF RECORDS

Note: Any Additions or Changes on This Sheet Must be Made or Circled in Red Ink With Date and Name of Person Making Change.

Do not extend notes this side of this line.

W546-E-5

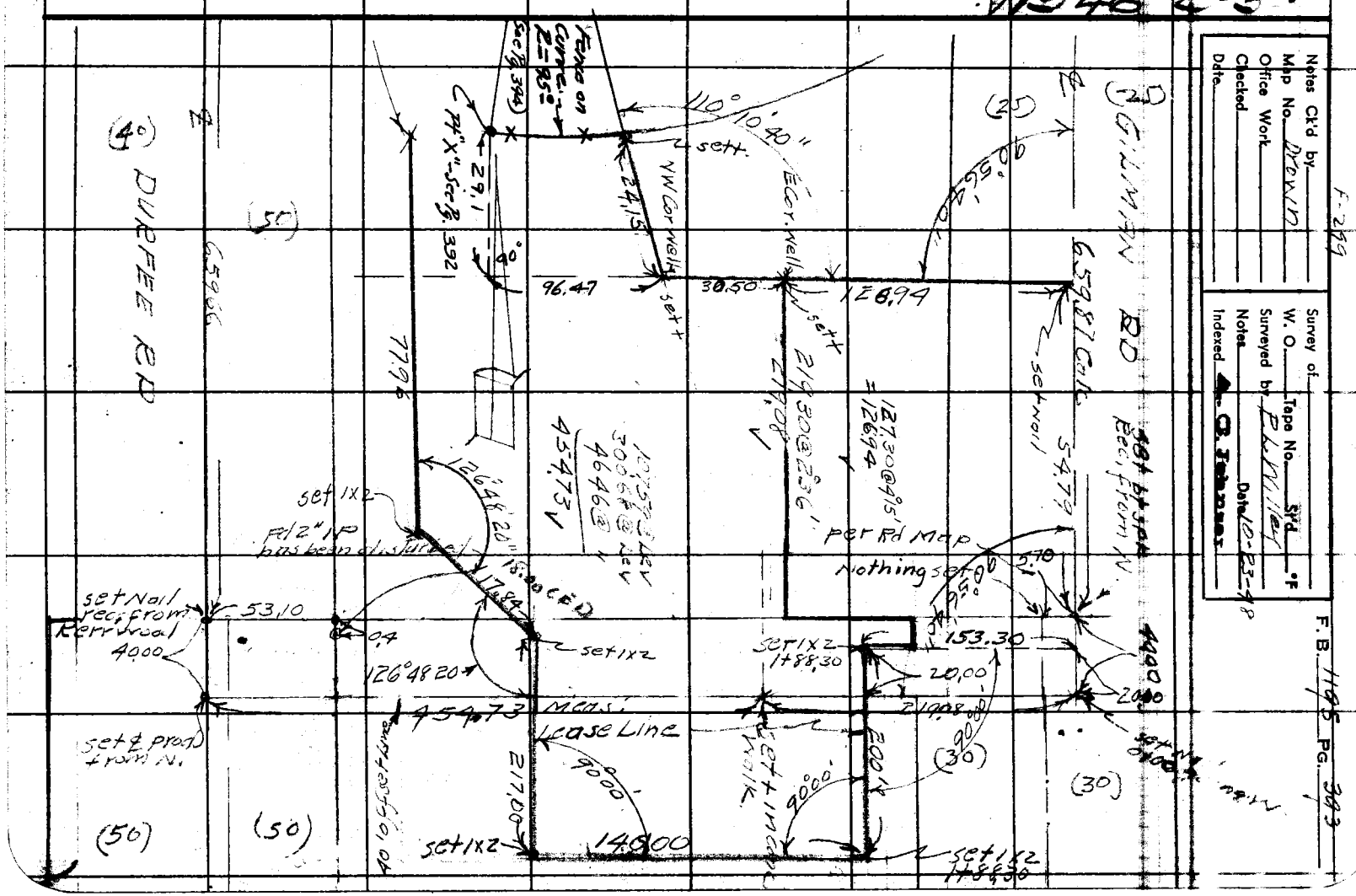
DURFEE RD
GILMAN RD
(40)
(50)
(25)
(30)
(56)
Fence on Curve
Sec 19 394
Sec 19 392
NW Cor well
E Cor well
set x
set nail
Rec. from N.
Rec. from N.
per Rd Map
Nothing set
set 1x2
Fd 2" IP has been disturbed
set Nail rec from Referral
set 1x2
set 1x2
set 1x2

RETURN TO
LOS ANGELES COUNTY SURVEYOR
700 HALL OF RECORDS

Note: Any Additions or Changes on This Sheet Must be Made or Circled in Red Ink With Date and Name of Person Making Change.

Do not extend notes this side of this line.

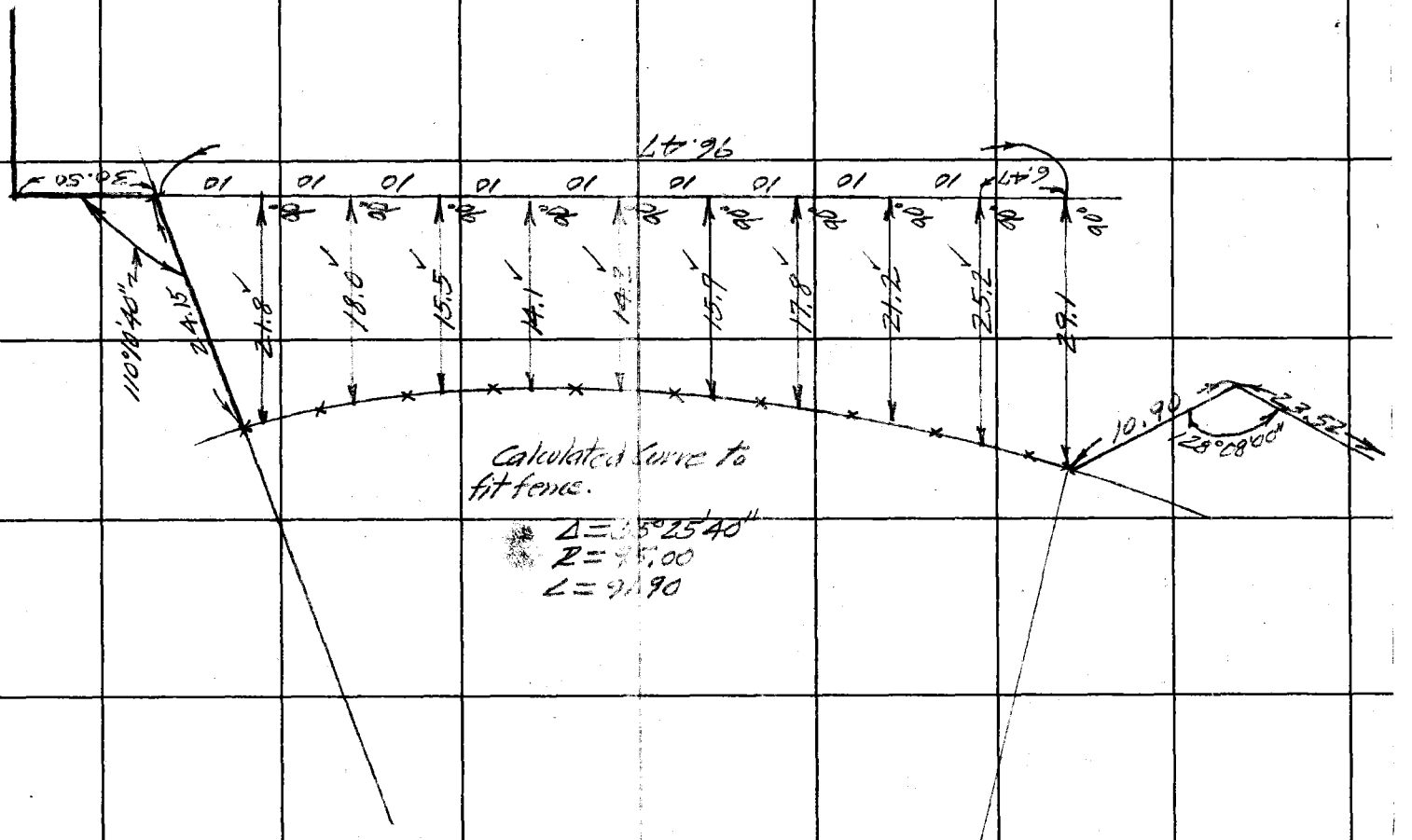

F. B. 1195 PG. 394

Notes Ck'd by	Survey of Rockhold Ave
Map No.	W. O. R-237 Tape No. 0106 St'd. 68 °F
Office Work	Surveyed by M. A. Van Deren
Checked	Notes Van Date 6-12-51
Date	Indexed R. C. Johnson 6-14-51

F. B. 1195 PG. 401

JN R-237

TOPOGRAPHY ON LOT 19 & PART OF LOT 18 TR No 3706

ROCKHOLD AVE (1)

6-12-51

Van Deren
Harris
Blankenship
Landa

Note: Any Additions or Changes on This Sheet Must be Made or Circled in Red Ink With Date and Name of Person Making Change.

Do not extend notes this side of this line.

RETURN TO
LOS ANGELES COUNTY SURVEYOR
726 LOS ANGELES COUNTY
ENGINEERING BLDG.

76F3098 247 10M 1-49

F. B. 1195 PG. 402

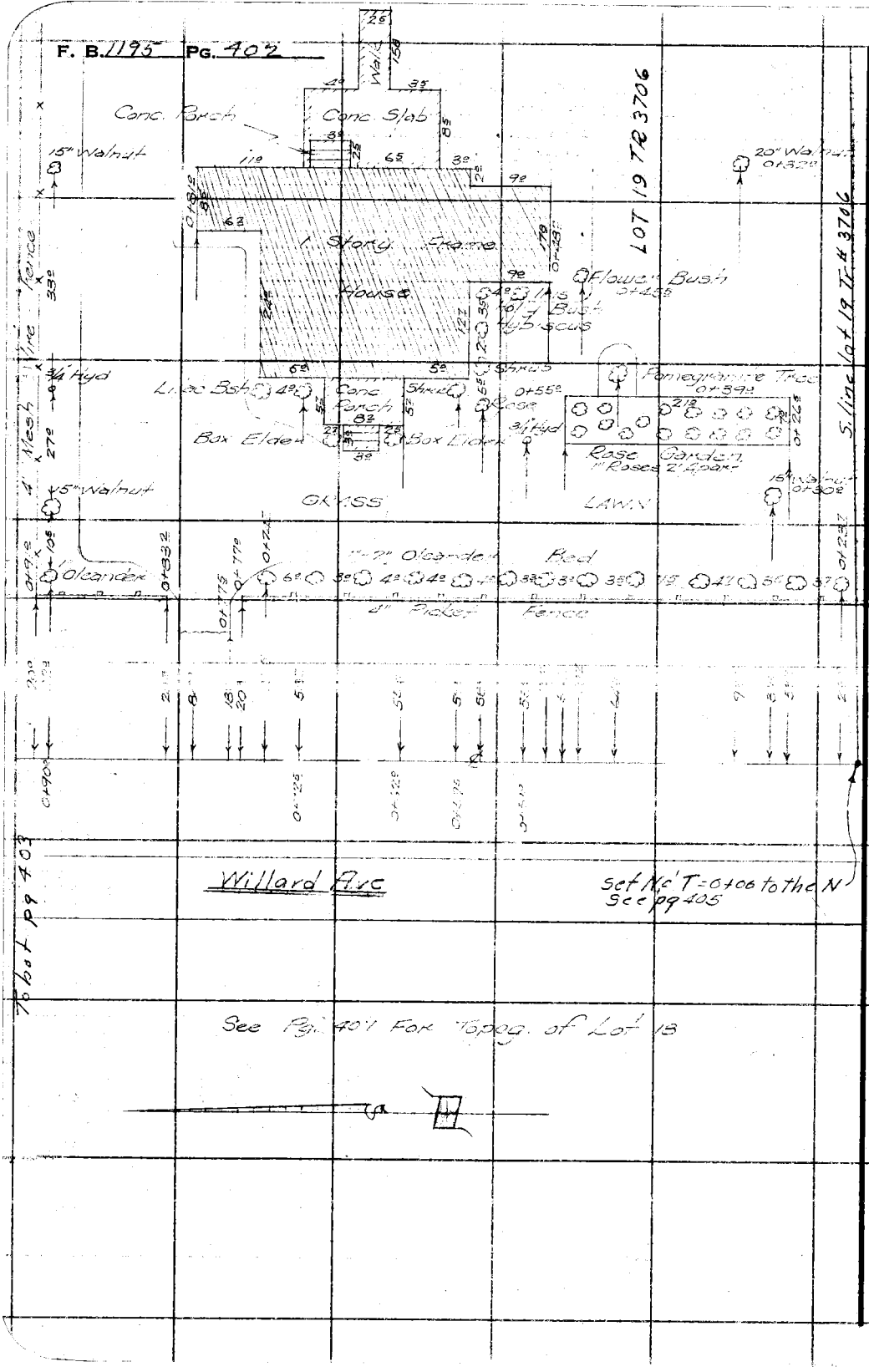

RETURN TO
LOS ANGELES COUNTY SURVEYOR
725 LOS ANGELES COUNTY
ENGINEERING BLDG.

Do not extend notes this side of this line.

Note: Any Additions or Changes on This Sheet Must be Made or Circled in Red Ink With Date and Name of Person Making Change.

Notes Ck'd by	Survey of [illegible]
Map No.	W. O. R-237 Tape No. 0106 St'd. 68 °F
Office Work	Surveyed by M. A. Van Deren
Checked	Notes G. O. Harris Date 6/13/51
Date	Indexed A. C. Johnson

F. B. 1195 PG. 403

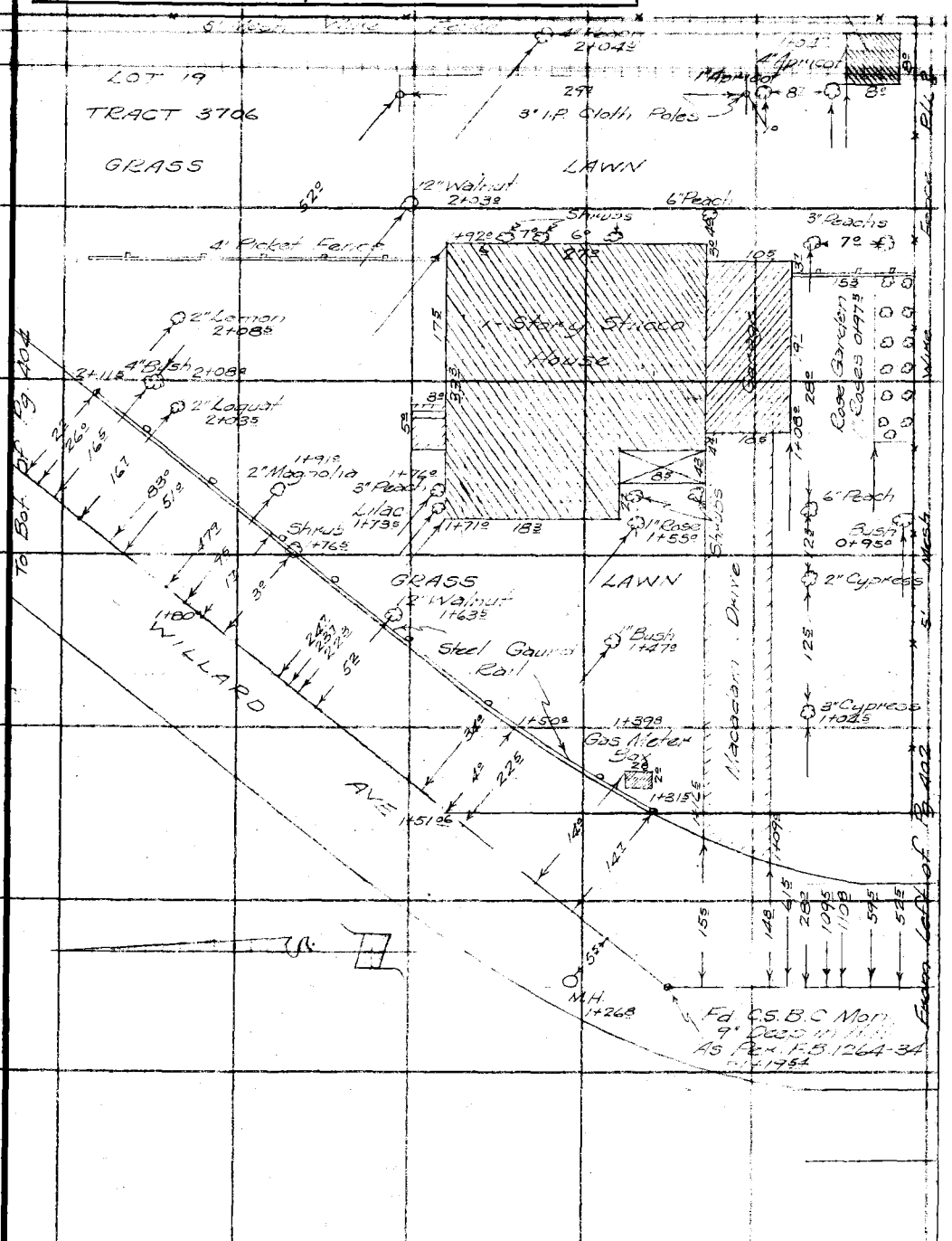

Note: Any Additions or Changes on This Sheet Must be Made or Circled in Red Ink With Date and Name of Person Making Change.

Do not extend notes this side of this line.

RETURN TO
LOS ANGELES COUNTY SURVEYOR
726 LOS ANGELES COUNTY
ENGINEERING BLDG.

76F309S 247 10M 1-49

F. B. 1195 PG. 404

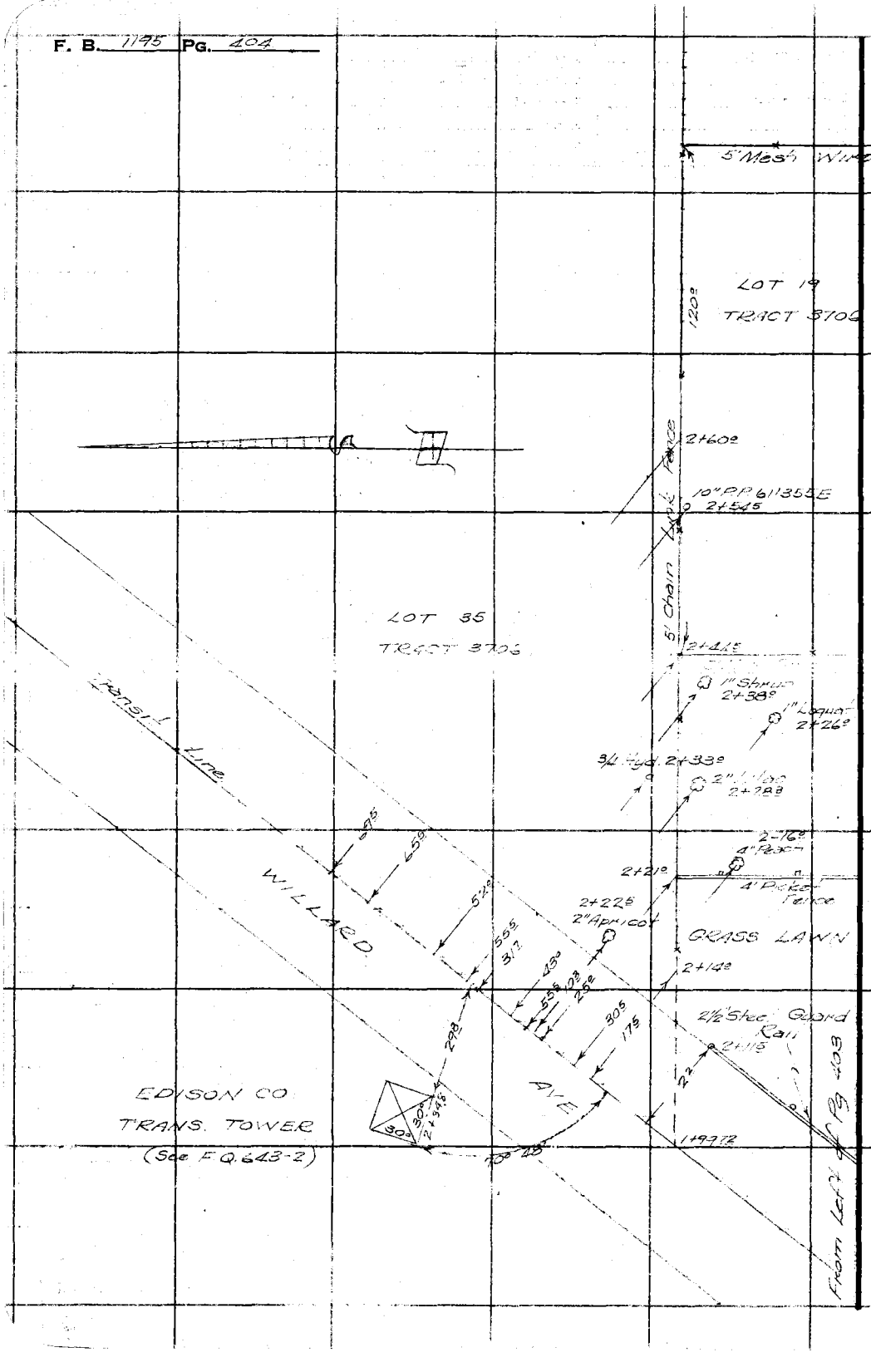

RETURN TO
LOS ANGELES COUNTY SURVEYOR
726 LOS ANGELES COUNTY
ENGINEERING BLDG.

Do not extend notes this side of this line.

Note: Any Additions or Changes on This Sheet Must be Made or Circled in Red Ink With Date and Name of Person Making Change.

Notes Ck'd by	Survey of Rockhold Ave
Map No.	W. O. R-237 Tape No. 3106 St'd. 68 °F
Office Work	Surveyed by M. A. Van Deven
Checked	Notes Van Date 6-12-51
Date	Indexed A. C. Johnson

F. B. 1195 PG. 405

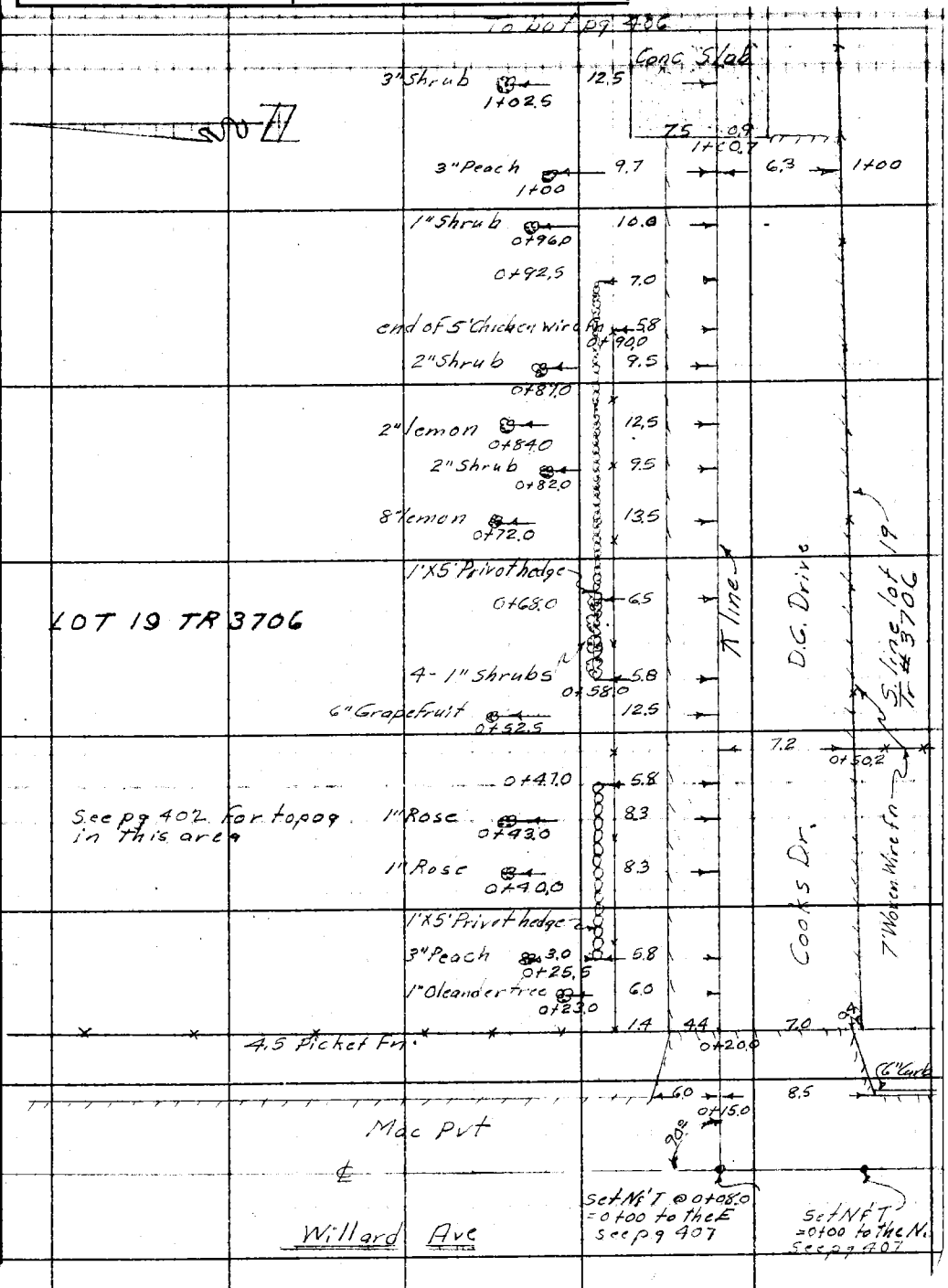

Note: Any Additions or Changes on This Sheet Must be Made or Circled in Red Ink With Date and Name of Person Making Change.

Do not extend notes this side of this line.

RETURN TO
LOS ANGELES COUNTY SURVEYOR
726 LOS ANGELES COUNTY
ENGINEERING BLDG.

76F3098 247 10M 1-49

F. B. 1195 PG. 406

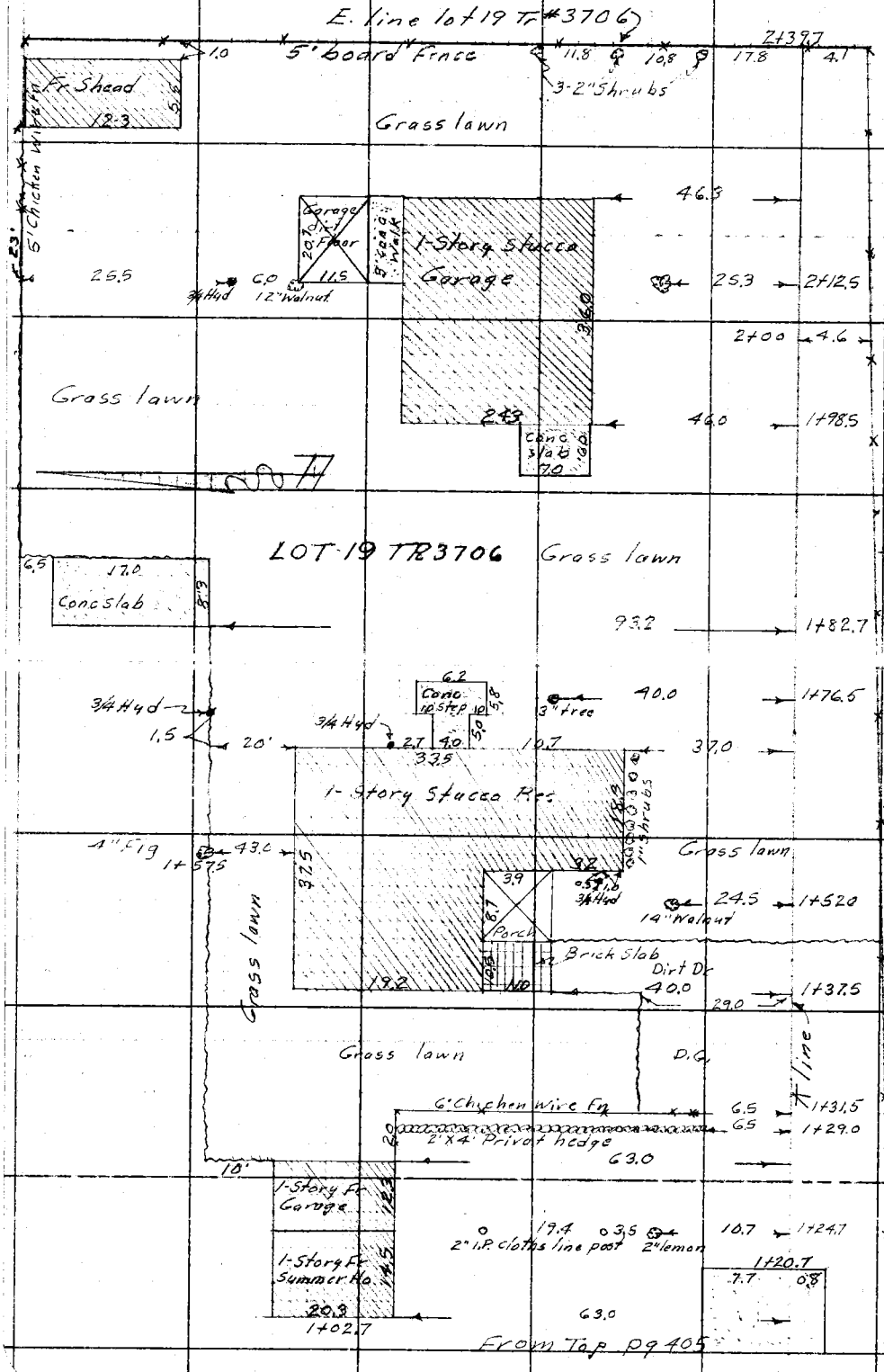

RETURN TO
LOS ANGELES COUNTY SURVEYOR
726 LOS ANGELES COUNTY
ENGINEERING BLDG.

Do not extend notes this side of this line.

Note: Any Additions or Changes on This Sheet Must be Made or Circled in Red Ink With Date and Name of Person Making Change.

Notes Ck'd by	Survey of
Map No.	W. O. R237 Tape No. C106 St'd. 68 °F
Office Work	Surveyed by Milton Doren
Checked	Notes Date 6-13-51
Date	Indexed R. C. Johnson

F. B. 7195 Pg. 407

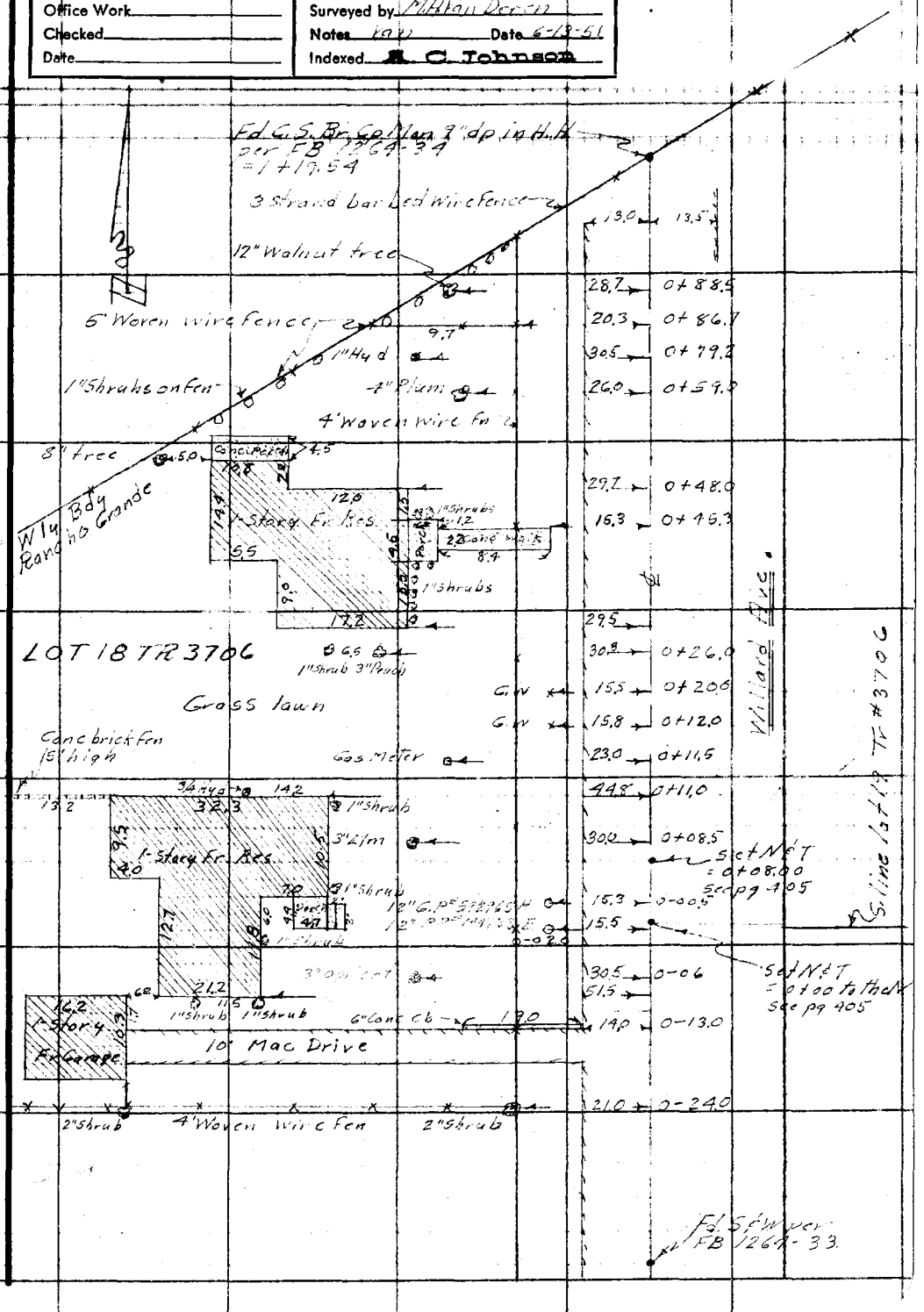

Note: Any Additions or Changes on This Sheet Must be Made or Circled in Red Ink With Date and Name of Person Making Change.

Do not extend notes this side of this line.

RETURN TO
LOS ANGELES COUNTY SURVEYOR
726 LOS ANGELES COUNTY
ENGINEERING BLDG.

76F3098 247 10M 1-49

RETURN TO
LOS ANGELES COUNTY SURVEYOR
726 LOS ANGELES COUNTY
ENGINEERING BLDG.

Note: Any Additions or Changes on This Sheet Must be Made or Circled in Red Ink With Date and Name of Person Making Change.

Do not extend notes this side of this line.

F. B. 1195 PG. 408

Notes Ck'd by	Survey of
Map No.	W. O. Tape No. St'd °F
Office Work	Surveyed by
Checked	Notes Date
Date	Indexed

F. B. PG.

Notes: Any Additions or Changes on This Sheet Must be Made or Circled in Red Ink With Date and Name of Person Making Change.

Do not extend notes this side of this line.

RETURN TO
LOS ANGELES COUNTY SURVEYOR
700 HALL OF RECORDS

FORM 247 5M 5-46

Return To
LOS ANGELES COUNTY SURVEYOR
700 HALL OF RECORDS

Note: Any Additions or Changes on This Sheet Must Be Made or Checked Off With Date and Name of Making Change.

Do not extend notes this side of this line

1195

F. B. _____ Pg. _____