1197:

8-365

(no yellow sht.)

Notes Ck'd by	Survey of	F. B. Pg.
Map No.	W. O. Tape No. St'd. °F	
Office Work	Surveyed by	
Checked	Notes Date	
Date	Indexed	

EL Mont.

EL Montio
Civic
Center
Bank & Book

RETURN TO
LOS ANGELES COUNTY SURVEYOR
726 LOS ANGELES COUNTY
ENGINEERING BLDG.

Note: Any Additions or Changes on This Sheet Must be Made or Circled in Red Ink With Date and Name of Person Making Change.

Do not extend notes this side of this line.

F. B. ____ PG. ____

Notes Ck'd by K.R.M.	Survey of Jimtown
Map No. B-1933	W. O. B406 Tape No. 082 Std 68°F
Office Work KRM	Surveyed by W.E. Braden
Checked	Notes Date
Date	Indexed 2-5-48

F.B. 1197 Pg. 3

JIMTOWN

J.N. B406

Oct. 1945

W.E. Braden
D.E. Holmes
A.R. Barilotti

1=40

C.S. B-1933
H.C. 4-82

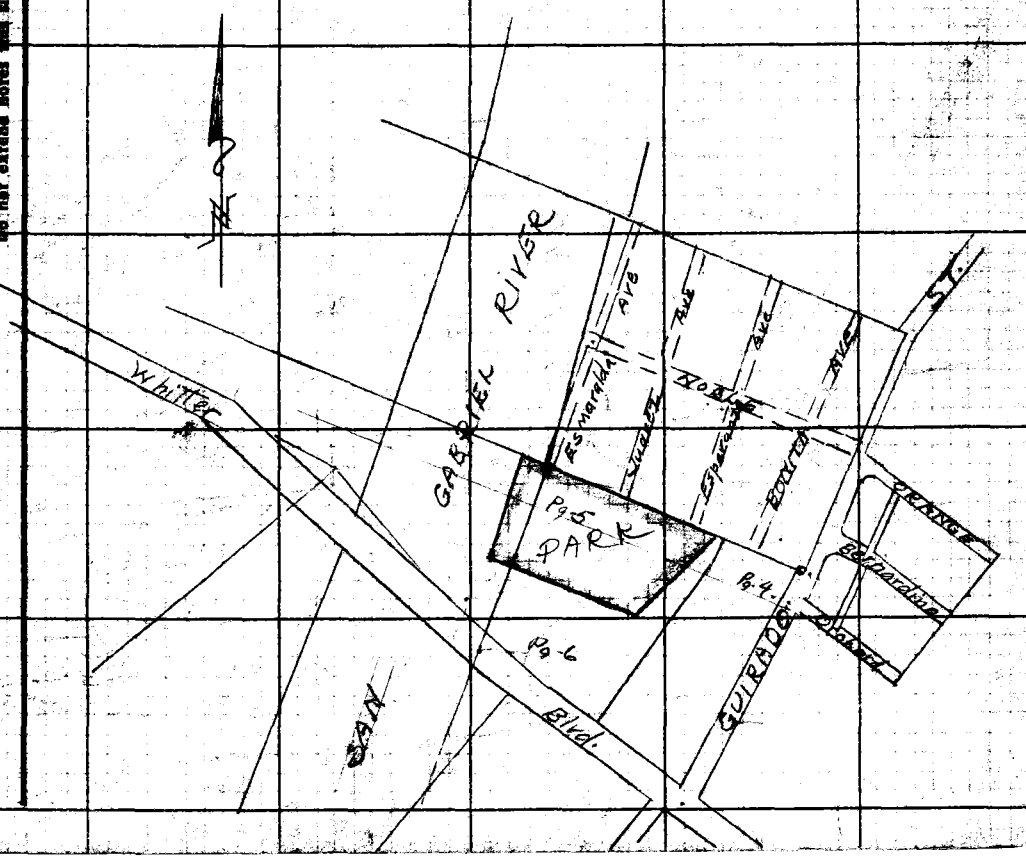

Note: Any Additions or Changes on This Sheet Must Be Made or Circled in Red Ink With Date and Name of Person Making Change.

Do not extend notes this side of this line.

RETURN TO
LOS ANGELES COUNTY SURVEYOR
700 HALL OF RECORDS

FORM 247 SM 12-40

F.B. 1192 PG. 9

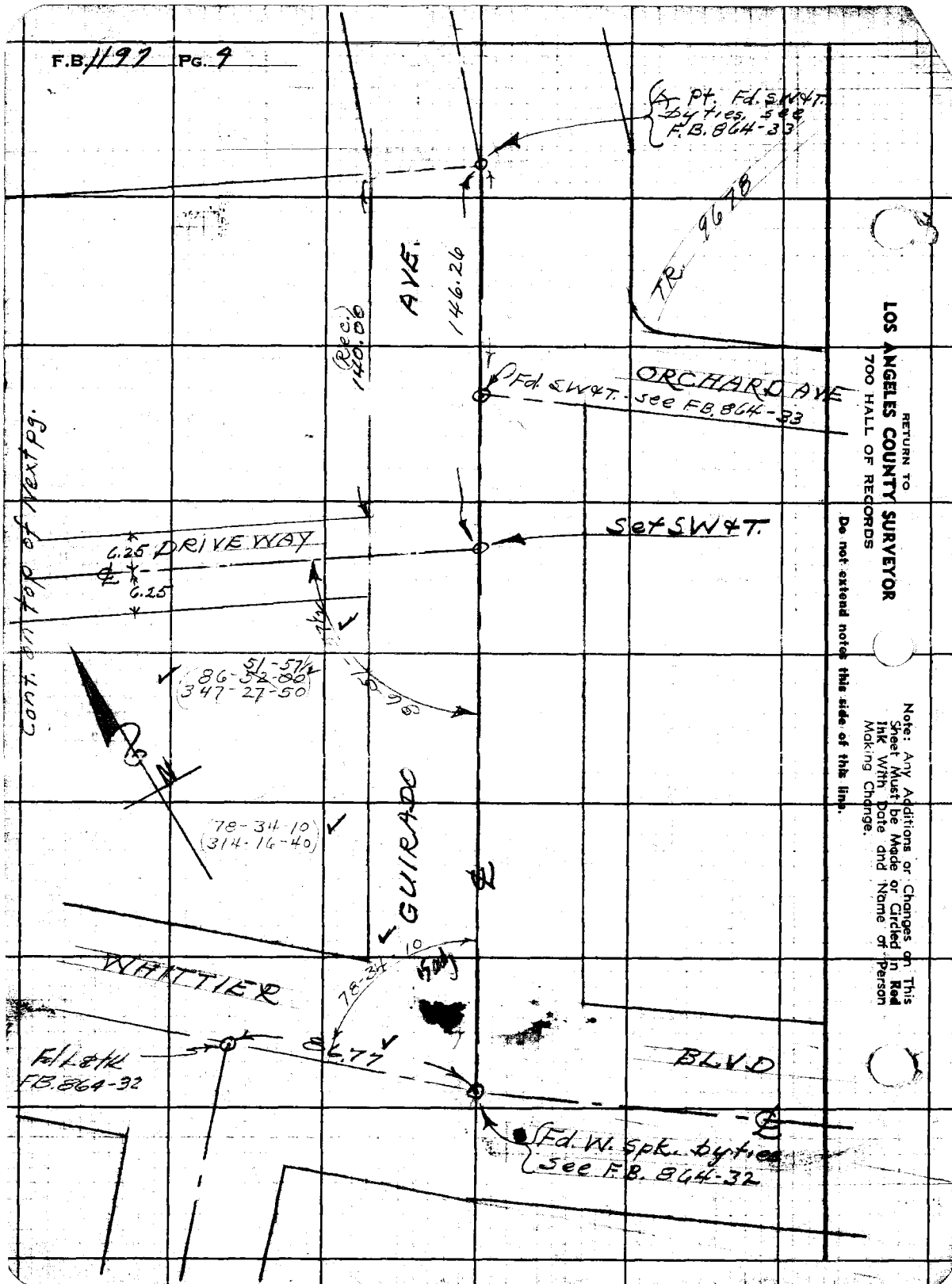

RETURN TO
LOS ANGELES COUNTY SURVEYOR
700 HALL OF RECORDS

Do not extend notes this side of this line.

Note: Any Additions or Changes on This Sheet Must be Made or Circled in Red Ink With Date and Name of Person Making Change.

Notes Ck'd by K.R.M.	Survey of Jimtown
Map No. B-1933	W. O. 8406 Tape No. 082 St'd 68 °F
Office Work KRM	Surveyed by G G Porter
Checked	Notes Porter Date 1-4-46
Date	Indexed A. C. Johnson

F.B. 1197 PG. 5



F.B. 1192 PG. 6
Notes - 2/1-46
W.E. Braden

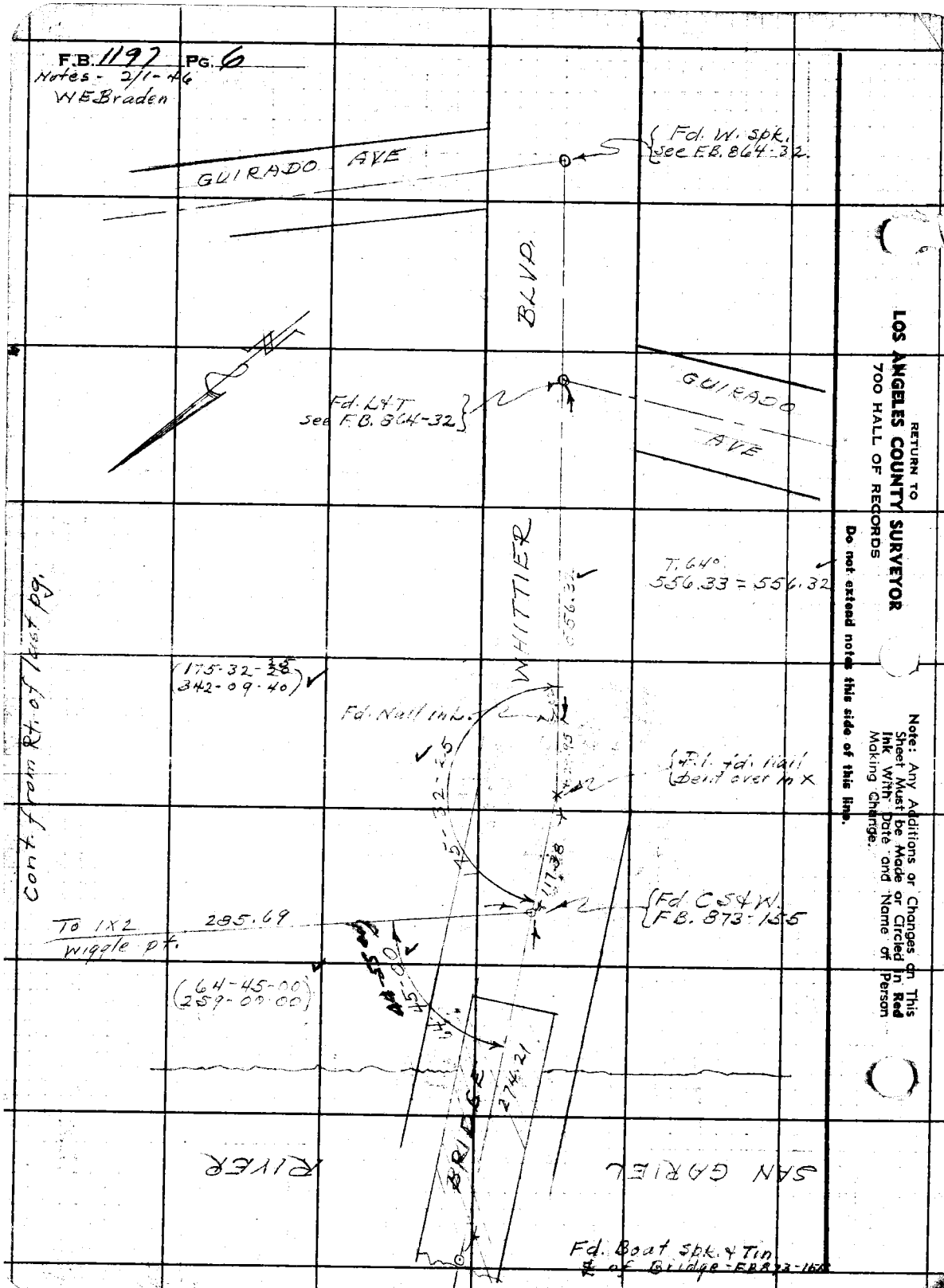

RETURN TO
LOS ANGELES COUNTY SURVEYOR
700 HALL OF RECORDS
Do not extend notes this side of this line.

Note: Any Additions or Changes on This Sheet Must be Made or Circled in Red Ink With Date and Name of Person Making Change.

Profile No.	Notes Red.	Plotted	Job No. 8406	Division No.	F.B. 1197 Pg. 7
	Date	Date	Survey of Jimtown		
X-Sec. No.	Notes Chkd.	Checked	Survey by W E Braden	Notes Braden	Date 12/3-4/46
	Date	Date	Map No.	Indexed A. C. Johnson	Date 12-13-46

JIMTOWN

BENCH LEVELS.

J.N. 8406 Dec. 1946

W E Braden
N. A. Westerland
J A Coates
A R Barlotti

STATION	B.S.	H.I.	F.S.	ELEV.

NOTE: ANY ADDITIONS OR CHANGES ON THIS SHEET MUST BE MADE OR CIRCLED IN RED INK. WITH DATE AND NAME OF PERSON MAKING CHANGE

Do not extend notes this side of this line

PLEASE RETURN TO
LOS ANGELES COUNTY SURVEYOR
700 HALL OF RECORDS

FORM 307 5M 7-43

FORM 307 5M 7-43

PLEASE RETURN TO
LOS ANGELES COUNTY SURVEYOR
700 HALL OF RECORDS

NOTE: ANY ADDITIONS OR CHANGES ON THIS SHEET MUST BE MADE OR CIRCLED IN RED INK, WITH DATE AND NAME OF PERSON MAKING CHANGE

Do not extend notes this side of this line

STATION	B. S.	H. I.	F. S.	ELEV.	
B.M.# U-4				190.989	B.M.# U-4 Elev. 190.989 - F.B. 864-3
⊼	3.537	194.526			Guirado Ave. & Orange Ave. S.E. Cor.
T.P.			7.307	187.219	B. spk. in cb. 3' s. of s. end C.R.
⊼	3.797	191.016			
B.M.# U-3			6.257	184.759	B.M.# U-3 Elev. 184.755 F.B. 864-3
⊼	2.339	187.098			Guirado Ave & Orchard Ave. N.E. Cor.
T.P.			4.884	182.214	B. spk in Curb. 34' N. of N. end C.R.
T.P.	6.601	188.815	11.610	177.205	
T.B.M.# 1	1.778	178.983	5.313	173.670	1×2 offset Line N.E. Cor. see pg. 5
T.P.	6.056	179.726	2.797	176.929	
T.B.M.# 2	5.056	181.985	5.040	176.945	2×2 over F.C. Mon. see pg. 5
T.B.M.# 3	4.947	181.892	4.929	176.963	2×2 - 146.91 So. of F.C. Mon. see pg. 5
T.P.	5.032	181.995	5.050	176.945	2×2 over F.C. Mon.
T.P.	5.012	181.957	4.809	177.148	
T.P.	5.032	182.180	4.948	177.232	
⊼	3.887	181.119			
B.M.# U-7			4.466	176.653	B.M.# U-7 Elev. 176.666 F.B. 864-5
					Nobles Ave & Jaurez Ave. SW. Cor.
					Cut spk. in N. sr. R.R. # 526341-E

F.B. 1197 PG. 8 Job No. 8406 Division No. Notes Red. Plotted Profile
Survey of Jimtown Date Date No.
Survey by W.E. Braden Notes Braden 12/3-46 Notes Chkd. Checked X-Sec.
Indexed A. C. Johnson Date Date No.

Notes Ck'd by	Survey of [illegible]
Map No.	W. O. Tape No. St'd °F
Office Work	Surveyed by Porter
Checked	Notes Porter Date 11-26-47
Date	Indexed A. C. Johnson 12-1-47

F. B. 1197 PG. 9

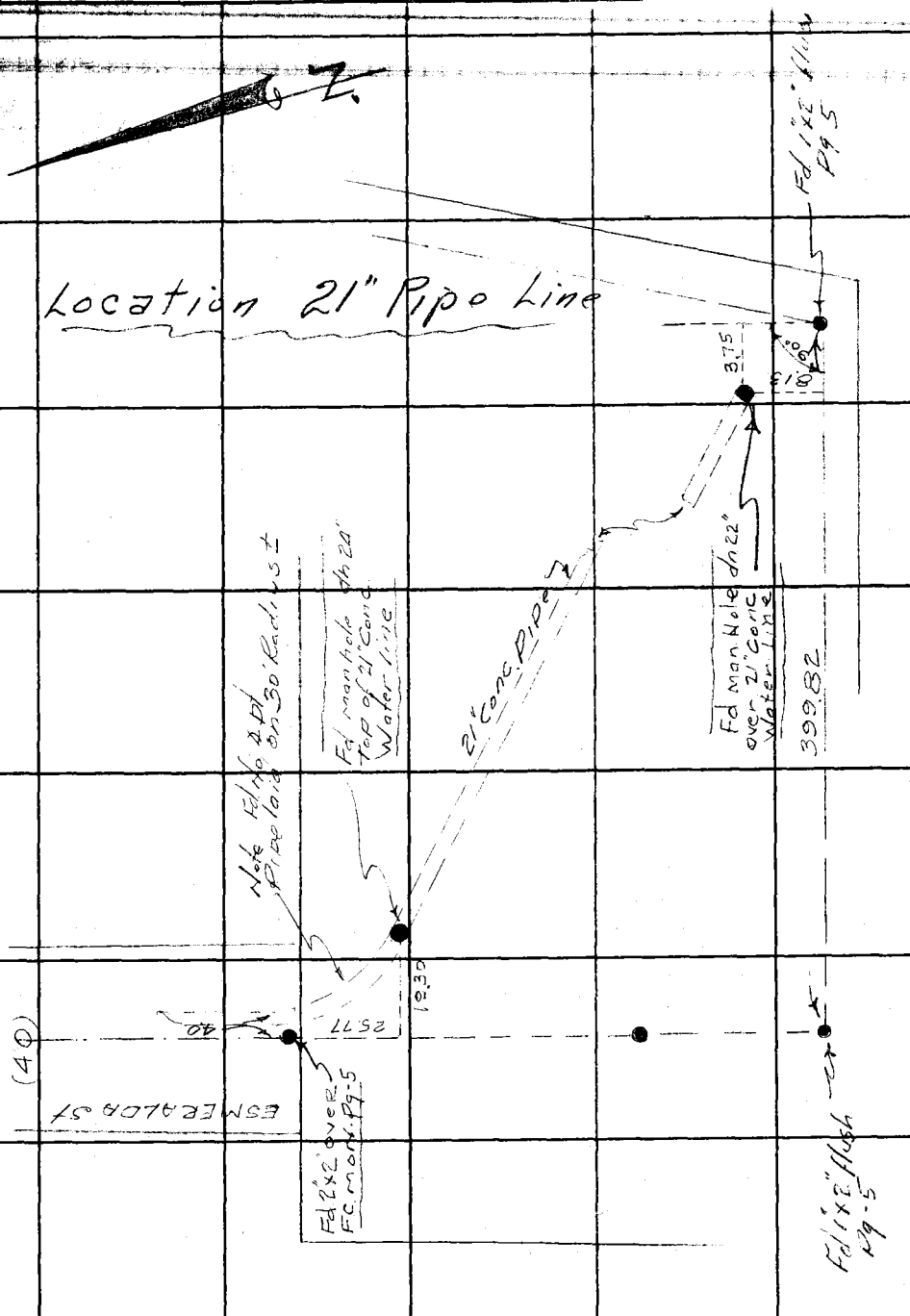

RETURN TO
LOS ANGELES COUNTY SURVEYOR
700 HALL OF RECORDS

Note: Any Additions or Changes on This Sheet Must be Made or Circled in Red Ink With Date and Name of Person Making Change.

Do not extend notes this side of this line.

FORM 247 SM 11-46

F. B. 1197 PG. 10

RETURN TO
LOS ANGELES COUNTY SURVEYOR
700 HALL OF RECORDS

Do not extend notes this side of this line.

Note: Any Additions or Changes on This Sheet Must Be Made or Circled in Red Ink With Date and Name of Person Making Change.

FORM 307 5M 7-43

PLEASE RETURN TO
LOS ANGELES COUNTY SURVEYOR
700 HALL OF RECORDS

NOTE: ANY ADDITIONS OR CHANGES ON THIS SHEET MUST BE MADE OR CIRCLED IN RED INK, WITH DATE AND NAME OF PERSON MAKING CHANGE

Do not extend notes this side of this line

STATION	B. S.	H. I.	F. S.	ELEV.		
	Profile for Man Holes over 21" conc water line					
T.B.M. #1				173 67	1"x2" Nort East Cor Park off set line Pg 1	
	4 88	178 55				
			6 30	172 25	ground av.	
			8 08	170 47	top of Man Hole lid South East Cor Park	
T.B.M. #2				176 945	2"x2" over F.C. Mon Pg 8	
	4 99	181 93	4 90	177 03	ground	
			6 91	175 02	top of Man Hole lid N.W. Cor Park	

Profile No. ____ Notes Red. ____ Plotted ____ Job No. ____ Division No. ____
X-Sec. No. ____ Date ____ Date ____ Survey of Jim Town
Notes Chkd. ____ Checked ____ Survey by Porter Notes ____ Date 11-26-47
Date ____ Date ____ Map No. ____ Indexed A. C. Johnson Date 12-1-47

F.B. 1197 PG 11

F.B. 1197 PG. 12

Job No. _____ Division No. _____ Notes Red. _____ Plotted _____ Profile

Survey of _____ Date _____ Date _____ No. _____

Survey by _____ Notes _____ Notes Chkd. _____ Checked _____ X-Sec.

Indexed _____ Date _____ Date _____ Date _____ No. _____

STATION	B. S.	H. I.	F. S.	ELEV.

Pg 12-54 open

FORM 307 5M 7-43

PLEASE RETURN TO

LOS ANGELES COUNTY SURVEYOR

700 HALL OF RECORDS

NOTE: ANY ADDITIONS OR CHANGES ON THIS SHEET MUST BE MADE OR CIRCLED IN RED INK, WITH DATE AND NAME OF PERSON MAKING CHANGE

Do not extend notes this side of this line

Notes Ck'd by KRM	Survey of Agricultural Dept. Insectary
Map No. B-2318	W. O. 8621 Tape No. 6178 St'd. 68 °F
Office Work Ichiyo	Surveyed by WALLACE
Checked McPherson	Notes ECW Date 10-4-51
Date Dec. 1951	Indexed A. C. Johnson 10-22-51

F. B. 1197 PG. 55

J.N. 8621

AGRICULTURAL DEPT. INSECTARY

Boundary Line Survey

Wallace
Mishil
Rike
Peterson T.C.

H.C. 7-111
C.S. B-2318

Note: Any Additions or Changes on This Sheet Must be Made or Circled in Red Ink With Date and Name of Person Making Change.

Do not extend notes this side of this line.

RETURN TO
LOS ANGELES COUNTY SURVEYOR
726 LOS ANGELES COUNTY
ENGINEERING BLDG.

76F3095 247 10M 1-49

F. B. 1197 PG. 56

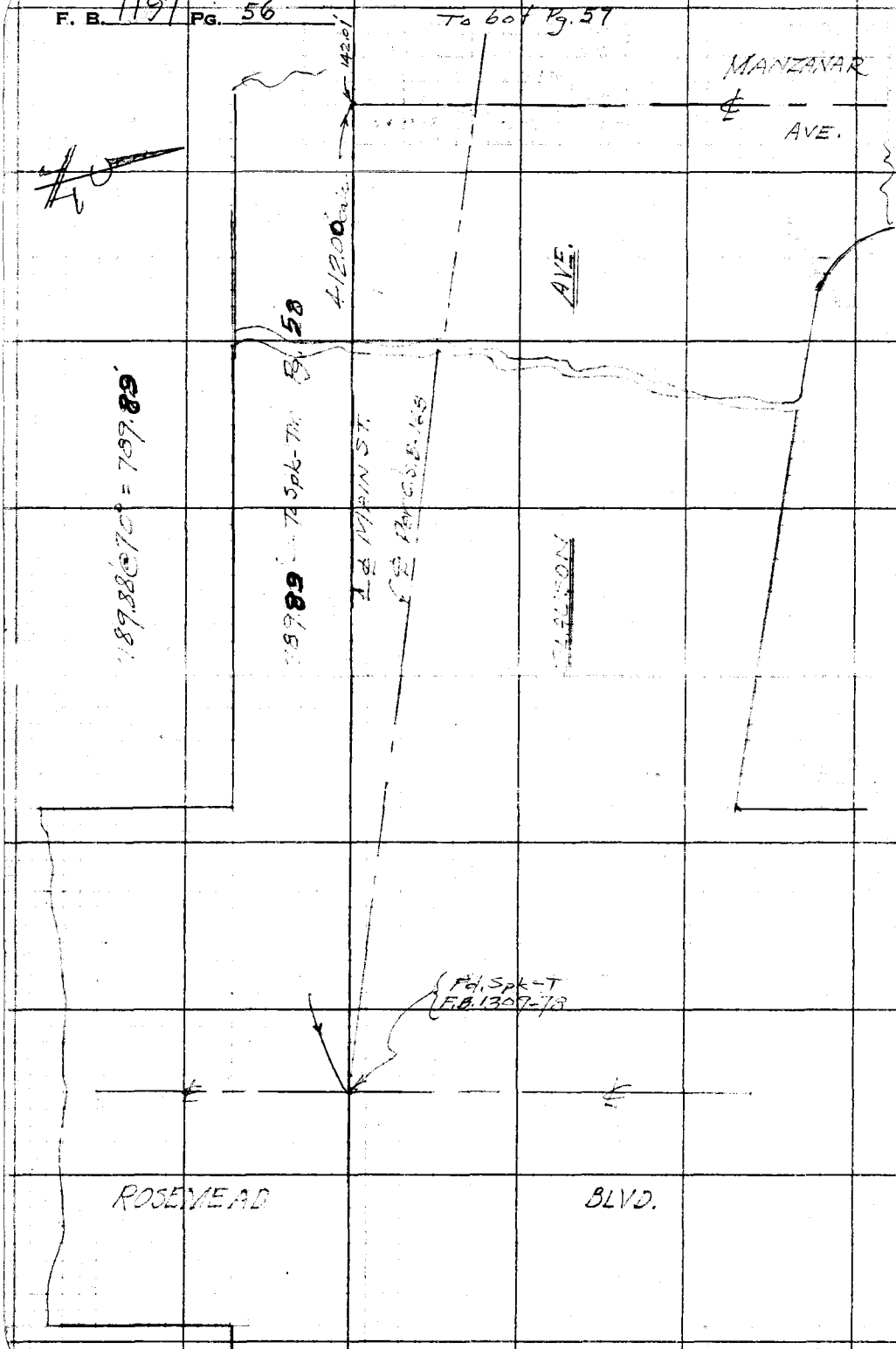

RETURN TO
LOS ANGELES COUNTY SURVEYOR
726 LOS ANGELES COUNTY
ENGINEERING BLDG.

Do not extend notes this side of this line.

Note: Any Additions or Changes on This Sheet Must be Made or Circled in Red Ink With Date and Name of Person Making Change.

Notes Ck'd by KRM	Survey of [illegible]
Map No. B-2318	W. O. 8621 Tape No. 0128 St'd. 68 °F
Office Work Ichler	Surveyed by Wallace
Checked McPherson	Notes ECW Date 10-4-51
Date Dec. 1951	Indexed A. C. Johnson

F. B. 1197 PG. 57

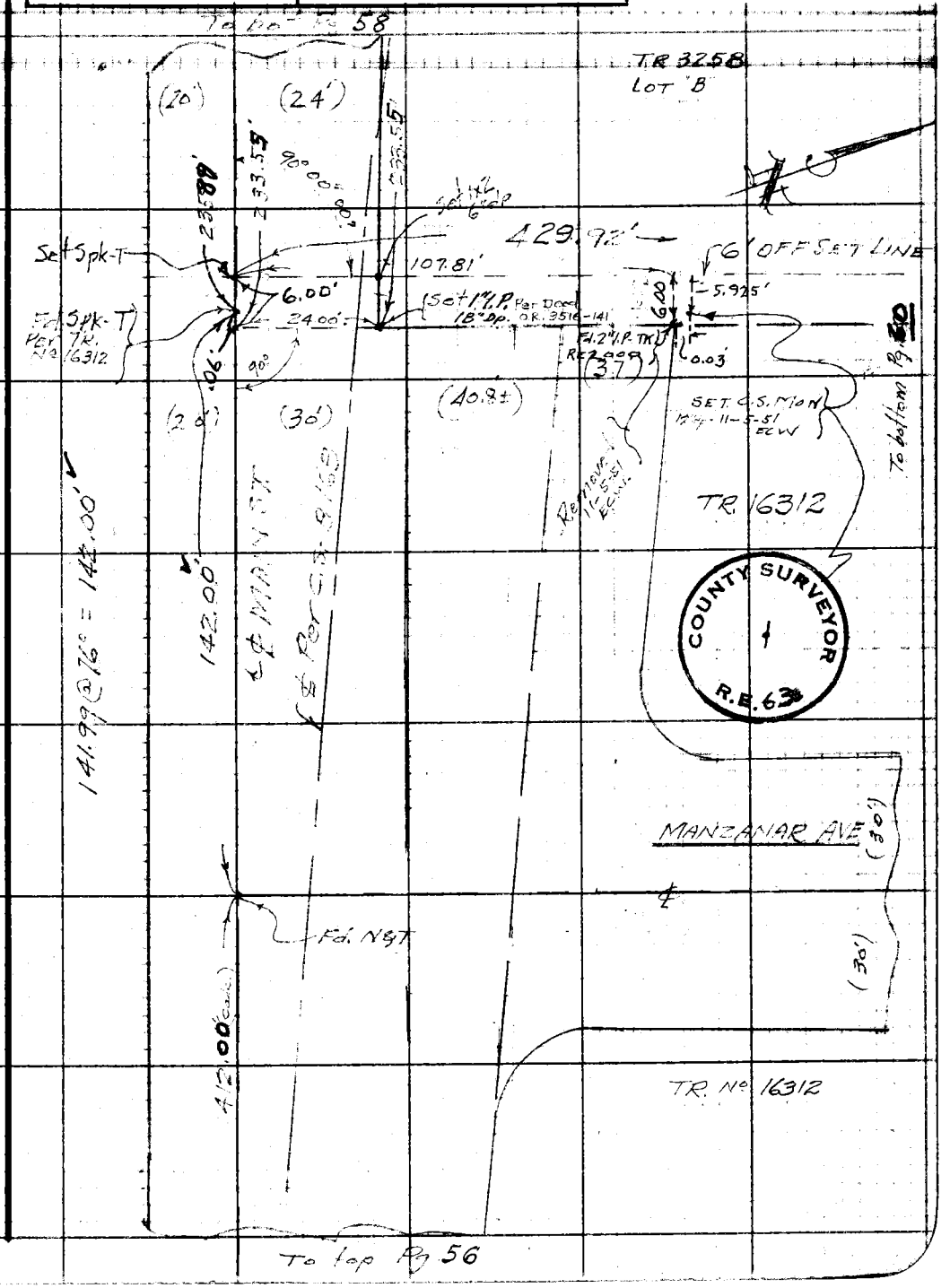

Note: Any Additions or Changes on This Sheet Must be Made or Circled in Red Ink With Date and Name of Person Making Change.

Do not extend notes this side of this line.

RETURN TO
LOS ANGELES COUNTY SURVEYOR
726 LOS ANGELES COUNTY
ENGINEERING BLDG.

76F309S 247 10M 1-49

F. B. 1197 PG. 58

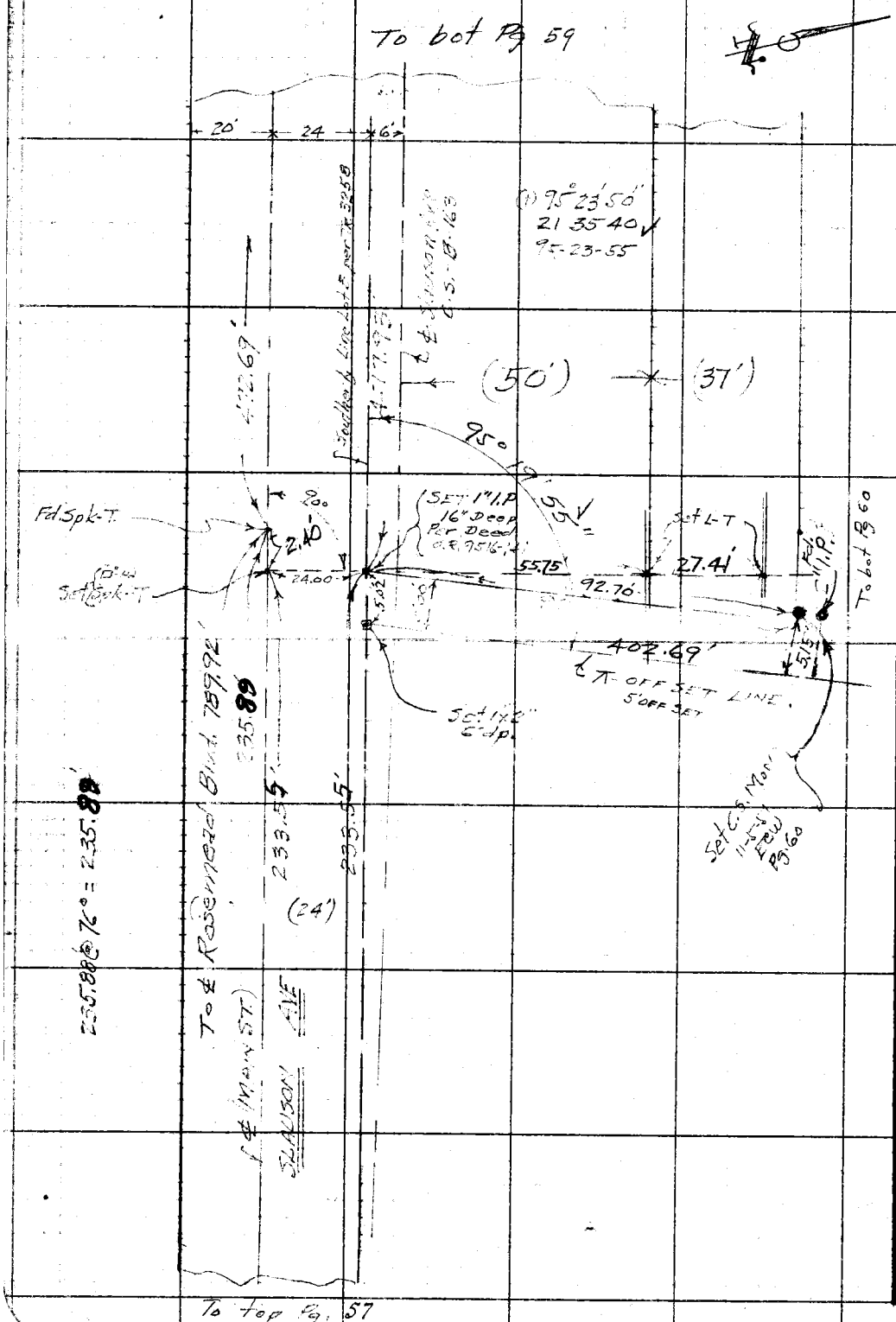

RETURN TO
LOS ANGELES COUNTY SURVEYOR
726 LOS ANGELES COUNTY
ENGINEERING BLDG.

Do not extend notes this side of this line.

Note: Any Additions or Changes on This Sheet Must be Made or Circled in Red Ink With Date and Name of Person Making Change.

Notes Ck'd by KRM	Survey of Agricultural Dept
Map No. B-2318	W. O. 8621 Tape No. 0128 St'd. 62 °F
Office Work Ichiyen	Surveyed by Wallace
Checked McPherson	Notes ECW Date 10-4-51
Date Dec. 1951	Indexed A. C. Johnson

F. B. 1497 Pg. 59

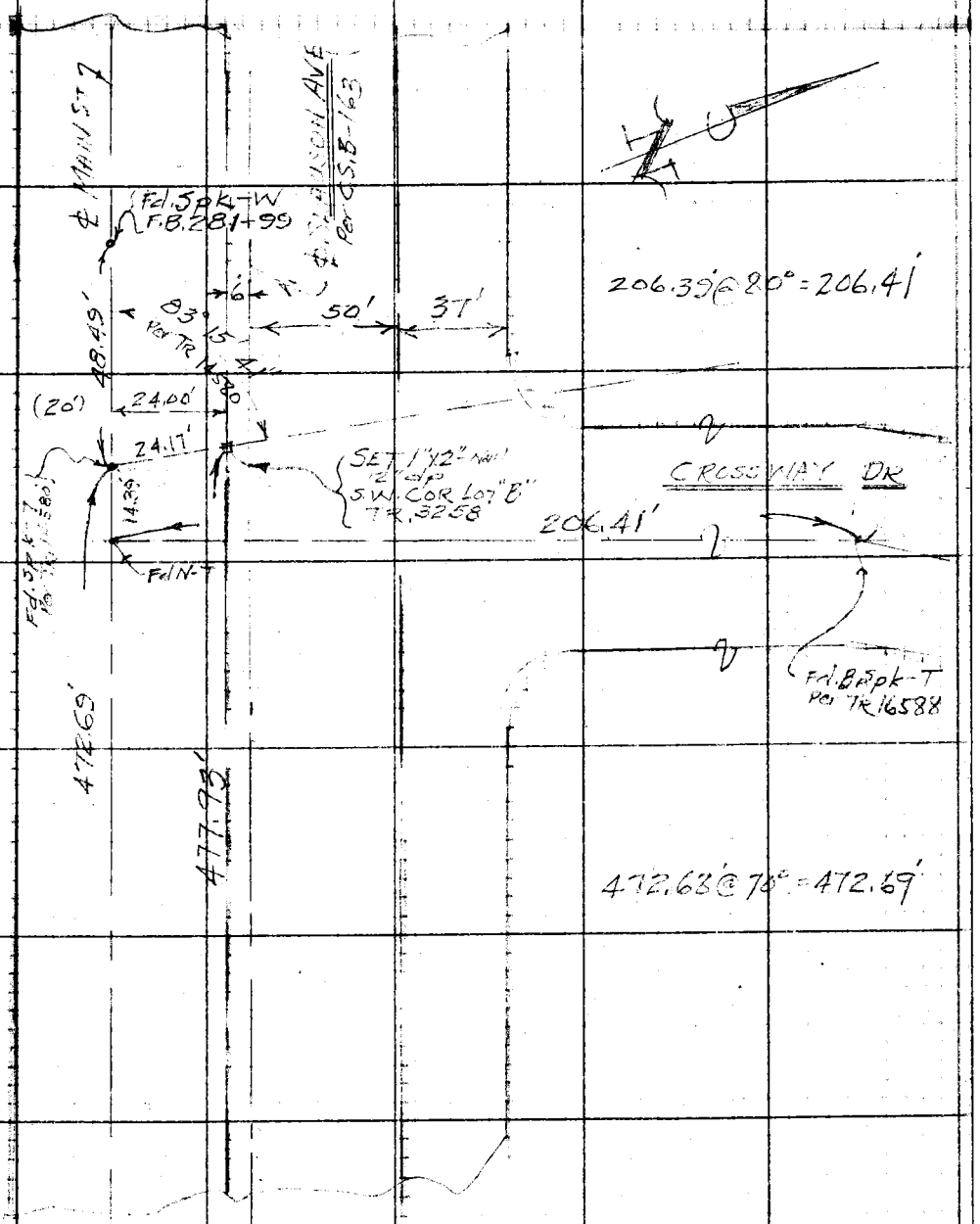

Note: Any Additions or Changes on This Sheet Must be Made or Circled in Red Ink With Date and Name of Person Making Change.

Do not extend notes this side of this line.

RETURN TO
LOS ANGELES COUNTY SURVEYOR
726 LOS ANGELES COUNTY
ENGINEERING BLDG.

76F3095 247 10M 1-49

F. B. 1797 PG. 60

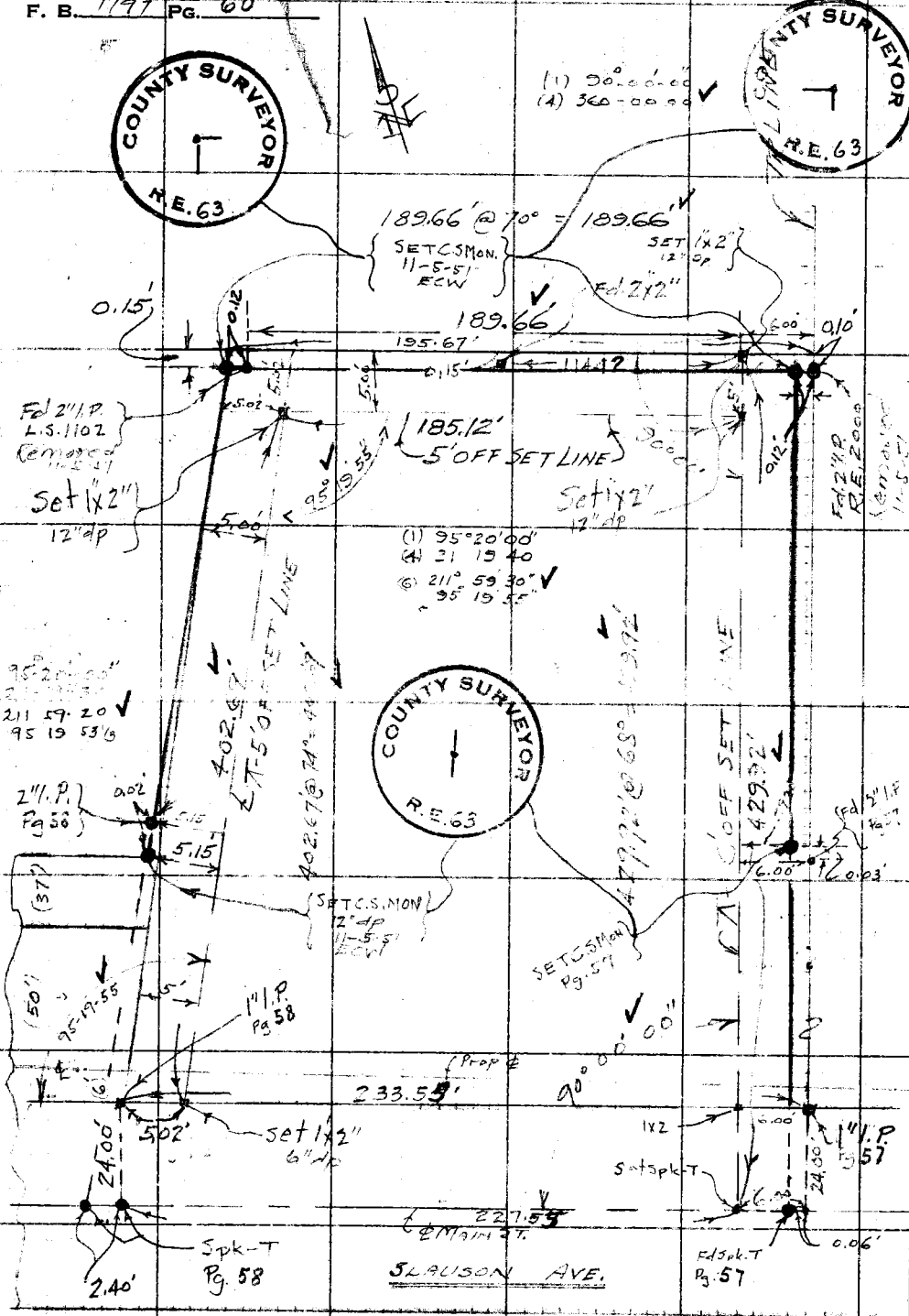

RETURN TO
LOS ANGELES COUNTY SURVEYOR
726 LOS ANGELES COUNTY
ENGINEERING BLDG.

Do not extend notes this side of this line.

Notes: Any Additions or Changes on This Sheet Must be Made or Circled in Red Ink With Date and Name of Person Making Change.

F.B. 1197 PG. 61

NOTES RED. _____ JOB NO. 8621 SURVEY OF AGRICULTURAL DEPT. INSECT.

DATE _____ SURVEY BY Warren

NOTES CHKD. _____ NOTES BY ECW DATE 10-19-51

DATE _____ INDEXED A. C. Johnson DATE 10-22-51

DESCRIPTION	ADJ. ELEV.	3RD RUN	2ND RUN	DIFF.	1ST RUN	B. M.
J. N. 8621						
B. Ms						
AGRICULTURAL DEPT. INSECTARY						

NOTE: ANY ADDITIONS OR CHANGES ON THIS SHEET MUST BE MADE OR CIRCLED IN RED INK, WITH DATE AND NAME OF PERSON MAKING CHANGE.

Do not extend notes this side of this line.

PLEASE RETURN TO
LOS ANGELES COUNTY SURVEYOR
700 HALL OF RECORDS

FORM 353 1M 8-45

FORM 353 1M 8-45

PLEASE RETURN TO
LOS ANGELES COUNTY SURVEYOR
700 HALL OF RECORDS

NOTE: ANY ADDITIONS OR CHANGES ON THIS SHEET MUST BE MADE OR CIRCLED IN RED INK, WITH DATE AND NAME OF PERSON MAKING CHANGE.

4491

Do not extend notes this side of this line.

B. M.	1ST RUN	DIFF.	2ND RUN	3RD RUN	ADJ. ELEV.	DESCRIPTION
B.M. SY 1659	150.846					B.M. SY 1659 El. 150.846 BM. Rd Dept Pg. 62 Slauson Ave & Rosemead Blvd N.W. Cor Nail & L MCR
	4491					
⊼	155.337					Road Dept. adjusted elev. 150.846 per Road Dept. F.B. SY BM Vol. 3 page 762 HNB
	3.901					
T.P.	151.436					
	4.450					
⊼	155.886					
	5.801					
B.M. #1	150.085					set B.M. #1 SLAUSON AVE & MANZANAR AVE. B.Spk. N.cb. of Service Rd. N.side Slauson Ave 115'± W. ℄ Manzanar Ave
	7.403					
⊼	157.488					
	5.504					
T.P.	151.984					
	2.690					
⊼	154.674					
	6.575					
B.M. #2	148.099					B.M. No 2 El Slauson Ave & West Line of LA County Property B.Spk. in N.Cb. of Service Rd. N.side Slauson 17' W. of LA County Property Line 165'± E. of ℄ Beachleaf Ave.
	8.260					
⊼	156.359					
	4.324					
T.P.	152.035					
	5.440					
⊼	157.475					
	4.600					
T.P.	152.873					
	2.234					
⊼	155.129					
	4.538					
T.P.	150.571					

NOTES RED. DATE
NOTES CHKD. HNB DATE 10-23-51

JOB NO. 8621 SURVEY OF Agricultural Dept. Insectary
SURVEY BY WALLACE DATE 10-19-20
NOTES BY E.C.W. DATE
INDEXED A. C. Johnson DATE

F.B. 1497 PG. 62

NOTES RED. _____ JOB NO. 8621 SURVEY OF Agricultural Dept Insec. F.B. 1197 PG. 63

DATE _____ SURVEY BY _____

NOTES CHKD. HNB NOTES BY ECW DATE 10-19-51

DATE 10.23-'51 INDEXED A. C. Johnson DATE _____

FORM 353 1M 7-43

PLEASE RETURN TO
LOS ANGELES COUNTY SURVEYOR
700 HALL OF RECORDS

NOTE: ANY ADDITIONS OR CHANGES ON THIS SHEET MUST BE MADE OR CIRCLED IN RED INK, WITH DATE AND NAME OF PERSON MAKING CHANGE

Do not extend notes this side of this line

B. M.	1ST RUN	DIFF.	2ND RUN	3RD RUN	ADJ. ELEV.	DESCRIPTION
T.P.	150.586					
	4.880					
	155.466					
	4.610					
B.M. SY1659	150.856					B.M. SY 1659 El. 150.846 Slauson Ave. & Rosemead Blvd. NW Co L.A. M.C.R. F.B. 1177-61

F.B. 1197 PG. 64

JOB NO. _____ SURVEY OF _____ NOTES RED. _____

SURVEY BY _____ DATE _____

NOTES BY _____ DATE _____ NOTES CHKD. _____

INDEXED _____ DATE _____ DATE _____

B. M.	1ST RUN	DIFF.	2ND RUN	3RD RUN	ADJ. ELEV.	DESCRIPTION

Do not extend notes this side of this line

FORM 353 1M 7-43

PLEASE RETURN TO
LOS ANGELES COUNTY SURVEYOR
700 HALL OF RECORDS

NOTE: ANY ADDITIONS OR CHANGES ON THIS SHEET MUST BE MADE OR CIRCLED IN RED INK. WITH DATE AND NAME OF PERSON MAKING CHANGE

76F309S 247 2-51

RETURN TO
LOS ANGELES COUNTY SURVEYOR
726 LOS ANGELES COUNTY
ENGINEERING BLDG.

Note: Any Additions or Changes on This Sheet Must be Made or Circled in Red Ink With Date and Name of Person Making Change.

Do not extend notes this side of this line.

Notes Ck'd by_____
Map No._____
Office Work
Checked_____
Date_____

Survey of_____
W. O._____ Tape No._____ St'd._____ °F
Surveyed by_____
Notes_____ Date_____
Indexed_____

F. B._____ PG._____

RETURN TO
LOS ANGELES COUNTY SURVEYOR
726 LOS ANGELES COUNTY
ENGINEERING BLDG.

Note: Any Additions or Changes on This Sheet Must be Made or Circled in Red Ink With Date and Name of Person Making Change.

Do not extend notes this side of this line.

F. B. _____ PG. _____

El Monte Health Center

Datum - Mean Sea Level

Elevations shown hereon are based upon BM "ME 40" (FB 1728-33) the elevation of which was determined from the 1934 U.S.C. & G.S. Adjustment of U.S.C. & G.S. BM "L-96" (U.S. 2624) and BM "58-14" (U.S. 2638)

Notes Ck'd by	Survey of LA MONTE MED. CTR.
Map No. B-2361	W. O. 8664 Tape No. — St'd. — °F
Office Work Green	Surveyed by BUTLER
Checked McPherson	Notes " Date 11/52
Date Dec. 1952	Indexed A. O. Johnson 11-28-52

F. B. [illegible] PG. [illegible]

J.N. 8664

EL MONTE HEALTH CENTER

Location of ELEVATION of EXISTING BLD'S. of 1ST LUTHERAN CHURCH of EL MONTE.

LOTS 8, 9, 10 - TR. 10198

℄ - pg. 105

BUTLER COATES BROOKS KAYSEN.

Platted on 63-17

C.S.B - 2361

Note: Any Additions or Changes on This Sheet Must be Made or Circled in Red Ink With Date and Name of Person Making Change.

Do not extend notes this side of this line.

RETURN TO
LOS ANGELES COUNTY SURVEYOR
726 LOS ANGELES COUNTY
ENGINEERING BLDG.

76F3095 247 2-51

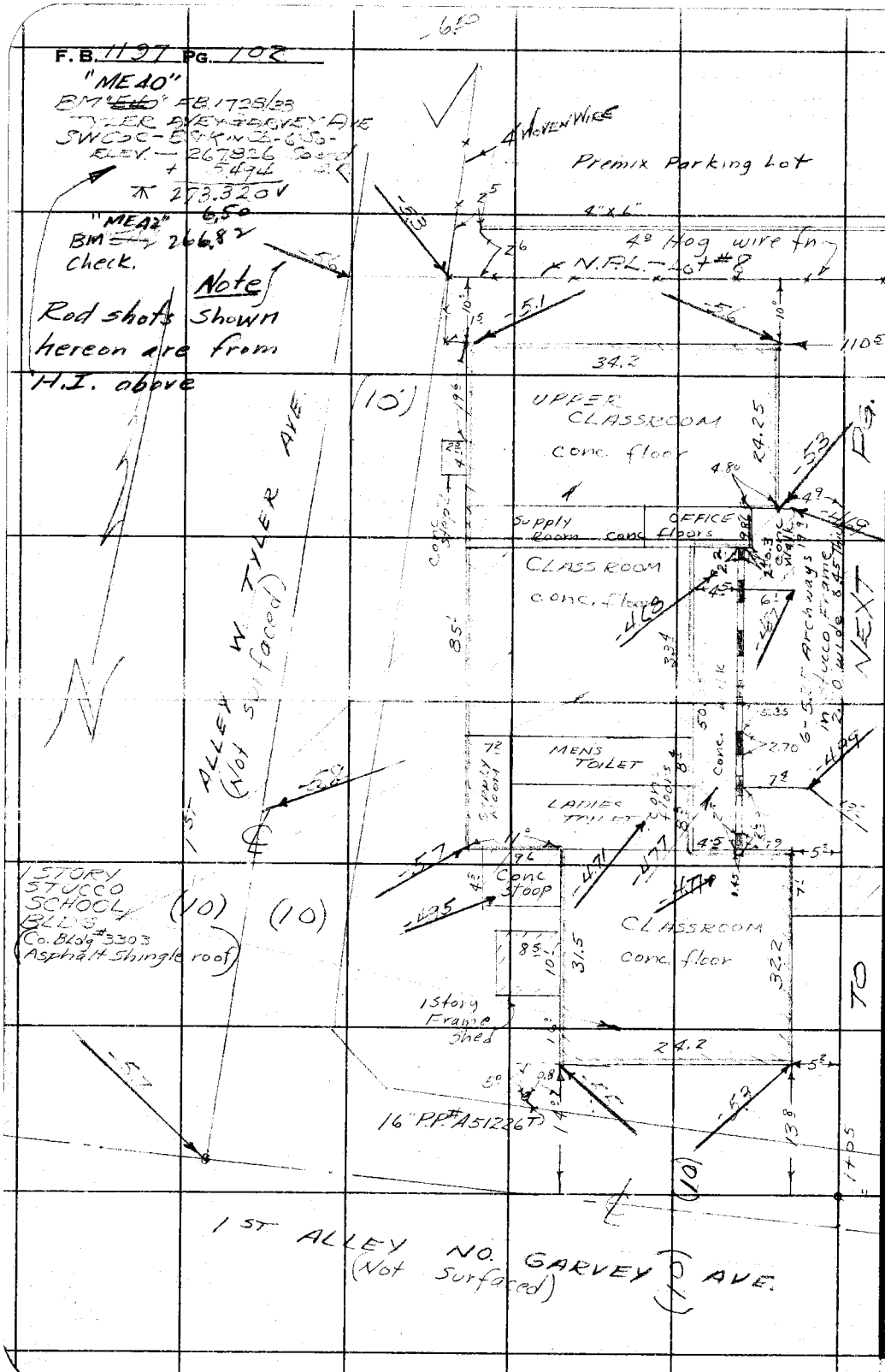
F.B. 1197 PG. 102
"ME40"
BM "E40" FB.1728/33
TYLER AVE & GARVEY AVE
SW COR - BTK IN CL - 6.5 -
ELEV. - 267.826 Sound
+ 5.494
273.320 V
6.50
"ME42"
BM 266.82
Check.
Note
Rod shots shown hereon are from H.I. above
4" Woven Wire
Premix Parking Lot
4" x 6"
4° Hog wire fn
N.P.L. - Lot #8
34.2
UPPER CLASSROOM
conc. floor
Supply Room
OFFICE
conc floors
CLASSROOM
conc. floor
MENS TOILET
LADIES TOILET
Conc Stoop
CLASSROOM
conc. floor
1 Story Frame Shed
24.2
16" P.P. #A51226T
1 ST ALLEY W. TYLER AVE
(Not surfaced)
1 STORY STUCCO SCHOOL BLDG
(Co. Bldg #3303
Asphalt Shingle roof)
1 ST ALLEY NO. GARVEY AVE.
(Not Surfaced)
NEXT PG.
TO
RETURN TO
LOS ANGELES COUNTY SURVEYOR
726 LOS ANGELES COUNTY
ENGINEERING BLDG.
Do not extend notes this side of this line.
Note: Any Additions or Changes on This Sheet Must be Made or Circled in Red Ink With Date and Name of Person Making Change.

76F309S 247 2-51

RETURN TO
LOS ANGELES COUNTY SURVEYOR
726 LOS ANGELES COUNTY
ENGINEERING BLDG.

Note: Any Additions or Changes on This Sheet Must be Made or Circled in Red Ink With Date and Name of Person Making Change.

Do not extend notes this side of this line.

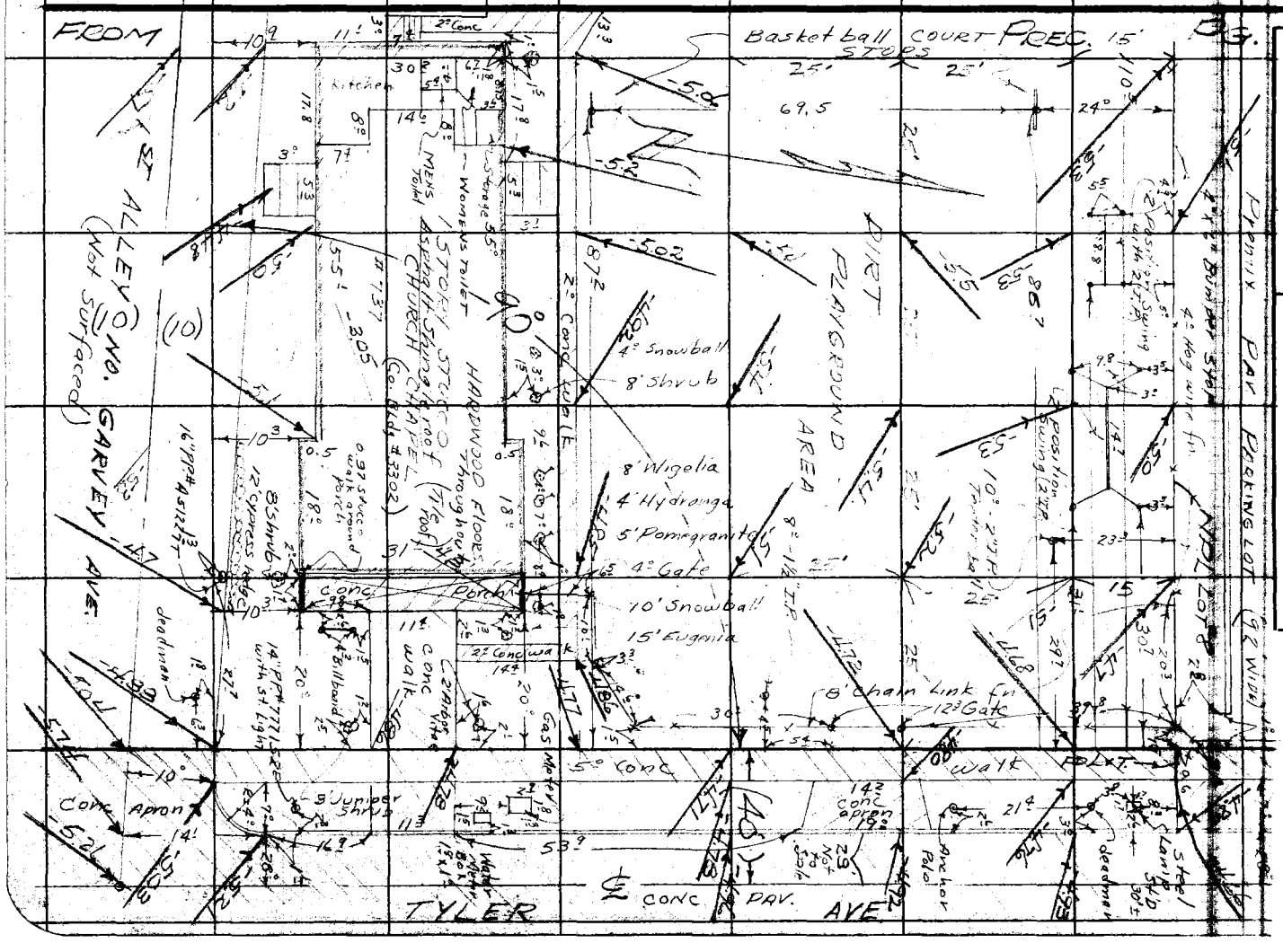

F. B. 1197 PG. 104

RETURN TO
LOS ANGELES COUNTY SURVEYOR
726 LOS ANGELES COUNTY
ENGINEERING BLDG.

Do not extend notes this side of this line.

Note: Any Additions or Changes on This Sheet Must be Made or Circled in Red Ink With Date and Name of Person Making Change.

Notes Ck'd by KRM	Survey of EL MONTE HEALTH CTR.
Map No. B-2361	W. O. 8664 Tape No. 0107 St'd. 63 °F
Office Work R.L. Green	Surveyed by BUTLER
Checked McPherson	Notes " Date 11/52
Date Dec. 1952	Indexed E. C. Johnson 12-10-52

F. B. 1197 PG. 105

J.N. 8664

EL MONTE HEALTH CTR.

LOTS
8, 9, & 10
TR. 10198

℄ SURVEY

LOC. & ELEV BLD'S - pg. 101.

BUTLER
COATES
BROOKS.
KAYSEN.

Note: Any Additions or Changes on This Sheet Must be Made or Circled in Red Ink With Date and Name of Person Making Change.

Do not extend notes this side of this line.

RETURN TO
LOS ANGELES COUNTY SURVEYOR
726 LOS ANGELES COUNTY
ENGINEERING BLDG.

76F309S 247 2-51

F.B. 1197 PG. 106

TO BOT. NEXT PG.

W.S. 46 A5

RETURN TO
LOS ANGELES COUNTY SURVEYOR
726 LOS ANGELES COUNTY
ENGINEERING BLDG.

Do not extend notes this side of this line.

Note: Any Additions or Changes on This Sheet Must be Made or Circled in Red Ink With Date and Name of Person Making Change.

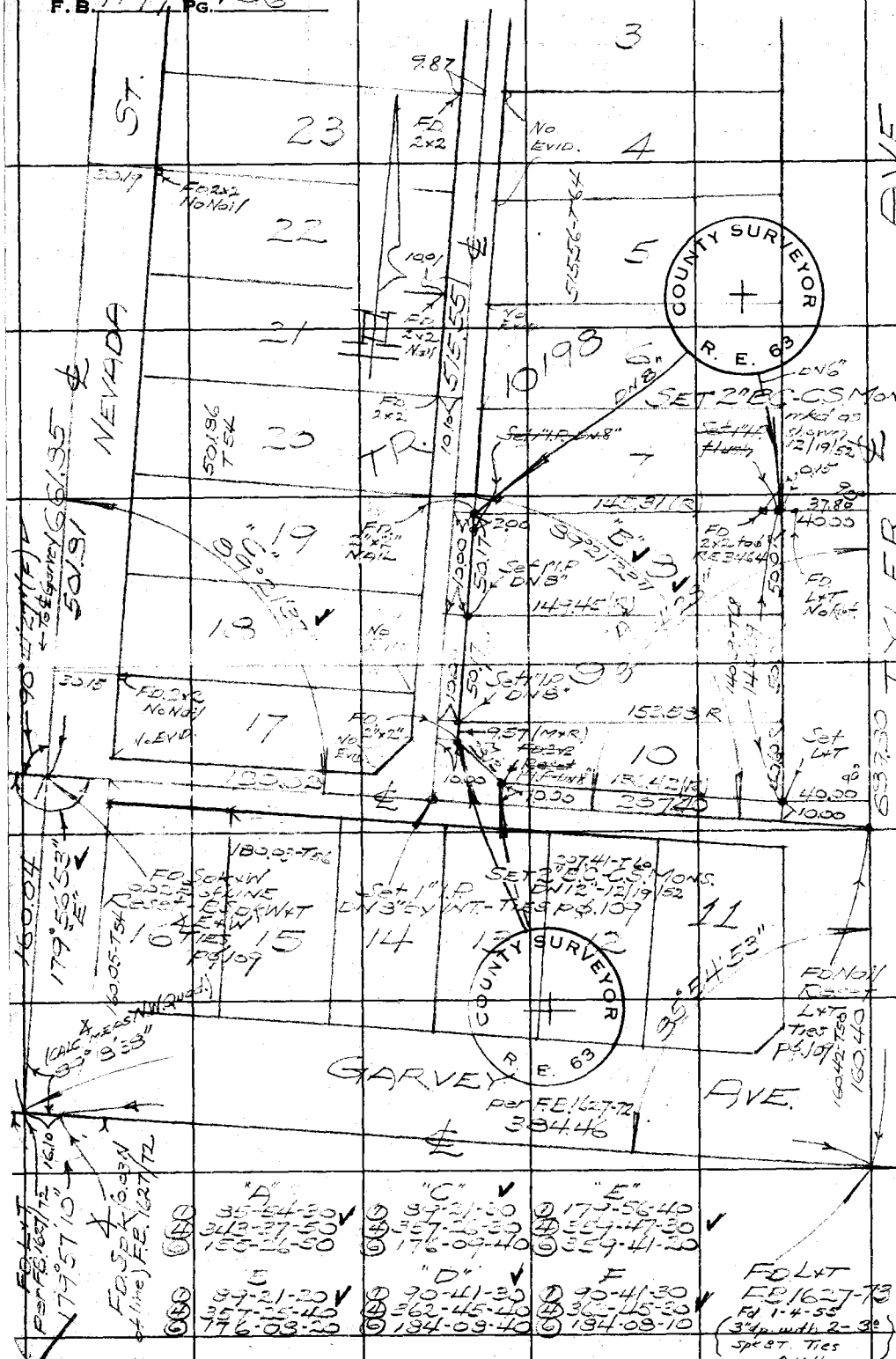

Notes Ck'd by KRM	Survey of EL MONTE HEALTH CTR.
Map No. B-2361	W. O. 3664 Tape No. 0107 St'd. 63 °F
Office Work	Surveyed by
Checked McPherson	Notes " Date 11/52
Date Dec. 1952	Indexed L. C. Johnson

F. B. 1107 PG. 107

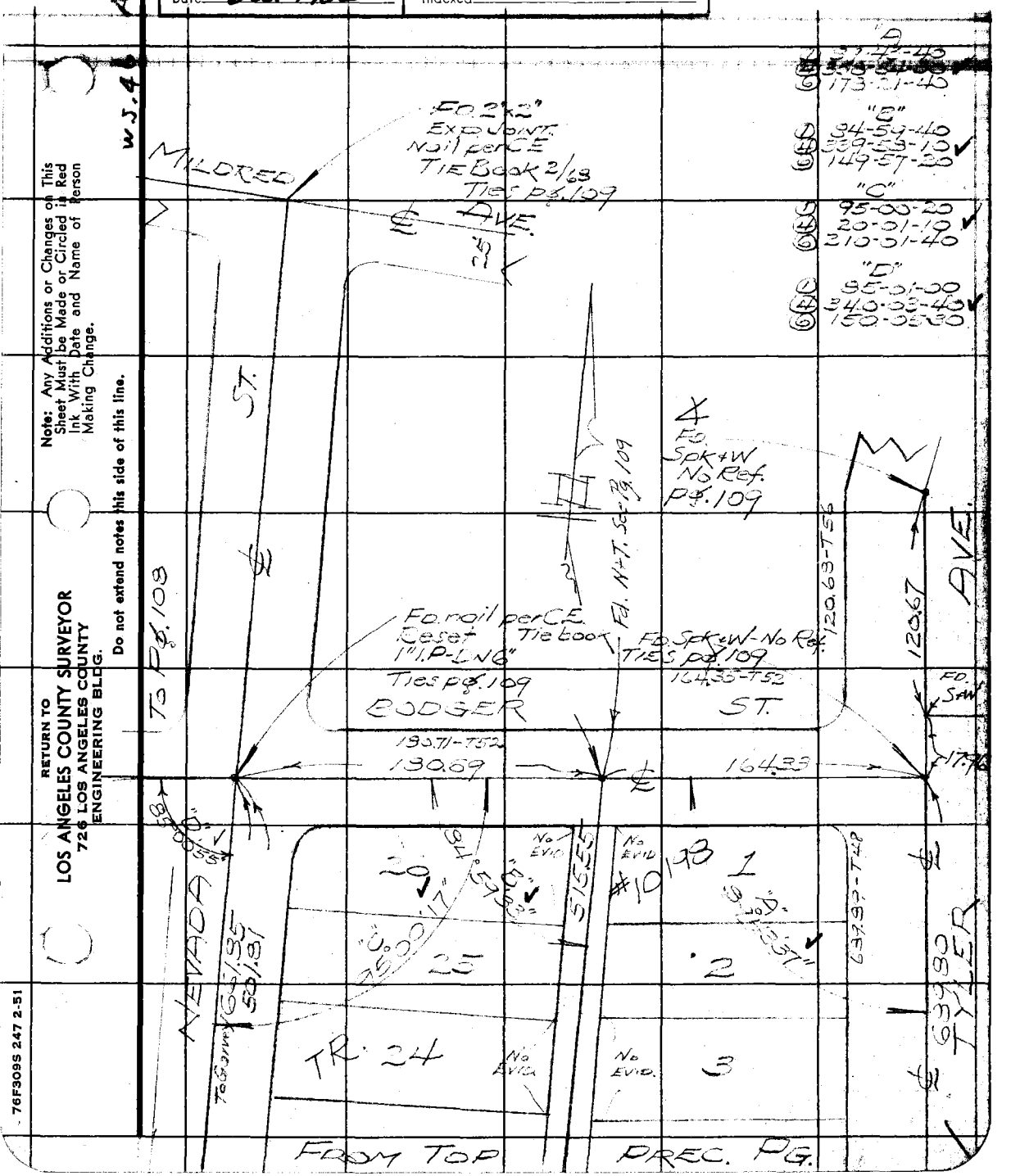

Note: Any Additions or Changes on This Sheet Must be Made or Circled in Red Ink With Date and Name of Person Making Change.

Do not extend notes this side of this line.

RETURN TO
LOS ANGELES COUNTY SURVEYOR
726 LOS ANGELES COUNTY
ENGINEERING BLDG.

76F309S 247 2-51

F. B. 1197 PG. 108

RETURN TO
LOS ANGELES COUNTY SURVEYOR
725 LOS ANGELES COUNTY
ENGINEERING BLDG.

Do not extend notes this side of this line.

Note: Any Additions or Changes on This Sheet Must be Made or Circled in Red Ink With Date and Name of Person Making Change.

Notes Ck'd by	Survey of EL MONTE HEALTH CENTER
Map No. B-2361	W. O. 8664 Tape No. 0107 St'd. 68 °F
Office Work R.L. Green	Surveyed by BUTLER
Checked McPherson	Notes COATES Date 12-3-52
Date Dec. 1952	Indexed E. C. Johnson

F. B. 11 Pg.

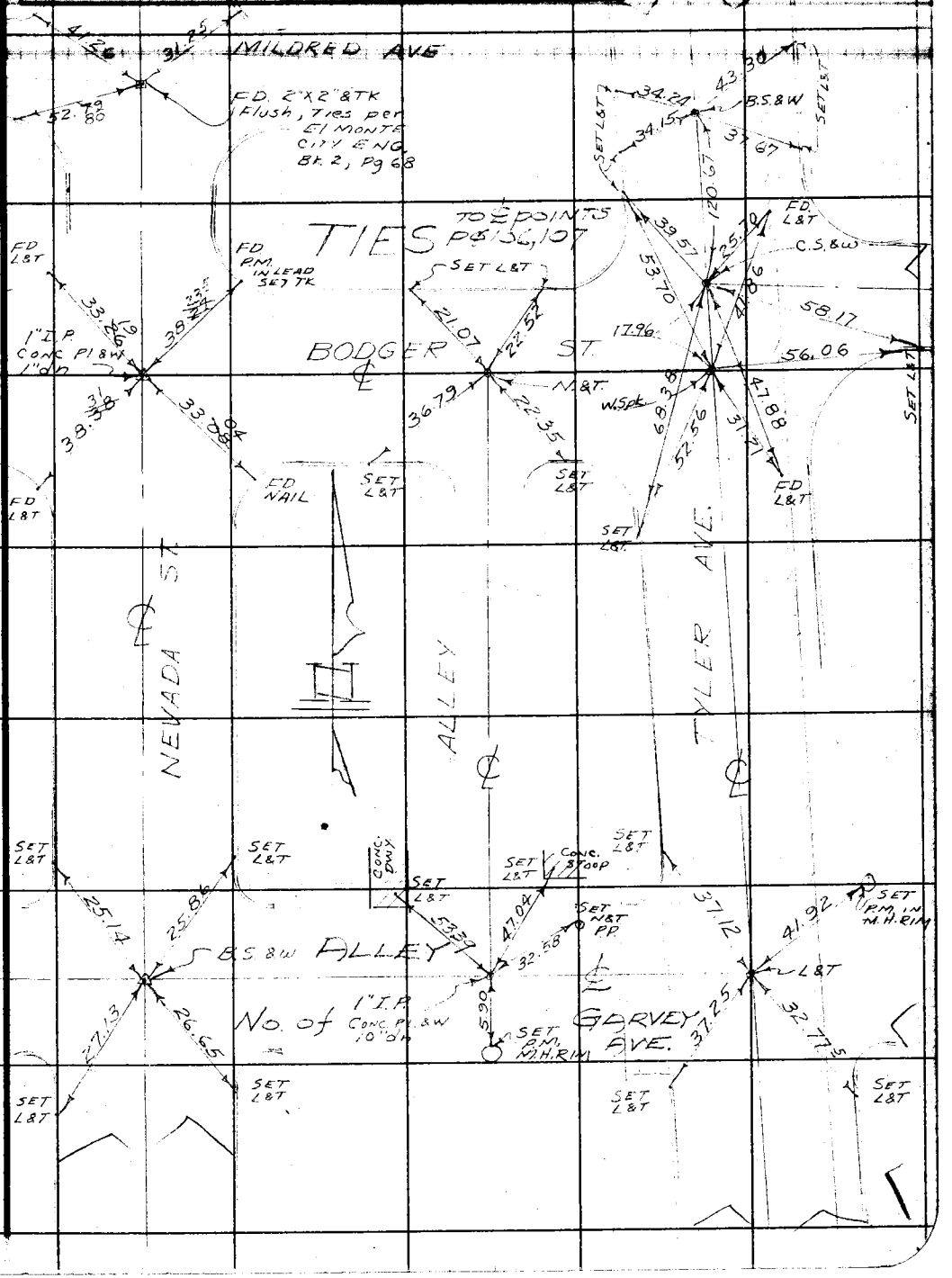

Note: Any Additions or Changes on This Sheet Must be Made or Circled in Red Ink With Date and Name of Person Making Change.

Do not extend notes this side of this line.

RETURN TO
LOS ANGELES COUNTY SURVEYOR
726 LOS ANGELES COUNTY
ENGINEERING BLDG.

76F309S 247 2-51

F. B. 1197 PG. 113

RETURN TO
LOS ANGELES COUNTY SURVEYOR
726 LOS ANGELES COUNTY
ENGINEERING BLDG.

Do not extend notes this side of this line.

Note: Any Additions or Changes on This Sheet Must be Made or Circled in Red Ink With Date and Name of Person Making Change.

F.B. [illegible] PG. [illegible]

Profile No. ____ Notes Red. ____ Date ____ Plotted ____ Date ____ Job No. [illegible] Division No. ____
Survey of [illegible]
X-Sec. No. ____ Notes Chkd. ____ Date ____ Checked ____ Date ____ Survey by [illegible] Notes [illegible] Date [illegible]
Map No. ____ Indexed [illegible] C. Johnson Date ____

EL MONTE HEALTH CENTER

J.N. [illegible]664 - June 18-1953

Sewer Elev. Checks

M B Braden
R D [illegible]
V B Anderson

STATION	B. S.	H. I.	F. S.	ELEV.

NOTE: ANY ADDITIONS OR CHANGES ON THIS SHEET MUST BE MADE OR CIRCLED IN RED INK, WITH DATE AND NAME OF PERSON MAKING CHANGE.

PLEASE RETURN TO
LOS ANGELES COUNTY SURVEYOR
726 LOS ANGELES COUNTY ENGINEERING BLDG.

Do not extend notes this side of this line.

76L298 307 5-49

76L298 307 5-49

PLEASE RETURN TO
LOS ANGELES COUNTY SURVEYOR
726 LOS ANGELES COUNTY ENGINEERING BLDG.

NOTE: ANY ADDITIONS OR CHANGES ON THIS SHEET MUST BE MADE OR CIRCLED IN RED INK, WITH DATE AND NAME OF PERSON MAKING CHANGE.

Do not extend notes this side of this line.

STATION	B. S.	H. I.	F. S.	ELEV.	
BM. M.E.40				267.826	BM. ME.40-Elev. 267.826-FB1728-33 Tyler Ave & Garvey Ave - SW Cor. (1934) Datum. BM. Spk in Sk. 5' S. of S. end C.R.
	5.020	272.846			
M.H. W. Rim			5.22	267.63	10' W. of E. Prop. L. of Tyler Ave. & 3' N. of S P/L of Alley - 1st Alley N. of Garvey
E. Rim			5.14	267.71	
F.L. ctr M.H.			12.58	260.27	Ave. Rim = 5.18 FL. 7.40 FL. Red. 12.58
M.H. In Alley			4.86	267.99	E. Rim 4.86 Rim
" "			4.87	267.98	W. Rim 8.58 FL. 13.44 FL. Red
F.L. ctr M.H.			13.44	257.41	M.H. in 1st Alley N. of Garvey - 3' N. of S. P/L. dead on ℄ of 1st Alley W. of Tyler Ave.
T.P.			5.622	267.224	Peck.
	5.148	272.372			
M.H. F.L. (Flusher)			4.48	268.39	M.H. on ℄ of 1st Alley W. of Tyler Ave.
" Rim & M.H.			3.98	268.39	38' So. of S/L of Ledger St. -
T.P.			4.7[illegible]	267.654	
	5.188	272.842			
BM. M.E.40			5.002	267.840	Elev. 267.826 see above

Profile No. ____ Plotted ____ Date ____ Notes Red. ____ Date ____ Notes Chkd. ____ Date ____

X-Sec. No. ____ Checked ____ Date ____

Job No. 36.64 Division No. ____ Notes W.A.B. 6/18/53 Date ____

Survey of El Monte Hgs. Tr. ____

Survey by W.E. Wacker

Indexed C. Johnson

F.B. 1197 PG. 112

Notes Ck'd by	Survey of [illegible]
Map No.	W. O. [illegible] Tape No. [illegible] St'd. [illegible] °F
Office Work	Surveyed by [illegible]
Checked	Notes [illegible] Date Jan '[illegible]
Date	Indexed [illegible] C. Johnson 1-12-53

F. B. 1194 PG. 113

[illegible]

J.M. #0022.11

EL MONTE CHARITIES BLDG. (TYLER AVE.)

JAN. [illegible]

SURVEY OF LOTS [illegible] IN TRACT #10198

TO [illegible] OF LOTS [illegible]

SURVEYED FOR EL MONTE HEALTH CENTER SITE.

BOUNDARY SURVEY	PAGE — 114
LOCATION OF IMPROVEMENTS	PAGE — [illegible]
X-SECTIONS & B.M.'s	PAGES — 117-122

([illegible])

Note: Any Additions or Changes on This Sheet Must be Made or Circled In Red Ink With Date and Name of Person Making Change.

Do not extend notes this side of this line.

RETURN TO
LOS ANGELES COUNTY SURVEYOR
726 LOS ANGELES COUNTY
ENGINEERING BLDG.

76F309S S&E #247. 8-54

F. B. 1199 PG. 114

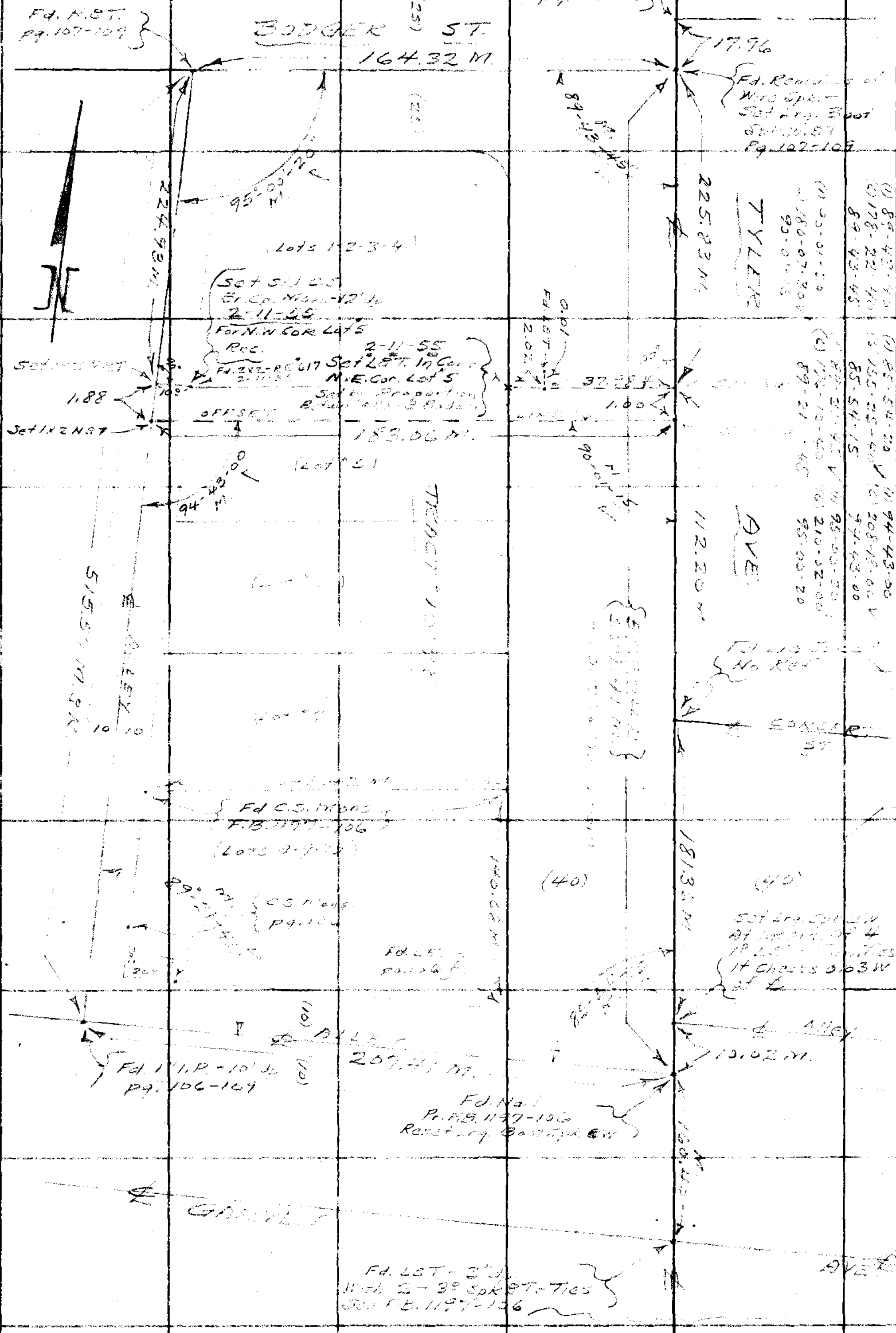

RETURN TO
LOS ANGELES COUNTY SURVEYOR
726 LOS ANGELES COUNTY
ENGINEERING BLDG.

Do not extend notes this side of this line.

Note: Any Additions or Changes on This Sheet Must be Made or Circled In Red Ink With Date and Name of Person Making Change.

Notes Ck'd by	Survey of [illegible]
Map No.	W. O. 0022.11 Tape No. St'd. °F
Office Work CED	Surveyed by Hellstrom
Checked	Notes Curtis Date Jan-55
Date	Indexed E. C. Johnson

F. B. [illegible] PG. [illegible]

Hellstrom
Curtis
Tafoya
Deane

J.N. 0022.11
ELMONTE
CHARITY BLDG
[illegible]
Location
of
Improvements
[illegible]

Note: Any Additions or Changes on This Sheet Must be Made or Circled in Red Ink With Date and Name of Person Making Change.

RETURN TO
LOS ANGELES COUNTY SURVEYOR
726 LOS ANGELES COUNTY
ENGINEERING BLDG.

Do not extend notes this side of this line.

76F309S S&E #247. 8-54

F.B. 1197 PG. 116

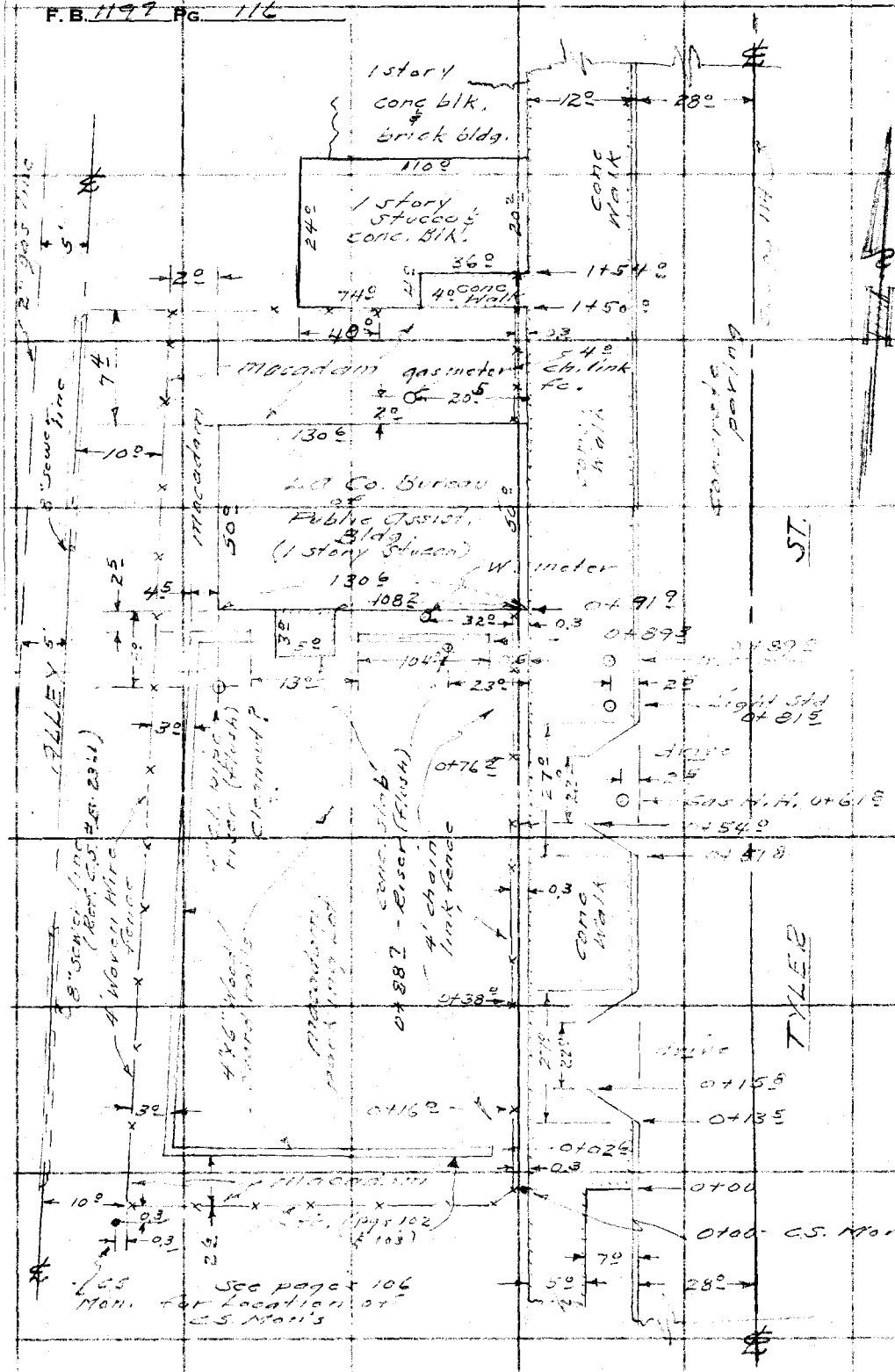

RETURN TO
LOS ANGELES COUNTY SURVEYOR
726 LOS ANGELES COUNTY
ENGINEERING BLDG.

Do not extend notes this side of this line.

Note: Any Additions or Changes on This Sheet Must be Made or Circled in Red Ink With Date and Name of Person Making Change.

76L298 S & E #307 9-54

PLEASE RETURN TO

LOS ANGELES COUNTY SURVEYOR

726 LOS ANGELES COUNTY ENGINEERING BLDG.

NOTE: ANY ADDITIONS OR CHANGES ON THIS SHEET MUST BE MADE OR CIRCLED IN RED INK, WITH DATE AND NAME OF PERSON MAKING CHANGE.

Do not extend notes this side of this line.

STATION	B. S.	H. I.	F. S.	ELEV.		

Profile No.____ Notes Red.____ Plotted____ Job No.____ Division No.____

X-Sec. No.____ Date____ Date____ Survey of____

Notes Chkd. [illegible] Checked____ Survey by____ Notes____ Date____

Date____ Date____ Map No.____ Indexed C. John[illegible]

F. B.____ Pg.____

76L298 S & E #307 9-54

PLEASE RETURN TO

LOS ANGELES COUNTY SURVEYOR

726 LOS ANGELES COUNTY ENGINEERING BLDG.

NOTE: ANY ADDITIONS OR CHANGES ON THIS SHEET MUST BE MADE OR CIRCLED IN RED INK, WITH DATE AND NAME OF PERSON MAKING CHANGE.

Do not extend notes this side of this line.

STATION	B. S.	H. I.	F. S.	ELEV.		
		[illegible]				
[illegible]			4 [illegible]	[illegible]		
	[illegible]	[illegible]				
[illegible]			[illegible]	[illegible]	[illegible]	[illegible]
	[illegible]	[illegible]				
T.P.			[illegible]	[illegible]		
	[illegible]	[illegible]				
[illegible]			[illegible]	[illegible]	[illegible]	[illegible]



Schedule of Grid System

Note: West Prop. Ln. Tyler Ave. Is Base Line For Grids. Curbing 12 [illegible]

F. B. 1197 Pg. 118 Job No. 0022.11 Division No. Notes Red. Plotted Profile

Survey of [illegible] Date Date No.

Survey by [illegible] Notes [illegible] Notes Chkd. KRM Checked X-Sec.

Indexed C. Johnson Date Date Date No.

76L298 S & E #307 9-54

PLEASE RETURN TO
LOS ANGELES COUNTY SURVEYOR
726 LOS ANGELES COUNTY ENGINEERING BLDG.

NOTE: ANY ADDITIONS OR CHANGES ON THIS SHEET MUST BE MADE OR CIRCLED IN RED INK, WITH DATE AND NAME OF PERSON MAKING CHANGE.

Do not extend notes this side of this line.

STATION	B. S.	H. I.	F. S.	ELEV.		
Party			El Monte [illegible] Bldg			NOTE:
Hellstrom			[illegible]			[illegible]
Curtis			Elevations of Parking and			Rt. or Lt. of W. [illegible]
Tafoya			Proposed building Site			or W. edge walk
Dedrie						Tyler Ave. See
						pages. 115 & 116
						117 & 118.
B.M.# CB-2"				268.55	B.M.# CB-2" El. 268.545	FB. 1197-117 Tyler [illegible]
					-W. Side - Bt. spk. in	curb, ± 41' No. of
	4.95	273.50			Concert ST. prod. -	by lamp post.
0+00			4.85	268.65		P/L & W. ed. walk.
✓			5.05	268.45		12' Rt. curb
✓			5.66	267.84		✓ ✓ gut.
✓			5.21	268.29		40' Rt. ℄ Tyler Ave.
✓			4.87	268.63	25' Lt. - mac. paving	
✓			5.01	268.49	50' ✓ ✓ ✓	
✓			5.15	268.35	75' ✓ ✓ ✓	
✓			5.29	268.21	100' ✓ ✓ ✓	
✓			5.26	268.24	125' ✓ ✓ ✓	
✓			5.54	267.96	E. P/L of Alley	
✓			6.0	267.5	℄ Alley	
T.P.			5.11	268.39	T.P. L & T in curb - near drive.	
	5.20	273.59				

Profile Notes Red. ____ Plotted CED Job No. ____ Division No. ____ F. B. ____ Pg. ____
No. ____ Date ____ Date ____ Survey of ____
X-Sec. Notes Chkd. KAM Checked ____ Survey by Hellstrom Notes Curtis Date [illegible]
No. ____ Date ____ Date ____ Map No. ____ Indexed C. Johnson

76L298 S & E #307 9-54

PLEASE RETURN TO
LOS ANGELES COUNTY SURVEYOR
726 LOS ANGELES COUNTY ENGINEERING BLDG.

NOTE: ANY ADDITIONS OR CHANGES ON THIS SHEET MUST BE MADE OR CIRCLED IN RED INK, WITH DATE AND NAME OF PERSON MAKING CHANGE.

Do not extend notes this side of this line.

STATION	B. S.	H. I.	F. S.	ELEV.		
		273.59 ✓				
0+25			4.94	268.65 ✓	P/L &	W. edge walk
✓			5.70	267.89 ✓		12' Rt. Gutter
✓			5.26	268.33 ✓		40' Rt. ℄ Tyler Ave
✓			5.13	268.46 ✓	25 Lt. mac. paving	
✓			5.17	268.42 ✓	50' ✓ ✓	
✓			5.27	268.32 ✓	75' ✓ ✓	
✓			5.44	268.15 ✓	100' ✓ ✓	
✓			5.62	267.97 ✓	125' ✓ ✓	
✓			5.62	267.97 ✓	E. P/L alley	
✓			5.8	267.8 ✓	℄ alley	
0+50			4.88	267.71 ✓	P/L &	W. edge Walk.
✓			5.07	268.52 ✓		12' Rt. Curb
✓			5.66	267.93 ✓		12' Rt. gut.
✓			5.21	268.38 ✓		40' Rt. ℄ Tyler Ave.
✓			4.97	268.62 ✓	25' Lt. mac. paving	
✓			5.10	268.59 ✓	50' ✓ ✓	
✓			5.33	268.36 ✓	75' ✓ ✓	
✓			5.41	268.18 ✓	100' ✓ ✓	
✓			5.58	268.01 ✓	125' ✓ ✓	

F. B. 1197 PG. 120 Job No. 0022.11 Division No. 10 Notes Red. Plotted No. Profile
Survey of El Monte Charities Bldg Date Date X-Sec.
Survey by Hellstrom Notes Curtis Notes Chkd. KRM Checked
Indexed C. Johnson Date Date Date No.

76L298 S & E #307 9-54

PLEASE RETURN TO

LOS ANGELES COUNTY SURVEYOR

726 LOS ANGELES COUNTY ENGINEERING BLDG.

NOTE: ANY ADDITIONS OR CHANGES ON THIS SHEET MUST BE MADE OR CIRCLED IN RED INK, WITH DATE AND NAME OF PERSON MAKING CHANGE.

Do not extend notes this side of this line.

STATION	B. S.	H. I.	F. S.	ELEV.		
		273.59				
0+50			5.75	267.84	East P/L of Alley	
✓			5.8	267.8	℄ Alley	
T.P.			4.76	268.83	T.P. S.W. Cor. lamp post-base	
	4.84	273.67				
0+75			4.96	268.71		P/L & W. ed. walk
✓			5.72	267.95		12' Rt. gut.
✓			5.25	268.42		40' Rt. ℄ Tyler Av.
✓			5.04	268.63	25' Lt. mac. paving	
✓			5.16	268.51	50' " "	
✓			5.24	268.43	75' " "	
✓			5.46	268.27	100' " "	
✓			5.78	267.94	125' " "	
✓			5.74	267.93	E-P/L alley	
✓			6.1	267.6	℄ alley	
0+91			4.92	268.75		P/L & W. edge walk
✓			5.14	268.53		12' Rt. curb
✓			5.69	267.98		12' Rt. gut.
✓			5.18	268.49		40' Rt. ℄ Tyler Av.
✓			4.93	268.74	25' Lt. mac. paving	
✓			5.00	268.67	50' Lt. " "	

Profile No. ____ Notes Red. ____ Plotted CED Job No. ____ Division No. 10 F. B. 1197 PG. 121

X-Sec. No. ____ Date ____ Date ____ Survey of [illegible] Date Jan. 11-55

Notes Chkd. KAM Checked ____ Survey by Hollstrom Notes Curtis Date ____

Date ____ Date ____ Map No. ____ Indexed C. Johnson

76L298 S & E #307 9-54

PLEASE RETURN TO
LOS ANGELES COUNTY SURVEYOR
726 LOS ANGELES COUNTY ENGINEERING BLDG.

NOTE: ANY ADDITIONS OR CHANGES ON THIS SHEET MUST BE MADE OR CIRCLED IN RED INK, WITH DATE AND NAME OF PERSON MAKING CHANGE.

Do not extend notes this side of this line.

STATION	B. S.	H. I.	F. S.	ELEV.		
		273.67				
0+91.0			5.04	268.63	75' Lt - mac paving	
✓			5.17	268.50	100' Lt. ✓ ✓	
✓			5.65	268.02	125' Lt. ✓ ✓	
✓			5.76	267.91	W. P/L alley	
✓			6.1	267.6	℄ alley	
TP			4.83	268.84	TP N.W. cor. base - lamp post.	
	4.84	273.68				
1+42			4.86	268.82	P/L & W. edge walk	
✓			5.07	268.61		12' Rt curb
✓			5.61	268.07		✓ ✓ gut.
✓			5.15	268.53		40' Rt. ℄ Tyler Ave.
✓			5.22	268.46	25' Lt. mac. paving	
✓			5.32	268.36	50' Lt. ✓ ✓	
✓			5.48	268.20	75' Lt. ✓ ✓	
✓			5.47	268.21	100' Lt. ✓ ✓	
✓			5.78	267.90	125' Lt. ✓ ✓	
✓			5.94	267.74	W. P/L alley	
✓			6.0	267.7	℄ alley.	
BM #CB-1			5.37	268.31	BM #CB-1 El. 268.312	F.B. 1197-117.

F. B. 1197 Pg. 122 Job No. 0022.11 Division No. 10 Notes Red. Plotted No. Profile
Survey of El Monte Charities Bldg. Date Date No. X-Sec.
Survey by Hellstrom Notes Curtis Notes Chkd. KAM P. Checked
Index K. C. Johnson Date Date Date No.

76L298 307 8-53

PLEASE RETURN TO
LOS ANGELES COUNTY SURVEYOR
726 LOS ANGELES COUNTY ENGINEERING BLDG.

NOTE: ANY ADDITIONS OR CHANGES ON THIS SHEET MUST BE MADE OR CIRCLED IN RED INK, WITH DATE AND NAME OF PERSON MAKING CHANGE.

Do not extend notes this side of this line.

STATION	B. S.	H. I.	F. S.	ELEV.		
					El Monte Charity Bldg.	
					J.N. 0022.11	
					Existing Floor Elevs. on inside and along south side building - as requested 2-11-1955.	
BM# CB-2				268.55	BM# CB-2 El. 268.545 FB 1197-117	
	4.93	273.48				
						
1			4.33	269.15	@ Window - West end	
2			4.29	269.19	@ door	
3			4.28	269.20	on conc. stoop	
4			4.29	269.19	@ window	
5			4.26	269.22	@ ✓	
6			4.29	269.19	@ ✓	
TP			4.75	268.73	T.P.	
	4.99	273.72				
7			4.52	269.20	@ Window - East end	
BM CB-2			5.16	268.56	BM# CB-2	

Profile Notes Red. ____ Plotted CED Job No. 0022.11 Division No. 10 F. B. 1197 PG. 123
No. ____ Date ____ Date ____ Survey of ____
X-Sec. Notes Chkd. RES Checked ____ Survey by Hellstrom Notes Curtis Date 2-11-55
No. ____ Date 2-55 Date ____ Map No. ____ Indexed Johnson Date ____

F. B. 1197 Pg. 124 | Job No. 0022.11 Division No. 10 Notes Red. Plotted Profile

Survey of El Monte Charity Bldg. Date Date No.

Survey by Notes Notes Chkd. Checked X-Sec.

Indexed Date Date Date No.

STATION	B. S.	H. I.	F. S.	ELEV.

761.298 307 8-53

PLEASE RETURN TO

LOS ANGELES COUNTY SURVEYOR

726 LOS ANGELES COUNTY ENGINEERING BLDG.

Do not extend notes this side of this line.

NOTE: ANY ADDITIONS OR CHANGES ON THIS SHEET MUST BE MADE OR CIRCLED IN RED INK, WITH DATE AND NAME OF PERSON MAKING CHANGE.

Notes Ck'd by	Survey of
Map No. B-2361	W. O. ____ Tape No. ____ St'd. ____ °F
Office Work J.C.M.	Surveyed by [illegible]
Checked Y. Ito	Notes A.W.H. Date 8-11-55
Date 8-18-55	Indexed A. C. Johnson AUG. 12 '55

F. B. 1194 PG. 125

HELLSTRO[illegible]
WALS[illegible]
[illegible]

J.N. #0022.11

EL MONTE CHARTERED BLDG.

AUG.-1955

LOCATION OF 2" WATER LINE and 4" SEWER LINE

SEE PAGE 123 - FOR ELEVATIONS.

Note: Any Additions or Changes on This Sheet Must be Made or Circled in Red Ink With Date and Name of Person Making Change.

Do not extend notes this side of this line.

RETURN TO
LOS ANGELES COUNTY SURVEYOR
726 LOS ANGELES COUNTY
ENGINEERING BLDG.

76F309S S&E #247. 8-54

RETURN TO
LOS ANGELES COUNTY SURVEYOR
726 LOS ANGELES COUNTY
ENGINEERING BLDG.

Note: Any Additions or Changes on This Sheet Must be Made or Circled in Ink With Date and Name of Person Making Change.

Do not extend notes this side of this line.

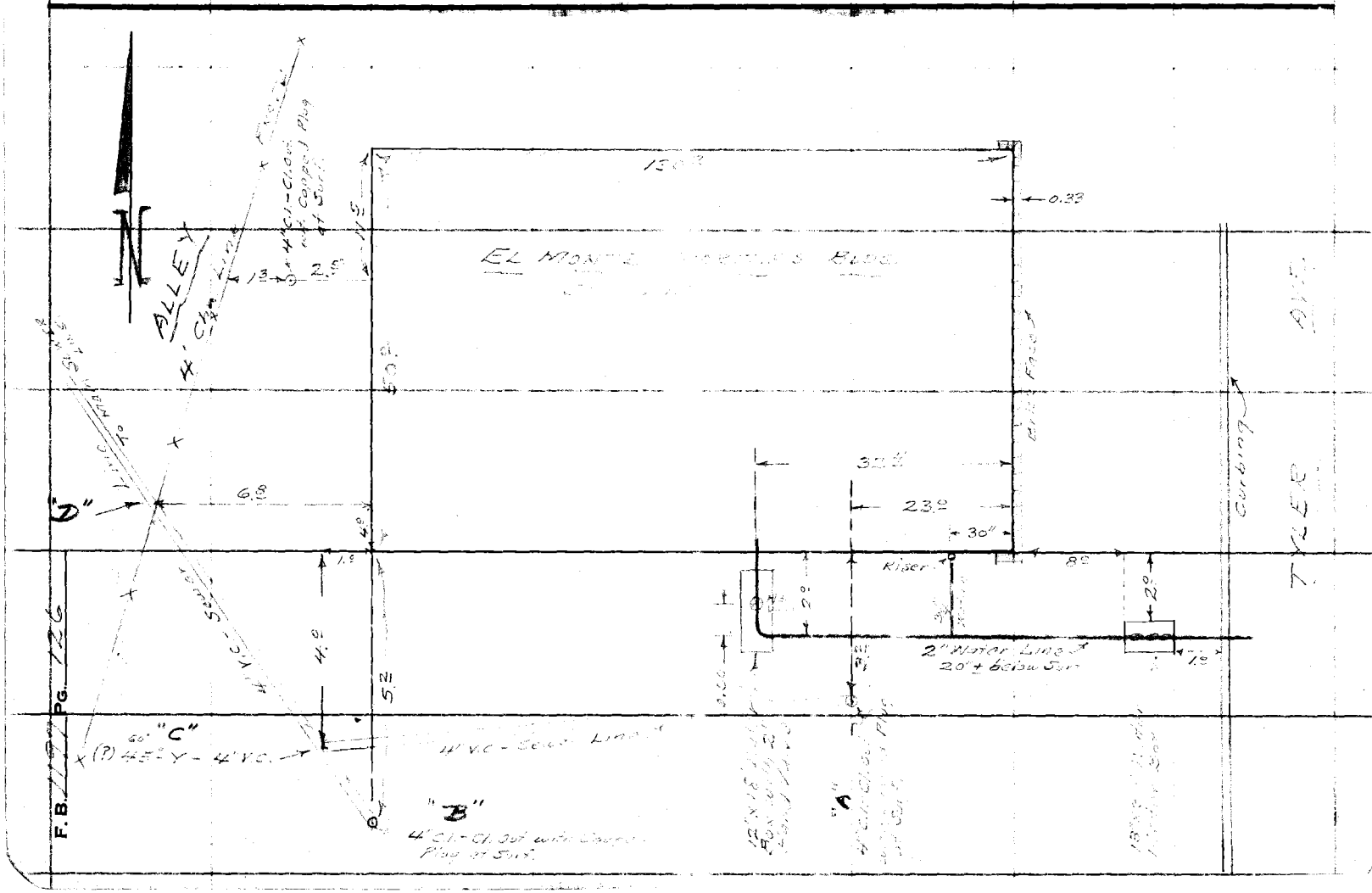

F. B. [illegible] Pg. [illegible]

Profile No. ____ Notes Red. ____ Date ____ Plotted ____ Date ____ Job No. ____ Division No. ____ Survey of ____

X-Sec. No. ____ Notes Chkd. ____ Date ____ Checked ____ Date ____ Survey by [illegible] Notes ____ Date [illegible]

Map No. ____ Indexed A. C. Johnson Date ____

STATION	B. S.	H. I.	F. S.	ELEV.	
					[illegible]

NOTE: ANY ADDITION CHANGES ON THIS SHEET MUST MADE OR CIRCLED IN RED INK, W... DATE AND NAME OF PERSON MAKING CHANGE.

PLEASE RETURN TO
LOS ANGELES COUNTY SURVEYOR
726 Los Angeles County Engineering Bldg.

Do not extend notes this side of this line.

76L298 S & E #307 9-54

76L298 S & E #307 9-54

SE RETURN TO
LOS ANGE[illegible] COUNTY SURVEYOR
726 LOS ANGELES COUNTY ENGINEERING BLDG.

NOTE: AN[illegible]DDITIONS OR CHANGES ON THIS [illegible]T MUST BE MADE OR CIRCLED IN [illegible]D INK, WITH DATE AND NAME OF PERSON MAKING CHANGE.

Do not extend notes this side of this line.

STATION	B. S.	H. I.	F. S.	ELEV.		
Fd. B.M. [illegible]				[illegible]	Fd. B.M. [illegible]	
	[illegible]	[illegible]			[illegible] Ave. - W. Side - [illegible] M. Cor. - 41½ N. of [illegible] Near Lamp Post	
"A"			4 81	26[illegible]	Top of [illegible] - Shown As "A" in [illegible] 126	
"A"			7 03	26[illegible] 44	Bottom of [illegible] Pipe Shown As "A" pg. 126 Note: [illegible] at bottom when Toilets Flushed	
"B"			5 67	267 50	Top of Riser 4" C.I. Pipe at Surf. - Shown As "B" pg. 126	
"B"			8 67	26[illegible] 80	Bottom of Riser 4" [illegible] - Shown As "B" pg. 126	
"C"			[illegible]	26[illegible]	Outside Top of 4" V.C. Pipe at [illegible] - Shown As "C" pg. 126	
"D"			[illegible]	26[illegible] 59	Outside Top of 4" V.C. Pipe at [illegible] Shown As "D" pg. 126	
Fd. B.M. [illegible]			5 92	26[illegible] 55	B.M. [illegible] - Elev. 26[illegible] pr. pg. [illegible] [illegible] Alley - 1st Alley [illegible]	

F. B. 1197 Pg. 128

Job No. [illegible] Division No. [illegible] BLDG. Notes Red. Plotted Profile

Survey of [illegible] Date Date No.

Survey by [illegible] Notes Chkd. JCM Checked X-Sec.

Indexed R. C. Johnson Date Date 8-18-55 Date No.

76F309S S&E #247. 8-54

RETURN TO
LOS ANGELES COUNTY SURVEYOR
726 LOS ANGELES COUNTY
ENGINEERING BLDG.

Note: Any Additions or Changes on This Sheet Must be Made or Circled in Red Ink With Date and Name of Person Making Change.

Do not extend notes this side of this line.

29-150

Notes Ck'd by____
Map No.____
Office Work____
Checked____
Date____

Survey of____
W. O.____ Tape No.____ Sr'd.____ of
Surveyed by____
Notes____ Date____
Indexed____

F. B. 1111 PG.

F. B. 1197 PG.

129-150 Blank

RETURN TO
LOS ANGELES COUNTY SURVEYOR
720 LOS ANGELES COUNTY
ENGINEERING BLDG.

Do not extend notes this side of this line.

Note: Any Additions or Changes on This Sheet Must be Made or Circled in Red Ink With Date and Name of Person Making Change.

Notes Ck'd by KRM	Survey of EL MONTE CIVIC CENTER
Map No. B-2475	W. O. 8684 Tape No. 0151 St'd. 68 °F
Office Work Ichien	Surveyed by A. N. Hellstrom
Checked McPherson	Notes A.N.H. Date 11-53
Date Feb '54	Indexed A. C. Johnson

F. B. 1199 PG. 151

A.N. HELLSTROM
A.S. CURTIS
[illegible]
W.E. DEANE

DEC 8 '53

J.N. # 8684 = J.N. # 0021.01

EL MONTE CIVIC CENTER
ON VALLEY BLVD. (Northside) - BETWEEN
SAN BERNARDINO ROAD & PECK ROAD
JUST EAST OF EASTMONT AVE.
A PORTION OF LOT # 3 - TRCT # 3746 (Sc. Dept.)

℄ STREETS & TRCT LINES	Pages 152 - 157 Incl.
LOCATION OF IMPROVMNTS.	" 159 - 170
BENCH LEVELS - PROFILES - ELEVS.	Pgs. 171 - 178
LOCATION OF ADJACENT PROPERTY	Pg. 158
Elevs. On Grid System.	Pgs. 179 - 185

(ON JULY 26 - 1954 - RESET CIV. ON N. CORNERS AT FINAL POSITION AS OF THIS DATE - POSITION SHOWN ON SAME PAGES AS ORIGINALLY)

Note: Any Additions or Changes on This Sheet Must be Made or Circled in Red Ink With Date and Name of Person Making Change.

Do not extend notes this side of this line.

RETURN TO
LOS ANGELES COUNTY SURVEYOR
726 LOS ANGELES COUNTY
ENGINEERING BLDG.

76F3095 247 4-53

V.T. 53-36
C.S. B-2475

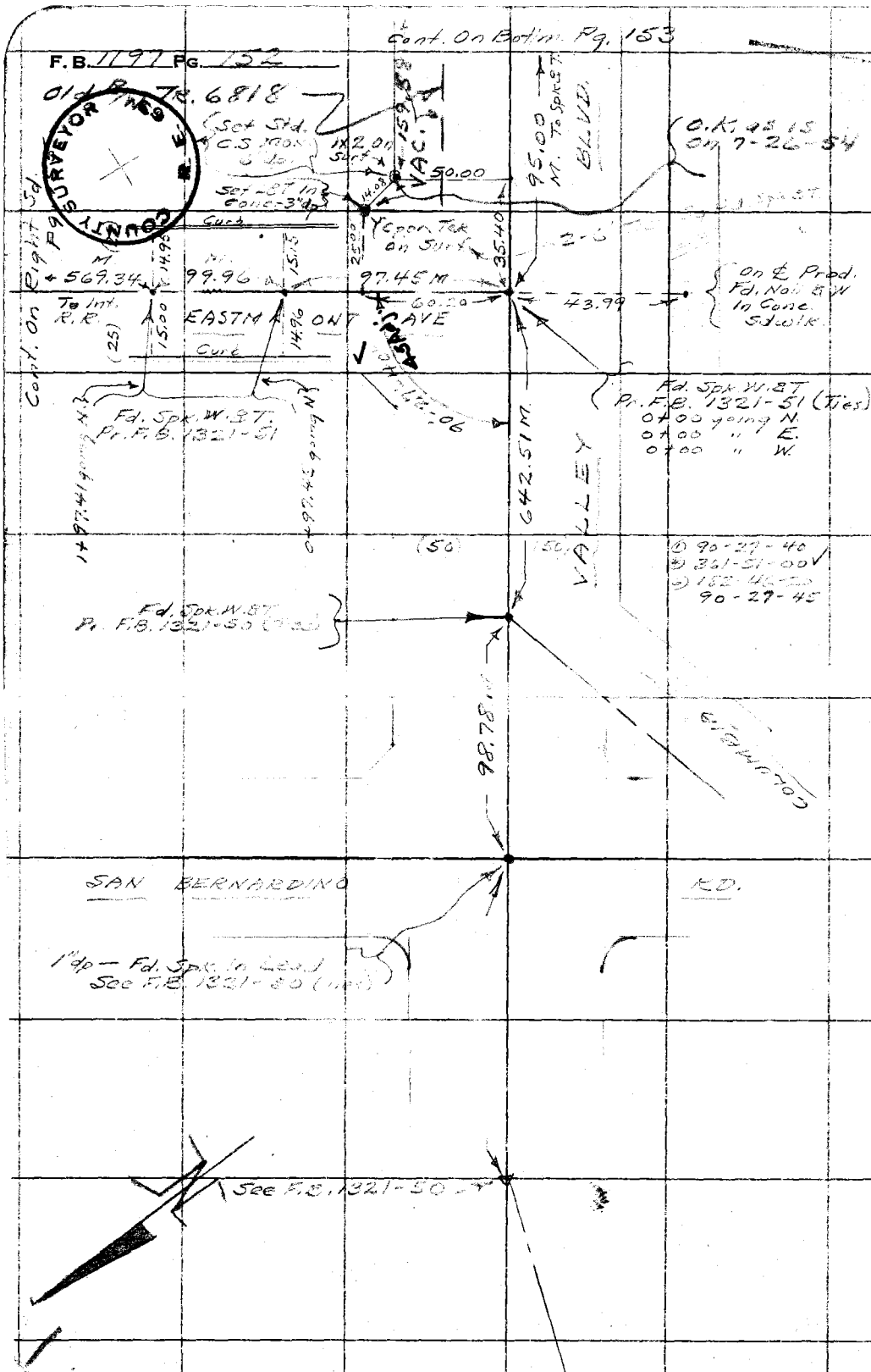

W.S. 46 A5

RETURN TO
LOS ANGELES COUNTY SURVEYOR
726 LOS ANGELES COUNTY
ENGINEERING BLDG.
Do not extend notes this side of this line.

Note: Any Additions or Changes on This Sheet Must be Made or Circled in Red Ink With Date and Name of Person Making Change.

76F309S 247 4-53

RETURN TO
LOS ANGELES COUNTY SURVEYOR
726 LOS ANGELES COUNTY
ENGINEERING BLDG.

Note: Any Additions or Changes on This Sheet Must be Made or Circled in Red Ink With Date and Name of Person Making Change.

Do not extend notes this side of this line.

Notes Ck'd by
Map No. B-2475
Office Work
Checked
Date Feb. '54

Survey of
W. O. Tape No. Sr'd.
Surveyed by
Notes Date
Indexed A. C. Johnson

F. B. PG.

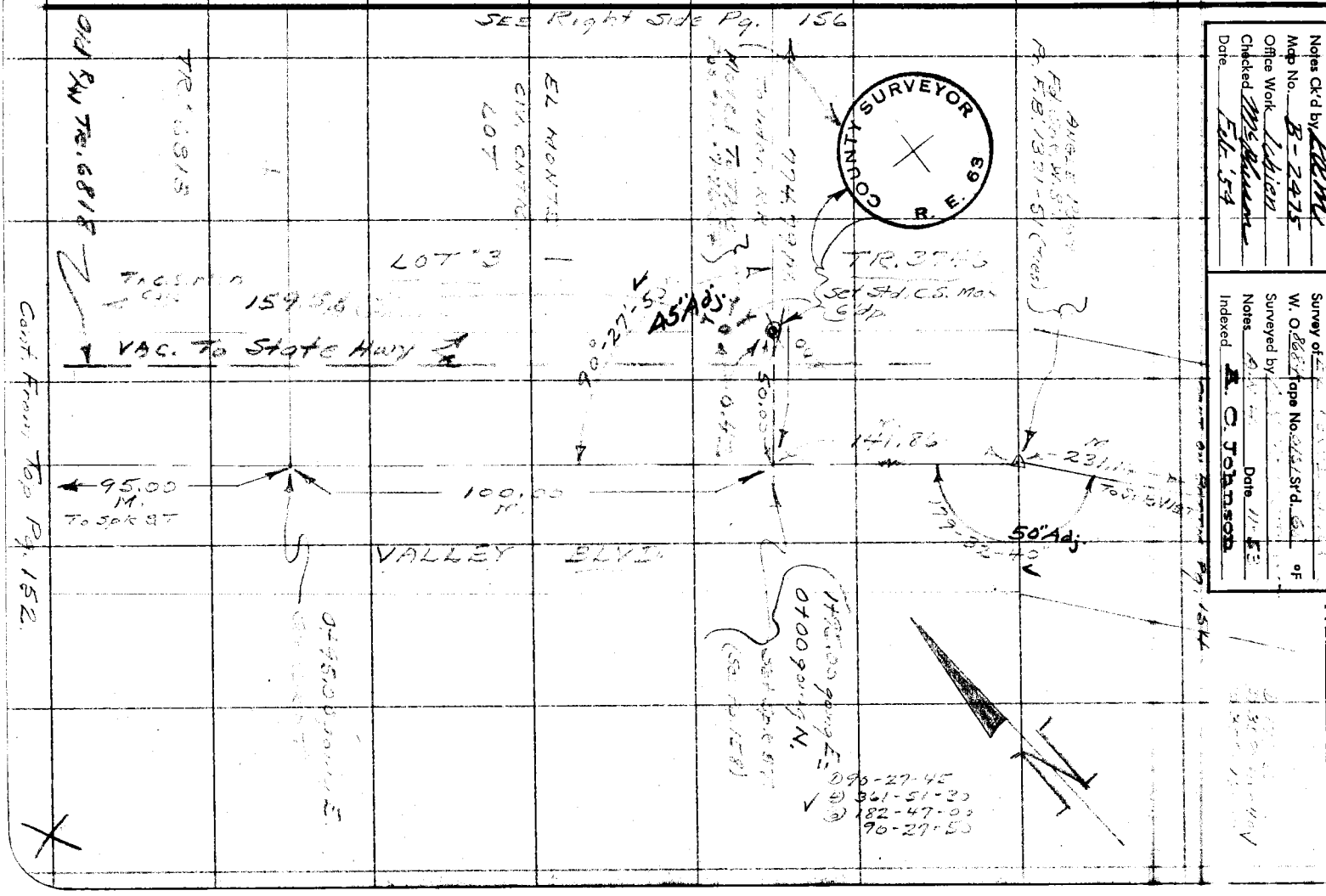

F.B. 1197 Pg. 154

WS 46 A5

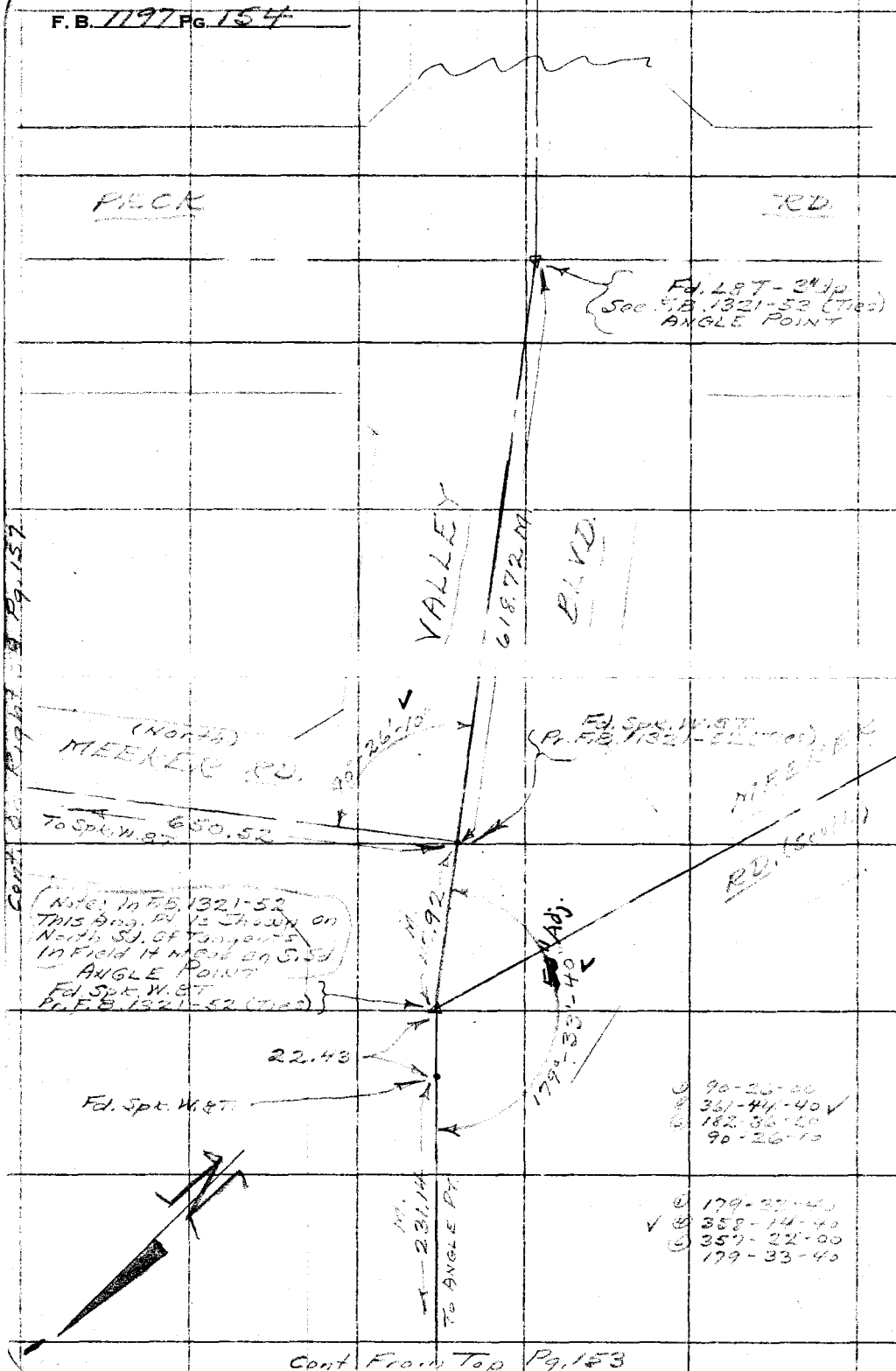

Cont. on Right Pg. 157

Cont. From Top Pg. 153

RETURN TO
LOS ANGELES COUNTY SURVEYOR
726 LOS ANGELES COUNTY
ENGINEERING BLDG.

Do not extend notes this side of this line.

Note: Any Additions or Changes on This Sheet Must be Made or Circled in Red Ink With Date and Name of Person Making Change.

Notes Ck'd by KRM.	Survey of
Map No. B-2475	W. O. Tape No. St'd. °F
Office Work Ichien	Surveyed by
Checked McPherson	Notes A.N.H. Date 11-53
Date Feb. '54	Indexed R. C. Johnson

F. B. 1197 Pg. 152

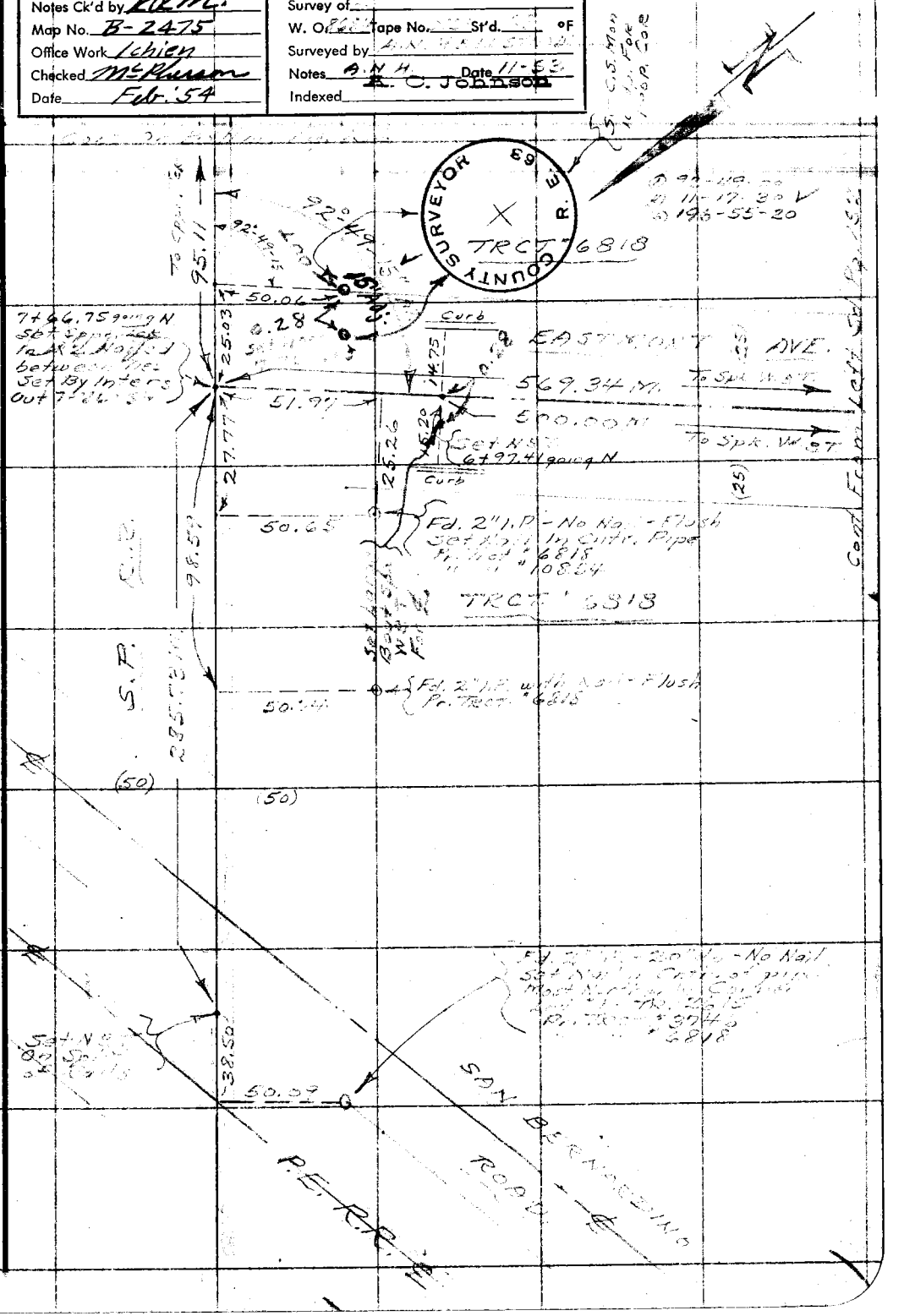

WS 46-A5

Note: Any Additions or Changes on This Sheet Must be Made or Circled in Red Ink With Date and Name of Person Making Change.

Do not extend notes this side of this line.

RETURN TO
LOS ANGELES COUNTY SURVEYOR
726 LOS ANGELES COUNTY
ENGINEERING BLDG.

76F3O9S 247 4-53

F.B. 1197 Pg. 156

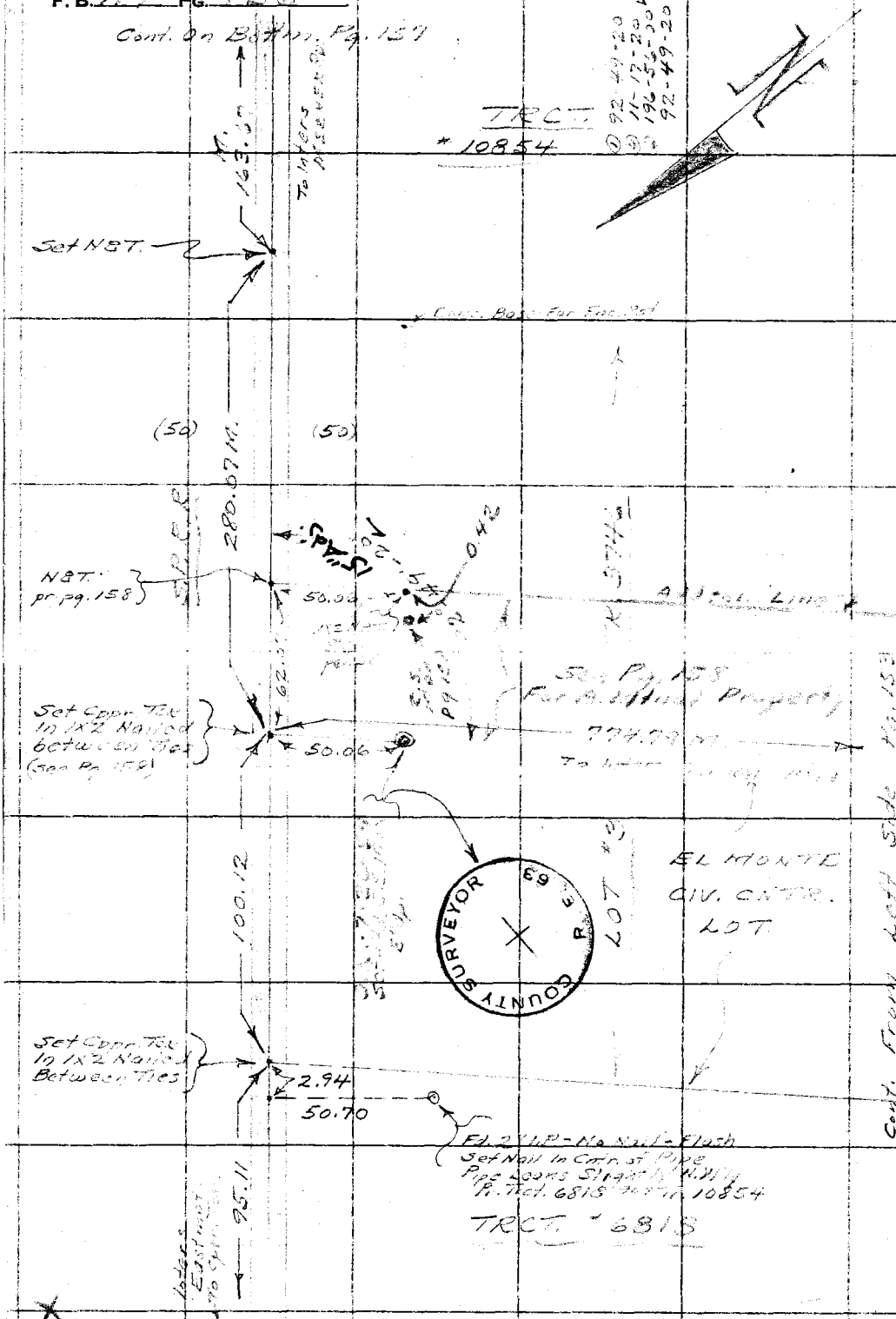

RETURN TO
LOS ANGELES COUNTY SURVEYOR
726 LOS ANGELES COUNTY
ENGINEERING BLDG.

Do not extend notes this side of this line.

Note: Any Additions or Changes on This Sheet Must be Made or Circled in Red Ink With Date and Name of Person Making Change.

76F309S 247 4-53

RETURN TO
LOS ANGELES COUNTY SURVEYOR
726 LOS ANGELES COUNTY
ENGINEERING BLDG.

(2)

Note: Any Additions or Changes on This Sheet Must be Made or Circled In Red Ink With Date and Name of Person Making Change.

Do not extend notes this side of this line.

WS. 46 A5

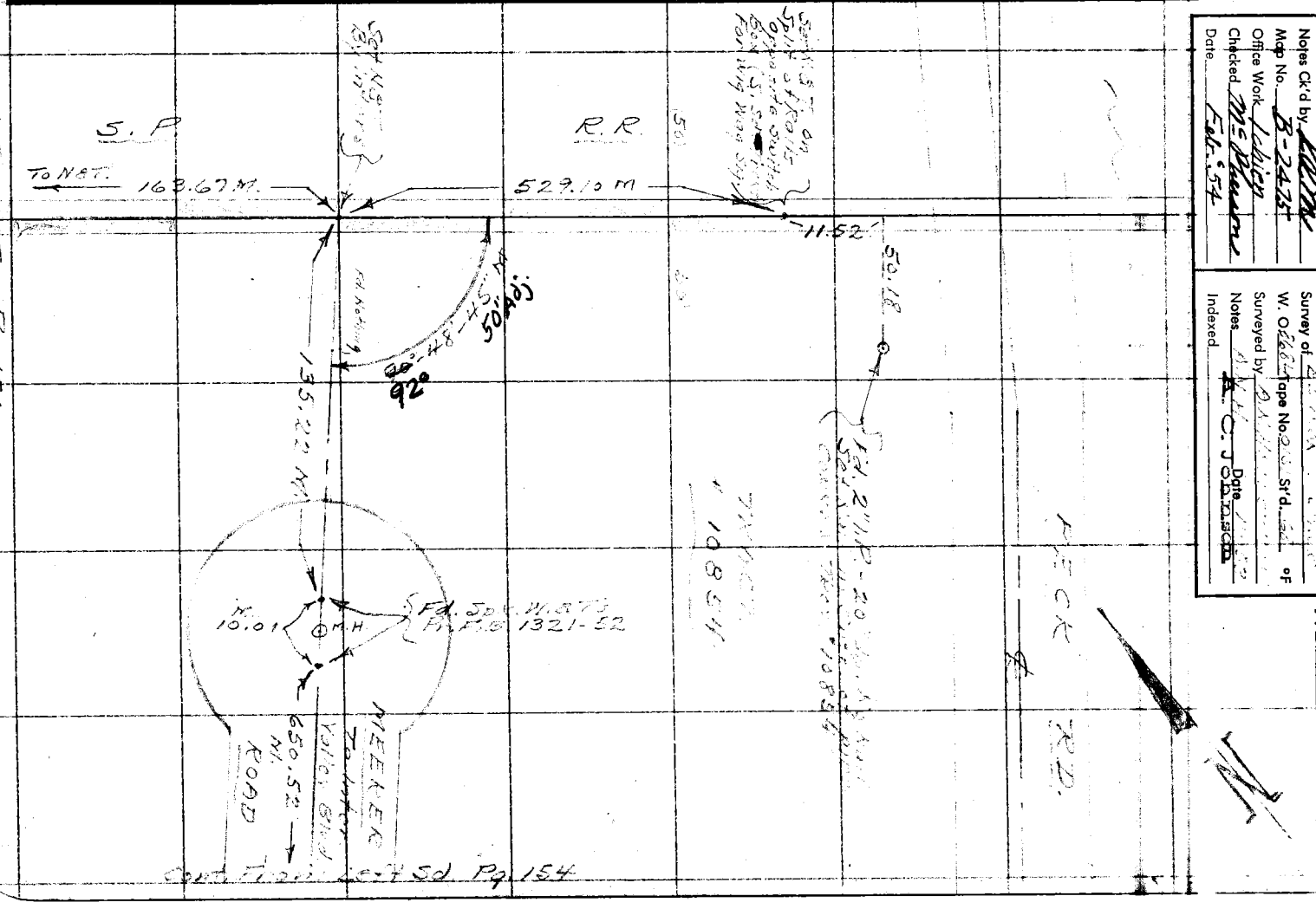

Notes Ck'd by
Map No. B-2433
Office Work
Checked
Date Feb. '54

Survey of
W. O.
Tape No.
Sr'd.
Surveyed by
Notes
Indexed
Date

F. B. PG.

F.B. 1197 Pg. 158

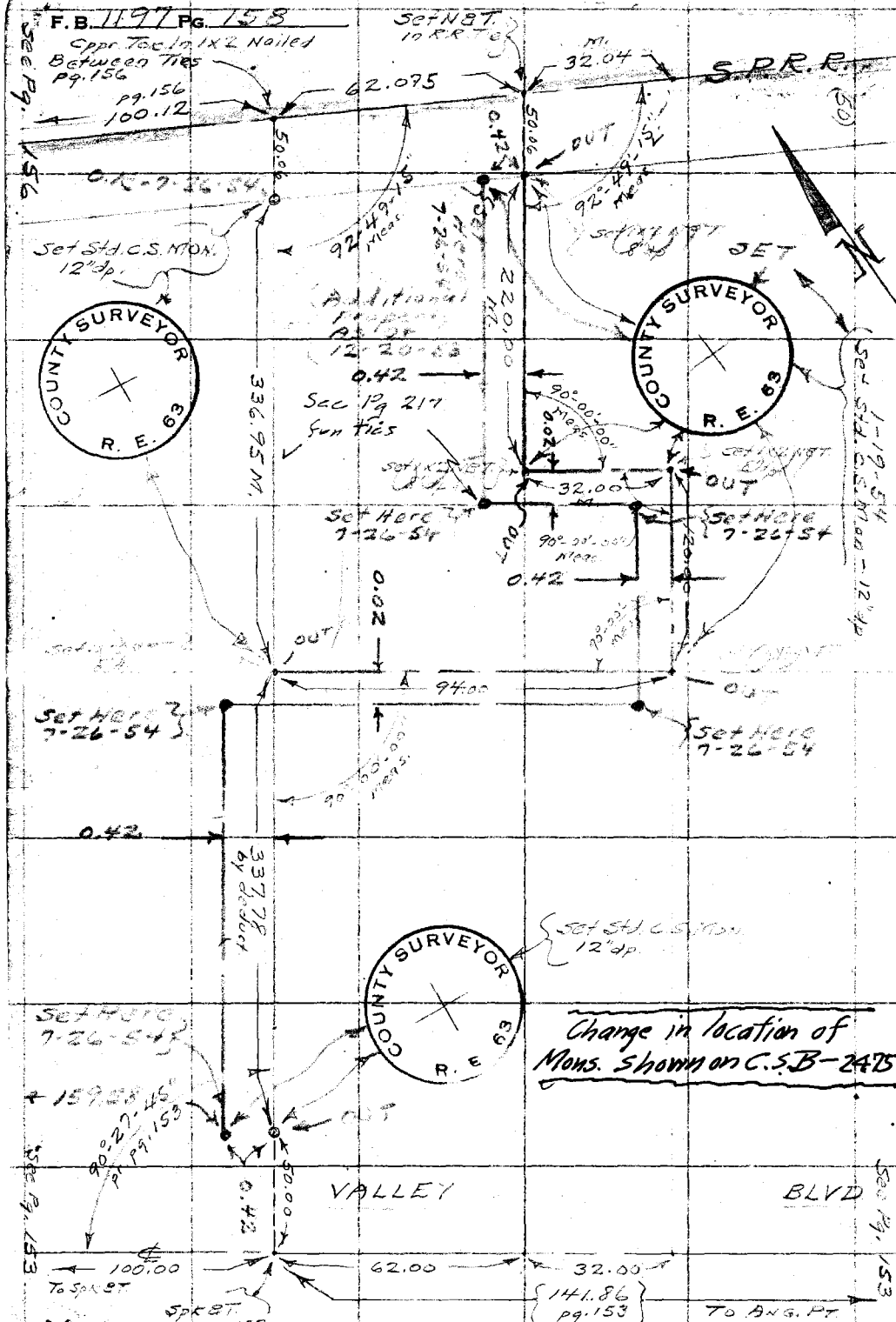

RETURN TO
LOS ANGELES COUNTY SURVEYOR
726 LOS ANGELES COUNTY
ENGINEERING BLDG.
Do not extend notes this side of this line.

Note: Any Additions or Changes on This Sheet Must be Made or Circled in Red Ink With Date and Name of Person Making Change.

Notes Ck'd by	Survey of EL MONTE CIVIC CTR.
Map No. B-2475	W. O. 8684 Tape No. ____ St'd. ____ °F
Office Work Union	Surveyed by [illegible]
Checked McPherson	Notes A C Guzman Date 12-53
Date Feb. '54	Indexed B. C. Johnson

F. B. [illegible] Pg. 159

DEC 8 '53

J.N. 8684

EL MONTE CIVIC CENTER

LOCATION OF IMPROVEMENTS Pages 159-170

Note: Any Additions or Changes on This Sheet Must be Made or Circled in Red Ink With Date and Name of Person Making Change.

Do not extend notes this side of this line.

RETURN TO
LOS ANGELES COUNTY SURVEYOR
726 LOS ANGELES COUNTY
ENGINEERING BLDG.

76F309S 247 4-53

F. B. 1197 Pg. 160

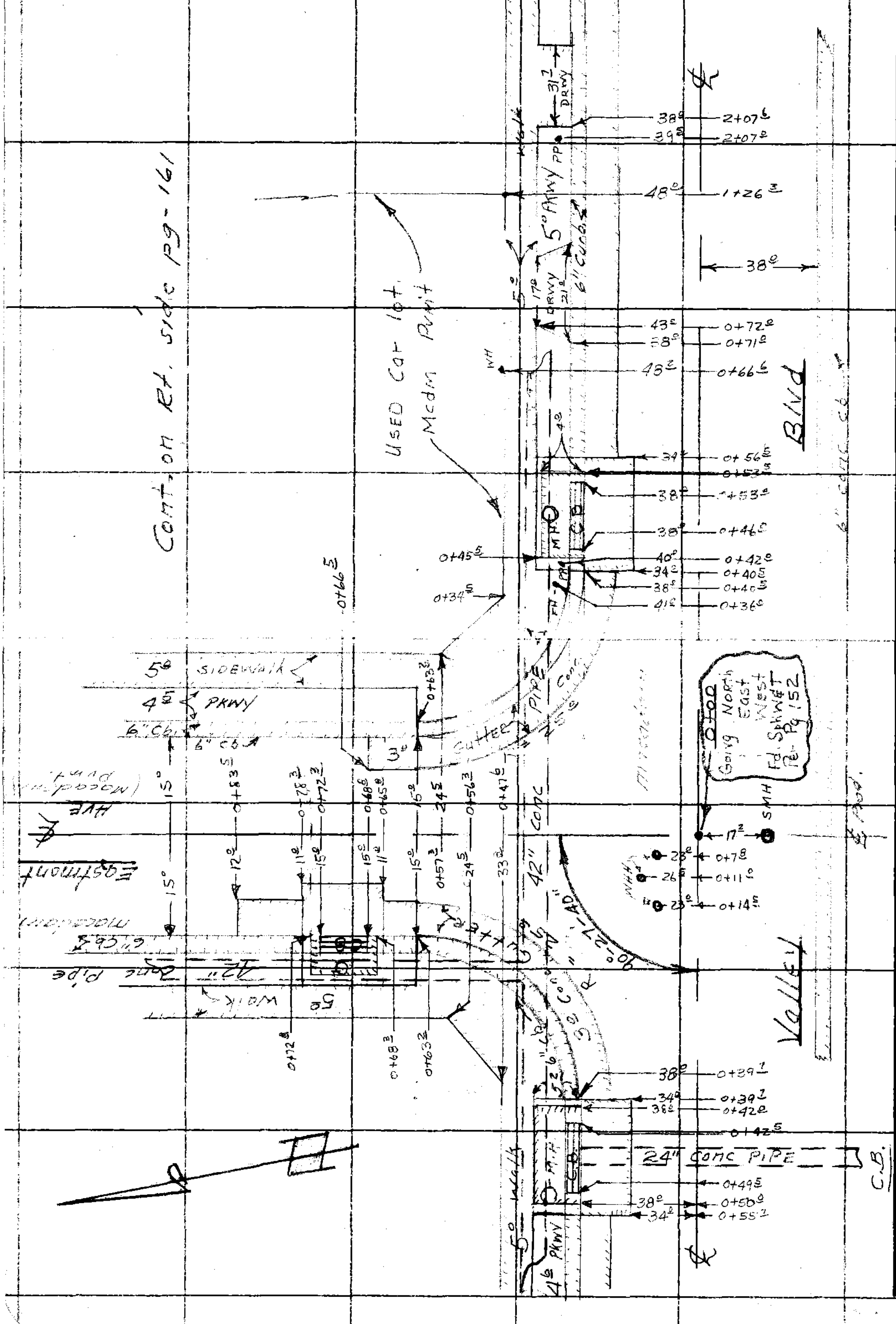

RETURN TO
LOS ANGELES COUNTY SURVEYOR
726 LOS ANGELES COUNTY
ENGINEERING BLDG.

Do not extend notes this side of this line.

Note: Any Additions or Changes on This Sheet Must be Made or Circled In Red Ink With Date and Name of Person Making Change.

76F309S 247 4-53

RETURN TO
LOS ANGELES COUNTY SURVEYOR
726 LOS ANGELES COUNTY
ENGINEERING BLDG.

Note: Any Additions or Changes on This Sheet Must be Made or Circled in Red Ink With Date and Name of Person Making Change.

Do not extend notes this side of this line.

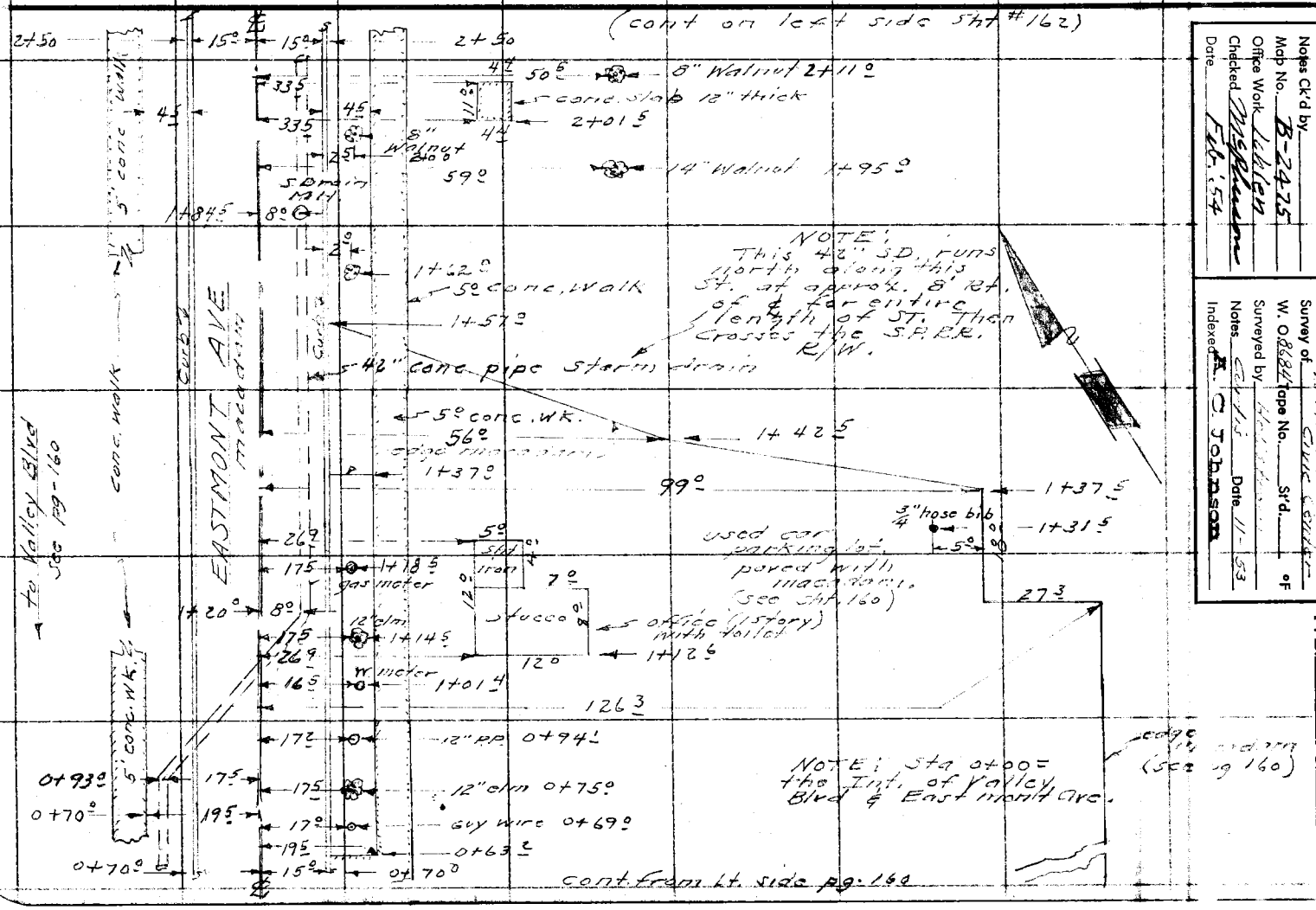

Notes Ck'd by
Map No. B-2475
Office Work
Checked
Date Feb. '54

Survey of
W. O. 8624 Tape No. St'd. °F
Surveyed by
Notes Date 11-53
Indexed F. C. Johnson

F. B. PG.

RETURN TO
LOS ANGELES COUNTY SURVEYOR
726 LOS ANGELES COUNTY
ENGINEERING BLDG.

Note: Any Additions or Changes on This Sheet Must be Made or Circled in Red Ink With Date and Name of Person Making Change.

Do not extend notes this side of this line.

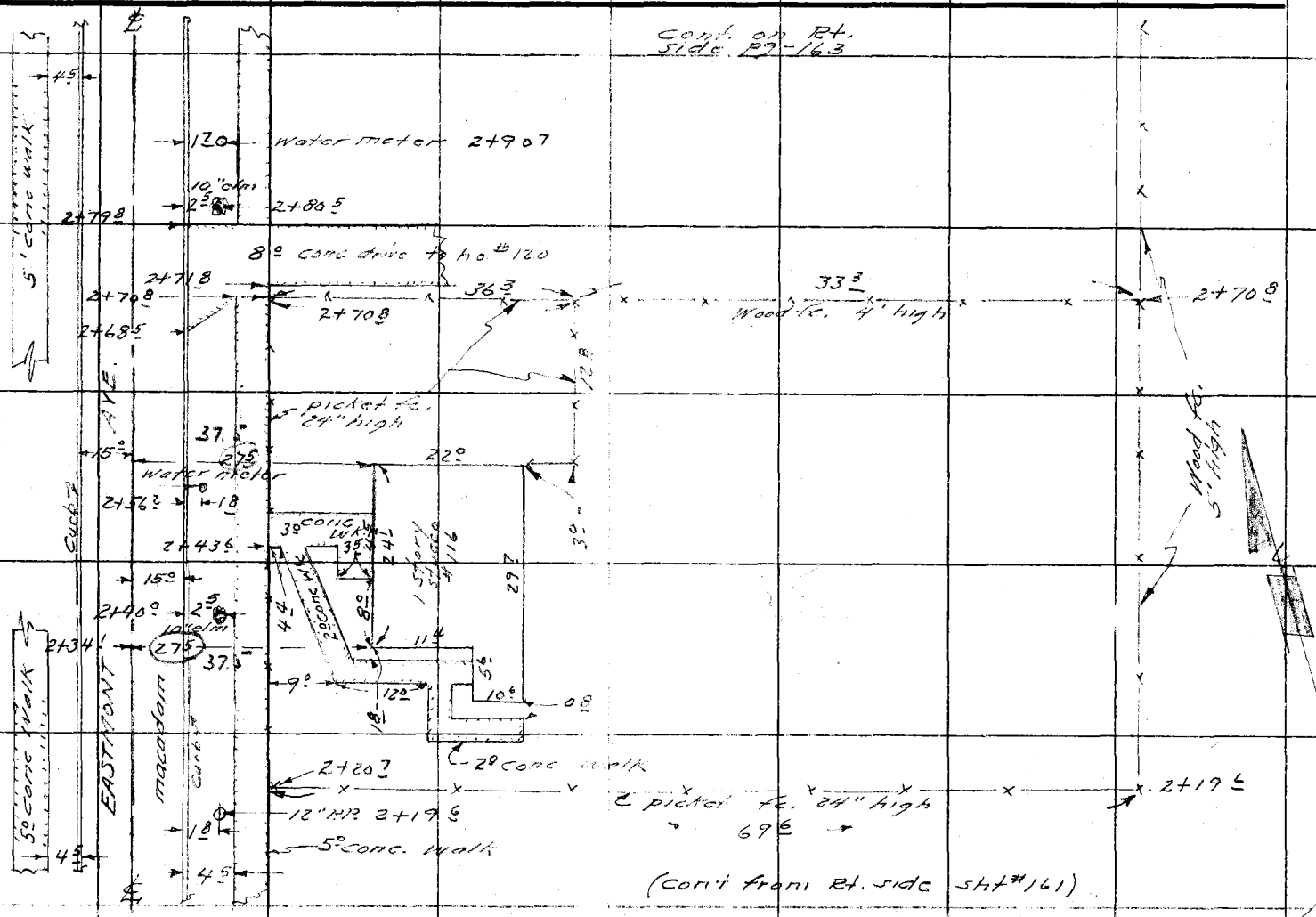

Notes Ck'd by
Map No. B-2475
Office Work Ichien
Checked McPherson
Date Feb. '54

Survey of El Monte Civic Center
W. O. 8684 Tape No. St'd. °F
Surveyed by Hellstrom
Notes Curtis Date 11-53
Indexed A. C. Johnson

F. B. Pg. 163

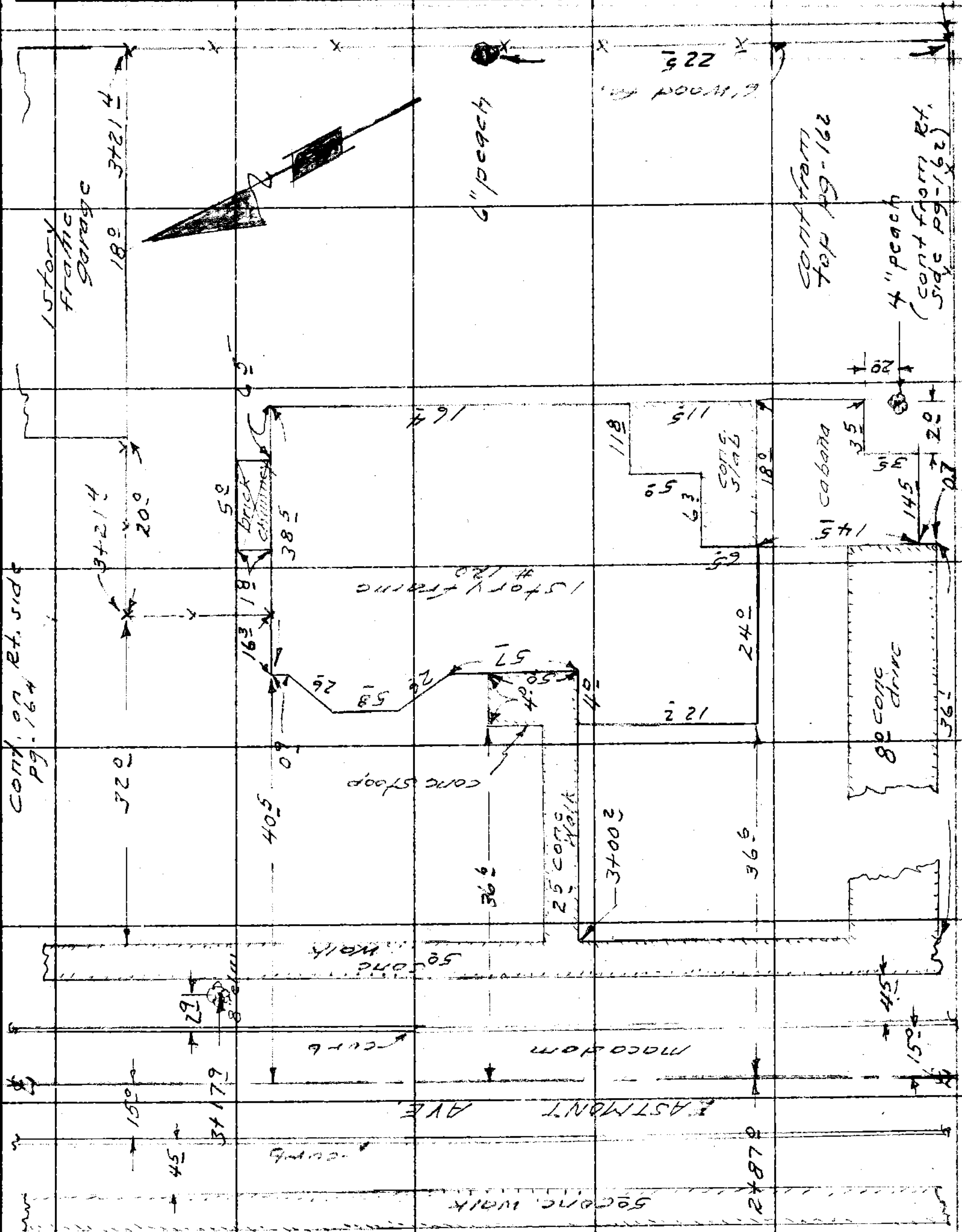

Note: Any Additions or Changes on This Sheet Must be Made or Circled in Red Ink With Date and Name of Person Making Change.

Do not extend notes this side of this line.

RETURN TO
LOS ANGELES COUNTY SURVEYOR
726 LOS ANGELES COUNTY ENGINEERING BLDG.

76F3095 247 4-53

F. B. 1197 Pg. 164

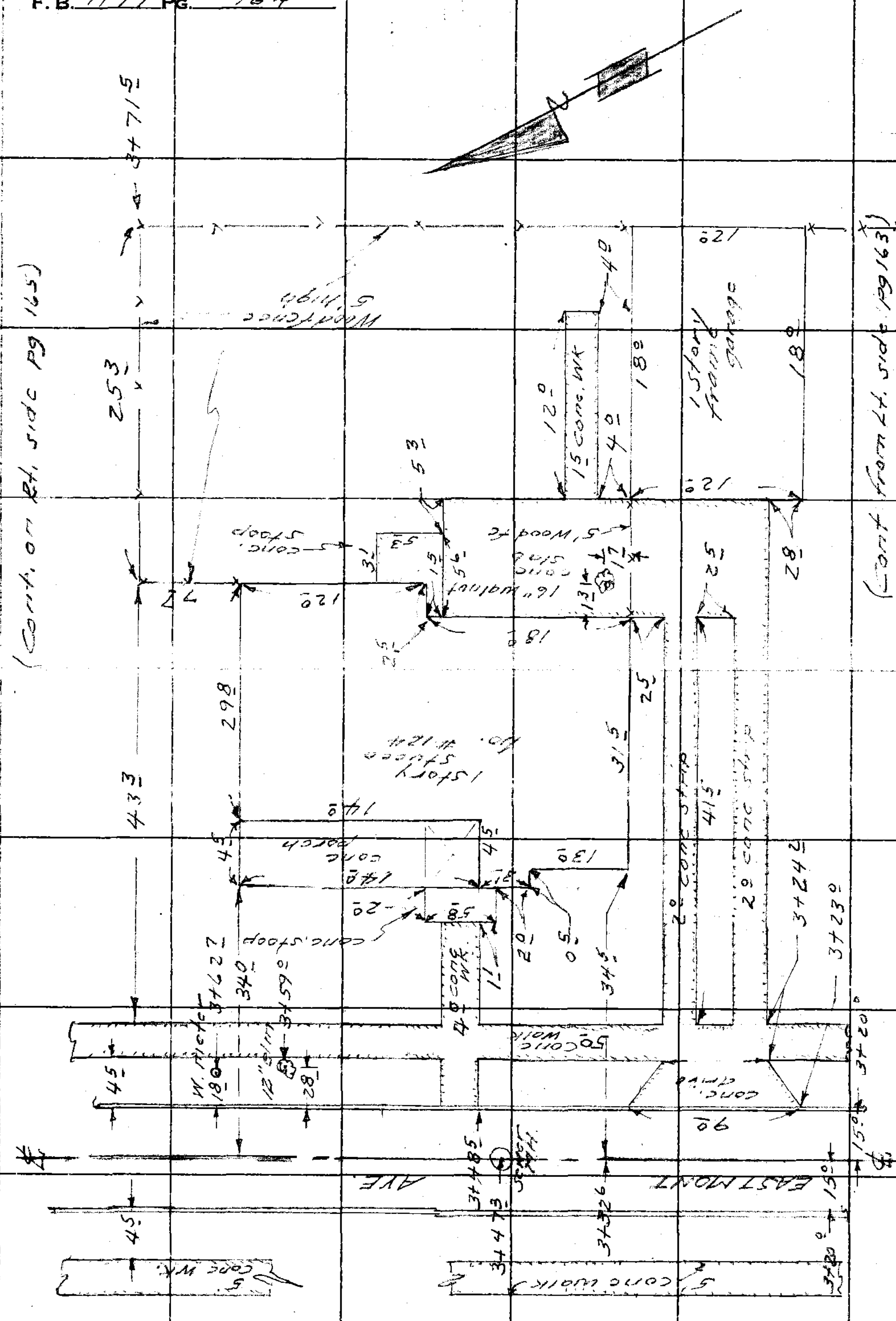

RETURN TO
LOS ANGELES COUNTY SURVEYOR
726 LOS ANGELES COUNTY ENGINEERING BLDG.

Do not extend notes this side of this line.

Note: Any Additions or Changes on This Sheet Must be Made or Circled in Red Ink With Date and Name of Person Making Change.

76F309S 247 4-53

RETURN TO
LOS ANGELES COUNTY SURVEYOR
726 LOS ANGELES COUNTY
ENGINEERING BLDG.

Note: Any Additions or Changes on This Sheet Must be Made or Circled in Red Ink With Date and Name of Person Making Change.

Do not extend notes this side of this line.

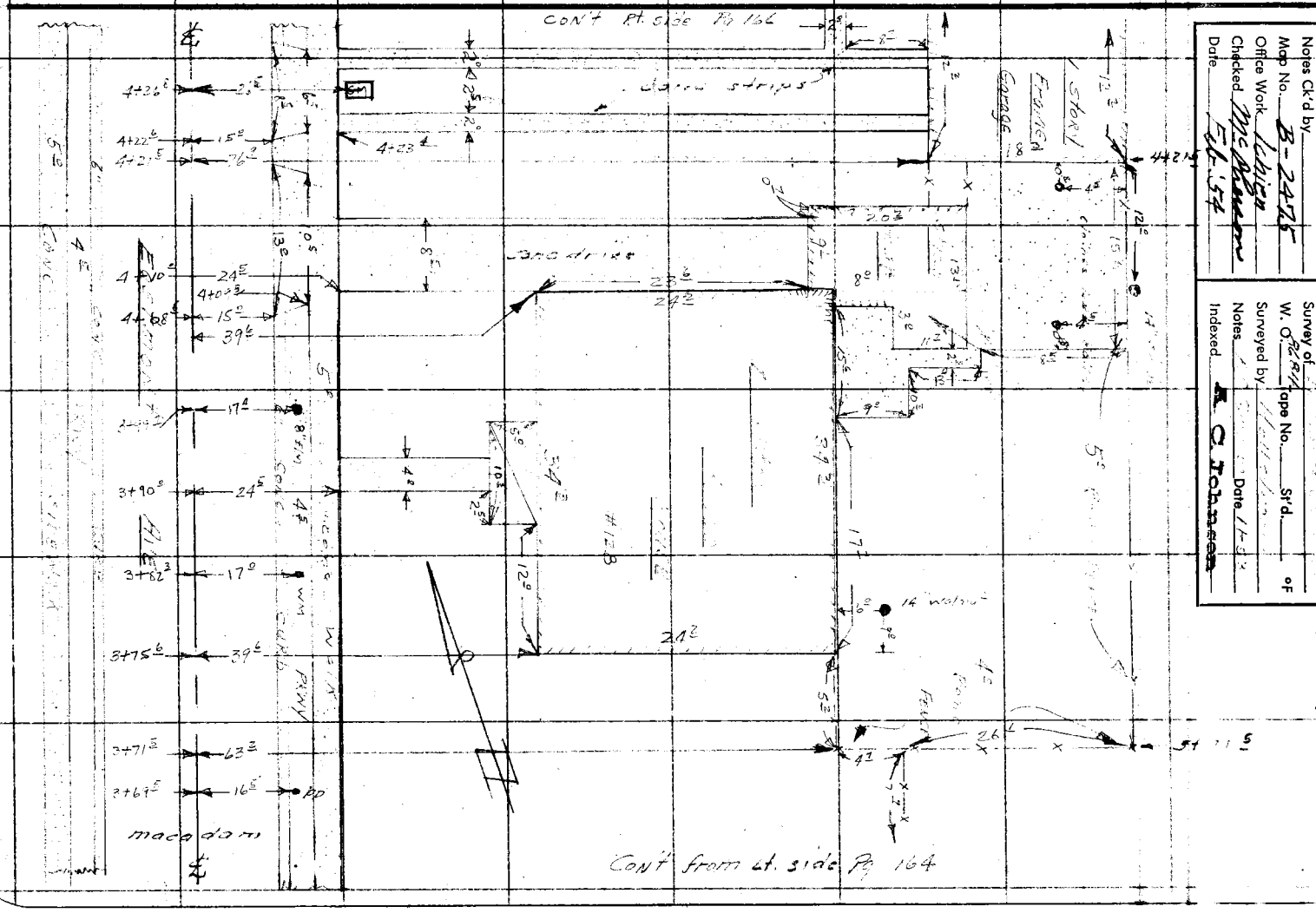

Notes Ck'd by B-24-75
Map No.
Office Work
Checked
Date

Survey of
W. O.
Tape No. Sr'd. of
Surveyed by
Notes Date
Indexed

F.B. PG.

F. B. 1197 PG. 166

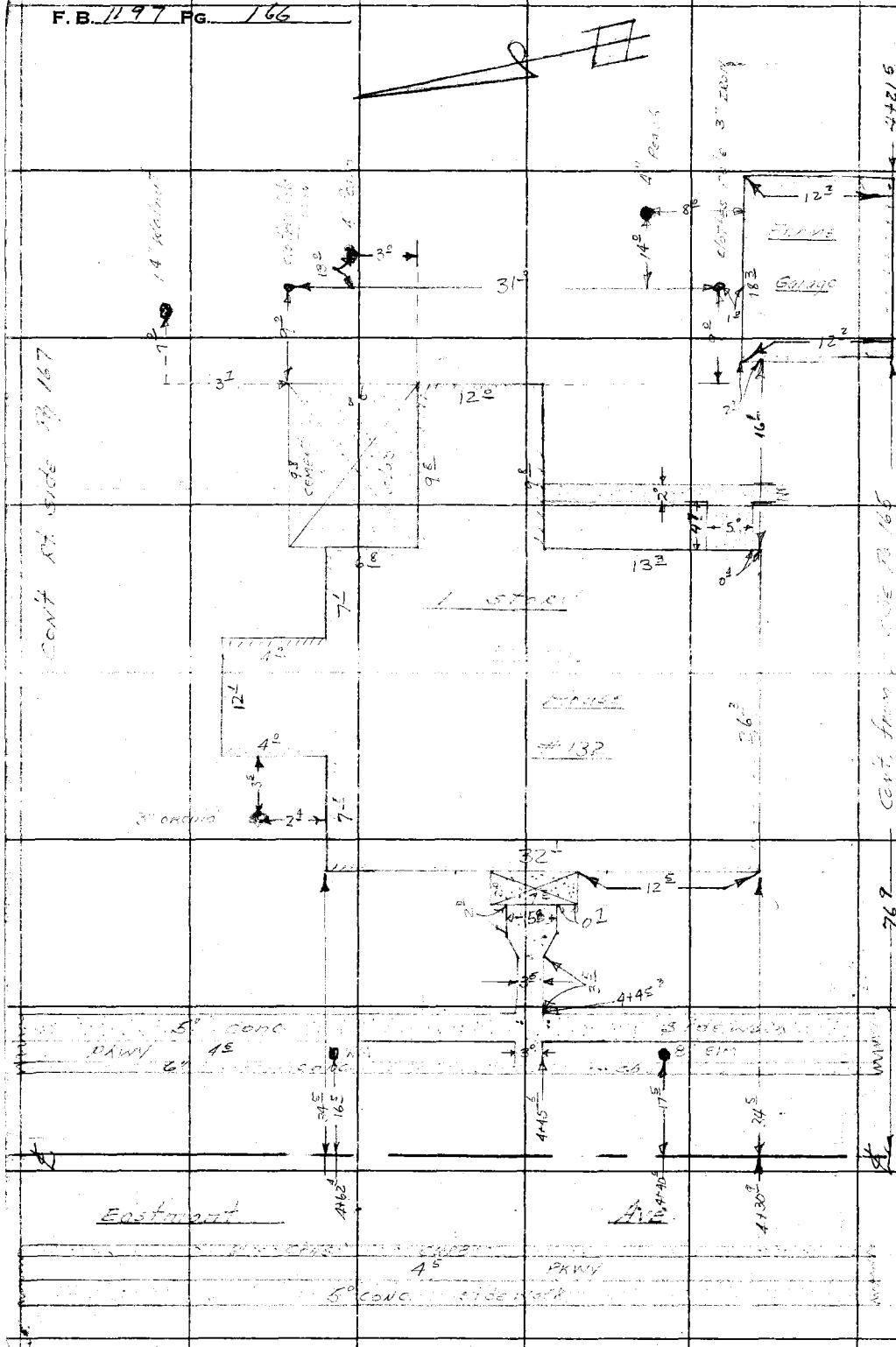

RETURN TO
LOS ANGELES COUNTY SURVEYOR
726 LOS ANGELES COUNTY
ENGINEERING BLDG.
Do not extend notes this side of this line.

Note: Any Additions or Changes on This Sheet Must be Made or Circled in Red Ink With Date and Name of Person Making Change.

Notes Ck'd by	Survey of El Monte Civic Center
Map No. B-2475	W. 08684 Tape No. St'd. °F
Office Work Ichien	Surveyed by Hollstrom
Checked McPherson	Notes Curtis Date 12-53
Date Feb. '54	Indexed A. C. Johnson

F. B. [illegible] PG. 167

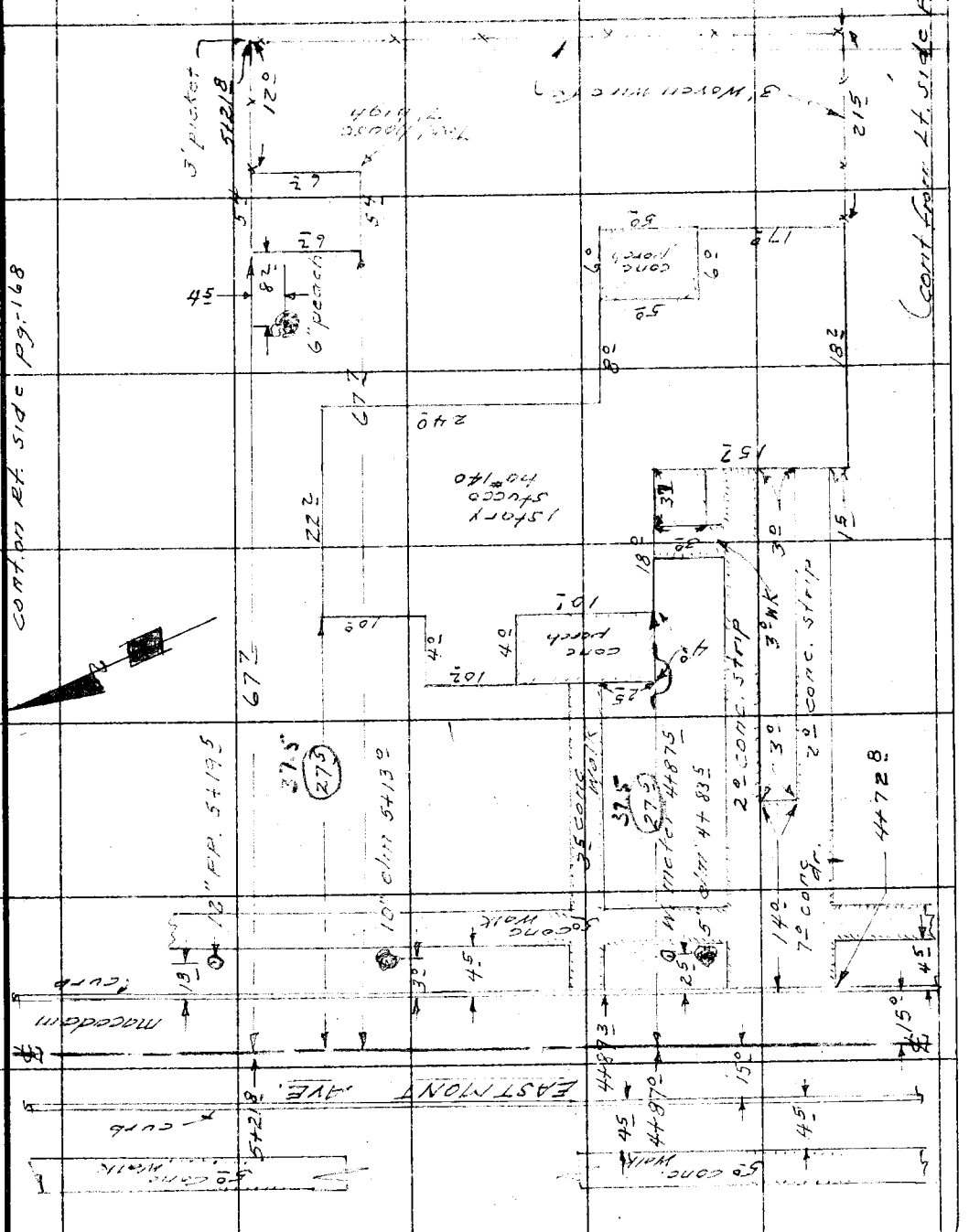

Note: Any Additions or Changes on This Sheet Must be Made or Circled in Red Ink With Date and Name of Person Making Change.

Do not extend notes this side of this line.

RETURN TO
LOS ANGELES COUNTY SURVEYOR
726 LOS ANGELES COUNTY
ENGINEERING BLDG.

76F3095 247 4-53

RETURN TO
LOS ANGELES COUNTY SURVEYOR
726 LOS ANGELES COUNTY
ENGINEERING BLDG.

Note: Any Additions or Changes on This Sheet Must be Made or Circled in Red Ink With Date and Name of Person Making Change.

Do not extend notes this side of this line.

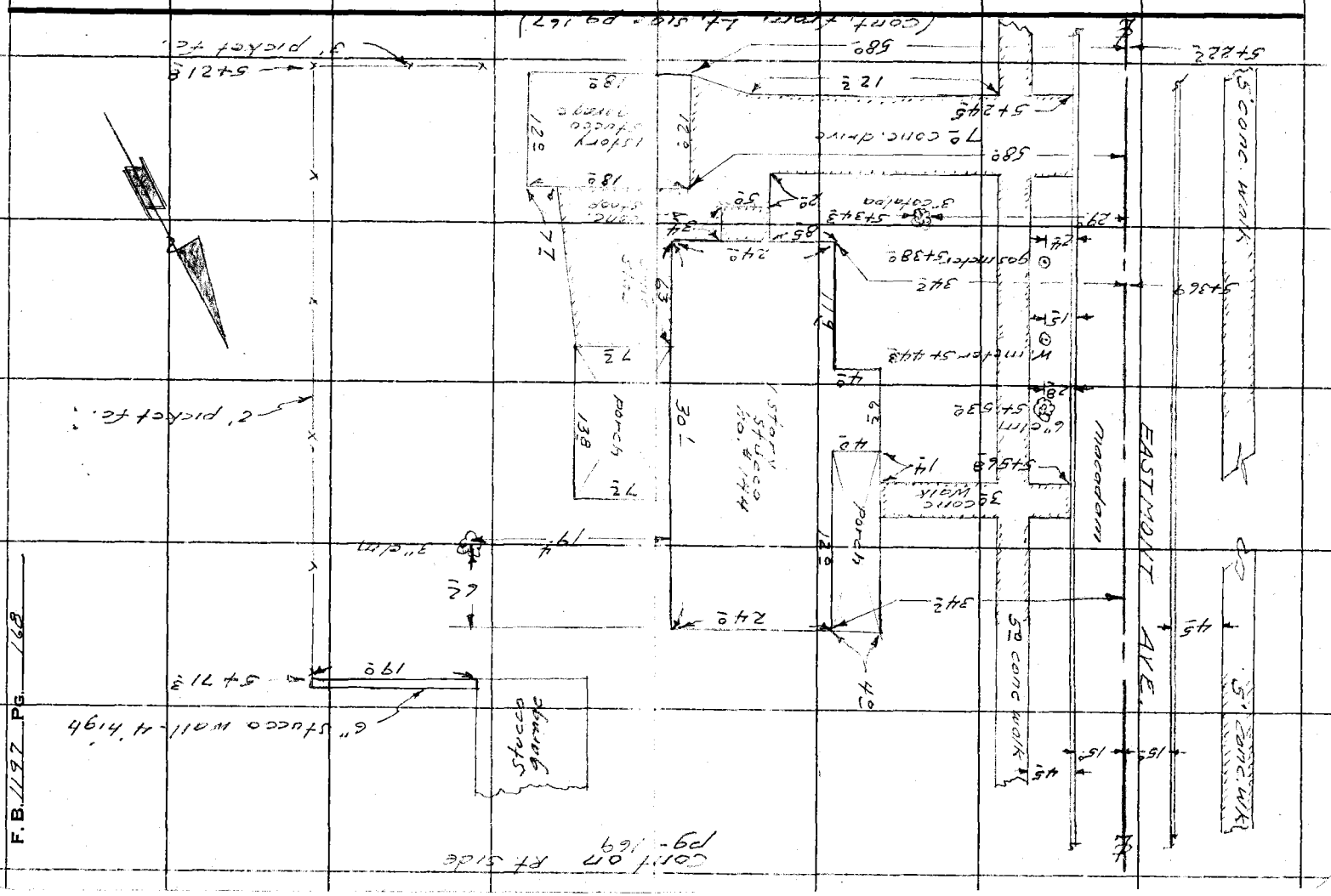

El Monte Civic Center

Datum - Mean Sea Level

Elevations shown hereon are based upon the 1952 L. A. Co. ~~[illegible]~~ ~~[illegible]~~ Precise Level Net ~~[illegible]~~

adjustment of BM "5-1"

Notes Ck'd by	Survey of
Map No. B-2475	W. O. 8684 Tape No. St'd. °F
Office Work Ichien	Surveyed by
Checked McPherson	Notes Date
Date Feb. '54	Indexed A. C. Johnson

F. B. PG. 169

Note: Any Additions or Changes on This Sheet Must be Made or Circled in Red Ink With Date and Name of Person Making Change.

Do not extend notes this side of this line.

RETURN TO
LOS ANGELES COUNTY SURVEYOR
726 LOS ANGELES COUNTY ENGINEERING BLDG.

76F309S 247 4-53

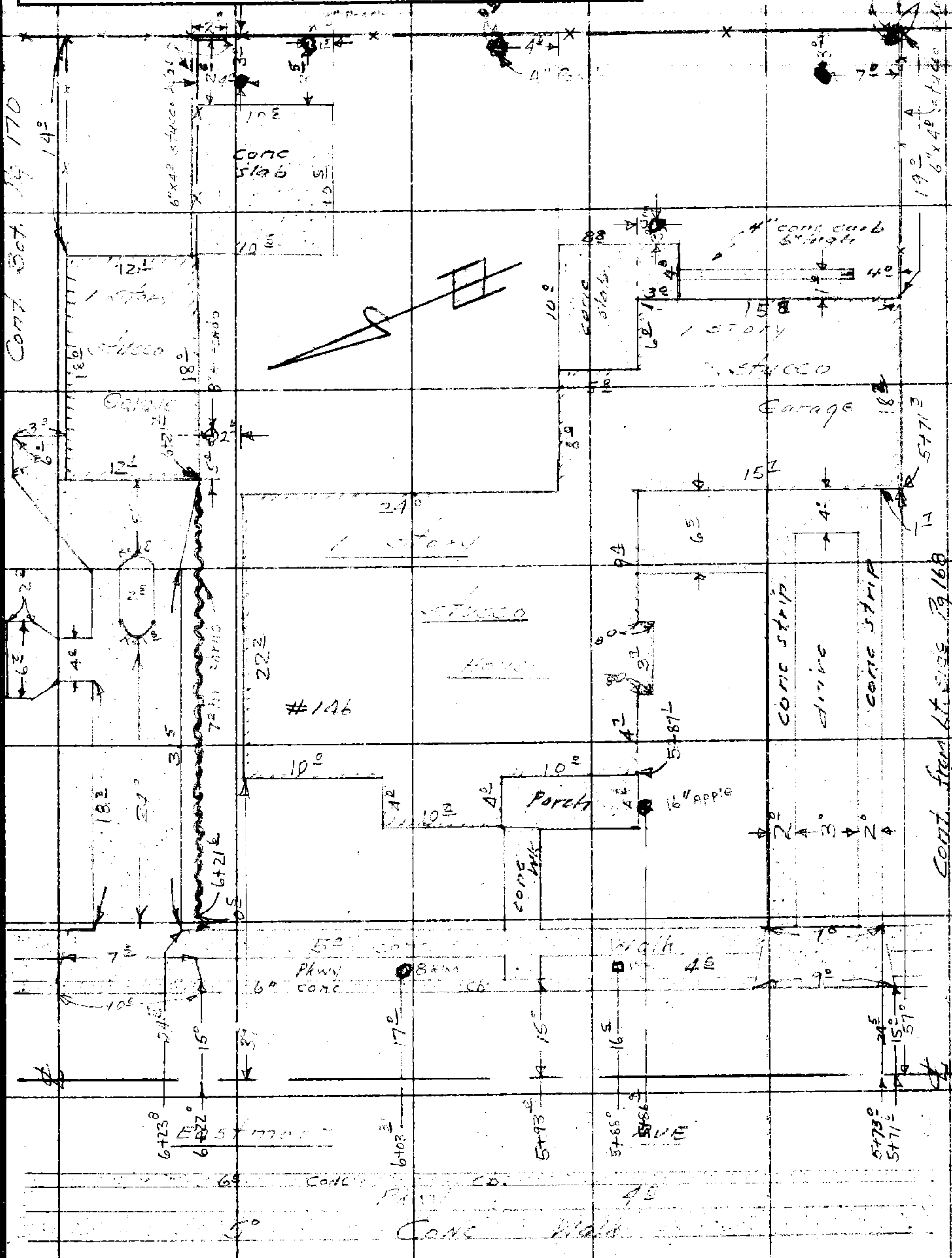

F. B. 1197 PG. 170

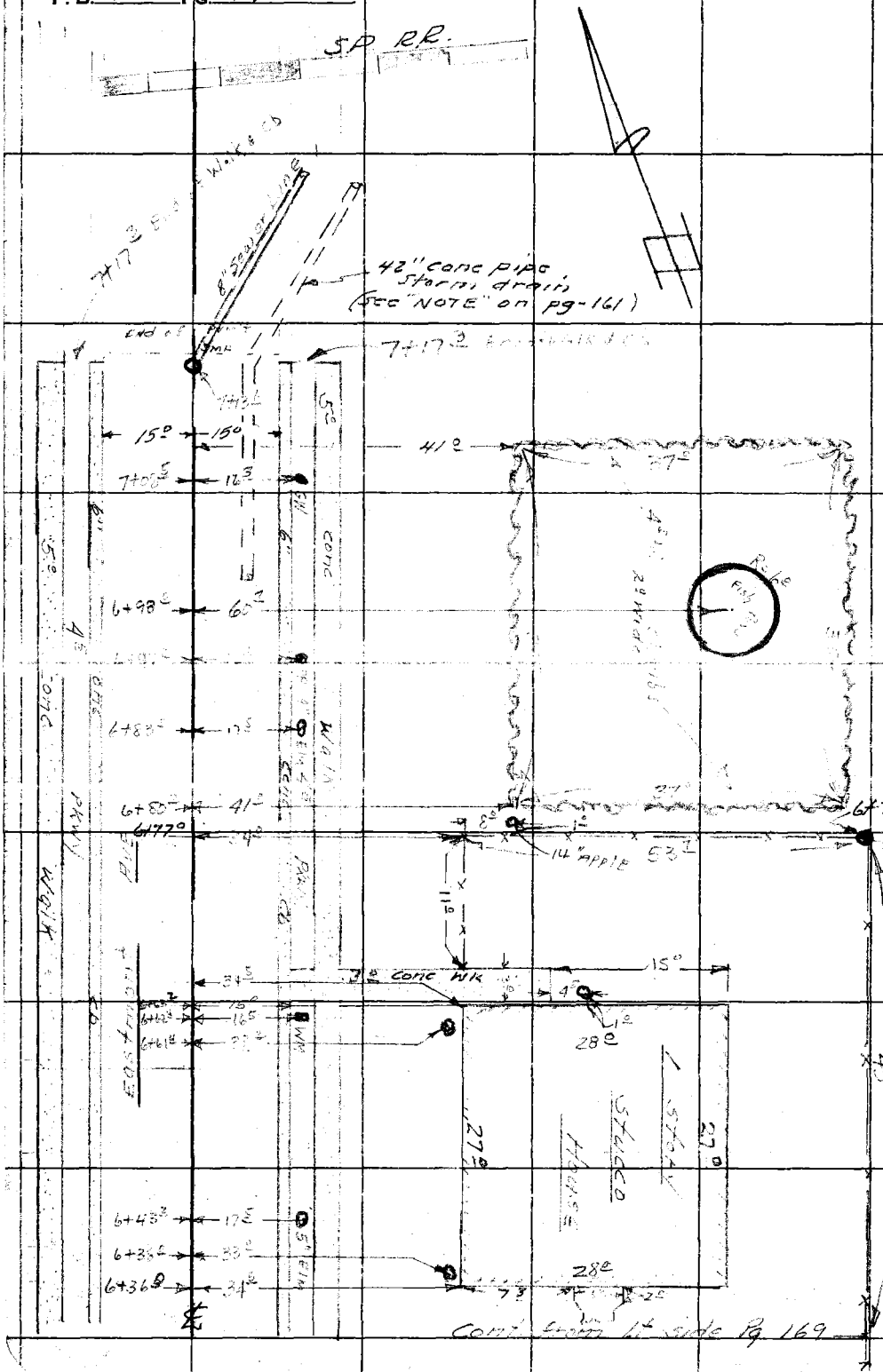

RETURN TO
LOS ANGELES COUNTY SURVEYOR
726 LOS ANGELES COUNTY
ENGINEERING BLDG.

Do not extend notes this side of this line.

Note: Any Additions or Changes on This Sheet Must be Made or Circled in Red Ink With Date and Name of Person Making Change.

769420 353 3-51

PLEASE RETURN TO
LOS ANGELES COUNTY SURVEYOR
725 LOS ANGELES COUNTY ENGINEERING BLDG.

NOTE: ANY ADDITIONS OR CHANGES ON THIS SHEET MUST BE MADE OR CIRCLED IN RED INK, WITH DATE AND NAME OF PERSON MAKING CHANGE.

Do not extend notes this side of this line

B.M.	1ST RUN	DIFF.	2ND RUN	3RD RUN	ADJ. ELEV.	DESCRIPTION
			J.N. #8684			
			EL MONTE CIVIC CENTER			
			BENCH LEVELS			
			FROM B.M. #15-1 (PECK RD. & VALLEY BLVD.) TO CIVIC CTR. VICINITY			
B.M. #15-1					282.8[illegible]	B.M. #15-1 Valley Blvd & Peck Rd. N.E. cor., 1½" alum. disc, 64.3' E. of ℄ of Peck Rd. & 39.2' N. of ℄ of Valley Blvd. in a well with C.I. Cover in Co. Surv. Mon. & F.H.C.S. El. Q.M. mkd. "B.M. #15-1 (1952)" R.E. 63 P.F.B. 1385-6 (1952) El. 282.8
+	5.341		5.580			
⊼	288.154	0.793	0.792			
−	4.543		4.738			
T.P.	283.606					
+	4.545		4.701			
⊼	288.151	0.386	0.389			
−	4.921		5.090			
T.P.	283.220					
+	4.545		1.305			
⊼	287.765	0.536	0.537			
−	4.009		3.768			
T.P.	283.756					
+	2.960		2.252			
⊼	286.715	1.719	1.719			
−	4.679		3.971			
T.P.	282.037					

NOTES RED. [illegible] JOB NO. 8684 SURVEY OF El Monte Civic Center
DATE SURVEY BY [illegible] DATE 12-53
NOTES CHKD. NOTES BY [illegible] DATE
DATE INDEXED [illegible] DATE DEC 8 '53

F.B. 1197 PG. 171

76S420 353 3-51

PLEASE RETURN TO
LOS ANGELES COUNTY SURVEYOR
725 LOS ANGELES COUNTY ENGINEERING BLDG.

NOTE: ANY ADDITIONS OR CHANGES ON THIS SHEET MUST BE MADE OR CIRCLED IN RED INK, WITH DATE AND NAME OF PERSON MAKING CHANGE.

Do not extend notes this side of this line

JOB NO. 8684 SURVEY OF
SURVEY BY A.N. Hellstrom
NOTES BY A. Curtis DATE 12-53
INDEXED C. Johnson DATE
NOTES RED. DATE
NOTES CHKD. DATE

F.B. 1197 PG. 172

B.M.	1ST RUN	DIFF.	2ND RUN	3RD RUN	ADJ. ELEV.	DESCRIPTION
T.P.	282.037					T.P.
+	4.812		5.300			
⊼	286.849	0.322	0.325			
−	4.490		4.975			
T.P.	282.359					T.P.
+	5.135		5.158			
⊼	287.494	0.115	0.118			
−	5.020		5.040			
BM#EMCC-1	282.474					BM#EMCC-1 Valley Blvd (N. side) @ Eastmont Ave. ±88' East of N.E.C.R. - Set Bt. spk & lead in curb
+	5.248		4.254			
⊼	287.722	0.193	0.193			
−	5.055		4.061			
BM#EMCC-2	282.667					BM#EMCC-2 & State Hi-Way B.M. #55-77. Valley Blvd & Eastmont Ave. Middle N.E.C.R. Lead & nail in curb.
+	5.299		5.220			
⊼	287.966	0.010	0.010			
−	5.289		5.210			
T.P.	282.677					T.P.
+	5.099		5.108			
⊼	287.776	0.745	0.747			
−	4.354		4.361			
T.P.	283.422					T.P.
+	4.791		4.585			
⊼	288.213	0.663	0.665			
−	4.128		3.920			
BM#EMCC-3	284.085					BM#EMCC-3 - Eastmont Ave - East side. ±490' No. of Int. of Valley Blvd & Eastmont Ave. in front of hse. #140. Set Bt. spk & lead in curb.

76L298 307 10-51

PLEASE RETURN TO

LOS ANGELES COUNTY SURVEYOR

726 LOS ANGELES COUNTY
ENGINEERING BLDG.

NOTE: ANY ADDITIONS OR CHANGES ON THIS SHEET MUST BE MADE OR CIRCLED IN RED INK, WITH DATE AND NAME OF PERSON MAKING CHANGE.

Do not extend notes this side of this line.

STATION	B. S.	H. I.	F. S.	ELEV.		
					J.N. 8684	
					Profile & Cross Sections @ Int, Valley Blvd & Eastmont Ave. and north on Eastmont Ave. to S.P.-R.R.	
					(Int. Valley Blvd & Eastmont Ave = Sta 0+00 East-West & North)	
BM-EMCC #2				282.67	BM-EMCC #2 & State Hi-way BM #55-77 Valley Blvd. & Eastmont Ave - middle N.E. CR. - Lead & nail in Curb - page 72	
	4.17	286.84				
0+00			3.89	282.95	℄ Int. Valley Blvd. & Eastmont Ave	
0 - 17²			10.58	276.26	17² So. on ℄ prod. Eastmont Ave. Invert Elev. of Intersection 8" sewer pipes from No. - East & West. (rod 4.5 invert 6.3 total rod 10.8) (Note: pipes full - so not able to get each pipe)	
0+40⁵ East			3.95	272.89	℄	
✓			4.90	281.94	38° Lt gut. E end N.E. CR.	
✓			4.23	282.61	✓ ✓ curb. ✓ ✓ ✓ ✓	
0+49⁵ East			5.18	281.66	38° Lt. gut. ℄	
✓			4.24	282.60	38° Lt curb	
✓			7.74	279.10	40⁵ Lt. froor Catch basin	
0+60 East			4.91	281.93	38° Lt. gut.	
✓			4.25	282.59	✓ ✓ curb	
H[illegible]00 East			3.97	282.87	℄	
✓			4.98	281.86	38° Lt. gut.	

NOTE: Side wal. is appro 0.25 high than curb along VALLEY Blvd

Profile No. ____ Date ____ Notes Red. KRM Plotted ____ Date ____ Job No. 8684 Division No. V

X-Sec. No. ____ Date ____ Notes Chkd. ____ Date ____ Checked ____ Date ____ Survey of El Monte Center Survey by Hellstrom Notes Curtis Date 12-53

Map No. ____ Indexed Johnson Date ____

F.B. 1197 Pg. 173

76L298 307 10-51

PLEASE RETURN TO

LOS ANGELES COUNTY SURVEYOR
726 LOS ANGELES COUNTY
ENGINEERING BLDG.

NOTE: ANY ADDITIONS OR CHANGES ON THIS SHEET MUST BE MADE OR CIRCLED IN RED INK, WITH DATE AND NAME OF PERSON MAKING CHANGE.

Do not extend notes this side of this line.

F.B. 1197 PG. 174 Job No. 8684 Division No. K Notes Red ____ Plotted ____ Profile
Survey of El Monte Civic Center Date ____ Date ____ No. ____ X-Sec.
Survey by Hellstrom Notes Curtis Notes Chkd. ____ Checked ____ No. ____
Indexed A. C. Johnson Date ____ Date ____

STATION	B. S.	H. I.	F. S.	ELEV.		
		286.84				
1+00 East			434	282.50	38° Lt. curb	
2+00 East			418	282.66		℄
✓			518	281.66	38° Lt. gut.	
✓			454	282.30	✓ ✓ curb	
3+00 East			436	282.48		℄
✓			545	281.39		38° Rt. gut
✓			482	282.02		✓ ✓ Curb
✓			535	281.49	38° Lt. gut.	
✓			470	282.14	✓ ✓ curb	
		(West on Valley Blvd)				
0+39? West			382	283.02		℄
✓			433	282.94		38° Rt. gut W end N.W.C.R.
✓			412	282.72		✓ curb ✓ ✓ ✓
0+46° West (catch			1521	271.43	38° Rt invert 24" Conc pipe (storm drain) (inlet)	
✓ "		basin)	1561	271.23	433 ✓ ✓ 42" " " (storm drain) (outlet)	
✓			2.05	281.79		38° Rt. gut.
✓			411	282.73		✓ ✓ curb.
0+60 West			474	282.10		38° Rt gut
✓			409	282.75		✓ ✓ curb

76L298 307 10-51

PLEASE RETURN TO

LOS ANGELES COUNTY SURVEYOR

726 LOS ANGELES COUNTY
ENGINEERING BLDG.

NOTE: ANY ADDITIONS OR CHANGES ON THIS SHEET MUST BE MADE OR CIRCLED IN RED INK, WITH DATE AND NAME OF PERSON MAKING CHANGE.

Do not extend notes this side of this line.

STATION	B. S.	H. I.	F. S.	ELEV.		
		286.84 ✓				
1+00 West			370	283.14 ✓		℄
✓			464	282.20 ✓		38° Rt. gut.
✓			390	282.85 ✓		✓ ✓ curb
✓			470	282.14 ✓	38° Lt. gut.	
✓			405	282.79 ✓	✓ ✓ curb	
# BM EMCC-1			437	282.47 ✓	# BM-EM CC-1 -(page 172)	
			(North on Eastmont Ave)			
# BM EMCC-2				282.67 ✓	# BM EMCC-2 -(page 172)	
	4.67	287.34 ✓				
0+62.5			482	282.52 ✓		℄
✓			526	282.08 ✓	15° Lt. gut. N. end N.W. C.R.	
✓			462	282.72 ✓	✓ ✓ curb - - -	
0+63.2			533	282.01 ✓	15° Rt. gut. N. end N.E.C.R.	
✓			482	282.52 ✓	✓ ✓ curb ✓ ✓	
0+70.5			555	281.79 ✓	15° Lt. gut.	
✓			459	282.75 ✓	- - curb	(storm drain)
✓ (catch basin)			1549	271.85 ✓	17.5 Lt. invert 42" conc. pipe	

Profile No. ____ Notes Red ____ Plotted ____ Job No. 8684 Division No. ✓ F.B. 1197 Pg. 175

X-Sec. No. ____ Date ____ Date ____ Survey of ____

Notes Chkd. ____ Checked ____ Survey by Hellstrom Notes Curtis Date 12-53

Date ____ Date ____ Map No. ____ Indexed J. Johnson Date ____

76L298 307 10-51

PLEASE RETURN TO

LOS ANGELES COUNTY SURVEYOR
726 LOS ANGELES COUNTY
ENGINEERING BLDG.

NOTE: ANY ADDITIONS OR CHANGES ON THIS SHEET MUST BE MADE OR CIRCLED IN RED INK, WITH DATE AND NAME OF PERSON MAKING CHANGE.

Do not extend notes this side of this line.

STATION	B. S.	H. I.	F. S.	ELEV.		
		287.34 ✓				
1+00			480	282.54 ✓		℄
—			528	281.06 ✓		15' Rt gutter
—			458	282.76 ✓		" " curb
—			443	282.91 ✓		24.5 Rt. edge walk
—			520	282.14 ✓	15' Lt gut.	
—			451	282.83 ✓	" " curb	
1+84.5 M.H.			1555	271.79 ✓	8° Rt invert 42" (Storm drain) Conc. pipe	470 top MH 10.85 invert 1555
2+00			447	282.87 ✓		℄
—			511	282.23 ✓		15' Rt gut.
—			437	282.97 ✓		" " curb
—			418	283.16 ✓		24.5 Rt, edge walk
—			493	282.41 ✓	15' Lt. gut.	
—			421	283.13 ✓	Lt. curb	
3+00			406	283.28 ✓		℄
—			481	282.53 ✓		15' Rt gut
—			402	283.32 ✓		" " curb
—			387	283.47 ✓		24.5 " Edge walk
—			450	282.84 ✓	15' Lt. gut.	
—			391	283.43 ✓	" " curb	

F.B. 1197 PG. 176 Job No. 8684 Division No. V Notes Red. Plotted Profile
Survey of El Monte Civic Center Date Date No. X-Sec.
Survey by Hellstrom Notes Curtis Notes Chkd. Checked
Indexed E. C. Johnson Date Date Date No.

76L298 307 10-51

PLEASE RETURN TO

LOS ANGELES COUNTY SURVEYOR

726 LOS ANGELES COUNTY
ENGINEERING BLDG.

NOTE: ANY ADDITIONS OR CHANGES ON THIS SHEET MUST BE MADE OR CIRCLED IN RED INK, WITH DATE AND NAME OF PERSON MAKING CHANGE.

Do not extend notes this side of this line.

STATION	B. S.	H. I.	F. S.	ELEV.		
						invert - Rod 6.3
		287.34 ✓				Rod-Top MH 3[illegible] 10.0[illegible]
3+48.5 M.H.			10.06	277.28 ✓	℄ invert 8" sewer pipe @ center MH (pipe full - unable to measure inlet & outlet -) (runs south)	
4+00			369	283.65 ✓		℄
✓			457	282.77 ✓		15' Rt gut
✓			359	283.75 ✓		✓ ✓ curb
✓			340	283.94 ✓		24.5 ✓ edge wall
✓			411	283.23 ✓	15' Lt gut.	
✓			348	283.86 ✓	✓ ✓	
T.P.			369	283.65 ✓	T.P.	
	5.75	289.40 ✓				
5+00			536	284.04 ✓		℄
✓			592	283.48 ✓		15' Rt gut
✓			528	284.12 ✓		✓ ✓ curb
✓			506	284.34 ✓		24.5 Rt edge wal
✓			573	283.67 ✓	15' Lt. gut	
✓			513	284.27 ✓	✓ ✓ curb	
6+00			494	284.46 ✓		℄
✓			555	283.85 ✓		15' Rt gut
✓			491	284.49 ✓		✓ ✓ curb
✓			468	284.72 ✓		24.5 Rt. edge wa[illegible]k

Profile Notes Red. KRM Plotted ____ Job No. 8684 Division No. V F.B. 1197 PG. 177
No. ____ Date ____ Date ____ Survey of El Monte Civic Center
X-Sec. Notes Chkd. ____ Checked ____ Survey by Hellstrom Notes Curtis Date 12-53
No. ____ Date ____ Date ____ Map No. ____ Indexed Johnson Date ____

76L298 307 10-51

PLEASE RETURN TO

LOS ANGELES COUNTY SURVEYOR
726 LOS ANGELES COUNTY
ENGINEERING BLDG.

NOTE: ANY ADDITIONS OR CHANGES ON THIS SHEET MUST BE MADE OR CIRCLED IN RED INK, WITH DATE AND NAME OF PERSON MAKING CHANGE.

Do not extend notes this side of this line.

F.B. 1197 PG. 178 Job No. 8684 Division No. V Notes Red. ____ Plotted ____ Profile No. ____
Survey of El Monte Civic Center Date ____ Date ____ X-Sec. No. ____
Survey by Hellstrom Notes Curtis Notes Chkd. ____ Checked ____
Indexed E. C. Johnson Date ____ Date ____

STATION	B. S.	H. I.	F. S.	ELEV.		
		289.40				
6+00			5.27	284.13	15' Lt. gut	
—			4.61	284.79	— — curb	
7+17 3			4.70	284.70		℄
—			5.17	284.23		15' Rt gut
—			4.55	284.85		— — curb
—			4.31	284.09		24.5 Rt edge walk
—			5.01	284.39	15' Lt. gut.	
—			4.23	285.17	— — curb	
7+13.6 MH.			10.95	278.45	℄ - invert 8" Sewer pipe	Top MH. Rod - 4.56 invert 6.39 Total - 10.95
7+50			2.6	286.8	(pipe full - runs south toward Valley Blvd)	℄ prod.
7+57			2.3	287.1		℄ prod. toe ballast
7+64.4			0.50	288.90		℄ prod. top So. rail S.P. RR
BM-EMCC #3			5.31	284.09	BM-EMCC #3 - (page 172)	

Profile No. _____ Notes Red. _____ Plotted _____ Job No. 8607 Division No. _____ F.B. 1197 PG. 179

Date _____ Date _____ Survey of [illegible]

X-Sec. No. _____ Notes Chkd. _____ Checked _____ Survey by Hellstrom Notes _____ Date 12-53

Date _____ Date _____ Map No. _____ Indexed Q. Johnson Date 12-30-53

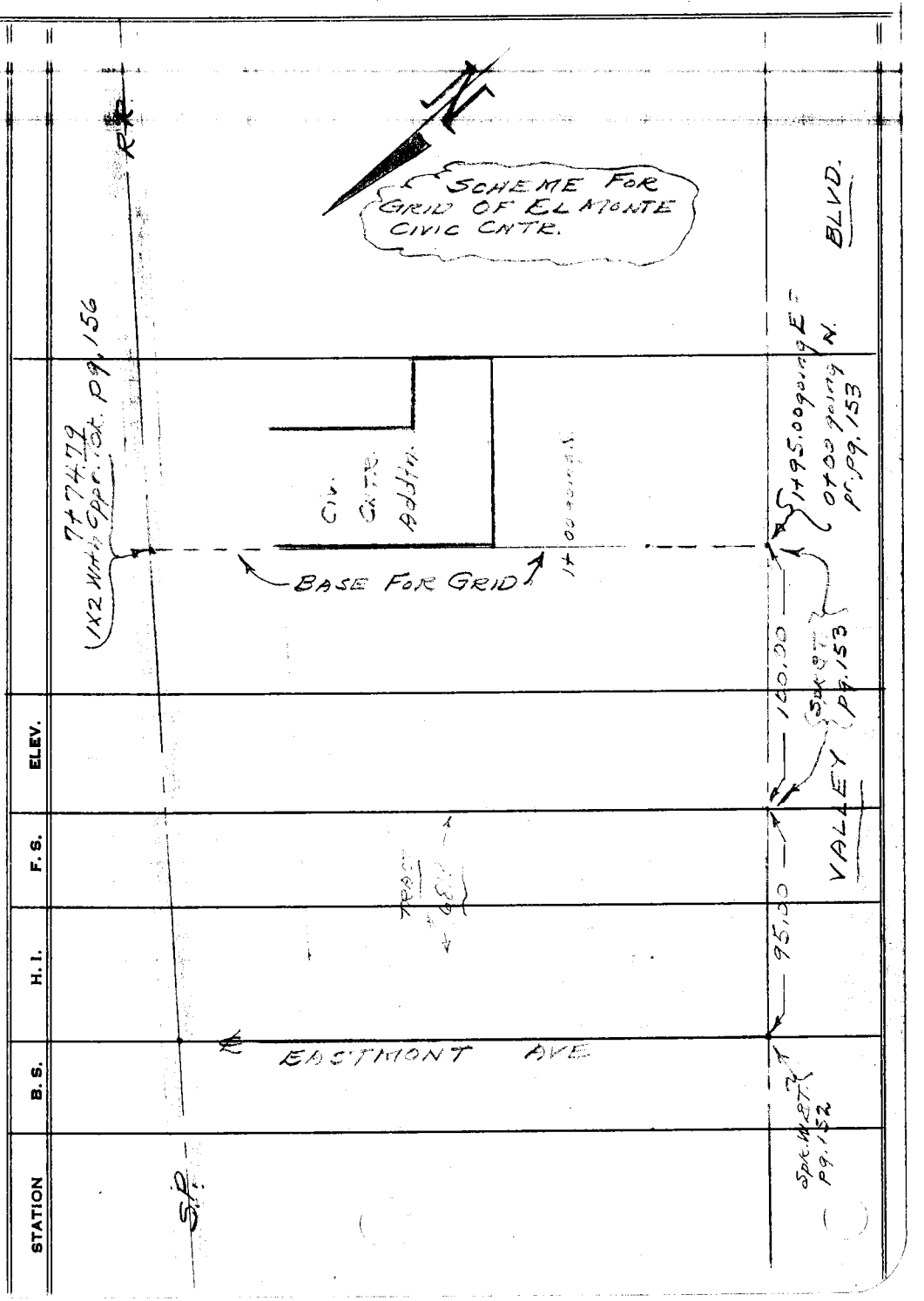

NOTE: ANY ADDITIONS OR CHANGES ON THIS SHEET MUST BE MADE OR CIRCLED IN RED INK, WITH DATE AND NAME OF PERSON MAKING CHANGE.

PLEASE RETURN TO

LOS ANGELES COUNTY SURVEYOR
726 LOS ANGELES COUNTY
ENGINEERING BLDG.

Do not extend notes this side of this line.

76L298 307 10-51

76L298 307 10-51

PLEASE RETURN TO

LOS ANGELES COUNTY SURVEYOR
726 LOS ANGELES COUNTY
ENGINEERING BLDG.

NOTE: ANY ADDITIONS OR CHANGES ON THIS SHEET MUST BE MADE OR CIRCLED IN RED INK, WITH DATE AND NAME OF PERSON MAKING CHANGE.

Do not extend notes this side of this line.

STATION	B. S.	H. I.	F. S.	ELEV.		
# BM EM CC-1	550	287.97		282.47	BM # EM CC-1 pg-172	
0+00			530	282.67	Int. ℄ Valley Blvd	& tran line North
0+38			632	281.65	tr. line	gut
✓			565	282.22		curb
✓			641	281.56		50' Rt gut
✓			575	282.22		✓ ✓ curb
✓			647	281.50		100' ✓ gut
✓			584	282.13		100' ✓ curb
✓			619	281.78	50' Lt gut	
✓			553	282.44	✓ ✓ curb	
✓			610	281.87	100' Lt gut	
✓			545	282.52	✓ ✓ curb	
0+48			541	282.56		tr. Line - sidewalk
✓			548	282.49		50' Rt. walk
✓			562	282.35		100' ✓ - ✓
✓			529	282.68	50' Lt. walk	
✓			521	282.76	100' ✓ - ✓	
1+00			57	282.3		trans line
✓			5.7	282.3		50' Rt
✓			5.4	282.6		100' Rt.
✓			4.8	282.2	50' Lt	

F.B. 1197 PG. 180

Job No. 8684 Division No. ____ Notes Red. ____ Plotted ____ Profile

Survey of El Monte Civ. Cntr. Date ____ Date ____ No. ____

Survey by Hellstrom Notes Curtis Notes Chkd. ____ Checked ____ X-Sec.

Indexed A. C. Johnson Date ____ Date ____ No. ____

76L298 307 10-51

PLEASE RETURN TO

LOS ANGELES COUNTY SURVEYOR
726 LOS ANGELES COUNTY
ENGINEERING BLDG.

NOTE: ANY ADDITIONS OR CHANGES ON THIS SHEET MUST BE MADE OR CIRCLED IN RED INK, WITH DATE AND NAME OF PERSON MAKING CHANGE.

Do not extend notes this side of this line.

STATION	B. S.	H. I.	F. S.	ELEV.		
		287.97				
14+00			4.90	283.07	69.4 Lt, median	
✓			5.02	282.95	100' " ✓	
14+17			5.04	282.93	69.4 Lt. ✓	
✓			4.95	283.02	100° Lt ✓	
14+35			5.05	282.92	94° Lt ✓	
✓			5.09	282.88	100° Lt ✓	
✓ +50			4.9	283.1		trans. line
✓			5.1	282.9		50' Rt
✓			4.8	283.2		100' Rt
✓			4.4	283.6	50' Lt	
✓			5.4	282.6	100' Lt	
24+00			4.4	283.6		trans. line
✓			4.3	283.7		50' Lt. ? Lt
✓			4.7	283.3		100' Lt. ? Lt
✓			4.1	283.9	50' Rt, ? Lt	
✓			5.0	283.0	100' Rt. ? Lt	
24+50			4.7	283.3		trans. line
✓			4.7	283.3		50' Lt.
✓			4.5	283.5		100' Rt

Profile No.____ X-Sec. No.____

Notes Red____ Date____ Notes Chkd.____ Date____

Plotted____ Date____ Checked____ Date____

Job No. 8624 Division No. V Survey of [illegible] Survey by [illegible] Map No.____ Notes [illegible] Indexed [illegible] Date____

F.B. 177 Pg. 181

76L298 307 10-51

PLEASE RETURN TO

LOS ANGELES COUNTY SURVEYOR
726 LOS ANGELES COUNTY
ENGINEERING BLDG.

NOTE: ANY ADDITIONS OR CHANGES ON THIS SHEET MUST BE MADE OR CIRCLED IN RED INK, WITH DATE AND NAME OF PERSON MAKING CHANGE.

Do not extend notes this side of this line.

STATION	B. S.	H. I.	F. S.	ELEV.		
		287 97				
2+50			4.6	283.4	50' Lt,	
—			5.1	[illegible]	100' Lt.	
3+00			4.7	283.3		trans. line
—			4.7	283.3		50' Rt
—			4.4	283.6		100' Rt.
—			4.7	283.3	50' Lt,	
—			4.6	283.4	100' Lt,	
3+50			4.1	283.9		trans. line
✓			4.4	283.3		50' Rt,
✓			4.3	283.7		100' Rt.
✓			4.6	283.4	50' Lt,	
✓			4.0	284.0	100' Lt	
4+00			4.1	283.9		trans. line
✓			4.5	283.5		50' Rt.
✓			4.5	283.5		100' Rt.
✓			4.1	283.7	50' Lt	
✓			3.4	284.6	100' Lt	
4+50			4.2	283.8		trans. line
✓			4.1	283.9		50' Rt.
✓			4.2	283.8		100' Rt.

F.B. PG. 182 Job No. 8684 Division No. X Notes Red. Plotted Profile
Survey of El Monte Civic Center Date Date No.
Survey by Hallstrom Notes Curtis Notes Chkd. Checked X-Sec.
Indexed A. C. Johnson Date Date Date No.

76L298 307 10-51

PLEASE RETURN TO

LOS ANGELES COUNTY SURVEYOR

726 LOS ANGELES COUNTY
ENGINEERING BLDG.

NOTE: ANY ADDITIONS OR CHANGES ON THIS SHEET MUST BE MADE OR CIRCLED IN RED INK, WITH DATE AND NAME OF PERSON MAKING CHANGE.

Do not extend notes this side of this line.

STATION	B. S.	H. I.	F. S.	ELEV.		
		287.97				
4+50			4.2	283.3	50' Lt.	
—			3.5	284.5	100' Lt.	
5+00			3.8	284.2		trans. line
—			4.1	283.9		50' Rt.
—			3.9	284.1		100' Rt.
—			4.0	284.0	50' Lt.	
— ✓			3.6	284.4	100' Lt.	
5+50			3.7	284.3		trans. line
✓			3.7	284.3		50' Rt
✓			3.6	284.4		100' Rt
✓			3.8	284.2	50' Lt.	
✓			3.4	284.6	100' Lt	
TP.			3.19	284.78	TP.	
	4.97	289.75				
6+00			5.0	284.7		trans. line
✓			5.2	284.5		50' Rt
✓			5.3	284.4		100' Rt
✓			5.3	284.4	50' Lt.	
— ✓			4.8	284.9	100' Lt.	

Profile Notes Red ____ Plotted ____ Job No. 8684 Division No. ✓ F.B. 1197 PG. 183

No. ____ Date ____ Date ____ Survey of [illegible]

X-Sec. Notes Chkd. ____ Checked ____ Survey by Holstrom Notes Surth's Date 12-53

No. ____ Date ____ Date ____ Map No. ____ Entered Johnson Date ____

76L298 307 10-51

PLEASE RETURN TO

LOS ANGELES COUNTY SURVEYOR
726 LOS ANGELES COUNTY
ENGINEERING BLDG.

NOTE: ANY ADDITIONS OR CHANGES ON THIS SHEET MUST BE MADE OR CIRCLED IN RED INK, WITH DATE AND NAME OF PERSON MAKING CHANGE.

Do not extend notes this side of this line.

STATION	B. S.	H. I.	F. S.	ELEV.		
		289.75				
6+50			4.8	28[illegible]		trans. line
✓			4.8	284.7		50' Rt
✓			5.0	28[illegible]		100' Rt.
✓			5.3	28[illegible]4	50' Lt	
✓			4.7	28[illegible]	100' Lt	
7+00			4.8	28[illegible]		trans. line
✓			4.8	28[illegible]		50' Rt
✓			4.5	285.2		100' Rt.
✓			5.1	284.6	50' Lt.	
✓			4.5	285.2	100' Lt.	
7+25			4.1	28[illegible]		trans. line top bank
✓			4.3	28[illegible]		50' Rt ✓ ✓
✓			4.4	285.3		100' Rt. ✓ ✓
✓			4.6	285[illegible]	50' Lt. top bank	
✓			4.7	285.0	100' Lt. ✓ ✓	
7+30			5.7	284.0		trans. line bot. bank
✓			5.3	284.4		50' Rt. ✓ ✓
✓			5.4	284.3		100' Rt. ✓ ✓
✓			5.0	284.7	50' Lt. bot. bank	
✓			5.1	284.6	100' Lt. ✓ ✓	

F.B. 1197 PG. 184 Job No. 8684 Division No. V Notes Red. Plotted Profile
Survey of El Monte Civic Center Date Date No.
Survey by Hellstrom Notes Curtis Notes Chkd. Checked X-Sec.
Indexed K. C. Johnson Date Date Date No.

76L298 307 10-51

PLEASE RETURN TO

LOS ANGELES COUNTY SURVEYOR

726 LOS ANGELES COUNTY
ENGINEERING BLDG.

NOTE: ANY ADDITIONS OR CHANGES ON THIS SHEET MUST BE MADE OR CIRCLED IN RED INK, WITH DATE AND NAME OF PERSON MAKING CHANGE.

Do not extend notes this side of this line.

STATION	B. S.	H. I.	F. S.	ELEV.		
		289.75				
7+ 50			4.8	284.9		trans. line bot. brk
✓			4.2	285.5		50' Rt ✓ ✓
✓			4.9	284.8		100' ✓ ✓
✓			4.9	284.8	50' Lt. bot. brk.	
✓			3.8	285.9	100' Lt. ✓ ✓	
7+			0.71	289.04		trans. line (S.P. R.R. top so. rail)
✓			0.64	289.11		50' Rt. ✓
✓			0.58	289.17		100' Rt ✓
✓			0.72	289.03	50' Lt. top so. rail	
✓			0.79	288.96	100' Lt. ✓ ✓	
TP			0.97	288.78	T.P.	
	0.47	289.25				
BM# EM CC-3			5.17	284.08	BM# EM CC-3 (pg-172)	

Profile
No. ____ Date ____ Notes Red ____ Date ____ Plotted ____ Date ____ Job No. 8684 Division No. V
X-Sec. Notes Chkd. ____ Date ____ Checked ____ Date ____ Survey of El Monte
No. ____ Date ____ Notes Chkd. ____ Date ____ Survey by Hellstrom Notes Curtis Date 12-5-3
Map No. ____ Date ____ Indexed Johnson Date ____

F.B. 1197 PG. 185

76L298 307 10-51

PLEASE RETURN TO

LOS ANGELES COUNTY SURVEYOR
726 LOS ANGELES COUNTY
ENGINEERING BLDG.

NOTE: ANY ADDITIONS OR CHANGES ON THIS SHEET MUST BE MADE OR CIRCLED IN RED INK, WITH DATE AND NAME OF PERSON MAKING CHANGE.

Do not extend notes this side of this line.

F.B. 1197 PG. 186 Job No. 7184.05 Division No. V Notes Red Plotted No. Profile
Survey of El Monte Civic Center Notes Date 6-20-55 Date X-Sec.
Survey by Hellstrom Notes Chkd. Checked
Indexed A. C. Johnson Date JUL 5 '55 Date No.

STATION	B. S.	H. I.	F. S.	ELEV.	
El Monte Avenue Court — Courts Bldg. & Health Bldg					
J.N. 7184.05 (Courts Bldg.) - J.N. 7185.04 (Health Bldg)					
T.B.M.'s Adj. Fin. Fl. Elev. 285.20 for Contractor					
B.M. E.M.C.C.#1				285.470	B.M. E.M.C.C.#1 Valley Blvd - N. Side of Eastmont Ave. 2.58' E. of NE Cor. Base of Spk. - Base of Curb. Elev. 285.470 - Fin. Flr. 1197 - 172
	5 374	287 848			
TBM #1			2 348	285 500	TBM #1 Set nail 15' ± from SW Cor of 10' brick wall on W. side about 3' ± from bottom of wall
	3 505	289 005			
TBM #2			3 505	285 500	TBM #2 Set Sq. head Spk. 3' ± from NW Cor of 10' brick wall on W. side about 1' ± from bottom of wall
	2 391	287 891			
TBM #3			2 391	285 500	TBM #3 Set Bt Spk in Power Pole #777690E 156' ± from NE Cor. Valley Blvd & Eastmont Ave on E. side of Eastmont Ave.
	2 662	288 162			
TBM #4			2 662	285 500	TBM #4 Set Bt Spk in Power Pole #532577H 306' ± from N.E. Cor Valley Blvd & Eastmont Ave on E. side of Eastmont Ave.
	3 259	288 759			
TBM #5			3 259	285 500	TBM #5 Set Bt. Spk in Power Pole #532578H 456' from N.E. Cor Valley Blvd & Eastmont Ave on E. side of Eastmont Ave.
	3 431	288 931			
BM #E.M.C.C.#3			4 851	284 080	BM #E.M.C.C.3 - Eastmont Ave - East side ± 490' N of Int of Valley Blvd & Eastmont Ave in front of house #140. Fd Bt Spk & Lead in curb - Elev. 284.085 prop. pg. 172

76F309S S&E #247. 8-54

RETURN TO
LOS ANGELES COUNTY SURVEYOR
726 LOS ANGELES COUNTY
ENGINEERING BLDG.

Note: Any Additions or Changes on This Sheet Must be Made or Circled In Red Ink With Date and Name of Person Making Change.

Do not extend notes this side of this line.

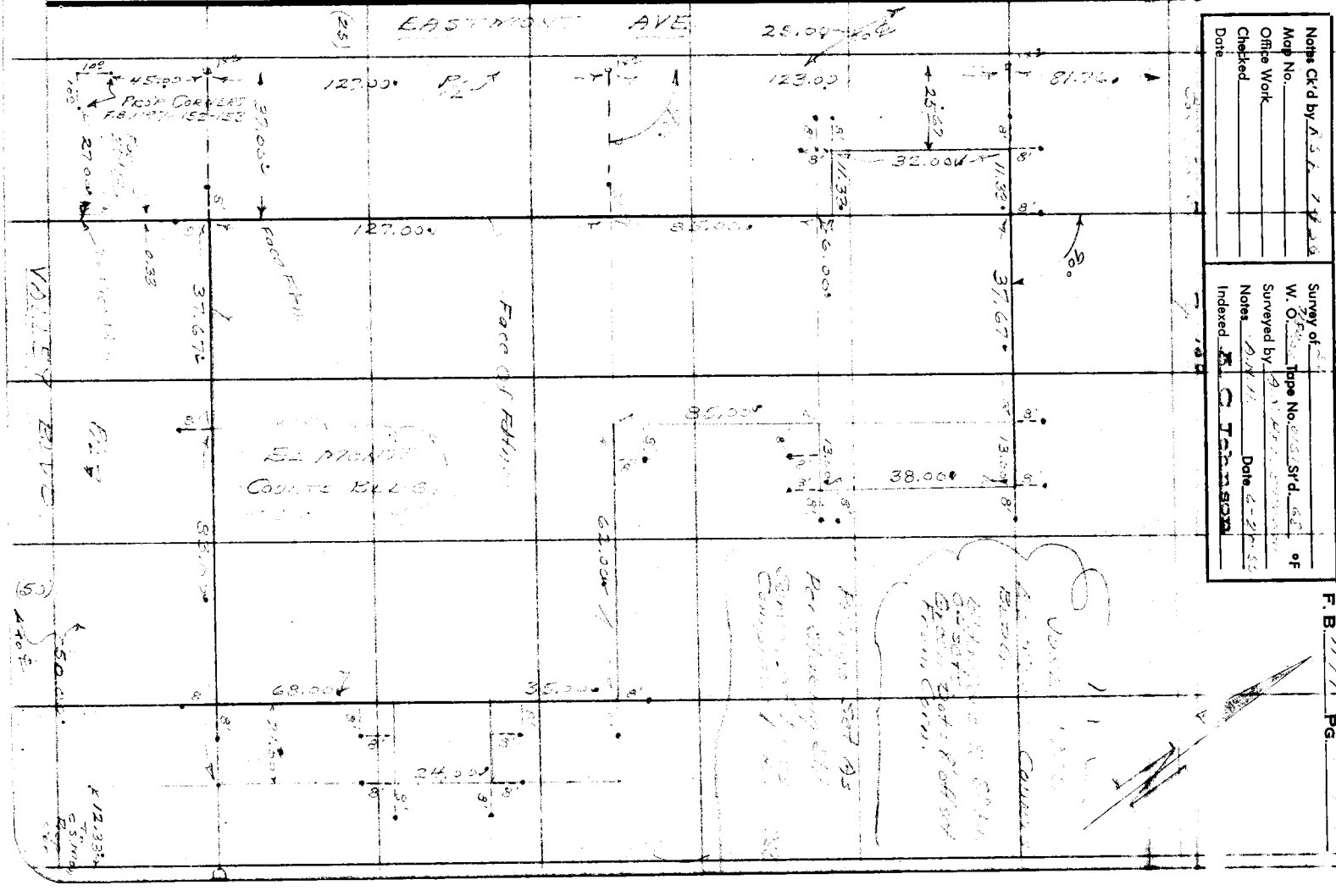

Notes Ck'd by
Map No.
Office Work
Checked
Date

Survey of
W. O. Tape No. Std. of
Surveyed by
Notes Date
Indexed

F. B. 1199 Pg.

RETURN TO
LOS ANGELES COUNTY SURVEYOR
726 LOS ANGELES COUNTY
ENGINEERING BLDG.

Note: Any Additions or Changes on This Sheet Must be Made or Circled in Red Ink With Date and Name of Person Making Change.

Do not extend notes this side of this line.



F.B. 1497 PG. 158

Notes Ck'd by [illegible]	Survey of [illegible]
Map No. CSM 82475	W. O. 84[illegible] Tape No. ____ St'd. ____ °F
Office Work 12-3-56	Surveyed by [illegible]
Checked ____	Notes [illegible] Date 9-19[illegible]
Date ____	Indexed A. C. Johnson 9-22-55

F. B. 1199 PG. 189

[illegible]

J.M. 7184.02

EL MONTE COURTS BLDG

[illegible] 20 [illegible]

[illegible] CONDUIT LINES

[illegible] — Pages 189-[illegible]

Note: Any Additions or Changes on This Sheet Must be Made or Circled in Red Ink With Date and Name of Person Making Change.

Do not extend notes this side of this line.

RETURN TO
LOS ANGELES COUNTY SURVEYOR
726 LOS ANGELES COUNTY
ENGINEERING BLDG.

76F309S S&E #247. 8-54

F.B. 1197 PG. 190

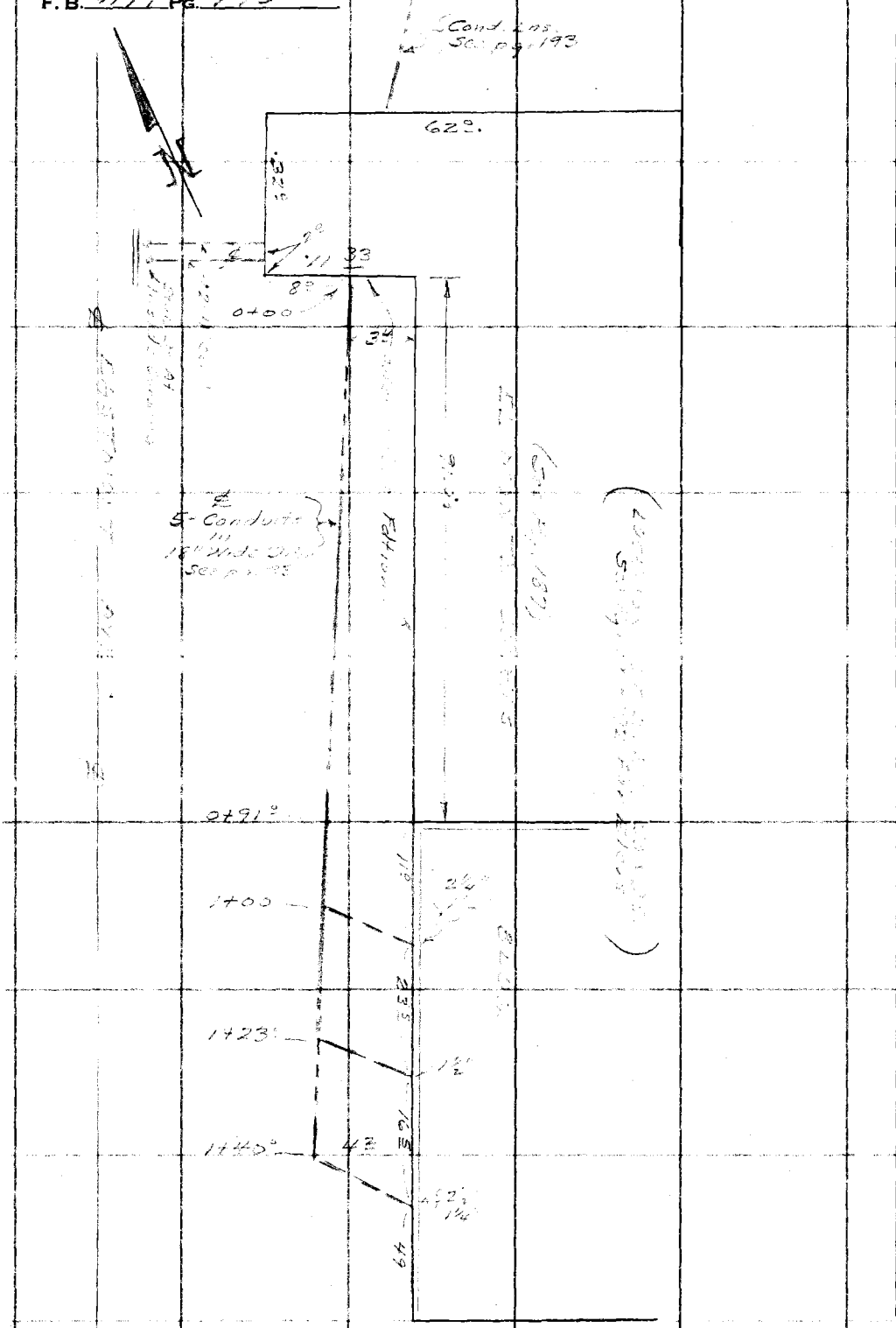

RETURN TO
LOS ANGELES COUNTY SURVEYOR
726 LOS ANGELES COUNTY
ENGINEERING BLDG.

Do not extend notes this side of this line.

Note: Any Additions or Changes on This Sheet Must be Made or Circled in Red Ink With Date and Name of Person Making Change.

76L298 S & E #307 9-54

PLEASE RET[illegible] TO
LOS ANGELES COU[illegible] SURVEYOR
726 LOS ANGELES COUNTY ENGINEERING BLDG.

NOTE: ANY ADDITION [illegible] CHANGES ON THIS SHEET MUS[illegible] MADE OR CIRCLED IN RED INK, W[illegible] DATE AND NAME OF PERSON MAKING CHANGE.

Do not extend notes this side of this line.

STATION	B. S.	H. I.	F. S.	ELEV.		
	Elev. on Elec. Co[illegible] pgs. 191-192					
	See Pg. 190 for Location					
BM				285 50	BM #3 - Elev. 285.50 pr. pg. 186	
	2 35	287 85				
			8 09	279 76	4" elec cond stub.	
			4 5	283 4	ground	
0+00			6 66	281 19	cond in ditch	
0+00			4 3	283 6	ground	
0+25			6 55	281 30	cond.	
0+25			4 6	283 3	ground	
0+50			6 65	281 20	cond.	
0+50			4 6	283 3	ground	
0+75			6 95	280 90	cond.	
0+75			4 6	283 3	ground	
1+00			6 77	281 08	cond	
1+00			4 3	283 6	ground	
1+22			6 78	281 07	cond enters Bldg	

Profile No. ____ Notes Red. ____ Plotted ____ Job No. 2184 02 Division No. ____ F. B. [illegible] Pg. 19[illegible]

X-Sec. No. ____ Date ____ Notes Chkd. [illegible] 79 Checked ____ Date ____ Survey of [illegible] Survey by [illegible] Notes [illegible] Date 9-20-1955

Map No. ____ Date ____ Indexed [illegible] Date ____

76L298 S & E #307 9-54

SE RETURN TO

LOS ANGE[illegible] COUNTY SURVEYOR

726 LOS ANGELES COUNTY ENGINEERING BLDG.

NOTE: AN[illegible]DDITIONS OR CHANGES ON THIS [illegible]T MUST BE MADE OR CIRCLED IN [illegible]D INK, WITH DATE AND NAME OF PERSON MAKING CHANGE.

Do not extend notes this side of this line.

STATION	B. S.	H. I.	F. S.	ELEV.		
		287 86				
1+23.			6 83	28 1 02	cond	
1+25			6 72	28 [illegible] 13	cond	
1+25			4 5	28[illegible] 4	ground	
1+40			6 95	28 [illegible] 90	Cond	
1+40			4 7	28 [illegible] 2	ground	
BM 2			2 35	28[illegible] [illegible]	BM [illegible] - Elev. 285,[illegible]	

F. B. 1197 PG. 192 Job No. 218[illegible] Division No. Notes Red. Plotted Profile

Survey of [illegible] Blvd. Date Date No.

Survey by [illegible] Notes M.D.W. Notes Chkd RSE [illegible] Checked X-Sec.

Indexed ~~K. O. Johnson~~ Date Date Date No.

Notes Ck'd by R.S.F. 7-7-56	Survey of [illegible]
Map No. CSM B2475	W. O. [illegible] Tape No. ____ St'd. ____ °F
Office Work 12-3-56	Surveyed by [illegible]
Checked ____	Notes [illegible] Date [illegible]
Date ____	Indexed A. C. Johnson

F. B. 1194 Pg. 194

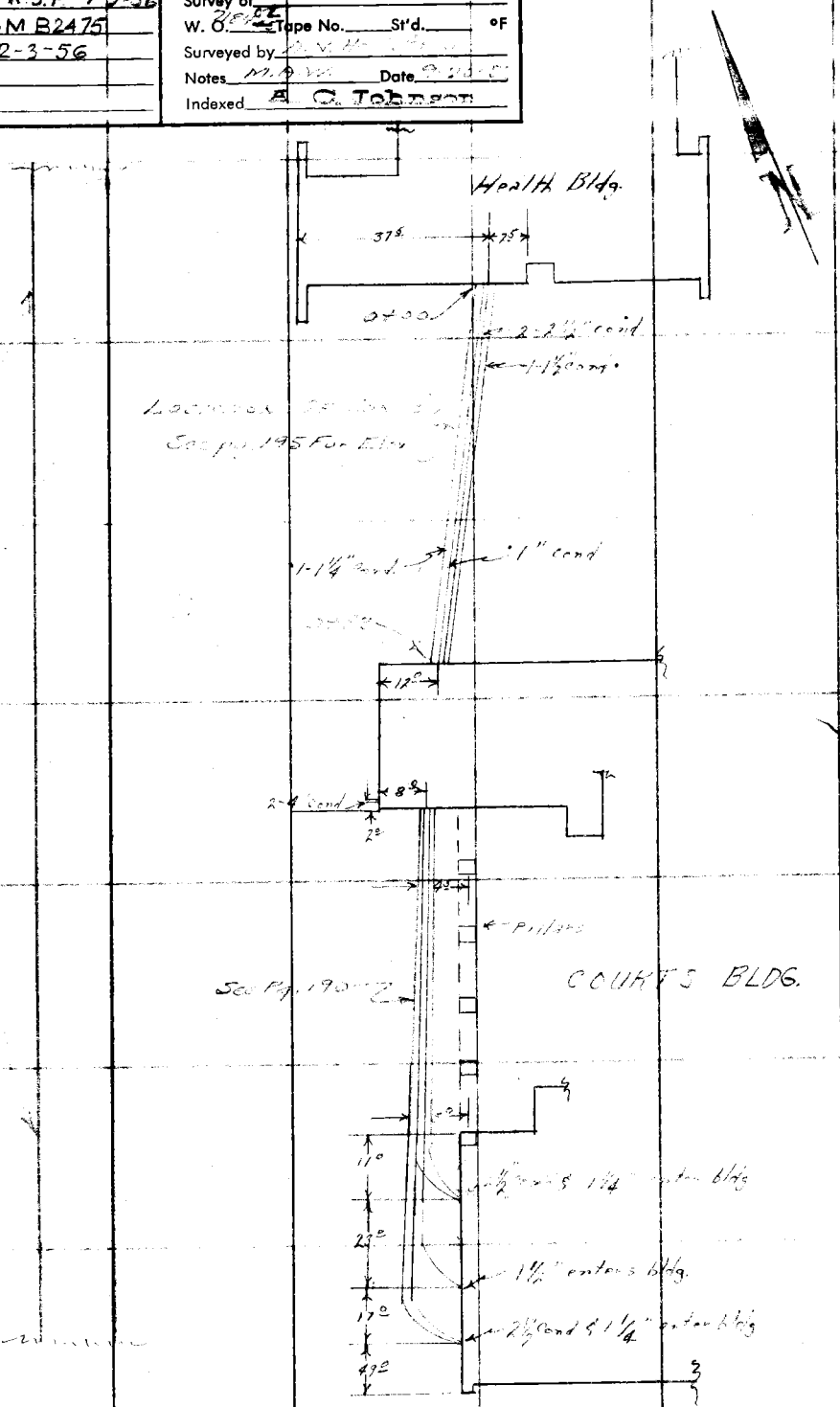

Note: Any Additions or Changes on This Sheet Must be Made or Circled In Red Ink With Date and Name of Person Making Change.

Do not extend notes this side of this line.

RETURN TO
LOS ANGELES COUNTY SURVEYOR
726 LOS ANGELES COUNTY
ENGINEERING BLDG.

76F309S S&E #247. 8-54

F. B. 1197 PG. 194

RETURN TO
LOS ANGELES COUNTY SURVEYOR
726 LOS ANGELES COUNTY
ENGINEERING BLDG.

Do not extend notes this side of this line.

Note: Any Additions or Changes on This Sheet Must be Made or Circled in Red Ink With Date and Name of Person Making Change.

76L298 S & E #307 9-54

PLEASE RET[illegible] TO
LOS ANGELES COU[illegible] SURVEYOR
726 LOS ANGELES COUNTY ENGINEERING BLDG.

NOTE: ANY ADDITION[illegible] CHANGES ON THIS SHEET MUS[illegible] MADE OR CIRCLED IN RED INK, W[illegible]H DATE AND NAME OF PERSON MAKING CHANGE.

Do not extend notes this side of this line.

STATION	B. S.	H. I.	F. S.	ELEV.		
	Elev. On [illegible] Cond. Lines pg. 195					
	See [illegible] 193 For [illegible]					
BM 2				285 50	BM 3 - Elev. 285.50 pr. pg. 186	
	2 75	288 25				
0+00			5 69	282 56	cond leaves Health Bldg.	
0+00			4 0	284 3	ground	
0+25			6 52	281 73	cond	
0+25			4 6	283 7	ground	
0+50			6 74	281 51	cond	
0+50			4 6	283 7	ground	
0+75			6 48	281 77	cond.	
0+75			4 5	283 8	ground	
0+83			6 27	281 98	cond [illegible]	
0+83			4 7	283 6	ground	
BM 3			2 76	285 49	BM 4 - Elev. 285.50 pr. pg. 186	

Profile Notes Red. ____ Plotted ____ Job No. ____ Division No. ____ F. B. ____ Pg. 195
No. ____ Date ____ Date ____ Survey of ____
X-Sec. Notes Chkd R.S.F. 79.56 Checked ____ Survey by ____ Notes ____ Date ____
No. ____ Date ____ Date ____ Map No. ____ Indexed Johnson Date ____

F. B. 1197 Pg. 196

Job No. Division No. Notes Red. Plotted

Profile

Survey of Date Date No.

Survey by Notes Notes Chkd. Checked X-Sec.

Indexed Date Date Date No.

STATION	B. S.	H. I.	F. S.	ELEV.

76L298 S & E #307 9-54

SE RETURN TO

LOS ANGL J COUNTY SURVEYOR

726 LOS ANGELES COUNTY ENGINEERING BLDG.

NOTE: AN DITIONS OR CHANGES ON THIS T MUST BE MADE OR CIRCLED IN D INK, WITH DATE AND NAME OF PERSON MAKING CHANGE.

Do not extend notes this side of this line.

Notes Ck'd by	Survey of
Map No. CSMB 2475	W. O. 02 Type No. St'd. °F
Office Work 12-3-56	Surveyed by
Checked	Notes Date
Date	Indexed A. C. Johnson 9-29-55

F. B. 1197 PG. 197

J.N. 7184.~~05~~ 02

[illegible]

SEP. 28-1955

LOCATION OF 6' SEWER LINES FROM BLDGS TO 8' TRUNK LINE IN EASTMONT ST

LOCATION OF PIPE Pgs 19[illegible]

ELEVS. OF 6" SEWER Pgs 205-[illegible]

Note: Any Additions or Changes on This Sheet Must be Made or Circled in Red Ink With Date and Name of Person Making Change.

Do not extend notes this side of this line.

RETURN TO
LOS ANGELES COUNTY SURVEYOR
726 LOS ANGELES COUNTY
ENGINEERING BLDG.

76F3095 S&E #247. 8-54

F.B. 1197 Pg. 198

Cont on Bot Pg 199

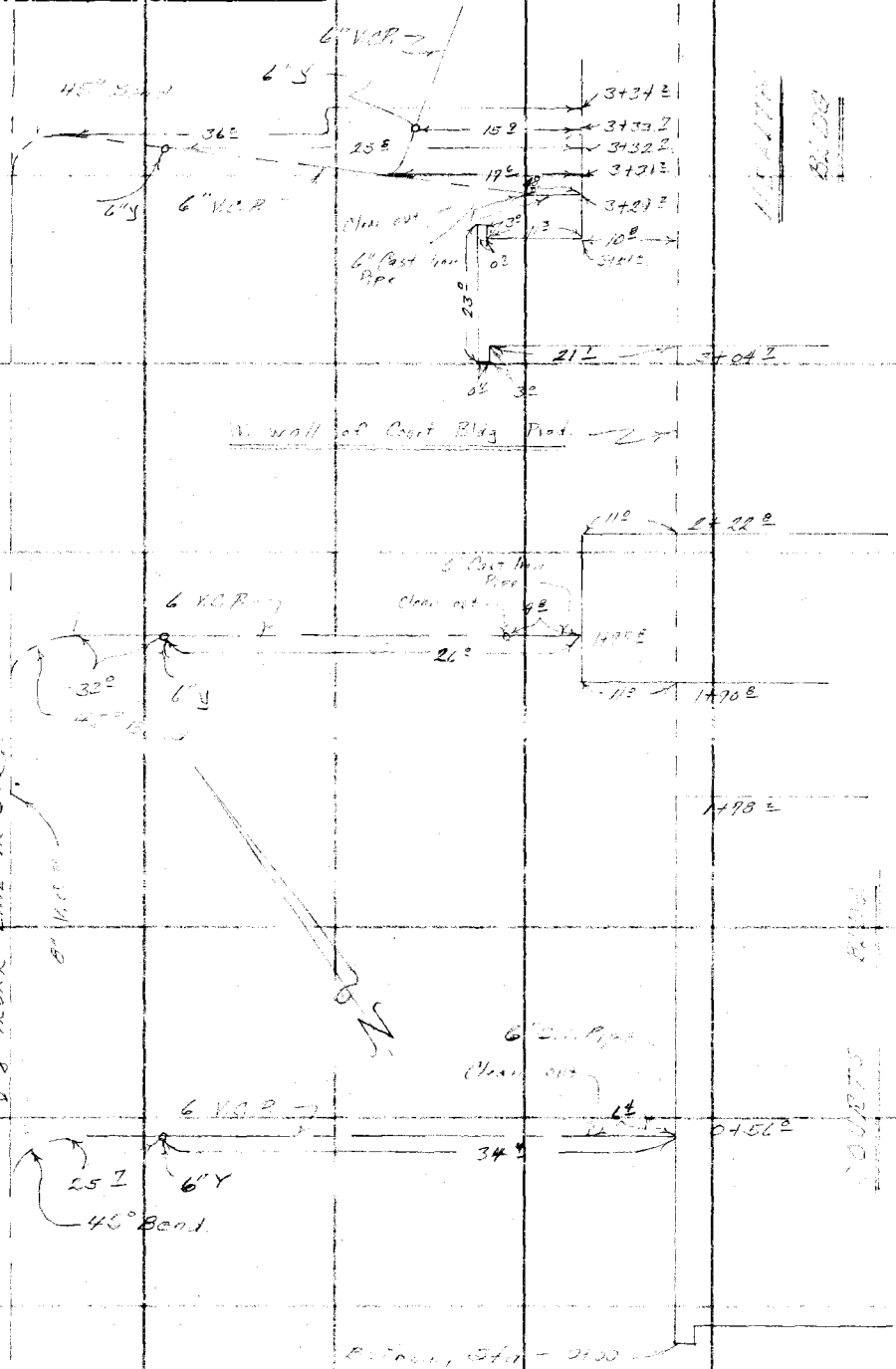

RETURN TO
LOS ANGELES COUNTY SURVEYOR
729 LOS ANGELES COUNTY
ENGINEERING BLDG.

Do not extend notes this side of this line.

Note: Any Additions or Changes on This Sheet Must be Made or Circled in Red Ink With Date and Name of Person Making Change.

Notes Ck'd by	Survey of
Map No. CSMB2475	W. O. Tape No. St'd. °F
Office Work 12-3-56	Surveyed by
Checked	Notes Date
Date	Indexed C. Johnson

F. B. PG.

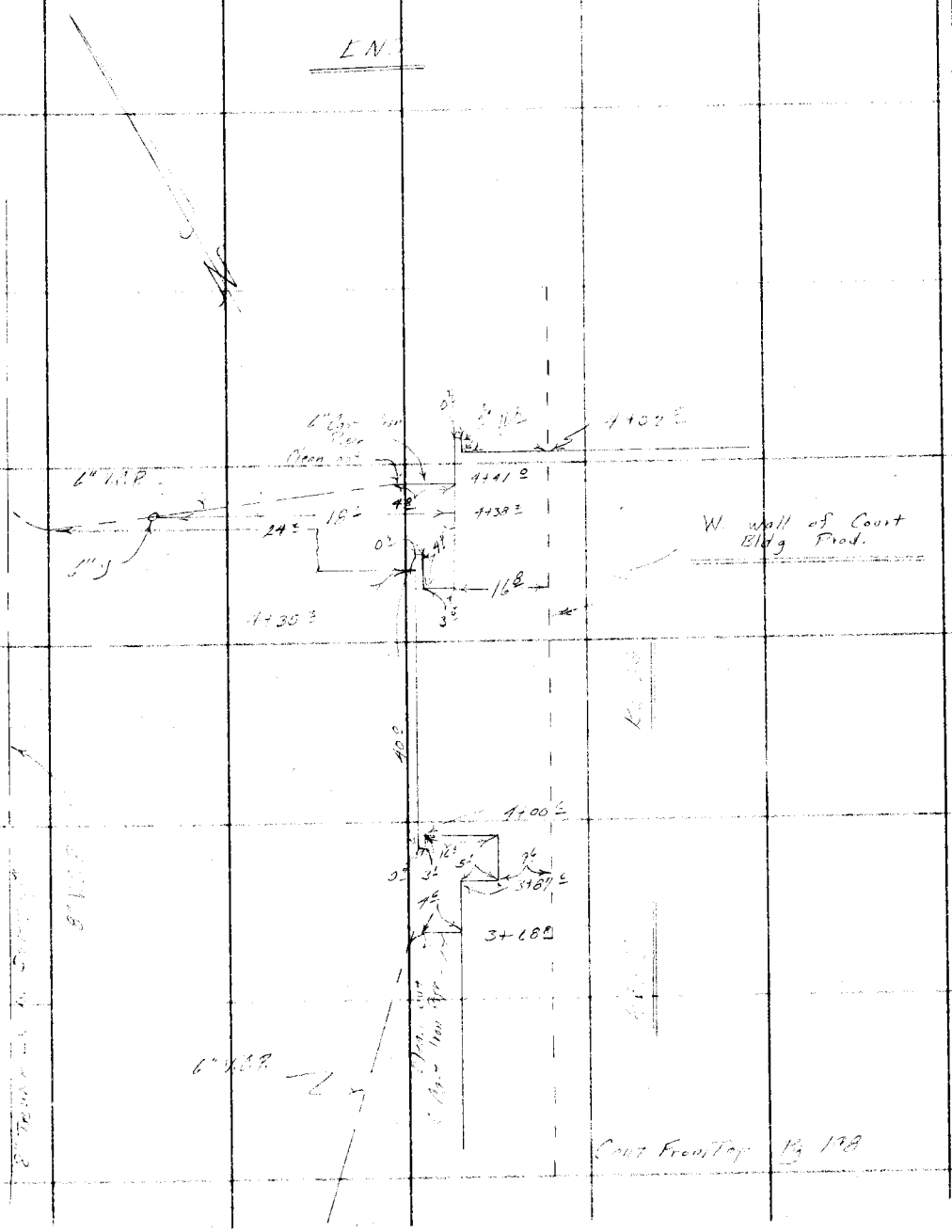

Note: Any Additions or Changes on This Sheet Must be Made or Circled in Red Ink With Date and Name of Person Making Change.

Do not extend notes this side of this line.

RETURN TO
LOS ANGELES COUNTY SURVEYOR
726 LOS ANGELES COUNTY
ENGINEERING BLDG.

76F309S S&E #247. 8-54

F. B. 144 PG. 200

RETURN TO
LOS ANGELES COUNTY SURVEYOR
726 LOS ANGELES COUNTY
ENGINEERING BLDG.

Do not extend notes this side of this line.

Note: Any Additions or Changes on This Sheet Must be Made or Circled in Red Ink With Date and Name of Person Making Change.

Notes Ck'd by	Survey of San Fernando Airport
Map No.	W. O. 5004 Tape No. St'd. °F
Office Work	Surveyed by R. L. Miller
Checked	Notes 11 Date 8-14-53
Date	Indexed A. C. Johnson 10-8-53

F. B. 1197 PG. 701

Location
of
Transmission Line
in the vicinity of
San Fernando Airport
J.N 5004

Note: Any Additions or Changes on This Sheet Must be Made or Circled in Red Ink With Date and Name of Person Making Change.

Do not extend notes this side of this line.

RETURN TO
LOS ANGELES COUNTY SURVEYOR
726 LOS ANGELES COUNTY
ENGINEERING BLDG.

76F309S 247 4-53

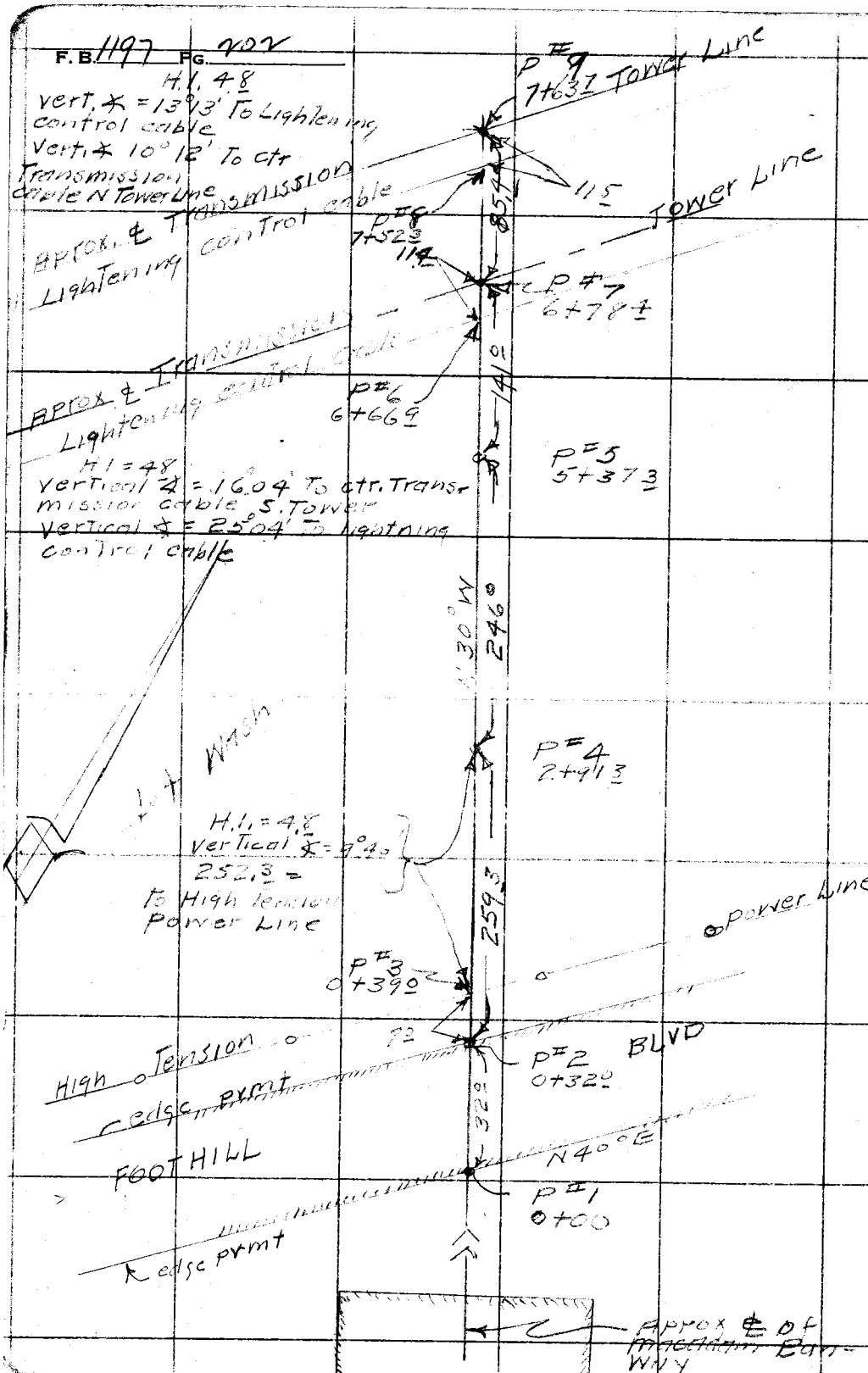

RETURN TO
LOS ANGELES COUNTY SURVEYOR
726 LOS ANGELES COUNTY
ENGINEERING BLDG.

Do not extend notes this side of this line.

Note: Any Additions or Changes on This Sheet Must be Made or Circled in Red Ink With Date and Name of Person Making Change.

76L298 307 10-51

PLEASE RETURN TO

LOS ANGELES COUNTY SURVEYOR

726 LOS ANGELES COUNTY
ENGINEERING BLDG.

NOTE: ANY ADDITIONS OR CHANGES ON THIS SHEET MUST BE MADE OR CIRCLED IN RED INK, WITH DATE AND NAME OF PERSON MAKING CHANGE.

Do not extend notes this side of this line.

STATION	B. S.	H. I.	F. S.	ELEV.		
P#1 = 0+00	174	101,74		100 00	assumed el sly edge pvmt	
P#2 = 0+32.9			14	100.3	N edge pvmt	
P#3 = 0+39.9			00	101 7	Ground under high Tension Line	
TP	8 07	98 09	11 72	90 02		
P#4 = 2+91.3			58	92.2		
T.P.	8 83	102 91	4 01	94.08		
P#5 = 5+37.3			11 3	91.6		
P#6 = 6+66.9			3 7	99 2	Ground under lightning control Cable S. Tower Line	
P#7 = 6+78.4			3 3	99.6	" " ctr, Transmission Cable S. Tower Line	
T.P.	6 29	105.65	3 55	99 36		
P#8 = 7+52.3			3 3	102 3	" " lightning control Cable N Tower Line	
P#9 = 7+63.7			3 1	102.5	" " Transmission Cable N Tower Line	

Profile No. ____ Notes Red ____ Plotted ____ Job No. 5004 Division No. ✓ F.B. 1197 PG. 403

X-Sec. No. ____ Date ____ Date ____ Survey of [illegible] Date ____

Notes Chkd. LTo Date 8-17-53 Checked ____ Date ____ Survey by [illegible] Notes [illegible] Date 8-14-53

Map No. ____ Indexed ____ C. Johnson Date ____

76L298 307 10-51

PLEASE RETURN TO

LOS ANGELES COUNTY SURVEYOR

726 LOS ANGELES COUNTY
ENGINEERING BLDG.

NOTE: ANY ADDITIONS OR CHANGES ON THIS SHEET MUST BE MADE OR CIRCLED IN RED INK, WITH DATE AND NAME OF PERSON MAKING CHANGE.

Do not extend notes this side of this line.

STATION	B. S.	H. I.	F. S.	ELEV.

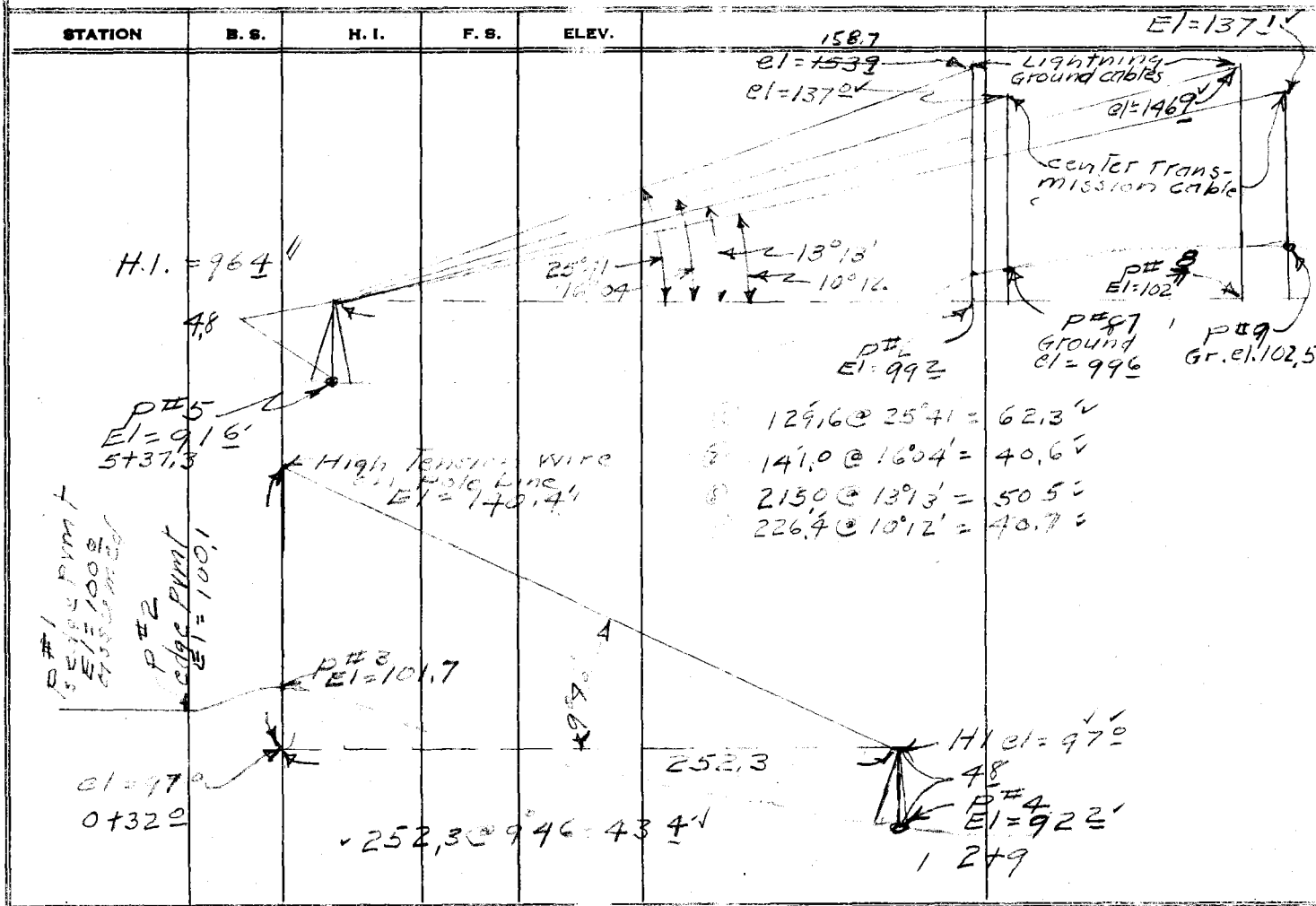

F.B. 1197 PG. 204

Job No. ____ Division No. ____ Notes Red. ____ Plotted ____ Profile

Survey of ____ Date ____ Date ____ No. ____ X-Sec.

Survey by R.L. Willey Notes R.L.W. Notes Chkd. ITO Checked ____ No. ____

Indexed C. Johnson Date 8-14-53 Date 8-17-53 Date ____ No. ____

76L298 S & E #307 9-54

PLEASE RETURN TO
LOS ANGELES COUNTY SURVEYOR
726 LOS ANGELES COUNTY ENGINEERING BLDG.

NOTE: ANY ADDITIONS OR CHANGES ON THIS SHEET MUST BE MADE OR CIRCLED IN RED INK, WITH DATE AND NAME OF PERSON MAKING CHANGE.

Do not extend notes this side of this line.

STATION	B. S.	H. I.	F. S.	ELEV.		
		[illegible]		Courts	Bldg — J.N. 7184.05	
		Elev. on 6" Sewer Lines From Bldgs. To 6" Trunk [illegible]				
For Location of 6" Lines [illegible]					Note: all offsets are given from the W. Wall of Court Bldg or W. Wall Prod.	
B.M. E.M.C.C.-2				282 [illegible]	B.M. E.M.C.C.-2 [illegible]	
	5 03	28[illegible] 75			[illegible]	
0+[illegible]					[illegible] of Courts Bldg	
0+56 [illegible]			8 92	278 83	6.4 L Top 6" Cast iron pipe at 6" V.C.P.	
"			9 50	278 [illegible]	34.4 L Top 6" V.C.P. at [illegible]	
"			9 60	[illegible] 15	[illegible] L Top 6" V.C.P. at start of 45° Elbow	
1+97 [illegible]			8 [illegible]	[illegible] 77	[illegible] L Top 6" Cast iron pipe at 6" V.C.P.	
"			9 09	[illegible] 66	37 L Top 6" V.C.P. at [illegible]	
"			9 21	278 5[illegible]	[illegible] L Top 6" V.C.P. at start of 45° Elbow	
[illegible]	2 6[illegible]	[illegible]	2 01	285 [illegible]		
3+[illegible]			6 [illegible]	[illegible]	15.6 L Top 6" Cast iron pipe at 6" V.C.P.	
3+31 [illegible]			7 29	281 12	28.4 L Top 6" V.C.P. at inter. of 2-6" [illegible]	
3+32 [illegible]			7 63	280 78	36.6 L Top 6" V.C.P. at 6" [illegible]	
3+33 [illegible]			7 23	281 18	26.7 L Top 6" V.C.P. at 6" [illegible]	
3+34 [illegible]			8 05	280 [illegible]	47.0 L Top 6" V.C.P. at start of 45° Elbow	
3+[illegible]			5 15	283 26	16.4 L Top of joint of 6" Cast iron pipe to 6" V.C.P.	

Profile Notes Red. ____ Plotted ____ Job No. [illegible] Division No. ____ F. B. [illegible] PG. 205

No. ____ Date ____ Date ____ Survey of ____

X-Sec. Notes Chkd. R.S.F. Checked ____ Survey by [illegible] Notes F.E.B. Date [illegible]

No. ____ Date ____ Date ____ Map No. ____ Indexed Johnson Date 9-29-56

F. B. 1197 PG. 206 Job No. 118455 Division No. Notes Red. Plotted Profile

Survey of [illegible] Date Date No.

Survey by [illegible] Notes F.C.B Notes Chkd. BSF Checked X-Sec.

Indexed A. C. Johnson Date Date Date No.

76L298 S & E #307 9-54

PLEASE RETURN TO
LOS ANGELES COUNTY SURVEYOR
726 LOS ANGELES COUNTY ENGINEERING BLDG.

NOTE: ANY ADDITIONS OR CHANGES ON THIS SHEET MUST BE MADE OR CIRCLED IN RED INK, WITH DATE AND NAME OF PERSON MAKING CHANGE.

Do not extend notes this side of this line.

STATION	B. S.	H. I.	F. S.	ELEV.		
4+35³		288.41	9.61	281.83	45² Lt Top 5" V.C.P. [illegible]	[illegible] 45° [illegible]
4+38⁵			[illegible].55	281.[illegible]	34² Lt Top 5" V.C.P. [illegible]	Y
[illegible]+41²			5.01	283.40	21² Lt Top Joint 6" Cast	iron pipe to 6" V.C.P.
BM 3			[illegible]	[illegible]	[illegible] 3 Elev. 282.[illegible] pg. [illegible]	

Notes Ck'd by R.S.F. 7-[illegible]-56	Survey of [illegible]
Map No. CSM B2475	W. O. ____ Tape No. ____ St'd. ____ °F
Office Work 12-3-56	Surveyed by [illegible]
Checked ____	Notes [illegible] Date [illegible]
Date ____	Indexed A. C. Johnson 2-3-56

F. B. ____ PG. ____

FEB-7-1956

J.N.

EL MONTE CIVIC CENTER

PLAN AND ELEV[illegible] BETWEEN EXISTING COURTS BLDG [illegible] HEALTH BLDG.

[illegible]

A.N. HELLSTROM
J.M. [illegible]
G.L. [illegible]
R.E. DOVER

Note: Any Additions or Changes on This Sheet Must be Made or Circled in Red Ink With Date and Name of Person Making Change.

Do not extend notes this side of this line.

RETURN TO
LOS ANGELES COUNTY SURVEYOR
726 LOS ANGELES COUNTY
ENGINEERING BLDG.

76F3099 247 4-53

F. B. 1197 PG. 258

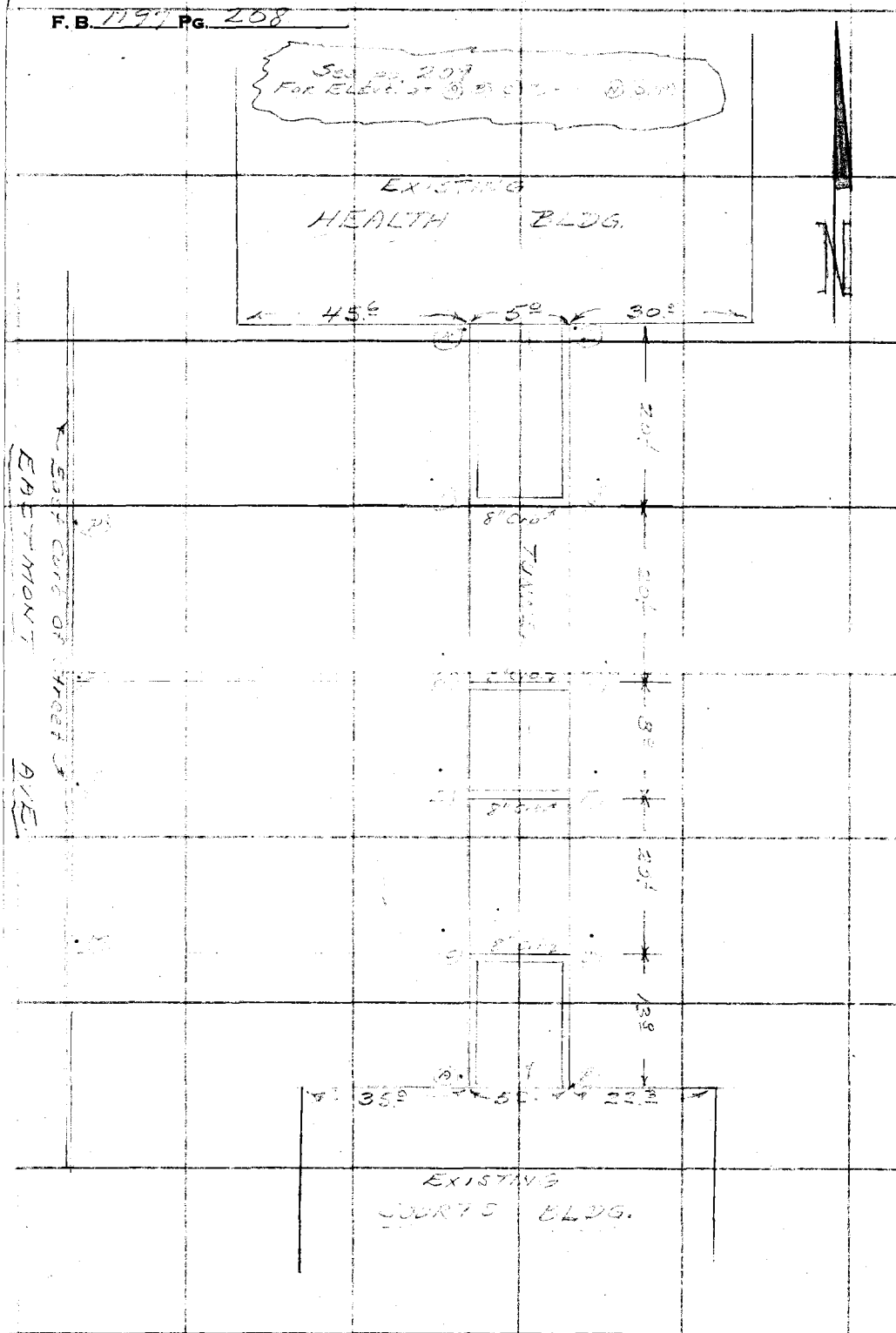

RETURN TO
LOS ANGELES COUNTY SURVEYOR
726 LOS ANGELES COUNTY
ENGINEERING BLDG.

Do not extend notes this side of this line.

Note: Any Additions or Changes on This Sheet Must be Made or Circled in Red Ink With Date and Name of Person Making Change.

76L298 S & E #307 9-54

PLEASE RETURN TO

LOS ANGELES COUNTY SURVEYOR

726 LOS ANGELES COUNTY ENGINEERING BLDG.

NOTE: ANY ADDITIONS OR CHANGES ON THIS SHEET MUST BE MADE OR CIRCLED IN RED INK, WITH DATE AND NAME OF PERSON MAKING CHANGE.

Do not extend notes this side of this line.

STATION	B. S.	H. I.	F. S.	ELEV.		
[illegible]					[illegible] Pg 207	For Plan
B.M.				285.55	B.M. - Elev. 285.55	[illegible] Spec. In P.P. - See [illegible] Contractor at Fin. [illegible] Pr. pg.
	2.[illegible]	[illegible]				
			4.19	[illegible]	(A) [illegible]	
			4.19	284.21	(B)	
			4.44	[illegible]	(C)	
			4.44	[illegible]	(D)	
			4.[illegible]	284.22	(E)	
			[illegible]	[illegible]	(F)	
			3.95	284.43	(G)	
			3.95	284.43	[illegible]	
			4.24	284.14	(H)	
			4.25	284.13	(I)	
			4.3[illegible]	284.03	(J)	
			4.3[illegible]	284.03	[illegible]	
			[illegible]	283.[illegible]	(K) [illegible]	
			5.56	283.82	(L) [illegible]	
			4.69	283.69	(M) [illegible]	
			5.60	282.78	(N) [illegible]	
			4.66	282.[illegible]	(O) [illegible]	
			5.63	282.75	[illegible]	

Profile Notes Red. ____ Plotted ____ Job No. ____ Division No. [illegible] F. B. [illegible] Pg. [illegible]

No. ____ Date ____ Date ____ Survey of ____

X-Sec. Notes Chkd. R.S.F. 7/56 Checked ____ Survey by [illegible] Notes [illegible] Date 2-2-5[illegible]

No. ____ Date ____ Date ____ Map No. ____ Indexed [illegible] Date ____

F. B. Pg. 210 | Job No. | Division No. 13 | Notes Red. | Plotted | Profile

Survey of [illegible] | Date | Date | No.

Survey by [illegible] Notes [illegible] | Notes Chkd. R.S.F. 7-9-56 | Checked | X-Sec.

Indexed [illegible] Date | Date | Date | No.

STATION	B. S.	H. I.	F. S.	ELEV.

Do not extend notes this side of this line.

LOS ANGELES COUNTY SURVEYOR
726 LOS ANGELES COUNTY ENGINEERING BLDG.

PLEASE RETURN TO

NOTE: ANY ADDITIONS OR CHANGES ON THIS SHEET MUST BE MADE OR CIRCLED IN RED INK, WITH DATE AND NAME OF PERSON MAKING CHANGE.

76L298 S & E #307 9-54

Profile	Notes Red.	Plotted	Job No. 718402	Division No. 10	F. B. [illegible]	Pg. 211
No.	Date	Date	Survey of [illegible]			
X-Sec.	Notes Chkd.	Checked	Survey by [illegible]	Notes J.N.M.	Date 3-1956	
No.	Date	Date	Map No.	Indexed A. C. Johnson	Date 4-30-56	

[illegible]

J.N. # 718402

ELEVS. ON STORM DRAINS AROUND COURTS BLDG.	[illegible]
ELEVS. ON STORM DRAINS AROUND HEALTH BLDG.	210
PLAN OF STORM DRAIN AROUND CRTS BLDG	211
" " " " HEALTH BLDG	214

[illegible]

STATION	B. S.	H. I.	F. B.	ELEV.

NOTE: ANY ADDITIONS OR CHANGES ON THIS SHEET MUST BE MADE OR CIRCLED IN RED INK, WITH DATE AND NAME OF PERSON MAKING CHANGE.

PLEASE RETURN TO
LOS ANGELES COUNTY SURVEYOR
726 LOS ANGELES COUNTY ENGINEERING BLDG.

Do not extend notes this side of this line.

76L298 S & E #307 9-54

76L298 S & E #307 9-54

PLEASE RETURN TO

LOS ANGELES COUNTY SURVEYOR

726 LOS ANGELES COUNTY ENGINEERING BLDG.

NOTE: ANY ADDITIONS OR CHANGES ON THIS SHEET MUST BE MADE OR CIRCLED IN RED INK, WITH DATE AND NAME OF PERSON MAKING CHANGE.

Do not extend notes this side of this line.

STATION	B. S.	H. I.	F. S.	ELEV.		
T.B.M.				28[illegible]50	T.B.M. - PT [illegible] - ELEV. 285.[illegible] [illegible]	
	2 35	28785				
A-1 [illegible]			5 [illegible]	[illegible] 29		
A			6 62	[illegible]	[illegible]	
A+1 [illegible]			11 13	[illegible]		
B @ [illegible]			11 [illegible]	[illegible]		
B+1 [illegible]			11 [illegible]	[illegible]		
B+2 @ [illegible]			11 [illegible]	[illegible]		
B+3 @ [illegible]			[illegible] 33	[illegible]		
T.P.			[illegible]	[illegible]		
	5 [illegible]	[illegible]				
E-1			5 [illegible]	[illegible]		
[illegible]			6 [illegible]	[illegible]		
[illegible]			[illegible]	[illegible]		
[illegible]			5 [illegible]	[illegible]		
[illegible]			6 [illegible]	[illegible]		
E+4 [illegible]			[illegible]	[illegible]		
T.P.			4 [illegible]	[illegible]		
	[illegible]	[illegible]				
E+5			4 [illegible]	28257		

F. B. 1197 Pg. 212 Job No. 78402 Division No. 10 Notes Red. Plotted Profile

Survey of El Monte Cross Bldg. Date Date No.

Survey by Hellstrom Notes J.M.Y. Notes Chkd. CWH Checked X-Sec.

Indexed A. C. Johnson Date Date 5-1-56 Date No.

76L298 S & E #307 9-54

PLEASE RETURN TO

LOS ANGELES COUNTY SURVEYOR

726 LOS ANGELES COUNTY ENGINEERING BLDG.

NOTE: ANY ADDITIONS OR CHANGES ON THIS SHEET MUST BE MADE OR CIRCLED IN RED INK, WITH DATE AND NAME OF PERSON MAKING CHANGE.

Do not extend notes this side of this line.

STATION	B. S.	H. I.	F. S.	ELEV.		
		281.48				
[illegible]			[illegible]	281.57		
[illegible]			[illegible]	[illegible]		
[illegible]				[illegible]		
[illegible]						
[illegible]			[illegible]	[illegible]		
[illegible]			[illegible]	[illegible]		
[illegible]			[illegible]	[illegible]		
[illegible]			[illegible]	281.57		
	[illegible]	[illegible]				
[illegible]			[illegible]	[illegible]	[illegible]	[illegible]

Profile Notes Rod_____ Plotted_____ Job No. [illegible] Division No. [illegible] F. B. [illegible] Pg. [illegible]

No._____ Date_____ Date_____ Survey of [illegible]

X-Sec. Notes Chkd. CWH Checked_____ Survey by [illegible] Notes [illegible] Date [illegible]

No._____ Date 5-1-56 Date_____ Map No._____ Indexed Job Index Date_____

76L298 S & E #307 9-54

PLEASE RETURN TO
LOS ANGELES COUNTY SURVEYOR
726 LOS ANGELES COUNTY ENGINEERING BLDG.

NOTE: ANY ADDITIONS OR CHANGES ON THIS SHEET MUST BE MADE OR CIRCLED IN RED INK, WITH DATE AND NAME OF PERSON MAKING CHANGE.

Do not extend notes this side of this line.

STATION	B. S.	H. I.	F. S.	ELEV.		
TBM				285 50	TBM PP # 532577H	
	265	288 15				
A = Riser			616	281 99		
A+1 = Y			617	281 98		
A+2 = at Bldg			554	282 61		
B = Y to East TP			649	281 66		
	769	289 35				
B+1 = Bldg			686	282 49		
C = Riser			891	280 44		
D = Reducer			937	279 98		
D+1 = Bldg			571	283 64		
E = Y at Mainline			1066	278 69		
E+1 = Riser			1083	278 52		
E+2 = Curb line			1206	277 29		
F = Y			1029	279 06		
F+1 = Bldg			584	283 51		
G = Riser			969	279 66		
H = Y			911	280 24		
H+1 = Bldg			579	283 56		
I			821	281 14		
J = END			714	282 21		
Blue Top			445	284 90		

F. B. 1197 PG. 214 Job No. 7184.02 Division No. 10 Notes Red. Plotted Profile
Survey of El Monte Cross Gdn Date Date No.
Survey by Holstrom Notes Notes Chkd. CWH Checked X-Sec.
Indexed E. O. Johnson Date Date 5-1-56 Date No.

Notes Ck'd by
Map No. CSMB 2475
Office Work 12-3-56
Checked
Date

Survey of El Monte Courts Bldg
W. O. 7184.02 Tape No. St'd. °F
Surveyed by Hellstrom
Notes Mathiesen Date 3/28/56
Indexed A. C. Johnson

F. B. 1197 Pg. 215

NOTE!: ALL ELEVATIONS ARE AT TOP

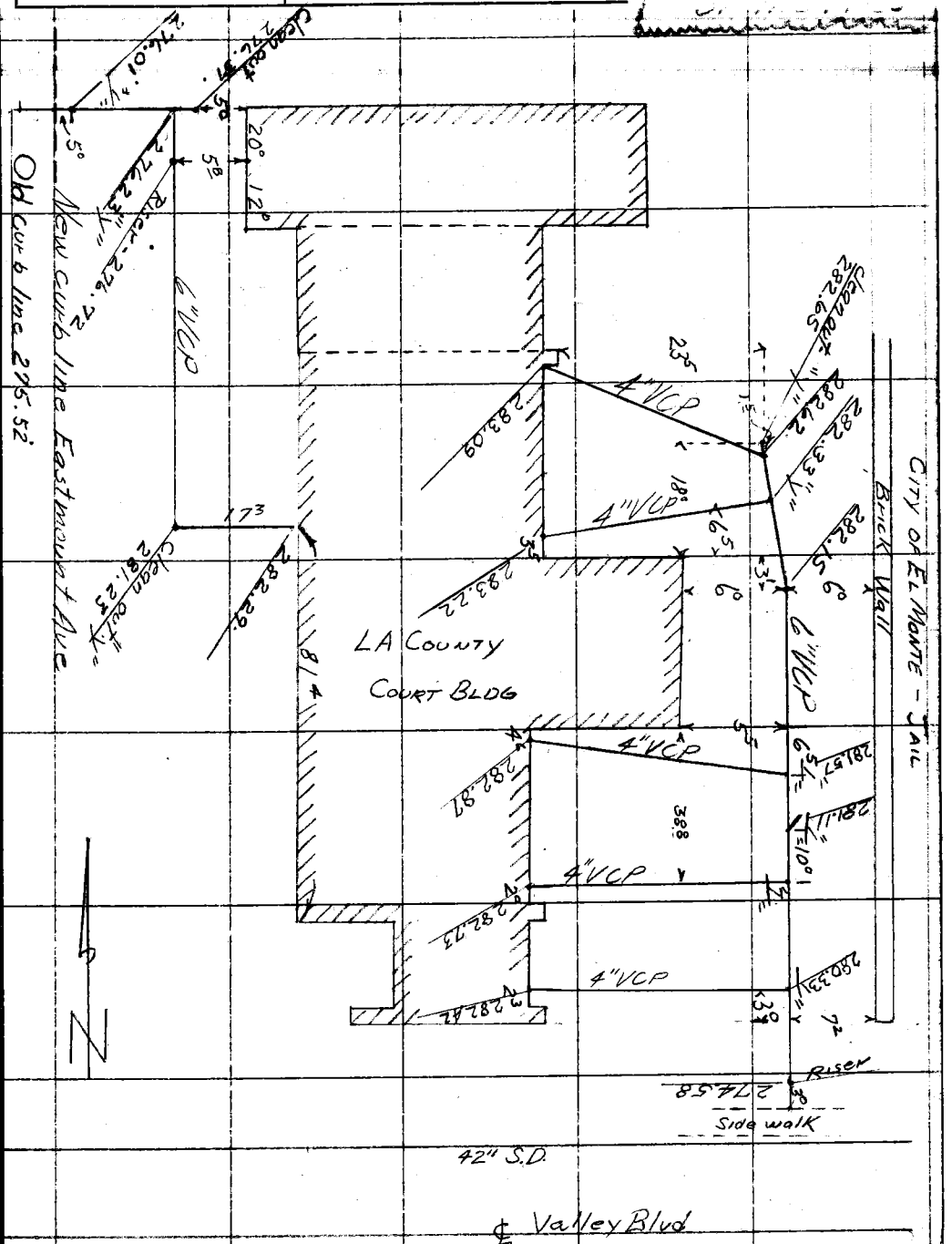

Note: Any Additions or Changes on This Sheet Must be Made or Circled in Red Ink With Date and Name of Person Making Change.

Do not extend notes this side of this line.

RETURN TO
LOS ANGELES COUNTY SURVEYOR
726 LOS ANGELES COUNTY
ENGINEERING BLDG.

76F3095 247 4-53

F. B. 1197 PG. 216

RETURN TO
LOS ANGELES COUNTY SURVEYOR
72d LOS ANGELES COUNTY
ENGINEERING BLDG.

Do not extend notes this side of this line.

Note: Any Additions or Changes on This Sheet Must be Made or Circled in Red Ink With Date and Name of Person Making Change.

Notes Ck'd by	Survey of
Map No.	W. O. Tape No. 157 St'd. 68 °F
Office Work	Surveyed by
Checked	Notes PKS Date 8
Date	Indexed

F. B. Pg. 17

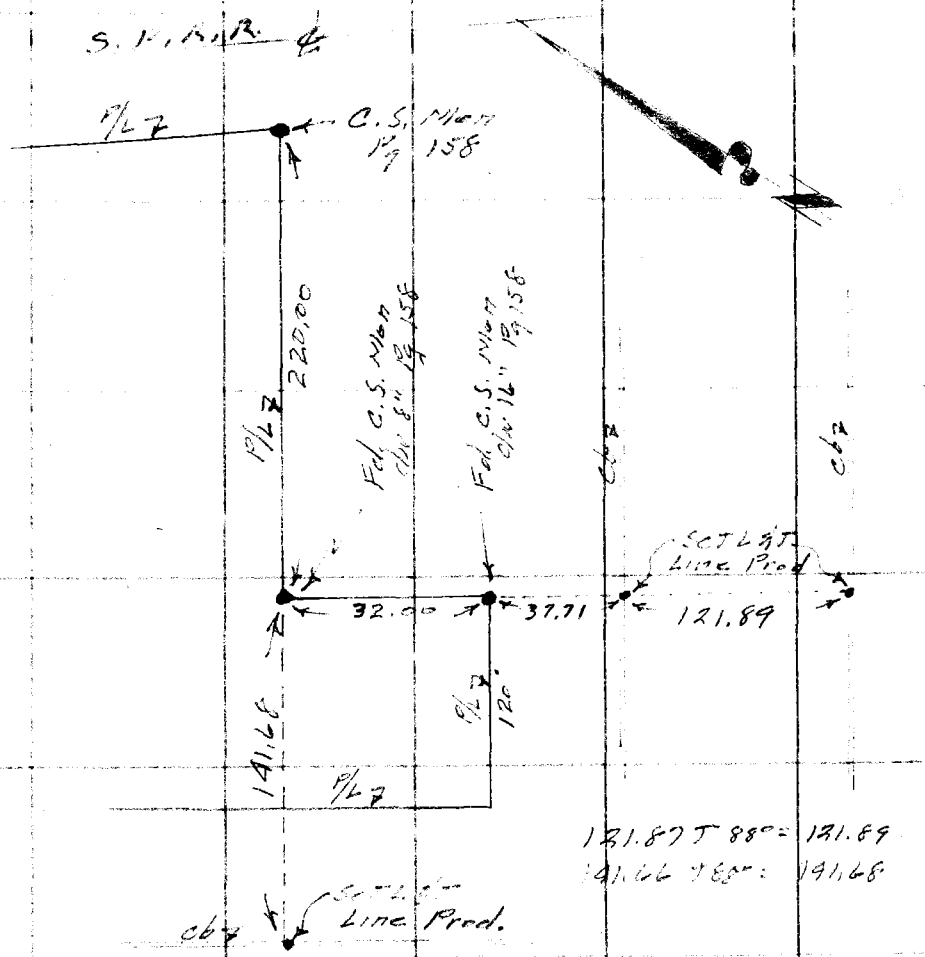

Note: Any Additions or Changes on This Sheet Must be Made or Circled in Red Ink With Date and Name of Person Making Change.

Do not extend notes this side of this line.

RETURN TO
LOS ANGELES COUNTY SURVEYOR
726 LOS ANGELES COUNTY
ENGINEERING BLDG.

76F308S S&E #247. 8-54

RETURN TO
LOS ANGELES COUNTY SURVEYOR
726 LOS ANGELES COUNTY
ENGINEERING BLDG.

Note: Any Additions or Changes on This Sheet Must be Made or Circled In Red Ink With Date and Name of Person Making Change.

Do not extend notes this side of this line.

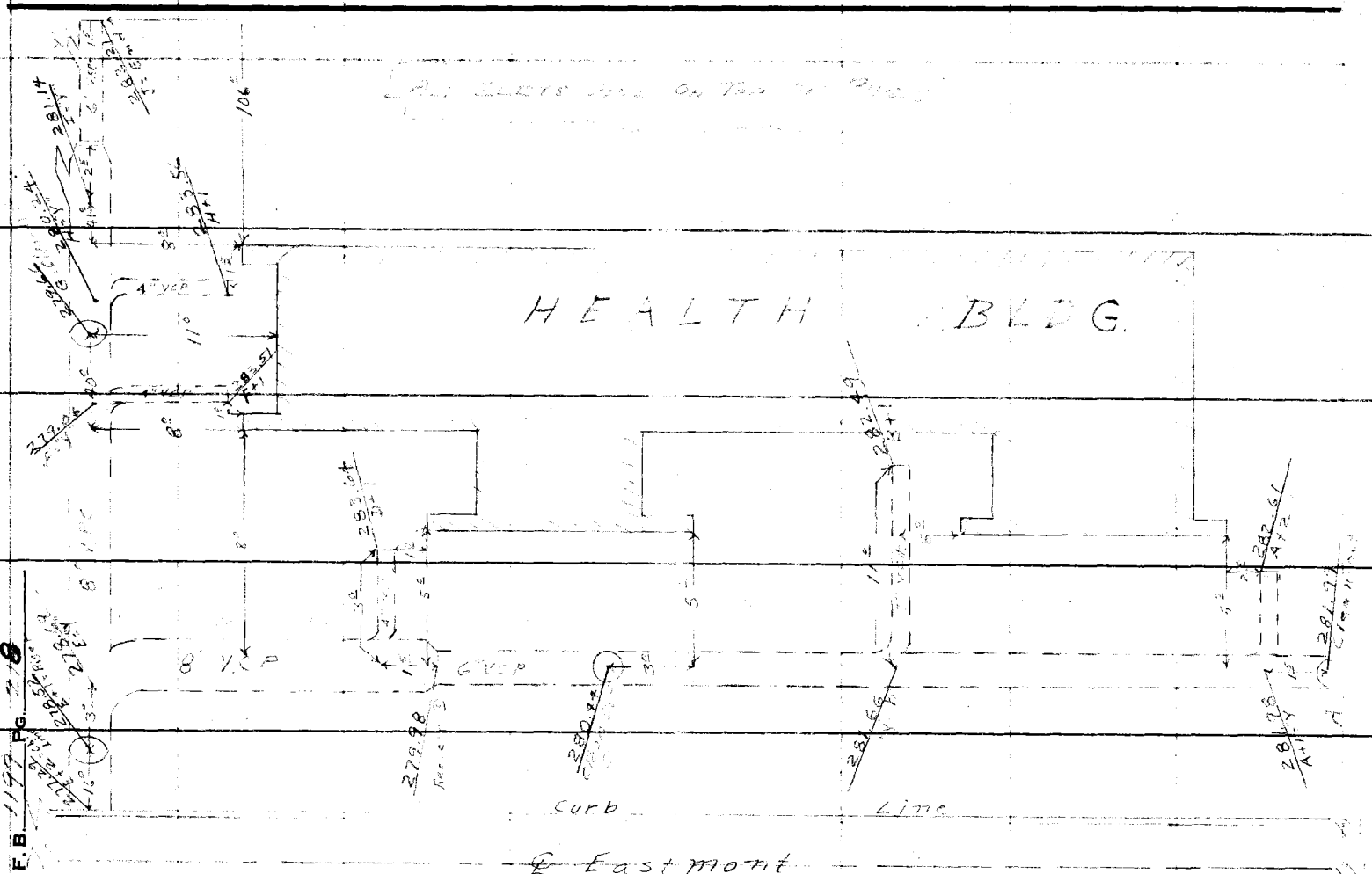

F.B. 1177 Pg. 18

Notes Ck'd by	Survey of [illegible]
Map No. CSMB2475	W. O. 7184.02 Tape No. ____ St'd. ____ °F
Office Work 12-3-56	Surveyed by A.N. HELLSTROM
Checked R.S.F.	Notes A.N.H. Date 3-7-56
Date 7-9-56	Indexed A. C. Johnson 5-11-56

F.B. 1197 PG. [illegible]

J.N. #7184.02

EL MONTE COURTS BLDG.

LOCATING TWO CATCH BASINS AND 8" STORM DRAIN LINE, ON N. SIDE OF HEALTH BLDG. DRAINING TO EASTMONT ST. ALSO ELEVS. OF CATCH BASINS (TOP OF CATCH BASIN ETC.)

A.N. HELLSTROM
J.M. MALDONADO
G.L. MATTHIESEN
R.E. DOVER

Note: Any Additions or Changes on This Sheet Must be Made or Circled in Red Ink With Date and Name of Person Making Change.

Do not extend notes this side of this line.

RETURN TO
LOS ANGELES COUNTY SURVEYOR
726 LOS ANGELES COUNTY
ENGINEERING BLDG.

76F3095 247 4-53

F.B. 1197 PG. 220

	+	H.I.	-	Elev.			
S.M.				285.50	B.M. - Boot Spk In P.P. 532578-H Elev. 285.50 pr. pg		
	4.20	289.70			Grade		
C.B. #1			5.70	284.00	283.00	C.1°	T.C.B.
C.B. #2			5.20	284.50	283.50	C.1°	T.C.B.
Ck. Shot			4.21	285.49	Shot On Fin. Pl. of Health Bldg.		

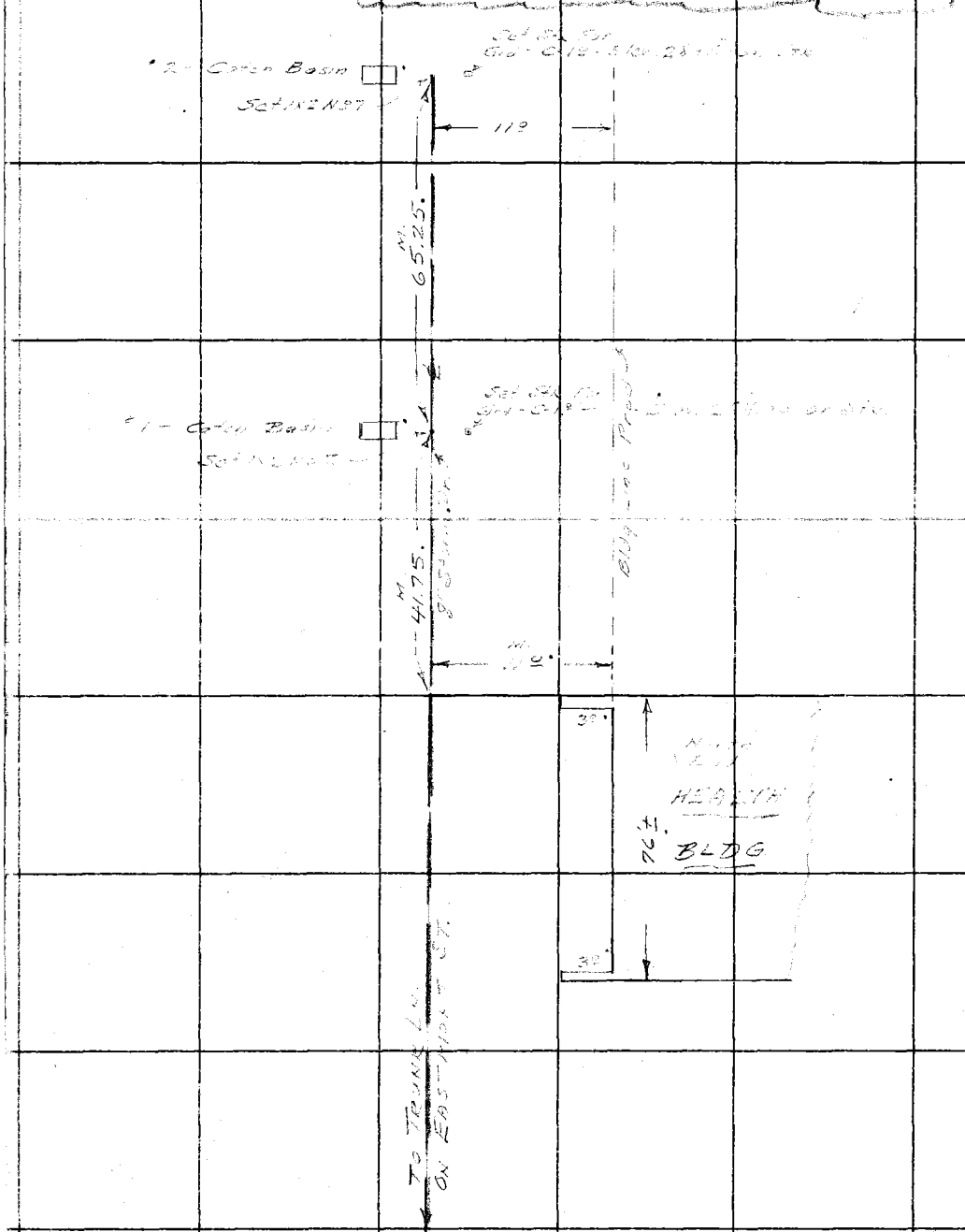

RETURN TO
LOS ANGELES COUNTY SURVEYOR
726 LOS ANGELES COUNTY
ENGINEERING BLDG.

Do not extend notes this side of this line.

Note: Any Additions or Changes on This Sheet Must be Made or Circled in Red Ink With Date and Name of Person Making Change.

Profile	Notes Red.	Plotted	Job No. [illegible] Division No. [illegible]
No.	Date 7-	Date	Survey of
X-Sec.	Notes Chkd. R.S.F.	Checked	Survey by [illegible] Notes [illegible] Date 6-19-56
No.	Date 7-9-56	Date	Map No. Indexed A. C. Johnson Date 6-25-56

F. B. [illegible] **Pg.** [illegible]

[illegible]

[illegible]

CURB GR[illegible] FOR [illegible] ISLAND
[illegible]

See Pg. 226 FOR PLAN

B. [illegible]LLSTROM
N. [illegible]
G. L. MATTHIESEN
C. W. [illegible]

ELEV.	
F. B.	
H. I.	
B. S.	
STATION	

Do not extend notes this side of this line.

NOTE: ANY ADDITIONS OR CHANGES ON THIS SHEET MUST BE MADE OR CIRCLED IN RED INK, WITH DATE AND NAME OF PERSON MAKING CHANGE.

PLEASE RETURN TO
LOS ANGELES COUNTY SURVEYOR
726 LOS ANGELES COUNTY ENGINEERING BLDG.

76L298 S & E #307 9-54

76L298 S & E #307 9-54

PLEASE RETURN TO

LOS ANGELES COUNTY SURVEYOR

726 LOS ANGELES COUNTY ENGINEERING BLDG.

NOTE: ANY ADDITIONS OR CHANGES ON THIS SHEET MUST BE MADE OR CIRCLED IN RED INK, WITH DATE AND NAME OF PERSON MAKING CHANGE.

Do not extend notes this side of this line.

STATION	B. S.	H. I.	F. S.	ELEV.		
B.M. "E.M.C.C." I				282.667	B.M. "E.M.C.C." I = State Hi-Way B.M. "55-77 Valley Blvd. [illegible] Ave. / Middle N.E.C.R. Lead No. in Curb - Elev. 282.667 - F.B. 1197-172	
	4 863	287 [illegible]				
			4 94	28[illegible] 61	Top of Storm Drain	
0+00			4 [illegible]	282 91	Grade 282 43 ✓	C/F F-0.48
0+[illegible]			4 61	[illegible]	282 52	C-0.41
0+[illegible]			4 [illegible]	[illegible]	[illegible]	C-0.22
0+[illegible]			4 705	28[illegible]	28[illegible]	C-0.13
1+00			4 [illegible]	[illegible]	28[illegible]	C-0.08
1+25			4 555	28[illegible]	28[illegible]	C-0.09
1+47.15			4 [illegible]	[illegible]	[illegible] 94	C-0.~~10~~ .05
TP			2 048	2[illegible]	[illegible]	[illegible]
	3 310	2[illegible] 312				
[illegible]			5 40	[illegible]	[illegible]	F-0.02
2+00			5 68	28[illegible]	28[illegible]	F-[illegible]
2+25			5 31	28[illegible]	28[illegible]	F-[illegible]
2+50			5 13	28[illegible]	[illegible]	
2+75			[illegible]	[illegible]	[illegible]	C-0.06
2+98.76 BC			4 675	[illegible]	28[illegible] ✓	C-[illegible]
0+00 EC			5 0[illegible]	[illegible]	[illegible] ✓	F-[illegible]
0+[illegible]			4 75	[illegible]	28[illegible]	F-[illegible]

F. B. 1197 Pg. 222 Job No. [illegible] Division No. 10 Notes Red. Plotted Profile

Survey of [illegible] Date Date No.

Survey by [illegible] Notes J.M.M. Notes Chkd. R.S.F. Checked X-Sec.

Indexed C. Johnson Date 7-3-56 Date No.

76L298 S & E #307 9-54

PLEASE RETURN TO

LOS ANGELES COUNTY SURVEYOR

726 LOS ANGELES COUNTY ENGINEERING BLDG.

NOTE: ANY ADDITIONS OR CHANGES ON THIS SHEET MUST BE MADE OR CIRCLED IN RED INK, WITH DATE AND NAME OF PERSON MAKING CHANGE.

Do not extend notes this side of this line.

STATION	B. S.	H. I.	F. S.	ELEV.			
		[illegible]			[illegible]	[illegible]	
[illegible]			[illegible]	[illegible]	[illegible]	C-0.01	
[illegible]			[illegible]	[illegible]	[illegible]	C-0.01	
[illegible]			5 38	[illegible]	[illegible]	F-0.[illegible]	
[illegible]			[illegible]	[illegible]	284.05	F-0.[illegible]	
			[illegible]	[illegible]	[illegible]	Level [illegible]	
[illegible]	298	288.48		285.[illegible]	T.B.M. [illegible]		[illegible]
[illegible]			5 17	283.[illegible]	284.[illegible]	F-0.95	
[illegible]			5 0[illegible]	283.[illegible]	[illegible]	F-0.[illegible]	
[illegible]			4 67	28[illegible]	284.16	F-0.37	
[illegible]			[illegible]	[illegible]	[illegible]	F-0.[illegible]	
[illegible]			[illegible]	[illegible]	[illegible]	F-0.[illegible]	
[illegible]			[illegible]	28[illegible]	284.[illegible]	F-0.[illegible]	
[illegible]			4 [illegible]	[illegible]			
[illegible]			[illegible]	28[illegible]	[illegible]	F-0.[illegible]	
[illegible]			[illegible]	28[illegible]	[illegible]	F-0.[illegible]	
[illegible]			4 [illegible]	[illegible]	284.16	F-0.[illegible]	
[illegible]			4 5[illegible]	28[illegible]	[illegible]	F-0.[illegible]	
[illegible]			4 69	28[illegible]	[illegible]	F-0.[illegible]	
[illegible]			4 99	283.[illegible]	[illegible]	[illegible]	

Profile Notes Red. ____ Plotted ____ Job No. ____ Division No. ____ F. B. [illegible] Pg. [illegible]

No. ____ Date ____ Date ____ Survey of ____

X-Sec. Notes Chkd. R.S.F. Checked ____ Survey by [illegible] Notes [illegible] Date [illegible]

No. ____ Date 7-[illegible]-56 Date ____ Map No. ____ Indexed A.C. Johnson Date ____

F. B. 1197 Pg. 224

Job No. _____ Division No. _____ Notes Red. _____ Plotted _____ Profile

Survey of _____ Date _____ Date _____ No. _____

Survey by _____ Notes _____ Notes Chkd. _____ Checked _____ X-Sec.

Indexed _____ Date _____ Date _____ Date _____ No. _____

STATION	B. S.	H. I.	F. S.	ELEV.

76L298 S & E #307 9-54

PLEASE RETURN TO

LOS ANGELES COUNTY SURVEYOR

726 LOS ANGELES COUNTY ENGINEERING BLDG.

Do not extend notes this side of this line.

NOTE: ANY ADDITIONS OR CHANGES ON THIS SHEET MUST BE MADE OR CIRCLED IN RED INK, WITH DATE AND NAME OF PERSON MAKING CHANGE.

Notes Ck'd by	Survey of [illegible]
Map No. CSMB2475	W. O. [illegible] Tape No. ____ St'd. ____ °F
Office Work 12-3-56	Surveyed by A. N. [illegible]
Checked R. S. F.	Notes A. N. H. Date 6-19-56
Date 7-9-56	Indexed A. C. Johnson 6-25-56

F. B. 1194 Pg. 225

J.N. [illegible]

EL MONTE COURTS BLDG.

[illegible] SHOWING PLAN FOR CURBING [illegible]

[illegible] AVE 2nd ISLAND BETWEEN COURTS BLDG.

[illegible]

JNL Hys 222-226 — [illegible] Elevs. & Grades

Note: Any Additions or Changes on This Sheet Must be Made or Circled in Red Ink With Date and Name of Person Making Change.

Do not extend notes this side of this line.

RETURN TO
LOS ANGELES COUNTY SURVEYOR
726 LOS ANGELES COUNTY
ENGINEERING BLDG.

76F309S S&E #247. 8-54

RETURN TO
LOS ANGELES COUNTY SURVEYOR
726 LOS ANGELES COUNTY
ENGINEERING BLDG.

Note: Any Additions or Changes on This Sheet Must be Made or Circled in Red Ink With Date and Name of Person Making Change.

Do not extend notes this side of this line.

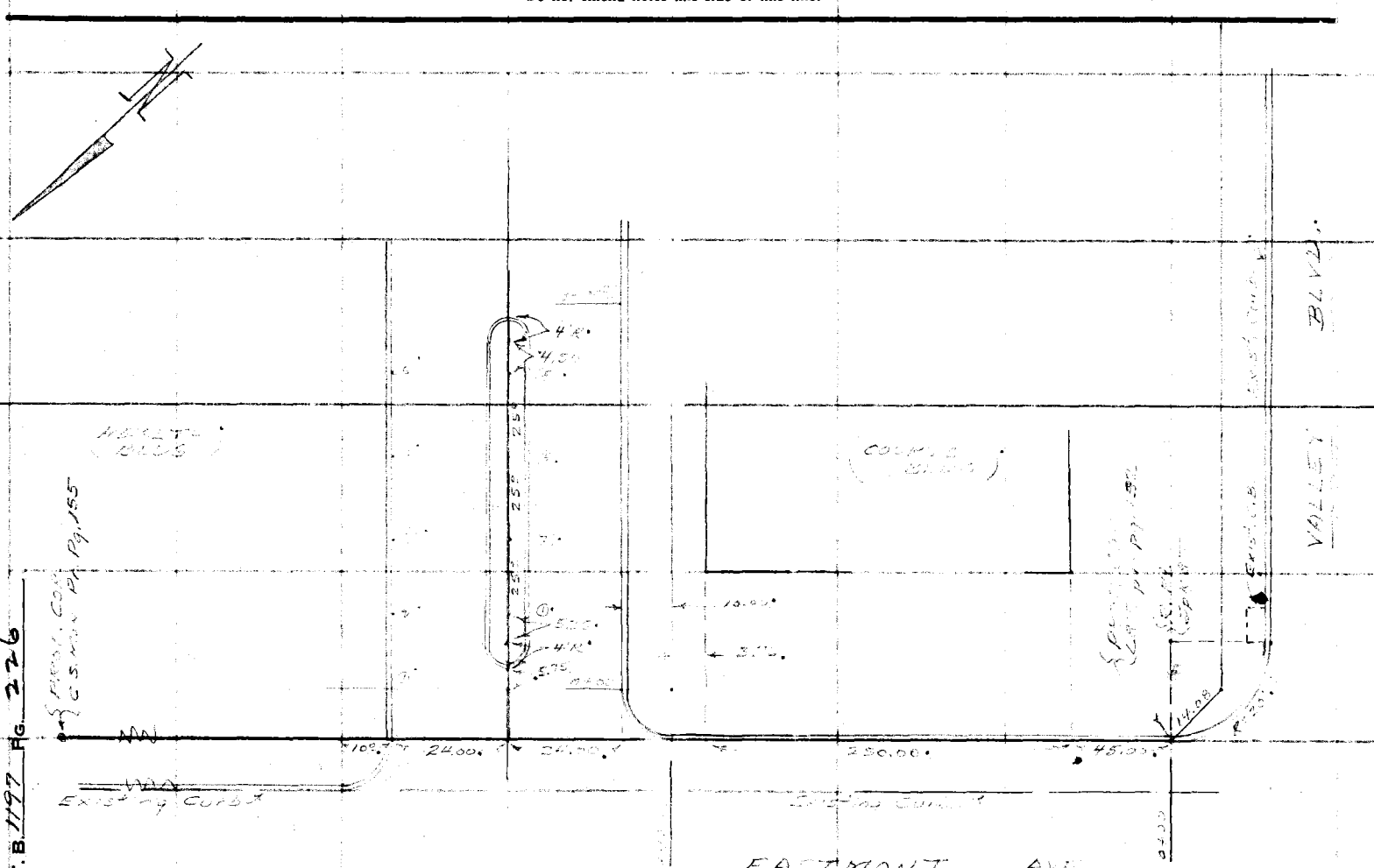

F.B. 1197 PG. 226

Notes Ck'd by	Survey of
Map No.	W. O. [illegible] Tape No. [illegible] St'd. °F
Office Work	Surveyed by
Checked	Notes Date
Date	Indexed A. C. Johnson 5-24-55

F. B. [illegible] PG. [illegible]

A. [illegible] HELLSTROM
[illegible]
G. [illegible]
R. A. [illegible]

J. N. [illegible]
NORWALK PUBLIC [illegible] BLDG.
AUG. 22 - 1955
RE[illegible] S.W. COR. OF [illegible] - DUE TO
DISTURBANCE BY [illegible]
POWER POLE NEAR SAID POSITION.
RESET MON. IN ORIGINAL POSITION ALONG
WITH [illegible] - [illegible] Pg 230

Note: Any Additions or Changes on This Sheet Must be Made or Circled in Red Ink With Date and Name of Person Making Change.

Do not extend notes this side of this line.

RETURN TO
LOS ANGELES COUNTY SURVEYOR
726 LOS ANGELES COUNTY
ENGINEERING BLDG.

76F309S S&E #247. 8-54

F. B. 1197 Pg. 235



RETURN TO
LOS ANGELES COUNTY SURVEYOR
726 LOS ANGELES COUNTY
ENGINEERING BLDG.

Do not extend notes this side of this line.

Note: Any Additions or Changes on This Sheet Must be Made or Circled In Red Ink With Date and Name of Person Making Change.

Notes Ck'd by Miller	Survey of Norwalk Br. [illegible]
Map No. B 2468	W. O. A-337 Tape No. [illegible] St'd. 68 °F
Office Work Green	Surveyed by [illegible] Hellstrom
Checked Miller	Notes [illegible] Date [illegible]
Date Dec. 1953	Indexed A. C. Johnson 11-20-53

F. B. [illegible] PG. [illegible]

A. N. [illegible]
[illegible]
[illegible]
W. E. [illegible]

J.N. - A-337

NORWALK BRANCH PUBLIC [illegible]
IN TOWN OF NORWALK - [illegible]
ON SAN ANTONIO DRIVE - [illegible] PINE ST.
BETWEEN FIRESTONE & ROSECRANS BLVD.

℄ OF STS. & PROPERTY LINES Page 232 and pg. 234
LOCATION OF IMPROVEMENTS Page 233
GRID SYSTEM & ELEVATIONS Pages 235-242

Note: Any Additions or Changes on This Sheet Must be Made or Circled in Red Ink With Date and Name of Person Making Change.

Do not extend notes this side of this line.

RETURN TO
LOS ANGELES COUNTY SURVEYOR
726 LOS ANGELES COUNTY
ENGINEERING BLDG.

76F309S 247 4-53

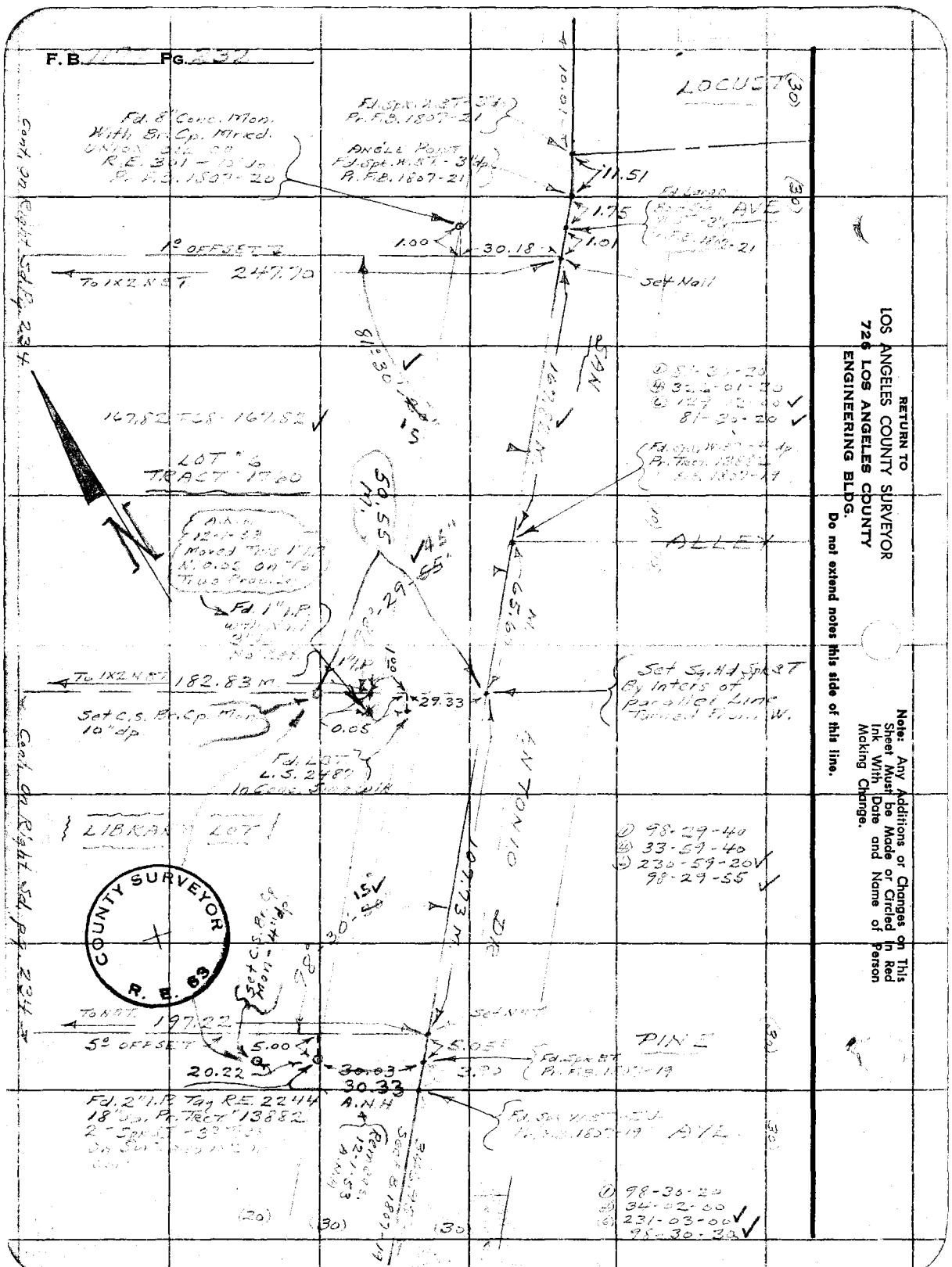

RETURN TO
LOS ANGELES COUNTY SURVEYOR
726 LOS ANGELES COUNTY
ENGINEERING BLDG.
Do not extend notes this side of this line.

Note: Any Additions or Changes on This Sheet Must be Made or Circled in Red Ink With Date and Name of Person Making Change.

Norwalk Branch Library

DATUM - MEAN SEA LEVEL

Elevations shown hereon are based upon BM 2-7 of the Los Angeles County Precise Level Net - 1951 adjustment

11/24/53

...GES 3 & 4 OF MISCELLANEOUS RECORDS OF LOS ANGELES

SCALE 1" = 40'

State of
represents
in May 1953;
ereon as set by me will
uments are

Engineer

t conforms
erations
ordinances
n and that
h respect

...-R.E. 7875

We hereby certify that we
the land included within the
the colored border lines, a
recordation of said map a
to the public use the D
map within said Subdivision
all of AZUSA AVENUE with
highway, and for such time
of vehicular ingress and eg
owners of lots abutting th
no rights of access whatso
general easement of travel
any change of alignment
the vacation of any part t
such vacation terminates
vacated We also hereby
to the City of WEST CO

TITLE INSURANCE AND TRUS

Trustee under deed of trust

Notes Ck'd by Miller	Survey of
Map No. B 2468'	W. O. A-337 Tape No. 0-51 St'd. 55 °F
Office Work Green'	Surveyed by
Checked Miller'	Notes D.N.K. Date 11-53
Date Dec. 1953'	Indexed A. C. Johnson

F. B. 1197 Pg. 233

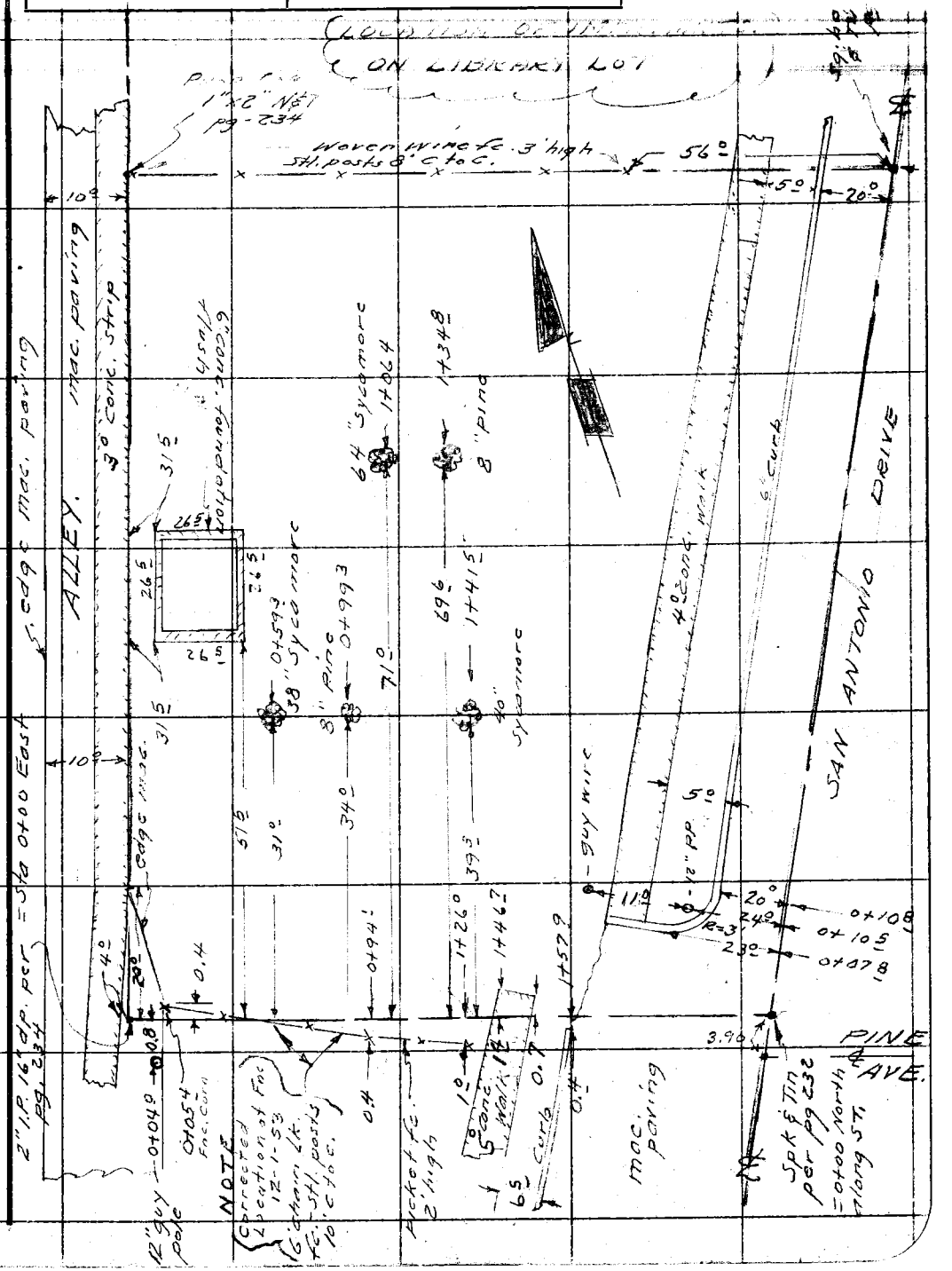

Note: Any Additions or Changes on This Sheet Must be Made or Circled in Red Ink With Date and Name of Person Making Change.

Do not extend notes this side of this line.

RETURN TO
LOS ANGELES COUNTY SURVEYOR
726 LOS ANGELES COUNTY
ENGINEERING BLDG.

76F3O9S 247 4-53

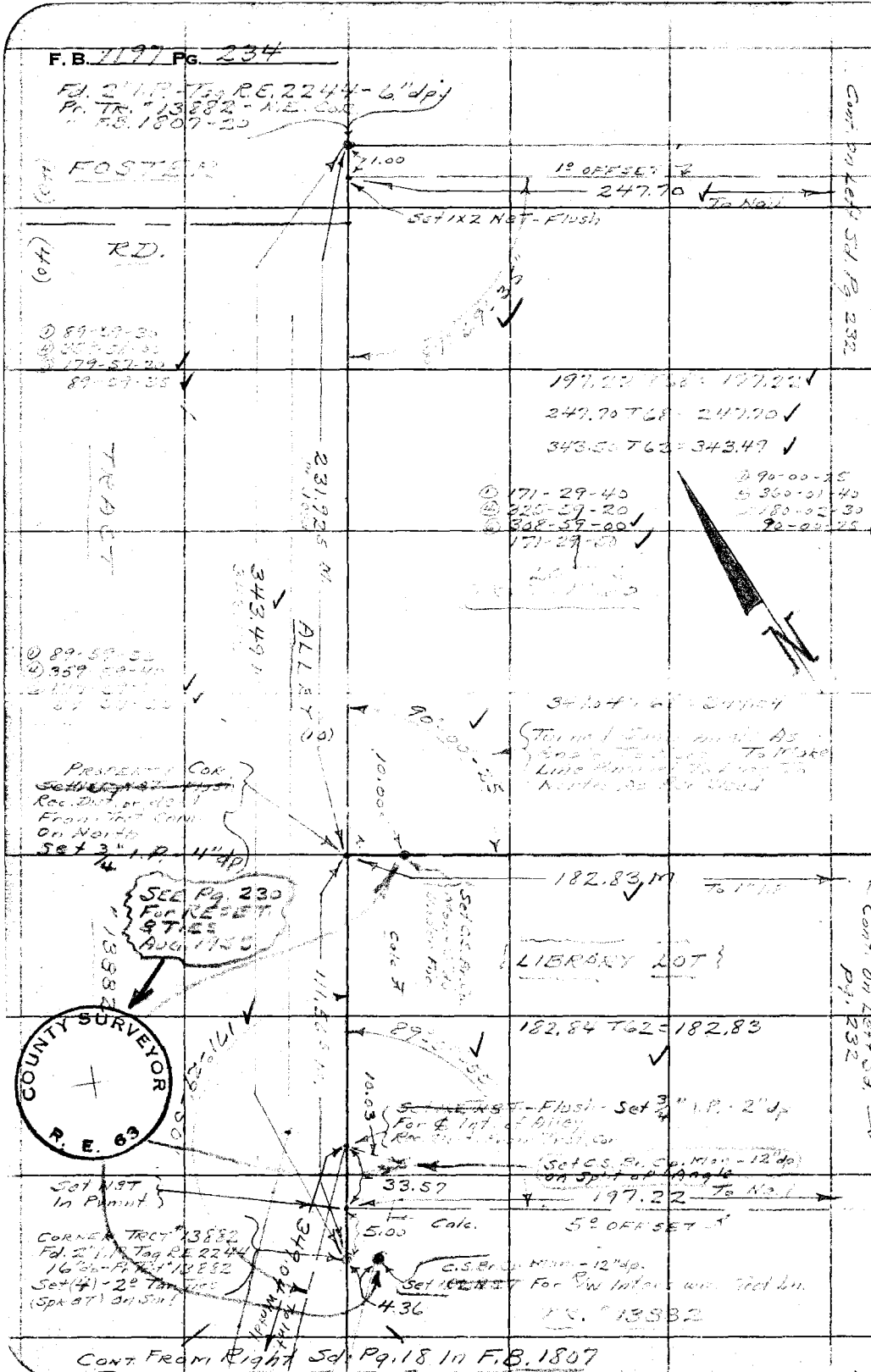

RETURN TO
LOS ANGELES COUNTY SURVEYOR
726 LOS ANGELES COUNTY
ENGINEERING BLDG.

Do not extend notes this side of this line.

Note: Any Additions or Changes on This Sheet Must be Made or Circled in Red Ink With Date and Name of Person Making Change.

Profile No. _____ Notes Red. _____ Plotted _____ Job No. A-337 Division No. _____

F.B. 1197 Pg. 235

Date _____ Date _____ Survey of [illegible]

X-Sec. No. _____ Notes Chkd. _____ Checked _____ Survey by A.N. Hellstrom Notes _____ Date 11-53

Date _____ Date _____ Map No. _____ Indexed [illegible] Johnson Date _____

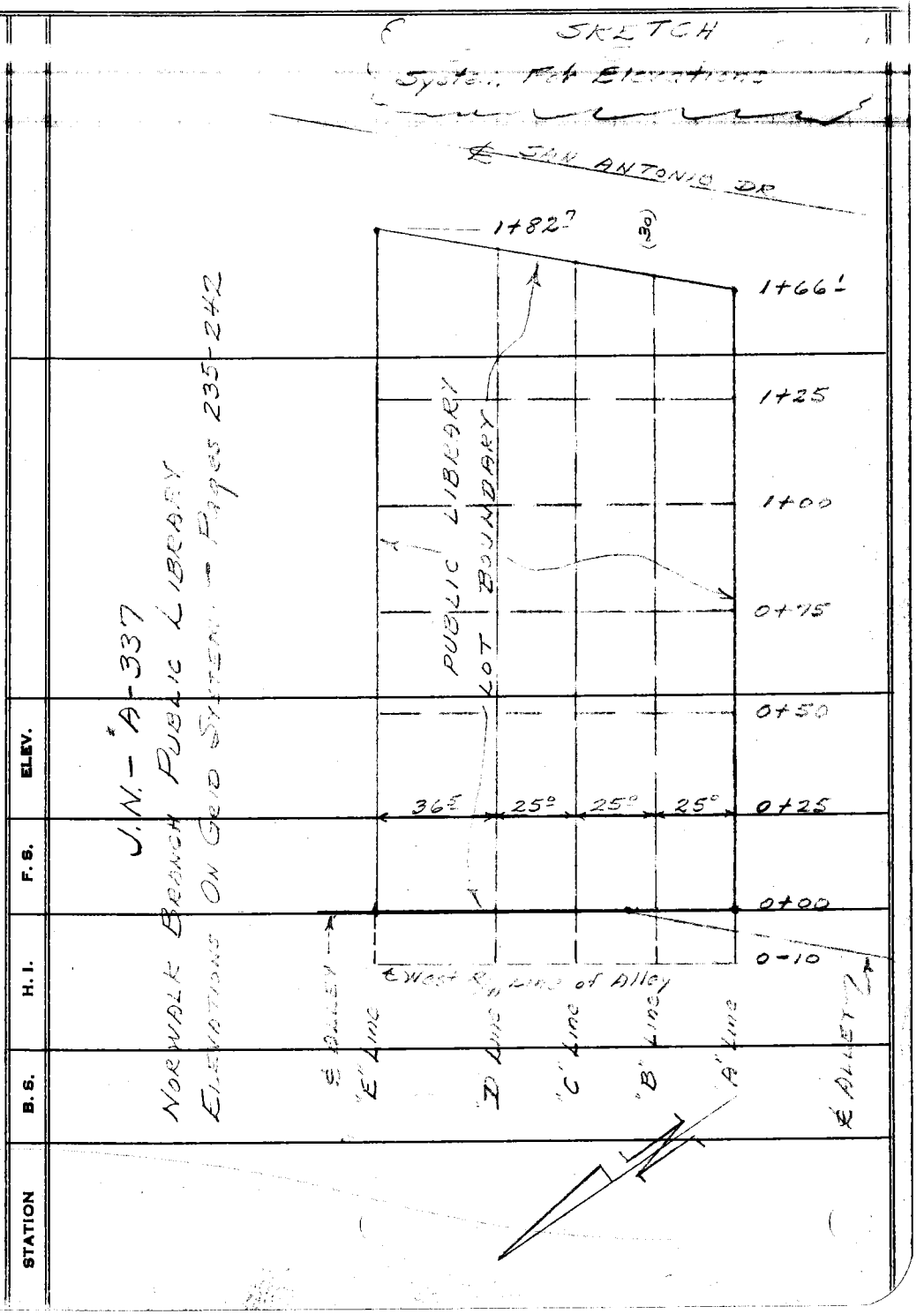

NOTE: ANY ADDITIONS OR CHANGES ON THIS SHEET MUST BE MADE OR CIRCLED IN RED INK, WITH DATE AND NAME OF PERSON MAKING CHANGE.

PLEASE RETURN TO
LOS ANGELES COUNTY SURVEYOR
726 LOS ANGELES COUNTY
ENGINEERING BLDG.

Do not extend notes this side of this line.

76L298 307 10-51

76L298 307 10-51

PLEASE RETURN TO

LOS ANGELES COUNTY SURVEYOR
726 LOS ANGELES COUNTY
ENGINEERING BLDG.

NOTE: ANY ADDITIONS OR CHANGES ON THIS SHEET MUST BE MADE OR CIRCLED IN RED INK, WITH DATE AND NAME OF PERSON MAKING CHANGE.

Do not extend notes this side of this line.

STATION	B. S.	H. I.	F. S.	ELEV.		
B.M. #2-7				98.702	B.M. #2-7 — (U.S. 2690) (V. 98) In NORWALK at the N.W. Cor. of the Inters. of FRONT & 2nd STS., and in the S.W. Cor. of the Bank of America Bldg. (Now A Real Estate Office Nov. 1953) A Std. DISK Stamped "V 98 1932" and Set Vertically F.B. 1203-13 1952 Adj Elev. 98.702	
+	1.071					
⊼	99.773 ✓					
−	3668					
T.P.	96105 ✓				T.P. bt. spk in RR.	
+	5069					
⊼	101.174 ✓					
−	5625					
T.P.	95.549 ✓				T.P. bt. spk	
+	4315					
⊼	99,864 ✓					

F.B. 1197 PG. 236

Job No. A-337 Division No. ____ Notes Red. ____ Plotted ____ Profile

Survey of NORWALK PUBLIC LIBRARY Date ____ Date ____ No. ____ X-Sec.

Survey by A.N. Hellstrom Notes ____ Notes Chkd. ____ Checked ____

Indexed A. O. Johnson Date ____ Date ____ Date ____ No. ____

76L298 307 10-51

PLEASE RETURN TO

LOS ANGELES COUNTY SURVEYOR
726 LOS ANGELES COUNTY
ENGINEERING BLDG.

NOTE: ANY ADDITIONS OR CHANGES ON THIS SHEET MUST BE MADE OR CIRCLED IN RED INK, WITH DATE AND NAME OF PERSON MAKING CHANGE.

Do not extend notes this side of this line.

STATION	B. S.	H. I.	F. S.	ELEV.		
⊼		99 864 ✓				
–		3 925				
T.P.		95,939 ✓			T.P. bt. spk in pave	
+		3 901				
⊼		99.840 ✓				
–		4 655				
T.P.		95.185 ✓			T.P. bt. spk. in pave	
+		4 715				
⊼		99.900 ✓				
–		5 158				
TBM		94,742 ✓			T.B.M. L&T. LS2487 per pg-232	N.E. Cor Library Lot
	4118	98,860 ✓				
		("A" Line)				
0+00			4.62	94 24 ✓		
0-05			4 78	94 08 ✓	Conc gut	
0-15			4.30	94 56 ✓	W. edge Alley	
0+05			4 59	94 27 ✓	E. " "	
0+25			40	94 9 ✓		
0+50			35	95 4 ✓		
0+75			38	95.1 ✓		
1+00			38	95.1 ✓		

Profile
No. ____ Date ____ Notes Red ____ Plotted ____ Job No. A-[illegible] Division No. ____
X-Sec. Notes Chkd. ____ Date ____ Checked ____ Survey of [illegible] Survey by Wellstrom Notes ____ Date Nov. 1953
No. ____ Date ____ Date ____ Map No. ____ Indexed Johnson Date ____

F.B. 1187 PG. [illegible]

76L298 307 10-51

PLEASE RETURN TO

LOS ANGELES COUNTY SURVEYOR
726 LOS ANGELES COUNTY
ENGINEERING BLDG.

NOTE: ANY ADDITIONS OR CHANGES ON THIS SHEET MUST BE MADE OR CIRCLED IN RED INK, WITH DATE AND NAME OF PERSON MAKING CHANGE.

Do not extend notes this side of this line.

STATION	B. S.	H. I.	F. S.	ELEV.		
		98,86 ✓		("A" Line cont-)		
1+25			39	95 0 ✓		
1+46 7			396	94 90 ✓	No. end conc. walk	
1+57 9			426	94 60 ✓	" " "	curb - top
1+57 9			484	94 02 ✓	" " "	— - bot
1+96 46			411	94 75 ✓	E. San Antonio Dr,	
		(See Pg 233 on San Antonio Dr,)				
0+07 8			438	94 48 ✓	23° Lt top curb	
✓			482	94 04 ✓	" " bot ✓	
0+10 8			440	94 46 ✓	20' Lt top ✓	
✓			482	94 04 ✓	" " bot ✓	
		("B" Line)				
0-10			432	94 54 ✓	W. edge alley	
0+00			475	94 11 ✓	E. " "	
0+25			4,2	94.7 ✓		
0+50			49	94 0 ✓		
75			5,2	93,7 ✓		
1+00			48	94,1 ✓		
1+25			50	93.9 ✓		
1+50			48	94.1 ✓		

F.B. 1197 PG. 232

Job No. A-337 Division No. Notes Red. Plotted Profile

Survey of Norwalk Public Library Date Date No.

Survey by Hellstrom Notes Notes Chkd. Checked X-Sec.

Indexed A. C. Johnson Date Date No.

76L298 307 10-51

PLEASE RETURN TO

LOS ANGELES COUNTY SURVEYOR

726 LOS ANGELES COUNTY
ENGINEERING BLDG.

NOTE: ANY ADDITIONS OR CHANGES ON THIS SHEET MUST BE MADE OR CIRCLED IN RED INK, WITH DATE AND NAME OF PERSON MAKING CHANGE.

Do not extend notes this side of this line.

STATION	B. S.	H. I.	F. S.	ELEV.		
		98.86 ✓		("B Line cont)		
1+71±			4.24	94.62 ✓	W. edge Wk	
			436	94.50 ✓	top curb	
			482	94.04 ✓	bot "	
			407	94.79 ✓		℄ St.
			"C" Line			
0-10			438	94.48 ✓	West edge Alley	
0+00			467	94.19 ✓	East " "	
0+25			45	94.4 ✓		
+50			46	94.3 ✓		
+75			52	93.7 ✓		
1+00			49	94.0 ✓		
+25			4.9	94.0 ✓		
+50			4.5	94.4 ✓		
1+74±			422	94.64 ✓	W. edge Wk.	
			426	94.60 ✓	top curb	
			478	94.08 ✓	bot. "	
			4.02	94.84 ✓		℄ St.

Profile
No. ____ Date ____ Notes Red ____ Plotted ____ Date ____ Job No. A-337 Division No. V
X-Sec. Notes Chkd. ____ Date ____ Checked ____ Date ____ Survey of Norwalk Public Library
No. ____ Date ____ Map No. ____ Survey by Hollstrom Notes ____ Date 11-53
Alex G. Johnson Date ____

F.B. 1197 PG. 23

76L298 307 10-51

PLEASE RETURN TO

LOS ANGELES COUNTY SURVEYOR
726 LOS ANGELES COUNTY
ENGINEERING BLDG.

NOTE: ANY ADDITIONS OR CHANGES ON THIS SHEET MUST BE MADE OR CIRCLED IN RED INK, WITH DATE AND NAME OF PERSON MAKING CHANGE.

Do not extend notes this side of this line.

STATION	B. S.	H. I.	F. S.	ELEV.		
		98,86 ✓				
			("D" Line)			
0+10			428	94.58 ✓	W. edge alley	
0+00			463	94.23 ✓	E. ✓ ✓	
+25			45	94.4 ✓		
+50			46	94.3 ✓		
+75			49	94.0 ✓		
1+00			4,7	94.2 ✓		
+25			49	94.0 ✓		
+50			45	94.4 ✓		
1+78±			416	94.70 ✓	W. edge walk	
			424	94.62 ✓	top curb	
			4.74	94.12 ✓	Gutter	
			399	94.87 ✓		℄ St.
			("E" Line)			
0-10			426	94.60 ✓		
0+00			458	94.28 ✓		
+25			45	94.4 ✓		
+50			46	94.3 ✓		
+75			48	94.1 ✓		
1+00			44	94.5 ✓		

F.B. 1197 PG. 240

Job No. A337 Division No. V Notes Red. Plotted No. Profile

Survey of Norwalk Public Library Date Date X-Sec.

Survey by Hellstrom Notes Notes Chkd. Checked No.

Indexed E. C. Johnson Date Date Date

76L298 307 10-51

PLEASE RETURN TO

LOS ANGELES COUNTY SURVEYOR

726 LOS ANGELES COUNTY
ENGINEERING BLDG.

NOTE: ANY ADDITIONS OR CHANGES ON THIS SHEET MUST BE MADE OR CIRCLED IN RED INK, WITH DATE AND NAME OF PERSON MAKING CHANGE.

Do not extend notes this side of this line.

STATION	B. S.	H. I.	F. S.	ELEV.		
		98.86 ✓		("E" Line) cont'		
1+25			44	94.5 ✓		
+50			42	94.7 ✓		
1+83±			411	94.75 ✓	W. edge	
			415	94.71 ✓	top curb	
			4.61	94.25 ✓	Gutter	
			392	94.94 ✓		℄ St.
T.B.M.			4310	94.550 ✓	TBM { Cut Sp. W/ 3T 2" dp.	Int. Pine St. &
+	5008				San Antonio	Blvd, per pg 2.2
⊼	99.558 ✓					
−	4.375					
T.P.	95.183 ✓				T.P.	
+	4538					
⊼	99.721 ✓					
−	3781					
T.P.	95940 ✓				T.P.	
+	3885					
⊼	99825 ✓					
−	4275					
T.P.	95.550 ✓				T.P.	

Profile Notes Red ____ Plotted ____ Job No. A372 Division No. V F.B. 1197 PG. 241

No. ____ Date ____ Date ____ Survey of Norwalk Public Library

X-Sec. Notes Chkd. ____ Checked ____ Survey by Hellstrom Notes ____ Date 11-53

No. ____ Date ____ Date ____ Map No. ____ Indexed C. Johnson Date ____

76L298 307 10-51

PLEASE RETURN TO

LOS ANGELES COUNTY SURVEYOR
726 LOS ANGELES COUNTY
ENGINEERING BLDG.

NOTE: ANY ADDITIONS OR CHANGES ON THIS SHEET MUST BE MADE OR CIRCLED IN RED INK, WITH DATE AND NAME OF PERSON MAKING CHANGE.

Do not extend notes this side of this line.

STATION	B. S.	H. I.	F. S.	ELEV.		
T.P.	95,550				T.P.	
+	5665					
⊼	101.215 ✓					
−	5110					
T.P.	96,105 ✓				T.P.	
+	3690					
⊼	99,795 ✓					
−	1,093					
BM #2-7	98,702 ✓				BM #2-7 per pg-236	

F.B. 1197 PG. 242

Job No. A377 Division No. V Notes Red. Plotted Profile

Survey of Norwalk Public Library Date Date No.

Survey by Hellstrom Notes Notes Chkd. Checked X-Sec.

Indexed C. Johnson Date Date No.

76L298 S & E #307 9-54

PLEASE RETURN TO
LOS ANGELES COUNTY SURVEYOR
726 LOS ANGELES COUNTY ENGINEERING BLDG.

NOTE: ANY ADDITIONS OR CHANGES ON THIS SHEET MUST BE MADE OR CIRCLED IN RED INK, WITH DATE AND NAME OF PERSON MAKING CHANGE.

Do not extend notes this side of this line.

STATION	B. S.	H. I.	F. S.	ELEV.		
					Norwalk Library Bldg.	
					J.N. 0814.07	
					Set Fin. Floor Elevations for Contractor - Mar. 22, 1955	
					(SEE PAGE 298 - FOR FOUNDATION PLAN)	
T.B.M.				94.74	TBM El. 94.742' FB 1197-237 Lead & Tag L.S. 2437 at N.E. Cor. Library lot.	
	3.83	98.57				
(TBM)			2.59	95.98	Large Bt. Spk S. side East Sycamore	
(TBM)			2.59		" " " NW " PP #8165 [illegible]	
(TBM)			2.59		[illegible] @ SW. Cor of lot	
T.P.			4.62	93.95	T.P.	
	4.51	98.46				
TBM			3.91	94.55	TBM. El. 94.550' FB. 1197-241 Int's [illegible] ST. & San Antonio Blvd. Bt. spk in pavement.	

Profile Notes Red. ____ Plotted ____ Job No. ____ Division No. 10 F. B. 1197 Pg. 243
No. ____ Date ____ Date ____ Survey of [illegible] Bldg.
X-Sec. Notes Chkd. RES Checked ____ Survey by Hellstrom Notes Curtis Date Mar. 1955
No. ____ Date 1-5-55 Date ____ Map No. ____ Indexed Johnson Date 3-23-55

F. B. 1197 Pg. 244 Job No. 081403 Division No. Notes Red. Plotted Profile

Survey of Norwalk Library Bldg. Date Date No.

Survey by Hellstrom Notes A.N.P. Notes Chkd. RES Checked X-Sec.

Indexed A. C. Johnson Date Date 3-55 Date No.

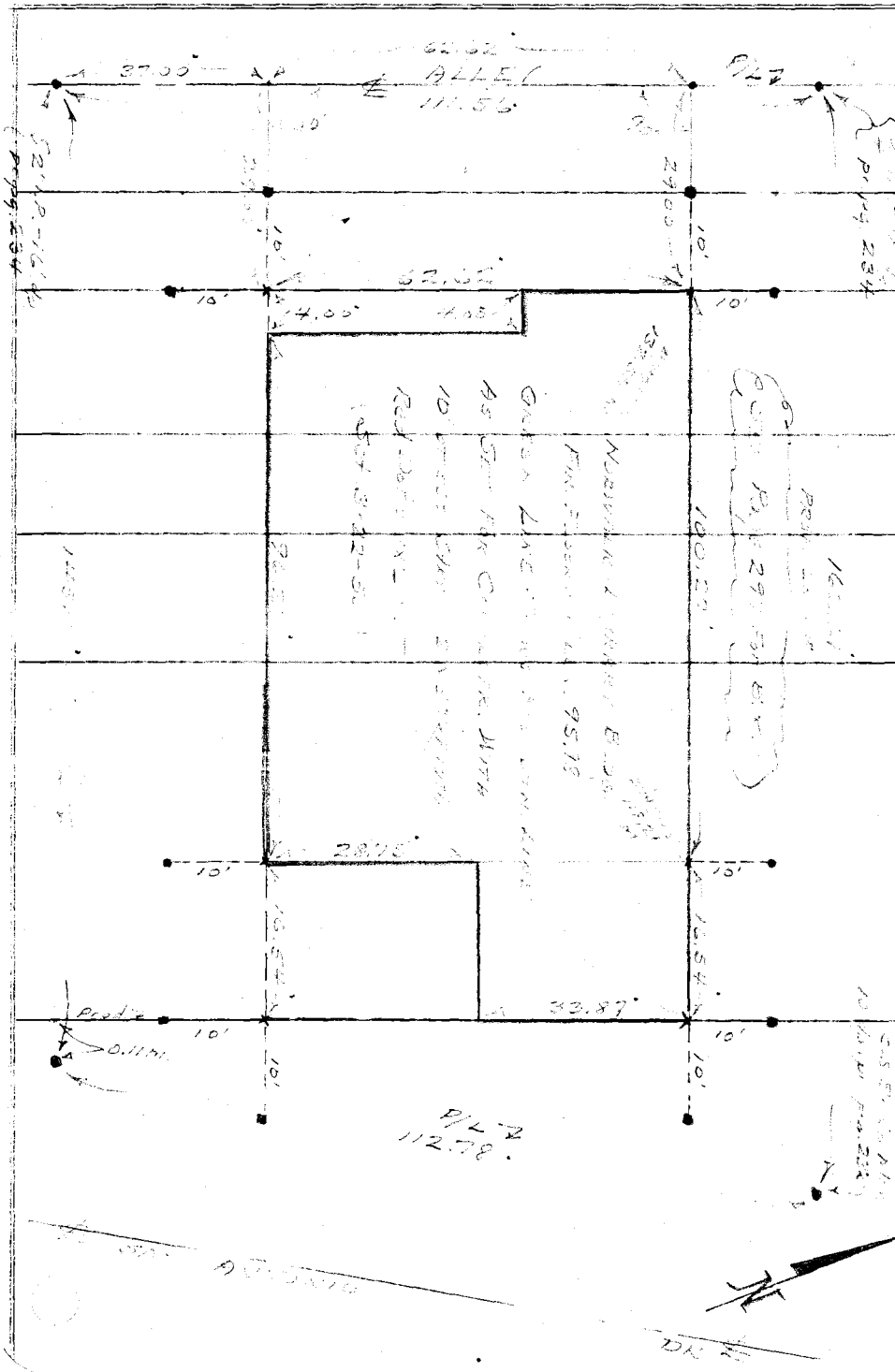

STATION	B. S.	H. I.	F. S.	ELEV.

76L298 S & E #307 9-54

PLEASE RETURN TO

LOS ANGELES COUNTY SURVEYOR

726 LOS ANGELES COUNTY ENGINEERING BLDG.

NOTE: ANY ADDITIONS OR CHANGES ON THIS SHEET MUST BE MADE OR CIRCLED IN RED INK, WITH DATE AND NAME OF PERSON MAKING CHANGE.

Do not extend notes this side of this line.

Profile No.	Notes Red.	Plotted	Job No. 0814.07	Division No. 10	F. B. Pg. 245
	Date	Date	Survey of [illegible]		
X-Sec. No.	Notes Chkd. RMW	Checked	Survey by VanDeren	Notes Van	Date 6-13-55
	Date 6-25	Date	Map No.	Indexed [illegible]	Date 6-14-55

T.N. 0814.07

Elevation on new grid system

For Landscaping

NORWALK BRANCH LIBRARY

"Note" see pg 235 - 242 For X Sect

6-13-55
Van Deren
Richards
Myers
Farrell

STATION	B. S.	H. I.	F. S.	ELEV.

Do not extend notes this side of this line.

NOTE: ANY ADDITION CHANGES ON THIS SHEET MUST MADE OR CIRCLED IN RED INK, WITH DATE AND NAME OF PERSON MAKING CHANGE.

PLEASE RETURN TO
LOS ANGELES COUNTY SURVEYOR
726 LOS ANGELES COUNTY ENGINEERING BLDG.

76L298 S & E #307 9-54

F. B. 1197 Pg. 246 Job No. 8814.07 Division No. 10 Notes Red. Plotted Profile

Survey of Norwalk Branch Library Date 6-13-55 Date No.

Survey by VanDerch Notes Van Notes Chkd. Checked X-Sec.

Indexed K. C. Johnson Date Date Date No.

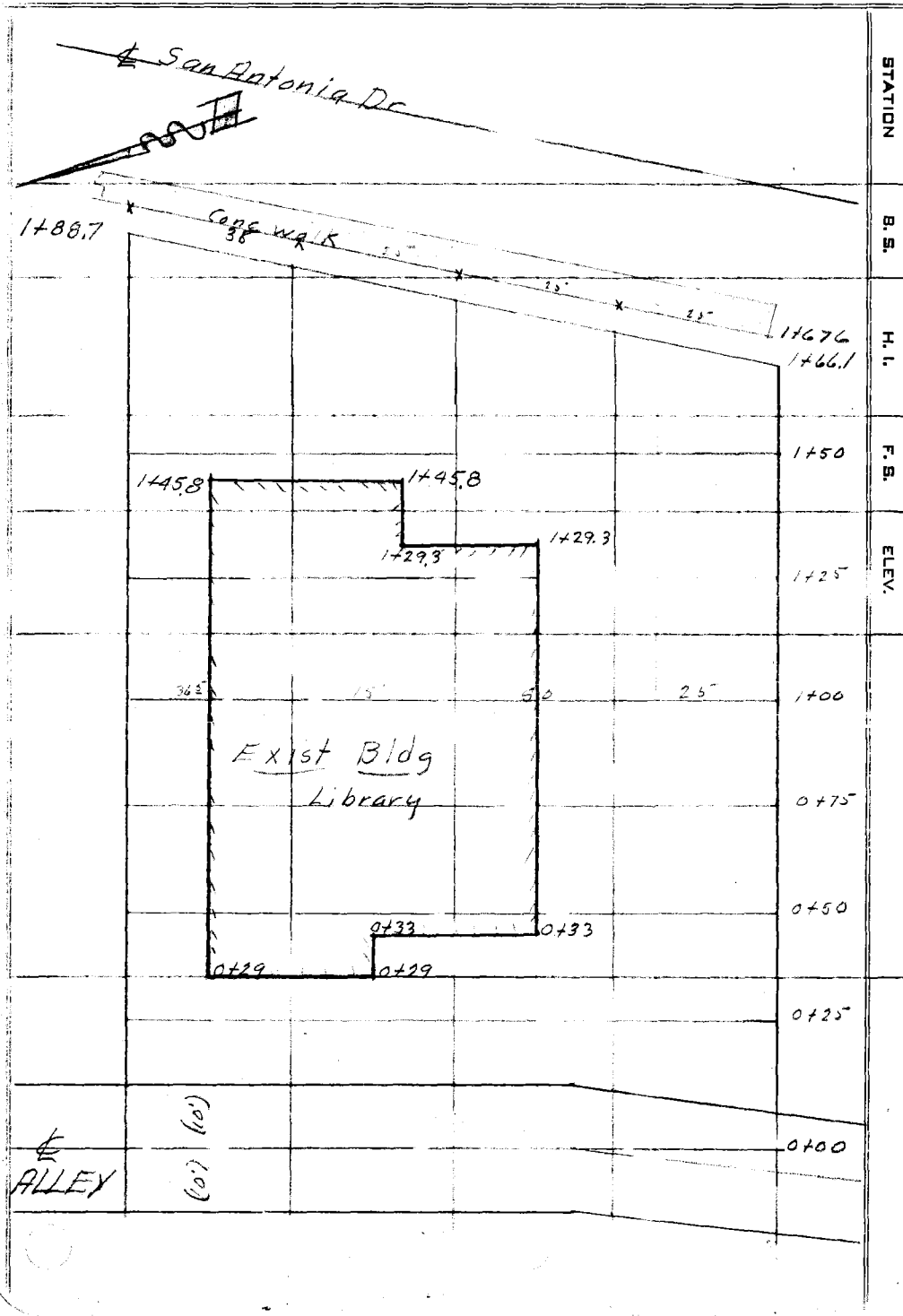

76L298 S & E #307 9-54

BE RETURN TO
LOS ANGELES COUNTY SURVEYOR
726 LOS ANGELES COUNTY ENGINEERING BLDG.

NOTE: ANY ADDITIONS OR CHANGES ON THIS MUST BE MADE OR CIRCLED IN RED INK, WITH DATE AND NAME OF PERSON MAKING CHANGE.

Do not extend notes this side of this line.

76L298 S & E #307 9-54

PLEASE RETURN TO
LOS ANGELES COUNTY SURVEYOR
726 LOS ANGELES COUNTY ENGINEERING BLDG.

NOTE: ANY ADDITIONS OR CHANGES ON THIS SHEET MUST BE MADE OR CIRCLED IN RED INK, WITH DATE AND NAME OF PERSON MAKING CHANGE.

Do not extend notes this side of this line.

STATION	B. S.	H. I.	F. S.	ELEV.	LT & N.ly	*S.ly P.L.
T.B.M	3.72	99.70		95.98	T.B.M. Elev = 95.98 FB 1197-243	
					Large Bt Spk in N.W. side of P.P. # 816594	
0+00			5.45	94.25	℄ Alley & S.ly P.L. prod	
"			5.48	94.22	25' ℄ Alley	
"			5.46	94.24	50' "	
"			5.41	94.29	75' "	
"			5.36	94.34	100' "	
"			5.34	94.36	111.4 " N. P.L. prod	
0+06			4.6	95.1	S. P.L. & Top brk	
0+19			4.5	95.2	" " "	
			4.8	94.9	25' Ground	
"			4.9	94.8	38' " bot brk	
"			4.0	95.7	52' " Top brk	
"			5.0	94.7	71' " bot brk	
"			5.2	94.5	100' Ground	
"			5.3	94.4	111' " at N. P.L.	
0+29			4.4	95.3	S. P.L.	
"			5.1	94.6	25' Ground	
"			4.8	94.9	35' bot brk	
"			3.0	96.7	45' To brk	

Profile Notes Red. ____ Plotted ____ Job No. 0814.01 Division No. 10 F. B. 1197 Pg. 247
No. ____ Date ____ Date ____ Survey of [illegible]
X-Sec. Notes Chkd. [illegible] Checked ____ Survey by [illegible] Notes [illegible] Date 6-13-55
No. ____ Date ____ Date ____ Map No. ____ Mexed ____ Date ____

76L298 S & E #307 9-54

PLEASE RETURN TO
LOS ANGELES COUNTY SURVEYOR
726 LOS ANGELES COUNTY ENGINEERING BLDG.

NOTE: ANY ADDITIONS OR CHANGES ON THIS SHEET MUST BE MADE OR CIRCLED IN RED INK, WITH DATE AND NAME OF PERSON MAKING CHANGE.

Do not extend notes this side of this line.

STATION	B. S.	H. I.	F. S.	ELEV.	LT. & N. lg	← S. lg P.L.
0+29		99.70	3.8	[illegible]	57' Ground	
"			3.7	[illegible]	77' Ground at Cor bldg	
"			5.1	[illegible]	82' " bot brk	
"			5.0	[illegible]	99' Ground at Cor bldg	
"			3.71	[illegible]	" Fin Floor on Conc	
"			5.2	[illegible]	111' N.P.L.	
0+33			4.4	[illegible]	S. P.L.	
"			5.5	[illegible]	23' bot brk	
"			4.7	[illegible]	37' Ground at Cor of Bldg	
"			3.68	[illegible]	" Fin Floor on Conc	
0+50			4.4	[illegible]	S. P.L.	
"			5.6	[illegible]	23' bot brk	
"			4.9	[illegible]	37' Ground at bldg	
"			4.3	[illegible]	99' Ground	
"			5.2	[illegible]	111' " at N. P.L.	
T.P.	3.59	99.87	3.42	96.28		
0+75			4.8	[illegible]	S. P.L.	
"			6.0	[illegible]	23' bot brk	
"			4.8	[illegible]	37' Ground at bldg	
"			4.5	[illegible]	99' " " "	
"			5.3	[illegible]	N. P.L.	

F. B. 1197 PG. 248 Job No. 08140 Division No. 10 Notes Red. Plotted Profile
Survey of Norwalk Branch Library Date 6-13-55 Date No.
Survey by Van Deren Notes Van Notes Chkd. RMW Checked X-Sec.
Indexed C. Johnson Date Date 6-55 Date No.

76L298 S & E #307 9-54

PLEASE RETURN TO
LOS ANGELES COUNTY SURVEYOR
726 LOS ANGELES COUNTY ENGINEERING BLDG.

NOTE: ANY ADDITIONS OR CHANGES ON THIS SHEET MUST BE MADE OR CIRCLED IN RED INK, WITH DATE AND NAME OF PERSON MAKING CHANGE.

Do not extend notes this side of this line.

STATION	B. S.	H. I.	F. S.	ELEV.	LT & N. ly	← S. P.L.
1+00		99.87	4.8	951	S. P.L.	
"			5.7	942	23' bot brk	
"			4.6	953	37' Ground at bldg	
"			4.9	950	99' " "	
"			5.3	946	111' N. P.L.	
T.P.	4.31	98.99	5.19	94.68		
1+29.3			4.0	950	S. P.L.	
"			4.8	942	23' bot brk	
"			4.3	947	37' Ground at bldg Cor	
"			3.04	95 95	Fin Floor " " "	
"			3.2	958	48' Top brk on bldg line	
"			2.9	961	65' Ground at bldg Cor	
"			4.5	945	99' " on bldg line	
"			4.3	947	111' " at N. P.L.	
1+45.8			4.0	950	S. P.L.	
"			5.1	939	34' Ground bot brk	
"			3.6	954	67 " at bldg Cor	
"			3.5	955	80' " on bldg line	
"			4.1	949	87' bot brk on bldg line	
"			4.5	945	99' Ground at bldg Cor	
"			4.3	947	111' N. P.L.	

Profile Notes Red. ____ Plotted ____ Job No. 081407 Division No. 10 F. B. 1197 Pg. 249
No. ____ Date ____ Date ____ Survey of [illegible]
X-Sec. Notes Chkd. RMK Checked ____ Survey by Van Deren Notes Van Date 6-13-55
No. ____ Date 6-13 Date ____ Map No. ____ Indexed [illegible] Date ____

76L298 S & E #307 9-54

PLEASE RETURN TO
LOS ANGELES COUNTY SURVEYOR
726 LOS ANGELES COUNTY ENGINEERING BLDG.

NOTE: ANY ADDITIONS OR CHANGES ON THIS SHEET MUST BE MADE OR CIRCLED IN RED IN INK, WITH DATE AND NAME OF PERSON MAKING CHANGE.

Do not extend notes this side of this line.

F. B. 1197 Pg. 250 | Job No. 08-40 | Division No. 10 | Notes Red. | Plotted | Profile No.

Survey of Norwalk Branch Library | Date 8-13-55 | Date | X-Sec. No.

Survey by Lauterer | Notes Chkd. RMW | Checked

Indexed K. C. Johnson | Date | Date 8-25-55

STATION	B. S.	H. I.	F. S.	ELEV.		
					← E. P.L.	← S. P.L.
1+47.0		98.99	4.02	94 97	S. P.L. & W. edge walk	
1+51.8			4.13	94 86	" " E. " "	
1+58.0			4.30	94 69	" & Top Curb	
"			4.98	94 01	" & Cut	
1+60			4.81	94 18	S. P.L. Macpvt	
"			4.55	94 44	2' Top brk	
"			5.0	94 0	29' bot brk	
"			4.6	94 4	50' Ground	
"			4.0	95 0	65' Top brk	
"			4.3	94 7	88' bot brk	
"			4.1	94 9	111' N. P.L.	
1+66.1			4.70	94 29	S. P.L. & E. P.L. int	
"			4.53	94 46	6' Top brk	
"			4.7	94 3	25' Ground	
"			4.8	94 2	50' "	
"			4.8	94 2	75 "	
"			4.0	95 0	100' "	
"			4.4	94 8	111' N.P.L.	
1+67.6			4.57	94 42	S. P.L. prod & w. edge conc walk line prod	
"			4.70	94 29	11' Cut	
"			4.30	94 69	" Top Curb at back of walk	

76L298 S & E #307 9-54

PLEASE RETURN TO
LOS ANGELES COUNTY SURVEYOR
726 LOS ANGELES COUNTY ENGINEERING BLDG.

NOTE: ANY ADDITIONS OR CHANGES ON THIS SHEET MUST BE MADE OR CIRCLED IN RED INK, WITH DATE AND NAME OF PERSON MAKING CHANGE.

Do not extend notes this side of this line.

STATION	B. S.	H. I.	F. S.	ELEV.	L.T. & N ly	← S. P.L.
1+67.6		98.99	4.31	94.68	25' W. edge walk	
"			4.30	94.69	50' " "	
"			4.28	94.71	75' " "	
"			4.22	94.77	100' " "	
"			4.17	94.82	113' " " & N. P.L. prod	
T.P.	3.51	99.54	2.96	96.03	T. B.M. Bt Spk in S. side Sycamore	FB 1197-243
T.B.M.			3.56	95.98	T.B.M. Elev = 95.98 FB 1197-243	
					Large Bt Spk in N.W. side of P.P. #81659 E	

Profile Notes Red. ____ Plotted ____ Job No. 0814.07 Division No. 10 F. B. 1197 Pg. 251
No. ____ Date ____ Date ____ Survey of [illegible]
X-Sec. Notes Chkd. RMW Checked ____ Survey by Van Vleck Notes Van Date 6-13-55
No. ____ Date 6-55 Date ____ Map No. ____ Checked [illegible] Date ____

F. B. 1197 Pg. 252 | Job No. 081407 Division No. 10 Notes Red. _____ Plotted _____ Profile

Survey of Norwalk Branch Library Date 6-13-55 Date _____ No. _____

Survey by Van Deren Notes Van Notes Chkd. _____ Checked _____ X-Sec.

Indexed _____ Date _____ Date _____ Date _____ No. _____

STATION	B. S.	H. I.	F. S.	ELEV.

76L298 S & E #307 9-54

PLEASE RETURN TO

LOS ANGELES COUNTY SURVEYOR

726 LOS ANGELES COUNTY ENGINEERING BLDG.

Do not extend notes this side of this line.

NOTE: ANY ADDITIONS OR CHANGES ON THIS SHEET MUST BE MADE OR CIRCLED IN RED INK, WITH DATE AND NAME OF PERSON MAKING CHANGE.

Notes Ck'd by	Survey of [illegible]
Map No.	W. O. 0814.07 Tape No. St'd. °F
Office Work	Surveyed by Curtis
Checked	Notes Curtis Date 7-28-55
Date	Indexed A. C. Johnson 1-20-56

F. B. [illegible] Pg. [illegible]

J.N. 0814.07
Norwalk Branch
Library
Location
of Walks
& etc.

Curtis
Monkey
Moody
Martinez

Note: Any Additions or Changes on This Sheet Must be Made or Circled in Red Ink With Date and Name of Person Making Change.

Do not extend notes this side of this line.

RETURN TO
LOS ANGELES COUNTY SURVEYOR
726 LOS ANGELES COUNTY
ENGINEERING BLDG.

76F3088 247 4-53

F.B. 1177 PG. 254

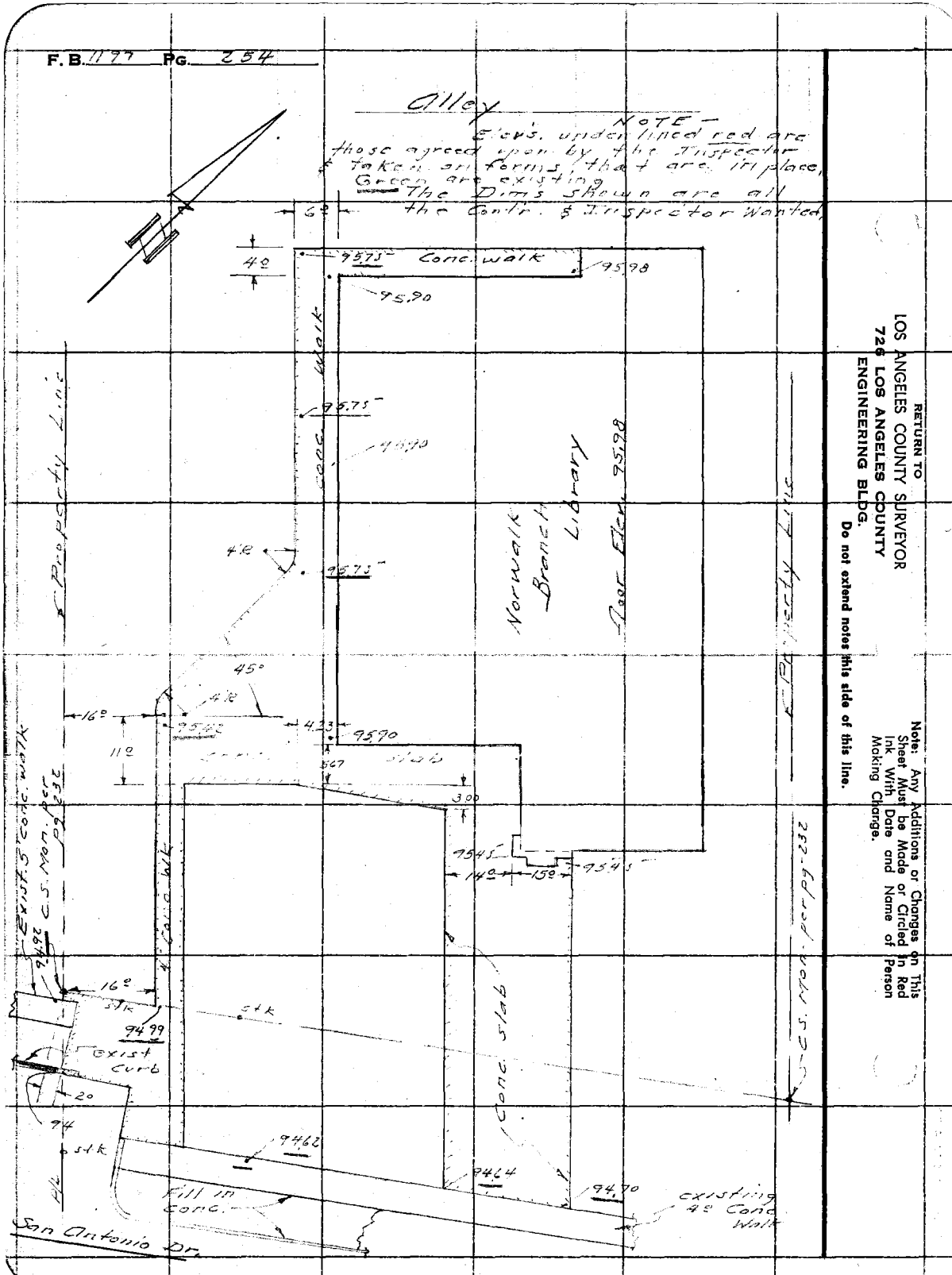

RETURN TO
LOS ANGELES COUNTY SURVEYOR
726 LOS ANGELES COUNTY
ENGINEERING BLDG.
Do not extend notes this side of this line.

Note: Any Additions or Changes on This Sheet Must be Made or Circled in Red Ink With Date and Name of Person Making Change.

F.B. 1197 PG. 255

Notes Ck'd by	Survey of
Map No.	W. O. 08 M.14 Tape No. St'd. °F
Office Work	Surveyed by
Checked	Notes L. M. Jr. Date 1-17-56
Date	Indexed A. C. Johnson

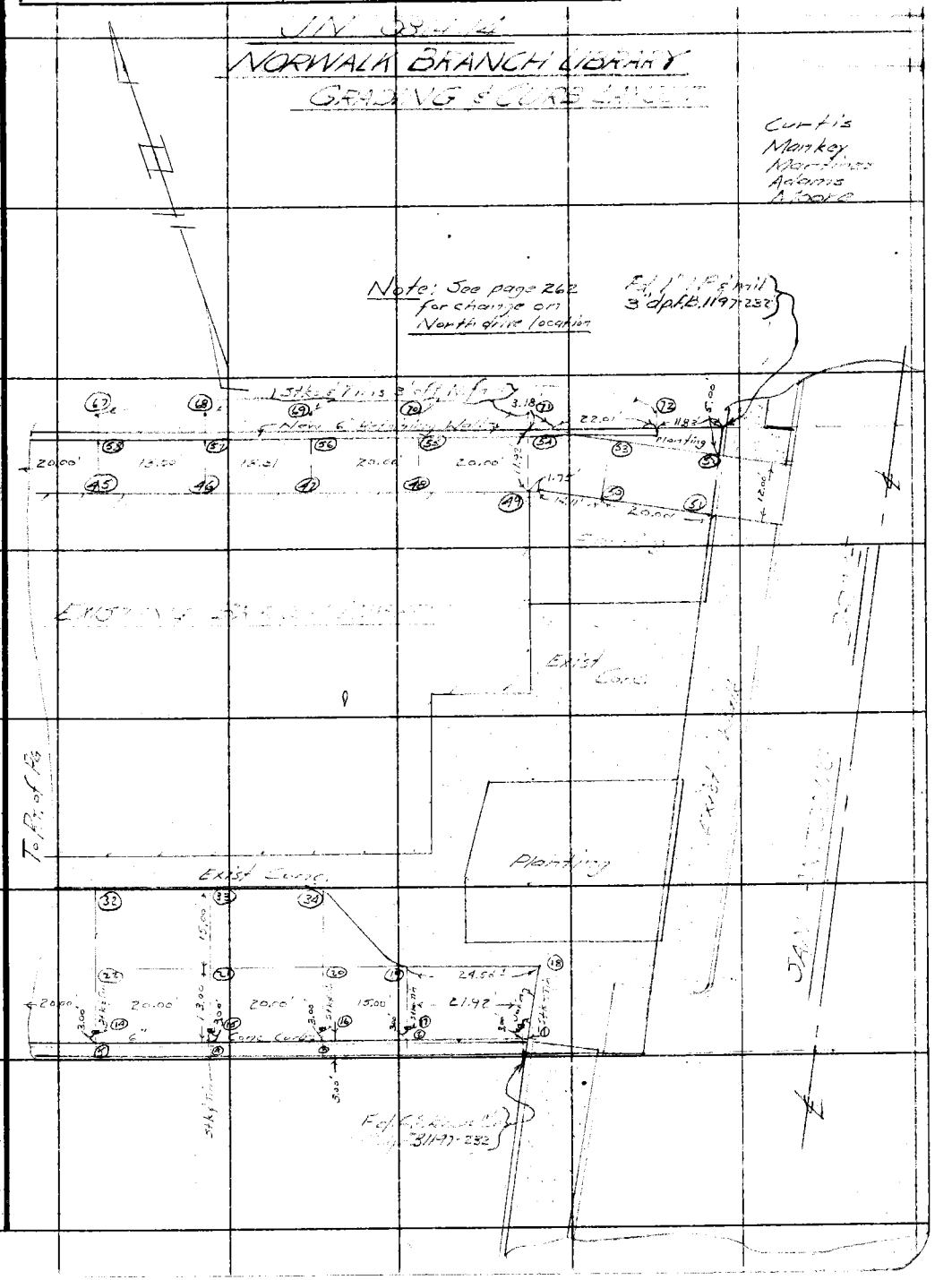

Note: Any Additions or Changes on This Sheet Must be Made or Circled in Red Ink With Date and Name of Person Making Change.

Do not extend notes this side of this line.

RETURN TO
LOS ANGELES COUNTY SURVEYOR
726 LOS ANGELES COUNTY
ENGINEERING BLDG.

76F3095 247 4-53

F.B. 1197 PG. 256

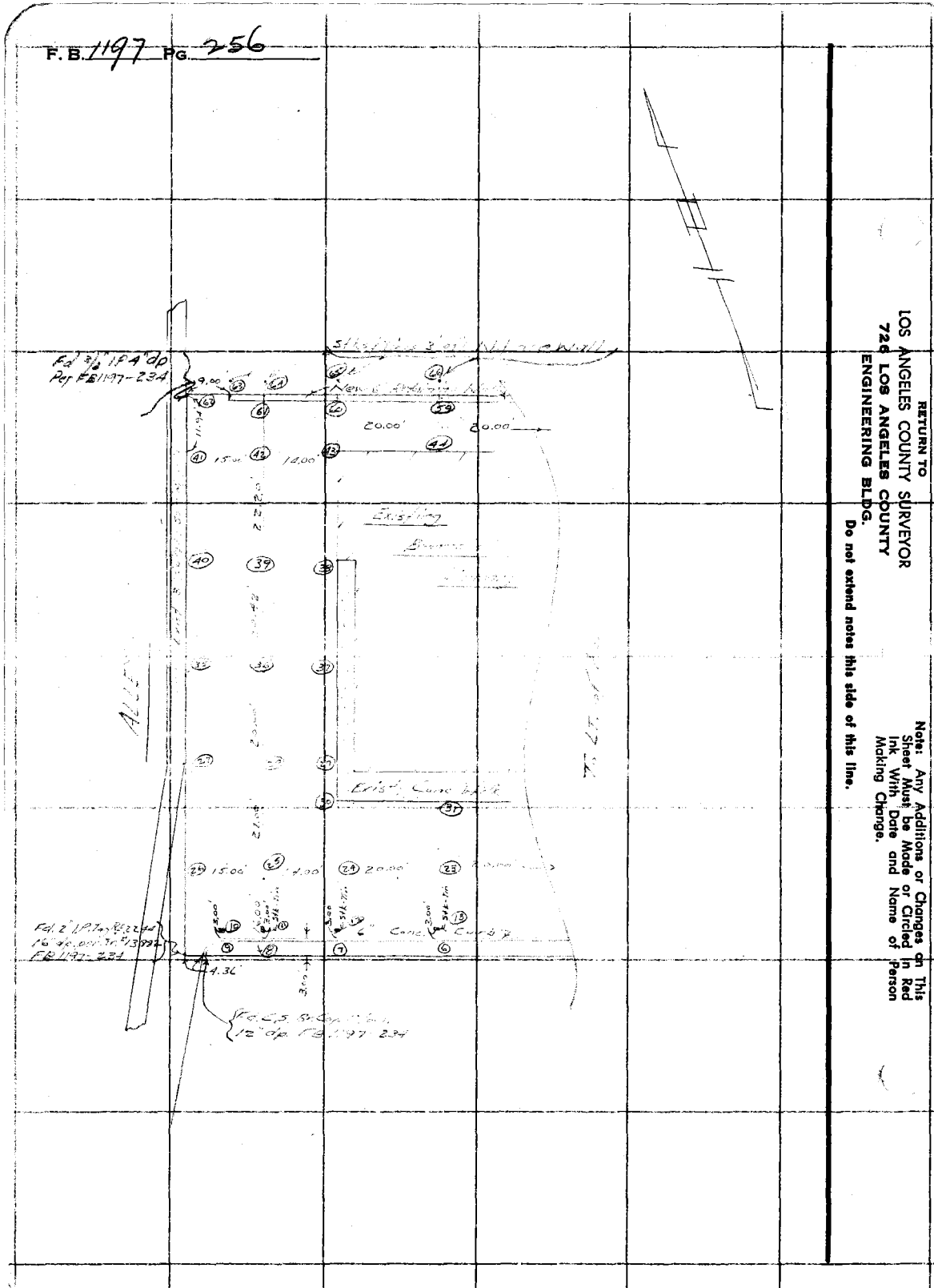

RETURN TO
LOS ANGELES COUNTY SURVEYOR
726 LOS ANGELES COUNTY
ENGINEERING BLDG.

Do not extend notes this side of this line.

Note: Any Additions or Changes on This Sheet Must be Made or Circled in Red Ink With Date and Name of Person Making Change.

76L298 S & E #307 9-54

PLEASE RETURN TO

LOS ANGELES COUNTY SURVEYOR

726 LOS ANGELES COUNTY ENGINEERING BLDG.

NOTE: ANY ADDITIONS OR CHANGES ON THIS SHEET MUST BE MADE OR CIRCLED IN RED INK, WITH DATE AND NAME OF PERSON MAKING CHANGE.

Do not extend notes this side of this line.

STATION	B. S.	H. I.	F. S.	ELEV.			
				JN 08, [illegible]			
				NO [illegible]	[illegible]		location of shots [illegible]
				[illegible]	[illegible]		[illegible] (1)(2) [illegible]
				ELEV.	Grade	[illegible]	
					TB [illegible] 94[illegible]	[illegible] 1197 [illegible]	
TB [illegible]				94.[illegible]	C+S [illegible] 2" [illegible]	[illegible]	
1	1"x2" N-T 3' off [illegible]			94.69	94.93'	F-0.24'	Note: Grade [illegible]
2	"	"	"	95.08	95.33'	F-0.25'	[illegible]
3	"	"	"	94.96	95.[illegible]	F-0.31'	
4	"	"	"	94.63'	[illegible]	F-0.56'	
5	"	"	"	95.20'	[illegible]	C-0.09'	
	"	"	"	94.85	95.[illegible]	F-0.18'	"
7	"	"	"	94.[illegible]	94.9[illegible]	F-0.32'	
[illegible]	"	"	"	94.61'	94.86	F-0.25'	
9		"	"	94.50	94.81	F-0.31'	
10		Stk		94.3[illegible]	94.3[illegible]	Grade	[illegible]
11	"			[illegible]	94.39	Grade	
12	"	"		94.45	94.45	Grade	
13	"	"		94.53	94.53	Grade	
14	"	"		94.6[illegible]	94.61	Grade	
15	"			94.69	94.69	Grade	

Profile Notes Red. ____ Plotted ____ Job No. 08[illegible] Division No. ____ F. B. 1197 Pg. 257

No. ____ Date ____ Date ____ Survey of ____

X-Sec. Notes Chkd. ____ Checked ____ Survey by ____ Notes ____ Date ____

No. ____ Date ____ Date ____ Map No. ____ Indexed ____ Date ____

A. Johnson

76L298 S & E #307 9-54

PLEASE RETURN TO

LOS ANGELES COUNTY SURVEYOR

726 LOS ANGELES COUNTY ENGINEERING BLDG.

NOTE: ANY ADDITIONS OR CHANGES ON THIS SHEET MUST BE MADE OR CIRCLED IN RED INK, WITH DATE AND NAME OF PERSON MAKING CHANGE.

Do not extend notes this side of this line.

STATION	B. S.	H. I.	F. S.	ELEV.	[illegible]	[illegible]	
16	1"x2" stk			94.77'	94.77'	Grade	Parking Grade
17				94.83'	94.83'	Grade	" "
18	[illegible]			94.78'	94.79'	Grade	
19	Kiel mark (X) on curb face			94.92'	94.92'	Grade	Parking Grade
20	1"x2" stk			94.90'	94.90'	Grade	" "
21	" "			94.87'	94.[illegible]	Grade	" "
22	" "			94.84'	94.[illegible]	Grade	" "
23				94.8[illegible]	[illegible]	Grade	" "
24	" "			94.78'	94.78'	Grade	" "
25				94.76'	94.76'	Grade	" "
26	" "			94.76'	94.[illegible]	Grade	" "
27	Edge of [illegible]			94.76'	94.75'	Grade	" "
28	1" x 2" stk			94.78'	94.78'	Grade	" "
29	Kiel mark (X) on curb			95.26'	95.26'	Grade	" "
30	" " " " "			95.25'	95.25'	Grade	" "
31	" " " " "			95.25'	95.25'	Grade	" "
32	" " " " "			95.25'	95.[illegible]	Grade	" "
33	" " "			95.25'	95.[illegible]	Grade	" "
34				95.25'	95.[illegible]	Grade	"
35	Edge [illegible]			94.21'	94.20'	Grade	" "
36	1"x2" stk			94.79'	94.79'	Grade	"

F. B. 1197 PG. 258

Job No. [illegible] Division No. [illegible] Notes Red. Plotted Profile

Survey of [illegible] Date Date No.

Survey by A. S. Curtis Notes [illegible] Notes Chkd. Checked X-Sec.

Indexed A. C. Johnson Date Date Date No.

76L298 S & E #307 9-54

PLEASE RETURN TO

LOS ANGELES COUNTY SURVEYOR

726 LOS ANGELES COUNTY ENGINEERING BLDG.

NOTE: ANY ADDITIONS OR CHANGES ON THIS SHEET MUST BE MADE OR CIRCLED IN RED INK, WITH DATE AND NAME OF PERSON MAKING CHANGE.

Do not extend notes this side of this line.

STATION	B. S.	H. I.	F. S.	ELEV.	[illegible]	[illegible]	
37	Kiel mark (π) on curb			95.27	[illegible]	Grade	Paving Grade
38	"	" " "	"	95.33	[illegible]	Grade	"
	1"x2"	stk		94.80	[illegible]	Grade	
4[illegible]	edge [illegible] 3' cm. strip			94.23	[illegible]	Grade	
[illegible]	"	" " "		94.27	[illegible]	Grade	"
[illegible]	1"x2"	stk		94.73	[illegible]	Grade	"
43	" "			95.12	[illegible]	Grade	"
[illegible]				95.33	[illegible]	Grade	"
				95.54	[illegible]	Grade	"
	Kiel [illegible] (π) on [illegible]			95.73	[illegible]	[illegible]	"
	"	"		95.65	[illegible]	Grade	"
[illegible]				[illegible]	[illegible]	Grade	"
[illegible]				95.48	95.48	Grade	"
[illegible]	1"x2"	stk		95.15	[illegible]	Grade	"
	Wedge of [illegible] sidewalk			94.84	[illegible]		
	" "			94.86	[illegible]		
[illegible]	1"x2"	stk		95.00	95.00	Grade	Paving Grade
[illegible]	"	"		95.23	95.23	Grade	"
[illegible]	"			95.37	[illegible]	Grade	"
[illegible]				95.51	[illegible]	Grade	"
[illegible]	"			95.65	95.65	Grade	"

Profile Notes Red. ____ Plotted ____ Job No. 081[illegible] Division No. ____ F. B. 1197 Pg. 259

No. ____ Date ____ Date ____ Survey of ____

X-Sec. Notes Chkd. ____ Checked ____ Survey by ____ Notes ____ Date ____

No. ____ Date ____ Date ____ Map No. ____ Indexed Johnson Date ____

F. B. 1197 PG. 260 Job No. [illegible] Division No. Notes Red Plotted Profile

Survey of [illegible] Date Date No.

Survey by [illegible] Notes Notes Chkd. Checked X-Sec.

Indexed E. C. Johnson Date Date Date No.

76L298 S & E #307 9-54

PLEASE RETURN TO
LOS ANGELES COUNTY SURVEYOR
726 LOS ANGELES COUNTY ENGINEERING BLDG.

NOTE: ANY ADDITIONS OR CHANGES ON THIS SHEET MUST BE MADE OR CIRCLED IN RED INK, WITH DATE AND NAME OF PERSON MAKING CHANGE.

Do not extend notes this side of this line.

STATION	B. S.	H. I.	F. S.	ELEV.		[illegible]	
[illegible]	1.12	5[illegible]		[illegible]	95.45	Gr[illegible]	T[illegible] Gr[illegible]
57				[illegible]	[illegible]	Grade	
6[illegible]				[illegible]	[illegible]	Grade	
[illegible]				94.65	.65	Grade	" "
62	[illegible]			[illegible]	94.[illegible]	Gr[illegible]	" "
[illegible]			[illegible]	[illegible]	[illegible]	F 1.[illegible]	Curb Grade
[illegible]				94.48	[illegible]	F 1.42'	"
[illegible]				94.45	[illegible]	F 1.42'	"
[illegible]				[illegible]		F 1.30'	"
67				[illegible]	[illegible]	F 1.43'	"
[illegible]				94.27	[illegible]	F 1.63'	"
[illegible]				94.[illegible]	[illegible]	F 1.50'	"
70				94.55	[illegible]	F 1.35'	"
71				94.7	[illegible]	F 1.33'	"
72				94.72	[illegible]	F 1.18	"
TBM				[illegible]6	TBM [illegible] FB 1197-243 [illegible] 5 [illegible]		[illegible]

Notes Ck'd by	Survey of [illegible]
Map No.	W. O. 0814.14 Tape No. St'd. °F
Office Work	Surveyed by R.S. Curtis
Checked	Notes E.T.M. Jr. Date 2-27-56
Date	Indexed

F. B. 1197 Pg. 201

JN 0814.14

NORWALK BRANCH LIBRARY

Relocation of North drive from Sandiguito Drive

So that North Drive will fit the apron [illegible]

Set up by the Station (Work [illegible] by inspector)

Curtis
Mankey
Moore

Note: Any Additions or Changes on This Sheet Must be Made or Circled in Red Ink With Date and Name of Person Making Change.

Do not extend notes this side of this line.

RETURN TO
LOS ANGELES COUNTY SURVEYOR
726 LOS ANGELES COUNTY
ENGINEERING BLDG.

76F3098 247 4-53

F. B. 1197 PG. 262

NOTE: Curb line from the South assumed as possible future curb line in case of street R.W.L. change

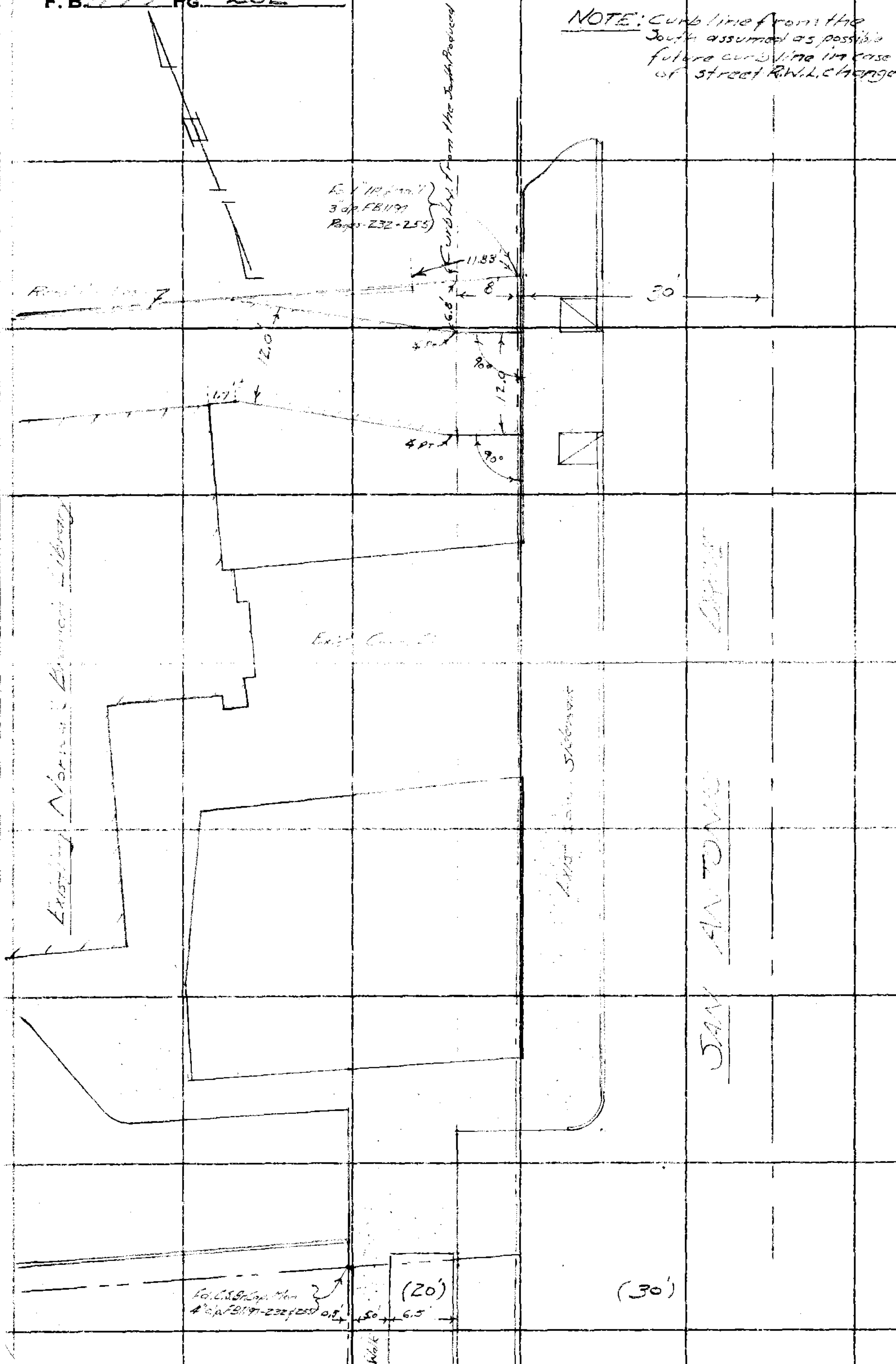

RETURN TO
LOS ANGELES COUNTY SURVEYOR
726 LOS ANGELES COUNTY
ENGINEERING BLDG.

Do not extend notes this side of this line.

Note: Any Additions or Changes on This Sheet Must be Made or Circled in Red Ink With Date and Name of Person Making Change.

Notes Ck'd by	Survey of
Map No.	W. O. Tape No. St'd. °F
Office Work	Surveyed by
Checked	Notes Date
Date	Indexed

F. B. PG.

Note: Any Additions or Changes on This Sheet Must be Made or Circled in Red Ink With Date and Name of Person Making Change.

RETURN TO
LOS ANGELES COUNTY SURVEYOR
726 LOS ANGELES COUNTY
ENGINEERING BLDG.

Do not extend notes this side of this line.

963-274 Blanke

76F3O9S 247 4-53

RETURN TO
LOS ANGELES COUNTY SURVEYOR
726 LOS ANGELES COUNTY
ENGINEERING BLDG.

Note: Any Additions or Changes on This Sheet Must be Made or Circled in Red Ink With Date and Name of Person Making Change.

Do not extend notes this side of this line.

F. B. _____ PG. _____

Notes Ck'd by KRM	Survey of Norwalk Co. Bldg.
Map No. B-2474	W. O. 8685 Tape No. [illegible] St'd. 68 °F
Office Work BAILEY	Surveyed by A.N. [illegible]
Checked McPherson	Notes A.N.H. Date 12-53
Date Feb '53	Indexed A. C. Johnson 12-15-53

F. B. [illegible] PG. [illegible]

A.N. HELLSTROM
A.S. CURTIS
[illegible]
[illegible] DEANE

J.N. 8685
NORWALK COUNTY BLDG.

A Portion Of Sec. 18 T3S R11W In The Rancho Los Coyotes In The County Of Los Angeles, CALIF., As Shown On Map Recorded in Book 7425 pgs. 20-21 Of O.R. In Office Of Recorder of L.A.Co.

ON South Side of FIRESTONE BLVD. Between NORWALK BLVD. & BLOOMFIELD RD. ON South Side Of FIRESTONE — 500'± East Of NORWALK BLVD. IN THE TOWN OF NORWALK, CALIF.

℄ of Streets & Property Lines — Pages 275-2[illegible]
Location of Improvments On Property " 281-2[illegible]
Bench Levels & Grid Elevs. " 287-2[illegible]

V.T. 49-5
C.S.B- 8685
New J.N. 0021.09

Note: Any Additions or Changes on This Sheet Must be Made or Circled in Red Ink With Date and Name of Person Making Change.

Do not extend notes this side [illegible] line

RETURN TO
LOS ANGELES COUNTY SURVEYOR
726 LOS ANGELES COUNTY
ENGINEERING BLDG.

76F3095 247 4-53

RETURN TO
LOS ANGELES COUNTY SURVEYOR
726 LOS ANGELES COUNTY
ENGINEERING BLDG.

Note: Any Additions or Changes on This Sheet Must be Made or Circled In Red Ink With Date and Name of Person Making Change.

Do not extend notes this side of this line.

WS 33 D-3

F. B. 1197 PG. 276

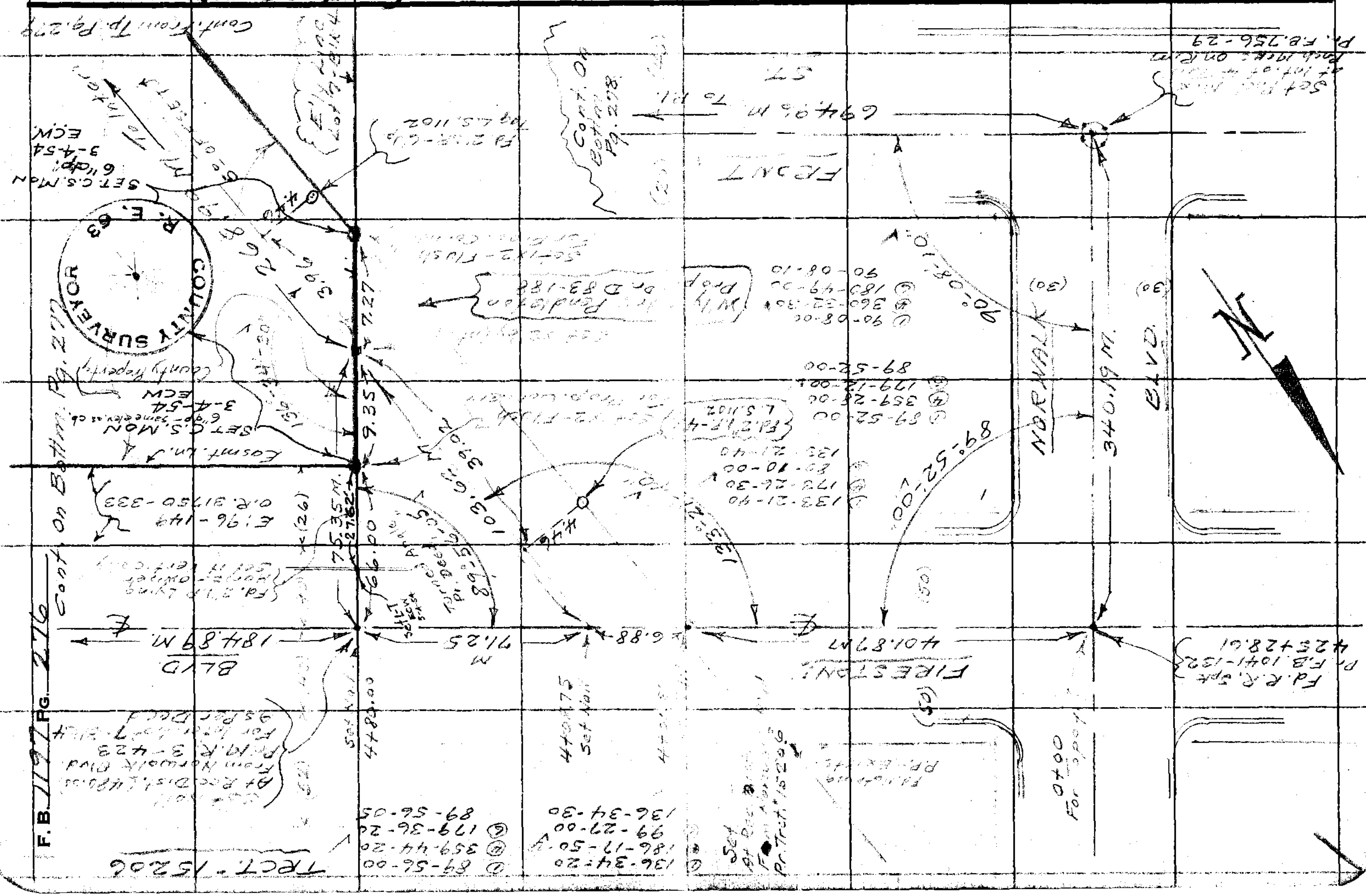

Notes Ck'd by KRM	Survey of NORWALK CO. BLDG
Map No. 8-2474	W. O. 8685 Tape No. 0151 St'd. 68 °F
Office Work BAILEY	Surveyed by A. N. HEILSTROM
Checked McPherson	Notes A. N. H. Date 12-53
Date Feb '53	Indexed A. C. Johnson

F. B. 1197 PG. 277

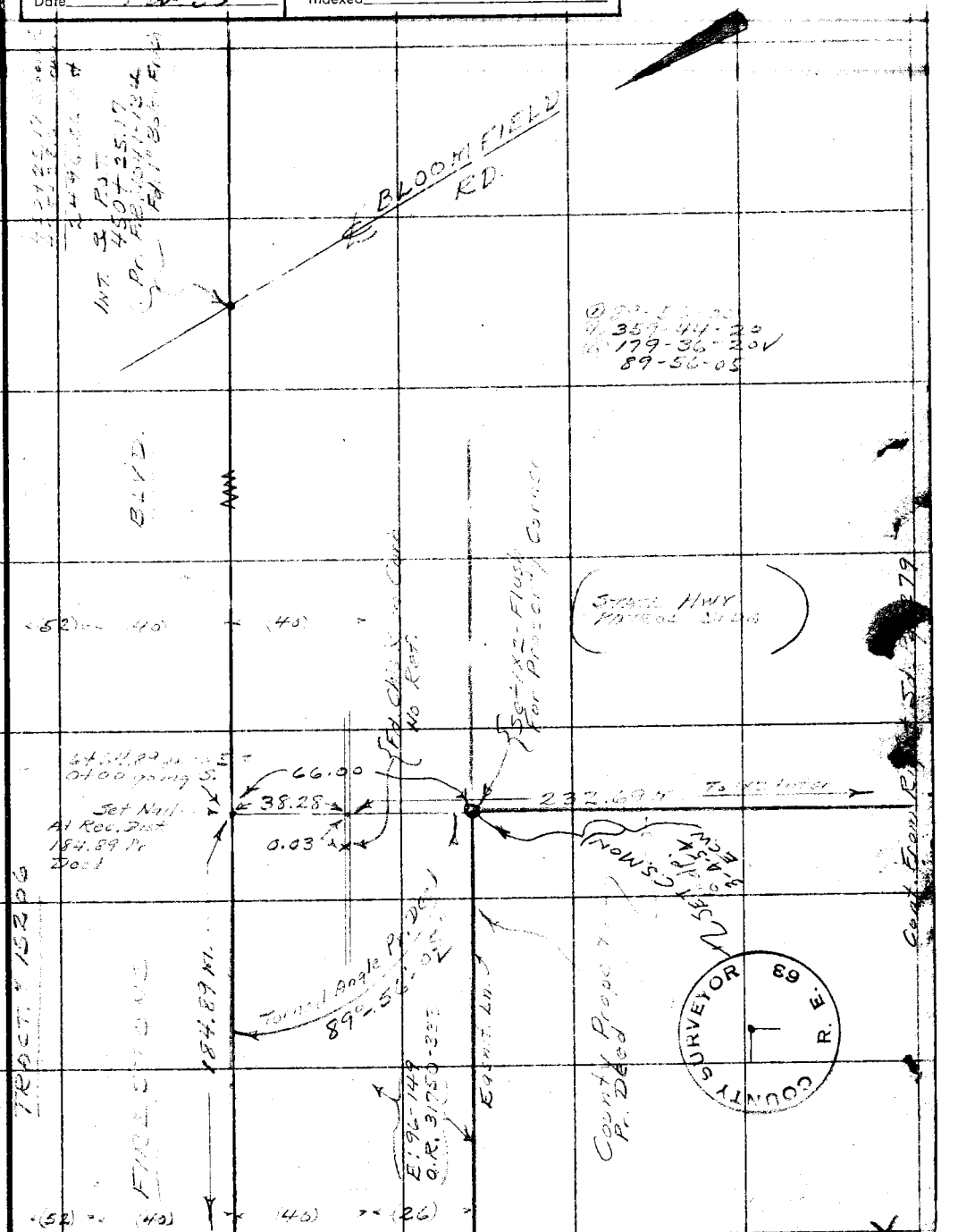

Note: Any Additions or Changes on This Sheet Must be Made or Circled in Red Ink With Date and Name of Person Making Change.

Do not extend notes this side of this line.

RETURN TO
LOS ANGELES COUNTY SURVEYOR
726 LOS ANGELES COUNTY
ENGINEERING BLDG.

76F3095 247 4-53

RETURN TO
LOS ANGELES COUNTY SURVEYOR
726 LOS ANGELES COUNTY
ENGINEERING BLDG.

Note: Any Additions or Changes on This Sheet Must be Made or Circled in Red Ink With Date and Name of Person Making Change.

Do not extend notes this side of this line.

W.S. 33 D-3, D-4

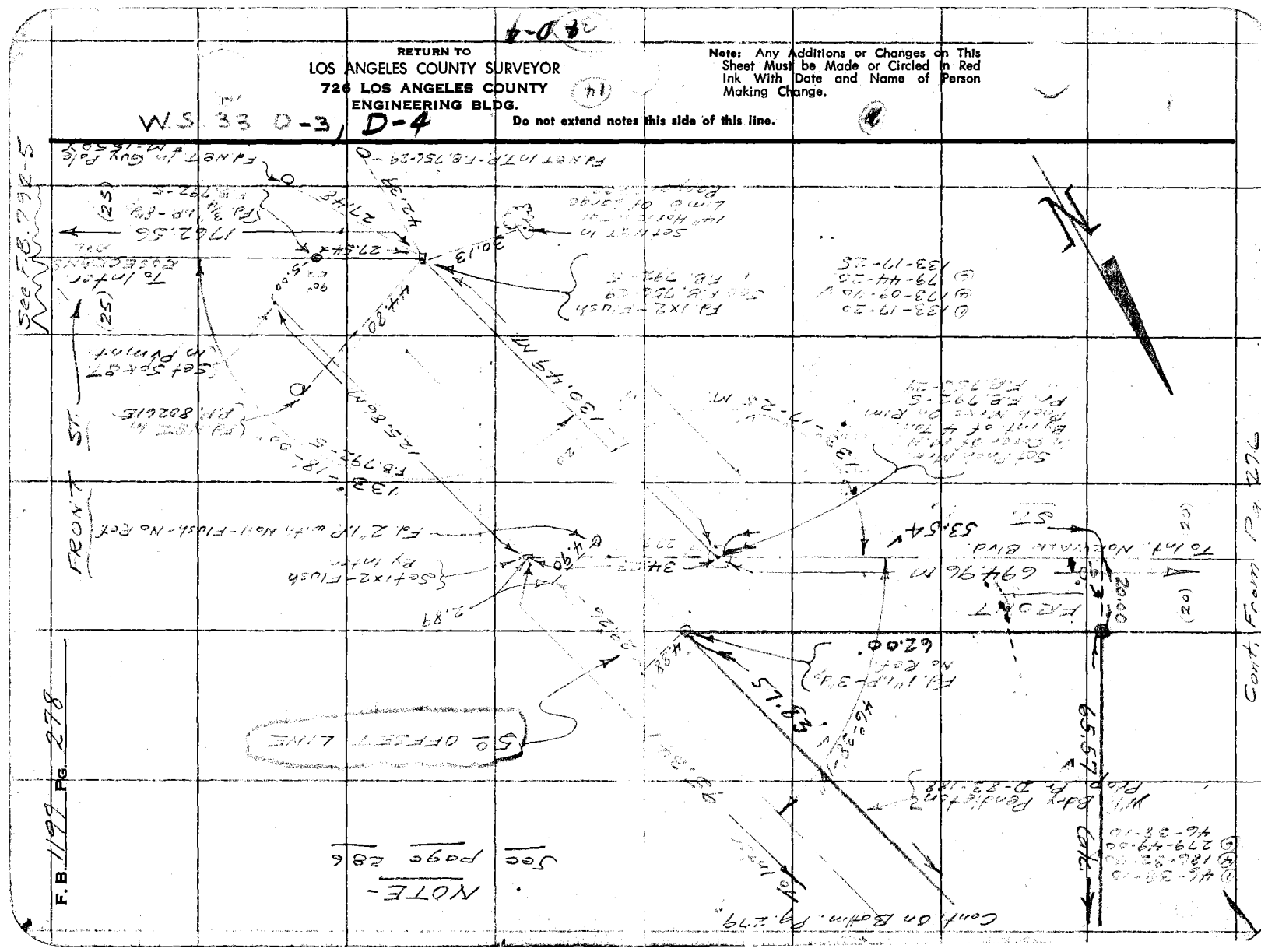

Notes Ck'd by KRM	Survey of [illegible]
Map No. B-2474	W. O. 8685 Tape No. 0151 St'd. 68 °F
Office Work BAILEY	Surveyed by [illegible]
Checked McPherson	Notes [illegible] Date 12-53
Date Feb '53	Indexed A. C. Johnson

F. B. [illegible] PG. [illegible]

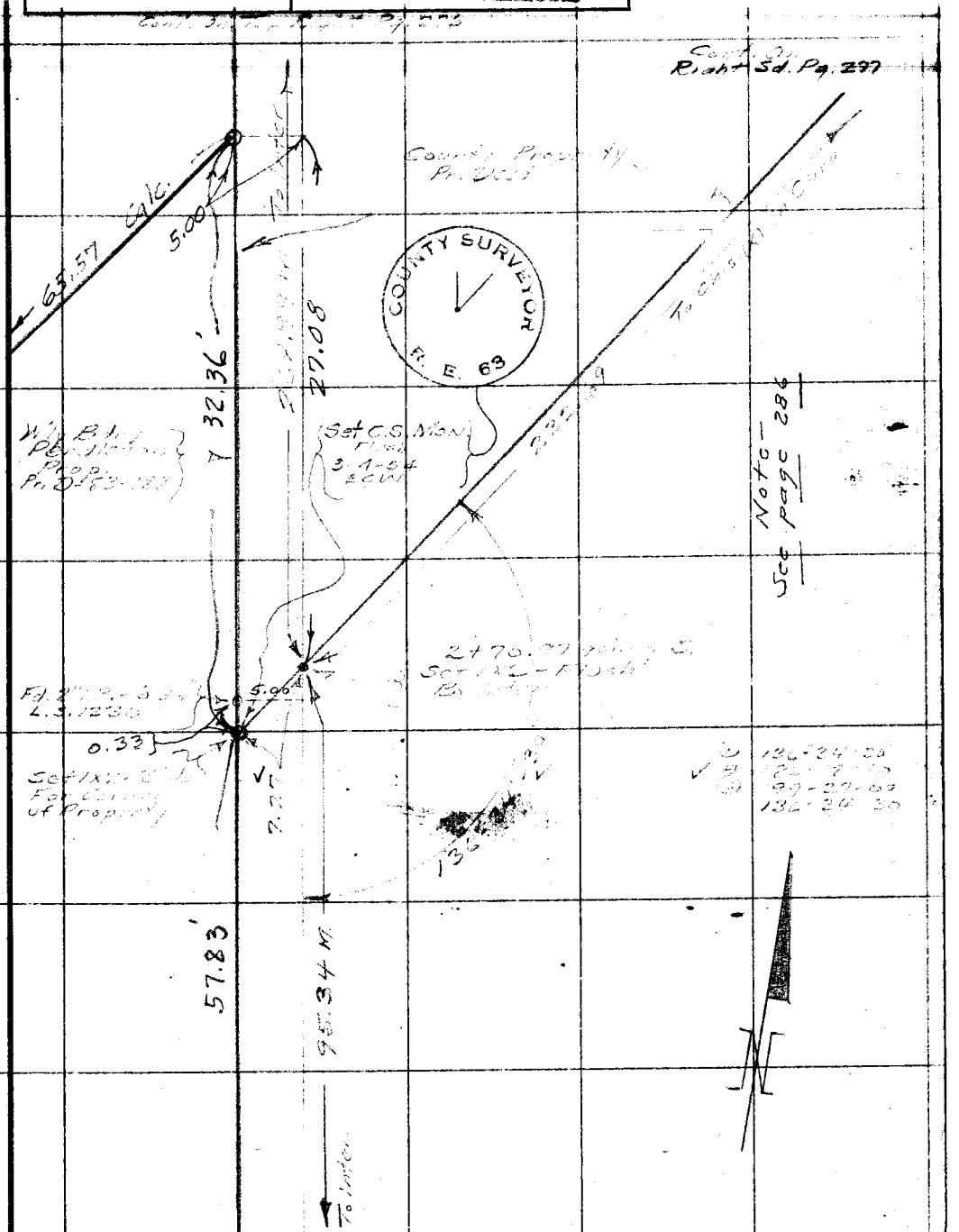

Note: Any Additions or Changes on This Sheet Must be Made or Circled in Red Ink With Date and Name of Person Making Change.

Do not extend notes this side of this line.

RETURN TO
LOS ANGELES COUNTY SURVEYOR
726 LOS ANGELES COUNTY
ENGINEERING BLDG.

76F3095 247 4-53

RETURN TO
LOS ANGELES COUNTY SURVEYOR
726 LOS ANGELES COUNTY
ENGINEERING BLDG.

Note: Any Additions or Changes on This Sheet Must be Made or Circled in Red Ink With Date and Name of Person Making Change.

Do not extend notes this side of this line.

F. B. 1197 PG. 280

Notes Ck'd by	Survey of Norwalk Co. Bldg.
Map No. B-2474	W. O. 3685 Tape No. ____ St'd. ____ °F
Office Work BAILEY	Surveyed by Hellstrom
Checked McPherson	Notes Curtis Date 12-53
Date Feb. '53	Indexed A. C. Johnson

F. B. [illegible] PG. 281

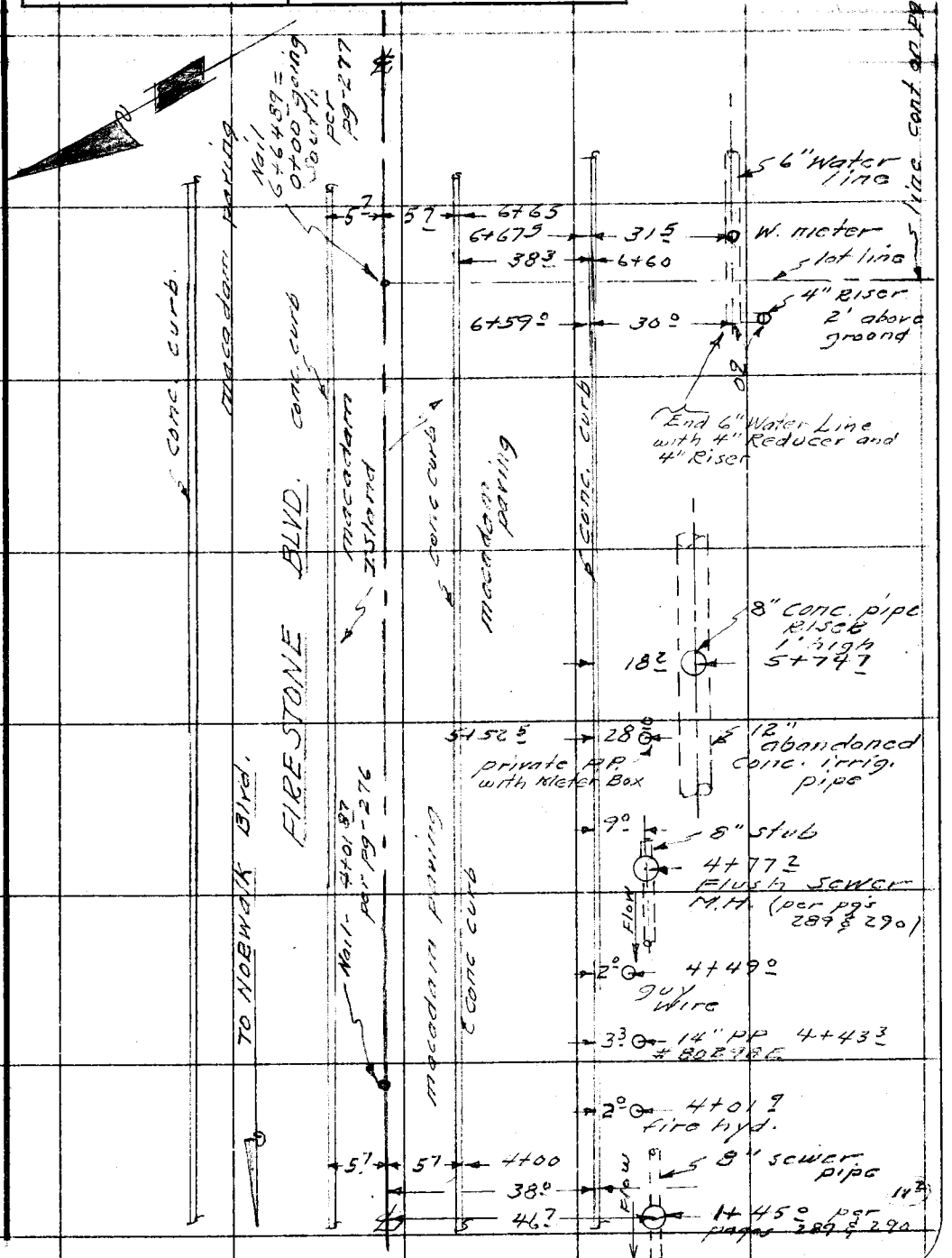

Note: Any Additions or Changes on This Sheet Must be Made or Circled in Red Ink With Date and Name of Person Making Change.

Do not extend notes this side of this line.

RETURN TO
LOS ANGELES COUNTY SURVEYOR
726 LOS ANGELES COUNTY
ENGINEERING BLDG.

76F3095 247 4-53

F. B. 1197 PG. 282

(cont from Rt side pg-281)

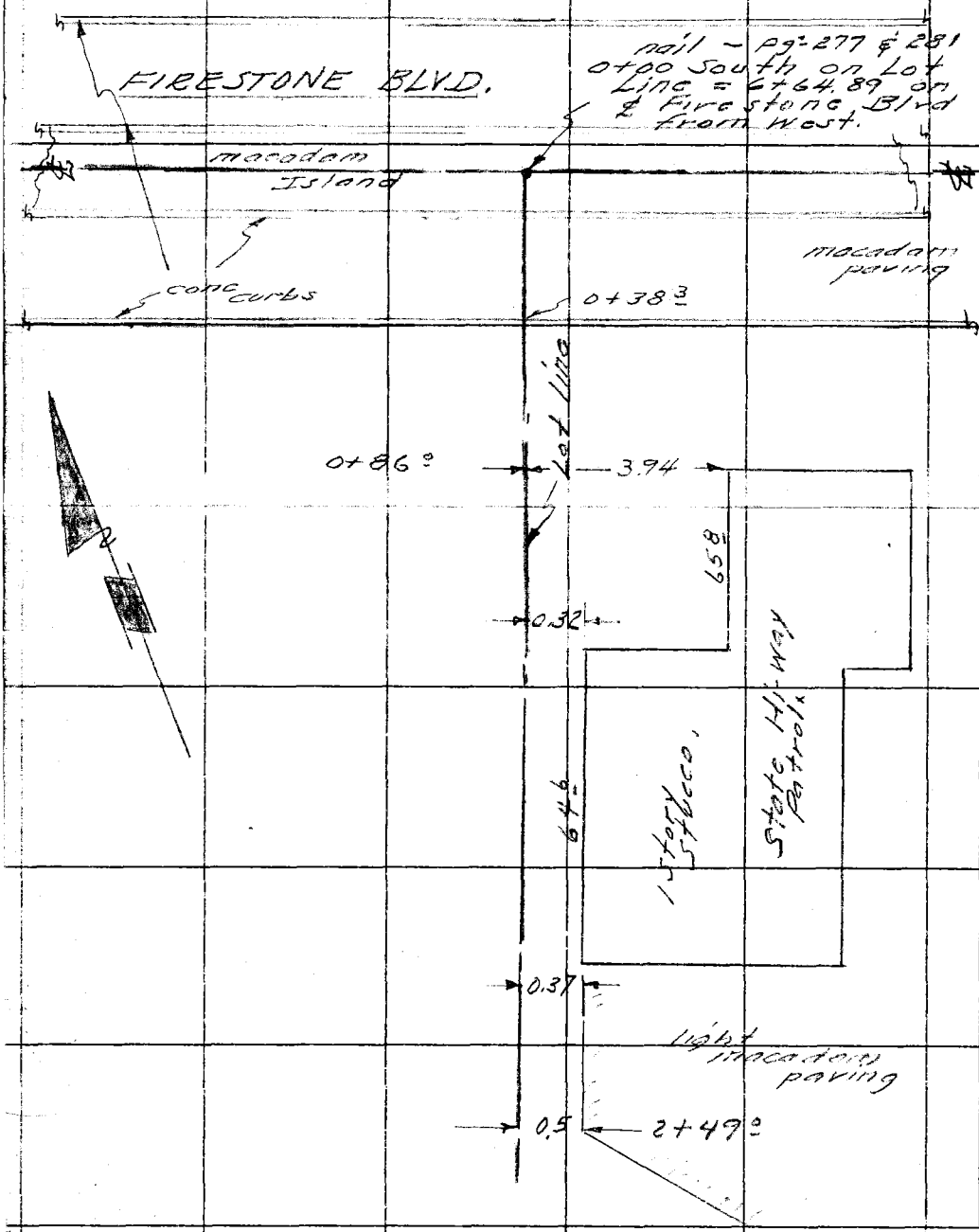

RETURN TO
LOS ANGELES COUNTY SURVEYOR
726 LOS ANGELES COUNTY
ENGINEERING BLDG.
Do not extend notes this side of this line.

Note: Any Additions or Changes on This Sheet Must be Made or Circled in Red Ink With Date and Name of Person Making Change.

Notes Ck'd by	Survey of Norwalk Cal Bldg.
Map No. B-2474	W. O. 8685 Tape No. St'd. °F
Office Work BAILEY	Surveyed by Hallstrom
Checked McPherson	Notes Curtis Date 12-53
Date Feb '53	Indexed K. C. Johnson

F. B. 1797 Pg. 283

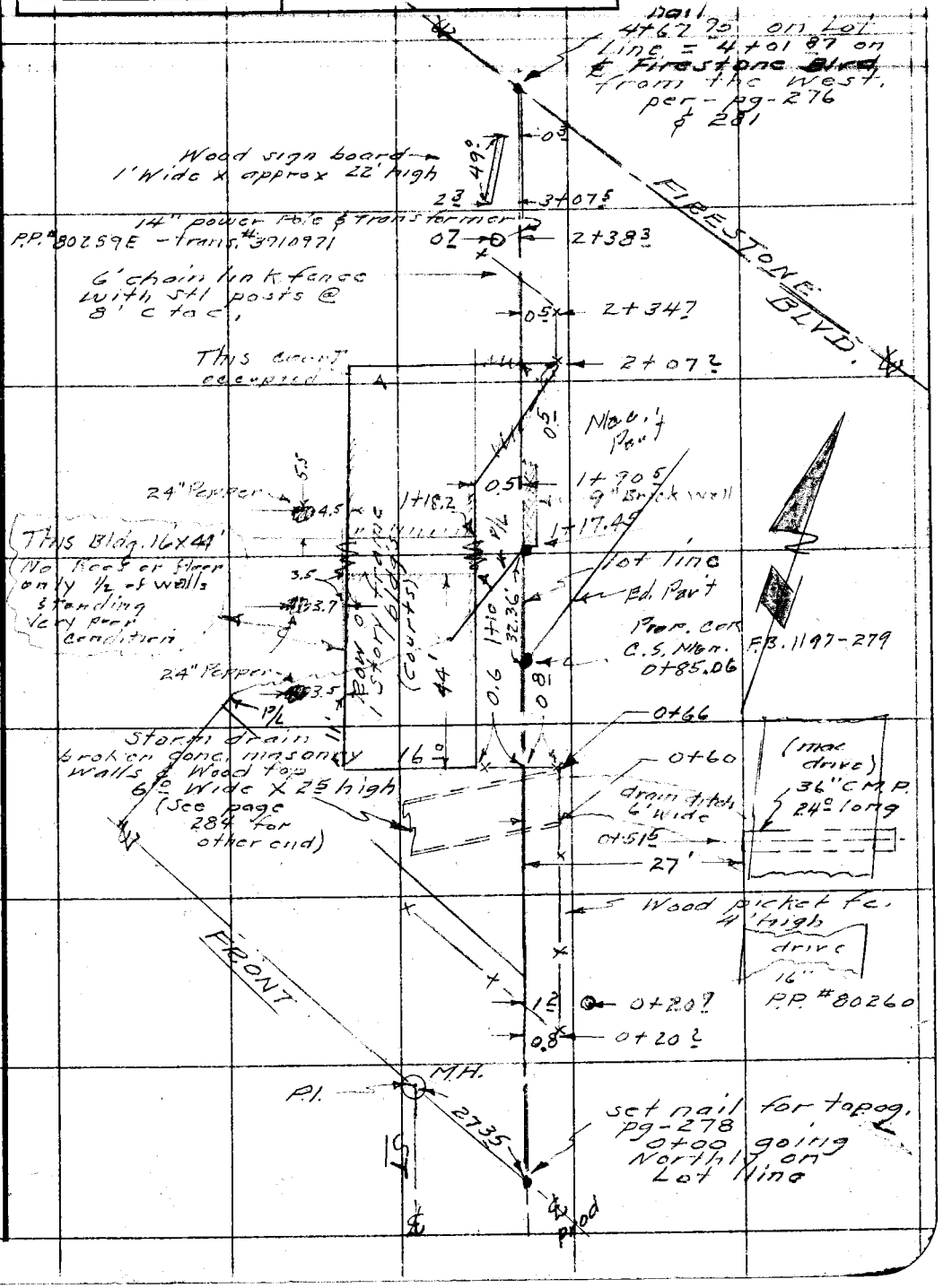

Note: Any Additions or Changes on This Sheet Must be Made or Circled in Red Ink With Date and Name of Person Making Change.

Do not extend notes this side of this line.

RETURN TO
LOS ANGELES COUNTY SURVEYOR
726 LOS ANGELES COUNTY
ENGINEERING BLDG.

76F3095 247 4-53

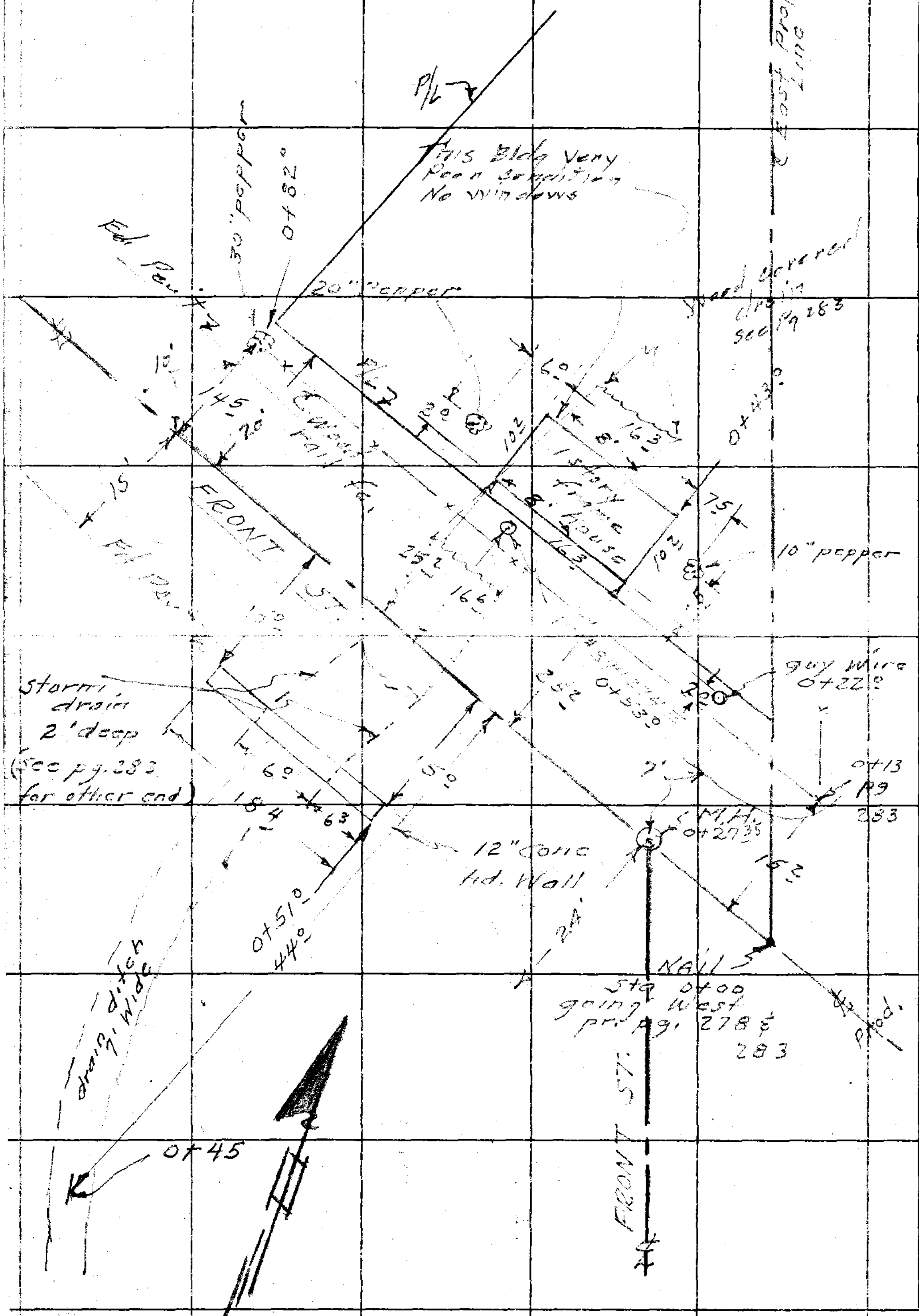

RETURN TO
LOS ANGELES COUNTY SURVEYOR
726 LOS ANGELES COUNTY ENGINEERING BLDG.

Do not extend notes this side of this line.

Note: Any Additions or Changes on This Sheet Must be Made or Circled in Red Ink With Date and Name of Person Making Change.

Notes Ck'd by	Survey of
Map No. 8-2474	W. O. Tape No. St'd. °F
Office Work G. Bailey	Surveyed by
Checked KRM	Notes Date
Date 10/54	Indexed A. C. Johnson

F. B. 1109 Pg. 285

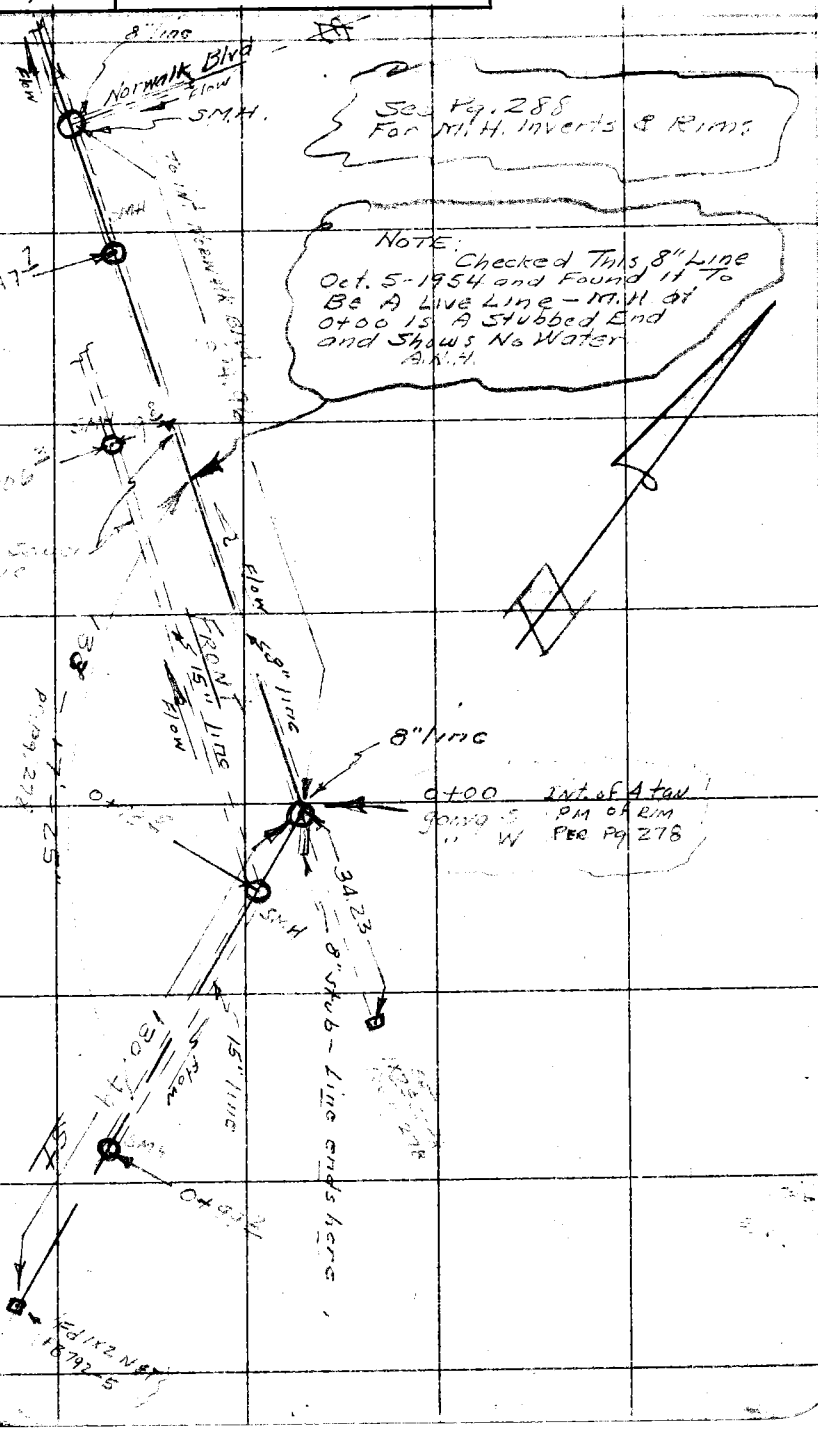

Note: Any Additions or Changes on This Sheet Must be Made or Circled in Red Ink With Date and Name of Person Making Change.

Do not extend notes this side of this line.

RETURN TO
LOS ANGELES COUNTY SURVEYOR
726 LOS ANGELES COUNTY
ENGINEERING BLDG.

76FS095 247 4-53

RETURN TO
LOS ANGELES COUNTY SURVEYOR
726 LOS ANGELES COUNTY
ENGINEERING BLDG.

Note: Any Additions or Changes on This Sheet Must be Made or Circled in Red Ink With Date and Name of Person Making Change.

Do not extend notes this side of this line.

WS.33, D-3

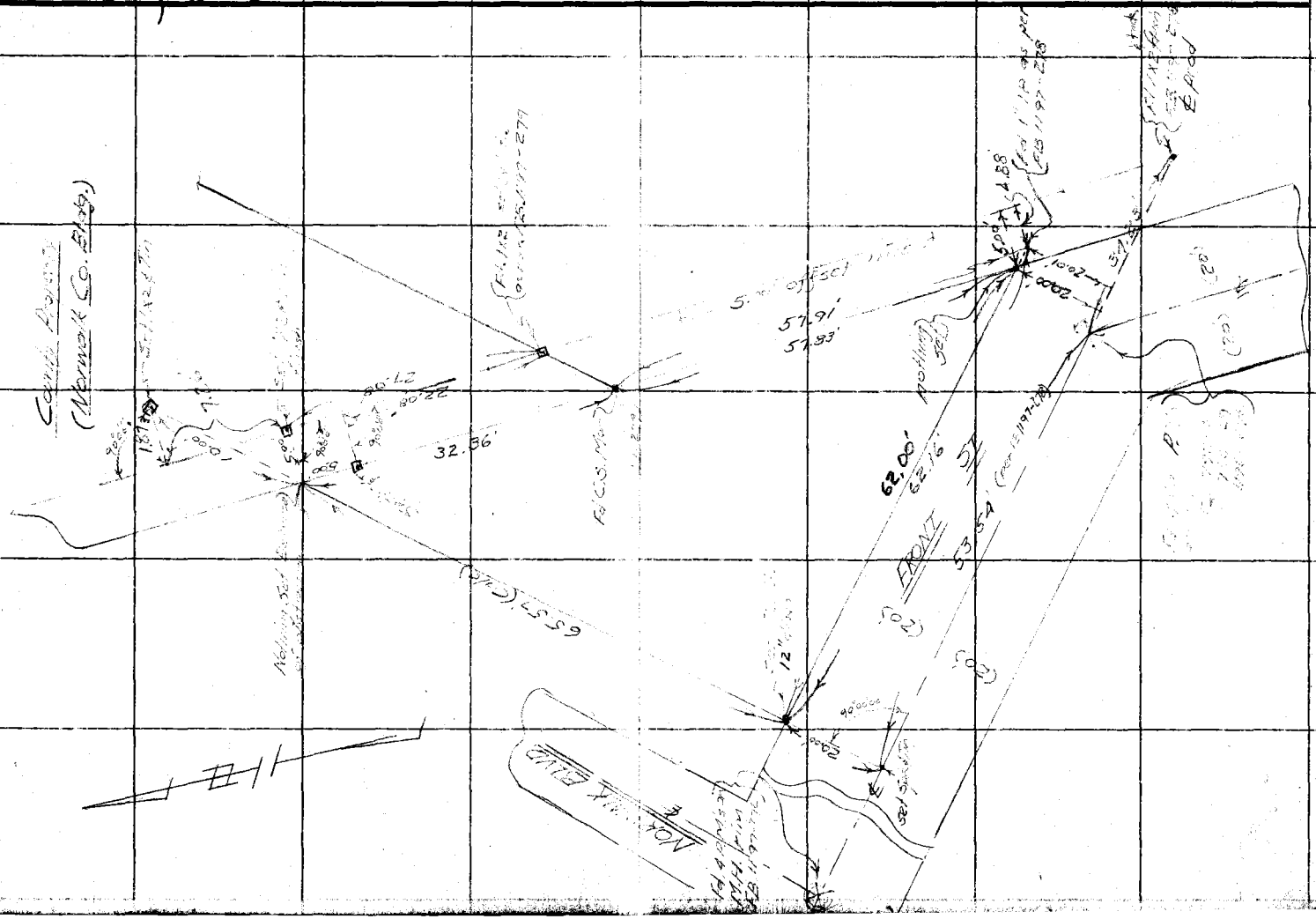

F.B. 1197 PG. 286

76L298 307 10-51

PLEASE RETURN TO

LOS ANGELES COUNTY SURVEYOR

726 LOS ANGELES COUNTY
ENGINEERING BLDG.

NOTE: ANY ADDITIONS OR CHANGES ON THIS SHEET MUST BE MADE OR CIRCLED IN RED INK, WITH DATE AND NAME OF PERSON MAKING CHANGE.

Do not extend notes this side of this line.

STATION	B. S.	H. I.	F. S.	ELEV.		
					BENCH LEVELS & GRID ELEVS.	
					℄ of FIRESTONE BLVD. Is BASE FOR GRID – Everything at 90° T.	
					FIRESTONE. – Inters. NORWALK BLVD. & FIRESTONE = 0+00 going E'ly.	
B.M. #2-6				94.469	B.M. #2-6 (B.M. 22 – L.A. 174-B) Std. B	
					Tablet Stamped "State B.M. 22-B-41"	
					(L.A. 174 B) On W. Curb of NORWALK BLVD.	
					43' S. of S. End of S.W. Crb. Return at	
					Int. NORWALK BLVD & FIRESTONE BLVD	
B.M. #2-6				94.469	F.B. 1203-12 1952 Adj. Elev. 94.469	
	4600	99 069				
T.P.			4531	94 538		
	4779	99 317				
T.P.			4870	94 447		
	4619	99 066				
B.M. #N.C.B. #1			5130	93 936	B.M. #N.C.B. #1	FIRESTONE BLVD. – S. Side 10' W. of W. Prop. Line of Calif. State Hwy Patrol Station – Boat Spa. In S. Crb. Address 12366 Firestone Blvd
	4640	98 576				
T.P.			5168	93 408		
	4197	97 605				
BM #2-5			4347	93,058	BM #2-5	El. 93.061 F.B. 1203-11 In Norwalk 0.6 miles S.E. of S.P. R.R. station, 50 meters N.E. of track on S.W. side of Concrete hi-way bridge at level of Rd-way, opposite point of S.P. siding. Red metal disk.

Profile Notes Red. LBM Plotted ____ Job No. 8685 Division No. V F.B. 1197 PG. 287

No. ____ Date ____ Date ____ Survey of [illegible]

X-Sec. Notes Chkd. ____ Checked ____ Survey by H. Nestrom Notes Curtis Date 12-53

No. ____ Date ____ Date ____ Map No. ____ Indexed ____ Date ____

C. Johnson

76L298 307 10-51

PLEASE RETURN TO

LOS ANGELES COUNTY SURVEYOR
726 LOS ANGELES COUNTY
ENGINEERING BLDG.

NOTE: ANY ADDITIONS OR CHANGES ON THIS SHEET MUST BE MADE OR CIRCLED IN RED INK, WITH DATE AND NAME OF PERSON MAKING CHANGE.

Do not extend notes this side of this line.

STATION	B. S.	H. I.	F. S.	ELEV.		
			Elev's of Man Holes per pg-285 (Front ST).			
BM #2-5				93.06	BM #2-5 - pg-287	
	4.49	97.55			Note - (See pg-285)	top rim to top pipe 10.15 pipe .67 rod 4.33 15.15 Total
0+00 M.H.			15.15	82.40	℄ - invert 8" sewer pipe	
0+13.5 So. MH.			16.96	80.59	℄ - invert 15" sewer pipe	top rim to top pipe 11.25 pipe 1.25 rod 4.46 total 16.96
0+99.2 So. MH			16.71	80.84	℄ - invert 15" sewer pipe	top rim to top pipe 10.93 pipe 1.25 rod 4.53 16.71
3+06.3 W. MH			17.37	80.18	9.8 South - invert 15" sewer pipe	top rim to top pipe 12.41 dia. pipe 1.25 3.71 Rod 17.37
3+47.2 W. M.H.			16.03	81.52	℄ - invert 8" sewer pipe	top rim to top pipe 11.86 pipe .67 rod 3.50 16.03
T.P.			4.51	93.04	T.P.	
	3.92	96.96				
BM #2-5			3.91	93.05	BM #2-5 (per page 287)	

F.B. 1197 PG. 288 Job No. 8615 Division No. Notes Red. Plotted No. Profile
Survey of Northern County Bldg. Date Date No. X-Sec.
Survey by Hartman Notes Curtis Notes Chkd. Checked No.
Indexed K. C. Johnson Date Date Date No.

76L298 307 10-51

PLEASE RETURN TO

LOS ANGELES COUNTY SURVEYOR
726 LOS ANGELES COUNTY
ENGINEERING BLDG.

NOTE: ANY ADDITIONS OR CHANGES ON THIS SHEET MUST BE MADE OR CIRCLED IN RED INK, WITH DATE AND NAME OF PERSON MAKING CHANGE.

Do not extend notes this side of this line.

STATION	B. S.	H. I.	F. S.	ELEV.		
BM#2-6				94.47	BM#2-6 (per pg-287)	
	4.55	99.02				
					(See pg-281) Top MH to top pipe	11.20
					Rod-top MH.	4.22
1+45° M.H.			16.09	82.93	46.7 Rt invert 8" sewer pipe dia. pipe	.67
					Total	16.09
T.P.			4.47	94.55	T.P.	
	4.95	99.50				
3+00			3.85	95.65		℄ (on [illegible])
✓			3.87	95.63		5.7 Rt curb
✓			4.28	95.22		✓ ✓ gut
✓			5.92	93.58		38° Rt gut
✓			5.26	94.24		✓ ✓ curb
✓			4.8	94.7		66' Rt
4+00			3.89	95.61		℄
✓			3.87	95.63		5.7 Rt. curb
✓			4.30	95.20		✓ ✓ gut
✓			6.00	93.50		38° ✓ gut
✓			5.32	94.18		✓ ✓ curb
✓			4.6	94.9		66° Rt

Profile Notes Red. KRM Plotted ____ Job No. 8685 Division No. V F.B. 1197 PG. 289
No. ____ Date ____ Date ____ Survey of Norman [illegible]
X-Sec. Notes Chkd. ____ Checked ____ Survey by Hellstrom Notes Curtis Date 12-53
No. ____ Date ____ Date ____ Map No. ____ Indexed ____ Date ____
R. C. Johnson

76L298 307 10-51

PLEASE RETURN TO

LOS ANGELES COUNTY SURVEYOR
726 LOS ANGELES COUNTY
ENGINEERING BLDG.

NOTE: ANY ADDITIONS OR CHANGES ON THIS SHEET MUST BE MADE OR CIRCLED IN RED INK, WITH DATE AND NAME OF PERSON MAKING CHANGE.

Do not extend notes this side of this line.

STATION	B. S.	H. I.	F. S.	ELEV.		
		99.50				
T.P.			1.87	97.63	T.P. top fire plug	
	1.39	99.02				
4+50			3.38	95.64		℄ (on Island)
✓			3.40	95.62		5.7 Rt. curb
✓			3.82	95.20		✓ ✓ gut
✓			5.46	95.56		38.2 Rt gut
✓			4.95	94.07		✓ ✓ curb
✓			4.2	94.8		66' Rt.
✓			4.4	94.6		100' Rt.
4+77.2 MH			16.00	85.02	47.2 Rt outlet-west invert 8" sewer pipe (see pg.-281)	top MH rim to top pipe 10.5 dia pipe .6 top MH - Rad 4.8 Total 16.0
5+00			3.32	95.70		℄ (on Island)
✓			3.34	95.68		5.7 Rt. curb
✓			3.73	94.29		✓ ✓ gutter
✓			5.50	93.52		38.2 Rt. ✓
✓			4.74	94.08		✓ ✓ curb
✓			4.4	94.6		66' Rt
✓			4.4	94.6		±106' Rt.
✓			4.4	94.6		150' Rt.

F.B. 1197 PG. 290

Job No. 8685 Division No. ✓ Notes Red. Plotted No. Profile

Survey of Norwalk County Bldg. Date Date X-Sec.

Survey by Hellstrom Notes Curtis Notes Chkd. Checked No.

Indexed A. C. Johnson Date Date

76L298 307 10-51

PLEASE RETURN TO

LOS ANGELES COUNTY SURVEYOR
726 LOS ANGELES COUNTY
ENGINEERING BLDG.

NOTE: ANY ADDITIONS OR CHANGES ON THIS SHEET MUST BE MADE OR CIRCLED IN RED INK, WITH DATE AND NAME OF PERSON MAKING CHANGE.

Do not extend notes this side of this line.

STATION	B. S.	H. I.	F. S.	ELEV.		
		99.02				
5+50			3.36	95.66		℄ (on Island)
✓			3.40	95.62		5⁷ Rt. curb
✓			3.80	95.22		✓ ✓ gut.
✓			5.56	93.46		38° Rt. gut.
✓			4.98	94.04		✓ ✓ curb
✓			4.3	94.7		66' Rt.
✓			4.6	94.4		100' Rt.
✓			4.4	94.6		± 160' Rt.
✓			4.4	94.6		200' Rt
5+74⁷			7.11	91.91	56² Rt. invert 8" conc. irrig. line. (dead Line.)	
6+00			3.42	95.60		℄ (on island)
✓			3.45	95.57		5⁷ Rt. curb
✓			3.82	95.20		✓ ✓ gut
✓			5.62	93.40		38° Rt gut
✓			5.05	93.97		✓ ✓ curb
✓			4.5	94.5		66' ✓
✓			4.8	94.2		100' Rt
✓			5.1	93.9		150' Rt
✓			5.4	93.6		± 210' Rt

Profile Notes Red KRMW Plotted BAILEY Job No. 8685 Division No. V F.B. 1197 PG. 291
No. Date Date 1-18-54 Survey of [illegible] County Bldg.
X-Sec. Notes Chkd. Checked Survey by Hellstrom Notes Curtis Date 12-53
No. Date Date Map No. Indexed Date

76L298 307 10-51

PLEASE RETURN TO

LOS ANGELES COUNTY SURVEYOR
726 LOS ANGELES COUNTY
ENGINEERING BLDG.

NOTE: ANY ADDITIONS OR CHANGES ON THIS SHEET MUST BE MADE OR CIRCLED IN RED INK, WITH DATE AND NAME OF PERSON MAKING CHANGE.

Do not extend notes this side of this line.

STATION	B. S.	H. I.	F. S.	ELEV.		
		99.02 ✓				
6+59°			4.4	94.6 ✓	68° Rt. (ground)	
✓			2.24	96.78 ✓	✓ ✓ top 4" Riser	
✓			6.73	92.29 ✓	✓ ✓ top 6" Water line - (pg-281)	
6+65°			3.42	95.60 ✓		℄ (on Island)
✓			3.47	95.55 ✓		5' Rt. curb
✓			3.84	95.18 ✓		✓ ✓ gut,
✓			5.53	93.49 ✓		38° ✓ gut.
✓			5.08	93.94 ✓		✓ ✓ curb
✓			4.3	94.7 ✓		66' Rt.
✓			4.6	94.4 ✓		100' ✓
✓			5.0	94.0 ✓		150' ✓
✓			5.8	93.2 ✓		200 ✓
✓			5.5	93.5 ✓		250 ✓
✓			5.5	93.5 ✓		+ 278 ✓
7+00			3.44	95.58 ✓		℄ (on Island)
✓			3.45	95.57 ✓		5' Rt curb
✓			3.87	95.15 ✓		✓ ✓ gut
✓			5.56	93.46 ✓		38° Rt. gut
✓			5.13	93.89 ✓		✓ ✓ curb
✓			4.3	94.72 ✓		66' Rt
BM# NCB-1			5.08	93.94	BM# NCB-1 - (per pg-287)	

F.B. 1197 PG. 292

Job No. 8685 Division No. V Notes Red. Plotted BAILEY Profile

Survey of Norwalk County Bldg. Date 1-18-54 No.

Survey by Hellstrom Notes Curtis Checked X-Sec.

Indexed R. O. Johnson Date Date No.

76L298 307 8-53

PLEASE RETURN TO
LOS ANGELES COUNTY SURVEYOR
726 LOS ANGELES COUNTY ENGINEERING BLDG.

NOTE: ANY ADDITIONS OR CHANGES ON THIS SHEET MUST BE MADE OR CIRCLED IN RED INK, WITH DATE AND NAME OF PERSON MAKING CHANGE.

Do not extend notes this side of this line.

STATION	B. S.	H. I.	F. S.	ELEV.		
					Norwalk County Bldg. J.N. 0021.09 Cross Sections on Front ST. Located as per pg. #284.	Oct 4th 1954 Party Hellstrom Curtis Guizado Deane
BM #2-5				93.06	BM #2-5 El. 93.061 F.B. 1203-11 & F.B. 1197-287	
	+45	97.51				
0+00			4.60	92.91	(nail as per pg-284) ℄ prod. Front ST.	
✓			4.64	92.87	11° Rt	No. line pav (cm)
✓			4.48	93.03	(Mac. drive) 65° Rt. top pave-over 3	
✓			4.54	92.97	42° Lt. So. edge pave	
✓			5°	92.5	51° Lt gut	see pages 283 & 284
✓			4.4	93.1	94° Lt. top brk.	
✓			6.0	91.5	120° Lt. top bk - drain	
✓			8.0	89.5	130° Lt ℄ drain ditch	
0+18°			4.44	93.07	56° Rt top 36" CMP. & top pave	
✓			7.04	90.47	✓ ✓ invert ✓ ✓	
0+19°			4.54	92.97	11° Rt.	
✓			5.1	92.4	50° Rt. top bk - drain ditch	
✓			7.3	90.2	54° Rt. bot bk - ✓ ✓	

Profile No. ____ Notes Red. ____ Plotted Bailey Date 10-4-54 Job No. 0021.09 Division No. 10 F. B. 1197 Pg. 293

X-Sec. No. ____ Date ____ Notes Chkd. RMW Date 6-55 Checked ____ Date ____ Survey of Norwalk County Bldg. Survey by Hellstrom Notes Curtis Date 10-4-54 Map No. ____ Indexed G. Johnson Date 10-5-54

76L298 307 8-53

PLEASE RETURN TO
LOS ANGELES COUNTY SURVEYOR
726 LOS ANGELES COUNTY ENGINEERING BLDG.

NOTE: ANY ADDITIONS OR CHANGES ON THIS SHEET MUST BE MADE OR CIRCLED IN RED INK, WITH DATE AND NAME OF PERSON MAKING CHANGE.

Do not extend notes this side of this line.

STATION	B. S.	H. I.	F. S.	ELEV.		
		97.51				
0+19°			68	90.7	60° Rt bot bk.	drain ditch
✓			48	92.7	65° Rt top bk -	✓ ✓
✓			4.27	93.24	100° Rt.	mac. park. Lot.
0+45°			4.41	93.10		℄ Front ST,
✓			4.40	93.11		8° Rt. edge pave
✓			44	93.1		12° Rt. gut
✓			38	93.7	38° Rt. top bk -	drain ditch
✓			7.1	90.4	40° ✓ bot. ✓ -	✓ ✓
✓			7.1	90.4	47° ✓ bot. ✓ -	✓ ✓
✓			50	92.5	55° ✓ top. ✓ -	✓ ✓
✓			40	93.5	100° Rt.	
✓			4.58	92.93	15° Lt. edge pave	
✓			57	91.8	32° Lt. top bk -	drain ditch
✓			74	90.1	37° Lt. bot bk	✓ ✓
✓			74	90.1	51° Lt. bot ✓	✓ ✓
✓			55	92.0	61° Lt. top bk	✓ ✓
0+60°			446	93.05	16' Lt top hd. Wall - ℄ drain	page 284
✓			74	90.1	16' Lt ℄ drain dt. - F.L.	
1+00			436	93.15		℄ Front ST

F. B. 1192 Pg. 294 Job No. 0021.09 Division No. 10 Notes Red. Plotted Bailey Profile
Survey of Norwalk Co. Bldg. Date Date 10-9-54 No.
Survey by Hellstrom Notes Curtis Notes Chkd. RMW Checked X-Sec.
Indexed A. C. Johnson Date Date 6-55 Date No.

76L298 307 8-53

PLEASE RETURN TO
LOS ANGELES COUNTY SURVEYOR
726 LOS ANGELES COUNTY ENGINEERING BLDG.

NOTE: ANY ADDITIONS OR CHANGES ON THIS SHEET MUST BE MADE OR CIRCLED IN RED INK, WITH DATE AND NAME OF PERSON MAKING CHANGE.

Do not extend notes this side of this line.

STATION	B. S.	H. I.	F. S.	ELEV.		
		97 51				
1+00			4.52	92.99		10° Rt. edge pave
✓			4.7	92.8		15° Rt. - gut
✓			3.6	93.9		100° Rt.
✓			4.64	92.87	15° Lt. edge pave	
✓			4.9	92.6	23° Lt. gut	
✓			4.5	93.0	25° Lt.	
1+50			4.38	93.13		℄ Front
✓			4.60	92.91		10° Rt edge pave
✓			4.8	92.7		15° Rt gut
✓			3.6	93.9		100° Rt
✓			4.56	92.95	15° Lt Lt. edge pave	
✓			4.7	92.8	23° Lt. gut.	
✓			4.3	93.2	25° Lt.	
T.P.			3.47	94.04	T.P.	
	4.22	98.26				
BM# NCB-1			4.31	93.95	BM-#NCB-1 El. 93.936	FB 1197 pg. 387

Profile Notes Red. Plotted Bailey Job No. 0021.09 Division No. 10 F. B. 1177 Pg. 295
No. Date Date 10-7-54 Survey of [illegible] Bldg.
X-Sec. Notes Chkd. RMW Checked Survey by Hellstrom Notes Curtis Date 10-4-54
No. Date 6-55 Date Map No. Indexed Date

F. B. 1197 Pg. 296 Job No. 0021.09 Division No. 10 Notes Red. Plotted Profile

Survey of Norwalk County Bldg. Date Date No.

Survey by Hallstrom Notes Curtis Notes Chkd. RMW Checked X-Sec.

Indexed Date Date 6-55 Date No.

STATION	B. S.	H. I.	F. S.	ELEV.

76L298 307 8-53

PLEASE RETURN TO

LOS ANGELES COUNTY SURVEYOR

726 LOS ANGELES COUNTY ENGINEERING BLDG.

Do not extend notes this side of this line.

NOTE: ANY ADDITIONS OR CHANGES ON THIS SHEET MUST BE MADE OR CIRCLED IN RED INK, WITH DATE AND NAME OF PERSON MAKING CHANGE.

Notes Ck'd by [illegible]	Survey of [illegible]
Map No.	W. O. 7154.04 Tape No. St'd. °F
Office Work	Surveyed by R. S. Curtis
Checked	Notes [illegible] Date 6-1955
Date	Indexed A. C. Johnson 6-27-55

F. B. [illegible] PG. 097

Curtis
Mankey
Moody
Adams
Martinez

NORWALK
COUNTY BUILDING
J.N. 7154.04
LOCATION STAKES

Note: Any Additions or Changes on This Sheet Must be Made or Circled In Red Ink With Date and Name of Person Making Change.

Do not extend notes this side of this line.

RETURN TO
LOS ANGELES COUNTY SURVEYOR
726 LOS ANGELES COUNTY
ENGINEERING BLDG.

76F3095 S&E #247. 8-54

RETURN TO
LOS ANGELES COUNTY SURVEYOR
726 LOS ANGELES COUNTY
ENGINEERING BLDG.

Note: Any Additions or Changes on This Sheet Must be Made or Circled in Red Ink With Date and Name of Person Making Change.

Do not extend notes this side of this line.

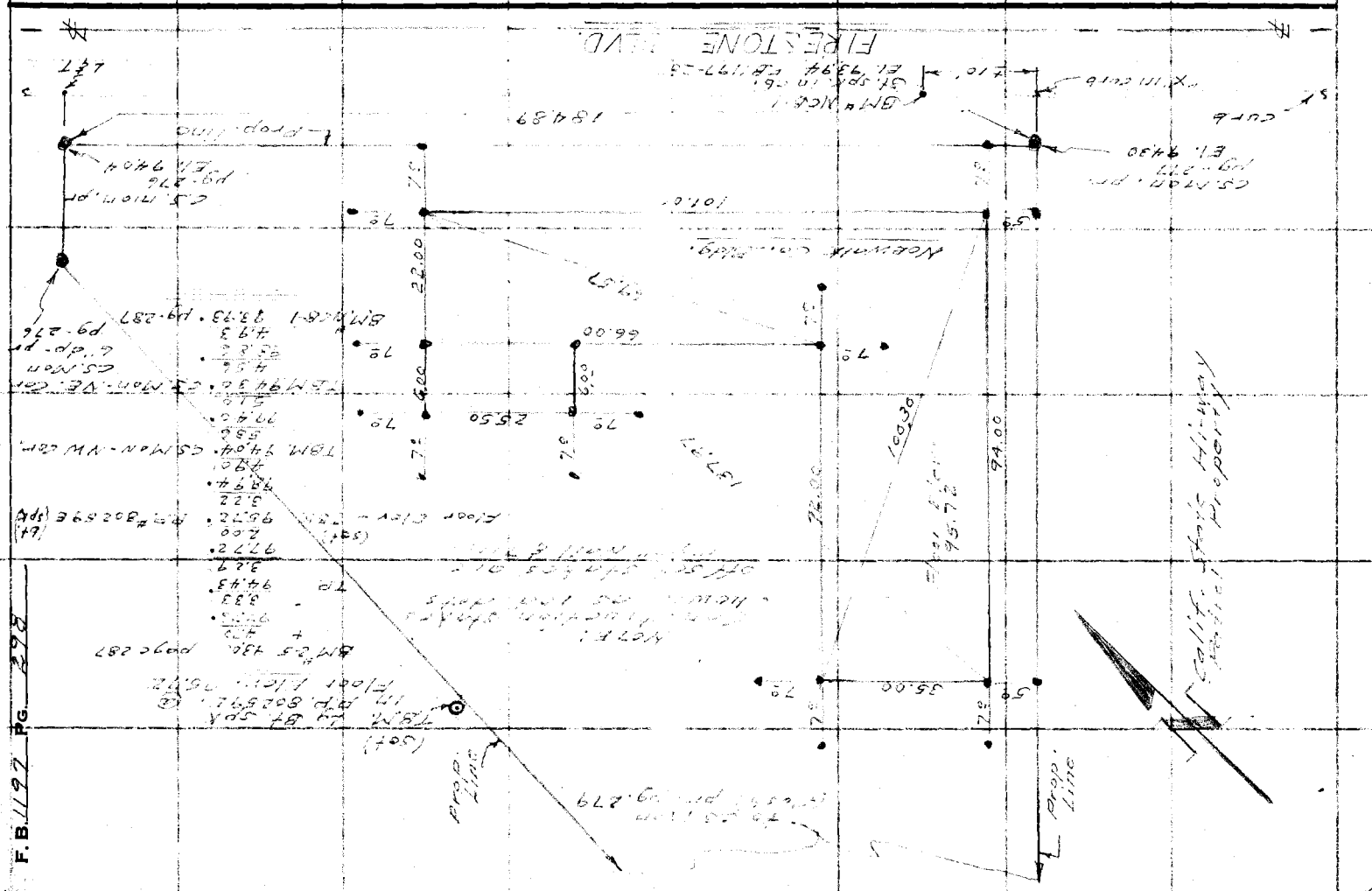
FIRESTONE BLVD.
Prop. line
Prop. line
Prop. line
Prop. line
Curb
Curb
Sidewalk
Sidewalk
Curb
Curb
Curb

Notes Ck'd by	Survey of [illegible]
Map No. 8-2474	W. O. 7154.04 Tape No. St'd. °F
Office Work G. Bailey	Surveyed by Snyder
Checked	Notes 17183 Date 12-5-55
Date	Indexed A. C. Johnson 2-1-56

F. B. 1197 PG. 299

NORWALK
COUNTY BLDG.
J.N. 7154.04

LOCATION STKs for CONC. WALKs.
" of Curbs

Note: Any Additions or Changes on This Sheet Must be Made or Circled in Red Ink With Date and Name of Person Making Change.

Do not extend notes this side of this line.

RETURN TO
LOS ANGELES COUNTY SURVEYOR
726 LOS ANGELES COUNTY
ENGINEERING BLDG.

76FS09S 247 4-53

RETURN TO
LOS ANGELES COUNTY SURVEYOR
726 LOS ANGELES COUNTY
ENGINEERING BLDG.

Note: Any Additions or Changes on This Sheet Must be Made or Circled in Red Ink With Date and Name of Person Making Change.

Do not extend notes this side of this line.

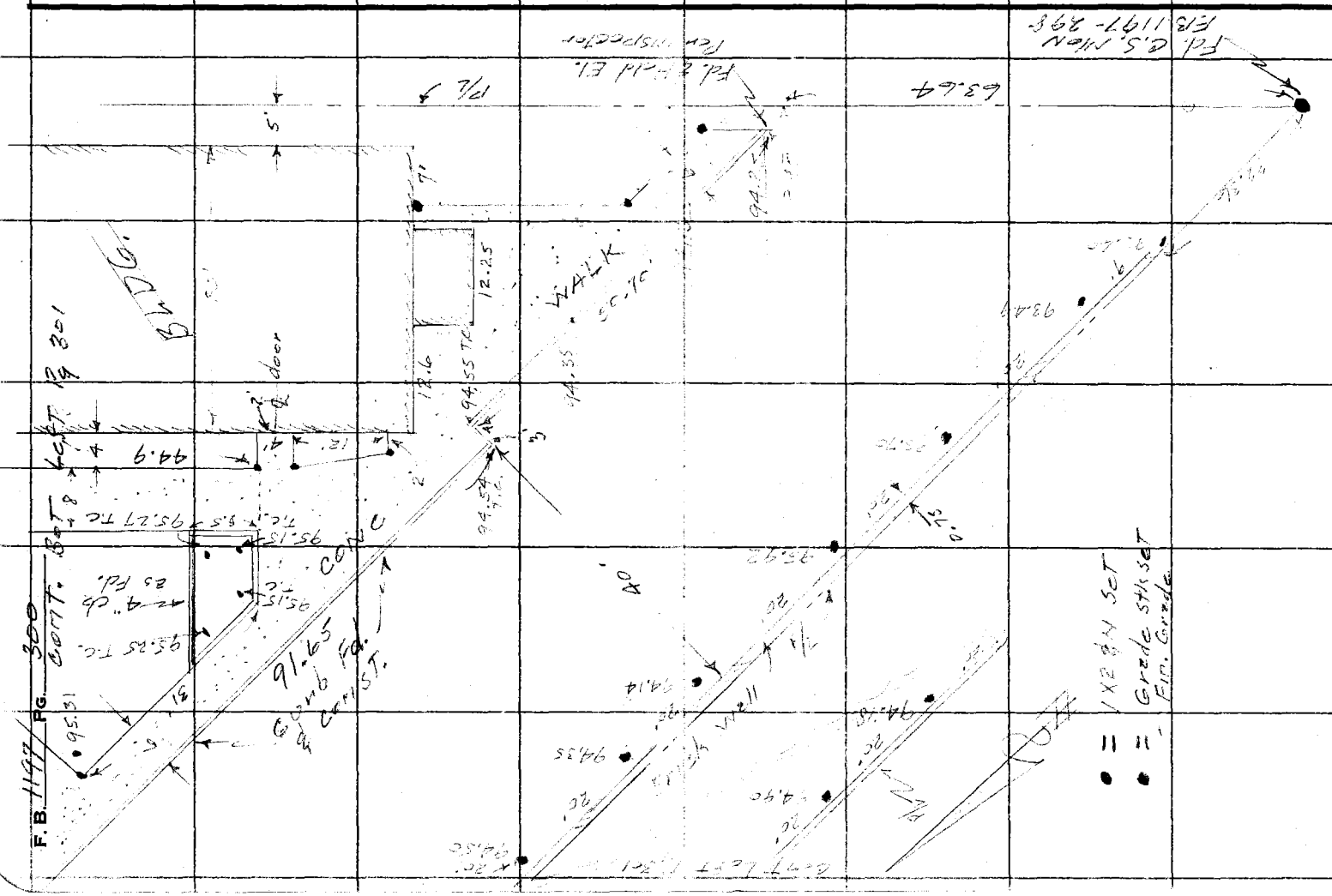

F.B. 1197 PG. 301

Notes Ck'd by	Survey of Brickwall Co. Bldg
Map No. B-2474	W. O. 7154.04 Tape No. St'd. °F
Office Work G. Bailey	Surveyed by Snyder
Checked	Notes FRS Date 12-6-55
Date	Indexed A. C. Johnson

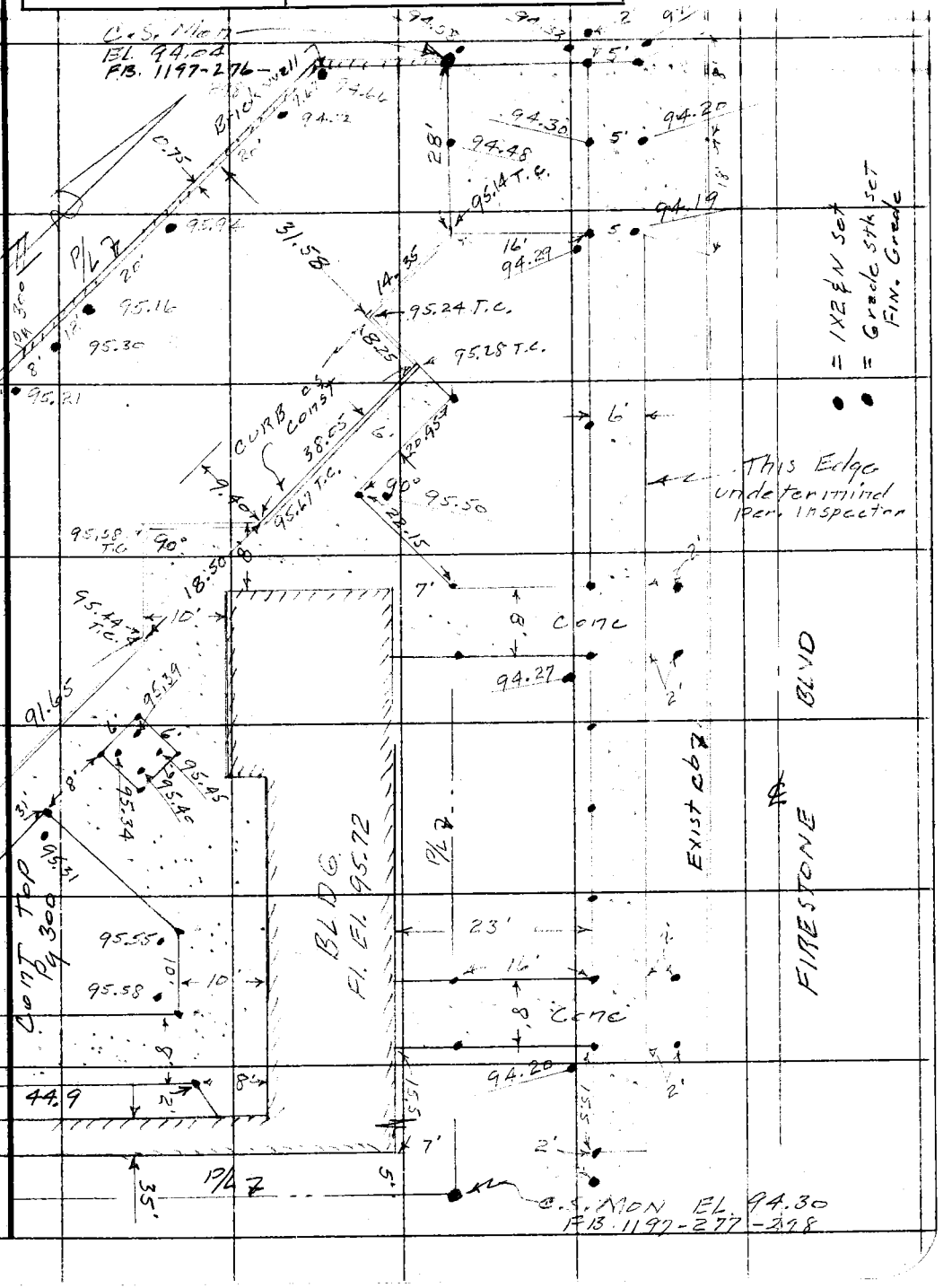

Note: Any Additions or Changes on This Sheet Must be Made or Circled in Red Ink With Date and Name of Person Making Change.

Do not extend notes this side of this line.

RETURN TO
LOS ANGELES COUNTY SURVEYOR
726 LOS ANGELES COUNTY
ENGINEERING BLDG.

76F3095 247 4-53

F. B. 1197 PG. 302

RETURN TO
LOS ANGELES COUNTY SURVEYOR
726 LOS ANGELES COUNTY
ENGINEERING BLDG.

Do not extend notes this side of this line.

Note: Any Additions or Changes on This Sheet Must be Made or Circled in Red Ink With Date and Name of Person Making Change.

Profile No.	Notes Red.	Plotted G. Bailey	Job No. 0021.57	Division No. 10	F. B. 1197 Pg. 3-3
	Date	Date 2-3-56	Survey of		
X-Sec. No.	Notes Chkd.	Checked	Survey by Snyder	Notes	Date 1-30-56
	Date	Date	Map No.	Indexed A. C. Johnson	Date

NOTE: ANY ADDITIONS OR CHANGES ON THIS SHEET MUST BE MADE OR CIRCLED IN RED INK, WITH DATE AND NAME OF PERSON MAKING CHANGE.

PLEASE RETURN TO
LOS ANGELES COUNTY SURVEYOR
726 LOS ANGELES COUNTY ENGINEERING BLDG.

Do not extend notes this side of this line.

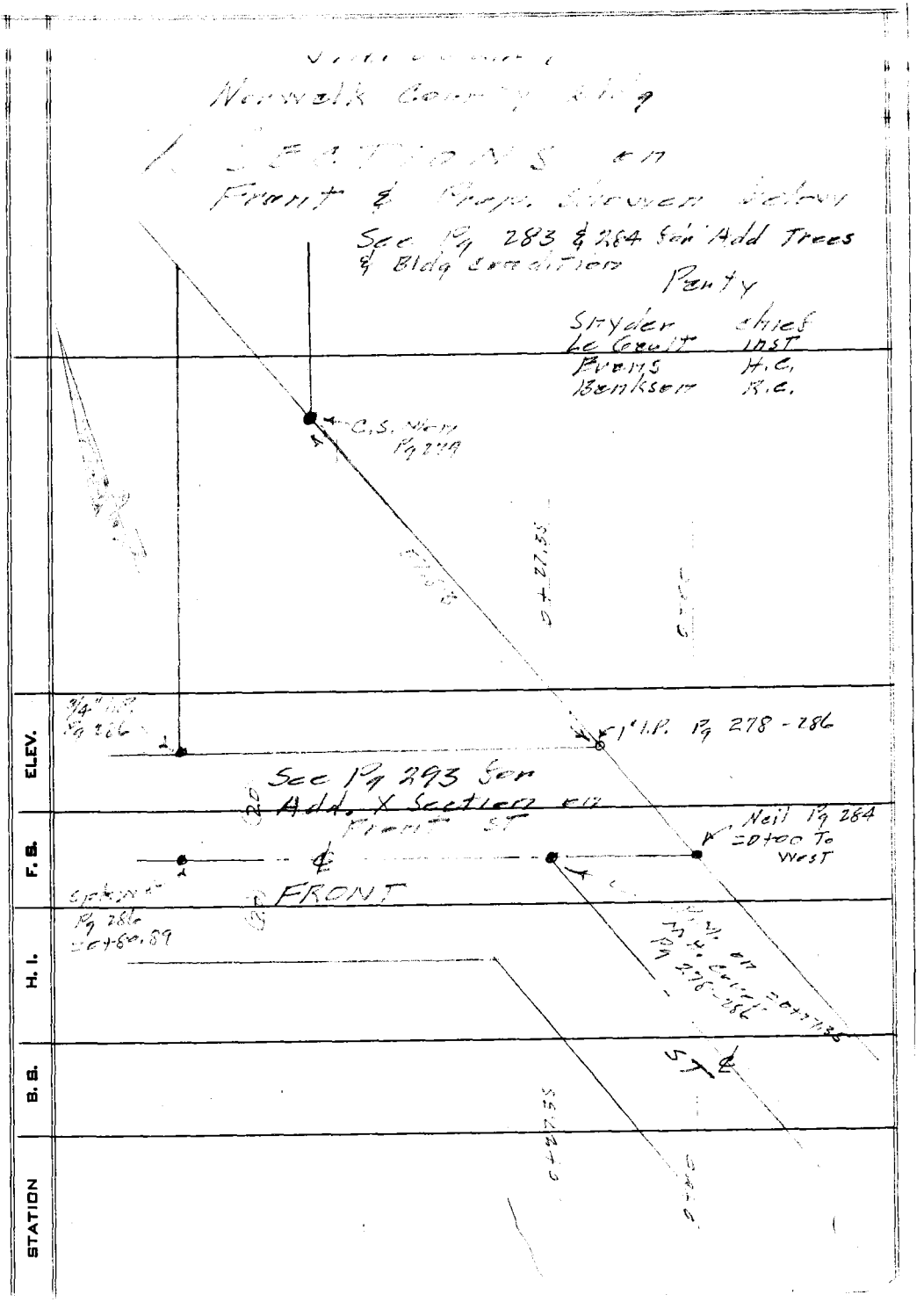

76L298 S & E #307 9-54

76L298 S & E #307 9-54

PLEASE RETURN TO
LOS ANGELES COUNTY SURVEYOR
726 LOS ANGELES COUNTY ENGINEERING BLDG.

NOTE: ANY ADDITIONS OR CHANGES ON THIS SHEET MUST BE MADE OR CIRCLED IN RED INK, WITH DATE AND NAME OF PERSON MAKING CHANGE.

Do not extend notes this side of this line.

Front St. Going West

STATION	B. S.	H. I.	F. S.	ELEV.	Left ℄ S.	℄ Right ℄ N.
B.M. N.C.B.M.				92.94	B.M. N.C.B.M. Firestone of W. ℄ of Calif. State Hwy Patrol Sta. B.M. sink in S. Cb. El.	Blue Stone 10' W. State Hwy Patrol Sta. B.M. 287
F.S.				[illegible]		
0+00				[illegible]		N.C.B.M. ℄ Prod. Per Pg 283 & 284, 303
				[illegible]		15' R Fr. Line
				[illegible]	25' L ℄ Pro[illegible]	
				[illegible]	40' L Ed. Pav.	
0+15				[illegible]		℄ Prod.
				[illegible]		12' R Ed. Pav.
				[illegible]		17' R
				[illegible]		[illegible] R
				[illegible]	14.5' L ℄ Pro[illegible]	
				[illegible]	31' L Ed. Pav.	
0+27.55				[illegible]		℄ angle Pt.
				[illegible]		7' R Ed. Pav.
				[illegible]		15' R Fr. line
				[illegible]		33' R
				[illegible]		48' R
0+35				[illegible]		℄
				[illegible]		7' R Ed. Pav.
				[illegible]		15' R Fr. line

F. B. [illegible] Pg. 3[illegible]
Job No. [illegible] Division No. 10 Plotted ____ No. ____ Profile
Survey of Marvelis Cr. Bldg. Date ____ Notes Red. ____ X-Sec.
Survey by W. C. Johnson Notes P.B.S. Checked ____ Date ____ Notes Chkd. ____ Date ____ No. ____
Indexed ____ Date 1-8-[illegible]

76L298 S & E #307 9-54

PLEASE RETURN TO
LOS ANGELES COUNTY SURVEYOR
726 LOS ANGELES COUNTY ENGINEERING BLDG.

NOTE: ANY ADDITIONS OR CHANGES ON THIS SHEET MUST BE MADE OR CIRCLED IN RED INK, WITH DATE AND NAME OF PERSON MAKING CHANGE.

Do not extend notes this side of this line. Front St

STATION	B. S.	H. I.	F. S.	ELEV.	Left ±	℄ Right ±
0+35				934		28' R
				933		36' R P/L Top
				904		50' R Bot [illegible]
				92[illegible]		61' R [illegible]
				9291	21 L [illegible]	
				9049		Flow line [illegible] Pg 28
				9364	Top of [illegible] at N end of culvert [illegible]	
0+50				9314		℄
				9320		8' Ed Pav
				935		15 R Fn [illegible]
				932		25' R at Bldg
				924		25' R Top wood covered [illegible]
0+58				9316		℄
				9317		8' R Ed [illegible]
				934		15' R Fn line
				937		[illegible] R Fn
				9[illegible]	53'± R Cor. [illegible]	
				93[illegible]		78' R Part along [illegible]
				9360		103' R " " "
				9305	15' L Top Head Wall Pg 284	
				8985	15' L Flow line S end Pg 284	
0+70				9312		℄

Profile No. ____ Notes Red. ____ Plotted G. Bailey Date 2-3-56 Job No. 8021 Pg Division No. 10 F. B. 1197 Pg. 305

X-Sec. No. ____ Notes Chkd. ____ Date ____ Checked ____ Date ____ Survey of ____ Survey by Snyder Notes PIRS Date 1-30-56 Date ____ Map No. ____ Indexed ____ Date ____

76L298 S & E #307 9-54

PLEASE RETURN TO
LOS ANGELES COUNTY SURVEYOR
726 LOS ANGELES COUNTY ENGINEERING BLDG.

NOTE: ANY ADDITIONS OR CHANGES ON THIS SHEET MUST BE MADE OR CIRCLED IN RED INK, WITH DATE AND NAME OF PERSON MAKING CHANGE.

Do not extend notes this side of this line. Front St

STATION	B. S.	H. I.	F. S.	ELEV.	Left ℄ S	℄ Right ℄
0+70				93.8		9' R Ed. Pav.
				93.3		15' R Top
				91.56	water goes underground here	Flow line of drain E.cm
				93.6		25 R' Top
				94.2		45' R
				93.24		70' R Ed. Pav't & P/L
0+80.89				93.12		℄
				93.02		10' R Ed. Pav't
				93.2		15' R
				92.2		17' Flow line drain
				93.4		25' R
				94.1		40' R
				94.1		55' R at Bldg
				93.33		86' R Ed. Pav't & P/L
1+00				93.5		℄
				92.4		10' R Ed. Pav.
				92.[illegible]		18' R drain
				93.0		25' R Top
				94.1		50' R
				94.[illegible]		75' R at Bldg.
				92.2	15' L Ed. Pav.	

F. B. 1197 Pg. 30 L Job No. 0021.09 Division No. 10 Notes Red. Plotted Profile
Survey of Norwalk Co Bldg Date Date No.
Survey by Snyder Notes PRS Notes Chkd. Checked X-Sec.
Indexed C. Johnson Date 1-30-56 Date Date No.

76L298 S & E #307 9-54

PLEASE RETURN TO
LOS ANGELES COUNTY SURVEYOR
726 LOS ANGELES COUNTY ENGINEERING BLDG.

NOTE: ANY ADDITIONS OR CHANGES ON THIS SHEET MUST BE MADE OR CIRCLED IN RED INK, WITH DATE AND NAME OF PERSON MAKING CHANGE.

Do not extend notes this side of this line. Front St

STATION	B. S.	H. I.	F. S.	ELEV.	Left ℄ S	℄ Right ℄
[illegible]				926	20' L Gutter	
✓				932	30' L	
1+25				9314		℄
				92[illegible]		10' R Ed
				926		18' R [illegible]
				934		25' R
				940		50' R
				945		75' R
				944		100' R
				9291	15' L Ed [illegible]	
				928	20' L Gutter	
				935	30' L	
1+75				9318		℄
				9300		10' R Ed [illegible]
				927		18' R [illegible]
				935		25' R
				940		50' R
				9296	15' L Ed Pavt	
				928	20' L	
T.P.				9502		
B.M. NCB1				9394	B.M. 1351 El. 93936	Pg 227

Profile Notes Red. ____ Plotted G. Bailey Job No. [illegible] Division No. [illegible] F. B. 1197 Pg. 307
No. ____ Date ____ Date 2-3-56 Survey of [illegible]
X-Sec. Notes Chkd. ____ Checked ____ Survey by [illegible] Notes [illegible] Date 1-30-56
No. ____ Date ____ Date ____ Map No. ____ Indexed [illegible] Date ____

F. B. 1197 Pg. 308 | Job No. _____ Division No. _____ Notes Red. _____ Plotted _____ Profile

Survey of _____ Date _____ Date _____ No. _____

Survey by _____ Notes _____ Notes Chkd. _____ Checked _____ X-Sec.

Indexed _____ Date _____ Date _____ Date _____ No. _____

STATION	B. S.	H. I.	F. S.	ELEV.

761.298 S & E #307 9-54

PLEASE RETURN TO

LOS ANGELES COUNTY SURVEYOR

726 LOS ANGELES COUNTY ENGINEERING BLDG.

Do not extend notes this side of this line.

NOTE: ANY ADDITIONS OR CHANGES ON THIS SHEET MUST BE MADE OR CIRCLED IN RED INK, WITH DATE AND NAME OF PERSON MAKING CHANGE.

Notes Ck'd by SLB 10-25-56	Survey of El Monte Civic Cent.
Map No.	W. O. 7184.02 Tape No. St'd. °F
Office Work	Surveyed by Snyder
Checked	Notes PRS Date 6-8-56
Date	Indexed A. C. Johnson 9-20-56

F. B. 1197 PG. 215

J. N. 7184.02
EL MONTE CIVIC CENTER

Location of Grade Stakes for
Parking Lot E. Side Health Bldg.

Red Dots "•" = Points Set
See Pg 319 To 324 For Grade & Elev. of Points Set

Party
Snyder
Le Gault
Harrington
Bonney
Benkson

Note: Any Additions or Changes on This Sheet Must be Made or Circled in Red Ink With Date and Name of Person Making Change.

Do not extend notes this side of this line.

RETURN TO
LOS ANGELES COUNTY SURVEYOR
726 LOS ANGELES COUNTY
ENGINEERING BLDG.

76F309S S&E #247.

F. B. 1197 PG. 316

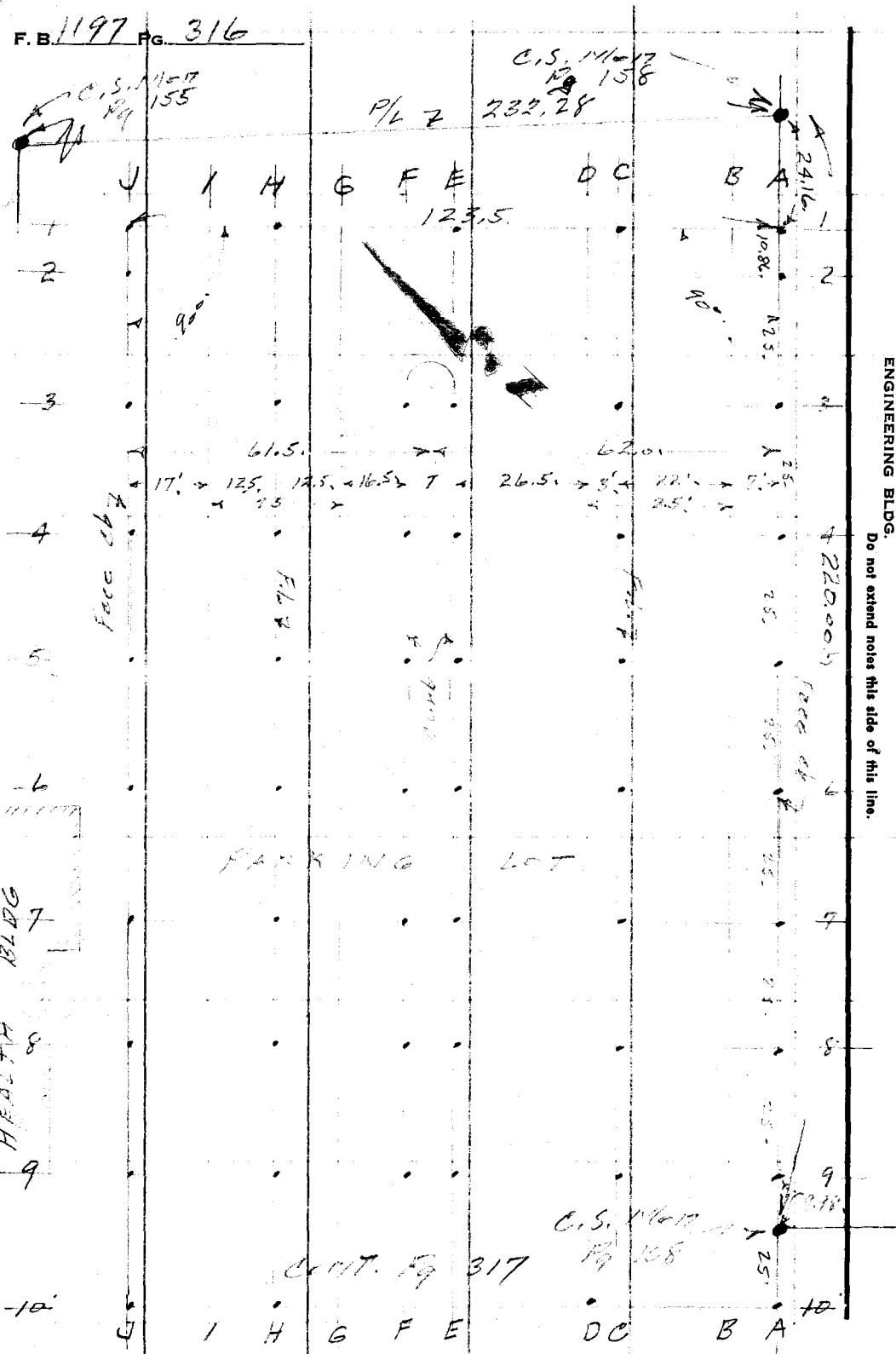

RETURN TO
LOS ANGELES COUNTY SURVEYOR
726 LOS ANGELES COUNTY
ENGINEERING BLDG.

Do not extend notes this side of this line.

Note: Any Additions or Changes on This Sheet Must be Made or Circled in Red Ink With Date and Name of Person Making Change.

Notes Ck'd by [illegible] 10/25/[illegible]	Survey of [illegible] Civic Cen.
Map No.	W. O. 7181 Tape No. St'd. °F
Office Work	Surveyed by [illegible]
Checked	Notes 10/25 Date [illegible]
Date	Indexed [illegible] Johnson

F. B. 1104 Pg. 214



See Pg
For Grade & Elev. of Points
Red Dots = Points Set

Note: Any Additions or Changes on This Sheet Must be Made or Circled in Red Ink With Date and Name of Person Making Change.

Do not extend notes this side of this line.

RETURN TO
LOS ANGELES COUNTY SURVEYOR
726 LOS ANGELES COUNTY
ENGINEERING BLDG.

76F3095 S&E #247. 8-54

F. B. 1197 PG. 318

RETURN TO
LOS ANGELES COUNTY SURVEYOR
726 LOS ANGELES COUNTY
ENGINEERING BLDG.

Do not extend notes this side of this line.

Note: Any Additions or Changes on This Sheet Must be Made or Circled in Red Ink With Date and Name of Person Making Change.

Profile	Notes Red.	Plotted	Job No. 7184.02	Division No. 10	F. B. 1199	Pg. 319
No.	Date	Date	Survey of El Monte Civic Center			
X-Sec.	Notes Chkd. S-B	Checked	Survey by [illegible]	Notes PBS	Date 8-8-56	
No.	Date [illegible]	Date	Map No.	Indexed C. Johnson	Date	

J. N. 1184.02

El Monte Civic Center

Grade Stakes for Parking Area
E. Side of Health Bldg.

Cuts & Fills given to Sub Grade
(Sub. Grade = 6" below Fin. Gr.)

See Page 315 To 317
for [illegible] Points Set

Grades Per revised Plans
C. & F. [illegible] on Stakes in Field

Party
[illegible]
Le Gault
Harrington
[illegible]
Dunkson

STATION	B. S.	H. I.	F. S.	ELEV.

NOTE: ANY ADDITIONS OR CHANGES ON THIS SHEET MUST BE MADE OR CIRCLED IN RED INK, WITH DATE AND NAME OF PERSON MAKING CHANGE.

PLEASE RETURN TO
LOS ANGELES COUNTY SURVEYOR
726 Los Angeles County Engineering Bldg.

Do not extend notes this side of this line.

76L298 S & E #307 9-54

76L298 S & E #307 9-54

PLEASE RETURN TO

LOS ANGELES COUNTY SURVEYOR

726 LOS ANGELES COUNTY ENGINEERING BLDG.

NOTE: ANY ADDITIONS OR CHANGES ON THIS SHEET MUST BE MADE OR CIRCLED IN RED INK, WITH DATE AND NAME OF PERSON MAKING CHANGE.

Do not extend notes this side of this line.

F. B. 1197 Pg. 320 | Job No. 2184.5 | Division No. 10 | Notes Red. | Plotted | Profile

Survey of [illegible] | Date | No. | X-Sec.

Survey by [illegible] | Notes | Notes Chkd. S.L.B. | Checked

Indexed C. Johnson | Date | Date 10-25-56 | Date | No.

STATION	B. S.	H. I.	F. S.	ELEV.				
E.M. CC-3				284.08	B.M. EM CC3 El. 284.085 FB 1197-172 East mont Ave. E. side 49.0' N. of Valley Blvd - Ft. spk & head in curb in front no. 140			
					Finish Grade	Sub Grade = 6" below Fin. Grade	C/F To Sub Grade	
A 1				285.07	285.89	284.89	C 0.18	1 x 1
A-2				284.86	285.25	284.25	C 0.11	
A-3				284.38	284.77	284.29	C 0.49	
A-4				284.66	284.54	283.84	C 0.82	
A-5				284.13	284.20	283.70	C 0.93	
A-6				284.48	283.60	283.10	C 1.38	
A-7				284.[illegible]	284.85	283.35	C 1.35	
A-8				284.56	283.90	283.40	C 1.16	
A-9				284.26	283.95	283.45	C 0.81	
A-10				284.26	284.05	283.55	C 0.41	
A-11				284.20	283.93	283.43	C 0.07	
A-12				284.43	283.86	283.36	C 0.07	
A-13				284.[illegible]	283.79	283.29	C 0.06	
B-14				284.19	283.80	283.30	F 0.11	
C-1				285.04	285.00	284.50	C 0.54	
C-3				284.00	284.48	283.98	C 0.62	

76L298 S & E #307 9-54

PLEASE RETURN TO
LOS ANGELES COUNTY SURVEYOR
726 LOS ANGELES COUNTY ENGINEERING BLDG.

NOTE: ANY ADDITIONS OR CHANGES ON THIS SHEET MUST BE MADE OR CIRCLED IN RED INK, WITH DATE AND NAME OF PERSON MAKING CHANGE.

Do not extend notes this side of this line.

STATION	B. S.	H. I.	F. S.	ELEV.	Finish Grade	Sub Grade 6" below Fin. Gr.	C/F to Sub Gr.	
C-4				28452	284.11	283.61	C 0.91	171
C-5				28455	283.75	283.25	C 1.30	
C-6				28409	283.52	283.52	C 1.07	
C-7				28412	283.64	283.14	C 0.98	
C-8				28379	283.76	283.26	C 0.53	
C-9				28321	283.88	283.38	F 0.17	
D-10				28271	284.00	283.50	F 0.79	
D-11				28298	283.95	283.45	F 0.47	
D-12				28296	283.90	283.40	F 0.44	
D-13				28348	283.85	283.35	C 0.13	
D-14				28326	283.85	283.35	F 0.09	
E.-1				28469	285.15	284.65	C 0.04	
E-3				28461	284.71	284.21	C 0.40	
E-4				28444	284.39	283.89	C 0.55	
E-5				28425	284.08	283.58	C 0.67	
E-6				28417	283.60	283.10	C 1.07	
E-7				28389	283.85	283.35	C 0.54	
E-8				28407	283.90	283.40	C 0.67	
E-9				28329	283.95	283.45	F 0.16	
E10				28271	284.00	283.50	F 0.79	

Profile Notes Red. ____ Plotted ____ Job No. 7184-57 Division No. 10 F. B. 1197 Pg. 331
No. ____ Date ____ Date ____ Survey of [illegible]
X-Sec. Notes Chkd. [illegible] Checked ____ Survey by [illegible] Notes [illegible] Date 8-8-56
No. ____ Date [illegible] Date ____ Map No. ____ Indexed Johnson Date ____

76L298 S & E #307 9-54

PLEASE RETURN TO
LOS ANGELES COUNTY SURVEYOR
726 LOS ANGELES COUNTY ENGINEERING BLDG.

NOTE: ANY ADDITIONS OR CHANGES ON THIS SHEET MUST BE MADE OR CIRCLED IN RED INK, WITH DATE AND NAME OF PERSON MAKING CHANGE.

Do not extend notes this side of this line.

F. B. 1197 Pg. 322 Job No. 7164 Division No. 10 Notes Red. Plotted
Survey of Big Maple Civic Center Date No.
Survey by Bryner Notes PRS Notes Chkd. SLB Checked X-Sec.
Indexed C. Johnson Date Date 10-25-56 Date No.
Profile

STATION	B. S.	H. I.	F. S.	ELEV.	Finish Grade	Sub. Grade	C/F To Sub. Gr.
					Ground	Finish Fin. Gr.	
E-11				282.79	283.43	283.43	F0.64
E-12				283.29	283.82	283.36	F0.07
E-13				283.44	283.19	283.29	C0.45
E-14				283.23	283.19	283.29	F0.06
F-1							
F-3				284.50	284.51	284.01	C0.49
F-4				284.07	284.22	283.72	C0.65
F-5				284.30	283.92	283.42	C0.88
F-6				284.00	283.29	282.89	C1.11
F-7				[illegible]	283.45	282.95	C0.91
F-8				284.07	283.51	283.01	C1.06
F-9				283.20	283.57	283.07	C0.13
F-10				283.41	283.63	283.13	F0.32
F-11				282.72	283.69	283.19	F0.47
F-12				283.44	283.19	283.25	C0.19
F-13				283.70	283.24	283.24	C0.46
G-13				283.51	283.73	283.23	C0.28
G-14				283.55	283.69	283.15	C0.40
G-22				283.31	283.44	282.94	C0.37 5' S. of G-14
G-23				282.31	283.62	283.12	F0.81 12' E. of G-14

76L298 S & E #307 9-54

PLEASE RETURN TO
LOS ANGELES COUNTY SURVEYOR
726 LOS ANGELES COUNTY ENGINEERING BLDG.

NOTE: ANY ADDITIONS OR CHANGES ON THIS SHEET MUST BE MADE OR CIRCLED IN RED IN INK, WITH DATE AND NAME OF PERSON MAKING CHANGE.

Do not extend notes this side of this line.

STATION	B. S.	H. I.	F. S.	ELEV.	Finish Grade	Sub Grade 6" below Sub Gr.	C/F To Sub Gr.	
G-15				28330	283.53	283.53	C 0.27	17
G-16				28322	283.20	283.10	C 0.12	
G-16A				28316	283.53	283.03	C 0.13	12 W. of G.6
G-17				28326	283.27	283.17	C 0.09	
H-1				28458	284.67	284.57	C 0.21	
H-3				28447	284.25	283.75	C 0.74	
H-4				28424	282.81	283.31	C 0.93	
H-5				28425	283.38	282.88	C 1.37	
H-6				28437	283.15	282.65	C 1.72	
H-7				28419	283.25	282.75	C 1.44	
H-8				28438	283.35	282.85	C 1.53	
H-9				28435	283.45	282.95	C 1.40	
H-10				28413	283.55	283.05	C 1.08	
H-11				28381	283.65	283.15	C 0.66	
H-12				28373	283.75	283.25	C 0.53	
I-13				28393	283.67	283.17	C 0.76	
I-14				28370	283.71	283.21	C 0.49	
I-15				28342	283.41	282.91	C 0.51	
J-1				28495	284.84	284.34	C 0.61	
J-3				28451	284.34	283.84	C 0.67	

Profile No. ____ Notes Red. ____ Plotted ____ Job No. ____ Division No. ____ F. B. ____ Pg. ____
Date ____ Date ____ Survey of ____
X-Sec. No. ____ Notes ____ Chkd. ____ Checked ____ Survey by ____ Notes ____ Date ____
Date ____ Date ____ Map No. ____ Recd. Johnson Date ____

76L298 S & E #307 9-54

PLEASE RETURN TO
LOS ANGELES COUNTY SURVEYOR
726 LOS ANGELES COUNTY ENGINEERING BLDG.

NOTE: ANY ADDITIONS OR CHANGES ON THIS SHEET MUST BE MADE OR CIRCLED IN RED INK, WITH DATE AND NAME OF PERSON MAKING CHANGE.

Do not extend notes this side of this line.

STATION	B. S.	H. I.	F. S.	ELEV.	Finish Grade	Sub Grade 6" below Fin Gr.	C/F to Sub Grade
J-4				28428	283.98	283.48	C 0.80
J-5	①			28439	283.62	283.12	C 1.57
J-6				28452	283.33	282.83	C 1.69
J-7				28475	283.45	282.95	C 1.90
J-8				28427	283.51	283.01	C 1.26
J-9				28431	283.57	283.07	C 1.24
J-10				28426	283.63	283.13	C 1.13
J-11				28410	283.69	283.19	C 0.91
J-12				28396	283.78	283.28	C 0.68
J-13				28341	283.74	283.24	C 0.67
Elev. Floor Health Bldg.				28550	Elev. Finish Floor Health Bldg = 285.5		
B.M. EM CC2				28267	B.M. EM. CC2 El. 282.667 FB 1197/172 Valley Blvd & Eastmont Ave Middle N.E. C.R. - Lead & Nail in curb		

F. B. 1197 Pg. 324 Job No. 7164.52 Division No. 10 Notes Red. Plotted Profile
Survey of El Monte Civic Center Date Date No. X-Sec.
Survey by Snyder Notes WCS Notes Chkd S.L.B. Checked
Indexed C. Johnson Date Date 10-25-56 Date No.

Notes Ck'd by S.L.B 10-[illegible]	Survey of El Monte Civ. Cen.
Map No.	W. O. 7184.02 Tape No. St'd. °F
Office Work	Surveyed by Snyder
Checked	Notes PRS Date 8-17-56
Date	Indexed A. C. Johnson

F. B. 1197 PG. 775

J.N. 7184.02
EL MONTE CIVIC CENTER

Location of Curbs & Grades

ALL ELEV. = Top of Curb Grade = 0.67 above Pav't

Party
Snyder
LeGault
Bonney
Banksen

Note: Any Additions or Changes on This Sheet Must be Made or Circled in Red Ink With Date and Name of Person Making Change.

Do not extend notes this side of this line.

RETURN TO
LOS ANGELES COUNTY SURVEYOR
726 LOS ANGELES COUNTY
ENGINEERING BLDG.

76F309S S&E #247. 8-54

F. B. 1197 PG. 326



RETURN TO
LOS ANGELES COUNTY SURVEYOR
726 LOS ANGELES COUNTY
ENGINEERING BLDG.
Do not extend notes this side of this line.

Note: Any Additions or Changes on This Sheet Must be Made or Circled In Red Ink With Date and Name of Person Making Change.

Notes Ck'd by S.L.B. 10-25-56	Survey of
Map No.	W. O. 7184 Tape No. St'd. °F
Office Work	Surveyed by
Checked	Notes 10-25-5 Date 5-17-56
Date	Indexed A. C. Johnson

F. B. 327 Pg.

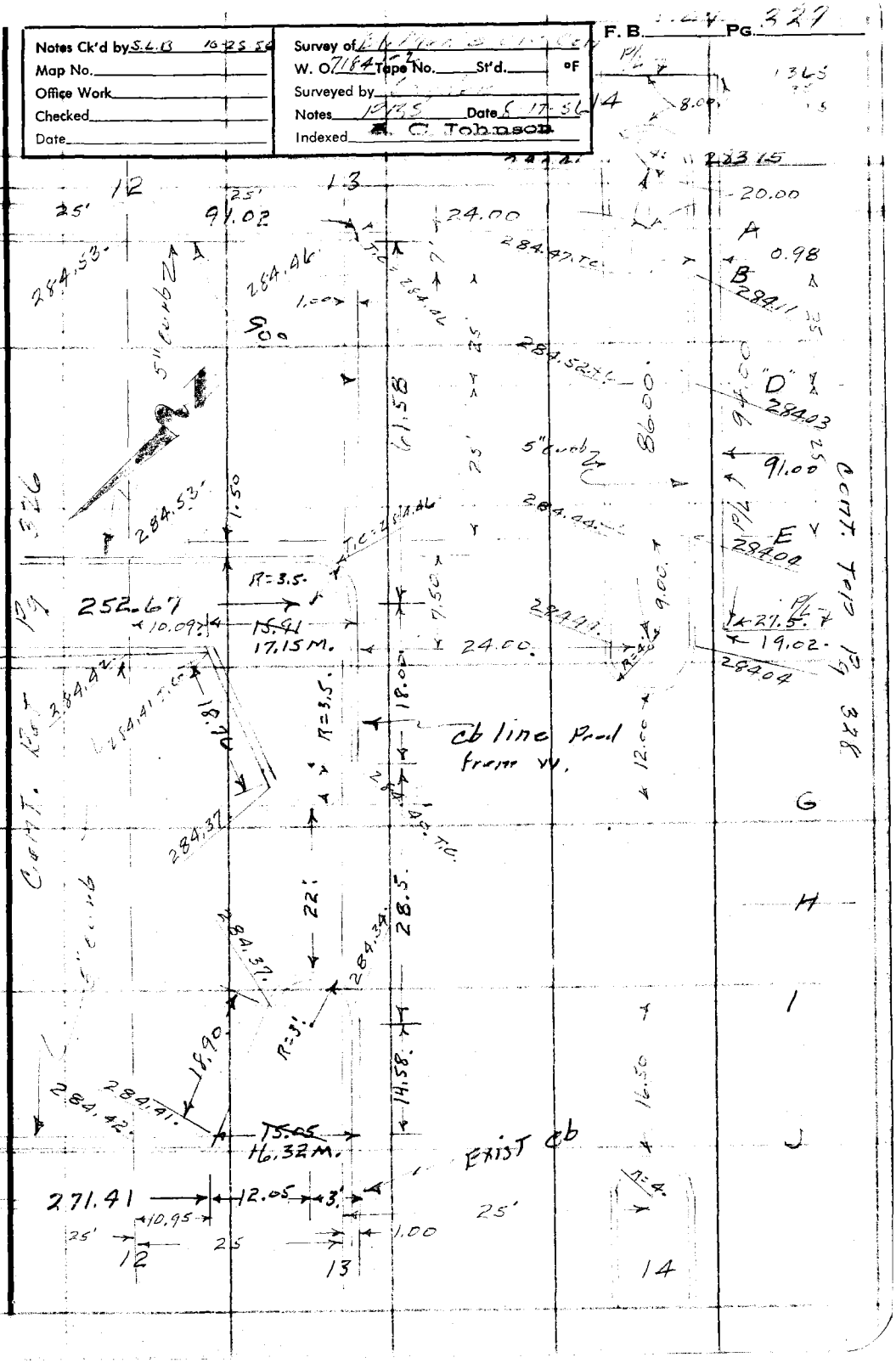

Note: Any Additions or Changes on This Sheet Must be Made or Circled In Red Ink With Date and Name of Person Making Change.

Do not extend notes this side of this line.

RETURN TO
LOS ANGELES COUNTY SURVEYOR
726 LOS ANGELES COUNTY
ENGINEERING BLDG.

76F3069 S&E #287 1-54

F. B. 1197 PG. 328

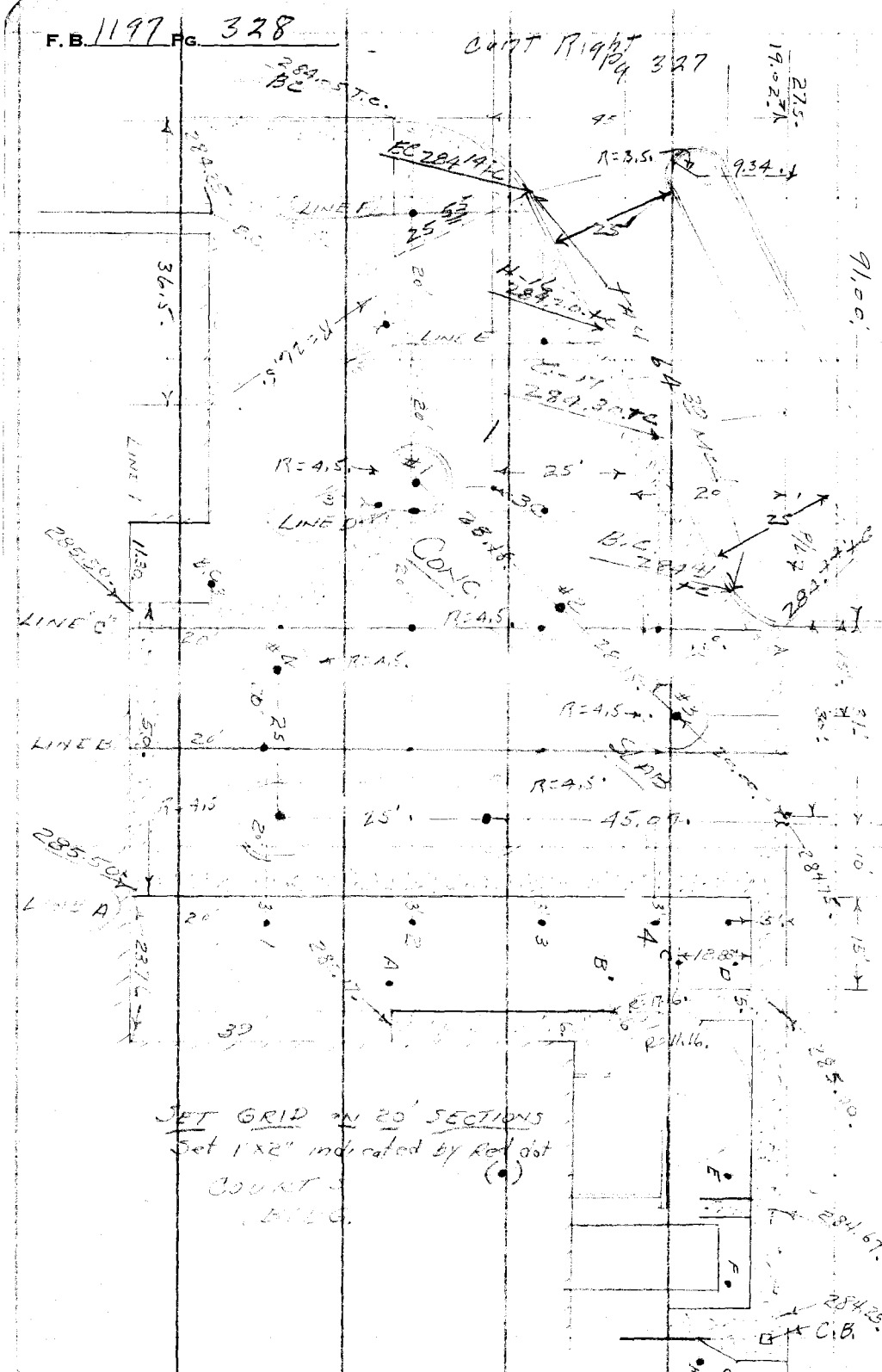

RETURN TO
LOS ANGELES COUNTY SURVEYOR
726 LOS ANGELES COUNTY
ENGINEERING BLDG.

Do not extend notes this side of this line.

Note: Any Additions or Changes on This Sheet Must be Made or Circled in Red Ink With Date and Name of Person Making Change.

Profile No.	Notes Red.	Plotted	Job No. 7184.02	Division No. 10	F. B. 1197 Pg. 329
	Date	Date	Survey of El Monte Civic Center		
X-Sec. No.	Notes Chkd. S.L.B.	Checked	Survey by Snyder Notes PRS	Date 8-17-56	
	Date	Date	Map No.	Indexed Johnson	Date

EL MONTE CIVIC CENTER
Curb Construction Stakes
in Parking Area E. side of
Health Bldg.

Stk & T set 3' off F.C. or as noted.
For Location of Curb Stakes see
Pg 325 To 328

Party

STATION	B. S.	H. I.	F. S.	ELEV.

NOTE: ANY ADDITIONS OR CHANGES ON THIS SHEET MUST BE MADE OR CIRCLED IN RED INK, WITH DATE AND NAME OF PERSON MAKING CHANGE.

Do not extend notes this side of this line.

PLEASE RETURN TO
LOS ANGELES COUNTY SURVEYOR
726 Los Angeles County Engineering Bldg.

76L298 S & E #307 9-54

76L298 S & E #307 9-54

PLEASE RETURN TO
LOS ANGELES COUNTY SURVEYOR
726 LOS ANGELES COUNTY ENGINEERING BLDG.

NOTE: ANY ADDITIONS OR CHANGES ON THIS SHEET MUST BE MADE OR CIRCLED IN RED INK, WITH DATE AND NAME OF PERSON MAKING CHANGE.

Do not extend notes this side of this line.

STATION	B. S.	H. I.	F. S.	ELEV.				
		Stakes	for	Curb	Line "A" Pg 326 (E Side Park. Area)			
T.B.M. #5				285.50	T.B.M. #5 El. 285.50 F.B. 1197-186 Fd. B.T. Spk in P.P. # 532578H 456' N. of Valley Blvd E Side Eastmont Ave			
					%	Top Cb Grade	C/F	
A 1	N.E. Cor.			285.05		286.06	F 1.01	Stk & T 3' L (E) F.C.
A 2				284.95		285.95	F 1.00	
A 3				284.81		285.58	F 0.77	
A 4				284.72		285.21	F 0.49	
A 5				284.58		284.84	F 0.26	
A 6				284.05		284.47	F 0.42	Curb Bk Levy PT
A 7				284.67		284.52	C 0.15	
A 8				284.57		284.57	Grade	
A 9				284.26		284.62	F 0.36	
A 10				284.03		284.67	F 0.64	Curb Bk High PT
A 11				283.65		284.60	F 0.95	
A 12				283.52		284.53	F 1.01	
A 13	S. end	⊙ TIP		283.43		284.46	F 1.03	
				285.50				T.B.M. #5 285.50

F. B. 1197 Pg. 330 Job No. 7184.02 Division No. 10 Notes Red. Plotted No. Profile
Survey of El Monte Civic Center Date Date X-Sec.
Survey by Snyder Notes P.B.S. Notes Chkd. S.L.B. Checked No.
Indexed K. C. Johnson Date Date 10-25-56 Date

76L298 S & E #307 9-54

PLEASE RETURN TO
LOS ANGELES COUNTY SURVEYOR
726 LOS ANGELES COUNTY ENGINEERING BLDG.

NOTE: ANY ADDITIONS OR CHANGES ON THIS SHEET MUST BE MADE OR CIRCLED IN RED INK, WITH DATE AND NAME OF PERSON MAKING CHANGE.

Do not extend notes this side of this line.

STATION	B. S.	H. I.	F. S.	ELEV.					
		Stakes for Curb Line E & F Pg 326 (Island)							
BM T.B.M. #5				285.50	T.B.M. #5 description Pg 330				
					E Line		F Line		
					Top of Grade		Top of Grade		
E 3				284.39	285.37	F0.98			STK ⊥ 3.5 R
F 3				284.39			285.18	F0.79	3.5 L
E 4				284.46	285.07	F0.61			3.5 R
F 4				284.46			284.80	F0.34	3.5 L
E 5				284.29	284.77	F0.48			3.5 R
F 5				284.29			284.43	F0.14	3.5 L
E 6				284.11	284.47	F0.36			Low Pt Curb Bk 3.5 R
F 6				284.11			284.06	C0.05	Curb Bk 3.5 L
E 7				283.94	284.52	F0.58			3.5 R
F 7				283.94			284.12	F0.18	3.5 L
E 8				284.19	284.57	F0.38			3.5 R
F 8				284.19			284.18	C0.01	3.5 L
E 9				283.35	284.62	F1.27			3.5 R
F 9				283.35			284.24	F0.89	3.5 L
E 10				283.28	284.67	F1.39			High Pt. Curb Bk 3.5 R
F 10				283.28			284.30	F1.02	3.5 L

Profile No. ____ Notes Red ____ Plotted ____ Job No. 1194 Division No. 16 F. B. ____ PB. ____
X-Sec. No. ____ Date ____ Date ____ Survey of ____
Notes Chkd. S.L.B. Date 10-25-56 Checked ____ Date ____ Survey by ____ Notes 2125 Date 5-17-56
Map No. ____ Indexed Johnson Date ____

76L298 S & E #307 9-54

PLEASE RETURN TO
LOS ANGELES COUNTY SURVEYOR
726 LOS ANGELES COUNTY ENGINEERING BLDG.

NOTE: ANY ADDITIONS OR CHANGES ON THIS SHEET MUST BE MADE OR CIRCLED IN RED INK, WITH DATE AND NAME OF PERSON MAKING CHANGE.

Do not extend notes this side of this line.

STATION	B. S.	H. I.	F. S.	ELEV.	E LINE Top Cb Grade	E LINE C/F	F LINE Top Cb Grade	F LINE C/F	
E 11				28330	284.60	F 1.30			Stk & T 3.5' R FC
F 11				28330			284.36	F 1.06	- 3.5 L
E 12				28338	284.53	F 1.15			- 3.5 R
F 12				28338			284.42	F 1.04	Cb. Bk. 3.5 L Hight PT.
F 12 + 10.09				28328			284.41	F 1.13	Angle PT. 3.5 R -
E 13 Rad. Point.				28332	284.46	F 1.14			
18' R (W) (at E 13) To Rad. Point				28324	284.40	F 1.16			E end of curve
- - - -				28324			284.37	F 1.13	N end of curve
TBM #5				28550			T.B.M. #5		285.50

F. B. 1197 Pg. 332 Job No. 7184.02 Division No. 10 Notes Red. Plotted No. Profile
Survey of El Monte Civic Center Date Date No. X-Sec.
Survey by Snyder Notes PRS Notes Chkd. S.L.B. Checked
Indexed C. Johnson Date Date 10-25-56 Date No.

76L298 S & E #307 9-54

PLEASE RETURN TO
LOS ANGELES COUNTY SURVEYOR
726 LOS ANGELES COUNTY ENGINEERING BLDG.

NOTE: ANY ADDITIONS OR CHANGES ON THIS SHEET MUST BE MADE OR CIRCLED IN RED INK, WITH DATE AND NAME OF PERSON MAKING CHANGE.

Do not extend notes this side of this line.

STATION	B. S.	H. I.	F. S.	ELEV.			
		Curb Stakes for J Line (W side Parking Area) Pg 326					
T.B.M. #5				285.50	T.B.M. #5 Assumed Pg 330		
					Top of Grade	C/F	
J 1	N.W. COR.			284.75	285.50	F 0.75	Stk off 3' R (W) F.C.
J 2				284.20	285.36	F 1.16	
J 3				284.44	285.03	F 0.59	
J 4				284.38	284.71	F 0.33	
J 5				284.55	284.38	C 0.17	
J 6				284.62	284.06	C 0.56	cb Bk Low Pt
J 7				284.85	284.12	C 0.73	
J 8				284.39	284.18	C 0.21	
J 9				284.27	284.24	C 0.03	
J 10				284.26	284.30	F 0.04	
J 11				284.29	284.36	F 0.07	
J 12				284.07	284.42	F 0.35	cb Bk High Pt
J 12 + 10.95				283.97	284.41	F 0.44	
15' Left To Rad Pt.				283.25	284.37	F 1.12	N. end of Curve 3' off Rad. Pt.
		⊙ T.P.		283.25	284.34	F 1.09	W. end of Curve 3' off Rad. Pt.
				285.50			T.B.M. #5 El. 285.50

Profile No. ____ Notes Rad. ____ Plotted ____ Job No. 71P2-6 Division No. 6 F. B. 1191 Pg. 8
X-Sec. No. ____ Date ____ Date ____ Survey of Fill Slope Stake
Notes Chkd. S.L.B. Checked ____ Survey by Snyder Notes 1213 Date 8-17-56
Date 10-25-56 Date ____ Map No. ____ Indexed Johnson Date ____

76L298 S & E #307 9-54

PLEASE RETURN TO
LOS ANGELES COUNTY SURVEYOR
726 LOS ANGELES COUNTY ENGINEERING BLDG.

NOTE: ANY ADDITIONS OR CHANGES ON THIS SHEET MUST BE MADE OR CIRCLED IN RED INK, WITH DATE AND NAME OF PERSON MAKING CHANGE.

Do not extend notes this side of this line.

STATION	B. S.	H. I.	F. S.	ELEV.			
Curb Stakes for Curb line 1 (Nend of Lot)							
T.B.M. #5				285.50	T.B.M. #5 description Pg. 330		
					Top of Grade	C/P	
1 A	N.E. cor			285.10	286.06	F0.96	stk. 8T 3' R(N) of F.C.
1 C.				284.53	285.93	F1.40	
1 E				284.72	285.80	F1.08	
1 H				284.65	285.65	F1.00	
1 J.	N.W. cor			284.40	285.50	F1.10	
T.B.M. #5				285.50	T.B.M. #5		Pg. 330

F. B. 1197 Pg. 334 Job No. 7184.02 Division No. 10 Notes Red. Plotted Profile
Survey of El Monte Civ. Center Date Date No. X-Sec.
Survey by Snyder Notes PRS Notes Chkd. S.L.B. Checked
Indexed K. C. Johnson Date Date 10-25-56 Date No.

Notes Ck'd by	Survey of [illegible]
Map No.	W. O. [illegible] Tape No. St'd. °F
Office Work	Surveyed by
Checked	Notes [illegible] Date [illegible]
Date	Indexed A. C. Johnson

F. B. [illegible] PG. [illegible]

J [illegible] 7184.02

[illegible]

Location of [illegible]

All [illegible] Top of [illegible]
0.67 [illegible]

[illegible]

[illegible]
[illegible]
Harrington
[illegible]

Note: Any Additions or Changes on This Sheet Must be Made or Circled in Red Ink With Date and Name of Person Making Change.

Do not extend notes this side of this line.

RETURN TO
LOS ANGELES COUNTY SURVEYOR
726 LOS ANGELES COUNTY
ENGINEERING BLDG.

76F309S S&E #247. 8-54

F. B. [illegible] PG. [illegible]

2+07	[illegible] Start of Existing Sb
2+00	[illegible]
+75	[illegible]
+50	[illegible]
+25	[illegible]
[illegible]	[illegible]
[illegible]	[illegible]
+50	[illegible]
[illegible]	[illegible]
0+00 FC	[illegible]

1/2

RETURN TO
LOS ANGELES COUNTY SURVEYOR
726 LOS ANGELES COUNTY
ENGINEERING BLDG.
Do not extend notes this side of this line.

Note: Any Additions or Changes on This Sheet Must be Made or Circled In Red Ink With Date and Name of Person Making Change.

Profile	Notes Red.	Plotted	Job No. [illegible]	Division No. [illegible]	F. B. [illegible]	Pg. 337
No.	Date	Date	Survey of [illegible]			
X-Sec.	Notes Chkd. S.L.B	Checked	Survey by [illegible]	Notes [illegible]	Date [illegible]	
No.	Date 10-25-56	Date	Map No.	Indexed A. C. Johnson	Date	

[illegible]

EL MONTE CIVIC CENTER
Land Construction Stakes

West side of [illegible]
from the east existing [illegible]
to the [illegible] existing [illegible]

Party
[illegible]
[illegible]
Harrington
[illegible]

STATION	B. S.	H. I.	F. S.	ELEV.

NOTE: ANY ADDITIONS OR CHANGES ON THIS SHEET MUST BE MADE OR CIRCLED IN RED INK, WITH DATE AND NAME OF PERSON MAKING CHANGE.

PLEASE RETURN TO
LOS ANGELES COUNTY SURVEYOR
726 LOS ANGELES COUNTY ENGINEERING BLDG.

Do not extend notes this side of this line.

76L298 S & E #307 9-54

76L298 S & E #307 9-54

PLEASE RETURN TO
LOS ANGELES COUNTY SURVEYOR
726 LOS ANGELES COUNTY ENGINEERING BLDG.

NOTE: ANY ADDITIONS OR CHANGES ON THIS SHEET MUST BE MADE OR CIRCLED IN RED INK, WITH DATE AND NAME OF PERSON MAKING CHANGE.

Do not extend notes this side of this line.

STATION	B. S.	H. I.	F. S.	ELEV.			
	Curb stakes West of Health Bldg - from the East Existing Cb, to the North Existing Cb						
T.B.M. #5				285.[illegible]	TBM #5 description pg #330		
					Torre Curve C/S		
East Cb					28[illegible].04		Existing Cb
BC				28[illegible].90	28[illegible].12	F-[illegible].02	STK ℄ + 4' R (E) of F.C.
1/2				[illegible]	283.89	F-0.94	
EC 0+00				28[illegible]	283.85	F-0.58	
+25				28[illegible]	28[illegible].94	F-0.30	
+50				283.[illegible]	28[illegible].03	F-0.5[illegible]	
+75				283.[illegible]	284.[illegible]	F-0.33	
1+00				[illegible].87	284.[illegible]	F-0.[illegible]	
+25				284.[illegible]	284.[illegible]	F-0.19	
+50				[illegible]	284.[illegible]	F-0.51	
+75				284.[illegible]	284.[illegible]	F-0.[illegible]	
2+00				284.[illegible]	284.[illegible]	F-0.41	
North Cb 2+07				284.[illegible]	284.[illegible]	F-0.[illegible]	
TBM #5				285.[illegible]	TBM #5 description pg #330		

0.37 [illegible]

F. B. 1197 Pg. 338 Job No. 7184 02 Division No. 10 Notes Red. Plotted Profile
Survey of El Monte Civic Center Date Date No.
Survey by Le Mont Notes b.c. Notes Chkd. S.L.B. Checked X-Sec.
Indexed C. Johnson Date Date 10-25-56 Date No.

76L298 S & E #307 9-54

PLEASE RETURN TO

LOS ANGELES COUNTY SURVEYOR

726 LOS ANGELES COUNTY ENGINEERING BLDG.

NOTE: ANY ADDITIONS OR CHANGES ON THIS SHEET MUST BE MADE OR CIRCLED IN RED INK, WITH DATE AND NAME OF PERSON MAKING CHANGE.

Do not extend notes this side of this line.

STATION	B. S.	H. I.	F. S.	ELEV.		

Profile Notes Red. Plotted Job No. Division No.

No. Date Date Survey of

X-Sec. Notes Chkd. Checked Survey by Notes Date

No. Date Date Map No. Indexed Date

F. B. P.

76L298 S & E #307 9-54

PLEASE RETURN TO
LOS ANGELES COUNTY SURVEYOR
726 LOS ANGELES COUNTY ENGINEERING BLDG.

NOTE: ANY ADDITIONS OR CHANGES ON THIS SHEET MUST BE MADE OR CIRCLED IN RED INK, WITH DATE AND NAME OF PERSON MAKING CHANGE.

Do not extend notes this side of this line.

STATION	B. S.	H. I.	F. S.	ELEV.					
[illegible]				28[illegible]50	[illegible] #5 Description Pg #330				
					NORTH		SOUTH		
					[illegible]	C/F	[illegible]	C/F	
N.E. [illegible]				28[illegible]	284[illegible]	F 1.15			STR [illegible] 4' [illegible]
[illegible]				[illegible]			28[illegible]	[illegible] 0.69	4' L [illegible]
[illegible]				[illegible]	284[illegible]	F 1.15			4' [illegible]
[illegible]				[illegible]			284[illegible]	F 0.79	4' L [illegible]
[illegible]					284[illegible]	F 1.27			4' [illegible]
[illegible]				[illegible]			284.03	F 0.[illegible]	4' [illegible]
[illegible]				28[illegible]	284[illegible]	F [illegible].17			4' [illegible]
F. C.				[illegible]			284.04	F 0.77	4' [illegible]
N.W. [illegible]				28[illegible]	284[illegible]	F 1.25			[illegible]
[illegible]				[illegible]			284.04	F 0.25	[illegible]
[illegible] #5				285[illegible]	Description Pg #330				

F. B. 1197 Pg. [illegible]
Job No. [illegible]
Division No. [illegible]
Notes Red. [illegible]
Plotted [illegible]
Profile
Survey of [illegible]
Date [illegible]
No. [illegible]
Survey by [illegible]
Notes [illegible]
Notes Chkd. S.L.B.
Checked [illegible]
X-Sec.
Indexed C. Johnson
Date [illegible]
Date 10-25-56
Date [illegible]
No. [illegible]

Profile No.	Notes Red.	Plotted	Job No. 7184-07	Division No.	F. B. Pg.
	Date	Date	Survey of		
X-Sec. No.	Notes Chkd. S L G	Checked	Survey by	Notes	Date
	Date	Date	Map No.	Indexed Johnson	Date

STATION	B. S.	H. I.	F. S.	ELEV.	
					[illegible]
					Duty [illegible]

NOTE: ANY ADDITIONS OR CHANGES ON THIS SHEET MUST BE MADE OR CIRCLED IN RED INK, WITH DATE AND NAME OF PERSON MAKING CHANGE.

Do not extend notes this side of this line.

PLEASE RETURN TO
LOS ANGELES COUNTY SURVEYOR
726 LOS ANGELES COUNTY ENGINEERING BLDG.

76L298 S & E #307 9-54

76L298 S & E #307 9-54

PLEASE RETURN TO
LOS ANGELES COUNTY SURVEYOR
726 LOS ANGELES COUNTY ENGINEERING BLDG.

NOTE: ANY ADDITIONS OR CHANGES ON THIS SHEET MUST BE MADE OR CIRCLED IN RED INK, WITH DATE AND NAME OF PERSON MAKING CHANGE.

Do not extend notes this side of this line.

STATION	B. S.	H. I.	F. S.	ELEV.			
		[illegible]	[illegible]	[illegible]	[illegible]		[illegible]
[illegible]				[illegible]	[illegible]		[illegible]
					% [illegible]		
BC Existing Curb					[illegible]		[illegible]
1/4				[illegible]	[illegible]	F 108	
1/2				[illegible]	[illegible]	[illegible]	
3/4				[illegible]	[illegible]	[illegible]	
EC				[illegible]	[illegible]	[illegible]	
[illegible]				[illegible]	[illegible]	[illegible]	
[illegible]				[illegible]	[illegible]	[illegible]	
[illegible]				[illegible]	[illegible]	[illegible]	
[illegible]				[illegible]	[illegible]	F [illegible]	
EL [illegible]					[illegible]		
[illegible]				[illegible]			description [illegible]

F. B. 1179 Pg. 34[illegible] Job No. 7184 Division No. [illegible] Notes Red. Plotted No. Profile
Survey of [illegible] Date Date X-Sec.
Survey by [illegible] Notes Chkd. [illegible] Checked No.
Indexed [illegible] C. Johnson Date Date 10-25-56 Date

Profile	Notes Red.	Plotted	Job No.	Division No.	F. B.	Pg.
No.	Date	Date	Survey of			
X-Sec.	Notes Chkd.	Checked	Survey by	Notes	Date	
No.	Date	Date	Map No.	Indexed Johnson	Date	

PAYMENT GRADE STAKES

IN

PARKING LOT

@

E. SIDE OF HEALTH BLDG.

(Set Stk @ Sub-grade [illegible])

EL MONTE [illegible] CENTER

J.N. 7181 [illegible]

Note: See pg. 316 for [illegible] Control System

Contrs [illegible]

STATION	B. B.	H. I.	F. B.	ELEV.

NOTE: ANY ADDITIONS OR CHANGES ON THIS SHEET MUST BE MADE OR CIRCLED IN RED INK, WITH DATE AND NAME OF PERSON MAKING CHANGE.

PLEASE RETURN TO

LOS ANGELES COUNTY SURVEYOR

726 LOS ANGELES COUNTY ENGINEERING BLDG.

Do not extend notes this side of this line.

76L298 S & E #307 9-54

76L298 S & E #307 9-54

PLEASE RETURN TO

LOS ANGELES COUNTY SURVEYOR

726 LOS ANGELES COUNTY ENGINEERING BLDG.

NOTE: ANY ADDITIONS OR CHANGES ON THIS SHEET MUST BE MADE OR CIRCLED IN RED INK, WITH DATE AND NAME OF PERSON MAKING CHANGE.

Do not extend notes this side of this line.

F. B. 11 Pg. 324 Job No. 7184 Division No. Notes Red. Plotted Profile No.

Survey of El Monte Civic Center Date Date X-Sec.

Survey by J. Johnson Notes Chkd. Checked

Indexed Date Date No.

STATION	B. S.	H. I.	F. S.	ELEV.				
					Top Elev. 285.10			FB 11 p. 100
T.B.M. #5				285.55	BC in PP #5			455' from N.E. Cor
T.P.				284.75	Valve in Eastmont Ave.			W. Side
Line A.					Prev. Ex. Gr.	Prev. Sub-Gr.	Cut or Fill	
1				8[illegible]	285.[illegible]	285.22		Set red line on [illegible]
2				8[illegible]	285.[illegible]	285.[illegible]		
3				8[illegible]	284.[illegible]	284.74		
4				8[illegible]	[illegible]	284.[illegible]		
5				8[illegible]	[illegible]	[illegible]		
6				8[illegible]	[illegible]	[illegible]		
7				[illegible]	284.[illegible]	[illegible]		
8				[illegible]		[illegible]		
9				[illegible]	[illegible]	[illegible]		
[illegible]				8[illegible]	[illegible]	[illegible]		
11				[illegible]	[illegible]	[illegible]		
12				8[illegible]	[illegible]	[illegible]		
13				[illegible]	[illegible]	[illegible]		
[illegible]				[illegible]	[illegible]	[illegible]		
Line C								
1				[illegible]	285.[illegible]	285.[illegible]		Set red line
2				[illegible]	285.[illegible]	285.[illegible]		
3				[illegible]	284.[illegible]	284.31		

76L298 S & E #307 9-54

PLEASE RETURN TO
LOS ANGELES COUNTY SURVEYOR
726 LOS ANGELES COUNTY ENGINEERING BLDG.

NOTE: ANY ADDITIONS OR CHANGES ON THIS SHEET MUST BE MADE OR CIRCLED IN RED INK, WITH DATE AND NAME OF PERSON MAKING CHANGE.

Do not extend notes this side of this line.

STATION	B. S.	H. I.	F. S.	ELEV.	PAV. Surface	FGL Subgrade	Cut or Fill		
Line 2									
4				285 [illegible]	284 11	285 94			Tot Stake
5				83 [illegible]	283 70	28[illegible]			
6				[illegible]	283 59	[illegible]			
[illegible]				83 41	283 [illegible]	[illegible]			
[illegible]				83 [illegible]	[illegible]	[illegible]			
[illegible]				[illegible]	[illegible]	284 70			
Line 3									
10				83 83	[illegible]	28[illegible]			
11				83 70	[illegible]	28[illegible]			
12				83 73	[illegible]	28[illegible]			
13				83 [illegible]	[illegible]	[illegible]			
14				83 [illegible]	283 85	[illegible]			
Line 4									
1				[illegible]	[illegible] 18	[illegible]			[illegible]
2									
3				84 54	284 71	[illegible]			
4				84 33	[illegible] 40	[illegible]			
5				[illegible]	[illegible]	[illegible]			
6				83 [illegible]	283 85	[illegible]			
[illegible]				[illegible]	[illegible]	28[illegible]			
8				[illegible]	[illegible]	[illegible]			

Profile Notes Red ____ Plotted ____ Job No. 7[illegible] Division No. ____ F. B. [illegible] Pg. [illegible]

No. ____ Date ____ Date ____ Survey of ____

X-Sec. Notes Chkd. ____ Checked ____ Survey by ____ Notes ____ Date ____

No. ____ Date ____ Date ____ Map No. ____ Indexed Johnson Date ____

F. B. 1197 Pg. [illegible] Job No. ____ Division No. ____ Notes Red. ____ Plotted ____ Profile

Survey of El Monte Civic Center Date ____ Date ____ No. ____

Survey by [illegible] Notes [illegible] Notes Chkd. ____ Checked ____ X-Sec.

Indexed A. C. Johnson Date ____ Date ____ Date ____ No. ____

STATION	B. S.	H. I.	F. S.	ELEV.					
[illegible]				[illegible]	[illegible]	[illegible]			

76L298 S & E #307 9-54

PLEASE RETURN TO
LOS ANGELES COUNTY SURVEYOR
726 LOS ANGELES COUNTY ENGINEERING BLDG.

NOTE: ANY ADDITIONS OR CHANGES ON THIS SHEET MUST BE MADE OR CIRCLED IN RED INK, WITH DATE AND NAME OF PERSON MAKING CHANGE.

Do not extend notes this side of this line.

STATION	B. S.	H. I.	F. S.	ELEV.					
									Set Stake
									"
									"
									"
									Set red-line on fence
Line H									
Line I									
Line J									Set red-line on fence

Profile Notes Red. ____ Plotted ____ Job No. ____ Division No. ____ F. B. ____ Pg. ____
No. ____ Date ____ Date ____ Survey of ____
X-Sec. Notes Chkd. ____ Checked ____ Survey by ____ Notes ____ Date ____
No. ____ Date ____ Date ____ Map No. ____ Indexed Johnson Date ____

76L298 S & E #307 9-54

PLEASE RETURN TO

LOS ANGELES COUNTY SURVEYOR

726 LOS ANGELES COUNTY ENGINEERING BLDG.

NOTE: ANY ADDITIONS OR CHANGES ON THIS SHEET MUST BE MADE OR CIRCLED IN RED INK, WITH DATE AND NAME OF PERSON MAKING CHANGE.

Do not extend notes this side of this line.

STATION	B. S.	H. I.	F. S.	ELEV.	PAD [illegible]	PAD [illegible]	[illegible]	
[illegible]								
3				[illegible]	[illegible]	[illegible]		Set red [illegible]
4				[illegible]	[illegible]	[illegible]		
5				[illegible]	[illegible]	[illegible]		
6				[illegible]	[illegible]	[illegible]		
7				[illegible]	[illegible]	[illegible]		
8				[illegible]	[illegible]	[illegible]		
9				[illegible]	[illegible]	[illegible]		
10				[illegible]	[illegible]	[illegible]		
11				[illegible]	[illegible]	[illegible]		
12				[illegible]	[illegible]	[illegible]		
13				[illegible]	[illegible]	[illegible]		
Along [illegible] in [illegible] Parking lot								
[illegible]				[illegible]	[illegible]	[illegible]		
[illegible]				[illegible]	[illegible]	[illegible]		
[illegible]				[illegible]	[illegible]	[illegible]		
[illegible]				[illegible]	[illegible]	[illegible]		
[illegible]				[illegible]	[illegible]	[illegible]		
[illegible]				[illegible]	[illegible]	[illegible]		
[illegible]				[illegible]	[illegible]	[illegible]		
[illegible]				[illegible]	[illegible]	[illegible]		
[illegible]				[illegible]	[illegible]	[illegible]		

F. B. 1197 Pg. 338 Job No. 7184/02 Division No. Notes Red. Plotted Profile

Survey of [illegible] Civic Center Date Date No. X-Sec.

Survey by JSC Notes JSC Notes Chkd. Checked

Indexed C. Johnson Date Date Date No.

Profile No.	Notes Red.	Plotted	Job No. 7184 [illegible]	Division No.	F. B. 1197 Pg. 239
	Date	Date	Survey of [illegible]		
X-Sec. No.	Notes Chkd.	Checked	Survey by [illegible]	Notes JSC	Date 9-13-56
	Date	Date	Map No.	Indexed A. C. Johnson	Date

ELEVATIONS
FOR
GRAVE
ON
CONC. PAVEMENT
(E. Side Courts Bldg Corridor)

EL MONTE CIVIC CENTER

Note: See page 328 for location of points

Comes
Ochsner
Mooyman
Workman

STATION	B. S.	H. I.	F. S.	ELEV.

NOTE: ANY ADDITIONS OR CHANGES ON THIS SHEET MUST BE MADE OR CIRCLED IN RED INK, WITH DATE AND NAME OF PERSON MAKING CHANGE.

PLEASE RETURN TO
LOS ANGELES COUNTY SURVEYOR
726 Los Angeles County Engineering Bldg.

Do not extend notes this side of this line.

76L298 S & E #307 9-54

76L298 S & E #307 9-54

PLEASE RETURN TO
LOS ANGELES COUNTY SURVEYOR
726 LOS ANGELES COUNTY ENGINEERING BLDG.

NOTE: ANY ADDITIONS OR CHANGES ON THIS SHEET MUST BE MADE OR CIRCLED IN RED INK, WITH DATE AND NAME OF PERSON MAKING CHANGE.

Do not extend notes this side of this line.

STATION	B. S.	H. I.	F. S.	ELEV.				
TB M#2				28[illegible] 50	TB M#2 Elev. 285.50 Sq. Spk. in N. W. Cor. on W. side about 1±			FB 1197-186 of 10' Brick wall from Bot. of wall
Line A								
1				284 76	285.32	F 0.56	Set Stk.	3' S. of edge Conc.
2				284 61	285.14	F 0.53		" "
3				284 28	284.[illegible]	F 0.68		" "
4				284 20	284.[illegible]	F 0.58		" "
4+11				283 [illegible]	284[illegible]	F 0.75		" 3'W "
Line B							Set Stake	
1				[illegible]	285.[illegible]	F 0.74	"	
2				284 33	285.[illegible]	F 0.79	"	
3				284 05	284.[illegible]	F 0.82	"	
4				283 [illegible]	[illegible]	F 0.75	"	
Line C								
1				284 61	285.29	F 0.68	"	
2				284 20	285.08	F 0.88	"	
3				283 [illegible]	[illegible]	F 0.94	"	
4				283 75	284.65	F 0.90	"	
Line D								
2				284 [illegible]	284.[illegible]	F 0.81	"	
3				284 [illegible]7	[illegible]	F 0.50	"	

F. B. 1197 Pg. 340 Job No. 7184.02 Division No. Notes Red. Plotted Profile
Survey of El Monte Civic Center Date Date No. X-Sec.
Survey by JSC Notes JSC Notes Chkd. Checked
Indexed A. C. Johnson Date Date Date No.

76L298 S & E #307 9-5

PLEASE RETURN TO

LOS ANGELES COUNTY SURVEYOR

726 LOS ANGELES COUNTY ENGINEERING BLDG.

NOTE: ANY ADDITIONS OR CHANGES ON THIS SHEET MUST BE MADE OR CIRCLED IN RED INK, WITH DATE AND NAME OF PERSON MAKING CHANGE.

Do not extend notes this side of this line.

STATION	B. S.	H. I.	F. S.	ELEV.	Finish Grade	Cut Fill		
Line E								
3				283.80	28433	F0.53	Set Stake	
Line F								
2				284.10	28416	F0.06	"	
B.C. of 26⁵ E.				284.44	28532	F0.88	Set Stake	3' N. of Concrete B
BC + 1/3				283.89	28496	F1.07	"	3' N.W. Conc.
" + 2/3				284.02	28460	F0.58	"	3' S.W.
E.C.				284.25	28425	GR	"	Top Conc. Existing walk
Planter				[illegible]3.92	28538	F1.46	"	on Radial Pt
" #2				283.88	28537	F1.49	"	"
" #3				283.62	28524	F1.62	"	"
" #4				284.64	28584	F1.20	"	"
" #5				284.54	28577	F1.23	"	" [illegible]
" "				284.26	28554	F1.28	"	"
A				284.93	28517	F0.24	Set Stk	WALK N. Side [illegible] 3' N. of N.W. [illegible]
B				284.81	28507	F0.26	"	" of [illegible]
C				284.52	28503	F0.51	"	" "
D				284.20	28500	F0.85	"	3' [illegible] 3' W. of [illegible]
E				284.25	28467	F0.42	"	" " [illegible]
[illegible]				284.34	28425	C0.54	"	" " [illegible]
[illegible]				283.67	28458	F0.91	Top cb.	3' S. of angle [illegible]

Profile Notes Red. ____ Plotted ____ Job No. [illegible] Division No. ____ F. B. [illegible] Pg. 341

No. ____ Date ____ Date ____ Survey of [illegible]

X-Sec. Notes Chkd. ____ Checked ____ Survey by [illegible] Notes [illegible] Date 4-13-26

No. ____ Date ____ Date ____ Map No. ____ Indexed Johnson Date ____

76L298 S & E #307 9-54

PLEASE RETURN TO
LOS ANGELES COUNTY SURVEYOR
726 LOS ANGELES COUNTY ENGINEERING BLDG.

NOTE: ANY ADDITIONS OR CHANGES ON THIS SHEET MUST BE MADE OR CIRCLED IN RED INK, WITH DATE AND NAME OF PERSON MAKING CHANGE.

Do not extend notes this side of this line.

STATION	B. S.	H. I.	F. S.	ELEV.	Finish Grade	Cut or Fill		
H				281.14	284.64	F0.50	Set Stk 3' S. of ∡ pt. work 14' from wall	
				284.06			Tab	Cut.
T.B.M#2				282.50	T.B.M#2	Elev 285.50	F.B. 1197-186	

F. B. 1197 Pg. 342 Job No. 7184.02 Division No. Notes Red. Plotted Date No. Profile
Survey of EL MONTE CIVIC CENTER Date X-Sec.
Survey by J.S.C. Notes J.S.C. Notes Chkd. Checked
Indexed A. C. Johnson Date Date No.

Notes Ck'd by	Survey of El Monte [illegible]
Map No.	JN 7184.02 Tape Std °F
Office Work	Surveyed by JSC
Checked	Notes JSC Date 10-24-56
Date	Indexed [illegible] C. Johnson

F. B. 1197 PG. 343

C.I. 7184.02

EL MONTE CIVIC CENTER

LANDSCAPE GRADE STAKES

W. Side Health Bldg
W. & S. Side Courts Bldg

Set Red Line on Bldg to grade
" Blue top Stakes

Note: Red Dot indicate position of grade given & Elev. Set

Coates
Ochsner
Mossyman
Workman

Note: Any Additions or Changes on This Sheet Must be Made or Circled in Red Ink With Date and Name of Person Making Change.

PLEASE RETURN TO
LOS ANGELES COUNTY ENGINEER
700 LOS ANGELES COUNTY ENGINEERING BLDG.

Do not extend this side of this line.

76F309S S&E #247 1-56

PLEASE RETURN TO
LOS ANGELES COUNTY ENGINEER
700 LOS ANGELES COUNTY ENGINEERING BLDG.

Note: Any Additions or Changes on This Sheet Must be Made or Circled in Red Ink With Date and Name of Person Making Change.

Do not extend this side of this line.

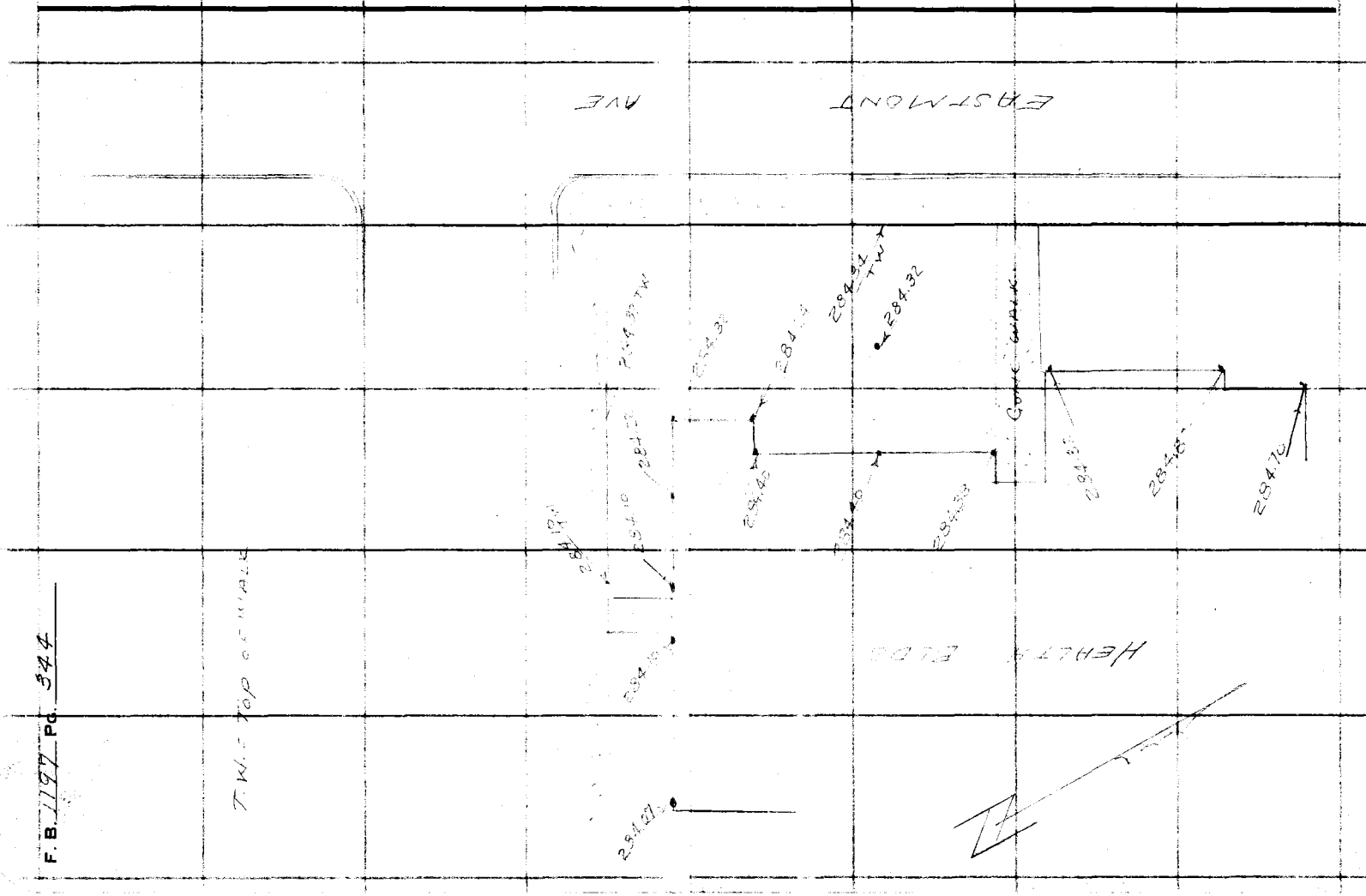

F. B. 1197 PG. 344

Notes Ck'd by	Survey of El Monte Civic Center
Map No.	JN 7184.02 Tape Std °F
Office Work	Surveyed by JSC
Checked	Notes JSC Date 10-24-56
Date	Indexed C. Johnson

F. B. 1197 PG. 345

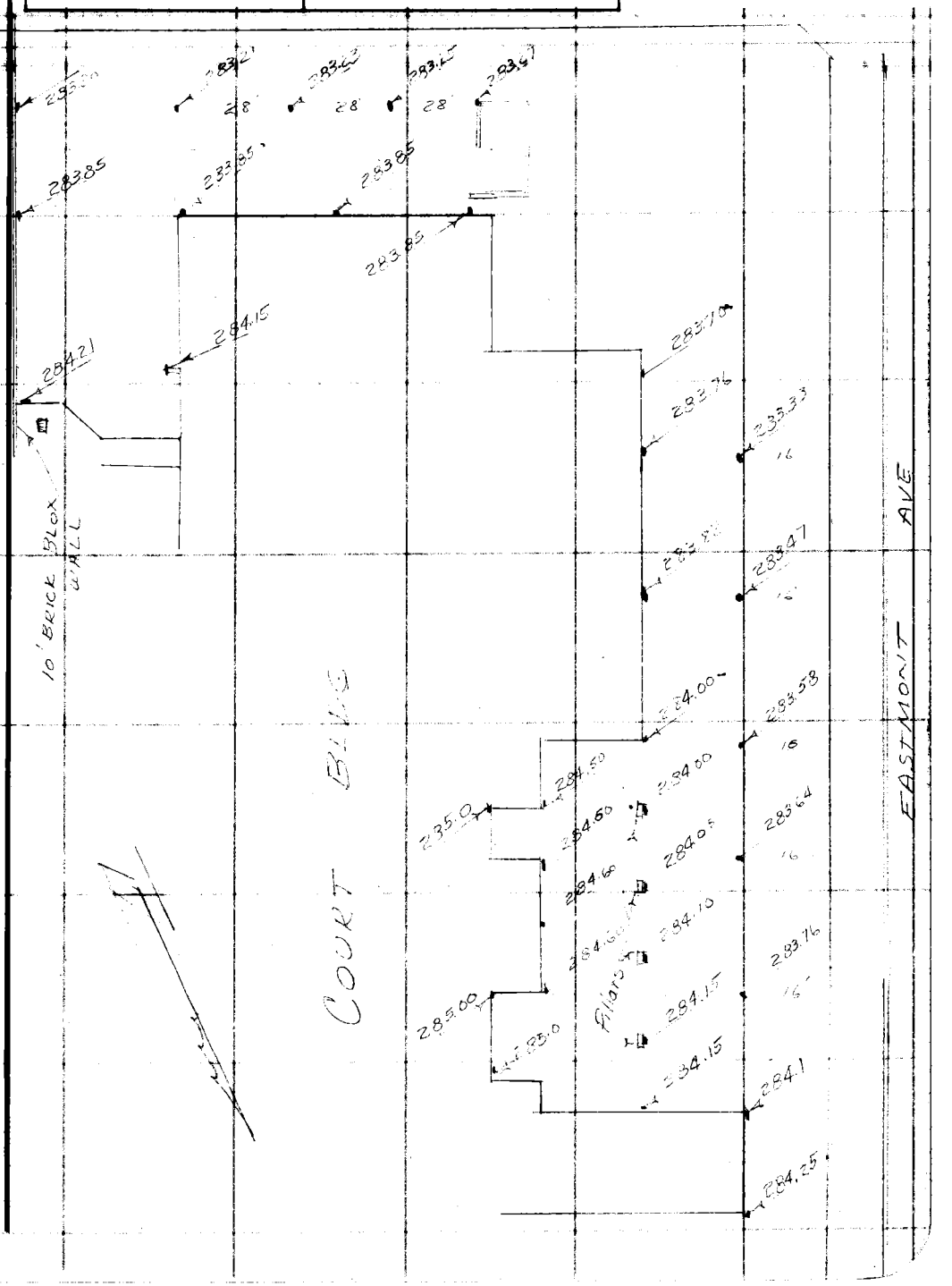

Note: Any Additions or Changes on This Sheet Must be Made or Circled in Red Ink With Date and Name of Person Making Change.

PLEASE RETURN TO
LOS ANGELES COUNTY ENGINEER
700 LOS ANGELES COUNTY ENGINEERING BLDG.

Do not extend this side of this line.

76F309S S&E #247 1-56

F. B. 1199 pg 46

PLEASE RETURN TO
LOS ANGELES COUNTY ENGINEER
700 LOS ANGELES COUNTY ENGINEERING BLDG.

Do not extend this side of this line.

Note: Any Additions or Changes on This Sheet Must be Made or Circled in Red Ink With Date and Name of Person Making Change.

Profile	Notes Red.	Plotted	Job No. 7187-[illegible]	Division No. [illegible]	F. B. [illegible]	Pg. 297
No.	Date	Date	Survey of [illegible]			
X-Sec.	Notes Chkd.	Checked	Survey by [illegible]	Notes PRS	Date 11-17-60	
No.	Date	Date	Map No.	Indexed H. E. OTT	Date DEC 2 8 '60	

[illegible] 7-27-62

EL MONTE CO. BLDG ADD.

Rough Grade Sales for Parking
Lot N. side Health Bldg
on Eastman Ave
And
Bench Mark for New Construction

Snyder
Carrasco
Rengel
Moyer

STATION	B. S.	H. I.	F. S.	ELEV.

NOTE: ANY ADDITIONS OR CHANGES ON THIS SHEET MUST BE MADE OR CIRCLED IN RED INK, WITH DATE AND NAME OF PERSON MAKING CHANGE.

PLEASE RETURN TO
LOS ANGELES COUNTY ENGINEER
700 LOS ANGELES COUNTY ENGINEERING BLDG.

Do not extend notes this side of this line.

76L-298 S & E #307—1-56

76L-298 S & E #307—1-56

PLEASE RETURN TO
LOS ANGELES COUNTY ENGINEER
700 LOS ANGELES COUNTY ENGINEERING BLDG.

NOTE: ANY ADDITIONS OR CHANGES ON THIS SHEET MUST BE MADE OR CIRCLED IN RED INK, WITH DATE AND NAME OF PERSON MAKING CHANGE.

Do not extend notes this side of this line.

STATION	B. S.	H. I.	F. S.	ELEV.			
T.B.M. #5				285.50	T.B.M. #5 EL 285.50 F.B. 1197-186 Eastman Ave E. side 456' N. of Valley Blvd BT. spk in P.P. # 532578		
					Fin. Pvt Grade	Cut	
				28[illegible]8			Top Exist cb N. side do
Eastman Ave				28[illegible]7			Pavt — — — —
				28470			Top Exist cb S. — —
				284[illegible]4			Pavt — — — —
#1				28[illegible]	284.70	0.31	stk 2' off C.F.
2				28[illegible]2	284.64	0.48	
3				28[illegible]8	284.55	0.83	
4				28[illegible]8	284.67	0.71	
5				28529	284.82	0.47	
6	℄ drive			28[illegible]3	284.70	0.43	
7	"			28[illegible]8	283.85	1.43	
8	"			28522	284.06	1.16	
9	"			284[illegible]	284.29	0.50	
	"			28434			Exist Pvt E. of #9
10				284[illegible]8	284.55	0.23	
11				284[illegible]	284.49	0.47	
12				28487	284.45	0.42	
13				28490	284.47	0.43	

F. B. 1197 PG. 348 Job No 7187.02 Division No. 11 Notes Red. Plotted Profile
Survey of El Monte Co Bldg Add. Date Date No. X-Sec.
Survey by Snyder Notes PRS Notes Chkd. Checked
Indexed M. E. Ott Date 11-17-60 Date Date No.

76L-298 S & E #307—1-56

PLEASE RETURN TO
LOS ANGELES COUNTY ENGINEER
700 LOS ANGELES COUNTY ENGINEERING BLDG.

NOTE: ANY ADDITIONS OR CHANGES ON THIS SHEET MUST BE MADE OR CIRCLED IN RED INK, WITH DATE AND NAME OF PERSON MAKING CHANGE.

Do not extend notes this side of this line.

STATION	B. S.	H. I.	F. S.	ELEV.	Fin. Mt. Cut
[illegible]				284 81	284 50 [illegible] 31 [illegible] E.C.
T.B.M.#5				285 50	EL = 285.50 [illegible] 343
	328	288 78			
T.B.M.			433	284 45	chis ☐ M.C.R. of New bldg E of N.E. Cor (E. side cmt. to Park [illegible])
	480	289 25			
			376	285 49	Floor Exist. Co Court Bldg. [illegible] 285.5[illegible]
T.B.M.			364	285 61	chis ☐ on cb 10' S. & 5' E of S E Cor New Bldg
	492	290 53			
T.B.M.			563	285 50	chis ☐ on conc N. side of conc [illegible] 10' S. of S.W. Cor New Const
	374	289 24			
T.P.			601	283 23	
	609	289 32			
T.B.M.#5			381	285 51	T.B.M. #5 EL = 285.50

Profile No. ____ Notes Red. ____ Plotted ____ Job No. [illegible] Division No. [illegible] F. B. [illegible] Pg. 347

X-Sec. No. ____ Date ____ Date ____ Survey of [illegible]

Notes Chkd. ____ Checked ____ Survey by [illegible] Notes [illegible] Date 11-17-60

Date ____ Date ____ Map No. ____ Indexed H. E. OTT Date ____

F. B. 1197 Pg. 350 Job No. Division No. Notes Red. Plotted Profile

Survey of Date Date No.

Survey by Notes Notes Chkd. Checked X-Sec.

Indexed Date Date Date No.

STATION	B. S.	H. I.	F. S.	ELEV.

Do not extend notes this side of this line.

PLEASE RETURN TO
LOS ANGELES COUNTY ENGINEER
700 LOS ANGELES COUNTY ENGINEERING BLDG.

NOTE: ANY ADDITIONS OR CHANGES ON THIS SHEET MUST BE MADE OR CIRCLED IN RED INK, WITH DATE AND NAME OF PERSON MAKING CHANGE.

76L-298 S & E #307—1-56

Notes Ck'd by	Survey of El Monte Co Bldg
Map No.	JN 7187.02 Tape Std °F
Office Work	Surveyed by Snyder
Checked	Notes RKS Date 1-19-60
Date	Indexed

F. B. 1197 PG. 351

J.N. 7187.02
EL MONTE CO BLDG ADD.

Snyder
Carrasco
Rangel
Mejia

Note: Any Additions or Changes on This Sheet Must be Made or Circled in Red Ink With Date and Name of Person Making Change.

Do not extend notes this side of this line.

RETURN TO
LOS ANGELES COUNTY ENGINEER
100 LOS ANGELES COUNTY ENGINEERING BLDG.

763098 CE #247 7-53

F. B. 1199 PG. 352

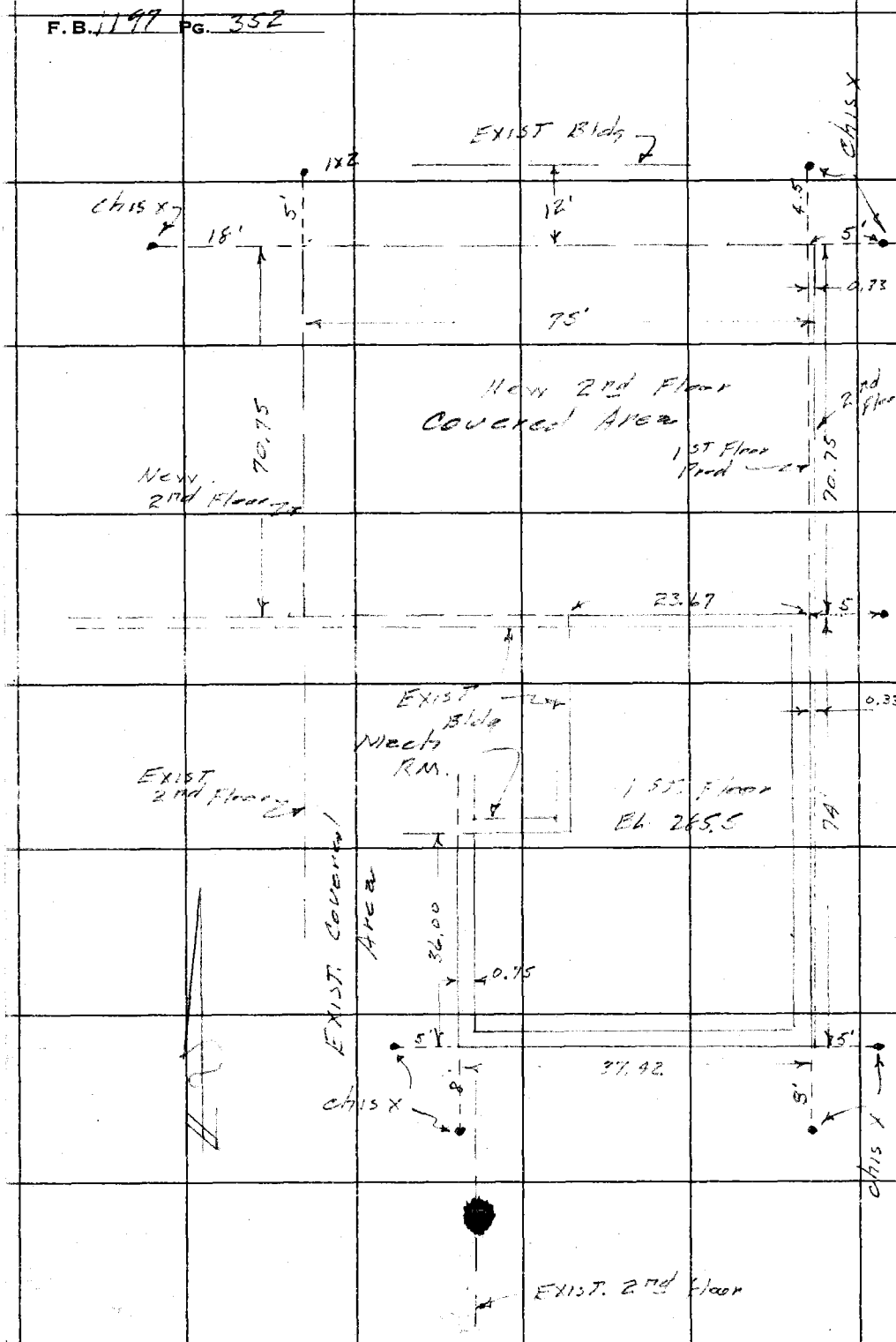

RETURN TO
LOS ANGELES COUNTY ENGINEER
700 Los Angeles County Engineering Bldg.

Do not extend notes this side of this line.

Note: Any Additions or Changes on This Sheet Must be Made or Circled in Red Ink With Date and Name of Person Making Change.

F. B. 1197 PG. 353

Profile No.	Notes Red.	Plotted	Job No. [illegible]	Division No. 4	
	Date	Date	Survey of [illegible]		
X-Sec. No.	Notes Chkd.	Checked	Survey by Snyder	Notes [illegible]	Date 11-21-60
	Date	Date	Map No.	Indexed [illegible]	Date [illegible]

V. N. 7187 02
El MONTE CO BLDG ADD.

Stakes for Parking Lot.
E. side of New Bldg.

See Pg. 358-359

[illegible]
Carrasco
Rangel
Moya

STATION	B. S.	H. I.	F. S.	ELEV.

NOTE: ANY ADDITIONS OR CHANGES ON THIS SHEET MUST BE MADE OR CIRCLED IN RED INK, WITH DATE AND NAME OF PERSON MAKING CHANGE.

PLEASE RETURN TO
LOS ANGELES COUNTY ENGINEER
700 LOS ANGELES COUNTY ENGINEERING BLDG.

Do not extend notes this side of this line.

76L-298 S & E #307—1-56

76L-298 S & E #307—1-56

PLEASE RETURN TO
LOS ANGELES COUNTY ENGINEER
700 LOS ANGELES COUNTY ENGINEERING BLDG.

NOTE: ANY ADDITIONS OR CHANGES ON THIS SHEET MUST BE MADE OR CIRCLED IN RED IKN, WITH DATE AND NAME OF PERSON MAKING CHANGE.

Do not extend notes this side of this line.

F. B. 1164 Pg. 354 Job No. 7181 Division No. 11 Notes Red. Plotted Profile
Survey of El Monte Co. Bldg. Add. Date No. X-Sec.
Survey by Spyker Notes 1275 Notes Chkd. Checked
Indexed S. E. Date 11-21-62 Date Date No.

STATION	B. S.	H. I.	F. S.	ELEV.				
T.B.M.				284.[illegible]	T.B.M. El 284.45			Pg. 349
					Top of Grade	or	Fill	
S. end Exist cb		Parking lot N. side						
1 = #8				283.86	284.49		1.03	Stk 8' E. of ℄ Pt.
2				283.49	284.49		1.40	" " " S.E "
3				283.22	284.47		1.25	" 4' Rad
4.		285.88		285.24	284.45		1.21	" " 3' N. of ℄ Pt
5				283.09	284.44		1.35	" " 3' " " "
6				283.12	284.43		1.31	" " 4' Rad "
7				283.[illegible]7	284.65		1.58	" " 3' S.W ℄ Pt.
8 = #1				283.[illegible]6	284.71		1.25	" " 3' W. of "
9				284.35	284.76		0.41	" " 3' W. of C.P.
Ground ℄ Lot at 9				281				
10				283.[illegible]	284.90		0.62	
Ground ℄ " at 10 Low.				283				
11				284.[illegible]	285.54		0.68	
Ground ℄ " at 11				28[illegible]				
12				284.[illegible]	285.18		0.98	

76L-298 S & E #307—1-56

PLEASE RETURN TO
LOS ANGELES COUNTY ENGINEER
700 LOS ANGELES COUNTY ENGINEERING BLDG.

NOTE: ANY ADDITIONS OR CHANGES ON THIS SHEET MUST BE MADE OR CIRCLED IN RED INK, WITH DATE AND NAME OF PERSON MAKING CHANGE.

Do not extend notes this side of this line.

STATION	B. S.	H. I.	F. S.	ELEV.	Top of Grade	Cut	Fill	
					W. side of Parking lot			
Ground & lot at 12				[illegible]				
#13				[illegible]	285.32		0.84	Stake 3' W. of [illegible]
Ground & lot at 13				[illegible]				
#14				[illegible]	285.44		1.14	" " 3' W. of [illegible]
#15				[illegible]	285.72		1.85	" " 5' Rad. [illegible]
Existing cb				[illegible]				
					East side Parking lot			
W. end Exist cb at [illegible]				[illegible]				
#1				[illegible]	284.36		1.26	Stake 4' Rad. [illegible]
2				[illegible]	284.60		1.30	" " 3' [illegible]
3				[illegible]	284.66		0.40	" " 3' [illegible]
4				[illegible]	284.70		0.24	
5				[illegible]	284.75		0.19	
6				[illegible]	284.88	0.05		
7				[illegible]	285.01		0.36	
8				[illegible]	285.14		0.48	
9-13				[illegible]	285.19		1.46	
10				[illegible]	285.17		1.62	2' Rad. [illegible]

Profile Notes Red. ____ Plotted ____ Job No. 76L-[illegible] Division No. 11 F. B. [illegible] Pg. [illegible]
No. ____ Date ____ Date ____ Survey of [illegible] Parking Lot
X-Sec. Notes Chkd. ____ Checked ____ Survey by [illegible] Notes [illegible] Date 11-21-66
No. ____ Date ____ Date ____ Map No. ____ Indexed ____ Date ____ DEC 28 [illegible]

76L-298 S & E #307—1-56

PLEASE RETURN TO
LOS ANGELES COUNTY ENGINEER
700 LOS ANGELES COUNTY ENGINEERING BLDG.

NOTE: ANY ADDITIONS OR CHANGES ON THIS SHEET MUST BE MADE OR CIRCLED IN RED INK, WITH DATE AND NAME OF PERSON MAKING CHANGE.

Do not extend notes this side of this line.

STATION	B. S.	H. I.	F. S.	ELEV.				
					Top cb Grade	Cut	Fill	
#11		[illegible] 284.4[illegible]		28[illegible]8	285.19		1.41	Stk & T 2' S. of C.F.
#12				28[illegible]	285.11		1.46	" " 2' Rad. Pt
#13 = #9				28[illegible]	285.03		1.30	" " 3' W. of ℄ Pt.
N. end [illegible]				28[illegible]				
T.P. [illegible]				284.45	[illegible] 354			

F. B. 1197 Pg. 356 Job No. 7187.02 Division No. 11 Notes Red. Plotted Profile
Survey of El Monte Ch. Bldg Add. Date Date No.
Survey by Snyder Notes P125 Notes Chkd. Checked X-Sec.
Indexed H. E. OTT Date 11-21-60 Date No.

Notes Ck'd by	Survey of El Monte Co Bldg
Map No.	JN 7187.02 Tape Std °F
Office Work	Surveyed by Snyder
Checked	Notes 17185 Date 11-21-60
Date	Indexed

F. B. 1197 PG. 357

V.N. 7187.02
EL MONTE CO BLDG ADD
New Parking lots

Snyder
Carrasco
Rangel
Moya

Note: Any Additions or Changes on This Sheet Must be Made or Circled in Red Ink With Date and Name of Person Making Change.

Do not extend notes this side of this line.

RETURN TO
LOS ANGELES COUNTY ENGINEER
100 LOS ANGELES COUNTY ENGINEERING BLDG.

763095 CE #247 7-53

F. B. 1197 PG. 338

RETURN TO
LOS ANGELES COUNTY ENGINEER
700 LOS ANGELES COUNTY ENGINEERING BLDG.

Do not extend notes this side of this line.

Note: Any Additions or Changes on This Sheet Must be Made or Circled in Red Ink With Date and Name of Person Making Change.

Notes Ck'd by	Survey of El Monte Co Bldg
Map No.	JN 7187.02 Tape Std °F
Office Work	Surveyed by Snyder
Checked	Notes P.R.S. Date 11-21-60
Date	Indexed [illegible] OTT [illegible] 28 60

F. B. 1197 PG. 359

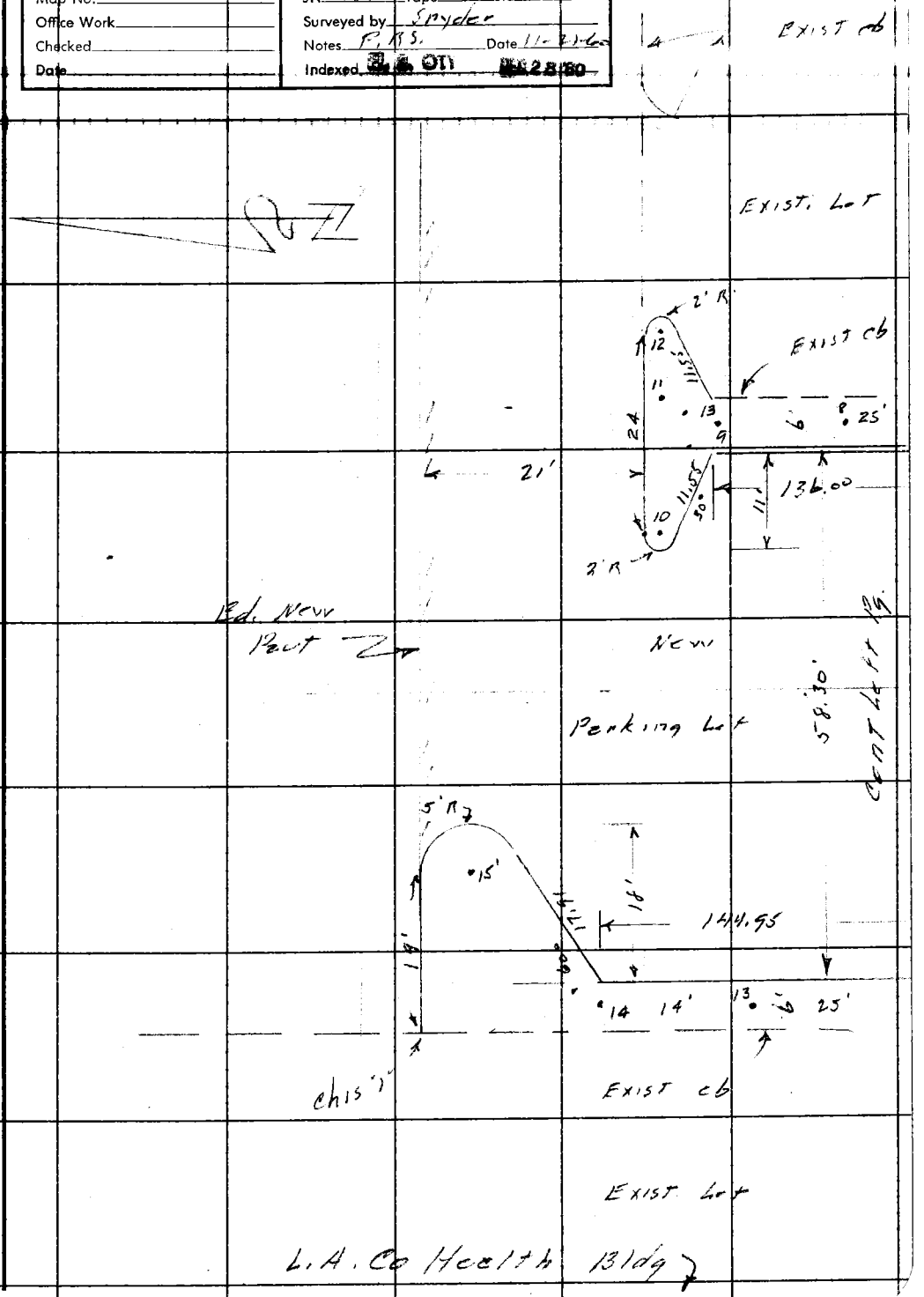

Note: Any Additions or Changes on This Sheet Must be Made or Circled in Red Ink With Date and Name of Person Making Change.

Do not extend notes this side of this line.

RETURN TO
LOS ANGELES COUNTY ENGINEER
1100 LOS ANGELES COUNTY ENGINEERING BLDG.

763098 CE #247—7-53

F. B. 1197 PG. 360



RETURN TO
LOS ANGELES COUNTY ENGINEER
700 LOS ANGELES COUNTY ENGINEERING BLDG.

Do not extend notes this side of this line.

Note: Any Additions or Changes on This Sheet Must be Made or Circled in Red Ink With Date and Name of Person Making Change.

Notes Ck'd by	Survey of El Monte Co Bldg. F. B. 1197 PG. 361
Map No.	JN Tape Std °F
Office Work	Surveyed by Snyder
Checked	Notes Date
Date	Indexed

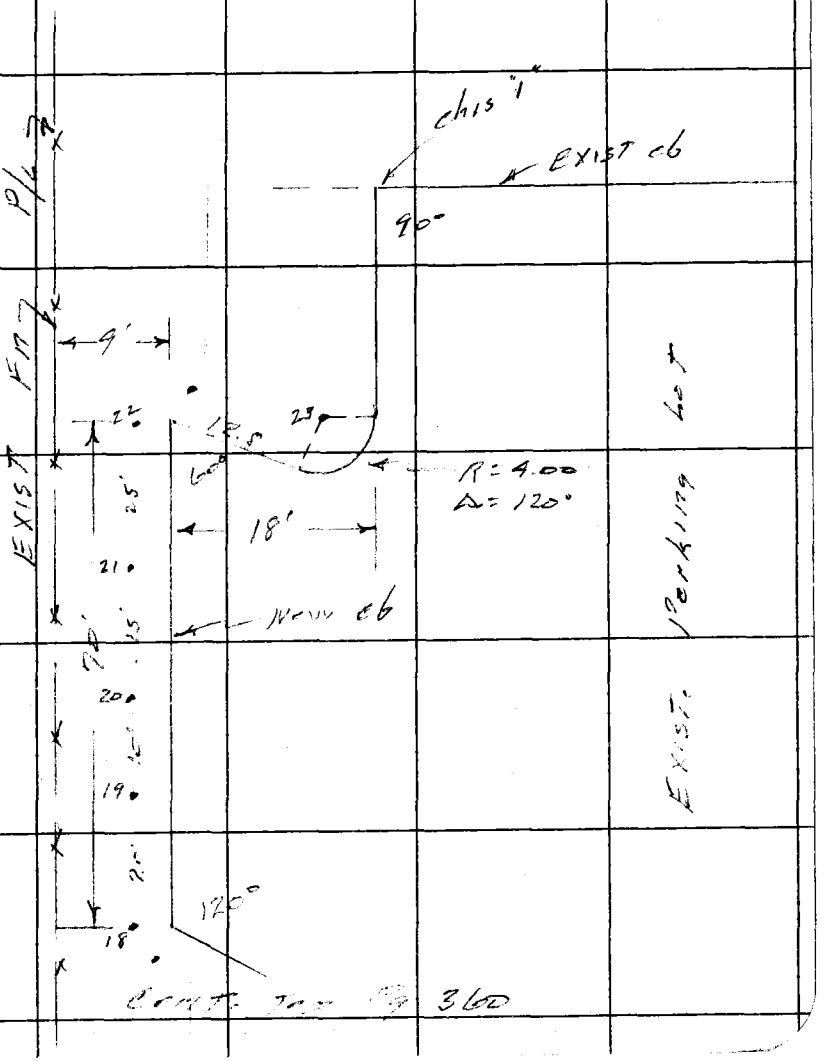

Note: Any Additions or Changes on This Sheet Must be Made or Circled in Red Ink With Date and Name of Person Making Change.

Do not extend notes this side of this line.

RETURN TO
LOS ANGELES COUNTY ENGINEER
100 LOS ANGELES COUNTY ENGINEERING BLDG.

763098 CE #247 7-53

F. B. 1199 PG. 362

RETURN TO
LOS ANGELES COUNTY ENGINEER
700 LOS ANGELES COUNTY ENGINEERING BLDG.

Do not extend notes this side of this line.

Note: Any Additions or Changes on This Sheet Must be Made or Circled in Red Ink With Date and Name of Person Making Change.

Profile	Notes Red.	Plotted	Job No. 7187	Division No.	F. B. 1177	Pg. 363
No.	Date	Date	Survey of El Monte Co Bldg			
X-Sec.	Notes Chkd.	Checked	Survey by Snyder	Notes P.B.S.	Date 11-23-60	
No.	Date	Date	Map No.	Indexed H. E. OTT	Date	

J.N. 7187.02

EL MONTE CO BLDG ADD.

Stakes for Parking Lot Curbs

N. Side of Health Bldg.

For location see Pg. 360-361

Snyder
Carrasco
Rangel
Moya

STATION	B. S.	H. I.	F. S.	ELEV.

NOTE: ANY ADDITIONS OR CHANGES ON THIS SHEET MUST BE MADE OR CIRCLED IN RED INK, WITH DATE AND NAME OF PERSON MAKING CHANGE.

PLEASE RETURN TO
LOS ANGELES COUNTY ENGINEER
700 LOS ANGELES COUNTY ENGINEERING BLDG.

Do not extend notes this side of this line.

76L-298 S & E #307—1-56

76L-298 S & E #307—1-56

PLEASE RETURN TO
LOS ANGELES COUNTY ENGINEER
700 LOS ANGELES COUNTY ENGINEERING BLDG.

NOTE: ANY ADDITIONS OR CHANGES ON THIS SHEET MUST BE MADE OR CIRCLED IN RED INK, WITH DATE AND NAME OF PERSON MAKING CHANGE.

Do not extend notes this side of this line.

STATION	B. S.	H. I.	F. S.	ELEV.				
T.B. M#5				28[illegible]0	TBM #5 EL 285.50			F.B. 1197-786
S. side Lot					Top Cb Grade	Cut	Fill	
B.C. Exist. cb	S. side Ent.			28469				
#1 Beck walk at curb				28479				
#2				28[illegible]4	285.16		1.32	Stk at 4' Red.
#3				28479	285.21		0.42	— 3' S. of ℄ PT.
4				28[illegible]0	285.17		0.27	—
5				28481	285.11		0.30	—
6				28[illegible]6	285.14		0.28	—
7				28[illegible]2	285.16		0.34	— 3' S. of ℄ PT.
8				28[illegible]25	284.85		0.60	— 2' Red.
N. end Exist. cb				28480				
N Side Parking Lot								
B.C. Exist. cb N. side				284[illegible]9				
#9 Beck walk at cb				28[illegible]				
#10				28407	285.26		1.19	— 4' Red.
11				284[illegible]8	285.36		0.38	— 3' N. of ℄ PT.
12				28524	285.30		0.06	—
13				28540	285.21	0.19		—
14				28552	285.33	0.19		—

F. B. 1197 PG. 364
Job No. 7187.02 Division No. 11 Notes Red. Plotted Profile
Survey of El Monte Co Bldg Hdd. Date Date No. X-Sec.
Survey by Snyder Notes PBS Notes Chkd. Checked
Indexed H. E. OTT Date 11-23-60 Date Date No.

76L-298 S & E #307—1-56

PLEASE RETURN TO
LOS ANGELES COUNTY ENGINEER
700 LOS ANGELES COUNTY ENGINEERING BLDG.

NOTE: ANY ADDITIONS OR CHANGES ON THIS SHEET MUST BE MADE OR CIRCLED IN RED INK, WITH DATE AND NAME OF PERSON MAKING CHANGE.

Do not extend notes this side of this line.

STATION	B. S.	H. I.	F. S.	ELEV.	Top cb Grade	Cut	Fill	
#15				28513	285.47		0.34	Sth & T 3' N. of [illegible]
#16				28455	285.56		1.01	— 3' N of ℄ [illegible]
#17 ①	Ref Gr. for B.C.			28446	285.49		1.03	N & T 10' N. of [illegible]
#17	Ref Gr. — B.C.			28446	285.42		0.96	
#18				28566	285.66	Grade.		Sth & T 3' N of ℄ [illegible]
19				28565	285.77		0.12	
20				28562	285.83		0.21	
21				28566	285.80		0.14	
22				28552	285.75		0.23	— 3' N of ℄ [illegible]
23				28479	285.66		0.87	— 4' Red.
N. end exist. curb				28598				
T.R.				28304				
T.B. [illegible]				28445	FL. 284.45		Fy 354	
				Catch basin center Lot.				
				28325	Top 283.85		0.60	Sth & T 5' W. of ℄ CB
				28332	283.85		0.53	— 5' E. —

Profile Notes Red. ____ Plotted ____ Job No. [illegible] Division No. [illegible] F. B. [illegible] Pg. 365
No. ____ Date ____ Date ____ Survey of [illegible]
X-Sec. Notes Chkd. ____ Checked ____ Survey by [illegible] Notes [illegible] Date 11-23-60
No. ____ Date ____ Date ____ Map No. ____ Indexed [illegible] Date [illegible]

F. B. 1197 Pg. 366 | Job No. | Division No. | Notes Red. | Plotted | Profile

Survey of | Date | Date | No.

Survey by | Notes | Notes Chkd. | Checked | X-Sec.

Indexed | Date | Date | Date | No.

STATION	B. S.	H. I.	F. S.	ELEV.

76L-298 S & E #307—1-56

PLEASE RETURN TO

LOS ANGELES COUNTY ENGINEER

700 LOS ANGELES COUNTY ENGINEERING BLDG.

NOTE: ANY ADDITIONS OR CHANGES ON THIS SHEET MUST BE MADE OR CIRCLED IN RED INK, WITH DATE AND NAME OF PERSON MAKING CHANGE.

Do not extend notes this side of this line.

Profile	Notes Red.	Plotted	Job No. 7187.02	Division No. 11	F. B. 497	Pg. 367
No.	Date	Date	Survey of [illegible]			
X-Sec.	Notes Chkd.	Checked	Survey by Snyder	Notes PRS	Date 6-15-61	
No.	Date	Date	Map No.	Indexed H. E. OTT	Date JUN 26 '61	

V. N. 7187.02
EL MONTE COURT BLDG
Addition

Elev. of Exist Curb & Pavt
in MALL between Court Bldg &
Health Bldg.

Snyder
Carrasco
Glidden
Lybrand

STATION	B. S.	H. I.	F. S.	ELEV.

NOTE: ANY ADDITIONS OR CHANGES ON THIS SHEET MUST BE MADE OR CIRCLED IN RED INK, WITH DATE AND NAME OF PERSON MAKING CHANGE.

PLEASE RETURN TO
LOS ANGELES COUNTY ENGINEER
700 LOS ANGELES COUNTY ENGINEERING BLDG.

Do not extend notes this side of this line.

F. B. 1197 Pg. 368 Job No. 7187.02 Division No. 11 Notes Red. Plotted Profile

Survey of EL Monte Co Bldg Date Date

Survey by Snyder Notes RRS Notes Chkd. Checked

H. E. OTT

Indexed Date 6-15-61 Date Date