F. B. 1199 Pg. 1

Survey of Subdivision Check Tr. 14651
Tape No. 027 Std. °F
Surveyed by Benson
Date 3-24-47
Notes
Indexed A. O. Johnson 4-7-47

Office Work
Checked
Date

SUBDIVISION CHECK

TR. NO. 14651.

Longden - Sixth Ave - Cambridge - Second Ave

I.N. 5066

3-24-47

C.A. Benson
M.A. Van Denen
A. Carrasco
D.H. Beers
[illegible]

100 FT. Tape No. 027 Std. @ 68°

Microfilmed Sept '87

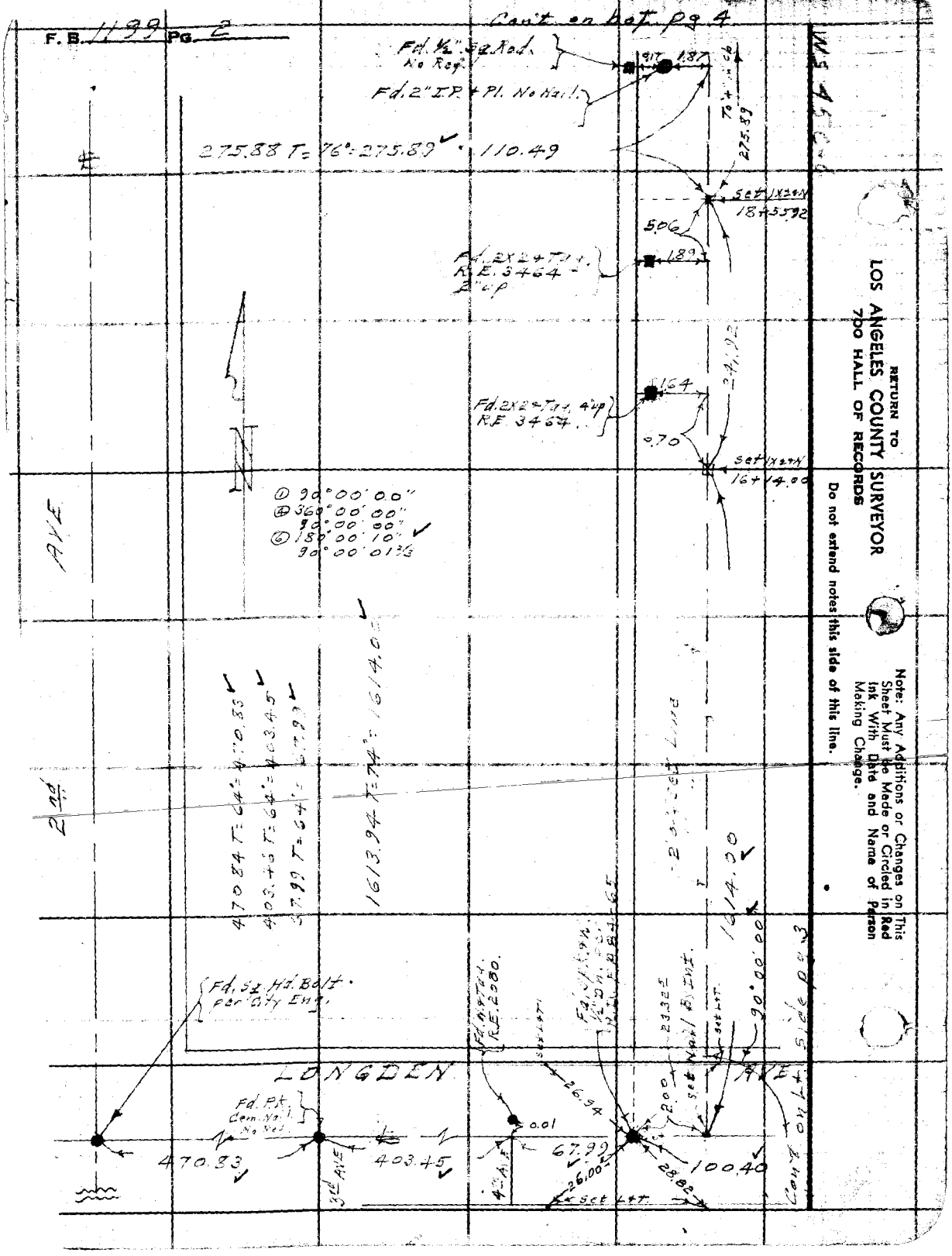
F. B. 1199 Pg. 2
Con't on bot. pg 4
Fd. ½" Sq. Rod. No Reg.
Fd. 2" I.P. + Pl. No Nail.
275.88 T = 76° = 275.89
110.49
Set 1x2+N
18+55.92
5.06
Fd. 2x2+Tag. R.E. 3464 2" up
1.89
Fd. 2x2+Tag. 4" up R.E. 3464
1.64
0.70
Set 1x2+N
16+14.00
① 90°00'00"
④ 360°00'00"
90°00'00"
⑥ 180°00'10"
90°00'01⅓
AVE
2nd
470.84 T = 64° = 470.83
403.46 T = 64° = 403.45
67.99 T = 64° = 67.99
1613.94 T = 74° = 1614.00
1614.00
90°00'00"
Fd. Sq. Hd. Bolt per City Eng.
LONGDEN
AVE
Fd. P.K. Cem. Nail No Reg.
470.83
3rd AVE
403.45
4th AVE
0.01
67.99
26.94
26.00
28.82
100.40
Set L+T.
Con't on Lt. side pg 3
RETURN TO
LOS ANGELES COUNTY SURVEYOR
700 HALL OF RECORDS
Do not extend notes this side of this line.
Note: Any Additions or Changes on This Sheet Must be Made or Circled in Red Ink With Date and Name of Person Making Change.

Notes Ck'd by KRM	Survey of [illegible]
Map No.	W. O. 5066 Tape No. 027 St'd 65 °F
Office Work	Surveyed by Benson
Checked	Notes [illegible] Date 3-29-47
Date	Indexed A. C. Johnson

F. B. 1139 Pg. 3



Note: Any Additions or Changes on This Sheet Must be Made or Circled in Red Ink With Date and Name of Person Making Change.

Do not extend notes this side of this line.

RETURN TO
LOS ANGELES COUNTY SURVEYOR
700 HALL OF RECORDS

FORM 247 5M 5-46

RETURN TO
LOS ANGELES COUNTY SURVEYOR
700 HALL OF RECORDS

Note: Any Additions or Changes on This Sheet Must be Made or Circled in Red Ink With Date and Name of Person Making Change.

Do not extend notes this side of this line.

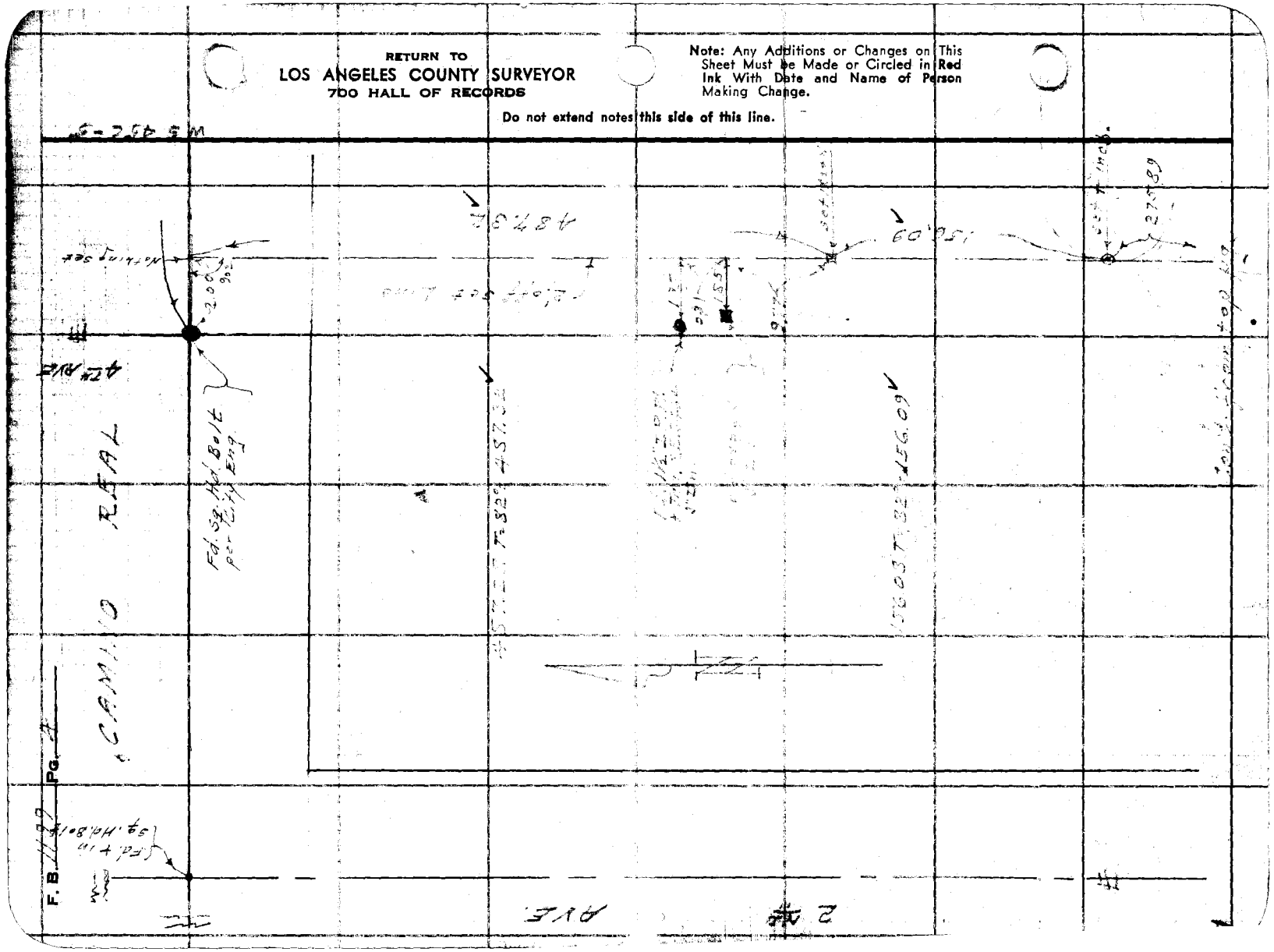

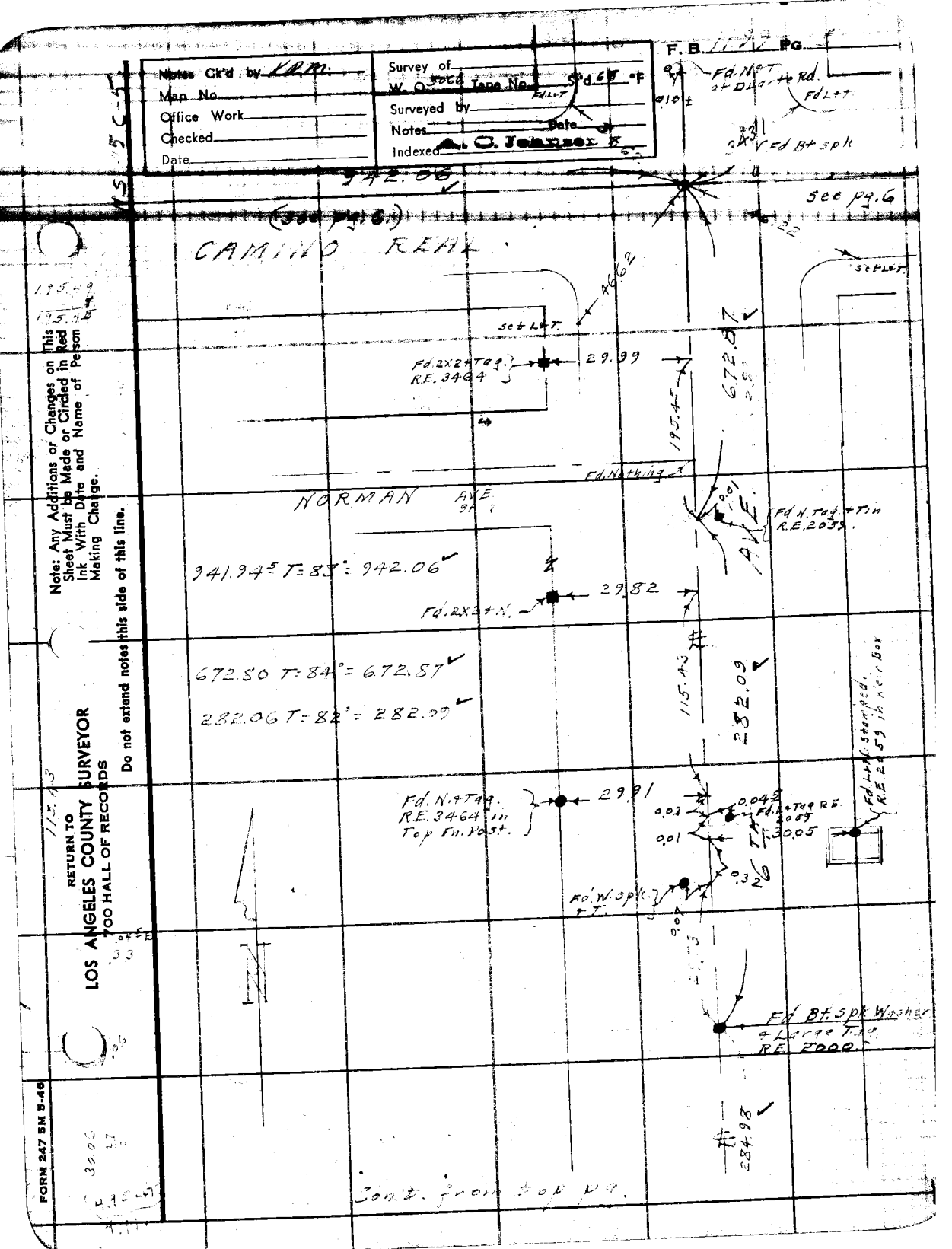

Notes Ck'd by KRM
Map No.
Office Work
Checked
Date
Survey of
W. O. 5068 Tape No.
Surveyed by
Notes
Date
Indexed A. C. Jeanser
F. B. 1192 PG.
Fd. N & T at Dlarte Rd.
Fd L+T
Fd Bt spk
942.06
(see pg. 6.)
See pg. 6
CAMINO REAL
Set L+T
Fd. 2X2+Tag. R.E. 3464
29.99
672.87
195.45
Fd. Nothing
NORMAN AVE.
Fd N. Tag. + Tin R.E. 2059
941.94 T=83°=942.06
29.82
Fd. 2X2+N.
672.80 T=84°=672.87
282.06 T=82°=282.09
115.43
282.09
Fd. N. + Tag. R.E. 3464 in Top Fn. Post.
29.91
Fd. L+T Tag R.E. 2059
30.05
Fd. W. spk. + T.
Fd. L+N. stamped R.E. 2059 in Weir Box
Fd Bt. Spk Washer + Large Tag R.E. 2000
284.98
Cont. from top pg.
Note: Any Additions or Changes on This Sheet Must be Made or Circled in Red Ink With Date and Name of Person Making Change.
Do not extend notes this side of this line.
RETURN TO
LOS ANGELES COUNTY SURVEYOR
700 HALL OF RECORDS
FORM 247 5M 5-46

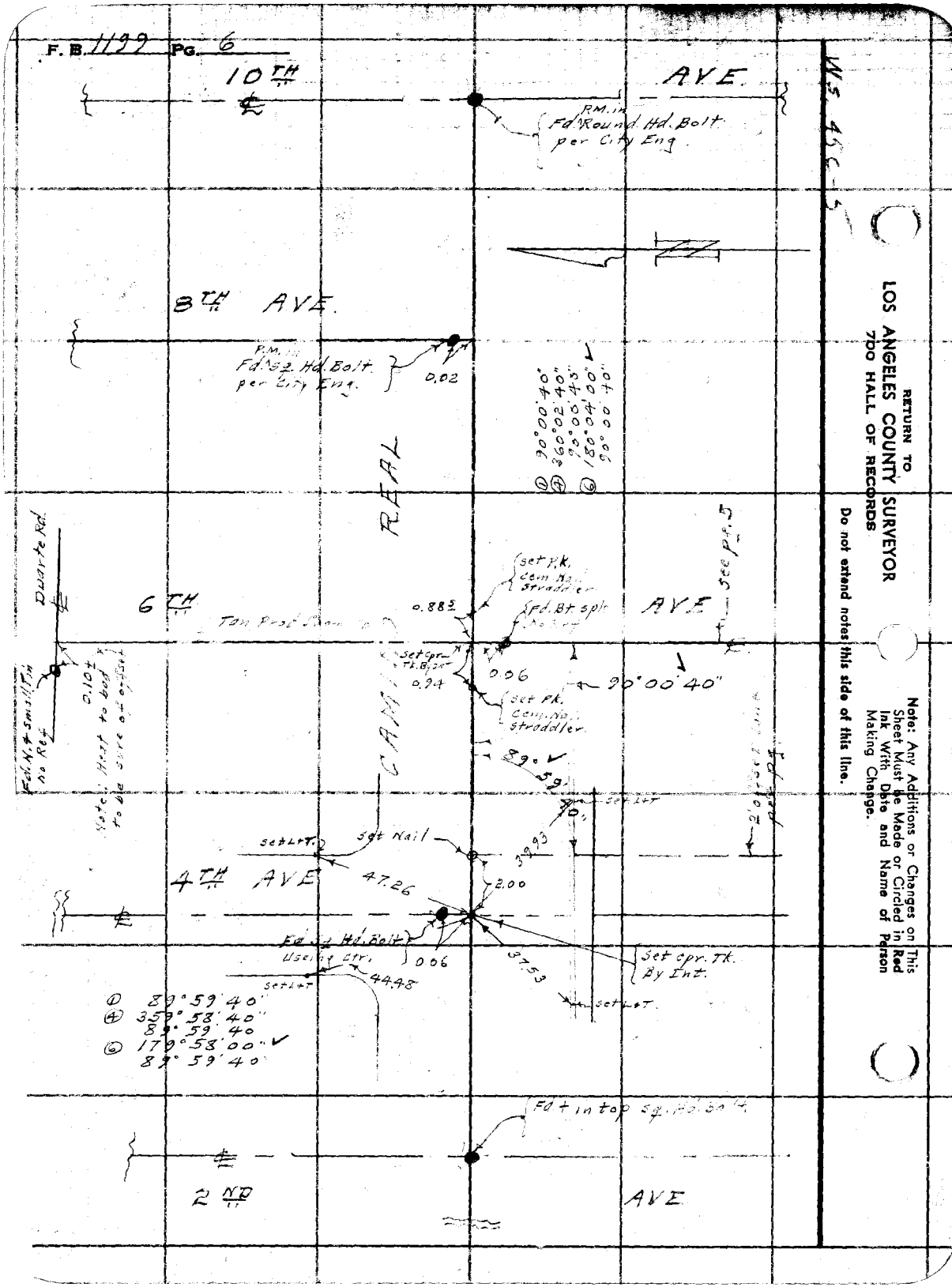
F. B. 1199 PG. 6
10TH AVE.
P.M. in Fd. Round Hd. Bolt per City Eng.
8TH AVE.
P.M. in Fd. Sq. Hd. Bolt per City Eng.
0.02
① 90°00'40"
④ 360°02'40"
90°00'45"
⑥ 180°04'00"
90°00'40"
REAL
Duarte Rd.
6TH AVE
Set P.K. Cem. Nail Straddler
0.885
Fd. Bt. spk
Set Cpr. Tk. By Int.
0.94
0.06
90°00'40"
Set P.K. Cem. Nail Straddler
89°59'
Fd. N. & small T. in no Ref.
0.10
Note: Heat to bed to be sure of offset
Set L+T
Set Nail
39.93
4TH AVE
47.26
2.00
Fd. Sq. Hd. Bolt Useing Ctr.
0.06
37.53
Set Cpr. Tk. By Int.
44.48
① 89°59'40"
④ 359°58'40"
89°59'40
⑥ 179°58'00"
89°59'40
Fd. + in top Sq. Hd. Bolt
2ND AVE
RETURN TO
LOS ANGELES COUNTY SURVEYOR
700 HALL OF RECORDS
Do not extend notes this side of this line.
Note: Any Additions or Changes on This Sheet Must be Made or Circled in Red Ink With Date and Name of Person Making Change.

Notes Ck'd by [illegible]	Survey of Sub Check Tr. # 14409
Map No. B-536-2	W. O. 5066 Tape No. 090 St'd 68°F
Office Work Drawn	Surveyed by D.E. Holmes
Checked McPherson	Notes D.E.H. Date 3-5-48
Date May 1948	Indexed [illegible]

F. B. 1199 PG. 7

J.N. 5066
SUBDIVISION CHECK
TRACT # 14409
(PROPOSED)

C.P. D.E. Holmes
Int. A.R. Barlotti
H.C. V.B. Anderson
R.C. L.R. Rehl

This data added to C.S. B-536-2. (Map of Florence Ave. - formerly Little Lake Road.)

Note: Any Additions or Changes on This Sheet Must be Made or Circled in Red Ink With Date and Name of Person Making Change.

Do not extend notes this side of this line.

RETURN TO
LOS ANGELES COUNTY SURVEYOR
7DO HALL OF RECORDS

FORM 247 SM 11-46

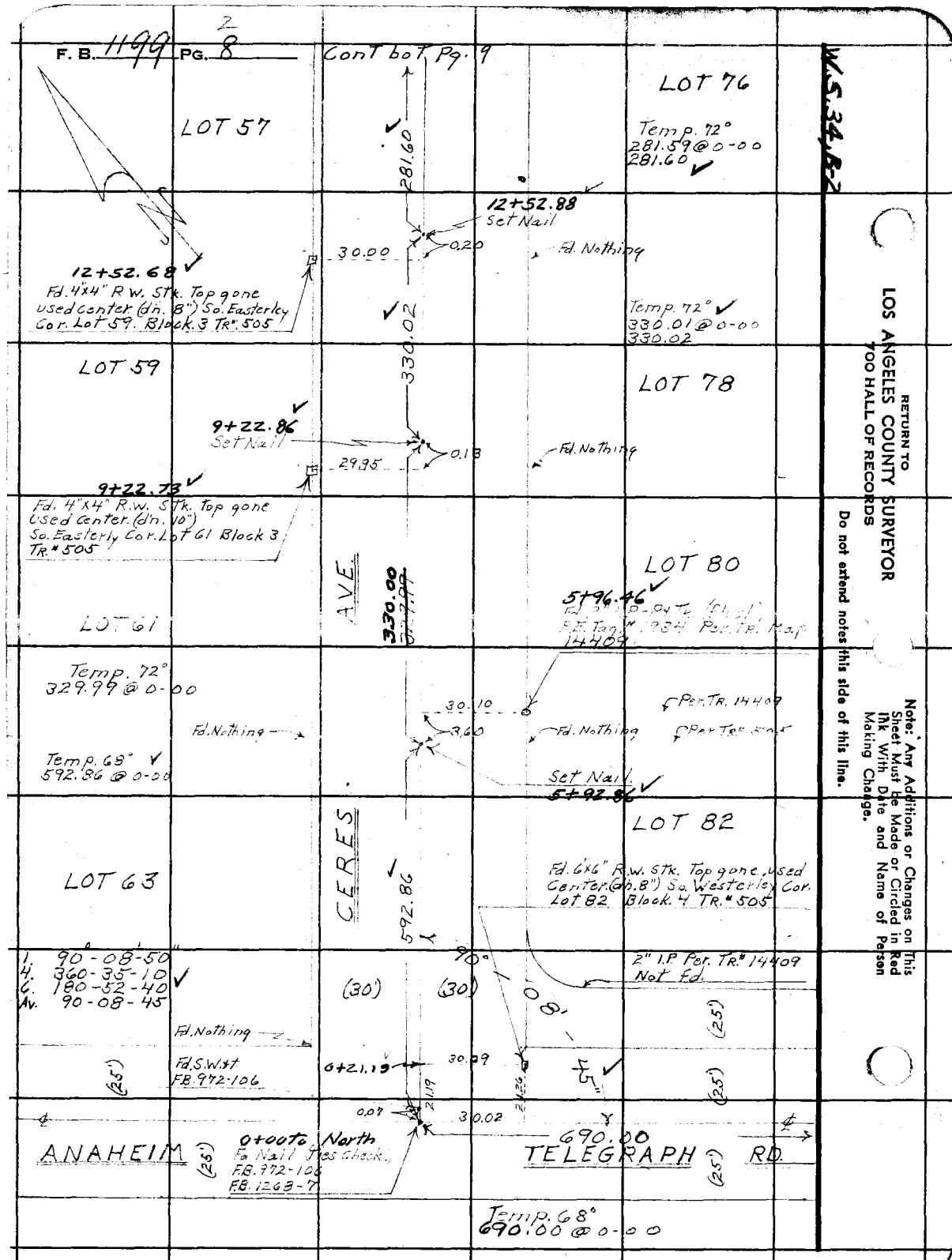

RETURN TO
LOS ANGELES COUNTY SURVEYOR
700 HALL OF RECORDS

Do not extend notes this side of this line.

Note: Any Additions or Changes on This Sheet Must be Made or Circled in Red Ink With Date and Name of Person Making Change.

W.S. 34, B-2

Notes Ck'd by [illegible]	Survey of Sub Check Tr# 14409
Map No. B-536-2	W. O. 5066 Tape No. 090 St'd 68 °F
Office Work Drawn	Surveyed by D.E. Holmes
Checked McPherson	Notes D.E.H. Date 3-5-48
Date May 1948	Indexed

F. B. 1199 PG. 7

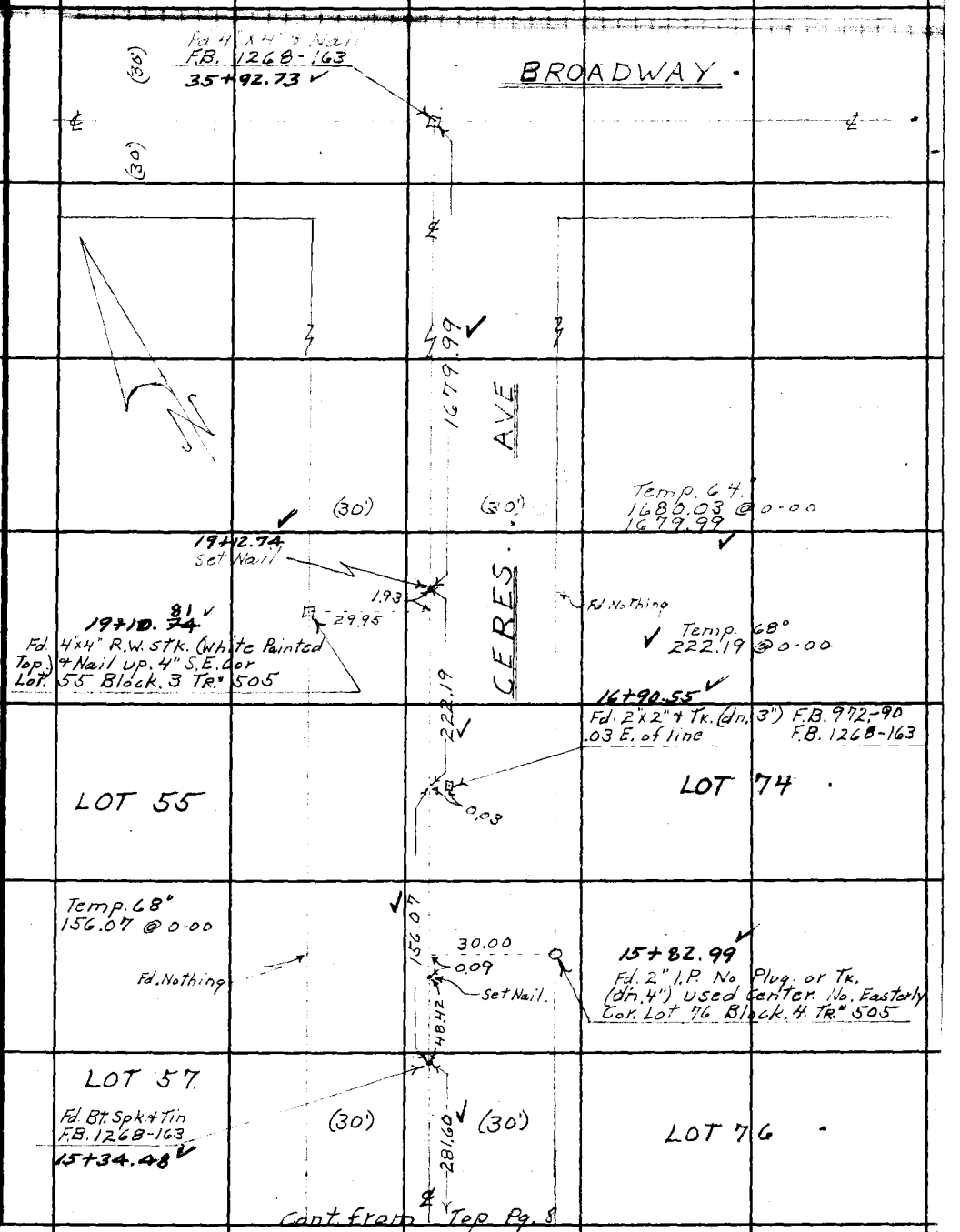

Cont. from Top Pg. 8

Note: Any Additions or Changes on This Sheet Must be Made or Circled in Red Ink With Date and Name of Person Making Change.

Do not extend notes this side of this line.

RETURN TO
LOS ANGELES COUNTY SURVEYOR
700 HALL OF RECORDS

FORM 247 5M 11-46

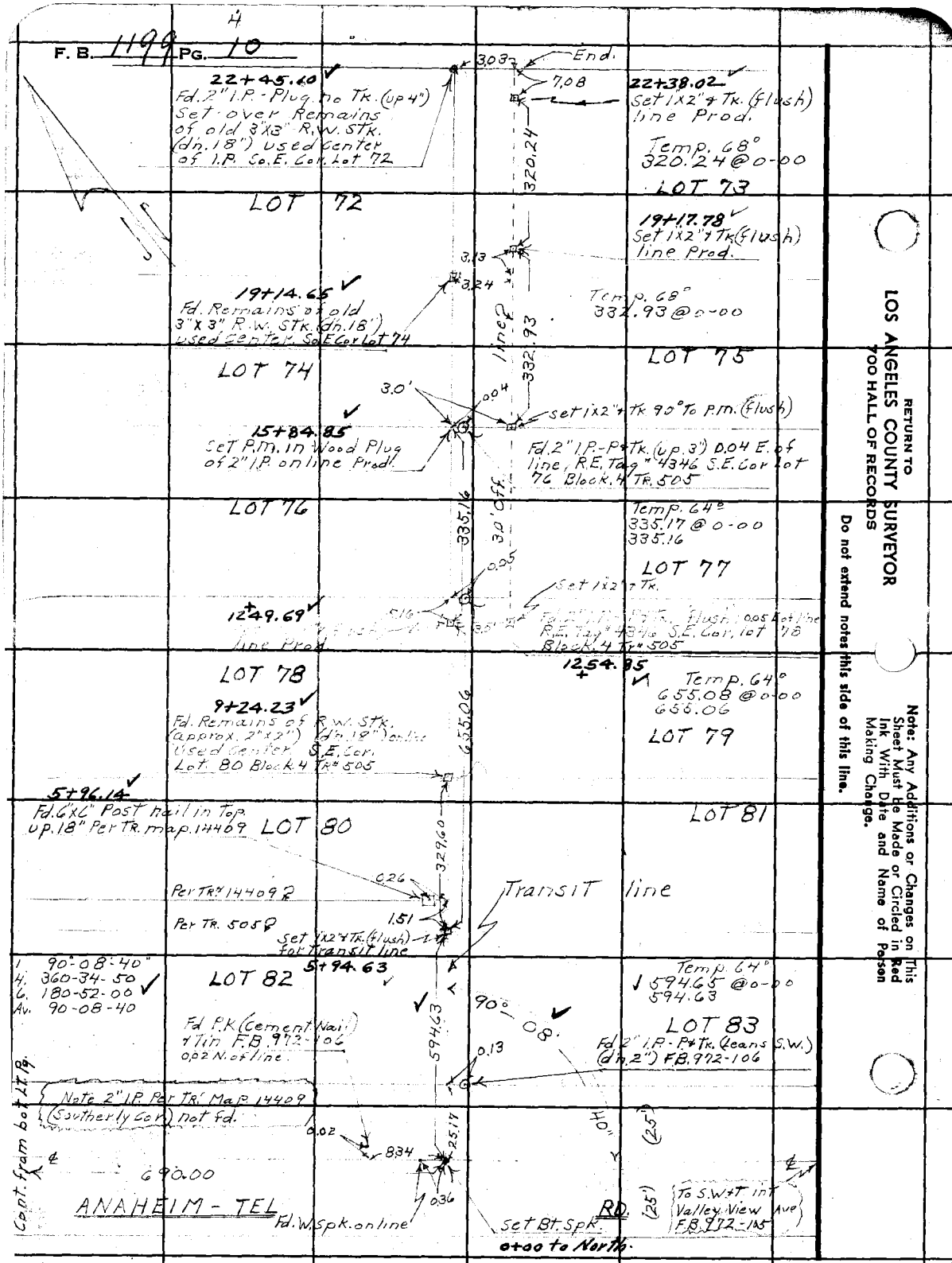
F. B. 1199 PG. 10
4
22+45.60
Fd. 2" I.P. - Plug no Tk. (up 4") Set over Remains of old 3"x3" R.W. Stk. (dn. 18") used Center of I.P. So. E. Cor. Lot 72
3.03
End.
7.08
22+38.02
Set 1x2" + Tk. (flush) line Prod.
Temp. 68°
320.24 @ 0-00
320.24
LOT 72
LOT 73
19+17.78
Set 1x2" + Tk (flush) line Prod.
3.13
3.24
19+14.65
Fd. Remains of old 3"x3" R.W. Stk. (dn. 18") used Center So. E. Cor. Lot 74
Temp. 68°
332.93 @ 0-00
line
332.93
LOT 74
LOT 75
3.0'
0.04
set 1x2" + Tk 90° To P.M. (flush)
15+84.85
Set P.M. in Wood Plug of 2" I.P. on line Prod.
Fd. 2" I.P. - P + Tk. (up 3") 0.04 E. of line, R.E. Tag # 4346 S.E. Cor. Lot 76 Block 4 Tr. 505
LOT 76
335.16
3.0' off
Temp. 64°
335.17 @ 0-00
335.16
LOT 77
0.05
Set 1x2" + Tk.
12+49.69
line Prod.
Fd. 2" I.P. - P + Tk. (flush) 0.05 E. of line R.E. Tag # 4346 S.E. Cor. lot 78 Block 4 Tr # 505
12+54.85
LOT 78
Temp. 64°
655.08 @ 0-00
655.06
LOT 79
9+24.23
Fd. Remains of R.W. Stk. (approx. 2"x2") (dn. 18") on line Used Center S.E. Cor. Lot 80 Block 4 Tr # 505
655.06
5+96.14
Fd. 6"x6" Post nail in Top up. 18" Per Tr. map. 14409
LOT 80
LOT 81
329.60
0.26
Per Tr # 14409
Transit line
Per Tr. 505
1.51
Set 1x2" + Tk. (flush) for Transit line
5+94.63
1. 90°-08'-40"
4. 360-34-50
6. 180-52-00
Av. 90-08-40
LOT 82
Temp. 64°
594.65 @ 0-00
594.63
90°-08'
LOT 83
Fd. P.K. (Cement Nail) + Tin F.B. 972-106 0.02 N. of line.
594.63
0.13
Fd. 2" I.P. - P + Tk. (Leans S.W.) (dn. 2") F.B. 972-106
Note 2" I.P. Per Tr. Map 14409 (Southerly Cor.) not fd.
0.02
8.34
25.17
40"
(25')
690.00
0.36
ANAHEIM - TEL
Fd. W. Spk. on line
Set Bt. Spk.
RD.
(25')
To S.W. + T. int Valley View Ave F.B. 972-105
0+00 to North.
Cont. from bot. Lt. Pg.
RETURN TO
LOS ANGELES COUNTY SURVEYOR
700 HALL OF RECORDS
Do not extend notes this side of this line.
Note: Any Additions or Changes on This Sheet Must Be Made or Circled in Red Ink With Date and Name of Person Making Change.

Notes Ck'd by	Survey of Checking Subdivision
Map No.	W. O. 7000 Tape No. 2120 St'd. 68 °F
Office Work	Surveyed by [illegible]
Checked	Notes " Date 3-16-49
Date	Indexed [illegible] 8-18-49

F. B. [illegible] PG. 11

MEASURING & TIEING INTO
MESA DR.

THE SOUTH LINE OF TR. 13961.

CHECKING SUBDIVISION

J.N. 7000

8-16-49
[illegible]
[illegible]
[illegible]
[illegible]

Note: Any Additions or Changes on This Sheet Must be Made or Circled in Red Ink With Date and Name of Person Making Change.

Do not extend notes this side of this line.

RETURN TO
LOS ANGELES COUNTY SURVEYOR
726 LOS ANGELES COUNTY
ENGINEERING BLDG.

76F309S 247 10M 1-49

RETURN TO
LOS ANGELES COUNTY SURVEYOR
726 LOS ANGELES COUNTY
ENGINEERING BLDG.

Note: Any Additions or Changes on This Sheet Must be Made or Circled in Red Ink With Date and Name of Person Making Change.

Do not extend notes this side of this line.

W.S.36.D-1

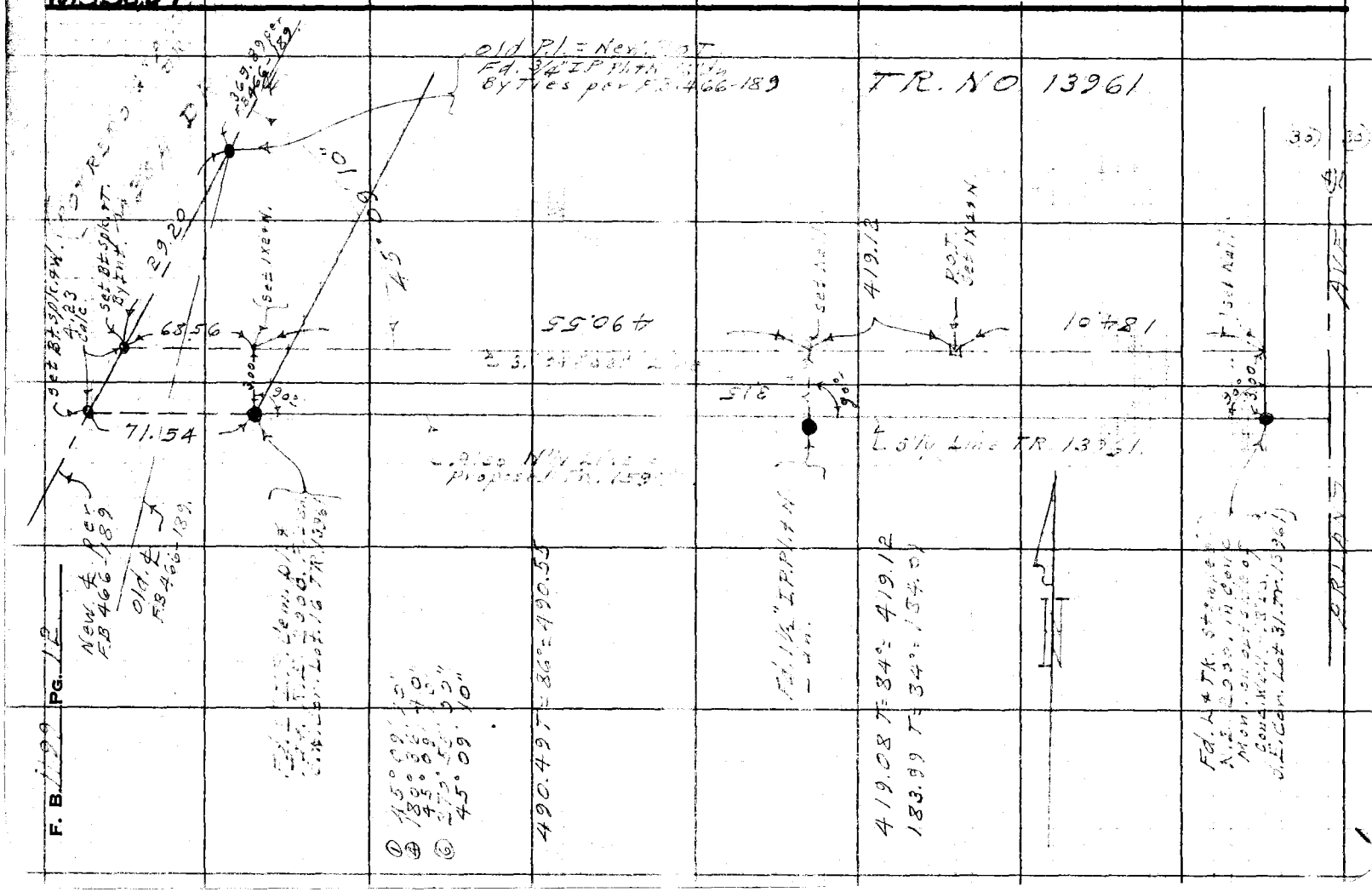

F. B. 1199 PG. 12

Notes Ck'd by	Survey of Sub Check, Tr #15983
Map No.	W. O. 7000 Tape No. 0120 St'd. 68 °F
Office Work	Surveyed by J.S. Coates
Checked	Notes J.S.C. Date 8-24-49
Date	Indexed A. C. Johnson

F. B. [illegible] PG. [illegible]

SUBDIVISION CHECK
TRACT #15983

J.N 7000

8-24-49
J.S. Coates
J.J. Edwards
R.E. Hauck

Note: Any Additions or Changes on This Sheet Must be Made or Circled in Red Ink With Date and Name of Person Making Change.

Do not extend notes this side of this line.

RETURN TO
LOS ANGELES COUNTY SURVEYOR
726 LOS ANGELES COUNTY
ENGINEERING BLDG.

76F309S 247 10M 1-49

F. B. 1199 PG. 14

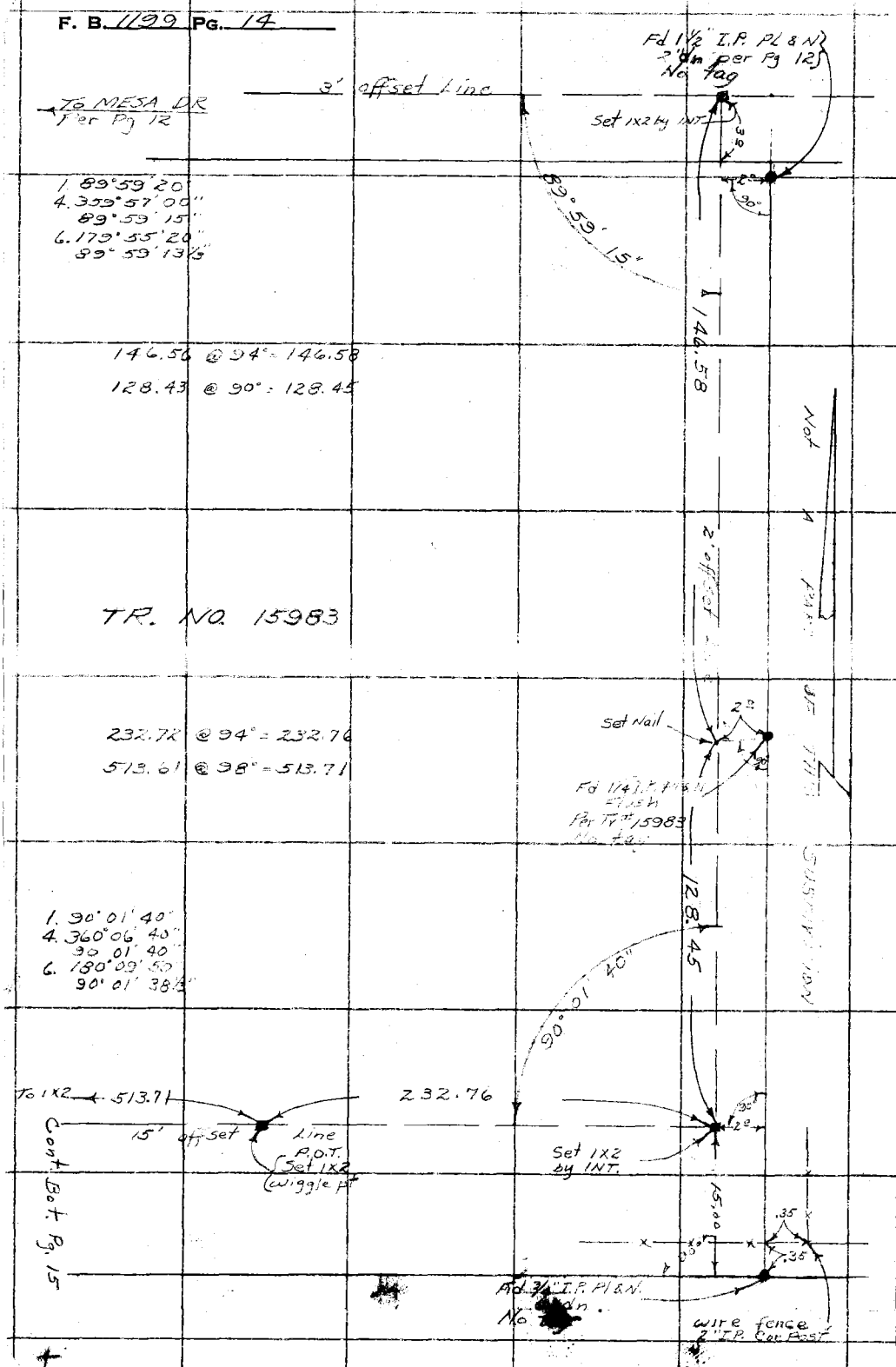

RETURN TO
LOS ANGELES COUNTY SURVEYOR
726 LOS ANGELES COUNTY
ENGINEERING BLDG.

Do not extend notes this side of this line.

Note: Any Additions or Changes on This Sheet Must be Made or Circled in Red Ink With Date and Name of Person Making Change.

W.S. 36, D-1

Notes Ck'd by	Survey of Sub. Ck Tr. # 15983
Map No.	W. O. 7000 Tape No. 0120 St'd. 68 °F
Office Work	Surveyed by J. S. Coates
Checked	Notes J.S.C. Date 8-24-49
Date	Indexed A. C. Johnson

F. B. 1100 PG. 15

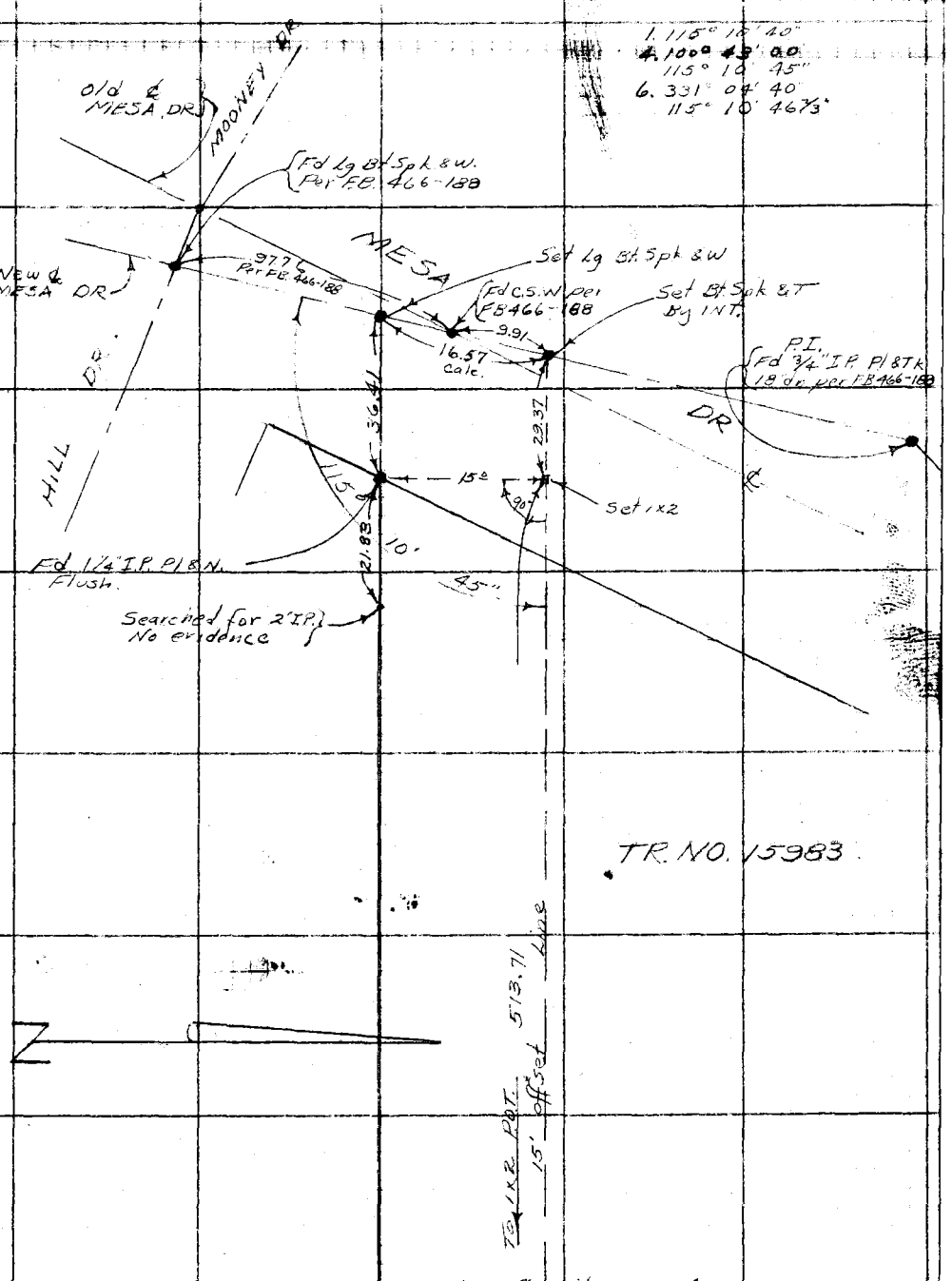

Cont. Bot. Left Side Pg. 14

Note: Any Additions or Changes on This Sheet Must be Made or Circled in Red Ink With Date and Name of Person Making Change.

Do not extend notes this side of this line.

RETURN TO
LOS ANGELES COUNTY SURVEYOR
726 LOS ANGELES COUNTY
ENGINEERING BLDG.

76F309S 247 10M 1-49

F. B. 1199 PG. 16

TR. NO. 13961

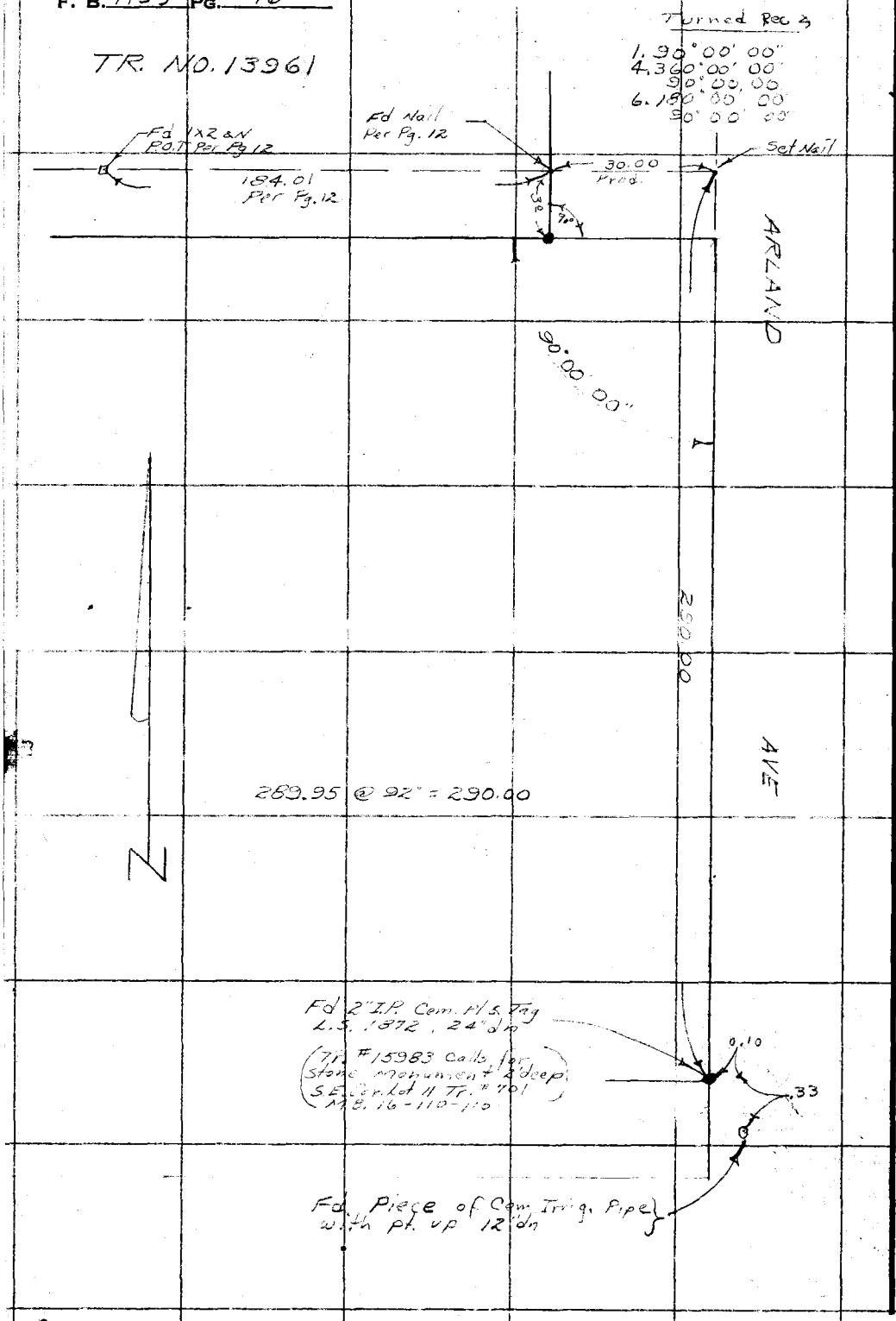

W.S.36,D-1

RETURN TO
LOS ANGELES COUNTY SURVEYOR
726 LOS ANGELES COUNTY
ENGINEERING BLDG.

Do not extend notes this side of this line.

Note: Any Additions or Changes on This Sheet Must be Made or Circled in Red Ink With Date and Name of Person Making Change.

Notes Ck'd by	Survey of Checking Tr. #16915
Map No.	W. O. 5066 Tape No. 263 St'd 68 °F
Office Work	Surveyed by [illegible]
Checked	Notes " Date 9-28-50
Date	Indexed K. C. Johnson 9-28-50

F. B. 1199 PG. 17

CHECKING LINE & ANGLE
FOR.
TRACT NO. 16915
J. N. 5066.
GOULD AVE & PORTER LANE.
Near Hermosa Beach.

9-28-50
C.A. Benson
J.S. Coates
J.J. Edwards
R.N. Blauvelt.

Note: Any Additions or Changes on This Sheet Must be Made or Circled in Red Ink With Date and Name of Person Making Change.

Do not extend notes this side of this line.

RETURN TO
LOS ANGELES COUNTY SURVEYOR
726 LOS ANGELES COUNTY
ENGINEERING BLDG.

76F309S 247 10M 1-49

F. B. 199 PG. 18

W.S. 254-3

RETURN TO
LOS ANGELES COUNTY SURVEYOR
725 LOS ANGELES COUNTY
ENGINEERING BLDG.

Do not extend notes this side of this line.

Note: Any Additions or Changes on This Sheet Must Be Made or Circled in Red Ink With Date and Name of Person Making Change.

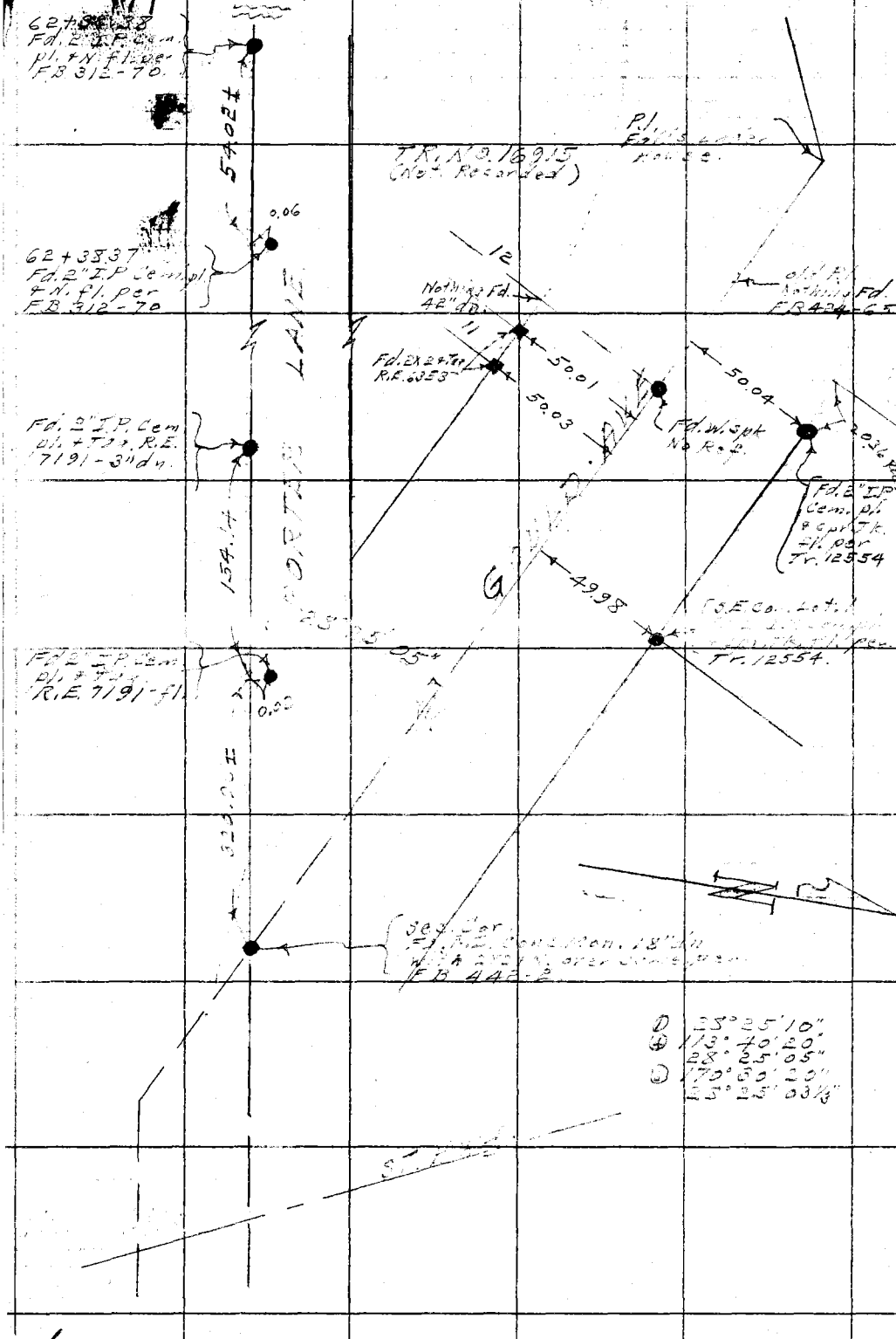

Notes Ck'd by	Survey of Subdivision Investigation
Map No.	W. O. 5066 Tape No. St'd 65 °F
Office Work	Surveyed by
Checked	Notes " Date 11-20-50
Date	Indexed A. C. Johnson 11-22-50

F. B. 1100 PG. 19

IN 5066.

SUBDIVISION INVESTIGATION.

ON HOLT AVE

TR. NO 16627

FROM: SAN ANTONIO AVE

TO: ALEXANDER AVE

11-20-50
C. A. Benson.
J. S. Coates.
J. J. Edwards.
R. N. Blaurelt.

Note: Any Additions or Changes on This Sheet Must be Made or Circled in Red Ink With Date and Name of Person Making Change.

Do not extend notes this side of this line.

RETURN TO
LOS ANGELES COUNTY SURVEYOR
726 LOS ANGELES COUNTY
ENGINEERING BLDG.

76F309S 247 10M 1-49

F. B. 1199 PG. 20 Con't. on bot. Pg. 21.

W.S. 49, C-4

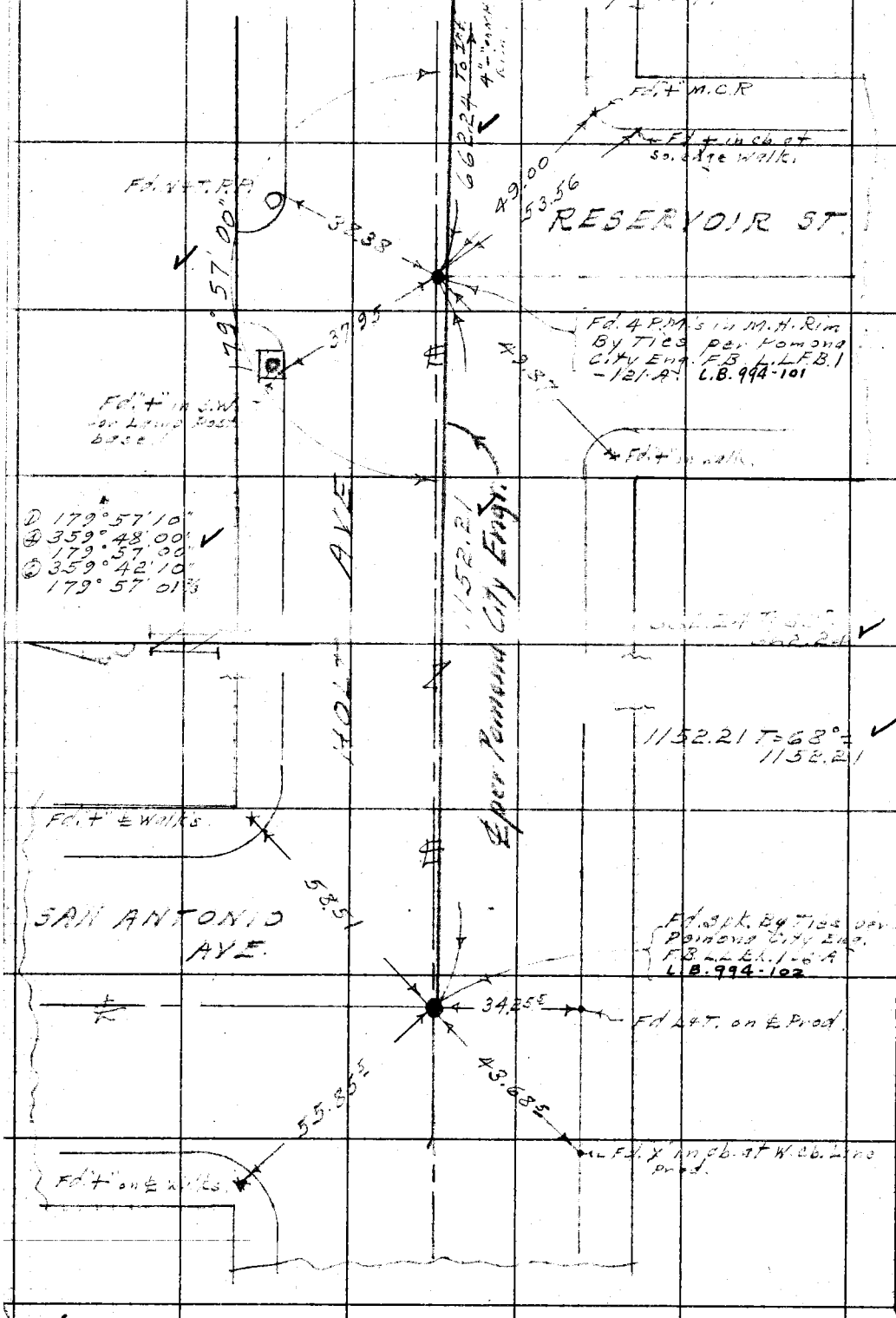

RETURN TO
LOS ANGELES COUNTY SURVEYOR
726 LOS ANGELES COUNTY
ENGINEERING BLDG.

Do not extend notes this side of this line.

Note: Any Additions or Changes on This Sheet Must be Made or Circled in Red Ink With Date and Name of Person Making Change.

Notes Ck'd by	Survey of SWO Investigation
Map No.	W. O. 5066 Tape No. St'd 63 °F
Office Work	Surveyed by [illegible]
Checked	Notes " Date 11-20-50
Date	Indexed B. C. Johnson

F. B. 1100 PG. 21

W.S. 49.C-4

Con't on bot pg. 22

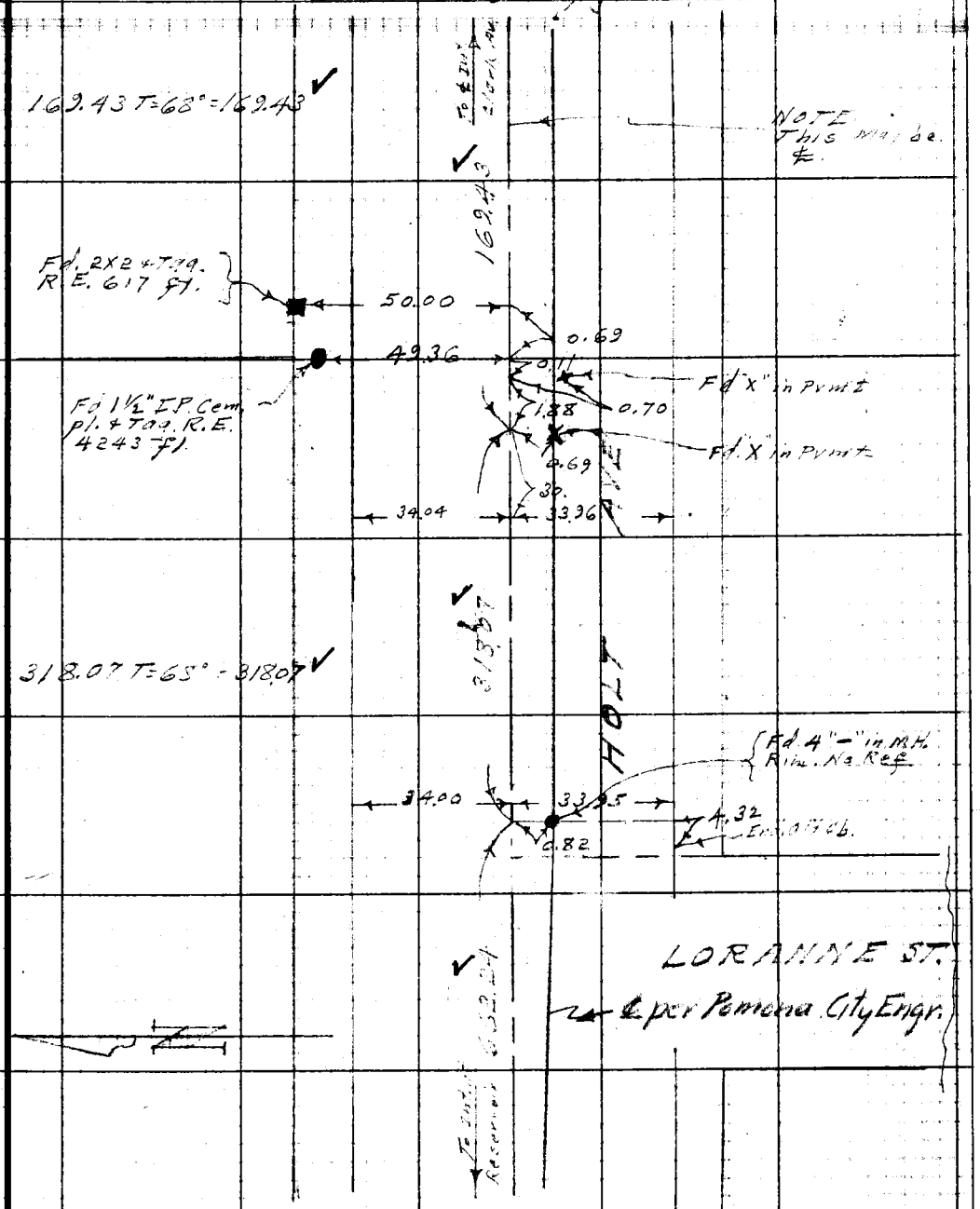

Con't. from top pg. 20.

Note: Any Additions or Changes on This Sheet Must be Made or Circled in Red Ink With Date and Name of Person Making Change.

Do not extend notes this side of this line.

RETURN TO
LOS ANGELES COUNTY SURVEYOR
726 LOS ANGELES COUNTY
ENGINEERING BLDG.

76F309S 247 10M 1-49

F. B. 1199 Pg. 22

Con't. on bot. pg. 23.

W.S. 49 C-4

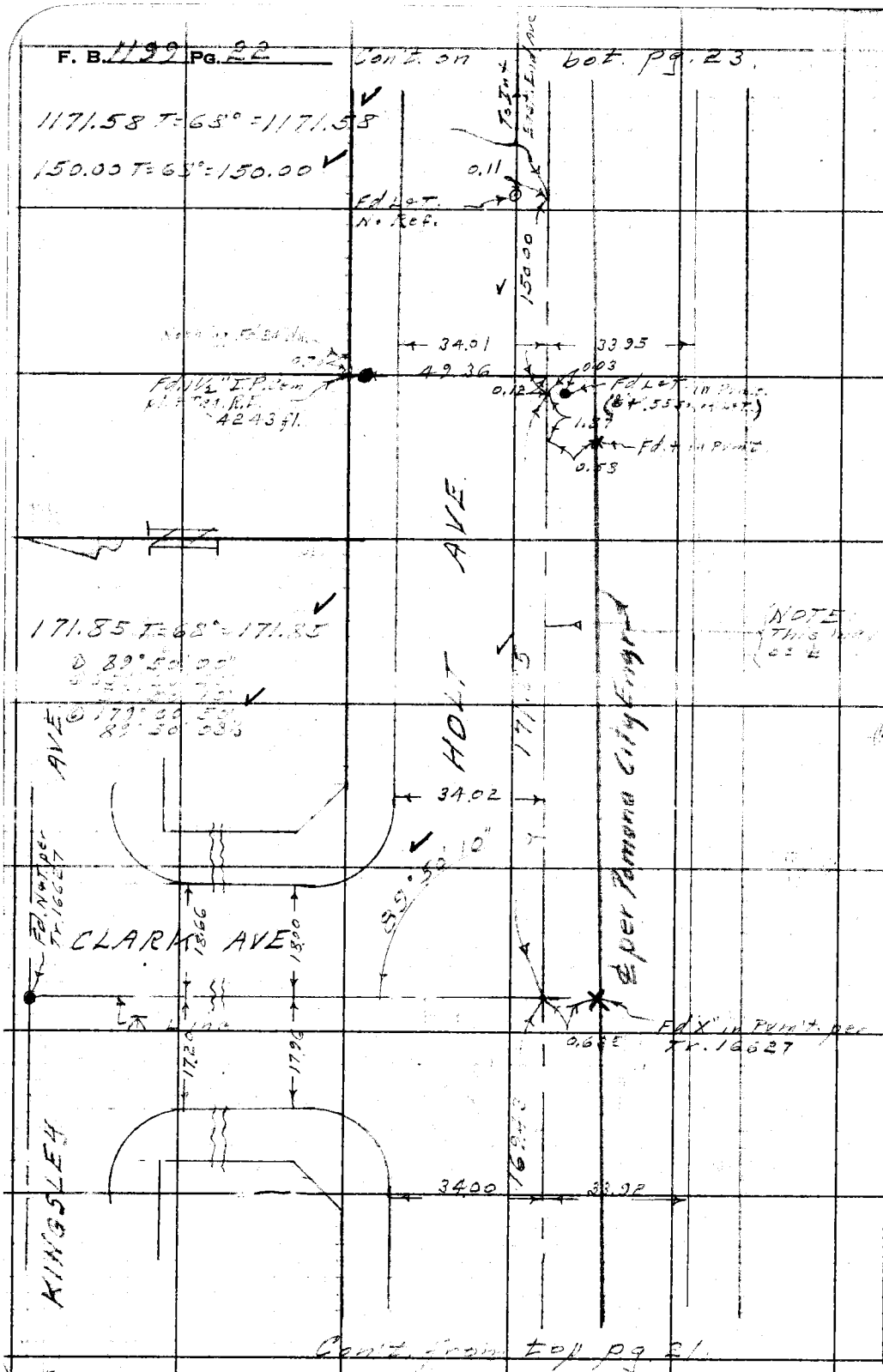

Con't. from top pg. 21.

RETURN TO
LOS ANGELES COUNTY SURVEYOR
726 LOS ANGELES COUNTY
ENGINEERING BLDG.

Do not extend notes this side of this line.

Note: Any Additions or Changes on This Sheet Must be Made or Circled in Red Ink With Date and Name of Person Making Change.

W.S. 49C-4

Notes Ck'd by	Survey of [illegible]
Map No.	W. O. 5066 Tape No. St'd. 65 °F
Office Work	Surveyed by [illegible]
Checked	Notes " Date 11-20-58
Date	Indexed A. C. Johnson

F. B. 1190 PG. [illegible]

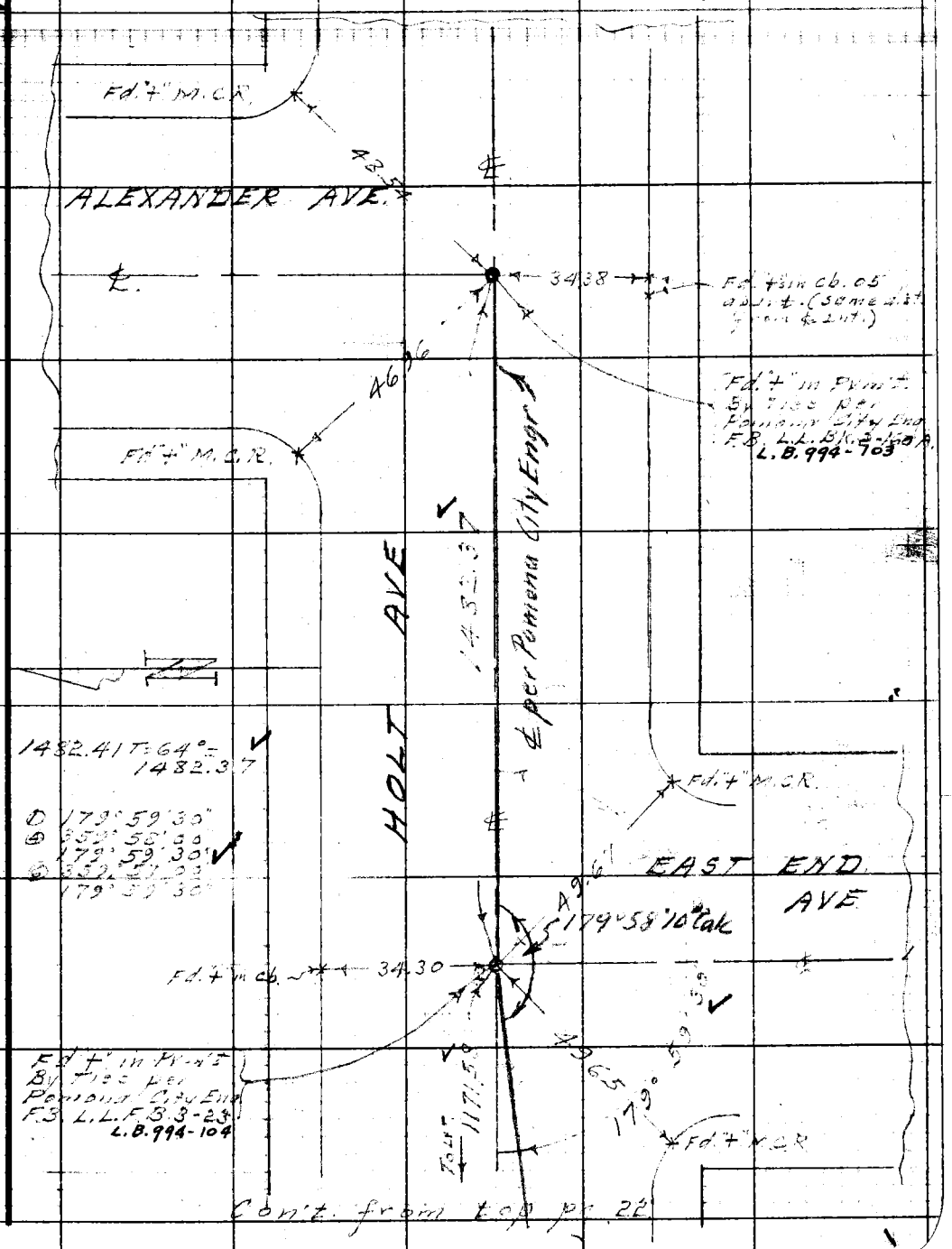

Note: Any Additions or Changes on This Sheet Must be Made or Circled in Red Ink With Date and Name of Person Making Change.

Do not extend notes this side of this line.

RETURN TO
LOS ANGELES COUNTY SURVEYOR
726 LOS ANGELES COUNTY
ENGINEERING BLDG.

76F309S 247 10M 1-49

RETURN TO
LOS ANGELES COUNTY SURVEYOR
726 LOS ANGELES COUNTY
ENGINEERING BLDG.

Note: Any Additions or Changes on This Sheet Must be Made or Circled in Red Ink With Date and Name of Person Making Change.

Do not extend notes this side of this line.

F. B. 1199 PG. 24

Notes Ck'd by [illegible]	Survey of SUBDIVISION TR. 15553
Map No.	W. O. 5066 Tape No. 132 St'd. 65 °F
Office Work	Surveyed by
Checked	Notes " Date 3-16-51
Date	Indexed A. C. Johnson 3-22-51

F. B. 1197 PG. 25

SUBDIVISION INVESTIGATION.
TR. NO. 15553
W.O. 5066
ON NEW DRIVE
FROM:- SANTA CARLOTTA ST.
TO: N'LY LINE RO. LA CANADA.

3-16-51
[illegible]

Note: Any Additions or Changes on This Sheet Must be Made or Circled in Red Ink With Date and Name of Person Making Change.

Do not extend notes this side of this line.

RETURN TO
LOS ANGELES COUNTY SURVEYOR
726 LOS ANGELES COUNTY
ENGINEERING BLDG.

76F3093 247 10M

F. B. 1199 PG. 26 Cont. on bot. pg. 27

W.S. 51, B-3

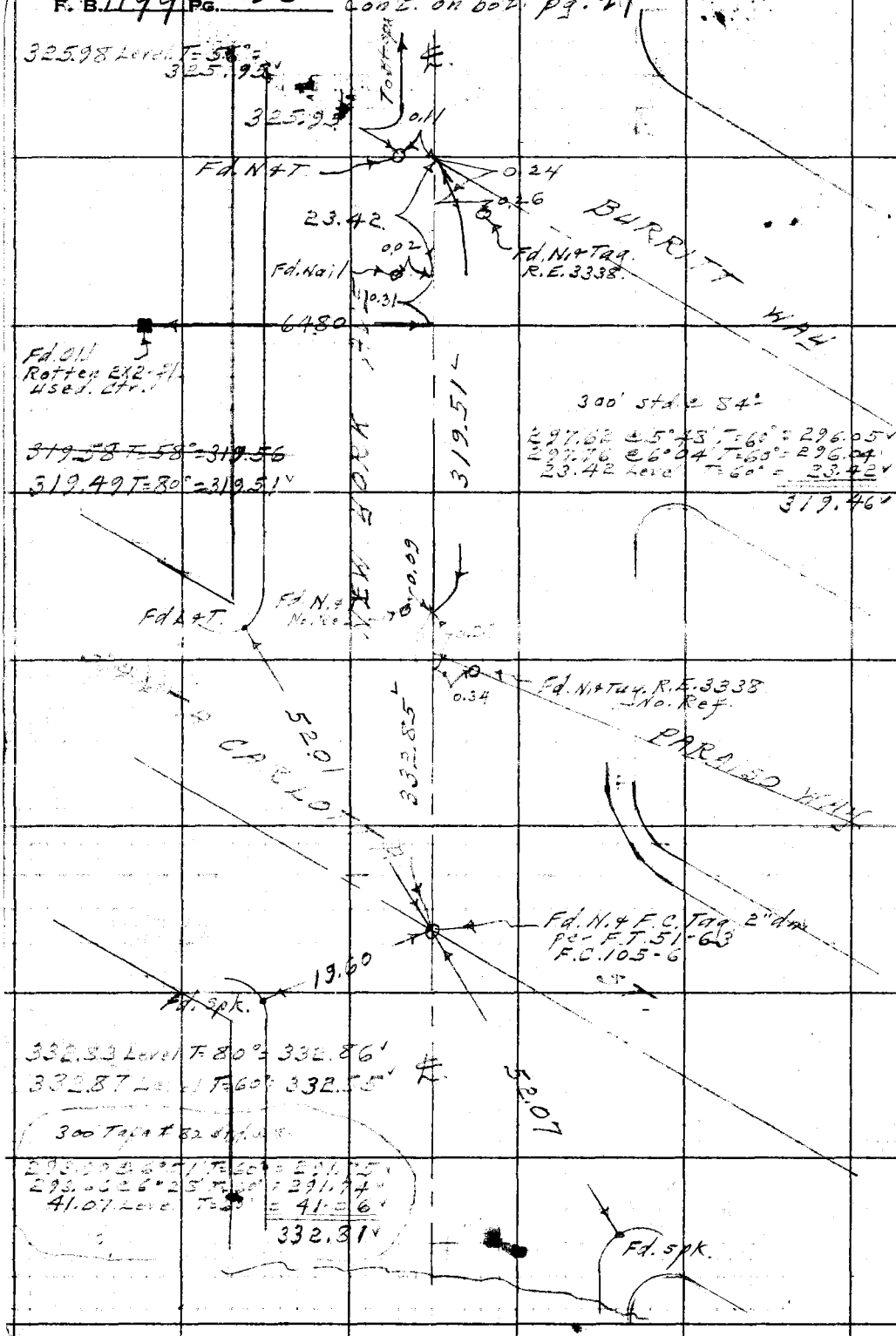

RETURN TO
LOS ANGELES COUNTY SURVEYOR
725 LOS ANGELES COUNTY
ENGINEERING BLDG.

Do not extend notes this side of this line.

Note: Any Additions or Changes on This Sheet Must be Made or Circled in Red Ink With Date and Name of Person Making Change.

W.S. 51B-3

Notes Ck'd by D. M. Finley	Survey of Sub. Dist. Tr. 15333
Map No.	W. O. 5066 Tape No. 2132 St'd: 68 °F
Office Work	Surveyed by
Checked	Notes A. C. Johnson Date 3-15-51
Date	Indexed

F. B. 1199 PG. 27

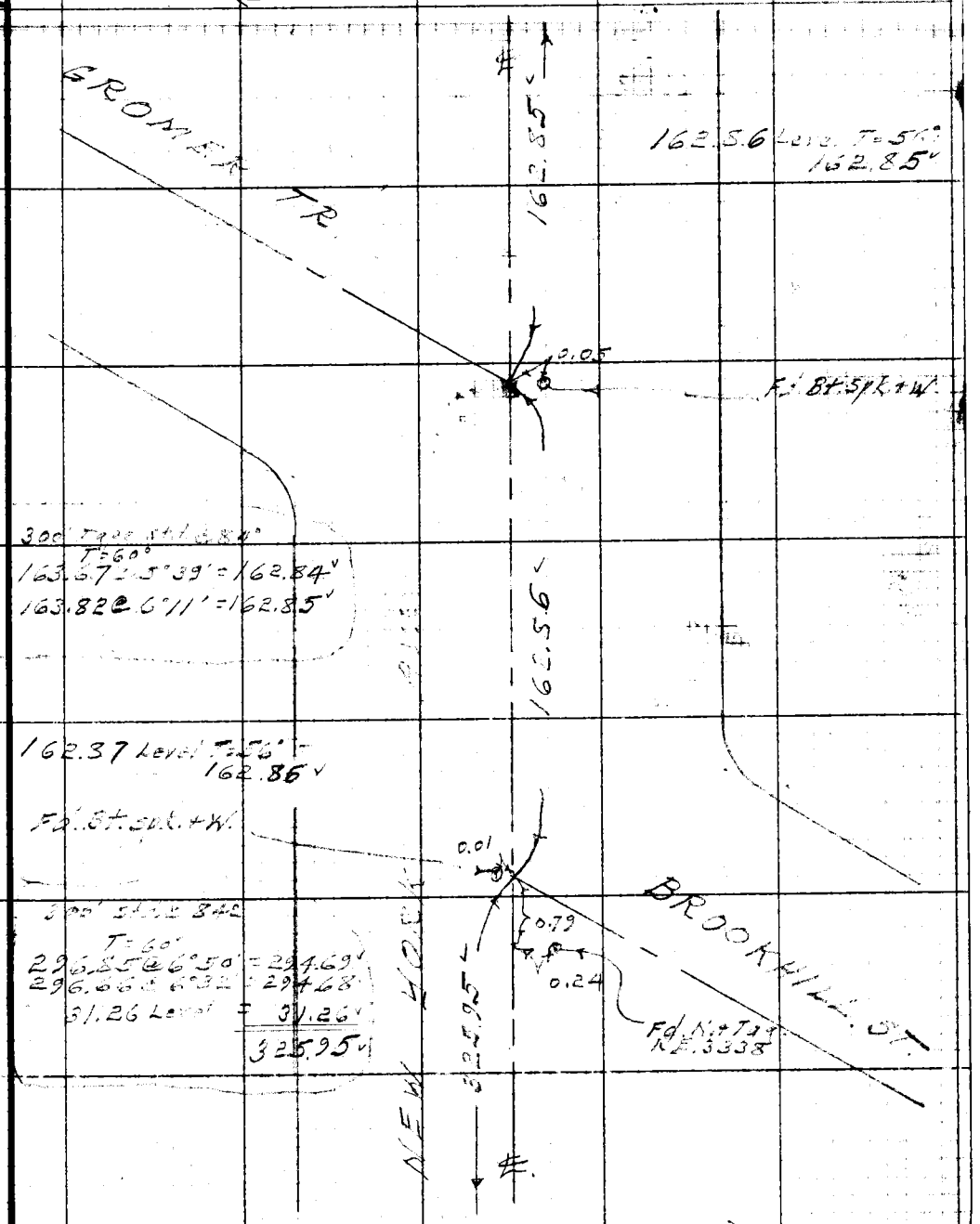

Note: Any Additions or Changes on This Sheet Must be Made or Circled in Red Ink With Date and Name of Person Making Change.

Do not extend notes this side of this line.

RETURN TO
LOS ANGELES COUNTY SURVEYOR
726 LOS ANGELES COUNTY
ENGINEERING BLDG.

76F309S 247 10M 1-49

Con't. from top pg. 26

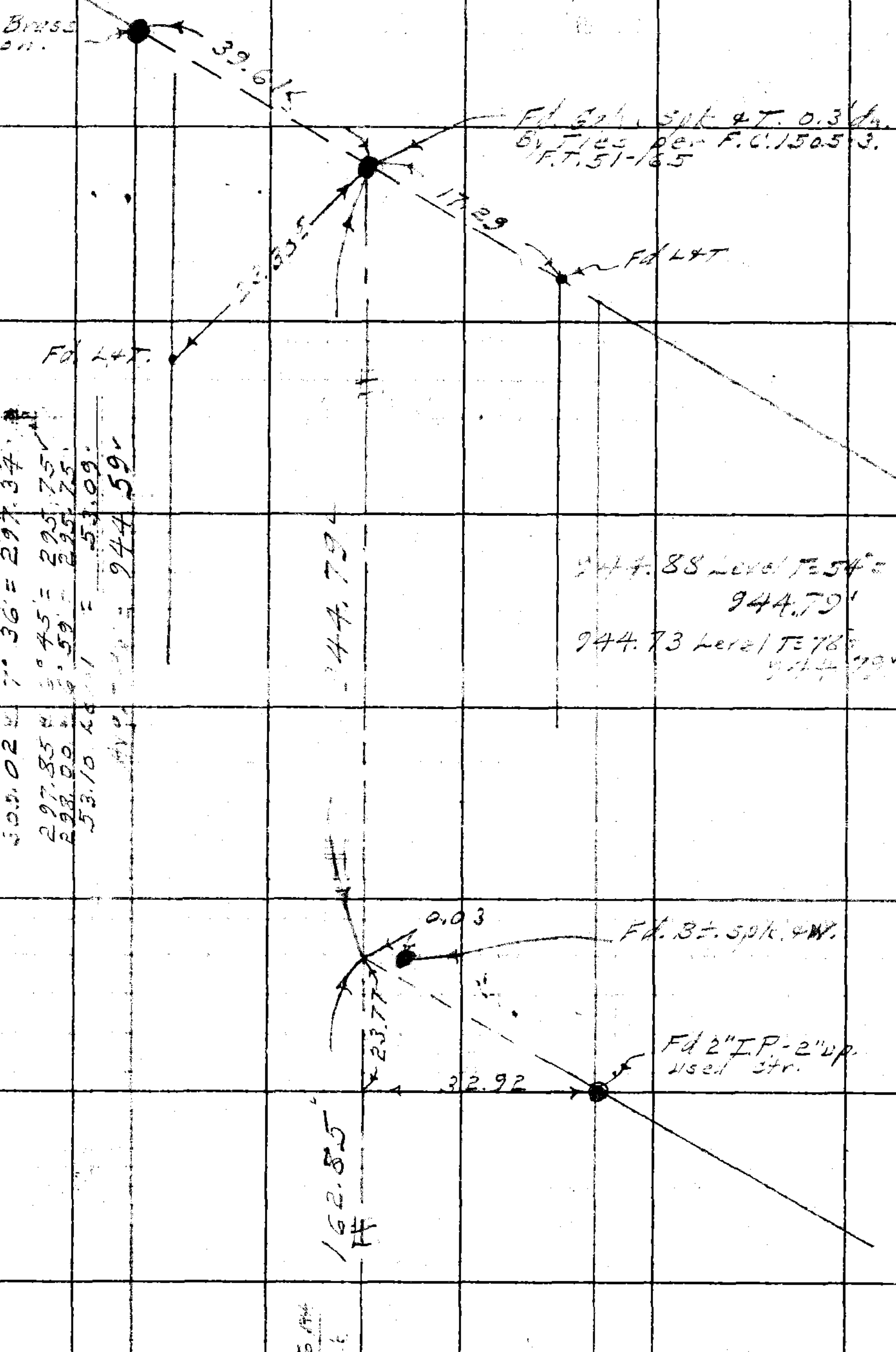

300.60 @ 7°.52' = 298.40
300.80 @ 7°.09' = 298.42
300.24 @ 7°.55' = 297.34
300.02 @ 7°.36' = 297.34
297.85 @ 8°.45' = 295.75
298.00 @ 8°.59' = 295.75
53.10 = 53.09
944.59

162.82
162.83

164.32 @ 7°.41' T=60°
164.13 @ 7°.10' T=60°

RETURN TO
LOS ANGELES COUNTY SURVEYOR
725 LOS ANGELES COUNTY
ENGINEERING BLDG.

Do not extend notes this side of this line.

Note: Any Additions or Changes on This Sheet Must be Made or Circled in Red Ink With Date and Name of Person Making Change.

L.S. 518-3

Notes Ck'd by	Survey of TR #14458
Map No.	W. O. 5066 Tape No. 0106 St'd. 68 °F
Office Work	Surveyed by M.H. Van Deren
Checked	Notes Van Date 7-6-51
Date	Indexed R. C. Johnson

F. B. 1197 Pg. 29

JN 7000

SUBDIVISION INVESTIGATION

OF TR NO 14458

7-7-51

Van Deren
Blankenship
Bonney

Note: Any Additions or Changes on This Sheet Must be Made or Circled in Red Ink With Date and Name of Person Making Change.

Do not extend notes this side of this line.

RETURN TO
LOS ANGELES COUNTY SURVEYOR
726 LOS ANGELES COUNTY
ENGINEERING BLDG.

76F309S 247 2-51

F.B. 1199 PG. 30

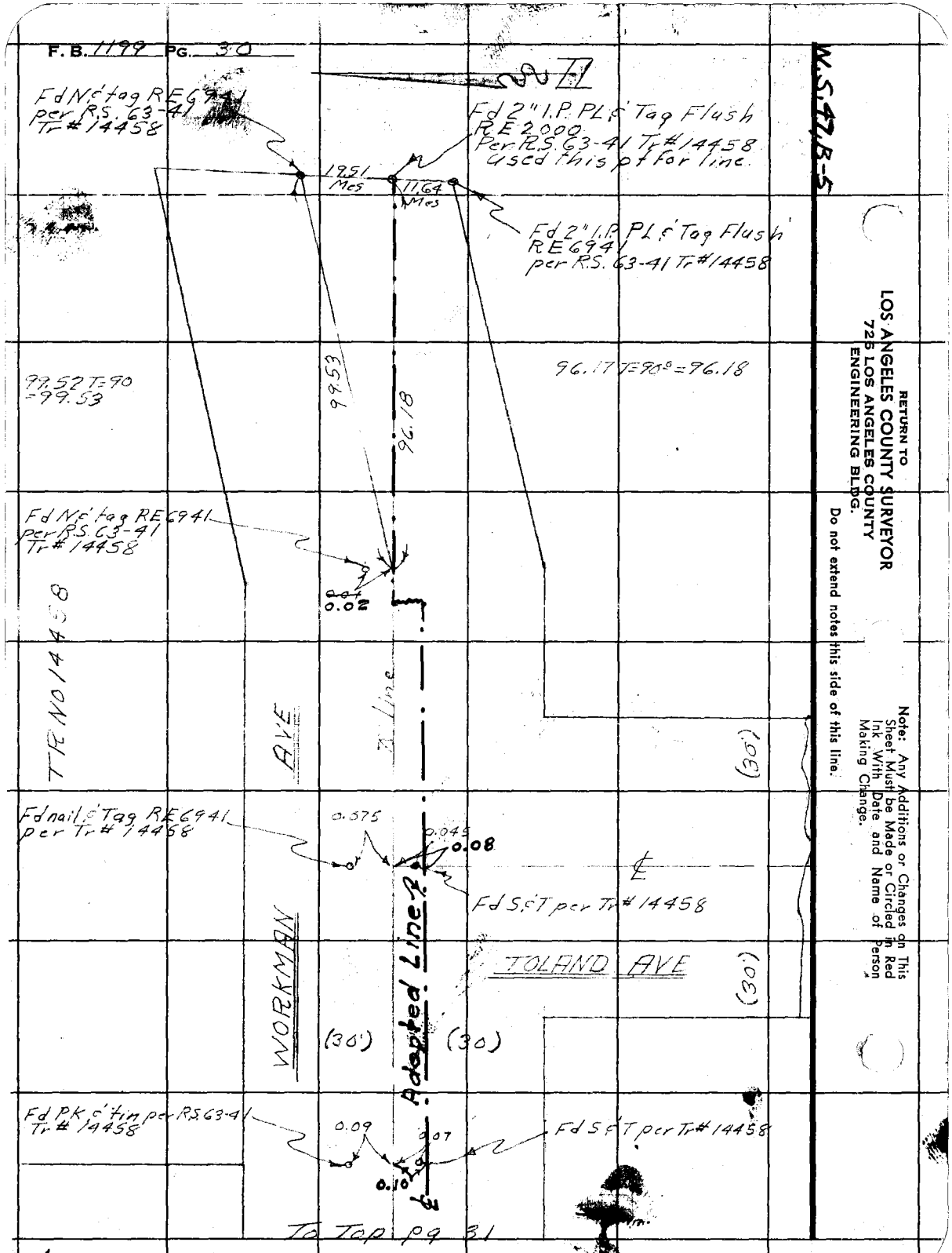

W.S. 17, B-5

RETURN TO
LOS ANGELES COUNTY SURVEYOR
725 LOS ANGELES COUNTY
ENGINEERING BLDG.

Do not extend notes this side of this line.

Note: Any Additions or Changes on This Sheet Must be Made or Circled in Red Ink With Date and Name of Person Making Change.

W.S. 47B-5

Notes Ck'd by	Survey of Tr # 14458
Map No.	W. O. 5066 Tape No. 0106 St'd. 68 °F
Office Work	Surveyed by M. A. Van Veen
Checked	Notes Van Date 7-6-51
Date	Indexed ~~H. C. Johnson~~

F. B. 1198 PG. 31

From bot pg 30



To Top pg 32

Note: Any Additions or Changes on This Sheet Must be Made or Circled in Red Ink With Date and Name of Person Making Change.

Do not extend notes this side of this line.

RETURN TO
LOS ANGELES COUNTY SURVEYOR
726 LOS ANGELES COUNTY
ENGINEERING BLDG.

76F309S 247 2-51

F. B. 1199 PG. 32

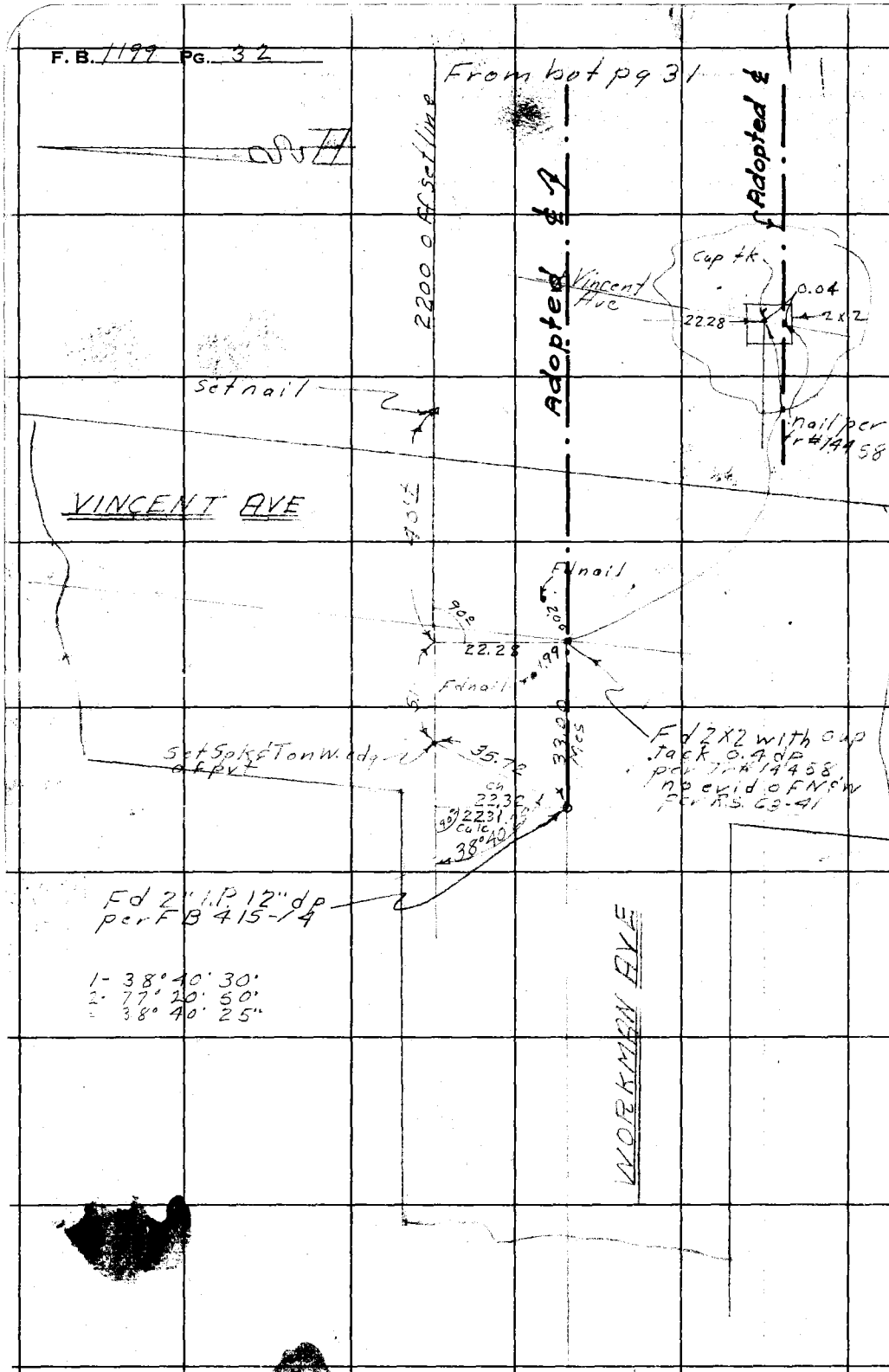

W.S. 47 B-5

RETURN TO
LOS ANGELES COUNTY SURVEYOR
726 LOS ANGELES COUNTY
ENGINEERING BLDG.

Do not extend notes this side of this line.

Note: Any Additions or Changes on This Sheet Must be Made or Circled in Red Ink With Date and Name of Person Making Change.

F. B. 1199 PG. 33

Notes Ck'd by D. M. Finley	Survey of Clark Ave
Map No. B-117-1 & B-75-41	W. O. 7000 Tape No. 0106 St'd. 68 °F
Office Work C. E. Brown	Surveyed by M. A. Van Deren
Checked D. M. Finley	Notes Van Date 7-13-51
Date Sept. 1951	Indexed R. C. Johnson 9-17-51

JN 7000.

Check on ℄ Pts & P.L. Pts on Clark Ave

From Imperial Hwy N. to Lakewood Blvd

LAKEWOOD BLVD & CLARK AVE

7-13-51
Van Deren
Blankenship
Richards

Note: Any Additions or Changes on This Sheet Must be Made or Circled in Red Ink With Date and Name of Person Making Change.

Do not extend notes this side of this line.

RETURN TO
LOS ANGELES COUNTY SURVEYOR
726 LOS ANGELES COUNTY
ENGINEERING BLDG.

76F3095 247 2-51

F.B. 1199 PG. 34

W.S. 33, A-3

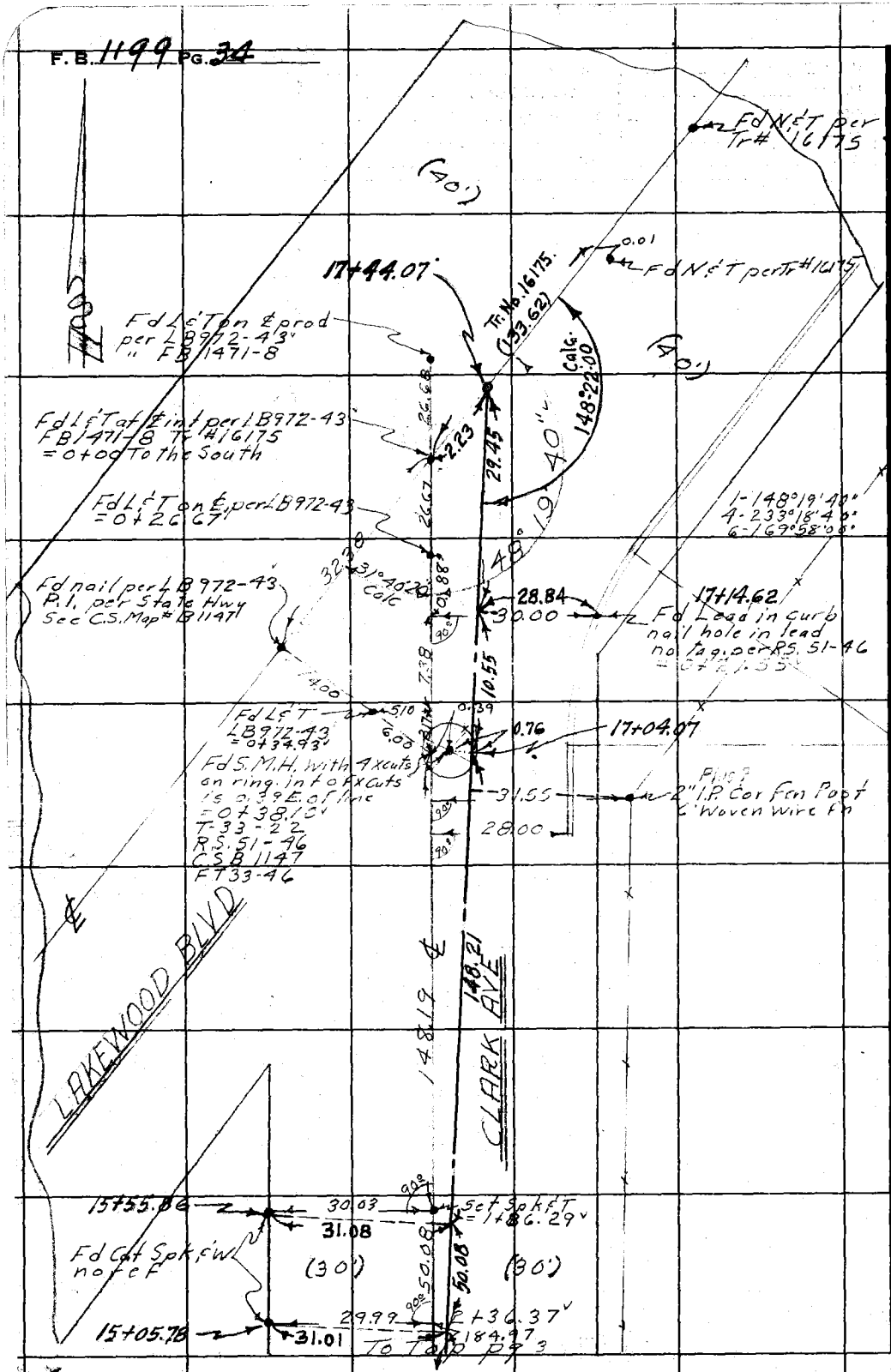

RETURN TO
LOS ANGELES COUNTY SURVEYOR
725 LOS ANGELES COUNTY
ENGINEERING BLDG.

Do not extend notes this side of this line.

Note: Any Additions or Changes on This Sheet Must be Made or Circled in Red Ink With Date and Name of Person Making Change.

F.B. 1199 PG. 35

Notes Ck'd by D. M. Finley	Survey of Clark Ave
Map No. B-117-18, B-753-1	W. O. 7000 Tape No. 0106 St'd. 68 °F
Office Work C. E. Drown	Surveyed by M. A. Van Deren
Checked D. M. Finley	Notes Van Date 7-13-51
Date Sept. 1951	Indexed

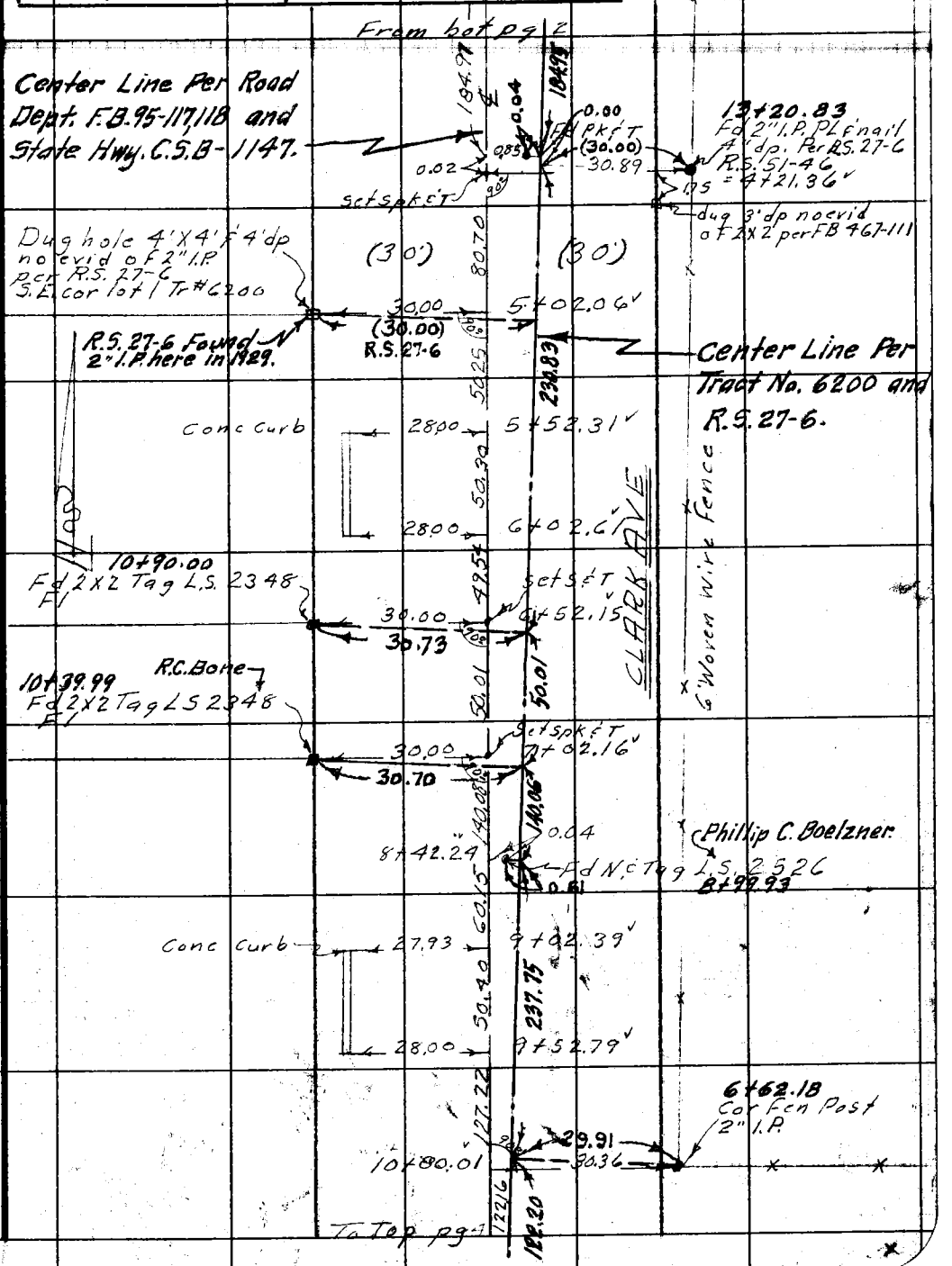

Note: Any Additions or Changes on This Sheet Must be Made or Circled in Red Ink With Date and Name of Person Making Change.

Do not extend notes this side of this line.

RETURN TO
LOS ANGELES COUNTY SURVEYOR
726 LOS ANGELES COUNTY ENGINEERING BLDG.

76F309S 247 2-51

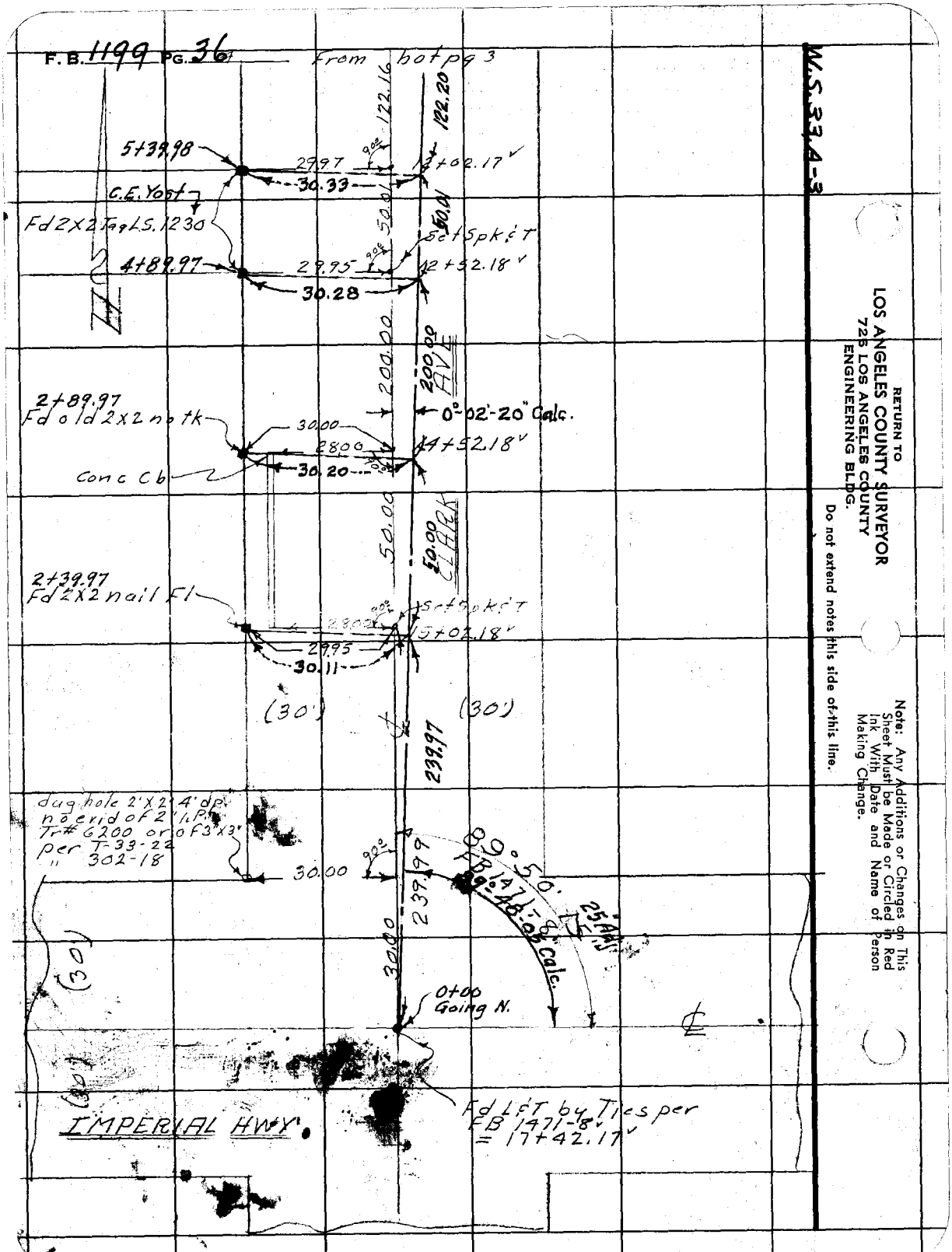
F.B. 1199 PG. 36
From bot pg 3
W.S. 33 A-3
122.16
122.20
5+39.98
29.97
30.33
14+02.17
C.E. Yost
Fd 2X2 Tag LS. 1230
50.01
50.01
Set Spk & T
4+89.97
29.95
30.28
12+52.18
200.00
200.00
AVE
2+89.97
Fd old 2X2 no tk
30.00
28.00
30.20
0°-02'-20" Calc.
14+52.18
Conc Cb
50.00
50.00
CLARK
2+39.97
Fd 2X2 nail Fl
Set Spk & T
28.00
29.95
30.11
15+02.18
(30')
(30')
239.97
dug hole 2'X2' 4' dp
no evid of 2" I.P.
Tr# 6200 or of 3"X3"
per T-33-22
" 302-18
30.00
239.99
89°50'
FB 1471-8
89°48'-05" Calc.
25' Adj
30.00
0+00
Going N.
(30')
(30')
IMPERIAL HWY.
Fd L&T by Ties per
FB 1471-8
= 17+42.17
RETURN TO
LOS ANGELES COUNTY SURVEYOR
725 LOS ANGELES COUNTY
ENGINEERING BLDG.
Do not extend notes this side of this line.
Note: Any Additions or Changes on This Sheet Must be Made or Circled in Red Ink With Date and Name of Person Making Change.

Notes Ck'd by	Survey of Subdivision Check
Map No.	W. O. 506 Tape No. 0118 St'd. 68 °F
Office Work	Surveyed by Porter
Checked	Notes Porter Date 12-10-51
Date	Indexed 12-11-51

F. B. 1199 PG. 37

Subdivision Check

Tract # 17465

in

City of Pomona

12-10-51

Porter & Party

Ref.

Tr # 11711

TR # 17465

TR # 10808

Note: Any Additions or Changes on This Sheet Must be Made or Circled in Red Ink With Date and Name of Person Making Change.

Do not extend notes this side of this line.

RETURN TO
LOS ANGELES COUNTY SURVEYOR
726 LOS ANGELES COUNTY
ENGINEERING BLDG.

76F3098 247 10M 1-49

RETURN TO
LOS ANGELES COUNTY SURVEYOR
726 LOS ANGELES COUNTY
ENGINEERING BLDG.

Note: Any Additions or Changes on This Sheet Must be Made or Circled in Red Ink With Date and Name of Person Making Change.

Do not extend notes this side of this line.

W.S. 49, B-3

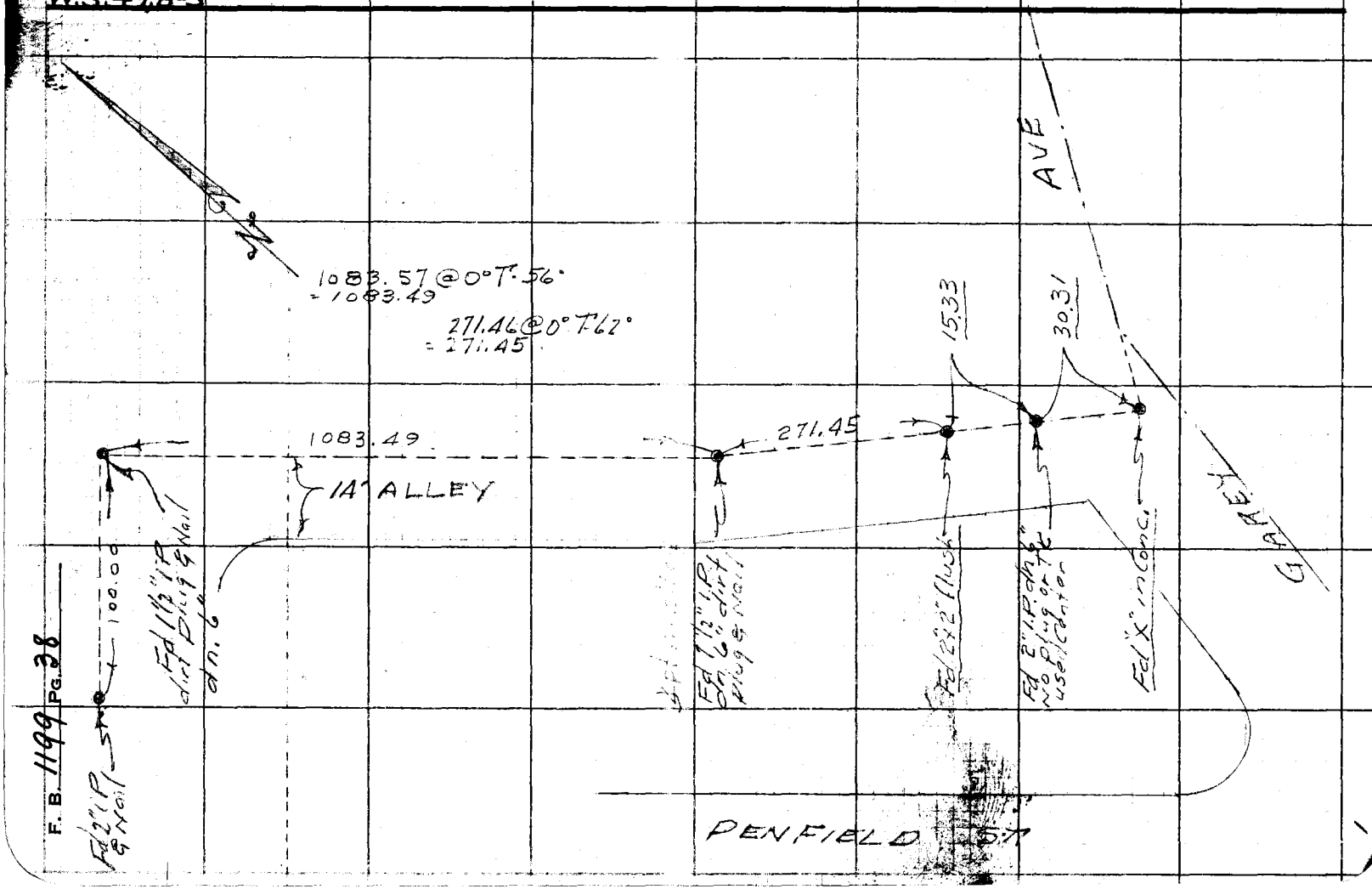

F. B. 1199 PG. 38

Notes Ck'd by	Survey of Misc. Surveys
Map No.	W. O. 7000 Tape No. St'd. °F
Office Work	Surveyed by M.A. Van Deren
Checked	Notes M.A.V. Date 5-29-52
Date	Indexed R. C. Johnson 6-2-52

F. B. 1199 PG. 39

J.N. 7000

MISC. SURVEYS

LOT 20 TRACT NO. 10759.

SURVEY TO CHECK PROPOSED BLDG. LINE

5-29-52

M.A. Van Deren
B.P. Blankenship
W.A. Richards
K. Myers

Note: Any Additions or Changes on This Sheet Must be Made or Circled in Red Ink With Date and Name of Person Making Change.

Do not extend notes this side of this line.

RETURN TO
LOS ANGELES COUNTY SURVEYOR
726 LOS ANGELES COUNTY
ENGINEERING BLDG.

76F3095 247 2-51

F.B. 1199 PG. 40

W.S. 36, B-2

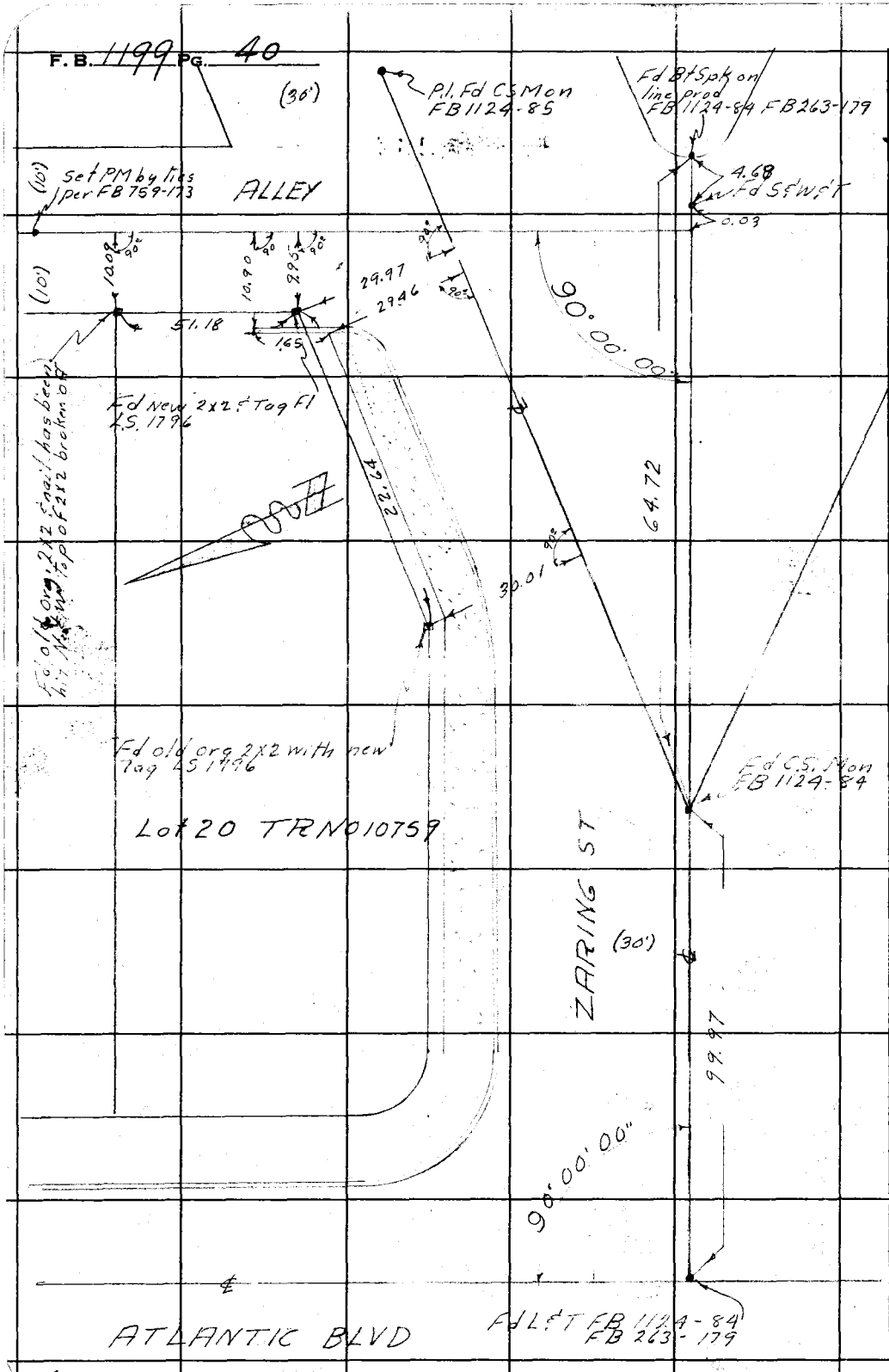

RETURN TO
LOS ANGELES COUNTY SURVEYOR
725 LOS ANGELES COUNTY
ENGINEERING BLDG.

Do not extend notes this side of this line.

Note: Any Additions or Changes on This Sheet Must be Made or Circled in Red Ink With Date and Name of Person Making Change.

Notes Ck'd by	Survey of Sub div check
Map No.	W. O 5066 Tape No. 0129 St'd. 68 °F
Office Work	Surveyed by Porter
Checked	Notes " Date 11-18-52
Date	Indexed A. C. Johnson 11-19-52

F. B. 1199 PG. 14

TR. NO. - 18133.

Mea check VINCENT AVE. only

Garvey AVE North To Rowland Ave in City of West Covina

Porter & Party
11-18-52

W.S #47

Note: Any Additions or Changes on This Sheet Must be Made or Circled in Red Ink With Date and Name of Person Making Change.

Do not extend notes this side of this line.

RETURN TO
LOS ANGELES COUNTY SURVEYOR
726 LOS ANGELES COUNTY
ENGINEERING BLDG.

76F309S 247 2-51

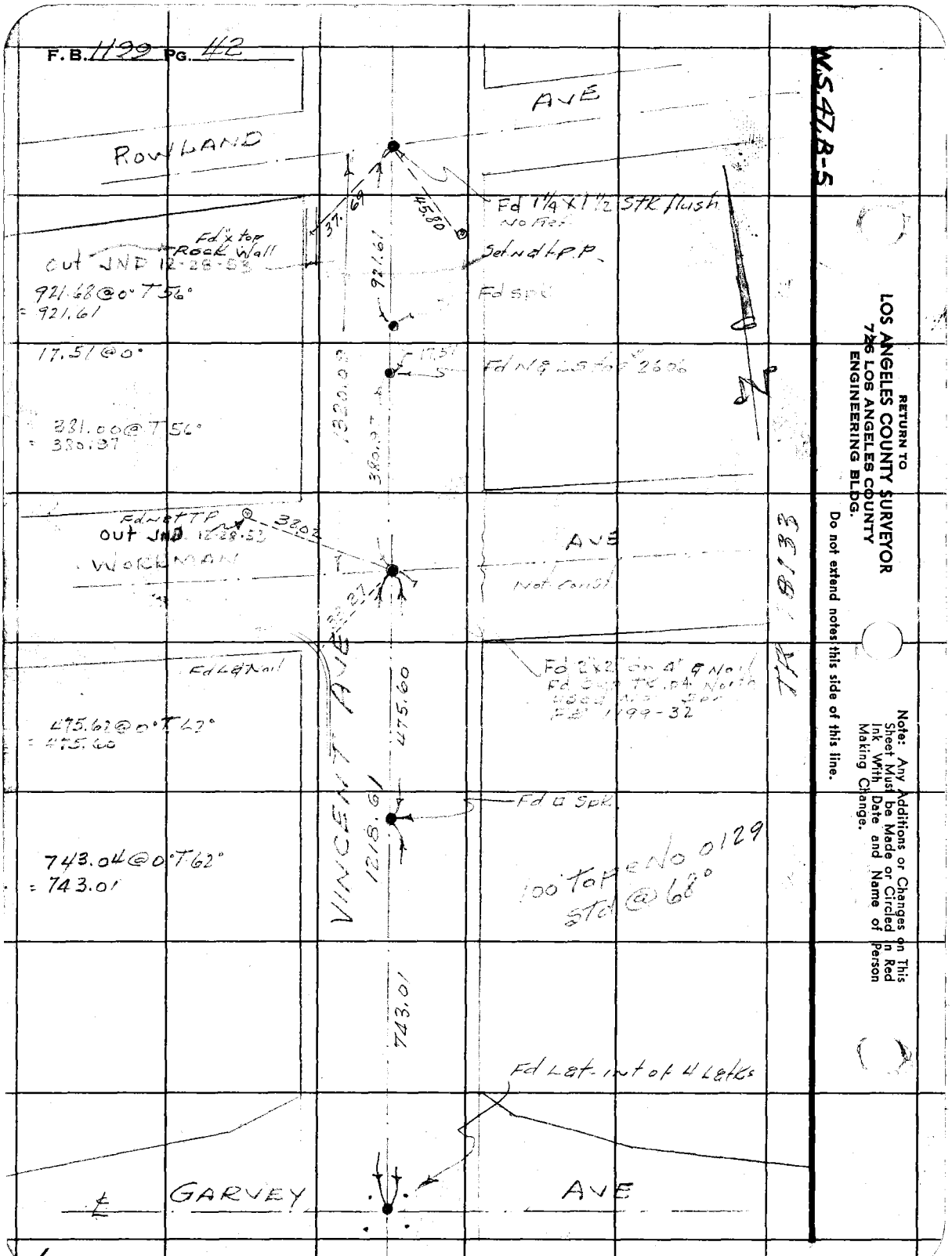
F.B. 1199 PG. 42
W.S. 47, B-5
ROWLAND AVE
Fd 1¼ x 1½ STK flush
No Ret
37.69
45.80
Fd x top Rock Wall
Out JND 12-28-53
Set nd t P.P.
921.68 @ 0° T 56°
= 921.61
921.61
Fd spk
17.51 @ 0°
17.51
Fd N & LS top 2606
381.00 @ T 56°
= 380.97
1320.09
380.97
Fd nd TP
38.02
Out JND 12-28-53
WORKMAN AVE
Not Const
TR 18133
Fd L & Nail
Fd 2x2 on 4' & Nail
475.62 @ 0° T 62°
= 475.60
475.60
VINCENT AVE
1218.61
Fd □ Spk
743.04 @ 0° T 62°
= 743.01
100' Top & No 0129
Std @ 68°
743.01
Fd L & t int of 4 L & tks
GARVEY AVE
RETURN TO
LOS ANGELES COUNTY SURVEYOR
726 LOS ANGELES COUNTY
ENGINEERING BLDG.
Do not extend notes this side of this line.
Note: Any Additions or Changes on This Sheet Must be Made or Circled in Red Ink With Date and Name of Person Making Change.

Notes Ck'd by	Survey of Misellaneous Surv.
Map No.	W. O. 7000 Tape No. 094 St'd. 68 °F
Office Work	Surveyed by A. N. HELLSTROM
Checked	Notes A.N.H. Date 12-3-52
Date	Indexed A. C. Johnson 12-4-52

F.B. 1199 Pg. 43
(Supervisor - C.E. Brown)

PARTY
A.N. Hellstrom
~~A.C. Gutzado~~
J.C. Goodwin

TAPE - 100'
No = #094

J.N. 7000

MISCELLANEOUS SURVEY

℄ OF RAMSDELL AVE.
FROM
HONOLULU AVE.
TO
MONTROSE AVE.

(IN RE: TRACT #18796)

Note: Any Additions or Changes on This Sheet Must be Made or Circled in Red Ink With Date and Name of Person Making Change.

Do not extend notes this side of this line.

RETURN TO
LOS ANGELES COUNTY SURVEYOR
726 LOS ANGELES COUNTY
ENGINEERING BLDG.

76F309S 247 2-51

RETURN TO
LOS ANGELES COUNTY SURVEYOR
726 LOS ANGELES COUNTY
ENGINEERING BLDG.

Note: Any Additions or Changes on This Sheet Must be Made or Circled in Red Ink With Date and Name of Person Making Change.

Do not extend notes this side of this line.

W.S.5/B-5

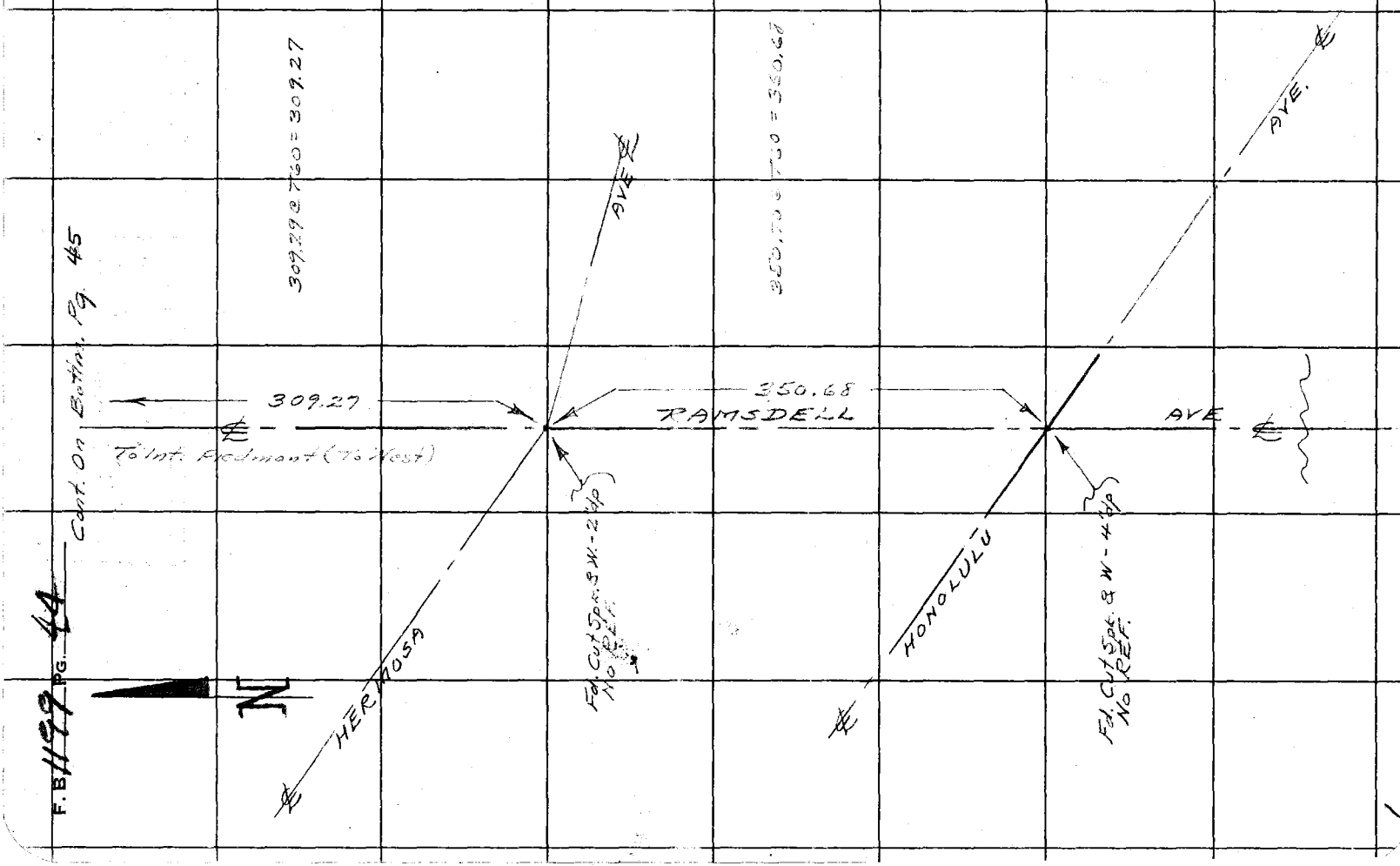

F.B. 1122 PG. 44

Cont. On Bottom Pg. 45

F.B. 1199 PG. 45

Notes Ck'd by	Survey of Miscellaneous Surv.
Map No.	W. O. 7000 Tape No. 094 St'd. 68 °F
Office Work	Surveyed by A. N. HELLSTROM
Checked	Notes A.N.H. Date 12-3-52
Date	Indexed

W.S. 51.B-5

Cont. On Bottm. Pg. 46

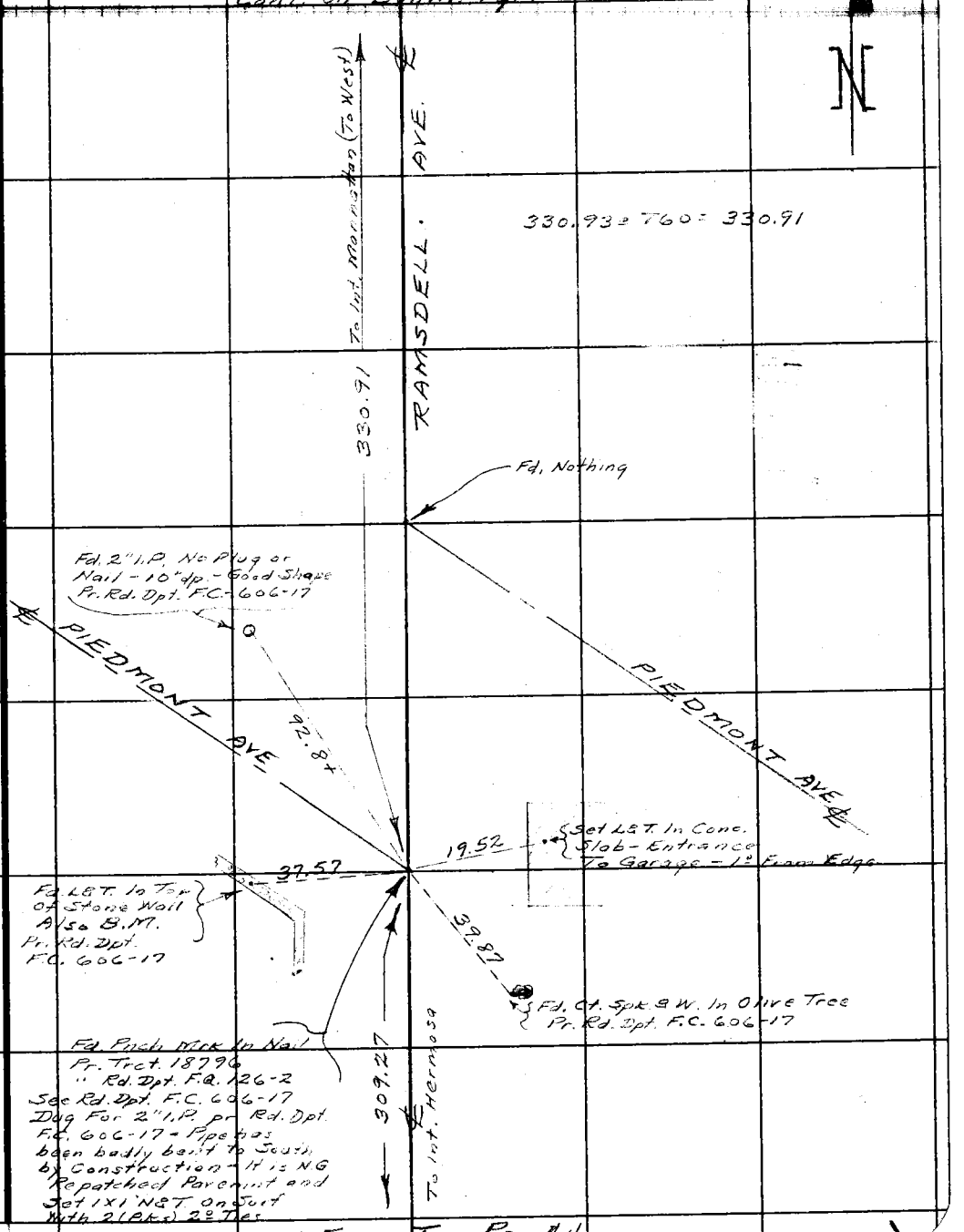

Cont. From Top Pg. 44

Note: Any Additions or Changes on This Sheet Must be Made or Circled in Red Ink With Date and Name of Person Making Change.

Do not extend notes this side of this line.

RETURN TO
LOS ANGELES COUNTY SURVEYOR
726 LOS ANGELES COUNTY
ENGINEERING BLDG.

76F309S 247 2-51

F.B. 1199 PG. 46

WS51B-45

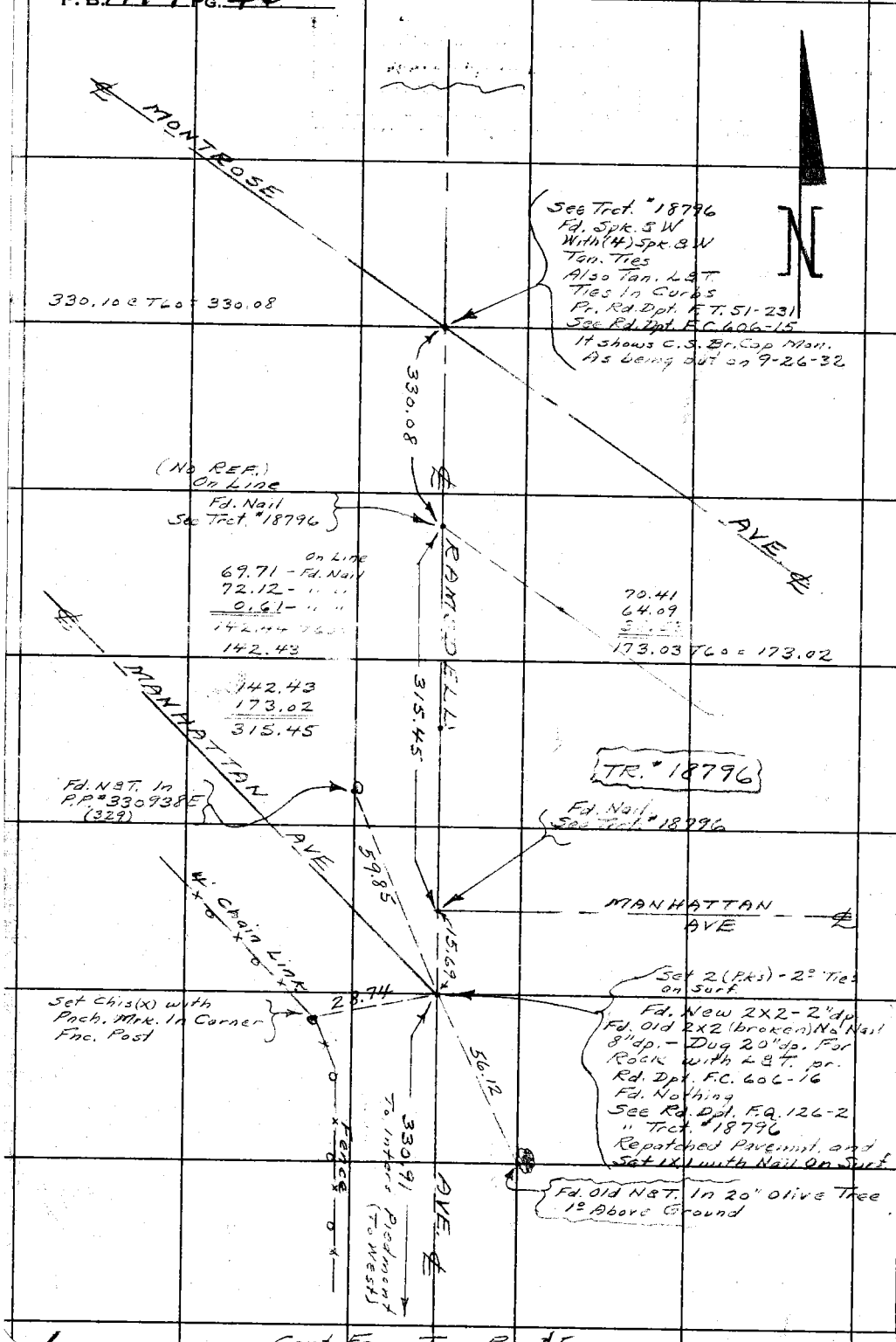

RETURN TO
LOS ANGELES COUNTY SURVEYOR
725 LOS ANGELES COUNTY
ENGINEERING BLDG.

Do not extend notes this side of this line.

Note: Any Additions or Changes on This Sheet Must be Made or Circled in Red Ink With Date and Name of Person Making Change.

Cont. From Top Pg. 45

Notes Ck'd by	Survey of Subdivision Check
Map No.	W. O. 5066 Tape No. 0129 St'd. 68 °F
Office Work	Surveyed by Porter
Checked	Notes Porter Date 11-16-53
Date	Indexed K. C. Johnson 11-17-53

F. B. 1100 PG. 47

Chaining East Side

TR #15366

Nov 16-53
Porter & Party

Note: Any Additions or Changes on This Sheet Must be Made or Circled in Red Ink With Date and Name of Person Making Change.

Do not extend notes this side of this line.

RETURN TO
LOS ANGELES COUNTY SURVEYOR
726 LOS ANGELES COUNTY
ENGINEERING BLDG.

76F3095 247 4-53

F.B. 1199 PG. 48 Cont Bot next Page 49

W.S.3R.B-2

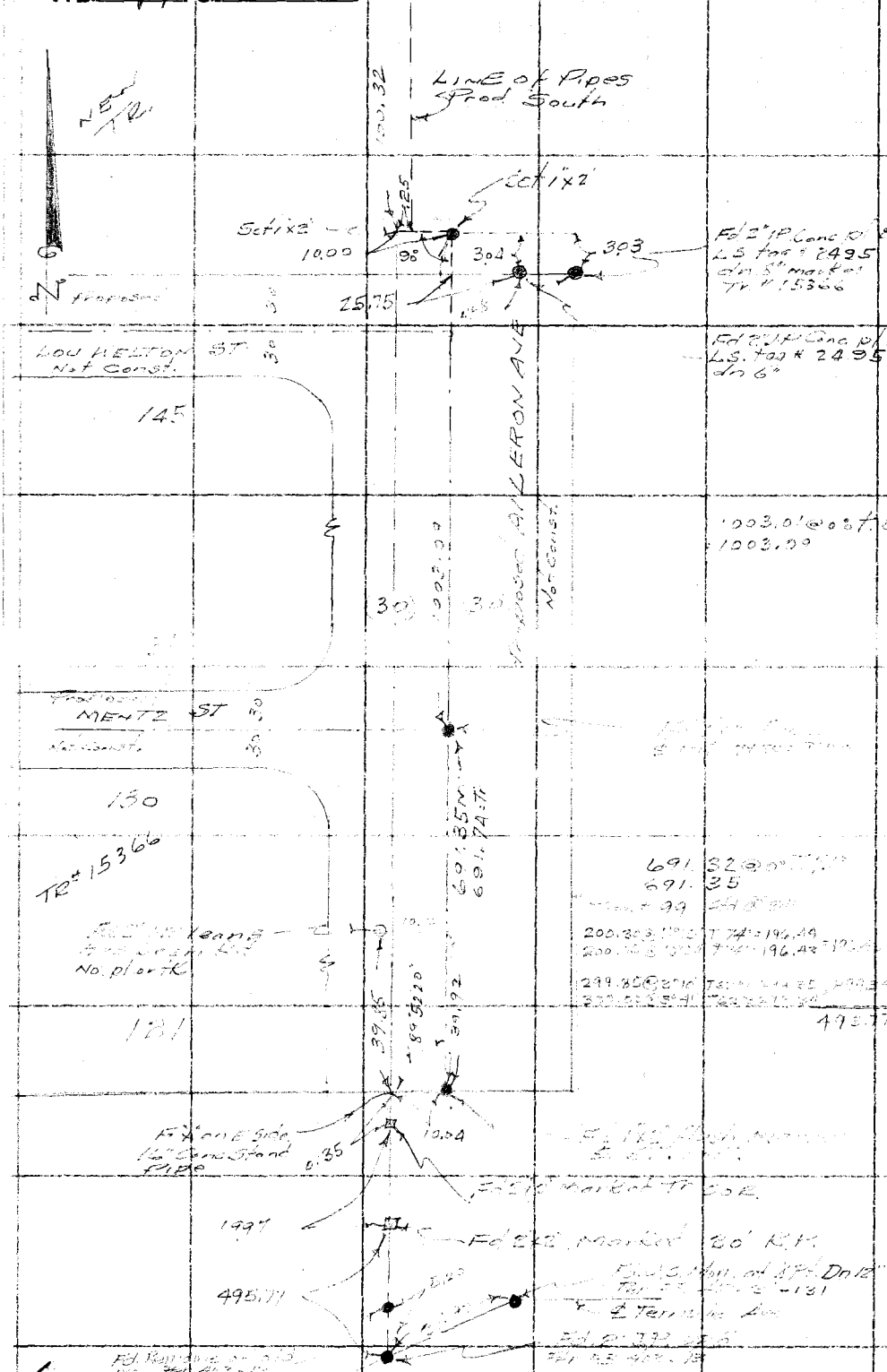

RETURN TO
LOS ANGELES COUNTY SURVEYOR
726 LOS ANGELES COUNTY
ENGINEERING BLDG.

Do not extend notes this side of this line.

Note: Any Additions or Changes on This Sheet Must be Made or Circled in Red Ink With Date and Name of Person Making Change.

W.S. 38B-12

Notes Ck'd by	Survey of Subdivision Check
Map No.	W. O. 5066 Tape No. 0129 St'd. 68 °F
Office Work	Surveyed by Porlek
Checked	Notes Porlek Date 11-16-53
Date	Indexed M. C. Johnson

F. B. 1199 PG. 49

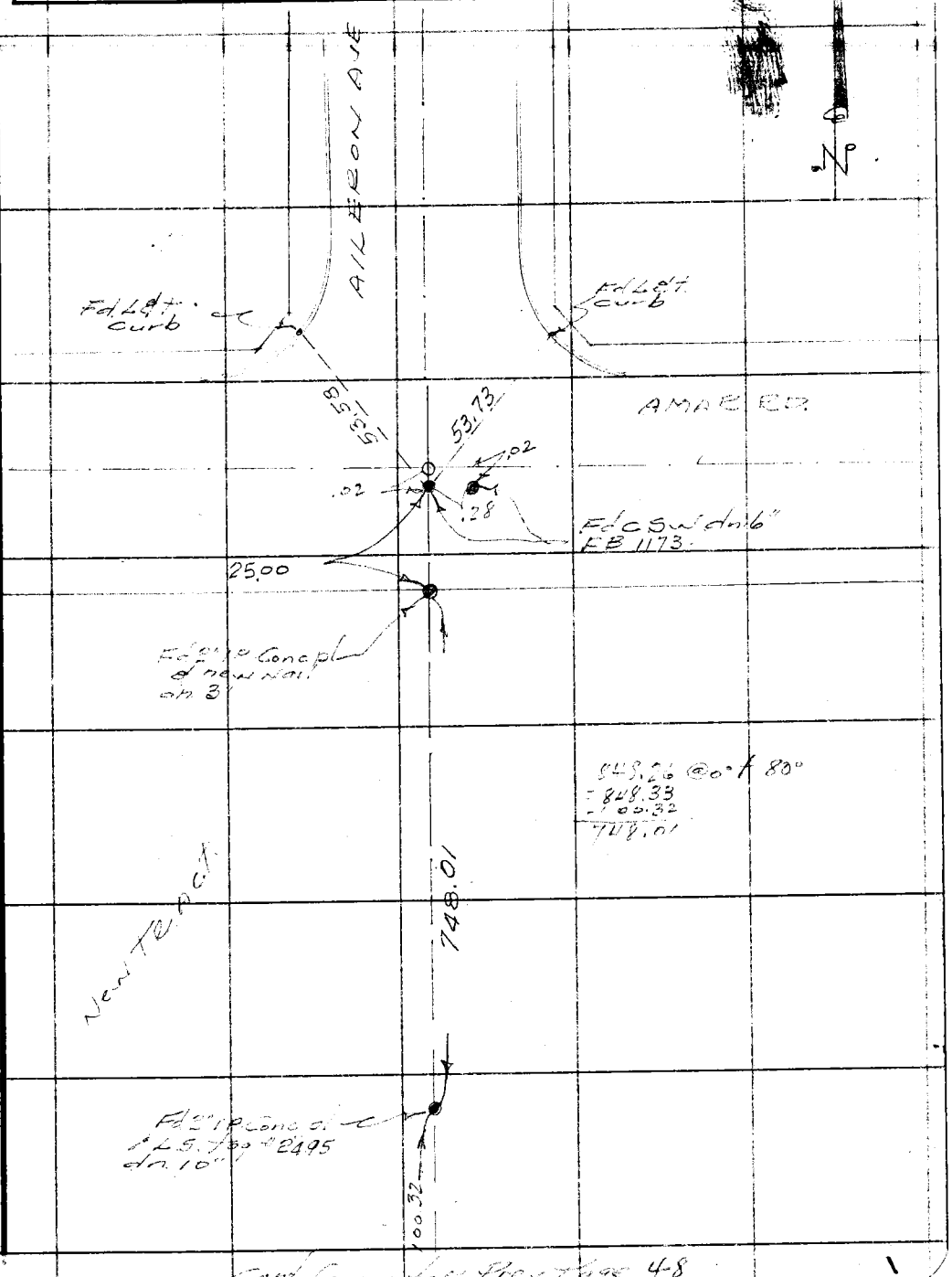

Note: Any Additions or Changes on This Sheet Must be Made or Circled in Red Ink With Date and Name of Person Making Change.

Do not extend notes this side of this line.

RETURN TO
LOS ANGELES COUNTY SURVEYOR
726 LOS ANGELES COUNTY
ENGINEERING BLDG.

76F3098 247 4-53

Cont from for Prev Page 48

F. B. 1199 PG. 50

RETURN TO
LOS ANGELES COUNTY SURVEYOR
726 LOS ANGELES COUNTY
ENGINEERING BLDG.

Do not extend notes this side of this line.

Note: All Additions or Changes on This Sheet Must be Made or Circled In Red Ink With Date and Name of Person Making Change.

Notes Ck'd by	Survey of [illegible]
Map No.	W. O. [illegible] Tape No. [illegible] St'd. [illegible]
Office Work	Surveyed by [illegible]
Checked	Notes [illegible] Date [illegible]
Date	Indexed A. C. Johnson 5-30-54

B. 7199 PG. 51

SURVEY CHECK
TRACT # 16431

[illegible]
IN CITY WEST [illegible]

3-26-54
[illegible]

Ref
[illegible]
[illegible] 13 73

Note: Any Additions or Changes on This Sheet Must be Made or Circled in Red Ink With Date and Name of Person Making Change.

Do not extend notes this side of this line.

RETURN TO
LOS ANGELES COUNTY SURVEYOR
726 LOS ANGELES COUNTY
ENGINEERING BLDG.

76F3098 247 4-53

F.B. 1199 PG. 52

W.S.46,D-5

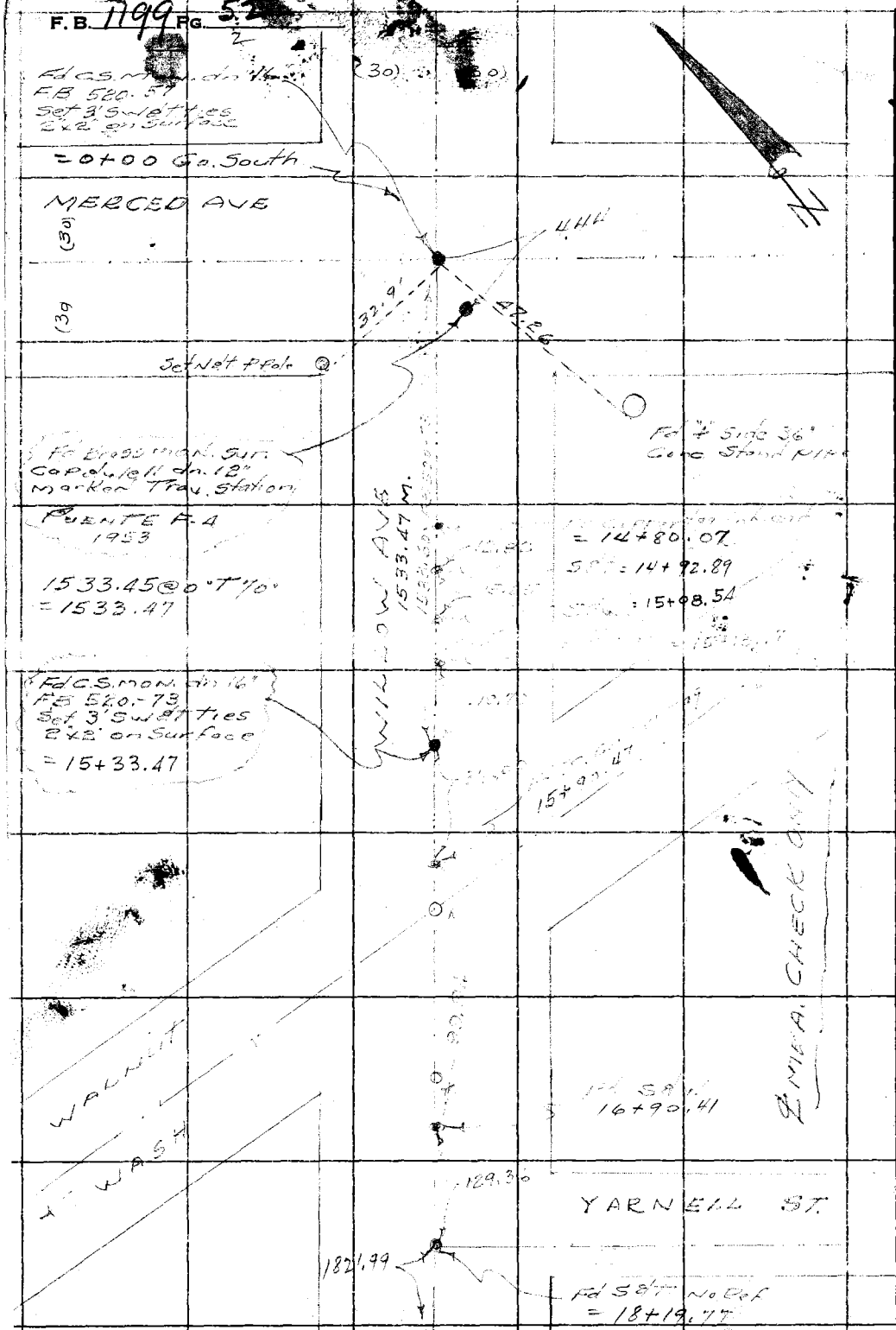

Cont. Top next Page

RETURN TO
LOS ANGELES COUNTY SURVEYOR
726 LOS ANGELES COUNTY
ENGINEERING BLDG.

Do not extend notes this side of this line.

Note: Any Additions or Changes on This Sheet Must be Made or Circled in Red Ink With Date and Name of Person Making Change.

W.S. 46 D-5

Notes Ck'd by	Survey of Sub. div. Check
Map No.	W. O. 0309.06 Tape No. 0179 St'd. 68 °F
Office Work	Surveyed by
Checked	Notes Date
Date	Indexed A. C. Johnson

F. B. 1199 Pg. 53 3

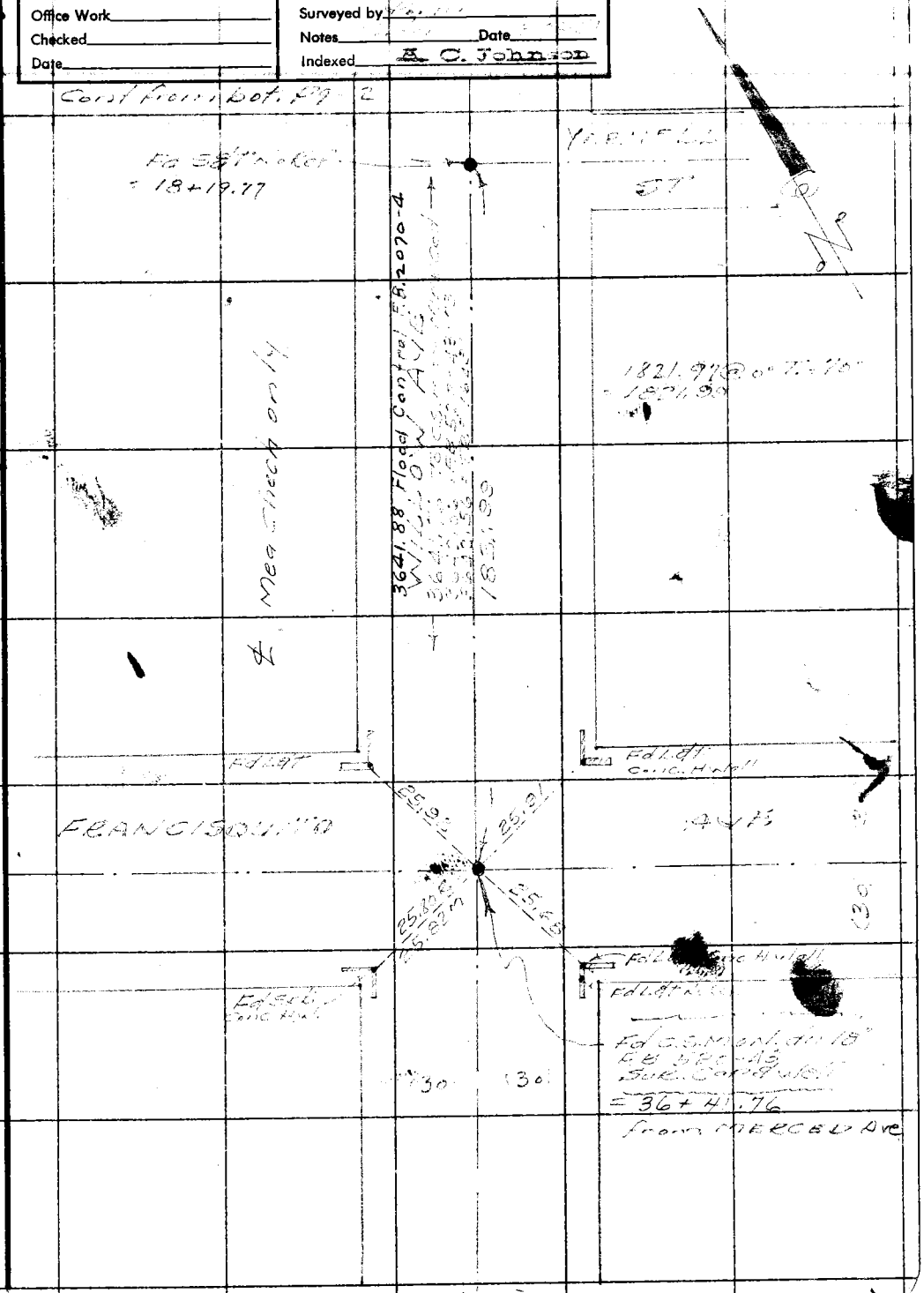

Note: Any Additions or Changes on This Sheet Must be Made or Circled in Red Ink With Date and Name of Person Making Change.

Do not extend notes this side of this line.

RETURN TO
LOS ANGELES COUNTY SURVEYOR
726 LOS ANGELES COUNTY
ENGINEERING BLDG.

76FS09S 247 4-53

F. B. 1199 PG. 54

RETURN TO
LOS ANGELES COUNTY SURVEYOR
726 LOS ANGELES COUNTY
ENGINEERING BLDG.

Do not extend notes beyond this line.

Note: Any Additions or Changes on This Sheet Must be Made or Circled in Red Ink With Date and Name of Person Making Change.

Notes Ck'd by	Survey of Rechaining Tr. 18564
Map No.	W. O. 0304.00 Tape No. 0151 St'd. 68 °F
Office Work	Surveyed by A. N. HELLSTROM
Checked	Notes A.N.H. Date 4-17-54
Date	Indexed K. C. Johnson 4-5-54

F. B. 1197 PG. 55

A. N. HELLSTROM
A. S. [illegible]
A. C. GUIZAR
W. E. DEANE

J. N. #0304.00

RECHAINING TRACT #18564

Chain #0151 Std. @ 68° F - 22 lbs Pull

Note: Any Additions or Changes on This Sheet Must be Made or Circled in Red Ink With Date and Name of Person Making Change.

Do not extend notes this side of this line.

RETURN TO
LOS ANGELES COUNTY SURVEYOR
726 LOS ANGELES COUNTY
ENGINEERING BLDG.

76F309S 247 4-53

RETURN TO
LOS ANGELES COUNTY SURVEYOR
726 LOS ANGELES COUNTY
ENGINEERING BLDG.

Note: Any Additions or Changes on This Sheet Must be Made or Circled in Red Ink With Date and Name of Person Making Change.

Do not extend notes this side of this line.

W.S. 44, C-5

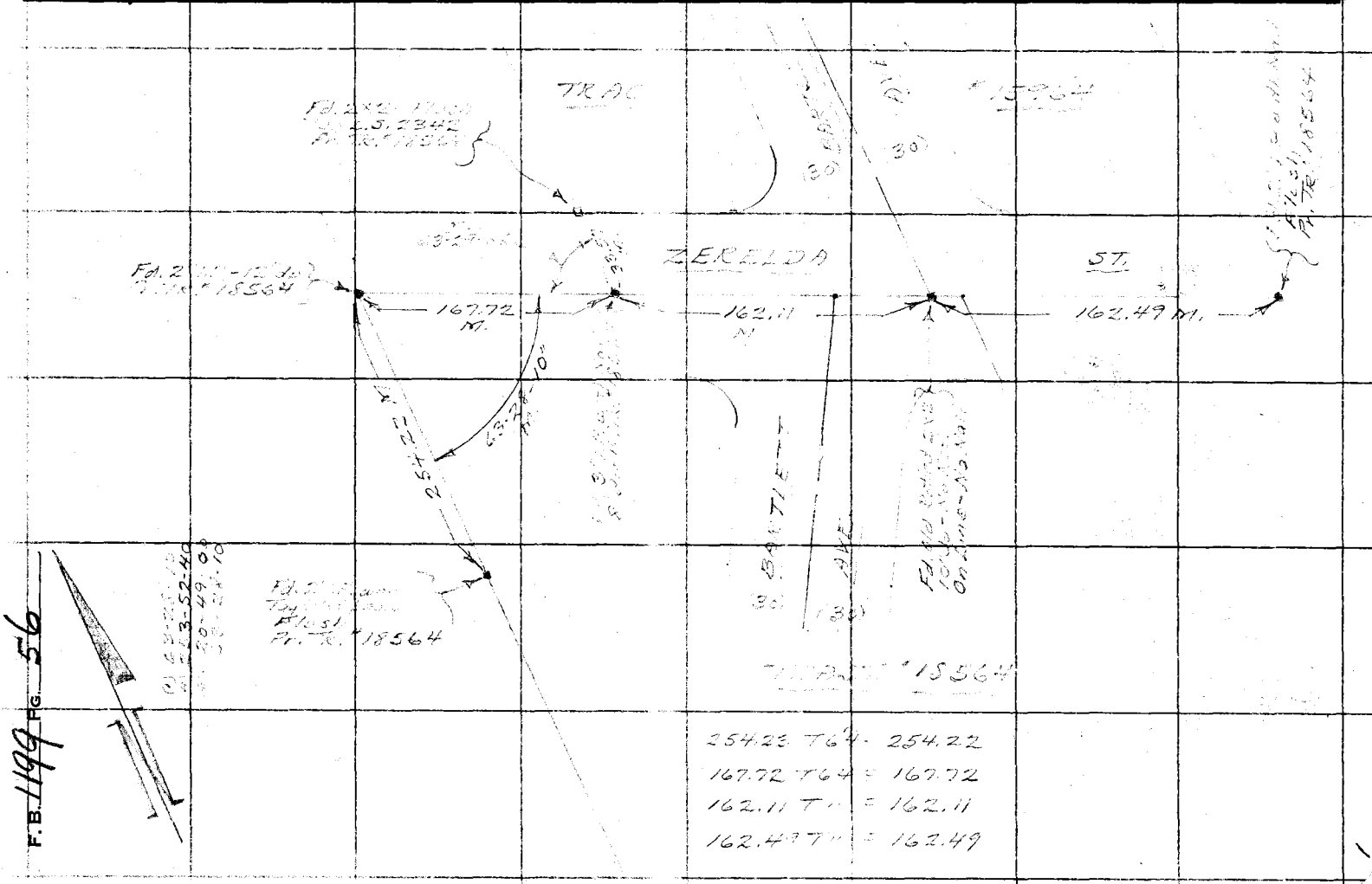

F.B. 1199 PG. 56

Notes Ck'd by Aja	Survey of [illegible]
Map No.	W. O. [illegible] Tape No. [illegible] St'd. 65 °F
Office Work	Surveyed by [illegible]
Checked	Notes [illegible] Date [illegible]
Date	Indexed A. C. Johnson 10-11-56

F. B. 1199 PG. [illegible]

[illegible]
[illegible] 18241
CITY OF ARCADIA
[illegible] 0209.00

[illegible]
L.C. LOVE
L.A. MANLEY
J.L. MIER
10-3-56

RETURN TO
LOS ANGELES COUNTY SURVEYOR
726 LOS ANGELES COUNTY
ENGINEERING BLDG.

Note: Any Additions or Changes on This Sheet Must be Made or Circled in Red Ink With Date and Name of Person Making Change.

Do not extend notes this side of this line.

76F309S S&E #247. 8-54

F. B. 1199 PG. 58

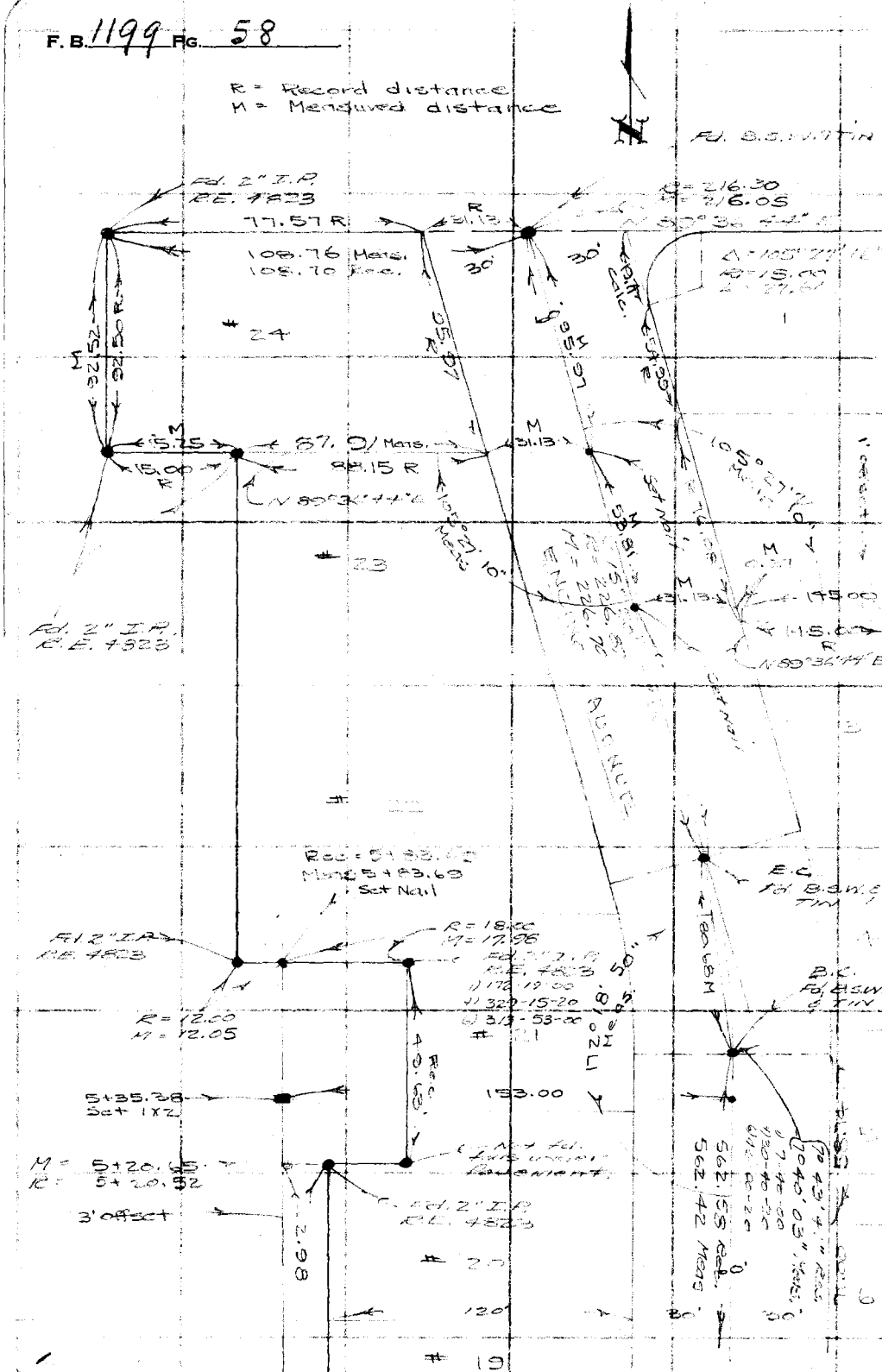

W.S.45,C-5

RETURN TO
LOS ANGELES COUNTY SURVEYOR
726 LOS ANGELES COUNTY
ENGINEERING BLDG.

Do not extend notes this side of this line.

Note: Any Additions or Changes on This Sheet Must be Made or Circled in Red Ink With Date and Name of Person Making Change.

Notes Ck'd by Aja	Survey of TRACT # 18241
Map No.	W. O. 0209.00 Tape No. 0105 St'd. 68 °F
Office Work	Surveyed by RC Wilson
Checked	Notes RCW Date 10-9-56
Date	Indexed E. C. Johnson

F. B. [illegible] Pg. [illegible]

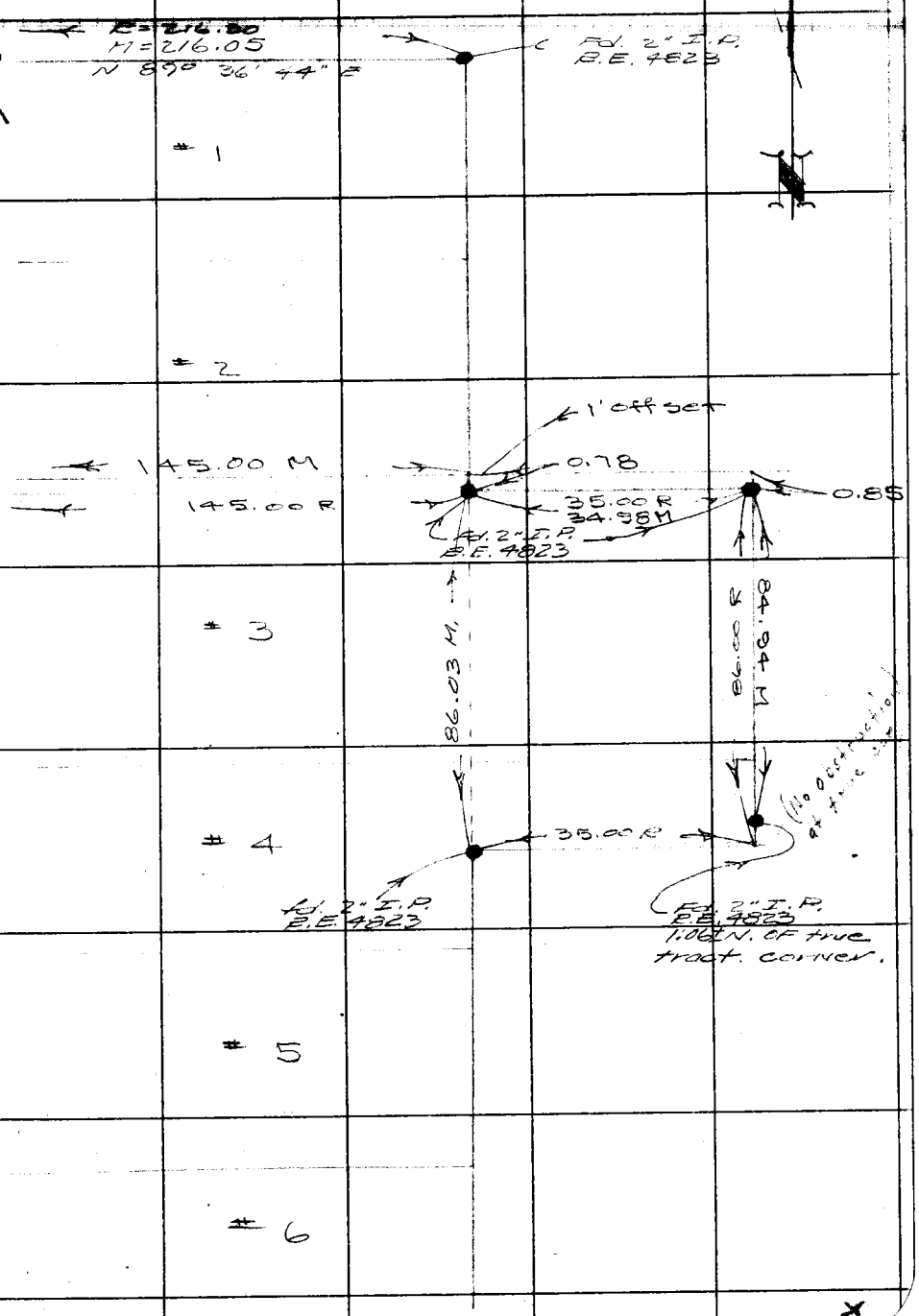

Note: Any Additions or Changes on This Sheet Must be Made or Circled in Red Ink With Date and Name of Person Making Change.

Do not extend notes this side of this line.

RETURN TO
LOS ANGELES COUNTY SURVEYOR
726 LOS ANGELES COUNTY
ENGINEERING BLDG.

76F309S 247 2-51

F. B. 1199 PG. 60

W.S. 45 C-5

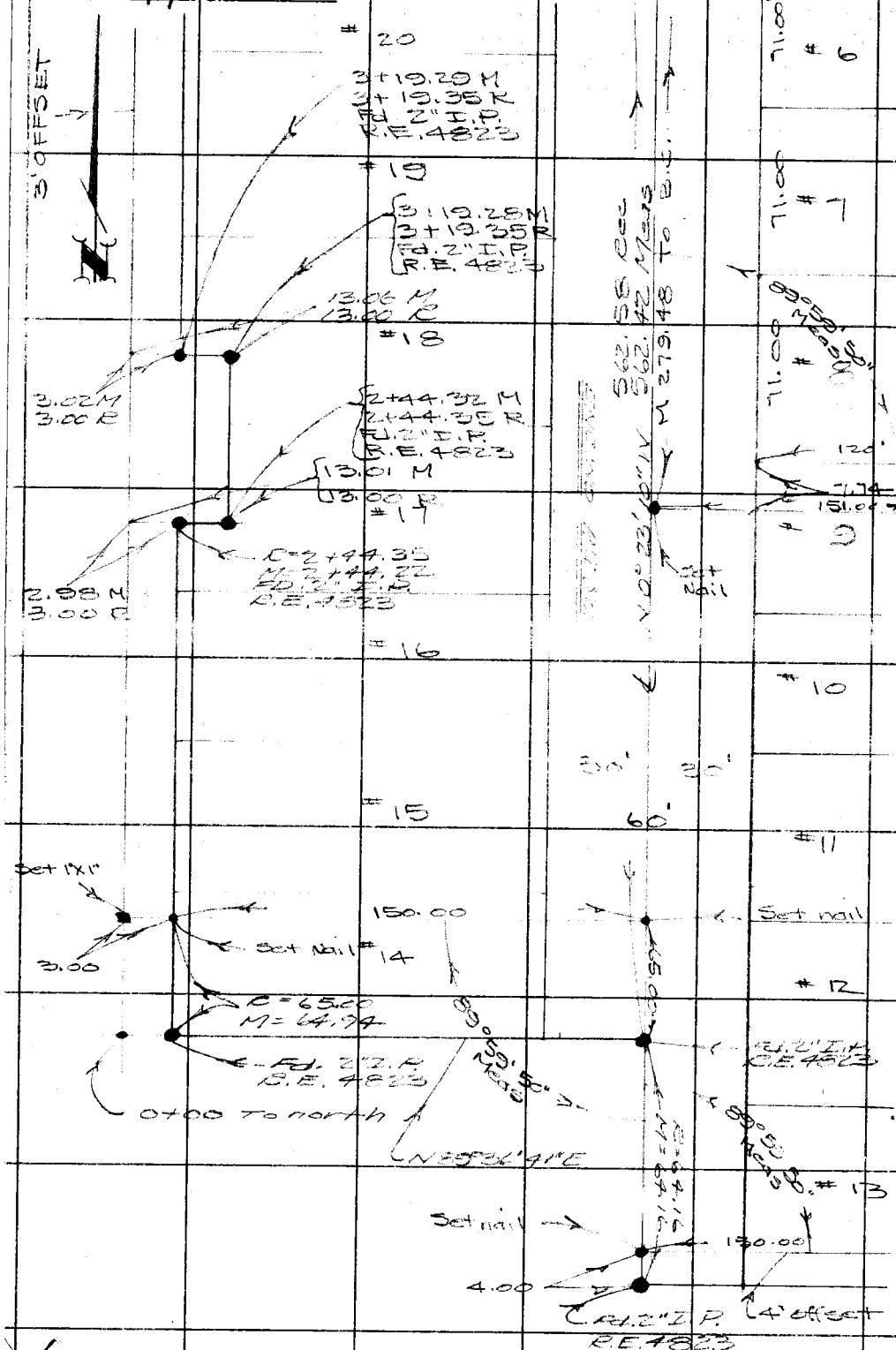

RETURN TO
LOS ANGELES COUNTY SURVEYOR
726 LOS ANGELES COUNTY
ENGINEERING BLDG.

Do not extend notes this side of this line.

Note: Any Additions or Changes on This Sheet Must be Made or Circled in Red Ink With Date and Name of Person Making Change.

Notes Ck'd by Aja	Survey of IRRT #18241
Map No.	W. O. 0209.00 Tape No. 0105 St'd. 68 °F
Office Work	Surveyed by R.C. Wilson
Checked	Notes RCW Date 10-8-56
Date	Indexed A. C. Johnson

F.B. 1199 Pg. 61

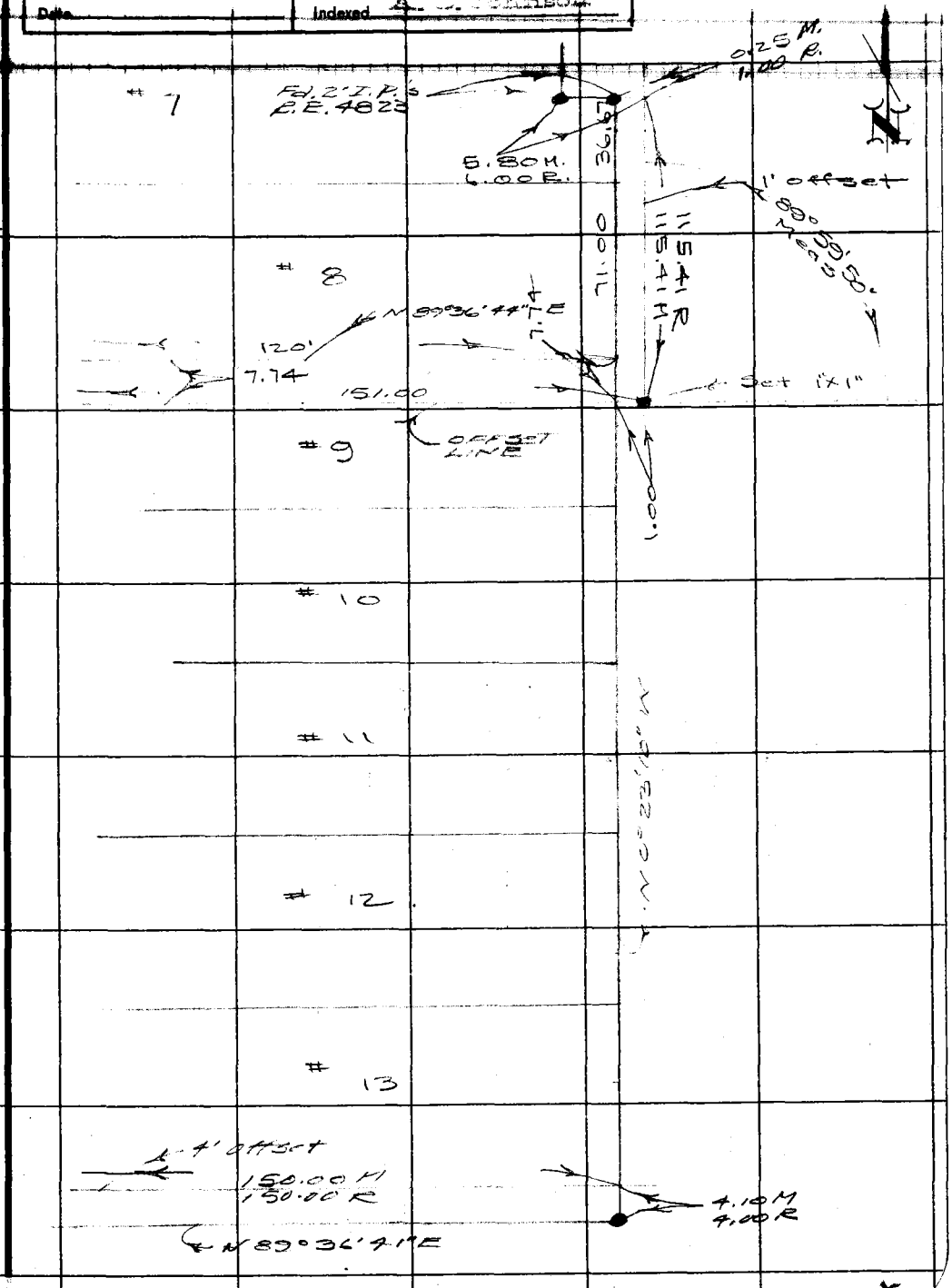

Note: Any Additions or Changes on This Sheet Must be Made or Circled in Red Ink With Date and Name of Person Making Change.

Do not extend notes this side of this line.

RETURN TO
LOS ANGELES COUNTY SURVEYOR
726 LOS ANGELES COUNTY
ENGINEERING BLDG.

76F309S 247 2-51

F. B. 1199 PG. 62

RETURN TO
LOS ANGELES COUNTY SURVEYOR
726 LOS ANGELES COUNTY
ENGINEERING BLDG.

Do not extend notes this side of this line.

Note: Any Additions or Changes on This Sheet Must be Made or Circled in Red Ink With Date and Name of Person Making Change.

Notes Ck'd by	Survey of Sec. lines
Map No.	JN 0302.01 Tape 98 Std 84 °F
Office Work	Surveyed by D.E. Holmes
Checked	Notes Holmes & Date 1-59
Date	Indexed R.O. Johnson

F. B. 1199 PG. 63

J.N. 0302.01

SECTION LINES

RESURVEY of The WEST 1/2 of The N. LINE of SECTION 30 T.1.N. R.9.W.

"INDEX"

Note: Any Additions or Changes on This Sheet Must be Made or Circled in Red Ink With Date and Name of Person Making Change.

Do not extend this side of this line.

PLEASE RETURN TO
LOS ANGELES COUNTY ENGINEER
700 LOS ANGELES COUNTY ENGINEERING BLDG.

76F309S S&E #247 1-56

PLEASE RETURN TO
LOS ANGELES COUNTY ENGINEER
700 LOS ANGELES COUNTY ENGINEERING BLDG.

Note: Any Additions or Changes on This Sheet Must be Made or Circled in Red Ink With Date and Name of Person Making Change.

Do not extend this side of this line.

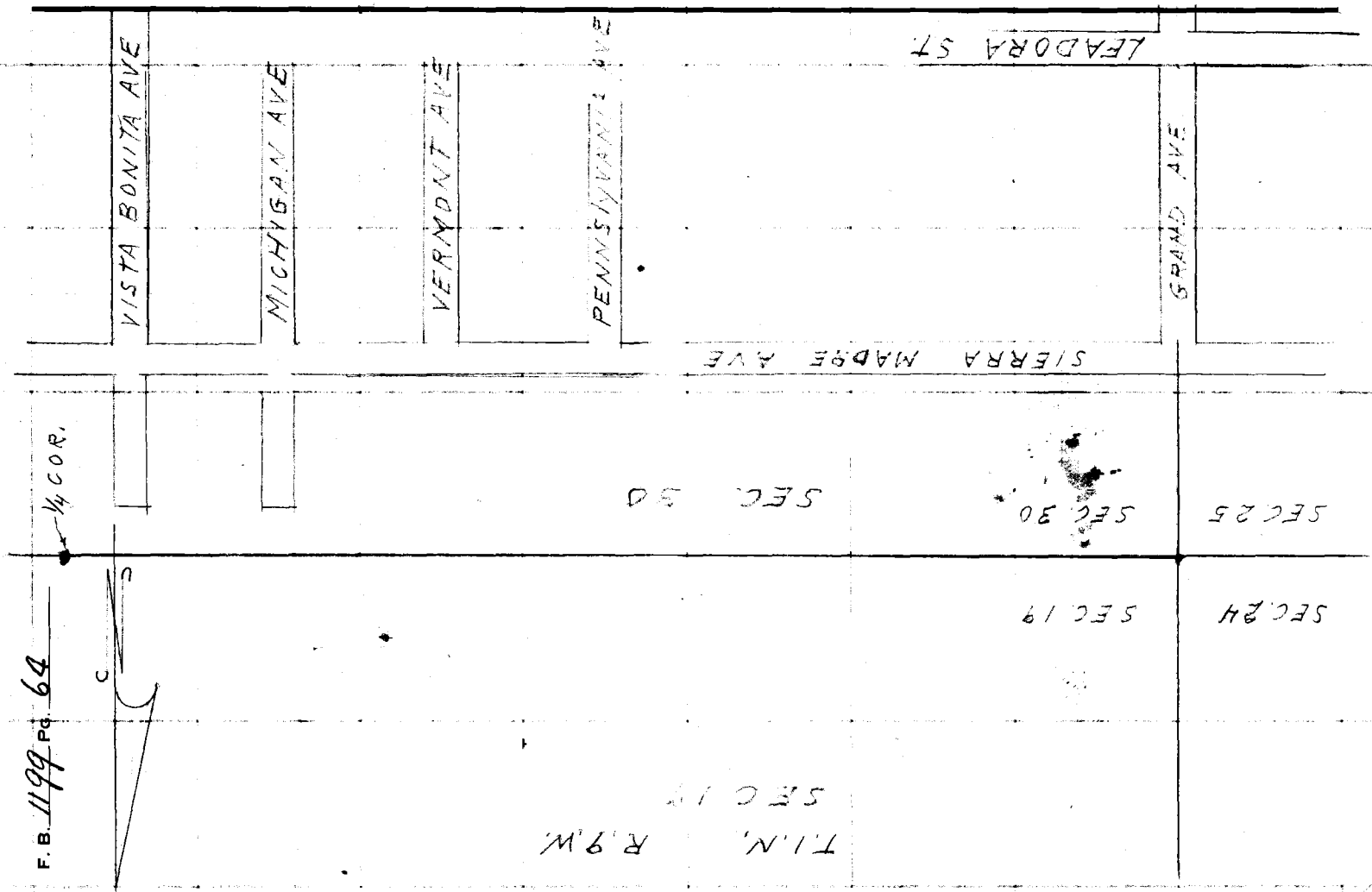

Notes Ck'd by	Survey of Sec. lines
Map No.	JN 0302.01 Tape 98 Std 84 °F
Office Work	Surveyed by D.E. Holmes
Checked	Notes Holmes Date 1-9-57
Date	Indexed

F. B. 1199 PG. 65

J.N. 0302.01
SEC. LINES

RESURVEY of WEST 1/2 of The N. LINE
of SEC. 30 T.1.N. R.9.W.

Holmes
Barilotti
Goble
Van Horn
Beaudry

Note: Any Additions or Changes on This Sheet Must be Made or Circled in Red Ink With Date and Name of Person Making Change.

Do not extend this side of this line.

PLEASE RETURN TO
LOS ANGELES COUNTY ENGINEER
700 LOS ANGELES COUNTY ENGINEERING BLDG.

76F309S S&E #247 1-56

PLEASE RETURN TO
LOS ANGELES COUNTY ENGINEER
700 LOS ANGELES COUNTY ENGINEERING BLDG.

Note: Any Additions or Changes on This Sheet Must be Made or Circled in Red Ink With Date and Name of Person Making Change.

Do not extend this side of this line.

W.S. 48, A-1



F.B. 1199 Pg. 66

2

Notes Ck'd by	Survey of Sec. lines
Map No.	JN 0302.01 Tape 98 Std 84 °F
Office Work	Surveyed by D.E. Holmes
Checked	Notes Holmes Date 1-10-57
Date	Indexed A. O. Johnson

F. B. 1199 PG. 67

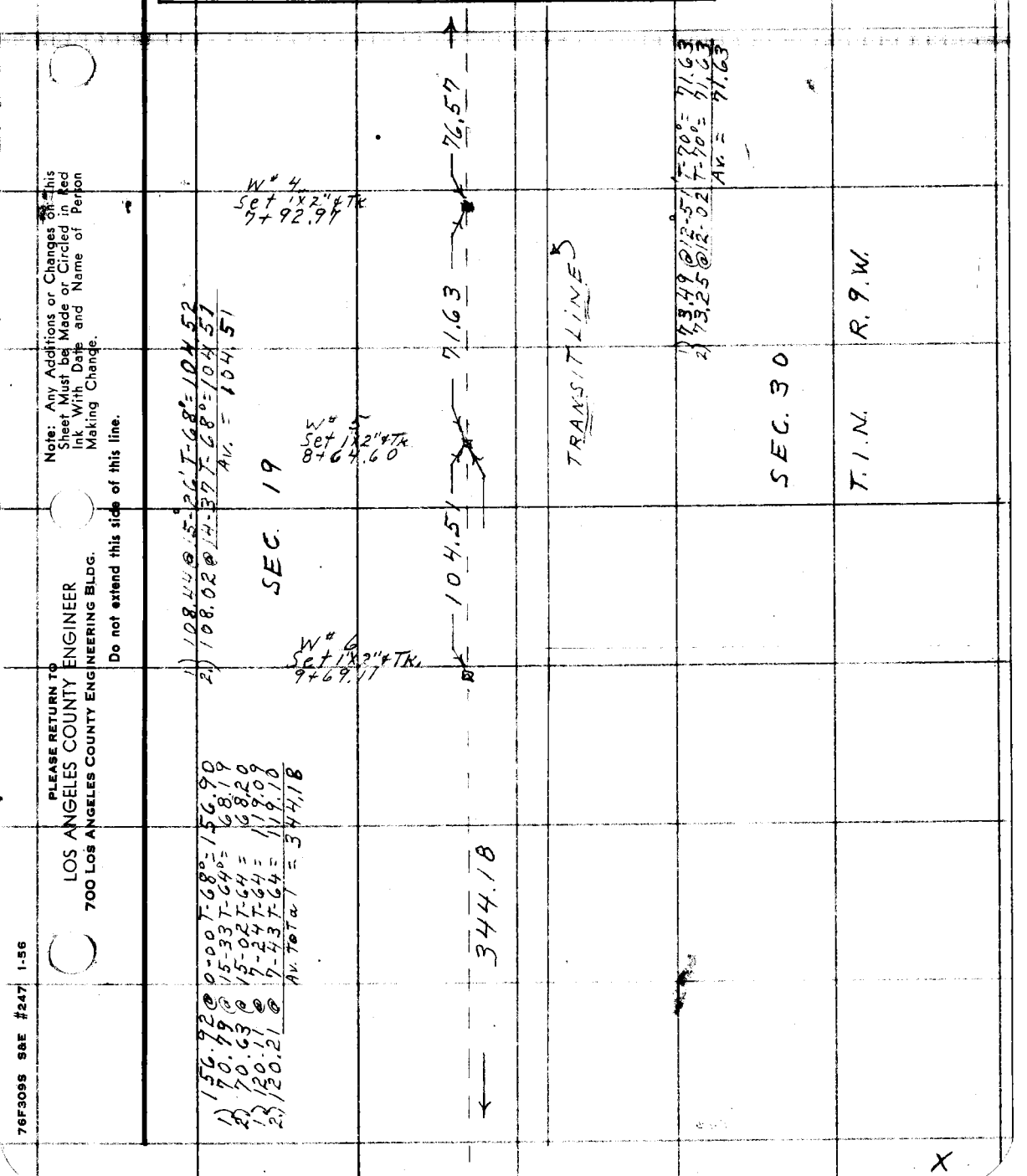

Note: Any Additions or Changes on this Sheet Must be Made or Circled in Red Ink With Date and Name of Person Making Change.

PLEASE RETURN TO
LOS ANGELES COUNTY ENGINEER
700 LOS ANGELES COUNTY ENGINEERING BLDG.

Do not extend this side of this line.

76F309S S&E #247 1-56

PLEASE RETURN TO
LOS ANGELES COUNTY ENGINEER
700 LOS ANGELES COUNTY ENGINEERING BLDG.

Note: Any Additions or Changes on This Sheet Must be Made or Circled in Ink With Date and Name of Person Making Change.

Do not extend this side of this line.

W.S.48, A-1



1) 30.17 @ 8°-47 T-64° = 29.92
2) 30.28 @ 10-00 T-64° = 29.92
1) 235.74 @ 28-14 T-64° = 207.66
2) 235.01 @ 27-54 T-64° = 207.66
1) 145.58 @ 5-27 T-66° = 144.90
2) 145.65 @ 5-45 T-66° = 144.90
1) 79.94 @ 20-16 T-64° = 74.98
2) 80.31 @ 21-00 T-64° = 74.97
Av. Total = 457.45

1. 96.53 @ 8°-40' T-62° = 95.42
2. 96.41 @ 8-13 T-62° = 95.41
Av. = 95.41

1. 43.96 @ 11°-46' T-62° = 43.03
2. 43.76 @ 10-27 T-62° = 43.03
Av. = 43.03

F. B. 1199 PG. 68

76F309S S&E #247 1-56

PLEASE RETURN TO
LOS ANGELES COUNTY ENGINEER
700 LOS ANGELES COUNTY ENGINEERING BLDG.

Note: Any Additions or Changes on This Sheet Must be Made or Circled in Red Ink With Date and Name of Person Making Change.

Do not extend this side of this line.

W.S.48,A-1

SEC. 24

T.1.N. R.9.W.

SEC.19

1. 275.47 @ 9-45 T-60 = 271.45
2. 275.43 @ 9-41 T-60 = 271.47
1. 112.51 @ 1-37 T-62 = 112.45
2. 112.49 @ 1-47 T-62 = 112.44
1. 300.88 @ 1-47 T-62 = 300.70
2. 300.84 @ 1-35 T-62 = 300.69
1. 82.07 @ 4-55 T-62 = 81.76
2. 82.12 @ 5-21 T-62 = 81.75
1. 85.83 @ 4-04 T-62 = 85.60
2. 85.88 @ 4-26 T-62 = 85.61
Av. Total = 851.94

Set 1x2" Tk. To set for W#11 line

W#11 Set 1x2" Tk. 26+56.61

W#10-A Set 1x2" Tk. 90° To W#10 18+04.67

851.94'

1500'±

600.00

W#12 Set 1x2" Tk. by inter. 26+98.48

W#11-A Set 1x2" Tk. 90° To W#11 26+56.61

36.00

60.00

41.87

27+02.78 Fd. Bottle Tree Sec. Cor. 19-24-25-30 F.B. 517-248

23.63

24.00

90°±

4.20

3.00

95.41

TRANSIT LINE

41.87 @ 0-00 T-66° = 41.87

1. 90-14-50
4. 360-59-10
6. 181-28-40
Av. 90-14-45

90°-14'-45"

W#10 Set 1x2" Tk. on line Prod. from E. 18+64.67

SEC.30

Set 1x2" Tk. on line Prod. (2nd) & W#10

Fd. 1½" IP no mon or Tk. Flush F.B. 517-248

Witness Cor. To Sec. Cor. Fd. C.S. mon on 12" marked as shown. F.B. 517-248 26+98.58

COUNTY SURVEYOR WIT. COR. 4.20 FT. West To SEC. COR. R.E. 2177

SEC.25

To bot. LT.

Notes Ck'd by
Map No.
Office Work
Checked
Date

Survey of Sec. lines
JN 0202.01 Tape 98 Std 84 °F
Surveyed by D.E. Holmes
Notes Holmes Date 1-11-57
Indexed

F.B. 1199 Pg. 69

PLEASE RETURN TO
LOS ANGELES COUNTY ENGINEER
700 LOS ANGELES COUNTY ENGINEERING BLDG.

Note: [illegible] ...ges on This Sheet Must [illegible] ...cled in Red Ink With Date [illegible] ...e of Person Making Change.

Do not extend this side of this line.

W.S.48,A-1

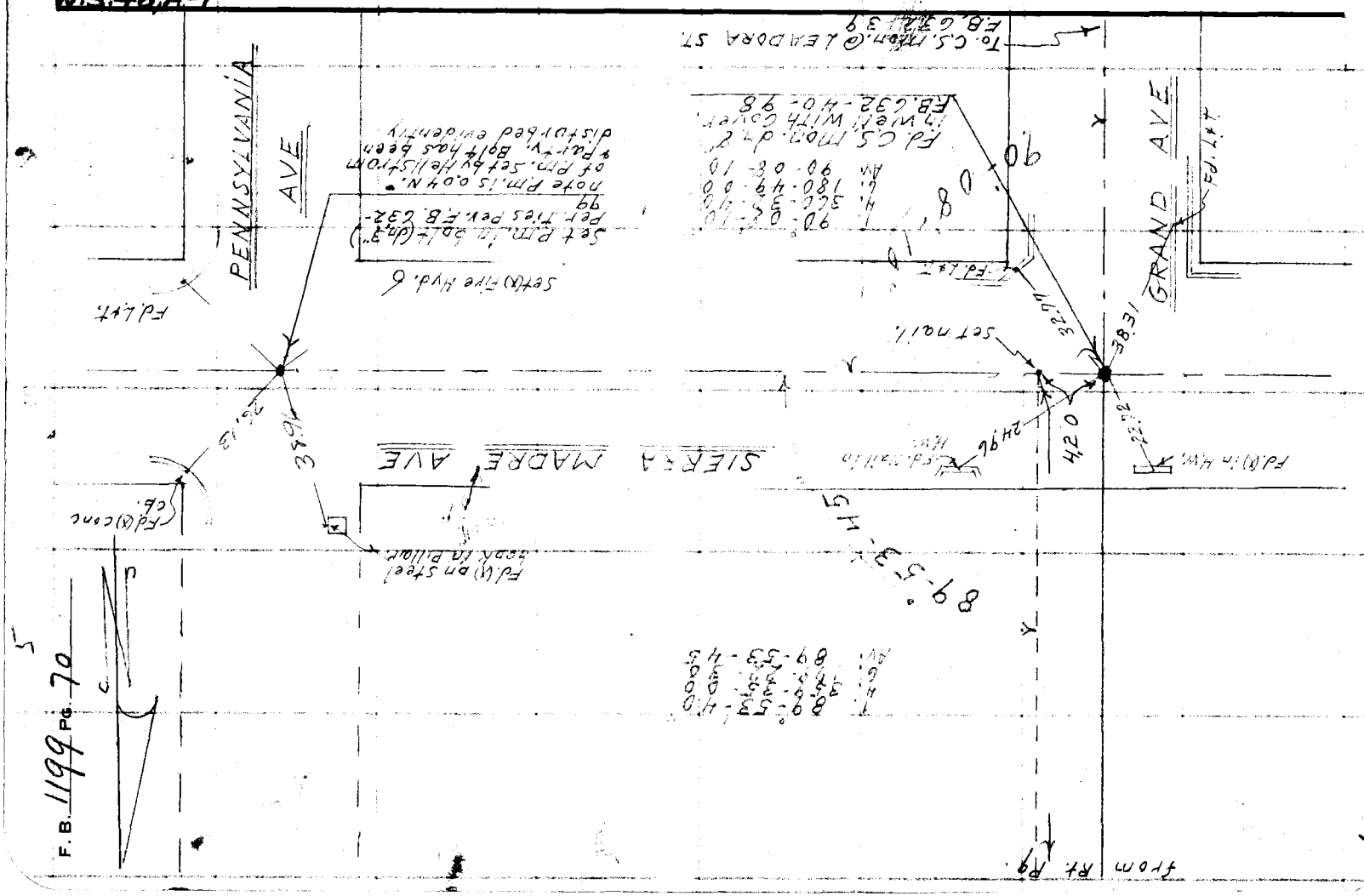

F.B. 1199 PG. 70

Notes Ck'd by Miller	Survey of Sec Line 23 26
Map No. C.S. E 745-2	W. O. 0302.01 Tape No. 136 St'd. 84 °F
Office Work Burin	Surveyed by Dougherty
Checked Miller	Notes J.N. Date 6-6-58
Date	Indexed C. Johnson 6-20-58

F. B. 1104 PG. 44

J.N. 0302.01

Survey of Section Line
between Sections 23 & 26
T.1.N. R.10.W.

June 1958

Dougherty
Petri
Sandoval
Adams

Ref.
L.B. 84
F.B. 473 & 116
C.S. 7990 L
F.B. 1493
F.M. 10777

Note: Any Additions or Changes on This Sheet Must be Made or Circled in Red Ink With Date and Name of Person Making Change.

Do not extend notes this side of this line.

RETURN TO
LOS ANGELES COUNTY SURVEYOR
726 LOS ANGELES COUNTY
ENGINEERING BLDG.

76F309S S&E #247. 8-54

F. B. 1199 PG. 22

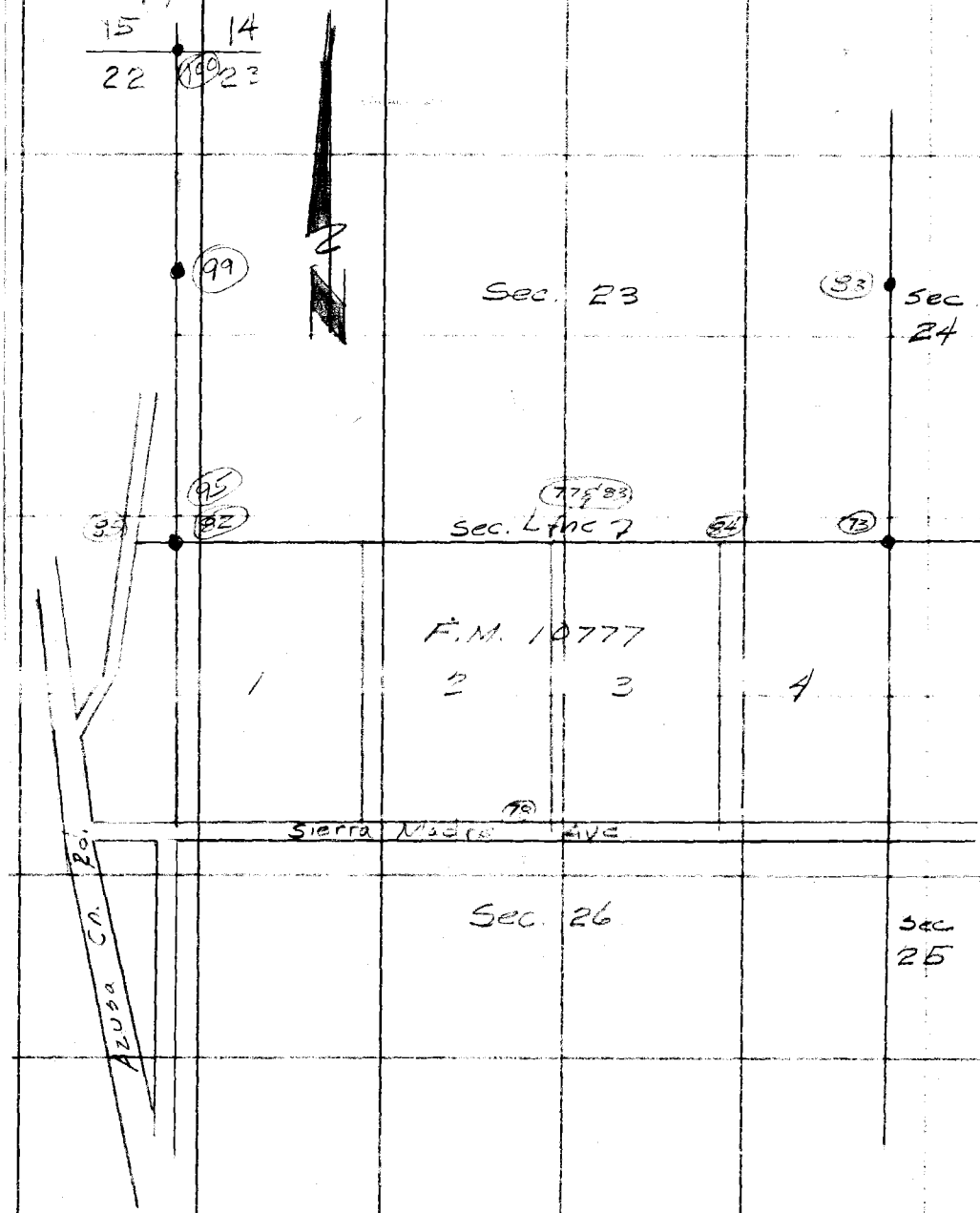

RETURN TO
LOS ANGELES COUNTY SURVEYOR
726 LOS ANGELES COUNTY
ENGINEERING BLDG.

Do not extend notes this side of this line.

Note: Any Additions or Changes on This Sheet Must be Made or Circled in Red Ink With Date and Name of Person Making Change.

Notes Ck'd by Miller	Survey of Sec Line 26
Map No. B 245-2	W. O. 3302.01 Tape No. 136 St'd. 84 °F
Office Work [illegible]	Surveyed by [illegible]
Checked Miller	Notes JND Date 6-9-50
Date	Indexed A. C. Johnson

F. B. 1100 PG. 73

W.S. 47 D-1

Note: Any Additions or Changes on This Sheet Must be Made or Circled In Red Ink With Date and Name of Person Making Change.

Do not extend notes this side of this line.

RETURN TO
LOS ANGELES COUNTY SURVEYOR
726 LOS ANGELES COUNTY
ENGINEERING BLDG.

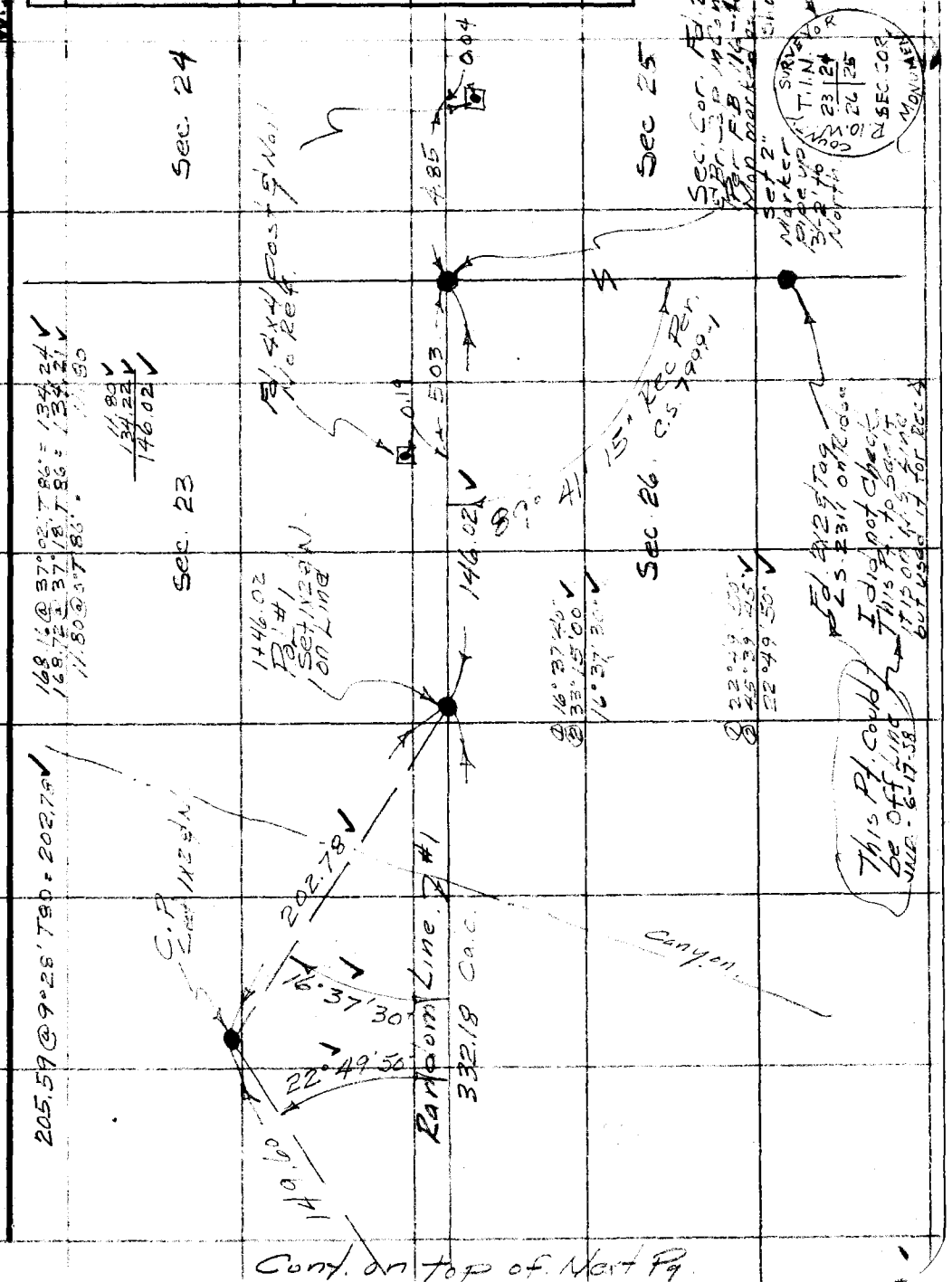

76F309S S&E #247. 8-54

Cont. from Bot of Last Pg

F.B. 1199 PG. 74

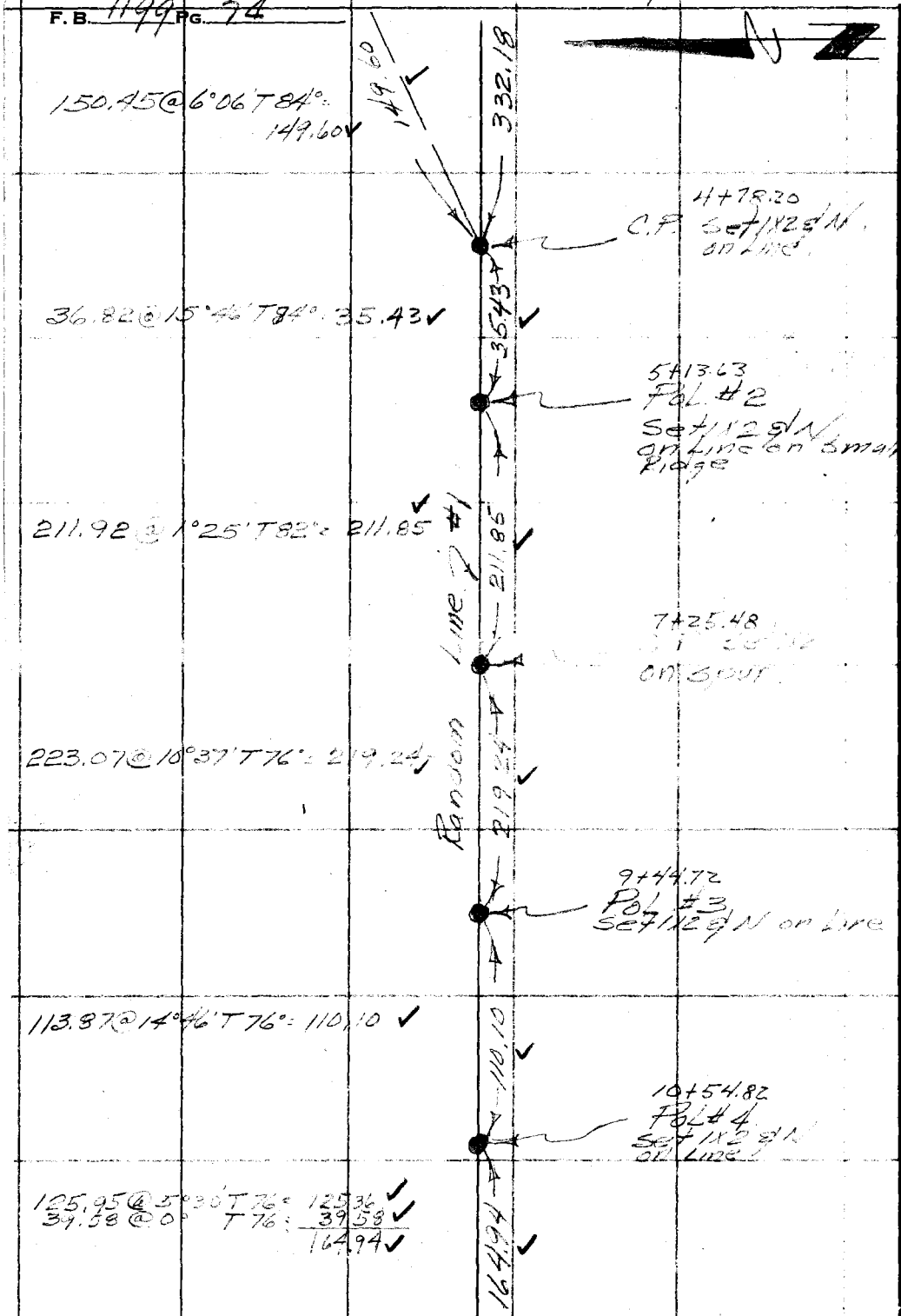

RETURN TO
LOS ANGELES COUNTY SURVEYOR
726 LOS ANGELES COUNTY
ENGINEERING BLDG.

Do not extend notes this side of this line.

Note: Any Additions or Changes on This Sheet Must be Made or Circled in Red Ink With Date and Name of Person Making Change.

X

Cont. on top of next Pg.

Notes Ck'd by Miller	Survey of Sec Line 23/26
Map No. C.S.B 745-2	W. O. 0302.01 Tape No. 136 St'd. 84 °F
Office Work Burns	Surveyed by Dougherty
Checked Miller	Notes JND Date 6-9-58
Date [illegible]	Indexed A. C. Johnson

F. B. 1100 Pg. 75

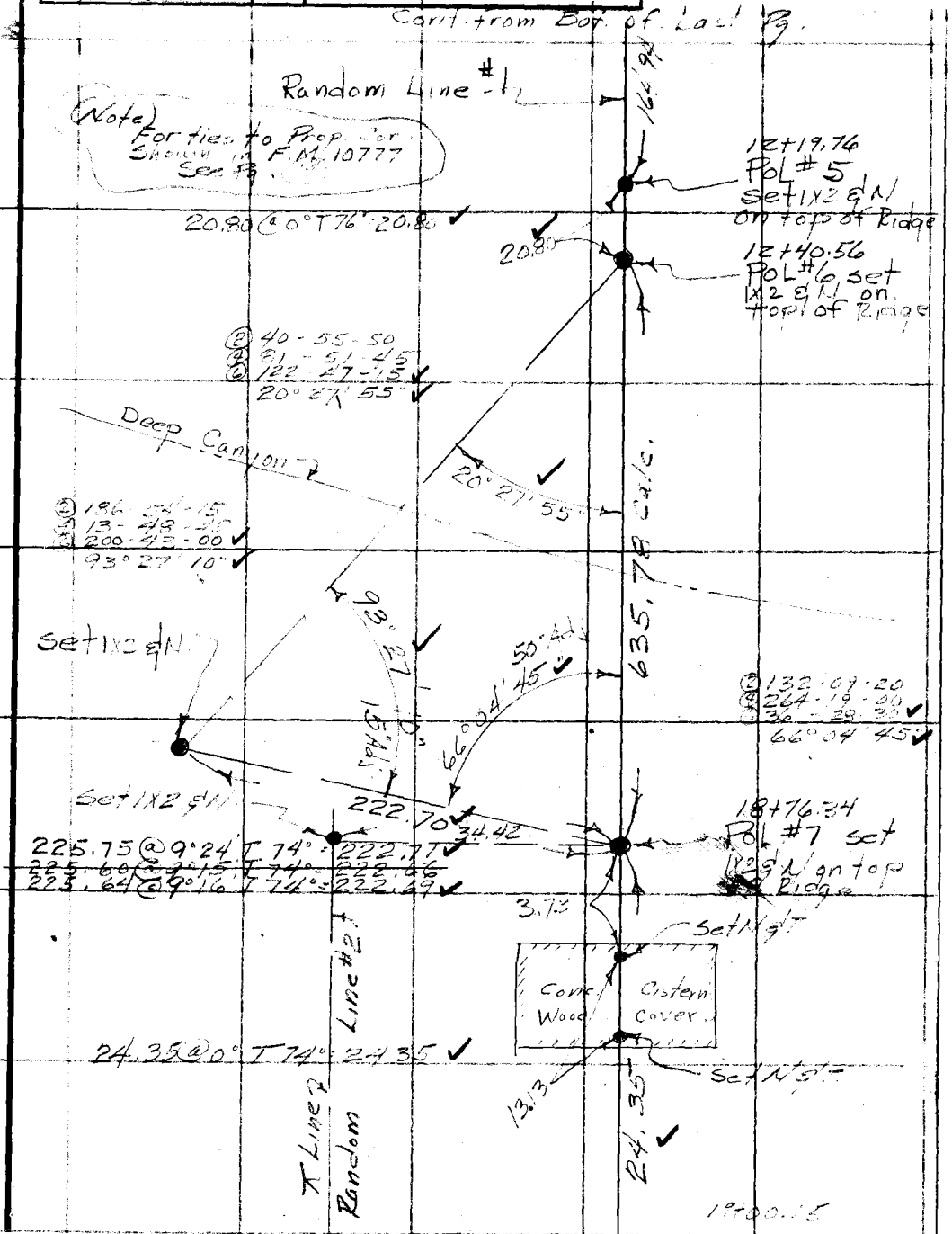

Cont. on Top of Next Pg.

Note: Any Additions or Changes on This Sheet Must be Made or Circled in Red Ink With Date and Name of Person Making Change.

Do not extend notes this side of this line.

RETURN TO
LOS ANGELES COUNTY SURVEYOR
726 LOS ANGELES COUNTY
ENGINEERING BLDG.

76F309S S&E #247. 8-54

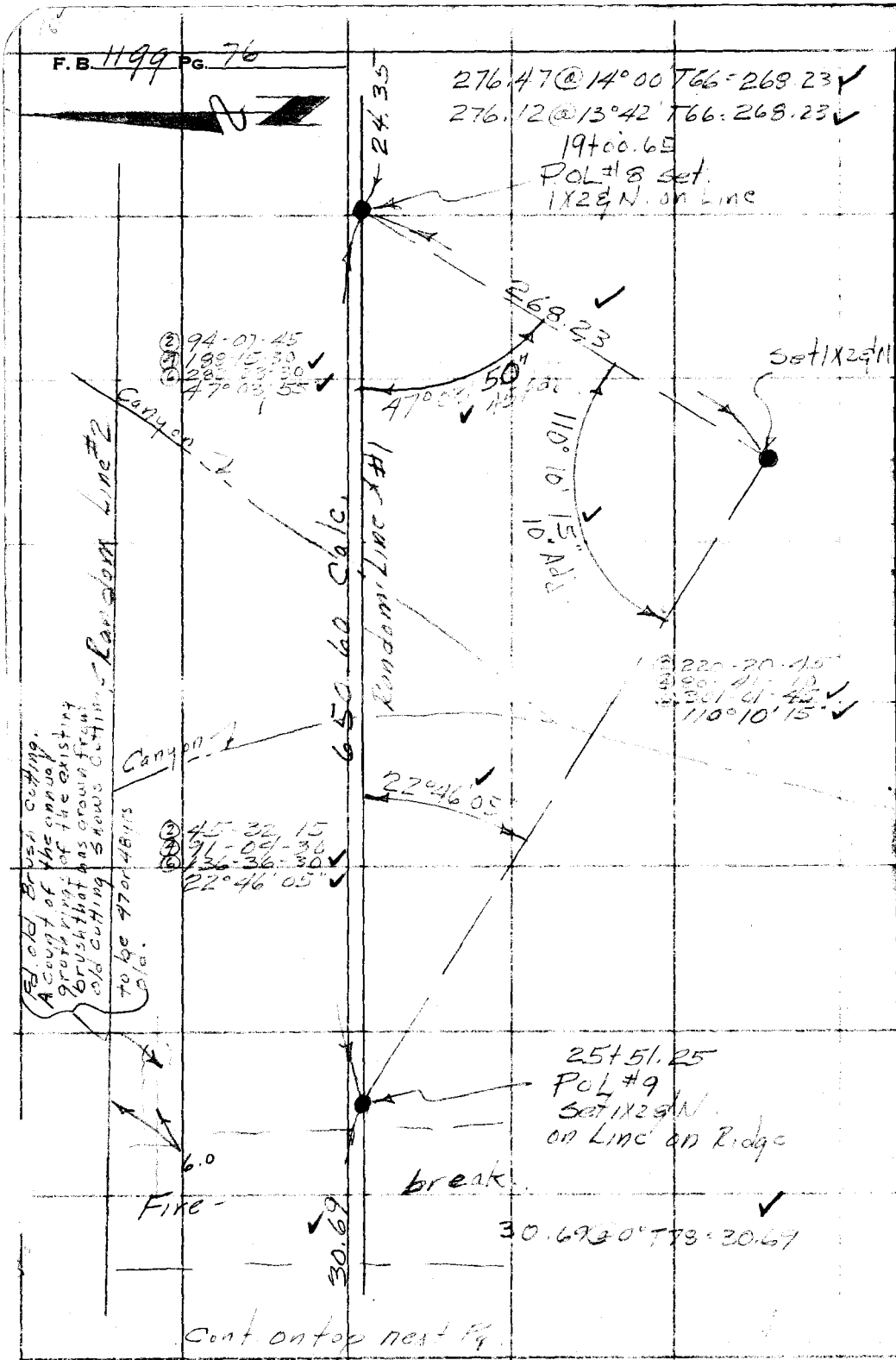

RETURN TO
LOS ANGELES COUNTY SURVEYOR
726 LOS ANGELES COUNTY
ENGINEERING BLDG.
Do not extend notes this side of this line.

Note: Any Additions or Changes on This Sheet Must be Made or Circled in Red Ink With Date and Name of Person Making Change.

W.S. 47C-1

Notes Ck'd by Miller	Survey of Sec Line 26
Map No. C.S. B745-2	W. 8302.01 Tape No. 136 St'd. 84 °F
Office Work Burns	Surveyed by Dougherty
Checked Miller	Notes [illegible] Date 8-10-54
Date [illegible]	Indexed O. Johnson

F. B. 1109 PG. 77

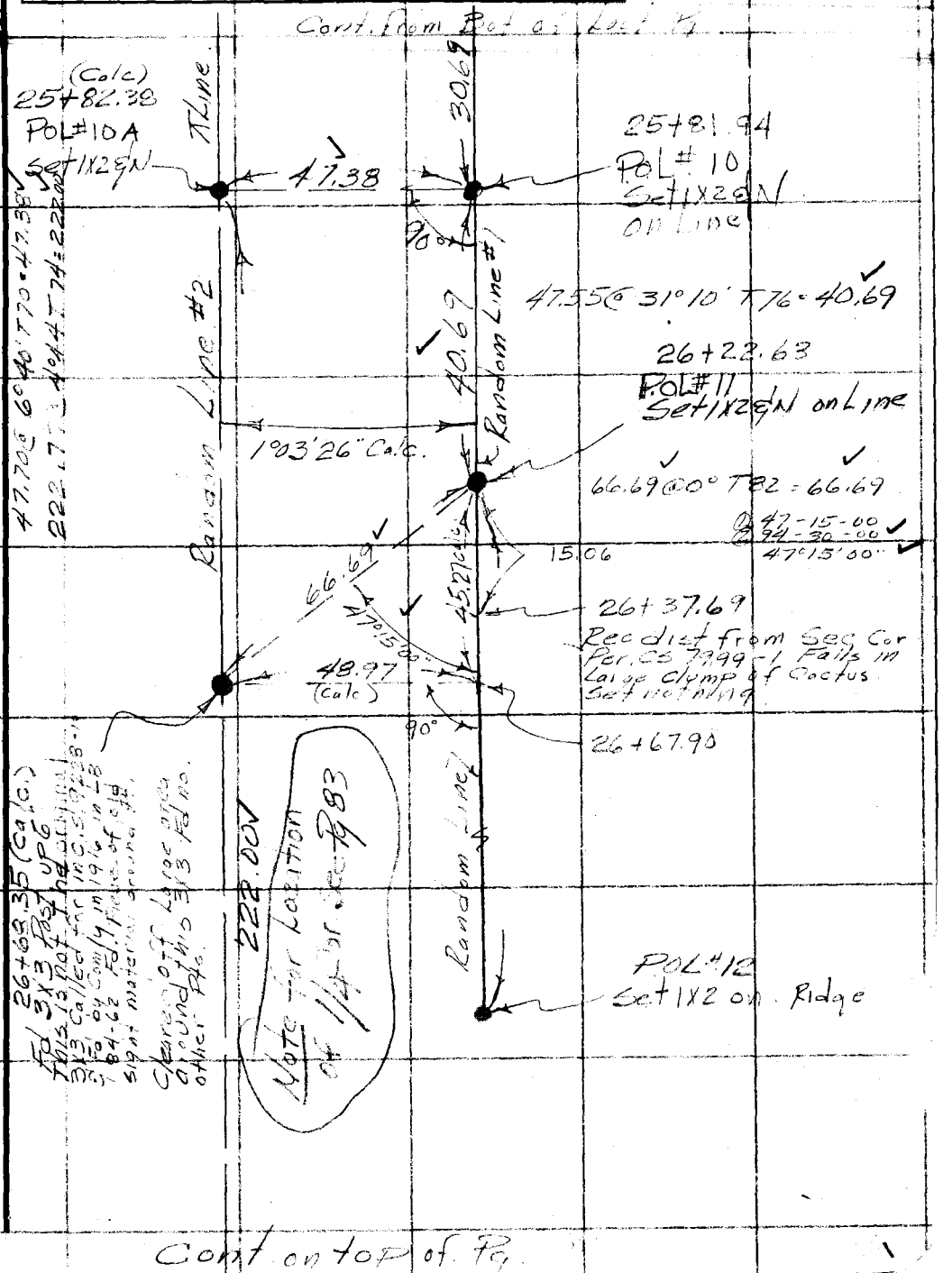

Note: Any Additions or Changes on This Sheet Must be Made or Circled in Red Ink With Date and Name of Person Making Change.

Do not extend notes this side of this line.

RETURN TO
LOS ANGELES COUNTY SURVEYOR
726 LOS ANGELES COUNTY
ENGINEERING BLDG.

76F309S S&E #247. 8-54

F.B. 1199 PG. 78

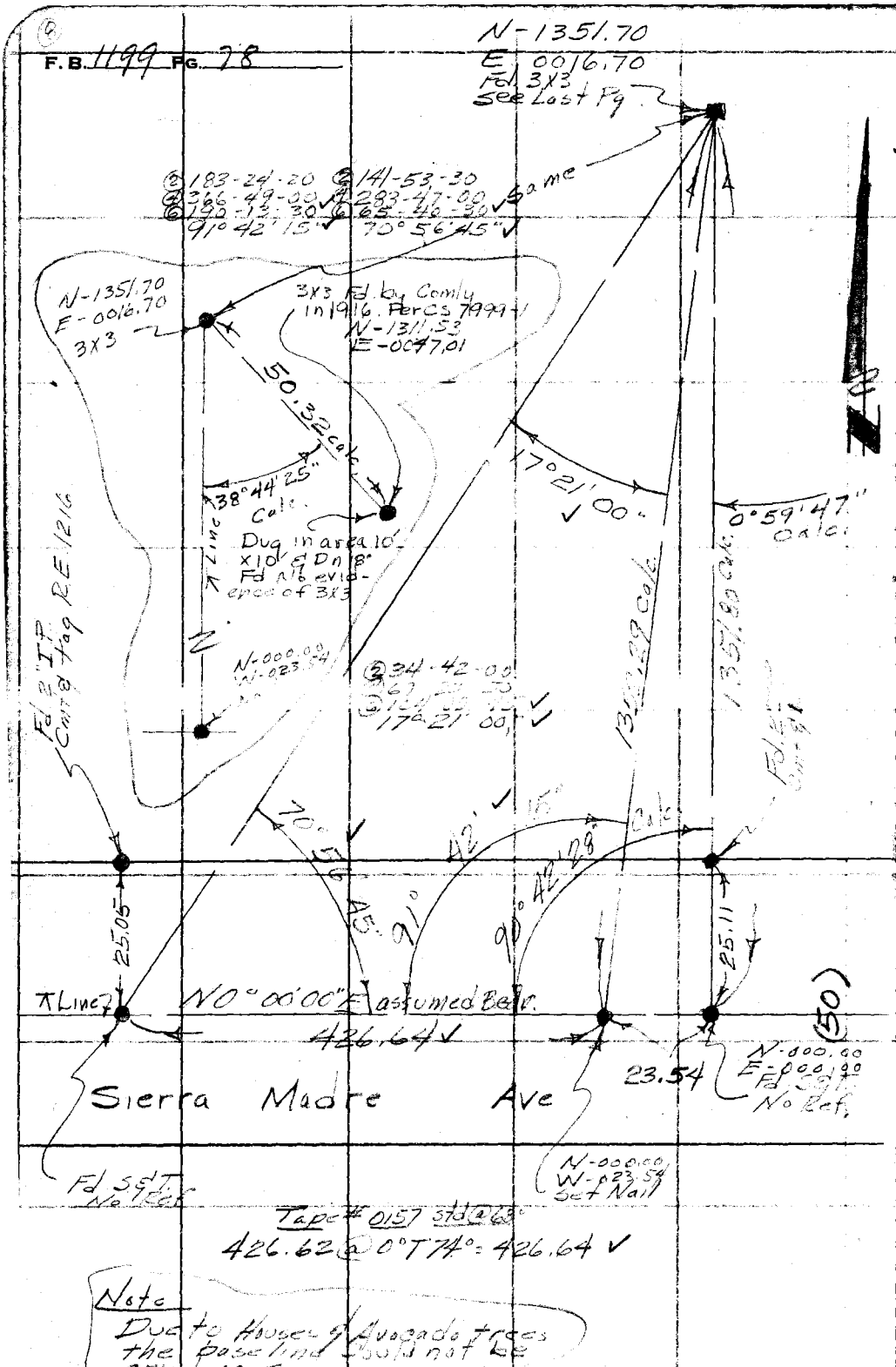

Tape # 0157 std @ 63°

426.62 @ 0° T 74° = 426.64

Note

Due to Houses & Avocado trees the baseline could not be any longer.

RETURN TO
LOS ANGELES COUNTY SURVEYOR
726 LOS ANGELES COUNTY
ENGINEERING BLDG.

Do not extend notes this side of this line.

Note: Any Additions or Changes on This Sheet Must be Made or Circled in Red Ink With Date and Name of Person Making Change.

W.S. 47 C-1

Notes Ck'd by Miller	Survey of Sec Line 23/26
Map No. C.S.B 745-2	JN 0302.01 Tape 110 Std 84 °F
Office Work Burns	Surveyed by Dougherty
Checked Miller	Notes JND Date 9-13-58
Date Oct. 1958	Indexed [illegible]

F. B. 1199 PG. 79

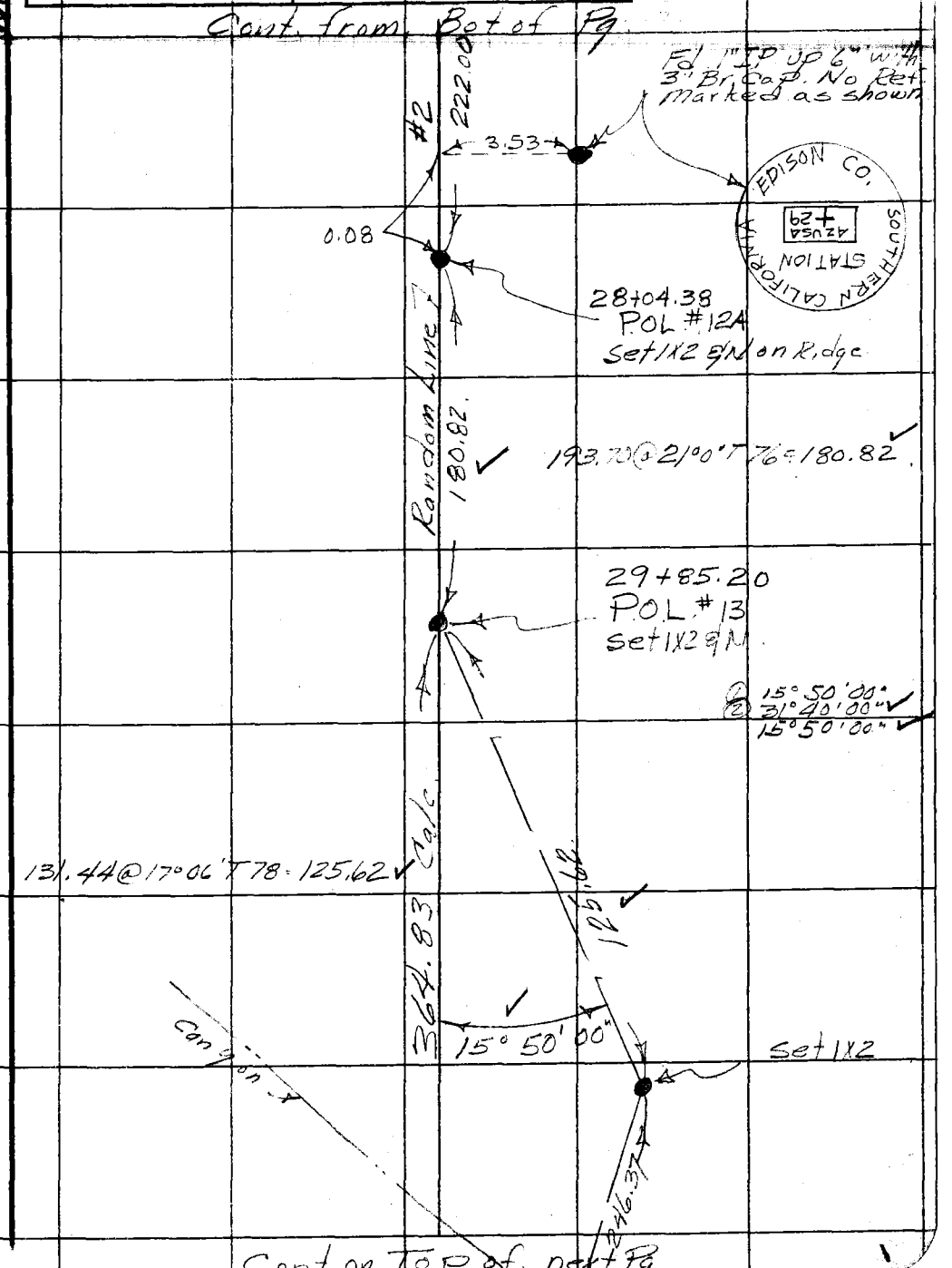

Note: Any Additions or Changes on This Sheet Must be Made or Circled in Red Ink With Date and Name of Person Making Change.

Do not extend notes this side of this line.

RETURN TO
LOS ANGELES COUNTY ENGINEER
700 LOS ANGELES COUNTY ENGINEERING BLDG.

76F309S CE #247—3-5

F.B. 1199 Pg. 80

Cont. from Bot of Last Pg.

N

8°00'05" Calc

364.83

Canyon

246.37

246.38 @ 0° T 76 = 246.37

@ 8°00'00"
@ 16°00'15"
8°00'05"

33+50.03

PoL #14
Set 1x2 & N on Spur.

296.00

297.14 @ 4°58' T 72 = 296.00

Random Line #2

Canyon

36+46.02

C.P.
Set 1x2 edge of ridge.

42.84

42.84 @ 0° T 72 = 42.84

36+88.87

PoL #15
Set 1x2 & N on top of wide ridge.

291.68 @ 11°49 T 76 = 285.48
298.70 @ 5°43 T 78 = 297.21
9.83 @ 0° T 78 = 9.83
592.52

592.52

13.22

Fd. 2" IP on 4 & N Set in Conc Flush
No Ref.

6.07

277.67 @ 1°25 T 82° = 277.58

42+81.39

PoL #16
Set 1x2 & N on Spur.

B. wire Fen.

277.58

Avocado Grove

X

Cont. on Top of Next Pg.

RETURN TO
LOS ANGELES COUNTY ENGINEER
700 LOS ANGELES COUNTY ENGINEERING BLDG.

Do not extend notes this side of this line.

Note: Any Additions or Changes on This Sheet Must be Made or Circled in Red Ink With Date and Name of Person Making Change.

Notes Ck'd by Miller	Survey of [illegible]
Map No. C.S.B 745-2	IN 0302.01 Tape 110 Std 84° °F
Office Work Burns	Surveyed by Daugherty
Checked Miller	Notes [illegible]
Date [illegible]	Indexed

F. B. 1199 PG. 81

Cont. from Bot of Last Pg

Avocado Grove in Flat Bot. Canyon

277.58 ✓

45+58.97
PoL # 17
Set 1x2 & N on edge of Flat

#2

Random Line

B Wire Fence

183.09 @ 3°21' T86 = 182.78 ✓
145.44 @ 3°13' T84 = 145.21 ✓
327.99 ✓

327.99 ✓

48+86.96
PoL #18
Set 1x2 & N

75.07 @ 4°39 T84 = 74.82 ✓

74.82 ✓

9.62

Fd. 2-IP cmt & N. Set in Conc. No Ref.

49+61.78
PoL # 19
Set 1x2 & N on Edge of Flat

3.45

7.95

Set 1x2 & N on True Sec Line

300.51 @ 22°58' T78 = 276.68 ✓
52.57 @ 0° T78 = 52.57 ✓
329.25 ✓

329.25 ✓

Sec. Line

To Rt. Pg 85

Cont. on top of Next Pg

Note: Any Additions or Changes on This Sheet Must be Made or Circled in Red Ink With Date and Name of Person Making Change.

Do not extend notes this side of this line.

RETURN TO
LOS ANGELES COUNTY ENGINEER
700 LOS ANGELES COUNTY ENGINEERING BLDG.

76F309S CE #247—3-57

F.B. 1199 Pg. 82

Cont. from Bot of Last Pg.

W.S.47 C-1

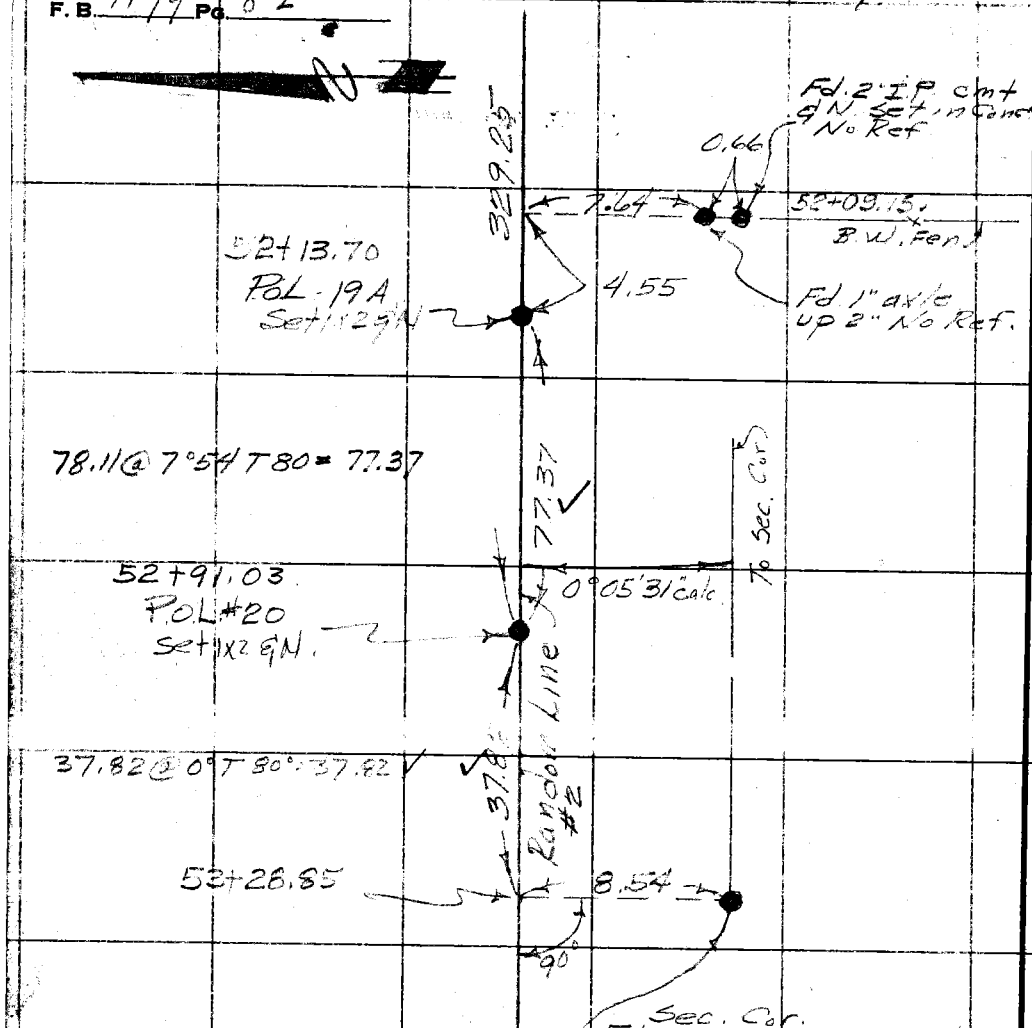

Sec. Cor.
Fd. 26"x18"x14" Granite Boulder (Dn 4" to top) with Lead & Nail in top Per CS 7999-1. Local Resident said he was told by an old time resident that this stone had been moved several times, but due to the fact it checks the location per CS 7999-1 & CSB 908-1 and because of its size & the fact it was upright I accepted it as the Sec. Cor Called for by Comly in 1916 and Replaced it with C.E. Mon. Dn 6" with Rocks around mon & old stone on its side to the North of the mon. Mon marked as shown with 2" marker pipe up 3' set 5' to south.

COUNTY ENGINEER
T.1.N.
R.10.W.
22 23
27 26
SEC. COR.
R.E. 5869

RETURN TO
LOS ANGELES COUNTY ENGINEER
700 LOS ANGELES COUNTY ENGINEERING BLDG.

Do not extend notes this side of this line.

Note: Any Additions or Changes on This Sheet Must be Made or Circled in Red Ink With Date and Name of Person Making Change.

W.S.47.C.D-1

Notes Ck'd by Miller	Survey of Sec. Line 23/26
Map No. C.S.B-743-2	JN 0302.01 Tape 110 Std 84 °F
Office Work T. H. BURNS	Surveyed by Dougherty
Checked Miller	Notes JND Date 6-17-58
Date	Indexed A. C. Johnson

F. B. 1199 Pg. 83

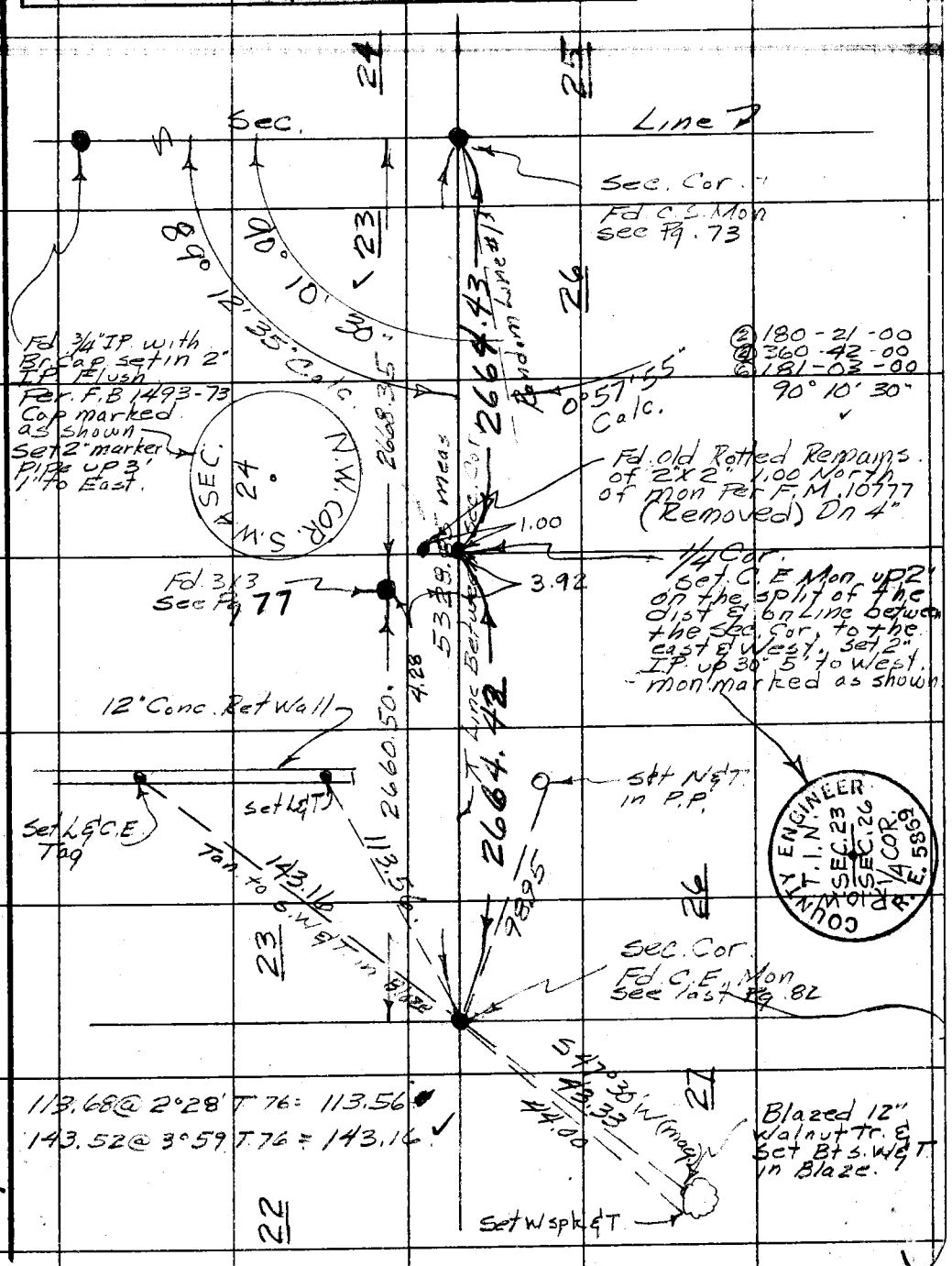

Note: Any Additions or Changes on This Sheet Must be Made or Circled in Red Ink With Date and Name of Person Making Change.

Do not extend notes this side of this line.

RETURN TO
LOS ANGELES COUNTY ENGINEER
1700 LOS ANGELES COUNTY ENGINEERING BLDG.

76F309S CE #247—3-57

F. B. 1199 Pg. 84

W.S. 47C-1

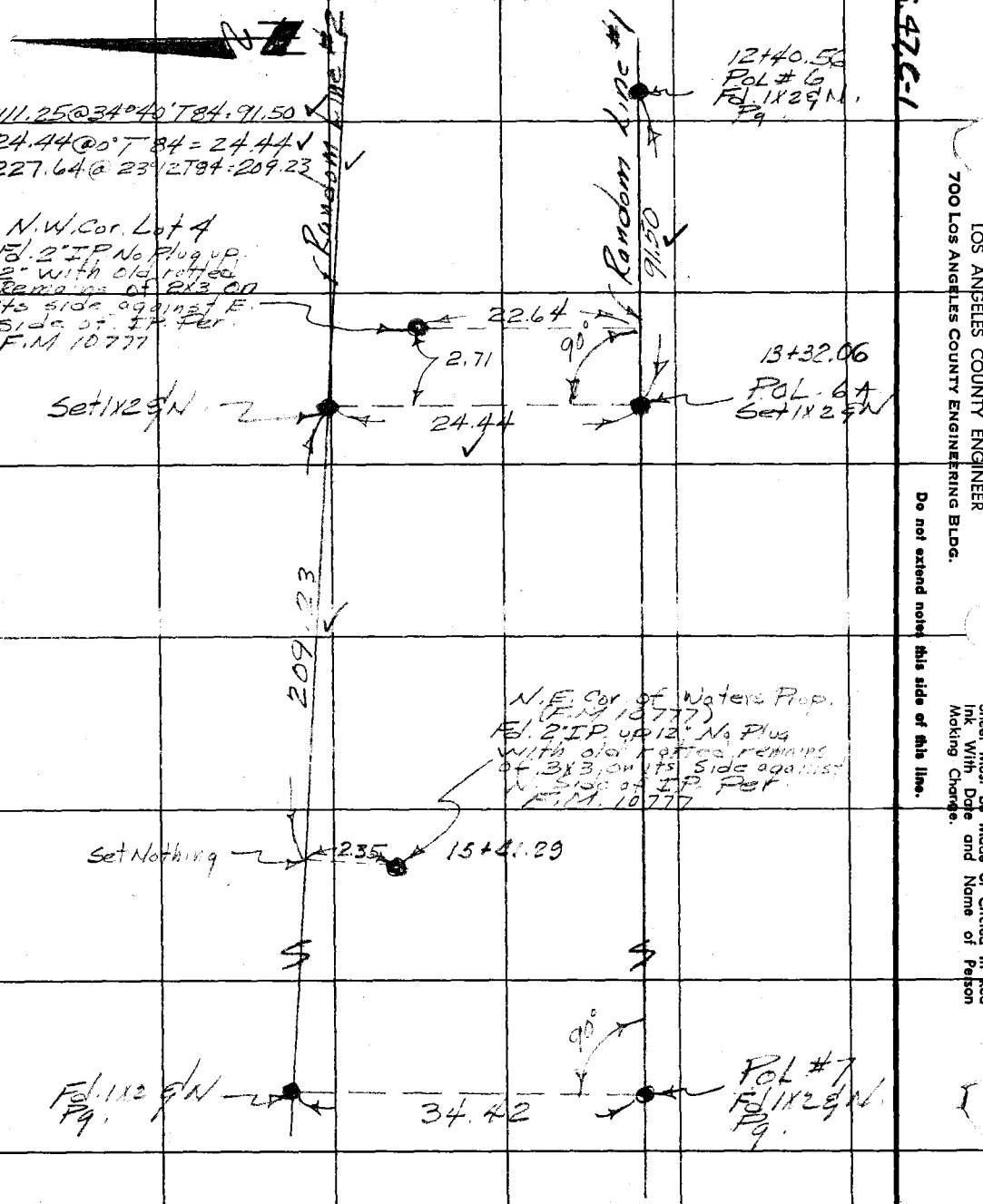

RETURN TO
LOS ANGELES COUNTY ENGINEER
700 LOS ANGELES COUNTY ENGINEERING BLDG.

Do not extend notes this side of this line.

Note: Any Additions or Changes on This Sheet Must be Made or Circled in Red Ink With Date and Name of Person Making Change.

W.S. 47 C-1

Notes Ck'd by Miller	Survey of Sec. Lines
Map No. C.S. B 745-2	JN 0302-01 Tape 143 Std. 34 °F
Office Work Burns	Surveyed by Dougherty
Checked Miller	Notes — Date 9-16-58
Date [illegible]	Indexed

F. B. 1199 PG. 85

To Sec. Cor.
Sec. 14, 15, 22 & 23
See Pg 100

Note I searched for 3 hrs. For. Pts on Ridge & Fd None

① 359-28-45
④ 358-57-30
⑥ 358-26-30
179° 44' 25" ✓

405+50

251.41 @ 4°43' T 100 = 250.61 ✓
82.94 @ 0° T 100 = 82.95 ✓
333.56 ✓

COUNTY SURVEYOR MONUMENT
T.1N.
DALTON
22
27
RIOW

For Line to North. See Pg. 95

Fd. C.S. Mon. Dn 30" Marked as shown ~~Note~~ Set 1" IP. & CE. Tag Flush.
FB. 405-50

179° 44' 25" ✓

90° 23' 20"

22 23

333.56

Sec Line

27 26

To Bot. Pg. 81

Sec. Cor. Fd. C.E. Mon Dn 6" ~~See~~ Pg. 82

② 180-46-50
④ 361-33-10
⑥ 182-20-00
90° 23' 20"

Rancho Azusa Dalton

Rancho Line

Note: Any Additions or Changes on This Sheet Must be Made or Circled in Red Ink With Date and Name of Person Making Change.

Do not extend notes this side of this line.

RETURN TO
LOS ANGELES COUNTY ENGINEER
700 LOS ANGELES COUNTY ENGINEERING BLDG.

76F309S CE #247—3-57

F. B. 1199 PG. 86

RETURN TO
LOS ANGELES COUNTY ENGINEER
700 LOS ANGELES COUNTY ENGINEERING BLDG.

Do not extend notes this side of this line.

Note: Any Additions or Changes on This Sheet Must be Made or Circled in Red Ink With Date and Name of Person Making Change.

Notes Ck'd BY J. BRENNER	Survey of R 9 W T 2 S
Map No.	JN 0302.01 Tape 089 Std 84° °F
Office Work	Surveyed by Snyder
Checked	Notes R 9 W T 2 S Date 6-23-58
Date	Indexed A. C. Johnson

F. B. 1199 PG. 87

J. N. 0302.01
SECTION LINES
T 2 S R 9 W

Note: Any Additions or Changes on This Sheet Must be Made or Circled in Red Ink With Date and Name of Person Making Change.

Do not extend notes this side of this line.

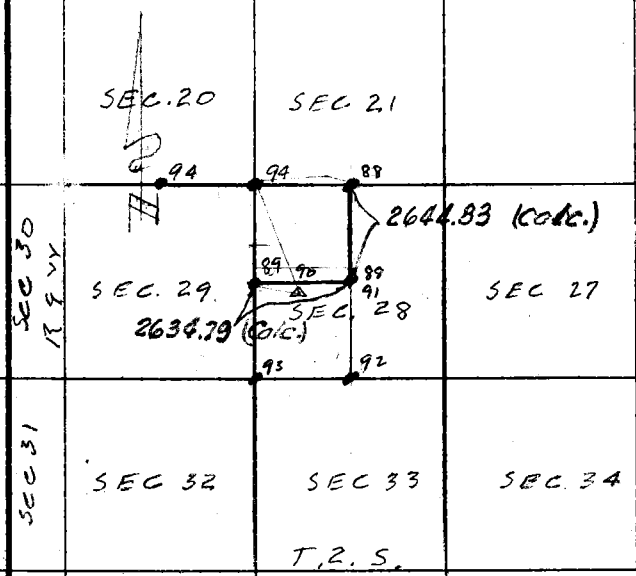

Snyder
LeCault
Harrington
Barrickson
Moore

RETURN TO
LOS ANGELES COUNTY ENGINEER
700 LOS ANGELES COUNTY ENGINEERING BLDG.

78F309S CE #247—3-57

F.B. 1199 Pg. 88

W.S. 39 B-5

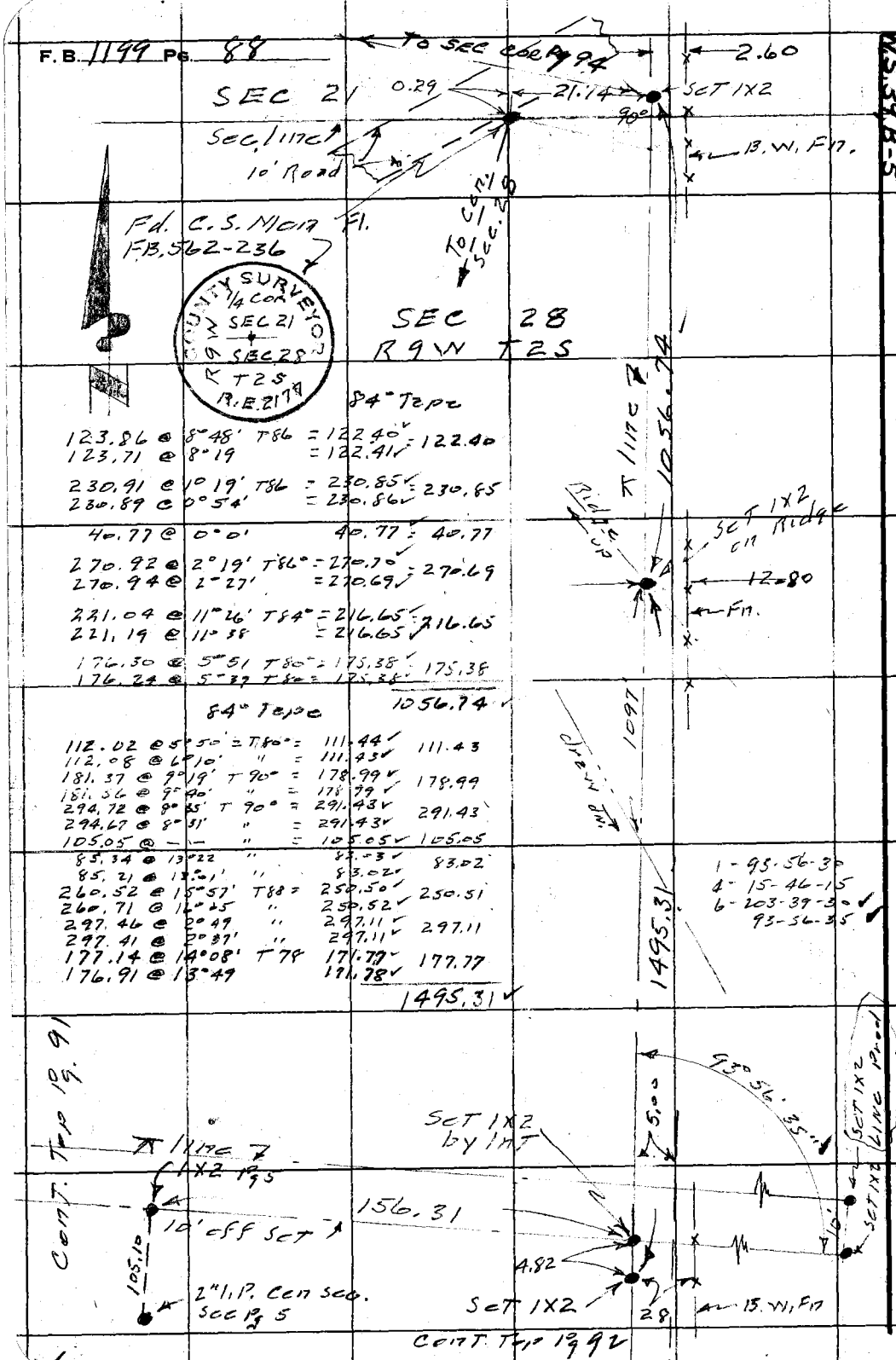

RETURN TO
LOS ANGELES COUNTY ENGINEER
700 LOS ANGELES COUNTY ENGINEERING BLDG.

Do not extend notes this side of this line.

Note: Any Additions or Changes on This Sheet Must be Made or Circled in Red Ink With Date and Name of Person Making Change.

W.S. 39, B-5

Notes Ck'd by W. J. BRENNER	Survey of R9W T2S.
Map No.	JN 0302.01 Tape 089 Std 84 °F
Office Work	Surveyed by Snyder
Checked	Notes PRS Date 6-27-58
Date	Indexed A. C. Johnson

F. B. 1199 PG. 89

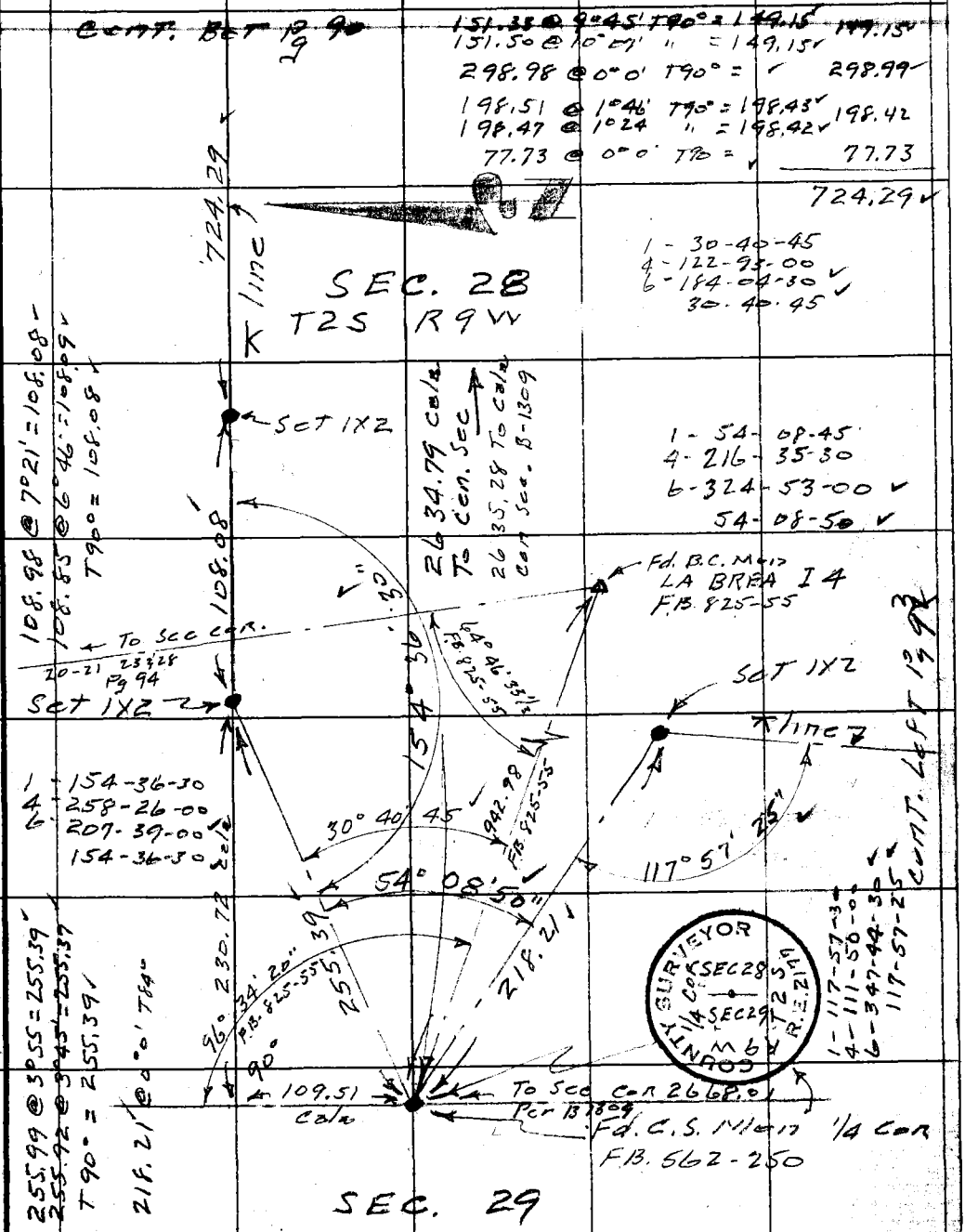

Note: Any Additions or Changes on This Sheet Must be Made or Circled in Red Ink With Date and Name of Person Making Change.

Do not extend notes this side of this line.

RETURN TO
LOS ANGELES COUNTY ENGINEER
700 LOS ANGELES COUNTY ENGINEERING BLDG.

76F309S CE #247—3-57

F. B. 1199 Pg. 90

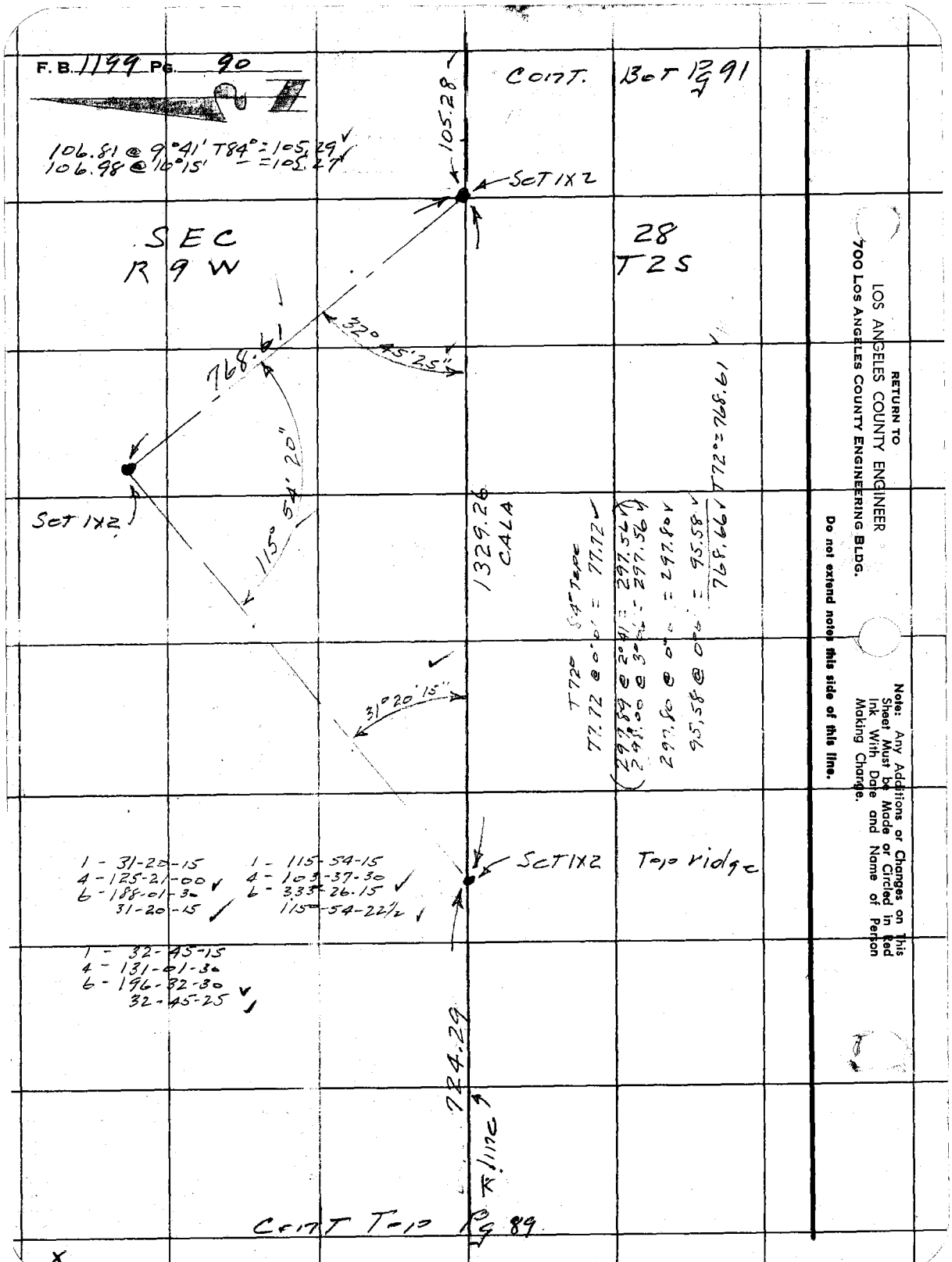

RETURN TO
LOS ANGELES COUNTY ENGINEER
700 Los Angeles County Engineering Bldg.

Do not extend notes this side of this line.

Note: Any Additions or Changes on This Sheet Must be Made or Circled in Red Ink With Date and Name of Person Making Change.

Notes Ck'd W. J. BRENNER	Survey of R9W T2S
Map No.	JN 0302.01 Tape 089 Std 84 °F
Office Work	Surveyed by Snyder
Checked	Notes PBS Date 6-58
Date	Indexed A. C. Johnson

F. B. 1199 PG. 91

W.S. 39B-5

Cont. Left Pg 88

1 - 89-46-00
4 - 359-04-15
6 - 178-36-30 ✓
89-46-05 ✓

SEC 28
R9W T2S

156.31 ✓

156.75 @ 26°22' T84° = 156.53 ✓
156.61 @ 20°15' " = 156.31 ✓

Fd 2" I.P. up 6" with copper disc Mkd. BAKER'S FB 5004-23 R.S. MAP

BAKER PAFFORD & ASSOC. L.S. 2825 calif. BAKER 7

89°46'05" ✓

3.02

105.10

108.12

432.13 M.

432.24 = Baker's FB 5004-23

Cen. Sec. 28

Fd. 2" I.P. up 6" with copper disc. Mkd. BAKER'S FB 5004-23 & R.S. MAP

BAKER, PAFFORD & ASSOC. L.S. 2825 CALIF. CEN. SEC. 28

Set 1x2 Line Prod

Set 1x2 by Int

136.73

2634.79 Calc. To 1/4 Cor.

K line

10' off Set

Set 1x2

10'

90°

Set 1x2

105.28

(175.98 @ 2°04' T84° = 175.87 ✓
(175.95 @ 1°42' " 175.87 ✓

89.66 @ 0°0' " 89.66 ✓
92.25 @ 0°0' " 92.25 ✓
74.35 @ 0°0' " 74.35 ✓
432.13 ✓

110.03 @ 10°39' T84° = 108.13 ✓
110.23 @ 11°15' " 108.11 ✓ = 108.12 ✓

146.71 @ 21°15' T84° = 136.73 ✓
147.10 @ 21°38' " = 136.74 ✓

Cont. Top Pg 90

Note: Any Additions or Changes on This Sheet Must be Made or Circled in Red Ink With Date and Name of Person Making Change.

Do not extend notes this side of this line.

RETURN TO
LOS ANGELES COUNTY ENGINEER
700 LOS ANGELES COUNTY ENGINEERING BLDG.

76F309S CE #247—3-57

F.B. 1199 PG. 92

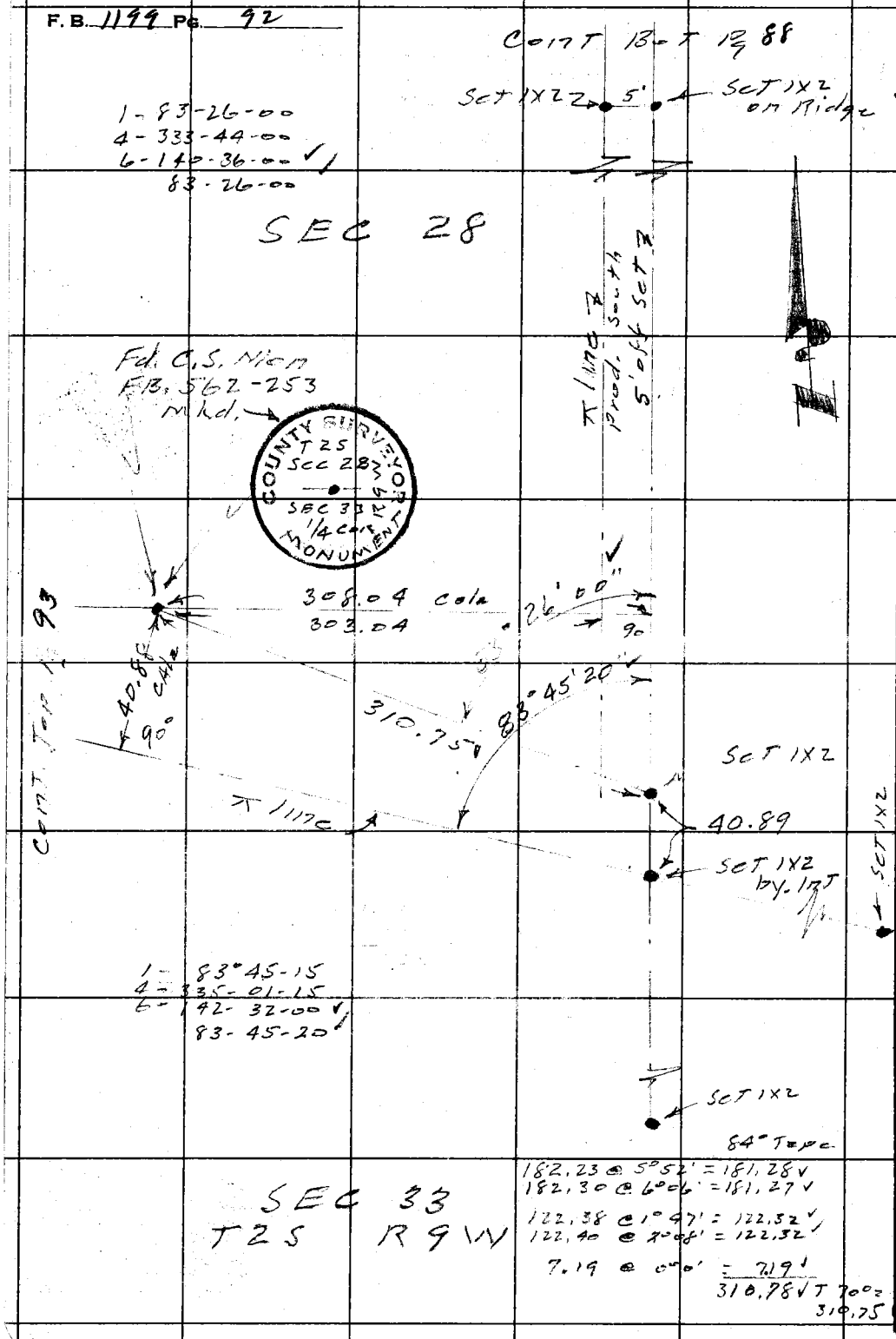

W.S. 39, B-5

RETURN TO
LOS ANGELES COUNTY ENGINEER
700 LOS ANGELES COUNTY ENGINEERING BLDG.

Do not extend notes this side of this line.

Note: Any Additions or Changes on This Sheet Must be Made or Circled in Red Ink With Date and Name of Person Making Change.

Notes Ck'd by W. J. BRENNER	Survey of T2S R9W
Map No.	JN 0302.01 Tape 089 Std 84 °F
Office Work	Surveyed by Snyder
Checked	Notes 1913 Date 7-3-58
Date	Indexed A. C. Johnson

F. B. 1199 PG. 93

W.S.39,B-5

Cont. left Pg 92

1-136-42-00
4-186-47-00
6-100-10-30
136-41-45

1-91-30-00
4-6-00-15
6-189.00-30
91-30-05

91°30'05"

136°41'45"

SEC 28
T2S

SEC 33
R9W

Cont Right Pg 89

To 1/4 Cor B1309
2617.00

129.09

129.08 @ 85°
129.09

Fd. 2" I.P. up 6" with copper disc Mkd.

BAKER PAFFORD & ASSOC. LS 2825 Cel. S BAKER 15

← 2668.01
To 1/4 Cor
B 1309

SEC 29

SEC ~~33~~ 32

Fd. C.S. Mon
F.B. 562-245-249
Mkd.

COUNTY SURVEYOR MONUMENT
T2S R9W
29 28
32 33

Note: Any Additions or Changes on This Sheet Must be Made or Circled in Red Ink With Date and Name of Person Making Change.

Do not extend notes this side of this line.

RETURN TO
LOS ANGELES COUNTY ENGINEER
700 LOS ANGELES COUNTY ENGINEERING BLDG.

76F309S CE #247—3-57

F.B. 1199 Pg. 94

148.25 @ 8°57' T78° = 146.43
148.49 @ 9°29 T78° = 146.45 — 146.44

121.95 @ 12°47' T78° = 118.93
122.38 @ 13°37' 118.94 — 118.93

299.56 @ 16°45 T86° = 286.90
299.86 @ 16°55' 286.88 — 286.89

125.40 @ 6°38 T86° = 124.56
125.57 @ 7°18 124.55 — 124.55

55.65 @ 0°0' T86° = 55.65 — 55.65

130.67 @ 8°18' T86° = 129.30
130.87 @ 8°54' 129.29 — 129.29

107.21 @ 13.50' T86° = 104.10
107.49 @ 14°27' 104.09 — 104.09

26.08 @ 0°0 T86° = 26.08 — 26.08

991.92

206.06 @ 10°02 T82° = 202.91
206.29 @ 10°21 202.93 — 202.92

63.71 @ 11°15 T82° = 62.49
63.95 @ 12°21 62.47 — 62.48

71.96 @ 0°0' T82 = 71.96 — 71.96

300.45 @ 10°14 T84° = 295.67
300.67 @ 10°28' 295.67 — 295.67

183.27 @ 7°0' T84° = 181.90
183.43 @ 7°24' 181.90 — 181.90

570.42 @ 0°0 T84° — 570.42

1385.35
991.92
2377.27

1-182-35-15
4-10-20-45
6-15-31-15
182-35-15

SEC 20

Fd C.S. MON
FB 1199-20
FB 825-55

182° 35' 15"

SEC 21

2377.27

84° Tang

SEC 29

106° 38' 00"
FB 825-55

SEC 28

Fd C S MON
FB-562-250

WIRE fence on road

70° 46' 45"

To LA Hwy 14

COUNTY SURVEYOR
SEC COR
20 21
29 28
R.E.

① 105-39-00
④ 62-35-30
⑥ 273-56-00
AU = 105-33-50

1 - 70-46-15
4 - 283-0[illegible]-00
6 - 64-40-30
70-46-45

SET 1X2

305 35

16-0-35'-05"

20.86

1X2
AS PER
FB 1199-P88

84° Tang
305.37 @ 0°0 T76 =
305.35

38-50"

20.86

AS PER
FB-1199-88

COUNTY SURVEYOR
1/4 COR
SEC 21
SEC 28
R.E.

SEC-28

1 - 167-35-00
4 - 310-20-15
6 - 285-30-30
167-35-05

TURNED
Δ TO 1X2
ON RIDGE
FB 1199 P88

W.S.39.8-5

RETURN TO
LOS ANGELES COUNTY ENGINEER
900 LOS ANGELES COUNTY ENGINEERING BLDG.

Note: Any Additions or Changes on This Sheet Must be Made or Circled in Red Ink With Date and Name of Person Making Change.

Do not extend notes this side of this line.

Notes Ck'd by
Map No.
Office Work
Checked
Date

Survey of Sec. Lines
JN 0302 01 Tape 143 Std 84° °F
Surveyed by Dougherty
Notes Dougherty Date 11-20-58
Indexed L. C. John

F. B. 1199 PG. 95

J.N. 0302.01

Section Line Retracement of the Section Line between Sections 22 & 23. Township 1 North Range 10 West.

11-20-58

Dougherty
Bowles
Sandoval
Adams
Latteri

Ref.
F.B. 116.
C.S.B 745

Note: Any Additions or Changes on This Sheet Must be Made or Circled in Red Ink With Date and Name of Person Making Change.

Do not extend notes this side of this line.

RETURN TO
LOS ANGELES COUNTY ENGINEER
700 LOS ANGELES COUNTY ENGINEERING BLDG.

76F309S CE #247—3-57

F.B. 1199 Pg. 96

Cont on Bot Pg 97

W.S. 47, C-1

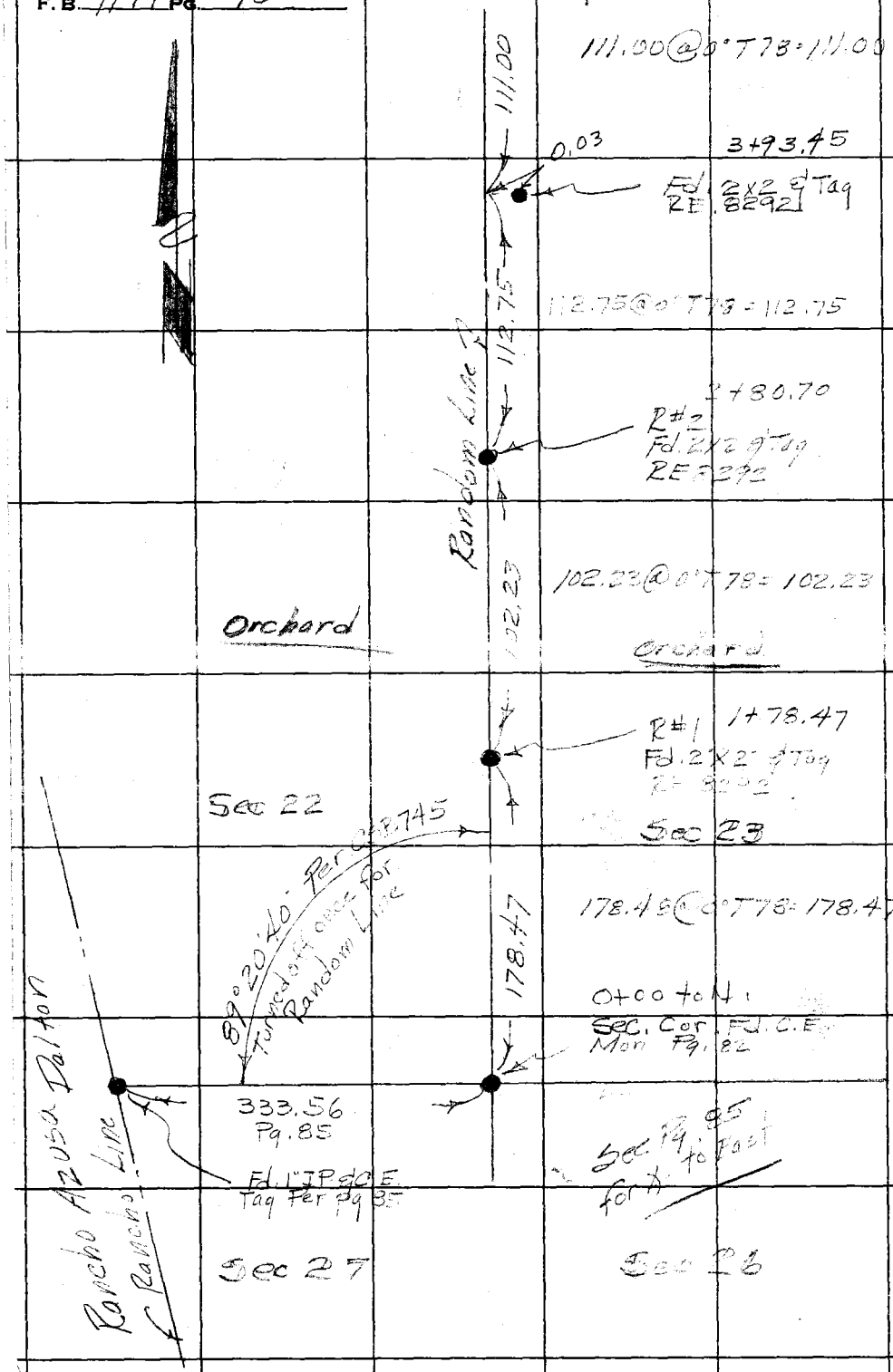

RETURN TO
LOS ANGELES COUNTY ENGINEER
700 LOS ANGELES COUNTY ENGINEERING BLDG.

Do not extend notes this side of this line.

Note: Any Additions or Changes on This Sheet Must be Made or Circled in Red Ink With Date and Name of Person Making Change.

Notes Ck'd by	Survey of Sec. Line
Map No.	JN 0302 Tape 143 Std 84° °F
Office Work	Surveyed by Dougherty
Checked	Notes Dougherty Date 11-20-53
Date	Indexed L. C. Johnson

F. B. 1199 PG. 97

Cont. on Bot. Pg. 98

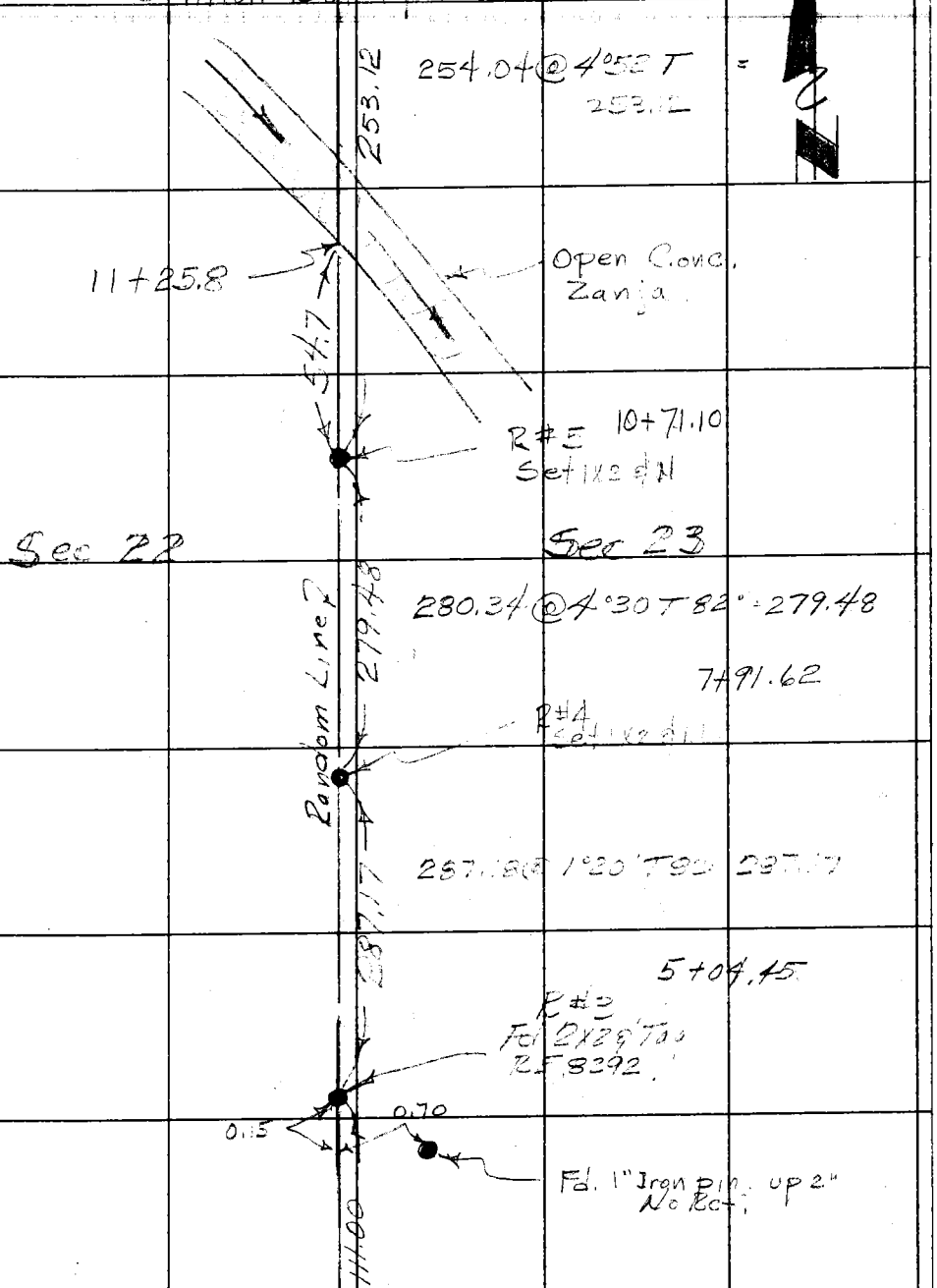

Cont. from Top Pg. 96.

X

Note: Any Additions or Changes on This Sheet Must be Made or Circled in Red Ink With Date and Name of Person Making Change.

Do not extend notes this side of this line.

RETURN TO
LOS ANGELES COUNTY ENGINEER
700 LOS ANGELES COUNTY ENGINEERING BLDG.

76F309S CE #247—3-57

Cont. on Bot Pg. 99.

F. B. 1199 PG. 98

W.S. 47C-1

262.21 @ 20°12 T 82 = 246.08
23.64 @ 0° T 82 = 23.64
269.72

269.72

19+83.89
R#8
Set 1x2 & N
on spur

270.32 @ 28°08 T 78 = 238.37

238.37

17+45.52
C-P.
Set 1x2 & N.
(may be off line)

Random Line

Sec 22 Sec 23

128.56 @ 8°37 T 76° = 127.10
240.61 @ 9°N T 78 = 237.52
364.62

364.62

R#7 13+80.90
Set 1x2 & N.

56.68 @ 0° T 74 = 56.68

13+24.22
R#6
Set 1x2 & N.

56.68

0.96

Fe 3" IP Cmt
9.99 RE 2839

253.12

Cont. from Top Pg. 97

RETURN TO
LOS ANGELES COUNTY ENGINEER
700 LOS ANGELES COUNTY ENGINEERING BLDG.

Do not extend notes this side of this line.

Note: Any Additions or Changes on This Sheet Must be Made or Circled in Red Ink With Date and Name of Person Making Change.

W.S.13.D-4

Notes Ck'd by	Survey of Sec Lines
Map No.	JN 0302.01 Tape 143 Std 84° °F
Office Work	Surveyed by Dougherty
Checked	Notes Dougherty Date 11-21-58
Date	Indexed L. C. Johnson

F. B. 1199 Pg. 99

Cont. on Bot. Pg. 100

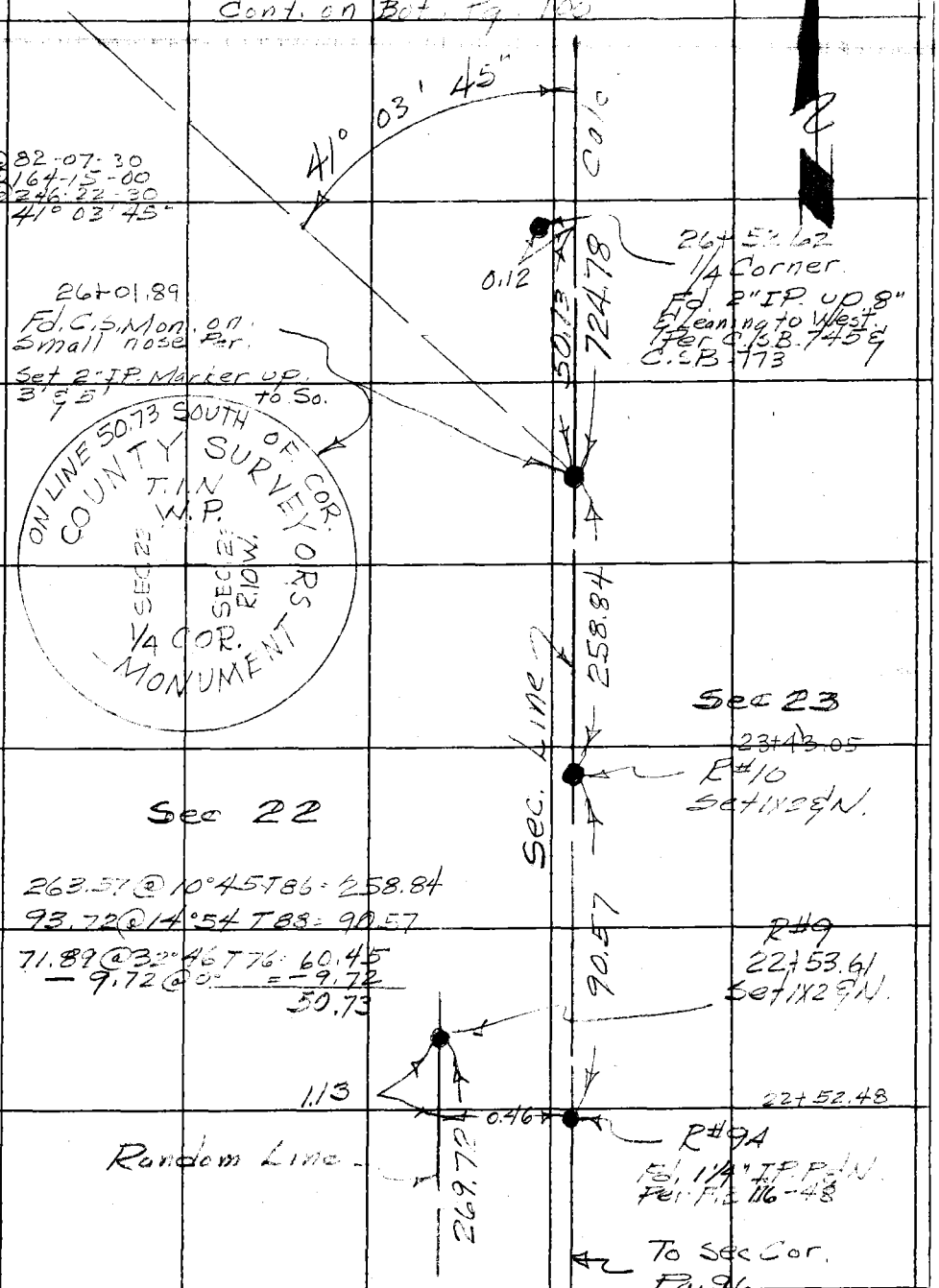

Cont. from Top Pg. 98

Note: Any Additions or Changes on This Sheet Must be Made or Circled in Red Ink With Date and Name of Person Making Change.

Do not extend notes this side of this line.

RETURN TO
LOS ANGELES COUNTY ENGINEER
700 LOS ANGELES COUNTY ENGINEERING BLDG.

76F309S CE #247—3-57

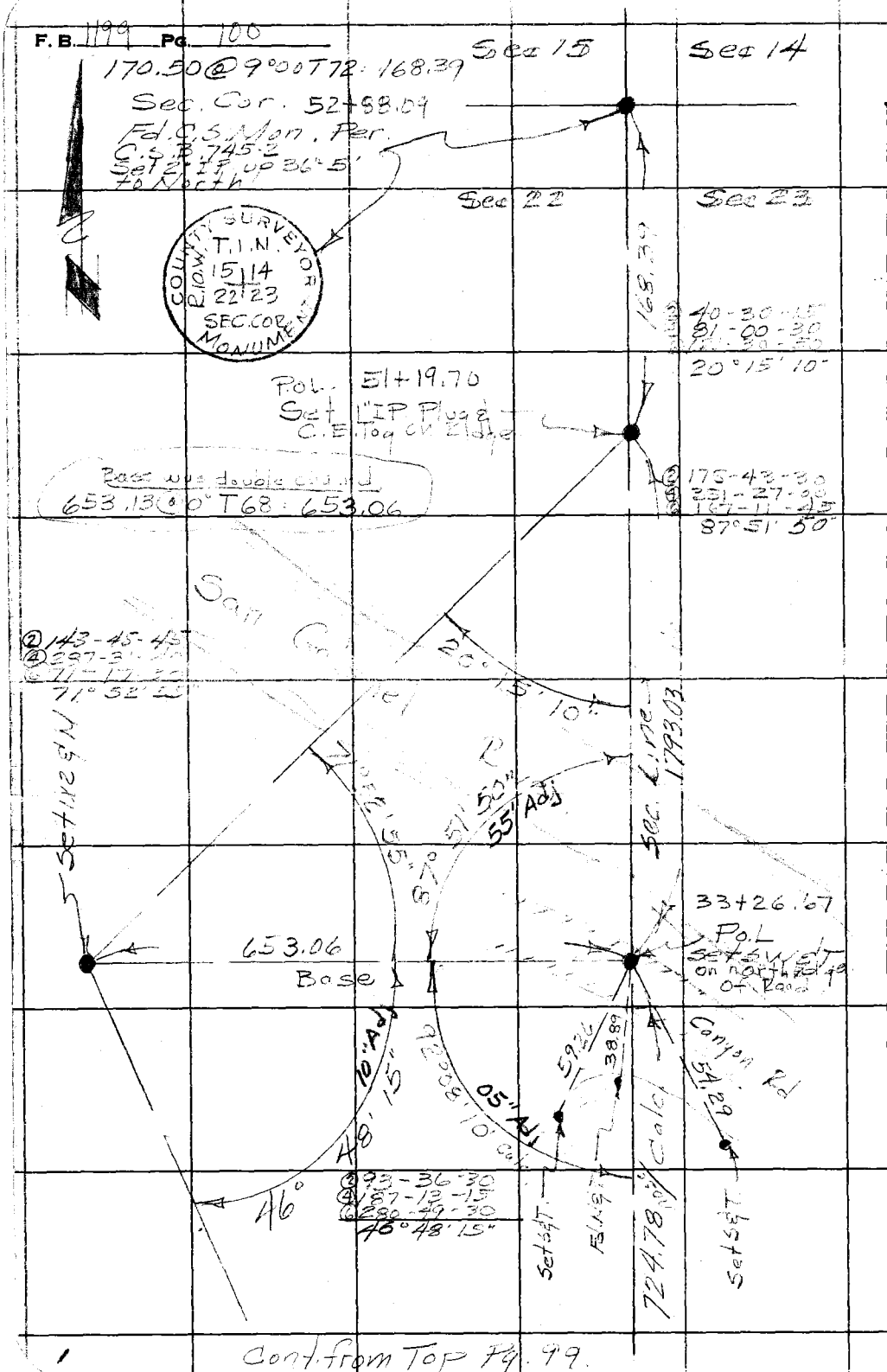

W.S.13.D-4

RETURN TO
LOS ANGELES COUNTY ENGINEER
700 LOS ANGELES COUNTY ENGINEERING BLDG.

Do not extend notes this side of this line.

Note: Any Additions or Changes on This Sheet Must be Made or Circled in Red Ink With Date and Name of Person Making Change.

Cont. from Top Pg. 99.

Notes Ck'd by	Survey of SURVEY INVEST.
Map No.	JN 030201 Tape #2 Std 84 °F
Office Work	Surveyed by J. H. BROWN
Checked	Notes J.H.B Date 2-1-61
Date	Indexed

F. B. 1199 PG. 101

SURVEY INVESTIGATION
OF
SOUTH 1/4 COR. SEC. 33
T. 2 S. R. 9 W. SBM

J. N. 0302.01

Feb. 1, 1961

PARTY
J. H. BROWN
J. M. MALDONADO
B. NUNEZ
E. SMITH

Note: Any Additions or Changes on this Sheet Must be Made or Circled in Red Ink With Date and Name of Person Making Change.
Do not extend this side of this line.
PLEASE RETURN TO
LOS ANGELES COUNTY ENGINEER
700 LOS ANGELES COUNTY ENGINEERING BLDG.
76F309S S&E #247 11-58



W.S. 39, B-6

PLEASE RETURN TO
LOS ANGELES COUNTY ENGINEER
700 Los Angeles County Engineering Bldg.

Do not extend this side of this line.

Note: Any Additions or Changes on This Sheet Must be Made or Circled in Red Ink With Date and Name of Person Making Change.

Notes Ck'd by	Survey of SURVEY INVESTIGATION
Map No.	JN 0304.00 Tape 0146 Std 68 °F
Office Work	Surveyed by J N Brown
Checked	Notes J N B Date 4-61
Date	Indexed

F. B. 1199 PG. 103

SURVEY INVESTIGATION

OF

NW 1/4 of SEC 26 T1N R10W

TENTATIVE for TR No 26013

J. N. 0304.00

APRIL 1961

PARTY:
J H Brown
R M Kapp
Baldomero Nunez
Eugene Smith.

Note: Any Additions or Changes on This Sheet Must be Made or Circled in Red Ink With Date and Name of Person Making Change.

Do not extend this side of this line.

PLEASE RETURN TO
LOS ANGELES COUNTY ENGINEER
700 LOS ANGELES COUNTY ENGINEERING BLDG.

76F309S S&E #247 11-58

F. B. 1199 PG. 104

SEC. 23 T1N R10W

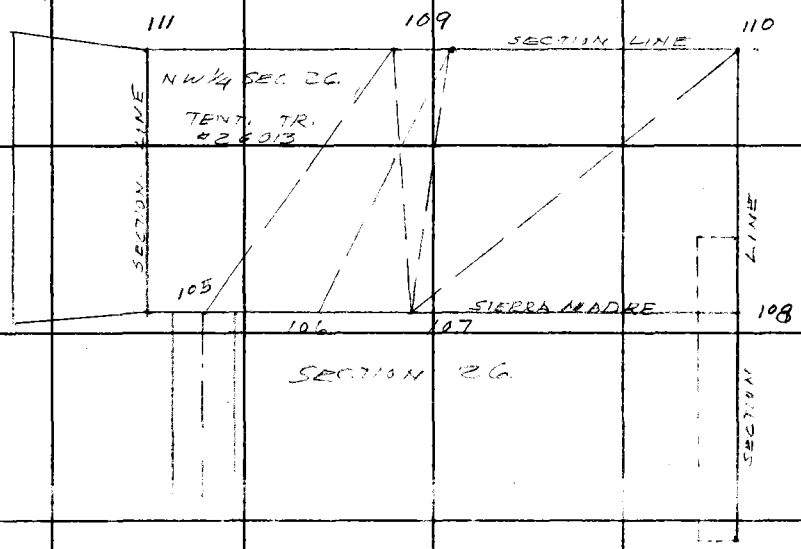

PLEASE RETURN TO
LOS ANGELES COUNTY ENGINEER
700 Los Angeles County Engineering Bldg.

Do not extend this side of this line.

Note: Any Additions or Changes on This Sheet Must be Made or Circled in Red Ink With Date and Name of Person Making Change.

W.S. 47C-1

Notes Ck'd by	Survey of SURVEY INVESTIGATION TENTATIVE TR No 26013
Map No.	JN 0309.00 Tape 0146 Std 68 °F
Office Work	Surveyed by J. H. Brown
Checked	Notes J. H. B. Date 4-61
Date	Indexed

F. B. 1199 PG. 105

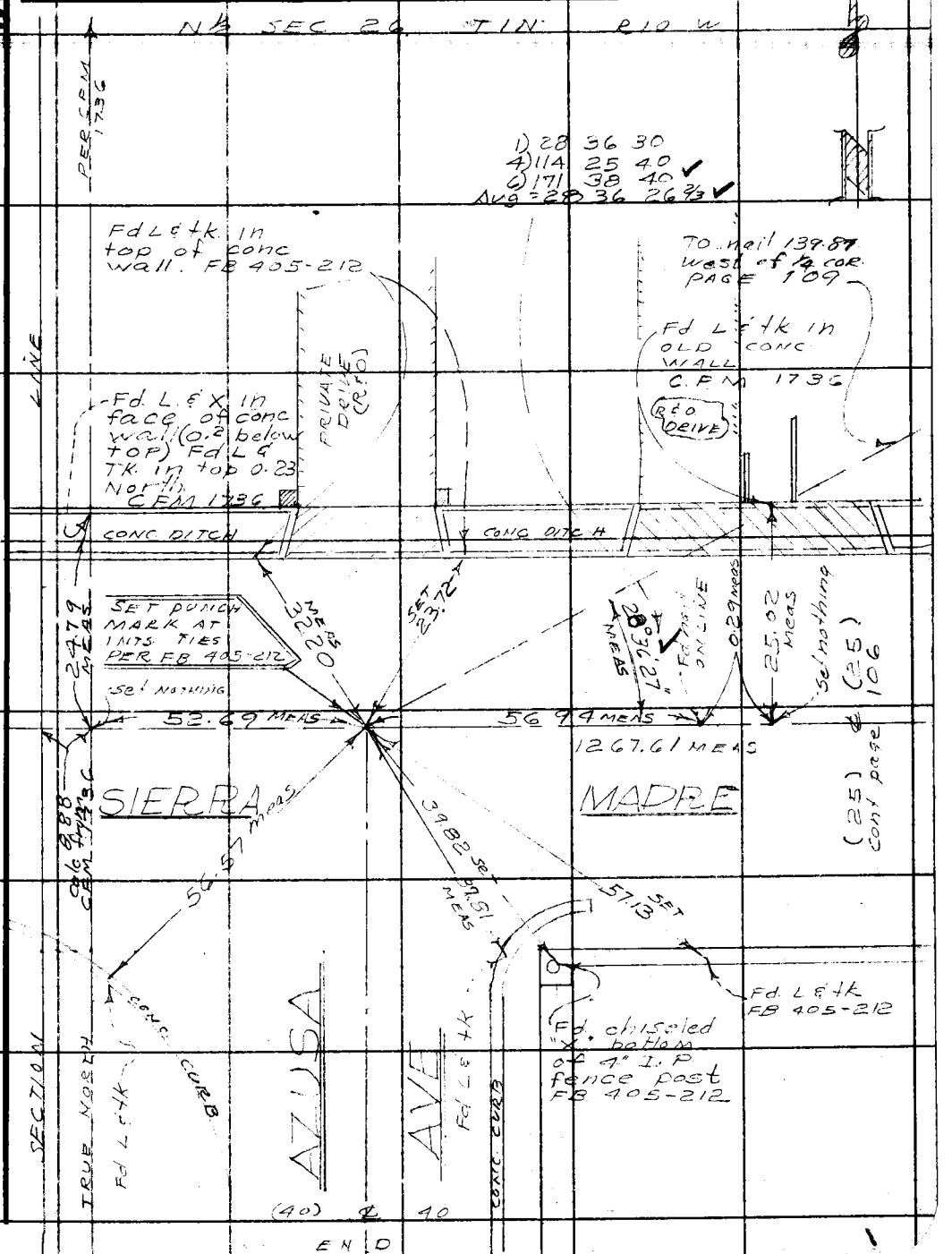

Note: Any Additions or Changes on This Sheet Must be Made or Circled in Red Ink With Date and Name of Person Making Change.

Do not extend this side of this line.

PLEASE RETURN TO
LOS ANGELES COUNTY ENGINEER
700 LOS ANGELES COUNTY ENGINEERING BLDG.

76F309S S&E #247 11-58

F. B. 1199 PG. 106

N ½ SEC 26 T 1 N R 10 W

W.S. 47C-1

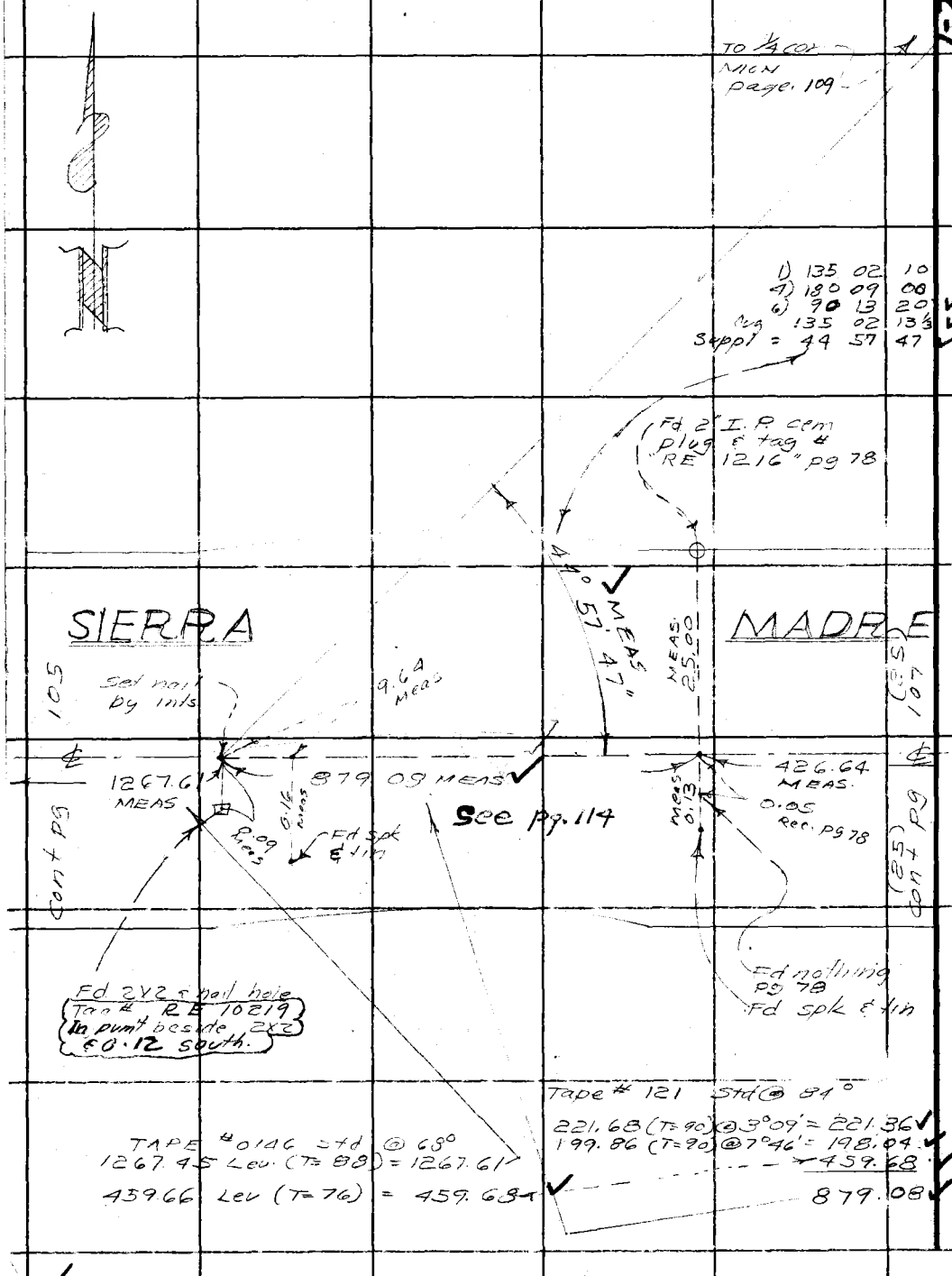

PLEASE RETURN TO
LOS ANGELES COUNTY ENGINEER
700 LOS ANGELES COUNTY ENGINEERING BLDG.

Do not extend this side of this line.

Note: Any Additions or Changes on This Sheet Must be Made or Circled in Red Ink With Date and Name of Person Making Change.

W.S. 47C-1

Notes Ck'd by	Survey of SURVEY INVESTIGATION TENTATIVE TR No 26013
Map No.	JN 0309 00 Tape 0146 Std 68 °F
Office Work	Surveyed by J H Brown
Checked	Notes [illegible] Date 4-61
Date	Indexed [illegible]

F. B. 1199 PG. 107

TO: nail 0.99 South of E.O. Co. MON. Pg. 109

TO: 1/4 COR. MON. pg. 109

N 1/2 SEC 26 T 1N R 10W

5° 55' 27" Meas

1) 05 55 30
4) 23 41 50
6) 35 32 40
Avg 5 55 26 2/3

1) 62 44 40
4) 250 59 40
6) 16 29 20
Avg = 62 44 53 1/3

Fd. 2" I.P. cem plug & tk. pg 78

To SEC. COR. MON. pg. 110

62° 44' 53" Meas

25.11 Meas

25° 23' 23" Meas

(25) 108

426.64 Meas

23.54 MEAS

998.09 Meas

Fd. nail on line (see page 78)

Lev (T=76)

Fd spk & tin on line pg. 78

SIERRA MADRE

(25) CONT PAGE

1) 25 23 20
4) 101 33 20
6) 152 20 20
Avg 25 23 23 1/3

426.62 Lev (T=76) = 426.64

998.04 Lev. (T=76) = 998.09

Note: Any Additions or Changes on this Sheet Must be Made or Circled in Red Ink With Date and Name of Person Making Change.

Do not extend this side of this line.

PLEASE RETURN TO
LOS ANGELES COUNTY ENGINEER
700 LOS ANGELES COUNTY ENGINEERING BLDG.

76F309S S&E #247 11-58

F. B. 1199 PG. 108

N ½ SEC 26 T1N R10W

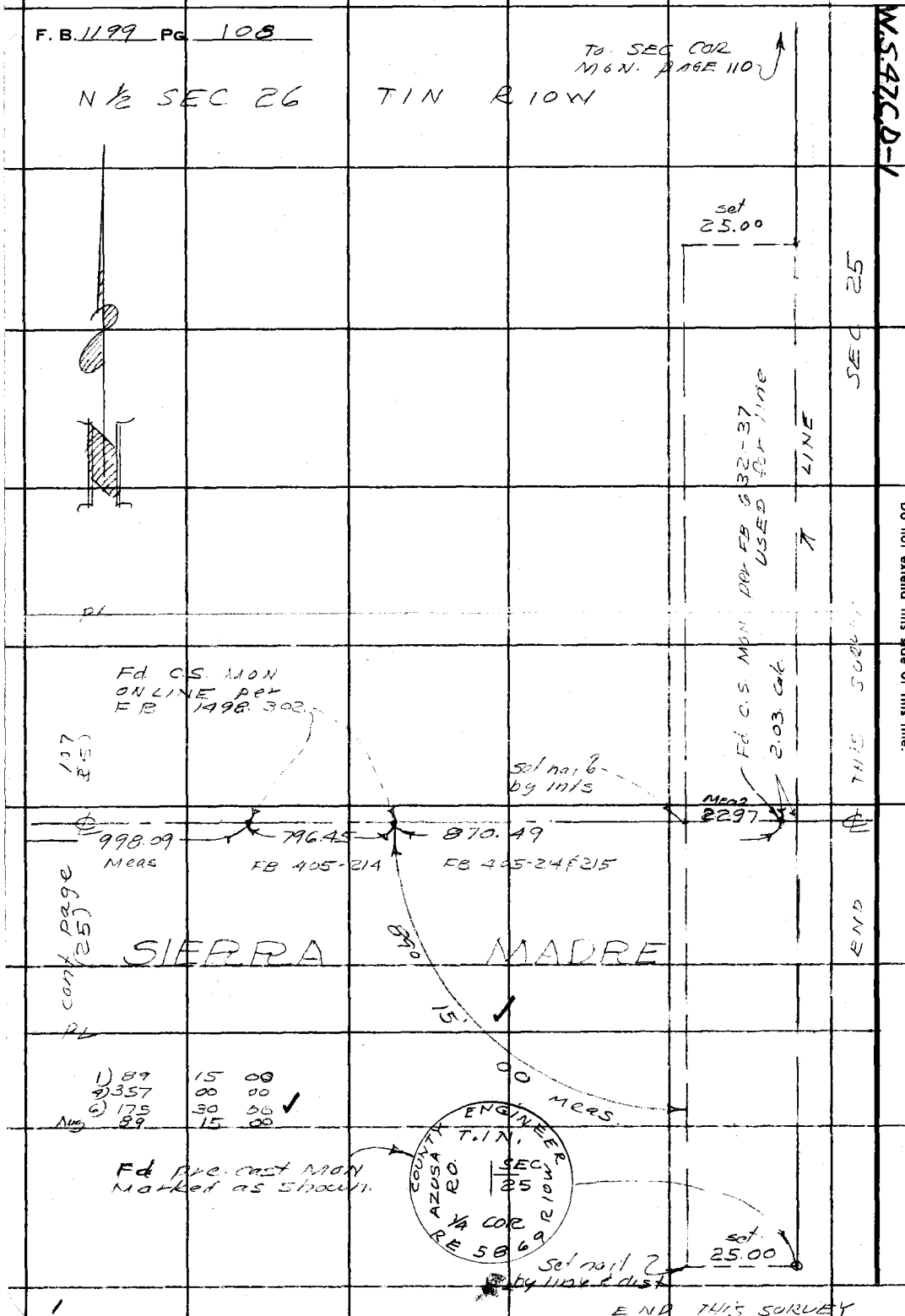

W.S.47C.D-1

PLEASE RETURN TO
LOS ANGELES COUNTY ENGINEER
700 LOS ANGELES COUNTY ENGINEERING BLDG.

Do not extend this side of this line.

Note: Any Additions or Changes on This Sheet Must be Made or Circled in Red Ink With Date and Name of Person Making Change.

W.S. 47 C-1

Notes Ck'd by	SURVEY INVESTIGATION
Map No.	Survey of TENT. TR. NO. 26013
Office Work	JN 0304.00 Tape 0146 Std 68°
Checked	Surveyed by J. H. Brown
Date	Notes J. H. B. Date 4.61
	Indexed

F. B. 1199 PG. 109

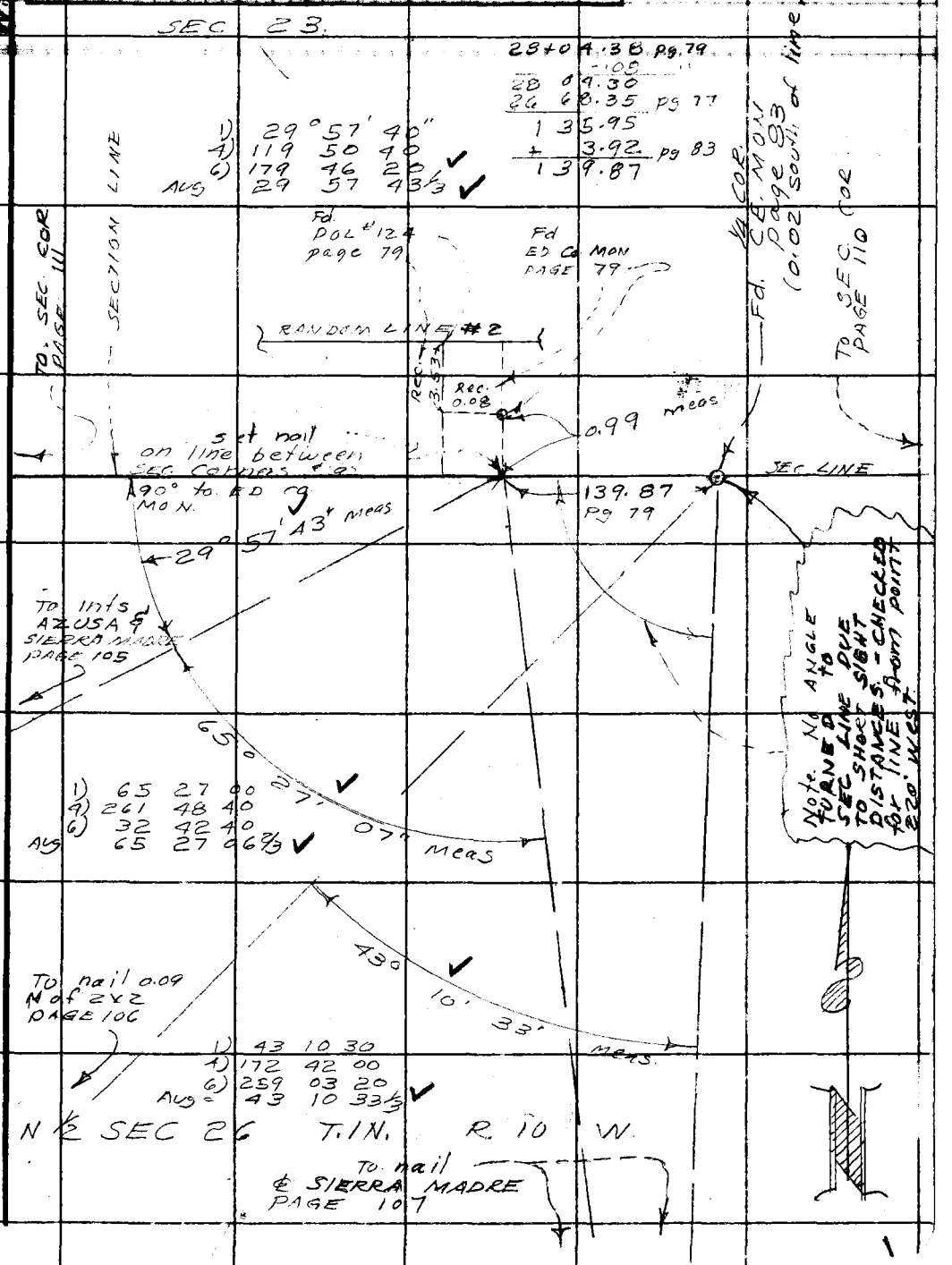

Note: Any Additions or Changes on This Sheet Must be Made or Circled in Red Ink With Date and Name of Person Making Change.

Do not extend this side of this line.

PLEASE RETURN TO
LOS ANGELES COUNTY ENGINEER
700 LOS ANGELES COUNTY ENGINEERING BLDG.

76F309S S&E #247 11-58

F. B. 1199 PG. 170



W.S. 47D-1

PLEASE RETURN TO
LOS ANGELES COUNTY ENGINEER
700 LOS ANGELES COUNTY ENGINEERING BLDG.

Do not extend this side of this line.

Note: Any Additions or Changes on This Sheet Must be Made or Circled in Red Ink With Date and Name of Person Making Change.

W.S. 47C-1

Notes Ck'd by	SURVEY INVESTIGATION
Map No.	Survey of TENT TR NO 20013
Office Work	JN 030400 Tape 0146 Std 68 °F
Checked	Surveyed by J.H. BROWN
Date	Notes J.H.B. Date 4-61
	Indexed

F. B. 1199 PG. 111

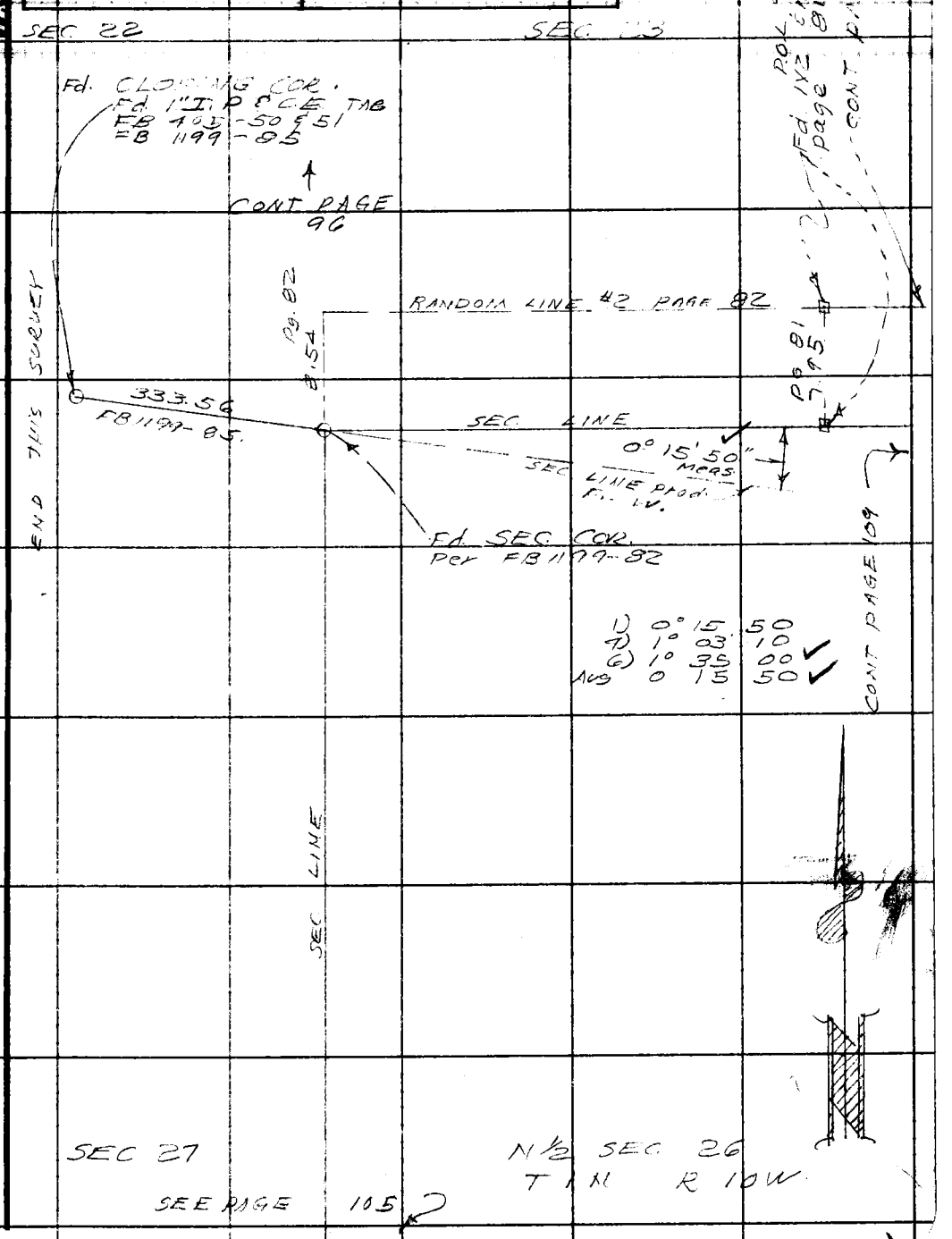

Note: Any Additions or Changes on This Sheet Must be Made or Circled in Red Ink With Date and Name of Person Making Change.

Do not extend this side of this line.

PLEASE RETURN TO
LOS ANGELES COUNTY ENGINEER
700 LOS ANGELES COUNTY ENGINEERING BLDG.

76F309S S&E #247 11-58

PLEASE RETURN TO
LOS ANGELES COUNTY ENGINEER
700 LOS ANGELES COUNTY ENGINEERING BLDG.

Note: Any Additions or Changes on This Sheet Must be Made or Circled in Red Ink With Date and Name of Person Making Change.

Do not extend this side of this line.

F. B. 1192 PG. 112

Notes Ck'd by	Survey of SUP. INVEST.
Map No.	JN0304.00 Tape Tent Tr. 26013 Std °F
Office Work	Surveyed by G. PORTER
Checked	Notes PORTER Date 5-16-61
Date	Indexed H. E. OTT MAY 1 1961

F. B. 1190 PG. 113

INS 4 C-1

MEA. CHECK
SIERRA MADRE
AVE

5-16-1961 G. Porter & Party

Note: Any Additions or Changes on This Sheet Must be Made or Circled in Red Ink With Date and Name of Person Making Change.

Do not extend this side of this line.

PLEASE RETURN TO
LOS ANGELES COUNTY ENGINEER
700 LOS ANGELES COUNTY ENGINEERING BLDG.

76F309S S&E #247 11-58


1199
Spg Tape Std @ 84
129.51 @ 9°49 T 60° = 127.57
129.19 @ 8°59 T 60° = 127.59
70.50 @ 0°0 T 60 = 70.49
221.15 @ 3°03 T 60° = 220.81
221.28 @ 3°34 T 60° = 220.82
105.13 @ 5°06 T 62° = 104.69
105.01 @ 4°14 T 62° = 104.70
129.44 @ 3°10 T 62° = 129.22
129.60 @ 4°12 T 62° = 129.23
226.38 @ 0°0 T 62 = 226.35
127.59
70.49
220.81
104.70
129.22
226.35
879.16
426.68
23.54
1329.38 M
426.71 @ 0°0 T 58 = 426.68
1329.38 M
1329.26 = Page 106-107
1329.86 By others
Fd 2" I.P. flush RE Tog #1216
25.01
Fd 2" I.P. up 5" Conc. plate
25.11
879.16
426.68
23.54
Fd Nail Page 106
RE Tog & Nail
2"x2" & Nail & Hole Page 106
Fd Spk & T. Page 78 " 106
Fd Nail Page 78-107
Fd Spk & T. Page 78-107
SIBRRA MADRE AVE
F. B. 1199 PG 114