1214

Index to F.B. 1214

Date	J.N.	DESCRIPTION	NOTES	PAGES
		HILLCREST SANITARIUM J.N.5292		
4/46	5292	Bench Levels	B.M.S	1-6
"	"	Topography	Topog.	7-16
"	"	Road Profile	Profile	17-20
"	"	Stadia Topog.	Topog.	21-30
		103rd ST. C.I.1184		
2/47	1184	103rd St.---from Freeman Ave. to Ocean Gate Ave.	℄ Ties	31-34
"	"	" " " " " " 550 ft. East.	Topog.	35-38
"	"	" " " " " " " "	X-Sects.	39-44
"	"	" 550' East to Pariric Ave.	Topog	45-48
			X-sect	49-52
		********** C.I..1317 DEMOLI AVE. *********		
2-49	1317	DEMOLI AVE. 111th Place to 111th Street	Topog	55-56
			X-sect	57-60
		Manhole Check		61-62
		******* C.I. 1519 MAIN STREET ********		
2-52	1519	MAIN S T. El Segundo Blvd. to 130th St.	Topog	71-74
			X-sect	75-82

Notes Ck'd by
Map No.
Office Work
Checked
Date

Survey of
W. O. Tape No. St'd °F
Surveyed by
Notes Date
Indexed

F.B. PG.

Microfilmed Dec '87
P.W. Dept Fil. O.K.

Index to F.B. 1214 (cont'd)

F.B. ____ Pg. ____

DATE	J.N.		DESCRIPTION		NOTES	PAGES
			C.I. 1506 152nd St.			
3-52	1506	FIRMONA AVE.	154th St. to Compton Blvd.		Topog	93-98
					X-sect	99-110
		BENCH CIRCUIT			B M.'s	111-122
"	"	152nd St.	Firmona Ave. to Inglewood Ave.		Topog	123-126
					X-sect	127-138
"	"	153th St.	" "		Topog	139-142
					X-sect	143-154
"	"	CONDON AVE.	153th St. to Compton Blvd.		Topog	155-158
					X-sect	159-166
"	"	INGLEWOOD AVE.	153th St. to Compton Blv .		Topog	167-170
					X-sect	171-176
"	"	CONDON AVE.--	153th St. to 153th Pl		Topog	177-178
					X-sect	179-184
"	"	153th PLACE.	Firmona Ave. to Condon Ave.		Topog	185-188
					X-sect	189-194
"	"	MANSEL AVE.	153th St. to Compton Blvv.		Topog	195-198
					X-sect	199-204
"	"	153th St.	Mansel Ave. to Firmona Ave.		Topog	205-206
					X-sect	207-210
"	"	152nd St.	Firmona Ave. to Tract Line		Topog	211-212
					X-sect	213-216
"	"	153th PLACE	Firmona Ave. to Mansel Ave.		Topog	217-218
					X-sect	219-224

℄ survey in F.B. 1177

Do not extend notes this side of this line.

RETURN TO
LOS ANGELES COUNTY SURVEYOR
700 HALL OF RECORDS

Note: Any Additions or Changes on This Sheet Must be Made or Circled in Red Ink With Date and Name of Person Making Change.

NOTES RED. _____ JOB NO. _____ SURVEY OF Hillcrest Sewage Sys. F. B 1214 PG. 1

DATE _____ SURVEY BY [illegible]

NOTES CHKD. SEB NOTES BY [illegible] DATE 4-29-46

DATE 4-30-46 INDEXED A. C. Johnson DATE _____

NOTE: ANY ADDITIONS OR CHANGES ON THIS SHEET MUST BE MADE OR CIRCLED IN RED INK, WITH DATE AND NAME OF PERSON MAKING CHANGE

Do not extend notes this side of this line

PLEASE RETURN TO LOS ANGELES COUNTY SURVEYOR 700 HALL OF RECORDS

FORM 353 1M 8-38

B.M.	1ST RUN	DIFF.	2ND RUN	3RD RUN	ADJ. ELEV.	DESCRIPTION
						BENCH LEVELS TO HILLCREST [illegible] J.N. 5292
						[illegible] 25-46
						R L Willey Jack Gregory E F English R J Smith [illegible]
						NOTE: INITIAL B.M of this job set by FLOOD CONTROL from B.M whose elev. is ON USC & GS Datum. S.E.B.

FORM 353 1M 8-38

PLEASE RETURN TO
LOS ANGELES COUNTY SURVEYOR
700 HALL OF RECORDS

NOTE: ANY ADDITIONS OR CHANGES ON THIS SHEET MUST BE MADE OR CIRCLED IN RED IN, WITH DATE AND NAME OF PERSON MAKING CHANGE

Do not extend notes this side of this line

JOB NO. 5292 SURVEY OF N. Hills Sewer System
SURVEY BY R.L. Miller DATE
NOTES BY [illegible] DATE 4-26-46
INDEXED A. C. Johnson DATE
NOTES CHKD. DATE
NOTES RED. DATE
F.B. 1214 PG. 2

B.M.	1ST RUN	DIFF.	2ND RUN	3RD RUN	ADJ. ELEV.	DESCRIPTION F.B. 533/120A
F/BM	2071.175				2071.170	F/B M. at Sta. 227+62.5 Rt. of N. end Bridge No. 53-C.S.H.P. T.P. 3 5 1
	11.873		11.810			
⊼	2083.048	+ 11.405	+11.408		+ 11.406	See F.B. 7[illegible]/39
	CA68		0.402			F.B. 533/120A.
TP	2082.575				2082.576	
	11.387		11.449			
⊼	2093.962	+ 10.967	+10.967		+ 10.967	
	0.420		0.482			
TP	2093.542				2093.543	
	11.582		11.526			
⊼	2105.124	+ 10.759	+ 10.756		+ 10.758	
	0.823		0.770			
TP	2104.301				2104.301	
	11.131		11.095			
⊼	2115.432	+ 10.223	+ 10.223		+ 10.223	
	0.908		0.872			
TP	2114.524				2114.524	
	6.959		6.920			
⊼	2121.483	+ 6.008	+ 6.007		+ 6007	
	0.951		0.913			
TP	2120.532				2120.531	
	11.741		11.700			
⊼	2132.273	+ 10.950	+ 10.951		+ 10.950	
	0.791		0.749			
TP	2131.482				2131.481	
	11.115		11.061			
⊼	2142.597	+ 10.016	+ 10.020		+ 10.018	
	1.099		1.041			
TP	2141.498				2141.499	

FORM 353 1M 8-38

PLEASE RETURN TO
LOS ANGELES COUNTY SURVEYOR

700 HALL OF RECORDS

NOTE: ANY ADDITIONS OR CHANGES ON THIS SHEET MUST BE MADE OR CIRCLED IN RED INK, WITH DATE AND NAME OF PERSON MAKING CHANGE

Do not extend notes this side of this line

B.M.	1ST RUN	DIFF.	2ND RUN	3RD RUN	ADJ. ELEV.	DESCRIPTION
TP	2141.498				2141.499	
	11.513		11.447			
⊼	2153.011	+ 10.845	+ 10.847		+ 10.846	
	0.668		0.600			
TP	2152.343				2152.345	
	12.020		11.960			
⊼	2164.363	+ 11.549	+ 11.549		+ 11.549	
	1.471	20.471 per ped books	0.411			
TP	2163.892				2163.894	
	11.740		11.790			
⊼	2175.632	+ 3.078	+ 3.078		+ 3.078	
	8.662		8.712			
TP	2166.970				2166.972	
	10.770		10.648			
⊼	2177.740	+ 9.520	+ 9.524		+ 9.522	
	1.250		1.124			
TP	2176.490				2176.494	
	6.128		6.076			
⊼	2182.618	+ 2.066	+ 2.064		+ 2.065	
	4.062		4.012			
fd BM.	2178.556				2178.559	fd. BM
	11.280		11.214			[illegible]
⊼	2189.836	+ 9.880	+ 9.881		+ 9.881	[illegible]
	1.400		1.333			[illegible]
TP	2188.436				2188.440	
	11.050		11.003	10.929		
⊼	2199.486	+ 10.168	+ 10.179	+ 10.271	+ 10.169	
	0.882		0.824	0.758		
TP	2198.604				2198.609	

ORIG. ELEV'S OK

NOTES RED. _____ JOB NO. 5252 SURVEY OF Hillcrest Sewage Sys
DATE _____ SURVEY BY R.L. Willey
NOTES CHKD. SEB NOTES BY E.F. English DATE 4-29-46
DATE 4-30-46 INDEXED A. C. Johnson DATE

F.B. 1214 PG. 3

FORM 353 1M 8-38

PLEASE RETURN TO
LOS ANGELES COUNTY SURVEYOR

700 HALL OF RECORDS

NOTE: ANY ADDITIONS OR CHANGES ON THIS SHEET MUST BE MADE OR CIRCLED IN RED INK, WITH DATE AND NAME OF PERSON MAKING CHANGE

Do not extend notes this side of this line

B.M.	1ST RUN	DIFF.	2ND RUN	3RD RUN	ADJ. ELEV.	DESCRIPTION
TP	2198.604				2198.609	
	11.345		11.292			
π	2209.949	+ 10.865	+ 10.865		+ 10.865	
	0.480		0.427			
TP	2209.469				2209.474	
	11.488		11.421			
π	2220.957	+ 10.947	+ 10.947		+ 10.947	
	0.541		0.474			
TP	2220.416				2220.421	
	11.540		11.490			
π	2231.956	+ 10.824	+ 10.825		+ 10.825	
	0.716		0.665			
TP	2231.240				2231.246	
	11.928		11.848			
π	2243.168	+ 11.427	+ 11.430		+ 11.428	
	0.501		0.418			
TP	2242.667				2242.674	
	11.753		11.717			
π	2254.420	+ 11.335	+ 11.338		+ 11.337	
	0.418		0.379			
TP	2254.002				2254.011	
	11.743		11.690			
π	2265.745	+ 11.308	+ 11.308		+ 11.308	
	0.435		0.382			
TP	2265.310				2265.319	
	11.790		11.738			
π	2277.100	+ 11.389	+ 11.389		+ 11.389	
	0.401		0.349			
TP	2276.699				2276.708	

ORIG. ELEV'S OK

NOTES RED. ____ DATE ____
NOTES CHKD. ____ DATE ____
JOB NO. 5292 SURVEY OF Hillcrest Sanitarium
SURVEY BY R.L. Willey
NOTES BY E.E. English DATE 4-29-46
INDEXED A. C. Johnson DATE ____
F. B. 1214 PG. 4

FORM 353 1M 8-38

PLEASE RETURN TO
LOS ANGELES COUNTY SURVEYOR

700 HALL OF RECORDS

NOTE: ANY ADDITIONS OR CHANGES ON THIS SHEET MUST BE MADE OR CIRCLED IN RED INK, WITH DATE AND NAME OF PERSON MAKING CHANGE

Do not extend notes this side of this line

NOTES RED. _____ JOB NO. 2252 SURVEY OF Hillcrest Sewage Sys.
DATE _____ SURVEY BY R.L. Miller
NOTES CHKD. 3EB. NOTES BY E.F. Empfield DATE 1-22-46
DATE 4-30-46 INDEXED A. C. Johnson DATE

F.B. 12/44 Pg. 5

B.M.	1ST RUN	DIFF.	2ND RUN	3RD RUN	ADJ. ELEV.	DESCRIPTION
TP	2276.699				2276.708	
	11.804		11.739			
⊼	2288.503	+ 11.099	+ 11.102		+ 11.100	
	0.705		0.637			
TP	2289.208				2287.808	
	12.182		12.105			
⊼	2299.390	+ 11.707	+ 11.705		+ 11.706	
	0.475		0.400			
TP	2299.865				2299.514	
	11.141		11.120	11.068		
⊼	2310.646	+ 10.755	+ 10.742	+ 10.754	+ 10.755	
	0.386		0.378	0.314		
TP	2311.032				2310.269	
	11.008		10.960			
⊼	2322.040	+ 7.769	+ 7.771		+ 7.770	
	3.299		3.189			
Set BM #1	2325.339				2318.039	Set BM. #1 elev. Hillcrest Sewage Sys. Rock collar W. side of entrance Set ot. spk. in conc. window sill
	7.330		7.228			
⊼	2332.669	+ 6.214	+ 6.213		+ 6.213	
	1.116		1.015			
TP	2333.785				2324.252	
	11.198		11.151			
⊼	2344.983	+ 10.468	+ 10.478		+ 10.468	
	0.730		0.583			
TP	2345.713				2334.720	
	6.603		6.562			
⊼	2352.316	+ 5.119	+ 5.120		+ 5.120	
SET BM#2	1.484		1.442			
	2353.830				2339.840	BM #2 elev. S.E. Cor. conc. Wg. Wall To Annex #2 Ot. Spk. in Cond

OEig. ELEV. O.K

F. B/214 PG. 6

JOB NO. 5292 SURVEY OF Hillcrest [illegible]

SURVEY BY _____ NOTES RED. _____

NOTES BY _____ DATE _____ DATE _____ NOTES CHKD. _____

INDEXED _____ DATE _____ DATE _____

FORM 353 IM 8-38

PLEASE RETURN TO
LOS ANGELES COUNTY SURVEYOR
700 HALL OF RECORDS

NOTE: ANY ADDITIONS OR CHANGES ON THIS SHEET MUST BE MADE OR CIRCLED IN RED INK, WITH DATE AND NAME OF PERSON MAKING CHANGE

Do not extend notes this side of this line

B.M.	1ST RUN	DIFF.	2ND RUN	3RD RUN	ADJ. ELEV.	DESCRIPTION

Notes Ck'd by	Survey of [illegible]	F.B. 1214 PG. 7
Map No.	W. O. Tape No. 11 St'd 84 °F	
Office Work	Surveyed by B.L.W. [illegible]	
Checked	Notes B.L.W. Date 4-[illegible]	
Date	Indexed A. C. Johnson	

TOPOGRAPHY
HILLCREST SANITARIUM

J.N. 5292

[illegible] 25 [illegible]
[illegible]
[illegible]
[illegible]
B J [illegible]

Note: Any Additions or Changes on This Sheet Must be Made or Circled in Red Ink With Date and Name of Person Making Change.

RETURN TO
LOS ANGELES COUNTY SURVEYOR
700 HALL OF RECORDS

Do not extend notes this side of this line.

FORM 247 5M 11-41

F.B. 1214 PG. 8

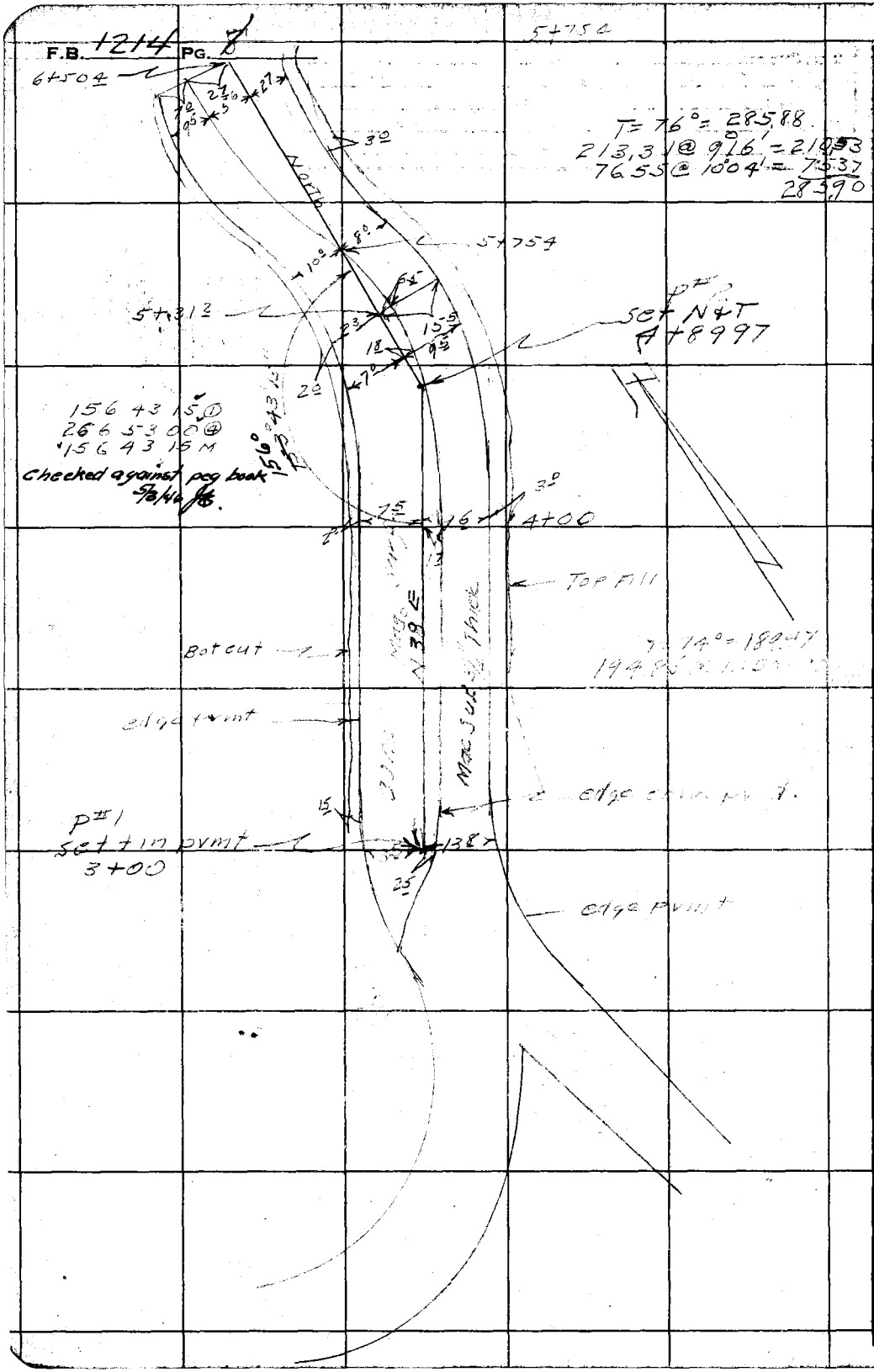

RETURN TO
LOS ANGELES COUNTY SURVEYOR
7DO HALL OF RECORDS

Do not extend notes this side of this line.

Note: Any Additions or Changes on This Sheet Must be Made or Circled in Red Ink With Date and Name of Person Making Change.

Notes Ck'd by	Survey of
Map No.	W. O. Tape No. St'd at °F
Office Work	Surveyed by
Checked	Notes Date
Date	Indexed

F.B. 1214 PG. 9

Note: Any Additions or Changes on This Sheet Must be Made or Circled in Red Ink With Date and Name of Person Making Change.

Do not extend notes this side of this line.

RETURN TO
LOS ANGELES COUNTY SURVEYOR
700 HALL OF RECORDS

FORM 247 BM 11-41

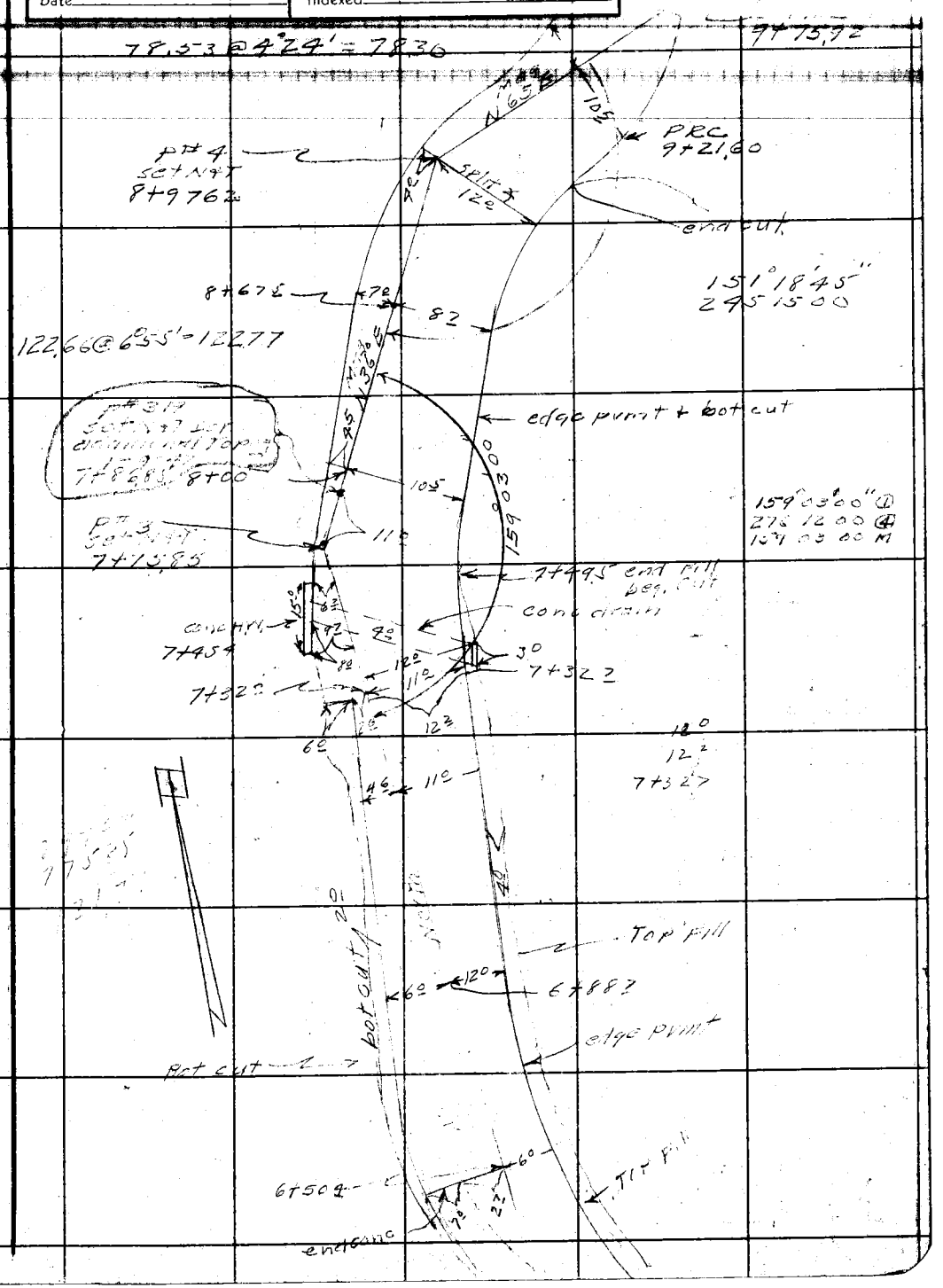

RETURN TO
LOS ANGELES COUNTY SURVEYOR
700 HALL OF RECORDS

Note: Any Additions or Changes on This Sheet Must be Made or Circled in Red Ink With Date and Name of Person Making Change.

Do not extend notes this side of this line.

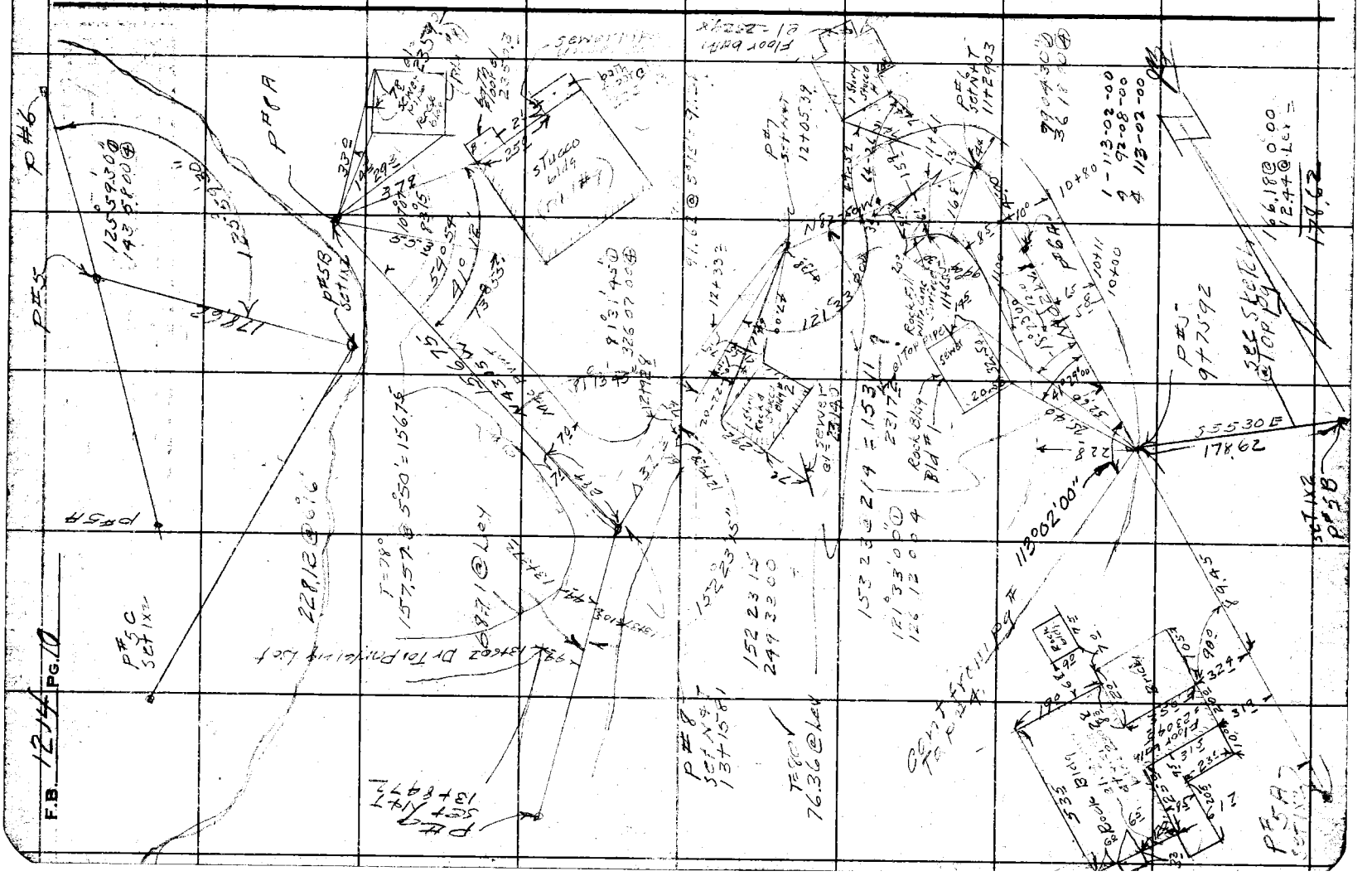

Notes Ck'd by	Survey of [illegible]
Map No.	W. O. Tape No. 11 St'd 84 °F
Office Work	Surveyed by P. L. Willey
Checked	Notes P. L. Willey Date 4-26-4[illegible]
Date	Indexed A. C. Johnson

F.B. 1214 PG. 11

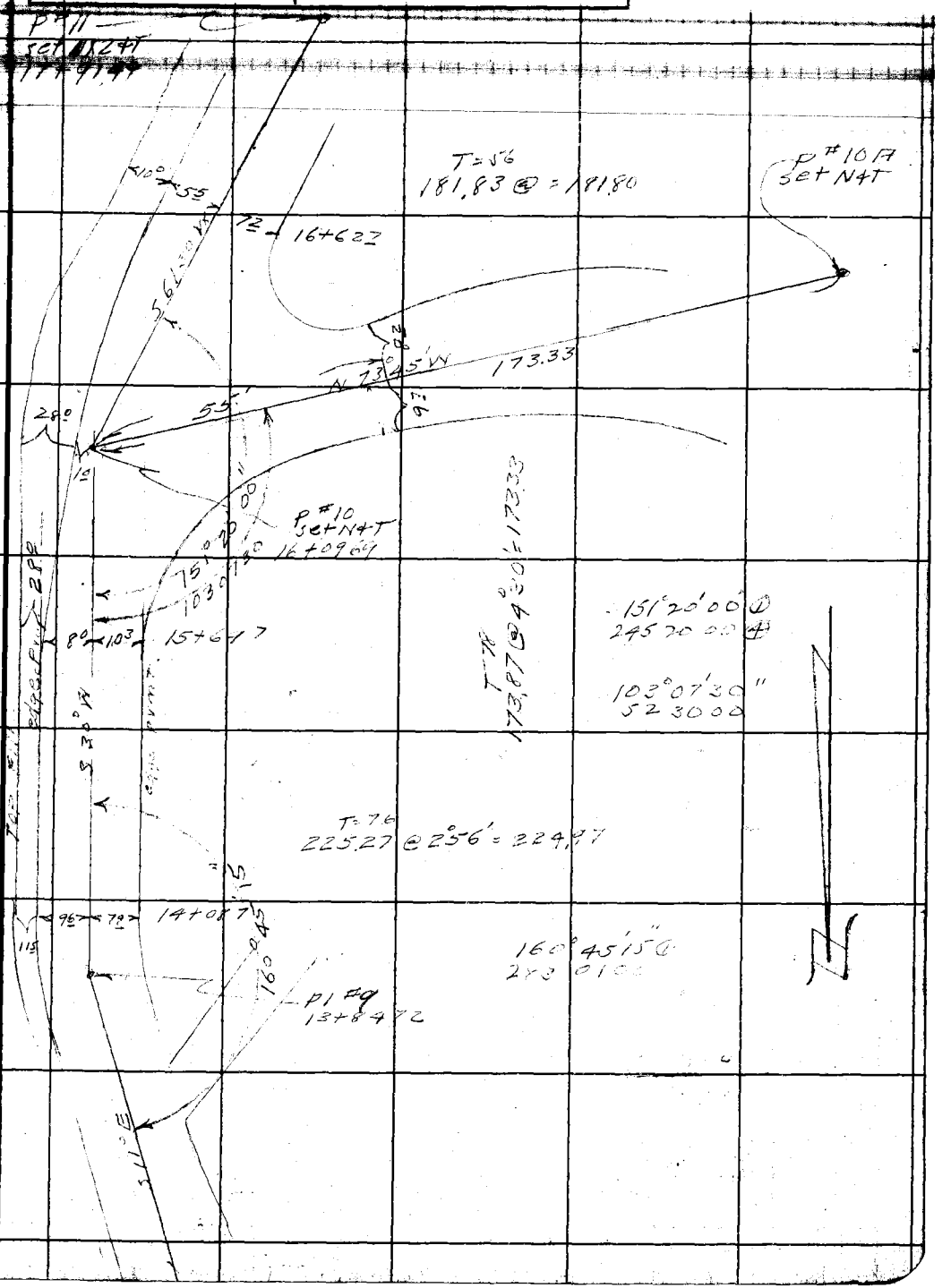

Note: Any Additions or Changes on This Sheet Must be Made or Circled in Red Ink With Date and Name of Person Making Change.

Do not extend notes this side of this line.

RETURN TO
LOS ANGELES COUNTY SURVEYOR
700 HALL OF RECORDS

FORM 247 5M 11-41

RETURN TO
LOS ANGELES COUNTY SURVEYOR
700 HALL OF RECORDS

Note: Any Additions or Changes on This Sheet Must be Made or Circled in Red Ink With Date and Name of Person Making Change.

Do not extend notes this side of this line.

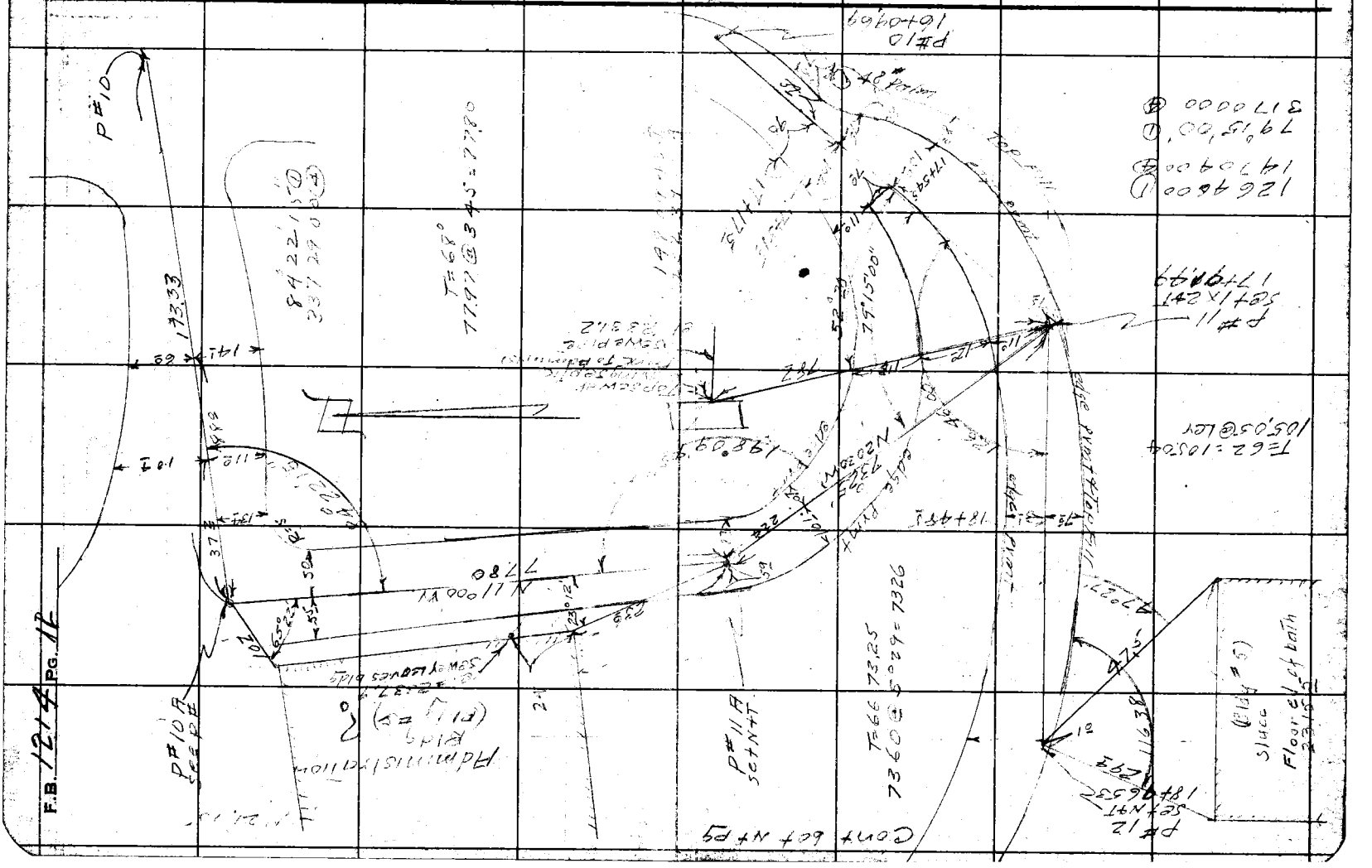

Notes Ck'd by	Survey of Hillcrest Sewer Sys
Map No.	W. O. 5292 Tape No. St'd °F
Office Work	Surveyed by R. T. Willey
Checked	Notes E.L.W. Date 4-26-4
Date	Indexed K. C. Johnson

F.B. 1214 PG. 13

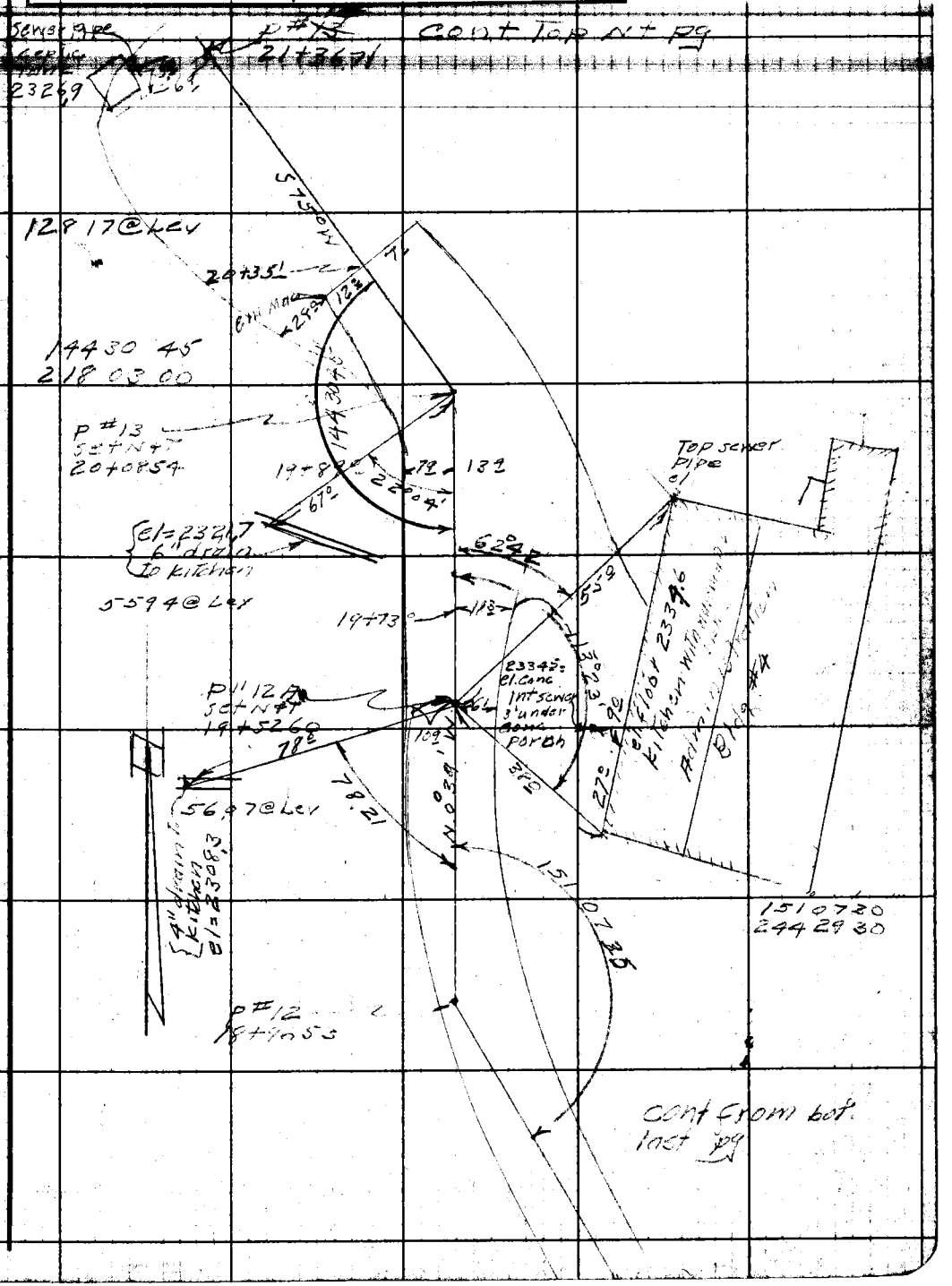

Note: Any Additions or Changes on This Sheet Must Be Made or Circled in Red Ink With Date and Name of Person Making Change.

Do not extend notes this side of this line.

RETURN TO
LOS ANGELES COUNTY SURVEYOR
700 HALL OF RECORDS

FORM 247 5M 11-41

F.B. 1214 PG. 14

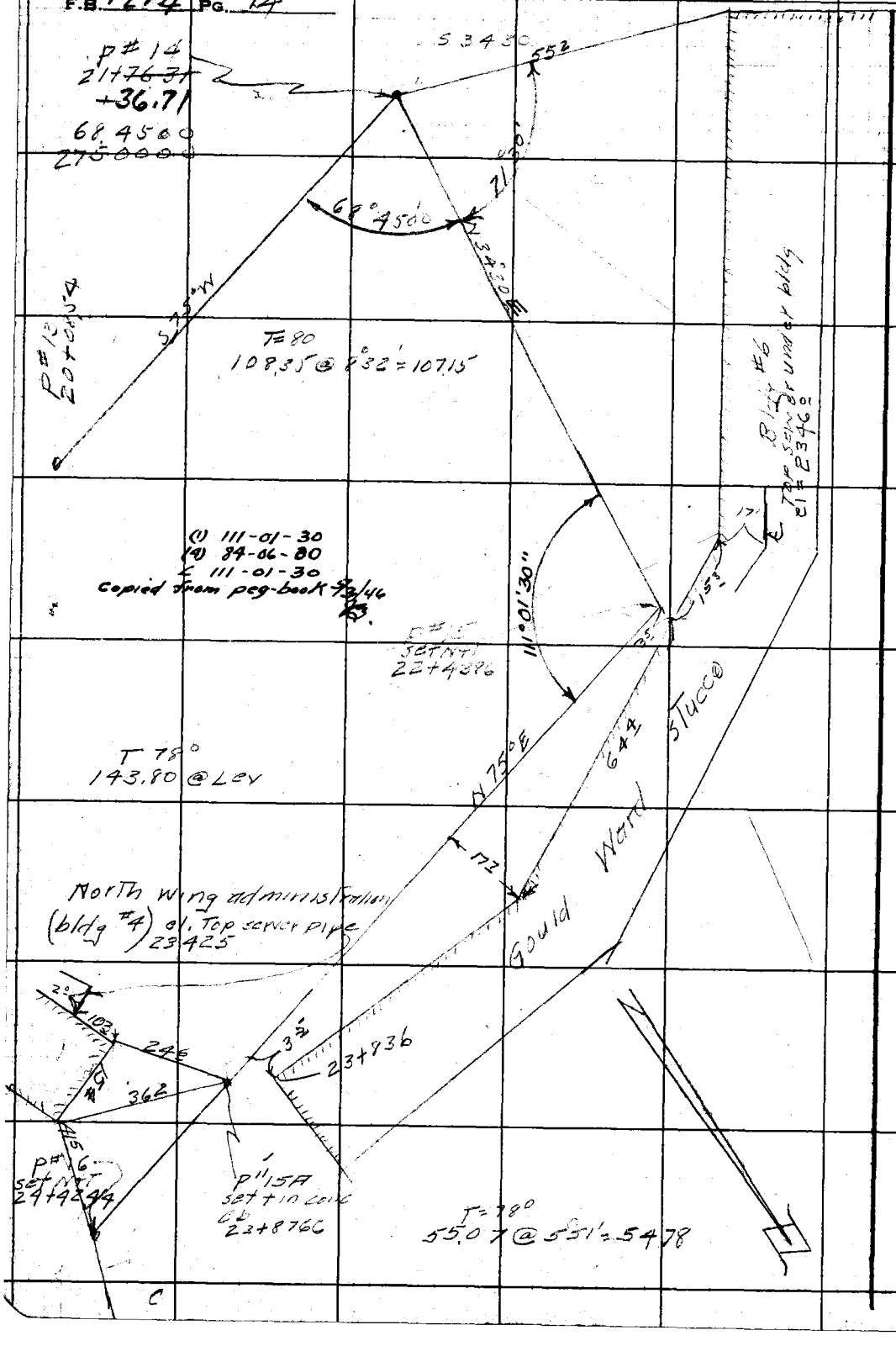

RETURN TO
LOS ANGELES COUNTY SURVEYOR
700 HALL OF RECORDS

Do not extend notes this side of this line.

Note: Any Additions or Changes on This Sheet Must be Made or Circled in Red Ink With Date and Name of Person Making Change.

Notes Ck'd by	Survey of Hillcrest Sewage Sys
Map No.	W. O. 5272 Tape No. St'd °F
Office Work	Surveyed by R.L. Willey
Checked	Notes R.L.W. Date [illegible]
Date	Indexed A. C. Johnson

F.B. 1214 PG. 15

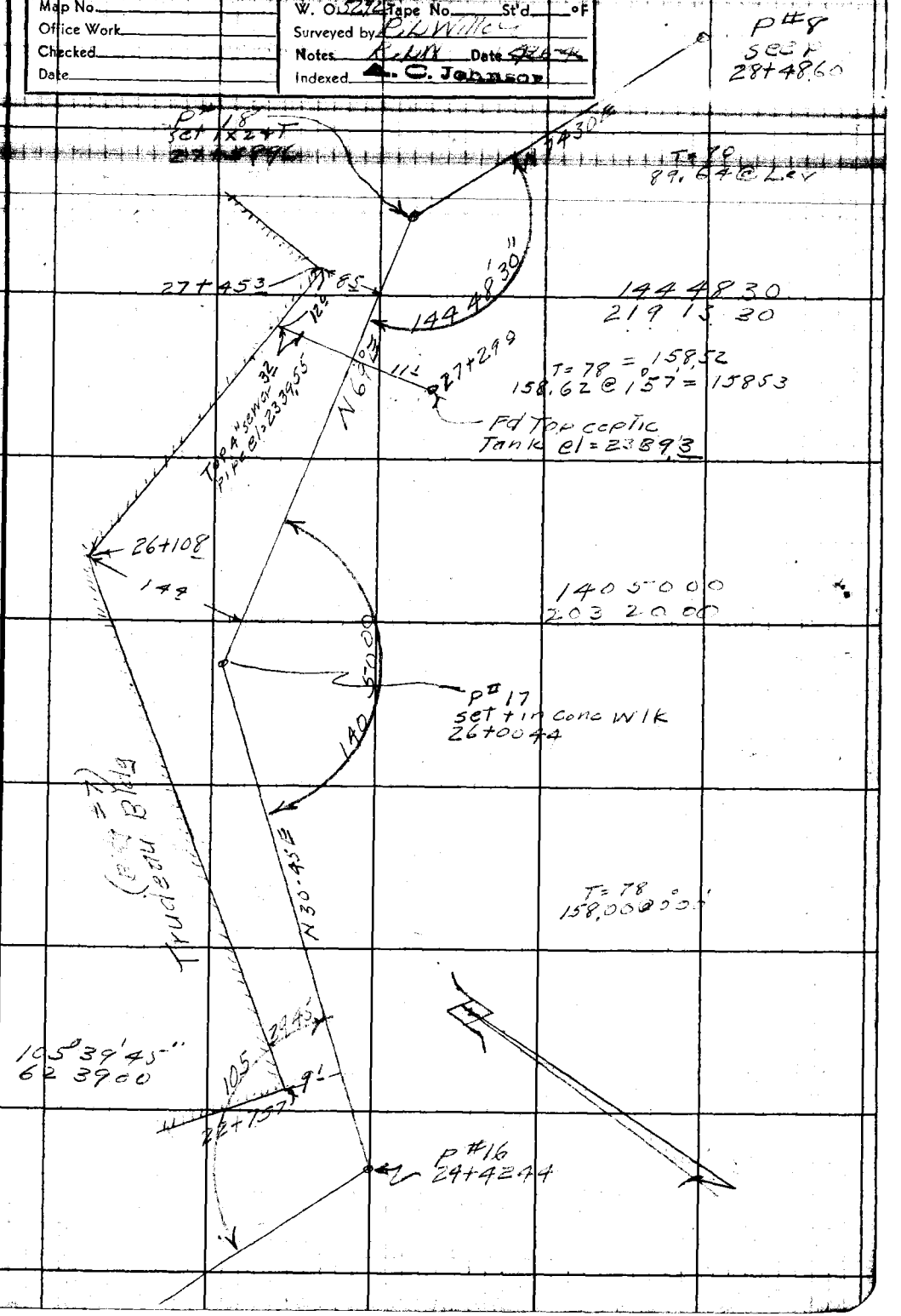

Note: Any Additions or Changes on This Sheet Must be Made or Circled in Red Ink With Date and Name of Person Making Change.

Do not extend notes this side of this line.

RETURN TO
LOS ANGELES COUNTY SURVEYOR
700 HALL OF RECORDS

FORM 247 5M 11-41

RETURN TO
LOS ANGELES COUNTY SURVEYOR
700 HALL OF RECORDS

Note: Any Additions or Changes on This Sheet Must be Made or Circled in Red Ink With Date and Name of Person Making Change.

Do not extend notes this side of this line.

F.B. 1214 PG. 16

FORM 307 2M 8-45

PLEASE RETURN TO
LOS ANGELES COUNTY SURVEYOR
700 HALL OF RECORDS

NOTE: ANY ADDITIONS OR CHANGES ON THIS SHEET MUST BE MADE OR CIRCLED IN RED INK WITH DATE AND NAME OF PERSON MAKING CHANGE.

Do not extend notes this side of this line.

STATION	B. S.	H. I.	F. S.	ELEV.		
PROFILE OF RD AT HILLCREST						
B.M. #1 9+75.92	3 14	23~~21~~ 20.17		23~~18~~ 17.03	B.M. #1 per pg. 5	
P#5			8 44	231~~2~~ 1.73		
10+00			7 00	231~~4~~ 3.17		
			7 00	231~~4~~ 3.17	Top of sewer pipe Rock (bldg. #1) at entrance of Hillcrest Sanitarium	
10+80			1 93	231~~9~~ 4.24	& Mac. Road brk.	
TP	3 86	232~~4~~ 3.06	0 97	23~~26~~ 19.20		
			10 07	23~~13~~ 2.99	Top of sewer pipe to Stucco Bldg. (Bldg. #2)	
11+00			3 98	23~~20~~ 19.08		
P#6 11+29.03			2 18	23~~21~~ 20.88	N&T	
TP	6 35	232~~8~~ 7.43	1 98	232~~2~~ 1.08		
			+1.4	232~~8~~ 8.8	floor to [illegible] house Bldg #3	
11+42			6 52	23~~21~~ 20.91	brk.	
11+73			7 57	23~~20~~ 19.86	bot. Drain	
P#7 12+05.39			4 73	232~~5~~ 2.70	N&T bot brk.	
TP	11 24	233~~7~~ 6.89	1 78	23~~26~~ 25.65		
12+66.3			5 16	23~~32~~ 31.73	brk.	
P#8 13+15.81			2 10	23~~35~~ 34.79	N&T	
TP	1 55	23~~36~~ 35.78	2 66	233~~5~~ 4.23		
P#9 13+84.72			3 16	23~~33~~ 32.62	brk.	

NOTE: Orig. ELEVS ARE O.K. — S.EB

Profile No. ____ Notes Red. ____ Plotted ____ Job No. 5[illegible] Division No. ____
X-Sec. No. ____ Date ____ Date ____ Survey of [illegible]
Notes Chkd. S.EB. Checked ____ Survey by R.L. Willey Notes R.L.W. Date 4-29-46
Date 4-30-46 Date ____ Map No. ____ Index G. Johnson Date 4-7-47

F.B. 1214 PG. 17

FORM 307 2M 8-45

PLEASE RETURN TO
LOS ANGELES COUNTY SURVEYOR
700 HALL OF RECORDS

NOTE: ANY ADDITIONS OR CHANGES ON THIS SHEET MUST BE MADE OR CIRCLED IN RED INK, WITH DATE AND NAME OF PERSON MAKING CHANGE.

Do not extend notes this side of this line.

STATION	B. S.	H. I.	F. S.	ELEV.		
14+85		~~35.~~ 23~~36~~ 78	11 02	~~4.~~ 23[illegible]6	brk.	
TP	2 23	~~6.~~ 23~~27~~ 25	11 76	~~4.~~ 232[illegible] 02		
P#10 16+09.69			2 87	~~3.~~ 232[illegible] 38	N&T	
P#11 17+91.49			5 04	~~1.~~ 23[illegible] 21	1X2 &T	
			+3 91	~~20.~~ 23~~31~~ 16	Top of Sewer pipe to administration bldg.	(bldg #4)
TP	10 92	~~32.~~ 23~~33~~.59	4 58	~~21.~~ 23[illegible].67		
P#12 18+96.58			10 15	~~22.~~ 23[illegible].44	N&T	
			18 1	~~4.~~ 231[illegible] 5	Floor elev. of Bath	(Bldg. #5)
P#13 TP 20+08.54	4 94	~~34.~~ 23~~35~~.07	3 46	~~29.~~ 23[illegible].13	N&T	
			0 55	~~33.~~ 23[illegible].52	Top of conc. porch to Loading platform. Int. sewer pipes to be low this point per Maint. foreman.	(back Bldg #4)
			0 5	~~33.~~ 23[illegible] 57	Floor elev. of Kitchen	
P#14 21+36.71			6 09	~~29.~~ 23[illegible].98	1X2 &T	
			8 17	~~25.~~ 23[illegible].90	Top of sewer opp. P#14	
TP	11 83	~~44.~~ 23~~45~~.58	1 32	~~32.~~ 23[illegible] 25		
TP	8 41	~~51.~~ 23~~52~~.77	1 22	~~45.~~ 23[illegible] 46		
P#15 22+43.86			5 2	~~46.~~ 23[illegible]	1X2 &T	
			6 8	~~44.~~ 23~~45~~ 97	Top sewer pipe	(Bldg #6)
TP	3 84	~~49.~~ 23~~50~~.75	5 86	~~45.~~ 23~~46~~ 91		
P#15-A 23+87.66			2 52	~~47.~~ 23~~48~~ 23		
			8 20	~~44.~~ 23~~42~~ 55	Top Sewer pipe W. Side N. Wing	(Bldg. #4)
P#16 24+42.44			8 02	~~44.~~ 23~~42~~ 43	N&T	

ELEV'S — SEB.

NOTE: Orig. O.K.

2320.4
17
3306.4

F.B. 1214 PG. 18

Job No. 5292 Division No. Notes Red. Plotted No. Profile

Survey of Hillcrest Sewage System Date Date X-Sec.

Survey by R. Willey Notes Chkd. Checked No.

Indexed A. C. Johnson Date Date

FORM 307 2M 8-45

PLEASE RETURN TO
LOS ANGELES COUNTY SURVEYOR
700 HALL OF RECORDS

NOTE: ANY ADDITIONS OR CHANGES ON THIS SHEET MUST BE MADE OR CIRCLED IN RED INK WITH DATE AND NAME OF PERSON MAKING CHANGE.

Do not extend notes this side of this line.

STATION	B. S.	H. I.	F. S.	ELEV.		
P# 10-A		~~49~~ 2350.75	9 77	~~39~~ 2340.98	N&T	
TP	7 68	~~50~~ 2351.20	7 23	~~42~~ 2343.52		
P# 17 26+00.44			4 90	~~45~~ 2346.30	X in conc. walk	
		?	18 9	2339.3	Top of ceptic tank To (Bldg. #7)	E. end
TP	5 18	~~45~~ 2346.99	4 39	~~40~~ 2341.81		
P# 18 27+58.97			5 04	~~40~~ 2341.95	1X2 &T	
TP	11 51	~~56~~ 2357.55	0 95	~~45~~ 2346.04		
			+1 4	~~58~~ 2359.0	Top sewer pipe (Bldg #8)	W. side
TP	4 35	~~49~~ 2350.34 ✓	11 56	~~44~~ 2345.99		
			00	~~49~~ 2350.34	Floor elev. of Bath Annex 1&2 = (Bldg #9)	
set BM #2			10 55	~~38~~ 2339.79	set BM. #2	
					S.E. Cor. of Conc. Walk to Annex 1&2	
					set bt. spk. in conc.	

NOTE: Orig. Elev's O.K. - S.E.B.

Profile No. ____ Notes Red. ____ Date ____ Plotted ____ Date ____ Job No. 5292 Division No. ____ Survey of ____

X-Sec. No. ____ Notes Chkd. SEB Date 4-30-46 Checked ____ Date ____ Survey by R.L. Willey Notes RLW Date 4-29-46 Map No. ____ Indexed ____ Date ____

F.B. 1214 PG. 19

F.B 1214 PG 20

Job No. 5292 Division No. _____ Notes Red. _____ Plotted _____ Profile

Survey of Hillcrest Sewage System Date _____ Date _____ No. _____

Survey by _____ Notes _____ Notes Chkd. _____ Checked _____ X-Sec.

Indexed _____ Date _____ Date _____ Date _____ No. _____

STATION	B. S.	H. I.	F. S.	ELEV.	

1.71 1.80 0.90

FORM 307 2M 8-45

PLEASE RETURN TO
LOS ANGELES COUNTY SURVEYOR
700 HALL OF RECORDS

Do not extend notes this side of this line.

NOTE: ANY ADDITIONS OR CHANGES ON THIS SHEET MUST BE MADE OR CIRCLED IN RED INK, WITH DATE AND NAME OF PERSON MAKING CHANGE.

Form 301 10M 3-34

PLEASE RETURN TO
LOS ANGELES COUNTY SURVEYOR
700 HALL OF RECORDS

NOTE: ANY ADDITIONS OR CHANGES ON THIS SHEET MUST BE MADE OR CIRCLED IN RED INK, WITH DATE AND NAME OF PERSON MAKING CHANGE

Do not extend notes this side of this line

Transit at	Sight on	Stadia Intercepts	Stadia Distance	Stadia Rod—	Horizontal Angle 0° to 360° Right	Horiz. Distance	+ — Vertical Angle	Elevation of Point	+ Back Sight	+ — Difference Elevation	Height of Instrument	+ — Vertical Distance	REMARKS Station	Left	Right
P#5	P#6	253 / 100	154	2.0	0.00	154	+ 2.20	P#5 2312.73 / 2312.73	10K 49	—	2318.6 7	—	ELEV. P Per PS 17		
	P#5B	478 / 300	179	4.0	129.59	179	+ 0.24	2311.4 2		+2.8	2313.8 4	+1.2	P#5B		
								2313.8 4			19				
P#5B	P#5	578 / 400	179	5.0	0.00	179	+ 0.33	2311.9 4	4.7	−6.7	2318.5	+1.7			
		378 / 200	179	3.0	14.33	179	+ 0.15	2316.5 7		−2.2		+0.8	flat		
		202 / 100	103	1.0	14.23	103	+ 0.38	2318.8 7		+0.3		+1.3	"		
		160 / 100	61	1.0	71.10	61	− 3.30	2313.8 4		−4.7		−3.7			
		938 / 90	39	9.0	102.16	37	+ 10.34	2316.5 7		−2.0		+7.0	Top Brk		
		661 / 60	62	6	97.12	61	+ 5.10	2318.1 9		−0.4		+5.6	" " "		
		1007 / 9	108	9.0	99.46	107	+ 5.35	2319.9 20		+1.4		+10.4	" " "		
		351 / 200	152	3.0	68.08	151	+ 3.36	2325.0 6		+6.5		+9.5	" " "		
		398 / 300	99	3.0	67.50	99	+ 3.01	2320.7 1		+2.2		+5.2	flat		
		361 / 300	62	3.0	68.28	62	+ 2.20	2318.0 9		−0.5		+2.5			
		766 / 7	67	7.0	262.04	66	− 5.25	2317.8 8		−0.7		−6.3	Top bank		
		417 / 2	118	3.0	54.57	118	+ 3.53	2323.0 4		+5.0		+8.0	~~Tbr~~ flat		
		353 / 2	154	3.0	54.28	153	+ 3.18	2324.4 5		+5.9		+8.9	flat		
		389 / 3	90	3.0	333.13	90	− 2.12	2319.0 20		+0.5		−3.5			
		277 / 2	78	2.0	53.07	78	+ 0.49	2319.3 20		+0.8		+1.2			
		430 / 3	131	4.0	348.19	131	− 1.00	2316.8 17		−1.7		−2.3			
		300 / 1	201	2.0	39.35	201	+ 2.15	2324.4 25		+5.9		+7.9			
		366 / 2	167	3.0	27.56	167	+ 1.30	2319.9 20		+1.4		+4.4			

Add'n'l Inform.

Notes Red. ____ Platted ____ Job No. 5292 Division No. ____ F.B. 1214 PG. 21
Date ____ Date ____ Survey of U. Harvest Sewage System
Notes Chkd. ____ Checked ____ Survey by E.L. Willey Notes [illegible] Date [illegible]
Date ____ Date ____ Map No. ____ Annexed: Johnson Date 4-7-47

Form 301 10M 3-34

PLEASE RETURN TO
LOS ANGELES COUNTY SURVEYOR
700 HALL OF RECORDS

NOTE: ANY ADDITIONS OR CHANGES ON THIS SHEET MUST BE MADE OR CIRCLED IN RED INK, WITH DATE AND NAME OF PERSON MAKING CHANGE

Do not extend notes this side of this line

F.B. PG. 22

Topography Description Legend:
Side of Hill...S.H. | Bottom Draw...B.D.
Side of Draw...S.D. | Bottom Wash...B.W.
Side of Ridge...S.R. | Top of Ridge...T.R.
Head of Draw...H.D. | Toe of Slope...T.S.

Oak...O. | Fir...Fr.
Pine...Pi. | Cedar...Ce.
Sycamore...Sy.
Eucalyptus...Eu.
Plus combinations of these and all common standard abbreviations.

Traveled Rd...Tr.Rd. | Fence...Fn. | Ditch Fences...V.Fns. | Telephone Pole...T.P. | Power Pole...P.P. | Culvert...Culv.
Saddle...Sd. | Swale...Sw. | Flat...Fl. | Stream...Str. | Trail...Tr. | Pavement...Pvt. | Edge of Road...E.Rd.
Side of Canyon...S.Cn. | Top of Bank...T.B. | Bottom of Bank...B.B. | Top of Cut...T.C. | Bottom of Cut...B.C. | Top of Fill...T.F. | Bottom of Fill...B.F.
Inters. of Draws...V.D's | Break in Slope...Bk.S. | Steep Slope...S.S. | Top of Cliff...T.Cl. | Bottom of Cliff...B.Cl. | Top of Spur...T.Sp. | Bottom Canyon...B.Cn.

Transit at	Sight on	Stadia Intercepts	Stadia Distance	Stadia Rod	Horizontal Angle 0° to 360° Right	Horiz. Distance	+ Vertical Angle −	Elevation of Point	+ Back Sight	+ Difference − Elevation	Height of Instrument	+ Vertical Distance −	REMARKS Station	Left Right
P# 5B	P# 5C	197	98	1 2	37 34	98	+ 0 57	2318.9	1	+ 0 4	2318.5	+ 1 4		
		1						10.7						
		717						2328.7	2	− 8 8		− 2 8	edge of Flower Garden	
		6	11.9	5	329 35	118	− 1 21	58						
		728						2289.3	3	− 29 2		− 23 2	P# 5C	
		500	229	6	290 05	227	− 5 53		4					
								2280						
								25						
P# 5C	P# 5B	532	210	7 0		227	+ 6 01	2314.0	47	+ 20 0	2294.0	+ 24 0		
		3						02	6					
		1166						2305.5		+ 11 5		+ 22 5	T bank	
		10	166	11 2	11 15	163	+ 7 31	02						
		847						2305.5	7	+ 11 5		+ 19 5	S H	
		7	148	8 2	357 53	145	+ 7 41	04						
		505						2293.5	8	− 0 5		+ 3 5	Top bnk	
		4	106	7 0	18 51	106	+ 1 57	07						
		604						2306.8	9	+ 12 8		+ 17 8	S H	
		5	107	5 2	336 56	104	+ 9 24	96						
		571						2295.9	10	+ 1 9		+ 6 9		
		5	72	5 2	354 52	71	+ 5 12	2						
		477						2301.8	11	+ 7 2		+ 11 2		
		4	78	4 2	312 19	77	+ 5 21	8						
		448						2299.0	12	+ 3 0		+ 7 0		
		4	49	4 2	311 07	48	+ 8 10	5						
		730						2284.6	13	− 9 4		− 2 4		
		7	31	7 0	75 29	31	− 4 31	2						
		941						2288.8	14	− 12 2		− 3 2		
		9	42	9 0	139 29	42	− 4 20	2.4						
		937						2264.4	15	− 32 6		− 23 6	Top Cliff.	
		8	138	9 0	97 25	134	− 10 03	7						
		1001						2266.9	16	− 27 1		− 17 1	Top brk.	
		9	102	10 0	145 21	99	− 9 45	4						
		1001						2273.2	17	− 20 8		− 10 8		
		9	102	10 0	188 10	101	− 6 05	2.0						
		958						2281.2	18	− 13 0		− 4 0		
		9	59	9 2	183 09	59	− 3 59	4.5						
		971						2285.5	19	− 10 5		− 1 5		
		9	72	9 0	219 41	72	− 1 02	7.9						
		644						2286.9	20	− 7 1		− 1 1		
		6	45	6 0	219 23	45	− 1 21	2.6						
		1208						2294.6	21	− 2 4		+ 8 6		
		11	109	11 0	255 16	108	+ 4 35							

Add'n'l Inform.

Form 301 IOM 3-34

PLEASE RETURN TO
LOS ANGELES COUNTY SURVEYOR
700 HALL OF RECORDS

NOTE: ANY ADDITIONS OR CHANGES ON THIS SHEET MUST BE MADE OR CIRCLED IN RED INK, WITH DATE AND NAME OF PERSON MAKING CHANGE

Do not extend notes this side of this line

Notes Rod. _____ Platted _____ Job No. 52922 Division No. _____ F.B. 1214 Pg. 23

Notes Chkd. 5-6-47 Checked 1/10/47 Survey of Hillcrest Park Section

Date _____ Date _____ Survey by E.W. Wilkie & C. J. Johnson Date 4-24-46

Date _____ Date _____ Map No. _____ Indexed _____ Date _____

Transit at	Sight on	Stadia Intercepts	Stadia Distance	Stadia Rod—	Horizontal Angle 0° to 360° Right	Horiz. Distance	+ — Vertical Angle	Elevation of Point		+ Back Sight	+ — Difference Elevation	Height of Instrument	+ — Vertical Distance	REMARKS Station	Left	Right
		560 / 5	61	5 0	256 27	61	+ 3 12	2298 4		1	1 6	2294 10	+ 3 4			
		947 / 9	48	9 0	160 45	48	— 4 10	2281 5		2	12 5		3 5			
		653 / 6	54	6 2	61 40	53	— 5 05	2283 1		3	10 8		4 8			
		698 / 6	99	6 0	58 16	98	— 1 10	2278 9.8		4	15 2		9 2	Top Cliff		
		934 / 8	135	9 0	43 12	135	00 00	2285 6.0		5	9 0		0			
			Adj. Monu.		Topog.			1-9-47		6						
										7				Concrete Monument		
										8				Intersection Hillcrest Park & Edgeware Drive		
P#10								P#10 = 2324.28		5 3		2329 6		P#10 Set		
	P#9	224 / 000	225 285	1 0	0 00	224	+ 1 15	P#9 = 2333.62		9	+ 4 9	2333 6	+ 3 9	P#9 Set		
		524 / 5	25	6 1	97 30	25	— 0 00	2329 5		10	—		6 1	T brk		
		628 / 6	29	6 3	40 50	29	— 0 00	2323 3		11	—		6 3	" "		
		563 / 5	64	5 5	17 30	64	— 0 00	2327 1		12	—		5 5	" "		
		802 / 7	103	7 0	11 10	102	+ 0 55	2324 2		13	+ 1 2		5 2	" "		
		423 / 4	24	5 1	15 55	24	— 0 00	2324 2		14	—		5 1	east edge of int		
		488 / 4	89	4 8	6 35	89	— 0 00	2324 2		15	—		4 8	"		
		525 / 4	26	4 1	4 05	26	— 0 00	2325 2		16	—		4 1	"		
		1138 / 11	39	11 2	94 55	39	— 0 00	2318 4		17	—		11 2	bt brk		
		847 / 8	48	8 7	30 45	48	— 0 00	2320 9		18	—		8 7	"		
		132 / 1	53	1 0	34 30	54	— 8 20	2321 0		19	7 6		8 6	Top "		
		1144 / 11	45	11 1	89 50	45	— 0 00	2317 9		20	—		11 1	" "		
		518 / 4	79	4 7	23 20	78	— 3 34	2320 1		21	4 8		9 5	bot "		

Add'n'l Inform.

Form 301 10[illegible] 3-34

PLEASE RETURN TO
LOS ANGELES COUNTY SURVEYOR
700 HALL OF RECORDS

NOTE: ANY ADDITIONS OR CHANGES ON THIS SHEET MUST BE MADE OR CIRCLED IN RED INK, WITH DATE AND NAME OF PERSON MAKING CHANGE

Do not extend notes this side of this line

Transit at	Sight on	Stadia Intercepts	Stadia Distance	Stadia Rod	Horizontal Angle 0° to 360° Right	Horiz. Distance	+ Vertical Angle	Elevation of Point	+ Back Sight	+ Difference Elevation	Height of Instrument	+ Vertical Distance	REMARKS Station Left Right
P#10	P#9	500 / 429	72	5.0	25.21	72	3.39	2325.1	4.5		2329.6	9.5	T. brk COLUMNS INTERCHANGED
P#9	P#10	625 / 400	226	5.0	0.00	226	2.25	2333.6	5.3	9.5	2338.9	14.5	P#10
		600 / 500	101	6.0	354.15	100	4.10	2325.6		7.3		13.3	East T. brk & edge Pvmt
		601 / 500	102	6.0	348.25	101	5.12	2323.7		9.2		15.2	brk
		1166 / 1100	67	10.2	350.58	67	0.0	2328.0		—		10.9	East edge Pvmt
		1168 / 1100	69	11.4	342.55	69	0.0	2327.5		—		11.4	Top Brk
		618 / 6	19	6.6	330.25	19	0.0	2332.3		—		6.6	E edge Pvmt
		828 / 800	29	8.0	304.35	29	0.0	2330.9		—		8.0	T Brk
		1139 / 1100	40	11.0	309.10	40	-3.27	2325.5		2.4		13.4	
			8.0	5.5	234.45	8	0.0	2333.4		—		5.5	E edge Pvmt
			17	5.7	234.00	17	0.0	2333.2		—		5.7	edge Brk
		932 / 900	33	9.2	234.25	33	0.0	2329.7		—		9.2	T Brk
		1147 / 1100	48	14.0	242.48	48	-3.3	2321.9		3.0		17.0	Brk
		500 / 474	27	4.7	182.05	27	0.0	2334.2		—		4.7	E edge Pvmt
		530 / 500	31	5.3	194.05	31	0.0	2333.6		—		5.3	T Brk
		1200 / 1152	49	11.7	210.05	49	0.0	2327.2		—		11.7	Brk
		463 / 400	64	3.8	171.25	64	0.0	2335.1		—		3.8	T Brk E edge Pvmt
		368 / 300	69	3.1	160.45	69	0.0	2335.79		—		3.1	P#8
P9	P10							~~2333.6~~	5.3		~~2338.9~~		

Add'n'l Inform.

F.B. 1/2 PG. [illegible]

Topography Description Legend: Side Hill ..... S.H. Side of Draw ..... S.D. Side of Ridge ..... S.R. Head of Draw ..... H.D. Bottom Draw ..... B.D. Bottom Wash ..... B.W. Top of Ridge ..... T.R. Toe of Slope ..... T.S.

Inters. of Draws, V.D's Break in Slope ..... B.S. Steep Slope ..... S.S. Top of Cliff ..... T.Cl. Bottom of Cliff ..... B.Cl. Top of Spur ..... T.Sp. Bottom Canyon ..... B.Cn.

Side of Canyon S.Cn. Top of Bank ..... T.B. Bottom of Bank ..... B.B. Top of Cut ..... T.C. Bottom of Cut ..... B.C. Top of Fill ..... T.F. Bottom of Fill ..... B.F.

Saddle ..... Sa. Swale ..... Sw. Flat ..... Fl. Stream ..... Str. Trail ..... Tr. Pavement ..... Pvt. Edge of Road ..... E.Rd.

Traveled Rd. Tr. Rd. Fence ..... Fn. Int. Fences ..... V.Fns. Ditch ..... Di. Telephone Pole ..... T.P. Power Pole ..... P.P. Culvert ..... Cul.

Oak-O. Fir-Fr. Pine-Pi. Cedar-Ce. Sycamore ..... Sy. Eucalyptus ..... Eu. Plus combinations of these and all common standard abbreviations.

Form 301 10M 3-34

PLEASE RETURN TO
LOS ANGELES COUNTY SURVEYOR
700 HALL OF RECORDS

NOTE: ANY ADDITIONS OR CHANGES ON THIS SHEET MUST BE MADE OR CIRCLED IN RED INK, WITH DATE AND NAME OF PERSON MAKING CHANGE

Do not extend notes this side of this line

Transit at	Sight on	Stadia Intercepts	Stadia Distance	Stadia Rod—	Horizontal Angle 0° to 360° Right	Horiz. Distance	+ — Vertical Angle	Elevation of Point	+ Back Sight	± Difference Elevation	Height of Instrument	+ Vertical Distance	REMARKS Station	Left	Right
P#8	P#9	768 / 700	69'	7 2	0 0	69	0 0	2335 79	1 505		2340		P#9		
				1 00			0 0		2				BM #2 E = 23 1840		
		1026											COLUMNS		
		10	27	10 1	273 40	27	0 0	2330 7	3	—		10	INTERCEPTED		
		622											Brk		
		600	23'	6 3	225 05	23	0 0	2334 5	4	—		6 3	T Fl		
		1133											E edge Brk		
		1100	34	11 0	238 00	34	0 0	2329 8	5	—		11 0	Brk		
		851											E edge Pvt		
		800	51	8 5	214 30	51	0 0	2332 9	6	—		8 5	T Brk		
		1083													
		1000	84	10 9	211 30		-2 40	2326 9	7	3 9		13 9	E edge		
		1110													
		1000	111	11 0	207 40	111	-3 09	2323 70	8	6 1		17 4	P#7		
									9						
P#7	P#8	310							10						
		200	111'	2 0	0 0	110	+4 45		49	+ 9 2	23286	+ 7 2	P#8		
		664							11						
		600	65'	13 4	337 00	64	+4 40	2319 4		+ 5 8		9 1	B Brk		
		1153							12						
		1100	54'	11 0	341 35	51	+13 52	2330 2		+ 12 5		+ 16	Brk		
		941							13						
		900	42'	8 8	316 45	42	0 0	2319 8		—		8 0	Brk		
		337							14						
		300	38'	3 0	331 00	37	-4 45	2322 4		3 1		6 1	Brk TB		
									15						
			14'	5 5	300 20	14	0 0	2323 1		—		5 5	E Edge		
		721							16						
		700	22'	7 0	310 50	22	0 0	2321 9		—		7 0	Brk		
		832							17						
		800	33'	8 1	248 30	33	0 0	2320 5		—		8 1	B D— Edge Pvt		
		722							18				Top R Edge wall		
		700	23'	7 0	261 25	23	0 0	2321 4		—		7 0	S edge Nos		
		741							19				edge Brick		
		700	42'	7 5	245 45	42	0 0	2321 4		—		7 5	S Edge Pvt		
		946							20				E edge Drive	Dr	
		900	47'	9 8	301 35	47	0 0	2318 9		—		9 8	TB4 W Edge	Pvt.	
		855							21						
		800	56'	8 6	267 40	56	0 0	2320 9		—		8 6	" " E "	"	

Add'l Inform.

Notes Red. 11/10/47 Platted SEE
Date Date
Notes Chkd. Checked Survey by F.W.K. C. Johnson Date 1-14-48
Date Date Map No. Indexed Date
Job No. 5292 Division No. Survey of Hillcrest Manor Unit No. 3 F.B. 214 PG. 25

Form 301 IQM 3-34

PLEASE RETURN TO
LOS ANGELES COUNTY SURVEYOR
700 HALL OF RECORDS

NOTE: ANY ADDITIONS OR CHANGES ON THIS SHEET MUST BE MADE OR CIRCLED IN RED INK, WITH DATE AND NAME OF PERSON MAKING CHANGE

Do not extend notes this side of this line

F.B. 1214 Pg. 26

Topography Description Legend:
Side Hill...S.H. | Bottom Draw...B.D. | Bottom Wash...B.W. | Top of Ridge...T.R. | Toe of Slope...T.S.
Fir-Fr. | Oak-O. | Pine-Pi. | Cedar-Ce. | Sycamore.....Sy. | Eucalyptus.....Eu. | Ditch.....Dt. | Telephone Pole...T.P. | Power Pole.....P.P. | Culvert.....Cul.
Traveled Rd. Tr.Rd. | Fence.....Fn. | Dirt Fence...V.Fn. | Side.....Se. | Swale.....Sw. | Flat.....Fl. | Stream.....Str. | Trail.....Tr. | Pavement.....Pvt. | Edge of Road...E.Rd.
Saddle | Canyon S.Cn. | Bank...T.B. | Bottom of Bank...B.B. | Top of Cut...T.C. | Bottom of Cut...B.C. | Top of Fill...T.F. | Bottom of Fill...B.F.
Side of | Top of | Bottom of | Top of Cliff...T.Cl. | Bottom of Cliff...B.Cl. | Top of Spur...T.Sp. | Bottom Canyon...B.Cn.
Inters. of Draws, V.D's | Break in Slope...Bk.S. | Steep Slope.....S.S.

Transit at	Sight on	Stadia intercepts	Stadia Distance	Stadia Rod	Horizontal Angle 0° to 360° Right	Horiz. Distance	+ Vertical Angle —	Elevation of Point	+ Back Sight	+ Difference Elevation —	Height of Instrument	+ Vertical Distance —	REMARKS Station	Left	Right
P#7	P#8	1149			° '		° '								
		1100	50	11 3	289 25		0	2323 6	1	5 8	2328 4		T Brk		
		1149							2			1.4			
		1100	50	11 0	272 00	50	-1 4	2316 2	3	12 4			B Brk		
		1152	53	11 0	285 00	53	-1 5	2315 9	4	12 7		1.7	B Brk - Drain		
		1150							5				T Brk W edge		
		1172							6				T Brk Drain		
		1100	73	11 6	299 30	73	0 0	2317 0	7	11 6		—	E edge		
		1154							8				" " Drain		
		1100	72	11 2	283 30	72	0 0	2318 0	9	10 5		—			
		1172							10						
		1100	74	11 9	295 35	74	-2 5	2313 9	11	14 7		3.7	B Brk & B. Drain		
		1071							12						
		1000	72	10 0	289 50	72	-3 2	2314 4	13	14 2		4.2	" " " "		
		1099							14						
		1000	100	10 0	294 50	100	-1 4	2315 7	15	12 9		2.9	T Brk E edge Drain		
		1098							16						
		1000	99	10 0	297 15	99	-3 1	2312 9	17	15 7		5.7	B " " "		
		675							18						
		650	76	6 7	338 25	76	0 0	2321 82	19	6 7		—	P#6		
									20						
									21						
P#6	P#7	375	76	3 4	0 00	76	0 00		5 53	34	2327 2	—			
		3							22						
			45	7 8	9[illegible]	45	0 00	2319 4	23	7 8		—	P#5 sec P#6 set N4T		
					Lt				24				6A		
P#5	P#6	324	25	3 1	338 15	25	0 0	2321 4	25 54	3 1	2324 5	—	edge prmt		
P6A		3							26						
		421	22	4 6	334 45	22	0 0	2319 9	27	4 6		—	" "		
		40							28						
		856	57	8 3	242 20	57	0 00	2316 2	29	8 3		—	W Top bnk of drain		
		80							30						
		948	49	9 1	326 35	49	0 0	2315 4	31	9 1		—	E " " "		
		90							32						
		1100	55	10 8	240 00	55	0 0	2313 7	33	10 8		—	bot drain W bnk		
		1096							34						
		1151	52	11 5	231 25	52	0 0	2313 0	35	11 5		—	" " E "		
		11							36						
		897	98	8 0	249 50	98	0 00	2316 5	37	8 0		—	bot bnk		
		8							38						

Add'n'l Inform.

Form 301 10M 3-34

PLEASE RETURN TO
LOS ANGELES COUNTY SURVEYOR
700 HALL OF RECORDS

NOTE: ANY ADDITIONS OR CHANGES ON THIS SHEET MUST BE MADE OR CIRCLED IN RED INK. WITH DATE AND NAME OF PERSON MAKING CHANGE

Do not extend notes this side of this line

Transit at	Sight on	Stadia Intercepts	Stadia Distance	Stadia Rod—	Horizontal Angle 0° to 360° Right	Horiz. Distance	+ — Vertical Angle	Elevation of Point	+ Back Sight	+ — Difference Elevation	Height of Instrument	+ — Vertical Distance	REMARKS Station	Left	Right
~~P#5~~ P6A	P#6	1089 / 10	90	10 1	244.55	90	0.00	2314 4	1	10 1	2324 5	—	bot brk		
		879 / 80	80	8 1	244.40	80	0.00	2316 4	2	8 1		—	Top rock wall 2		
		470 / 4	71	4 0	232.20	70	5.04	2314 3	3	10 2		6 2	T bnk W side		
		310 / 20	111	2 0	232.10	110	4.27	2313 9	4	10 6		8 6	Toe slope W. Top		
		208 / 10	109	1 0	228.50	107	6.18	2311 6	5	12 9		11 9	bot brk		
		767 / 70	68	7 0	228.05	67	5.09	2311 4	6	13 1		6 1	bot drain		
		402 / 30	103	4 0	226.35	101	5.10	2311 4	7	13 1		9 1	T brk		
		599 / 6	100	7 0	224.25	99	5.24	2308 1	8	16 4		9 4	bot drain		
		1066 / 10	67	10 2	223.10	67	0.00	2313 8	9	10 7		—	Top E. bnk of d		
		464 / 40	65	4 0	216.20	64	4.52	2315 0	10	9 5		5 5	T brk		
		383 / 30	84	4 0	218.50	83	6.10	2311 5	11	13 0		9 0	T.E. bnk of d		
		692 / 6	93	7 0	218.30	92	5.40	2308 4	12	16 1		9 1	b. " " "		
		226 / 1	127	2 0	225.50	126	5.06	2311 2	13	13 3		11 3	Toe slope		
		310 / 2	111	3 0	221.45	110	5.50	2310 3	14	14 2		11 2	T.W bnk of d		
		607 / 50	108	6 0	218.45	107	6.09	2307 0	15	17 5		11 5	b " " "		
		1207 / 11.0	108	11.9	180.00	108	0.00	2312 8	16	11 9		—	(P#5		
									17				P#5 has been resurrected [illegible] change [illegible]		
P#5	P#6A	207 / 00	108	2 0	0.00	108	+ 1.47	2313 9	18 5 3	4 1	2318 0	2 1	P6A		
		204 / 1	105	2 0	355.40	105	+ 1.33	2318 8	19	+ 0 8		+ 2 8	W. edge [illegible]		
		332 / 30	34	3 6	343.10	34	0.00	2314 4	20	3 6		—	" " "		
				0 0			0.00	2318 0	21				BM#1		

Add'n'l Inform.

Notes Red. 5 [illegible] Platted _____ Job No. 5292 Division No. _____ F.B. 1214 Pg. 27
Date 11/13/47 Date _____ Survey of [illegible]
Notes Chkd. _____ Checked _____ Survey by R.L. Willey Notes R.L.W. Date 1-9-46
Date _____ Date _____ Map No. _____ Arnold C. Johnson Date _____

Form 301 10M 3-34

PLEASE RETURN TO
LOS ANGELES COUNTY SURVEYOR
700 HALL OF RECORDS

NOTE: ANY ADDITIONS OR CHANGES ON THIS SHEET MUST BE MADE OR CIRCLED IN RED INK, WITH DATE AND NAME OF PERSON MAKING CHANGE

Do not extend notes this side of this line

F.B. 12/14 PG. 25

Topography Description Legend:
Side Hill ....S.H. | Bottom Draw..B.D.
Side of Draw..S.D. | Bottom Wash..B.W.
Side of Ridge..S.R. | Top of Ridge..T.R.
Head of Draw..H.D. | Toe of Slope..T.S.

Oak-O. Fir-Fr. | Pine-Pi. Cedar-Ce. | Sycamore ....Sy. | Eucalyptus ....Eu. | Plus combinations of these and all common standard abbreviations.

Traveled Rd. Tr.Rd. | Fence ....Fn. | Int. Fences..V.Fns. | Ditch ....Di. | Telephone Pole T.P. | Power Pole....P.P. | Culvert ....Cul.

Saddle ....Sa. | Swale ....Sw. | Flat ....Fl. | Stream ....Str. | Trail ....Tr. | Pavement ....Pvt. | Edge of Road E.Rd.

Side of Canyon B.Cn. | Top of Bank....T.B. | Bottom of Bank..B.B. | Top of Cut....T.C. | Bottom of Cut..B.C. | Top of Fill....T.F. | Bottom of Fill..B.F.

Inters. of Draws..V.D's | Break in Slope..Bk.S. | Steep Slope....S.S. | Top of Cliff....T.Cl. | Bottom of Cliff..B.Cl. | Top of Spur....T.Sp. | Bottom Canyon..B.Cn.

Transit at	Sight on	Stadia Intercepts	Stadia Distance	Stadia Rod	Horizontal Angle 0° to 360° Right	Horiz. Distance	+ Vertical Angle —	Elevation of Point		+ Back Sight —	+ Difference Elevation —	Height of Instrument	+ Vertical Distance —	REMARKS Station	Left	Right
P5	P6	621	22	—	300 55	22	0 0	2318	9			2318	—	W edge pvmt		
		60														
		652	53	6 8	295 00	53	0 0	2311	2		68		—	T Bank ed drain		
		6														
		1053	60	10 1	293 00	60	0 0	2307	9		101		—	b " " " "		
		526														
		2	37	8 2	267 55	37	0 0	2309	3		87		—	W edge pvmt		
		1161														
		11	62	12 2	254 10	62	0 0	2305	8		122		—	" " "		
		798														
		9	99	4 0	270 50	99	2 34	2309	6		84		44	Toe Slope		
		485														
		4	86	5 0	266 30	86	3 55	2307	1		109		59	T bank w drain		
		784														
		7	84	8 2	263 25	84	5 33	2301	5		165		80	b " " " "		
		578														
		9	78	9 0	260 15	78	5 55	2302	2		160		70	" " E.S. drain		
		392														
		3	97	3 9	266 20	97	0 0	2307	5		95		65	T.S.		
		474														
		4	74	4 3	257 55	74	6 0	2306	2		118		78	T bank E.S. drain		
		906														
		8	106	9 0	242 35	106	4 0	2300	3		177		87	W edge pvmt		
		1004	110													
		9	107	10 0	244 55	107	4 0	2300	2		178		78	T bank E.S. drain		
		1010														
		9	111	14 0	248 05	111	3 20	2297	6		204		64	b " " " "		
		1114														
		10	114	11 0	250 40	114	4 31	2297	3		207		97	" " " "		
		1074														
		10	80	10 2	246 55	80	3 0	2303	6		144		44	pvmt		
		...														
P4	P5	678	79	0 0	0 00	79	+ 2 58	2305	0	53	+ 39	2308	+ 39			
		0														
		135	36	1 0	265 30	36	2 30	2306	2		26		16	Gr. 12" - 2-8" & 1-4" oaks		
		1														
		230	31	3 5	233 35	31	0 0	2305	4		35		—	10" oak		
		3														
		318	119	9 0	180 00	116	+ 8 47	2317	9		+ 90		+ 18	Slope		
		8														

Add'n'l Inform.

Form 301 10M 3-84

PLEASE RETURN TO
LOS ANGELES COUNTY SURVEYOR
700 HALL OF RECORDS

NOTE: ANY ADDITIONS OR CHANGES ON THIS SHEET MUST BE MADE OR CIRCLED IN RED INK, WITH DATE AND NAME OF PERSON MAKING CHANGE

Do not extend notes this side of this line

Notes Red. Platted Job No. 5282 Division No. F.B. 1214 PG. 29
Date Date Survey of Tower Site
Noted Chkd. Checked Survey by [illegible] Notes [illegible] Date 1-9-94
Date Date Map No. Inked C. Jones Date

Transit at	Sight on	Stadia Intercepts	Stadia Distance	Stadia Rod	Horizontal Angle 0° to 360° Right	Horiz. Distance	+ − Vertical Angle	Elevation of Point		+ Back Sight	+ − Difference Elevation	Height of Instrument	+ − Vertical Distance	REMARKS Station	Left	Right
P#4	P#3	597 / 5	48'	5 0	213.10	47	+ 6.44	2309.5	1		+ 0.6	2308.9	+ 5.6	14" oak		
		1019 / 8	220'	8 0	157.20	220	+ 2.15	2309.6	2		+ 0.7		+ 8.7	slope		
		987 / 8	188'	9	159.45	188	+ 2.30	2308.1	3		− 0.8		+ 8.2	slope		
		1026 / 8	161'	10 0	162.05	161	+ 2.45	2306.5	4		− 2.3		+ 7.7	slope		
		712 / 8	113'	9 0	151.20	112	− 5.50	2288.5	5		− 20.4		− 11.4	P#3 [illegible] 59		
									6							
		111							7							
P#3A	P#4	000 / 138	112'	1 0	0 00.00	111	+ 5.32	2803.6	8	5.3	+ 9.8	2293.8	+ 10.8	P#4		
		1 / 239	39'	1 0	353.20	39	+ 2.49	2294.7	9		+ 0.9		+ 1.9	Weeds & pile		
		70 / 240	40'	7 5	347.40	38	+ 13.48	2296.1	10		+ 2.3		+ 9.3	T. bnk & sink		
		8 / 226	41'	8 0	339.40	40	+ 9.16	2292.7	11		− 1.6		+ 6.4	bot drain 2'		
		2 / 200	27'	3 6	328.30	27	− 0.00	2290.2	12		− 3.6		−	" " 2'		
		791 / 215	10'	7 8	268.05	10	− 0.00	2286.0	13		− 7.8		−	" " 3'		
		9 / 1064	16'	9 9	225.05	16	− 0.00	2284.8	14		− 9.0		−	" " 2'		
		15 / 1122	25'	10 5	202.10	25	− 0.00	2288.3	15		− 10.5		−	" " 1'		
		11 / 1132	33'	14 1	179.20	33	− 0.00	2279.7	16		− 14.1		−	flow line Culv ext		
		11.0 / 8'	33'	10 6	179.20	33	− 0.00	2283.2	17		− 10.6		−	T. Conc H. W.		
		782	19'	7 4	197.20	19	− 0.00	2286.4	18		− 7.4		−	T. bnk & sink		
			10'	3 6	334.20	10	− 0.00	2290.2	19		− 3.6		−	" edge pvmt		
									20							
									21							

Add'l Inform.

Form 301

PLEASE RETURN TO

LOS ANGELES COUNTY SURVEYOR

700 HALL OF RECORDS

NOTE: ANY ADDITIONS OR CHANGES ON THIS SHEET MUST BE MADE OR CIRCLED IN RED INK, WITH DATE AND NAME OF PERSON MAKING CHANGE

Do not extend notes this side of this line

F.B. PG.

Topography Description Legend:
Side Hill....S.H. | Bottom Draw..B.D. | Bottom Wash..B.W. | Side of Draw..S.D. | Bottom Wash..T.R. | Side of Ridge..S.R. | Top of Ridge..T.R. | Head of Draw H.D. | Toe of Slope..T.S.

Interr. of Draw..V.D's
Break in Slope..Bk.S. | Steep Slope.....S.S. | Top of Cliff.....T.Cl. | Bottom of Cliff...B.Cl. | Top of Spur.....T.Sp. | Bottom Canyon...B.Cn.

Side of Canyon..S.Cn.
Top of Bank...T.B. | Bottom of Bank..B.B. | Top of Cut.....T.C. | Bottom of Cut...B.C. | Top of Fill.....T.F. | Bottom of Fill..B.F.

Saddle .....Sa.
Swale .....Sw. | Flat .....Fl. | Stream .....Str. | Trail .....Tr. | Pavement ...Pvt. | Edge of Road E.Rd.

Traveled Rd. Tr.Rd.
Fence .....Fn. | Int. Fence..V.Fn. | Ditch .....Dt. | Telephone Pole ..T.P. | Power Pole....P.P. | Culvert .....Cul.

Odd Q. Fir-Fr.
Pine-Pi. Cedar-Ce.
Sycamore .....Sy.
Eucalyptus .....Eu.
Plus combinations of these and all common standard abbreviations.

Transit at	Sight on	Stadia Intercepts	Stadia Distance	Stadia Rod—	Horizontal Angle 0° to 360° Right	Horiz. Distance	+ Vertical — Angle	Elevation of Point	+ Back Sight	+ Difference — Elevation	Height of Instrument	+ Vertical — Distance	REMARKS Station	Left	Right
					° ′		° ′		1						
					° ′		° ′		2						
					° ′		° ′		3						
					° ′		° ′		4						
					° ′		° ′		5						
					° ′		° ′		6						
					° ′		° ′		7						
					° ′		° ′		8						
					• ′		• ′		9						
					° ′		° ′		10						
					° ′		° ′		11						
					° ′		° ′		12						
					° ′		° ′		13						
					° ′		• ′		14						
					° ′		° ′		15						
					° ′		° ′		16						
					• ′		° ′		17						
					° ′		° ′		18						
					° ′		° ′		19						
					° ′		° ′		20						
					° ′		• ′		21						

Add'n'l Inform.

Notes Ck'd by V.R. McPh.	Survey of
Map No.	W. O. Tape No. St'd °F
Office Work	Surveyed by
Checked	Notes Date
Date	Indexed A. C. Johnson 2-18-47

F. B. 1244 Pg. 31

J.N. 8351

103RD STREET SEWER DISTRICT - S.S.

C.I. 1134 - Built as C.I. 1251

103RD ST.

FROM

FREEMAN AVE.

TO

PRAIRIE AVE.

℄ SURVEY.

TOPOG. PAGES. - 35-37

CROSS-SECT. - PAGES. - 39-44

FEBRUARY 14, 1947

C.V. CRUMLEY.

W.S. COWHERD.

S.S. DICKIE.

H.E. CULP.

Note: Any Additions or Changes on This Sheet Must be Made Circled in Red Ink With Date and Name of Person Making Change.

Do not extend notes this side of this line.

RETURN TO

LOS ANGELES COUNTY SURVEYOR

700 HALL OF RECORDS

FORM 247 5M 5-46

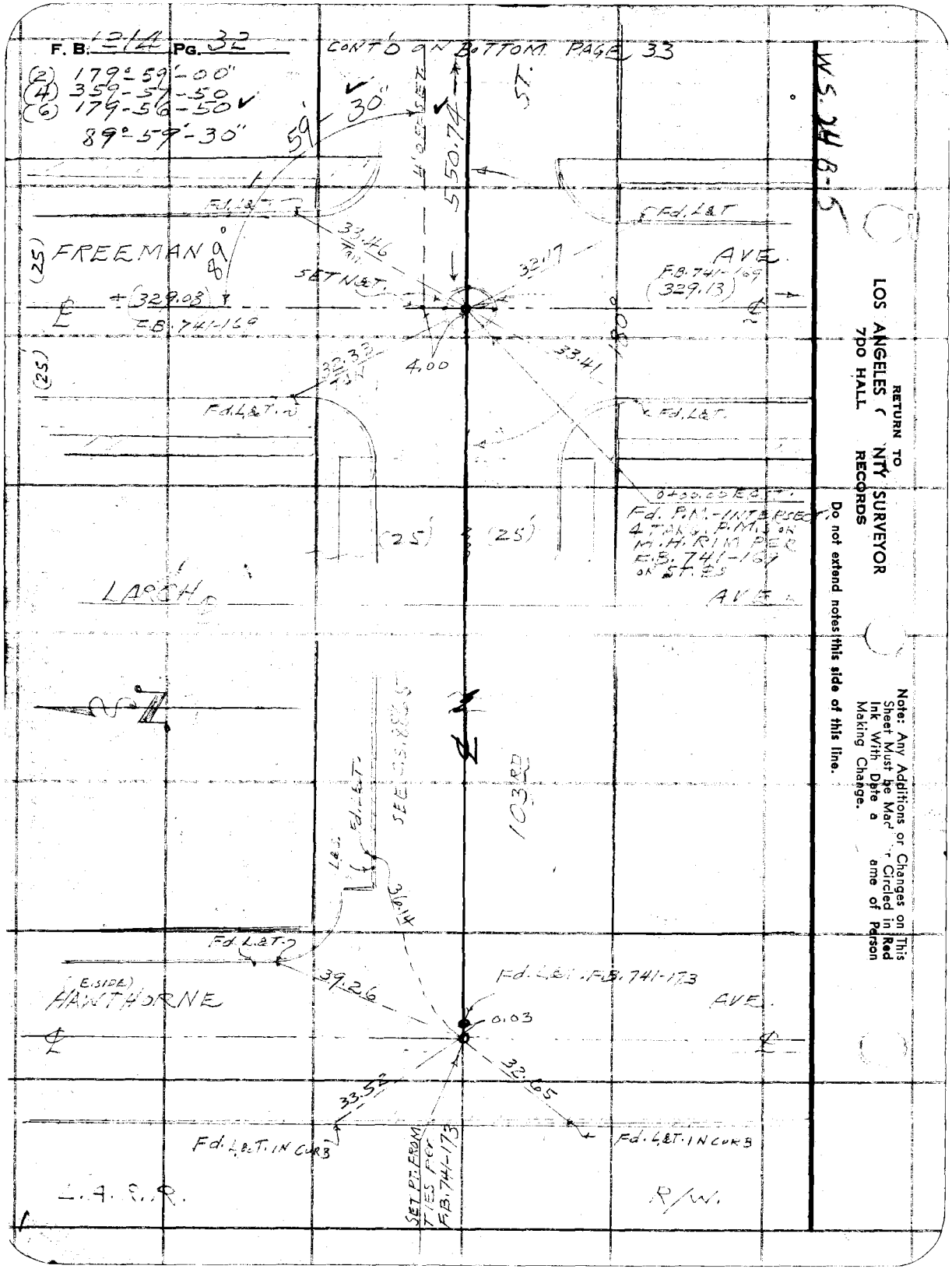

RETURN TO
LOS ANGELES COUNTY SURVEYOR
700 HALL RECORDS

Do not extend notes this side of this line.

Note: Any Additions or Changes on This Sheet Must be Made or Circled in Red Ink With Date and Name of Person Making Change.

W524B-5

Notes Ck'd by KRMcPh	Survey of [illegible]
Map No.	W. O. 8351 Tape No. 039 St'd 68 °F
Office Work	Surveyed by C.V. CRUMLEY
Checked	Notes C.V.C. Date 2-14-47
Date	Indexed A. C. Johnson

F. B. 1214 PG. 33

CONT'D ON LEFT SIDE PAGE 34



CONT'D FROM TOP PAGE 32

Note: Any Additions or Changes on This Sheet Must be Made Circled in Red Ink With Date and Name of Person Making Change.

Do not extend notes this side of this line.

RETURN TO
LOS ANGELES COUNTY SURVEYOR
700 HALL OF RECORDS

FORM 247 5M 5-46

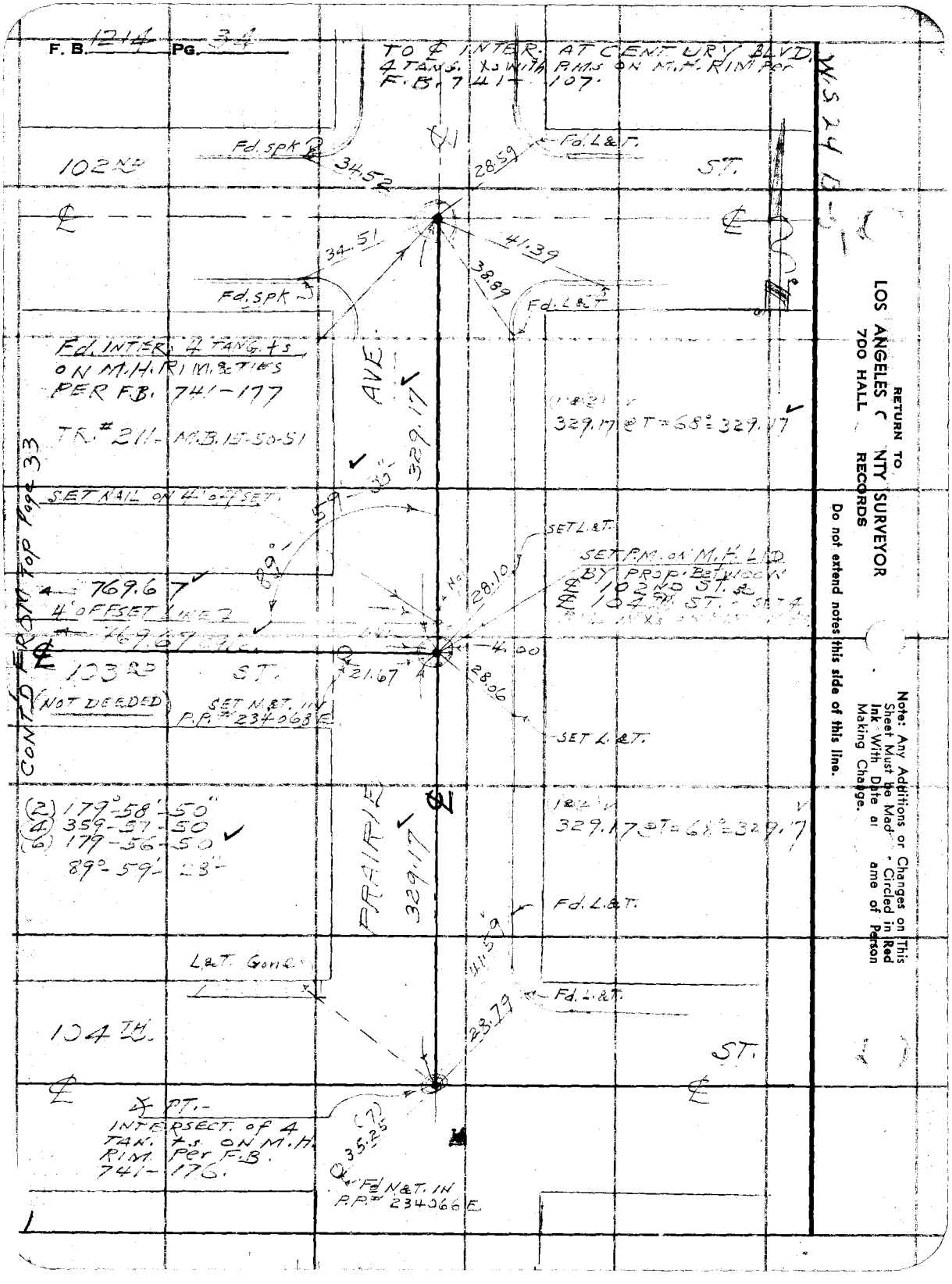
F. B. 1214 PG. 34
TO ℄ INTER. AT CENTURY BLVD. 4 TANG. Xs WITH P.M.s ON M.H. RIM PER F.B. 741-107.
W.S. 24 B-5
102ND ST.
Fd. spk
34.52
28.59
Fd. L&T.
34.51
41.39
38.89
Fd. spk
Fd. L&T
Fd. INTER. 4 TANG. ts ON M.H. RIM & TIES PER F.B. 741-177
TR. # 211 - M.B. 15-50-51
AVE.
329.17
(1 & 2) 329.17 @ T = 68° = 329.17
SET NAIL ON 4' OFFSET.
89°-59'-30"
SET L.&T.
SET P.M. ON M.H. LID BY PROP. BETWEEN ℄ 102ND ST. & ℄ 104TH ST. - SET 4
769.67
4' OFFSET LINE 2
769.67
28.10
4.00
103RD ST.
(NOT DEEDED)
21.67
28.06
SET N.&T. IN P.P. # 234068 E
SET L.&T.
CONT'D FROM Top Page 33
(2) 179°-58'-50"
(4) 359-57-50
(6) 179-56-50
89°-59'-28"
PRAIRIE
329.17
(1 & 2) 329.17 @ T = 68° = 329.17
Fd. L.&T.
41.59
L&T. Gone
Fd. L.&T.
28.79
104TH. ST.
℄ PT. - INTERSECT. of 4 TAN. ts ON M.H. RIM PER F.B. 741-176.
(7) 35.25
Fd N.&T. IN P.P. # 234066 E
RETURN TO
LOS ANGELES COUNTY SURVEYOR
700 HALL RECORDS
Do not extend notes this side of this line.
Note: Any Additions or Changes on This Sheet Must be Made - Circled in Red Ink With Date and Name of Person Making Change.

Notes Ck'd by	Survey of 103rd
Map No.	W. O. 1184 Tape No. 32 St'd 66° F
Office Work	Surveyed by C.V. CRUMLEY
Checked	Notes C.V.C. Date 2-17-47
Date	Indexed A. C. Johnson

F. B. 14 247 Pg. 35

C.I. 1184

103RD STREET SEWER DISTRICT - S.S.

103RD ST.
FROM
FREEMAN AVE.
TO
END OF DISTRICT - 550' EAST.

LOCATION OF IMPROVEMENTS.

Σ NOTES Pages 31-32
CROSS-SECTIONS Pgs. 39-44

FEBRUARY 17TH, 1947

C.V. CRUMLEY
W.S. COWHERD
S.S. DICKIE
H.E. CULP
A.L. YOST

Note: Any Additions or Changes on this Sheet Must be Made or Circled in Red Ink With Date and Name of Person Making Change.

Do not extend notes this side of this line.

RETURN TO
LOS ANGELES COUNTY SURVEYOR
700 HALL OF RECORDS

FORM 247 5M 5-46

F. B. 1244 PG. 36

CONT'D ON BOTTOM PAGE 37



RETURN TO
LOS ANGELES COUNTY SURVEYOR
7DO HALL OF RECORDS

Do not extend notes this side of this line.

Note: Any Additions or Changes on This Sheet Must be Made or Circled in Red Ink With Date and Name of Person Making Change.

Notes Ck'd by	Survey of
Map No.	W. O. 1184 Tape No. 039 St'd 68 °F
Office Work	Surveyed by C.V. Crumley
Checked	Notes C.V.C. Date 2-17-47
Date	Indexed A. C. Johnson

F. B. 1214 Pg. 37

Note: Any Additions or Changes on This Sheet Must be Made or Circled in Red Ink With Date and Name of Person Making Change.

Do not extend notes this side of this line.

RETURN TO
LOS ANGELES COUNTY SURVEYOR
700 HALL OF RECORDS



FORM 247 5M 5-46

RETURN TO
LOS ANGELES COUNTY SURVEYOR
700 HALL OF RECORDS

Note: Any Additions or Changes on This Sheet Must be Made or Circled in Red Ink With Date and Name of Person Making Change.

Do not extend notes this side of this line.

F.B. 1211 PG. 22

Profile No. X-Sec. No.

Notes Red. Plotted Job No. 1184 Division No. F.B. 1214 Pg. 39

Date Date Survey of

Notes Chkd. Checked Survey by A. O. Johnson Notes Date 2-17-47

Date Date Map No. Indexed Date

C.I. 1184

103RD ST. SEWER DISTRICT - S.S.

103 RD ST.
FROM
FREEMAN AVE.
TO
550' EAST - END OF DISTRICT.

CROSS-SECTIONS

℄ NOTES - PAGES. 31-34
TOPO - PAGES. 35-37

FEBRUARY 17TH, 1947

C.V. CRUMLEY
W.S. COWHERD
S.S. DICKIE
H.E. CULP.
A.L. YORK.

STATION	B.S.	H.I.	F.S.	ELEV.

NOTE: ANY ADDITIONS OR CHANGES ON THIS SHEET MUST BE MADE OR CIRCLED IN RED INK, WITH DATE AND NAME OF PERSON MAKING CHANGE.

Do not extend notes this side of this line.

PLEASE RETURN TO
LOS ANGELES COUNTY SURVEYOR
700 HALL OF RECORDS

FORM 307 5M 1-46

FORM 307 5M 1-46

PLEASE RETURN TO
LOS ANGELES COUNTY SURVEYOR
700 HALL OF RECORDS

NOTE: ANY ADDITIONS OR CHANGES ON THIS SHEET MUST BE MADE OR CIRCLED IN RED INK, WITH DATE AND NAME OF PERSON MAKING CHANGE.

Do not extend notes this side of this line.

STATION	B. S.	H. I.	F. S.	ELEV.	
B.M. PH-3	4317	87452		83.135	B.M. PH. 3. ELEV. 83.135 - F.B. 741-129 FREEMAN AVE. & 103rd ST. - N.E. COR. BT. SPK. IN CL. - 15' N. of N. end C.R.
SEWER M.H. ℄ INTERSECTION FREEMAN AVE. & 103rd ST.					
			17.16	7[illegible].29	8" INLET NORTH ←
			17.09	7[illegible].36	8" " EAST
			17.20	7[illegible]	8 Outlet South
0+00 West			4.6[illegible]	[illegible].81	℄ INT. of Freeman Ave. & 103rd ST.
0+15			4.9[illegible]	[illegible]9	℄ 103rd & Cross Cut
0+30			4.[illegible]	[illegible]	℄ [illegible]
15 RT			4.64	[illegible]8	[illegible] NW cor. Freeman Ave. & 103rd ST. W end Curb [illegible]
15 "			3.97	[illegible]48	TC " " " " " " " " "
15 LT			5.1[illegible]	82.28	GT SW. Cor. Freeman Ave. & 103rd ST. W end Curb [illegible]
15 "			4.50	8[illegible].95	TC " " " " " " " " "
1+00			[illegible]	82.[illegible]	℄
2+00 West			[illegible]	82.29	℄
15 RT			5.56	8[illegible]	GT
15 "			[illegible].08	[illegible]	TC
15 LT			6.04	8[illegible]	GT
15 "			5.42	8[illegible]	TC
0+00 North			4.64	[illegible].81	℄ Int. Freeman Ave. & 103rd ST.

ROD 4.61
MEAS 11.88
DIA 0.67
17.16

Rod 4.64
Meas 11.78
DIA .67
17.09

Rod 4.65
Meas 11.88
DIA .67
17.20

F.B. 4214 PG. 40
Job No. 1184 Division No. Notes Red. Plotted Profile
Survey of 103rd ST. Date Date No.
Survey by C.V.C. Notes C.V.C. & W.S.C. Notes Chkd. P.D.M. Checked X-Sec.
Indexed A. C. Johnson Date 2-17-47 Date 2/18/47 Date No.

FORM 307 5M 1-46

PLEASE RETURN TO
LOS ANGELES COUNTY SURVEYOR
700 HALL OF RECORDS

NOTE: ANY ADDITIONS OR CHANGES ON THIS SHEET MUST BE MADE OR CIRCLED IN RED INK, WITH DATE AND NAME OF PERSON MAKING CHANGE.

Do not extend notes this side of this line.

STATION	B. S.	H. I.	F. S.	ELEV.	
[illegible]		[illegible]	4.38	83.07	℄ Freeman Ave
15 RT			[illegible]	82.49	Gut [illegible] S.E. cor Freeman Ave 103rd St N end [illegible]
15 "			[illegible]	83.16	T.C. " " " " " " " "
0+29.5 N.			4.31	[illegible]	℄
15 LT			4.55	82.93	Gut. NW Cor Freeman Ave 103rd St. N end curb [illegible]
15 "			4.01	83.41	T.C. " " " " " " " "
1+00 N.			3.97	83.48	℄ Freeman Ave
2+00 N.			3.71	83.74	℄ " "
15 RT			4.44	83.01	Gut
15 "			3.96	83.49	T.C.
15 LT			4.06	83.39	Gut
15 "			3.50	83.95	T.C.
0+00 South			4.5[illegible]	82.81	℄ Freeman Ave 103rd St
0+[illegible]			5.02	82.43	℄ Freeman Ave
15 LT			5.61	81.84	Gut. S end curb ret. S.E. cor Freeman Ave [illegible]
15 "			4.93	82.52	T.C. " " " " " " " "
0+29.5 S.			5.10	82.35	℄
15 LT			5.30	82.15	Gut S end curb ret. SW Cor Freeman Ave [illegible]
15 "			4.76	82.69	T.C. " " " " " " " "
1+00 S			5.76	[illegible].69	℄
2+00 S			6.42	[illegible].03	℄

Profile No. ____ Notes Red ____ Plotted ____ Job No. 1184 Division No. ____ F.B. 1214 Pg. 11

X-Sec. No. ____ Date ____ Date ____ Survey of 103 [illegible]

Notes Chkd. CDM Checked ____ Survey by C.V. Crumley Notes C.V.C. & W.S.C. Date 2-17-47

No. ____ Date 2/18/47 Date ____ Map No. ____ Indexed ____ Date ____

C. Johnson

F.B. 1214 Pg. 42

Job No. 1184 Division No. Notes Red. Plotted Profile

Survey of LOMA ST. S.S. Date Date No.

Survey by C.V.C. Notes C.V.C. & W.S.C. Notes Chkd. FDM Checked X-Sec.

Indexed A. C. Johnson Date 2-17-47 Date 2/18/47 Date No.

FORM 307 5M 1-46

PLEASE RETURN TO
LOS ANGELES COUNTY SURVEYOR
700 HALL OF RECORDS

NOTE: ANY ADDITIONS OR CHANGES ON THIS SHEET MUST BE MADE OR CIRCLED IN RED INK, WITH DATE AND NAME OF PERSON MAKING CHANGE.

Do not extend notes this side of this line.

STATION	B. S.	H. I.	F. S.	ELEV.

FORM 307 5M 1-46

PLEASE RETURN TO
LOS ANGELES COUNTY SURVEYOR
700 HALL OF RECORDS

NOTE: ANY ADDITIONS OR CHANGES ON THIS SHEET MUST BE MADE OR CIRCLED IN RED INK, WITH DATE AND NAME OF PERSON MAKING CHANGE.

Do not extend notes this side of this line.

STATION	B. S.	H. I.	F. S.	ELEV.	
		87.452			
T.P.	[illegible]	87.988	[illegible]	83.439	T.P.
3+00			43	83.7	℄ 103rd ST
10 RT			49	83.1	Ed Rd.
25 "			[illegible]	83.5	[illegible]
13 "			[illegible]	82.6	Ground
12 LT			[illegible]	83.6	Ed Rd
25 "			[illegible]	83.80	Back Walk
150			35	[illegible]	[illegible]
[illegible]			[illegible]	83.8	℄ 103rd
[illegible]			[illegible]	83.6	Ed Rd
[illegible]			[illegible]	83.6	[illegible]
18 LT			[illegible]	83.5	Ed Rd
25 "			[illegible]	83.90	Back Walk (Cam Walk) 4+03.2
5+00			[illegible]	84.1	℄
[illegible]			41	83.9	Ed Rd
[illegible]			[illegible]	83.8	[illegible]
[illegible]			43	83.7	Ed Rd
[illegible] "			40	84.0	NPL
5+50			40	84.0	℄ 103rd
9 RT			42	83.6	Ed Rd
25 "			[illegible]	84.0	[illegible]

Profile Notes Red. ____ Plotted ____ Job No. 11844 Division No. ____ F.B. 1214 PG. 43

No. ____ Date ____ Survey of 103rd ST. [illegible]

X-Sec. Notes Chkd. LOM Checked ____ Survey by C.V. CRUMLEY Notes C.V.C. & W.S. Date 2-17-47

No. ____ Date 2/18/47 Date ____ Map No. ____ Indexed A. C. Johnson Date ____

FORM 307 5M 1-46

PLEASE RETURN TO
LOS ANGELES COUNTY SURVEYOR
700 HALL OF RECORDS

NOTE: ANY ADDITIONS OR CHANGES ON THIS SHEET MUST BE MADE OR CIRCLED IN RED INK, WITH DATE AND NAME OF PERSON MAKING CHANGE.

Do not extend notes this side of this line.

STATION	B. S.	H. I.	F. S.	ELEV.		
5750						
5[illegible]		87.[illegible]	[illegible]	[illegible]	[illegible]	
25			[illegible]	838	[illegible]	
SET. BM PH3A	3.564	87.371	121	[illegible]	SET. B.M. Elev [illegible] 103RD ST. (N. side) 400' EAST of FREEMAN AVE. BT-SPK. IN END of Walk - FRONT of House #4105	
BM-L-7			3.157	87.[illegible]	BM-L-7 Elev. 84.208 - L.B. 413-54 Freeman Ave & 102nd St. NE Cor. BT SPK. MCR.	

F.B. 1214 PG. 44 1241

Job No. 1184 Division No. ____ Notes Red ____ Date ____ Plotted ____ No. ____ Profile

Survey of 103RD ST. Date ____ Notes Chkd. TOM Checked ____ No. ____ X-Sec.

Survey by C.V.C. Notes C.V.C. & W.S.C. Date 2-17-47 Date 2/18/47

Indexed C. Johnson

Notes Ck'd by
Map No.
Office Work
Checked
Date

Survey of 103rd St. 55 Dist
W. O. 1184 Tape No. St'd °F
Surveyed by Gunderson
Notes HAW 6 Date 2-1-48
Indexed E. C. Johnson

F. B. 1214 Pg. 45

FEB 3 '49

TOPOGRAPHY
ON
103RD ST
FROM- STA-ST 50.74 (FB 1214-33)
TO- PRAIRIE AVE

103RD ST 55 DIST
JN 1184

July 1-48
Gunderson
Hobson
Lewis
Bay

Note: Any Additions or Changes on This Sheet Must be Made or Circled in Red Ink With Date and Name of Person Making Change.

Do not extend notes this side of this line.

RETURN TO
LOS ANGELES COUNTY SURVEYOR
700 HALL OF RECORDS

FORM 247 SM 11-46

F. B. 1214 Pg. 46

To bot Pg 47

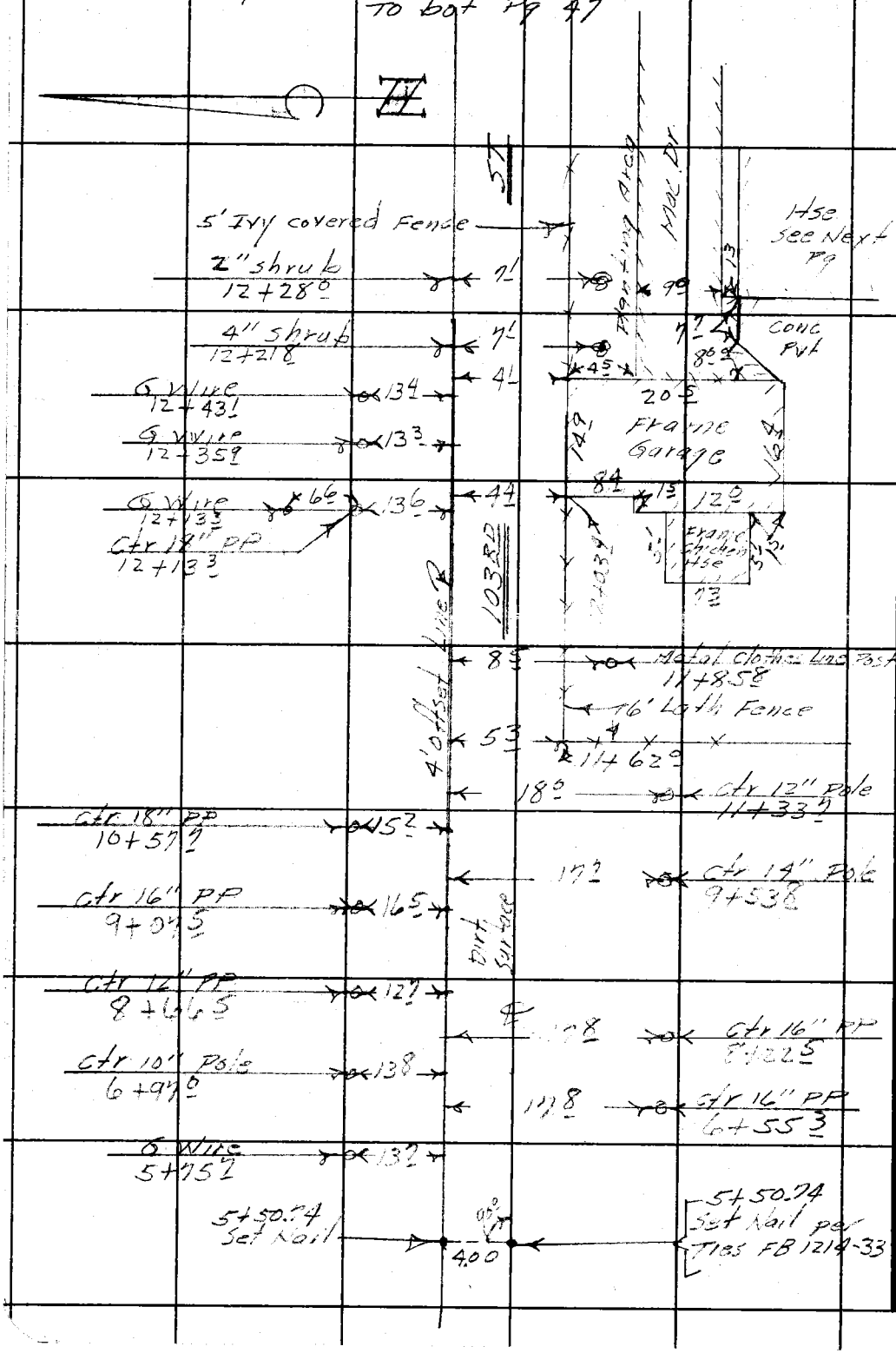

RETURN TO
LOS ANGELES COUNTY SURVEYOR
700 HALL OF RECORDS

Do not extend notes this side of this line.

Note: Any Additions or Changes on This Sheet Must be Made or Circled in Red Ink With Date and Name of Person Making Change.

Notes Ck'd by	Survey of 103rd St SS [illegible]
Map No.	W. O. 1184 Tape No. St'd °F
Office Work	Surveyed by [illegible]
Checked	Notes HWG Date 7-1-48
Date	Indexed A. C. Johnson

F. B. [illegible] PG. 47

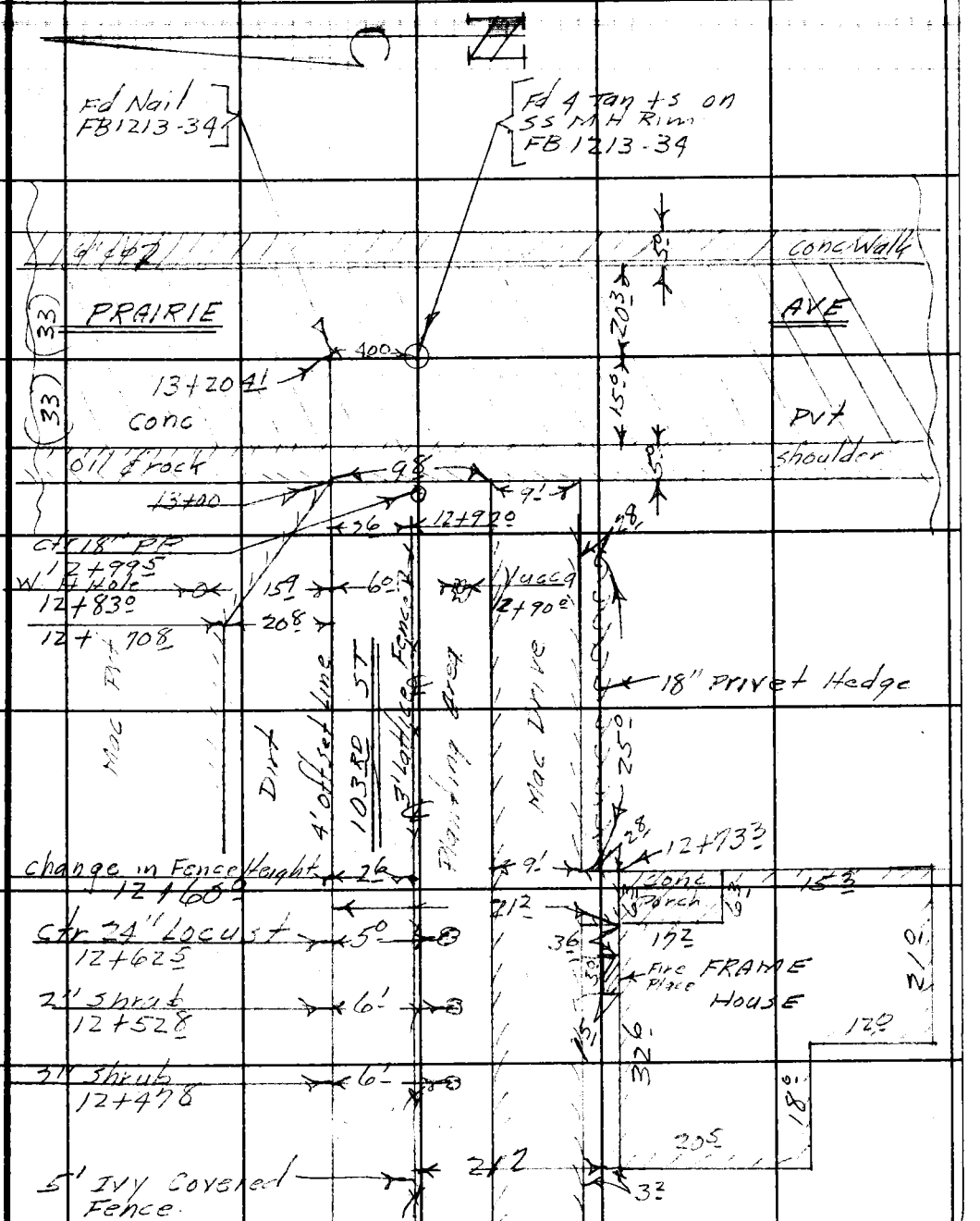

From top Pg 46

Note: Any Additions or Changes on This Sheet Must be Made or Circled in Red Ink With Date and Name of Person Making Change.

Do not extend notes this side of this line.

RETURN TO
LOS ANGELES COUNTY SURVEYOR
700 HALL OF RECORDS

FORM 247 5M 11-46

RETURN TO
LOS ANGELES COUNTY SURVEYOR
700 HALL OF RECORDS

Note: Any Additions or Changes on This Sheet Must Be Made or Circled in Red Ink With Date and Name of Person Making Change.

Do not extend notes this side of this line.

F. B. 1214 Pg. 48

Profile No. ____ X-Sec. No. ____

Notes Red. ____ Date ____ Notes Chkd. LGM Date 7/1/48

Plotted ____ Date ____ Checked ____ Date ____

Job No. 1184 Division No. ____

Survey of [illegible]

Survey by Sunderson Notes RBH Date 7-1-48

Map No. ____ Indexed A. C. Johnson Date FEB 3 '49

F.B. 1214 Pg. 49

[illegible]

ON

[illegible] ST.

FROM- STA 5+50.74 (FB 1214-33)

TO - PRAIRIE AVE.

103RD ST SS. DIST

JN 1184

July 1st 48

Sunderson

Hobson

Lewis

Bay

STATION	B. S.	H. I.	F. S.	ELEV.

NOTE: ANY ADDITIONS OR CHANGES ON THIS SHEET MUST BE MADE OR CIRCLED IN RED INK, WITH DATE AND NAME OF PERSON MAKING CHANGE.

Do not extend notes this side of this line.

PLEASE RETURN TO
LOS ANGELES COUNTY SURVEYOR
700 HALL OF RECORDS

FORM 307 10M 10-46

FORM 307 10M 10-46

PLEASE RETURN TO
LOS ANGELES COUNTY SURVEYOR
700 HALL OF RECORDS

NOTE: ANY ADDITIONS OR CHANGES ON THIS SHEET MUST BE MADE OR CIRCLED IN RED INK, WITH DATE AND NAME OF PERSON MAKING CHANGE.

Do not extend notes this side of this line.

STATION	B. S.	H. I.	F. S.	ELEV.		
BM-PH3A	5 15	89 01		83.86	BM-PH3A-El = 83.863 103rd St (N side) 400' E of Freeman Ave Bt spk in end of walk front of Hse # 4105	FB 1241-44
5+40.74			5 1	83 9	4' offset Line to N.	
" " 4'R			5 3	83 7	℄ st	
" " 24'R			5 1	83 9	Ground	
" " 6'L			5 1	83 9	"	
6+00			4 9	84 1	4' offset line to N	
" " 4'R			5 3	83 7	℄ St.	
" " 13'R			5 7	83 3	Bott ditch	
" " 15'R			5 3	83 7	Top "	
" " 24'R			4 9	84 1	Ground	
" " 6'L			5 1	83 9	"	
7+00			5 1	83 9	4' off. line to N.	
" " 4'R			5 3	83 7	℄ St.	
" " 24'R			5 3	83 7	Ground	
" " 6'L			5 3	83 7	"	
8+00			5 2	83 8	4' off. line	
" " 4'R			5 3	83 7	℄ St.	
" " 24'R			5 4	83 6	Ground	
" " 6'L			5 1	83 9	"	
9+00			5 1	83 9	4' off line	

F.B. 1214 Pg. 50 | Job No. 1184 | Division No. | Notes Red. | Plotted | Profile
Survey of 103rd St SS Dist | Date | Date | No.
Survey by Sanderson | Notes RBH | Notes Chkd. | Checked | X-Sec.
Indexed A. C. Johnson | Date | Date | Date | No.

FORM 307 10M 10-46

3

PLEASE RETURN TO
LOS ANGELES COUNTY SURVEYOR
700 HALL OF RECORDS

NOTE: ANY ADDITIONS OR CHANGES ON THIS SHEET MUST BE MADE OR CIRCLED IN RED INK, WITH DATE AND NAME OF PERSON MAKING CHANGE.

Do not extend notes this side of this line.

STATION	B. S.	H. I.	F. S.	ELEV.	
9+00 4'R		89 01	5 2	83 8	℄ St.
" " 24R			5 2	83 8	Ground
" " 6'L		1	5 2	83 8	"
T.P.	5 06	88 88	5 19	83 82	T.P.
10+00			4 80	84 1	4' off. line to N.
" " 4'R			5 0	83 9	℄ St.
" " 24R			5 6	83 3	Ground
" " 150R			4 9	84 0	"
" " 4'L			4 9	84 0	"
" " 120L			4 2	84 7	
11+00			5 0	83 9	4' off. line to N.
" " 4'R			5 0	83 9	℄ St.
" " 24'R			4 9	84 0	Ground
" " 6'L			5 1	83 8	
12+00			4 9	84 0	4' off line to N.
" " 4'R			4 9	84 0	℄ St.
" " 24'R			5 0	83 9	Ground
" " 6'L		1	5 0	83 9	"
T.P.	4 50	88 53	4 85	84 03	T.P.
12+87 ±1			4 7	83 8	Int. 4' off line to N. & W.P.L. of Prop. ℄ St.
" 4'R			4 4	84 1	℄ " of 103rd St.

Profile

No. _____ Notes Red _____ Plotted _____ Job No. 1164 Division No. _____

X-Sec. _____ Date _____ Date _____ Survey of 103rd St. Notes 8.5+/- Date 7-1-18

No. _____ Notes Chkd _____ Checked _____ Survey by Engineering Associates Notes Entered Johnson Date _____

Date _____ Date _____ Map No. _____ Date _____

F.B. _____ PG. 51

FORM 307 10M 10-46

PLEASE RETURN TO
LOS ANGELES COUNTY SURVEYOR
700 HALL OF RECORDS

NOTE: ANY ADDITIONS OR CHANGES ON THIS SHEET MUST BE MADE OR CIRCLED IN RED INK, WITH DATE AND NAME OF PERSON MAKING CHANGE.

Do not extend notes this side of this line.

STATION	B. S.	H. I.	F. S.	ELEV.	
12+87 41 9'R		88 53	4 7	83 8	N. edge of mac. driveway
" " 18.5'R			4 7	83 8	S " "
" " 22'R			4 2	84 3	Top break
" " 24'R			4 2	84 3	Ground
" " 6'L			4 7	83 8	"
13+00			5 25	83 28	4' off line to N. (cross Gutter)
" " 4'R			5 19	83 34	℄ St. on W. edge mac. shoulder
" " 24'R			5 35	83 18	On W. edge mac. shoulder
" " 6'L			5 28	83 25	Mac.
13+06			4 90	83 63	4' off line to N. & Edge conc. pvt.
13+20 41			4 75	83 78	Inter. of 4' off line to N. & ℄ Prairie Ave.
" " 150'R			5 45	83 08	On ℄ Prairie Ave.
150'L			4 32	84 21	
T.P.	2 94	88 86	2 61	85 92	T.P.
T.P.	4 71	88 55	5 02	83 84	T.P.
B.M. PH3A			4 69	83 86	B.M. PH3A Elev.-83.863. Per F.B. 1241-44 103rd St (N. side) 400'E of Freeman Ave. Bt. spk. in end of walk - front of hse. #4105

F.B. 1214 Pg. 52
Job No. 1184 Division No. Notes Red. Plotted Profile
Survey of 103rd St. S.S. Dist. Date Date No.
Survey by Gunderson Notes F.B. 11. Notes Chkd. Checked X-Sec.
Indexed A. C. Johnson Date Date Date No.

Notes Ck'd by	Survey of Lemoli Ave
Map No.	W. O. 1317 Tape No. St'd. °F
Office Work	Surveyed by Lanigan
Checked	Notes Curtis Date 7-49
Date	Indexed A. C. Johnson 6-26-50

F. B. 1214 Pg. 55

LOCATION
OF
IMPROVEMENTS
ON
LEMOLI AVE
FROM 111th PL
TO
111th ST.
C.I. 1317

Lanigan
Curtis
Nota part
Raphael

Note: Any Additions or Changes on This Sheet Must be Made in Red Ink With Date & Name of Person Making Change.

Do not extend notes this side of this line.

RETURN TO
LOS ANGELES COUNTY SURVEYOR
725 LOS ANGELES COUNTY
ENGINEERING BLDG.

76F3095 247 10M 1-49

F. B. 1214 PG. 56

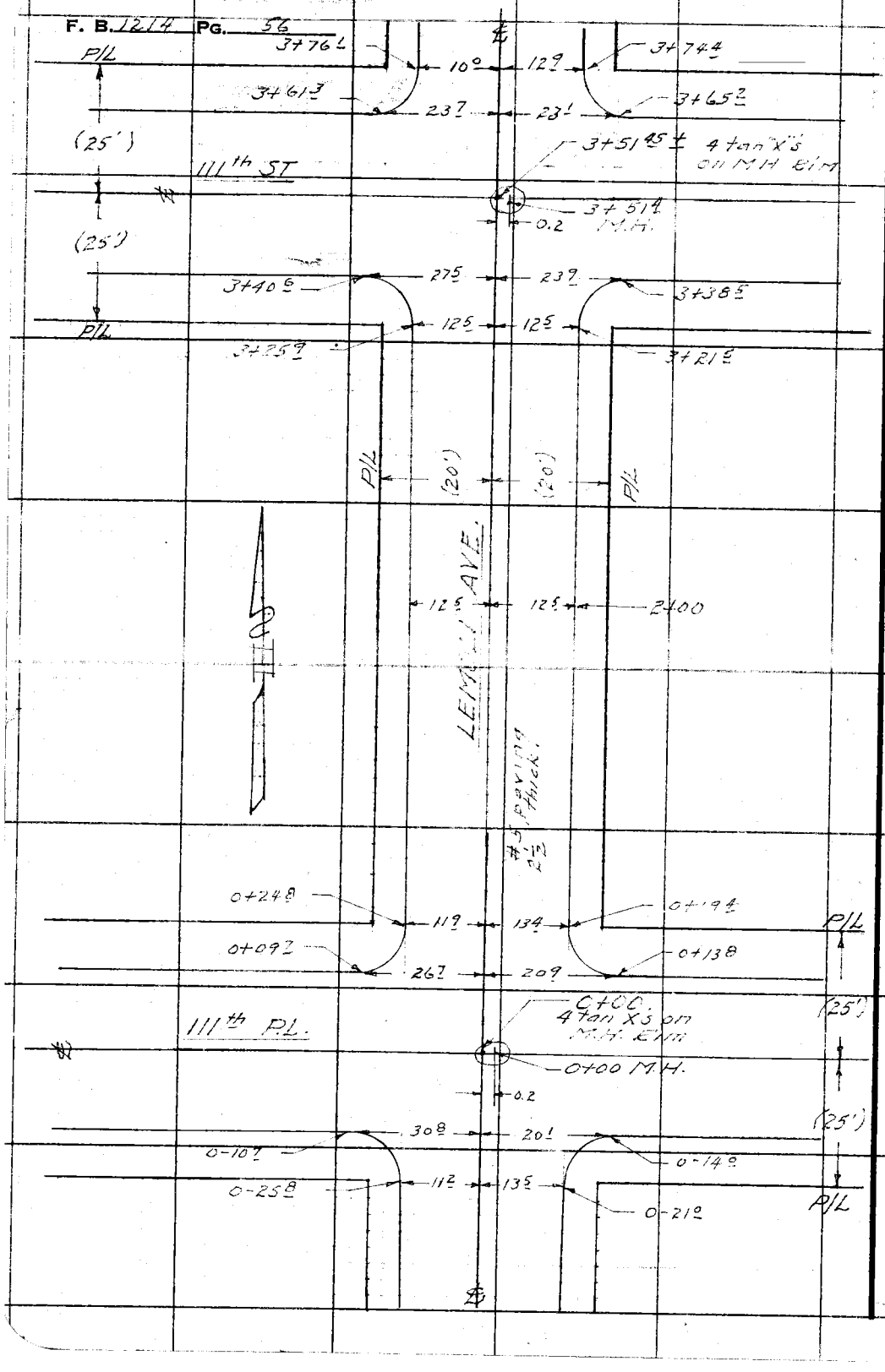

RETURN TO
LOS ANGELES COUNTY SURVEYOR
726 LOS ANGELES COUNTY
ENGINEERING BLDG.

Do not extend notes this side of this line.

Note: Any Additions or Changes of This Sheet Must be Made in Ink With Date and Circled in Red Making Change. Name of Person

Profile No. _____ Notes Red. _____ Plotted _____ Job No. 1217 Division No. V

F.B. 1214 PG. 57

Date _____ Date _____ Survey of Lemoli Ave

X-Sec. No. _____ Notes Chkd LCM Checked _____ Survey by Lanigan Notes Curtis Date 7-49

Date 7/13/44 Date _____ Map No. _____ Indexed A. C. Johnson Date _____

PROFILE
AND
CROSS SECTIONS
ON
LEMOLI AVE.
FROM
111th PL. TO 111 ST.
Cl. 1217.

STATION	B. S.	H. I.	F. S.	ELEV.

Lanigan
Curtis
Natapoff
Raphael

NOTE: ANY ADDITIONS OR CHANGES ON THIS SHEET MUST BE MADE OR CIRCLED IN RED INK, WITH DATE AND NAME OF PERSON MAKING CHANGE.

PLEASE RETURN TO
LOS ANGELES COUNTY SURVEYOR
726 HIGGINS BLDG.

Do not extend notes this side of this line.

76L298 307 3M 11-48

76L298 307 3M 11-48

PLEASE RETURN TO
LOS ANGELES COUNTY SURVEYOR
726 HIGGINS BLDG.

NOTE: ANY ADDITIONS OR CHANGES ON THIS SHEET MUST BE MADE OR CIRCLED IN RED INK, WITH DATE AND NAME OF PERSON MAKING CHANGE.

Do not extend notes this side of this line.

STATION	B. S.	H. I.	F. S.	ELEV.		
					BM L124 El 74.732 FB431 pg 147 Lemoli ave & 111th PL.	
BM L124	456	79 29		73	"X" chiseled in S.E. Cor. Wk. No. 4395 N.E. Cor	
0+00			530	79	Int ℄'s Lemoli Ave & 111th PL	
/			557	73 72	13' Estly on ℄ 111th PL.	
/			450	79	100' " " " "	
/			558	73 71	14' Wstly " " "	
/			556	73 73	100' " " " "	
0-100			600	73 29	100' Sothly on ℄ Lemoli Ave	
0+25			44	74 9		20' Rt P/L
/			46	74 7	20' Lt P/L	
0+50			503	74 26		℄
1+00			457	74 70		℄
/			498	74 31		13' Rt ed. pave (gut)
/			40	75 3		16' Rt top brk
/			38	75 5		20' Rt P/L
/			498	74 31	13' Lt ed. pave (gut)	
/			40	75 3	16' Lt. top brk	
/			38	75 5	20' Lt. P/L	
T.P.	541	80 53	417	75 12	T.P.	
1+75			543	75 10		℄
/			47	75 8		60' Rt BLL
/			40	75 5	±120' Lt BLL	

See Pg. 62 for invert Elev.

F.B. 1214 Pg. 58
Job No. 1317 Division No. V Notes Red. Plotted
Survey of Lemoli Ave Date Date No.
Survey by Lanigan Notes Curtis Notes Chkd. Checked
Indexed R. C. Johnson Date 7-49 Date Date No.
Profile X-Sec.

76L298 307 3M 11-48

PLEASE RETURN TO
LOS ANGELES COUNTY SURVEYOR
726 HIGGINS BLDG.

NOTE: ANY ADDITIONS OR CHANGES ON THIS SHEET MUST BE MADE OR CIRCLED IN RED INK, WITH DATE AND NAME OF PERSON MAKING CHANGE.

Do not extend notes this side of this line.

STATION	B. S.	H. I.	F. S.	ELEV.		
		80 53				
2+00			511	75 42		℄
/			546	75 [illegible]		12½ Rt ed pave
/			50	75 5		14' Rt top brk
/			46	75 9		20' Rt P/L
/			560	74 73	12½ Lt ed pave	
/			46	75 [illegible]	15' Lt top brk	
/			42	76 3	20' Lt P/L	
2+50			481	75 72		℄
3+00			430	76 23		℄
/			478	75 75		12½ Rt ed pave
/			36	76 9		16' Rt top brk
/			33	77 2		20' Rt P/L
/			479	75 74	12½ Lt ed pave	
/			33	77 2	15' Lt top brk	
/			33	77 2	20 Lt P/L	
3+26.4			34	77 1		20' Rt P/L
/			33	77 2	20' Lt P/L	
3+51.45			385	76 68	Int ℄'s Lemoli Ave	
/			405	76 48	60' Estly on ℄ 111th St	
/			305	77 48	100' Wstly on ℄ 111th St	

Profile
No. ____ Date ____ Notes Red ____ Plotted ____ Job No. 1817 Division No. ____
X-Sec.
No. ____ Date ____ Notes Chkd ____ Checked ____ Survey of ____
Date ____ Map No. ____ Survey by ____ Notes ____ Date ____
Date ____ Date ____ Date ____ Date ____

F.B. 1214 PG. 59

76L298 307 3M 11-48

PLEASE RETURN TO
LOS ANGELES COUNTY SURVEYOR
726 HIGGINS BLDG.

NOTE: ANY ADDITIONS OR CHANGES ON THIS SHEET MUST BE MADE OR CIRCLED IN RED INK, WITH DATE AND NAME OF PERSON MAKING CHANGE.

Do not extend notes this side of this line.

STATION	B. S.	H. I.	F. S.	ELEV.		
		80 53				
44 51 5			3 34	7719	100' Nothly on ℄ Lemoli Ave.	
BM L123			2 66	[illegible] 87	BM L123 El. 77.906 + B 431 pg 147 Lemoli Ave & 111th St. C.S. in W. side of guy pole #132440E SE Cor.	
					NOTE: This BM has been moved slightly	

F.B. 7214 PG. 60 Job No. 131 Division No. V Notes Red. Plotted Profile
Survey of Lemoli Ave Date Date No.
Survey by [illegible] Notes [illegible] Notes Chkd. Checked X-Sec.
Indexed A. C. Johnson Date [illegible] Date Date No.

Profile No. _____ Notes Red _____ Plotted _____ Job No. 1317 Division No. V

F.B. [illegible] PG. [illegible]

Date _____ Date _____ Survey of [illegible]

X-Sec. No. _____ Notes Chkd. LCM Checked _____ Survey by [illegible] Notes [illegible] Date [illegible]

Date 7/13/49 Date _____ Map No. _____ Indexed Johnson Date _____

INVERT ELEVATIONS

[illegible]

S.S. MANHOLE

[illegible]

LAMBERT AVE [illegible]

C.I. 1317

STATION	B.S.	H.I.	F.S.	ELEV.

[illegible]

[illegible]

[illegible]

[illegible]

NOTE: ANY ADDITIONS OR CHANGES ON THIS SHEET MUST BE MADE OR CIRCLED IN RED INK, WITH DATE AND NAME OF PERSON MAKING CHANGE.

PLEASE RETURN TO
LOS ANGELES COUNTY SURVEYOR
726 HIGGINS BLDG.

Do not extend notes this side of this line.

76L298 307 3M 11-48

F.B. 1214 PG. 62

Job No. 1917 Division No. ____ Notes Red. ____ Plotted ____ Profile

Survey of Lemoli Ave ____ Date ____ Date ____ No. ____

Survey by ____ Notes ____ Notes Chkd. ____ Checked ____ X-Sec.

Indexed A. C. Johnson Date ____ Date ____ Date ____ No. ____

STATION	B.S.	H.I.	F.S.	ELEV.	
B.L. 124			4.55		
			14.35	64.74	14.23
				65.65	14.24

Do not extend notes this side of this line.

PLEASE RETURN TO
LOS ANGELES COUNTY SURVEYOR
726 HIGGINS BLDG.

NOTE: ANY ADDITIONS OR CHANGES ON THIS SHEET MUST BE MADE OR CIRCLED IN RED INK, WITH DATE AND NAME OF PERSON MAKING CHANGE.

76L298 307 3M 11-48

Notes Ck'd by	Survey of MAIN ST
Map No.	W. O. 1519 Tape No. St'd. °F
Office Work	Surveyed by J. L. Willey
Checked	Notes J. L. W. Date 2-25-52
Date	Indexed

F. B. [illegible] PG. [illegible]

MAIN ST

C.I. 1519

TOPOGRAPHY

on

MAIN ST

from

El Segundo Blvd to 130th ST.

(For ℄ Survey see FB. 1519 – 233 – 237)

2-25-52

Willey J.L.

Bay

Kapp

Visalovich

Note: Any Additions or Changes on This Sheet Must be Made or Circled in Red Ink With Date and Name of Person Making Change.

Do not extend notes this side of this line.

RETURN TO

LOS ANGELES COUNTY SURVEYOR

726 LOS ANGELES COUNTY

ENGINEERING BLDG.

76F309S 247 2-51

F. B. 1214 PG. 72

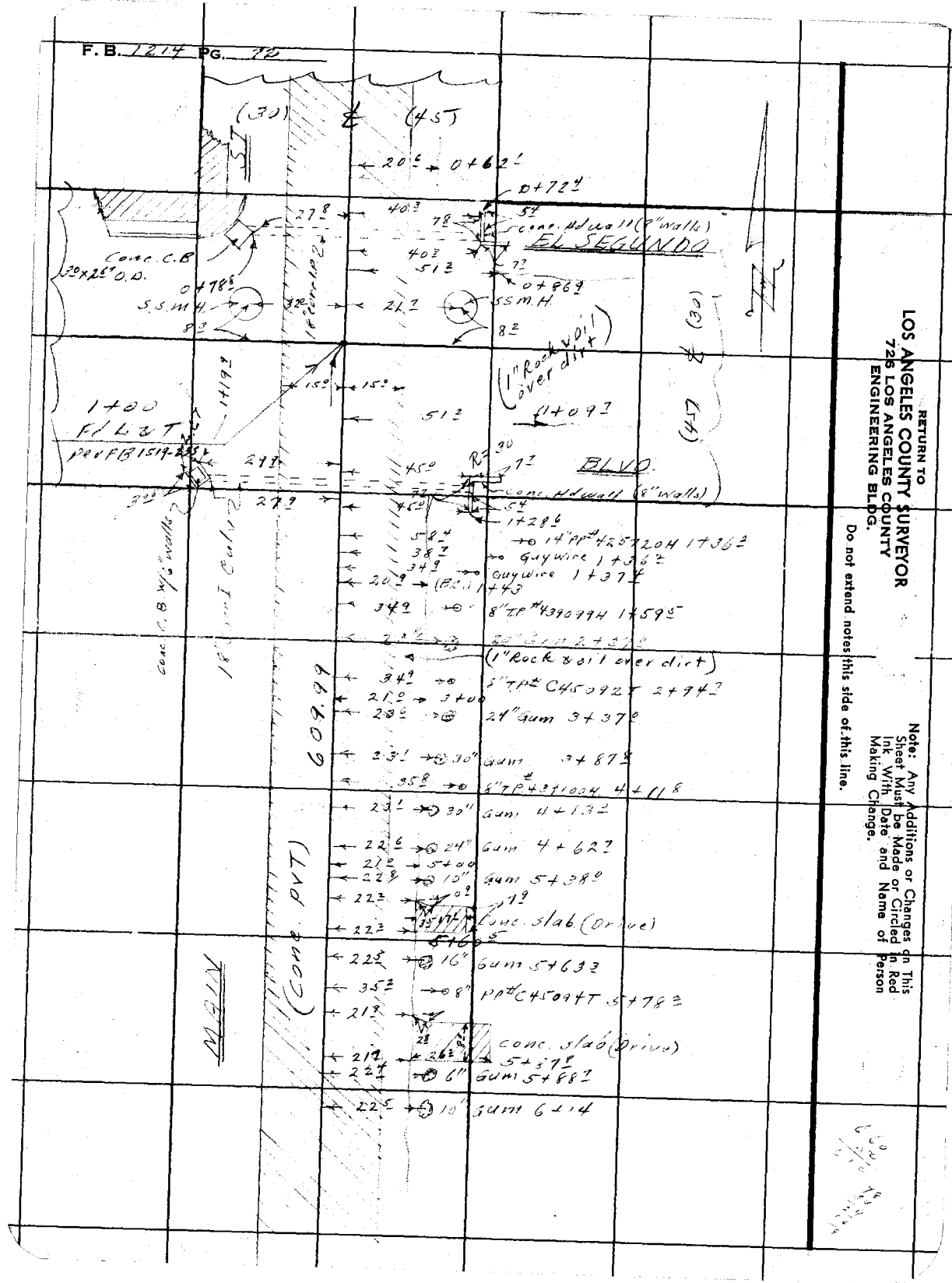

RETURN TO
LOS ANGELES COUNTY SURVEYOR
726 LOS ANGELES COUNTY
ENGINEERING BLDG.

Do not extend notes this side of this line.

Note: Any Additions or Changes on This Sheet Must be Made or Circled in Red Ink With Date and Name of Person Making Change.

Notes Ck'd by	Survey of MAIN ST
Map No.	W. O. 1519 Tape No. St'd. °F
Office Work	Surveyed by J. K. Willey
Checked	Notes [illegible] Date 2-25-5[illegible]
Date	Indexed

F. B. [illegible] PG. [illegible]



Note: Any Additions or Changes on This Sheet Must be Made or Circled in Red Ink With Date and Name of Person Making Change.

Do not extend notes this side of this line.

RETURN TO
LOS ANGELES COUNTY SURVEYOR
726 LOS ANGELES COUNTY
ENGINEERING BLDG.

76F309S 247 2-51

RETURN TO
LOS ANGELES COUNTY SURVEYOR
726 LOS ANGELES COUNTY
ENGINEERING BLDG.

Note: Any Additions or Changes on This Sheet Must be Made or Circled in Red Ink With Date and Name of Person Making Change.

Do not extend notes this side of this line.

F.B. 1519 PG. 74

Profile	Notes Red.	Plotted	Job No. 1517	Division No.	F. B. 1214 PG. 75
No.	Date	Date	Survey of Main St		
X-Sec.	Notes Chkd LCM	Checked	Survey by JLWilley	Notes JLW	Date 2-26-52
No.	Date 3/4/52	Date	Map No.	Indexed	Date

MAIN ST

C.I. 1517

"X" SECTIONS

on

MAIN ST

from

El Segundo Blvd to 130th St.

2-26-52
Willey J.L.
Bay
Kapp
Vrcalovich

STATION	B. S.	H. I.	F. S.	ELEV.

NOTE: ANY ADDITIONS OR CHANGES ON THIS SHEET MUST BE MADE OR CIRCLED IN RED INK, WITH DATE AND NAME OF PERSON MAKING CHANGE.

PLEASE RETURN TO
LOS ANGELES COUNTY SURVEYOR
726 LOS ANGELES COUNTY ENGINEERING BLDG.

Do not extend notes this side of this line.

76L298 307 4-50

76L298 307 4-50

PLEASE RETURN TO
LOS ANGELES COUNTY SURVEYOR
726 LOS ANGELES COUNTY ENGINEERING BLDG.

NOTE: ANY ADDITIONS OR CHANGES ON THIS SHEET MUST BE MADE OR CIRCLED IN RED INK, WITH DATE AND NAME OF PERSON MAKING CHANGE.

Do not extend notes this side of this line.

STATION	B. S.	H. I.	F. S.	ELEV.	L	R
BMTA50	4 79	139 85		135 06	BMTA50 El. 135.060	F.S. 1519-34
					El Segundo Blvd & Main St., NE Cor.	
					Bt spk in Conc. Culv. Headwall.	
0+00			4 80	135 05		℄
0+78.5			4 91	134 94		℄
"			4 80	135 05	40.2 Top Conc. Hdwall, over 18" Culv.	
"			10 08	129 77	41.0 Invert of 18" Corr. I. Culv. pipe	
0+78.8			5 88	133 97		28.5 Top Box of C.B.
"			9 64	130 21		28.5 Invert 18" Corr. I. Culv.
0+91.8 SS. M.H.						
8" Inlet W.			14 16	125 69	Rim 4.98 / Depth 8.51 / Dia 0.67 / Rod 14.16	Rim 5.04 / Depth 8.29 / Dia 0.67 / Rod 14.00
8" Inlet N.			14 00	125 85		Rim 5.04 / Depth 8.50 / Dia 0.67 / Rod 14.21
8" Outlet E			14 21	125 64		
1+00			4 90	134 95		℄
"			4 97	134 88		15.0 edge Conc. prt.
"			4 50	135 35		30 opp W p/L
"			5 02	134 83	15.0 edge Conc. prt.	
"			5 76	134 09	45 opp. E. p/L	
"			7 90	131 95	103 brk in prt.	

F. B. 1314 Pg. 76 Job No. 1519 Division No. Notes Red. Plotted Profile
Survey of Main St. Date Date No.
Survey by J.L. Willey Notes J.L.W. Notes Chkd. Checked X-Sec.
Indexed Date Date Date No.

76L298 307 4-50

PLEASE RETURN TO
LOS ANGELES COUNTY SURVEYOR
726 LOS ANGELES COUNTY ENGINEERING BLDG.

NOTE: ANY ADDITIONS OR CHANGES ON THIS SHEET MUST BE MADE OR CIRCLED IN RED INK, WITH DATE AND NAME OF PERSON MAKING CHANGE.

Do not extend notes this side of this line.

STATION	B. S.	H. I.	F. S.	ELEV.	L	R
1+00		139 85	6 75	133 10	178.0 Pvt @ ℄ Alley	
N end CR NW Cor			4 91	134 94		
Gut			5 44	134 41		
W end CR. NW Cor.			4 31	135 54		
Gut			4 98	134 87		
1+21.6			4 81	135 04		℄
"			4 6	135 3		27.9 Ground.
"			6 63	133 22		27.9 Top Conc. C.B.
"			9 42	130 43		28.7 Invert 18" Corr. I.
1+22.4			4 81	135 04	45.0 Top Conc. Hd. wall of C.B.	
"			9 81	130 04	45.7 Invert 18" Corr. I. Culv. pipe.	
1+45			4 67	135 18		℄ opp S.P/L El Segur
"			4 85	135 00	15.0 edge Conc. Pvt	
"			5 20	134 65	20.9 " Shoulder	
"			5 3	134 6	22 Gut	
"			4 6	135 3	36 brk	
"			4 6	135 3	45 E P/L Cor.	
"			5 8	134 1	100 Grnd	
"			6 7	133 2	163 Top brk	
"			8 1	131 8	170 bot "	
"			8 2	131 7	178 ℄ Alley	

Profile Notes Red. ____ Plotted ____ Job No. 1519 Division No. ____ F. B. 1214 Pg. 77
No. ____ Date ____ Date ____ Survey of Main St
X-Sec. Notes Chkd. ____ Checked ____ Survey by J.L. Willey Notes J.L.W. Date 2-26-52
No. ____ Date ____ Date ____ Map No. ____ Indexed ____ Date ____

76L298 307 4-50

PLEASE RETURN TO
LOS ANGELES COUNTY SURVEYOR
726 LOS ANGELES COUNTY ENGINEERING BLDG.

NOTE: ANY ADDITIONS OR CHANGES ON THIS SHEET MUST BE MADE OR CIRCLED IN RED INK, WITH DATE AND NAME OF PERSON MAKING CHANGE.

Do not extend notes this side of this line.

STATION	B. S.	H. I.	F. S.	ELEV.	L	R
2+00		139 85	4 26	135 59		℄
"			4 44	135 41	15° edge Conc. Pvt	
"			4 86	134 99	21° " Shoulder	
"			5 1	134 8	24° Gut.	
"			4 6	135 3	45 EP/L	
3+00			3 55	136 30		℄
"			3 72	136 13	15° edge Conc. Pvt.	
"			4 04	135 81	21° " Shoulder	
"			4 5	135 [illegible]	28° Gut, 60° brk	
"			5 1	134 8	45 EP/L	
"			5 1	134 8	55 60° brk	
"			4 0	135 9	65 Top "	
T.P.	6 15	141 90	4 10	135 75		
3+12			5 50	136 40		℄
"			5 66	136 24	15 edge Pvt.	
"			6 09	135 81	21 " Shoulder	
"			6 9	135 0	29 brk	
"			6 1	135 8	45 "	
"			7 7	134 2	71 "	
"			7 7	134 2	80 "	
"			6 3	135 6	87 "	

F. B. 1214 PG. 78
Job No. 1519 Division No. ____ Notes Red. ____ Plotted ____ Profile ____
Survey of Main St Date ____ Date ____ No. ____
Survey by J.L. Willey Notes J.L.W. Notes Chkd. ____ Checked ____ X-Sec. ____
Indexed ____ Date ____ Date ____ Date ____ No. ____

76L298 307 4-50

PLEASE RETURN TO

LOS ANGELES COUNTY SURVEYOR

726 LOS ANGELES COUNTY ENGINEERING BLDG.

NOTE: ANY ADDITIONS OR CHANGES ON THIS SHEET MUST BE MADE OR CIRCLED IN RED INK, WITH DATE AND NAME OF PERSON MAKING CHANGE.

Do not extend notes this side of this line.

STATION	B. S.	H. I.	F. S.	ELEV.	L	R
3+12		141 90	6 7	135 2	100 brk	
"			8 6	133 3	135 "	
"			14 7	127 2	140	
"			13 [illegible]	128 8	178 ℄ Alley	
3+23			5 42	136 48		℄
"			5 54	136 36	15 Art edge	
"			5 85	136 05	21 shoulder	
"			6 6	135 3	29 Gut	
"			6 7	135 2	40 brk	
"			4 5	137 4	45 "	
"			5 5	136 4	73 "	
"			9 4	132 5	95 "	
"			14 0	127 9	142 "	
"			13 4	128 5	178 ℄ Alley	
3+41			4 92	136 98		℄
"			5 07	136 83	152 edge Pvt	
"			5 26	135 64	212 shoulder	
"			5 4	136 5	245 Gut	
"			4 6	137 3	45 E P/L	
"			5 4	136 5	95 brk	
"			9 6	132 3	110 "	

Profile Notes Red. Plotted Job No. 1519 Division No.

No. Date Date Survey of [illegible]

X-Sec. Notes Chkd. Checked Survey by [illegible] Notes [illegible] Date [illegible]

No. Date Date Map No. Indexed Date

F. B. 1214 PG. 77

76L298 307 4-50

PLEASE RETURN TO
LOS ANGELES COUNTY SURVEYOR
726 LOS ANGELES COUNTY ENGINEERING BLDG.

NOTE: ANY ADDITIONS OR CHANGES ON THIS SHEET MUST BE MADE OR CIRCLED IN RED INK, WITH DATE AND NAME OF PERSON MAKING CHANGE.

Do not extend notes this side of this line.

STATION	B. S.	H. I.	F. S.	ELEV.		
3+91		141 90	15 1	126 8	153 brk	
"			16 8	125 1	178 ℄ Alley	
4+00			4 85	137 05		℄
"			4 99	136 91	15° edge Conc Pvt	
"			5 18	136 72	21° " shoulder	
"			5 3	136 6	24 Cut	
"			4 4	137 5	45 E P/L	
"			5 0	136 9	110 Ground, these lots have been filled	
"			5 6	136 3	135 Top bank	
"			5 6	136 3	157 " "	
"			16 6	125 3	168 bot "	
5+00			4 11	137 79		℄
"			4 25	137 62	15 edge Pvt	
"			4 62	137 28	21 " shoulder & Cut	
"			3 8	137 1	27 brk	
"			4 0	137 9	45 E P/L	
T.P.	6 18	143 79	4 29	137 61		
6+00			5 20	137 59		℄
"			5 37	137 42	15 edge Pvt	
"			5 61	137 18	20° " shoulder & Cut	
"			5 2	137 6	28 brk	

F. B. 1214 PG. 80
Job No. 1519 Division No. Notes Red. Plotted Profile
Survey of Main St Date Date No.
Survey by J.L. Wiley Notes J.L.W. Notes Chkd. Checked X-Sec.
Indexed Date Date Date No.

76L298 307 4-50

PLEASE RETURN TO
LOS ANGELES COUNTY SURVEYOR
726 LOS ANGELES COUNTY ENGINEERING BLDG.

NOTE: ANY ADDITIONS OR CHANGES ON THIS SHEET MUST BE MADE OR CIRCLED IN RED INK, WITH DATE AND NAME OF PERSON MAKING CHANGE.

Do not extend notes this side of this line.

STATION	B. S.	H. I.	F. S.	ELEV.	
6+00		143 79	5 6	138 2	45 E P/L
6+34			5 00	138 19	℄ opp. N P/L of Lot 20
"			5 0	138 8	45 N.W P/L cor Lot 20
			7 22	13 57	Top of 4" C.I.P. drain near of house
			6 7	137 1	Ground over pipe
6+85			4 55	137 24	℄ opp. E P/L Cor
"			4 71	137 08	15 edge Pvt.
"			4 96	138 83	21 " shoulder Curb
"			5 3	138 5	45 E P/L Cor
"			9 2	134 6	100 Ground
			16 1	127 7	178 ℄ Alley
7+00			4 45	139 34	℄

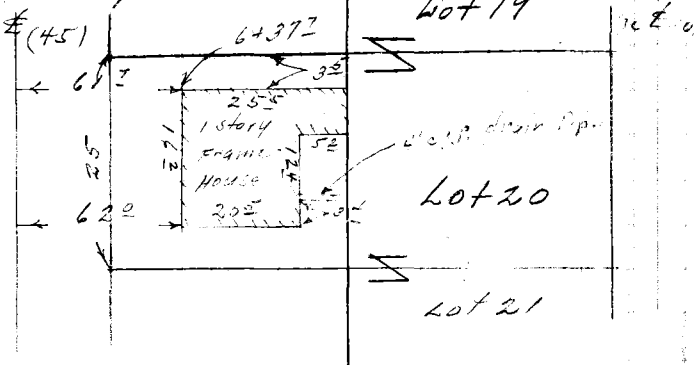

Profile Notes Red. Plotted Job No. Division No.
No. Date Survey of F. B. Pg.
X-Sec. Notes Ckd. Date Checked Date Survey by Notes Date
No. Date Map No. Indexed Date

76L298 307 4-50

PLEASE RETURN TO
LOS ANGELES COUNTY SURVEYOR
726 LOS ANGELES COUNTY ENGINEERING BLDG.

NOTE: ANY ADDITIONS OR CHANGES ON THIS SHEET MUST BE MADE OR CIRCLED IN RED INK, WITH DATE AND NAME OF PERSON MAKING CHANGE.

Do not extend notes this side of this line.

STATION	B. S.	H. I.	F. S.	ELEV.		
7+10		143.79	4 40	139 39	Inter 130th St.	℄
"			4 57	139 22	15 edge Pvt.	
"			4 64	139 15	22 Gut line	
"			4 8	139 0	37 bk	
"			5 29	13[illegible] 50	45 opp F P/L	
"			9 21	134 58	100 pvt	
"			16 12	127 67	178 ℄ Alley	
T.P.	3 25	140 96	6 08	137 71		
BMTA49			3 51	137 45	BMTA49 El. 137.459 FB. 1519-34	
					El Segundo Blvd & 1st Alley W of Main St. NW cor.	
					Bt spk in Cb. 10' W. of W. end C.R.	

F. B. 1214 PG. 82 Job No. 1519 Division No. Notes Red. Plotted Profile
Survey of Main St. Date Date No.
Survey by J L Willey Notes Chkd. Checked X-Sec.
Indexed Date Date No.

Notes Ck'd by	Survey of 152nd ST
Map No.	W. O. 1506 Tape No. St'd. °F
Office Work	Surveyed by JL Willey
Checked	Notes JL W. Date 3-52
Date	Indexed

F. B. 1214 PG. 93

152nd ST

CI 1506

TOPOGRAPHY
on
FIRMONA AVE
from
154th ST. to COMPTON BLVD.

3-22-52
Willey JL
Bay
Visalovich.

Note: Any Additions or Changes on This Sheet Must be Made or Circled in Red Ink With Date and Name of Person Making Change.

Do not extend notes this side of this line.

RETURN TO
LOS ANGELES COUNTY SURVEYOR
726 LOS ANGELES COUNTY
ENGINEERING BLDG.

76F309S 247 2-51

F.B. 1214 PG. 94

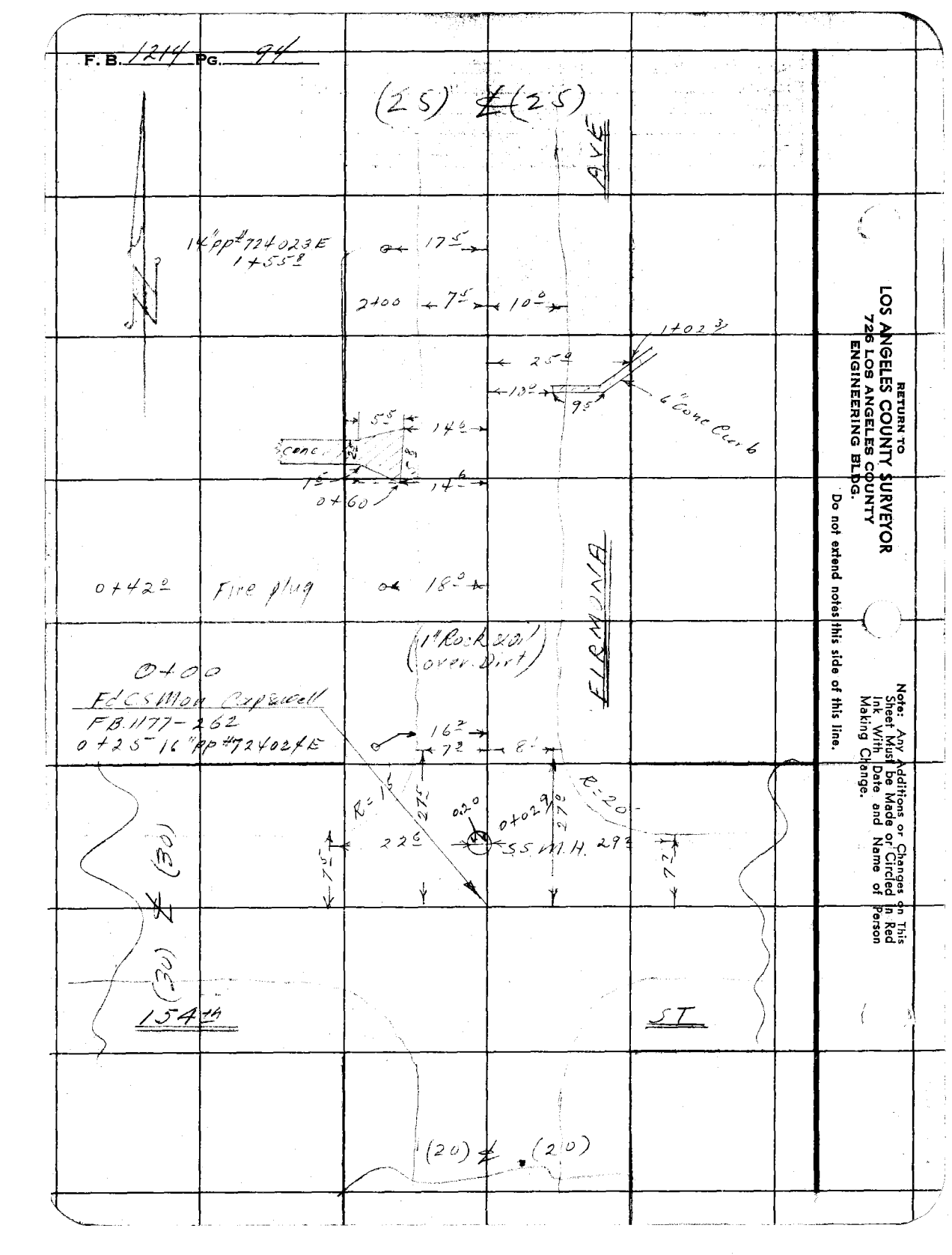

RETURN TO
LOS ANGELES COUNTY SURVEYOR
726 LOS ANGELES COUNTY
ENGINEERING BLDG.

Do not extend notes this side of this line.

Note: Any Additions or Changes on This Sheet Must Be Made or Circled in Red Ink With Date and Name of Person Making Change.

Notes Ck'd by	Survey of 152nd ST
Map No.	W. O. 1506 Tape No. St'd. °F
Office Work	Surveyed by Willey J.L.
Checked	Notes J.L.W. Date 3-20-52
Date	Indexed

F. B. [illegible] PG. 95

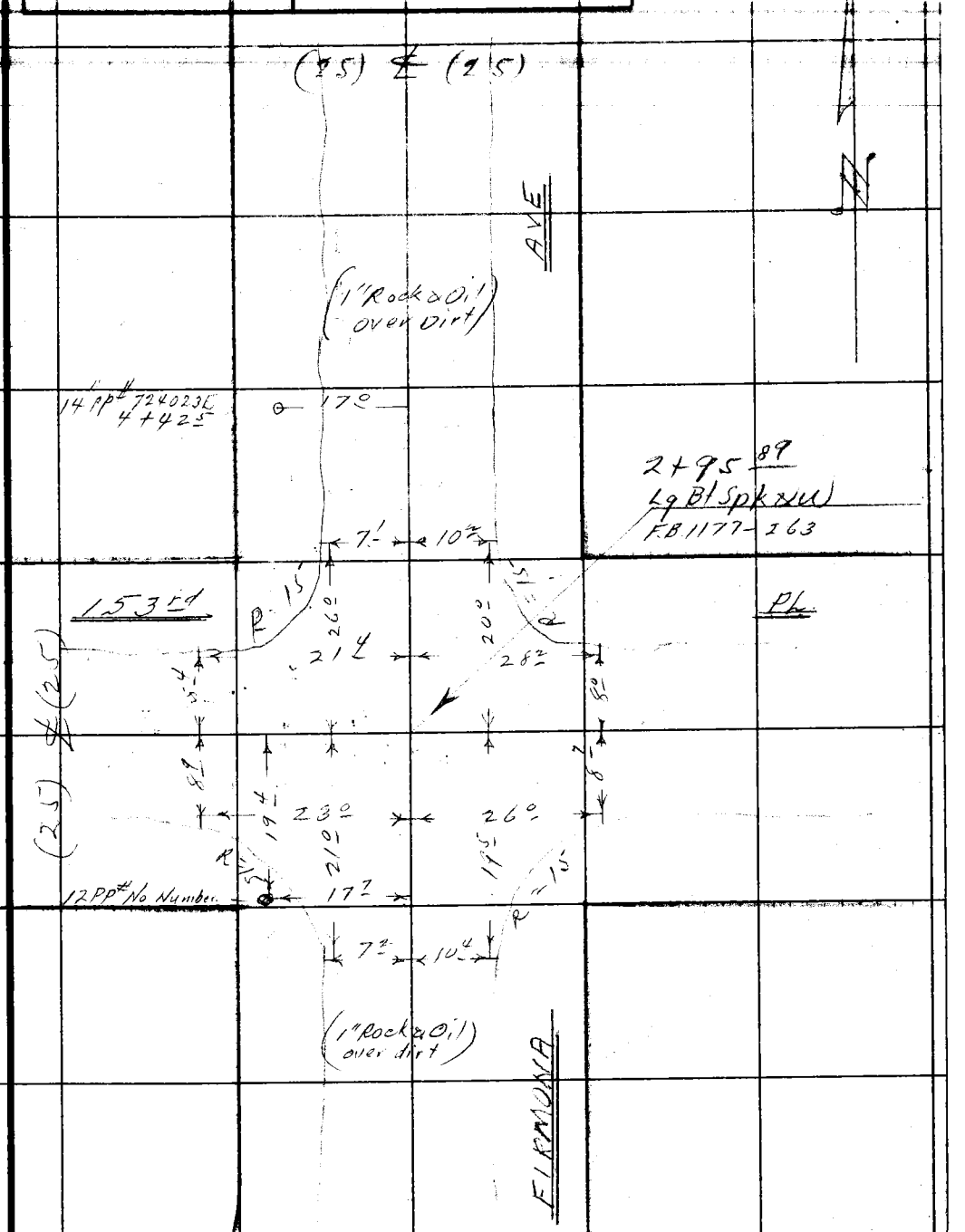

Note: Any Additions or Changes on This Sheet Must be Made or Circled in Red Ink With Date and Name of Person Making Change.

Do not extend notes this side of this line.

RETURN TO
LOS ANGELES COUNTY SURVEYOR
726 LOS ANGELES COUNTY
ENGINEERING BLDG.

76F309S 247 2-51

F. B. 1214 Pg. 96

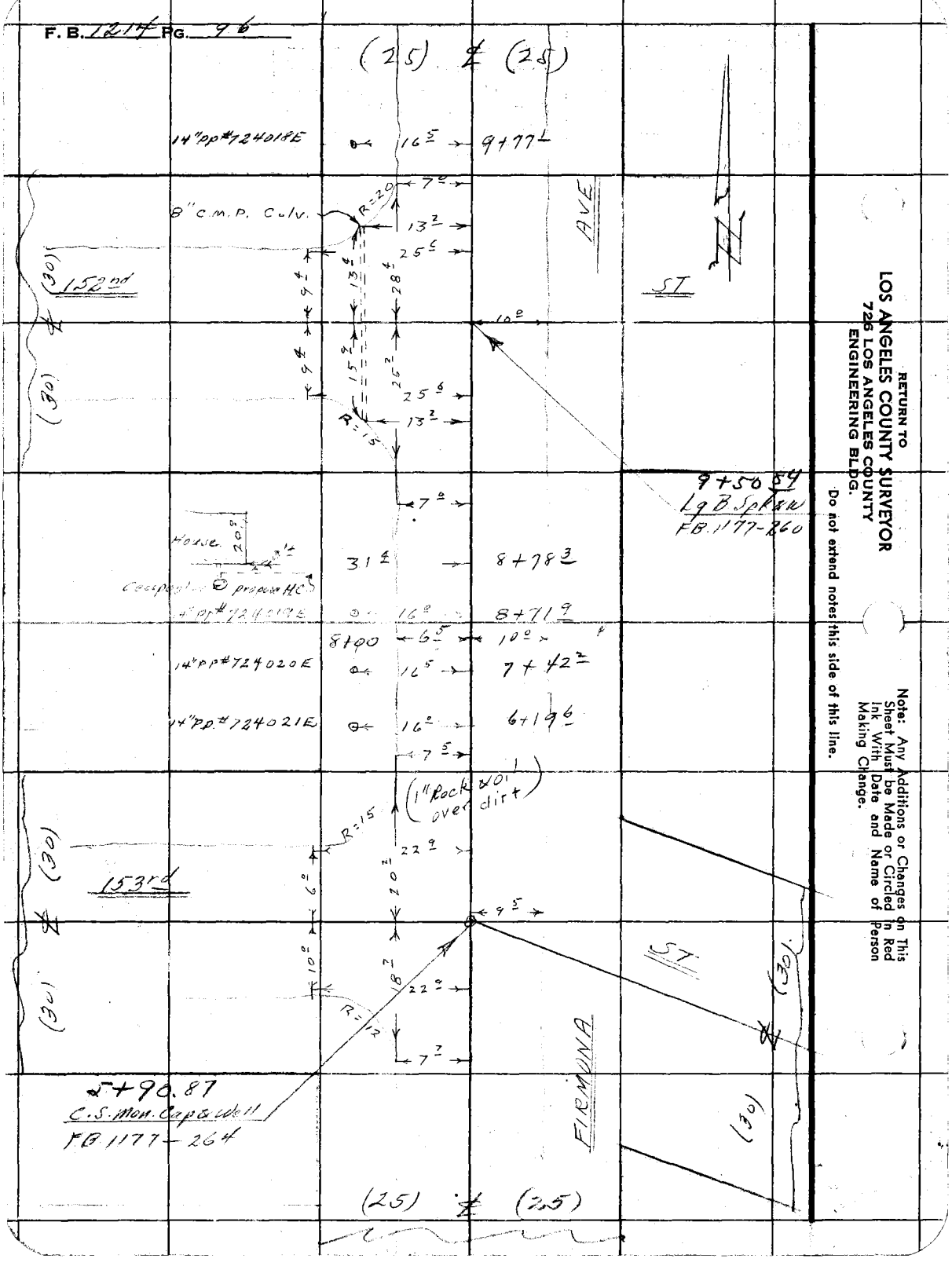

RETURN TO
LOS ANGELES COUNTY SURVEYOR
726 LOS ANGELES COUNTY
ENGINEERING BLDG.

Do not extend notes this side of this line.

Note: Any Additions or Changes on This Sheet Must be Made or Circled in Red Ink With Date and Name of Person Making Change.

Notes Ck'd by	Survey of 152nd ST
Map No.	W. O. 1506 Tape No. St'd °F
Office Work	Surveyed by T. L. Willey
Checked	Notes [illegible] Date 3-20-52
Date	Indexed

F. B. 1214 PG. 97

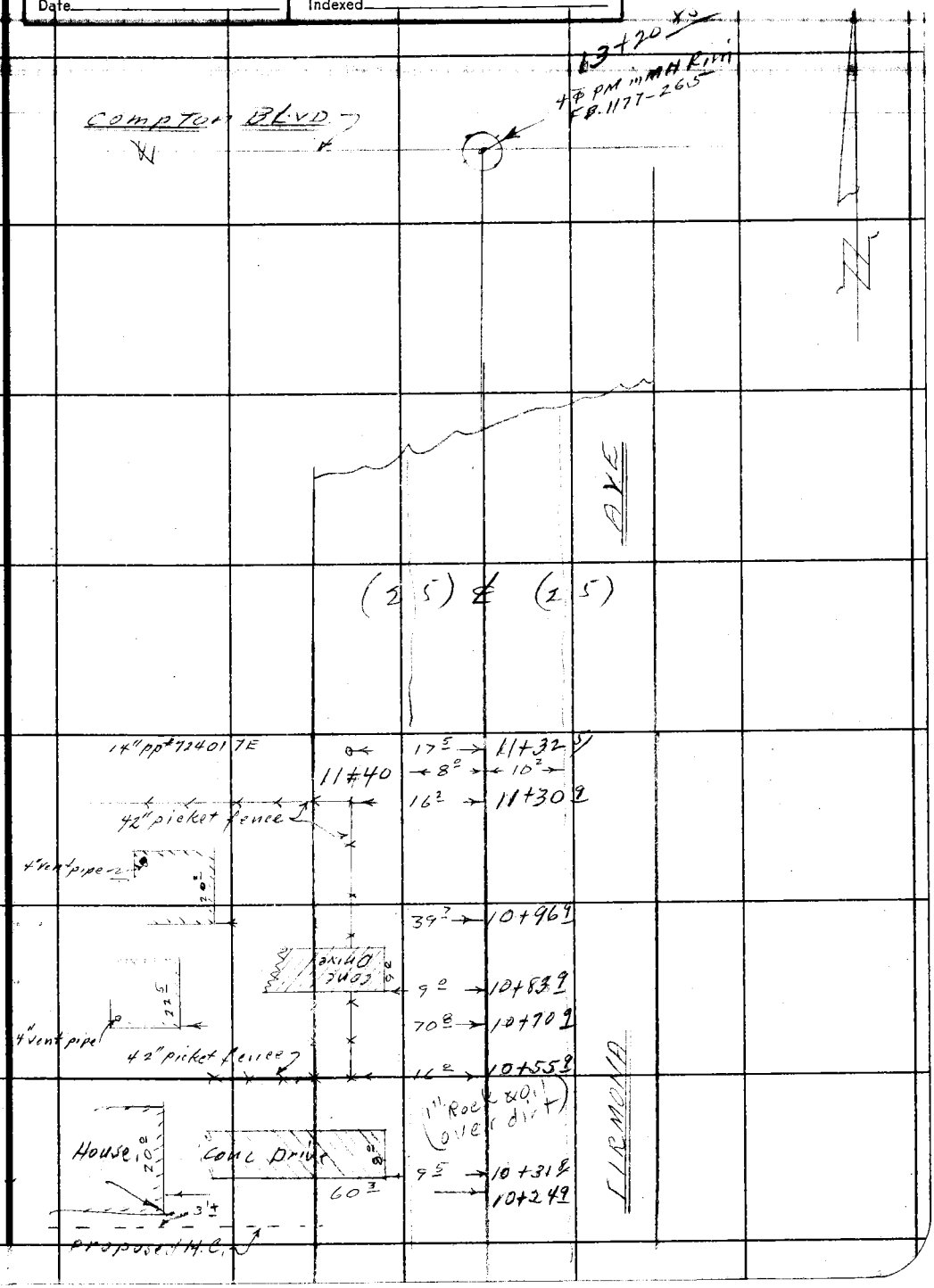

Note: Any Additions or Changes on This Sheet Must be Made or Circled in Red Ink With Date and Name of Person Making Change.

Do not extend notes this side of this line.

RETURN TO
LOS ANGELES COUNTY SURVEYOR
726 LOS ANGELES COUNTY
ENGINEERING BLDG.

76F3095 247 2-51

RETURN TO
LOS ANGELES COUNTY SURVEYOR
726 LOS ANGELES COUNTY
ENGINEERING BLDG.

Note: Any Additions or Changes on This Sheet Must be Made or Circled in Red Ink With Date and Name of Person Making Change.

Do not extend notes this side of this line.

F.B. 1214 PG. 99

Profile	Notes Red.	Plotted	Job No. 1506	Division No.	F. B. 1214	Pg. 99
No.	Date	Date	Survey of 152nd ST			
X-Sec.	Notes Chkd LCM	Checked	Survey by JLWilley	Notes JLW.	Date 3-28-52	
No.	Date 5/14/52	Date	Map No.	Indexed	Date	

152nd ST

C.I. 1506

X SECTIONS
on
FIRMONA AVE
from
154th ST to COMPTON BLVD.

3-28-52
Willey Jr
Bay
[illegible]

STATION	B. S.	H. I.	F. S.	ELEV.

NOTE: ANY ADDITIONS OR CHANGES ON THIS SHEET MUST BE MADE OR CIRCLED IN RED INK, WITH DATE AND NAME OF PERSON MAKING CHANGE.

PLEASE RETURN TO
LOS ANGELES COUNTY SURVEYOR
726 LOS ANGELES COUNTY ENGINEERING BLDG.

Do not extend notes this side of this line.

76L298 307 4-50

76L298 307 4-50

PLEASE RETURN TO
LOS ANGELES COUNTY SURVEYOR
726 LOS ANGELES COUNTY ENGINEERING BLDG.

NOTE: ANY ADDITIONS OR CHANGES ON THIS SHEET MUST BE MADE OR CIRCLED IN RED INK, WITH DATE AND NAME OF PERSON MAKING CHANGE.

Do not extend notes this side of this line.

F. B. 1214 Pg. 106 | Job No. 1506 Division No. | Profile | Notes Red. | Plotted | No. | X-Sec.
Survey of 1552 Notes TK Date | Date | Notes Chkd. | Checked | No.
Survey by TK Williby | Date | Date
Indexed | Date | Date

STATION	B. S.	H. I.	F. S.	ELEV.		
BM LF#9	4.46	63.07 (19)		58.61	BM LF#9 Pk. 58.61 (729) FD. 12.5'-NW Mansel Ave & 154th St. N.W. Cor. 6" Spk, E end Conc Drive to Ho. # 15307	
T.P.	5.29	62.14 (26)	6.22	56.85		
0+00			4.77	57.17		℄ Int. 154th St.
0+029.85 MH					0° Left	
8" Outlet S.			15.36	4690	Rim 5.01 / Depth 9.68 / Dia 0.67 / Rod 15.36	Rim 4.99 / Depth / Dia / Rod
~~Inlet W~~ (Trap)					Rim 4.72 / Depth / Dia / Rod	Rim 5.01 / Depth / Dia / Rod
~~Inlet N~~ No stub						
~~Inlet E~~ (Trap)						
0+27.2			5.01	57.13		℄
"			5.31	56.83		8' edge Pvt (E.C.)
0+27.5			5.21	56.93	7° edge Pvt EC1	
0+40			5.0	57.1		℄
"			5.32	56.82		8' edge Pvt.
"			6.1	56.0		16 Gut.
"			4.9	57.2		25 E P/L Cor.
"			5.26	56.94	7° edge Pvt	
"			5.55	56.65	10 Gut	
"			4.83	57.87	25 W P/L	
1+00			4.39	57.31		℄

76L298 307 4-50

PLEASE RETURN TO
LOS ANGELES COUNTY SURVEYOR
726 LOS ANGELES COUNTY ENGINEERING BLDG.

NOTE: ANY ADDITIONS OR CHANGES ON THIS SHEET MUST BE MADE OR CIRCLED IN RED INK, WITH DATE AND NAME OF PERSON MAKING CHANGE.

Do not extend notes this side of this line.

STATION	B. S.	H. I.	F. S.	ELEV.	Left	℄ Right
1+00		62 14	4 80	57 34		8° edge Pvt.
"			5 5	56 6		13 Gut.
"			4 8	57 3		14 brk
"			4 6	57 5		25 E P/L
"			4 50	57 64	7° edge Pvt.	
"			4 7	57 4	11 Gut.	
"			4 0	58 1	17 brk	
"			3 7	58 4	25 W P/L	
T.P.	5 80	63 90	4 04	58 10		
2+00			5 40	58 50		℄
"			5 86	58 04		10° edge Pvt.
"			6 8	57 1		15 Gut
"			5 7	58 2		19 brk
"			5 1	58 0		25 E P/L
"			7 2	56 7	7.5 edge Pvt.	
"			6 2	57 7	12 Gut	
"			5 0	58 9	18 brk	
"			4 8	59 1	25 W P/L	
2+70?			5 09	58 81		℄
"			5 40	58 50		11° edge Pvt.
"			6 3	57 6		17 Gut.

Profile Notes Red. ____ Plotted ____ Job No. 1506 Division No. ____ F. B. 1214 Pg. 101
No. ____ Date ____ Date ____ Survey of ____
X-Sec. Notes Chkd. ____ Checked ____ Survey by JL Wiley Notes JLW Date 3-28-58
No. ____ Date ____ Date ____ Map No. ____ Indexed ____ Date ____

76L298 307 4-50

PLEASE RETURN TO
LOS ANGELES COUNTY SURVEYOR
726 LOS ANGELES COUNTY ENGINEERING BLDG.

NOTE: ANY ADDITIONS OR CHANGES ON THIS SHEET MUST BE MADE OR CIRCLED IN RED INK, WITH DATE AND NAME OF PERSON MAKING CHANGE.

Do not extend notes this side of this line.

STATION	B. S.	H. I.	F. S.	ELEV.		
2+70 9		63 90	5 1	58 8		22 brk
"			5 1	58 8		25 E P/L Cor.
"			5 37	58 53	7° edge Pvt.	
"			6 2	57 7	12° Gut	
"			5 0	58 9	18° brk	
"			5 0	58 9	25 W P/L Cor	
2+74 9			5 11	58 79		℄
"			5 42	58 48	7° edge Pvt.	
2+76 4			5 09	58 81		℄
"			5 59	58 31		10 4 edge pvt
2+95 89			5 10	58 80		℄ Int. 153rd Pl.
"			5 40	58 50		9 5 brk in Pvt.
"			6 30	57 60		18 "X" Gut.
"			5 58	58 [illegible]		38 brk in Pvt.
"			5 42	58 [illegible]		100' ℄ pvt (153rd pl.)
"			5 39	58 51	10° brk in pvt.	
"			5 75	58 15	14 X Gut	
"			4 94	58 96	24 brk in Pvt.	
"			4 30	59 60	100 ℄ pvt (153rd pl)	
3+00						℄
3+15 9						

F. B. 1274 PG. 102

Job No. 1506 Division No. ____ Notes Red. ____ Plotted ____ Profile ____

Survey of 152nd St. Date ____ Date ____ No. ____

Survey by J L Willey Notes J.L.W. Notes Chkd. ____ Checked ____ X-Sec. ____

Indexed ____ Date ____ Date ____ Date ____ No. ____

761.298 307 4-50

PLEASE RETURN TO
LOS ANGELES COUNTY SURVEYOR
726 LOS ANGELES COUNTY ENGINEERING BLDG.

NOTE: ANY ADDITIONS OR CHANGES ON THIS SHEET MUST BE MADE OR CIRCLED IN RED INK, WITH DATE AND NAME OF PERSON MAKING CHANGE.

Do not extend notes this side of this line.

STATION	B. S.	H. I.	F. S.	ELEV.		
3+15.9		63.90				10² edge Pvt. (E
T.P.	4.89	63.21	5.58	58.32		
3+21.9			4.42	58.79		℄
"			4.69	58.52	7¹ edge pvt. (E.C.	
4+00			4.61	58.60		℄
"			4.97	58.24		10² edge Pvt.
"			5.7	57.5		15' Cut
"			4.7	58.5		20 brk.
"			4.6	58.6		25' E P/L
"			1.92	58.29	7² edge Pvt.	
"			5.6	57.6	15' Cut	
"			4.7	58.52	22 brk	
"			4.7	58.5	25' W P/L	
5+00			4.89	58.32		℄
"			5.21	58.00		9² edge Pvt.
"			5.9	57.3		15' Cut
"			5.0	58.2		17 brk
"			5.1	58.1		25' E P/L
"			5.09	58.12	6² edge Pvt.	
"			5.4	57.8	15' Cut	
"			4.7	58.5	21 brk	

Profile Notes Red. Plotted Job No. 1506 Division No. F. B. 12 14 PG. 103
No. Date Date Survey of
X-Sec. Notes Chkd. Checked Survey by Notes Date
No. Date Date Map No. Indexed Date

76L298 307 4-50

PLEASE RETURN TO
LOS ANGELES COUNTY SURVEYOR
726 LOS ANGELES COUNTY ENGINEERING BLDG.

NOTE: ANY ADDITIONS OR CHANGES ON THIS SHEET MUST BE MADE OR CIRCLED IN RED INK, WITH DATE AND NAME OF PERSON MAKING CHANGE.

Do not extend notes this side of this line.

STATION	B. S.	H. I.	F. S.	ELEV.		
5+00		63 21	47	58 5	25 W P/L	
5+60.9			507	58 14		℄
"			548	57 73		9° edge Pvt.
"			59	57 3		13 Gut
"			52	58 0		19 brk
"			52	58 0		25 E P/L Cor
"			537	57 84	7° edge Pvt	
"			60	57 2	12 Gut	
"			48	58 4	17 brk	
"			49	58 3	25 W P/L Cor	
5+72.2			502	58 19		℄
"			526	57 95	7° edge Pvt.	
5+90.87			495	58 26		℄ Int 153rd St
"			535	57 86	— @ 90° to Firmona Ave	9.5 edge Pvt
"			62	57 0	"	13 Gut
"			53	57 9	"	17 brk
"			52	58 0	"	25 E P/L
"			55	57 7	"	100 Grnd.
"			508	58 13	7° brk in Pvt.	
"			538	57 83	13 "X" Gut	
"			518	58 03	9½ brk in Pvt.	

F. B. 1214 PG. 104

Job No. 1506 Division No. ____ Notes Red. ____ Plotted ____ Profile ____

Survey of 152nd St. Date ____ Date ____ No. ____

Survey by J.L. Willey Notes J.L.W. Notes Chkd. ____ Checked ____ X-Sec. ____

Indexed ____ Date ____ Date ____ Date ____ No. ____

76L298 307 4-50

PLEASE RETURN TO
LOS ANGELES COUNTY SURVEYOR
726 LOS ANGELES COUNTY ENGINEERING BLDG.

NOTE: ANY ADDITIONS OR CHANGES ON THIS SHEET MUST BE MADE OR CIRCLED IN RED INK, WITH DATE AND NAME OF PERSON MAKING CHANGE.

Do not extend notes this side of this line.

STATION	B. S.	H. I.	F. S.	ELEV.		
5+90 8		63 21	5 39	57 82	100' pvt.	
6+00			4 93	58 28		℄
6+11 1			4 83	58 35		℄
"			5 10	58 11	7.5 edge Pvt. (EC).	
6+20 2			4 80	58 41		℄
"			5 19	58 02	~~ed~~	9.0 edge Pvt
"			5 9	57 3		13 Gut
"			5 1	58 1		17 brk
"			5 0	58 2		25 E P/L Cov.
"			5 10	58 11	7.6 edge Pvt	
"			5 6	57 6	13 Gut	
"			4 5	58 7	18 brk	
"			4 9	58 3	25 W P/L	
7+00			4 56	58 65		℄
"			4 96	58 25		10.0 edge Pvt
"			5 6	57 6		15 Gut
"			4 6	58 6		21 brk
"			4 7	58 5		25 E P/L
"			4 85	58 36	6.5 edge Pvt.	
"			5 1	58 1	9.0 Gut	
"			4 3	58 9	21 brk	

Profile Notes Red. ____ Plotted ____ Job No. 1500 Division No. ____ F. B. 1214 Pg. 105
No. ____ Date ____ Date ____ Survey of ____
X-Sec. Notes Chkd. ____ Checked ____ Survey by ____ Notes ____ Date 3-28-52
No. ____ Date ____ Date ____ Map No. ____ Indexed ____ Date ____

76L298 307 4-50

PLEASE RETURN TO
LOS ANGELES COUNTY SURVEYOR
726 LOS ANGELES COUNTY ENGINEERING BLDG.

NOTE: ANY ADDITIONS OR CHANGES ON THIS SHEET MUST BE MADE OR CIRCLED IN RED INK, WITH DATE AND NAME OF PERSON MAKING CHANGE.

Do not extend notes this side of this line.

STATION	B. S.	H. I.	F. S.	ELEV.		
7+00		63 21	43	58 9	05 WP/L	
8+00			435	58 36		℄
"			482	58 39		10° edge Pvt.
"			55	57 7		15° Gut
"			47	58 5		21 b.c.
"			46	58 6		25 EP/L
"			468	58 53	65 edge Pvt.	
"			52	58 0	95 Gut	
"			38	59 4	140 b.c.	
"			40	59 2	25 WP/L	
TP.	520	63 87	454	58 67		
9+00			509	58 78		℄
"			558	58 29		95 edge Pvt.
"			63	57 6		15 Gut
"			54	58 5		20 b.c.
"			52	58 7		25 EP/L
"			541	58 46	60 edge Pvt.	
"			58	58 1	10 Gut	
"			52	58 7	13 b.c.	
"			48	59 1	25 WP/L	

F. B. 1214 Pg. 106
Job No. 1506 Division No.
Survey of 152nd St.
Survey by T.L. Willey Notes T.L.W.
Indexed Date
Notes Red. Date
Notes Chkd. Date
Plotted Date
Checked Date
Profile No.
X-Sec. No.

76L298 307 4-50

PLEASE RETURN TO
LOS ANGELES COUNTY SURVEYOR
726 LOS ANGELES COUNTY ENGINEERING BLDG.

NOTE: ANY ADDITIONS OR CHANGES ON THIS SHEET MUST BE MADE OR CIRCLED IN RED INK, WITH DATE AND NAME OF PERSON MAKING CHANGE.

Do not extend notes this side of this line.

STATION	B. S.	H. I.	F. S.	ELEV.		
9+20 E		63 87	5 05	58 82		℄
"			5 47	58 40		9° edge Pvt
"			6 1	57 8		14 Gut
"			5 2	58 7		20 b.l.
"			5 2	58 7		25 E P/L Cor
"			5 35	58 52	6 E edge pvt.	
"			5 9	58 0	10 Gut	
"			5 2	58 7	12 b.l.	
"			5 2	58 7	25 W P/L Cor	
"						
9+25 E			5 04	58 83		℄
			5 26	58 61	7° edge pvt./BC.	
9+40 E			6 30	57 57	13 E Invert of 8 C.M.P. Culv.	
9+50 E			4 92	58 95		℄ Int. 152nd St
"			5 28	58 59		10° edge Pvt.
"			[illegible]	57 9		15° Gut
"			5 [illegible]	58 7		20° b.l.
"			5 3	58 6		25 E P/L
"			5 3	58 6		100 Grnd
"			4 97	58 90	25 Pvt. opp W P/L	
"			4 14	59 73	100 "	

Profile Notes Red ____ Plotted ____ Job No. 1506 Division No. ____ F. B. 1214 PG. 107
No. ____ Date ____ Date ____ Survey of 152nd St
X-Sec. Notes Chkd. ____ Checked ____ Survey by J.L. Willey Notes J.L.W. Date [illegible]
No. ____ Date ____ Date ____ Map No. ____ Indexed ____ Date ____

76L298 307 4-50

PLEASE RETURN TO
LOS ANGELES COUNTY SURVEYOR
726 LOS ANGELES COUNTY ENGINEERING BLDG.

NOTE: ANY ADDITIONS OR CHANGES ON THIS SHEET MUST BE MADE OR CIRCLED IN RED INK, WITH DATE AND NAME OF PERSON MAKING CHANGE.

Do not extend notes this side of this line.

STATION	B. S.	H. I.	F. S.	ELEV.		
		6.3 87				
9+64.3			6 00	57 81	13° Invert of 8" C.M.P. Culv.	
9+79.3			5 21	58 66	7°	
9+80.9			4 96	58 91		℄
"			5 35	58 52		10° edge Pvt.
"			6 1	57 8		15 Gut
"			5 2	58 7		20 bk
"			5 2	58 7		25 E P/L Cor.
"			5 26	58 61	7° edge Pvt	
"			5 9	58 0	12 Gut	
"			4 8	59 1	17 bk	
"			5 0	58 9	25 W P/L Cor.	
10+00			4 96	58 91		℄
"			5 35	58 52		9° edge Pvt.
"			6 1	57 8		15° Gut
"			5 2	58 7		21 bk
"			5 0	58 9		25 E P/L
"			5 35	58 52	7° edge Pvt	
"			6 1	57 8	12 Gut	
"			4 9	59 0	16 bk	
"			4 8	59 1	25 W P/L	

F. B. 1214 Pg. 108
Job No. 1506 Division No. 15240 S.L.
Survey of
Survey by J L Willey Notes J L W.
Indexed Date
Notes Red. Date
Notes Chkd. Date
Plotted Date
Checked Date
Profile No.
X-Sec. No.

76L298 307 4-50

PLEASE RETURN TO
LOS ANGELES COUNTY SURVEYOR
726 LOS ANGELES COUNTY ENGINEERING BLDG.

NOTE: ANY ADDITIONS OR CHANGES ON THIS SHEET MUST BE MADE OR CIRCLED IN RED INK, WITH DATE AND NAME OF PERSON MAKING CHANGE.

Do not extend notes this side of this line.

STATION	B. S.	H. I.	F. S.	ELEV.		
11+00		63 87	4 86	59 01		℄
"			5 27	58 60		10° edge prt.
"			6 0	57 9		15 Gut
"			4 8	59 1		21 Brk
"			4 7	59 2		25 EP/L
"			5 19	58 68	7° edge prt	
"			5 0	58 3	11 Gut	
"			4 4	59 5	17 b.c	
"			4 0	59 9	25 WP/L	
12+00			4 78	59 09		℄
"			5 10	58 77		10° edge Prt.
			5 9	58 0		15 Gut
"			4 7	59 2		21 brk
			4 5	59 4		25 EP/L
"			5 18	58 69	7° edge Prt	
"			5 7	58 2	11 Gut	
			4 7	59 2	15 b.k	
"			4 2	59 7	25 WP/L	
T.P.	5 10	63 97	5 00	58 87		
			3 60	60 37		

Profile Notes Red. Plotted Job No. 1506 Division No.
No. Date Date Survey of 1524 St
X-Sec. Notes Chkd. Checked Survey by [illegible] Notes [illegible] Date
No. Date Date Map No. Indexed Date

F. B. 1214 PG. 109

76L298 307 4-50

PLEASE RETURN TO
LOS ANGELES COUNTY SURVEYOR
726 LOS ANGELES COUNTY ENGINEERING BLDG.

NOTE: ANY ADDITIONS OR CHANGES ON THIS SHEET MUST BE MADE OR CIRCLED IN RED INK, WITH DATE AND NAME OF PERSON MAKING CHANGE.

Do not extend notes this side of this line.

STATION	B. S.	H. I.	F. S.	ELEV.		
T.P.	3 02	63 39		60 37		99 / 12 / 11-02
BM LF101			4 40	58 99	.130 BMLF101 El. 59.116 F.B. 1214 – 113 Firmona Ave. & Compton Blvd N.E. Cor. Bt Spk 8'E of W. end Walk to Ho. #15026	

(Note = The BMs show that BMLF49 - (starting Elev. for these "X" Sections) is 0.12± low.)

F. B. 1214 Pg. 110 Job No. 1506 Division No. Notes Red. Plotted Profile
Survey of 152nd St Date Date No.
Survey by J.L. Willey Notes J.L.W. Notes Chkd. Checked X-Sec.
Indexed Date Date Date No.

NOTES RED. _____ JOB NO. 1506 SURVEY OF 152nd St.
DATE _____ SURVEY BY J. L. Willey
NOTES CHKD. _____ NOTES BY J. L. W. DATE 4-52
DATE _____ INDEXED _____ DATE _____

F.B. 1217 PG. 111

NOTE: ANY ADDITIONS OR CHANGES ON THIS SHEET MUST BE MADE OR CIRCLED IN RED INK, WITH DATE AND NAME OF PERSON MAKING CHANGE.

PLEASE RETURN TO
LOS ANGELES COUNTY SURVEYOR
725 LOS ANGELES COUNTY ENGINEERING BLDG.

Do not extend notes this side of this line

DESCRIPTION	152nd ST.
	C.I. 1506
	BENCH MARK LEVELS
	In the Area Bounded by
	154th St & Compton Blvd
	and
	Mansel Ave & Inglewood Ave
ADJ. ELEV.	CIRCUIT #1
	3-31-52
3RD RUN	Willey J.L. Bay Vrsalovich.
2ND RUN	
DIFF.	Adj 5/13/52
1ST RUN	
B.M.	

76S420 353 8-49

76S420 353 8-49

PLEASE RETURN TO
LOS ANGELES COUNTY SURVEYOR
725 LOS ANGELES COUNTY ENGINEERING BLDG.

NOTE: ANY ADDITIONS OR CHANGES ON THIS SHEET MUST BE MADE OR CIRCLED IN RED INK, WITH DATE AND NAME OF PERSON MAKING CHANGE.

NOTES RED. ____ DATE ____ NOTES CHKD. ____ DATE ____

JOB NO. 1506 SURVEY OF ~~St~~ 152 nd St. & Lu Vine Ave

SURVEY BY S & W. DATE 4-52

NOTES BY ____ DATE ____

INDEXED ____ DATE ____

F.B. 1217 PG. 112

Do not extend notes this side of this line

B.M.	1ST RUN	DIFF.	2ND RUN	3RD RUN	ADJ. ELEV.	DESCRIPTION
BM LF 50	57.686				57.686	BM LF 50 El. 57.686 FB 12-34/187
+	5.148		4.998			154th St & Grevillea Ave, S.E. Cor.
π	62.834	+1.098	+1.096		+1.0970	Bf Spk in Walk to Ho # 4452
−	4.050		3.902			
T.P.	58.784					
+	4.915		4.753			
π	63.699	-0.057	0.057		-0.0570	
−	4.972		4.810		58.729	
Fd BM LF 49	58.727				~~58.726~~	Fd BM LF 49 El. 58.609 FB 12-39/188
+	4.858		4.713			Mimosa Ave & 154th St. N.W. Cor.
π	63.585	-1.035	-1.034		-1.0345	Bf Spk in E. end Dr. to Ho # 15337
−	5.893		5.747			
T.P.	57.692					
+	3.665		3.923			
π	61.357	-0.478	0.477		-0.4775	
−	4.143		4.100		57.219	
set BM LF 97	57.214				~~57.214~~	set BM LF 97 El.
+	6.099		6.001			154th St. & Firmona Ave. 7½ S.
π	63.313	+2.038	2.036		-2.0370	& int. chiseled "Δ" in E. rim S.S.M.H.
−	4.061		3.965		59.257	
set BM LF 98	59.252				~~59.251~~	set BM LF 98 El.
+	4.308		4.198			153rd Pl. & Firmona Ave. N.W. Cor.
π	63.560	-0.814	0.814		-0.8140	Bf. Spk. in S. end Walk to
−	5.122		5.012			Ho. # 4605
T.P.	58.438					
+	4.571		4.670			
π	63.009	+0.571	0.573		+0.5720	
−	4.000		4.097		59.018	
set BM LF 99	57.009				~~59.009~~	set BM LF 99 El.
						153rd St. & Firmona Ave. S.W. Cor.
						Bf. Spk. in Porch at Ho. # 4607

765420 353 8-49

PLEASE RETURN TO
LOS ANGELES COUNTY SURVEYOR
725 LOS ANGELES COUNTY ENGINEERING BLDG.

NOTE: ANY ADDITIONS OR CHANGES ON THIS SHEET MUST BE MADE OR CIRCLED IN RED INK, WITH DATE AND NAME OF PERSON MAKING CHANGE.

Do not extend notes this side of this line

NOTES RED. JOB NO. 15-0[illegible] SURVEY OF [illegible]
DATE SURVEY BY [illegible]
NOTES CHKD. NOTES BY DATE 1/[illegible]/32
DATE INDEXED DATE
F.B. [illegible] PG. 13

Sc+ B.M.	1ST RUN	DIFF.	2ND RUN	3RD RUN	ADJ. ELEV.	DESCRIPTION
BM LF 99	59.009				~~59.009~~	BM LF 99
+	4.496		4.391		59.018	S-[illegible] Pg 112
⊼	63.505	-0.372	0.371		-0.3715	
−	4.268		4.762			
T.P.	58.637					
+	2.191		4.989			
⊼	63.828	+1.229	1.228		+1.2285	
−	3.732		3.711		59.877	
Sc+ BM LF 100	59.866				~~59.866~~	Sc+ BM LF 100 El.
+	3.[illegible]		3.863	3.780		152nd St. (N Side) 84' W. of Firmona Ave
⊼	63.633	-0.776	0.774	0.777	-0.776 5	Bf Spk in S. end Conc. Walk 5' N of B 152
−	[illegible]		4.637	4.557		
T.P.	59.088					
+	4.091		4.228			
⊼	63.719	+0.028	0.025		+0.0265	
−	4.603		4.103		59.130	
Sc+ BM LF 101	59.116				~~59.116~~	Sc+ BM LF 101 El.
+	4.579		4.687	4985		Firmona Ave & Compton Blvd, N. Sc. Side
⊼	63.695	+0.864	0.854	0.862	+0.8630	Bf Spk + 8' E of W end walk to No. 1502
−	3.715		3.833	4.123		
T.P.	59.980					
+	5.782		5.468			
⊼	65.713	+1.540	1.541		+1.5405	
−	4.193		3.927		61.536	
Sc+ BM LF 102	61.520				~~61.5194~~	Sc+ BM LF 102 El.
+	4.671		4.438			Compton Blvd. + Condon Ave. S.E. Cor
⊼	66.191	+0.307	0.307		+0.3075	of 2 Intr. Chiseled "Δ" in E. rim S.S. M.H.
−	4.362		4.131			
T.B.	61.829					

765420 353 8-49

PLEASE RETURN TO
LOS ANGELES COUNTY SURVEYOR
725 LOS ANGELES COUNTY ENGINEERING BLDG.

NOTE: ANY ADDITIONS OR CHANGES ON THIS SHEET MUST BE MADE OR CIRCLED IN RED INK, WITH DATE AND NAME OF PERSON MAKING CHANGE.

Do not extend notes this side of this line

NOTES RED. DATE
NOTES CHKD. DATE
DATE DATE

JOB NO. 1513 SURVEY OF 1st and Sl.
SURVEY BY V. L. W. M. M.
NOTES BY V. L. W. M. M. DATE 4-3-58
INDEXED DATE

F.B. 1214 PG. 114

B.M.	1ST RUN	DIFF.	2ND RUN	3RD RUN	ADJ. ELEV.	DESCRIPTION
T. P.	61.829					
+	4.807		4528			
π	66.636	-0.707	0.707		-0.7070	
—	5.514		5235		61.139	
set					~~61.120~~	set
BM LF 103	61.122					BM LF 103 El.
+	4.522		4397	4167		Inglewood Ave. + Compton Blvd. S.W. Cor.
π	65.644	+0.270	0264	0270	+0.2700	BY. Spk in conc. "X" Gut. 24E S. 14 W. ℄ intr.
—	4.252		4083	3893	61.410	
set					~~61.390~~	set
BM LF 104	61.392					BM LF 104 El.
+	4.372		4126			152nd St. + Inglewood Ave. N.E. Cor.
π	65.764	+0.081	0078		+0.0795	BY. Spk in conc. Drive 23' N+52E ℄ Intr.
—	4.291		4048			
T. P.	61.473					
+	4.202		4064			
π	65.675	-0.129	0.127		-0.1280	
—	4.331		4191		61.364	
set					~~61.342~~	set
BM LF 105	61.344					BM LF 105 El.
+	2.434		2.699	2328		Inglewood Ave + 153rd St. N.E. Cor.
π	63.778	-2.332	2.336	2.331	-2.3330	BY. Spk. Send wall. 6' plan N.W. Cor. Garage
—	4.766		5.035	4659		
T. P.	59.012					
+	4.139		4.300	4.272		
π	63.151	-0.905	0.901	0.901	-0.9035	
—	5.044		5.201	4.925		
T. P.	58.107					
+	3.914		3.673			
π	61.721	-0.445	0.445		-0.4450	
—	4.259		4.068			
T. P.	57.662					

765420 353 8-49

PLEASE RETURN TO
LOS ANGELES COUNTY SURVEYOR
725 LOS ANGELES COUNTY ENGINEERING BLDG.

NOTE: ANY ADDITIONS OR CHANGES ON THIS SHEET MUST BE MADE OR CIRCLED IN RED INK, WITH DATE AND NAME OF PERSON MAKING CHANGE.

Do not extend notes this side of this line

B.M.	1ST RUN	DIFF.	2ND RUN	3RD RUN	ADJ. ELEV.	DESCRIPTION
T. P.	57.662					
+	4.348		4.021			
$\bar{x}$	62.010	-0.253	0.255		-0.2540	
−	4.601		4.276			
T. P.	57.409					
+	4.263		3.952			
$\bar{x}$	61.672	-0.488	0.491		-0.4895	
−	4.751		4.443			
T. P.	56.921					
+	5.242		4.981			
$\bar{x}$	62.163	+2.120	2.119		+2.1195	
−	3.122		2.862			
T. P.	59.041					
+	5.169		4.907			
$\bar{x}$	64.210	+1.167	1.170		+1.1685	
−	4.002		3.737			
T. P.	60.208					
+	[illegible]		3.040			
$\bar{x}$	63.554	-1.131	1.133		-1.1320	
−	4.477		4.173			
T. P.	59.077					
+	[illegible]		4.344			
$\bar{x}$	63.754	+0.695	0.695		+0.6950	
−	3.982		3.649			
Fd. BM LF 43	59.772				59.768	Fd. BM LF 43 El. 59.880 FB 23[illegible]
+	4.654		4.462			Inglewood Ave + Manhattan Beach B[illegible]
$\bar{x}$	64.426	+0.766	0.764		+0.7650	Bt. Spk. S. end "X" Gut. W Side Ingl.
−	3.888		3.698			
T. P.	60.538					

NOTES RED. ____ JOB NO. [illegible] SURVEY OF [illegible]
DATE ____ SURVEY BY [illegible]
NOTES CHKD. ____ NOTES BY [illegible] DATE [illegible]
DATE ____ INDEXED ____ DATE ____

F. B. [illegible] PG. 115

76S420 353 8-49

PLEASE RETURN TO
LOS ANGELES COUNTY SURVEYOR
725 LOS ANGELES COUNTY ENGINEERING BLDG.

NOTE: ANY ADDITIONS OR CHANGES ON THIS SHEET MUST BE MADE OR CIRCLED IN RED INK, WITH DATE AND NAME OF PERSON MAKING CHANGE.

Do not extend notes this side of this line

B.M.	1ST RUN	DIFF.	2ND RUN	3RD RUN	ADJ. ELEV.	DESCRIPTION
T.P.	60.538					
+	5.081		4901			
⊼	65.619	+1.049	1.051		+1.050	
−	4.032		3850		61.625	
Fd. BM LF 42	61.587				~~61.583~~	Fd. BM LF 42 El. 61.625 ✓ F.B. 1239 – 174
+	4.769		4.499			159th St + Inglewood Ave. S.E. Cor.
⊼	66.356	+0.239	0.239		+0.2390	1 & 7 in S.W. Cor. Drive to Ho. # 4752
−	4.530		4.260			
T.P.	61.826					
+	5.393		5.022			
⊼	67.219	+1.645	1.643		+1.6440	
−	3.748		3379		63.497	
Fd. BM LF 91	63.471				~~63.466~~	Fd. BM LF 91 El. 63.497 F.B. 1511/242
+	5.792		5606			Inglewood Ave. W Side at 160th St.
⊼	69.263	+1.969	1.971		+1.9700	Bt. Spk. in Cb. 13 S ℄ Prod.
−	3.823		3675			
T.P.	65.440					
+	5.431		5101			
⊼	70.871	+1.738	1.740		+1.7390	+0.255
−	3.693		3361		67.200	
Fd. BM LF 90	67.178				~~67.175~~	Fd. BM LF 90 El. 67.200 F.B. 1511/242
						Inglewood Ave. & McBain Ave. S.W. Cor.
						Bt. Spk. in Cb. 5 S. S end. C.R.
		CIRCUIT # 2				
Fd. BM LF 50	57.686				57.686	Fd. BM LF 50 El. 57.686 FB 1239/189
+	5.228		5037			154th St & Gravillea Ave. S.E. Cor.
⊼	62.914	+1.102	1.102		+1.1020	Bt. Spk. in Walk to Ho. # 4452
−	4.126		3935			
T.P.	58.788					

NOTES RED. ____ DATE ____ NOTES CHKD. ____ DATE ____

JOB NO. 1506 SURVEY OF 152nd St.
SURVEY BY J.R. Willey DATE 4-5-52
NOTES BY J.R.W. DATE ____
INDEXED ____ DATE ____

F.B. 1214 PG. 116

765420 353 8-49

PLEASE RETURN TO
LOS ANGELES COUNTY SURVEYOR
725 LOS ANGELES COUNTY ENGINEERING BLDG.

NOTE: ANY ADDITIONS OR CHANGES ON THIS SHEET MUST BE MADE OR CIRCLED IN RED INK, WITH DATE AND NAME OF PERSON MAKING CHANGE.

Do not extend notes this side of this line

NOTES RED. JOB NO. 1570 SURVEY OF 1.37 mi SE
DATE SURVEY BY
NOTES CHKD. NOTES BY DATE
DATE INDEXED DATE
F.B. 1217 PG. 117

B.M.	1ST RUN	DIFF.	2ND RUN	3RD RUN	ADJ. ELEV.	DESCRIPTION
T. P.	58.788					
+	4.595		4278			
⊼	63.383	-0.058	0.060		-0.0590	
−	4.653		4338		58.731	Fd.
BM LF 49	58.730				~~58.729~~	BM LF 49 El. ~~58.709~~ F.B. 1239/18
+	4.479		4215			Mansel Ave & 154th St. NW Cor
⊼	63.209	-0.671	0.673		-0.6720	Bk. Spk. in E. end Drive Ho. # 15[illegible]
−	5.150		4888			
T. P.	58.059					
+	3.606		3.445			
⊼	61.665	-1.328	1.329		-1.3285	
−	4.934		4.774		56.732	Set
Set BM LF 106	56.731				~~56.728~~	BM LF 106 El.
+	4.141		3.948			Mansel Ave. ± 153rd St. SE. Co
⊼	60.872	-0.974	0.973		-0.9735	L+T in Sur Cov. Drive to Ho # 15[illegible]
−	5.115		4.921			
T. P.	55.757					
+	4.902		5.095	4.758		
⊼	60.659	+0.551	0.556	0.552	+0.5530	
−	4.351		4.539	4.206		
T. P.	56.308					
+	5.375		5.218			
⊼	61.683	+0.840	0.841		+0.8405	
−	4.535		4.377			
T. P.	57.148					
+	5.469		5318			
⊼	62.617	+1.147	1.146		+1.1440	
−	4.322		4172		58.300	Set
Set BM LF 107	58.295				~~58.292~~	BM LF 107 El.
						See Next Page

76S420 353 8-49

PLEASE RETURN TO
LOS ANGELES COUNTY SURVEYOR
725 LOS ANGELES COUNTY ENGINEERING BLDG.

NOTE: ANY ADDITIONS OR CHANGES ON THIS SHEET MUST BE MADE OR CIRCLED IN RED INK, WITH DATE AND NAME OF PERSON MAKING CHANGE.

Do not extend notes this side of this line

B.M.	1ST RUN	DIFF.	2ND RUN	3RD RUN	ADJ. ELEV.	DESCRIPTION
set BM LF107	58.295				58.300	set BM LF107 El.
+	4.677		4362	4862		Mansel Ave & Compton Blvd. N.E. Cor.
π	62.974	+0.638	0.R32	0.635	+0.6365	Bt. Spk in walk at P/L Ho# 15026
−	4.041		3730	4227		
T.P.	58.933					
+	4.610		4488			
π	63.543	−0.602	0.602		−0.6020	
−	5.212		5090			
T.P.	58.331					
+	5.319		5.131			
π	63.650	+0.789	0.792		+0.7905	+012
−	4.530		4.339		59.130	
Fd BM LF101	59.120				~~59.118~~	Fd. BM LF101 El. 59.~~116~~ 130 FB 1214 - 113 Firmona Ave & Compton Blvd. NE. Cor. Bt. Spk. 8' E of W. end Walk to Ho. #15026
		CIRCUIT		#	3.	
Fd. BM LF102	61.520				61.536	Fd. BM LF102 El. 61.~~520~~ 536 FB 1214 - 113
+	3.992		3743			Compton Blvd. & Condon Ave. 5⁵ E. ℄ int.
π	65.512	−0.976	0.976		−0.9760	Chiseled "A" in E. rim S.S.M.H.
−	4.968		4719			
T.P.	60.544					
+	3.744		3.877			
π	64.288	+1.425	1.425		+1.4250	
−	2.319		2.452		61.982	
set BM LF108	61.969				61.985	set BM LF108 El. 152nd St. & Condon Ave. NE Cor Bt. Spk. in Drive at S[illegible] Cor. Gar Ho # 4649

NOTES RED. ____ DATE ____ NOTES CHKD. ____ DATE ____

JOB NO. 1506 SURVEY OF 152nd St
SURVEY BY J.L. Willey DATE 4-52
NOTES BY J.L.W. DATE ____
INDEXED ____ DATE ____

F.B. 1214 PG. 118

769420 353 8-49

PLEASE RETURN TO
LOS ANGELES COUNTY SURVEYOR
725 LOS ANGELES COUNTY ENGINEERING BLDG.

NOTE: ANY ADDITIONS OR CHANGES ON THIS SHEET MUST BE MADE OR CIRCLED IN RED INK, WITH DATE AND NAME OF PERSON MAKING CHANGE.

Do not extend notes this side of this line

B.M.	1ST RUN	DIFF.	2ND RUN	3RD RUN	ADJ. ELEV.	DESCRIPTION
Set. BM LF 108	61.969				~~61.985~~	Set. BM LF 108 El.
+	2.010		1928		61.982	See Pg. 118
π	63.979	-3.677	3.679		-3.6780	
−	5.687		5607			
T.P.	58.292					
+	3.816		3630			
π	62.108	-0.784	0.782		-0.7830	
−	4.600		4412		57.518	
Set. BM LF 109	57.508				~~57.524~~	Set. BM LF 109 El.
+	3.978		3.856			Condon Ave & 153rd St. NW. Con
π	61.486	-0.455	0.457		-0.4560	Bt Spk. in E. end Walk Ho. #1522
−	4.433		4.313			
T.P.	57.053					
+	4.943		4.771			
π	61.996	+1.082	1.081		+1.0815	
−	3.861		3.690		58.140	
Set. BM LF 110	58.135				~~58.150~~	Set. BM LF 110 El.
+	5.998		5.708			153rd Pl. & Condon Ave. NE C
π	64.133	+2.891	2.890		+2.8905	Bt. Spk. SW. end walk Ho. #464
−	3.107		2.818			
T.P.	61.026					
+	3.942		3.801			
π	64.968	-1.770	1.769		-1.7695	-.013
−	5.712		5.570		59.257	
Fd. BM LF 98	59.256				~~59.270~~	Fd. BM LF 98 El. 59.~~252~~ .257 F.B. 1214/N2
						153rd Pl. & Firmona Ave. NW. Co
						Bt. Spk. in S end Walk Ho #466

NOTES RED. ____ JOB NO. 1506 SURVEY OF 152nd St
DATE ____ SURVEY BY J.L. Willey
NOTES CHKD. ____ NOTES BY J.L.W. DATE 4-32
DATE ____ INDEXED ____ DATE ____

F.B. 1214 PG. 119

76S420 353 8-49

PLEASE RETURN TO
LOS ANGELES COUNTY SURVEYOR
725 LOS ANGELES COUNTY ENGINEERING BLDG.

NOTE: ANY ADDITIONS OR CHANGES ON THIS SHEET MUST BE MADE OR CIRCLED IN RED INK, WITH DATE AND NAME OF PERSON MAKING CHANGE.

Do not extend notes this side of this line

B.M.	1ST RUN	DIFF.	2ND RUN	3RD RUN	ADJ. ELEV.	DESCRIPTION
	CIRCUIT # 4					
Fd. BM LF106	56.731					Fd. BM LF106 El. 56.~~731~~ 732
+	5.018		5169			Mansel Ave. + 153rd St. SE. Cor.
π	61.749	+0.911	0.909		+0.9100	L+T in S.W. Cor. Drive Ho.# 15300
−	4.107		4260			
T. P.	57.642					
+	4.855		4715			
π	62.497	+0.186	0.186		+0.1860	
−	4.669		4529			
T. P.	57.828					
+	4.947		4681			
π	62.775	+1.1[illegible]9	1.1[illegible]		+1.1790	
−	3.[illegible]8		3502		59.018	
Fd. BM LF99	59.007				~~59.007~~	Fd. BM LF99 El. 59.~~007~~ 018
+	3.482		3289			153rd St. + Firmona Ave. SW Cor.
π	62.489	-1.575	1.576		-1.5755	Bt. Spk. in Porch of Ho.# 4602
−	5.057		4865			
T. P.	57.432					
+	3.376		3556			
π	60.808	-0.735	0.735		-0.7350	
−	4.111		4291			
T. P.	56.697					
+	4.851		5043			
π	61.548	+0.798	0.797		+0.7975	
−	4.053		4246		57.518	
Fd. BM LF109	57.495				~~57.494~~	Fd. BM LF109 El. 57.~~508~~ .518
						Condon Ave + 153rd St. N.W. Cor.
						Bt. Spk. in E. end Walk Ho# 15227

NOTES RED. ____ DATE ____ NOTES CHKD. ____ DATE ____

JOB NO. 1506 SURVEY OF 152nd St
SURVEY BY J. L. Wiley DATE 4-52
NOTES BY J. L. W. DATE ____
INDEXED ____ DATE ____

F. B. 1214 PG. 120

769420 353 3-51

PLEASE RETURN TO
LOS ANGELES COUNTY SURVEYOR
725 LOS ANGELES COUNTY ENGINEERING BLDG.

NOTE: ANY ADDITIONS OR CHANGES ON THIS SHEET MUST BE MADE OR CIRCLED IN RED INK, WITH DATE AND NAME OF PERSON MAKING CHANGE.

NOTES RED. JOB NO. 1-5-1
DATE SURVEY BY
NOTES CHKD. NOTES BY DATE
DATE INDEXED DATE

F.B. 12/4 PG. 121

Do not extend notes this side of this line

B.M.	1ST RUN	DIFF.	2ND RUN	3RD RUN	ADJ. ELEV.	DESCRIPTION
Fd. BM LF 109	57.495				~~57.494~~ 57.518	Fd. BM LF 109 El. 57.508 See pg. 119
+	5.079		4963			
π	62.574	+1.636	1.633		+1.6345	
−	3.443		3330			
T. P.	59.131					
+	3.404		5262			
π	64.535	+0.831	0.834		+0.8325	
−	4.573		4428			
T. P.	59.962					
+	6.020		5698			
π	65.982	+1.359	1.359		+1.3590	
−	4.661		4339		61.364	Fd. BM LF 105 El. 61.~~364~~ 364
Fd. BM LF 105	61.321				~~61.3200~~	Inglewood Ave & 153rd St. NE Cor. BM. Spk. Sand Wash. 6' from N.W. Cor.
CIRCUIT	# 5					
Fd. BM LF 104	61.392				61.410	Fd. BM LF 104 El. 61.~~392~~ 410 pg 14
+	4.479		4303			152nd St. & Inglewood Ave. N.E. Cor.
π	65.871	-0.259	0.259		-0.2590	BM. Spk. in Conc. Drive 23' N & 52.5' E of Int.
−	4.738		4562			
T. P.	61.133					
+	4.201		4031	4343		
π	65.334	-1.347	1.342	1.345	-1.3445	
−	5.548		5373	5688		
T. P.	59.786					

76S420 353 3-51

PLEASE RETURN TO
LOS ANGELES COUNTY SURVEYOR
725 LOS ANGELES COUNTY ENGINEERING BLDG.

NOTE: ANY ADDITIONS OR CHANGES ON THIS SHEET MUST BE MADE OR CIRCLED IN RED INK, WITH DATE AND NAME OF PERSON MAKING CHANGE.

Do not extend notes this side of this line

B.M.	1ST RUN	DIFF.	2ND RUN	3RD RUN	ADJ. ELEV.	DESCRIPTION
T. P.	59.786					
+	4.500		4362			
π	64.286	+2.186	2.183		+2.1845	
−	2.314		2179		61.982	Fd. BM LF 108 El. ~~61.969~~ 61.982
Fd. BM LF 108	61.972				~~61.991~~	152nd St. + Condon Ave. NE Cor.
+	2.849		2.703			Bt. Spk. in Drive at S.E. Cor. Gar. Ho. # 4649
π	64.821	−0.567	0.567		−0.5670	
−	3.416		3.270			
T. P.	61.405					
+	3.699		3.423			
π	65.104	−1.531	1.532		−1.5315	
−	5.230		4.955		59.877	Fd. BM LF 100 El. 59.~~866~~ 877
Fd. BM LF 100	59.874				~~59.892~~	152nd St. (N side) 84± W of Firmona Ave
						Bt. Spk. in S. end walk 51± N ℄ 152nd St.

.015

JOB NO. 1506 SURVEY OF 152nd St.
SURVEY BY J.L. Willey DATE 4-52
NOTES BY J.L.W. DATE
INDEXED DATE
NOTES RED. DATE
NOTES CHKD. DATE

F. B. 1214 PG. 122

Notes Ck'd by	Survey of 152nd St.
Map No.	W. O. 1506 Tape No. St'd. °F
Office Work	Surveyed by Willey J. L.
Checked	Notes T.W. Date 3-21-52
Date	Indexed

F. B. 247 Pg. 123

152nd ST

TOPOGRAPHY Cl. 1505

OF

152nd ST

from

FIRMONA AVE to INGLEWOOD AVE

3-21-52

Willey J.L.

Bay

Rapp - Vrsalovich

Note: Any Additions or Changes of This Sheet Must be Made or Circled in Red Ink With Date and Name of Person Making Change.

Do not extend notes this side of this line.

RETURN TO
LOS ANGELES COUNTY SURVEYOR
726 LOS ANGELES COUNTY
ENGINEERING BLDG.

76F309S 247 2-51

F.B. 1214 PG. 124

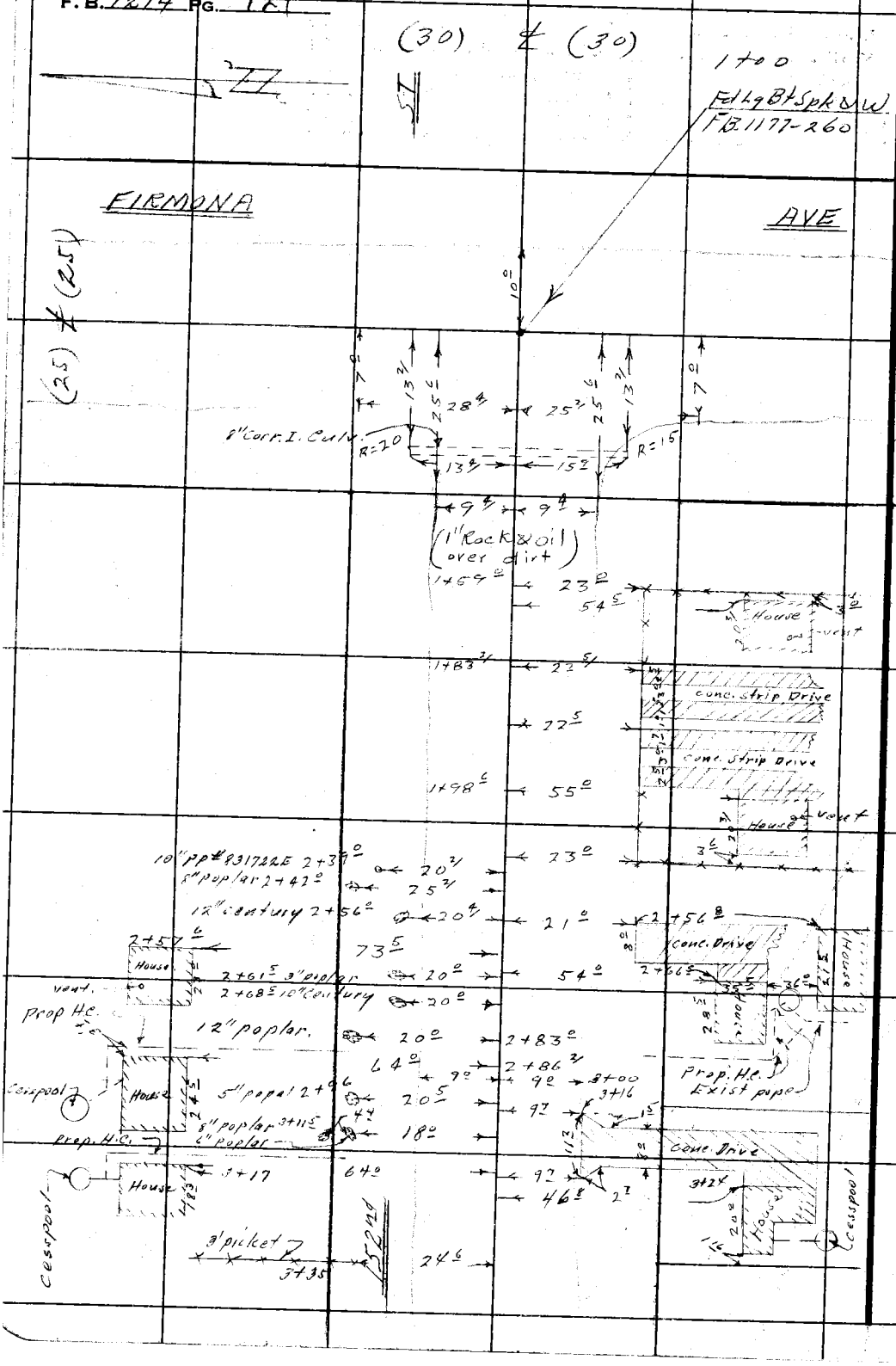

RETURN TO
LOS ANGELES COUNTY SURVEYOR
725 LOS ANGELES COUNTY
ENGINEERING BLDG.

Do not extend notes this side of this line.

Note: Any Additions or Changes on This Sheet Must be Made or Circled in Red Ink With Date and Name of Person Making Change.

Notes Ck'd by	Survey of 152nd St
Map No.	W. O. 1506 Tape No. St'd. °F
Office Work	Surveyed by J. L. Willey
Checked	Notes J. L. W. Date 3-21-52
Date	Indexed

F. B. 1214 PG. 125



Note: Any Additions or Changes on This Sheet Must be Made or Circled in Red Ink With Date and Name of Person Making Change.

Do not extend notes this side of this line.

RETURN TO
LOS ANGELES COUNTY SURVEYOR
726 LOS ANGELES COUNTY
ENGINEERING BLDG.

76F309S 247 2-51

F. B. 1214 PG. 126

RETURN TO
LOS ANGELES COUNTY SURVEYOR
726 LOS ANGELES COUNTY
ENGINEERING BLDG.

Do not extend notes this side of this line.

Note: Any Additions or Changes on This Sheet Must be Made or Circled in Red Ink With Date and Name of Person Making Change.

F. B. 1214 Pg. 127

Profile No. ____ X-Sec. No. ____

Notes Red. ____ Date ____ Plotted ____ Date ____ Job No. 1506 Division No. ____

Notes Chkd. LCM Date 5/14/52 Checked ____ Date ____ Survey of 152nd St

Survey by JL Willey Notes JLW Date 4-4-52 Map No. ____ Indexed ____ Date ____

152ND ST

CT 1506

"X" SECTIONS

on

152ND ST.

from

FIRMONA AVE to INGLEWOOD AVE

4-4-52

Willey JL

Bay

Virsalovich

Robinson.

STATION	B. S.	H. I.	F. S.	ELEV.

NOTE: ANY ADDITIONS OR CHANGES ON THIS SHEET MUST BE MADE OR CIRCLED IN RED INK, WITH DATE AND NAME OF PERSON MAKING CHANGE.

Do not extend notes this side of this line.

PLEASE RETURN TO

LOS ANGELES COUNTY SURVEYOR

726 Los Angeles County Engineering Bldg.

76L298 307 4-50

76L298 307 4-50

PLEASE RETURN TO
LOS ANGELES COUNTY SURVEYOR
726 LOS ANGELES COUNTY ENGINEERING BLDG.

NOTE: ANY ADDITIONS OR CHANGES ON THIS SHEET MUST BE MADE OR CIRCLED IN RED INK, WITH DATE AND NAME OF PERSON MAKING CHANGE.

Do not extend notes this side of this line.

STATION	B. S.	H. I.	F. S.	ELEV.	Left (South)	℄ Right (North)
BMLF100	425	64 12		59 87	BMLF100 El. 59.866 Pg 113	
					152nd St (N. side) 184'± W of Firmona Ave	
					Bt spk in S. end walk 51'± N of ℄ 152nd St.	
1+00			502	59 10		℄ intr
"			507	59 05		30' P/L
"			481	59 31		180' P/L
"			516	58 96	30 P/L	
"			509	59 03	180 P/L	
1+13 2/			506	59 06		℄
"			619	57 93		13 4 invert cmp. culv
"			639	57 73	15 9/ invert cmp. culv.	
1+25			509	59 03		℄
"			539	58 73		9 4 edge Pvt (EC)
"			59	58 2		14 Gut
"			50	59 1		15 brk
"			52	58 9		30 N p/L cor
"			533	58 79	9 4 edge Pvt.	
"			57	58 4	13 Gut	
"			50	59 1	14 brk	
"			51	59 0	30 S P/L	

F. B. 1214 Pg. 128 Job No. 1506 Division No. Notes Red. Plotted Profile
Survey of 152nd St Date Date No.
Survey by J L Willey Notes J L W. Notes Chkd. Checked X-Sec.
Indexed Date Date No.

76L298 307 4-50

PLEASE RETURN TO
LOS ANGELES COUNTY SURVEYOR
726 LOS ANGELES COUNTY ENGINEERING BLDG.

NOTE: ANY ADDITIONS OR CHANGES ON THIS SHEET MUST BE MADE OR CIRCLED IN RED INK, WITH DATE AND NAME OF PERSON MAKING CHANGE.

Do not extend notes this side of this line.

STATION	B. S.	H. I.	F. S.	ELEV.		
2+00		64 12	4 25	59 87		℄
"			4 66	59 46		9° edge Pvt
"			4 9	59 2		13.5 Gut
"			4 2	59 9		15 brk
"			4 4	59 7		30 N P/L
"			4 7	59 4	9° edge Pvt.	
"			5 0	59 1	12.5 Gut	
"			4 6	59 5	15 brk	
"			4 3	59 8	30 S P/L	
T.P.	5 93	66 57	3 48	60 64		
3+00			5 47	61 10		℄
"			5 82	60 75		9° edge Pvt.
"			6 0	60 6		13' Gut.
"			5 3	61 3		16.3 brk
"			5 2	61 4		30 N P/L
"			5 91	60 66	9° edge Pvt	
"			6 1	60 5	12.6 Gut	
"			5 9	60 7	15 brk	
"			5 4	61 2	30 S P/L	
3+82			4 72	61 85		℄ Brk in Pvt.
"			5 18	61 39		10.3 edge Pvt

Profile No. ____ Date ____ Notes Red. ____ Date ____ Plotted ____ Date ____ Job No. 1501 Division No. ____ Survey of 152 [illegible] Survey by J.L. Wiley Notes J.L.W. Date 4-4-[illegible] Map No. ____ Indexed ____ Date ____

X-Sec. No. ____ Date ____ Notes Chkd. ____ Date ____ Checked ____ Date ____

F. B. 1214 PG. 1-1

76L298 307 4-50

PLEASE RETURN TO
LOS ANGELES COUNTY SURVEYOR
726 LOS ANGELES COUNTY ENGINEERING BLDG.

NOTE: ANY ADDITIONS OR CHANGES ON THIS SHEET MUST BE MADE OR CIRCLED IN RED INK, WITH DATE AND NAME OF PERSON MAKING CHANGE.

Do not extend notes this side of this line.

STATION	B. S.	H. I.	F. S.	ELEV.		
3+82		66 57	56	61 0		14.7 Gut
"			49	61 7		16.9 brk
"			41	62 5		30 NP/L
"			50	61 6		70 brk
"			41	62 5		180 back lot line
"			514	61 43	9.0 edge Pvt	
"			55	61 1	12.2 Gut	
"			50	61 6	15 brk	
"			48	61 8	30 SP/L	
"			45	62 1	40 brk	
"			57	60 9	85	
"			71	59 5	180 back lot line	(Top brk 35'± farther out)
4+00			483	61 74		
"			524	61 33		9.8 edge Pvt
"			56	61 0		14.9 Gut
"			48	61 8		15.2 brk
"			42	62 4		30 NP/L
"			524	61 33	8.8 edge Pvt	
"			54	61 2	12.6 Gut	
"			51	61 5	15.6 brk	
"			48	61 8	30 SP/L	

F. B. 1214 Pg. 1.3

Job No. 1506 Division No. ____ Notes Red. ____ Plotted ____ Profile ____

Survey of 152nd St. Date ____ Date ____ No. ____

Survey by J L Willey Notes J L W Notes Chkd. ____ Checked ____ X-Sec. ____

Indexed ____ Date ____ Date ____ Date ____ No. ____

76L298 307 4-50

PLEASE RETURN TO
LOS ANGELES COUNTY SURVEYOR
726 LOS ANGELES COUNTY ENGINEERING BLDG.

NOTE: ANY ADDITIONS OR CHANGES ON THIS SHEET MUST BE MADE OR CIRCLED IN RED INK, WITH DATE AND NAME OF PERSON MAKING CHANGE.

Do not extend notes this side of this line.

STATION	B. S.	H. I.	F. S.	ELEV.		
		66 57				
T.P.	1 15	64 25	3 47	63 10		
5+00			3 45	60 80		℄
"			3 89	60 36		10⁴ edge Pvt
"			4 2	60 1		14 Gut
"			3 4	60 9		18 brk
"			2 7	61 6		30 N P/L
"			3 92	60 33	8⁴ edge Pvt.	
"			4 3	60 0	12⁵ Gut	
"			3 9	60 4	14 brk	
"			4 0	60 3	30 S P/L	
5+40			3 96	60 29		℄
"			4 41	59 84	8⁶ edge Pvt.	
"			4 7	59 6	12 Gut.	
"			4 5	59 8	14⁶ brk	
"			4 7	59 6	30 S P/L	
"			5 0	59 3	100 brk	
"			8 2	56 1	140 "	
"			8 8	55 5	180 back lot line	
6+00			4 46	59 79		℄
"			4 95	59 30		9⁷ edge Pvt.

Profile Notes Red. Plotted Job No. 1504 Division No.
No. Date Date Survey of 152 nd St
X-Sec. Notes Chkd. Checked Survey by J.K. Wiley Notes J.K.W. Date 4-4-52
No. Date Date Map No. Indexed Date

F. B. 1214 Pg. 131

76L298 307 4-50

PLEASE RETURN TO
LOS ANGELES COUNTY SURVEYOR
726 LOS ANGELES COUNTY ENGINEERING BLDG.

NOTE: ANY ADDITIONS OR CHANGES ON THIS SHEET MUST BE MADE OR CIRCLED IN RED INK, WITH DATE AND NAME OF PERSON MAKING CHANGE.

Do not extend notes this side of this line.

STATION	B. S.	H. I.	F. S.	ELEV.		
6+00		64 25	53	5[illegible] 0		13 Gut
"			46	5[illegible] 7		15 brk
"			33	[illegible] 0		30 NP/L
"			500	[illegible] 25	85 edge Pvt	
"			54	[illegible] 4	119 Gut	
"			51	[illegible]	15 brk	
"			54	[illegible] 7	30 SP/L	
T.P.	1 97	63 97	225	[illegible] 00		
6+26 3			432	5[illegible] 65		℄ brk in Pvt.
6+30 6			511	5[illegible] 80		℄ opp. E. P/L
"			514	58 83		10 3 edge pvt
"			51	58[illegible]		13 Gut
"			46	5[illegible] 4		14 brk
"			34	606		30 NP/L
			529	[illegible] 68	8 3 edge pvt	
			54	[illegible] 6	12 Gut line	
			46	5[illegible] 4	15 brk	
"			46	5[illegible] 4	30 SP/L	
6+35 6			525	5[illegible] 72		℄ X Gut
6+45 4			462	[illegible] 35		℄ brk
6+52 6			429	5[illegible] 68	Int. Condon Ave	℄

F. B. 1214 PG. 132

Job No. 1506 Division No. Notes Red. Plotted Profile

Survey of 152nd St Date Date No.

Survey by J.L. Willey Notes J.L.W. Notes Chkd. Checked X-Sec.

Indexed Date Date No.

76L298 307 4-50

PLEASE RETURN TO

LOS ANGELES COUNTY SURVEYOR

726 LOS ANGELES COUNTY ENGINEERING BLDG.

NOTE: ANY ADDITIONS OR CHANGES ON THIS SHEET MUST BE MADE OR CIRCLED IN RED INK, WITH DATE AND NAME OF PERSON MAKING CHANGE.

Do not extend notes this side of this line.

STATION	B. S.	H. I.	F. S.	ELEV.		
6+52 7		63 97	4 07	5990		30 opp N P/L
"			3 48	6049		100 pvt
"			3 04	6093		180 opp back lot
"			4 70	5927	30 opp S P/L	
"			5 06	5891	100 pvt	
"			5 56	5841	180 opp back lot	
6+60			4 50	5947		℄ brk
6+70			5 25	5872		℄ "X" Gut
6+77 7			5 01	5896		℄ opp W P/L
"			5 10	5887		11° edge Pvt
"			5 2	588		15 Gut
"			6 2	598		17 brk
"			3 7	603		30 N P/L Cor
"			5 11	5886	7° edge Pvt	
"			5 2	588	11 Gut	
"			4 4	596	15 brk	
"			4 7	593	30 S P/L Cor	
7+00			4 19	5978		℄
"			4 58	5939		10° edge Pvt
"			4 9	591		14° Gut
"			4 5	595		16 brk

Profile Notes Red. ____ Plotted ____ Job No. [illegible] Division No. [illegible] F. B. [illegible] PG. [illegible]

No. ____ Date ____ Date ____ Survey of [illegible]

X-Sec. Notes Chkd. ____ Checked ____ Survey by [illegible] Notes ____ Date ____

No. ____ Date ____ Date ____ Map No. ____ Indexed ____ Date ____

76L298 307 4-50

PLEASE RETURN TO
LOS ANGELES COUNTY SURVEYOR
726 LOS ANGELES COUNTY ENGINEERING BLDG.

NOTE: ANY ADDITIONS OR CHANGES ON THIS SHEET MUST BE MADE OR CIRCLED IN RED INK, WITH DATE AND NAME OF PERSON MAKING CHANGE.

Do not extend notes this side of this line.

STATION	B. S.	H. I.	F. S.	ELEV.	Left (South)	℄ Right (North)
7+00		63 97	3 5	[illegible]		30 N P/L
"			[illegible]	[illegible]	8± edge pvt	
"			4 8	[illegible]	12 Gut	
"			4 6	[illegible]	15 bk	
"			4 3	[illegible]	30 S P/L	
8+00			3 2	[illegible]		℄
"			3 52	[illegible]		10± edge pvt
"			3 8	[illegible]		14 Gut
"			3 3	[illegible]		17 bk
"			2 3	[illegible]		30 N P/L
"			3 53	[illegible]	8± edge pvt.	
"			3 7	[illegible]	11± Gut	
"			3 4	[illegible]	13± bk	
"			3 1	[illegible]	30 S P/L	
7 P.	5 41	66 19	3 19	60 78		
9+00			5 07	[illegible]		℄
"			5 22	[illegible]		9± edge pvt.
"			5 4	[illegible]		15 Gut
"			5 2	[illegible]		14± bk
"			4 8	61 4		30 N P/L
"			4 9	61 3		18± back lot.

F. B. 1214 PG. 134

Job No. 150 Division No. Notes Red. Plotted Profile

Survey of 152nd St Date Date No. X-Sec.

Survey by S.L. Miller Notes S.L.W. Notes Chkd. Checked No.

Indexed Date Date

76L298 307 4-50

PLEASE RETURN TO

LOS ANGELES COUNTY SURVEYOR

726 LOS ANGELES COUNTY ENGINEERING BLDG.

NOTE: ANY ADDITIONS OR CHANGES ON THIS SHEET MUST BE MADE OR CIRCLED IN RED INK, WITH DATE AND NAME OF PERSON MAKING CHANGE.

Do not extend notes this side of this line.

STATION	B. S.	H. I.	F. S.	ELEV.	Left (South)	℄ Right (North)
9+00		66 19	5 21	60 98	6° edge Pvt	
"			5 06	61 13	11 Gut line	
"			4 8	61 [illegible]	13 brk	
"			4 5	61 7	30 S P/L	
"			4 3	[illegible]	180 Back Lot	
10+00			4 89	61 3[illegible]		℄
"			5 06	61 [illegible]		8° Edge Pvt
"			5 1	[illegible]		12° Gut
"			4 9	61 3		13° Brk
"			4 3	61 9		30° N P/L
"			5 05	61 14	7° Edge Pvt	
"			5 2	61 0	12° Gut line	
"			4 8	61 [illegible]	15° Brk	
"			4 5	61 7	30° S P/L	
11+00			4 86	61 33		℄
"			4 94	61 25		7° Edge Pvt
"			5 3	60 [illegible]		11.5 Gut
"			4 9	61 3		14° Brk
"			5 0	61 [illegible]		30° N P/L
"			5 12	61 [illegible]	8.5 Edge Pvt	
"			5 5	60 [illegible]	12.5 Gut	

Profile No. ____ Date ____ Notes Red. ____ Date ____ Plotted ____ Job No. [illegible] Division No. ____

X-Sec. No. ____ Date ____ Notes Chkd. ____ Date ____ Checked ____ Survey of ____ Survey by [illegible] Notes ____ Date ____ Map No. ____ Indexed ____ Date ____

F. B. [illegible] PG. [illegible]

76L298 307 4-50

PLEASE RETURN TO
LOS ANGELES COUNTY SURVEYOR
726 LOS ANGELES COUNTY ENGINEERING BLDG.

NOTE: ANY ADDITIONS OR CHANGES ON THIS SHEET MUST BE MADE OR CIRCLED IN RED INK, WITH DATE AND NAME OF PERSON MAKING CHANGE.

Do not extend notes this side of this line.

STATION	B. S.	H. I.	F. S.	ELEV.	Left (South)	℄ Right (North)
11+00		66 [illegible]	49	6 3	16° Brk.	
"			49	[illegible]	30' S P/L	
T.P.	5.25	66 [illegible]	490	[illegible]		
[illegible]			511	6 [illegible]		℄ Brk.
11+72.20			5 [illegible]	[illegible] 80		℄ Opp E. P/L
"			5 6[illegible]	[illegible]		9° Edge Pvt
"			5 8	[illegible]		13 Gut
"			5 [illegible]	[illegible] 5		15° Brk.
"			5 0	6 5		30° N P/L
"			591	[illegible] 7	9° Edge Pvt	
"			59	[illegible] 6	12° Gut	
"			51	[illegible] 4	15 Brk	
"			52	6 3	30 S P/L	
11+84.2			622	[illegible] 26		℄ "X" Gut
11+92.2			585	[illegible] 63		℄ Brk.
12+02.20			574	[illegible]		℄ Int.
"			561	[illegible]		30 N P/L
"			540	6 [illegible]		100 Pvt
"			530	6 18		180 opp back Int
"			588	6 60	30 opp S P/L	
"			615	6 33	100 Pvt.	

F. B. 12[illegible] PG. 136

Job No. 50[illegible] Division No. Notes Red. Plotted Profile

Survey of [illegible] Date Date No. X-Sec.

Survey by [illegible] Notes [illegible] Notes Chkd. Checked

Indexed Date Date No.

Profile Notes Red.______ Plotted______ Job No.______ Division No.______ F. B. ______ PG. ______
No.______ Date______ Date______ Survey of______
X-Sec. Notes Chkd.______ Checked______ Survey by______ Notes______ Date______
No.______ Date______ Date______ Map No.______ Indexed______ Date______

76L298 307 4-50

PLEASE RETURN TO
LOS ANGELES COUNTY SURVEYOR
726 LOS ANGELES COUNTY ENGINEERING BLDG.

NOTE: ANY ADDITIONS OR CHANGES ON THIS SHEET MUST BE MADE OR CIRCLED IN RED INK, WITH DATE AND NAME OF PERSON MAKING CHANGE.

Do not extend notes this side of this line.

STATION	B. S.	H. I.	F. S.	ELEV.		
12+02 20		66 48	6 44	60 04	180 Opp back lot	
12+12			5 17	[illegible]	W. edge Pvt	℄ Prod
12+11			6 2	[illegible]	Gut	℄ "
12+21			5 5	[illegible]	b/k	℄ "
12+20			5 5	[illegible]	W P/L	℄ "
BM LF 104			5 05	61 43	BM LF 104 · El. 61.372 410 152nd St & Inglewood Ave N.E. Cor. Bt Spk in Conc. Drive, 23' N., 52.5 E. ℄ Inter.	Pg 14

F. B. 1214 Pg. 138 Job No. 1506 Division No. Notes Red. Plotted Profile

Survey of 152 HJ St. Date Date No.

Survey by J L Willey Notes Notes Chkd. Checked X-Sec.

Indexed Date Date Date No.

STATION	B. S.	H. I.	F. S.	ELEV.	

PLEASE RETURN TO

LOS ANGELES COUNTY SURVEYOR

726 Los Angeles County Engineering Bldg.

Do not extend notes this side of this line.

NOTE: ANY ADDITIONS OR CHANGES ON THIS SHEET MUST BE MADE OR CIRCLED IN RED INK, WITH DATE AND NAME OF PERSON MAKING CHANGE.

76L298 307 4-50

Notes Ck'd by	Survey of 152nd St
Map No.	W. O. [illegible] Tape No. St'd. °F
Office Work	Surveyed by J.L. Willey
Checked	Notes J.L.W. Date 3-20-52
Date	Indexed

F. B. [illegible] PG. [illegible]

152nd ST.

CI 1506

TOPOGRAPHY

on

153rd ST.

from

FIRMONA AVE to INGLEWOOD AVE

3-20-52

Willey J.L.

Bay Rapp Visalovich.

Note: Any Additions or Changes on This Sheet Must be Made or Circled in Red Ink With Date and Name of Person Making Change.

Do not extend notes this side of this line.

RETURN TO
LOS ANGELES COUNTY SURVEYOR
726 LOS ANGELES COUNTY
ENGINEERING BLDG.

76F309S 247 2-51

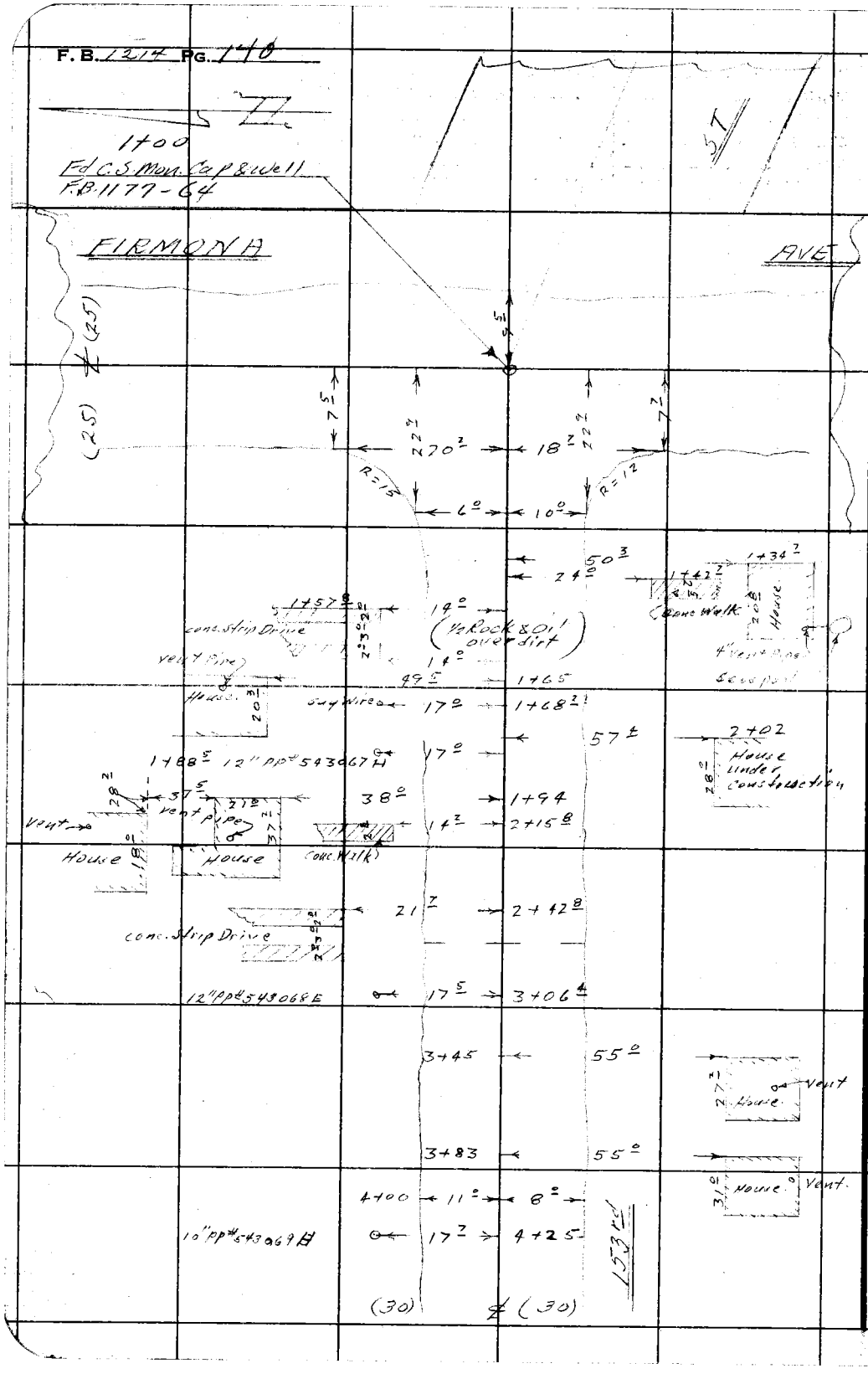

RETURN TO
LOS ANGELES COUNTY SURVEYOR
726 LOS ANGELES COUNTY
ENGINEERING BLDG.

Do not extend notes this side of this line.

Note: Any Additions or Changes on This Sheet Must be Made or Circled in Red Ink With Date and Name of Person Making Change.

Notes Ck'd by	Survey of 152nd St.
Map No.	W. O. 1506 Tape No. St'd. °F
Office Work	Surveyed by J. L. Willey
Checked	Notes J.L.W. Date 7-20-52
Date	Indexed

F. B. [illegible] PG. 141

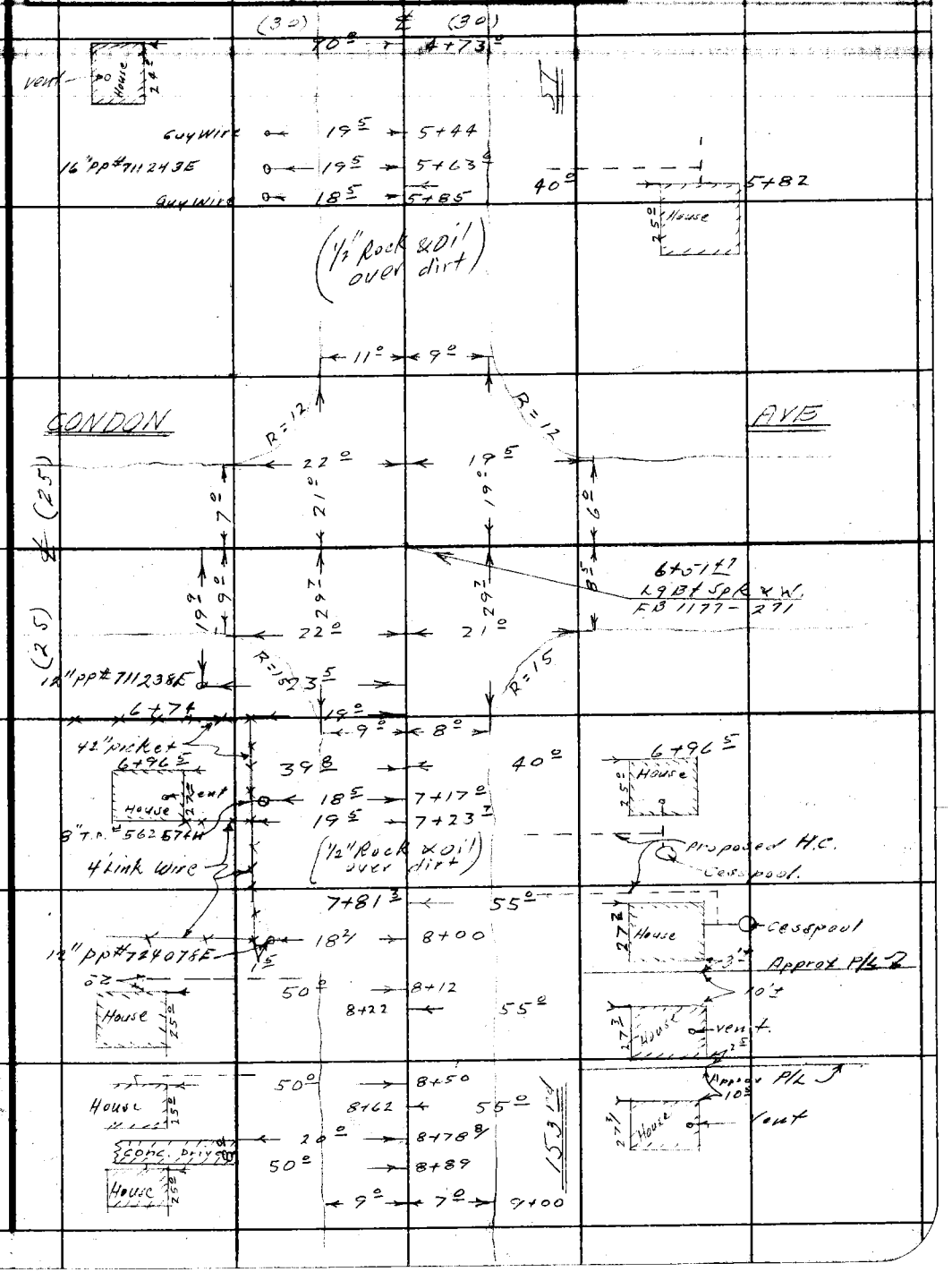

Note: Any Additions or Changes on This Sheet Must be Made or Circled in Red Ink With Date and Name of Person Making Change.

Do not extend notes this side of this line.

RETURN TO
LOS ANGELES COUNTY SURVEYOR
726 LOS ANGELES COUNTY
ENGINEERING BLDG.

76F309S 247 2-51

F. B. 1214 Pg. 142

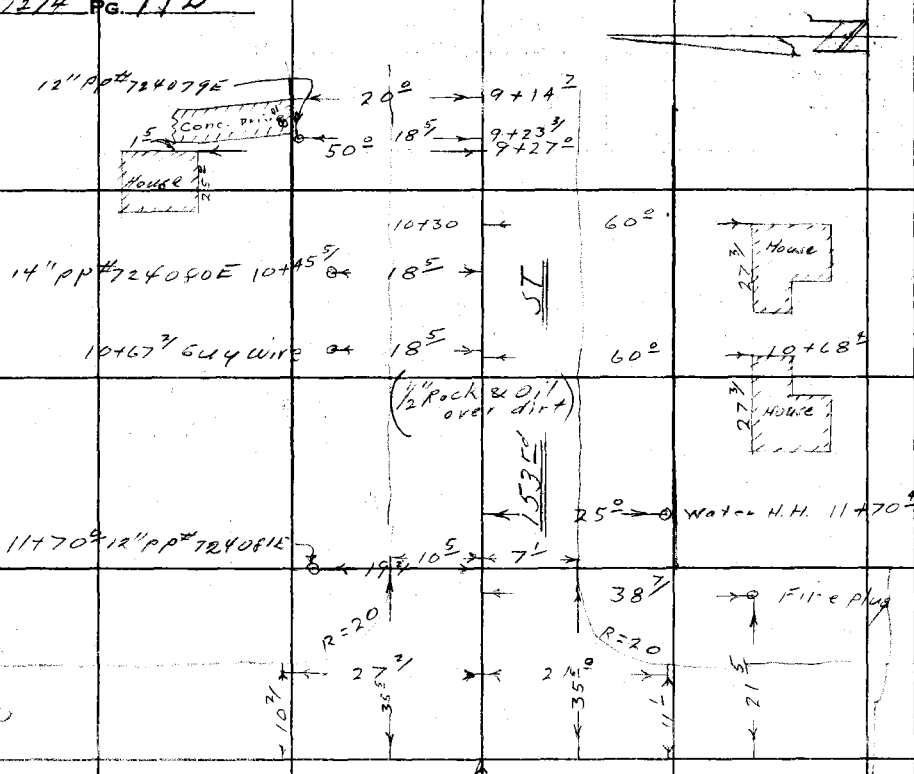

RETURN TO
LOS ANGELES COUNTY SURVEYOR
726 LOS ANGELES COUNTY
ENGINEERING BLDG.

Do not extend notes this side of this line.

Note: Any Additions or Changes on This Sheet Must be Made or Circled in Red Ink With Date and Name of Person Making Change.

Profile No. | Notes Red. | Plotted | Job No. 1506 | Division No. | F. B. 1214 Pg. 143
Date | Date | Survey of
X-Sec. No. | Notes Chkd. LCM 5/14/52 | Checked | Survey by J. L. Willey | Notes | Date
Date | Date | Map No. | Indexed | Date

C.I. 1506

"X" SECTIONS
on
153rd ST
from
FIRMONA AVE To INGLEWOOD AVE.

4-30-52
Willey J L
Bay
Kapplovich
Robinson

STATION	B. S.	H. I.	F. S.	ELEV.

NOTE: ANY ADDITIONS OR CHANGES ON THIS SHEET MUST BE MADE OR CIRCLED IN RED INK, WITH DATE AND NAME OF PERSON MAKING CHANGE.

Do not extend notes this side of this line.

PLEASE RETURN TO
LOS ANGELES COUNTY SURVEYOR
726 Los Angeles County Engineering Bldg.

761298 307 4-50

76L298 307 4-50

PLEASE RETURN TO
LOS ANGELES COUNTY SURVEYOR
726 LOS ANGELES COUNTY ENGINEERING BLDG.

NOTE: ANY ADDITIONS OR CHANGES ON THIS SHEET MUST BE MADE OR CIRCLED IN RED INK, WITH DATE AND NAME OF PERSON MAKING CHANGE.

Do not extend notes this side of this line.

F. B. 1214 Pg. 44 | Job No. 1506 Division No. | Profile | Plotted | No. | Notes Red. | Date | Survey of 1535 120th St. E.L.W. | X-Sec. | Date | No. | Survey by ZL Williey Notes | Notes Chkd. | Checked | Indexed | Date | Date

STATION	B. S.	H. I.	F. S.	ELEV.		
BM LP 99	4 61	63 62		57 01	BM LP 99 El. 59.004 .018	Pg. 112
					1532.5' S. Firmona Ave, S.W. cor.	
					BT. Spk in Post 46' ± 460 E.	
0+70			5 5	58 1.	E 1/2 Firmona Ave	℄
0+82.			5 6	58 0.	b.c.	℄
0+85.5			6 2	57 4.	Cut	℄
0+90.5			5 6 1	58 01	edge pvt	℄
1+00			5 21	58 41	Int. Firmona Ave	℄
"			5 0 7	58 53		30 opp. sp/l
"			4 89	58 78		100 pvt
"			4 61	57 01		180 opp. back b.l.
"			5 33	58 29	30 opp sp/l	
"			5 10	58 50	100 pvt	
"			4 91	57 71	150 opp back b.l.	
1+07.5			5 36	58 26	b.c.	℄
1+14.3			5 66	57 96	X" cut	℄
1+19.5			5 44	58 18	b.c.	℄ opp sp/l
"			5 58	58 03		9.3 edge pvt.
"			5 8	57 8.		13 Cut
"			4 9	58 7		16 b.c.
"			5 2	58 4		30 N sp/l cor.

76L298 307 4-50

PLEASE RETURN TO
LOS ANGELES COUNTY SURVEYOR
726 LOS ANGELES COUNTY ENGINEERING BLDG.

NOTE: ANY ADDITIONS OR CHANGES ON THIS SHEET MUST BE MADE OR CIRCLED IN RED INK, WITH DATE AND NAME OF PERSON MAKING CHANGE.

Do not extend notes this side of this line.

STATION	B. S.	H. I.	F. S.	ELEV.		
1+25		6362	569	5793	9.4 edge Pvt.	
"			59	577	12.6 Gut	
"			54	582	16 brk	
"			52	584	30 S P/L Cor.	
2+00			567	5795		℄
"			570	5792		8.0 edge Pvt
"			57	579		11 Gut
"			50	586		14 brk
"			44	592		30 N. P/L
"			594	5768	9.8 edge Pvt.	
"			61	575	13 Gut	
"			53	583	16 brk	
"			52	584	30 S. P/L	
T.P.	467	6250	579	5783		
3+00			490	5860		℄
"			506	5744		9.7 edge Pvt
"			52	573		12 Gut
"			43	582		17 brk
"			40	585		30 N P/L
"			23	602		180 back lot
"			520	5730	9.3 edge Pvt	

Profile Notes Red. ____ Plotted ____ Job No. 1506 Division No. ____ F. B. 1214 Pg. 145
No. ____ Date ____ Date ____ Survey of ____
X-Sec. Notes Chkd. ____ Checked ____ Survey by J. L. Willey Notes J. L. W. Date 4-30-[illegible]
No. ____ Date ____ Date ____ Map No. ____ Indexed ____ Date ____

76L298 307 4-50

PLEASE RETURN TO
LOS ANGELES COUNTY SURVEYOR
726 LOS ANGELES COUNTY ENGINEERING BLDG.

NOTE: ANY ADDITIONS OR CHANGES ON THIS SHEET MUST BE MADE OR CIRCLED IN RED INK, WITH DATE AND NAME OF PERSON MAKING CHANGE.

Do not extend notes this side of this line.

STATION	B. S.	H. I.	F. S.	ELEV.		
3+00		62 50	53	57 2	12.9 Gut	
"			44	58 1	18 brk	
"			47	57 8	30 SP/L - brk	
"			38	58 7	150 - back lot.	
3+80			5 48	57 02	(This low area is being filled at this time 2'±)	℄
"			5 55	56 95		10.0 edge Pvt
"			58	56 7		14 Gut
"			56	56 9		16 brk
"			57	56 8		30 NP/L
"			58	56 7		65 bot brk
"			50	57 5		100 Top "
"			32	57 3		180 back lot.
T.P.	4 90	61 76	5 64	56 86		
4+00			4 90	56 86		℄
"			5 10	56 66		7.0 edge Pvt
"			53	56 5		14.5 Gut.
"			52	56 6	(is being filled)	16 brk
"			62	56 6		30 NP/L - bot brk
"			49	56 9		100 Grnd
"			31	58 7		180 back lot
"			4 99	56 77	7.8 edge Pvt.	

F. B. 1214 PG. 146
Job No. 1502 Division No. ____ Notes Red. ____ Plotted ____ Profile ____
Survey of 152nd St. Date ____ Date ____ No. ____
Survey by J.L. Willey Notes J.L. Wi Notes Chkd. ____ Checked ____ X-Sec. ____
Indexed ____ Date ____ Date ____ Date ____ No. ____

76L298 307 4-50

PLEASE RETURN TO
LOS ANGELES COUNTY SURVEYOR
726 LOS ANGELES COUNTY ENGINEERING BLDG.

NOTE: ANY ADDITIONS OR CHANGES ON THIS SHEET MUST BE MADE OR CIRCLED IN RED INK, WITH DATE AND NAME OF PERSON MAKING CHANGE.

Do not extend notes this side of this line.

STATION	B. S.	H. I.	F. S.	ELEV.		
4+00		61 76	5 5	56 3	11 3 Gut	
"			5 3	56 5	14 brk	
"			5 3	56 5	30 SP/L	
"			4 8	57 0	102 brk	
"			3 8	58 5	150 back lot	
4+70			5 19	56 57	E. Line Lot 149	℄
"			5 49	56 27		11° edge Pvt.
"			5 6	56 2		13 Gut
"			5 4	56 4		15 brk
"			5 5	56 3		30 N. P/L
"			5 5	56 3		100 brk
"			4 0	57 8		180 back lot.
5+00			5 32	56 44	✓ o.k.	℄
"			5 46	56 30	8° edge Pvt	
"			5 8	56 0	11 Gut.	
"			5 2	56 6	13 brk	
"			5 1	56 7	30 SP/L	
"			3 2	58 8	150 back lot.	✓ o.k.
"			5 40	56 36		11° edge Pvt.
"			5 8	56 0		14 Gut line
"			5 6	56 2		30 N P/L.

Profile Notes Red. ____ Plotted ____ Job No. [illegible] Division No. [illegible] F. B. 1214 PG. 147
No. ____ Date ____ Date ____ Survey of ____
X-Sec. Notes Chkd. ____ Checked ____ Survey by J.L. Willey Notes J.L.W. Date [illegible]
No. ____ Date ____ Date ____ Map No. ____ Indexed ____ Date ____

76L298 307 4-50

PLEASE RETURN TO
LOS ANGELES COUNTY SURVEYOR
726 LOS ANGELES COUNTY ENGINEERING BLDG.

NOTE: ANY ADDITIONS OR CHANGES ON THIS SHEET MUST BE MADE OR CIRCLED IN RED INK, WITH DATE AND NAME OF PERSON MAKING CHANGE.

Do not extend notes this side of this line.

STATION	B. S.	H. I.	F. S.	ELEV.		
		61 76			Note: Lot 149 -	is being filled
					by Prop. Owner. by	14"± above ℄ at
					all points when fill is complete.	
					Invert of 4" C.I.P. Drain is 115'± N.	
T.P.	385	61 36	4 25	57 51	is 0.3 above ℄ of street.	
6+00			4 46	56 90		℄
"			4 73	56 63		10⁵ edge Pvt.
"			5 2	56 2		16 Gut
"			4 8	56 6		19 brk
"			4 8	56 6		30 N P/L
"			5 4	56 0		50 brk
"			4 8	56 6		53 brk
"			3 8	57 6		180 back lot.
"			4 82	56 54	8' edge Pvt.	
"			5 2	56 2	13 Gut	
"			4 7	56 7	15 brk	
"			4 7	56 7	30 S. P/L	
6+26 47			4 20	57 16	Opp. E P/L	℄ brk in Pvt.
"			4 46	56 90		10⁹ edge Pvt.
"			4 8	56 6		15 Gut

F. B. 1214 PG. 148
Job No. 1506 Division No. 15 Notes Red. Plotted Profile
Survey of 153 No. St. Date No. X-Sec.
Survey by J.L. Willey Notes J.L.W. Notes Chkd. Checked
Indexed Date Date Date No.

76L298 307 4-50

PLEASE RETURN TO
LOS ANGELES COUNTY SURVEYOR
726 LOS ANGELES COUNTY ENGINEERING BLDG.

NOTE: ANY ADDITIONS OR CHANGES ON THIS SHEET MUST BE MADE OR CIRCLED IN RED INK, WITH DATE AND NAME OF PERSON MAKING CHANGE.

Do not extend notes this side of this line.

STATION	B. S.	H. I.	F. S.	ELEV.		
6+26 47		61 36	4 2	57 2		18 brk
"			4 5	56 9		30 N P/L
"			4 57	56 79	8 9 edge Pvt.	
"			5 2	56 2	14 Gut	
"			4 6	56 8	16 brk	
"			4 8	56 6	30 S. P/L.	
6+40			4 70	56 66	"X" Gut	℄
6+45			4 33	57 03	brk in Pvt	℄
6+51 47			4 06	57 30	Inter. Condon Ave	℄
"			3 96	57 40		30 opp N. P/L
"			3 57	57 79		100 Pvt
"			3 00	58 36		180 Opp back lot
"			4 36	57 00	30 opp S P/L	
"			4 43	56 93	100 Pvt.	
"			4 24	57 12	150 opp. back lot.	
6+59 5			4 21	57 15	Brk in Pvt.	℄
6+69 5			5 00	56 36	"X" Gut.	℄
6+76 47			4 57	56 79	Opp. W P/L	℄
			4 51	56 85		8 3 edge Pvt
"			4 7	56 7		13 Gut
"			4 2	57 2		15 brk

Profile Notes Red. ____ Plotted ____ Job No. 1506 Division No. ____ F. B. 127 Pg. 147
No. ____ Date ____ Date ____ Survey of ____
X-Sec. Notes Chkd. ____ Checked ____ Survey by [illegible] Notes JW Date 4-30-5[illegible]
No. ____ Date ____ Date ____ Map No. ____ Indexed ____ Date ____

76L298 307 4-50

PLEASE RETURN TO
LOS ANGELES COUNTY SURVEYOR
726 LOS ANGELES COUNTY ENGINEERING BLDG.

NOTE: ANY ADDITIONS OR CHANGES ON THIS SHEET MUST BE MADE OR CIRCLED IN RED INK, WITH DATE AND NAME OF PERSON MAKING CHANGE.

Do not extend notes this side of this line.

STATION	B. S.	H. I.	F. S.	ELEV.		
6+76 47		61 36	40	57 4		30 N P/L Cor.
"			464	56 72	9 2 edge Pvt.	
"			50	56 4	12 bot. brk	being filled
"			48	56 6	30 S P/L	
6+84			407	57 29	Top brk in Pvt.	℄
7+00			391	57 45		℄
"			416	57 20		7 5 edge Pvt.
"			44	57 0		13 Gut.
"			39	57 5		16 brk
"			39	57 5		30 N. P/L
"			414	57 22	6 8 edge Pvt	
"			49	56 5	12 bot brk	
"			47	56 7	30 S P/L	
T.P.	5 24	63 25	335	58 01		
8+00			442	58 83		℄
"			475	58 50		8 9 edge Pvt.
"			51	58 2		13 Gut
"			47	58 6		16 brk
"			44	58 9		30 N P/L
"			46	58 7		180 back lot.
"			457	58 68	8 5 edge Pvt.	

F. B. 1214 PG. 150
Job No. 1506 Division No.
Survey of 152 Ad St.
Survey by J L Willey Notes J. L. W.
Indexed Date
Plotted Date No.
Notes Red. Date
Notes Chkd. Date
Checked Date No.
Profile X-Sec.

76L298 307 4-50

PLEASE RETURN TO
LOS ANGELES COUNTY SURVEYOR
726 LOS ANGELES COUNTY ENGINEERING BLDG.

NOTE: ANY ADDITIONS OR CHANGES ON THIS SHEET MUST BE MADE OR CIRCLED IN RED INK, WITH DATE AND NAME OF PERSON MAKING CHANGE.

Do not extend notes this side of this line.

STATION	B. S.	H. I.	F. S.	ELEV.		
8+00		63 25	5 1	58 2	11 bot brk	
"			5 3	58 0	21 brk	
"			4 6	58 7	30 SP/L	
"			5 2	58 1	125 brk	
"			6 8	56 5	150 back lot.	
9+00			3 79	59 46		℄
"			3 90	59 35		6 edge Pvt
"			4 0	59 3		16 Gut.
"			2 7	60 6		30 NP/L
"			3 96	59 29	7 edge Pvt.	
"			4 0	59 3	11 Gut line	
"			2 5	60 8	25 brk	
"			2 1	61 2	30 SP/L	
T.P.	5 62	65 28	3 59	59 66		
9+55			5 33	59 95		℄
"			5 74	59 54		9 edge Pvt
"			5 8	59 5		16 Gut.
"			4 4	60 9		30 NP/L
"			3 3	62 0		40 Top brk
9+66			5 45	59 83		℄
"			5 72	59 56		9 edge Pvt.

Profile Notes Red. ____ Plotted ____ Job No. 1506 Division No. ____ F. B. 1214 Pg. 131
No. ____ Date ____ Date ____ Survey of ____
X-Sec. Notes Chkd. ____ Checked ____ Survey by JLW Notes JLW Date 4-30-52
No. ____ Date ____ Date ____ Map No. ____ Indexed ____ Date ____

76L298 307 4-50

PLEASE RETURN TO
LOS ANGELES COUNTY SURVEYOR
726 LOS ANGELES COUNTY ENGINEERING BLDG.

NOTE: ANY ADDITIONS OR CHANGES ON THIS SHEET MUST BE MADE OR CIRCLED IN RED INK, WITH DATE AND NAME OF PERSON MAKING CHANGE.

Do not extend notes this side of this line.

STATION	B. S.	H. I.	F. S.	ELEV.		
9+66		6528	61	59 2		17 Gut
"			44	60 9		30 NP/L brk
"			13	64 0		40 Top brk
10+00			531	59 97		℄
"			569	59 59		10' edge Pvt.
"			60	[illegible]		15 Gut.
"			18	63 5		40 Top brk
"			24	62 9		180 back lot.
"			548	59 80	6 9 edge Pvt.	
"			57	59 6	10 Gut	
"			53	60 0	13 brk	
"			48	60 5	30 " SP/L	
"			44	60 9	150 back lot.	
11+00			502	60 26		℄
"			550	59 78		10 edge Pvt
"			56	59 7		16 Gut
"			41	60 2		30 NP/L
"			528	60 00	7 9 edge Pvt.	
"			54	59 9	10 Gut.	
"			45	60 8	30 SP/L.	
T.P.	568	6594	502	60 26		

F. B. 1214 PG. 152

Job No. 1506 Division No. 152nd St.

Survey of

Survey by J.L. Willey Notes J.L.W.

Indexed Date

Notes Red. Date Plotted Date No.

Notes Chkd. Date Checked Date No.

X-Sec.

Profile

76L298 307 4-50

PLEASE RETURN TO
LOS ANGELES COUNTY SURVEYOR
726 LOS ANGELES COUNTY ENGINEERING BLDG.

NOTE: ANY ADDITIONS OR CHANGES ON THIS SHEET MUST BE MADE OR CIRCLED IN RED INK, WITH DATE AND NAME OF PERSON MAKING CHANGE.

Do not extend notes this side of this line.

STATION	S. S.	H. I.	F. S.	ELEV.		
11+58		6594	5 79	60 15	brk in Pvt.	℄
11+76			6 96	58 98	Opp. E P/L of	℄ Inglewood Ave
"			6 99	58 95		12° edge Pvt
"			6 9	59 0		15 Gut line
"			5 6	60 3		19 brk
"			5 3	60 6		30 N P/L Cor.
"			7 11	58 83	79 edge Pvt.	
"			7 2	58 7	12 bot brk - Gut.	
"			6 3	59 6	14 Top brk	
"			6 0	59 9	30 S P/L	
11+82			7 35	58 59	"X" Gut.	℄
11+91			6 81	59 13	brk in Pvt.	℄
12+01			6 66	59 28	Inter. Inglewood Ave	℄
"			6 56	59 38		30 opp N P/L
"			6 31	59 63		100 Pvt.
"			5 98	59 96		180 opp. back
"			6 75	59 19	30	
"			7 06	58 88	100	
"			7 26	58 68	150	
12+11			6 82	59 12	brk - edge Pvt.	℄
12+16			7 0	58 9	W. Gut line	℄

Profile Notes Red. ____ Plotted ____ Job No. 1506 Division No. 1 F. B. 1214 Pg. 153
No. ____ Date ____ Date ____ Survey of ____
X-Sec. Notes Chkd. ____ Checked ____ Survey by J.L.W. Notes J.L.W. Date 4-30-52
No. ____ Date ____ Date ____ Map No. ____ Indexed ____ Date ____

76L298 307 4-50

PLEASE RETURN TO
LOS ANGELES COUNTY SURVEYOR
726 LOS ANGELES COUNTY ENGINEERING BLDG.

NOTE: ANY ADDITIONS OR CHANGES ON THIS SHEET MUST BE MADE OR CIRCLED IN RED INK, WITH DATE AND NAME OF PERSON MAKING CHANGE.

Do not extend notes this side of this line.

STATION	B. S.	H. I.	F. S.	ELEV.		
12+26		65 94	63	59 6	W P/L Inglewood Ave on ℄ Proc.	
BMLF105			4 60	61 34	BMLF105 El. 61.344 364 Pg 114 Inglewood Ave & 153rd St. N.E. Cor. Bt Spk, S. end walk 6' from N.W. Cor. of Garage	

F. B. 1214 PG. 154

Job No. 1506 Division No. Notes Red. Plotted Profile
Survey of 152nd St. Date Date No.
Survey by J. L. Willey Notes J. L. W. Notes Chkd. Checked X-Sec.
Indexed Date Date Date No.

Notes Ck'd by	Survey of 152nd St.
Map No.	W. O. 506 Tape No. St'd. °F
Office Work	Surveyed by J. L Willey
Checked	Notes J. L W Date 3-24-52
Date	Indexed

F. B. 247 PG. 15

152nd ST

TOPOGRAPHY

ON

COMPTON AVE

From

153rd ST to Compton Blvd.

CI 1506

3-24-52

Willey J. L.

Bak

Visakovich

Note: Any Additions or Changes on This Sheet Must be Made or Circled in Red Ink With Date and Name of Person Making Change.

Do not extend notes this side of this line.

RETURN TO
LOS ANGELES COUNTY SURVEYOR
726 LOS ANGELES COUNTY
ENGINEERING BLDG.

76F309S 247 2-51

F. B. 1214 PG. 156

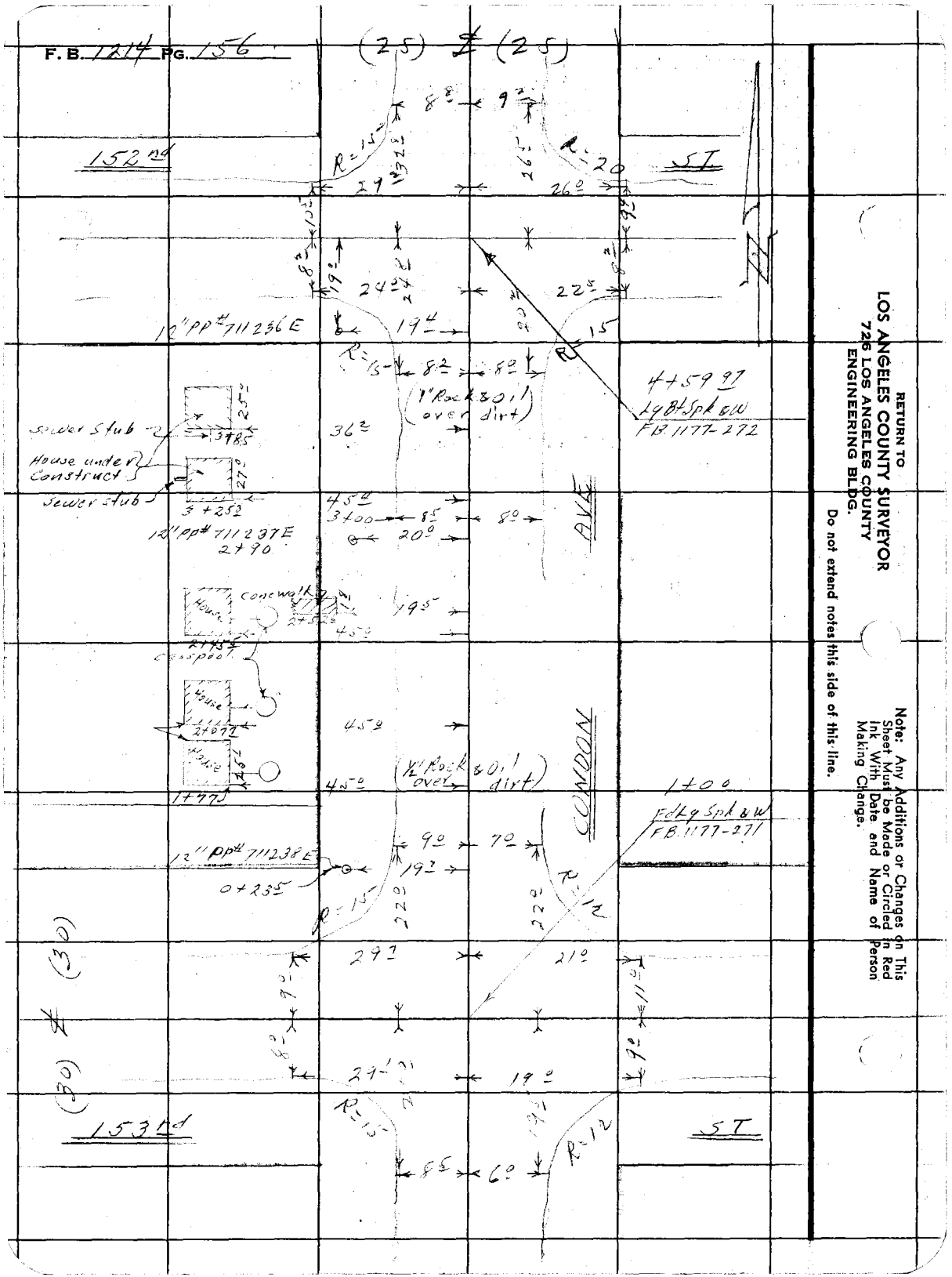

RETURN TO
LOS ANGELES COUNTY SURVEYOR
726 LOS ANGELES COUNTY
ENGINEERING BLDG.

Do not extend notes this side of this line.

Note: Any Additions or Changes on This Sheet Must be Made or Circled in Red Ink With Date and Name of Person Making Change.

Notes Ck'd by	Survey of 1322-51
Map No.	W. O. 1506 Tape No. St'd. °F
Office Work	Surveyed by J L Willey
Checked	Notes J L W Date 3-24-52
Date	Indexed

F. B. 1214 PG. 157



Note: Any Additions or Changes on This Sheet Must be Made or Circled in Red Ink With Date and Name of Person Making Change.

Do not extend notes this side of this line.

RETURN TO
LOS ANGELES COUNTY SURVEYOR
726 LOS ANGELES COUNTY
ENGINEERING BLDG.

76F309S 247 2-51

RETURN TO
LOS ANGELES COUNTY SURVEYOR
726 LOS ANGELES COUNTY
ENGINEERING BLDG.

Note: Any Additions or Changes on This Sheet Must be Made or Circled in Red Ink With Date and Name of Person Making Change.

Do not extend notes this side of this line.

F.B. 1214 PG. 156

Profile	Notes Red.	Plotted	Job No. 1506	Division No.	F. B. 1214 PG. 1[illegible]
No.	Date	Date	Survey of 153rd St		
X-Sec.	Notes Chkd. LCM	Checked	Survey by J L Willey	Notes JLW	Date 4-30-52
No.	Date 5/14/52	Date	Map No.	Indexed	Date

153rd St

C.I. 1506

"X" SECTIONS.

on

CONDON AVE

from

153rd ST. to COMPTON BLVD

4-30-52

Willey J.L.
Bay
Kapp
Vasalovich
Robinson.

STATION	B. S.	H. I.	F. S.	ELEV.

NOTE: ANY ADDITIONS OR CHANGES ON THIS SHEET MUST BE MADE OR CIRCLED IN RED INK, WITH DATE AND NAME OF PERSON MAKING CHANGE.

PLEASE RETURN TO
LOS ANGELES COUNTY SURVEYOR
726 LOS ANGELES COUNTY ENGINEERING BLDG.

Do not extend notes this side of this line.

76L298 307 4-50

76L298 307 4-50

PLEASE RETURN TO
LOS ANGELES COUNTY SURVEYOR
726 LOS ANGELES COUNTY ENGINEERING BLDG.

NOTE: ANY ADDITIONS OR CHANGES ON THIS SHEET MUST BE MADE OR CIRCLED IN RED INK, WITH DATE AND NAME OF PERSON MAKING CHANGE.

Do not extend notes this side of this line.

STATION	B. S.	H. I.	F. S.	ELEV.	Left (West)	Right (East)
BMLF109	464	62 15		57 51	BMLF109 El. 57.518 508 Pg. 119	
					Condon Ave. & 153rd St. N.W. Cor.	
					Bt Spk. E. end Walk, Ho. # 152 27	
0+70			514	57 01	Opp. S P/L	℄
1+00			485	57 [illegible]0	Inter. 153rd St.	℄
"			512	57 [illegible]3		6.6 Break
"			549	56 66		11.6 Gut
"			501	57 14		25 E P/L
"			528	56 87		56.5 Opp. East Edge lot 177
"			502	57 13	8 Brk	
"			582	56 [illegible]3	16.5 Gut.	
"			533	56 [illegible]2	25 W P/L	
"			486	57 29	33.7 Brk	
"			402	58 13	100	
"			329	58 86	150 Back lot line	
1+30			475	57 40		℄ Opp. N. P/L
"			506	57 09		6.7 Edge Pvt
"			53	56 [illegible]		11 Gut.
"			53	56 [illegible]		25 P/L
"			502	57 3	8.3 Edge Pvt	
"			56	56 [illegible]	15 Gut	

F. B. 1214 PG. 160
Job No. 1506 Division No. Notes Red. Plotted Profile
Survey of 152nd St Date Date No.
Survey by J.L. Willey Notes J.L.W. Notes Chkd. Checked X-Sec.
Indexed Date Date No.

76L298 307 4-50

PLEASE RETURN TO
LOS ANGELES COUNTY SURVEYOR
726 LOS ANGELES COUNTY ENGINEERING BLDG.

NOTE: ANY ADDITIONS OR CHANGES ON THIS SHEET MUST BE MADE OR CIRCLED IN RED INK, WITH DATE AND NAME OF PERSON MAKING CHANGE.

Do not extend notes this side of this line.

STATION	B. S.	H. I.	F. S.	ELEV.	Left (West)	Right (East)
		62.15				
1430			51	57 1	16 Brk	
"			48	57 4	25 W P/L	
2400			437	57 78		℄
"			473	57 42		7 Edge Pvt
"			53	56 9		11 Gut
"			49	57 3		13 Brk
"			51	57 1		25 E P/L
"			467	57 48	8 Edge Pvt	
"			51	57 1	13 Gut	
"			45	57 7	16 Brk.	
"			44	57 8	25 W P/L	
T.P.	697	65 18	394	58 21		
3400			670	58 48		℄
			711	58 07		7 Edge Pvt
			79	57 3		12 Gut
			74	57 8		14 Brk
			76	57 6		25 E P/L
			73	57 9		56 E. Edge lot [illegible]
			715	58 03	8 Edge Pvt	
			77	57 5	13 Gut.	

Profile Notes Red. ____ Plotted ____ Job No. 1506 Division No. ____ F. B. 1214 Pg. 18
No. ____ Date ____ Date ____ Survey of ____
X-Sec. Notes Chkd. ____ Checked ____ Survey by J.L. Willey Notes J.L.W. Date 4-30-52
No. ____ Date ____ Date ____ Map No. ____ Indexed ____ Date ____

76L298 307 4-50

PLEASE RETURN TO
LOS ANGELES COUNTY SURVEYOR
726 LOS ANGELES COUNTY ENGINEERING BLDG.

NOTE: ANY ADDITIONS OR CHANGES ON THIS SHEET MUST BE MADE OR CIRCLED IN RED INK, WITH DATE AND NAME OF PERSON MAKING CHANGE.

Do not extend notes this side of this line.

STATION	B. S.	H. I.	F. S.	ELEV.	Left (West)	Right (East)
		65 18				
3+00			72	58 0	16 Brk	
"			75	57 7	25 W P/L	
			66	58 6	88 Back Lot line	
4+00			616	59 02		℄
"			664	58 49		8" Edge Pvt
"			72	58 5		12 Gut
"			66	58 6		13 Brk
"			65	58 7		25 E P/L
"			655	58 63	8" Edge Pvt	
"			75	57 7	14 Gut	
"			69	58 3	17 Brk	
"			62	59 0	25 W P/L	
4+30			594	59 24		℄ Opp S. P/L
"			627	58 41		8" Edge Pvt
"			69	58 3		12 Gut
"			61	59 1		15 Brk
"			61	59 1		25 E P/L
"			621	58 47	8" Edge Pvt	
"			70	58 2	14 Gut	
"			64	58 8	17 Brk	

F. B. 1214 PG. 162

Job No. 1506 Division No. Notes Red. Plotted Profile

Survey of 152nd St Date Date No.

Survey by J L Willey Notes J L W. Notes Chkd. Checked X-Sec.

Indexed Date Date No.

76L298 307 4-50

PLEASE RETURN TO
LOS ANGELES COUNTY SURVEYOR
726 LOS ANGELES COUNTY ENGINEERING BLDG.

NOTE: ANY ADDITIONS OR CHANGES ON THIS SHEET MUST BE MADE OR CIRCLED IN RED INK, WITH DATE AND NAME OF PERSON MAKING CHANGE.

Do not extend notes this side of this line.

STATION	B. S.	H. I.	F. S.	ELEV.	Left (West)	Right (East)
		65 18				
4+30			61	59 1	25 W P/L	
4+59 97			552	59 66		℄ Int. 152nd St.
"			589	59 29		8 Brk.
"			646	58 72		15⁵ Gut.
"			620	58 98		25 E P/L
"			557	59 61		37² Brk.
"			543	59 75		56⁵ Opp. E. P/L-lot-161
"			534	59 84		75 Opp. E. P/L To N.
"			578	59 40	7⁹ Brk.	
"			648	58 70	17² Gut	
"			625	58 93	25 W P/L	
"			542	59 76	47 Brk.	
"			505	60 13	88 Back lot line	
4+90			531	59 87		℄ Opp. N. P/L.
"			567	59 51		9 Edge Pvt.
"			61	59 1		13 Gut
"			50	60 2		18 Brk
"			47	60 5		25 E P/L
"			580	59 38	4⁸ Edge Pvt	
"			62	59 0	13 Gut	

Profile Notes Red. ____ Plotted ____ Job No. 1506 Division No. ____
No. ____ Date ____ Date ____ Survey of ____
X-Sec. Notes Chkd. ____ Checked ____ Survey by J. L. Willey Notes J. L. W. Date 4-30-52
No. ____ Date ____ Date ____ Map No. ____ Indexed ____ Date ____

F. B. [illegible] PG. 169

76L298 307 4-50

PLEASE RETURN TO
LOS ANGELES COUNTY SURVEYOR
726 LOS ANGELES COUNTY ENGINEERING BLDG.

NOTE: ANY ADDITIONS OR CHANGES ON THIS SHEET MUST BE MADE OR CIRCLED IN RED INK, WITH DATE AND NAME OF PERSON MAKING CHANGE.

Do not extend notes this side of this line.

STATION	B. S.	H. I.	F. S.	ELEV.	Left (West)	Right (East)
		6518				
4+90			53	59 9	17 Brk	
"			49	60 3	25 W P/L	
5+00			523	59 45		℄
T.P.	564	6562	520	59 78		
6+00			489	60 73		℄
"			537	60 35		9° edge Pvt.
"			57	59 9		14 Gut.
"			45	61 1		17.5 brk
"			41	61 5		25 E P/L
"			530	60 32	7.5 edge Pvt.	
"			59	59 7	12° Gut.	
"			47	60 9	14.5 brk	
"			44	61 2	25 W P/L	
6+41			475	60 27	N. Bndry of district.	℄
"			501	60 31		9° edge Pvt.
"			54	60 2		13.5 Gut.
"			42	61 4		18.5 brk
"			40	61 6		25 E P/L
"			35	62 1		88 back lot
"			522	60 40	7.5 edge Pvt.	

F. B. 1214 PG. 164 Job No. 1506 Division No. Notes Red. Plotted Profile
Survey of 152nd St Date Date No.
Survey by J L Willey Notes J L W Notes Chkd. Checked X-Sec.
Indexed Date Date No.

76L298 307 4-50

PLEASE RETURN TO
LOS ANGELES COUNTY SURVEYOR
726 LOS ANGELES COUNTY ENGINEERING BLDG.

NOTE: ANY ADDITIONS OR CHANGES ON THIS SHEET MUST BE MADE OR CIRCLED IN RED INK, WITH DATE AND NAME OF PERSON MAKING CHANGE.

Do not extend notes this side of this line.

STATION	B. S.	H. I.	F. S.	ELEV.		
6+41		65 62	5 7	59 9	11	Gut.
"			4 5	61 1	16	bk
"			4 3	61 3	25	WP/2
"			4 2	61 4	88	back lot line
BMLF102			4 10	61 52		BMLF102 El. 61.520 Pg 113 .536 Compton Blvd & Condon Ave, 5 E ℄ Inlet Chisled "Δ" in E Rim of M.H.

Profile Notes Red. ____ Plotted ____ Job No. 1306 Division No. ____ F. B. ____ Pg. 165
No. ____ Date ____ Date ____ Survey of ____
X-Sec. Notes Chkd. ____ Checked ____ Survey by Jh Willey Notes J. L. W. Date 4-30-13
No. ____ Date ____ Date ____ Map No. ____ Indexed ____ Date ____

F. B. 1214 Pg. 166 | Job No. 1506 | Division No. | Notes Red. | Plotted | Profile

Survey of 152nd St | Date | Date | No.

Survey by | Notes | Notes Chkd. | Checked | X-Sec.

Indexed | Date | Date | Date | No.

STATION	B. S.	H. I.	F. S.	ELEV.

PLEASE RETURN TO

LOS ANGELES COUNTY SURVEYOR

726 Los Angeles County Engineering Bldg.

Do not extend notes this side of this line.

NOTE: ANY ADDITIONS OR CHANGES ON THIS SHEET MUST BE MADE OR CIRCLED IN RED INK, WITH DATE AND NAME OF PERSON MAKING CHANGE.

76L298 307 4-50

Notes Ck'd by	Survey of
Map No.	W. O. 1506 Tape No. St'd °F
Office Work	Surveyed by JK Willey
Checked	Notes WDB Date 3-24-52
Date	Indexed

F. B. 1214 Pg. 167

152nd ST

C.I. 1506

TOPOGRAPHY

ON

INGLEWOOD AVE

from

153rd St. to COMPTON BLVD.

3-24-52
Willey J.K.
BAY
Vrasalovich

Note: Any Additions or Changes on This Sheet Must be Made or Circled in Red Ink With Date and Name of Person Making Change.

Do not extend notes this side of this line.

RETURN TO
LOS ANGELES COUNTY SURVEYOR
726 LOS ANGELES COUNTY
ENGINEERING BLDG.

76F3095 247 2-51

F. B. 1214 PG. 168

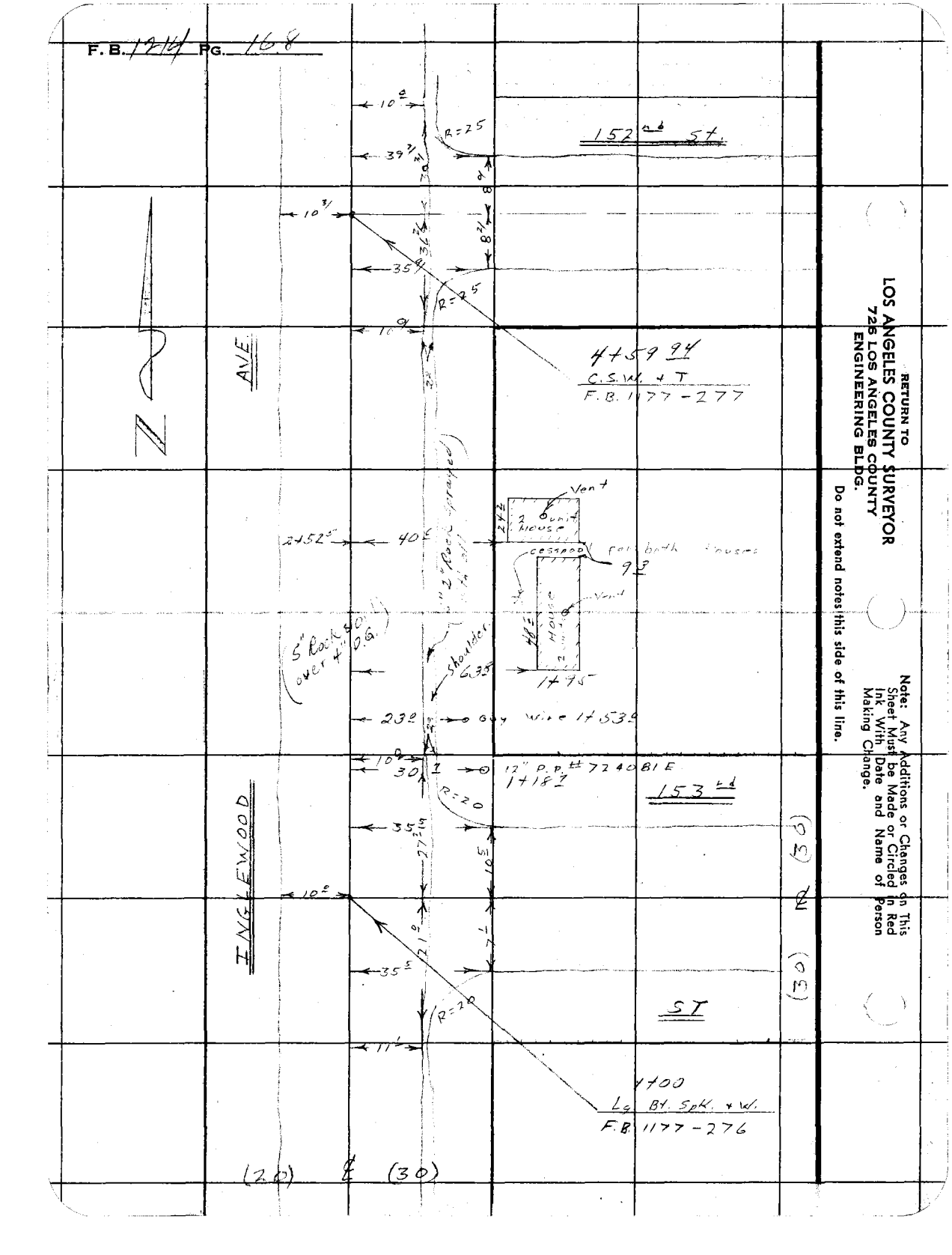

RETURN TO
LOS ANGELES COUNTY SURVEYOR
726 LOS ANGELES COUNTY
ENGINEERING BLDG.

Do not extend notes this side of this line.

Note: Any Additions or Changes on This Sheet Must be Made or Circled in Red Ink With Date and Name of Person Making Change.

Notes Ck'd by	Survey of [illegible]
Map No.	W. O. 1506 Tape No. St'd. °F
Office Work	Surveyed by J. Willey
Checked	Notes WDB Date 3-24-52
Date	Indexed

F. B. [illegible] PG. 169

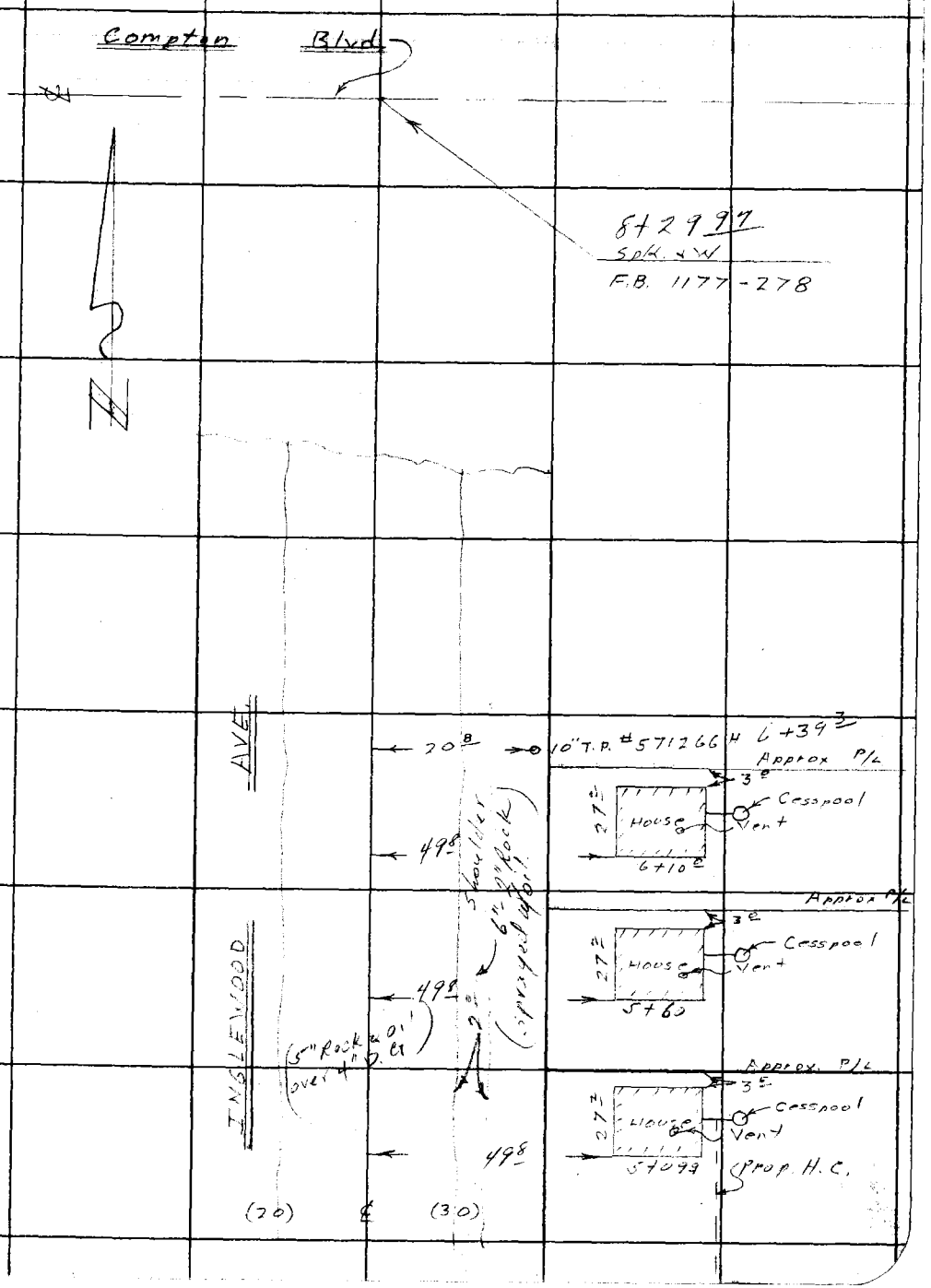

Note: Any Additions or Changes on This Sheet Must be Made or Circled in Red Ink With Date and Name of Person Making Change.

Do not extend notes this side of this line.

RETURN TO
LOS ANGELES COUNTY SURVEYOR
726 LOS ANGELES COUNTY
ENGINEERING BLDG.

76F309S 247 2-51

RETURN TO
LOS ANGELES COUNTY SURVEYOR
726 LOS ANGELES COUNTY
ENGINEERING BLDG.

Note: Any Additions or Changes on This Sheet Must be Made or Circled in Red Ink With Date and Name of Person Making Change.

Do not extend notes this side of this line.

F.B. 1214 PG. 170

Profile	Notes Red.	Plotted	Job No. 1506	Division No.	F. B. 1214	Pg. 171
No.	Date	Date	Survey of			
X-Sec.	Notes Chkd. LCM	Checked	Survey by J.L. Willey	Notes JLW.	Date 4-30-52	
No.	Date 5/14/52	Date	Map No.	Indexed	Date	

152nd St

"X" SECTIONS C.I. 1506

on

INGLEWOOD AVE

from

153rd ST. to COMPTON BLVD

4-30-52

Willey J.L.
Bay
Kapp
Vrsalovich
Robinson

STATION	B. S.	H. I.	F. S.	ELEV.

NOTE: ANY ADDITIONS OR CHANGES ON THIS SHEET MUST BE MADE OR CIRCLED IN RED INK, WITH DATE AND NAME OF PERSON MAKING CHANGE.

PLEASE RETURN TO
LOS ANGELES COUNTY SURVEYOR
726 LOS ANGELES COUNTY ENGINEERING BLDG.

Do not extend notes this side of this line.

76L298 307 4-50

76L298 307 4-50

PLEASE RETURN TO
LOS ANGELES COUNTY SURVEYOR
726 LOS ANGELES COUNTY ENGINEERING BLDG.

NOTE: ANY ADDITIONS OR CHANGES ON THIS SHEET MUST BE MADE OR CIRCLED IN RED INK, WITH DATE AND NAME OF PERSON MAKING CHANGE.

Do not extend notes this side of this line.

F. B. 1214 Pg. 172 Job No. 1506 Division No. Notes Red. Plotted Profile
Survey of 152nd St. Date Date No. X-Sec.
Survey by J. L. Willey Notes J. L. W. Notes Chkd. Checked
Indexed Date Date Date No.

STATION	B. S.	H. I.	F. S.	ELEV.		
BML F105	278	6412		61 36	BML F105 El. 61.344 Pg 114	364
					Inglewood Ave & 153rd St. N.E. Cor.	
					Bt Spk, S. end walk, 6' from N.W. Cor. of Garage	
0+70			4 93	59 19		℄ opp S. P/L
1+00			4 83	59 29	Inter 153rd St.	℄
"			5 00	59 12		10° brk
"			5 52	58 [illegible]		19 "X" Gut
"			5 14	58 98		30 opp E P/L
"			3 97	60 15		43 brk pvt
"			3 84	60 28		93 opp. back lot
"			5 05	59 07	10° edge Pvt	
"			5 19	58 13	16 Gut	
"			4 3	59 [illegible]	18 brk	
"			4 4	59 7	20 W P/L	
1+30			4 74	59 38		℄
"			4 93	59 19		10° edge Pvt
"			5 6	58 5		17.5 Gut
"			3 4	60 7		23.5 brk
"			3 4	60 7		30 E P/L
"			4 93	59 19	10° edge Pvt	
"			4 9	59 2	16 Gut	

76L298 307 4-50

PLEASE RETURN TO
LOS ANGELES COUNTY SURVEYOR
726 Los Angeles County Engineering Bldg.

NOTE: ANY ADDITIONS OR CHANGES ON THIS SHEET MUST BE MADE OR CIRCLED IN RED INK, WITH DATE AND NAME OF PERSON MAKING CHANGE.

Do not extend notes this side of this line.

STATION	B. S.	H. I.	F. S.	ELEV.		
1+30		6412	41	60 0		19 brk
"			43	59 8		25 W P/L
2+00			449	5963		℄
"			470	5942		10 ± edge Pvt.
"			53	58 8		16 Cut
"			33	60 8		23 brk
"			31	60 0		30' E P/L
"			470	5942	11 edge Pvt	
"			48	593	16 Cut	
"			38	60 3	19 brk	
"			39	60 2	20' W P/L	
TP.	536	6497	451	5961		
3+00			490	60 07		℄
"			508	5989		10 ± edge Pvt
"			64	586		17 Cut
"			41	60 9		22 brk
"			31	61 1		30 ± P/L
"			38	61 2		93 back to ℄
"			507	5990	10 ± edge Pvt	
"			54	596	15 Cut	
"			40	61 0	19 brk	

Profile Notes Red____ Plotted____ Job No. 1566 Division No.____
No.____ Date____ Date____ Survey of____
X-Sec. Notes Ckd.____ Checked____ Survey by TKW Notes TKW Date 4-52
No.____ Date____ Date____ Map No.____ Indexed____ Date____
F. B. 1/2 Pg. 1/73

76L298 307 4-50

PLEASE RETURN TO
LOS ANGELES COUNTY SURVEYOR
726 LOS ANGELES COUNTY ENGINEERING BLDG.

NOTE: ANY ADDITIONS OR CHANGES ON THIS SHEET MUST BE MADE OR CIRCLED IN RED INK, WITH DATE AND NAME OF PERSON MAKING CHANGE.

Do not extend notes this side of this line.

STATION	B. S.	H. I.	F. S.	ELEV.		
3+00		64 97	4 2	60 8	25 W P/L	
4+00			4 54	60 43		℄
"			4 66	60 31		10° edge Pvt.
"			5 6	59 4		17 Gut
"			3 7	61 3		23 brk
"			3 7	61 3		30 E P/L
"			4 70	60 27	10° edge Gut	
"			4 9	60 1	15 5 Gut	
"			4 0	61 0	19 5 brk	
"			4 3	60 7	20 W P/L	
4+29 24			4 42	60 55		℄
"			4 58	60 39		10° edge Pvt.
"			5 5	59 5		17 Gut
"			3 7	61 3		25 brk
"			3 7	61 3		30 E P/L Cor.
4+59 24			4 26	60 71	Int. 152nd St.	℄
"			4 35	60 62		10° brk
"			4 75	60 22		18 "X" Gut
"			3 64	61 33		47 brk in Pvt.
"			3 68	61 29		120 backlot to N
"			4 47	60 50	10° edge Pvt.	

F. B. 1214 PG. 174
Job No. 1506 Division No. ____ Notes Red. ____ Plotted ____ Profile
Survey of 152nd St Date ____ Date ____ No. ____
Survey by J L Willey Notes J L W Notes Chkd. ____ Checked ____ X-Sec.
Indexed ____ Date ____ Date ____ Date ____ No. ____

76L298 307 4-50

PLEASE RETURN TO
LOS ANGELES COUNTY SURVEYOR
726 LOS ANGELES COUNTY ENGINEERING BLDG.

NOTE: ANY ADDITIONS OR CHANGES ON THIS SHEET MUST BE MADE OR CIRCLED IN RED INK, WITH DATE AND NAME OF PERSON MAKING CHANGE.

Do not extend notes this side of this line.

STATION	B. S.	H. I.	F. S.	ELEV.		
4+59 24		64 97	4 8	60 2	15 Cut	
"			4 0	61 0	19 brk	
"			4 1	60 9	20 WP/L	
4+89 24			4 14	60 83		℄ opp NP/L
"			4 30	60 67		10° edge Put
"			5 0	60 0		16 Cut
"			3 4	61 6		22 brk
"			3 3	61 7		30 EP/L Cor
5+00			4 11	60 86		℄
T.P.	4 95	65 82	4 10	60 87		
6+00			4 75	61 10		℄
"			4 86	60 96		10° edge Put
"			5 30	60 52		16 Cut
"			4 2	61 6		22 brk
"			4 0	61 8		30 EP/L
"			4 91	60 91	10° edge Put	
"			5 2	60 6	16 Cut	
"			4 5	61 3	19 brk	
"			4 7	61 1	20 WP/L	

Profile Notes Red____ Plotted____ Job No. 1506 Division No.____
No.____ Date____ Date____ Survey of____
X-Sec. Notes Chkd.____ Checked____ Survey by TL Phillips Notes TL M Date 4-52
No.____ Date____ Date____ Map No.____ Indexed____ Date____

F. B. 12144 Pg. 175

76L298 307 4-50

PLEASE RETURN TO
LOS ANGELES COUNTY SURVEYOR
726 LOS ANGELES COUNTY ENGINEERING BLDG.

NOTE: ANY ADDITIONS OR CHANGES ON THIS SHEET MUST BE MADE OR CIRCLED IN RED INK, WITH DATE AND NAME OF PERSON MAKING CHANGE.

Do not extend notes this side of this line.

STATION	B. S.	H. I.	F. S.	ELEV.		
6+40		65 82	4 70	61 12	Bndry of District ℄	
"			4 87	60 95		10 edge Pvt
"			5 4	60 4		16 Gut
"			4 2	61 6		22 bk
"			3 9	61 9		30 EP/L
"			4 6	61 2		back lot.
"			4 85	60 97	10° edge Pvt	
"			5 1	60 7	16 Gut	
"			4 3	61 5	19 bk	
"					20 WP/L	
BM LF103			4 70	61 12	BMLF103 El. 61.122	Pg 114
					Inglewood Ave & Compton Blvd. S.W. Cor.	
					Bt Spk. in Conc. "X" Gut, 24.5 S. & 14' W. of ℄ Inter.	

139

F. B. 1214 Pg. 176
Job No. 1506 Division No. Notes Red. Plotted Profile
Survey of 152nd St. Date Date No.
Survey by J L Willey Notes J L W Notes Chkd. Checked X-Sec.
Indexed Date Date Date No.

Notes Ck'd by	Survey of 152nd ST.
Map No.	W. O. 1506 Tape No. St'd. °F
Office Work	Surveyed by J. L. Willey
Checked	Notes J. L. W Date 3-21-52
Date	Indexed

F. B. 1314 Pg. 179

152nd ST.,

C.I. 1506

TOPOGRAPHY

on

CONDON AVE

from

153rd ST to 153rd PLACE.

3-21-52

Willey J.L.

Bay

Karp

Visalovich

Note: Any Additions or Changes on This Sheet Must be Made or Circled in Red Ink With Date and Name of Person Making Change.

Do not extend notes this side of this line.

RETURN TO
LOS ANGELES COUNTY SURVEYOR
726 LOS ANGELES COUNTY
ENGINEERING BLDG.

76F309S 247 2-51

F. B. 1214 Pg. 198

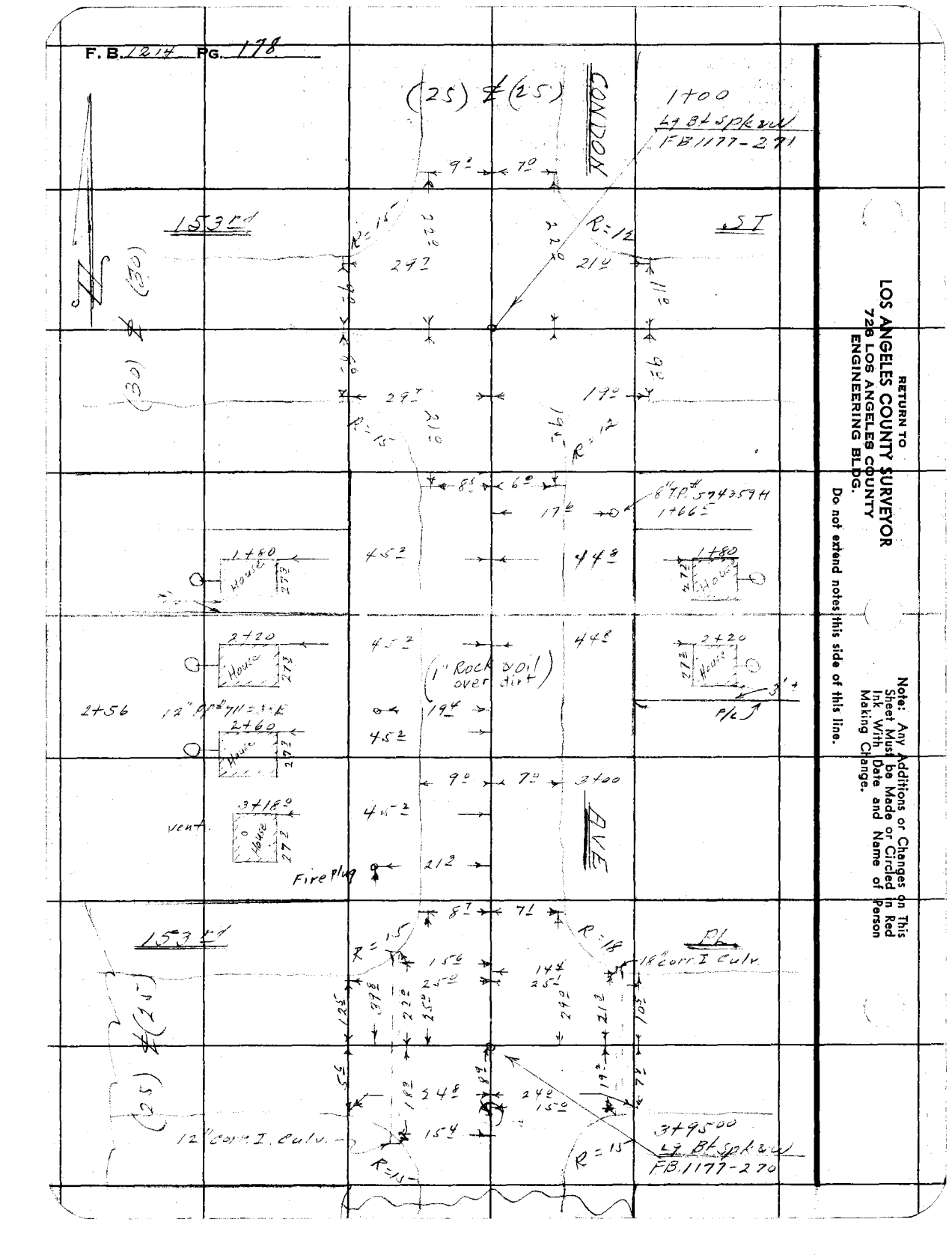

RETURN TO
LOS ANGELES COUNTY SURVEYOR
728 LOS ANGELES COUNTY
ENGINEERING BLDG.

Do not extend notes this side of this line.

Note: Any Additions or Changes on This Sheet Must be Made or Circled in Red Ink With Date and Name of Person Making Change.

Profile No. | Notes Red. | Plotted | Job No. 1506 Division No. | F. B. 1214 Pg. 179
X-Sec. No. | Notes Chkd. 5/19/52 | Checked | Survey by J.L. Willey Notes JLW Date 4-32
Date | Date | Map No. | Indexed | Date

1524 ST C.I. 1506

"X" SECTIONS

on

CONDON AVE

from

153rd ST to 153rd PL.

4-30-52
Willey J.L.
Bay
Kapp
Visalovich
Robinson

STATION	B.S.	H.I.	F.S.	ELEV.

NOTE: ANY ADDITIONS OR CHANGES ON THIS SHEET MUST BE MADE OR CIRCLED IN RED INK, WITH DATE AND NAME OF PERSON MAKING CHANGE.

Do not extend notes this side of this line.

PLEASE RETURN TO
LOS ANGELES COUNTY SURVEYOR
726 Los Angeles County Engineering Bldg.

76L298 307 4-50

76L298 307 4-50

PLEASE RETURN TO
LOS ANGELES COUNTY SURVEYOR
726 LOS ANGELES COUNTY ENGINEERING BLDG.

NOTE: ANY ADDITIONS OR CHANGES ON THIS SHEET MUST BE MADE OR CIRCLED IN RED INK, WITH DATE AND NAME OF PERSON MAKING CHANGE.

Do not extend notes this side of this line.

STATION	B. S.	H. I.	F. S.	ELEV.		
BMLF109	3 58	61 09		57 51	BMLF109- El. 57.508 Pg. 119	518
					Condon Ave & 153rd St. N.W. Cor	
					Bt Spk, E end walk to Hot 15227	
0+70			3 70	57 39		℄
1+00			3 79	57 30		℄
"			3 96	57 13		8° brk.
"			4 80	56 29		16° X Gut.
"			3 80	57 29		34 brk
"			2 69	58 40		118 back of lot to S.
"						
"			4 07	57 02	7° edge Prt.	
"			4 44	56 65	12° X Gut.	
"			3 93	57 16	25 brk in Prt. & EP/L	
"			4 36	56 73	back lot to S.	
1+30			4 09	57 00		℄
"			4 36	56 73		7° edge Prt.
"			4 7	56 4		12° Gut
"			4 3	56 8		25 WP/L Cor
"			4 45	56 64	6° edge Prt	
"			4 9	56 2	10 Gut	
"			4 5	56 6	13 brk	

F. B. 1214 Pg. 180 Job No. 1506 Division No. Notes Red. Plotted Profile
Survey of 153rd St Date Date No. X-Sec.
Survey by J L Willey Notes J L W. Notes Chkd. Checked
Indexed Date Date Date No.

76L298 307 4-50

PLEASE RETURN TO

LOS ANGELES COUNTY SURVEYOR

726 LOS ANGELES COUNTY ENGINEERING BLDG.

NOTE: ANY ADDITIONS OR CHANGES ON THIS SHEET MUST BE MADE OR CIRCLED IN RED INK, WITH DATE AND NAME OF PERSON MAKING CHANGE.

Do not extend notes this side of this line.

STATION	B. S.	H. I.	F. S.	ELEV.		
1+30		61 09	4 5	56 6	25 E P/L Cor.	
2+00			4 15	56 94		℄
			4 41	56 68	Note: Trucks are dumping	8° edge Pvt.
			4 82	56 27	dirt on the various	14 Gut line
			4 69	56 40	lots in vicinity of this	25 W P/L
					will differ, as the loads are spread	
"			4 57	56 52	7° edge Pvt	
"			5 0	56 1	10 Gut line	
"			4 6	56 5	25 E P/L	
T.P.	4 49	61 34	4 24	56 85		
2+50			4 23	57 11		℄
"			4 43	[illegible] 91		7° edge Pvt
"			5 0	56 3		10 Gut
"			4 9	56 4		25 W P/L
"			4 4	56 9		back lot
			4 59	56 75	7° edge Pvt.	
			5 3	56 0	11 Gut	
			4 9	56 4	25 E P/L	
			4 9	56 4	119 - Back lot.	

Profile Notes Red. ____ Plotted ____ Job No. 1506 Division No. ____ F. B. 1114 Pg. 181

No. ____ Date ____ Date ____ Survey of ____

X-Sec. Notes Chkd. ____ Checked ____ Survey by JLW Notes JLW Date 4-52

No. ____ Date ____ Date ____ Map No. ____ Indexed ____ Date ____

76L298 307 4-50

PLEASE RETURN TO
LOS ANGELES COUNTY SURVEYOR
726 LOS ANGELES COUNTY ENGINEERING BLDG.

NOTE: ANY ADDITIONS OR CHANGES ON THIS SHEET MUST BE MADE OR CIRCLED IN RED INK, WITH DATE AND NAME OF PERSON MAKING CHANGE.

Do not extend notes this side of this line.

STATION	B. S.	H. I.	F. S.	ELEV.		
3+00		61 34	3 89	57 45		℄
"			4 12	57 22		8.5 edge Pvt.
"			5 1	56 2		17 Gut line
"			4 5	56 8		25 W P/L
"			4 30	57 04	6.5 edge Pvt.	
"			5 1	56 2	12 Gut line	
"			4 4	56 9	25 E P/L	
3+70			3 35	57 99	Opp N P/L	℄
"			3 55	57 79		9.0 edge Pvt.
"			4 8	56 5		16 Gut
"			3 9	57 4		17 bk
"			3 7	57 6		25 W P/L Cor.
"			3 59	57 75	7.0 edge Pvt.	
"			5 0	56 3	14 Gut	
"			3 7	57 6	16 bk	
"			3 4	57 9	25 E P/L Cor.	
3+73			4 88	56 46		15.6 Invert 12" Corr. P. Culv.
3+73.7		1	4 76	56 58	14.4 Invert 18" C.M.P. Culv.	
T.P.	5 13	63 44	3 03	58 31		℄
3+95			5 42	58 02		10.2 bk
3+95			5 25	58 19		25 W P/L

F. B. 1214 Pg. 182

Job No. 1506 Division No. ____ Notes Red. ____ Plotted ____ Profile ____

Survey of 15th St. Date ____ Date ____ No. ____

Survey by J. L. Willey Notes J. L. W. Notes Chkd. ____ Checked ____ X-Sec. ____

Indexed ____ Date ____ Date ____ Date ____ No. ____

76L298 307 4-50

PLEASE RETURN TO
LOS ANGELES COUNTY SURVEYOR
726 LOS ANGELES COUNTY ENGINEERING BLDG.

NOTE: ANY ADDITIONS OR CHANGES ON THIS SHEET MUST BE MADE OR CIRCLED IN RED INK, WITH DATE AND NAME OF PERSON MAKING CHANGE.

Do not extend notes this side of this line.

STATION	B. S.	H. I.	F. S.	ELEV.			
3+95		63 44	5 48	57 96	10° Brk.		
"			4 84	57 60	25 E P/L		
"			4 12	57 32	63 Back lot line		
4+13			0 96	56 48		15 Invert 12" Corr. Culv.	
4+14			7 03	56 41	15 Invert 18" C.M.P. Culv.		
			5 27	58 17			
S.S.M.H.					S.S.M.H. on ℄ - 8° S. of 153rd Pl.		
8" Inlet W			15 14	48 30	Rim 5.13	Rim 5.13	Rim 5.14	Rim 5.1
8" stub N			14 17	48 47	Depth 9.34	Depth 9.17	Depth 9.26	Depth 9.2
8" stub E			15 07	48 37	Dia 0.67	Dia 0.67	Dia 0.67	Dia 0.6
8" outlet S			15 28	48 16	Rod 15.14	Rod 14.97	Rod 15.07	Rod 15.2
Inlet - 4 [illegible] N 24 - Elev's are [illegible] on 7 [illegible]								
						.140		
BMLF110			5 32	58 12	BMLF110 El. 58.13 - Pg. 119			
					153rd Pl. & Condon Ave. N.E. cor			
					Bl Spk, Sewer Mtl. Ho #4605			

Profile Notes Red. Plotted Job No. 56G Division No.
No. Date Survey of
X-Sec. Notes Chkd. Checked Survey by T.L.H. Notes T.L.H. Date 4-52
No. Date Date Map No. Indexed Date
F. B. 1211 Pg. 153

F. B. Pg. 184

Job No. Division No. Notes Red. Plotted Profile

Survey of Date Date No.

Survey by Notes Notes Chkd. Checked X-Sec.

Indexed Date Date Date No.

STATION	B. S.	H. I.	F. S.	ELEV.	

Do not extend notes this side of this line.

PLEASE RETURN TO

LOS ANGELES COUNTY SURVEYOR

726 Los Angeles County Engineering Bldg.

NOTE: ANY ADDITIONS OR CHANGES ON THIS SHEET MUST BE MADE OR CIRCLED IN RED INK, WITH DATE AND NAME OF PERSON MAKING CHANGE.

76L298 307 4-50

Notes Ck'd by	Survey of
Map No.	W. O. 1506 Tape No. St'd. °F
Office Work	Surveyed by J.L.Willey
Checked	Notes J.L.W. Date 3-25-52
Date	Indexed

F. B. 1214 Pg. 185

152nd ST

C.I. 1506

TOPOGRAPHY

on

153rd PL.

from

Firmona Ave & Condon Ave.

3-25-52

J.L. Willey

Bay

Visalouch

Note: Any Additions or Changes on This Sheet Must be Made or Circled in Red Ink With Date and Name of Person Making Change.

Do not extend notes this side of this line.

RETURN TO
LOS ANGELES COUNTY SURVEYOR
726 LOS ANGELES COUNTY
ENGINEERING BLDG.

76F309S 247 2-51

F.B. 1214 PG. 186

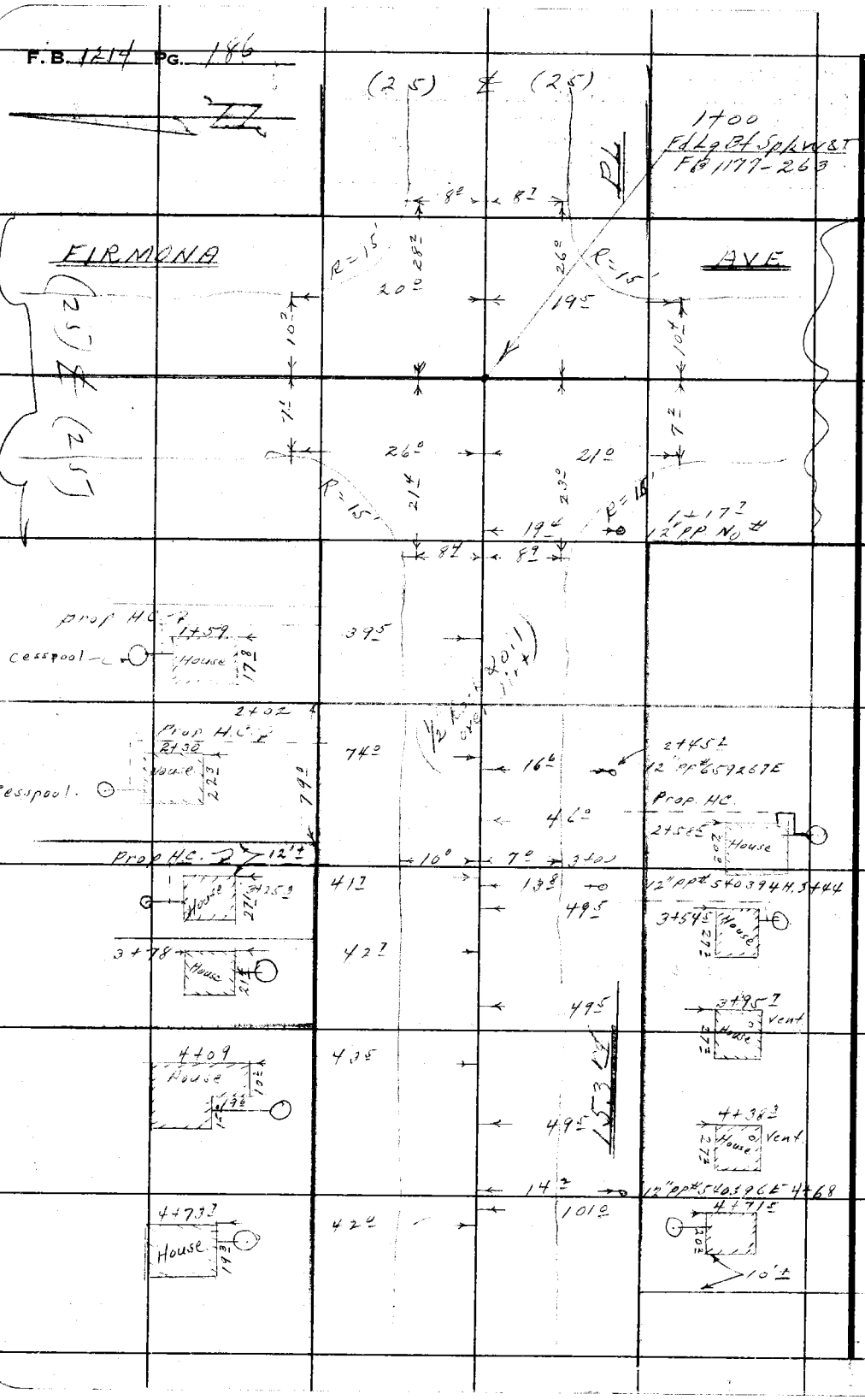

RETURN TO
LOS ANGELES COUNTY SURVEYOR
725 LOS ANGELES COUNTY
ENGINEERING BLDG.

Do not extend notes this side of this line.

Note: Any Additions or Changes on This Sheet Must be Made or Circled in Red Ink With Date and Name of Person Making Change.

Notes Ck'd by	Survey of
Map No.	W. O.	Tape No.	St'd.	°F
Office Work	Surveyed by J. L. Willey
Checked	Notes JLW Date 3-25-52
Date	Indexed

F. B. 1314 Pg. 167

Note: Any Additions or Changes on This Sheet Must be Made or Circled in Red Ink With Date and Name of Person Making Change.

Do not extend notes this side of this line.

RETURN TO
LOS ANGELES COUNTY SURVEYOR
726 LOS ANGELES COUNTY
ENGINEERING BLDG.

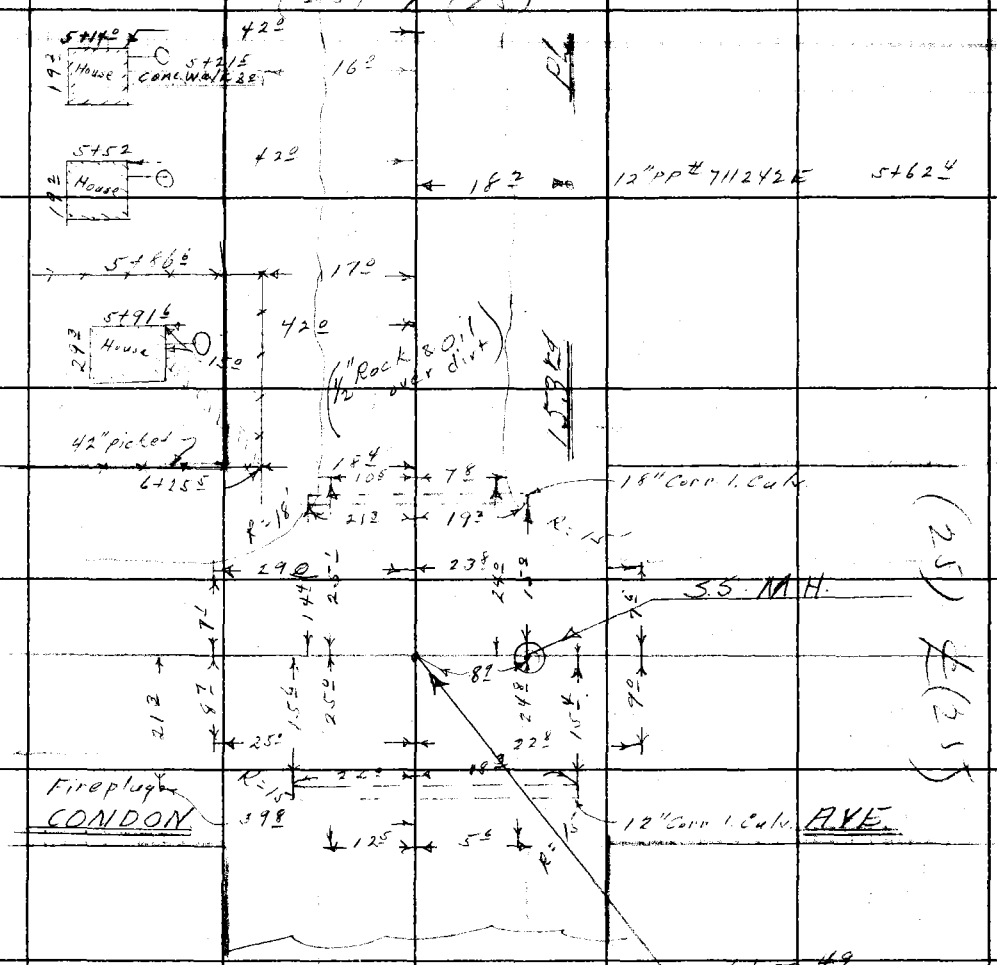

76F3095 247 2-51

RETURN TO
LOS ANGELES COUNTY SURVEYOR
725 LOS ANGELES COUNTY
ENGINEERING BLDG.

Note: Any Additions or Changes on This Sheet Must be Made or Circled in Red Ink With Date and Name of Person Making Change.

Do not extend notes this side of this line.

F.B. 1119 PG. 198

F. B. 1214 Pg. 189

Profile No. | Notes Red. | Plotted | Job No. 1506 Division No. | Survey of
X-Sec. No. | Notes Ckd. LCM 2/14/52 | Checked | Survey by J.L. Willey Notes J.L.W. Date 4-30-52 | Map No. | Indexed | Date

C.I. 1506

X SECTIONS

on

153rd PL.

from

Firmona Ave to Condon Ave

4-30-52
Willey J.L.
Day
Kapp
Visalovich
Robinson.

STATION	B. S.	H. I.	F. S.	ELEV.

NOTE: ANY ADDITIONS OR CHANGES ON THIS SHEET MUST BE MADE OR CIRCLED IN RED INK, WITH DATE AND NAME OF PERSON MAKING CHANGE.

Do not extend notes this side of this line.

PLEASE RETURN TO
LOS ANGELES COUNTY SURVEYOR
726 Los Angeles County Engineering Bldg.

76L298 307 4-50

76L298 307 4-50

PLEASE RETURN TO
LOS ANGELES COUNTY SURVEYOR
726 LOS ANGELES COUNTY ENGINEERING BLDG.

NOTE: ANY ADDITIONS OR CHANGES ON THIS SHEET MUST BE MADE OR CIRCLED IN RED INK, WITH DATE AND NAME OF PERSON MAKING CHANGE.

Do not extend notes this side of this line.

STATION	B. S.	H. I.	F. S.	ELEV.		
BMLF98	4 82	6 4 07		59 25	BMLF98 El. 59.252 Pg 112	257
					153rd Pl. & Firmona Ave N. W. Cor	
					Bt Spk in S. end Walk to Ho # 4605	
0+75			5 94	58 13	opp E P/L	℄
0+83 7			6 30	57 77	X. Gut.	℄
0+90 8			5 45	58 62	brk	℄
1+00			5 13	58 94	Int. Firmona Ave	℄
"			5 16	58 91		25 Opp N P/L
"			5 36	58 71		100. Prt
"			5 37	58 70		143 duck lot
"			5 13	58 94	25 opp S P/L	
"			5 44	58 63	100 Prt.	
"			5 70	58 37	143 duck lot	
1+07 0			5 35	58 72	brk	℄
1+11 5			5 73	58 34	X Gut.	℄
1+25			4 92	59 15	brk in Prt	℄ opp W P/L
"			5 43	58 64		8 5 edge Prt.
"			5 8	58 3		14 Gut
"			5 1	57 0		25 N P/L Cor
"			5 36	58 71	8 0 edge Prt.	
"			5 8	58 3	11 0 Gut	

F. B. 1214 Pg. 190
Job No. 1506 Division No. Notes Red. Plotted Profile
Survey of 152nd St Date Date No.
Survey by J. L. Willey Notes J. L. Wt. Notes Chkd. Checked X-Sec.
Indexed Date Date Date No.

76L298 307 4-50

PLEASE RETURN TO

LOS ANGELES COUNTY SURVEYOR

726 LOS ANGELES COUNTY ENGINEERING BLDG.

NOTE: ANY ADDITIONS OR CHANGES ON THIS SHEET MUST BE MADE OR CIRCLED IN RED INK, WITH DATE AND NAME OF PERSON MAKING CHANGE.

Do not extend notes this side of this line.

STATION	B. S.	H. I.	F. S.	ELEV.		
1+25		64 07	4 8	59 3	17 brk	
"			5 0	58 1	25 S P/L Cor.	
2+00			4 34	59 73		℄
"			4 94	59 13		9.5 edge Prt
"			5 3	58 8		14 Gut
"			4 7	59 4		25 N P/L
"			4 62	59 45	8.0 edge Prt.	
"			5 1	59 0	12 Gut	
"			4 6	59 5	17 brk	
"			4 1	60 0	25 S P/L	
T.P.	.585	65 88	4 04	60 03		
3+00			5 22	60 66		℄
"			5 72	60 16		9.5 edge Prt
"			6 1	59 8		13 Gut
"			4 5	61 4		18 brk
"			4 8	61 1		25 N P/L
"			7 3	58 6		143 back lot
"			5 52	60 36	8.0 edge Prt	
"			5 8	60 1	12 Gut	
"			4 6	61 3	18 brk	
"			4 4	61 5	25 S P/L	

Profile Notes Red. ____ Plotted ____ Job No. 1526 Division No. 4-1

No. ____ Date ____ Date ____ Survey of ____

X-Sec. Notes Chkd. ____ Checked ____ Survey by J L Willey Notes J L W Date 4-5-5

No. ____ Date ____ Date ____ Map No. ____ Indexed ____ Date ____

F. B. 9214 PG. 191

76L298 307 4-50

PLEASE RETURN TO
LOS ANGELES COUNTY SURVEYOR
726 LOS ANGELES COUNTY ENGINEERING BLDG.

NOTE: ANY ADDITIONS OR CHANGES ON THIS SHEET MUST BE MADE OR CIRCLED IN RED INK, WITH DATE AND NAME OF PERSON MAKING CHANGE.

Do not extend notes this side of this line.

STATION	B. S.	H. I.	F. S.	ELEV.		
3+00		65 88	5 3	60 6	143 back lot.	
4+00			4 36	61 52		℄
"			4 81	61 07		10⁵ edge Pvt.
"			4 9	61 0		13 Gut
"			3 6	62 3		18 brk
"			3 6	62 3		25 NP/L
"			4 85	61 03	7⁵ edge Pvt	
"			4 9	61 0	10⁰ Gut.	
"			3 4	62 5	19 brk	
"			3 1	62 8	25 SP/L - Top brk	
T.P.	3 49	64 88	4 49	61 39		
5+00			3 89	60 99		℄
"			4 37	60 51		10⁵ edge Pvt.
"			4 7	60 2		14 Gut
"			4 6	60 3		25 NP/L
"			4 7	60 2		85 brk
"			7 3	57 6		143 back lot
"			4 44	60 44	7⁰ edge Pvt	
"			4 7	60 2	11 Gut	
"			3 0	61 9	19 brk	
"			2 7	62 2	25 SP/L	

F. B. 1214 PG. 192
Job No. 1506 Division No. 152nd St
Survey of
Survey by J L Willey Notes J L W
Indexed Date
Notes Red. Date
Notes Chkd. Date
Plotted Date
Checked Date
Profile No.
X-Sec. No.

76L298 307 4-50

PLEASE RETURN TO
LOS ANGELES COUNTY SURVEYOR
726 LOS ANGELES COUNTY ENGINEERING BLDG.

NOTE: ANY ADDITIONS OR CHANGES ON THIS SHEET MUST BE MADE OR CIRCLED IN RED INK, WITH DATE AND NAME OF PERSON MAKING CHANGE.

Do not extend notes this side of this line.

STATION	B. S.	H. I.	F. S.	ELEV.		
5+00		64 88	4 2	60 7	143 back lot	
6+00			5 92	58 96		℄
"			6 47	58 41		11° edge Pvt
"			6 6	58 3		14 Gut
"			6 4	58 5		17 brk
"			6 3	58 6		25 NP/L
"			6 14	58 74	7° edge Pvt	
"			6 4	58 5	12 Gut	
"			4 8	60 1	16 brk	
"			4 7	60 2	25 SP/L	
T.P.	5 09	63 33	6 64	58 24		
6+25.5			4 76	58 57	Opp ℄ P/L	℄
"			5 38	57 95		11° edge Pvt
"			5 6	57 7		16 Gut
"			5 2	58 1		18 brk
"			5 2	58 1		25 NP/L [illegible]
"			5 05	58 28	7.5 edge Pvt	
"			5 3	58 0	11 Gut	
"			4 4	58 9	16 brk	
"			3 6	59 7	25 SP/L	

Profile Notes Red. ____ Plotted ____ Job No. 1500 Division No. ____
No. ____ Date ____ Date ____ Survey of ____
X-Sec. Notes Chkd. ____ Checked ____ Survey by JLWilley Notes JLW Date 4-52
No. ____ Date ____ Date ____ Map No. ____ Indexed ____ Date ____

F. B. 1214 Pg. 193

76L298 307 4-50

PLEASE RETURN TO
LOS ANGELES COUNTY SURVEYOR
726 LOS ANGELES COUNTY ENGINEERING BLDG.

NOTE: ANY ADDITIONS OR CHANGES ON THIS SHEET MUST BE MADE OR CIRCLED IN RED INK, WITH DATE AND NAME OF PERSON MAKING CHANGE.

Do not extend notes this side of this line.

STATION	B. S.	H. I.	F. S.	ELEV.		
6+35.5		63.33	6.96	56.37	19.2 Invert 18" CMP Culv.	
6+36.1			6.79	56.54	Invert 18" CMP	21.3 Culv.
6+39.5			5.40	57.93	X Gut	℄
6+50.49			5.06	58.27	Int Condon Ave	℄
"			5.38	57.95		25 opp N P/L
"			5.97	57.36		100 Pvt.
"			6.23	57.10		143 opp back lot
"			5.00	58.33	25 opp SP/L	
"			5.06	58.27	100 Pvt	
"			5.36	57.97	143 opp back lot	
6+61.5			5.35	57.98	brk in Pvt	℄
6+75.5			5.15	58.18	opp W P/L	℄
BM LF 110			5.21	58.12	BM LF 110 El. 58.135 Pg 119	
					Condon Ave & 153rd Pl N. E. Cor.	
					Bt Spk in S.W. end Conc. Walk to Ho# 4649	

140

F. B. 1214 Pg. 194
Job No. 1506 Division No. 152nd St
Notes Red. Date Plotted Date No. Profile
Survey of
Survey by J.L. Willey Notes J.L.W. Notes Chkd. Date Checked Date X-Sec. No.
Indexed Date

Notes Ck'd by	Survey of
Map No.	W. O. 1506 Tape No. St'd. °F
Office Work	Surveyed by J. L. Willey
Checked	Notes J. V. Date 3-24-52
Date	Indexed

F. B. 1214 Pg. 195

152nd ST

TOPOGRAPHY

on

MANSEL AVE

from

153rd ST to Compton Blvd

C11506

3-24-52
Willey J.A.
Bay
Virkalovich.

Note: Any Additions or Changes on This Sheet Must be Made or Circled in Red Ink With Date and Name of Person Making Change.

Do not extend notes this side of this line.

RETURN TO
LOS ANGELES COUNTY SURVEYOR
726 LOS ANGELES COUNTY
ENGINEERING BLDG.

76F309S 247 2-51

F. B. 1218 PG. 196

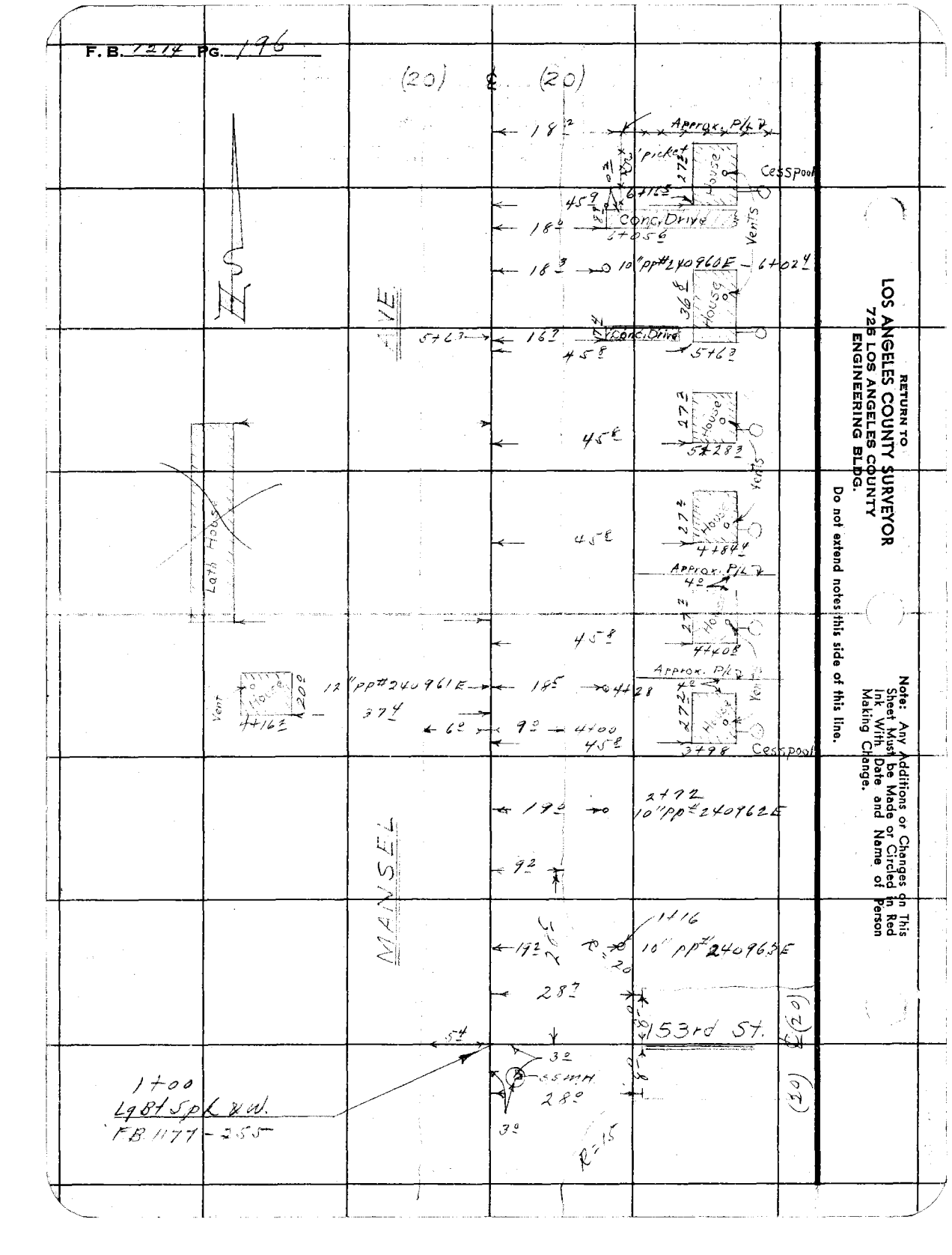

RETURN TO
LOS ANGELES COUNTY SURVEYOR
725 LOS ANGELES COUNTY
ENGINEERING BLDG.

Do not extend notes this side of this line.

Note: Any Additions or Changes on This Sheet Must be Made or Circled in Red Ink With Date and Name of Person Making Change.

Notes Ck'd by	Survey of [illegible]
Map No.	W. O. 1506 Tape No. St'd. °F
Office Work	Surveyed by J. L. Willey
Checked	Notes J. L. W. Date 3-24-52
Date	Indexed

F. B. 1214 PG. 197



Note: Any Additions or Changes on This Sheet Must be Made or Circled in Red Ink With Date and Name of Person Making Change.

Do not extend notes this side of this line.

RETURN TO
LOS ANGELES COUNTY SURVEYOR
726 LOS ANGELES COUNTY
ENGINEERING BLDG.

76F309S 247 2-51

114
44
154

RETURN TO
LOS ANGELES COUNTY SURVEYOR
726 LOS ANGELES COUNTY
ENGINEERING BLDG.

Note: Any Additions or Changes on This Sheet Must be Made or Circled in Red Ink With Date and Name of Person Making Change.

Do not extend notes this side of this line.

F.B. 1214 PG. 198

F. B. 1214 Pg. 199

Profile No. ____ Notes Red ____ Plotted ____ Job No. 1506 Division No. 4
Date ____ Date ____ Survey of 153rd St
X-Sec. No. ____ Notes Chkd. LCM Checked ____ Survey by J L Willey Notes J h W Date 5-1-52
Date 5/19/52 Date ____ Map No. ____ Indexed ____ Date ____

C.I. 1506

"X" SECTIONS
on
MANSEL AVE
from
153rd ST to COMPTON BLVD.

5-1-52
Willey J. L
Bay
Kapp
Vrsalovich
Robinson

STATION	B. S.	H. I.	F. S.	ELEV.

NOTE: ANY ADDITIONS OR CHANGES ON THIS SHEET MUST BE MADE OR CIRCLED IN RED INK, WITH DATE AND NAME OF PERSON MAKING CHANGE.

Do not extend notes this side of this line.

PLEASE RETURN TO
LOS ANGELES COUNTY SURVEYOR
726 Los Angeles County Engineering Bldg.

76L298 307 4-50

76L298 307 4-50

PLEASE RETURN TO
LOS ANGELES COUNTY SURVEYOR
726 LOS ANGELES COUNTY ENGINEERING BLDG.

NOTE: ANY ADDITIONS OR CHANGES ON THIS SHEET MUST BE MADE OR CIRCLED IN RED INK, WITH DATE AND NAME OF PERSON MAKING CHANGE.

Do not extend notes this side of this line.

STATION	B. S.	H. I.	F. S.	ELEV.		
BMLF106	4 18	6 0 91		56 73	BMLF106 El. 56.731 Pg. 117	732
					Mansel Ave & 153rd St. S.E. Cor	
					L&T, S.W. Cor. Drive to Ho# 15300.	
0+80			4 10	56 81	opp S P/L	℄
0+97°	S.S.J.C.		—	—		3° S.S.J.C.
8" Inlet S			12 71	48 20	Rim 420 Rim 422	Rim 420 Rim 420
8" Stub. W			12 84	48 07	Depth 7.84 Depth 7.95	Depth 7.74 Depth 7.98
8" Stub. N			12 61	48 30	Dia 0.67 Dia 0.67	Dia 0.67 Dia 0.67
8" Outlet E			12 85	48 06	Rod 12.71 Rod 12.84	Rod 12.61 Rod 12.85
1+00			4 22	56 69	Inter 153rd St.	℄
"			4 39	56 52		20' opp E P/L
"			4 85	56 06		100. Pvt
"			5 34	55 57		162 opp back lot
"			4 52	56 39	5 7 W. edge Pvt.	
"			4 8	56 1	9 3 Gut	
"			4 6	56 3	12 brk	Road Not traveled.
"			4 5	56 4	20 opp W P/L	
"			3 3	57 6	144 " back lot.	
1+20			4 46	56 45		℄
"			4 82	56 09		10° edge Pvt.
"			5 3	55 6		13 Gut.

F. B. 1214 PG. 200 Job No. 1506 Division No. Notes Red. Plotted Profile
Survey of 152nd St. Date Date No.
Survey by J. L. Willey Notes J. L. W. Notes Chkd. Checked X-Sec.
Indexed Date Date No.

76L298 307 4-50

PLEASE RETURN TO
LOS ANGELES COUNTY SURVEYOR
726 LOS ANGELES COUNTY ENGINEERING BLDG.

NOTE: ANY ADDITIONS OR CHANGES ON THIS SHEET MUST BE MADE OR CIRCLED IN RED INK, WITH DATE AND NAME OF PERSON MAKING CHANGE.

Do not extend notes this side of this line.

STATION	B. S.	H. I.	F. S.	ELEV.		
1+20		60 91	51	558		15 brk
"			50	559		20 E P/L Cor.
"			480	5611	5.5 edge Pvt.	
"			52	557	9.5 Gut	
"			50	559	11 brk	
"			49	560	20 W P/L Cor.	
2+00			505	5586		℄
"			529	5562		9.0 edge pvt
"			53	556		12 Gut
"			49	560		20 E P/L
"			513	5578	5.5 edge Pvt.	
"			53	556	9.0 Gut line	
"			52	557	20 W P/L	
T.P.	493	60 62	522	5569		
3+00			487	5575		℄
"			493	5569		8.5 edge Pvt
"			52	554		13 Gut
"			46	560		20 E P/L & top brk
"			493	5569	6.0 edge Pvt.	
"			52	554	8.0 Gut	
"			50	556	20 W P/L	

Profile Notes Red. ____ Plotted ____ Job No. 1506 Division No. ____ F. B. 1314 Pg. 201
No. ____ Date ____ Date ____ Survey of ____
X-Sec. Notes Chkd. ____ Checked ____ Survey by JLWilley Notes JLW Date 5-1-52
No. ____ Date ____ Date ____ Map No. ____ Indexed ____ Date ____

76L298 307 4-50

PLEASE RETURN TO
LOS ANGELES COUNTY SURVEYOR
726 LOS ANGELES COUNTY ENGINEERING BLDG.

NOTE: ANY ADDITIONS OR CHANGES ON THIS SHEET MUST BE MADE OR CIRCLED IN RED INK, WITH DATE AND NAME OF PERSON MAKING CHANGE.

Do not extend notes this side of this line.

STATION	B. S.	H. I.	F. S.	ELEV.		
4+00		60 62	4 53	56 09		℄
"			4 79	55 83		8.5 edge Pvt.
"			5 0	55 6		13 Gut
"			4 7	55 9		20 EP/L
"			4 9	55 7		162 back lot
"			4 68	55 14	5.5 edge Pvt.	
"			4 9	55 7	9.0 Gut	
"			4 3	56 3	20 WP/L	Reported as
"			4 3	56 3	144 back lot	School Property
5+00			4 11	56 52		℄
"			4 42	56 20		8.5 edge Pvt.
"			4 8	55 8		12 Gut
"			4 4	56 2		17 brk
"			4 3	56 3		20 EP/L
"			4 49	56 13	6.5 edge Pvt.	
"			5 0	55 6	9.0 Gut	
"			4 4	56 2	20 WP/L	
T.P.	6 34	62 88	4 08	56 54		
6+00			6 06	56 82		℄
"			6 27	56 61		8.5 edge Pvt
"			6 4	56 5		13 Gut

F. B. 1214 PG. 202
Job No. 1506 Division No. ____ Notes Red. ____ Plotted ____ Profile
Survey of 152 30 ST Date ____ Date ____ No. ____
Survey by J. Willey Notes J. W. Notes Chkd. ____ Checked ____ X-Sec.
Indexed ____ Date ____ Date ____ Date ____ No. ____

76L298 307 4-50

PLEASE RETURN TO
LOS ANGELES COUNTY SURVEYOR
726 LOS ANGELES COUNTY ENGINEERING BLDG.

NOTE: ANY ADDITIONS OR CHANGES ON THIS SHEET MUST BE MADE OR CIRCLED IN RED INK, WITH DATE AND NAME OF PERSON MAKING CHANGE.

Do not extend notes this side of this line.

STATION	B. S.	H. I.	F. S.	ELEV.		
6+00		6288	63	566		20 E P/L
"			637	5651	6½ edge Pvt.	
"			68	561	9½ Cut	
"			61	568	20 W P/L	
7+00			564	5724		℄
"			591	5697		8½ edge Pvt
"			61	568		13 Cut
"			58	571		20 E P/L
"			600	569	6½ edge Pvt.	
"			63	566	10 Cut.	
"			56	573	20 W P/L	
8+00			523	5765		℄
"			556	5732		8½ edge Pvt.
"			58	571		13 Cut.
"			54	575		20 E P/L
"			61	568		162 Back Lot.
"			557	5731	6½ edge Pvt.	
"			57	572	10 Cut	
"			54	575	20 W P/L	
"			51	578	144 Back Lot.	

Profile Notes Red. Plotted Job No. 1506 Division No. 4
No. Date Date Survey of
X-Sec. Notes Chkd. Checked Survey by J.K.W. Notes J.K.W. Date 5-1-52
No. Date Date Map No. Indexed Date

F. B. 1214 Pg. 203

76L298 307 4-50

PLEASE RETURN TO
LOS ANGELES COUNTY SURVEYOR
726 LOS ANGELES COUNTY ENGINEERING BLDG.

NOTE: ANY ADDITIONS OR CHANGES ON THIS SHEET MUST BE MADE OR CIRCLED IN RED INK, WITH DATE AND NAME OF PERSON MAKING CHANGE.

Do not extend notes this side of this line.

STATION	B. S.	H. I.	F. S.	ELEV.		
X		62 88				
BMLF107			4 57	58 31	BMLF107 El. 58.295 Pg 118 Mansel Ave & Compton Blvd N.E. Cor. Bt Spk in Walk @ P/L to Ho. #15026	300

F. B. 1214 Pg. 204 Job No. 1506 Division No. Notes Red. Plotted Profile
Survey of 152nd St. Date Date No. X-Sec.
Survey by J.L. Willey Notes J.L.W. Notes Chkd. Checked
Indexed Date Date Date No.

Notes Ck'd by	Survey of
Map No.	W. O.	Tape No.	St'd.	°F
Office Work	Surveyed by JL Willey
Checked	Notes JLW Date 3-25-52
Date	Indexed

F. B. 1214 PG. 20

152nd ST

TOPOGRAPHY

on

153rd ST

from

MANSEL AVE to FIRMONA AVE

C1. 1506

3-25-52

Willey J.L.

Bay

Visalovich.

Note: Any Additions or Changes on This Sheet Must be Made or Circled in Red Ink With Date and Name of Person Making Change.

Do not extend notes this side of this line.

RETURN TO
LOS ANGELES COUNTY SURVEYOR
726 LOS ANGELES COUNTY
ENGINEERING BLDG.

76F309S 247 2-51

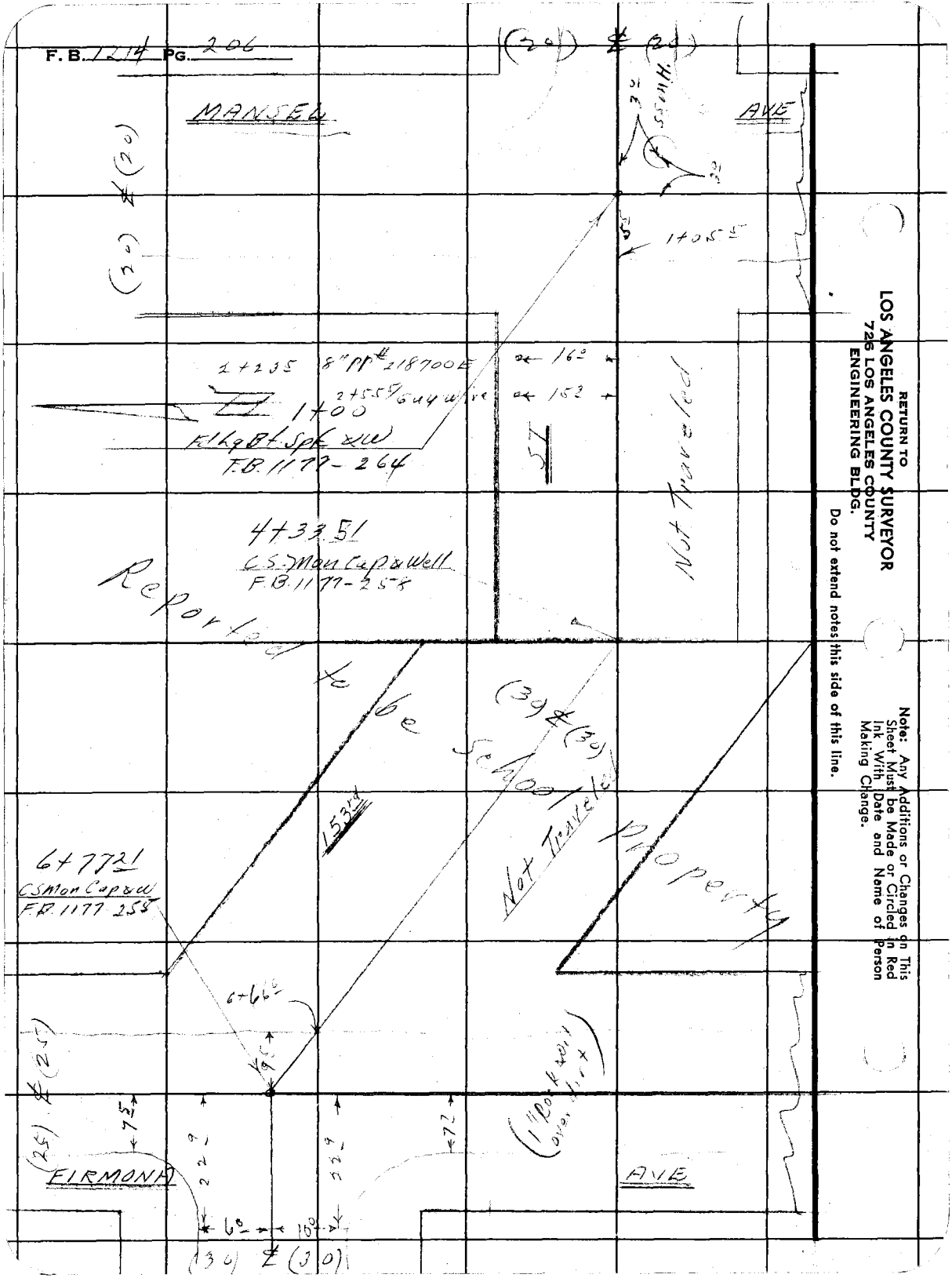
F.B. 1214 PG. 206
MANSEL
AVE
(20) ℄ (20)
(20) ℄ (20)
1+05.5
2+23.5 8" PP # 218700E
2+55.5 Guy wire
1+00
F.B. 1177-264
4+33.51
C.S. Mon Cap & Well
F.B. 1177-258
Reported to be School Property
Not Traveled
(30) ℄ (30)
Not Traveled
6+77.21
C.S. Mon Cap & W
F.B. 1177-255
6+66.6
(25) ℄ (25)
FIRMONA
AVE
(30) ℄ (30)
RETURN TO
LOS ANGELES COUNTY SURVEYOR
726 LOS ANGELES COUNTY
ENGINEERING BLDG.
Do not extend notes this side of this line.
Note: Any Additions or Changes on This Sheet Must be Made or Circled in Red Ink With Date and Name of Person Making Change.

Profile	Notes Red.	Plotted	Job No. 1506	Division No.	F. B. 1214 Pg. 207
No.	Date	Date	Survey of 152nd St		
X-Sec.	Notes Chkd. LCM	Checked	Survey by J.L. Willey	Notes JLW	Date 5-1-52
No.	Date 5/10/52	Date	Map No.	Indexed	Date

~~152nd St~~

Cl. 1506

X SECTIONS
on
153rd ST
from
MANSEL AVE to FIRMONA AVE

5-1-52
Willey J.L.
Bay
Kapp
Vrsalovich
Robinson.

STATION	B. S.	H. I.	F. S.	ELEV.

NOTE: ANY ADDITIONS OR CHANGES ON THIS SHEET MUST BE MADE OR CIRCLED IN RED INK, WITH DATE AND NAME OF PERSON MAKING CHANGE.

PLEASE RETURN TO
LOS ANGELES COUNTY SURVEYOR
726 LOS ANGELES COUNTY ENGINEERING BLDG.

Do not extend notes this side of this line.

76L298 307 4-50

76L298 307 4-50

PLEASE RETURN TO
LOS ANGELES COUNTY SURVEYOR
726 LOS ANGELES COUNTY ENGINEERING BLDG.

NOTE: ANY ADDITIONS OR CHANGES ON THIS SHEET MUST BE MADE OR CIRCLED IN RED INK, WITH DATE AND NAME OF PERSON MAKING CHANGE.

Do not extend notes this side of this line.

F. B. 1214 Pg. 208 | Profile | Job No. 1506 Division No. | Notes Red. | Platted | No. | X-Sec. | No.
Survey of 1524 Sheet 1 | Date | Date | Checked | Date
Survey by T. L. Willey | Notes T.L.W. | Notes Chkd. | Date
Indexed | Date | Date

STATION	B. S.	H. I.	F. S.	ELEV.		
						132
BMLF106	594	6267		5673	BMLF106 El 56.731 Pg. 117	
					Mansel Ave & 153rd St S.E. Cor.	
					L&T in S.W. Cor. Drive to Ho# 15300	
0+80			614	5653	opp. E P/L.	
0+97					3e S.S.J.C.	
8" Inlet S			1447	4820	Rim 5.96	Rim 5.98 Rim 5.96 Rim 5.96
8" Stub W			1460	4807	Depth 7.84	Depth 7.95 Depth 7.74 Depth 7.98
8" Stub N			1437	4830	Dia 0.67	Dia 0.67 Dia 0.67 Dia 0.67
8" Outlet E			1461	4806	Rod 14.47	Rod 1460 Rod 14.37 Rod 1461
1+00			600	5667		
"			622	5645	opp N P/L	20 pvt
"			688	5579		150 "
"			583	5684	20 pvt.	opp S P/L
"			476	5791	150 "	
1+05 S			622	5645	W. edge Pvt.	
1+08 S			66	561	Gut.	
1+11			64	563	brk	
1+20			63	564	opp W P/L	
"			65	562		20 N P/L Cor
"			63	564	20 S P/L cor.	
2+00			58	569		

76L298 307 4-50

PLEASE RETURN TO
LOS ANGELES COUNTY SURVEYOR
726 LOS ANGELES COUNTY ENGINEERING BLDG.

NOTE: ANY ADDITIONS OR CHANGES ON THIS SHEET MUST BE MADE OR CIRCLED IN RED INK, WITH DATE AND NAME OF PERSON MAKING CHANGE.

Do not extend notes this side of this line.

STATION	B. S.	H. I.	F. S.	ELEV.		
2+00		62 67	61	566		30 NP/L
"			58	569	20 SP/L	
3+00			51	576		℄
"			55	572		20 NP/L
"			66	561		150 Grnd.
"			49	578	20 SP/L	
"			46	581	150 Ground.	
4+00			46	581		℄
"			50	577		20 NP/L
"			47	580	20 SP/L	
4+33.5'			42	585	Int. Tr. Line	℄
"			47	580	(Along Tr. line to N.)	30 NP/L
"			57	570	" "	150 Grnd.
"			42	585	30 SP/L	(Along Tr. line to S.
"			36	591	150 Grnd.	" "
5+00			43	584		℄
"			49	578		30 NP/L
"		1	44	583	30 SP/L	
T.P.	4 34	62 68	433	5834		
6+00			45	582		℄
"			49	578		30 NP/L

Profile
Notes Red _____ Plotted _____ Job No. 1536 Division No. _____ F. S. 1211 Pg. 211
No. _____ Date _____ Date _____ Survey of _____
X-Sec. Notes Chkd. _____ Checked _____ Survey by J.K. Williams Notes J.K.W. Date 5-1-52
No. _____ Date _____ Date _____ Map No. _____ Indexed _____ Date _____

76L298 307 4-50

PLEASE RETURN TO
LOS ANGELES COUNTY SURVEYOR
726 LOS ANGELES COUNTY ENGINEERING BLDG.

NOTE: ANY ADDITIONS OR CHANGES ON THIS SHEET MUST BE MADE OR CIRCLED IN RED INK, WITH DATE AND NAME OF PERSON MAKING CHANGE.

Do not extend notes this side of this line.

STATION	B. S.	H. I.	F. S.	ELEV.		
6+00		62 68	46	58 1	30. sp/L	
6+52 2			46	58 1	Opp E P/L	℄
"			43	58 4		30 N P/L Cor
"			46	58 1	30 sp/L Cor.	
6+57 0			46	58 1	brk	℄
6+63			52	57 5	Gut	℄
6+66 6			4 66	58 02	E. edge Pvt.	℄
6+77 2			4 28	58 40	Inter. Firmona.	℄
"			4 14	58 54	(Along ℄ Firmona)	30 Opp N p/L
"			3 78	58 90	3.	150 pvt.
"			4 38	58 30	30 sp/L	
"			4 07	58 61	125 pvt.	
BM.L.F. 99			3 68	59 00	BMLF99 El. 59.009 .018	Pg 112
					153rd St. & Firmona Ave S.W. Cor.	
					Bt Spk in Porch Ho. # 4602	

F. B. 1214 PG. 210
Job No. 1506 Division No. Notes Red. Plotted Profile
Survey of 152nd St Date Date No. X-Sec.
Survey by J.L. Willey Notes J.L.W. Notes Chkd. Checked
Indexed Date Date Date No.

Notes Ck'd by		Survey of	
Map No.		W. O. 1506 Tape No.	St'd. °F
Office Work		Surveyed by	J L Willey
Checked		Notes	JLW Date 5-25-52
Date		Indexed	

F. B. 1214 Pg. 211

152nd ST.

C.I. 1506

TOPOGRAPHY

on

152nd ST

from

FIRMONA AVE to Tract line.

5-25-52

Willey J.L.

Bay

Vrsalovich.

Note: Any Additions or Changes on This Sheet Must be Made or Circled in Red Ink With Date and Name of Person Making Change.

Do not extend notes this side of this line.

RETURN TO
LOS ANGELES COUNTY SURVEYOR
726 LOS ANGELES COUNTY
ENGINEERING BLDG.

76F309S 247 2-51

F. B. 1214 PG. 212



RETURN TO
LOS ANGELES COUNTY SURVEYOR
726 LOS ANGELES COUNTY
ENGINEERING BLDG.

Do not extend notes this side of this line.

Note: Any Additions or Changes on This Sheet Must be Made or Circled in Red Ink With Date and Name of Person Making Change.

Profile	Notes Red.	Plotted	Job No. 1506	Division No.	F. B. 1214	Pg. 213
No.	Date	Date	Survey of			
X-Sec.	Notes Chkd LCM	Checked	Survey by JLWilley	Notes JLW.	Date 5-1-52	
No.	Date 5/14/52	Date	Map No.	Indexed	Date	

152nd St

Cl. 1506

"X" SECTIONS
on
152nd ST
from
FIRMONA AVE to Tract Line

5-1-52
J.L Willey
Bey
Rapp
Vrsalovich
Robinson

STATION	B. S.	H. I.	F. S.	ELEV.

NOTE: ANY ADDITIONS OR CHANGES ON THIS SHEET MUST BE MADE OR CIRCLED IN RED INK, WITH DATE AND NAME OF PERSON MAKING CHANGE.

PLEASE RETURN TO
LOS ANGELES COUNTY SURVEYOR
726 LOS ANGELES COUNTY ENGINEERING BLDG.

Do not extend notes this side of this line.

76L298 307 4-50

76L298 307 4-50

PLEASE RETURN TO
LOS ANGELES COUNTY SURVEYOR
726 LOS ANGELES COUNTY ENGINEERING BLDG.

NOTE: ANY ADDITIONS OR CHANGES ON THIS SHEET MUST BE MADE OR CIRCLED IN RED INK, WITH DATE AND NAME OF PERSON MAKING CHANGE.

Do not extend notes this side of this line.

STATION	B. S.	H. I.	F. S.	ELEV.		
BMLF100	3 76	63 63		59 87	BMLF100. El. 59.866 Pg 113 152nd St. (N. Side) 84'± W. of Firmona Ave Bt Spk, Send walk, 15'± N. ℄ 152nd St.	.877
0+75			4 60	59 03		
0+86.8						
"			5 81	57 82	Invert 8" Cmp Culv.	15.9
"			5 70	57 93	13.4 Invert C.M.P. Culv.	
1+00			4 55	59 08		℄
"			4 71	58 92		30 opp S p/L
"			4 62	59 01		150 pvt.
"			4 57	59 06	30 opp N P/L	
"			4 46	59 17	150 pvt.	
1+10.0			4 92	58 71	edge pvt.	℄
1+14.8			5 6	58 0	Gut	℄
1+17			5 0	58 6	brk	℄
1+25			4 8	58 8	Opp E P/L	℄
"			4 7	58 9		30 S P/L
"			4 8	58 8	30 N P/L	
2+00			5 0	58 6		℄
"			5 2	58 4		30 S P/L
"			4 9	58 7	30 N P/L	

F. B. 1214 Pg. 214
Job No. 1506 Division No. 152nd St.
Notes Red. Date Notes Chkd. Date
Plotted Date Checked Date
Profile No. X-Sec. No.
Survey of
Survey by J.L. Willey Notes J.L.W.
Indexed Date

Profile Notes Red.______ Plotted______ Job No. 1506 Division No. 1 F. B. 1214 PG. 21

No.______ Date______ Date______ Survey of 1??th St

X-Sec. Notes Chkd.______ Checked______ Survey by JKWilley Notes JLW Date 5-1-52

No.______ Date______ Date______ Map No.______ Indexed______ Date______

76L298 307 4-50

PLEASE RETURN TO
LOS ANGELES COUNTY SURVEYOR
726 LOS ANGELES COUNTY ENGINEERING BLDG.

NOTE: ANY ADDITIONS OR CHANGES ON THIS SHEET MUST BE MADE OR CIRCLED IN RED INK, WITH DATE AND NAME OF PERSON MAKING CHANGE.

Do not extend notes this side of this line.

STATION	B. S.	H. I.	F. S.	ELEV.		
3+00		63 63	54	58 2		℄
"			57	57 9		30 S P/L
"			54	58 2	30. N P/L	
3+20 28			56	58 0		℄
"			57	57 9		30 S P/L
"			63	57 3		150 Grnd
"			55	58 1	30 N P/L	
"			50	58 6	150	
BMLF100			3 76	59 87	BMLF100 El. 59.866 .877 Pg 113 see above description	

F. B. 1214 PG. 216

Job No. 1506 Division No. Notes Red. Plotted Profile

Survey of 152nd St Date Date No.

Survey by J.L. Willey Notes J.L.W. Notes Chkd. Checked X-Sec.

Indexed Date Date Date No.

STATION	B. S.	H. I.	F. S.	ELEV.

Do not extend notes this side of this line.

PLEASE RETURN TO

LOS ANGELES COUNTY SURVEYOR

726 Los Angeles County Engineering Bldg.

NOTE: ANY ADDITIONS OR CHANGES ON THIS SHEET MUST BE MADE OR CIRCLED IN RED INK, WITH DATE AND NAME OF PERSON MAKING CHANGE.

76L298 307 4-50

Notes Ck'd by		Survey of	1952-53
Map No.		W. O. 1506	Tape No.	St'd.	°F
Office Work		Surveyed by	Willey J.L.
Checked		Notes	WDB.	Date	3-24-52
Date		Indexed	

F. B. 1214 Pg. 219

HAWTHORNE AVE

C.I. 1506

TOPOGRAPHY

on

153rd PL.

from

Fikmona Ave to Mansel Ave.

3-24-52

Willey J.L.

Boy

Vrasalovich

Note: Any Additions or Changes on This Sheet Must be Made or Circled in Red Ink With Date and Name of Person Making Change.

Do not extend notes this side of this line.

RETURN TO
LOS ANGELES COUNTY SURVEYOR
726 LOS ANGELES COUNTY
ENGINEERING BLDG.

76F309S 247 2-51

F.B. 1224 PG. 218

RETURN TO
LOS ANGELES COUNTY SURVEYOR
725 LOS ANGELES COUNTY
ENGINEERING BLDG.

Do not extend notes this side of this line.

Note: Any Additions or Changes on This Sheet Must be Made or Circled in Red Ink With Date and Name of Person Making Change.

F. B. 1214 Pg. 219

Profile No. | Notes Red. | Plotted | Job No. 1506 | Division No.
Date | Date | Survey of
X-Sec. No. | Notes Chkd. LCM | Checked | Survey by JL Willey | Notes JTW | Date 5-1-52
Date 5/14/52 | Date | Map No. | Indexed | Date

1-1 and -1

"X" SECTIONS & Profile
on
153rd PL
from
FIRMONA to MANSEL AVE's.

5-1-52
Willey J. L.
Bay
Kapp
Vrsalovich
Robinson.

STATION	B. S.	H. I.	F. S.	ELEV.

NOTE: ANY ADDITIONS OR CHANGES ON THIS SHEET MUST BE MADE OR CIRCLED IN RED INK, WITH DATE AND NAME OF PERSON MAKING CHANGE.

PLEASE RETURN TO
LOS ANGELES COUNTY SURVEYOR
726 Los Angeles County Engineering Bldg.

Do not extend notes this side of this line.

761.298 307 4-50

76L298 307 4-50

PLEASE RETURN TO
LOS ANGELES COUNTY SURVEYOR
726 LOS ANGELES COUNTY ENGINEERING BLDG.

NOTE: ANY ADDITIONS OR CHANGES ON THIS SHEET MUST BE MADE OR CIRCLED IN RED INK, WITH DATE AND NAME OF PERSON MAKING CHANGE.

6+56±

Do not extend notes this side of this line.

STATION	B. S.	H. I.	F. S.	ELEV.		
3+22 59		63 25	4 87	58 38		10 5 edge Pvt.
"			5 1	58 2		14 Gut.
"			4 9	58 4		25 S p/L
"			6 1	57 2		150 back lot.
"			4 71	58 54	9 1 edge pvt.	
"			4 9	58 4	12	
"			4 4	58 9	25 N p/L	
"			4 4	58 9	150 Grnd.	
4+00			4 9	58 4	Grnd	℄ Prod
5+00			5 09	58 16	"	℄ "
T.P.	4 28	62 44	5 09	58 16		"
6+00			4 4	58 0	"	℄ "
6+36			4 3	58 1	W p/L	℄ "
6+42			4 2	58 2	brk	℄
6+46			4 8	57 6	Gut	℄
6+50			4 26	58 18	edge Pvt.	℄
6+56±±			3 95	58 49	Int. Mansel Ave	℄
"			3 87	58 57		20 brk in Pvt.
"			3 88	58 56		150 Pvt
"			5 39	57 05	150 Pvt.	

F. B. 1214 PG. 222
Job No. 1506
Division No.
Notes Red.
Plotted
Profile
Survey of 152nd St
Date
No.
Survey by J L Willey
Notes
Date
Checked
X-Sec.
Indexed
Date
Date
No.

76L298 307 4-50

PLEASE RETURN TO
LOS ANGELES COUNTY SURVEYOR
726 LOS ANGELES COUNTY ENGINEERING BLDG.

NOTE: ANY ADDITIONS OR CHANGES ON THIS SHEET MUST BE MADE OR CIRCLED IN RED INK, WITH DATE AND NAME OF PERSON MAKING CHANGE.

Do not extend notes this side of this line.

STATION	B. S.	H. I.	F. S.	ELEV.		
		6 2 44				
BMLF106			5 72	5672	BMLF106 El. 56.731 Pg 117 Mansel Ave & 153rd St S. E. Cor. L&T in SW Cor. Drive to Ho# 15300	

732

Profile Notes Red ____ Plotted ____ Job No. 1806 Division No. ____ F. B. 1214 Pg. 223
No. ____ Date ____ Date ____ Survey of ____
X-Sec. Notes Chkd. ____ Checked ____ Survey by JL Willey Notes JLW Date 5-1-52
No. ____ Date ____ Date ____ Map No. ____ Indexed ____ Date ____

F. B. 1214 Pg. 224

Job No. Division No. Notes Red. Plotted

Survey of Date Date

Survey by Notes Notes Chkd. Checked

Indexed Date Date Date