Notes Ck'd by	Survey of L.A. Co. Cemetery
Map No. S.D. 141-40	W. O. 8430 Tape No. Std. 68 °F
Office Work Cox	Surveyed by W.E. Braden
Checked [illegible]	Notes Braden Date 5-2-46
Date May 1946	Indexed [illegible]

F.B. 1467 Pg. 7

PROPOSED

COTTAGE and OFFICE BLDG.

LOS ANGELES COUNTY CEMETERY

at

3301 East FIRST STREET

J.N. 8430

May - 1946

W E Braden
D E Holmes
A.R. Banlotti
H.R. Stock

Platted on Sur. Div. File # 141-40

P.W. Dept. file o.k.

Microfilmed Dec '87

(2)

F.B. 1217 PG. 8



RETURN TO
LOS ANGELES COUNTY SURVEYOR
700 HALL OF RECORDS

Do not extend notes this side of this line.

Note: Any Additions or Changes on This Sheet Must be Made or Circled in Red Ink With Date and Name of Person Making Change.

Notes Ck'd by	Survey of L.A. Co. Cemetery
Map No. S.D. 141-40	W. O. 8430 Tape No. Std 68 °F
Office Work Cox	Surveyed by W.E. Braden
Checked McPherson	Notes Braden Date 5/2/46
Date May 1946	Indexed A. C. Johnson

F.B. 1217 Pg. 9 (3)

1x2 see last pg.

Restaked 6/17-46
W.E. Braden

Line

cor. of chapel

1x2 see last pg. 8

53.00

40.00

Set 1x1

Boat spk. see pg. 8

85.33

20.00

53.00

31.80

6.0

13.00

26.00

Garage Proposed

26.00

Cottage Proposed

26.00

20.00

13.00

53.00

31.80

Set N & T in pvt.

Set 1x1

Note- Set 1x1 stk. for all corners and 5' offsets.

Axis

x on wall see last pg

Note: Any Additions or Changes on This Sheet Must be Made or Circled in Red Ink With Date and Name of Person Making Change.

Do not extend notes this side of this line.

RETURN TO
LOS ANGELES COUNTY SURVEYOR
700 HALL OF RECORDS

FORM 247 5M 12-40

RETURN TO
LOS ANGELES COUNTY SURVEYOR
700 HALL OF RECORDS

Note: Any Additions or Changes on This Sheet Must be Made or Circled in Red Ink With Date and Name of Person Making Change.

Do not extend notes this side of this line.

F.B. 1217 Pg. 10

(41)

(5)

Notes Ck'd by	Survey of [illegible]
Map No. S.D. 141-40	W. O. 8430 Tape No. Std °F
Office Work Co.	Surveyed by W E Braden
Checked McPherson	Notes Braden Date 5/6-46
Date May 1946	Indexed

F.B. 1217 Pg. 11

GRAVE LOCATION
for
EXHUMATION
at
Proposed Cottage, Office, & Garage
Site
LOS ANGELES COUNTY CEMETERY
3301 East First Street

May 1946
W E Braden
A R Bartlett
I J Bowles
H R Stock

Note: Any Additions or Changes on This Sheet Must be Made or Circled in Red Ink With Date and Name of Person Making Change.

Do not extend notes this side of this line.

RETURN TO
LOS ANGELES COUNTY SURVEYOR
700 HALL OF RECORDS

FORM 247 5M 12-40

(6)

F.B. 1217 Pg. 12

INDEX to ROW No.

of Graves



RETURN TO
LOS ANGELES COUNTY SURVEYOR
700 HALL OF RECORDS

Note: Any Additions or Changes on This Sheet Must be Made or Circled in Red Ink With Date and Name of Person Making Change.

Do not extend notes this side of this line.

(7)

F.B. 1217 PG. 13

Notes Ck'd by	Survey of L.A. Co.
Map No. S.D. 141-40	W. O. 8430 Tape No. Std °F
Office Work Cox	Surveyed by W E Braden
Checked McPherson	Notes Braden Date 5/6-46
Date May 1946	Indexed A. C. Johnson

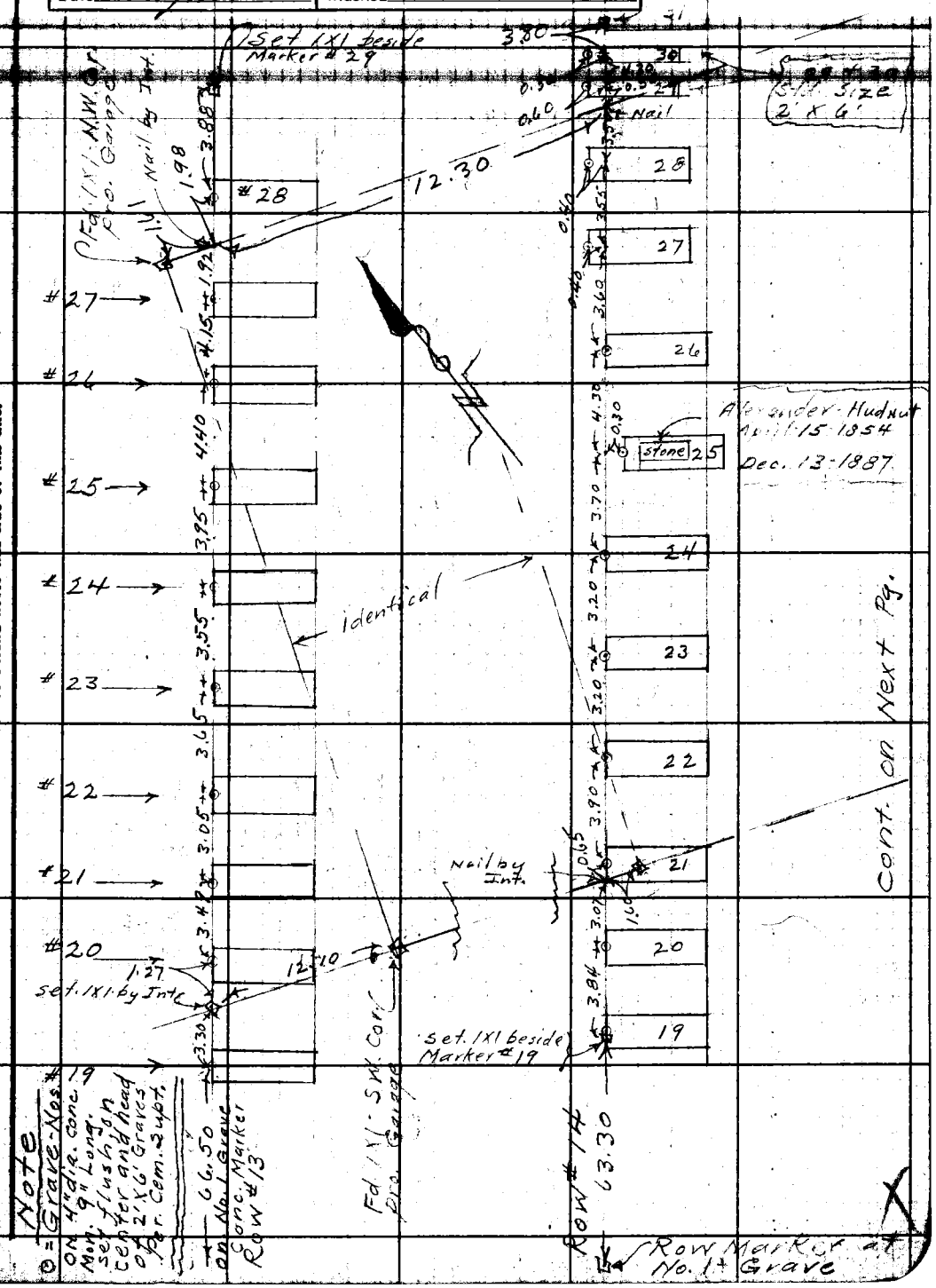

Note: Any Additions or Changes on This Sheet Must be Made or Circled in Red Ink With Date and Name of Person Making Change.

Do not extend notes this side of this line.

RETURN TO
LOS ANGELES COUNTY SURVEYOR
700 HALL OF RECORDS

FORM 247 5M 10-40

RETURN TO
LOS ANGELES COUNTY SURVEYOR
700 HALL OF RECORDS

Note: Any Additions or Changes on This Sheet Must be Made or Circled in **Red Ink** With Date and Name of Person Making Change.

Do not extend notes this side of this line.

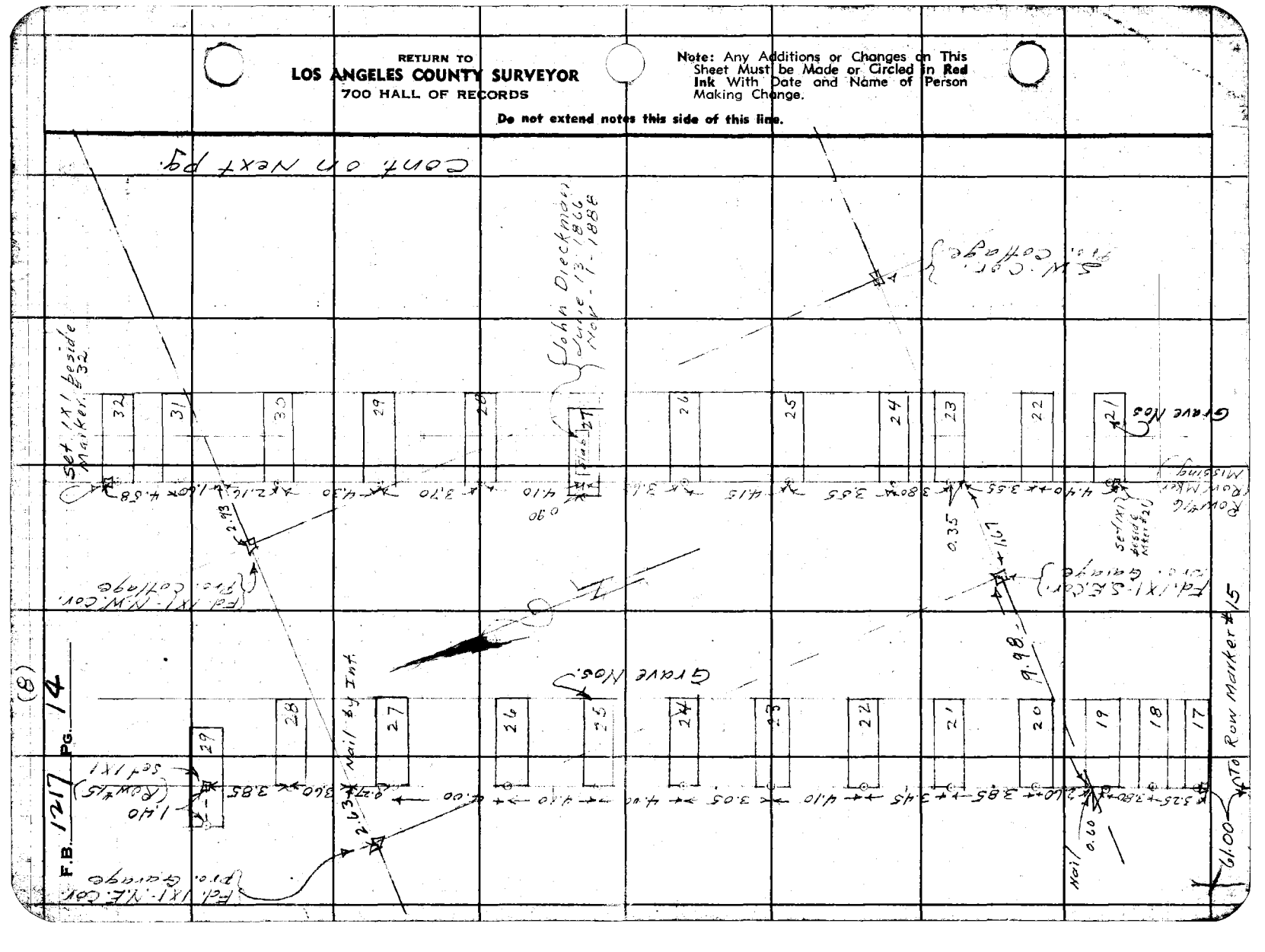
Cont'd on Next Pg.
F.B. 1217
Pg. 14
(8)
Set Marker, Beside 32
John Dieckmann June 13, 1866 Nov. 1, 1886
Gravel Nos.
Row Marker #5
Nail
Nail By Int.
Fd. 1/2" I.P. No Tag
Fd. 1/2" I.P. Illegible
Fd. 1/2" I.P. Corroded
Fd. 1/2" I.P. Bent
Fd. 1/2" I.P. Stamped
Fd. 1/2" I.P. Illegible
Fd. 1/2" I.P. Stamped
Fd. 1/2" I.P. Stamped
Fd. 1/2" I.P. Stamped

(9)

Notes Ck'd by	Survey of L.A. Co. Cemetery
Map No. SD.141-40	W. O. 8430 Tape No. Std °F
Office Work Cox	Surveyed by W. E. Braden
Checked McPherson	Notes Braden Date 5/7-46
Date May 1946	Indexed A. C. Johnson

F.B. 1217 Pg. 15

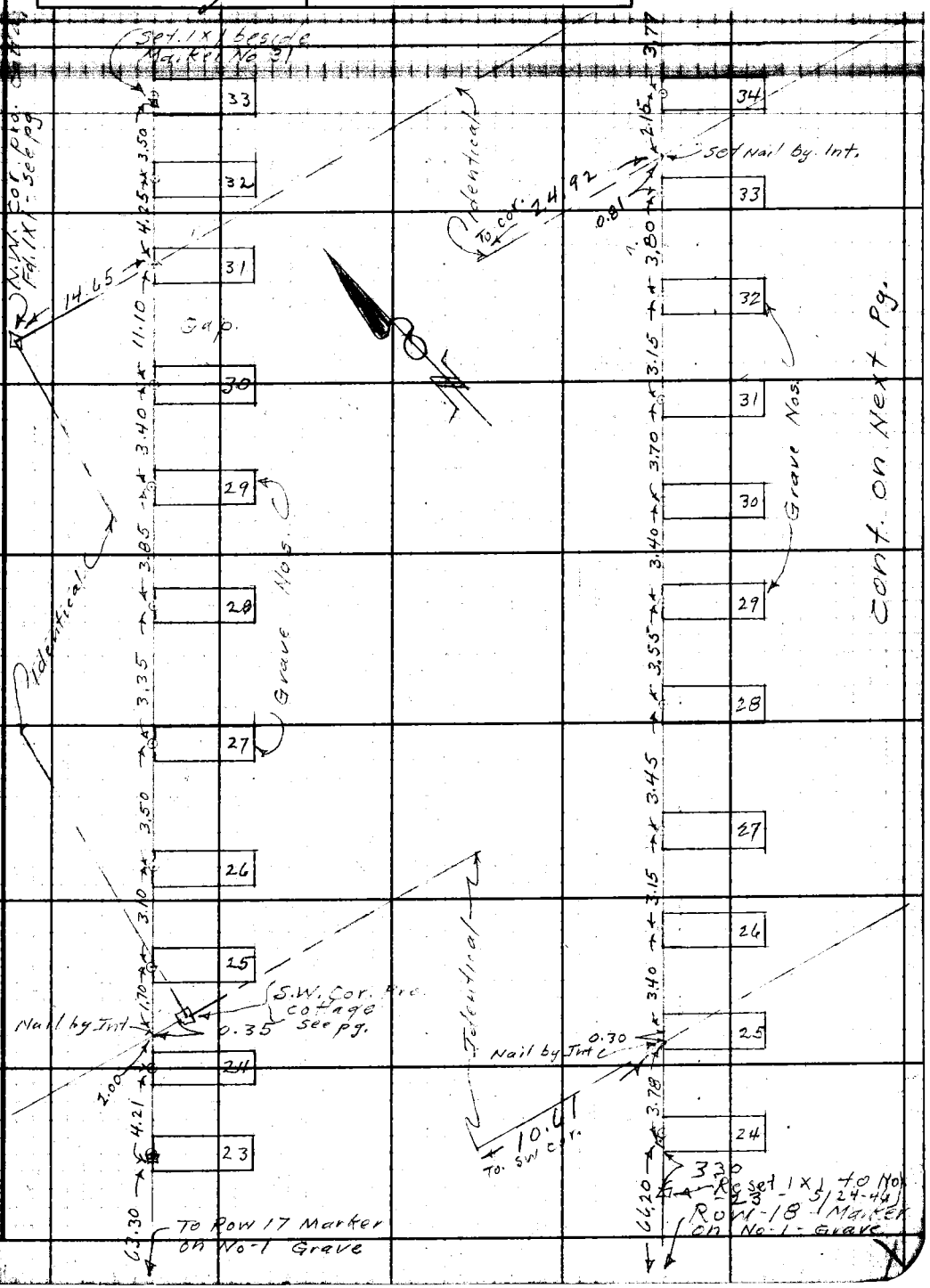

Note: Any Additions or Changes on This Sheet Must be Made or Circled in Red Ink With Date and Name of Person Making Change.

Do not extend notes this side of this line.

RETURN TO
LOS ANGELES COUNTY SURVEYOR
700 HALL OF RECORDS

FORM 247 PM 18-40

RETURN TO
LOS ANGELES COUNTY SURVEYOR
700 HALL OF RECORDS

Note: Any Additions or Changes on This Sheet Must be Made or Circled in **Red Ink** With Date and Name of Person Making Change.

Do not extend notes this side of this line.

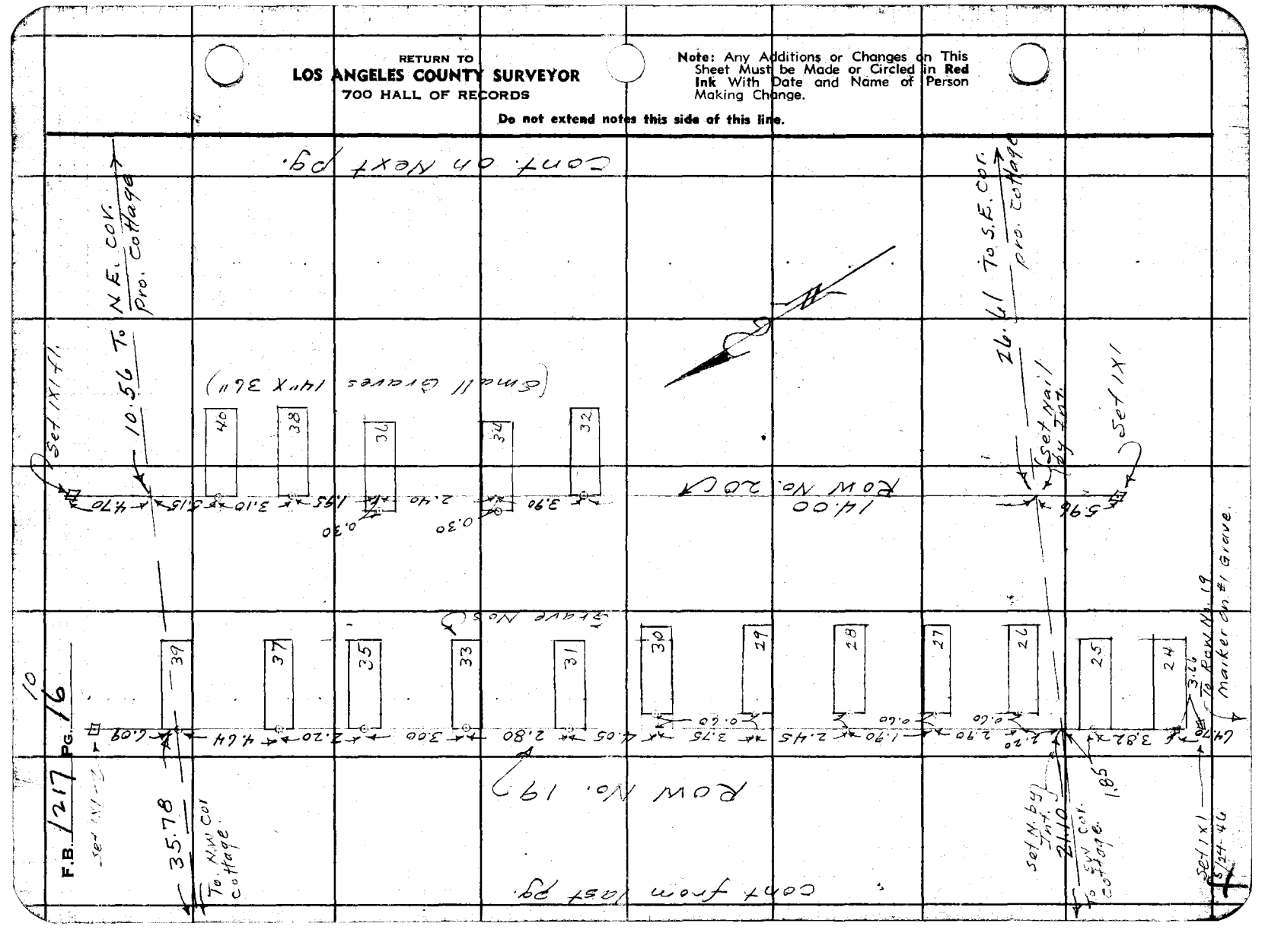

Notes Ck'd by	Survey of LA Co Cemetery
Map No. S.D. 141-40	W. O. 8430 Tape No. ___ Std ___ °F
Office Work Cox	Surveyed by W E Braden
Checked McPherson	Notes Braden Date 5/7-46
Date May 1946	Indexed A. C. Johnson

F.B. 1217 PG. 17

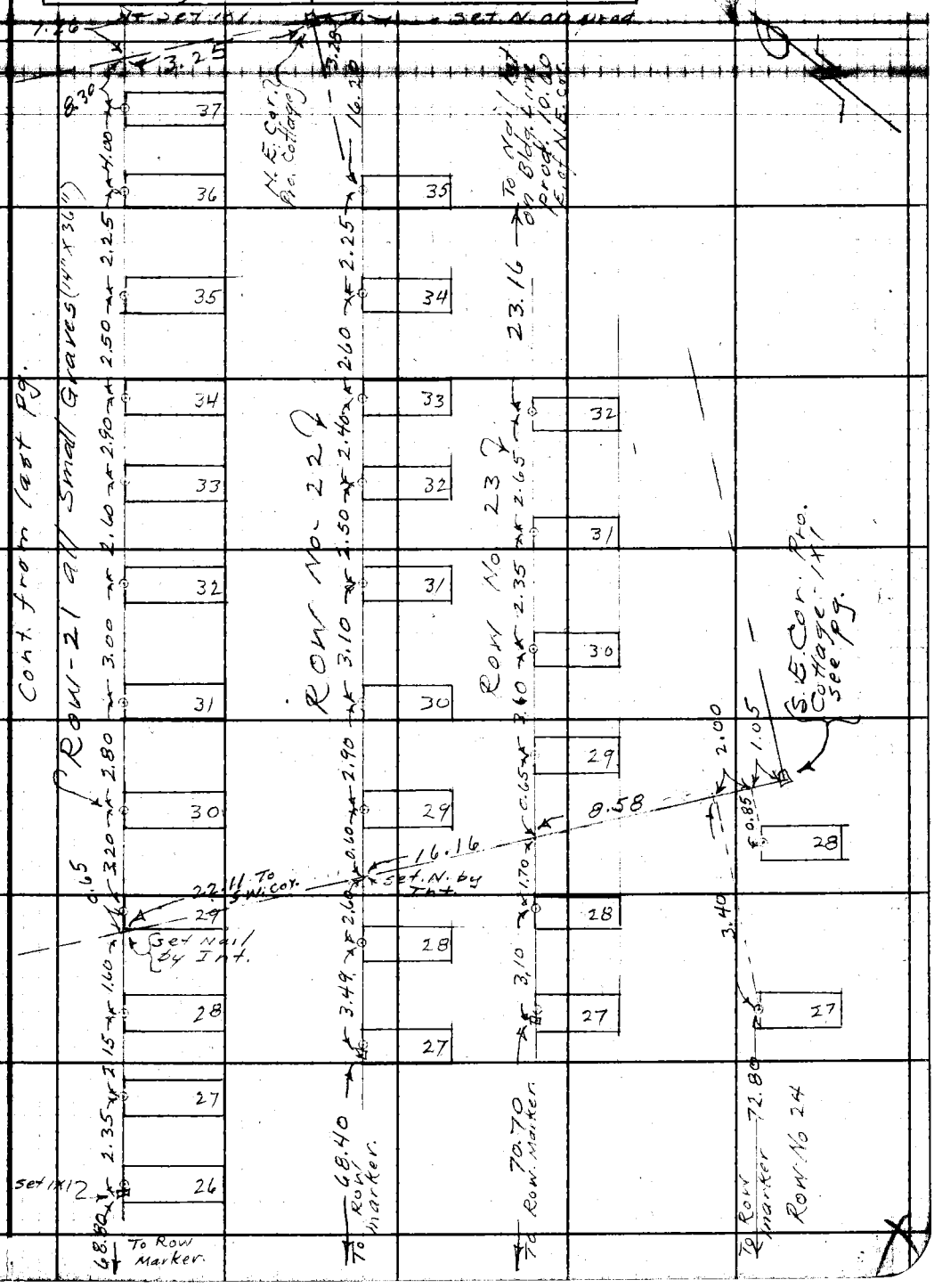

Note: Any Additions or Changes on This Sheet Must be Made or Circled in Red Ink With Date and Name of Person Making Change.

Do not extend notes this side of this line.

RETURN TO
LOS ANGELES COUNTY SURVEYOR
700 HALL OF RECORDS

FORM 247 TM 12-40

RETURN TO
LOS ANGELES COUNTY SURVEYOR
700 HALL OF RECORDS

Note: Any Additions or Changes on This Sheet Must be Made or Circled in Red Ink With Date and Name of Person Making Change.

Do not extend notes this side of this line.

F.B. 1217 Pg. 18

Profile	Notes Red.	Plotted	Job No. 8430	Division No.	F.B. 1217 PG. 19
No.	Date	Date	Survey of [illegible]		
X-Sec.	Notes Chkd.	Checked	Survey by W E Braden	Notes Braden	Date 5/24-46
No.	Date	Date	Map No.	Indexed Johnson	Date 10-7-46

BENCH LEVELS

L.A. Co. CEMETERY

J.N. 8430 May 1946

Ext. Rod No. 185

W E Braden
A R Bartlotti
[illegible] Bowles

STATION	B. S.	H. I.	F. S.	ELEV.

NOTE: ANY ADDITIONS OR CHANGES ON THIS SHEET MUST BE MADE OR CIRCLED IN RED INK, WITH DATE AND NAME OF PERSON MAKING CHANGE

PLEASE RETURN TO
LOS ANGELES COUNTY SURVEYOR
700 HALL OF RECORDS

Do not extend notes this side of this line

FORM 307 [illegible] 7-43

FORM 307 5M 7-43

PLEASE RETURN TO
LOS ANGELES COUNTY SURVEYOR
700 HALL OF RECORDS

NOTE: ANY ADDITIONS OR CHANGES ON THIS SHEET MUST BE MADE OR CIRCLED IN RED INK, WITH DATE AND NAME OF PERSON MAKING CHANGE

Do not extend notes this side of this line

STATION	B. S.	H. I.	F. S.	ELEV.		
B.M.				340.652	U.S. 869 - LA. S.E. Cor. of Brooklyn and	
	0 855	341507	8 252	33[illegible]255	Evergreen Aves. bet. curb and sidewalk	
	0 765	334020	9212	324808	in concrete post: bronze tablet stamp	
	0 990	325798	5972	31[illegible]826	R.S. ~~26~~ (25 on tablet) 1924 - Elev. 340.652 -	
T.B.M.	3 512	323338	5525	317[illegible]13	set c. spk. in T. Pole - So. Si. Brooklyn Av. opp. Ho. #3147	
	3 232	321045	5815	315230		
	3 502	318732	5638	313094		
	3 054	316148	5826	31[illegible]22		
	3 252	313574			Brooklyn Ave. So. Si. 125'± W of ℄ Prod. of	
B.M. No. 1			3 382	31[illegible]92	Bernal Ave. Set Pk. in L. Top of conc. wall	
	6 288	316480	2 900	313580	3⁵ from W. end. - N.W. Cor. LA. Co. Cem.	
	6 675	320 255	3 898	316357		
	3 904	320 261	4757	315504		
	3 202	318 706	2 645	316061		
	6 2[illegible]	322 324				
B.M. No. 2			3 457	31[illegible]67	LA. Co. Cem. at 1st St & Lorena in walk	
	4 920	323 807	5 527	318280	at Chapel - set Boat Spk. in L. 187'± N.	
	4 633	322 913			of N.P.L. of 1st St. (Chis. B.M. in conc.)	
B.M. No. 3			6 588	31[illegible]325	1st St. & Concord St. - S.W. Cor.	
	7 670	323 995	4 072		Fd. cut spk. in cb. 3' W. W.E Ret.	
T.P. S.W. Cor. Garage			4 072	31[illegible]923	1x1 5' offset West (Propose Garage)	

B. 1217 Pg. 20 Job No. 8430 Division No. Notes Red. Plotted Profile
Survey of LA. Co. Cemetery - 1st & Lorena Date Date No.
Survey by W.E. Braden Notes Braden 5/24-46 Notes Chkd. H.D.H. Checked X-Sec.
Indexed C. Johnson Date Date 12-30-48 Date No.

FORM 307 5M 7-43

PLEASE RETURN TO
LOS ANGELES COUNTY SURVEYOR
700 HALL OF RECORDS

NOTE: ANY ADDITIONS OR CHANGES ON THIS SHEET MUST BE MADE OR CIRCLED IN RED INK, WITH DATE AND NAME OF PERSON MAKING CHANGE

Do not extend notes this side of this line

STATION	B. S.	H. I.	F. S.	ELEV.		
	5 075	324 998.	5112	319 886.		
	2020	321 906.	6403	315 503.		
	4 922	320 425.	4175	316 250.		
	3 862	320 112.	6540	313 572.		
	3 030	316 602.				
B.M. No. 1			6425	310 177.	see last page	(Elev. 310.192)
	3 6[illegible]3	313 840.	3 3[illegible]	310 474.		
	5 [illegible]	316 104.	3 0[illegible]5	313 069.		
	5 305	318 374.	3122	315 252.		
	5 [illegible]	320 869.				
T.B.M.			3 030	317 789.	see last pg.	Elev. 317.813
	5 5[illegible]5	323 354.	3 572	319 782.		
	6 380	326 162.	0 215	325 947.		
	7 370	333 317.	1 902	331 415.		
	7 643	339 058.	2 555	336 503.		
	6 305	342 808.				
BM			2 130	340 628.	BM U.S. 869 Elev. 340.652 see last page for Loc.	

Profile No. ____ Notes Red. ____ Date ____ Plotted ____ Date ____
X-Sec. No. ____ Notes Chkd. ____ Date ____ Checked ____ Date ____
Job No. 8430 Division No. ____
Survey of [illegible]
Survey by W E Braden Notes Braden Date 5/27/46
Map No. ____ Checked Johnson Date ____

F.B. 1217 PG. 27

B. 1217 PG. 22 Job No. 8430 Division No. _____ Notes Red. _____ Plotted _____ Profile

Survey of L.A. Co. Cemetery - 12th Florence Date _____ Date _____ No. _____

Survey by _____ Notes _____ Notes Chkd. _____ Checked _____ X-Sec.

Indexed _____ Date _____ Date _____ Date _____ No. _____

STATION	B. S.	H. I.	F. S.	ELEV.

FORM 307 5M 7-43

PLEASE RETURN TO
LOS ANGELES COUNTY SURVEYOR
700 HALL OF RECORDS

Do not extend notes this side of this line

NOTE: ANY ADDITIONS OR CHANGES ON THIS SHEET MUST BE MADE OR CIRCLED IN RED INK, WITH DATE AND NAME OF PERSON MAKING CHANGE

Profile	Notes Red.	Plotted	Job No. 8430	Division No.	F.B. 1217 PG. 23
No.	Date	Date	Survey of L.A. Co. Cemetery 1st & Lorena		
X-Sec.	Notes Chkd.	Checked	Survey by W E Braden	Notes Braden	Date 5/27-46
No.	Date	Date	Map No.	Index C. Johnson	Date

GRADES

Proposed Bldgs.

L.A. Co. Cemetery 1st & Lorena

May 1946

W E Braden
A R Bonfetti
I J Bowles

STATION	B. S.	H. I.	F. S.	ELEV.

NOTE: ANY ADDITIONS OR CHANGES ON THIS SHEET MUST BE MADE OR CIRCLED IN RED INK, WITH DATE AND NAME OF PERSON MAKING CHANGE

PLEASE RETURN TO
LOS ANGELES COUNTY SURVEYOR
700 HALL OF RECORDS

Do not extend notes this side of this line

FORM 307 5M 7-43

FORM 307 5M 7-43

PLEASE RETURN TO
LOS ANGELES COUNTY SURVEYOR
700 HALL OF RECORDS

NOTE: ANY ADDITIONS OR CHANGES ON THIS SHEET MUST BE MADE OR CIRCLED IN RED INK, WITH DATE AND NAME OF PERSON MAKING CHANGE

Do not extend notes this side of this line

B. 121 PG. 24 | Job No. 8730 | Division No. | Profile | Plotted | No. | Notes Red. | Date | X-Sec. | Checked | No. | Notes Chkd. | Date | Survey of L.A.Co. Cemetery 15th Lorena | Date | Survey by X'd E. Braden Notes Braden 5/27-46 | Notes Chkd. | Date | Indexed A. C. Johnson | Date

STATION	B. S.	H. I.	F. S.	ELEV.			
B.M. No.2				319.967	(B.M. No. 2 Elev. 319.967 See pg. 20 L.A.Co.Cem. 15th & Lorena, 12' walk @ Chapel Boat Spk. in L. 18" N. of N.P.L. 18" S.)		
(Cottage Pro.)	5927	324.79			Grade		Set
NE Cor.			5.20	319.39	321.30	F. 1.91	1'x1' 5' offset E.
NW "			4.57	320.22	Floor Elev. per.	F 1.08	" " N.
SW "			5.03	319.76	M.V. Treadwell 5/27-46	F 1.54	" " So.
SE "			5.20	319.57		F 1.71	" " "
Garage (Pro.)							
SE Cor.			5.20	319.59	320.10	F 0.51	1'x1' 5' offset So.
NE "			4.54	320.05	"	C 0.15	" " N.
NW "			4.28	320.31	"	C 0.41	" " "
SW "			5.11	319.48	"	F 0.42	" " So. West
T.P. check in			4.87	319.92	Slab Elev. "		" " " See pg. 20 Elev. 319.923
6/17-46							
B.M. No.2				319.967		See above	
	4423	323.290					
Floor Level			1.99	321.30	Set M. Spk. in S.W. S.E. of S.E. Cor. of Pro. Cottage		10" Pepper Tree 20'±
T.P. check in			3.35	319.94	1'x1' 5' of M. at Lat. Sew. Bridge Pg. 20 319.923		

Notes Ck'd by AWC	Survey of L.A. Co. Cemetery	F.B. 1217 Pg. 25
Map No. B-1973	W. O. 8430 Tape No. 82 Std 68°F	
Office Work	Surveyed by W E Braden	
Checked	Notes Braden Date 9/23-46	
Date	Indexed L. C. Johnson 10-7-46	

PROPERTY LINE SURVEY

L.A. Co CEMETERY - 1st & LORENA ST.

JN. 8430 Sept. 1946

W E Braden
N A Westerland
H R Stock
A R Barrilotti
I J Bowles

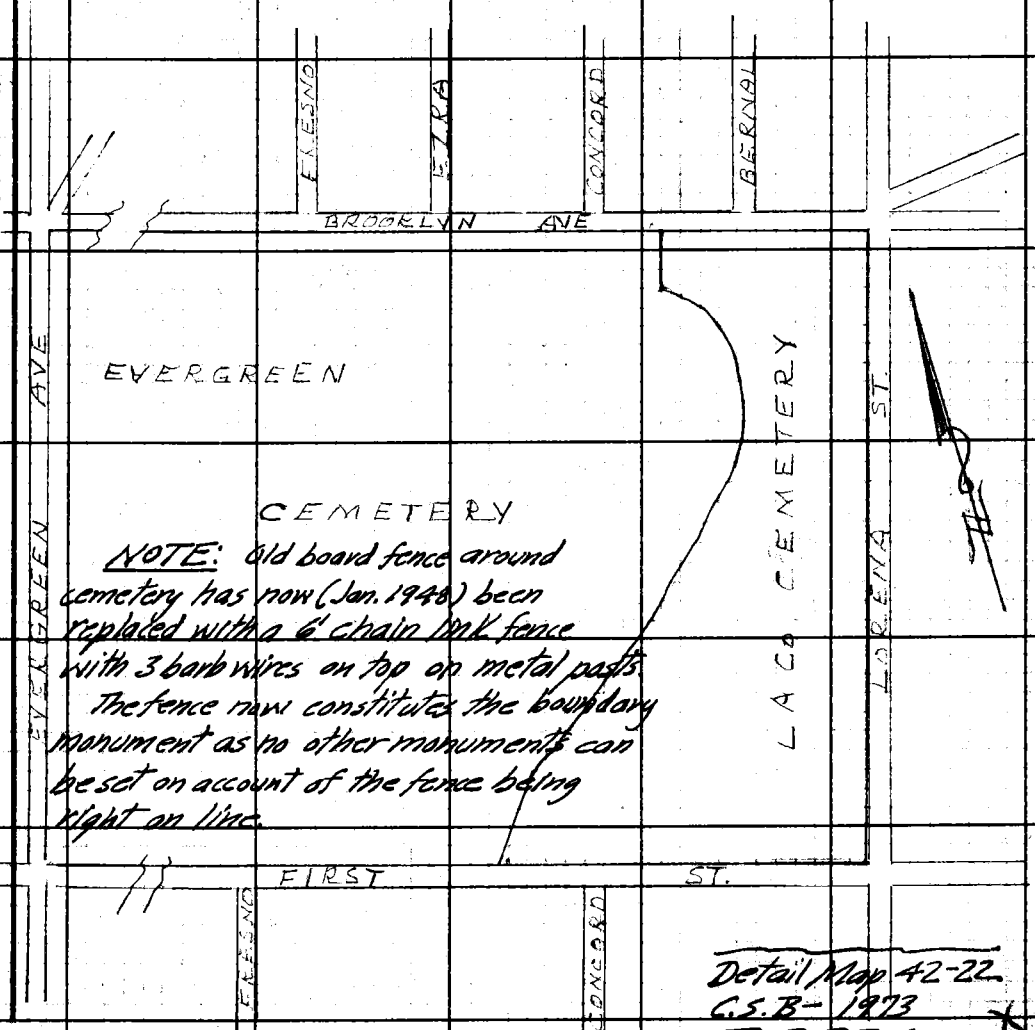

NOTE: Old board fence around cemetery has now (Jan. 1948) been replaced with a 6' chain link fence with 3 barb wires on top on metal posts. The fence now constitutes the boundary monument as no other monuments can be set on account of the fence being right on line.

Detail Map 42-22
C.S.B-1973

Note: Any Additions or Changes on This Sheet Must be Made or Circled in Red Ink With Date and Name of Person Making Change.

Do not extend notes this side of this line.

RETURN TO
LOS ANGELES COUNTY SURVEYOR
700 HALL OF RECORDS

FORM 247 5M 12-40

F.B. 1217 Pg. 26

RETURN TO
LOS ANGELES COUNTY SURVEYOR
700 HALL OF RECORDS

Do not extend notes this side of this line.

Note: Any Additions or Changes on This Sheet Must be Made or Circled in **Red** Ink With Date and Name of Person Making Change.

Notes Ck'd by WWR	Survey of LA Co. Cemetery
Map No.	W. O. 8430 Tape No. 82 Std 68°F
Office Work	Surveyed by W. F. Braden
Checked	Notes Braden Date 9/23-46
Date	Indexed A. C. Johns

F.B. 1217 Pg. 27

W.S. 7, D-2

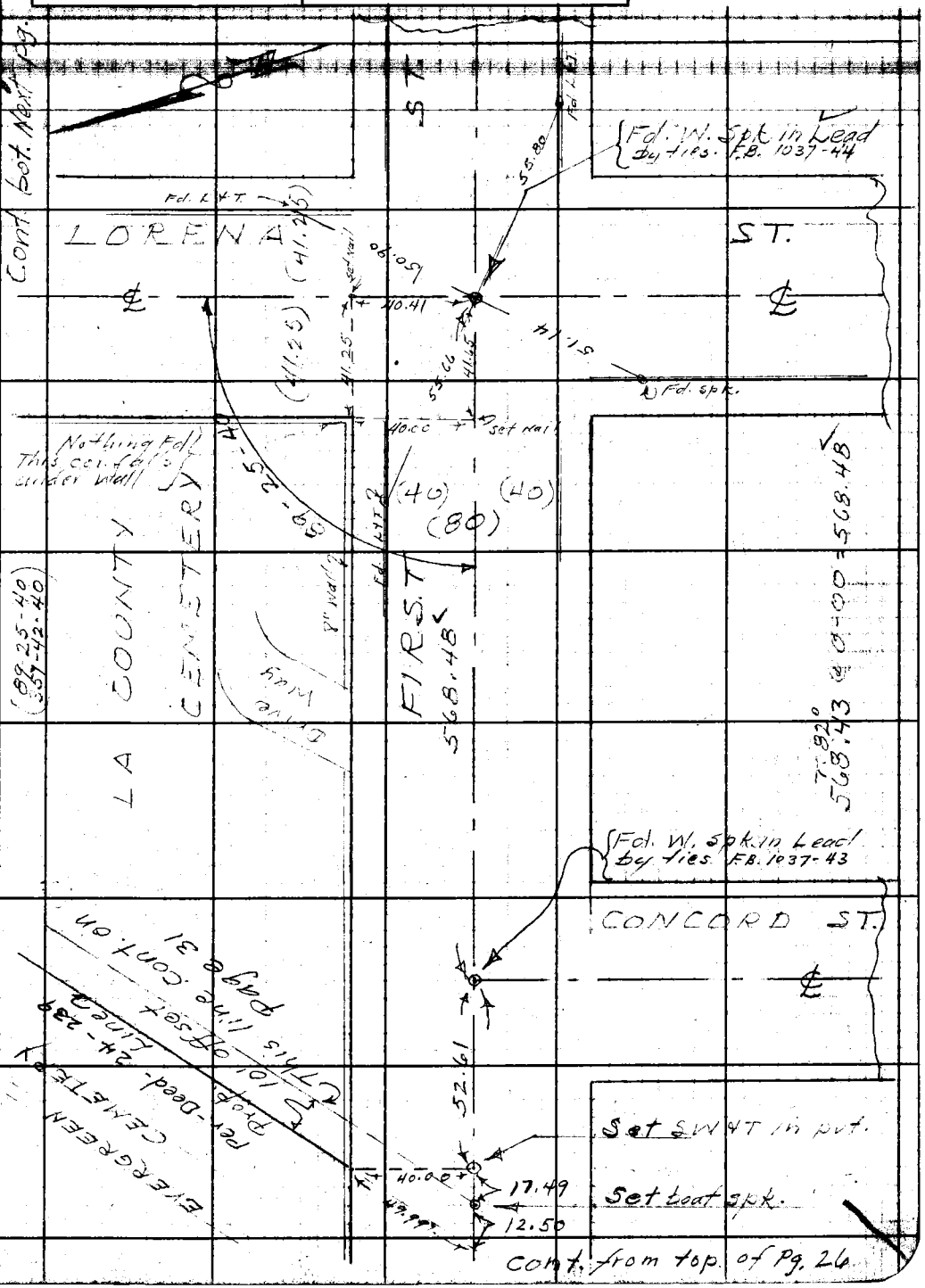

Note: Any Additions or Changes on This Sheet Must be Made or Circled in Red Ink With Date and Name of Person Making Change.

Do not extend notes this side of this line.

RETURN TO
LOS ANGELES COUNTY SURVEYOR
700 HALL OF RECORDS

FORM 247 5M 12-40

Cont on bot Next Pg.

F.B. 1217 PG. 28

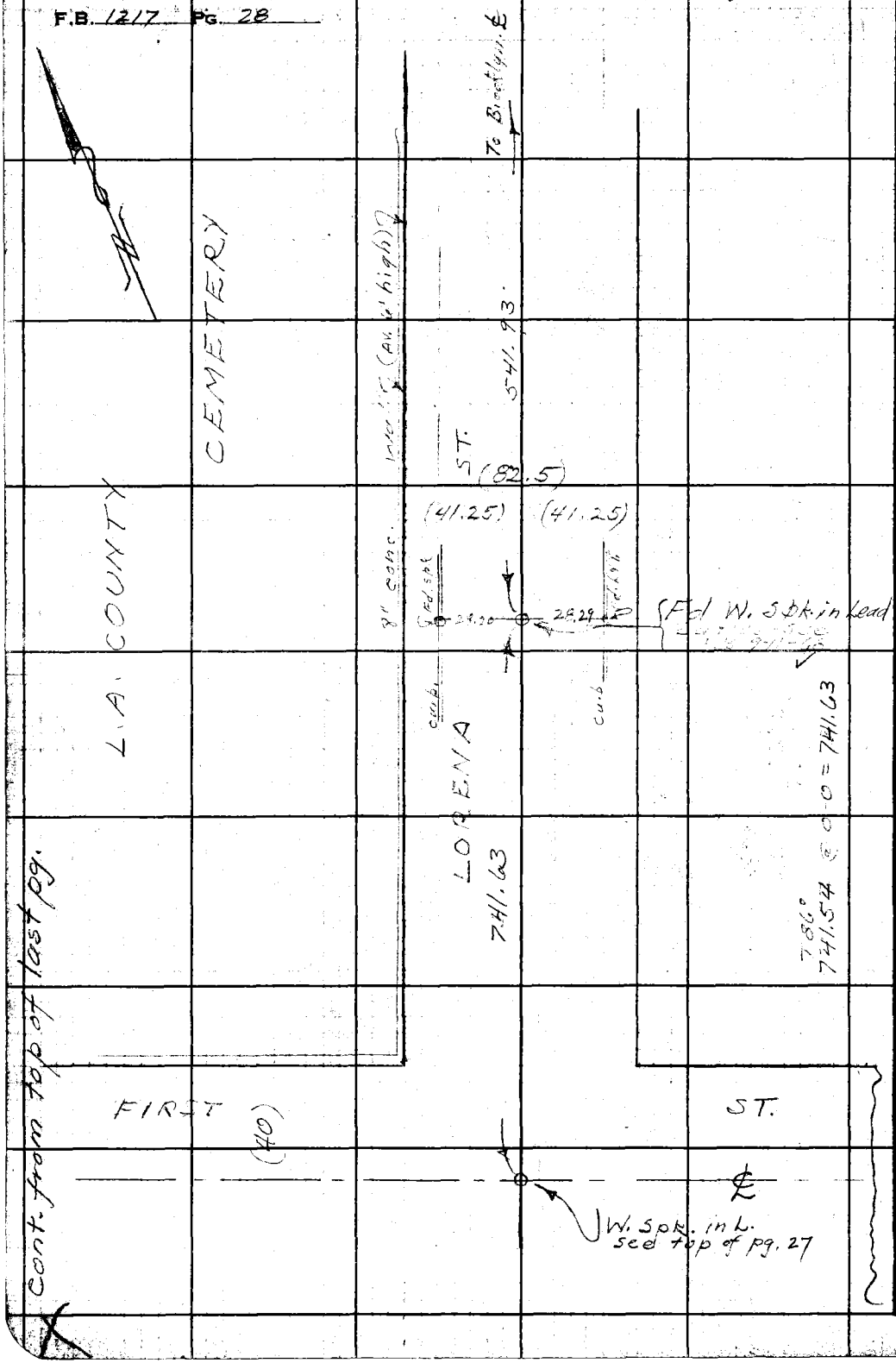

Cont. from top of last pg.

RETURN TO
LOS ANGELES COUNTY SURVEYOR
700 HALL OF RECORDS

Do not extend notes this side of this line.

Note: Any Additions or Changes on This Sheet Must be Made or Circled in Red Ink With Date and Name of Person Making Change.

Notes Ck'd by WWR	Survey of LA Co. Cemetery
Map No.	W. O. 8430 Tape No. 82 Std. 68°F
Office Work	Surveyed by W. E. Braden
Checked	Notes Braden Date
Date	Indexed

F.B. 12-7 PG. 29

W.S.7, D-1

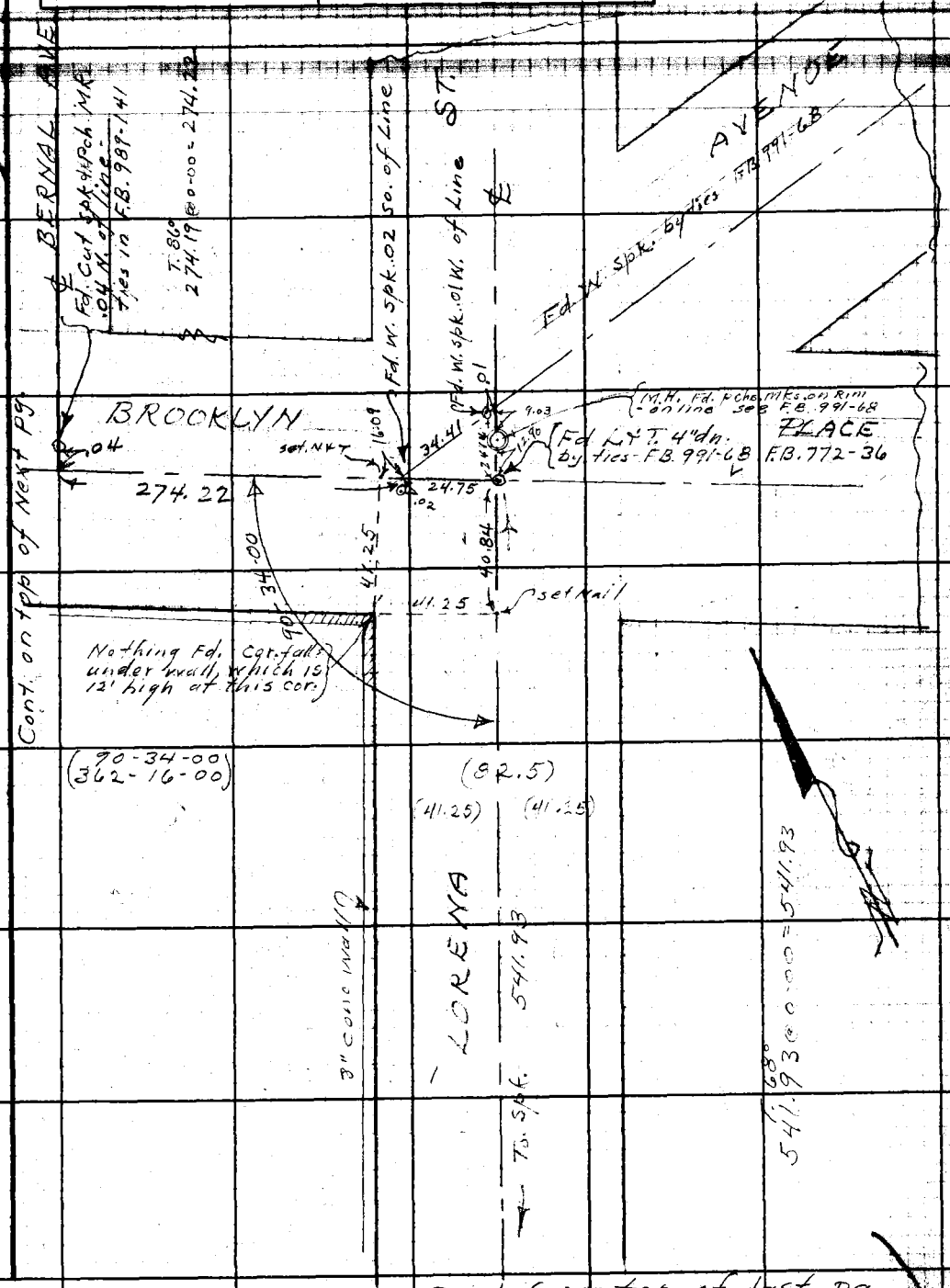

Cont. from top of last pg.

Note: Any Additions or Changes on This Sheet Must be Made or Circled in Red Ink With Date and Name of Person Making Change.

Do not extend notes this side of this line.

RETURN TO
LOS ANGELES COUNTY SURVEYOR
700 HALL OF RECORDS

FORM 247 5M 12-40

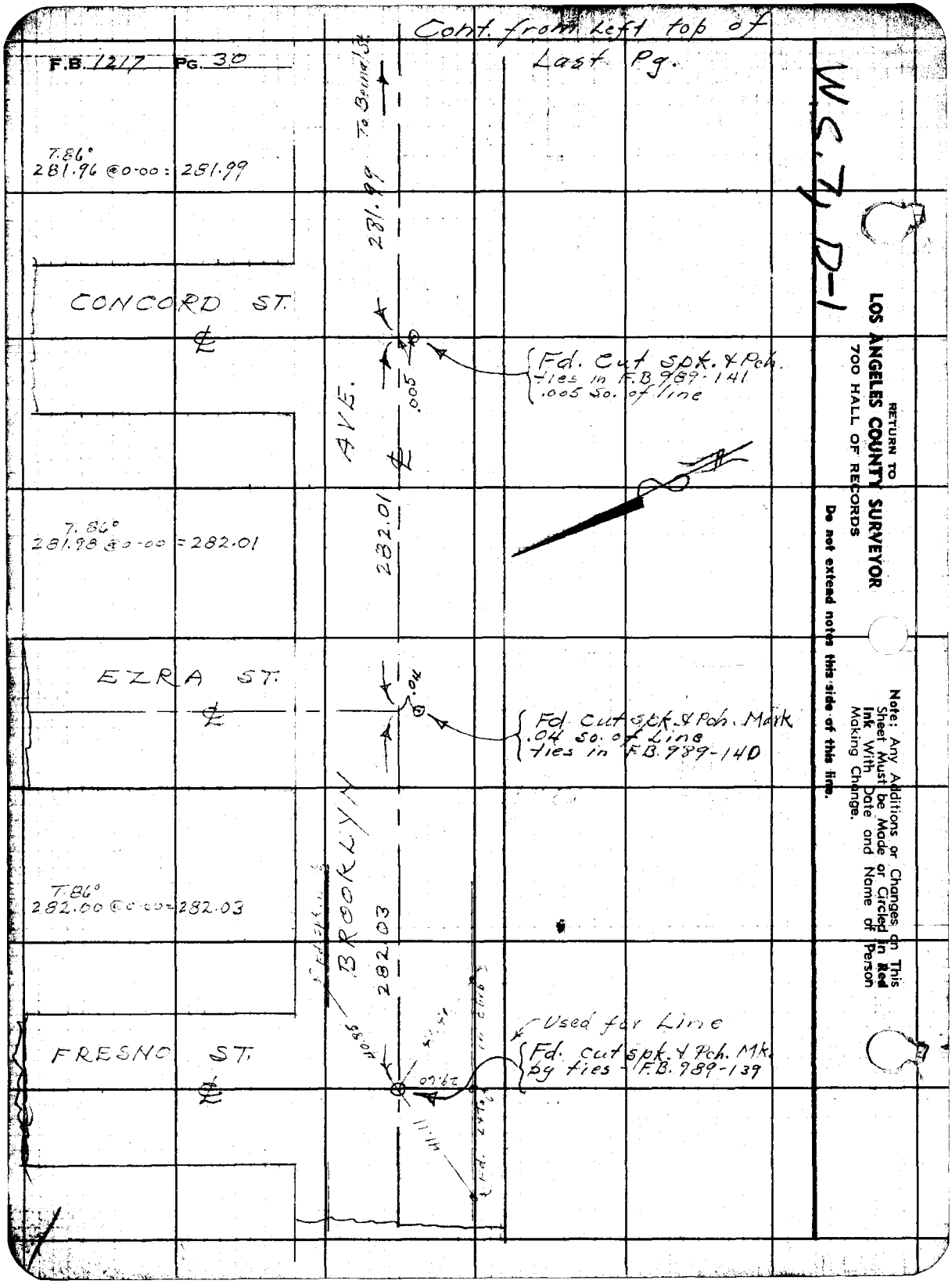

Cont. from Left top of Last Pg.
F.B. 1217 PG. 30
W.C. 7, D-1
To Bernal St.
T.86°
281.96 @0-00 = 281.99
281.99
CONCORD ST.
℄
Fd. Cut spk. & Pch. ties in F.B. 989-141 .005 So. of line
.005
AVE.
℄
T.86°
281.98 @0-00 = 282.01
282.01
EZRA ST.
℄
.04
Fd. Cut spk. & Pch. Mark .04 So. of Line ties in F.B. 989-140
BROOKLYN
T.86°
282.00 @0-00 = 282.03
282.03
Used for Line
FRESNO ST.
℄
Fd. cut spk. & Pch. Mk. by ties - F.B. 989-139
RETURN TO
LOS ANGELES COUNTY SURVEYOR
700 HALL OF RECORDS
Do not extend notes this side of this line.
Note: Any Additions or Changes on This Sheet Must be Made or Circled in Red Ink With Date and Name of Person Making Change.

Notes Ck'd by	AWR	Survey of	LA Co Cemetery
Map No.		W. O. 8730 Tape No.	82 Std 68°F
Office Work		Surveyed by	W E Braden
Checked		Notes	Braden Date 9/25-46
Date		Indexed	C. Jopson

F.B. 1217 Pg. 31

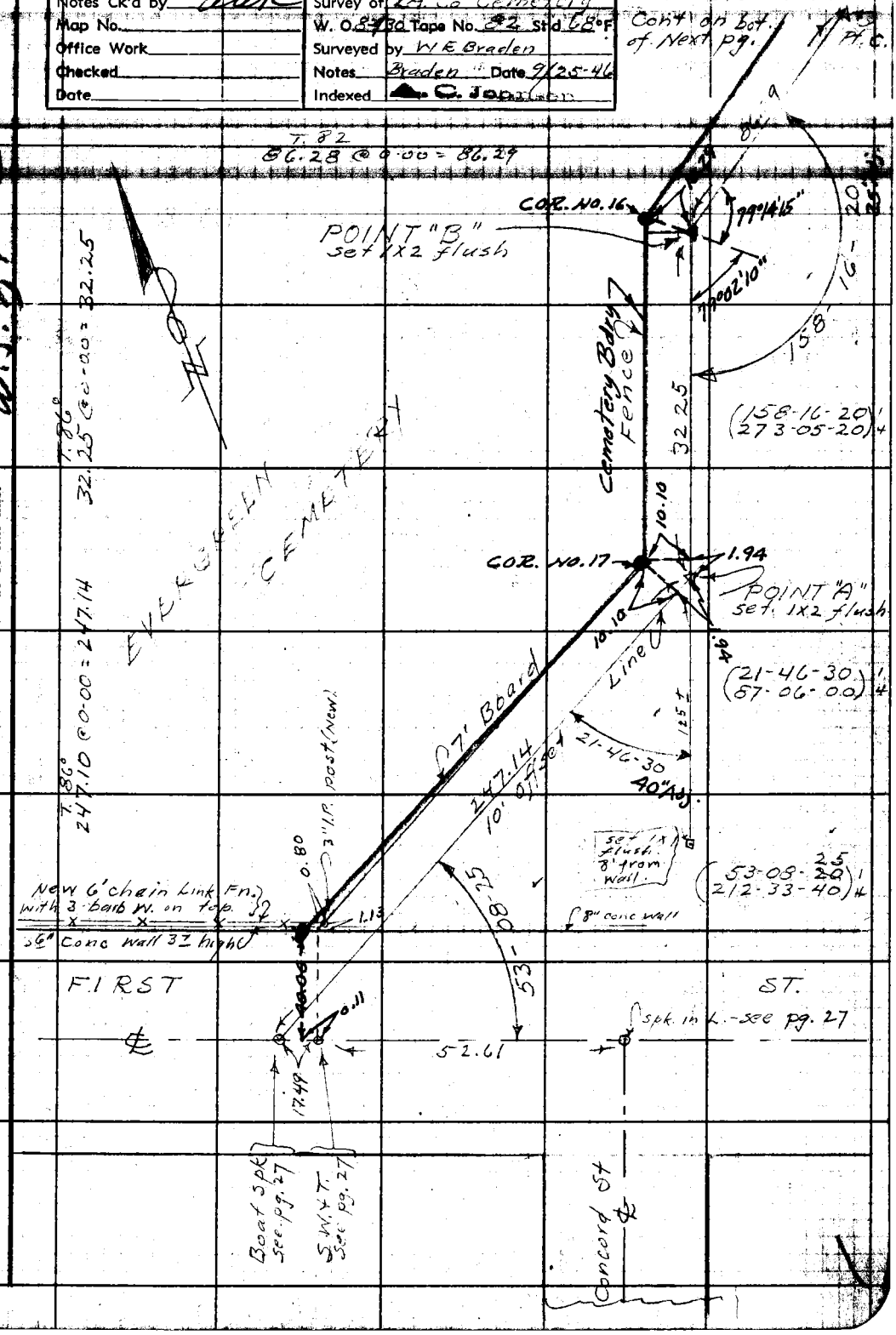

W.S. 7P-2

Note: Any Additions or Changes on This Sheet Must be Made or Circled in Red Ink With Date and Name of Person Making Change.

Do not extend notes this side of this line.

RETURN TO
LOS ANGELES COUNTY SURVEYOR
700 HALL OF RECORDS

FORM 247 5M 12-40

RETURN TO
LOS ANGELES COUNTY SURVEYOR
700 HALL OF RECORDS

Note: Any Additions or Changes on This Sheet Must be Made or Circled in **Red Ink** With Date and Name of Person Making Change.

Do not extend notes this side of this line.

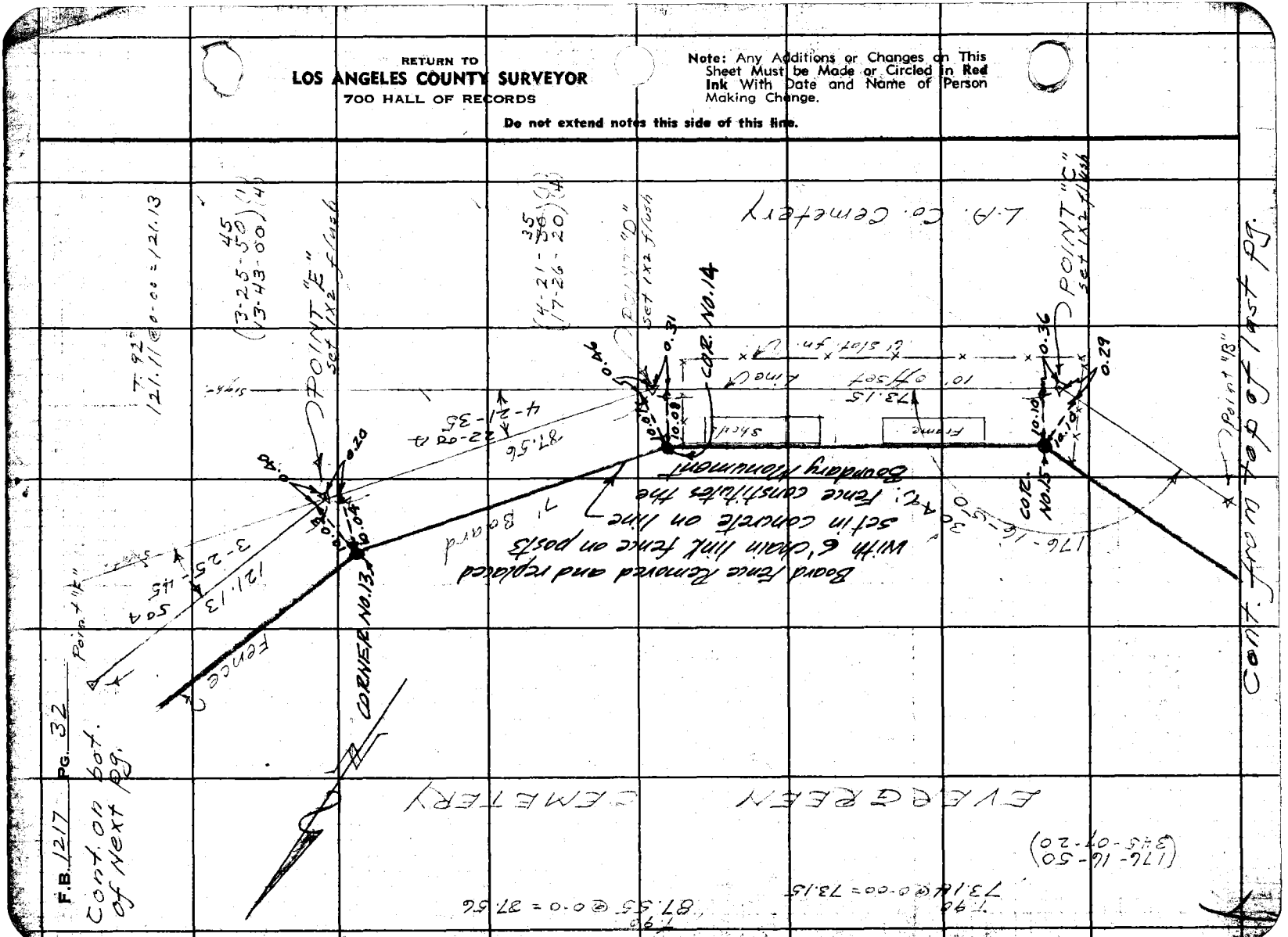

F.B. 1217 Pg. 32

Cont. on bot. of Next Pg.

Notes Ck'd by aWR	Survey of [illegible]
Map No.	W. O. 8430 Tape No. 82 Std 68°F
Office Work	Surveyed by W E Braden
Checked	Notes Braden Date 9/25-46
Date	Indexed C. Johnson

F.B. 1217 Pg. 33

Cont. on bot of next pg.

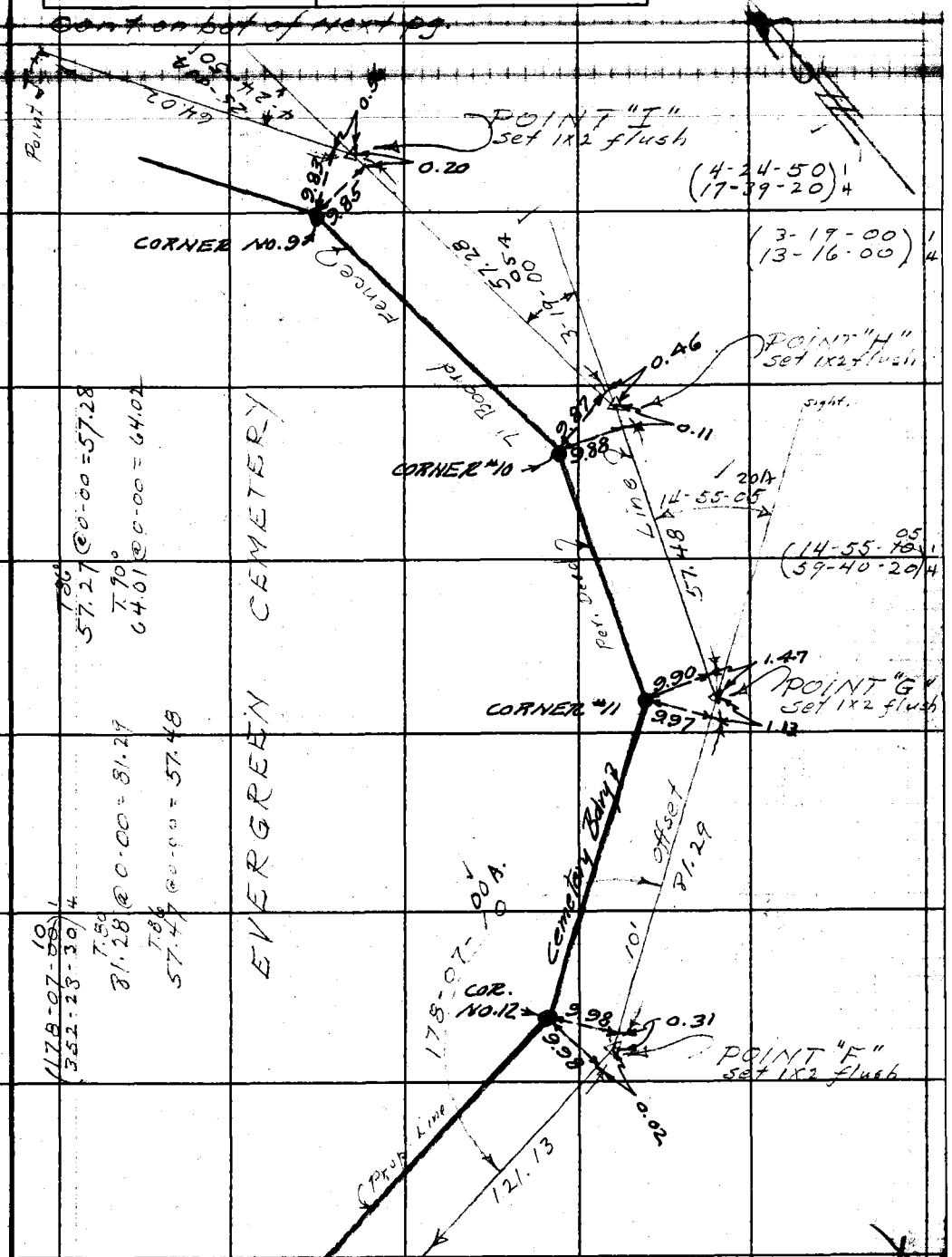

Cont. from top of last pg.

Note: Any Additions or Changes on This Sheet Must be Made or Circled in Red Ink With Date and Name of Person Making Change

Do not extend notes this side of this line.

RETURN TO
LOS ANGELES COUNTY SURVEYOR
700 HALL OF RECORDS

FORM 247 5M 12-40

RETURN TO
LOS ANGELES COUNTY SURVEYOR
700 HALL OF RECORDS

Note: Any Additions or Changes on This Sheet Must be Made or Circled in **Red Ink** With Date and Name of Person Making Change.

Do not extend notes this side of this line.

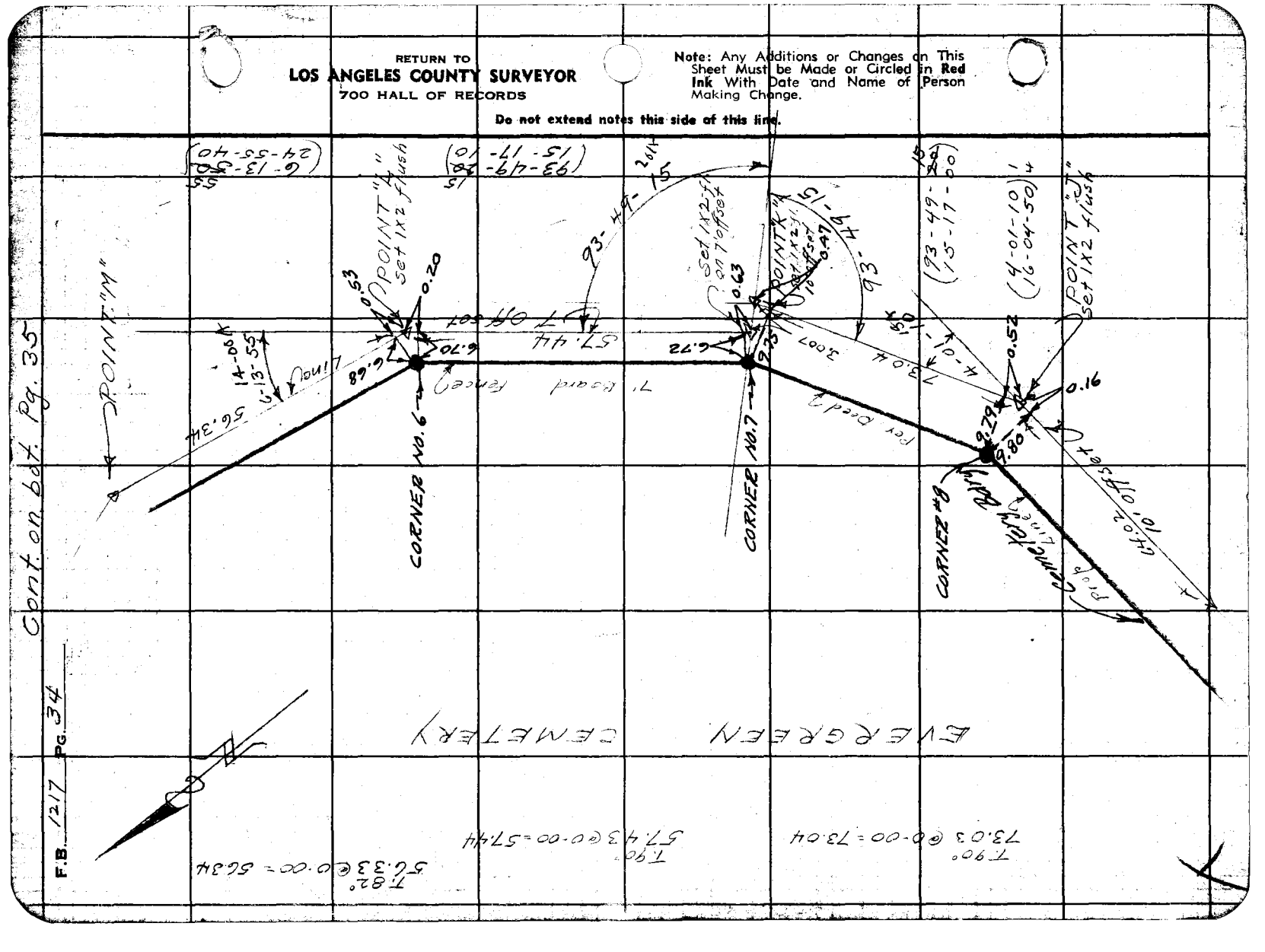

Notes Ck'd by *aar*	Survey of *L.A. Co Cemetery*	F.B. *1217* Pg. *35*
Map No.	W. O. *8430* Tape No. *82* Std *68°F*	
Office Work	Surveyed by *W E Braden*	
Checked	Notes *Braden* Date *9/27-46*	
Date	Indexed *A. C. Johnson*	

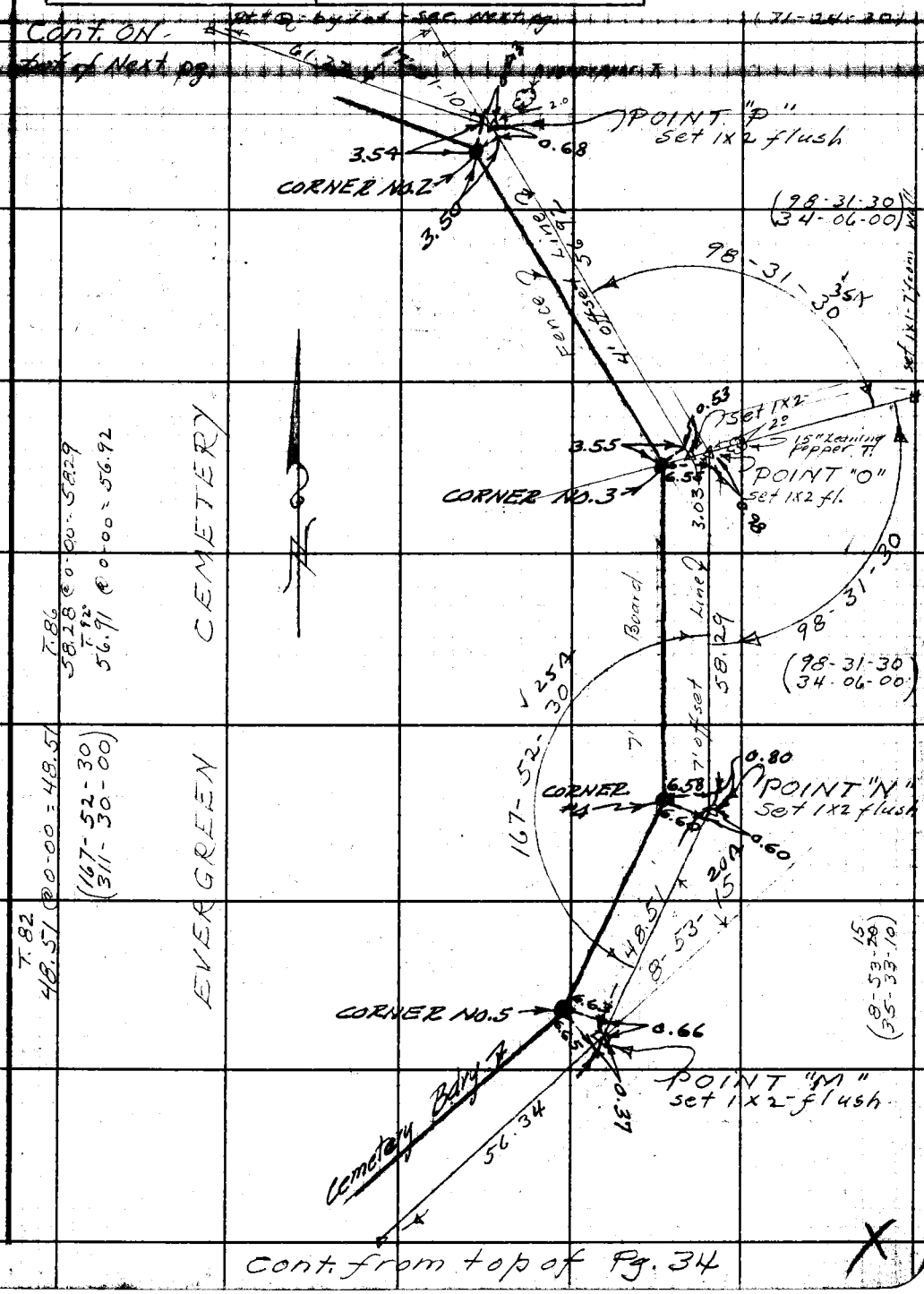

Note: Any Additions or Changes on This Sheet Must be Made or Circled in Red Ink With Date and Name of Person Making Change.

Do not extend notes this side of this line.

RETURN TO
LOS ANGELES COUNTY SURVEYOR
700 HALL OF RECORDS

FORM 247 5M 12-40

RETURN TO
LOS ANGELES COUNTY SURVEYOR
700 HALL OF RECORDS

Note: Any Additions or Changes on This Sheet Must be Made or Circled in Red Ink With Date and Name of Person Making Change.

Do not extend notes this side of this time.

W.S. 7 D-1

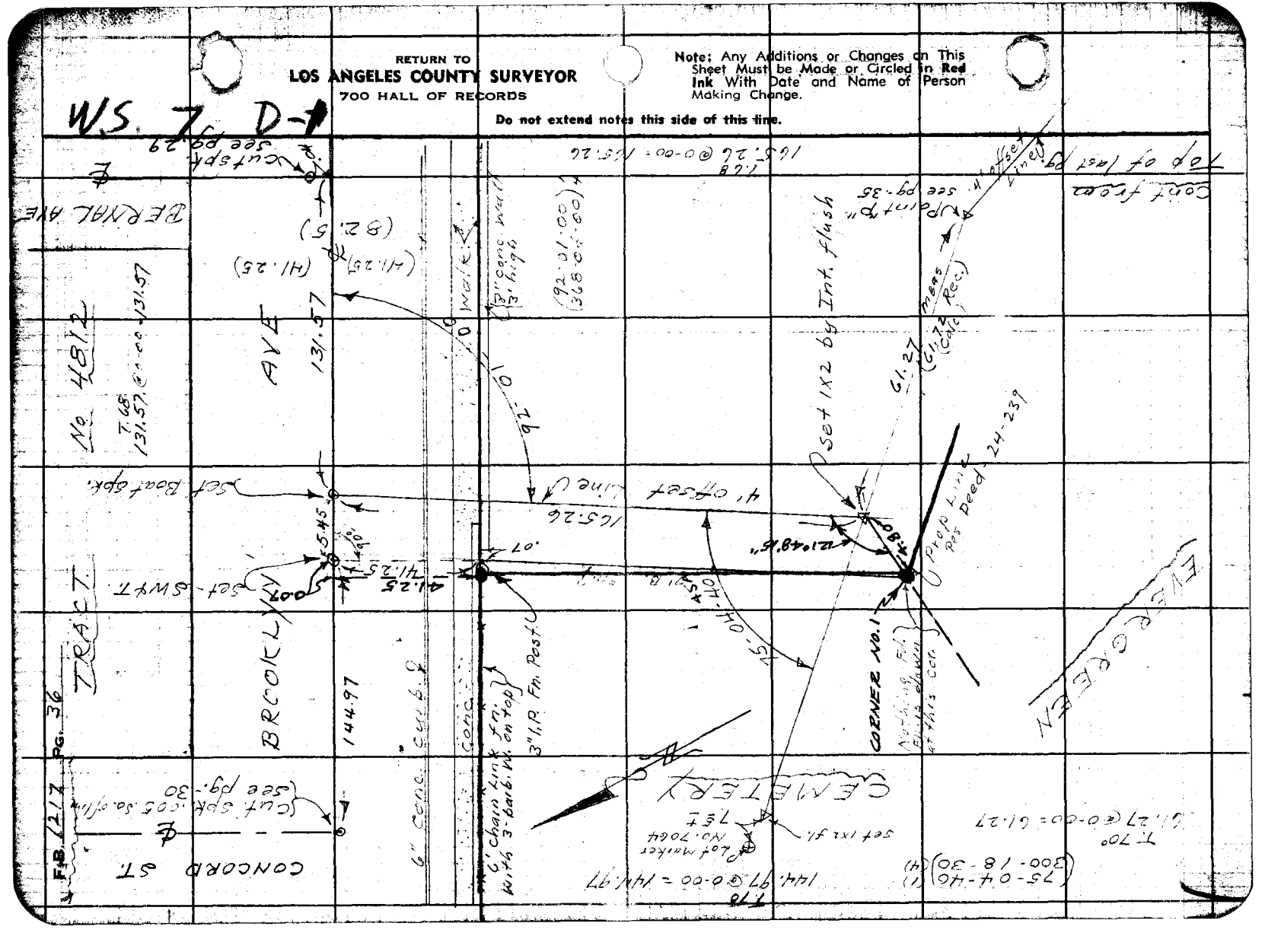

Notes Ck'd by Roeser	Survey of L.A. Co. Cemetery	F. B. 1317 Pg. 37
Map No.	W. O. 8430 Tape No. 16 St'd 84 °F	
Office Work	Surveyed by D.S. Waltermire	
Checked	Notes D.S.W. Date 6-9-49	
Date	Indexed A. C. Johnson 7-8-49	

P. LINE SURVEY
L.A. Co. CEMETERY - 1" + LORENA St

JN 8430

June 1949

D.S. Waltermire
R. D. Anderson
Robt Holt
Julius Zsigmondovics

Note: Any Additions or Changes on This Sheet Must be Made or Circled in Red Ink With Date and Name of Person Making Change.

Do not extend notes this side of this line.

RETURN TO
LOS ANGELES COUNTY SURVEYOR
700 HALL OF RECORDS

FORM 247 5M 5-46

F. B. 1217 PG. 38

RETURN TO
LOS ANGELES COUNTY SURVEYOR
700 HALL OF RECORDS

W.S. 7, D-2

Do not extend notes this side of this line.

Note: Any Additions or Changes on This Sheet Must be Made or Circled in Red Ink With Date and Name of Person Making Change.

Notes Ck'd by Roeser	Survey of L.A.Co. Cemetery
Map No.	W. O. 8430 Tape No. 16 St'd 84 °F
Office Work	Surveyed by D.S. Watterminke
Checked	Notes D.S.W. Date 6-9-49
Date	Indexed A. C. Johnson

F. B. 1217 Pg. 39

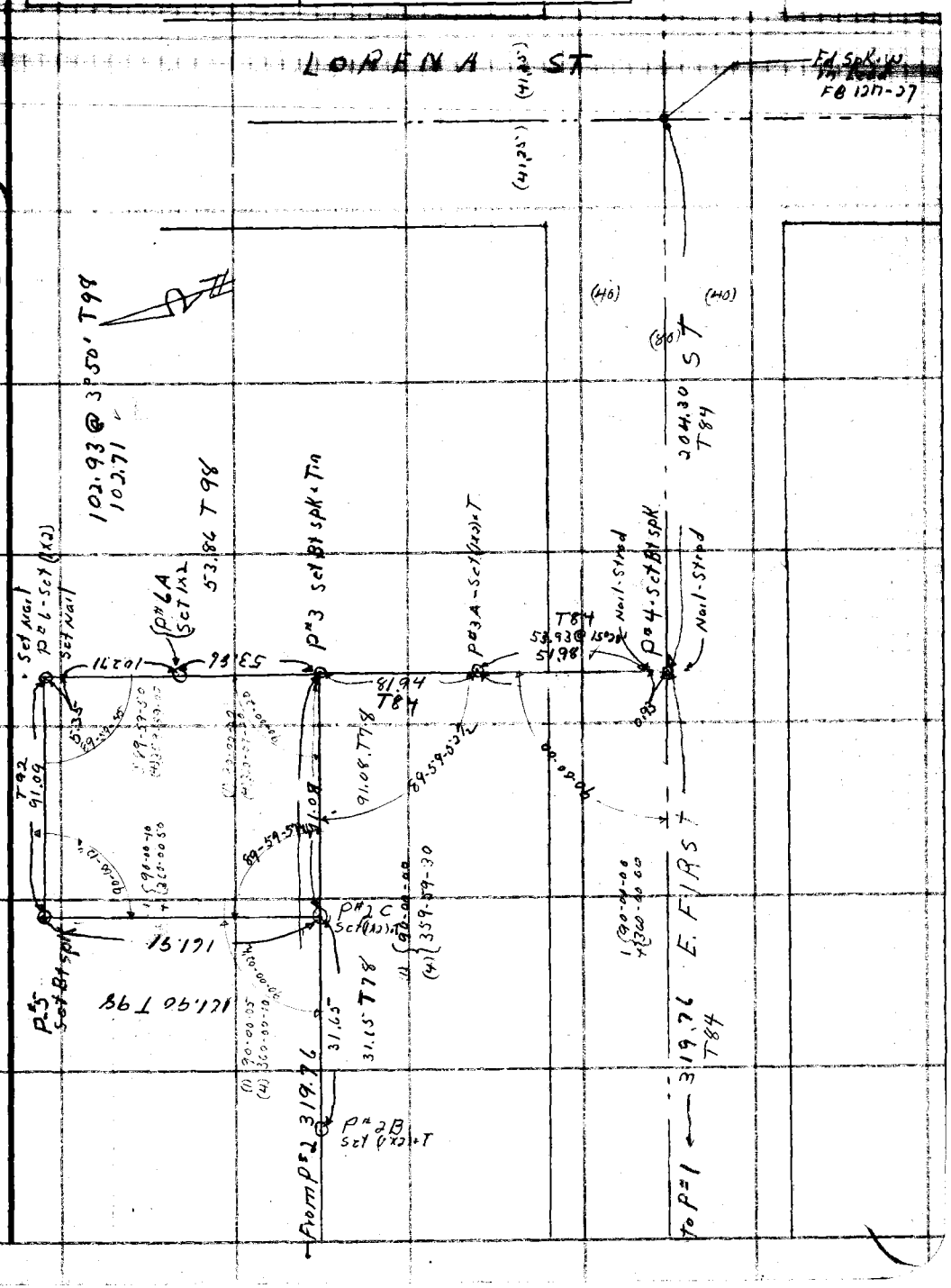

Note: Any Additions or Changes on This Sheet Must be Made or Circled in Red Ink With Date and Name of Person Making Change.

Do not extend notes this side of this line.

RETURN TO
LOS ANGELES COUNTY SURVEYOR
700 HALL OF RECORDS

FORM 247 5M 5-46

RETURN TO
LOS ANGELES COUNTY SURVEYOR
700 HALL OF RECORDS

Note: Any Additions or Changes on This Sheet Must be Made or Circled in Red Ink With Date and Name of Person Making Change.

Do not extend notes this side of this line.

F. B. 1211 Pg. 40

Profile No. ____ X-Sec. No. ____

Notes Red. ____ Date ____ Plotted ____ Date ____ Job No. 8430 Division No. ____

Notes Chkd. ____ Date ____ Checked ____ Date ____ Survey of L.A.

Survey by W. WALTERMIRE Notes R.C.A. Date 6-10-49

Map No. ____ Indexed A. C. Johnson Date 7-8-49

F.B. 217 PG. 41

BENCH LEVELS

L.A. COUNTY CEMETERY

J.N. 8430

JUNE 1949

D.S. WALTERMIRE
R.D. ANDERSON
R.J. HOLT

STATION	B.S.	H.I.	F.S.	ELEV.

NOTE: ANY ADDITIONS OR CHANGES ON THIS SHEET MUST BE MADE OR CIRCLED IN RED INK, WITH DATE AND NAME OF PERSON MAKING CHANGE.

Do not extend notes this side of this line.

PLEASE RETURN TO
LOS ANGELES COUNTY SURVEYOR
700 HALL OF RECORDS

FORM 307 10M 10-46

FORM 307 10M 10-46

PLEASE RETURN TO
LOS ANGELES COUNTY SURVEYOR
700 HALL OF RECORDS

NOTE: ANY ADDITIONS OR CHANGES ON THIS SHEET MUST BE MADE OR CIRCLED IN RED INK, WITH DATE AND NAME OF PERSON MAKING CHANGE.

Do not extend notes this side of this line.

F.B. 1217 PG. 42 | Job No. 8430 Division No. | Notes Red. | Plotted | Profile
Survey of L.A. County Cemetery | Date | No. | X-Sec.
Survey by D.S. Walterhouse Notes R.D. Anderson | Notes Chkd. H.N.E. | Checked | No.
Indexed E.C. Date 6-10-47 | Date 7-26-47 | Date

STATION	B. S.	H. I.	F. S.	ELEV.		
B.M. # 3	7183	323 508		316 325	B.M. #3 F.B. 1217-20 FD Cut Spk. in curb 3' West of W.C.C.R. S.W. Cor. of 2nd & Concord Streets	ELEV. 316.325
P # 1-A	5 789	324 775	1 522	318 986	P # 1A 1X1"	
P # 2	1 333	325 127	3 981	320 794	P # 2 1X2"	
P # 2-A	4 125	323 903	5 311	319 778	P # 2 A 1X2"	
P # 3	4 837	318 598	10 142	313 761	P # 3 BT. SPK.	
P # 3-A	6 930	320 837	4 691	313 907	P # 3A 1X2"	
T. P.	5 691	325 981	2 157	318 380	T.P. 1X1"	
B.M. # 2			5 118	318 863	B.M. #2 F.B. 1217-20 Chiseled "+" on Conc. Step at Entrance to Chapel 187 ± North of N.P.L.	ELEV. 318.863 Bt. Spk. in Walk to E. Side of 1st. Street
B.M. #2	5 274	324 141		318 867	B.M. #2 F.B. 1217-20 Described in Same as Above	ELEV. 318 867
P # 2-B	4 058	323 228	4 971	319 210	P # 2 B 1X2"	
P # 2-C	5 210	323 376	5 102	318 166	P # 2 C 1X2"	
P # 5	2 961	319 280	6 457	316 319	P # 5 Bt. Spk. in Mac Drive	North of Chapel
P # 6	8 959	321 112	7.727	312 153	P # 6 1/2"	
P # 6A	4 673	323 213	2572	318 540	P # 6A 1/2" on Small Rock	East of Cemetery
B.M. # 2			4 355	318 858	B.M. #2 F.B. 1217-20 L.A. County Cemetery 330 ± East of 1st. St. 187 ± North of N.P.L. of 2nd Street	ELEV. 318.867 Fd. Bt. Spk. in Walk to Chapel

76L298 307 5-49

PLEASE RETURN TO
LOS ANGELES COUNTY SURVEYOR
726 LOS ANGELES COUNTY ENGINEERING BLDG.

NOTE: ANY ADDITIONS OR CHANGES ON THIS SHEET MUST BE MADE OR CIRCLED IN RED INK, WITH DATE AND NAME OF PERSON MAKING CHANGE.

Do not extend notes this side of this line.

STATION	B. S.	H. I.	F. S.	ELEV.		
		J.N. 8430				
		L.A Co. CEMETERY				
		PROFILE and GRADES FOR CURBS - GATE and PARKING AREA				
		and				
		SUNKEN GARDENS IN NEW LAYOUT				
B.M. #2				318 867	B.M. #2 - L.A Co. CEMETERY - 15'± W. of Entr. Door To CHAPEL and CREMATORY - Boat Spk in Lead In Conc. Walk into Chapel. See F.B. 1217-20 & 42	
	392	322 78				
			521	317 57	T.B.M. = Chis □ In Top of Conc. Wall with 4' Chn. Fnc. along Property Line - 40'± E. of ℄ Gate Entrance To Cemetery.	
	525					
		322 82				
					Top Curb Grade	
0+00 E.C.			481	318 01	318.70	
0+10			473	318 09	318.82	F-0.73
0+22			472	318 10	318.95	F-0.85
0+38			469	318 13	319.00	F-0.87

Curb South Side Drvwy

Profile No. ____ Notes Red. ____ Plotted ____ Job No. 8430 Division No. ____ F.B. 1217 PG. 43
X-Sec. No. ____ Date ____ Date ____ Survey of L.A. Co. Cemetery
Notes Chkd. W G V P Checked ____ Survey by Hellstrom Notes A.N.H. Date 1-30-50
Date ____ Date ____ Map No. ____ Indexed Johnson Date 4-24-50

76L298 307 5-49

PLEASE RETURN TO
LOS ANGELES COUNTY SURVEYOR
726 LOS ANGELES COUNTY ENGINEERING BLDG.

NOTE: ANY ADDITIONS OR CHANGES ON THIS SHEET MUST BE MADE OR CIRCLED IN RED INK, WITH DATE AND NAME OF PERSON MAKING CHANGE.

Do not extend notes this side of this line.

STATION	B. S.	H. I.	F. S.	ELEV.			
		322 82			Top Curb Grade		
0+50 51			4 64	318 18	318.94	F-0.76	
0+65 51			4 65	318 17	318.85	F-0.68	
0+77 51	[illegible]	[illegible]	4 70	318 12	318.86	F-0.74	
[illegible]			4 94	317 88	318.74	F-0.86	
1+04 51			4 94	317 88	318.55	F-0.67	
1+24 51			4 91	317 91	318.33	F-0.42	
1+45 62	B.C.		4 86	317 96	318.16	F-0.14	
1+66 62			5 26	317 56	317.90	F-0.34	
[illegible]			5 34	317 48			
1+88 62			5 36	317 46	317.70	F-0.24	

F.B. 12/17 PG. 44

Job No. 8430 Division No. ____ Notes Red. ____ Plotted ____ Profile ____

Survey of LA Co CEMETERY Date ____ Date ____ No. ____ X-Sec. ____

Survey by ____ Notes ____ Notes Chkd. W G D Checked ____

Indexed A. C. Johnson Date 1-31-50 Date 6-12-50 Date ____ No. ____

76L298 307 5-49

PLEASE RETURN TO
LOS ANGELES COUNTY SURVEYOR
726 LOS ANGELES COUNTY ENGINEERING BLDG.

NOTE: ANY ADDITIONS OR CHANGES ON THIS SHEET MUST BE MADE OR CIRCLED IN RED INK, WITH DATE AND NAME OF PERSON MAKING CHANGE.

Do not extend notes this side of this line.

STATION	B. S.	H. I.	F. S.	ELEV.				
		322 82			Top Curb Grade.			
2+13 17			565	317 17	317.35	F-0.18		
2+37 17			615	316 67	317.00	F-0.33		
2+65 17	Int Wall & Curb		764	315 18	317.00	F-1.82		
B.M. [illegible]			396	318 86	B.M. #2	pr. pg. 43		
PROFILE & GR[illegible] ON N. Side of Drvwy. To Garage								
T.B.M.				317 57	T.B.M. Chis. D in Top. Conc. Wall - 40'± E of [illegible] Entrance To Cem. Pr. pg. 43			
	6515	324 085			Top Curb Grds.			
0+00			520	318 88				
0+10			542	318 66	318.86	F-0.20		

Profile
No. ____ Date ____
X-Sec.
No. ____ Date ____

Notes Red. ____ Plotted ____ Job No. 8420 Division No. ____
Date ____ Date ____ Survey of L.A. Co. CEMETERY
Notes Chkd. [illegible] Checked ____ Survey by Kenstrom Notes A.N.H. Date 1-31-50
Date 6 [illegible] Date ____ Map No. ____ Indexed A. C. Johnson Date ____

F.B. [illegible] PG. [illegible]

76L298 307 5-49

PLEASE RETURN TO
LOS ANGELES COUNTY SURVEYOR
726 LOS ANGELES COUNTY ENGINEERING BLDG.

NOTE: ANY ADDITIONS OR CHANGES ON THIS SHEET MUST BE MADE OR CIRCLED IN RED INK, WITH DATE AND NAME OF PERSON MAKING CHANGE.

Do not extend notes this side of this line.

STATION	B. S.	H. I.	F. S.	ELEV.		
		324 085				
0+22			549	318 59	318.95	F-0.36
0+38			560	318 48	319.00	F-0.52
0+50 51			555	318 53	318.94	F-0.41
0+65 51 B.C.R.			558	318 50	318.85	F-0.35
E.C.R.			539	318 69	318.95	F-0.26
0+33 [illegible]			485	319 23	319.55	F 0.32
[illegible]			452	319 56	319.80	F 0.24
S.W. Cor. Gen. Str. [illegible]			443	319 65		
" " " Floor			426	319 [illegible]		
" " Apron Low			453	319 55	320.06	F ~~0.86~~ 0.51
[illegible] Apron			453	319 55		
" " Floor			432	319 76		

F.B. 217 PG. 46

Job No. 8430 Division No. ____ Notes Red. ____ Plotted ____ Profile ____

Survey of L.A. Co. CEMETERY Date ____ Date ____ No. ____

Survey by ____ Notes ____ Notes Chkd. W.G.D. Checked ____ X-Sec. ____

Indexed C. Johnson Date 1-31-50 Date 6-12-50 Date ____ No. ____

76L298 307 5-49

PLEASE RETURN TO
LOS ANGELES COUNTY SURVEYOR
726 LOS ANGELES COUNTY ENGINEERING BLDG.

NOTE: ANY ADDITIONS OR CHANGES ON THIS SHEET MUST BE MADE OR CIRCLED IN RED INK, WITH DATE AND NAME OF PERSON MAKING CHANGE.

Do not extend notes this side of this line.

STATION	B. S.	H. I.	F. S.	ELEV.		
		324 085				
S.E. [illegible]			4 35	319 73		
[illegible]			4 49	319 59	320.06	F 0 47
[illegible] E [illegible]			[illegible]	319 62	319.78	F 0 16
1st [illegible]			4 71	319 3[illegible]	319.50	F 0 13
E.C.R.			[illegible]	318 49	318.84	F 0 35
[illegible]			5 72	318 36	318.74	F -0.38
04 [illegible]			[illegible]	318 49	318.55	F -0.06
+24 [illegible]			5 50	318 58	318.33	C -0.25
1+45 [illegible] B.C.			5 87	318 21	318.10	C -0.11
Mid. Pt.			5 [illegible]	318 37	317.90	C -0.47
0+00 E.C.			5 68	318 40	317.98	C -0.42
0+20			5 40	318 68	318.13	C -0.55
0+56 [illegible] (T.P.)			4 70	319 385	318.40	C -0.98

Profile No. ____ Notes Red. ____ Plotted ____ Job No. [illegible] Division No. ____
X-Sec. No. ____ Date ____ Date ____ Survey of L.A. Co. Cemetery
Notes Chkd. [illegible] Checked ____ Survey by Hellstrom Notes A.N.H. Date ____
Date ____ Date ____ Map No. ____ Indexed Johnson Date ____

F.B. 1217 PG. 47

76L298 307 5-49

PLEASE RETURN TO
LOS ANGELES COUNTY SURVEYOR
726 LOS ANGELES COUNTY ENGINEERING BLDG.

NOTE: ANY ADDITIONS OR CHANGES ON THIS SHEET MUST BE MADE OR CIRCLED IN RED INK. WITH DATE AND NAME OF PERSON MAKING CHANGE.

Do not extend notes this side of this line.

Profile No. ____ X-Sec. No. ____
Plotted ____ Date ____
Notes Red. ____ Date ____
Division No. ____
Job No. 5430
Survey of L.A. CO. CENTERLINE
Survey by [illegible] Notes ____
Indexed C. Johnson Date ____
Notes Chkd. W.E.V. Checked ____
Date 6-12-58 Date ____
F.B. 127 PG. 48

STATION	B. S.	H. I.	F. S.	ELEV.			
T.P.				315.385			
	3.745	323.13					
0+82.5			4.42	318.71	318.68	C-0.08	
1+01.92			4.20	318.93	318.68	C-0.25	
1+13.92			3.52	319.58	318.72	C-0.86	
1+22.52			3.93	319.20	318.60	C-0.60	
1+27.12			4.34	318.79	318.34	C-0.45	CHIS(R) IN E. EDGE OF GRAVE MARKER
B.M.#2			4.28	318.85	B.M.#2		

76L298 307 5-49

PLEASE RETURN TO
LOS ANGELES COUNTY SURVEYOR
726 LOS ANGELES COUNTY ENGINEERING BLDG.

NOTE: ANY ADDITIONS OR CHANGES ON THIS SHEET MUST BE MADE OR CIRCLED IN RED INK, WITH DATE AND NAME OF PERSON MAKING CHANGE.

Do not extend notes this side of this line.

STATION	B. S.	H. I.	F. S.	ELEV.				
					Curbing South Side Drwy Tie To Exist Curb At Cremetory			
B.M. #2				318 86	B.M. #2	pr. pg	43	Boat Spk. In Lead Entrance To Chapel
	4 97	323 83						
[illegible]			[illegible]	317 48	Top Crb 318.02	F-0 54		
+65°			5 63	318 20	318.14	C-0 06		
+67°			5 62	318 21	318.14	C-0 07		
+98 5 ℄	[illegible]		5 55	318 2[illegible]	318.40	F-0 12		
1+25°	[illegible]		5 60	318 23	318.63	F-0 40		
[illegible]	[illegible]		5 57	318 26	318.65	F 0 39		
[illegible]	[illegible]		5 13	318 70	318.68 Blue Print			

Profile No. ____ Notes Red. ____ Plotted ____ Job No. ____ Division No. ____
X-Sec. No. ____ Date ____ Date ____ Survey of L.A.Co. Cemetery
Notes Chkd. [illegible] Checked ____ Survey by [illegible] Notes [illegible] Date 2-7-50
Date 6-12-[illegible] Date ____ Map No. ____ Indexed Johnson Date ____

F.B. 12/17 PG. 49

76L298 307 5-49

PLEASE RETURN TO
LOS ANGELES COUNTY SURVEYOR
726 LOS ANGELES COUNTY ENGINEERING BLDG.

NOTE: ANY ADDITIONS OR CHANGES ON THIS SHEET MUST BE MADE OR CIRCLED IN RED INK, WITH DATE AND NAME OF PERSON MAKING CHANGE.

Do not extend notes this side of this line.

STATION	B. S.	H. I.	F. S.	ELEV.			
	WALL BETWEEN TURNING AREA & SUNKEN GARDEN						
B.M. #2				318.86	B.M. #2		
	4.73	323.59					
					GRADE	C/=	
0+06			5.41	[illegible]	T.C. 317.77	0.041	
0+33			6.54	[illegible]	[illegible]		
[illegible]			8.06	[illegible] 53	T.C. 316.53		

F.B. 1217 PG. 50

Job No. ____ Division No. ____ Notes Red. ____ Plotted ____ Profile ____
Survey of ____ Date ____ Date ____ No. ____
Survey by ____ Notes ____ Notes Chkd. [illegible] Checked ____ X-Sec. ____
Indexed A. C. Johnson Date ____ Date 6-12-[illegible] Date ____ No. ____

Notes Ck'd by	Survey of L.A. Co. Cemetery
Map No.	W. O. 8430 Tape No. St'd. °F
Office Work	Surveyed by Friction
Checked	Notes D.A.H. Date 1-31-50
Date	Indexed A. C. Johnson

F. B. 12 Pg. 51

J.N. 8430

L.A. CO. CEMETERY - 3301 East FIRST ST.

PLAN FOR NEW GATE ENTRANCE

SUNKEN GARDENS - PARKING AREA

CURBS PAV'T WALLS

MECH. DEPT. - J.N. 0153

See Plot Plans & Sections - Specifications #1080 - Cap. Proj. 1454

Note: Any Additions or Changes of This Sheet Must be Made or Circled in Red Ink With Date and Name of Person Making Change.

Do not extend notes this side of this line.

RETURN TO
LOS ANGELES COUNTY SURVEYOR
726 LOS ANGELES COUNTY
ENGINEERING BLDG.

76F3095 247 10M 1-49

RETURN TO
LOS ANGELES COUNTY SURVEYOR
723 LOS ANGELES COUNTY
ENGINEERING BLDG.

Note: Any Additions or Changes on This Sheet Must be Made or Circled in Red Ink With Date and Name of Person Making Change.

Do not extend notes this side of this line.

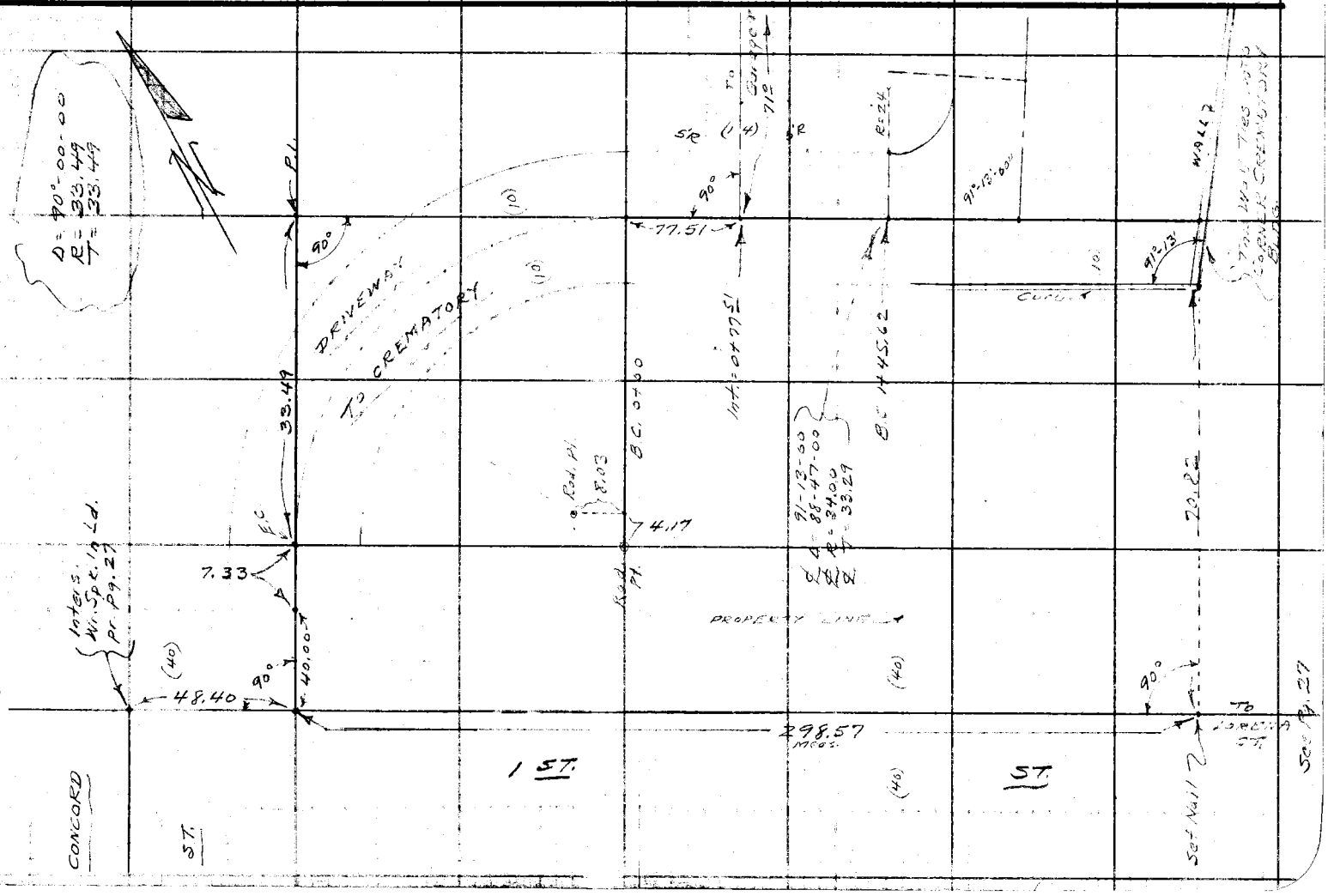

Notes Ck'd by	Survey of L.A. Co. [illegible]
Map No.	W. O. 7721.01 Tape No. St'd. °F
Office Work	Surveyed by [illegible]
Checked	Notes A.M.H. Date 8-31-55
Date	Indexed 9-2-55

F. B. 1217 PG. 52

[illegible]

AUG. - 1955

J.N. #7721.01

L.A. COUNTY CEMETERY

ADDITIONS TO THE CEMETERY

Note: Any Additions or Changes on This Sheet Must be Made or Circled In Red Ink With Date and Name of Person Making Change.

Do not extend notes this side of this line.

RETURN TO
LOS ANGELES COUNTY SURVEYOR
726 LOS ANGELES COUNTY
ENGINEERING BLDG.

76F309S S&E #247. 8-54

RETURN TO
LOS ANGELES COUNTY SURVEYOR
726 LOS ANGELES COUNTY
ENGINEERING BLDG.

Note: Any Additions or Changes on This Sheet Must be Made or Circled In Red Ink With Date and Name of Person Making Change.

Do not extend notes this side of this line.

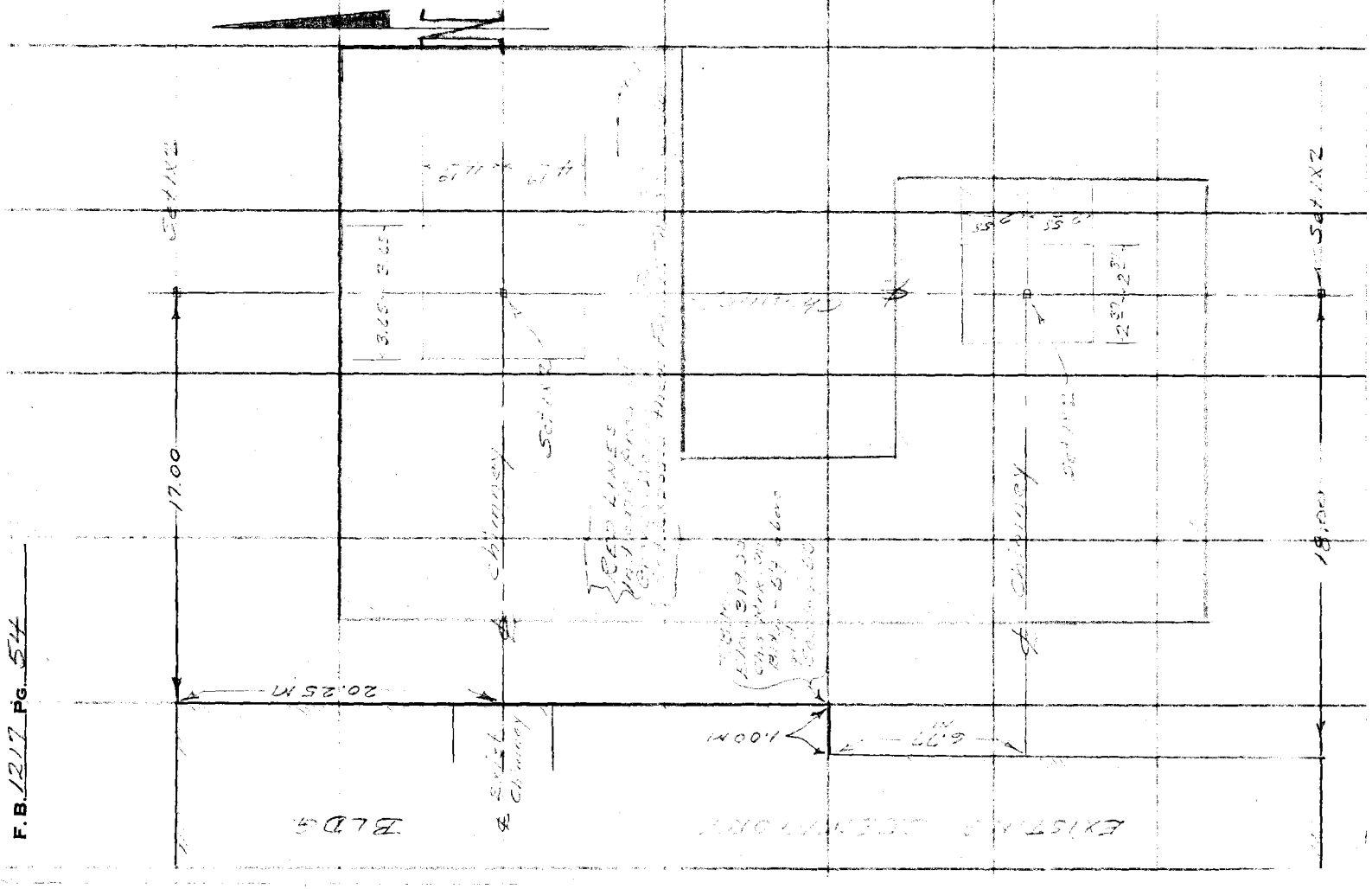

F.B. 1217 Pg. 54

76L298 S & E #307 9-54

PLEASE RET[illegible] TO
LOS ANGELES COU[illegible] SURVEYOR
726 LOS ANGELES COUNTY ENGINEERING BLDG.

NOTE: ANY ADDITION[illegible] CHANGES ON THIS SHEET MUS[illegible] MADE OR CIRCLED IN RED INK, W[illegible] DATE AND NAME OF PERSON MAKING CHANGE.

Do not extend notes this side of this line.

STATION	B. S.	H. I.	F. S.	ELEV.		
					LEVELS TO ESTABLISH A T.B.M. FOR ALTERATIONS TO	
					[illegible] AT CREMATORY	
Fd B.M. [illegible]				318 87	(B.M. [illegible] 318.867 pr. pg. 43 — [illegible] Entrance [illegible] to Chapel — A Boot [illegible] in Conc. Walk into Chapel	
	3 [illegible]	322 [illegible]				
			3 [illegible]	318 [illegible]	Floor Elev. - 2' inside W. door to Chapel	
T.P.			[illegible]	31[illegible]		
—	3 21	320 12				
			[illegible]	31[illegible]	[illegible] inside door to Furnace [illegible]	
T.P.			7 00	3[illegible] 12		
	[illegible]	317 84				
T.B.M.			+ [illegible]	319 00	[illegible] - Set this Line on Wall of Crematory [illegible] at Angle Point on E. Side Bldg 5' ± above [illegible]	
	[illegible]	[illegible]				
T.P.			[illegible]	313 12		
	9 19	322 31				
B.M. [illegible]			3 44	318 87	B.M. [illegible] pr. above on this page	

Profile Notes Red. ____ Plotted ____ Job No. 21.01 Division No. ____ F. B. 1217 Pg. 55
No. ____ Date ____ Date ____ Survey of [illegible]
X-Sec. Notes Chkd. ____ Checked ____ Survey by [illegible] Notes [illegible] Date Aug. 31-1955
No. ____ Date ____ Date ____ Map No. ____ Indexed [illegible] Date ____

76L298 S & E #307 9-54

SE RETURN TO
LOS ANGE[illegible] COUNTY SURVEYOR
726 LOS ANGELES COUNTY ENGINEERING BLDG.

NOTE: AN[illegible]DITIONS OR CHANGES ON THIS [illegible]T MUST BE MADE OR CIRCLED IN [illegible]D INK, WITH DATE AND NAME OF PERSON MAKING CHANGE.

Do not extend notes this side of this line.

STATION	B. S.	H. I.	F. S.	ELEV.	
ELEVS. ON NEW LINE 4" C.I. SEWER PIPE (Sept 1955) (See Pg. 57 For PLAN)					
BM #2				318 87	BM #2 elev 318.867 per page 55 Fd. Ct. Spk in lead in conc. walk to chapel
	3 01	321 88			
TP			7 38	3[illegible] 50	1x2
	1 22	315 72			
C.O. "A"			4 24	311 48	top 4" C.I. pipe
			2 6	313 1	natural ground [illegible] to [illegible]
C.O. "B"			5 11	310 61	top 4" C.I pipe
			4 0	311 7	natural ground " " " "
C.O. "C"			5 45	310 27	top 4" C.I pipe
			4 3	311 [illegible]	natural [illegible] " " " "
C.O. "D"			5 59	310 [illegible]	top 4" [illegible]
			4 4	311 3	[illegible] " " " "
TBM			(+3 28)	317 [illegible]0	TBM Fd. Chis. line on wall see page 55 Approx floor elev

F. B. 1217 Pg. 56 Job No. 7721.01 Division No. Notes Red. Plotted Profile
Survey of L.A. Co. CEMETERY Date Date No.
Survey by Houstrom Notes M.A. W.J. Notes Chkd. Checked X-Sec.
Indexed [illegible] Date Date Date No.

Notes Ck'd by	Survey of
Map No.	W. O. 7721.01 Tape No. St'd. °F
Office Work	Surveyed by
Checked	Notes M.A.W. Date 9-13-55
Date	Indexed K. O. Johnson 9-14-55

F. B. 1217 Pg. 57

SEPT. 1955

LOCATION OF NEW LINE CHANGE OF 4" C.I. SEWER LINE. Avg. 18" [illegible]

(See Pg. 56 - For [illegible])

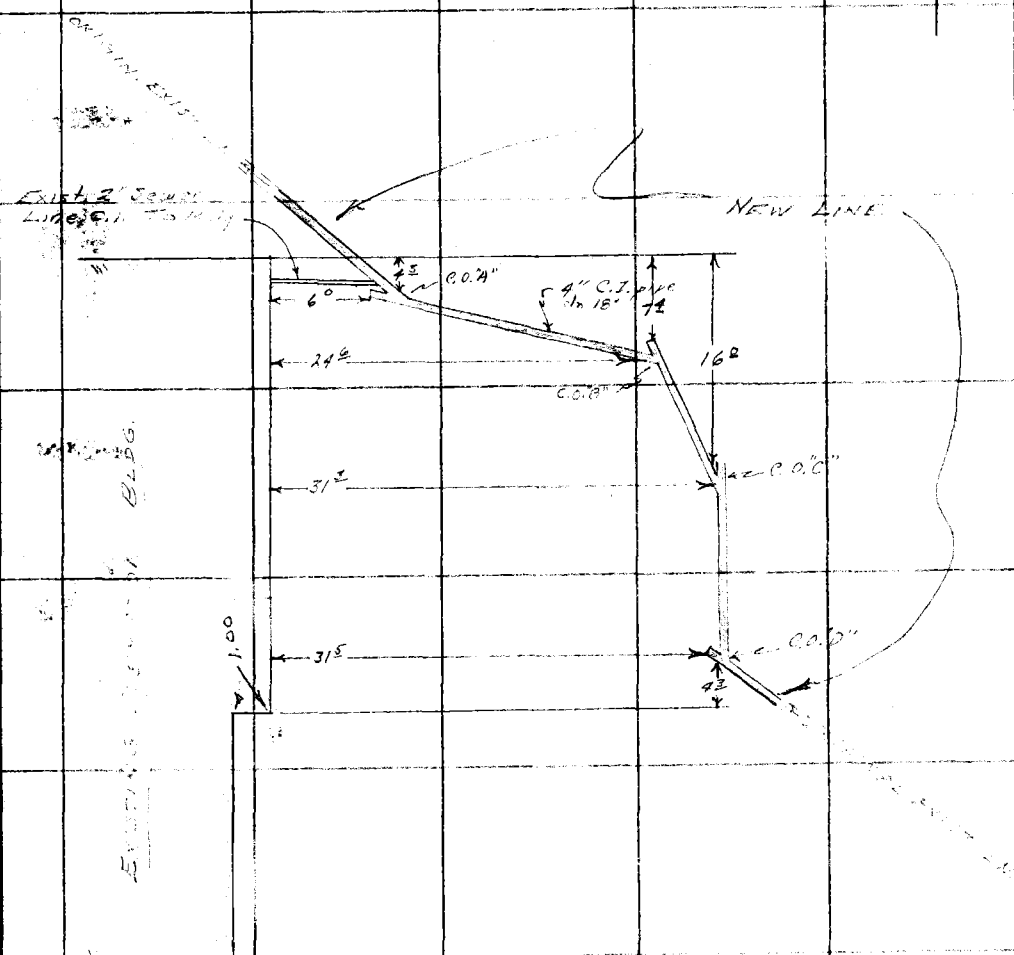

Note: Any Additions or Changes on This Sheet Must be Made or Circled in Red Ink With Date and Name of Person Making Change.

Do not extend notes this side of this line.

RETURN TO
LOS ANGELES COUNTY SURVEYOR
726 LOS ANGELES COUNTY
ENGINEERING BLDG.

76F3095 S&E #247. 8-54

LOS ANG[illegible]
724 L[illegible]
EN[illegible]

Note: Any Additions [illegible] on This Sheet Must be Made [illegible] in Red Ink [illegible] of Person Mak[illegible]

Do not [illegible] notes this [illegible] of this line.

1217

F. B. 1217 PG. 58