1218

INDEX TO FIELD BOOK #1218

Date	J.N.	SUBJECT	Notes	Pages
		Escalon Ave. and other streets	continued from F.B. 1179	
May 1946	1150	Escalon Ave. from Angeles Vista Blvd. to Olympiad Dr.	Topog.	5-8, 27-32
" "	"	" " " " " " " " "	X-Sects.	9-16, 33-42
" "	"	" " Alley W. of ___ from Athenian Way N. to end	Topog.	49-52
" "	"	" " " " " " " " "	X-Sects.	53-56
" "	"	Lorado Way from Presidio Dr. to Escalon Ave.	Topog.	17-20
" "	"	" " " " " " " "	X-Sects.	21-26
" "	"	Athenian Way from Escalon Ave. W. to Alley	Topog.	43-44
" "	"	" " " " " " "	X-Sects.	45-48
" "	"	Valley Ridge Ave. from Angeles Vista Blvd. to N. Ridge Dr.	Topog.	57-62, 111-114
" "	"	" " " " " "	X-Sects.	63-72, 115-120
" "	"	" " at "	J.C. check	64
" "	"	" " " " " " basement	elevs.	73-82
" "	"	Angeles Vista Blvd. from Valleyridge Ave. to Escalon Ave.	Topog.	58, 83-84
" "	"	" " " " " " "	X-Sects.	85-88
" "	"	Onaknoll Ave. from Valleyridge Ave. to Northridge Dr.	Topog.	89-94, 105-108, 111-114

Notes Ck'd by ___ Map No. ___ Office Work ___ Checked ___ Date ___

Survey of ___ W. O. ___ Tape No. ___ Std. ___ of ___ Surveyed by ___ Notes ___ Indexed ___ Date ___

F.B. ___ PG. ___

INDEX TO FIELD BOOK #1218 (Cont'd.)

Date	J.N.	SUBJECT	Notes	Pages
		Escalon Ave. and other streets (cont'd.)		
May 1946	1150	Onaknoll Ave. from Valleyridge Ave. to Northridge Dr.	X-Sects.	95-100, 109-110
" "	"	" " " " " " "	"Basement elevs.	115-120 101-104, 119
June "	"	Parkglen Ave. from Angeles Vista Blvd. to Northridge Dr.	Topog.	121-132
" "	"	" " " " " "	X-Sects.	133-142
" "	"	Parkglen Ave. Alley between Parkglen Ave. & Onaknoll Ave.	Topog.	106, 129
" "	"	" " " " " " " " "	X-Sects.	151-154
" "	"	Valleydale Ave. from Parkglen Ave. to Northridge Dr.	Topog.	143-146
" "	"	" " " " " " "	X-Sects.	147-150
" "	"	Southridge Ave. from Parkglen Ave. to Northridge Dr.	Topog.	155-162
" "	"	" " " " " " "	X-Sects.	163-170
" "	"	" " " " " " "	Basement elevs.	171-176
" "	"	Inaglen Way from Southridge Ave. to Southridge Ave.	Topog.	185-186, 191-194
" "	"	" " " " " "	X-Sects.	187-190, 195-198

FB. PG.

RETURN TO
LOS ANGELES COUNTY SURVEYOR
700 HALL OF RECORDS

Note: Any Additions or Changes on This Sheet Must be Made or Circled in Red Ink With Date and Name of Person Making Change.

Do not extend notes this side of this line.

FORM 247 5M 11-41

RETURN TO
LOS ANGELES COUNTY SURVEYOR
700 HALL OF RECORDS

Note: Any Additions or Changes on This Sheet Must be Made or Circled in Red Ink With Date and Name of Person Making Change.

Do not extend notes this side of this line.

INDEX TO FIELD BOOK #1218 (Cont'd.)

Date	J.N.	SUBJECT	Notes	Page
		Escalon Ave. and other streets (cont'd)		
June 1946	1150	Alley between Inadale Ave. and Inaglen Way	Topog.	177-180
" "	"	" " " " " " "	X-Sects.	181-184
" "	"	Easement on Lots 1,2,3,4, & 5 Tr. 12472	Topog.	199-202
" "	"	" " " "	X-Sects.	203-208
Jan. 47	"	Angeles Vista Blvd. - from Exist. J.C. to Park Glen Ave	Topog.	209-210
" "	"	" " " " " " " " " " "	Profile	211-214
" "	"	" " " " Escalon Ave. E. to Tr. Line	Topog.	215-216
" "	"	" " " " " " " " "	Profile	217-218
" "	"	" " " " " " " " "	Back Lot Elevs.	219-220
Feb. "	"	N.Ely. Line Tr. 12472 from Alley S. of Athenian Way to N.Ely Tr. Line	Prop Line	221-226
" "	"	" " " " " " " " " " " " "	Topog.	227-230
" "	"	" " " " " " " " " " " " "	X-Sects.	231-236
Mar. "	"	Basements on Lots. 21 + 22 Tr. 12472	Topog.	237-240
" "	"	Easement on E. Line Lot 22 "	Profile	241-242
" "	"	" " S. " " 21 "	"	243-246
" "	"	Lot 1 + 2 - Tr. 12472	Levels	176
" "	"	" 49 " "	"	100
" "	"	" 42 " "	"	120
" "	"	" 21 + 22 " "	"	104A
" "	"	" 23 + 24 " "	"	104B

Notes Ck'd by
Map No.
Office Work
Checked
Date

Survey of
W. O.
Tape No.
Std.
Surveyed by
Notes
Date
Indexed

F.B.
PG.

4/47	1150	Easement S. of Olympiad Dr. along back of lots 23, 24, 25 Blk 8, Tr 11155 - from Presidio Dr. to Orinda Ave.		Topog.	247-250
				X-Sects.	251-254
"	"	" S. Line Lot 3 Blk. 5 Tr. 11155 from Presidio Dr. to N. Line Lot 4		Topog.	255-256
6/47	"			X-Sects.	257-~~258~~ 257A
		Elev on Storm Drain S.C. - Park Glen		Elevs	258-259

FB. ____ PG. ____

RETURN TO
LOS ANGELES COUNTY SURVEYOR
700 HALL OF RECORDS

Note: Any Additions or Changes on This Sheet Must be Made or Circled in Red Ink With Date and Name of Person Making Change.

Do not extend notes this side of this line.

Notes Ck'd by	Survey of ESCALON AVE	F.B. 1218 PG. 5
Map No.	W. O. 1150 Tape No. St'd °F	
Office Work	Surveyed by Wallace	
Checked	Notes ECW Date 5-20-46	
Date	Indexed A. S. Johnson 7-23-47	

C.I. 1150 ESCALON AVE.

ESCALON AVE.
FROM
ANGELES VISTA BLVD
TO
D.F.M.H. SOUTH OF LORADO WAY.

SKETCHES & TOPO G.

Note: Any Additions or Changes on This Sheet Must be Made or Circled in Red Ink With Date and Name of Person Making Change.

RETURN TO
LOS ANGELES COUNTY SURVEYOR
700 HALL OF RECORDS

Do not extend notes this side of this line.

FORM 247 5M 11-41

F.B. 1218 PG. 6

To bat. Pg. 7

2+44.2

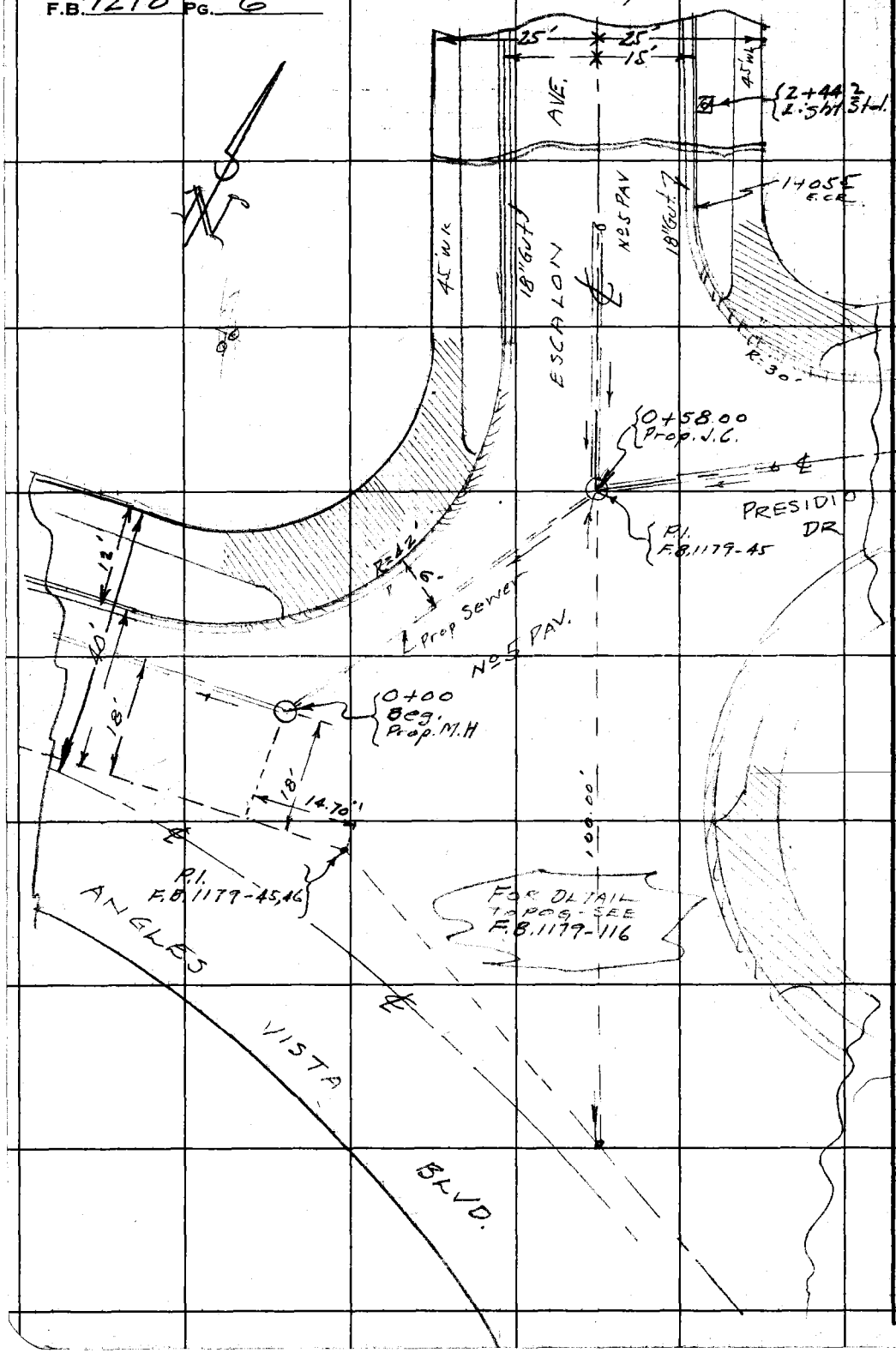

RETURN TO
LOS ANGELES COUNTY SURVEYOR
700 HALL OF RECORDS

Do not extend notes this side of this line.

Note: Any Additions or Changes on This Sheet Must be Made or Circled in Red Ink With Date and Name of Person Making Change.

Notes Ck'd by
Map No.
Office Work
Checked
Date

Survey of ESCALON AVE
W. O. 1150 Tape No. St'd. °F
Surveyed by
Notes E.C.W. Date 5-20-46
Indexed A. C. Johnson

F.B. 1218 PG. 7

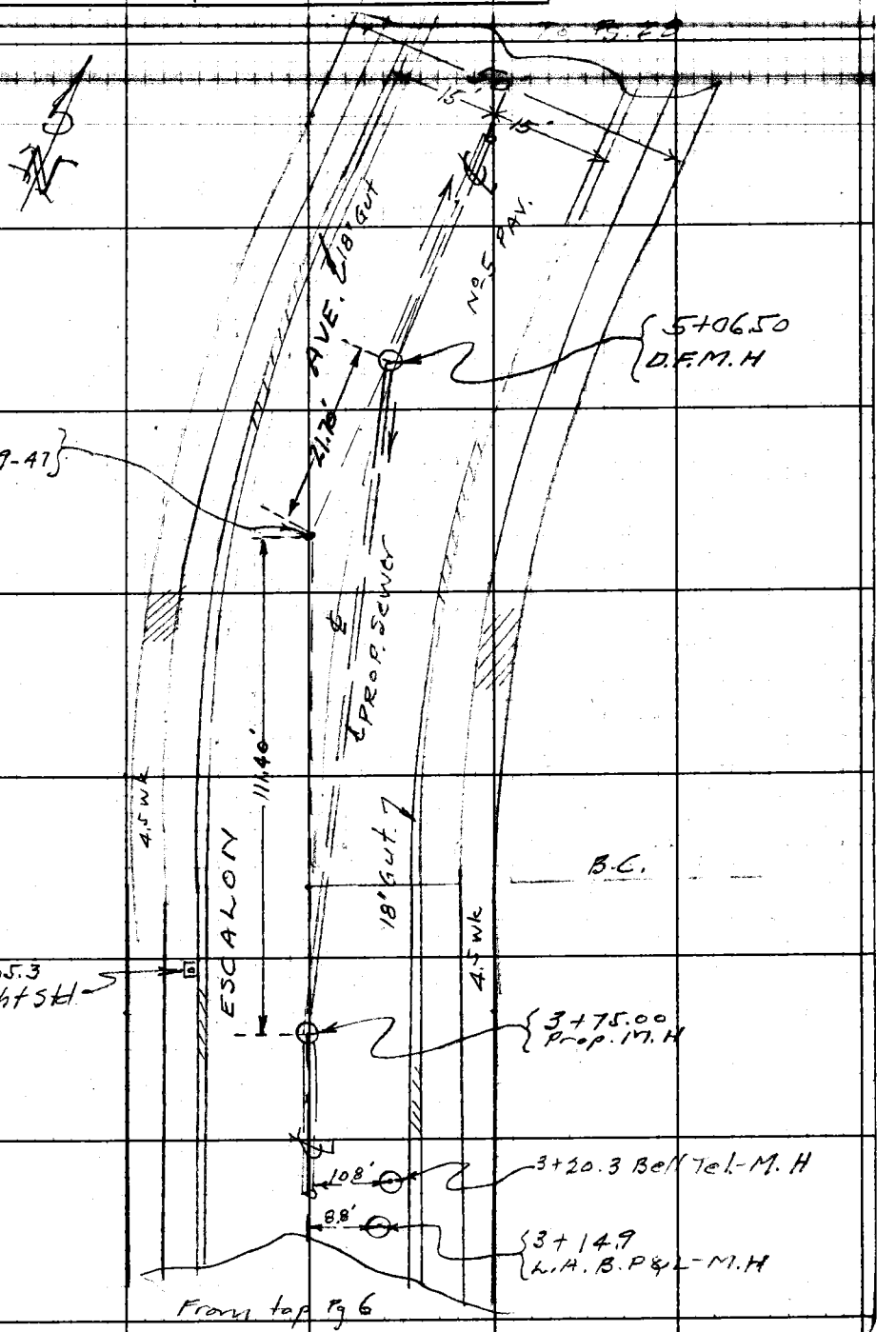

Note: Any Additions or Changes on This Sheet Must be Made or Circled in Red Ink With Date and Name of Person Making Change.

Do not extend notes this side of this line.

RETURN TO
LOS ANGELES COUNTY SURVEYOR
700 HALL OF RECORDS

FORM 247 5M 11-41

F.B. 1218 PG. 8

RETURN TO
LOS ANGELES COUNTY SURVEYOR
700 HALL OF RECORDS

Do not extend notes this side of this line.

Note: Any Additions or Changes on This Sheet Must be Made or Circled in Red Ink With Date and Name of Person Making Change.

F.B. 1218 PG. 9

Profile No. _____ Notes Red _____ Plotted _____ Job No. 1150 Division No. _____

X-Sec. No. _____ Date _____ Date _____ Survey of Escalon Ave

Notes Chkd. SEB Checked _____ Survey by Wallace Notes Willey Date 5-20-41

Date 5/22/41 Date _____ Map No. _____ Indexed C. Johnson Date _____

C.I. 1160 ESCALON AVE. ETC.

ESCALON AVE.

FROM

ANGLES VISTA BLVD.

TO

D.F.M.H. SOUTH OF LORADO WAY

-X- SECTIONS

ALL LOTS ARE ABOVE ELEV. OF CURB.

see page 16 For elev of lot 7 BLK 11 TR. 11155

SKETCHES - Pg. 6, 7 and F.B. 1179-116

STATION	B. S.	H. I.	F. S.	ELEV.

NOTE: ANY ADDITIONS OR CHANGES ON THIS SHEET MUST BE MADE OR CIRCLED IN RED INK, WITH DATE AND NAME OF PERSON MAKING CHANGE.

PLEASE RETURN TO
LOS ANGELES COUNTY SURVEYOR
700 HALL OF RECORDS

Do not extend notes this side of this line.

FORM 307 5M 1-46

FORM 307 5M 1-46

PLEASE RETURN TO
LOS ANGELES COUNTY SURVEYOR
700 HALL OF RECORDS

NOTE: ANY ADDITIONS OR CHANGES ON THIS SHEET MUST BE MADE OR CIRCLED IN RED INK, WITH DATE AND NAME OF PERSON MAKING CHANGE.

Do not extend notes this side of this line.

STATION	B. S.	H. I.	F. S.	ELEV.		
					Escalon Ave	
BM-EN19	5.11	286 89		281 78	BM EN 19. El. 281.777 FB 1179-99 Angeles Vista Blvd & Escalon Ave, NE Cor Bt Spk. in Cb. 10' N. of M.C.R.	
					Left	℄ Right
0+00			6 5	279 4		℄ prop. Sanit Sewer
			5 35	281.54	Top Bell Tel. Co. M.H.	See 1179-116
			5 18	281.71	Top LA City BPL MH	" 1179-116
0+58°			4 81	282 08		℄ Intr. Presidio Dr.
W end CR NW Cor			7 49	279 40		
" " Gutter			8 06	278 83		
N end CR NW Cor			3 99	282 10		
" " Gutter			4 57	282.32		
E end CR NE Cor			7 26	279.63		
" " Gutter			7.84	279 05		
N. end CR NE Cor			3 36	283 53		
" " Gutter			3 92	282.97		
1+00			3 3	283 6		℄
2+00			0 2	286 7		℄
			0 35	286 54		15' Cb
			0 15	286 74	15' Cb	

Profile No. X-Sec. No.
Plotted Date Checked Date
Notes Red Date 5-20-46 Notes Chkd Date
Division No. Job No. 1150 Escalon
Survey of Survey by Wallace Notes Willey
Indexed A. C. Johnson Date
B. 1218 PG. 10

FORM 307 5M 1-46

PLEASE RETURN TO
LOS ANGELES COUNTY SURVEYOR
700 HALL OF RECORDS

NOTE: ANY ADDITIONS OR CHANGES ON THIS SHEET MUST BE MADE OR CIRCLED IN RED INK, WITH DATE AND NAME OF PERSON MAKING CHANGE.

Do not extend notes this side of this line.

STATION	B. S.	H. I.	F. S.	ELEV.	Escalon Ave Left	℄	Right
		286.89					
T.P.	10 08	296 72	0 25	286.64			
3+00			7 1	289.6		℄	
"			7 32	289.40			15' Cb
"			6 84	289.88	15' Cb		
S.E. Cor. Lot 5, Blk 11, Tr 11155			6 3	290 4			
3+14.9			7 09	289 63	Top LA City & PL. M.H.		8.8 Rt
3+20.3			7 06	289 66	Top Bell Tel. Co. M.H.		10.8 Rt.
3+75			4 78	291.94		℄	Prop. M.H.
"			5 20	291.52			15' Cb
"			4 41	292.31	15' Cb.		
4+00			4 1	292 6		℄	
"			4 36	292.36			15' Cb
"			3 68	293.04	15' Cb		
4+20.2	B.C.		3 5	293.2		℄	
"			3 91	292.81			15' Cb
"			4 .45	292.27			" Gutter
"			3 09	293.63	15' Cb		
"			4 .65	292 07	" Gutter		
4+44.0			3 2	293.5		℄	Break in Grade (s)

Profile No. ____ Notes Red. ____ Plotted ____ Job No. 1150 Division No. ____ F.B. 1218 PG. 11
X-Sec. No. ____ Date ____ Date ____ Survey of Escalon Ave
Notes Chkd. ____ Checked ____ Survey by Wallace Notes Willey Date 5-20-46
Date ____ Date ____ Map No. ____ Andrew Johnson Date ____

FORM 307 5M 1-46

PLEASE RETURN TO
LOS ANGELES COUNTY SURVEYOR
700 HALL OF RECORDS

NOTE: ANY ADDITIONS OR CHANGES ON THIS SHEET MUST BE MADE OR CIRCLED IN RED INK, WITH DATE AND NAME OF PERSON MAKING CHANGE.

Do not extend notes this side of this line.

STATION	B. S.	H. I.	F. S.	ELEV.	Escalon Ave.	
		296.72 ✓			Left ℄	Right
4+44.0			3.52	293.20 ✓		11'± Cb Rt.
"			4.07	292.65 ✓		" Gutter
"			2.60	294.12 ✓	19'± Cb Left	
"			3.19	293.53 ✓	" Gutter	
5+00			3.9	292.8 ✓	℄	
"			4.38	292.34 ✓		15'± Cb
"			4.96	291.76 ✓		" Gutter
"			3.40	293.32 ✓	15'± Cb	
"			3.96	292.76 ✓	" Gutter	
5+06.5	Prop. D.F.M.H.		4.2	292.5 ✓	℄	
"			4.61	292.11 ✓		15' Cb
"			5.19	291.53 ✓		" Gutter
"			3.80	292.92 ✓	15' Cb	
"			4.36	292.36 ✓	" Gutter	
T.P.	7.30	293.12	10.90	285.82 ✓		
BMEN 28			9.75	283.37 ✓	BMEN 28 El. 283.376. ✓ F.B. 1179-103 Escalon Ave. (W. Side) & Lorado Way. P.K. Spk in Cb. 10' N. ℄ Lorado Way Prod.	

F.B. 1218 PG. 12

Job No. 1150 Division No. ____ Notes Red ____ Plotted ____ Profile ____

Survey of Escalon Ave Date 5-20-46 Date ____ No. ____

Survey by Wallace Notes Willey Notes Chkd ____ Checked ____ X-Sec. ____

Indexed A. C. Johnson Date ____ Date ____ Date ____ No. ____

F.B. 1218 PG. 13

Profile No. ____ Notes Red. ____ Plotted ____ Job No. 1150 Division No. ____
Date ____ Date ____ Survey of Escalon Ave
X-Sec. No. ____ Notes Chkd SEB Date 5/22/46 Checked ____ Date ____ Survey by Wallace Notes Willey Date 5-20-46
Map No. ____ Indexed A. C. Johnson Date ____

C.I. 1150 ESCALON AVE ET AL

ESCALON AVE
FROM
LORADO WAY
TO D.F.M.H. STA. 1+84.06

-X- SECTIONS

SKETCHE - Pg. 28

ALL LOTS ARE ABOVE ELEV. OF CURB
EXCEPT LOT 7 BLK. 11 TR 11155
SEE PAGE 16 FOR ELEV. OF LOT 7

STATION	B. S.	H. I.	F. S.	ELEV.

NOTE: ANY ADDITIONS OR CHANGES ON THIS SHEET MUST BE MADE OR CIRCLED IN RED INK, WITH DATE AND NAME OF PERSON MAKING CHANGE.

PLEASE RETURN TO
LOS ANGELES COUNTY SURVEYOR
700 HALL OF RECORDS

Do not extend notes this side of this line.

FORM 307 5M 1-46

FORM 307 5M 1-46

PLEASE RETURN TO
LOS ANGELES COUNTY SURVEYOR
700 HALL OF RECORDS

NOTE: ANY ADDITIONS OR CHANGES ON THIS SHEET MUST BE MADE OR CIRCLED IN RED INK, WITH DATE AND NAME OF PERSON MAKING CHANGE.

Do not extend notes this side of this line.

STATION	B. S.	H. I.	F. S.	ELEV.		Escalon Ave → S ✓
BMEN 28	5.13	288 51	✓	283 38	✓	BMEN. 28 El. 283.376 - F.B. 1179 10 Escalon Ave (W. side) + Lorado Way P.K. Spk in Cb. 15' N. ℄ Lorado way Prod.
						Left ℄ Right
0 - 08 2			6 20	282 31	✓	9 7 Lft Top LACity BPL MH
0 - 02 0			6 35	282 16	✓	11 5 " Top Bell Tel Co MH.
0 + 00			5 9	282 6	✓	℄ Intr. Lorado Way
			5 21	283 30	✓	W. Cb. ℄ Lorado Prod
			5 77	282 74	✓	" Gutter " "
N. end CR NE Cor			5 71	282 80	✓	
" " Gutter			6 28	282.23	✓	
E end CR NE Cor			7 25	281.26	✓	
" " Gutter			7 80	280.71	✓	
E end CR SE Cor			8 49	280 02	✓	
" " Gutter			9 06	279.45	✓	
S. end CR SE Cor			5 29	283.22	✓	
" " Gutter			5 81	282 70	✓	
0 + 17			6 42	282 09		℄ X Gutter
1 + 00			2 2	286.3		℄
			2 18	286 33		15' Cb.

F.B. 1218 PG. 14

Job No. 1150 Division No. ____ Notes Red ____ Plotted ____ Profile ____

Survey of Escalon Ave Date 5-20-46 Date ____ No. ____

Survey by Wallace Notes Willey Notes Chkd ____ Checked ____ X-Sec. ____

Indexed C. Johnson Date ____ Date ____ Date ____ No. ____

FORM 307 5M 1-46

PLEASE RETURN TO
LOS ANGELES COUNTY SURVEYOR
700 HALL OF RECORDS

NOTE: ANY ADDITIONS OR CHANGES ON THIS SHEET MUST BE MADE OR CIRCLED IN RED INK, WITH DATE AND NAME OF PERSON MAKING CHANGE.

Do not extend notes this side of this line.

STATION	B. S.	H. I.	F. S.	ELEV.	Escalon Ave → S		
		288 51			Left	℄	Right
1+00			2 31	286.20	15' Cb		
T.P.	8 52	295.33	1 70	286.81			
1+39.8	B.C.		5 7	289.6		℄	
"			5 55	289.78			15' Cb
"			6 11	289 22			" Gutter
"			5 83	289.50	15' Cb		
"			6 39	288.94	" Gutter		
1+84	Prop. D.F.M.H.		2 8	292.5		℄	
			2 48	292.85			15' Cb
			3 02	292 31			" Gutter
			3 07	292 26	15' Cb		
			3 65	291.68	" Gutter		
T.P.	10 90	296.73	9 50	285.83			
T.P.	0 25	286 90	10 08	286.65			

Profile
No. ____ Date ____ Notes Red. ____ Plotted ____ Job No. 1150 Division No. ____
X-Sec. Date ____ Date ____ Survey of Escalon Ave
No. ____ Date ____ Notes Chkd. ____ Checked ____ Survey by Wallace Notes Willey Date 5-20-46
Map No. ____ Date ____ Indexed T. Johnson Date ____

F.B. 1218 PG. 15

FORM 307 5M 1-46

PLEASE RETURN TO
LOS ANGELES COUNTY SURVEYOR
700 HALL OF RECORDS

NOTE: ANY ADDITIONS OR CHANGES ON THIS SHEET MUST BE MADE OR CIRCLED IN RED INK, WITH DATE AND NAME OF PERSON MAKING CHANGE.

Do not extend notes this side of this line.

STATION	B. S.	H. I.	F. S.	ELEV.	Escalon Ave → S
		286.90			Left ℄ Right
B.M.E.N. 19			5 11	281.79	B.M.E.N. 19, El. 281.77 FB 1179-99 Angeles Vista Blvd & Escalon Ave, N.E. Con. Bt. Spk. in Co. 10' N. of M.C.R.
B.M.EN 28	5 13	288 5[illegible]		283 38	B.M.EN 28 El. 283.38 FB 1179-100 (See Pg. 12)
T.P.	10 10	296 91	1 70	286.31	
	LOT 7 BLK 11 TR [illegible]5				
Top cb opp N. lot line			5 37	2[illegible] 54	
Floor of Basement & Garage			6.73	[illegible]	
T.P.	7 30	293 272.[illegible]	11 09	28[illegible].[illegible]2	
B.M.EN 28			9 75	283 37	B.M.EN 283.38 Pg. 12

F.B. 1218 Pg. 16

Job No. 1150 Division No. Notes Red. Plotted Profile

Survey of Escalon Ave Date 5-20-46 Date No. X-Sec.

Survey by Wallace Notes Willey Notes Chkd. Checked

Indexed A. C. Johnson Date Date No.

Notes Ck'd by	Survey of ESCALON AVE	F.B. 1218 Pg. 19
Map No.	W. O. 1150 Tape No. St'd °F	
Office Work	Surveyed by Wallace	
Checked	Notes ECW Date 5-20-46	
Date	Indexed ~~A. S. Johnson~~ 5-23-47	

C.I. 1150 ESCALON AVE. ETAL

LORADO WAY
FROM
PRESIDIO DR
TO
ESCALON AVE.

SKETCH & TOPOG

Note: Any Additions or Changes on This Sheet Must be Made or Circled in Red Ink With Date and Name of Person Making Change.

Do not extend notes this side of this line.

RETURN TO
LOS ANGELES COUNTY SURVEYOR
700 HALL OF RECORDS

FORM 247 BM 11-41

F.B. 1218 PG. 18

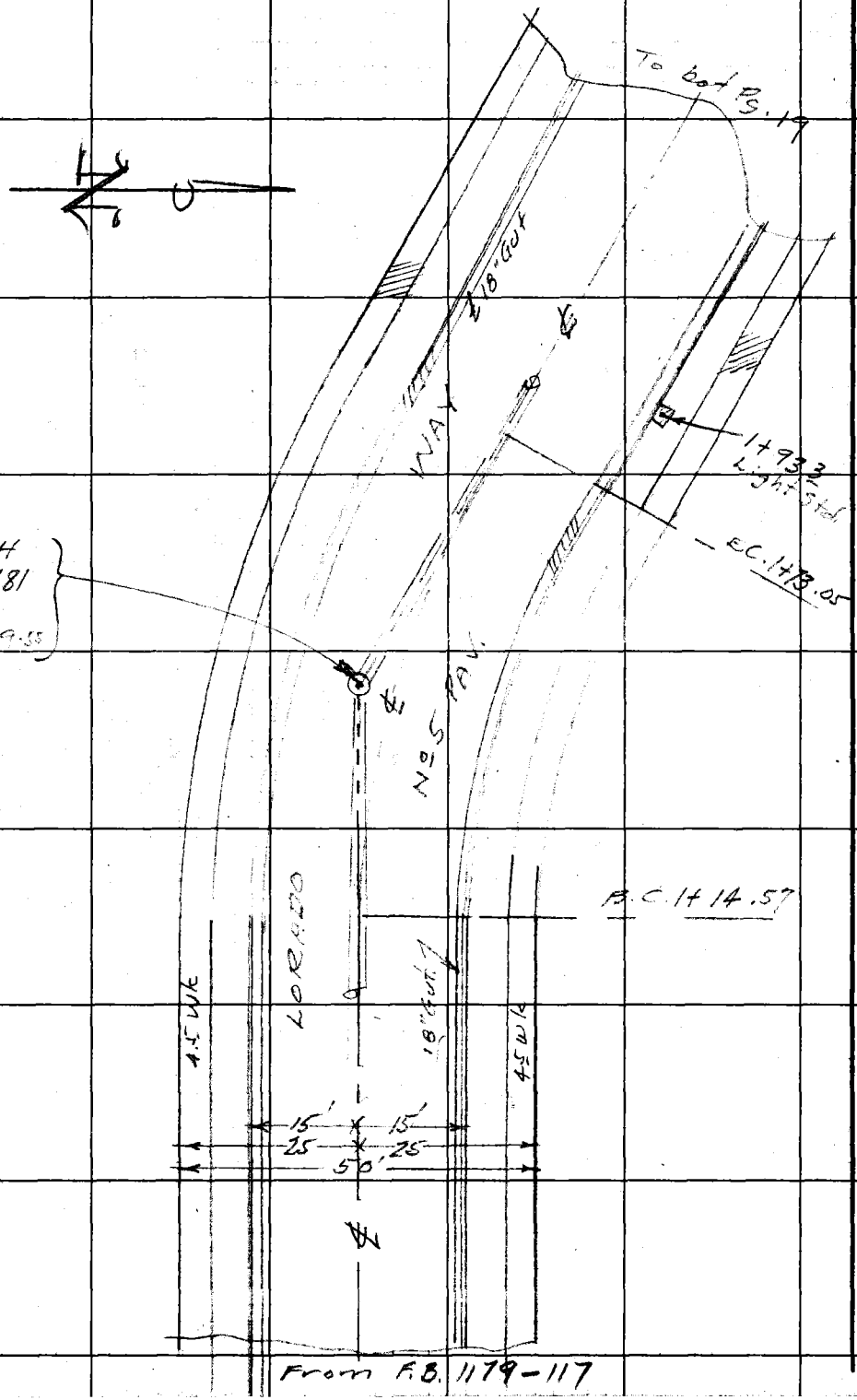

RETURN TO
LOS ANGELES COUNTY SURVEYOR
700 HALL OF RECORDS

Do not extend notes this side of this line.

Note: Any Additions or Changes on This Sheet Must be Made or Circled in Red Ink With Date and Name of Person Making Change.

Notes Ck'd by		Survey of ESCALON AVE	F.B. 1218 PG. 19
Map No.		W. O. 1150 Tape No. St'd °F	
Office Work		Surveyed by Wallace	
Checked		Notes ECW Date 5-20-46	
Date		Indexed A. C. Johnson	

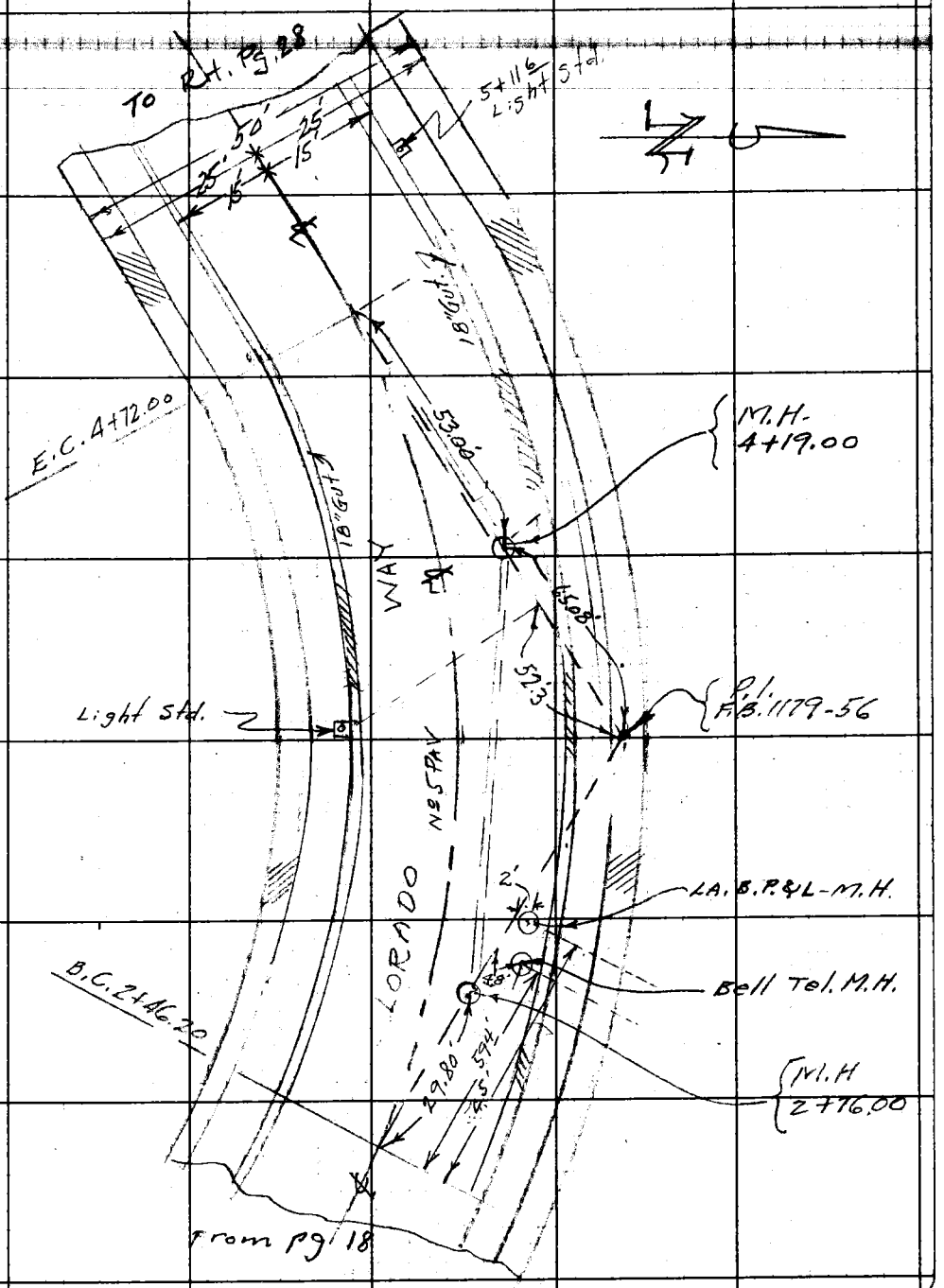

Note: Any Additions or Changes on This Sheet Must be Made or Circled in Red Ink With Date and Name of Person Making Change.

Do not extend notes this side of this line.

RETURN TO
LOS ANGELES COUNTY SURVEYOR
700 HALL OF RECORDS

FORM 247 BM 15-41

F.B. 1218 PG. 20

RETURN TO
LOS ANGELES COUNTY SURVEYOR
700 HALL OF RECORDS

Do not extend notes this side of this line.

Note: Any Additions or Changes on This Sheet Must be Made or Circled in Red Ink With Date and Name of Person Making Change.

Profile No. ____ Notes Red. ____ Plotted ____ Job No. 1150 Division No. ____ F.B. 1218 PG. 21
Date ____ Date ____ Survey of Escalon
X-Sec. No. ____ Notes Chkd. ____ Checked ____ Survey by Wallace Notes Willey Date 5-20-46
Date ____ Date ____ Map No. ____ Indexed Johnson Date ____

C.I. 1150 - ESCALON AVE.

LORADO WAY

FROM

PRESIDIO DR

TO

ESCALON AVE.

-X- SECTIONS

SKETCHES - Pgs. 18, 19, 28 and F.B. 1179-117

ALL LOTS FRONTING ON LORADO WAY ARE HIGHER ELEV THAN ℄ Elev. of ST.

STATION	B. S.	H. I.	F. S.	ELEV.

NOTE: ANY ADDITIONS OR CHANGES ON THIS SHEET MUST BE MADE OR CIRCLED IN RED INK, WITH DATE AND NAME OF PERSON MAKING CHANGE.

Do not extend notes this side of this line.

PLEASE RETURN TO
LOS ANGELES COUNTY SURVEYOR
700 HALL OF RECORDS

FORM 307 5M 1-46

FORM 307 5M 1-46

PLEASE RETURN TO
LOS ANGELES COUNTY SURVEYOR
700 HALL OF RECORDS

NOTE: ANY ADDITIONS OR CHANGES ON THIS SHEET MUST BE MADE OR CIRCLED IN RED INK, WITH DATE AND NAME OF PERSON MAKING CHANGE.

Do not extend notes this side of this line.

STATION	B. S.	H. I.	F. S.	ELEV.	Larado Way.	
BM EN 20	9 06	267.86		258.80	BM, EN 20, El. 258.800. F.B. 1179-99 Presidio Dr. & Larado Way, NE. Cor. Bt. Spk. in M.C.R.	
					Left	℄ Right
Tel. MH.			8 37	259 51	Top Bell Tel. Co. MH.	See 1179-117
Elec. MH.			8 28	259 48	Top LA City BPL MH	" 1179-117
0+00			7 9	260 0		℄ Intr. Presidio Dr.
Send CR SW Cor			4 67	263 19		
" " Gutter			5 22	262 64		
W end CR SW Cor			6 64	261 23		
" " Gutter			7 19	260 67		
N end CR NW Cor			5 53	262 33		
" " Gutter			6 09	261 77		
W " CR NW Cor			5 60	262 26		
" " Gutter			6 17	261 69		
1+00			4 7	263 2		℄
			4 53	263 33		15' cb
			4 66	263 20	15' cb	

F.B. 1218 PG. 22

Job No. 1150 Division No. Notes Red. Plotted No. Profile

Survey of Escalon Ave Date 5-20-46 Date X-Sec.

Survey by Wallace Notes Willey Notes Chkd. Checked No.

Indexed C. Johnson Date Date Date

FORM 307 5M 1-46

PLEASE RETURN TO
LOS ANGELES COUNTY SURVEYOR
700 HALL OF RECORDS

NOTE: ANY ADDITIONS OR CHANGES ON THIS SHEET MUST BE MADE OR CIRCLED IN RED INK, WITH DATE AND NAME OF PERSON MAKING CHANGE.

Do not extend notes this side of this line.

STATION	B. S.	H. I.	F. S.	ELEV.	Larado Way Left	℄	Right
		267 86					
1+14 57	B.C.		4 2	263 7		℄	
"			4 05	263 81			15' Cb
"			4 59	263 27			" Gutter
"			4 35	263 51	15' Cb		
"			4 90	262 96	" Gutter		
1+43 81			3 2	264 7		℄	Prop. M.H.
1+73 05	E.C.		2 2	265 7		℄	
"			2 19	265 67			15' Cb
"			2 74	265 12			" Gutter
"			2 18	265 68	15' Cb.		
"			2 74	265 12	" Gutter		
2+00			1 3	266 6		℄	
"			1 21	266 65			15' Cb.
"			1 28	266 58	15' Cb.		
T.P.	8 47	275 62	0 71	267 15			
2+46 2	B.C.		7 4	268 2		℄	
			7 31	268 31			15' Cb
			7 88	267 74			" Gutter

Profile No. ____ Notes Red ____ Plotted ____ Job No. 1150 Division No. ____ F.B. 1218 PG. 23
X-Sec. No. ____ Date ____ Date ____ Survey of Lo[illegible] Notes Chkd. ____ Checked ____ Survey by Wallace Notes Wiley Date 5-20-46
Date ____ Date ____ Map No. ____ Indexed C. Johnson Date ____

FORM 307 5M 1-46

PLEASE RETURN TO
LOS ANGELES COUNTY SURVEYOR
700 HALL OF RECORDS

NOTE: ANY ADDITIONS OR CHANGES ON THIS SHEET MUST BE MADE OR CIRCLED IN RED INK, WITH DATE AND NAME OF PERSON MAKING CHANGE.

Do not extend notes this side of this line.

STATION	B. S.	H. I.	F. S.	ELEV.	Larado Way		
		275 62			Left	℄	Right
2+46.2	B.C.		7 51	268 11	15' Cb		
			8 06	267 05	" Gutter		
2+76			6 4	269 2		℄	Prop. M.H.
2+97.2			5 64	269 98	Top LA City BPL MH		5.2 off N. Cb.
3+00			5 6	270 0		℄	
"			~~5 42~~				~~N. Cb.~~
"			~~5 75~~		~~S. Cb.~~		
3+04.00			5 44	270 18	Top. Bell Tel. Co. MH.		7.0 off N. Cb.
4+00			2 1	273 5		℄	
4+19			1 4	274 2		℄	Prop. M.H.
T.P.	9 68	284 92	0 38	275 24			
4+72	E.C.		8 9	276 0		℄	
"			8 68	276 24			15' Cb
"			9 25	275 67			" Gutter
"			9 20	275 72	15' Cb		
"			9 76	275 16	Gutter		
5+00			7 9	277 0		℄	
			7 74	277 18			15' Cb
			8 17	276 75	15' Cb		

F.B. 1218 PG. 2A

Job No. 1150 Division No. Notes Red. Plotted Profile

Survey of Escalon Ave Date 5-20-46 Date No.

Survey by Wallace Notes Willey Notes Chkd. Checked X-Sec.

Indexed C. Johnson Date Date No.

FORM 307 5M 1-46

PLEASE RETURN TO
LOS ANGELES COUNTY SURVEYOR
700 HALL OF RECORDS

NOTE: ANY ADDITIONS OR CHANGES ON THIS SHEET MUST BE MADE OR CIRCLED IN RED INK, WITH DATE AND NAME OF PERSON MAKING CHANGE.

Do not extend notes this side of this line.

STATION	B. S.	H. I.	F. S.	ELEV.	Larado Way
		284 92			Left ℄ Right
E end CR SE Cor.			4 91	280 01	
" " Gutter			5 49	279 43	
S end CR SE Cor			1 69	283 23	
" " Gutter			2 23	282 69	
E end CR NE Cor.			3 66	281 26	
" " Gutter			4 21	280 71	
N end CR NE Cor			2 11	282 81	
" " Gutter			2 69	282 23	
6 + 00			4 5	280 4	℄
			2 75	282 17	Top Bell Tel Co. MH (see sketch pg. 77)
			2 60	282 32	Top LA City BPL MH
6 + 52 9			2 3	282 6	℄ Intr Escalon Ave
			1 62	283 30	W. Cb. on ℄ Larado Road
			2 18	282 74	" Gutter "
BM EN 28			1 54	283 38	BM. EN. 28. Elev 283.376. F.B. 1174-03 Escalon Ave (W. Side) + Larado Way P.K. Spk. in Cb. 10' N. of ℄ Larado Way Road

Profile No. ____ Notes Red. ____ Plotted ____ Job No. 1150 Division No. ____ F.B. 1218 PG. 25
X-Sec. No. ____ Date ____ Date ____ Survey of [illegible] Ave
Notes Chkd. ____ Checked ____ Survey by Wallace Notes Willey Date 5-20-46
Date ____ Date ____ Map No. ____ Indexed Johnson Date ____

F.B. 1218 PG. 26 | Job No. 1150 Division No. _____ Notes Red. _____ Plotted _____ Profile

Survey of E Scalon Ave Date 5-20-46 Date _____ No. _____

Survey by Wallace Notes Willey Notes Chkd. _____ Checked _____ X-Sec.

Indexed _____ Date _____ Date _____ Date _____ No. _____

STATION	B. S.	H. I.	F. S.	ELEV.

FORM 307 5M 1-46

PLEASE RETURN TO
LOS ANGELES COUNTY SURVEYOR
700 HALL OF RECORDS

Do not extend notes this side of this line.

NOTE: ANY ADDITIONS OR CHANGES ON THIS SHEET MUST BE MADE OR CIRCLED IN RED INK, WITH DATE AND NAME OF PERSON MAKING CHANGE.

Notes Ck'd by	Survey of ESCALON AVE	F.B. 1210 PG. 27
Map No.	W. O. 1150 Tape No. St'd °F	
Office Work	Surveyed by Wallace	
Checked	Notes ECW Date 5-20-46	
Date	Indexed A. O. Johnson 7-23-47	

C. I. 1150 ESCALON AVE

ESCALON AVE
FROM
LORADO WAY
SOUTH TO D.F.M.H.

ESCALON AVE.
FROM
LORADO WAY
TO
OLYMPAID DR.

SKETCHES & TOPOG

Note: Any Additions or Changes on This Sheet Must Be Made or Circled in Red Ink With Date and Name of Person Making Change.

Do not extend notes this side of this line.

RETURN TO
LOS ANGELES COUNTY SURVEYOR
700 HALL OF RECORDS

FORM 247 5M 11-41

F.B. 1218 PG. 28

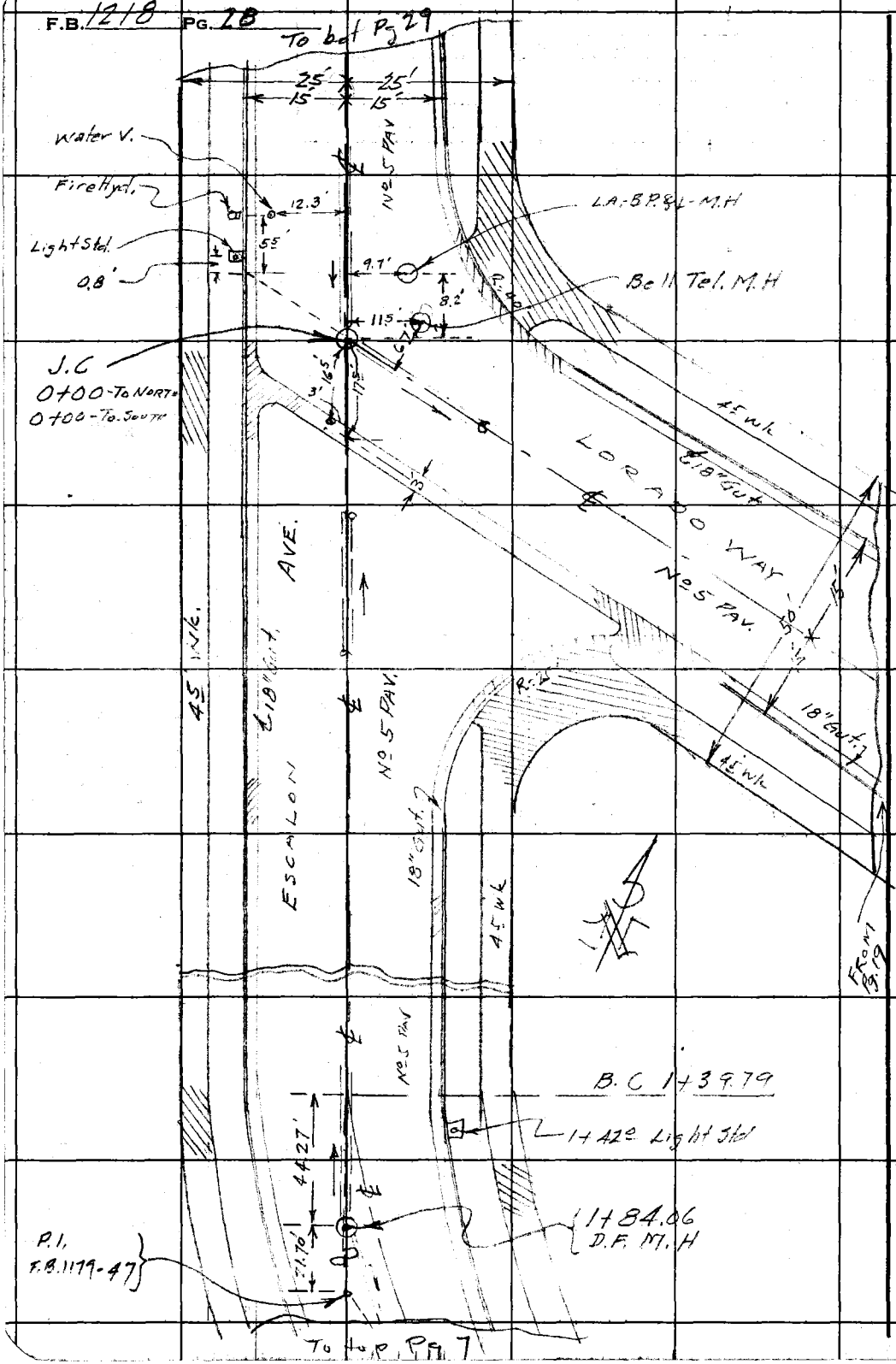

RETURN TO
LOS ANGELES COUNTY SURVEYOR
700 HALL OF RECORDS

Do not extend notes this side of this line.

Note: Any Additions or Changes on This Sheet Must be Made or Circled in Red Ink With Date and Name of Person Making Change.

Notes Ck'd by	Survey of	F.B. 1218 PG. 29
Map No.	W. O. 1150 Tape No. St'd °F	
Office Work	Surveyed by Wallace	
Checked	Notes ECW Date 5-20-46	
Date	Indexed C. Johnson	

To bal 19.30

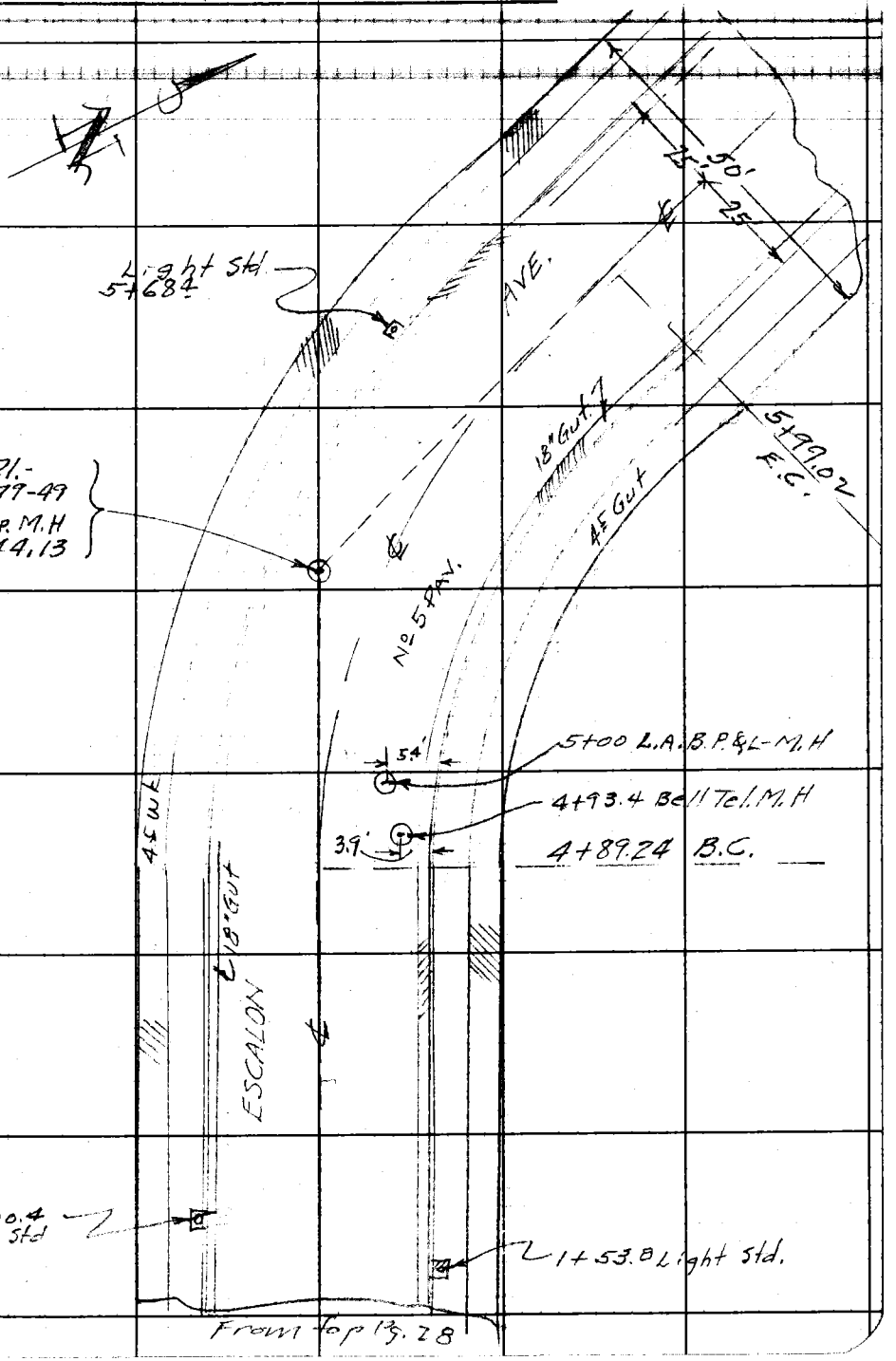

Note: Any Additions or Changes on This Sheet Must Be Made or Circled in Red Ink With Date and Name of Person Making Change.

Do not extend notes this side of this line.

RETURN TO
LOS ANGELES COUNTY SURVEYOR
700 HALL OF RECORDS

FORM 247 BM 11-41

F.B. 1218 PG. 30

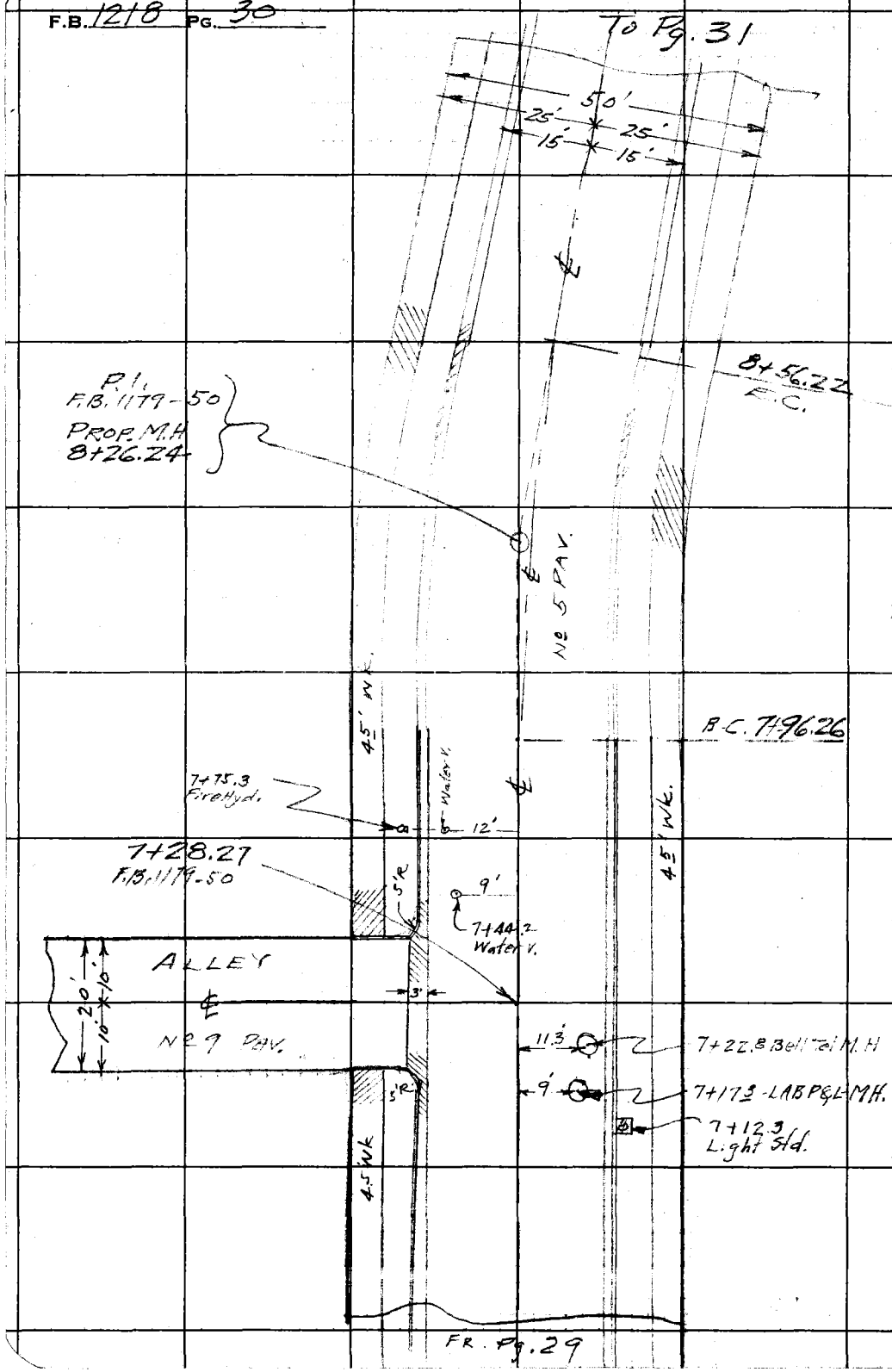

RETURN TO
LOS ANGELES COUNTY SURVEYOR
700 HALL OF RECORDS

Do not extend notes this side of this line.

Note: Any Additions or Changes on This Sheet Must be Made or Circled in Red Ink With Date and Name of Person Making Change.

Notes Ck'd by
Map No.
Office Work
Checked
Date

Survey of
W. O. 1150 Tape No. St'd °F
Surveyed by WALLACE
Notes ECW Date 5-21-46
Indexed A. C. Johnson

F.B. 1218 PG. 31

To Pg. 32

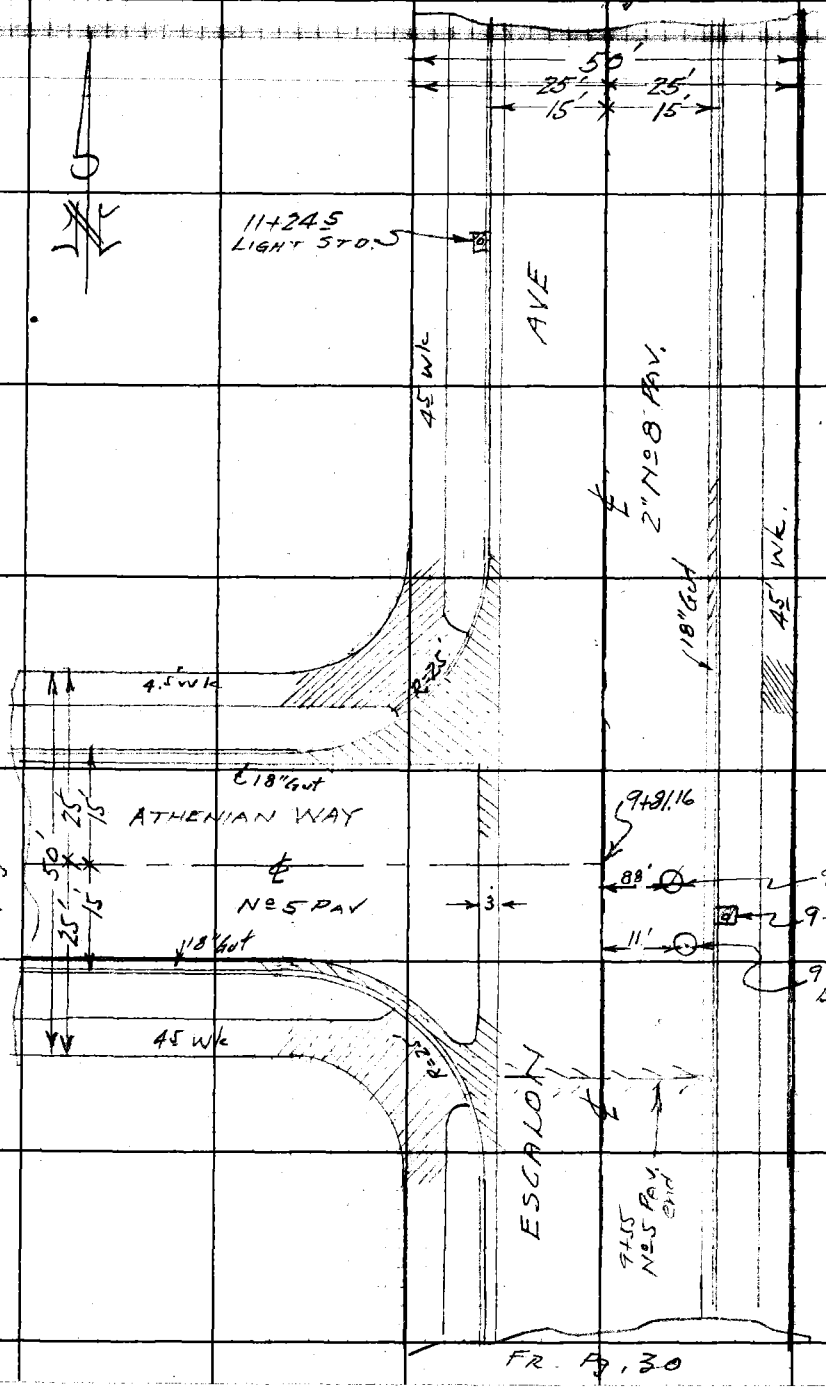

Note: Any Additions or Changes on This Sheet Must be Made or Circled in Red Ink With Date and Name of Person Making Change.

Do not extend notes this side of this line.

RETURN TO
LOS ANGELES COUNTY SURVEYOR
700 HALL OF RECORDS

FORM 247 SM 1-41

F.B. 1218 PG. 32



RETURN TO
LOS ANGELES COUNTY SURVEYOR
700 HALL OF RECORDS
Do not extend notes this side of this line.

Note: Any Additions or Changes on This Sheet Must be Made or Circled in Red Ink With Date and Name of Person Making Change.

Profile No. _____ Notes Red. _____ Plotted _____ Job No. 1150 Division No. _____ F.B. 218 PG. 33

Date _____ Date _____ Survey of Escalon Ave

X-Sec. No. _____ Notes Chkd. _____ Checked _____ Survey by Wallace Notes Willey Date 5-21-46

Date _____ Date _____ Map No. _____ Indexed C. Johnson Date _____

C.I. 1150 ESCALON AVE ETAL

ESCALON AVE.
FROM
LORADO WAY
TO
OLYMPAID DR.

-X- SECTIONS

ALL LOTS TO BE SERVED
FROM THIS LINE ARE ABOVE
Elev. of ST.

SKETCHES - Pg. 28 to 32 inc. and
F.B. 179-32

STATION	B. S.	H. I.	F. S.	ELEV.

NOTE: ANY ADDITIONS OR CHANGES ON THIS SHEET MUST BE MADE OR CIRCLED IN RED INK, WITH DATE AND NAME OF PERSON MAKING CHANGE.

PLEASE RETURN TO
LOS ANGELES COUNTY SURVEYOR
700 HALL OF RECORDS

Do not extend notes this side of this line.

FORM 307 5M 1-46

FORM 307 5M 1-46

PLEASE RETURN TO
LOS ANGELES COUNTY SURVEYOR
700 HALL OF RECORDS

NOTE: ANY ADDITIONS OR CHANGES ON THIS SHEET MUST BE MADE OR CIRCLED IN RED INK, WITH DATE AND NAME OF PERSON MAKING CHANGE.

Do not extend notes this side of this line.

STATION	B. S.	H. I.	F. S.	ELEV.		
					Escalon Ave	
BMEN 28	5 88	289 26		283 38	BMEN 28. El. 283.376. F.B. 1179.103 Escalon Ave (W. side) + Larado Way. P.K. Spk. in Cb. 10' N. of ℄ of Larado Way prod.	
					Left	℄ Right.
0+00			6 6	282 7		
W. cb			5 96	283 30	15' ±	℄ Larado Way Prod
" Gutter			6 51	282 75	"	" "
			7 09	282 17	Top Bell Tel. Co. M H.	See FB 1218 28
			6 95	282 31	Top LA City BPL MH.	" " " "
E end CR NE Cor.			8 00	281 26		
" " Gutter			8 55	280 71		
N end CR " Cor			6 45	282 81		
" " Gutter			7 03	282 23		
1+00			3 9	285 4		℄
			3 81	285 45		15' cb.
			3 64	285 62	15' cb	
T. P.	7 80	295 35	1 71	287 55		
2+00			6 0	289 4		℄
			5 95	289 40		15' Cb.

F.B. 1218 Pg. 24

Job No. 1150 Division No. Notes Red Plotted Profile

Survey of Escalon Ave Date 5-21-46 Date No.

Survey by Wallace Notes Willey Notes Chkd Checked X-Sec.

Indexed A. C. Johnson Date Date Date No.

FORM 307 5M 1-46

PLEASE RETURN TO
LOS ANGELES COUNTY SURVEYOR
700 HALL OF RECORDS

NOTE: ANY ADDITIONS OR CHANGES ON THIS SHEET MUST BE MADE OR CIRCLED IN RED INK, WITH DATE AND NAME OF PERSON MAKING CHANGE.

Do not extend notes this side of this line.

Profile No.____ Notes Red.____ Plotted____ Job No. 1150 Division No.____
Date____ Date____ Survey of Escalon Ave
X-Sec. No.____ Notes Chkd.____ Checked____ Survey by Wallace Notes Wallace Date 5-21-46
Date____ Date____ Map No.____ Indexed Johnson Date____
F.B. 1218 PG. 25

STATION	B. S.	H. I.	F. S.	ELEV.	Escalon Ave Left	℄	Right
		295 35					
				89			
2+00			5 84	2~~90~~ 51	15' Cb.		
2+80			2 80	292 55	Top LA City BPL MH		8' Rt
2+86			2 75	292 60	Top Bell Tel Co MH		10' Rt
3+00			1 8	293 6		℄	
			1 99	293 36			15' Cb.
			1 86	293 49	15' Cb.		
T.P	10 24	305 44	0 15	295 20			
4+00			7 9	297 5		℄	
			8 01	297 43			15' Cb
			7 83	297 61	15' Cb.		
4+89	EC		4 3	301 1		℄	
			4 40	301 04			15' Cb
			4 95	300 49			" Gutter
			4 16	301 28	15' Cb		
			4 81	300 63	" Gutter		
4+93			4 50	300 94	Top Bell Tel Co M.H.		11' R
5+00			5 8	299 6		℄	
5+00			4 21	301 23	Top LA City BPL MH		9' R

FORM 307 5M 1-46

PLEASE RETURN TO
LOS ANGELES COUNTY SURVEYOR
700 HALL OF RECORDS

NOTE: ANY ADDITIONS OR CHANGES ON THIS SHEET MUST BE MADE OR CIRCLED IN RED INK, WITH DATE AND NAME OF PERSON MAKING CHANGE.

Do not extend notes this side of this line.

STATION	B. S.	H. I.	F. S.	ELEV.	Escalon Ave Left	℄	Right
		305 44					
5+44 13	P.I.		2 1	303 3		℄	Prop. M.H.
T.P.	8 19	313 13	0 50	304 94			
5+99 02	E.C.		7 6	~~295~~ 305 5		℄	
"			7 98	~~295~~ 305 10 5			15' cb
"			8 56	~~294~~ 304 57			" Gutter
"			7 36	~~295~~ 305 77	15' cb		
"			7 92	~~295~~ 305 21	" Gutter		
7+00			3 6	~~299~~ 309 5		℄	
"			3 86	~~299~~ 309 27			15' cb
"			3 20	~~299~~ 309 93	15' cb		
7+17 3			3 24	~~299~~ 309 89	Top LA City BPL M.H.		9' R
7+22 5			3 17	~~299~~ 309 96	Top Bell Tel Co M.H.		11 3 R
7+28 27			2 4	310 7		℄	Intr. Alley.
MCR SW Cor			2 55	310 58			
" Gutter			2 94	310 19			
MCR NW Cor			1 59	311 54			
" Gutter			2 03	311 10			

F.B. 1218 Pg. 36 Job No. 1150 Division No. Notes Red Plotted Date 5-21-46 Date No. Profile
Survey of Escalon Ave Notes Chkd Checked Date No. X-Sec.
Survey by Wallace Notes Willey Date
Indexed A. C. Johnson Date

FORM 307 5M 1-46

PLEASE RETURN TO
LOS ANGELES COUNTY SURVEYOR
700 HALL OF RECORDS

NOTE: ANY ADDITIONS OR CHANGES ON THIS SHEET MUST BE MADE OR CIRCLED IN RED INK, WITH DATE AND NAME OF PERSON MAKING CHANGE.

Do not extend notes this side of this line.

Escalon Ave

STATION	B. S.	H. I.	F. S.	ELEV.	Left ℄ Right.
		313 13			
7+28 27			2 65	310 48	15'L × Gutter
"			0 4.	312 7	100'
			0 1	313 0	" S. P.L. of Alley
			+0 3	313 4	" N. P.L. " "
T.P	8 34	320 93	0 54	312 59	
7+96 26	B.C.		7 4	313 5	℄
			7 77	313 16	15' Co
			8 32	312 61	" Gutter
			7 16	313 77	15' Co
			7 72	313 21	" Gutter
8+00			7 3	313 6	℄
8+26 24	P.I.		6 2	314 7	℄ Prop. MH
8+56 22	E.C.		5 1	315 8	℄
			5 59	315 34	15' Co
			6 15	314 78	" Gutter
			4 65	316 28	15' Co
			5 20	315 73	" Gutter
9+00			2 8	318 1	℄
			3 38	317 55	15' Co
			2 39	318 54	15' Co

Profile
No. Notes Red. Plotted Job No. 1150 Division No.
Date Date Survey of
X-Sec. Notes Chkd. Checked Survey by Wallace Notes Whitley Date 5-21-46
No. Date Date Map No. Index Johnson Date

F.B. 1218 PG. 57

FORM 307 5M 1-46

PLEASE RETURN TO
LOS ANGELES COUNTY SURVEYOR
700 HALL OF RECORDS

NOTE: ANY ADDITIONS OR CHANGES ON THIS SHEET MUST BE MADE OR CIRCLED IN RED INK, WITH DATE AND NAME OF PERSON MAKING CHANGE.

Do not extend notes this side of this line.

F.B. 1218 PG. 38 | Job No. 1150 Division No. | Notes Red | Plotted | Profile No.
Survey of Escalon Ave | Date 5-21-46 Date | X-Sec. No.
Survey by Wallace Notes Willey | Notes Chkd. | Checked
Indexed L. C. Johnson Date | Date | Date

STATION	B. S.	H. I.	F. S.	ELEV.	Escalon Ave	
		320 93			Left	℄ Right
9+10			2 2	318 7		℄ Break in Grade
			2 72	318 21		15' Cb (break)
			3 31	317 62		" Gutter
			1 80	319 13	15' Cb (break)	
			2 36	318 57	" Gutter	
T.P.	1117	331 78	0 32	320 61		
S. end CR SW cor			10 32	321 46		
" " Gutter			10 86	320 92		
W end CR SW cor			6 00	325 78		
" " Gutter			6 58	325 20		
9+74 0			8 27	323 51	Top Bell Tel Co. MH.	11° R
9+79 5			7 59	324 19	Top LA City BPL MH	8° R
9+81 16			6 9	324 9		℄ Intr. Athenian way
			7 36	324 42		15' Cb.
			7 92	323 86		" Gutter
			7 00	324 78	15' X Gutter	

FORM 307 5M 1-46

PLEASE RETURN TO
LOS ANGELES COUNTY SURVEYOR
700 HALL OF RECORDS

NOTE: ANY ADDITIONS OR CHANGES ON THIS SHEET MUST BE MADE OR CIRCLED IN RED INK, WITH DATE AND NAME OF PERSON MAKING CHANGE.

Do not extend notes this side of this line.

STATION	B. S.	H. I.	F. S.	ELEV.	Escalon Ave Left.	℄	Right.
		331 78					
W end CR NW Cor			3 51	328 27			
" " Gutter			4 05	327 73			
N end CR NW Cor			2 08	329 70			
" " Gutter			2 56	329 22			
10+00			4 8	327 0		℄	
			5 28	326 50			
BM EN 27	11 92	337 71	6 00	325.78	BM EN 27 El. 325.789 15' Cb. Rt. F.B. 1179-52 Escalon Ave (E. Side) & Athenian Way Bt. Spk. in Cb. 12' N. of ℄ Athenian Way A.S.		
T.P.	11 80	348 80	0 71	337 00			
11+00			9 2	339 6		℄	
"			9 50	339 30			15' Cb
"			9 08	339 72	15' Cb.		
T.P.	10 85	359 39	0 26	348 54			
12+00			7 2	352 2		℄	
"			7 34	352 05			15' Cb
"			7 08	352 31	15' Cb		
12+35			3 33	356 06	Top LA City BPL MH		9 R
12+40			2 95	356 44	Top Bell Tel. Co. MH.		11 R

Profile Notes Red ____ Plotted ____ Job No. 1150 Division No. ____
No. ____ Date ____ Date ____ Survey of Escalon Ave
X-Sec. Notes Chkd ____ Checked ____ Survey by Wallace Notes Milley Date 5-21-46
No. ____ Date ____ Date ____ Map No. ____ Checked Johnson Date ____

F.B. 1218 PG. 37

FORM 307 5M 1-46

PLEASE RETURN TO
LOS ANGELES COUNTY SURVEYOR
700 HALL OF RECORDS

NOTE: ANY ADDITIONS OR CHANGES ON THIS SHEET MUST BE MADE OR CIRCLED IN RED INK, WITH DATE AND NAME OF PERSON MAKING CHANGE.

Do not extend notes this side of this line.

F.B. 1218 Pg. 40 | Job No. 1150 Division No. | Notes Red. | Plotted | Profile No.
Survey of Escalon Ave | Date 5-21-46 | Date | X-Sec. No.
Survey by Wallace Notes Willey | Notes Chkd. | Checked
Indexed C. Johnson Date | Date | Date

STATION	B. S.	H. I.	F. S.	ELEV.	Escalon Ave Left.	℄	Right.
		359 34					
T.P.	10 66	369 66	0 39	351 00			
13+00			7 2	362 5		℄	
			7 26	362 40			15' CB
			7 12	362 54	15' CB.		
13+50			3 5	36 2		℄	Break in Grade.
"			3 25	366 41			15' CB (break)
"			3 82	365 84			" Gutter
"			3 35	366 31	15' CB (break)		
"			3 94	365 72	" Gutter		
14+00			0 7	367 0		℄	
			0 79	368 87			15' CB
			0 68	368 98	15' CB.		
T.P.	8 43	377 35	0 74	368 92			
S. end CR SE Cor			5 59	371 76			
" " Gutter			6 17	371 18			
E end CR SE Cor			5 00	372 35			
" " Gutter			5 56	371 79			

FORM 307 5M 1-46

PLEASE RETURN TO
LOS ANGELES COUNTY SURVEYOR
700 HALL OF RECORDS

NOTE: ANY ADDITIONS OR CHANGES ON THIS SHEET MUST BE MADE OR CIRCLED IN RED INK, WITH DATE AND NAME OF PERSON MAKING CHANGE.

Do not extend notes this side of this line.

STATION	B. S.	H. I.	F. S.	ELEV.	Escalon Ave	
		377 35			Left	℄ Right
S. end CR SW Cor			5 08	372 27		
" " Gutter			5 65	371 70		
W end CR SW Cor			3 63	373 72		
" " Gutter			4 22	373 13		
14+90 39			4 4	373 0		℄ Intr. Olympiad Dr
15+03 9			4 3	373 1		℄ Apparent ℄ Olympiad
15+18 9			4 19	373 16		℄ Cb. on Escalon Pr
			4 77	372 58		Gutter " "
BM EN 25			4 96	372 39	BM EN 25 Elev 372.148? F.B. 1179-10 Escalon Ave + Olympiad Dr., S.E. Cor. Bt. Spk. in E. end C.R.	

Profile No. ____ Notes Red. ____ Plotted ____ Job No. 1150 Division No. ____ F.B. 1218 Pg. 41
X-Sec. No. ____ Date ____ Date ____ Survey of Escalon Ave
Notes Chkd. ____ Checked ____ Survey by Wallace Notes Willey Date 5-21-46
Date ____ Date ____ Map No. ____ Indexed Johnson Date ____

F.B. 1218 PG. 42

Job No. 1150 Division No. _____ Notes Red. _____ Plotted _____ Profile

Survey of Escalon Ave Date 5-21-46 Date _____ No. _____

Survey by Wallace Notes Willey Notes Chkd. _____ Checked _____ X-Sec.

Indexed A. C. Johnson Date _____ Date _____ Date _____ No. _____

FORM 307 5M 1-46

PLEASE RETURN TO

LOS ANGELES COUNTY SURVEYOR

700 HALL OF RECORDS

NOTE: ANY ADDITIONS OR CHANGES ON THIS SHEET MUST BE MADE OR CIRCLED IN RED INK, WITH DATE AND NAME OF PERSON MAKING CHANGE.

Do not extend notes this side of this line.

STATION	B. S.	H. I.	F. S.	ELEV.	
					Escalon Ave
					Left & Right.

Notes Ck'd by	Survey of ESCALON AVE	F.B. 1218 PG. 43
Map No.	W. O. 1150 Tape No. St'd °F	
Office Work	Surveyed by WALLACE	
Checked	Notes ECN Date 5-21-46	
Date	Indexed S. Johnson 5-23-46	

C.I. 1150 ESCALON AVE. ET AL

ATHENIAN WAY
FROM
ESCALON AVE
TO
ALLEY WEST OF ESCALON AVE.

SKETCH & TOPOG

Note: Any Additions or Changes on This Sheet Must Be Made or Circled in Red Ink With Date and Name of Person Making Change.

Do not extend notes this side of this line.

RETURN TO
LOS ANGELES COUNTY SURVEYOR
700 HALL OF RECORDS

FORM 247 5M 11-41

F.B. 1218 PG. 44



RETURN TO
LOS ANGELES COUNTY SURVEYOR
700 HALL OF RECORDS

Do not extend notes this side of this line.

Note: Any Additions or Changes on This Sheet Must be Made or Circled in Red Ink With Date and Name of Person Making Change.

Profile No. _____ Notes Red. _____ Plotted _____ Job No. 1150 Division No. _____ F.B. [illegible] PG. 45

Date _____ Date _____ Survey of _____

X-Sec. No. _____ Notes Chkd. _____ Checked _____ Survey by Wallace Notes Nilley Date 5-21-46

Date _____ Date _____ Map No. _____ Indexed C. Johnson Date _____

C.I. 1150

ATHENIAN WAY
FROM
ESCANLON AVE
TO
ALLEY West of ESCANLON AVE

-X- SECTIONS

SKETCH - Pg. 31 & 44

STATION	B. S.	H. I.	F. S.	ELEV.

NOTE: ANY ADDITIONS OR CHANGES ON THIS SHEET MUST BE MADE OR CIRCLED IN RED INK, WITH DATE AND NAME OF PERSON MAKING CHANGE.

PLEASE RETURN TO
LOS ANGELES COUNTY SURVEYOR
700 HALL OF RECORDS

Do not extend notes this side of this line.

FORM 307 5M 1-46

FORM 307 5M 1-46

PLEASE RETURN TO
LOS ANGELES COUNTY SURVEYOR
700 HALL OF RECORDS

NOTE: ANY ADDITIONS OR CHANGES ON THIS SHEET MUST BE MADE OR CIRCLED IN RED INK, WITH DATE AND NAME OF PERSON MAKING CHANGE.

Do not extend notes this side of this line.

STATION	B. S.	H. I.	F. S.	ELEV.		
						Athenian Way
BM EN 27	7 10	332 89 ✓		325 79 ✓		BM EN 27 El 325.789 F.B. 1179-102 Escalon Ave. (E side) & Athenian Way. Bt. Spk. in Cb. 12' N. of ℄ Athenian Way
					Left	℄ Right.
0 + 00			8 0	324 9 ✓		℄ Intr. Escalon Ave
0 + 15			8 12	324 77 ✓		℄ X Gutter
N end CR NW Cor			3 19	329 70 ✓		
" " Gutter			3 67	329 22 ✓		
W end CR NW Cor			4 61	328 28 ✓		
" " Gutter			5 17	327 72 ✓		
S. end CR SW Cor			11 42	321 47 ✓		
" " Gutter			11 96	320 93 ✓		
W end CR SW Cor			7 10	325 79 ✓		
" " Gutter			7 69	325 20 ✓		
1 + 00			0 4	332 5 ✓		℄
			0 78	332 11 ✓	15' Cb	
E end CR NE Cor			0 51	332.368		
" " Gutter			1 17	331 72 ✓		
N end CR NE Cor			0 08	332 81 ✓		
no Gutter						

F.B. 1218 Pg. A6
Job No. 1150 Division No. Notes Red. Plotted
Survey of Escalon Ave Date 5-21-46 Date No.
Survey by Wallace Notes Willey Notes Chkd. Checked X-Sec.
Indexed A. C. Johnson Date Date Date No.
Profile

FORM 307 5M 1-46

PLEASE RETURN TO
LOS ANGELES COUNTY SURVEYOR
700 HALL OF RECORDS

NOTE: ANY ADDITIONS OR CHANGES ON THIS SHEET MUST BE MADE OR CIRCLED IN RED INK, WITH DATE AND NAME OF PERSON MAKING CHANGE.

Do not extend notes this side of this line.

STATION	B. S.	H. I.	F. S.	ELEV.	Athenian Way	
		332 89 ✓			Left	℄ Right
T.P.	6 47	338 72 ✓	0 64	332 25 ✓		
1+06 32	Prop M.H. (ent)		5 7	333.0 ✓		℄ Intr Alley
1+16			4 6	334 1 ✓		℄
			4 83	333 89 ✓	15' L	
			5 38	333 34 ✓	" Gutter	
[illegible]	[illegible] 32	349 59	0 45	[illegible]		
BM. EN-26			0 46	349 13	B.M. EN 26 [illegible] 343 124 F.S. [illegible]	

Profile
No. ____ Date ____ Notes Red. ____ Plotted ____ Job No. 1150 Division No. ____
X-Sec. Date ____ Notes Chkd. ____ Checked ____ Survey of [illegible]
No. ____ Date ____ Date ____ Survey by Wallace Notes Willey Date 5-21-46
Map No. ____ Date ____ Indexed Johnson

F.B. 1218 PG. 47

F.B. 1218 PG. 48

Job No. _____ Division No. _____ Notes Red. _____ Plotted _____

Profile No. _____

Survey of _____ Date _____ Date _____

X-Sec.

Survey by _____ Notes _____ Notes Chkd. _____ Checked _____

Indexed _____ Date _____ Date _____ Date _____ No. _____

FORM 307 SM 1-46

PLEASE RETURN TO
LOS ANGELES COUNTY SURVEYOR
700 HALL OF RECORDS

NOTE: ANY ADDITIONS OR CHANGES ON THIS SHEET MUST BE MADE OR CIRCLED IN RED INK, WITH DATE AND NAME OF PERSON MAKING CHANGE.

Do not extend notes this side of this line.

STATION	B. S.	H. I.	F. S.	ELEV.

Notes Ck'd by	Survey of [illegible]	F.B. 1218 PG. 49
Map No.	W. O. 1150 Tape No. St'd °F	
Office Work	Surveyed by WALLACE	
Checked	Notes ECW Date 5-2	
Date	Indexed A. C. Johnson 7-23-47	

G.L. 1150 ESCALON AVE. ET AL

ALLEY WEST OF ESCALON AVE.
FROM
ATHENIAN WAY
NORTH TO END.

SKETCHES

Note: Any Additions or Changes on This Sheet Must be Made or Circled in **Red** Ink With Date and Name of Person Making Change.

Do not extend notes this side of this line.

RETURN TO
LOS ANGELES COUNTY SURVEYOR
700 HALL OF RECORDS

FORM 247 5M 11-41

RETURN TO
LOS ANGELES COUNTY SURVEYOR
700 HALL OF RECORDS

Note: Any Additions or Changes on This Sheet Must be Made or Circled in Red Ink With Date and Name of Person Making Change.

Do not extend notes this side of this line.

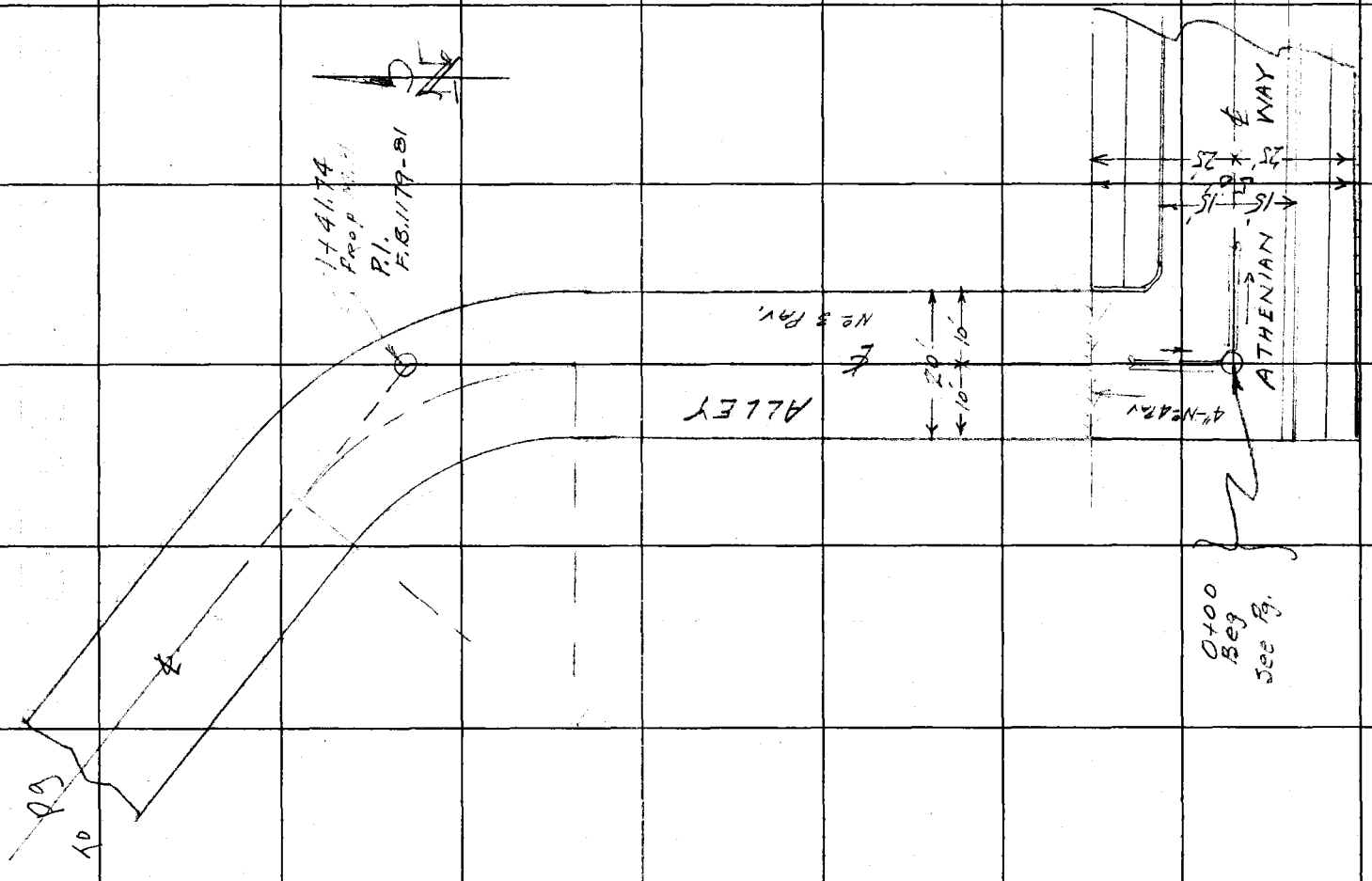

F.B. 1218 PG. 58

Notes Ck'd by	Survey of	F.B. 1178 PG. 51
Map No.	W. O. 1150 Tape No. St'd °F	
Office Work	Surveyed by Wallace	
Checked	Notes EC W Date	
Date	Indexed A. C. Johnson	

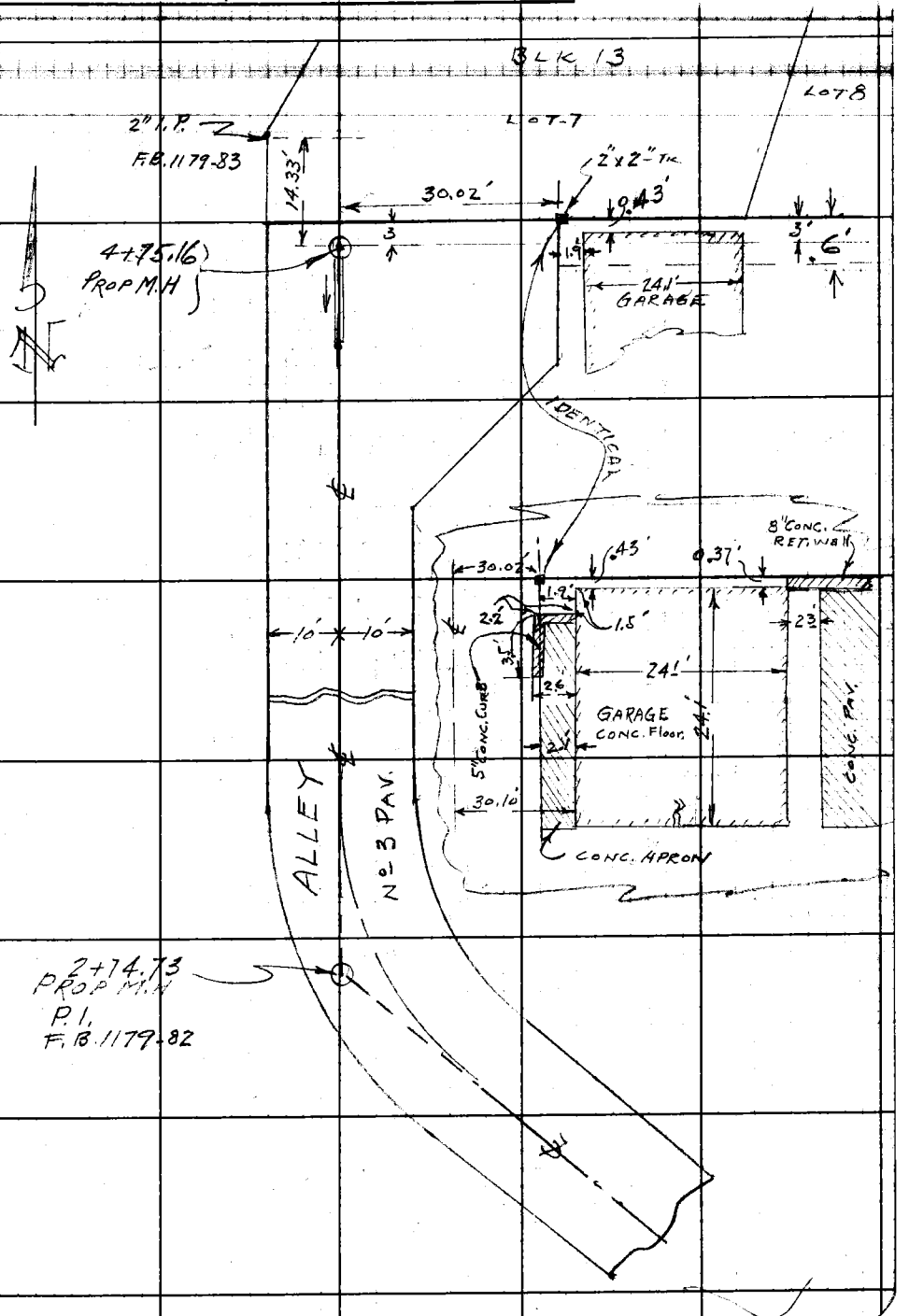

Note: Any Additions or Changes on This Sheet Must be Made or Circled in Red Ink With Date and Name of Person Making Change.

Do not extend notes this side of this line.

RETURN TO
LOS ANGELES COUNTY SURVEYOR
700 HALL OF RECORDS

FORM 247 BM 11-41

F.B. 1218 PG. 52

RETURN TO
LOS ANGELES COUNTY SURVEYOR
700 HALL OF RECORDS

Do not extend notes this side of this line.

Note: Any Additions or Changes on This Sheet Must be Made or Circled in Red Ink With Date and Name of Person Making Change.

Profile No. | Notes Red. | Plotted | Job No. 1150 | Division No. | F.B. 1218 PG. 53
Date | Date | Survey of Escanlon Ave
X-Sec. No. | Notes Chkd. | Checked | Survey by Wallace | Notes Willey | Date 5-21-16
Date | Date | Map No. | Indexed A. C. Johnson | Date

C.I. 1150 ESCANLON AVE, #142

ALLEY WEST OF ESCANLON AVE
FROM
ALHAMBRA WAY - NORTH

- X SECTIONS -

SKETCHES - 50 & 51

STATION	B. S.	H. I.	F. S.	ELEV.

NOTE: ANY ADDITIONS OR CHANGES ON THIS SHEET MUST BE MADE OR CIRCLED IN RED INK, WITH DATE AND NAME OF PERSON MAKING CHANGE.

Do not extend notes this side of this line.

PLEASE RETURN TO
LOS ANGELES COUNTY SURVEYOR
700 HALL OF RECORDS

FORM 307 5M 1-46

FORM 307 5M 1-46

PLEASE RETURN TO
LOS ANGELES COUNTY SURVEYOR
700 HALL OF RECORDS

NOTE: ANY ADDITIONS OR CHANGES ON THIS SHEET MUST BE MADE OR CIRCLED IN RED INK, WITH DATE AND NAME OF PERSON MAKING CHANGE.

Do not extend notes this side of this line.

STATION	B. S.	H. I.	F. S.	ELEV.			
BM EN 27	7 10	332 89		325 79		BM EN 27. El. 325.789 F.B. 1179-102 Escalon Ave (E side) & Athenian Way Bt. Sp. in Cb, 12' N. of ℄ Athenian Way	
T.P.	6 47	338 72	0 64	332 25		Left.	℄ Right
0-15			5 93	332 79			℄ Cb. ℄ Alley Prod.
"			6 52	332 67	20		Gutter " "
0+00			5 7	333 02			
E end CR NE Cor			6 53	332 36	19		
" Gutter			7 13	331 59			
N end CR NE Cor			5 91	332 81			
No Gutter							
0+21			5 6	333 1			℄ edge Pav't.
0+25			5 6	333 1			℄ NProp Athenian Way
			5 82	332 90			10' R end Cb.
			3 6	333 1		10' L	
1+00			5 0	333 7			℄
			4 5	334 2			10' R
			4 2	334 5		10' L	
Lot 1, Blk 14 Tr. 11155			9 1	329 6		Approx. Basement. Floor level of House, under construction (There will be a toilet on this floor)	

F.B. 1218 PG. 54

Job No. 1150 Division No. ____ Notes Red. ____ Plotted ____ Profile ____

Survey of Escalon Ave Date 5-21-46 Date ____ No. ____

Survey by Wallace Notes Willey Notes Chkd. ____ Checked ____ X-Sec. ____

Indexed A. C. Johnson Date ____ Date ____ Date ____ No. ____

FORM 307 5M 1-46

PLEASE RETURN TO
LOS ANGELES COUNTY SURVEYOR
700 HALL OF RECORDS

NOTE: ANY ADDITIONS OR CHANGES ON THIS SHEET MUST BE MADE OR CIRCLED IN RED INK, WITH DATE AND NAME OF PERSON MAKING CHANGE.

Do not extend notes this side of this line.

STATION	B. S.	H. I.	F. S.	ELEV.	1st Alley W. Escalon. Left	℄	Right
		338 72 ✓					
1+41.74	Prop M.H		41	334 6 ✓		℄	
			35	335 2 ✓			4' R-
			29	335 8 ✓		℄	
			26	336 1 ✓			10'
			26	336 1 ✓	10'		
2+74.73	Prop M.H.		10	337 7 ✓		℄	
" P.	11 32	349 59 (6) ✓	0 45	338 27 ✓			
3+00			12	338 4 ✓		℄	
			11	338 5 ✓			10'
			07	338 (8) 9	10'		
4+00			75	342 1 ✓		℄	
			71	342 5 ✓			10'
			69	342 7 ✓	10'		
4+53			40	345 6 ✓		℄	
4+73 1/6	℄ Prop M.H		11	348 (0) 5		℄	
4+78.2			04	349 (3) 2 ✓		℄	
			046	349 (0) 3	Top of ret wall		30' Rt
			140	348 (0) 9	Garage floor		32' Rt
T.W. Cor of Lot			03	349 (4) 3			

Profile Notes Red. ____ Plotted ____ Job No. 1150 Division No. ____ F.B. 1218 PG. 55
No. ____ Date ____ Date ____ Survey of Escalon Ave
X-Sec. Notes Chkd. ____ Checked ____ Survey by Wallace Notes Wiley Date ____
No. ____ Date ____ Date ____ Map No. ____ Indexed Johnson Date ____

FORM 307 5M 1-46

PLEASE RETURN TO
LOS ANGELES COUNTY SURVEYOR
700 HALL OF RECORDS

NOTE: ANY ADDITIONS OR CHANGES ON THIS SHEET MUST BE MADE OR CIRCLED IN RED INK, WITH DATE AND NAME OF PERSON MAKING CHANGE.

Do not extend notes this side of this line.

STATION	B. S.	H. I.	F. S.	ELEV.		
		349.59				
			+1 4	35[illegible]	Ground elev. N.E. Cor of Garage	
			+2 50	352 1	Top of retaining wall @ N.E. Cor Garage	
			0 35	34[illegible] 24	Conc. Pav. East side of Garage	
B.M. EN-26			0 46	34[illegible] 13	B.M. EN 26 El. 349.124 F.B. 1179-[illegible] 1st Alley W. of Escalon Ave (E. side) 400'± N. of Athenian Way Bt. spk. in top Conc. Ret. Wall N.W. Cor. of Garage.	

F.B. 1218 Pg. 56

Job No. ____ Division No. ____ Notes Red ____ Plotted ____ Profile ____

Survey of ____ Date ____ Date ____ No. ____

Survey by A. C. Johnson Notes ____ Notes Chkd. ____ Checked ____ X-Sec. ____

Indexed ____ Date ____ Date ____ Date ____ No. ____

Notes Ck'd by	Survey of	F.B. 1218 Pg. 57
Map No.	W. O. 1150 Tape No. St'd °F	
Office Work	Surveyed by WALLACE	
Checked	Notes ECW Date 5-22-46	
Date	Indexed A. C. Johnson 7-23-47	

C.I. 1150 ESCALON AVE.

VALLEY RIDGE AVE

FROM

ANGLES VISTA BLVD

TO

ONAKNOLL AVE

SKETCHES & TOPOG

Note: Any Additions or Changes on This Sheet Must be Made or Circled in Red Ink With Date and Name of Person Making Change.

RETURN TO
LOS ANGELES COUNTY SURVEYOR
700 HALL OF RECORDS

Do not extend notes this side of this line.

FORM 247 5M 11-41

F.B. 1918 PG. 58

To Set 1959

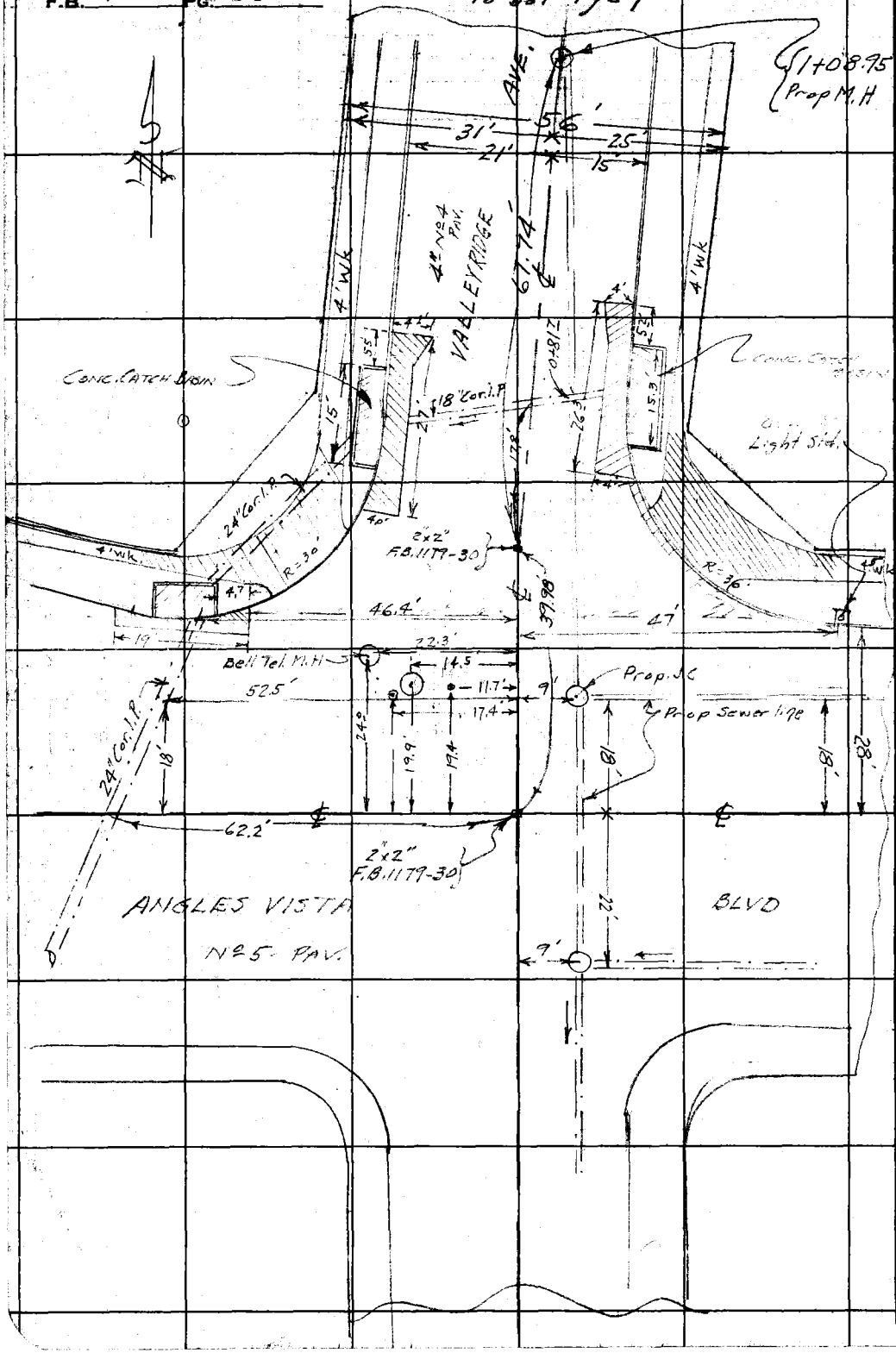

RETURN TO
LOS ANGELES COUNTY SURVEYOR
700 HALL OF RECORDS

Do not extend notes this side of this line.

Note: Any Additions or Changes on This Sheet Must be Made or Circled in Red Ink With Date and Name of Person Making Change.

FORM 247 5M 11-41

RETURN TO
LOS ANGELES COUNTY SURVEYOR
700 HALL OF RECORDS

Note: Any Additions or Changes on This Sheet Must be Made or Circled in Red Ink With Date and Name of Person Making Change.

Do not extend notes this side of this line.

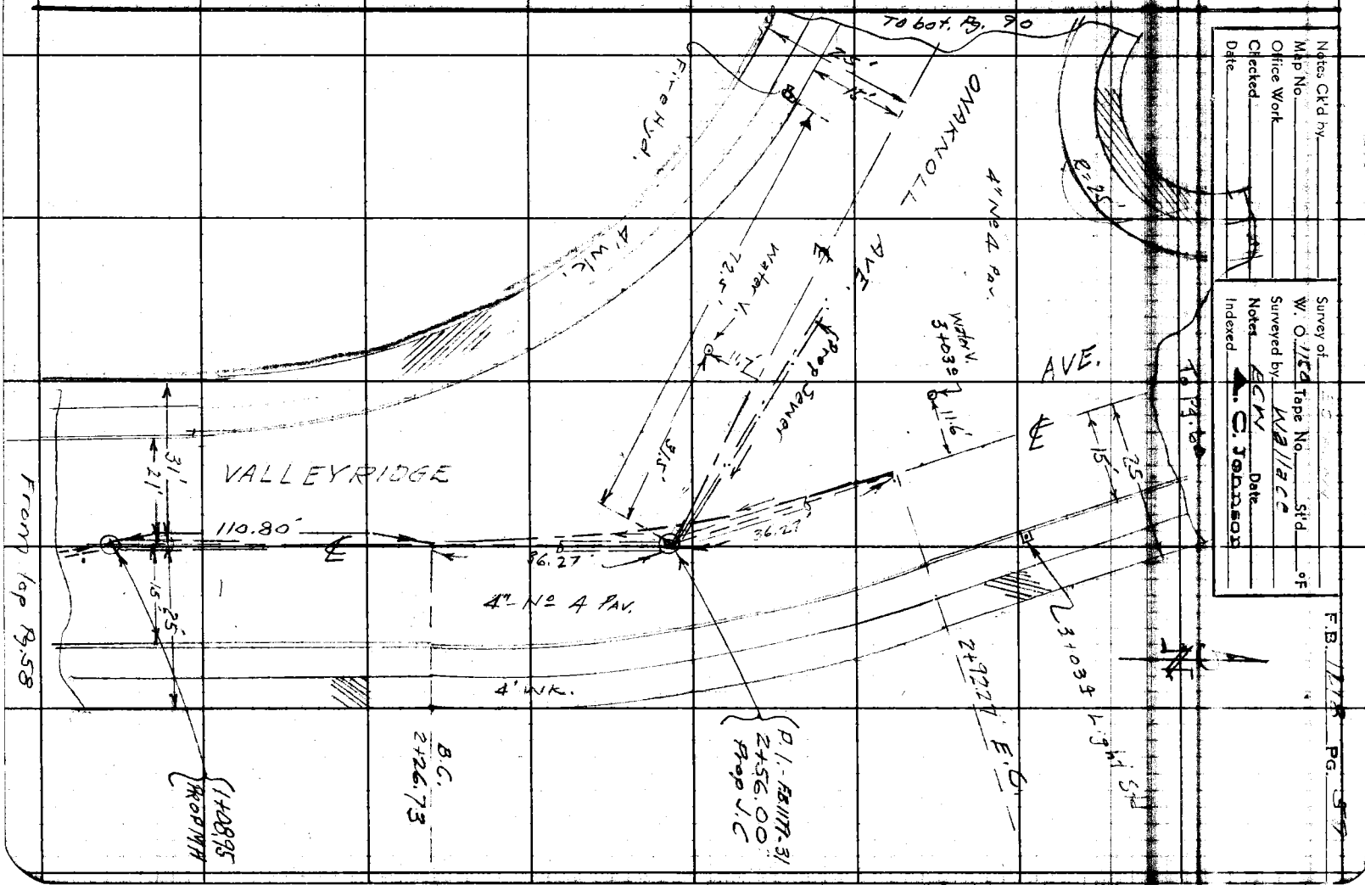

F.B. 1218 PG. 60

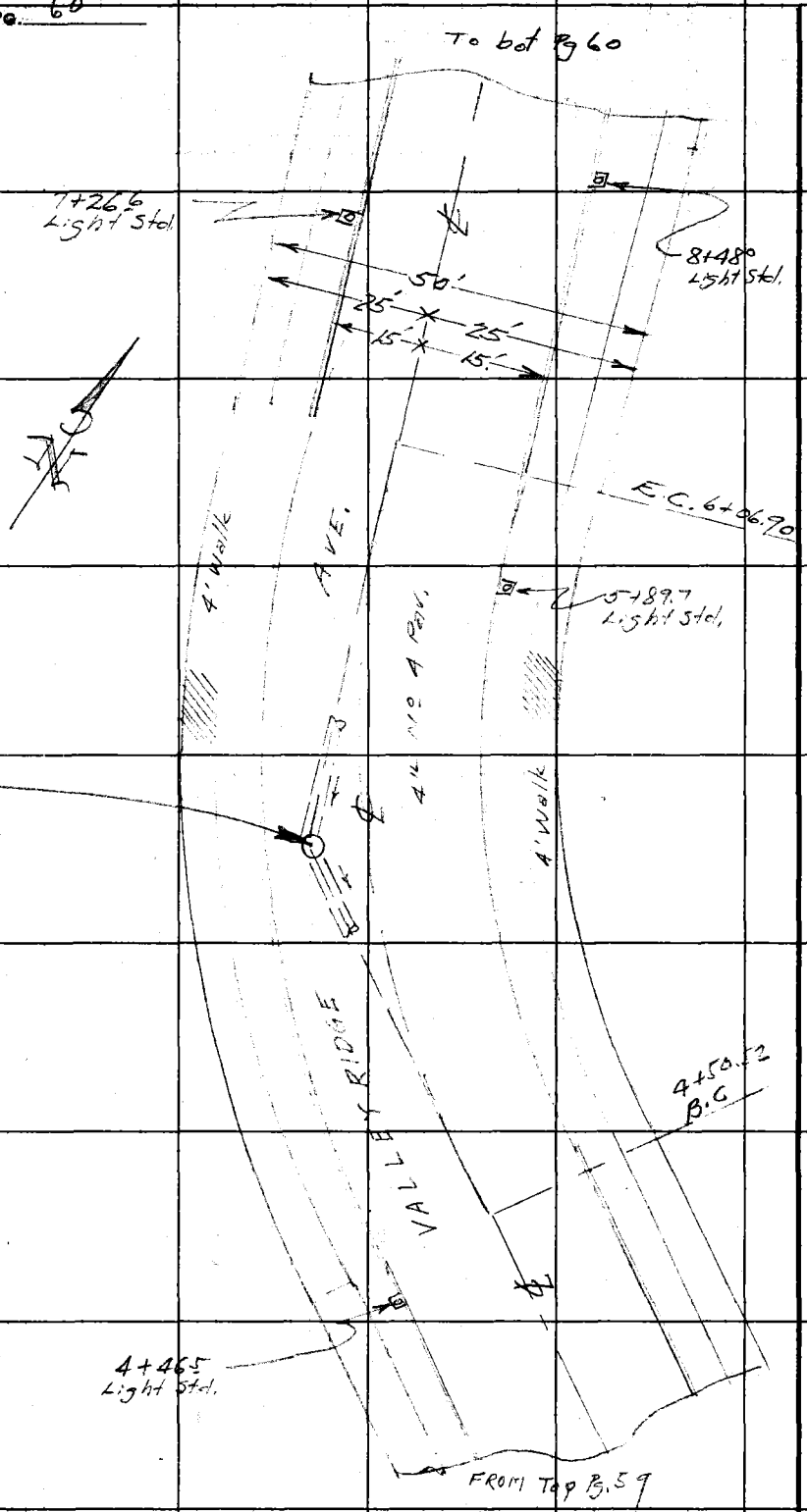

RETURN TO
LOS ANGELES COUNTY SURVEYOR
700 HALL OF RECORDS
Do not extend notes this side of this line.

Note: Any Additions or Changes on This Sheet Must be Made or Circled in Red Ink With Date and Name of Person Making Change.

Notes Ck'd by
Map No.
Office Work
Checked
Date

Survey of Lyman Ave
W. O. 1156 Tape No. St'd °F
Surveyed by Wallace
Notes ECW Date 5-22-46
Indexed A. C. John

F.B. 1918 PG. 44

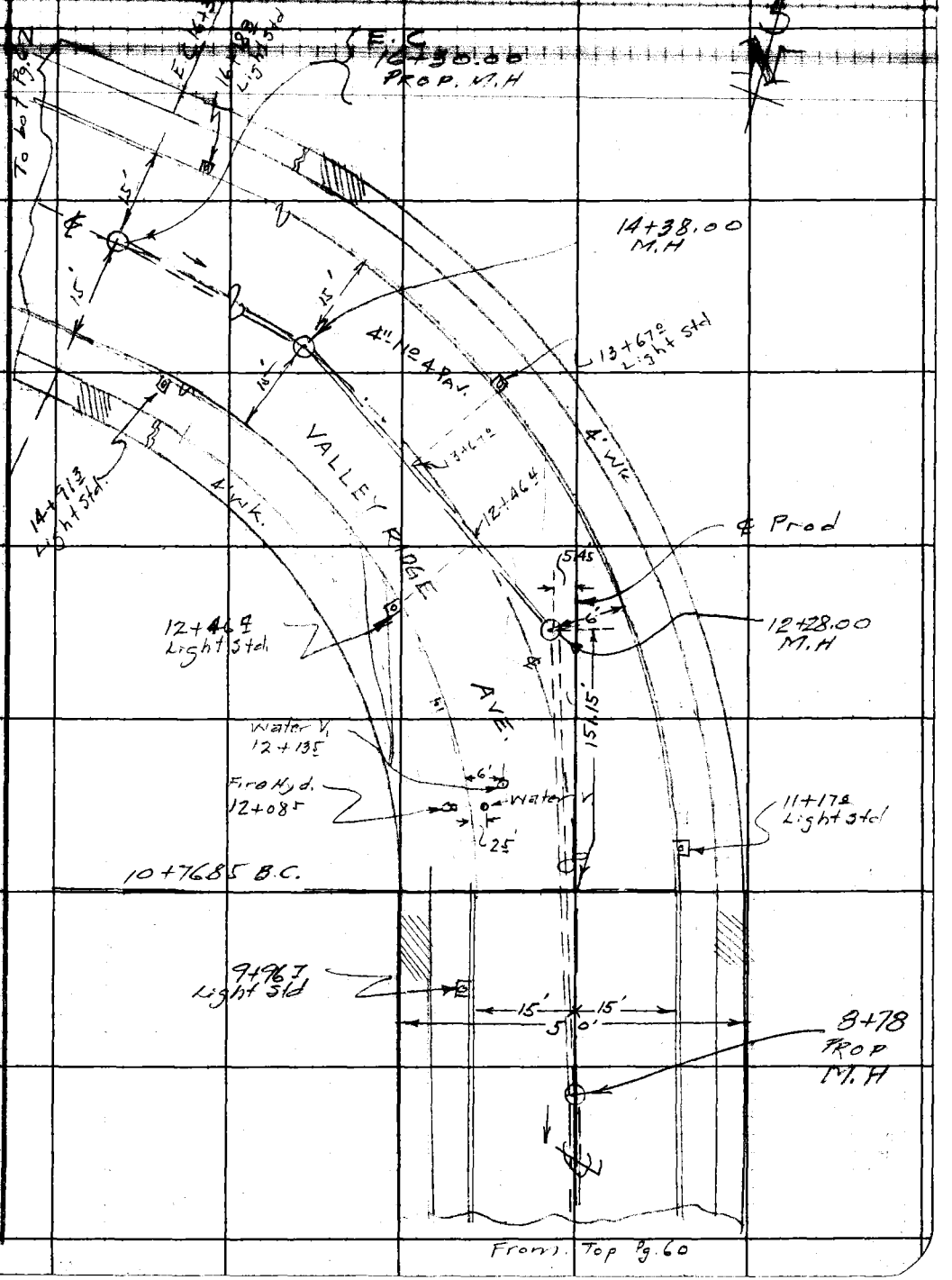

Note: Any Additions or Changes on This Sheet Must be Made or Circled in Red Ink With Date and Name of Person Making Change.

Do not extend notes this side of this line.

RETURN TO
LOS ANGELES COUNTY SURVEYOR
700 HALL OF RECORDS

FORM 247 EM 11-41

F.B. 1218 PG. 62



RETURN TO
LOS ANGELES COUNTY SURVEYOR
7DO HALL OF RECORDS
Do not extend notes this side of this line.

Note: Any Additions or Changes on This Sheet Must be Made or Circled in Red Ink With Date and Name of Person Making Change.

Profile No. ____ Notes Red ____ Plotted ____ Job No. 1150 Division No. ____ F.B. 1218 PG. 63

X-Sec. No. ____ Date ____ Date ____ Survey of Escalon Ave

Notes Chkd. ____ Checked ____ Survey by Wallace Notes Willey Date 5-23-46

Date ____ Date ____ Map No. ____ Indexed A. C. Johnson Date ____

C.I. 1150 ESCALON AVE

VALLEY RIDGE AVE.

FROM

ANGELES VISTA BLVD.

TO

ONAR NORTH AVE. (INTR. S. & Northridge Dr.)

-X- SECTIONS

SKETCHES & TOPOG. Pg. 58 to 62 +

Elev. ON BASEMENTS - Pg. 74 to 81 (INCL)

STATION	B. S.	H. I.	F. S.	ELEV.

NOTE: ANY ADDITIONS OR CHANGES ON THIS SHEET MUST BE MADE OR CIRCLED IN RED INK, WITH DATE AND NAME OF PERSON MAKING CHANGE.

PLEASE RETURN TO
LOS ANGELES COUNTY SURVEYOR
700 HALL OF RECORDS

Do not extend notes this side of this line.

FORM 307 5M 1-46

FORM 307 5M 1-46

PLEASE RETURN TO
LOS ANGELES COUNTY SURVEYOR
700 HALL OF RECORDS

NOTE: ANY ADDITIONS OR CHANGES ON THIS SHEET MUST BE MADE OR CIRCLED IN RED INK, WITH DATE AND NAME OF PERSON MAKING CHANGE.

Do not extend notes this side of this line.

STATION	B. S.	H. I.	F. S.	ELEV.		
BMD 52	4 59	272 37		267 78	Valley Ridge Ave BM D52. El. 267.782. F.B. 1179-86 Angeles Vista Blvd. & Valley Ridge Ave., S.E. Cor. Bt. Spk. in Cb, 5' S. of S. end C.R.	
					Left	℄ Right.
0+00 ℄ Exist. N.C.						℄
~~OUTLET WEST~~					INLET E. ~~OUTLET~~ WEST Rim E 5.53 ~~Rim~~ 5.62 4.94 .67 - 8"P. 11.14	INLET N. RIM 5.58 / OUTLET S. RIM 5.58 .67 - 8"P. 5.14 11.39
INLET EAST			11 14	261 23		
OUTLET SOUTH			11 39	260 78		
0+22°			5 1	267 3		℄ Intr. Angeles Vista Blvd.
0+40°			5 0	267 4		℄ Prop. M.H.
E. end CR NE Cor			4 41	267 96		
" " Gutter			5 00	260 37		
N. end CR NE Cor			4 63	267 74		
" " Gutter			5 60	266 77		

F.B. 1218 Pg. 64

Job No. 1150 Division No. ____ Notes Red ____ Plotted ____ Profile ____

Survey of Escalon Ave Date 5-27-46 Date ____ No. ____

Survey by Wallace Notes Willey Notes Chkd. ____ Checked ____ X-Sec. ____

Indexed C. Johnson Date ____ Date ____ Date ____ No. ____

FORM 307 5M 1-46

PLEASE RETURN TO
LOS ANGELES COUNTY SURVEYOR
700 HALL OF RECORDS

NOTE: ANY ADDITIONS OR CHANGES ON THIS SHEET MUST BE MADE OR CIRCLED IN RED INK, WITH DATE AND NAME OF PERSON MAKING CHANGE.

Do not extend notes this side of this line.

STATION	B. S.	H. I.	F. S.	ELEV.	Valley Ridge Ave Left ℄ Right.	
		272 37 ✓				
W end CR NW Cor			5 56	266 81 ✓		
" " Gutter			6 48	265 89 ✓		
N " CR NW Cor			5 50	266 87 ✓		
" " Gutter			6 60	265 77 ✓		
0+41.9			10 56	261 81 ✓	14.5 left.	Invert Water Dept. M.H.
"			5 37	267 00 ✓		Top " " "
0+46.0			5 54	266 83 ✓	22.3 left.	Top Bell Tel Co. M.H.
			16 83	255 54 ✓	INVERT Elev. 24" Cor. I.P. outlet from C. Basin - West end C.R. - NW Cor	
			11 28	261 09 ✓	" " 24" Cor. I.P. INLET IN " " " "	
			10 32	262 05 ✓	" " 24" " " outlet " N. end "	
			10 02	262 35 ✓	" " 18" " " INLET IN " " " "	
			8 67	263 70 ✓	" " 18" " " outlet " " " " " NE Cor	
1+00			4 5	267 9 ✓	℄	
1+08.95			4 2	268 2 ✓	℄	prop MH
			4 12	268 25 ✓	Rt. Angle to forward line	15' Cb Rt.
			4 63	267 74 ✓		" Gutter
			4 25	268 12 ✓	21 Cb Left - Rt. Angle to forward line	
			4 84	267 53 ✓	" Gutter	

Profile No. ____ Notes Red. ____ Plotted ____ Job No. 1156 Division No. ____ F.B. 1218 PG. 65

X-Sec. No. ____ Date ____ Date ____ Survey of Escalon Ave

Notes Chkd. ____ Checked ____ Survey by Wallace Notes Willey Date 5-27-46

Date ____ Date ____ Map No. ____ Index G. Johnson Date ____

FORM 307 5M 1-46

PLEASE RETURN TO
LOS ANGELES COUNTY SURVEYOR
700 HALL OF RECORDS

NOTE: ANY ADDITIONS OR CHANGES ON THIS SHEET MUST BE MADE OR CIRCLED IN RED INK, WITH DATE AND NAME OF PERSON MAKING CHANGE.

Do not extend notes this side of this line.

STATION	B. S.	H. I.	F. S.	ELEV.	Valley Ridge Ave Left	℄	Right
		272 37					
1+84.0	B.C. Cb. (S.W. Cor)		2 01	270 36	21' left		
2+00			1 6	270 8		℄	
"			1 58	270 77			15' Cb. Rt
2+76.23	B.C		0 9	271 5		℄	
"			0 95	271 42			15' Cb. Rt.
T.P. #1	10 71	282 52	0 56	271 ~~86~~ 81			
2+56.0			101	272 4		℄	
W end CR	SW Cor		6 52	276 00			
2+92.27	E.C.		8 8	273 7		℄	
" "			8 75	273 77			15' Cb Rt.
W end CR	NW Cor.		4 82	277 70			
N end CR	NW Cor		6 12	276 40			
BM EN 12	8 17	282 52	8 17	274 35	BM EN 12. Elev. 274.362		F.B. 1179-93
3+00			8 5	274 0		℄	
			8 46	274 06			15' Cb Rt.

F.B. 1218 Pg. 66
Job No. 1150 Division No. Notes Red Plotted No. Profile
Survey of Fisher Ave Date 5-27-46 Date X-Sec.
Survey by Wallace Notes Willey Notes Chkd Checked No.
Indexed C. Johnson Date Date

FORM 307 5M 1-46

PLEASE RETURN TO
LOS ANGELES COUNTY SURVEYOR
700 HALL OF RECORDS

NOTE: ANY ADDITIONS OR CHANGES ON THIS SHEET MUST BE MADE OR CIRCLED IN RED INK, WITH DATE AND NAME OF PERSON MAKING CHANGE.

Do not extend notes this side of this line.

STATION	B. S.	H. I.	F. S.	ELEV.	Valley Ridge Ave		
		282 52			Left	℄	Right
4+00			43	278 2		℄	
"			422	278 34			15' C6 Rt.
"			419	278 34	15' C6 Lft.		
4+50 54	B.C.		20	280 5		℄	
"			173	280 79			15' C6
"			195	280 51	15' C6		
T.P. #2	1080	292 85	047	282 05			
5+00			100	282 9		℄	
5+28 73	P.I.		86	280 43		℄	Prop MH.
6+00			53	280 76		℄	
6+06 92	E.C.		50	280 79		℄	
"			494	280 91			15' C6
"			492	280 93	15' C6.		
T.P. #3	1186	304 08	063	292 22			
7+00			105	293 6		℄	
"			1037	293 71			15' C6
"			1034	293 74	15' C6		
8+00			39	300 2			
			374	300 34			15' C6

Profile No. ____ Notes Red. ____ Plotted ____ Job No. 1150 Division No. ____
X-Sec. No. ____ Date ____ Date ____ Survey of Easement
Notes Chkd. ____ Checked ____ Survey by Wallace Notes NL 1124 Date 5-27-46
Date ____ Date ____ Map No. ____ Indexed G. Johnson Date ____

F.B. 128 PG. 67

FORM 307 5M 1-46

PLEASE RETURN TO
LOS ANGELES COUNTY SURVEYOR
700 HALL OF RECORDS

NOTE: ANY ADDITIONS OR CHANGES ON THIS SHEET MUST BE MADE OR CIRCLED IN RED INK, WITH DATE AND NAME OF PERSON MAKING CHANGE.

1.05 1.15 2.02 .61

Do not extend notes this side of this line.

STATION	B. S.	H. I.	F. S.	ELEV.	Valley Ridge Ave Left	℄	Right
		304 08					
8+00			3 70	300 38	15' cb. left		
T.P. #4	9.06	312 94	0 20	303 88			
8+78.00 ℄ Prop M.H.			7 2	305 7		℄	Prop. M.H.
			7 17	305 77			15' Cb
			7 14	305 80	15' Cb		
9+00			5 6	307 3		℄	
			5 44	307 50			15' Cb
			5 49	307 45	15' Cb		
BM EN 17	11 06	322 74	1 28	311 66	BM EN 17 - Elev. 311.676		F.B. 1179-95
10+00			75	315 2		℄	
			7 22	315 52			15' cb
			7 53	315 21	15' cb		
10+76.85 B.C.			14	321 3		℄	
			0 84	321 90			15' cb
			1 67	321 07	15' cb		
T.P. #5	11 86	334 44	0 16	322 58			
11+00			11 2	323 2		℄	Sewer
12+00			12	333 2		℄	
T.P. #6	11 83	344 78	1 49	332 95			

F.B. 1218 PG. 68

Job No. 1150 Division No. Notes Red Plotted Profile No.
Survey of Escalon Ave Date 5-27-46 Date X-Sec.
Survey by Wallace Notes Willey Notes Chkd. Checked No.
Indexed C. Johnson Date Date

FORM 307 5M 1-46

PLEASE RETURN TO
LOS ANGELES COUNTY SURVEYOR
700 HALL OF RECORDS

NOTE: ANY ADDITIONS OR CHANGES ON THIS SHEET MUST BE MADE OR CIRCLED IN RED INK, WITH DATE AND NAME OF PERSON MAKING CHANGE.

Do not extend notes this side of this line.

Profile No. Notes Red Date Plotted Date Job No. 115 0 Division No.
X-Sec. Notes Chkd Date Checked Date Survey of
Survey by Wallace Notes ECW Date 5-27-46
Map No. Date Date
Checked Johnson Date
F.B. 1218 PG.

Valley Ridge Ave

STATION	B. S.	H. I.	F. S.	ELEV.	Left	℄	Right
		344 78					
12+28.00	℄ Prop. M.H.		36	336 2		℄	
13+00			13	343 5		℄	
T.P. #7	1155	355 81	052	344 26			
13+70 Break in Grade			64	349 04		℄	
			576	350 05			cb. Rt
			663	349 18	cb		
14+00			46	351 2		℄	
14+38.00	℄ Prop M.H		25	353 3		℄	Prop M.H
			215	353 06			cb - Rt.4 to Back Sewer line
			273	353 08	cb. Rt.4 to back line of Sewer		
B.M. EN 18	269	355 82	269	353 12 13	B.M. EN 18 El. 353.133 F.B. 1179-97		
T.P. #8	1134	366 61	055	355 27			
15+00			105	356 1		℄	
16+00			57	360 9		℄	
16+30.00	E.C. ℄ Prop M.H.		43	362 3		℄	
			421	362 37			cb. 15'
			423	362 38	15' cb		
17+00			07	365 9		℄	
			085	365 76			cb. 15
			052	366 09	cb. 15'		

FORM 307 5M 1-46

PLEASE RETURN TO
LOS ANGELES COUNTY SURVEYOR
700 HALL OF RECORDS

NOTE: ANY ADDITIONS OR CHANGES ON THIS SHEET MUST BE MADE OR CIRCLED IN RED INK, WITH DATE AND NAME OF PERSON MAKING CHANGE.

7.78
8.71 2
1.0

Do not extend notes this side of this line.

STATION	B. S.	H. I.	F. S.	ELEV.	Valleyridge Ave. (cont) LT	℄	RT
		366 61					
T. P	11 00	376 72	089	365 72			
18+00			53	371 4		℄	
			561	371 11			cb, 15'
			491	37[illegible] 71	15' cb		
T. P.	8 67	384 25	114	375 58			
19+00			78	376 5		℄	
			828	375 97			"
			715	377 10	"		
20+00			52	379 1		℄	
			571	378 54			"
			466	379 59	"		
21+00			33	381 0		℄	
			370	380 55			"
			268	381 57	"		
+335			26	381 [illegible]		℄	
			297	381 28			B.C. cb 15'
T. P.	6 18	388 19	224	382 01			
E. end CR. SE Cor			569	382 50			
S. " "	"		539	382 80			
22+00			52	383 0		℄	

F.B. 1218 PG. 70
Job No. 1150 Division No. Notes Red Plotted No. Profile
Survey of Escalon Ave Date Date X-Sec.
Survey by Wallace Notes ECW Notes Chkd Checked No.
Indexed C. Johnson Date Date

FORM 307 5M 1-46

PLEASE RETURN TO
LOS ANGELES COUNTY SURVEYOR
700 HALL OF RECORDS

NOTE: ANY ADDITIONS OR CHANGES ON THIS SHEET MUST BE MADE OR CIRCLED IN RED INK, WITH DATE AND NAME OF PERSON MAKING CHANGE.

Do not extend notes this side of this line.

STATION	B. S.	H. I.	F. S.	ELEV.		
		388 19				
E.C. N. end C.R.-NE Cor			323	384 96		curb
			41	384 1		℄ INTR. ONAKNOLL AVE
			331	384 88	W. cb. Onaknoll Ave.	℄ Valleyridge Ave Dip
B.M EN 15			329	384 90	B.M. EN 15. El. 384.92 F.B. 1179-95 Valleyridge Ave. & ONAKNOLL AVE. W. cb B. Spk. W. cb. ℄ Prod	

Profile No. ____ Notes Red. ____ Date ____ Plotted ____ Date ____ Job No. 1150 Division No. ____

X-Sec. No. ____ Notes Chkd. ____ Date ____ Checked ____ Date ____ Survey of [illegible] Survey by Wallace Notes ECIN Date 5-27-46

Map No. ____ Indexed C. Johnson Date ____

F.B. 1218 PG. 71

F.B. 1218 PG. 72

Job No. _____ Division No. _____ Notes Red. _____ Plotted. _____

Profile No. _____

Survey of _____ Date _____ Date _____

X-Sec.

Survey by _____ Notes _____ Notes Chkd. _____ Checked _____

Indexed _____ Date _____ Date _____ Date _____ No. _____

FORM 307 5M 1-46

PLEASE RETURN TO
LOS ANGELES COUNTY SURVEYOR
700 HALL OF RECORDS

Do not extend notes this side of this line.

NOTE: ANY ADDITIONS OR CHANGES ON THIS SHEET MUST BE MADE OR CIRCLED IN RED INK, WITH DATE AND NAME OF PERSON MAKING CHANGE.

STATION	B. S.	H. I.	F. S.	ELEV.

Profile No. ____ Notes Red. ____ Plotted ____ Job No. 150 Division No. ____ F.B. 1218 PG. 73

Date ____ Date ____ Survey of [illegible]

X-Sec. No. ____ Notes Chkd. ____ Checked ____ Survey by Wallace Notes ECW Date 5-28-46

Date ____ Date ____ Map No. ____ Indexed G. Johnson Date ____

[illegible] ESPALON AVE

VALLEYRIDGE AVE

ELEV. ON BASEMENTS
OF HOUSES FRONTING ON VALLEYRIDGE AVE
FROM ONAKNOLL AVE. NORTH

Wallace
Willey
Dreier
Smiley

STATION	B. S.	H. I.	F. S.	ELEV.

NOTE: ANY ADDITIONS OR CHANGES ON THIS SHEET MUST BE MADE OR CIRCLED IN RED INK, WITH DATE AND NAME OF PERSON MAKING CHANGE.

PLEASE RETURN TO
LOS ANGELES COUNTY SURVEYOR
700 HALL OF RECORDS

Do not extend notes this side of this line.

FORM 307 5M 1-46

FORM 307 5M 1-46

PLEASE RETURN TO
LOS ANGELES COUNTY SURVEYOR
700 HALL OF RECORDS

NOTE: ANY ADDITIONS OR CHANGES ON THIS SHEET MUST BE MADE OR CIRCLED IN RED INK, WITH DATE AND NAME OF PERSON MAKING CHANGE.

Do not extend notes this side of this line.

STATION	B. S.	H. I.	F. S.	ELEV.	
T.P.#7	6 43	350 69		344.26	T.P.#7 El. 344.26 F.B. 1218-69
TR. 12474 . LOT 61					
CURB OPP. S. lot line lot #61			1106	33[illegible] 63	
S. lot line lot #61 - 125' E. ℄ ST			10 6	[illegible]	
S.E. Cor. of lot #61			258	[illegible]	
N. lot line 125' E. of ℄ St			58	[illegible]	
N.E. Cor lot #61			19 7	[illegible]	
T.P.	6 28	356 28	0 69	350 00	
LOT #63 TR. 12474					
cb. opp. S. lot line lot #63			6 28	350 00	
S. lot line lot #63 - 100' E. ℄ St.			75	34[illegible]	
S.E. Cor lot #63			26 7	[illegible]	
Most Northerly Cor lot #63 [illegible] #61)			36 6	319 [illegible]	
N. lot line lot #63 - 75' E. ℄ St			5 0	[illegible]	
cb. opp. N. lot line			3 38	[illegible]	
B.M. EN 18			3 16	353 12	B.M. EN 18 El. 353.12 F.B. 1179-97 Valley Ridge Ave

F.B. 1218 PG. 74

Job No. 1150 Division No. Notes Red. Plotted Profile

Survey of Escalon Ave Date 5-28-46 Date No.

Survey by Wallace Notes E C W Notes Chkd. Checked X-Sec.

Indexed C. Johnson Date Date No.

FORM 307 5M 1-46

6.1

PLEASE RETURN TO
LOS ANGELES COUNTY SURVEYOR
700 HALL OF RECORDS

NOTE: ANY ADDITIONS OR CHANGES ON THIS SHEET MUST BE MADE OR CIRCLED IN RED INK, WITH DATE AND NAME OF PERSON MAKING CHANGE.

Do not extend notes this side of this line.

STATION	B. S.	H. I.	F. S.	ELEV.	
B.M. EN 18	10 05	363 17		353 12	B.M. EN #18 El. 353.12 F.B. 1179-97
	LOT #64 and #65 TR. 12474				
curb opp. S. line lot #65			771	355 46	
" " N. " " #65			525	357 92	
Surface over soil pipe			161	347 1	
Lower floor of house			13 90	349 27	
upper " " "			510	358 07	
B.M. EN 18			10 05	353 12	SEE ABOVE

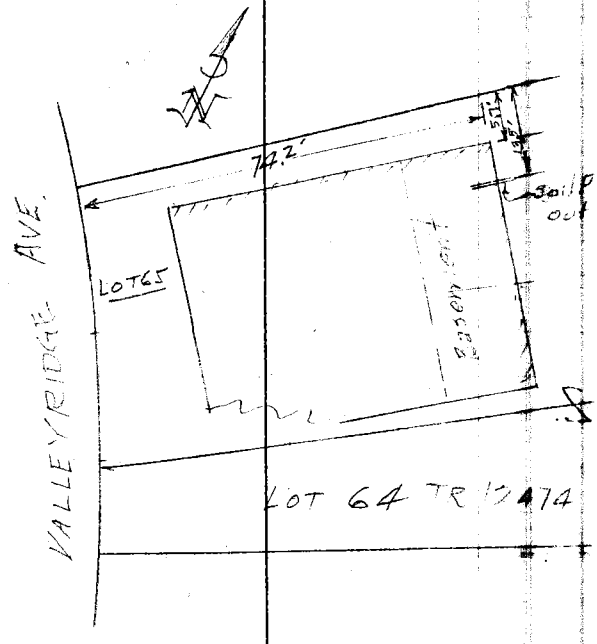

Profile No. ____ Notes Red. ____ Plotted ____ Job No. 1150 Division No. ____
X-Sec. No. ____ Date ____ Date ____ Survey of ____
Notes Chkd. ____ Checked ____ Survey by Wallace Notes ECW Date 5-28-46
Date ____ Date ____ Map No. ____ Indexed C. Johnson Date ____

F.B. 128 PG. 75

FORM 307 5M 1-46

PLEASE RETURN TO
LOS ANGELES COUNTY SURVEYOR
700 HALL OF RECORDS

NOTE: ANY ADDITIONS OR CHANGES ON THIS SHEET MUST BE MADE OR CIRCLED IN RED INK, WITH DATE AND NAME OF PERSON MAKING CHANGE.

Do not extend notes this side of this line.

STATION	B. S.	H. I.	F. S.	ELEV.
B.M. EN 18	10 05	363 17		353 12
	LOT 66 TR 12474			
Curb opp S. lot line				
Floor of Laundry Rm			1130	351 87
" " Basement			1130	351 87
Surface at rear of House			116	351 6
El. Upper floor of House			120	36[illegible]
Curb opp N. lot line			266	360 [illegible]
Surface over sewer N.S. house			68	356 4
	LOT [illegible] TR 12474			Vacant
Curb opp S. line			266	360 51
S. lot 20' E. of St. Property line			29	360 3
" " 56 " " " "			117	351 [illegible]
" " 105 " " " "			130	350 2
N. " 105 " " " "			110	352 [illegible]
N. " 55 " " " "			90	[illegible]
N " 24 " " " "			20	36[illegible] 2
Curb opp N. lot line			010	363 1

CONT NEXT Pg.

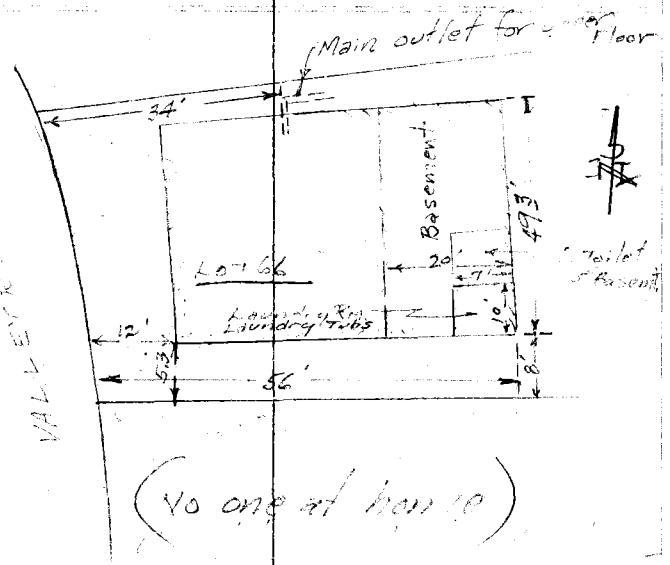

F.B. 1218 Pg. 76
Job No. 1150 Division No. Notes Red. Plotted
Survey of Escalon Ave Date 5-28-46 Date No.
Survey by Wallace Notes E C W Notes Chkd. Checked X-Sec.
Indexed A. C. Johnson Date Date No.
Profile

FORM 307 5M 1-46

PLEASE RETURN TO
LOS ANGELES COUNTY SURVEYOR
700 HALL OF RECORDS

NOTE: ANY ADDITIONS OR CHANGES ON THIS SHEET MUST BE MADE OR CIRCLED IN RED INK, WITH DATE AND NAME OF PERSON MAKING CHANGE. 0.69

Do not extend notes this side of this line.

STATION	B. S.	H. I.	F. S.	ELEV.		
		363 17			FROM [illegible]	
S LOT 68 TR. 12474						
Elev. Basement, Toilet & Laundry			8 50	354 [illegible]		
Surface rear of [illegible] (Soil Pipe)			9 0	354 2		
[illegible]			0 10	363 07		
B.M. EN 18			10 05	353 12	B.M. EN 8 El. 353.12	F.B. 1179-79

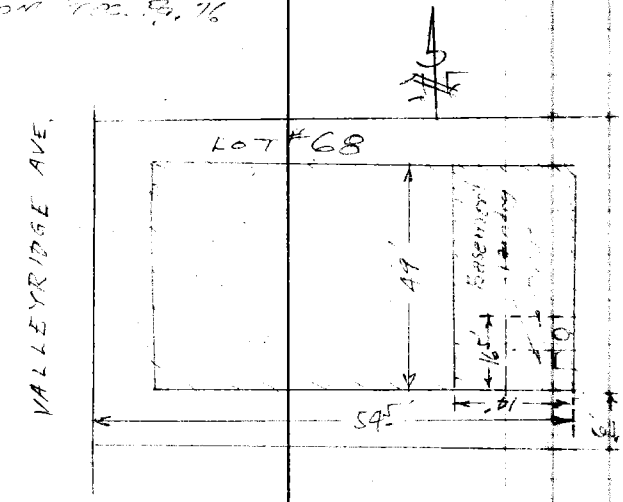

Profile
No. ____ Date ____ Notes Red. ____ Plotted ____ Job No. 1150 Division No. ____
X-Sec. Date ____ Date ____ Survey of [illegible]
No. ____ Notes Chkd. ____ Checked ____ Survey by Willace Notes EC W Date 5-28-46
Date ____ Date ____ Map No. ____ Index C. Johnson Date ____

F.B. 1218 PG. [illegible]

FORM 307 5M 1-46

PLEASE RETURN TO
LOS ANGELES COUNTY SURVEYOR
700 HALL OF RECORDS

NOTE: ANY ADDITIONS OR CHANGES ON THIS SHEET MUST BE MADE OR CIRCLED IN RED INK, WITH DATE AND NAME OF PERSON MAKING CHANGE.

Do not extend notes this side of this line.

F.B. 118 PG. 78

Profile No. ____ Plotted ____ Notes Red ____ Division No. ____ Job No. 1180

X-Sec. No. ____ Date ____ Date 5-25-46 Date ____ Escalon Ave

Survey of ____ Notes ____ Notes Chkd ____ Notes ____

Survey by ____ Checked ____ Date ____ Date ____ Date ____

Indexed ____ No. ____ Date ____ Date ____ Date ____

STATION	B. S.	H. I.	F. S.	ELEV.
B.M. EN 18	10 05	363 17		[illegible]
T.P.	790	[illegible]	069	362 48
LOT C 1470 TR 12474				
Curb opp. S.b. [illegible]			434	36[illegible] 34
El. Floor of Basement			1240	3[illegible] 23
Surface rear of House			126	[illegible]
T.P.	168	3[illegible] 31	075	369 63
LOT 71 870 TR 12474				
El. Floor of Basement Toilet, 7[illegible]			454	36[illegible] 17
Surface rear of Ho.			69	36[illegible] 1
10' & 35' of House Surface near Cess Pool			[illegible]	357 3
T.P.	11 03	[illegible] 53	081	370 50
Curb opp. S.lot [illegible]			397	3[illegible] 76
T.P.	700	357 74	079	390 14
B.M. EN 15			285	384 89

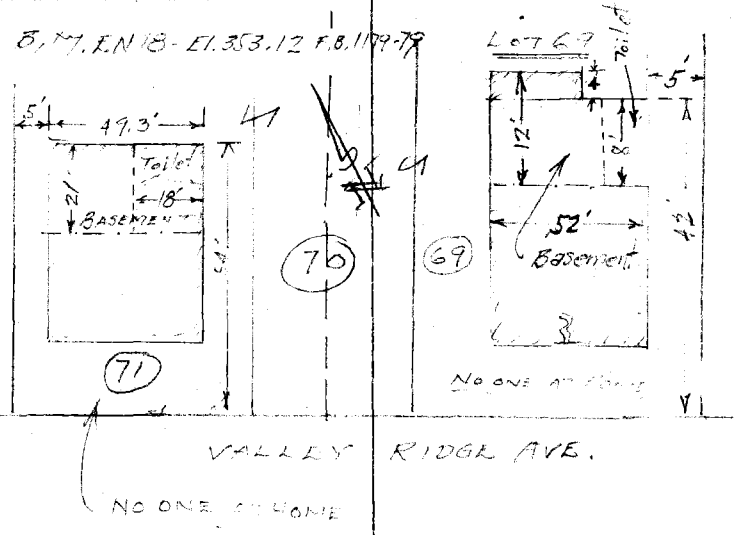

FORM 307 5M 1-46

11.30

PLEASE RETURN TO
LOS ANGELES COUNTY SURVEYOR
11.50 700 HALL OF RECORDS

NOTE: ANY ADDITIONS OR CHANGES ON THIS SHEET MUST BE MADE OR CIRCLED IN RED INK, WITH DATE AND NAME OF PERSON MAKING CHANGE.

Do not extend notes this side of this line.

STATION	B. S.	H. I.	F. S.	ELEV.
B.M. EN. 15	2 85	387 77		384 92
LOT 72 TR 12474				
T.P.	1 25	382 02	7 00	380 77
Elev. of Floor Basement			11 30	376 5
Surface over Soil Pipe Rear of House			11 5	376 3
curb opp. East lot line lot 72			6 54	381 23
LOT #73				
CURB OPP. E. lot line lot # 73			4 55	383 22
Elev. of Basement, Toilet & Laundry			11 43	376 [illegible]
Top of 4" V.C. Pipe - Sewer outlet Rear of House			12 33	375 44
Surface over pipe - " "			1 14	376 4
curb opp West lot line			3 40	384 4
T.P.	7 00	385 63	3 39	378 63

NOTES - CONT. NEXT Pg.

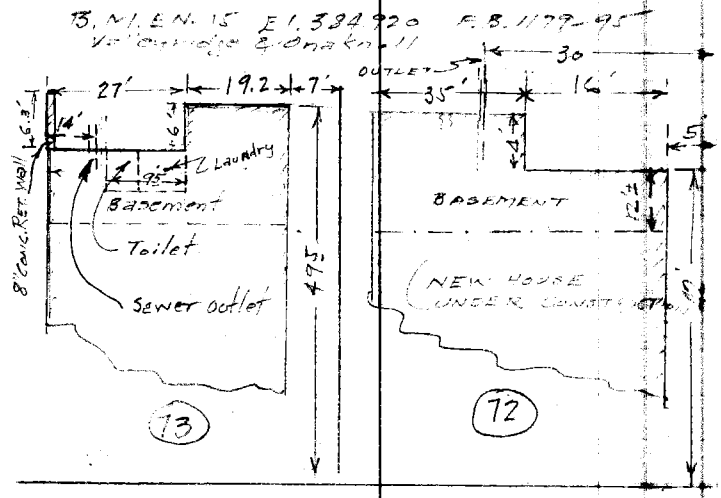

VALLEY RIDGE AVE

Profile
No. ____ Notes Red. ____ Plotted ____ Job No. 1150 Division No. ____
X-Sec. ____ Date ____ Date ____ Survey of Eastern Ave
No. ____ Notes Chkd. ____ Checked ____ Survey by Wallace Notes ECW Date 5-28-46
Date ____ Date ____ Map No. ____ Indexed C. Johnson Date ____

F.B. 1218 PG. 79

FORM 307 5M 1-46

12.03 4.00 4.6 0.80 4.88 4.5

PLEASE RETURN TO
LOS ANGELES COUNTY SURVEYOR
700 HALL OF RECORDS

NOTE: ANY ADDITIONS OR CHANGES ON THIS SHEET MUST BE MADE OR CIRCLED IN RED INK, WITH DATE AND NAME OF PERSON MAKING CHANGE.

Do not extend notes this side of this line.

STATION	B. S.	H. I.	F. S.	ELEV.
		385 63		
	LOT 74 TR 12374			
El. Floor of Basement			12 73	37[illegible] 70
" " " Toilet			11 88	373 15
" " " Laundry			11 38	37[illegible] 5
Surface over outlet Rem of House			12 8	374 8
curb opp. East lot lines lot # 74			6 98	378 15
" " West " " 74			5 71	37[illegible] 2
	LOT 75 (Vacant)			
curb opp E. lot line			5 71	379 2
25' N. of St. P.L. on E. lot line			5 1	380 5
75' " " " "			175	368 1
125 " " " "			18 6	36[illegible] 0

CONT TO NEXT PG.

Valley Ridge —

See Prec. Pg.

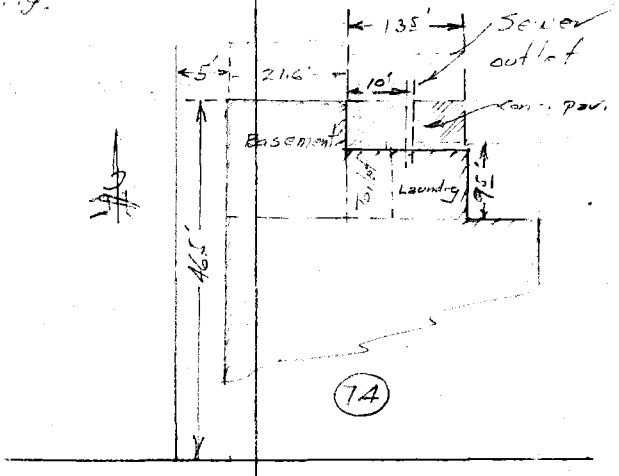

VALLEY RIDGE AVE.

F.B. 12/8 PG. 80

Job No. 1150 Division No. Notes Red. Plotted No. Profile

Survey of Escalon Ave Date 5-28-46 Date X-Sec.

Survey by Wallace Notes ECW Notes Chkd. Checked No.

Indexed C. Johnson Date Date Date

FORM 307 5M 1-46

PLEASE RETURN TO
LOS ANGELES COUNTY SURVEYOR
700 HALL OF RECORDS

NOTE: ~~ANY~~ ADDITIONS OR CHANGES ON THIS SHEET MUST BE MADE OR CIRCLED IN RED INK, WITH DATE AND NAME OF PERSON MAKING CHANGE.

11.25 2.76 38

Do not extend notes this side of this line.

10.15

STATION	B. S.	H. I.	F. S.	ELEV.	Valley Ridge Ave (Cont)
		385 63			(See Prec. FS.)
	LOT	76 TR	12474		
Elev. Floor of Basement			9 36	376 27	
Top of 4" Soil Pipe on Wsi of Ho.			9 15	376 48	
curb opp. East lot line			4 51	381 12	
" " N.W. " "			2 38	383 25	
B.M. EN 15			0 72	384 91	B.M. EN-15 El. 384.92 F.B. 1179-95

Location of Toilet in Basement UNKNOWN

NO ONE AT HOME

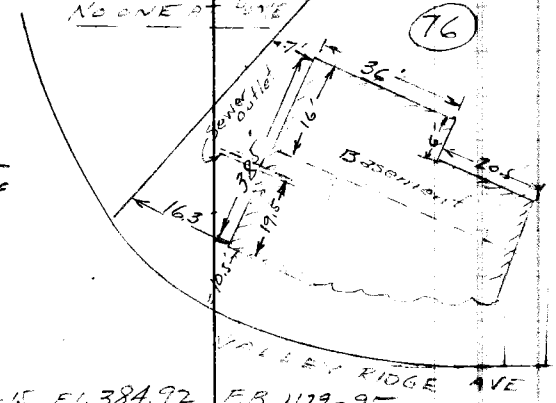

Profile
No. ____ Date ____ Notes Red. ____ Plotted ____ Job No. 1150 Division No. ____
X-Sec. Date ____ Date ____ Survey of Eastern Ave
No. ____ Date ____ Notes Chkd. ____ Checked ____ Survey by Wallace Notes EC W Date 5-28-46
Date ____ Date ____ Map No. ____ Indexed C. Johnson Date ____

F.B. 1218 PG. 81

F.B. 1218 Pg. 82

Job No. 1150 Division No. _____ Notes Red. _____ Plotted _____ Profile

Survey of Escalon Ave Date 5-28-46 Date _____ No. _____

Survey by Wallace Notes ECW Notes Chkd. _____ Checked _____ X-Sec.

Indexed _____ Date _____ Date _____ Date _____ No. _____

FORM 307 5M 1-46

PLEASE RETURN TO
LOS ANGELES COUNTY SURVEYOR
700 HALL OF RECORDS

Do not extend notes this side of this line.

NOTE: ANY ADDITIONS OR CHANGES ON THIS SHEET MUST BE MADE OR CIRCLED IN RED INK, WITH DATE AND NAME OF PERSON MAKING CHANGE.

STATION	B. S.	H. I.	F. S.	ELEV.

Notes Ck'd by	Survey of ESCALON AVE	F.B. 1218 Pg. 93
Map No.	W. O. 118 Tape No. St'd °F	
Office Work	Surveyed by Wallace	
Checked	Notes ECW Date 5-22-46	
Date	Indexed A. C. Johnson 7-23-47	

C. I. 1150 ESCALON AVE

ANGLES VISTA BLVD

FROM

VALLEY RIDGE AVE

TO

ESCALON AVE.

SKETCH & TOPOG

Wallace
Willard
Oreier
Smiley
Smith

Note: Any Additions or Changes on This Sheet Must be Made or Circled in Red Ink With Date and Name of Person Making Change.

Do not extend notes this side of this line.

RETURN TO
LOS ANGELES COUNTY SURVEYOR
700 HALL OF RECORDS

FORM 247 BM 11-41

F.B. 1218 PG. 84

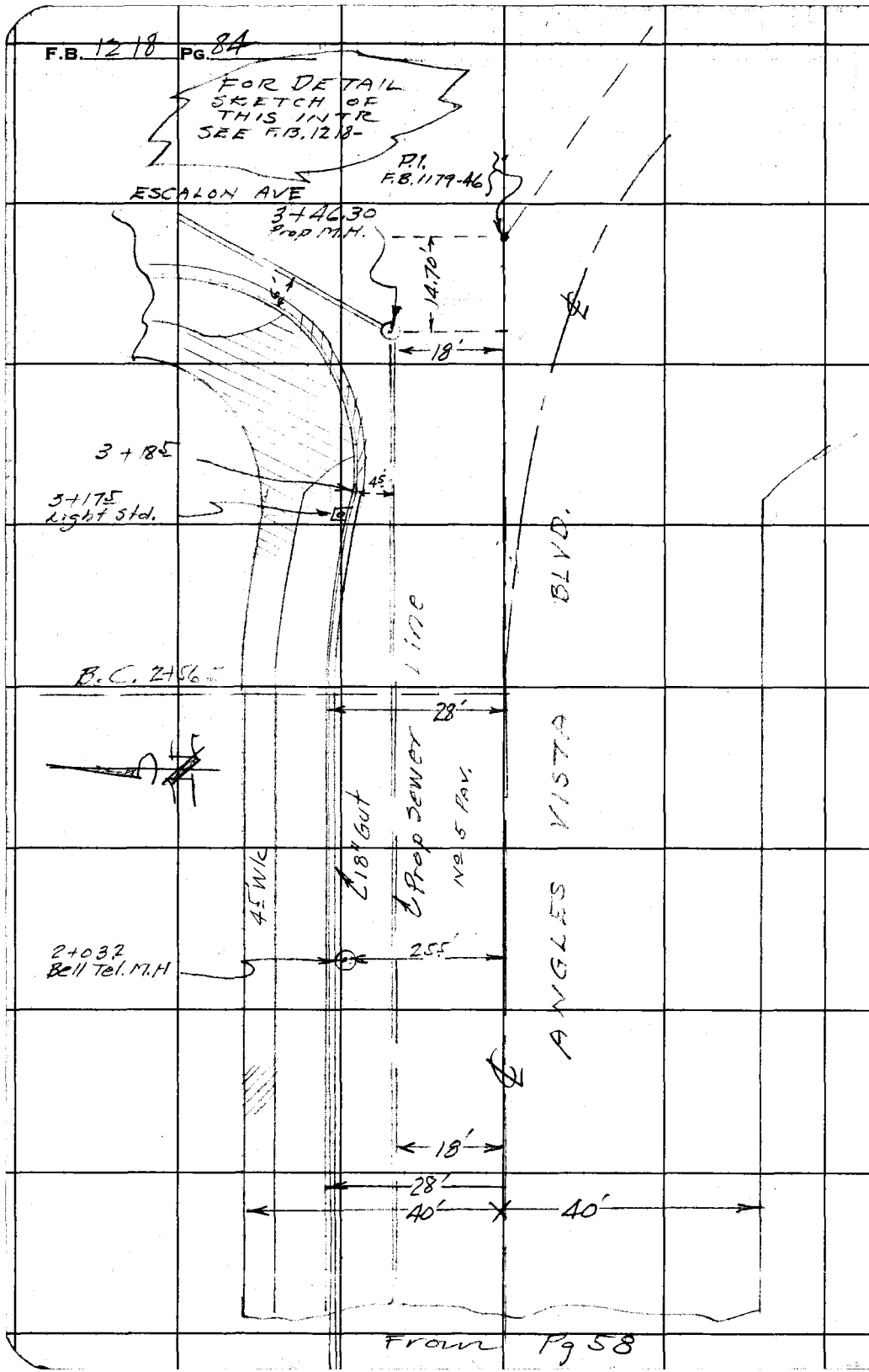

RETURN TO
LOS ANGELES COUNTY SURVEYOR
700 HALL OF RECORDS
Do not extend notes this side of this line.

Note: Any Additions or Changes on This Sheet Must be Made or Circled in Red Ink With Date and Name of Person Making Change.

From Pg 58

F.B. 1218 PG. 85

Profile No. ____ Notes Red. ____ Plotted ____ Job No. 1150 Division No. ____
Date ____ Date ____ Survey of ESCALON AVE

X-Sec. No. ____ Notes Chkd. ____ Checked ____ Survey by Wallace Notes Willey Date 5-22-46
Date ____ Date ____ Map No. ____ Indexed A. C. Johnson Date ____

S.L. 150 ESCALON AVE

ANGLES VISTA BLVD (North Side of ST.)
FROM
VALLEY RIDGE AVE.
TO
ESCALON AVE.

-X- SECTIONS

SKETCH & TOPO - Pg. 58, 84 +

STATION	B. S.	H. I.	F. S.	ELEV.

NOTE: ANY ADDITIONS OR CHANGES ON THIS SHEET MUST BE MADE OR CIRCLED IN RED INK, WITH DATE AND NAME OF PERSON MAKING CHANGE.

Do not extend notes this side of this line.

PLEASE RETURN TO
LOS ANGELES COUNTY SURVEYOR
700 HALL OF RECORDS

FORM 307 5M 1-46

FORM 307 5M 1-46

PLEASE RETURN TO
LOS ANGELES COUNTY SURVEYOR
700 HALL OF RECORDS

NOTE: ANY ADDITIONS OR CHANGES ON THIS SHEET MUST BE MADE OR CIRCLED IN RED INK, WITH DATE AND NAME OF PERSON MAKING CHANGE.

Do not extend notes this side of this line.

STATION	B. S.	H. I.	F. S.	ELEV.		
					Angeles Vista Blvd.	
					BMD52. El. 267.782. F.B. 1179-86.	
BM D52	6 00	273 78		267 78	Angeles Vista Blvd & Valley Ridge Ave, S.E. Cor. Bt. Spk. in Cb. 5' S. of S. end CR.	
					Left.	℄ Right.
0+00			6 4	267 4		℄ Intr. {Prop. Sewer line Valley Ridge Ave.
			6 5	267 3	Intr. Angeles Vista & Valley Ridge 18' R.	
N end CR NE Cor.			6 03	267 75		
" " Gutter			7 00	266 78		
E end CR NE Cor			5 81	267 97		
" " Gutter			6 41	267 37		
1+00			4 4	269 4		℄
"			4 4	269 4	℄ Angeles Vista Blvd.	18' R
"			4 05	269 73	10' Cb Left	
"			4 67	269 11	" Gutter "	
1+37			3 0	270 [illegible]		℄ Break in Grade.
"			3 2	270 6		18' R
"			2 73	271 05	10' Cb	
"			3 34	270 44	" Gutter	
T. P.	10 73	284 ~~7~~ 4 0	0 11	273 67		

F.B. 1218 Pg. 86

Job No. 1150 Division No. ____ Notes Red ____ Plotted ____ Profile ____

Survey of Escalon Ave Date 5-22-46 Date ____ No. ____

Survey by Wallace Notes Willey Notes Chkd. ____ Checked ____ X-Sec. ____

Indexed A. C. Johnson Date ____ Date ____ Date ____ No. ____

FORM 307 5M 1-46

PLEASE RETURN TO
LOS ANGELES COUNTY SURVEYOR
700 HALL OF RECORDS

NOTE: ANY ADDITIONS OR CHANGES ON THIS SHEET MUST BE MADE OR CIRCLED IN RED INK, WITH DATE AND NAME OF PERSON MAKING CHANGE.

Do not extend notes this side of this line.

STATION	B. S.	H. I.	F. S.	ELEV.	Angeles Vista Blvd. Left	℄	Right
		284 ~~30~~ 40 ✓					
2+00			10 6	27 ~~4~~ 3 8		℄	
			11 0	273 4 ✓			18' R
			10 38	274 02 ✓	10' Cb.		
			10 96	273 44 ✓	" Gutter		
2+03 2			10 69	273 71 ✓	7 2 L.	Top Bell Tel. Co. M.H.	
2+56 6	B.C.		7 9	276 ~~3~~ 5		℄	
			8 5	275 9 ✓			18' R
			7 61	276 79 ✓	10' Cb		
			8 16	276 24 ✓	" Gutter		
3+00			6 1	278 3 ✓		℄	
3+15 8			5 02	279 38 ✓	W. end CR NW Cor.		
			5 59	278 81 ✓	" " Gutter		
N end CR NW Cor			1 53	282 87 ✓			
" " Gutter			2 11	282 29 ✓			
3+46 3	Prop M.H		4 0	280 4 ✓		℄ Prop. M.H.	
			4 9	279 5 ✓		30' R. ℄ Angeles Vista	
			3 70	280 70 ✓	14' ±	Cb Left of M.H	

Profile No. ____ Notes Red. ____ Plotted ____ Job. No. 1150 Division No. ____ F.B. 1218 PG. 87
X-Sec. No. ____ Date ____ Date ____ Survey of Escanaba Ave
Notes Chkd. ____ Checked ____ Survey by Wallace Notes Willey Date 5-22-26
Date ____ Date ____ Map No. ____ Index C. Johnson Date ____

F.B. 1218 Pg. 88

Job No. 1150 Division No. _____ Notes Red. _____ Plotted _____ Profile

Survey of Escalon Ave Date 5-22-46. Date _____ No. _____

Survey by Wallace Notes Willey Notes Chkd. _____ Checked _____ X-Sec.

Indexed A. C. Johnson Date _____ Date _____ Date _____ No. _____

FORM 307 5M 1-46

PLEASE RETURN TO
LOS ANGELES COUNTY SURVEYOR
700 HALL OF RECORDS

NOTE: ANY ADDITIONS OR CHANGES ON THIS SHEET MUST BE MADE OR CIRCLED IN RED INK, WITH DATE AND NAME OF PERSON MAKING CHANGE.

Do not extend notes this side of this line.

STATION	B.S.	H.I.	F.S.	ELEV.	
BMEN19		284 ~~40~~ 4	264	281 76	Angeles Vista Blvd. Left ℄ Right. BMEN19, El. 281.777. F.B. 1179-99 Angles Vista Blvd & Escalon Ave, NE Cor Bt. Spk. in Cb. 10' N. of M.C.R.

Notes Ck'd by	Survey of Escalon Ave	F.B. 1218 Pg. 89
Map No.	W. O. 1150 Tape No. St'd °F	
Office Work	Surveyed by Wallace	
Checked	Notes E.C.W Date 5-27-46	
Date	Indexed ~~A. C. Johnson~~ 7-23-47	

C.I. 1150 ESCALON AVE

ONAKNOLL AVE.
FROM
VALLEYRIDGE AVE
TO
D.F.M.H. SOUTH OF ALLEY

SKETCH & TOPOG

Note: Any Additions or Changes on This Sheet Must be Made or Circled in Red Ink With Date and Name of Person Making Change.

RETURN TO
LOS ANGELES COUNTY SURVEYOR
700 HALL OF RECORDS

Do not extend notes this side of this line.

FORM 247 5M 11-41

F.B. 1218 PG. 90

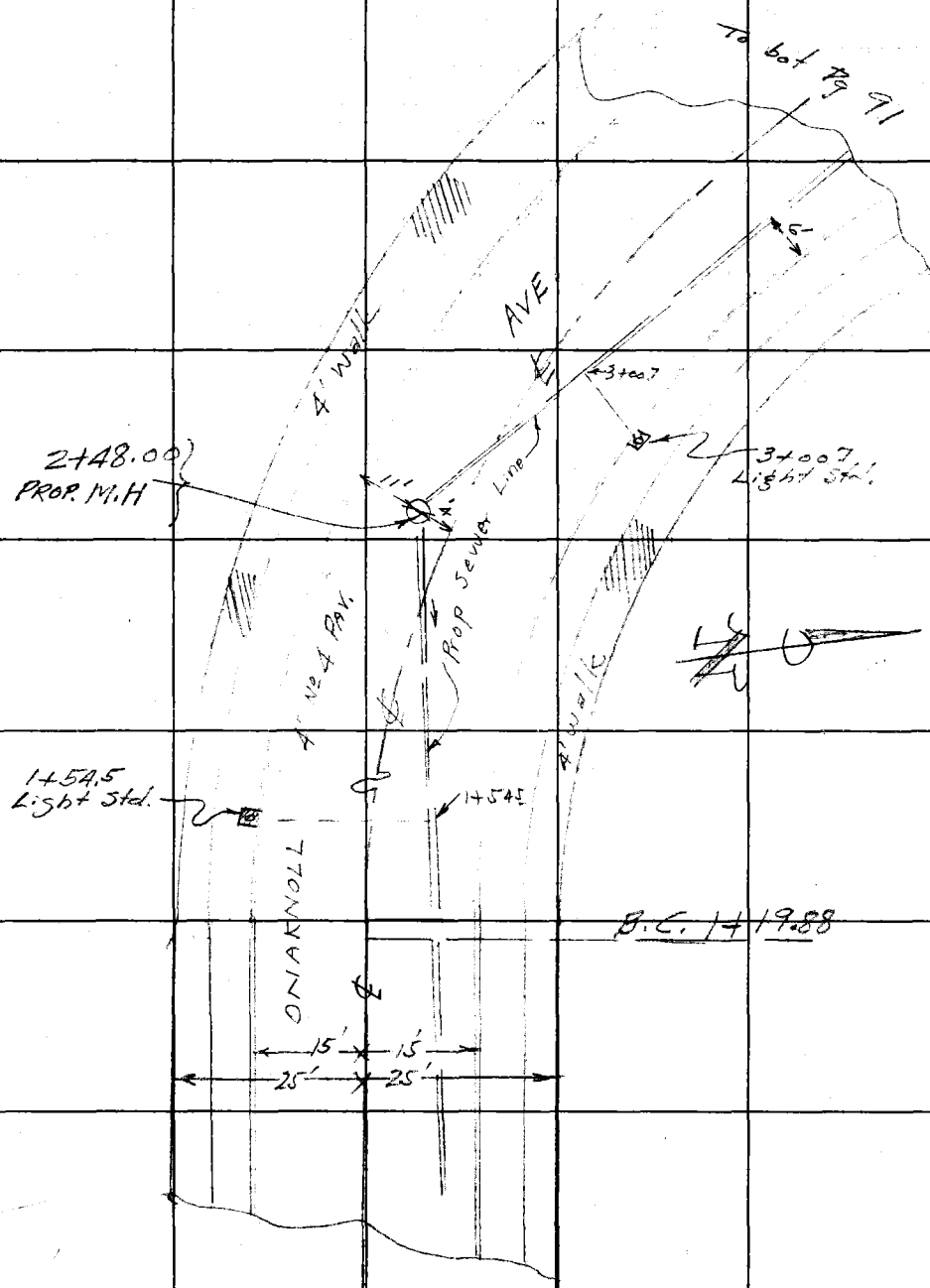

From Top Left Pg 59

RETURN TO
LOS ANGELES COUNTY SURVEYOR
700 HALL OF RECORDS
Do not extend notes this side of this line.

Note: Any Additions or Changes on This Sheet Must be Made or Circled in Red Ink With Date and Name of Person Making Change.

Notes Ck'd by
Map No.
Office Work
Checked
Date

Survey of ECORSE AVE.
W. O. 1150 Tape No. St'd °F
Surveyed by WWALLACE
Notes ECW Date 5-29-46
Indexed A. C. Johnson

F.B. 1918 PG. 91

To Pg. 92

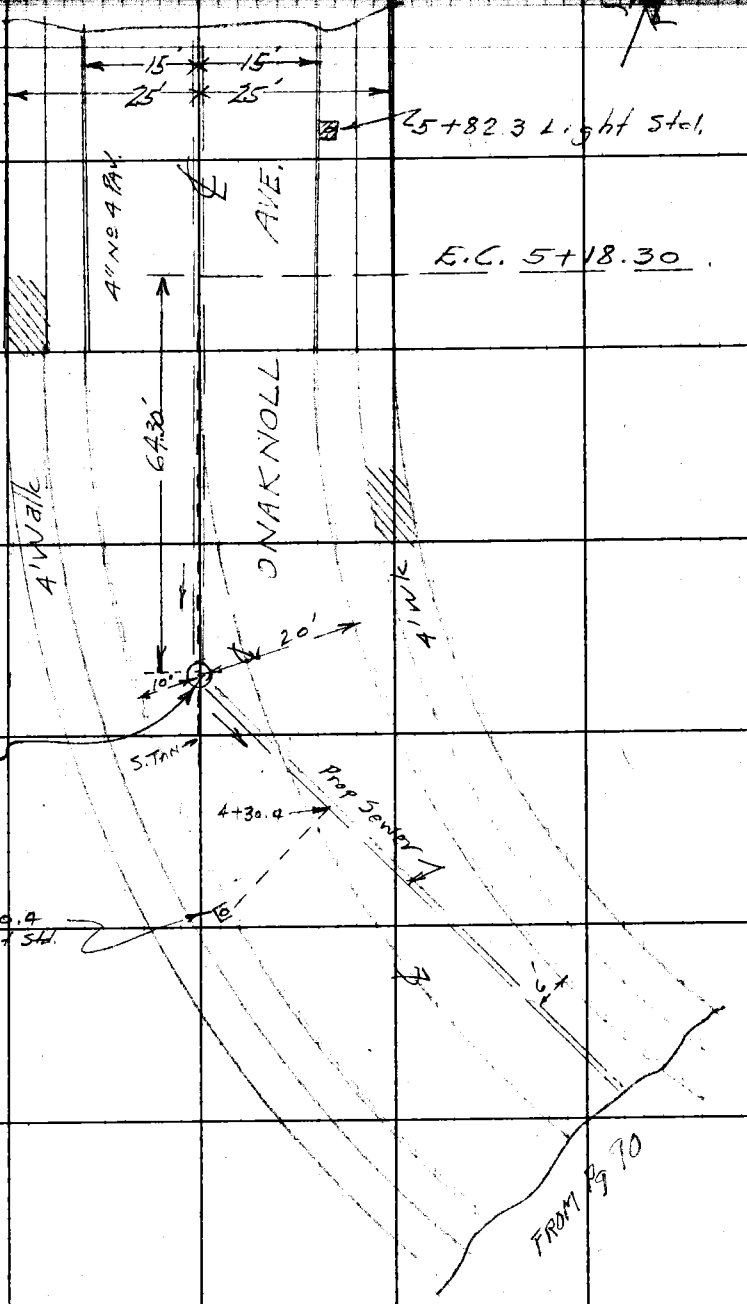

Note: Any Additions or Changes on This Sheet Must be Made or Circled in Red Ink With Date and Name of Person Making Change.

Do not extend notes this side of this line.

RETURN TO
LOS ANGELES COUNTY SURVEYOR
700 HALL OF RECORDS

FORM 847 5M 11-41

F.B. 1218 PG. 92

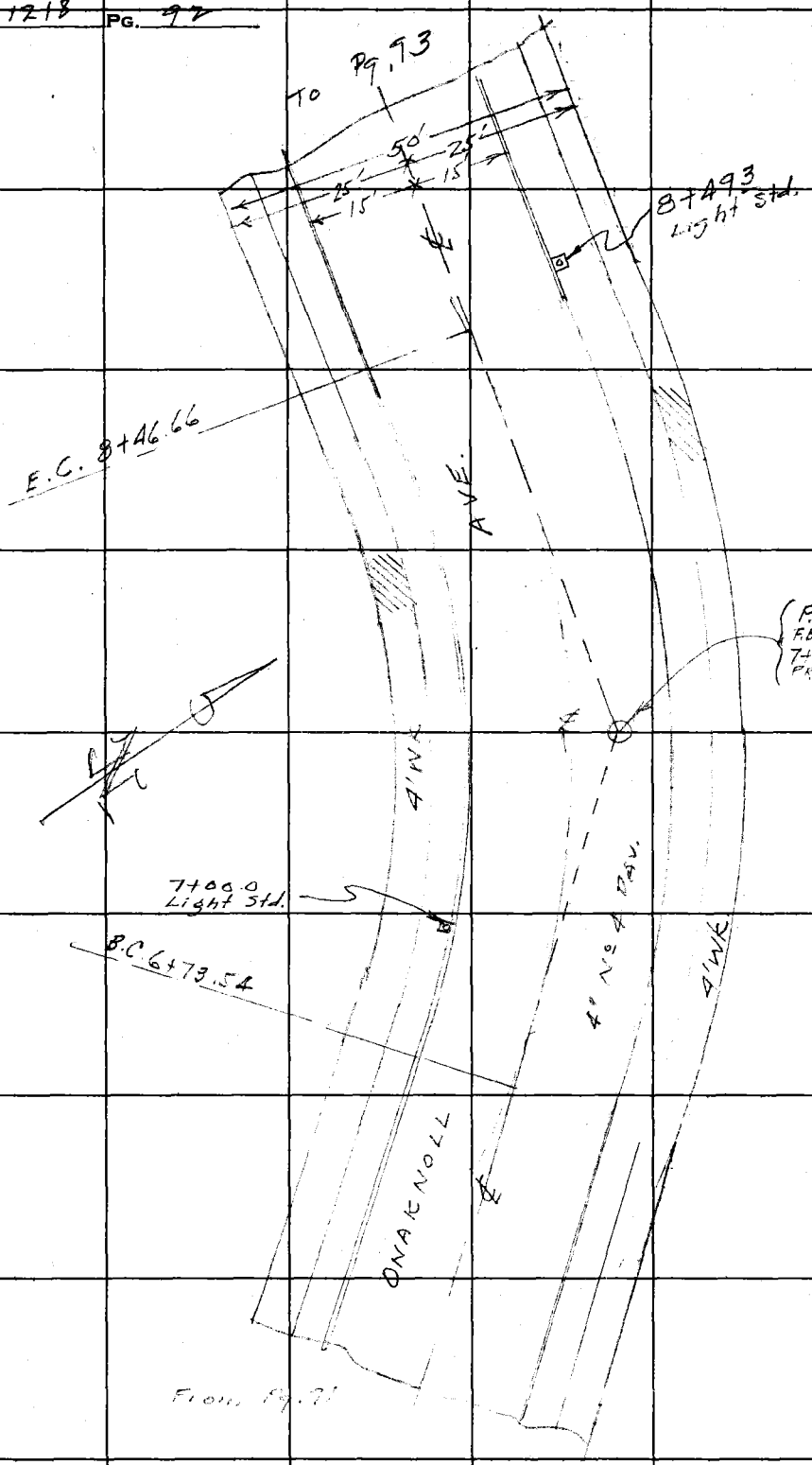

RETURN TO
LOS ANGELES COUNTY SURVEYOR
700 HALL OF RECORDS
Do not extend notes this side of this line.

Note: Any Additions or Changes on This Sheet Must be Made or Circled in Red Ink With Date and Name of Person Making Change.

Notes Ck'd by	Survey of [illegible]
Map No.	W. O. 1150 Tape No. St'd °F
Office Work	Surveyed by Wallace
Checked	Notes E C W Date 5-29-46
Date	Indexed A. C. John[illegible]

F.B. 1010 PG. 97

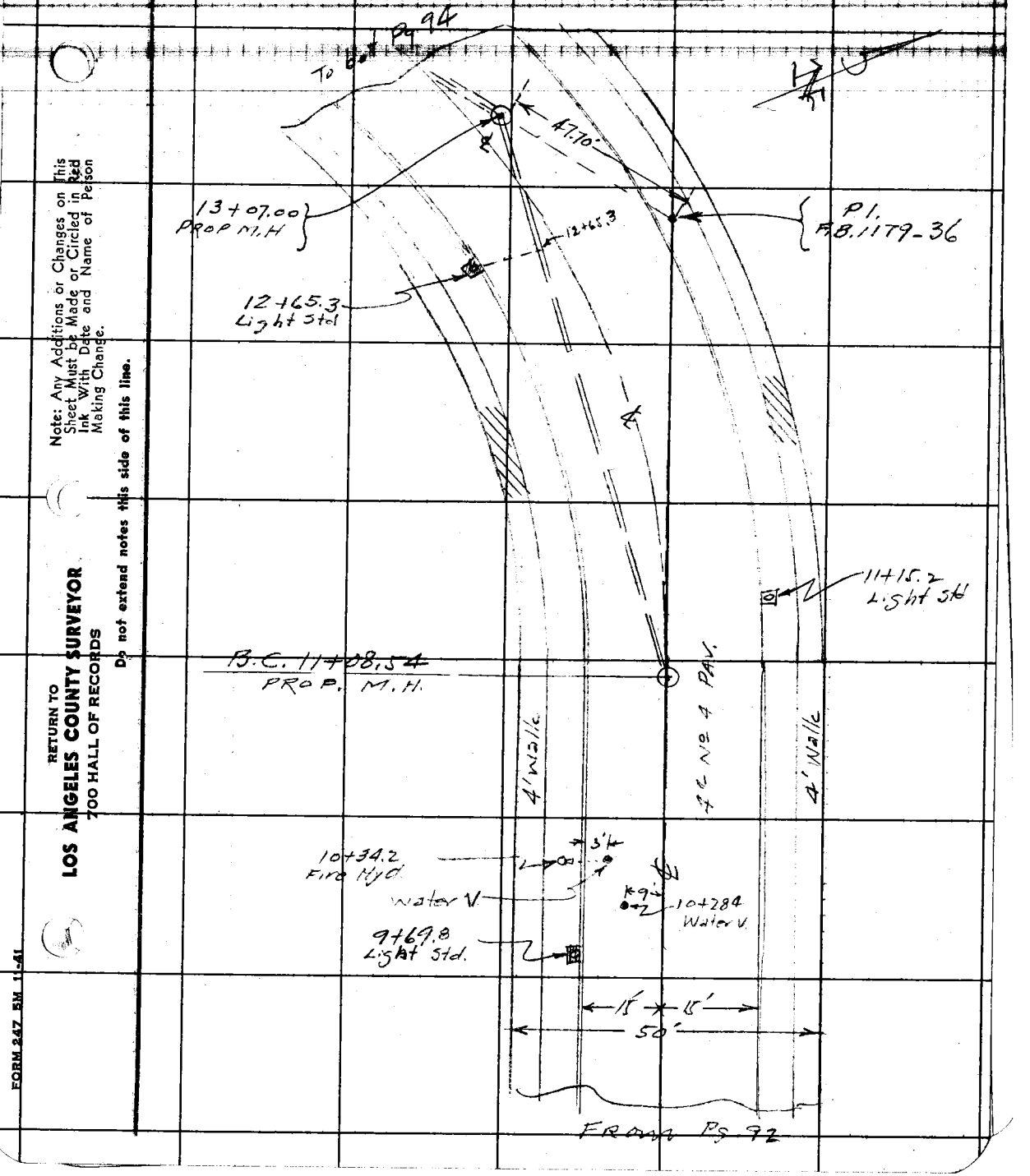

Note: Any Additions or Changes on This Sheet Must be Made or Circled in Red Ink With Date and Name of Person Making Change.

Do not extend notes this side of this line.

RETURN TO
LOS ANGELES COUNTY SURVEYOR
700 HALL OF RECORDS

FORM 247 EM 11-41

FORM 307 5M 1-46

PLEASE RETURN TO
LOS ANGELES COUNTY SURVEYOR
700 HALL OF RECORDS

NOTE: ANY ADDITIONS OR CHANGES ON THIS SHEET MUST BE MADE OR CIRCLED IN RED INK, WITH DATE AND NAME OF PERSON MAKING CHANGE.

Do not extend notes this side of this line.

STATION	B. S.	H. I.	F. S.	ELEV.		
						Onaknoll Ave
						BMEN12 Elev. 274.362 FB 1179-93
BMEN 12	7 83	282 19		274 36		Valley Ridge Ave (E. Side) & Onaknoll Ave Bt. Spk in Cb., 55'± N of ℄ Intr.
						Left ℄ Right
0+00			9 7	272 5	✓	Prop. J.C. M.H. ℄ Intr. Valley Ridge Ave
S. end CR SW Cor			11 81	270 08	✓	
W. end CR SW Cor			6 18	276 01	✓	
N end CR NW Cor			5 78	276 41	✓	
W end CR NW Cor			4 49	277 70	✓	
0+26.5			9 2	273 0	✓	℄ X Gutter
1+00			4 4	277 5	✓	℄
1+20.12	B.C.		3 0	279 2	✓	
"			2 88	279 31	✓	Cb. Rt.
"			2 81	279 39	✓	Cb. Left.
T.P. #1	11 28	292 83	0 64	281 55	✓	
2+00			7 8	285 0	✓	℄
2+48.0			4 2	288 6	✓	℄ Prop. M.H.
3+00			0 4	292 4	✓	℄
T.P. #2	11 04	303 85	0 02	292 81	✓	

Profile
X-S
No.
Plotted
Date 5-29-46
Checked
Date
Notes Red
Date
Notes Chkd.
Date
Division No.
Job No. 1150
Escalon Ave
Notes Willey
Date
Indexed A. C. Johnson
Date
By of
By by Wallace
F.B. 1218 PG. 96

FORM 307 5M 1-46

PLEASE RETURN TO
LOS ANGELES COUNTY SURVEYOR
700 HALL OF RECORDS

NOTE: ANY ADDITIONS OR CHANGES ON THIS SHEET MUST BE MADE OR CIRCLED IN RED INK, WITH DATE AND NAME OF PERSON MAKING CHANGE.

Do not extend notes this side of this line.

Profile No. ____ Sec. ____ Notes Red. ____ Date ____ Plotted ____ Date ____ Job No. 1150 Division No. ____ Notes Chkd. ____ Date ____ Checked ____ Date ____ Sur., of ____ by Wallace Notes Willey Date 5-29-

Map No. ____ Inspected ____ Date ____

F.B. 1218 PG. 77

STATION	B. S.	H. I.	F. S.	ELEV.	Oak knoll Ave Left	℄	Right
		303 85				℄	
4+00			3 9	300.0		℄	
4+54.0			0 1	303.07		℄	Prop. M.H.
T.P. #3	1169	315 47	0 07	303 78			
5+00			8 3	307 2		℄	
5+18.30	E.C.		6 9	308 6		℄	
"			7.56	307 91			Basement of Mo[illegible]
"			6 76	308 71			15' c6 Rt.
"			6 79	308 68	15' c6 Lft.		
T.P. #4	1139	325 30	1 56	313 91			
6+00			10 1	315 2		℄	
			13 5	3 1 1 8	SW Cor Lot 12 TR 12433		
"			9 98	~~3 1 1 8~~ 315.32			15' c6
"			9 95	315 35	15' c6		
6+73.54	B.C.		3 6	321 70		℄	
"			3 52	321 78			15' c6
"			3 57	321 73	15' c6.		
7+00			1 3	324 0		℄	
T P #5	1190	335 85	1 35	323 95			
7+60.10	P.I.		6 6	329.3		℄	Prop M.H.
8+00			3 0	332 9			

FORM 307 5M 1-46

PLEASE RETURN TO
LOS ANGELES COUNTY SURVEYOR
700 HALL OF RECORDS

NOTE: ANY ADDITIONS OR CHANGES ON THIS SHEET MUST BE MADE OR CIRCLED IN RED INK, WITH DATE AND NAME OF PERSON MAKING CHANGE.

Do not extend notes this side of this line.

Profile No. X-S No.

Job No. 1150 Division No. Notes Red. Plotted
Survey of Escalon Ave Date 5-29-46 Date
Survey by Wallace Notes Willey Notes Chkd. Checked
Indexed A. C. Johnson Date Date

F.B. 1218 Pg. 78

STATION	B. S.	H. I.	F. S.	ELEV.	Onakholl Ave Left	℄	Right
		335 85					
BM EN 13	11 46	346 72	0 61	335 ~~24~~ 26	BM EN 13. El. 335.262 - F.B. 1179-94 Onakholl Ave (E. Side) 700'± N. of Valley Ridge Ave Bt. Sp. in Cb. in front of House # 5118.		
8+46 66	E.C.		10 3	336 4		℄	
"			10 17	336 55			15' Cb.
"			10 16	336 56	15' Cb.		
8+72			8 7	338 0		℄	Break in Grade
"			8 53	338 19			15' Cb (break)
"			8 52	338 20	15' Cb. (break)		
9+00			7 0	339 7		℄	
"			6 88	339 84			15' Cb
"			6 92	339 80	15' Cb.		
10+00			1 7	345 0		℄	
			7 5	337 2			S.E. Cor Lot #40 (140' fr. St. ℄)
"			1 55	345 17			15' Cb
"			1 62	345 10	15' Cb		
			4 3	342 4			S.E. Cor lot #39 - 140' E. ℄
T.P. #6	11 26	357 81	0 17	346 55			
11+00			7 3	350 5		℄	
"			7 23	350 58			15' Cb
"			7 18	350 63	15' Cb.		
			10 5	347 3			S.E. Cor lot #38 - 140' E. ℄
11+08 54	B.C.		6 8	351 0		℄	Prop. MH.
"			6 9	350 9			15' Cb

FORM 307 5M 1-46

PLEASE RETURN TO
LOS ANGELES COUNTY SURVEYOR
700 HALL OF RECORDS

NOTE: ANY ADDITIONS OR CHANGES ON THIS SHEET MUST BE MADE OR CIRCLED IN RED INK, WITH DATE AND NAME OF PERSON MAKING CHANGE.

Do not extend notes this side of this line.

STATION	B. S.	H. I.	F. S.	ELEV.	Onaknoll Ave Left	℄	Right
		357 81					
11+08 54			6 63	351 18	15' Cb Lft		
12+00			0 3	357 5		℄	
TP #7	11 79	369 00	0 60	357 21			
13+00			4 2	364 8		℄	
13+07 00			3 8	365 2		℄	Prop. M.H.
T.P. #8	11 55	379 87	0 68	368.32			
14+00			7 7	372 2		℄	
14+14 30	E.C.		6 6	373 3		℄	
"			6 56	373 31			15' Cb. et.
"			6 55	373 32	15' Cb. Lft.		
15+00			2 5	377 4		℄	
"			1 95	377 92			15' Cb
"			2 88	376 99	15' Cb		
15+04			2 4	377 5		℄	Break in Grade
"			1 91	377 96			15' Cb (break)
"			2 82	377 05	15' Cb (break)		
15+18 00			2 4	377 5		℄	Prop. D.F.M.H.
"			1 90	377 97	(@ Right ⊥ to back line)		15' Cb.
"			2 85	377 02	15' Cb		(@ Right ⊥ to back line)

Profile No. ____ Sec. ____ No. ____ Notes Red. ____ Date ____ Plotted ____ Date ____ Notes Chkd. ____ Date ____ Checked ____ Date ____ Job No. 1150 Division No. ____ of Location Ave Sur., by Wallace Notes Willey Date 5-29-[illegible] Map No. ____ Indexed ____ Date ____

F.B. 12/18 PG. 99

FORM 307 5M 1-46

PLEASE RETURN TO
LOS ANGELES COUNTY SURVEYOR
700 HALL OF RECORDS

NOTE: ANY ADDITIONS OR CHANGES ON THIS SHEET MUST BE MADE OR CIRCLED IN RED INK, WITH DATE AND NAME OF PERSON MAKING CHANGE.

Do not extend notes this side of this line.

STATION	B. S.	H. I.	F. S.	ELEV.
		379 87		
BM EN 14			11 47	368 40
Top E. cb. Onaknoll E.C. Sta. 5+18.30	092	309 65		303 71
" LOT 49 TR. 12473				
Top of Soil Pipe rear of House			588	303 15
Surface over pipe			53	30[illegible]3
cb. opp N. line lot 49			059	30[illegible]4
" " S " " "			572	303 91
E.C. Sta 5+183			092	308 71

Onaknoll Ave

BM EN 14 El. 368.388 F.B. 1179-95
Onaknoll Ave (E. Side) & 1st Alley S. of Valley Ridge Ave
Bt. Spk. in Cb., on ℄ Alley Prod.

Top cb. East side @ E.C. 5+18.30 — Pg. 97

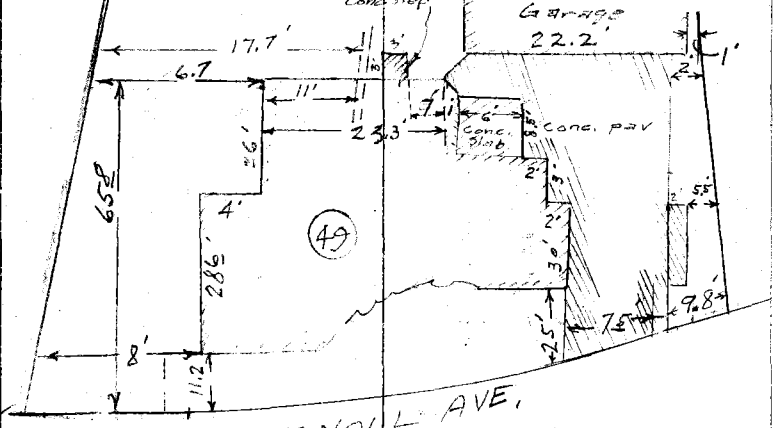

Pg. 97

A4

F.B. 1218 PG. 100

Job No. 1150 Division No. Notes Red. Plotted Profile
Survey of Escalon Ave Date 5-29-46 Date No.
Survey by Wallace Notes Willey Notes Chkd. Checked X-Sc
Indexed C. Johnson Date Date 4/12/47 Date No.

F.B. 1218 PG. 101

Profile No. ____ Notes Red. ____ Date ____ Plotted ____ Date ____ Job No. 1150 Division No. ____

X:Sec. No. ____ Notes Chkd. ____ Date ____ Checked ____ Date ____ Survey of ____ Survey by FC Wallace Notes W Date 6-5-4

Map No. ____ Indexed A. C. Johnson Date ____

C.I. 1150 ESCALON AVE

ONAKNOLL AVE.

Elev. of BASEMENTS

STATION	B. S.	H. I.	F. S.	ELEV.

NOTE: ANY ADDITIONS OR CHANGES ON THIS SHEET MUST BE MADE OR CIRCLED IN RED INK WITH DATE AND NAME OF PERSON MAKING CHANGE.

PLEASE RETURN TO
LOS ANGELES COUNTY SURVEYOR
700 HALL OF RECORDS

Do not extend notes this side of this line.

FORM 307 2M 8-45

FORM 307 2M 8-45

PLEASE RETURN TO
LOS ANGELES COUNTY SURVEYOR
700 HALL OF RECORDS

NOTE: ANY ADDITIONS OR CHANGES ON THIS SHEET MUST BE MADE OR CIRCLED IN RED INK, WITH DATE AND NAME OF PERSON MAKING CHANGE.

Do not extend notes this side of this line.

STATION	B. S.	H. I.	F. S.	ELEV.	
B.M. EN 13	347	338 73		33[illegible] 26	B.M. EN 13 El. 33[illegible] F.B. 1179-94
	LOT 44 TR 12473				
E. cb. of St. opp. S. lot line			938	329 35	
" " " " N. "			437	33[illegible] 36	
Floor of Basement			1115	32[illegible] 38	
Surface rear of [illegible]			114	32[illegible] 3	
	LOT #43 TR 12473				
Basement			820	330 53	
Surface rear of H.			83	33[illegible] 4	
E. cb. of St. opp. N. lot line			26	33[illegible] 47	
" " " " S " "			437	33[illegible] 36	
B.M. EN 13			347		See Above

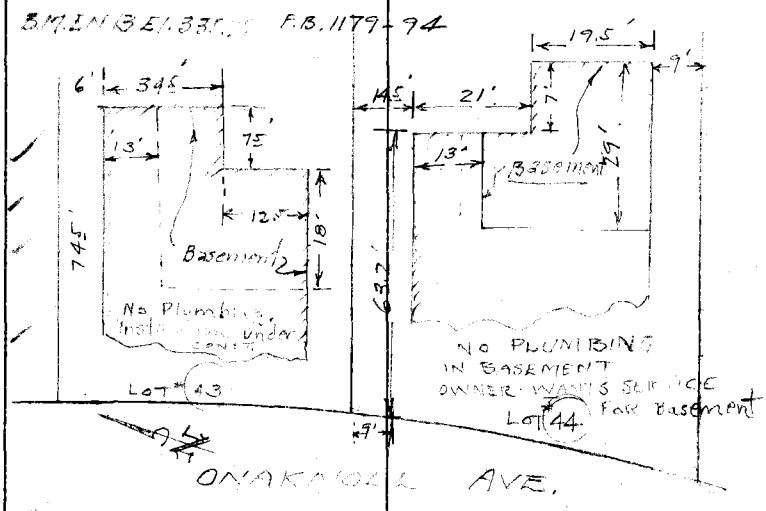

F.B. 1218 PG. 102

Job No. 1150 Division No. Notes Red. Plotted Profile

Survey of ESCALON AVE Date Date No. X

Survey by ECWALLACE Notes ECW Notes Chkd. Checked

Indexed A. C. Johnson Date Date No.

FORM 307 2M 8-45

PLEASE RETURN TO
LOS ANGELES COUNTY SURVEYOR
700 HALL OF RECORDS

NOTE: ANY ADDITIONS OR CHANGES ON THIS SHEET MUST BE MADE OR CIRCLED IN RED INK. WITH DATE AND NAME OF PERSON MAKING CHANGE.

Do not extend notes this side of this line.

STATION	B. S.	H. I.	F. S.	ELEV.	ONAKNOLL AVE.	
B.M. EN 13	0 57	335 83		335 26	B.M EN 13 - El. 335.26	F.B. 1179-94
		TR. 12473				
S.W. Cor	lot 14	TR 12473	136	322 2		
cb. opp S. lot line lot 14			11 75	324 08		
S. lot line	75' W. of ℄ St.		97	326 1		
T.P	8 47	343 68	062	335 21		
	LOT # 16					
cb. opp. S. lot line lot 16			751	336 17		
S. lot line	75' W. of ℄ St.		77	336 0		
S.W. Cor	lot 16		174	326 3		
	LOT # 17					
cb. opp	S. lot line lot # 17		354	340 14		
S. lot line	70' W. ℄ of ST.		41	339 6		
S.W. Cor	LOT # 17		144	329 3		
			841			

Profile No. ____ Notes Red. ____ Date ____ Plotted ____ Date ____ Job No. 1150 Division No. ____

Sec. No. ____ Notes Chkd. ____ Date ____ Checked ____ Date ____ Survey of ____ Survey by ECW Notes ECW Date 6-5-4

Map No. ____ Made by Johnson Date ____

F.B. 1218 PG. 103

FORM 307 2M 8-45

PLEASE RETURN TO
LOS ANGELES COUNTY SURVEYOR
700 HALL OF RECORDS

NOTE: ANY ADDITIONS OR CHANGES ON THIS SHEET MUST BE MADE OR CIRCLED IN RED INK, WITH DATE AND NAME OF PERSON MAKING CHANGE.

Do not extend notes this side of this line.

STATION	B. S.	H. I.	F. S.	ELEV.	
T.P. #7	728	364 49		357 21	T.P. #7 El. 357 21. F.B. 1218-99
		LOT #21 TR 12473			
cb. opp S. lot line L-21			728	35[illegible] 21	
" " N. " " 21			427	36[illegible] 22	
Top of Soil Pipe N.W. Cor of house			836	354 13	
Floor of Laundry Tubs (Basement)			1168	35[illegible] 81	
Top Exist. 2" Drain P. from laundry tub.			1038	35[illegible] 11	
Basement Floor			1204	352 45	
Surface N.W. Cor. Ho.			76	35[illegible] 9	
" rear of Ho.			83	35[illegible] 2	
check shot ℄ Sta 12+00.			70	357.5	
T.P. #7			728	357 21	See Above

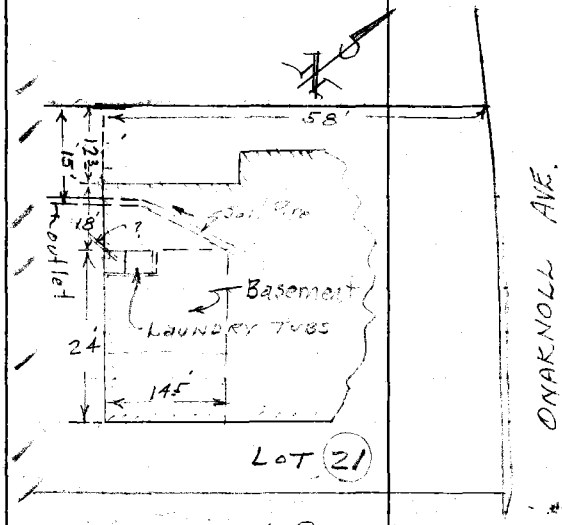

outlet from laundry tubs in basement too deep to locate

F.B. 1218 PG. 104 Job No. 1150 Division No. Notes Red. Plotted Profile
Survey of ESCALON AVE Date Date No.
Survey by Wallace Notes ECW Notes Chkd. Checked
Indexed A. C. Johnson Date Date No.

FORM 307 5M 1-46

PLEASE RETURN TO
LOS ANGELES COUNTY SURVEYOR
700 HALL OF RECORDS

NOTE: ANY ADDITIONS OR CHANGES ON THIS SHEET MUST BE MADE OR CIRCLED IN RED INK, WITH DATE AND NAME OF PERSON MAKING CHANGE.

Do not extend notes this side of this line.

STATION	B. S.	H. I.	F. S.	ELEV.	
S. curb [illegible]	2 15	362 37		360 22	Top of cb opp S. line lot 22 pg. 104
	LOT 22		TR. 12473		
Top of 4" Soil Pipe Outlet 2' from [illegible]			4 81	357 56	
Surface over pipe			3 9	358 5	

ONAKNOLL AVE.

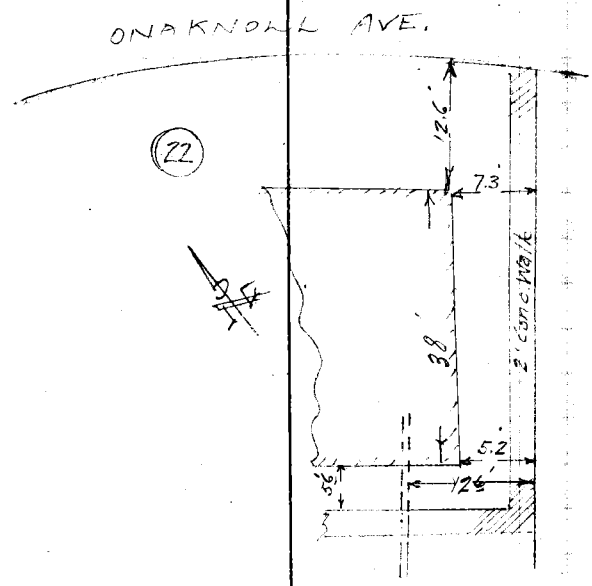

H.C. Should be South side House

Profile
Notes Red. ____ Plotted ____ Job No. 1150 Division No. ____
No. ____ Date ____ Date ____ Survey of ____
X-Sec.
Notes Chkd. [illegible] Checked ____ Survey by [illegible] Notes [illegible] Date 4-2-47
No. ____ Date 4/2/47 Date ____ Map No. ____ Indexed ____ Date ____

F.B. 1218 PG. 104A

FORM 307 5M 1-46

PLEASE RETURN TO
LOS ANGELES COUNTY SURVEYOR
700 HALL OF RECORDS

NOTE: ANY ADDITIONS OR CHANGES ON THIS SHEET MUST BE MADE OR CIRCLED IN RED INK, WITH DATE AND NAME OF PERSON MAKING CHANGE.

Do not extend notes this side of this line.

STATION	B. S.	H. I.	F. S.	ELEV.
West Cb E.C. Sta 14+14.3	196	375 28		373 32
LOT 23 TR. 12473				
cb. opp. S. line lot 23			991	365 37
" " N. " " 23			486	370 42
T.P.	220	368 22	926	366 02
Top 4" Soil Pipe 1' from edge of House			489	363 33
Surface over pipe			39	364 3
LOT 24 TR. 12473				
T.P.	584	372 68	138	366 84
Top of 4" Soil pipe outlet 1.5' from edge of Ho.			412	368 56
Surface over "			32	369 5
	497	374 68	297	369 71
E.C. Sta 14+14.3 Shown above			136	373 32

Top West cb. E.C. Sta. 14+14.30 pg. 99 El. 373.32

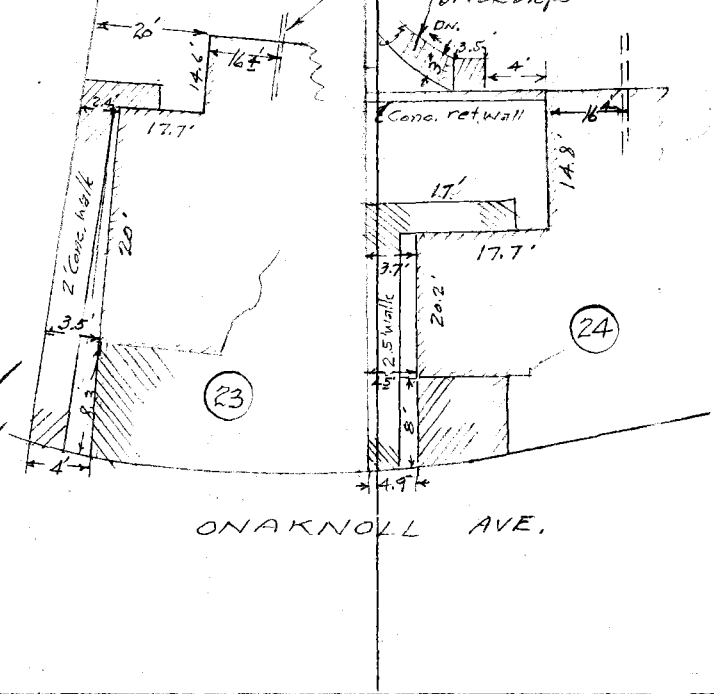

F.B. 1218 PG. 1048

Job No. 1150 Division No. Notes Red. Plotted Profile

Survey of Escalon Ave Date Date No. X-Sec.

Survey by Wallace Notes ECW Notes Chkd. RDW Checked

Indexed Date Date 4/2/47 Date No.

Notes Ck'd by
Map No.
Office Work
Checked
Date

Survey of
W. O. 1150 Tape No. St'd °F
Surveyed by Wallace
Notes E C W Date 5-31-46
Indexed A. C. Johnson 7-23-47

F.B. 1918 Pg. 105

C.I. 1150 ESCALON AVE.

ONAKNOLL AVE
FROM
ALLEY S. of VALLEYRIDGE AVE
SOUTH TO D.F.M.H

SKETCHES & TOPOG

Note: Any Additions or Changes on This Sheet Must be Made or Circled in Red Ink, With Date and Name of Person Making Change.

Do not extend notes this side of this line.

RETURN TO
LOS ANGELES COUNTY SURVEYOR
700 HALL OF RECORDS

FORM 247 BM 11-41

F.B. 1218 PG. 106

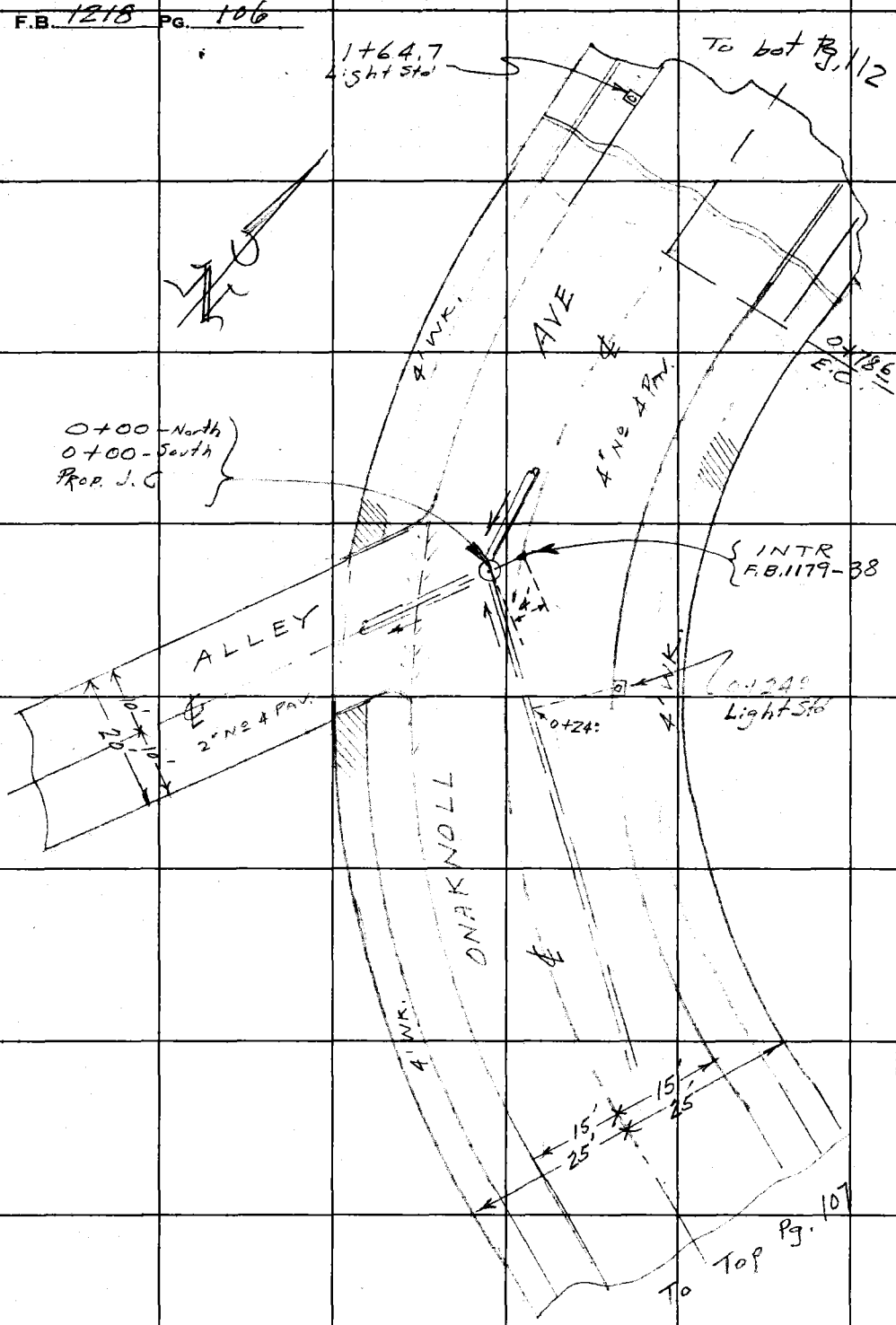

RETURN TO
LOS ANGELES COUNTY SURVEYOR
700 HALL OF RECORDS
Do not extend notes this side of this line.

Note: Any Additions or Changes on This Sheet Must be Made or Circled in Red Ink With Date and Name of Person Making Change.

Notes Ck'd by	Survey of	F.B. 1218 Pg. 107
Map No.	W. O. 1150 Tape No. St'd °F	
Office Work	Surveyed by Wallace	
Checked	Notes ECW Date 5-31-46	
Date	Indexed A. C. Johnson	

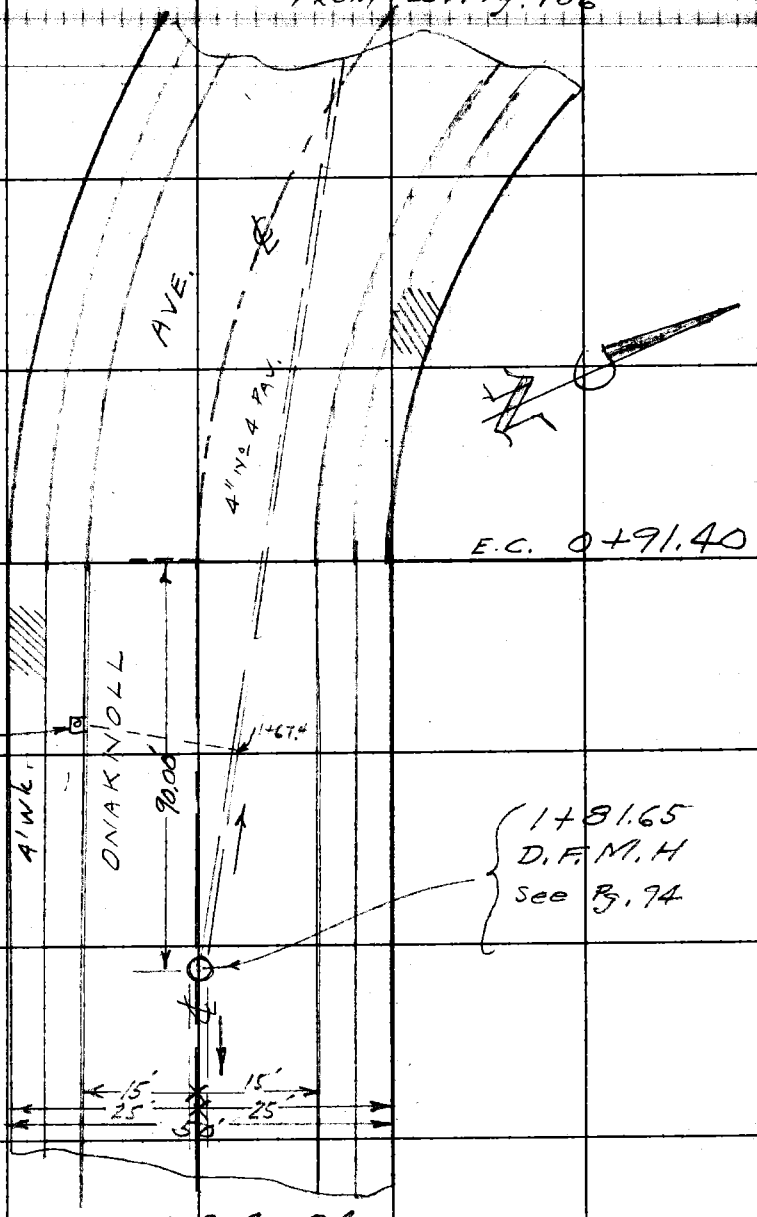

Note: Any Additions or Changes on This Sheet Must be Made or Circled in Red Ink With Date and Name of Person Making Change.

Do not extend notes this side of this line.

RETURN TO
LOS ANGELES COUNTY SURVEYOR
700 HALL OF RECORDS

FORM 247 5M 11-41

F.B. 1218 PG. 108

RETURN TO
LOS ANGELES COUNTY SURVEYOR
7DO HALL OF RECORDS

Do not extend notes this side of this line.

Note: Any Additions or Changes on This Sheet Must be Made or Circled in Red Ink With Date and Name of Person Making Change.

Profile No. | Notes Red. | Plotted | Job No. 1150 | Division No. | F.B. 1218 PG. 109
Date | Date | Survey of Escalon Ave
X-Sec. No. | Notes Chkd. | Checked | Survey by Wallace Notes Willey Date 5-31-46
Date | Date | Map No. | Indexed A. G. Johnson Date

C.I. 1150 ESCALON AVE

ONAKNOLL AVE.
FROM
ALLEY S. of Valley Ridge AVE
SOUTH TO D.F.M.H

-X- SECTIONS

SKETCH - Pg. 106 & 107

Onaknoll Ave

STATION	B. S.	H. I.	F. S.	ELEV.

NOTE: ANY ADDITIONS OR CHANGES ON THIS SHEET MUST BE MADE OR CIRCLED IN RED INK, WITH DATE AND NAME OF PERSON MAKING CHANGE.

Do not extend notes this side of this line.

PLEASE RETURN TO
LOS ANGELES COUNTY SURVEYOR
700 HALL OF RECORDS

FORM 307 5M 1-46

FORM 307 5M 1-46

PLEASE RETURN TO
LOS ANGELES COUNTY SURVEYOR
700 HALL OF RECORDS

NOTE: ANY ADDITIONS OR CHANGES ON THIS SHEET MUST BE MADE OR CIRCLED IN RED INK, WITH DATE AND NAME OF PERSON MAKING CHANGE.

Do not extend notes this side of this line.

STATION	B. S.	H. I.	F. S.	ELEV.		
					Onaknoll Ave	
					BMEN 14. El. 368.388. F.B. 1179-95	
BMEN 14	10 58	378 97	✓	368 39 ✓	Onaknoll Ave (E Side) & 1st Alley S. Valley Ridge Ave Bt. Spk. in Cb. on ℄ of Alley Prod.	
					Left	℄ Right
0+00			11 5	367 5 ✓		℄ prop. J.C.M.H.
"			10 62	368 35 ✓	19' Cb Lft.	(@ Right ⊁)
W.end CR SW Cor			11 86	367 11 ✓		
S.end CR SW Cor			11 70	367 27 ✓		
0+39			10 7	368 3 ✓		℄ Break in Grade
"			11 17	367 80 ✓		Cb Right
"			10 24	368 73 ✓	Cb Left	
0+91 ¼	E.C.		6 4	3[illegible]7 6		℄
"			6 66	3[illegible]2 31		Cb Right
"			5 87	373 10 ✓	Cb left	
1+00			5 6	373 4 ✓		
"						
"						
1+81 65			1 5	377 5 ✓	(check)	℄ Prop. D.F.M.H.
"			1 99	376 98 ✓	(@ Right ⊁ to back line)	Cb Right
"			0 96	378 01 ✓	Cb. left	@ Right ⊁ to back line
BMEN 14			10 58	368 39 ✓	BMEN 14 - El. 368.388 - F.B. 1179-95	

F.B. Pg. 110 Job No. 1150 Division No. Notes Red. Plotted No. Profile
Survey of ESCALON AVE Date Date X-Sec.
Survey by E.C.W. Notes J.L.W. Notes Chkd. Checked No.
Indexed A. C. Johnson Date Date

Notes Ck'd by	Survey of Escalon Ave.	F.B. 1218	Pg. 41
Map No.	W. O. 1150 Tape No. St'd °F		
Office Work	Surveyed by Walla		
Checked	Notes ECW Date 5-31-46		
Date	Indexed A. C. Johnson		

C.I. 1150 ESCALON AVE.

ONAKNOLL AVE.
FROM
ALLEY S. OF Valleyridge AVE
To
NORTH RIDGE DR.

SKETCHES BY TOPOG

Note: Any Additions or Changes on This Sheet Must be Made or Circled in Red Ink With Date and Name of Person Making Change.

Do not extend notes this side of this line.

RETURN TO
LOS ANGELES COUNTY SURVEYOR
700 HALL OF RECORDS

FORM 247 5M 11-41

F.B. 1218 PG. 112

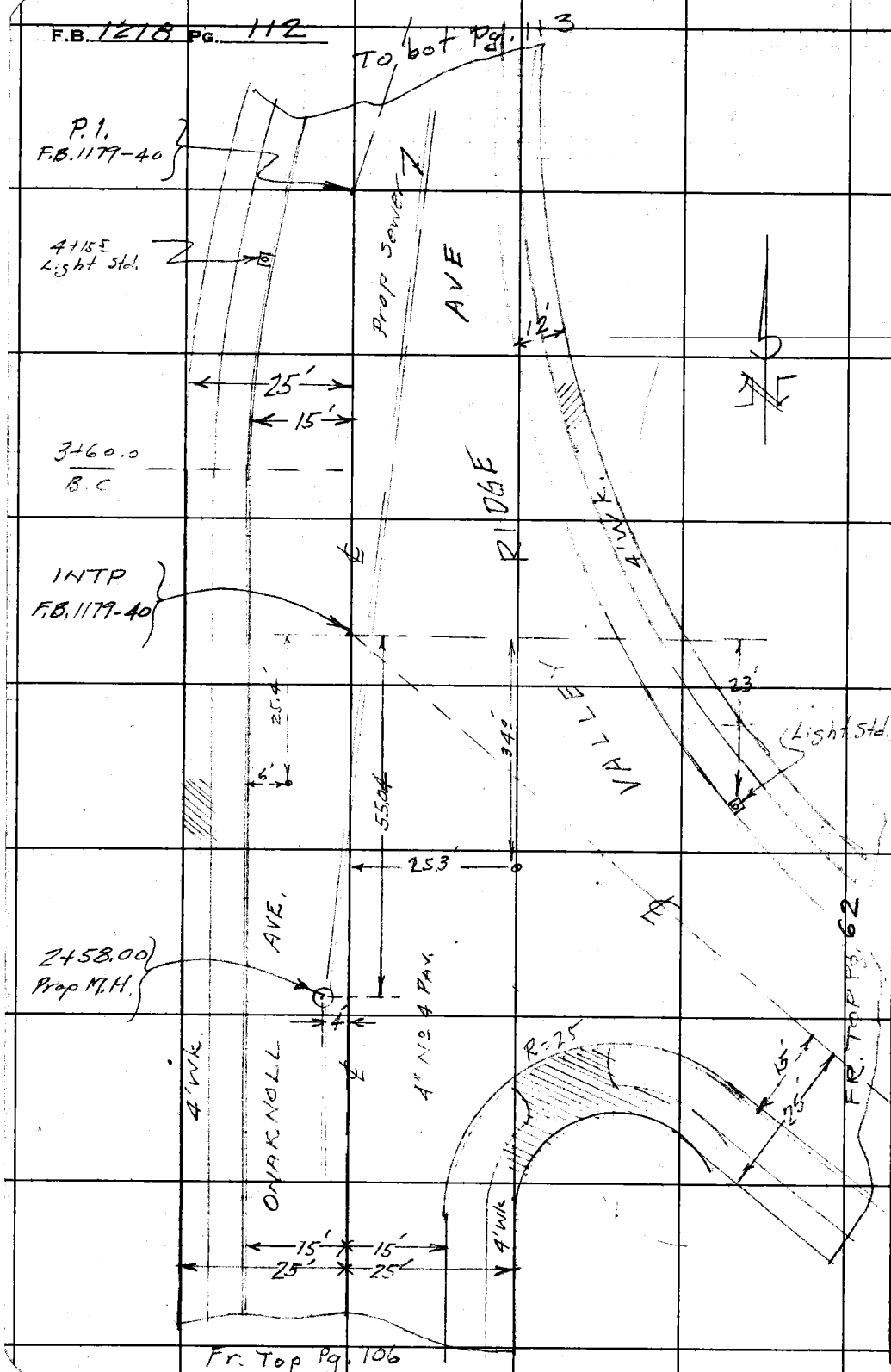

RETURN TO
LOS ANGELES COUNTY SURVEYOR
700 HALL OF RECORDS

Do not extend notes this side of this line.

Note: Any Additions or Changes on This Sheet Must be Made or Circled in Red Ink With Date and Name of Person Making Change.

Notes Ck'd by	Survey of ESCALON AVE	F.B. 1110 PG. 115
Map No.	W. O. 1150 Tape No. St'd °F	
Office Work	Surveyed by	
Checked	Notes EKW Date 5-31-46	
Date	Indexed A. C. Johnson	

Note: Any Additions or Changes on This Sheet Must be Made or Circled in Red Ink With Date and Name of Person Making Change.

Do not extend notes this side of this line.

RETURN TO
LOS ANGELES COUNTY SURVEYOR
700 HALL OF RECORDS

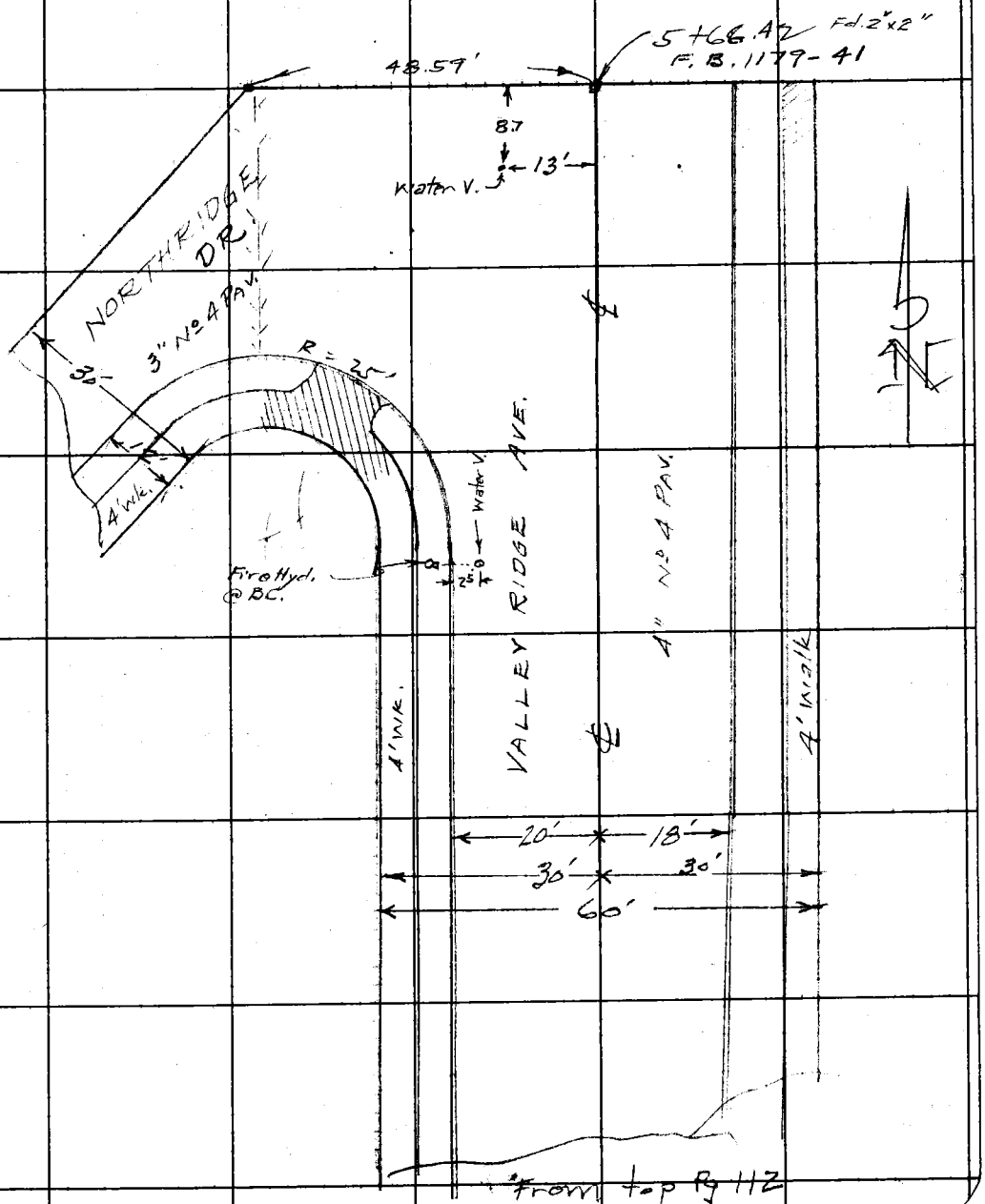

From top Pg 112

FORM 247 BM 11-41

F.B. 1218 PG. 114

RETURN TO
LOS ANGELES COUNTY SURVEYOR
700 HALL OF RECORDS

Do not extend notes this side of this line.

Note: Any Additions or Changes on This Sheet Must be Made or Circled in Red Ink With Date and Name of Person Making Change.

Profile No.	Notes Red.	Plotted	Job No. 1150	Division No.	F.B. 128 PG. 115
	Date	Date	Survey of Escalon Ave		
X-Sec. No.	Notes Chkd.	Checked	Survey by Wallace	Notes Willey	Date 5-31-46
	Date	Date	Map No.	Indexed A. C. Johnson	Date

C.I. 1150 ESCALON AVE.

ONAKNOLL AVE.
FROM
ALLEY S. OF VALLEY RIDGE AVE
TO
INTR. OF VALLEY RIDGE AVE.
AND
VALLEY RIDGE AVE
FROM
INTR. ONAKNOLL AVE.
TO
NORTH RIDGE DR.

-X- SECTIONS

SKETCHES. PG. 106, 112 & 113

Elev. of BASEMENT OF HO. ON LOT 77878
Shown on Pg. 119
ALL OTHER LOTS Above St. elev.

STATION		H. I.	F. S.	ELEV.

NOTE: ANY ADDITIONS OR CHANGES ON THIS SHEET MUST BE MADE OR CIRCLED IN RED INK, WITH DATE AND NAME OF PERSON MAKING CHANGE.

Do not extend notes this side of this line.

PLEASE RETURN TO
LOS ANGELES COUNTY SURVEYOR
700 HALL OF RECORDS

FORM 307 5M 1-46

FORM 307 5M 1-46

PLEASE RETURN TO
LOS ANGELES COUNTY SURVEYOR
700 HALL OF RECORDS

NOTE: ANY ADDITIONS OR CHANGES ON THIS SHEET MUST BE MADE OR CIRCLED IN RED INK, WITH DATE AND NAME OF PERSON MAKING CHANGE.

Do not extend notes this side of this line.

STATION	B. S.	H. I.	F. S.	ELEV.	Onaknoll Ave	
					BMEN 14. El. 368.388. FB 1179-95.	
BMEN 14	10 57	378 96		368 39	Onaknoll Ave, (E. side) & 1st Alley S. of Valley Ridge Ave. Bt Spk in Cb. on ℄ Alley prod.	
					Left	℄ Right
0+00 ℄ Prop J.C.-ALLEY			11 5	367 5		℄ prop. J.C.
"			10 83	368 13	(@ right ⇒)	19' Cb Right
W. end CR NW Cor			11 66	367 30		
N. end CR NW Cor			11 43	367 53		
0+38.0			9 4	369 6		℄ Break in Grade
"			9 21	369 75		Cb right
"			9 53	369 43	Cb left.	
0+78.6	E.C.		5 4	373 6		℄
"			5 23	373 73		Cb right
"			5 14	373 82	Cb left.	
1+00			3 0	376 0		℄
"			2 80	376 16		Cb right
"			2 85	376 11	Cb left.	
T.P.	10 44	388 60	0 80	378 16		
1+29.0			9 7	378 9		℄ Break in Grade
"			9 62	378 18		

F.B. 1218 Pg. 116

Job No. 1150 Division No. Notes Red Plotted No. Profile

Survey of Escalon Ave Date 5-31-46 Date X-Sec.

Survey by Wallace Notes Willey Notes Chkd Checked No.

Indexed C. Johnson Date Date Date

FORM 307 5M 1-46

PLEASE RETURN TO
LOS ANGELES COUNTY SURVEYOR
700 HALL OF RECORDS

NOTE: ANY ADDITIONS OR CHANGES ON THIS SHEET MUST BE MADE OR CIRCLED IN RED INK, WITH DATE AND NAME OF PERSON MAKING CHANGE.

Do not extend notes this side of this line.

STATION	B. S.	H. I.	F. S.	ELEV.	Onaknoll Ave		
		388 60			Left	℄	Right
1+29.0			9 41	379 19	Cb. left.		
2+00			5 9	382 7		℄	
"			6 07	382 53			Cb right
"			5 21	383 39	Cb left.		
2+12.0			5 6	383 0		℄	Break in Grade
"			5 92	382 68			Cb right
"			4 93	383 67	Cb left.		
S. End CR SE Cor (2+24.8)			5 80	382 80			
E. end CR SE Cor.			6 09	382 51			
2+58.04			5 0	383 6		℄	Prop. M.H.
"			4 52	384 08	Cb Left.		
3+00			4 8	383 8		℄	
"			3 96	384 64	Cb. left.		
℄ Int. Onaknoll Ave & Valley Ridge Ave.			4 5	384 1			
E end CR NE Cor. (Valley Ridge Ave)			7 30	381 30			
N end CR NE Cor. (Valley Ridge Ave)			2 70	385 90			
3+[illegible]0			4 4	384 2		℄	

Profile No. ____ Notes Red. ____ Plotted ____ Job No. 1150 Division No. ____ F.B. 1218 PG. 117
Date ____ Date ____ Survey of Escalon Ave
X-Sec. No. ____ Notes Chkd. ____ Checked ____ Survey by Wallace Notes Willey Date 5-31-46
Date ____ Date ____ Map No. ____ Indexed: Johnson Date ____

FORM 307 5M 1-46

PLEASE RETURN TO
LOS ANGELES COUNTY SURVEYOR
700 HALL OF RECORDS

NOTE: ANY ADDITIONS OR CHANGES ON THIS SHEET MUST BE MADE OR CIRCLED IN RED INK, WITH DATE AND NAME OF PERSON MAKING CHANGE.

Do not extend notes this side of this line.

STATION	B. S.	H. I.	F. S.	ELEV.	Onaknoll Ave + Valley Ridge Ave
		388 60			Left ℄ Right
3+60			3 32	38[illegible] 28	Cb left. (Beginning CR)
4+00			4 1	384 5	℄
BMEN 15	11 36	396 28	3 69	384 ~~91~~ 92	BMEN 15 El. 384.920. F.B. 1179-95 Onaknoll Ave. (W. side) + Valley Ridge Ave Bt Spk in Cb. on ℄ Valley Ridge Ave Prod.
4+37 3			10 3	386 0	℄
"			9 54	386 74	Cb left. (end CR)
4+53 2			9 5	386 8	℄ Break in Grade
"			9 54	386 74	Cb right
"			8 85	387 43	Cb left.
5+00			6 1	390 2	℄
"			6 14	390 14	Cb right
"			5 58	390 70	Cb left
S. end CR S W Cor			4 96	391 32	
W end CR S W Cor.			1 42	394 86	
5+16 42			4 9	391 4	℄ Prop F.M.H.
"			4 91	391 37	Cb right.
5+66 42			1 7	394 6	℄ end Pav't, Valley Ridge Ave
"			2 14	394 14	18' end Cb. Right
BMEN 16			2 54	393 74	BMEN 16. El. 393.746 FB 1179-95 Valley Ridge Ave + Northridge Dr. S.W. Cor Bt. Spk in MCR

F.B. 1218 PG. 118

Job No. 1150 Division No. ____ Notes Red. ____ Plotted ____ Profile ____

Survey of Escalon Ave Date 5-31-46 Date ____ No. ____

Survey by Wallace Notes Willey Notes Chkd. ____ Checked ____ X-Sec. ____

Indexed A. C. Johnson Date ____ Date ____ No. ____

FORM 307 2M 8-45

PLEASE RETURN TO
LOS ANGELES COUNTY SURVEYOR
700 HALL OF RECORDS

NOTE: ANY ADDITIONS OR CHANGES ON THIS SHEET MUST BE MADE OR CIRCLED IN RED INK WITH DATE AND NAME OF PERSON MAKING CHANGE.

Do not extend notes this side of this line.

STATION	B. S.	H. I.	F. S.	ELEV.	
B.M. EN 15	6 25	390 1 17		384 92	B.M. EN-16 El. 384.92 F.B. 1179-95
	RESIDENCE ON LOTS 77 & 78 TR 12474				
cb. opp S. line lot #77			7 95	383 22	
" " " " " #78			489	385 28	
El. of Floor of Toilet & Basement			949	380 68	
Surface over pipe S.E. Cor. of House			96	380 [illegible]	
B.M EN15			625	383 92	See Above
B.M. EN-16	2 30	396 05 TR 12474		393 75	B.M. EN16 EL. 393.746 F.B. 1179-95
cb. opp. S. lot line lot 79			565	390 40	
S. lot line 55' E. ℄ of St.			73	388 8	
" " " 100' " "			180	378 1	
" " 140' " "			180	378 1	
B.M EN16			2 30	393 75	See Above

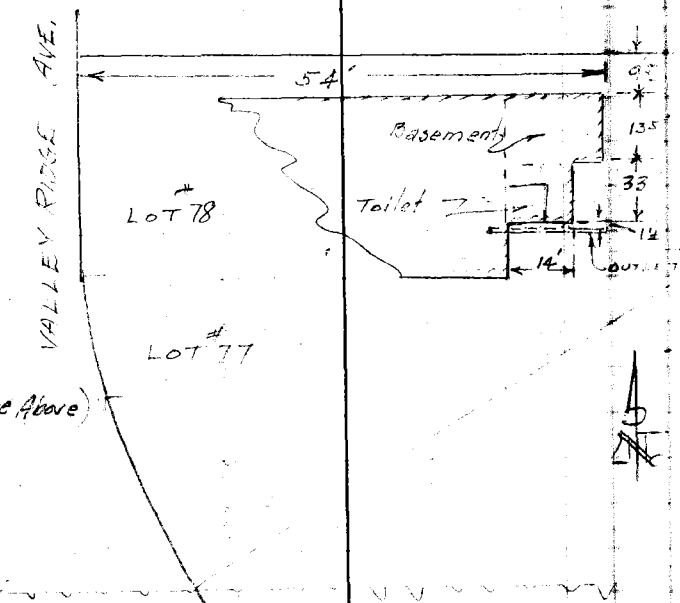

Profile No. ____ Notes Red. ____ Date ____ Plotted ____ Date ____ Job No. 1150 Division No. ____
X:Sec. No. ____ Notes Chkd. ____ Date ____ Checked ____ Date ____ Survey of ____ Survey by ECW Notes ECW Date ____
Map No. ____ Date ____ Date ____ Date ____ Date ____

F.B. 1218 PG. 119

FORM 307 2M 8-45

PLEASE RETURN TO
LOS ANGELES COUNTY SURVEYOR
700 HALL OF RECORDS

NOTE: ANY ADDITIONS OR CHANGES ON THIS SHEET MUST BE MADE OR CIRCLED IN RED INK, WITH DATE AND NAME OF PERSON MAKING CHANGE.

2.45
2.90

Do not extend notes this side of this line.

STATION	B. S.	H. I.	F. S.	ELEV.		
B.M.EN-13	863	343 89		335 26	B.M.EN 13 El. 335.26	Pg. 102
LOT 42 TR. 12473						
S. cb. lot 42			541	338 48		
Top of pipe S.W. Cor. of House			538	332 [illegible]		
Elev. of basement			8 56	335 33		
B.M.EN 13			863	335 26		



F.B. 1218 PG. 120

Job No. 1150 Division No. Escalon Ave

Survey of

Survey by Wallace Notes ECW

Indexed Date

Notes Red. Date

Notes Chkd. RCM Date 4/2/47

Plotted Date

Checked Date

Profile No.

X-Sec. No.

Notes Ck'd by	Survey of ESCALON AVE
Map No.	W. O. 1150 Tape No. St'd °F
Office Work	Surveyed by WALLACE
Checked	Notes RCW Date 6-7-46
Date	Indexed A. C. Jobe 7-23-47

F.B. 1218 PG. 121

C.I. 1150 - ESCALON AVE

PARK GLEN AVE.

From

Angeles Vista Blvd

~~VALLEY RIDGE~~ AVE.

To

NORTHRIDGE DR.

SKETCH & TOPOG

Note: Any Additions or Changes on This Sheet Must be Made or Circled in Red Ink With Date and Name of Person Making Change.

Do not extend notes this side of this line.

RETURN TO
LOS ANGELES COUNTY SURVEYOR
700 HALL OF RECORDS

FORM 247 BM 10-41

RETURN TO
LOS ANGELES COUNTY SURVEYOR
700 HALL OF RECORDS

Note: Any Additions or Changes on This Sheet Must be Made or Circled in Red Ink With Date and Name of Person Making Change.

Do not extend notes this side of this line.

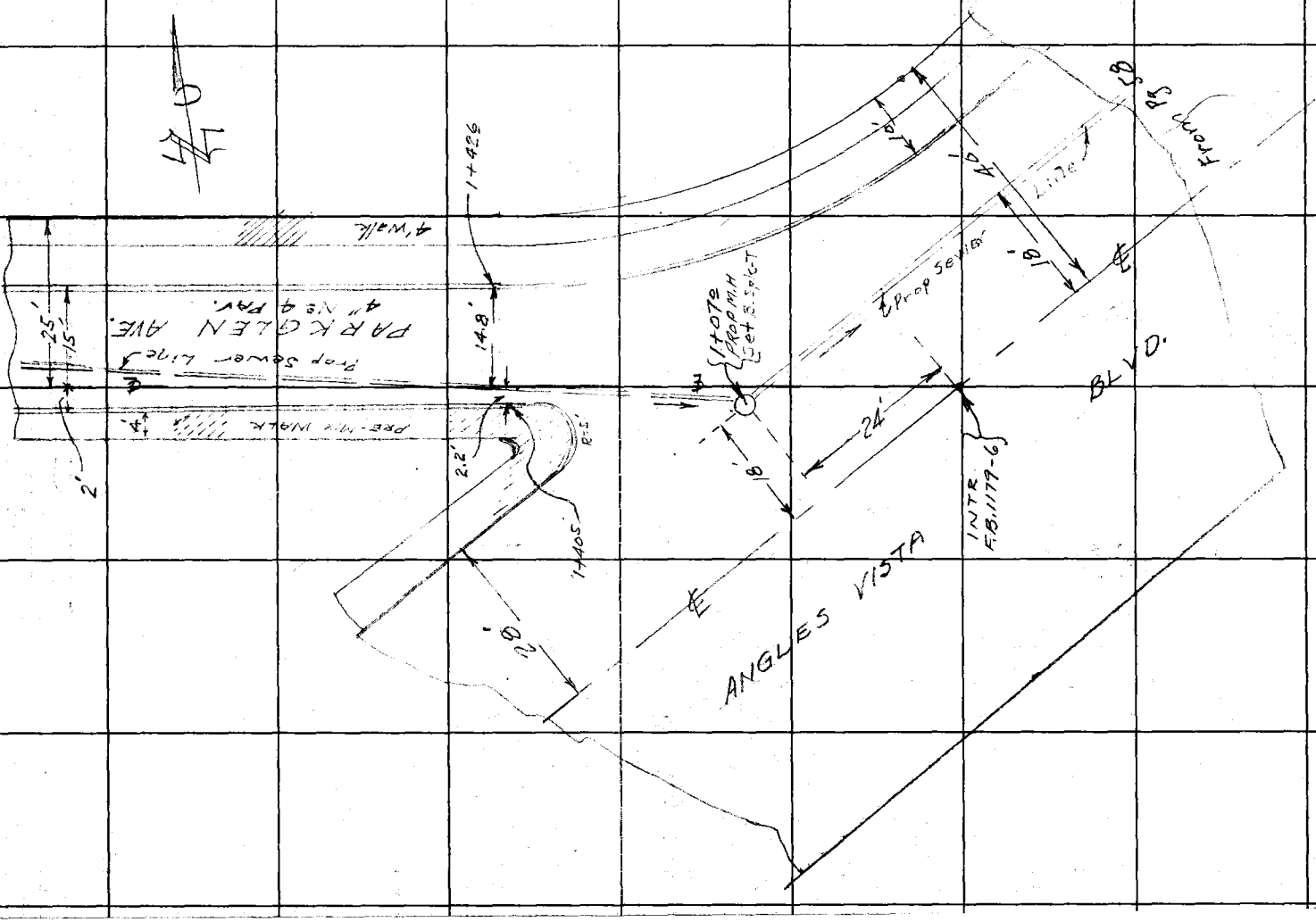

F.B. 1218 PG. 122

Notes Ck'd by	Survey of	F.B. PG.
Map No.	W. O. 1152 Tape No. St'd °F	
Office Work	Surveyed by Wallace	
Checked	Notes ECW Date 6-7-46	
Date	Indexed A. C. Johnson	

To Pg. 124

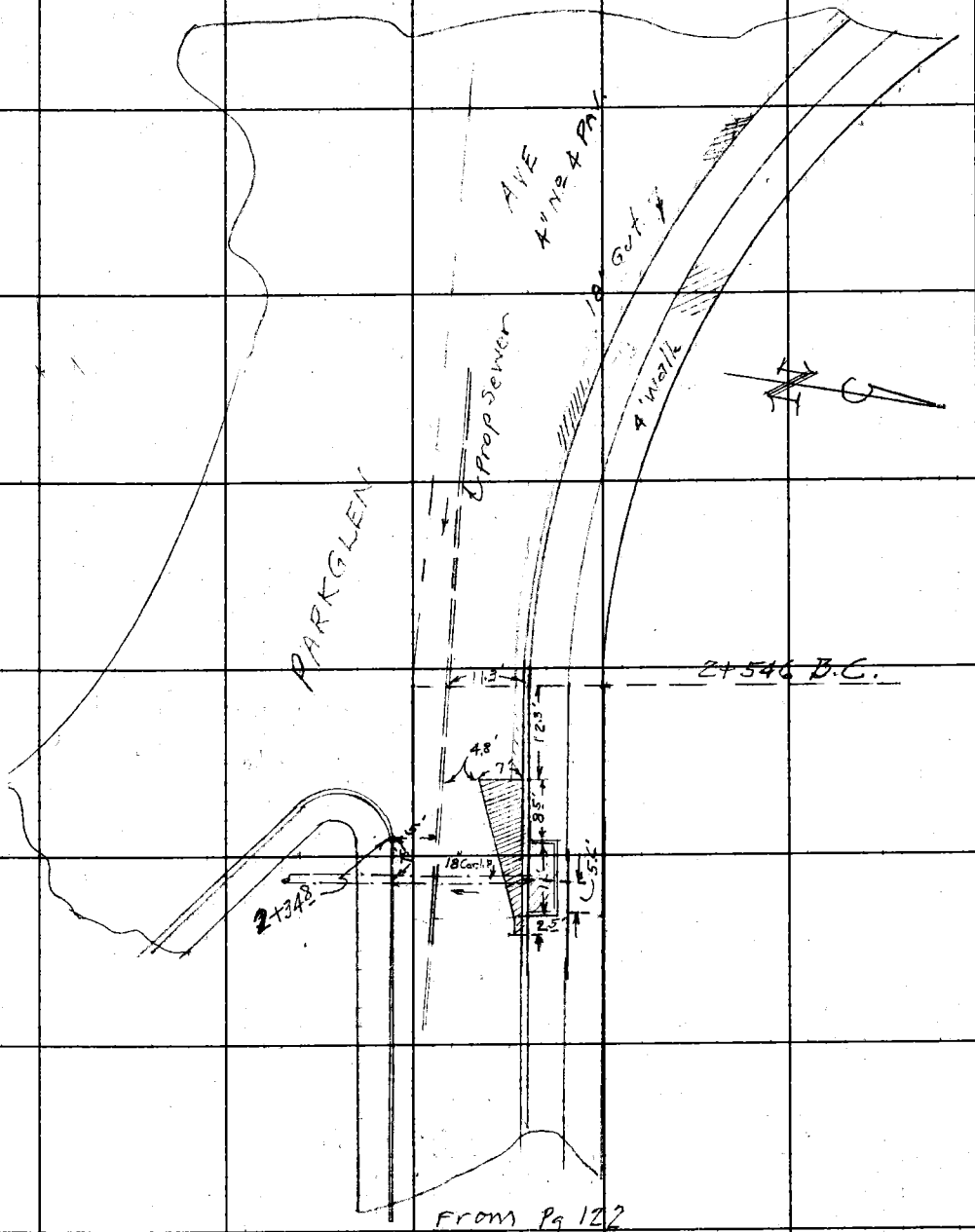

From Pg 122

Note: Any Additions or Changes on This Sheet Must be Made or Circled in Red Ink With Date and Name of Person Making Change.

Do not extend notes this side of this line.

RETURN TO
LOS ANGELES COUNTY SURVEYOR
700 HALL OF RECORDS

FORM 247 BW 11-41

RETURN TO
LOS ANGELES COUNTY SURVEYOR
700 HALL OF RECORDS

Note: Any Additions or Changes on This Sheet Must be Made or Circled in Red Ink With Date and Name of Person Making Change.

Do not extend notes this side of this line.

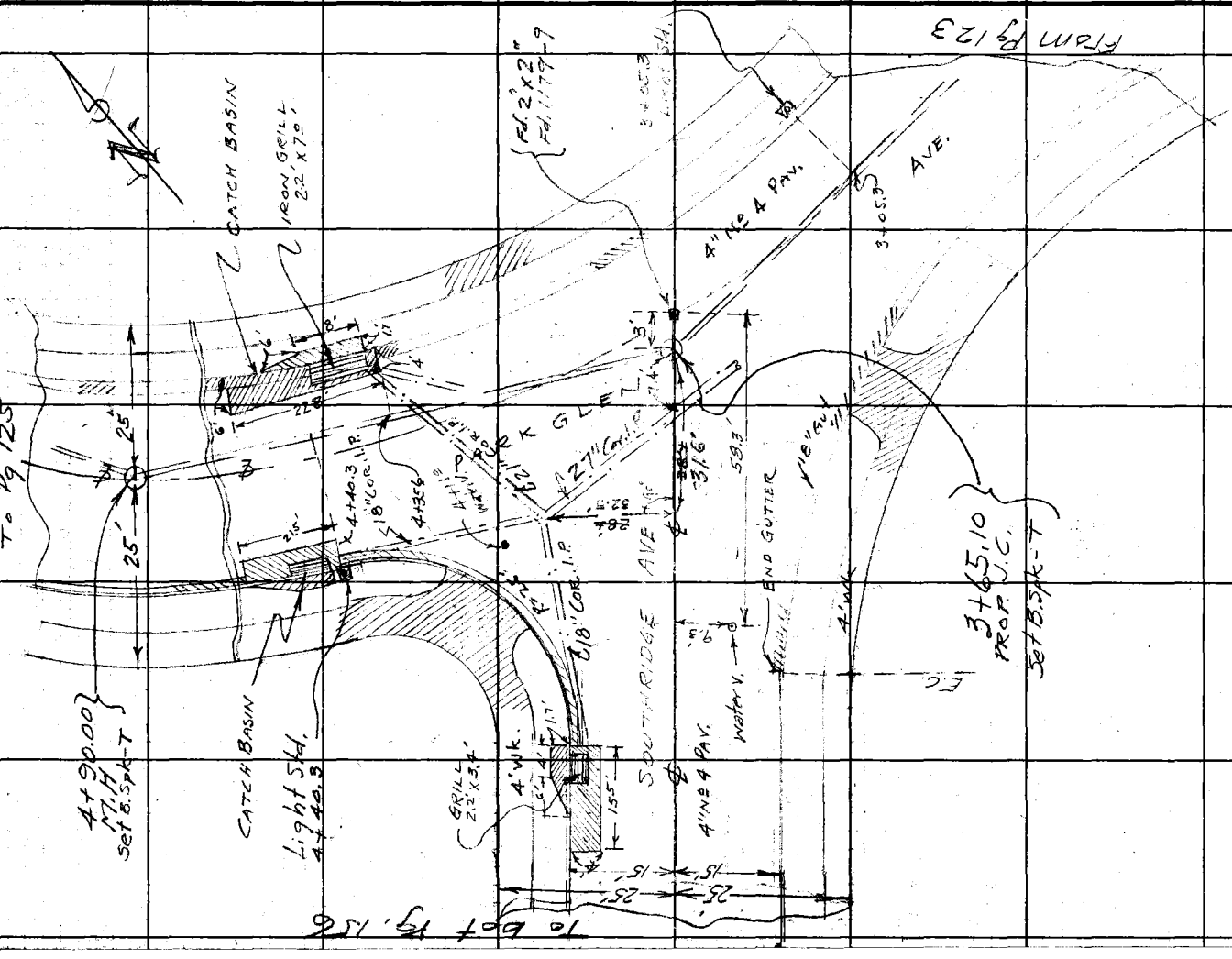

Notes Ck'd by
Map No.
Office Work
Checked
Date

Survey of
W. O. 1150 Tape No. St'd °F
Surveyed by Wallace
Notes ACW Date 6-7-46
Indexed A. C. Johnson

F.B. 1179 PG.

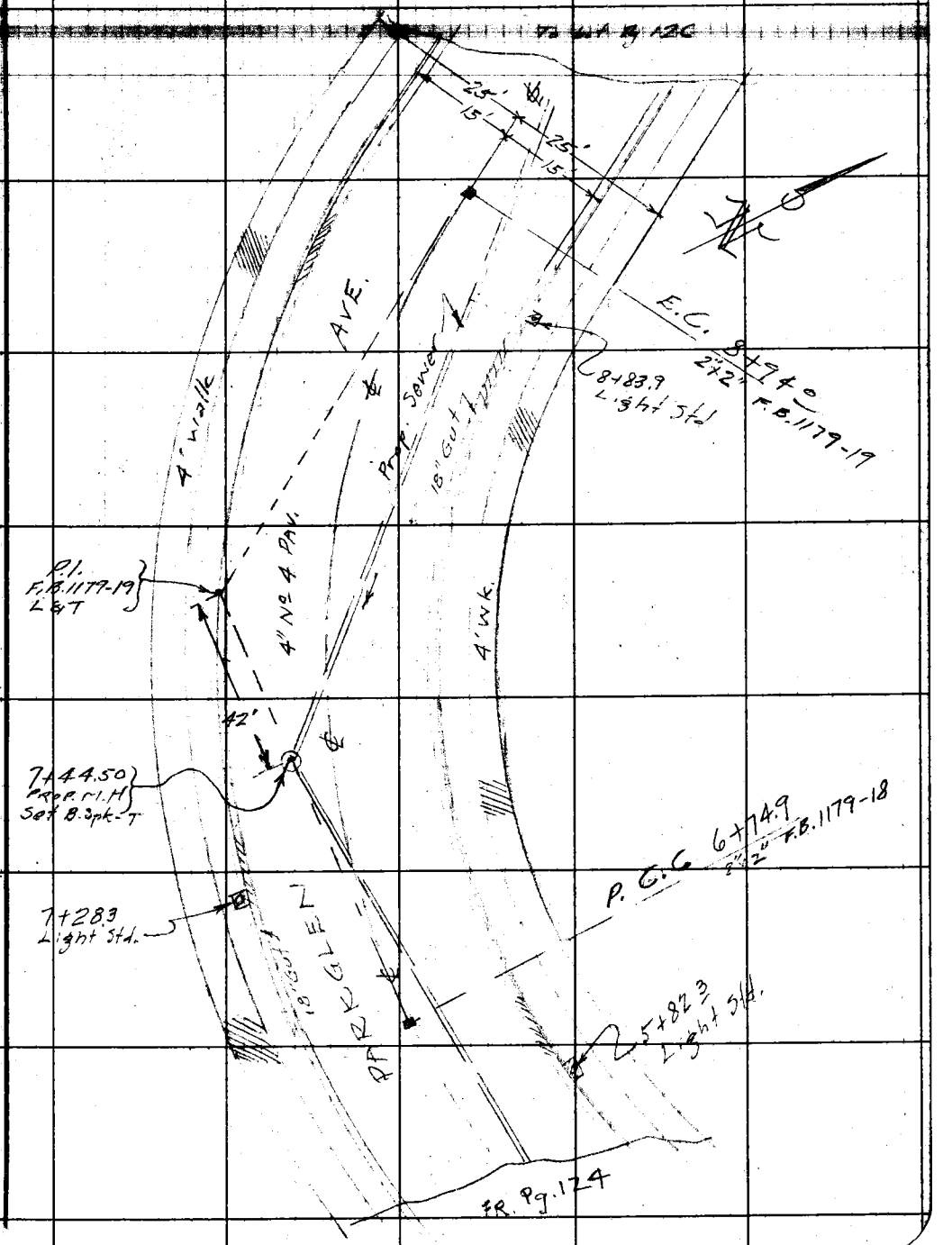

Note: Any Additions or Changes on This Sheet Must be Made or Circled in Red Ink With Date and Name of Person Making Change.

Do not extend notes this side of this line.

RETURN TO
LOS ANGELES COUNTY SURVEYOR
700 HALL OF RECORDS

FORM 247 RM 11-41

F.B. 1218 PG. 126

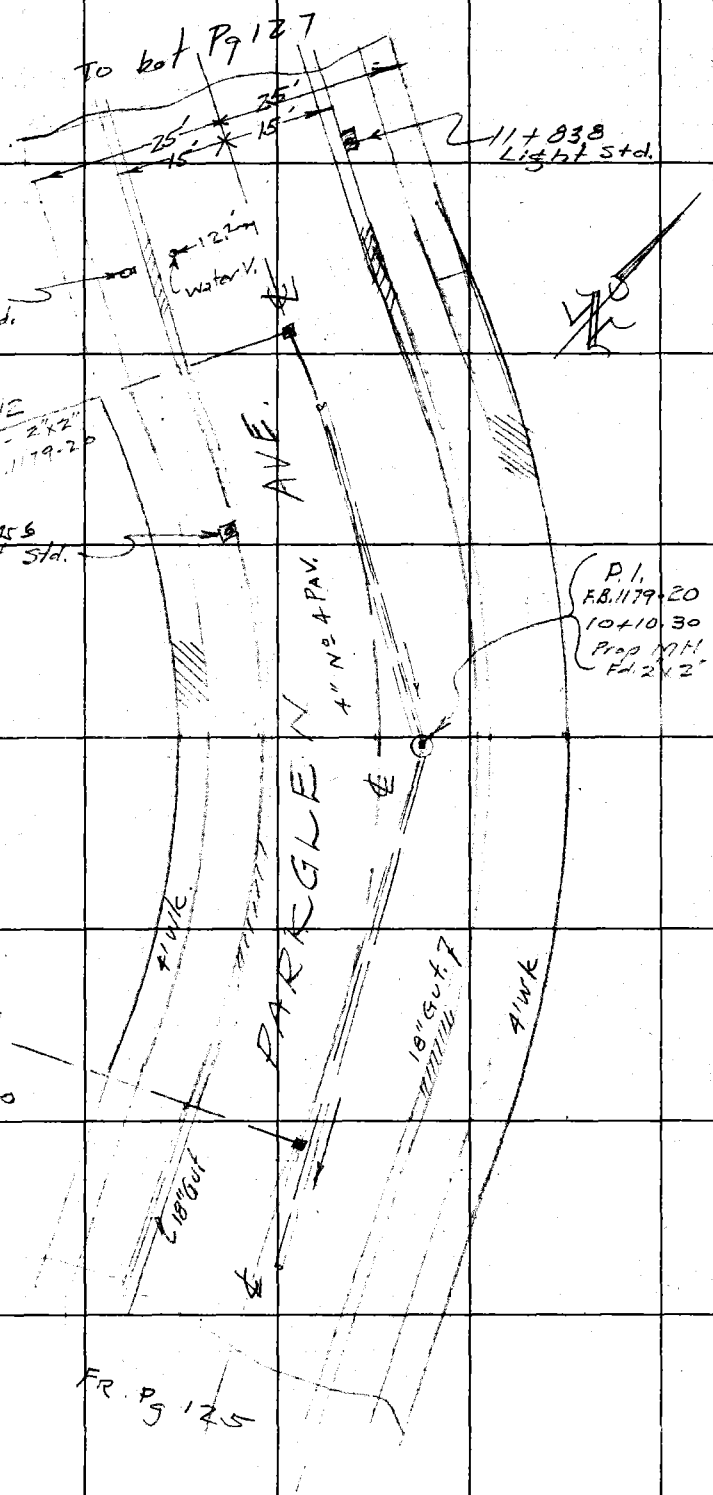

RETURN TO
LOS ANGELES COUNTY SURVEYOR
700 HALL OF RECORDS

Do not extend notes this side of this line.

Note: Any Additions or Changes on This Sheet Must be Made or Circled in Red Ink With Date and Name of Person Making Change.

Notes Ck'd by
Map No.
Office Work
Checked
Date

Survey of
W. O. 1150 Tape No. St'd °F
Surveyed by Wallace
Notes ECW Date 6-46
Indexed A. C. Johnson

F.B. 1718 PG. 127

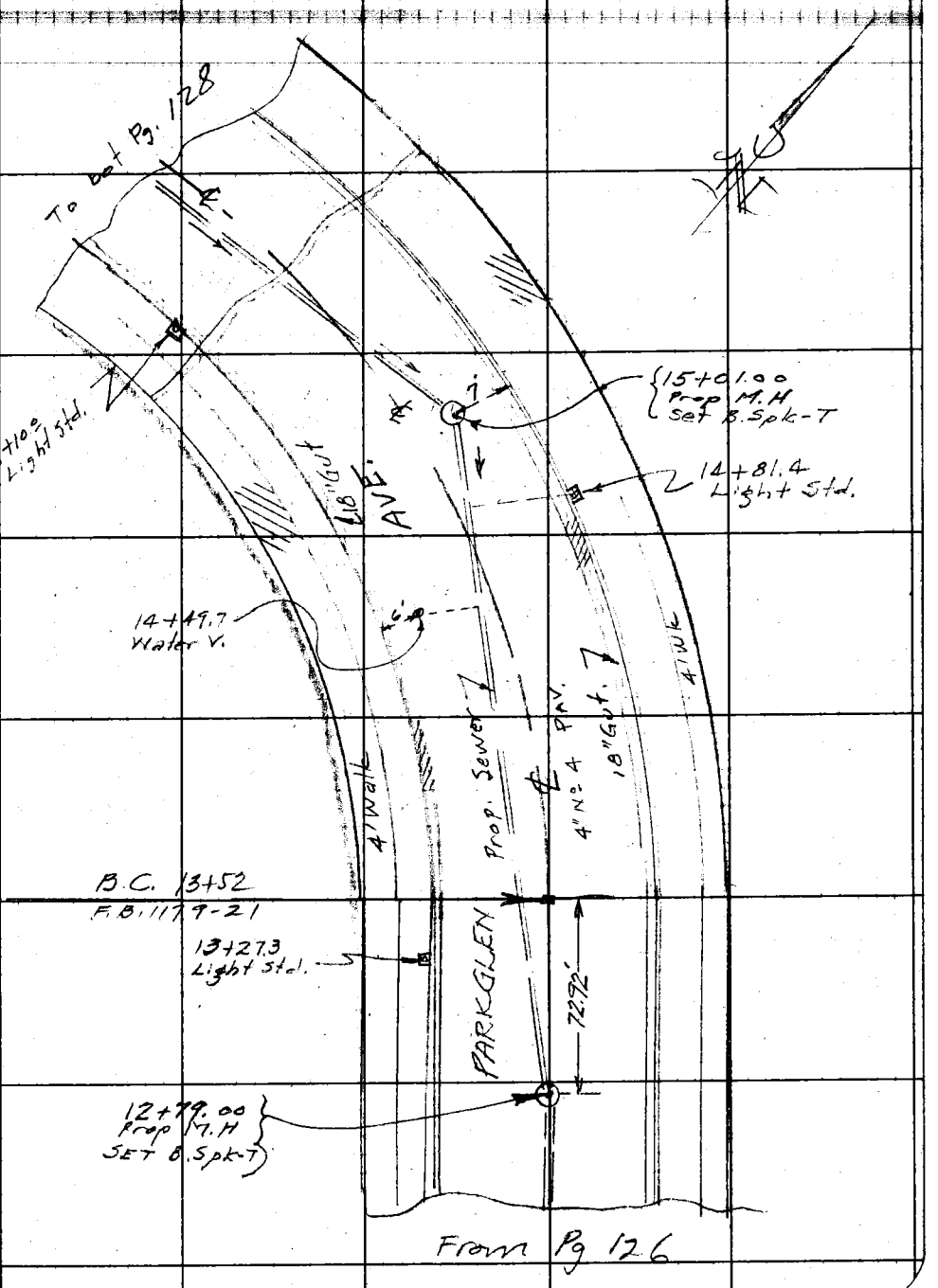

Note: Any Additions or Changes on This Sheet Must be Made or Circled in Red Ink With Date and Name of Person Making Change.

Do not extend notes this side of this line.

RETURN TO
LOS ANGELES COUNTY SURVEYOR
700 HALL OF RECORDS

FORM 247 5M 11-41

F.B. 1218 PG. 128

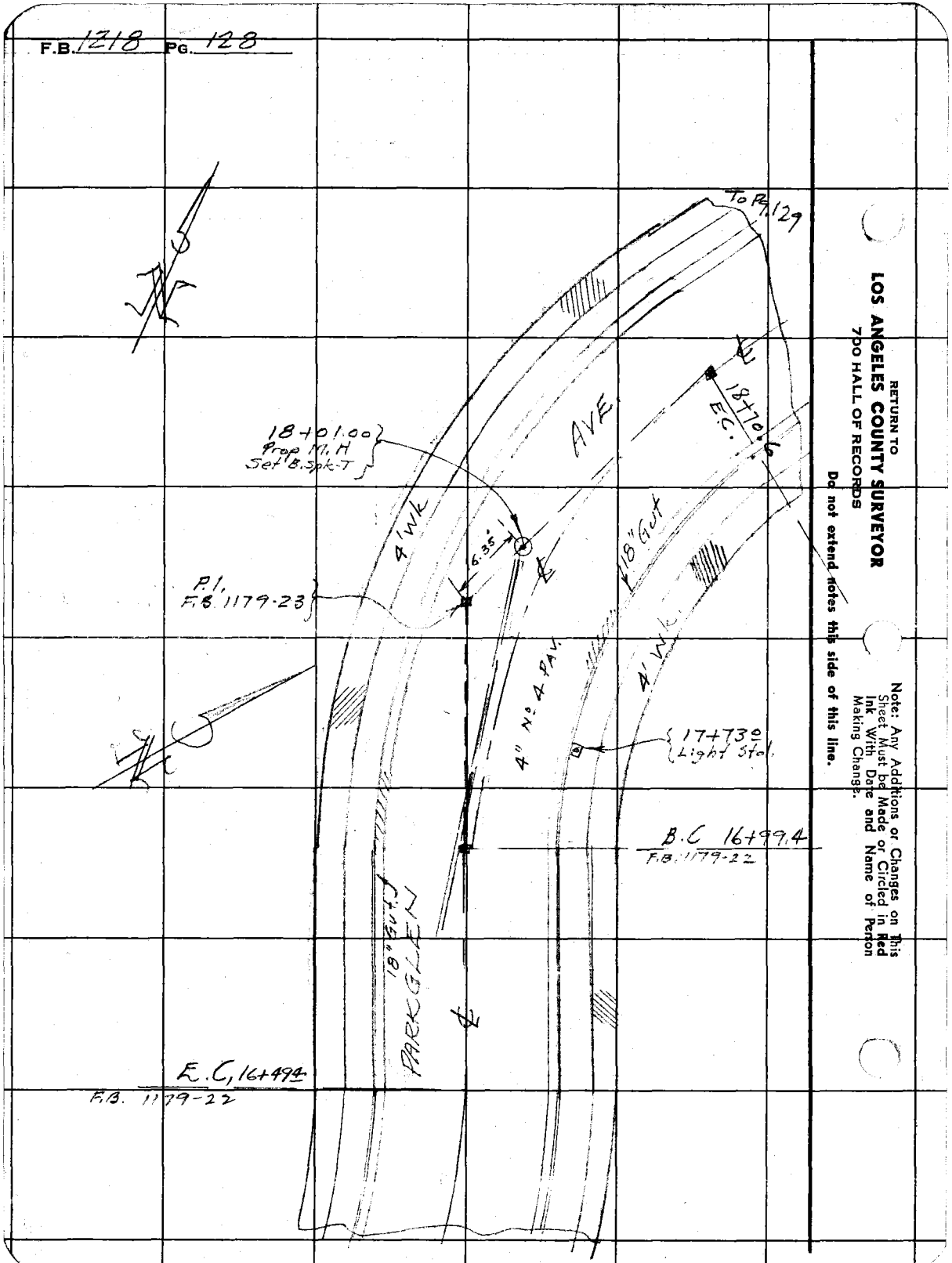

RETURN TO
LOS ANGELES COUNTY SURVEYOR
700 HALL OF RECORDS
Do not extend notes this side of this line.

Note: Any Additions or Changes on This Sheet Must be Made or Circled in Red Ink With Date and Name of Person Making Change.

Notes Ck'd by	Survey of ESTHER AVE
Map No.	W. O. 1150 Tape No. St'd. °F
Office Work	Surveyed by FCW
Checked	Notes ECW Date June 1946
Date	Indexed A. C. Johnson

F.B. 1719 PG. 129

To Pg 130

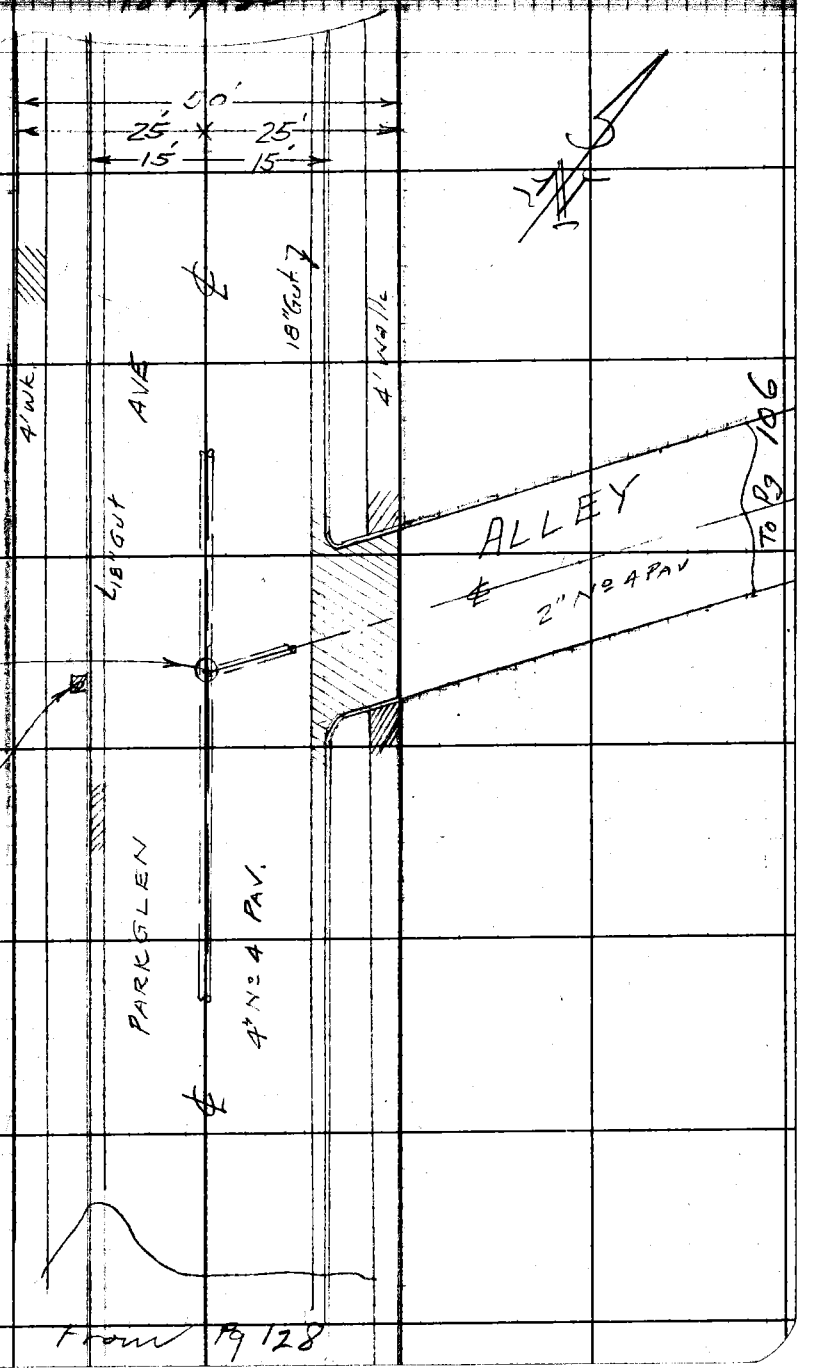

From Pg 128

Note: Any Additions or Changes on This Sheet Must be Made or Circled in Red Ink With Date and Name of Person Making Change.

Do not extend notes this side of this line.

RETURN TO
LOS ANGELES COUNTY SURVEYOR
700 HALL OF RECORDS

FORM 247 5M 11-41

F.B. 1218 PG. 130

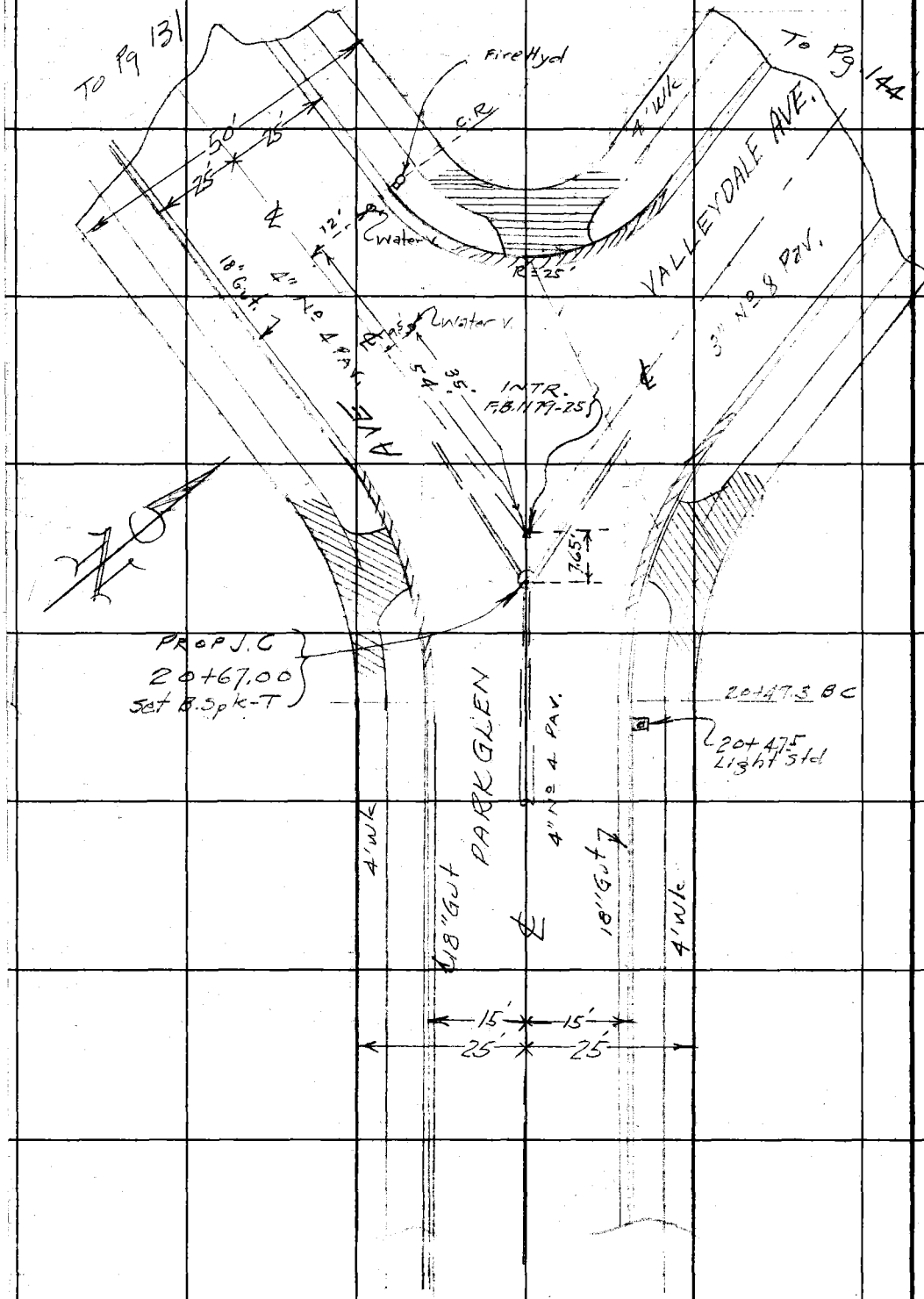

RETURN TO
LOS ANGELES COUNTY SURVEYOR
700 HALL OF RECORDS
Do not extend notes this side of this line.

Note: Any Additions or Changes on This Sheet Must be Made or Circled in Red Ink With Date and Name of Person Making Change.

Notes Ck'd by	Survey of LSCALON AVE	F.B. 1218 Pg. 131
Map No.	W. O. 1150 Tape No. St'd °F	
Office Work	Surveyed by ECW Wallace	
Checked	Notes ECW Date 6-7-46	
Date	Indexed A. C. Johnson	

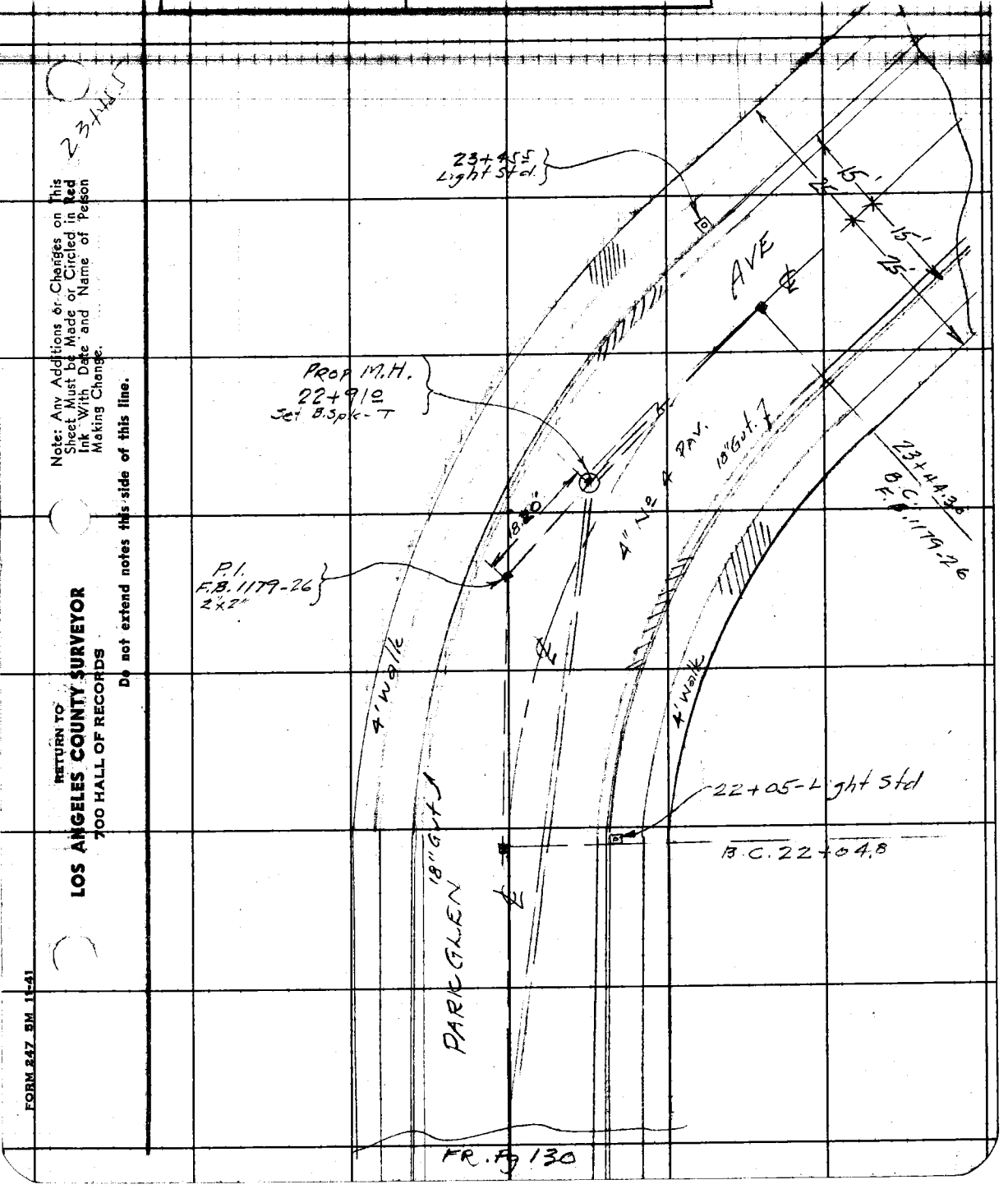

Note: Any Additions or Changes on This Sheet Must be Made or Circled in Red Ink With Date and Name of Person Making Change.

Do not extend notes this side of this line.

RETURN TO
LOS ANGELES COUNTY SURVEYOR
700 HALL OF RECORDS

FORM 247 5M 11-41

F.B. 1218 PG. 132

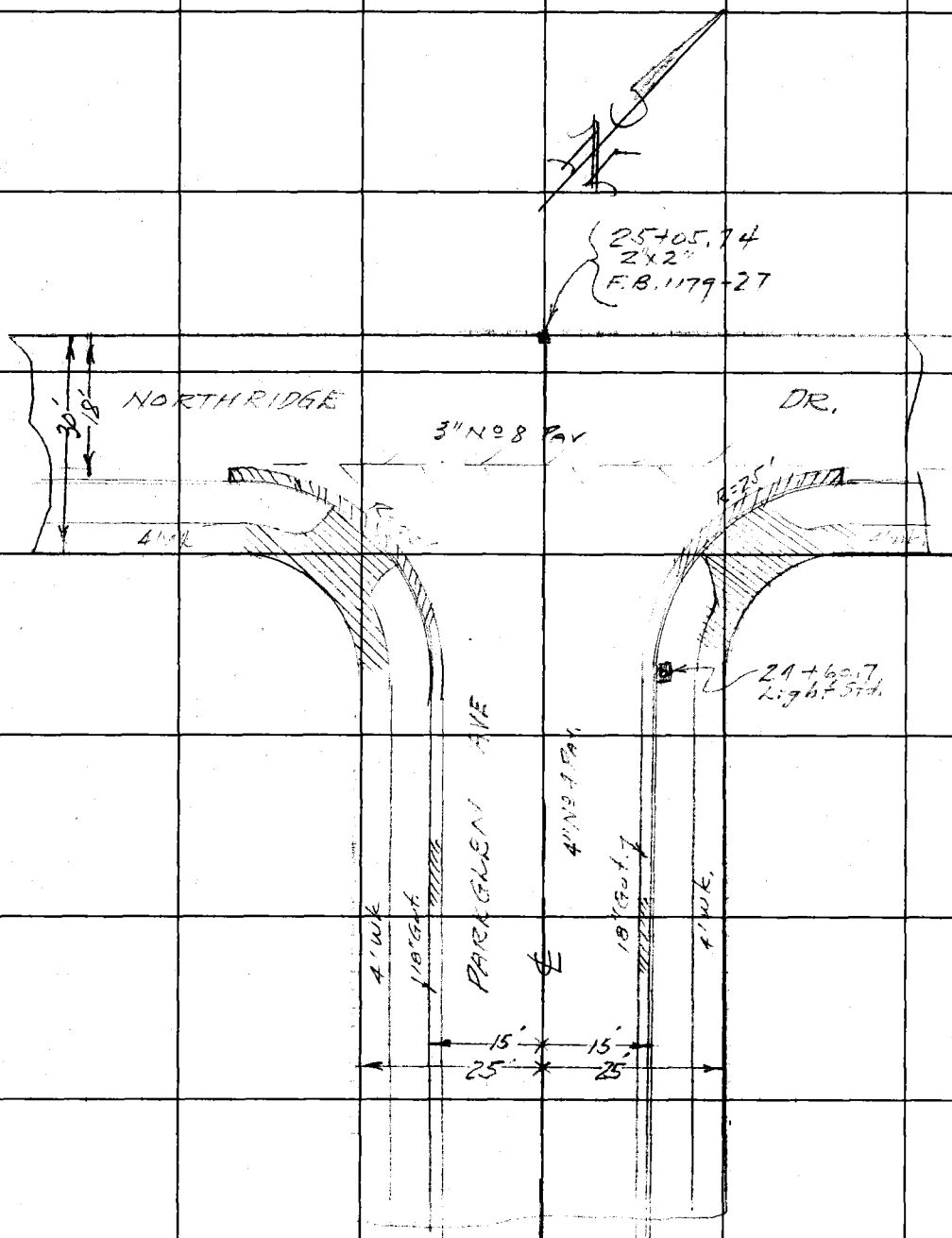

FR. Pg. 131

RETURN TO
LOS ANGELES COUNTY SURVEYOR
700 HALL OF RECORDS
Do not extend notes this side of this line.

Note: Any Additions or Changes on This Sheet Must be Made or Circled in Red Ink With Date and Name of Person Making Change.

Profile No.	Notes Red.	Plotted	Job No.	Division No.	F. B.	Pg.
	Date	Date	Survey of			
X-Sec. No.	Notes Chkd.	Checked	Survey by	Notes	Date	
	Date	Date	Map No.	Index	Date	

A. G. Johnson

STATION	B. S.	H. I.	F. S.	ELEV.

Do not extend notes this side of this line

NOTE: ANY ADDITIONS OR CHANGES ON THIS SHEET MUST BE MADE OR CIRCLED IN RED INK, WITH DATE AND NAME OF PERSON MAKING CHANGE

PLEASE RETURN TO
LOS ANGELES COUNTY SURVEYOR
700 HALL OF RECORDS

Form 307 5M 11-35

Form 307 5M 11-35

PLEASE RETURN TO
LOS ANGELES COUNTY SURVEYOR
700 HALL OF RECORDS

NOTE: ANY ADDITIONS OR CHANGES ON THIS SHEET MUST BE MADE OR CIRCLED IN RED INK, WITH DATE AND NAME OF PERSON MAKING CHANGE

Do not extend notes this side of this line

F. B. 1216 Pg. 34 | Job No. 1150 | Division No. | Notes Red. | Plotted | Profile No.
Survey of Escalon Ave | Date 6-7-46 | Date | X-Sec. No.
Survey by Wallace | Notes Willey | Notes Chkd. | Checked
Indexed C. Johnson | Date | Date 6-20-46 | Date

STATION	B. S.	H. I.	F. S.	ELEV.	
					Parkglen Ave
BMD 52	3 92	271 ~~74~~ 70		267 ~~82~~ 78	BMD 52. El. 267.782. FB 1179-26 Angeles Vista Blvd & Valley Ridge Ave. BM Spk. in Cb. 5' S. of S. end CR!
					Left. ℄ Right.
0+00	Prop. J.C.		4 3	267 4	Prop J.C. ℄
					18' N. & 9' E. of ℄ Intr. Valley Ridge Ave and Angeles Vista Blvd.
0+23.6			4 71	267 ~~63~~ 84	Top Water Regulator M.H. 2' Right
0+31.1			4 87	266 8	Top Bell Tel. Co. M.H. 5.2' Right
0+61.5			4 8	266 9	Pav't over Storm Drain ℄
				266 97	
E end CR NE Cor.			4 73	~~267 01~~	
N end CR NE Cor.			4 32	267 ~~42~~ 38	
1+00			4 7	267 0	℄
1+07.00 ℄ Prop. M.H.			4 6	267 1	Prop. M.H. ℄
1+40.5			3 75	267 9	2' left Top Cb.
2+00			3 6	267 1	℄
			3 49	267 2	Cb right
			2 76	267 9	Cb left

FORM 307 5M 1-46

PLEASE RETURN TO
LOS ANGELES COUNTY SURVEYOR
700 HALL OF RECORDS

NOTE: ANY ADDITIONS OR CHANGES ON THIS SHEET MUST BE MADE OR CIRCLED IN RED INK, WITH DATE AND NAME OF PERSON MAKING CHANGE.

Do not extend notes this side of this line.

Park Glen Ave

STATION	B. S.	H. I.	F. S.	ELEV.	Left	℄	Right
		271 74 0					
2+28 2			3 10	268 64 0	Top Catch Basin.		
"			3 97	267 70 3	Gutter		
INVERT OF 18" Cor. I.P. outlet fr. catch B.			700	264 70 0			
2+24 5			2 42	269 ~~32~~ .28	Cb left.		
2+34 8			1 81	269 ~~93~~ 89	Cb. "		
2+54 6	B.C.		2 78	268 9~~6~~ 2			Cb. right
"			3 43	268 ~~31~~ 27			Gutter
"			2 9	268 8		℄	
3+00			2 4	269 3		℄	
"			2 58	269 1~~6~~ 2	Cb left		(Right ∡ to Sewer line
"			3 22	268 ~~52~~ 48	Gutter		"
3+65 10	Prop J.C. Southridge Ave		1 4	270 3		℄	Prop. J.C. 3' Lt. [illegible] 70
W end CR SW Cor			0 27	271 4~~7~~ 3			
S. end CR SW Cor			3 31	268 ~~43~~ 39			
4+00			1 0	270 7		℄	
BM EN 1	7 65	278 99	0 36	271 ~~38~~ 34	BM EN 1 El. 271.344 F.B. 1179-86 Parkglen Ave (E side) + Southridge Ave Bt. Spk in top S. end Catch Basin, 50' I N. [illegible] Int.		

Profile No. ____ Notes Red ____ Plotted ____ Job No. 1150 Division No. ____ F.B. 1218 PG. 135

X-Sec. No. ____ Date ____ Date ____ Survey of ____

Notes Chkd. ____ Checked ____ Survey by Wallace Notes Willey Date 6-7-46

Date 6/20/40 Date ____ Map No. ____ Indexed C. Johnson Date ____

FORM 307 5M 1-46

PLEASE RETURN TO
LOS ANGELES COUNTY SURVEYOR
700 HALL OF RECORDS

NOTE: ANY ADDITIONS OR CHANGES ON THIS SHEET MUST BE MADE OR CIRCLED IN RED INK, WITH DATE AND NAME OF PERSON MAKING CHANGE.

Do not extend notes this side of this line.

STATION	B. S.	H. I.	F. S.	ELEV.	Parkglen Ave Left	℄ Right
		278 99				
W end CR NW Cor			6 35	272 64		
N end CR NW cor			7 65	271 34		
Top Catch Basin			6 21	272 78	81.5 W of P.I. & N. Cb. Southridge	
INVERT Elev. Outlet 18" Con. I.P.			9 18	269 81		
4+46.5			7 62	271 37	Top Catch Basin, Cb. left.	
Invert 18" Con. I.P. outlet			11 44	267 55		
4+42.0			7 71	271 28	Top Catch Basin	Cb Right
Invert 21" Con. I.P. outlet			11 86	267 3		
4+65.4	P.O.C.		7 38	271 61		Cb Right
"			7 19	271 80	Cb left.	
4+90.0			7 0	272 0		℄ Prop. M.H.
5+00			6 8	272 2		℄
6+00			3 3	275 7		℄
T.P.	10 73	289 40	0 32	278 67		

F.B. 1218 PG. 136

Job No. 1150 Division No. Notes Red. Plotted No. Profile

Survey of Escalon Ave Date 6-7-46 Date X-Sec.

Survey by Wallace Notes Willey Notes Chkd. Checked No.

Indexed C. Johnson Date Date Date

Form 307 5M 11-35

PLEASE RETURN TO
LOS ANGELES COUNTY SURVEYOR
700 HALL OF RECORDS

NOTE: ANY ADDITIONS OR CHANGES ON THIS SHEET MUST BE MADE OR CIRCLED IN RED INK, WITH DATE AND NAME OF PERSON MAKING CHANGE

Do not extend notes this side of this line

STATION	B. S.	H. I.	F. S.	ELEV.	Parkglen Ave		
		289 40			Left	℄	Right
6+74.9	P.C.C.		8 7	280 7		℄	
"			5 69	280 71			Cb. right
"			7 81	281 59	Cb left		
7+00			6 8	282 6		℄	
7+44.5 ℄ PROP. M.H.			3 6	285 8	Prop MH	℄	
8+00			0 5	288 9		℄	
T.P.	11 80	300 75	0 45	288 95			
8+94	E.C.		6 8	294 0		℄	
"			6 53	~~293 87~~ 294 27			Cb. right
"			6 23	294 52	Cb. left.		
9+00			6 4	294 4		℄	50' E. of E.R.
"			6 24	294 51			Cb. right
"			5 88	294 87	Cb left.		
9+47.9	B.C.		4 0	296 8		℄	
"			3 86	296 89			Cb right
"			3 72	297 03	Cb left.		
BM EN 7	11 92	310 24	2 45	298 ~~30~~ 32	BM EN 7 El. 298.323. FB 1179-90 Parkglen Ave (E. side) 575' ± N. Southridge Ave Bt. Spk. in Cb in front Ho. #5170		
10+00			10 8	299 4		℄	
10+10.3	P.I.		10 3	299 9	Prop M.H	℄	

Profile No. ____ Notes Red. ____ Plotted ____ Job No. 550 Division No. ____ F.B. 1218 PG. 77
Date ____ Date ____ Survey of Parkglen Ave
X-Sec. No. ____ Notes Chk'd ____ Checked ____ Survey by Wallace Notes Willey Date 6-1-46
Date 6/20/46 Date ____ Map No. ____ Indexed E. Johnson Date ____

Form 307 5M 11-35

PLEASE RETURN TO
LOS ANGELES COUNTY SURVEYOR
700 HALL OF RECORDS

NOTE: ANY ADDITIONS OR CHANGES ON THIS SHEET MUST BE MADE OR CIRCLED IN RED INK, WITH DATE AND NAME OF PERSON MAKING CHANGE

Do not extend notes this side of this line

STATION	B. S.	H. I.	F. S.	ELEV.	Parkglen Ave	
		310 24			Left	℄ Right
10+73±	E.C.		7 6	302 6		℄
"			7 06	302 18		15' Cb. right
"			7 88	302 36	15' Cb. left.	
11+00			6 5	303 7		℄
"			5 75	304 29		15' Cb right
"			6 66	303 58	15' Cb left.	
12+00			2 2	308 0		℄
"			1 84	308 40		15' Cb
"			2 24	308 00	15' Cb	
T.P.	11 34	321 46	0 12	310 12		
12+79± ℄ Prop. M.H.			9 9	311 6	Prop. M.H.	℄
"			9 65	311 81		15' Cb
"			9 83	311 63	15' Cb	
13+00			8 9	312 1		℄
13+52±	B.C.		6 4	315 1		
			6 17	315 29		15' Cb
			6 24	315 22	15' Cb.	

F. B. 1218 PG. 138 Job No. 1150 Division No. Notes Red. Plotted Profile
Survey of Escalon Ave Date 6-7-46 Date No.
Survey by Wallace Notes Willey Notes Chkd. Checked X-Sec.
Indexed C. Johnson Date Date No.

Form 307 5M 11-35

PLEASE RETURN TO
LOS ANGELES COUNTY SURVEYOR
700 HALL OF RECORDS

NOTE: ANY ADDITIONS OR CHANGES ON THIS SHEET MUST BE MADE OR CIRCLED IN RED INK, WITH DATE AND NAME OF PERSON MAKING CHANGE

Do not extend notes this side of this line

STATION	B. S.	H. I.	F. S.	ELEV.	Parkglen Ave		
		321 46			Left	℄	Right
14+00			3 9	317 6			
T.P.	12 00	332 86	0 60	320 86			
14+77.8			11 0	321 9		℄	
			11 04	321 82			Cb. right
			10 84	322 02	Cb. left		
15+01.0 ℄	Prop. M.H.		9 9	323 0	Prop. M.H.	℄	
16+00			4 5	328 4		℄	
16+49.4	E.C.		1 9	331 0		℄	
"			1 79	331 07			Cb right
"			1 84	331 02	Cb left.		
T.P.	10 90	343 05	0 71	332 15			
16+97.4	B.C.		9 6	333 5		℄	
			9 47	333 58			Cb right
			9 45	333 60	Cb left.		
18+01.0 ℄	Prop. M.H.		4 6	338 5	Prop. M.H.	℄	
18+70.6	E.C.		1 4	341 7		℄	
			1 24	341 81			Cb right
			1 15	341 90	Cb left.		
T.P.	11 58	354 24	0 34	342 66			

Profile No. ____ Notes Red ____ Plotted ____ Job No. 1152 Division No. ____ F. B. 1218 PG. 139
X-Sec. No. ____ Date ____ Date ____ Survey of Escalon Ave
Notes Chkd. ____ Checked ____ Survey by Wallace Notes Wiley Date 8-1-46
Date ____ Date ____ Map No. ____ Indexed A. C. Johnson Date ____

Form 307 5M 11-35

PLEASE RETURN TO
LOS ANGELES COUNTY SURVEYOR
700 HALL OF RECORDS

NOTE: ANY ADDITIONS OR CHANGES ON THIS SHEET MUST BE MADE OR CIRCLED IN RED INK, WITH DATE AND NAME OF PERSON MAKING CHANGE

Do not extend notes this side of this line

STATION	B. S.	H. I.	F. S.	ELEV.	Parkglen Ave Left	℄	Right
		354 24					
19+00			11 1	343 1		℄	
			4 4	34[illegible] 8	105' Back [illegible]		
			11 12	343 12			15' Cb right
			10 99	343 25	15' Cb. left.		
19+20.6 ℄ Prop. J.C. ALLEY			10 1	344 1	Prop J.C.	℄	Intr. Alley
			10 23	344 01	15' left.		℄ Alley prop
MCR SE Cor			10 43	343 81			
MCR NE Cor			9 27	344 97			
20+00			6 4	347 8		℄	
			6 37	347 87			15' Cb
			6 30	347 94	15' Cb.		
20+49.3	B.C.		3 9	350 3		℄	
S end CR E side			4 05	350 19			
N " CR E "			2 08	352 16			
S. end CR W "			3 53	350 71			
N. " CR W			0 83	353 41			
20+67.0 ℄ Prop J.C. Valleydale Ave			2 83	351 41	Prop J.C. 7.65' S. of INTR.	℄	
T.P.	10 05	363 73	0 56	353 68			

F. B. 1218 PG. 140 Job No. 1150 Division No. Notes Red. Plotted Profile No.
Survey of Escalon Ave Date 6-7-46 Date X-Sec.
Survey by Wallace Notes Willey Notes Chkd. Checked No.
Indexed A. C. Johnson Date Date

FORM 307 5M 1-46

PLEASE RETURN TO
LOS ANGELES COUNTY SURVEYOR
700 HALL OF RECORDS

NOTE: ANY ADDITIONS OR CHANGES ON THIS SHEET MUST BE MADE OR CIRCLED IN RED INK, WITH DATE AND NAME OF PERSON MAKING CHANGE.

Do not extend notes this side of this line.

STATION	B. S.	H. I.	F. S.	ELEV.	Parkglen Ave Left	℄	Right
		363 73					
End CR, Right side Parkglen Av			8 10	355 63			
End CR, left side Valleydale Av			7 88	355 85			
21+00			10 0	353 7		℄	
			10 08	353 65			Cb. right
22+00			1 0	362 7		℄	
T. P.	11 65	374 61	0 77	362 96			
22+04.8	B.C.		11 4	363 2		℄	
			11 22	363 39			Cb. right
			11 34	363 27	Cb left.		
22+91.0	℄ PROP M.H.		1 9	372 7	Prop. MH.	℄	
23+00			0 9	373 7		℄	
T. P.	11 98	385 72	0 87	373 74			
23+44.3	EC		6 7	379 0		℄	
			6 64	379 08			15' Cb.
			6 97	378 75	Cb. left.		
T. P.	11 88	397 17	0 43	385 29			

Profile Notes Red ____ Plotted ____ Job No. 1150 Division No. ____ F.B. 1218 Pg. 141
No. ____ Date ____ Date ____ Survey of [illegible]
X-Sec. Notes Chk. [illegible] Checked ____ Survey by Wallace Notes Willey Date 5-7-46
No. ____ Date 6/20/46 Date ____ Map No. ____ Indexed C. Johnson Date ____

FORM 307 5M 1-46

PLEASE RETURN TO
LOS ANGELES COUNTY SURVEYOR
700 HALL OF RECORDS

NOTE: ANY ADDITIONS OR CHANGES ON THIS SHEET MUST BE MADE OR CIRCLED IN RED INK, WITH DATE AND NAME OF PERSON MAKING CHANGE.

Do not extend notes this side of this line.

STATION	B. S.	H. I.	F. S.	ELEV.	Parkglen Ave Left	℄	Right
		397 17					
24+00			10 7	386 5		℄	
"			10 67	386 50			15' Cb
"			10 57	386 60	15' Cb.		
T.P.	8 47	405 24	0 40	396 77			
Send CR S E Cor			7 20	398 04			
W end CR S E Cor			3 64	401 60			
S end CR S W cor			7 13	398 11			
E end CR S W Cor			2 28	402 96			
BM EN 11			3 66	401 58	BM EN 11 El. 401.590 FB 1179-92 Parkglen Ave + Northridge Dr. S.E. Cor. Bt. Spk. in Cb. 3' E of E. end CR.		

F.B. 1218 Pg. 142

Job No. 1150 Division No. Notes Red Plotted No. Profile

Survey of Escalon Ave Date 6-7-46 Date X-Sec.

Survey by Wallace Notes Willey Notes Chkd Checked No.

Indexed A. C. Johnson Date Date Date

F.B. 1219 PG. 143

Notes Ck'd by	Survey of
Map No.	W. O. 1150 Tape No. St'd °F
Office Work	Surveyed by Wallace
Checked	Notes Wallace Date 6-10-46
Date	Indexed A. C. Johnson

C.I. 1150 ESCALON AVE

VALLEYDALE AVE.

FROM

PARKGLEN AVE

TO

NORTHRIDGE DR

SKETCH & TOPOG

Note: Any Additions or Changes on This Sheet Must be Made or Circled in Red Ink With Date and Name of Person Making Change.

Do not extend notes this side of this line.

RETURN TO

LOS ANGELES COUNTY SURVEYOR

700 HALL OF RECORDS

FORM 247 BM 11-41

F.B. 1218 PG. 144

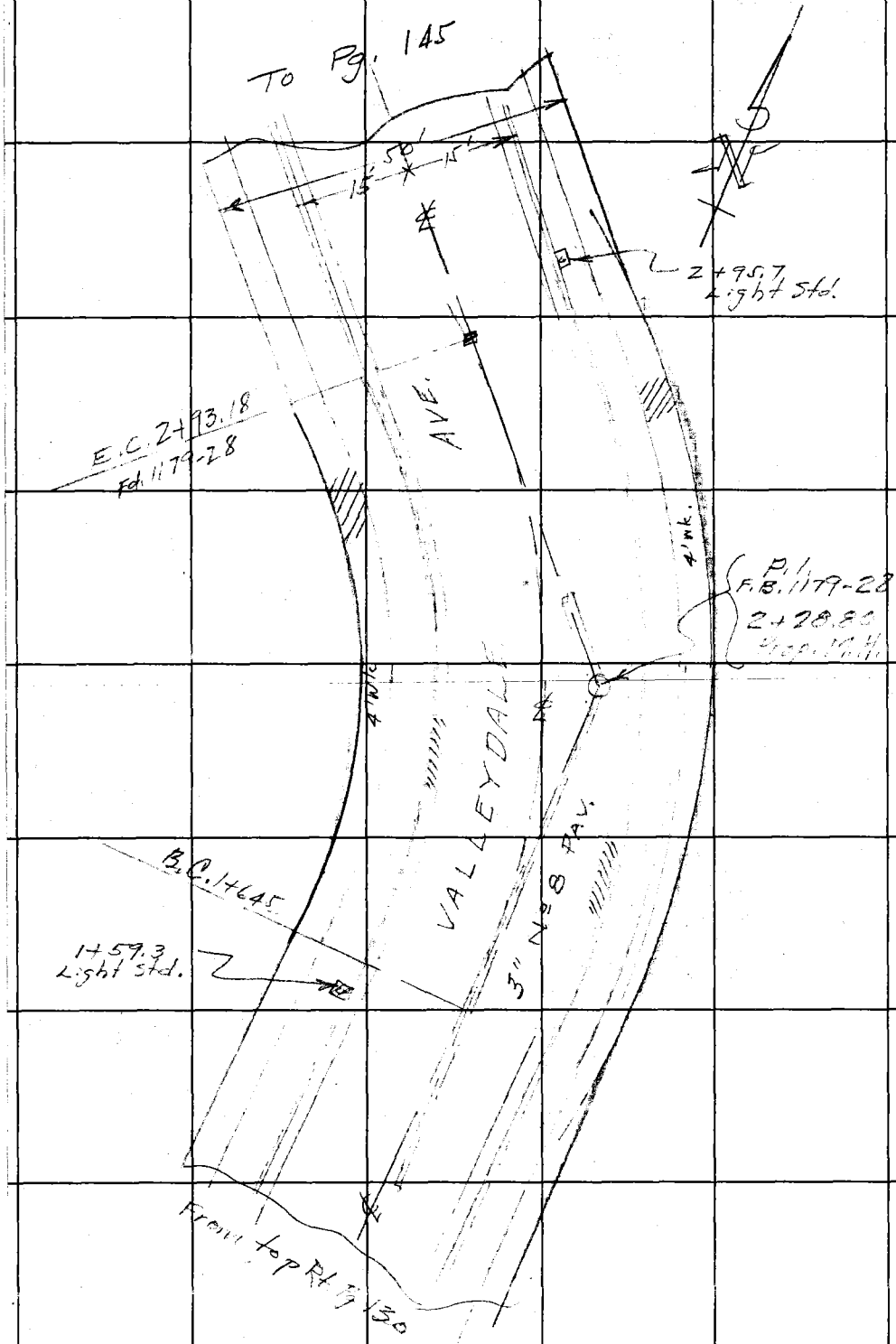

RETURN TO
LOS ANGELES COUNTY SURVEYOR
7DO HALL OF RECORDS
Do not extend notes this side of this line.

Note: Any Additions or Changes on This Sheet Must be Made or Circled in Red Ink With Date and Name of Person Making Change.

Notes Ck'd by	Survey of
Map No.	W. O. 1150 Tape No. St'd. °F
Office Work	Surveyed by
Checked	Notes EPW Date 6-10-46
Date	Indexed A. C. Johnson

F.B. 1918 PG. 145

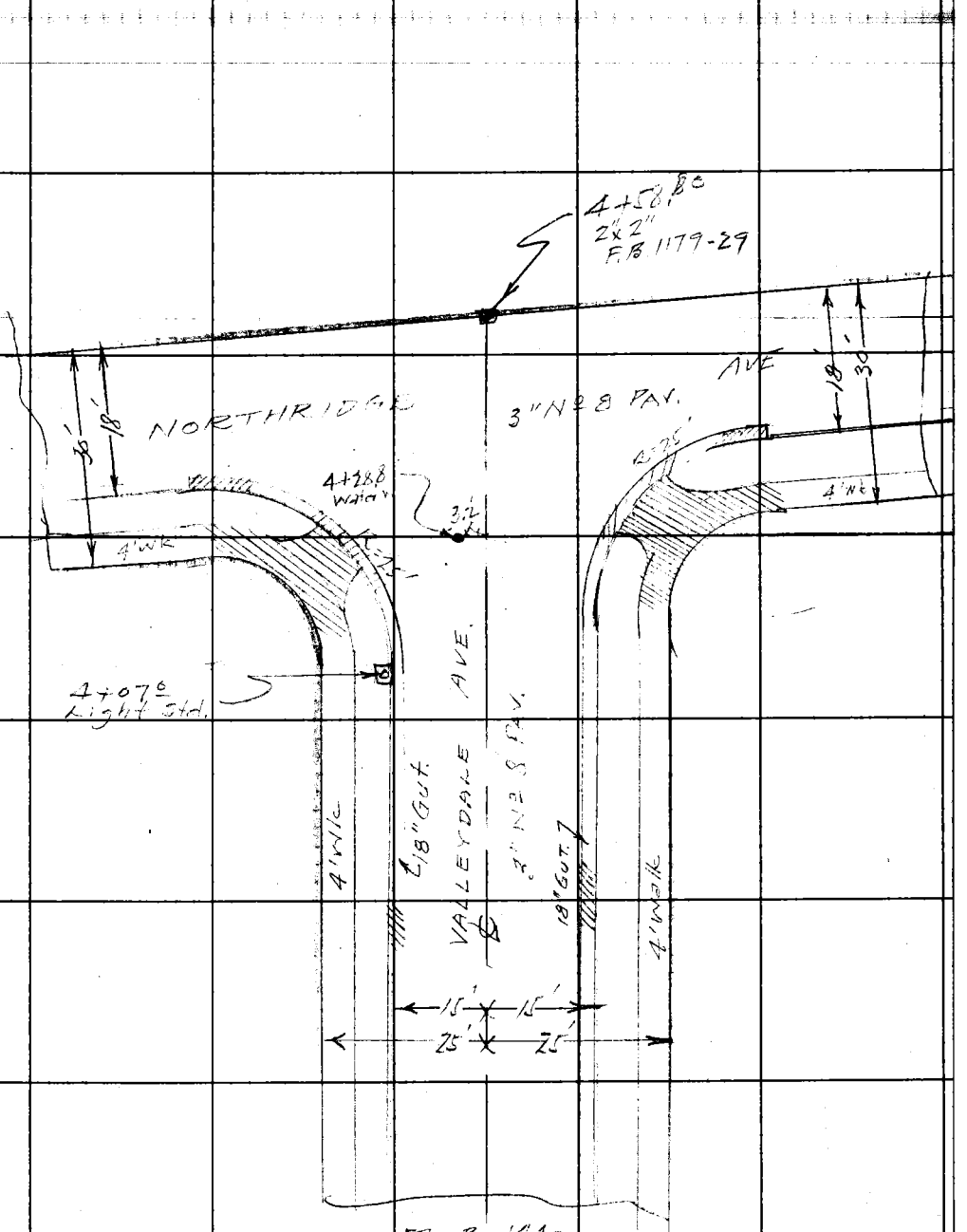

FR. PG. 144

Note: Any Additions or Changes on This Sheet Must be Made or Circled in Red Ink With Date and Name of Person Making Change.

Do not extend notes this side of this line.

RETURN TO
LOS ANGELES COUNTY SURVEYOR
700 HALL OF RECORDS

FORM 247 5M 1-51

F.B. 1218 PG. 146

RETURN TO
LOS ANGELES COUNTY SURVEYOR
700 HALL OF RECORDS

Do not extend notes this side of this line.

Note: Any Additions or Changes on This Sheet Must be Made or Circled in Red Ink With Date and Name of Person Making Change.

Profile No.	Notes Red.	Plotted	Job No. 1150	Division No.	F.B. 1218 Pg. 147
	Date	Date	Survey of		
X:Sec. No.	Notes Chkd.	Checked	Survey by E C Wallace	Notes J.L.W	Date 6-10-46
	Date	Date	Map No.	Index Johnson	Date

C.V. 1150 - ESCALON AVE

VALLEYDALE AVE

FROM

PARK ~~DALE~~ Glen AVE.

TO

NORTHRIDGE DR

-X- SECTIONS

SKETCH & TOPOG - Pg. 130, 144 & 145

STATION	B. S.	H. I.	F. S.	ELEV.

NOTE: ANY ADDITIONS OR CHANGES ON THIS SHEET MUST BE MADE OR CIRCLED IN RED INK WITH DATE AND NAME OF PERSON MAKING CHANGE.

Do not extend notes this side of this line.

PLEASE RETURN TO
LOS ANGELES COUNTY SURVEYOR
700 HALL OF RECORDS

FORM 307 2M 8-48

FORM 307 2M 8-45

PLEASE RETURN TO
LOS ANGELES COUNTY SURVEYOR
700 HALL OF RECORDS

NOTE: ANY ADDITIONS OR CHANGES ON THIS SHEET MUST BE MADE OR CIRCLED IN RED INK, WITH DATE AND NAME OF PERSON MAKING CHANGE.

Do not extend notes this side of this line.

STATION	B. S.	H. I.	F. S.	ELEV.	Valleydale Ave.		
BM E.N 9	9 24	360 24		351 00	BM EN 9, El. 351.003 F.B. 1179-91 Parkglen Ave (W. side) & Valleydale Ave Bt spk in Cb. on ℄ of Valleydale Ave. prod.		
					Left	℄	Right
0+00 ± Prop J.C.		Parkglen	8 8	351 4	Prop J.C.	℄	
S. end CR SE Cor			10 03	350 21			
N end CR SE Cor			8 06	352 18			
W end CR NW Cor			4 37	355 87			
N end CR NW Cor			4 59	355 65			
1+00			1 8	358 4		℄	
			1 56	358 68			Cb. Right
			1 77	358 47	Cb. left.		
T.P.	11 25	371 27	0 22	360 02			
1+64.5	B.C.		6 5	364 8		℄	
			6 34	364 93			Cb. right
			6 32	364 95	Cb. left		
2+00			2 9	368 4		℄	
2+28.8	PROP. M.H.		0 1	371 2	Prop. M.H.		
T.P.	11 85	382 32	0 80	370 47			

F.B. 1218 PG. 148
Survey of Escalon Ave
Survey by Wallace Notes Willey
Indexed A. C. Johnson Date
Job No. 1150 Division No.
Notes Red. Date 6-10-46
Notes Chkd. Date
Plotted Date
Checked Date
Profile No.
X-Sec. No.

FORM 307 2M 8-45

PLEASE RETURN TO
LOS ANGELES COUNTY SURVEYOR
700 HALL OF RECORDS

NOTE: ANY ADDITIONS OR CHANGES ON THIS SHEET MUST BE MADE OR CIRCLED IN RED INK WITH DATE AND NAME OF PERSON MAKING CHANGE.

Do not extend notes this side of this line.

STATION	B. S.	H. I.	F. S.	ELEV.	Valleydale Ave Left	℄	Right
		382.32					
2+93.18	E.C		4 4	370 9		℄	
			4 27	378 05			15' Cb. Right
			4 27	378 05	15' Cb. left.		
3+00			3 6	378 7		℄	
			+5 6	387 9			65 Rt of ℄ PT.
			3 46	378 86			15 Co
			+1 00	383 31	105 LT. ℄ PT.		
			3 48	378 84	15 Co.		
T.P	11 00	393 26	0 06	382 26			
4+00			2 4	390 9		℄	
			2 34	390 92			15' Cb.
			2 15	391 11	15' Cb.		
T.P	8 42	399 02	2 66	390 60			
S end CR	SE Cor		5 82	393 20			
E end CR	SE Cor		3 45	395 07			
S end CR	SW Cor		6 88	392 14			
W end CR	SW Cor		2 91	396 ~~63~~ 11			
℄ Intr.			3 3	395 7		℄ Northridge Dr.	
			3 88	395 14			
BMEN 10							

BMEN 10 Elev. 395.147 F.B. 1179-92
Valleydale Ave + Northridge Dr. S.E. Cor
Bt. Spk. in Cb. 3' E. of E end CR

Profile No. ____ Notes Red. ____ Date ____ Plotted ____ Date ____
X:Sec. No. ____ Notes Chkd. ____ Date ____ Checked ____ Date ____
Job No. 1150 Division No. ____
Survey of ____
Survey by Wallace Notes Willey Date 6-10-46
Map No. ____ Indexed ____ Date ____

F.B. 1218 PG. 149

F.B. 1218 PG. 150 | Job No. 1150 | Division No. _____ | Notes Red. _____ | Plotted _____ | Profile

Survey of Escalon Ave | Date 6-10-46. | Date _____ | No. _____

Survey by Wallace | Notes Willey | Notes Chkd. _____ | Checked _____ | X-Sec.

Indexed A. C. Johnson | Date _____ | Date _____ | Date _____ | No. _____

STATION	B. S.	H. I.	F. S.	ELEV.

FORM 307 2M 8-45

PLEASE RETURN TO
LOS ANGELES COUNTY SURVEYOR
700 HALL OF RECORDS

Do not extend notes this side of this line.

NOTE: ANY ADDITIONS OR CHANGES ON THIS SHEET MUST BE MADE OR CIRCLED IN RED INK. WITH DATE AND NAME OF PERSON MAKING CHANGE.

Profile No.	Notes Red.	Plotted	Job No. 1150	Division No.	F.B. 212 Pg. 151
	Date	Date	Survey of ESCALON AVE		
X:Sec. No.	Notes Chkd.	Checked	Survey by Walker	Notes J.L.W	Date 6-7-46
	Date	Date	Map No.	Index Co. Johnson	Date

C.I. 1150 - ESCALON AVE

ALLEY - SOUTH OF NORTHRIDGE DR.
FROM
PARKGLEN AVE
TO
ONAKNOLL AVE

- X. SECTIONS

FOR SKETCHES SEE PG. 106 & 129

STATION	B. S.	H. I.	F. S.	ELEV.

NOTE: ANY ADDITIONS OR CHANGES ON THIS SHEET MUST BE MADE OR CIRCLED IN RED INK WITH DATE AND NAME OF PERSON MAKING CHANGE.

Do not extend notes this side of this line.

PLEASE RETURN TO
LOS ANGELES COUNTY SURVEYOR
700 HALL OF RECORDS

FORM 307 2M 6-48

FORM 307 2M 8-45

PLEASE RETURN TO
LOS ANGELES COUNTY SURVEYOR
700 HALL OF RECORDS

NOTE: ANY ADDITIONS OR CHANGES ON THIS SHEET MUST BE MADE OR CIRCLED IN RED INK, WITH DATE AND NAME OF PERSON MAKING CHANGE.

Do not extend notes this side of this line.

STATION	B. S.	H. I.	F. S.	ELEV.	Alley.	
BMEN 8	11 27	354 76		343 49	BMEN 8. Elev. 343.493 FB. 1179-91 Park glen Ave & 1st Alley S. of Valley Dale Ave. S E Cor Bt. Spk in Cb. 5' S. of S end C.R.	
					Left	℄ Right
0+00 ± Prop J.C. PARKGLEN			10 6	344 2	Prop. J.C.	℄ Intr. Park glen.
0+15 4			11 01	343 75		℄ X Gutter
MCR SE Cor			10 92	343 84		
MCR NE Cor.			9 76	345 00		
0+25 –			10 30	344 46		℄ N.P.L. Park glen Ave
			10 65	344 11		10' Right P.L.
			9 57	345 19	10' Left P.L.	
0+75			8 2	346 6		℄ Break in Grade
			8 0	346 8		10' Right
			8 0	346 8	10' Left	
1+00			5 4	349 4		℄
			5 1	349 7		10' right
			5 1	349 7	10' left.	
1+24 7			1 5	353 3		℄ Tract line
			1 1	353 7		10' right
			1 1	353 7	10' left	
T. P.	11 89	366 36	0 29	354 47		

F.B. 1218 PG. 152 Job No. 1150 Division No. Notes Red. Date 6-7-2016 Plotted Date Profile No. X-Sec. No.
Survey of Escalon Ave Notes Chkd. Checked Date
Survey by Wallace Notes Willey Date 6/20/46
Indexed A. C. Johnson Date

FORM 307 2M 8-45

PLEASE RETURN TO
LOS ANGELES COUNTY SURVEYOR
700 HALL OF RECORDS

NOTE: ANY ADDITIONS OR CHANGES ON THIS SHEET MUST BE MADE OR CIRCLED IN RED INK WITH DATE AND NAME OF PERSON MAKING CHANGE.

Do not extend notes this side of this line.

STATION	B. S.	H. I.	F. S.	ELEV.	Alley	
		366 36			Left	℄ Right
2+00			0 7	365 7		℄ break in Grade
			0 3	366 1		10' right
			0 4	366 0	10' left.	
T.P.	6 35	372 61	0 10	366 26		
2+17			6 2	366 4		℄ W.P.L. Onaknoll Ave
			5 72	366 89		10' Cb right.
			5 57	367 04	10' Cb left.	
MCR SW Cor			5 46	367 15		
MCR NW Cor			5 21	367 40		
2+27 2			6 0	366 6		℄ X Gutter
2+39 77	℄ Prop J.C. Onaknoll		5 2	367 4	Prop JC	℄
BMEN 14			4 23	368 38	BMEN 14 El. 368.388. F.B. 1179-95 Onaknoll Ave (E. Side) & 1st Alley S. of Valleyridge Ave Bt Spk. in Cb. on ℄ Alley Prod.	

Profile No. ____ Notes Red. ____ Plotted ____ Job No. 1150 Division No. ____
X:Sec. No. ____ Date ____ Date ____ Survey of Escalon Ave
Notes Chkd. ____ Checked ____ Survey by Wallace Notes Willey Date 6-7-46
Date ____ Date ____ Map No. ____ Index Jobber Date ____

F.B. 121 PG. 153

F.B. 1210 PG. 154

Job No. _____ Division No. _____ Notes Red. _____ Plotted _____ Profile

Survey of _____ Date _____ Date _____ No. _____

Survey by _____ Notes _____ Notes Chkd. _____ Checked _____ X-Sec.

Indexed _____ Date _____ Date _____ Date _____ No. _____

STATION	B. S.	H. I.	F. S.	ELEV.

FORM 307 2M 8-45

PLEASE RETURN TO
LOS ANGELES COUNTY SURVEYOR
700 HALL OF RECORDS

Do not extend notes this side of this line.

NOTE: ANY ADDITIONS OR CHANGES ON THIS SHEET MUST BE MADE OR CIRCLED IN RED INK, WITH DATE AND NAME OF PERSON MAKING CHANGE.

Notes Ck'd by	Survey of ESCALON AVE
Map No.	W. O. 1150 Tape No. St'd °F
Office Work	Surveyed by Wallace
Checked	Notes ECW Date 6-17-46
Date	Indexed A. C. Johnson

F.B. 1218 Pg. 155

C.I. 1150 ESCALON AVE

SOUTHRIDGE AVE.

FROM

PARKGLEN AVE

TO

NORTHRIDGE DR.

SKETCH & TOPOG

Note: Any Additions or Changes on This Sheet Must be Made or Circled in Red Ink With Date and Name of Person Making Change.

Do not extend notes this side of this line.

RETURN TO
LOS ANGELES COUNTY SURVEYOR
700 HALL OF RECORDS

FORM 247 SM-11-41

F.B. 1218 PG. 156

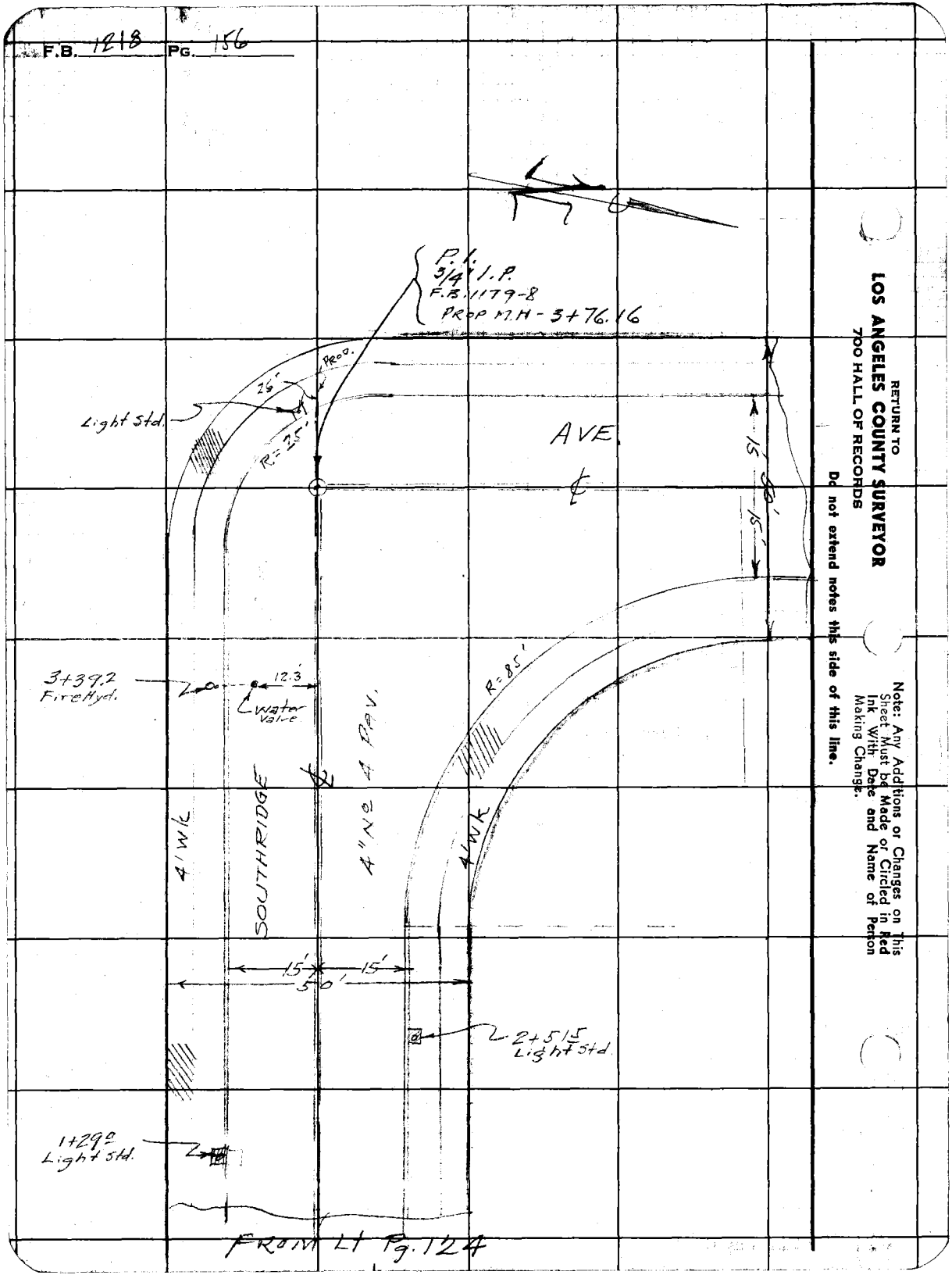

RETURN TO
LOS ANGELES COUNTY SURVEYOR
700 HALL OF RECORDS
Do not extend notes this side of this line.

Note: Any Additions or Changes on This Sheet Must be Made or Circled in Red Ink With Date and Name of Person Making Change.

Notes Ck'd by	Survey of [illegible]	F.B. 1218 Pg. 159
Map No.	W. O. 1150 Tape No. St'd °F	
Office Work	Surveyed by Wallace	
Checked	Notes Date	
Date	Indexed A. C. Johnson	

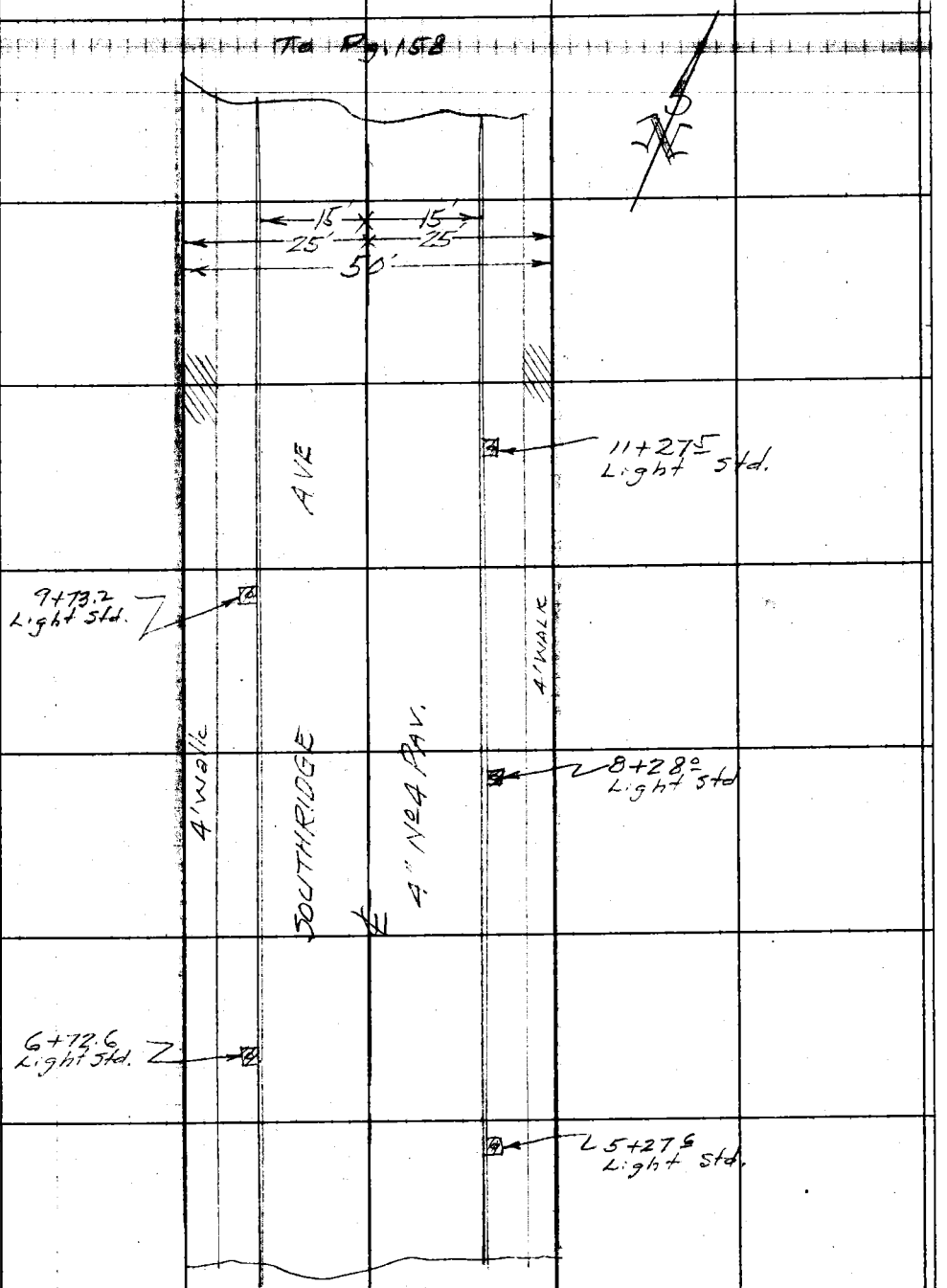

FR. Pg. 156

Note: Any Additions or Changes on This Sheet Must be Made or Circled in Red Ink With Date and Name of Person Making Change.

Do not extend notes this side of this line.

RETURN TO
LOS ANGELES COUNTY SURVEYOR
700 HALL OF RECORDS

FORM 247 5M 11-41

F.B. 1218 PG. 158

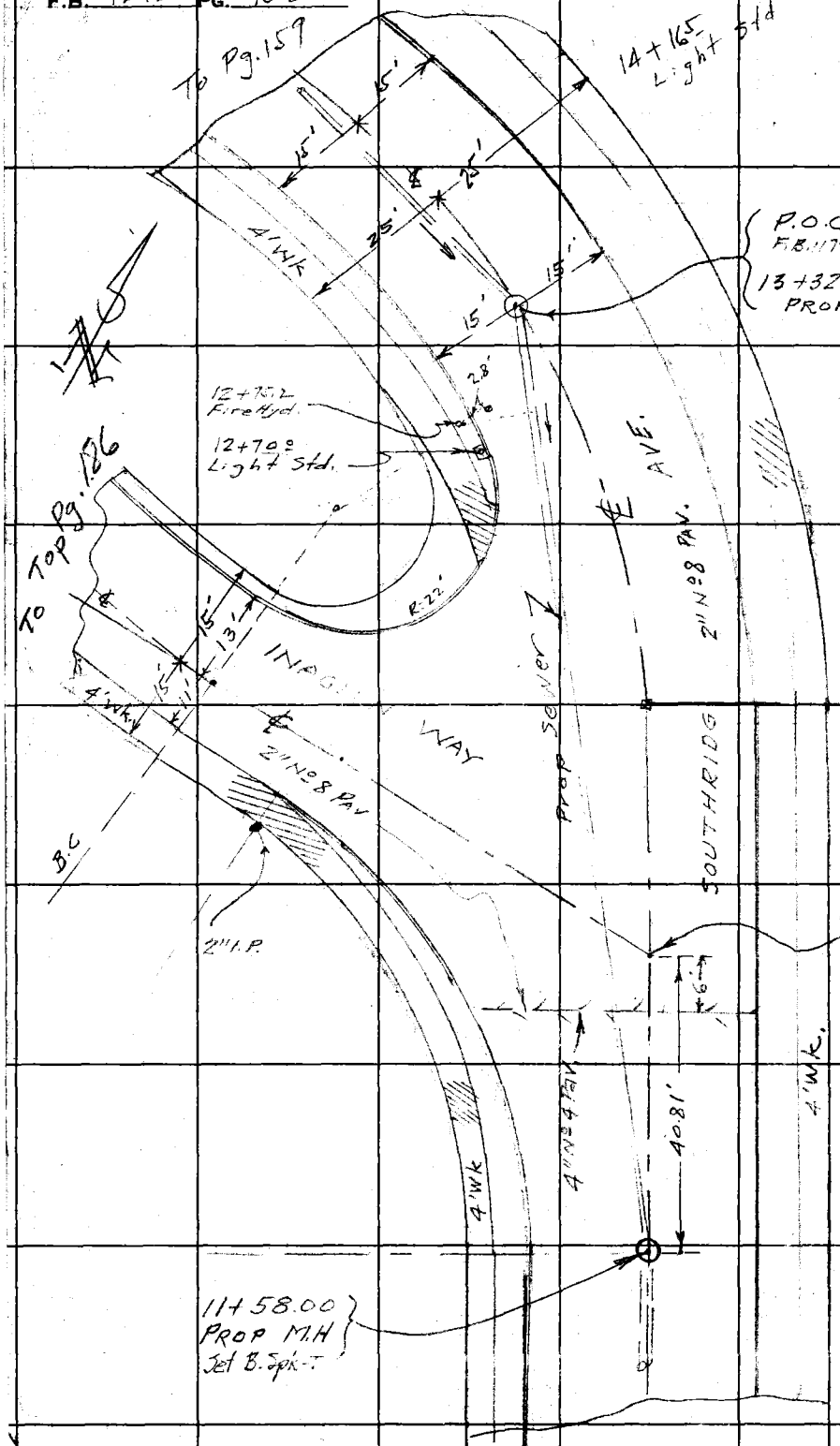

14+110

RETURN TO
LOS ANGELES COUNTY SURVEYOR
700 HALL OF RECORDS
Do not extend notes this side of this line.

Note: Any Additions or Changes on This Sheet Must be Made or Circled in Red Ink With Date and Name of Person Making Change.

16+11.6

Notes Ck'd by	Survey of
Map No.	W. O. 1150 Tape No. St'd °F
Office Work	Surveyed by Wallace
Checked	Notes EC IN Date 6-11-46
Date	Indexed A. C. Johnson

F.B. 1918 Pg. 159

To Pg. 160

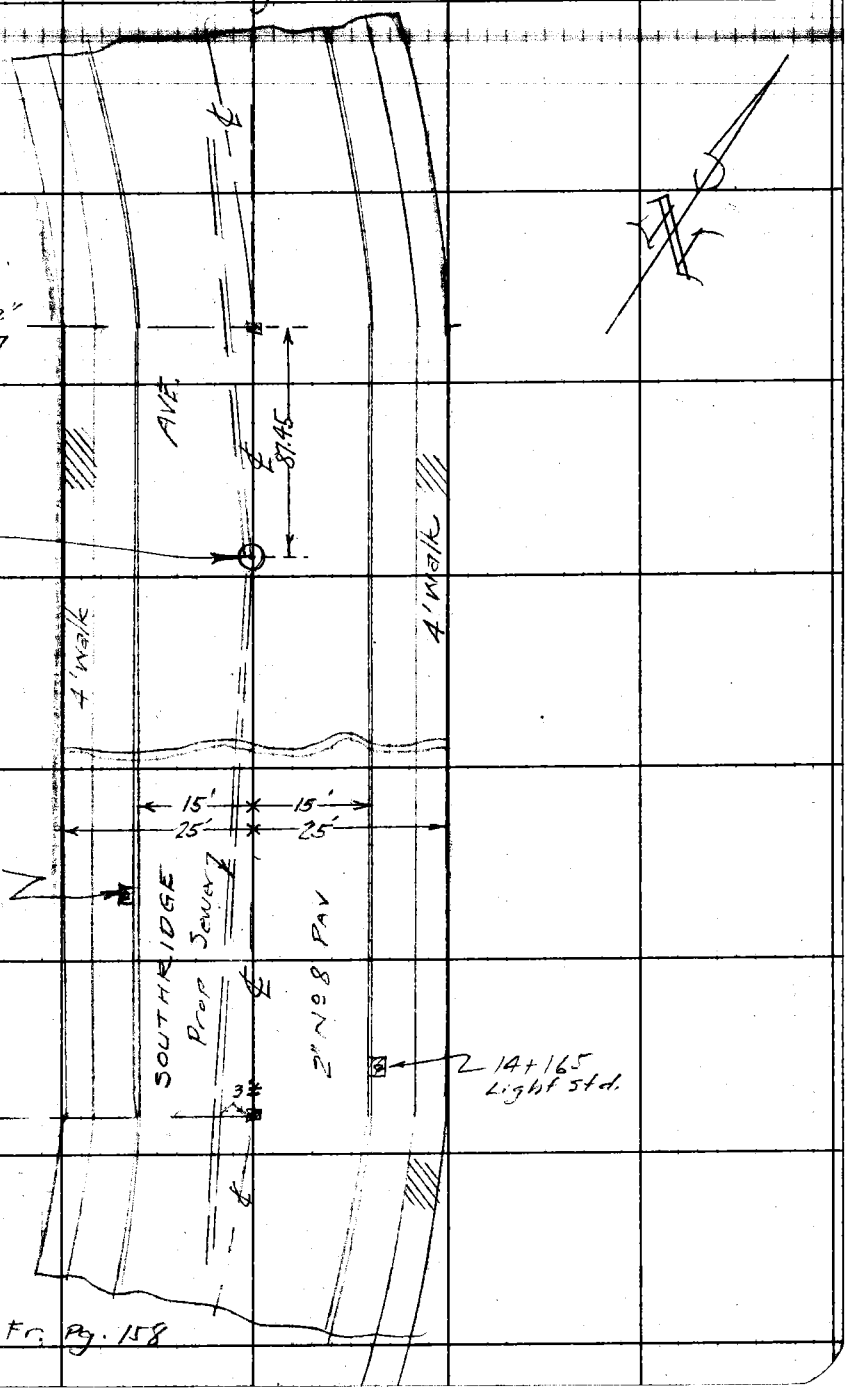

Fr. Pg. 158

Note: Any Additions or Changes on This Sheet Must be Made or Circled in Red Ink With Date and Name of Person Making Change.

Do not extend notes this side of this line.

RETURN TO
LOS ANGELES COUNTY SURVEYOR
700 HALL OF RECORDS

FORM 247 5M 11-41

F.B. 1218 PG. 160

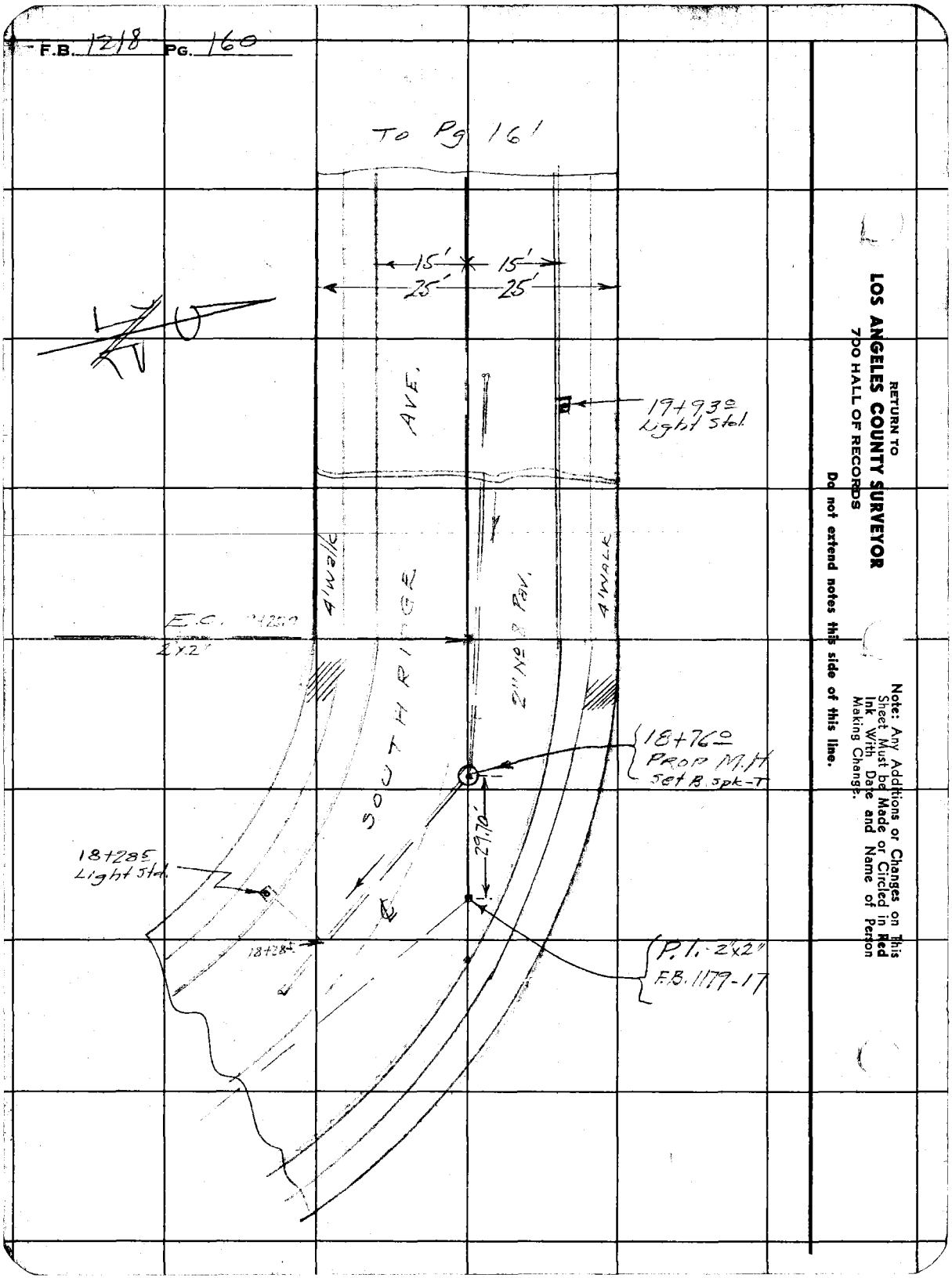

RETURN TO
LOS ANGELES COUNTY SURVEYOR
700 HALL OF RECORDS
Do not extend notes this side of this line.

Note: Any Additions or Changes on This Sheet Must be Made or Circled in **Red** Ink With Date and Name of Person Making Change.

Notes Ck'd by	Survey of
Map No.	W. O. 1150 Tape No. St'd °F
Office Work	Surveyed by Wallace
Checked	Notes ECN Date
Date	Indexed A. C. Johnson

F.B. 1218 PG. 161

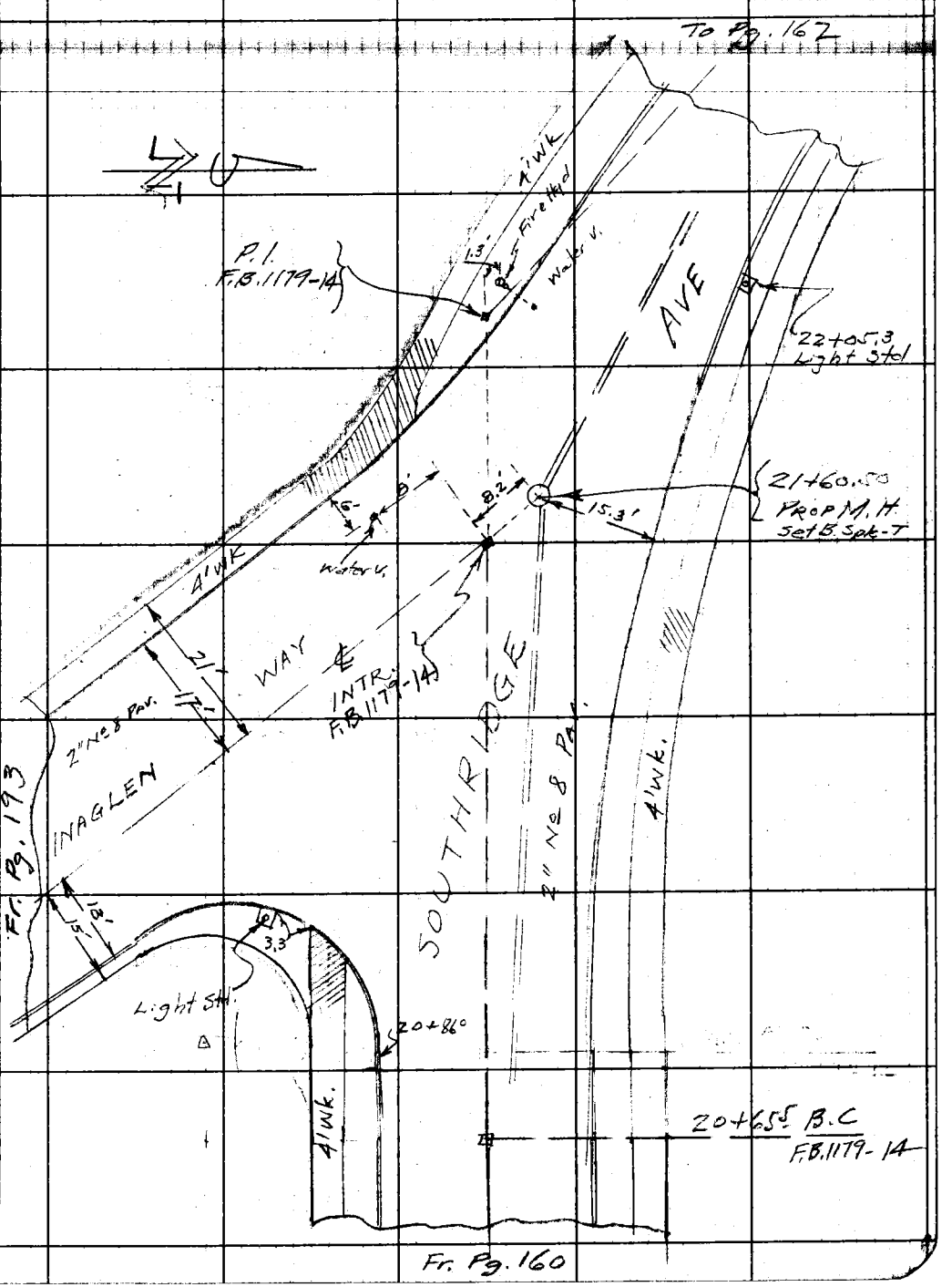

Note: Any Additions or Changes on This Sheet Must be Made or Circled in Red Ink With Date and Name of Person Making Change.

Do not extend notes this side of this line.

RETURN TO
LOS ANGELES COUNTY SURVEYOR
700 HALL OF RECORDS

FORM 247 BM 11-41

F.B. 1218 PG. 162

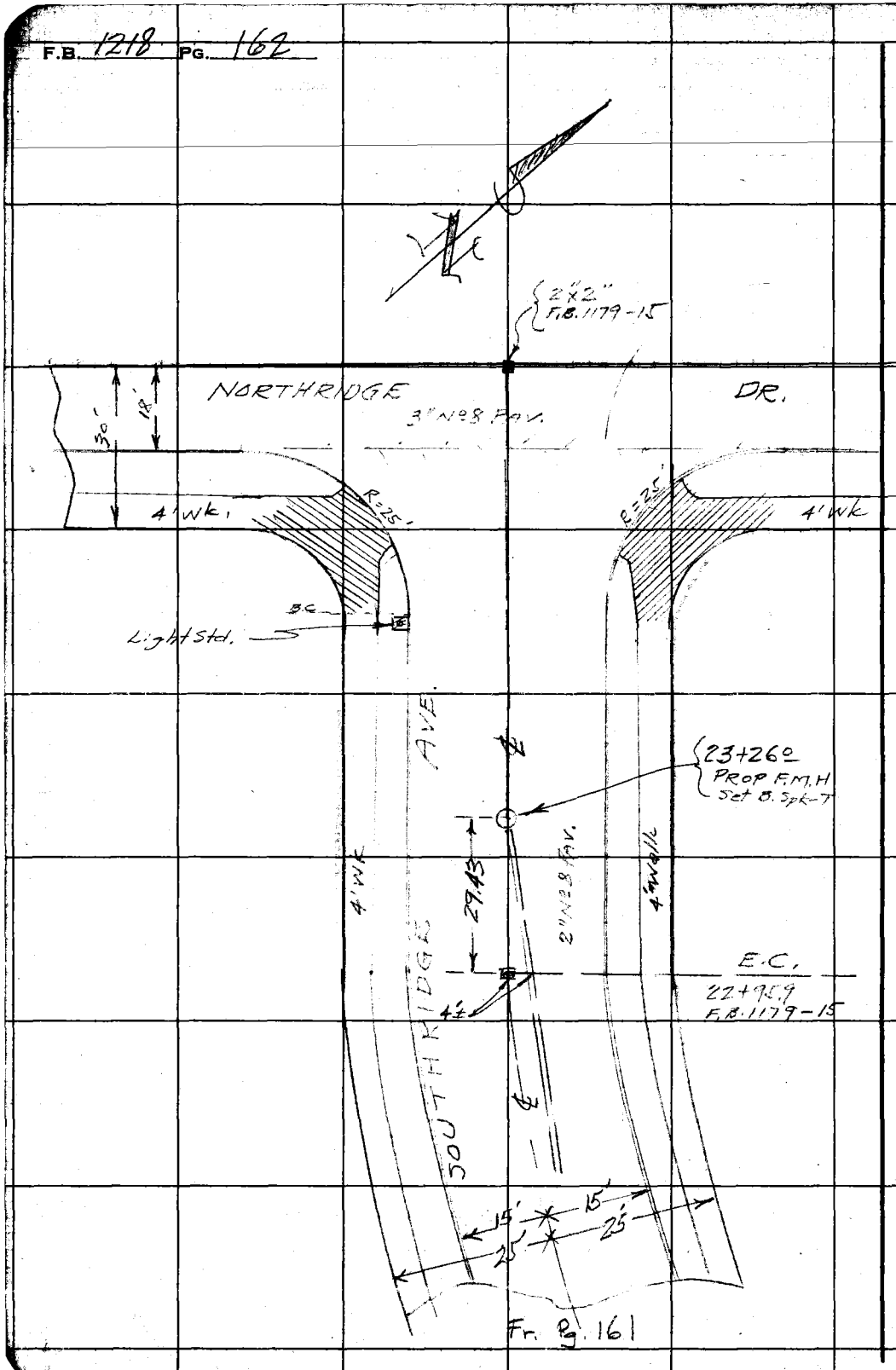

RETURN TO
LOS ANGELES COUNTY SURVEYOR
700 HALL OF RECORDS

Do not extend notes this side of this line.

Note: Any Additions or Changes on This Sheet Must be Made or Circled in Red Ink With Date and Name of Person Making Change.

Profile No.	Notes Red.	Plotted	Job No. 1150	Division No.	F.B. 1218 PG. 163
	Date	Date	Survey of		
X:Sec. No.	Notes Chkd.	Checked	Survey by Wallace	Notes Willey	Date 6-11-46
	Date	Date	Map No.	Indexed Johnson	Date

C.I. 1150 ESCALON AVE.

SOUTHRIDGE AVE
FROM
PARKGLEN AVE
TO
NORTHRIDGE DR.

X SECTIONS

SKETCHES - Pgs. 124, 156 to 162 (incl)
Basement Elev. Pg. 171 to 175

STATION	B. S.	H. I.	F. S.	ELEV.

NOTE: ANY ADDITIONS OR CHANGES ON THIS SHEET MUST BE MADE OR CIRCLED IN RED INK WITH DATE AND NAME OF PERSON MAKING CHANGE.

Do not extend notes this side of this line.

PLEASE RETURN TO
LOS ANGELES COUNTY SURVEYOR
700 HALL OF RECORDS

FORM 307 2M 8-48

FORM 307 2M 8-45

PLEASE RETURN TO
LOS ANGELES COUNTY SURVEYOR
700 HALL OF RECORDS

NOTE: ANY ADDITIONS OR CHANGES ON THIS SHEET MUST BE MADE OR CIRCLED IN RED INK, WITH DATE AND NAME OF PERSON MAKING CHANGE.

Do not extend notes this side of this line.

STATION	B. S.	H. I.	F. S.	ELEV.	Southridge Ave	
BMEN 1	3 89	275 23		271 34	BMEN 1. El. 271.344 ✓ FB 1179-86 Parkglen Ave (E. Side) & Southridge Ave. Bt. Spk in top, S. end Catch Basin, 50' ± N. of ℄ Intr.	
					Left	℄ Right
0+00 ℄ Prop J.C.			5 0	270 2	Prop J.C.	℄ 3' W. ℄ Intr. Par. [illegible]
S end CR SW Cor			6 85	268 38		
W end CR SW Cor			3 80	271 43		
N end CR NW Cor			3 88	271 35		
W end CR NW Cor			2 45	272 78	Top Catch Basin	
1+00			0 8	274 4		℄ Break in Grade
"			0 86	274 37		15' Cb. Rt. (Break)
"			1 09	274 14	15' Cb. 1 ft (break)	
T.P. #1	11 60	286 10	0 73	274 50		
2+00			1 7	284 4		℄
			0 7	285 4	80' Lt. of ℄ ST bet. Lot 4 [illegible]	
"			1 90	284 20		15' Cb
			+2 0	288 1		80' Rt. ℄ bet. Lot 38 & 39
"			1 48	284 62	15' Cb	
T.P. #2	10 67	296 69	0 08	286 02		
2+51 °			9 0	287 7		℄ Break in Grade
			9 21	287 48		15' Cb (break)
			8 49	288 20	15' Cb (break)	

F.B. 1218 PG. 164
Job No. 1150 Division No.
Survey of Escalon Ave
Survey by Wallace Notes Willey
Indexed A. C. Johnson Date
Notes Red. Date 6-11-46
Notes Chkd. Date 6/20/46
Plotted Date
Checked Date
Profile No.
X-Sec. No.

FORM 307 2M 8-45

PLEASE RETURN TO
LOS ANGELES COUNTY SURVEYOR
700 HALL OF RECORDS

NOTE: ANY ADDITIONS OR CHANGES ON THIS SHEET MUST BE MADE OR CIRCLED IN RED INK WITH DATE AND NAME OF PERSON MAKING CHANGE.

Do not extend notes this side of this line.

STATION	B. S.	H. I.	F. S.	ELEV.	Southridge Ave Left	℄	Right
		296 69					
3+00			7 0	289 7		℄	
"			6 68	290 01	15' cb 1ft.		
3+76 16	Intr.	Prop M.H.	4 9	291 8	Prop MH	℄	
E end CR NE Cor			8 18	288 51			
N CR NE Cor			2 54	294 15			
E end CR SE cor			5 02	291 67			
N end CR NW Cor			4 04	292 65			
4+00			4 4	292 3		℄	
"			3 74	292 95	15' cb		
T.P. #3	11 88	305 98	2 59	294 10			
4+75			11 3	294 7		℄	
			10 55	295 43	15' cb (break)		
5+00			10 0	296 0		℄	
			10 32	295 66			15' cb
			9 46	296 52	15' cb		
6+00			4 6	301 4		℄	
			4 88	301 10			15' cb

Profile No. ____ Notes Red. ____ Date ____ Plotted ____ Date ____ Job No. 1150 Division No. ____
X:Sec. No. ____ Notes Chkd. [illegible] Date 6/20/46 Checked ____ Date ____ Survey of Escalon Ave
Survey by Wallace Notes Willey Date 6-11-46
Map No. ____ Made by Johnson Date ____

F.B. 1218 PG. 165

FORM 307 2M 8-45

PLEASE RETURN TO
LOS ANGELES COUNTY SURVEYOR
700 HALL OF RECORDS

NOTE: ANY ADDITIONS OR CHANGES ON THIS SHEET MUST BE MADE OR CIRCLED IN RED INK, WITH DATE AND NAME OF PERSON MAKING CHANGE.

Do not extend notes this side of this line.

STATION	B. S.	H. I.	F. S.	ELEV.	Southridge Ave Left	℄	Right
		305 98					
6+00			4 31	301 67	15' cb		
T.P. #4	11 46	316 82	0 62	305 36			
7+00			9 1	307 7		℄	
"			9 22	307 60			15' cb
"			8 84	307 98	15' cb		
8+00			2 4	314 4		℄	
"			2 45	314 37			15' cb
"			2 18	314 64	15' cb.		
T.P. #5	11 68	327 98	0 52	316 30			
9+00			7 0	321 0		℄	
"			6 90	321 08			15' cb
"			6 78	321 20	15' cb		
10+00			0 2	327 8		℄	
"			0 19	327 79			15' cb
"			0 14	327 84	15' cb ?		
T.P. #6	11 08	338 27	0 79	327 19			
11+00			3 8	334 5		℄	
			3 70	334 57			15' cb
			3 75	334 52	15' cb		
T.P.	11 05	349 04	0 28	337 19			

F.B. 1218 PG. 166
Job No. 1150 Division No.
Survey of Escalon Ave
Survey by Wallace Notes Willey
Indexed A. C. Johnson Date
Notes Red. Date 6-11-46
Notes Chkd. Date
Plotted Date
Checked Date
Profile No.
X-Sec. No.

FORM 307 2M 8-45

PLEASE RETURN TO
LOS ANGELES COUNTY SURVEYOR
700 HALL OF RECORDS

NOTE: ANY ADDITIONS OR CHANGES ON THIS SHEET MUST BE MADE OR CIRCLED IN RED INK. WITH DATE AND NAME OF PERSON MAKING CHANGE.

Do not extend notes this side of this line.

STATION	B. S.	H. I.	F. S.	ELEV.	Southridge Ave	
		349 04			Left.	℄ Right
11+56.8			10 72	338 32	S. end CR SW cor.	
11+58.0 Prop. M.H.			10 6	338 4	Prop. MH	℄
"			10 64	338 40		15' Cb.
12+00			7 7	341 3		℄
W end CR SW Cor.			6 20	342 84		
W CR NW Cor			2 65	346 37		
N end CR NW Cor			1 93	347 11		
12+15.2			6 58	342 46		B.C. Cb. Right
BM EN 3	7 73	349 06	7 73	341 33	BM EN 3. El. 341.34 F.B. 1179-87 Southridge Ave (E side) + Inaglen Way. Bt. Spk in Cb. opposite ℄ Intr.	
13+00			0 4	348 6		℄
T.P. #7	11 68	360 33	0 41	348 65		
13+32.85	P.O.C.	Prop M.H.	9 4	350 9	Prop MH.	℄
14+00			4 9	355 4		℄
14+11.0	E.C.		4 2	356 1		℄
"			3 91	356 42		Cb right
"			4 10	356 23	Cb left	
T.P. #8	11 60	371 16	0 77	359 56		

Profile No. ____ Notes Red. ____ Date ____ Plotted ____ Date ____ Job No. 1150 Division No. ____
X:Sec. No. ____ Notes Chk. ____ Date ____ Checked ____ Date ____ Survey of Essex Ave
Survey by Wallace Notes Willey Date 6-11-46
Map No. ____ Date ____ Date ____

F.B. 1218 PG. 167

FORM 307 2M 8-45

PLEASE RETURN TO
LOS ANGELES COUNTY SURVEYOR
700 HALL OF RECORDS

NOTE: ANY ADDITIONS OR CHANGES ON THIS SHEET MUST BE MADE OR CIRCLED IN RED INK, WITH DATE AND NAME OF PERSON MAKING CHANGE.

Do not extend notes this side of this line.

Profile No. ____ X-Sec. No. ____ Plotted ____ Date ____ Checked ____ Date ____ Notes Red. ____ Date ____ Notes Chkd. ____ Date ____

Job No. 1150 Division No. ____ Notes J.F. Wilter Date ____

Survey of Escalon Ave

Survey by ECW

Indexed C. Johnson

F.B. 12 Pg. 168

STATION	B. S.	H. I.	F. S.	ELEV.	Southridge Ave		
		371 18			Left	℄	Right
15+00			8 9	362 3		℄	
"			8 51	362 6			Cb right
"			8 94	362 2	Cb left.		
16+00			3 7	367 5		℄	
"			3 11	368 0			Cb right
"			3 99	367 1	Cb left		
16+822	℄ Prop M.H.		2 1	36[illegible] 1	Prop M.H.	℄	
"			1 52	36[illegible] 6			Cb right
"			2 [illegible]	36[illegible] 5	Cb left.		
17+00			1 9	367 3		℄	
"			1 [illegible]	36[illegible]			Cb. right
"			2 30	36[illegible]	Cb left.		
T.P. #4	7 15	377 48	0 84	370 [illegible]			
17+69.4	BC		7 5	370 [illegible]		℄	
"			6 69	370 83			Cb right
"			7 62	36[illegible] 8	Cb left.		
18+00			7 1	370 4		℄	
18+76.00	℄ Prop M.H.		5 3	372 2	Prop. M.H.	℄	
19+00			4 6	372 1		℄	

FORM 307 2M 8-45

PLEASE RETURN TO
LOS ANGELES COUNTY SURVEYOR
700 HALL OF RECORDS

NOTE: ANY ADDITIONS OR CHANGES ON THIS SHEET MUST BE MADE OR CIRCLED IN RED INK WITH DATE AND NAME OF PERSON MAKING CHANGE.

Do not extend notes this side of this line.

STATION	B. S.	H. I.	F. S.	ELEV.	Southridge Ave.	
		377 47			Left ℄	Right
19+25.93	EC		3 6	373 9	℄	
"			2 15	374 53		Cb right
"			4 03	373 44	Cb left	
TP #10	1136	388 58	0 25	377 23		
20+00			10 6	378 0	℄	
"			10 14	378 45		Cb. right
"			10 79	377 79	Cb left.	
20+65.5	BC		5 9	382 7	℄	
"			5 41	383 17		Cb right
"			6 24	372 34	Cb left.	
E end CR SE Cor			4 83	383 75		
S end CR SE Cor			5 06	383 52		
21+00			3 3	385 3	℄	
BMENS			4 82	383 76	BMENS El. 383.767 F.B 1179-88 Inaglen Way + Southridge Ave SE C. spk in E end CR.	
T.P. #11	1051	399 09	0 00	388 58		
21+60.5	Prop M.H. Inaglen Way		9 4	389 7	Prop M.H. ℄	

Profile No. ____ Notes Red. ____ Date ____ Plotted ____ Date ____ Job No. 1150 Division No. ____
X:Sec. No. ____ Notes Chkd. ____ Date ____ Checked ____ Date ____ Survey of ____ Survey by Wallace Notes Willey Date 6-11-46
Map No. ____ Date ____ Date ____ Date ____

F.B. 128 PG. 169

FORM 307 2M 8-45

PLEASE RETURN TO
LOS ANGELES COUNTY SURVEYOR
700 HALL OF RECORDS

NOTE: ANY ADDITIONS OR CHANGES ON THIS SHEET MUST BE MADE OR CIRCLED IN RED INK, WITH DATE AND NAME OF PERSON MAKING CHANGE.

Do not extend notes this side of this line.

F.B. 1218 PG. 170 | Job No. 1150 | Division No. | Notes Red. | Plotted | Profile No.
Survey of Escalon Ave | Date 6-11-46 | Date | X-Sec. No.
Survey by Wallace | Notes Willey | Notes Chkd. | Checked
Indexed C. Johnson | Date | Date | Date

STATION	B. S.	H. I.	F. S.	ELEV.	Southridge Ave Left	℄	Right
		399 04					
S end CR S W Cor			10 29	388 8			
W end CR S W Cor			7 76	391 3			
22+00			6 7	312 4		℄	
TP #12	11 02	409 1	0 34	398 7			
22+952	EC		10 3	399 5		℄	
"			10 09	399 6			cb right
"			10 04	399 6	cb left		
23+00			10 0	399 8		℄	
"			9 78	399 99			cb right
"			9 76	400 1	cb left		
23+262			8 1	401 9	Prop FMH	℄	
"			7 88	401 59			cb right
"			7 94	401 3	cb. left		
S end CR S E Cor			4 94	404			
E end CR S E. Cor			3 77	406 0			
S end CR S W Cor			5 10	404 68			
W end CR S W Cor			4 04	405 7			
BM EN 6			5 01	404 7	BM EN 6 El. 404.778 FB 1179-59 Southridge Ave & Northridge Dr. S.E. Cor. Bl Spk in S. end CR		

Profile No. _____ Notes Red. _____ Plotted _____ Job No. [illegible] Division No. _____ F.B. 1218 PG. 111

X-Sec. No. _____ Date _____ Date _____ Survey of [illegible]

Notes Chkd. _____ Checked _____ Survey by Wallace Notes [illegible] Date [illegible]-17-47

Date _____ Date _____ Map No. _____ Indexed Johnson Date _____

C.I. 1150 - ESCALON AVE

SOUTHRIDGE AVE

Elev. on BASEMENTS

STATION	B. S.	H. I.	F. S.	ELEV.

NOTE: ANY ADDITIONS OR CHANGES ON THIS SHEET MUST BE MADE OR CIRCLED IN RED INK, WITH DATE AND NAME OF PERSON MAKING CHANGE.

PLEASE RETURN TO
LOS ANGELES COUNTY SURVEYOR
700 HALL OF RECORDS

Do not extend notes this side of this line.

FORM 307 5M 1-46

FORM 307 5M 1-46 3. 5.90 4.45

PLEASE RETURN TO
LOS ANGELES COUNTY SURVEYOR
700 HALL OF RECORDS

NOTE: ANY ADDITIONS OR CHANGES ON THIS SHEET MUST BE MADE OR CIRCLED IN RED INK, WITH DATE AND NAME OF PERSON MAKING CHANGE.

4.45

Do not extend notes this side of this line.

STATION	B. S.	H. I.	F. S.	ELEV.
B.M. EN-2	11 25	302 77		29 52
Lot # 36 [illegible]				
Basement Floor			9 55	292 92
Surface rear of House opp. [illegible]			10 0	292 8
cb. opp. S. lot line [illegible]			7 26	295 51
Top 4" Soil pipe rear of House			11 30	291 47
Lot # 35 TR 12471				
cb. opp. S. lot line [illegible]			4 09	298 68
Basement Floor			8 44	294 33
Conc pav. rear of Ho.			8 54	294 23
Surface rear of Ho.			8 7	294 1
Top 4" Soil pipe rear of House E. edge of pav.			11 14	291 63
T.P.	5 86	307 77	0 66	302 11

(cont. to Next Pg)

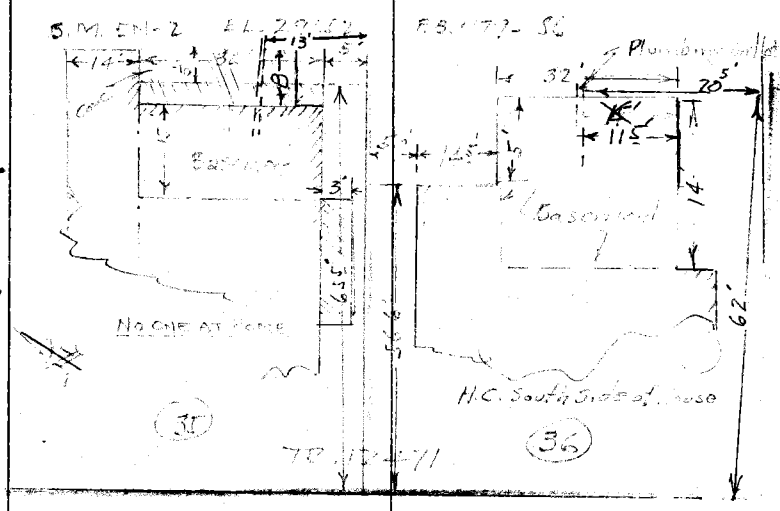

SOUTH [illegible] AVE.

F.B. 1218 PG. 172

Job No. 1150 Division No. Notes Red. Plotted Profile

Survey of ESCALON AVE Date Date No. X-Sec.

Survey by Wallace Notes EOW Notes Chkd. Checked

Indexed A. C. Johnson Date Date No.

FORM 307 5M 1-46

PLEASE RETURN TO
LOS ANGELES COUNTY SURVEYOR
700 HALL OF RECORDS

NOTE: ANY ADDITIONS OR CHANGES ON THIS SHEET MUST BE MADE OR CIRCLED IN RED INK, WITH DATE AND NAME OF PERSON MAKING CHANGE.

Do not extend notes this side of this line.

STATION	B. S.	H. I.	F. S.	ELEV.	Southridge Ave
		307 97			From prec. Pg
	LOT #34		TR 12471		
Floor of Basement			240	299 87	
Surface-rear of Ho.			81	299 9	
cb opp. S. lot line			576	302 21	
T.P.	~~88~~ 781	310 79	499	302 98	
T.P. #4			543	305 36	T.P. #4-El. 305.36 F.B. 1218-166

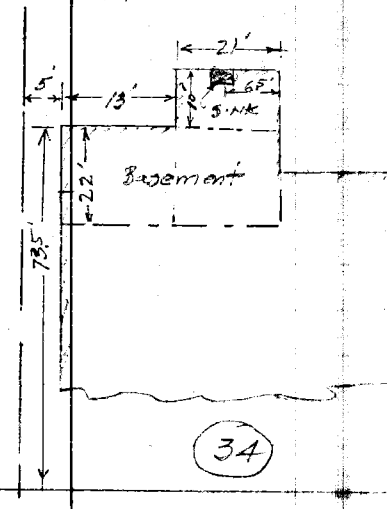

Profile Notes Red ____ Plotted ____ Job No. 1156 Division No. ____
No. ____ Date ____ Date ____ Survey of ____
X-Sec. Notes Chk. ____ Checked ____ Survey by ____ Notes ECW Date 1-17-46
No. ____ Date 6/20/46 Date ____ Map No. ____ Andrew Johnson Date ____

F.B. 1218 PG. 173

FORM 307 5M 1-46

PLEASE RETURN TO
LOS ANGELES COUNTY SURVEYOR
700 HALL OF RECORDS

NOTE: ANY ADDITIONS OR CHANGES ON THIS SHEET MUST BE MADE OR CIRCLED IN RED INK, WITH DATE AND NAME OF PERSON MAKING CHANGE.

Do not extend notes this side of this line.

STATION	B. S.	H. I.	F. S.	ELEV.
B.M. EN-3	11 82	3 3 15		34[illegible] 83
	Lot #23 TR 12[illegible]			
cb. opp. S. lot line			6 47	34[illegible] 68
Floor of Barbacue Pit Ho			7 49	34[illegible] 66
Surface W side of Pit House			6 8	34[illegible]
B.M. EN 3.			11 82	34[illegible] 83
T.P. #8	10 51	370 .08 7		359 5[illegible] 6
	Lot 33 & 34 TR 12[illegible]			
Basement Floor			10 55	3[illegible] 2
conc. pav. Rear of Ho			10 71	3[illegible] 6
Surface Rear of Ho			10 9	3[illegible]
cb. opp S. lot line lot #33			10.83	3[illegible]
T.P	9 20	3 68 ~~20~~ 19	11 08	35[illegible] 8 99
cb. opp. S. lot line lot #34			4 52	36[illegible] 3 67
" " N. " " 34			1 17	36[illegible] 7 02
sta. 15+00	℄ ST	(check shot)	5 9	36[illegible]
T.P. #8			8 62	359 5[illegible] 7

B.M. EN3 - El 341.53 F.B. 1177-87

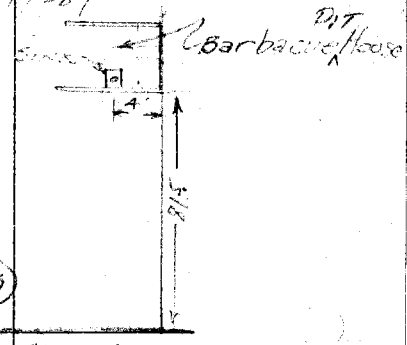

See Above

see pg 167

T.P. #8 El 359.57 F.B. 1218-167

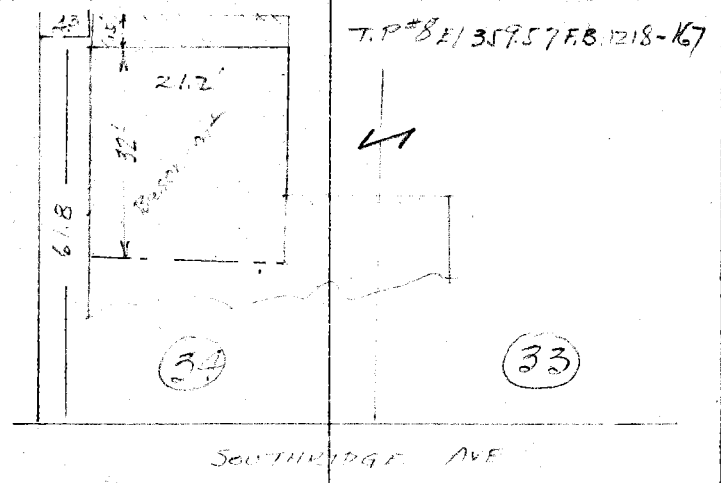

See Above

F.B. 1218 PG. 174

Job No. 1150 Division No. ____ Notes Red. ____ Plotted ____ Profile ____

Survey of ESCALON AVE Date ____ Date ____ No. ____

Survey by Wallace Notes ECW Notes Chkd ____ Checked ____ X-Sec. ____

Indexed A. C. Johnson Date ____ Date ____ No. ____

FORM 307 5M 1-46

PLEASE RETURN TO
LOS ANGELES COUNTY SURVEYOR
700 HALL OF RECORDS

NOTE: ANY ADDITIONS OR CHANGES ON THIS SHEET MUST BE MADE OR CIRCLED IN RED INK, WITH DATE AND NAME OF PERSON MAKING CHANGE.

Do not extend notes this side of this line.

STATION	B. S.	H. I.	F. S.	ELEV.	SOUTHRIDGE AVE	
B.M. EN-5	030	384 07		383 77	B.M. EN-5. El. 383.767	F.B. 1179-88
LOTS #20 & 23		TR. 12472				
Cb. opp W. lot line Lot #20			785	376 22		
S.W. Cor Lot #20			177	36 X 4		
cb opp E lot line lot 20			225	371 82		
S.E. Cor lot #20			286	35[illegible]		
S.E. Cor lot #23			300	354 1		
B.M. EN-5			030	383 77		

Profile Notes Red ____ Plotted ____ Job No. 30 Division No. ____ F.B. 1218 PG. 175

No. ____ Date ____ Date ____ Survey of ____

X-Sec. Notes Chkd. [illegible] Checked ____ Survey by Wallace Notes EW Date 6-17-46

No. ____ Date 6/20/46 Date ____ Map No. ____ Indexed Johnson Date ____

FORM 307 5M 1-46

PLEASE RETURN TO
LOS ANGELES COUNTY SURVEYOR
700 HALL OF RECORDS

NOTE: ANY ADDITIONS OR CHANGES ON THIS SHEET MUST BE MADE OR CIRCLED IN RED INK, WITH DATE AND NAME OF PERSON MAKING CHANGE.

Do not extend notes this side of this line.

STATION	B. S.	H. I.	F. S.	ELEV.	
B.M. EN3	3 53	344 86		341 33	B.M. EN 3 El. 341.33 F.B. 1179-87
	LOT #1 TR. 12472				
	Cess pool in front No plumbing in basement				
Floor of basement			5 43	339 43	
Ground rear of house			47	340 2	
cb. opp S. lot line			330	341 56	
cb. 45' N. Westerly from [illegible] Cor.			030	344 56	
B.M. EN3			353	341 33	(See above)
	LOT #2 TR. 12472				
BM.EN-3	3 23	344 56		341 33	(See above)
El. Conc. floor of patio Rear of Ho.			396	345 60	
El. door sill N.W. Cor. of House basement			474	339 82	N.W. Cor of House 145' back of P.L. House 44' across rear
No floor in basement					
dirt floor of basement			5.5	339 1	
B.M. EN3			323	341 33	See above

F.B. 1218 Pg. 176 Job No. 1150 Division No. ✓ Notes Red. Plotted Profile
Survey of Escalon Ave Date Date No. X-Sec.
Survey by Wallace Notes Wallace Notes Chkd. [illegible] Checked
Indexed Date Date 4/2/47 Date No.

Notes Ck'd by	Survey of [illegible] AVE	F.B. 1218 Pg. 177
Map No.	W. O. 1150 Tape No. St'd °F	
Office Work	Surveyed by Wallace	
Checked	Notes ECW Date 6-12-46	
Date	Indexed A. C. Johnson	

C.I. 1150 ESCALON AVE

ALLEY - S. OF NORTHRIDGE AVE
FROM
INADALE AVE
TO
INAGLEN WAY

SKETCH

Note: Any Additions or Changes on This Sheet Must be Made or Circled in Red Ink With Date and Name of Person Making Change.

RETURN TO
LOS ANGELES COUNTY SURVEYOR
700 HALL OF RECORDS

Do not extend notes this side of this line.

FORM 247 5M 11-41

F.B. 1218 PG. 178

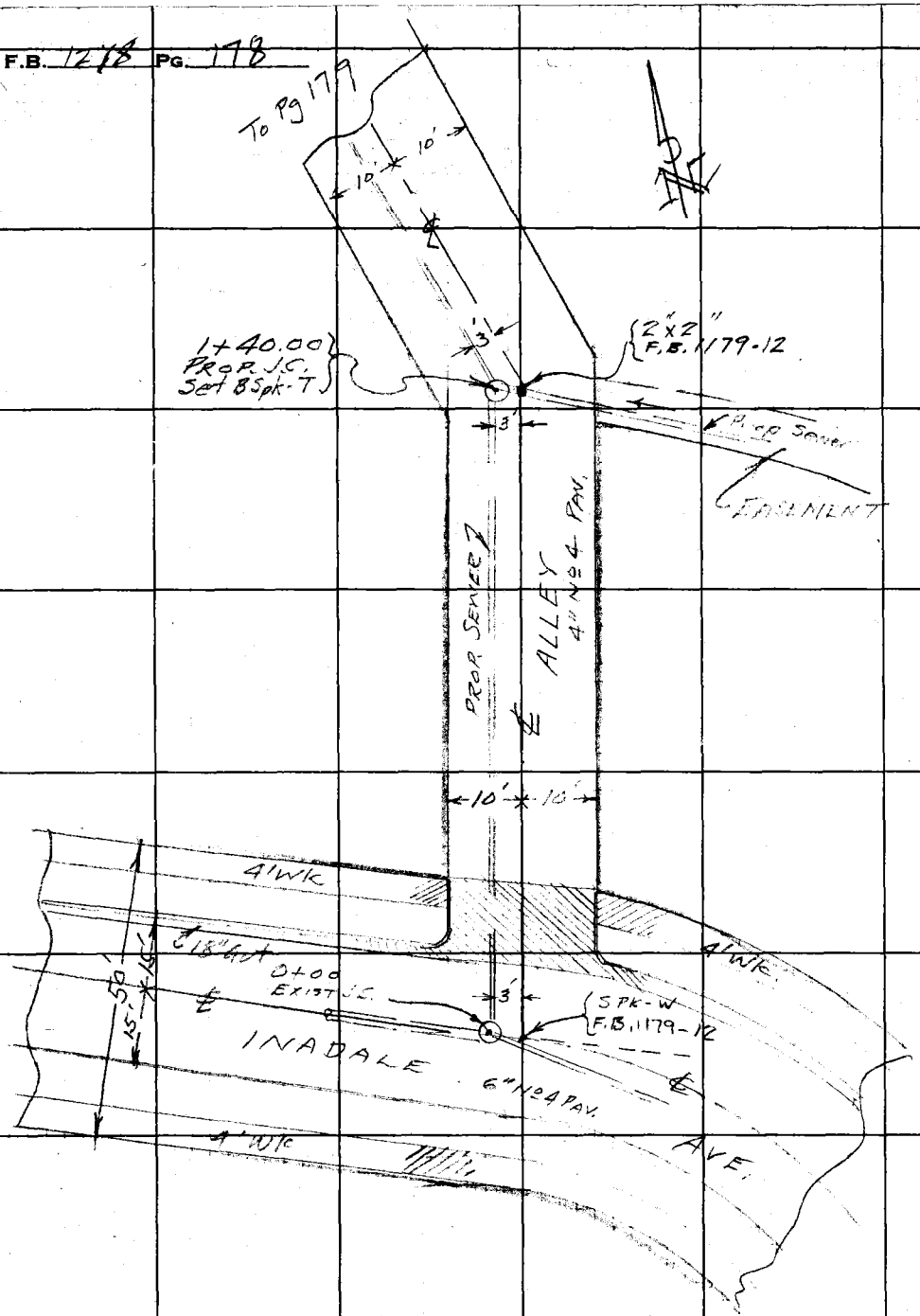

RETURN TO
LOS ANGELES COUNTY SURVEYOR
700 HALL OF RECORDS

Do not extend notes this side of this line.

Note: Any Additions or Changes on This Sheet Must be Made or Circled in Red Ink With Date and Name of Person Making Change.

Notes Ck'd by	Survey of	F.B. 1710 Pg. 199
Map No.	W. O. 1150 Tape No. St'd °F	
Office Work	Surveyed by Wallace	
Checked	Notes ECW Date 6-12-46	
Date	Indexed A. C. Johnson	

To bot Pg. 192

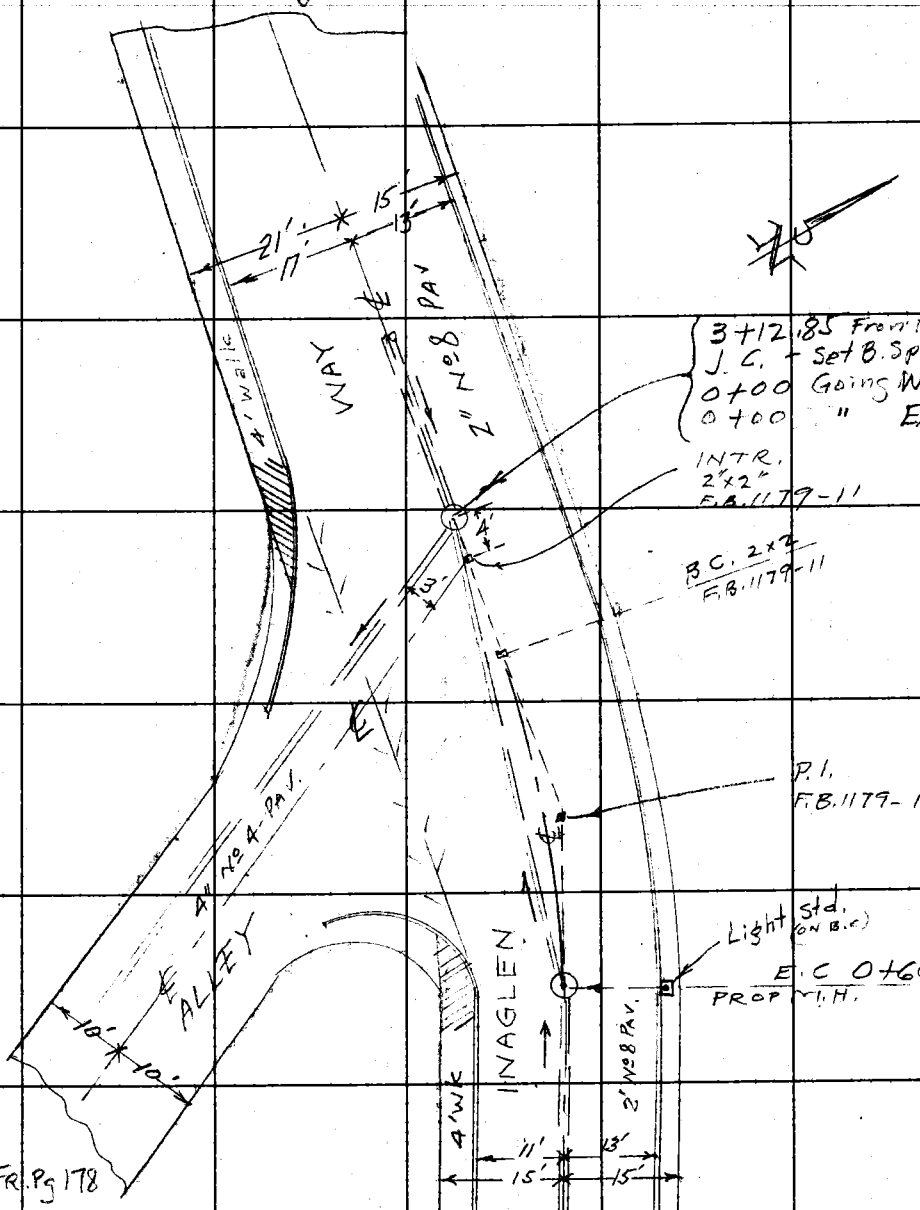

Fr. Pg 178

To bot Pg. 186

Note: Any Additions or Changes on This Sheet Must be Made or Circled in Red Ink With Date and Name of Person Making Change.

Do not extend notes this side of this line.

RETURN TO
LOS ANGELES COUNTY SURVEYOR
700 HALL OF RECORDS

FORM 247 BM 11-41

F.B. 1218 PG. 180

RETURN TO
LOS ANGELES COUNTY SURVEYOR
700 HALL OF RECORDS

Do not extend notes this side of this line.

Note: Any Additions or Changes on This Sheet Must be Made or Circled in Red Ink With Date and Name of Person Making Change.

Profile	Notes Red.	Plotted	Job No. 1150	Division No.	F.B. 1218 Pg. 181
No.	Date	Date	Survey of [illegible]		
X:Sec.	Notes Chkd.	Checked	Survey by Wallace	Notes ECW	Date 6-12-46
No.	Date	Date	Map No.	Indexed A. C. Johnson	Date

C.I. 1150 ESCALON AVE

ALLEY - S. of Hartwright Dr.

FROM

INADALE AVE

TO

INAGLEN WAY

-X- SECTIONS

SKETCH. Pg. 178 & 179

STATION	B. S.	H. I.	F. S.	ELEV.

NOTE: ANY ADDITIONS OR CHANGES ON THIS SHEET MUST BE MADE OR CIRCLED IN RED INK WITH DATE AND NAME OF PERSON MAKING CHANGE.

PLEASE RETURN TO
LOS ANGELES COUNTY SURVEYOR
700 HALL OF RECORDS

Do not extend notes this side of this line.

FORM 307 2M 6-45

FORM 307 2M 8-45

PLEASE RETURN TO
LOS ANGELES COUNTY SURVEYOR
700 HALL OF RECORDS

NOTE: ANY ADDITIONS OR CHANGES ON THIS SHEET MUST BE MADE OR CIRCLED IN RED INK, WITH DATE AND NAME OF PERSON MAKING CHANGE.

Do not extend notes this side of this line.

STATION	B. S.	H. I.	F. S.	ELEV.	1st Alley N. of Southridge Ave
BM VD17	10 16	323 19		313 03	BM VD17 El. 313.029 ✓ F.B. 1128-39 N.E. Cor. Inadale Ave & 1st Alley S. of Northridge Dr. Bt spk in Cb. 5' E. of E. end C.R.
					Left ℄ Right
0+00. ℄ EXIST J.C. INADALE AVE					8" Outlet E: Rim 9.76, depth 7.80, Dia 0.67, Rod 18.23 ✓ — 8" Inlet W: Rim 9.66, Depth 7.62, Dia 0.67, Rod 17.95 ✓ — 8" Inlet N: Rim 9.68, depth 7.60, Dia 0.67, Rod 17.95 ✓
8" Outlet E			18 23	304 96	
8" Inlet W			17 95 ✓	305 24	
8" Intet N			17 95 ✓	305 24	
0+15.5			9.88	313 31	℄ X Gutter
MCR NE Cor			9 70	313 49	
MCR NW Cor.			8 67	314 52	
0+25.5			9 27	313 92	℄ NPL Inadale Ave
			9 38	313 81	3' ℄ Alley.
			9 1	314 1	13' E. P.L.
			8 5	314 7	W. P.L. 7'
1+00			6 0	317 2	℄
			6 1	317 1	3' ℄ Alley
			5 7	317 5	13' PL
			5 7	317 5	W. P.L. 7'
1+40.0			4 1	319 1 ✓	Prop J.C. ℄

F.B. 1218 Pg. 182
Survey of Escalon Ave
Survey by Wallace Notes Willey
Indexed A. C. Johnson Date
Job No. 1150 Division No.
Notes Red. Date 6-12-46
Notes Chkd. Date 6/20/46
Plotted Date
Checked Date
Profile No.
X-Sec. No.

FORM 307 2M 8-45

PLEASE RETURN TO
LOS ANGELES COUNTY SURVEYOR
700 HALL OF RECORDS

NOTE: ANY ADDITIONS OR CHANGES ON THIS SHEET MUST BE MADE OR CIRCLED IN RED INK WITH DATE AND NAME OF PERSON MAKING CHANGE.

Do not extend notes this side of this line.

STATION	B. S.	H. I.	F. S.	ELEV.	1st Alley N. Southridge Ave Left	℄ Right
		323 19				
1+40			4 1	319 1	Right ∡ to back line	3' ℄ Alley
"			3 4	319 3	" " "	13' E.P.L.
"			3 6	319 6	" " " 7' WPL.	
T.P.	11 40	334 56	0 03	323 16		
2+00			8 0	326 6		℄
"			8 0	326 6		3' ℄ Alley
"			7 7	326 9		13' E.P.L.
"			8 2	326 4	7' WPL	
2+25			4 6	330 [illegible]		℄ [illegible]
"			4 6	330 [illegible]		3' ℄ Alley
"			4 3	330 3		13' E.P.L.
"			4 4	330 2	7' WPL	
T.P.	9 06	341 66	1 96	332 60		
Send Co. S.E. Cor			7 85	333 81		
E end CR SE Cor			5 07	336 59		
S end Co. SW Cor			6 62	335 04		
W end CR SW Cor			3 57	338 09		
3+00			5 7	336 0		℄

Profile No. ____ Notes Red. ____ Date ____ Plotted ____ Date ____ Job No. 1150 Division No. ____
X:Sec. No. ____ Notes Chkd. [illegible] Date 6/20/46 Checked ____ Date ____ Survey of [illegible] Survey by [illegible] Notes Willey Date 6-12-46
Map No. ____ Andrew Johnson Date ____

F.B. 1218 PG. [illegible]

FORM 307 2M 8-45

PLEASE RETURN TO
LOS ANGELES COUNTY SURVEYOR
700 HALL OF RECORDS

NOTE: ANY ADDITIONS OR CHANGES ON THIS SHEET MUST BE MADE OR CIRCLED IN RED INK, WITH DATE AND NAME OF PERSON MAKING CHANGE.

Do not extend notes this side of this line.

STATION	B. S.	H. I.	F. S.	ELEV.	1st Alley N. of Southridge Ave
		341.66			Left ℄ Right
3+12.85			4.7	336.0	Prop. J.C. ℄
BM EN 4			4.23	337.43	BM EN 4. El. 337.437. F.B. 479-88 Inaglen Way (N. side) & 1st Alley N. of Southridge Ave Bt. Spk in Co. 2' E of ℄ Alley Prod.

F.B. 1218 PG. 184

Job No. 1150 Division No. _____ Notes Red. _____ Plotted _____ Profile _____

Survey of Escalon Ave Date 6-12-46 Date _____ No. _____

Survey by Wallace Notes Willey Notes Chkd. _____ Checked _____ X-Sec. _____

Indexed L. C. Johnson Date _____ Date _____ No. _____

Notes Ck'd by	Survey of	F.B. 1414 Pg. 14
Map No.	W. O. 113 Tape No. St'd °F	
Office Work	Surveyed by Wallace	
Checked	Notes ECW Date 6-12-46	
Date	Indexed A. C. Johnson	

C.I. 1150 ESCALON AVE

INAGLEN WAY
FROM
ALLEY
EAST TO
SOUTHRIDGE AVE

SKETCH
&
TOPOG

Note: Any Additions or Changes on This Sheet Must be Made or Circled in Red Ink With Date and Name of Person Making Change.

Do not extend notes this side of this line.

RETURN TO
LOS ANGELES COUNTY SURVEYOR
700 HALL OF RECORDS

FORM 247 5M 12-41

RETURN TO
LOS ANGELES COUNTY SURVEYOR
700 HALL OF RECORDS

Note: Any Additions or Changes on This Sheet Must be Made or Circled in Red Ink With Date and Name of Person Making Change.

Do not extend notes this side of this line.

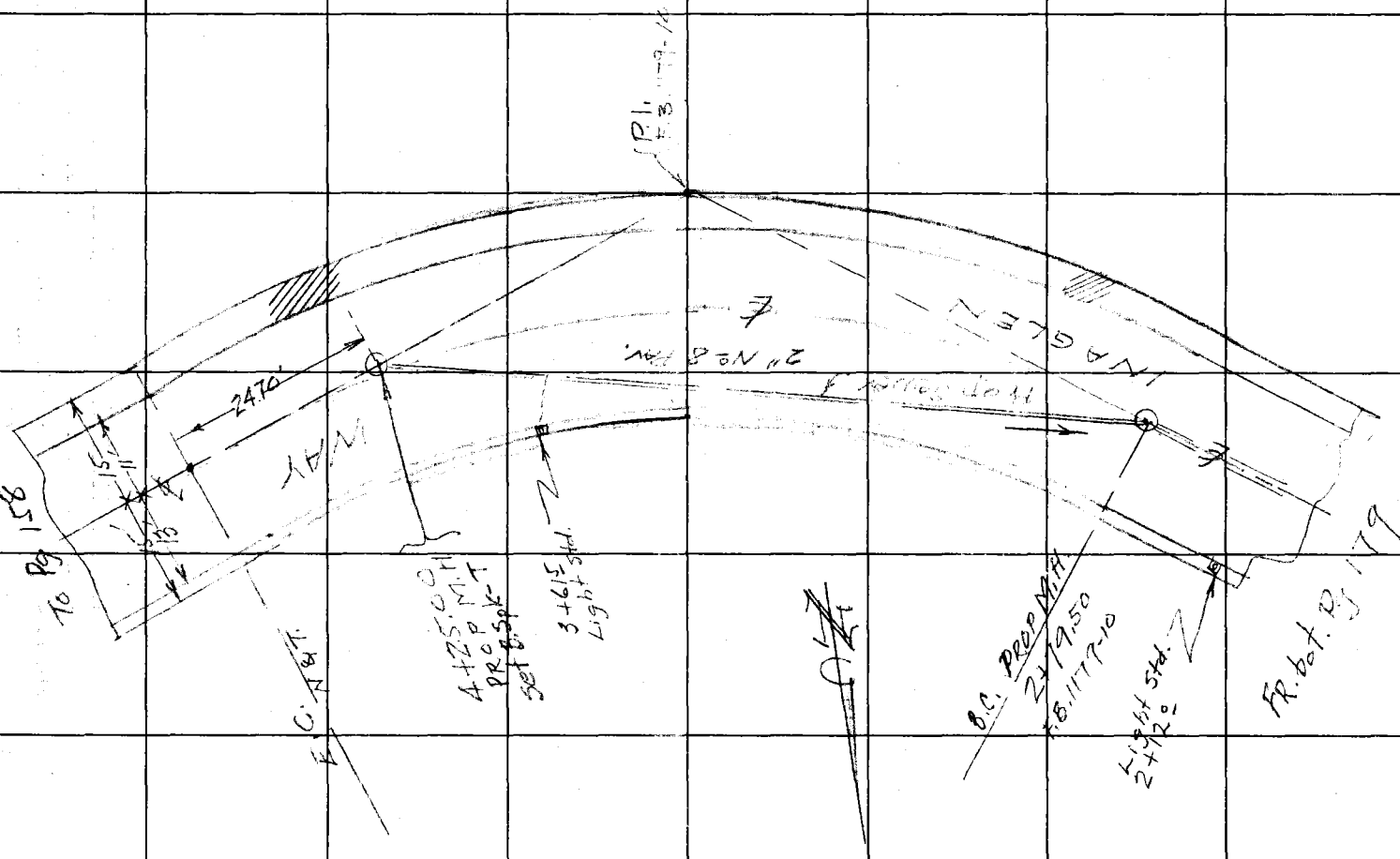

F.B. 1218 PG. 176

Profile	Notes Red.	Plotted	Job No. 1150	Division No.	F.B. [illegible] Pg. 181
No.	Date	Date	Survey of		
X:Sec.	Notes Chkd.	Checked	Survey by [illegible]	Notes J.L.W.	Date 6-17-46
No.	Date	Date	Map No.	Indexed C. Johnson	Date

C.I. 1150 [illegible] AVE

INAGLEN WAY
FROM
ALLEY

EAST TO
SOUTHRIDGE AVE

[illegible] - X SECTION [illegible]

SKETCHES - Pgs. 179 & 186

STATION	B. S.	H. I.	F. S.	ELEV.

NOTE: ANY ADDITIONS OR CHANGES ON THIS SHEET MUST BE MADE OR CIRCLED IN RED INK, WITH DATE AND NAME OF PERSON MAKING CHANGE.

PLEASE RETURN TO
LOS ANGELES COUNTY SURVEYOR
700 HALL OF RECORDS

Do not extend notes this side of this line.

FORM 307 2M 8-45

FORM 307 2M 8-45

PLEASE RETURN TO
LOS ANGELES COUNTY SURVEYOR
700 HALL OF RECORDS

NOTE: ANY ADDITIONS OR CHANGES ON THIS SHEET MUST BE MADE OR CIRCLED IN RED INK WITH DATE AND NAME OF PERSON MAKING CHANGE.

Do not extend notes this side of this line.

STATION	B. S.	H. I.	F. S.	ELEV.	Inaglen Way. S →		
BMEN 4	4 23	341 67		337 44	BMEN4 El. 337.437. FB.1179-88 Inaglen Wy (N. Side) + 1st Alley N. of Southridge Ave Bt. Spk in Co. 8' E of ℄ Alley prod.		
					Left	℄	Right
0+00 ≈ Prop J.C. Alley			4 7	337 0	Prop J.C.	℄	4' N ℄ INTK
"			3 92	337 75	13'2 cb. left.		
0+04	B.C.		5 1	336 6		℄	
"			4 37	337 30	13'3 cb left.		
0+30			6 2	335 5		℄	Break in Grade
0+37			5 60	336 07	15'5 cb left (break)		
S end Cb S E Cor			7 85	333 82			
E end C.C. S E Cor.			5 07	336 60			
0+60²	EC	[illegible] M.H.	5 2	336 5	Prop. M.H.	℄	
"			4 61	337 06	13' cb left.		
1+00			2 6	339 1		℄	
"			2 79	338 88			11' Cb. Right
"			1 79	339 88	13' Cb left		
T.P.	11 01	350 24	2 44	339 23			
2+00			4 7	345 5		℄	break in Grade
			4 93	345 31			11' Cb Right

F.B. 1218 PG. 188
Job No. 1150 Division No.
Survey of Escalon Ave
Survey by Wallace Notes Willey
Index C. Johnson Date
Notes Red. Date 6-12-
Notes Chkd. Date 6/20/46
Plotted Date
Checked Date
Profile No.
X-Sec. No.

FORM 307 2M 8-45

PLEASE RETURN TO
LOS ANGELES COUNTY SURVEYOR
700 HALL OF RECORDS

NOTE: ANY ADDITIONS OR CHANGES ON THIS SHEET MUST BE MADE OR CIRCLED IN RED INK WITH DATE AND NAME OF PERSON MAKING CHANGE.

Do not extend notes this side of this line.

STATION	B. S.	H. I.	F. S.	ELEV.	Inaglen Way → S		
		350 24			Left	℄	Right
2+00			3 86	346 38	13' Cb left.		
2+35			3 6	346 6		℄	break in Grade
"			3 69	346 55			11' Cb Right
"			2 76	347 48	13' Cb left.		
2+79.5	B.C.		2 7	347 5	Prop MH	℄	
"			2 95	347 29			11' Cb right
"			1 98	348 26	13' Cb left.		
3+00			2 2	348 0		℄	
3+52			1 8	348 4		℄	break in grade
"			1 99	348 25			Cb right
"			1 10	349 14	Cb left.		
TP	1 22	349 50	1 96	348 28			
4+00			1 9	347 6		℄	
4+25.0			3 1	346 4	Prop FMH	℄	
4+49.6	E.C.		4 3	345 2		℄	street.
			4 89	344 61			11' Cb right
			2 89	~~348~~ 346 61	13' Cb left		
Wend CR	SW Cor		6 64	342 86			
Wend CR	SW Cor		11 17	338 33			

Profile No. ____ Notes Red. ____ Plotted ____ Job No. 1150 Division No. ____
X:Sec. No. ____ Date ____ Date ____ Survey of [illegible]
Notes Chkd. ____ Checked ____ Survey by Wallace Notes Willey Date 6-12-46
Date ____ Date ____ Map No. ____ Indexed A. C. Johnson Date ____

F.B. 1218 PG. 189

FORM 307 2M 8-45

PLEASE RETURN TO
LOS ANGELES COUNTY SURVEYOR
700 HALL OF RECORDS

NOTE: ANY ADDITIONS OR CHANGES ON THIS SHEET MUST BE MADE OR CIRCLED IN RED INK, WITH DATE AND NAME OF PERSON MAKING CHANGE.

Do not extend notes this side of this line.

STATION	B. S.	H. I.	F. S.	ELEV.	Inaglen Way → S.
		349 50			Left ℄ Right
W end CR N W Cor			3 07	346 43	
N end CR N W Cor			2 37	347 13	
BM EN 3			8 17	341 33	BM EN 3 El. 341.334 F.B. 1179-87 Southridge Ave (E side) & Inaglen Way Bt. Spk. in Co. Opposite ℄ Intr.

F.B. 1218 PG. 190
Job No. 1150 Division No.
Survey of Escalon Ave
Survey by Wallace Notes Willey
Indexed A. C. Johnson Date
Notes Red. Date 6-12-46
Notes Chkd. Date
Plotted Date
Checked Date
Profile No.
X-Sec. No.

Notes Ck'd by	Survey of	F.B. 1218 Pg. 191
Map No.	W. O. 1150 Tape No. St'd °F	
Office Work	Surveyed by WALLACE	
Checked	Notes ECW Date 6-12-46	
Date	Indexed A. C. Johnson	

C.I. 1150 ESCALON AVE

INAGLEN WAY
FROM
ALLEY
NORTHWESTERLY TO
SOUTHRIDGE

SKETCH & TOPOG

Note: Any Additions or Changes on This Sheet Must be Made or Circled in Red Ink With Date and Name of Person Making Change.

Do not extend notes this side of this line.

RETURN TO
LOS ANGELES COUNTY SURVEYOR
700 HALL OF RECORDS

FORM 247 BM 11-41

F.B. 1218 PG. 192

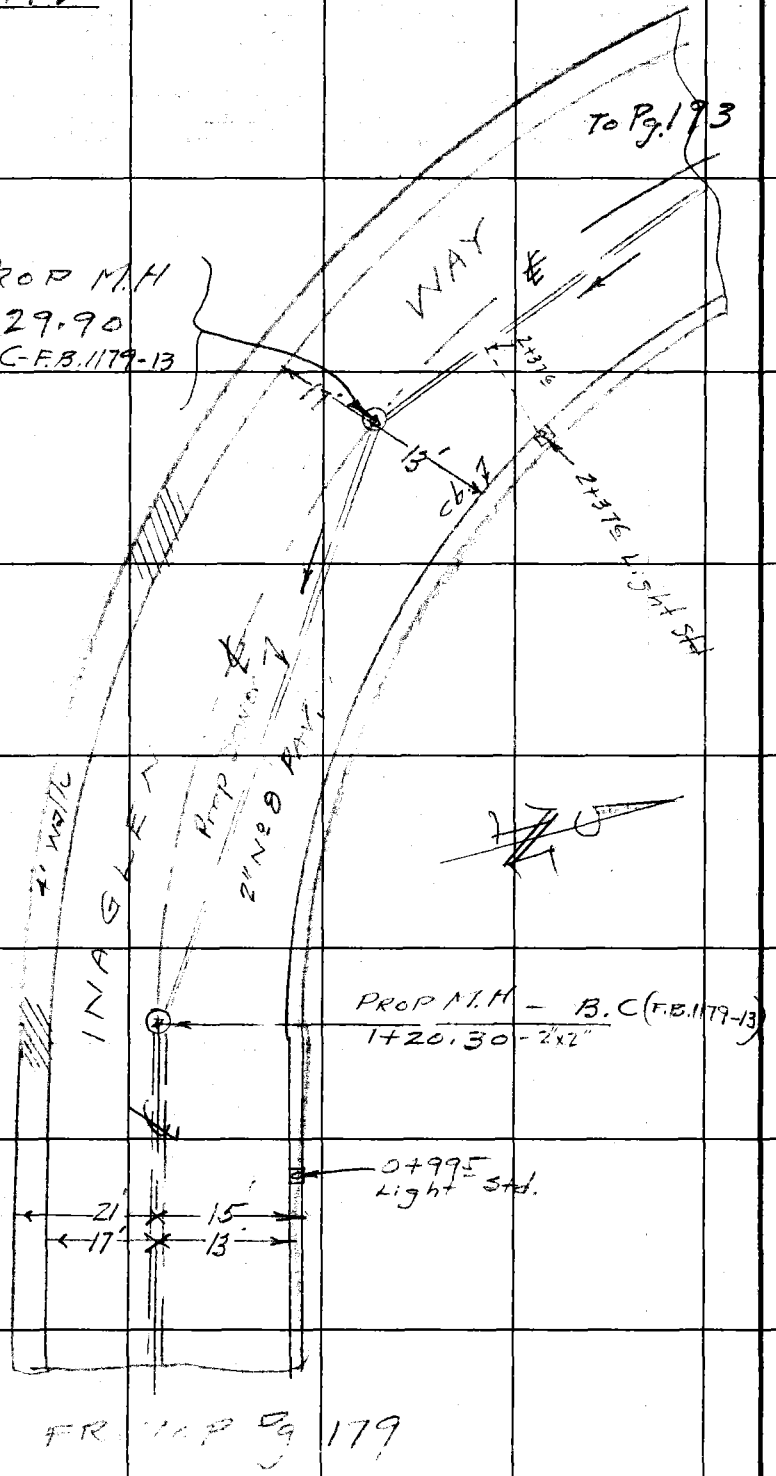

RETURN TO
LOS ANGELES COUNTY SURVEYOR
700 HALL OF RECORDS

Do not extend notes this side of this line.

Note: Any Additions or Changes on This Sheet Must be Made or Circled in Red Ink With Date and Name of Person Making Change.

Notes Ck'd by	Survey of L. Schaer Ave	F.B. 219 Pg. 193
Map No.	W. O. 1150 Tape No. St'd °F	
Office Work	Surveyed by Wallace	
Checked	Notes EGW Date	
Date	Indexed A. C. Johnson	

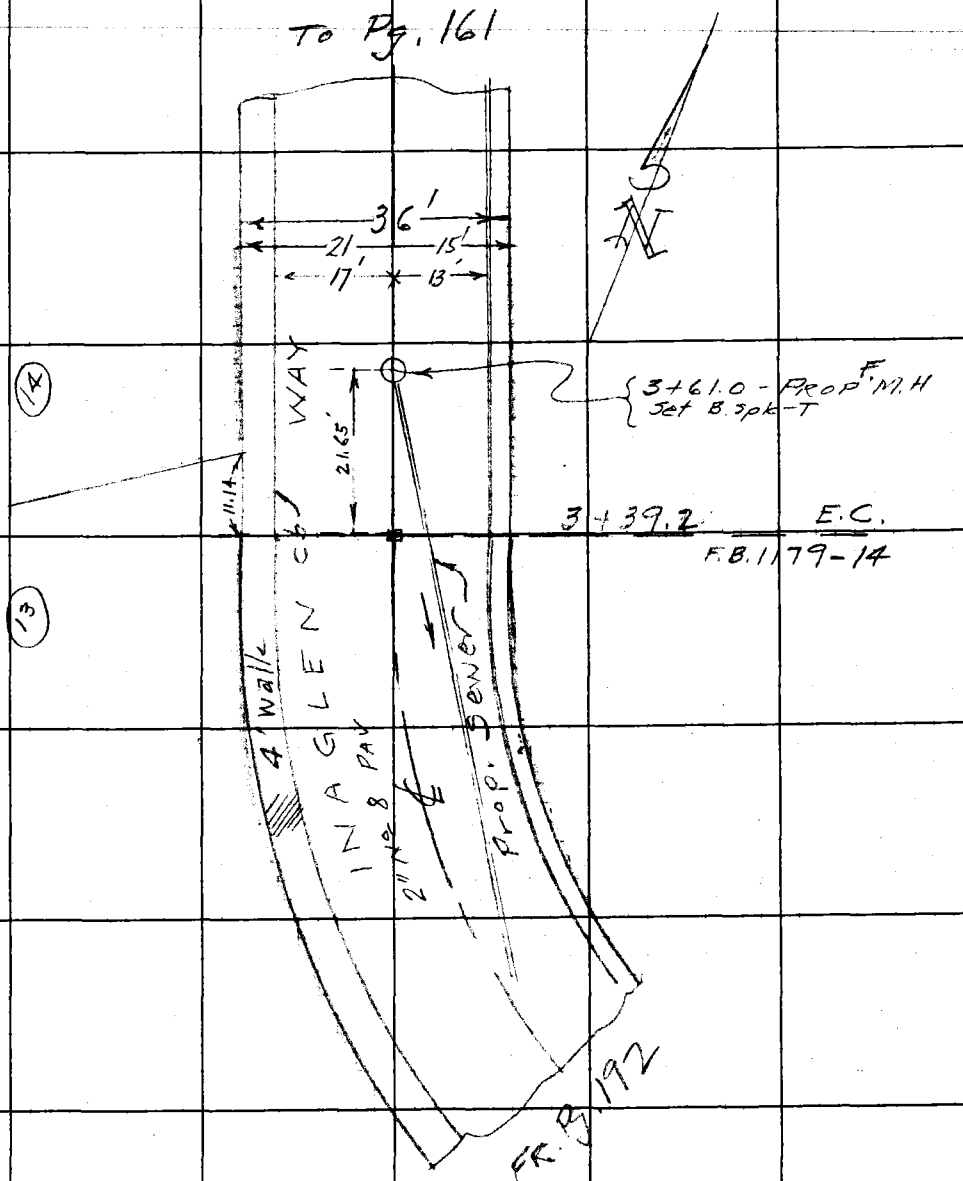

Note: Any Additions or Changes on This Sheet Must be Made or Circled in Red Ink With Date and Name of Person Making Change.

RETURN TO
LOS ANGELES COUNTY SURVEYOR
700 HALL OF RECORDS

Do not extend notes this side of this line.

FORM 247 5M 11-41

F.B. 1218 PG. 194

RETURN TO
LOS ANGELES COUNTY SURVEYOR
700 HALL OF RECORDS

Do not extend notes this side of this line.

Note: Any Additions or Changes on This Sheet Must be Made or Circled in Red Ink With Date and Name of Person Making Change.

F.B. 1212 PG. 1[illegible]

Profile No. ____ Notes Red. ____ Date ____ Plotted ____ Date ____ Job No. 1150 Division No. ____

X:Sec. No. ____ Notes Chkd. ____ Date ____ Checked ____ Date ____ Survey of ____ Survey by [illegible] Notes [illegible] Date 6-17-46 Map No. ____ Indexed A. G. Johnson Date ____

STATION	B. S.	H. I.	F. S.	ELEV.	
					C.I. 1150 [illegible] AVE. INGLEWOOD WAY FROM.
					ALLEY NORTHWESTERLY TO SOUTHRIDGE AVE. X SECTIONS SKETCHED Pg. 179, 192 & 193

NOTE: ANY ADDITIONS OR CHANGES ON THIS SHEET MUST BE MADE OR CIRCLED IN RED INK WITH DATE AND NAME OF PERSON MAKING CHANGE.

PLEASE RETURN TO
LOS ANGELES COUNTY SURVEYOR
700 HALL OF RECORDS

Do not extend notes this side of this line.

FORM 307 2M 8-45

FORM 307 2M 8-45

PLEASE RETURN TO
LOS ANGELES COUNTY SURVEYOR
700 HALL OF RECORDS

NOTE: ANY ADDITIONS OR CHANGES ON THIS SHEET MUST BE MADE OR CIRCLED IN RED INK, WITH DATE AND NAME OF PERSON MAKING CHANGE.

Do not extend notes this side of this line.

STATION	B. S.	H. I.	F. S.	ELEV.	Inagley Way N →	
BMEN 4	9 43	346 27		337 44	BMEN 4 El. 337.437 FB 1179-88 Inagley Wy. (N. Side) & 1st Alley N. of Southridge Ave Bt Spk in Cb. 8' E of ℄ Alley Prod.	
					Left	℄ Right
0+00 Prop J.C.		Alley	10 0	336 9	Prop J.C.	℄
"			9 31	337 56		13' Cb right
Sent Cb SW Cor			11 86	335 01		
W end CR SW Cor			8 80	336 07		
0+10			8 8	338 1		℄ Break in Grade
"			8 40	338 17		13' Cb right
T.P.	11 67	358 10	0 44	346 43		
1+00			6 4	351 7		℄
			6 06	352 04		13' Cb right
			6 60	351 50	11' Cb left.	
1+20 30	BC	Prop MH.	3 2	354 9	Prop MH.	℄
			2 13	355 17		13' Cb right
			3 25	354 85	11' Cb left.	
TP	12 01	369 64	0 47	357 63		
2+00			2 9	~~356~~ 366 7		℄
TP	11 79	381 13	0 30	369 34		

F.B. 1218 PG. 196 Job No. 1150 Division No. Notes Red. Plotted Profile
Survey of Escalon Ave Date 6-12-66 Date No.
Survey by Wallace Notes Willey Notes Chkd. Checked X-Sec.
Indexed A. C. Johnson Date Date 6/20/66 Date No.

FORM 307 2M 8-45

PLEASE RETURN TO
LOS ANGELES COUNTY SURVEYOR
700 HALL OF RECORDS

NOTE: ANY ADDITIONS OR CHANGES ON THIS SHEET MUST BE MADE OR CIRCLED IN RED INK WITH DATE AND NAME OF PERSON MAKING CHANGE.

Do not extend notes this side of this line.

STATION	B. S.	H. I.	F. S.	ELEV.	Inaglen Way → N	
		381 13			Left	℄ Right
2+29.90	P.O.C. - Prop M.H.		10 4	370 7	Prop MH	℄
"			10 60	370 53		Cb right
"			9 77	371 36	Cb left.	
3+00			3 8	377 3		℄
TP	11 91	392 81	0 23	380 90		
3+39.2	EC		11 9	380 9		℄
"			12 21	380 60		Cb right
"			11 06	381 75	Cb. left	
3+61.0 ℄ Prop F.M.H			10 0	382 8	Prop FMH.	℄
"			10 21	382 60		Cb right
"			9 48	383 33	Cb left.	
S end CR SE Cor			9 27	383 54		
E end CR SE Cor			9 06	383 75		
4+00			6 8	386 0		℄ Street
			6 38	386 43	17' Cb left.	
S end CR SW Cor			2 98	389 83		
W end CR SW Cor			1 46	391 35		
4+36.8			4 0	388 8		℄ Intr. (Inaglen Way) Southridge Ave
			9 03	383 78		
BMEN 5						

BMEN 5 Elev. 383.767 F.B. 1179-[illegible]
Inaglen Way + Southridge Ave SE Cor
Cut Spk in E end CR

Profile No. ____ Notes Red. ____ Date ____ Plotted ____ Date ____ Job No. 1150 Division No. ____
X-Sec. No. ____ Notes Chkd. ____ Date ____ Checked ____ Date ____ Survey of [illegible] Survey by Wallace Notes Willey Date 6-12-46
Map No. ____ And Johnson Date ____

F.B. 1218 PG. 177

F.B. 1218 PG. 198

Job No. 1150 Division No. _____ Notes Red. _____ Plotted _____ Profile

Survey of Escalon Ave Date 6-12-46 Date _____ No. _____

Survey by Wallace Notes Willey Notes Chkd. _____ Checked _____ X-Sec.

Indexed A. C. Johnson Date _____ Date _____ Date _____ No. _____

FORM 307 2M 8-45

PLEASE RETURN TO
LOS ANGELES COUNTY SURVEYOR
700 HALL OF RECORDS

NOTE: ANY ADDITIONS OR CHANGES ON THIS SHEET MUST BE MADE OR CIRCLED IN RED INK, WITH DATE AND NAME OF PERSON MAKING CHANGE.

Do not extend notes this side of this line.

STATION	B. S.	H. I.	F. S.	ELEV.	
					Inaglen Way → N
					Left. E Right

Notes Ck'd by	Survey of [illegible]	F.B. 1219 Pg. 199
Map No.	W. O. 118 Tape No. St'd. °F	
Office Work	Surveyed by Wallace	
Checked	Notes ECW Date 6-13-46	
Date	Indexed A. C. Johnson	

C.I. INTO ESCALON AVE

EASEMENT
ON LOTS 1, 2, 3, 4 & 5 TR. 12472
FROM
ALLEY
TO SOUTHEASTERLY

Note: Any Additions or Changes on This Sheet Must be Made or Circled in Red Ink With Date and Name of Person Making Change.

Do not extend notes this side of this line.

RETURN TO
LOS ANGELES COUNTY SURVEYOR
700 HALL OF RECORDS

FORM 247 BM 11-41

F.B. 1218 PG. 200

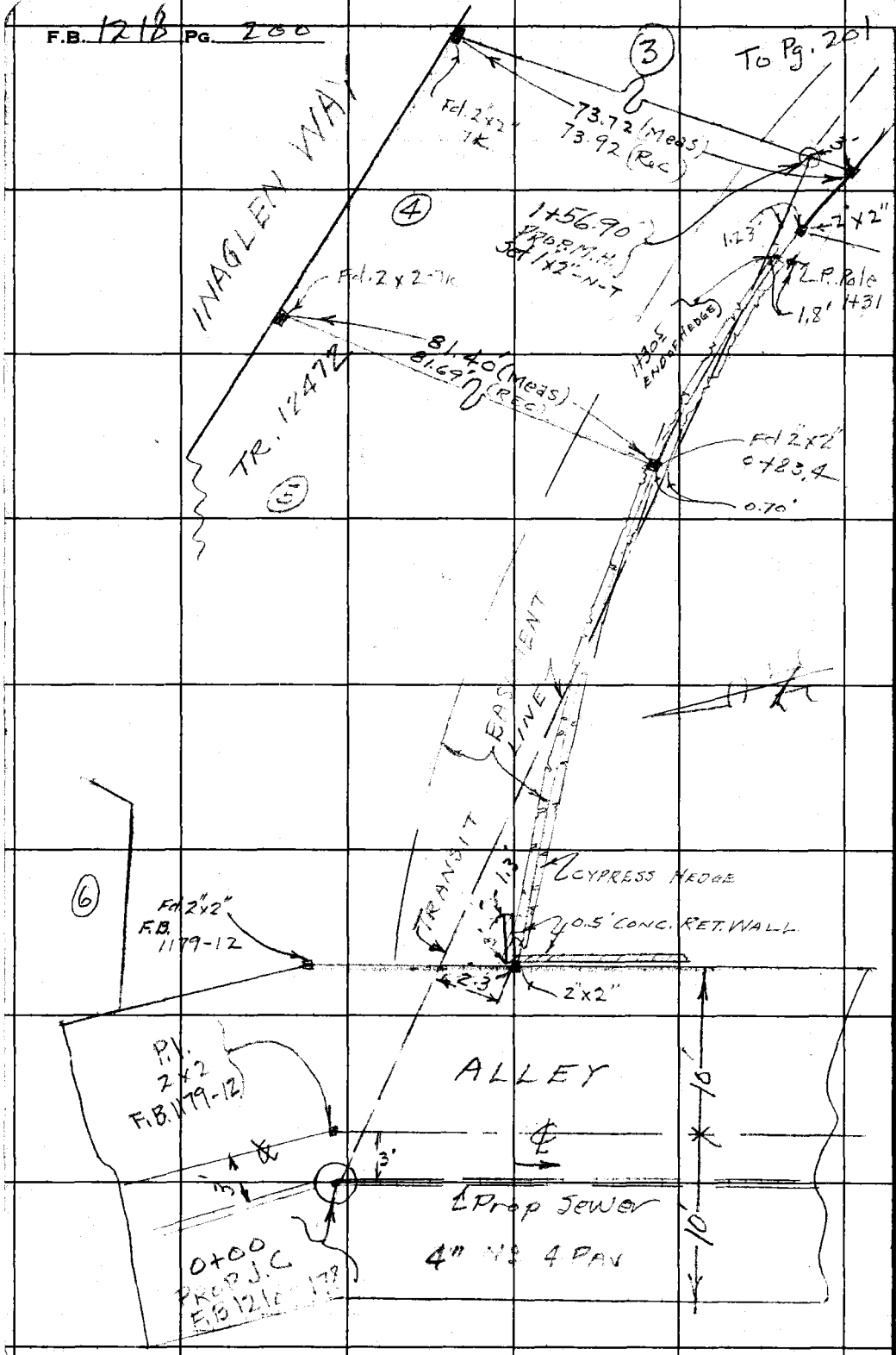

RETURN TO
LOS ANGELES COUNTY SURVEYOR
700 HALL OF RECORDS

Do not extend notes this side of this line.

Note: Any Additions or Changes on This Sheet Must be Made or Circled in Red Ink With Date and Name of Person Making Change.

Notes Ck'd by	Survey of L SCALON AVE	F.B. 1216 PG.
Map No.	W. O. 115 Tape No. St'd °F	
Office Work	Surveyed by Wallace	
Checked	Notes ECW Date 6-15-46	
Date	Indexed A. O. Johnson	

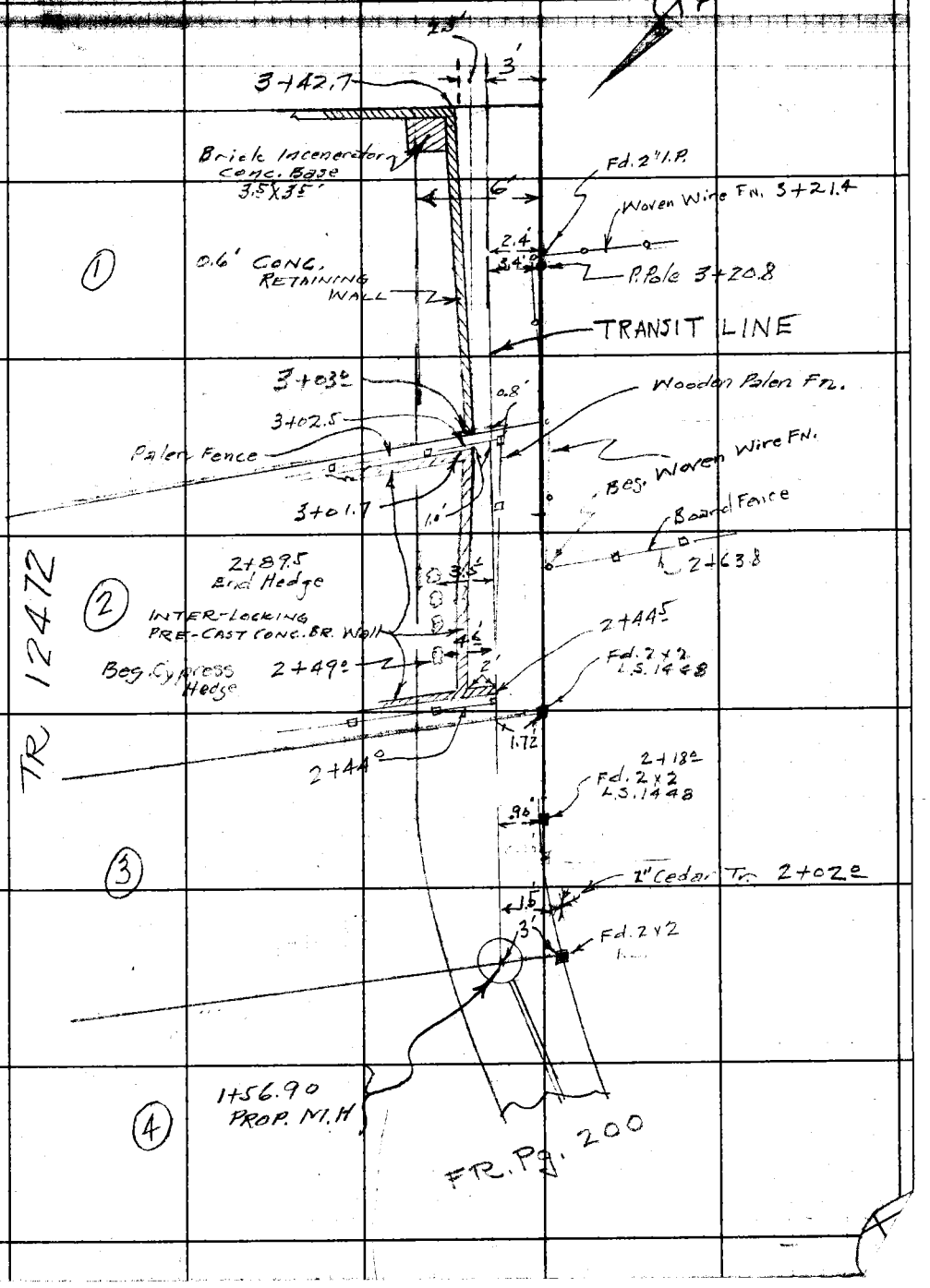

Note: Any Additions or Changes on This Sheet Must be Made or Circled in Red Ink With Date and Name of Person Making Change.

Do not extend notes this side of this line.

RETURN TO
LOS ANGELES COUNTY SURVEYOR
700 HALL OF RECORDS

FORM 247 5M 11-41

RETURN TO
LOS ANGELES COUNTY SURVEYOR
700 HALL OF RECORDS

Note: Any Additions or Changes on This Sheet Must be Made or Circled in Red Ink With Date and Name of Person Making Change.

Do not extend notes this side of this line.

F.B. 1218 PG. 202

Profile No.	Notes Red.	Plotted	Job No. 1152	Division No.
	Date	Date	Survey of	
X:Sec. No.	Notes Chkd.	Checked	Survey by WALLACE	Notes Wiley Date 1-13-46
	Date	Date	Map No.	Indexed Johnson Date

F.B. [illegible] PG. [illegible]

C.I. 1150 ESCALON AVE

EASEMENT
ON BACK LINE OF
LOTS 1,2,3,4 [illegible] 2472

FROM
ALLEY
[illegible]

X SECTIONS

[illegible] Pg 200 & 201

STATION	B. S.	H. I.	F. S.	ELEV.

NOTE: ANY ADDITIONS OR CHANGES ON THIS SHEET MUST BE MADE OR CIRCLED IN RED INK WITH DATE AND NAME OF PERSON MAKING CHANGE.

PLEASE RETURN TO
LOS ANGELES COUNTY SURVEYOR
700 HALL OF RECORDS

Do not extend notes this side of this line.

FORM 307 2M 8-45

FORM 307 2M 8-45

PLEASE RETURN TO
LOS ANGELES COUNTY SURVEYOR
700 HALL OF RECORDS

NOTE: ANY ADDITIONS OR CHANGES ON THIS SHEET MUST BE MADE OR CIRCLED IN RED INK WITH DATE AND NAME OF PERSON MAKING CHANGE.

Do not extend notes this side of this line.

STATION	B. S.	H. I.	F. S.	ELEV.	Easment.	
BMVD17	11 94	32497		313 03	BMVD17. El. 313.029. F.B. 1128-39 NE Cor. Inadale Ave. & 1st Alley S. of Northridge Dr. Bt. spk. in Co. 5' E. of E. end CR.	
					Left.	℄ Right
0+00 ℄ Prop. J.C.			5 8	319 2	Prop. J.C.	℄
0+03.5			6 0	319 0		℄ ℄ of Alley
0+14.7			6 1	318 9		℄ EPL Alley
"			6 4	318 6	(Bottom Retaining wall) Prop. Cor. (E.P.L. Alley)	2'3 Right.
"			3 90	321 07	" " Top wall.	2'3 Right
"			2 6	322 4	6' left.	
0+17.7			4 2	320 8	Ground, end Retaining wall	1'3 Right.
			3 40	321 57	Top, " " "	1'3 "
0+19			3 9	321 1		℄ Break in grade
"			1 2	323 8	6' left.	
T.P.	9 17	33135	2 79	322 18		
0+50			7 6	323 8		℄
"			7 7	323 7	Prop. Line	0'5 right
"			7 7	323 7	1'5 left.	
"			5 6	325 8	6' left.	
0+83.4			6 4	325 0		℄
"			6 2	325 2	0'7	Cor. Lots 4 + 5
"			4 0	327 4	6'	

F.B. 1218 PG. 204
Job No. 1150 Division No. Notes Red. Plotted Profile
Survey of Escalon Ave Date 6-13-46 Date No.
Survey by Wallace Notes Willey Notes Chkd. Checked X-Sec.
Indexed A. C. Johnson Date Date No.

FORM 307 5M 1-46

PLEASE RETURN TO
LOS ANGELES COUNTY SURVEYOR
700 HALL OF RECORDS

NOTE: ANY ADDITIONS OR CHANGES ON THIS SHEET MUST BE MADE OR CIRCLED IN RED INK, WITH DATE AND NAME OF PERSON MAKING CHANGE.

Do not extend notes this side of this line.

STATION	B. S.	H. I.	F. S.	ELEV.	Easment. Left	℄	Right
		331 35					
1+00			5 7	325 7		℄	
"			3 1	328 3	6' left.		
1+56 90	Prop. M.H.		1 2	330 2	Prop. M.H.	℄	
"			2 6	328 8	Prop. Cor. lots. 3 & 4		3' Right
"			0 6	330 8	3' left.		
T.P.	8 14	338 38	1 11	330 24			
2+00			7 7	330 7		℄	
			7 9	330 5			1.5 right, Prop. line
			5 9	332 5	6' left.		
2+18.0			7 3	331 1		℄	
			7 6	330 8			0.9 right Prop. line
			5 2	333 2	6' left.		
2+44			6 6	331 8		℄	fence cor
"			8 9	329 5	Cor. lots 2 & 3.		1.1 right
2+44.5			6 0	332 4	base, Cor. Conc. wall. 2.0 left.		
"			5 2	333 2	5' left.		base wall.
"			3 58	334 80	2.0 left.		Top conc. wall
"			3 14	335 24	5' left		" "

Profile Notes Red ____ Plotted ____ Job No. 1150 Division No. ____ F.B. 1218 Pg. 285
No. ____ Date ____ Date ____ Survey of [illegible]
X-Sec. Notes Chkd. ____ Checked ____ Survey by Wallace Notes Willey Date 6-13-46
No. ____ Date ____ Date ____ Map No. ____ Checked Johnson Date ____

FORM 307 5M 1-46

PLEASE RETURN TO
LOS ANGELES COUNTY SURVEYOR
700 HALL OF RECORDS

NOTE: ANY ADDITIONS OR CHANGES ON THIS SHEET MUST BE MADE OR CIRCLED IN RED INK, WITH DATE AND NAME OF PERSON MAKING CHANGE.

Do not extend notes this side of this line.

STATION	B. S.	H. I.	F. S.	ELEV.	Easement	
		338 38			Left ℄	Right
2+44.5			5 5	332 9	℄	(fence line)
"			5 5	332 9	2° left	base Conc. wall
"			3 63	334 75	2° "	Top " "
"			4 4	334 0	4' "	
3+01.7			7 0	331 4	℄	
"			8 4	330 0	Property line	2° right
"			7 0	331 4	1° left	base Conc. wall
"			4 34	334 34	1° "	Top " "
			4 12	334 26	4° left	" " "
T.P.	3 58	337 28	4 68	333 70		
3+03			6 9	330 4	℄	
			7 7	329 6		2° right
			6 95	330 33	1° left.	base Conc. wall
			4 96	332 32	1° "	Top " "
			4 8	332 5	4° left	
3+42.7			8 7	328 6	Prop. F.M.H. ℄	
			9 0	328 3		1° right
			11 2	326 1		3° right
			7 9	329 4	2.3 left.	base Conc. wall.
			5 12	332 16	" "	Top " "

F.B. 1218 Pg. 206
Job No. 1150 Division No. Notes Red. Plotted No. Profile
Survey of ESCALON AVE Date Date X-Sec.
Survey by Notes Willey Notes Chkd. Checked
Indexed A. C. Johnson Date Date No.

FORM 307 5M 1-46

PLEASE RETURN TO
LOS ANGELES COUNTY SURVEYOR
700 HALL OF RECORDS

NOTE: ANY ADDITIONS OR CHANGES ON THIS SHEET MUST BE MADE OR CIRCLED IN RED INK, WITH DATE AND NAME OF PERSON MAKING CHANGE.

Do not extend notes this side of this line.

STATION	B. S.	H. I.	F. S.	ELEV.	Easement	
		337 28			Left	℄ Right
3442			5 12	332 16	3° left	Top Conc. wall
			7 5	329 8	3° left	Base " "
T.P.	9 22	346 11	0 39	336 89		
BMEN3			4 82	341 29	BMEN3 Elev. 341.334 F.B. 1179-67 Southridge Ave (E. side) & Inaglen Way. Bt. Spk in Cb. Opposite ℄ Intr.	

Profile
No. Notes Red Date Plotted Date Job No. 1150 Division No.
X-Sec. Notes Cy Date Checked Date Survey of Survey by Wallace Notes Date
No. Date Date Map No. Index Johnson Date

F.B. R18 PG. 207

F.B. 1218 Pg. 208

Job No. _____ Division No. _____ Notes Red. _____ Plotted _____

Survey of _____ Date _____ Date _____

Survey by _____ Notes _____ Notes Chkd. _____ Checked _____

Indexed _____ Date _____ Date _____ Date _____

Profile No. _____

X-Sec. No. _____

FORM 307 5M 1-46

PLEASE RETURN TO
LOS ANGELES COUNTY SURVEYOR
700 HALL OF RECORDS

Do not extend notes this side of this line.

NOTE! ANY ADDITIONS OR CHANGES ON THIS SHEET MUST BE MADE OR CIRCLED IN RED INK, WITH DATE AND NAME OF PERSON MAKING CHANGE.

STATION	B. S.	H. I.	F. S.	ELEV.

Notes Ck'd by	Survey of ESCALON AVE
Map No.	W. O. 1150 Tape No. St'd °F
Office Work	Surveyed by E.C. Wallace
Checked	Notes WALLACE Date 1-7-47
Date	Indexed A. C. Johnson 7-10-47

F.B. 1218 PG. 209

C.I. 1150 ESCALON AVE

ANGELES VISTA BLVD

From

EXIST J.C. W. of PARK GLEN AVE

To

PARK GLEN AVE

SKETCH

Note: Any Additions or Changes on This Sheet Must be Made or Circled in Red Ink With Date and Name of Person Making Change.

Do not extend notes this side of this line.

RETURN TO
LOS ANGELES COUNTY SURVEYOR
700 HALL OF RECORDS

FORM 247 SM 11-41

RETURN TO
LOS ANGELES COUNTY SURVEYOR
700 HALL OF RECORDS

Note: Any Additions or Changes on This Sheet Must be Made or Circled in Red Ink With Date and Name of Person Making Change.

Do not extend notes this side of this line.

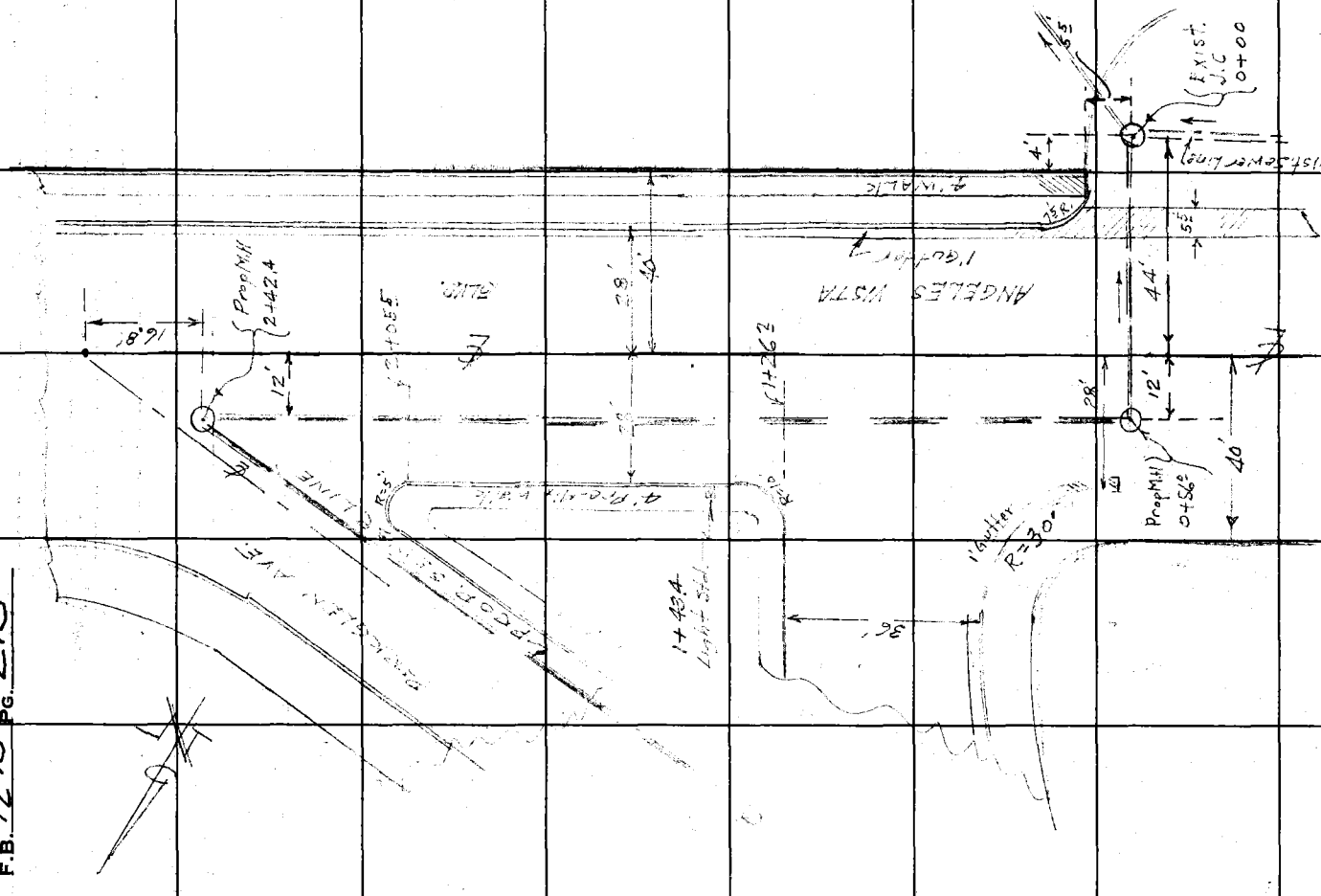

F.B. 1218 PG. 210

Profile No. _____ Notes Red _____ Plotted _____ Job No. 1150 Division No. _____

F.B. 121 PG. 211

Date _____ Date _____ Survey of _____

X-Sec. No. _____ Notes Chkd. _____ Checked _____ Survey by Wallace Notes W Date 1-7-47

Date _____ Date _____ Map No. _____ Indexed C. Johnson Date _____

C.I. 1150 ESCALON AVE

ANGELES VISTA BLVD

From

EXIST J.C. West of PARK GLEN AVE

To

INTR. ℄ Park Glen Ave

Profile

STATION	B. S.	H. I.	F. S.	ELEV.

NOTE: ANY ADDITIONS OR CHANGES ON THIS SHEET MUST BE MADE OR CIRCLED IN RED INK, WITH DATE AND NAME OF PERSON MAKING CHANGE.

PLEASE RETURN TO
LOS ANGELES COUNTY SURVEYOR
700 HALL OF RECORDS

Do not extend notes this side of this line.

FORM 307 5M 1-46

FORM 307 5M 1-46

PLEASE RETURN TO
LOS ANGELES COUNTY SURVEYOR
700 HALL OF RECORDS

NOTE: ANY ADDITIONS OR CHANGES ON THIS SHEET MUST BE MADE OR CIRCLED IN RED INK, WITH DATE AND NAME OF PERSON MAKING CHANGE.

Do not extend notes this side of this line.

STATION	B. S.	H. I.	F. S.	ELEV.		
B.M. D53	0.41	274.18		273.77	B.M. D53 Rt. 273.77 [illegible] 19.86 Angeles Vista Blvd. (S.S.) 430 [illegible] W. of Valley Ridge B. Spk. in ab. in front Ho. 5404	
8" INLET WEST invert			25.24	248.94	INLET WEST 4.11 Rim 19.86 .67 8" Pipe 25.24	OUTLET S.E. 4.11 Rim 20.09 .67 8" Pipe 25.41
8" INLET NORTH invert			25.35	248.83		INLET N. 4.74 Rim 19.94 .67 8" Pipe 25.35
8" OUTLET SOUTHEAST invert			25.47	248.71		
0+00			47	269.5	[illegible]	
0+08 B.C.			470	[illegible]		5.5' Rt
B.C.			494	[illegible]		
+16			556	[illegible]		℄
+44			[illegible]	269.[illegible]		℄ [illegible]
0+66 [illegible]			[illegible]	26[illegible].6	[illegible]	
[illegible] R. VW			492	269.46		
Gutter " "			525	26[illegible].[illegible]		
[illegible]			576	26[illegible].42		
Gutter " "			[illegible]	26[illegible].[illegible]		
1+00			53	268.[illegible]		℄ [illegible]
			53	268.9		12' Rt ℄ [illegible]

F.B. 218 PG. 212

Job No. 1150 Division No. ESCALON AVE Notes Red. Plotted No. Profile

Survey of Wallace Notes ECW Date Date X-Sec.

Survey by C. Jordan Notes Chkd SEB Checked 1/13/47

Indexed Date Date No.

FORM 307 5M 1-46

PLEASE RETURN TO
LOS ANGELES COUNTY SURVEYOR
700 HALL OF RECORDS

NOTE: ANY ADDITIONS OR CHANGES ON THIS SHEET MUST BE MADE OR CIRCLED IN RED INK, WITH DATE AND NAME OF PERSON MAKING CHANGE.

Do not extend notes this side of this line.

STATION	B. S.	H. I.	F. S.	ELEV.	Angeles Vista Blvd (Cont.)	
		274 18				
N. end CR. NE Cor			54	268 77		
1+26.2 E. " " "		"	582	268 36		
2+00			67	267 5		℄ Sewer
			67	267 5		12 Rt. ℄ St.
2+05.5 W. end CR.			652	267 66		
- 2+42.4			71	267 1	℄ INTR PROP SEWER LINES (M.H.)	
B.M. D52			641	267.77	B.M. D52 El. 267.782 F.B. 1179-86 Angeles Vista Blvd. & Valley Ridge Ave SE Cor B. Spk. in ch. 5' S. end CR.	

Profile
No. ____ Date ____ Notes Red. ____ Plotted ____ Job No. 1150 Division No. ____
X-Sec. ____ Date ____ Survey of ESCALON AVE
No. ____ Date ____ Notes Chkd. ____ Checked ____ Survey by Wallace Notes ECW Date 1-7-47
Map No. ____ Indexed A. C. Johnson Date ____

F.B. 1218 PG. 5 213

F.B. 1218 Pg. 214 Job No. 1156 Division No. _____ Notes Red. _____ Plotted _____ Profile

Survey of _____ Date _____ Date _____ No. _____

Survey by _____ Notes _____ Notes Chkd. _____ Checked _____ X-Sec.

Indexed _____ Date _____ Date _____ Date _____ No. _____

FORM 307 5M 1-46

PLEASE RETURN TO
LOS ANGELES COUNTY SURVEYOR
700 HALL OF RECORDS

Do not extend notes this side of this line.

NOTE: ANY ADDITIONS OR CHANGES ON THIS SHEET MUST BE MADE OR CIRCLED IN RED INK, WITH DATE AND NAME OF PERSON MAKING CHANGE.

STATION	B. S.	H. I.	F. S.	ELEV.

Notes Ck'd by	Survey of ESCALON AVE	F.B. 1218 PG. 215
Map No.	W. O. 1150 Tape No. St'd °F	
Office Work	Surveyed by Wallace	
Checked	Notes ECW Date 1-7-47	
Date	Indexed A. C. Johnson	

G.I. 1150 ESCALON AVE

ANGELES VISTA BLVD
FROM
ESCALON AVE.
EAST TO
TR. LINE.

SKETCH

Note: Any Additions or Changes on This Sheet Must Be Made or Circled in Red Ink With Date and Name of Person Making Change.

Do not extend notes this side of this line.

RETURN TO
LOS ANGELES COUNTY SURVEYOR
700 HALL OF RECORDS

FORM 247 5M 11-41

RETURN TO
LOS ANGELES COUNTY SURVEYOR
700 HALL OF RECORDS

Note: Any Additions or Changes on This Sheet Must be Made or Circled in Red Ink With Date and Name of Person Making Change.

Do not extend notes this side of this line.

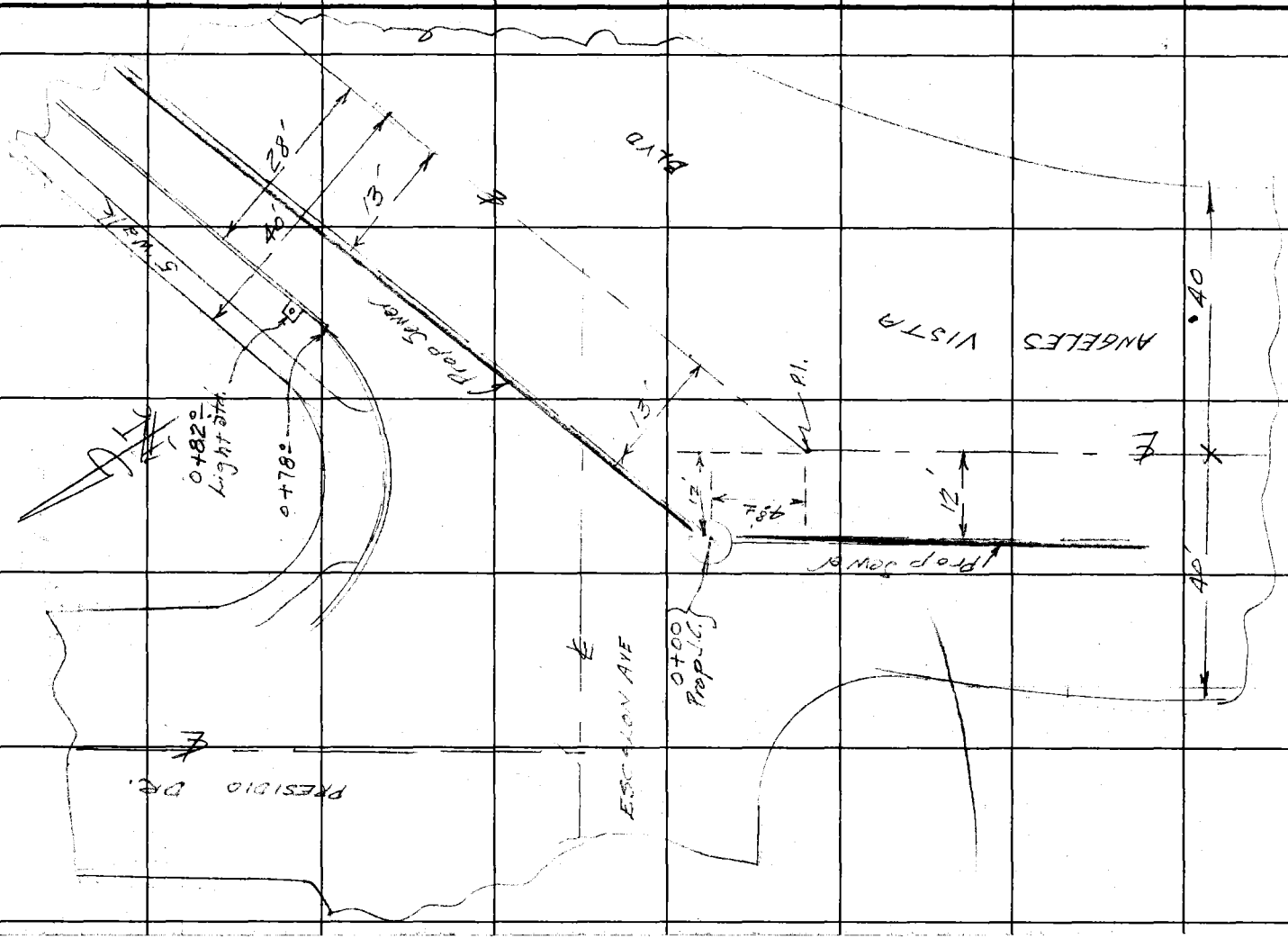

F.B. 1218 PG. 216

Profile No.	Notes Red.	Plotted	Job No. 1150	Division No.	F.B. 12 PG. 217
	Date	Date	Survey of ESCALON AVE.		
X-Sec. No.	Notes Chkd. SEB	Checked	Survey by Wallace	Notes ECW	Date 1-7-47
	Date 1/8/47	Date	Map No.	Indexed C. Johnson	Date

C. I. 1150 ESCALON AVE

ANGELES VISTA BLVD
FROM
ESCALON AVE.
EAST TO TRACT LINE

PROFILE

STATION	B. S.	H. I.	F. S.	ELEV.

NOTE: ANY ADDITIONS OR CHANGES ON THIS SHEET MUST BE MADE OR CIRCLED IN RED INK, WITH DATE AND NAME OF PERSON MAKING CHANGE.

Do not extend notes this side of this line.

PLEASE RETURN TO
LOS ANGELES COUNTY SURVEYOR
700 HALL OF RECORDS

FORM 307 5M 1-46

FORM 307 5M 1-46

PLEASE RETURN TO
LOS ANGELES COUNTY SURVEYOR
700 HALL OF RECORDS

NOTE: ANY ADDITIONS OR CHANGES ON THIS SHEET MUST BE MADE OR CIRCLED IN RED INK, WITH DATE AND NAME OF PERSON MAKING CHANGE.

Do not extend notes this side of this line.

STATION	B. S.	H. I.	F. S.	ELEV.		
					ANGELES VISTA BLVD	
B.M. EN 19	7.48	289.26		281.78	B.M. EN 19 El. 281.78 Angeles Vista Blvd & Crenshaw Ave. 1 Spk. in CR 10± W. MCR	
0+00	Prop. J.C.		81	28[illegible]	Angeles Vista & Crenshaw Ave	℄ Prop. J.C.
+78			54	288.[illegible]		℄
E. end CR. NE Cor			522	284.04		
Gutter "			577	283.49		
1+00			47	28[illegible].6		℄ Sewer
"			462	284.64	15' Lt. curb	
"			517	28[illegible]	" Rt.	
2+00			24	286.9		℄ Sewer
"			199	287.27	15' Lt. cb	
"			253	286.73	" Gut	
2+80			21	287.2		℄ "
"			212	287.[illegible]	15' Lt. cb	
3+00			23	287.[illegible]		℄ "
"			233	286.55	15' Lt. cb	
3+372			30	28[illegible].3		℄ & ⅌ (Westerly Line)
"			276	286.30	15' Lt. cb	
			348	285.78	" Gutter	
B.M. EN 19			748	28[illegible].78	B.M. EN 19 El. 281.78 (See above)	

F.B. 2/28 PG. 2/8

Job No. 1156 Division No. _____ Plotted _____ Notes Red _____ Profile No. _____

Survey of ESCALON AVE Date _____ X-Sec. No. _____

Survey by Kallace Notes RCW Checked 1/8/47

Indexed C. J. Chiarello Date _____ Notes Chkd. SEB Date _____

FORM 307 5M 1-46

PLEASE RETURN TO
LOS ANGELES COUNTY SURVEYOR
700 HALL OF RECORDS

NOTE: ANY ADDITIONS OR CHANGES ON THIS SHEET MUST BE MADE OR CIRCLED IN RED INK, WITH DATE AND NAME OF PERSON MAKING CHANGE.

Do not extend notes this side of this line.

STATION	B. S.	H. I.	F. S.	ELEV.		
B.M.EN19	575	287.53		281 78	B.M.EN 19 El.281.78	See prec. pg.
			99	277 6	Northwesterly Cor. Lot 3 Blk.1 TR.11155	
			84	279 1	" " " " 2 " 1 " "	
			64	281 1	" " " 1 " 1 " "	
			88	278 7	Northeasterly " "	
B.M.EN19			575	281 78	See above -	

Profile No. ____ Date ____ Notes Red ____ Plotted ____ Job No. 1150 Division No. ____ F.B. 1216 Pg. 219

X-Sec. No. ____ Date ____ Notes Chkd SEB Date ____ Checked 1/13/47 Survey of Escalon Ave

Date ____ Survey by Wallace Notes ECW Date 1-7-47

Map No. ____ Indexed Johnson Date ____

F.B. 1215 PG. 220

Job No. _____ Division No. _____ Notes Red. _____ Plotted _____ Profile

Survey of _____ Date _____ Date _____ No. _____

Survey by _____ Notes _____ Notes Chkd. _____ Checked _____ X-Sec.

Indexed _____ Date _____ Date _____ Date _____ No. _____

FORM 307 SM 1-46

PLEASE RETURN TO
LOS ANGELES COUNTY SURVEYOR
700 HALL OF RECORDS

Do not extend notes this side of this line.

NOTE: ANY ADDITIONS OR CHANGES ON THIS SHEET MUST BE MADE OR CIRCLED IN RED INK, WITH DATE AND NAME OF PERSON MAKING CHANGE.

STATION	B. S.	H. I.	F. S.	ELEV.

Notes Ck'd by D. M. Finley	Survey of Escalon Ave	F. B. 1910 PG. 921
Map No. B-2462	W. O. 1152 Tape No. 47 St'd 84 °F	
Office Work	Surveyed by Wallace	
Checked D. M. Finley	Notes ECW Date 2-6-47	
Date DEC 54	Indexed A. C. Johnson 2-15-47	

C. I. 1150 ESCALON AVE.

SURVEY OF TRACT LINE

NORTHEASTERLY TRACT LINE OF
TR. 12474 FROM
ALLEY S. of ATHENIAN WAY, Northwesterly
To TR. LINE

Wallace
Willey
Drew
Smiley

Note: Any Additions or Changes on This Sheet Must be Made or Circled in Red Ink With Date and Name of Person Making Change.

Do not extend notes this side of this line.

RETURN TO
LOS ANGELES COUNTY SURVEYOR
700 HALL OF RECORDS

FORM 247 5M 5-46

F. B. 1218 Pg. 222

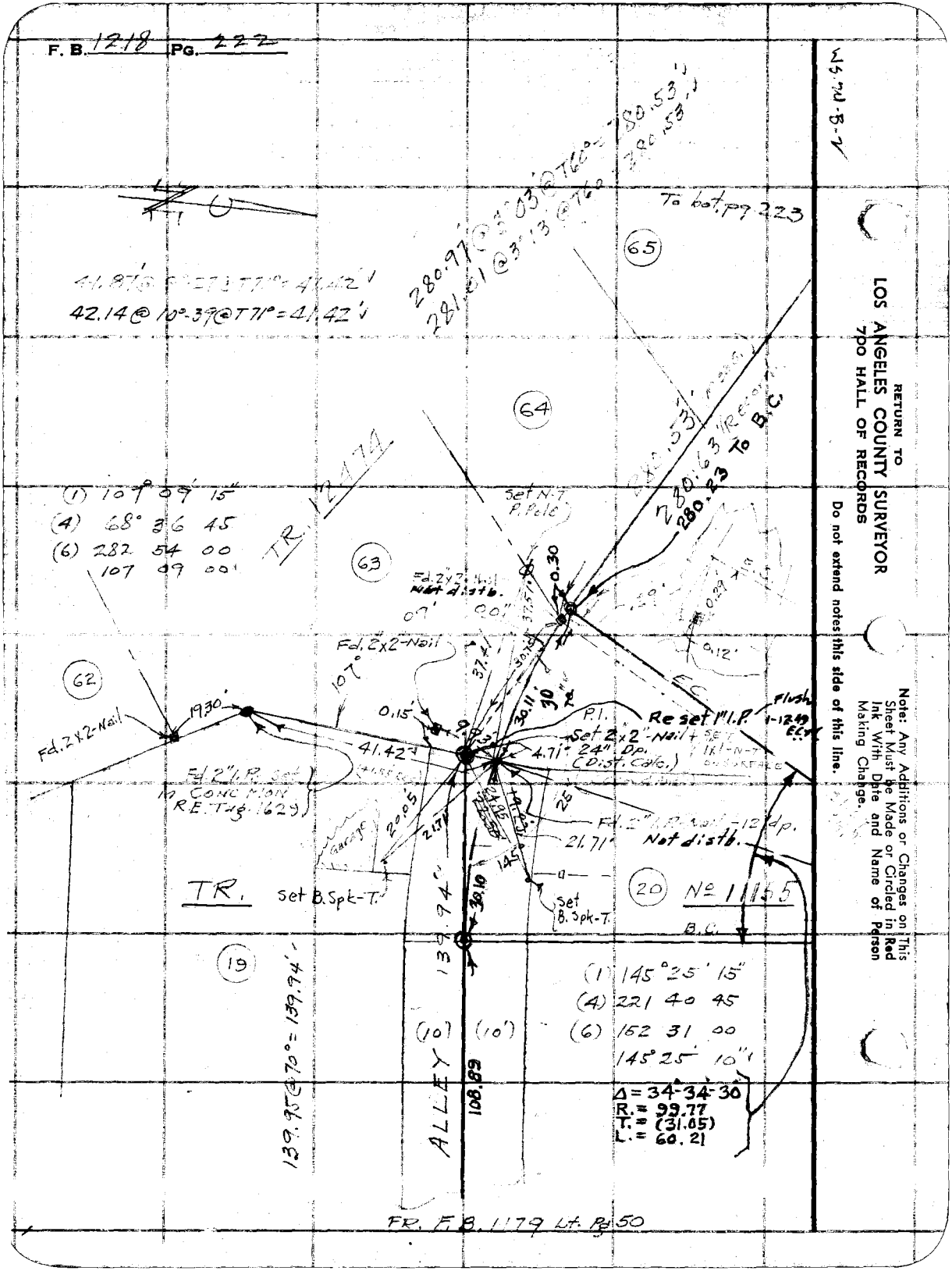

RETURN TO
LOS ANGELES COUNTY SURVEYOR
700 HALL OF RECORDS

Do not extend notes this side of this line.

Note: Any Additions or Changes on This Sheet Must be Made or Circled in Red Ink With Date and Name of Person Making Change.

Notes Ck'd by D. M. Finley	Survey of
Map No. B-2462	W. O. 1152 Tape No. 49 St'd 84 °F
Office Work	Surveyed by Wallace
Checked D. M. Finley	Notes ECW Date 2-6-47
Date DEC '54	Indexed A. C. Johnson

F. B. 1218 Pg. 223

WB 4-B-2

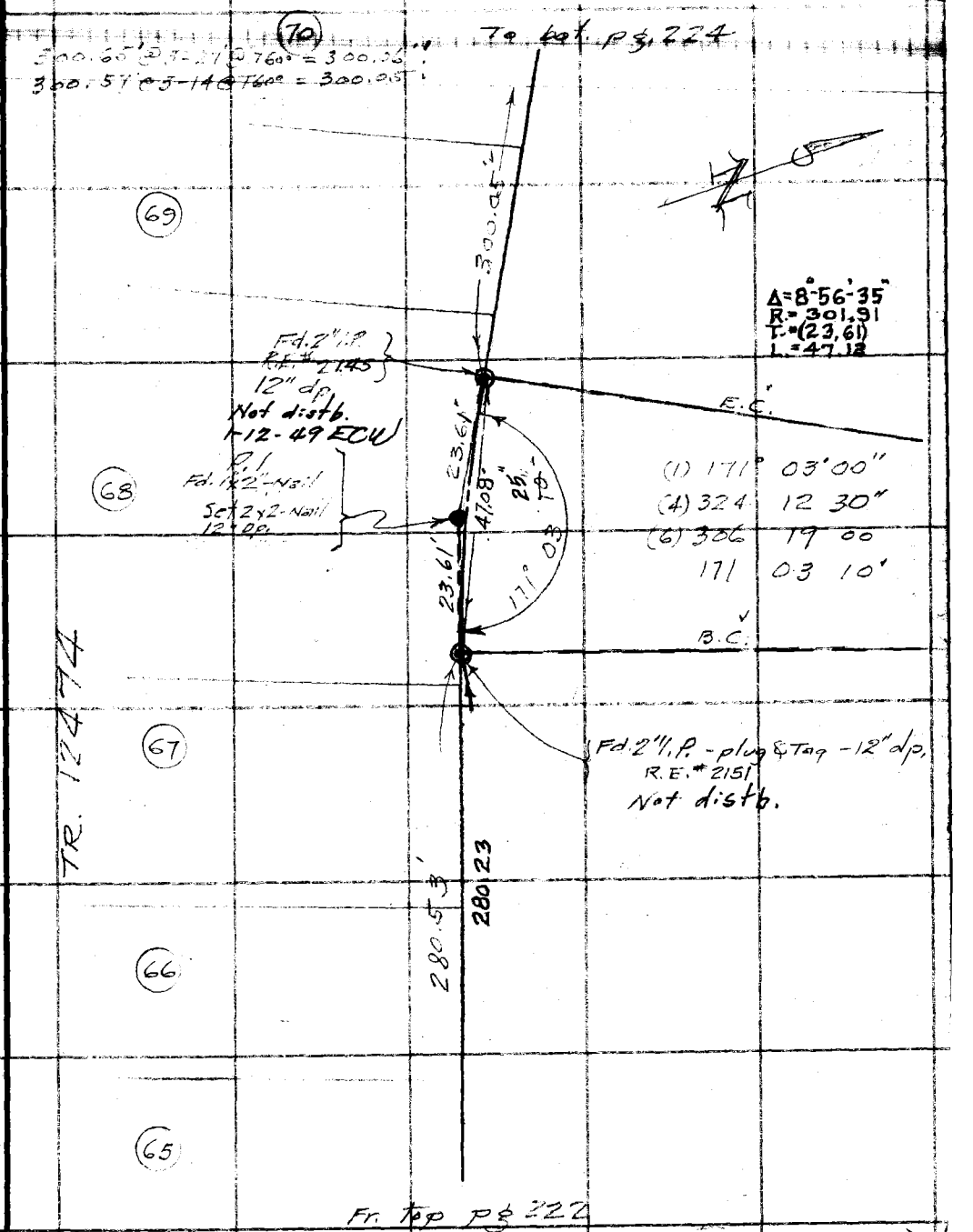

Note: Any Additions or Changes on This Sheet Must be Made or Circled in Red Ink With Date and Name of Person Making Change.

Do not extend notes this side of this line.

RETURN TO
LOS ANGELES COUNTY SURVEYOR
700 HALL OF RECORDS

FORM 247 5M 5-46

F. B. 1218 PG. 224

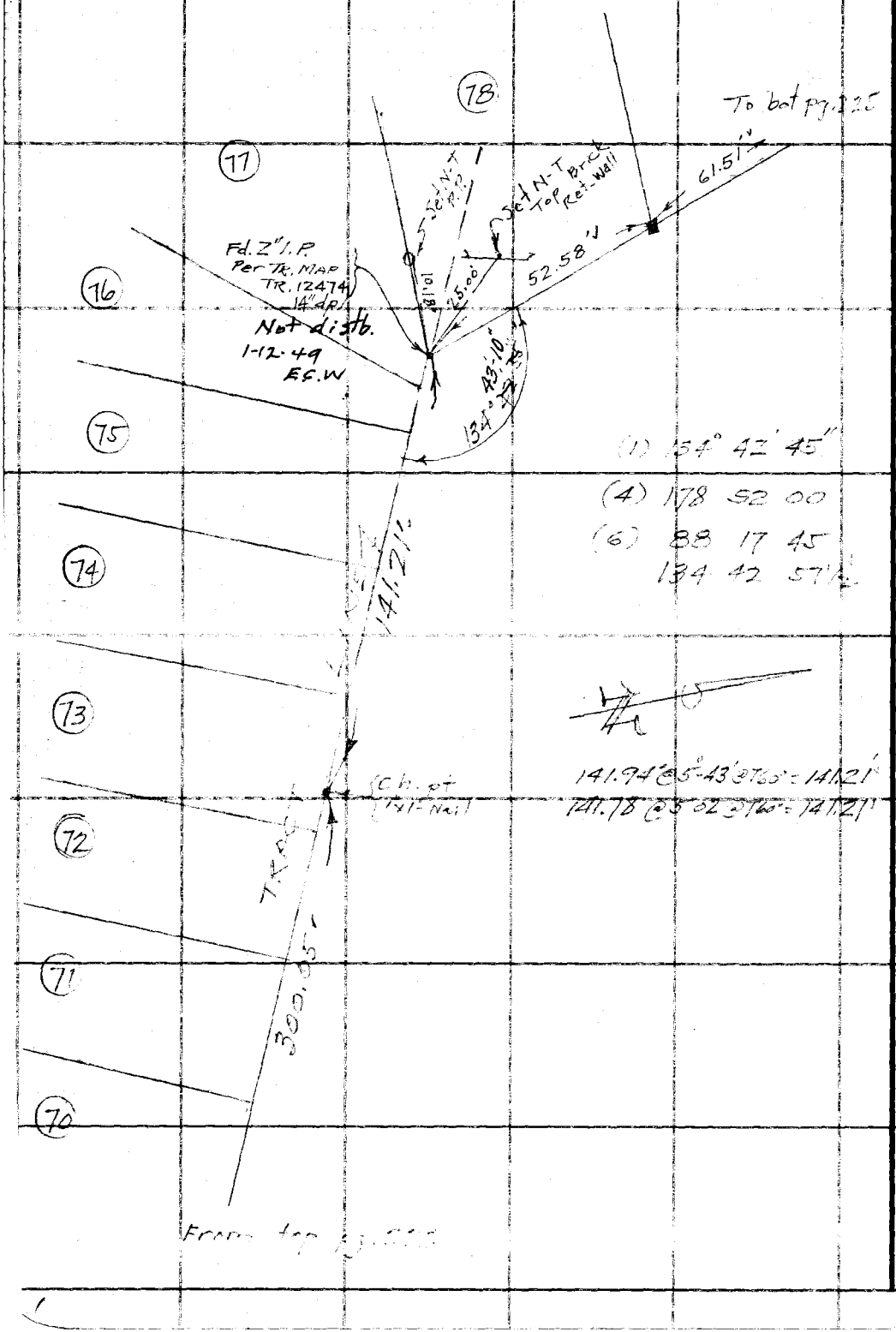

WS-W-B-2

RETURN TO
LOS ANGELES COUNTY SURVEYOR
700 HALL OF RECORDS

Do not extend notes this side of this line.

Note: Any Additions or Changes on This Sheet Must be Made or Circled in Red Ink With Date and Name of Person Making Change.

Notes Ck'd by D. M. Finley	Survey of [illegible]
Map No. B-2462	W. O. 1150 Tape No. 49 St'd 84 °F
Office Work	Surveyed by WALLACE
Checked D. M. Finley	Notes E.C.W. Date 2-6-41
Date DEC 54	Indexed A. C. Johnson

F. B. 1218 Pg. 225

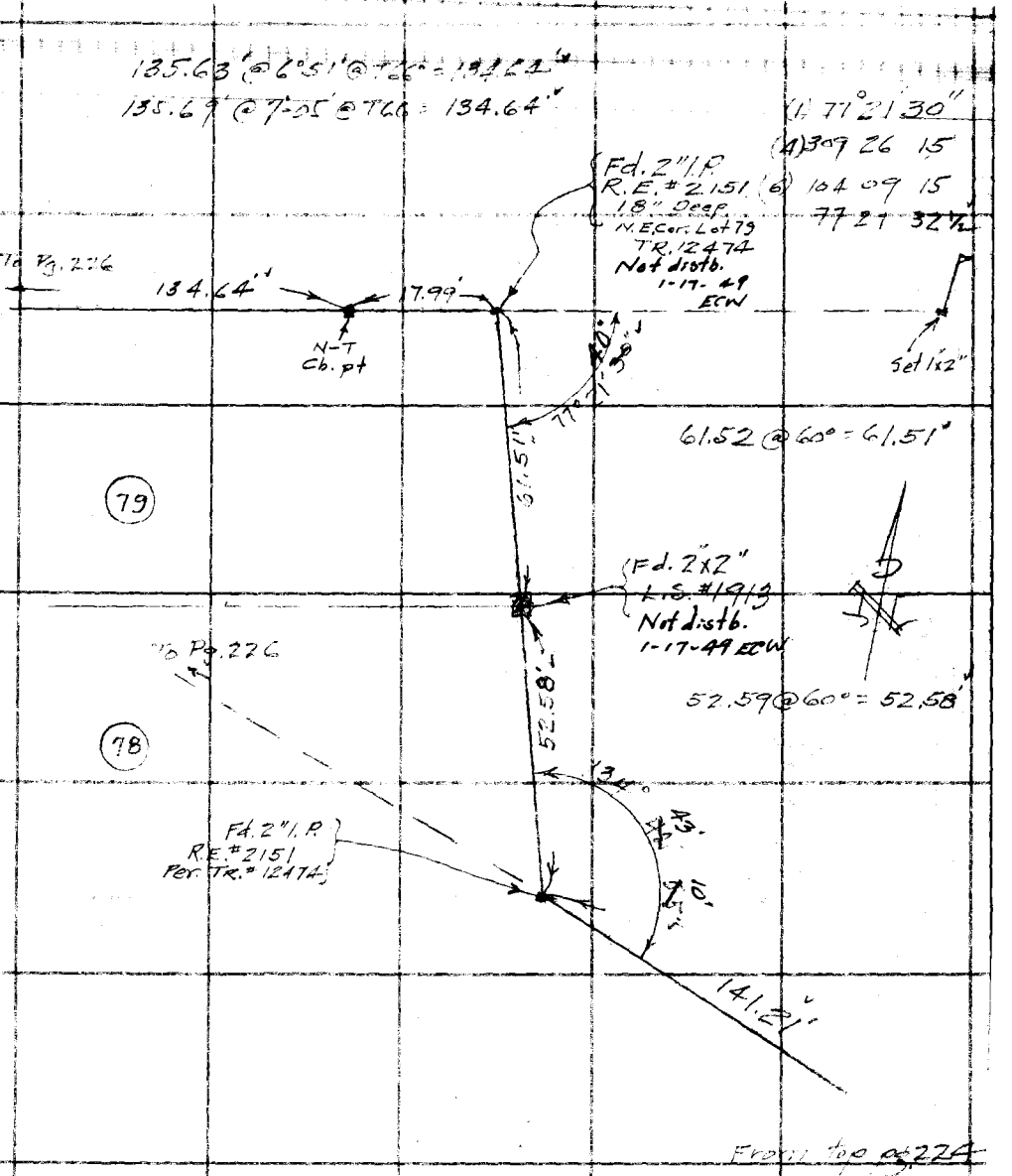

Note: Any Additions or Changes on This Sheet Must be Made or Circled in Red Ink With Date and Name of Person Making Change.

Do not extend notes this side of this line.

RETURN TO
LOS ANGELES COUNTY SURVEYOR
700 HALL OF RECORDS

FORM 247 5M 5-46

F. B. 1218 Pg. 226

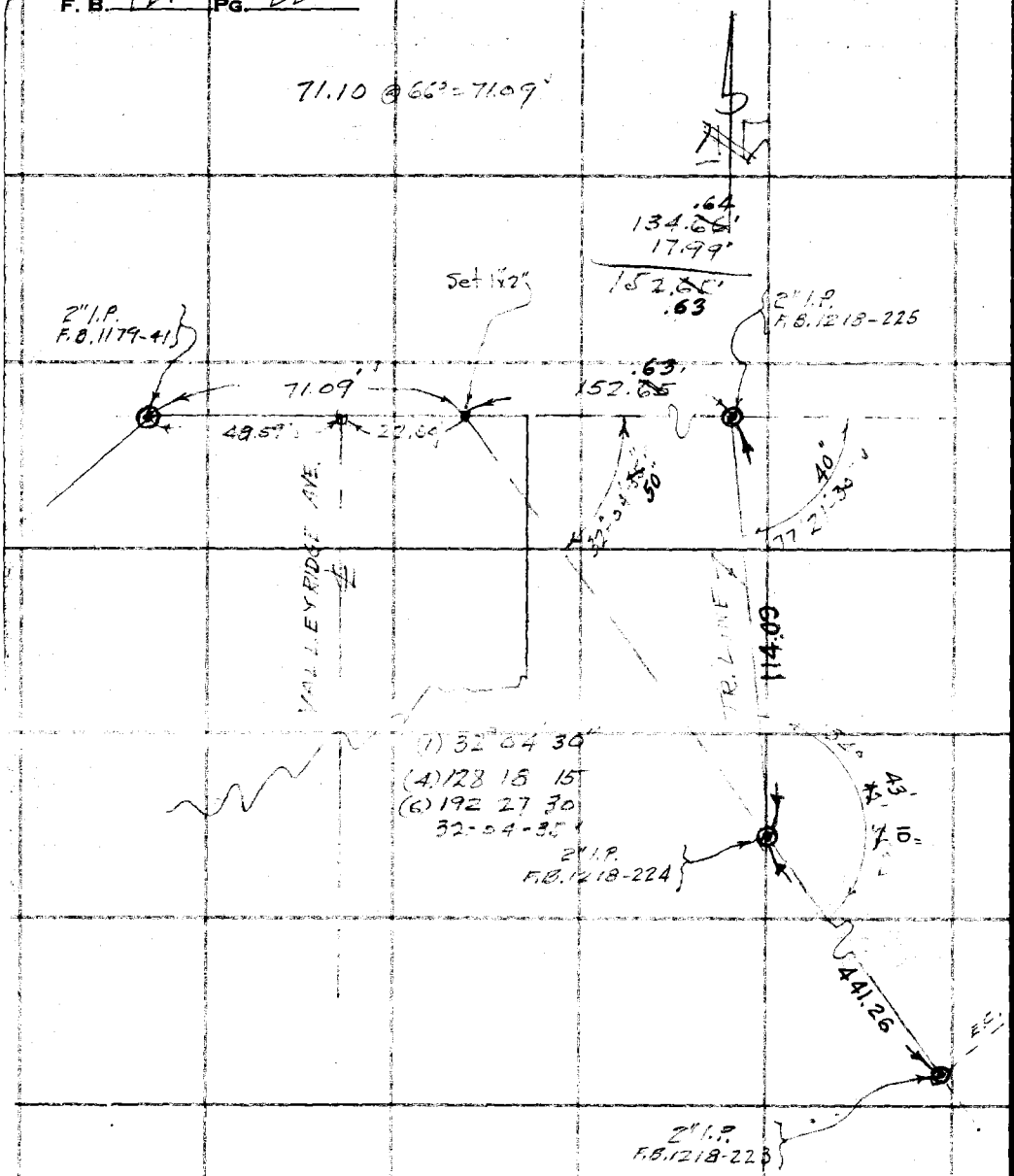

N.S. W-B-V

RETURN TO
LOS ANGELES COUNTY SURVEYOR
700 HALL OF RECORDS

Do not extend notes this side of this line.

Note: Any Additions or Changes on This Sheet Must be Made or Circled in Red Ink With Date and Name of Person Making Change.

Notes Ck'd by	Survey of [illegible] AVE
Map No.	W. O. 1150 Tape No. St'd °F
Office Work	Surveyed by WALLACE
Checked	Notes ECW Date 2-7-47
Date	Indexed A. C. Johnson

F. B. 1218 PG. 227

C.I. 1150 ESCALON AVE.

EASEMENT

ALONG Northeasterly TR. line of TR. 12474

From

Alley S. of Athenian Way

Northwesterly to TR. LINE

SKETCH

Note: Any Additions or Changes on This Sheet Must be Made or Circled in Red Ink With Date and Name of Person Making Change.

Do not extend notes this side of this line.

RETURN TO
LOS ANGELES COUNTY SURVEYOR
700 HALL OF RECORDS

FORM 247 5M 5-46

RETURN TO
LOS ANGELES COUNTY SURVEYOR
700 HALL OF RECORDS

Note: Any Additions or Changes on This Sheet Must be Made or Circled in **Red Ink** With Date and Name of Person Making Change.

Do not extend notes this side of this line.

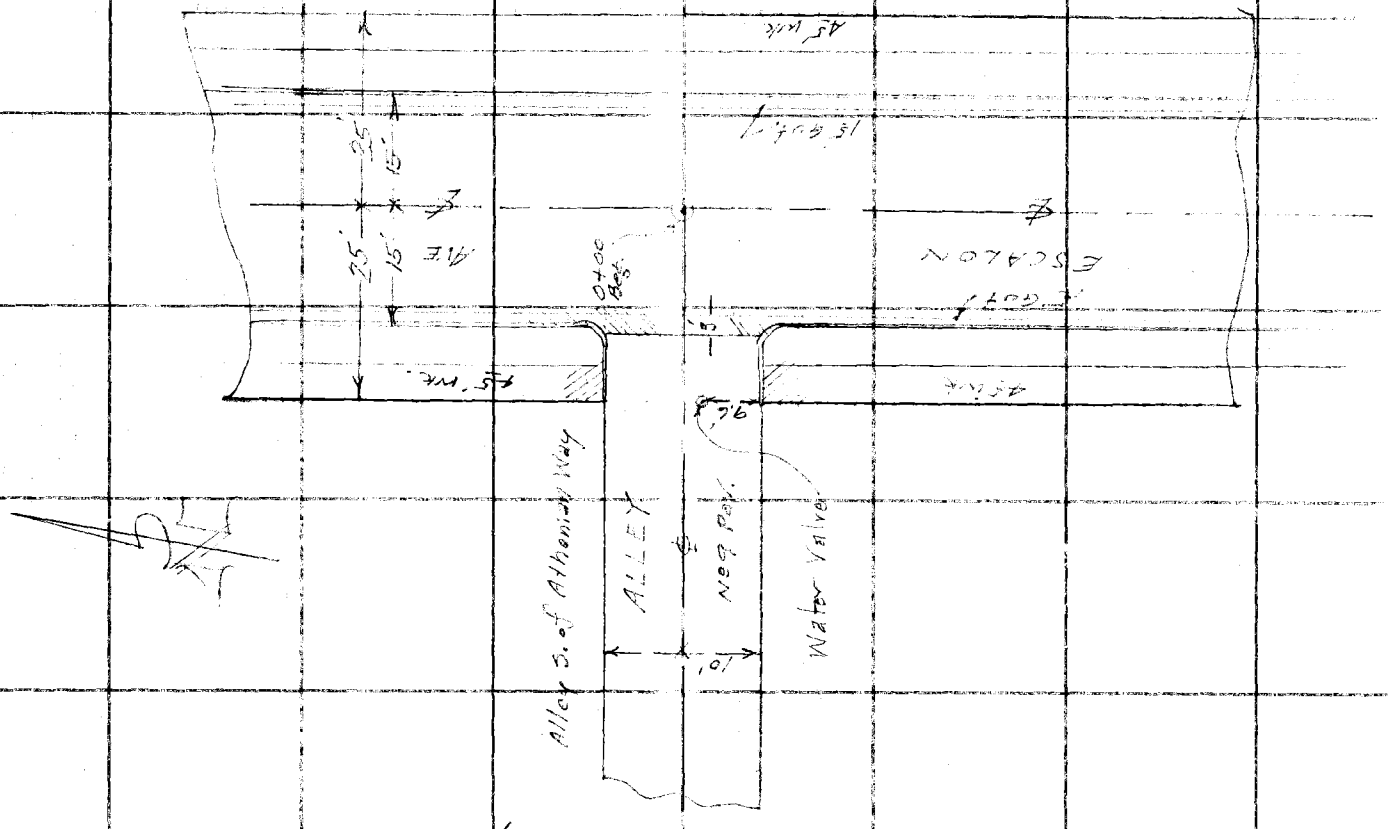

F. B. 1218 Pg. 228

Notes Ck'd by	Survey of [illegible]
Map No.	W. O. 1150 Tape No. St'd °F
Office Work	Surveyed by Wallace
Checked	Notes ECW Date 2-1-47
Date	Indexed A. C. Johnson

F. B. 1718 PG. 779

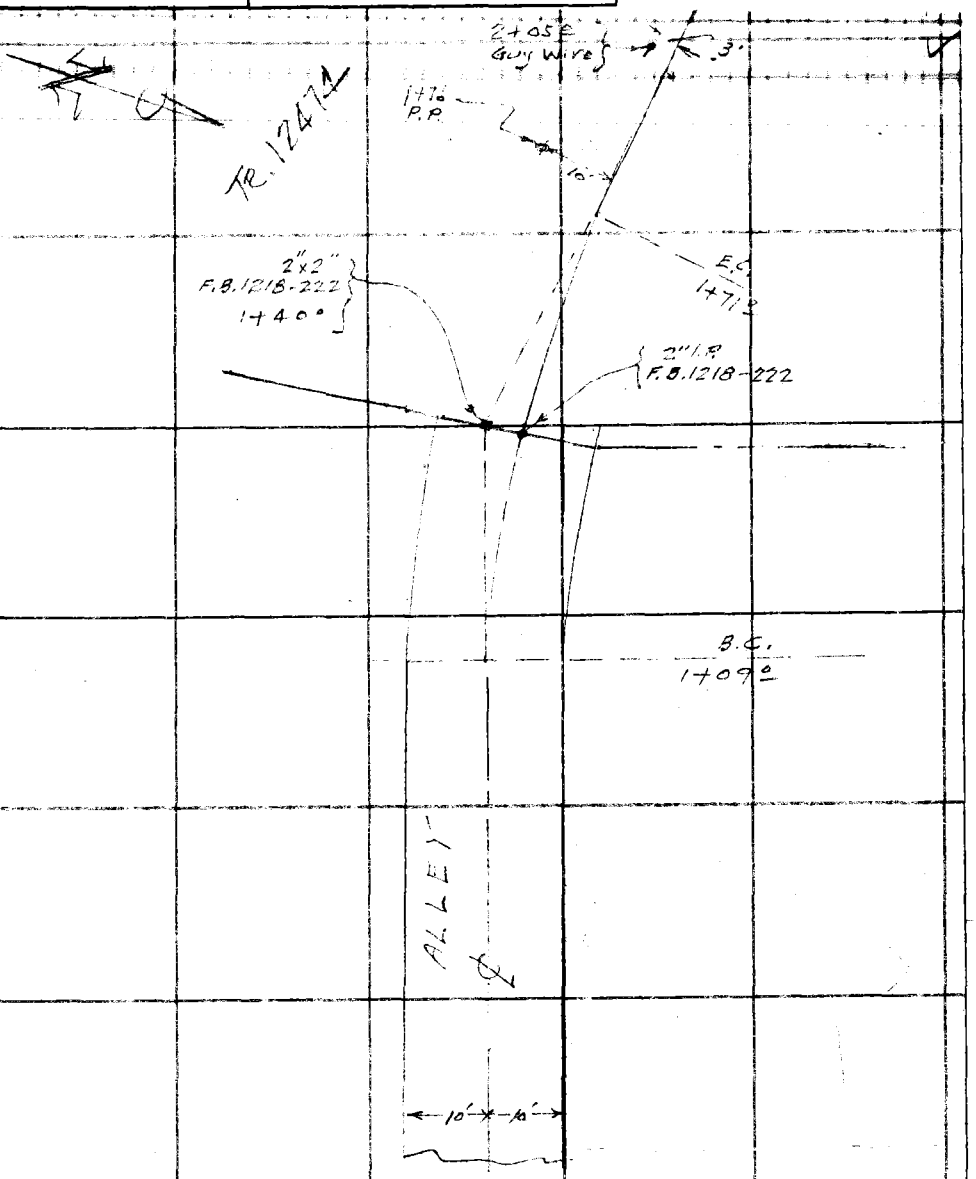

Note: Any Additions or Changes on This Sheet Must be Made or Circled in Red Ink With Date and Name of Person Making Change.

Do not extend notes this side of this line.

RETURN TO
LOS ANGELES COUNTY SURVEYOR
700 HALL OF RECORDS

FORM 247 5M 5-46

F. B. 1218 PG. 230

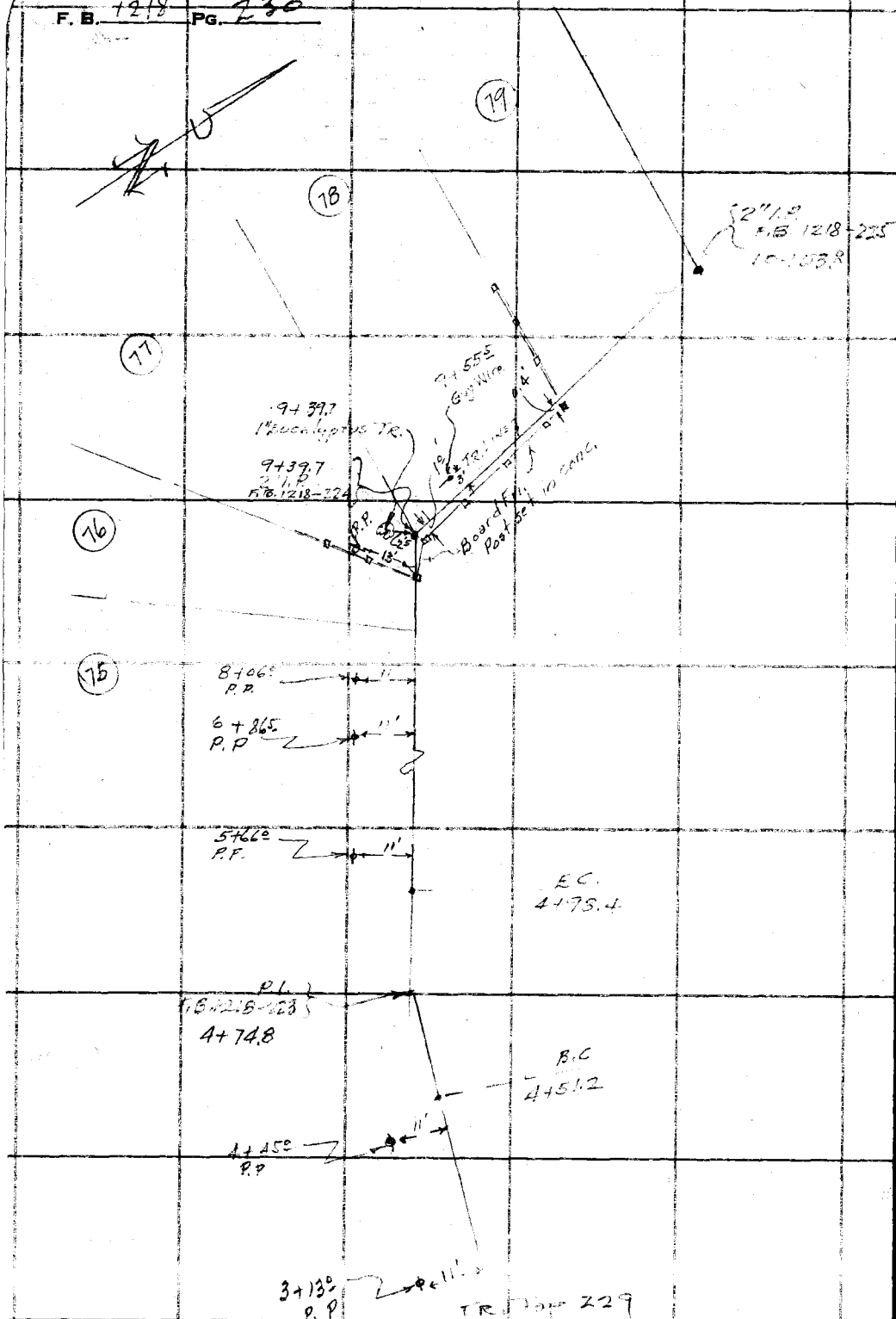

RETURN TO
LOS ANGELES COUNTY SURVEYOR
700 HALL OF RECORDS

Do not extend notes this side of this line.

Note: Any Additions or Changes on This Sheet Must be Made or Circled in Red Ink With Date and Name of Person Making Change.

Profile No. ____ Notes Red. ____ Plotted ____ Job No. 1150 Division No. ____ F.B. 1218 PG. 231

Date ____ Date ____ Survey of ESCALON AVE

X-Sec. No. ____ Notes Chkd. ____ Checked ____ Survey by Wallace Notes J.E. Willey Date 2-7-47

Date ____ Date ____ Map No. ____ Indexed C. Johnson Date ____

C.1.1150 - ESCALON AVE.

EASEMENT

Along Northeasterly TR. LINE OF TR. 12474

From Alley S. of Athenian Way, Northwesterly to TR. LINE

X SECTIONS

SKETCHES - Pg. 227 to 230

After Sta. 2+00 - ℄ = Tract Line ?

STATION	B.S.	H.I.	F.S.	ELEV.

NOTE: ANY ADDITIONS OR CHANGES ON THIS SHEET MUST BE MADE OR CIRCLED IN RED INK, WITH DATE AND NAME OF PERSON MAKING CHANGE.

PLEASE RETURN TO
LOS ANGELES COUNTY SURVEYOR
700 HALL OF RECORDS

Do not extend notes this side of this line.

FORM 307 5M 1-46

FORM 307 5M 1-46

PLEASE RETURN TO
LOS ANGELES COUNTY SURVEYOR
700 HALL OF RECORDS

NOTE: ANY ADDITIONS OR CHANGES ON THIS SHEET MUST BE MADE OR CIRCLED IN RED INK, WITH DATE AND NAME OF PERSON MAKING CHANGE.

Do not extend notes this side of this line.

STATION	B. S.	H. I.	F. S.	ELEV.	Easement	
BMEN27	0 25	326 04		325 79	BMEN 27 El. 325.78 + F.B. 1179-102 Escalon Ave (E. Side) + Athenian Way Bt. Spk. in Cb. 12' N. of ℄ of Athenian Wy Prod.	
					Lt	℄ Rt
T.P.	1 60	316 06	11 58	314 48		
0+00 Prop J.C.			5 3	310 8	Int. Alley & Escalon Ave	℄
0+15			5 57	310 49	X Gut	℄
W. end Cb. N. P.L. Alley			4 30	311 76	W. P.L. Escalon Ave	
W. end Cb. S. P.L. Alley			5 16	311 90	W. P.L. Escalon Ave.	
1+00			3 6	312 5		℄
"			2 4	313 2		P.L. on Rt.
"			3 3	312 8	P.L. on Lt	
1+01±			3 2	312 9	B.C. of Alley.	℄
"			2 7	313 4		P.L. Rt.
"			3 0	313 1	P.L. Lt	
1+40 Prop. [illegible]			1 2	314 9	P.I. of Alley	℄ Begin Easement.
T.P.	9 96	324 78	1 24	314 82		
1+40			10 4	314 4	(90° to [illegible])	P.L. Rt.
"			8 4	316 4	P.L. Lt	
1+50			7 4	317 4		℄ = Semi-tangent
"			7 1	315 7		10' Rt.
"			7 3	317 5	10' Lt.	

F.B. 1218 PG. 232 Job No. 1150 Division No. ESCALON AVE Notes Red Date Plotted Date No. Profile
Survey of Survey by E.C. [illegible] Notes J.L. Willey Notes Chkd Zom Date 2/17/47 Checked Date No. X-Sec.
Indexed C. Johnson Date

FORM 307 5M 1-46

PLEASE RETURN TO
LOS ANGELES COUNTY SURVEYOR
700 HALL OF RECORDS

NOTE: ANY ADDITIONS OR CHANGES ON THIS SHEET MUST BE MADE OR CIRCLED IN RED INK, WITH DATE AND NAME OF PERSON MAKING CHANGE.

Do not extend notes this side of this line.

STATION	B. S.	H. I.	F. S.	ELEV.	Easement Lt	℄ = Tract Line	Rt.
		324 78					
2+00			6 7	318 1		℄	
"			6 8	318 0			10' Rt.
"			4 4	320 4	10' Lt.		
3+00			2 3	322 5		℄	
"			3 0	321 8			10' Rt.
"			2 0	322 8	3' Lt.		
"			+1 8	326.6	10' Lt.		Toe Slope
T.P.	9 90	334 26	0 42	324 36			
3+12			14 6	319 7	Top of 10" Cast Iron Water Pipe (inside [illegible])		
4+00			6 0	328 3		℄	Toe Slope
"			6 9	327 4			10' Rt.
"			2 4	331 9	10' Rt.		
4+51 3			+1	330 2	B.C.	℄	Toe Slope
"			4 9	329 4			10' Rt.
			0 1	334 2	10' Lt.		
4+74 3	P.I.		2 8	331 5			
"			3 3	331 0			10' Rt.
"			1 7	332 6	6' Lt. Toe slope		
"			+0 8	335 1	10' Lt.		

Profile No. ____ Notes Red. ____ Plotted ____ Job No. 1150 Division No. ____ F.B. 1218 PG. 233
Date ____ Date ____ Survey of Escalon Ave
X-Sec. No. ____ Notes Chkd. 20M Checked ____ Survey by E.C.W. Notes J.L.W. Date ____
Date 2/[illegible] Date ____ Map No. ____ Indexed C. Johnson Date ____

FORM 307 5M 1-46

PLEASE RETURN TO
LOS ANGELES COUNTY SURVEYOR
700 HALL OF RECORDS

NOTE: ANY ADDITIONS OR CHANGES ON THIS SHEET MUST BE MADE OR CIRCLED IN RED INK, WITH DATE AND NAME OF PERSON MAKING CHANGE.

Do not extend notes this side of this line.

STATION	B. S.	H. I.	F. S.	ELEV.	Easement Lt	℄	Rt
		334 25					
4+98 4			1 2	333 1	E.C.	℄	Toe slope
			2 6	33[illegible] 7			10' Rt.
			+0 8	335 1	10' Lt.		
T.P.	11 88	[illegible]	0 10	334 16			
6?							
(5)+00			7 3	33[illegible] 7		℄	Toe Slope
"			7 7	33[illegible] 3			10' Rt.
"			5 5	34[illegible] 5	7' Lt		
"			3 3	34[illegible] 7	10' Lt		
7+00			1 4	344 6		℄	Toe slope
"			2 4	343 6			10' Rt.
"			+1 4	347 4	10' Lt.		
T.P.	11 21	356 66	0 59	345 45			
8+00			5 9	35[illegible] 8		℄	
"			6 2	35[illegible] 5			10' Rt
"			4 7	351 8	10' Lt.	Toe slope	
T.P.	10 [illegible]	[illegible]	0 59	35[illegible] 07			

F.B. 1218 PG. 234 Job No. 1150 Division No. Notes Red. Plotted No. Profile
Survey of ESCALON AVE Date 2/11/47 Date X-Sec.
Survey by E.C. Wallace Notes J.L. Willey Notes Chkd. Checked No.
Indexed A. C. Johnson Date 2/17/47 Date

FORM 307 5M 1-46

PLEASE RETURN TO
LOS ANGELES COUNTY SURVEYOR
700 HALL OF RECORDS

NOTE: ANY ADDITIONS OR CHANGES ON THIS SHEET MUST BE MADE OR CIRCLED IN RED INK, WITH DATE AND NAME OF PERSON MAKING CHANGE.

Do not extend notes this side of this line.

STATION	B. S.	H. I.	F. S.	ELEV.	Easement Lt	℄	Rt
		[illegible]					
9+00			8 8	357 9		℄	
"			8 8	357 1			10' Rt
"			9 7	357 0	10' Lt.		
9+39½	P.I.		5 0	361 7		℄	
"			5 8	360 9	(90° to back line)		10' Rt
"			4 7	362 0	10' Lt.		
9+92			3 1	363 6		℄	Toe Slope
"			3 6	363 1			10' Rt
"			3 6	363 1	10' Lt.		
T.P.	11 11	377 35	0 46	366 24			
10+00			10 6	366 8		℄	
			14 0	363 4			10' Rt.
			8 2	369 2	10' Lt		
10+14			9 4	368 0		℄	
			13 2	364 2			10' Rt
			2 2	375 2	10' Lt		
10+52			8 2	369 2		℄	(end)
			10 4	367 0			10' Rt
			2 1	375 3	10' Lt.		

Profile No. ____ Notes Red. ____ Plotted ____ Job No. 1150 Division No. ____ F.B. 1218 PG. 235
X-Sec. No. ____ Date ____ Date ____ Survey of EDGALON AVE
Notes Chkd. [illegible] Checked ____ Survey by [illegible] Notes [illegible] Date 2/11/47
No. ____ Date ____ Date ____ Map No. ____ Indexed A. C. Johnson Date ____

FORM 307 5M 1-46

PLEASE RETURN TO
LOS ANGELES COUNTY SURVEYOR
700 HALL OF RECORDS

NOTE: ANY ADDITIONS OR CHANGES ON THIS SHEET MUST BE MADE OR CIRCLED IN RED INK, WITH DATE AND NAME OF PERSON MAKING CHANGE.

Do not extend notes this side of this line.

STATION	B. S.	H. I.	F. S.	ELEV.	Easement Lt	℄	Rt
		[illegible]					
10+55			[illegible] 3	369 1		℄	Prod
"			[illegible] 9	[illegible] 5			[illegible]
"			7 2	370 2	10' Lt.		
11+00			[illegible] 7	373 7		℄	(Prod)
"			2 7	374 7			10' Rt.
"			3 9	373 5	10' Lt.		
T.P.	11 64	388 50	0 49	37[illegible] 16			
T.P.	9 97	398 10	[illegible] 37	3[illegible] 13			
BM EN 16			4 37	3[illegible] 73	BM EN 16. El. 393.746. FB 1179-95 Valley Ridge Ave & Northridge Dr. S. Cor. Bt. Spk. in M.C.R.		

F.B. 1218 PG 236
Job No. 1150 Division No. Notes Red Plotted Profile
Survey of Excalon Ave Date 2/11/47 Date No.
Survey by E.C. Wallace Notes J.L. Willey Notes Chkd Checked X-Sec.
Indexed A. C. Johnson Date Date 2/17/47 Date No.

Notes Ck'd by	Survey of [illegible]
Map No.	W. O. 1150 Tape No. St'd °F
Office Work	Surveyed by Wallace
Checked	Notes [illegible] Date 3-31-47
Date	Indexed C. Johnson

F. B. 1914 PG. 287

C.I. 1150

EASEMENT ON
LOTS 21 & 22 TR. 12472

TOPOG

Note: Any Additions or Changes on This Sheet Must be Made or Circled in Red Ink With Date and Name of Person Making Change.

Do not extend notes this side of this line.

RETURN TO
LOS ANGELES COUNTY SURVEYOR
700 HALL OF RECORDS

FORM 247 5M 5-46

F. B. 12-18 Pg. 238

TR. 12472

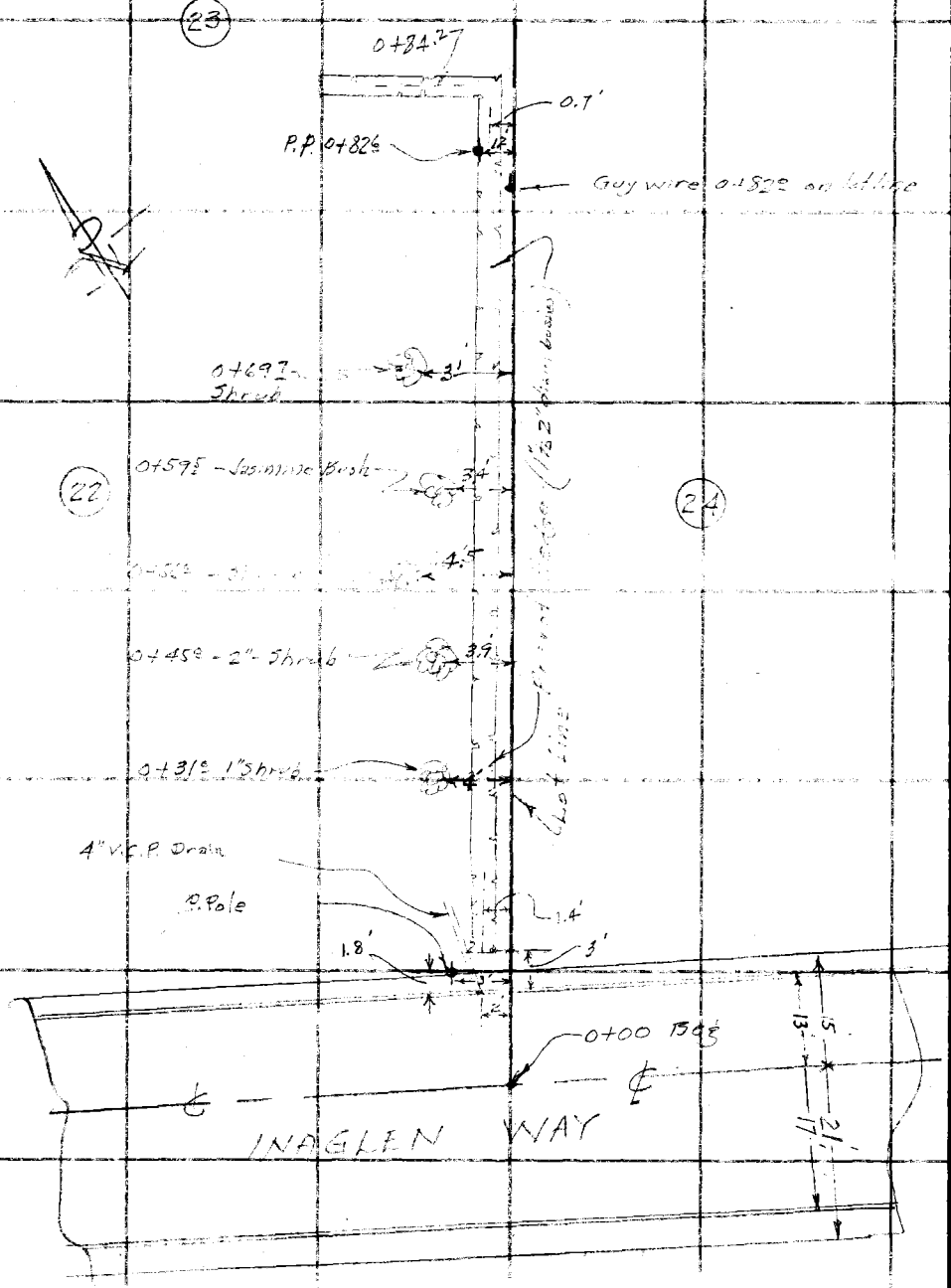

RETURN TO
LOS ANGELES COUNTY SURVEYOR
700 HALL OF RECORDS

Do not extend notes this side of this line.

Note: Any Additions or Changes on This Sheet Must be Made or Circled in Red Ink With Date and Name of Person Making Change.

W5.2N-A-7

W. 24-A-2

Notes Ck'd by	Survey of
Map No.	W. O. 1150 Tape No. St'd °F
Office Work	Surveyed by
Checked	Notes ECW Date
Date	Indexed A. C. Johnson

F. B. Pg. 239

Note: Any Additions or Changes on This Sheet Must be Made or Circled in Red Ink With Date and Name of Person Making Change.

Do not extend notes this side of this line.

RETURN TO
LOS ANGELES COUNTY SURVEYOR
700 HALL OF RECORDS

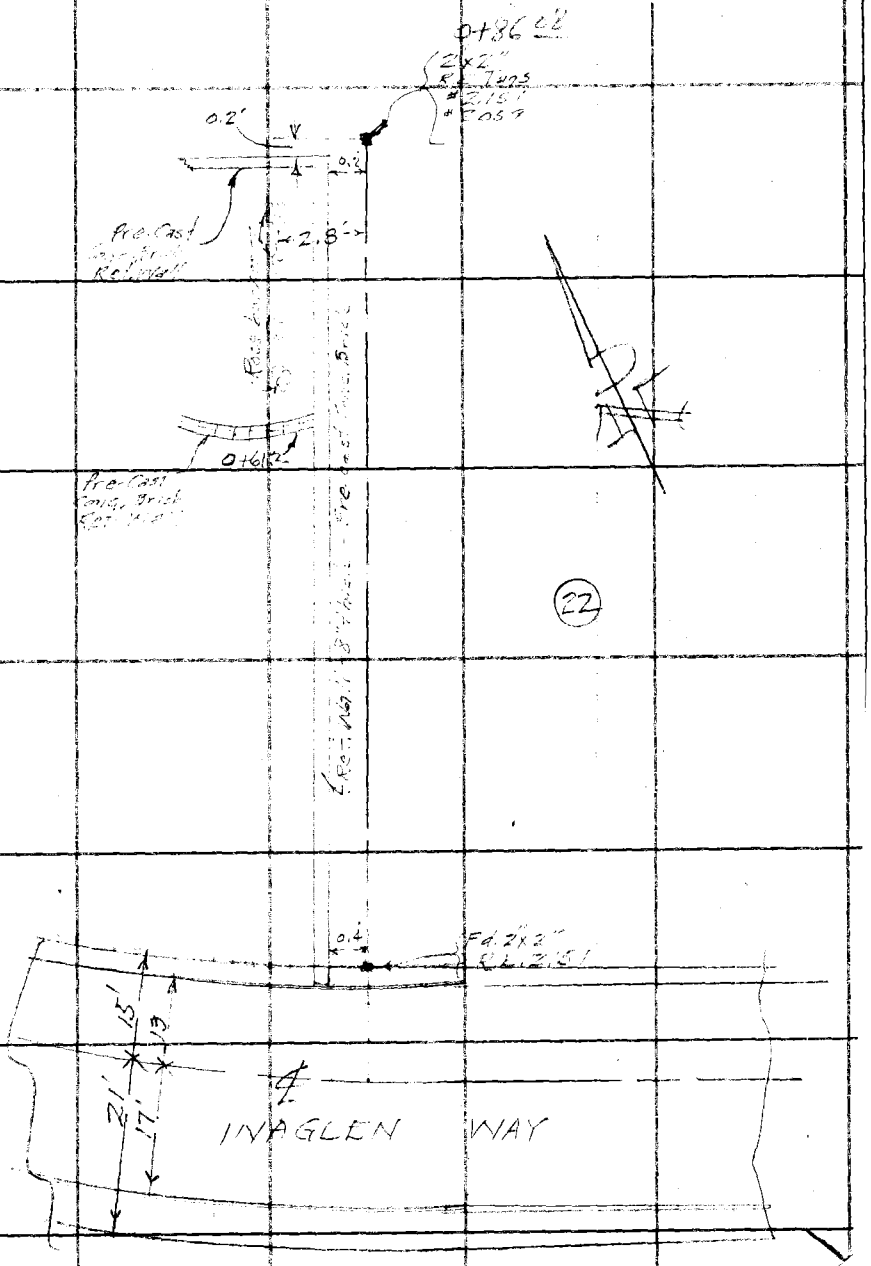

FORM 247 5M 5-46

F. B. 1218 PG. 240

RETURN TO
LOS ANGELES COUNTY SURVEYOR
700 HALL OF RECORDS

Do not extend notes this side of this line.

Note: Any Additions or Changes on This Sheet Must be Made or Circled in Red Ink With Date and Name of Person Making Change.

Profile No. ____ Notes Red. ____ Plotted ____ Job No. 130 Division No. ____ F.B. 28 PG. 241

Date ____ Date ____ Survey of [illegible]

X-Sec. No. ____ Notes Chkd. LOM Checked ____ Survey by [illegible] Notes EOW Date 3-31-45

Date 4/2/47 Date ____ Map No. ____ Indexed C. Johnson

C.I: 1150

EASEMENT ON LOT 22 TR. 12472

Easement along E. line of lot

PROFILE

sketch - pg - 238

STATION	B. S.	H. I.	F. S.	ELEV.

NOTE: ANY ADDITIONS OR CHANGES ON THIS SHEET MUST BE MADE OR CIRCLED IN RED INK, WITH DATE AND NAME OF PERSON MAKING CHANGE.

PLEASE RETURN TO
LOS ANGELES COUNTY SURVEYOR
700 HALL OF RECORDS

Do not extend notes this side of this line.

FORM 307 5M 1-46

FORM 307 5M 1-46

PLEASE RETURN TO
LOS ANGELES COUNTY SURVEYOR
700 HALL OF RECORDS

NOTE: ANY ADDITIONS OR CHANGES ON THIS SHEET MUST BE MADE OR CIRCLED IN RED INK, WITH DATE AND NAME OF PERSON MAKING CHANGE.

Do not extend notes this side of this line.

STATION	B. S.	H. I.	F. S.	ELEV.	Easement
B.M. EN 4	11 90	349 34		337 44	B.M. EN-4 El. 337.437 F.B. 1179-88 Inaglen Way [illegible] N. of South Bridge B. Spk. in N. cb. 8' E. ℄ Alley Prod
Easement along East line lot 22 [illegible] 12.472 Profile take on ℄ easement 1.5' W. of lot line					
0+00			64	342 9'	℄ Intr. Inaglen Way
+13			622	343 12'	℄ [illegible]
+15			630	3[illegible] 04	Top of 4" V.C.P. Surface drain
+15			61	343 [illegible]'	℄ N.P.L. of Inaglen Way
+40			48	34[illegible] [illegible]	℄
+50			30	346 3	℄
0+82.6			+41	353 4	℄ 1.5' West of Cor. lot 22
B.M. EN-4	[illegible]		11 90	337 44	

F.B. 1218 PG. 242

Job No. 1150 Division No. ____ Notes Red. ____ Plotted ____ Profile ____

Survey of Escalon Date ____ Date ____ No. ____

Survey by Wallace Notes ECW Notes Chkd. [illegible] Checked ____ X-Sec. ____

Indexed A. C. Johnson Date ____ Date 4/2/47 Date ____ No. ____

Profile No. _____ Notes Red _____ Plotted _____ Job No. 1150 Division No. _____ F.B. 1218 PG. 243

Date _____ Date _____ Survey of _____

X-Sec. No. _____ Notes Chkd. _____ Checked _____ Survey by Wallace Notes FCW Date 4-1-47

Date _____ Date _____ Map No. _____ Indexed C. Johnson

C.I. 1150 ASCOT AVE

EASEMENT ON S. LINE
LOT 21 TR 12472

PROFILE

Sketch pg. 239

STATION	B. S.	H. I.	F. S.	ELEV.

NOTE: ANY ADDITIONS OR CHANGES ON THIS SHEET MUST BE MADE OR CIRCLED IN RED INK, WITH DATE AND NAME OF PERSON MAKING CHANGE.

Do not extend notes this side of this line.

PLEASE RETURN TO
LOS ANGELES COUNTY SURVEYOR
700 HALL OF RECORDS

FORM 307 SM 1-46

FORM 307 5M 1-46

PLEASE RETURN TO
LOS ANGELES COUNTY SURVEYOR
700 HALL OF RECORDS

NOTE: ANY ADDITIONS OR CHANGES ON THIS SHEET MUST BE MADE OR CIRCLED IN RED INK, WITH DATE AND NAME OF PERSON MAKING CHANGE.

Do not extend notes this side of this line.

STATION	B. S.	H. I.	F. S.	ELEV.		
					B.M. EN-4 El. 337.44 - F.B. 1179-88	
B.M. EN-4	11 90	349 34		337 44		F.B. 1218
T.P.	11 34	360 08	060	348 74		
T.P	3 97	362 21	1 84	358 24		
3'- Easement along Easterly [illegible] lot 21 TR 12472						
Profile run on ℄ easement 15' West of East line of lot						
0+00			50	35[illegible] 2[illegible]		℄
+13			497	35[illegible] 24		℄ N.cb
+135			514	35[illegible] 07		Top ret. wall 1.0 Rt.
+25			24	35[illegible]		℄
"			24	35[illegible]		1.0' Rt
"			180	36[illegible] 41		top retwall 1[illegible] Rt
"			48	35[illegible]		1.8' Rt
0+55			24	35[illegible]		
+61.4			376	358 45		℄ Top Ret. Wall
"			230	35[illegible] 91		" " " 1' Rt
+61.6			59	35[illegible] 3[illegible]		
"			566	356 [illegible]5		Top wall 1' Rt
"			76	354 6[illegible]		Ground 1.8' Rt
+85°			58	356 4[illegible]		℄
"			479	35[illegible] 42		℄ Top wall

F.B. 1218 PG. 244

Job No. 1150 Division No. ____ Notes Red. ____ Plotted ____ Profile ____

Survey of Escalon Date ____ Date ____ No. ____

Survey by Wallace Notes RCW Notes Chkd. [illegible] Checked ____ X-Sec. ____

Indexed C. Johnson Date ____ Date 4/2/47 Date ____ No. ____

FORM 307 5M 1-46

PLEASE RETURN TO
LOS ANGELES COUNTY SURVEYOR
700 HALL OF RECORDS

NOTE: ANY ADDITIONS OR CHANGES ON THIS SHEET MUST BE MADE OR CIRCLED IN RED INK, WITH DATE AND NAME OF PERSON MAKING CHANGE.

Do not extend notes this side of this line.

STATION	B. S.	H. I.	F. S.	ELEV.		
		362 21				
0+85°			564	356 5[illegible]		Top [illegible]
0+86°			79	35[illegible]		NE. cor of lot 21
+86°			63	[illegible]		
T.P.	083	351 87	1117	351 04		
T.P.	278	342 92	1173	340 14		
B.M.EN-4			547	337 45	B.M.EN. 4 El. 337.44	Pg.

Profile No. ____ Date ____ Notes Red ____ Plotted ____ Job No. 1150 Division No. ____ F.B. 1218 Pg. 245

X-Sec. No. ____ Date ____ Notes Chkd. [illegible] Date ____ Checked ____ Survey of [illegible] Survey by ECW Notes ECW Date 4-1-47

Date ____ Date ____ Map No. ____ Indexed A. C. Johnson Date ____

F.B. 1218 PG. 246

Job No. _____ Division No. _____ Notes Red. _____ Plotted _____

Survey of _____ Date _____ Date _____

Survey by _____ Notes _____ Notes Chkd. _____ Checked _____

Indexed _____ Date _____ Date _____ Date _____

Profile No. _____

X-Sec. No. _____

FORM 307 BM 1-46

PLEASE RETURN TO
LOS ANGELES COUNTY SURVEYOR
700 HALL OF RECORDS

Do not extend notes this side of this line.

NOTE: ANY ADDITIONS OR CHANGES ON THIS SHEET MUST BE MADE OR CIRCLED IN RED INK, WITH DATE AND NAME OF PERSON MAKING CHANGE.

STATION	B. S.	H. I.	F. S.	ELEV.

Notes Ck'd by	Survey of Escalon Ave	F.B. 1918 PG. 347
Map No.	W. O. 1150 Tape No. St'd °F	
Office Work	Surveyed by Wallace	
Checked	Notes ECW Date 4-3-47	
Date	Indexed A. O. Johnson 7-10-47	

C. I. 1150 ESCALON AVE

EASEMENT

South of Olympiad Dr along back of Lots 23, 24 & 25 BLK. 8 T.R. 11155 From Presidio Dr. to Orinda Ave.

Topog

Note: Any Additions or Changes on This Sheet Must be Made or Circled in Red Ink With Date and Name of Person Making Change.

Do not extend notes this side of this line.

RETURN TO
LOS ANGELES COUNTY SURVEYOR
500 HALL OF RECORDS

FORM 247 BM 11-41

F.B. 1218 PG. 248

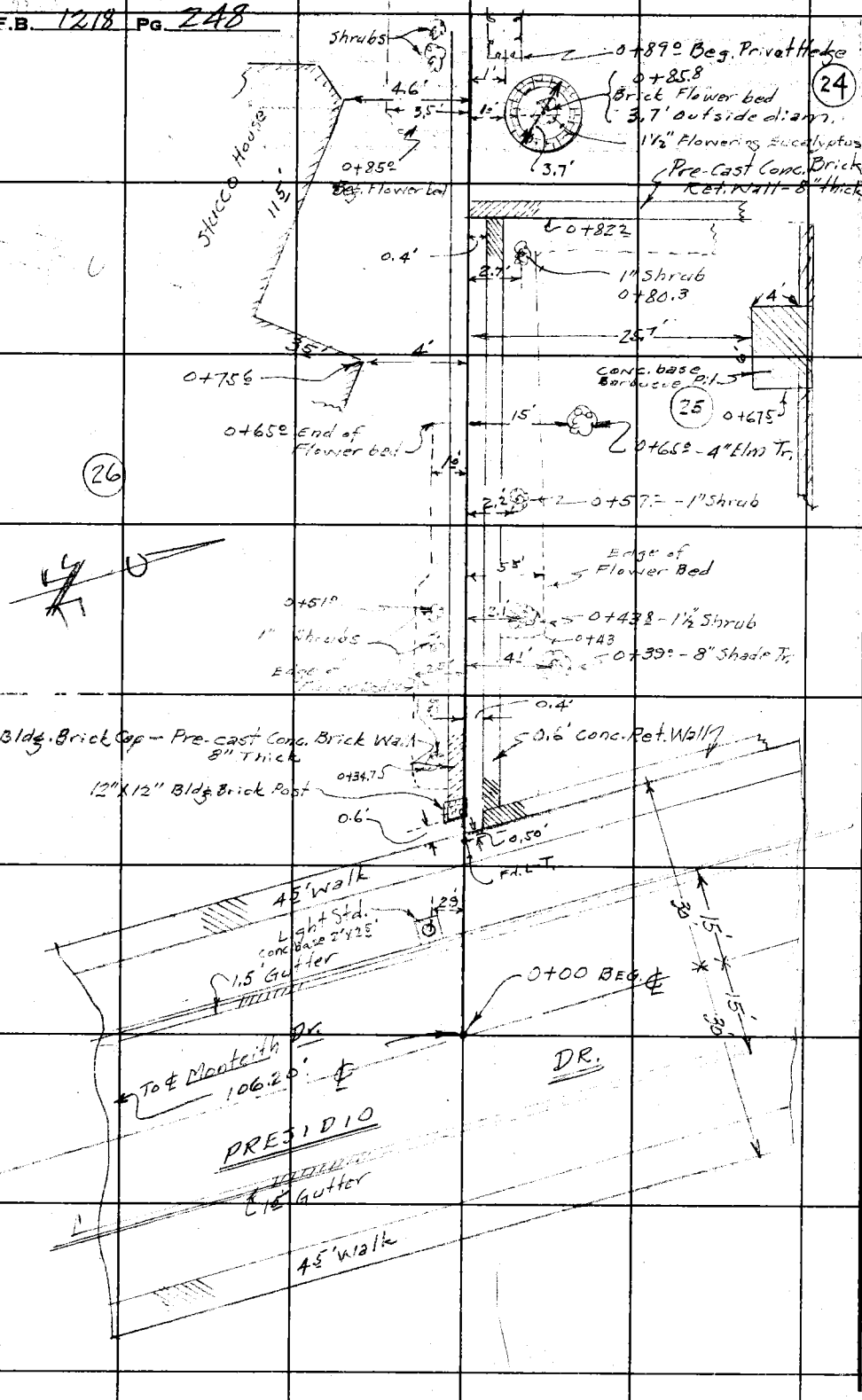

RETURN TO
LOS ANGELES COUNTY SURVEYOR
700 HALL OF RECORDS
Do not extend notes this side of this line.

Note: Any Additions or Changes on This Sheet Must be Made or Circled in Red Ink With Date and Name of Person Making Change.

Notes Ck'd by	Survey of Escalon Ave	F.B. 218 Pg. 249
Map No.	W. O. 1150 Tape No. St'd °F	
Office Work	Surveyed by Wallace	
Checked	Notes EEW Date 4-3-47	
Date	Indexed A. C. Johnson	

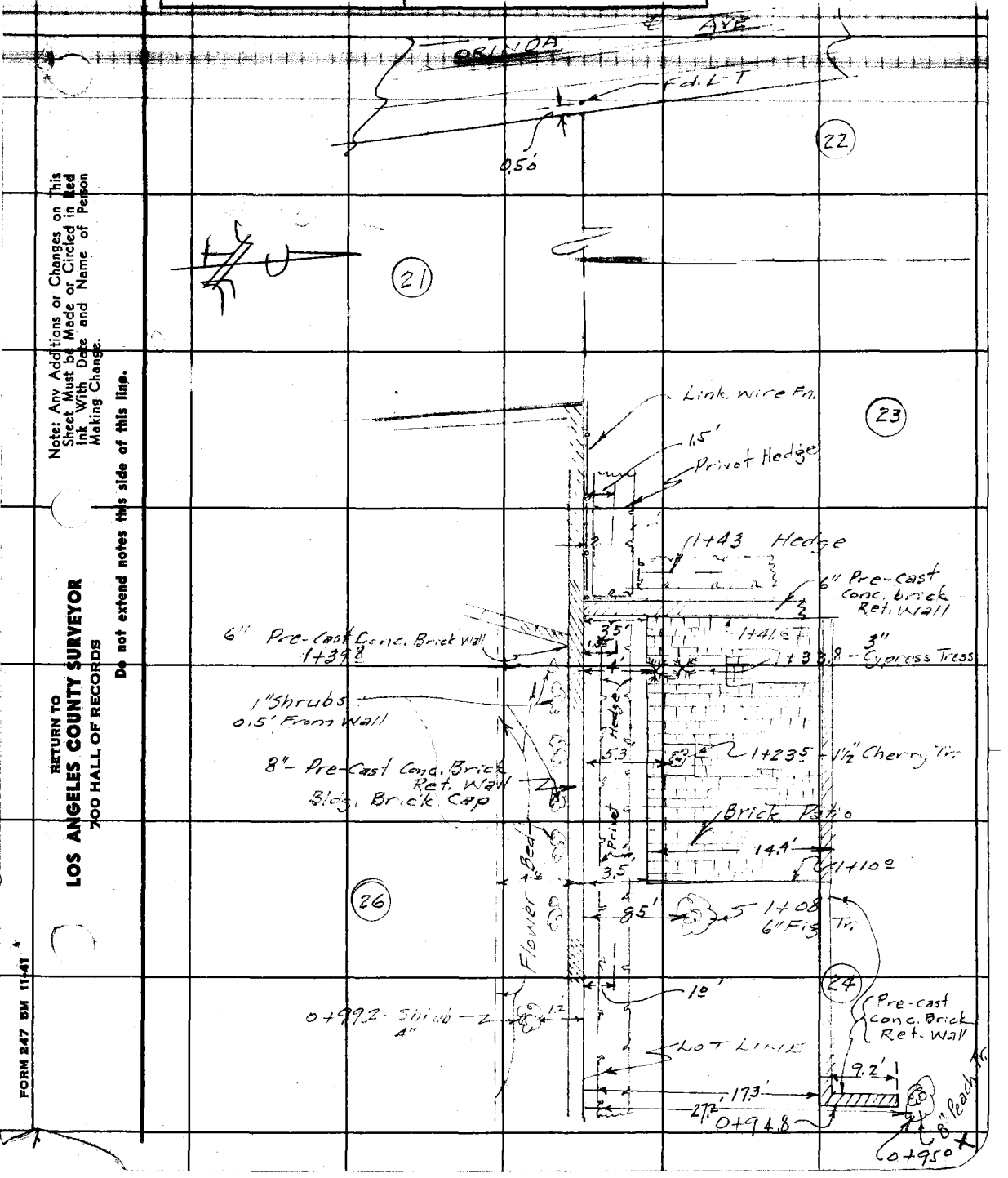

Note: Any Additions or Changes on This Sheet Must be Made or Circled in Red Ink With Date and Name of Person Making Change.

Do not extend notes this side of this line.

RETURN TO
LOS ANGELES COUNTY SURVEYOR
700 HALL OF RECORDS

FORM 247 5M 11-41

F.B. 1218 PG. 250

RETURN TO
LOS ANGELES COUNTY SURVEYOR
700 HALL OF RECORDS

Do not extend notes this side of this line.

Note: Any Additions or Changes on This Sheet Must be Made or Circled in Red Ink With Date and Name of Person Making Change.

F.B. 128 PG. 251

Profile No. ____ Notes Red. ____ Plotted ____ Job No. 1150 Division No. ____
Date ____ Date ____ Survey of ____
X-Sec. No. ____ Notes Chkd. ____ Checked ____ Survey by ____ Notes ECW Date 4-3-47
Date ____ Date ____ Map No. ____ Indexed A. C. Johnson Date ____

C.L. 180 ESCALON AVE.

EASEMENT

Along South Line of Lots 23, 24 & 25
BLK. 8 TR. 11155

From

Presidio Dr. to Orinda Ave.

X-SECTIONS

Topos - Pg. 248 + 249

LOT LINE Taken as ℄
of Survey for meas. for X-sections

STATION	B. S.	H. I.	F. S.	ELEV.

NOTE: ANY ADDITIONS OR CHANGES ON THIS SHEET MUST BE MADE OR CIRCLED IN RED INK, WITH DATE AND NAME OF PERSON MAKING CHANGE.

Do not extend notes this side of this line.

PLEASE RETURN TO
LOS ANGELES COUNTY SURVEYOR
700 HALL OF RECORDS

FORM 307 5M 1-46

FORM 307 5M 1-46

PLEASE RETURN TO
LOS ANGELES COUNTY SURVEYOR
700 HALL OF RECORDS

NOTE: ANY ADDITIONS OR CHANGES ON THIS SHEET MUST BE MADE OR CIRCLED IN RED INK, WITH DATE AND NAME OF PERSON MAKING CHANGE.

Do not extend notes this side of this line.

STATION	B. S.	H. I.	F. S.	ELEV.		
B.M. EN-33	0 69	341 26		340 57	B.M. EN 33 El. 340.57 F.B. 1179-108 Presidio Dr. & Olympaid Dr. NE Cor B. Spk. E. end CR.	
T.P.	5 62	335 47	11 41	327 85		
All meas. taken from Lot line as ℄						
0+00			775	327 72		℄ Presidio Dr. B. pr. of lot line
			745	328 02		3' Rt
			805	327 42	3' Lt	
+15.4			846	327 01		℄ Gutter
			793	327 54		℄ cb
			763	327 84		3' Rt. curb
			825	327 22	3' Lt. curb	
+30.8			799	327 48		℄ W.P.L. Presidio Dr
"			760	327 87		3' Rt
"			824	327 23	3 Lt.	
"			470	330 77	Top conc. Wall	0.4' Rt
"			460	330 87	" " "	3' "
+31.4			628	329 19		℄ Top Precast Conc. Wall
"			48	330 7		1' Rt Ground
+37.0			263	332 84		0.4' Rt top Conc
+41.5			28	332 7		1' Rt. Ground
+45			42	33[illegible] 3		℄ Top

F.B. 1218 PG. 23 V

Job No. 1150 Division No. Notes Red. Plotted Profile

Survey of Escalon Ave Date Date No. X-Sec.

Survey by Wallace Notes ECW Notes Chkd. [illegible] Checked

Indexed C. Johnson Date Date 4/2/47 Date No.

FORM 307 5M 1-46

PLEASE RETURN TO
LOS ANGELES COUNTY SURVEYOR
700 HALL OF RECORDS

NOTE: ANY ADDITIONS OR CHANGES ON THIS SHEET MUST BE MADE OR CIRCLED IN RED INK, WITH DATE AND NAME OF PERSON MAKING CHANGE.

Do not extend notes this side of this line.

STATION	B. S.	H. I.	F. S.	ELEV.	Easement (Cont)	
		33547				
0+45			57	3298	1'Lt	
"			57	3298	3'Lt	
0+82.			320	33227		℄ top wall
			191	33356		0.4'Rt top wall
0+82.2			062	33485		℄ Top wall
"			061	33486		" " 3'Rt
"			51	3304	3'Lt	
0+82.8			320	33227		℄
+82.8			44	3311		0.5'Rt Ground
+85.8			353	33194		Top brick [illegible] of [illegible]
1+00			225	33322		℄ Top wall
"			40	3315		0.5'Rt
"			30	3325		3'Rt
"			45	3310	0.5'Lt	
"			45	3310	3.0 "	
1+10.0			135	33412		℄ top wall
"			35	3320		0.5'Rt
"			31	3324		3'Rt
"			209	33338		3.5'Rt Top brick pav.
"			42	3313	0.5 Lt	

Profile No. ____ Notes Red ____ Plotted ____ Job No. 1150 Division No. ✓ F.B. 128 PG. 333

X-Sec. No. ____ Date ____ Date ____ Survey of Eastern Ave

Notes Chkd. Zom Checked ____ Survey by Wallace Notes ____ Date 4/3/47

Date 4/7/47 Date ____ Map No. ____ Indexed C Johnson Date ____

FORM 307 5M 1-46

PLEASE RETURN TO
LOS ANGELES COUNTY SURVEYOR
700 HALL OF RECORDS

NOTE: ANY ADDITIONS OR CHANGES ON THIS SHEET MUST BE MADE OR CIRCLED IN RED INK, WITH DATE AND NAME OF PERSON MAKING CHANGE.

Do not extend notes this side of this line.

STATION	B. S.	H. I.	F. S.	ELEV.	Easement (Cont.)	
		335 47				
1+10°			43	331 2'	3' Lt	
1+35			13	334 2'		℄ top wall
+41.6			+1 50	335 97		℄ " "
"			28	332 7'		0.5 Rt
"			18	333 7'		3' Rt
"			1 50	333 77		3.5' Rt - brick pav
1+42.0			+1 50	336 77'		Top wall 3' Rt
"			45	331 0'	0.5' Lt	
"			45	331 0'	3' Lt	
1+42.2			+1 0	336 5'		0.5' Rt [illegible]
"			+1 0	336 5'		3' Rt "
"			+0 5	336 0'		0.5' Rt
"			+0 5	336 0'		3' Rt
1+50			+0 5	336 0'		0.5' Rt
"			+0 5	336 0'		3' Rt
"			40	331 5'	3' Lt	
1+39.8			2 50	332 97'	Top of Wall	
T.P.	875	343 23	0 99	334 48		
B.M.EN-33			2 65	340 58	B.M.EN 33 El. 340.57 Olympiad & Presidio B. Spk. Elev. CR	Pg. NE Cor

F.B. 1218 PG. 254

Job No. 1150 Division No. Escalon Ave Notes Red. Plotted Date No. Profile

Survey of Wallace Notes ECW Date Notes Chkd. ECW Checked Date No. X-Sec.

Survey by C. Johnson Date 4/2/47

Indexed

Notes Ck'd by	Survey of ESCALON AVE	F.B. 1919 PG. [illegible]
Map No.	W. O. 1150 Tape No. St'd °F	
Office Work	Surveyed by Wallace	
Checked	Notes ECW Date 4-3-47	
Date	Indexed A. O. Johnson	

C. I. 1150 ESCALON AVE

EASEMENT

South Line Lot 3 Blk. 5 Tr. 1155

From

Presidio On East to lot 4 Blk 5 Tr 1155

To pag

Note: Any Additions or Changes on This Sheet Must be Made or Circled in Red Ink With Date and Name of Person Making Change.

Do not extend notes this side of this line.

RETURN TO
LOS ANGELES COUNTY SURVEYOR
700 HALL OF RECORDS

FORM 247 BM 11-41

F.B. 178 PG. 256

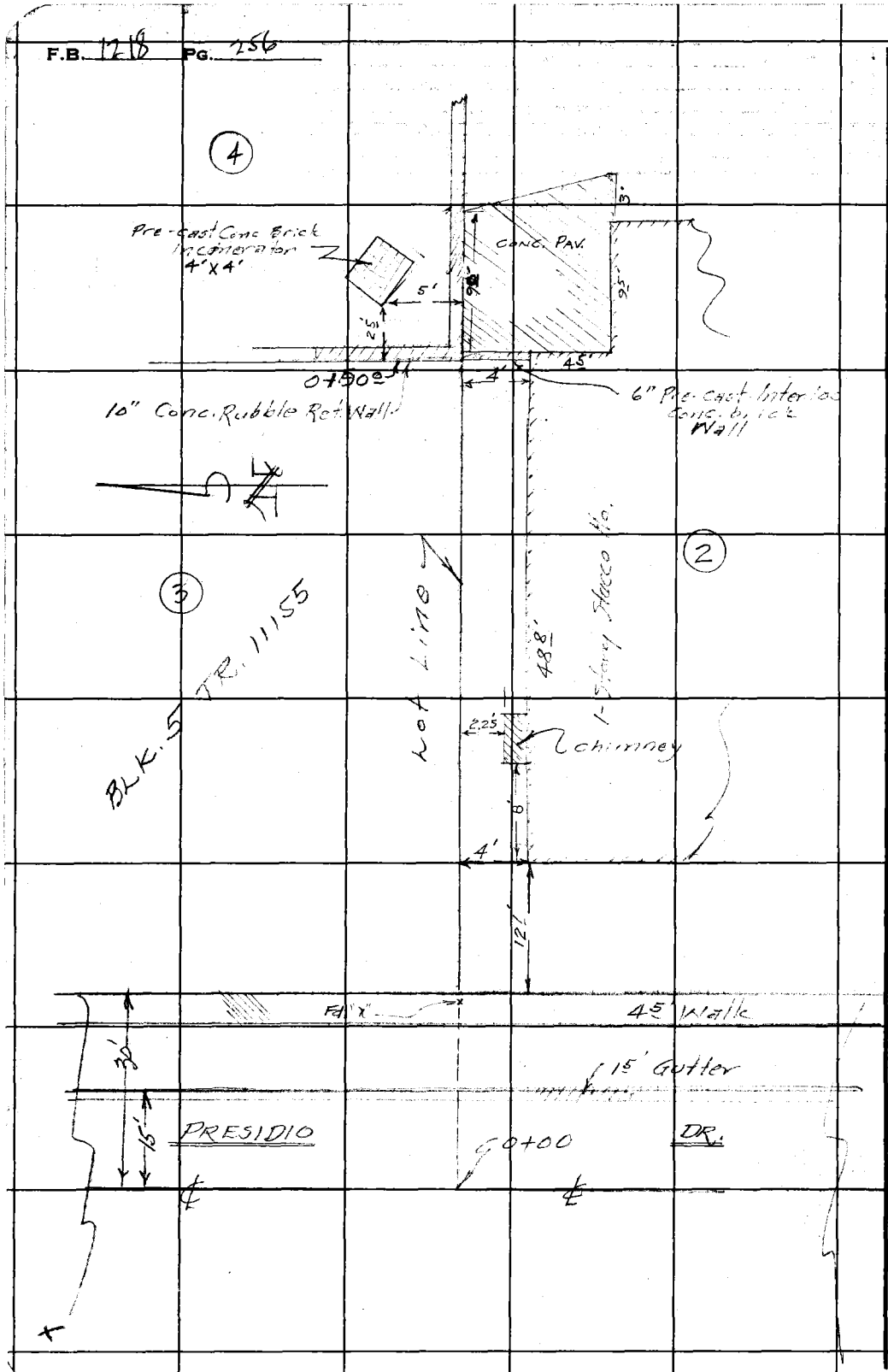

RETURN TO
LOS ANGELES COUNTY SURVEYOR
700 HALL OF RECORDS
Do not extend notes this side of this line.

Note: Any Additions or Changes on This Sheet Must be Made or Circled in Red Ink With Date and Name of Person Making Change.

Profile No.	Notes Red	Plotted	Job No. 1150	Division No.	F.B. 1218 PG. 257
	Date	Date	Survey of		
X-Sec. No.	Notes Chkd	Checked	Survey by Wallace	Notes FCW	Date 4-3-47
	Date	Date	Map No.	Indexed A. C. Johnson	Date

C.I. 1150 - ESCALON AVE

EASEMENT

on S. Line Lot 3 BLK 5 TR. 11155

From

Presidio Dr. East to West line lot 4

[illegible]

Topog. Pg. 256

℄ Survey for -X- SECTIONS - 15' North of South Line of lot 3 BLK 8 TR 11155

STATION	B.S.	H.I.	F.S.	ELEV.

NOTE: ANY ADDITIONS OR CHANGES ON THIS SHEET MUST BE MADE OR CIRCLED IN RED INK, WITH DATE AND NAME OF PERSON MAKING CHANGE.

Do not extend notes this side of this line.

PLEASE RETURN TO
LOS ANGELES COUNTY SURVEYOR
700 HALL OF RECORDS

FORM 307 5M 1-46

FORM 307 5M 1-46

PLEASE RETURN TO
LOS ANGELES COUNTY SURVEYOR
700 HALL OF RECORDS

NOTE: ANY ADDITIONS OR CHANGES ON THIS SHEET MUST BE MADE OR CIRCLED IN RED INK, WITH DATE AND NAME OF PERSON MAKING CHANGE.

Do not extend notes this side of this line.

STATION	B. S.	H. I.	F. S.	ELEV.	Easement	
B.M. EN-33	069	341 26		340 57	B.M. EN-33 El. 340.566 F.B. 1179-108 Presidio Dr. & Olympiad Dr. NE Cor B. Spk. in Ck. E. end	
℄ Survey of [illegible] 1.5' N. of S. line lot 3						
0+00			1091	330 45		℄ Presidio Dr.
+15			1180	329 46		℄ Gutter
"			1126	330 00		℄ Curb
+30			1084	330 42		℄ E.P.L. Presidio Dr. [illegible]
+50			102	331 1		℄
"			98	331 5		3' Rt
"			97	331 6	3' Lt.	
+90			108	330 5		℄
"			98	331 5	3' Lt	
+90			830	332 16		℄ Top of Conc. [illegible] wall
+91			83	333 [illegible]		℄
+91			982	33[illegible] 14		Top Pre Wall Pre cast Conc. 1.5' Rt
+915			1210	329 16		1.5' Rt conc. pav.
B.M. EN33			069	340 57		

F.B. 1218 PG. 257A

Job No. 1150 Division No. ESCALON AVE Notes Red Date Plotted Date No. Profile

Survey of Survey by Wallace Notes ECW Notes Chkd. RDM Date 4/17/47 Checked Date No. X-Sec.

Indexed by C. Johnson Date

Profile No. _____ Notes Red. _____ Plotted _____ Job No. 150 Division No. _____ F.B. 128 Pg. 258

X-Sec. No. _____ Date _____ Date _____ Survey of _____

Notes Chkd. _____ Checked _____ Survey by Wallace Notes [illegible] Date 6-24-47

No. _____ Date _____ Date _____ Map No. _____ Indexed A. C. Johnson Date _____

C/1150 Escalon

ELEV. ON Storm Drain JC.

Park Glen - North of Angeles Vista Blvd

and

Park Glen & Southridge Ave

STATION	B. S.	H. I.	F. S.	ELEV.

NOTE: ANY ADDITIONS OR CHANGES ON THIS SHEET MUST BE MADE OR CIRCLED IN RED INK, WITH DATE AND NAME OF PERSON MAKING CHANGE.

PLEASE RETURN TO
LOS ANGELES COUNTY SURVEYOR
700 HALL OF RECORDS

Do not extend notes this side of this line.

FORM 307 5M 1-46

FORM 807 SM 1-46

PLEASE RETURN TO
LOS ANGELES COUNTY SURVEYOR
[illegible] RECORDS

NOTE [illegible] ON [illegible] CHECK [illegible] NAME [illegible]

Do not [illegible] notes [illegible] line

1218

STATION	B.S.	H.I.	[illegible]	ELEV.	
B.M.EN-1	4.05	[illegible] 37		2[illegible] 34	B.M.EN E1 2[illegible] F.B. Park Glen & [illegible] B.Spk. [illegible]
	S.D. J.C. 32± N.W. [illegible]				
			10.19	2[illegible] 20	Invert of 18" inlet West
			10.59	2[illegible] 70	Invert of 27" outlet South
			10.23	2[illegible] 16	Invert of 21" inlet North
			10.23	2[illegible] 16	Invert of 18" inlet Northwest
	S.D. J.C. in parkway N of [illegible] and Park Glen - intr.				
			18.65	256 74	Invert 27" inlet N. West
			18.20	25[illegible] [illegible]	Invert of 18" inlet N. East
			18.78	2[illegible] [illegible]	Invert of 30" outlet South
			18.47	[illegible] 2	Invert of 2[illegible] inlet West
B.M.EN-1			4.05	2[illegible] [illegible]	B.M.EN-1 E1 271.34 (see above)

16.28'
2.65'
8.18

F.B. 1218 PG. 239

Job No. 1150 Division No. _____ Notes Red. _____ Plotted _____

Survey of [illegible] Date _____ Date _____

Survey by [illegible] Notes [illegible] Notes Chkd. _____ Checked _____

Indexed A. C. Johnson Date _____ Date _____ Date _____