C.S. 1220

INDEX TO P.B. 1220

DATE	J.N.	DESCRIPTION	NOTES	FIELD
		PUENTE HILLS DISTRICT C.I.1093		
7/46	1093	Bench Levels	B.M.s	5-42
8/46		Pomona Blvd. — From Hudson Ave. to Baja Ave.	℄ Ties	45-52
"	"	" " " Hacienda Blvd. " " "	Topog.	217-221
10/46	"	" " " " " " " "	X-Sects.	227-26
8/46	"	Ridgeway St. " Pomona Blvd. " Workman St.	℄ Ties	45-53
"	"	" " " " " " " "	Topog.	145-14
"	"	" " " " " " " "	X-Sects.	145-15
"	"	Alley Hooper St. " Ridgeway St. " Glendora Ave.	℄ Ties	53-54
"	"	" " " " " " " "	Topog.	145-14
"	"	" " " " " " " "	X-Sects.	145-15
"	"	Workman St. " " " " " "	℄ Ties	53-55
9/46	"	" " " " " " " "	Topog.	155-16
"	"	" " " " " " " "	X-Sects.	161-16
8/	"	" " Glendora Ave. " Tr.Line E. of 5th St.	℄ Ties	54-75
"	"	Glendora Ave. " Pomona Blvd. " Temple Ave.	"	46,54-5
9/46	"	" " " " " " " "	Topog.	105-11
"	"	" " " " " " " "	X-Sects.	113-14
8/46	"	Nelson Ave. " Glendora Ave. " Hacienda Blvd.	℄ Ties.	56-58
"	"	W'ly Entrance Rd. " High School from Nelson Ave.	"	59
"	"	E'ly " " " " " " "	"	57-6
9/46	"	" " " " " " " "	"	60-
8/46	"	Rowland St. " Nelson Ave. to 5th St.	"	56,57.
"	"	" " "		

Notes Ck'd by
Map No.
Office Work
Checked
Date

Survey of
W.O. Tape No. Std.
Surveyed by
Notes Date
Indexed

F.B.

INDEX TO F.B. 1220

F.B. PG.

DATE	J.N.	DESCRIPTION				NOTES	PAGES
8/46	1093	Main St------	from	Pomona Blvd.	to Tr.Line E. of 5th St.	℄ Ties	46,69-73
"	"	First St	"	" "	" Rowland St.	"	47,56,69,75
"	"	Second St.	"	" "	" " "	"	48,61,70,76,81
"	"	Third St.	"	Main St	" " "	"	71,77,82
"	"	Fourth St.	"	Central Ave.	" Temple Ave.	"	64,72,78,83,74,80,91,93,90
"	"	Fifth St.	"	Main St.	" Rowland St.	"	73,79,84
"	"	Stimson St.	"	Pomona Blvd	" Main St.	"	48,62,72
"	"	Albert St.	"	" "	" Central Ave.	"	49,63,64
"	"	Common St.	"	" "	" " "	"	50,65,66
"	"	Baja Ave.	"	" "	" " "	"	51,67,68
"	"	Abbey St.	"	Second St.	" Baja Ave.	"	61-63,65,67
10/46	"	" "	"	Common St.	" Stimson Ave.	Topog.	94-97
9/46	"	Central Ave.	"	Main St.	" Baja Ave.	℄ Ties.	62,64,66,68,70
"	"	" "	"	Common St	" Stimson Ave.	Topog.	98-100
8/46	"	College St.	"	Glendora Ave.	" Tr.Line E. of 4th St.	℄ Ties.	74,85
9/46	"	San Jose Ave.	"	"	" " " " " "	"	80,86
10/46	"	" " "	"	"	" " " " " "	Topog.	199-202
"	"	" " "	"	"	" " " " " "	X-Sects.	203-216
9/46	"	Hill St.	"	"	" Del Valle St.	℄ Ties	87,91,92
"	"	Victoria Ave.	"	"	" 5th St.	"	88,93
10/46	"	" "	"	"	" " "	Topog.	167-170
"	"	" "	"	"	" " "	X-Sects.	171-198
9/46	"	Temple Ave.	"	"	" " "	℄ Ties	89,90

Cont'd. in F.B.1240

For Pavement check see notes

RETURN TO
LOS ANGELES COUNTY SURVEYOR
700 HALL OF RECORDS

Note: Any Additions or Changes on This Sheet Must be Made or Circled in Red Ink With Date and Name of Person Making Changes.

Do not extend notes this side of this line.

76F309S 247 10M 1-49

RETURN TO
LOS ANGELES COUNTY SURVEYOR
726 LOS ANGELES COUNTY
ENGINEERING BLDG.

Note: Any Additions or Changes on This Sheet Must be Made or Circled in Red Ink With Date and Name of Person Making Change.

Do not extend notes this side of this line.

INDEX TO F. B. # 1220

DATE	J. N.	DESCRIPTION	NOTES	PAGES
		PUENTE SEWER DISTRICT (C. I. 1093)		
10/46	1093	Victoria St. from Glendora Ave. to Fifth St.	X-Sects.	171-188
"	"	Temple & Fifth St. from Glendora Ave. to Victoria St.	Topog	189-195
"	"	" " " " " " " " " "	X-Sects.	197-198
"	"	San Jose Ave. from Glendora Ave. " Tract line E. of 4th St.	Topog.	199-208
"	"	" " " " " " " " " " " "	X-Sects.	209-215
9/46	"	Pomona Blvd. " Hacienda Blvd. " Baja St.	Topog.	217-225
10/46	"	" " " " " " " "	X-Sects.	227-263
7/61	0303.00	Reset Mon At Int 5Th St. & Victoria Ave In La Puente	Reset Mon	264

Notes Ck'd by
Map No.
Office Work
Checked
Date

Survey of
W. O. Tape No. St'd °F
Surveyed by
Notes
Indexed Date

F. B. PG.

RETURN TO
LOS ANGELES COUNTY SURVEYOR
726 LOS ANGELES COUNTY
ENGINEERING BLDG.

Note: Any Additions or Changes on This Sheet Must be Made or Circled in Red Ink With Date and Name of Person Making Change.

Do not extend notes this side of this line.

F. B. _____ Pg. _____

NOTES RED _____ JOB NO. 1093 SURVEY OF PUENTE SEWER DIST. F.B. 320 Pg. 3

DATE _____ SURVEY BY H.F. Naumann

NOTES CHKD. _____ NOTES BY H.F.N DATE July 1946

DATE _____ INDEXED C. Johnson DATE 1-30-47

NOTE: ANY ADDITIONS OR CHANGES ON THIS SHEET MUST BE MADE OR CIRCLED IN RED INK, WITH DATE AND NAME OF PERSON MAKING CHANGE.

Do not extend notes this side of this line.

PLEASE RETURN TO
LOS ANGELES COUNTY SURVEYOR
700 HALL OF RECORDS

FORM 353 1M 8-45

B. M.	1ST RUN	DIFF.	2ND RUN	3RD RUN	ADJ. ELEV.	DESCRIPTION
						BENCH MARK
						CIRCUIT
						PUENTE SEWER DIST
					C.J. 1093	
					Record elevations of U.S.B.M. 316 and U.S.B.M. 1184 with corrected elev. of U.S.B.M. 332 used as basis of adjustment for the following circuits.	
					Order 8-27-46	
			US 316 is same BM as CS 11-112 (Different Elev.)			
	H.F. Naumann N.J. Lanegan M. Natalucci J. Muslin					
Index.						

FORM 353 1M 8-45

PLEASE RETURN TO
LOS ANGELES COUNTY SURVEYOR
700 HALL OF RECORDS

NOTE: ANY ADDITIONS OR CHANGES ON THIS SHEET MUST BE MADE OR CIRCLED IN RED INK, WITH DATE AND NAME OF PERSON MAKING CHANGE.

Do not extend notes this side of this line.

B. M.	1ST RUN	DIFF.	2ND RUN	3RD RUN	ADJ. ELEV.	DESCRIPTION
✓			CIRCUIT No 1			DUENTE, 1.25 MI. E. of,
U.S. 1184	361.970				361.970	U.S. 1184 - at entrance to Rowland
	2.590		2.417			ranch, S.W. Angle of Int.
π	364.560	-3.590	-3.591		-3.591	of Cd. crossing track, top S. end conc.
	6.180		6.008			Culvert Sol'd, Center figure Zero in figures reading
T.P.	358.380				358.379	P.K. N. edge pav. "909," not painted.
	3.222		3.005			
π	361.602	-2.242	-2.243		-2.242	
	5.464		5.248			
T.P.	356.138				356.137	Bt. Spk. S. edge pav.
	3.952		3.747			
π	360.090	-1.554	-1.554		-1.554	
	5.506		5.301			
T.P.	354.584				354.583	Bt. Spk. S. edge pav.
	4.267		4.128			
π	358.851	-0.851	-0.855		-0.853	
	5.118		4.983		353.731	
T.B.M.	353.733				353.730	T.B.M. Set chiseled square □', 1' E
	4.020		3.831			of W. end, in top of conc. [illegible] to Culvert #14 Rd Div #110
π	357.753	-1.120	-1.119		-1.120	S. side [illegible] Blvd. 1200 ± W. of
	5.140		4.950			[illegible]
T.P.	352.613				352.610	Bt. Spk. S. edge pav.
	4.259		3.999			
π	356.872	-1.071	-1.070		-1.071	
	5.331		5.069			
T.P.	351.541				351.539	Bt. Spk. S. edge Pav.
	4.047		3.741			
π	355.588	-1.562	-1.565		-1.563	
	5.609		5.306			
T.P.	349.979				349.976	Bt. Spk. S. edge pav.

NOTES RED. DATE
NOTES CHKD. DATE
JOB NO. 1093 SURVEY OF PUENTE SEWER DIST.
SURVEY BY H.F. Naumann DATE July '46
NOTES BY H.F.N. DATE
INDEXED A. C. Johnson DATE

F.B. 1220 PG. 6

FORM 353 1M 8-45

PLEASE RETURN TO
LOS ANGELES COUNTY SURVEYOR
700 HALL OF RECORDS

NOTE: ANY ADDITIONS OR CHANGES ON THIS SHEET MUST BE MADE OR CIRCLED IN RED INK, WITH DATE AND NAME OF PERSON MAKING CHANGE.

Do not extend notes this side of this line.

NOTES RED. _____ JOB NO. 1093 SURVEY OF Pueblo Sewer No. 2
DATE _____ SURVEY BY _____
NOTES CHKD. _____ NOTES BY _____ DATE _____
DATE _____ INDEXED _____ DATE _____

F.B. 220 Pg. 7

B. M.	1ST RUN	DIFF.	2ND RUN	3RD RUN	ADJ. ELEV.	DESCRIPTION
T.P.	349.979				349.976	T.P. -
	3.446		3.406			
⊼	353.621	-2.082	-2.085		-2.084	
	5.721		5.491		347.895	+003
Fd B.M.	347.897				~~347.892~~	B.M. Fd Chise'd Square in E. face of Conc. Hdwl. 0.41' above Gr. 8 ft. E. of Conc. Hdwl. 100 S. of Pomona Blvd. 2260'± W. of C.L. S.P.R.R.
	3.956		3.729			
⊼	351.853	-1.695	-1.692		-1.695	
	5.65'		5.423			
T.P.	346.202				346.197	Bk. Sq. in S. edge Walk.
	3.790		3.621			
⊼	349.992	-1.789	-1.789		-1.789	
	5.579		5.137			
T.P.	344.413				344.408	Bk. Sq. in S. edge Walk.
	3.864		3.710			
⊼	348.277	-.566	-.564		-0.565	
	4.430		4.274		~~343.847~~ 343.843	+1
Set B.M. PS#1	343.847				~~343.843~~	Set B.M. PS #1 Pomona BLVD. & Baha Ave. N. Cor. 45' W. & 45' N. of E. Int. Bt Sq. in S.E. cor. of Conc. Island
	1.592		1.455			
⊼	345.239	-1.720	-1.720		-4.720	
	6.312		6.175			
T.P.	339.127				339.123	Bk. Sq. in S. edge Walk.
	3.182		2.910			
⊼	342.309	+1.282	+1.279		+1.281	
	1.900		1.691		~~340.408~~ 340.404	+2
Set B.M. PS.2	340.409				~~340.404~~	B.M. PS. 2 Pomona Blvd. & Co. Ave. N.E. Cor. 35' N. & 35' E. of E. Int. Bt. Sq. in W. face Conc. gas pump island.
	0.920		0.798			
⊼	341.329	-1.380	-1.376		-4.378	
	5.300		5.174			
T.P.	336.029				336.026	Bk. Sq. in S. edge Walk.

FORM 353 1M 8-45

PLEASE RETURN TO
LOS ANGELES COUNTY SURVEYOR
700 HALL OF RECORDS

NOTE: ANY ADDITIONS OR CHANGES ON THIS SHEET MUST BE MADE OR CIRCLED IN RED INK, WITH DATE AND NAME OF PERSON MAKING CHANGE.

Do not extend notes this side of this line.

B. M.	1ST RUN	DIFF.	2ND RUN	3RD RUN	ADJ. ELEV.	DESCRIPTION
T.P.	336.029				336.026	
	4.017		3.779			
⊼	340.046	-0.753	-0.751		-0.752	Bt. Spk. S. edge Pav.
	4.770		4.530			
T.P.	335.276				335.274	
	4.441		4.253			
⊼	339.717	+0.670	+0.666		+0.668	
	3.771		3.587		335.947	+5
Set B.M. P.S. 3	335.946				~~335.942~~	B.M. P.S. 3 Pomona Blvd and Albert St. S.W. Cor. Gas Station #238 - 40' S. and 50' W. of ℄ Int. Bt. Spk. in W. end of Gas Pump Island
	2.682		2.512			
⊼	338.628	-2.863	-2.863		-2.863	
	5.545		5.375			
T.P.	333.083				333.079	Bt. Spk. in S. edge pav.
	4.237		4.129			
⊼	337.320	-.911	-.911		-0.911	
	5.148		5.040		332.174	+6
Set B.M. P.S. 4	332.172				332.~~168~~	Set B.M. P.S. 4 Pomona Blvd. and 2nd St. - N.W. Cor. - Bt. Spk. in conc. Curb 5' W. of W.C.R.
	4.021		3.861			
⊼	336.193	-1.361	-1.365		-1.363	
	5.382		5.226			
T.P.	330.811				330.805	Bt. Spk. in S. edge pav.
	5.241		5.061			
⊼	336.052	+1.169	+1.172		+1.170	
	4.072		3.889		331.982	
Found B.M. U.S. 316	331.980				~~331.975~~	Found B.M. U.S. 316 Puente Warehouse, 1.4' from N.W. Cor. & 1.2' below brick foundation bronze tablet stamped "331" Final Elev. 1928 - 331.982
	3.899		3.703			
⊼	335.879	-1.068	-1.071		-1.0695	
	4.967		4.774		330.914	+2
Set B.M. P.S. 5	330.912				~~330.912~~	Set B.M. P.S. 5 Pomona Blvd. & 1st St. N.E. Cor. Bt. Spk. in conc. cb. - 7' N. of N.C.R.

NOTES RED. _____ DATE _____
NOTES CHKD. _____ DATE _____

JOB NO. 1093 SURVEY OF Puente Sewer Dist.
SURVEY BY M.F. Naumann
NOTES BY H.F.N. DATE July 46
INDEXED A. C. Johnson DATE

F.B. 1220 PG. 8

FORM 353 1M 8-45

PLEASE RETURN TO
LOS ANGELES COUNTY SURVEYOR
700 HALL OF RECORDS

NOTE: ANY ADDITIONS OR CHANGES ON THIS SHEET MUST BE MADE OR CIRCLED IN RED INK, WITH DATE AND NAME OF PERSON MAKING CHANGE.

Do not extend notes this side of this line.

NOTES RED. DATE
NOTES CHKD. DATE
INDEXED DATE

JOB NO. 1283 SURVEY OF Pluente Grande Rch
SURVEY BY [illegible] DATE 11-6-46
NOTES BY [illegible] C. Johnson DATE

F.B. 1220 PG. 9

B. M.	1ST RUN	DIFF.	2ND RUN	3RD RUN	ADJ. ELEV.	DESCRIPTION
Set B.M. P.S. 5	330.912				~~330.912~~ 330.914	12 (12.030)
	3.746		3.573			
X	334.658	-0.967	-0.968		-0.9675	
	4.713		4.541			
T.P.	329.945				329.945	Bt. Spk in S. edge pav.
	4.282		4.217			
T	334.227	-1.063	-1.062		-1.0625	
	5.345		5.109		328.890	8 Set
Set B.M. P.S. 6	328.882				~~328.882~~	B.M. P.S. 6 Pomona Blvd & Glendora Ave NW Cor. Bt. Spk in M. S. 12.
	3.750		3.607			
T	332.632	+0.068	+0.068		+0.0680	
	3.682		3.539		328.961	10" Fd. B.M.
Fd. B.M. U.S. 315	328.950				~~328.950~~	U.S. 315 in Fuente 18' W. of turn-st. 35' N. of E. end platform. Top of Stamped "328" Final Elev. 328
	2.133		2.050		-0.085	
T	331.083	-3.532	-3.531		-3.5315	Stamped "328" = 328.965 ✓
	5.665		5.781			
T.P.	325.418				325.419	Bt. Spk S. edge Pav.
	4.162		3.999			
T	329.580	-0.882	-0.886		-0.8850	
	5.042		4.885		324.551	+0.017 Set
Set B.M. P.S. 7	324.538				~~324.534~~	B.M. P.S. 7 Pomona Blvd & Phillips St. N.E. Cor. Bt. Spk in cb. 12' E. of E. Gutter
	3.827		3.651			
T	328.361	-1.247	-1.248		-1.2475	
	5.042		4.899			
T.P.	323.287				323.287	Bt. Spk S. edge pav.
	4.642		4.459			
T	327.921	+0.295	+0.297		+0.2960	
	4.397		4.162		323.606	+0.023 Set
Set B.M. P.S. 8	323.582				~~323.583~~	B.M. P.S. 8 Pomona Blvd + Hacienda Blvd Bt. Spk in S.E. Cor. Conc. base of R.R. Warning Sign N. of Track, E. side Hacienda Blvd.

FORM 353 1M 6-45

PLEASE RETURN TO
LOS ANGELES COUNTY SURVEYOR
700 HALL OF RECORDS

NOTE: ANY ADDITIONS OR CHANGES ON THIS SHEET MUST BE MADE OR CIRCLED IN RED IN RED INK, WITH DATE AND NAME OF PERSON MAKING CHANGE.

Do not extend notes this side of this line.

NOTES RED. DATE
NOTES CHKD. DATE

F.B. 4220 Pg. 10

JOB NO. 1093 SURVEY OF Puente Sewer Dist.
SURVEY BY H.E.N. DATE July '46
NOTES BY H.E.N. DATE
INDEXED A. C. Johnson DATE

B. M.	1ST RUN	DIFF.	2ND RUN	3RD RUN	ADJ. ELEV.	DESCRIPTION
B.M. 0.5.8	320.282				~~320.283~~	
	0.928		0.772		2360	
T	324.510	-5.171	-5.171		-5.1710	
	6.099		5.943			
T.P.	318.411				318.412	St. Sta. N. edge Rd.
	3.540		3.498	3.708		
T	314.871	-1.713	-1.713	-1.717	-1.7150	316.713 per F.B. 1244/158
	1.827		1.785	1.991	~~1.720~~	
	3.654		3.612	3.818	~~316.671~~	Set Spike (N. side) 600' W. of E. of Lane Ave. at Spike in Conc. Pav. 15' N. of N. edge.
V.P.S.9	313.017					
	3.253		3.350			
T	320.151	-2.152	-2.155		-2.1535	
	5.405		5.505			
T.P.	314.516				314.544	St. Sta. N. edge Rd.
	3.782		3.809			
T	310.734	-2.048	-2.045		-2.0815	
	5.865		5.890			
T.P.	312.462				312.462	St. Sta. N. edge Rd.
	2.206		2.000			
T	316.670	-0.992	-0.990		-0.9760	
	5.160		4.958			
T.P.	311.290				311.486	St. Sta. N. edge Rd.
	4.239		4.021	3.975		
T	315.729	-0.943	-0.900	-0.895	-0.8940	
	5.132		4.921	4.870		
T.P.	310.597				310.592	St. Sta. N. edge Rd.
	3.326		3.219			
T	314.959	-0.880	-0.881		-0.8805	
	5.242		5.100			
T.P.	309.717				309.712	St. Sta. N. edge Rd.

FORM 353 1M 8-45

PLEASE RETURN TO
LOS ANGELES COUNTY SURVEYOR
700 HALL OF RECORDS

NOTE: ANY ADDITIONS OR CHANGES ON THIS SHEET MUST BE MADE OR CIRCLED IN RED INK, WITH DATE AND NAME OF PERSON MAKING CHANGE.

Do not extend notes this side of this line.

NOTES RED. _____ JOB NO. 1093 SURVEY OF Pomona Service Dist.
DATE _____ SURVEY BY H.F.H.
NOTES CHKD. _____ NOTES BY _____ DATE July '46
DATE _____ INDEXED J. C. Johnson DATE _____
F.B. 1270 Pg. 11

B. M.	1ST RUN	DIFF.	2ND RUN	3RD RUN	ADJ. ELEV.	DESCRIPTION
T.P.	309.717				309.712	
	1.460		1.297			
T	311.177	-0.719	-0.721		-0.7200	
	5.179		5.008			
T.P.	308.998				308.992	Brass + in edge pav. 311.369 .104 311.265
	4.697	R.	4.558	1.187		
T	313.697	+2.709	+2.129	+2.221	+2.4215	311.
rd	2.170		2.162	2.068	311.466	
U.S.B.M. "332"	311.127				311.413	U.S.B.M. "332" Records 3.32 Records 0.7 mi. W. of S.E. Cor conc. base for Semaphore & 5000 volt wind-d Square. Elev. 311.
					-0.067	

Note. see pg 33 for continuation of this circuit.
mean corr on check circuit (+0.106) added to record elev for check on USB&M 332.

Note. Wood stake set in ground S.E. Cor of Conc. base.

Circuit No 2

B.M. P.S.2	340.909				340.708	B.M. P.S.2 See pg 7 Pomona Blvd & Commercial NE Cor. 35' N. & 35' E. of E int. in N. end of conc. island
	2.110		2.352			
T	342.919		-1.290		-1.2385	
	1.208		3.642			
T.P.	339.121				339.120	Bt. Spk. S. edge pav.
	6.214		5.988			
T	345.335	+4.722	+4.719		+4.7205	
	1.492		1.269			
B.M. P.S. 1	343.843				343.847	B.M. P.S.1 See pg 7 Pomona Blvd. & Basin Ave. SW Cor. 45' N. & 45' N. of E int. in S.E. Cor of conc. base of island
	6.345		6.165			
T	350.188	+3.250	+3.253		+3.2515	
	3.095		2.912			
T.P.	347.093				347.092	Bt. Spk. E. edge pav.

FORM 353 1M 8-45

PLEASE RETURN TO
LOS ANGELES COUNTY SURVEYOR
700 HALL OF RECORDS

NOTE: ANY ADDITIONS OR CHANGES ON THIS SHEET MUST BE MADE OR CIRCLED IN RED INK, WITH DATE AND NAME OF PERSON MAKING CHANGE.

Do not extend notes this side of this line.

NOTES RED. DATE. NOTES CHKD. DATE.

F.B. 222 Pg. 12 JOB NO. 1093 SURVEY OF Alente Sewer Dist. SURVEY BY H.E.N. DATE July 12 NOTES BY A.F.N. DATE INDEXED A. C. Johnson DATE

B. M.	1ST RUN	DIFF.	2ND RUN	3RD RUN	ADJ. ELEV.	DESCRIPTION
T.P.	347.093				347.092	
	6.682		6.679			
T	353.775	+2.193	+2.293		+2.2930	
	2.389		2.486		99.384	set
B.M. 95'10	349.386				~~49.384~~	B.M. 95'10 BASE AVE. & ABBEY ST. N.W. Cor. B.M. Spk in Conc Drive for Ht 5.13.
	6.490		6.302			
T	355.876	+2.112	+2.622		2.6410	
	3.847		3.663			
T.P.	352.029				352.026	B.M. Spk E. edge pav.
	6.238		6.089			
T	348.265	+4.193	+4.933		+4.9350	
	1.303		1.152		96.962	set
B.M. 95'11	356.963				~~56.960~~	B.M. 95'11 BASE AVE. & CENTRAL AVE N.W. Cor. C Spk in Guy Pole F 356.655
	0.359		0.446			
T	357.322	-7.122	-7.502		-7.5030	
	7.851		7.949			
T.P.	349.471				349.458	B.M. Spk in [illegible] pav.
	2.512		2.325			
T	351.983	-2.192	-2.822		-2.8215	
	6.852		6.749			
T.P.	345.129				345.126	B.M. Spk in [illegible] pav.
	3.360		3.206			
T	348.489	-3.197	-3.209		-3.5990	
	5.959		5.762		92.531	set
B.M. 95'12	342.530				~~42.527~~	B.M. 95'12 CENTRAL AVE. & COMPTON ST. N.W. Spk. at Intersection Conc walk 39' inside gate to Ho. E 236
	5.288		5.018			
T	347.818	+0.112	+0.113		+0.1420	
	5.081		4.969			
T.P.	342.671				342.669	B.M. Spk in [illegible] pav.

FORM 353 1M 8-45

PLEASE RETURN TO
LOS ANGELES COUNTY SURVEYOR
700 HALL OF RECORDS

NOTE: ANY ADDITIONS OR CHANGES ON THIS SHEET MUST BE MADE OR CIRCLED IN RED INK, WITH DATE AND NAME OF PERSON MAKING CHANGE.

Do not extend notes this side of this line.

B. M.	1ST RUN	DIFF.	2ND RUN	3RD RUN	ADJ. ELEV.	DESCRIPTION
T.P.	342.672				342.669	
	4.413		4.239			
π	347.087	-0.190	-0.191		-0.1905	
	4.603		4.420			
T.P.	342.484				342.478	Bt. Spk. S. edge [illegible]
	4.453		4.215			
π	346.937	-0.647	-0.646		-0.6465	
set	5.100		4.861		341.838	set
B.M. P.S. #13	341.837				~~341.832~~	B.M. P.S. #13 Central Ave. & Albert S.W. Cor. Bt. Spk. in Conc. Walk ~3' inside gate. Ho #338.
	7.706		7.511			
π	349.543	+5.994	+5.992		+5.9930	
	1.712		1.519			
T.P.	347.831				347.825	Bt. Spk. W. edge par.
	7.325		7.049			
π	355.156	+4.440	+4.440		+4.4400	
	2.885		2.609			
T.P.	352.271				352.265	Bt. Spk. E. edge par.
	5.506		5.338			
π	357.777	+0.903	+0.901		+0.9020	
set	4.603		4.437		353.174	set
B.M. P.S. #14	353.174				~~353.167~~	B.M. P.S. #14 Main St. & Fourth St. N.W. Cor. Bt. Spk. 2' W. W. [illegible] O.R.
	9.315		9.112			
π	362.519	+8.645	+8.646		+8.6455	
	0.700		0.466			
T.P.	361.819				361.812	Bt. Spk. S. edge par.
	8.604		8.420			
π	370.423	+6.154	+6.153		+6.1535	
set	2.450		2.267		367.976	set
B.M. P.S. #15	367.973				~~367.966~~	B.M. P.S. #15 Main St. & 5th St. N.E. Cor. Bt. Spk. in Conc. walk ~ [illegible] of gate. Ho #501

NOTES RED. _____ JOB NO. 1093 SURVEY OF Puente Sewer Dist.
DATE _____ SURVEY BY _____
NOTES CHKD. _____ NOTES BY H.F.N. DATE July '46
DATE _____ INDEXED A. C. Johnson DATE _____

F.B. 1220 PG. 13

FORM 353 1M 8-45

PLEASE RETURN TO
LOS ANGELES COUNTY SURVEYOR
700 HALL OF RECORDS

NOTE: ANY ADDITIONS OR CHANGES ON THIS SHEET MUST BE MADE OR CIRCLED IN RED INK, WITH DATE AND NAME OF PERSON MAKING CHANGE.

Do not extend notes this side of this line.

B. M.	1ST RUN	DIFF.	2ND RUN	3RD RUN	ADJ. ELEV.	DESCRIPTION
B.M. P.S. #15	367.973				367.~~966~~ 7.976	
	3.767		3.892			
π	371.740	-0.031	-0.030		-0.0305	
	3.798		3.922			
T.P.	367.942				367.936	Bt. Spk. E. edge pav.
	7.145		6.951	6.834		
π	375.087	+5.098	+5.~~089~~	+5.092	+5.0950	
	2.047		1.862	7.42		
T.P.	373.040				373.030	Bt. Spk. E. edge pav.
	4.181		4.373			
π	377.521	-0.475	-0.476		-0.4755	
set	4.956		4.849		72.566	set
B.M. P.S. #16	372.565				372.~~555~~	B.M. P.S. #16 — 5th. St. & Workman Ave. N.W. Cor. Bt. Spk. in Conc. walk ~ 1' W. of E. end of walk of Ho. # 201
	6.189		6.015			
π	378.754	+3.895	+3.894		+3.8945	
	2.294		2.121			
T.P.	376.460				376.450	Bt. Spk. E. edge pav.
	4.530		4.330			
π	380.990	-0.670	-0.667		-0.6685	
	5.200		4.997			
T.P.	375.790				375.781	Bt. Spk. N. edge pav.
	3.183		3.021			
π	378.973	-2.327	-2.324		-2.3255	
set	5.510		5.345		73.469	set
B.M. P.S. #17	373.463				373.~~456~~	B.M. P.S. #17 — 5th St. & Rowland Ave. (N side) Rowland. 95' ± W. of ℄ of 5th St. Bt. Spk. in Conc. Dr. 24' S. of S.E. Cor of Ho # 419
	0.815		0.642			
π	374.278	-7.778	-7.780		-7.7790	
	8.593		8.422			
T.P.	365.685				365.676	Bt. Spk. N. edge Pav.

F.B. 1220 PG. 14

JOB NO. 1093 SURVEY OF Puente Sewer Dist

SURVEY BY H.F. Naumann DATE July '46

NOTES BY H.F.N. DATE

INDEXED A. C. Johnson DATE

NOTES RED. DATE

NOTES CHKD. DATE

FORM 353 1M 8-45

PLEASE RETURN TO
LOS ANGELES COUNTY SURVEYOR
700 HALL OF RECORDS

NOTE: ANY ADDITIONS OR CHANGES ON THIS SHEET MUST BE MADE OR CIRCLED IN RED INK, WITH DATE AND NAME OF PERSON MAKING CHANGE.

Do not extend notes this side of this line.

NOTES RED. DATE
NOTES CHKD. DATE
INDEXED DATE

JOB NO. 1093 SURVEY OF Rowland Water Dist F.B. 770 PG. 15
SURVEY BY H.E.N. DATE July '46
NOTES BY C.O. Johnson DATE

B. M.	1ST RUN	DIFF.	2ND RUN	3RD RUN	ADJ. ELEV.	DESCRIPTION
T.P.	365.685				365.676	
	1.310					
T	364.995	-.4793	-.4792		-4.7920	
Set	5.102		5.928		360.898	Set
B.M. R.S. 18	360.893				~~360.884~~	B.M. P.S. 19 Rowland Ave and 4th St. N.W. Cor. Bt. Spk. 2' W. & N. of N. end of C.R.
	7.720		7.720			
T	368.784	+6.221	+6.219		+6.2200	
	1.330		1.501		367.118	Set
Set B.M. P.S. 19	367.114				~~367.104~~	B.M. P.S. 19 College St. and 4th St. N.W. Cor. Bt. Spk. 2' W. & N. of N. end of C.R.
	5.568		5.458			
T	372.682	-0.065	-0.065		-0.0650	
	5.633		5.523		367.056	
Found B.M. R.D. #2	367.049				~~367.040~~	Found B.M. R.D. #2 Cut in St. & College Ave. & N. Cor. L & T in Curb Bench C.R. Elev. 367.205 for LG 7-2
	10.988		10.842			
T	378.037	+10.316	+10.316		+10.3160	
	0.672		0.526			
T.P.	377.365				377.356	Set in N. edge St.
	8.225		8.029			
T	385.590	+4.099	+4.100		+4.0995	
	4.126		3.929		381.471	Set
Set B.M. R.S. 20	381.464				~~381.455~~	B.M. R.S. 20 College St (S. side) E. of E. Int. of 4th St. Bt. Spk. in conc. step at NO # 322
	9.851		9.715	7.587		
T	391.315	+9.189	+9.187	+9.187	+9.1880	
	0.662		0.528	0.400		
T.P.	390.653				390.643	Nail & tack in fence post
	4.451		4.225			
T	395.107	-1.403	-1.402		-1.4025	
	5.857		5.647		384.257	Set
Set B.M. R.S. #22	389.250				~~384.240~~	B.M. R.S. #22 San Jose Ave (N. side) E. of 4th St. Bt. spk. in conc. drive 1' N. & 1' W. of SE cor.

FORM 353 1M 8-45

PLEASE RETURN TO
LOS ANGELES COUNTY SURVEYOR
700 HALL OF RECORDS

NOTE: ANY ADDITIONS OR CHANGES ON THIS SHEET MUST BE MADE OR CIRCLED IN RED INK, WITH DATE AND NAME OF PERSON MAKING CHANGE.

Do not extend notes this side of this line.

B. M.	1ST RUN	DIFF.	2ND RUN	3RD RUN	ADJ. ELEV.	DESCRIPTION
B.M.P.S.#22	389.250				389.~~240~~	
	0.100		0.161		389.257	
⊼	389.350	-8.560	-8.558		-8.5590	
set.	8.660		8719		380.700	
B.M.P.S.#21	380.690				380.~~682~~	B.M.P.S.#21 San Jose Ave & 4th St S.W. Cor Bt. Spk 2' S. of S. end of C.R.
	5.091		4.961			
⊼	385.781	+0.012	+0.014		+0.0130	
	5.079		4.947		380.718	
Fd. Rd. Dept B.M. #2	380.702				380.~~694~~	Fd. Rd. Dept B.M. #2 San Jose Ave & 4th St. S.W. Cor. Ct. Spk in cb. at E. end C.R. Elev 380.955 Per L.Q. 344-1
	3.821		3.669	3.610		
⊼	384.523	-4.026	-4.020	-4.024	-4.0240	
	7.847		7.689	7.634		
T.P.	376.676				376.670	Bt. Spk. E. side pav.
	2.197		1.988			
⊼	378.873	-5.112	-5.111		-5.1115	
set.	7.309		7.099		371.578	set.
B.M.P.S.#23	371.564				371.~~559~~	B.M.P.S.#23. Hill St & 4th St. N.W. Cor. Bt Spk in cb 20' W. of W. end C.R.
	6.607		6.563			
⊼	378.171	+6.179	+6.180		+6.1795	
	0.428		0.383			
T.P.	377.743				377.738	Bt. Spk S. side pav.
	11.810		11.780			
⊼	389.553	+11.226	+11.228		+11.2275	
	0.584		0.552			
T.P.	388.969				388.966	Bt. Spk N. side pav.
	8.018		7.805			
⊼	396.987	+5.708	+5.706		+5.7070	
set.	2.310		2.099		394.694	set.
B.M.P.S.#24	394.677				394.~~673~~	B.M.P.S.#24 Hill St (S. side) 300' ± E. of ℄ 4th St. Bt. Spk in S. cb 15' W. of E. end.

S. or N.

F.B. 1220 PG. 16

JOB NO. 1093 SURVEY OF PUENTE SEWER DIST.
SURVEY BY H.F. Naumann
NOTES BY H.F.N. DATE July '46
INDEXED A. C. Johnson DATE
NOTES RED. DATE
NOTES CHKD. DATE

FORM 353 1M 8-45

PLEASE RETURN TO
LOS ANGELES COUNTY SURVEYOR
700 HALL OF RECORDS

NOTE: ANY ADDITIONS OR CHANGES ON THIS SHEET MUST BE MADE OR CIRCLED IN RED INK, WITH DATE AND NAME OF PERSON MAKING CHANGE.

Do not extend notes this side of this line.

B. M.	1ST RUN	DIFF.	2ND RUN	3RD RUN	ADJ. ELEV.	DESCRIPTION
B.M. P.S. #24	394.677				~~394.673~~	
	5.421		5.250		394.694	
π	400.098	-0.625	-0.625		-0.6250	
	6.046		5.875			
T.P.	394.052				394.048	Bt. Spk N. edge par
	6.202		6.241			
π	400.254	+2.283	+2.282		+2.2825	
set	3.919		3.959		396.352	set
B.M. P.S. #25	396.335				396.330	B.M. P.S. 25 HILL ST (N. side) 850' ± E of ℄ 4th ST. Bt. Spk in W. of driveway to No. # 5[illegible] 1.5' N. of S. end.
	3.941		3.970			
π	400.276	-2.138	-2.139		-2.1385	
	6.079		6.109			
T.P.	394.197				394.192	Bt. Spk S. edge par.
	6.022		5.846			
π	400.219	-1.187	-1.187		-1.1870	
	7.209		7.032			
T.P.	393.010				393.005	Bt. Spk S. edge par.
	0.165		0.139			
π	393.175	-9.996	-9.993		-9.9945	
	10.161		10.132			
T.P.	383.014				383.010	Bt. Spk S. edge par.
	0.781		0.630			
π	383.795	-11.100	-11.100		-11.1000	
	11.881		11.730			
T.P.	371.914				371.910	P.K. E edge par.
	0.282		0.313			
π	372.196	-7.791	-7.794		-7.7925	
set	8.073		8.107		364.142	set
B.M. P.S. #26	364.123				~~364.118~~	B.M. P.S. #26 4th ST. & VICTORIA AVE. S. Cor. Bt. Spk 10' S. of S. E. C.R.

NOTES RED. _____ JOB NO. 1093 SURVEY OF Puente Sewer Dist.
DATE _____ SURVEY BY [illegible]
NOTES CHKD. _____ NOTES BY H.F.N. DATE July '46
DATE _____ INDEXED [illegible] DATE _____

F.B. 1220 PG. 17

FORM 353 1M 8-45

PLEASE RETURN TO
LOS ANGELES COUNTY SURVEYOR
700 HALL OF RECORDS

NOTE: ANY ADDITIONS OR CHANGES ON THIS SHEET MUST BE MADE OR CIRCLED IN RED INK, WITH DATE AND NAME OF PERSON MAKING CHANGE.

Do not extend notes this side of this line.

F.B. 1220 PG. 18 | JOB NO. 1093 SURVEY OF PUENTE SEWER DIST | SURVEY BY 4 E. Nacimiento | NOTES BY H.E.N. DATE July '46 | INDEXED A. C. Johnson DATE | NOTES RED. DATE | NOTES CHKD. DATE

B. M.	1ST RUN	DIFF.	2ND RUN	3RD RUN	ADJ. ELEV.	DESCRIPTION
B.M. P.S. #26	362.123				~~364.118~~	
	7.679		7.502		4.142	
T	371.802	+ 7.117	+ 7.115		+7.1160	
	0.562		0.387			
T.P.	371.240				371.234	P.K. S. edge conc.
	6.801		6.580			
T	378.041	+ 3.512	+ 3.511		+ 3.5115	
set	3.289		3.069		74.771	set
B.M. P.S. #27	374.752				~~374.746~~	B.M. P.S. #27 — VICTORIA AVE & 5th ST. N.E. Cor. B+ Spk in Conc stop to No. 554. ~ 30' N. & 60' E. of ℄ Int.
	1.356		1.302			
T	376.108	- 6.716	- 6.717		- 6.7465	
	8.102		8.049			
T.P.	368.006				367.999	B+ Spk W. edge P.C.
	4.021		3.689			
T	372.027	- 3.355	- 3.357		- 3.3560	
set	7.376		7.046		64.641	set
B.M. P.S. #28	364.651				~~364.645~~	B.M. P.S. #28 — TEMPLE AVE. & 5th ST. S.W. Cor. B+ Spk in conc walk to No. 426. ~ 55' S. & 2½' W. of ℄ Int.
	2.467		2.447			
T	367.118	- 5.332	- 5.340		- 5.3410	
	7.809		7.787			
T.P.	359.309				359.302	B+ Spk & P.K.
	2.941		2.759			
T	362.250	- 5.791	- 5.790		- 5.7905	
set	8.732		8.549		53.540	set
B.M. P.S. #29	353.518				~~353.512~~	B.M. P.S. #29 — TEMPLE Ave. & 4th St. S.W. Cor. B+ Spk in conc. curb. 5' S. of S. end C.R.
	0.297		0.212			
T	353.815	- 7.153	- 7.125		- 7.1240	
	7.420		7.537			
T.P.	346.395				346.388	B+ Spk & S. edge conc.

FORM 353 1M 8-45

PLEASE RETURN TO
LOS ANGELES COUNTY SURVEYOR
700 HALL OF RECORDS

NOTE: ANY ADDITIONS OR CHANGES ON THIS SHEET MUST BE MADE OR CIRCLED IN RED INK, WITH DATE AND NAME OF PERSON MAKING CHANGE.

Do not extend notes this side of this line.

NOTES RED. JOB NO. 1093 SURVEY OF Glendale Blvd. Unit
DATE SURVEY BY H.F.N. DATE 7/14/46
NOTES CHKD. DATE
DATE INDEXED A. C. Johnson DATE

F.B. 1790 Pg. 19

B. M.	1ST RUN	DIFF.	2ND RUN	3RD RUN	ADJ. ELEV.	DESCRIPTION
T.P.	346.375				346.388	
	4.075		3.901			
T	350.450	+0.023	+0.022		+0.0225	
Set	4.051		3.852		346.439	Set
B.M. R.S. #30	346.418				~~346.410~~	B.M. R.S. #30 Glendale Ave. & Victor Ave. S.E. Cor. Bk. Sdk. 2' E. & 2' N. of W. end of Curb.
	5.560		5.37R	5.250		
T	351.978	+2.510	+2.[illegible]	+2.517	+2.5175	
	3.042		2.858	2.733		
T.P.	348.936				348.928	
	5.642		5.450			
T	354.578	+2.710	+2.709		+2.7095	
Set	2.932		2.722		351.667	Set
B.M. R.S. #31	351.646				~~351.637~~	B.M. R.S. #31 Glendale Ave. & Victor Ave. S.E. Cor. Bk. Sdk. 2' E. & 2' N. of W. end of Curb.
	5.319		5.180			
T	356.991	+2.172	+2.176		+2.4750	
	2.875		2.704			
T.P.	354.120				354.112	
	5.139		5.339			
T	359.609	+0.497	+0.499		+0.6990	
	4.790		4.601		354.842	
B.M. R.S. #32	354.819				~~354.811~~	B.M. R.S. #32 Rd. Jct. S.W. & N.E. Glendale Ave. & Victor Ave. S.E. Cor. Curb. 5' E. of W. end of Curb. Elev. 349.085 Per L.K. 343-2.
	3.140		3.000			
T	357.965	-3.219	-3.221		-3.2200	
	6.965		6.721			
T.P.	351.600				351.591	
	2.922		2.789			
T	354.522	-2.120	-2.117		-2.1185	
	5.062		4.906		~~349.504~~	
B.M. R.S. #33	349.460				~~349.472~~	B.M. R.S. #33 = Rd. Jct. B.M. #1 Glendale Ave. & Victor Ave. (W. side) at San Jose Ave. & Victor Ave. 17' E. of Curb & 8' S. of Bk. of Walk. Elev. 349.460 Per L.K. 343-2.

FORM 353 1M 8-45

PLEASE RETURN TO
LOS ANGELES COUNTY SURVEYOR
700 HALL OF RECORDS

NOTE: ANY ADDITIONS OR CHANGES ON THIS SHEET MUST BE MADE OR CIRCLED IN RED INK, WITH DATE AND NAME OF PERSON MAKING CHANGE.

Do not extend notes this side of this line.

B. M.	1ST RUN	DIFF.	2ND RUN	3RD RUN	ADJ. ELEV.	DESCRIPTION
B.M. P.S. #33	349.480				~~349.472~~	
	2.755		2.508		[illegible].504	
π	352.235	-3.628	-3.631		-3.6295	
	6.383		6.139			
T.P.	345.852				345.843	Bt. Spk. W. edge par.
	4.628		4.451			
π	350.480	-2.074	-2.071		-2.0725	
set.	6.702		6.522		[illegible]4	set.
B.M. P.S. #34	343.778				~~343.770~~	B.M. P.S. #34 GLENDORA AVE + COLLEGE ST. S.E. Cor. Bt. Spk. E end of C.R.
	0.329		0.304	0.498		
π	344.107	-8.~~939~~ R	-8.928	-8.928	-8.9280	
set.	9.268		9.232	9.[illegible]	[illegible]4.[illegible]76	set.
B.M. P.S. #35	334.839				~~334.842~~	B.M. P.S. #35 GLENDORA AVE. + ROWLAND ST. N.E. Cor. Bt. Spk. 24' N. of N. end C.R.
	8.031		7.920			
π	342.870	-4.050	-0.051		-0.0505	
	8.081		[illegible]			
T.P.	334.789				334.792	Bt. Spk. N. edge par.
	8.121		7.940			
π	342.910	+4.868	-4.869		+4.8685	
	3.253		3.071			
T.P.	339.657				339.660	Bt. Spk. S. edge par.
	3.422		3.209	3.130		
π	343.079	-3.425	-3.433	-3.431	-3.4300	
	6.847		6.642	6.561		
T.P.	336.232				336.230	Bt. Spk. S. edge par.
	2.642		2.471			
π	338.874	-2.809	-2.810		-2.8095	
set.	5.451		5.281		[illegible]3.458	set.
B.M. P.S. #36	333.423				~~333.421~~	B.M. P.S. #36 NELSON AVE + HACIENDA BLVD S.W. Cor. Bt. Spk. 3' W. of W. end C.R. – 1' N. of P.P. # 560712E

NOTES RED. _____ DATE _____ NOTES CHKD. _____ DATE _____

JOB NO. 1093 SURVEY OF PUENTE SEWER DIST.
SURVEY BY H.F. Naumann
NOTES BY H.F.N. DATE July 46
INDEXED C. Johnson DATE

F.B. 1220 PG. 20

FORM 353 1M 8-45

PLEASE RETURN TO
LOS ANGELES COUNTY SURVEYOR
700 HALL OF RECORDS

NOTE: ANY ADDITIONS OR CHANGES ON THIS SHEET MUST BE MADE OR CIRCLED IN RED INK, WITH DATE AND NAME OF PERSON MAKING CHANGE.

Do not extend notes this side of this line.

NOTES RED_____ JOB NO. 10123 SURVEY OF Alonte Sewer Dist
DATE_____ SURVEY BY _____
NOTES CHKD._____ NOTES BY _____ DATE Jan. '46
DATE_____ INDEXED C. Johnson DATE_____

F.B. 1220 Pg. 21

B. M.	1ST RUN	DIFF.	2ND RUN	3RD RUN	ADJ. ELEV.	DESCRIPTION
B.M. P.S. '36	333.423				~~333.427~~	B.M. P.S. '36
	5.022		4.970		333.458	
T	338.466	+1.921	+1.922		+1.9415	
	3.102		2.968			
T.P.	335.364				335.362	B. Spk. S. edge pol.
	6.619		6.388			
T	341.983	+3.028	+3.028	+3.019	+3.0485	
	3.317		3.457	3.337		
T.P.	338.411				338.411	B. Spk. S. edge pol.
	5.730		5.688			
T	344.312	-3.427	-3.428		-3.4275	
	9.357		9.116			
T.P.	334.985				334.984	B. Spk. S. edge pol.
	2.615		2.402			
T	337.600	-3.918	-3.949		-3.9785	
Set	6.567		6.351		334.034	Set
B.M. P.S. '37	331.037				~~331.035~~	B.M. P.S. '37 NELSON AVE. & GLENDORA AVE. S.W. Cor. Bt. Spk. 2' W. W. end C.R.
	2.011		1.827			
T	333.048	-0.995	-0.995		-0.9950	
Set	3.006		2.822		~~330.050~~	Set
B.M. P.S. '38	330.042				~~330.040~~	B.M. P.S. '38 GLENDORA AVE. (E. S.) & WORKMAN AVE. Ct. Spk. Tel. Cable Pole E 6188 N. & 20' E. of ℄ Int.
	2.947		2.782			
T	332.989	-1.467	-1.468		-1.4675	
	4.456		4.250			
T.P.	328.575				328.572	Bt. Spk. N. edge pol.
	5.312		5.129			
T	333.887	+1.435	+1.437		+1.4260	
Set	3.877		3.692		~~330.047~~	Set
B.M. P.S. '39	330.010				~~330.008~~	B.M. P.S. '39 GLENDORA AVE. & NEVADA S.W. Cor. Bt. Spk. 10' W. end C.R.

FORM 353 1M 8-45

PLEASE RETURN TO
LOS ANGELES COUNTY SURVEYOR
700 HALL OF RECORDS

NOTE: ANY ADDITIONS OR CHANGES ON THIS SHEET MUST BE MADE OR CIRCLED IN RED INK, WITH DATE AND NAME OF PERSON MAKING CHANGE.

Do not extend notes this side of this line.

B. M.	1ST RUN	DIFF.	2ND RUN	3RD RUN	ADJ. ELEV.	DESCRIPTION
P.S. #39	330.010				330.008	
	4.199		4.079	4.288		
π	334.209	-0.7[illegible] R	-0.739	-0.741	-0.7400	
	4.933		4.818	5.029		
T.P.	329.276				329.268	Br. Spc. E. edge pav.
	4.819		4.682			
π	334.095	-0.423	-0.425		-0.4240	
	5.242		5.107		328.890	See F.B. 1220, pg 9
P.S. #6	328.853				328.~~844~~	P.S. #6 SEE Pg 9 (328.882) -.029
	6.579	R.	6.458	6.407		
π	335.432	+~~1.668~~	-1.660	1.663	+1.6615	
	4.911		4.798	4.744		
T.P.	330.521				330.506	[illegible]
	4.577		4.386			
π	335.098	+ .368	+ .371		+0.3695	
	4.209		4.015		330.914	See F.B. 1220, pg 9
P.S. #5	330.889				330.~~878~~	P.S. #5 SEE Pg. 8 (330.912) -.023

F.B. 1220 PG. 22

JOB NO. 1093 SURVEY OF Puente Sewer Dist.
SURVEY BY H.F. Naumann DATE July '46
NOTES BY H.F.N. DATE
INDEXED A. C. Johnson DATE

NOTES RED. DATE
NOTES CHKD. DATE

FORM 353 1M 8-45

PLEASE RETURN TO
LOS ANGELES COUNTY SURVEYOR
700 HALL OF RECORDS

NOTE: ANY ADDITIONS OR CHANGES ON THIS SHEET MUST BE MADE OR CIRCLED IN RED INK, WITH DATE AND NAME OF PERSON MAKING CHANGE.

Do not extend notes this side of this line.

NOTES RED _____ JOB NO. 1023 SURVEY OF Duchess Sewer Dist.
DATE _____ SURVEY BY _____
NOTES CHKD. _____ NOTES BY M. Natapoff DATE July '46
DATE _____ INDEXED _____ DATE _____

F.B. 1220 Pg. 23

B. M.	1ST RUN	DIFF.	2ND RUN	3RD RUN	ADJ. ELEV.	DESCRIPTION
			CIRCUIT		Nº 3	
P.S. # 19	367.114				~~367.118~~	B.M. P.S. #19 — College St. 94± St. N.W. cor. Bt. Spk. 2' N. of N. end of C.B. E.B. 12 20 - 15
	2.151		2.003			
⊼	369.265	- 6.224	- 6.224		-6.2240	
	8.375		8.227		~~360.898~~	
P.S. # 18	360.890				~~360.894~~	B.M. P.S. #18 — Rowland Ave. + 4th St. Cor. Bt. Spk. 2' N. of N. end of C.B. F.B. 1220 - 15
	4.679		4.501			
⊼	365.569	- 0.940	- 0.942		-0.9430	
	5.619		5.442			
T.P.	359.950				359.951	Bt. Spk. E. edge pav.
	4.300		4.128			
⊼	364.250	- 0.810	- 0.814		-0.8120	~~359.138~~
set	5.110		5.942		~~359.140~~	
B.M. P.S. #20	359.140				~~359.134~~	B.M. P.S. 20 — Workman Ave. + 27th St. S.E. Cor. Bt. Spk. 6' S. of E. end of C.B.
	1.270		1.079			
⊼	360.410	- 7.128	- 7.129		-7.1285	
	8.398		8.208			
T.P.	352.012				352.010	Bt. Spk. S. edge pav.
	3.588		3.577			
⊼	355.600	- 2.234	- 2.234		-2.2340	
set	5.822		5.811		~~349.768~~	
B.M. P.S. #41	349.778				~~349.776~~	B.M. P.S. #41 — Workman Ave. + 3rd St. S.W. Cor. Bt. Spk. 6' W. of S. end of cor. of conc. walk of Flood I - 30' W. of 50' N. of E.M.
	2.741		2.519			
⊼	352.519	- 5.104	- 5.103		-5.1035	Note — B.M. Destroyed — Use T.B.M. Pat F.B. 20 - 38 Y.L. 5.57 - 94.
	7.845		7.622			
T.P.	344.674				344.673	Bt. Spk. N. edge pav.

FORM 353 1M 8-45

PLEASE RETURN TO
LOS ANGELES COUNTY SURVEYOR
700 HALL OF RECORDS

NOTE: ANY ADDITIONS OR CHANGES ON THIS SHEET MUST BE MADE OR CIRCLED IN RED INK WITH DATE AND NAME OF PERSON MAKING CHANGE.

Do not extend notes this side of this line.

F.B. 1220 PG. 24 | JOB NO. 1093 | SURVEY OF Puente Sewer Dist. | SURVEY BY H.E. Nalbandian | NOTES BY M. Natapoff DATE July '46 | INDEXED A. C. Johnson DATE | NOTES RED. | DATE | NOTES CHKD. | DATE

B. M.	1ST RUN	DIFF.	2ND RUN	3RD RUN	ADJ. ELEV.	DESCRIPTION
T.P.	344.674				344.673	
	1.661		1.501	1.420		
⊼	346.335	- 7.015	- 7.010	- 7.010	-7.0117	
Set	8.676		8.511	8.430	~~337.664~~ 337.65	Workman Ave. & 2nd St. S.W.
B.M.P.S.#42	337.659				~~337.661~~	B.M.P.S.#42 Cor. Bt. Spk. 3' S. of S. end of C.R.
	0.868		0.964			
⊼	338.527	- 7.073	- 7.076		-7.0745	
	7.941		8.040			
T.P.	330.586				330.587	Bt. Spk. S. edge pav.
	4.998		4.887			
⊼	335.584	- 0.199	- 0.201		-0.2000	
Set	5.197		5.088		~~330.384~~ 330.384	Workman Ave. & 1st St. N.E.
B.M.P.S.#43	330.387				~~330.387~~	B.M.P.S.#43 Cor. Bt. Spk. 2' N. of N. end of C.R.
	5.771		5.610			
⊼	336.158	+ 1.560	+ 1.559		+1.5595	
	4.211		4.051			
T.P.	331.947				331.946	P.K. [illegible] pav.
	4.980		4.839			
⊼	336.927	- 0.142	- 0.140		-0.1410	
Set	5.122		4.979		~~331.805~~ 331.799	Main Ave. & 1st St. S.W. Cor.
B.M.P.S.#44	331.805				~~331.805~~	B.M.P.S.#44 Bt. Spk. 2' S. of S. end of C.R.
	5.648		5483			
⊼	337.453	+ 2.301	+2.299		+2.3000	
	3.347		3.184			
T.P.	334.106				334.105	
	5.130		5.000			
⊼	339.236	+ 1.164	+1.164		+1.1640	
Set	3.966		3.836		~~335.277~~ 335.261	Main Ave. & 2nd St. N.E. Cor.
B.M.P.S.#45	335.270				~~335.269~~	B.M.P.S.#45 Bt. Spk. 5' N. of N. end of C.R.

FORM 353 1M 8-45

PLEASE RETURN TO
LOS ANGELES COUNTY SURVEYOR
700 HALL OF RECORDS

NOTE: ANY ADDITIONS OR CHANGES ON THIS SHEET MUST BE MADE OR CIRCLED IN RED INK, WITH DATE AND NAME OF PERSON MAKING CHANGE.

Do not extend notes this side of this line.

NOTES RED. JOB NO. 1093 SURVEY OF PUENTE SEWER DIST.
DATE SURVEY BY [illegible]
NOTES CHKD. NOTES BY [illegible] DATE July '46
DATE INDEXED C. Johnson DATE

F.B. 122 PG. 25

B. M.	1ST RUN	DIFF.	2ND RUN	3RD RUN	ADJ. ELEV.	DESCRIPTION
B.M.P.S.#45	335.270				~~335.269~~	~~335.261~~
	4.072		3.882	3.788	~~336.277~~	
⊼	339.342	-2.050	-2.045	-2.046	-2.0470	
	6.122		5.927	5.834		
T.P.	333.220				333.222	Bt. Spk. E. edge pav.
	5.029		4.925	4.775		
⊼	338.249	-0.373	-0.365	-0.376	-0.3745	
Set	5.402		5.290	5.151	~~332.857~~	~~332.839~~ 2nd St. (W. side) & ABBEY
B.M.P.S.#46	332.847				~~332.848~~	B.M.P.S. #46 St. Bt. Spk. in conc. c.
	4.449		4.235			on & prod. (approx.) a.
⊼	337.296	+0.182	+0.184		+0.1830	ABBEY ST.
Set	4.267		4.051		~~333.540~~	333.022
B.M.P.S.#47	333.029				~~333.031~~	B.M.P.S. #47 ABBEY ST. & STIMSON ST.
	5.404		5.206			N.E. COR. Bt. Spk. 5' N. of
⊼	338.433	+0.797	+0.795		+0.7960	N. end of C.R.
	4.607		4.411			
T.P.	333.826				333.827	Bt. Spk. S. edge pav.
	5.862		5.722			
⊼	339.688	+1.734	+1.735		~~+1.7345~~	
Set	4.128		3.987		~~+35.572~~	~~335.550~~ ABBEY ST. & ALBERT ST.
B.M.P.S.#48	335.560				~~335.561~~	B.M.P.S. #48 S.E. COR. Bt. Spk. 1'S. & 1'E. of
	4.652		4.570			N.W. Cor of conc. walk of [illegible]
⊼	340.212	+0.710	+0.710		+0.7100	#400
	3.942		3.860			
T.P.	336.270				336.271	Bt. Spk. S. edge pav.
	5.147		4.983			
⊼	341.417	+0.988	+0.992		+0.9900	
	4.159		3.991			
T.P.	337.258				~~337.261~~	Bt. Spk. S. edge pav.

FORM 353 1M 8-45

PLEASE RETURN TO
LOS ANGELES COUNTY SURVEYOR
700 HALL OF RECORDS

NOTE: ANY ADDITIONS OR CHANGES ON THIS SHEET MUST BE MADE OR CIRCLED IN RED INK, WITH DATE AND NAME OF PERSON MAKING CHANGE.

Do not extend notes this side of this line.

F.B. 220 PG. 26 | JOB NO. 4093 SURVEY OF PUENTE SEWER DIST | NOTES RED. | DATE
SURVEY BY H.F. Naumann | NOTES CHKD.
NOTES BY M. Natzpatt DATE July '46 | DATE
INDEXED C. Johnson DATE

B. M.	1ST RUN	DIFF.	2ND RUN	3RD RUN	ADJ. ELEV.	DESCRIPTION
T.P.	337.258				337.261	
	5.272		5.071			
⊼	342.530	+4.023	+4.021		+4.0220	
set	1.249		1.050			ABBEY ST. & COMMON ST.
B.M.P.S. #49	341.281				341.289	B.M.P.S. #49 S.E. Cor. Ct. Spk. in power pole #565599E.
	3.802		3.639	3.531		
⊼	345.083	+2.282	+2.291	+2.287	+2.2845	
	1.520		1.348	1.244		
T.P.	343.563				343.568	Bt. Spk. & edge pav.
	6.881		6.739			
⊼	350.444	+5.831	+5.831		+5.8310	
	1.050		0.908			
P.S. #10	349.394				349.399	B.M.P.S. #10 BAJA AVE. & ABBEY ST. N.W. Cor. Bt. Spk. in conc Drive of HO #543 F.B. 1220-12
	6.537		6.347	6.460		
⊼	355.931	+2.646	+2.641	+2.641	+2.643	
	3.891		3.706	3.819		
T.P.	352.040				352.042	Bt. Spk. & edge pav.
	6.359		6.168			
⊼	358.399	+4.933	+4.935		+4.9340	
	1.426		1.233			
P.S. #11	356.973				356.976	B.M.P.S. #11 BAJA AVE. & CENTRAL AVE N.W. Cor. Ct. Spk. in guy pole #540635E. F.B. 1220-12

FORM 353 1M 8-45

PLEASE RETURN TO
LOS ANGELES COUNTY SURVEYOR
700 HALL OF RECORDS

NOTE: ANY ADDITIONS OR CHANGES ON THIS SHEET MUST BE MADE OR CIRCLED IN RED INK, WITH DATE AND NAME OF PERSON MAKING CHANGE.

Do not extend notes this side of this line.

NOTES RED. _____ JOB NO. 1093 SURVEY OF PUENTE SEWER DIST.
DATE _____ SURVEY BY [illegible]
NOTES CHKD. _____ NOTES BY [illegible] DATE July '46
DATE _____ INDEXED [illegible] DATE _____

F.B. 1220 PG. 27

B. M.	1ST RUN	DIFF.	2ND RUN	3RD RUN	ADJ. ELEV.	DESCRIPTION
			CIRCUIT		Nº 4	
B.M.P.S.#37	331.037				331.074	B.M.P.S.#37 NELSON AVE. & GLENDORA AVE. S.W. COR. Bt. Spk. 2' W. of W. end of C.R. F.B. 1220-[illegible]
	2.895		2.743			
⊼	333.932	-0.992	-0.992		-0.9920	
	3.887		3.735		[illegible]	
B.M.P.S.#38	330.045				~~330.082~~	B.M.P.S.#38 GLENDORA AVE. (E. side) & WORKMAN AVE. Ct. Spk. in el. cable pole #E 6188V. 40' N 20' E. of ℄ int. F.B. 1220-[illegible]
	2.872		2.738			
⊼	332.917	-2.950	-2.950		-2.9500	
	5.822		5.688			
T.P.	327.095				327.132	Bt. Spk. S. edge pav.
	5.019		4.821			
⊼	332.114	+0.589	+0.586		+0.5875	327.732
set	4.430		4.235		~~327.708~~	set WORKMAN AVE. (N. side) &
B.M.P.S.#50	327.684				~~327.720~~	B.M.P.S.#50 RIDGEWAY ST. Bt. Spk. in conc. drive of 40 #237 [illegible]
	3.807		3.648	3.528		
⊼	331.491	-1.310	-1.302	-1.314	-1.3120	326.426 ℄ prod. (approx.) of RIDGEWAY ST. & 20' N. of ℄ int.
set	5.117		4.950	4.842	~~326.370~~	set
B.M.P.S.#51	326.374				~~326.408~~	B.M.P.S.#51 RIDGEWAY ST. & NEWTON ST. S.E. COR. Ct. Spk. 5' E. of ℄ end C.R.
	3.641		3.390	3.238		
⊼	330.015	-1.871	-1.878	-1.878	-1.876	
	5.512		5.268	5.116	324.551	-.010
B.M.P.S.#7	324.503				324.532	B.M.P.S.#7 POMONA BLVD. & RIDGEWAY ST. N.E. COR. Bt. Spk. in [illegible] E. of E. end of C.R. F.B. 1220-[illegible]
	3.473		3.341			
⊼	327.976	-1.169	-1.168		-1.1685	
	4.642		4.509			
T.P.	323.334				323.363	Bt. Spk. S. edge pav.

FORM 353 1M 8-45

PLEASE RETURN TO
LOS ANGELES COUNTY SURVEYOR
700 HALL OF RECORDS

NOTE: ANY ADDITIONS OR CHANGES ON THIS SHEET MUST BE MADE OR CIRCLED IN RED INK, WITH DATE AND NAME OF PERSON MAKING CHANGE.

Do not extend notes this side of this line.

B. M.	1ST RUN	DIFF.	2ND RUN	3RD RUN	ADJ. ELEV.	DESCRIPTION
T. P.	323.334				323.363	
	4.630		4.461			
⊼	327.964	+0.220	+0.219		+0.2195	
	4.410		4.242		[illegible]	
B.M.P.S.#8	323.554				323.582	B.M.P.S.#8 -.024 — POMONA BLVD + HACIENDA Blvd. Bt Spk. in S.E. Cor. conc. base of R.R. warning signal N. of track, E. side HACIENDA Blvd. F.B. 1220-9

F.B. 1220 PG. 28

JOB NO. 1093 SURVEY OF PUENTE SEWER DIST

SURVEY BY H. F. NAUMANN

NOTES BY M. NATAROFF DATE July '46

INDEXED A. C. Johnson DATE

NOTES RED. DATE

NOTES CHKD. DATE

FORM 353 1M 8-45

PLEASE RETURN TO
LOS ANGELES COUNTY SURVEYOR
700 HALL OF RECORDS

NOTE: ANY ADDITIONS OR CHANGES ON THIS SHEET MUST BE MADE OR CIRCLED IN RED INK, WITH DATE AND NAME OF PERSON MAKING CHANGE.

Do not extend notes this side of this line.

B. M.	1ST RUN	DIFF.	2ND RUN	3RD RUN	ADJ. ELEV.	DESCRIPTION
			CIRCUIT		Nº 5	
B.M.P.S.#37	331.037				331.074	B.M.P.S.#37 NELSON AVE & GLENDORA AVE. S.W. COR. Bt. Spk. 2' W. [illegible] W. end of C.R. per F.B. 2[illegible]
	5.548		5.419			
⊼	336.585	+3.809	+3.812		+3.8105	
	1.739		1.607			
B.M.P.S.#35	334.846				334.884	B.M.P.S.#35 GLENDORA AVE. & ROWLAND ST. N.E. COR. Bt. Spk. 24' N. [illegible] N. end of C.R. per FB 1220-[illegible]
	3.161		3.015			
⊼	338.007	+0.589	+0.588		+0.5885	
	2.572		2.427			
T.P.	335.435				335.473	Bt. Spk. N. edge pav.
	7.526		7.362			
⊼	342.961	+4.965	+4.962		+4.9635	
set	2.561		2.400		340.429	set ROWLAND ST. & 2nd ST. S.E. COR.
B.M.P.S.#52	340.400				~~340.436~~ -.007	B.M.P.S.#52 Bt. Spk. 6' S. of S. end of C.R.
	8.149		8.018			
⊼	348.549	+7.036	+7.036		+7.0360	
	1.113		0.982			
T.P.	347.436				347.472	Bt. Spk. N. edge pav.
	6.181		5.990			
⊼	353.617	-2.090	+2.090		+2.0900	
set	4.091		3.900		349.548	set ROWLAND ST. & 3rd ST. [illegible]
B.M.P.S.#53	349.526				~~349.562~~ -.010	B.M.P.S.#53 in conc. cb. ±25' N. & 5' [illegible] of ℄ int.
	8.610		8.458			
⊼	358.136	+7.028	+7.028		+7.0280	
	1.582		1.430			
T.P.	356.554				356.590	Bt. Spk. N. edge pav.

NOTES RED. _____ JOB NO. 1093 SURVEY OF PUENTE SEWER DIST.
DATE _____ SURVEY BY [illegible]
NOTES CHKD. _____ NOTES BY M. NATAPOFF DATE July '46
DATE _____ INDEXED C. Johnson DATE _____

F.B. 1220 PG. 29

FORM 353 1M 8-45

PLEASE RETURN TO
LOS ANGELES COUNTY SURVEYOR
700 HALL OF RECORDS

NOTE: ANY ADDITIONS OR CHANGES ON THIS SHEET MUST BE MADE OR CIRCLED IN RED INK, WITH DATE AND NAME OF PERSON MAKING CHANGE.

Do not extend notes this side of this line.

F.B. 1220 PG. 30 | JOB NO. 1093 SURVEY OF PUENTE SEWER DIST. | NOTES RED. | DATE
SURVEY BY HLE, NAUMANN | NOTES CHKD. | DATE
NOTES BY M. NATAPOFF DATE JULY '46
INDEXED A. C. Johnson DATE

B. M.	1ST RUN	DIFF.	2ND RUN	3RD RUN	ADJ. ELEV.	DESCRIPTION
T.P.	356.554				256.590	
	7.115		6.779			
⊼	363.669	+4.330	+4.330		+4.3300	
	2.785		2.649		-.022	ROWLAND AVE. & 4th ST. N.W.
B.M.P.S.#18	360.884				260.420	B.M.P.S.#18 COR. Bt. Spk. 4' N. of N. end of C.R. per F.B. 1220-15
	6.360		6.199			
⊼	367.244	+3.252	+3.255		+3.2535	
	3.107		2.944			
T.P.	364.136				264.174	Bt. Spk. W. edge pav.
	6.261		6.095			
⊼	370.397	+2.961	+2.763		+2.9620	
	3.300		3.132		.115	COLLEGE ST. & 4th ST. N.W. COR.
B.M.P.S.#19	367.097				267.196	B.M.P.S.#19 Bt. Spk. 2' N. of N. end of C.R. per F.B. 1220-15

FORM 353 1M 8-45

PLEASE RETURN TO
LOS ANGELES COUNTY SURVEYOR
700 HALL OF RECORDS

NOTE: ANY ADDITIONS OR CHANGES ON THIS SHEET MUST BE MADE OR CIRCLED IN RED INK, WITH DATE AND NAME OF PERSON MAKING CHANGE.

Do not extend notes this side of this line.

NOTES RED. JOB NO. 1093 SURVEY OF Puente Sewer Dist.
DATE SURVEY BY H. Matarese
NOTES CHKD. NOTES BY M. Matarese DATE July '46
DATE INDEXED A. C. Johnson DATE

F.B. 1220 PG. 31

B. M.	1ST RUN	DIFF.	2ND RUN	3RD RUN	ADJ. ELEV.	DESCRIPTION
			CIRCUIT No 6			
					359.138	Workman Ave & 4th St. S. E.
B.M.P.S.#40	359.140					B.M.P.S.#40 Cor. B± Spk. 6' S. of S. end
	1.572		1.680	1.640		of C.R. F.B. 1220-23
⊼	360.712	- 5.916	- 5.908	- 5.911	- 5.9135	
	7.488		7.388	7.551		
T.P.	353.224				353.224	B± Spk. S. edge pav.
	2.903		2.818			
⊼	356.127	- 3.456	- 3.453		- 3.4545	
	6.359		6.271		349.774	
						Workman Ave & 3rd St. N.W.
B.M.P.S.#41	349.768				349.770	B.M.P.S.#41 Cor. B± Spk. 4' W. & 1' S. of N. E.
	6.067		6.080			corner of conc. walk at N. end
⊼	355.835	+ 0.093	+ 0.091		+ 0.0925	201-30 W. & 50' S. of E. end
	5.974		5.989			F.B. 1220-43
T.P.	349.861				349.862	B± Spk. E. edge pav.
	3.100		2.800			
⊼	352.961	- 3.434	- 3.435		- 3.4345	
	6.534		6.235			
T.P.	346.427				346.428	B± Spk. E. edge pav.
	2.954		2.761			
⊼	349.381	- 3.731	- 3.731		- 3.7310	342.703
Set	6.685		6.492		~~342.974~~	Set Main St. & 3rd St. N.W. Cor.
B.M.P.S.#54	342.696				~~342.967~~	B.M.P.S.#54 B± Spk. 7' W. of W. end of
	8.798		8.660	8.724	+.007	C.R.
⊼	351.494	+ 6.917	+ 6.911	+ 6.914	+ 6.9155	
	1.881		1.750	1.810		
T.P.	349.613				349.612	B± Spk. N. edge pav.

FORM 353 1M 8-45

PLEASE RETURN TO
LOS ANGELES COUNTY SURVEYOR
700 HALL OF RECORDS

NOTE: ANY ADDITIONS OR CHANGES ON THIS SHEET MUST BE MADE OR CIRCLED IN RED INK, WITH DATE AND NAME OF PERSON MAKING CHANGE.

Do not extend notes this side of this line.

F.B. 1220 Pg. 32 | JOB NO. 1093 SURVEY OF PUENTE SEWER DIST. NOTES RED. DATE
SURVEY BY H.E. NAUMANN NOTES CHKD. DATE
NOTES BY M. NATAROFF DATE July 46
INDEXED A. C. Johnson DATE

B. M.	1ST RUN	DIFF.	2ND RUN	3RD RUN	ADJ. ELEV.	DESCRIPTION
T.P.	349.613				349.612	
	6.509		6.297			
⊼	356.122	+3.547	+3.547		-2.5470	
	2.962		2.750			
B.M.P.S.#14	353.160				353.160	B.M.P.S.#14 Main St. & 4th St. N.W.
	0.664		0.276		+.011	Cor. Bt. Spk. 2' W. of Inl. end C.R. FB. 1220-13
⊼	353.824	-10.543	-10.543		-10.5430	
	11.207		10.819			
T.P.	342.617				342.616	Bt. Spk. N. edge pav.
	3.250		3.055			
⊼	345.867	-3.812	-3.812		-3.8120	
Set	7.062		6.867			Set B.M.P.S.#55 Central Ave & Stimson St. N.W. Cor. Bt. Spk. 6' N. of N. end of C.R.
B.M.P.S.#55	338.805				338.804	
	6.586		6.325		+.016	
⊼	345.391	+3.784	+3.484		+3.4840	
	3.102		2.841			
T.P.	342.289				342.288	Bt. Spk. N. edge pav.
	5.588		5.381			
⊼	347.877	-0.472	-0.470		-0.4710	
	6.060		5.851		341.830	+.020
B.M.P.S.#13	341.817				~~341.818~~	B.M.P.S.#13 Central Ave. & Albert St. S.W. Cor. Bt. Spk. in conc. walk ~3' inside gate to HC #338 FB. 1220-13
	3.997		4.032			
⊼	345.814	-3.092	-3.095		-3.0935	
	7.089		7.127			
T.P.	338.725				338.724	Bt. Spk. E edge pav.
	1.300		1.069			
⊼	340.025	-3.188	-3.190		-3.1890	
	4.488		4.259		~~335.550~~	335.550 Abbey St. & Albert St. S.E. Cor. Bt. Spk. 1' S. & 1' E. of N.W. Cor. of conc. walk of bldg. #400
B.M.P.S.#48	335.537				~~335.535~~	B.M.P.S.#48 FB. 1220-25
					+.015	

FORM 353 1M 8-45

PLEASE RETURN TO
LOS ANGELES COUNTY SURVEYOR
700 HALL OF RECORDS

NOTE: ANY ADDITIONS OR CHANGES ON THIS SHEET MUST BE MADE OR CIRCLED IN RED INK, WITH DATE AND NAME OF PERSON MAKING CHANGE.

Do not extend notes this side of this line.

B. M.	1ST RUN	DIFF.	2ND RUN	3RD RUN	ADJ. ELEV.	DESCRIPTION
	CIRCUIT No 1 — continued from pg. #11					
U.S.B.M. "332"	311.427					U.S.B.M. "332" PUENTE, 0.7 mi. W. of on Cor. conc. base for S.P. Semaphore #5000, painted white square Elev. 311.360
	2.233		2.081			
⊼	313.660	-3.103	-3.101			
	5.336		5.182			
T.P.	308.324					Bt. Spk. N. edge pav.
	5.141		4.892			
⊼	313.465	+0.125	+0.124			
	5.016		4.768			
T.B.M.	308.449					T.B.M. POMONA BLVD. (N. side) [illegible] TURNBULL CN RD. Set [illegible] Spk in Conc. Headwall W. of W. end. ~ 20' N. [illegible] 5' W. of Int. (chiseled T.B.M.)
	4.109		4.020			
⊼	312.558	-0.902	-0.901			
	5.011		4.921			
T.P.	307.547					Bt. Spk. E. edge pav. (TURNBULL CN [illegible])
	4.327		4.120			
⊼	311.874	-0.594	-0.594			
	4.921		4.714			
T.P.	306.953					Bt. Spk. W. edge pav.
	4.286		4.180			
⊼	311.239	-0.028	-0.028			
	4.314		4.208			
T.P.	306.925					Bt. Spk. [illegible] edge pav.
	4.582		4.431	4.347		
⊼	311.507	-0.205	-0.210	-0.212		
	4.787		4.641	4.559		
T.P.	306.720					

This run not used in adjustment

NOTES RED. _____ JOB NO. 1093 SURVEY OF PUENTE SEWER DIST.
DATE _____ SURVEY BY [illegible]
NOTES CHKD. _____ NOTES BY M. NATAPOFF DATE AUG. '46
DATE _____ INDEXED A. C. Johnson DATE _____

F.B. 1220 PG. 33

FORM 353 1M 8-45

PLEASE RETURN TO
LOS ANGELES COUNTY SURVEYOR
700 HALL OF RECORDS

NOTE: ANY ADDITIONS OR CHANGES ON THIS SHEET MUST BE MADE OR CIRCLED IN RED INK, WITH DATE AND NAME OF PERSON MAKING CHANGE.

Do not extend notes this side of this line.

F.B. 1220 PG. 34 | JOB NO. 1093 SURVEY OF PUENTE SEWER DIST | SURVEY BY H.E. NAUMANN | NOTES BY M. NATAPOFF DATE AUG. '46 | INDEXED A. C. Johnson DATE | NOTES RED. DATE | NOTES CHKD. DATE

B. M.	1ST RUN	DIFF.	2ND RUN	3RD RUN	ADJ. ELEV.	DESCRIPTION
T.P.	306.720					
	4.382		4.248			
✕	311.102	+0.515	+0.517			
	3.867		3.731			
T.B.M.	307.235					T.B.M. TURNBULL CA. Rd. N. of Co.
	4.042		3.934			B.M. Spk. in head wall Road Dept. culvert + 12 ± - 5' E. of
✕	311.277	-0.696	-0.695			W. end.
	4.738		4.629			
T.P.	306.539					Bt. Spk. W. edge pav.
	4.100		3.941			
✕	310.639	-0.920	-0.919			
	5.020		4.860			
T.P.	305.619					P.K. W. edge pav.
	4.280		4.188			
✕	309.899	-0.385	-0.383			
	4.665		4.571			
T.P.	305.234					P.K. W. edge pav.
	3.911		3.833	3.663		
✕	309.145	-0.027	-0.034	0.027		
	3.938		3.767	3.690		
T.P.	305.207					
	4.543		4.376			
✕	309.750	+0.317	+0.316			
	4.226		4.060			
T.B.M.	305.524					T.B.M. TURNBULL CA. Rd. & DON JULIAN
	4.329		4.124			Rd. Bt. Spk. in S. cb. of entrance
✕	309.853	-0.442	-0.444			to EL ENCANTO Subdivision
	4.771		4.568			(+130' N. & 20' E. of int.)
T.P.	305.082					P.K. S. edge pav. of DON JULIAN RD.

FORM 353 1M 8-45

PLEASE RETURN TO
LOS ANGELES COUNTY SURVEYOR
700 HALL OF RECORDS

NOTE: ANY ADDITIONS OR CHANGES ON THIS SHEET MUST BE MADE OR CIRCLED IN RED INK, WITH DATE AND NAME OF PERSON MAKING CHANGE.

Do not extend notes this side of this line.

NOTES RED. JOB NO. 1093 SURVEY OF Duente Street, Dist
DATE SURVEY BY
NOTES CHKD. NOTES BY M. Watt DATE Aug. 46
DATE INDEXED A. C. Johnson DATE

F.B. 1270 PG. 35

B. M.	1ST RUN	DIFF.	2ND RUN	3RD RUN	ADJ. ELEV.	DESCRIPTION
T.P.	305.032					
	3.942		3.789			
⊼	309.024	-1.093	-1.093			
	5.035		4.882			
T.P.	303.989					P.K. S. edge pav't ~ Don Julian Rd.
	3.588		3.431			
⊼	307.577	-1.745	-1.745			
	5.333		5.176			
T.P.	302.244					P.K. S. edge pav't ~
	3.903		3.655			
⊼	306.147	-1.238	-1.238			
	5.141		4.893			
T.P.	301.006					P.K. S. edge pav't " "
	4.203		4.064			
⊼	305.209	-0.146	-0.146			
	4.328		4.210			
T.B.M.	300.860					T.B.M. Don Julian Rd at its S.E. Cor. C. Sta. in N. side of P.P. # 415021-E.
	3.980		3.826			
⊼	303.940	-2.195	-2.195			
	5.275		5.521			
T.P.	298.665					P.K. S. edge pav't ~ Don Julian Rd.
	3.978		3.792			
⊼	302.643	-0.972	-0.972			
	4.950		4.764			
T.P.	297.693					P.K. S. edge pav't. " "
	4.389					
⊼	302.082	-0.640				
	5.029		4.905			
T.P.	297.053					P.K. S. edge pav't. " "

FORM 353 1M 8-45

PLEASE RETURN TO
LOS ANGELES COUNTY SURVEYOR
700 HALL OF RECORDS

NOTE: ANY ADDITIONS OR CHANGES ON THIS SHEET MUST BE MADE OR CIRCLED IN RED INK, WITH DATE AND NAME OF PERSON MAKING CHANGE.

Do not extend notes this side of this line.

B. M.	1ST RUN	DIFF.	2ND RUN	3RD RUN	ADJ. ELEV.	DESCRIPTION
T.P.	297.053					
	4.121		3.980	3.887		
π	301.174	-1.245	-1.239	-1.242		
	5.366		5.219	5.129		
T.P.	295.808					P.K. S. Edge Pav.
	4.782		4.640	4.799		
π	300.590	+1.843	+1.850	+1.842		
	2.939		2.790	2.957		
T.B.M.	297.651					T.B.M. Don Julian Rd + 8th Ave N.E. Cor. Bt Spk in Conc. Headwall. 5' E. of W. end.

F.B. 1220 PG. 36

JOB NO. 1093 SURVEY OF Puente Sewer Dist. NOTES RED. DATE

SURVEY BY H.F. Naumann NOTES CHKD. DATE

NOTES BY H.F.N. DATE Aug '46

INDEXED A. C. Johnson DATE

FORM 353 1M 8-45

PLEASE RETURN TO
LOS ANGELES COUNTY SURVEYOR
700 HALL OF RECORDS

NOTE: ANY ADDITIONS OR CHANGES ON THIS SHEET MUST BE MADE OR CIRCLED IN RED INK, WITH DATE AND NAME OF PERSON MAKING CHANGE.

Do not extend notes this side of this line.

NOTES RED _____ JOB NO. 1093 SURVEY OF Pasadena-Glendale
DATE _____ SURVEY BY A. E. Johnson DATE Aug. 46
NOTES CHKD. _____ NOTES BY A. E. Johnson DATE _____
DATE _____ INDEXED _____ DATE _____

F.B. 1226 PG. 37

CHECK CIRCUIT

To Establish a relative datum with a Circuit run in 1938 Ref. L.B. 599-293

The average corrn. for this circuit (-0.104) applied to old record elev. of U.S.B.M. 332 and Circuit fit adjusted to this datum.

B. M.	1ST RUN	DIFF.	2ND RUN	3RD RUN	ADJ. ELEV.	DESCRIPTION
U.S.B.M. "315"	328.865					U.S.B.M. "315" Points 18' W. of the W. line of Glendale Ave. 2' N. of N. end of platforms at N.W. Cor. Post Stamped "328" Elev. 1928 = 328.865
	3.578		3.410			
T	332.463	- 0.064	- 0.063			
	3.662		3.473			
B.M.P.S.#6	328.801					B.M.P.S.#6 Pomona Blvd. & Glendale Ave. N.W. Cor. Bt. Spk. M.C.R. per F.B. 1220-9
	5.382					
T	334.183	+ 1.168				
	4.214					
B.M.P.S.#39	329.969					B.M.P.S.#39 Glendale Ave. & Newton S.W. Cor. Bt. Spk. 10' W. & end C.R. per F.B. 1220-21
	4.486		4.327			
T	334.455	- 0.336	0.335			
	4.822		4.662			
T.P.	329.633					Bt. Spk. S. edge Conc. of Workman St.
	5.292		5.092	5.160		
T	334.925	+ 0.694	+ 0.760	- 0.700		
	4.598		4.392	4.460		
T.B.M.	330.327					T.B.M. First St. & Workman St. N.E. Cor. Lot M.C.R. Elev. 330.432 per L.B. 579-94
	4.555		4.425			
T	334.882	- 0.007	- 0.007			
	4.562		4.432			
B.M.P.S.#43	330.320					B.M.P.S.#43 Workman Ave. & First S. Cor. Bt. Spk. 2' N. of W. C.R. per F.B. 1229-2

FORM 353 1M 8-45

PLEASE RETURN TO
LOS ANGELES COUNTY SURVEYOR
700 HALL OF RECORDS

NOTE: ANY ADDITIONS OR CHANGES ON THIS SHEET MUST BE MADE OR CIRCLED IN RED INK, WITH DATE AND NAME OF PERSON MAKING CHANGE.

Do not extend notes this side of this line.

NOTES RED. DATE
NOTES CHKD. DATE

F.B. 1220 PG. 38
JOB NO. 1093 SURVEY OF PUENTE SEWER DIST
SURVEY BY H. LENHAMMAN
NOTES BY M. NATAPOFF DATE AUG. '46
INDEXED A. C. Johnson DATE

B. M.	1ST RUN	DIFF.	2ND RUN	3RD RUN	ADJ. ELEV.	DESCRIPTION
B.M.P.S.#43	330.320					
	5.345		5.239			
⏊	335.665	+ 5.354	+ 5.958			
	1.391		1.281			
T.P.	334.274					B.t. Spk. S. edge pav. Workman St.
	7.061		6.932			
⏊	341.335	+ 3.353	+ 3.352			
	3.708		3.580			
T.B.M.	337.627					SECOND St. & WORKMAN St. S.W. Cor. L.A.T. M.C.R. Elev. 337.782 per L.B. 599-294
	5.218		5.099			
⏊	342.845	- 0.032	- 0.032			
	5.250		5.131			
B.M.P.S.#42	337.595					WORKMAN Ave. & 2nd St. S.W. Cor. B.t. Spk. 3' S. of S. end of C.R. per R.B. 1220-24
	9.519		9.540	9.490		
⏊	347.114	+ 8.748	+ 8.748	+ 8.749		
	0.771		0.792	0.741		
T.P.	346.343					B.t. Spk. S. edge WORKMAN St.
	7.652		7.552			
⏊	353.995	+ 6.642	+ 6.640			
	1.010		0.912			
T.B.M.	352.985					THIRD & WORKMAN St. S.E. Cor. "X" in bolt on fire hydrant Elev. 353.107 per L.B. 599-294
	1.515		1.392			
⏊	354.500	- 5.336	- 5.340			
	6.851		6.732			
T.P.	347.649					B.t. Spk. E. edge Third St.
	2.953		2.846			
⏊	350.602	- 5.005	- 5.002			
	7.958		7.848			
B.M.P.S.#54	342.644					MAIN St. & 3rd St. N.W. Cor. B.t. Spk. 7' W. of W. end of C.R. per R.B. 1220-31

FORM 353 1M 8-45

PLEASE RETURN TO
LOS ANGELES COUNTY SURVEYOR
700 HALL OF RECORDS

NOTE: ANY ADDITIONS OR CHANGES ON THIS SHEET MUST BE MADE OR CIRCLED IN RED INK, WITH DATE AND NAME OF PERSON MAKING CHANGE.

Do not extend notes this side of this line.

NOTES RED. DATE
NOTES CHKD. DATE
INDEXED DATE

JOB NO. 1093 SURVEY OF Puente Sewer Dist. F.B. 1220 PG. 37
SURVEY BY [illegible] DATE Aug. 46
NOTES BY [illegible] DATE

B. M.	1ST RUN	DIFF.	2ND RUN	3RD RUN	ADJ. ELEV.	DESCRIPTION
P.S. #54	342.644					
	5.873		5.720			
⊼	348.517	- 0.061	- 0.061			
	5.934		5.781			
T.P.	342.583					1x2 W. edge Stimson St.
	2.603		2.299			
⊼	345.186	- 4.110	- 4.110			
	6.713		6.409			
T.B.M	338.473					T.B.M. STIMSON & CENTRAL AVE. E. Cor. Lt. M.C.R. Elev. 332.57 per L.B. 599-294
	4.672		4.555			
⊼	343.145	+ 0.282	+ 0.282			
	4.390		4.273			
P.S. #55	338.755					B.M. P.S. #55 CENTRAL AVE. & STIMSON N.W. Cor. Bt. Spk. 6' N. of N. end of C.R. per F.B. 1220-25
	3.122		2.961	2.898		
⊼	341.877	- 4.496	- 4.491	- 4.491		
	7.618		7.452	7.389		
T.P.	334.259					Bt. Spk. w/ edge Stimson St.
	3.778		3.681			
⊼	338.037	- 1.508	- 1.507			
•	5.286		5.188			
T.B.M.	332.751					T.B.M. STIMSON & ABBEY ST. S. & Cor. Lt. in M.C.R. Elev. 332.57 per L.B. 599-294
	4.647		4.538			
⊼	337.398	+ 0.220	+ 0.219			
	4.427		4.319			
P.S. #47	332.971					B.M. P.S. #47 ABBEY ST. & STIMPSON ST. Cor. Bt. Spk. 5' N. of N. C.R. per F.B. 1220-25
	4.929		4.845	4.724		
⊼	337.900	- 0.372	- 0.366	- 0.366		
	5.301		5.211	5.090		
T.B.M.	332.599					T.B.M. POMONA BLVD. & STIMPSON ST. N.E. Cor. Lt. in M.C.R. Elev. 332.667 per L.B. 599-294

FORM 353 1M 8-45

PLEASE RETURN TO
LOS ANGELES COUNTY SURVEYOR
700 HALL OF RECORDS

NOTE: ANY ADDITIONS OR CHANGES ON THIS SHEET MUST BE MADE OR CIRCLED IN RED ICNK, WITH DATE AND NAME OF PERSON MAKING CHANGE.

Do not extend notes this side of this line.

F.B. 1220 PG. 40

JOB NO. 1093 SURVEY OF PUENTE SEWER DIST
SURVEY BY H.E. NAUMANN
NOTES BY M. NATAPOFF DATE AUG. '46
INDEXED C. Johnson DATE
NOTES RED. DATE
NOTES CHKD. DATE

B. M.	1ST RUN	DIFF.	2ND RUN	3RD RUN	ADJ. ELEV.	DESCRIPTION
T.B.M.	332.599					
	4.053		4.094			
⏊	336.652	- 0.488	- 0.497			
	4.541		4.581			
P.S. # 4	332.111					B.M. P.S. #4 — Pomona Blvd. & 2nd St. N.W. Cor. B.t. Spk. in conc. Cb. 5' N. of W.C.R. per F.B. 1220-8
	4.138		3.988			
⏊	336.249	- 1.212	- 1.214			
	5.350		5.202			
T.P.	330.899					B.t. Spk. S. edge Pomona Blvd.
	4.855		4.762			
⏊	335.754	+ 1.016	+ 1.013			
	3.839		3.749			
U.S.B.M. "316"	331.915					U.S.B.M. "316" — Puente Warehouse, 1.4' from N.W. Cor. & 12' below brick foundation, bronze tablet stamped "331", Final elev. 1928 331.982.
	4.041		3.838			
⏊	335.956	- 1.070	- 1.068			
	5.111		4.906			
P.S. # 5	330.845					B.M. P.S. #5 — Pomona Blvd. & 1st St. N.E. Cor. B.t. Spk. in conc. cb. 7' W. of M.C.R. per F.B. 1220-8
	5.061		4.938			
⏊	335.906	- 0.341	- 0.340			
	5.402		5.278			
T.P.	330.504					B.t. Spk. N. edge Pomona Blvd.
	4.570		4.434			
⏊	335.074	+ 0.233	+ 0.833			
	3.737		3.601			
T.P.	331.337					B.t. Spk. S. edge Pomona Blvd.
	2.127		1.926			
⏊	333.464	- 2.531	- 2.531			
	4.658		4.457			
P.S. # 6	328.806					B.M. P.S. #6 — Pomona Blvd. & Glendora Ave. N.W. Cor. B.t. Spk. in M.C.R. per F.B. 1220-9

FORM 353 1M 8-45

PLEASE RETURN TO
LOS ANGELES COUNTY SURVEYOR
700 HALL OF RECORDS

NOTE: ANY ADDITIONS OR CHANGES ON THIS SHEET MUST BE MADE OR CIRCLED IN RED INK, WITH DATE AND NAME OF PERSON MAKING CHANGE.

Do not extend notes this side of this line.

B. M.	1ST RUN	DIFF.	2ND RUN	3RD RUN	ADJ. ELEV.	DESCRIPTION
P.S. #6	328.806					
	4.692		4.517	4.452		
⊼	333.498	+0.062	+0.067	+0.062		
	4.630		4.450	4.390		
U.S.B.M. "315"	328.868					U.S.B.M. "315" PUENTE 18' W. of turns [illegible] in fence N. of station, 12s N. of E. end platform; Iron [illegible] st stamped "328" Final Elev 1928 = 328.865

NOTES RED. _____ JOB NO. 1093 SURVEY OF PUENTE SEWER DIST.
DATE _____ SURVEY BY [illegible]
NOTES CHKD. _____ NOTES BY M. NOTAPOFF DATE AUG. '46
DATE _____ INDEXED [illegible] JOHNSON DATE _____

F.B. 1220 PG. 41

F.B. 128 PG. 42

JOB NO. 1093 SURVEY OF PUENTE SEWER DIST

SURVEY BY H. F. HOUMANN

NOTES BY _____ DATE AUG '46

INDEXED _____ DATE _____

NOTES RED. _____

DATE _____

NOTES CHKD. _____

DATE _____

B. M.	1ST RUN	DIFF.	2ND RUN	3RD RUN	ADJ. ELEV.	DESCRIPTION

FORM 353 1M 8-45

PLEASE RETURN TO
LOS ANGELES COUNTY SURVEYOR
700 HALL OF RECORDS

Do not extend notes this side of this line.

NOTE: ANY ADDITIONS OR CHANGES ON THIS SHEET MUST BE MADE OR CIRCLED IN RED INK, WITH DATE AND NAME OF PERSON MAKING CHANGE.

Notes Ck'd by	Survey of PUENTE SEWER DIST	F.B. 1220 PG. 3
Map No. B-2369	W. O. 8557 Tape No. 019 St'd 68 °F	
Office Work	Surveyed by H. F. NAUMANN	
Checked	Notes H.F.N. Date Aug '46	
Date	Indexed A. C. Johnson 1-30-47	

CENTER LINE
SURVEY
of
PUENTE SEWER DIST.
C.I. 1093

H.F. Naumann
J.J. Lanigan
M. Natapoff
J. Muslin

Note: Any Additions or Changes on This Sheet Must be Made and Circled in Red Ink With Date and Name of Person Making Change.
RETURN TO
LOS ANGELES COUNTY SURVEYOR
700 HALL OF RECORDS
Do not extend notes this side of this line.
FORM 247 SM 11-41

RETURN TO
LOS ANGELES C[illegible]TY SURVEYOR
700 HALL O[illegible]RECORDS

Note: Any Additions or Changes on This Sheet Must be Made Circled in Red Ink With Date and [illegible]me of Person Making Change.

W.S 38A-2

Do not extend notes this side of this line.

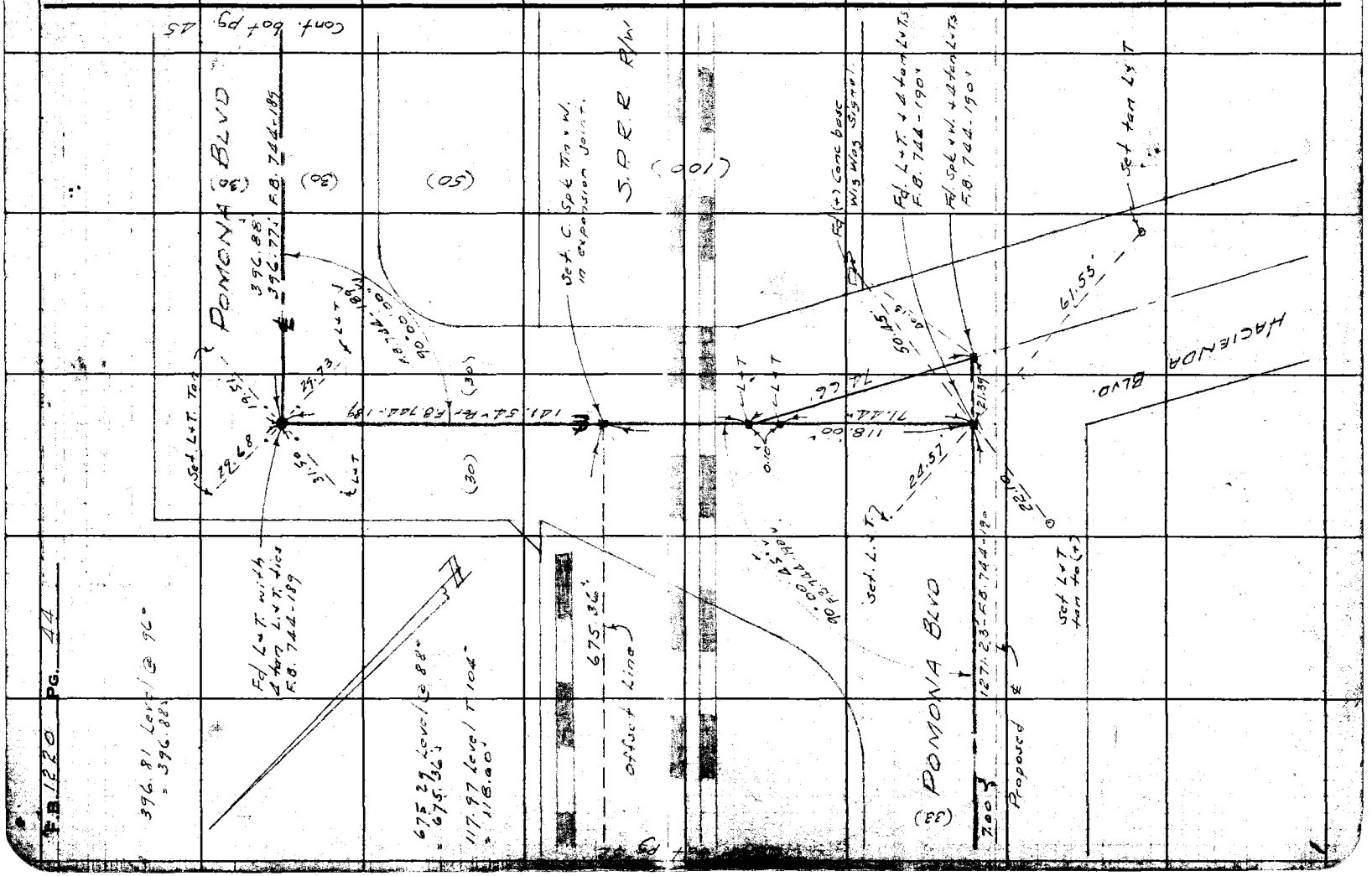

Notes Ck'd by	Survey of Pu[illegible] Sewer Dist	F.B. 1[illegible] Pg. [illegible]
Map No. B-2369	W. 03351 Tape No. 019 St'd 68 °F	
Office W[illegible]	Surveyed by H. F. NAUMANN	
Checked	Notes H.F.N. Date Aug 46	
Date	Indexed A. C. Johnson	

W. 38A

Cont bot pg. 46

COUNTY SURVEYOR
R.E. 329

Note: Any Additions or Changes on This Sheet Must be Made and Circled in Red Ink With Date and Name of Person Making Change.

Do not extend notes this side of this line.

RETURN TO
LOS ANGELES COUNTY SURVEYOR
700 HALL OF RECORDS



Cont. from Rt pg 44

FORM 247 5M 11-41

F.B. 1220 PG. 46

Cont. bot. pg 47

Cont. from top pg 45

W.S. 38 A-2

1- 43° 43' 00"
4- 174° 59' 30"
6- 262° 18' 30"
43° 43' 05"

634.08 Level @ 94°T = 634.19

458.60 Level @ 86°T = 458.65

Set 3/4" Iron Pipe Plug + Nail - On 18" ℄ Prod.

Removed Spk + W Per F.B. 799-252 and F.B. 744-188

Ave Inter.

1- 68° 57' 45"
4- 275° 51' 30"
6- 53° 47' 15"
68° 57' 52 1/2"

RETURN TO
LOS ANGELES C TY SURVEYOR
700 HALL Of .ECORDS

Do not extend notes this side of this line.

Note: Any Additions or Changes on This Sheet Must be Made Circled in Red Ink With Date and Name of Person Making Change.

Notes Ck'd by	Survey of Puente Sewer Unit	F.B. 1230 Pg.
Map No. B-2369	W. O. 8351 Tape No. 019 St'd 68° F	
Office Work	Surveyed by H. F. NAUMANN	
Checked	Notes H.F.N. Date Aug '46	
Date	Indexed A. C. Johnson	

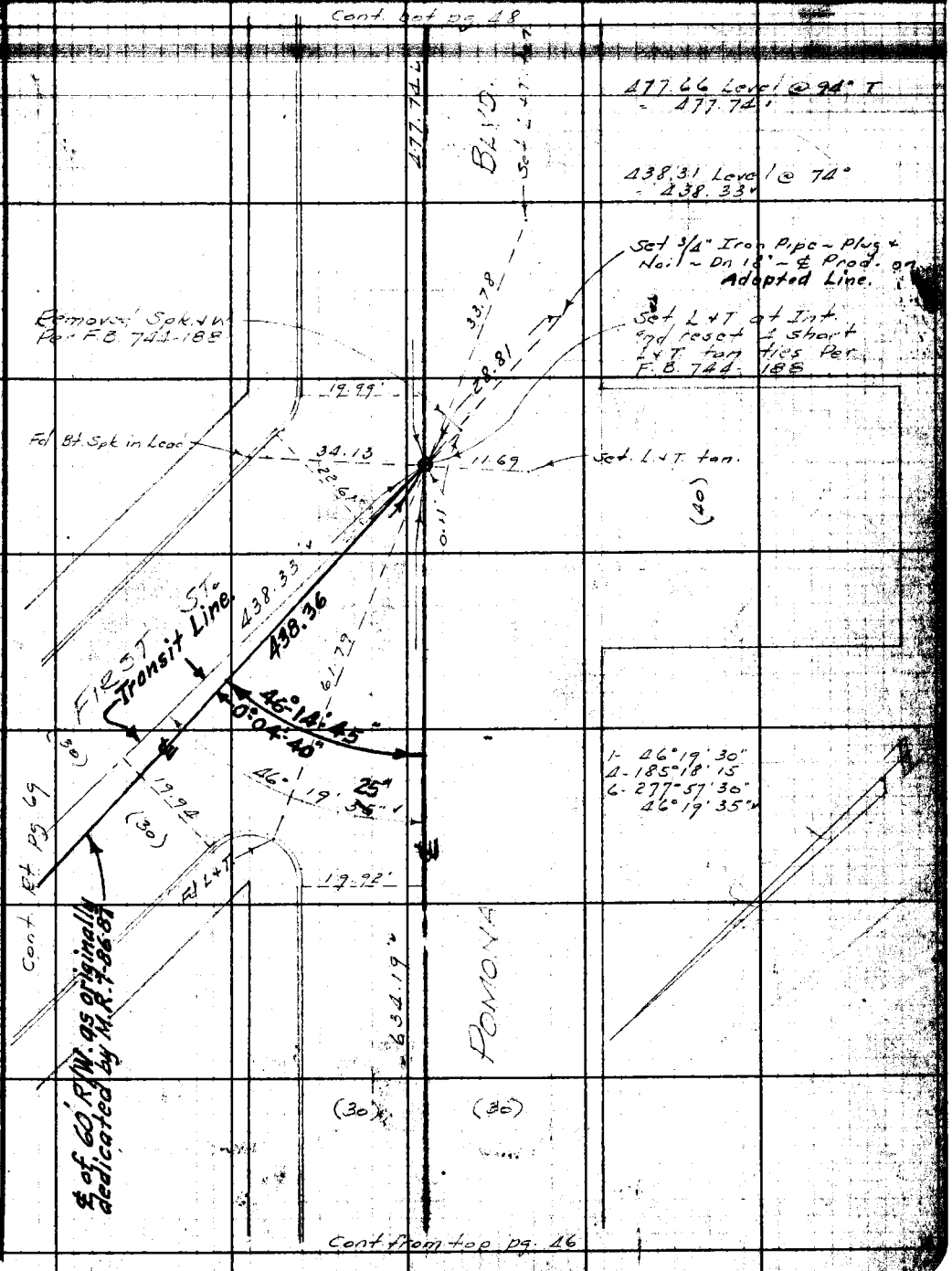

Note: Any Additions or Changes on This Sheet Must be Made and Circled in Red Ink With Date and Name of Person Making Change.

Do not extend notes this side of this line.

RETURN TO
LOS ANGELES COUNTY SURVEYOR
700 HALL OF RECORDS

FORM 247 5M 11-41

RETURN TO
LOS ANGELES COUNTY SURVEYOR
700 HALL OF RECORDS
Do not extend notes this side of this line.
Note: Any Additions or Changes on This Sheet Must be Made Circled in Red Ink With Date and Name of Person Making Change.

Notes Ck'd by	Survey of PUENTE SEWER DIST	F.B. 1220 Pg.
Map No. B-2369	W. O. 8551 Tape No. 019 St'd 68 °F	
Office Work	Surveyed by H. F. NAUMANN	
Checked	Notes H.F.N. Date Aug 46	
Date	Indexed A. C. Johnson	

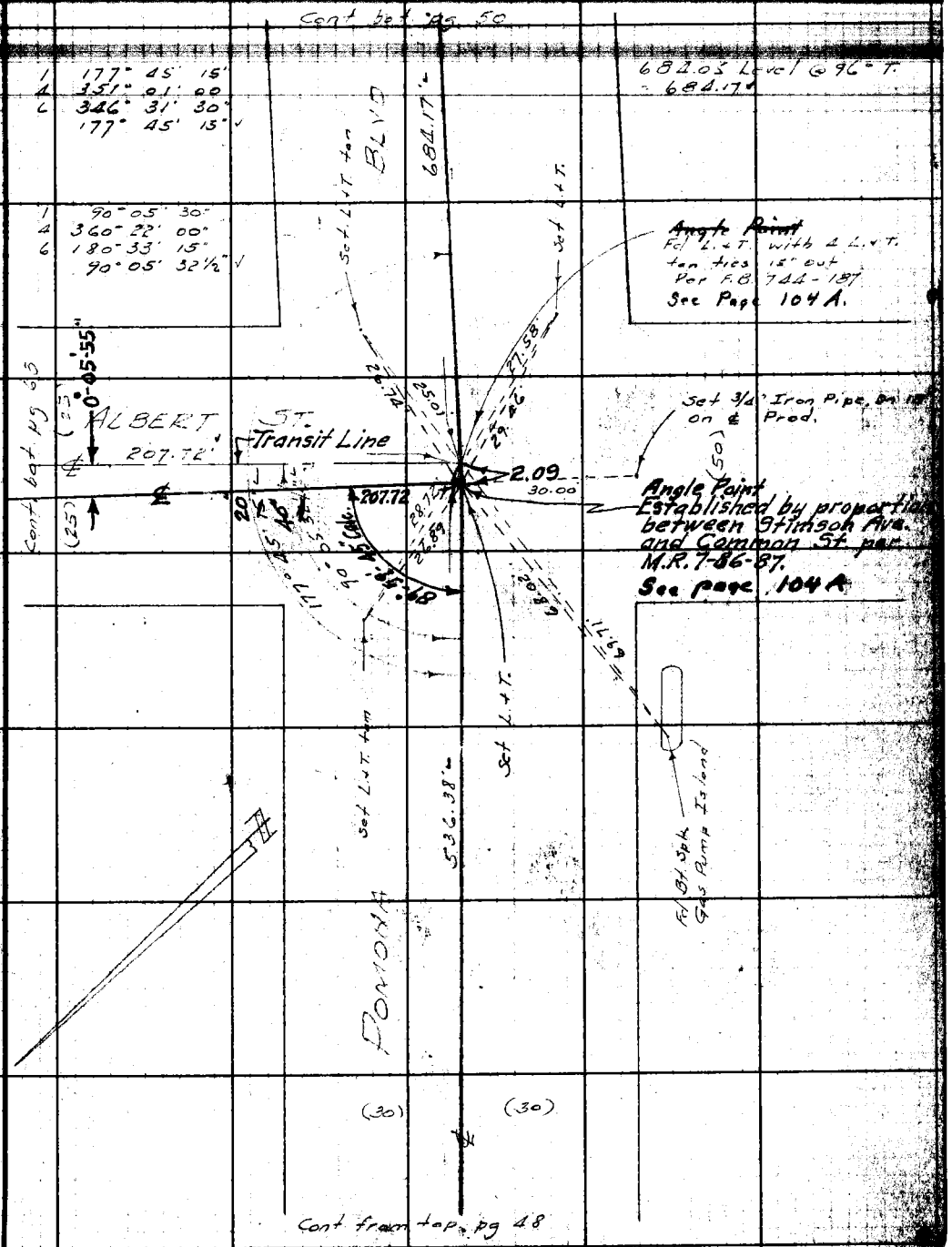

Note: Any Additions or Changes on This Sheet Must be Made Circled in Red Ink With Date and Name of Person Making Change.

Do not extend notes this side of this line.

RETURN TO
LOS ANGELES COUNTY SURVEYOR
700 HALL OF RECORDS

FORM 247 5M 11-41

RETURN TO
LOS ANGELES C[illegible]TY SURVEYOR
700 HALL O[illegible]ECORDS

Note: Any Additions or Changes on This Sheet Must be Made Circled in Red Ink With Date and [illegible]me of Person Making Change.

Do not extend notes this side of this line.

W 538 B-3

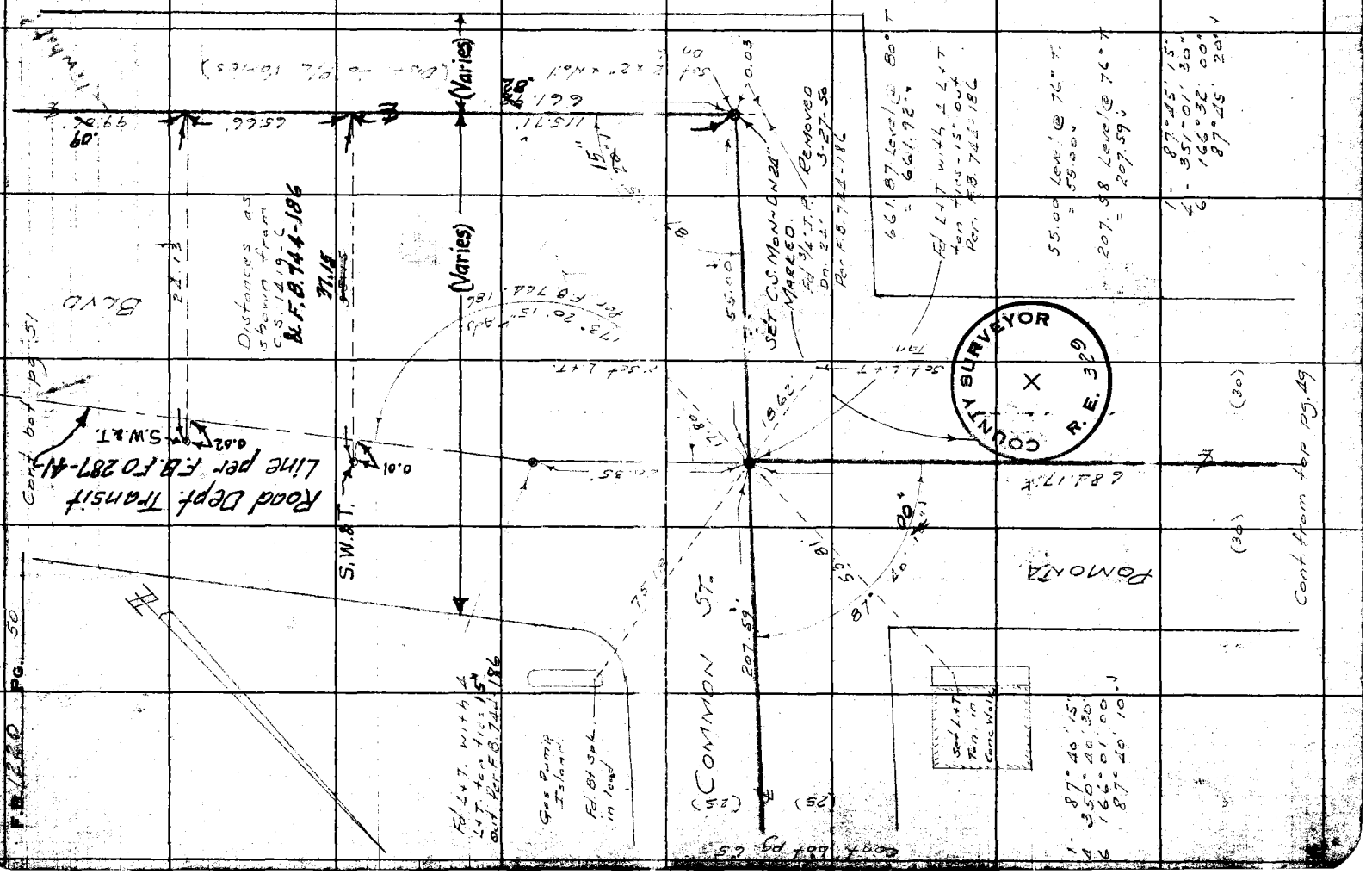

Notes Ck'd by	Survey of Puente Sewer Dist
Map No. B-2369	W. O. 8351 Tape No. 019 St'd 68 °F
Office Work	Surveyed by H. F. NAUMANN
Checked	Notes N.F.N. Date Aug 46
Date	Indexed A. C. Johnson

F.B. 1220

COUNTY SURVEYOR

W 538 B-3

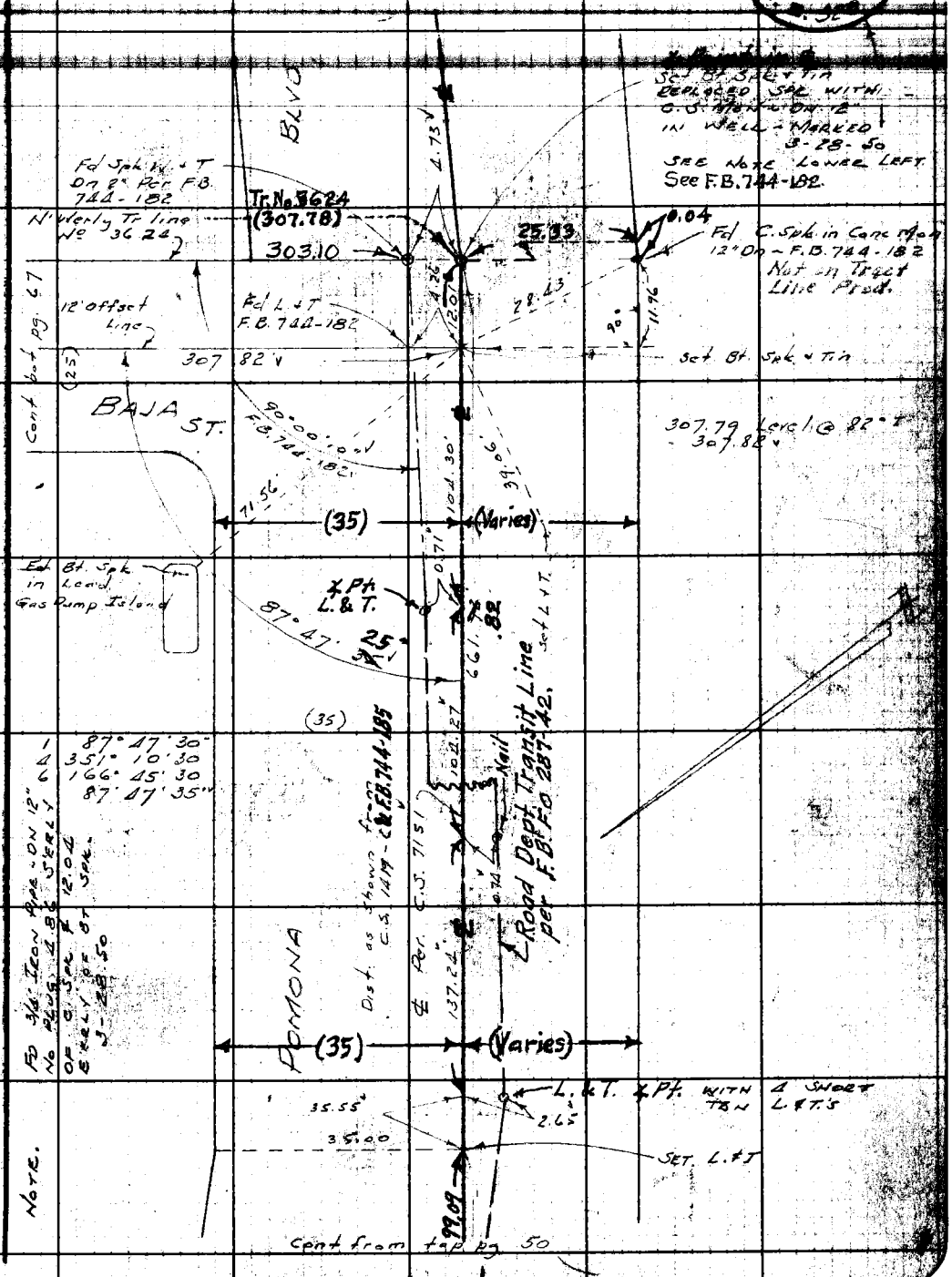

Note: Any Additions or Changes on This Sheet Must Be Made Circled in Red Ink With Date and Name of Person Making Change.

Do not extend notes this side of this line.

RETURN TO
LOS ANGELES COUNTY SURVEYOR
700 HALL OF RECORDS

FORM 247 SM 11-41

RETURN TO
LOS ANGELES C 'TY SURVEYOR
700 HALL O .ECORDS

Note: Any Additions or Changes on This Sheet Must be Made Circled in Red Ink With Date and me of Person Making Change.

Do not extend notes this side of this line.

W.S. 38 A-2

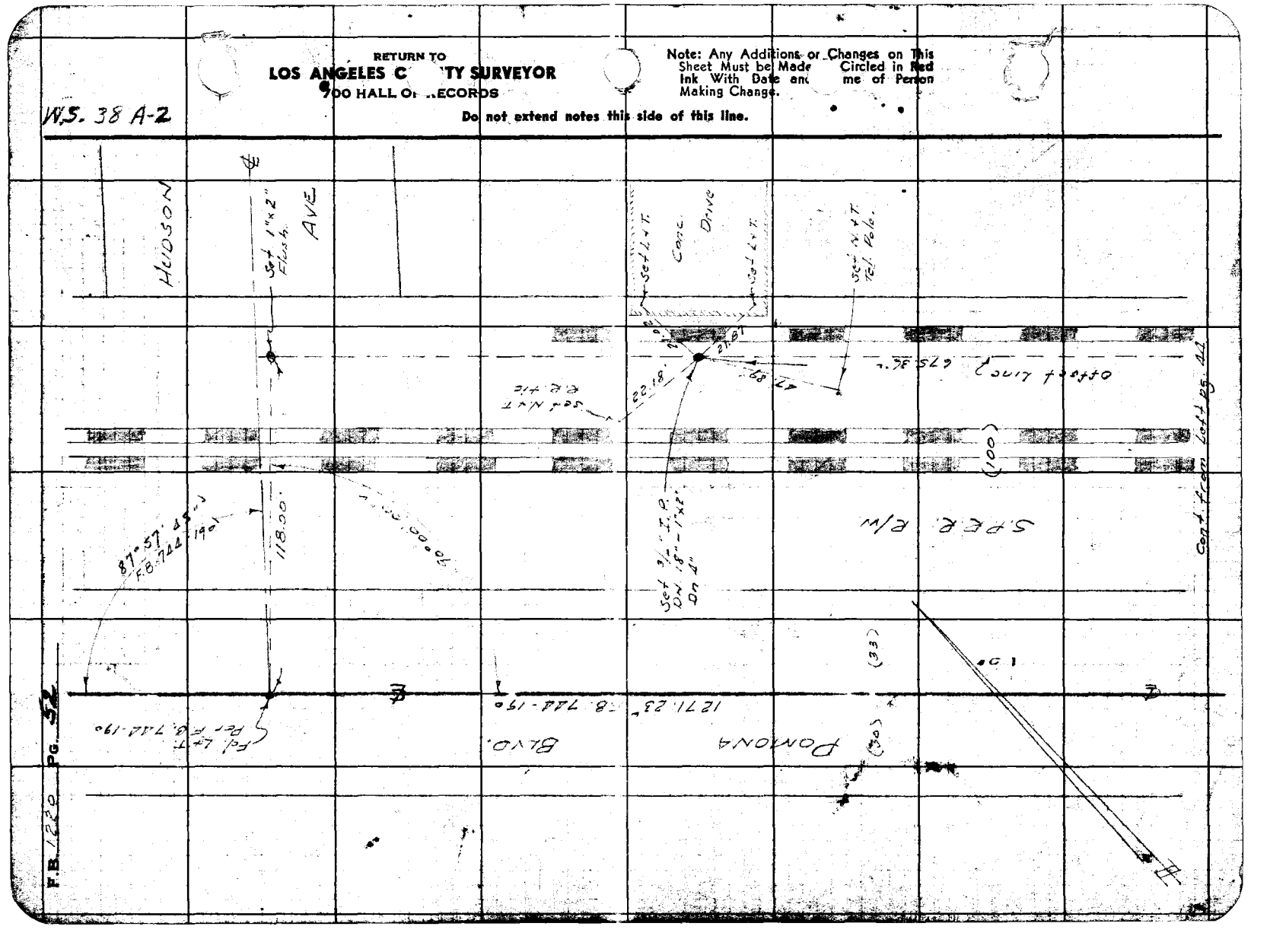

Notes Ck'd by	Survey of Pointe Sewer Dist	F.B. 1220 Pg. 53
Map No. B-2369	W. O. 8351 Tape No. 019 St'd 68 °F	
Office Work	Surveyed by H. F. NAUMANN	
Checked	Notes H.F.N. Date Aug 46	
Date	Indexed A. C. Johnson 1-30-47	

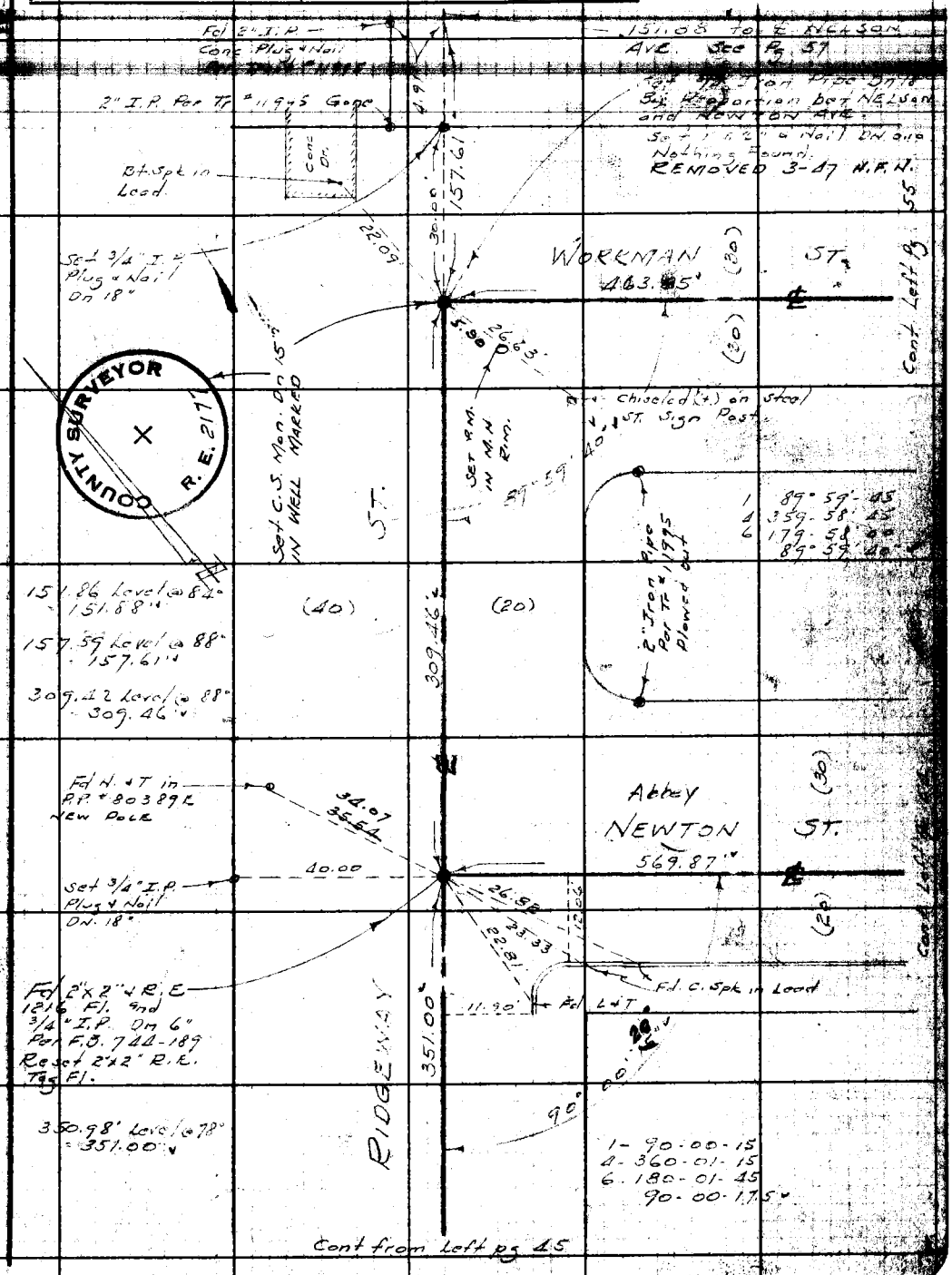

Note: Any Additions or Changes on This Sheet Must be Made Circled in Red Ink With Date and Name of Person Making Change.

Do not extend notes this side of this line.

RETURN TO LOS ANGELES COUNTY SURVEYOR 700 HALL OF RECORDS

FORM 247 5M 11-41

RETURN TO
LOS ANGELES C 'TY SURVEYOR
700 HALL O .ECORDS

Note: Any Additions or Changes on This Sheet Must be Made in Red Ink With Date and Time of Person Making Change.

Do not extend notes this side of this line.

W.S. 38 B-2

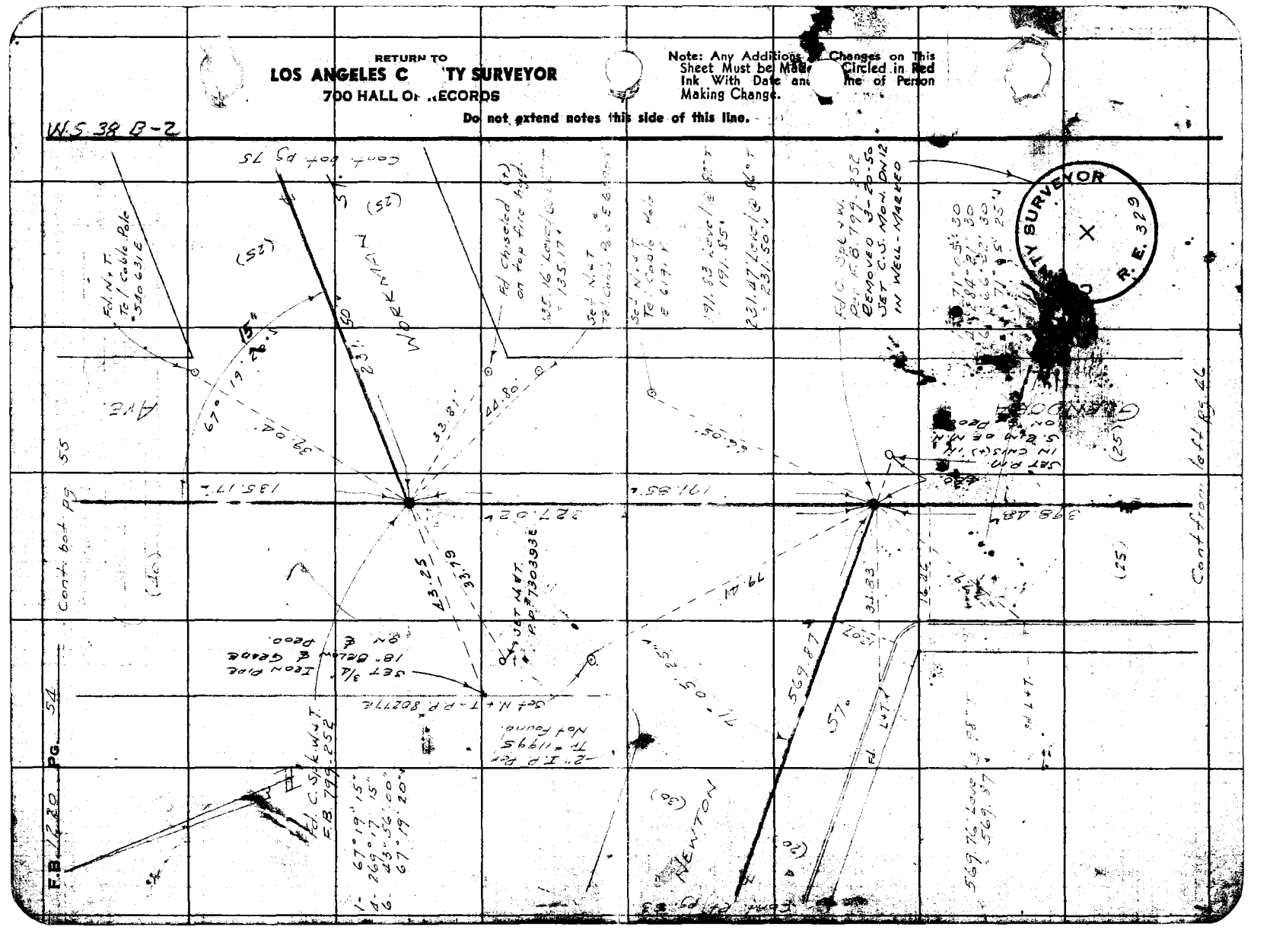

Notes Ck'd by	Survey of Puente Sewer Dist
Map No. B-2369	W. O. 8351 Tape No. 019 Std 68 °F
Office Work	Surveyed by H. F. NAUMANN
Checked	Notes N.F.N. Date Aug 46
Date	Indexed A. C. Johnson

F.B. 1220 PG. 55

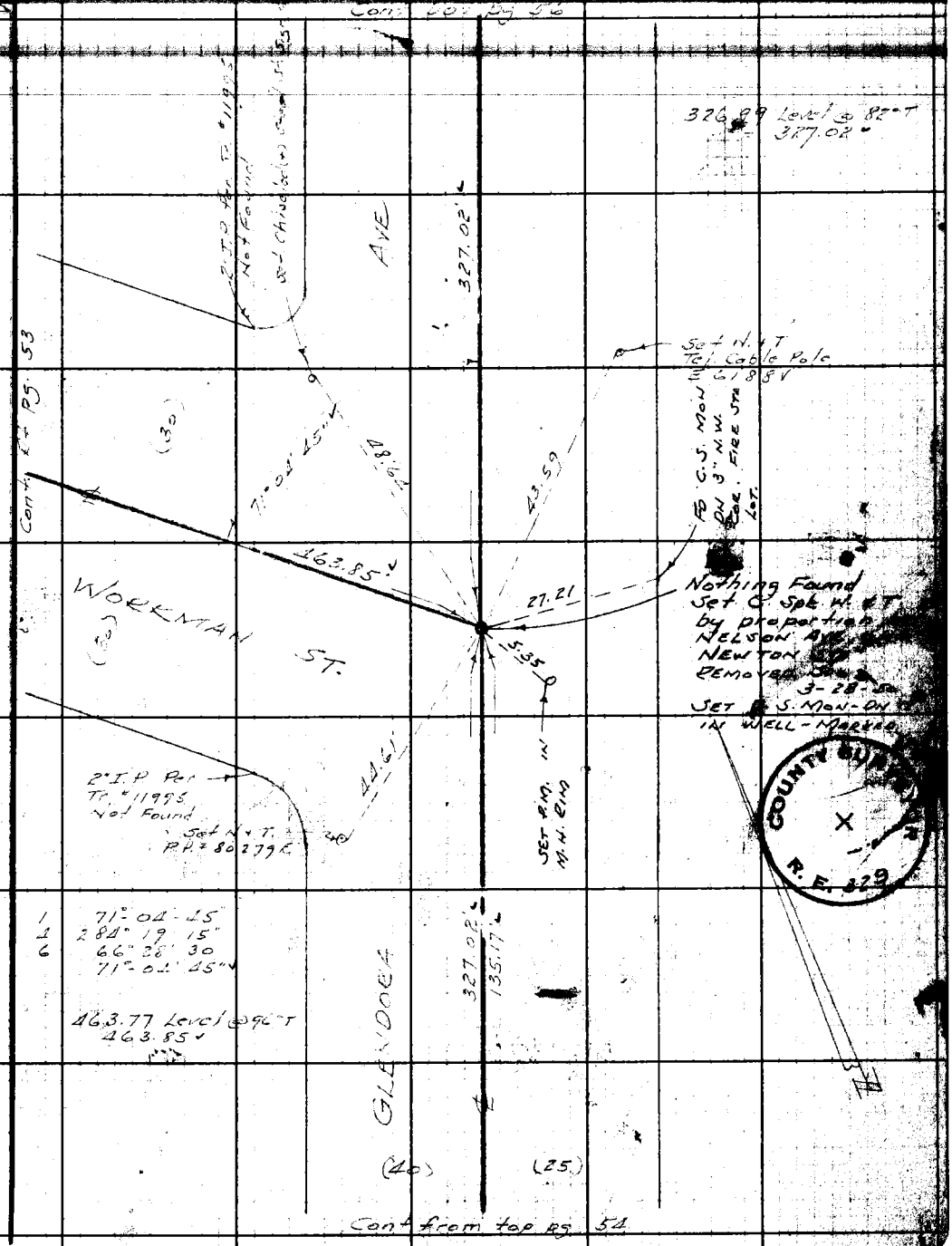

Note: Any Additions or Changes on This Sheet Must be Made Circled in Red Ink With Date and Name of Person Making Change.

Do not extend notes this side of this line.

RETURN TO
LOS ANGELES COUNTY SURVEYOR
700 HALL OF RECORDS

FORM 247 BM 11-41

RETURN TO
LOS ANGELES C 'TY SURVEYOR
700 HALL O .ECORDS

Note: Any Additions or Changes on This Sheet Must be Mad Circled in Red Ink With Date an me of Person Making Change.

Do not extend notes this side of this line.

W.S. 38 B-2

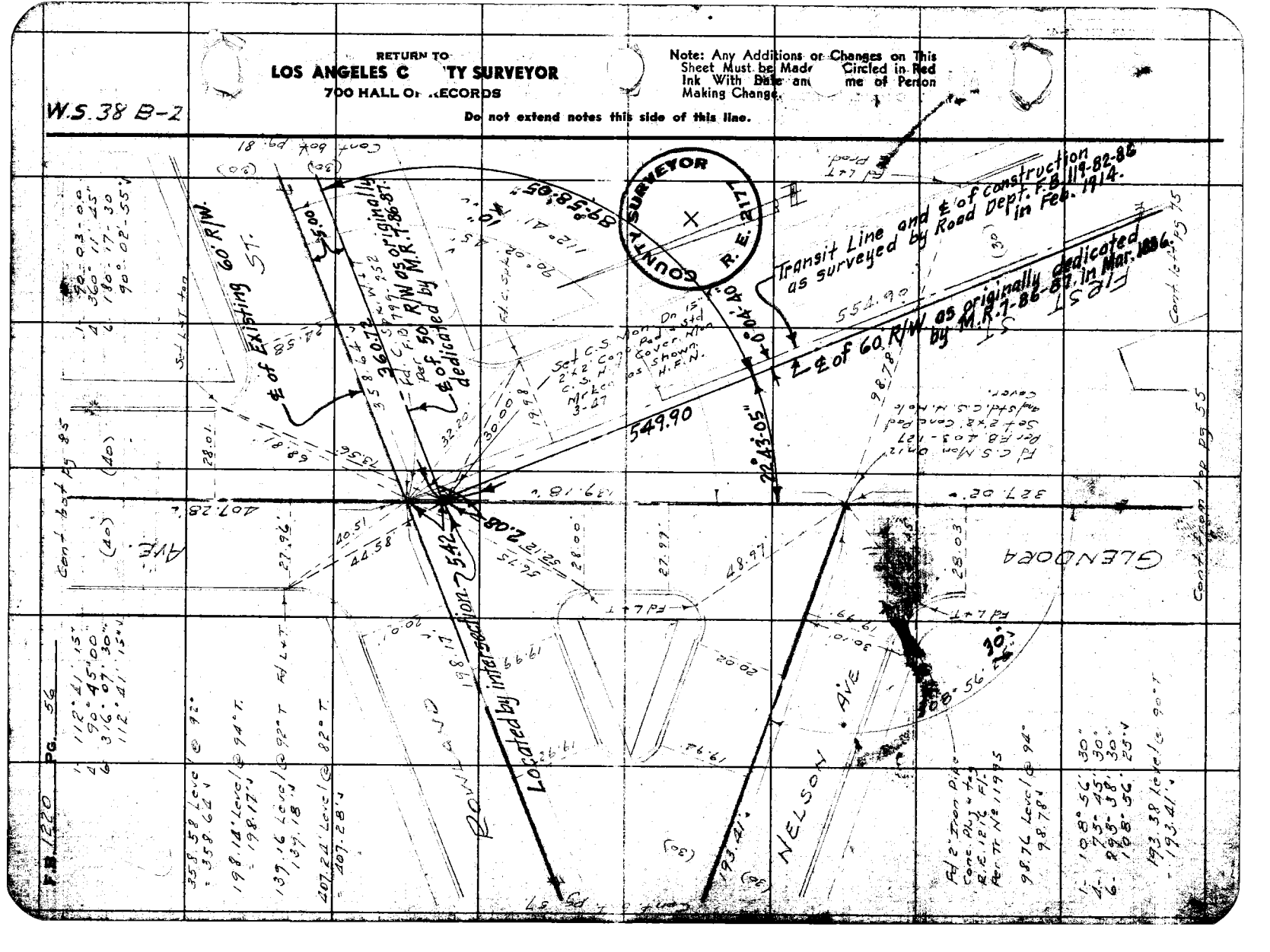

Notes Ck'd by	Survey of [illegible] Dist	F.B. 1228 Pg. 39
Map No. B-2369	W. O. 0351 Tape No. 015 St'd 68 °F	
Office Work	Surveyed by M. F. Naumann	
Checked	Notes M. F. N. Date Aug 46	
Date	Indexed A. C. Johnson	

1 90° 02' 00"
4 360° 08' 5"
6 180° 12' 30"
90° 02' 05" ✓

Cont on bot pg 56

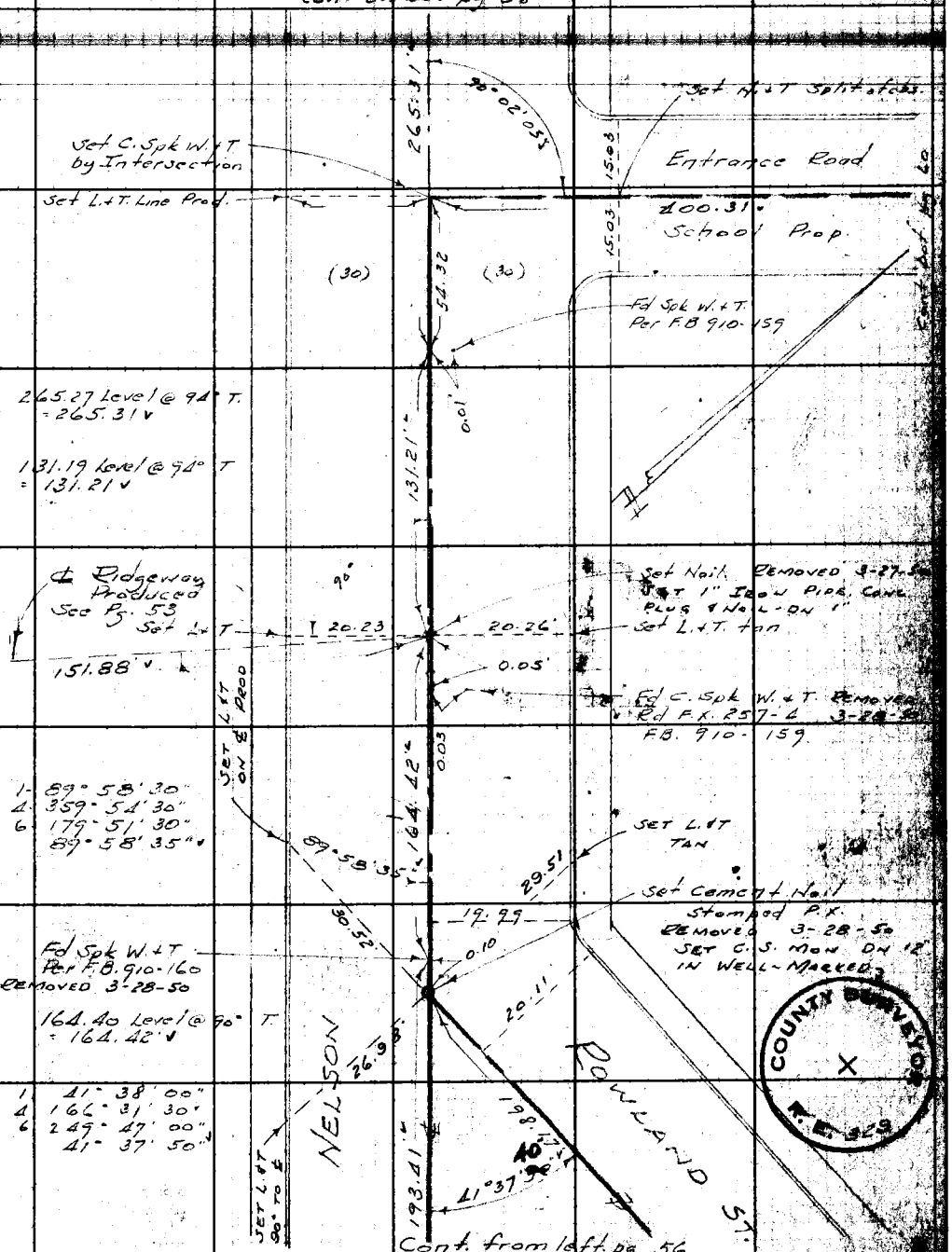

Cont. from left pg 56

Note: Any Additions or Changes on This Sheet Must be Made Circled in Red Ink With Date and Name of Person Making Change.

Do not extend notes this side of this line.

RETURN TO LOS ANGELES COUNTY SURVEYOR 700 HALL OF RECORDS

COUNTY SURVEYOR R.E. 329

FORM 247 BM 11-41

RETURN TO
LOS ANGELES C[illegible]TY SURVEYOR
700 HALL O[illegible]RECORDS

Note: Any Additions or Changes on This Sheet Must be Made In Red Ink With Date and Circled [illegible]me of Person Making Change.

Do not extend notes this side of this line.

W.S. 38 A-2

F.B. 12220 Pg. 58

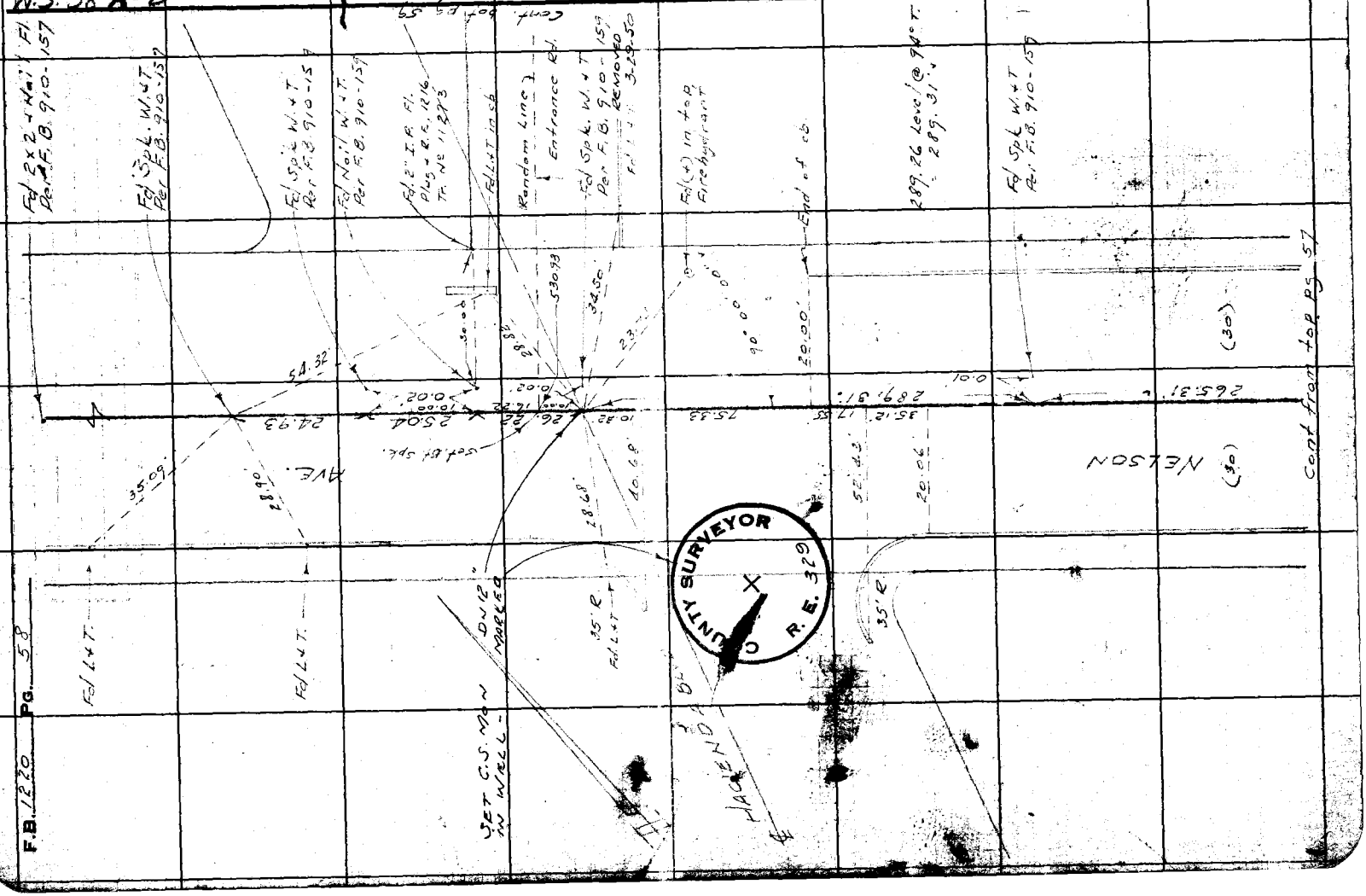

Notes Ck'd by	Survey of PUENTE SEWER DIST	F.B. 1220 Pg. 20
Map No. B-8369	W. O. 8351 Tape No. 019 St'd 68 °F	
Office Work	Surveyed by H. F. NAUMANN	
Checked	Notes H.F.N. Date Aug 46	
Date	Indexed A. C. Johnson	

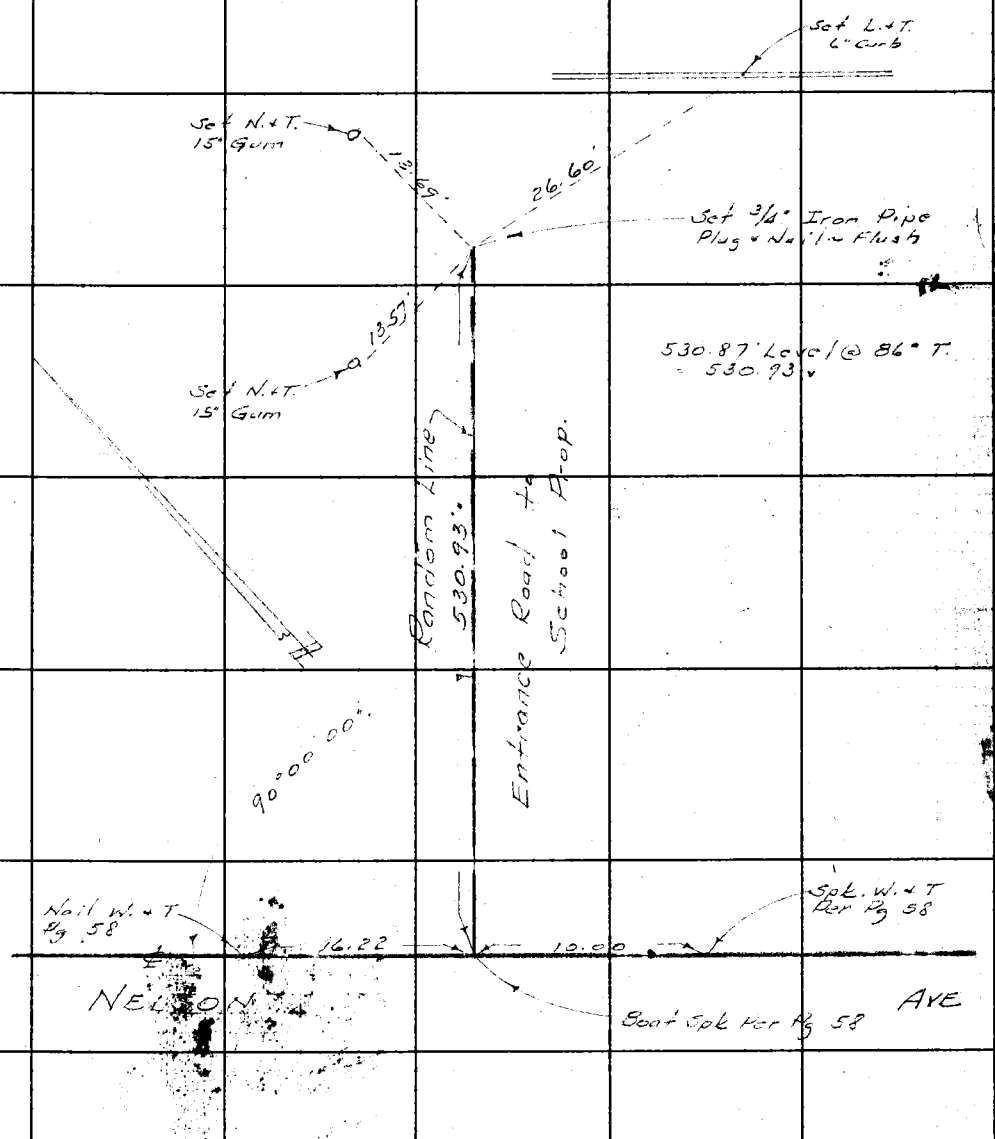

Cont from Right Pg 58

Note: Any Additions or Changes on This Sheet Must be Made Circled in Red Ink With Date and Name of Person Making Change.

RETURN TO
LOS ANGELES COUNTY SURVEYOR
700 HALL OF RECORDS

Do not extend notes this side of this line.

FORM 247 5M 11-41

RETURN TO
LOS ANGELES C[illegible]NTY SURVEYOR
700 HALL O[illegible] RECORDS

Note: Any Additions or Changes on This Sheet Must be Made in Red Ink With Date and Name of Person Making Change. Circled

Do not extend notes this side of this line.

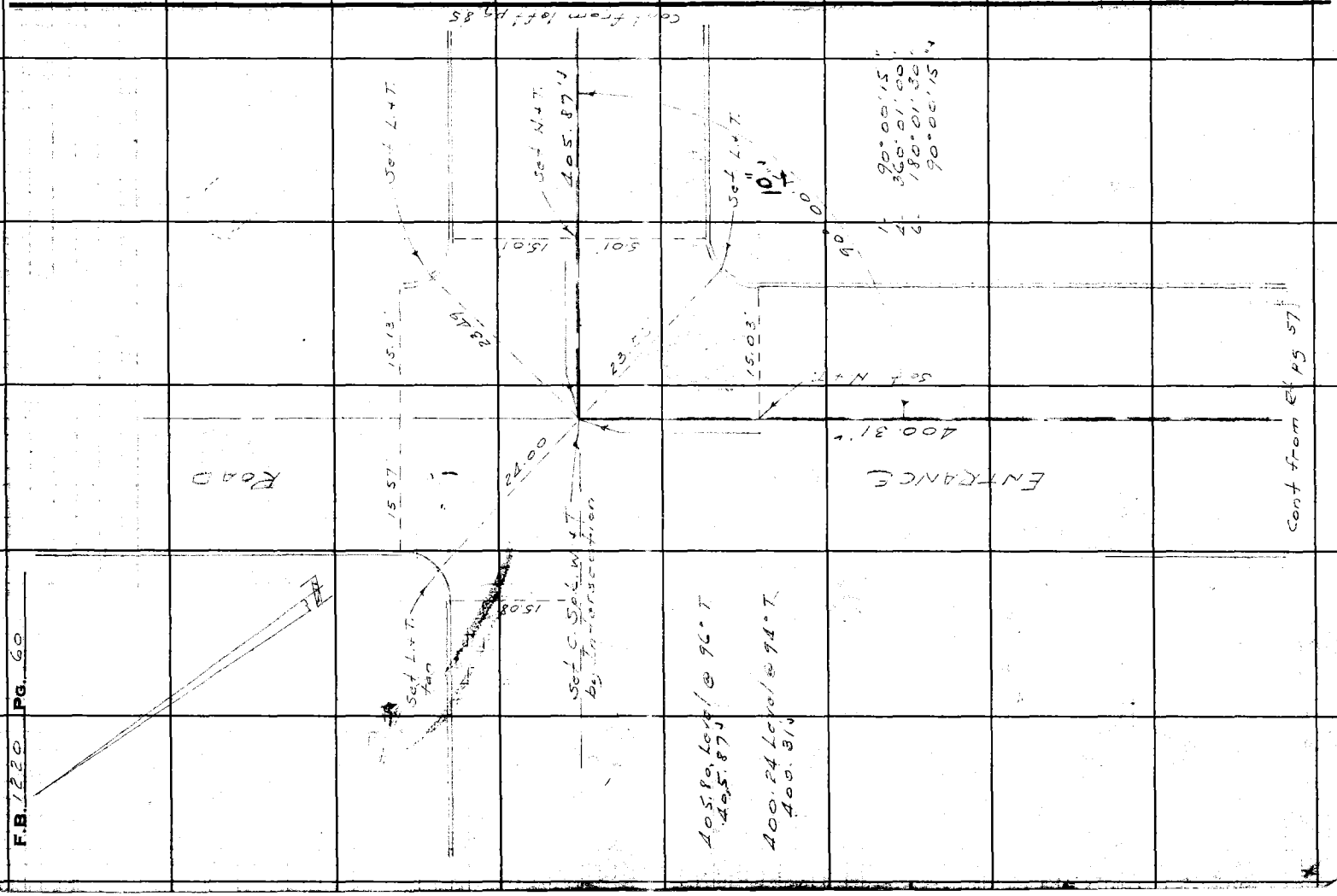

F.B. 12220 Pg. 60

Notes Ck'd by	Survey of Puente Sewer Dist	F.B. [illegible] Pg. [illegible]
Map No. B-2369	W. O. 855 Tape No. 058 St'd 68 °F	
Office Work	Surveyed by H. F. NAUMANN	
Checked	Notes H.F.N Date SEPT 46	
Date	Indexed A. C. Johnson 1-30-47	

W.S. 38 B-2

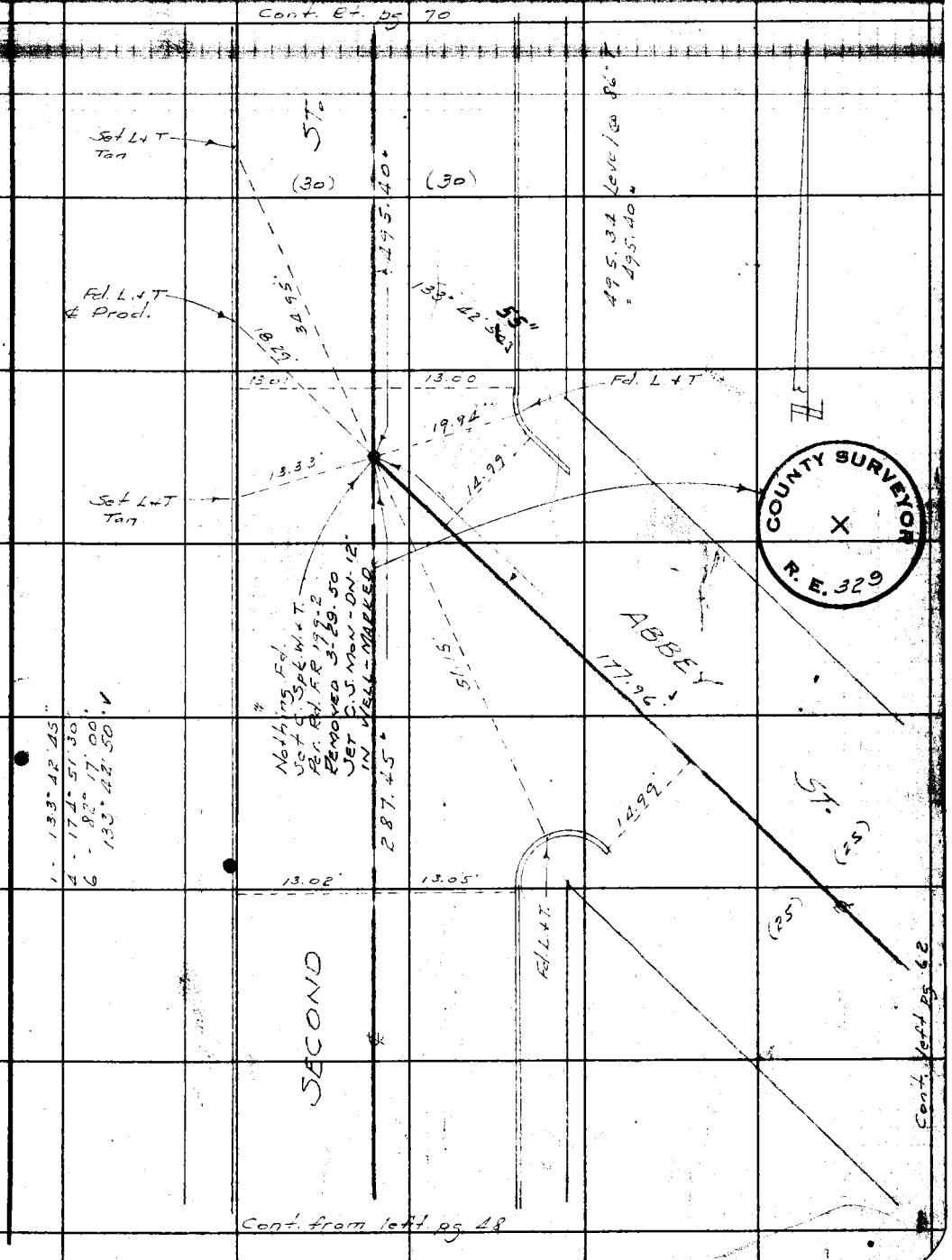

Note: Any Additions or Changes on This Sheet Must be Made or Circled in Red Ink With Date and Name of Person Making Change.

Do not extend notes this side of this line.

RETURN TO
LOS ANGELES COUNTY SURVEYOR
700 HALL OF RECORDS

FORM 247 5M 11-41

F.B. 1220 Pg. 62

WS 3817-2

RETURN TO
LOS ANGELES COUNTY SURVEYOR
700 HALL OF RECORDS

Do not extend notes this side of this line.

Note: Any Additions or Changes on This Sheet Must be Made and Circled in Red Ink With Date and Name of Person Making Change.

Notes Ck'd by	Survey of Pomona Sewer Dist.	F.B. 1220 Pg. 63
Map No. B-2369	W. O. 8351 Tape No. 019 St'd 68 °F	
Office Work	Surveyed by H. F. NAUMANN	
Checked	Notes H.F.N. Date Sept 46	
Date	Indexed A. C. Johnson	

38 B-2

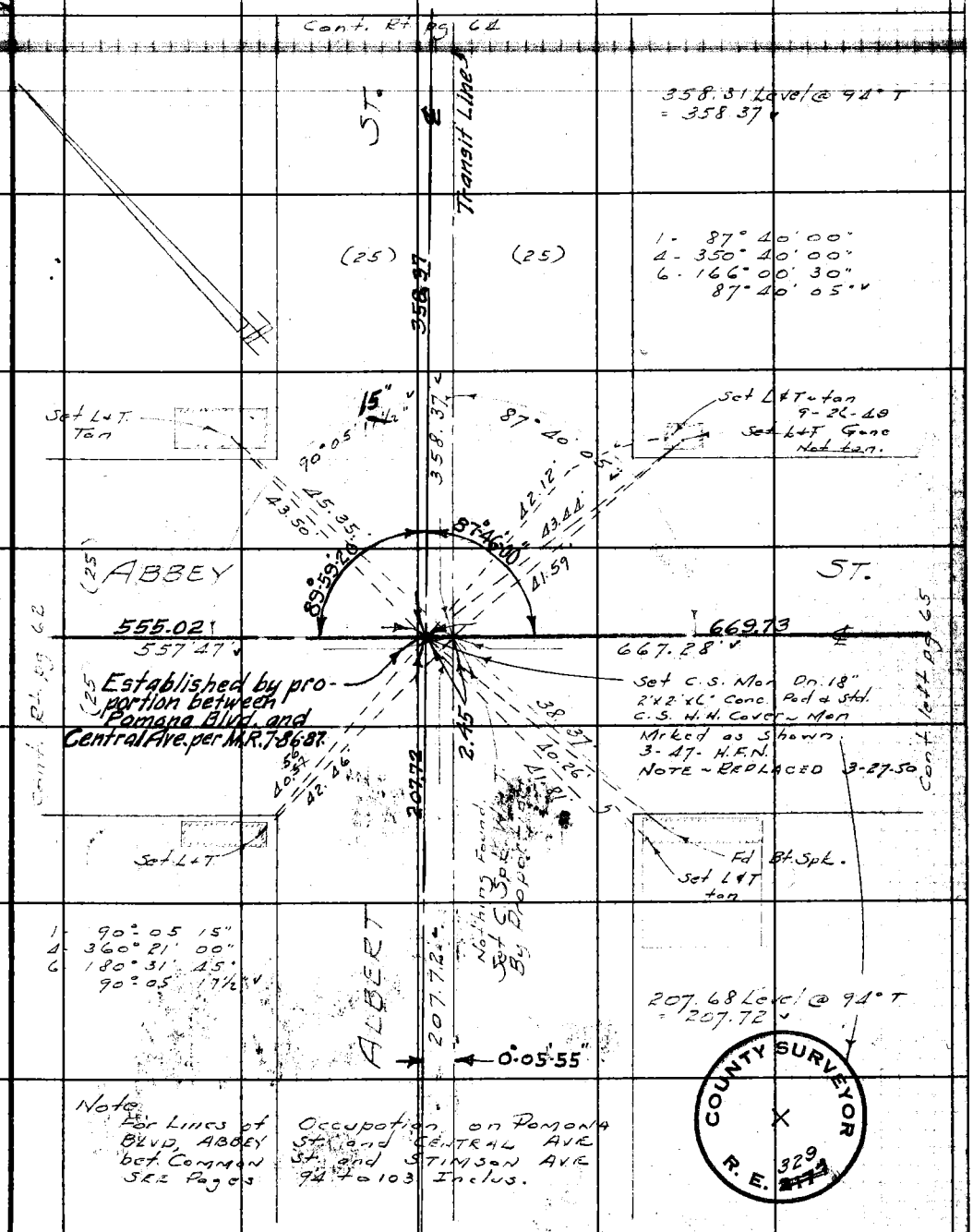

COUNTY SURVEYOR
R. E. 329

Note: Any Additions or Changes on This Sheet Must be Made Circled in Red Ink With Date and Name of Person Making Change.

Do not extend notes this side of this line.

RETURN TO
LOS ANGELES COUNTY SURVEYOR
700 HALL OF RECORDS

FORM 247 5M 11-41

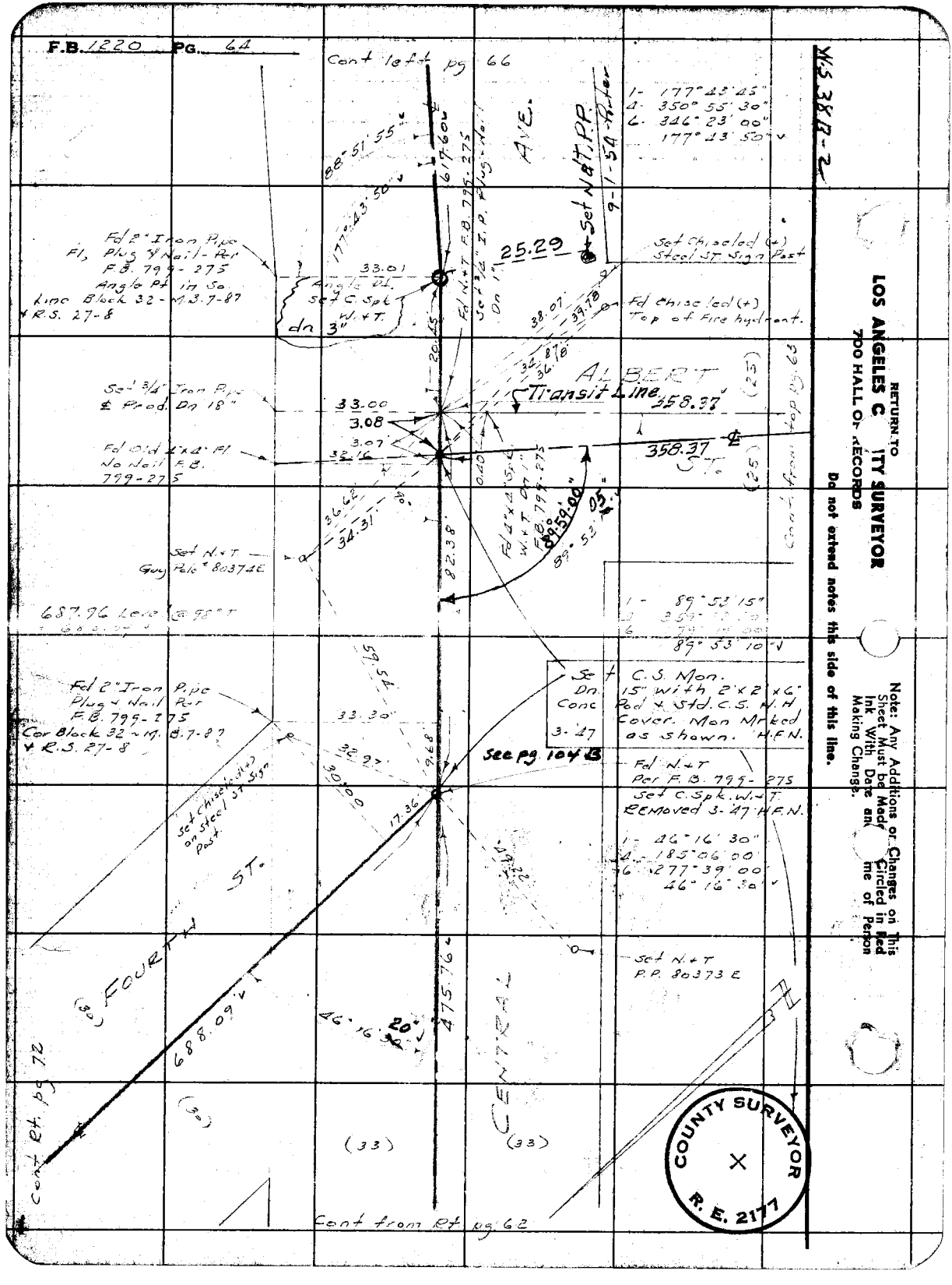

RETURN TO
LOS ANGELES C[illegible]TY SURVEYOR
700 HALL OF RECORDS

Do not extend notes this side of this line.

Note: Any Additions or Changes on This Sheet Must be Made Circled in Red Ink With Date and [illegible]me of Person Making Change.

Notes Ck'd by	Survey of Puente Sewer Dis	F.B. 1230 Pg. 65
Map No. B-2369	W. O. 8357 Tape No. 019 St'd 68 °F	
Office Work	Surveyed by H. F. NAUMANN	
Checked	Notes H.F.N. Date Aug '46	
Date	Indexed C. Johnson	

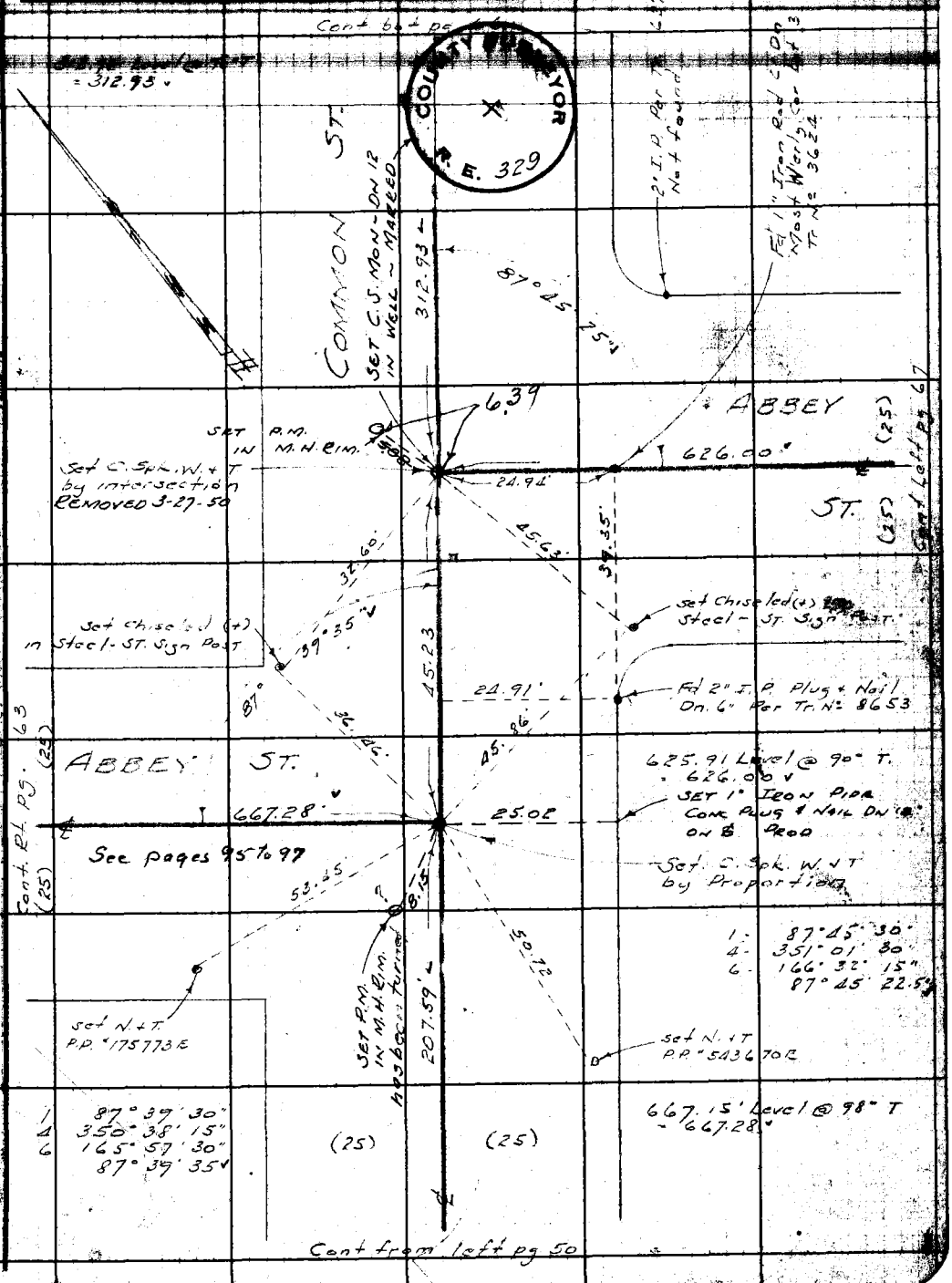

Note: Any Additions or Changes on This Sheet Must be Made and Circled in Red Ink With Date and Name of Person Making Change.

Do not extend notes this side of this line.

RETURN TO
LOS ANGELES COUNTY SURVEYOR
700 HALL OF RECORDS

FORM 247 5M 11-41

RETURN TO
LOS ANGELES C ITY SURVEYOR
700 HALL OF RECORDS

Note: Any Additions or Changes on This Sheet Must be Made Circled in Red Ink With Date and me of Person Making Change.

Do not extend notes this side of this line.

W.S. 38 B-2

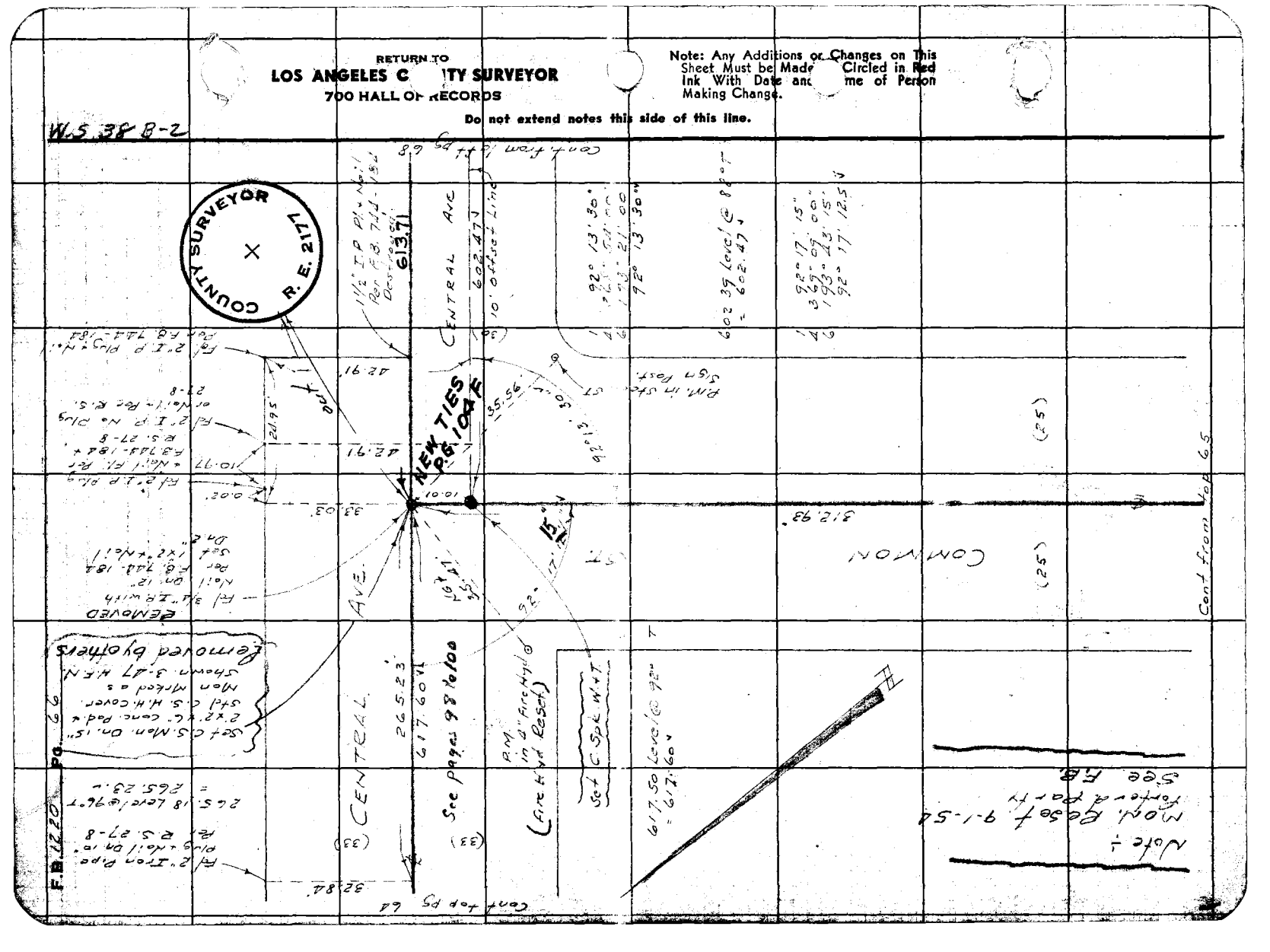

Notes Ck'd by	Survey of [illegible]
Map No. B-2369	W. O. 8351 Tape No. 019 St'd 68 °F
Office Work	Surveyed by H. F. NAUMANN
Checked	Notes H.F.N. Date Aug 46
Date	Indexed C. Johnson

F.B. [illegible] PG. 67

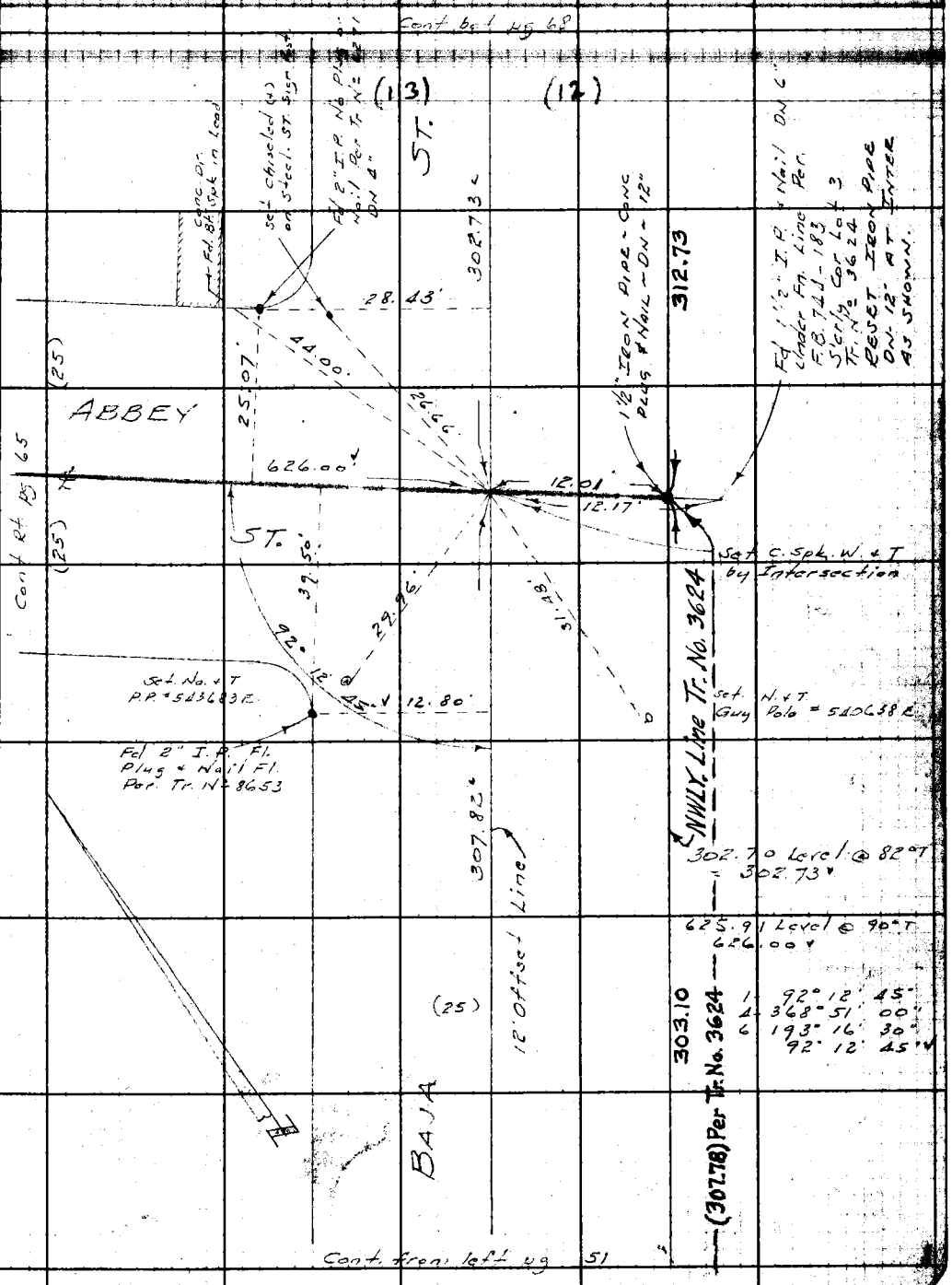

Note: Any Additions or Changes on This Sheet Must be Made Circled in Red Ink With Date and Name of Person Making Change.

Do not extend notes this side of this line.

RETURN TO
LOS ANGELES COUNTY SURVEYOR
700 HALL OF RECORDS

FORM 247 5M 11-41

RETURN TO
LOS ANGELES C TY SURVEYOR
700 HALL OF RECORDS

Note: Any Additions or Changes on This Sheet Must be Made Circled in Red Ink With Date and me of Person Making Change.

Do not extend notes this side of this line.

W.S. 38B-3

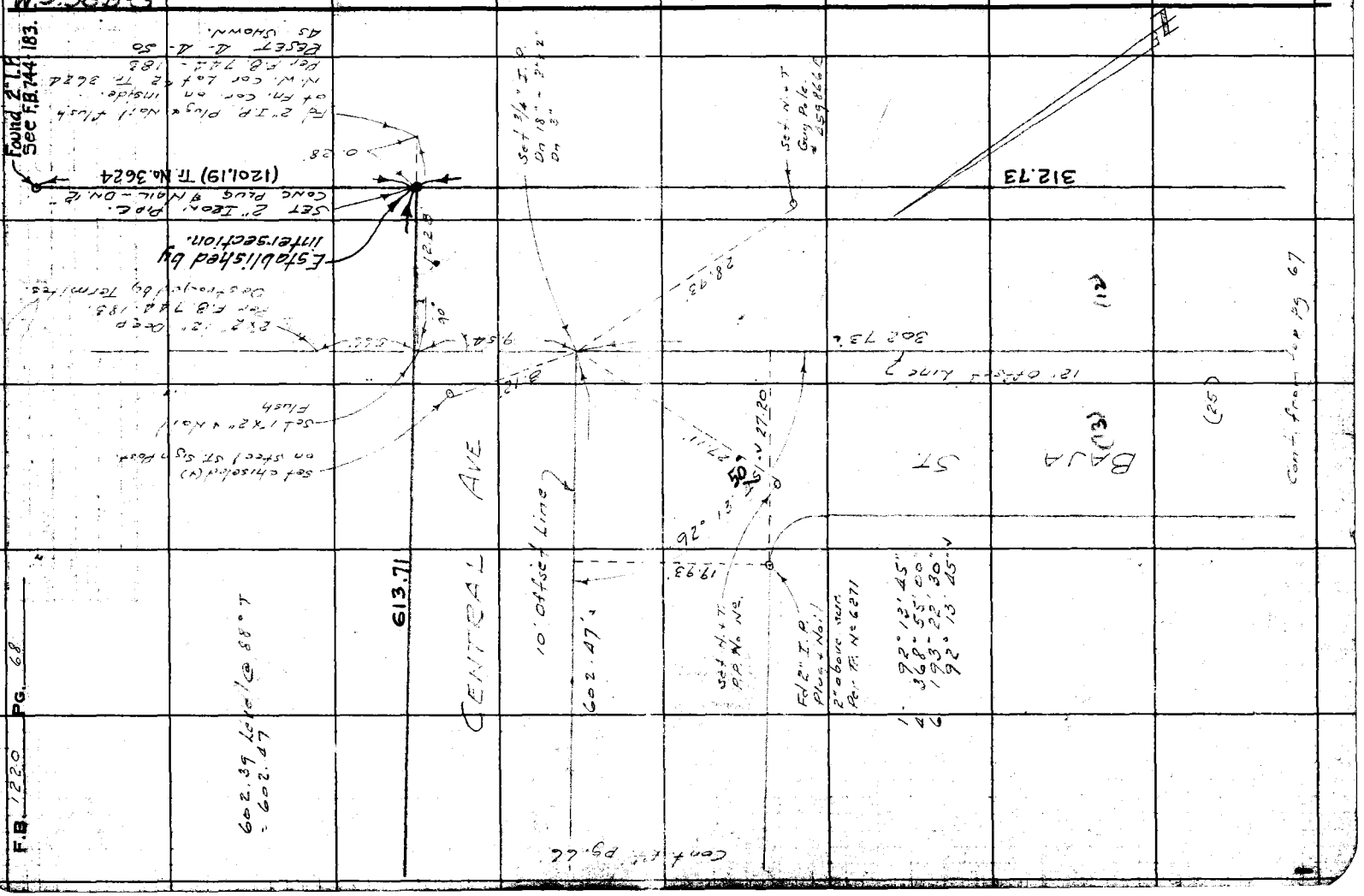

Notes Ck'd by	Survey of PUENTE CREEK DIST	F.B. 1220 PG. 29
Map No. B-2369	W. O. 8351 Tape No. 019 St'd 68 °F	
Office Work	Surveyed by H. F. NAUMANN	
Checked	Notes H.F.N. Date Aug 46	
Date	Indexed A. C. Johnson	

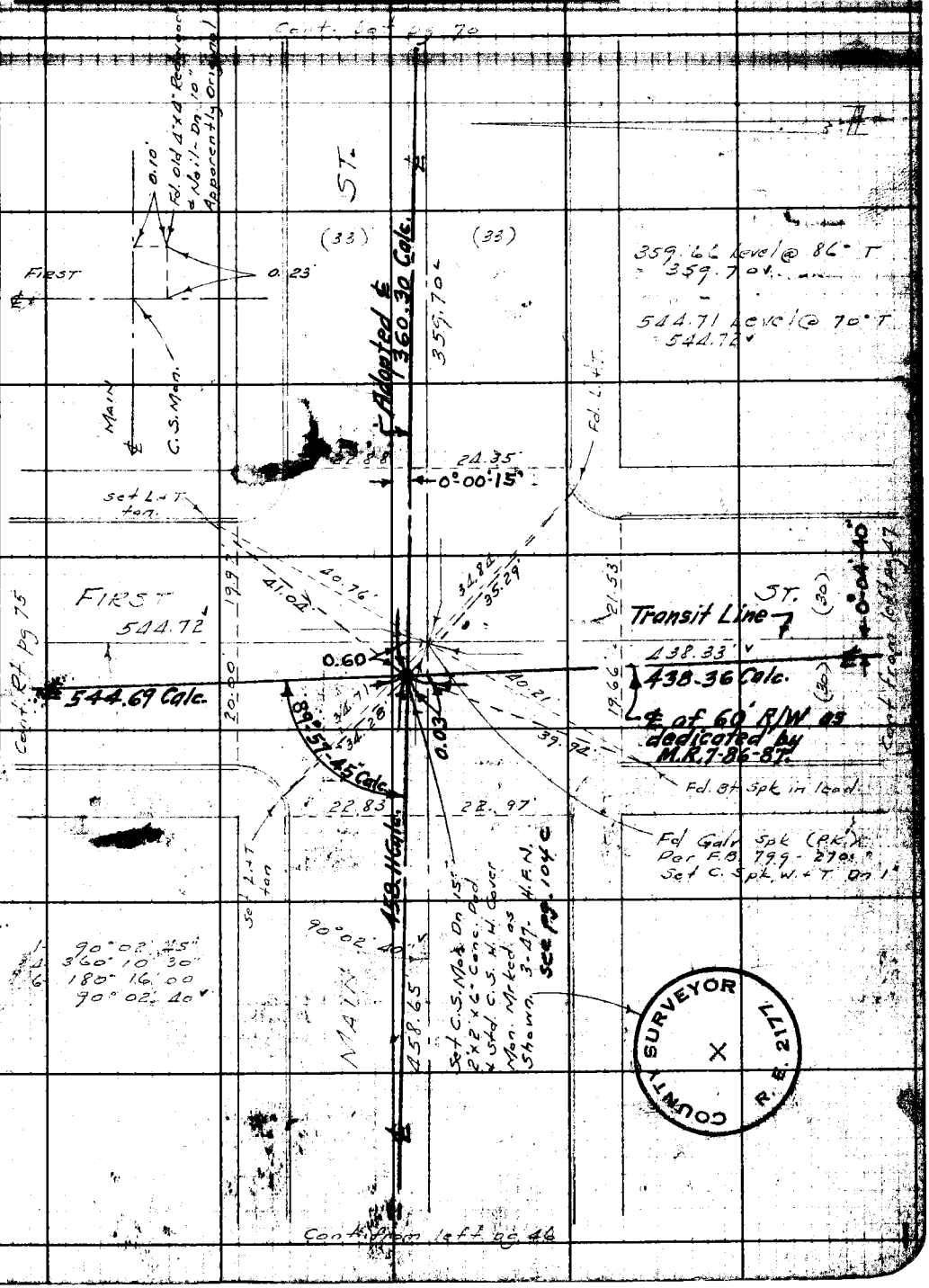

Note: Any Additions or Changes on This Sheet Must be Made Circled in Red Ink With Date and Name of Person Making Change.

Do not extend notes this side of this line.

RETURN TO
LOS ANGELES COUNTY SURVEYOR
700 HALL OF RECORDS

FORM 247 5M 11-41

RETURN TO
LOS ANGELES C ITY SURVEYOR
700 HALL OF RECORDS

Note: Any Additions or Changes on This Sheet Must be Mad Circled in Red Ink With Date an me of Person Making Change.

Do not extend ac this side of this line.

W.S. 38 B-2

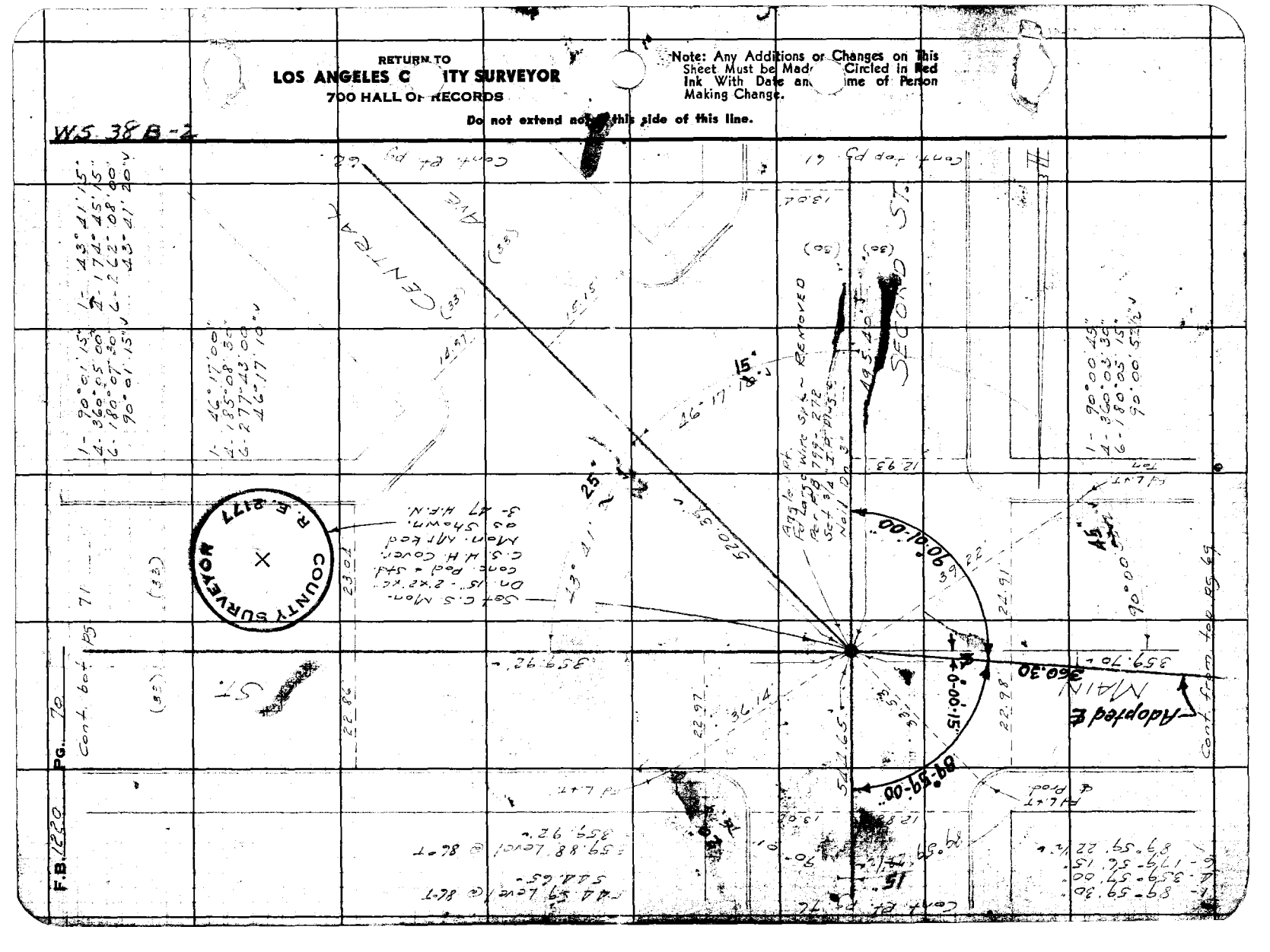

Notes Ck'd by	Survey of Puente Sewer Dist	F.B. 1220 PG. 71
Map No. B-2369	W. O. 835 Tape No. 019 St'd 68 °F	
Office Work	Surveyed by H. F. NAUMANN	
Checked	Notes H.F.N. Date Aug '46	
Date	Indexed A. C. Johnson	

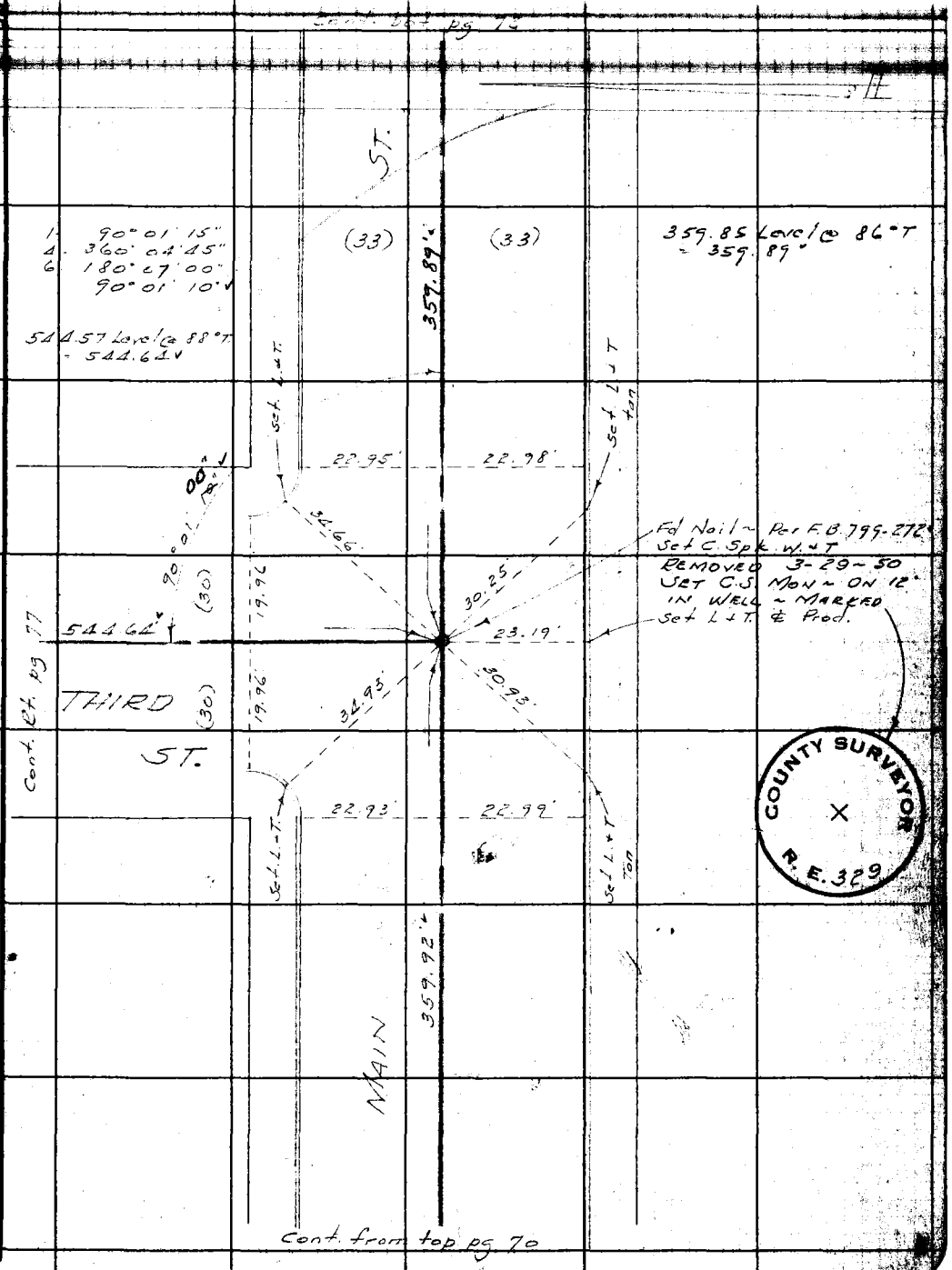

Note: Any Additions or Changes on This Sheet Must be Made Circled in Red Ink With Date and Name of Person Making Change.

Do not extend notes this side of this line.

RETURN TO
LOS ANGELES COUNTY SURVEYOR
700 HALL OF RECORDS

FORM 247 BM 11-41

RETURN TO
LOS ANGELES C ITY SURVEYOR
700 HALL O RECORDS

Note: Any Additions or Changes on This Sheet Must be Mad Circled in Red Ink With Date an me of Person Making Change.

Do not extend notes this side of this line.

W.S. 38 B-2

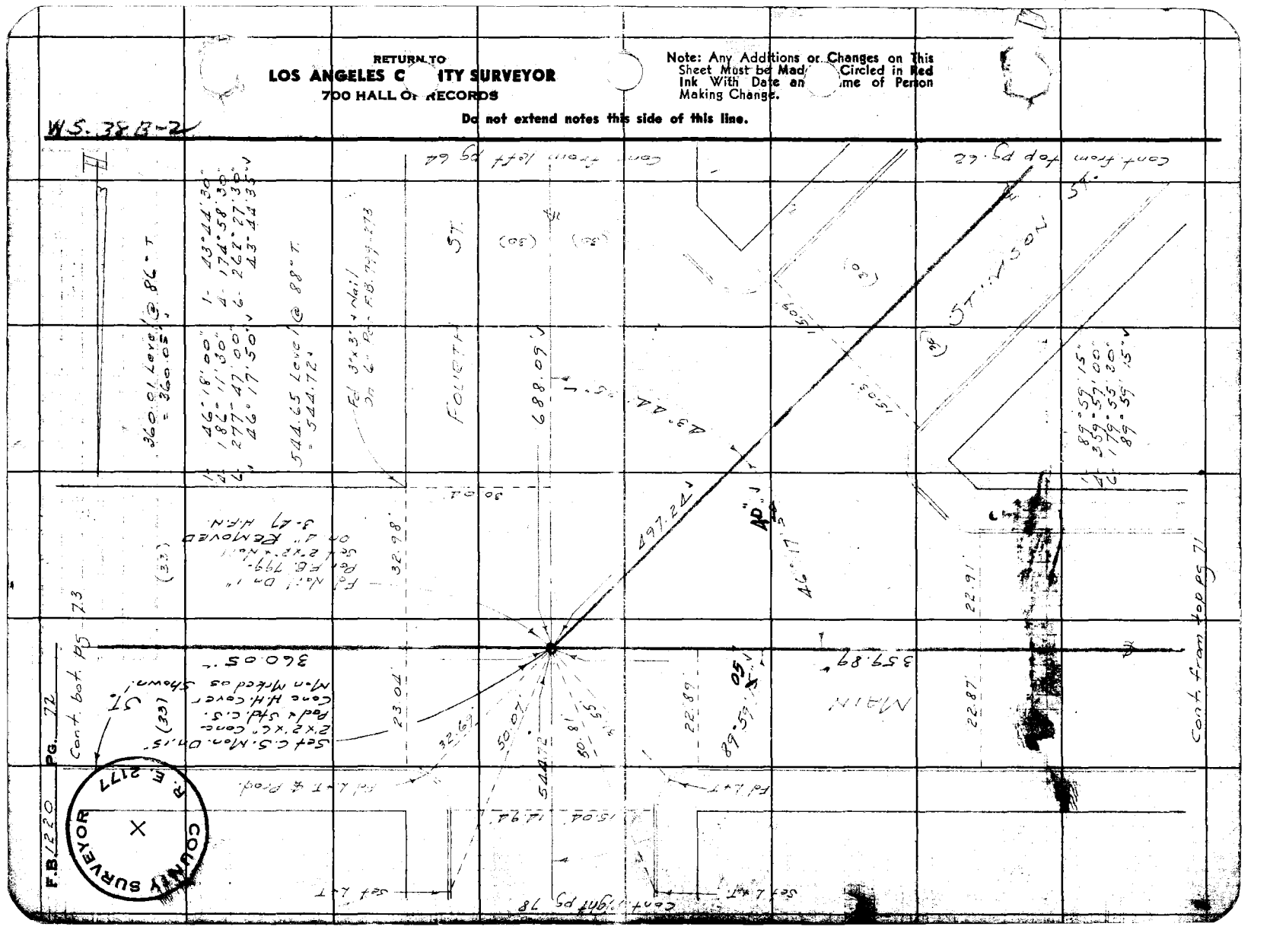

Notes Ck'd by
Map No. 2369
Office Work
Checked
Date

Survey of
W. O. 8835 Tape No. 015 St'd 48 °F
Surveyed by H. F. NAUMANN
Notes H.F.N Date Aug. 46
Indexed A. C. Johnson

F.B. 1220 Pg. 75

Note: Any Additions or Changes on This Sheet Must be Made in Red Ink With Circled Date and Name of Person Making Change.

Do not extend notes this side of this line.

RETURN TO
LOS ANGELES CITY SURVEYOR
700 HALL OF RECORDS

FORM 247 SM 11-41

Set chiseled (+) on Stool Gate Post

Fd 2" I.P. Plug + Nail on line 0.12' E. of Lot C. For Lot C. T. No 2799

Set N. & T. P.P. = 39.85 ft E.

Set N. & T. P.P. = 80.27 ft E. O.K.

Fd 2" I.P. Pipe, R.S. 27-8 (pipe angles 5 ft N. and has been pulled out)

1- 135° 14' 30"
4. 180° 58' 00"
6- 91° 27' 00"
135° 14' 30"

887.51 Level @ 86° T
887.61'

300' Tape #74

189.41 @ 7° 19' T = 86°
= 187.89'
189.70 @ 7° 58' T = 86°
= 187.89'

Fd 2" I.P. Plug + Nail, 6" Above Surface, Per R.S. Map 9016

Fd 2" I.P. Plug + Nail Guy Pole + 80.3 ft E.

Set C.S. Mon. On 15' 2"x2"x6" Conc. Post + Std C.S. H.H. Cover. Mon Marked as shown. M.F.N. 3-47

Set C. Spk. W. + T. REMOVED

1- 90° 02' 00"
4. 360° 07' 45"
6 180° 11' 45"
90° 01' 57½"

Set 3½" I.P. 6" Above Surface, No Tag or Plug, Set Flush

Set 3½" I.P. on line 0.18' S. of Fence Corner

Set Chiseled (+) on Fire Hyd. U.S.E.

Set Chiseled (+) on Stool/St. Sign Post

Set 4" x 4" T. Bk. Walk Snyder 2-7-55

Fd. Nail Per F.B. 799-274

Fd. Nail & Tag Per F.B. 799-274

Set Nail & Tag in Conc. Walk Snyder 2-7-55

Fd 2" I.P. Plug + Nail No Nail, S.W. Cor. Lot 3, T.T. 2799

Set Nail & Tag in Conc. Walk Snyder 2-7-55

Set N. & T. P.P. = 80.27 ft E. O.K.

Set B. Spk. W. & T. Snyder 2-9-55

544.67 Level @ 86° T
544.73'

101.77

Cont. from top pg 72

Cont. left pg 77

544.73'

FIFTH ST.

MAIN ST.

(33)

(30)

(30)

COUNTY SURVEYOR R.E. 2177

02'-05"

360° 05'

0.09

0.53

32.96'

38.37

38.80'

46.32

46.91

39.87

38.71

30.05

20.65

120.15

187.89

35.71'

29.56

26.27'

33.00

135° 14' 30"

68.43

RETURN TO
LOS ANGELES C ITY SURVEYOR
700 HALL OF RECORDS

Note: Any Additions or Changes on This Sheet Must be Mad Circled in Red Ink With Date an me of Person Making Change.

Do not extend notes this side of this line.

W.S. 38 B-2

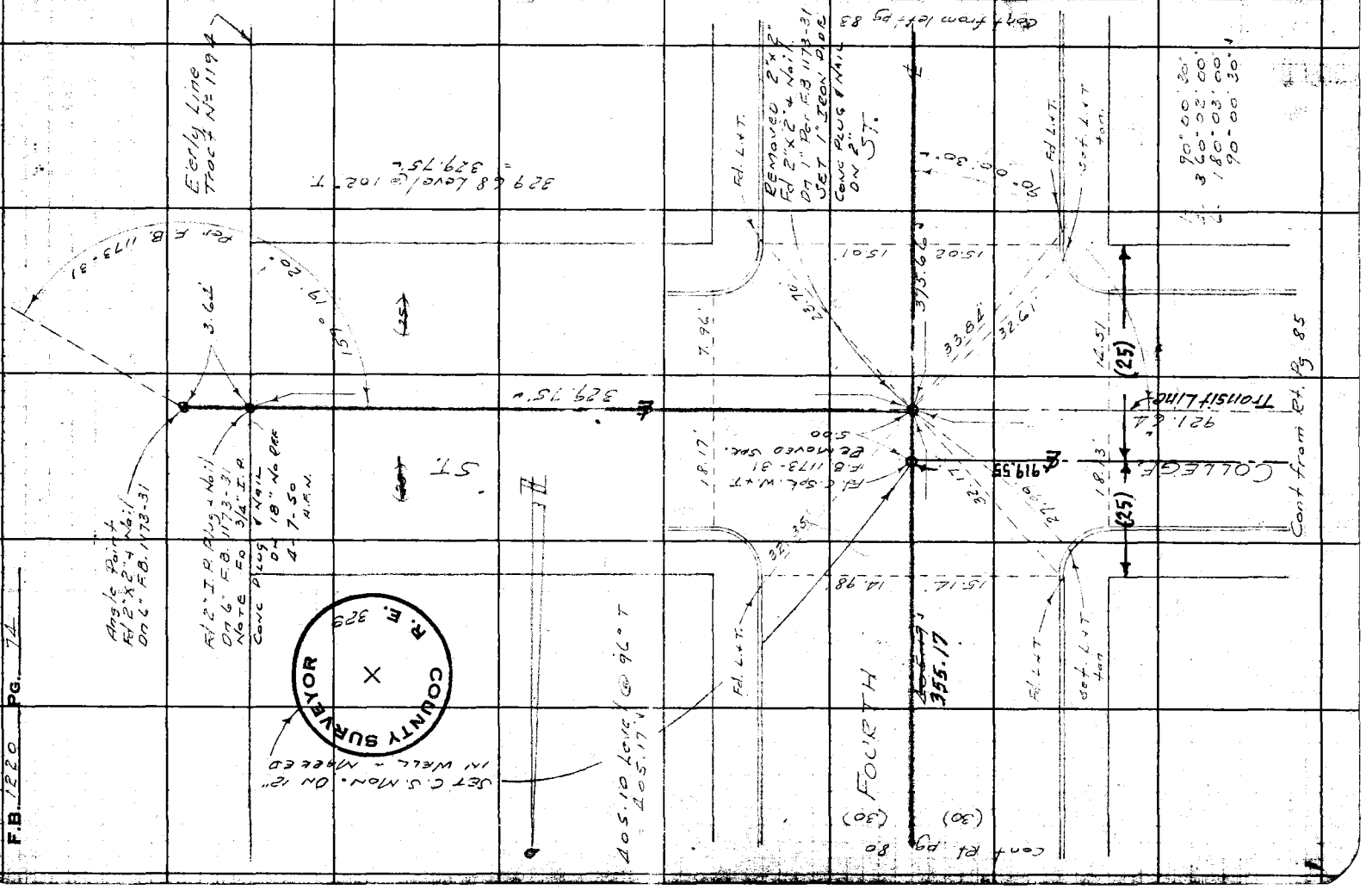

Notes Ck'd by	Survey of Pueblo Sewer Dist	F.B. 1220 PG. 75
Map No. B-2369	W. O. 835 Tape No. 019 St'd 68 °F	
Office Work	Surveyed by H. F. NAUMANN	
Checked	Notes H.F.N Date Aug '46	
Date	Indexed A. C. Johnson 1-30-47	

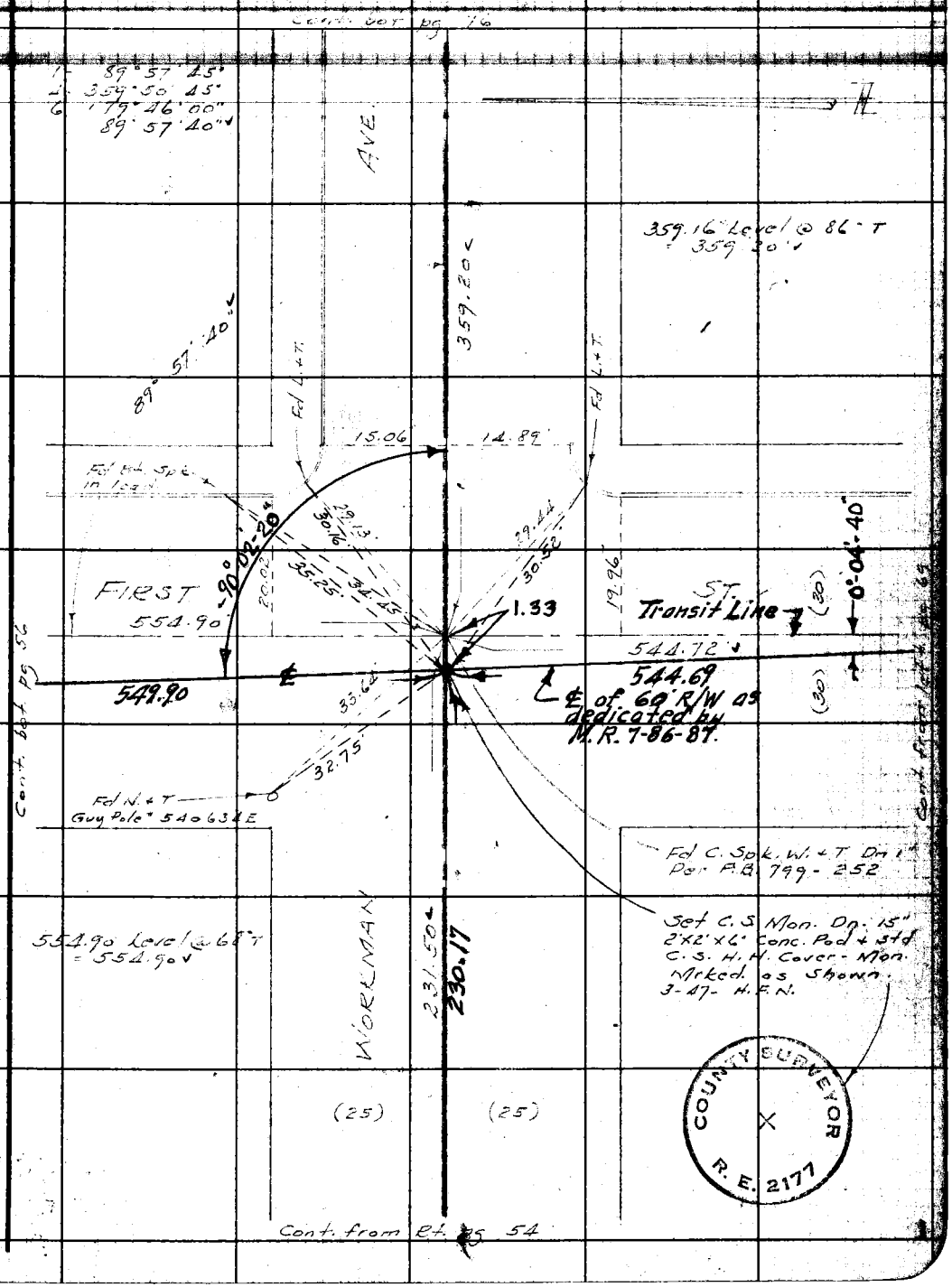

Note: Any Additions or Changes on This Sheet Must be Made Circled in Red Ink With Date and Name of Person Making Change.

Do not extend notes this side of this line.

RETURN TO
LOS ANGELES COUNTY SURVEYOR
700 HALL OF RECORDS

FORM 247 5M 11-41

F.B. 1220 PG. 76

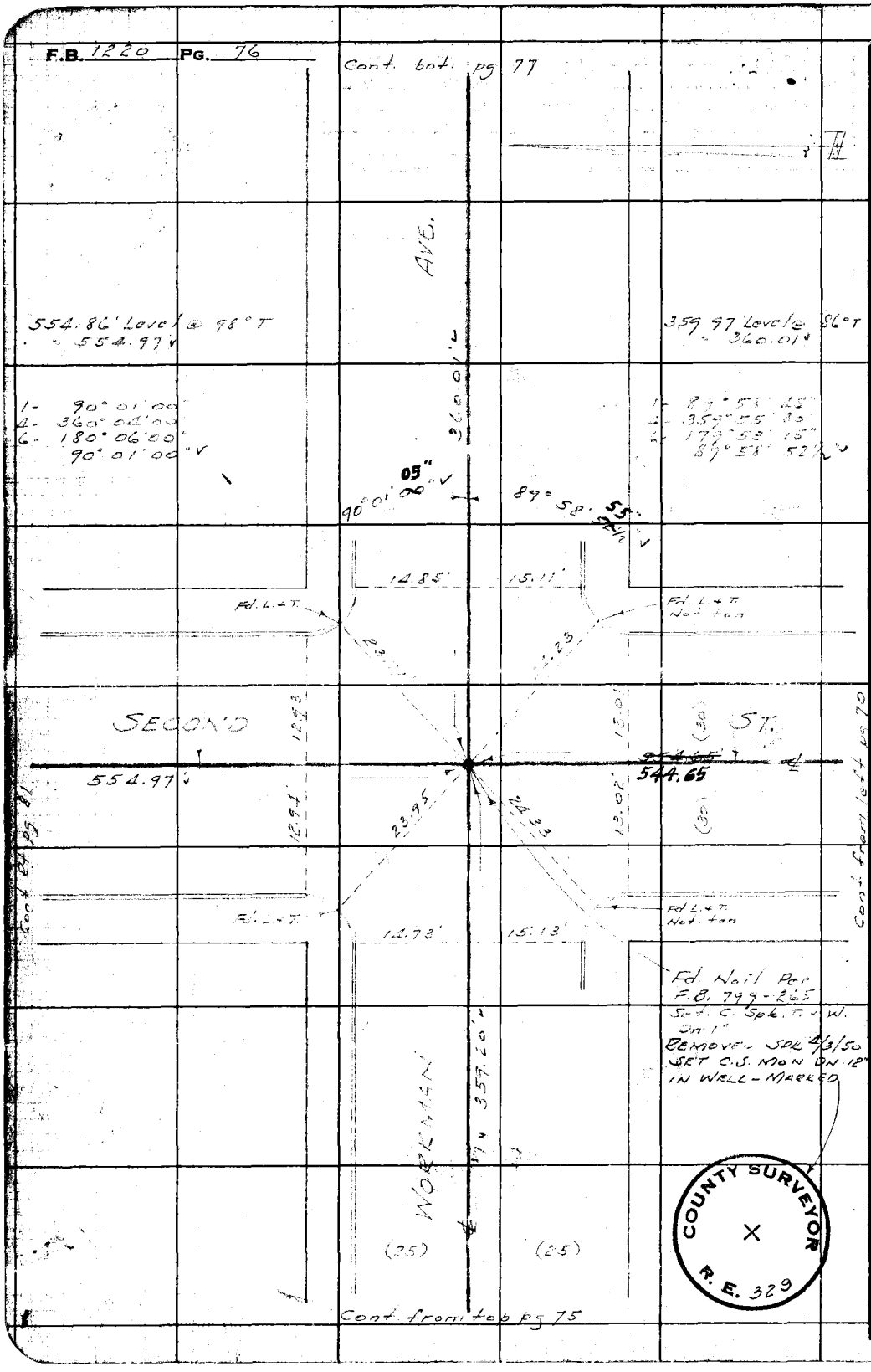

W.S. 38 B-2

RETURN TO
LOS ANGELES C[illegible]ITY SURVEYOR
700 HALL O[illegible] RECORDS

Do not extend notes this side of this line.

Note: Any Additions or Changes on This Sheet Must be Made [illegible] Circled in Red Ink With Date an[illegible] me of Person Making Change.

Notes Ck'd by	Survey of Puente Sewer Dist	F.B. 1220 PG. 77
Map No. 13-2[illegible]9	W. O. 8351 Tape No. 019 St'd 68° F	
Office Work	Surveyed by H. F. NAUMANN	
Checked	Notes H.F.N. Date Aug 46	
Date	Indexed A. C. Johnson	

COUNTY SURVEYOR
R. E. 329

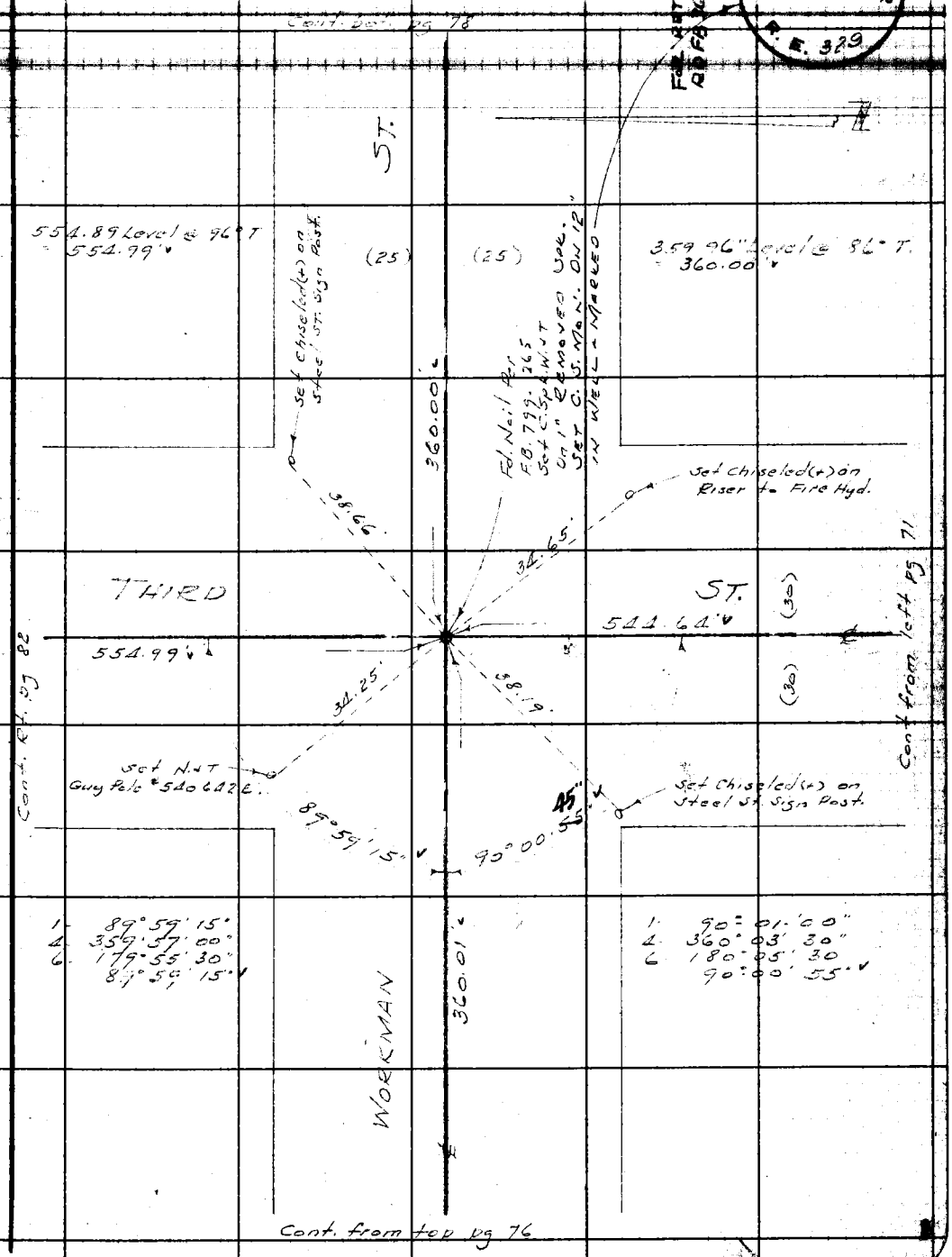

Note: Any Additions or Changes on This Sheet Must be Made Circled in Red Ink With Date and Time of Person Making Change.

Do not extend notes this side of this line.

RETURN TO
LOS ANGELES COUNTY SURVEYOR
700 HALL OF RECORDS

FORM 247 5M 11-41

RETURN TO
LOS ANGELES C[illegible]NTY SURVEYOR
700 HALL C[illegible]ECORDS

Note: Any Additions or Changes on This Sheet Must be Made in Red Ink With Date and Name of Person Making Change.

Do not extend notes this side of this line.

W.S 38 B-2

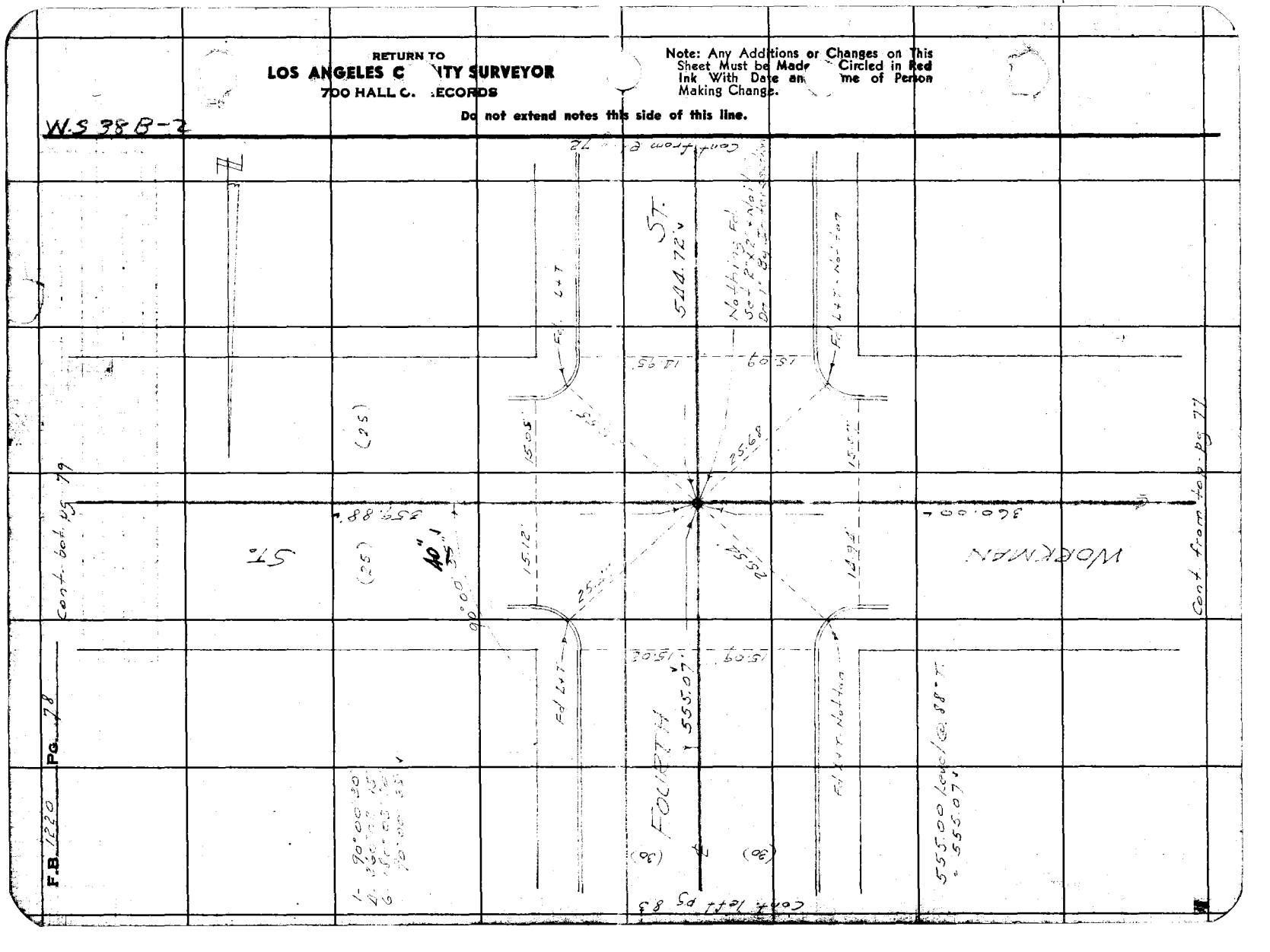

Notes Ck'd by	Survey of Pleasant Sewer Dist	F.B. 1220 Pg. 75
Map No.	W. O. 8351 Tape No. 019 St'd 68 °F	
Office Work	Surveyed by H. F. NAUMANN	
Checked	Notes H.F.N. Date Aug 46	
Date	Indexed A. C. Johnson	

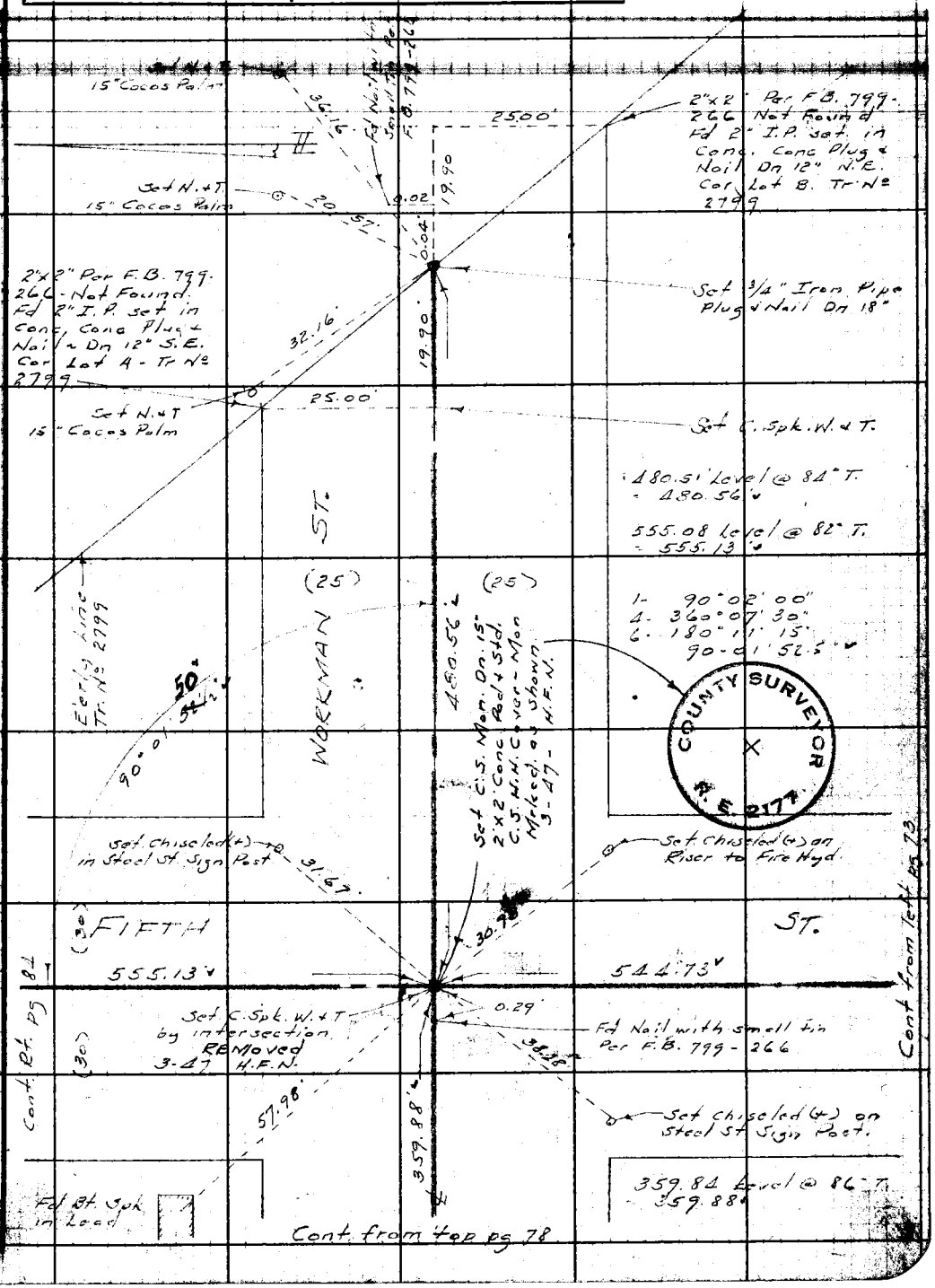

Note: Any Additions or Changes on This Sheet Must be Made and Circled in Red Ink With Date and Name of Person Making Change.

Do not extend notes this side of this line.

RETURN TO
LOS ANGELES COUNTY SURVEYOR
700 HALL OF RECORDS

FORM 247 BM 11-41

F.B. 1220 PG. 80

W.S. 38 B-2

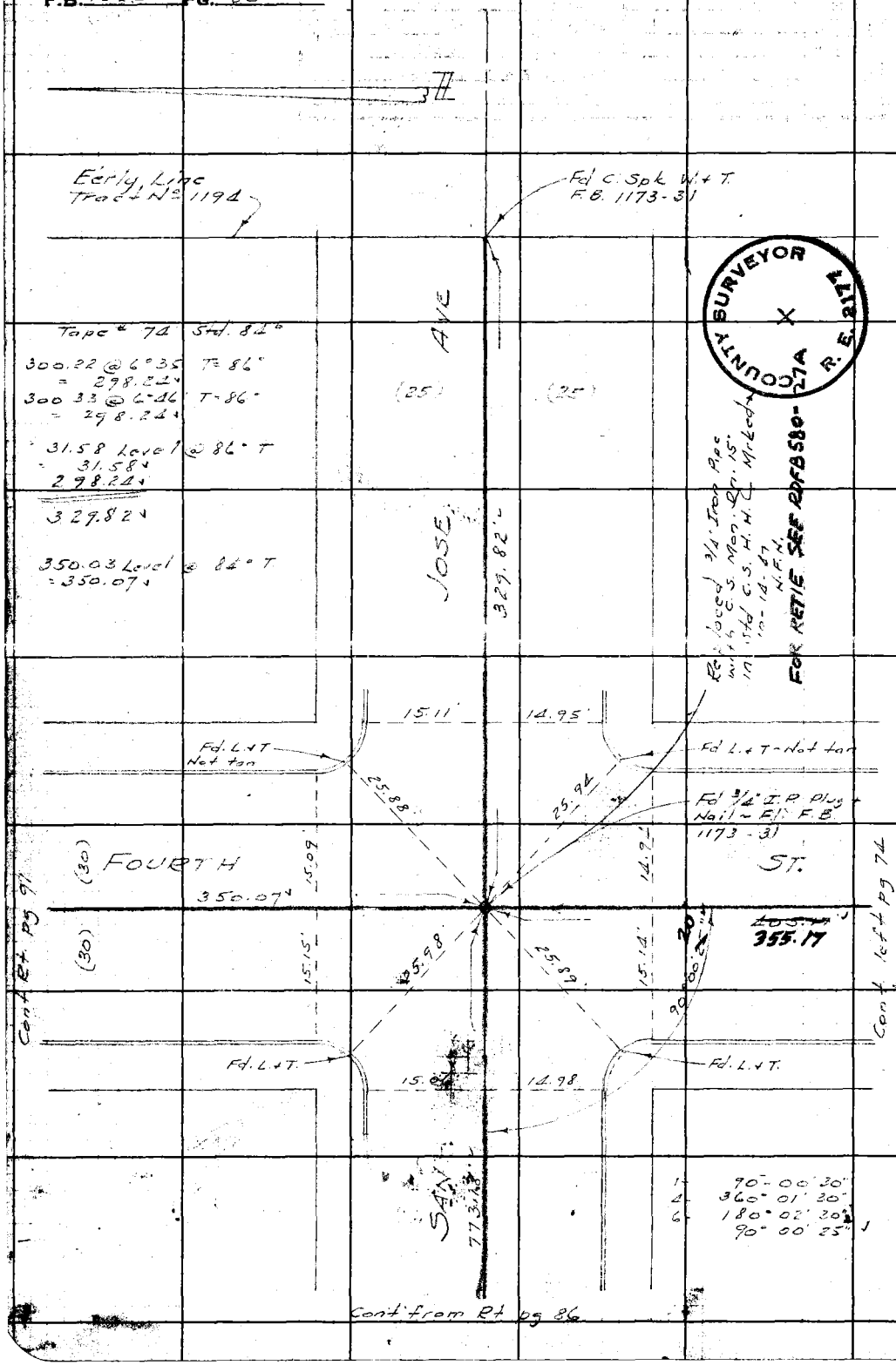

RETURN TO
LOS ANGELES C[illegible]ITY SURVEYOR
700 HALL O[illegible] RECORDS

Do not extend notes this side of this line.

Note: Any Additions or Changes on This Sheet Must be Mad[illegible] Circled in Red Ink With Date an[illegible]me of Person Making Change.

Notes Ck'd by	Survey of Pomona Sewer Dist	F.B. 1220 Pg. 81
Map No. C.S.B-2369	W. O. 8351 Tape No. 019 St'd 68 °F	
Office Work	Surveyed by H. F. NAUMANN	
Checked	Notes H.F.N. Date Aug 46	
Date	Indexed A. C. Johnson	

W.S. B-2

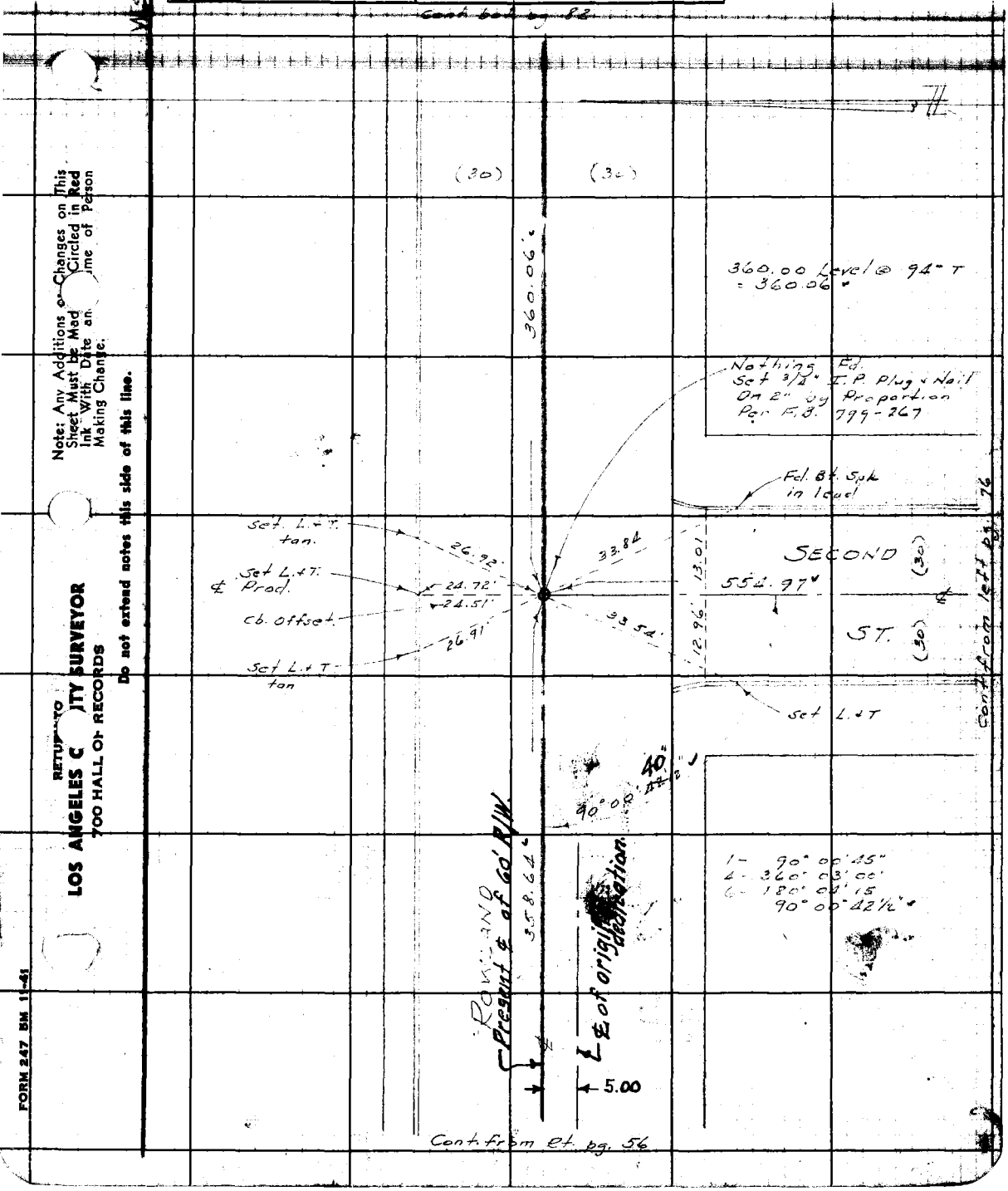

Note: Any Additions or Changes on This Sheet Must be Made Circled in Red Ink With Date and Name of Person Making Change.

Do not extend notes this side of this line.

RETURN TO
LOS ANGELES COUNTY SURVEYOR
700 HALL OF RECORDS

FORM 247 BM 11-41

RETURN TO
LOS ANGELES C ITY SURVEYOR
700 HALL O RECORDS

Note: Any Additions or Changes on This Sheet Must be Mad Circled in Red Ink With Date an me of Person Making Change.

Do not extend notes this side of this line.

W.S. 38 G-2

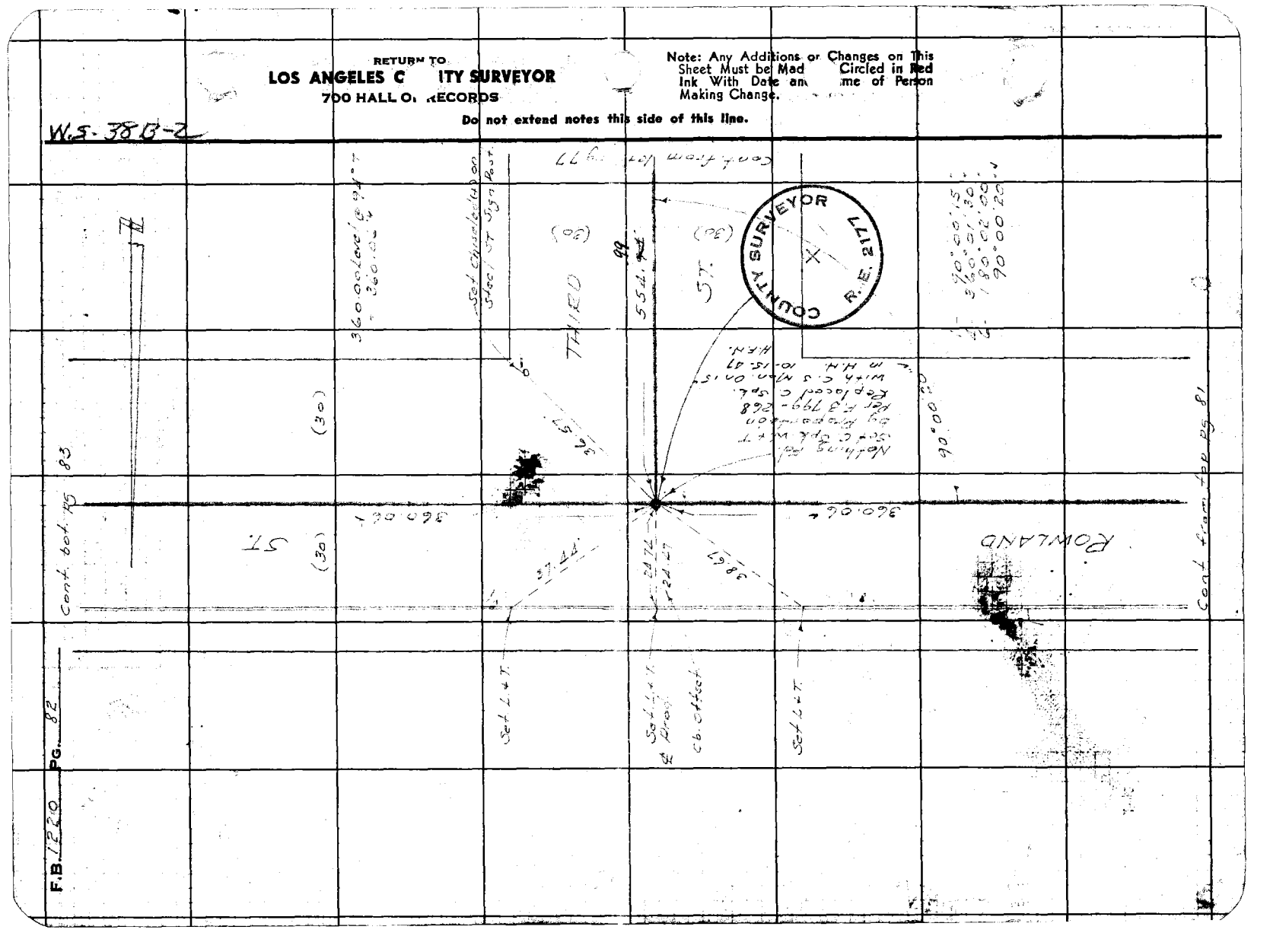

Notes Ck'd by	Survey of [illegible]
Map No. B-2369	W. O. 8351 Tape No. 019 St'd 68 °F
Office Work	Surveyed by H. F. NAUMANN
Checked	Notes H.F.N. Date Aug 46
Date	Indexed [illegible] C. Johnson

F.B. 1220 PG. 88

COUNTY SURVEYOR
R.E. 2177



Note: Any Additions or Changes on This Sheet Must be Made Circled in Red Ink With Date and Name of Person Making Change.

Do not extend notes this side of this line.

RETURN TO
LOS ANGELES COUNTY SURVEYOR
700 HALL OF RECORDS

FORM 247 5M 11-41

F.B. 1220 PG. 84

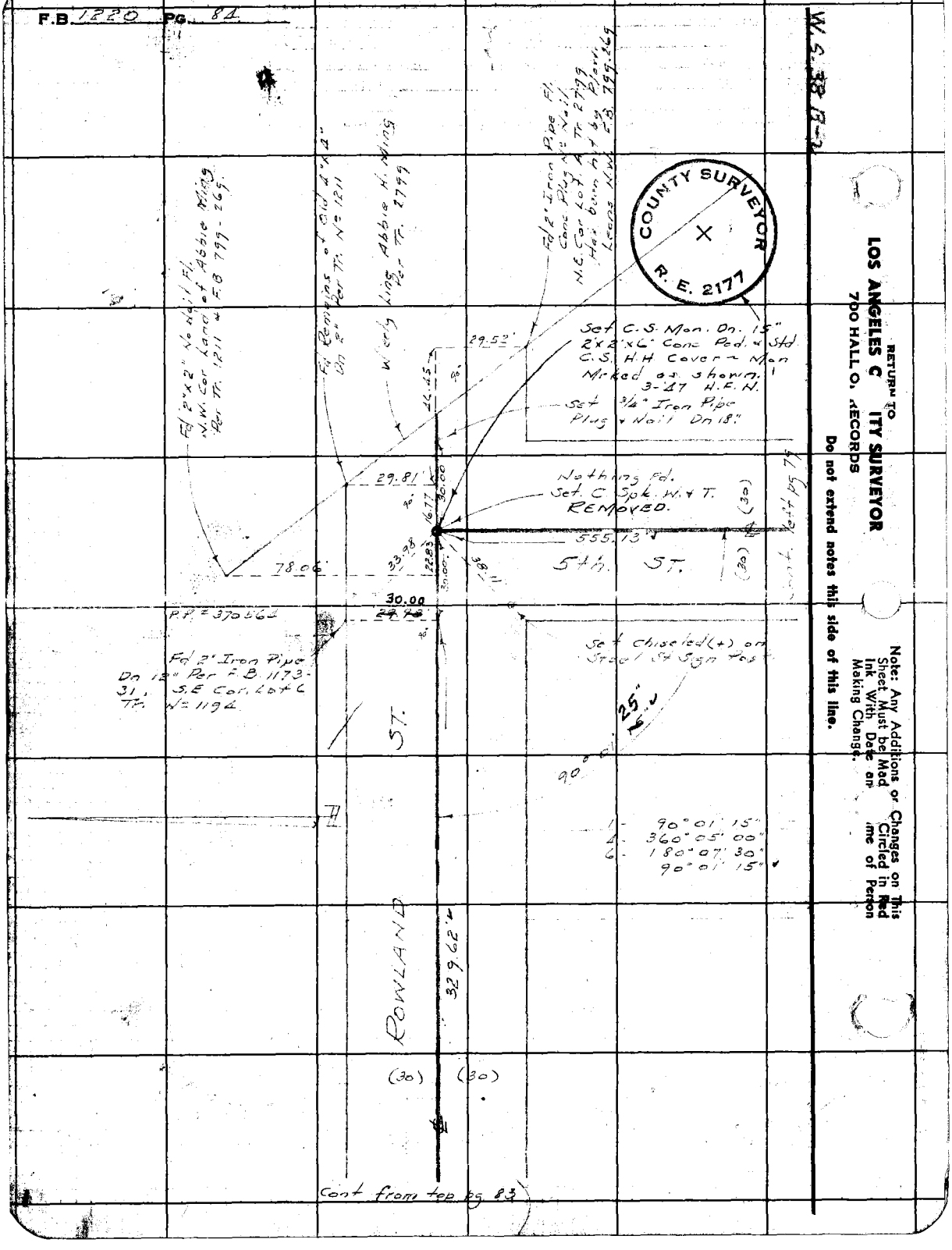

RETURN TO
LOS ANGELES C ITY SURVEYOR
700 HALL O. RECORDS

Do not extend notes this side of this line.

Note: Any Additions or Changes on This Sheet Must be Mad Circled in Red Ink With Date an me of Person Making Change.

Notes Ck'd by	Survey of Puente Sewer Dist.	F.B. 1290 Pg. 85
Map No. B-2369	W. O. 8357 Tape No. 038 St'd 68 °F	
Office Work	Surveyed by H. F. NAUMANN	
Checked	Notes H.F.N. Date SEPT 46	
Date	Indexed A. C. Johnson	

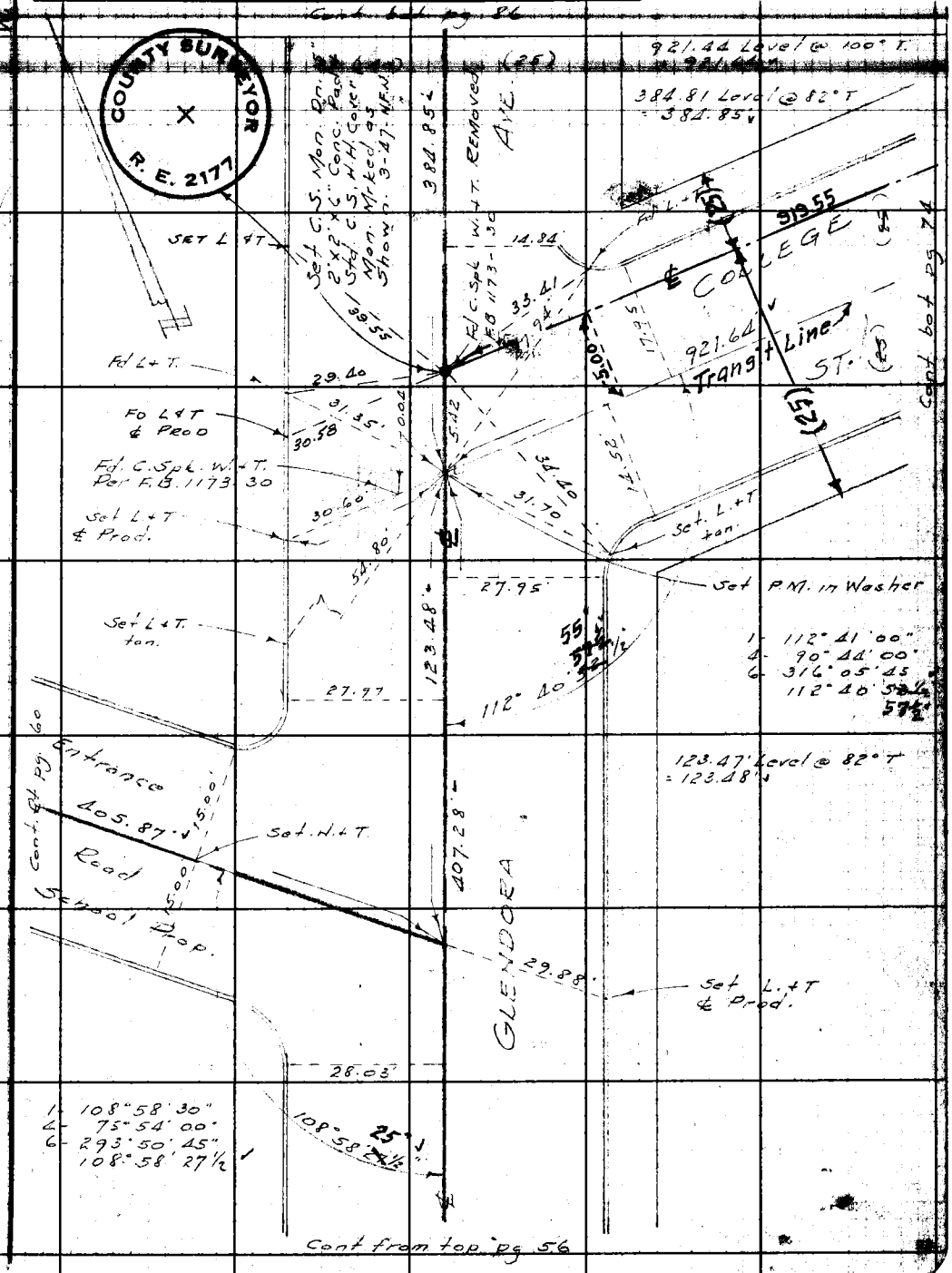

Note: Any Additions or Changes on This Sheet Must be Made Circled in Red Ink With Date and Name of Person Making Change.

Do not extend notes this side of this line.

RETURN TO
LOS ANGELES COUNTY SURVEYOR
700 HALL OF RECORDS

FORM 247 BM 11-41

RETURN TO
LOS ANGELES C ITY SURVEYOR
700 HALL O. RECORDS

Note: Any Additions or Changes on This Sheet Must be Mad Circled in Red Ink With Date an ame of Person Making Change.

Do not extend notes this side of this line.

WS. 38 B-2

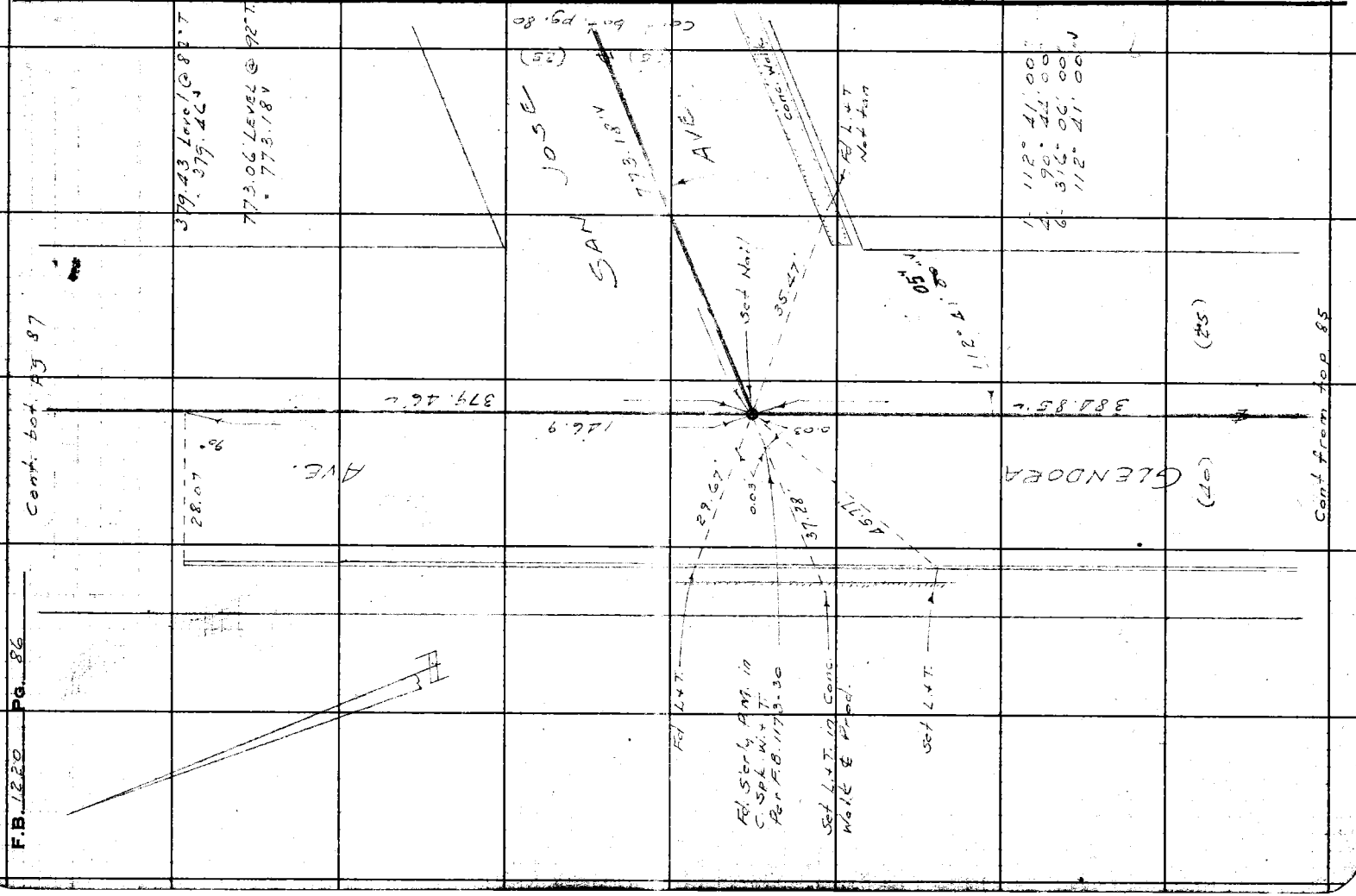

F.B. 1220 Pg. 86

Notes Ck'd by	Survey of [illegible] DIST.	F.B. 1280 PG. 87
Map No. B-2369	W. O. 8835 Tape No. 8 58 St'd 68 °F	
Office Work	Surveyed by [illegible] F. [illegible]	
Checked	Notes H.F.N. Date SEPT 46	
Date	Indexed A. C. Johnson	

38 B-2

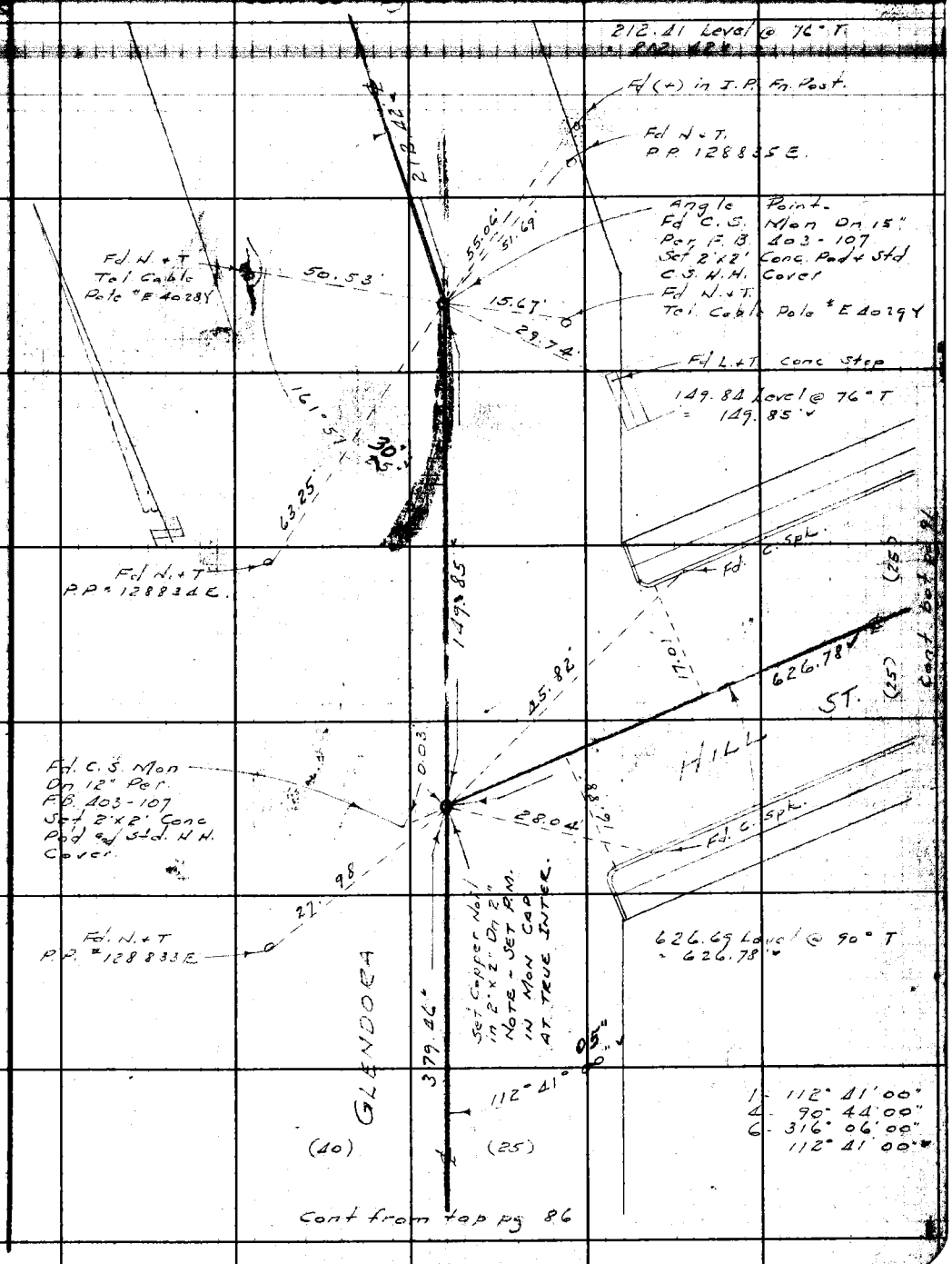

1 - 161°57'30"
4 - 287°49'45"
6 - 251°44'[illegible]
161°57'[illegible]

Note: Any Additions or Changes on This Sheet Must be Made Circled in Red Ink With Date and Name of Person Making Change.

RETURN TO
LOS ANGELES COUNTY SURVEYOR
700 HALL OF RECORDS

Do not extend notes this side of this line.

FORM 247 5M 11-41

RETURN TO
LOS ANGELES C ITY SURVEYOR
700 HALL O. RECORDS

Note: Any Additions or Changes on This Sheet Must be Mad Circled in Red Ink With Date an ame of Person Making Change.

Do not extend notes this side of this line.

W.S. 38B-2



F.B. 1220 Pg. 88

Notes Ck'd by	Survey of Pueblo Sewer Dist	F.B. 1330 Pg. 89
Map No. B-2369	W. O. 8357 Tape No. 658 St'd 68 °F	
Office Work	Surveyed by H. F. NAUMANN	
Checked	Notes H.F.N. Date SEPT 46	
Date	Indexed A. C. Johnson	

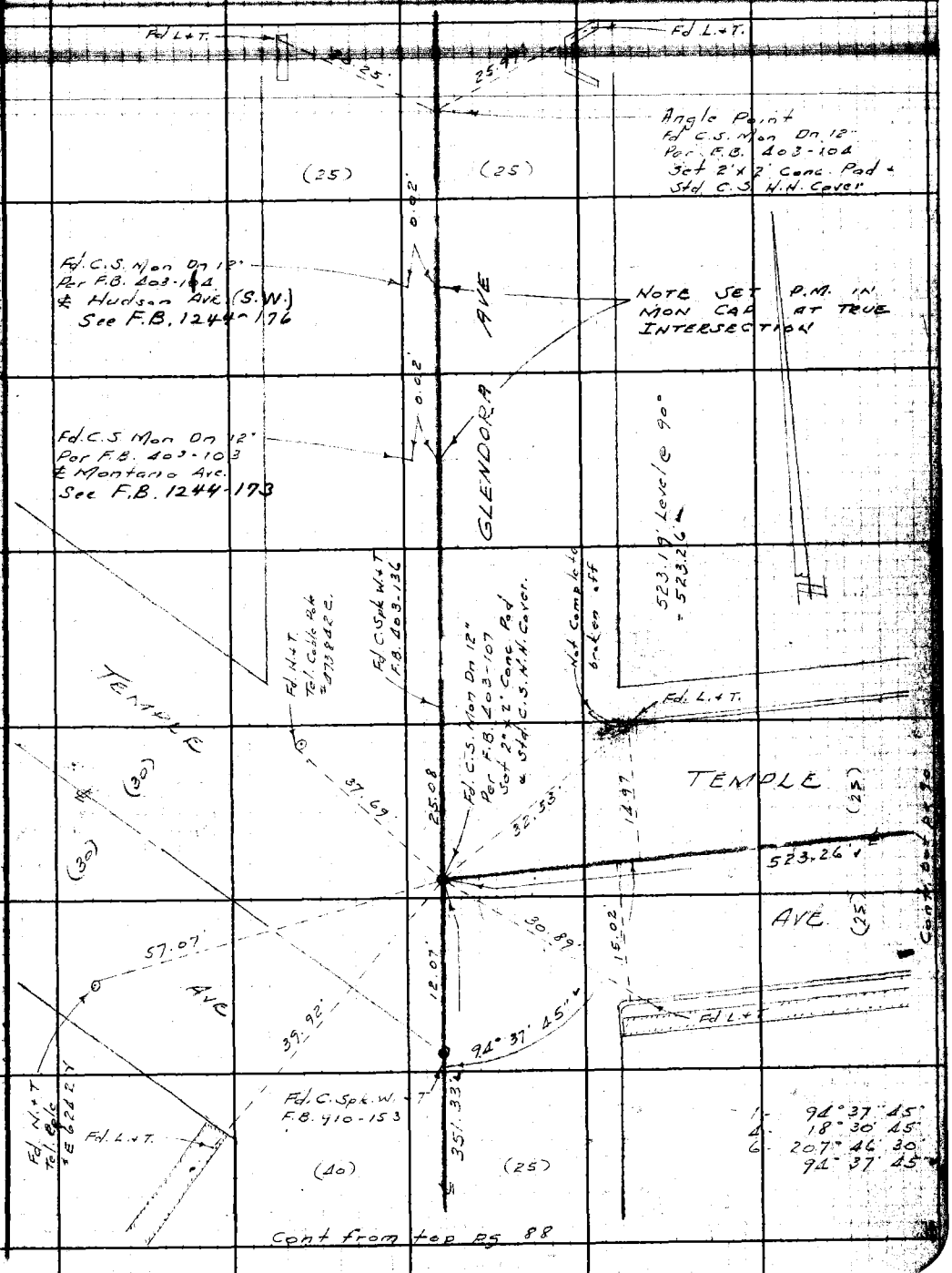

Note: Any Additions or Changes on This Sheet Must be Made Circled in Red Ink With Date and Name of Person Making Change.

Do not extend notes this side of this line.

RETURN TO
LOS ANGELES COUNTY SURVEYOR
700 HALL OF RECORDS

FORM 247 5M 11-41

F.B. 1220 PG. 90

W.S. 38 B-2

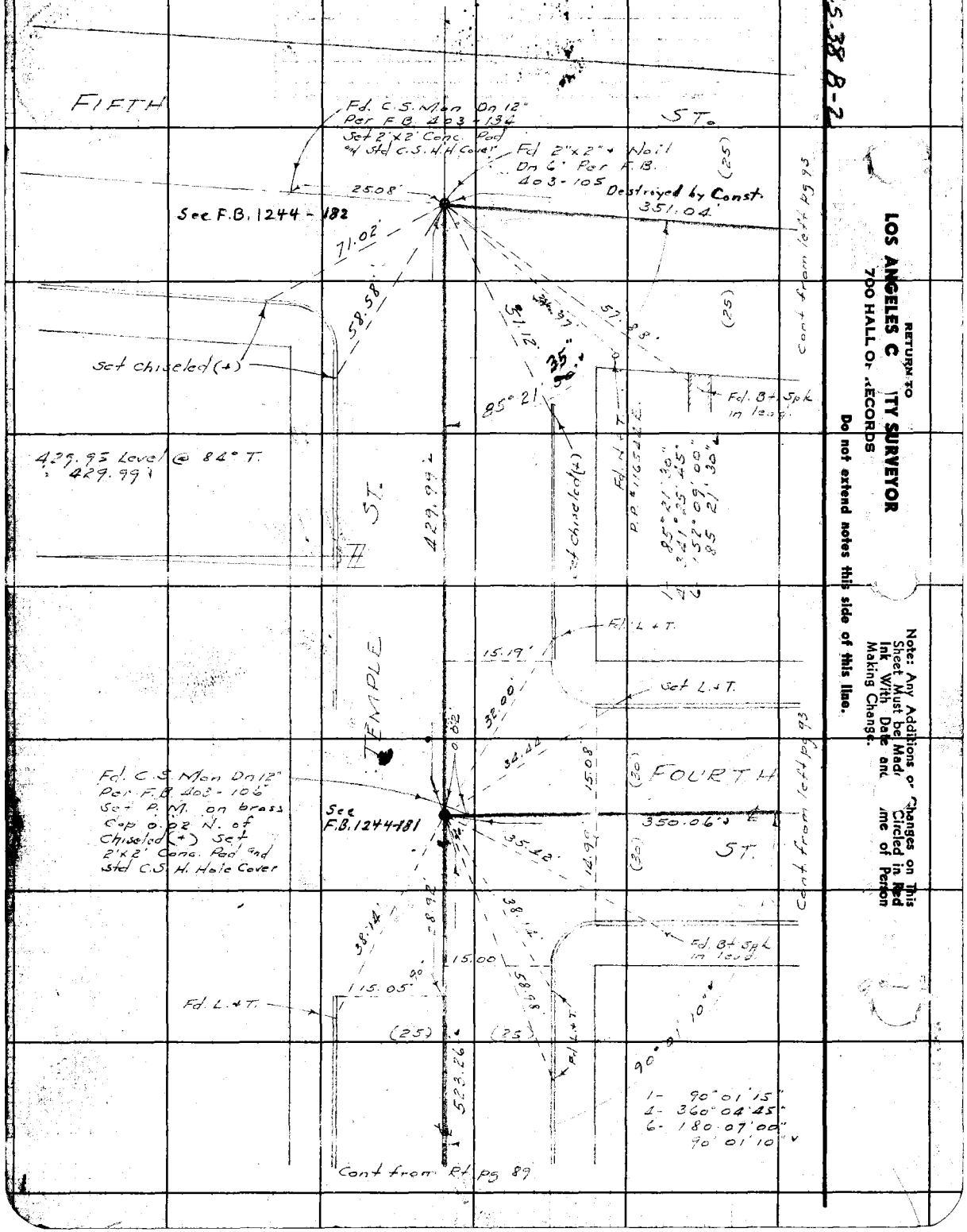

RETURN TO
LOS ANGELES CITY SURVEYOR
700 HALL OF RECORDS

Note: Any Additions or Changes on This Sheet Must be Made in Red Ink With Date and Name of Person Making Change.

Do not extend notes this side of this line.

Notes Ck'd by	Survey of [illegible]	F.B. 1230 Pg. 91
Map No. B-2369	W. O. 8351 Tape No. 058 St'd 68 °F	
Office Work	Surveyed by H. F. NAUMANN	
Checked	Notes H.F.N. Date SEPT 46	
Date	Indexed [illegible] C. Johnson	

COUNTY SURVEYOR
R.E. 2177

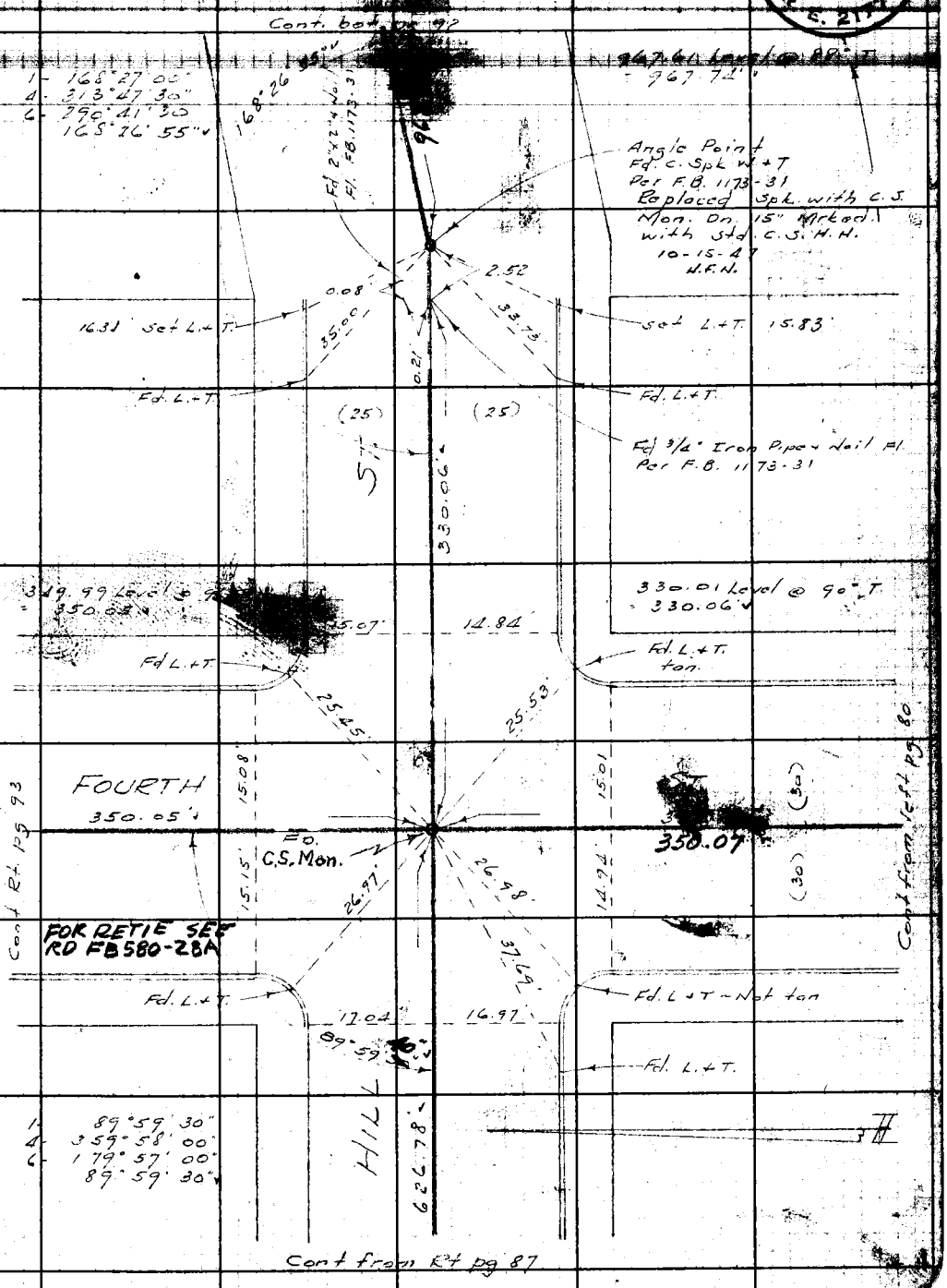

Note: Any Additions or Changes on This Sheet Must be Made in Red Ink With Date and Name of Person Making Change.

Do not extend notes this side of this line.

RETURN TO
LOS ANGELES COUNTY SURVEYOR
700 HALL OF RECORDS

FORM 247 5M 11-41

RETURN TO
LOS ANGELES C[illegible]TY SURVEYOR
700 HALL OF RECORDS

Note: Any Additions or Changes on This Sheet Must be Made & Circled in Red Ink With Date and [illegible]me of Person Making Change.

Do not extend notes this side of this line.

W.S. 38 B-2



F.B. 12220 Pg. 92

Notes Ck'd by	Survey of PUENTE SEWER DIST	F.B. 123 PG. 93
Map No. B-2368	W. O. 8351 Tape No. 058 St'd 68° F	
Office Work	Surveyed by H. F. NAUMANN	
Checked	Notes H.F.N. Date Sept 46	
Date	Indexed A. C. Johnson	

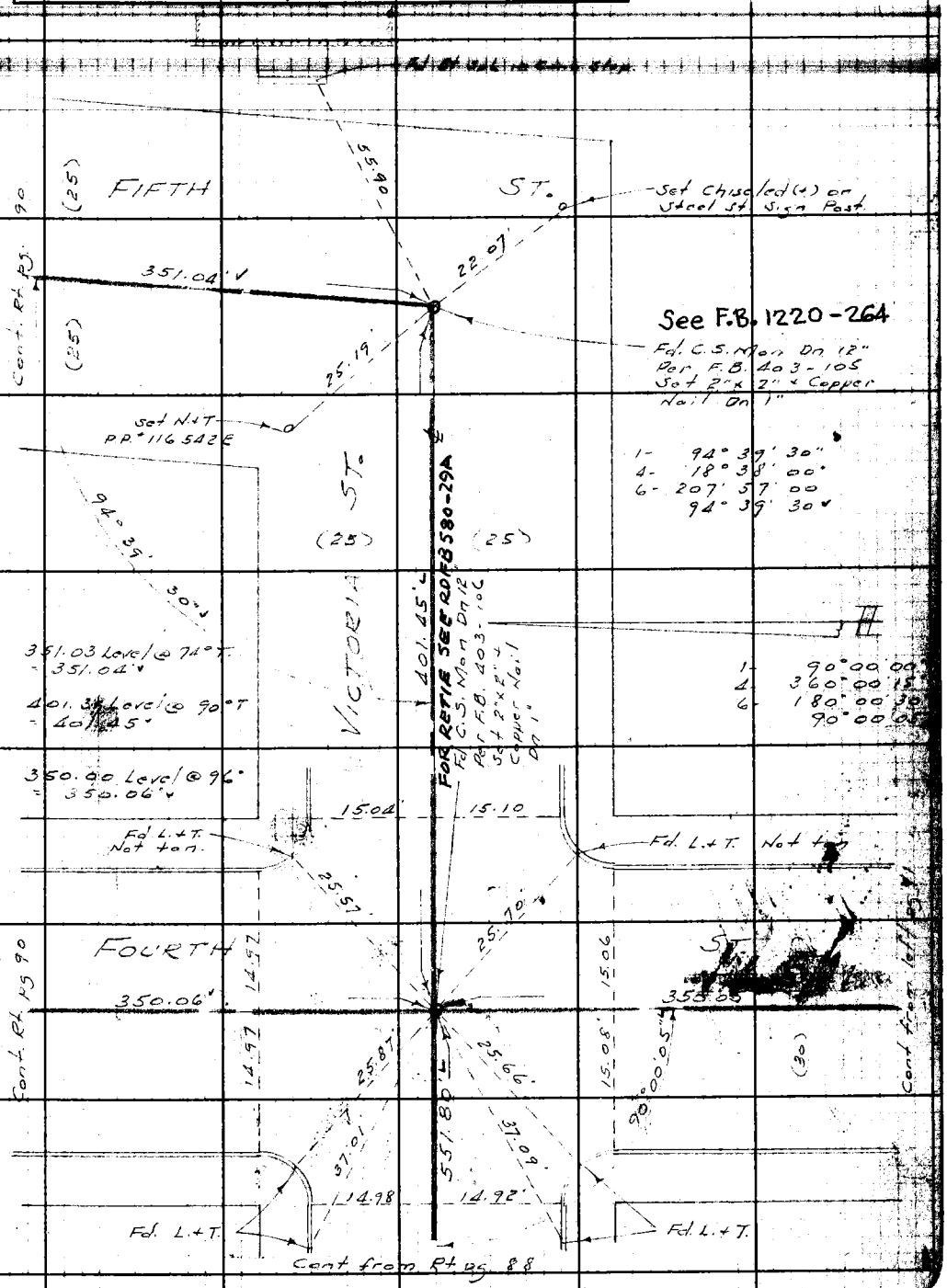

Note: Any Additions or Changes on This Sheet Must be Made and Circled in Red Ink With Date and Name of Person Making Change.

Do not extend notes this side of this line.

RETURN TO
LOS ANGELES COUNTY SURVEYOR
700 HALL OF RECORDS

FORM 247 5M 11-41

F.B. 1222 Pg. 94

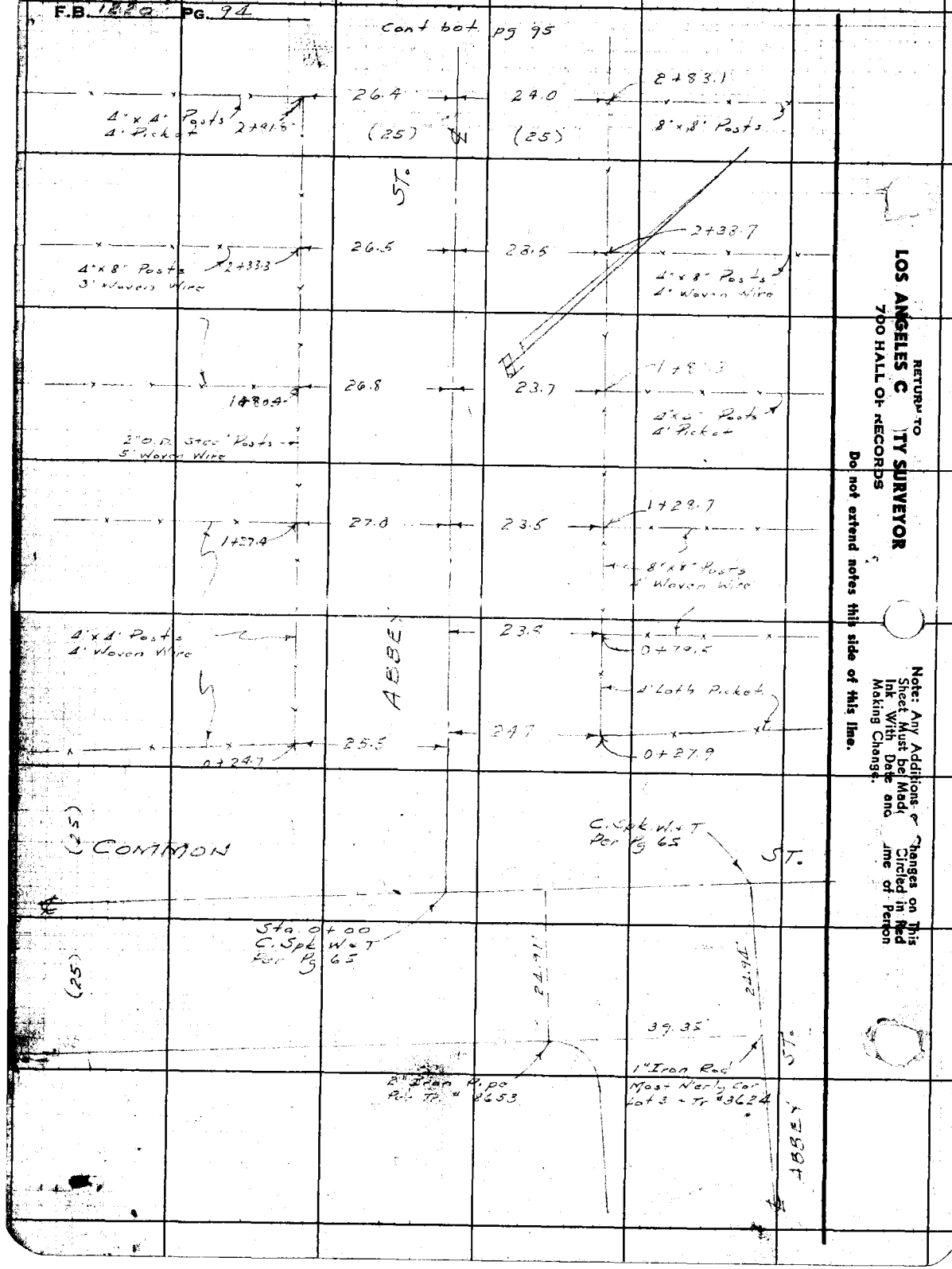

RETURN TO
LOS ANGELES COUNTY SURVEYOR
700 HALL OF RECORDS

Do not extend notes this side of this line.

Note: Any Additions or Changes on This Sheet Must be Made in Red Ink With Date and Time of Person Making Change.

Notes Ck'd by	Survey of Pleasant Sewer Dist	F.B. 1220 PG. 95
Map No.	W. O. 8351 Tape No. 058 St'd 68 °F	
Office Work	Surveyed by H. F. NAUMANN	
Checked	Notes H.F.N. Date 10-46	
Date	Indexed A. C. Johnson 1-30-47	

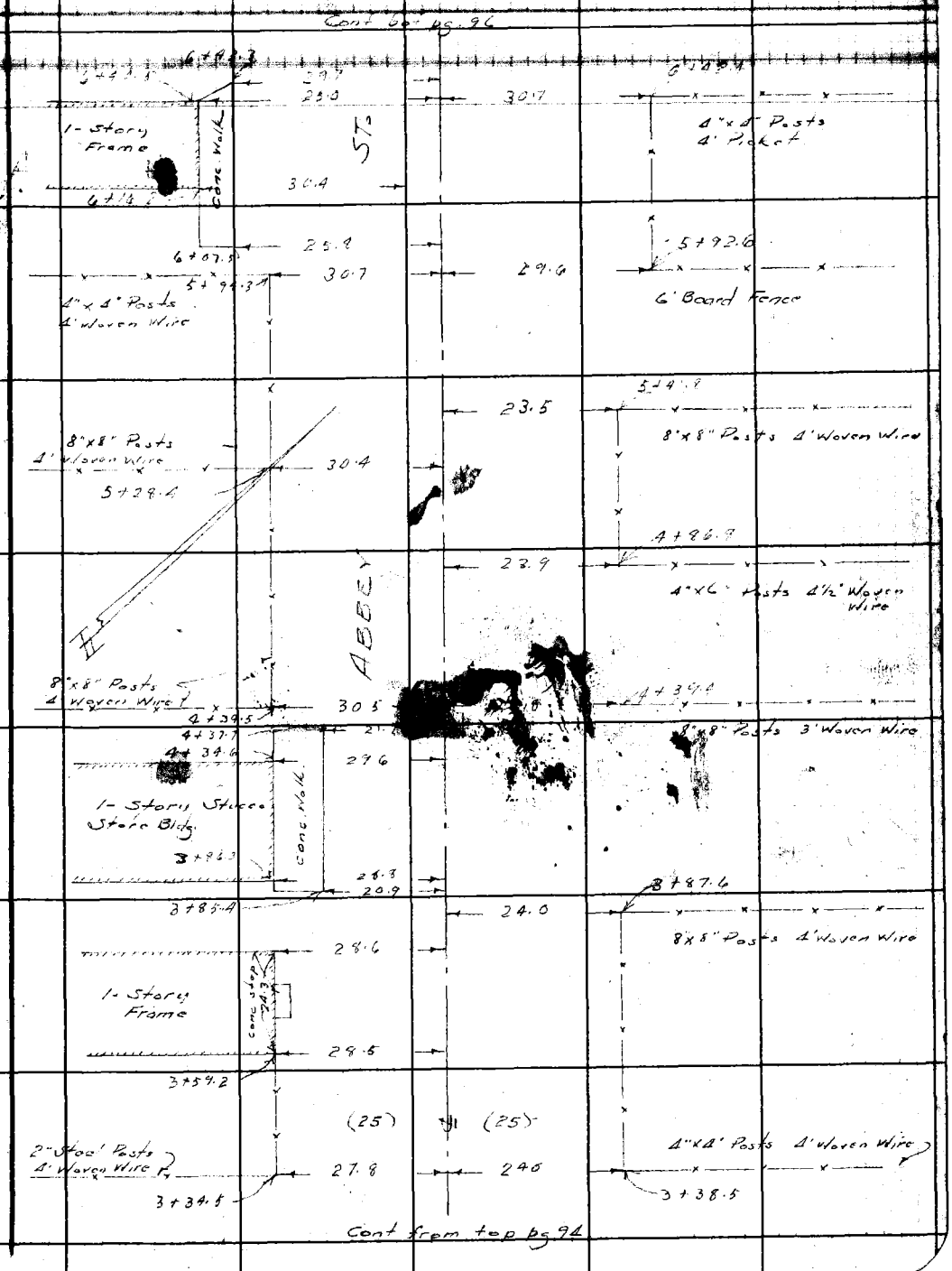

Note: Any Additions or Changes on This Sheet Must be Made Circled in Red Ink With Date and Name of Person Making Change.

Do not extend notes this side of this line.

RETURN TO
LOS ANGELES COUNTY SURVEYOR
700 HALL OF RECORDS

FORM 247 5M 11-41

F.B. 1220 PG. 96

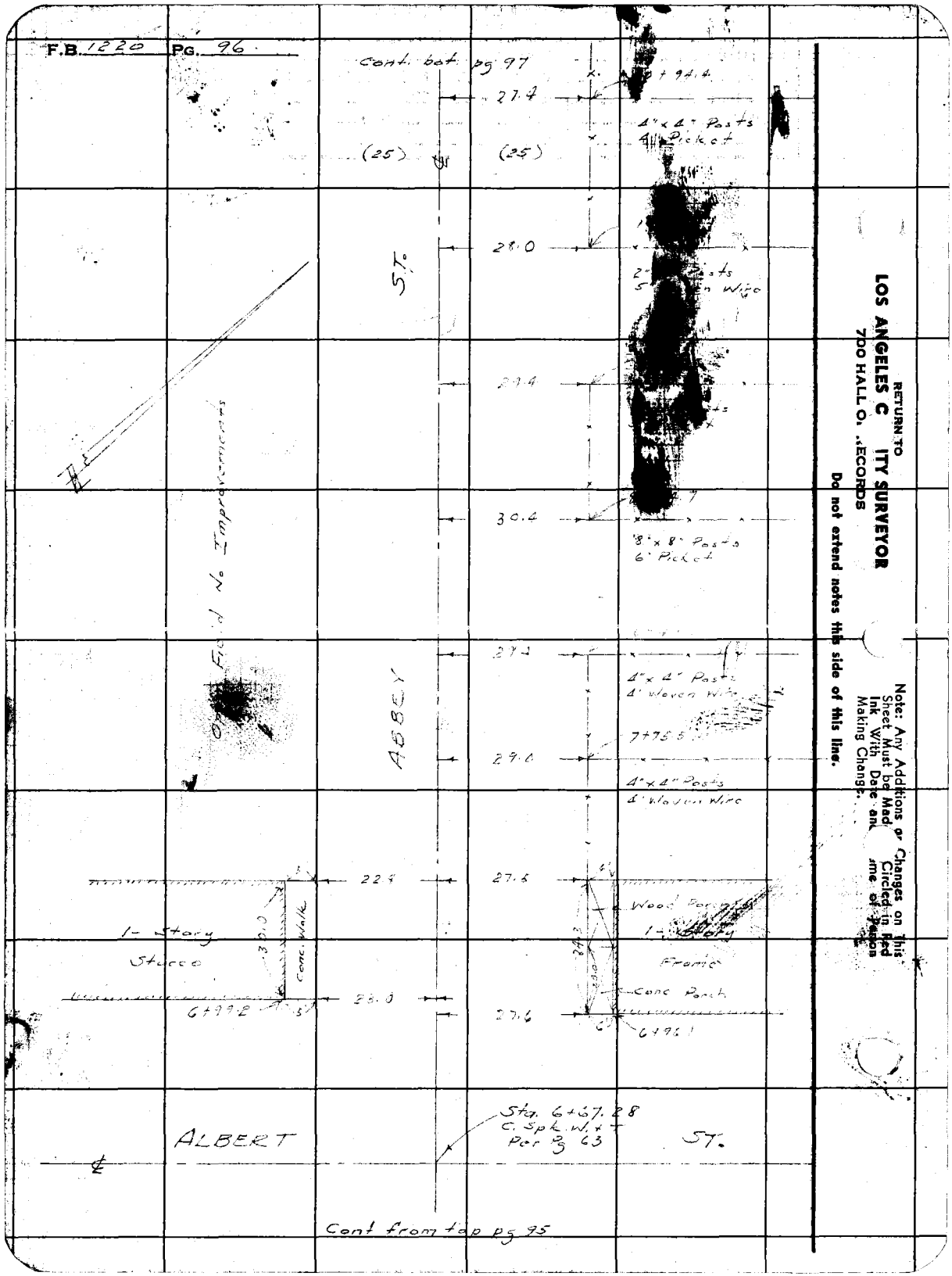

RETURN TO
LOS ANGELES CITY SURVEYOR
700 HALL OF RECORDS

Do not extend notes this side of this line.

Note: Any Additions or Changes on This Sheet Must be Made in Red Ink With Date and Name of Person Making Change.

Notes Ck'd by	Survey of [illegible] DIST
Map No.	W. O. 835 Tape No. 058 St'd 68 °F
Office Work	Surveyed by H. F. NAUMANN
Checked	Notes H.F.N. Date 10-[illegible]
Date	Indexed A. C. Johnson

FIG. 1220 PG. 97

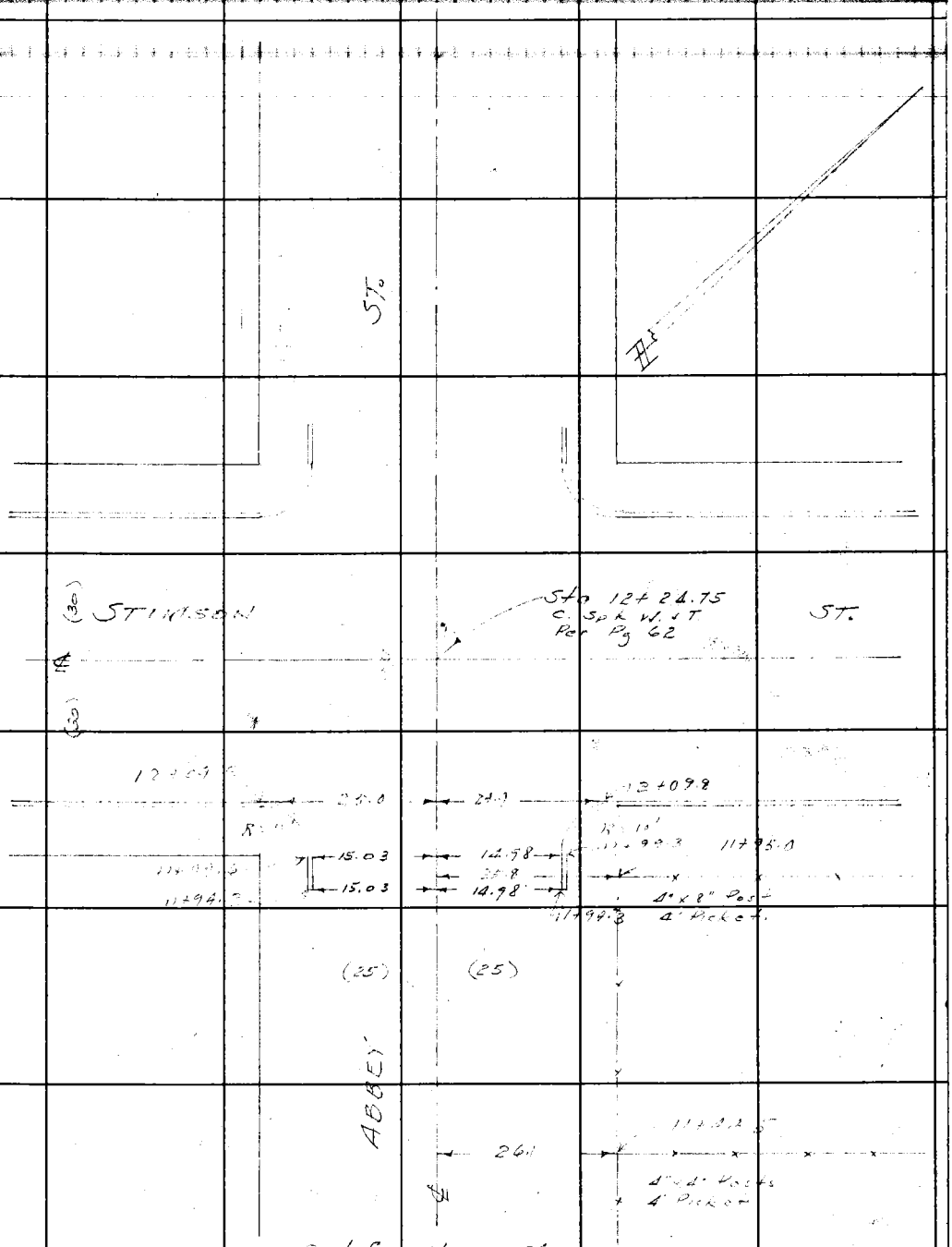

Cont from top pg 96

Note: Any Additions or Changes on This Sheet Must be Made Circled in Red Ink With Date and Name of Person Making Change.

Do not extend notes this side of this line.

RETURN TO
LOS ANGELES COUNTY SURVEYOR
700 HALL OF RECORDS

FORM 247 5M 11-41

F.B. 1220 PG. 98

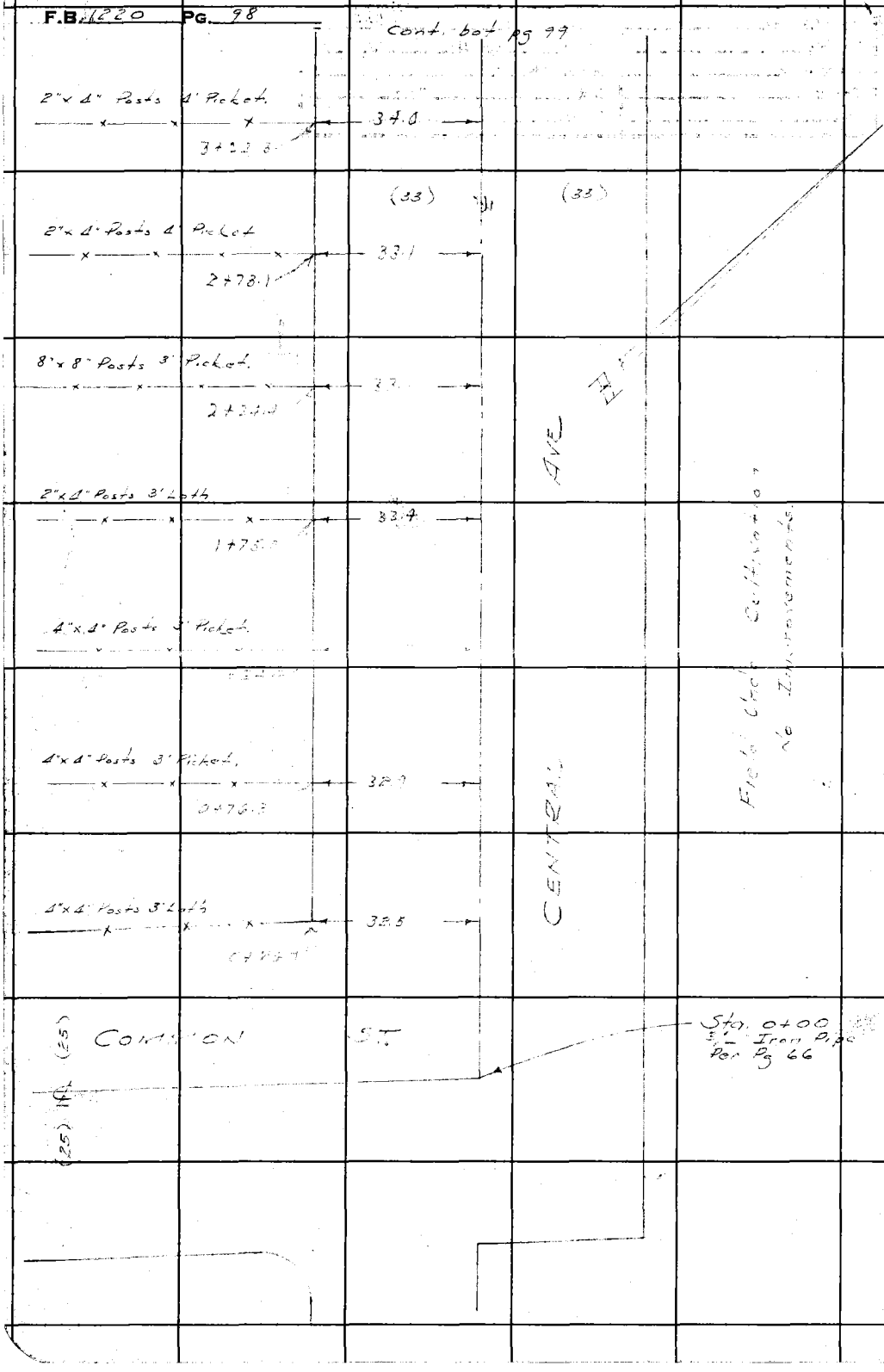

RETURN TO
LOS ANGELES C ITY SURVEYOR
700 HALL OF RECORDS
Do not extend notes this side of this line.

Note: Any Additions Changes on This Sheet Must be Mad Circled in Red Ink With Date and ame of Person Making Change.

Notes Ck'd by	Survey of [illegible]	F.B. 1220 [illegible] 99
Map No.	W. O. 835 Tape No. 058 St'd 68 °F	
Office Work	Surveyed by H. F. NAUMANN	
Checked	Notes H.F.N. Date 10-46	
Date	Indexed A. C. Johnson	

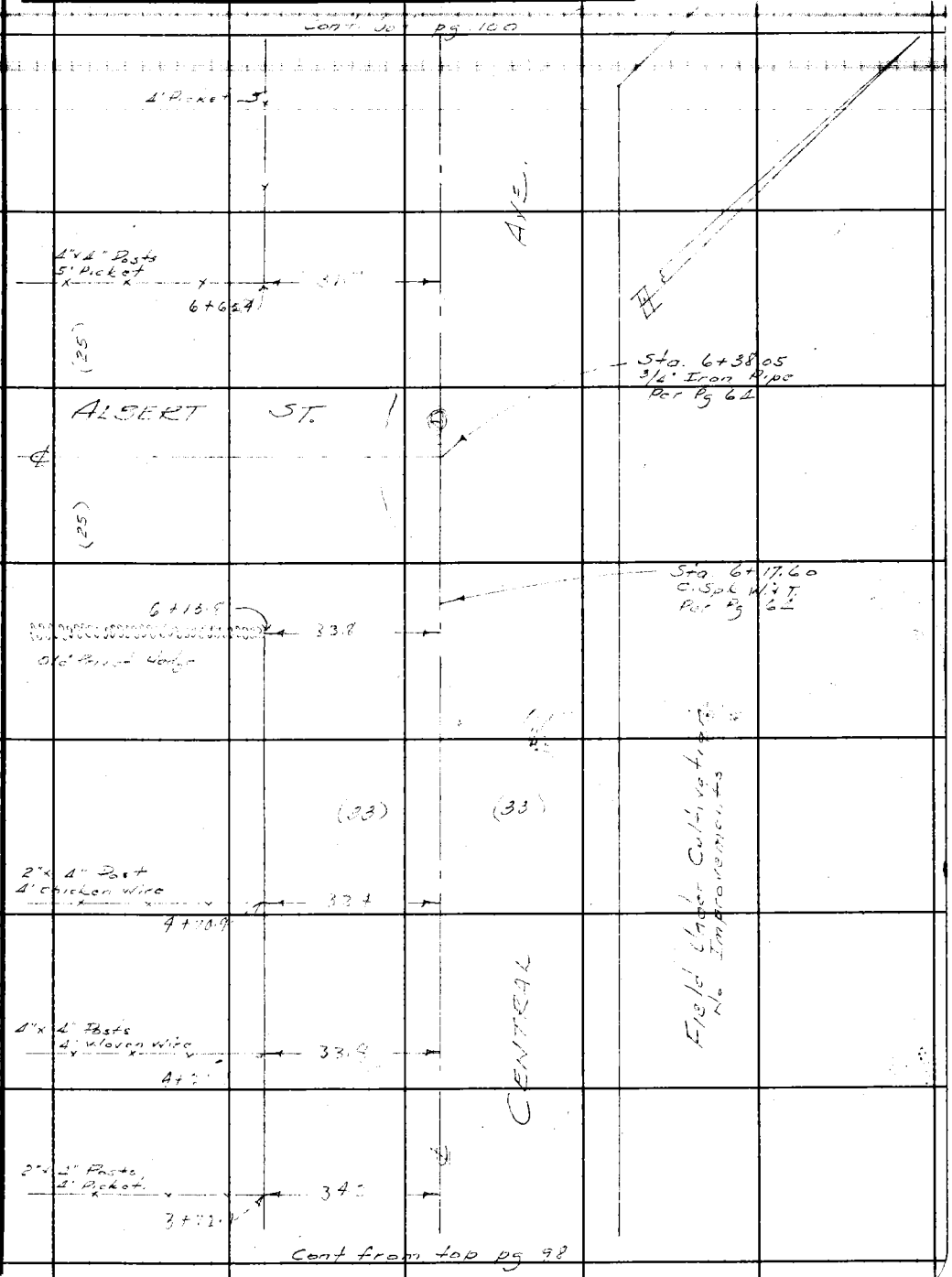

Note: Any Additions or Changes on This Sheet Must be Made Circled in Red Ink With Date and Name of Person Making Change.

RETURN TO
LOS ANGELES COUNTY SURVEYOR
700 HALL OF RECORDS

Do not extend notes this side of this line.

FORM 247 5M 11-41

F.B. 1220 Pg. 100

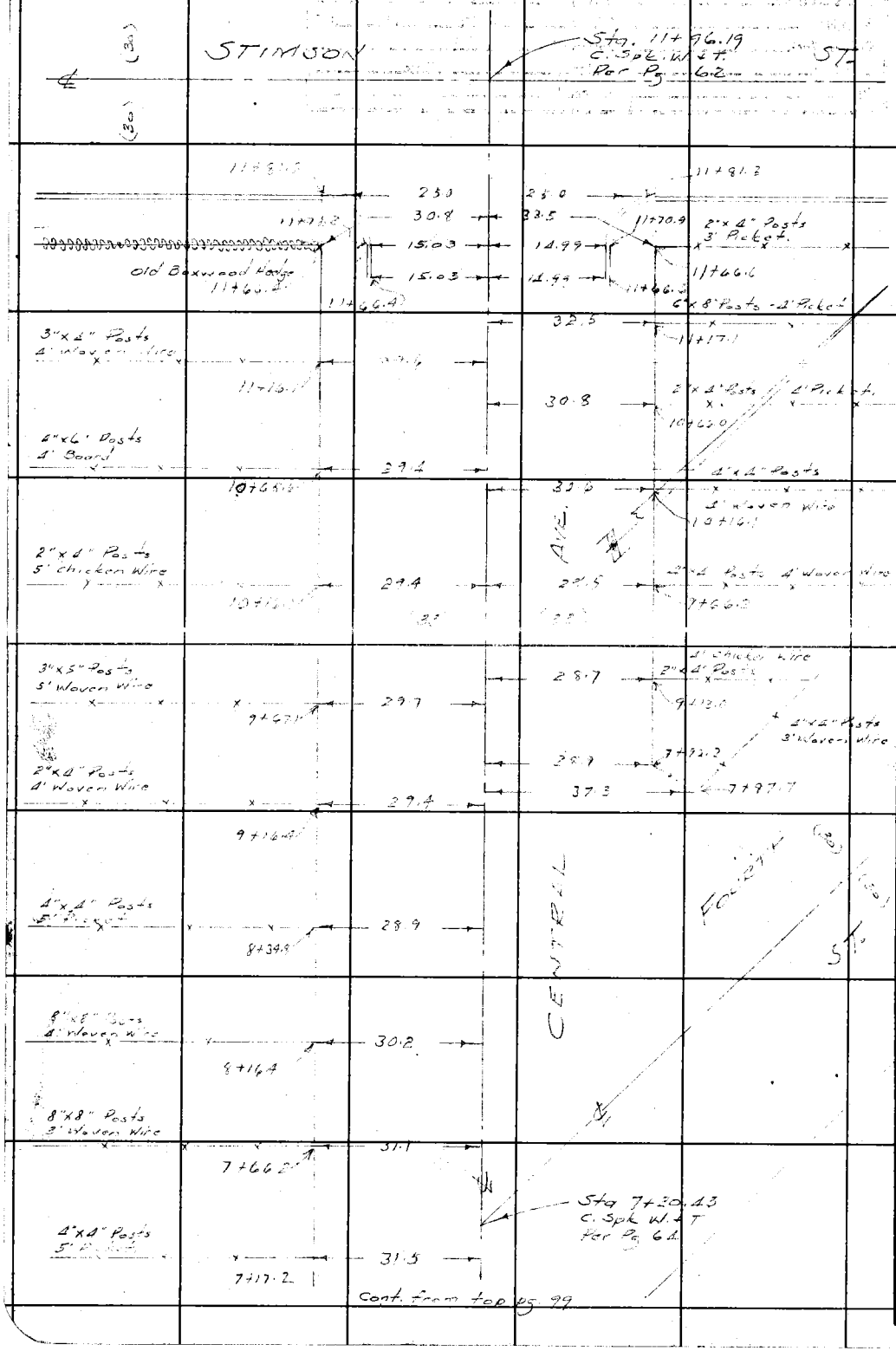

RETURN TO
LOS ANGELES CITY SURVEYOR
700 HALL OF RECORDS

Do not extend notes this side of this line.

Note: Any Additions or Changes on This Sheet Must be Made in Ink With Date and Circled in Red Making Change. Name of Person

Notes Ck'd by [illegible]	Survey of Puente Sewer Dist	F.B. [illegible] PG. 101
Map No.	W. O. 8351 Tape No. 058 St'd 68 °F	
Office Work	Surveyed by H. F. NAUMANN	
Checked	Notes N.F.N Date 11-46	
Date	Indexed A. C. Johnson	

Cont. bot pg 102

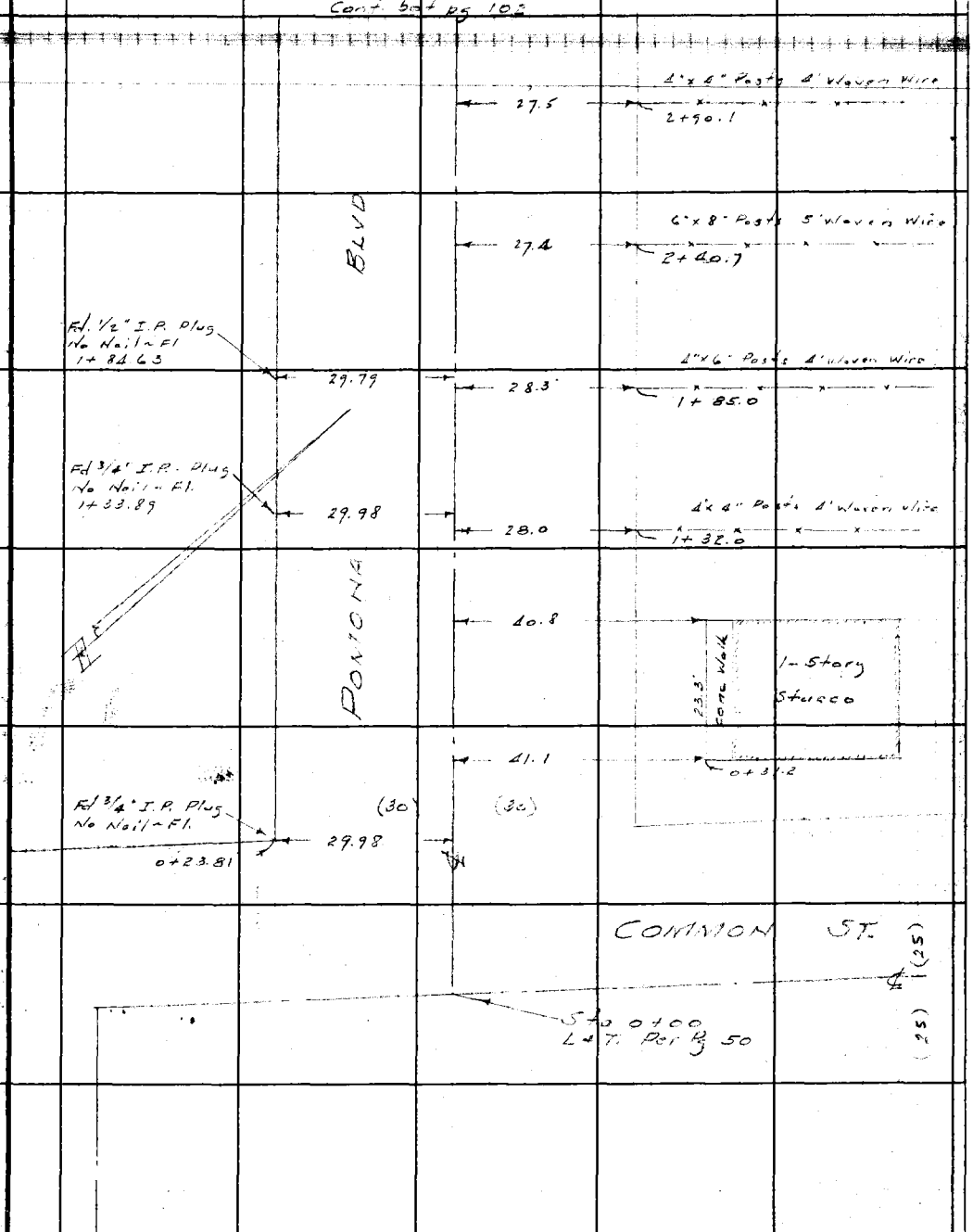

Note: Any Additions or Changes on This Sheet Must be Made Circled in Red Ink With Date and Name of Person Making Change.

Do not extend notes this side of this line.

RETURN TO
LOS ANGELES COUNTY SURVEYOR
700 HALL OF RECORDS

FORM 247 BM 11-41

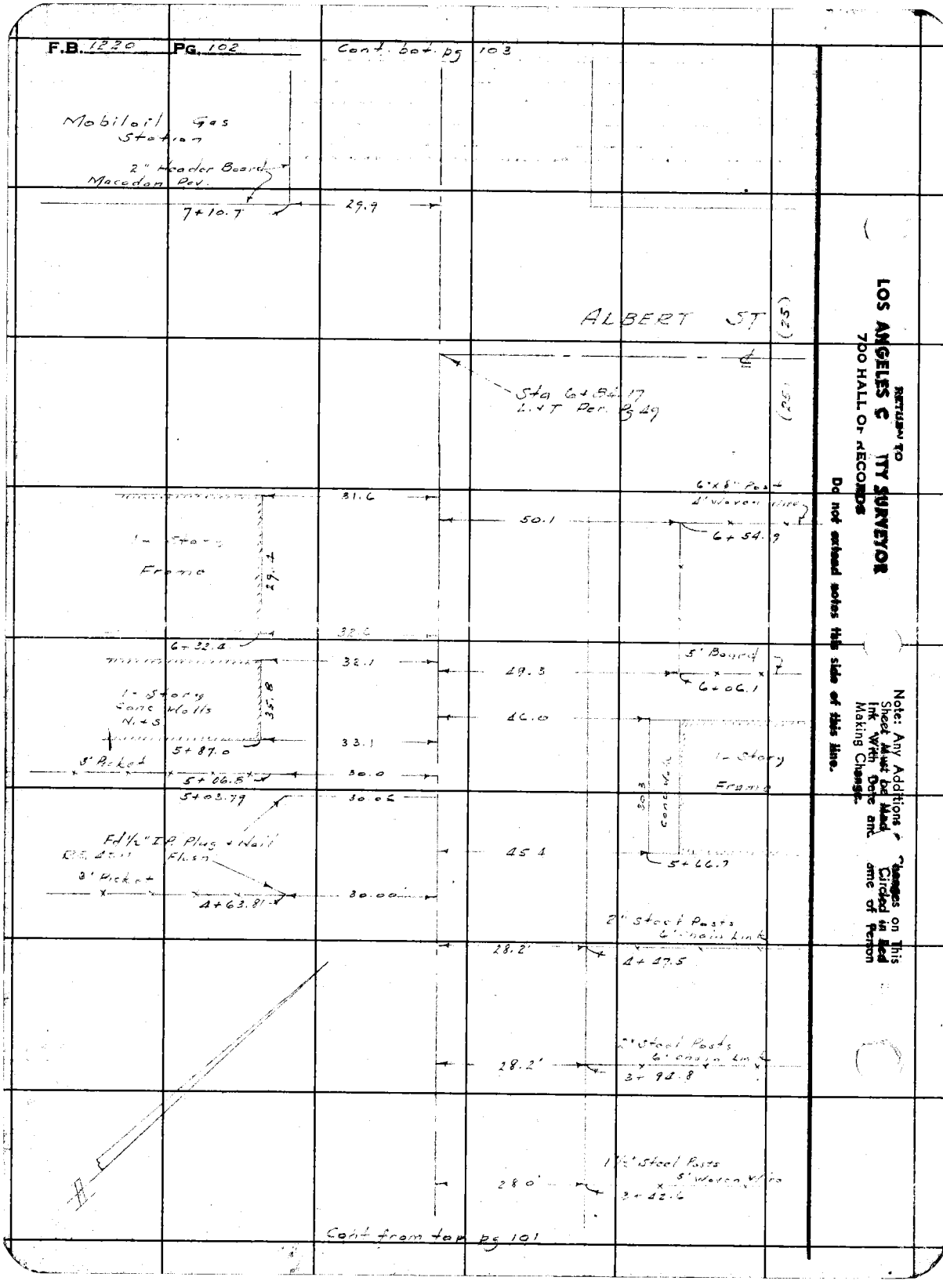
F.B. 1220 PG. 102
Cont. bot. pg 103
Mobiloil Gas Station
2" Header Board
Macadam Rev.
7+10.7
29.9
ALBERT ST
(25)
Sta 6+84.17
L.+T Per. Pg 49
(25)
6"x8" Post
4' Woven Wire
31.6
50.1
6+54.9
1-Story Frame
29.4
32.6
6+32.4
32.1
49.3
5' Board
6+06.1
1-Story Conc Walls N.+S.
35.8
46.0
5+87.0
33.1
3' Picket
5+06.5
30.0
1-Story Frame
5+03.79
30.06
Conc Walls
Fd 1/2" I.P. Plug + Nail
Flush
45.4
5+66.7
3' Picket
4+63.81
30.00
2" Steel Posts
6' Chain Link
28.2'
4+47.5
2" Steel Posts
6' Chain Link
28.2'
3+94.8
1 1/2" Steel Posts
5' Woven Wire
28.0'
3+42.6
Cont from top pg 101
RETURN TO
LOS ANGELES C ITY SURVEYOR
700 HALL OF RECORDS
Do not extend notes this side of this line.
Note: Any Additions & Changes on This Sheet Must be Made Circled in Red Ink With Date and Name of Person Making Change.

Notes Ck'd by	Survey of Puente Sewer Dist.	F.B. 1220 Pg. 102
Map No.	W. O. 8351 Tape No. 058 St'd 68 °F	
Office Work	Surveyed by H. F. NAUMANN	
Checked	Notes H.F.N. Date 11-46	
Date	Indexed A. C. Johnson	

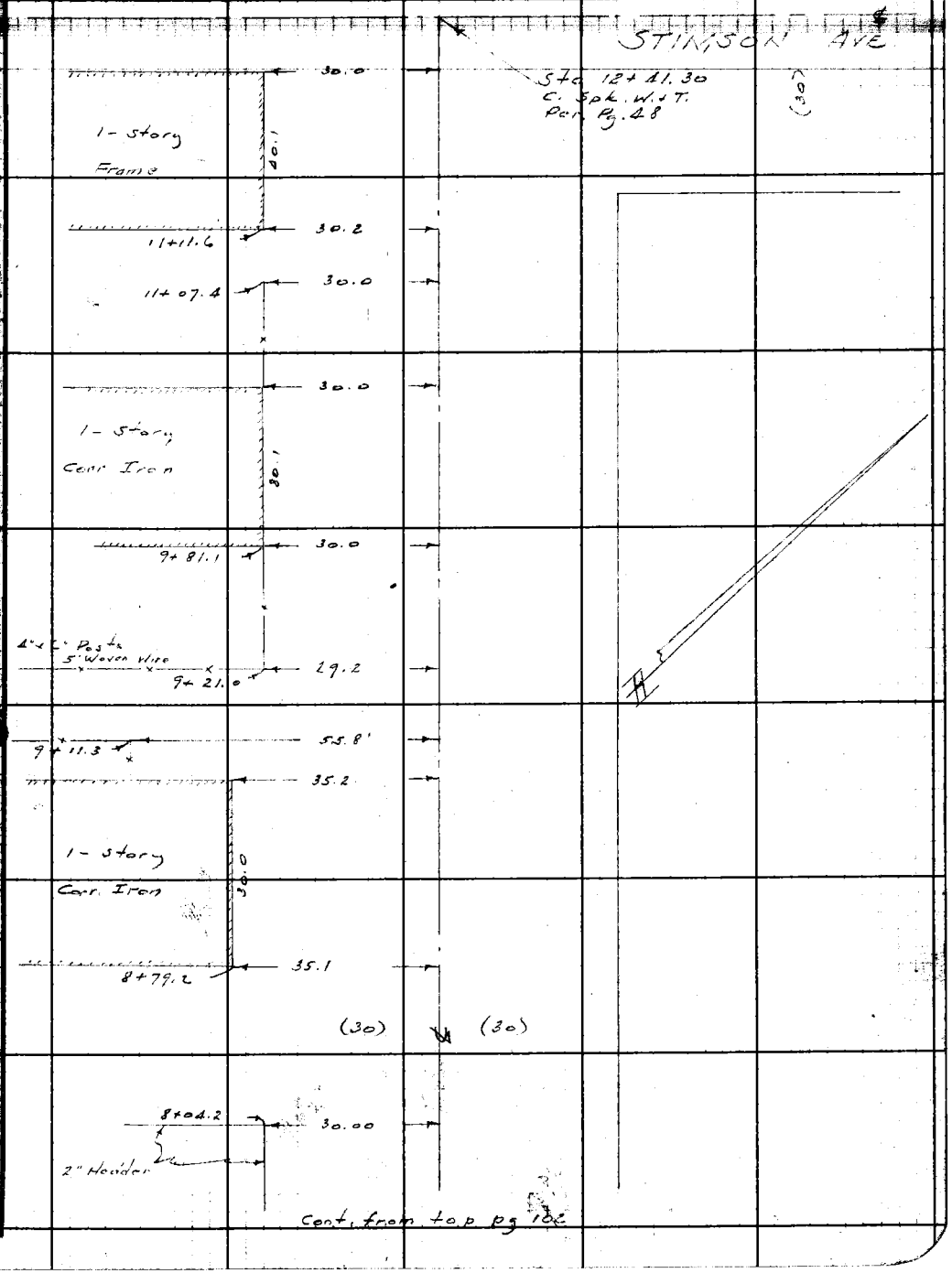

Cont. from top pg 102

Note: Any Additions or Changes on This Sheet Must be Made in Red Ink With Date and Name of Person Making Change.

Do not extend notes this side of this line.

RETURN TO
LOS ANGELES COUNTY SURVEYOR
700 HALL OF RECORDS

FORM 247 5M 11-41

RETURN TO
LOS ANGELES C TY SURVEYOR
700 HALL OF RECORDS

Note: Any Additions Changes on This Sheet Must be Mad Circled in Red Ink With Date and ame of Person Making Change.

Do not extend notes this side of this line.

F.B. 1220 PG. 104

Notes Ck'd by E. W. Finley	Survey of [illegible]
Map No. B-2369	W. O. 8351 Tape No. ____ St'd ____ °F
Office Work ____	Surveyed by H. F. NAUMANN
Checked ____	Notes H.F.N. Date 3-47
Date ____	Indexed A. C. Johnson

F. B. 1220 Pg. 104A

W.S. 38 - B2

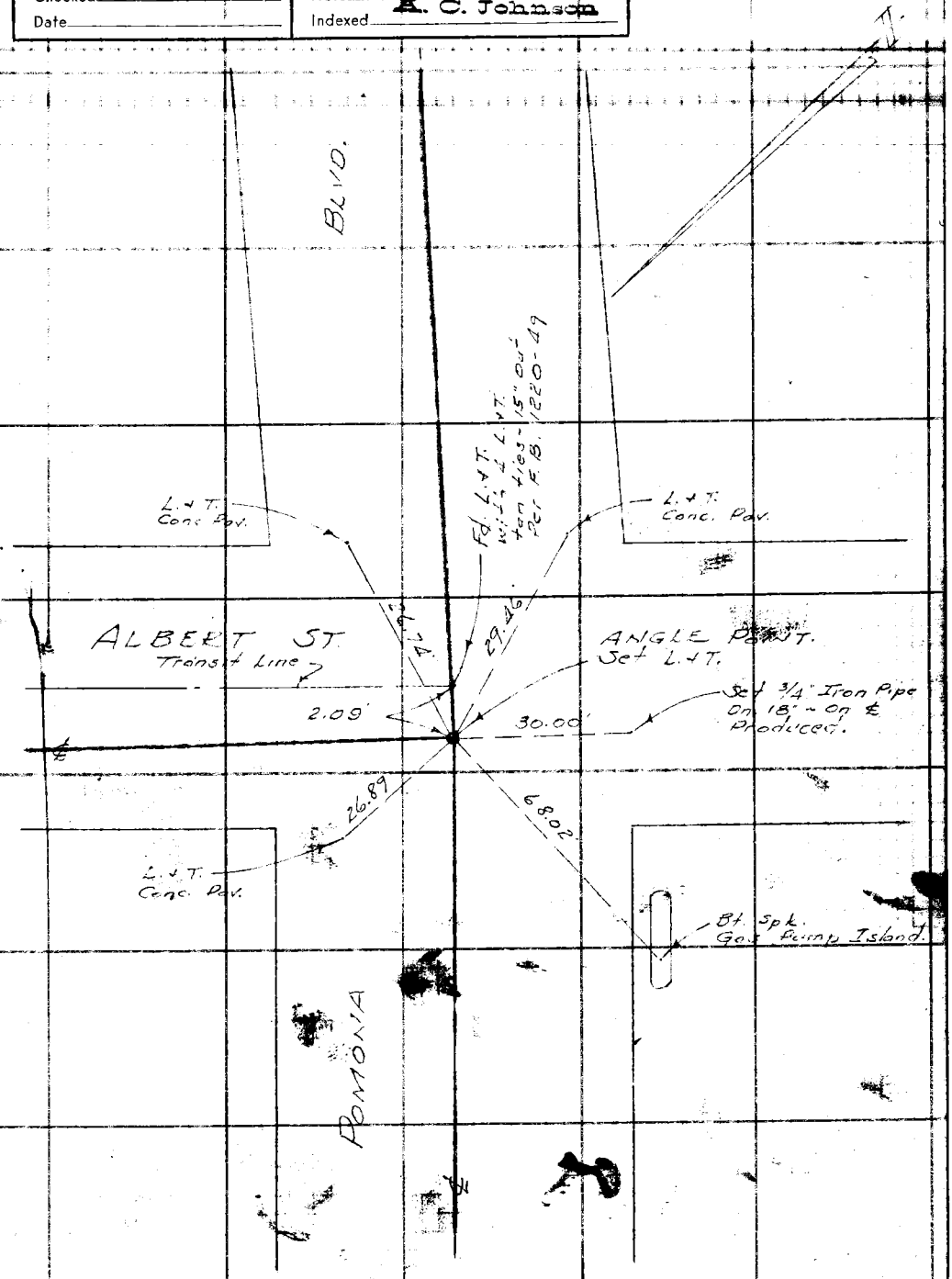

Note: Any Additions or Changes on this Sheet Must be Made Circled in Red Ink With Date and Name of Person Making Change.

Do not extend notes this side of this line.

RETURN TO
LOS ANGELES COUNTY SURVEYOR
700 HALL OF RECORDS

FORM 247 5M 5-46

RETURN TO
LOS ANGELES C NTY SURVEYOR
7DO HALL RECORDS

Note: Any Additions or Changes on This Sheet Must be Mad r Circled in Red Ink With Date a ame of Person Making Change.

Do not extend notes this side of this line.

W.S. 38 - B2

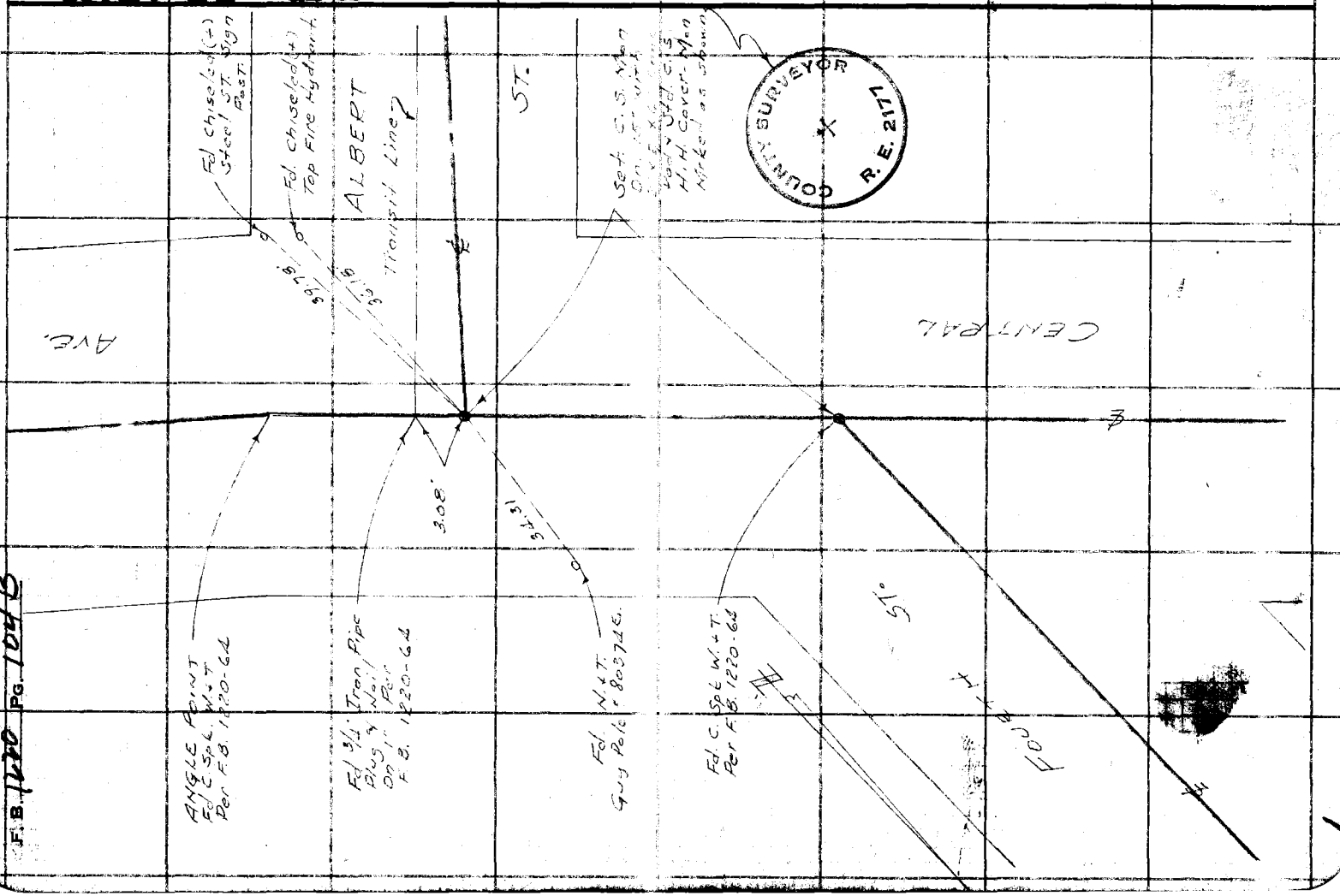

F.B. 1120 PG. 104 B

Notes Ck'd by D. M. Finley	Survey of Puente Sewer Dist
Map No. B-2369	W. O. 8351 Tape No. 058 St'd 63 °F
Office Work	Surveyed by
Checked	Notes H. F. N. Date 3-'47
Date	Indexed A. C. Johnson

F. B. 1220 Pg. 104C

W.S. 38-B2

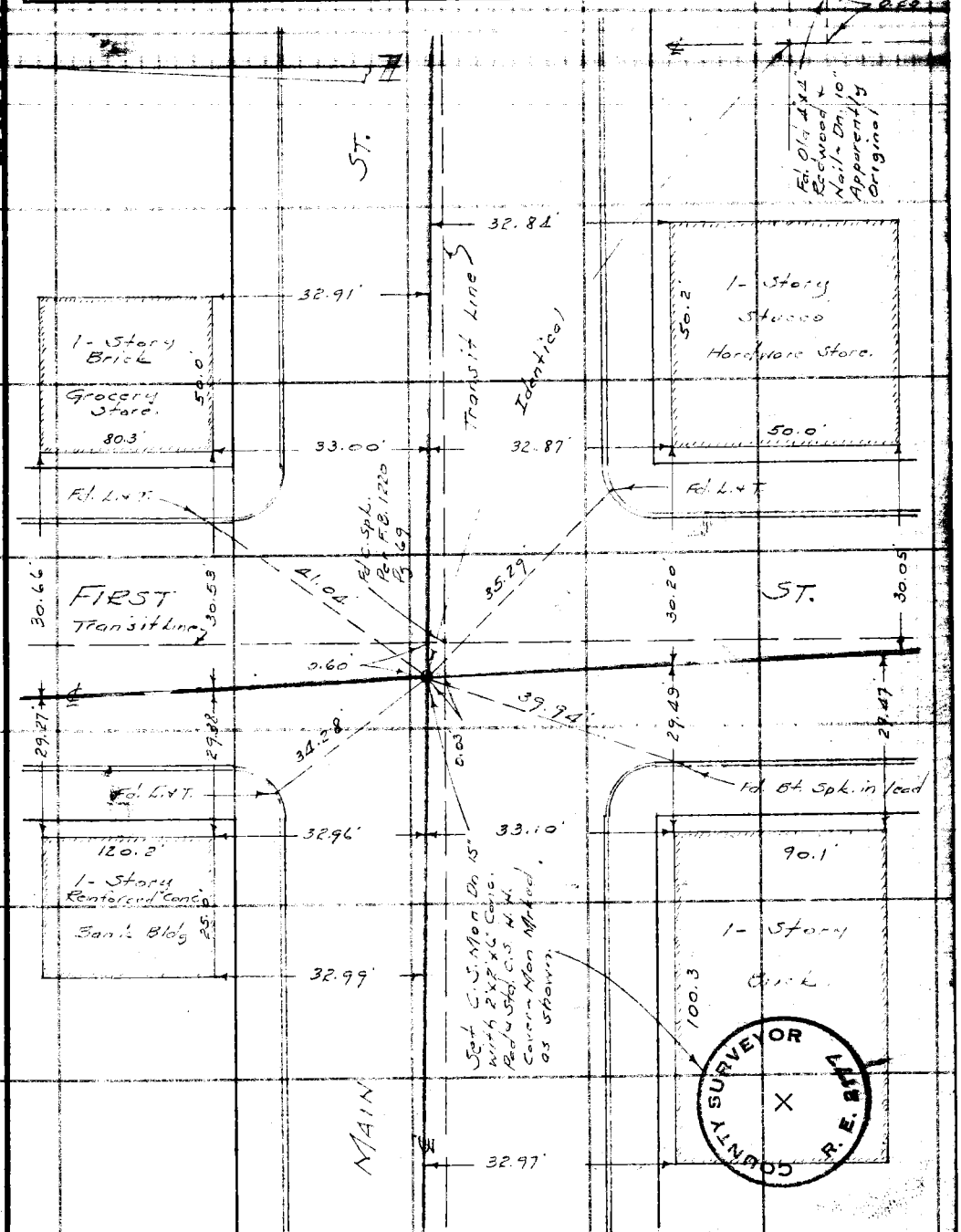

Note: Any Additions or Changes on This Sheet Must be Mad Circled in Red Ink With Date a ame of Person Making Change.

Do not extend notes this side of this line.

RETU TO
LOS ANGELES C NTY SURVEYOR
700 HALL OF RECORDS

FORM 247 5M 5-46

1220

F. B. [redacted] PG. 104D

RETURN TO
LOS ANGELES C NTY SURVEYOR
700 HALL RECORDS

Do not extend notes this side of this line.

Note: Any Additions or Changes on This Sheet Must be Mad Circled in Red Ink With Date ai ame of Person Making Change.

Notes Ck'd by	Survey of Replacing Co Mon
Map No.	W. O. 003603 Tape No. 0129 St'd. 68 °F
Office Work	Surveyed by
Checked	Notes Date 8-1-54
Date	Indexed A. C. Johnson

F. B. 1220 PG. 104 E

Replacing Co. Mon. at
Common St. & Central Ave.
F.B. 1220-66 C.S.B. 2369

Porter & Party

Note: Any Additions or Changes on This Sheet Must be Made or Circled in Red Ink With Date and Name of Person Making Change.

Do not extend notes this side of this line.

RETURN TO
LOS ANGELES COUNTY SURVEYOR
726 LOS ANGELES COUNTY
ENGINEERING BLDG.

76F3098 247 4-53

F.B. 1220 PG. 104F

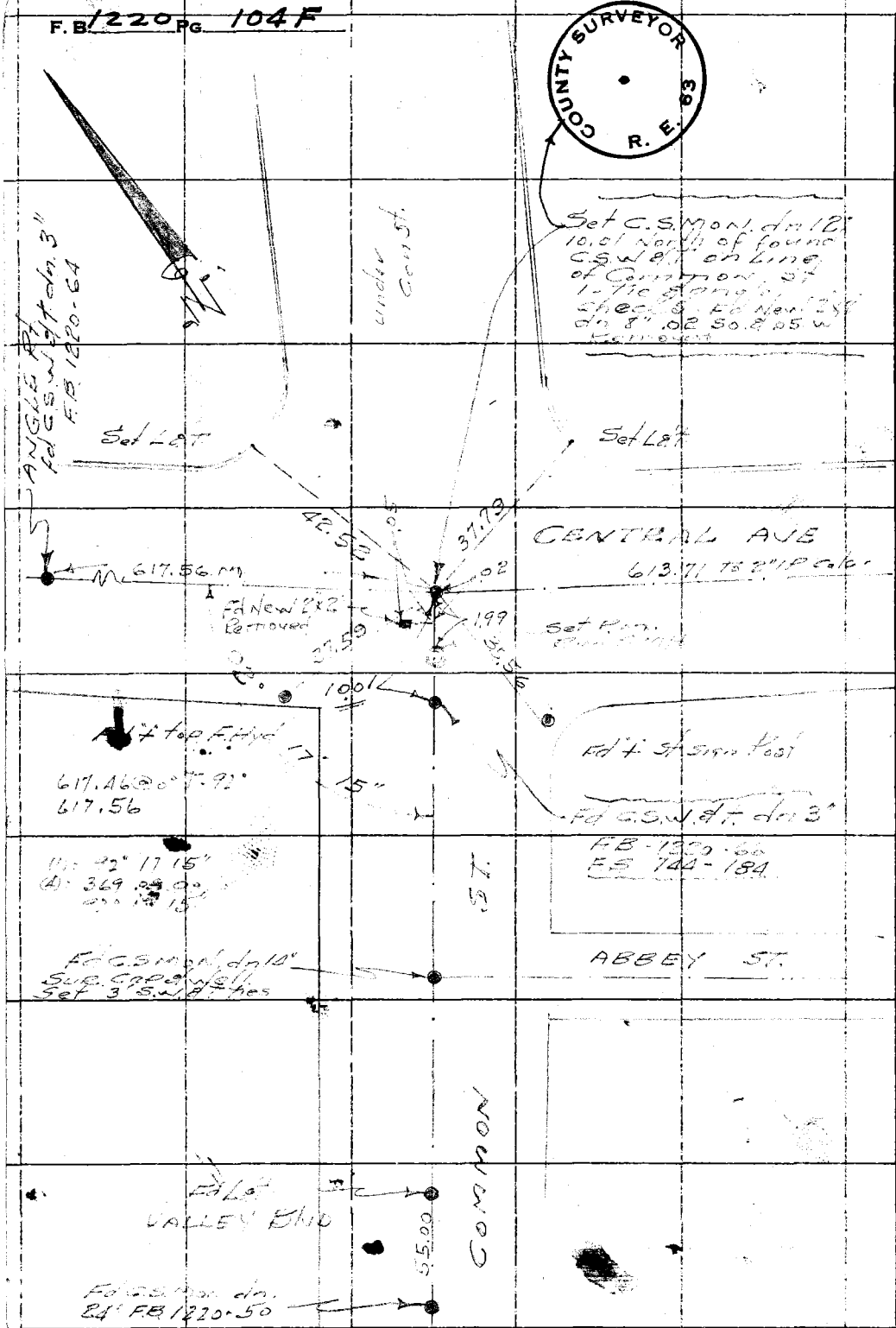

W.S. 38-B2

RETURN TO
LOS ANGELES COUNTY SURVEYOR
726 LOS ANGELES COUNTY
ENGINEERING BLDG.

Do not extend notes this side of this line.

Note: Any Additions or Changes on This Sheet Must be Made or Circled in Red Ink With Date and Name of Person Making Change.

Notes Ck'd by	Survey of Fuente Sewer Dr	F.B. 1220 Pg. 105
Map No.	W. O. 1098 Tape No. St'd °F	
Office Work	Surveyed by H. F. NAUMANN	
Checked	Notes: J.J.L Date 9-46	
Date	Indexed A. C. Johnson	

LOCATION
of
IMPROVMENTS
ON
GLENDORA AVE.
from
POMONA BLVD.
to
TEMPLE ST.

H. F. NAUMANN
J. J. Lanigan
J. Muslin
M. Natapoff.

Note: Any Additions or Changes on This Sheet Must Be Made or Circled in Red Ink With Date and Name of Person Making Change.

Do not extend notes this side of this line.

RETURN TO
LOS ANGELES COUNTY SURVEYOR
700 HALL OF RECORDS

FORM 247 5M 11-41

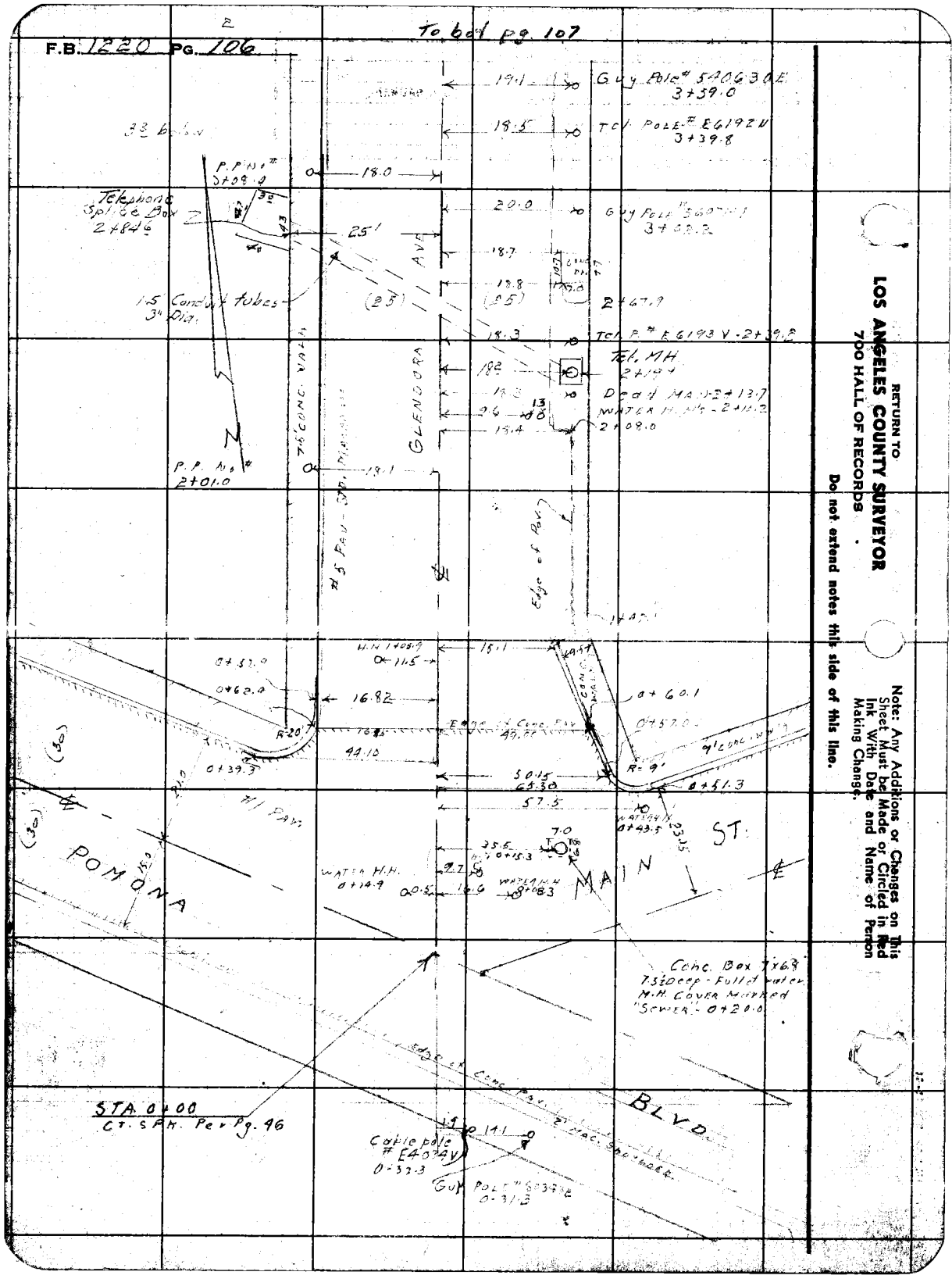
F.B. 1220 Pg. 106
To bd pg. 107
Guy Pole # 540630E 3+59.0
Tel. Pole # E6192V 3+39.8
Telephone Splice Box 2+84.6
1.5 Conduit tubes 3" Dia.
P.P. No # 2+01.0
GLENDORA AVE
Tel. MH
Dead Man 2+13.7
Water H.H. 2+08.0
Edge of Pav.
Edge of Conc. Pav.
POMONA
MAIN ST.
BLVD.
Water H.H. 0+14.9
Conc. Box 7x6.8 7.5' Deep - Full of water M.H. Cover Marked "Sewer" - 0+20.0
STA. 0+00
Ct. SPH. Per Pg. 46
Cable pole # E4074V 0-32.3
Guy Pole # 503938E 0-31.3
RETURN TO
LOS ANGELES COUNTY SURVEYOR
700 HALL OF RECORDS
Do not extend notes this side of this line.
Note: Any Additions or Changes on This Sheet Must be Made or Circled in Red Ink With Date and Name of Person Making Change.

Notes Ck'd by	Survey of [illegible] SEWER [illegible]	F.B. [illegible] Pg. 107
Map No.	W. O. 1093 Tape No. St'd °F	
Office Work	Surveyed by H. F. BRUMANN	
Checked	Notes J. J. L Date 9-46	
Date	Indexed A. C. Johnson	

To Lot Pg. 108

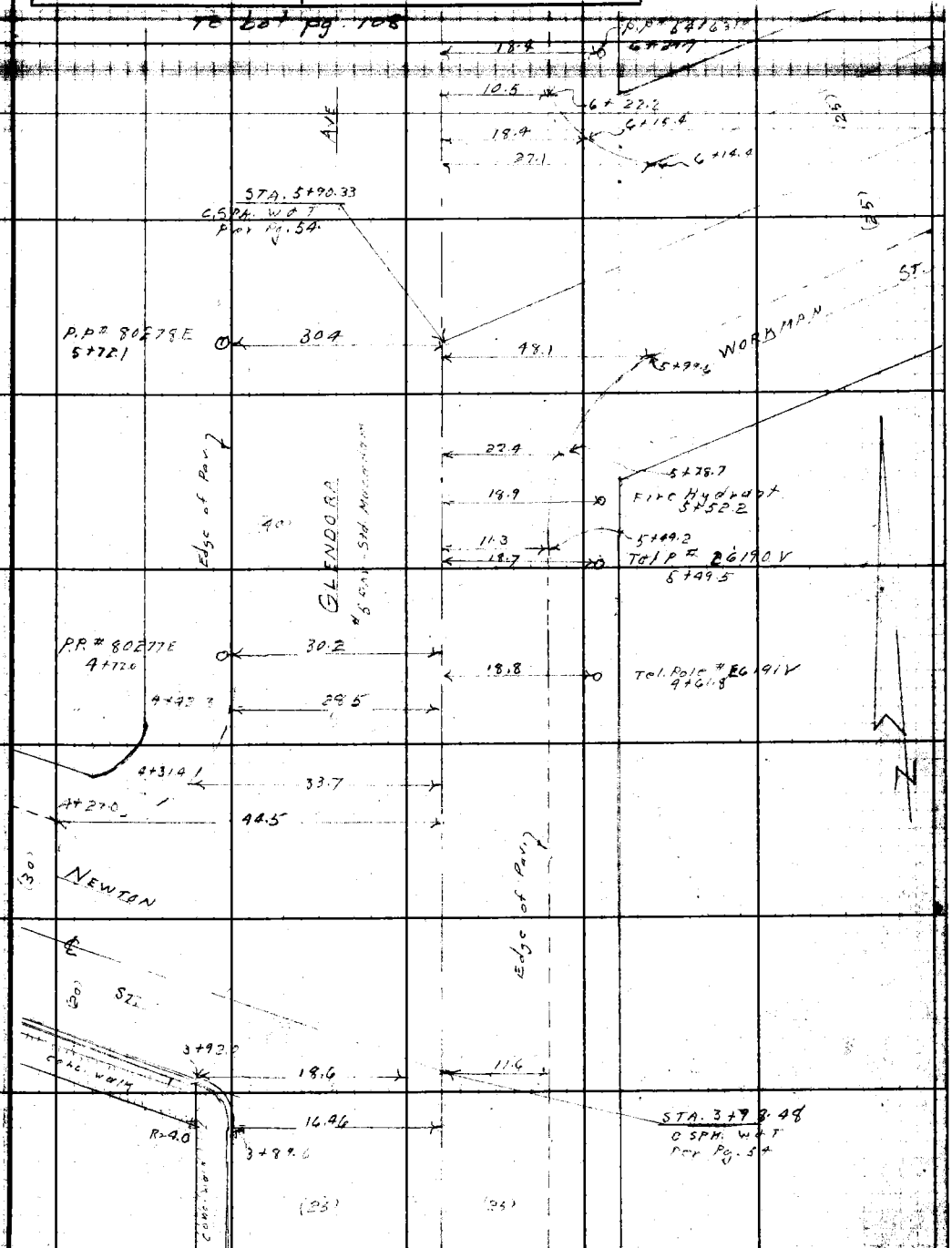

From top Pg. 106

Note: Any Additions or Changes on This Sheet Must be Made or Circled in Red Ink With Date and Name of Person Making Change.

Do not extend notes this side of this line.

RETURN TO
LOS ANGELES COUNTY SURVEYOR
700 HALL OF RECORDS

FORM 247 5M 11-41

4

F.B. 1220 Pg. 108

To bot pg 109

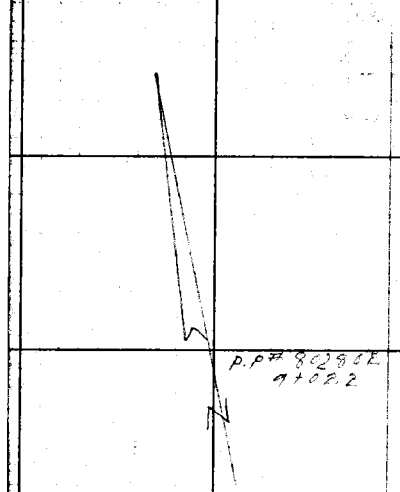

From top pg 110

RETURN TO
LOS ANGELES COUNTY SURVEYOR
700 HALL OF RECORDS

Do not extend notes this side of this line.

Note: Any Additions or Changes on This Sheet Must be Made or Circled in Red Ink With Date and Name of Person Making Change.

5

Notes Ck'd by	Survey of Puente Sanitary Dist
Map No.	W. O. 1093 Tape No. St'd °F
Office Work	Surveyed by H. F. NAUMANN
Checked	Notes J.J.L. Date 1-46
Date	Indexed A. C. Johnson

F.B. 1220 PG. 109

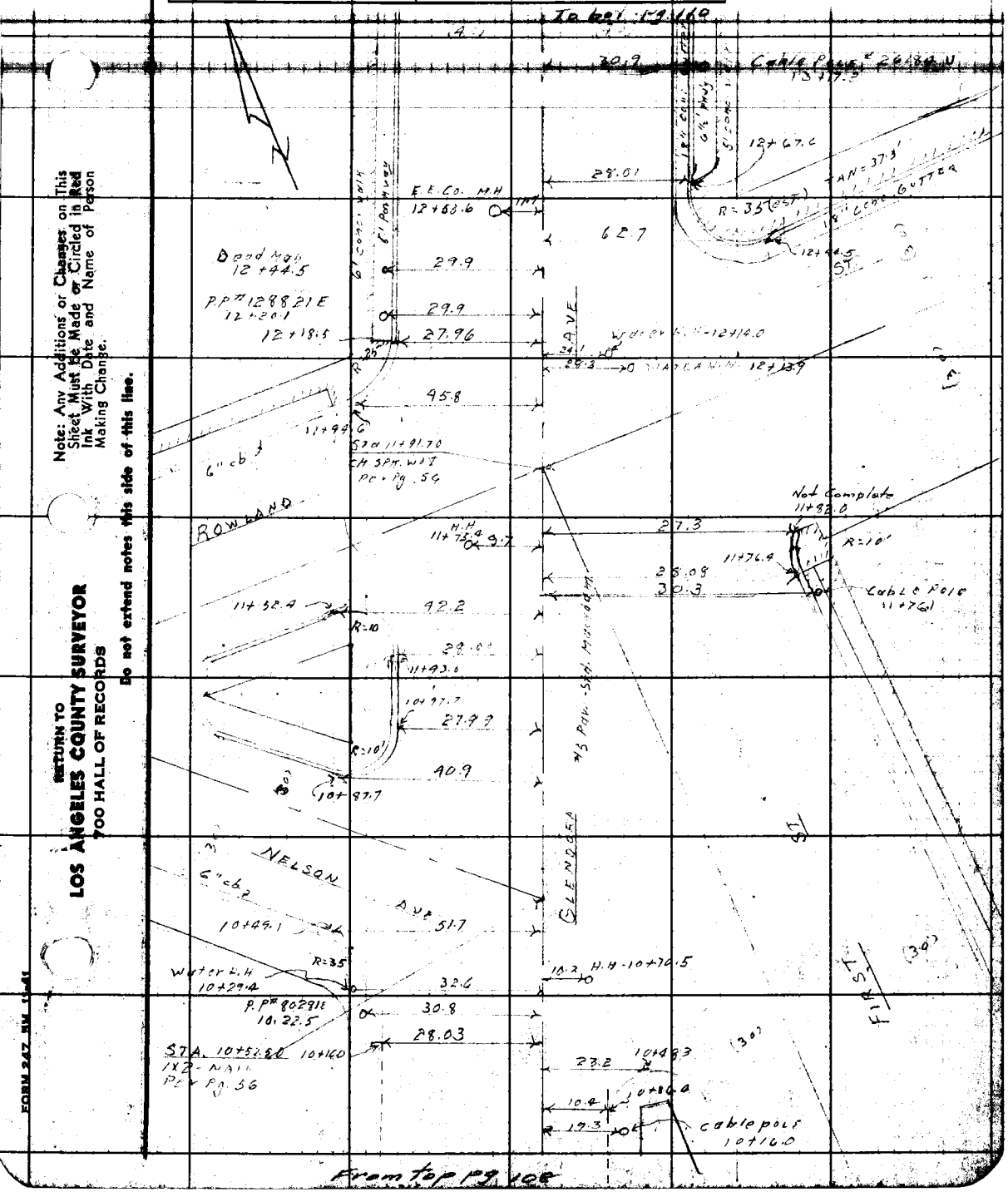

From top Pg. 108

Note: Any Additions or Changes on This Sheet Must Be Made or Circled in Red Ink With Date and Name of Person Making Change.

Do not extend notes this side of this line.

RETURN TO
LOS ANGELES COUNTY SURVEYOR
700 HALL OF RECORDS

FORM 247 5M 11-41

F.B. 1220 PG. 110

6

To bot. pg. 111

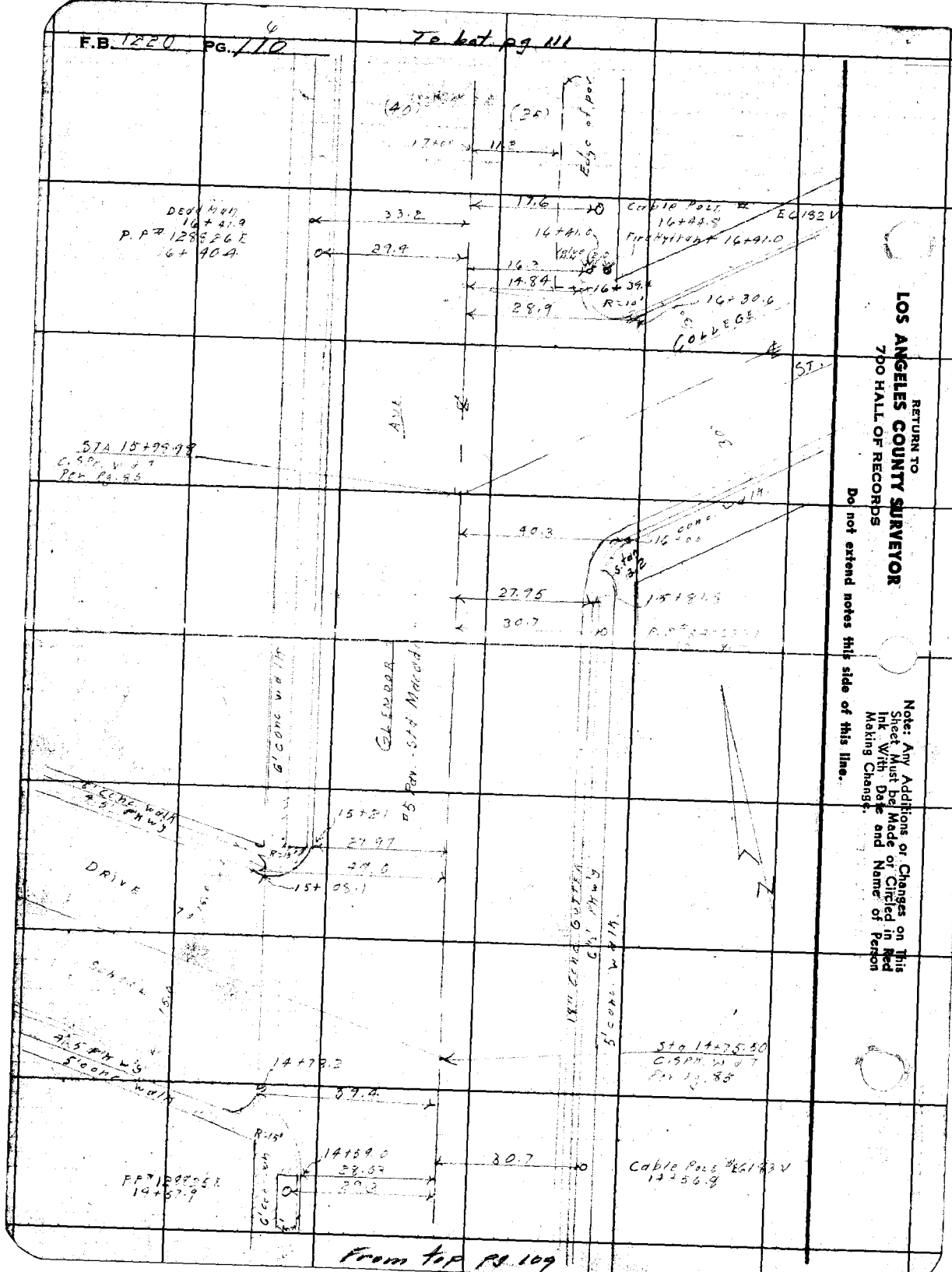

RETURN TO
LOS ANGELES COUNTY SURVEYOR
700 HALL OF RECORDS

Do not extend notes this side of this line.

Note: Any Additions or Changes on This Sheet Must be Made or Circled in Red Ink With Date and Name of Person Making Change.

Notes Ck'd by
Map No.
Office Work
Checked
Date

Survey of Alhambra Sewer Dist
W. O. 1093 Tape No. St'd °F
Surveyed by H. F. NAUMANN
Notes J.V.L. Date 7-46
Indexed A. C. Johnson

F.B. 1220 Pg. 111

Note: Any Additions or Changes on This Sheet Must be Made or Circled in Red Ink With Date and Name of Person Making Change.

Do not extend notes this side of this line.

RETURN TO
LOS ANGELES COUNTY SURVEYOR
700 HALL OF RECORDS

FORM 247 BN. 10-45



F.B. 1220 PG. 111

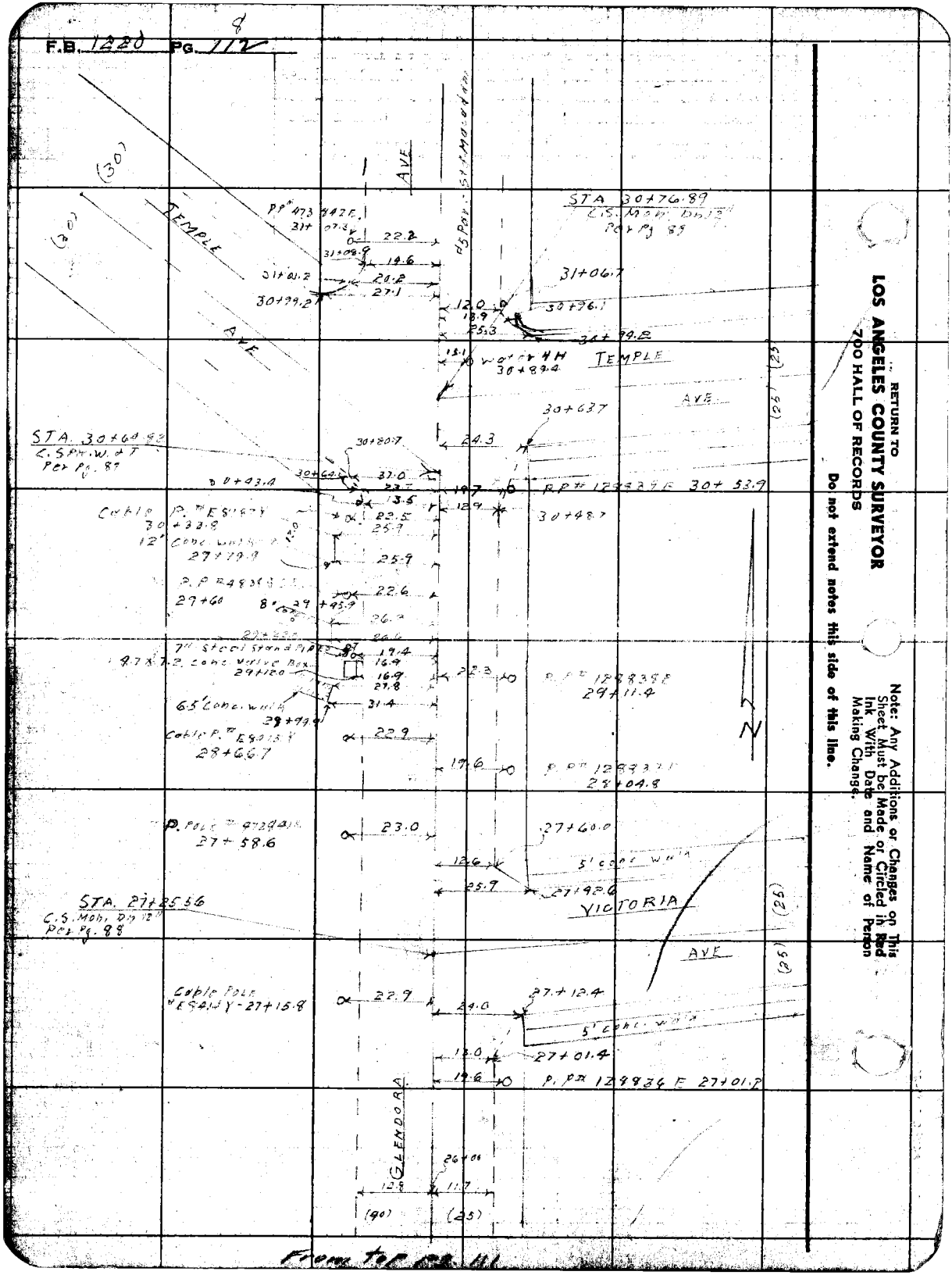

RETURN TO
LOS ANGELES COUNTY SURVEYOR
700 HALL OF RECORDS

Do not extend notes this side of this line.

Note: Any Additions or Changes on This Sheet Must be Made or Circled in Red Ink With Date and Name of Person Making Change.

Profile

No. Date Date Survey of [illegible]

PROFILE
and
CROSS SECTIONS
on
GLENDORA AVE.
from
PONTONA BLVD.
to
TEMPLE ST.

STATION	B. S.	H. I.	F. S.	ELEV.
		H.F. Naumann J.J. Lanigan J. Muslin M. Natapoff		

NOTE: ANY ADDITIONS OR CHANGES ON THIS SHEET MUST BE MADE OR CIRCLED IN RED INK, WITH DATE AND NAME OF PERSON MAKING CHANGE.

PLEASE RETURN TO
LOS ANGELES COUNTY SURVEYOR
700 HALL OF RECORDS

Do not extend notes this side of this line.

FORM 307 5M 1-46

FORM 307 5M 1-46

PLEASE RETURN TO
LOS ANGELES COUNTY SURVEYOR
700 HALL OF RECORDS

NOTE: ANY ADDITIONS OR CHANGES ON THIS SHEET MUST BE MADE OR CIRCLED IN RED INK, WITH DATE AND NAME OF PERSON MAKING CHANGE.

Do not extend notes this side of this line.

Profile No. _____ X-Sec. No. _____

Survey of PUENTE SEWER DIST. Job No. 1093 Division No. V Notes Red. _____ Plotted _____

Survey by H. F. NAUMANN Notes Vinlagio 2 Notes Chkd. _____ Checked _____

Indexed A. C. Johnson Date _____ Date 12/2/46 Date _____

STATION	B. S.	H. I.	F. S.	ELEV.		
B.M. P.S. 6				328 89	B.M. P.S.6	POMONA BLVD & GLENDORA AVE. N.W. Cor. Bk Spk in M.C.E. Per F.B. 1220 - 9 Elev. 328.890
	4 44	323 53				
0+00			4 84	328 69	Int. €'s	Pomona Blvd & Glendora Ave.
			564	327 89	100' W'erly on	POMONA BLVD. €
			589	327 64	"	" 21' N. Gutter
			525	327 28	"	" " 21' N. Curb
			635	327 18	200' W'erly on	POMONA BLVD. - €
			654	327 99	"	" 21' N. Gutter
			586	327 31	"	" 21' N. Curb
			404	328 49	100' E'erly on	POMONA BLVD
			424	328 29	"	" 21' N-Gutter
			337	328 16	"	" 21' N-Curb
			374	328 53	200' E'erly on	POMONA BLVD. €
			399	328 53	"	" 21' N. Gutter
			326	328 53		" 21' N. Curb
			301	328 52	100' E. on	MAIN ST €
			249	328 03	200' E on	MAIN ST €
0+18			527	328 25		€ - Gutter Line
			420	327 27		124' A - Gutter
			344	328 09		POMONA BLVD " E'erly E. of S.E.C.R.
			359	327 94		100' A. Gutter

FORM 307 5M 1-46

PLEASE RETURN TO
LOS ANGELES COUNTY SURVEYOR
700 HALL OF RECORDS

NOTE: ANY ADDITIONS OR CHANGES ON THIS SHEET MUST BE MADE OR CIRCLED IN RED INK, WITH DATE AND NAME OF PERSON MAKING CHANGE.

Do not extend notes this side of this line.

STATION	B. S.	H. I.	F. S.	ELEV.		
		333 53				
			3 06	[illegible]		100' R - E. end of [illegible] Main St
0+30			5 05	[illegible]		℄
"			5 51	328 02	44' L - Gutter	
"			4 88	329 65	[illegible]	
0+51			5 08	[illegible]		℄
"			[illegible]	[illegible]		[illegible]
			[illegible]	[illegible]		[illegible] N. [illegible]
0+57			5 03	[illegible]		℄
"			3 91	[illegible]		50' R Gutter
			3 11	[illegible]		[illegible] N. end [illegible]
"			5 13	328 40	17' L - Gutter No curb	
0+77			4 53	[illegible]	17' L Curb	
T.P.			5 15	328 38	T.P.	
	6 30	334 68				℄
[illegible]			5 59	[illegible]		℄
"			5 30	329 38		34' L Gutter
"			[illegible]	330 06		[illegible] Curb
"			5 97	328 71	16' L Gutter	
"			5 66	329 02	16' Curb	
1+42			5 2[illegible]	329 43		℄

Profile No. ____ Notes Red ____ Plotted ____ Job No. 1093 Division No. V

X-Sec. No. ____ Date ____ Date ____ Survey of ____

Notes Chkd. [illegible] Checked ____ Survey by M. F. NAUMANN Notes [illegible] Date 9-[illegible]

Date 10/23/46 Date ____ Map No. ____ Indexed: A. C. Johnson Date ____

F.B. 1210 PG. 3 113

FORM 307 5M 1-46

PLEASE RETURN TO
LOS ANGELES COUNTY SURVEYOR
700 HALL OF RECORDS

NOTE: ANY ADDITIONS OR CHANGES ON THIS SHEET MUST BE MADE OR CIRCLED IN RED INK, WITH DATE AND NAME OF PERSON MAKING CHANGE.

Do not extend notes this side of this line.

STATION	B. S.	H. I.	F. S.	ELEV.		
		334.69				
1+42			5.37	329.29		12' R. Gutter
"			4.82	329.86		25' R. [illegible]
"			4.67	[illegible]		25' R. P/L
2+00			4.57	[illegible]		℄
			5.39	329.40		12' R. Gutter
			5.02	[illegible]		14' R. [illegible]
"			4.5	[illegible]		2[illegible] R. P/L [illegible]
"			5.5[illegible]	[illegible]	16' L. Gutter	
"			5.[illegible]	329.43	16' L. Curb	
"			5.2	329.[illegible]	[illegible] P/L	
2+50			4.91	[illegible]		℄
3+[illegible]			4.74	[illegible]		℄
"			[illegible]	[illegible]		11' R. edge of pav.
"				[illegible]		12' R. Gutter
"			4.3	32[illegible]		25' R. P/L.
			5.[illegible]	329.[illegible]	16' L. Gutter	
"			[illegible]	[illegible]	[illegible] Curb	
"			4.6	32[illegible]	25' L. P/L.	
3+50			4.74	329.74		℄
T.P.			5.05	329.63	T.P.	

Profile
No.
X-Sec.
No.
Plotted
Date
Checked
Date
Notes Red.
Date
Notes Chkd. Tom
Date 10/23/46
Division No. V
Job No. 1073
Survey of Puente Sewer Dist.
Survey by H. F. NAUMANN
Notes Jackson
Indexed A. C. Johnson
Date 9-45
PG. 146

FORM 307 5M 1-46

PLEASE RETURN TO
LOS ANGELES COUNTY SURVEYOR
700 HALL OF RECORDS

NOTE: ANY ADDITIONS OR CHANGES ON THIS SHEET MUST BE MADE OR CIRCLED IN RED INK, WITH DATE AND NAME OF PERSON MAKING CHANGE.

Do not extend notes this side of this line.

STATION	B. S.	H. I.	F. S.	ELEV.		
	4 17	333 80		32=63	TP	
3+90			396	329 84		℄
"			410	329 64	16' L. GUTTER	
"			364	330 16	15' L. S'ply cor of SW.C.R.	
"			361	330 19	25' L. F/L.	
3+92			399	329 81		℄
"			440	329 40	19' L. S'TONE	
			3 34	33 16	[illegible]	
[illegible]			[illegible]	[illegible]	[illegible]	
			497	[illegible]	100' W[illegible] ℄ N[illegible]	
			[illegible]	[illegible]		
"			4 [illegible]	329 51		
			553	[illegible]	[illegible]	
			[illegible]	[illegible]		
			[illegible]	[illegible]		
4+30			434	329 56		℄
"			476	[illegible]		
			42	329 6		
			499	328 91	26' L. GUTTER	
			450	329 30	25' L. CMP PAV.	
			43	329 5	29' L. [illegible] PAV.	

Profile

Notes Red_____ Plotted_____ Job No._____ Division No._____

No._____ Date_____ Date_____ Survey of_____

X-Sec. Notes Chkd 10 PM Checked_____ Survey by M. F. NAUMANN Notes [illegible] Date 2-46

No._____ Date 12/23/46 Date_____ Map No._____ Indexed [illegible] Date_____

F.B. 127 Pg. 5

FORM 307 5M 1-46

PLEASE RETURN TO
LOS ANGELES COUNTY SURVEYOR
700 HALL OF RECORDS

NOTE: ANY ADDITIONS OR CHANGES ON THIS SHEET MUST BE MADE OR CIRCLED IN RED INK, WITH DATE AND NAME OF PERSON MAKING CHANGE.

Do not extend notes this side of this line.

STATION	B. S.	H. I.	F. S.	ELEV.		
		333.8[illegible]				
4+30			4 4	32[illegible] 4	40' L P/L	
4+50			4 [illegible]	[illegible]		℄
5+0[illegible]			4 66	32[illegible] 1[illegible]		℄
"			5 17	32[illegible] 63		11' R - [illegible]
"			5 2	328 0		1[illegible]' R - GUTTER
			4 3	32[illegible] 5		2[illegible]' R - TOP BK.
"			4 4	32[illegible]		2[illegible]' R - P/L
			5 25	3[illegible]	2[illegible]' L GUTTER.	
"			4 81	32[illegible] 79	28' L [illegible]	
			4 5	32[illegible]	30' L TOP BK.	
			4 [illegible]	32[illegible]	40' L P/L	
5+50			4 93	[illegible]		℄
"			5 41	329 [illegible]		11' R [illegible] PAV.
"			5 5	32[illegible] 3		15' R GUTTER
"			4 7	329 1		18' R TOP BK.
"			4 [illegible]	329 [illegible]		2[illegible]' R P/L
5+90.33			5 06	328 [illegible]4	INT. ℄'S GLENDORA AVE. & WORKMAN ST.	
"			5 41	32[illegible] [illegible]		1[illegible]' R GUTTER.
			4 09	32[illegible] 72	45 E'erly ℄ of	WORKMAN ST = BK.
			3 96	329 [illegible]4	100 "	"

F.B. 1220 PG. 8

Job No. 1093 Division No. V Notes Red. Plotted Profile

Survey of PUENTE SEWER DIST Date Date No. X-Sec.

Survey by H. F. NAUMANN Notes J. J. Lanigan Notes Chkd. [illegible] Checked

Indexed A. C. Johnson Date Date 10/23/46 Date No.

FORM 307 5M 1-46

PLEASE RETURN TO
LOS ANGELES COUNTY SURVEYOR
700 HALL OF RECORDS

NOTE: ANY ADDITIONS OR CHANGES ON THIS SHEET MUST BE MADE OR CIRCLED IN RED INK, WITH DATE AND NAME OF PERSON MAKING CHANGE.

Do not extend notes this side of this line.

STATION	B. S.	H. I.	F. S.	ELEV.		
		333 80				
			3 [illegible]	330 16	[illegible]	[illegible]
T. P.			5 06	328 74	T. P.	
	4 73	333 [illegible]				
6+20			4 86	[illegible]		℄
"			5 [illegible]	[illegible]		11' R. [illegible]
"			5 2	[illegible]		17 R. [illegible]
"			4 0	329 5		22 R. [illegible]
"			[illegible]	329 6		25' R. [illegible]
			[illegible]	329 7		[illegible] R.
"			5 32	328 15	25' L - Gutter	
"			5 01	328 [illegible]	26' L - edge Pav	
			[illegible]	328 8	[illegible]	
"			[illegible]	328 9	[illegible]	
6+[illegible]			4 9[illegible]	[illegible]		℄
7+[illegible]			5 0[illegible]	[illegible]		℄
			[illegible]	328 [illegible]		[illegible] edge of [illegible]
			5 2	328 3		16' R - Gutter
			4 6	[illegible]		20' R - Top Bk.
			4 7	328 9		[illegible]
			[illegible]	[illegible]		[illegible] R.

Profile Notes Red ____ Plotted ____ Job No. [illegible] Division No. V

No. ____ Date ____ Date ____ Survey of [illegible]

X-Sec. Notes Chkd. [illegible] Checked ____ Survey by H. F. NAUMANN Notes [illegible] Date [illegible]

No. ____ Date 10/23/46 Date ____ Map No. ____ Indexed [illegible] Johnson Date ____

F.B. PG. 1

FORM 307 5M 1-46

PLEASE RETURN TO
LOS ANGELES COUNTY SURVEYOR
700 HALL OF RECORDS

NOTE: ANY ADDITIONS OR CHANGES ON THIS SHEET MUST BE MADE OR CIRCLED IN RED INK, WITH DATE AND NAME OF PERSON MAKING CHANGE.

Do not extend notes this side of this line.

STATION	B. S.	H. I.	F. S.	ELEV.		
		338 47				
7+12			5 41	[illegible]	[illegible]	
"			5 00	[illegible]	[illegible]	
"			[illegible]	329 1	29' L - [illegible]	
			[illegible]	[illegible]	[illegible]	
[illegible]			5 23	[illegible]	[illegible] GLENDORA [illegible] WORKMAN ST.	
			[illegible]	[illegible]	100' [illegible] of WORKMAN ST.	
			5 89	327 [illegible]	[illegible]	
7+50			5 15	[illegible]	℄	
"			5 31	[illegible]		[illegible]
"			[illegible]	329 1		19' R - GUTTER
"			[illegible]	[illegible]		[illegible]
"			[illegible]	[illegible]		25' R - P/L
			[illegible]	329 [illegible]		[illegible]
"			6 87	327 [illegible]	20' L - GUTTER.	
"			4 94	[illegible]	29' L - edge PAV.	
"			[illegible]	329 1	23' [illegible]	
"			[illegible]	[illegible]	40' L - P/L.	
8+00			4 98	[illegible]	℄	
"			5 22	328 [illegible]		11' R - edge PAV
"			5 25	328 [illegible]		19' R - GUTTER.

F.B. 1220 PG. 118

Job No. 1093 Division No. V Notes Red. Plotted Profile

Survey of PUENTE SEWER DIST Date Date No. X-Sec.

Survey by H. F. NAUMANN Notes J. Johnson Notes Chkd JFM Checked

Indexed A. C. Johnson Date Date 10/23/46 Date No.

FORM 307 5M 1-46

PLEASE RETURN TO
LOS ANGELES COUNTY SURVEYOR
700 HALL OF RECORDS

NOTE: ANY ADDITIONS OR CHANGES ON THIS SHEET MUST BE MADE OR CIRCLED IN RED INK, WITH DATE AND NAME OF PERSON MAKING CHANGE.

Do not extend notes this side of this line.

STATION	B. S.	H. I.	F. S.	ELEV.		
		333 47				
8 + [illegible]			4 6	328 9		19' R - TOP B[illegible]
"			[illegible]	328 9		25' R P/L
"			4 6	328 9		28' R
"			5 50	[illegible]	25' L [illegible]	
"			[illegible]	328 9	28' L [illegible]	
"			4 7	328 9	[illegible]	
8 + 50			4 87	328 [illegible]		℄
T.P	5 55	334 19	4 93	328 64	T.P.	
9 + 00			5 90	328 79		℄
"			5 [illegible]	328 57		11' R - edge
"			[illegible]	328 5		19' R - [illegible]
"			5 0	328 2		[illegible]
"			4 9	328 3		2[illegible]' R - P/L
"			5 [illegible]	328 2		28' R
"			6 15	328 04	20' L - GUTTER	
"			5 10	329 09	27' L edge pav.	
"			4 7	328 5	28' L [illegible]	
"			4 9	329 4	40' L P/L	
9+50			5 12	329 07		℄
10+16			4 [illegible]	329 9[illegible]		℄

Profile
No. ____ Date ____ Notes Red ____ Plotted ____ Job No. 1693 Division No. V
X-Sec. Notes Chkd. JBM Checked ____ Survey of [illegible]
No. ____ Date 10/23/46 Date ____ Map No. ____ Survey by H. F. NAUMANN Notes J.J.L. Date 9-46
Indexed C. Johnson Date ____

F.B. 1220 Pg. 119

FORM 307 5M 1-46

PLEASE RETURN TO
LOS ANGELES COUNTY SURVEYOR
700 HALL OF RECORDS

NOTE: ANY ADDITIONS OR CHANGES ON THIS SHEET MUST BE MADE OR CIRCLED IN RED INK, WITH DATE AND NAME OF PERSON MAKING CHANGE.

Do not extend notes this side of this line.

STATION	B. S.	H. I.	F. S.	ELEV.		
		334 19				
10+16			4 85	329 34	[illegible]	
"			4 16	[illegible] 33	[illegible] L S. end of S.W.C.R.	
"			3 5	33[illegible] 7	40' L P/L	
10+40			3 90	330 29		℄
"			4 38	329 81		11' R [illegible]
"			4 47	329 72		15' R GUTTER
"			3 6	33[illegible] 5		16' R [illegible]
"			3 4	33[illegible] 5		25' R P/L
"			3 4	33[illegible]		28' R
10+49			3 68	330 01		℄
"			4 07	329 [illegible]	15' L GUTTER	
"			3 79	33[illegible] 40	32' L GUTTER	
"			3 77	331 [illegible]	52' L W. end of S.W.C.R.	
B.M.# P.S.37			3 11	331 08	B.M.# P.S.37 NELSON AVE. + GLENDORA AVE. S.W. Cor. St. Spk in ab 2' W. of W. end C.R. Elev. 331.07 L. Per F.B. 12 20-21	
	6 4[illegible]	337 49				
10+52.50			6 95	330 54	INT. of ℄ GLENDORA AVE. & NELSON AVE.	
"			7 42	330 07	15' L GUTTER	
"			4 39	333 10	120' W'erly on ℄ NELSON AVE.	
			4 72	332 [illegible]	" " NELSON AVE. 18' S. GUTTER	
			4 09	333 10	18' S. Corb	

F.B. 12 20 PG. 10 120

Job No. 1093 Division No. V. Notes Red. Plotted Profile

Survey of PUENTE SEWER DIST. Date Date No. X-Sec.

Survey by H. F. NAUMANN Notes Judd[illegible] Notes Chkd. [illegible] Checked

Indexed A. C. Johnson Date 9-46 Date 10/23/46 Date No.

FORM 307 5M 1-46

PLEASE RETURN TO
LOS ANGELES COUNTY SURVEYOR
700 HALL OF RECORDS

NOTE: ANY ADDITIONS OR CHANGES ON THIS SHEET MUST BE MADE OR CIRCLED IN RED INK, WITH DATE AND NAME OF PERSON MAKING CHANGE.

Do not extend notes this side of this line.

STATION	B. S.	H. I.	F. S.	ELEV.		
		337 [illegible]				
			[illegible]	332 63	12[illegible]	18' N [illegible]
			4 [illegible]	332 [illegible]		[illegible]
			0 21	337 28	230'	[illegible]
			1 12	[illegible]		[illegible] S [illegible]
			0 41	[illegible]		[illegible] S [illegible]
			[illegible]	[illegible]		[illegible] N [illegible]
			[illegible]	[illegible]		[illegible]
[illegible]			6 39	331 10		℄
			7 0[illegible]	[illegible]	2[illegible] L [illegible]	
			[illegible]	331 [illegible]	[illegible]	
			[illegible]	[illegible]	[illegible]	[illegible]
10[illegible]			[illegible]	[illegible]		℄
[illegible]			[illegible]	[illegible]	2[illegible]	
			[illegible]	[illegible]	2[illegible]	
			[illegible]	[illegible]	2[illegible]	[illegible]
[illegible]			[illegible]	[illegible]		℄
"			6 [illegible]	331 25	[illegible]	
"			6 21	331 28	28' L [illegible]	
"			5 70	331 79	[illegible]	
[illegible]			5 [illegible]	33[illegible] 0[illegible]		℄

Profile
No. ____ Date ____ Notes Red ____ Plotted ____ Job No. [illegible] Division No. [illegible]
X-Sec. Notes Chkd. [illegible] Checked ____ Survey of ____ Survey by H. F. NAUMANN Notes [illegible] Date [illegible]
No. ____ Date 10/23/46 Date ____ Map No. ____ Indexed [illegible] Date ____

F.B. [illegible] PG. 121

FORM 307 5M 1-46

PLEASE RETURN TO
LOS ANGELES COUNTY SURVEYOR
700 HALL OF RECORDS

NOTE: ANY ADDITIONS OR CHANGES ON THIS SHEET MUST BE MADE OR CIRCLED IN RED INK, WITH DATE AND NAME OF PERSON MAKING CHANGE.

Do not extend notes this side of this line.

F.B. 220 PG. 122 Job No. 1003 Division No. V Profile
Survey of Downtown Sewer Dist No. X-Sec.
Survey by H. F. NAUMANN Notes J. Shumaker Notes Chkd. FDH Checked
Indexed A. C. Johnson Date Date 10/23/46 Date No.

STATION	B. S.	H. I.	F. S.	ELEV.		
		337.42				
11+52			6.08	331.34	24" V.C. Gutter	
			5.19	332.23	12" V.C. Gutter	
			4.96	332.46	12" V.C.	S.W.C.
			5.08	332.34		
			5.13	332.29		28' R. Gutter
			4.78	332.64		Cistern Row Alley
						24' R. Gutter
11+90.70			4.82	332.60	Intersection	Rowland Ave. - 24" St.
			5.47	331.95	24" V.C. Gutter	
			4.07	333.35	12" V.C. Curb & Gutter	
			4.45	332.97	12" " " & "	Rowland Ave. 18" S.
			3.69	333.73	" " "	Rowland Ave. 18" S. - N.W.C.
			3.59	333.83	12" " "	18" N. Gutter
			3.12	334.30	" " "	12" N. - Curb.
			2.75	334.67	100' E. of Rowland Ave	
			3.31	334.11	" " "	Rowland Ave. 24" N. Gutter
			2.73	334.69	" " "	" " 12" N. Curb.
			0.38	336.04	12" V.C. Curb & Gutter	Rowland Ave. E.
			1.39	335.03	" " "	24" N. Gutter
			0.75	335.67	" " "	12" N. Curb.
			5.97	331.45	100' S. of	12" St. E.

FORM 307 5M 1-46

PLEASE RETURN TO
LOS ANGELES COUNTY SURVEYOR
700 HALL OF RECORDS

NOTE: ANY ADDITIONS OR CHANGES ON THIS SHEET MUST BE MADE OR CIRCLED IN RED INK, WITH DATE AND NAME OF PERSON MAKING CHANGE.

Do not extend notes this side of this line.

STATION	B. S.	H. I.	F. S.	ELEV.		
		337 [illegible]				
			6 50	330 99	100' S'erly on [illegible]	[illegible]
			5 95	331 57	"	18' [illegible]
			6 71	330 78	2[illegible] S'erly [illegible]	[illegible]
			7 [illegible]	33[illegible] 0[illegible]	"	18' [illegible]
			[illegible]	[illegible]		[illegible]
[illegible]			[illegible]	332 7[illegible]		℄
			[illegible]	332 2[illegible]	[illegible]	
			[illegible]	332 59	40' L [illegible]	
			[illegible]	333 27	40' L [illegible]	[illegible]
12+[illegible]			[illegible]	333 15		℄
"			[illegible]	332 55	20' L [illegible]	
			[illegible]	332 5[illegible]	28' L [illegible]	
			[illegible]	333 2[illegible]	[illegible]	[illegible]
			[illegible]	333 60	40' L [illegible]	
			0 97	336 5[illegible]	40' L [illegible]	[illegible]
			1 [illegible]8	336 1[illegible]	40' L [illegible]	
12+[illegible]			[illegible]	333 67		℄
			[illegible]	333 1[illegible]		[illegible]
			3 86	333 6[illegible]		[illegible]
			3 2[illegible]	334 2[illegible]		[illegible]

Profile Notes Red ____ Plotted ____ Job No. [illegible] Division No. [illegible]
No. ____ Date ____ Date ____ Survey of ____
X-Sec. Notes Chkd. [illegible] Checked ____ Survey by H. F. NAUMANN Notes [illegible] Date 9-[illegible]
No. ____ Date 10/23/46 Date ____ Map No. ____ Indexed [illegible] Date ____

F.B. [illegible] PG. 13 123

FORM 307 5M 1-46

PLEASE RETURN TO
LOS ANGELES COUNTY SURVEYOR
700 HALL OF RECORDS

NOTE: ANY ADDITIONS OR CHANGES ON THIS SHEET MUST BE MADE OR CIRCLED IN RED INK, WITH DATE AND NAME OF PERSON MAKING CHANGE.

Do not extend notes this side of this line.

STATION	B. S.	H. I.	F. S.	ELEV.		
		337.49				
12+67.4			3.31	[illegible]		℄
"			3.42	[illegible]		14' R-
"			3.83	[illegible]		28' R- GUTTER
"			3.20	[illegible]		28' R- N. end of N.E. C.R.
"			.76	[illegible]		40' R- BACK OF WALL
"			1.58	[illegible]		40' R- [illegible] WALL
B.M. P.S. 35			[illegible]	339.29	B.M. P.S. 35	GLENDORA AVE & RONDANN ST. N.E. COR. BT. SEA. 10 CURB, 24' N. of N. [illegible] C.R. ELEV. 339.476 [illegible]
	10.46	348.34				
13+00			10.35	[illegible].79		℄
"			10.86	[illegible]		28' [illegible]
"			10.78	333.[illegible]		28' R- CURB
"			10.04	335.30		10' R- [illegible]
"			8.95	336.[illegible]		40' R- [illegible] WALL
"			8.[illegible]	[illegible]		[illegible] R- GROUND
"			[illegible]	[illegible]	20' L- GUTTER	
"			10.64	334.[illegible]	28' L- GUTTER [illegible]	
"			[illegible]	335.24	28' L- CURB	
"			9.91	335.[illegible]	[illegible]	
"			[illegible]	336.[illegible]	[illegible]	
"			[illegible]	337.[illegible]	[illegible]	

F.B. 1220 PG. 13 124

Job No. 1093 Division No. ✓ Notes Red. Plotted Profile

Survey of PUENTE SEWER DIST Date Date No. X-Sec.

Survey by H. F. NAUMANN Notes J. [illegible] Notes Chkd. JDM Checked

Indexed A. C. Johnson Date Date 10/23/46 Date No.

Profile No.______	Notes Red______ Date______	Plotted______ Date______	Job No.______ Division No. V
			Survey of______
X-Sec. No.______	Notes Chkd. Tom Date 10/23/46	Checked______ Date______	Survey by H. F. NAUMANN Notes______ Date 9-46
			Map No.______ Indexed Johnson Date______

F.B.______ PG. 125

NOTE: ANY ADDITIONS OR CHANGES ON THIS SHEET MUST BE MADE OR CIRCLED IN RED INK, WITH DATE AND NAME OF PERSON MAKING CHANGE.

Do not extend notes this side of this line.

PLEASE RETURN TO
LOS ANGELES COUNTY SURVEYOR
700 HALL OF RECORDS

STATION	B. S.	H. I.	F. S.	ELEV.
137+50		347.33	[illegible]	[illegible]
137+72.9			[illegible]	[illegible]

FORM 307 5M 1-46

F.B. 1220 PG. 15 / 126 Job No. 1093 Division No. V Notes Red. _____ Plotted _____ Profile

Survey of PUENTE SEWER DIST Date _____ Date _____ No. _____

Survey by H. F. NAUMANN Notes J. Johnson Notes Chkd. CDM Checked _____ X-Sec.

Indexed A. C. Johnson Date _____ Date 10/23/26 Date _____ No. _____

STATION	B. S.	H. I.	F. S.	ELEV.		

FORM 307 5M 1-46

PLEASE RETURN TO
LOS ANGELES COUNTY SURVEYOR
700 HALL OF RECORDS

Do not extend notes this side of this line.

NOTE: ANY ADDITIONS OR CHANGES ON THIS SHEET MUST BE MADE OR CIRCLED IN RED INK, WITH DATE AND NAME OF PERSON MAKING CHANGE.

Profile No. Notes Red Plotted Job No. Division No. **F.B.** **PG.** 127

Date Date Survey of

X-Sec. No. Notes Chkd. FDM Checked Survey by H. F. NAUMANN Notes Date

Date 10/23/46 Date Map No. Indexed A. C. Johnson Date

NOTE: ANY ADDITIONS OR CHANGES ON THIS SHEET MUST BE MADE OR CIRCLED IN RED INK, WITH DATE AND NAME OF PERSON MAKING CHANGE.

Do not extend notes this side of this line.

PLEASE RETURN TO
LOS ANGELES COUNTY SURVEYOR
700 HALL OF RECORDS

STATION	B. S.	H. I.	F. S.	ELEV.	

FORM 907 5M 1-46

FORM 307 5M 1-46

PLEASE RETURN TO
LOS ANGELES COUNTY SURVEYOR
700 HALL OF RECORDS

NOTE: ANY ADDITIONS OR CHANGES ON THIS SHEET MUST BE MADE OR CIRCLED IN RED INK, WITH DATE AND NAME OF PERSON MAKING CHANGE.

Do not extend notes this side of this line.

STATION	B. S.	H. I.	F. S.	ELEV.		
		3[illegible] 9[illegible]				
1[illegible]			4 77	[illegible]		
"			5 72	[illegible]		[illegible]
"			5 10	[illegible]		[illegible]
"			[illegible]	[illegible]	11' L TOP BK.	
"			5 72	[illegible]	[illegible]	
"			5 77	[illegible]	28' [illegible]	
"			[illegible]	[illegible]	[illegible]	
"			4 95	[illegible]	[illegible]	
"			5 1	[illegible]	[illegible]	
1[illegible]30.6			[illegible]	[illegible]		
"			[illegible]	[illegible]		[illegible]
"			[illegible]	[illegible]		[illegible]
1[illegible]			[illegible]			
"			4 [illegible]	[illegible]		[illegible]
"			[illegible]	[illegible]		[illegible]
"			3 [illegible]	[illegible]		[illegible]
"			[illegible]	[illegible]		2[illegible] R
1[illegible]			3 80	[illegible]		
"			4 61	[illegible]	20' L - GUTTER	
"			[illegible]	[illegible]	28' L GUTTER [illegible]	

F.B. 1220 PG. 17 128

Job No. 1093 Division No. V Notes Red. Plotted Profile

Survey of PUENTE SEWER DIST Date Date No.

Survey by H. F. NAUMANN Notes J. [illegible] Notes Chkd. [illegible] Checked X-Sec.

Indexed A. C. Johnson Date Date 10/23/46 Date No.

Profile No.	Notes Red.	Plotted	Job No.	Division No.
	Date	Date	Survey of	
X-Sec. No.	Notes Chkd. *FDM*	Checked	Survey by H. F. NAUMANN	Notes / Date
	Date *10/23/46*	Date	Map No.	Indexed *Johnson* / Date

F.B. PG. *129*

NOTE: ANY ADDITIONS OR CHANGES ON THIS SHEET MUST BE MADE OR CIRCLED IN RED INK, WITH DATE AND NAME OF PERSON MAKING CHANGE.

Do not extend notes this side of this line.

PLEASE RETURN TO
LOS ANGELES COUNTY SURVEYOR
700 HALL OF RECORDS

STATION	B. S.	H. I.	F. S.	ELEV.
[illegible]			[illegible]	[illegible]

FORM 307 5M 1-46

F.B. 1220 PG. 130

Job No. 1093 Division No. V Notes Red. Plotted

Survey of [illegible] SEWER DIST Date Date No.

Survey by H. F. NAUMANN Notes J. [illegible] Notes Chkd. [illegible] Checked

Indexed A. C. Johnson Date Date 10/23/46 Date No.

Profile

X-Sec.

FORM 307 5M 1-46

PLEASE RETURN TO

LOS ANGELES COUNTY SURVEYOR

700 HALL OF RECORDS

NOTE: ANY ADDITIONS OR CHANGES ON THIS SHEET MUST BE MADE OR CIRCLED IN RED INK, WITH DATE AND NAME OF PERSON MAKING CHANGE.

Do not extend notes this side of this line.

STATION	B. S.	H. I.	F. S.	ELEV.
[illegible]		[illegible]	[illegible]	[illegible]

Profile No.	Notes Red	Plotted	Job No.	Division No.	F.B. PG. 131
X-Sec. No.	Date	Date	Survey of		
	Notes Chkd	Checked	Survey by H. F. NAUMANN	Notes	Date
	Date	Date	Map No.	Indexed Johnson	Date

NOTE: ANY ADDITIONS OR CHANGES ON THIS SHEET MUST BE MADE OR CIRCLED IN RED INK, WITH DATE AND NAME OF PERSON MAKING CHANGE.

Do not extend notes this side of this line.

PLEASE RETURN TO
LOS ANGELES COUNTY SURVEYOR
700 HALL OF RECORDS

STATION	B. S.	H. I.	F. S.	ELEV.	
[illegible]		[illegible]	[illegible]	[illegible]	[illegible]

FORM 307 5M 1-46

FORM 307 5M 1-46

PLEASE RETURN TO
LOS ANGELES COUNTY SURVEYOR
700 HALL OF RECORDS

NOTE: ANY ADDITIONS OR CHANGES ON THIS SHEET MUST BE MADE OR CIRCLED IN RED INK, WITH DATE AND NAME OF PERSON MAKING CHANGE.

Do not extend notes this side of this line.

STATION	B. S.	H. I.	F. S.	ELEV.		
		352 02				
20+20			2 34	[illegible]	[illegible]	
"			1 71	35[illegible] 31	[illegible]	
"			[illegible]	[illegible] 56	40' L - Back of [illegible]	
"			[illegible]	[illegible]	[illegible]	
"			[illegible]	[illegible]	[illegible]	
"			7 1	[illegible]	20' L	
B. M# AS-33			2 50	[illegible]	B.M# P.S.-33	GLENDORA AVE (W-Side) & San Jose Ave. L+T in cb. on ℄ Prod - San Jose Ave Elev 3[illegible].501 Per F.B 1220-19
	7 03	356 53				
20+50			6 16	35[illegible] 37		℄
21+00			5 30	[illegible]		℄
"			5 60	35[illegible] 13		11 R. edge Pl.
"			6 1	[illegible]		17 R. Gut.
"			5 5	351 [illegible]		20 R. [illegible]
"			5 [illegible]	[illegible]		25 R - Pl.
"			[illegible]	351 [illegible]		25 R
"			6 13	35[illegible] 40	18 L - GUTTER	
"			5 71	35[illegible]	24' L GUT LINE	
"			5 06	351 47	5' L Curb	
"			4 86	351 67	40' L Back [illegible]	
"			5 0	35[illegible]	40 L [illegible]	

F.B. 1220 PG. 132 Job No. [illegible] Division No. V Notes Red. Plotted Profile
Survey of [illegible] Date Date No.
Survey by H. F. NAUMANN Notes [illegible] Notes Chkd. [illegible] Checked X-Sec.
Indexed A. C. Johnson Date [illegible] Date 10/23/46 Date No.

FORM 307 5M 1-46

PLEASE RETURN TO
LOS ANGELES COUNTY SURVEYOR
700 HALL OF RECORDS

NOTE: ANY ADDITIONS OR CHANGES ON THIS SHEET MUST BE MADE OR CIRCLED IN RED INK, WITH DATE AND NAME OF PERSON MAKING CHANGE.

Do not extend notes this side of this line.

STATION	B. S.	H. I.	F. S.	ELEV.		
		356 53				
21+20.8			4 74	351 79		℄
			[illegible]	[illegible]	18' [illegible]	
			[illegible]	[illegible]	[illegible]	
			[illegible]	[illegible]	[illegible]	
				52	[illegible]	
				351 9	[illegible]	
			4 47	352 06		
			3 76	352 77		
"			3 [illegible]	352 57		[illegible]
"			4 5	35[illegible] 0		[illegible]
			4 0	352 5		[illegible]
			[illegible]	352 0		[illegible]
			3 1	[illegible]		[illegible]
			[illegible]	352 1[illegible]	3 L [illegible]	
			[illegible]	351 7	14 L [illegible]	
			[illegible]	352 8	[illegible]	
			4 3	35[illegible] 2	28 L [illegible] LINE	
"			4 4	352 1	[illegible]	
22+50			3 03	353 50		℄
23+00			2 38	354 15		℄

Profile Notes Red ____ Plotted ____ Job No. 1033 Division No. ____ F.B. 1[illegible] Pg. 133
No. ____ Date ____ Date ____ Survey of [illegible] Dist
X-Sec. Notes Chkd. [illegible] Checked ____ Survey by H. F. NAUMANN Notes [illegible] Date 9-[illegible]
No. ____ Date 10/3/46 Date ____ Map No. ____ Indexed Johnson Date ____

FORM 307 5M 1-46

PLEASE RETURN TO
LOS ANGELES COUNTY SURVEYOR
700 HALL OF RECORDS

NOTE: ANY ADDITIONS OR CHANGES ON THIS SHEET MUST BE MADE OR CIRCLED IN RED INK, WITH DATE AND NAME OF PERSON MAKING CHANGE.

Do not extend notes this side of this line.

STATION	B. S.	H. I.	F. S.	ELEV.		
		356 [illegible]				
23+[illegible]			2 56	[illegible]		12 [illegible]
"			3 [illegible]	[illegible]		18 R. [illegible]
"			[illegible]	354 [illegible]		[illegible]
"			2 1	35[illegible]		[illegible]
"			1 9	354 [illegible]		[illegible]
"			2 94	35[illegible]	13' Ledge [illegible]	
"			[illegible]	3[illegible]	17' L [illegible]	
"			[illegible]	3[illegible]	20' L [illegible]	
"			[illegible]	[illegible]	78' [illegible]	
"			[illegible]	35[illegible]		
T. P.	5 85	359 84	255	35[illegible] 98	T.P.	
	RETURN TO STA. 21+31					
21+31			96	350 2	100' Left	
"			9 8	35[illegible] 0	[illegible] L.	
23+45			5 17	354 67		℄
"			5 52	354 62		16' R. [illegible]
			5 1	354 7		[illegible]
			5 0	354 8		28' R.
23+53.8			5 10	354 [illegible]		℄

F.B. 1220 PG. 23 134

Job No. 1042 Division No. V Notes Red. Plotted Profile

Survey of PUENTE SEWER DIST. Date Date No.

Survey by H. F. NAUMANN Notes [illegible] Notes Chkd. Checked X-Sec.

Indexed A. C. Johnson Date 9-46 Date Date No.

FORM 307 5M 1-46

PLEASE RETURN TO
LOS ANGELES COUNTY SURVEYOR
700 HALL OF RECORDS

NOTE: ANY ADDITIONS OR CHANGES ON THIS SHEET MUST BE MADE OR CIRCLED IN RED INK, WITH DATE AND NAME OF PERSON MAKING CHANGE.

Do not extend notes this side of this line.

STATION	B. S.	H. I.	F. S.	ELEV.		
		359 84				
23+53.9			5[illegible]	354 40		21.9 A. [illegible]
"			504	354 80		21.9 A. [illegible]
23+[illegible]			5[illegible]	354 80	INT. of ℄ of [illegible]	[illegible]
"			[illegible]	355 31	[illegible]	[illegible]
			481	355 03	"	" 18 S. [illegible]
			424	355 66	"	" 18 S. [illegible]
			[illegible]	354 87	"	" 18 N. [illegible]
			[illegible]	355 40	"	18 [illegible]
			[illegible]	356 55	[illegible]	[illegible]
			[illegible]	356 25		[illegible]
			[illegible]	356 75		[illegible]
			374	356 10		
			333	356 51		[illegible]
23+92.5			4[illegible]	354 91	℄	
"			5[illegible]	354 53		29.[illegible]
			4[illegible]	354 88		18.[illegible] END of [illegible]
24[illegible]			4[illegible]	354 95	℄	
			[illegible]6	354 78		18 A. [illegible]
			483	355 01		21 A [illegible]
			[illegible]	355 0		28 A [illegible]

Profile No. ____ Notes Red ____ Plotted ____ Job No. 1072 Division No. 4 F.B. 1220 PG. 29/35

X-Sec. No. ____ Date ____ Date ____ Survey of ____

Notes Chkd. ____ Checked ____ Survey by H. F. NAUMANN Notes [illegible] Date 9-46

Date ____ Date ____ Map No. ____ Indexed [illegible] Johnson Date ____

FORM 307 5M 1-46

PLEASE RETURN TO
LOS ANGELES COUNTY SURVEYOR
700 HALL OF RECORDS

NOTE: ANY ADDITIONS OR CHANGES ON THIS SHEET MUST BE MADE OR CIRCLED IN RED INK, WITH DATE AND NAME OF PERSON MAKING CHANGE.

Do not extend notes this side of this line.

STATION	B. S.	H. I.	F. S.	ELEV.		
		357 84				
24[illegible]			5[illegible]	354 64	12 L edge of [illegible]	
			[illegible]	354 1	18 L [illegible]	
			49	354 9	[illegible]	
"			[illegible]	35[illegible] 5	28 L [illegible]	
"			57	354 1	40 L [illegible]	
"			[illegible]	35[illegible] 7	100 L	
"			[illegible]	35[illegible] 5	[illegible] L	
24+50			499	354 85		℄
25+00			54[illegible]	354 [illegible]8		℄
"			54[illegible]	354 37		6' R. edge [illegible]
"			[illegible]	354 2		12' R. [illegible]
"			[illegible]	354 7		[illegible]
"			50	354 8		25' R - [illegible]
"			48	355 0		28 R.
"			[illegible]	353 [illegible]	20' L edge [illegible]	
"			[illegible]	353 [illegible]	[illegible]	
"			[illegible]	354 3	[illegible]	
"			[illegible]	354 [illegible]	[illegible]	
"			57	354 1	[illegible]	

F.B. 1220 PG. 1360 Job No. [illegible] Division No. V Notes Red. Plotted No. Profile
Survey of PUENTE SEWER DIST. Date Date X-Sec.
Survey by H. F. NAUMANN Notes [illegible] Notes Chkd. [illegible] Checked No.
Indexed A. C. Johnson Date 9-[illegible] Date 10/23/46 Date

FORM 307 5M 1-46

PLEASE RETURN TO
LOS ANGELES COUNTY SURVEYOR
700 HALL OF RECORDS

NOTE: ANY ADDITIONS OR CHANGES ON THIS SHEET MUST BE MADE OR CIRCLED IN RED INK, WITH DATE AND NAME OF PERSON MAKING CHANGE.

Do not extend notes this side of this line.

STATION	B. S.	H. I.	F. S.	ELEV.		
		35[illegible] 84				
T. P.			5[illegible]	352 18	T. P.	
	1 9[illegible]	356 10				
25[illegible]	[illegible]		[illegible]	352 29		℄
25+50			[illegible]	353 83		℄
			2 41	353 69		1[illegible]
			[illegible]	353 6		1[illegible]
			1 7	354 4		[illegible]
			1 7	354 4		[illegible]
			[illegible]	353 09	17 R. edge [illegible]	
"			[illegible]	352 9	[illegible]	
"			[illegible]	353 9	23 R. [illegible]	
			[illegible]	353 7	[illegible]	
			[illegible]	353 5	[illegible]	
26+00			2 [illegible]	353 14		℄
			3 [illegible]	353 04		1[illegible]
			3 0	353 1		16 R. OUT
			2 6	353 5		1[illegible]
			2 6	353 5		[illegible]
			2 4	353 7		[illegible]
			3 69	352 46	15 R. edge of Pav.	

Profile
No. ____ Date ____ Notes Red ____ Date ____ Plotted ____ Job No. 1193 Division No. 1
X-Sec. Notes Chkd. [illegible] Checked ____ Survey of [illegible] DIST
No. ____ Date 10/23/46 Date ____ Survey by H. F. NAUMANN Notes J. J. L. Date 9-26
Map No. ____ Indexed A. C. Johnson Date ____

F.B. 1[illegible] PG. 137

FORM 307 5M 1-46

PLEASE RETURN TO
LOS ANGELES COUNTY SURVEYOR
700 HALL OF RECORDS

NOTE: ANY ADDITIONS OR CHANGES ON THIS SHEET MUST BE MADE OR CIRCLED IN RED INK, WITH DATE AND NAME OF PERSON MAKING CHANGE.

Do not extend notes this side of this line.

STATION	B. S.	H. I.	F. S.	ELEV.		
		356 10				
26+00			4 0	352 1	20 L. [illegible]	
"			2 6	353 5	20 L. [illegible]	
"			2 7	353 [illegible]	29 L. [illegible]	
			3 4	352 [illegible]	40 L. [illegible]	
[illegible]			[illegible]	352 [illegible]5		℄
27+00			4 63	351 [illegible]		℄
"			4 [illegible]	351 [illegible]8		13' R. [illegible]
"			[illegible]	351 3		[illegible]
"				351 9		[illegible]
"				352 0		[illegible]
"			1	352 [illegible]		
"			5 27	350 [illegible]3	14 L. [illegible]	
"			5 6	350 [illegible]	19 L. GUTTER	
			[illegible] 3	350 [illegible]	29 L. [illegible]	
				350 —	40 [illegible]	
27+[illegible]			4 [illegible]	351 [illegible]6		
"			4 [illegible]	351 [illegible]5		[illegible]
			[illegible]	351 61		[illegible]
27+[illegible]			5 05	351 [illegible]5	[illegible]	
			3 37	352 [illegible]3	[illegible]	

F.B. 1220 PG. 27 138

Job No. [illegible] Division No. V Notes Red. Plotted Profile

Survey of PUENTE SEWER DIST Date Date No.

Survey by H. F. NAUMANN Notes J. Johnson Notes Chkd. [illegible] Checked X-Sec.

Indexed A. C. Johnson Date Date 10/23/46 Date No.

FORM 307 5M 1-46

PLEASE RETURN TO
LOS ANGELES COUNTY SURVEYOR
700 HALL OF RECORDS

NOTE: ANY ADDITIONS OR CHANGES ON THIS SHEET MUST BE MADE OR CIRCLED IN RED INK, WITH DATE AND NAME OF PERSON MAKING CHANGE.

Do not extend notes this side of this line.

STATION	B. S.	H. I.	F. S.	ELEV.		
		356 15				
			367	352 43	[illegible]	[illegible]
			322	352 88		[illegible]
			431	351 79		[illegible]
			396	352 [illegible]		[illegible]
			208	353 [illegible]	[illegible]	[illegible]
			229	353 81		[illegible]
			172	354 37		[illegible]
			2[illegible]	350 13		[illegible]
			2[illegible]0	353 50		[illegible]
[illegible]			532	350 79		
			540	350 [illegible]		25.9 A. GUT.
			5[illegible]4	35[illegible]		[illegible]
[illegible]			549	350 61		
"			608	35[illegible] 02		18' A. [illegible]
"			[illegible]	350 7[illegible]		20' A. [illegible]
			2[illegible]	35[illegible] 0		[illegible]
			51	35[illegible] 0		28' A.
28[illegible]			619	34[illegible]		
"			647	349 63		[illegible]
"			69	349 2		18 A. GUT.

Profile No. ____ Notes Red ____ Plotted ____ Job No. 1093 Division No. V
Date ____ Date ____ Survey of [illegible] DIST
X-Sec. No. ____ Notes Chkd. [illegible] Checked ____ Survey by H. F. NAUMANN Notes J.J.L. Date 9-46
Date 10/23/46 Date ____ Map No. ____ Indexed Johnson Date ____

F.B. 1226 PG. 79/139

FORM 307 5M 1-46

PLEASE RETURN TO
LOS ANGELES COUNTY SURVEYOR
700 HALL OF RECORDS

NOTE: ANY ADDITIONS OR CHANGES ON THIS SHEET MUST BE MADE OR CIRCLED IN RED INK, WITH DATE AND NAME OF PERSON MAKING CHANGE.

Do not extend notes this side of this line.

STATION	B. S.	H. I.	F. S.	ELEV.		
		356 10				
28+00			6 0	[illegible]		20 R. [illegible]
"			[illegible]	3[illegible]		2[illegible] R. P/L
"			[illegible]	35 3		[illegible]
"			6 9	[illegible]	17 L. edge Pav.	
"			[illegible]	[illegible]	1[illegible] L. Gut.	
"			[illegible]	4	[illegible]	
"			7 0	[illegible]	[illegible]	
"			7 5	[illegible]	90' L. P/L	
"			8 4	[illegible]	1[illegible] L.	
"			10 6	345 5	[illegible] L.	
28+50			7 01	34[illegible]		
T. P			[illegible]	348 [illegible]	T. P.	
	2 73	350 75				
29+[illegible]			[illegible]	348 [illegible]4		
"			2 70	348 05		11 R. edge Pav.
			3 1[illegible]	347 [illegible]		18 R. Gutter
			[illegible]	348 5		20 R. [illegible]
"			2 6	348 5		2[illegible] R. P/L
			1 [illegible]	348 [illegible]		28 R.
			3 1[illegible]	347 60	12 L. edge [illegible]	

F.B. 1220 PG. 140 Job No. 2[illegible] Division No. V Notes Red. Plotted Profile
Survey of Puente Sewer Dist. Date Date No. X-Sec.
Survey by H. F. NAUMANN Notes [illegible] Notes Chkd. [illegible] Checked
Indexed A. C. Johnson Date 9 46 Date 10/23/46 Date No.

FORM 307 5M 1-46

PLEASE RETURN TO
LOS ANGELES COUNTY SURVEYOR
700 HALL OF RECORDS

NOTE: ANY ADDITIONS OR CHANGES ON THIS SHEET MUST BE MADE OR CIRCLED IN RED INK, WITH DATE AND NAME OF PERSON MAKING CHANGE.

Do not extend notes this side of this line.

STATION	B. S.	H. I.	F. S.	ELEV.		
		350.75				
29+[illegible]			35	347.3	16 R. [illegible]	
"			30	347.8	20 L. [illegible]	
"			33	[illegible]	28 L. curb line	
"			39	346.9	40 L. [illegible]	
29+50			3[illegible]3	347.62		℄
30+00			3[illegible]3	[illegible].92		℄
			[illegible]	346.71		[illegible]
"			[illegible]	346.4		[illegible]
"			35	347.3		[illegible]
"			32	347.6		[illegible]
"			3[illegible]	347.6		28 R.
"			420	346.55	[illegible]	
"			491	345.81	[illegible]	
"			97	346.1	18 L. [illegible]	
			[illegible]	345.8	28 L. curb line	
"			53	345.5	[illegible]	
30+50			463	346.12		℄
"			566	345.09	18' L. [illegible]	
"			55	345.3	28' L. curb line	
"			59	344.9	40' L. P/L	

Profile Notes Red ____ Plotted ____ Job No. [illegible] Division No. [illegible]

No. ____ Date ____ Date ____ Survey of ____ Division [illegible]

X-Sec. Notes Chkd. [illegible] Checked ____ Survey by H. F. NAUMANN Notes J.J.L. Date 9-46

No. ____ Date 10/27/46 Date ____ Map No. ____ Indexed Johnson Date ____

F.B. [illegible] PG. 741

F.B. 1220 Pg. 144 Job No. 1093 Division No. V Notes Red. Plotted Profile

Survey of DUENTE SEWER DIST Date Date No.

Survey by H. F. NAUMANN Notes J. J. Lonigan Notes Chkd. Checked X-Sec.

Indexed Date Date Date No.

STATION	B. S.	H. I.	F. S.	ELEV.

FORM 307 5M 1-46

PLEASE RETURN TO
LOS ANGELES COUNTY SURVEYOR
700 HALL OF RECORDS

Do not extend notes this side of this line.

NOTE: ANY ADDITIONS OR CHANGES ON THIS SHEET MUST BE MADE OR CIRCLED IN RED INK, WITH DATE AND NAME OF PERSON MAKING CHANGE.

Notes Ck'd by	Survey of PUENTE SEWER DIST.
Map No.	W. O. 1093 Tape No. St'd °F
Office Work	Surveyed by H. F. NAUMANN
Checked	Notes H. F. N. Date 9-46
Date	Indexed A. C. Johnson 1-30-45

F.B. 1220 PG. 145

Note: Any Additions or Changes on This Sheet Must Be Made or Circled in Red Ink With Date and Name of Person Making Change.

RETURN TO
LOS ANGELES COUNTY SURVEYOR
700 HALL OF RECORDS

Do not extend notes this side of this line.

LOCATION
of
IMPROVEMENTS
on
RIDGEWAY ST. & NEWTON ST.
from
POMONA BLVD
to
GLENDORA AVE.
C.I. 1093

H.F. Naumann
J.J. Lanigan
J. Muskin
M. Natapoff.

FORM 247 5M 11-41

F.B. 1220 Pg. 146



RETURN TO
LOS ANGELES COUNTY SURVEYOR
700 HALL OF RECORDS

Do not extend notes this side of this line.

Note: Any Additions or Changes on This Sheet Must be Made or Circled in Red Ink With Date and Name of Person Making Change.

Notes Ck'd by	Survey of PUENTE SEWER DIST	F.B. 1220 PG. 147
Map No.	W. O. 1093 Tape No. St'd °F	
Office Work	Surveyed by H. F. NAUMANN	
Checked	Notes H.F.N. Date 9-46	
Date	Indexed A. C. Johnson	

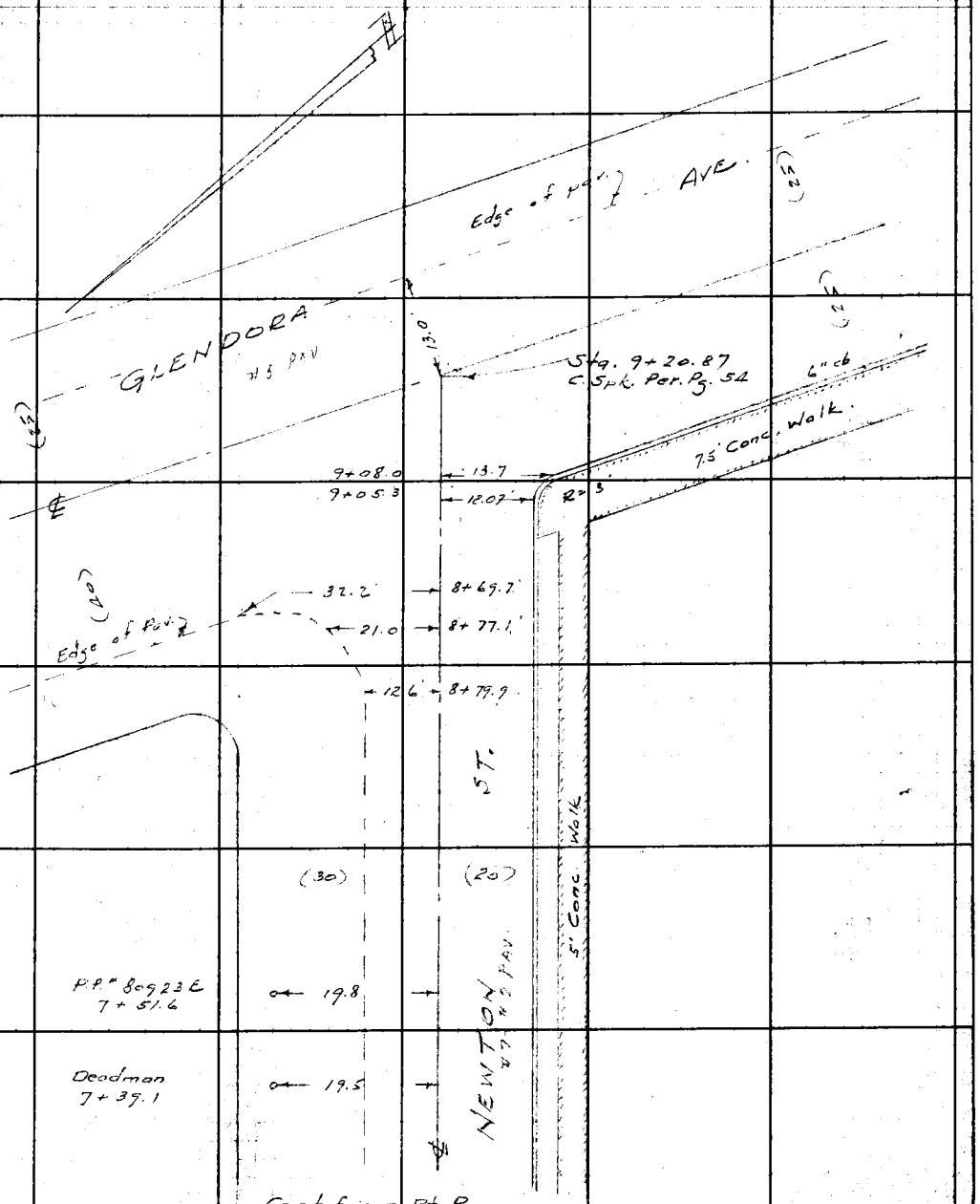

Note: Any Additions or Changes on This Sheet Must be Made or Circled in Red Ink With Date and Name of Person Making Change.

Do not extend notes this side of this line.

RETURN TO
LOS ANGELES COUNTY SURVEYOR
700 HALL OF RECORDS

FORM 247 DM 11-41

RETURN TO
LOS ANGELES COUNTY SURVEYOR
700 HALL OF RECORDS

Note: Any Additions or Changes on This Sheet Must be Made or Circled in Red Ink With Date and Name of Person Making Change.

Do not extend notes this side of this line.

F.B. 12220 Pg. 178

Profile No. _____ Notes Red. _____ Plotted _____ Job No. [illegible] Division No. V

F.B. 1220 PG. 149 D

Date _____ Date _____ Survey of [illegible]

X-Sec. No. _____ Notes Chkd. _____ Checked _____ Survey by H. F. NAUMANN Notes J. J. L. Date 9-46

Date _____ Date _____ Map No. _____ Indexed C. Johnson Date _____

PROFILE
and
CROSS SECTIONS
on
RIDGEWAY to NEWTON
from
POMONA BLVD.
to
GLENDORA AVE.

ELEV.	
F. S.	
H. I.	H. F. Naumann J. J. Lanigan J. Muslin M. Natapoff.
B. S.	
STATION	

NOTE: ANY ADDITIONS OR CHANGES ON THIS SHEET MUST BE MADE OR CIRCLED IN RED INK, WITH DATE AND NAME OF PERSON MAKING CHANGE.

PLEASE RETURN TO
LOS ANGELES COUNTY SURVEYOR
700 HALL OF RECORDS

Do not extend notes this side of this line.

FORM 307 5M 1-46

FORM 307 5M 1-46

PLEASE RETURN TO
LOS ANGELES COUNTY SURVEYOR
700 HALL OF RECORDS

NOTE: ANY ADDITIONS OR CHANGES ON THIS SHEET MUST BE MADE OR CIRCLED IN RED INK, WITH DATE AND NAME OF PERSON MAKING CHANGE.

Do not extend notes this side of this line.

F.B. 1220 PG. 150 | Job No. 1093 Division No. V Notes Red. Plotted
Survey of Pumping Plant Date No.
Survey by H. F. NAUMANN Notes U.J.L. Date X-Sec.
Indexed C. Johnson Date Notes Chkd. [illegible] Date 10/27/48 Checked No.

STATION	B. S.	H. I.	F. S.	ELEV.	
B.M. P.S-7				324.55	B.M. P.S-7 - POMONA BLVD & RIDGEWAY ST. - N.E. COR. BT. SPK. IN Curb, 10' E. OF P. RR & 1' S. OF C.A. ELEV. 324.551 Pcl. F.B. 1220-9
	9.62	329.17			
0+00			5.16	324.03	INT. of ℄ of Pomona Blvd & Ridgeway ST.
			8.33	[illegible]	100' Westerly [illegible] of Pomona Blvd.
			5.59	[illegible]	200'
			4.57	[illegible]	300' [illegible]
			9.52	[illegible]	" " 20' N. of ℄
			4.27	[illegible]	" " 20' N. of ℄
			3.91	[illegible]	Southerly [illegible] of Pomona Blvd.
			[illegible]		20' N. of ℄
			[illegible]		[illegible]
0+20.0			5.34	323.81	℄ Gutter
"			1.31	[illegible]	15' N. of ℄
"			9.20	[illegible]	" R.C.P. of P.P. & R.R.
0+33.3			5.28	323.[illegible]	℄
			5.29	[illegible].10	12.00' N. of ℄
			9.74	[illegible]	" " N. of P.P. & R.R.
0+39.7			5.10	[illegible]	℄
"			5.16	[illegible].33	20' S. of ℄ [illegible]
"			5.93	323.39	40' S. of ℄
0+49.6			4.82	323.37	℄

FORM 307 5M 1-46

PLEASE RETURN TO
LOS ANGELES COUNTY SURVEYOR
700 HALL OF RECORDS

NOTE: ANY ADDITIONS OR CHANGES ON THIS SHEET MUST BE MADE OR CIRCLED IN RED INK, WITH DATE AND NAME OF PERSON MAKING CHANGE.

Do not extend notes this side of this line.

STATION	B. S.	H. I.	F. S.	ELEV.		
		329 19				
[illegible]			5 [illegible]	324 09	25' L [illegible]	
"			4 7	324 5[illegible]	[illegible] L [illegible]	
0 + 50			4 72	324 47		℄
1 + 00			4 4[illegible]	[illegible]		℄
"			4 6[illegible]	324 54		10' R GUTTER
"			4 62	324 [illegible]		10' R [illegible]
"			4 48	[illegible]		[illegible]
"			4 73	[illegible]	24' L GUTTER	
"			[illegible]	[illegible]	[illegible]	
			[illegible]	[illegible]	[illegible]	
"			[illegible]	325 [illegible]	[illegible]	
T.P.			4 40	324 79	T.P.	
	6 32	330 11				
1 + 40			5 07	325 [illegible]		℄
2 + 00			4 [illegible]	325 [illegible]		℄
"			4 8[illegible]	[illegible] 22		11 R GUTTER
"			4 85	325 26		12 R CURB [illegible]
			4 4[illegible]	325 7[illegible]		[illegible]
			5 25	324 86	24' L GUTTER	
			4 [illegible]	325 29	27' L [illegible]	

Profile No. ____ Date ____ Notes Red ____ Plotted ____ Job No. 1[illegible] Division No. ____

X-Sec. No. ____ Date ____ Notes Chkd. [illegible] Checked ____ Survey of ____ Survey by H. F. NAUMANN Notes [illegible] Date 9-46

Date 10/24/46 Date ____ Map No. ____ Indexed [illegible] Date ____

F.B. 1220 PG. 151

FORM 307 5M 1-46

PLEASE RETURN TO
LOS ANGELES COUNTY SURVEYOR
700 HALL OF RECORDS

NOTE: ANY ADDITIONS OR CHANGES ON THIS SHEET MUST BE MADE OR CIRCLED IN RED INK, WITH DATE AND NAME OF PERSON MAKING CHANGE.

Do not extend notes this side of this line.

STATION	B. S.	H. I.	F. S.	ELEV.		
		32[illegible]				
2+[illegible]			4 5	32[illegible]	29' L - C[illegible]	
"			4 2	32[illegible]	[illegible]	
"			4 5	32[illegible]	40' L. P/L	
2+50			4 4[illegible]	32[illegible]		℄
3+00			4 2[illegible]	[illegible]		℄
"			4 5[illegible]	32[illegible]		10 A - GUTTER
"			4 43	32[illegible]		12 A - CURB [illegible]
"			3 9	[illegible]		[illegible]
"			3 6	32[illegible] 5		[illegible] P/L
"			4 [illegible]	325 [illegible]	24' L [illegible]	
"			4 12	325 [illegible]	21' L [illegible]	
"			[illegible]	326 6	25' L [illegible]	
"			3 9	32[illegible]	[illegible] P/L	
3+30			4 1[illegible]	326 [illegible]		℄
			4 4[illegible]	325 [illegible]		12' A GUTTER
"			4 [illegible]	325 [illegible]		12' A CURB
"			3 6	326 5		20' A P/L
3+35.8			4 1[illegible]	325 [illegible]		℄
			4 40	325 71		12 A. GUTTER
			3 80	326 [illegible]		12 A - S[illegible] of S.[illegible]

F.B. 1220 PG. 152 Job No. 1093 Division No. V Notes Red. Plotted Profile
Survey of PUENTE SEWER DIST Date Date No. X-Sec.
Survey by H. F. NAUMANN Notes J. J. Lanigan Notes Chkd. [illegible] Checked
Indexed A. C. Johnson Date Date 10/23/46 Date No.

FORM 307 5M 1-46

PLEASE RETURN TO
LOS ANGELES COUNTY SURVEYOR
700 HALL OF RECORDS

NOTE: ANY ADDITIONS OR CHANGES ON THIS SHEET MUST BE MADE OR CIRCLED IN RED INK, WITH DATE AND NAME OF PERSON MAKING CHANGE.

Do not extend notes this side of this line.

STATION	B. S.	H. I.	F. S.	ELEV.		
		330 [illegible]				
[illegible]			4 15	325 [illegible]		℄
"			[illegible]	325 70		15' R [illegible]
"			[illegible]	326 37		15' R [illegible]
T. P.			3 [illegible]	32[illegible]	T.P.	
	5 06	331 [illegible]				
3+5[illegible]			5 52	[illegible] 97	INT. of [illegible] Newton	
			5 [illegible]	[illegible]	100' N. on ℄ of [illegible] St.	
			[illegible]	[illegible]	[illegible]	
			[illegible]	325 81	24' W. on ℄ Newton St. [illegible]	
			[illegible]	[illegible]	[illegible]	
			[illegible]	[illegible]	[illegible]	
			4 5	327 [illegible]	[illegible]	
			[illegible]	326 3	[illegible]	
			5 1	32[illegible]	100 W.	
			4 9	326 [illegible]	[illegible] W. "	"
4+[illegible]			5 37	[illegible]		℄
			5 [illegible]	325 88		[illegible]
"			4 85	326 64		[illegible]
"			[illegible]	326 67		20' R. [illegible]
"			4 8	326 7		[illegible]

Profile
No. _____ Notes Red _____ Plotted _____ Job No. [illegible] Division No. [illegible]
X-Sec. _____ Date _____ Date _____ Survey of _____ SEW
No. _____ Notes Chkd [illegible] Checked _____ Survey by H. F. NAUMANN Notes [illegible] Date [illegible]
Date 10/27/46 Date _____ Map No. _____ Indexed G. Johnson Date _____

F.B. [illegible] PG. 153

FORM 307 5M 1-46

PLEASE RETURN TO
LOS ANGELES COUNTY SURVEYOR
700 HALL OF RECORDS

NOTE: ANY ADDITIONS OR CHANGES ON THIS SHEET MUST BE MADE OR CIRCLED IN RED INK, WITH DATE AND NAME OF PERSON MAKING CHANGE.

Do not extend notes this side of this line.

F.B. 1220 PG. 154 | Job No. 1073 Division No. V | Profile | Plotted | No.
Survey of DUENTE SEWER DIST | Notes Red | Date | X-Sec.
Survey by H. F. NAUMANN | Notes J.J. Lanigan | Notes Chkd. [illegible] | Checked | No.
Indexed A. C. Johnson Date | Date 11/22/46 | Date

STATION	B. S.	H. I.	F. S.	ELEV.	
		321.49			
4+00					
4+50					
5+00					
5+50					
6+00					

FORM 307 5M 1-46

PLEASE RETURN TO
LOS ANGELES COUNTY SURVEYOR
700 HALL OF RECORDS

NOTE: ANY ADDITIONS OR CHANGES ON THIS SHEET MUST BE MADE OR CIRCLED IN RED INK, WITH DATE AND NAME OF PERSON MAKING CHANGE.

Do not extend notes this side of this line.

STATION	B. S.	H. I.	F. S.	ELEV.		
		331 49				
6+00			4 06	327 43	12' L edge [illegible]	
			[illegible]	[illegible]	14' L [illegible]	
			3 6	[illegible]	18' L [illegible]	
			[illegible]	[illegible]		
T.P			[illegible]	[illegible]	T.P.	
	5 96	333 [illegible]				
6 15			5 9[illegible]	327 8[illegible]		
[illegible]			5 14	[illegible] 20		
			5 46	[illegible] 88		[illegible]
			9 7[illegible]	328 5[illegible]		[illegible]
			9 3[illegible]	[illegible]		20 R. [illegible]
			9 5	328 5		[illegible]
			3 8	327 5		20 [illegible]
			9 [illegible]	327 3		100 R
			5 2	328 1		[illegible]
			5 28	328 06	12' L edge PAV.	
			5 3	[illegible]	14' L [illegible]	
			[illegible]	328 [illegible]	[illegible]	
			[illegible]	[illegible]	[illegible]	
			5 3	328 0	100 L	

Profile No. ____ Notes Red ____ Plotted ____ Job No. ____ Division No. ____ F.B. 1220 PG. 75-5

X-Sec. No. ____ Date ____ Date ____ Survey of ____

Notes Chkd. [illegible] Checked ____ Survey by H. F. NAUMANN Notes [illegible] Date [illegible]

Date 11/23/46 Date ____ Map No. ____ Indexed [illegible] Johnson Date ____

FORM 307 5M 1-46

PLEASE RETURN TO
LOS ANGELES COUNTY SURVEYOR
700 HALL OF RECORDS

NOTE: ANY ADDITIONS OR CHANGES ON THIS SHEET MUST BE MADE OR CIRCLED IN RED INK, WITH DATE AND NAME OF PERSON MAKING CHANGE.

Do not extend notes this side of this line.

STATION	B. S.	H. I.	F. S.	ELEV.		
		333 34				
7+00			58	[illegible] 5	200' L	
7+50			[illegible]	[illegible] 56		℄
8+[illegible]			[illegible]	[illegible]		℄
"			[illegible]	[illegible]		[illegible]
"			3[illegible]	[illegible]		[illegible]
"			380	[illegible]		[illegible]
"			[illegible]	[illegible]		[illegible]
"			461	[illegible]	12 L [illegible]	
"			[illegible]	[illegible]	14 L	
"			[illegible]	[illegible]	[illegible]	
"			[illegible]	[illegible]	[illegible]	
T. P.	5[illegible]	[illegible]	478	328 56	T. P.	
8+[illegible]			494	329 [illegible]0		℄
8+50			48[illegible]	329 [illegible]4		℄
"			5[illegible]	329 [illegible]3	12.5 L [illegible]	
"			[illegible]	329 0	[illegible]	
"			[illegible]	329 5	[illegible]	
9+01±			47 39	329 [illegible] 330 [illegible]	30 L 20' R	P/L P. Cor.
9+05			452	329 [illegible]2		℄
"			469	329 15		12,07 A. [illegible]

F.B. 1220 PG. 156 8

Job No. [illegible] Division No. V Notes Red. Plotted Profile No.

Survey of [illegible] Date Date X-Sec.

Survey by H. F. NAUMANN Notes [illegible] Notes Chkd. [illegible] Checked

Indexed A. C. Johnson Date [illegible] Date 10/23/46 Date No.

FORM 307 5M 1-46

PLEASE RETURN TO
LOS ANGELES COUNTY SURVEYOR
700 HALL OF RECORDS

NOTE: ANY ADDITIONS OR CHANGES ON THIS SHEET MUST BE MADE OR CIRCLED IN RED INK, WITH DATE AND NAME OF PERSON MAKING CHANGE.

Do not extend notes this side of this line.

STATION	B. S.	H. I.	F. S.	ELEV.		
		334 14				
9+05			3 95	330 19		12.07 A- W. end of [illegible]
9+08.			4 50	329 64		13.7 A- GUTTER
"			3 94	330 20		13.7 A- S. end of [illegible]
9+20.87			4 35	329 79	INT. of ℄s GLENDORA AVE & NEWTON [illegible]	
			4 15	329 96	100' S. on GLENDORA AVE ℄	
			4 79	329 40	"	" 18' W. - G[illegible]
			4 38	329 76		18' W. C[illegible]
T.P.			4 65	329 49	T.P.	
	[illegible]	334 33				
			4 64	329 69	200' S. on GLENDORA AVE ℄	
			5 21	329 12	"	" 18' W. - G[illegible]
			4 91	329 42	"	" - C[illegible]
			5 17	329 16	100' Nerly on GLENDORA ℄	
			5 60	328 73	[illegible]	℄
B.H. PS 39			4 28	330 05	B.M. P.S. 39 GLENDORA AVE & NEWTON ST. S.W. Co Bt. Spk. in cb. 10' W. of W. end C.E. Elev. 330.049 Per F.B. 1220-21	

Profile No. ____ Date ____ Notes Red ____ Plotted ____ Job No. 1093 Division No. V

X-Sec. No. ____ Date ____ Notes Chkd. T.P.M. Date ____ Checked ____ Date ____ Survey of [illegible]

Survey by H. F. NAUMANN Notes J.J.L. Date 9-46

Map No. ____ Indexed [illegible] Johnson Date ____

F.B. 1220 PG. 157

F.B. 1220 PG. 158 Job No. 1093 Division No. V Notes Red. Plotted Profile

Survey of PUENTE SEWER DIST Date Date No.

Survey by H. F. NAUMANN Notes J. J Lanigan Notes Chkd. Checked X-Sec.

Indexed Date Date Date No.

FORM 307 SM 1-46

PLEASE RETURN TO
LOS ANGELES COUNTY SURVEYOR
700 HALL OF RECORDS

NOTE: ANY ADDITIONS OR CHANGES ON THIS SHEET MUST BE MADE OR CIRCLED IN RED INK, WITH DATE AND NAME OF PERSON MAKING CHANGE.

Do not extend notes this side of this line.

STATION	B. S.	H. I.	F. S.	ELEV.

Notes Ck'd by	Survey of	F.B. [illegible] PG. 159
Map No	W. O. 1093 Tape No. St'd °F	
Office Work	Surveyed by H. F. NAUMANN	
Checked	Notes H.F.N. Date 9-46	
Date	Indexed A. C. Johnson	

Note: Any Additions or Changes on This Sheet Must be Made or Circled in Red Ink With Date and Name of Person Making Change.

RETURN TO
LOS ANGELES COUNTY SURVEYOR
700 HALL OF RECORDS

Do not extend notes this side of this line.

LOCATION
of
IMPROVEMENTS
on
WORKMAN ST.
from
GLENDORA AVE.
to
RIDGEWAY ST.

C.I. 1093

H.F. Naumann
J.J. Lanigan
J. Muslin
M. Natapoff

FORM 247 5M 11-41

F.B. 1220 Pg. 160

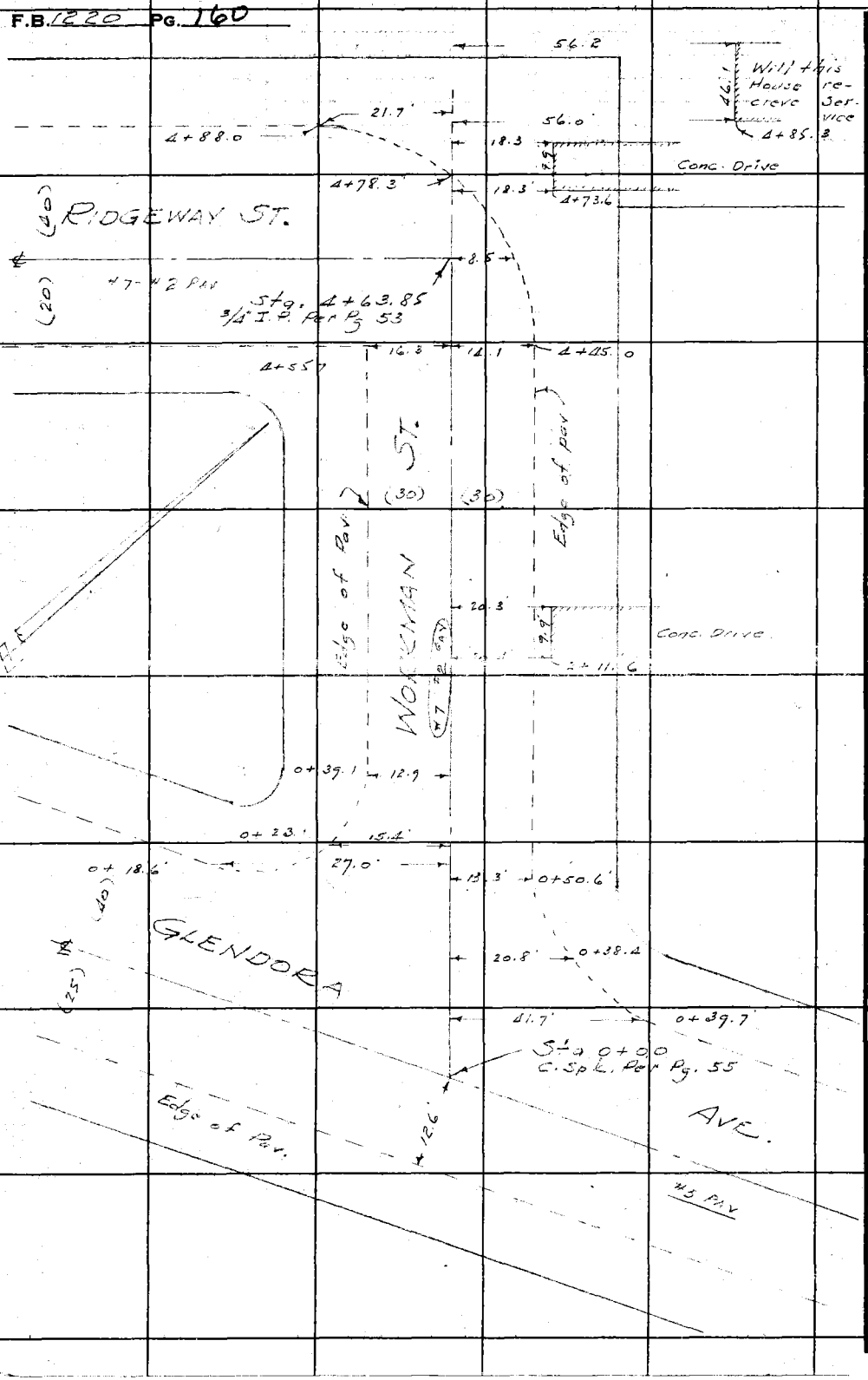

RETURN TO
LOS ANGELES COUNTY SURVEYOR
700 HALL OF RECORDS

Do not extend notes this side of this line.

Note: Any Additions or Changes on This Sheet Must be Made or Circled in Red Ink With Date and Name of Person Making Change.

Profile No. _____ Notes Red. _____ Plotted _____ Job No. 1093 Division No. V

F.B. 1220 PG. 161

Date _____ Date _____ Survey of [illegible] SEWER DIST

X-Sec. No. _____ Notes Chkd. _____ Checked _____ Survey by H. F. NAUMANN Notes J. J. L. Date 9-46

Date _____ Date _____ Map No. _____ Indexed C. Johnson Date _____

PROFILE
and
CROSS SECTIONS
on
WORKMAN ST.
from
GLENDORA AVE.
to
RIDGEWAY ST.
C. I. 1093

ELEV.	
F. S.	
H. I.	H. F. Naumann J. J. Lanigan J. Muslin M. Natapoff.
B. S.	
STATION	

NOTE: ANY ADDITIONS OR CHANGES ON THIS SHEET MUST BE MADE OR CIRCLED IN RED INK, WITH DATE AND NAME OF PERSON MAKING CHANGE.

PLEASE RETURN TO
LOS ANGELES COUNTY SURVEYOR
700 HALL OF RECORDS

Do not extend notes this side of this line.

FORM 307 SM 1-46

FORM 307 5M 1-46

PLEASE RETURN TO
LOS ANGELES COUNTY SURVEYOR
700 HALL OF RECORDS

NOTE: ANY ADDITIONS OR CHANGES ON THIS SHEET MUST BE MADE OR CIRCLED IN RED INK, WITH DATE AND NAME OF PERSON MAKING CHANGE.

Do not extend notes this side of this line.

STATION	B. S.	H. I.	F. S.	ELEV.		
B.M. P.S. - 38				330.08	B.M. P.S.-38	GLENDORA AVE (E. Side) + WORKMAN AVE. C. Spk. in Tel. Cable Pole #6188 V 40' N. + 20' E. of ℄ Int. Elev. 330.080 Per F.B. 1220-21
	2.95	333.03				
0+00			4.91	328.22	Int. ℄'s GLENDORA AVE + WORKMAN ST.	
			4.52	328.51	100' N'erly ℄ Glendora Ave	
			4.14	328.89	200' " " " "	
			4.44	328.59	100' S'erly " " "	
			4.06	328.97	200' " " " "	
0+35±			4.2	328.8	30' L - Prop. Cor.	
0+45±			4.98	328.05		℄
"			3.9	329.1		30 R - Prop Cor.
1+00			5.01	329.02		℄
"			5.22	327.81		13' R. edge Pave. [illegible]
"			4.5	328.5		16' R. Top Bk.
"			4.5	328.5		18' R. Curb Line
"			4.4	328.6		[illegible] R Prop Line
			5.43	327.60	13' L - edge Pav.	
			4.7	328.3	17' L Top Bk	
			4.6	328.4	18' Curb Line	
			4.5	328.5	30' L P/L.	
1+50			5.33	327.78		℄
T.P.			5.53	327.50	T.P.	

F.B. 1220 PG. 162 Job No. 1093 Division No. V Notes Red. Plotted No. Profile
Survey of FLIENTE SEWER DIST Date Date X-Sec.
Survey by H. F. NAUMANN Notes J. J. Lanigan Notes Chkd. [illegible] Checked No.
Indexed C. Johnson Date 10/2/46 Date

FORM 307 5M 1-46

PLEASE RETURN TO
LOS ANGELES COUNTY SURVEYOR
700 HALL OF RECORDS

NOTE: ANY ADDITIONS OR CHANGES ON THIS SHEET MUST BE MADE OR CIRCLED IN RED INK, WITH DATE AND NAME OF PERSON MAKING CHANGE.

Do not extend notes this side of this line.

STATION	B. S.	H. I.	F. S.	ELEV.		
T.P	5 00	332 50		327 50		
2+00			4 92	327 58		℄
"			5 08	327 42		13.5 R. edge [illegible]
"			4 5	328 0		18 R. curb [illegible]
"			4 5	328 0		30 R [illegible]
"			5 19	327 31	14 L edge [illegible]	
"			4 7	327 9	18 L [illegible]	
			4 7	327 9	30 L [illegible]	
[illegible]			4 95	327 55		℄
2+70			5 06	327 44		℄
"			5 32	327 18		13.5 R. edge [illegible]
"			4 8	327 7		18 R. [illegible]
"			4 8	327 7		30 R [illegible]
			[illegible]	328 5		100 R.
			1 4	331 1		[illegible] R.
"			5 44	327 36	14.5 L [illegible]	
"			4 6	[illegible]	18 L [illegible]	
"			5 0	327 5	30 L [illegible]	
"			5 6	326 9	100 L.	
"			6 0	326 5	200 L	
3+00			5 15	327 35		℄

Profile No. ____ Notes Red. ____ Plotted ____ Job No. 1043 Division No. V

X-Sec. No. ____ Date ____ Date ____ Survey of [illegible]

Notes Chkd. ____ Checked ____ Survey by H. F. NAUMANN Notes J.J.L. Date 10-46

Date ____ Date ____ Map No. ____ Indexed Johnson Date ____

F.B. [illegible] PG. 163

FORM 307 5M 1-46

PLEASE RETURN TO
LOS ANGELES COUNTY SURVEYOR
700 HALL OF RECORDS

NOTE: ANY ADDITIONS OR CHANGES ON THIS SHEET MUST BE MADE OR CIRCLED IN RED INK, WITH DATE AND NAME OF PERSON MAKING CHANGE.

Do not extend notes this side of this line.

F.B. 1220 PG. 1694 | Job No. 1023 Division No. V | Notes Red ____ Plotted ____ | Profile
Survey of Sewers Dist | Date ____ Date ____ | No. ____
Survey by H. F. NAUMANN Notes V.L.Longsdon | Notes Chkd. EDM Checked ____ | X-Sec.
Indexed C. Johnson Date ____ | Date 10/23/46 Date ____ | No. ____

STATION	B. S.	H. I.	F. S.	ELEV.		
		332.60				
3+00			5.41	327.09		14' R edge Pav.
.11			5.2	327.3		18' R. curb line
.11			4.7	327.5		23' R Top Bk
.11			4.7	327.9		30 R P/L.
.11			5.47	327.3	15' L. edge Pav.	
.11			4.9	327.6	18' L curb line	
.11			4.6	327.9	23' L Top Bk.	
.11			4.9	327.6	30' L P/L.	
3+50			5.29	327.21		
4+00			5.38	327.12		
.11			5.66	326.84		14' R edge Pav.
.11			4.6	327.5		18' R. curb line
.11			4.8	327.7		23' R Top Bk
.11			4.6	327.9		30' R P/L.
.11			5.76	326.79	10' L. edge Pav.	
.11			5.3	327.2	18' L curb line	
.11			4.7	327.8	19' L Top Bk	
.11			4.8	327.7	30' L P/L	
4+23.84			4.5	327.3		30' R Prop. Cen.
4+63.84			5.93	327.17	INT 4th Southbound 3rd Roadway St.	

FORM 307 5M 1-46

PLEASE RETURN TO
LOS ANGELES COUNTY SURVEYOR
700 HALL OF RECORDS

NOTE: ANY ADDITIONS OR CHANGES ON THIS SHEET MUST BE MADE OR CIRCLED IN RED INK, WITH DATE AND NAME OF PERSON MAKING CHANGE.

Do not extend notes this side of this line.

STATION	B. S.	H. I.	F. S.	ELEV.		
		332.60				
1+63.85			5 2	327 3		14' R.
			[illegible]	[illegible]		[illegible]
			[illegible]	330 6		54 R.
"			1 1	331 9		150' R.
			[illegible]	[illegible]		
			1 85	326 65	[illegible]	[illegible]
			[illegible]	326 2	[illegible]	
4+83			54	327 1		℄ [illegible]
4+92			[illegible]	328 3		℄ Prod - 7 or [illegible]
5+11			2 4	330 0		℄ Prod [illegible]
5+[illegible]			2 3	[illegible]		℄ Prod
[illegible]			2 6	[illegible]		[illegible]
[illegible]			1 77	327 73	B.M. F.B. 50	[illegible] Bt. Spl in [illegible] Drive to Ho # 337 ~ Elev. 32 732 Per F.B. 1220-27

Profile Notes Red ____ Plotted ____ Job No. 1093 Division No. V

No. ____ Date ____ Date ____ Survey of ____

X-Sec. Notes Chkd. [illegible] Checked ____ Survey by H. F. NAUMANN Notes [illegible] Date 10-46

No. ____ Date 10/23/46 Date ____ Map No. ____ Indexed C. Johnson Date ____

F.B. 1220 PG. 165

F.B. PG. 166 Job No. 1093 Division No. V Notes Red. Plotted Profile

Survey of PUENTE SEWER DIST Date Date No.

Survey by H. F. NAUMANN Notes J. J. Lanigan Notes Chkd. Checked X-Sec.

Indexed Date Date Date No.

STATION	B.S.	H.I.	F.S.	ELEV.

FORM 307 5M 1-48

PLEASE RETURN TO
LOS ANGELES COUNTY SURVEYOR
700 HALL OF RECORDS

Do not extend notes this side of this line.

NOTE: ANY ADDITIONS OR CHANGES ON THIS SHEET MUST BE MADE OR CIRCLED IN RED INK, WITH DATE AND NAME OF PERSON MAKING CHANGE.

Notes Ck'd by
Map No.
Office Work
Checked
Date

Survey of
W. O. 1093 Tape No. St'd °F
Surveyed by N. F. NAUMANN
Notes H.F.N. Date 10-16
Indexed A. C. Johnson 1-30-47

F.B. 1220 PG. 167

LOCATION
of
IMPROVEMENTS
on
VICTORIA AVE
from
GLENDORA AVE
to
FIFTH ST.

H.F. Naumann
J.J. Lonigan
J. Nyustin
M. Natapoff

Note: Any Additions or Changes on This Sheet Must be Made or Circled in Red Ink With Date and Name of Person Making Change.

Do not extend notes this side of this line.

RETURN TO
LOS ANGELES COUNTY SURVEYOR
700 HALL OF RECORDS

FORM 247 SM 11-41

RETURN TO
LOS ANGELES COUNTY SURVEYOR
700 HALL OF RECORDS

Note: Any Additions or Changes on This Sheet Must be Made or Circled in Red Ink With Date and Name of Person Making Change.

Do not extend notes this side of this line.

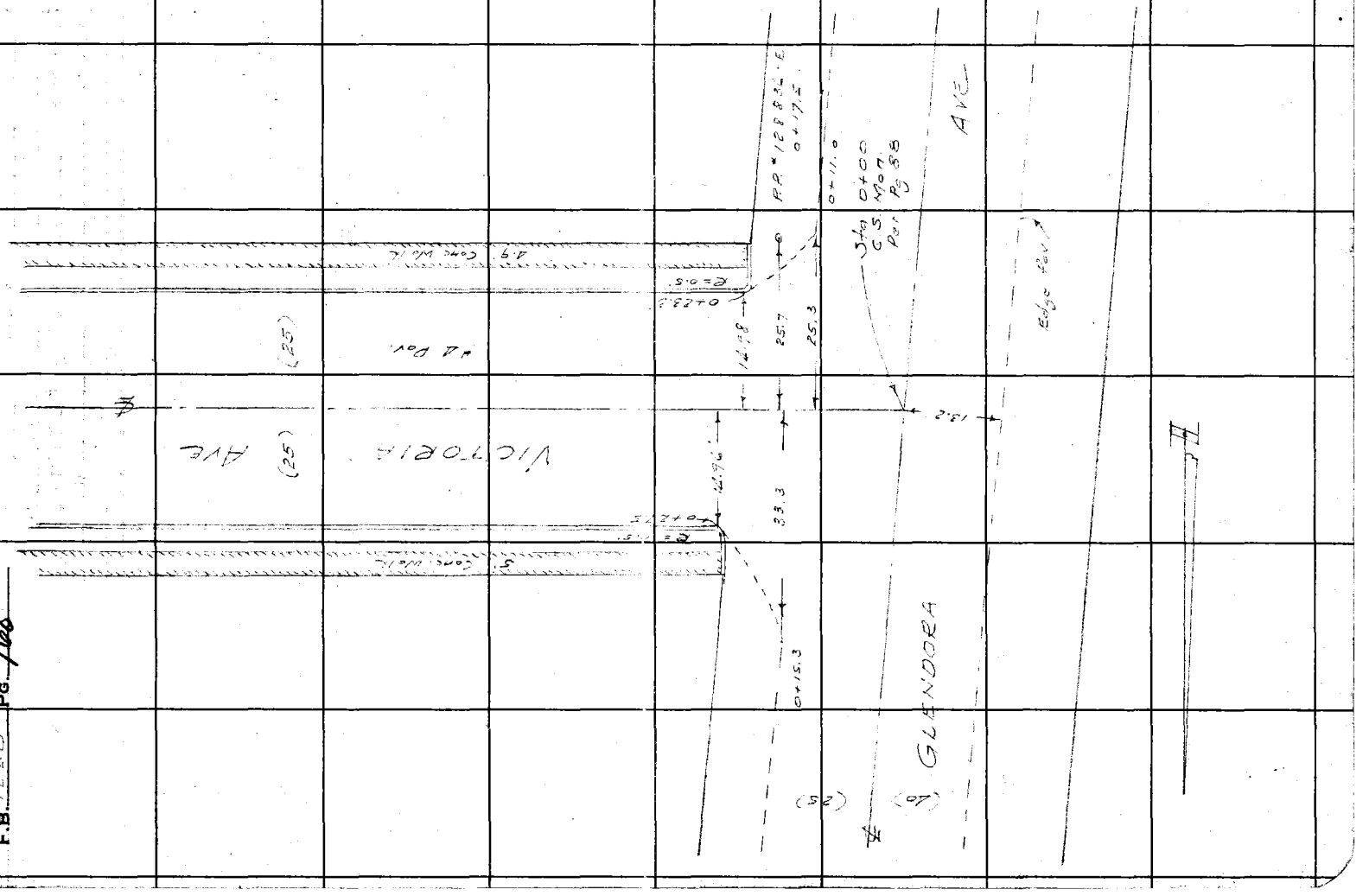

Notes Ck'd by	Survey of [illegible]	F.B. 1220 PG. 169
Map No.	W. O. 1053 Tape No. St'd °F	
Office Work	Surveyed by H. F. NAUMANN	
Checked	Notes H.F.N. Date 10-[illegible]	
Date	Indexed A. C. Johnson	

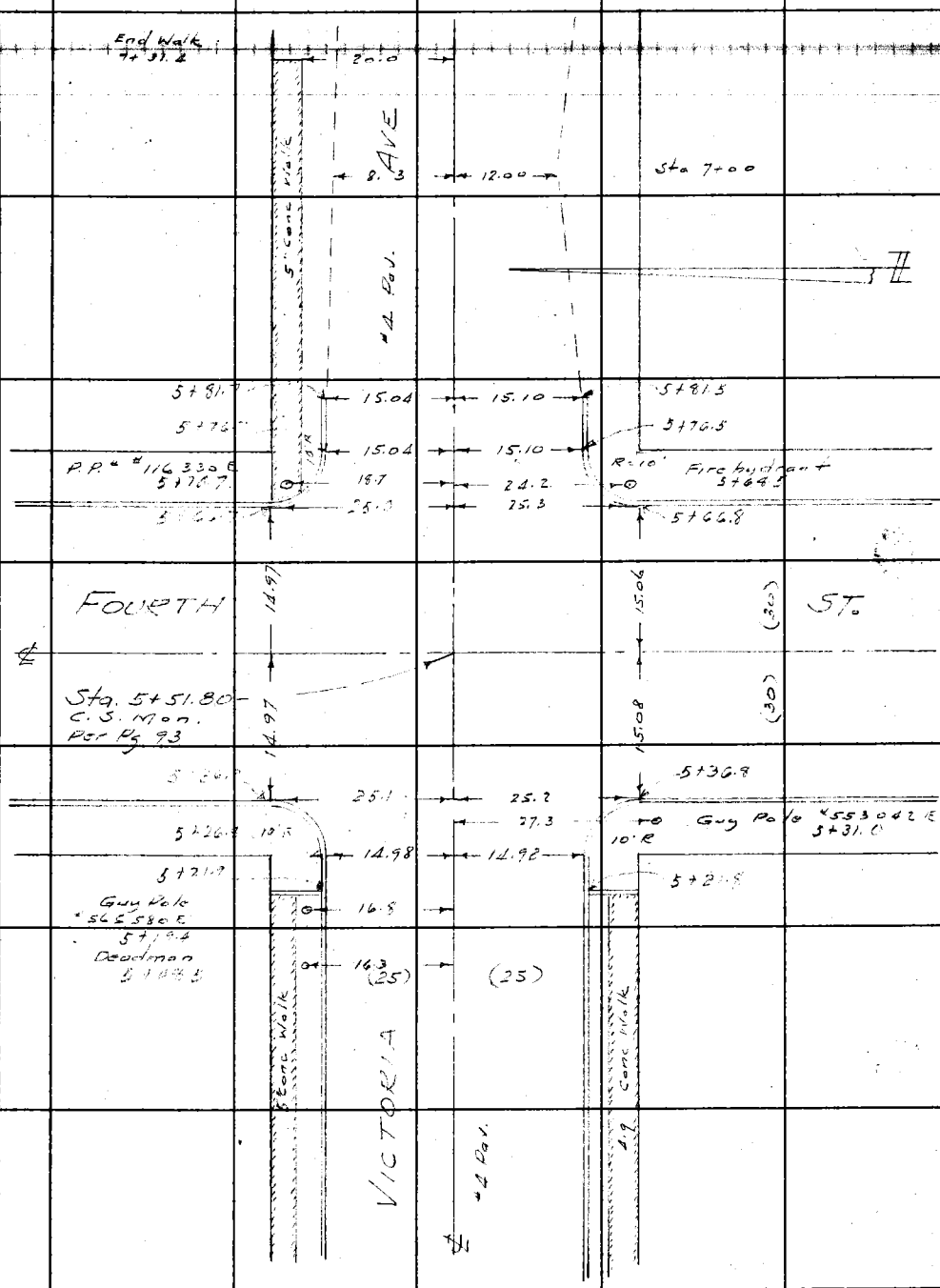

Note: Any Additions or Changes on This Sheet Must be Made or Circled in Red Ink With Date and Name of Person Making Change.

Do not extend notes this side of this line.

RETURN TO
LOS ANGELES COUNTY SURVEYOR
700 HALL OF RECORDS

FORM 247 5M 11-41

F.B. 1220 PG. 170



Profile No. _____ Notes Red. _____ Plotted _____ Job No. 1093 Division No. 1 F.B. 1220 PG. 171

Date _____ Date _____ Survey of [illegible]

X-Sec. No. _____ Notes Chkd. _____ Checked _____ Survey by H. F. NAUMANN Notes J. J. L. Date 10-46

Date _____ Date _____ Map No. _____ Indexed A. C. Johnson Date _____

PROFILE
and
CROSS SECTIONS
on
VICTORIA ST.
from
GLENDORA AVE
to
FIFTH ST.

ELEV.	
F. S.	
H. I.	H. F. Naumann J. J. Lanigan J. Muslin M. Narapoff
B. S.	
STATION	

NOTE: ANY ADDITIONS OR CHANGES ON THIS SHEET MUST BE MADE OR CIRCLED IN RED INK, WITH DATE AND NAME OF PERSON MAKING CHANGE.

PLEASE RETURN TO
LOS ANGELES COUNTY SURVEYOR
700 HALL OF RECORDS

Do not extend notes this side of this line.

FORM 307 5M 1-46

FORM 307 5M 1-46

PLEASE RETURN TO
LOS ANGELES COUNTY SURVEYOR
700 HALL OF RECORDS

NOTE: ANY ADDITIONS OR CHANGES ON THIS SHEET MUST BE MADE OR CIRCLED IN RED INK, WITH DATE AND NAME OF PERSON MAKING CHANGE.

Do not extend notes this side of this line.

STATION	B. S.	H. I.	F. S.	ELEV.		
B.M. P.S. #31				351 67	B.M. P.S. #31	GLENDORA AVE + VICTORIA ST. S.E. Cor. Bt. Spk. in ch. 2' E. of N. end. Elev. 351.667 Per F.B. 1220-19
	397	355 64				
0+00			463	35[illegible] 01	Int. ℄s GLENDORA AVE + VICTORIA ST.	
			[illegible]	[illegible]	100' S'erly on GLENDORA AVE.	
			144	[illegible]	200'	
			612	34[illegible] 52	100' N'erly on GLENDORA AVE.	
			770	347 94	[illegible]	
0+15			476	3[illegible] 3[illegible]		℄ - [illegible] GUTTER
0+23.3			44[illegible]	3[illegible] 4		℄
"			[illegible]	351 15		14.98 R - GUTTER
"			403	351 [illegible]		14.99 R [illegible]
"			38	351 8		25' R [illegible]
0+27.5			416	351 48		℄
"			[illegible]	35[illegible] 62	14.9[illegible] L - GUTTER	
"			477	35[illegible] 27	14.96 L [illegible]	
"			47	35[illegible] [illegible]	[illegible]	
0+43			359	35[illegible] 10		℄ - BK
0+50			397	352 [illegible]		℄
T.P.			354	352 10	T.P.	
	853	3[illegible] 63				

F.B. 1220 PG. 172 Job No. 1093 Division No. V Notes Red. Plotted Profile
Survey of PUENTE SEWER DIST Date Date No. X-Sec.
Survey by H. F. NAUMANN Notes J. J. Lanigan Notes Chkd. [illegible] Checked
Indexed A. C. Johnson Date Date 10/23/46 Date No.

FORM 307 5M 1-46

PLEASE RETURN TO
LOS ANGELES COUNTY SURVEYOR
700 HALL OF RECORDS

NOTE: ANY ADDITIONS OR CHANGES ON THIS SHEET MUST BE MADE OR CIRCLED IN RED INK, WITH DATE AND NAME OF PERSON MAKING CHANGE.

Do not extend notes this side of this line.

STATION	B. S.	H. I.	F. S.	ELEV.		
[illegible]		360.63				
			7.90	352.73		℄
			8.21	352.42		10' Rt Gutter
			7.96	352.67		10' Rt Curb
			[illegible]	[illegible]		[illegible]
			[illegible]	[illegible]	[illegible]	
			8.82	[illegible]	[illegible]	
"			8.19	[illegible]	[illegible]	
			[illegible]	[illegible]	[illegible]	
1+50			7.41	353.22		℄
2+06			6.61	354.02		℄
"			6.82	353.81		15' Rt Gutter
"			[illegible]	[illegible]		15' Rt Curb
"			[illegible]	[illegible]		20' Rt PL
"			[illegible]	[illegible]	[illegible]	
			[illegible]	[illegible]	[illegible] Gutter	
"			7.06	353.57	[illegible] Curb	
			7.03	353.6[illegible]	[illegible]	
[illegible]			[illegible]	355.[illegible]		℄
[illegible]			5.06	355.57		℄
"			5.44	355.19		[illegible] Rt Gutter

Profile — No. — X-Sec. — No.
Notes Red. — Date — Notes Chkd. lom — Date 10/23/46
Plotted — Date — Checked — Date
Job No. [illegible] Division No. [illegible]
Survey of
Survey by H. F. NAUMANN Notes [illegible] Date 11-46
Map No. — Indexed Johnson Date
F.B. [illegible] PG. 173

FORM 307 5M 1-46

PLEASE RETURN TO
LOS ANGELES COUNTY SURVEYOR
700 HALL OF RECORDS

NOTE: ANY ADDITIONS OR CHANGES ON THIS SHEET MUST BE MADE OR CIRCLED IN RED INK, WITH DATE AND NAME OF PERSON MAKING CHANGE.

Do not extend notes this side of this line.

STATION	B. S.	H. I.	F. S.	ELEV.		
		360 [illegible]				
2+71			4 [illegible]	35[illegible] 75		15' R [illegible]
"			4 [illegible]	35[illegible] [illegible]		25' R [illegible]
"			3 1	35[illegible] 5		100' R
"			[illegible] 5	[illegible] 1		[illegible]
"			5 [illegible]	355 3[illegible]	5' L - [illegible]	
"			[illegible]	[illegible]	[illegible] - Gutter	
"			[illegible]	[illegible]	[illegible] - Curb	
"			5 7	354 7	[illegible]	
"			[illegible]	3[illegible] 7	100' L	
"			[illegible]	3[illegible] 7	165' L - [illegible]	
[illegible]			4 46	35[illegible] 7		℄
"			4 70	35[illegible] 3		15' R Gutter
"			4 24	356 39		15' R - Curb
"			4 0	3[illegible] [illegible]		25' R [illegible]
"			[illegible]	35[illegible] 4	[illegible] - Gutter	
"				35[illegible] 52	[illegible]	
"			5 [illegible]	35[illegible] [illegible]	[illegible] P/L	
[illegible]			2 61	35[illegible] 2		℄
4+00			1 09	35[illegible] [illegible]		℄
"			1 56	35[illegible] 7		15' R - Gutter [illegible]

F.B. 1220 PG. 174

Job No. 1093 Division No. V Notes Red. Plotted Profile No.

Survey of Puente Sewer Dist. Date Date X-Sec. No.

Survey by H. F. NAUMANN Notes [illegible] Notes Chkd. [illegible] Checked

Indexed A. C. Johnson Date [illegible] Date 10/23/46 Date No.

FORM 307 5M 1-46

PLEASE RETURN TO
LOS ANGELES COUNTY SURVEYOR
700 HALL OF RECORDS

NOTE: ANY ADDITIONS OR CHANGES ON THIS SHEET MUST BE MADE OR CIRCLED IN RED INK, WITH DATE AND NAME OF PERSON MAKING CHANGE.

Do not extend notes this side of this line.

STATION	B. S.	H. I.	F. S.	ELEV.		
		368 63				
4+00			104	359 89		15' A Curb
			10	359 6		25' A Pl
			[illegible]	359 6[illegible]	[illegible]	
"			254	358 09	15' L - GUTTER	
"			218	358 4[illegible]	15' L Curb	
"			20	358 6	25' L Pl	
- T.P			074	359 89	T.P.	
	8 49	368 3[illegible]				
4+50			742	360 95		℄
5+00			6[illegible]	36[illegible] 3[illegible]		℄
			596	362 4[illegible]		15' A - GUTTER
			54[illegible]	[illegible]		15' A Curb
"			53	[illegible]		25' A - Pl
"			635	[illegible]	9' L [illegible]	
			[illegible]	361 28	15' L - [illegible]	
			[illegible]	[illegible] 73	15' L Curb	
			66	[illegible] 8	25' L Pl	
5+[illegible]			47	[illegible] 7		25' A Pro[illegible]
"			57	362 5	25' [illegible]	
[illegible]			570	[illegible]		℄

Profile
No. _____ Notes Red _____ Plotted _____ Job No. _____ Division No. _____
X-Sec. Date _____ Date _____ Survey of _____
No. _____ Notes Chkd. [illegible] Checked _____ Survey by H. F. NAUMANN Notes [illegible] Date 10-06
Date 10/23/46 Date _____ Map No. _____ Indexed C. Johnson Date _____

F.B. [illegible] PG. 175

F.B. 1220 PG. 176 Job No. 1093 Division No. V Notes Red. Plotted. Profile

Survey of PUENTE SEWER DIST Date Date No.

Survey by H. F. NAUMANN Notes J. J. Lonigan Notes Chkd. J.F.M. Checked X-Sec.

Indexed C. Johnson Date Date 10/23/46 Date No.

FORM 307 SM 1-46

PLEASE RETURN TO
LOS ANGELES COUNTY SURVEYOR
700 HALL OF RECORDS

NOTE: ANY ADDITIONS OR CHANGES ON THIS SHEET MUST BE MADE OR CIRCLED IN RED INK, WITH DATE AND NAME OF PERSON MAKING CHANGE.

Do not extend notes this side of this line.

STATION	B. S.	H. I.	F. S.	ELEV.

FORM 307 5M 1-46

PLEASE RETURN TO
LOS ANGELES COUNTY SURVEYOR
700 HALL OF RECORDS

NOTE: ANY ADDITIONS OR CHANGES ON THIS SHEET MUST BE MADE OR CIRCLED IN RED INK, WITH DATE AND NAME OF PERSON MAKING CHANGE.

Do not extend notes this side of this line.

STATION	B. S.	H. I.	F. S.	ELEV.		
		[illegible]				
			6[illegible]	[illegible] 61	T. P.	
	156	[illegible] 17				
			2[illegible]	360 1[illegible]	100' [illegible]	
			[illegible]	[illegible]		[illegible] G
			[illegible]	[illegible]		
			291	[illegible] 36	"	" 15' [illegible] G
			2[illegible]	[illegible]		" 15' [illegible]
			[illegible]	[illegible]	[illegible]	
			6[illegible]	[illegible]		[illegible] W. G
			[illegible]	[illegible] 76		
			602	357 1[illegible]		
			[illegible]	357 7[illegible]		
T. P.			1[illegible]	361 2[illegible]	T. P.	
	769	[illegible]				
[illegible]			559	363 3[illegible]		
			[illegible]	[illegible]		[illegible]
			497	[illegible]		
"			[illegible]	362 7[illegible]	[illegible]	
"			553	[illegible]	[illegible]	
[illegible]			53[illegible]	3[illegible] 6[illegible]		

Profile Notes Red ____ Plotted ____ Job No. [illegible] Division No. ____ F.B. [illegible] PG. 177

No. ____ Date ____ Date ____ Survey of ____

X-Sec. Notes Chkd. [illegible] Checked ____ Survey by M. F. NAUMANN Notes [illegible] Date [illegible]

No. ____ Date 10/23/46 Date ____ Map No. ____ Indexed A. C. Johnson Date ____

FORM 307 5M 1-46

PLEASE RETURN TO
LOS ANGELES COUNTY SURVEYOR
700 HALL OF RECORDS

NOTE: ANY ADDITIONS OR CHANGES ON THIS SHEET MUST BE MADE OR CIRCLED IN RED INK, WITH DATE AND NAME OF PERSON MAKING CHANGE.

Do not extend notes this side of this line.

STATION	B. S.	H. I.	F. S.	ELEV.		
		[illegible]				
5+74.4			[illegible]	363.58		[illegible]
"			[illegible]	364.10		[illegible]
"			5.80	[illegible]	15' L. Gutter	
"			5.29	[illegible]	[illegible]	
5+81.50			4.1	[illegible]		25' [illegible]
"			[illegible]	[illegible]	25' [illegible]	
6+00			[illegible]	[illegible]		[illegible]
			[illegible]	[illegible]		13' [illegible]
			5.0	[illegible]		[illegible]
			[illegible]	[illegible]		14.6 [illegible]
			[illegible]	[illegible]		[illegible]
			1.1	[illegible]		[illegible]
"			4.50	[illegible]	11' [illegible]	
"			4.9	[illegible]	13.5' L. Gutter	
"			4.5	[illegible]	[illegible]	
"			[illegible]	[illegible]	25' L. [illegible]	
[illegible]			[illegible]	[illegible]		
T. P.			0.20	368.[illegible]	T. P.	
	6.25	375.00				
7+00			5.80	369.20		

F.B. 1220 PG. 178

Job No. 1093 Division No. ✓ Notes Red. ____ Plotted ____ Profile ____

Survey of Puente Sewer Dist Date ____ Date ____ No. ____

Survey by H. F. NAUMANN Notes J. Jackowgon Notes Chkd. [illegible] Checked ____ X-Sec. ____

Indexed A. C. Johnson Date ____ Date 10/23/46 Date ____ No. ____

FORM 307 5M 1-46

PLEASE RETURN TO
LOS ANGELES COUNTY SURVEYOR
700 HALL OF RECORDS

NOTE: ANY ADDITIONS OR CHANGES ON THIS SHEET MUST BE MADE OR CIRCLED IN RED INK, WITH DATE AND NAME OF PERSON MAKING CHANGE.

Do not extend notes this side of this line.

STATION	B. S.	H. I.	F. S.	ELEV.		
		375.00				
7+00			590	[illegible]		12 R [illegible]
			65	[illegible]		16 R - [illegible]
			[illegible]	[illegible]		19 R [illegible]
			[illegible]			[illegible]
			17	[illegible]		[illegible]
			651	[illegible]	8' L [illegible]	
			16	367.4	12' [illegible]	
			[illegible]	[illegible]	14.5 [illegible]	
			[illegible]	[illegible]		
			[illegible]	[illegible]		
			[illegible]	[illegible]		14 R [illegible]
			[illegible]	[illegible]		[illegible]
			[illegible]	[illegible]		15 R [illegible]
			[illegible]	[illegible]		[illegible]
			39	[illegible]		[illegible]
			07	[illegible]		[illegible]
			[illegible]	[illegible]		[illegible]
			[illegible]	[illegible]	7' L [illegible]	
			[illegible]	[illegible]	11' L GUTTER	
			59	[illegible]	[illegible]	

Profile No. ____ Notes Red ____ Plotted ____ Job No. ____ Division No. ____ F.B. PG. 179

X-Sec. No. ____ Date ____ Date ____ Survey of ____

Notes Chkd. ____ Checked ____ Survey by H. F. NAUMANN Notes [illegible] Date 10-46

No. ____ Date ____ Date ____ Map No. ____ Indexed Johnson Date ____

FORM 307 5M 1-46

PLEASE RETURN TO
LOS ANGELES COUNTY SURVEYOR
700 HALL OF RECORDS

NOTE: ANY ADDITIONS OR CHANGES ON THIS SHEET MUST BE MADE OR CIRCLED IN RED INK, WITH DATE AND NAME OF PERSON MAKING CHANGE.

Do not extend notes this side of this line.

STATION	B. S.	H. I.	F. S.	ELEV.		
		375 30				
[illegible]			[illegible]	36[illegible]	100' L	
			9[illegible]	36[illegible]	[illegible]	
7+50			497	370 53		℄
[illegible]			359	[illegible]		
			[illegible]	[illegible]		19.5 [illegible]
			[illegible]	37[illegible] 5		[illegible]
			416	[illegible]	5' [illegible]	
			[illegible]	[illegible]	9' L Gutter	
			[illegible]	[illegible]	[illegible]	
			[illegible]	[illegible]	[illegible]	
[illegible]			274	[illegible] 26		℄
7 [illegible]			[illegible]	[illegible]	[illegible]	
	[illegible]	378 30				
[illegible]			[illegible]	373 21		℄
			[illegible]	373 [illegible]		[illegible]
			52	373 2		21' A. Gutter
			[illegible]	372 2		22' A. [illegible]
			[illegible]	374 2		25' A P/L
			574	372 [illegible]	[illegible]	
			69	371 5	7' L Gutter	

F.B. [illegible] PG. 180 Job No. [illegible] Division No. [illegible] Notes Red. ____ Plotted ____ Profile
Survey of Puente Grove [illegible] Date ____ Date ____ No. ____
Survey by H. F. NAUMANN Notes [illegible] Notes Chkd. [illegible] Checked ____ X-Sec.
Indexed A. C. Johnson Date ____ Date 10/3/46 Date ____ No. ____

Profile No.	Notes Red	Plotted	Job No.	Division No.	F.B. PG. 181
	Date	Date	Survey of		
X-Sec.	Notes Chkd. [illegible]	Checked	Survey by H. F. NAUMANN	Notes [illegible]	Date [illegible] 46
No.	Date 10/23/46	Date	Map No.	Indexed C. Johnson	Date

NOTE: ANY ADDITIONS OR CHANGES ON THIS SHEET MUST BE MADE OR CIRCLED IN RED INK, WITH DATE AND NAME OF PERSON MAKING CHANGE.

PLEASE RETURN TO
LOS ANGELES COUNTY SURVEYOR
700 HALL OF RECORDS

Do not extend notes this side of this line.

STATION	B.S.	H.I.	F.S.	ELEV.
[illegible]		377.34	[illegible]	[illegible]

FORM 307 5M 1-46

F.B. 1220 PG. 182

Job No. 1093 Division No. V Notes Red. Plotted Profile

Survey of PUENTE SEWER DIST Date Date No.

Survey by H. F. NAUMANN Notes J. J. Lanigan Notes Chkd. Checked X-Sec.

Indexed Date Date Date No.

STATION	B. S.	H. I.	F. S.	ELEV.

FORM 307 5M 1-46

PLEASE RETURN TO
LOS ANGELES COUNTY SURVEYOR
700 HALL OF RECORDS

Do not extend notes this side of this line.

NOTE: ANY ADDITIONS OR CHANGES ON THIS SHEET MUST BE MADE OR CIRCLED IN RED INK, WITH DATE AND NAME OF PERSON MAKING CHANGE.

Notes Ck'd by	Survey of Puente Steve Dr	F.B. 1220 PG. 183
Map No.	W. O. 1093 Tape No. St'd °F	
Office Work	Surveyed by H. F. NAUMANN	
Checked	Notes H.F.N Date 10-46	
Date	Indexed A. C. Johnson	

LOCATION
of
IMPROVEMENTS
on
TEMPLE and FIFTH STS.
from
GLENDORA AVE
to
VICTORIA ST.

H.F. Naumann
J.J. Lonigan
J. Muslin
M. Natapoff

Note: Any Additions or Changes on This Sheet Must be Made or Circled in Red Ink With Date and Name of Person Making Change.

Do not extend notes this side of this line.

RETURN TO
LOS ANGELES COUNTY SURVEYOR
700 HALL OF RECORDS

FORM 247 5M 11-41

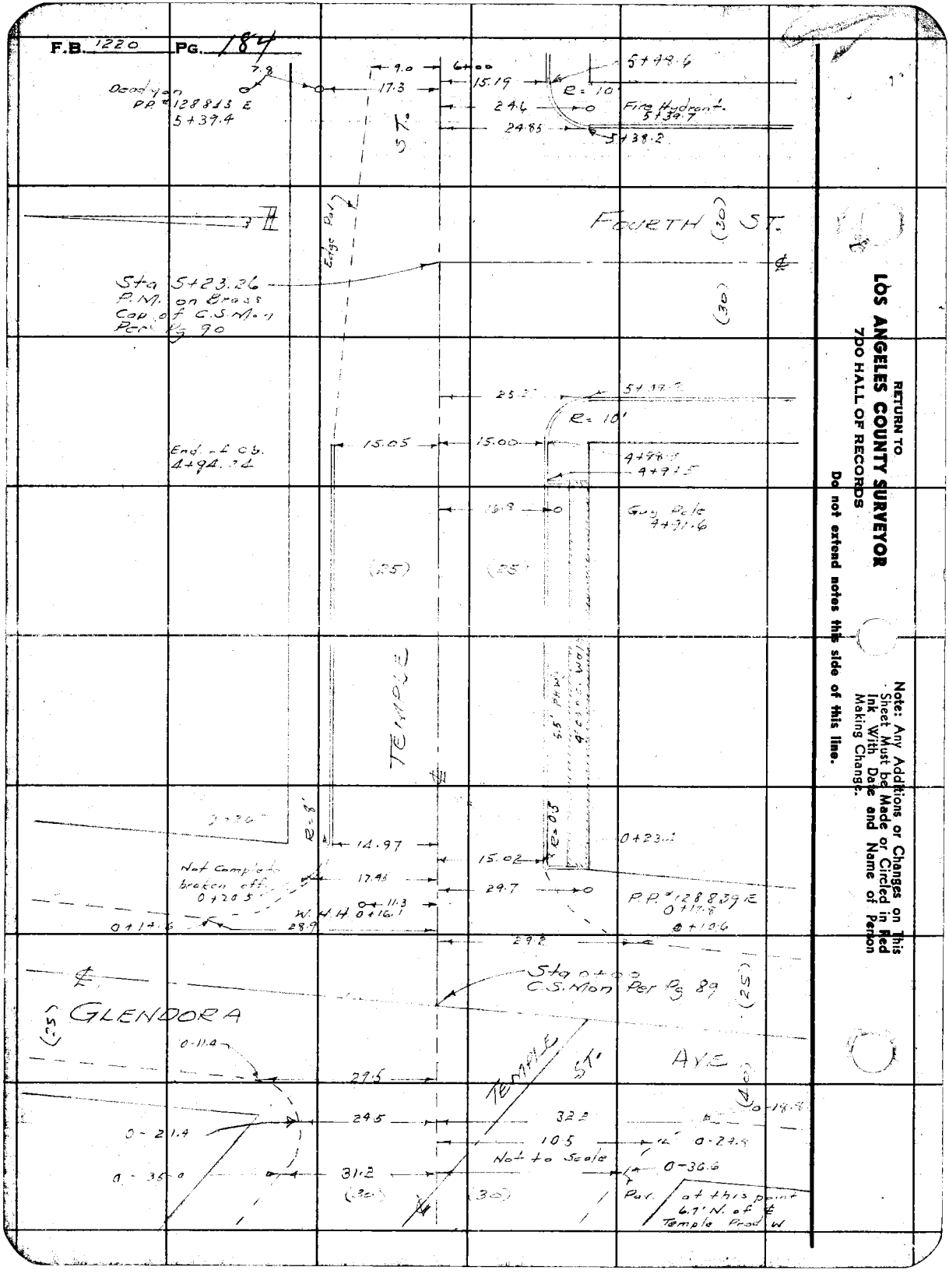

RETURN TO
LOS ANGELES COUNTY SURVEYOR
700 HALL OF RECORDS

Do not extend notes this side of this line.

Note: Any Additions or Changes on This Sheet Must be Made or Circled in Red Ink With Date and Name of Person Making Change.

Notes Ck'd by	Survey of Dueute Sewer Dist
Map No.	W. O. 1093 Tape No. St'd °F
Office Work	Surveyed by H. F. NAUMANN
Checked	Notes H.F.N. Date 10-46
Date	Indexed A. C. Johnson

F.B. 1220 PG. 185

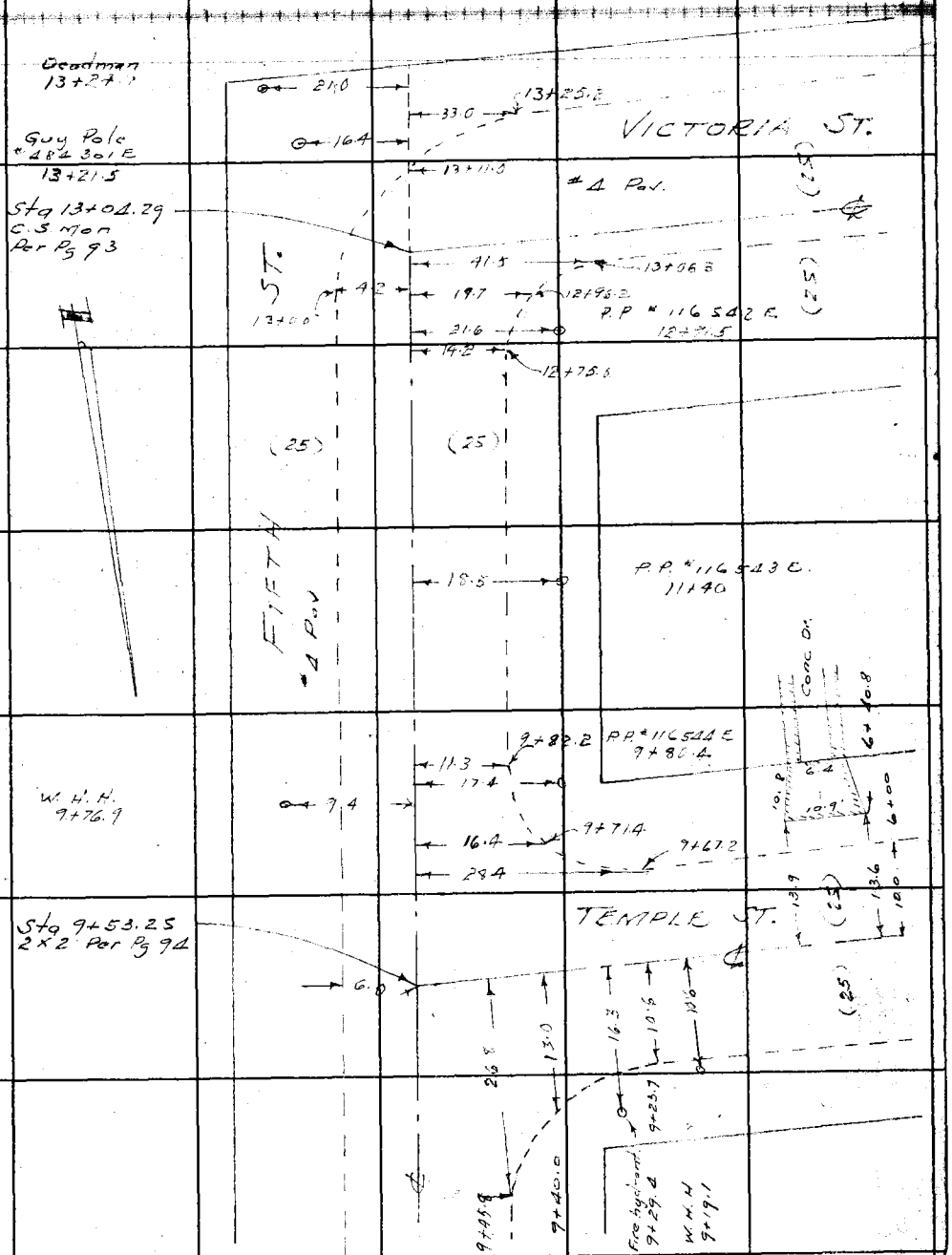

Note: Any Additions or Changes on This Sheet Must be Made or Circled in Red Ink With Date and Name of Person Making Change.

Do not extend notes this side of this line.

RETURN TO
LOS ANGELES COUNTY SURVEYOR
700 HALL OF RECORDS

FORM 247 BM 11-41

RETURN TO
LOS ANGELES COUNTY SURVEYOR
700 HALL OF RECORDS

Note: Any Additions or Changes on This Sheet Must be Made or Circled in Red Ink With Date and Name of Person Making Change.

Do not extend notes this side of this line.

F.B. 1220 PG. 186

Profile No. ____ X-Sec. No. ____

Notes Red. ____ Date ____ Plotted ____ Date ____ Job No. 1093 Division No. V

Notes Chkd. ____ Date ____ Checked ____ Date ____ Survey of ____

Survey by H. F. NAUMANN Notes J.J.L. Date 10-26

Map No. ____ Indexed J. Jones Date ____

F.B. 1220 PG. 187

NOTE: ANY ADDITIONS OR CHANGES ON THIS SHEET MUST BE MADE OR CIRCLED IN RED INK, WITH DATE AND NAME OF PERSON MAKING CHANGE.

PLEASE RETURN TO
LOS ANGELES COUNTY SURVEYOR
700 HALL OF RECORDS

Do not extend notes this side of this line.

PROFILE
and
CROSS SECTIONS
on
TEMPLE x FIFTH ST.
from
GLENDORA AVE
to
VICTORIA AVE

STATION	B.S.	H.I.	F.S.	ELEV.
		H.F. Naumann J.J. Lanigan J. Muslin M. Natapoff.		

FORM 307 SM 1-46

FORM 307 5M 1-46

PLEASE RETURN TO
LOS ANGELES COUNTY SURVEYOR
700 HALL OF RECORDS

NOTE: ANY ADDITIONS OR CHANGES ON THIS SHEET MUST BE MADE OR CIRCLED IN RED INK, WITH DATE AND NAME OF PERSON MAKING CHANGE.

Do not extend notes this side of this line.

STATION	B. S.	H. I.	F. S.	ELEV.		
B.M. P.S. #30				346 14	B.M. P.S. #30	GLENDORA AVE + TEMPLE ST. S.E. Cor. Bt. Spk. in ch. 2' E. of W. end. Elev. 346-439 Per F.B. 1220-19
	396	350				
0+00			47[illegible]	34[illegible] [illegible]	Int. ℄'s GLENDORA AVE + TEMPLE St.	
			300	34[illegible] 31	100' S on ℄ of GLENDORA AVE	
			147	348 13	200' S. "	"
			674	34[illegible] [illegible]	100' N on ℄ of GLENDORA AVE.	
			926	34[illegible] 14	[illegible]	
			730	34[illegible] [illegible]	100' W'erly on ℄ of TEMPLE ST.	
			954	34[illegible] [illegible]	[illegible] "	
0+23.4			520	34[illegible] [illegible]		℄
"			453	34[illegible] 57		15' A. GUTTER
			395	34[illegible] [illegible]		15' A. CURB COR.
			38	[illegible]		[illegible] A. P.L.
0+26.7			[illegible]	34[illegible] 13		℄
				344 29	15' L GUTTER	
			573	344 [illegible]	[illegible]	
			457	343 [illegible]	25' L P.L.	
0+50			518	34[illegible] [illegible]		℄
1+00			520	34[illegible] 16		℄
"			499	34[illegible] 41		15' A. GUTTER
"			411	34[illegible] 7		15' A. CURB

F.B. 1220 PG. 188 Job No. 1093 Division No. V Notes Red. Plotted Profile
Survey of PUENTE SEWER DIST Date Date No.
Survey by H. F. NAUMANN Notes J. J. Lanigan Notes Chkd. TEM Checked X-Sec.
Indexed C. Johnson Date Date 10/23/46 Date No.

FORM 307 5M 1-46

PLEASE RETURN TO
LOS ANGELES COUNTY SURVEYOR
700 HALL OF RECORDS

NOTE: ANY ADDITIONS OR CHANGES ON THIS SHEET MUST BE MADE OR CIRCLED IN RED INK, WITH DATE AND NAME OF PERSON MAKING CHANGE.

Do not extend notes this side of this line.

STATION	B. S.	H. I.	F. S.	ELEV.		
		350 40				
1+00			37	344 7.		25' R P/L
"			594	344 46	15' L GUTTER	
"			545	349 95	15' L Curb	
"			53	34[illegible] 1.	25' L P/L	
T. P			563	[illegible]	T. P.	
	765	350 42				
-1+50			6[illegible]	345 43		℄
2+00			667	345 75		℄
			650	345 9[illegible]		15' R - GUTTER
"			556	346 96		15' R - Curb
"			54	347 0		25' R - P/L
"			740	345 02	15' L GUTTER	
"			691	345 51	15' L Curb	
"			67	345 7	[illegible]	
2+50			604	346 38		℄
3+00			521	347 21		℄
"			490	347 52		15' R - GUTTER
"			410	348 32		15' R - Curb
"			39	348 5		25' R = P/L
"			25	349 9		100' R.

Profile No. ____ Notes Red ____ Plotted ____ Job No. [illegible] Division No. [illegible]

X-Sec. No. ____ Date ____ Date ____ Survey of [illegible]

Notes Chkd [illegible] Checked ____ Survey by H. F. NAUMANN Notes [illegible] Date 10-4-6

Date 10/23/46 Date ____ Map No. ____ Indexed A. G. Johnson Date ____

F.B. [illegible] PG. 189

FORM 307 5M 1-46

PLEASE RETURN TO
LOS ANGELES COUNTY SURVEYOR
700 HALL OF RECORDS

NOTE: ANY ADDITIONS OR CHANGES ON THIS SHEET MUST BE MADE OR CIRCLED IN RED INK, WITH DATE AND NAME OF PERSON MAKING CHANGE.

Do not extend notes this side of this line.

STATION	B. S.	H. I.	F. S.	ELEV.		
		352 [illegible]				
3+[illegible]			11	35[illegible]		[illegible]
"			591	3[illegible]	15' L GUTTER	
"			597	3[illegible] 75	15' L CURB	
			56	[illegible]	25' L P/L	
"			70	[illegible]	100' L	
"			97	39[illegible]	[illegible] L	
3+[illegible]			409	3[illegible] 33		
4+[illegible]			309	3[illegible] 34		
"			[illegible]	3[illegible]		15' R GUTTER
"			[illegible]	[illegible]		[illegible]
"			[illegible]			[illegible]
"			3[illegible]	349	15' L GUTTER	
"			[illegible]	3[illegible]	15' L CURB	
"			35	[illegible]	25' L P/L	
4+[illegible]			153	35[illegible] 89		
T. P.			212	[illegible]	T. P.	
	7 86	358 [illegible]				
4+[illegible]			[illegible]	35[illegible]		
"			699	35[illegible]	15' L GUTTER	
"			[illegible]	[illegible]	15' L [illegible] CURB	

F.B. [illegible] PG. 190 Job No. [illegible] Division No. V Notes Red. Plotted Profile
Survey of PUENTE SEWER DIST Date Date No. X-Sec.
Survey by H. F. NAUMANN Notes [illegible] Notes Chkd. [illegible] Checked
Indexed A. C. Johnson Date Date 10/23/[illegible] Date No.

Profile No. _____ Notes Red. _____ Plotted _____ Job No. 1093 Division No. V

F.B. 1220 PG. 191

Date _____ Date _____ Survey of [illegible]

X-Sec. No. _____ Notes Chkd. LDM Checked _____ Survey by H. F. NAUMANN Notes J.J.L. Date 10-46

Date 10/23/46 Date _____ Map No. _____ Indexed A. G. Johnson Date _____

FORM 307 5M 1-46

PLEASE RETURN TO

LOS ANGELES COUNTY SURVEYOR

700 HALL OF RECORDS

NOTE: ANY ADDITIONS OR CHANGES ON THIS SHEET MUST BE MADE OR CIRCLED IN RED INK, WITH DATE AND NAME OF PERSON MAKING CHANGE.

Do not extend notes this side of this line.

STATION	B. S.	H. I.	F. S.	ELEV.	
[illegible]		357 16		[illegible] 10	
[illegible]			5 69	[illegible]	
[illegible]			[illegible]	[illegible]	
[illegible]				[illegible]	
[illegible]				358 91	
[illegible]			5 19	[illegible]	
[illegible]			4 82	[illegible]	
[illegible]			[illegible]	[illegible]	
[illegible]				355 [illegible]	
[illegible]			2 08	356 08	
[illegible]			[illegible]	356 54	
[illegible]			3 00	355 16	
[illegible]			[illegible]	355 63	
[illegible]			[illegible]	357 39	
[illegible]			[illegible]	357 38	
[illegible]			[illegible]	357 96	
[illegible]			[illegible]	358 66	
[illegible]			[illegible]	357 18	
[illegible]			5 88	352 28	
[illegible]				353 3	

FORM 307 5M 1-46

PLEASE RETURN TO
LOS ANGELES COUNTY SURVEYOR
700 HALL OF RECORDS

NOTE: ANY ADDITIONS OR CHANGES ON THIS SHEET MUST BE MADE OR CIRCLED IN RED INK, WITH DATE AND NAME OF PERSON MAKING CHANGE.

Do not extend notes this side of this line.

STATION	B. S.	H. I.	F. S.	ELEV.		
		358 [illegible]				
[illegible]			55	355 7	[illegible]	[illegible] N.
					[illegible]	100' N.
			9 2	[illegible]		200' N.
5+35.0			4 [illegible]	35		[illegible]
			[illegible]	[illegible]		[illegible]
			[illegible]	[illegible]		[illegible] Sewer [illegible]
[illegible]			[illegible]			
"			[illegible]			[illegible]
			[illegible]			[illegible]
"			[illegible]			
[illegible]			[illegible]	[illegible]	[illegible]	
	750	365 27				
6+00			750	35[illegible] 7		[illegible]
"			763	35[illegible] 64		[illegible] edge Pav.
"			8 3	355 [illegible]		1[illegible] Gutter
"			[illegible]	[illegible]		1[illegible]
"			61	357 [illegible]		25' [illegible]
			8 [illegible]	355 24	9' L - edge of Pav.	
			[illegible]	35[illegible] 5	1[illegible]' L - Gutter	
			[illegible]	35[illegible]	17 L - [illegible]	

F.B. 1220 PG. 192 Job No. 1093 Division No. V Notes Red. Plotted Profile
Survey of PUENTE SEWER DIST. Date Date No.
Survey by H. F. NAUMANN Notes J. J. Lonigan Notes Chkd. [illegible] Checked X-Sec.
Indexed C. Johnson Date Date 11/23/46 Date No.

FORM 307 5M 1-46

PLEASE RETURN TO
LOS ANGELES COUNTY SURVEYOR
700 HALL OF RECORDS

NOTE: ANY ADDITIONS OR CHANGES ON THIS SHEET MUST BE MADE OR CIRCLED IN RED INK, WITH DATE AND NAME OF PERSON MAKING CHANGE.

Do not extend notes this side of this line.

STATION	B. S.	H. I.	F. S.	ELEV.		
		363 37				
6+00			8 [illegible]	354 5	25' L P/L	
6+50			6 33	356 9[illegible]		℄
7+[illegible]			5 31	357 96		℄
"			5 36	357 92		9' R edge [illegible]
"			55	357 8		[illegible]
"			[illegible]	358 6		15' R - [illegible]
"			43	359 0		2[illegible] R - P/L
"			5 83	357 49	9' L edge [illegible]	
"			[illegible]	356 0	[illegible]	
			67	356 6	20' L [illegible]	
			70	356 3	[illegible]	
7+50			4 84	358 43		℄
7+77			4 81	358 46		℄
"			[illegible]	[illegible]		9' R edge [illegible]
"			50	[illegible]8 3		[illegible]
"			39	[illegible]		[illegible]
"			[illegible]	359 7		2[illegible] R - P/L
"			05	362 8		100' R -
"			+12	364 5		16[illegible] R BACK [illegible]
"			5 18	358 09	9.5' L - edge pav.	

Profile No. ____ Notes Red ____ Plotted ____ Job No. 1093 Division No. V
X-Sec. No. ____ Date ____ Date ____ Survey of [illegible] SEWER DIST
Notes Chkd [illegible] Checked ____ Survey by H. F. NAUMANN Notes J. J. L. Date 10-46
Date 10/23/46 Date ____ Map No. ____ Indexed A. C. Johnson Date ____

F.B. 1220 PG. 193

FORM 307 5M 1-46

PLEASE RETURN TO
LOS ANGELES COUNTY SURVEYOR
700 HALL OF RECORDS

NOTE: ANY ADDITIONS OR CHANGES ON THIS SHEET MUST BE MADE OR CIRCLED IN RED INK, WITH DATE AND NAME OF PERSON MAKING CHANGE.

Do not extend notes this side of this line.

STATION	B. S.	H. I.	F. S.	ELEV.		
		363.37				
7+77			5 8	35[illegible] 5	14.5' [illegible]	
			5 [illegible]	35[illegible]	19' [illegible]	
			5 5	[illegible]	[illegible]	
			7 6	35[illegible]	[illegible]	
"			9 [illegible]	[illegible]	[illegible]	
8+00			4 [illegible]	[illegible]		℄
"			2 5 1	359 7 [illegible]		10' R - [illegible]
"			4 [illegible]	35[illegible]		12' R [illegible]
"			4 3	35[illegible]		19' R - TOP BK
"			3 3	3[illegible]		25' R PIL
"			4 7 1	35[illegible] 5 [illegible]	[illegible]	
"			5 3	3[illegible]	[illegible]	
"			4 6	35[illegible] 7	18' R TOP BK	
"			4 5	35[illegible] 5	25' R - PIL	
8+50			1 85	3[illegible]		℄
9+00			0 77	36[illegible]		℄
"			0 58	36[illegible] 9		11' R - edge PA
"			1 3	36[illegible] 0		[illegible]
"			0 0	36[illegible]		18' R - TOP BK
"			0 1	36[illegible]		25' R PIL

F.B. 1220 PG. 194 Job No. 1093 Division No. V Notes Red. Plotted Profile
Survey of PUENTE SEWER DIST Date Date No. X-Sec.
Survey by H. F. NAUMANN Notes J.J.L. Notes Chkd. [illegible] Checked
Indexed A. C. Johnson Date Date [illegible] Date No.

FORM 307 5M 1-46

PLEASE RETURN TO
LOS ANGELES COUNTY SURVEYOR
700 HALL OF RECORDS

NOTE: ANY ADDITIONS OR CHANGES ON THIS SHEET MUST BE MADE OR CIRCLED IN RED INK, WITH DATE AND NAME OF PERSON MAKING CHANGE.

Do not extend notes this side of this line.

STATION	B. S.	H. I.	F. S.	ELEV.		
		363 27				
9+00			133	361 [illegible]	[illegible]	
"			20	361 3	[illegible]	
"			17	361 [illegible]	[illegible]	
"			24	360 9	[illegible]	
T. P			077	[illegible]	T. P.	
	6 09	368 59				
9+28			51	363 5		25' A P/L
"			54	362 8	25' L P/L	
9+37			556	363 03		℄
9+53.25			455	364 04	INT of [illegible] Temple ST & 5th ST	
			772	360 87	[illegible]	
			1085	357 74	[illegible] of 5th ST.	
			[illegible]	363 85	6' E.	℄ Prod. edge pav
			60	362 6	12' E.	℄ Prod. GUTTER
			39	364 7	16' E	℄ Prod.
			25	366 1	100' E	℄ Prod
			01	368 5	187' E	℄ Prod.
10+00			329	365 30		℄ 5th ST.
"			392	364 67		11' R edge pav.
"			50	363 6		15' A - GUTTER

Profile No. ____ Notes Red ____ Plotted ____ Job No. 1093 Division No. V

X-Sec. No. ____ Date ____ Date ____ Survey of [illegible]

Notes Chkd. JDM Checked ____ Survey by H. F. NAUMANN Notes J.J.L. Date 10-96

Date 10/23/46 Date ____ Map No. ____ Indexed C. Johnson Date ____

F.B. 1220 PG. 195

FORM 307 5M 1-46

PLEASE RETURN TO
LOS ANGELES COUNTY SURVEYOR
700 HALL OF RECORDS

NOTE: ANY ADDITIONS OR CHANGES ON THIS SHEET MUST BE MADE OR CIRCLED IN RED INK, WITH DATE AND NAME OF PERSON MAKING CHANGE.

Do not extend notes this side of this line.

STATION	B. S.	H. I.	F. S.	ELEV.		
		368 59				
10+00			44	367 3		18' R. TOP BK.
"			44	36[illegible]		[illegible]
"			3 41	36[illegible] 08	6' L - edge pav.	
"			[illegible]	36[illegible] 7	12' L Gutter	
"			27	36[illegible] 9	[illegible]	
"			[illegible]	36[illegible] 8	25' L P/L	
T. P			2 34	36[illegible] 5	T. P	
	7 84	379 09				
10+50			7[illegible]	36[illegible] 41		℄
11+00			6 12	36[illegible]		℄
"			6 73	36[illegible] 36		11' R edge pav.
"			75	366 6		15' R. Gutter
"			71	367 0		17' R - Top Bk.
"			73	366 8		25' R - P/L.
"			6 24	367 85	6' L edge pav.	
"			66	367 5	11' L Gutter	
"			57	368 4	18' L Top Bk.	
"			58	368 3	25' L	
11+40			5 05	369 04		℄
"			5 84	368 25		11 R. edge pav.

F.B. 1220 PG. 196

Job No. 1093 Division No. V Notes Red. Plotted Profile

Survey of PUENTE SEWER DIST Date Date No.

Survey by H. F. NAUMANN Notes J.J.L. Notes Chkd. JDM Checked X-Sec.

Indexed L. C. Johnson Date Date 10/23/46 Date No.

FORM 307 5M 1-46

PLEASE RETURN TO
LOS ANGELES COUNTY SURVEYOR
700 HALL OF RECORDS

NOTE: ANY ADDITIONS OR CHANGES ON THIS SHEET MUST BE MADE OR CIRCLED IN RED INK, WITH DATE AND NAME OF PERSON MAKING CHANGE.

Do not extend notes this side of this line.

STATION	B. S.	H. I.	F. S.	ELEV.		
		374 09				
11+40			67	367 4		15' R Gutter
"			61	368 0		18' R - Top Bk
"			63	367 8		25' R - P/L
"			86	365 5		87' ± R - Bottom [illegible]
"			52	368 8.5	5.5' L - Edge Pav.	
"			64	[illegible]	[illegible]	
"			[illegible]	369 6	15' L Top Bk	
"			35	370 6	25' L P/L	
"			18	372 3	100' L	
"			32	[illegible]	150' L	
12+00			3[illegible]	[illegible]		
"			399	370 11		12' R Edge [illegible]
"			56	368 5		16' R Gutter
"			46	369 5		17' R - Top Bk
"			48	369 3		25' R - P/L
"			330	370 7.9	5' L - Edge Pav.	
"			45	369 6	9' L - Gutter	
"			36	371 1	13' L Top Bk.	
"			27	371 4	25' L P/L	
12+50			186	372 2.3		

Profile
No. ____ Notes Red ____ Plotted ____ Job No. 1093 Division No. 1
X-Sec. ____ Date ____ Date ____ Survey of [illegible]
No. ____ Notes Chkd. Lem Checked ____ Survey by H. F. NAUMANN Notes J.V.L. Date 10-46
Date 10/23/46 Date ____ Map No. ____ Indexed Johnson Date ____

F.B. 1220 PG. 197

FORM 307 5M 1-46

PLEASE RETURN TO
LOS ANGELES COUNTY SURVEYOR
700 HALL OF RECORDS

NOTE: ANY ADDITIONS OR CHANGES ON THIS SHEET MUST BE MADE OR CIRCLED IN RED INK, WITH DATE AND NAME OF PERSON MAKING CHANGE.

Do not extend notes this side of this line.

STATION	B. S.	H. I.	F. S.	ELEV.	
		374 09			
T. P			195	372 14	T. P.
	664	378 79			
13+00			517	37[illegible] 61	℄
13+00.29			500	37[illegible] 74	Int. of ℄s 5th St & Victoria Ave.
			649	37[illegible] 29	100' wierly on ℄ of Victoria Av.
			545	37[illegible] 3[illegible]	200' " "
			26	376 2	100' Sierly on ℄ Prod. of Victoria Av.
			05	37[illegible] 3	155 " "
			11	37[illegible] 7	100' Sierly on ℄ Prod. 5th St.
			+18	38[illegible] 6	155 " "
B.M. # P.S. 27			401	37[illegible] 7	B.M. # P.S. 27 Victoria Ave & 5th St. N.E. Cor. Bt. Spk in Conc Step to Ho. # 554 Elev. 374.771 — F.B. 1220-18

Survey of PUENTE SEWER DIST. Job No. 1093 Division No. V Notes Red Plotted Profile No.
Survey by H. F. NAUMANN Notes J. J. L. Date Date X-Sec.
Indexed A. C. Johnson Date Notes Chkd. [illegible] Checked Date No.
Date 10/23/46

Notes Ck'd by	Survey of Puente Sewer Dist	F.B. 1220 PG. 199
Map No.	W. O. 1093 Tape No. St'd °F	
Office Work	Surveyed by H. F. NAUMANN	
Checked	Notes H.F.N. Date 10-'46	
Date	Indexed A. C. Johnson 1-30-49	

LOCATION
of
IMPROVEMENTS
on
SAN JOSE AVE
from
GLENDORA AVE
to
TRACT LINE E. of 4th ST.

H.F. Naumann
J.J. Lanigan
J. Muslin
M. Natapoff

Note: Any Additions or Changes on This Sheet Must be Made or Circled in Red Ink With Date and Name of Person Making Change.

RETURN TO
LOS ANGELES COUNTY SURVEYOR
700 HALL OF RECORDS

Do not extend notes this side of this line.

FORM 247 BM 11-41

RETURN TO
LOS ANGELES COUNTY SURVEYOR
700 HALL OF RECORDS

Note: Any Additions or Changes on This Sheet Must be Made or Circled in Red Ink With Date and Name of Person Making Change.

Do not extend notes this side of this line.

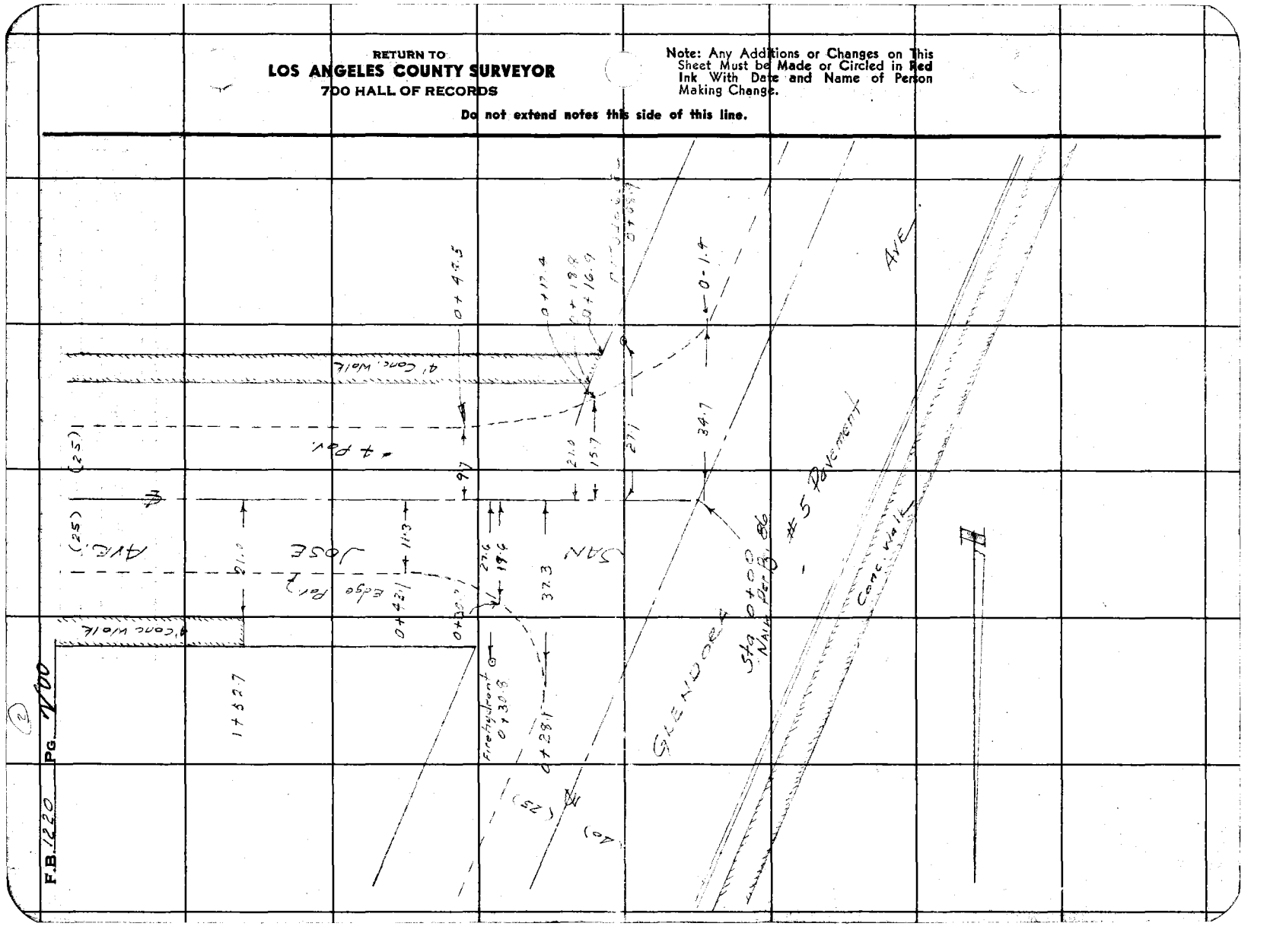

Notes Ck'd by		Survey of	
Map No.		W. O. 1093 Tape No.	St'd °F
Office Work		Surveyed by H. F. NAUMANN	
Checked		Notes H.F.N. Date 10-26	
Date		Indexed A. O. Jonsson	

F.B. 1220 PG. 201

Note: Any Additions or Changes on This Sheet Must be Made or Circled in Red Ink With Date and Name of Person Making Change.

Do not extend notes this side of this line.

RETURN TO
LOS ANGELES COUNTY SURVEYOR
700 HALL OF RECORDS

FORM 247 5M 11-41

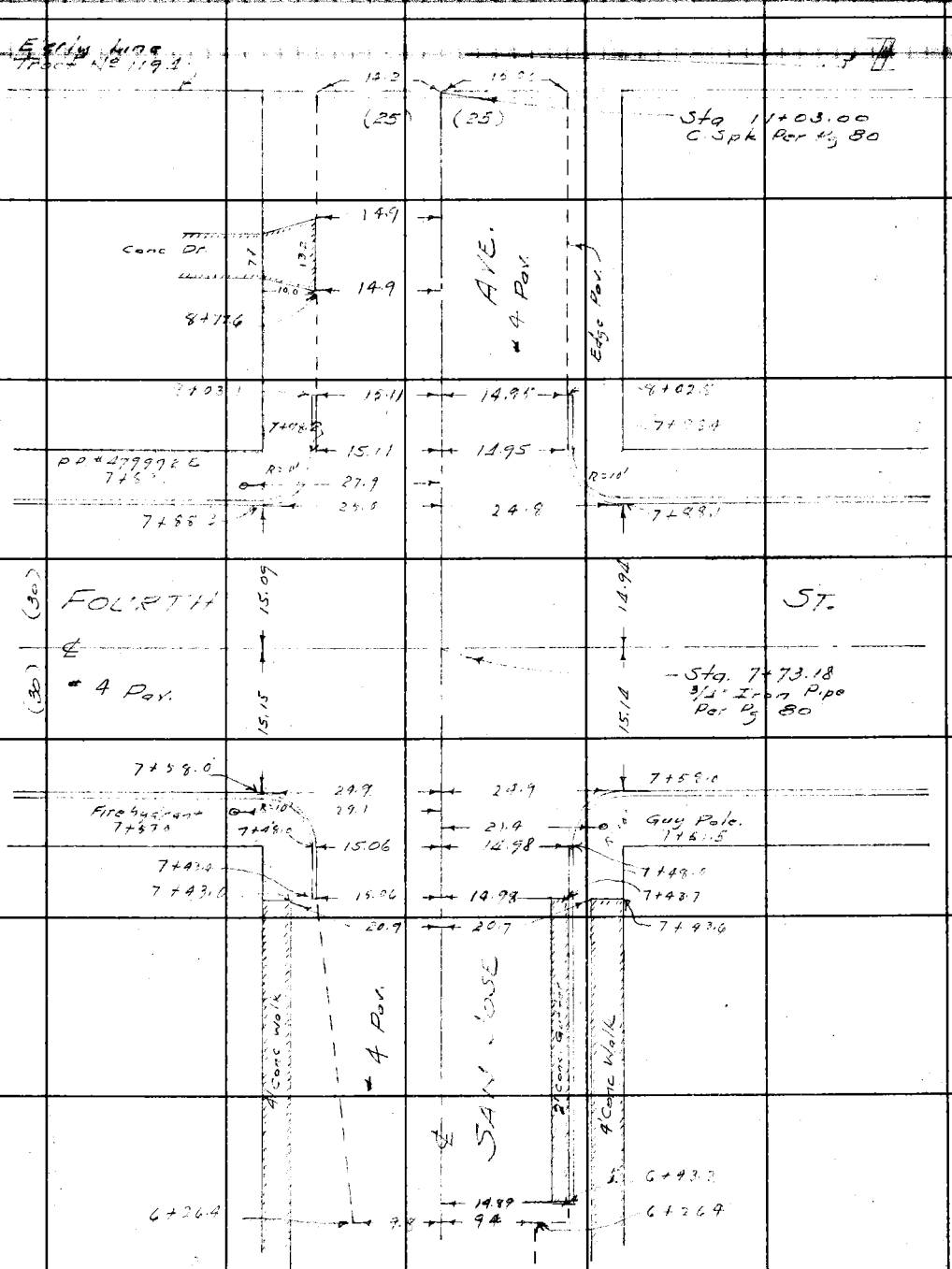

RETURN TO
LOS ANGELES COUNTY SURVEYOR
700 HALL OF RECORDS

Note: Any Additions or Changes on This Sheet Must be Made or Circled in Red Ink With Date and Name of Person Making Change.

Do not extend notes this side of this line.

F.B. 1220 PG. 107

Profile No. ____ X-Sec. No. ____

Notes Red. ____ Plotted ____ Job No. 1093 Division No. V
Date ____ Date ____ Survey of [illegible]

Notes Chkd. ____ Checked ____ Survey by H. F. NAUMANN Notes J. J. L. Date 10-46
Date ____ Date ____ Map No. ____ Indexed A. E. Johnson Date ____

F.B. [illegible] PG. 203

NOTE: ANY ADDITIONS OR CHANGES ON THIS SHEET MUST BE MADE OR CIRCLED IN RED INK, WITH DATE AND NAME OF PERSON MAKING CHANGE.

PLEASE RETURN TO
LOS ANGELES COUNTY SURVEYOR
700 HALL OF RECORDS

Do not extend notes this side of this line.

PROFILE
and
CROSS SECTIONS
on
SAN JOSE AVE
from
GLENDORA AVE
to
TRACT LINE EAST of 4th. ST.

STATION	B. S.	H. I.	F. S.	ELEV.
		H.F. Naumann J.J. Langan J. Mastin M. Notaloff		

FORM 307 5M 1-46

FORM 307 5M 1-46

PLEASE RETURN TO
LOS ANGELES COUNTY SURVEYOR
700 HALL OF RECORDS

NOTE: ANY ADDITIONS OR CHANGES ON THIS SHEET MUST BE MADE OR CIRCLED IN RED INK, WITH DATE AND NAME OF PERSON MAKING CHANGE.

Do not extend notes this side of this line.

STATION	B. S.	H. I.	F. S.	ELEV.		
B.M. P.S. 33				349 50	B.M. P.S. 33	GLENDORA AVE (W. side) + San Jose Ave. L.+T. in ob on ℄ prod of San Jose Ave. Elev. 349.504, F.B. 1220-19
	463	334 13				
0+00			464	349 [illegible]	INT. of ℄ GLENDORA AVE & SAN JOSE AVE.	
			587	34[illegible] 26	100' S'erly in GLENDORA AVE ℄	
			639	347 74	"	" 25' W. GUTTER
			[illegible]	34[illegible] 32		25' W. Curb
			709	[illegible]	200 S'erly in GLENDORA AVE.	
			781	[illegible]		25' W. GUTTER
			722	[illegible]		25' W. Curb
			326	[illegible] 8	[illegible] S'erly in GLENDORA AVE ℄	
			[illegible]	[illegible]		25' W. GUTTER
			256	351 [illegible]		[illegible] W. Curb
			167	35[illegible] 46	[illegible] S'erly in GLENDORA AVE	
0+17			50	[illegible]		25'R P/L
0+31			44	349 7[illegible]	25'L P/L	
0+50			491	349 72		℄
1+00			37[illegible]	[illegible]		℄
"			[illegible]	35[illegible] 0[illegible]		10'R. edge of PAV.
"			4[illegible]	349 5[illegible]		[illegible] curb LINE
"			48	349 3[illegible]		[illegible] GUTTER
"			40	350 [illegible]		21'R - TOP BK

F.B. 1220 PG. 2 204

Job No. 1093 Division No. V Notes Red. Plotted Profile

Survey of PUENTE SEWER DIST Date Date No. X-Sec.

Survey by H. F. NAUMANN Notes J. J. Lanigan Notes Chkd. [illegible] Checked

Indexed A. C. Johnson Date Date 10/23/46 Date No.

FORM 307 5M 1-46

PLEASE RETURN TO
LOS ANGELES COUNTY SURVEYOR
700 HALL OF RECORDS

NOTE: ANY ADDITIONS OR CHANGES ON THIS SHEET MUST BE MADE OR CIRCLED IN RED INK, WITH DATE AND NAME OF PERSON MAKING CHANGE.

Do not extend notes this side of this line.

STATION	B. S.	H. I.	F. S.	ELEV.		
		354 13				
1+00			40	350 1		25' R P/L
"			397	[illegible]	11' L edge [illegible]	
"			[illegible]	349 7	[illegible]	
"			[illegible]	[illegible]	[illegible]	
"			[illegible]	[illegible]	[illegible]	
			[illegible]	351 3		℄
T.P.			176	352 37	T.P.	
	949	361 86				
2+00			949	352 37		℄
"			1000	351 8		10 R - [illegible]
"			107	351 2		15 R' [illegible]
"			109	[illegible]		18' R - [illegible]
"			101	351 5		23' R - [illegible]
"			10[illegible]	351 8		25' R - P/L
"			973	352 1	[illegible]	
"			106	351 3	14' L - GUTTER	
"			102	351 7	15' L - CURB LINE	
"			95	352 4	25' L P/L	
2+50			840	353 46		℄
3+00			693	354 93		℄

Profile No. ____ Notes Red ____ Plotted ____ Job No. [illegible] Division No. [illegible]
X-Sec. No. ____ Date ____ Date ____ Survey of [illegible]
Notes Chkd. [illegible] Checked ____ Survey by M. F. NAUMANN Notes [illegible] Date [illegible]
Date 10/24/46 Date ____ Map No. ____ Indexed [illegible] Date ____

F.B. 1220 PG. 205

FORM 307 5M 1-46

PLEASE RETURN TO
LOS ANGELES COUNTY SURVEYOR
700 HALL OF RECORDS

NOTE: ANY ADDITIONS OR CHANGES ON THIS SHEET MUST BE MADE OR CIRCLED IN RED INK, WITH DATE AND NAME OF PERSON MAKING CHANGE.

Do not extend notes this side of this line.

STATION	B. S.	H. I.	F. S.	ELEV.		
		361 86				
3+00			7 [illegible]	354 [illegible]		10' R - edge pav.
"			78	354 1		14' R - Gutter
"			76	354 3		15' R - curb line
"			75	354 4		21' R - Top Bk.
"			75	354 4		25' R - P/L
"			711	354 7	10' L - edge pav.	
"			74	354 4	13' L Gutter	
"			73	354 [illegible]	15' L curb line	
"			69	354 [illegible]	21' L Top Bk.	
"			68	354 1	25' L P/L	
3+50			517	354 [illegible]		℄
"			571	354 15		10' R edge pav.
"			64	355 5		15' R - curb line Gutter
"			58	356 1		21' R Top Bk.
"			58	356 [illegible]		25' R - P/L
"			72	354 [illegible]		100' R
"			84	353 5		168± Back of line
"			534	356 52	10' L edge pav.	
"			61	355 9	14 L. Gutter	
"			57	356 2	15' L curb line	

F.B. 12 Pg. 206 Job No. 1092 Division No. V Notes Red. Plotted Profile
Survey of Puente Sewer Dist. Date Date No.
Survey by H. F. NAUMANN Notes J.J.L. Notes Chkd. ZOM Checked X-Sec.
Indexed A. C. Johnson Date Date 10/24/46 Date No.

FORM 307 5M 1-46

PLEASE RETURN TO
LOS ANGELES COUNTY SURVEYOR
700 HALL OF RECORDS

NOTE: ANY ADDITIONS OR CHANGES ON THIS SHEET MUST BE MADE OR CIRCLED IN RED INK, WITH DATE AND NAME OF PERSON MAKING CHANGE.

Do not extend notes this side of this line.

STATION	B. S.	H. I.	F. S.	ELEV.		
		361 86				
3+50			5 7	356 7	21' L TOP BK.	
"			5 1	356 8	25' L P/L	
"			4 1	357 8	100' L	
"			3 4	358 5	168 ± L [illegible]	
4+00			2 [illegible]	35[illegible]		℄
"			3 36	358 50		10' R [illegible]
"			3 9	358 0		14' R. CURB LINE [illegible]
"			3 [illegible]	358 4		21' R TOP [illegible]
"			3 [illegible]	358 [illegible]		2[illegible]' R P/L
"			3 14	358 72	[illegible]	
"			[illegible] 1	357 8	10' L GUTTER	
"			3 6	358 3	1[illegible] L CURB LINE	
"			3 [illegible]	358 9	21' L TOP BK.	
"			[illegible] 7	359 2	25' L P/L	
4+50			0 50	361 36		℄
T.P			1 30	360 56	T.P.	
	10 87	371 43				
5+00			7 53	363 90		℄
"			7 99	363 44		10' R. [illegible]
"			8 6	362 8		14' R. GUTTER

Profile No. ____ Notes Red ____ Plotted ____ Job No. 1098 Division No. V

X-Sec. No. ____ Date ____ Date ____ Survey of ____

Notes Chkd. JDM Checked ____ Survey by H. F. NAUMANN Notes J.J.L. Date 10-46

Date 10/24/46 Date ____ Map No. ____ Indexed Johnson Date ____

F.B. 1220 PG. 207

FORM 307 5M 1-46

PLEASE RETURN TO
LOS ANGELES COUNTY SURVEYOR
700 HALL OF RECORDS

NOTE: ANY ADDITIONS OR CHANGES ON THIS SHEET MUST BE MADE OR CIRCLED IN RED INK, WITH DATE AND NAME OF PERSON MAKING CHANGE.

Do not extend notes this side of this line.

STATION	B. S.	H. I.	F. S.	ELEV.		
		371 43				
5+00			8 5	36[illegible] 7[illegible]		15' A - curb line
"			8 1	36[illegible] 3[illegible]		21' A - top [illegible]
"			8 [illegible]	[illegible]6 [illegible]		25' A P/L
"			7 73	36[illegible] 70	10' L edge of [illegible]	
"			[illegible]	[illegible]6[illegible]	13 L gutter	
"			[illegible]	[illegible]6[illegible] 3[illegible]	15' L curb line	
"			7 6	[illegible]6 [illegible]	[illegible] top [illegible]	
"			[illegible]	36[illegible] [illegible]	25' L P/L	
5+30			4 25	367 19		[illegible]
6+00			0 71	37[illegible] 72		[illegible]
"			1 04	37[illegible] 59		[illegible] edge [illegible]
"			1 5	36[illegible] 9[illegible]		1[illegible]5 R gutter
"			1 [illegible]	37[illegible] [illegible]		15' R curb line
"			0 8	37[illegible] [illegible]		[illegible] top [illegible]
"			0 [illegible]	37[illegible] [illegible]		25' R P/L
"			1 [illegible]	37[illegible] 37	[illegible] L edge [illegible]	
"			[illegible]	36[illegible] [illegible]	[illegible] gutter	
"			1 2	37[illegible] [illegible]	[illegible] curb line	
"			[illegible] 7	37[illegible] [illegible]	[illegible] top [illegible]	
"			0 6	37[illegible] [illegible]	25 L P/L	

F.B. 1220 Pg. 268

Job No. 1092 Division No. V Notes Red. Plotted Profile

Survey of Puente Sewer Dist. Date Date No.

Survey by H. F. Naumann Notes [illegible] Notes Chkd. [illegible] Checked X-Sec.

Indexed [illegible] C. Johnson Date Date 10/24/46 Date No.

FORM 307 5M 1-46

PLEASE RETURN TO
LOS ANGELES COUNTY SURVEYOR
700 HALL OF RECORDS

NOTE: ANY ADDITIONS OR CHANGES ON THIS SHEET MUST BE MADE OR CIRCLED IN RED INK, WITH DATE AND NAME OF PERSON MAKING CHANGE.

Do not extend notes this side of this line.

STATION	B. S.	H. I.	F. S.	ELEV.		
		371 43				
T.P.			070	370 73	T.P.	
	973	380 46				
6+45			667	373 7[illegible]		℄
"			69[illegible]	373 [illegible]		15' R. - Gutter
			64[illegible]	374 04		[illegible]
7+00			2 65	377 81		℄
"			3 05	377 41		15' R. Gutter
"			2 0[illegible]	377 9[illegible]		[illegible] curb.
"			2 9	378 1		25' R. [illegible]
			3 18	377 28	10' L. [illegible]	
			3 5	377 [illegible]	13' L. [illegible]	
			[illegible]	377 5	[illegible]	
			[illegible]	377 7	[illegible]	
7+43			02	380 3		25' R. [illegible]
"			0 0	380 5	2[illegible]	
T.P.	691	38[illegible] 62	175	378 71	T.P.	
7+48			5 45	380 [illegible]		℄
"			5 5[illegible]	380 0[illegible]		15' R. Gutter
"			5 1[illegible]	380 43		15' R. [illegible]
"			5 65	379 94	15' L. GUTTER	

Profile No. ____ Notes Red. ____ Plotted ____ Job No. 1093 Division No. V F.B. 1220 PG. 209
X-Sec. No. ____ Date ____ Date ____ Survey of ____
Notes Chkd. TDM Checked ____ Survey by M. F. NAUMANN Notes J.J.L. Date 10-46
Date 10/[illegible]/46 Date ____ Map No. ____ Indexed Johnson Date ____

FORM 307 5M 1-46

PLEASE RETURN TO
LOS ANGELES COUNTY SURVEYOR
700 HALL OF RECORDS

NOTE: ANY ADDITIONS OR CHANGES ON THIS SHEET MUST BE MADE OR CIRCLED IN RED INK, WITH DATE AND NAME OF PERSON MAKING CHANGE.

Do not extend notes this side of this line.

STATION	B. S.	H. I.	F. S.	ELEV.		
		385.62				
7+48			518	[illegible]	15' L W. end of N.W.C.R.	
7+59			[illegible]	[illegible]		25' R Gutter
"			489	380.13		[illegible]
"			547	380.14	25' L Gutter	
"			[illegible]	380.55	[illegible] N. end of N.W.C.R.	
7+73.19			472	[illegible]	Int. of [illegible] and [illegible] Ave [illegible]	
			623	[illegible]	100' N. on 4th St	℄
			[illegible]	[illegible]	100' N "	15' W. Gutter
			[illegible]	[illegible]		[illegible]
			593	[illegible]	" "	15' E. Gutter
			540	[illegible]		[illegible]
			[illegible]	[illegible]	[illegible]	℄
			896	[illegible]	"	15' W. Gutter
			850	[illegible]		15' W. Curb
			[illegible]	379.87		[illegible]
			710	[illegible]		[illegible]
			662	[illegible]	[illegible] S. on [illegible]	℄
			779	379.24		15' W. Gutter
			672	378.90	" "	15' W. Curb
			[illegible]	379.23	" "	15' E. Gutter

F.B. 1220 Pg. 8 210

Job No. 1093 Division No. V Notes Red. Plotted Profile

Survey of Puente Sewer Dist. Date Date No. X-Sec.

Survey by H. F. Naumann Notes J. J. Lanigan Notes Chkd. [illegible] Checked

Indexed C. Johnson Date Date 10/24/46 Date No.

FORM 307 5M 1-46

PLEASE RETURN TO
LOS ANGELES COUNTY SURVEYOR
700 HALL OF RECORDS

NOTE: ANY ADDITIONS OR CHANGES ON THIS SHEET MUST BE MADE OR CIRCLED IN RED INK, WITH DATE AND NAME OF PERSON MAKING CHANGE.

Do not extend notes this side of this line.

STATION	B. S.	H. I.	F. S.	ELEV.		
		[illegible]				
			[illegible]	[illegible] 0	100' S. [illegible]	[illegible] 6
			[illegible]	[illegible] 54	[illegible]	[illegible]
			[illegible]	[illegible]		[illegible] 6
			[illegible]	[illegible] 3		[illegible]
			[illegible]	[illegible]		15' E. 6
				[illegible]		[illegible]
7+99			[illegible]	[illegible]		[illegible]
"			[illegible]	381 77		[illegible]
"			[illegible]	[illegible] 07	[illegible]	
"				381 65	[illegible]	
7+99			[illegible]	[illegible]		[illegible]
"			[illegible]	[illegible]		[illegible]
"			[illegible]	381 22	[illegible]	
"			[illegible]	381 91	[illegible]	
8+03			[illegible]	381 66		
			[illegible]	381 41		[illegible]
			[illegible]	383 0		[illegible]
			26	383 0		[illegible]
			415	381 47	15' L Gutter	
			371	381 91	15' L Curb	

Profile
No. _____ Notes Red _____ Plotted _____ Job No. 1073 Division No. V
X-Sec. _____ Date _____ Date _____ Survey of [illegible]
No. _____ Notes Chkd. [illegible] Checked _____ Survey by H. F. NAUMANN Notes J.J.L. Date 10-46
Date 10/24/46 Date _____ Map No. _____ Indexed S. Johnson Date _____

F.B. 1220 PG. 211

F.B. 1218 Pg. 212 Job No. 1053 Division No. V Notes Red. Plotted Profile

Survey of PUENTE SEWER Date Date No.

Survey by H. F. NAUMANN Notes Notes Chkd. JOM Checked X-Sec.

Indexed A. C. Johnson Date Date 10/24/46 Date No.

FORM 307 5M 1-46

PLEASE RETURN TO
LOS ANGELES COUNTY SURVEYOR
700 HALL OF RECORDS

NOTE: ANY ADDITIONS OR CHANGES ON THIS SHEET MUST BE MADE OR CIRCLED IN RED INK, WITH DATE AND NAME OF PERSON MAKING CHANGE.

Do not extend notes this side of this line.

STATION	B. S.	H. I.	F. S.	ELEV.

FORM 307 5M 1-46

PLEASE RETURN TO
LOS ANGELES COUNTY SURVEYOR
700 HALL OF RECORDS

NOTE: ANY ADDITIONS OR CHANGES ON THIS SHEET MUST BE MADE OR CIRCLED IN RED INK, WITH DATE AND NAME OF PERSON MAKING CHANGE.

Do not extend notes this side of this line.

STATION	B. S.	H. I.	F. S.	ELEV.		
				39[illegible]	T. P.	
	10 38	403 29				
9+50			[illegible]	399 31		
			[illegible]	[illegible]		
			[illegible]	[illegible]		[illegible]
			24	400 9		[illegible]
"			25	[illegible]		[illegible]
"			29	[illegible]		[illegible]
"				[illegible] 5		[illegible]
"			[illegible]	[illegible]	[illegible]	
			[illegible]	[illegible]	[illegible]	
			[illegible]	[illegible]	25' [illegible]	
"			2[illegible]	401 3	[illegible]	
"			3[illegible]	[illegible]	[illegible]	
T. P.			[illegible]	403 [illegible]	T. P.	
	87	[illegible]				
10+00			757	407 [illegible]		
			7[illegible]	[illegible]		[illegible]
			751	[illegible]		[illegible]
			7[illegible]	[illegible]		19' [illegible]
			[illegible]	[illegible]		21' [illegible]

Profile No. ____ Notes Red ____ Plotted ____ Job No. ____ Division No. ____

X-Sec. No. ____ Date ____ Date ____ Survey of ____

Notes Chkd. Lom Checked ____ Survey by M. F. NAUMANN Notes [illegible] Date 10-46

Date 10/23/46 Date ____ Map No. ____ Indexed A. C. Johnson Date ____

F.B. PG. 213

F.B. [illegible] PG. 214 Job No. 1093 Division No. V Notes Red. ____ Plotted ____ Profile No. ____

Survey of [illegible] Date ____ Date ____ X-Sec. No. ____

Survey by H. F. NAUMANN Notes [illegible] Notes Chkd. TOM Checked ____

Indexed A. C. Johnson Date ____ Date 11/24/46 Date ____

FORM 307 5M 1-46

PLEASE RETURN TO
LOS ANGELES COUNTY SURVEYOR
700 HALL OF RECORDS

NOTE: ANY ADDITIONS OR CHANGES ON THIS SHEET MUST BE MADE OR CIRCLED IN RED INK, WITH DATE AND NAME OF PERSON MAKING CHANGE.

Do not extend notes this side of this line.

STATION	B. S.	H. I.	F. S.	ELEV.		
		4?4 95				
10+00			[illegible]	[illegible]		25' R [illegible]
"			7 53	40? 16	[illegible] edge pavement	
"			[illegible]	40? 3	20' L Top RH.	
"			65	40? 21	25' L R/L	
T.P.			[illegible]	[illegible]	T.P.	
	11 99	426 27				
10+50			10 75	41? 52		
"			2 36	42? 91		
"			3 07	42? 20		10' R Bottom [illegible]
"			[illegible]	[illegible]		15' edge [illegible]
"			24	[illegible]		11' R [illegible]
"			20	[illegible] 3		21' R Top RH.
"			22	[illegible]		25' R R/L
"			101	416 2		100 R
"			225	4?? 8		[illegible] R
"			227	4?? 36	14' L edge Bot RH.	
"			1 23	425 6	20' L Top RH.	
"			1 2?	425 3	25' L R/L	
"			44	[illegible]	75' L	
"			[illegible]	43?	105' L	

FORM 307 5M 1-46

PLEASE RETURN TO
LOS ANGELES COUNTY SURVEYOR
700 HALL OF RECORDS

NOTE: ANY ADDITIONS OR CHANGES ON THIS SHEET MUST BE MADE OR CIRCLED IN RED INK, WITH DATE AND NAME OF PERSON MAKING CHANGE.

Do not extend notes this side of this line.

STATION	B. S.	H. I.	F. S.	ELEV.		
		426 [illegible]				
11+[illegible]			[illegible]	427 1	150 L	
			27	423 6	[illegible] L	
T.P.			11 59	414 68	T.P.	
	0 99	415 67				
T.P.			11 65	404 02	T.P.	
	1 00	405 02				
T.P.			10 35	394 67		
	1 15	395 82				
B.M. P.S. # 22			6 55	389 27	B.M. P.S. # 22	SAN JOSE AVE. (N. side) 1.5' ± E. of ℄ [illegible] St. Bt. Spkin Conc. Dr. 1'N. x 1'W. of S.E. [illegible] Elev 389.257 — F.B. 1220 - 15

Profile No. ____ Notes Red. ____ Plotted ____ Job No. 1093 Division No. V

X-Sec. No. ____ Date ____ Date ____ Survey of [illegible]

Notes Chkd. [illegible] Checked ____ Survey by M. F. NAUMANN Notes J. J. L. Date 10-46

Date 10/24/46 Date ____ Map No. ____ Indexed [illegible] Date ____

F.B. 1220 PG. 13 2 of 5

F.B. 1220 PG. 216

Job No. 1093 Division No. V Notes Red. Plotted Profile

Survey of PUENTE SEWER DIST Date Date No.

Survey by H. F. NAUMANN Notes J.J. Lonigan Notes Chkd. Checked X-Sec.

Indexed Date Date Date No.

STATION	B. S.	H. I.	F. S.	ELEV.

FORM 307 5M 1-46

PLEASE RETURN TO
LOS ANGELES COUNTY SURVEYOR
700 HALL OF RECORDS

Do not extend notes this side of this line.

NOTE: ANY ADDITIONS OR CHANGES ON THIS SHEET MUST BE MADE OR CIRCLED IN RED INK, WITH DATE AND NAME OF PERSON MAKING CHANGE.

Notes Ck'd by
Map No.
Office Work
Checked
Date

Survey of ZONE SURVEY
W. O. 1093 Tape No. St'd °F
Surveyed by H. F. NAUMANN
Notes H.F.N Date 9-46
Indexed A. C. Johnson 1-30-47

F.B. 1220 PG. 217

Note: Any Additions or Changes on This Sheet Must be Made or Circled in Red Ink With Date and Name of Person Making Change.

Do not extend notes this side of this line.

RETURN TO
LOS ANGELES COUNTY SURVEYOR
700 HALL OF RECORDS

FORM 247 5M 11-41

LOCATION of IMPROVEMENTS on POMONA BLVD from HACIENDA BLVD to BAJA ST. C.I 1093

H.F Naumann
J.N Lonigan
J. Muslin
M. Natapoff

F.B. 1220 PG. 218

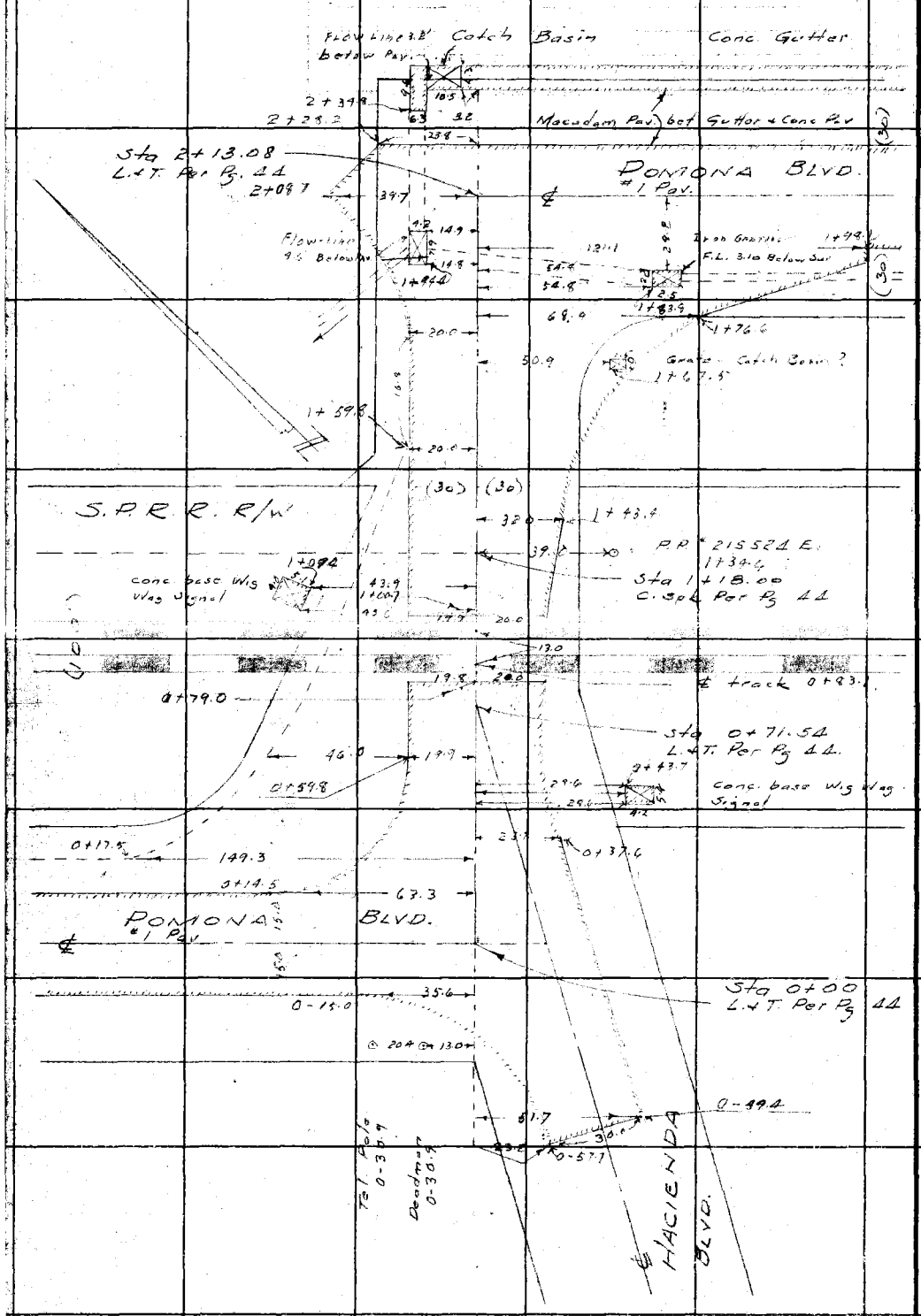

RETURN TO
LOS ANGELES COUNTY SURVEYOR
700 HALL OF RECORDS
Do not extend notes this side of this line.

Note: Any Additions or Changes on This Sheet Must be Made or Circled in Red Ink With Date and Name of Person Making Change.

Notes Ck'd by	Survey of [illegible]	F.B. 1220 PG. 219
Map No.	W. O. 1093 Tape No. St'd °F	
Office Work	Surveyed by H. F. NAUMANN	
Checked	Notes H.F.N. Date 9-46	
Date	Indexed A. C. Johnson	

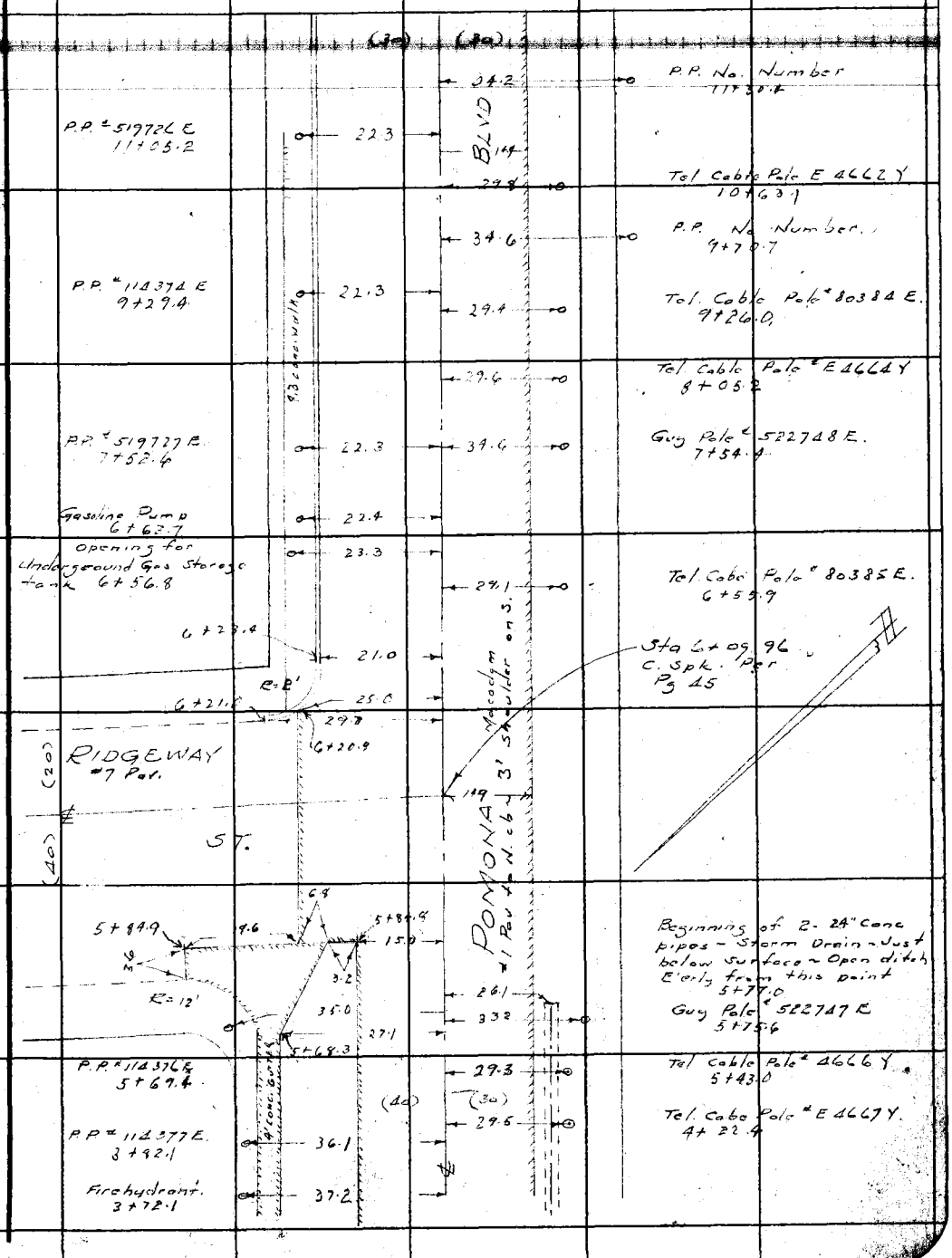

Note: Any Additions or Changes on This Sheet Must be Made or Circled in Red Ink With Date and Name of Person Making Change.

Do not extend notes this side of this line.

RETURN TO
LOS ANGELES COUNTY SURVEYOR
700 HALL OF RECORDS

FORM 247 5M 11-41

F.B. 1220 Pg. 270

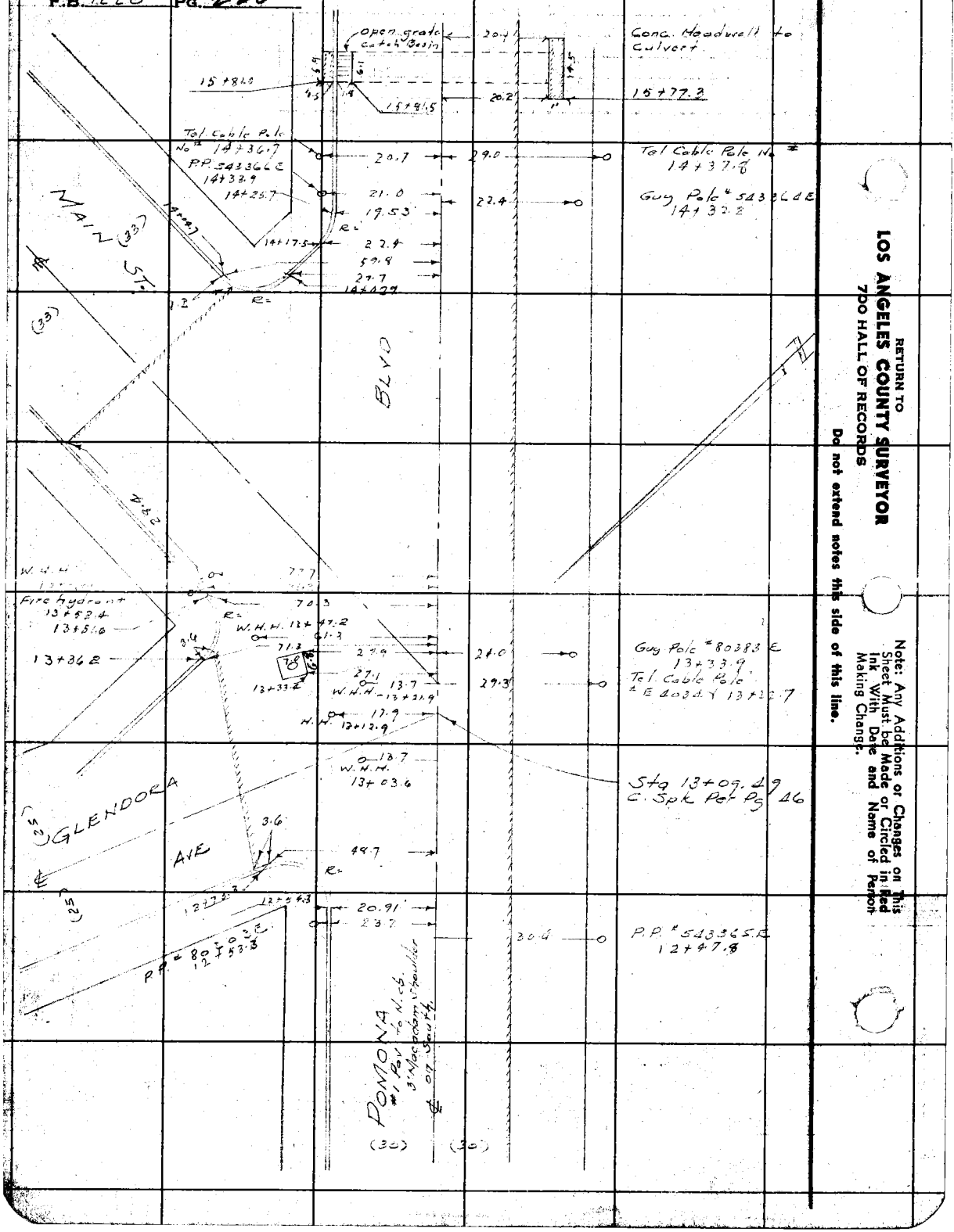

RETURN TO
LOS ANGELES COUNTY SURVEYOR
7DO HALL OF RECORDS

Do not extend notes this side of this line.

Note: Any Additions or Changes on This Sheet Must be Made or Circled in Red Ink With Date and Name of Person Making Change.

Notes Ck'd by		Survey of Electric Sewer Unit	F.B. 1220 Pg. 221
Map No.		W. O. 1073 Tape No.	St'd °F
Office Work		Surveyed by H. F. NAUMANN	
Checked		Notes H.F.N Date 9-46	
Date		Indexed A. C. Johnson	

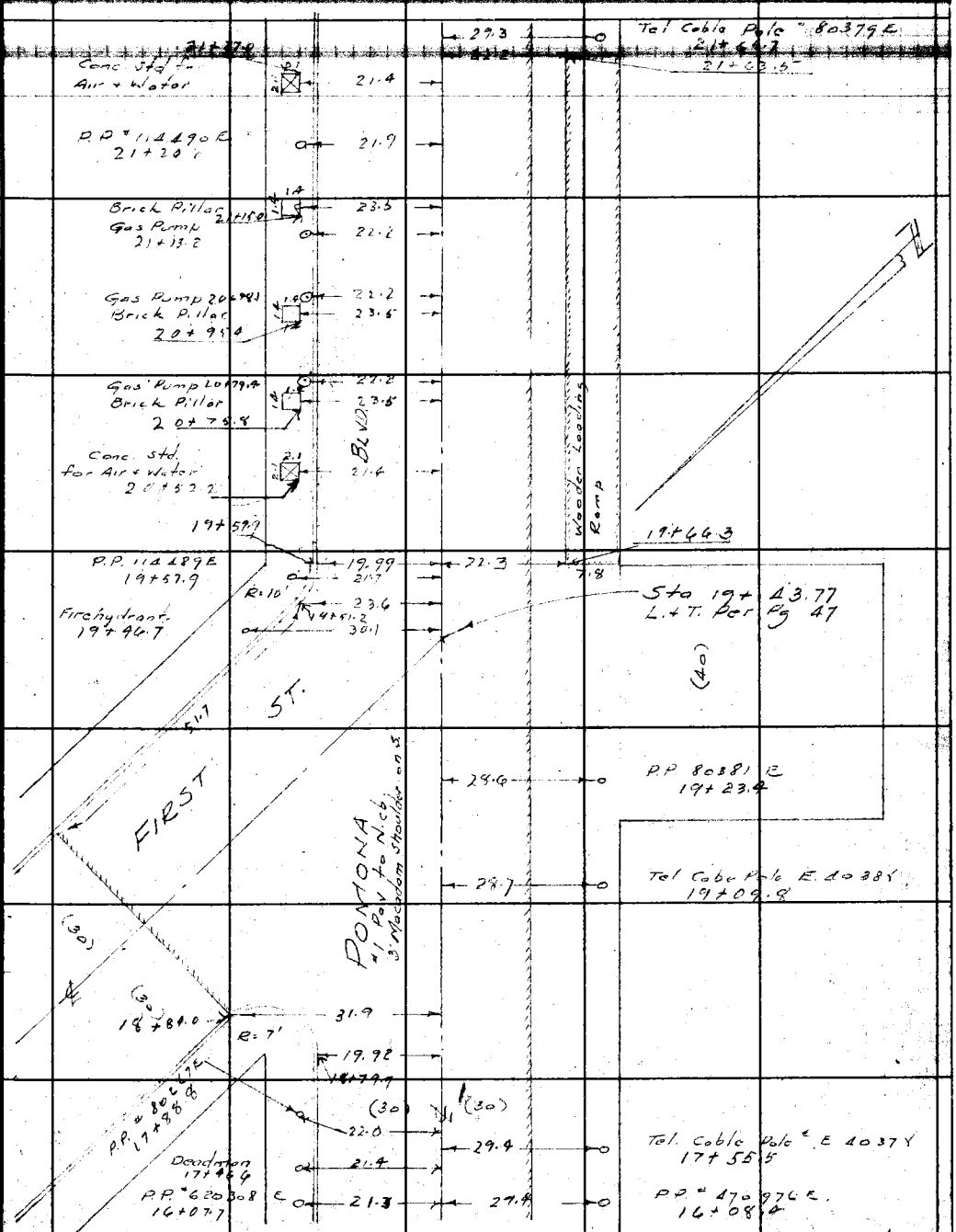

Note: Any Additions or Changes on This Sheet Must be Made or Circled in Red Ink With Date and Name of Person Making Change.

Do not extend notes this side of this line.

RETURN TO
LOS ANGELES COUNTY SURVEYOR
700 HALL OF RECORDS

FORM 247 5M 11-41

F.B. 1220 Pg. 222

RETURN TO
LOS ANGELES COUNTY SURVEYOR
700 HALL OF RECORDS

Do not extend notes this side of this line.

Note: Any Additions or Changes on This Sheet Must be Made or Circled in Red Ink With Date and Name of Person Making Change.

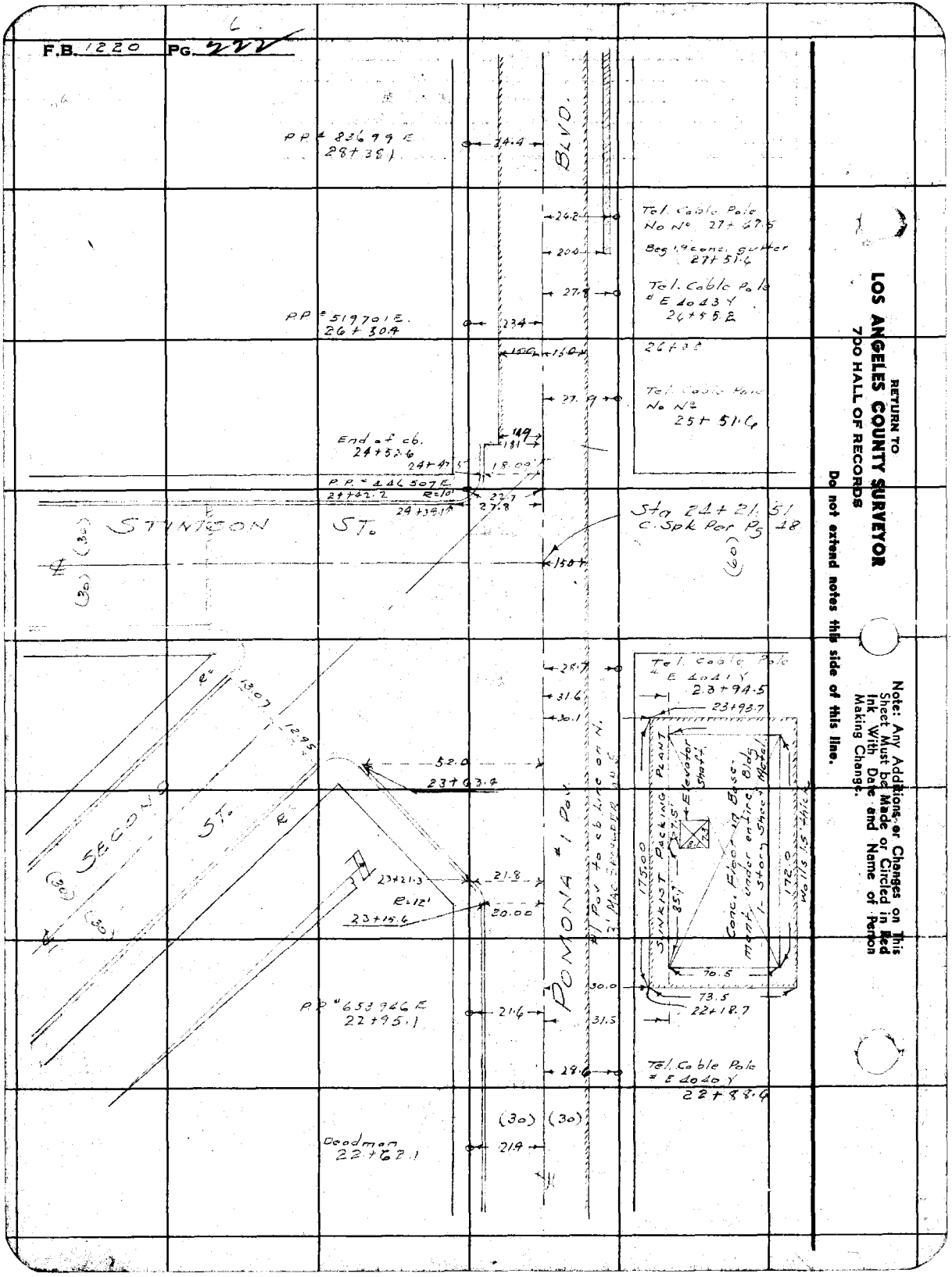

Notes Ck'd by
Map No.
Office Work
Checked
Date

Survey of PUENTE SEWER DIST
W. O. 1093 Tape No. St'd °F
Surveyed by H. F. NAUMANN
Notes H.F.N. Date 9-46
Indexed A. C. Johnson

F.B. 1220 PG. 223

Note: Any Additions or Changes on This Sheet Must be Made or Circled in Red Ink With Date and Name of Person Making Change.

Do not extend notes this side of this line.

RETURN TO
LOS ANGELES COUNTY SURVEYOR
700 HALL OF RECORDS

FORM 247 BM 11-41

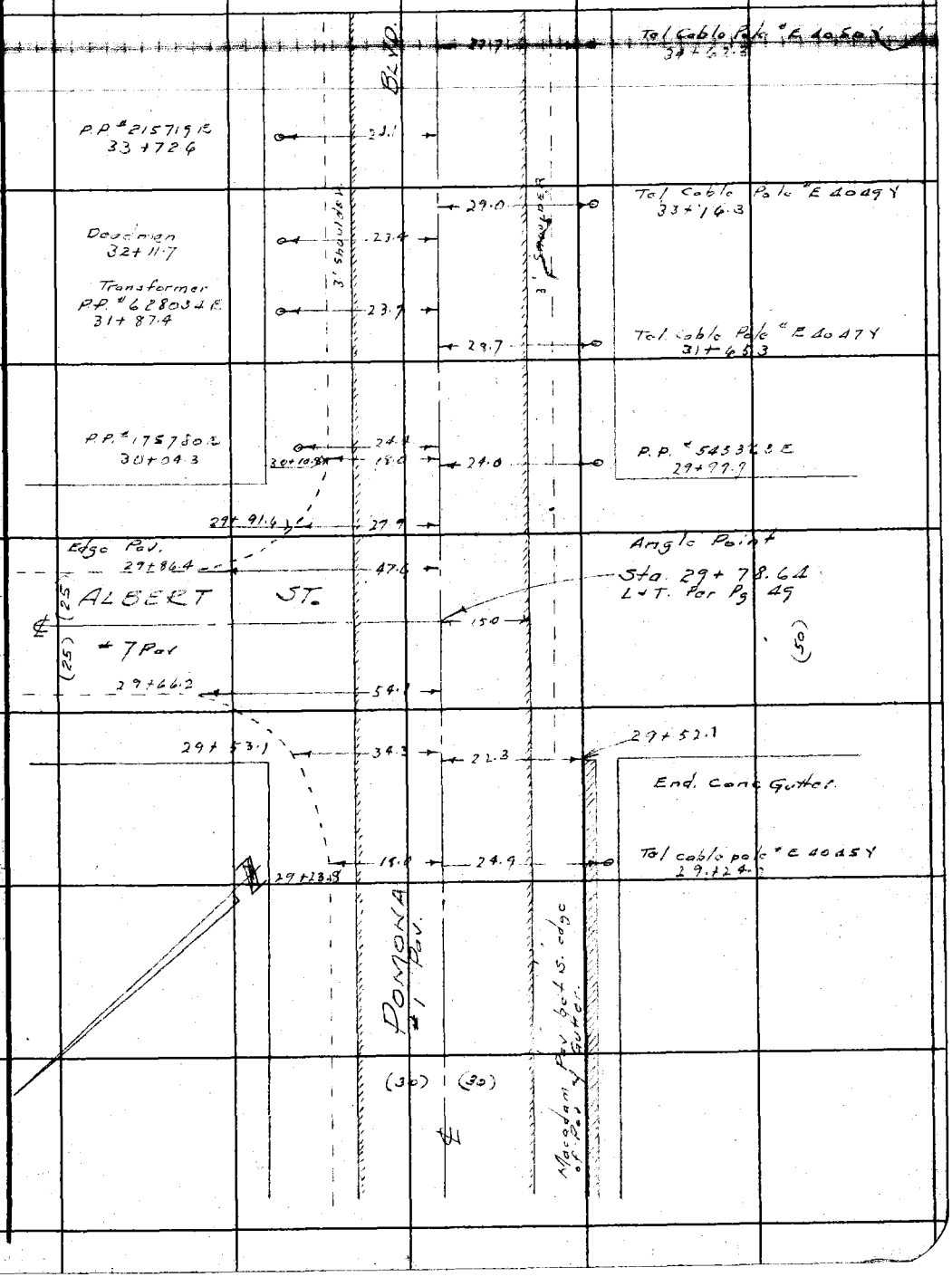

F.B. 1220 PG. 224

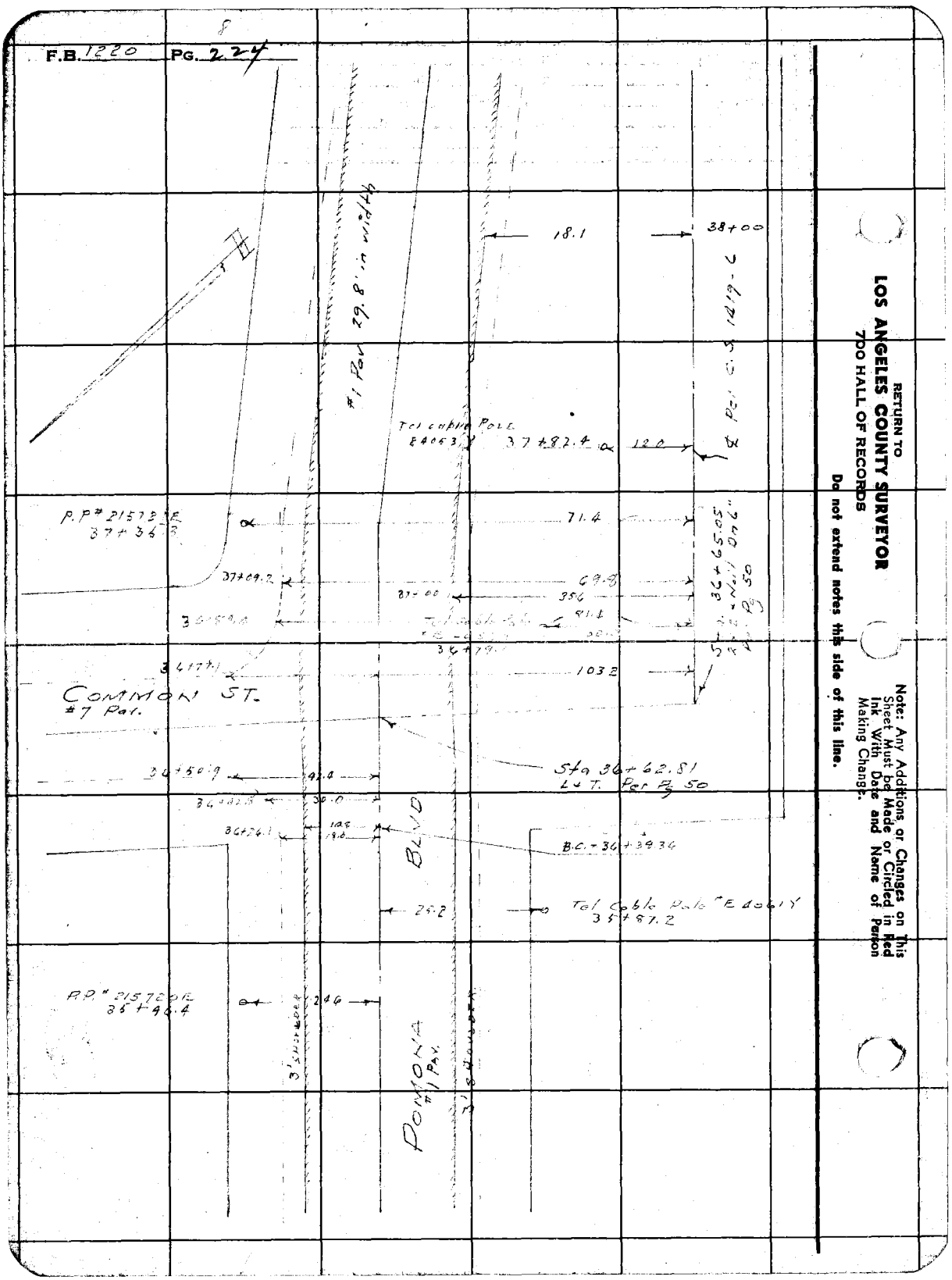

Notes Ck'd by	Survey of [illegible]	F.B. 1220 PG. 225
Map No.	W. O. 1093 Tape No. St'd °F	
Office Work	Surveyed by H. F. NAUMANN	
Checked	Notes H.F.N. Date 10-46	
Date	Indexed A. C. Johnson	



Note: Any Additions or Changes on This Sheet Must be Made or Circled in Red Ink With Date and Name of Person Making Change.

RETURN TO
LOS ANGELES COUNTY SURVEYOR
700 HALL OF RECORDS

Do not extend notes this side of this line.

FORM 247 5M 11-41

RETURN TO
LOS ANGELES COUNTY SURVEYOR
700 HALL OF RECORDS

Note: Any Additions or Changes on This Sheet Must be Made or Circled in Red Ink With Date and Name of Person Making Change.

Do not extend notes this side of this line.

F.B. 2220 PG. 2726

Profile No. ____ X-Sec. No. ____

Notes Red ____ Plotted ____ Job No. 1093 Division No. V

Date ____ Date ____ Survey of ____

Notes Chkd ____ Checked ____ Survey by H. F. NAUMANN Notes J.J.L. Date 10-46

Date ____ Date ____ Map No. ____ Indexed A. C. Johnson Date ____

F.B. 1220 Pg. 227

NOTE: ANY ADDITIONS OR CHANGES ON THIS SHEET MUST BE MADE OR CIRCLED IN RED INK, WITH DATE AND NAME OF PERSON MAKING CHANGE.

Do not extend notes this side of this line.

PLEASE RETURN TO
LOS ANGELES COUNTY SURVEYOR
700 HALL OF RECORDS

PROFILE
and
CROSS SECTIONS
on
POMONA BLVD.
from
HACIENDA BLVD.
to
BAJA ST.
C. I. 1093

STATION	B. S.	H. I.	F. S.	ELEV.
		H.F. Naumann J. J. Lanigan J. Muslin M. Natapoff.		

FORM 307 5M 1-46

FORM 307 5M 1-46

PLEASE RETURN TO
LOS ANGELES COUNTY SURVEYOR
700 HALL OF RECORDS

NOTE: ANY ADDITIONS OR CHANGES ON THIS SHEET MUST BE MADE OR CIRCLED IN RED INK, WITH DATE AND NAME OF PERSON MAKING CHANGE.

Do not extend notes this side of this line.

STATION	B. S.	H. I.	F. S.	ELEV.		
B. M. P. S. #8				323 61	B. M. P. S. #8	POMONA BLVD & HACIENDA BLVD. (E. side) Bt. Spk in S.E. Cor Conc. base of R.R. Warning Signal. N. of tracks Elev. 323.606 ~ F.B. 1220~9 Note. E. Side incorrect. Should be W. side of Hacienda Blvd.
	475	328 34				
0+00			618	323 18	INT. ℄'s VALLEY BLVD & POMONA BLVD	
			819	[illegible]	100' W. erly [illegible] ℄ VALLEY [illegible]	
			[illegible]	[illegible]	[illegible]	
			644	323 72	35 [illegible]	[illegible]
			[illegible]	321 [illegible]	[illegible]	
			58	323 [illegible]	[illegible]	
0+50			493	323 43		℄
"			489	323 [illegible]		20' A edge [illegible] PAV.
"			[illegible]	[illegible]	21' [illegible] edge of [illegible]	
"			6[illegible]	[illegible]	68' [illegible] edge [illegible] PAV.	
0+71.54			472	[illegible]	15' of ℄'s HACIENDA BLVD & [illegible]	
			690	[illegible]	100' S erly [illegible] ℄ HACIENDA BLVD	
			718	323 18	200	
0+79.0			459	323 77		℄ edge [illegible]
"			451	323 85		20' A edge PAV.
"			472	323 61	20' [illegible] edge [illegible] PAV.	
			510	323 26	55' [illegible] edge [illegible] PAV.	
0+80.8±			464	323 72		℄ S'erly RAIL-OF MAIN LINE

F.B. 1220 PG. 228 Job No. 1093 Division No. V Notes Red. Plotted No. Profile
Survey of PUENTE SEWER DIST. Date Date X-Sec.
Survey by H. F. NAUMANN Notes J. J. Lanigan Notes Chkd. [illegible] Checked No.
Indexed A. C. Jonnson Date Date 10/24/46 Date

FORM 307 5M 1-46

PLEASE RETURN TO
LOS ANGELES COUNTY SURVEYOR
700 HALL OF RECORDS

NOTE: ANY ADDITIONS OR CHANGES ON THIS SHEET MUST BE MADE OR CIRCLED IN RED INK, WITH DATE AND NAME OF PERSON MAKING CHANGE.

Do not extend notes this side of this line.

STATION	B. S.	H. I.	F. S.	ELEV.		
		324 36				
0+93.4			4 87	323 54		℄ [illegible]
1+00.7			4 7[illegible]	323 5[illegible]		℄
			[illegible]	[illegible]		20' R [illegible]
			4 72	323 6[illegible]		[illegible] R [illegible]
"			51	323 3[illegible]		[illegible]
"			4[illegible]	323 45	20' L [illegible]	
			5 1[illegible]	[illegible]3 [illegible]	[illegible]	
			55	322 9[illegible]	50' L	
1+26.5			7 94	32[illegible] 38	12 2' L [illegible] 2.000 [illegible]	BOX CUL[illegible]
"			10 68	317 68	12 2' L FLOW LINE	" "
1+50			4 93	323 43		℄
"			5 27	323 09		38' R [illegible]
"			5 38	322 98		[illegible]
"			4 85	323 51	20' L. [illegible]	
			5[illegible]	323 36	[illegible] L [illegible]	
1+[illegible]			4 90	323 46		℄
			5 37	322 97		5[illegible] R.
"			8 59	319 77		[illegible] R. FLOW [illegible]
1+[illegible]			4 88	323 48		℄
"			5[illegible]	323 13		54.8 R. [illegible]

Profile
No. ____ Date ____ Plotted ____ Job No. 1093 Division No. V
X-Sec. Date ____ Date ____ Survey of R[illegible]
No. ____ Notes Chkd. [illegible] Checked ____ Survey by H. F. NAUMANN Notes [illegible] Date 10-46
Date 10/24/46 Date ____ Map No. ____ Indexed [illegible] Date ____

F.B. 1220 PG. 3 229

FORM 307 5M 1-46

PLEASE RETURN TO
LOS ANGELES COUNTY SURVEYOR
700 HALL OF RECORDS

NOTE: ANY ADDITIONS OR CHANGES ON THIS SHEET MUST BE MADE OR CIRCLED IN RED INK, WITH DATE AND NAME OF PERSON MAKING CHANGE.

Do not extend notes this side of this line.

STATION	B. S.	H. I.	F. S.	ELEV.		
		328.36				
1+83.4			833	320 03		54.8 R. FLOW LINE
1+94.4			487	323 19		℄
"			513	323 23	17' L TOP + DRAIN	
"			98	318 6	17' L FLOWLINE DRAIN	
2+[illegible]			488	323 52		℄
"			5[illegible]	322 96	[illegible] L. edge [illegible]	
"			507	322 69	38' L edge [illegible]	
"			59	322 5		
2+02.3			51[illegible]	323 26	17' L TOP of DRAIN	
"			97	318 7	[illegible]	
2+08.7			555	322 81	39.7 L. edge of [illegible]	
2+13.08			[illegible]	323 50		℄ [illegible]
"			5[illegible]	322 94	30' L edge CONC PAV.	
"			554	322 82	40' L [illegible]	
"			[illegible]	322 6	[illegible]	
"			[illegible]	323 5	[illegible]	
"			59	322 5	100' L	
"			71	321 3	200' L	
2+28.2			527	323 09		℄
"			544	322 92	23.8 L. edge [illegible]	

F.B. 1220 PG. 4 230

Job No. 1093 Division No. V Notes Red. Plotted Profile

Survey of DUENTE SEWER DIST. Date Date No.

Survey by H. F. NAUMANN Notes J.J. Lanigan Notes Chkd. [illegible] Checked X-Sec.

Indexed C. Johnson Date Date 10/24/46 Date No.

FORM 307 5M 1-46

PLEASE RETURN TO
LOS ANGELES COUNTY SURVEYOR
700 HALL OF RECORDS

NOTE: ANY ADDITIONS OR CHANGES ON THIS SHEET MUST BE MADE OR CIRCLED IN RED INK, WITH DATE AND NAME OF PERSON MAKING CHANGE.

Do not extend notes this side of this line.

STATION	B. S.	H. I.	F. S.	ELEV.		
		325 30				
2+40			6 10	[illegible]		℄ [illegible]
"			6 75		13.7 L [illegible]	
"			7 5		13.7 L [illegible]	
"			5 24	323 02	55' [illegible]	
			[illegible]	323 [illegible]	[illegible]	
			3 9	[illegible]	[illegible]	
2+50 [illegible]			[illegible]	323 4[illegible]		℄
3+00			4 75	323 41		℄
"			[illegible]	323 15		[illegible]
			[illegible]	323 37	15 L [illegible]	
			[illegible]	322 52	29' L	
"			5 05	323 37	95' L edge [illegible]	
T.P			5 7[illegible]	322 [illegible]	T.P.	
	6 [illegible]	329 [illegible]				
3+50			5 8[illegible]	323 4[illegible]		℄
4+00			5 67	323 6[illegible]		℄
"			5 8[illegible]	323 47		75' L edge PAV.
"			6 1	323 2[illegible]		30' R P/L
"			5 7[illegible]	323 51	75' L edge PAV.	
"			5 93	323 34	20' L curb line	

Profile No. ____ Notes Red ____ Plotted ____ Job No. 1093 Division No. V

X-Sec. No. ____ Date ____ Date ____ Survey of [illegible]

Notes Chkd. JPM Checked ____ Survey by H. F. NAUMANN Notes J.J.L. Date 10-46

Date 10/23/46 Date ____ Map No. ____ Indexed C. Johnson Date ____

F.B. 1220 PG. 231

FORM 307 5M 1-46

PLEASE RETURN TO
LOS ANGELES COUNTY SURVEYOR
700 HALL OF RECORDS

NOTE: ANY ADDITIONS OR CHANGES ON THIS SHEET MUST BE MADE OR CIRCLED IN RED INK, WITH DATE AND NAME OF PERSON MAKING CHANGE.

Do not extend notes this side of this line.

STATION	B. S.	H. I.	F. S.	ELEV.		
		3[illegible]9 27				
4+00			656	32[illegible] 71	29'L GUTTER	
"			568	323 59	40'L edge [illegible]	
4+50			552	32[illegible] 75		℄
5+00			5[illegible]	32[illegible] 8[illegible]		℄
"			558	32[illegible] 69		15'R. edge of PA
"			555	[illegible]		20'R. curb line
"			6[illegible]	[illegible]		25'R GUTTER
"			56	32[illegible] 7[illegible]		[illegible] P/L
"			5[illegible]	32[illegible] 7[illegible]	15'L edge PAV.	
"			[illegible]	32[illegible] 5[illegible]	20'L curb line	
			[illegible]	32[illegible] 97	29'L GUTTER	
"			520	32[illegible] 03	15'L edge [illegible]	
5+[illegible]			532	32[illegible] 9[illegible]		℄
5+70			51	324 2[illegible]	30'L P/L	
5+77			528	323 99		℄
"			541	323 86		15'R edge PAV. curb line
"			5[illegible]	323 8[illegible]		20'R TOP DITCH
"			877	320 50		25'R FLOW LINE 24" PIPE
"			876	320 51		27'R FLOW LINE S. 24" PIPE

F.B. 1220 PG. 232

Job No. 1093 Division No. V Notes Red. Plotted Profile

Survey of PUENTE SEWER DIST Date Date No.

Survey by H. F. NAUMANN Notes J. J. Lanigan Notes Chkd. RAM Checked X-Sec.

Indexed C. Jonnson Date Date 10/24/40 Date No.

FORM 307 5M 1-46

PLEASE RETURN TO
LOS ANGELES COUNTY SURVEYOR
700 HALL OF RECORDS

NOTE: ANY ADDITIONS OR CHANGES ON THIS SHEET MUST BE MADE OR CIRCLED IN RED INK, WITH DATE AND NAME OF PERSON MAKING CHANGE.

Do not extend notes this side of this line.

STATION	B. S.	H. I.	F. S.	ELEV.		
		329 27				
6+[illegible]			523	324 [illegible]	14' [illegible]	Pomona Blvd
"			536	[illegible]		[illegible]
"			[illegible]	[illegible]		[illegible]
"			77	321 [illegible]		[illegible]
"			50	324 3		32' R.
"			48	324 5		[illegible] R.
"			379	325 47		125' [illegible]
"			333	325 94		138' [illegible]
"			335	[illegible] 72		[illegible]
"			50	[illegible]		[illegible] R
"			[illegible]	[illegible]	21' [illegible]	[illegible]
"			[illegible]	[illegible]	[illegible]	[illegible]
"			452	324 75	[illegible]	[illegible]
			370	325 57	[illegible]	[illegible]
6+23.9			537	[illegible] 95	25' L. - Gutter	
			[illegible]	[illegible]	25' L - [illegible]	
6+23.4			[illegible]	323 83	21' L Gutter	
"			45[illegible]	[illegible]	21' L [illegible]	
"			[illegible]	[illegible] 4	30' L P/L	
B.M. [illegible]			472	324 55	B.M. [illegible]	Pomona Blvd + Ridgeway St. N.E. or. Bt. Spk. in cb. 10' E. of End. C.R. Elev. 324.551 / Per F.B. 1220-9

Profile No. ____ Notes Red ____ Plotted ____ Job No. [illegible] Division No. 1 F.B. 1220 PG. 233

X-Sec. No. ____ Date ____ Date ____ Survey of ____

Notes Chkd. [illegible] Checked ____ Survey by H. F. NAUMANN Notes [illegible] Date 10-46

Date 10/24/46 Date ____ Map No. ____ Indexed [illegible] Date ____

FORM 307 5M 1-46

PLEASE RETURN TO
LOS ANGELES COUNTY SURVEYOR
700 HALL OF RECORDS

NOTE: ANY ADDITIONS OR CHANGES ON THIS SHEET MUST BE MADE OR CIRCLED IN RED INK, WITH DATE AND NAME OF PERSON MAKING CHANGE.

Do not extend notes this side of this line.

STATION	B. S.	H. I.	F. S.	ELEV.		
B.M# PS 7				324 55	B.M# P.S.7	El. = 324.55
	5 40	329 95				
6+50			57[illegible]	324 25		℄
7+00			539	324 56		℄
"			550	324 45		15' R. edge PAV.
"			55	32[illegible] 5		20' R. curb line
			[illegible]	[illegible]		13' R. edge of ditch
"			78	32[illegible]		30' R. BOT. DITCH
"			46	325 4		35' R. TOP BK.
"			5[illegible]7	32[illegible] 28	21' L. GUTTER	
"			50[illegible]	32[illegible] 9[illegible]	21' L. CURB	
"			50	325 [illegible]	[illegible]	
7+50			507	32[illegible] 8		℄
8+00			473	325 22		℄
"			487	325 08		15' R. edge PAV.
"			49	325 1		20' R. curb line
"			5[illegible]	325 [illegible]		23' R. TOP BK.
"			75	322 5		30' R. BOT. DITCH
"			39	32[illegible]		35' R. TOP BK.
8+23			478	325 17	21' L. GUTTER	
			419	325 76	21' L. CURB	

F.B. 1220 PG. 234 Job No. 1073 Division No. V Notes Red ____ Plotted ____ Profile ____
Survey of PUENTE SEWER DIST Date ____ Date ____ No. ____
Survey by H. F. NAUMANN Notes J. J. Lanigan Notes Chkd. [illegible] Checked ____ X-Sec. ____
Indexed A. C. Johnson Date ____ Date 10/24/46 Date ____ No. ____

FORM 307 5M 1-46

PLEASE RETURN TO
LOS ANGELES COUNTY SURVEYOR
700 HALL OF RECORDS

NOTE: ANY ADDITIONS OR CHANGES ON THIS SHEET MUST BE MADE OR CIRCLED IN RED INK, WITH DATE AND NAME OF PERSON MAKING CHANGE.

Do not extend notes this side of this line.

Profile No.______ X-Sec. No.______
Notes Red.______ Date______ Notes Chkd. TPM Date 10/24/[illegible]
Plotted______ Date______ Checked______ Date______
Job No. 1093 Division No. V
Survey of [illegible]
Survey by H. F. NAUMANN Notes J.J.L. Date 10-'46
Map No.______ Indexed A. C. Johnson Date______
F.B. 1220 PG. 2\35

STATION	B. S.	H. I.	F. S.	ELEV.		
		3[illegible]				
[illegible]			[illegible]	320 [illegible]	30' L [illegible]	
5[illegible]			441	325 54		℄
9[illegible]			412	[illegible] 83		℄
"			[illegible]	[illegible]		[illegible]
"			[illegible]	325 7		20' R [illegible]
"			[illegible]	325 7		[illegible]
			63	[illegible] 7		[illegible]
			6[illegible]	[illegible]		[illegible]
			[illegible]	325 7		[illegible] R. TOP [illegible]
			[illegible]	[illegible]	21' L, GUTTER	
"			[illegible]	[illegible] 33	[illegible]	
"			35	[illegible]	[illegible]	
9730			[illegible]	[illegible]		℄
			30	[illegible]		100' R [illegible]
			2[illegible]	[illegible]		[illegible] R [illegible]
			222	[illegible] 6		[illegible] R
			[illegible]	[illegible]		136' R [illegible]
			279	[illegible]		195' R [illegible]
"			37	[illegible]		[illegible]
"			39	[illegible]		3[illegible]

F.B. 1220 PG. 236 Job No. 1093 Division No. V Notes Red. ______ Plotted ______ Profile

Survey of PUENTE SEWER DIST. Date ______ Date ______ No. ______

Survey by H. F. NAUMANN Notes J. J. Lanigan Notes Chkd. LOM Checked ______ X-Sec.

Indexed A. C. Johnson Date ______ Date 10/24/46 Date ______ No. ______

FORM 307 5M 1-46

PLEASE RETURN TO
LOS ANGELES COUNTY SURVEYOR
700 HALL OF RECORDS

Do not extend notes this side of this line.

NOTE: ANY ADDITIONS OR CHANGES ON THIS SHEET MUST BE MADE OR CIRCLED IN RED INK, WITH DATE AND NAME OF PERSON MAKING CHANGE.

STATION	B.S.	H.I.	F.S.	ELEV.
T.P.		329.95	3.77	326.2
17+50				

T.P.

FORM 307 5M 1-46

PLEASE RETURN TO
LOS ANGELES COUNTY SURVEYOR
700 HALL OF RECORDS

NOTE: ANY ADDITIONS OR CHANGES ON THIS SHEET MUST BE MADE OR CIRCLED IN RED INK, WITH DATE AND NAME OF PERSON MAKING CHANGE.

Do not extend notes this side of this line.

STATION	B. S.	H. I.	F. S.	ELEV.		
		331 54				
11+[illegible]			3[illegible]	328 1[illegible]		35'A - Top [illegible]
			4 [illegible]	[illegible]	[illegible]	
			[illegible]	[illegible]	[illegible]	
			37	[illegible]	[illegible]	
[illegible]			[illegible]	[illegible]		℄
12+[illegible]			366	[illegible]		℄
			[illegible]	[illegible]		1[illegible]
			[illegible]	[illegible]		[illegible]
				[illegible]		[illegible]
			[illegible]	325 4		[illegible]
				[illegible]		[illegible]
			38[illegible]	[illegible]	21'L [illegible]	
			[illegible]	328 2[illegible]	[illegible]	
			[illegible]	[illegible]	[illegible]	
T.P			376	[illegible] 78	T.P.	
	[illegible] 67	[illegible]				
12+[illegible]			5[illegible]	328 21		℄
[illegible]			[illegible]	328 04	21'L [illegible]	
			[illegible]	328 67	[illegible]	
			4[illegible]	328 9	[illegible]	

Profile No. ____ Notes Red ____ Plotted ____ Job No. 1093 Division No. V

X-Sec. No. ____ Date ____ Date ____ Survey of [illegible]

Notes Chkd [illegible] Checked ____ Survey by H. F. NAUMANN Notes J.J.L. Date 10-'46

Date 10/24/46 Date ____ Map No. ____ Indexed S. Johnson Date ____

F.B. PG. 237

FORM 307 5M 1-46

PLEASE RETURN TO
LOS ANGELES COUNTY SURVEYOR
700 HALL OF RECORDS

NOTE: ANY ADDITIONS OR CHANGES ON THIS SHEET MUST BE MADE OR CIRCLED IN RED INK, WITH DATE AND NAME OF PERSON MAKING CHANGE.

Do not extend notes this side of this line.

STATION	B. S.	H. I.	F. S.	ELEV.		
		333.45				
[illegible]			[illegible]	[illegible]	[illegible]	
"			4 39	329 06	[illegible]	
[illegible]			[illegible]	328 69	[illegible]	[illegible]
			4 89	328 56		15' R - [illegible]
"			4 9	328 6		20' R - Top of break + Cb
"			6 9	328 6		27' R - Bot. ditch
"			5 1	328 4		30' R - P/L
"			3 2	328 3		33' R - Top of bk.
"			3 97	329 48		±96' So. rail spur track
"			4 4	329 1		±100' R
"			3 96	329 47		±114 R - So. rail spur track
"			3 61	329 84		±134' R - So. rail main track
"			4 13	329 32		±152' R - So. rail spur track
"			5 7	327 8		±200' R
"			6 2	327 3		±300' R
"			7 2	326 3		±400' R
"			7 5	326 0		±500' R
"			7 9	325 6		±600' R
			4 23	329 22	100' Northerly Glendora Ave ℄	
			4 74	328 71	" " "	" 16' W Gutter

F.B. 1220 PG. 238 Job No. 1093 Division No. V Notes Red. Plotted Profile
Survey of PUENTE SEWER DIST Date Date No.
Survey by H. F. NAUMANN Notes J. J. Lanigan Notes Chkd. [illegible] Checked X-Sec.
Indexed A. C. Jacobson Date Date 10/24/46 Date No.

FORM 307 5M 1-46

PLEASE RETURN TO
LOS ANGELES COUNTY SURVEYOR
700 HALL OF RECORDS

NOTE: ANY ADDITIONS OR CHANGES ON THIS SHEET MUST BE MADE OR CIRCLED IN RED INK, WITH DATE AND NAME OF PERSON MAKING CHANGE.

Do not extend notes this side of this line.

STATION	B. S.	H. I.	F. S.	ELEV.		
		333 45				
			4 41	329 04	100' Nthrly. Glendora Ave	16' W. Cb.
			4 04	329 41	" " "	29' E. Gutter
			3 38	330 07		29' E. Cb.
			3 76	329 69	200' " "	℄
			4 31	329 14	" " "	16' W. Gutter
			4 02	329 43	" " "	16' W. Cb.
13 ± 09.58			4 76	328 69	int. of ℄'s Pomona Blvd. + Main St.	
			2 99	330 46	100' Estrly. Main St. ℄	{for Cb's on Main See notes for [illegible] + cross-section
			2 50	330 95	200' " "	
13 + 36.2			3.73	329 72	71.3' N. end N.E. C.R. Main St.	Gutter
"			2 99	330 46	" " " "	Cb
13 + 51.6			3 81	329 64	70.3 E. end N.E. C.R.	Gutter
"			3 09	330 36		Cb
14 + 00			4 06	329 39	℄	
"			4 23	329 22		15' R - Edge [illegible]
"			4 4	329 1		20' R - Cb. Line
"			4 4	329 1		21 R - Tp. bk.
"			6 5	327 0		27' R - [illegible]
"			4 2	329 3		30' R - P/L
"			3 4	330 1		33' R - Tp. bk.

Profile Notes Red ____ Plotted ____ Job No. 1093 Division No. V

No. ____ Date ____ Date ____ Survey of ____

X-Sec. Notes Chkd. RPM Checked ____ Survey by H. F. NAUMANN Notes J.J.L. Date 10-'46

No. ____ Date 10/24/46 Date ____ Map No. ____ Indexed C. Johnson Date ____

F.B. 1220 PG. 239

FORM 307 5M 1-46

PLEASE RETURN TO
LOS ANGELES COUNTY SURVEYOR
700 HALL OF RECORDS

NOTE: ANY ADDITIONS OR CHANGES ON THIS SHEET MUST BE MADE OR CIRCLED IN RED INK, WITH DATE AND NAME OF PERSON MAKING CHANGE.

Do not extend notes this side of this line.

STATION	B. S.	H. I.	F. S.	ELEV.		
		333 45				
14+02.9			3 75	[illegible] 70	28' Left - Gutter (no cb).	
14+04.7			3 46	[illegible] 77	60' Left - Gutter	
			2 98	330 4[illegible]	" " - Cb.	
14+17.5			2 95	330 50	22' Left - driveway	
14+25.7			4 19	329 36	20' Left - Gutter	
			3 35	330 10	20' Left - Cb.	
T.P.			2 02	33[illegible] 43	T.P.	
	287	[illegible]				
14+50			4 65	32[illegible] 65		℄
15+00			4 55	32[illegible] 75		℄
"			4 67	[illegible]		15' R. edge [illegible]
"			4 7	32[illegible] [illegible]		[illegible]
"			4 7	32[illegible] [illegible]		[illegible]
"			7 2	32[illegible]		2[illegible]' R. [illegible]
			[illegible]	32[illegible] [illegible]		30' R. P/L
"			3 4	3[illegible] [illegible]		3[illegible]' R. [illegible]
"			4 80	3[illegible] 5[illegible]	19.5 L Gutter (No curb [illegible])	
			4 0	330 3	30' L P/L	
15+50			4 39	3[illegible] 91		℄
"			4 67	[illegible]	[illegible]	

F.B. 1220 PG. 14 240 Job No. 10[illegible] Division No. V Notes Red. Plotted Profile
Survey of PUENTE SEWER DIST Date Date No.
Survey by H. F. NAUMANN Notes J. J. Lanigan Notes Chkd. [illegible] Checked X-Sec.
Indexed A. C. Johnson Date Date 10/24/46 Date No.

FORM 307 5M 1-46

PLEASE RETURN TO
LOS ANGELES COUNTY SURVEYOR
700 HALL OF RECORDS

NOTE: ANY ADDITIONS OR CHANGES ON THIS SHEET MUST BE MADE OR CIRCLED IN RED INK, WITH DATE AND NAME OF PERSON MAKING CHANGE.

Do not extend notes this side of this line.

STATION	B. S.	H. I.	F. S.	ELEV.		
		332.30				
15[illegible]			396	330.3[illegible]	19.5 L - [illegible]	
15[illegible]84.5			45	329.8		20.2 R. [illegible]
"			[illegible]	330.6[illegible]		21.2 R. [illegible]
"			798	[illegible]		[illegible]
"			472	[illegible] 5[illegible]	19.5 L - [illegible]	
"			758	326.[illegible]	[illegible]	
"			43[illegible]	329.99		℄
			445	329.8[illegible]		15' R. [illegible]
			[illegible]	329.9		20' R. [illegible]
"			56	328.[illegible]		24' R. [illegible]
"			40	330.3		[illegible]
"			37	[illegible]		32' R. [illegible]
			471	[illegible] 5[illegible]	19.5 L - [illegible]	
			390	33[illegible] 40	19.5 [illegible]	
			37	330.6	[illegible]	
[illegible]			42[illegible]	330.[illegible]		℄
"			432	329.98		15' R. [illegible]
"			[illegible]	[illegible]		[illegible]
			[illegible]	[illegible]		2[illegible] R. [illegible]
"			50	32[illegible]		25' R. [illegible]

Profile No. ____ Notes Red ____ Plotted ____ Job No. 1093 Division No. V

X-Sec. No. ____ Date ____ Date ____ Survey of [illegible]

Notes Chkd. [illegible] Checked ____ Survey by H. F. NAUMANN Notes J. J. L. Date 10-46

Date 10/24/46 Date ____ Map No. ____ Indexed A. C. Johnson Date ____

F.B. 1220 PG. 241

FORM 307 5M 1-46

PLEASE RETURN TO
LOS ANGELES COUNTY SURVEYOR
700 HALL OF RECORDS

NOTE: ANY ADDITIONS OR CHANGES ON THIS SHEET MUST BE MADE OR CIRCLED IN RED INK, WITH DATE AND NAME OF PERSON MAKING CHANGE.

Do not extend notes this side of this line.

STATION	B. S.	H. I.	F. S.	ELEV.		
		334.3				
16+50			44	33[illegible]9		28' R [illegible]
"			42	33[illegible]1		30' R P/L
"			363	33[illegible]67		88' ± R.S. RAIL [illegible]
"			43	3[illegible]		100' R - GROUND
"			311	331 19		131.3' R - N. RAIL [illegible]
"			45	32[illegible]8		200' R.
"			51	32[illegible]2		300' R.
"			63	[illegible]8		[illegible] R.
"			64	3[illegible]		500' R.
"			68	328 3		600' R.
17+[illegible]			4[illegible]	3[illegible]		
"			420	3[illegible]		15' R - edge [illegible]
"			43	33[illegible]		18' R BH
"			44	32[illegible]		20' R curb line
"			48	3[illegible]5		2[illegible]' R - [illegible]
"			42	3[illegible]1		1[illegible]' R [illegible]
"			40	3[illegible]3		30' R P/L
"			448	32[illegible]82	19.5 R GUTTER	
"			371	33[illegible]	19.5 L - Curb	
"			38	330 5	30 L P/L	

F.B. 1[illegible] PG. 242 14

Job No. 1093 Division No. V Notes Red. Plotted Profile

Survey of Puente Sewer Dist. Date Date No.

Survey by H. F. NAUMANN Notes J. J. L. Notes Chkd. [illegible] Checked X-Sec.

Indexed A. C. Johnson Date Date 10/24/66 Date No.

FORM 307 5M 1-46

PLEASE RETURN TO
LOS ANGELES COUNTY SURVEYOR
700 HALL OF RECORDS

NOTE: ANY ADDITIONS OR CHANGES ON THIS SHEET MUST BE MADE OR CIRCLED IN RED INK, WITH DATE AND NAME OF PERSON MAKING CHANGE.

Do not extend notes this side of this line.

STATION	B. S.	H. I.	F. S.	ELEV.		
		334 30				
17+50			[illegible]	[illegible] 37		℄
T. P.			[illegible]	330 [illegible]	T. P.	
	[illegible]	[illegible]				
18+00			[illegible]	[illegible]		℄
"			[illegible]	330 3[illegible]		[illegible]
"			[illegible]	330 2'		[illegible]
				329 9'		[illegible]
			[illegible]	330 0'		[illegible]
			[illegible]	330 01	[illegible]	
			[illegible]	330 84	[illegible]	
			[illegible]	331 0	[illegible]	
			[illegible]	330 56		℄
[illegible]			[illegible]	331 3'	[illegible]	
18+79.[illegible]			[illegible]	330 1[illegible]	[illegible]	
"			[illegible]	331 07	[illegible]	
[illegible]			[illegible]	330 41	[illegible]	
"			[illegible]	331 05	[illegible]	
19+00			[illegible]	330 66		℄
			[illegible]	330 53		[illegible]
			[illegible]	330 3'		[illegible]

Profile No. ____ Notes Red. ____ Plotted ____ Job No. [illegible] Division No. [illegible]

X-Sec. No. ____ Date ____ Date ____ Survey of ____

Notes Chkd. LDM Checked ____ Survey by H. F. NAUMANN Notes ____ Date [illegible]

Date 10/24/46 Date ____ Map No. ____ Indexed A. C. Johnson Date ____

F.B. [illegible] PG. 243

FORM 307 5M 1-46

PLEASE RETURN TO
LOS ANGELES COUNTY SURVEYOR
700 HALL OF RECORDS

NOTE: ANY ADDITIONS OR CHANGES ON THIS SHEET MUST BE MADE OR CIRCLED IN RED INK, WITH DATE AND NAME OF PERSON MAKING CHANGE.

Do not extend notes this side of this line.

STATION	B. S.	H. I.	F. S.	ELEV.		
		335 28				
[illegible]			51	[illegible]		20' [illegible]
			[illegible]	[illegible]		[illegible]
[illegible]			[illegible]	[illegible]	[illegible]	
			[illegible]	[illegible]	[illegible]	
			47[illegible]	[illegible]	"	[illegible]
			[illegible]	[illegible]		[illegible]
			[illegible]	[illegible]	"	[illegible]
			[illegible]	[illegible]		[illegible]
			[illegible]	[illegible]	[illegible]	
[illegible]			497	330 31	23.[illegible]	
			[illegible]	330 91	[illegible]	
[illegible]			[illegible]	33[illegible] 2[illegible]	[illegible]	
[illegible]			[illegible]	330 26	[illegible]	
			[illegible]4	330 94	19.[illegible]	
			[illegible]	330 81		
"			[illegible]	330 70		[illegible]
"			[illegible]	330 6[illegible]		[illegible]
"			48	330 5		[illegible]
"			47	330 6[illegible]		[illegible]
"			488	330 40	20' [illegible]	

F.B. 1220 PG. 244

Job No. 1093 Division No. ✓ Notes Red. Plotted Profile

Survey of PUENTE SEWER DIST Date Date No.

Survey by H. F. NAUMANN Notes J. J. Lanigan Notes Chkd. [illegible] Checked X-Sec.

Indexed A. C. Johnson Date Date 10/24/46 Date No.

FORM 307 5M 1-46

PLEASE RETURN TO
LOS ANGELES COUNTY SURVEYOR
700 HALL OF RECORDS

NOTE: ANY ADDITIONS OR CHANGES ON THIS SHEET MUST BE MADE OR CIRCLED IN RED INK, WITH DATE AND NAME OF PERSON MAKING CHANGE.

Do not extend notes this side of this line.

STATION	B. S.	H. I.	F. S.	ELEV.		
		335 28				
[illegible]			[illegible]	[illegible]	20' L - curb	
"			41	[illegible]	30' L P/L	
20+50			432	[illegible]		℄
[illegible]			421	331 [illegible]		℄
			[illegible]	[illegible]		[illegible]
			[illegible]	330 7		20' A - curb [illegible]
			45	[illegible]		30' A - P/L
[illegible]			4[illegible]	[illegible]	[illegible]	
			379	[illegible]	[illegible]	
			[illegible]	331 7		
[illegible]			[illegible]	331 17		℄
T. P.			395	[illegible]	T. P.	
	698	337 81				
[illegible]			651	331 30		℄
			6[illegible]	[illegible]		[illegible]
			67	331 1[illegible]		20' A - curb [illegible]
			[illegible]	[illegible]		30' A - P/L
"			681	331 97	20' L - gutter	
"			612	331 69	20' L curb	
			60	331 5	30' L P/L	

Profile No. ____ Notes Red ____ Plotted ____ Job No. ____ Division No. ____

X-Sec. No. ____ Date ____ Date ____ Survey of ____

Notes Chkd. TDM Checked ____ Survey by M. F. NAUMANN Notes ____ Date 10-[illegible]

Date 10/24/46 Date ____ Map No. ____ Indexed A. C. Johnson Date ____

F.B. [illegible] PG. 245

FORM 307 5M 1-46

PLEASE RETURN TO
LOS ANGELES COUNTY SURVEYOR
700 HALL OF RECORDS

NOTE: ANY ADDITIONS OR CHANGES ON THIS SHEET MUST BE MADE OR CIRCLED IN RED INK, WITH DATE AND NAME OF PERSON MAKING CHANGE.

Do not extend notes this side of this line.

STATION	B. S.	H. I.	F. S.	ELEV.		
		337 81				
22+18.7			647	33[illegible] 34		℄
"			65	33[illegible] [illegible]		30' R - GROUND
			712	336 69		30' R - FLOOR of [illegible]
22+20.2			1057	33[illegible] 24		31.5' R - FLOOR of BASEMENT
"			1092	327 39		102 R - " "
22+50			690	33[illegible] 41		℄
23+10			625	33[illegible] 56		℄
"			638	331 43		15' R edge of PAVE
"			64	331 4[illegible]		10' R CURB LINE
"			63	[illegible]		[illegible]
"			667	331 14	20' L GUTTER	
"			577	332 04	20' L CURB	
"			54	332 4[illegible]	30' L [illegible]	
23+5[illegible]			590	331 83		℄
23+9[illegible]			1075	327 06		31.6' R - FLOOR of BASEMENT
"			1059	327 22		102.1 " "
23+93.7			578	332 03		℄
"			55	332 3[illegible]		30.1 - GROUND
"			111	336 70		30.1 - FLOOR of [illegible]
T. P.			555	332 6	T. P.	

F.B. 1220 PG. 246 Job No. 1093 Division No. V Notes Red. Plotted No. Profile
Survey of PUENTE SEWER DIST. Date Date X-Sec.
Survey by H. F. NAUMANN Notes J. J. Lanigan Notes Chkd. TPM Checked No.
Indexed A. C. Johnson Date Date 10/24/46 Date

FORM 307 5M 1-46

PLEASE RETURN TO
LOS ANGELES COUNTY SURVEYOR
700 HALL OF RECORDS

NOTE: ANY ADDITIONS OR CHANGES ON THIS SHEET MUST BE MADE OR CIRCLED IN RED INK, WITH DATE AND NAME OF PERSON MAKING CHANGE.

Do not extend notes this side of this line.

STATION	B. S.	H. I.	F. S.	ELEV.		
T.P.				332 26	T.P.	
	4 56	334 82				
23+156			5 65	[illegible]	20' L. [illegible] (no curb)	
[illegible]			5 63	331 19'	21.8 L. [illegible]	
			4 64	332 14	[illegible] L. [illegible]	
23+55			4 5	332 3'	30' L. P/L.	
[illegible]			5 [illegible]	331 42'	52' L. [illegible]	
"			4 [illegible]	332 23'	[illegible]	
24 [illegible]			4 64	332 18'	INT. OF [illegible] 2ND. [illegible]	
"			4 82	332 00'	15' R [illegible]	
			5 [illegible]	331 8'	[illegible]	
			5 2	331 6'	[illegible]	
			4 9	331 9'	30' R. [illegible]	
			3 [illegible]	333 45	100' [illegible]	
			[illegible]	334 67	132.5 " [illegible]	
			2 [illegible]	334 44	155.5 "	
			3 39	333 43	200' "	
			4 63	332 19	100' [illegible]	
			4 65	332 17	" [illegible] 15' [illegible]	
			4 12	332 70	" 15' [illegible]	
			5 [illegible]	331 77	" 15' [illegible]	

Profile No. ____ Notes Red ____ Plotted ____ Job No. 1093 Division No. V

X-Sec. No. ____ Date ____ Date ____ Survey of [illegible]

Notes Chkd [illegible] Checked ____ Survey by H. F. NAUMANN Notes J. J. L. Date 10-46

Date 10/24/46 Date ____ Map No. ____ Indexed C. Johnson Date ____

F.B. [illegible] PG. 247

FORM 307 5M 1-46

PLEASE RETURN TO
LOS ANGELES COUNTY SURVEYOR
700 HALL OF RECORDS

NOTE: ANY ADDITIONS OR CHANGES ON THIS SHEET MUST BE MADE OR CIRCLED IN RED INK, WITH DATE AND NAME OF PERSON MAKING CHANGE.

Do not extend notes this side of this line.

STATION	B. S.	H. I.	F. S.	ELEV.		
		336 83				
			459	33[illegible]	100' N'erly on 97 [illegible]	1[illegible]' W. curb
			419	3[illegible] 63	183± "	℄
			460	[illegible]	"	15' E. GUTTER
			408	[illegible]	" "	1[illegible] E. S. end of S.T.C.R.
			444	[illegible]	" "	15' W. GUTTER
			386	332 [illegible]		15' W. S. end of S.W.C.R.
24+38.1			492	331 90		27.8 L. GUTTER
			4[illegible]	332 53		27 [illegible] N. end of N.E.C.R.
[illegible]			4[illegible]	332 29	INT of [illegible]	[illegible] 2ND ST.
			5[illegible]	331 63	1[illegible]' N'erly on 2nd [illegible]	℄
			524	331 56	"	" 13' E. GUTTER
			473	332 09	"	" 13' E. Curb
			529	331 53	"	" 13' W. GUTTER
			464	332 18	"	" 13' W. Curb
			4[illegible]	331 98	200' N'erly on 2nd ST.	℄
			501	331 [illegible]	"	13' E. GUTTER
			469	332 [illegible]6		13' E. Curb
			501	331 81	"	" 13' W. GUTTER
			4[illegible]	332 18		13' W. Curb
24+47.5			[illegible]	332 01	18.09 L - GUTTER	

F.B. 1220 PG. 248 Job No. 1093 Division No. ✓ Notes Red. Plotted Profile
Survey of PUENTE SEWER DIST Date Date No.
Survey by H. F. NAUMANN Notes J. J. Lanigan Notes Chkd. [illegible] Checked X-Sec.
Indexed A. C. Johnson Date Date 10/27/46 Date No.

FORM 307 5M 1-46

PLEASE RETURN TO
LOS ANGELES COUNTY SURVEYOR
700 HALL OF RECORDS

NOTE: ANY ADDITIONS OR CHANGES ON THIS SHEET MUST BE MADE OR CIRCLED IN RED INK, WITH DATE AND NAME OF PERSON MAKING CHANGE.

Do not extend notes this side of this line.

STATION	B. S.	H. I.	F. S.	ELEV.		
		336 82				
24+[illegible]			[illegible]	332.76	18.09 L [illegible]	
25+[illegible]			[illegible]	332.59		℄
"			[illegible]	[illegible]		15' R [illegible]
"			[illegible]	[illegible]		20' R [illegible]
"			35	[illegible]		[illegible] P/L
"			[illegible]	[illegible]	15' L [illegible]	
"			[illegible]	[illegible] 6	20' L [illegible]	
			37	[illegible]	[illegible] L P/L	
25+[illegible]			3[illegible]	[illegible]		℄
B.M. [illegible]			4[illegible]5	332.17	B.M. P.S.4 [illegible] N.W. Cor Bt. Spk in Cb. 5' W. of W. end C.R. Elev. 332.174 ~ F.B. 1220-8	
	6 [illegible]	[illegible]				
26+[illegible]			5[illegible]	[illegible]		℄
"			586	[illegible]		[illegible] R [illegible]
"			58	[illegible]		[illegible]
"			[illegible]	[illegible]		[illegible] P/L
"			561	[illegible]	15' L [illegible]	
"			[illegible]	[illegible]	20' L [illegible]	
"			[illegible]	333.6	30' L P/L	
[illegible]			545	333.[illegible]		℄
T. P.			551	333.2[illegible]	T. P.	

Profile
No. _____ Notes Red _____ Plotted _____ Job No. 1093 Division No. _____
X-Sec. _____ Date _____ Date _____ Survey of _____
No. _____ Notes Chkd. Tom Checked _____ Survey by H. F. NAUMANN Notes J.J.L. Date 10-46
Date 10/[illegible] Date _____ Map No. _____ Indexed C. Johnson Date _____

F.B. 1220 PG. 249

FORM 307 5M 1-46

PLEASE RETURN TO
LOS ANGELES COUNTY SURVEYOR
700 HALL OF RECORDS

NOTE: ANY ADDITIONS OR CHANGES ON THIS SHEET MUST BE MADE OR CIRCLED IN RED INK, WITH DATE AND NAME OF PERSON MAKING CHANGE.

Do not extend notes this side of this line.

STATION	B. S.	H. I.	F. S.	ELEV.		
				33[illegible]	T.P	
	569	338 9[illegible]				
27+00			535	33[illegible]		℄
"			55[illegible]	33[illegible]		15' R. edge [illegible]
"			55	33[illegible] 5		20' R. curb line
"			52	33[illegible] 8		30' R. P/L
"			549	33[illegible]	15' L. edge [illegible]	
"			55	33[illegible] 5	20' L. curb line	
"			53	[illegible]	30' L. P/L	
27+40			516	33[illegible] 8[illegible]		℄
"			50	33[illegible] 0		81'± R. [illegible]
"			43	33[illegible] 7	100' L	
27+51.9			50[illegible]	33[illegible] 94		℄
"			51[illegible]	33[illegible] 79		15' R. edge [illegible]
"			52[illegible]	33[illegible] 69		20 R. curb line
"			530	33[illegible] 6[illegible]		21.9 R. [illegible]
28+00			487	33[illegible] 1[illegible]		℄
"			494	33[illegible]		15' R. edge [illegible]
"			518	33[illegible] 80		20' R. curb line
"			519	33[illegible] 79		2[illegible] R. [illegible]
"			43	33[illegible] 7		3[illegible] R. P/L

F.B. 1220 PG. 24 250

Job No. 1093 Division No. V Notes Red. Plotted Profile

Survey of PUENTE SEWER DIST Date Date No. X-Sec.

Survey by H. F. NAUMANN Notes J. Johnson Notes Chkd. FDM Checked

Indexed A. C. Johnson Date Date 10/24/46 Date No.

FORM 307 5M 1-46

PLEASE RETURN TO
LOS ANGELES COUNTY SURVEYOR
700 HALL OF RECORDS

NOTE: ANY ADDITIONS OR CHANGES ON THIS SHEET MUST BE MADE OR CIRCLED IN RED INK, WITH DATE AND NAME OF PERSON MAKING CHANGE.

Do not extend notes this side of this line.

STATION	B. S.	H. I.	F. S.	ELEV.		
		339 [illegible]				
2 [illegible]			[illegible]	[illegible]	[illegible]	
			51	[illegible]	[illegible]	
				[illegible]	[illegible]	
[illegible]			4 [illegible]	[illegible]		
[illegible]			4 12	[illegible]	[illegible]	
	4 75	339 59				
2 [illegible]			4 95	334 64		
			5 00	334 59		15'R [illegible]
			5 45	334 14		20'R - GUTTER [illegible]
			47	334 9		30'R - P/L [illegible]
"			5 08	334 [illegible]	15'L [illegible]	
"			52	334 [illegible]	20'L [illegible]	
"			[illegible]	334 9	30'L P/L	
[illegible]			[illegible]	334 87		
			[illegible]	334 [illegible]		[illegible]
			46	[illegible]		[illegible] P/L
"			49	334 7	30'L P/L	
[illegible]			4 65	334 94	[illegible]	
			[illegible]	335 22	100' [illegible]	
			54	334 2	[illegible] S'erly - BOT of R.R. [illegible]	

Profile
No. ____ Notes Red ____ Plotted ____ Job No. ____ Division No. 1
X-Sec. ____ Date ____ Date ____ Survey of ____
No. ____ Notes Chkd [illegible] Checked ____ Survey by H. F. NAUMANN Notes ____ Date ____
Date [illegible] Date ____ Map No. ____ Indexed A. C. Johnson Date ____

F.B. 1220 PG. 25 251

FORM 307 5M 1-46

PLEASE RETURN TO
LOS ANGELES COUNTY SURVEYOR
700 HALL OF RECORDS

NOTE: ANY ADDITIONS OR CHANGES ON THIS SHEET MUST BE MADE OR CIRCLED IN RED INK, WITH DATE AND NAME OF PERSON MAKING CHANGE.

Do not extend notes this side of this line.

STATION	B. S.	H. I.	F. S.	ELEV.		
		[illegible]				
			28	[illegible]	[illegible]	[illegible] Top of [illegible] embank.
			148	[illegible]	117.3	" - S. RAIL
			32	[illegible]	[illegible]	- Top of embank.
			72	[illegible]	138 "	" Bot of
			[illegible]	334 2	[illegible]	" - S.R.R. [illegible]
30+00			[illegible]	[illegible]		℄
"			4 [illegible]	[illegible]		15' R. edge of pav.
"			51	[illegible]		20' R. curb line
"			4 6	[illegible]		30' R. P/L
"			4 77	[illegible] 82	15' L. edge pav.	
"			4 [illegible]	[illegible] 7	[illegible] curb line	
"			4 8	[illegible]	30' [illegible] P/L	
30+50			4 41	[illegible]		℄
31+00			4 29	[illegible]		℄
			[illegible]	[illegible]		15' R. edge pav.
"			47	[illegible]		20' R. curb line.
"			4 [illegible]	[illegible]		30' R. P/L
"			4 44	[illegible]	15' L. edge pav.	
"			4 6	335 0	20' L. curb line.	
"			4 2	335 4	30' L. P/L	

F.B. 1220 PG. 252 Job No. 1093 Division No. V Notes Red. Plotted Profile
Survey of PUENTE SEWER DIST Date Date No. X-Sec.
Survey by H. F. NAUMANN Notes J. J. Lanigan Notes Chkd. [illegible] Checked
Indexed A. C. Johnson Date Date 10/24/46 Date No.

FORM 307 5M 1-46

PLEASE RETURN TO
LOS ANGELES COUNTY SURVEYOR
700 HALL OF RECORDS

NOTE: ANY ADDITIONS OR CHANGES ON THIS SHEET MUST BE MADE OR CIRCLED IN RED INK, WITH DATE AND NAME OF PERSON MAKING CHANGE.

Do not extend notes this side of this line.

Profile No.____ X-Sec. No.____ Notes Red____ Date____ Notes Chkd. LOM Date 10/24/46 Plotted____ Date____ Checked____ Date____ Job No. 1090 Survey of____ Survey by H. F. NAUMANN Map No.____ Division No. 1 Notes [illegible] Date 10-46 Indexed C. Johnson Date____ F.B. [illegible] PG. 253

STATION	B.S.	H.I.	F.S.	ELEV.		
		339.59				
T.P			4.33	335.34	T.P.	
	5.24					
31+50			5.07	335.[illegible]		℄
32+00			4.04	335.5[illegible]		℄
			[illegible]	335.41		15' R [illegible]
			[illegible]	335.[illegible]		[illegible] curb [illegible]
			[illegible]	335.5[illegible]		[illegible]
			[illegible]	335.[illegible]	[illegible] edge PAV.	
"			[illegible]	335.4[illegible]	[illegible] curb [illegible]	
"			07	[illegible]5[illegible]	[illegible]	
32+50			[illegible]	335.70		℄
33+00			4.63	335.85		℄
"			[illegible]	33[illegible]		15' R edge PAV.
			[illegible]	33[illegible]4		[illegible] curb [illegible]
			46	[illegible]		[illegible]
			34	[illegible]		87.5 R [illegible]
			64	[illegible]1		94 R [illegible]
			[illegible]	[illegible]		104 R [illegible]
			25	338.0		[illegible]
			073	339.74		123.6 R S. RAIL

FORM 307 5M 1-46

PLEASE RETURN TO
LOS ANGELES COUNTY SURVEYOR
700 HALL OF RECORDS

NOTE: ANY ADDITIONS OR CHANGES ON THIS SHEET MUST BE MADE OR CIRCLED IN RED INK, WITH DATE AND NAME OF PERSON MAKING CHANGE.

Do not extend notes this side of this line.

STATION	B. S.	H. I.	F. S.	ELEV.		
		340 41				
33+00			23	33[illegible] 2[illegible]		133.5 [illegible]
"			61	33[illegible] [illegible]		1[illegible] [illegible]
"			52	33[illegible] 3[illegible]		170.5 [illegible]
"			[illegible]	[illegible] 78	15' L edge pav.	
"			[illegible]	[illegible]	20' L curb line	
"			44	[illegible] 1[illegible]	30' L P/L	
"			41	33[illegible] 4[illegible]	100' L	
"			39	33[illegible] 6[illegible]	138' L ± [illegible]	
33+50			445	33[illegible] 03		
34+00			[illegible]	33[illegible] 21		
"			434	[illegible] 13		15' R edge pav.
"			45	33[illegible] 7[illegible]		20' R curb line
			42	33[illegible] 3[illegible]		30' R P/L
"			435	[illegible] 12	15' L - edge pav.	
"			[illegible]	33[illegible] 8[illegible]	20' L curb line	
"			42	33[illegible] [illegible]	30' L P/L	
T. P			444	33[illegible] [illegible]	T. P.	
	574	341 77				
34+50			536	33[illegible] 41		
35+00			518	33[illegible] 59		

F.B. 1220 PG. 254

Job No. 1093 Division No. V Notes Red. Plotted Profile

Survey of PUENTE SEWER DIST Date Date No.

Survey by H. F. NAUMANN Notes J. J. Lanigan Notes Chkd. [illegible] Checked X-Sec.

Indexed A. C. Johnson Date Date 10/24/46 Date No.

Profile No. _____ Notes Red. _____ Plotted _____ Job No. 1093 Division No. V

F.B. 1220 PG. 29-5

X-Sec. No. _____ Date _____ Date _____ Survey of [illegible]

Notes Chkd. Tom Checked _____ Survey by H. F. NAUMANN Notes J.J.L. Date 10-46

Date 10/24/46 Date _____ Map No. _____ Indexed A. C. Johnson Date _____

NOTE: ANY ADDITIONS OR CHANGES ON THIS SHEET MUST BE MADE OR CIRCLED IN RED INK, WITH DATE AND NAME OF PERSON MAKING CHANGE.

PLEASE RETURN TO
LOS ANGELES COUNTY SURVEYOR
700 HALL OF RECORDS

Do not extend notes this side of this line.

STATION	B. S.	H. I.	F. S.	ELEV.	
[illegible]		341.77	5.31	[illegible]	[illegible]
"			[illegible]	336.4	[illegible]
"			[illegible]	336.1	[illegible]
"			[illegible]	[illegible]	[illegible]
"			[illegible]	[illegible]	[illegible]
"			[illegible]	[illegible]	[illegible]
"			[illegible]	[illegible]	[illegible]
"			[illegible]	[illegible]	[illegible]
"			9.41	[illegible]	[illegible]
"			[illegible]	336.4	[illegible]
"			[illegible]	336.6	[illegible]
"			[illegible]	336.6	[illegible]
"			[illegible]	337.1	[illegible]
"			4.97	336.80	[illegible]
"			5.2	336.6	[illegible]
"			5.3	336.5	[illegible]
"			4.9	336.9	[illegible]
"			4.88	337.09	[illegible]
"			4.8	337.0	[illegible]
"			4.7	337.1	[illegible]

FORM 307 5M 1-46

FORM 307 5M 1-46

PLEASE RETURN TO
LOS ANGELES COUNTY SURVEYOR
700 HALL OF RECORDS

NOTE: ANY ADDITIONS OR CHANGES ON THIS SHEET MUST BE MADE OR CIRCLED IN RED INK, WITH DATE AND NAME OF PERSON MAKING CHANGE.

Do not extend notes this side of this line.

STATION	B. S.	H. I.	F. S.	ELEV.		
		341.77				
36+62.81			4.60	33[illegible] 17	N. INT. of [illegible]	Blvd & Common St.
"			4.96	33[illegible] 81	24' N'erly [illegible]	Common St. [illegible]
"			4.15	33[illegible] 62	100' "	"
36+64.05			4.0	[illegible]	S. INT. of [illegible]	[illegible] Common St.
			4.6	[illegible]	28' S'erly	
			4.3	33[illegible] 5	23' S'erly	Top of Bk.
			6.2	[illegible]	48 "	Bot of Ditch
			6.3	[illegible]	5[illegible] "	Bot
			[illegible]	[illegible]	[illegible] "	Top of [illegible]
			0.28	[illegible]	77.2 "	[illegible]
			[illegible]	339 8	96	Top of [illegible]
			6.6	335 2	98'+ "	Bot of Ditch
			5.3	336 5	103'	Top Bk.
			4.6	337 2	123'±	P/L
37+00			[illegible]	337 9		℄
			[illegible]	337 6		30' R
			5.0	336 8	28' L Gutter	
			4.58	337 19	35.0 L [illegible]	
			4.46	337 21	50.5 L ℄ of Pav.	
			4.59	337 8	65.5 L [illegible] Pav.	

F.B. 1220 Pg. 236 Job No. 1093 Division No. V Notes Red. Plotted No. Profile
Survey of Puente Sewer Dist Date Date X-Sec.
Survey by H. F. Naumann Notes J. J. Lanigan Notes Chkd. [illegible] Checked No.
Indexed A. C. Johnson Date Date 10/24/46 Date

FORM 307 5M 1-46

PLEASE RETURN TO
LOS ANGELES COUNTY SURVEYOR
700 HALL OF RECORDS

NOTE: ANY ADDITIONS OR CHANGES ON THIS SHEET MUST BE MADE OR CIRCLED IN RED INK, WITH DATE AND NAME OF PERSON MAKING CHANGE.

Do not extend notes this side of this line.

STATION	B. S.	H. I.	F. S.	ELEV.		
		341.77				
37+[illegible]			[illegible]	336.7[illegible]	[illegible]	
"			39	335.[illegible]	8[illegible]	
			3[illegible]	[illegible]	8[illegible]	
37+50			40	[illegible]7[illegible]		
38+00			39	[illegible]		
			3[illegible]	[illegible]		35' R.
			[illegible]	[illegible]7[illegible]	[illegible]	
			4[illegible]	337.5[illegible]	19[illegible]	
			40[illegible]	337.69	[illegible]	
			4[illegible]	337.53	19[illegible]	
			4[illegible]	337.5[illegible]	[illegible]	
			[illegible]	[illegible]7	[illegible]	
38+[illegible]			43	337.5[illegible]		
B.M. [illegible]			1.36	[illegible]	[illegible]	POMONA BLVD + COMMON ST. N[illegible] Bt. Spk in W. end of conc. gas [illegible] Island. Elev. 340.408
	244	342.85				
39+[illegible]			4.[illegible]	[illegible]		
"			[illegible]	[illegible]		[illegible]
			49	[illegible]		6' R. [illegible]
			49	3[illegible]5		40' R
			4.73	33[illegible]	[illegible]	

Profile Notes Red ____ Plotted ____ Job No. 1093 Division No. V

No. ____ Date ____ Date ____ Survey of ____

X-Sec. Notes Chkd. CDM Checked ____ Survey by H. F. NAUMANN Notes [illegible] Date 10-46

No. ____ Date 10/24/46 Date ____ Map No. ____ Indexed ____ Date ____

F.B. 1220 PG. 257

FORM 307 5M 1-46

PLEASE RETURN TO
LOS ANGELES COUNTY SURVEYOR
700 HALL OF RECORDS

NOTE: ANY ADDITIONS OR CHANGES ON THIS SHEET MUST BE MADE OR CIRCLED IN RED INK, WITH DATE AND NAME OF PERSON MAKING CHANGE.

Do not extend notes this side of this line.

STATION	B. S.	H. I.	F. S.	ELEV.		
		342 85				
37[illegible]			[illegible]	[illegible] 61	30' L - edge pav.	
"			49	[illegible]	36' L - gutter	
"			[illegible]	[illegible]	45' L	
37[illegible]			416	33[illegible] 69		℄
"			42	[illegible]		54' R ± top [illegible]
"			54	[illegible]		58' R ± bot ~~[illegible]~~ [illegible]
"			63	[illegible]		60' R ± bot [illegible]
"			17	[illegible]		72' R ± top [illegible]
"			[illegible]	[illegible]		90' R ± S. pav.
"			1[illegible]	34[illegible]		100' ± top [illegible]
"			6[illegible]	[illegible]		123 ± bot
"			40	338 3		155 ± P/L
"			36	339 3	100' L	
"			38	339 1	160' L	
[illegible]			356	339 [illegible]		℄
"			358	339 [illegible]		12' R edge pav.
"			42	338 7		18' R - gutter.
"			37	339 0		40' R.
"			3[illegible]	339 [illegible]	3' L - [illegible] pav.	
"			371	339 [illegible]	18' L - edge pav.	

F.B. 4220 PG. 258 Job No. 1093 Division No. V Notes Red. Plotted Profile
Survey of PUENTE SEWER DIST Date Date No.
Survey by H. F. NAUMANN Notes J. J. Lanigan Notes Chkd. [illegible] Checked X-Sec.
Indexed A. C. Johnson Date Date 11/24/46 Date No.

FORM 307 5M 1-46

PLEASE RETURN TO
LOS ANGELES COUNTY SURVEYOR
700 HALL OF RECORDS

NOTE: ANY ADDITIONS OR CHANGES ON THIS SHEET MUST BE MADE OR CIRCLED IN RED INK, WITH DATE AND NAME OF PERSON MAKING CHANGE.

Do not extend notes this side of this line.

STATION	B. S.	H. I.	F. S.	ELEV.		
		342 85				
90+00			43	338 6	27' L GUTTER	
			38	339 1	[illegible]	
			36	[illegible]	38' L	
[illegible]			[illegible]	339 9		℄
[illegible]			236	340 49		℄
			243	[illegible]		[illegible]
			[illegible]	[illegible]		[illegible]
			29	[illegible]		[illegible]
			26	340 3		36' R
			242	340 [illegible]	[illegible]	
			3[illegible]	339 9	21 L [illegible]	
			[illegible]	340 3	[illegible]	
			24	340 5	[illegible]	
T. P.			244	340 [illegible]	T. P.	
	[illegible]	[illegible]				
91+50			593	341 13		℄
[illegible]			[illegible]	341 7[illegible]		℄
			550	341 58		14 R [illegible]
			62	340 9		24 R GUTTER
			56	341 5		25' R

Profile Notes Red. _____ Plotted _____ Job No. [illegible] Division No. [illegible]
No. _____ Date _____ Date _____ Survey of _____
X-Sec. Notes Chkd. [illegible] Checked _____ Survey by H. F. NAUMANN Notes [illegible] Date 10-46
No. _____ Date 10/24/46 Date _____ Map No. _____ Indexed A. C. Johnson Date _____

F.B. 1220 PG. 259

FORM 307 5M 1-46

PLEASE RETURN TO
LOS ANGELES COUNTY SURVEYOR
700 HALL OF RECORDS

NOTE: ANY ADDITIONS OR CHANGES ON THIS SHEET MUST BE MADE OR CIRCLED IN RED INK, WITH DATE AND NAME OF PERSON MAKING CHANGE.

Do not extend notes this side of this line.

STATION	B. S.	H. I.	F. S.	ELEV.		
		7				
42+00			61	341 0		35' R
"			593	341 65	16' L edge Pav.	
"			[illegible]	341 2	22' L [illegible]	
			55	341 6	32' L	
42+50			467	342 11		℄
43+01.96			699	343 09		℄
"			422	342 86		11' R edge Pav.
"			61	342 0		19' R [illegible]
			[illegible]	342 7		[illegible]
"			50	342 1		[illegible] R
"			409	342 49	[illegible] edge [illegible]	
"			[illegible]	342 7	[illegible]	
"			31	344 0	35' L P/L - brk.	
43+14.96			[illegible]	343 29	[illegible]	
			[illegible]	342 92	[illegible]	
			411	342 17		" - 12 E - P/L [illegible]
			[illegible]	344 18	45' [illegible]	
			[illegible]	344 5	"	" 12 E - P/L [illegible]
			120	345 88	[illegible]	
			[illegible]	346 0	"	12 E. P/L

Profile
Plotted
Date
No.
X-Sec.
Checked
Date
No.
Notes Red
Date
Notes Chkd. [illegible]
Date 10/24/46
Job No. 1093 Division No. V
Survey of PUENTE SEWER DIST
Survey by H. F. NAUMANN
Notes [illegible] Lanigan
Indexed A. C. Johnson
Date
Fr. 220 Pg. 260

FORM 307 5M 1-46

PLEASE RETURN TO
LOS ANGELES COUNTY SURVEYOR
700 HALL OF RECORDS

NOTE: ANY ADDITIONS OR CHANGES ON THIS SHEET MUST BE MADE OR CIRCLED IN RED INK, WITH DATE AND NAME OF PERSON MAKING CHANGE.

Do not extend notes this side of this line.

STATION	B. S.	H. I.	F. S.	ELEV.		
		347 [illegible]				
[illegible]			344	343 [illegible]	[illegible]	[illegible]
"			342	343 [illegible]		[illegible]
"			[illegible]	342 2		18' R. [illegible]
			42	342 7		[illegible]
			[illegible]	342 [illegible]		[illegible]
			59	341 2		[illegible]
			[illegible]	341 [illegible]		[illegible]
			4[illegible]	342 7		[illegible]
			[illegible]	344 [illegible]		[illegible]
			[illegible]	343 0		[illegible]
			[illegible]	341 0		[illegible]
			[illegible]	340 1		[illegible]
			[illegible]	341 5		[illegible]
			[illegible]	341 15	100' [illegible]	[illegible]
			[illegible]	341 65	[illegible]	[illegible]
[illegible]			3[illegible]	3[illegible]	[illegible]	POMONA BLVD + BAJA ST. N.W. Cor. Bt. Spk in S.E. Cor. Gas Pump Island 45' N. + 45' W. of ℄ Int. Elev. 343.847 ~ F.B. 1220-5

(Continued in F.B. 1240-5)

Profile Notes Red ____ Plotted ____ Job No. 1093 Division No. V
No. ____ Date ____ Date ____ Survey of ____
X-Sec. Notes Chkd JPM Checked ____ Survey by H. F. NAUMANN Notes J.J.L. Date 10-'46
No. ____ Date [illegible] Date ____ Map No. ____ Indexed Johnson Date ____

F.B. 1220 PG. 2[illegible]

B. 1220 Pg. 352

Job No. 1093 Division No. V Notes Red Plotted Profile

Survey of PUENTE SEWER DIST Date Date No.

Survey by H. F. NAUMANN Notes J. J. Lonigan Notes Chkd. Checked X-Sec.

Indexed Date Date Date No.

STATION	B. S.	H. I.	F. S.	ELEV.

FORM 307 SM 1-46

PLEASE RETURN TO
LOS ANGELES COUNTY SURVEYOR
700 HALL OF RECORDS

Do not extend notes this side of this line.

NOTE: ANY ADDITIONS OR CHANGES ON THIS SHEET MUST BE MADE OR CIRCLED IN RED INK, WITH DATE AND NAME OF PERSON MAKING CHANGE.

Notes Ck'd by	Survey of G.E.M.D.
Map No.	JN 0303.00 Tape 0199 Std 68 °F
Office Work	Surveyed by G. PORTER
Checked	Notes Date 7-7-61
Date	Indexed C. J. GAILI AUG 4 '62

F. B. 1220 PG. 263

RESET INT. MON.
AT 5TH ST. & VICTORIA AVE
IN LA PUENTE

BY L.A. CO. Rd dept TIES'
Rd dept F.B 248-23 A
C.S F.B 1220-93

G. PORTER & PARTY
7-7-61

J.N. 0303.00

Note: Any Additions or Changes on This Sheet Must be Made or Circled in Red Ink With Date and Name of Person Making Change.

Do not extend notes this side of this line.

RETURN TO
LOS ANGELES COUNTY ENGINEER
700 LOS ANGELES COUNTY ENGINEERING BLDG.

76F309S CE #247—3-57
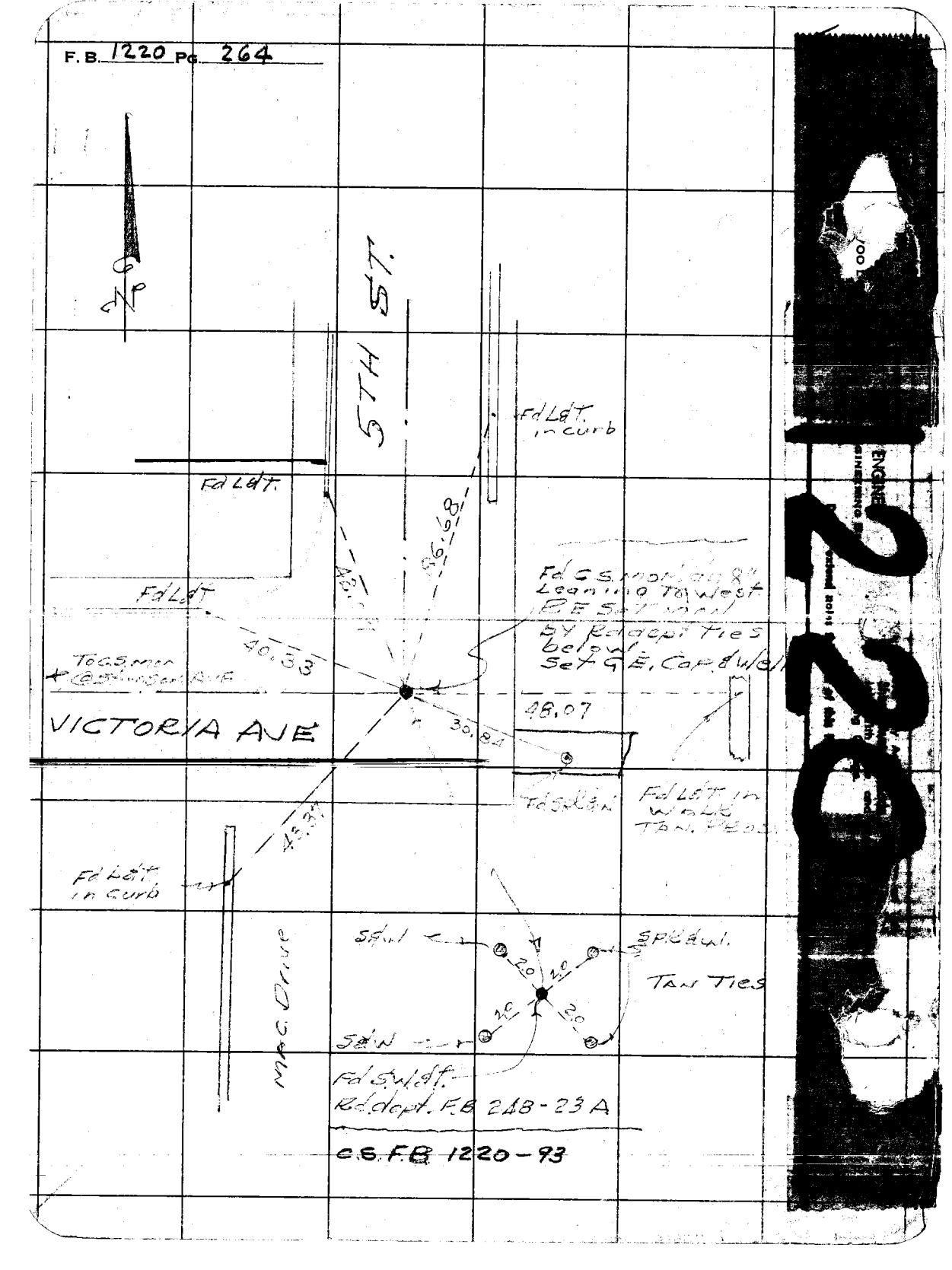
F. B. 1220 Pg. 264