Notes Ck'd by K.R.M.	Survey of Altadena Golf Course
Map No. B-1945	W. O. 8431 Tape No. 39 St'd 80 °F
Office Work KRM-White	Surveyed by F H Blanchard
Checked Rieser	Notes FHB Date 5-24-46
Date July 1945	Indexed [illegible]

F.B. 1221 Pg. 5

ALTADENA GOLF COURSE

JN 8431

Bounded on west by Tract No 3182 & west Line of Hill St. on south by Mamada Place on east by Tr. No 13666 and on north by south p.L. of Mendocino St.

5-22-46 to 5-24-46.

Ref
FB 841
FC 143
FB 531
Tract Map No 7343
" " No 3182
" " No 1295

Party
Blanchard
Cowhead
Liddle
Brown

C.S.B-1945
H.C. 33-45

Topograhic Map.
C.S.B-1984

Detal Map by K.R.M. - Checked A.A.
Tracing by White - Checked by A.A.

P.W. file o.k.
Microfilmed Jan '88

F.B. 1221 Pg. 6

INDEX

RETURN TO
LOS ANGELES COUNTY SURVEYOR
700 HALL OF RECORDS

Do not extend notes this side of this line.

Note: Any Additions or Changes on This Sheet Must be Made in Red Ink or Circled With Date and Name of Person Making Change.

Notes Ck'd by K.R.M.	Survey of Altadena Golf Course	F.B. 1221	Pg. 7
Map No. B-1945	W. O. 8431 Tape No. 39 St'd 84°F		
Office Work K.R.M. White	Surveyed by FHBlanchard		
Checked Roeser	Notes FHB Date 5-23-46		
Date July 1946	Indexed [illegible]		

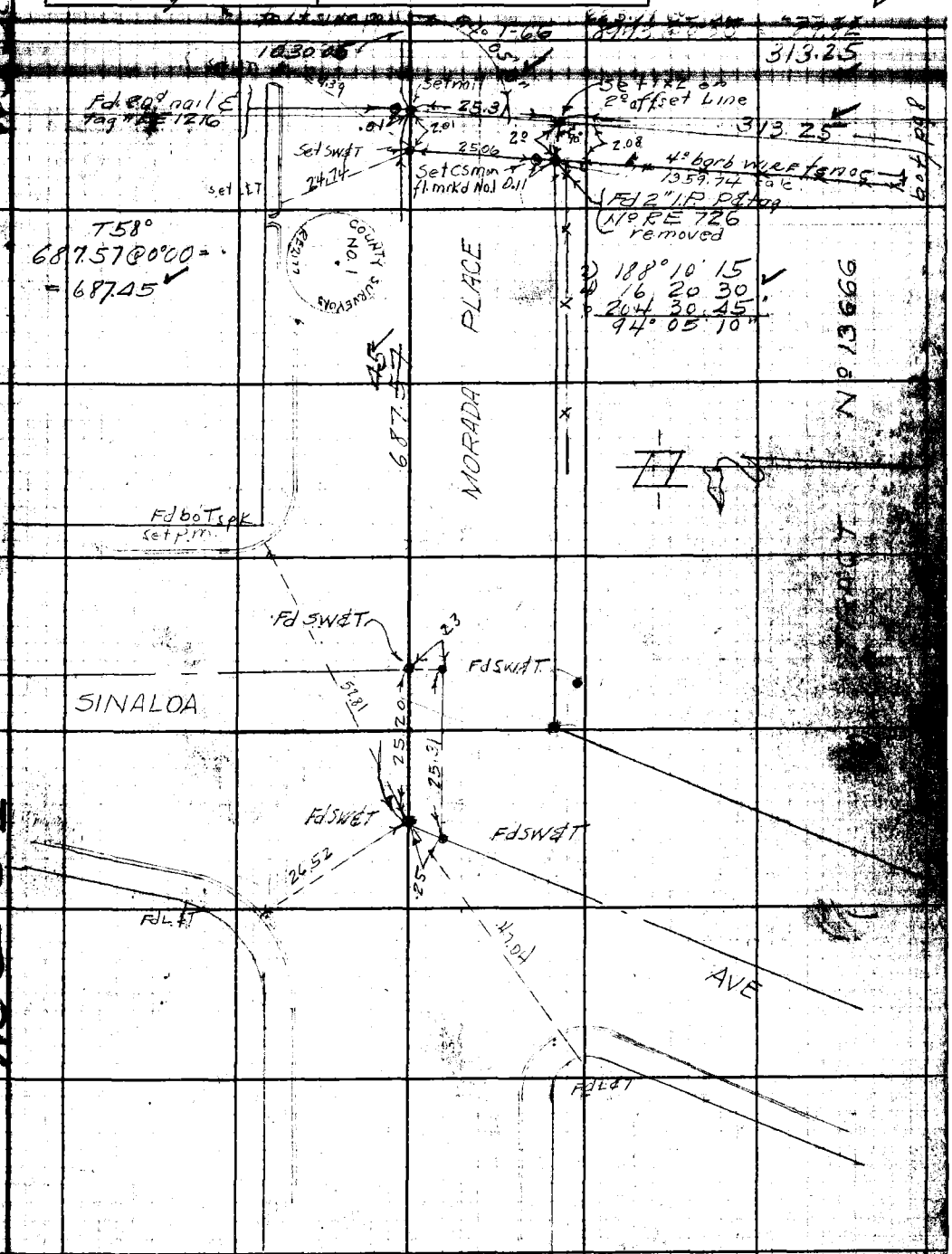

Note: Any Additions or Changes on this Sheet Must be Made or Checked in Ink With Date and Name of Person Making Change.

Do not extend notes this side of this line.

RETURN TO
LOS ANGELES COUNTY SURVEYOR
700 HALL OF RECORDS

WS 50-C-2

F.B. 1221 Pg. 8

rt side pg 10

948.20

T-62° 62.99 @ 0°00 — 62.98
T-62° 288.10 @ 1°37 — 287.94
T=64° 299.67 @ 2°22 — 299.38
298.19 @ 2°21 = 297.90
948.20

317° 00' 30"
274 01 00
231° 01 30
158° 30' 15"

Fd 2" IP P&Tag No RE726 replaced in 2 CS mon. mrkd No 2

set 1x2 on split of angle

2°

2°

38

38

10" Adj.

T-68 152.52 @ 0°00 — 152.50
T-68 299.27 @ 2°43 = 298.90
T-66 295.92 @ 2°51 = 295.52
T-66 299.31 @ 1°18 = 299.19
1046.11

1046.11

2° off set line

4° bard wire fence

top strand Hs.

TRACT No 13666

set 1x2

1359.74

313.25

top rt pg 7.

COUNTY SURVEYORS NO. 2 RE2177

RETURN TO
LOS ANGELES COUNTY SURVEYOR
700 HALL OF RECORDS

Do not extend notes this side of this line.

Note: Any Additions or Changes on This Sheet Must be Made or Circled in Red Ink With Date and Name of Person Making Change.

Notes Ck'd by K.R.M.	Survey of [illegible]
Map No. B-1945	W. O. 8431 Tape No. St'd 68 °F
Office Work K.R.M.-White	Surveyed by F.H. Blanchard
Checked Roeser	Notes F.H.B. Date 5-2
Date July 1946	Indexed A. C. Johnson

F.B. 1221 PG. 9

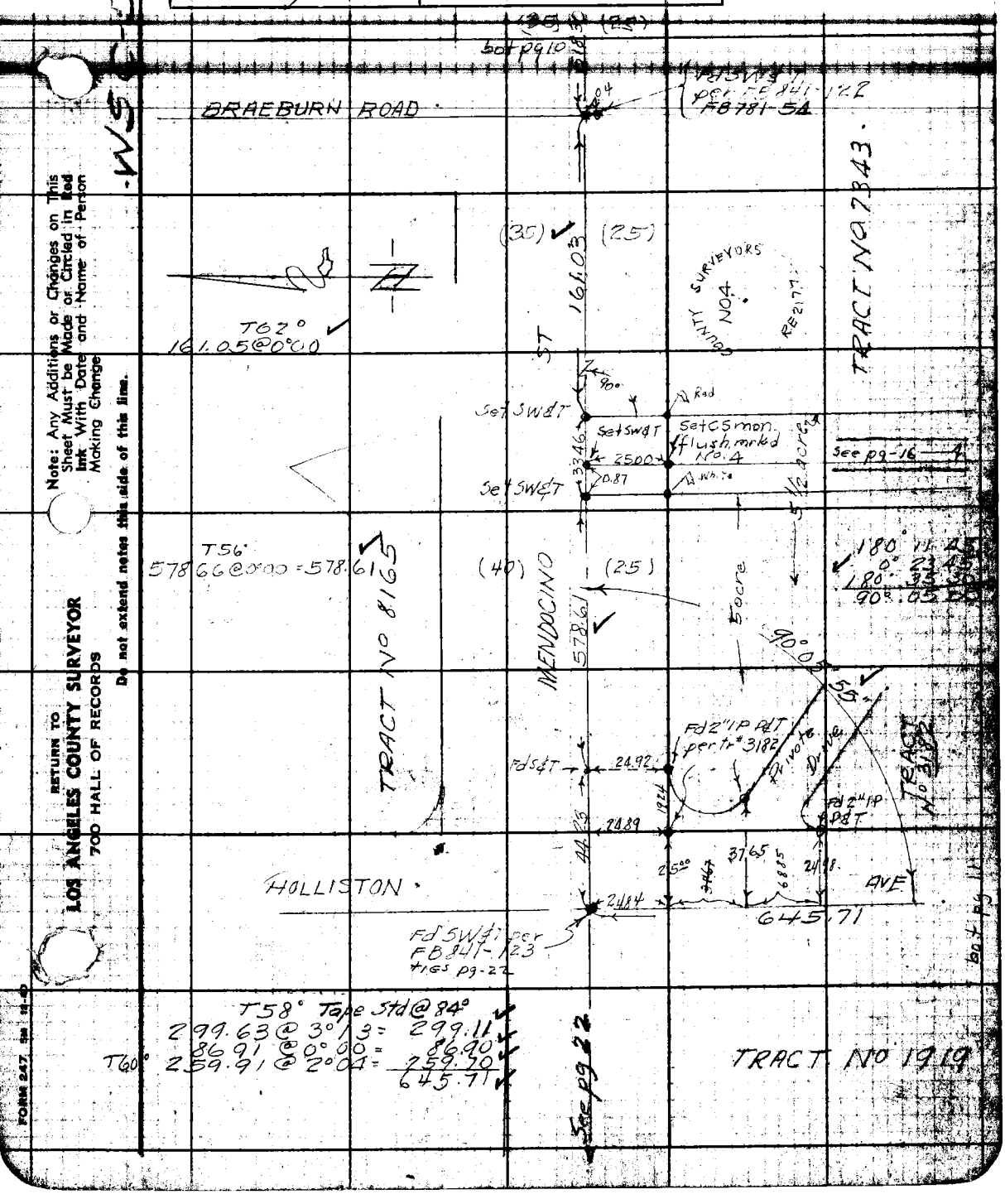

Note: Any Additions or Changes on This Sheet Must be Made or Circled in Red Ink With Date and Name of Person Making Change

Do not extend notes this side of this line.

RETURN TO
LOS ANGELES COUNTY SURVEYOR
700 HALL OF RECORDS

FORM 247 5M 12-40

F.B. 1221 Pg. 10

359° 59' 00"
359 58 30
359 57 00
179 59 35

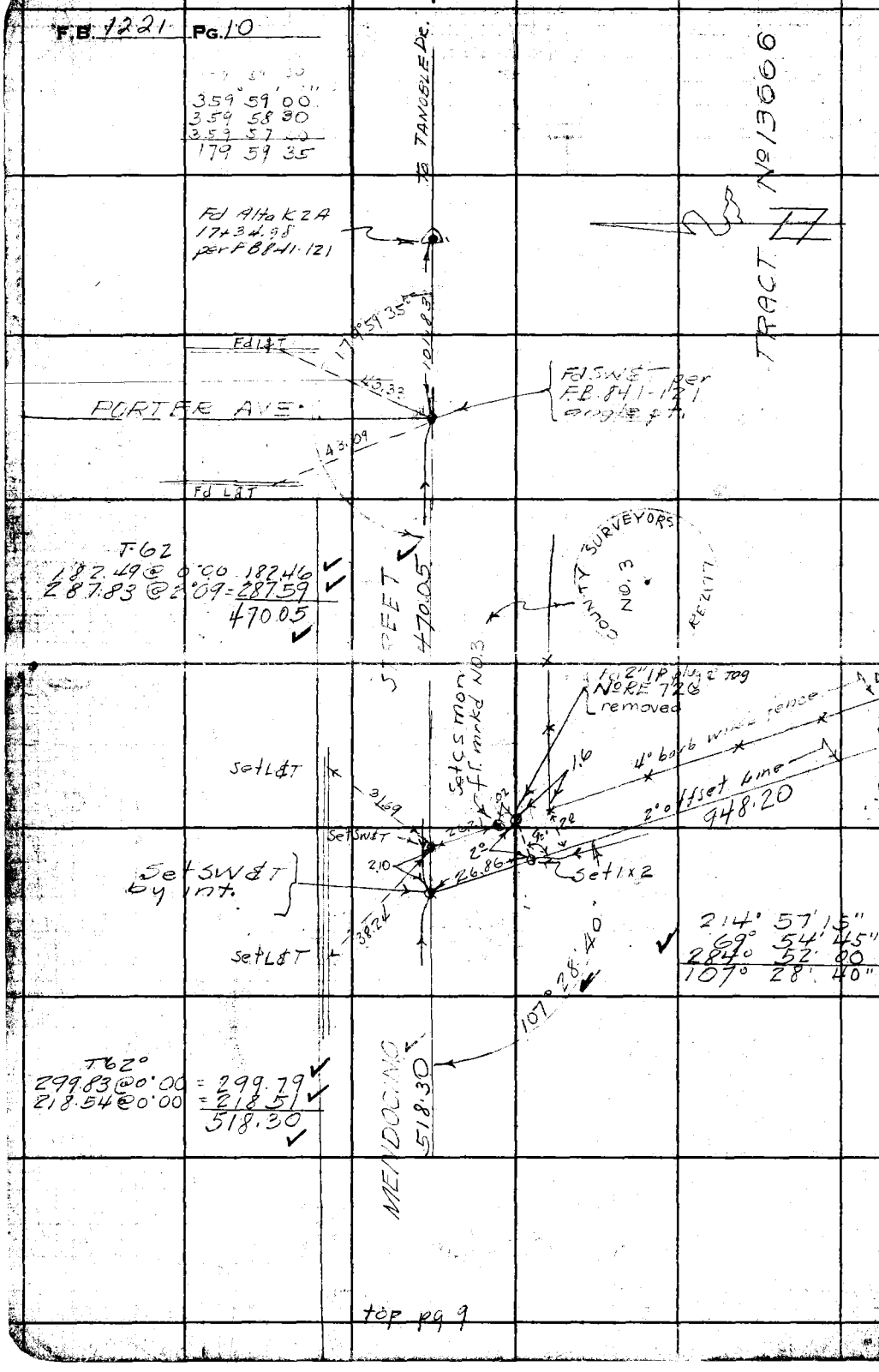

top pg 9

RETURN TO
LOS ANGELES COUNTY SURVEYOR
700 HALL OF RECORDS

Do not extend notes this side of this line.

Note: Any Additions or Changes on This Sheet Must be Made or Circled in Red Ink With Date and Name of Person Making Change.

WSC-50-C-2

WSC-50-C-2

Notes Ck'd by K.R.M.	Survey of Altadena Poly Co.
Map No. B-1[illegible]	W. O. 8431 Tape No. 39 St'd 84 °F
Office Work K.R.M. White	Surveyed by F.H. Blanchard
Checked Doeser	Notes F.H.B. Date 5-23-46
Date July 1946	Indexed A. C. Johnson

F.B. 1221 Pg. 11

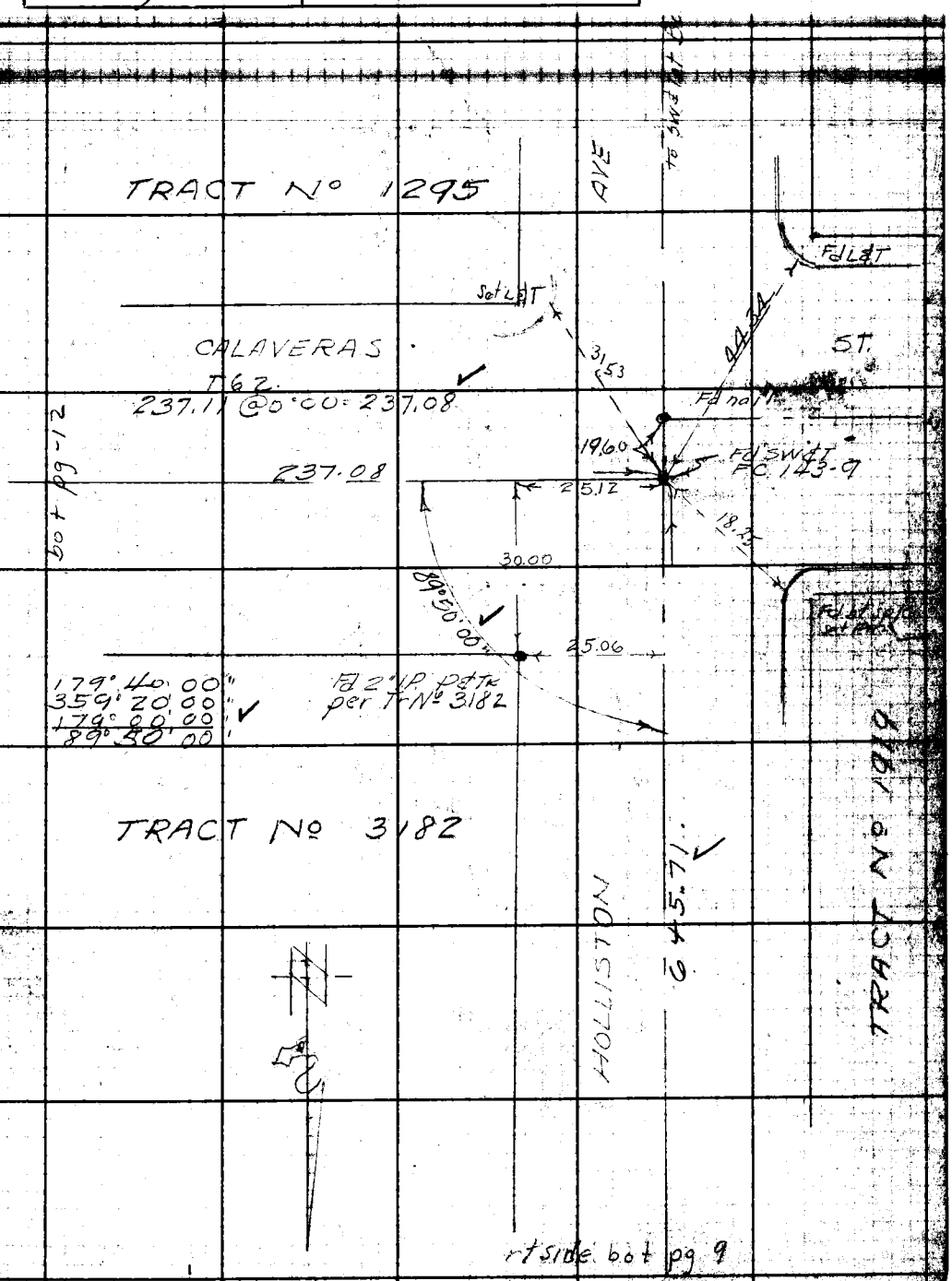

Note: Any Additions or Changes on This Sheet Must be Made or Circled in Red Ink With Date and Name of Person Making Change

Do not extend notes this side of this line.

RETURN TO
LOS ANGELES COUNTY SURVEYOR
700 HALL OF RECORDS

FORM 247 5M 11-40

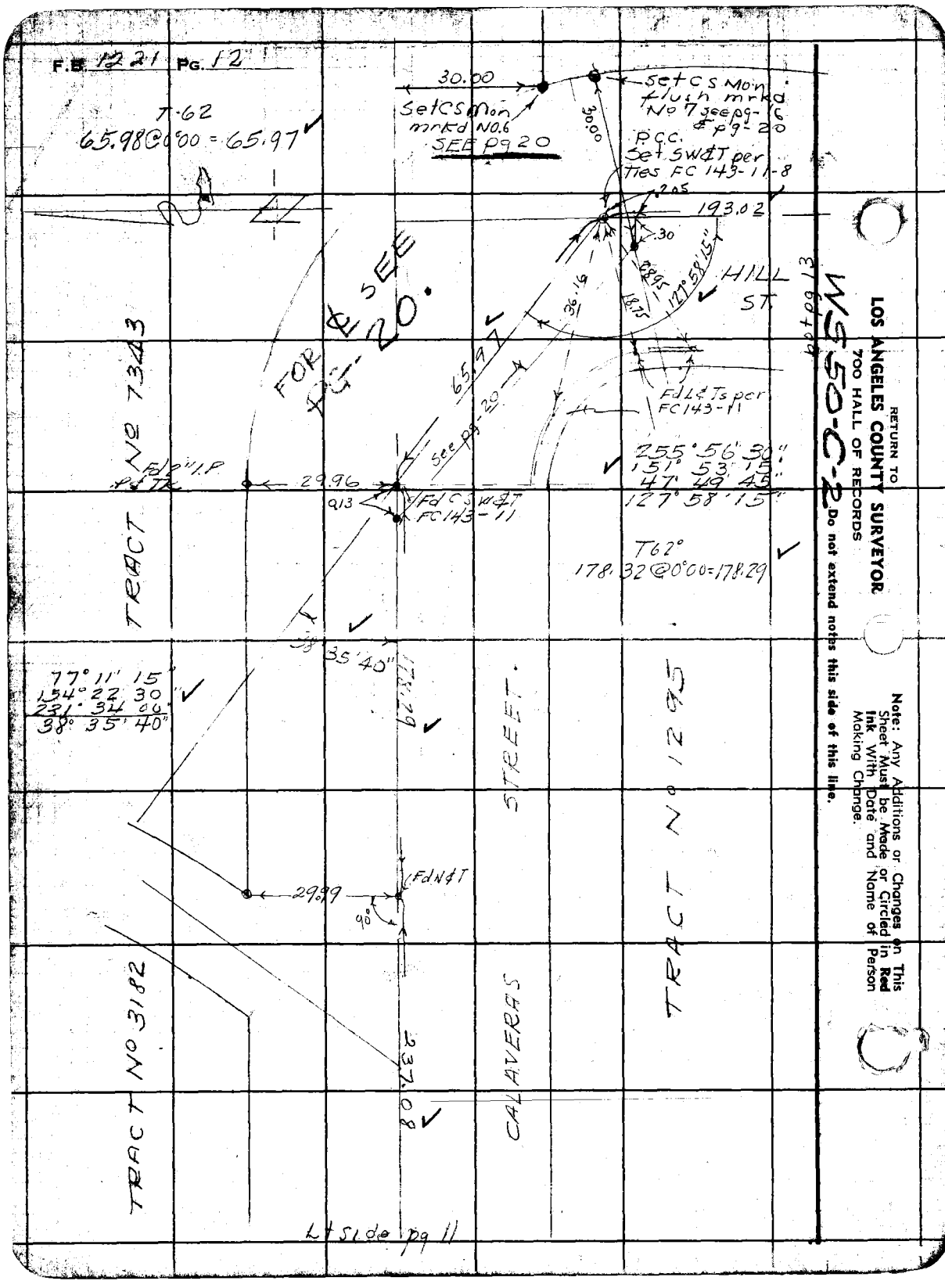
F.B. 1221 Pg. 12
T-62
65.98@0°00 = 65.97
30.00
Set CS Mon mrkd No.6
SEE pg 20
Set CS Mon flush mrkd No 7 see pg-16 & pg-20
30.00
P.C.C.
Set SW&T per Ties FC 143-11-8
.205
193.02
.30
28.95
127°58'15"
18.75
36.16
HILL ST.
FOR ℄ SEE PG-20.
65.97
See pg-20
Fd L&Ts per FC143-11
255°56'30"
151°53'15"
47°49'45"
127°58'15"
Fd 2" I.P. P&Tk
29.96
.013
Fd CS W&T FC143-11
T62°
178.32@0°00=178.29
TRACT No 7343
38°35'40"
178.29
77°11'15"
154°22'30"
231°34'00"
38°35'40"
STREET
TRACT No 1295
29.99
Fd N&T
90°
TRACT No 3182
237.08
CALAVERAS
Lt side pg 11
WS50-C-2
RETURN TO
LOS ANGELES COUNTY SURVEYOR
700 HALL OF RECORDS
Do not extend notes this side of this line.
Note: Any Additions or Changes on This Sheet Must be Made or Circled in Red Ink With Date and Name of Person Making Change.

Notes Ck'd by K.R.M.	Survey of [illegible]
Map No. B-1945	W. O. 8431 Tape No. 39' St'd 84 °F
Office Work K.R.M.-White	Surveyed by F.H. Blanchard
Checked Roeser	Notes F.H.B. Date 5-24-46
Date July 1946	Indexed [illegible] Johnson

F.B. 1221 Pg. 13

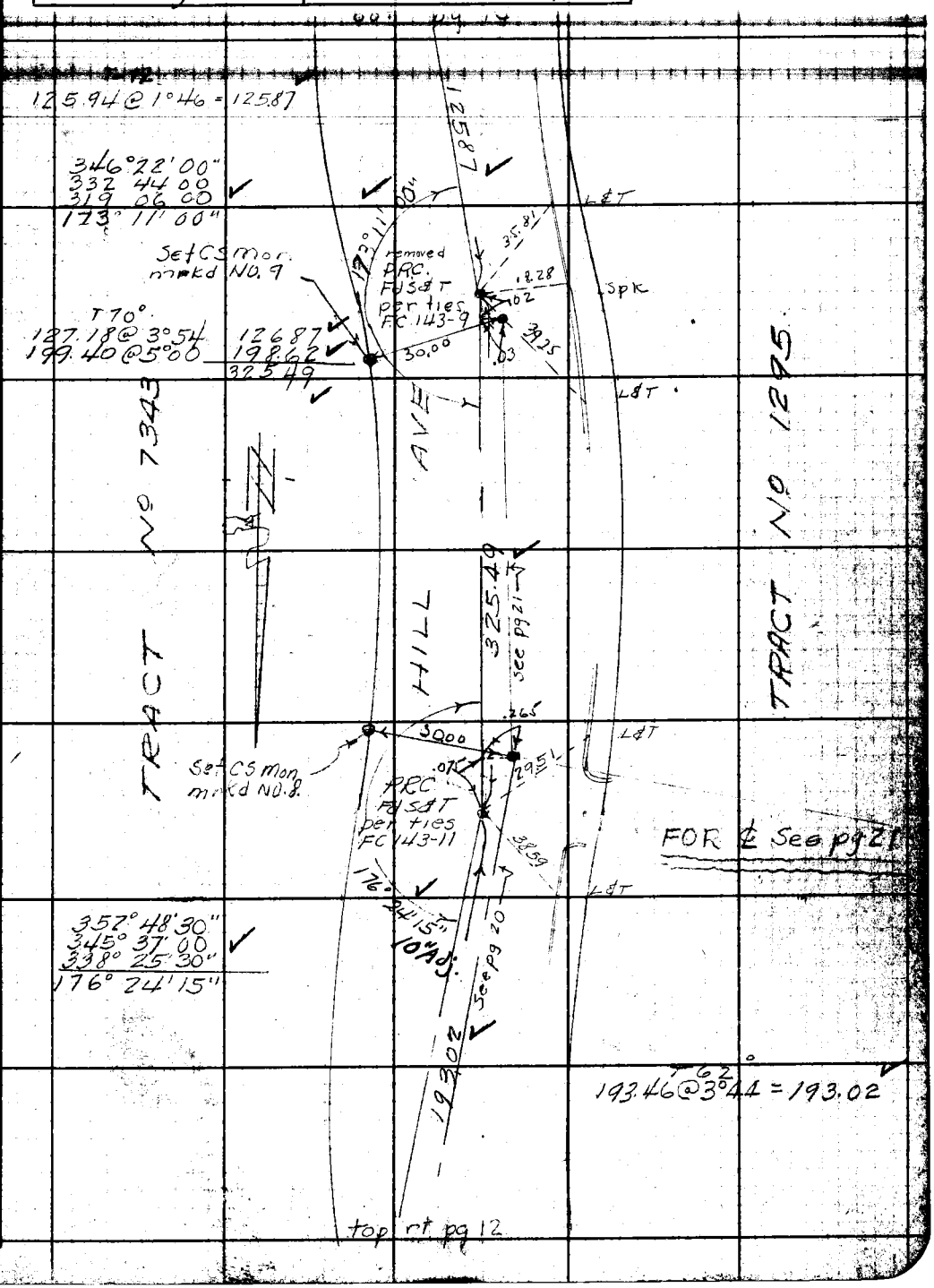

WS 50-C-2

Note: Any Additions or Changes on This Sheet Must be Made or Circled in Red Ink With Date and Name of Person Making Change

RETURN TO LOS ANGELES COUNTY SURVEYOR 700 HALL OF RECORDS

WS 50-C-2 Do not extend notes this side of this line.

FORM 247 5M 12-40

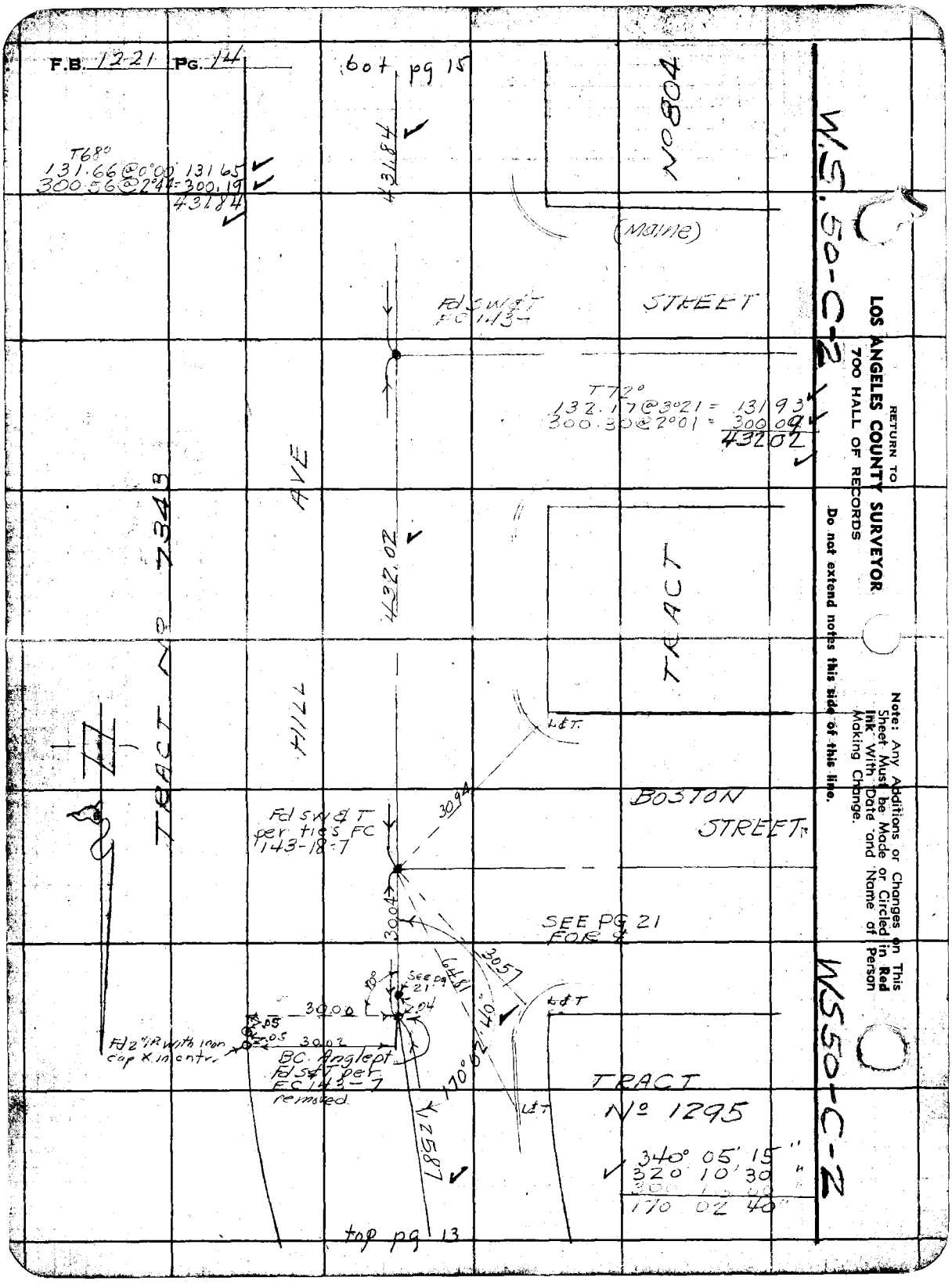
F.B. 12-21 Pg. 14
bot pg 15
T68°
131.66@0°00 131.65
300.56@2°44 = 300.19
431.84
431.84
No 804
(Maine)
Fd SW&T FC 143-
STREET
T72°
132.17@3°21 = 131.93
300.30@2°01 = 300.09
432.02
432.02
AVE
HILL
TRACT No 7343
TRACT
L&T.
BOSTON
STREET
Fd SW&T per ties FC 143-18-7
30.94
30.04
SEE PG 21 FOR ℄
30.57
64.81
See pg 21
30.00
.04
.05
.05
30.02
Fd 2" IP with iron cap X in contr.
BC. Anglept Fd S&T per FC 143-7 removed.
170°02'40"
L&T
TRACT
No 1295
12.587
340° 05' 15"
320 10 30
170 02 40"
top pg 13
W.S. 50-C-2
RETURN TO
LOS ANGELES COUNTY SURVEYOR
700 HALL OF RECORDS
Do not extend notes this side of this line.
Note: Any Additions or Changes on This Sheet Must be Made or Circled in Red Ink With Date and Name of Person Making Change.
WS50-C-2

Notes Ck'd by K.R.M.	Survey of [illegible]
Map No. B-1945	W. O. 8431 Tape No. 39 St'd 84°F
Office Work K.R.M.-White	Surveyed by F.H.Blanchard
Checked Parker	Notes FHB Date 5-23-46
Date July 1946	Indexed [illegible]

F.B. 1221 Pg. 15



Note: Any Additions or Changes on This Sheet Must be Made or Circled in Red Ink With Date and Name of Person Making Change.

Do not extend notes outside of this line.

RETURN TO
LOS ANGELES COUNTY SURVEYOR
700 HALL OF RECORDS

FORM 247 3M 12-49

F.B. 1221 Pg. 18

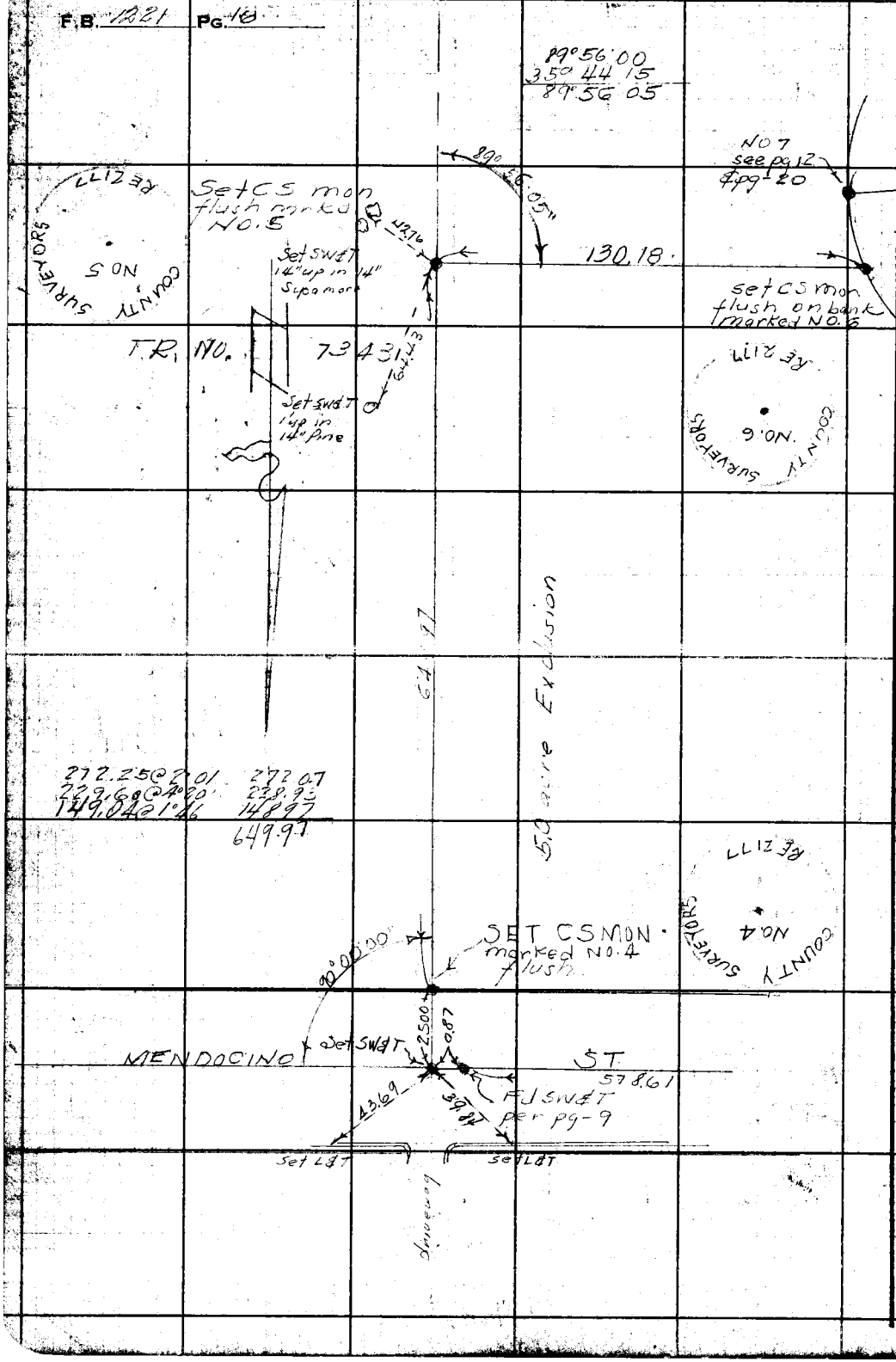

RETURN TO
LOS ANGELES COUNTY SURVEYOR
700 HALL OF RECORDS

Note: Any Additions or Changes on This Sheet Must be Made or Circled in Red Ink With Date and Name of Person Making Change.

Do not extend notes this side of this line.

Notes Ck'd by K.R.M.	Survey of Altadena Golf Co.	F.B. 12,21	PG.
Map No. 3-1946	W. O. 2431 Tape No. St'd 84 °F		
Office Work K.R.M.-White	Surveyed by F.H. Blanchard		
Checked Roeser	Notes F.H.B. Date 5-18-46		
Date July 1946	Indexed C. Johnson		

W550-C-2

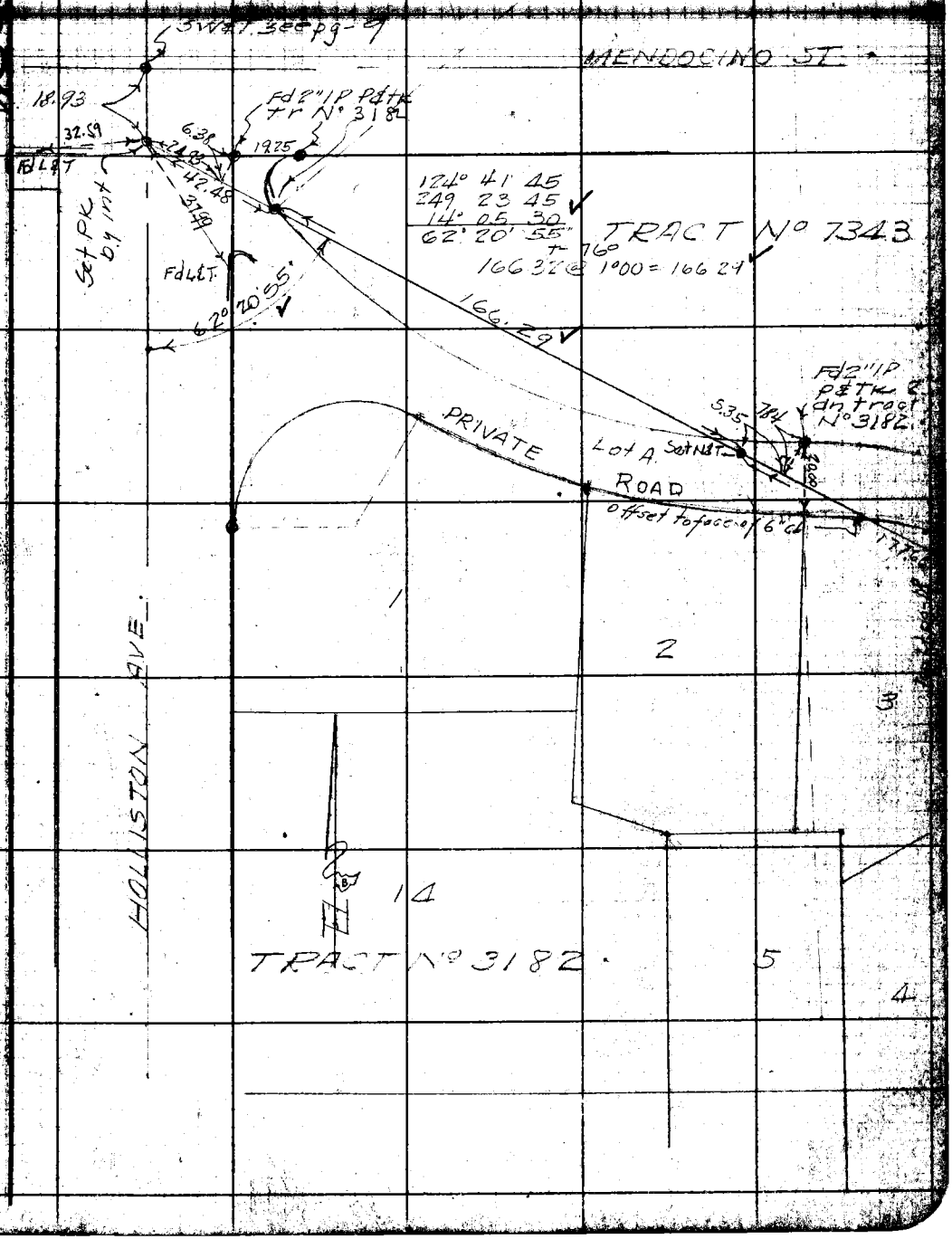

Note: Any Additions or Changes on This Sheet Must be Made or Circled in Red Ink With Date and Name of Person Making Change.

Do not extend notes this side of this line.

RETURN TO
LOS ANGELES COUNTY SURVEYOR
700 HALL OF RECORDS

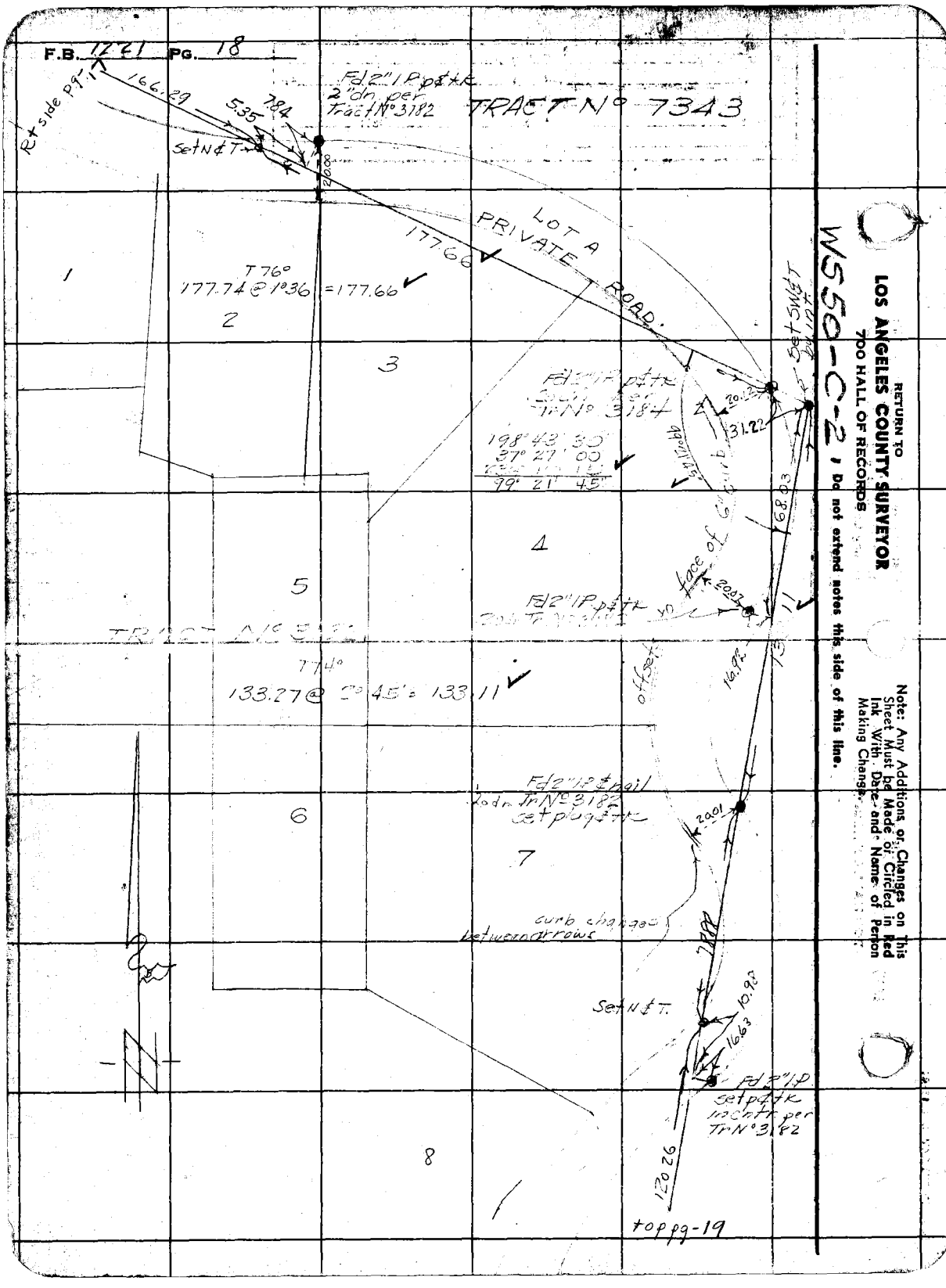
F.B. 1221 PG. 18
TRACT No 7343
Rt side pg 17
166.29
5.35
7.84
Fd 2" I.P. p&tk
2" dn per
Tract No 3182
Set N & T
20.00
LOT A
PRIVATE ROAD
177.66
T 76°
177.74 @ 1°36 = 177.66
1
2
3
4
5
6
7
8
Fd 2" I.P. p&tk
Tr No 3184
198° 43' 30"
37° 27' 00"
99° 21' 45"
20.12
31.22
68.03
Set SW & T by int
face of 6" curb
Fd 2" I.P. p&tk
20.07
offset
16.92
13.11
TRACT No 3182
774°
133.27 @ 2° 45' = 133.11
Fd 2" I.P. & nail
2 dn Tr No 3182
set plug & tk
20.01
curb changes
between arrows
7.88
Set N & T.
10.98
16.63
Fd 2" I.P.
set p&tk
in cntr per
Tr No 3182
120.26
top pg-19
RETURN TO
LOS ANGELES COUNTY SURVEYOR
700 HALL OF RECORDS
W550-C-2
Do not extend notes this side of this line.
Note: Any Additions or Changes on This Sheet Must be Made or Circled in Red Ink With Date and Name of Person Making Change.

Notes Ck'd by K.A.M.	Survey of [illegible]
Map No. B-1945	W. O. [illegible] Tape No. ____ St'd [illegible] °F
Office Work KAM-White	Surveyed by F H Blanchard
Checked Roeser	Notes FHB Date 5-28-46
Date July 1946	Indexed [illegible] C. Johnson

F.B. 1221 Pg. 19

WS50-C-2

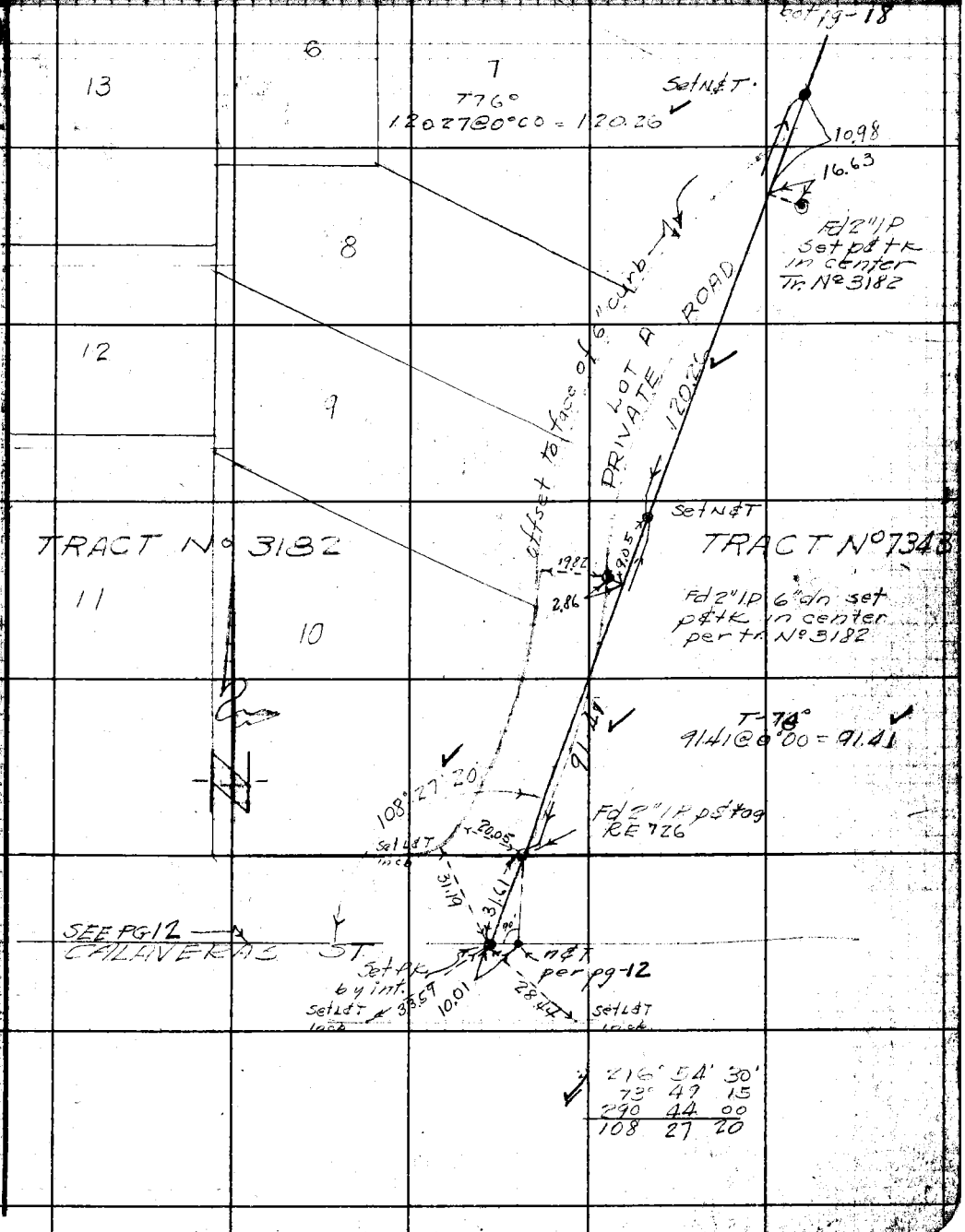

Note: Any Additions or Changes on This Sheet Must be Made or Circled in Red Ink With Date and Name of Person Making Change.

Do not extend notes this side of this line.

RETURN TO
LOS ANGELES COUNTY SURVEYOR
700 HALL OF RECORDS

FORM 247 5M 10-41

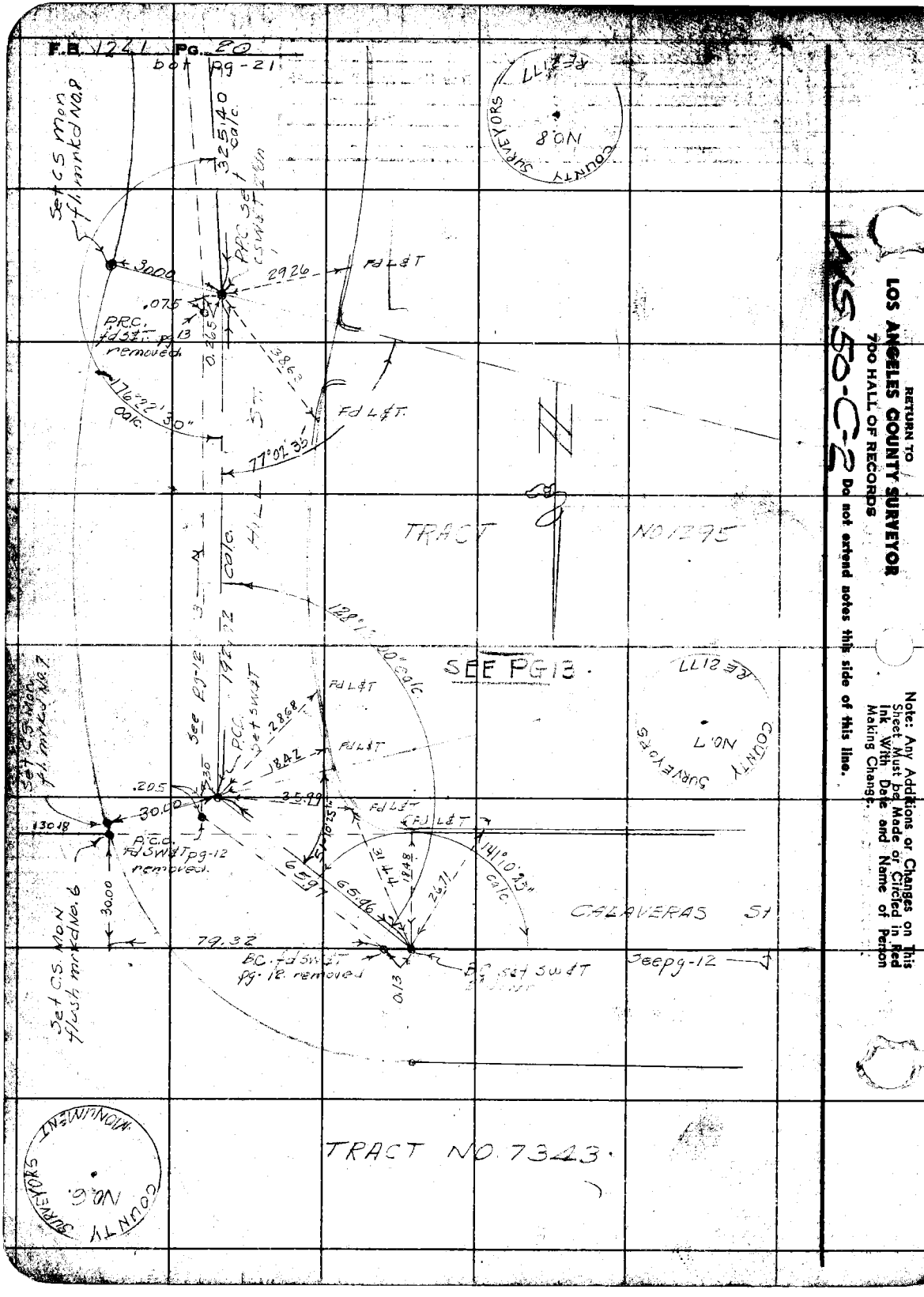

RETURN TO
LOS ANGELES COUNTY SURVEYOR
700 HALL OF RECORDS

WS 50-C-2

Do not extend notes this side of this line.

Note: Any Additions or Changes on This Sheet Must be Made or Circled in Red Ink With Date and Name of Person Making Change.

Notes Ck'd by R.R. Mayh	Survey of [illegible]
Map No. B-1945	W. O. 8431 Tape No. 39 St'd 84 °F
Office Work KRM-White	Surveyed by FHBlanchard
Checked Roeser	Notes FHB Date 6-19-46
Date July 1946	Indexed [illegible]

F.B. 1221 Pg. 21

W550-C-2

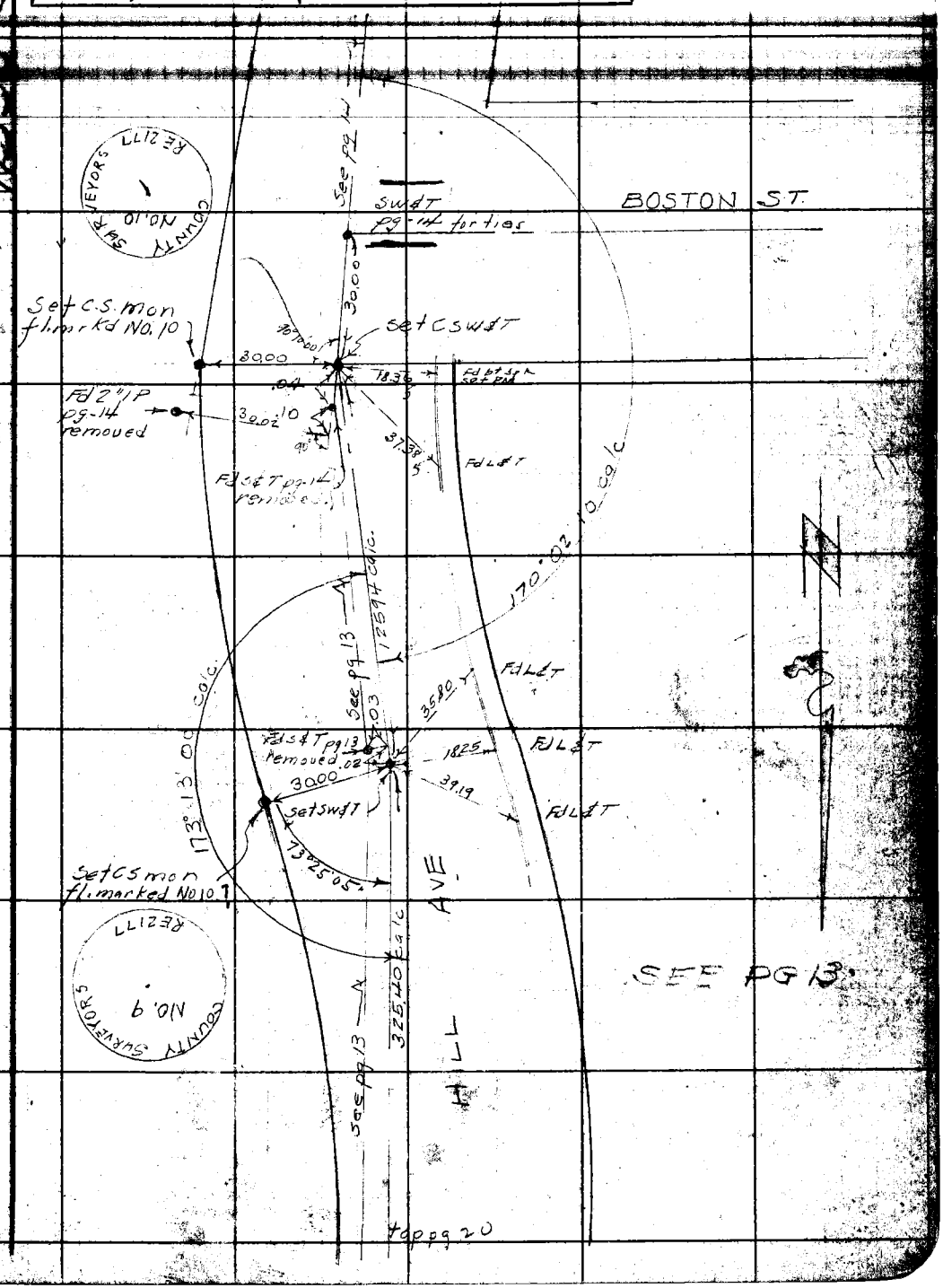

Note: Any Additions or Changes on This Sheet Must be Made or Circled in Red Ink With Date and Name of Person Making Change.

RETURN TO
LOS ANGELES COUNTY SURVEYOR
700 HALL OF RECORDS

Do not extend notes this side of this line.

FORM 247 [illegible]

F.B. 1221 Pg. 22

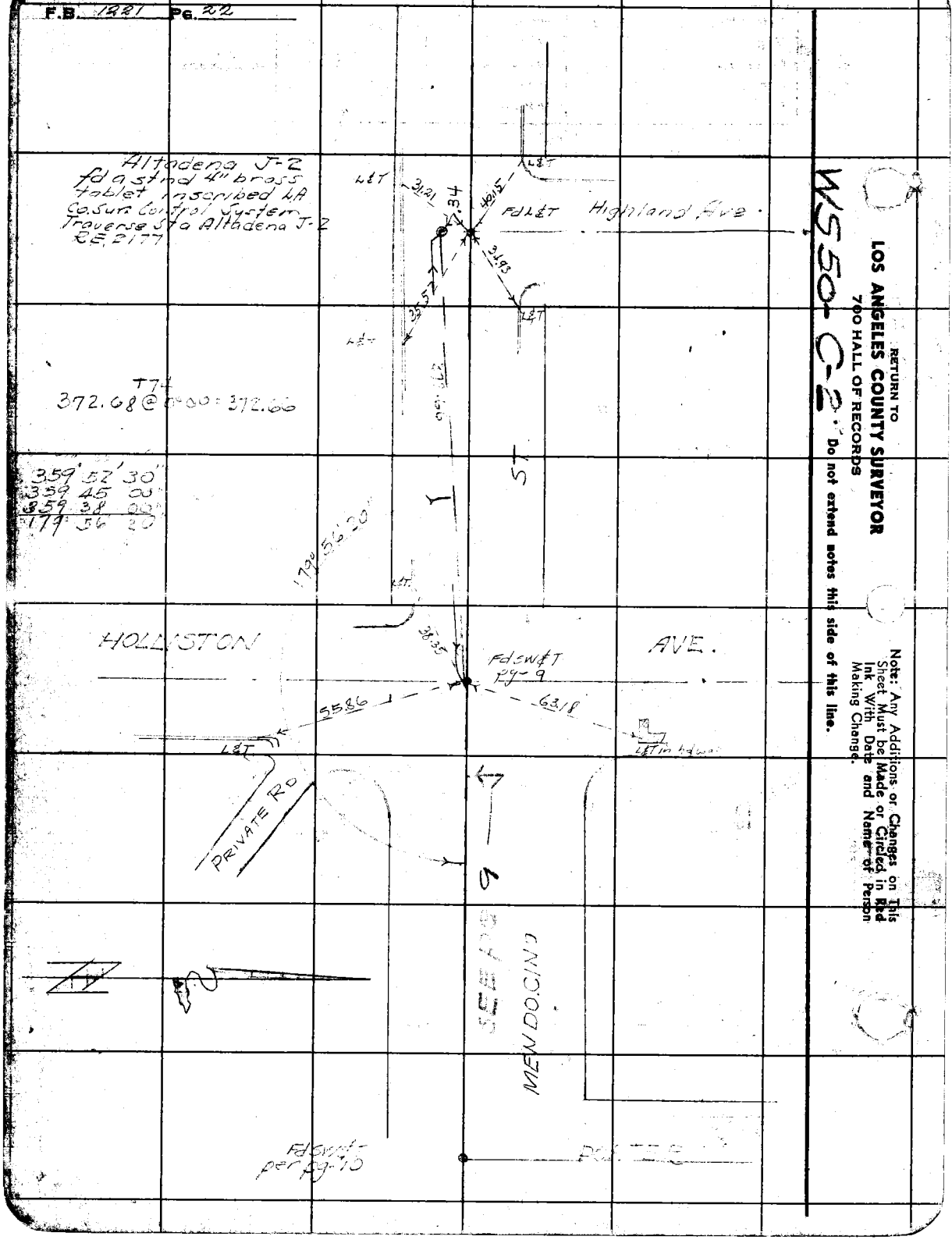

RETURN TO
LOS ANGELES COUNTY SURVEYOR
700 HALL OF RECORDS

WS 50-C-2

Do not extend notes this side of this line.

Note: Any Additions or Changes on This Sheet Must be Made or Circled in Red Ink With Date and Name of Person Making Change.

Profile No.	Notes Red.	Plotted	Job No. 8431	Division No.	F.B. 1221 PG. 23
	Date	Date	Survey of Altadena Golf Course		
X-Sec. No.	Notes Chkd.	Checked	Survey by W E Braden	Notes Braden	Date 4/21-47
	Date	Date	Map No.	Made G. Johnson	Date 5-2-47

BENCH LEVELS

ALTADENA GOLF COURSE

J.N. 8431

April 1947

Split Rods - No. 184 & 185

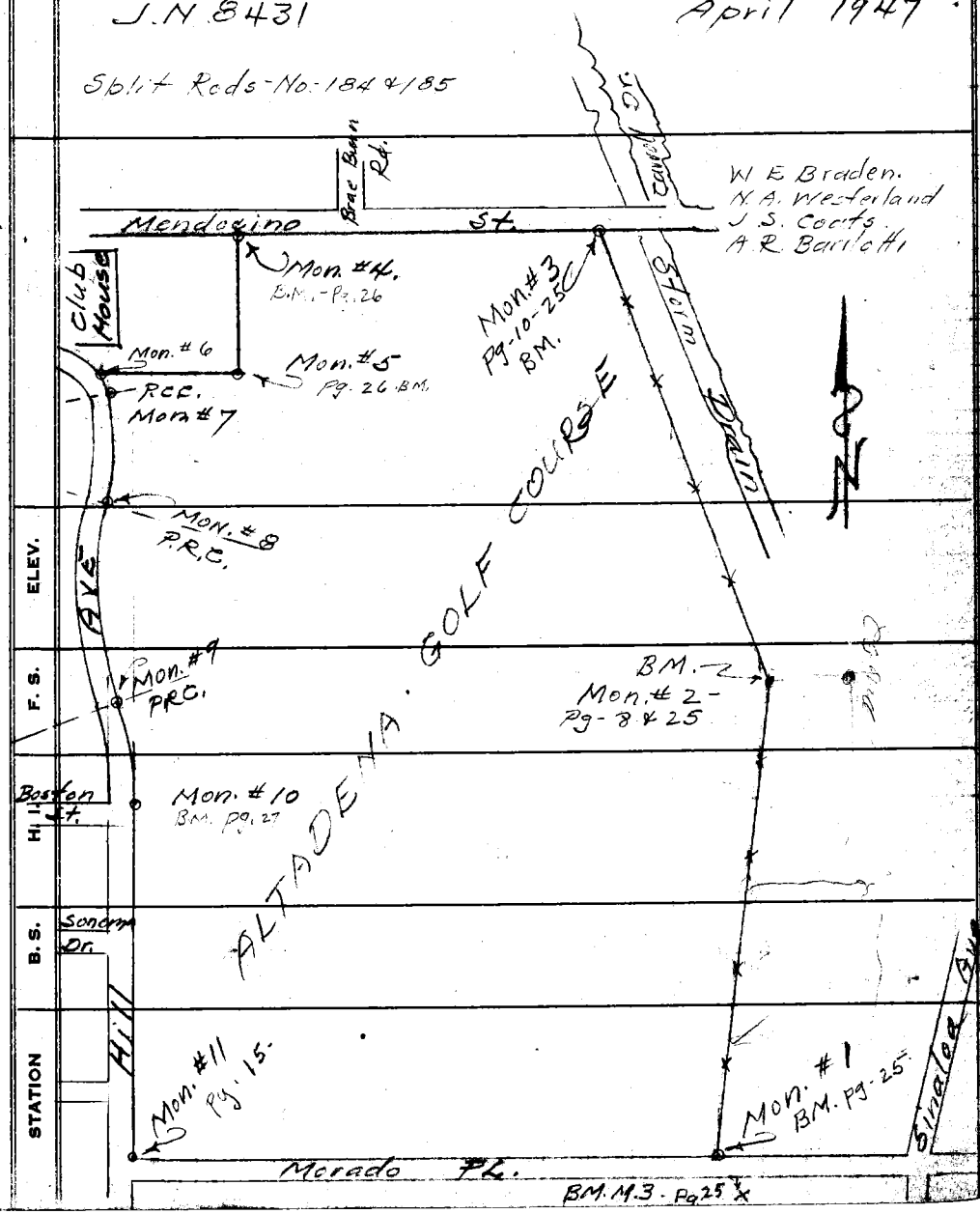

ELEV.	F. S.	H. I.	B. S.	STATION

NOTE: ANY ADDITIONS OR CHANGES ON THIS SHEET MUST BE MADE OR CIRCLED IN RED INK, WITH DATE AND NAME OF PERSON MAKING CHANGE

Do not extend notes this side of this line

PLEASE RETURN TO
LOS ANGELES COUNTY SURVEYOR
700 HALL OF RECORDS

FORM 307 5M 7-43

FORM 307 5M 7-43

PLEASE RETURN TO
LOS ANGELES COUNTY SURVEYOR
700 HALL OF RECORDS

NOTE: ANY ADDITIONS OR CHANGES ON THIS SHEET MUST BE MADE OR CIRCLED IN RED INK. WITH DATE AND NAME OF PERSON MAKING CHANGE

Do not extend notes this side of this line

STATION	B. S.	H. I.	F. S.	ELEV.		
B.M.-C-42				1204 397	B.M.-C-42 - Elev. 1204.397 - LB.770-40 Hill Ave & Boston St. N.W. Cor. Bt. Spk. in curb. 2' N. of N. end C.R.	
	1 423	1205 820				
T.P.			10 402	1195 418	Rock	
T.P.	1 632	1197 050	10 040	1187 [illegible]	Rock	
	4 276	1191 286			BM-C-41 - Elev 1185.563 Hill Ave & Sonoma Dr N.W. Cor Bt Spk in cb. 2' N of N end C.R.	LB 770-39
BM C-41			5 728	1185 558		
T.P.	1 308	1186 866	9 388	1177 478	Rock	
T.P.	1 125	1178 603	9 584	1167 019	Rock	
Point "P"	6 088	1175 107			Point 'P'	
			0 931	1174 176		
T.P.	1 891	1176 067	9 095	1166 972	Rock	
	3 890	1170 862			Mon't 11 Morada Pl & Hill N.E Cor. Bt	
Mon't 11			6 970	1163 892	See pg 16 for Loc	
	3 300	1167 192			BM.M.1. Elev 1162.337 Morada pl & Hill Ave S.E. Cor. Bt Spk 5' S of S. end C.R.	LB 770-4
BM M.1.			4 844	1162 348		
T.P.	7425	1169 773	4.455	1165 318	Hyd.	
T.P.	4 420	1169 738	5 732	1164 006	Rock	
T.P.	6 190	1170 196	4 870	1165 326	Point on Cb.	
	5 550	1170 876				
BM M2			5 190	1165 686	BM M2 Elev. 1165.645 Morada Pl & 640' ± E ℄ Hill Ave Bt Spk S. Cb 32' W of Dr in Front of # 152 ℄	LB 770-3

Pg. 24 Job No. 8431 Division No. Notes Red. Plotted Profile
Survey of Altadena Golf Course Date Date No.
Survey by W. E. Braden Notes N.A. Westerland Notes Chkd. HWB Checked X-Sec.
Indexed C. Johnson Date Date 5-21-47 Date No.

FORM 307 5M 7-43

PLEASE RETURN TO
LOS ANGELES COUNTY SURVEYOR
700 HALL OF RECORDS

NOTE: ANY ADDITIONS OR CHANGES ON THIS SHEET MUST BE MADE OR CIRCLED IN RED INK, WITH DATE AND NAME OF PERSON MAKING CHANGE

Do not extend notes this side of this line

STATION	B. S.	H. I.	F. S.	ELEV.	
T.P.	5 406	1171 092	7 333	1163 869	- Good
	5 725	1169 594	6 420		
BM #3				1163 174	BM #3 Elev. 1163.15 L.B.
	7 259	1170 433			Monado Pl 520±' W of W. PL Sinaloa Ave 1592
					Bt SPK in ob 20' W of Dr in front of
Mon #1			4 577		Mon #1 Monado Pl N Edge of Cap
				1165 856	See Pg 7 For Loc.
T.P	10 310	1176 166	0 410	1175 756	1 X 1 + N.
TP	11 678	1187 434	0 612	1186 822	Nail in fence Post 1' up
TP	6 920	1193 742	0 432	1193 310	Nail in fence Post 1' up
	7 547	1200 857	1 483	1199 374	1 X 1 + N
Point "J"	7 425	1206 799	1 460		Point "J"
				1205 339	
T.P.	8 261	1213 600	1 738	1211 862	T.P. Nail in Fence post
TP	7 783	1219 645	2 312	1217 333	Point "G"
Mon #2	8 900	1226 233	3 101		Mon #2 East Edge of Brass Cap
				1223 132	See pg 8 For loc.
T.P.	10 392	1233 524	1 012	1232 512	1 X 1 + N
TP	10 363	1242 875	1 305	1241 570	1 X 1 + N
TP	8 662	1250 232	1 222	1249 010	1 X 1 + N
TP	7 440	1256 450	0 278	1256 172	1 X 1 + N
Mon #3	7 270	1263 442	1 774	1261 668	Mon #3 S. Edge of Brass Cap
					See Pg 10 For Loc.

Profile No. ____ Notes Red. ____ Date ____ Plotted ____ Date ____ Job No. 5431 Division No. ____

X-Sec. No. ____ Notes Chkd. HNB Date 5-21-47 Checked ____ Date ____ Survey of ____ Map No. ____

Survey by W.E. Bladen Notes by ____ Date ____ Drafted Johnson Date ____

F.B. 1274 PG. 41

FORM 307 5M 7-43

PLEASE RETURN TO
LOS ANGELES COUNTY SURVEYOR
700 HALL OF RECORDS

NOTE: ANY ADDITIONS OR CHANGES ON THIS SHEET MUST BE MADE OR CIRCLED IN RED INK, WITH DATE AND NAME OF PERSON MAKING CHANGE

Do not extend notes this side of this line

STATION	B. S.	H. I.	F. S.	ELEV.		
BM # 7	4535	1266.203	3798	1262.405	BM # 7 Elev. 1262.445 Mendocino St. & Carrolle Dr. E. Carrolle Dr. 2' N.E	BW. 6249-4 N.E Cor. L&T in of C.R.
T.P.	3431	1265.842	4460	1261.382	Rock	
T.P	5511	1266.893	4970	1261.923	Nail	
BM # 9	5369	1267.292	4130	1263.162	BM # 9 Elev. 1263.180 Mendocino St & Brea Burn Rd Brea Burn Rd 6' N of E	BW 6249-4 N.E Cor. - L&T in E Cb CR - Tack Missing
	3630	1266.792	3555	1263.237	BM # 10 - Elev. 1263.270 Mendocino St & Brea Burn Rd Brea Burn Rd 6' N. of E	BW 6249-4 N.W. Cor. L&T in W Cb. CR.
Mon # 4	4147	1267.384	3802	1261.582	Mon # 4 See pg 16 For Loc.	W. side of Brass Cap Note: Mon. has been moved & Re-set to original Location but Not for Elev. See pg 126
T.P.	0998	1264.580	6364	1259.616	1 X 1 & N	
T.B.M. #1	0710	1258.926	10527	1248.399	Nail in top brick wall. 250' E of Club House E side of steps W. Spk	
	0360	1248.759				
T.P.			10615	1238.144	1 X 1	
Mon # 5	0859	1239.003	9585	1229.318	Mon # 5 See pg 16 For Loc.	W Side of Brass Cap
T.P.	4772	1234.190	1520	1232.670	1 X 1 & N.	
Mon # 6	9149	1241.819	3308	1239.511	Mon # 6 - E. edge of cap. See pg 16 For Loc.	- E. P.L. Hill Ave
Mon # 7	3265	1241.776	2670	1239.106	Mon # 7 - W. edge of cap. 5' ± S of Mon # 6	- E.P.L. Hill Ave - P.C.C.

Survey of Altadena Golf Course
Survey by W.E. Braden Notes X-4 Westerland
Indexed J. C. Johnson Date
Job No. 8431 Division No. Notes Red. Plotted Profile
Date Date No.
Notes Chkd. HN B Checked X-Sec.
Date 5-21-47 Date No.
F.B. 1221 Pg. 26

FORM 307 5M 7-43

PLEASE RETURN TO
LOS ANGELES COUNTY SURVEYOR
700 HALL OF RECORDS

NOTE: ANY ADDITIONS OR CHANGES ON THIS SHEET MUST BE MADE OR CIRCLED IN RED INK, WITH DATE AND NAME OF PERSON MAKING CHANGE

Do not extend notes this side of this line

STATION	B. S.	H. I.	F. S.	ELEV.		
B.M.C.43	10 642	1249 748	1 950	1247 798	BMC43 Elev 1247.801 · L.B. 770-41 Hill Ave + Calaveras St SW Cor. Bt. Sph. in c ~~18' W of W end of C.R.~~ 18' E of W End C.R. BMC 43 is chis. in cb.	
T.P.	1 967	1249 765	10 122	1239 643	Rock.	
Mon #8	1 330	1240 973	11 195	1229 778	Mon #8 - W. edge of cap. - E.P.L. Hill Ave R.C. see pg 20 For Loc.	
T.P.	7 640	1237 418	11 273	1226 145	Rock.	
T.P.	0 551	1226 696	9 923	1216 773	Nail.	
Mon #9	1 880	1218 653	9 230	1209 423	Mon #9 - N. edge of cap. E.P.L. Hill Ave + R.C. See pg. 21 for Loc.	
Mon #10	2 027	1211 450	7 030	1204 420	Mon #10 - N. edge of cap. E.P.L. Hill Ave - R.C. See pg. 21 for Loc.	
BMC42	3 225	1207 645	3 243	1204 402	B.M.-C-42 - Elev. 1204.397 - L.B. 770-41 Hill Ave. & Boston St. N.W. Cor. Bt. S. E. 2' N. of N. end of C.R.	

Profile No. ____ Notes Red. ____ Plotted ____ Date ____
X-Sec. No. ____ Notes Chkd. HNB Date 5-21-47 Checked ____ Date ____
Job No. 8431 Division No. ____ Survey of Altadena Golf Course
Survey by W.E. Bradson Notes Westerlund Date 4/21-47
Map No. ____ Date ____
F.B. 1221 PG. 27

F.B. 1221 PG. 28 Job No. 8431 Division No. _____ Notes Red. _____ Plotted _____ Profile

Survey of Altadena Golf Course Date _____ Date _____ No. _____

Survey by _____ Notes _____ Notes Chkd. _____ Checked _____ X-Sec.

Indexed _____ Date _____ Date _____ Date _____ No. _____

STATION	B. S.	H. I.	F. S.	ELEV.

FORM 307 5M 7-43

PLEASE RETURN TO
LOS ANGELES COUNTY SURVEYOR
700 HALL OF RECORDS

Do not extend notes this side of this line

NOTE: ANY ADDITIONS OR CHANGES ON THIS SHEET MUST BE MADE OR CIRCLED IN RED INK. WITH DATE AND NAME OF PERSON MAKING CHANGE

Notes Ck'd by D.M.F.	Survey of [illegible]
Map No. B-1945	W. O. 8431 Tape No. 081 St'd 68 °F
Office Work	Surveyed by Porter
Checked	Notes Porter Date 12-11-47
Date	Indexed A. C. Johnson 12-12-47

F. B. 1721 PG. 29

Proposed Line Change in Boundary

Location of Ax at [illegible]

J.N. 8431

12-11-47

Porter

Snyder

Stock

Hand

Note: Any Additions or Changes on This Sheet Must Be Made or Circled in Red Ink With Date and Name of Person Making Change.

Do not extend notes this side of this line.

RETURN TO
LOS ANGELES COUNTY SURVEYOR
700 HALL OF RECORDS

FORM 247 5M 11-46

F. B. 1221 PG. 30

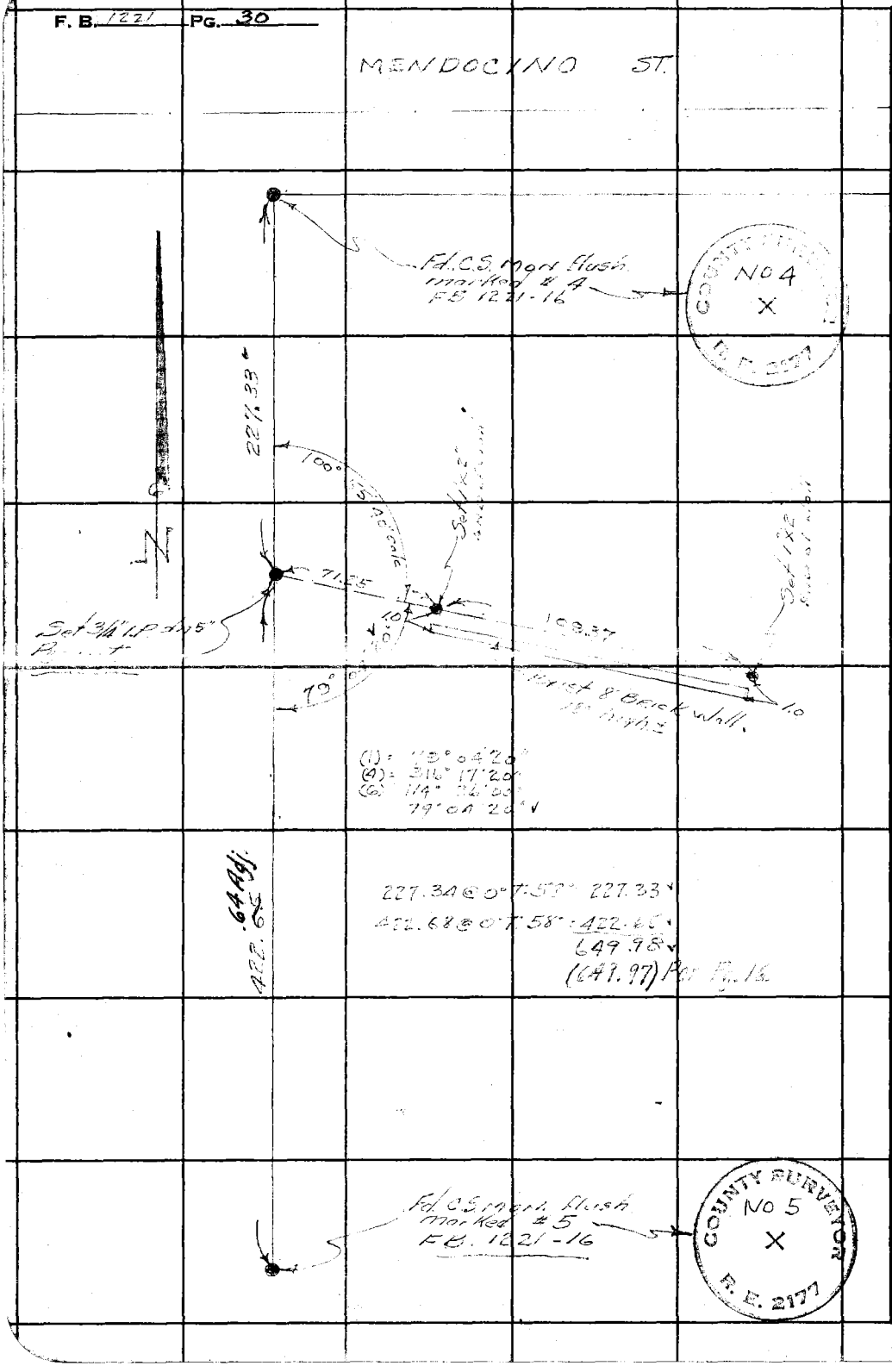

RETURN TO
LOS ANGELES COUNTY SURVEYOR
700 HALL OF RECORDS

Do not extend notes this side of this line.

Note: Any Additions or Changes on This Sheet Must Be Made or Circled in Red Ink With Date and Name of Person Making Change.

Notes Ck'd by	Survey of Altadena Golf Course F. B. 1221 PG. 31
Map No.	W. O. 8431 Tape No. 081 St'd 68° °F
Office Work	Surveyed by Porter
Checked	Notes Porter Date 2-6-48
Date	Indexed A. C. Johnson

WS 50-C-2

LINE CHANGE IN PARK
BOUNDARY - N.W. COR OF PARK
COR'S #3 to #6

J.N. 8431

2-6-48
Porter
Snyder
Stock
Hand

Note: Any Additions or Changes on This Sheet Must be Made or Circled in Red Ink With Date and Name of Person Making Change.

Do not extend notes this side of this line.

RETURN TO
LOS ANGELES COUNTY SURVEYOR
700 HALL OF RECORDS

FORM 247 5M 5-46

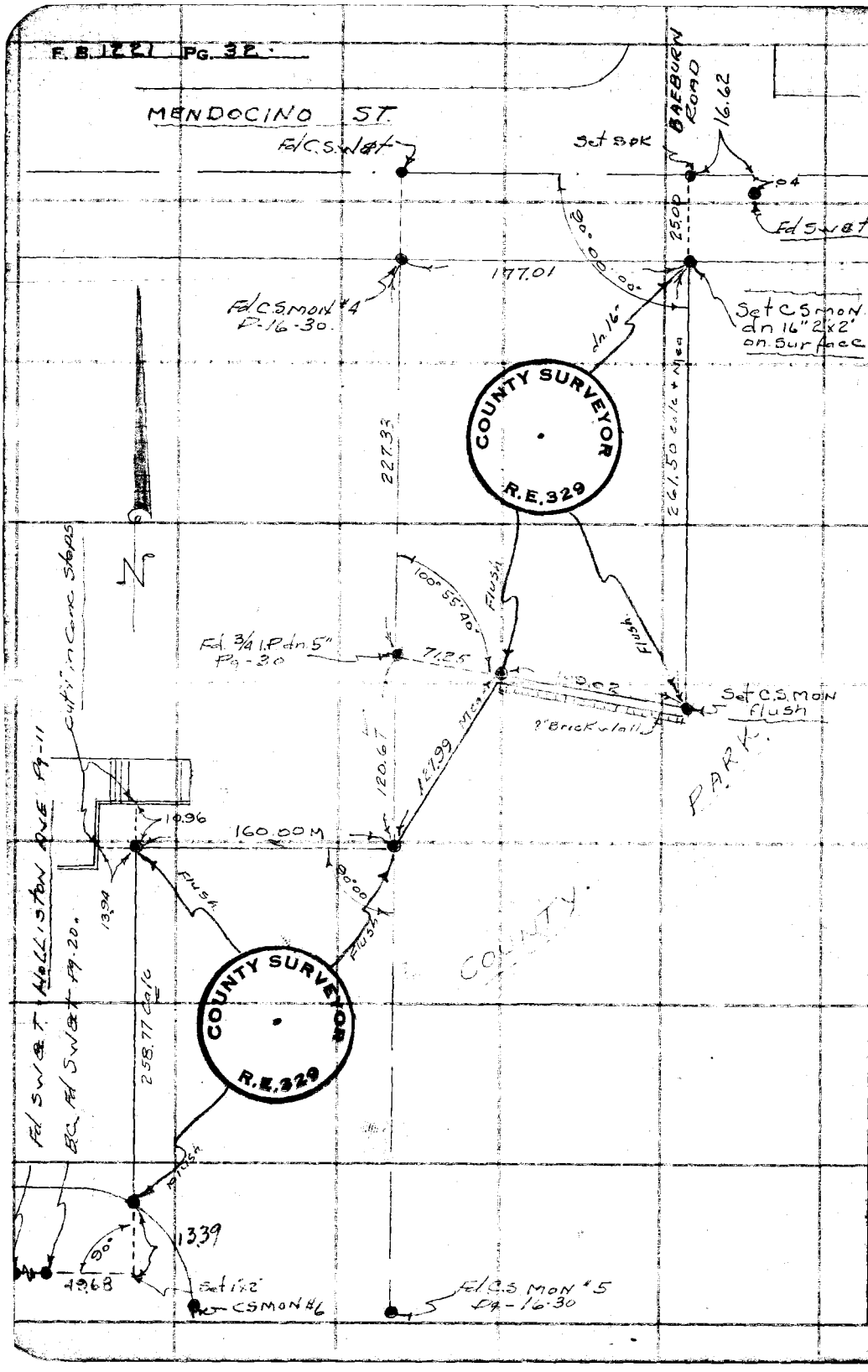

RETURN TO
LOS ANGELES COUNTY SURVEYOR
700 HALL OF RECORDS
Do not extend notes this side of this line.
Note: Any Additions or Changes on This Sheet Must be Made or Circled in Red Ink With Date and Name of Person Making Change.

WS 50-C-2

Notes Ck'd by AWR	Survey of Altadena Golf Course
Map No.	W. O. 8431 Tape No. 093 St'd 68 °F
Office Work	Surveyed by Benson
Checked	Notes " Date 6-11-48
Date	Indexed A. C. Johnson 6-22-48

F. B. 1221 Pg. 33

W550-C-2

SURVEY OF
WILKES PROPERTY
ON
EAST SIDE OF PARK
ALTADENA GOLF COURSE
J.N. 8431

6-11-48 Benson
C.A. Benson
J.S. Coates
G.F. Drier
H. Tsuyuki
(J.F. Ochsner - onedo)

Note: Any Additions or Changes on This Sheet Must be Made or Circled in Red Ink With Date and Name of Person Making Change.

Do not extend notes this side of this line.

RETURN TO
LOS ANGELES COUNTY SURVEYOR
700 HALL OF RECORDS

FORM 247 5M 11-46


F. B. 1221 Pg. 34
Con't. on bot. pg. 40.
320.69 T= 82°=320.72
320.72 To X" bot. S.P.
POT.
Set +" on Top Spill Way on ℄ Channel Prod. from North
℄ Line on ℄ Ditch Prod.
86.18 @ 11°43' T=82°= 84.38
85.79 @ 10°25' T=82°= 84.38
242.83 Level T=82°= 242.85
① 91°33'40"
④ 366°14'00"
91°33'30"
⑥ 189°20'40"
91°33'26⅔
327.23
Prop. Line per C.T.
Con't. on Rt. side pg. 36.
Fd. S.W. + T. per pg. 7
Set L. Bt. Spk. + W. Bv. Int.
247.94
187.40
To Bt. Spk. Pg. 35
MORADA
PL.
Con't. from 1st side pg. 35
187.38 T=82°=187.40
187.39 T=80°=187.40
247.91 T=84°=247.94
247.92 T=84°=247.95
RETURN TO
LOS ANGELES COUNTY SURVEYOR
700 HALL OF RECORDS
Do not extend notes this side of this line.
Note: Any Additions or Changes on This Sheet Must be Made or Circled in Red Ink With Date and Name of Person Making Change.
WS 50-C-2

Notes Ck'd by AAR	Survey of [illegible]
Map No.	W. O. 8431 Tape No. 093 St'd 68 °F
Office Work	Surveyed by Benson
Checked	Notes " Date 6-11-48
Date	Indexed [illegible]

F. B. 1221 Pg. 35

① 164° 21' 20"
④ 297° 26' 00"
164° 21' 30"
⑥ 266° 08' 50"
164° 21' 23"

① 113° 40' 00"
④ 94° 39' 50"
113° 39' 57½"
⑥ 322° 00' 00"
113° 40' 00"

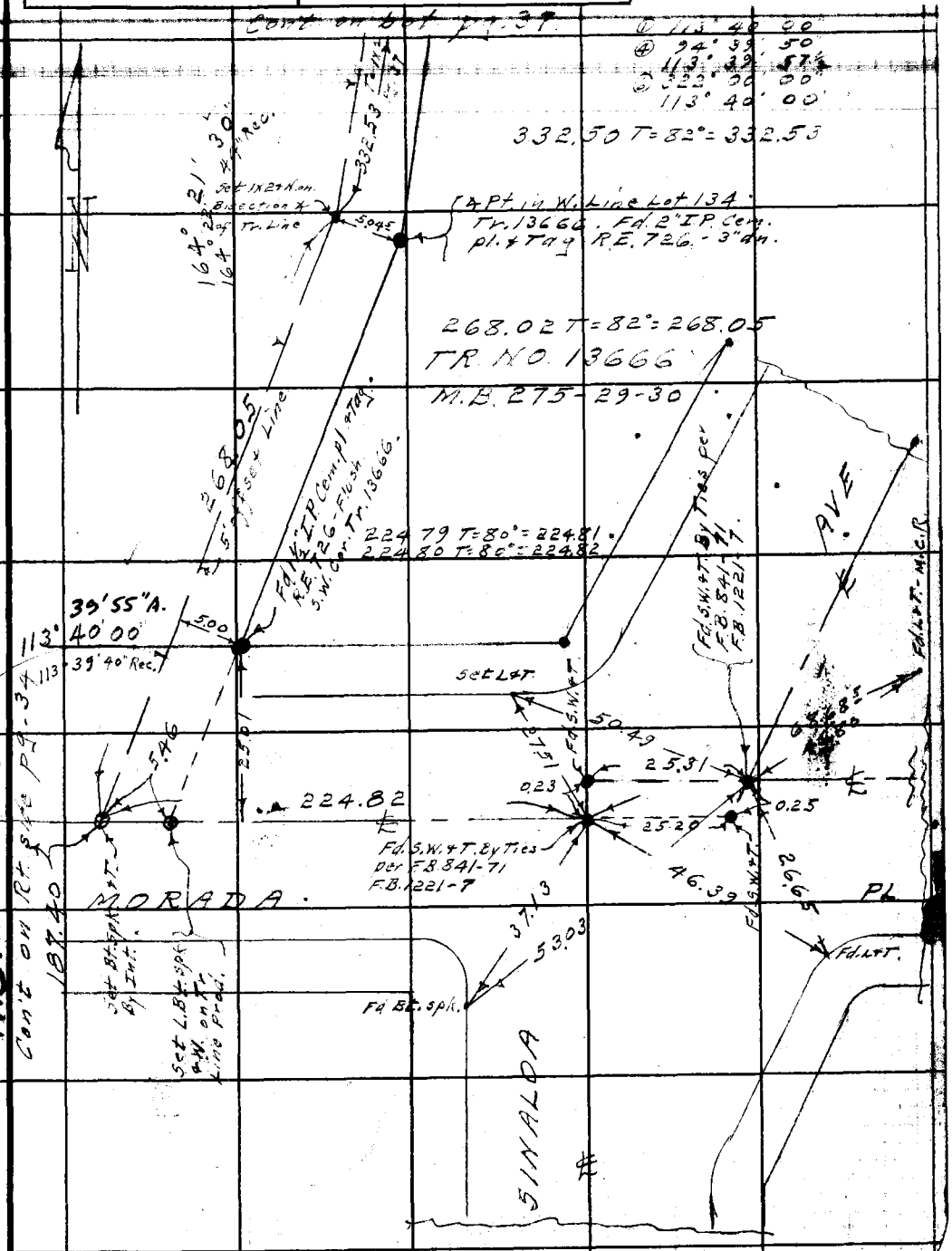

Note: Any Additions or Changes on This Sheet Must be Made or Circled in Red Ink With Date and Name of Person Making Change.

Do not extend notes this side of this line.

RETURN TO
LOS ANGELES COUNTY SURVEYOR
700 HALL OF RECORDS

W.S.50-C-2

FORM 247 BM 11-46

F. B. 1221 Pg. 36

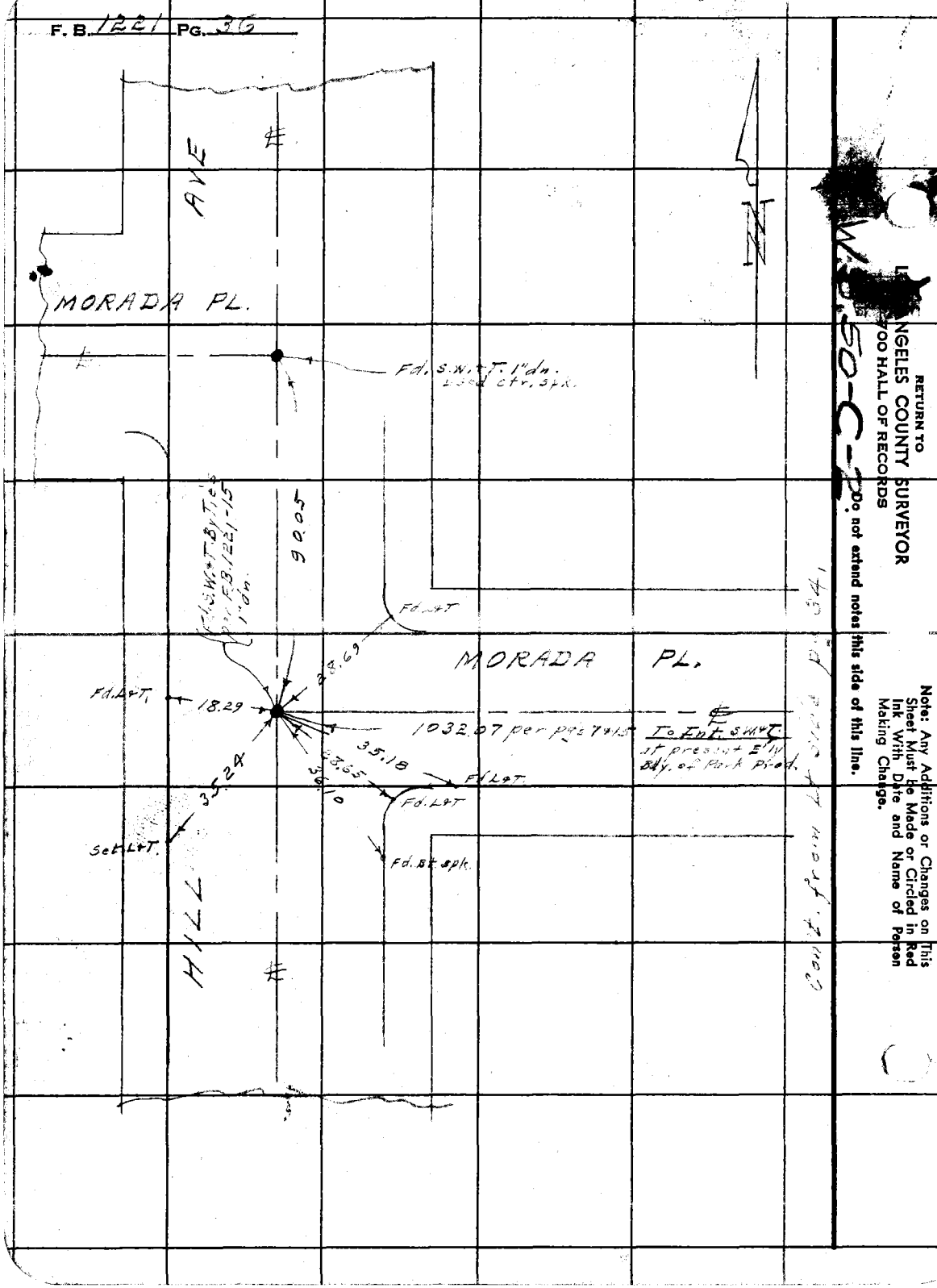

RETURN TO
LOS ANGELES COUNTY SURVEYOR
700 HALL OF RECORDS

Do not extend notes this side of this line.

Note: Any Additions or Changes on This Sheet Must Be Made or Circled in Red Ink With Date and Name of Person Making Change.

Notes Ck'd by aap	Survey of Altadena Golf Course
Map No.	W. O. 8431 Tape No. 093 St'd 68 °F
Office Work	Surveyed by Benson
Checked	Notes " Date 6-14-48
Date	Indexed A. C. Johnson

F. B. 1221 PG. 37

821.44
323.59
497.55

① 161° 27' 30"
④ 285° 50' 20"
161° 27' 35"
⑥ 248° 45' 20"

Con't. on bot pg 38

435.59 T=84°=435.60

TR. NO. 13666
M.B. 275-30.

435.63

Fd. 2" I.P. Cem. pl. & Tag. R.E. 726, -10" dn. per Tr. 13666 ∡ on W side Lot. 116.

Set 1X2 & N on bisection of ∡ of Tr. Line

5.06 5

161° 27' 35" (161° 27' 03" Rec.)

497.55 T=84°= 497.60

74.36

FUTURE ST.

Fd. 2" I.P. Cem. pl. & Tag. R.E. 726 10" dn. per Tr. 13666

497.60

5.06

5.15

5.17

65.02

LOT. 122

64.96

64.98

64.95

① 90° 03' 40"
④ 360° 15' 10"
90° 03' 47½
⑥ 180° 22' 40"
90° 03' 46⅔

Con't from Rt. side pg. 41.

To "X" on ℄ S.D.

324.44

1' offset. Line Prod

Lot Line Prod.

65.01

1.00

1.00

1.00

187.89

5.21

Set 1X2 & N By Int.

64.99

LOT. 123

187.87 T=84°=187.89

5.24

65.01

90°

323.61

5.28

① 164° 22' 20"
④ 297° 29' 00"
164° 22' 15"
⑥ 266° 13' 10"
164° 22' 12"

323.59 T=78°= 323.61

Set 1X2 & N on Bisection of ∡ of Tr. Line

5.04 5

Fd. 1½" I.P. Cem. pl. & Tag. R.E. 726 - 4" dn. N.W. Cor Lot. 128

164° 22' 15" (164° 22' 43" Rec.)

332.53

To 1X2 ∡

Con't. from top pg. 35

Note: Any Additions or Changes on This Sheet Must be Made or Circled in Red Ink With Date and Name of Person Making Change.

Do not extend notes this side of this line.

RETURN TO
LOS ANGELES COUNTY SURVEYOR
700 HALL OF RECORDS

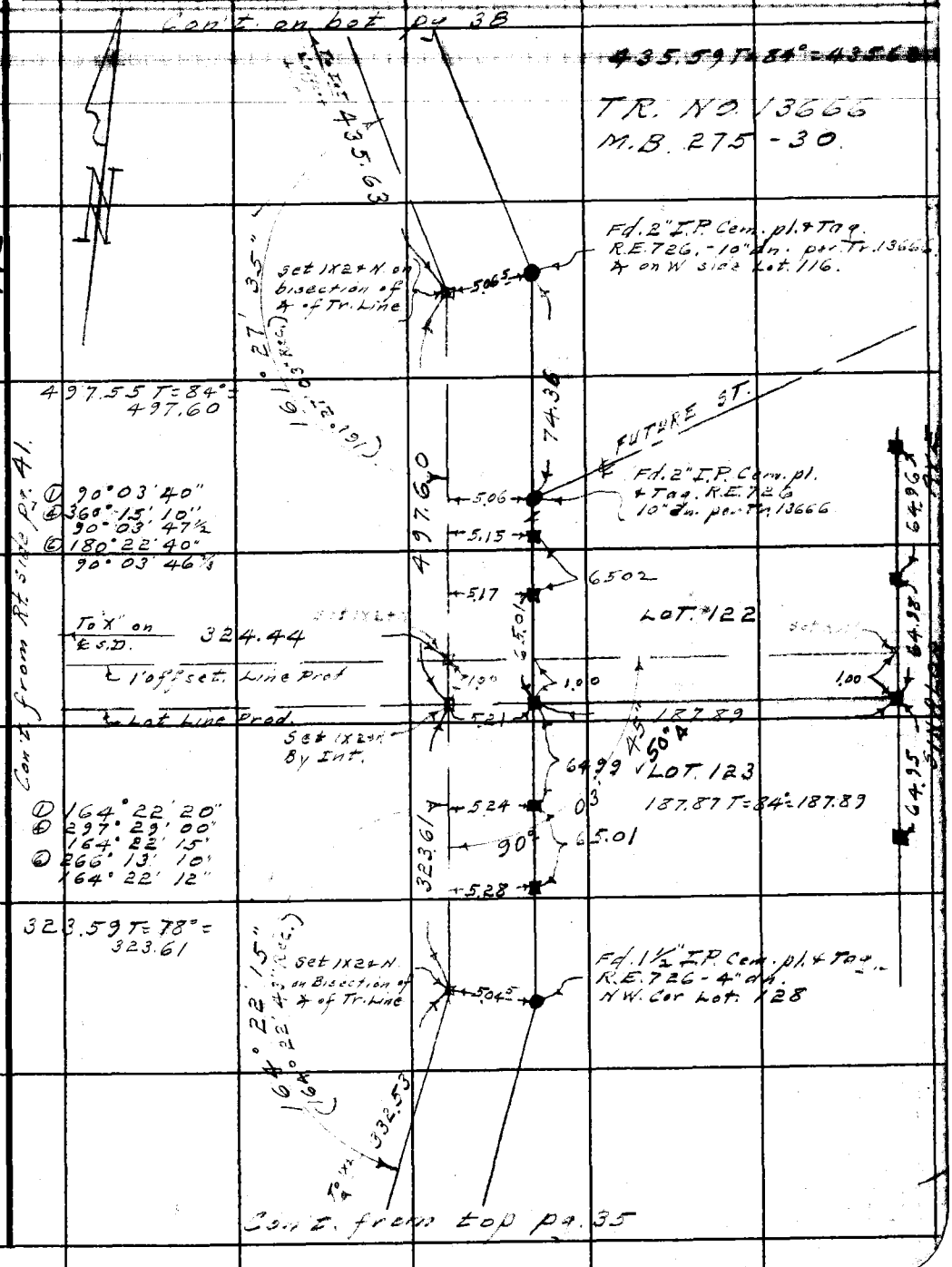

FORM 247 5M 11-46

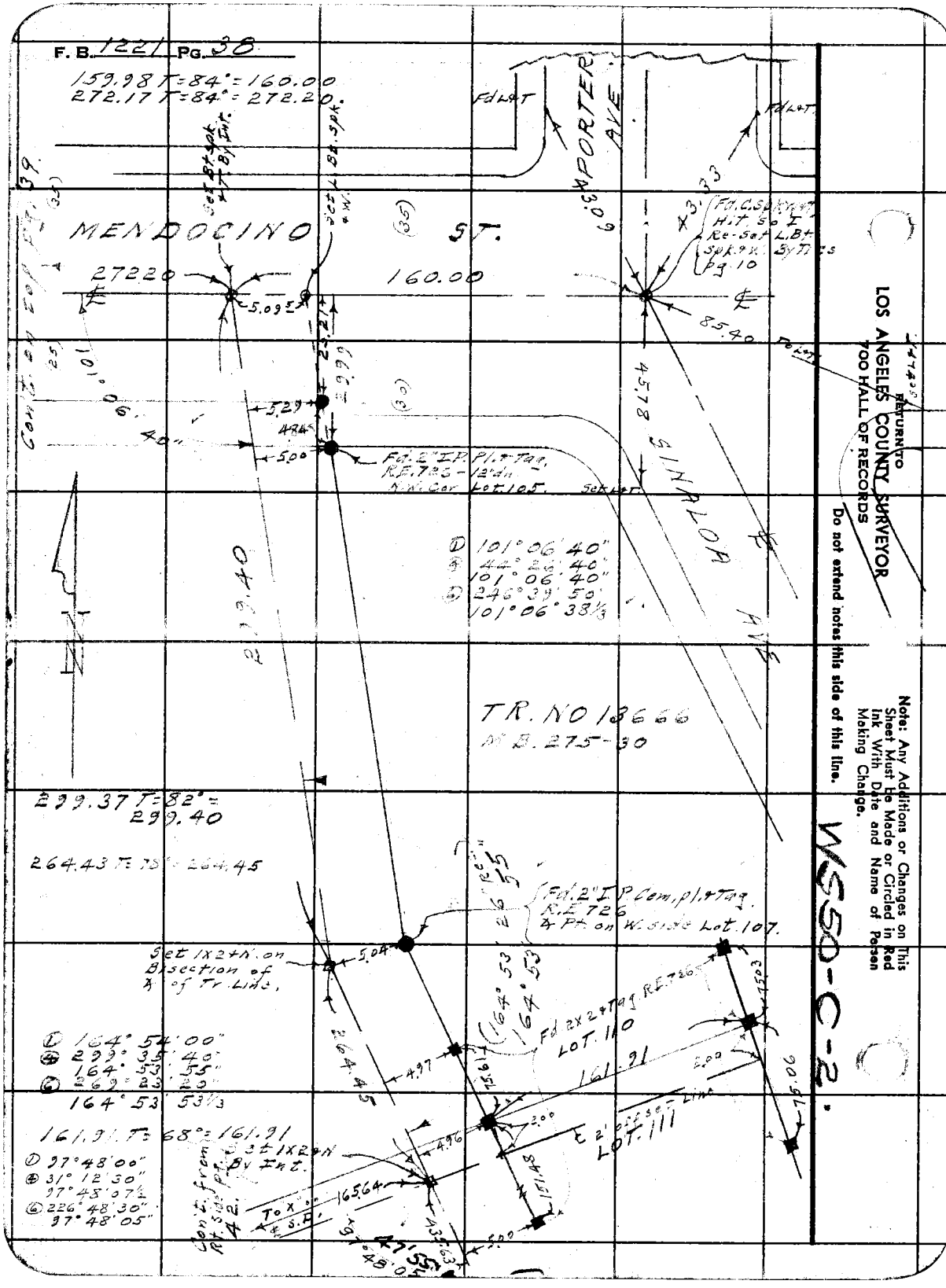
F. B. 1221 Pg. 38
159.98 T=84°=160.00
272.17 T=84°=272.20
MENDOCINO ST.
160.00
272.20
5.09
5.29
5.00
Fd. 2" I.P. Pl. & Tag, R.E. 726 - 12" dn. N.W. Cor. Lot 105.
Set L.T.
Fd. L.T.
Fd. C. Spk. & T. Hit. So. I. Re-Set L.Bt. Spk. & W. By Tres Pg. 10
85.40
45.78
SINALOA AVE
① 101° 06' 40"
④ 44° 26' 40"
101° 06' 40"
⑥ 246° 39' 50"
101° 06' 38 1/3
TR. NO 13666
M.B. 275-30
299.37 T=82°=299.40
264.43 T=78°=264.45
Fd. 2" I.P. Cem. pl. & Tag. R.E. 726 & Pt. on W. side Lot. 107.
Set 1x2 & N. on Bisection of ℄ of Tr. Line.
5.04
264.45
4.97
Fd. 2x2 & Tag R.E. 726 LOT. 110
161.91
2.00
2' off set Line LOT. 111
4.96
165.64
151.48
5.00
① 164° 54' 00"
④ 299° 35' 40"
164° 53' 55"
⑥ 269° 23' 20"
164° 53' 53 1/3
161.91 T=68°=161.91
① 97° 48' 00"
④ 31° 12' 30"
97° 48' 07 1/2
⑥ 226° 48' 30"
97° 48' 05"
Set 1x2 & N. By Int.
To X on ℄ S.P.
Con't. from Rt. Side Pg. 42
Con't. on top Pg. 39
RETURN TO
LOS ANGELES COUNTY SURVEYOR
700 HALL OF RECORDS
Do not extend notes this side of this line.
Note: Any Additions or Changes on This Sheet Must Be Made or Circled in Red Ink With Date and Name of Person Making Change.
WS50-C-2

Notes Ck'd by aaR	Survey of [illegible]
Map No.	W. O. 8431 Tape No. 293 St'd 68 °F
Office Work	Surveyed by Benson
Checked	Notes " Date 6-14-48
Date	Indexed A. C. Johnson

F. B. 1221 Pg. 39

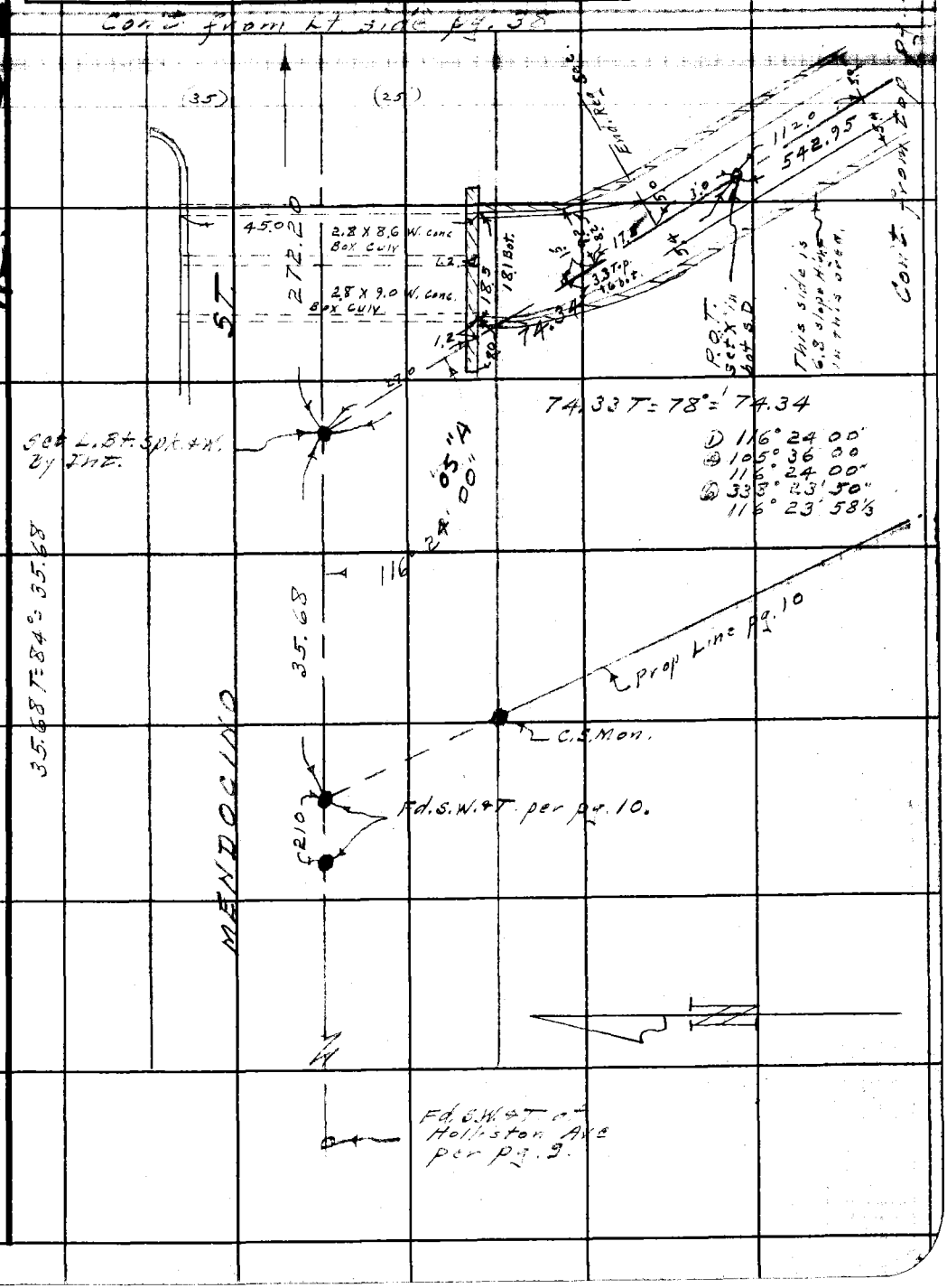

W.S. 50-C-2

Note: Any Additions or Changes on This Sheet Must be Made or Circled in Red Ink With Date and Name of Person Making Change.

Do not extend notes this side of this line.

RETURN TO
LOS ANGELES COUNTY SURVEYOR
700 HALL OF RECORDS

FORM 247 5M 11-46

F. B. 1221 PG. 40

Con't. on bot. pg. 41.

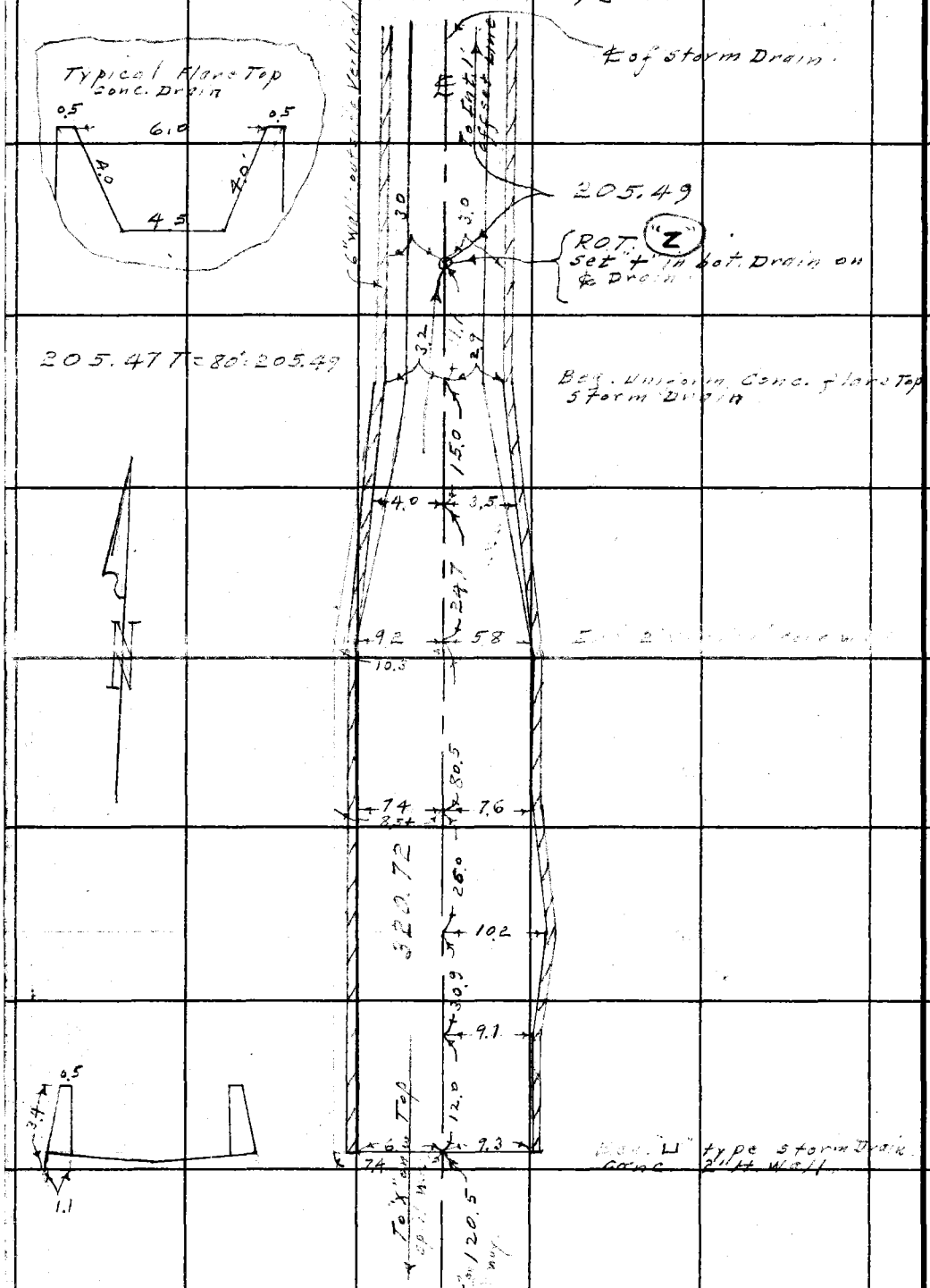

Con't. from top pg. 34.

RETURN TO
LOS ANGELES COUNTY SURVEYOR
700 HALL OF RECORDS
Do not extend notes this side of this line.
Note: Any Additions or Changes on This Sheet Must be Made or Circled in Red Ink With Date and Name of Person Making Change.

Notes Ck'd by aaR	Survey of [illegible]	F. B. 1221 Pg. 41
Map No.	W. O. 8431 Tape No. 293 St'd 68 °F	
Office Work	Surveyed by Benson	
Checked	Notes " Date 6-17-48	
Date	Indexed A. C. Johnson	

Con't. on bot. pg. 42.

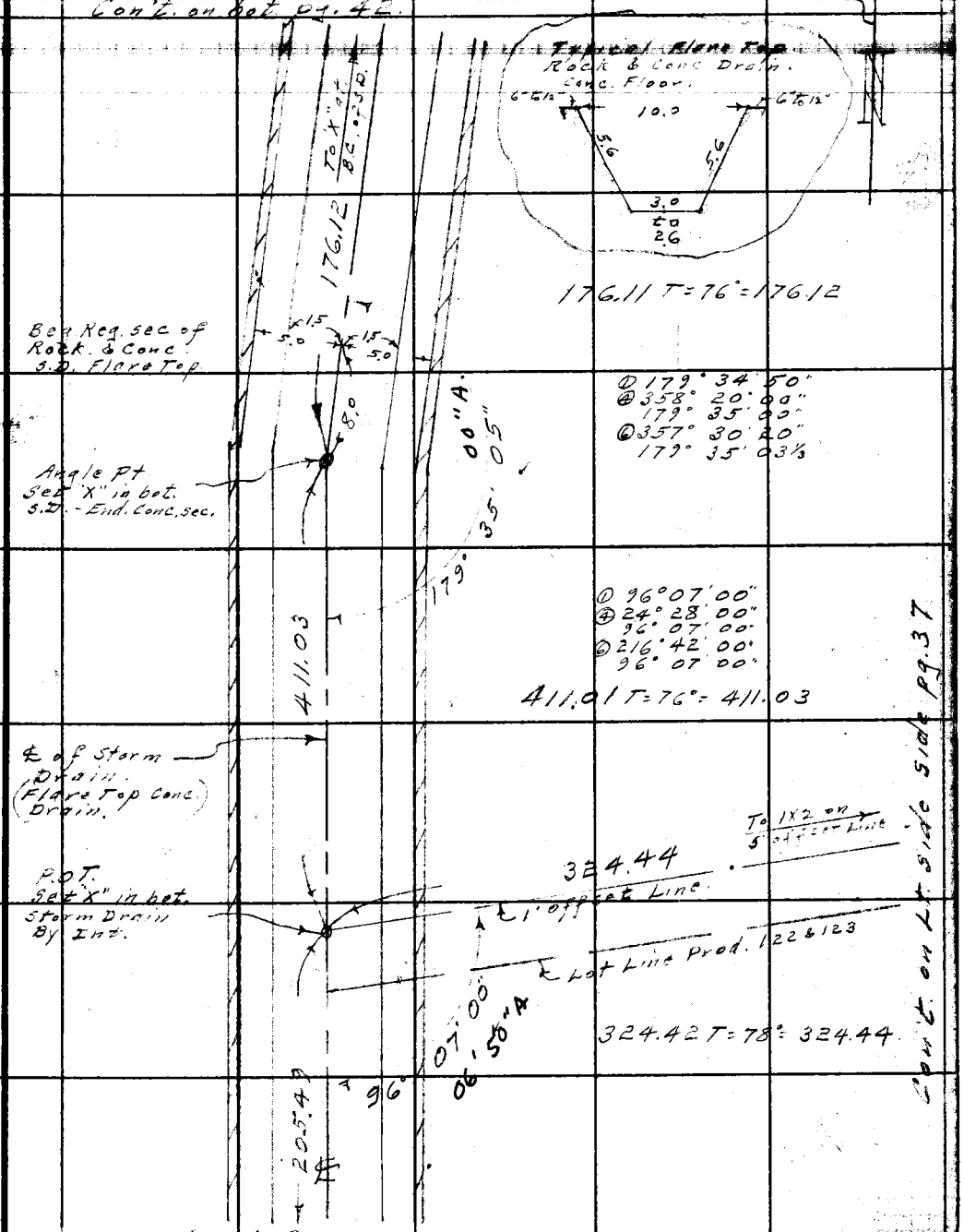

Con't. from top. pg. 40.

Con't. on Lt. side side pg. 37

Note: Any Additions or Changes on This Sheet Must be Made or Circled in Red Ink With Date and Name of Person Making Change.

Do not extend notes this side of this line.

RETURN TO
LOS ANGELES COUNTY SURVEYOR
700 HALL OF RECORDS

FORM 247 5M 11-46

F. B. 1221 PG. 42 Con't. on Rt. side pg. 39.

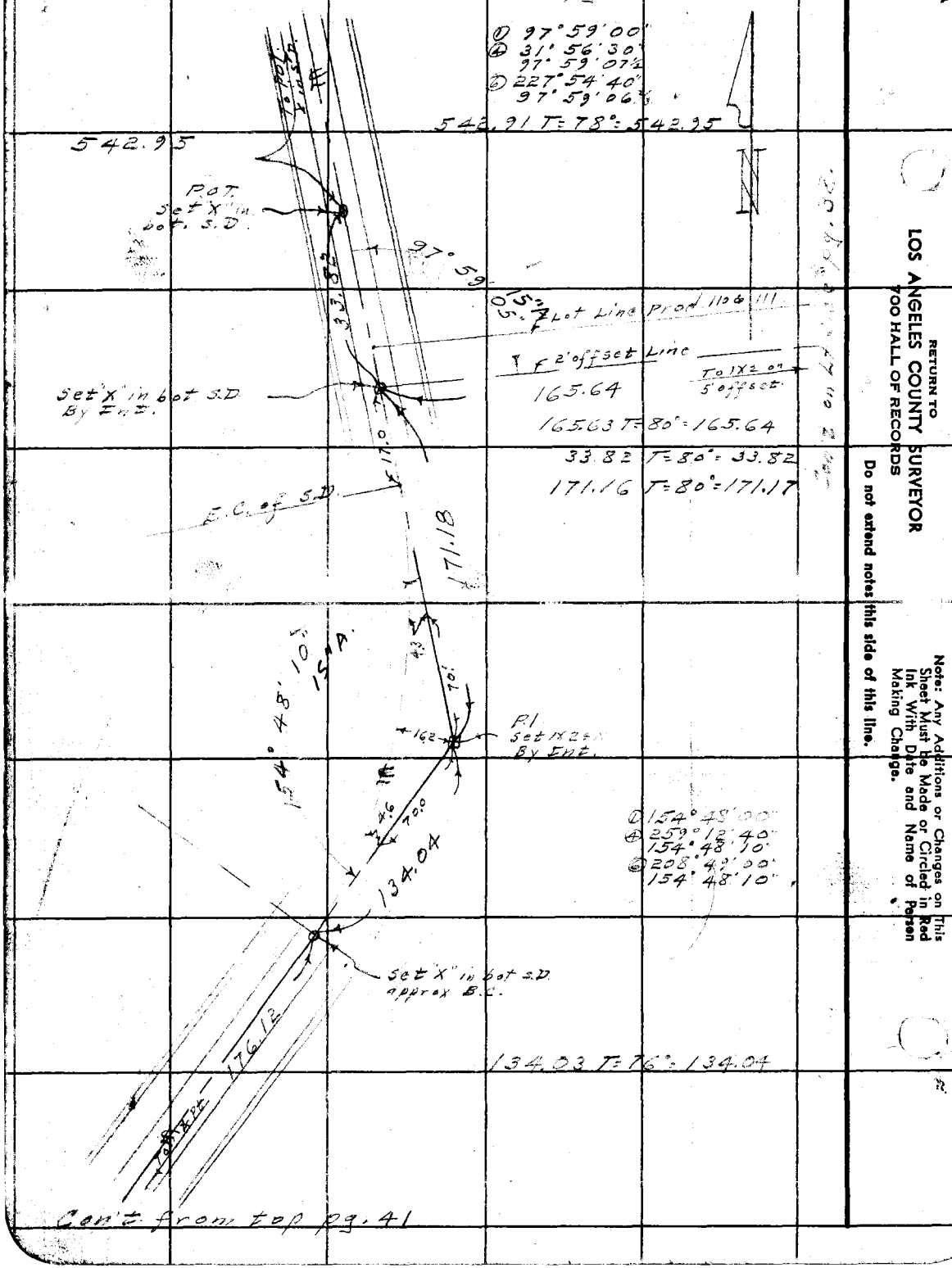

RETURN TO
LOS ANGELES COUNTY SURVEYOR
700 HALL OF RECORDS
Do not extend notes this side of this line.

Note: Any Additions or Changes on This Sheet Must Be Made or Circled in Red Ink With Date and Name of Person Making Change.

Notes Ck'd by	Survey of Altadena Golf Course	F. B. [illegible] PG. [illegible]
Map No. B-[illegible]8 4	W. O. 5337 Tape No. 095 St'd 68 °F	
Office Work JBM	Surveyed by H. F. NAUMANN	
Checked HNB	Notes H. F. NAUMANN Date 7-12-48	
Date [illegible]	Indexed A. C. Johnson 10-21-48	

WS 50-C

Note: Any Additions or Changes on This Sheet Must be Made or Circled in Red Ink With Date and Name of Person Making Change.

Do not extend notes this side of this line.

RETURN TO
LOS ANGELES COUNTY SURVEYOR
700 HALL OF RECORDS

SURVEY
of
Partial Development
WATER MAIN
and
SPRINKLER SYSTEM

ALTADENA PARK and GOLF COURSE.

Capital Project: No 1594.

H.F. Naumann
J.S. Coates ~ H.R. Stock
D. H. Beers ~ R. H. Rehl
A. L. Molinari ~ W. K. Challoner

FORM 247 5M 11-46

F. B. 1221 PG. 44

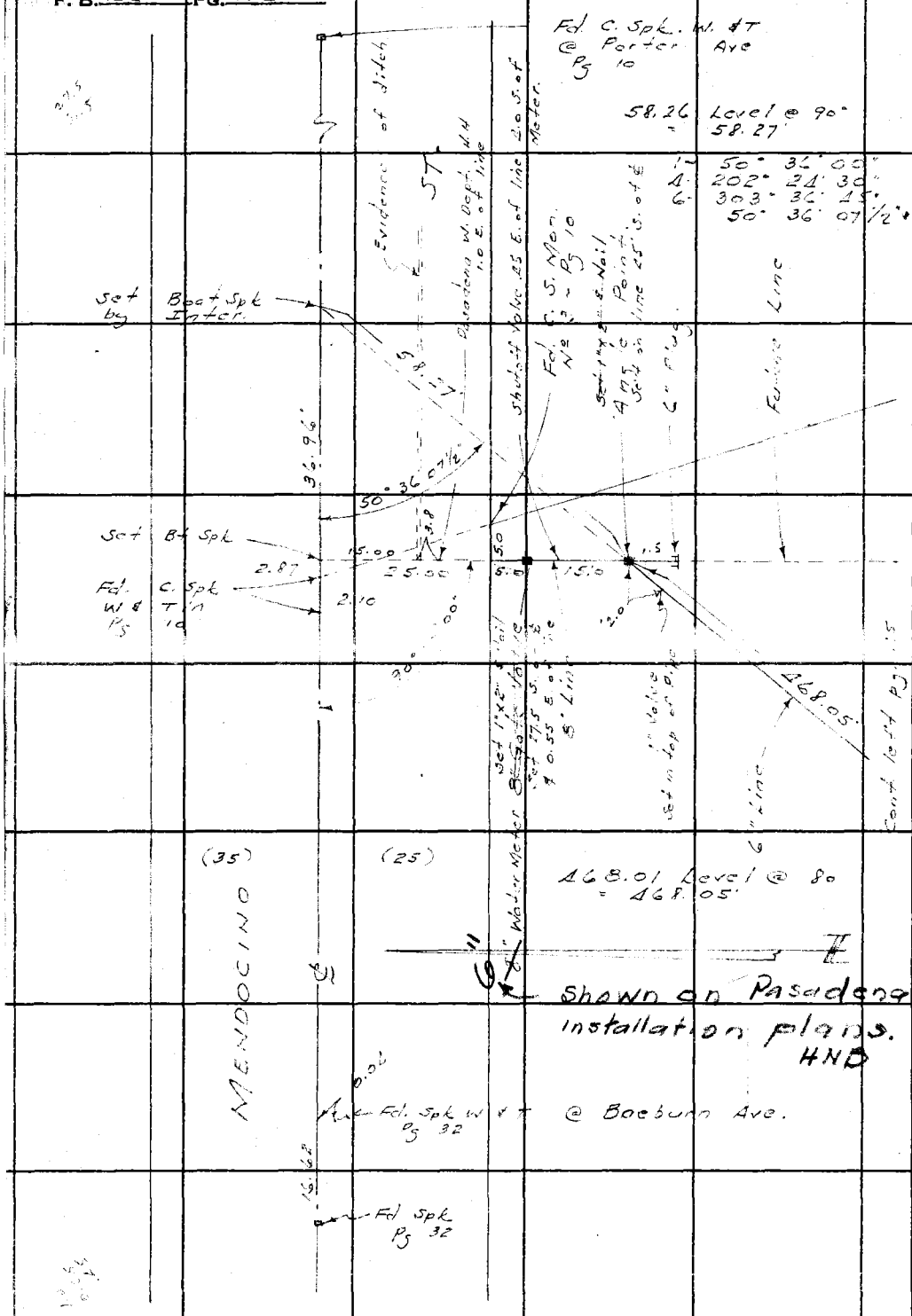

RETURN TO
LOS ANGELES COUNTY SURVEYOR
700 HALL OF RECORDS

Do not extend notes this side of this line.

Note: Any Additions or Changes on This Sheet Must Be Made or Circled in Red Ink With Date and Name of Person Making Change.

CS 50-C-2

Notes Ck'd by	Survey of [illegible]	F. B. 12[illegible] Pg. 15
Map No. B-1984	W. O. 5337 Tape No. 095 St'd 68 °F	
Office Work JBM	Surveyed by H. F. NAUMANN	
Checked HNB	Notes H. F. NAUMANN Date 7-12-48	
Date Nov 1948	Indexed [illegible] C. Johnson	

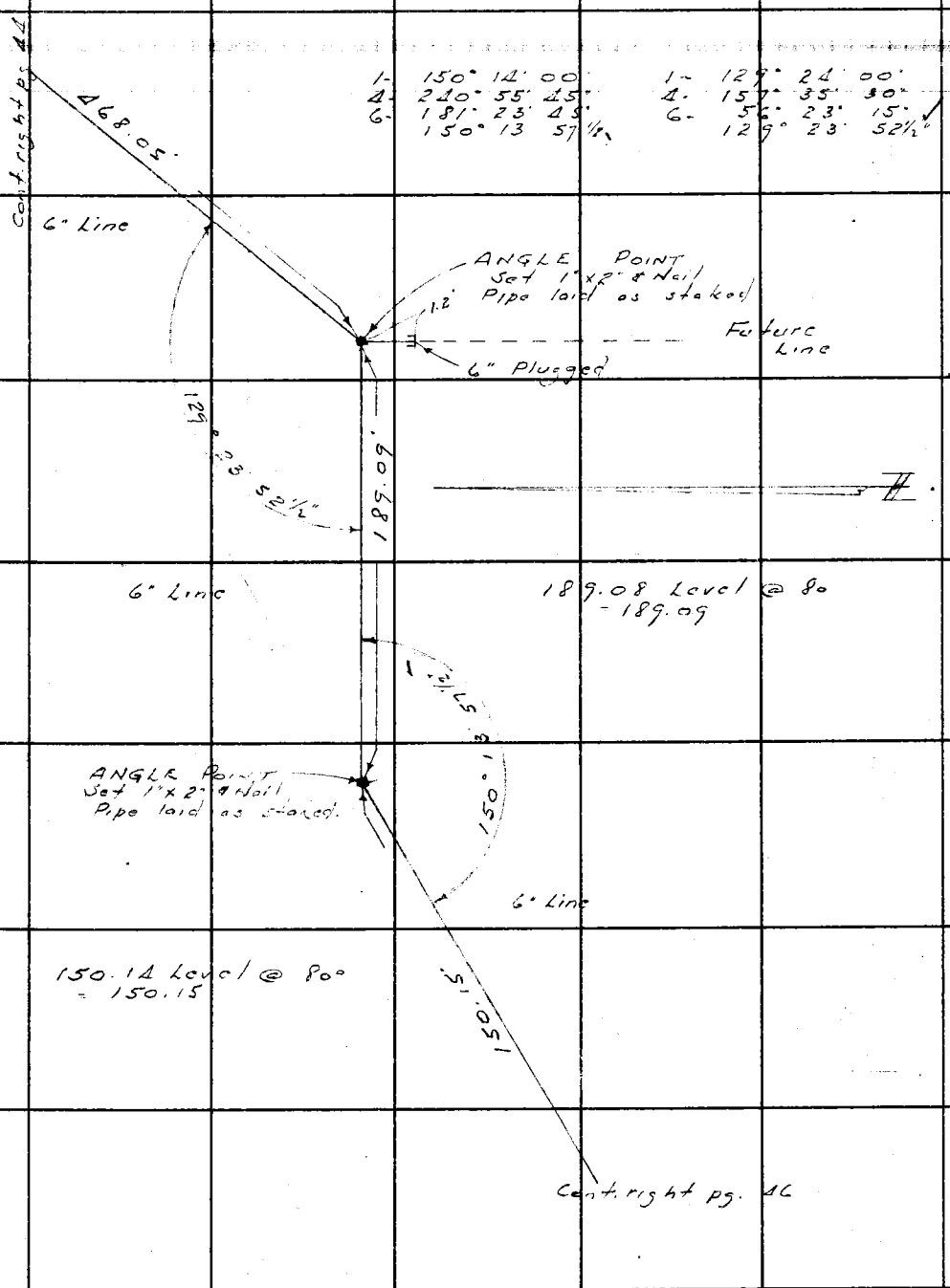

Note: Any Additions or Changes on This Sheet Must be Made or Circled in Red Ink With Date and Name of Person Making Change.

Do not extend notes this side of this line.

RETURN TO
LOS ANGELES COUNTY SURVEYOR
700 HALL OF RECORDS

FORM 247 BM 11-46

F. B. 1221 PG. 46

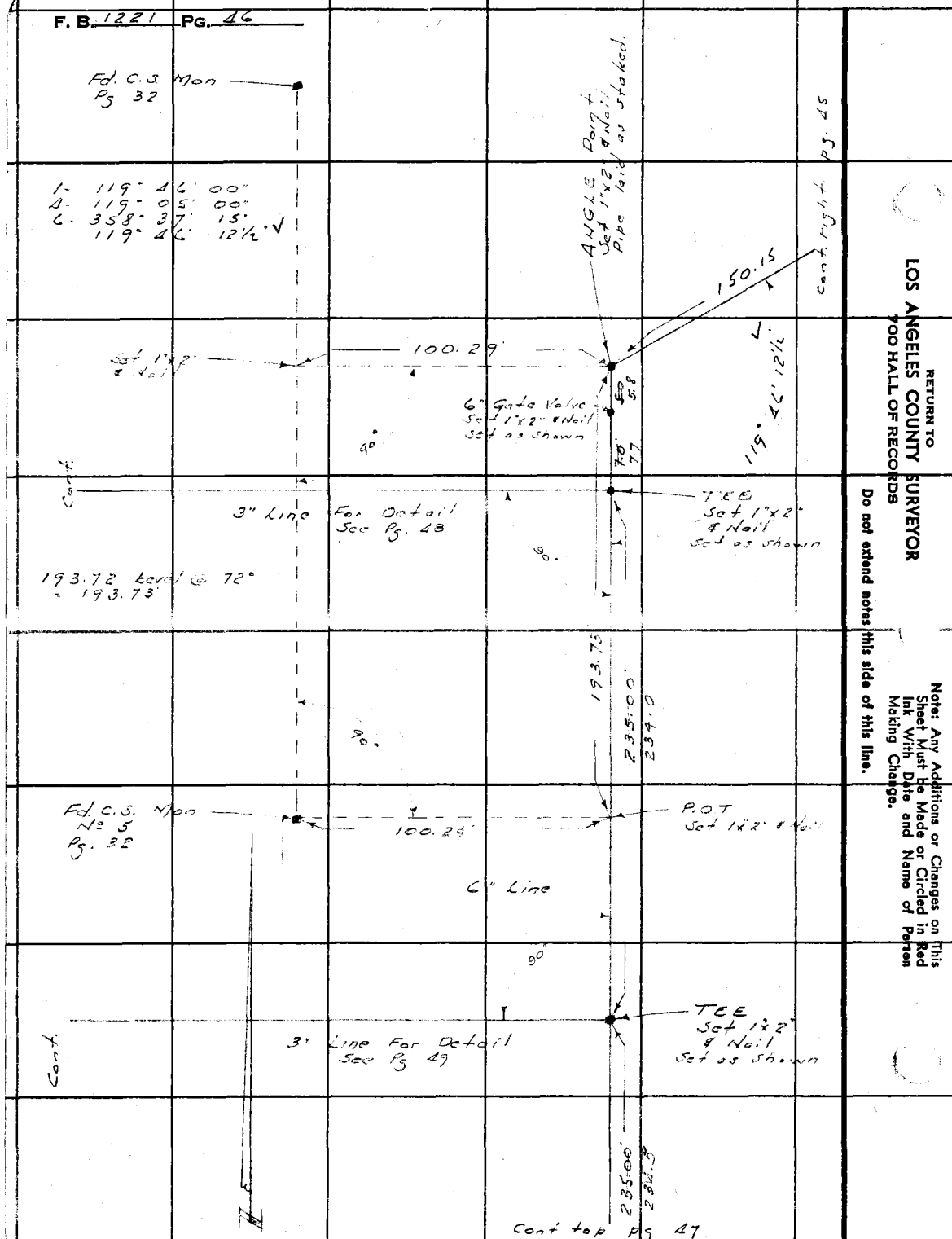

RETURN TO
LOS ANGELES COUNTY SURVEYOR
700 HALL OF RECORDS

Do not extend notes this side of this line.

Note: Any Additions or Changes on This Sheet Must Be Made or Circled in Red Ink With Date and Name of Person Making Change.

Notes Ck'd by	Survey of [illegible]	F. B. [illegible] Pg. 47
Map No. B-1984	W. O. 5337 Tape No. 095 St'd 68 °F	
Office Work JBM	Surveyed by H. F. NAUMANN	
Checked HNB	Notes H.R. Stock Date 7-13-48	
Date Nov 1948	Indexed A. C. Johnson	

Cont. bot. pg. 46

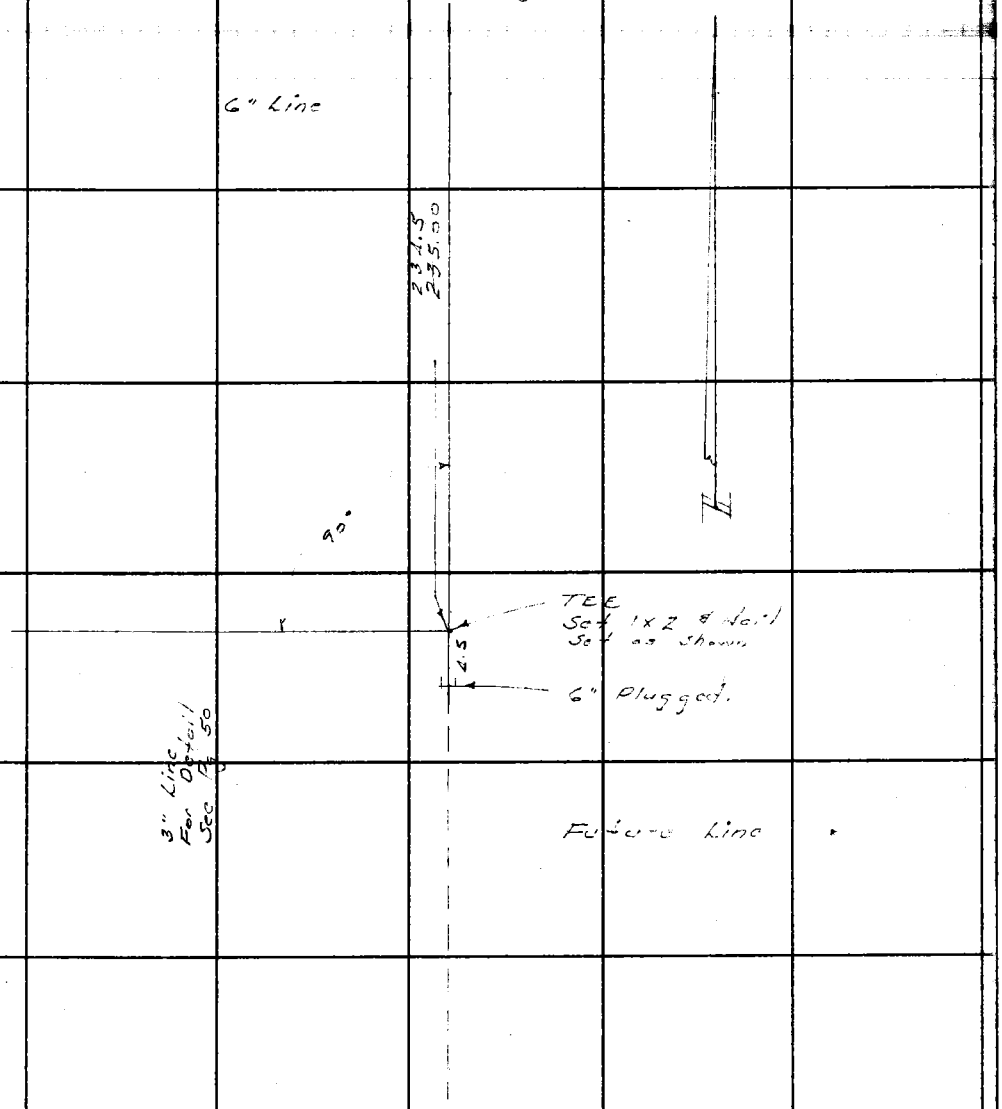

Note: Any Additions or Changes on This Sheet Must be Made or Circled in Red Ink With Date and Name of Person Making Change.

Do not extend notes this side of this line.

RETURN TO
LOS ANGELES COUNTY SURVEYOR
700 HALL OF RECORDS

FORM 247 5M 11-46

F. B. 1221 PG. 49

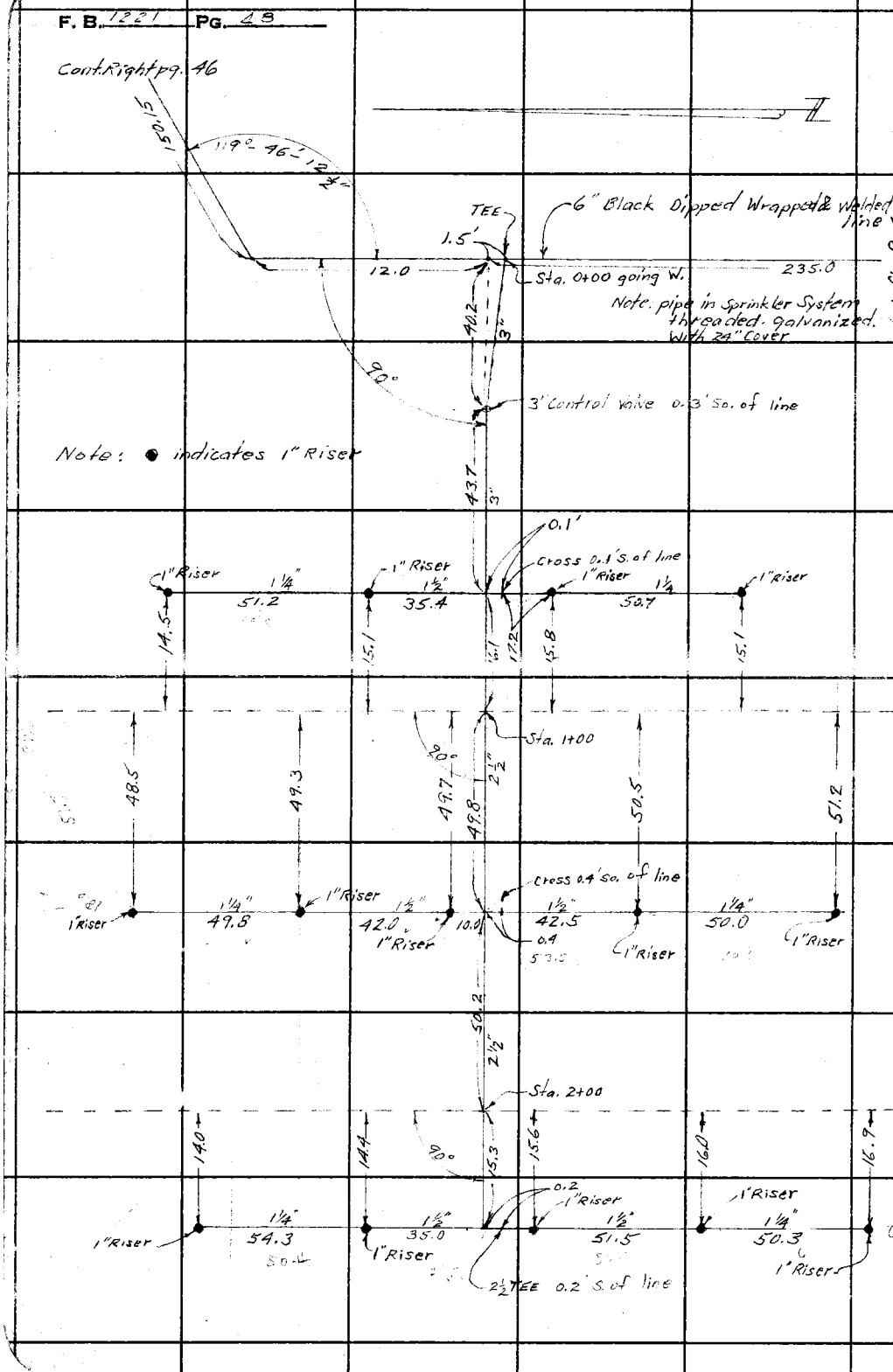

Cont. left pg. 49

RETURN TO
LOS ANGELES COUNTY SURVEYOR
700 HALL OF RECORDS

Do not extend notes this side of this line.

Note: Any Additions or Changes on This Sheet Must be Made or Circled in Red Ink With Date and Name of Person Making Change.

Notes Ck'd by	Survey of [illegible]
Map No. B-1984	W. O. 5337 Tape No. 095 St'd 68 °F
Office Work JBM	Surveyed by H. F. NAUMANN
Checked HNB	Notes H.R. Stock Date 10. 48
Date Nov 1948	Indexed A. C. Johnson

F. B. [illegible] PG. [illegible]

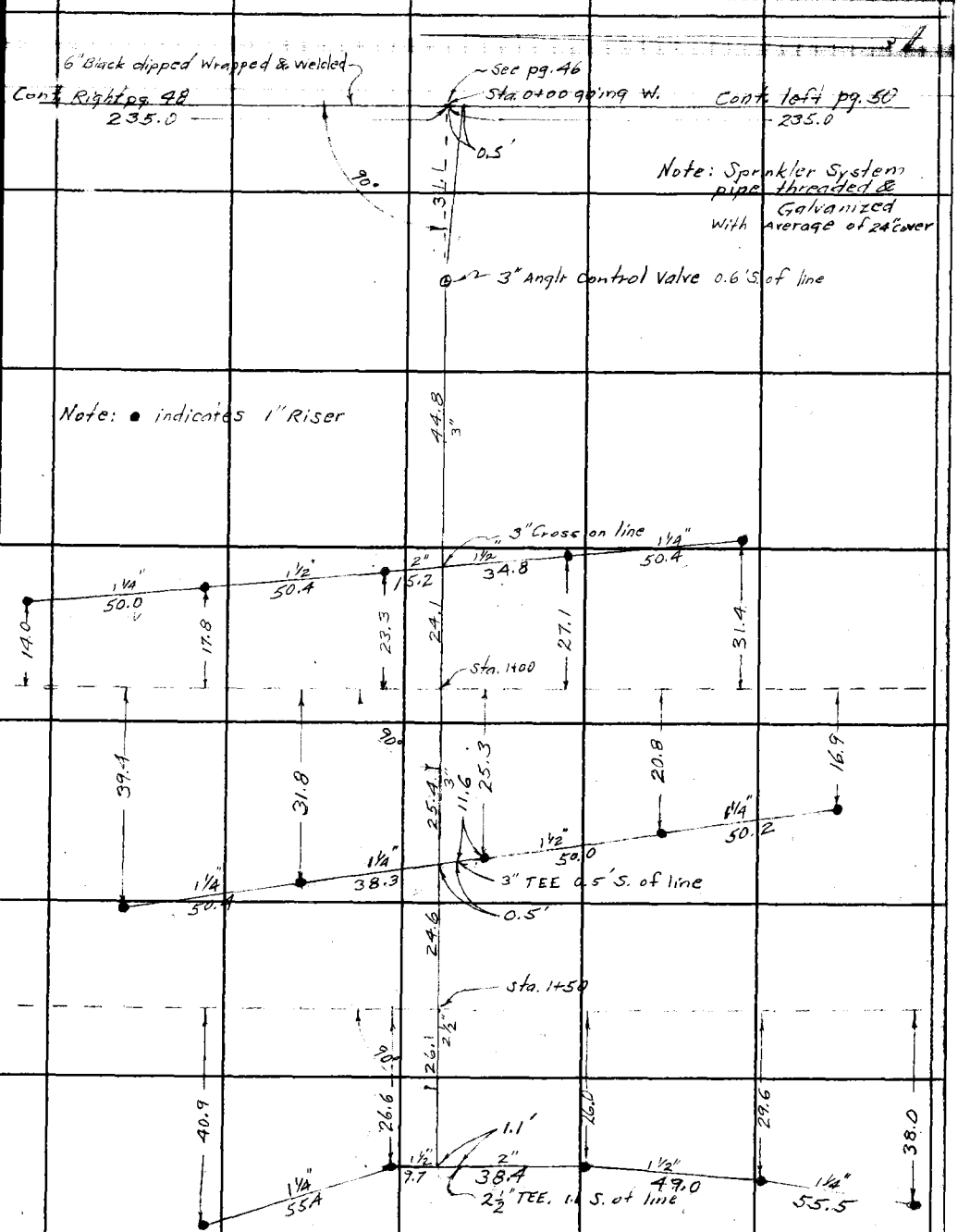

Note: Any Additions or Changes on This Sheet Must be Made or Circled in Red Ink With Date and Name of Person Making Change.

Do not extend notes this side of this line.

RETURN TO
LOS ANGELES COUNTY SURVEYOR
700 HALL OF RECORDS

FORM 247 BM 11-46

F. B. 1227 PG. 50

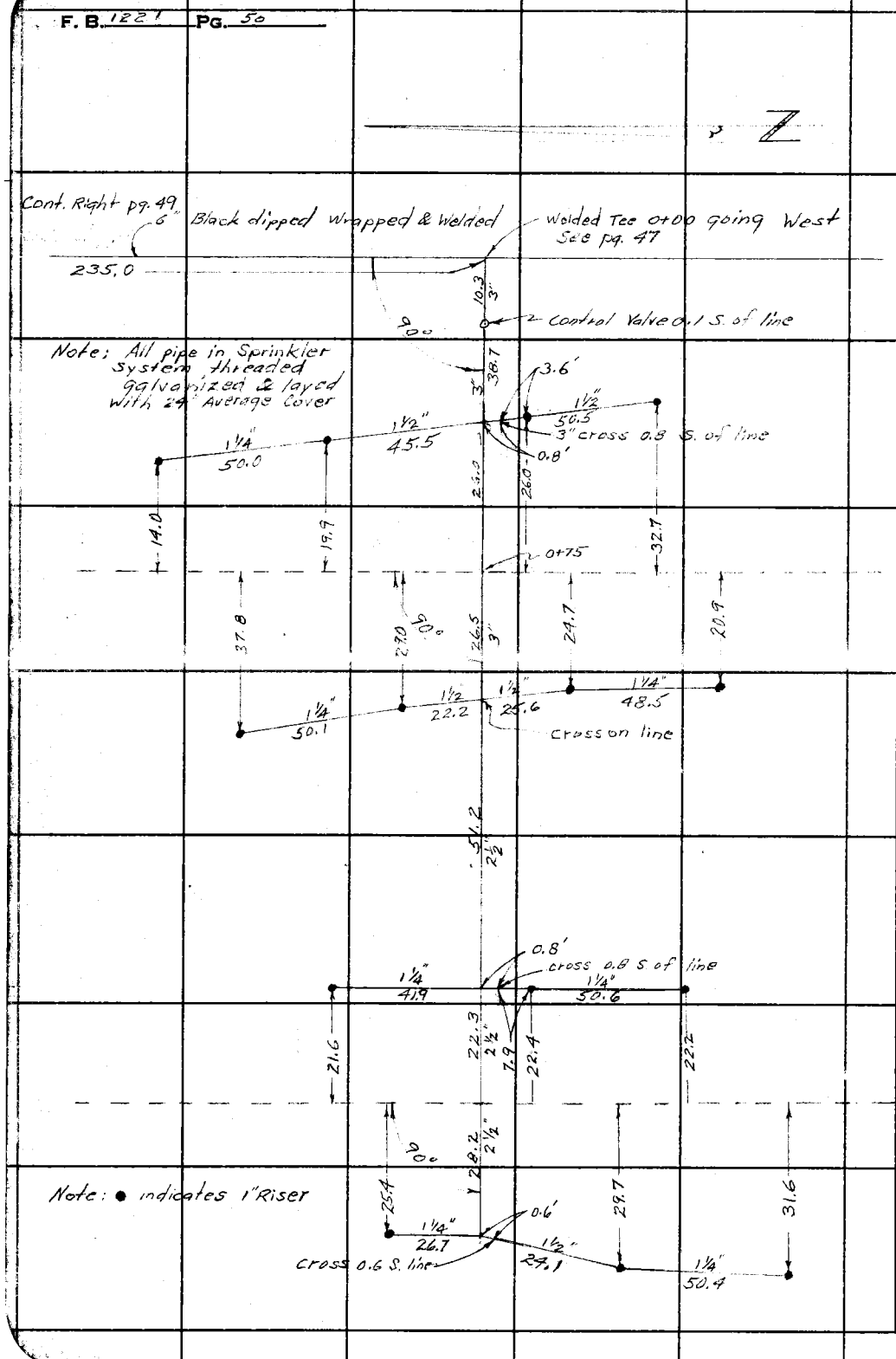

RETURN TO
LOS ANGELES COUNTY SURVEYOR
700 HALL OF RECORDS

Do not extend notes this side of this line.

Note: Any Additions or Changes on This Sheet Must be Made or Circled in Red Ink With Date and Name of Person Making Change.

Notes Ck'd by	Survey of [illegible]
Map No.	W. O. 8431 Tape No. 293 St'd 68 °F
Office Work	Surveyed by Benson
Checked	Notes " Date 5-24-49
Date	Indexed A. C. Johnson 5-26-49

F. B. 122V Pg. 51

SURVEY SHOWING CONCRETE FLOOD CONTROL BASIN - (DAM) TO BE EXCLUDED FROM ADDITION TO BE ACQUIRED FOR PARK.
WILKES PROPERTY

ALTADENA GOLF COURSE

J.N. 8431.

5-24-49
C.A. Benson
J.S. Coates
J.J. Edwards
R.E. Hauck

Note: Any Additions or Changes on This Sheet Must be Made or Circled in Red Ink With Date and Name of Person Making Change.

Do not extend notes this side of this line.

RETURN TO
LOS ANGELES COUNTY SURVEYOR
700 HALL OF RECORDS

WS 50-C-2

FORM 247 5M 5-46

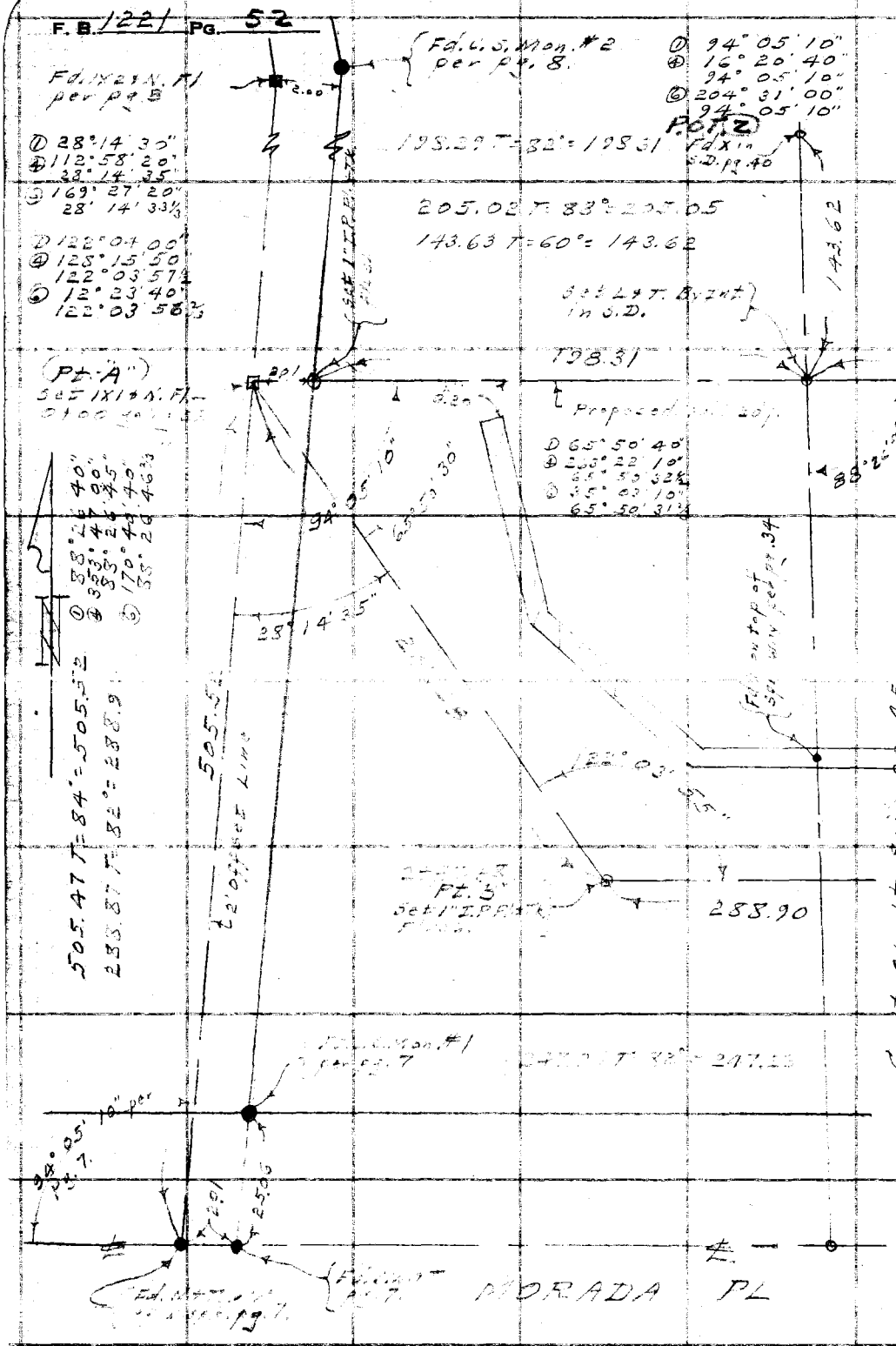

RETURN TO
LOS ANGELES COUNTY SURVEYOR
700 HALL OF RECORDS

Do not extend notes this side of this line.

Note: Any Additions or Changes on This Sheet Must be Made or Circled in Red Ink With Date and Name of Person Making Change.

WS 50-C-2

Notes Ck'd by	Survey of [illegible]
Map No.	W. O. 8431 Tape No. 293 St'd 68 °F
Office Work	Surveyed by Benson
Checked	Notes " Date [illegible]
Date	Indexed R. C. Johnson

F. B. 1221 Pg. 53

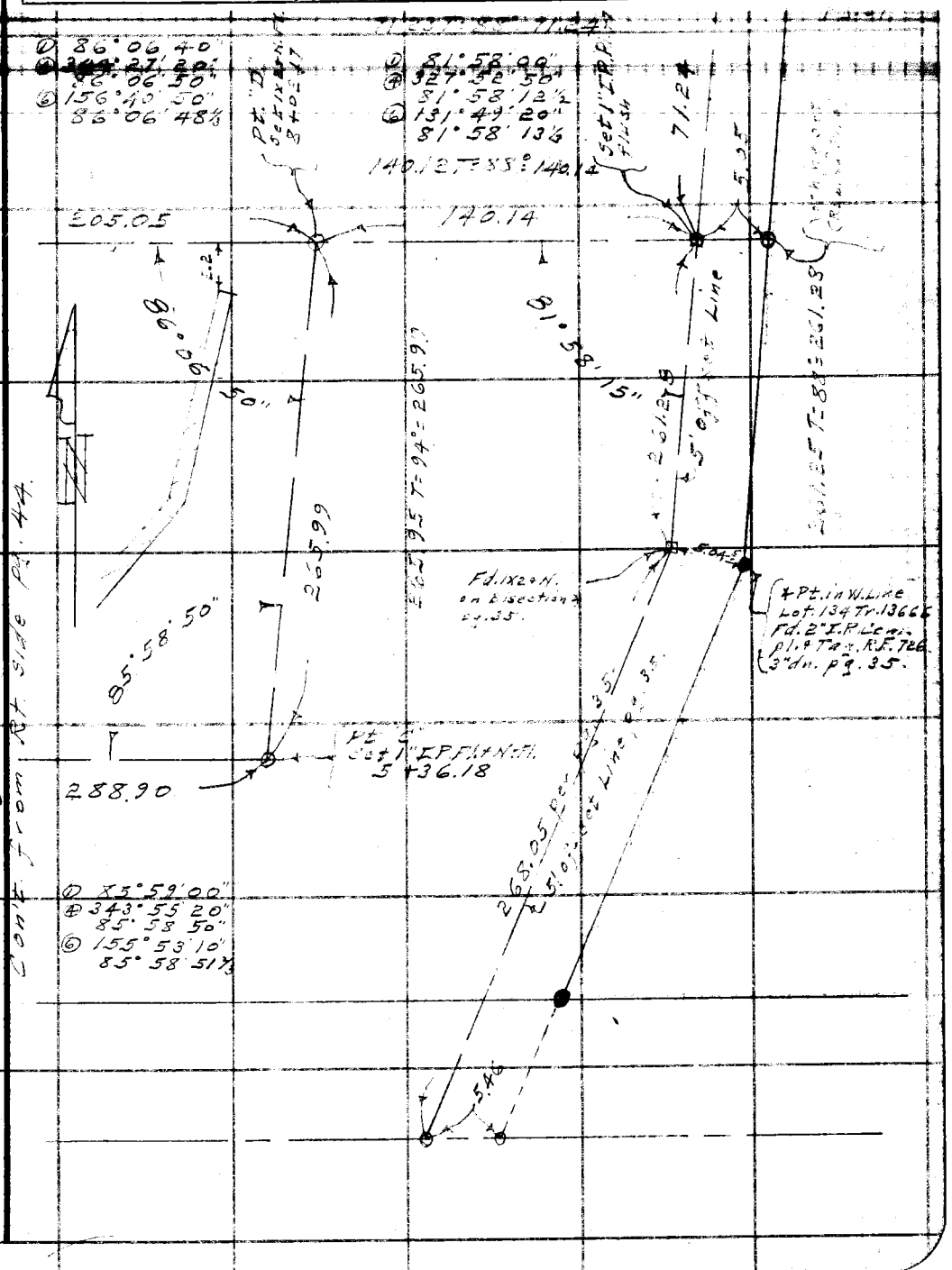

Note: Any Additions or Changes on This Sheet Must be Made or Circled in Red Ink With Date and Name of Person Making Change.

Do not extend notes this side of this line.

RETURN TO
LOS ANGELES COUNTY SURVEYOR
700 HALL OF RECORDS

WS 50-C-2

FORM 247 5M 5-46

RETURN TO
LOS ANGELES COUNTY SURVEYOR
700 HALL OF RECORDS

Note: Any Additions or Changes on This Sheet Must be Made or Circled in Red Ink With Date and Name of Person Making Change.

Do not extend notes this side of this line.

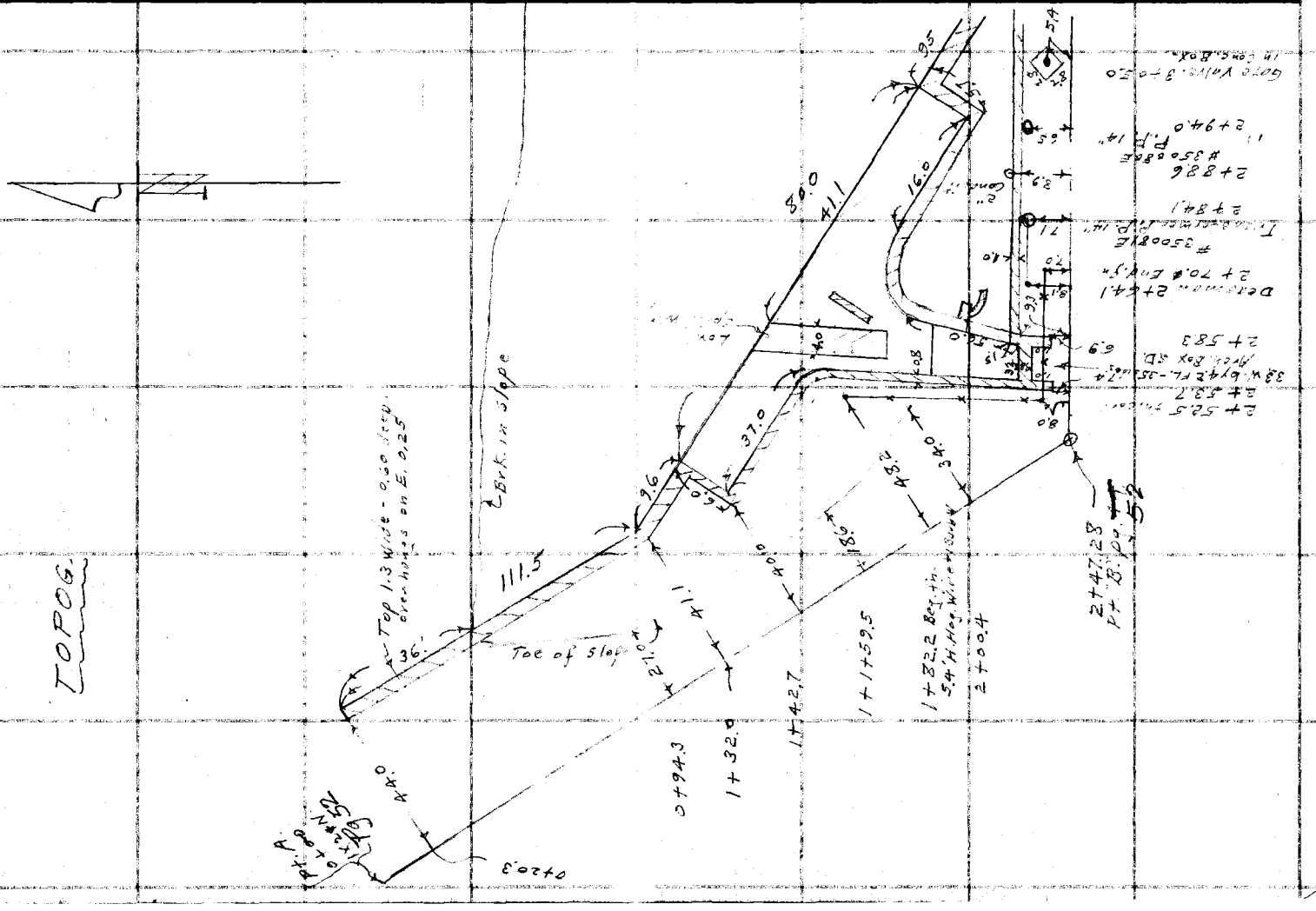

F. B. 122 PG. 54

Notes Ck'd by	Survey of [illegible]
Map No.	W. O. 843V Tape No. 093 St'd 68 °F
Office Work	Surveyed by Benson
Checked	Notes " Date [illegible]
Date	Indexed A. C. Johnson

F. B. 122V Pg. 55

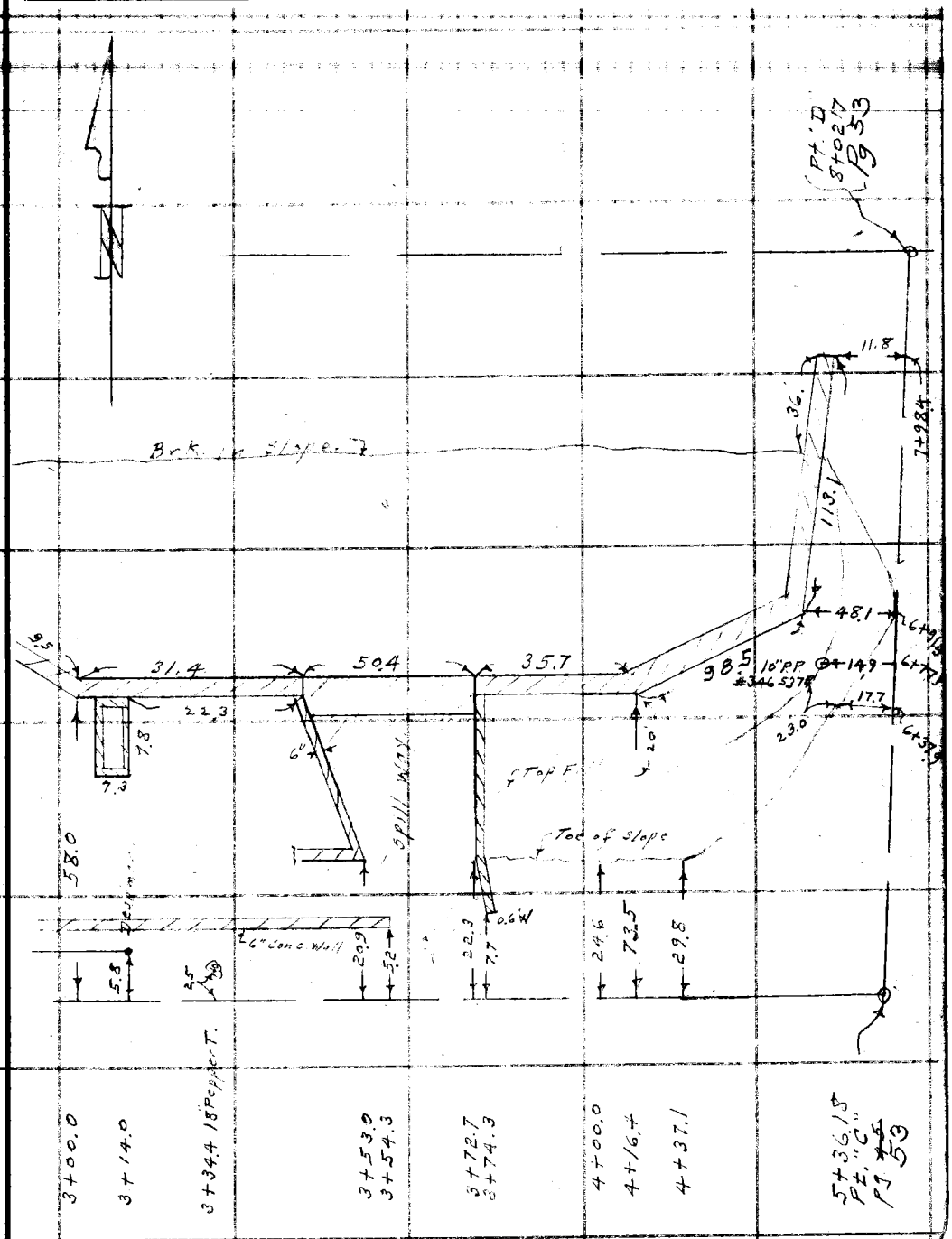

Note: Any Additions or Changes on This Sheet Must be Made or Circled in Red Ink With Date and Name of Person Making Change.

Do not extend notes this side of this line.

RETURN TO
LOS ANGELES COUNTY SURVEYOR
700 HALL OF RECORDS

FORM 247 5M 5-46

F. B. 121 PG. 56

RETURN TO
LOS ANGELES COUNTY SURVEYOR
7DO HALL OF RECORDS

Do not extend notes this side of this line.

Note: Any Additions or Changes on This Sheet Must Be Made or Circled in Red Ink With Date and Name of Person Making Change.

Notes Ck'd by	Survey of [illegible] Golf Course
Map No.	W. O. 5337 Tape No. 095 St'd 68 °F
Office Work	Surveyed by H. F. NAUMANN
Checked	Notes H. F. NAUMANN Date 3-49
Date	Indexed A. C. Johnson 6-15-49

F. B. [illegible] PG. 57

Note: Any Additions or Changes on This Sheet Must be Made or Circled in Red Ink With Date and Name of Person Making Change.

Do not extend notes this side of this line.

RETURN TO
LOS ANGELES COUNTY SURVEYOR
700 HALL OF RECORDS

SURVEY
of
COORDINATE SYSTEM.
for
ALTADENA PARK and GOLF COURSE

Capital Project No 1594

H. F. Naumann
H. R. Stock
L. R. Rehl
W. R. Challoner

FORM 247 5M 5-46

F. B. 1221 Pg. ~~57~~ 58

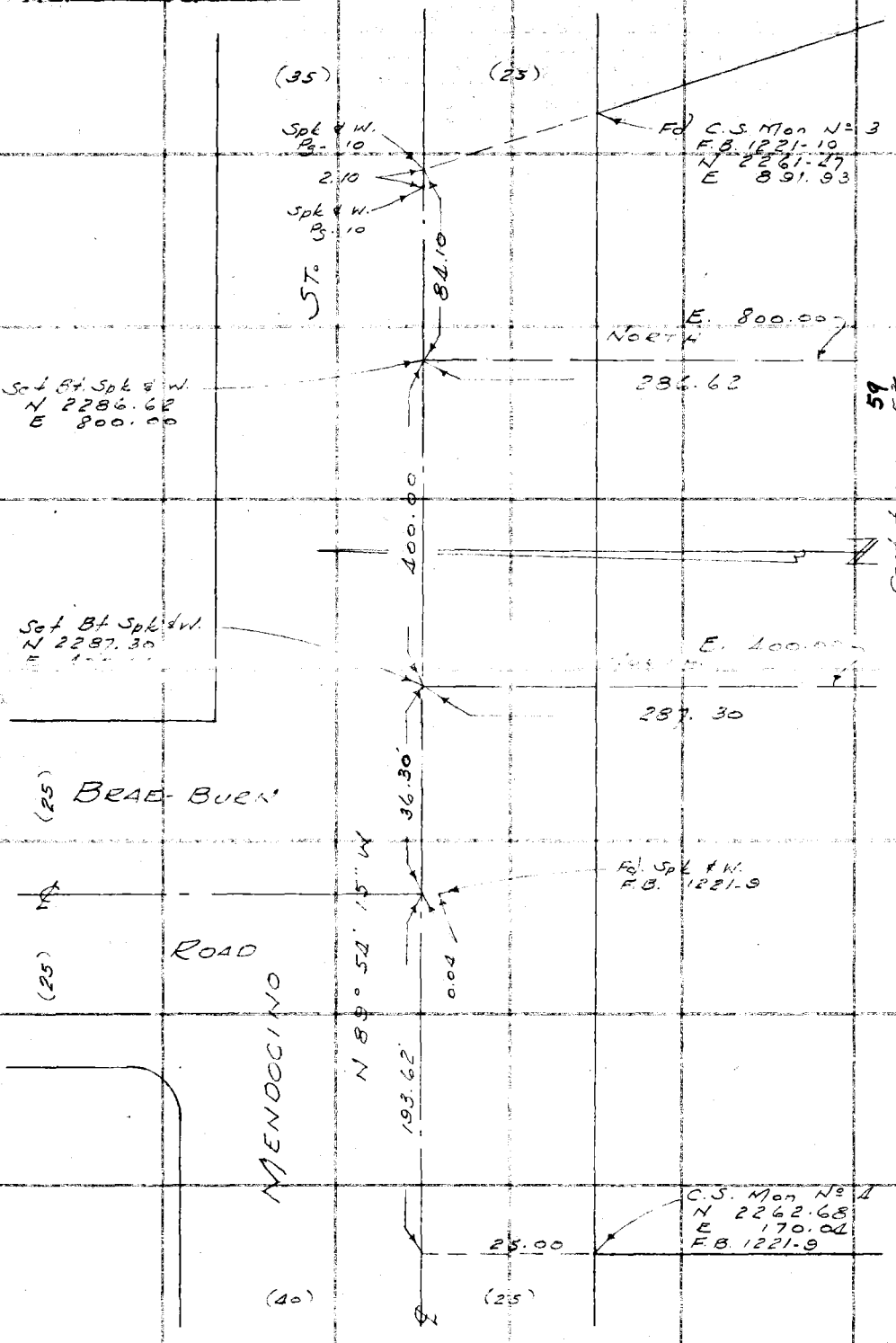

RETURN TO
LOS ANGELES COUNTY SURVEYOR
700 HALL OF RECORDS
Do not extend notes this side of this line.

Note: Any Additions or Changes on This Sheet Must be Made or Circled in Red Ink With Date and Name of Person Making Change.

Notes Ck'd by	Survey of [illegible] Golf Course
Map No.	W. O. 5337 Tape No. 095 St'd 68 °F
Office Work	Surveyed by H. F. NAUMANN
Checked	Notes H. F. NAUMANN Date 3-49
Date	Indexed A. C. Johnson

F. B. 1221 Pg. ~~58~~ 59

Note • Indicates 3/4 Iron Pipe Set 18" below surface.

Cont right pg. ~~52~~ 58

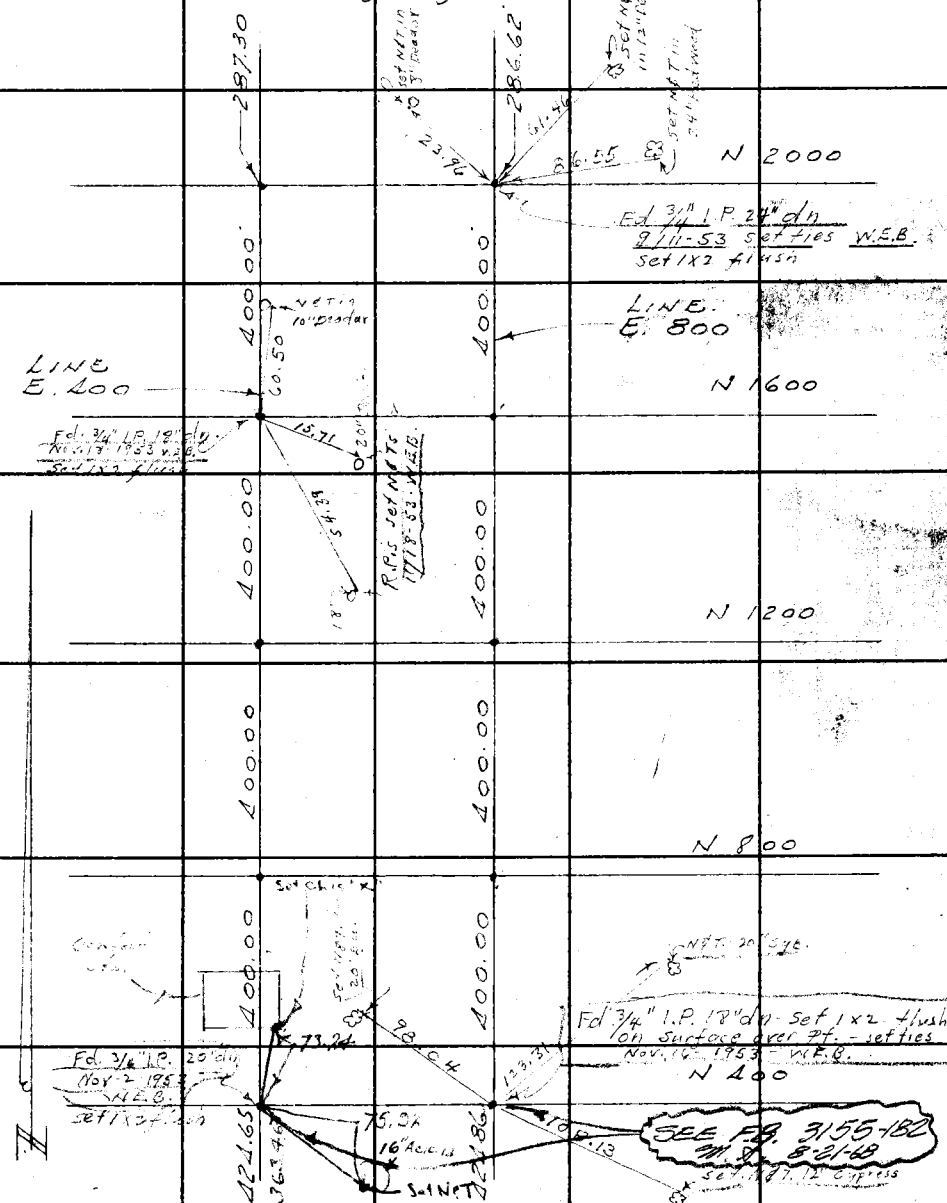

Cont. left pg 54

Note: Any Additions or Changes on This Sheet Must Be Made or Circled in Red Ink With Date and Name of Person Making Change.

Do not extend notes this side of this line.

RETURN TO
LOS ANGELES COUNTY SURVEYOR
700 HALL OF RECORDS

FORM 247 5M 11-46

F. B. 1221 PG. 60



RETURN TO
LOS ANGELES COUNTY SURVEYOR
700 HALL OF RECORDS

Do not extend notes this side of this line.

Note: Any Additions or Changes on This Sheet Must Be Made or Circled in Red Ink With Date and Name of Person Making Change.

Notes Ck'd by	Survey of	F. B. 1221 Pg. 61
Map No. B-1984	W. O. 5337 Tape No. 0105 St'd 68 °F	
Office Work RES	Surveyed by H. F. NAUMANN	
Checked ITO	Notes H. F. NAUMANN Date 4-49	
Date Aug 1949	Indexed R. C. Johnson 6-15-49	

Note: Any Additions or Changes on This Sheet Must be Made or Circled in Red Ink With Date and Name of Person Making Change.

Do not extend notes this side of this line.

LOCATION
of
MAIN WATER LINE
and
SPRINKLER SYSTEMS
of
ALTADENA PARK and GOLF COURSE.

NOTE. THE MAIN WATER LINES ~ SPRINKLER HEADS (SHOWN AS RISERS) and Q.C.V.'S AS SHOWN ON PAGES 44 to 50 and 62 to 107 ARE THE PRESENT LOCATIONS IN THE FIELD AFTER CONST., IN REF. TO THE COORDINATE SYSTEM SHOWN ON PAGES 58, 59 & 60

H. F. Naumann
H. R. Stock
C. H. Morrison
W. L. Challoner

H. F. N.
3-21-50

RETURN TO
LOS ANGELES COUNTY SURVEYOR
700 HALL OF RECORDS

FORM 247 SM 11-46

F. B. 1221 PG. ~~56~~ 62

SPRINKLER SYSTEM No. 1

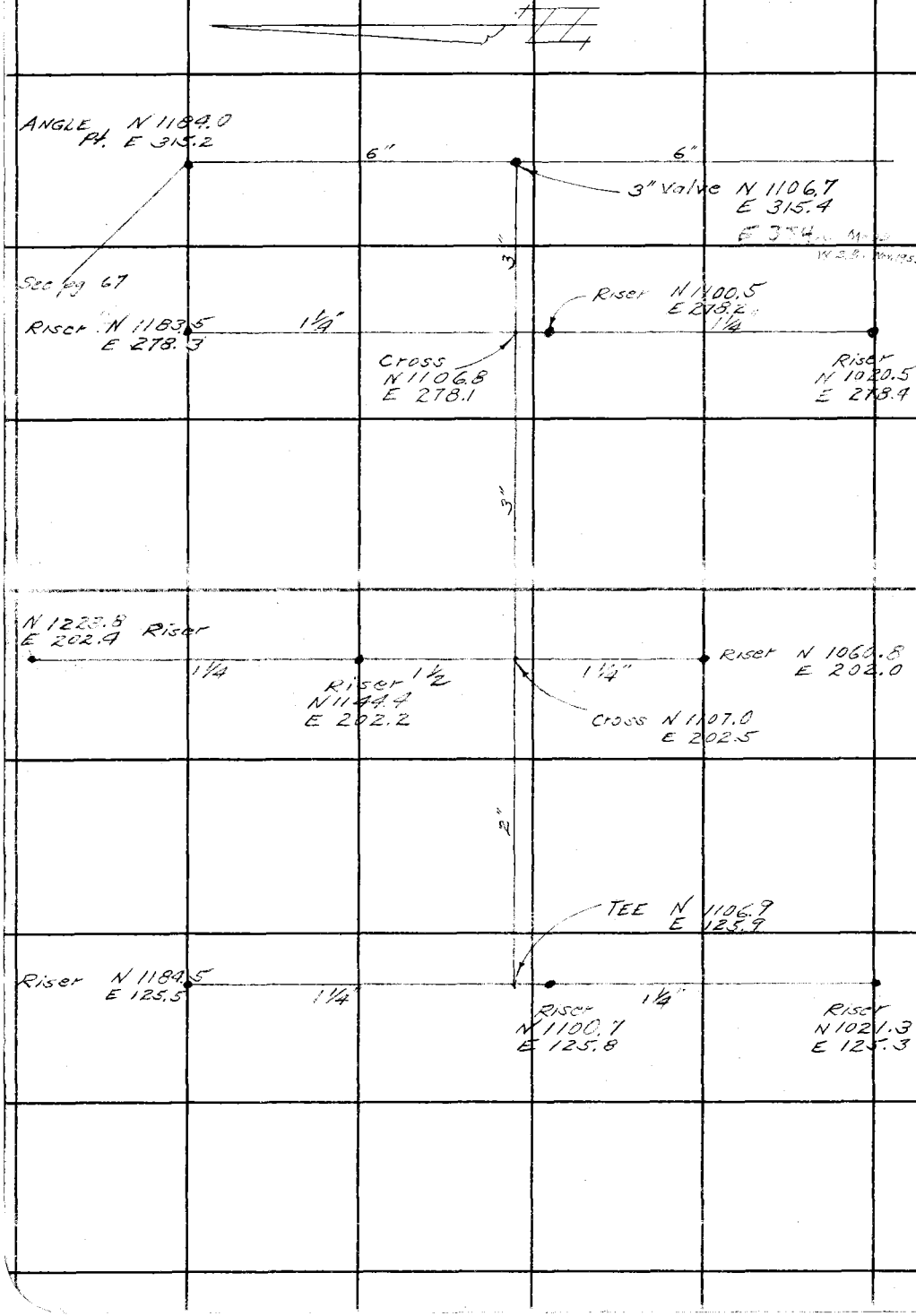

RETURN TO
LOS ANGELES COUNTY SURVEYOR
700 HALL OF RECORDS

Do not extend notes this side of this line.

Note: Any Additions or Changes on This Sheet Must Be Made or Circled in Red Ink With Date and Name of Person Making Change.

63

Notes Ck'd by	Survey of [illegible]
Map No. B-1984	W. O. 5337 Tape No. 0158 St'd 68 °F
Office Work RES	Surveyed by H. F. NAUMANN
Checked 170	Notes H. R. Stock Date 4-27-49
Date Aug 149	Indexed A. C. Johnson

F. B. 1221 Pg. 57

Note: Any Additions or Changes on This Sheet Must be Made or Circled in Red Ink With Date and Name of Person Making Change.

Do not extend notes this side of this line.

RETURN TO LOS ANGELES COUNTY SURVEYOR 700 HALL OF RECORDS

FORM 247 5M 11-46

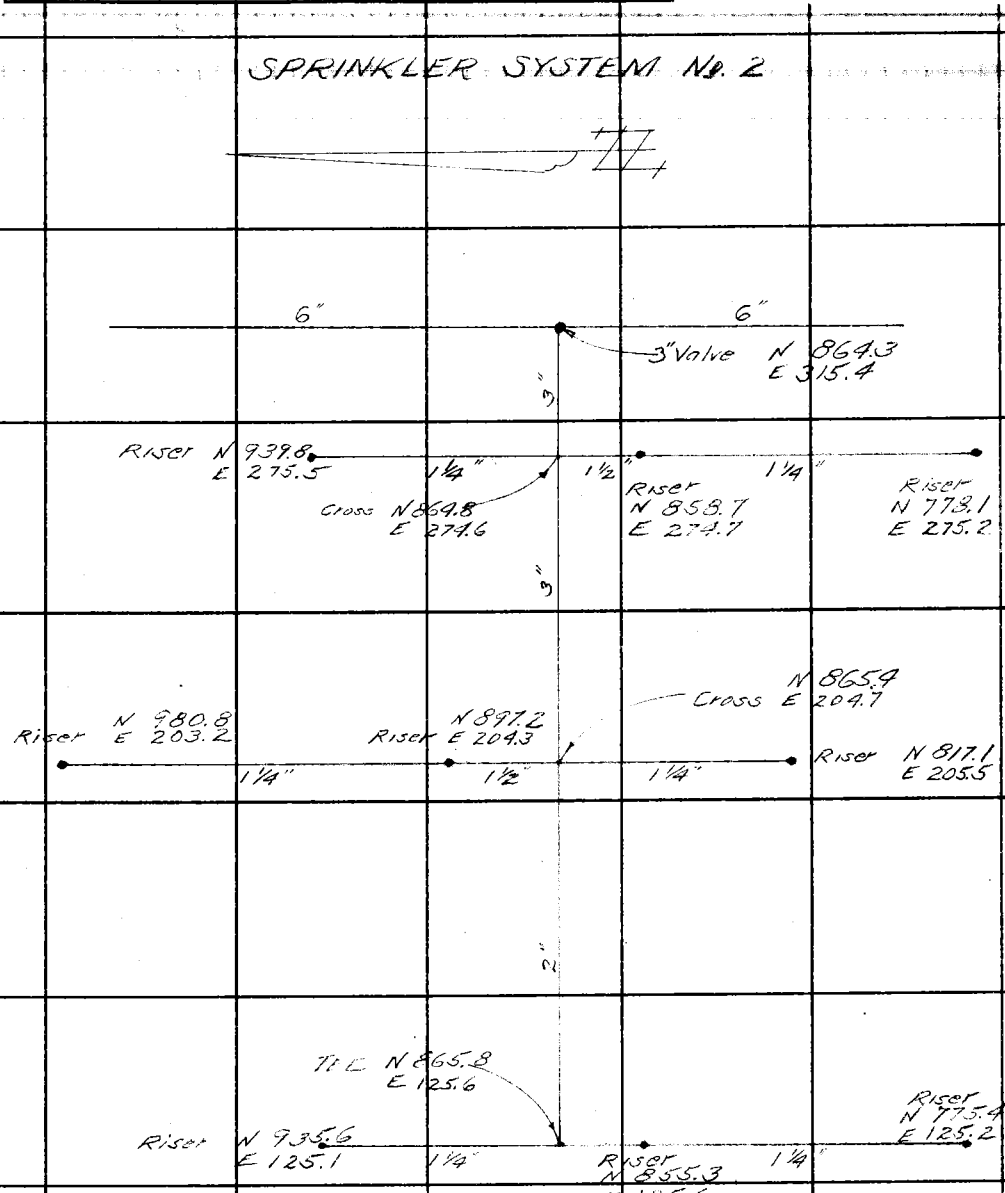

F. B. 1221 PG. 64 ~~58~~

SPRINKLER SYSTEM No. 3

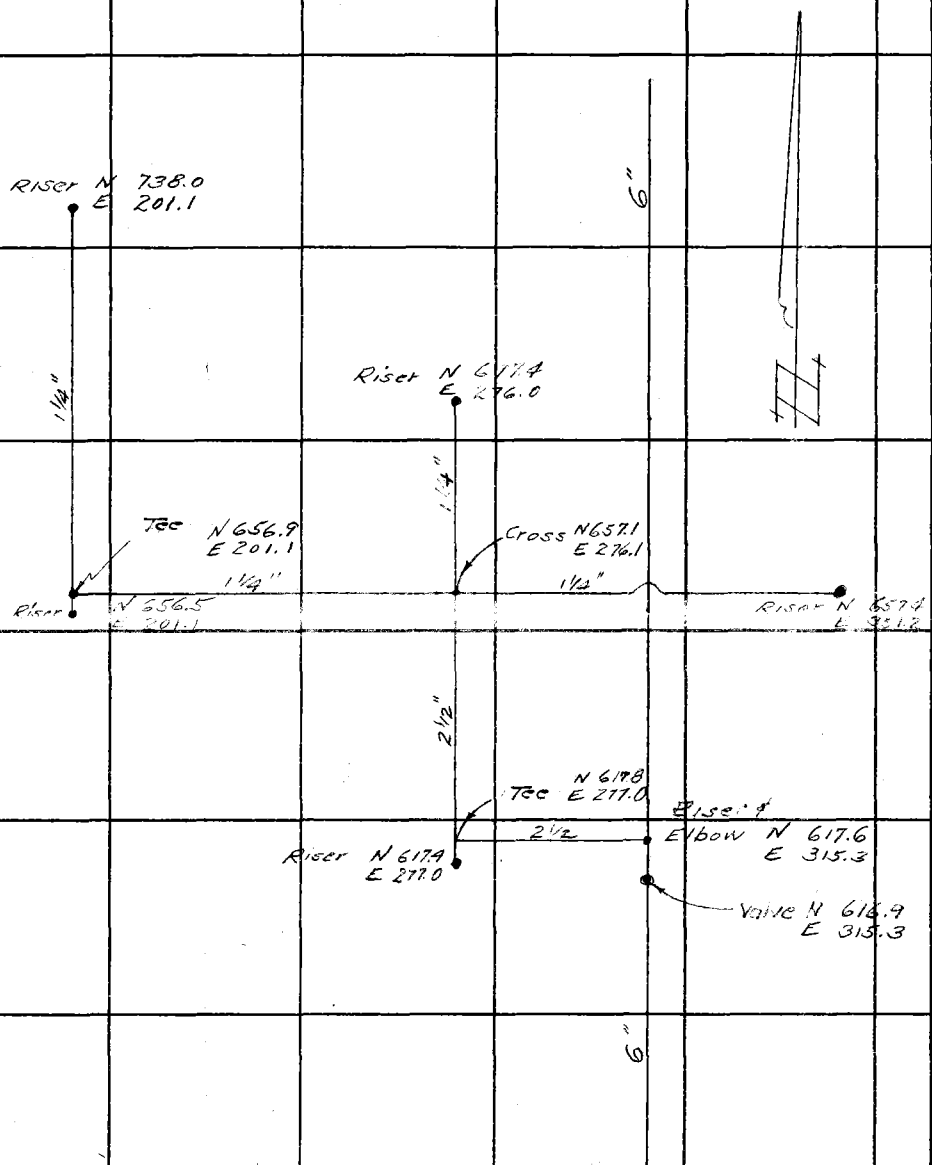

RETURN TO
LOS ANGELES COUNTY SURVEYOR
700 HALL OF RECORDS

Do not extend notes this side of this line.

Note: Any Additions or Changes on This Sheet Must Be Made or Circled in Red Ink With Date and Name of Person Making Change.

65

Notes Ck'd by	Survey of [illegible]
Map No. B-1984	W. O. 5337 Tape No. 0108 St'd 68 °F
Office Work RES	Surveyed by H. F. NAUMANN
Checked ITO	Notes H. R. Stock Date 5-49
Date Aug 1949	Indexed A. C. Johnson

F. B. 1221 Pg. 59

SPRINKLER SYSTEM #4

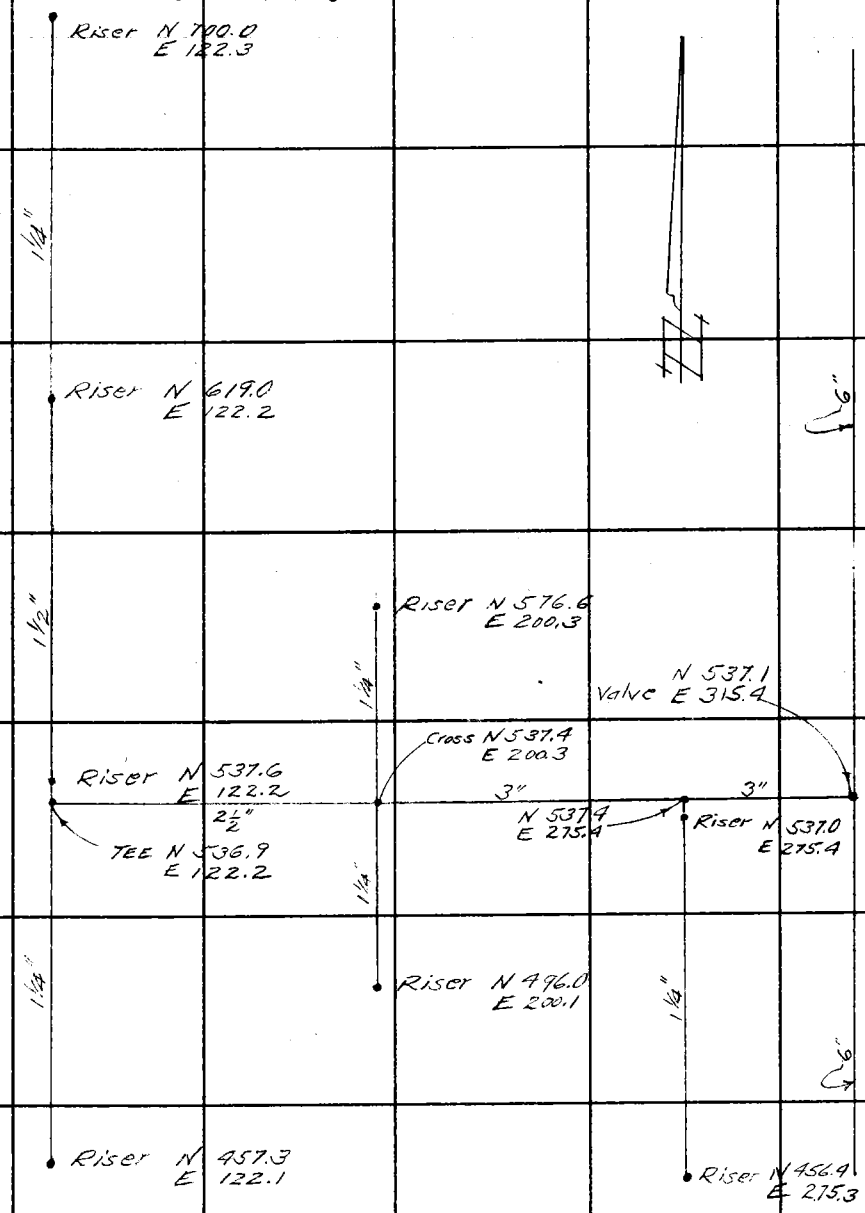

Note: Any Additions or Changes on This Sheet Must be Made or Circled in Red Ink With Date and Name of Person Making Change.

Do not extend notes this side of this line.

RETURN TO
LOS ANGELES COUNTY SURVEYOR
700 HALL OF RECORDS

FORM 247 5M 11-48

F. B. 1221 PG. ~~68~~ 66

SPRINKLER SYSTEM No. 5

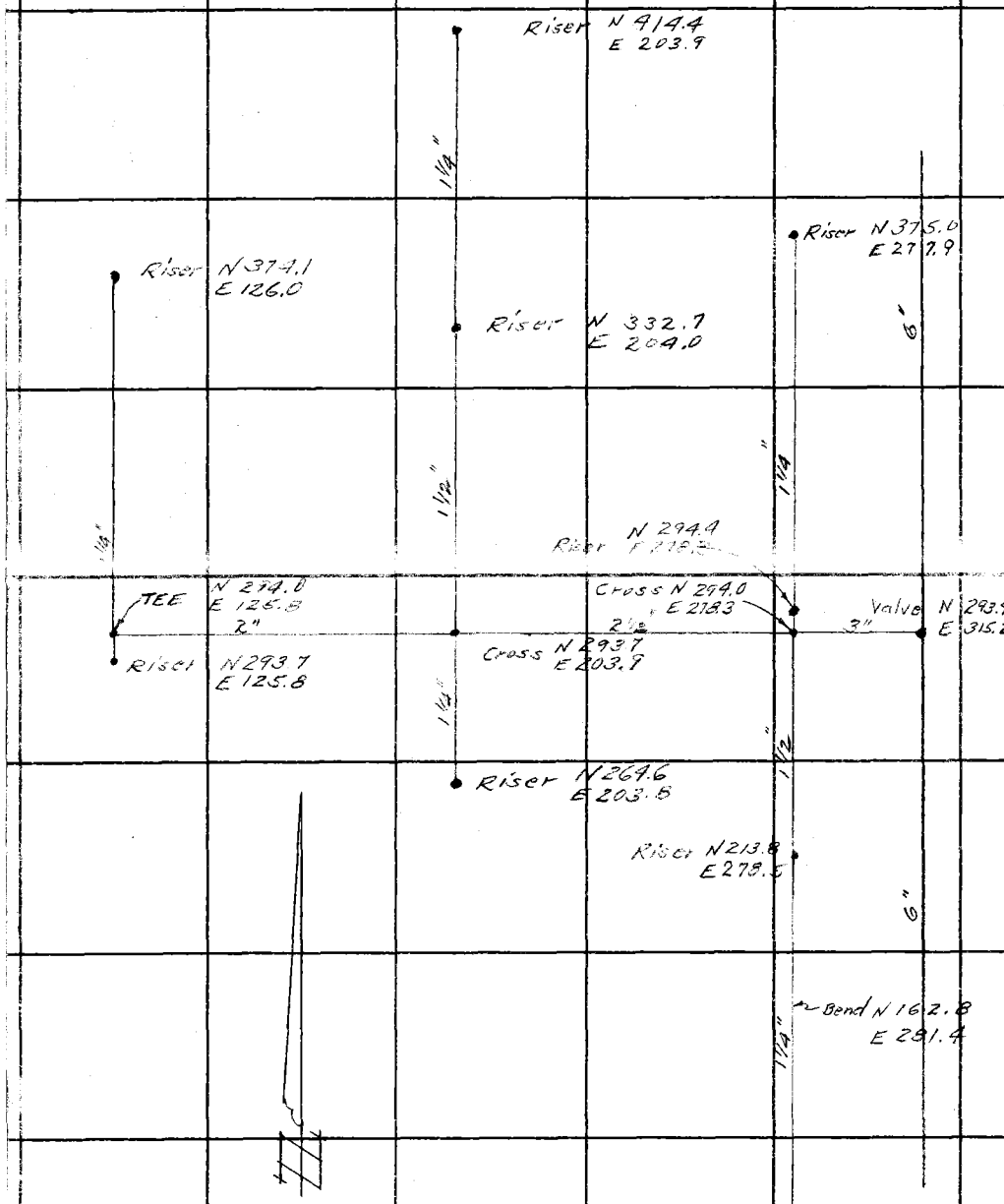

RETURN TO
LOS ANGELES COUNTY SURVEYOR
700 HALL OF RECORDS

Do not extend notes this side of this line.

Note: Any Additions or Changes on This Sheet Must Be Made or Circled in Red Ink With Date and Name of Person Making Change.

Notes Ck'd by
Map No. B-1484
Office Work REC
Checked TO
Date Aug 1949

Survey of [illegible]
W. O. 5337 Tape No 0108 St'd 68 °F
Surveyed by H. F. NAUMANN
Notes [illegible] Date 5-49
Indexed A. C. Johnson

F. B. 1221 Pg. 67

SPRINKLER SYSTEM No. 6.

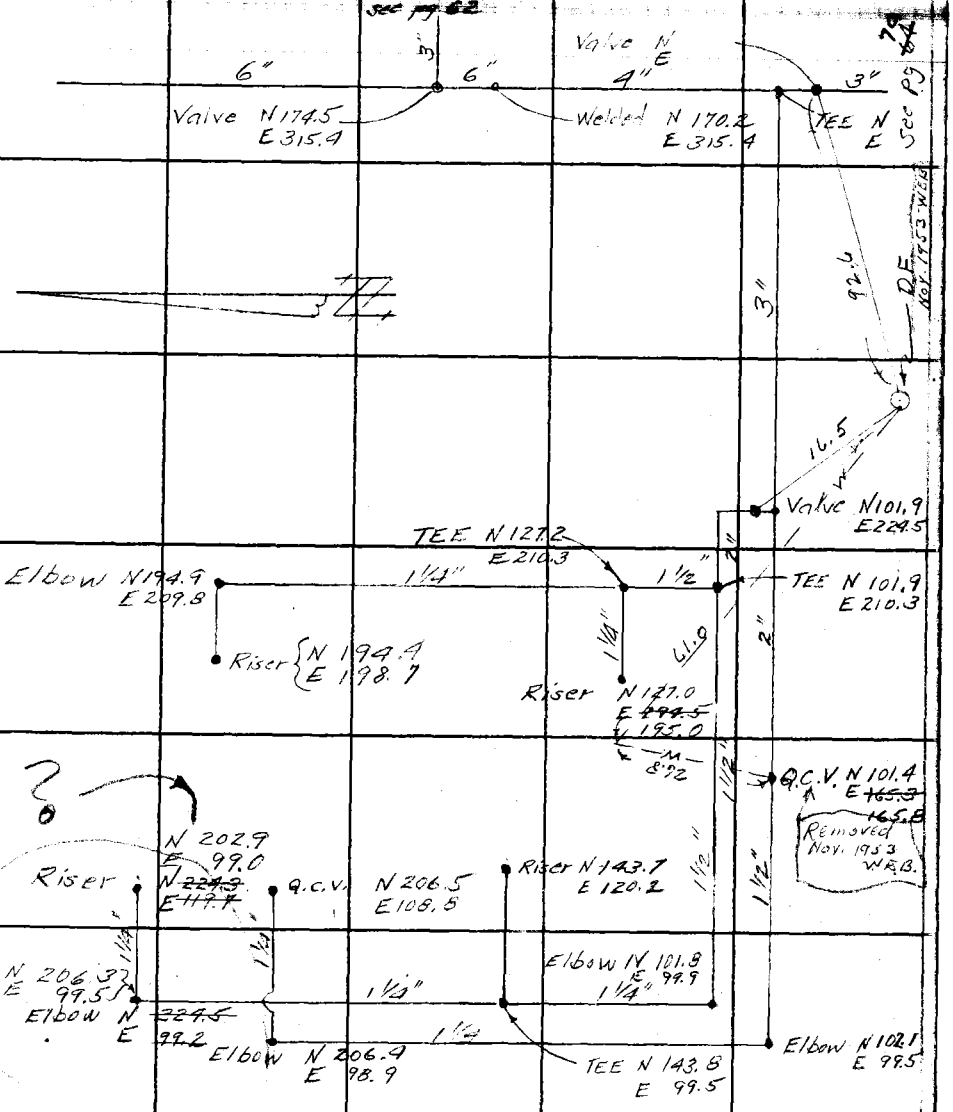

Note: Any Additions or Changes on This Sheet Must Be Made or Circled in Red Ink With Date and Name of Person Making Change.

Do not extend notes this side of this line.

RETURN TO
LOS ANGELES COUNTY SURVEYOR
700 HALL OF RECORDS

FORM 247 SM 11-46

F. B. 1221 Pg. 68

SPRINKLER SYSTEM No. 7

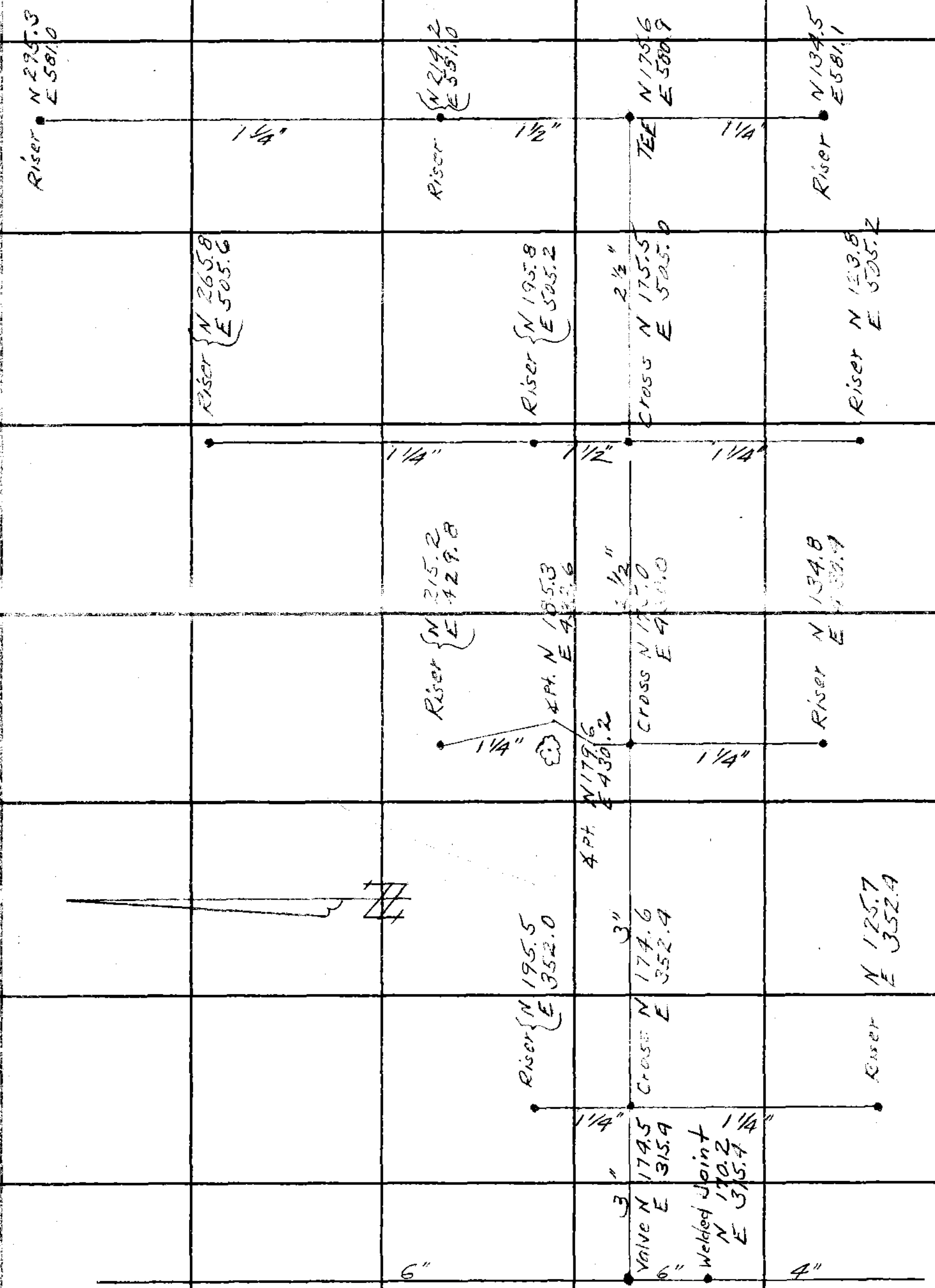

RETURN TO
LOS ANGELES COUNTY SURVEYOR
700 HALL OF RECORDS

Do not extend notes this side of this line.

Note: Any Additions or Changes on This Sheet Must be Made or Circled in Red Ink With Date and Name of Person Making Change.

Notes Ck'd by	Survey of [illegible]	F. B. [illegible] Pg. 69
Map No. B-1984	W. O. 5337 Tape No. 0108 St'd 68 °F	
Office Work RES	Surveyed by H. F. NAUMANN	
Checked ITO	Notes H. R. Stack Date 5-49	
Date Aug 1949	Indexed A. C. Johnson	

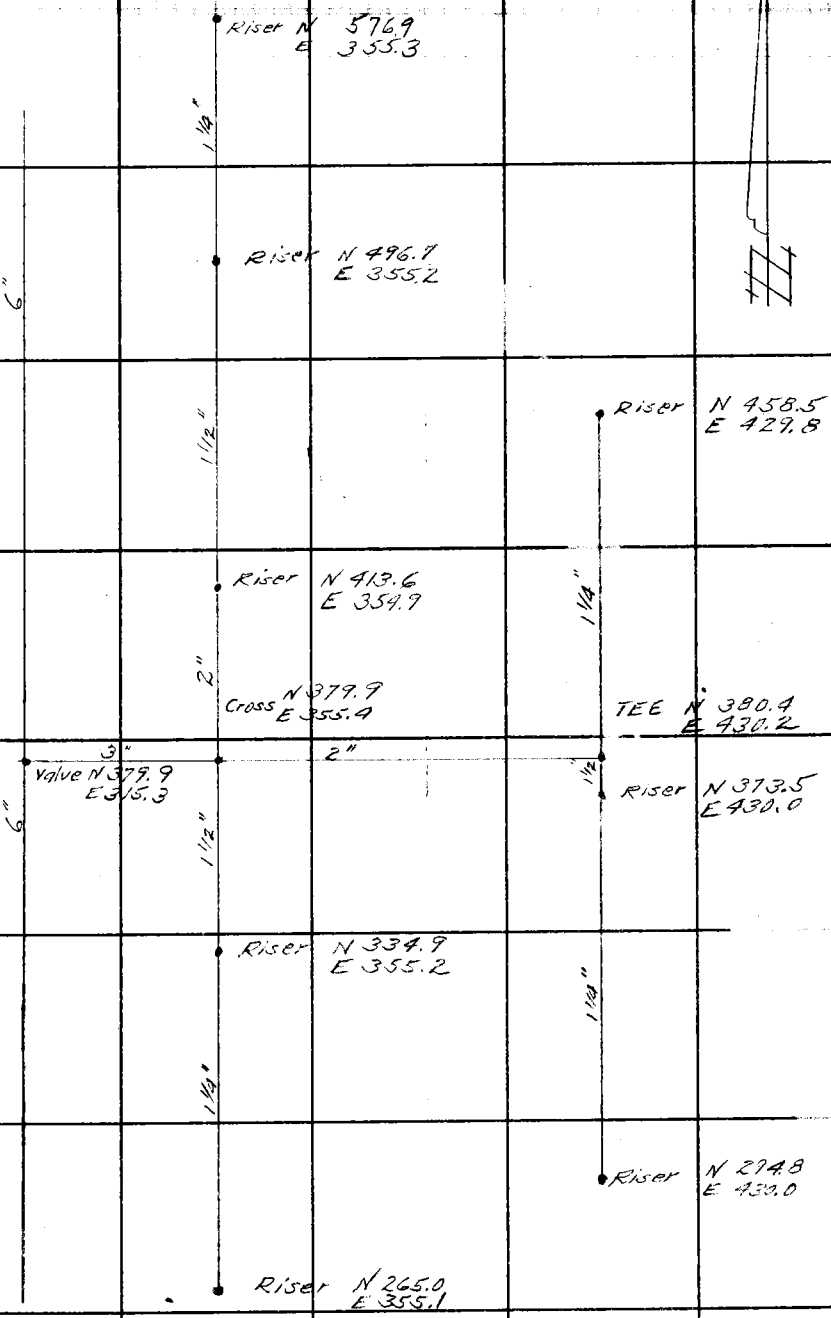

Note: Any Additions or Changes on This Sheet Must be Made or Circled in Red Ink With Date and Name of Person Making Change.

Do not extend notes this side of this line.

RETURN TO
LOS ANGELES COUNTY SURVEYOR
700 HALL OF RECORDS

FORM 247 5M 11-46

F. B. 1221 PG. ~~64~~ 70

SPRINKLER SYSTEM No. 9

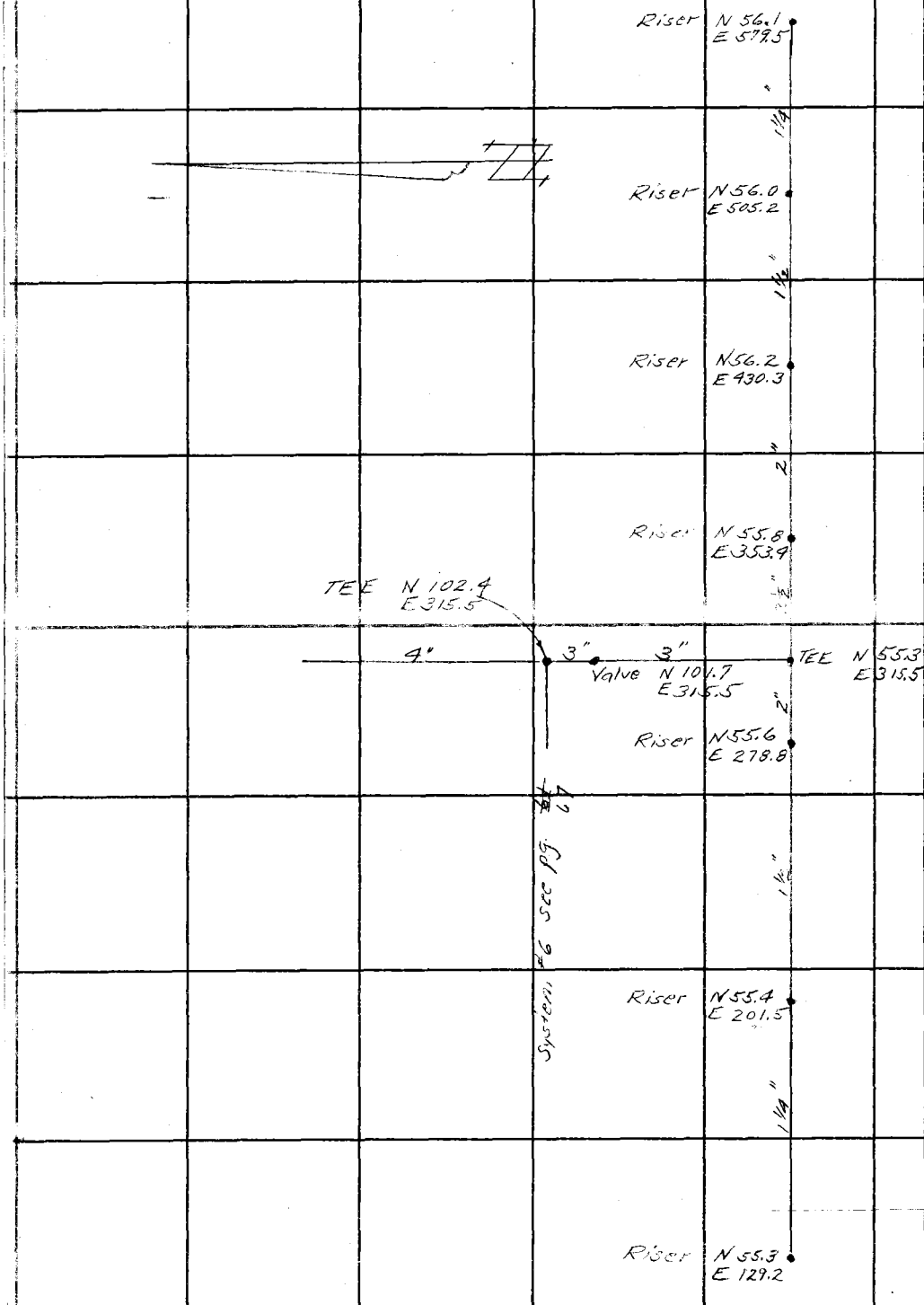

RETURN TO
LOS ANGELES COUNTY SURVEYOR
700 HALL OF RECORDS

Do not extend notes this side of this line.

Note: Any Additions or Changes on This Sheet Must be Made or Circled in Red Ink With Date and Name of Person Making Change.

Notes Ck'd by	Survey of Altadena Pa.	F. B. [illegible] Pg. 71
Map No. B-1984	W. O. 5337 Tape No. 0108 St'd 68 °F	
Office Work RES	Surveyed by H. F. NAUMANN	
Checked ITD	Notes H. R. Stock Date 5-49	
Date Aug 1949	Indexed A. C. Johnson	

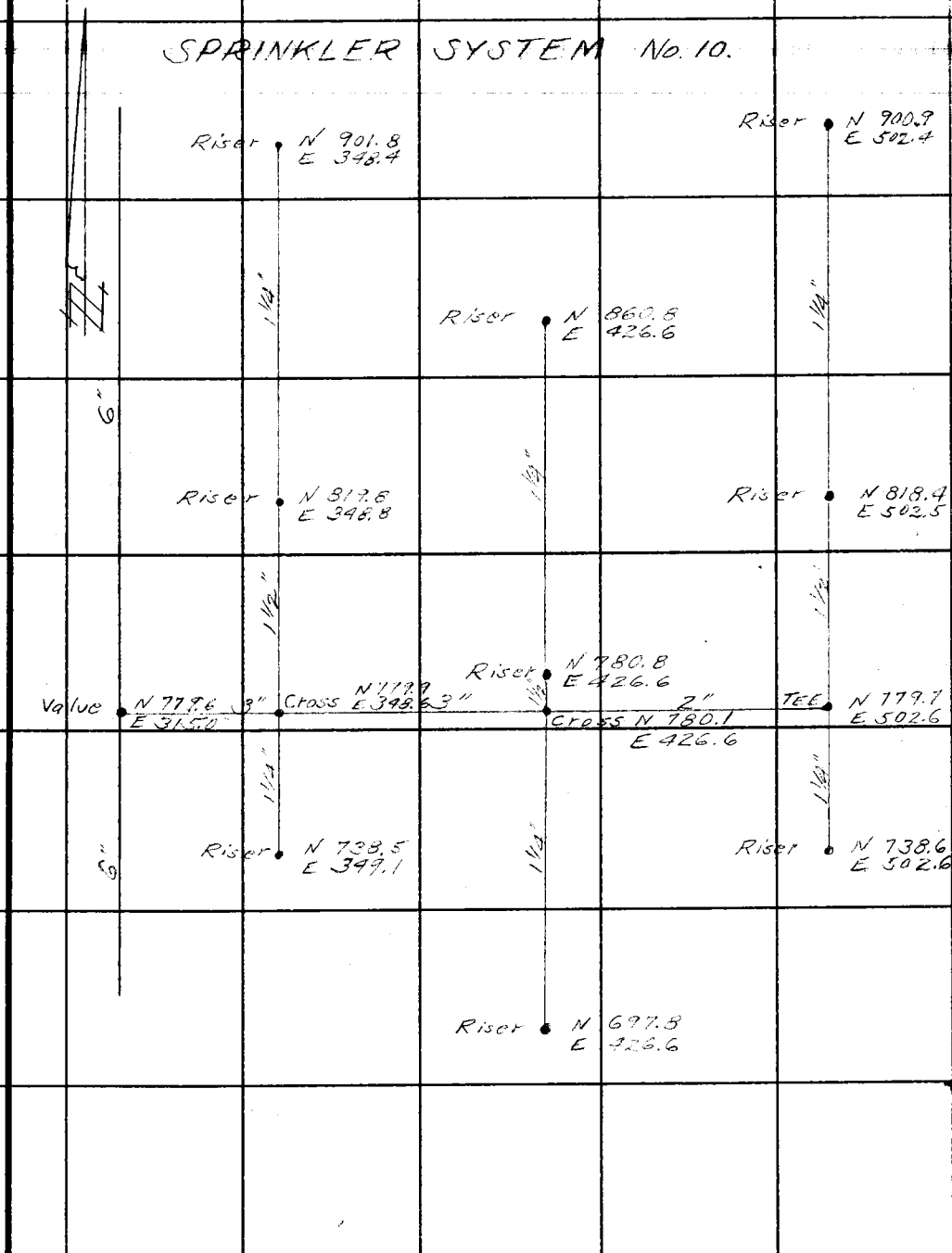

Note: Any Additions or Changes on This Sheet Must be Made or Circled in Red Ink With Date and Name of Person Making Change.

Do not extend notes this side of this line.

RETURN TO
LOS ANGELES COUNTY SURVEYOR
700 HALL OF RECORDS

FORM 247 5M 11-46

F. B. 1221 Pg. ~~66~~ 72

SPRINKLER SYSTEM No. 11

Riser N 1143.5 E 353.3

Riser N1143.3 E 506.3

Riser N 1103.6 E 429.4

Riser N 1060.1 E 353.2

Riser N1063.6 E 506.5

Cross N1022.5 E 353.5

Cross N1023.0 E 506.1

Valve N1022.3 E 3144

Cross N1022.6 E 429.5

Riser N1020.1 E 429.5

Riser N 979.8 E 353.2

Riser N 981.8 E 506.5

Riser N 938.6 E 429.6

3"

3"

2"

1½"

6"

RETURN TO
LOS ANGELES COUNTY SURVEYOR
700 HALL OF RECORDS

Do not extend notes this side of this line.

Note: Any Additions or Changes on This Sheet Must be Made or Circled in Red Ink With Date and Name of Person Making Change.

Notes Ck'd by
Map No. B-1984
Office Work RES
Checked ITO
Date Aug 1949

Survey of
W. O. 5337 Tape No 2108 St'd 68 °F
Surveyed by H. F. NAUMANN
Notes H. R. Stock Date 5-49
Indexed A. C. Johnson

F. B. Pg. 73

Note: Any Additions or Changes on This Sheet Must be Made or Circled in Red Ink With Date and Name of Person Making Change.

Do not extend notes this side of this line.

RETURN TO
LOS ANGELES COUNTY SURVEYOR
700 HALL OF RECORDS

FORM 247 5M 11-46

SPRINKLER SYSTEM No. 12

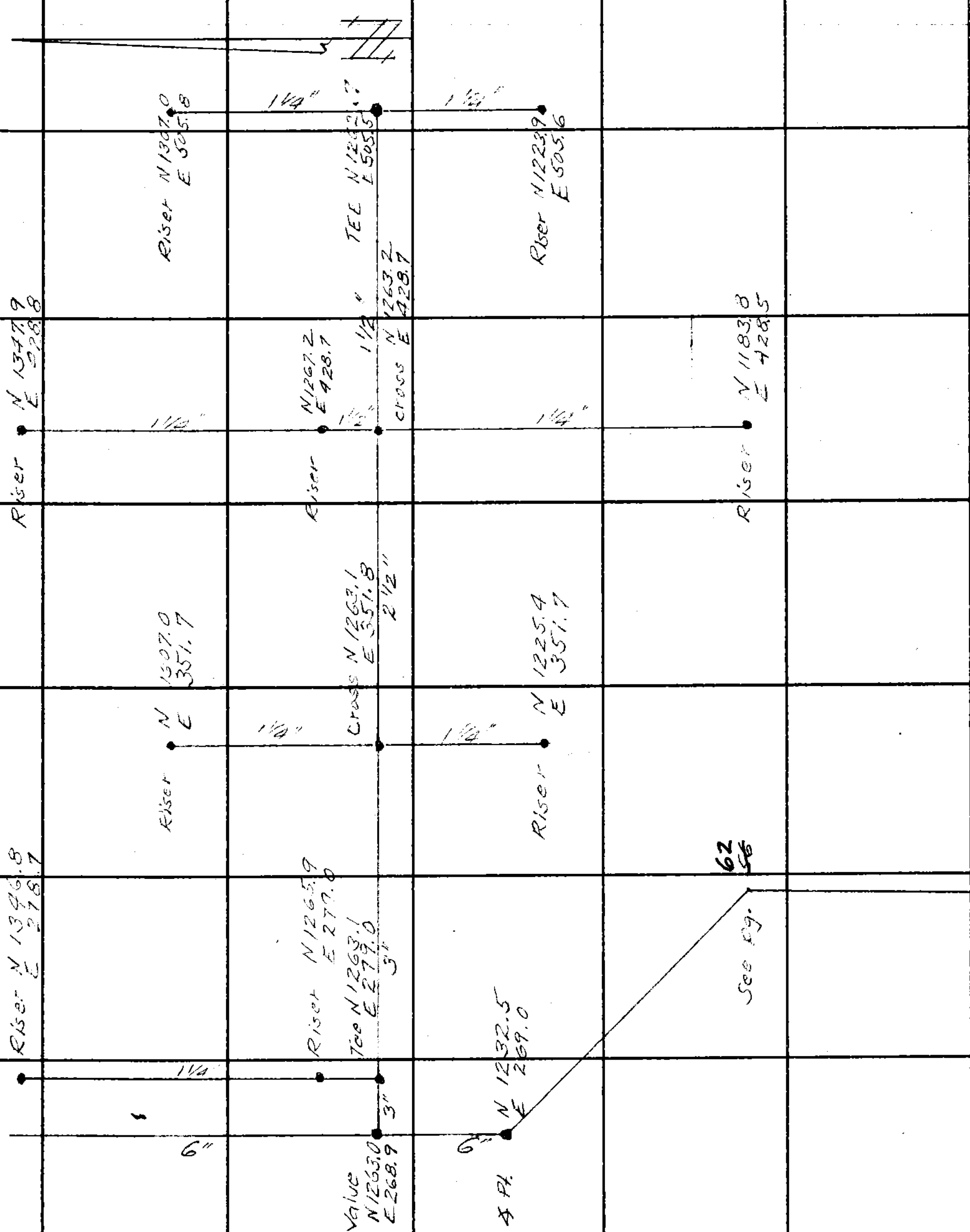

F. B. 1221 Pg. 74 ~~68~~

SPRINKLER SYSTEM No. 13

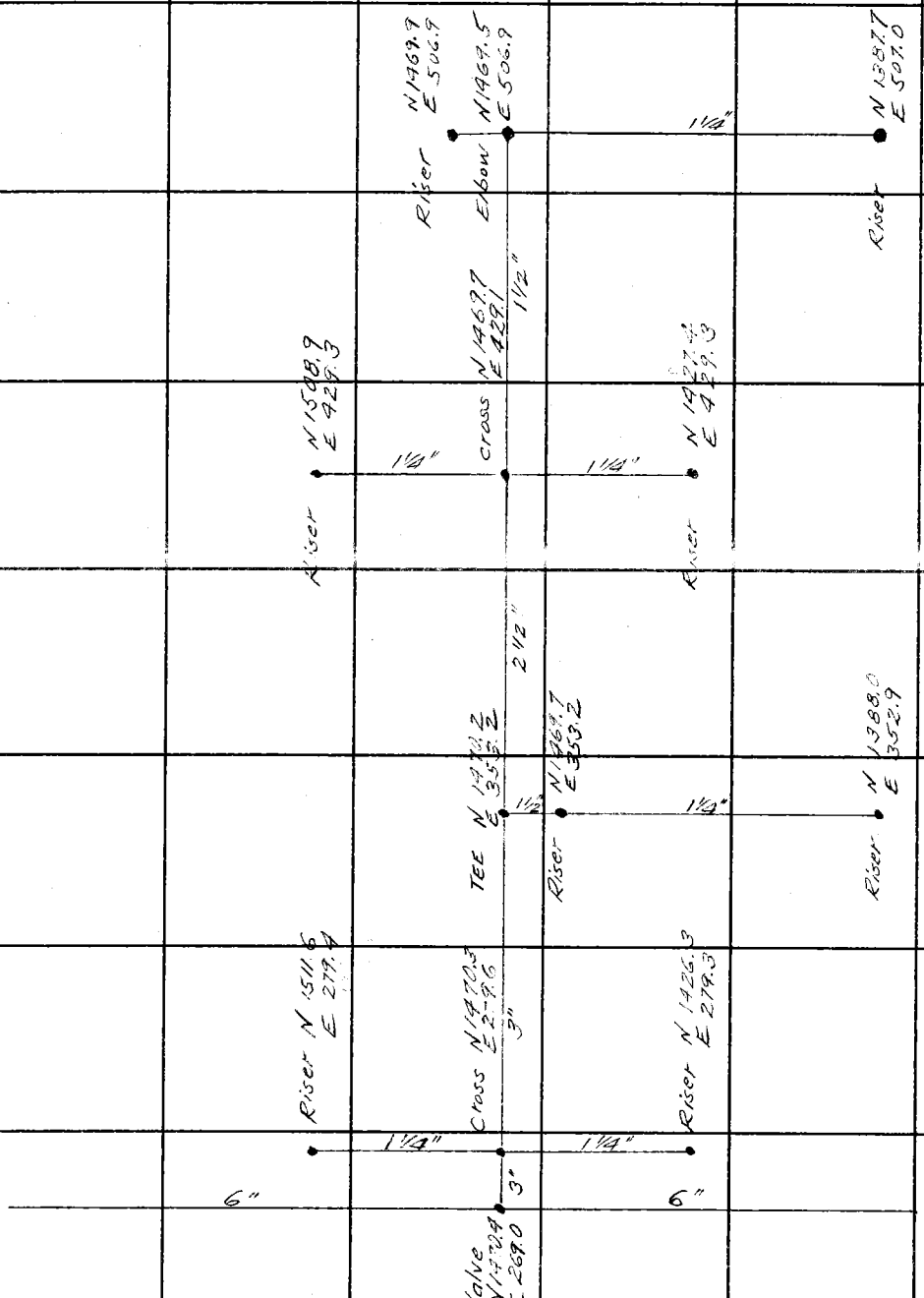

RETURN TO
LOS ANGELES COUNTY SURVEYOR
700 HALL OF RECORDS

Do not extend notes this side of this line.

Note: Any Additions or Changes on This Sheet Must be Made or Circled in Red Ink With Date and Name of Person Making Change.

Notes Ck'd by	Survey of Altadena Park	F. B. 1221 Pg. 75
Map No. B-1984	W. O. 5337 Tape No. 0108 St'd 68 °F	
Office Work RES	Surveyed by H. F. NAUMANN	
Checked TO	Notes H. E. Stock Date 5-49	
Date Aug 1949	Indexed A. C. Johnson	

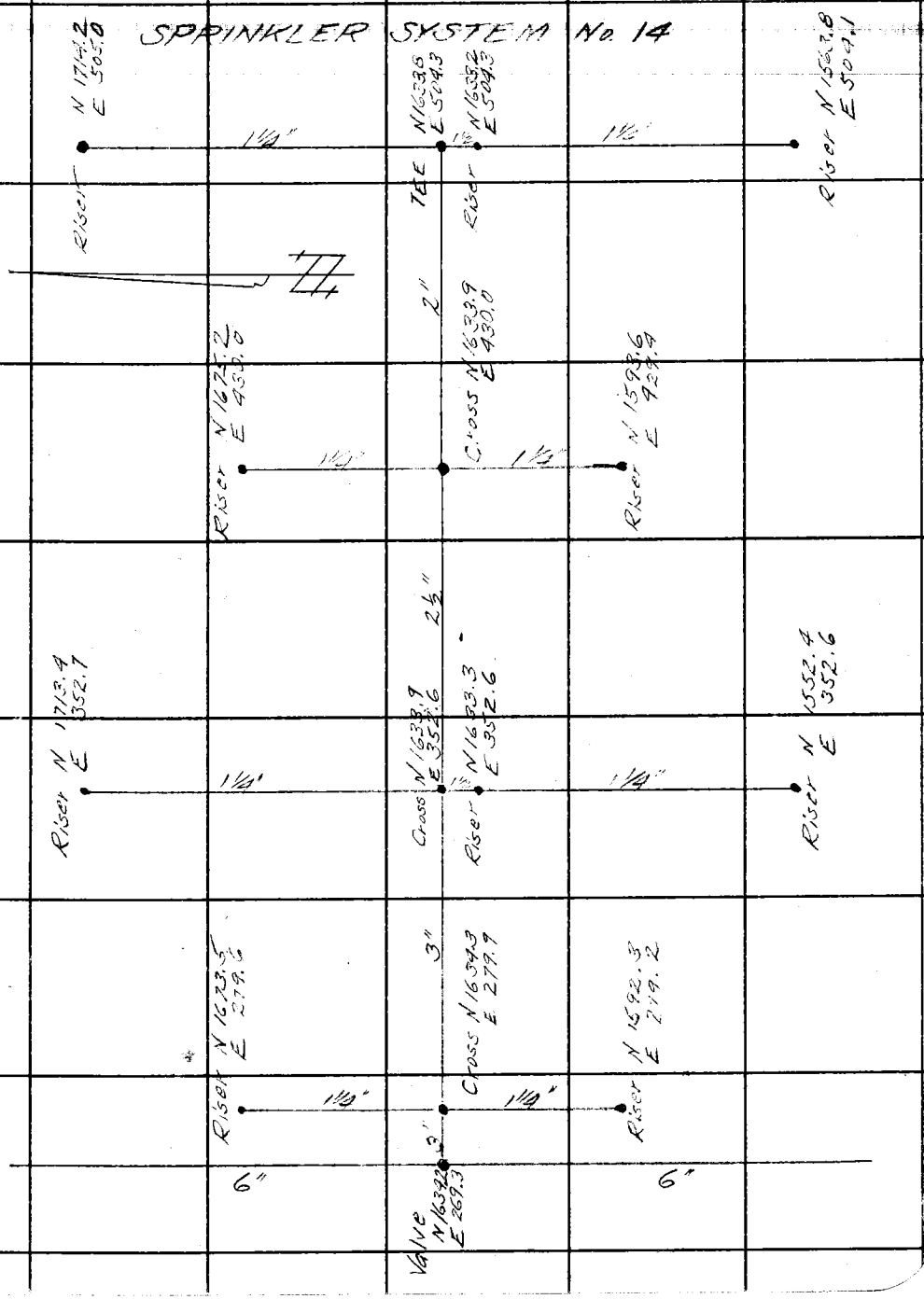

Note: Any Additions or Changes on This Sheet Must be Made or Circled in Red Ink With Date and Name of Person Making Change.

Do not extend notes this side of this line.

RETURN TO
LOS ANGELES COUNTY SURVEYOR
700 HALL OF RECORDS

FORM 247 5M 11-46

F. B. 1221 PG. 76 ~~70~~

SPRINKLER SYSTEM No. 15

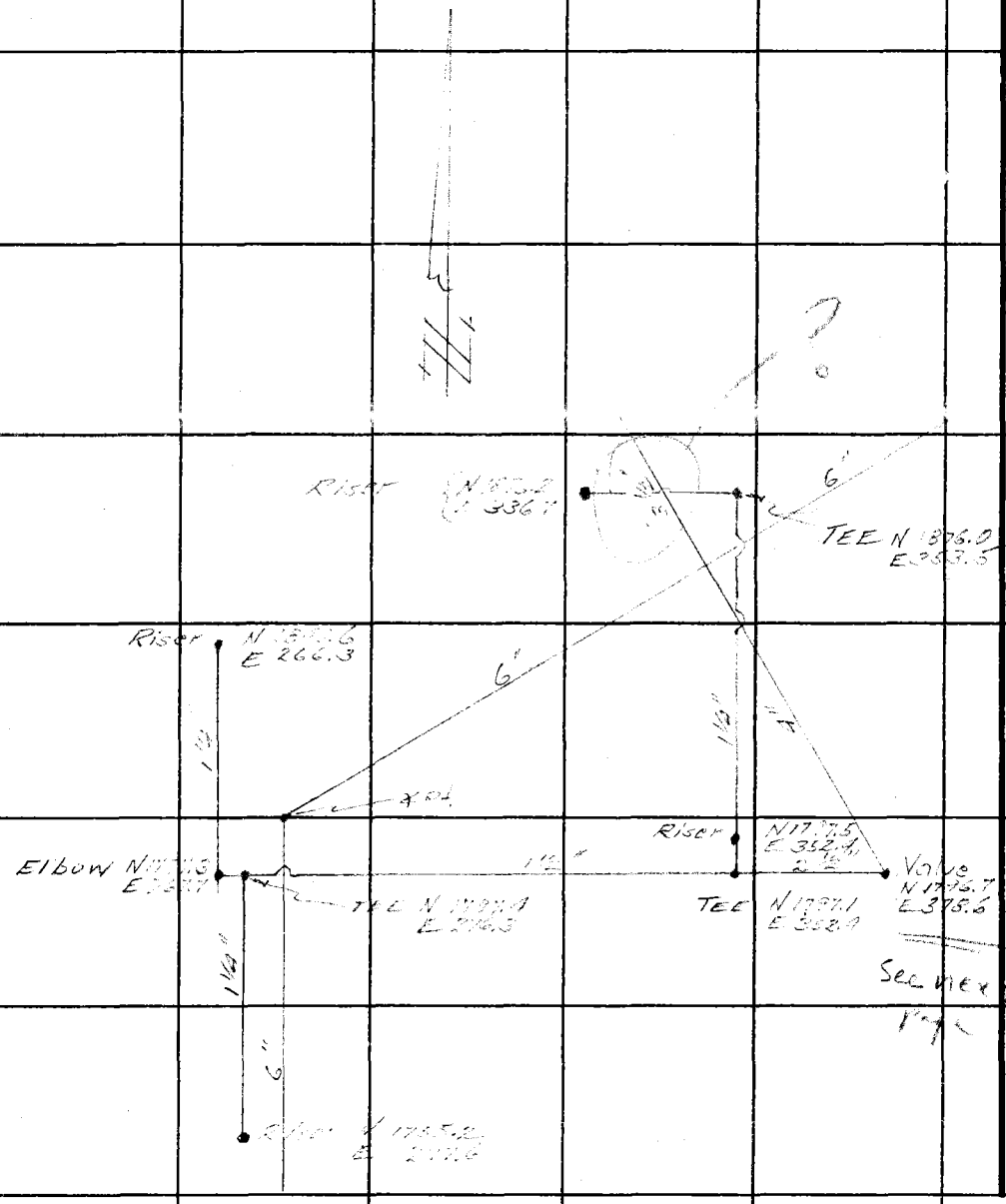

RETURN TO
LOS ANGELES COUNTY SURVEYOR
700 HALL OF RECORDS

Do not extend notes this side of this line.

Note: Any Additions or Changes on This Sheet Must Be Made or Circled in Red Ink With Date and Name of Person Making Change.

Notes Ck'd by	Survey of Altadena Park	F. B. ____ Pg. 78
Map No. B-1984	W. O. 5337 Tape No. 0108 St'd 68 °F	
Office Work RES	Surveyed by H. F. NAUMANN	
Checked TO	Notes [illegible] Date 5-49	
Date Aug 1949	Indexed R. C. Johnson	

SPRINKLER SYSTEM No 16

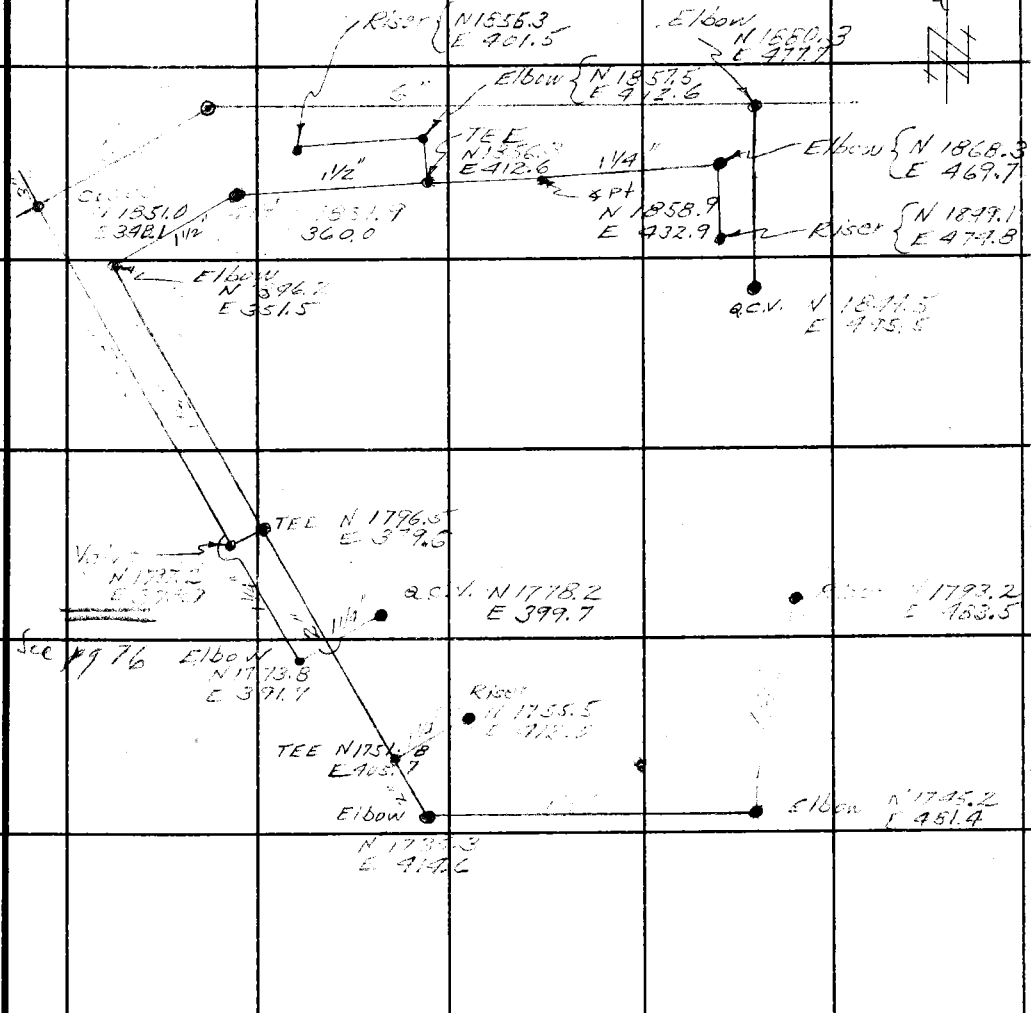

Note: Any Additions or Changes on This Sheet Must be Made or Circled in Red Ink With Date and Name of Person Making Change.

Do not extend notes this side of this line.

RETURN TO
LOS ANGELES COUNTY SURVEYOR
700 HALL OF RECORDS

FORM 247 SM 11-46

F. B. [illegible] PG. 78

SPRINKLER SYSTEM NO. 17



RETURN TO
LOS ANGELES COUNTY SURVEYOR
700 HALL OF RECORDS

Do not extend notes this side of this line.

Note: Any Additions or Changes on This Sheet Must Be Made or Circled in Red Ink With Date and Name of Person Making Change.

Notes Ck'd by	Survey of Altadena Park
Map No. B-1984	W. O. 5337 Tape No. 0108 St'd 68 °F
Office Work RES	Surveyed by H. F. NAUMANN
Checked ITO	Notes H. R. Stock Date 5-49
Date Aug 1949	Indexed A. C. Johnson

F. B. _____ PG. 79

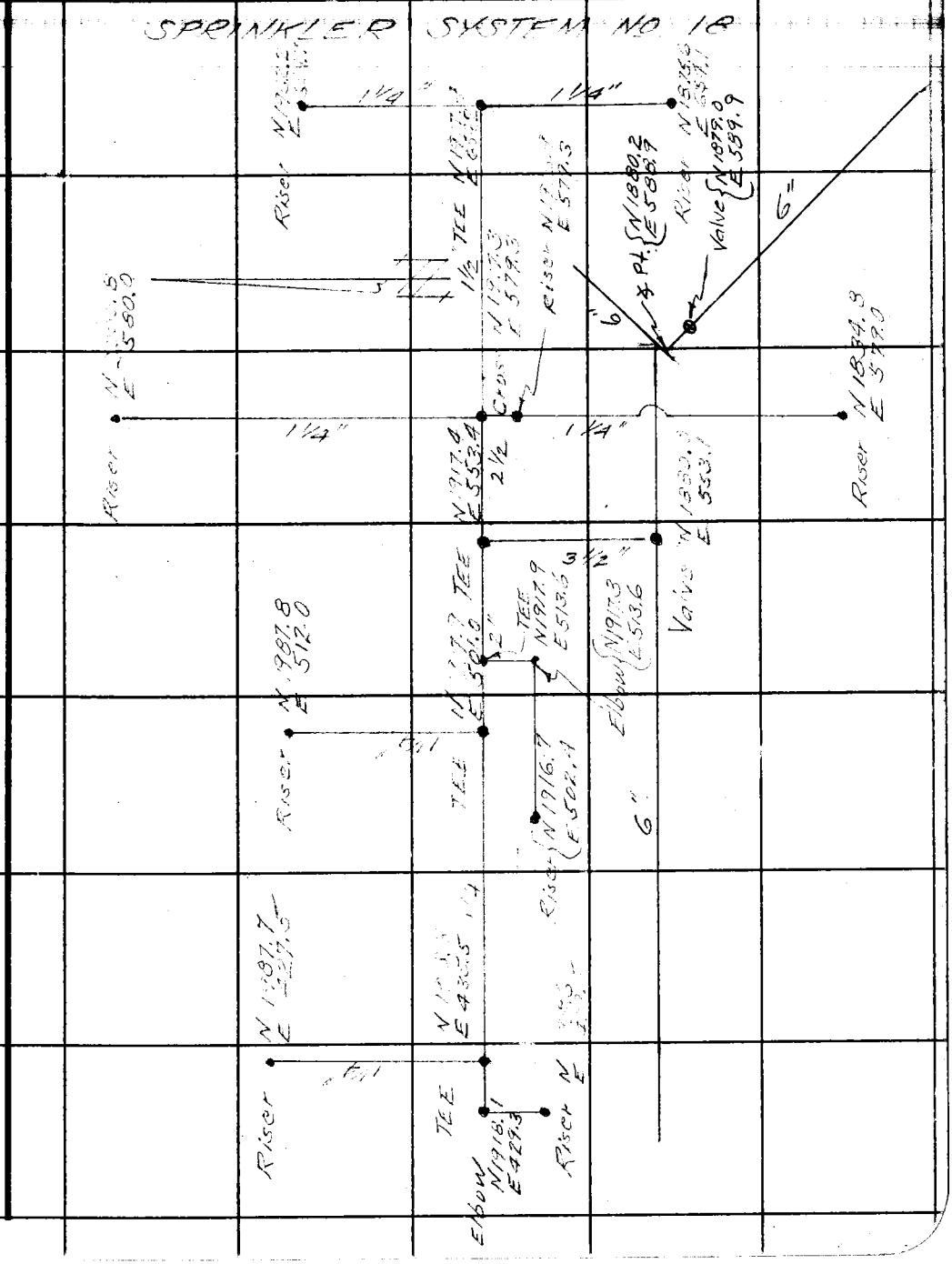

Note: Any Additions or Changes on This Sheet Must Be Made or Circled in Red Ink With Date and Name of Person Making Change.

Do not extend notes this side of this line.

RETURN TO
LOS ANGELES COUNTY SURVEYOR
700 HALL OF RECORDS

FORM 247 5M 11-46

F. B. 1221 Pg. 80

SPRINKLER SYSTEM No. 19

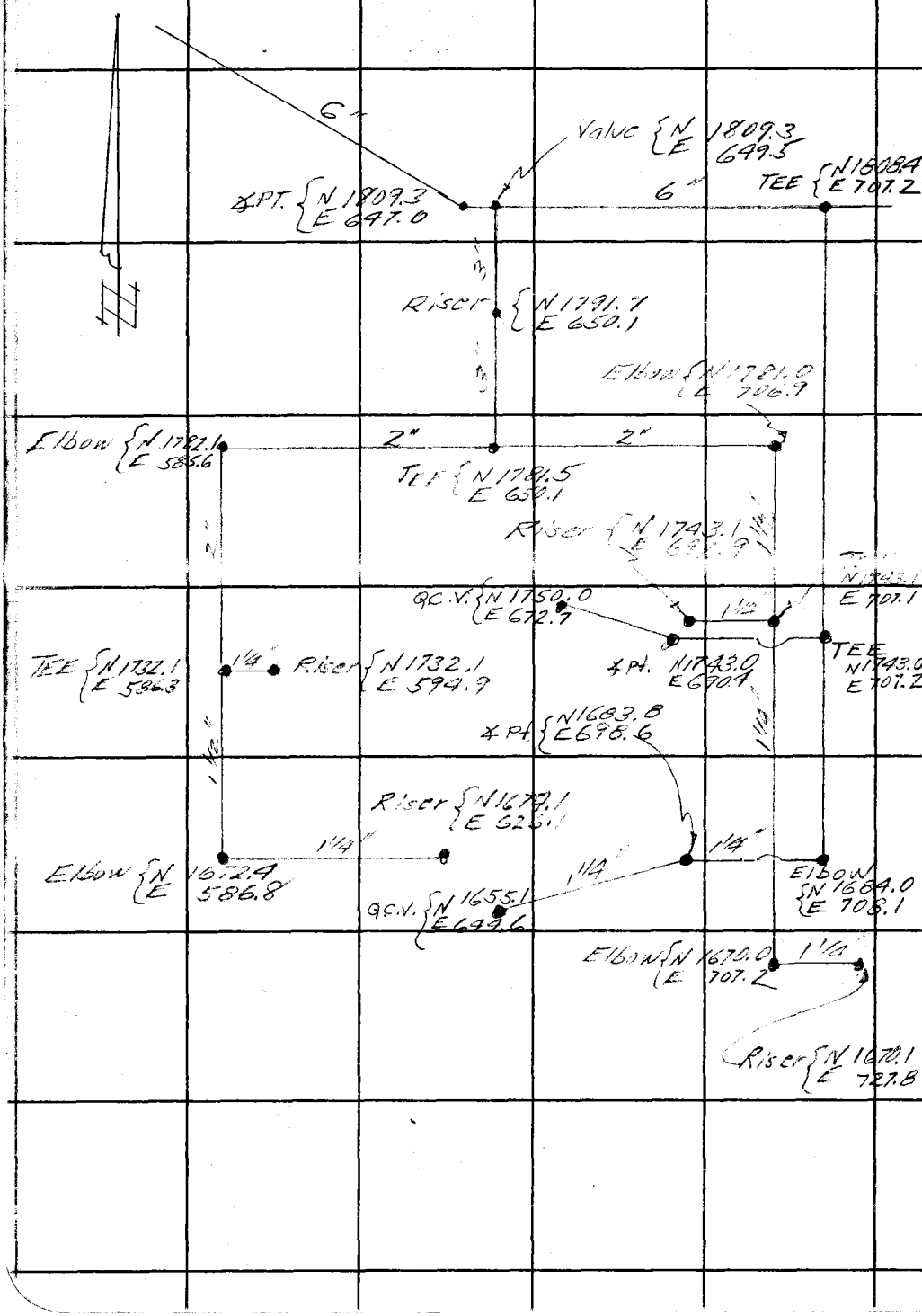

RETURN TO
LOS ANGELES COUNTY SURVEYOR
700 HALL OF RECORDS

Do not extend notes this side of this line.

Notes: Any Additions or Changes on This Sheet Must Be Made or Circled in Red Ink With Date and Name of Person Making Change.

81

Date 5-49 Notes by H. R. Stock Chief Party H. F. NAUMANN F.B. 1221 PG. 75

Platted by RES	W. O. No. 5337 D. S. O. No.
Date	Location Altadena Park
Map No. B-1984	Surveyed by H. F. NAUMANN
Platting C'k'd by	Date
Date Aug 1949	Indexed R. C. Johnson

SPRINKLER SYSTEM No. 20

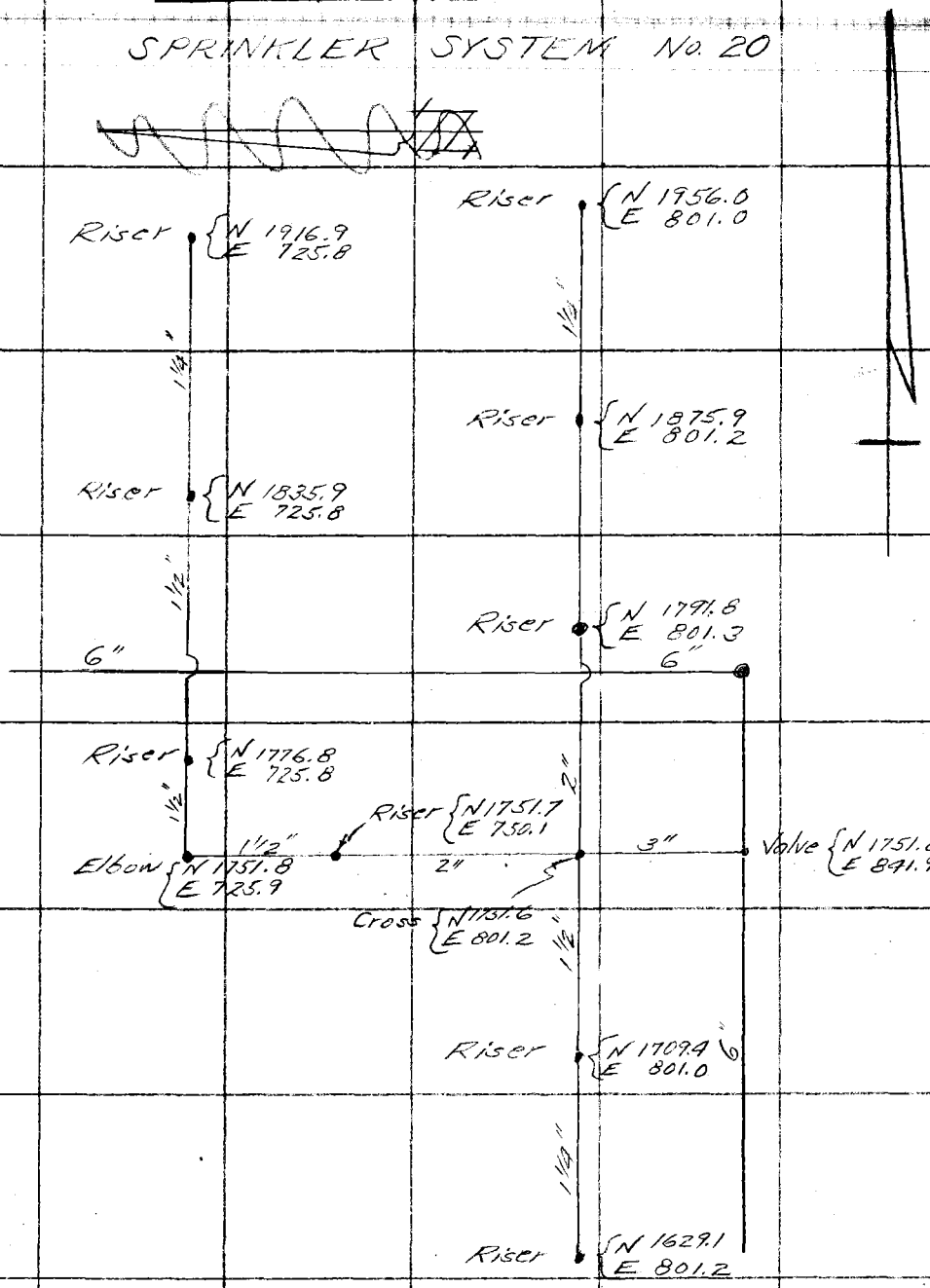

Note: ANY ADDITIONS OR CHANGES ON THIS SHEET MUST BE MADE OR CIRCLED IN Red. WITH DATE AND NAME OF PERSON MAKING CHANGE.

Do not extend notes this side of this line

RETURN TO LOS ANGELES COUNTY SURVEYOR

F.B. 1221 Pg. ~~76~~ 82 H. F. NAUMANN Chief Party Notes by H. R. Stock Date 5-49

SPRINKLER SYSTEM No. 21

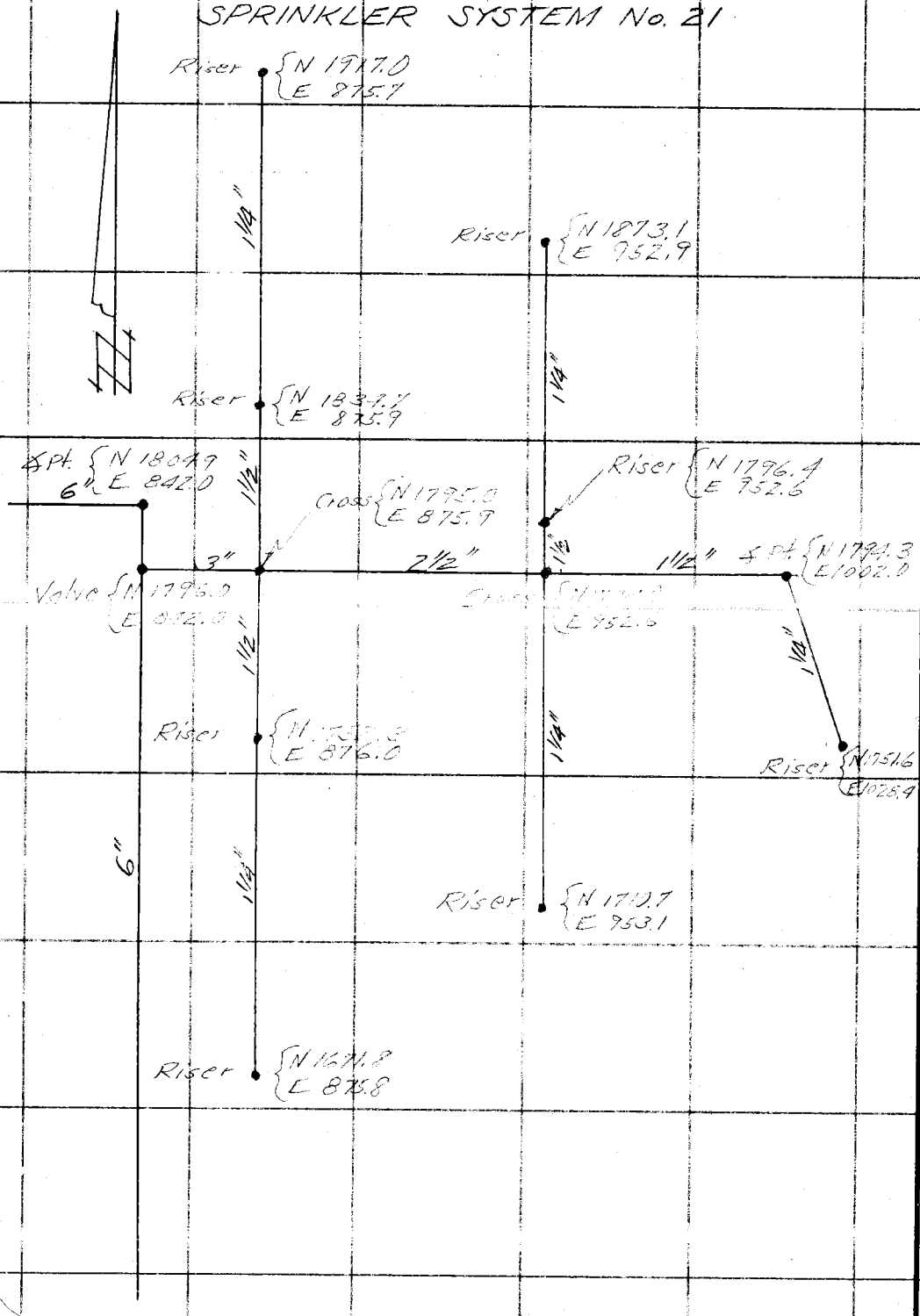

RETURN TO
LOS ANGELES COUNTY SURVEYOR

Do not extend notes this side of this line

Note: ANY ADDITIONS OR CHANGES ON THIS SHEET MUST BE MADE OR CIRCLED IN Red. WITH DATE AND NAME OF PERSON MAKING CHANGE.

Notes Ck'd by	Survey of Altadena Park
Map No. E-1984	W. O. 5337 Tape No. 2108 St'd 68 °F
Office Work R.E.S.	Surveyed by H. F. NAUMANN
Checked ITO	Notes H. P. Stock Date 6-49
Date Aug 1949	Indexed R. C. Johnson

F. B. 122 Pg. 77

SPRINKLER SYSTEM No. 22

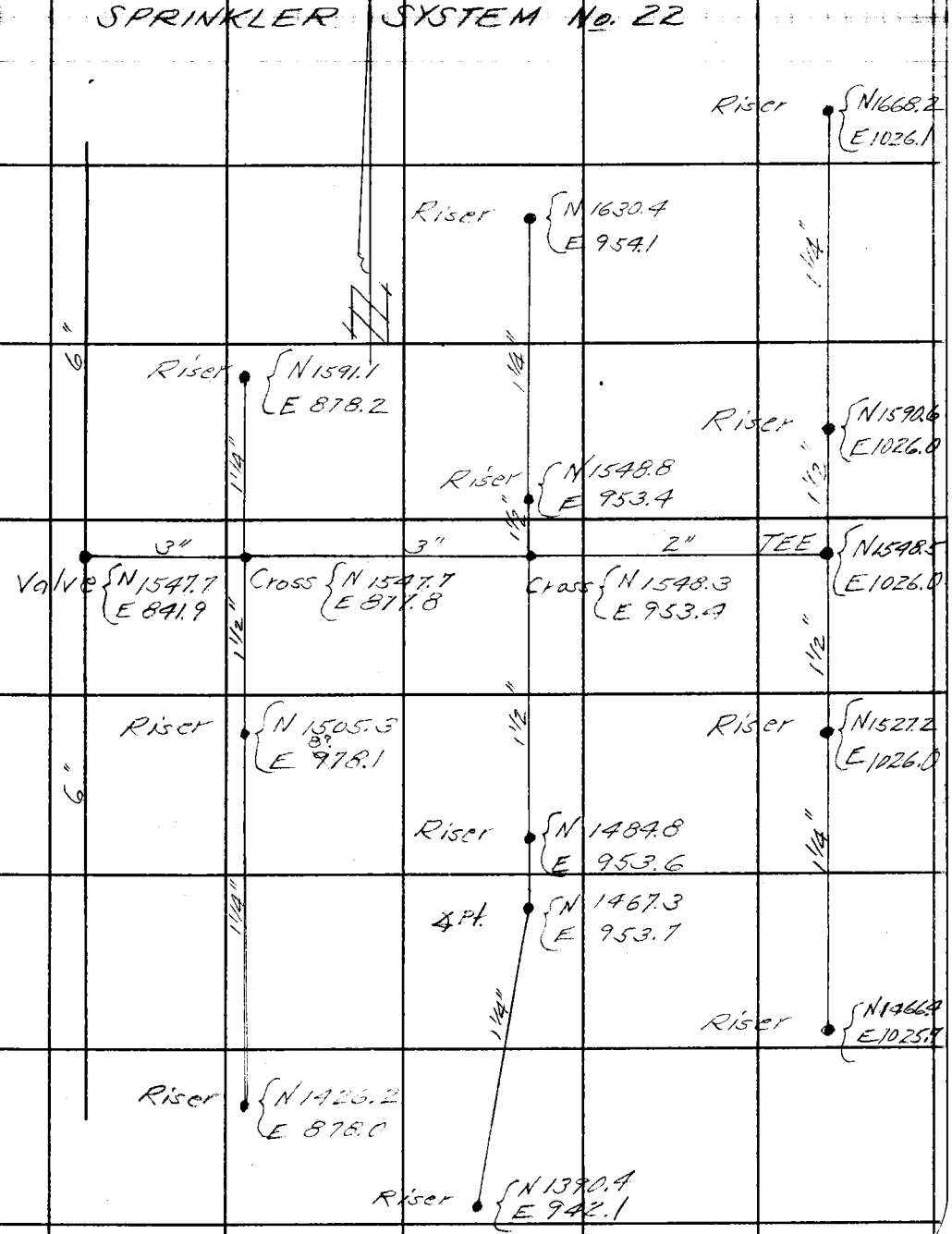

Note: Any Additions or Changes on This Sheet Must be Made or Circled in Red Ink With Date and Name of Person Making Change.

Do not extend notes this side of this line.

RETURN TO
LOS ANGELES COUNTY SURVEYOR
700 HALL OF RECORDS

FORM 247 SM 11-46

F. B. 1221 PG. 84

SPRINKLER SYSTEM No. 23

RETURN TO
LOS ANGELES COUNTY SURVEYOR
700 HALL OF RECORDS

Do not extend notes this side of this line.

Note: Any Additions or Changes on This Sheet Must Be Made or Circled in Red Ink With Date and Name of Person Making Change.

Date 6-1-47 Notes by H. R. Stock Chief Party H. F. NAUMANN F.B. 122 PG. 49 85

Platted by RES	W. O. No. 5337 D. S. O. No.
Date	Location Alhambra Park
Map No. B-1984	Surveyed by H. F. NAUMANN
Platting C'k'd by	Date
Date Aug 1949	Indexed R. C. Johnson

SPRINKLER SYSTEM No. 24

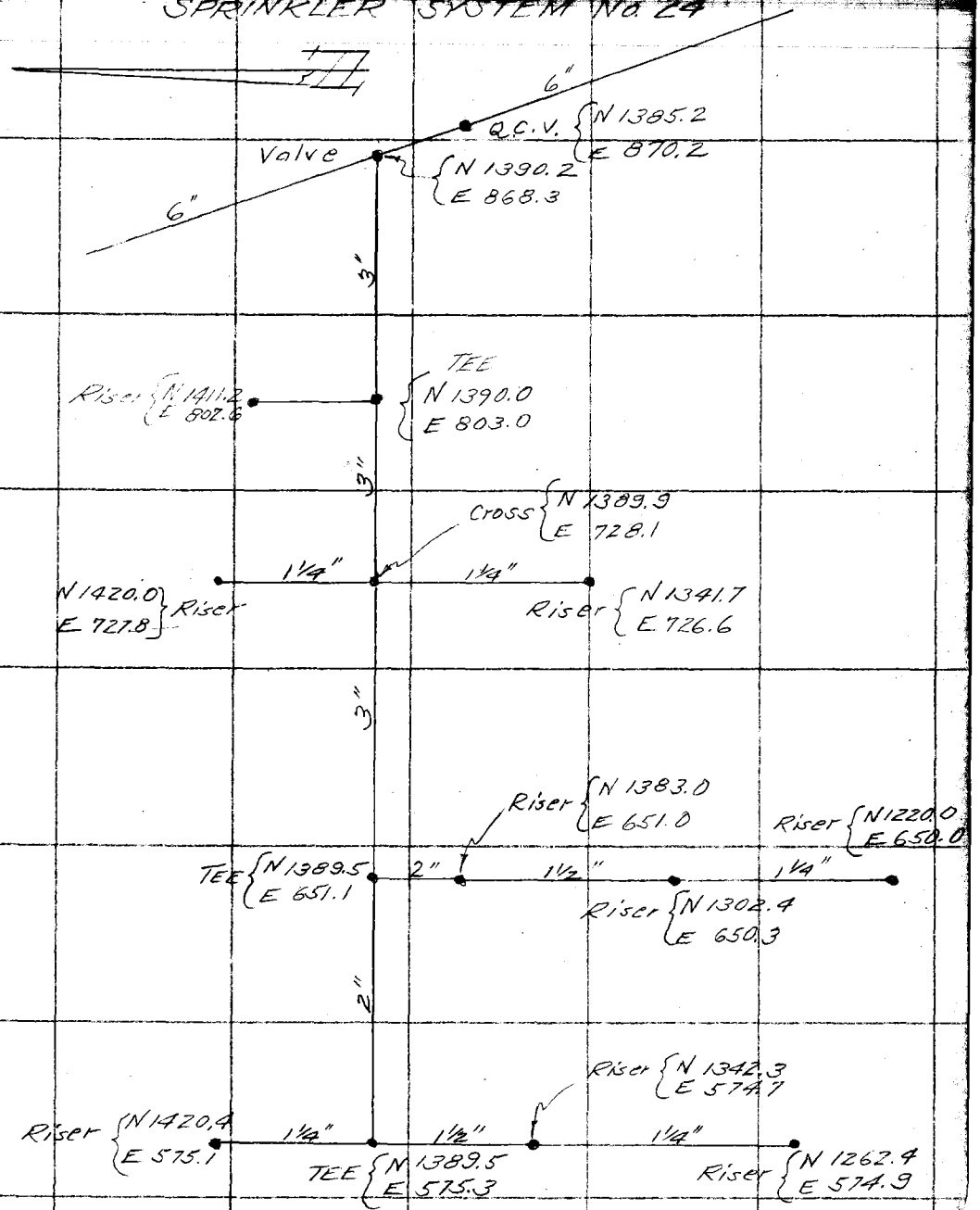

Note: ANY ADDITIONS OR CHANGES ON THIS SHEET MUST BE MADE OR CIRCLED IN Red. WITH DATE AND NAME OF PERSON MAKING CHANGE.

Do not extend notes this side of this line

RETURN TO LOS ANGELES COUNTY SURVEYOR

F.B. 1221 Pg. 86 80 H. F. NAUMANN Chief Party Notes by H. R. Stock Date 5-19.

SPRINKLER SYSTEM No. 25

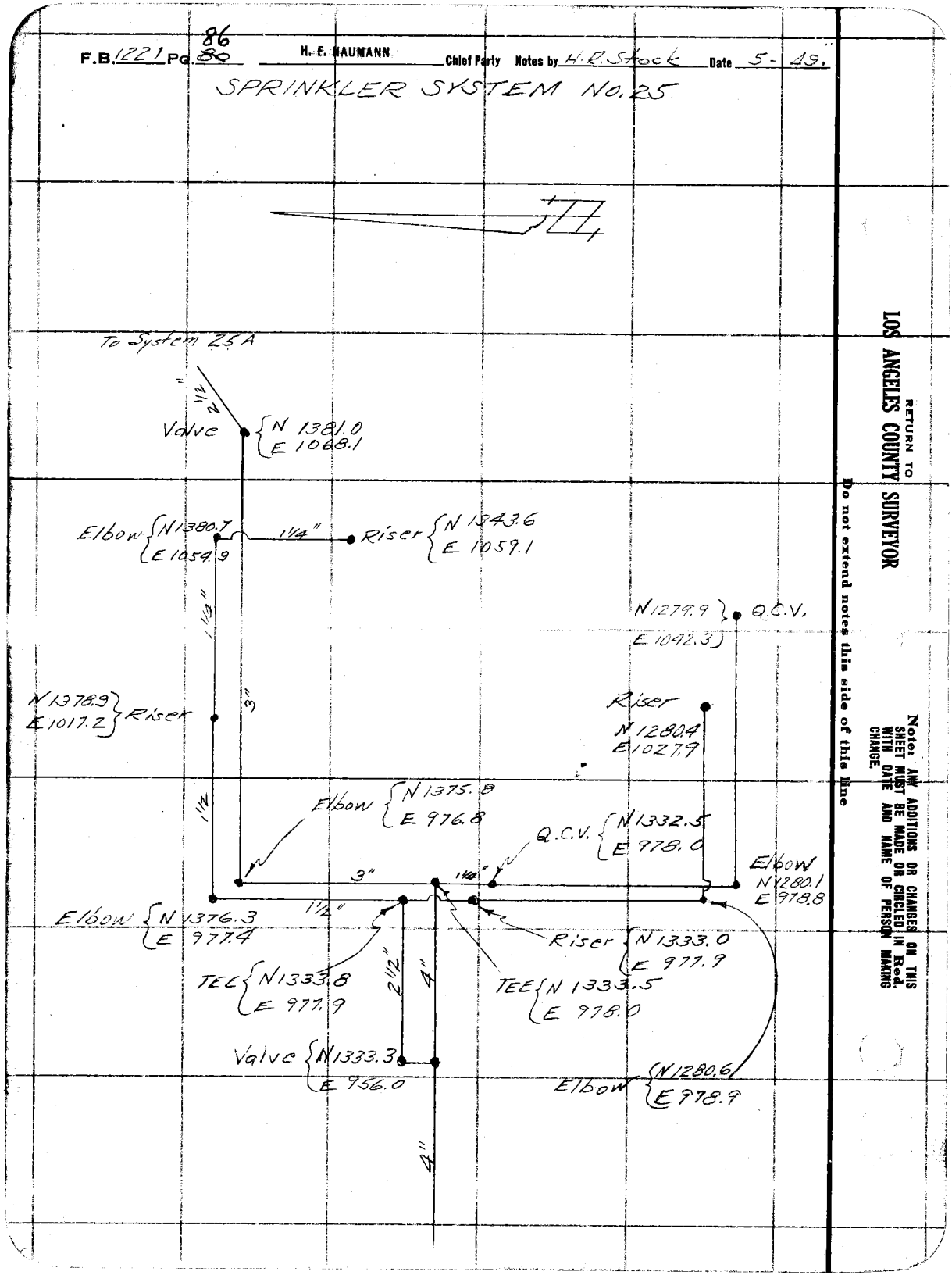

RETURN TO
LOS ANGELES COUNTY SURVEYOR

Do not extend notes this side of this line

Note: ANY ADDITIONS OR CHANGES ON THIS SHEET MUST BE MADE OR CIRCLED IN Red. WITH DATE AND NAME OF PERSON MAKING CHANGE.

87

Date 6-47 Notes by H.R. Stock Chief Party H. F. NAUMANN F.B. 1221 PG. 51

Platted by RES	W. O. No. 5337 D. S. O. No.
Date	Location Altadena Park
Map No. B-1984	Surveyed by H. F. NAUMANN
Platting C'k'd by	Date
Date Aug 1979	Indexed R. C. Johnson

SPRINKLER SYSTEM No. 26.

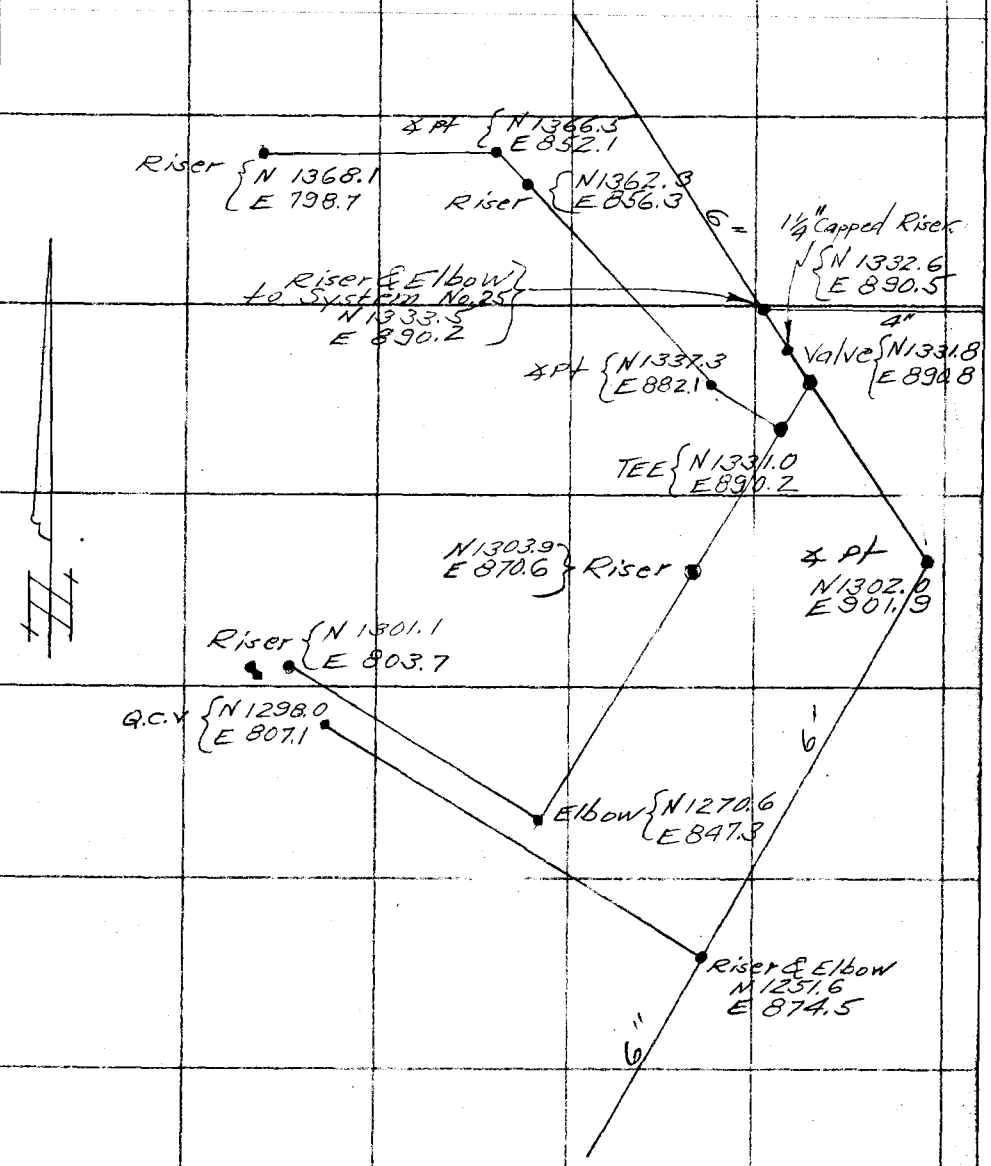

Notes: ANY ADDITIONS OR CHANGES ON THIS SHEET MUST BE MADE OR CIRCLED IN Red. WITH DATE AND NAME OF PERSON MAKING CHANGE.

Do not extend notes this side of this line

RETURN TO LOS ANGELES COUNTY SURVEYOR

F.B. 1221 Pg. 88 82 H. F. NAUMANN Chief Party Notes by H. R. Stock Date 5-49

SPRINKLER SYSTEM No. 27

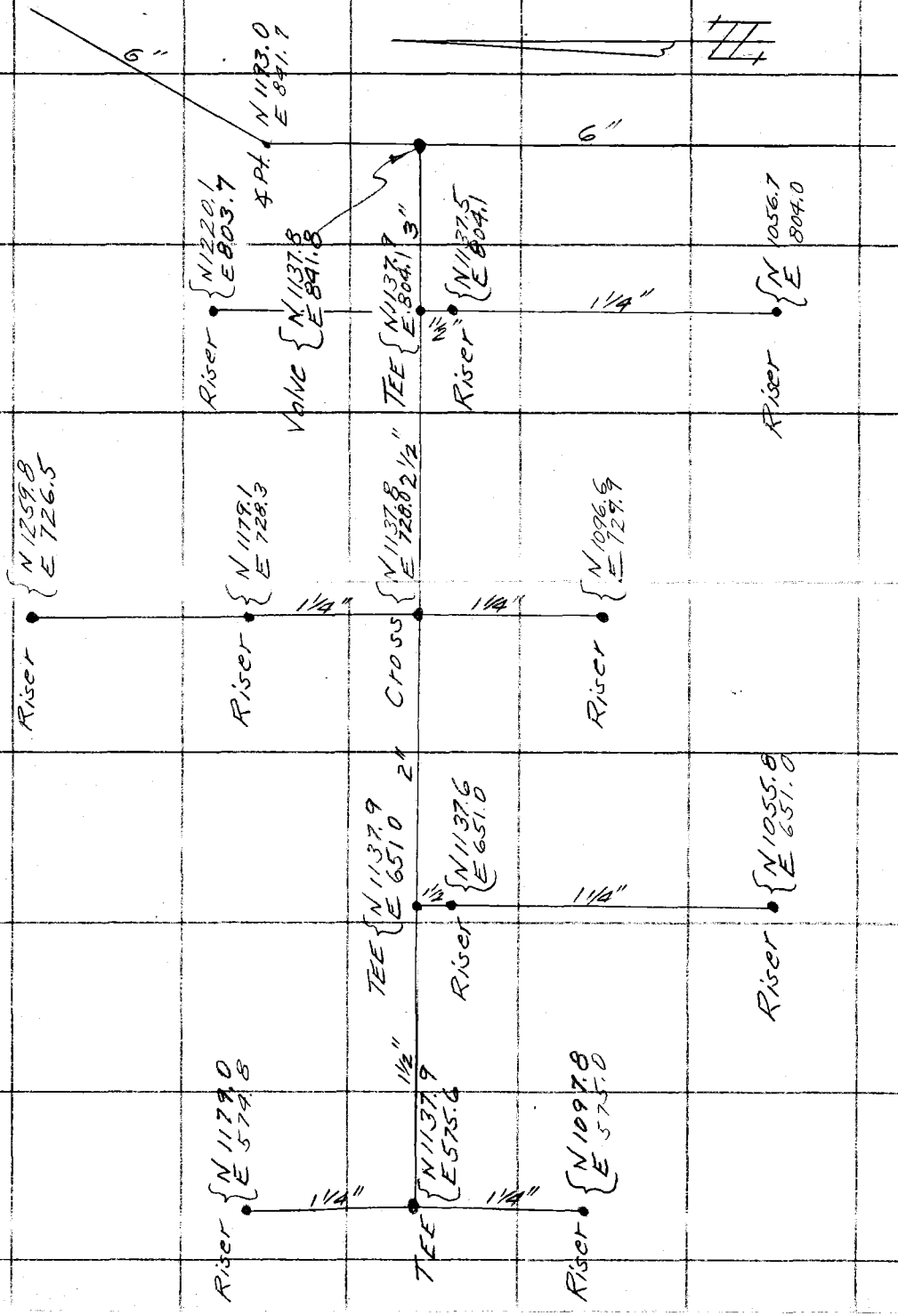

RETURN TO
LOS ANGELES COUNTY SURVEYOR

Do not extend notes this side of this line

Note: ANY ADDITIONS OR CHANGES ON THIS SHEET MUST BE MADE OR CIRCLED IN Red. WITH DATE AND NAME OF PERSON MAKING CHANGE.

Date 6-49 Notes by H. R. Stock Chief Party H. F. NAUMANN F.B. 1221 PG. 89

Platted by R. E. S.	W. O. No. 5337 D. S. O. No.
Date	Location Altadena Park
Map No. B-1984	Surveyed by H. F. NAUMANN
Platting C'k'd by	Date
Date Aug 1949	Indexed K. C. Johnson

SPRINKLER SYSTEM No. 28



Note: ANY ADDITIONS OR CHANGES ON THIS SHEET MUST BE MADE OR CIRCLED IN Red. WITH DATE AND NAME OF PERSON MAKING CHANGE.

Do not extend notes this side of this line

RETURN TO
LOS ANGELES COUNTY SURVEYOR

F.B. 1221 Pg. ~~84~~ 90 H. F. NAUMANN Chief Party Notes by H.R. Stock Date 6-49

SPRINKLER SYSTEM No. 29



RETURN TO
LOS ANGELES COUNTY SURVEYOR

Do not extend notes this side of this line

Notes: ANY ADDITIONS OR CHANGES ON THIS SHEET MUST BE MADE OR CIRCLED IN Red. WITH DATE AND NAME OF PERSON MAKING CHANGE.

Date 5-49 Notes by H.R. Stock Chief Party H. F. NAUMANN F.B. 1221 PG. 85

Platted by RES	W. O. No. 5337 D. S. O. No.
Date	Location Altadena Park
Map No. R-1984	Surveyed by H. F. NAUMANN
Plotting C'k'd by [illegible]	Date [illegible]
Date Aug 19[illegible]	Indexed R. C. Johnson

SPRINKLER SYSTEM No. 30

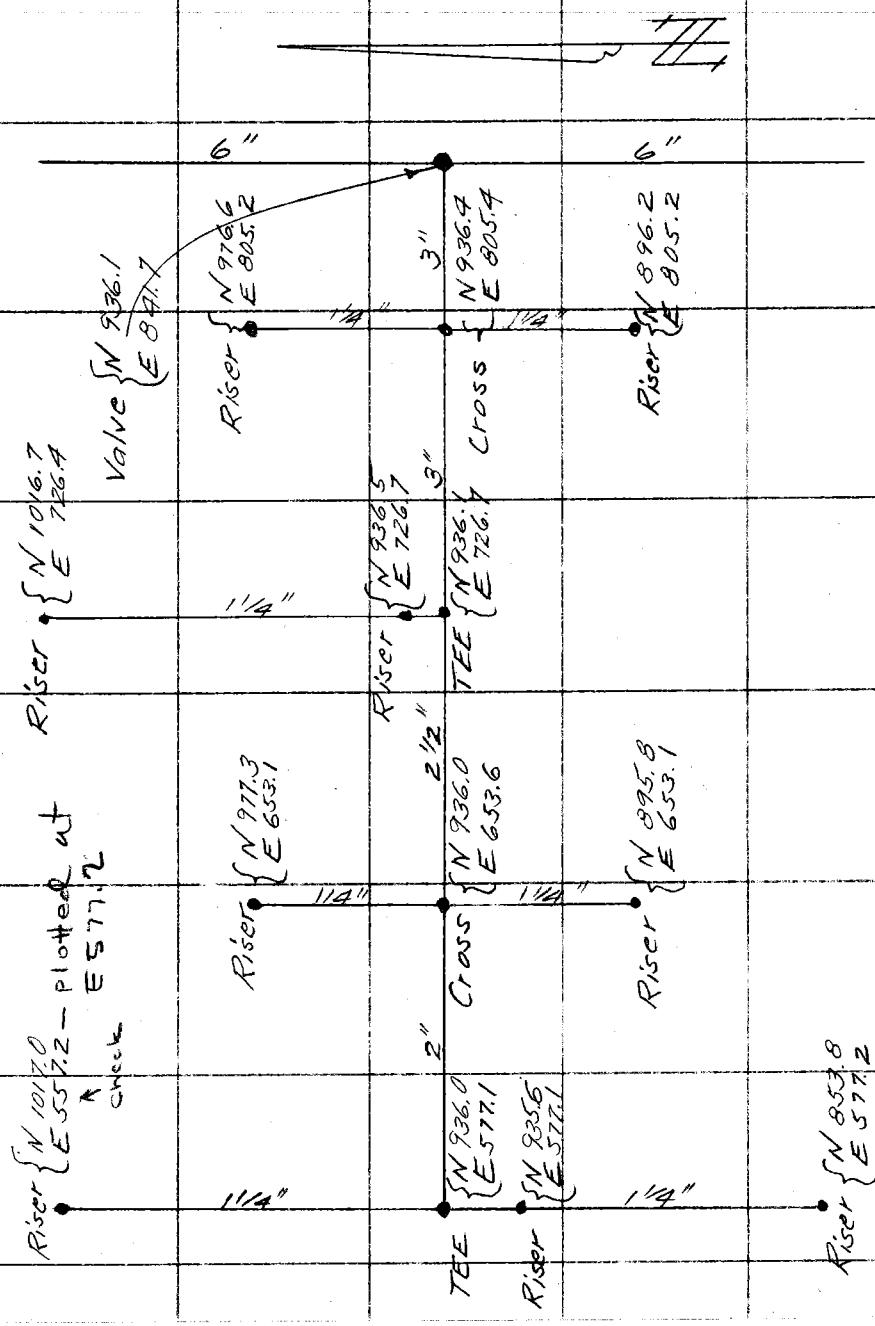

Note: ANY ADDITIONS OR CHANGES ON THIS SHEET MUST BE MADE OR CIRCLED IN Red. WITH DATE AND NAME OF PERSON MAKING CHANGE.

Do not extend notes this side of this line

RETURN TO
LOS ANGELES COUNTY SURVEYOR

F.B. 1221 Pg. 92 86 H. F. NAUMANN Chief Party Notes by H.R.Stock Date 5-49

SPRINKLER SYSTEM No. 31

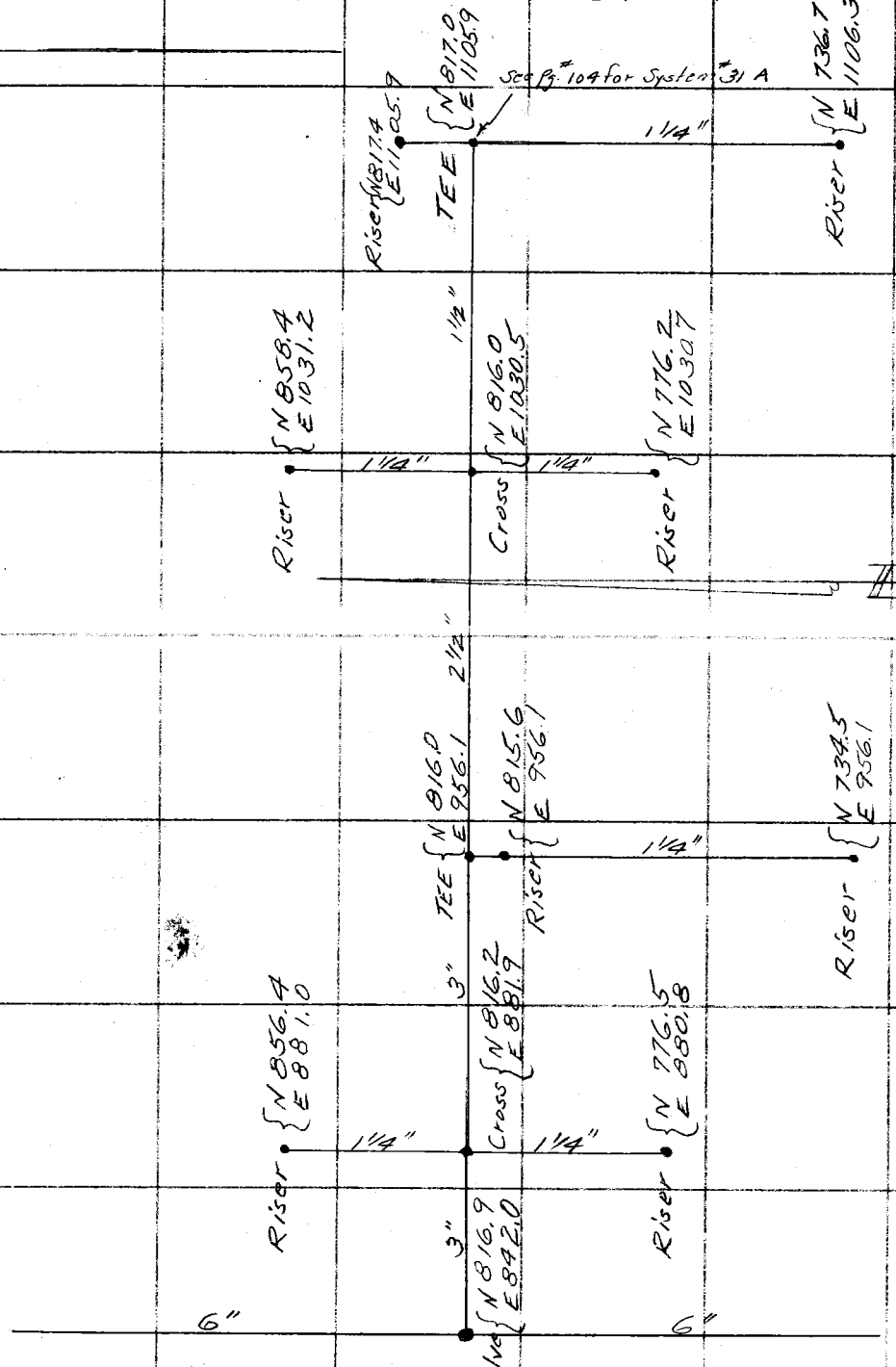

RETURN TO
LOS ANGELES COUNTY SURVEYOR

Do not extend notes this side of this line

Note: ANY ADDITIONS OR CHANGES ON THIS SHEET MUST BE MADE OR CIRCLED IN Red. WITH DATE AND NAME OF PERSON MAKING CHANGE.

93

Date 5-49 Notes by H.R.Stock Chief Party H. F. NAUMANN F.B. 1221 PG. 87

Platted by RES	W. O. No. 5337 D. S. O. No.
Date	Location Altadena Park
Map No. B-1984	Surveyed by H. F. NAUMANN
Platting C'k'd by	Date
Date Aug. 1949	Indexed R. C. JOHNSON

SPRINKLER SYSTEM No. 32

Riser {N 858.3 E 727.1

Riser {N 817.0 E 803.8

1¼"

1¼"

6"

Riser {N 777.3 E 726.6

Riser {N 735.9 E 803.8

1½"

1½"

TEE {N 695.2 E 727.0

2½"

Cross {N 695.6 E 804.1

3"

Valve {N 695.8 E 841.7

1½"

1½"

Riser {N 694.8 E 727.0

Riser {N 653.4 E 804.2

6"

1¼"

1¼"

Riser {N 614.8 E 728.1

Riser {N 573.8 E 804.3

Note: ANY ADDITIONS OR CHANGES ON THIS SHEET MUST BE MADE OR CIRCLED IN Red. WITH DATE AND NAME OF PERSON MAKING CHANGE.

Do not extend notes this side of this line

RETURN TO LOS ANGELES COUNTY SURVEYOR

F.B. 1221 Pg. 94 ~~88~~ H. F. NAUMANN Chief Party Notes by H.R. Stock Date 5-49

SPRINKLER SYSTEM No. 33

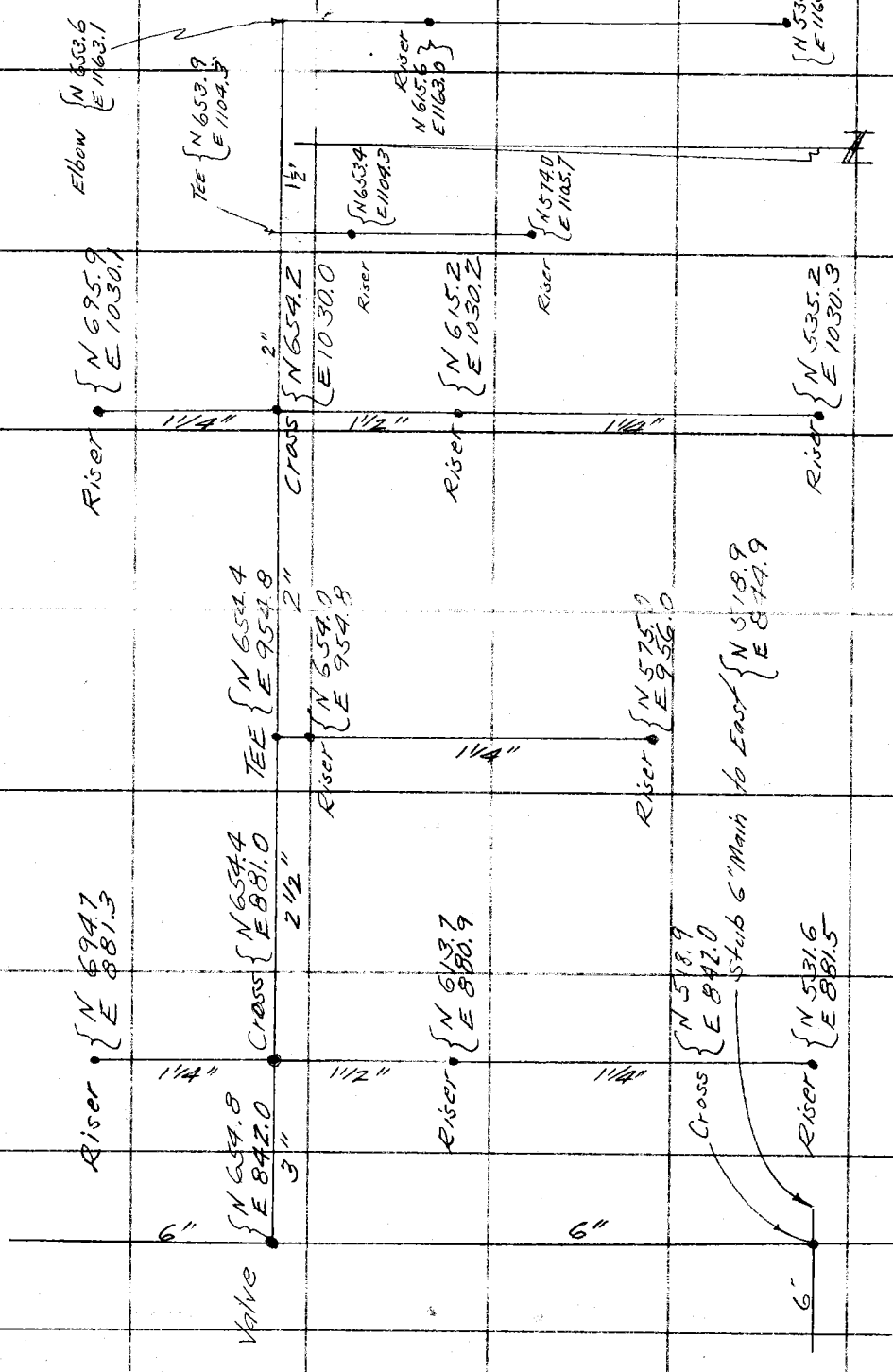

RETURN TO
LOS ANGELES COUNTY SURVEYOR

Do not extend notes this side of this line

Notes: ANY ADDITIONS OR CHANGES ON THIS SHEET MUST BE MADE OR CIRCLED IN Red. WITH DATE AND NAME OF PERSON MAKING CHANGE.

Date 5-[illegible] Notes by [illegible] Chief Party H. F. NAUMANN F.B. 12 Pg. 89 95

Platted by RES	W. O. No. 5337 D. S. O. No.
Date	Location Altadena Park
Map No. B-1984	Surveyed by H. F. NAUMANN
Platting C'k'd by [illegible]	Date
Date Aug 1949	Indexed A. C. Johnson

SPRINKLER SYSTEM No. 34

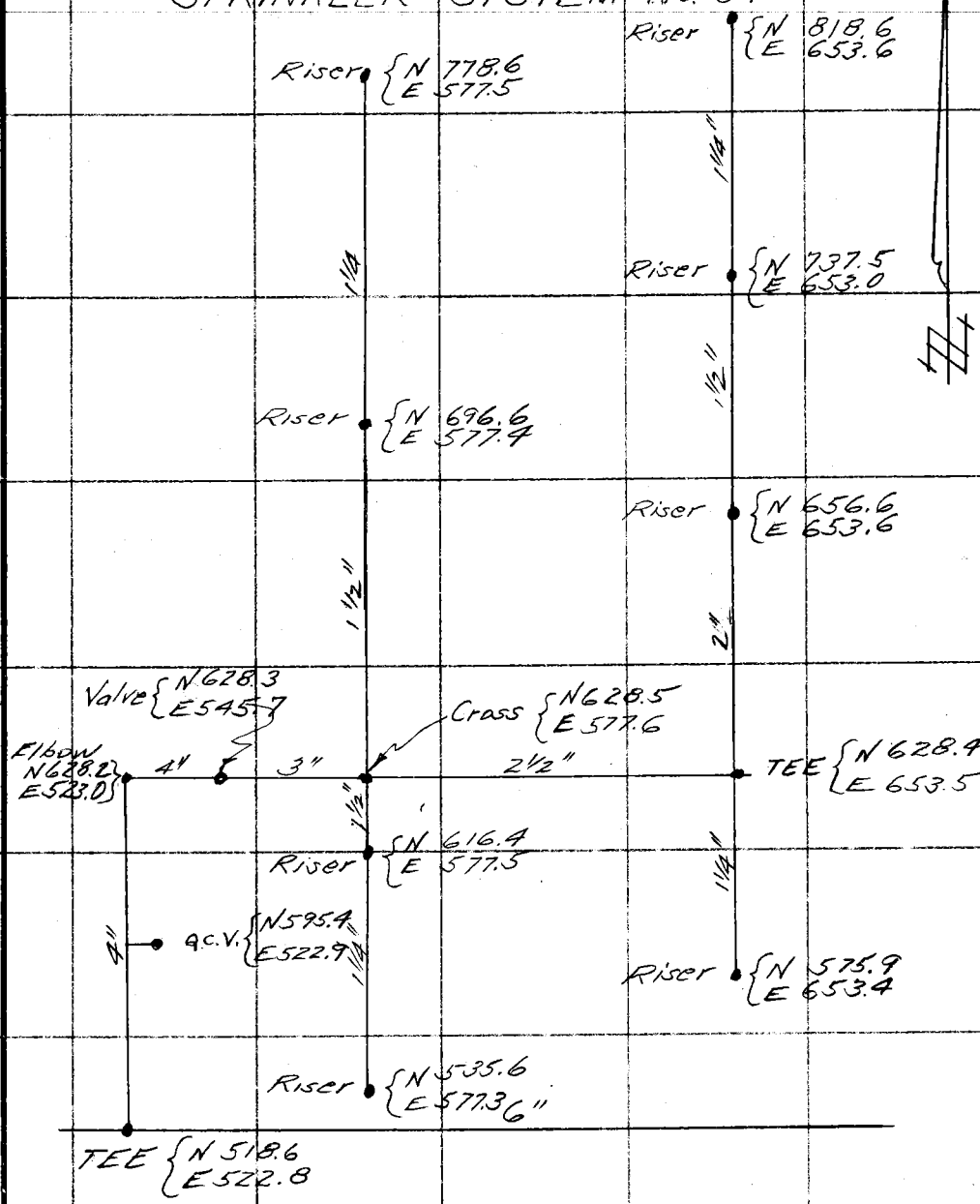

Note: ANY ADDITIONS OR CHANGES ON THIS SHEET MUST BE MADE OR CIRCLED IN Red. WITH DATE AND NAME OF PERSON MAKING CHANGE.

Do not extend notes this side of this line

RETURN TO LOS ANGELES COUNTY SURVEYOR

F.B. 1221 Pg. ~~98~~ 96 H. F. NAUMANN Chief Party Notes by H.R. Stock Date 6-49

SPRINKLER SYSTEM No. 35

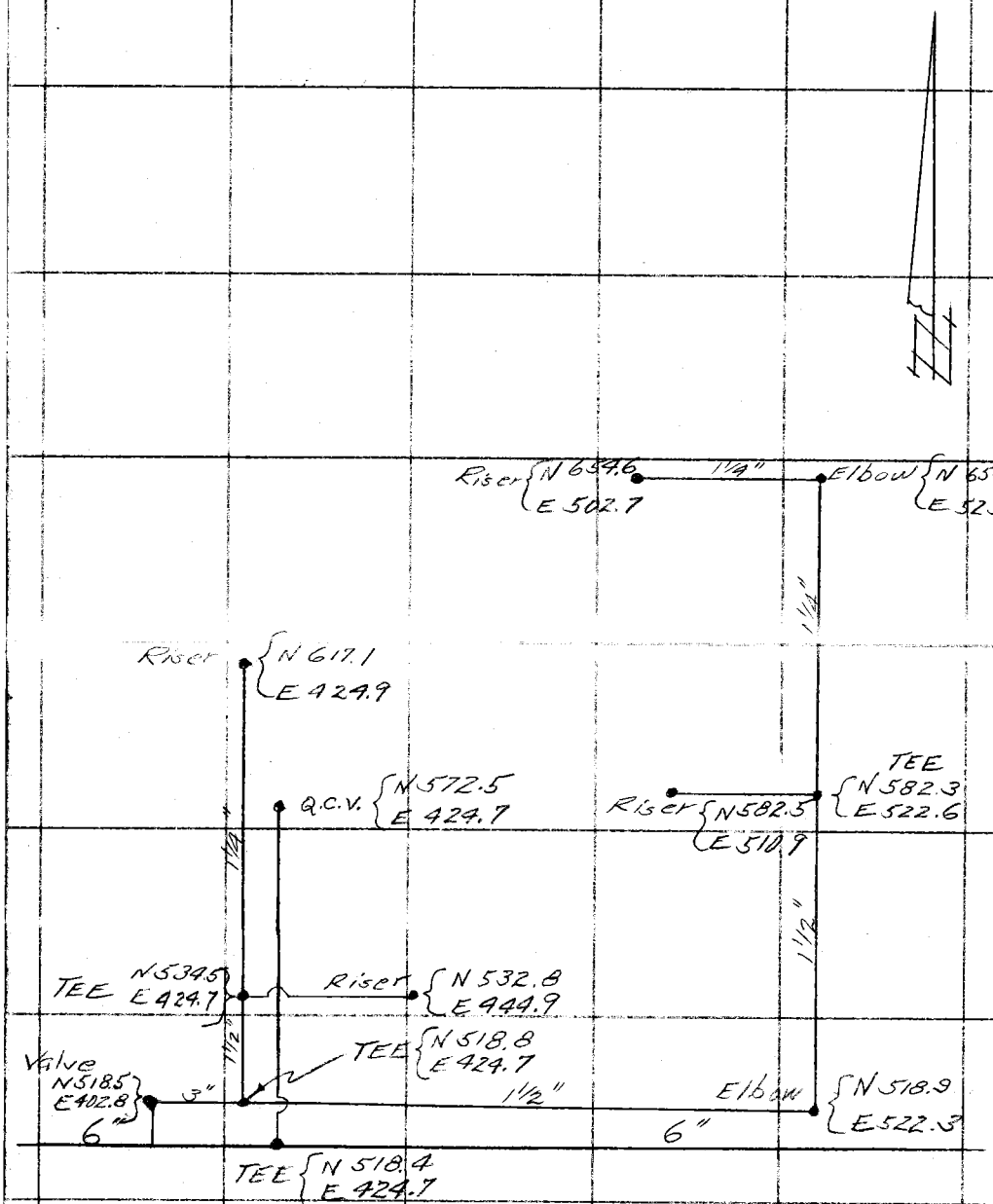

RETURN TO
LOS ANGELES COUNTY SURVEYOR

Do not extend notes this side of this line

Note: ANY ADDITIONS OR CHANGES ON THIS SHEET MUST BE MADE OR CIRCLED IN Red. WITH DATE AND NAME OF PERSON MAKING CHANGE.

Date 6-49 Notes by H. R. Stock Chief Party H. F. NAUMANN F.B. 1221 PG. 97

Platted by RES	W. O. No. 5337 D. S. O. No.
Date	Location Altadena Park
Map No. B-198d	Surveyed by H. F. NAUMANN
Plotting C'k'd by LED	Date
Date Aug 1 1949	Indexed R. O. Johnson

SPRINKLER SYSTEM No. 36

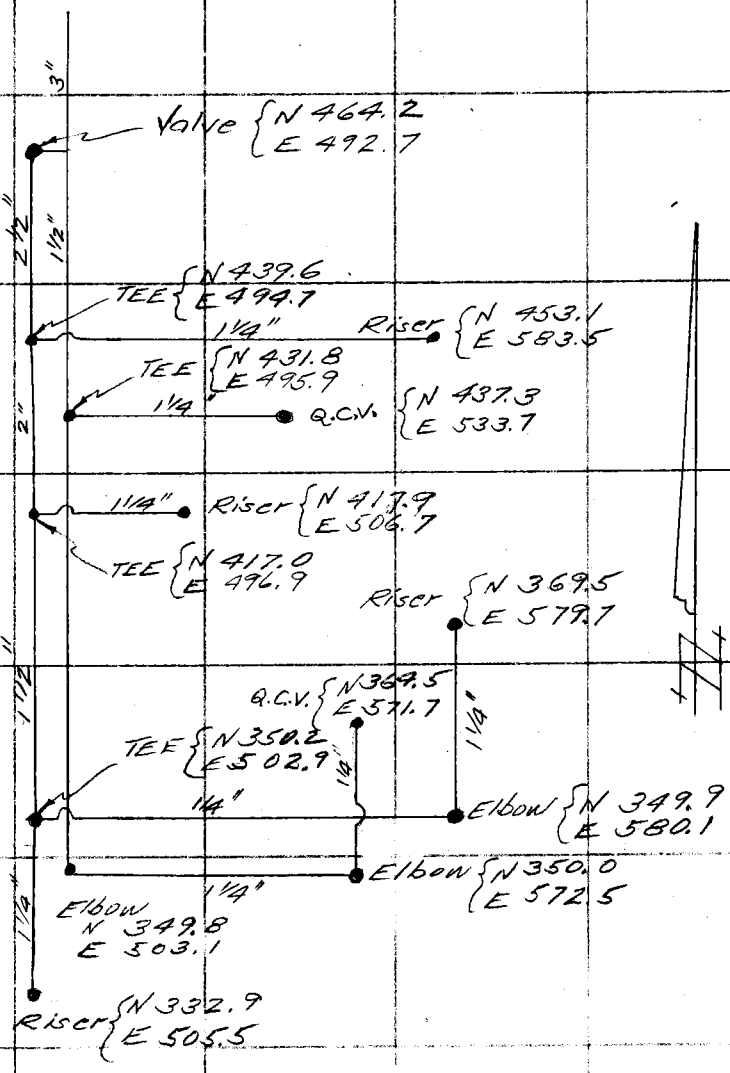

Note: ANY ADDITIONS OR CHANGES ON THIS SHEET MUST BE MADE OR CHECKED IN Red. WITH DATE AND NAME OF PERSON MAKING CHANGE.

Do not extend notes this side of this line

RETURN TO LOS ANGELES COUNTY SURVEYOR

F.B. 1221 Pg. 98 92 H. F. NAUMANN Chief Party Notes by H.R. Stock Date 5-49

SPRINKLER SYSTEM No. 37

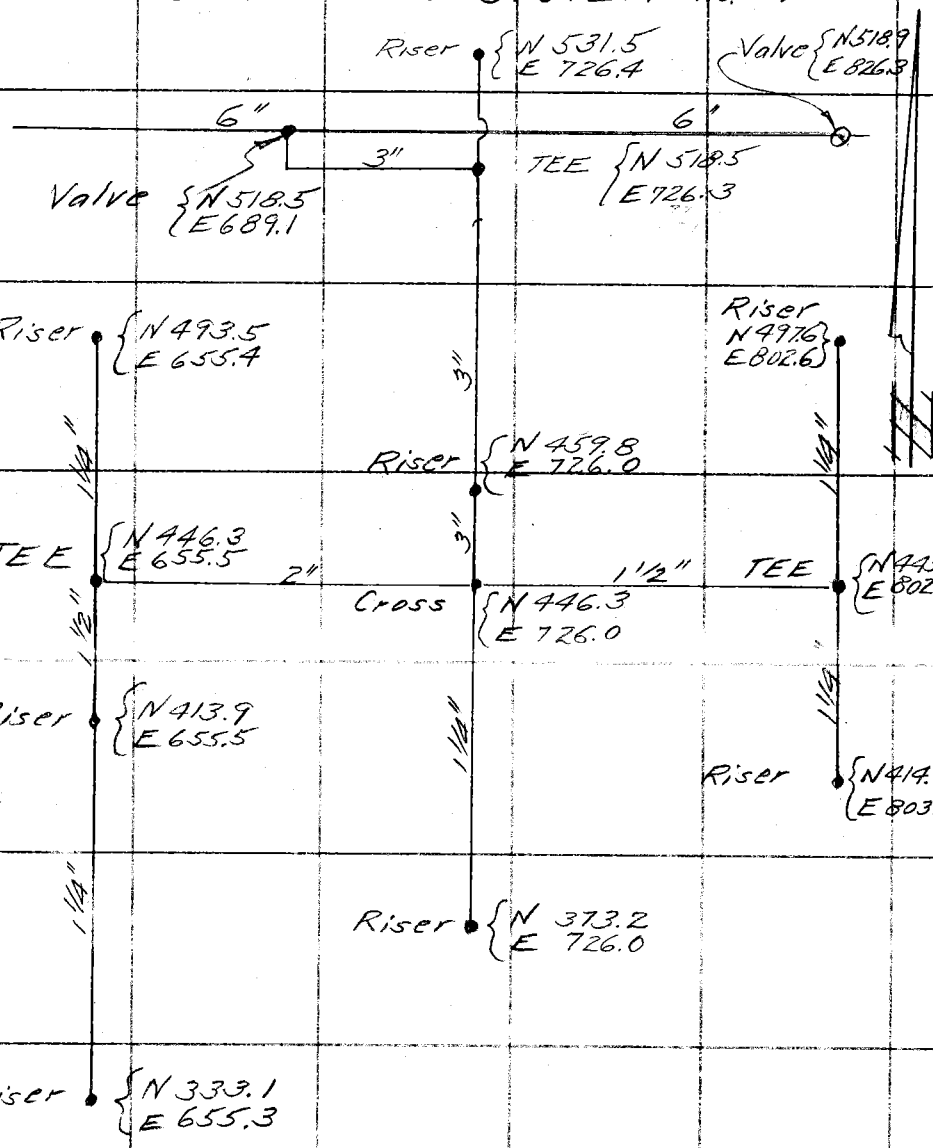

RETURN TO LOS ANGELES COUNTY SURVEYOR

Do not extend notes this side of this line

Notes: ANY ADDITIONS OR CHANGES ON THIS SHEET MUST BE MADE OR CIRCLED IN Red. WITH DATE AND NAME OF PERSON MAKING CHANGE.

Date 5-49 Notes by H.R. Stock Chief Party H. F. NAUMANN F.B. 1221 PG. 99

Platted by RES.	W. O. No. 5337 D. S. O. No.
Date	Location Altadena Park.
Map No. 2-14X J	Surveyed by H. F. NAUMANN
Plotting C'k'd by	Date
Date Aug 1949	Indexed A. C. Johnson

SPRINKLER SYSTEM No. 38

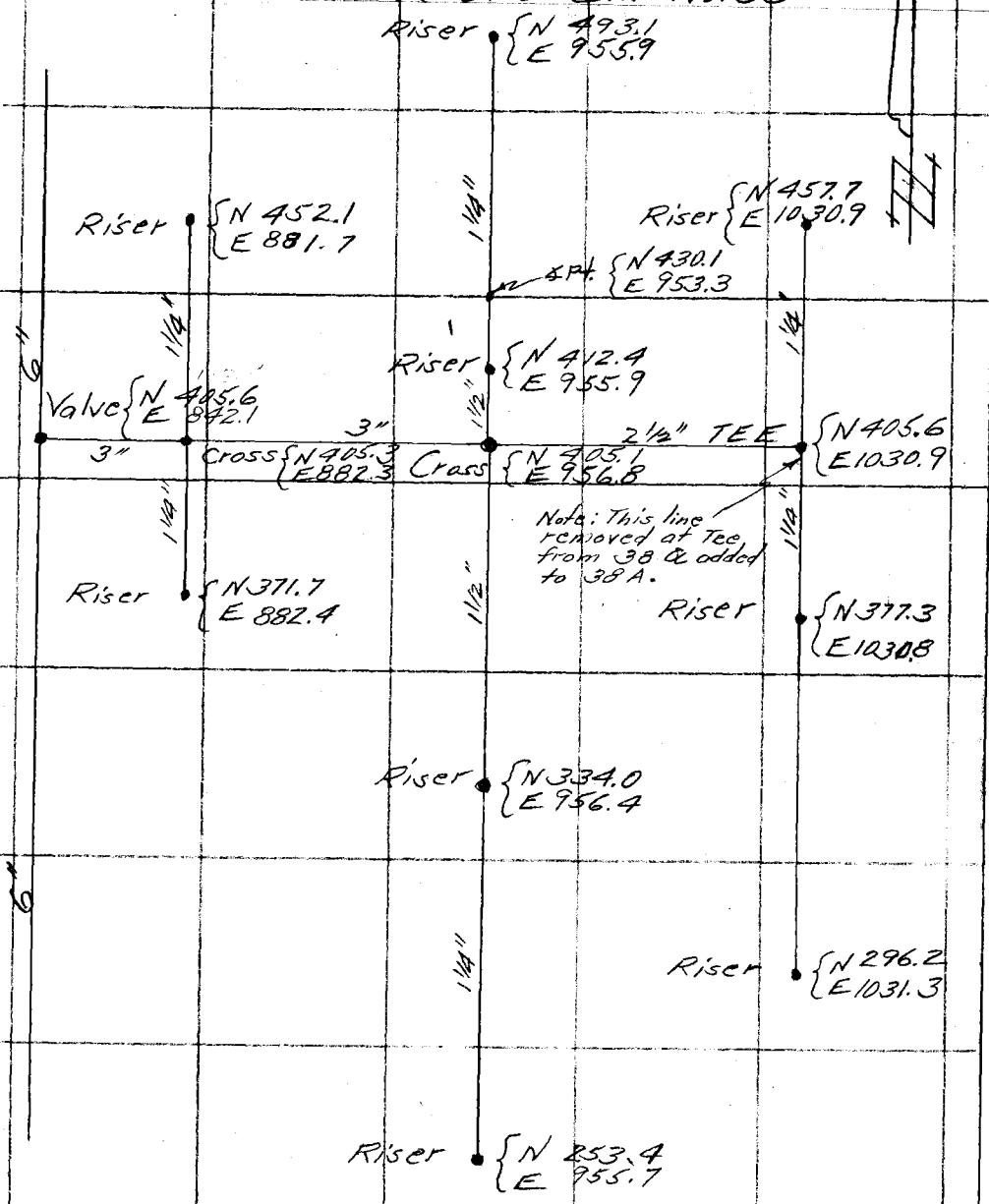

Note: ANY ADDITIONS OR CHANGES ON THIS SHEET MUST BE MADE OR CIRCLED IN Red. WITH DATE AND NAME OF PERSON MAKING CHANGE.

Do not extend notes this side of this line

RETURN TO LOS ANGELES COUNTY SURVEYOR

F.B. 1221 Pg. ~~94~~ 100 H. F. NAUMANN Chief Party Notes by H. R. Stock Date 5-49

SPRINKLER SYSTEM No. 39

RETURN TO
LOS ANGELES COUNTY SURVEYOR

Do not extend notes this side of this line

Note: ANY ADDITIONS OR CHANGES ON THIS SHEET MUST BE MADE OR CIRCLED IN Red. WITH DATE AND NAME OF PERSON MAKING CHANGE.

101

Date 5-49 Notes by H. R. Stock Chief Party H. F. NAUMANN F.B. 1221 PG. 95

Platted by RES	W. O. No. 5337 D. S. O. No.
Date	Location Altadena Park
Map No.	Surveyed by H. F. NAUMANN
Plotting Chk'd by	Date
Date	Indexed R. C. Johnson

SPRINKLER SYSTEM No. 40

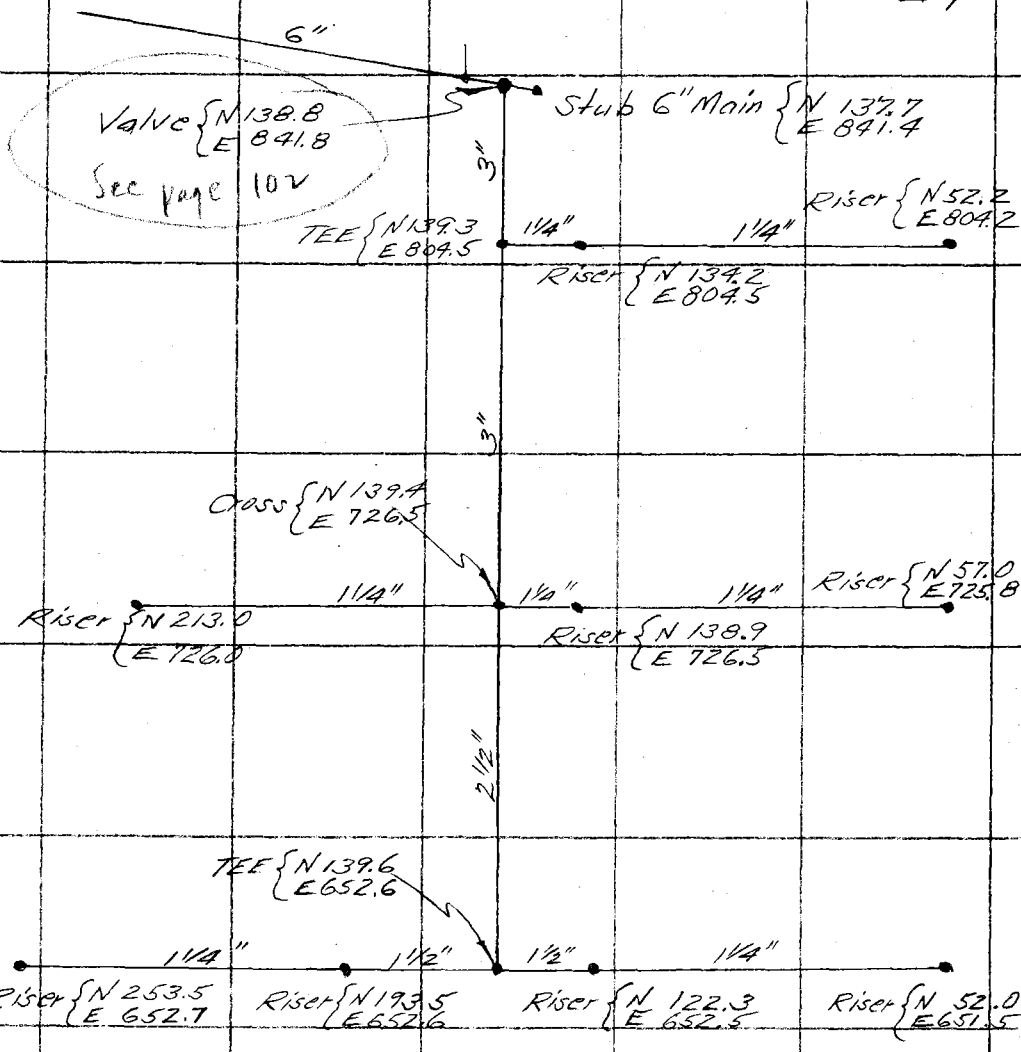

Notes: ANY ADDITIONS OR CHANGES ON THIS SHEET MUST BE MADE OR CIRCLED IN Red. WITH DATE AND NAME OF PERSON MAKING CHANGE.

Do not extend notes this side of this line

RETURN TO LOS ANGELES COUNTY SURVEYOR

F.B. 1221 Pg. 96 102 H. F. NAUMANN Chief Party Notes by H. R. Stock Date 5-49

SPRINKLER SYSTEM No. 41

RETURN TO
LOS ANGELES COUNTY SURVEYOR

Do not extend notes this side of this line

Note: ANY ADDITIONS OR CHANGES ON THIS SHEET MUST BE MADE OR CIRCLED IN Red. WITH DATE AND NAME OF PERSON MAKING CHANGE.

Date 6-7-47 Notes by H.R. Stock Chief Party H. F. NAUMANN F.B. 1221 PG. 97

Platted by RES	W. O. No. 5337 D. S. O. No.
Date	Location Altadena Park
Map No. B-1184	Surveyed by H. F. NAUMANN
Platting C'k'd by	Date
Date	Indexed A. C. Johnson

SPRINKLER SYSTEM NO. 25 A

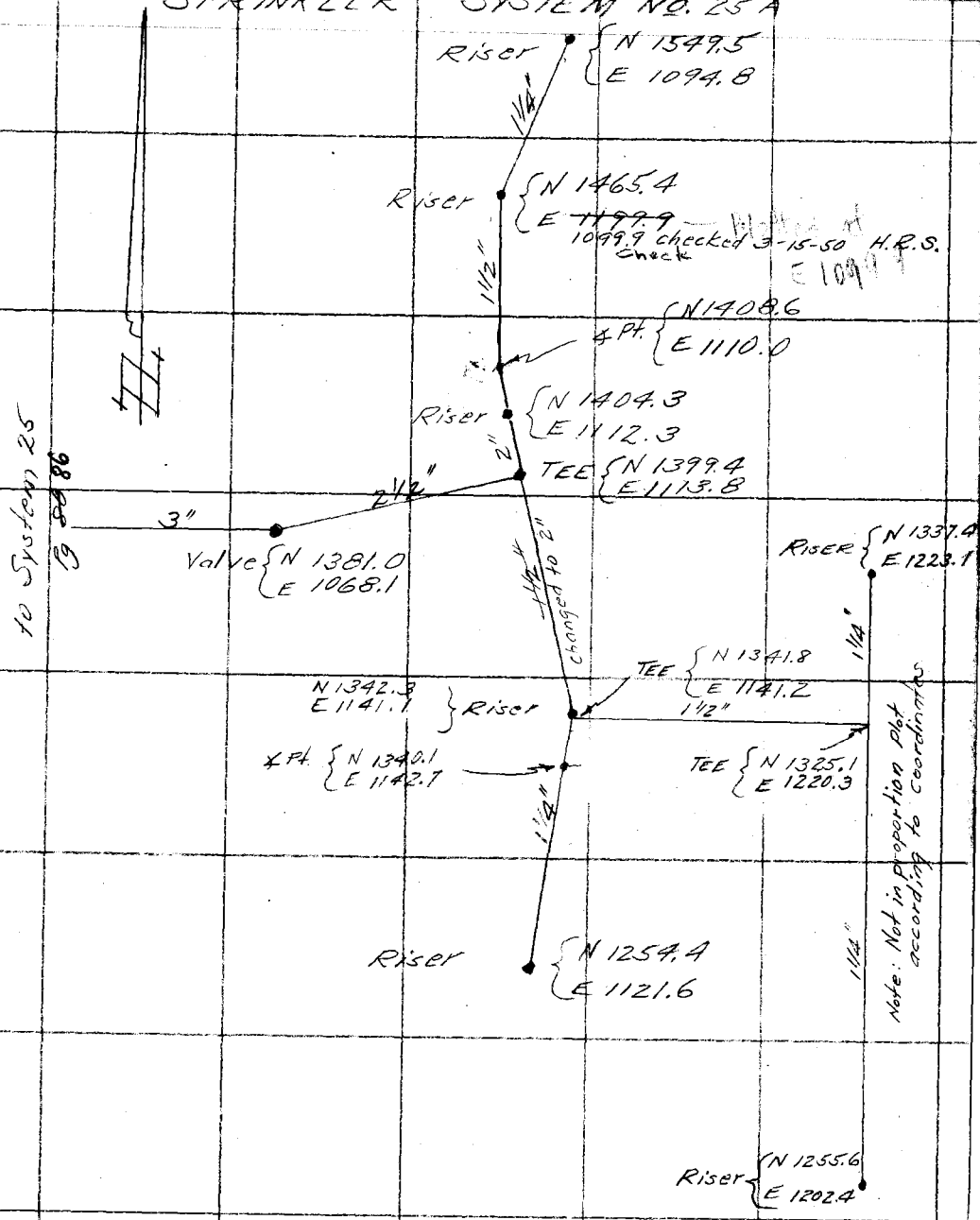

Note: ANY ADDITIONS OR CHANGES ON THIS SHEET MUST BE MADE OR CIRCLED IN Red. WITH DATE AND NAME OF PERSON MAKING CHANGE.

Do not extend notes this side of this line

RETURN TO LOS ANGELES COUNTY SURVEYOR

F.B. 1221 PG. 104 H.F. Naumann Chief Party Notes by H.R. Spock Date 3-15-50

SPRINKLER SYSTEM No. 31 A

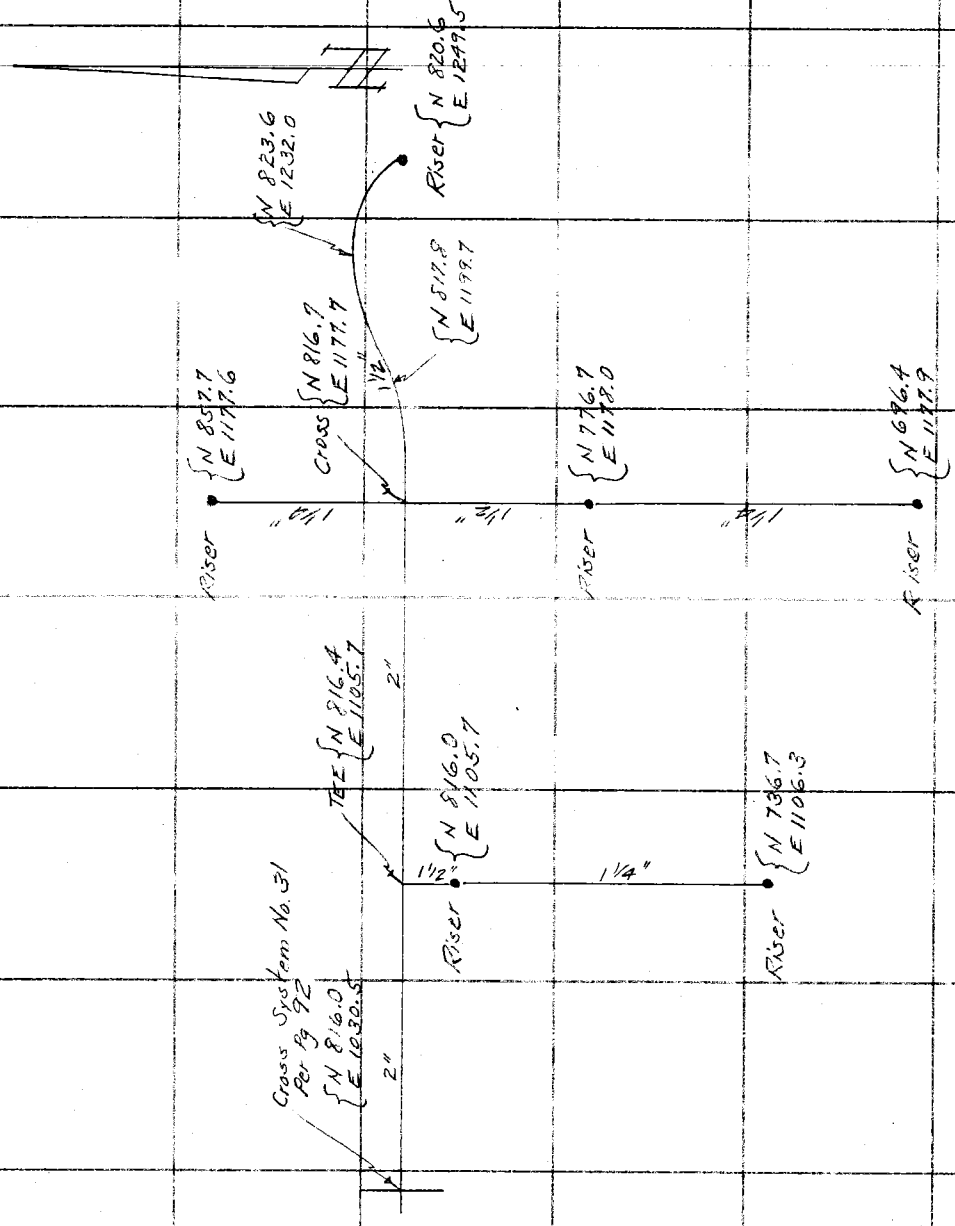

RETURN TO
LOS ANGELES COUNTY SURVEYOR

Do not extend notes this side of this line

Note: ANY ADDITIONS OR CHANGES ON THIS SHEET MUST BE MADE OR CIRCLED IN Red. WITH DATE AND NAME OF PERSON MAKING CHANGE.

Date 3-16-50 Notes by H. R. Stock Chief Party H. F. Naumann F.B. 1221 PG. 105

Platted by RES	W. O. No. 5337 D. S. O. No.
Date 3-25-50	Location Altadena Park
Map No. R-1424	Surveyed by H. F. Naumann
Platting C'k'd by [illegible]	Date
Date 3-25-50	Indexed A. C. Johnson 3-17-50

SPRINKLER SYSTEM NO. 38A.

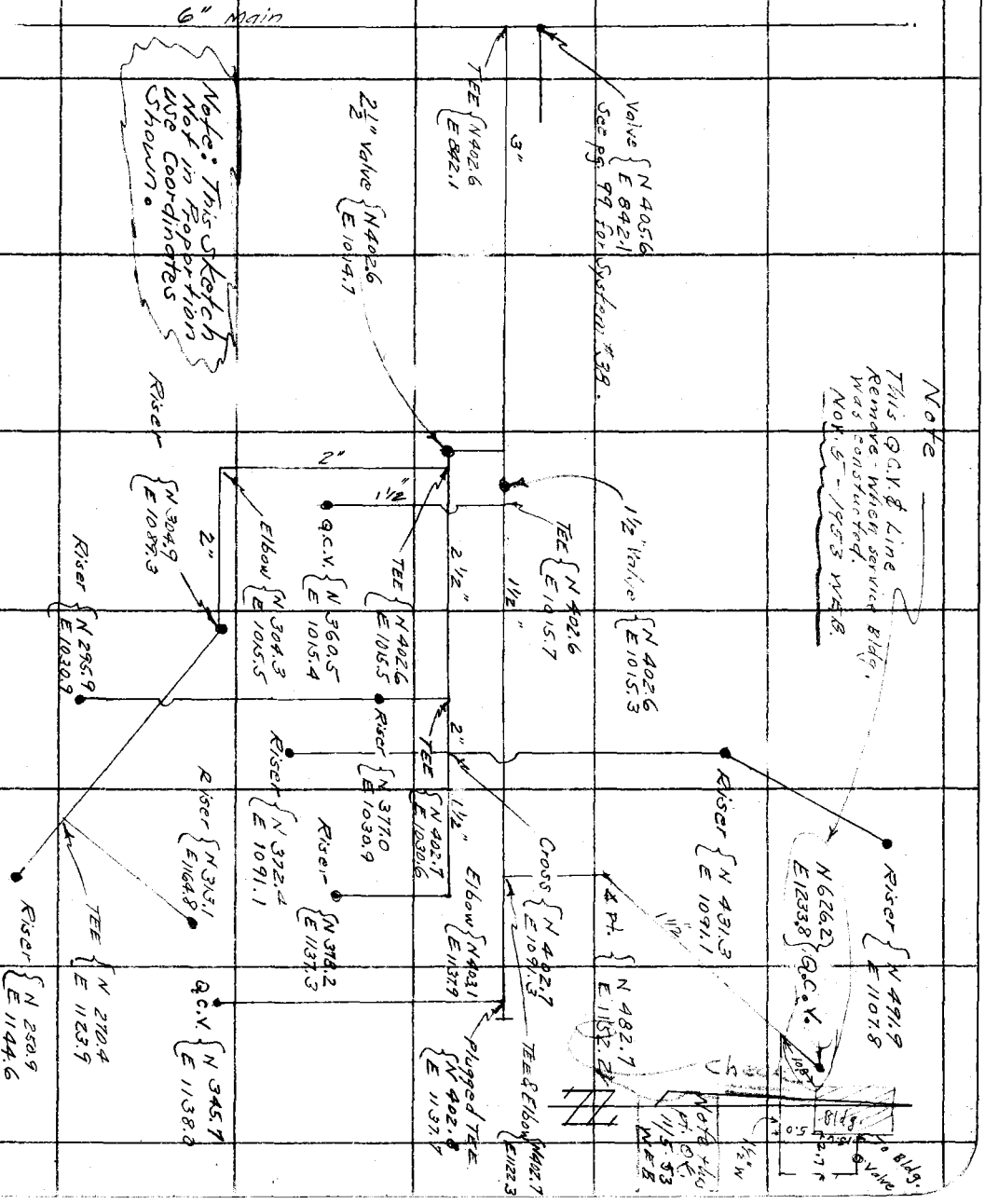

Note: ANY ADDITIONS OR CHANGES ON THIS SHEET MUST BE MADE OR CIRCLED IN Red. WITH DATE AND NAME OF PERSON MAKING CHANGE.

Do not extend notes this side of this line

RETURN TO
LOS ANGELES COUNTY SURVEYOR

*F.B. 1221 Pg. 106 H.F. Naumann Chief Party Notes by H.R. Stock Date 3-16-50

SPRINKLER SYSTEM No. 29 A

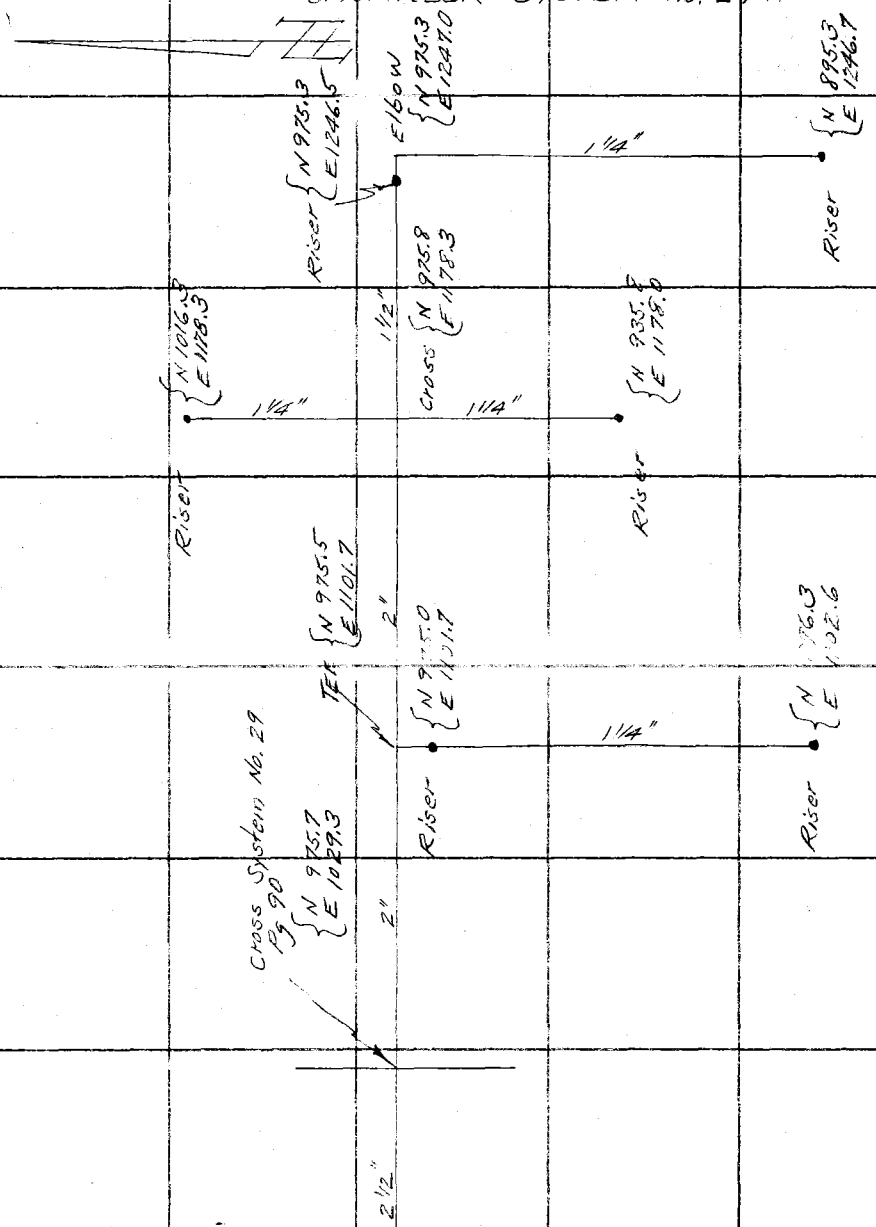

Cont. on Pg. 90
SYSTEM No. 29

RETURN TO
LOS ANGELES COUNTY SURVEYOR

Do not extend notes this side of this line

Note: ANY ADDITIONS OR CHANGES ON THIS SHEET MUST BE MADE OR CIRCLED IN Red. WITH DATE AND NAME OF PERSON MAKING CHANGE.

F. B. 1221 PG. 107

Notes Ck'd by	Survey of [illegible] Park
Map No. B-1984	W. O. 5337 Tape No. St'd °F
Office Work [illegible]	Surveyed by H.F. Naumann
Checked J B M	Notes H.R. Stock Date 3-15-50
Date	Indexed A. C. Johnson

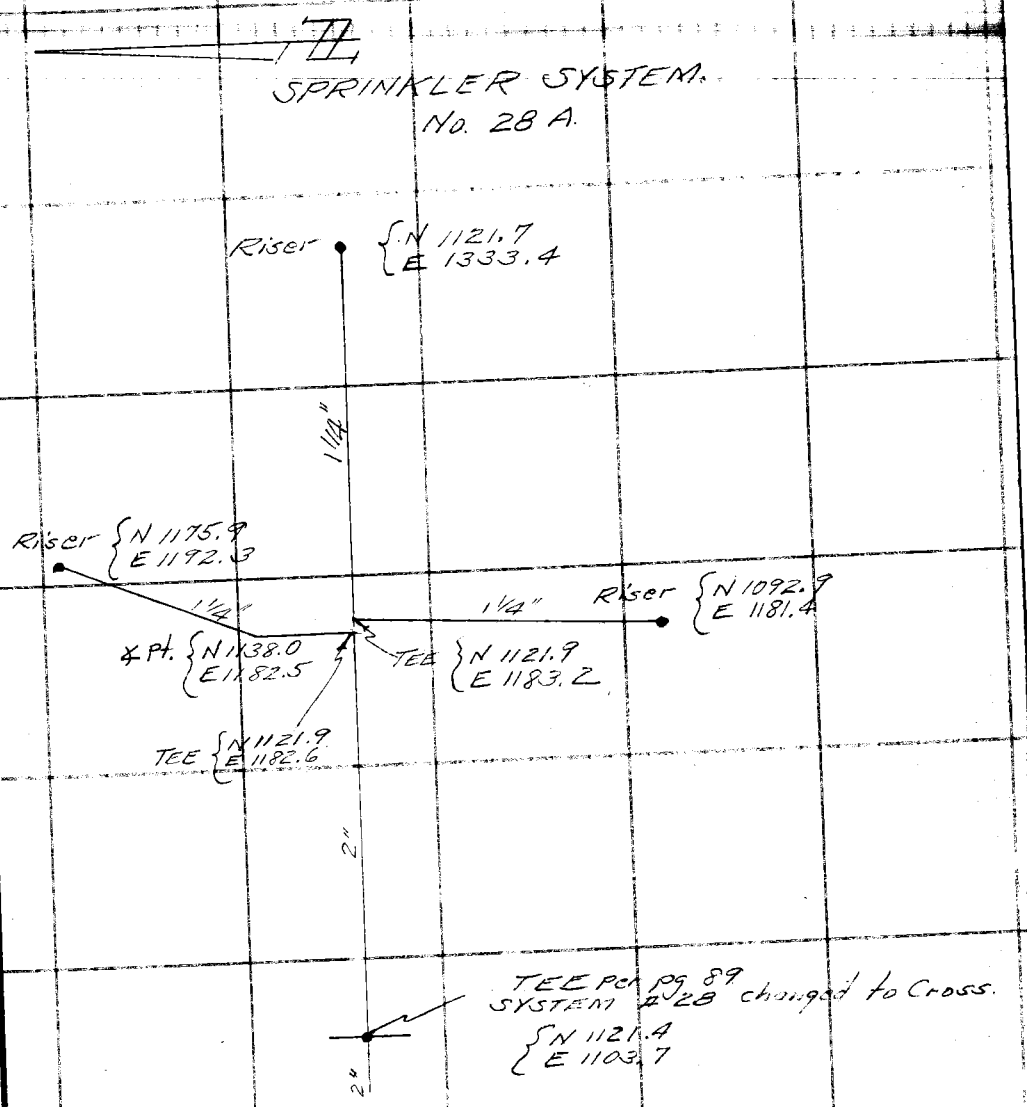

Note: Any Additions or Changes on This Sheet Must be Made or Circled in Red Ink With Date and Name of Person Making Change.

Do not extend notes this side of this line.

RETURN TO
LOS ANGELES COUNTY SURVEYOR
700 HALL OF RECORDS

FORM 247 5M 5-46

RETURN TO
LOS ANGELES COUNTY SURVEYOR
700 HALL OF RECORDS

Note: Any Additions or Changes on This Sheet Must be Made or Circled in Red Ink With Date and Name of Person Making Change.

Do not extend notes this side of this line.

F. B. 1221 PG. 108

BIAS
1192.5
1192.5

Notes Ck'd by	Survey of
Map No. B-1945	W. O. Tape No. St'd 63°F
Office Work HDH	Surveyed by
Checked HNB	Notes Date
Date 8-15-50	Indexed A. C. Johnson 7-20-50

F. B. 1221 Pg. 109

I.N.

C.F. 1594

[illegible]

[illegible]

[illegible]

7-14-50
[illegible]
[illegible]
[illegible]
[illegible]

Note: Any Additions or Changes on This Sheet Must be Made or Circled in Red Ink With Date and Name of Person Making Change.

Do not extend notes this side of this line.

RETURN TO
LOS ANGELES COUNTY SURVEYOR
700 HALL OF RECORDS

FORM 247 5M 5-46

F. B. 122 PG. 19

RETURN TO
LOS ANGELES COUNTY SURVEYOR
700 HALL OF RECORDS

Do not extend notes this side of this line.

Note: Any Additions or Changes on This Sheet Must be Made or Circled in Red Ink With Date and Name of Person Making Change.

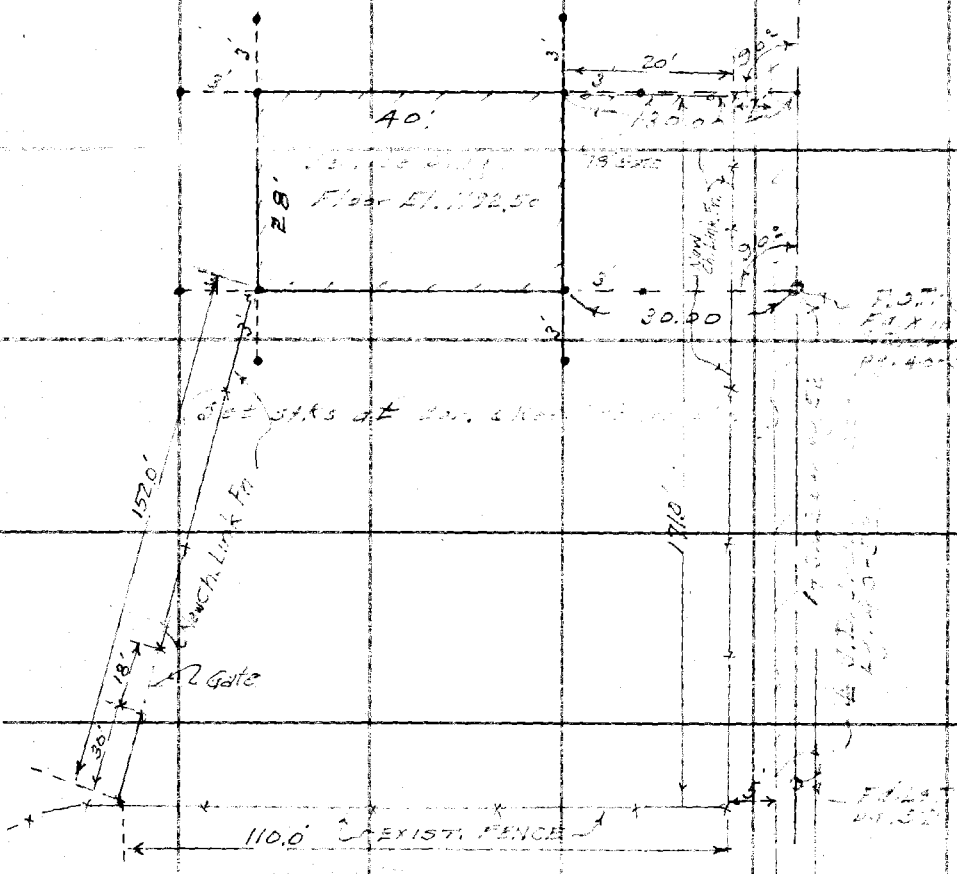

C.P. 1594

F.B. 122 PG. 111

Profile No. ____ Notes Red. ____ Date ____ Plotted H.D.M. Date 8-15-50 Job No. ____ Division No. ____

Survey of Altadena Golf Course

X-Sec. No. ____ Notes Chkd. ____ Date ____ Checked ____ Date ____ Survey by Benson Notes [illegible] Date 7-19-50

Map No. ____ Indexed A.C. Johnson Date ____

J.N. 5337

C.P. 1594

ALTADENA GOLF COURSE

LEVELS FOR SERVICE BLDG. pg. 110.

600' ± N. OF MORADA PL.

7-19-50
C.A. Benson
E.S. Coates.
J.J. Edwards.
R.N. Blauvelt

STATION	B.S.	H.I.	F.S.	ELEV.

NOTE: ANY ADDITIONS OR CHANGES ON THIS SHEET MUST BE MADE OR CIRCLED IN RED INK, WITH DATE AND NAME OF PERSON MAKING CHANGE.

PLEASE RETURN TO
LOS ANGELES COUNTY SURVEYOR
726 LOS ANGELES COUNTY ENGINEERING BLDG.

Do not extend notes this side of this line.

76L298 307 5-49

76L298 307 5-49

PLEASE RETURN TO
LOS ANGELES COUNTY SURVEYOR
726 LOS ANGELES COUNTY ENGINEERING BLDG.

NOTE: ANY ADDITIONS OR CHANGES ON THIS SHEET MUST BE MADE OR CIRCLED IN RED INK, WITH DATE AND NAME OF PERSON MAKING CHANGE.

Do not extend notes this side of this line.

Profile No. ___ X-Sec. No. ___

Job No. ___ Division No. ___ Notes Red. H.S.C. Plotted ___ Date ___

Survey of ___ Notes ___ Date ___ Checked ___ Date ___

Survey by ___ Notes Chkd. H.D.H. Date 8-2-50

Indexed E. C. Johnson Date 7-19-50

F.B. 221 PG. 112

STATION	B. S.	H. I.	F. S.	ELEV.	Floor Elev.	Cut Fill		
B.M. Mon #2					Mon. #2 on C.S. Mon.		Ef. 1223.132	Pg. 35
Mon #2	0 97	1224 10		1223.13				
T.P.	1 11	1215 60	9 61	1214 49				
T.P.	0 33	1206 06	9 87	1205 73				
T.P.	2 14	1197.72	10 48	1195 58				
			4 40	1193 32	1192.50	C 0.82	N.W. Cor	Service Area
			4 19	1193 53	"	C 1.03	" "	" 3'N
			4 46	1195 26	"	C 0.76	" "	" 3'W
			5 82	1193 90	"	C 1.40	N.E. Cor	" "
			3 83	1193 89	"	C 1.39	" "	" 3'N
			3 78	1193 94	"	C 1.44	" "	" 3'E
			5 29	1193 43	"	F 0.07	S.E. Cor	" "
			5 30	1193 42	"	F 0.08	" "	" 3'E
			5 61	1193 11	"	F 0.39	" "	" 3'S
			5 88	1192 84	"	F 0.66	S.W. Cor	" "
			5 94	1192 78	"	F 0.72	" "	" 3'S
			5 97	1192 75	"	F 0.75	" "	" 3'W
T.P.	0 75	1186 45	12 02	1185 70				
T.P.	1 14	1175 92	11 67	1174 78				
B.M. Mon #1			10 07	1165 85			B.M. Mon #1 on C.S. Mon	Elev. 1165.856 Pg 25 So. Side Park 25 & Meade Pl.

✓ 1223.

Notes Ck'd by FJS	Survey of [illegible]
Map No. (46-24) C.S.B-1984	W. O. 5337 Tape No. ___ St'd ___ °F
Office Work	Surveyed by Wallace
Checked	Notes ECW Date 10-13-50
Date [illegible]	Indexed A. C. Johnson 10-11-50

F. B. 1221 Pg. 113

ALTADENA GOLF COURSE

STARTER HOUSE
and
Parking Area

Note: Any Additions or Changes on This Sheet Must be Made or Circled in Red Ink With Date and Name of Person Making Change.

Do not extend notes this side of this line.

RETURN TO
LOS ANGELES COUNTY SURVEYOR
700 HALL OF RECORDS

FORM 247 5M 5-46

F. B. 121 PG. 114

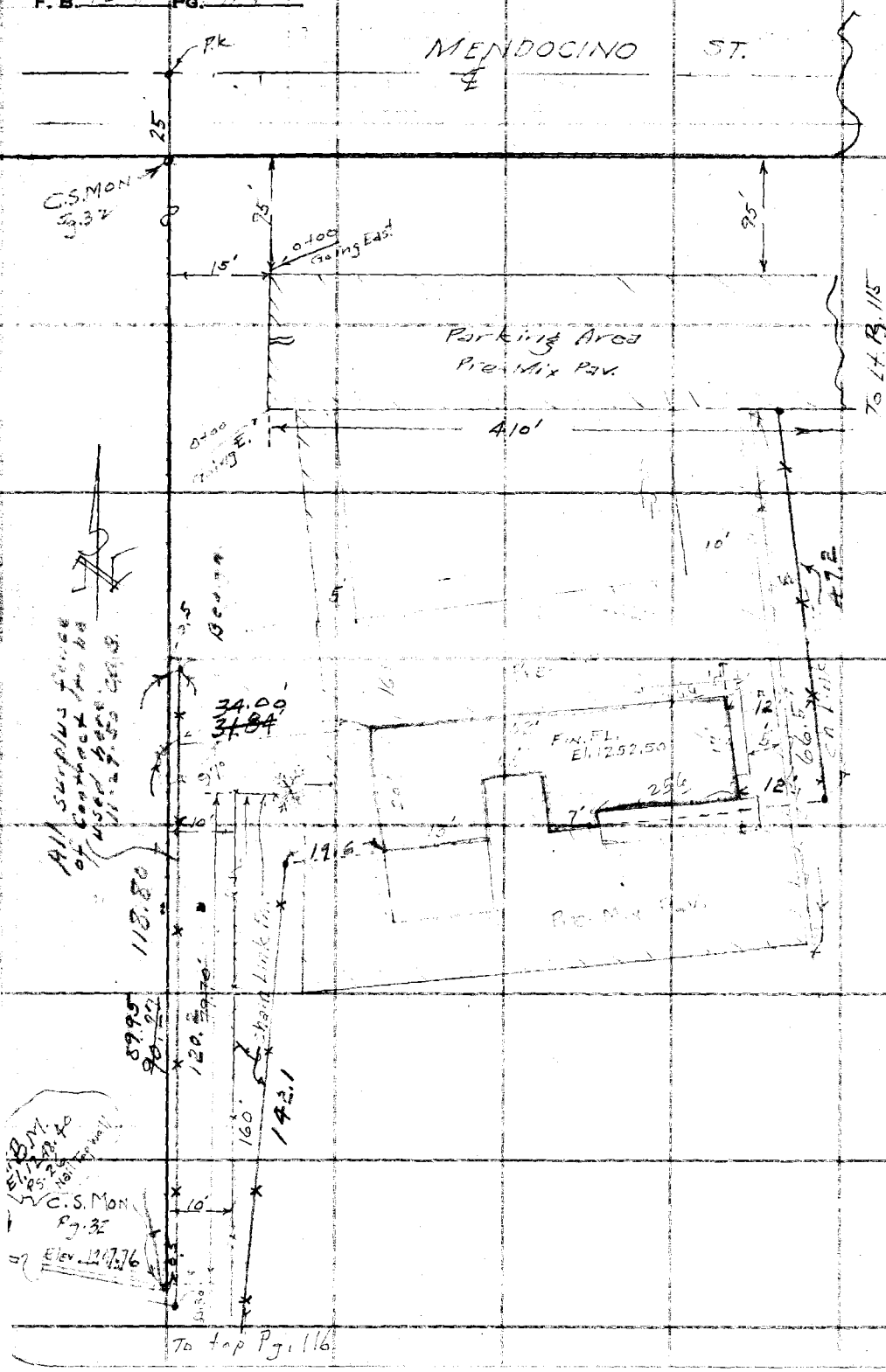

RETURN TO
LOS ANGELES COUNTY SURVEYOR
7DO HALL OF RECORDS

Do not extend notes this side of this line.

Note: Any Additions or Changes on This Sheet Must be Made or Circled in Red Ink With Date and Name of Person Making Change.

Notes Ck'd by FJS.
Map No. 46-24 C.S.B. 1984
Office Work
Checked
Date

Survey of
W. O. 5937-D Tape No. St'd °F
Surveyed by WALLACE
Notes FCIN Date 10-25-50
Indexed A. C. Johnson 10-27-50

F. B. 1221 Pg. 115

1/2000

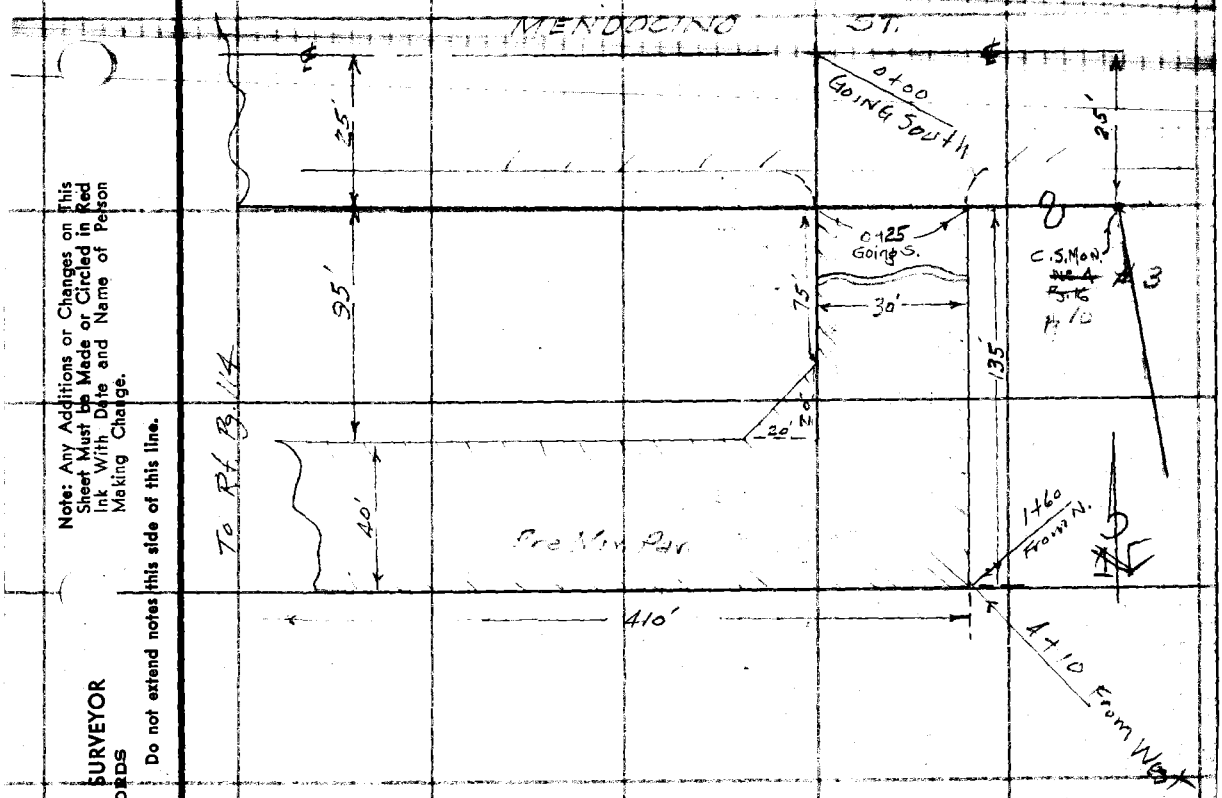

Note: Any Additions or Changes on This Sheet Must be Made or Circled in Red Ink With Date and Name of Person Making Change.

Do not extend notes this side of this line.

RETURN TO
LOS ANGELES COUNTY SURVEYOR
700 HALL OF RECORDS

FORM 247 5M 5-46

F. B. 1221 PG. 116

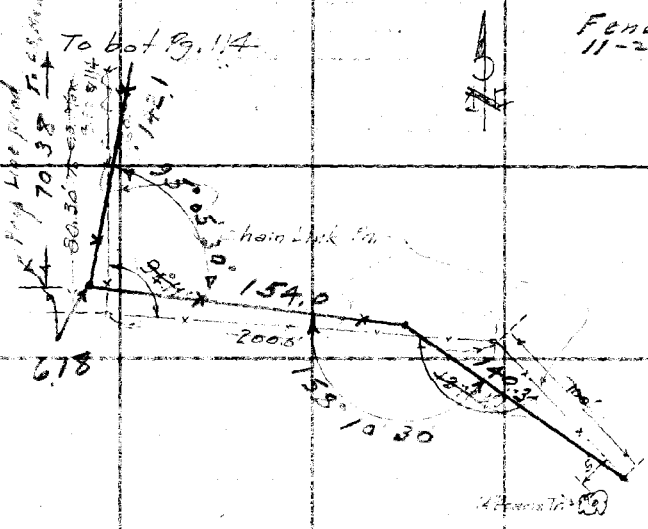

RETURN TO
LOS ANGELES COUNTY SURVEYOR
700 HALL OF RECORDS

Do not extend notes this side of this line.

Note: Any Additions or Changes on This Sheet Must be Made or Circled in Red Ink With Date and Name of Person Making Change.

F.B. 1721 PG. 117

Profile No.	Notes Red.	Plotted	Job No. 2[illegible]	Division No.
	Date	Date	Survey of Altadena Golf Course	
X-Sec. No.	Notes Chkd.	Checked	Survey by [illegible]	Notes ECLV Date 10-25-50
	Date	Date	Map No.	~~Indexed~~ A. C. Johnson Date

IN 5337-D

ALTADENA GOLF COURSE.

PARKING AREA

GRADES

STATION	B. S.	H. I.	F. S.	ELEV.

NOTE: ANY ADDITIONS OR CHANGES ON THIS SHEET MUST BE MADE OR CIRCLED IN RED INK. WITH DATE AND NAME OF PERSON MAKING CHANGE.

PLEASE RETURN TO
LOS ANGELES COUNTY SURVEYOR
726 LOS ANGELES COUNTY ENGINEERING BLDG.

Do not extend notes this side of this line.

76L298 307 5-49

76L298 307 5-49

PLEASE RETURN TO
LOS ANGELES COUNTY SURVEYOR
726 LOS ANGELES COUNTY ENGINEERING BLDG.

NOTE: ANY ADDITIONS OR CHANGES ON THIS SHEET MUST BE MADE OR CIRCLED IN RED INK, WITH DATE AND NAME OF PERSON MAKING CHANGE.

7.8

Do not extend notes this side of this line.

Profile No. 10-50-5TH X-Sec. No.
Plotted Date
Checked FJS Date
Notes Red. Date
Notes Chkd. Date
Job No. 5337-D Division No.
Altadena Golf Course
Notes Date
Survey of Wallace
Survey by C. Johnson
Indexed Date
F.B. 1221 PG. 118

T.B.M. #1 El. 248.40 FB 1221-26
Nail in Brick wall 250± ft off Lake Ave. (and Sta. 2 Stops)
El. 1247.76
C.S.MON. East end brick wall

STATION	B. S.	H. I.	F. S.	ELEV.		Grade	Cut or Fill	Elev.		Gr.	Cut or Fill
T.B.M. #1				1248.40							
C.S.MON				1247.76							
	Par							N. Edge of AREA			
		South edge of AREA									
0+00				1252.88		1254.00	F. 1.12	1255.40		1255.05	F. ~~0.65~~ 0.35
+50				1252.60		1254.22	F. 1.62	1254.91		1255.26	F. 0.35
1+00				1253.22	+0.45%	1254.45	F. 1.23	1255.30		1255.48	F. 0.18
+50				1254.84		1254.67	C. 0.17	1256.35		1255.70	C. 0.65
2+00				1254.66		1254.90	C. 0.76	1257.52	+0.43%	1255.91	C. 1.61
+50				1255.11		1255.12	F. 0.01	1256.90		1256.13	C. 0.77
3+00				1254.97		1255.35	F. 0.38	1257.70		1256.34	C. 1.36
+50				1254.86		1255.57	F. 0.71	1257.08		1256.56	C. 0.52
+60	Angle of Wedge			—		—	—	1257.16		1256.60	C. 0.56
+75				1255.80		1255.69	F. 0.89	—			
4+00				—		1255.80		—			
4+10	end			1254.63		1255.84	F. 1.21	—			

Cont. Next Pg.

76L298 307 5-49

PLEASE RETURN TO
LOS ANGELES COUNTY SURVEYOR
726 LOS ANGELES COUNTY ENGINEERING BLDG.

NOTE: ANY ADDITIONS OR CHANGES ON THIS SHEET MUST BE MADE OR CIRCLED IN RED INK, WITH DATE AND NAME OF PERSON MAKING CHANGE.

Do not extend notes this side of this line.

STATION	B. S.	H. I.	F. S.	ELEV.						
		PARKING AREA From Mendocino St. South								
	0+00 ℄ Mendocino St.									
		WEST Edge						EAST Edge		
						GR.	Cut or Fill	Elev.	GR	+ or -
0+00										
+30				1261.35		1261.75	F.0.40	1261.42	1261.64	F.0.2
+38				260.93		1261.55	F.0.62	261.21	1261.42	F.0.2
+50				260.66		1260.66	Grade	260.74	1260.66	C.0.0
1+00	Angle Pt. West edge			1258.17		1257.56	C.0.61	258.84	1257.76	C.1.0
+10				—				258.35	1257.26	C.1.0
+20				—				257.57	1256.91	C.0.4
+45				—				255.71	1256.21	F.0.5
1+60	SE Cor of Parking Area			—				1255.05	1255.84	F.0.
T.P.				1258.35						
B.M. CSMON #3				1261.66		C.S. Mon #3 B.M. El. 1261.67		Pg. 25 & 10		

Profile No. ____ Notes Red. ____ Plotted ____ Job No. ____ Division No. ____
X-Sec. No. ____ Date ____ Date ____ Survey of ____
Notes Chkd. F.J.S. Checked ____ Survey by ____ Notes ____ Date ____
Date 10-30-50 Date ____ Map No. ____ Date ____ Indexed Johnson Date ____

F.B. 1221 PG. 114

F.B. PG.

Job No._____ Division No._____ Notes Red._____ Plotted_____ Profile

Survey of_____ Date_____ Date_____ No._____

Survey by_____ Notes_____ Notes Chkd._____ Checked_____ X-Sec.

Indexed_____ Date_____ Date_____ Date_____ No._____

STATION	B. S.	H. I.	F. S.	ELEV.

76L298 307 5-49

PLEASE RETURN TO

LOS ANGELES COUNTY SURVEYOR

726 LOS ANGELES COUNTY ENGINEERING BLDG.

Do not extend notes this side of this line.

NOTE: ANY ADDITIONS OR CHANGES ON THIS SHEET MUST BE MADE OR CIRCLED IN RED INK, WITH DATE AND NAME OF PERSON MAKING CHANGE.

Notes Ck'd by KRM	Survey of ALTADENA PARK & GOLF COURSE
Map No. B-1945	W. O. 8431 Tape No. 0134 St'd. 68 °F
Office Work Green	Surveyed by J.S. COATES
Checked McPherson	Notes JSC Date 5/22/53
Date June '53	Indexed 6-5-53

F. B. 122 PG. 121

WS 50-C-2

ADDITION
TO
ALTADENA PARK & GOLF COURSE
J.N 8431

Per: Staking Sheet

COATES
OCHSNEC
LEGAULT
SWISHER

Note: Any Additions or Changes on This Sheet Must be Made or Circled in Red Ink With Date and Name of Person Making Change.

Do not extend notes this side of this line.

RETURN TO
LOS ANGELES COUNTY SURVEYOR
726 LOS ANGELES COUNTY
ENGINEERING BLDG.

76F3095 247 2-51



RETURN TO
LOS ANGELES COUNTY SURVEYOR
726 LOS ANGELES COUNTY
ENGINEERING BLDG.

Do not extend notes this side of this line.

Note: Any Additions or Changes on This Sheet Must be Made or Circled in Red Ink With Date and Name of Person Making Change.

Notes Ck'd by KRM	Survey of ALTADENA PARK & GOLF COURSE
Map No. B-1945	W. O. 8431 Tape No. 0134 St'd. 68 °F
Office Work Green	Surveyed by COATES
Checked McPherson	Notes JCC Date
Date June 53	Indexed

F. B. [illegible] PG. [illegible]

CONT BOT PG 125

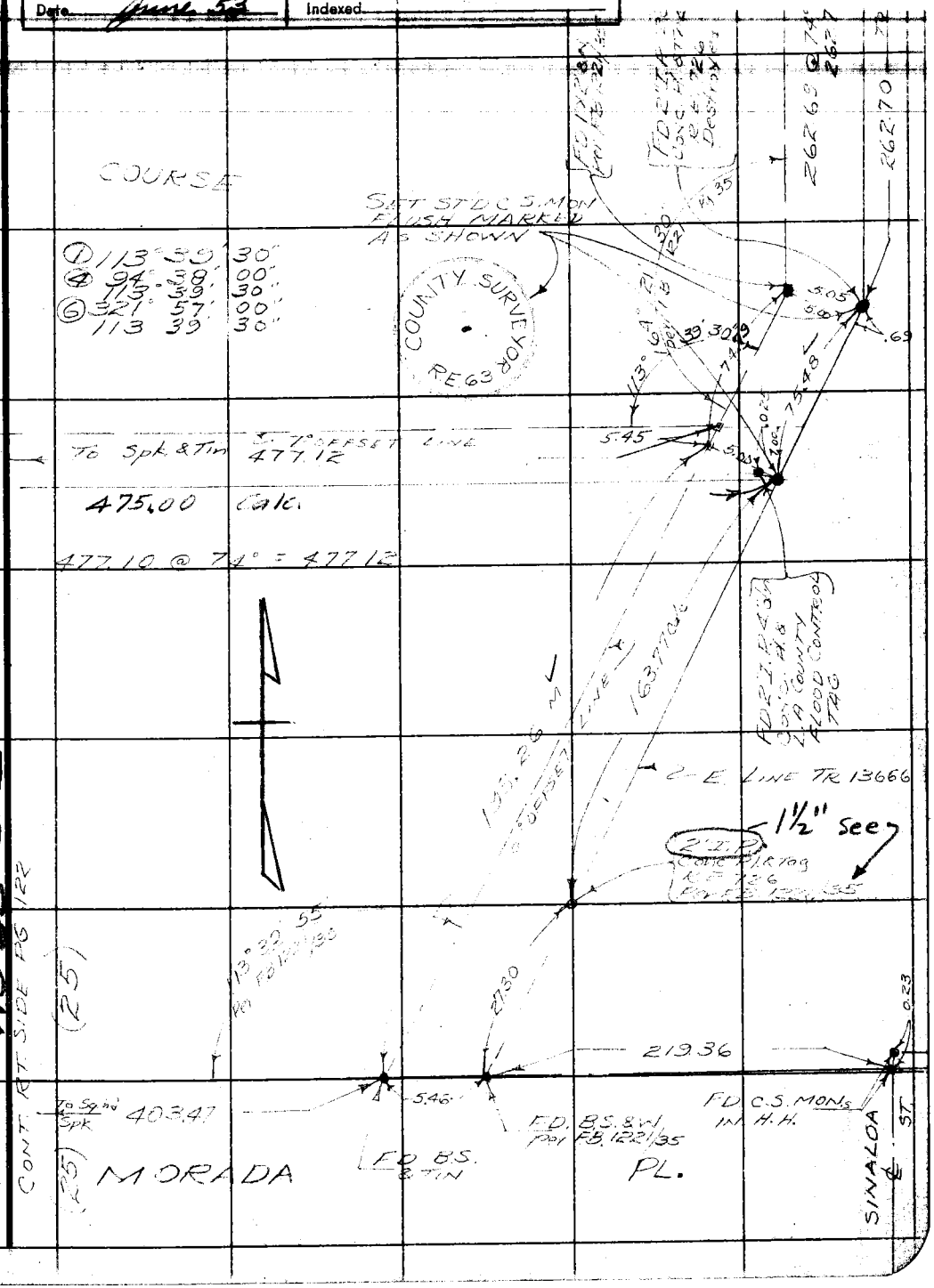

Note: Any Additions or Changes on This Sheet Must be Made or Circled in Red Ink With Date and Name of Person Making Change.

Do not extend notes this side of this line.

RETURN TO
LOS ANGELES COUNTY SURVEYOR
726 LOS ANGELES COUNTY
ENGINEERING BLDG.

WS 50-C-2

76F3098 247 2-51

F. B. 1221 PG. 124

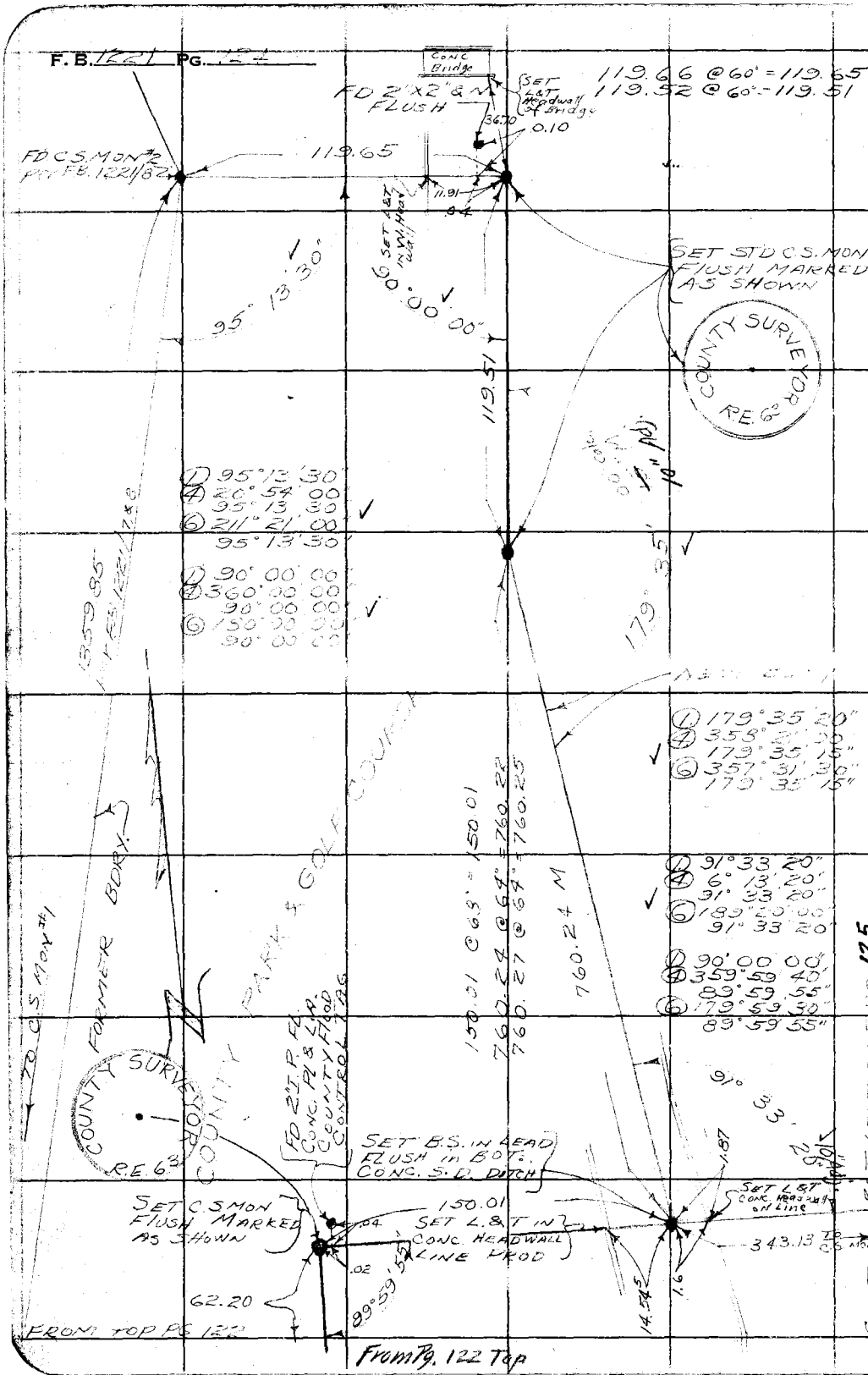

RETURN TO
LOS ANGELES COUNTY SURVEYOR
726 LOS ANGELES COUNTY
ENGINEERING BLDG.

Do not extend notes this side of this line.

Note: Any Additions or Changes on This Sheet Must be Made or Circled in Red Ink With Date and Name of Person Making Change.

121

Notes Ck'd by KRM	Survey of ALTADENA PARK & GOLF COURSE
Map No. B-1945	W. O. 843 Tape No. 0134 St'd. 68 °F
Office Work Green	Surveyed by COATES
Checked McPherson	Notes [illegible] Date [illegible]
Date June 53	Indexed

F. B. [illegible] Pg. [illegible]

Note: Any Additions or Changes on This Sheet Must be Made or Circled in Red Ink With Date and Name of Person Making Change.

Do not extend notes this side of this line.

RETURN TO
LOS ANGELES COUNTY SURVEYOR
726 LOS ANGELES COUNTY
ENGINEERING BLDG.

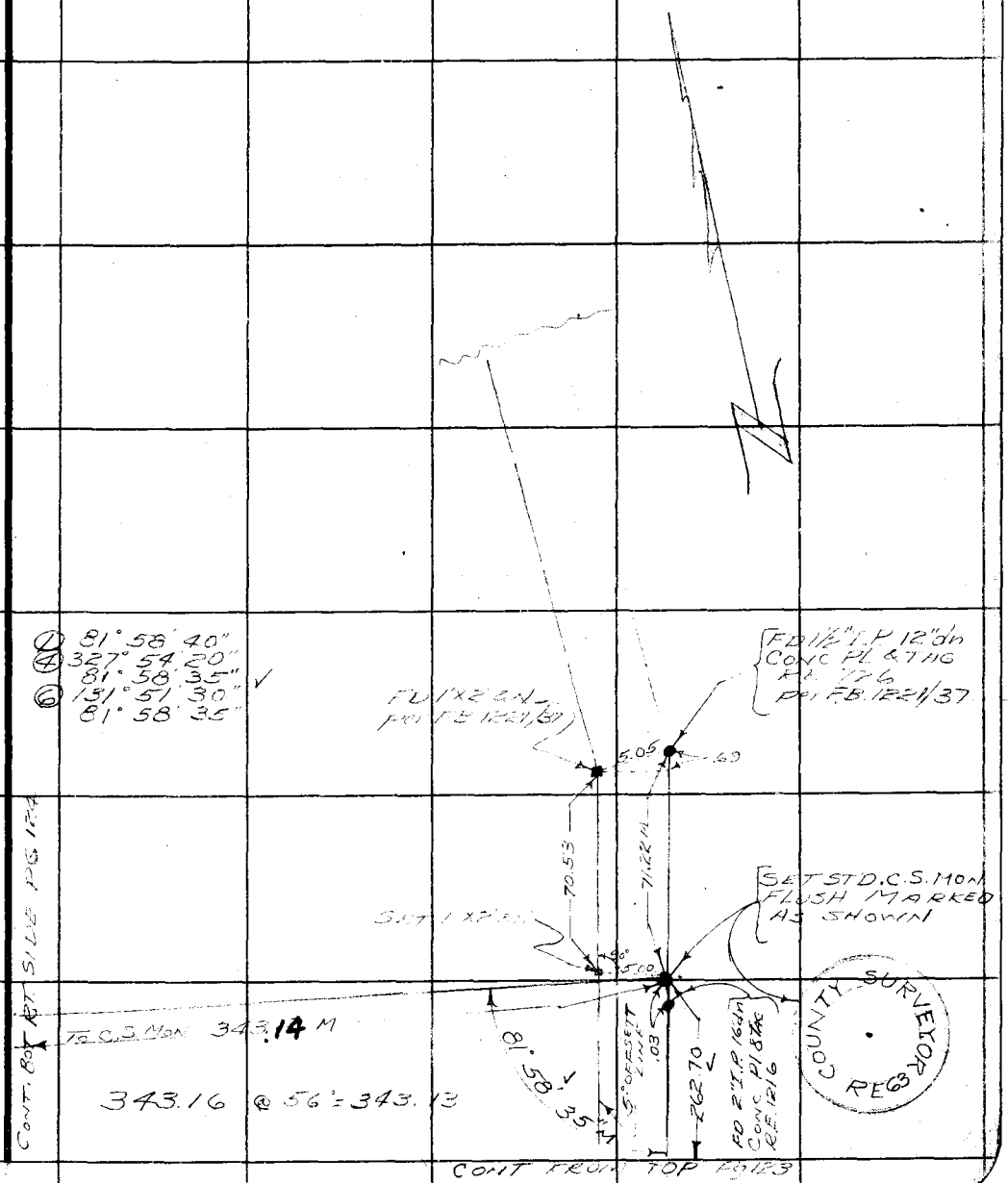

76F3095 247 2-51

F. B. 1221 PG. 126



RETURN TO
LOS ANGELES COUNTY SURVEYOR
726 LOS ANGELES COUNTY
ENGINEERING BLDG.

Do not extend notes this side of this line.

Note: Any Additions or Changes on This Sheet Must be Made or Circled in Red Ink With Date and Name of Person Making Change.

Profile No.	Notes Red.	Plotted	Job No. 8431	Division No.	F.B.	PG.
	Date	Date	Survey of			
X-Sec. No.	Notes Chkd.	Checked	Survey by	Notes	Date 8-14-53	
	Date	Date	Map No.	Indexed G. Johnson	Date 9-24-53	

BENCH MARKS for
Vertical Control - Plane Table

STATION	B. S.	H. I.	F. S.	ELEV.

Do not extend notes this side of this line.

NOTE: ANY ADDITIONS OR CHANGES ON THIS SHEET MUST BE MADE OR CIRCLED IN RED INK. WITH DATE AND NAME OF PERSON MAKING CHANGE.

PLEASE RETURN TO
LOS ANGELES COUNTY SURVEYOR
726 LOS ANGELES COUNTY ENGINEERING BLDG.

76L298 307 5-49

76L298 307 5-49

PLEASE RETURN TO
LOS ANGELES COUNTY SURVEYOR
726 LOS ANGELES COUNTY ENGINEERING BLDG.

NOTE: ANY ADDITIONS OR CHANGES ON THIS SHEET MUST BE MADE OR CIRCLED IN RED INK, WITH DATE AND NAME OF PERSON MAKING CHANGE.

Do not extend notes this side of this line.

Profile No. ___ X-Sec. No. ___ Plotted ___ Date ___ Checked ___ Date ___ Notes Red. ___ Date ___ Notes Chkd. 170 Date 7-8-54 Division No. ___ Job No. 8151 Notes R.D. Anderson Date 5-14-53 Survey of Alhambra Golf Course Survey by W.E. Bernard Indexed C. Job No. 2333 F.B. 1221 PG. 128

STATION	B. S.	H. I.	F. S.	ELEV.	CIRCUIT No. 1	
B.M. M-3	5 [illegible]	[illegible] 088		116[illegible] 174	B.M. M-3 Elev. 1163.17' Monrovia Q. 520 Bt. Spk. in Cap.	L.R. 1221-25 ± W. of Sierra Ave. 20' W. of Drive Int. of #1592
B.M. Mon. #[illegible]	9 [illegible]	1174 280	3 182	[illegible] 856	Mon. #[illegible] Elev. 1165.856	F.B. 1221-25
B.M. set Mon. #1-A	4 233	1177 451	1 622	[illegible] 214 .857	Mon. #1-A Flood Control Normal on rec. of W. to Rt.	C.S. Mon. No. [illegible] Service Rd. 211 ± N. of B
B.M. set Mon. #1-B	1 997	1177 964	[illegible]	[illegible]	Mon. #1-B 38' ± So. of [illegible]	C.S. Mon. No. [illegible] B.C.A.R. Mon. #1A 8' ± W. of [illegible] Fn.
B.M. set Mon. #1-C	3 342	1174 817	3 504	[illegible] 446 455	Mon. #1-C 125' ± E. of Mon. #1A	C.S. Mon. No. [illegible] Rt. & Pt. W.W.Fn.
T.P. Set B.M. Mon. #1-D	8 [illegible]	179 [illegible]	3 [illegible]	[illegible] .996 6.[illegible]	T.P. Mon. B.M. #1-D [illegible] Monrovia Q. [illegible]	Monrovia Q. [illegible] 216 [illegible] S. Imperial St. C.S. Mon. [illegible]
Set B.M. Mon. #1-E	10 092	1187 179	1 9[illegible]	Adj. .171 [illegible]	B.M. Mon. #1-E [illegible]	[illegible] Mon. [illegible] Analog St. Rear [illegible] C.S. Mon. So. Ed. Brass Cap
Set B.M. #1-F	8 [illegible]	1195 42[illegible]	1 [illegible]	.909 [illegible]	B.M. #1-F [illegible] 194' E. of Rec. of Rubio Wash	[illegible] West 82' Alpha St. East W.W.Fn. of Parks & [illegible]
B.M. Mon. #1-G	3 447	1169 424	2 [illegible]	Adj. 129 834 [illegible]	B.M. Mon. #1-G [illegible] West [illegible] C.S. Mon.	[illegible] S.W. Fn. [illegible] No. Morado Pl. [illegible] of Brass Cap
B.M. Mon. #1-X	3 998	1190 832	4.523	1[illegible] 69	B.M. Fn. Flood Contr. B.M. 135-29 (1942) Elev. Top East Wing Dam & Basin	Wall (at Axis) of Rubio Stc. Brass Cap B.M.
B.M. Mon. #1-Y	4 510	1190 817	4.979	118[illegible] 41	B.M. Mon. #1-Y Rubio Flood Basin 15' ± West of West Wingwall of Rubio & 40' ± No. of Morado Pl. C.S. Mon. No. [illegible] B.C.A.	
—	5 596	1189 437	10.53[illegible]	1178.907	B.M. Mon. #1-H - See Page 129 Elev. 1178.904	

76L298 307 5-49

PLEASE RETURN TO
LOS ANGELES COUNTY SURVEYOR
726 LOS ANGELES COUNTY ENGINEERING BLDG.

NOTE: ANY ADDITIONS OR CHANGES ON THIS SHEET MUST BE MADE OR CIRCLED IN RED INK. WITH DATE AND NAME OF PERSON MAKING CHANGE.

Do not extend notes this side of this line.

STATION	B. S.	H. I.	F. S.	ELEV.	
		B.M. CIRCUIT - No-2			
B.M. Mon. #1	10 140	[illegible]		1165 856	B.M. Mon. #1 ELEV. 1165.856 F.B. 1221-25 Mon. 00 ft. 658' ± West & Straight Out No. P.L. (25') C.S. Mon. No. [illegible] B. Cor
B.M. Mon. #1-A			2 782	1173 214	B.M. Mon. #1-A West [illegible] 21' ± North of ℄ No. [illegible] on Prod. of N. [illegible] C.S. Mon. No. Edge B.
	4 917	178 131			
B.M. Mon. #1-C			3 681	1174 246	B.M. Mon. #1-C Morro Rd. 21' ± No. of ℄ & 538' ± West of ℄ Straight St. C.S. Mon. - No. Ed. of B. Cor
	6 672	1181 112			
SET B.M. Mon. #1-H			2 258	1178 961	B.M. Mon. #1-H Rubio Elev. - Barn 181' ± W. of W. wall of West Outer Chan. & 350' ± No. of Morro Rd. C.S. Mon. - So. Edge B.
	10 738	1187 642			
B.M. Mon. #1-G			2 808	1179 934	B.M. Mon. #1-G See Page 128. for Desc. C.S. Mon. No. Ed. B. Cor
	7 415	1177 2[illegible]			
T.P.	8 421	1201 30[illegible]	1 [illegible]	1192 883	T.P. (X)
B.M. #1-I			0 300	1201 604	B.M. #1-I Spike & Washer in crotch of Tree in Sycamore Tree in Br. 165' ± North of Parks Dept. Garage & 78' ± West of 4' Conc. Wash (Rubio)
	8 [illegible]	1209 [illegible]			
T.P.	9 [illegible]	1213 07[illegible]	0 192	1209 [illegible]	T.P. (X)
T.P.	6 [illegible]	1223 17[illegible]	1 591	1216 480	T.P. (X)
B.M. Mon. #1-J			2 166	1221 004	B.M. Mon. #1-J Rubio Wash 7' E. of 9' 4' Conc. Wash & 3½' South of L. & T. in S.E. Cor. Conc. C.S. Mon. - So. Edge B.
	5 813	1226 817			
B.M. Mon. #2			3.673	1223.194	B.M. Mon. #2 Elev. 1223.132 F.B. 1221-25 Rubio Wash 113' ± West of 4' Conc. Wash (8) & 120' ± West of L. & T. in S.E. Cor. Conc. Bridge C.S. Mon. - E. Ed. of B. Cor

Profile No. ____ Notes Red. ____ Plotted ____ Job No. 8164 Division No. ____ F.B. 1221 Pg. 127

X-Sec. No. ____ Date ____ Notes Chkd. [illegible] Date 7-8-54 Checked ____ Date ____ Survey of Hitchcock Gulch Culvert. Survey by [illegible] Notes [illegible] Date [illegible] Map No. ____ Indexed ____ Date ____

F.B. 1221 PG. 130

Job No._____ Division No._____ Notes Red._____ Plotted_____ Profile

Survey of_____ Date_____ Date_____ No._____

Survey by_____ Notes_____ Notes Chkd._____ Checked_____ X-Sec.

Indexed_____ Date_____ Date_____ Date_____ No._____

STATION	B. S.	H. I.	F. S.	ELEV.

76L298 307 5-49

PLEASE RETURN TO
LOS ANGELES COUNTY SURVEYOR
726 LOS ANGELES COUNTY ENGINEERING BLDG.

Do not extend notes this side of this line.

NOTE: ANY ADDITIONS OR CHANGES ON THIS SHEET MUST BE MADE OR CIRCLED IN RED INK, WITH DATE AND NAME OF PERSON MAKING CHANGE.

Notes Ck'd by	Survey of Altadena Golf Course Parking Lot
Map No.	JN 977202 Tape Std °F
Office Work	Surveyed by A. J. Curtis
Checked	Notes Date Aug 20-51
Date	Indexed 8-21-57

F. B. 1221 PG. 131

J.N. 977202
ALTADENA GOLF COURSE.
Parking Lot.

Curtis
Montgomery
Rodriguez
Massey

Note: Any Additions or Changes on This Sheet Must be Made or Circled in Red Ink With Date and Name of Person Making Change.

Do not extend this side of this line.

PLEASE RETURN TO
LOS ANGELES COUNTY ENGINEER
700 LOS ANGELES COUNTY ENGINEERING BLDG.

76F309S S&E #247 1-56

PLEASE RETURN TO
LOS ANGELES COUNTY ENGINEER
700 LOS ANGELES COUNTY ENGINEERING BLDG.

Note: Any Additions or Changes on This Sheet Must be Made or Circled in Red Ink With Date and Name of Person Making Change.

Do not extend this side of this line.

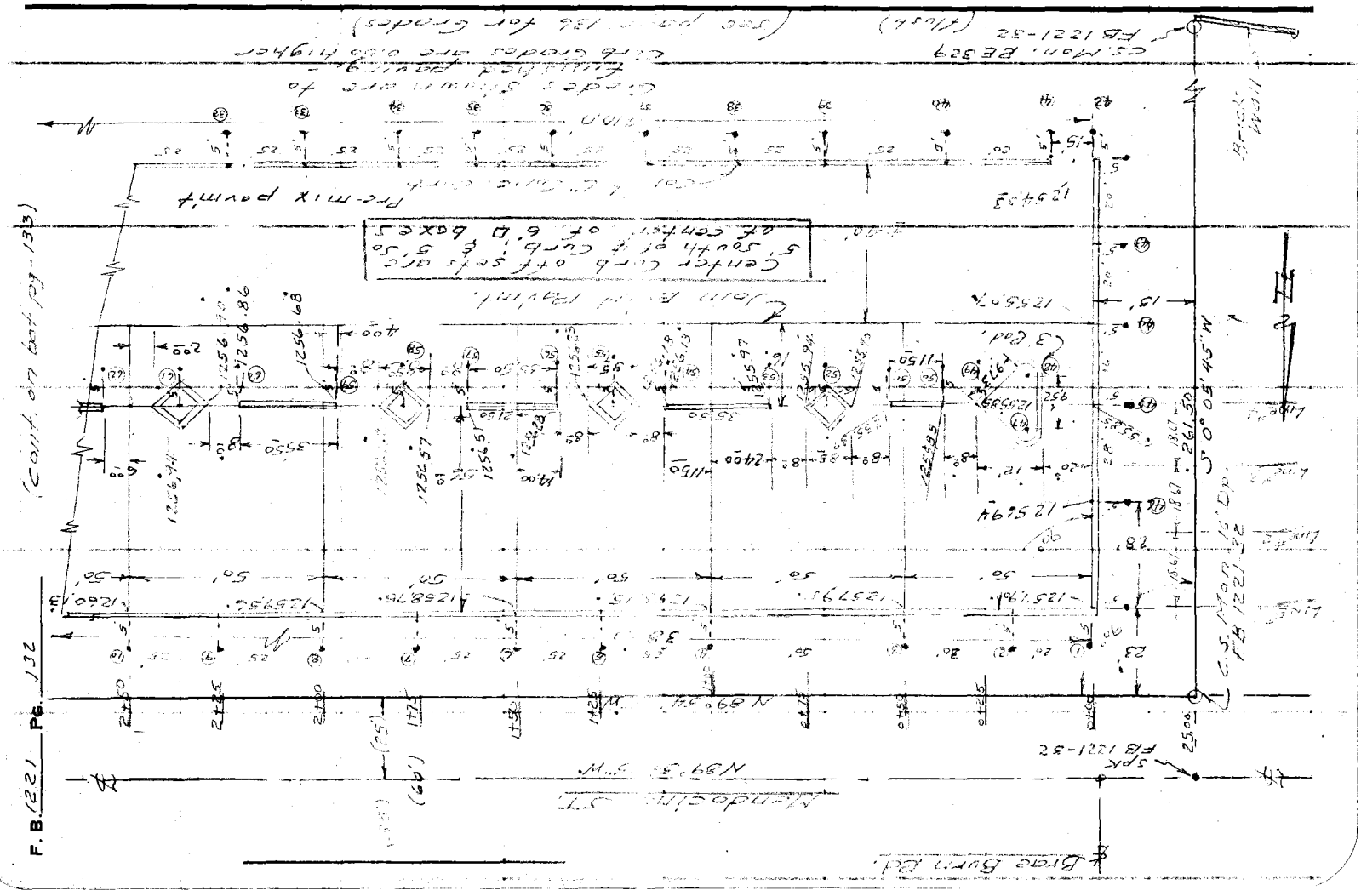

Notes Ck'd by	Survey of Altadena Golf Course Parking Lot
Map No.	JN 8772.02 Tape Std °F
Office Work	Surveyed by D. S. Curtis
Checked	Notes Curtis Date 4-29-57
Date	Indexed E. C. Johnson

F. B. 1221 PG. 133

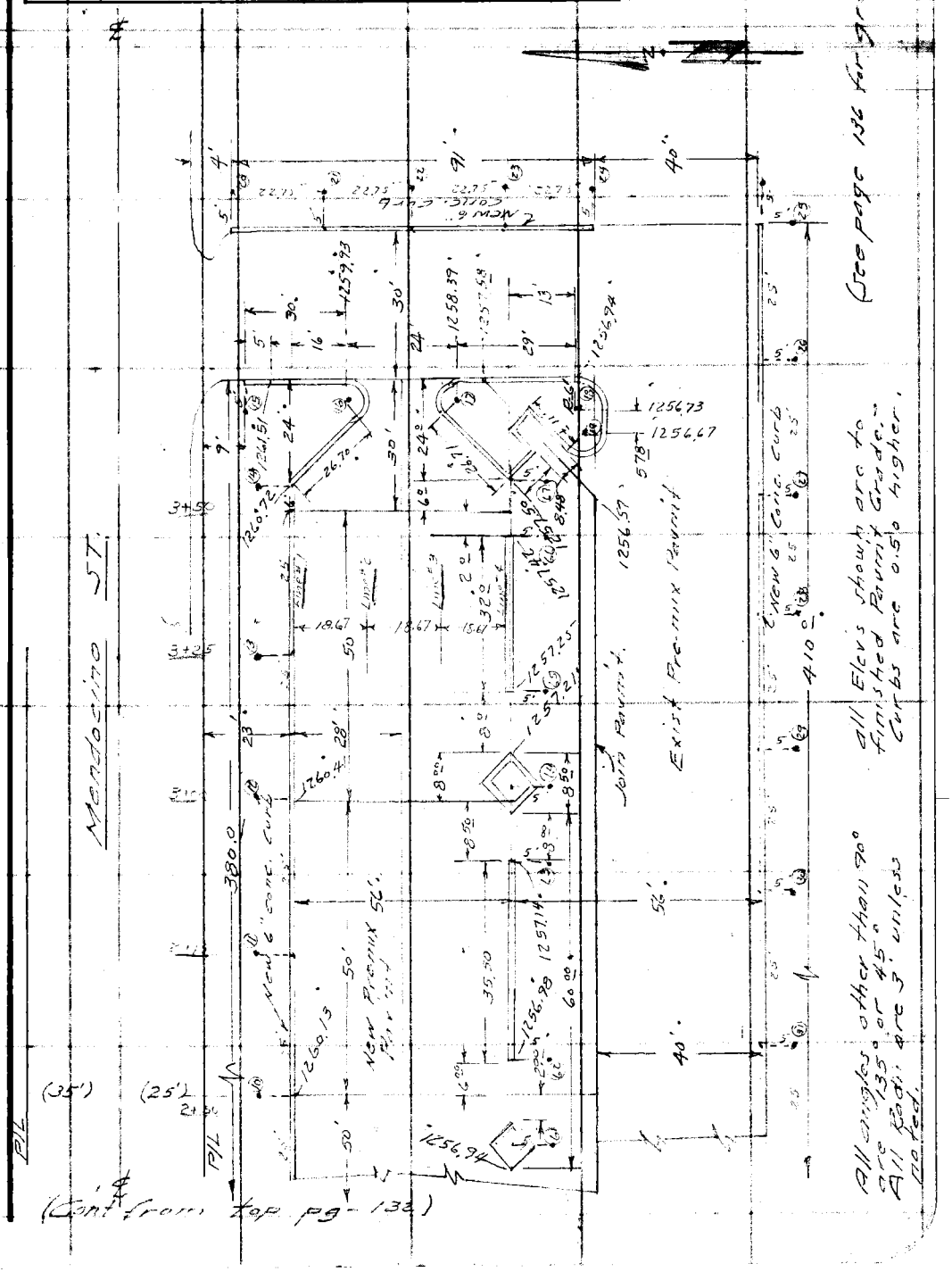

Note: Any Additions or Changes on This Sheet Must be Made or Circled in Red Ink With Date and Name of Person Making Change.

PLEASE RETURN TO
LOS ANGELES COUNTY ENGINEER
700 LOS ANGELES COUNTY ENGINEERING BLDG.

Do not extend this side of this line.

76F309S S&E #247 1-56

PLEASE RETURN TO
LOS ANGELES COUNTY ENGINEER
700 LOS ANGELES COUNTY ENGINEERING BLDG.

Note: Any Additions or Changes on This Sheet Must be Made or Circled in Red Ink With Date and Name of Person Making Change.

Do not extend this side of this line.

F. B. 1221 Pg. 134

Profile	Notes Red.	Plotted	Job No. 8872.02	Division No. 10	F. B. 1221	Pg. 135
No.	Date	Date	Survey of [illegible]			
X-Sec.	Notes Chkd.	Checked	Survey by Curtis	Notes	Date 4-29-51	
No.	Date	Date	Map No.	Indexed A. G. Johnson	Date	

J.N. 8872.02
Altadena Golf Course
Parking Lot
Grades.

Curtis
Mankey Jr.
Rodriguez
Massey.

(See pages 132 & 133
for location)

STATION	B. S.	H. I.	F. S.	ELEV.

NOTE: ANY ADDITIONS OR CHANGES ON THIS SHEET MUST BE MADE OR CIRCLED IN RED INK, WITH DATE AND NAME OF PERSON MAKING CHANGE.

Do not extend notes this side of this line.

PLEASE RETURN TO
LOS ANGELES COUNTY ENGINEER
700 LOS ANGELES COUNTY ENGINEERING BLDG.

76298 S & E #307—7-55

76298 S & E #307—7-55

PLEASE RETURN TO
LOS ANGELES COUNTY ENGINEER
700 LOS ANGELES COUNTY ENGINEERING BLDG.

NOTE: ANY ADDITIONS OR CHANGES ON THIS SHEET MUST BE MADE OR CIRCLED IN RED INK, WITH DATE AND NAME OF PERSON MAKING CHANGE.

Do not extend notes this side of this line.

STATION	B. S.	H. I.	F. S.	ELEV.			
BM#9				126[illegible].16	BM#9	Elev. 1263.162 FB 1221-26 Mendocino St. & Brae Burn Rd. - N.E. Cor. - L&T in E. Curb. Brae Burn Rd. - 6' N. of Nend No. CR.	
T.P.				125[illegible].95	T.P.		
Sta.		Rev. Grd	C or F (T.P.)	Curb Grade	Elev.	Cor. F. (TC)	
1		1257.90		1250.40	1257.95	F0.45	N.W. Cor. Park Lot. - Stks & Tins [illegible] off
2				125[illegible].[illegible]	125[illegible].[illegible]	F0.[illegible]	No. Curb " [illegible]
3		1257.95		125[illegible]	[illegible]	F0.[illegible]	" " "
4		1258.[illegible]		[illegible]	1258.[illegible]	F0.[illegible]	" " "
5				[illegible]	1258.28	F0.[illegible]	" " "
6		1258.75		125[illegible].75	125[illegible]	F0.43	" " "
7				125[illegible]	1259.[illegible]	F0.[illegible]	" " "
8		1259.[illegible]		126[illegible]	1259.77	F0.[illegible]	" " "
9		1259.[illegible]		126[illegible]	1260.10	F0.[illegible]	" " "
10		1260.[illegible]		1260.[illegible]3	1260.37	F0.[illegible]	" " "
11		1260.27		126[illegible].77	1260.64	F0.13	" " "
12		1260.41		126[illegible]	1260.95	F0.[illegible]	" " "
13		1260.[illegible]		126[illegible]	1260.44	F0.[illegible]	" " "
14		1260.72		126[illegible]	1260.95	F0.[illegible]	[illegible] No. Curb "
15		1261.62		126[illegible]	1261.[illegible]	F0.[illegible]	No. [illegible]
16		1259.93		1260.[illegible]3	1259.86	F0.[illegible]	[illegible]
TP				1260.[illegible]	TP		

F. B. 1221 Pg. 136 Job No. 8872.02 Division No. 10 Notes Red. Plotted Date Date No. Profile
Survey of Altadena Golf Course Date Notes Chkd. Checked Date No. X-Sec.
Survey by Curtis Notes Date
Indexed C. Johnson Date

76298 S & E #307—7-55

PLEASE RETURN TO

LOS ANGELES COUNTY ENGINEER

700 LOS ANGELES COUNTY ENGINEERING BLDG.

NOTE: ANY ADDITIONS OR CHANGES ON THIS SHEET MUST BE MADE OR CIRCLED IN RED INK, WITH DATE AND NAME OF PERSON MAKING CHANGE.

Do not extend notes this side of this line.

STATION	B. S.	H. I.	F. S.	ELEV.				
				(Parking Lot Curbed [illegible])				
Sta.		Paving Grade	C. or F. Top Pav.	Curb Grade	Elev.	C. or F. T.C.		
17		1258.39		1258.39	1258.40	F 0.49	3' Bed [illegible] - E. Curb - Drive	
18		1256.94		1257.44	1256.90	F 0.54	6' " " " "	
19		1256.67		1257.17	1256.72	F 0.[illegible]	3' " " So. " "	
20		1261.53		1262.08	1261.69	F 0.39	E. Curb Drive - No [illegible]	
21		1260.50		1261.[illegible]	1260.[illegible]	[illegible]	" " "	
22		1259.21		1259.71	1259.2[illegible]	[illegible]	" " "	
23		1257.35		1258.[illegible]	1257.93	F 0.[illegible]	" "	
24		1256.[illegible]		1257.43	1257.12	F 0.31	" " So. [illegible]	
25		1255.83		1256.33	1255.72	F 0.[illegible]	(E. end) So. Curb [illegible] Lot Set [illegible]	
26		1255.71		1256.21	1255.57	F 0.[illegible]	" " " "	
27		1255.59		1256.[illegible]	1255.43	F 0.66	" " "	
28		1255.[illegible]		1255.[illegible]	1255.26	F 0.[illegible]	" " "	
29		1255.35		1255.3[illegible]	1255.3[illegible]	F 0.[illegible]	" " "	
30		1255.24		1255.[illegible]	1255.[illegible]	F 0.27	" " "	
31		1255.14		1255.[illegible]	1255.[illegible]	F 0.12	" " "	

Profile Notes Red. ____ Plotted ____ Job No. ____ Division No. ____ F. B. ____ PG. ____

No. ____ Date ____ Date ____ Survey of ____

X-Sec. Notes Chkd. ____ Checked ____ Survey by ____ Notes ____ Date ____

No. ____ Date ____ Date ____ Map No. ____ Indexed Tohnson Date ____

76298 S & E #307—7-55

PLEASE RETURN TO
LOS ANGELES COUNTY ENGINEER
700 LOS ANGELES COUNTY ENGINEERING BLDG.

NOTE: ANY ADDITIONS OR CHANGES ON THIS SHEET MUST BE MADE OR CIRCLED IN RED INK, WITH DATE AND NAME OF PERSON MAKING CHANGE.

Do not extend notes this side of this line.

F. B. [illegible] PG. [illegible] Job No. [illegible] Division No. [illegible] Notes Red. ____ Plotted ____ Profile No. ____
Survey of [illegible] Date ____ X-Sec. No. ____
Survey by [illegible] Notes [illegible] Chkd. ____ Checked ____
Indexed [illegible] Date ____ Date ____

STATION	B. S.	H. I.	F. S.	ELEV.				
			[illegible]	[illegible]	[illegible]			
Sta.		Rodg. Grade [illegible]		[illegible]	Elev.	Corr. [illegible]		
32		1259.05		[illegible]	1255.30	F0.09	S.C.B. Parkl.ot - Sta Ext.	5 [illegible]
33		1254.91		125[illegible]	1255.36	F0.07	" "	" " "
34		1254.84		125[illegible]	1255.31	F0.03	" "	" " "
35		[illegible]		[illegible]	1255.40	C0.16	" "	" " "
36		1254.83		125[illegible]	1255.28	C0.15	" "	" " "
37		1254.50		[illegible]	1254.76	F0.24	" "	" " "
38		1254.37		[illegible]	1254.18	F0.07	" "	" "
39		1254.25		1254.[illegible]	1253.91	F0.84	" "	" "
40		1254.12		1254.[illegible]	1253.17	F0.8[illegible]	" "	" " "
41		1254.00		1254.[illegible]	1253.75	F0.75	" "	" "
42		1254.00		1254.[illegible]	1253.88	F0.62	"	" "
		Rodg.					Rod.	" "
43		1254.83 [illegible]		1255.[illegible]3	1254.87	F0.1[illegible]	" W.	" " " (Sta. [illegible])
44		1255.07 [illegible]		1255.[illegible]	1255.60	C0.03	West	" " " " "
45		1255.85		1256.[illegible]	1256.17	F0.17	"	" " " " "
46		1256.94		[illegible]	1256.85	F0.59	"	" " " "
[illegible]				1257.[illegible]	[illegible]			
[illegible]				1253.15	Elev. 1263.62	[illegible]	[illegible]	

Notes Ck'd by	Survey of Altadena Golf Course
Map No.	JN 8772.02 Tape Std °F
Office Work	Surveyed by A. S. Curtis
Checked	Notes [illegible] Date [illegible]
Date	Indexed [illegible]

F. B. 1221 PG. 139

J.N. 8772.02
Altadena Golf Course
Staking Plan for
No. Curb Morada Pl.
from Hill Ave - East
± 1034'.

Curtis
Monkey
Rodriguez
Massey.

Std.
Stakes & Tins
15' off Curb &
5' Lt & No. of P/L.
on 50' stations

(Gave Inspector
& Contr. Grade
Sheets)

Note: Any Additions or Changes on This Sheet Must be Made or Circled in Red Ink With Date and Name of Person Making Change.

Do not extend this side of this line.

PLEASE RETURN TO
LOS ANGELES COUNTY ENGINEER
700 LOS ANGELES COUNTY ENGINEERING BLDG.

76F309S S&E #247 1-56

F. B. 1221 PG. 140

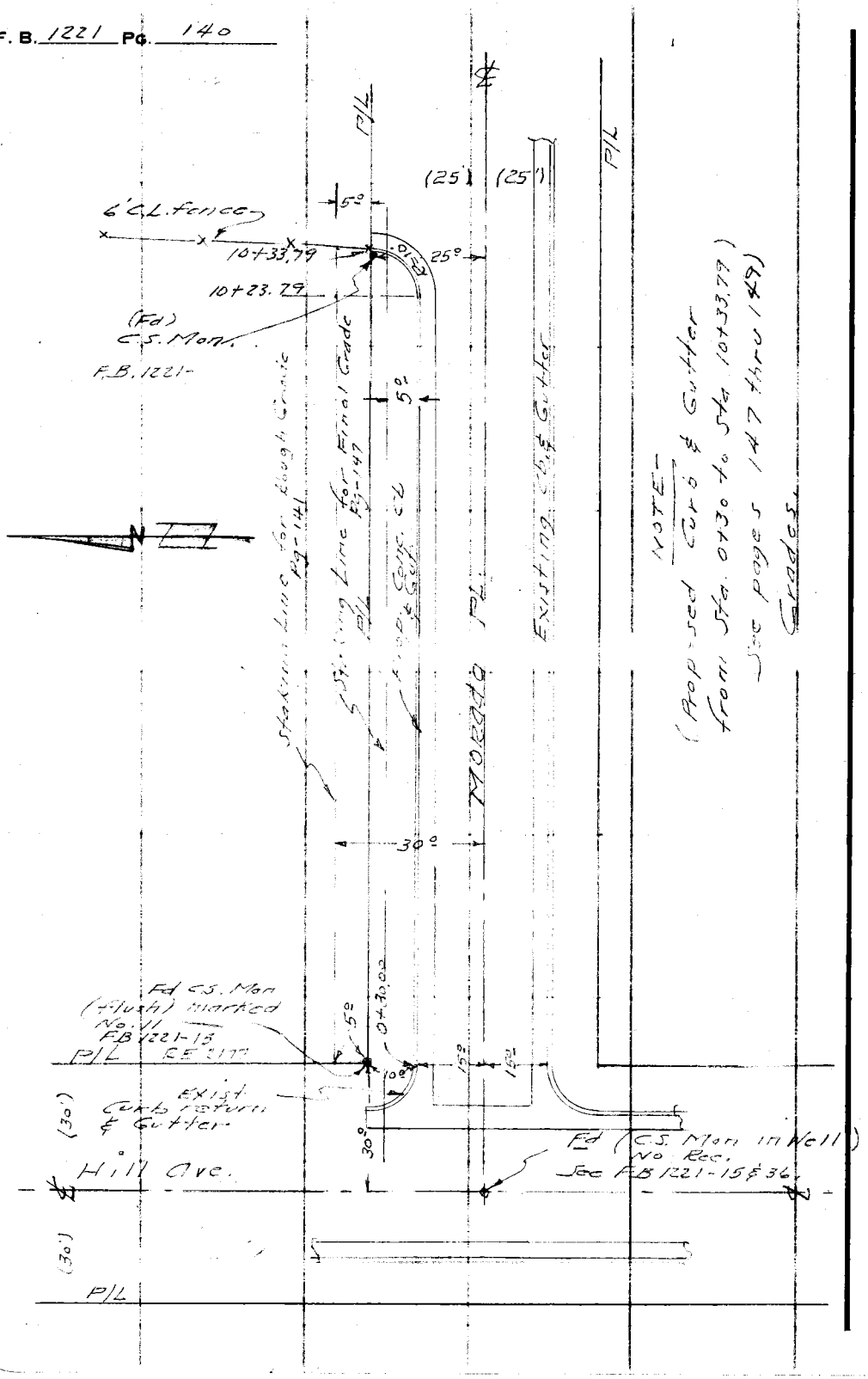

PLEASE RETURN TO
LOS ANGELES COUNTY ENGINEER
700 LOS ANGELES COUNTY ENGINEERING BLDG.

Do not extend this side of this line.

Note: Any Additions or Changes on This Sheet Must be Made or Circled in Red Ink With Date and Name of Person Making Change.

F. B. 1221 Pg. 141

Profile No. ____ Notes Red. ____ Plotted ____ Job No. 8772.02 Division No. ____

Date ____ Date ____ Survey of [illegible] Golf Course

X-Sec. No. ____ Notes Chkd. ____ Checked ____ Survey by Curtis Notes [illegible] Date Apr. 30, 1957

Date ____ Date ____ Map No. ____ Indexed A. C. Johnson Date ____

JN 8772.02

[illegible]

[illegible] North Curb Grades (top of Curb)

See Pg. 140 for location

(See [illegible] Curb Rough Grade)

Curtis
Mankey Jr.
Rodriguez
Massey

STATION	B. S.	H. I.	F. S.	ELEV.

NOTE: ANY ADDITIONS OR CHANGES ON THIS SHEET MUST BE MADE OR CIRCLED IN RED INK, WITH DATE AND NAME OF PERSON MAKING CHANGE.

PLEASE RETURN TO
LOS ANGELES COUNTY ENGINEER
700 LOS ANGELES COUNTY ENGINEERING BLDG.

Do not extend notes this side of this line.

76298 S & E #307—7-55

76298 S & E #307—7-55

PLEASE RETURN TO
LOS ANGELES COUNTY ENGINEER
700 LOS ANGELES COUNTY ENGINEERING BLDG.

NOTE: ANY ADDITIONS OR CHANGES ON THIS SHEET MUST BE MADE OR CIRCLED IN RED INK, WITH DATE AND NAME OF PERSON MAKING CHANGE.

Do not extend notes this side of this line.

F. B. 1221 Pg. 142 | Job No. [illegible] | Division No. [illegible] | Notes Red. ____ | Plotted ____ | Profile No. ____

Survey of [illegible] | Date ____ | Date ____ | X-Sec. No. ____

Survey by [illegible] | Notes [illegible] | Notes Chkd. ____ | Checked ____

Indexed C. Johnson | Date ____ | Date ____ | Date ____ | No. ____

STATION	B. S.	H. I.	F. S.	ELEV.			
					BM M-1 El 1162.348'		F.B. 1221-24
BM M-1				1162.35	Mirada & 5th Ave S.E. Cor. Bl. Sx 5' S. of Sent. Cl.		
					Grade	Cut or Fill	
0+30.00	L. end N.B. CL				1164.16	0.00	L x 15' Curb
+50				1164.79	1164.29	C 0.53	1 x 2 Stk. 5th 5' inside P/L
1+00				1164.70	1164.51	C 0.19	"
+50				1165.65	1164.54	1.11	
2+				1166.73	1165.08	C 0.65	
+50				1167.95	1165.91	1.04	
3+				1169.71	1167.38	C 0.53	
+50				1170.05	1167.12	C 0.93	
4+				1170.40	1167.34	1.10	
+50 TP				1170.28	TP 1167.96	C 0.46	
5+00				1170.26	1168.56	1.73	
+50				1171.14	1169.00	C 0.74	
6+				1171.57	1169.42	1.74	
+50				1171.19	1169.31	C 1.32	
7+				1169.07	1169.30	1.92	
+50				1167.15	1169.42	C 1.36	
8+				1165.13	1169.45	1.87	
+50 TP				1167.09	TP 1169.47	C 1.35	
						2.65	
						C 2.10	
						2.70	
						C 2.46	
						2.73	
						C 2.36	
						2.95	
						C 1.42	

NEW GRADE Shown in Green
RCW 5-2-57

See pg. 147 for Final Grade change
RCW 5-9-57

76298 S & E #307—7-55

PLEASE RETURN TO
LOS ANGELES COUNTY ENGINEER
700 LOS ANGELES COUNTY ENGINEERING BLDG.

NOTE: ANY ADDITIONS OR CHANGES ON THIS SHEET MUST BE MADE OR CIRCLED IN RED INK, WITH DATE AND NAME OF PERSON MAKING CHANGE.

Do not extend notes this side of this line.

STATION	B. S.	H. I.	F. S.	ELEV.	Grade	Cut or Fill	
9+00				1166.44	1165.15	C 1.29	1x2 Stk [illegible] 5' [illegible]
+50				66.11	65.04	C 1.07	
10+				65.36	64.92	C 0.44	
10+23.79	B.C.R.			64.98	64.87	C 0.11	
10+33.79	E.C.R.			1166.48	65.08	C 1.40	" "
BM M-3				1163.19	B.M. M-3 El 1163.194 [illegible]		[illegible]

64.81
.21
65.08

Profile Notes Red. ____ Plotted ____ Job No. [illegible] Division No. ____ F. B. [illegible] Pg. [illegible]
No. ____ Date ____ Date ____ Survey of ____
X-Sec. Notes Chkd. ____ Checked ____ Survey by [illegible] Notes [illegible] Date [illegible]
No. ____ Date ____ Date ____ Map No. ____ Indexed Johnson Date ____

F. B. [illegible] Pg. [illegible]

Job No. _____ Division No. _____ Notes Red. _____ Plotted _____

Profile

Survey of _____ Date _____ Date _____ No. _____

X-Sec.

Survey by _____ Notes _____ Notes Chkd. _____ Checked _____

Indexed _____ Date _____ Date _____ Date _____ No. _____

STATION	B. S.	H. I.	F. S.	ELEV.

Do not extend notes this side of this line.

LOS ANGELES COUNTY ENGINEER
700 LOS ANGELES COUNTY ENGINEERING BLDG.

PLEASE RETURN TO

NOTE: ANY ADDITIONS OR CHANGES ON THIS SHEET MUST BE MADE OR CIRCLED IN RED INK, WITH DATE AND NAME OF PERSON MAKING CHANGE.

76298 S & E #307—7-55

Profile No.	Notes Red.	Plotted	Job No. 3712.02	Division No. 10	F. B. 1221 Pg. 145
	Date	Date	Survey of		
X-Sec. No.	Notes Chkd.	Checked	Survey by Curtis	Notes	Date May 57
	Date	Date	Map No.	~~Indexed~~ Johnson	Date

J.N. 3712.02
Altadena Golf Course
Curb & Planter Grades.

Curtis
Stanley
[illegible]

STATION	B. S.	H. I.	F. S.	ELEV.

NOTE: ANY ADDITIONS OR CHANGES ON THIS SHEET MUST BE MADE OR CIRCLED IN RED INK, WITH DATE AND NAME OF PERSON MAKING CHANGE.

PLEASE RETURN TO
LOS ANGELES COUNTY ENGINEER
700 LOS ANGELES COUNTY ENGINEERING BLDG.

Do not extend notes this side of this line.

76298 S & E #307—7-55

76298 S & E #307—7-55

PLEASE RETURN TO
LOS ANGELES COUNTY ENGINEER
700 LOS ANGELES COUNTY ENGINEERING BLDG.

NOTE: ANY ADDITIONS OR CHANGES ON THIS SHEET MUST BE MADE OR CIRCLED IN RED INK, WITH DATE AND NAME OF PERSON MAKING CHANGE.

Do not extend notes this side of this line.

F. B. 1221 Pg. 14 Job No. 8772.02 Division No. 10 Notes Red. Plotted Profile No.
Survey of Curtis Date Notes Chkd. Date X-Sec. No.
Survey by Notes Checked
Indexed C. Johnson Date Date

STATION	B. S.	H. I.	F. S.	ELEV.				
BM#9				1255.42	BM#9	El. 1263.142 P926 Hendricino St. & Brae Burn Rd NE Cor. - LBT in S. Curb - Brae Burn Rd. 6' N of N end CR.		
	Grade	Elev.	Cor F		Sta.	Grade	Elev.	Cor F
47	1256.03	1255.52	F 0.51		58	1257.10	1255.70	F 1.40
48	1255.67	1255.26	F 0.41		59	1257.18	1256.18	F 1.00
49	1256.35	1255.40	F 0.95		60 Center	1257.36	1256.12	F 1.24
50	1256.35	1255.35	F 1.00		61	1257.42	1256.13	F 1.29
51	1256.37	1255.28	F 1.09		62	1257.48	1256.11	F 1.37
52 Center	1256.42	1255.22	F 1.20		63	1257.64	1256.27	F 1.37
53	1256.47	1255.24	F 1.23		64	1257.70	1256.51	F 1.19
54	1256.63	1255.35	F 1.28		65	1257.75	1256.56	F 1.19
55	1256.70	1255.35	F 1.35		66	1257.92	1257.31	F 0.61
56	1256.78	1255.26	F 1.52		67	1258.00	1257.39	F 0.61
57	1257.01	1255.68	F 1.33					

(See pages 122 & 123 for locations)

Profile	Notes Red.	Plotted	Job No. 8772.02	Division No. 10	F. B. 1221	Pg. [illegible]
No.	Date	Date	Survey of Altadena Golf Course			
X-Sec.	Notes Chkd.	Checked	Survey by Curtis	Notes Curtis	Date May 9 1957	
No.	Date	Date	Map No.	Indexed A. C. Johnson	Date	

N. 8772.02

Altadena Golf Course

Morada Place

No. Curb Grades from Hill Ave - East ± 1000'.

(See pg. 140 for Location.)

(Set 1x2 stks & Tins 5' Lt. & No. of Face Curb)

Curtis
Adams
Rodriguez
Massey

Grades Sheets furnished

STATION	B. S.	H. I.	F. S.	ELEV.

NOTE: ANY ADDITIONS OR CHANGES ON THIS SHEET MUST BE MADE OR CIRCLED IN RED INK, WITH DATE AND NAME OF PERSON MAKING CHANGE.

PLEASE RETURN TO
LOS ANGELES COUNTY SURVEYOR
726 LOS ANGELES COUNTY ENGINEERING BLDG.

Do not extend notes this side of this line.

76L298 S & E #307 9-54

76L298 S & E #307 9-54

PLEASE RETURN TO
LOS ANGELES COUNTY SURVEYOR
726 LOS ANGELES COUNTY ENGINEERING BLDG.

NOTE: ANY ADDITIONS OR CHANGES ON THIS SHEET MUST BE MADE OR CIRCLED IN RED ING, WITH DATE AND NAME OF PERSON MAKING CHANGE.

Do not extend notes this side of this line.

F. B. 1221 Pg. 148 Job No. 8772.02 Division No. 12 Notes Red. Plotted
Survey of Altadena Golf Course Date Date
Survey by Curtis Notes Notes Chkd. Checked
Indexed C. Johnson Date Date
Profile No. X-Sec. No.

STATION	B. S.	H. I.	F. S.	ELEV.				
						El. 1162.343 FB 12.N. 34 Maroda Pl. S. Fill Ave. SP. Car Bt. Spr. S. 33. of 38. end CR.		
BM#141				1162.35	BM#141			
					Grade	Exist. Pave	Cut or Fill	
0+30.2 End VC.				1164.16	1164.16		0.0	Exist. Curb.
0+50				64.47	1164.30	1163.69	C0.17	Stks & Tops 5g. LH Face Curb
1+00				65.63	1164.42	1164.11	C0.31	" " " "
1+50				65.84	1164.54	64.95	C0.30	" " " "
2+00				65.07	1164.66	64.66	C0.41	" " " "
2+50				65.20	1164.78	64.72	C0.42	" " " "
3+00				65.31	1164.90	64.78	C0.41	" " " "
+50				65.88	1165.12	65.34	C0.76	" " " "
4+00	7.9			65.91	1165.34	65.62	C0.57	" " " "
+50				1165.90	1165.56	1165.66	C0.34	" " " "
5+00				1166.32	1165.78	1165.75	C0.24	" " " "
+50				1166.32	1166.00	1166.09	C0.33	" " " "
6+00				1166.55	1166.15	1166.27	C0.40	" " " "
+50				1166.69	1166.30	1166.37	C0.30	" " " "

76298 S & E #307—7-55

PLEASE RETURN TO

LOS ANGELES COUNTY ENGINEER

700 LOS ANGELES COUNTY ENGINEERING BLDG.

NOTE: ANY ADDITIONS OR CHANGES ON THIS SHEET MUST BE MADE OR CIRCLED IN RED INK, WITH DATE AND NAME OF PERSON MAKING CHANGE.

Do not extend notes this side of this line.

STATION	B. S.	H. I.	F. S.	ELEV.	Grade	Exist. Pave.	Cut or Fill	
[illegible]				1166.75	1166.42	1166.55	C0.33	1"x2" [illegible]
+50				1166.75	1166.45	1166.48	C0.30	" " " "
8+00				1166.33	1166.00	1166.08	C0.33	" " " "
+50 ZP				1165.71	1165.44	1165.60	C0.27	" " "
9+00				1165.35	1165.15	1165.29	C0.20	" " "
+50				1165.17	1165.04	1164.91	C0.13	" " "
10+00				1164.92	1164.92	1164.75	C0.0	" " "
10+ 23.79	B.C.R.			1164.57	1164.87	1164.60	F0.23	" " "
10+ 33.79	E.C.R.			1164.84	1165.20	1164.80	F0.36	
[illegible]				1163.18	[illegible]	[illegible]	[illegible]	[illegible]

Elev. 1163.[illegible] [illegible] 520' ± W. of W. [illegible] Single [illegible] [illegible] 20' W. [illegible]

Profile Notes Red. ____ Plotted ____ Job No. ____ Division No. 10 F. B. ____ Pg. ____

No. ____ Date ____ Date ____ Survey of ____

X-Sec. Notes Chkd. ____ Checked ____ Survey by ____ Notes ____ Date May 9-57

No. ____ Date ____ Date ____ Map No. ____ Indexed Johnson Date ____

F. B. 1221 Pg. 150 Job No. Division No. 10 Notes Red. Plotted Profile

Survey of Date Date No.

Survey by Notes Notes Chkd. Checked X-Sec.

Indexed Date Date Date No.

STATION	B. S.	H. I.	F. S.	ELEV.	

76298 S & E #307—7-55

PLEASE RETURN TO

LOS ANGELES COUNTY ENGINEER

700 LOS ANGELES COUNTY ENGINEERING BLDG.

Do not extend notes this side of this line.

NOTE: ANY ADDITIONS OR CHANGES ON THIS SHEET MUST BE MADE OR CIRCLED IN RED INK, WITH DATE AND NAME OF PERSON MAKING CHANGE.

Profile	Notes Red.	Plotted	Job No. [illegible]	Division No.	F. B. 1221	Pg. 151
No.	Date	Date	Survey of [illegible]			
X-Sec.	Notes Chkd.	Checked	Survey by [illegible]	Notes [illegible]	Date [illegible]	
No.	Date	Date	Map No.	Indexed A. C. Johnson	Date	

[illegible]

PARKING LOT

[illegible]

See Pg 132-133 for Grid System

COATES
SCHISNER
MATTHIESEN
GLIDDEN

STATION	B. S.	H. I.	F. S.	ELEV.

NOTE: ANY ADDITIONS OR CHANGES ON THIS SHEET MUST BE MADE OR CIRCLED IN RED INK, WITH DATE AND NAME OF PERSON MAKING CHANGE.

PLEASE RETURN TO
LOS ANGELES COUNTY ENGINEER
700 LOS ANGELES COUNTY ENGINEERING BLDG.

Do not extend notes this side of this line.

76298 S & E #307—7-55

76298 S & E #307—7-55

PLEASE RETURN TO
LOS ANGELES COUNTY ENGINEER
700 LOS ANGELES COUNTY ENGINEERING BLDG.

NOTE: ANY ADDITIONS OR CHANGES ON THIS SHEET MUST BE MADE OR CIRCLED IN RED INK, WITH DATE AND NAME OF PERSON MAKING CHANGE.

Do not extend notes this side of this line.

F. B. 1221 Pg. 152 | Job No. 8772 | Division No. | Notes Red. | Plotted | Profile No.
Survey of ALTADENA WATER COURSE | Date | Date | X-Sec. No.
Survey by J. S. Jones | Notes J.S.C. | Notes Chkd. | Checked
Indexed K. C. Johnson | Date | Date | Date | No.

STATION	B. S.	H. I.	F. S.	ELEV.		
					BM #9 Elev. 1263.162 F.B. 1221-26	
BM #9				1263.16	Monument set 5' E. of Brea Barn Rd. N.E. Cor. Left in E. Sw. Brea Barn Rd. 6' N. of Monument	
used 8" below T.C. for line #1						
Line 2					Finish Grade.	
0+00				125[illegible].59	1257.26	Set 1"x1" 2' below finish grade
+25				125[illegible].12	1257.29	
+50				125[illegible].75	1257.32	
+75				125[illegible].23	1257.40	
1+00				125[illegible].31	1257.48	
+25				125[illegible].55	1257.72	
+50				125[illegible].79	1257.96	
+75				125[illegible].11	1258.28	
2+00				125[illegible].43	1258.60	
+25				125[illegible].67	1258.84	
+50				125[illegible].93	1259.07	
+75				125[illegible]	1259.21	
3+00				125[illegible].77	1259.[illegible]	
+25				125[illegible]	1259.47	
+50				125[illegible].43	1259.60	
Line #2						
0+00				125[illegible]	1256.56	
+25				125[illegible]	1256.60	

76298 S & E #307—7-55

PLEASE RETURN TO
LOS ANGELES COUNTY ENGINEER
700 LOS ANGELES COUNTY ENGINEERING BLDG.

NOTE: ANY ADDITIONS OR CHANGES ON THIS SHEET MUST BE MADE OR CIRCLED IN RED INK, WITH DATE AND NAME OF PERSON MAKING CHANGE.

Do not extend notes this side of this line.

STATION	B. S.	H. I.	F. S.	ELEV.	Finish Grade		
Line #2							
0+50				1256.45	1256.62	Set 1"X1" 2" (0.17) below finish gra	
+75				1256.53	1256.70		
1+00				1256.61	1256.78		
+25				1256.87	1256.98		
+50				1257.00	1257.17		
+75				1257.24	1257.41		
2+00				1257.48	1257.65		
+25				1257.65	1257.82		
+50				1257.83	1258.00		
+75				1257.96	1258.13		
3+00				1258.00	1258.[illegible]		
+25				1258.22	1258.39		
+50				1258.[illegible]	1258.[illegible]		
Line #3 used 8" below T.C. on ctr. cb. & Islands							
BM #9					BM #7 Elev. 1263.16 RB. 1221-26		
					Mendocina St. & Brae Burn Rd. N.E. Co.		
					L&T in E. cb. Brae Burn Rd. 6' N. of [illegible]		

Profile Notes Red. ____ Plotted ____ Job No. 57205 Division No. ____ F. B. 1221 Pg. 153
No. ____ Date ____ Date ____ Survey of [illegible]
X-Sec. Notes Chkd. ____ Checked ____ Survey by JSC Notes JSC Date 5-16-57
No. ____ Date ____ Date ____ Map No. ____ Hundred Tohnson Date ____

F. B. 1221 Pg. 154 Job No. 877296 Division No. _____ Notes Red. _____ Plotted _____ Profile

Survey of _____ Date _____ Date _____ No. _____

Survey by _____ Notes _____ Notes Chkd. _____ Checked _____ X-Sec.

Indexed _____ Date _____ Date _____ Date _____ No. _____

STATION	B. S.	H. I.	F. S.	ELEV.

Do not extend notes this side of this line.

PLEASE RETURN TO

LOS ANGELES COUNTY ENGINEER

700 LOS ANGELES COUNTY ENGINEERING BLDG.

NOTE: ANY ADDITIONS OR CHANGES ON THIS SHEET MUST BE MADE OR CIRCLED IN RED INK. WITH DATE AND NAME OF PERSON MAKING CHANGE.

76298 S & E #307—7-55

Notes Ck'd by BRENNER	Survey of Altadena Golf Course
Map No. B-1945	JN 005407 Tape 0126 Std 68 °F
Office Work Burns	Surveyed by J.P. Menne
Checked Miller	Notes J.P.M. Date 8-16-57
Date Nov. 1953	Indexed [illegible]

F. B. 1221 PG. 155

AUG 21 '57

ALTADENA GOLF COURSE
J.N. 005407
SURVEY

of

Additional Property
along
Stone Storm Drain
as
Per deed

Portion of Lot 1 Tract 7343
Book 110 - Pgs. 11-12

Grant deed Doc. 2571 - Book 31453
Pg. 10

Doc. 1212 - Book 23386
Pg. 274

J.P. Menne
V.B. Anderson
G.O. Guizado

Note: Any Additions or Changes on This Sheet Must be Made or Circled in Red Ink With Date and Name of Person Making Change.

PLEASE RETURN TO
LOS ANGELES COUNTY ENGINEER
700 LOS ANGELES COUNTY ENGINEERING BLDG.

Do not extend this side of this line.

76F309S S&E #247 1-56

F. B. 1221 PG. 156

PLEASE RETURN TO
LOS ANGELES COUNTY ENGINEER
700 Los Angeles County Engineering Bldg.

Do not extend this side of this line.

Note: Any Additions or Changes on This Sheet Must be Made or Circled in Red Ink With Date and Name of Person Making Change.

Notes Ck'd by BRENNER	Survey of Altadena Golf Course
Map No. B-1945	JN 0054.07 Tape 0126 Std 68 °F
Office Work Burns	Surveyed by J. P. Menne
Checked Miller	Notes J. P. M. Date 8-16-57
Date Nov. 1959	Indexed C. Johnson

F. B. 1221 PG. 157

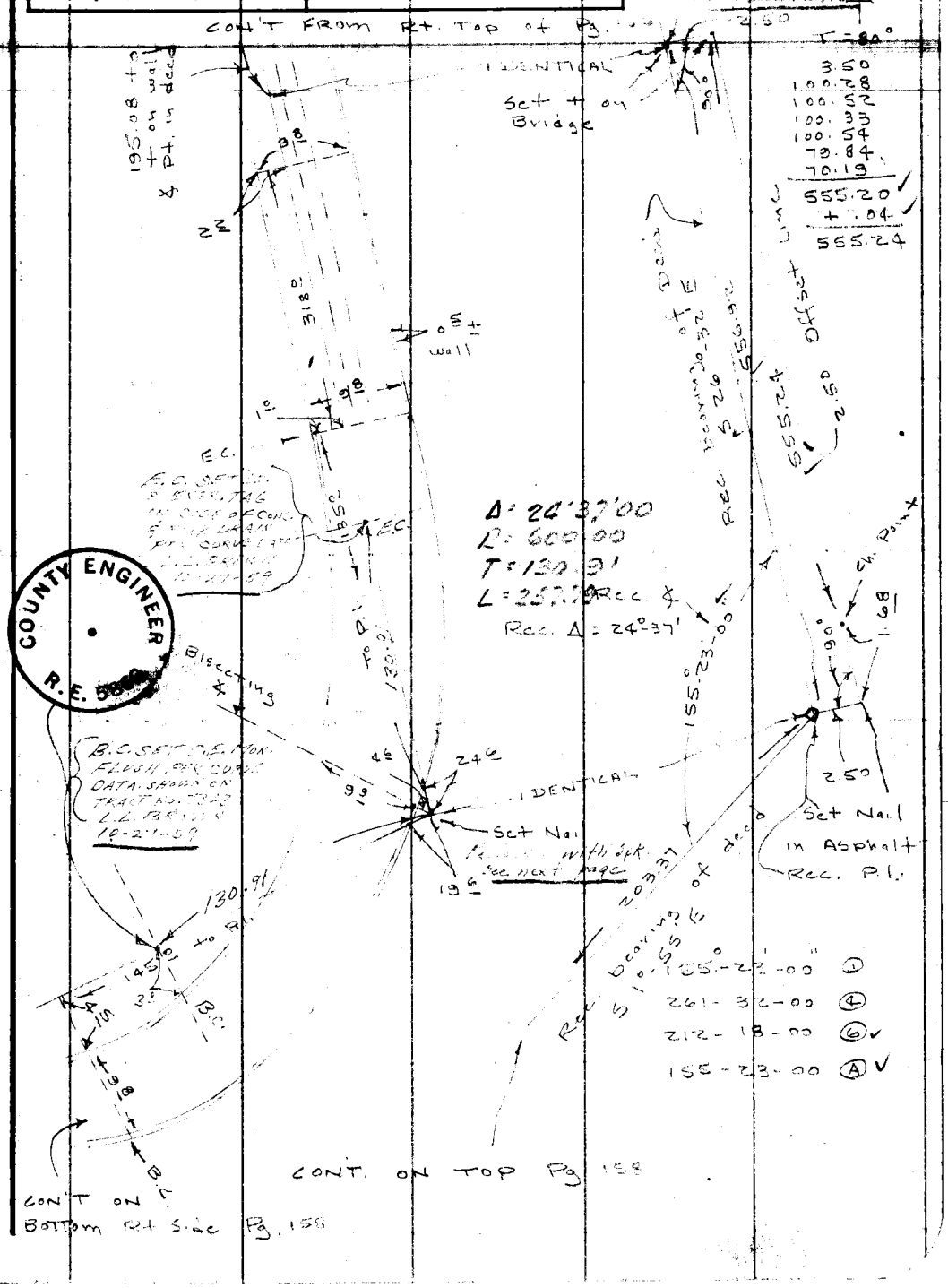

COUNTY ENGINEER R.E. 5868

Note: Any Additions or Changes on This Sheet Must be Made or Circled in Red Ink With Date and Name of Person Making Change.

PLEASE RETURN TO
LOS ANGELES COUNTY ENGINEER
700 LOS ANGELES COUNTY ENGINEERING BLDG.

Do not extend this side of this line.

76F309S S&E #247 1-56

F. B. 1221 Pg. 128

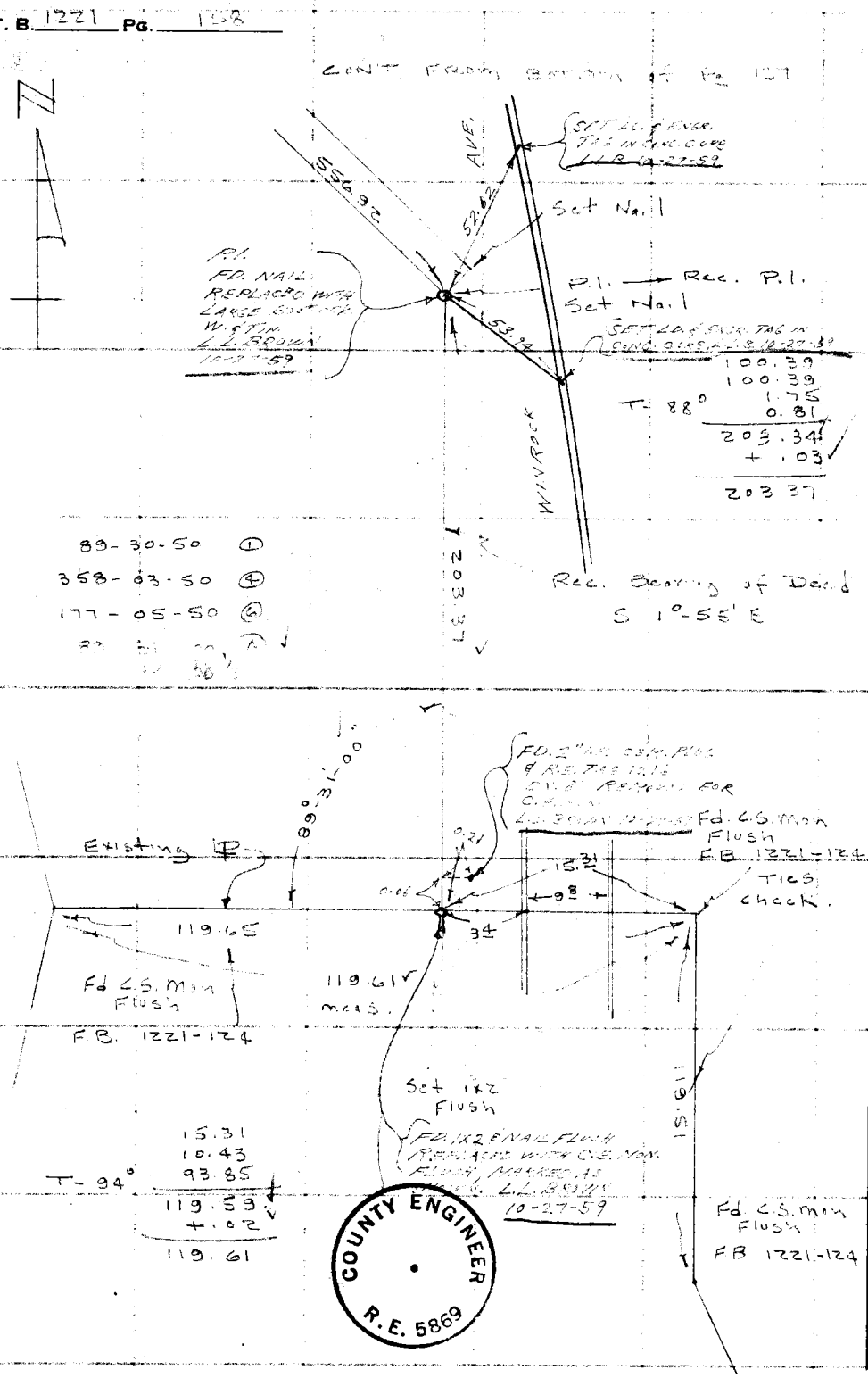

PLEASE RETURN TO
LOS ANGELES COUNTY ENGINEER
700 Los Angeles County Engineering Bldg.

Do not extend this side of this line.

Note: Any Additions or Changes on This Sheet Must be Made or Circled in Red Ink With Date and Name of Person Making Change.

Notes Ck'd by	Survey of Altadena Golf
Map No.	JN Tape Std °F
Office Work	Surveyed by Snyder
Checked	Notes PRS Date 8-11-58
Date	Indexed A. C. Johnson 8-21-58

F. B 1221 PG. 18[illegible]

J.N.
ALTADENA GOLF COURSE
DRAINAGE DITCH

From - MORADA PL & HILL AVE
N.E To Green #3

Snyder
Le Gault
Benkson
Spriggs

Note: Any Additions or Changes on This Sheet Must be Made or Circled in Red Ink With Date and Name of Person Making Change.

Do not extend notes this side of this line.

RETURN TO
LOS ANGELES COUNTY ENGINEER
700 LOS ANGELES COUNTY ENGINEERING BLDG.

76F309S CE #247—3-57

F.B. 1221 Pg. 160



RETURN TO
LOS ANGELES COUNTY ENGINEER
700 LOS ANGELES COUNTY ENGINEERING BLDG.

Do not extend notes this side of this line.

Note: Any Additions or Changes on This Sheet Must be Made or Circled in Red Ink With Date and Name of Person Making Change.

Profile	Notes Red.	Plotted	Job No.	Division No. 10	F. B. 1221 Pg. 161
No.	Date	Date	Survey of Altadena [illegible]		
X-Sec.	Notes Chkd.	Checked	Survey by Snyder	Notes [illegible]	Date 8-11-58
No.	Date	Date	Map No.	Indexed A. C. Johnson	Date

NOTE: ANY ADDITIONS OR CHANGES ON THIS SHEET MUST BE MADE OR CIRCLED IN RED INK, WITH DATE AND NAME OF PERSON MAKING CHANGE.

PLEASE RETURN TO
LOS ANGELES COUNTY ENGINEER
700 LOS ANGELES COUNTY ENGINEERING BLDG.

Do not extend notes this side of this line.

76298 S & E #307—7-55

STATION	B. S.	H. I.	F. S.	ELEV.	
					ALTADENA GOLF COURSE Drainage ditch See Pg 160 for location From Morada Pl & Hill Ave N.E. to Green #3
					Note 1 Copy of Grade Sheet given Park Care taken at Golf Course 8-11-58 Snyder Snyder LeGault Bankson Spriggs

76298 S & E #307—7-55

PLEASE RETURN TO
LOS ANGELES COUNTY ENGINEER
700 LOS ANGELES COUNTY ENGINEERING BLDG.

NOTE: ANY ADDITIONS OR CHANGES ON THIS SHEET MUST BE MADE OR CIRCLED IN RED INK, WITH DATE AND NAME OF PERSON MAKING CHANGE.

Do not extend notes this side of this line.

F. B. 1221 Pg. 17 | Job No. | Division No. 10 | Notes Red. | Plotted | Profile
Survey of Waterline Course | Date | Date | No.
Survey by J. C. Johnson | Notes | Notes Chkd. | Checked | X-Sec.
Indexed | Date | Date | Date | No.

STATION	B. S.	H. I.	F. S.	ELEV.					
BM N-1				1167.35	BM N-1 Elev 1162.54 Nevada Mt & Mi Inc. 1st Sprung Cb 5' S. of S. Canal C.R.				F13 1221-14
					Top Pipe Grade	c/f	Top Berm Grade	c/f	
1+80.00				1165.75	1165.00	F-0.24	1165.00	F0.24	Sta & Tan Editor
2+00				1165.27	1165.15	C-0.12	1165.60	F0.33	
2+21 P.C.				1165.19	1165.35	C-0.44	1166.[illegible]	F0.45	
+50				1165.50	1165.60	C0.90	1167.15	F0.65	
3+00				[illegible]	1166.05	C-0.55	1167.60	F1.00	
+50				1166.[illegible]	1166.45	C-0.23	1168.00	F-1.32	
3+79.09 B.C.				[illegible]	1166.75	F0.44	1168.30	F-1.99	
3+89.75 ½				[illegible]	1166.83	F-0.37	1168.40	F-1.94	
4+00.41 E.C.				[illegible]	1166.90	F-0.28	1168.50	F-1.88	
+50				[illegible]	1167.35	C0.30	1168.90	F-1.25	
5+00				[illegible]	1167.85	C0.12	1169.40	F1.43	
+50				[illegible]	1168.80	C0.99	1170.20	F0.41	
6+00				[illegible]	1169.90	C0.95	1171.00	F0.20	
+50				[illegible]	1171.00	C0.57	1172.10	F1.08	
7+00				[illegible]	1172.25	C0.55	1172.40	F0.60	
7+40				[illegible]	1173.40	C0.12	1174.15	F0.93	
8+00				[illegible]	1174.90	C0.20	1175.95	F0.85	
+40				[illegible]	1176.10	C0.33	1177.[illegible]	F0.77	

76298 S & E #307—7-55

PLEASE RETURN TO
LOS ANGELES COUNTY ENGINEER
700 LOS ANGELES COUNTY ENGINEERING BLDG.

NOTE: ANY ADDITIONS OR CHANGES ON THIS SHEET MUST BE MADE OR CIRCLED IN RED INK, WITH DATE AND NAME OF PERSON MAKING CHANGE.

Do not extend notes this side of this line.

STATION	B. S.	H. I.	F. S.	ELEV.					
					℄ ditch Grade	c/F	Top Berm Grade	c/F	
9+04.34				117[illegible]	1178.90	CO, 56	1179.80	FO, 34	Stk & T ℄ ditch
[illegible]				117[illegible]					[illegible]
BM, M, 2				[illegible]66	BM [illegible] 2 EL 1165, 645 1221-24 Merode PL (S. side) [illegible], spk in c/b 32' [illegible] of drive in front ho # 152[illegible]				

Profile Notes Red. ____ Plotted ____ Job No. ____ Division No. 10 F. B. 1221 Pg. 163
No. ____ Date ____ Date ____ Survey of [illegible]
X-Sec. Notes Chkd. ____ Checked ____ Survey by [illegible] Notes [illegible] Date 8-11-58
No. ____ Date ____ Date ____ Map No. ____ Indexed [illegible] G. Johnson Date ____

F. B. 1321 Pg. 164 | Job No. _____ Division No. _____ Notes Red. _____ Plotted _____ Profile

Survey of _____ Date _____ Date _____ No. _____

Survey by _____ Notes _____ Notes Chkd. _____ Checked _____ X-Sec.

Indexed _____ Date _____ Date _____ Date _____ No. _____

STATION	B. S.	H. I.	F. S.	ELEV.

Do not extend notes this side of this line.

PLEASE RETURN TO
LOS ANGELES COUNTY ENGINEER
700 LOS ANGELES COUNTY ENGINEERING BLDG.

NOTE: ANY ADDITIONS OR CHANGES ON THIS SHEET MUST BE MADE OR CIRCLED IN RED INK, WITH DATE AND NAME OF PERSON MAKING CHANGE.

76298 S & E #307—7-55

Notes Ck'd by	Survey of Altadena Golf Course
Map No.	JN 8772.08 Tape [illegible] Std [illegible] °F
Office Work	Surveyed by [illegible]
Checked	Notes [illegible] Date [illegible]
Date	Indexed E. J. GALLI MAY 29 '63

F. B. 1221 PG. 125

JN 8772.08
ALTADENA GOLF COURSE
CLUBHOUSE STAKING LOCATION

See pg. 167 for Staking PLAN
See pg 170 for [illegible]
See [illegible] for [illegible] Wall Staking

Note: Any Additions or Changes on This Sheet Must be Made or Circled in Red Ink With Date and Name of Person Making Change.

PLEASE RETURN TO
LOS ANGELES COUNTY ENGINEER
403 LOS ANGELES COUNTY ENGINEERING BLDG.

Do not extend this side of this line.

76F3095 CE # 310 3-61

PLEASE RETURN TO
LOS ANGELES COUNTY ENGINEER
403 LOS ANGELES COUNTY ENGINEERING BLDG.

Note: Any Additions or Changes on This Sheet Must be Made or Circled in Red Ink With Date and Name of Person Making Change.

Do not extend this side of this line.

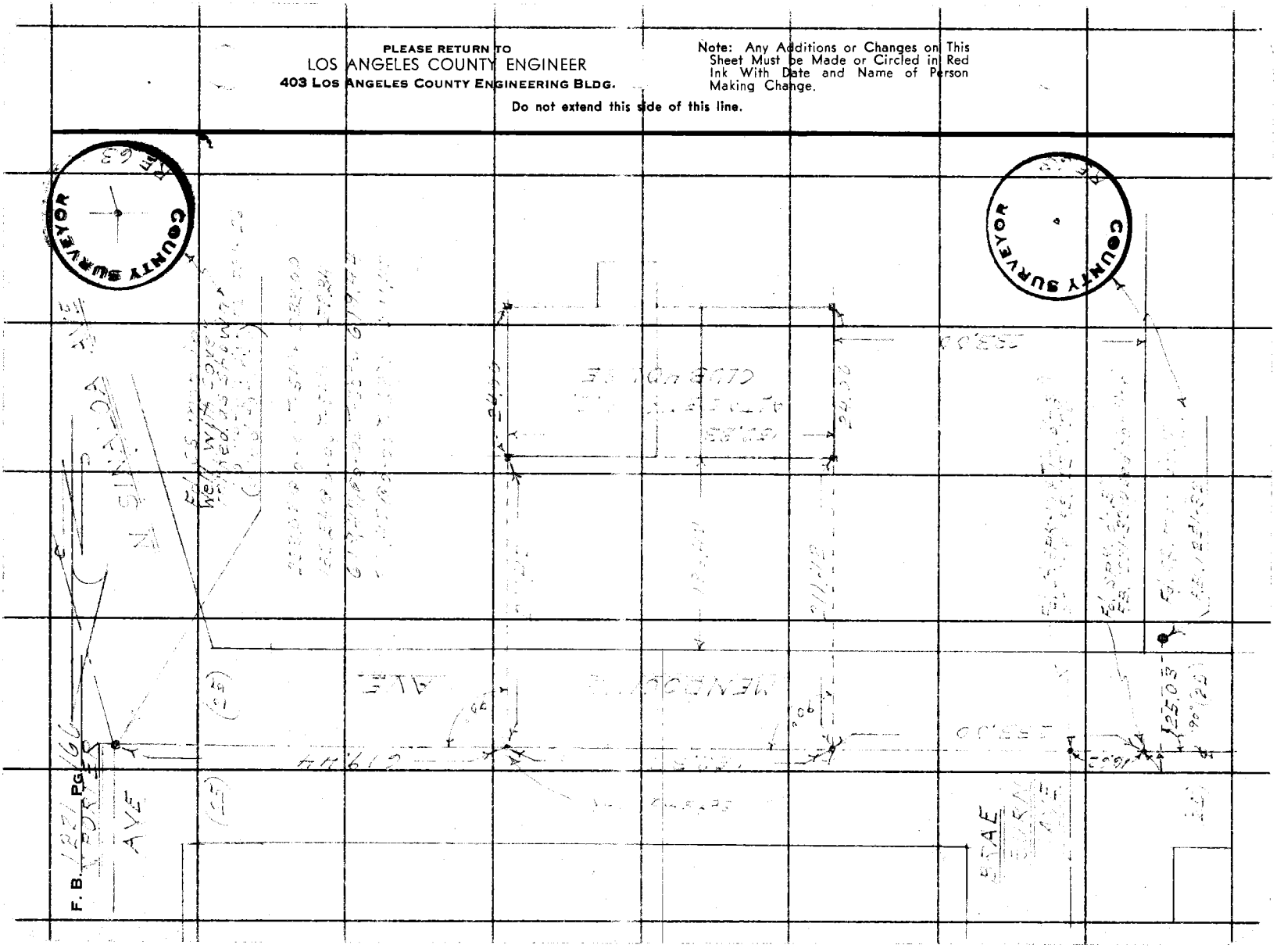

Notes Ck'd by	Survey of Altadena Golf Course
Map No.	JN 8772.08 Tape [illegible] Std [illegible] °F
Office Work	Surveyed by [illegible]
Checked	Notes [illegible] Date [illegible]
Date	Indexed R. J. GALLI

F. B. [illegible] PG. [illegible]

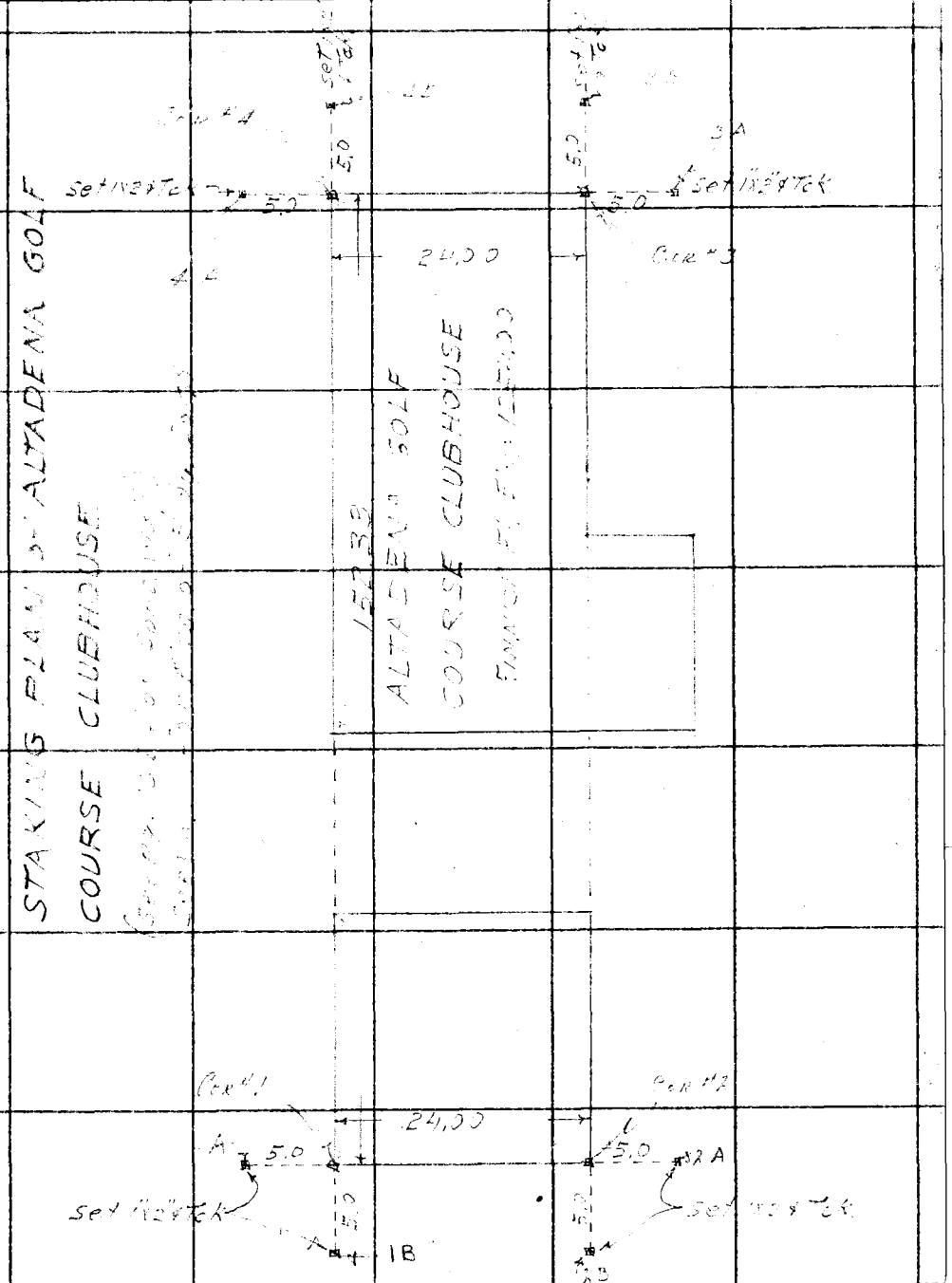

Note: Any Additions or Changes on This Sheet Must be Made or Circled in Red Ink With Date and Name of Person Making Change.

PLEASE RETURN TO
LOS ANGELES COUNTY ENGINEER
403 LOS ANGELES COUNTY ENGINEERING BLDG.

Do not extend this side of this line.

76F309S CE # 310 3-61

PLEASE RETURN TO
LOS ANGELES COUNTY ENGINEER
403 LOS ANGELES COUNTY ENGINEERING BLDG.

Note: Any Additions or Changes on This Sheet Must be Made or Circled in Red Ink With Date and Name of Person Making Change.

Do not extend this side of this line.

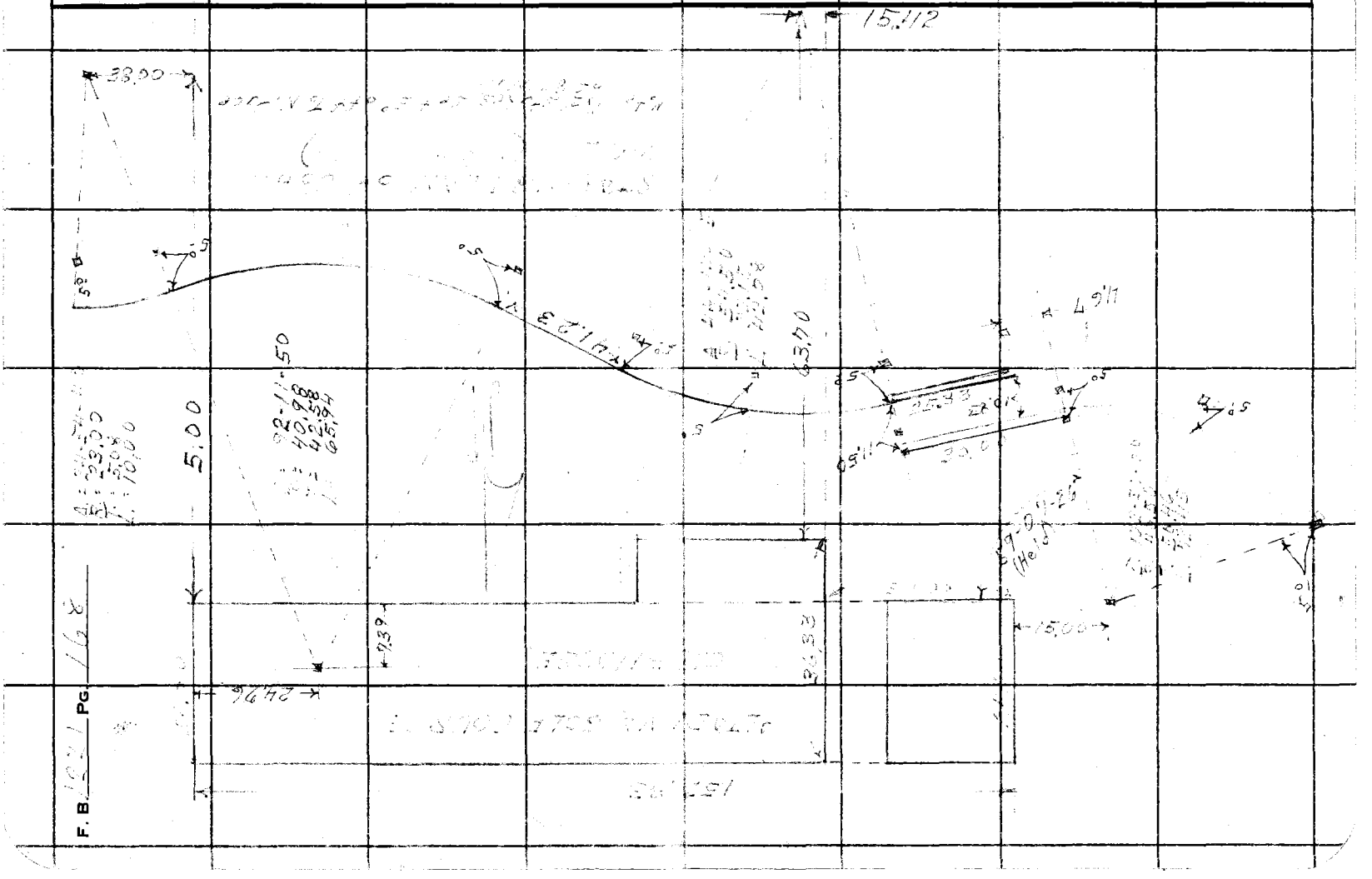

F. B. [illegible] PG. [illegible]

Profile No. _____ Notes Red _____ Plotted _____ Job No. _____ Division No. _____

Date _____ Date _____ Survey of _____

X-Sec. No. _____ Notes Chkd. _____ Checked _____ Survey by [illegible] Notes [illegible] Date [illegible]

Date _____ Date _____ Map No. _____ Indexed [illegible] J. GAUL Date MAY 29 '63

[illegible]

[illegible] BLDG. CORS.

STATION	B. S.	H. I.	F. S.	ELEV.	

NOTE: ANY ADDITIONS OR CHANGES ON THIS SHEET MUST BE MADE OR CIRCLED IN RED INK, WITH DATE AND NAME OF PERSON MAKING CHANGE.

PLEASE RETURN TO

LOS ANGELES COUNTY ENGINEER

403 LOS ANGELES COUNTY ENGINEERING BLDG.

Do not extend notes this side of this line.

76-L298 CE 307 3-61

76-L298 CE 307 3-61

PLEASE RETURN TO
LOS ANGELES COUNTY ENGINEER
403 LOS ANGELES COUNTY ENGINEERING BLDG.

NOTE: ANY ADDITIONS OR CHANGES ON THIS SHEET MUST BE MADE OR CIRCLED IN RED INK, WITH DATE AND NAME OF PERSON MAKING CHANGE

Do not extend notes this side of this line.

F.B. 1221 Pg. 176 Job No. 6772 Division No. 11 Notes Red ____ Plotted ____ Profile ____
Survey of Alterations & Repairs Date ____ Date ____ No. ____
Survey by Lobaugh Notes ____ Notes Chkd. ____ Checked ____ X-Sec. ____
Indexed C. J. GATTI Date ____ Date ____ Date ____ No. ____

STATION	B. S.	H. I.	F. S.	ELEV.				
BM #9				126 16	BM #9 Elev 126.16			FB 1221-25
					Beaudry Rd & Mendocino St - N.E. Cor.			
	0.84	126 00			L.S.T. in c.c.l. 6' N. of N.C.R.			
T.P.			0.84	125 03				
	4.79	130 82						
BM "A"			4.50	125 32	BM "A" - Elev			FB 1221-170
	5.06	126.38			Altadena Rec. Sewer			Parking Lot
					So. Pk. - 75'± E of Stamers Office - B.S.			
					Elev. From Elev	Cut	Fill	
Cor #1			7.52	125 86	125.4.00		1.14	
1A			7.22	125 86			0.84	
1B			7.57	125 81			1.19	
Cor #2			8.70	124 68			2.32	
2A			8.68	125 04			2.36	
2B			9.74	125 14			2.36	
Cor #3			8.75	125 02			2.38	
3A			9.00	125 18			2.62	
3B			8.70	125 08			2.32	
Cor #4			7.24	125 14			0.96	
4A			7.80	125 58			1.12	
4B			7.24	125 14	125.4.00		0.96	

76-L298 CE 307 3-61

PLEASE RETURN TO

LOS ANGELES COUNTY ENGINEER

403 LOS ANGELES COUNTY ENGINEERING BLDG.

NOTE: ANY ADDITIONS OR CHANGES ON THIS SHEET MUST BE MADE OR CIRCLED IN RED INK, WITH DATE AND NAME OF PERSON MAKING CHANGE.

Do not extend notes this side of this line.

STATION	B. S.	H. I.	F. S.	ELEV.		
		[illegible]				
[illegible]			[illegible]	[illegible]	[illegible]	[illegible]
	[illegible]	[illegible]			[illegible]	[illegible]
[illegible]			[illegible]		[illegible]	[illegible]
	[illegible]	[illegible]				
[illegible]			[illegible]	[illegible]	[illegible]	[illegible]
					[illegible]	[illegible]
					[illegible]	[illegible]

Profile Notes Red____ Plotted____ Job No. [illegible] Division No. [illegible]

No.____ Date____ Date____ Survey of [illegible]

X-Sec. Notes Chkd.____ Checked____ Survey by [illegible] Notes [illegible] Date [illegible]

No.____ Date____ Date____ Map No.____ Indexed [redacted] Date____

F. B. Pg.

F.B. 1221 PG. 172

Job No. _____ Division No. _____ Notes Red _____ Plotted _____ Profile

Survey of _____ Date _____ Date _____ No. _____

Survey by _____ Notes _____ Notes Chkd. _____ Checked _____ X-Sec.

Indexed R. J. GALVEZ Date _____ Date _____ Date _____ No. _____

STATION	B.S.	H.I.	F.S.	ELEV.

76-L298 CE 307 3-61

PLEASE RETURN TO

LOS ANGELES COUNTY ENGINEER

403 LOS ANGELES COUNTY ENGINEERING BLDG.

Do not extend notes this side of this line.

NOTE: ANY ADDITIONS OR CHANGES ON THIS SHEET MUST BE MADE OR CIRCLED IN RED INK. WITH DATE AND NAME OF PERSON MAKING CHANGE

Notes Ck'd by	Survey of ALTADENA GOLF COURSE
Map No.	JN 0754.28 Tape 116 Std 80° F
Office Work	Surveyed by S.P. MENNE
Checked	Notes J.P.M. Date 5-14-63
Date	Indexed E. J. GALLI MAY 27 '63

F. B. 1221 PG. 173

STAKING OF FENCE

ON

WEST SIDE OF PROPERTY

ON

HILL AVE.

BETWEEN

BOSTON ST. & CALAVERAS ST.

REF:

C.S.B. 1945

F.B. 1221

J.P. MENNE

V. NUCIRABI

L. JONES

R. RODRIGUEZ

G. PETERSON

Note: Any Additions or Changes on This Sheet Must be Made or Circled in Red Ink With Date and Name of Person Making Change.

Do not extend this side of this line.

PLEASE RETURN TO
LOS ANGELES COUNTY ENGINEER
403 LOS ANGELES COUNTY ENGINEERING BLDG.

76F309S CE # 310 3-61

To Bottom of Pg. 175

F. B. 1221 PG. 174

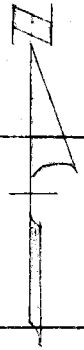

(30) (30)

0.30

BOSTON STREET

FD. C.S.MON.
No. 10 DN. 6"
F.B. 1221-21

COUNTY SURVEYOR
RE 2177

AVE

6 CH. LK. FN.

SONOMA DRIVE

3.40

COUNTY SURVEYOR
R. E. 63

FD. C.S.MON.
F.B. 1456-~~8~~ 34
WELL & COVER

HILL

0.60

FD. C.S.MON
No. 11 (DN. 6")
F.B. 1221-15

0.60

MORADA PLACE

(30) (30)

COUNTY SURVEYOR
RE 2177

PLEASE RETURN TO
LOS ANGELES COUNTY ENGINEER
403 Los Angeles County Engineering Bldg.

Do not extend this side of this line.

Note: Any Additions or Changes on This Sheet Must be Made or Circled in Red Ink With Date and Name of Person Making Change.

PLEASE RETURN TO
LOS ANGELES COUNTY ENGINEER
403 LOS ANGELES COUNTY ENGINEERING BLDG.

Note: Any Additions or Changes on This Sheet Must be Made or Circled in Red Ink With Date and Name of Person Making Change.

Do not extend this side of this line.

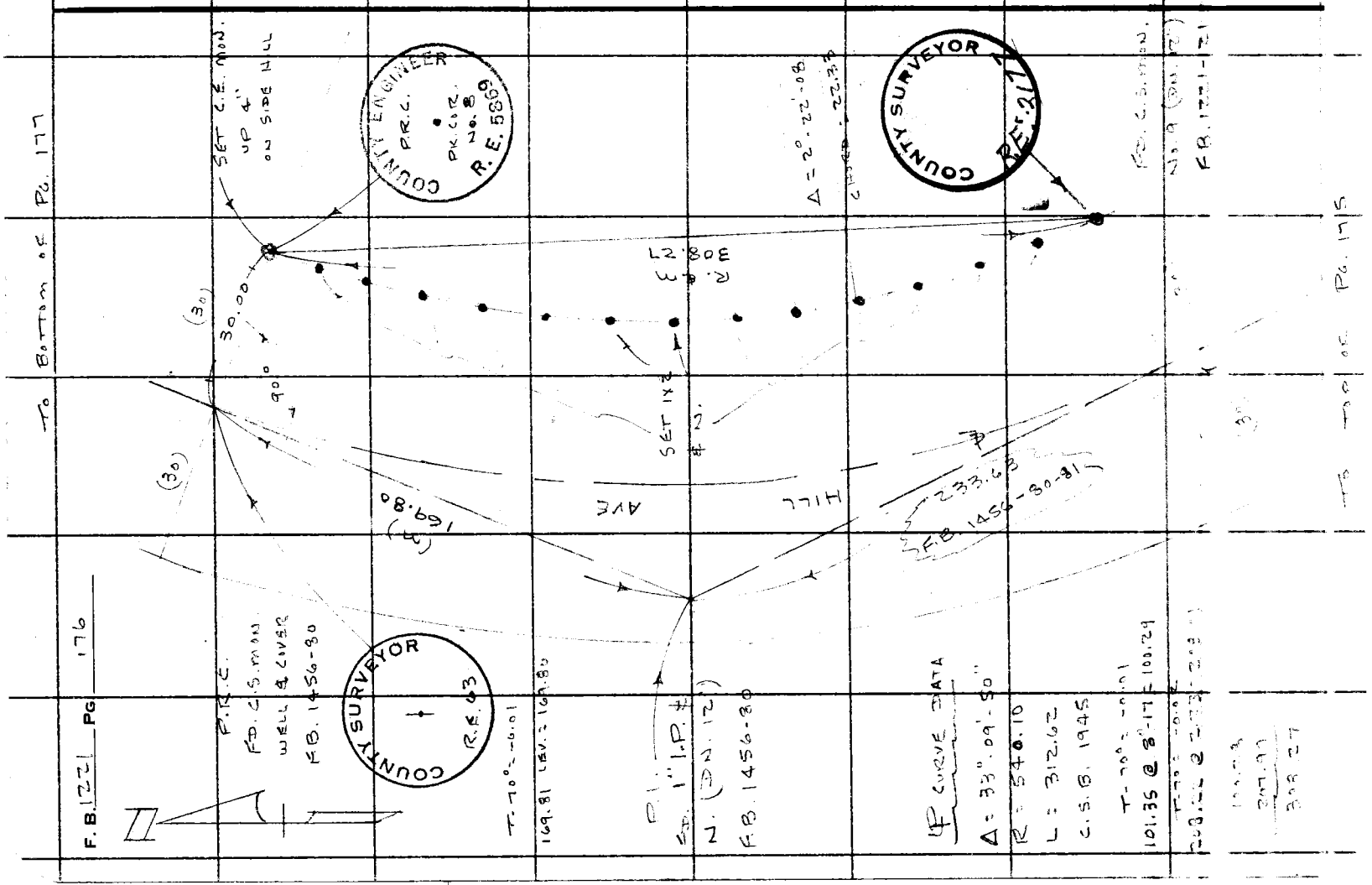

Notes Ck'd by	Survey of ALTADENA GOLF COURSE
Map No.	JN 0754.28 Tape 116 Std 84 °F
Office Work	Surveyed by J.P. MENNE
Checked	Notes J.P.M. Date 5-15-63
Date	Indexed J. GALLI

F. B. 122 PG. 175

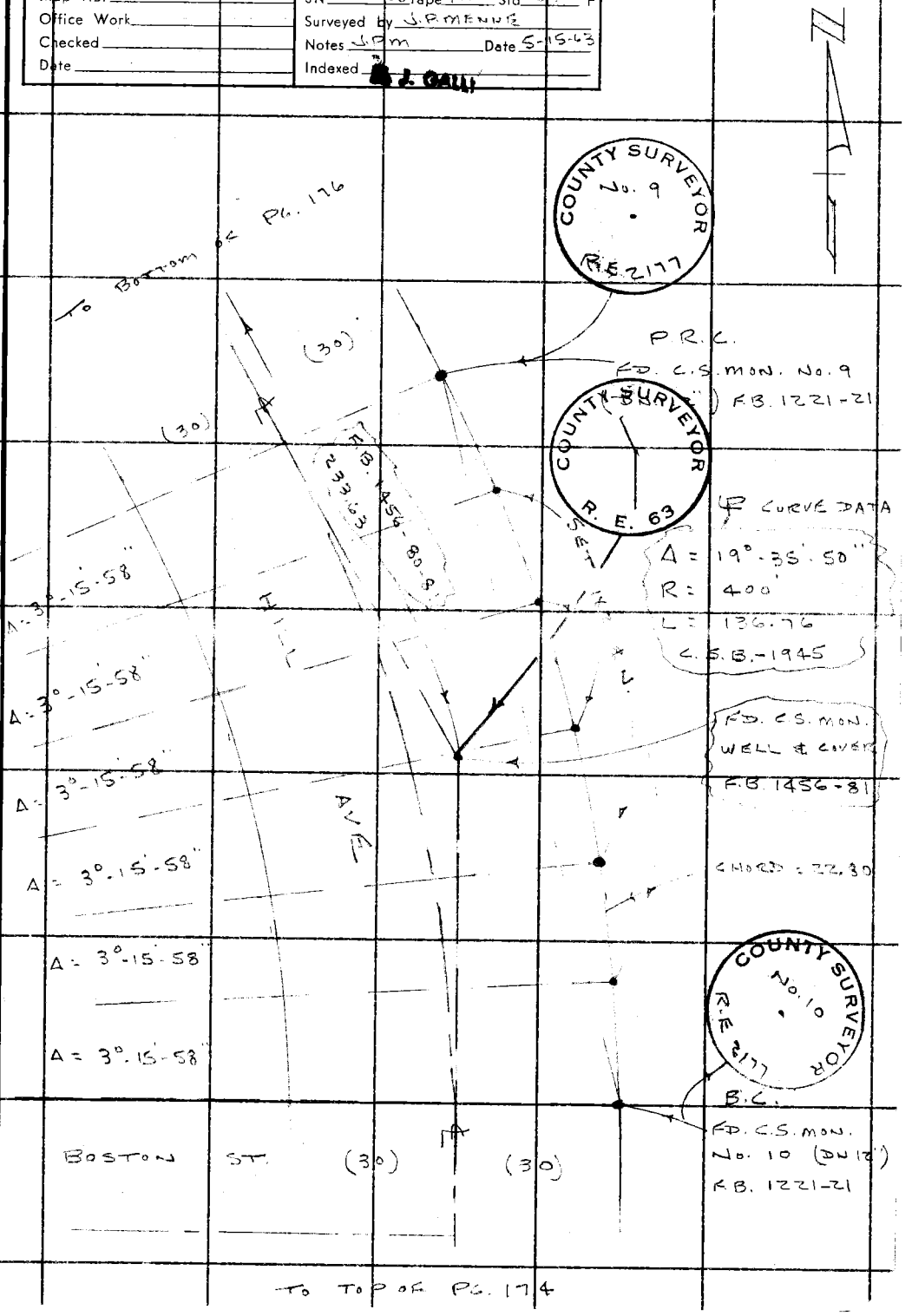

Note: Any Additions or Changes on This Sheet Must be Made or Circled in Red Ink With Date and Name of Person Making Change.

PLEASE RETURN TO
LOS ANGELES COUNTY ENGINEER
403 LOS ANGELES COUNTY ENGINEERING BLDG.
Do not extend this side of this line.

76F309S CE # 310 3-61

Notes Ck'd by
Map No.
Office Work
Checked
Date

Survey of ALTADENA GOLF COURSE
JN 0074-28 Tape 116 Std 34 °F
Surveyed by J.P. MENNE
Notes J.P.M. Date 5-16-63
Indexed C. J. GALLI

F. B. 1221 PG. 177

TO BOTTOM OF PG. 178

42.33
90°
30.00
SET C.E. MON. (FLUSH) ON SIDE HILL
(30)
(30)
COUNTY ENGINEER P.L.C. PK. COR. NO. 7 R. E. 5869

℄ CURVE DATA
Δ = 25°-54'-50"
R = 460.20
L = 208.14
C.S.B. 1945
T-78° = -0.01
42.33
65.52
73.88
24.65
206.38 = 206.37

98.98
AVE
206.37 (3) ℄ (R)
P.I. SET BT. SPK. W. & T. (FLUSH) line & dist
SET 1X2S & N.
HILL
Δ = 3°-14'-21½"
CHORD = 26.01
98.98
(30)
T-80° = 0
98.98 LEV.
30.00 LEV.
FD. C.S. MON. WELL & COVER
(30)
COUNTY SURVEYOR R.E. 63
30.00
90°
169.80
COUNTY ENGINEER P.R.C. PK. COR. NO. 8 R. E. 5869
SET C.E. MON. Flush
F.B. 1456-80

TO TOP OF PG. 176

Note: Any Additions or Changes on This Sheet Must be Made or Circled in Red Ink With Date and Name of Person Making Change.

PLEASE RETURN TO
LOS ANGELES COUNTY ENGINEER
403 LOS ANGELES COUNTY ENGINEERING BLDG.
Do not extend this side of this line.

76F309S CE # 310 3-61
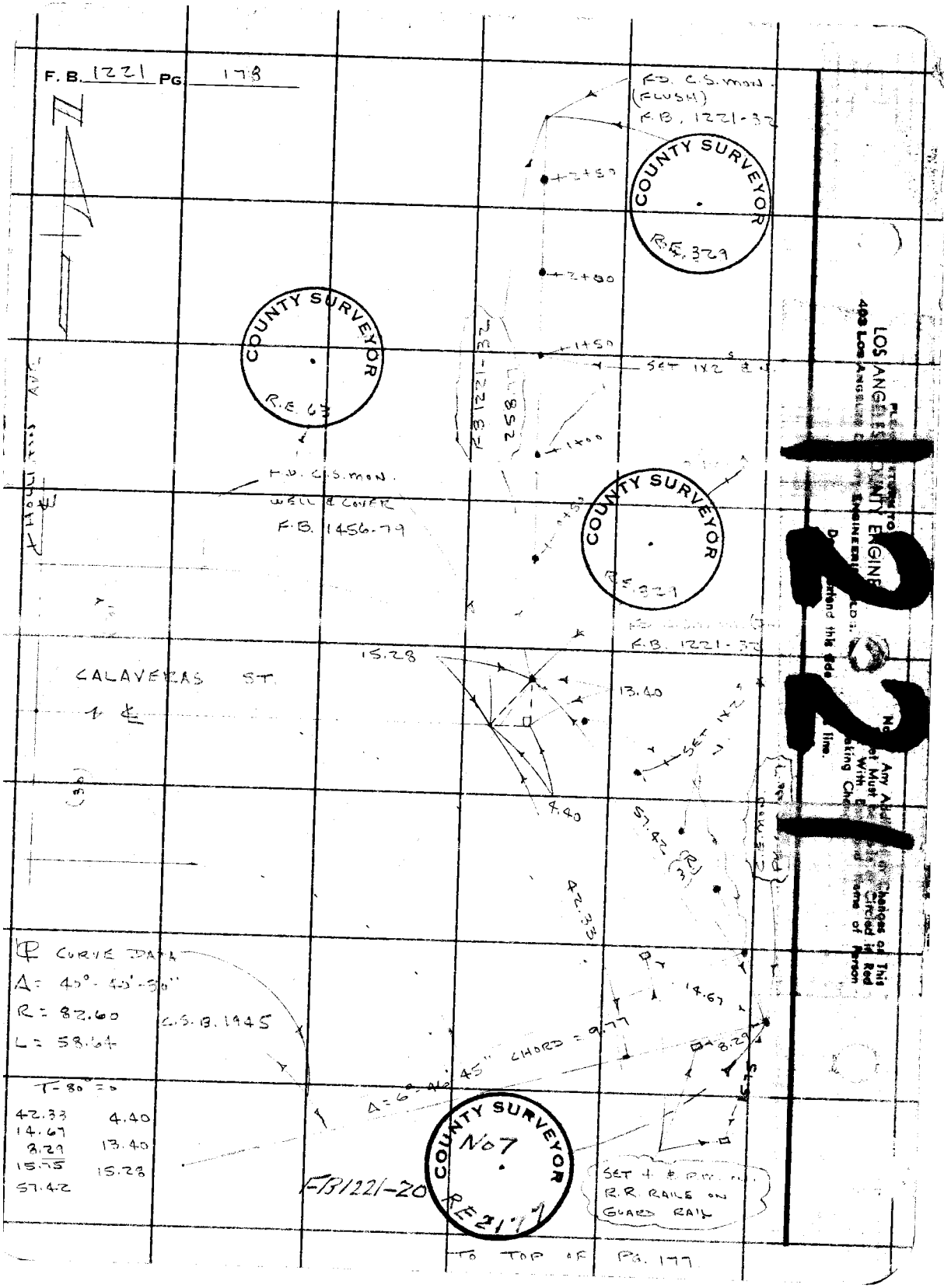
F. B. 1221 PG. 178