Scale: Ck'd by RRM.	Survey of Ave I 8	F.B. [illegible] PG. 35
Map No.	W. O. 5058 Tape No. 77 St'd 68 °F	
Office Work	Surveyed by Rosecrans	
Checked	Notes R Date 9-3-	
Date	Indexed 9-19-46	

AVE I 8 FROM 10TH ST. WEST

TO 20TH ST. WEST.

SURVEY TO ESTABLISH STREET GRADES

W.O. 5058.

E.A. Rosecrans
J.P. Pierce
P.R. Snyder
V.T. Gibbons
O.C. Folgate

Additions made to B-1041

1223

F.B. 1223 PG. 36

To Pl. #2 See next page

256.75 T.88 = 256.78

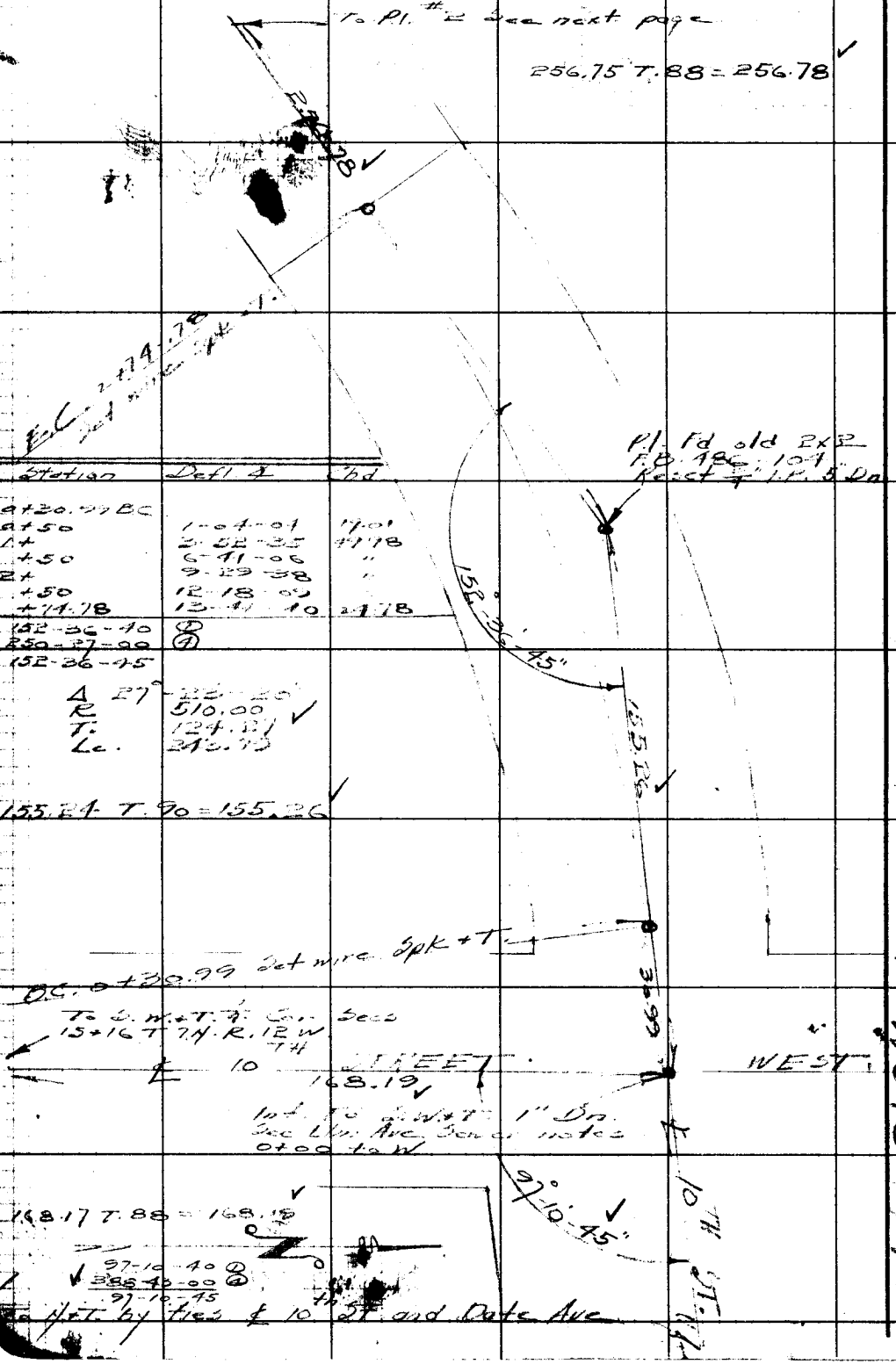

Station	Defl ∠	Chd
0+30.99 BC		
0+50	1-04-01	19.01
1+	3-52-35	49.78
+50	6-41-06	"
2+	9-29-38	"
+50	12-18-09	
+74.78	13-41-40	24.78
152-36-40	①	
250-27-00	②	
152-36-45		

Δ 27°-23-20
R 510.00
T. 124.27
Lc. 243.79

155.24 T.90 = 155.26

B.C. 0+30.99 Set wire Spk + T.

To S.W.+T. ℄ Cor. Secs
15+16 T 7N. R. 12 W.

℄ 10th STREET WEST

168.19

Int. To S.W.+T. 1" Dn.
See Elm Ave. Sewer notes
0+00 to W

168.17 T.88 = 168.19

97-10-40 ①
385-43-00 ②
97-10-45

To N+T. by ties ℄ 10th St. and Date Ave.

WS70-A-4

RETURN TO
LOS ANGELES COUNTY SURVEYOR
700 HALL OF RECORDS

Do not extend notes this side of this line.

Note: Any Additions or Changes on This Sheet Must be Made or Circled in Red Ink With Date and Name of Person Making Change.

Notes Ck'd by	Survey of Ave I 8
Map No.	W. O. 5058 Tape No. 77 St'd 68 °F
Office Work	Surveyed by Rosecrans
Checked	Notes R Date 9-3-46
Date	Indexed

F.B. 1223 Pg. 37

W.S. 71-D-3

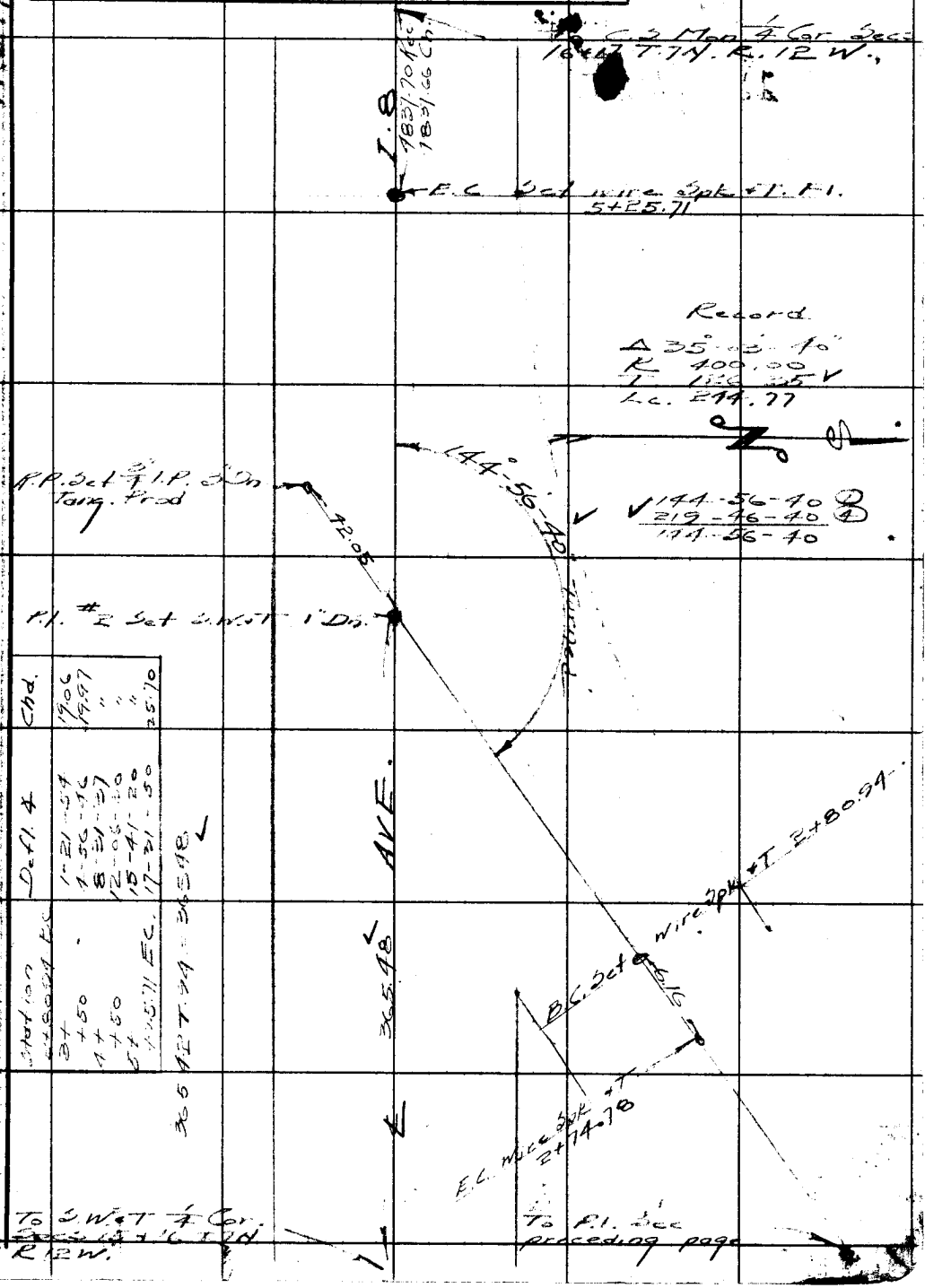

Station	Defl. ∠	Chd.
2+80.94 EC	1-21-54	19.06
3+	4-56-46	19.97
4+50	8-31-37	"
4+50	12-06-30	"
5+	15-41-20	"
4+75.71 EC.	17-31-50	25.70

365.42 T.94 = 365.48

Note: Any Additions or Changes on This Sheet Must Be Made or Circled in Red Ink With Date and Name of Person Making Change.

Do not extend notes this side of this line.

RETURN TO
LOS ANGELES COUNTY SURVEYOR
700 HALL OF RECORDS

FORM 247 RM 11-41

RETURN TO
LOS ANGELES COUNTY SURVEYOR
700 HALL OF RECORDS

Note: Any Additions or Changes on This Sheet Must be Made or Circled in Red Ink With Date and Name of Person Making Change.

Do not extend notes this side of this line.

F.B. 1223 PG. 98

FORM 307 5M 1-46

PLEASE RETURN TO
LOS ANGELES COUNTY SURVEYOR
700 HALL OF RECORDS

NOTE: ANY ADDITIONS OR CHANGES ON THIS SHEET MUST BE MADE OR CIRCLED IN RED INK, WITH DATE AND NAME OF PERSON MAKING CHANGE.

Do not extend notes this side of this line.

Profile No. 69-36 Date 9-23-46 Notes Red. LCW Plotted LCW Date 9-23-46 Job No. 5058 Division No. ____ Survey of Ave. I 8 F.B. 12-23 Pg. 39

X-Sec. No. 69-37 Date 9-24-46 Notes Chkd. L.C.M. Checked M. D. DARLING Date 9-27-46 Survey by Rosecrans Notes R Date 9-3-46 Map No. ____ Indexed ____ Date 9-16-46

STATION	B. S.	H. I.	F. S.	ELEV.		
PROFILE AND CROSS SECTIONS ON AVE I 8 FROM INTERSECTION OF 10th ST. AND 10th ST. WEST, TO INTERSECTION OF AVE. I 8 AND 20th ST. WEST.						
B.M. #23E	4.455	2352.271		2347.816	10th St + 10th St W. N.E. Cor.	[illegible]
0+00			1.7	47.57		℄ 10th St + 10th St W
" 20 E			5.2	47.07	gutter	
" 100 E			1.3	48.0	℄ 10th St	
"	28 N		5.7	46.6	gutter	
" "	28 S		5.4	46.8	"	
" 200 E			1.1	48.1	℄ 10th St	
" "	28 N		5.3	46.9	gutter	
"	[illegible]		5.3	46.9	"	
" 100 N			5.6	46.6	℄ 10th St W	
" "	22 W		7.0	45.2	gutter	
" "	20 E		7.2	45.0	"	
" 200 N			6.2	46.0	℄ 10th St W	
" "	22 W		7.4	44.8	gutter	
" "	19 E		7.8	44.4	"	

FORM 307 5M 1-46

PLEASE RETURN TO
LOS ANGELES COUNTY SURVEYOR
700 HALL OF RECORDS

NOTE: ANY ADDITIONS OR CHANGES ON THIS SHEET MUST BE MADE OR CIRCLED IN RED INK, WITH DATE AND NAME OF PERSON MAKING CHANGE.

Do not extend notes this side of this line.

STATION	B. S.	H. I.	F. S.	ELEV.		
0+00 50' S		2352.271	4.3	48.0	℄ 10th St W.	
" "	21 W		5.5	46.8	gutter	
" "	8 E		5.0	47.3	"	
0+20			5.5	46.8	"	
0+30 77			5.4	46.9		
+50			5.0	47.3		
1+			5.1	47.2		
8' R			[illegible]	47.3	[illegible]	
8 A			[illegible]	47.3	"	[illegible]
[illegible]			[illegible]	46.7		
[illegible] L			[illegible]	46.5	"	
[illegible] L			[illegible]	47.0		
50 L			5.7	4[illegible]		
+50			[illegible]	46.1		
T.P.	1.512	51.435	5.348	46.923		
2+			4.6	46.8		
6.2 R			4.3	47.1	"	
16 R			4.3	47.1	"	"
30 R			5.2	46.2		
10 L			5.1	46.3	"	
19 L			5.1	46.3	"	"

F.B. 1223 PG. 40

Job No. 5058 Division No. ____ Notes Red. LCW Plotted LCW Profile

Survey of Ave I 8 Date 9-23-46 Date 9-23-46 No. 69-36

Survey by Rosecrans Notes R Notes Chkd. LCM Checked D. DARLING X-Sec.

Indexed ____ Date 9-4-46 Date 9-4-46 Date 9-27-46 No. 69-35

FORM 307 5M 1-46

PLEASE RETURN TO
LOS ANGELES COUNTY SURVEYOR
700 HALL OF RECORDS

NOTE: ANY ADDITIONS OR CHANGES ON THIS SHEET MUST BE MADE OR CIRCLED IN RED INK, WITH DATE AND NAME OF PERSON MAKING CHANGE.

Do not extend notes this side of this line.

STATION	B. S.	H. I.	F. S.	ELEV.			
24 50' L		1251.435	4.9	46.5			
+50			4.8	[illegible]	±		
[illegible]			4.8	[illegible]	±		
+80 [illegible]			4.8		"		
3+			4.8	46			
10 R			5.3			E. [illegible]	
[illegible]			5.[illegible]	46.[illegible]			[illegible]
50 R			5.2	[illegible]			
8 L			4.6	46.8		"	
17 L			4.7	46.7			"
+34 -10.6 L							[illegible] P.C. [illegible]
+30			5.0	46.4			
4+			5.2	46.2			
9 R			5.7	45.[illegible]		"	
17 R			5.7	45.[illegible]			"
50 R			5.4	46.0			
12 L			4.8	46.6			
T.P.	4.[illegible]	[illegible]	5.205	23 46.236			
+50			[illegible]	46			
[illegible]			[illegible]	[illegible]			
10 R			[illegible]	[illegible]		"	

Profile Notes Red [illegible] Plotted [illegible] Job No. 5058 Division No. _____ F.B. 1223 PG. 41

No. 69-36 Date 9-23-46 Date 9-23-46 Survey of Ave 1 8

X-Sec. Notes Chkd L.C.M. Checked M. D. DARLING Survey by [illegible] Notes R Date 9-4-46

No. 69-35 Date 9-24-46 Date 9-27-46 Map No. _____ Indexed _____ Date _____

FORM 307 5M 1-46

PLEASE RETURN TO
LOS ANGELES COUNTY SURVEYOR
700 HALL OF RECORDS

NOTE: ANY ADDITIONS OR CHANGES ON THIS SHEET MUST BE MADE OR CIRCLED IN RED INK, WITH DATE AND NAME OF PERSON MAKING CHANGE.

Do not extend notes this side of this line.

STATION	B. S.	H. I.	F. S.	ELEV.		
16 R		2350.505	5.4	45.1	gutter	
50 R			4.1	46.1		
8' L			4.3	46.2	E oil	
16 L			4.4	46.1	"	
17.6 L			3.7	46.8		T.B
50 L			3.4	47.1		
5+.5.7 [illegible]			4.5	46.[illegible]		
" [illegible] L						Fn.
5+41.[illegible] L					N.E Cor. meter box [illegible]	
+69					℄ in oiled driveway to E.	
+84 -20' L					4" Elm	
6+			1.7	4[illegible]		
9.5 R			4.8	45.7	E. oil	
16 R			5.1	45.1	gutter	
50 R			5.2	45.3		
8' L			4.7	45.8	"	
16 L			5.2	45.3	"	
18' L			4.1	46.4	T.B.	
25' L					Fn.	
50 L			3.7	46.8		

F.B/223 PG. 42

Job No. 5058 Division No. _____ Notes Red. LCW Plotted LCW Profile

Survey of Ave I 8 Date [illegible] Date 9-23-46 No. 69-36

Survey by Rosecrans Notes R Notes Chkd L.C.M. Checked M. D. DARLING X-Sec.

Indexed [illegible] Date 9-4-46 Date 9-24-46 Date 9-27-46 No. 69-35

FORM 307 5M 1-46

PLEASE RETURN TO
LOS ANGELES COUNTY SURVEYOR
700 HALL OF RECORDS

NOTE: ANY ADDITIONS OR CHANGES ON THIS SHEET MUST BE MADE OR CIRCLED IN RED INK, WITH DATE AND NAME OF PERSON MAKING CHANGE.

Do not extend notes this side of this line.

STATION	B. S.	H. I.	F. S.	ELEV.	
8+ 20 L		2347.077	3.0	46.1	T B
50 L			3.2	[illegible]	
9+			4.3	44.8	
9 R			4.5	44.6	[illegible]
17 R			4.8	44.3	gutter
50 R			4.1	45.0	
8 L			4.5	45.6	"
17 L			4.9	44.2	"
21 L			3.1	46.0	"
50 L			3.4	[illegible]	
9+03. 22 L					N end of N+S [illegible]
+25 R R					Pow Po
10+			4.6	44.5	
9 R			4.7	[illegible]	E oil
17 R			5.0	44.1	gutter
50 R			4.1	45.0	
5 L			4.7	44.4	"
18 L			4.7	44.4	"
27 L			2.7	46.4	T.B
50 L			3.4	45.7	
+27 T.P.	4.235	2348.665	4.647	2344.430	℄ 30' dirt Rd to S.

F.B. 1223 PG. 44

Job No. 5058 Division No. ____ Notes Red Lcur Plotted Lcur Profile

Survey of Ave I 8 Date 9-23-46 Date 9-23-46 No. 67-36

Survey by Rosecrans Notes R Notes Chkd. L.C.M. Checked M. D. DARLING X-Sec.

Indexed [illegible] Date 9-4-46 Date 9-24-46 Date 9-27-46 No. 67-35

FORM 307 5M 1-46

PLEASE RETURN TO
LOS ANGELES COUNTY SURVEYOR
700 HALL OF RECORDS

NOTE: ANY ADDITIONS OR CHANGES ON THIS SHEET MUST BE MADE OR CIRCLED IN RED INK, WITH DATE AND NAME OF PERSON MAKING CHANGE.

Do not extend notes this side of this line.

STATION	B. S.	H. I.	F. S.	ELEV.	
10+14 17R		2318.665			Pow. Po.
11+00			4.2	44 4	
9'R			4.6	44 1	[illegible]
17R			5.1	43 [illegible]	[illegible]
30R			2.7	43 [illegible]	
9L			4.4	[illegible]	"
18L			4.7	[illegible]	"
23L			2.0	46 [illegible]	7:B
50L			2.8	45 [illegible]	
12+			4.7	44 0	
9'R			5.0	43 [illegible]	"
16R			5.5	43 2	"
30R			4.2	44 5	
8'L			4.8	43 [illegible]	"
18L			5.2	43 5	"
23L			2.8	45 [illegible]	"
50L			3.6	45 1	
+26-17L			?		Pow. Po
+63			?		℄ 12' oiled driveway to [illegible]
T.P.	3440	47-115	4.990	2343.675	
[illegible]			3.6	43 6	

Profile
Notes Red [illegible] Plotted [illegible] Job No. 5058 Division No.
No. 69-36 Date 9-23-46 Date 9-23-46 Survey of Ave I 8
X-Sec.
Notes Chkd L.C.M. Checked [illegible] DARLING Survey by Rosecrans Notes R Date 9-9-46
No. 69-35 Date 9-24-46 Date 9-27-46 Map No. Indexed Date

F.B. 1223 PG. 45

FORM 307 5M 1-46

PLEASE RETURN TO
LOS ANGELES COUNTY SURVEYOR
700 HALL OF RECORDS

NOTE: ANY ADDITIONS OR CHANGES ON THIS SHEET MUST BE MADE OR CIRCLED IN RED INK, WITH DATE AND NAME OF PERSON MAKING CHANGE.

Do not extend notes this side of this line.

STATION	B. S.	H. I.	F. S.	ELEV.		
13+ 9R		2347.115	3.8	43 3	E oil	
17R			4.3	42 8	gutter	
50R			2.6	43 5		
9L			3.8	43 3	"	
[illegible]			4.2	42 9	"	
22L			[illegible]	43 6	T.B.	
[illegible]			2.8	44 3		
+74-17R			?		Pow. Po	
+90					℄ 15' dirt driveway to S	
14+			1.3	42 [illegible]		
7R			4.4	42 7	E oil	
16R			1.6	42 5	gutter	
50R			2.7	43 [illegible]		
[illegible]			1.1	42 [illegible]	"	
19L			4.8	42 3	"	
25L			3.3	43 8	T.B.	F.C. to S. & W.
30L			3.3	43 8		
+22-30L					2' Ctnwd.	
+42-30L					2' "	
+63-30L					2' "	
+64-26L					F.C. to S, E. & W.	

F.B. 1223 PG. 46

Job No. 5038 Division No. ____ Notes Red. Lcur. Plotted Lcur. Profile
Survey of Ave I 8 Date 9-23-46 Date 9-23-46 No. 69-36
Survey by Rosecrans Notes R Notes Chkd. L.C.M. Checked M. D. DARLING X-Sec.
Indexed [illegible] Date 9-4-46 Date 9-24-46 Date 9-27-46 No. 69-35

FORM 307 5M 1-46

PLEASE RETURN TO
LOS ANGELES COUNTY SURVEYOR
700 HALL OF RECORDS

NOTE: ANY ADDITIONS OR CHANGES ON THIS SHEET MUST BE MADE OR CIRCLED IN RED INK, WITH DATE AND NAME OF PERSON MAKING CHANGE.

Do not extend notes this side of this line.

STATION	B. S.	H. I.	F. S.	ELEV.		
14+82-30'L		2347.115			12" Ctnwd.	
15+[illegible]6L					W end of [illegible]	
			1.7	42.2		
7 R			5.1	[illegible]	E oil	
6 R			[illegible]	41.6	[illegible]	
8 R			[illegible]	42.[illegible]		T.B.
[illegible]			[illegible]	[illegible]		
9 L			5.1	42.[illegible]	"	
19 L			5.2	41.3	"	
26 L			3.6	43.5		"
50 L			4.2	42.[illegible]		
+25-16.5 R					Pow. Po.	
" 24 R					guy wire	
+33-29 L					E end of [illegible] +18" Ctnwd	
+46-26 L					Pow. Pow.	
+58-26 L					guy wire	
+85-30 L					2' Ctnwd.	
16+ T.P.	1.080	[illegible]	5.335	2341.780		
[illegible] R			4.2	41.7	E oil.	
16 R			4.4	41.5	gutter	
17 R			3.9	42.0		T.B.

Profile Notes Red. LCW Plotted LCW Job No. 5058 Division No.
No. 69-36 Date 9-23-46 Date 9-26-46 Survey of Ave I 8
X-Sec. Notes Chkd. L.G.M. Checked D. DARLING Survey by Notes Date
No. 69-35 Date 9-24-46 Date 9-27-46 Map No. Indexed Date

F.B./223 PG. 47

FORM 307 5M 1-46

PLEASE RETURN TO
LOS ANGELES COUNTY SURVEYOR
700 HALL OF RECORDS

NOTE: ANY ADDITIONS OR CHANGES ON THIS SHEET MUST BE MADE OR CIRCLED IN RED INK, WITH DATE AND NAME OF PERSON MAKING CHANGE.

Do not extend notes this side of this line.

STATION	B. S.	H. I.	F. S.	ELEV.	
16+-50 R		23.[illegible]	3.7	42 2	
10 L			4.2	41 7	E. oil
20 L			4.8	41 1	gutter
[illegible] L			3.1	42 8	TB
21 L					Fn.
50 L			3.4	42 5	
+13-30 L					12" Ctmvd
+27-30 L					18
+69-[illegible] L					4 Pt in Fn
+74-16' R					Pow. Po
17+			4.2	41 7	
9 R			4.4	41 5	E oil
6 R			4.3	41 [illegible]	gutter
50 R			[illegible]	42 6	
16 L			4.4	41 5	
18' L			4.9	41 0	
24 L			2.9	43 0	TB
26 L					4 pt in Fn
50 L			3.0	42 4	
+37-30 L					2' Ctmvd
18+			4.6	41 3	

F.B. 1223 PG. 48

Job No. [illegible] Division No. ____ Notes Red. [illegible] Plotted [illegible] Date 9-23-46 No. 69-36 Profile

Survey of Arc I 8 Notes Chkd. L.C.M. Checked D. DARLING Date 9-24-46 No. 69-35 X-Sec.

Survey by [illegible] Notes R Date 9-27-46

Indexed [illegible] Date [illegible]

FORM 307 5M 1-46

PLEASE RETURN TO
LOS ANGELES COUNTY SURVEYOR
700 HALL OF RECORDS

NOTE: ANY ADDITIONS OR CHANGES ON THIS SHEET MUST BE MADE OR CIRCLED IN RED INK, WITH DATE AND NAME OF PERSON MAKING CHANGE.

Do not extend notes this side of this line.

STATION	B. S.	H. I.	F. S.	ELEV.			
9R		[illegible]	4.8	41 [illegible]	E [illegible]		
15R			5.0	[illegible]		gutter	
17R			4.7	[illegible]			T.B.
50R			[illegible]	[illegible]			
[illegible]			[illegible]	[illegible]			
19L			5.3	[illegible]		"	
[illegible]			3.7	42.2			"
26L							Fn.
50L			3.6	42.3			
18+08-20L					18" Ctnwd		
+25-16'R					Pow Po		
1.55-[illegible]L	4.145	[illegible]	4.910	2340.950	30" Ctnwd.		
19+			4.0	41.1			
8'R			4.3	40.8	E [illegible]		
15R			4.5	40.6		gutter	
18R			4.1	41.0			T.B.
50R			4.2	40.1			
10L			4.2	40.1	"		
20L			5.1	40.[illegible]		"	
25L			2.8	42.2			"
26L					Fn.		
50L			3.0	42.1			

Profile. Notes Red LCW Plotted LCW Job No. 5058 Division No. F.B. 1223 PG. 49
No. 69-36 Date [illegible] Date 9-23-46 Survey of Ave I B
X-Sec. Notes Chkd L.C.M. Checked D. DARLING Survey by [illegible] Notes R Date 9-4-46
No. 69-35 Date 9-24-46 Date 9-27-46 Map No. Indexed Date

FORM 307 5M 1-46

PLEASE RETURN TO
LOS ANGELES COUNTY SURVEYOR
700 HALL OF RECORDS

NOTE: ANY ADDITIONS OR CHANGES ON THIS SHEET MUST BE MADE OR CIRCLED IN RED INK, WITH DATE AND NAME OF PERSON MAKING CHANGE.

Do not extend notes this side of this line.

STATION	B. S.	H. I.	F. S.	ELEV.	
19+11 - 30L		2345.095			30' Ground
[illegible]					" "
+74 16 R					Pow. Po
20+			4.2	40 9	
5R			4.4	40 7	E oil
14R			4.7	40 4	gutter
17R			4.4	40 7	T.B
50R			4.4	40 7	
10L			4.3	40 5	"
[illegible]			4.7	[illegible]	"
[illegible]			[illegible]	42 0	
[illegible]					[illegible]
50 L			3.2	41 9	
+12 - [illegible]					[illegible]
+[illegible] - 18L					[illegible]
+46 - 27L					W end of Fn
+53					℄ 12 dirt driveway [illegible]
+79 - 28L					E end of Fn
21+			4.1	40 7	
8R			4.6	40 5	
14R			4.8	40 3	

F.B. 1223 PG. 50

Job No. 5058 Division No. ____ Notes Red. [illegible] Plotted [illegible] Profile

Survey of Ave I 8 Date [illegible] Date 9-23-46 No. 69-36

Survey by Rosecrans Notes R Notes Chkd L.C.M. Checked D. DARLING X-Sec.

Indexed [illegible] Date 9-4-46 Date 9-24-46 Date 9-27-46 No. 69-35

FORM 307 5M 1-46

PLEASE RETURN TO
LOS ANGELES COUNTY SURVEYOR
700 HALL OF RECORDS

NOTE: ANY ADDITIONS OR CHANGES ON THIS SHEET MUST BE MADE OR CIRCLED IN RED INK, WITH DATE AND NAME OF PERSON MAKING CHANGE.

Do not extend notes this side of this line.

STATION	B. S.	H. I.	F. S.	ELEV.		
16R		2,345 095	4.3	40 8		T B
50R			4.2	40 9		
10L			4.6	40 5	E oil	
21L			5.6	39 5	gutter	
7L			3.9	41 2		" + Fn.
50L			3.6	41 5		
21+11-30L					18" Ctnwd	
+25-15.2R					Pow Po	
+36-30L					20" Ctnwd	
T.P.	3780	2344.365	1.510	40.585		
21+64-30L					2' Ctnwd	
+81-28L					Fn Cor to E.W. + S.	
PI+			3.7	40 7		
7R			3.8	40 6	E oil	
15R			4.0	40 4	gutter	
16.6R			3.7	40 7		T.B
50R			3.8	40 6		
11L			3.9	40 5	"	
19L			4.4	40 0	"	
27L			2.9	41 5		" + Fn.
50L			3.7	40 7		

Profile No. 69-36 Date 9-23-46 Notes Red LWW Plotted LWW Job No. 5058 Division No.
X-Sec. No. 69-35 Date 9-24-46 Notes Chkd L.C.M. Checked D. DARLING Date 9-27-46 Survey of Ave I 8 Survey by Rosecrans Map No. Notes R Date 9-4-46 Indexed C. John Date

F.B. 1223 PG. 53

FORM 307 5M 1-46

PLEASE RETURN TO
LOS ANGELES COUNTY SURVEYOR
700 HALL OF RECORDS

NOTE: ANY ADDITIONS OR CHANGES ON THIS SHEET MUST BE MADE OR CIRCLED IN RED INK, WITH DATE AND NAME OF PERSON MAKING CHANGE.

Do not extend notes this side of this line.

STATION	B. S.	H. I.	F. S.	ELEV.		
22+74-15.4R		2344.365			Pow. Po	
23+			4.0	40 4		
7R			4.2	40 2	E. oil	
15R			4.3	40 1	gutter	
17R			4.2	40 2		T.B.
50R			3.9	40 5		
11L			4.2	40 2	"	
23L			5.5	38 9	"	
28.6L			3.1	41 3		Fn. + TB
50L			3.8	40 3		
23+40-30'L					12" Ctnwd.	
24+			4.4	40 0		
7R			4.5	39 9	E. oil	
14R			4.7	39 7	gutter	
17R			4.0	40 4		T.B.
50R			4.6	39 8		
11L			4.5	39 9	"	
26L			5.6	38 8	"	
28L			4.0	40 4		"
30L						Fn
50L			3.9	40 5		

F.B. 1223 PG. 52

Job No. 5058 Division No. _____ Notes Red. Lew Plotted Lew Profile

Survey of Ave. I B Date 9-23-46 Date 9-23-46 No. 69-36

Survey by Rosecrans Notes R Notes Chkd. L.C.M. Checked M.D. DARLING X-Sec.

Indexed C. Johnson Date 9-4-46 Date 9-24-46 Date 9-27-46 No. 69-35

FORM 307 5M 1-46

PLEASE RETURN TO
LOS ANGELES COUNTY SURVEYOR
700 HALL OF RECORDS

NOTE: ANY ADDITIONS OR CHANGES ON THIS SHEET MUST BE MADE OR CIRCLED IN RED INK, WITH DATE AND NAME OF PERSON MAKING CHANGE.

Do not extend notes this side of this line.

STATION	B. S.	H. I.	F. S.	ELEV.			
24+25-15.4R		2344.365			Pow. Po.		
25+			4.6	398			
7R			4.8	396	E. oil		
14R			5.0	394		gutter	
17R			4.6	398			T.B.
50R			4.3	401			
11 L			5.0	394	"		
25L			6.1	383		"	
30'L			3.5	409			"
50 L			4.1	403			
T.P.	3.435	2343.057	4.743	2339.622			
25+75-15.2R					Pow. Po		
26+			3.9	392			
7.2R			4.1	390	E. oil		
14R			4.2	389		gutter	
17R			3.3	398			TB
50R			2.8	403			
11 L			4.1	390	"		
25L			5.0	381		"	
31. L			2.8	403			" + Fn
50L			3.4	397			

Profile Notes Red Lewis Plotted Lewis Job No. 5058 Division No. ____ F.B. 1123 Pg. 53
No. 69-36 Date 9-23-46 Date 9-23-46 Survey of Ave I 8
X-Sec. Notes Chkd L.C.M. Checked D. DARLING Survey by Joseph Notes R Date 9-4-46
No. 69-35 Date 9-20-46 Date 9-27-46 Map No. ____ Indexed C. Johnson

FORM 307 5M 1-46

PLEASE RETURN TO
LOS ANGELES COUNTY SURVEYOR
700 HALL OF RECORDS

NOTE: ANY ADDITIONS OR CHANGES ON THIS SHEET MUST BE MADE OR CIRCLED IN RED INK, WITH DATE AND NAME OF PERSON MAKING CHANGE.

Do not extend notes this side of this line.

STATION	B. S.	H. I.	F. S.	ELEV.		
26+73-31 L		2343.057			F.C. to E, W. + S.	
27+			4.3	38 8		
7.2 R			4.6	38 5	E oil	
14 R			5.1	38 0	gutter	
16 R			4.9	38 2		T.B.
50 R			3.8	39 3		
10 L			4.5	38 6	"	
25 L			5.4	37 7	"	
28 L			3.6	39 5		
31 L						Fn.
50 L			4.5	38 6		
+25-15 R					Pow Po	
28 +			4.7	38 4		
7.3 R			5.0	38 1	E. O Rd	
15 R			5.5	37 6	gutter	
50 R			5.2	37 9		
10 L			4.8	38 3	"	
25 L			5.8	37 3	"	
29 L			4.1	39 0		T.B.
31 L						Fn.
50 L			4.7	38 4		

F.B. 1773 PG. 54

Job No. 5058 Division No. ____ Notes Red LCW Plotted LCW Profile

Survey of Ave T 8 Date 9-23-46 Date 9-23-46 No. 69-36

Survey by Rosecrans Notes R Notes Chkd. LCM Checked M. D. DARLING X-Sec.

Indexed L. G. Johnson Date 9-4-46 Date 9-24-46 Date 9-27-46 No. 69-35

FORM 307 5M 1-46

PLEASE RETURN TO
LOS ANGELES COUNTY SURVEYOR
700 HALL OF RECORDS

NOTE: ANY ADDITIONS OR CHANGES ON THIS SHEET MUST BE MADE OR CIRCLED IN RED INK, WITH DATE AND NAME OF PERSON MAKING CHANGE.

Do not extend notes this side of this line.

STATION	B. S.	H. I.	F. S.	ELEV.		
T.P.	3.965	2343.057 48.102	4.920	2338.137		
28+76-15 R					Pow. Po	
9+			3.9	38.2		
7 R			4.2	37.9	E. oil	
12 R			4.8	37.3	gutter	
50 R			4.9	37.2		
11 L			4.1	38.0	"	
25 L			5.0	37.1	"	
29 L			3.8	38.3		TB
32 L					Fn.	
50 L			3.8	38.3		
29+30-32 L					W end of Fn.	
30+			4.0	38.1		
7 R			4.3	37.8	E oil	
14 R			4.8	37.3	gutter	
50 R			4.9	37.2		
11 L			4.2	37.8	"	
25 L			5.1	37.0	"	
30 L			3.8	38.3		TB
50 L			3.6	38.5		
+27-14.6 R					Pow. Po.	

Profile No. 69-36 Date 9-23-46 Notes Red. LCW Plotted LCW Job No. 5058 Division No. ____ Survey of Ave I 8 F.B. 1223 Pg. 55

X-Sec. No. 69-35 Date 9-24-46 Notes Chkd. LCM Checked M.D. DARLING Survey by Rosecrans Notes R Date 9-4-46 Date 9-27-46 Map No. ____ Indexed ____

FORM 307 5M 1-46

PLEASE RETURN TO
LOS ANGELES COUNTY SURVEYOR
700 HALL OF RECORDS

NOTE: ANY ADDITIONS OR CHANGES ON THIS SHEET MUST BE MADE OR CIRCLED IN RED INK, WITH DATE AND NAME OF PERSON MAKING CHANGE.

Do not extend notes this side of this line.

STATION	B. S.	H. I.	F. S.	ELEV.		
		2342.102				
31+			4.1	38.0		
7 R			4.3	37.8	E. oil	
15 R			4.6	37.5	gutter	
50 R			4.7	37.4		
11 L			4.2	37.9	"	
26 L			5.1	37.0	"	
31 L			3.5	38.6		T.B
50 L			3.6	38.5		
T.P.	4.664	42.391	4.375	2337.727		
+75.146 R					Pow. Po.	
+98			4.5	37.9	℄ 20' dirt Rd to S. (16th St. W.)	
32+			4.5	37.9		
7 R			4.8	37.6	E. oil	
13 R			5.1	37.3	gutter	
50 R			4.5	37.9		
11 L			4.7	37.7	E oil	
28 L			5.0	37.4	gutter	
50 L			4.8	37.6		
B.M. #1	3.480	2342.361	3.510	2338.881	Set cut Spk in Pow. Po #294356 E S. E. Cor. Ave I8 +16th St. W.	
33+			4.3	38.1		
7 R.			4.6	37.8	E. oil	

F.B. 1773 PG. 56

Job No. 5058 Division No. ____ Notes Red. LCW Plotted LCW Profile
Survey of Ave I 8 Date 9-23-46 Date 9-23-46 No. 69-36
Survey by Rosecrans Notes R Notes Chkd. L.C.M. Checked M.D. DARLING X-Sec.
Indexed C. Johnson Date 9-4-46 Date 9-27-46 No. 69-35

FORM 307 5M 1-46

PLEASE RETURN TO
LOS ANGELES COUNTY SURVEYOR
700 HALL OF RECORDS

NOTE: ANY ADDITIONS OR CHANGES ON THIS SHEET MUST BE MADE OR CIRCLED IN RED INK, WITH DATE AND NAME OF PERSON MAKING CHANGE.

Do not extend notes this side of this line.

STATION	B. S.	H. I.	F. S.	ELEV.			
13R		2342.361	4.8	37 6		gutter	
50R			4.7	37 7			
12L			4.7	37 7	E oil		
27L			5.5	36 9		"	
34L			3.6	38 8			T.B.
50L			4.0	38 4			
T.P.	4290	42.190	4.461	2337.900			
33+26-14R					Pow. Po		
34+			4.3	37 9			
6R			4.5	37 7	E. oil		
13R			4.6	37 6		gutter	
50R			5.8	36 4			
12L			4.7	37 5	"		
27L			5.7	36 5		"	
34L			4.1	38 1			"
50L			4.1	38 1			
+77-14R					Pow. Po		
35+			4.6	37 6			
6R			4.8	37 4	E oil		
12R			4.9	37 3		gutter	
50R			4.7	37 5			

Profile No. 69-36 Notes Red LCW Plotted LCW Job No. 5058 Division No. F.B/223 Pg. 57
X-Sec. Date 9-23-46 Date 9-23-46 Survey of Ave I 8
Notes Chkd L.C.M. Checked N.D. DARLING Survey by Rosecrans Notes R Date 9-4-46
No. 69-35 Date 9-24-46 Date 9-27-46 Map No. Indexed C. Johnson Date

FORM 307 5M 1-46

PLEASE RETURN TO
LOS ANGELES COUNTY SURVEYOR
700 HALL OF RECORDS

NOTE: ANY ADDITIONS OR CHANGES ON THIS SHEET MUST BE MADE OR CIRCLED IN RED INK, WITH DATE AND NAME OF PERSON MAKING CHANGE.

Do not extend notes this side of this line.

STATION	B. S.	H. I.	F. S.	ELEV.		
12L		2342.190	4.9	373	E oil	
26L			5.9	363	gutter	
34L			4.1	381		T.B
50L			4.2	380		
36+			4.9	373		
7R			5.1	371	"	
12R			5.4	368	"	
50R			5.7	365		
12L			5.1	371	"	
27L			6.1	361	"	
34L			4.3	379		"
50L			4.6	376		
+27-13.8R					Pow. Po.	
T.P.	3.390	40.545	5.035	2337.155		
37+00			3.5	370		
6R			3.7	368	E oil	
12R			4.3	362	gutter	
14.2R						Pow. Po
20.6R						guy wire
50R			4.5	360		
12L			3.6	369	E oil	

F.B. 1123 PG. 58

Job No. 5058 Division No. ____ Notes Red. LCW Plotted ____ Profile ____

Survey of Ave I 8 Date 9-23-46 Date ____ No. ____

Survey by Rosecrans Notes R Notes Chkd L.C.M. Checked M.D. DARLING X-Sec. ____

Indexed S. C. Johnson Date 9-4-46 Date 9-24-46 Date 9-27-46 No. ____

FORM 307 5M 1-46

PLEASE RETURN TO
LOS ANGELES COUNTY SURVEYOR
700 HALL OF RECORDS

NOTE: ANY ADDITIONS OR CHANGES ON THIS SHEET MUST BE MADE OR CIRCLED IN RED INK, WITH DATE AND NAME OF PERSON MAKING CHANGE.

Do not extend notes this side of this line.

STATION	B. S.	H. I.	F. S.	ELEV.			
27 L		2340545	4.7	35 8		gutter	
32 L			3.6	~~35 9~~ 36 9			T B.
50 L			3.5	36 0 37 0			
37+14' R							power Po.
38+			3.8	36 7			
7' R			4.0	36 5	E. oil		
13 R			4.2	36 3		"	
50 R			4.1	36 4			
12' L			4.0	36 5	"		
28 L			5.0	35 5		"	
32 L			3.7	36 8			"
50 L			3.5	37 0			
39+			3.9	36 6			
7 R			4.1	36 4	"		
14 R			4.5	36 0		"	
50 R			4.2	36 3			
11 L			4.1	36 4	"		
28 L			5.0	35 5		"	
33 L			4.3	36 2			
50 L			4.0	36 5			
39+28-14.2 R					Pow. Po		

Profile Notes Red LCW Plotted LCW Job No. 5058 Division No. _____ F.B/223 PG. 59
No. 69-36 Date 9-23-46 Date 9-23-46 Survey of Ave. I 8
X-Sec. Notes Chkd L.C.M. Checked N.D. DARLING Survey by Rosecrans Notes R Date 9-4-46
No. 69-35 Date 9-29-46 Date 9-27-46 Map No. _____ Indexed _____ Date _____

FORM 307 5M 1-46

PLEASE RETURN TO
LOS ANGELES COUNTY SURVEYOR
700 HALL OF RECORDS

NOTE: ANY ADDITIONS OR CHANGES ON THIS SHEET MUST BE MADE OR CIRCLED IN RED INK, WITH DATE AND NAME OF PERSON MAKING CHANGE.

Do not extend notes this side of this line.

STATION	B. S.	H. I.	F. S.	ELEV.		
		2340.545				
T.P.	4.203	2340.548	4.200	2336.345		
40+			4.1	36 4		
6'R			4.3	36 2	E. oil.	
14R			4.6	35 9	gutter	
50R			4.8	35 7		
12L			4.2	36 3	"	
28L			5.1	35 4	"	
34L			3.8	36 7		T.B.
50L			3.7	36 8		
40+78 - 14R					Pow. Po	
41+			3.9	36 6		
6R			4.3	36 2	E oil	
13R			4.7	35 8	"	
50R			5.1	35 4		
13L			4.1	36 4	"	
29L			5.3	35 2	"	
32L			4.2	36 3		"
50L			3.7	36 8		
42+			4.0	36 5		
6'R			4.2	36 3	"	
13R			4.9	35 6	"	

F.B. 1223 PG. 60

Job No. 5058 Division No. ____ Notes Red. LCW. Plotted LCW. Profile

Survey of Ave I 8 Date 9-23-46 Date 9-23-46 No. 69-36

Survey by Rosecrans Notes R Notes Chkd L.C.M. Checked M.D. DARLING X-Sec.

Indexed R.C. Johnson Date 9-4-46 Date 9-24-46 Date 9-27-46 No. 69-35

FORM 307 5M 1-46

PLEASE RETURN TO
LOS ANGELES COUNTY SURVEYOR
700 HALL OF RECORDS

NOTE: ANY ADDITIONS OR CHANGES ON THIS SHEET MUST BE MADE OR CIRCLED IN RED INK, WITH DATE AND NAME OF PERSON MAKING CHANGE.

Do not extend notes this side of this line.

STATION	B. S.	H. I.	F. S.	ELEV.		
50R		2340.548	4.6	35[illegible]		
12L			4.0	365	E. oil	
28L			5.5	350	gutter	
36L			1.6	359		T.B.
50L			4.0	365		Pow. Po
42+28-14.2R						
+47-14.2R						guy wire
T.P.	3.175	2339.740	3.983	2336.565		
43+			3.2	365		
6R			3.4	363	"	
14R			3.7	360	"	
50R			3.2	365		
12L			3.4	363	"	
30L			5.0	347	"	
36L			3.2	365		"
50L			3.6	361		
43+79-22R						Tel. Po
44+			3.7	360		
6R			3.9	358	"	
15R			4.5	352	"	
50R			4.7	350		

Profile No. 69-36 Notes Red. LCW Plotted LCW Job No. 5058 Division No. ____ F.B. 1223 PG. 61.
Date 9-23-46 Date 9-23-46 Survey of Ave I 8
X-Sec. No. 69-35 Notes Chkd LCM Checked W. B. DARLING Survey by Rosecrans Notes R Date 9-4-46
Date 9-24-46 Date 9-27-46 Map No. ____ Indexed C. Johnson Date ____

FORM 307 5M 1-46

PLEASE RETURN TO
LOS ANGELES COUNTY SURVEYOR
700 HALL OF RECORDS

NOTE: ANY ADDITIONS OR CHANGES ON THIS SHEET MUST BE MADE OR CIRCLED IN RED INK, WITH DATE AND NAME OF PERSON MAKING CHANGE.

Do not extend notes this side of this line.

STATION	B. S.	H. I.	F. S.	ELEV.		
44+00						
12 L		2339.740	3.7	36.0	E oil	
30 L			5.0	34.7	gutter	
30 L			4.2	35.8		T.B
50 L			3.6	36.1		
45+			4.0	35.7		
7 R			4.0	35.7	"	
15 R			4.2	35.5	"	
50 R			3.9	35.8		
11 L			4.1	35.6	"	
27 L			5.5	34.2	"	
34 L			4.4	35.3		"
50 L			3.9	35.8		
T.P.	3.990	39.622	4.108	2335.632	S.W.+T. ℄ Ave I 8 + ℄ Buckhorn Diagonal	
45+30.22 R					Tel Po	
46+			4.0	35.6		
66 R			4.2	35.4	E oil	
14 R			4.7	34.9	gutter	
50 R			3.9	35.7		
12 L			4.3	35.3	"	
30 L			5.8	33.8	"	
33 L			4.8	34.8		T.B
50 L			4.0	35.7		

F.B. 1223 PG. 62

Job No. 5058 Division No. ____ Notes Red. LCW Plotted LCW Date 9-23-46 Date 9-23-46 No. 69-36 Profile

Survey of Ave I 8 Notes Chkd. L.C.M. Checked N.D. DARLING Date 9-24-46 Date 9-27-46 No. 69-35 X-Sec.

Survey by Rosecrans Notes R Date 9-4-46

Indexed L. C. Johnson

FORM 307 5M 1-46

PLEASE RETURN TO
LOS ANGELES COUNTY SURVEYOR
700 HALL OF RECORDS

NOTE: ANY ADDITIONS OR CHANGES ON THIS SHEET MUST BE MADE OR CIRCLED IN RED INK, WITH DATE AND NAME OF PERSON MAKING CHANGE.

Do not extend notes this side of this line.

STATION	B. S.	H. I.	F. S.	ELEV.		
		2339 622				
46+85-22R					Tel. Po	
47+			4.4	352		
7R			4.6	350	E. oil	
16R			5.6	340	gutter	
17R			5.4	342		TB.
50R			5.5	341		
11L			4.5	351	"	
29L			5.9	337	"	
32L			5.0	346		"
50L			4.3	353		
48+			4.5	351		
7R			4.8	348	"	
16R			5.6	340	"	
50R			5.4	342		
11L			4.7	349	"	
29L			5.9	337	"	
37L			4.3	353		"
50L			4.5	351		
+38-21R					Tel. Po	
T.P.	4-513	39.460	4.675	2334.947		

Profile Notes Red LCW Plotted LCW Job No. 5058 Division No. ____ F.B/223 Pg. 63
No. 69-36 Date 9-23-46 Date 9-23-46 Survey of Ave I B
X-Sec. Notes Chkd LCM Checked D. DARLING Survey by Rosecrans Notes R Date 9-5-46
No. 69-35 Date 9-24-46 Date 9-27-46 Map No. ____ Indexed ____ Date ____

FORM 307 5M 1-46

PLEASE RETURN TO
LOS ANGELES COUNTY SURVEYOR
700 HALL OF RECORDS

NOTE: ANY ADDITIONS OR CHANGES ON THIS SHEET MUST BE MADE OR CIRCLED IN RED INK, WITH DATE AND NAME OF PERSON MAKING CHANGE.

Do not extend notes this side of this line.

STATION	B. S.	H. I.	F. S.	ELEV.		
49+00		[illegible]	[illegible]	34 9		
7R			4.9	34 6	E [illegible]	
[illegible]			[illegible]	33 8	[illegible]	
[illegible]			[illegible]	34 3		T.B.
50R			4.6	34 9		
[illegible]			[illegible]	34 9	"	
28L			6.1	33 4	"	
35L			4.9	34 6		"
50L			4.6	34 9		
+87-21R						Tel. Po
50+			4.7	34 8		
7R			5.0	34 5	"	
[illegible]			[illegible]	33 7	"	
18R			5.4	34 1		"
50R			5.2	34 3		
10 L			4.8	34 7	"	
28L			6.2	33 3	"	
35L			4.9	34 6		"
50L			4.5	35 0		
51+			4.8	34 7		
7.6R			5.1	34 4	"	

F.B. 1223 PG. 64

Job No. 5058 Division No. _____ Notes Red. LCW Plotted LCW Date 9-23-46 No. 69-36 Profile

Survey of Ave I 8 Notes Chkd. L.C.M. Checked D. DARLING Date 9-24-46 No. 69-35 X-Sec.

Survey by Rosecrans Notes R Date 9-27-46

Indexed [illegible] Date 9-5-46

FORM 307 5M 1-46

PLEASE RETURN TO
LOS ANGELES COUNTY SURVEYOR
700 HALL OF RECORDS

NOTE: ANY ADDITIONS OR CHANGES ON THIS SHEET MUST BE MADE OR CIRCLED IN RED INK, WITH DATE AND NAME OF PERSON MAKING CHANGE.

Do not extend notes this side of this line.

STATION	B. S.	H. I.	F. S.	ELEV.		
15R		2339.[illegible]	5.7	338	[illegible]	
18R			5.4	341		T B
50R			5.6	339		
11L			4.7	346	E. oil.	
28L			6.1	331	"	
33L			5.[illegible]	343		"
50L			5.2	343		
51+40-22R						T.P.
T.P.	3.687	2338.267	1.580	2334.580		
52+			3.5	345		
8R			4.1	342	E. oil	
16R			4.6	337	"	
50R			4.5	338		
11L			4.2	341	"	
28L			5.3	330	"	
31L			4.6	337		"
50L			3.9	344		
+92.21R						"
52+74.15L					B.C. edge oil	
52+86-9'R					" " "	

Profile Notes Red LCW Plotted LCW Job No. 5058 Division No. F.B/1223 Pg. 65
No. 69-36 Date 9-23-46 Date 9-23-46 Survey of Ave I 8
X-Sec. Notes Chkd L.C.M. Checked D. DARLING Survey by Rosecrans Notes R Date 9-5-46
No. 69-35 Date 9-29-46 Date 9-27-46 Map No. Indexed [illegible] Date

FORM 307 5M 1-46

PLEASE RETURN TO
LOS ANGELES COUNTY SURVEYOR
700 HALL OF RECORDS

NOTE: ANY ADDITIONS OR CHANGES ON THIS SHEET MUST BE MADE OR CIRCLED IN RED INK, WITH DATE AND NAME OF PERSON MAKING CHANGE.

Do not extend notes this side of this line.

STATION	B. S.	H. I.	F. S.	ELEV.		
53+		23 38 267	4.6	337		
11 R			4.7	336	E oil	
14 R			4.7	336	gutter	
50 R			4.7	336		
24 L			4.9	334	"	
29 L			5.0	333	"	
33 L			4.2	341		T.B.
50 L			3.9	344		
+05 1 R						guy wire
+22-39 R					[illegible] end	
+50 - 115 L					" "	
+63.41 Int			5.10	3316	℄ Ave. I 8 [illegible] 20th St W	
" 100 N			5.3	330		
" 200 N			6.2	321		
" 100 S			4.0	343		
" "	20 E		4.6	337	gutter	
" "	20 W		5.0	333	"	
" 200 S			3.7	346		
" "	22 E		4.8	~~345~~ 335	"	
" "	20 W		4.8	335		
53+72.4			5.4	329	W edge oil	

F. B. 1723 PG. 66

Job No. 5058 Division No. ____ Notes Red. LCW Plotted LCW Profile

Survey of Ave I 8 Date 9-23-46 Date 9-23-46 No. 69-36

Survey by Rosecrans Notes R Notes Chkd. L.C.M. Checked D. DARLING X-Sec.

Indexed A. C. Johnson Date 9-5-46 Date 9-24-46 Date 9-27-46 No. 69-35

FORM 307 5M 1-46

PLEASE RETURN TO
LOS ANGELES COUNTY SURVEYOR
700 HALL OF RECORDS

NOTE: ANY ADDITIONS OR CHANGES ON THIS SHEET MUST BE MADE OR CIRCLED IN RED INK, WITH DATE AND NAME OF PERSON MAKING CHANGE.

Do not extend notes this side of this line.

STATION	B. S.	H. I.	F. S.	ELEV.		
53+82.4		2338.267	5.8	32.5	gutter	
+89.4			5.2	33.1		TB
54+[illegible]			5.6	32.7		
55+63.4			5.2	33.1		
B.M. #2	4.365	2339.245	3.387	2334.880	Set cut Spk in Tel. Po # KY.821	SW. Cor. Ave I8 + 20th St. W.
T.P.	4.275	2338.575	4.945	2334.300		
T.P.	4.715	39.515	3.775	34.800		
T.P.	4.095	39.455	4.155	35.360		
T.P.	4.090	40.630	2.915	36.540		
T.P.	5.324	40.899	5.055	35.575	1x1 - 20' L of 39+00	
T.P.	4.282	41.401	3.780	37.119		
T.P.	6.087	43.758	3.730	37.671		
BM #1	3.394	42.275	4.877	38.881	Spk in Pow. Po. S.E. Cor. Ave I8 + 16th St. W.	
T.P.	4.675	42.642	4.308	37.967		
T.P.	4.750	43.642	3.750	38.892		
T.P.	4.910	44.929	3.623	40.019		
T.P.	4.577	45.095	4.411	40.518		
T.P.	4.845	45.797	4.143	40.952		
T.P.	5.372	47.365	3.804	41.993		
T.P.	5.203	48.748	3.820	43.545		
T.P.	4.710	49.218	4.240	44.508		

Profile Notes Red LCW Plotted LCW Job No. 5058 Division No.
No. 69-36 Date 9-23-46 Date 9-23-46 Survey of Ave I 8
X-Sec. Notes Chkd. L.C.M. Checked D. DARLIN Survey by Rosecrans Notes R Date 9-5-46
No. 69-35 Date 9-20-46 Date 9-27-46 Map No. Indexed C. John Date

F.B/223 PG. 67

FORM 307 5M 1-46

PLEASE RETURN TO
LOS ANGELES COUNTY SURVEYOR
700 HALL OF RECORDS

NOTE: ANY ADDITIONS OR CHANGES ON THIS SHEET MUST BE MADE OR CIRCLED IN RED INK, WITH DATE AND NAME OF PERSON MAKING CHANGE.

Do not extend notes this side of this line.

STATION	B. S.	H. I.	F. S.	ELEV.		
		2349.218				
T.P.	5.525	50.903	3.840	2345.378		
T.P	4.925	51.518	4.310	46.593	S.W. T. P.1 #2	
T.P.	5.710	52.303	4.925	46.593		
B.M. #25E.			4.484	2347.819	Elev. 2347.816	

PROFILE AND CROSS SECTIONS ON AVE I8 FROM 10th ST. WEST TO P.1 #2 INT. OF AVE I8 AND 10th ST WEST = 0+00 TO WEST.

B.M. #25E	4.850	2352.666		2347.816		
0+00			4.01	48.65		
" 50 N			4.3	48.4	℄ 10th St. W	
" "	18 E		5.4	47.3	gutter	
" "	20 W		5.8	46.9	"	
" 19E			5.0	47.7	"	
" 20E			3.7	49.0		T.B.
" 100E			4.7	48.0		
" 200E			4.3	48.4		
" 100S			3.6	49.1	℄ 10th St. W	
" "	19E		4.5	48.2	"	
" "	18 W		4.9	47.8	"	

Profile
Notes Red. LCW. Plotted LCW.
Date 9-23-46 Date 9-23-46 No. 69-36
X-Sec.
Notes Chkd. L.C.M. Checked M.D. DARLING
Date 9-24-46 Date 9-27-46 No. 69-35

Job No. 5058 Division No.
Survey of Ave I8
Survey by Rosecrans Notes R
Indexed C. Johnson Date 9-5-46

F.B. 1223 PG. 68

FORM 307 5M 1-46

PLEASE RETURN TO
LOS ANGELES COUNTY SURVEYOR
700 HALL OF RECORDS

NOTE: ANY ADDITIONS OR CHANGES ON THIS SHEET MUST BE MADE OR CIRCLED IN RED INK, WITH DATE AND NAME OF PERSON MAKING CHANGE.

Do not extend notes this side of this line.

STATION	B. S.	H. I.	F. S.	ELEV.		
0+00 - 200' S		235 B 666'	3.3	49 4	℄ 10th St W	
" "	18' E.		4.3	48 4		gutter
" "	18 W.		4.2	48 5		"
0+20			3.0	47 7		"
0+26 - 18' L					Pow. Po	
0+30 - 22' L					Fn. Cor. to S. + W	
1+			5.0	47 7		
10' R			5.3	47 4	E. oil	
17 R			5.7	47 0	gutter	
20 R			5.2	47 5		T.B.
50 R			5.5	47 2		
8 L			5.3	47 4	E oil	
15 L			5.6	47 1	gutter	
18 L			4.4	48 3		T.B.
22 L						Fence
50 L			4.5	48 2		
1+12 - 17 R					guy wire	
+14 - 17 R					" "	
+31 - 16 R					Pow. Po	
T.P.	4.355	51.554	5.467	2347.199		

Profile Notes Red LCW Plotted LCW Job No. 5058 Division No. ____ F.B. 1223 PG. 69
No. 69-36 Date 9-23-46 Date 9-23-46 Survey of Ave I 8
X-Sec. Notes Chkd L.C.M. Checked D. DARLING Survey by Rosecrans Notes R Date 9-5-46
No. 69-35 Date 9-24-46 Date 9-27-46 Map No. ____ Indexed C. Johnson

FORM 307 5M 1-46

PLEASE RETURN TO
LOS ANGELES COUNTY SURVEYOR
700 HALL OF RECORDS

NOTE: ANY ADDITIONS OR CHANGES ON THIS SHEET MUST BE MADE OR CIRCLED IN RED INK, WITH DATE AND NAME OF PERSON MAKING CHANGE.

Do not extend notes this side of this line.

STATION	B. S.	H. I.	F. S.	ELEV.		
2+		2351, 559	4.7	46 9		
10' R			4.9	46 7	E. oil	
18 R			5.0	46 6	gutter	
20 R			5.0	46 6		
50 R			5.2	46 4		
6 L			4.7	46 9	"	
14 L			4.9	46 9	"	
18 L			3.1	48 5		T.B
23 L						Fn.
50 L			3.7	47 9		
2 +17-22.7 L					W. end of wire Fn	
+17-24.4 L					Fn Cor to S & W	
+21-20' L					1" Elm.	
+28-24.4 L					W. end of Fn	
+44-24.3 L					E " "	
+50-19.6 L					4" Elm	
+59-16.5 L					N.E. Cor. meter box 1.8 N+S 1.2 E+W	
+65-19.3 L					6" Elm	
+78-19.4 L					4" "	
+91-19.7 L					5" "	
+91-18.8 R					Pow Po.	

Profile
Notes Red LCW Plotted LCW No. 69-36
Date 9-23-46 Date 9-23-46
Notes Chkd. LCM Checked N. D. DARLING X-Sec.
Date 9-24-46 Date 9-27-46 No. 69-35

Job No. 5058 Division No.
Survey of Ave 18
Survey by Rosecrans Notes R
Indexed A. C. Johnson Date 9-5-46

F.B. 1823 PG. 70

FORM 307 SM 1-46

PLEASE RETURN TO
LOS ANGELES COUNTY SURVEYOR
700 HALL OF RECORDS

NOTE: ANY ADDITIONS OR CHANGES ON THIS SHEET MUST BE MADE OR CIRCLED IN RED INK, WITH DATE AND NAME OF PERSON MAKING CHANGE.

Do not extend notes this side of this line.

STATION	B. S.	H. I.	F. S.	ELEV.		
2+98-24.4L		2351.554			W end of fn.	
3+			5.0	46 6		
9.6R			5.2	46 3	E, oil	
16R			5.2	46 4	gutter	
21.R			4.8	46 8		T.B.
8' L			5.1	46 5	"	
13.6 L			5.1	46 5	"	
50.L			4.7	46 9		
3+16-24.3L					Fn Cor. to S. + W.	
+23-19.9L					4" Elm	
+38-20' L					4" "	
+55-19.8L					4" "	
+65 48			4.967	2346.587	P.I. # 2 2346.593 per first circuit	Pg. 63
+73-19.5L					3" Elm	
+89-19.6L					4" "	
4+06-19.8L					4" "	
+13-24' L					W end of Fn.	
+29-24' L					E " " "	

Profile Notes Red. LCW Plotted LCW Job No. 5058 Division No.
No. 69-36 Date 9-23-46 Date 9-23-46 Survey of Ave I 8
X-Sec. Notes Chkd. L.C.M. Checked M. D. DARLING Survey by Rosecrans Notes R Date 9-6-46
No. 69-35 Date 9-24-46 Date 9-27-46 Map No. Indexed [illegible] Date

F.B. 1233 PG. 71

B/223 PG. 72

Job No. _____ Division No. _____ Notes Red. _____ Plotted _____ Profile

Survey of _____ Date _____ Date _____ No. _____

Survey by _____ Notes _____ Notes Chkd. _____ Checked _____ X-Sec.

Indexed _____ Date _____ Date _____ Date _____ No. _____

FORM 307 5M 1-46

PLEASE RETURN TO

LOS ANGELES COUNTY SURVEYOR

700 HALL OF RECORDS

NOTE: ANY ADDITIONS OR CHANGES ON THIS SHEET MUST BE MADE OR CIRCLED IN RED INK, WITH DATE AND NAME OF PERSON MAKING CHANGE.

Do not extend notes this side of this line.

STATION	B. S.	H. I.	F. S.	ELEV.

Notes Ck'd by [illegible]	Survey of T. 4 N. R. 13 W.
Map No. B-145-1	W. O. 4999 Tape No. 1 St'd 89 °F
Office Work [illegible]	Surveyed by Rosecrans
Checked	Notes K Date 12-13-45
Date Feb 1947	Indexed A. C. Johnson 2-18-47

F.B. 1223 PG 101

TIES AND REFERENCE POINTS.

TO COR. SECS. 10, 11, 14 + 15

T. 4 N. R 13 W.

Above monument is located at S.E. end of a concrete culvert under S.P. RR tracks in Soledad Cn. one half mile N.E. of Ravenna Station.

Party Rosecrans
Snyder
Gibbons

Data added to B-145-1

Note: Any Additions or Changes on This Sheet Must be Made or Circled in Red Ink With Date and Name of Person Making Change.

RETURN TO
LOS ANGELES COUNTY SURVEYOR
700 HALL OF RECORDS

Do not extend notes this side of this line.

FORM 247 5M 11-41

F.B. 1223 PG. 102

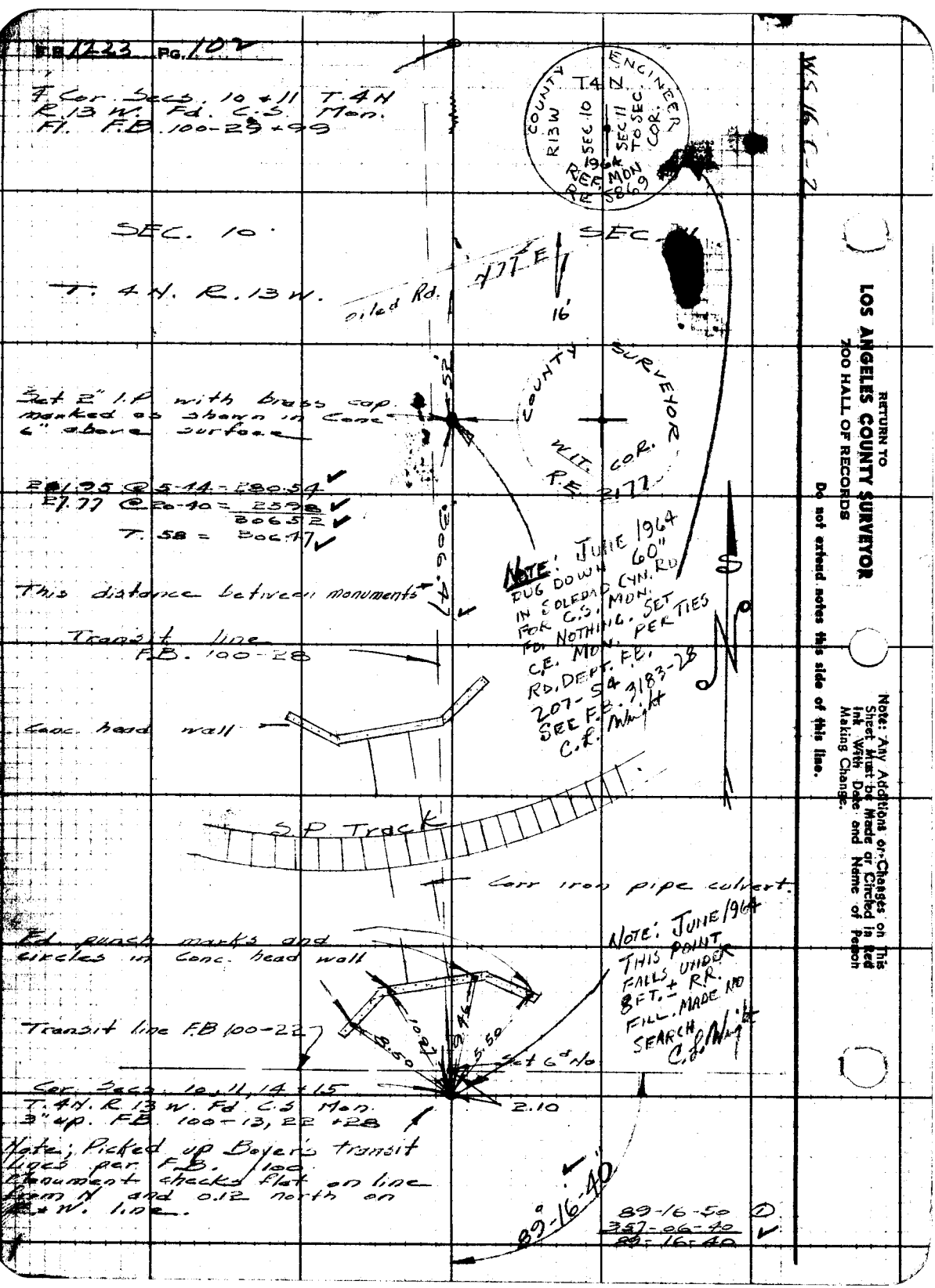

RETURN TO
LOS ANGELES COUNTY SURVEYOR
700 HALL OF RECORDS

Do not extend notes this side of this line.

Note: Any Additions or Changes on This Sheet Must be Made or Circled in Red Ink With Date and Name of Person Making Change.

Notes Ck'd by [illegible]	Survey of County Lot	F.B. 1223 Pg. 103
Map No. B-1[illegible]-3	W. O. 5058 Tape No. 77 St'd 68 °F	
Office Work [illegible]	Surveyed by Rosecrans	
Checked [illegible]	Notes R Date 1-20-47	
Date Mar. 1947	Indexed A. C. Johnson 2-21-47	

COUNTY LOT SURVEY

NEAR LITTLE ROCK

J.N. #5058

Description; The westerly 230 feet of the southerly 225 feet of the southeast quarter of the southeast quarter of section 1 township 5 north, range 11 W. S.B.B.M.

Excepting therefrom the westerly 25 feet and the southerly 25 feet thereof.

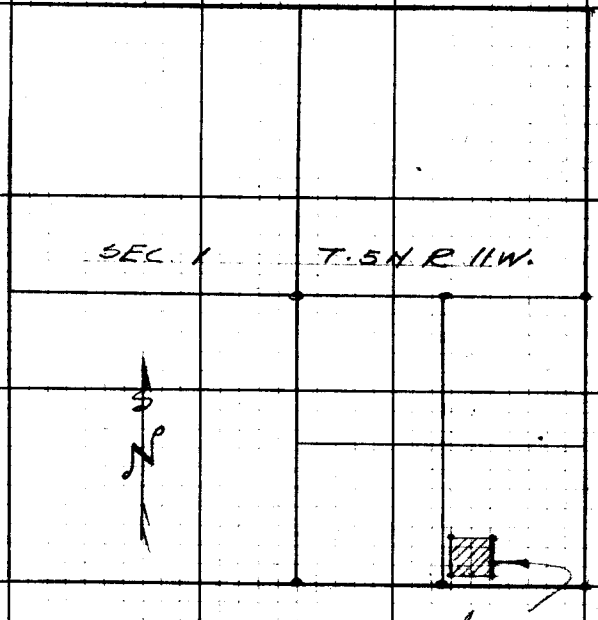

County Lot

Party

E.A. Rosecrans
J.P. Pierce
J.C. Pierce
V.T. Gibbons
O.C. Folgate

Added to H.C. 16-84
C.S.B-1848-3

Note: Any Additions or Changes on This Sheet Must be Made or Circled in Red Ink With Date and Name of Person Making Change.

RETURN TO
LOS ANGELES COUNTY SURVEYOR
700 HALL OF RECORDS

Do not extend notes this side of this line.

FORM 247 5M 12-41

RETURN TO
LOS ANGELES COUNTY SURVEYOR
700 HALL OF RECORDS

Note: Any Additions or Changes on This Sheet Must be Made or Circled in Red Ink With Date and Name of Person Making Change.

Do not extend notes this side of this line.

66A-4

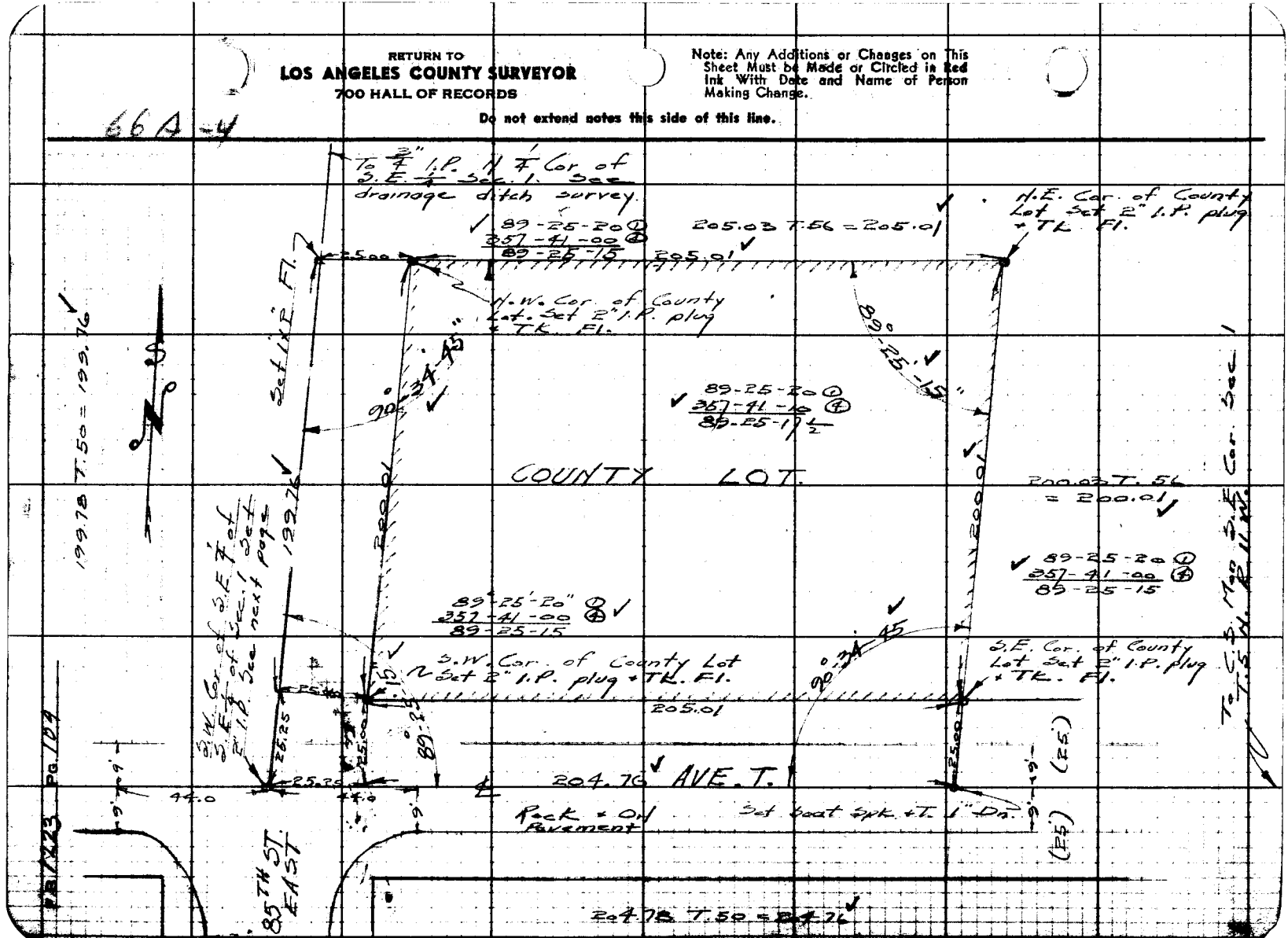

Notes Ck'd by KRMcPhe	Survey of County Lot
Map No. B-1848-3	W. O. 5058 Tape No. 77 St'd 68 °F
Office Work Cox	Surveyed by Rosecrans
Checked McPherson	Notes R Date 1-20-47
Date Mar. 1947	Indexed A. C. Johnson

F.B. 1223 Pg 103

85th St.

W.S. 66 A-4

S.E. Cor. Sec. 1 T.5N. R.11W.
Fd. C.S. Mon. 8" Dn.
C.S.B. 750

1335.10 T.64 = 1335.07

1335.07

Set N+T. in Pow
Po #656124E

Guy wire

27.5

22.0

37.74

0.02

32.05

C.S. Mon at 1/16 Cor. per F.B. 1112-14 Could not be found Assumed it had been graded out. Set 2" I.P. plug + TK 8" Dn by proportion.

Fd X. in Cor of wier box

1335.11 AVE.

1335.14 T.64 = 1335.11

S.1/4 Cor. Sec 1 T.5N. R.11W.
Fd. cut Spk - 5" Dn
C.S.B. 750

Note: Any Additions or Changes on This Sheet Must be Made or Circled in Red Ink With Date and Name of Person Making Change.

Do not extend notes this side of this line.

RETURN TO
LOS ANGELES COUNTY SURVEYOR
700 HALL OF RECORDS

FORM 247 BM 10-41

RETURN TO
LOS ANGELES COUNTY SURVEYOR
700 HALL OF RECORDS

Note: Any Additions or Changes on This Sheet Must be Made or Circled in Red Ink With Date and Name of Person Making Change.

Do not extend notes this side of this line.

FB 1223 PG. 106

Notes Ck'd by KRMcPhe	Survey of County Lot	F.B. 1223 Pg. 107
Map No. CSB-1981	W. O. 5058 Tape No. 77 St'd 68 °F	
Office Work Cox	Surveyed by Rosecrans	
Checked Drew	Notes R Date 1-22-47	
Date April 1947	Indexed A. C. Johnson	

COUNTY LOT SURVEY.

LOT # 127 TR. # 11728 ON NORTH SIDE OF AVE. L 12 BETWEEN 46th ST. W. AND 50th ST. W.

J.N 5058

Party
E.A. Rosecrans
J.P. Pierce
J.C. Pierce
V.T. Gibbons
O.C. Folgate

In Sec 36-T[illegible]-R13W.
W.S. 71

C.S.B-1981
H.C. 42-26

Note: Any Additions or Changes on This Sheet Must be Made or Circled in Red Ink With Date and Name of Person Making Change.

RETURN TO
LOS ANGELES COUNTY SURVEYOR
700 HALL OF RECORDS

Do not extend notes this side of this line.

FORM 247 SM 11-41



RETURN TO
LOS ANGELES COUNTY SURVEYOR
700 HALL OF RECORDS

Do not extend notes this side of this line.

Note: Any Additions or Changes on This Sheet Must be Made or Circled in Red Ink With Date and Name of Person Making Change.

Notes Ck'd by K.R.McPh	Survey of County Lot
Map No. C.S.B-1981	W. O. 5058 Tape No. 77 St'd 68 °F
Office Work Drew	Surveyed by Rosecrans
Checked Cox	Notes R Date 1-22-47
Date Apr. 1947	Indexed A. C. Johnson

F.B. 1223 Pg. 109

71 C-6



Note: Any Additions or Changes on This Sheet Must be Made or Circled in Red Ink With Date and Name of Person Making Change.

RETURN TO
LOS ANGELES COUNTY SURVEYOR
700 HALL OF RECORDS

Do not extend notes this side of this line.

FORM 247 5M 12-41



W.S. 71 C-6

RETURN TO
LOS ANGELES COUNTY SURVEYOR
700 HALL OF RECORDS

Do not extend notes this side of this line.

Note: Any Additions or Changes on This Sheet Must be Made or Circled in Red Ink With Date and Name of Person Making Change.

W.S. 71E-6

Notes Ck'd by: [illegible]	Survey of County Lot
Map No. B-1981	W. O. 5058 Tape No. 77 St'd 68 °F
Office Work: Cox	Surveyed by: Rosecrans
Checked: Drew	Notes: P Date: 1-23-47
Date: Apr. 1947	Indexed: A. C. Johnson

F.B. 1223 PG. 111

Cont. bottom next page

Set 1x2 - 6+90.87

50.94 T.60

50.94

1.6

6+56.88 - 12" Conc. Irr. valve

0.34

6+49.83 Fd. 2"x2" - 4" up

Set 10d N/a 6+39.93

88°-33'-55" Rec.

88°-34'-00" Turned

88-34-00

354-16-00

88-34-00

To 2" I.P. S.E. Cor. lot #127

10.2

3+25.12

N.E. Cor. lot 127 Tr. # 11728 Set 2" I.P. plug + TK. Fl. by proportion.

125.4

7.5

COUNTY LOT Lot #127 Tr. #11728

Raw 12" Conc. Irr. valves

19.7

20.1

19.6

19.8

473.98 T.60 = 473.96

159.14 T.74 = 159.15

473.96

159.15

88°-33'-55"

88°-34'-00"

88-34-00

354-16-00

88-34-00

7.7

1+77.5 - 12" Conc. irrigation valve

Rec. Turned

2.9

1"x2" = 1+65.97 Fr. W.

See preceding page

128.0

61.5

3.41

1+62.56

N.W. Cor. lot 127 Tr. #11728 Set 2" I.P. plug + TK. Fl. by proportion

2.5

6.3

To 2" I.P. S.W. Cor lot #127

Note: Any Additions or Changes on This Sheet Must be Made or Circled in Red Ink With Date and Name of Person Making Change.

Do not extend notes this side of this line.

RETURN TO LOS ANGELES COUNTY SURVEYOR 700 HALL OF RECORDS

FORM 247 5M 12-41



RETURN TO
LOS ANGELES COUNTY SURVEYOR
700 HALL OF RECORDS
Do not extend notes this side of this line.
Note: Any Additions or Changes on This Sheet Must be Made or Circled in Red Ink With Date and Name of Person Making Change.

Notes Ch'd by K.R.M.	Survey of Little Rock D.G. Pit.
Map Ch. Sur. Div. 37-60	W. O. 5058 Tape No. 77 St'd 68 °F.
Office Work	Surveyed by Rosecrans
Checked	Notes ✓ Date 3-20-47
Date	Indexed A. C. Johnson 3-31-47

F.B. 1223 Pg. 125

LITTLE ROCK

DECOMPOSED GRANITE PIT.

IN SEC. 24 T.5N. R.14W.

J.N. 5058

Party.

E.A. Rosecrans
J.P. Pierce
O.C. Fokate
V.T. Gibbons.

H.C. 37-60

Note: ANY ADDITIONS OR CHANGES ON THIS SHEET MUST BE MADE OR CIRCLED IN Red Ink, WITH DATE AND NAME OF PERSON MAKING CHANGE.

Do not extend notes this side of this line

RETURN TO
LOS ANGELES COUNTY SURVEYOR
700 HALL OF RECORDS

FORM 247 10M 5-51

F.B. 1223 Pg 126

W.S. 66 A-5



RETURN TO
LOS ANGELES COUNTY SURVEYOR
700 HALL OF RECORDS

Do not extend notes this side of this line

Note: ANY ADDITIONS OR CHANGES ON THIS SHEET MUST BE MADE OR CIRCLED IN Red Ink. WITH DATE AND NAME OF PERSON MAKING CHANGE.

Notes Ck'd by R.M.S.P.	Survey of Little Rock D.G. Pit
Map No. Sur Div. 37-40	W. O. 5058 Tape No. 77 St'd 68 °F.
Office Work	Surveyed by Rosecrans
Checked	Notes R Date 3-19-47
Date	Indexed A. C. Johnson

F.B. 1223 Pg. 127

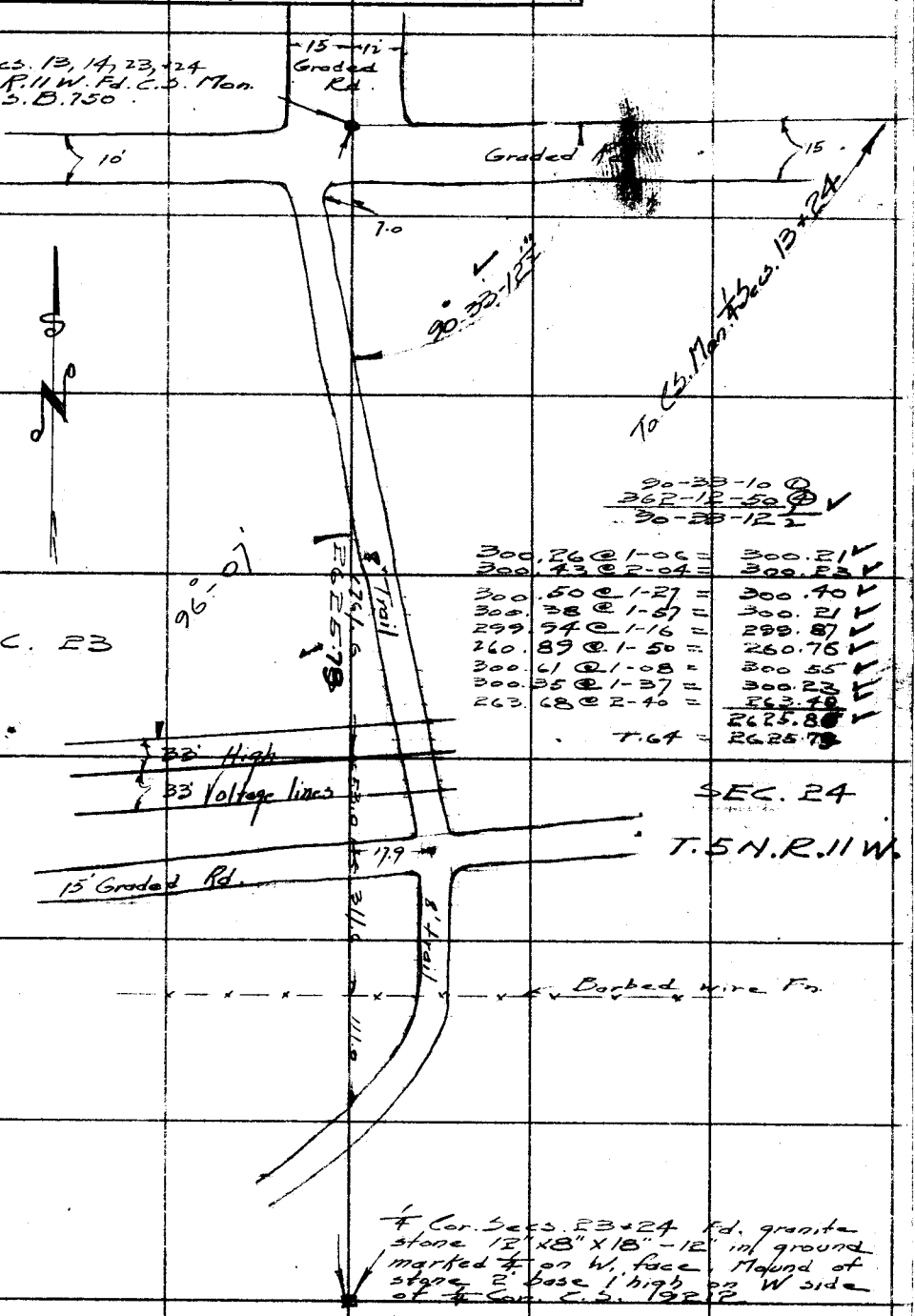

Note: ANY ADDITIONS OR CHANGES ON THIS SHEET MUST BE MADE OR CIRCLED IN Red Ink. WITH DATE AND NAME OF PERSON MAKING CHANGE.

Do not extend notes this side of this line

RETURN TO
LOS ANGELES COUNTY SURVEYOR
700 HALL OF RECORDS

FORM 247 10M 5-51

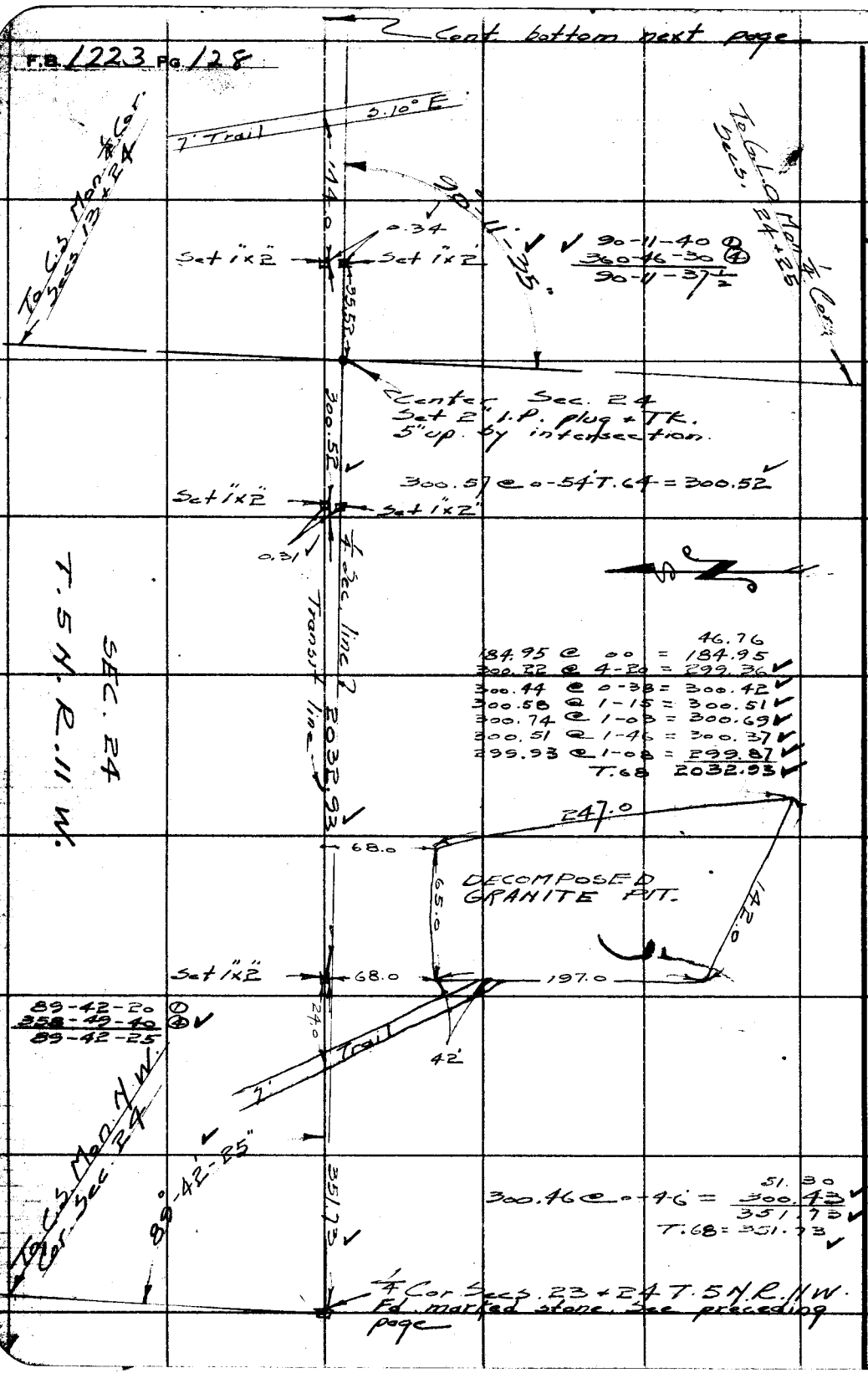

W.S. 66, A-5

RETURN TO
LOS ANGELES COUNTY SURVEYOR
700 HALL OF RECORDS
Do not extend notes this side of this line

Note: ANY ADDITIONS OR CHANGES ON THIS SHEET MUST BE MADE OR CIRCLED IN Red Ink. WITH DATE AND NAME OF PERSON MAKING CHANGE.

Notes Ck'd by K.R. McPh	Survey of Little Rock D.G. Pt
Map No. Sur. Div 37-60	W. O. 5058 Tape No. 77 St'd 68 °F.
Office Work	Surveyed by Rasecrans
Checked	Notes R Date 3-20-41
Date	Indexed A. C. Johnson

F.B. 1223 Pg. 129

Note: ANY ADDITIONS OR CHANGES ON THIS SHEET MUST BE MADE OR CIRCLED IN Red Ink. WITH DATE AND NAME OF PERSON MAKING CHANGE.

W. S. 66, A-5

RETURN TO LOS ANGELES COUNTY SURVEYOR 700 HALL OF RECORDS

Do not extend notes this side of this line

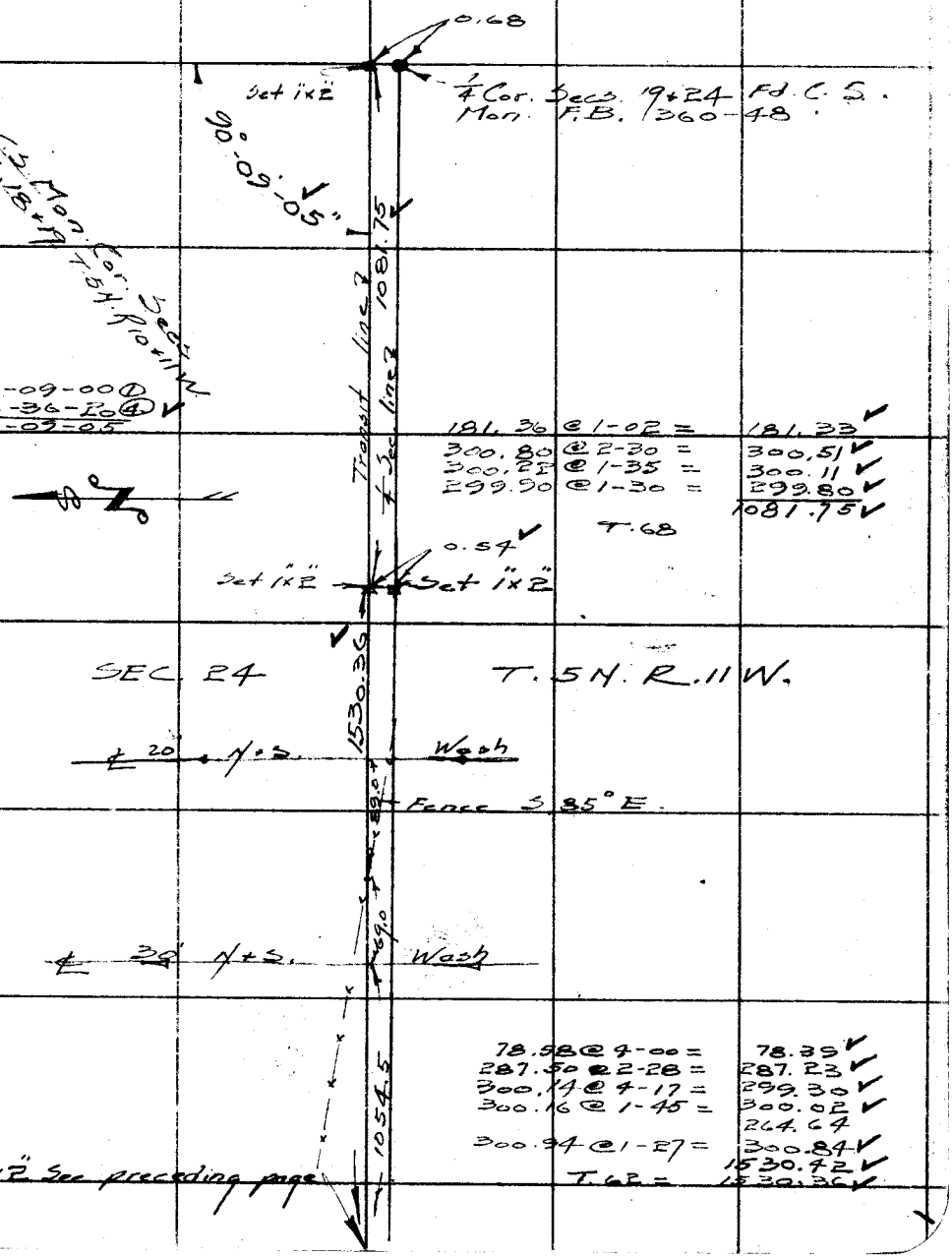

FORM 247 10M 8-31

RETURN TO

LOS ANGELES COUNTY SURVEYOR

700 HALL OF RECORDS

Note: ANY ADDITIONS OR CHANGES ON THIS SHEET MUST BE MADE, OR CIRCLED IN **Red Ink.** WITH DATE AND NAME OF PERSON MAKING CHANGE.

Do not extend notes this side of this line

F.B. 1223 PG. 130

Notes Ck'd by KRM	Survey of Sec. 13 T.7N. R.11W.	F.B. 1223 Pg. 151
Map No. C.S. B-1992	W. O. 5058 Tape No. 77 St'd 63 °F	H.C. 42-29
Office Work Miller-Drawn	Surveyed by Rosecrans	C.S. B-1992
Checked McPherson	Notes R Date 4-18-47	
Date Oct. 1947	Indexed A. C. Johnson 5-17-47	

LOT SURVEY FOR PROPOSED COUNTY ROAD DEPARTMENT YARD SITE IN SEC. 13 T.7N. R.11W.

J.N. 4999 + J.N. 5058

Index to notes

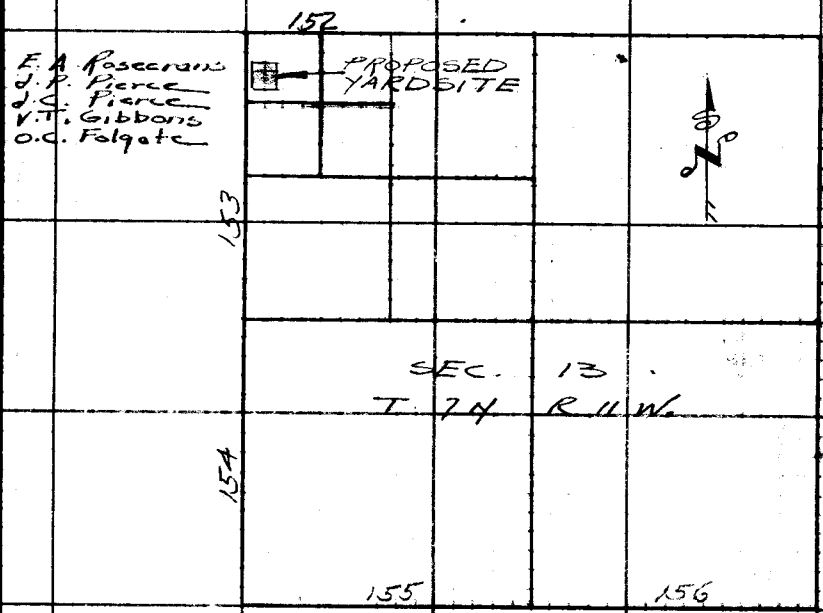

Note; If 30' feet in front of proposed yard site is not deeded for road purposes, deed to site should include said 30'

½ acre 104' N.+S. by 208' E+W. has been sold out of the S.W. Cor. of N.W. ¼ of N.W. ¼ of N.W. ¼ Sec. 13 T.7N. R.11W.

Lot to be purchased by County to be 1 acre exclusive of 30' for road purposes on the west. East line to line up with east line of ½ acre sold, and S. line to be identical with N. line of said ½ acre.

Note: Any Additions or Changes on This Sheet Must be Made or Circled in Red Ink With Date and Name of Person Making Change.

Do not extend notes this side of this line.

RETURN TO LOS ANGELES COUNTY SURVEYOR 700 HALL OF RECORDS

FORM 247 5M 5-46

F.B. 1223 Pg. 152



W.S. 70, D-4

RETURN TO
LOS ANGELES COUNTY SURVEYOR
700 HALL OF RECORDS

Do not extend notes this side of this line.

Note: Any Additions or Changes on This Sheet Must be Made or Circled in Red Ink With Date and Name of Person Making Change.

Notes Ck'd by KRM	Survey of T. 7 N. R 11 W
Map No. B-1992	W. O. 4999 Tape No. 77 St'd 68 °F
Office Work Miller-Drawn	Surveyed by Rosecrans
Checked McPherson	Notes R Date 4-15-41
Date Oct. 1947	Indexed A. C. Johnson

F. B. 1223 PG. 153



Note: Any Additions or Changes on This Sheet Must be Made or Circled in Red Ink With Date and Name of Person Making Change.

W. S. 70, D-4

Do not extend notes this side of this line.

RETURN TO LOS ANGELES COUNTY SURVEYOR 700 HALL OF RECORDS

FORM 247 5M 5-46

F.B. 1223 Pg. 154

M.S. 70, D-4 & D-5

RETURN TO
LOS ANGELES COUNTY SURVEYOR
7DO HALL OF RECORDS

Do not extend notes this side of this line.

Note: Any Additions or Changes on This Sheet Must be Made or Circled in Red Ink With Date and Name of Person Making Change.

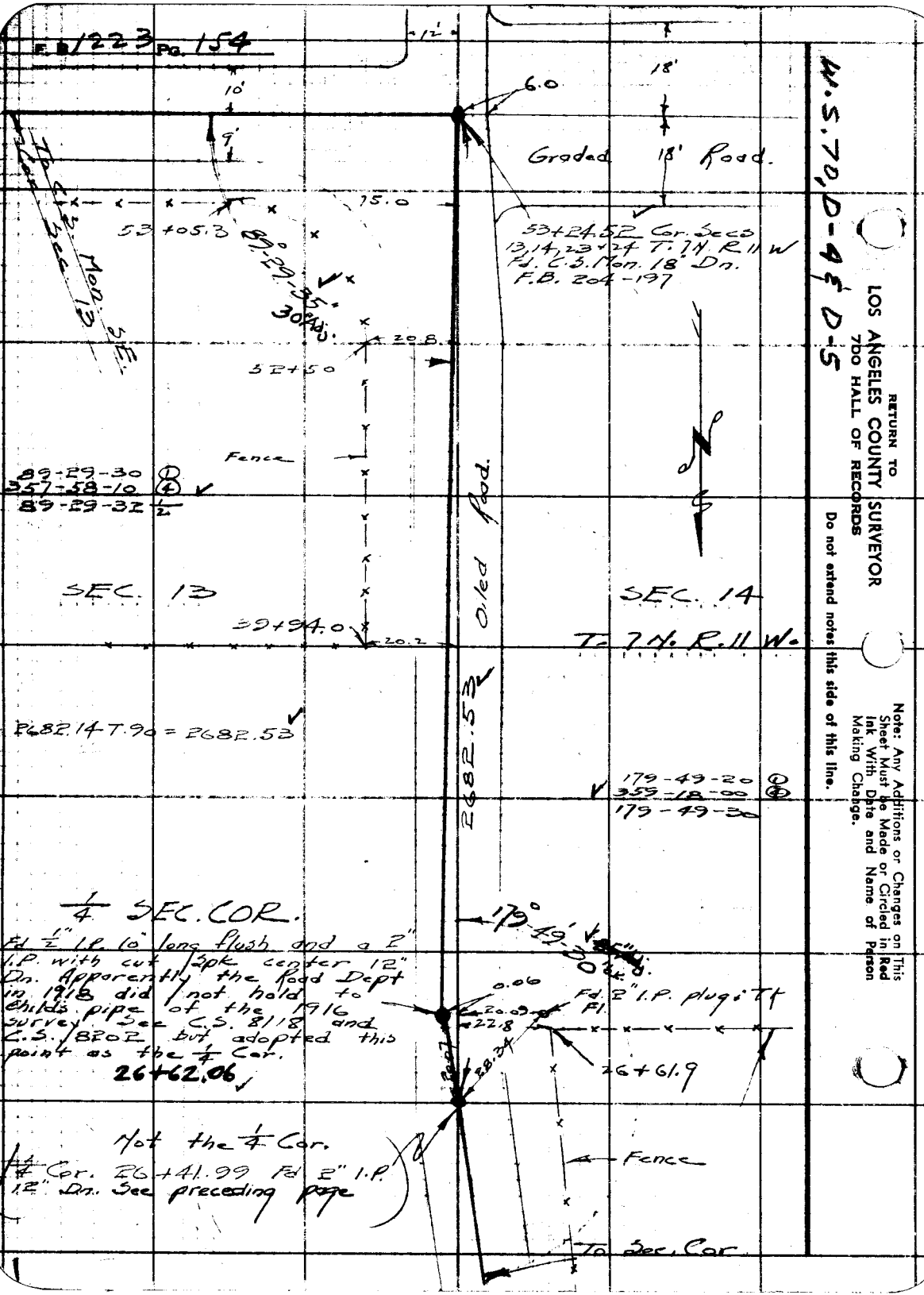

Notes Ck'd by KRM	Survey of T.7N. R.11W.
Map No. B-1992	W. O. 4999 Tape No. 77 St'd 68 °F
Office Work Miller-Drawn	Surveyed by Rosecrans
Checked McPherson	Notes R Date 4-16-47
Date Oct 1947	Indexed A. C. Johnson

F.B. 1223 PG. 155

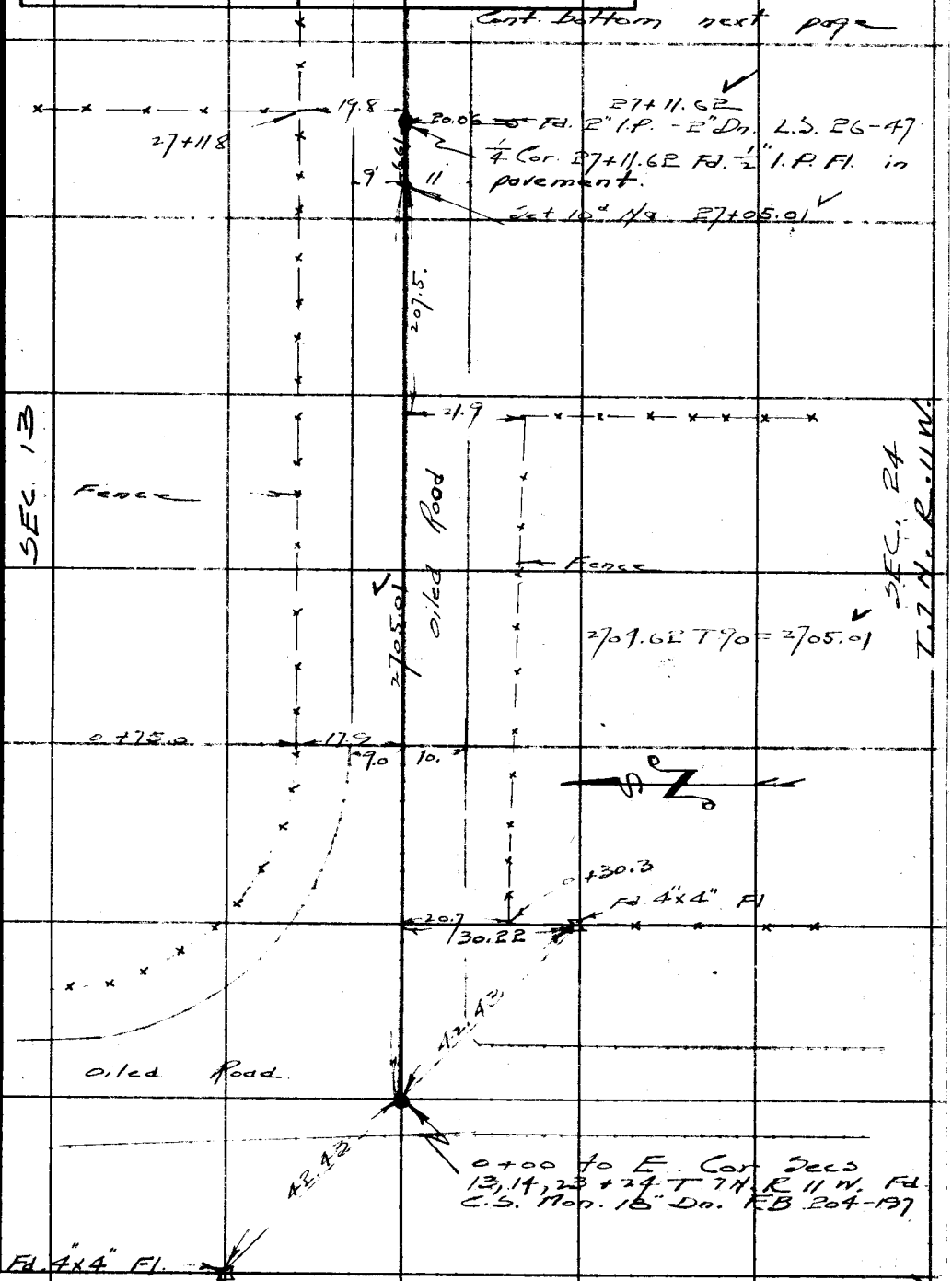

Note: Any Additions or Changes on This Sheet Must be Made or Circled in Red Ink With Date and Name of Person Making Change.

Do not extend notes this side of this line.

W.S. 70, D-5

RETURN TO
LOS ANGELES COUNTY SURVEYOR
700 HALL OF RECORDS

FORM 247 5M 5-46

F.B. 1223 PG. 156

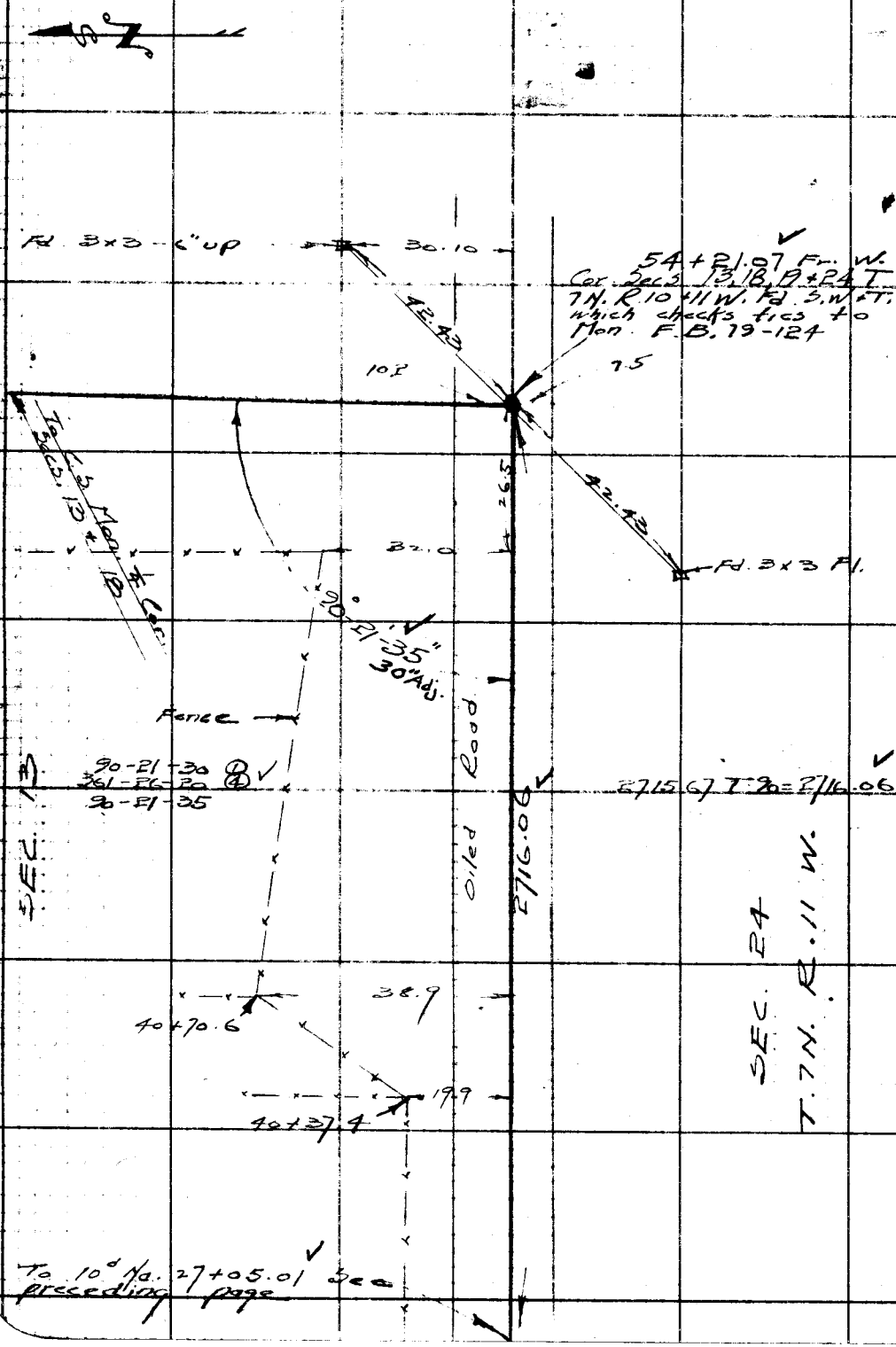

RETURN TO
LOS ANGELES COUNTY SURVEYOR
700 HALL OF RECORDS

Do not extend notes this side of this line.

Note: Any Additions or Changes on This Sheet Must be Made or Circled in Red Ink With Date and Name of Person Making Change.

B822

Notes Ck'd by K.R.M.	Survey of T.7N. R.11W.
Map No. B-1992	W. O. 4799 Tape No. 77 St'd 68 °F
Office Work Miller-Drawn	Surveyed by Rosecrans
Checked McPherson	Notes R Date 4-16-47
Date Oct. 1947	Indexed A. C. Johnson

F. B. 1223 PG. 157



Note: Any Additions or Changes on This Sheet Must be Made or Circled in Red Ink With Date and Name of Person Making Change.

Do not extend notes this side of this line.

RETURN TO
LOS ANGELES COUNTY SURVEYOR
700 HALL OF RECORDS

FORM 247 5M 5-46

F.B. 1223 Pg. 158

To N. 1/4 Cor.

To E 1/4 Cor.

To S. 1/4 Cor.

W.S. 70, D-4

Center of Sec. 13 T. 7N. R. 11 W. Set 3/4" I.P. 12" Dn. by intersection. 27+05.39 Fr. W.

22.01

90°-29'-05"

R.P. Set 2"x2" - 2" up on N+S. woven wire iron post fence

90-28-50 ①
361-56-20 ④
90-28-05

1419.33

1419.16 T.86 = 1419.33

13+52.70

1/16 Cor. Set 3/4" I.P. 12" Dn. by proportion

66.64

Set 1"x2" - 12+86.06

837.47

837.37 T.86 = 837.47

SEC. 13 T. 7N. R. 11 W.

448.54 T.86 = 448.59

Set 1"x2" 4+48.59

89-33-40 ①
358-14-40 ④
89-33-40

448.59

89°-33'-40" 45" Adj.

0.96

Fd. 2x2 - 2" up

To boat Spk N.W. Cor. Sec. 13

90.17

0+00 to E. 1/4 Cor. Secs. 13+14 - T. 7N. R. 11 W. Fd. 2" I.P. 12" Dn.

RETURN TO
LOS ANGELES COUNTY SURVEYOR
7DO HALL OF RECORDS

Do not extend notes this side of this line.

Note: Any Additions or Changes on This Sheet Must be Made or Circled in Red Ink With Date and Name of Person Making Change.

Notes Ck'd by KRM.	Survey of Sec. 13 T7N. R11W.
Map No. B-1992	W. O. 4999 Tape No. 77 St'd 68 °F
Office Work Miller-Drawn	Surveyed by Rosecrans
Checked McPherson	Notes R Date 4-17-47
Date Oct 1947.	Indexed A. C. Johnson

F. B. 1223 PG. 159



W. S. 70, D-4

Note: Any Additions or Changes on This Sheet Must be Made or Circled in Red Ink With Date and Name of Person Making Change.

Do not extend notes this side of this line.

RETURN TO
LOS ANGELES COUNTY SURVEYOR
700 HALL OF RECORDS

FORM 247 5M 5-46

F.B. 1223 Pg. 160

W.S. 70, D-4

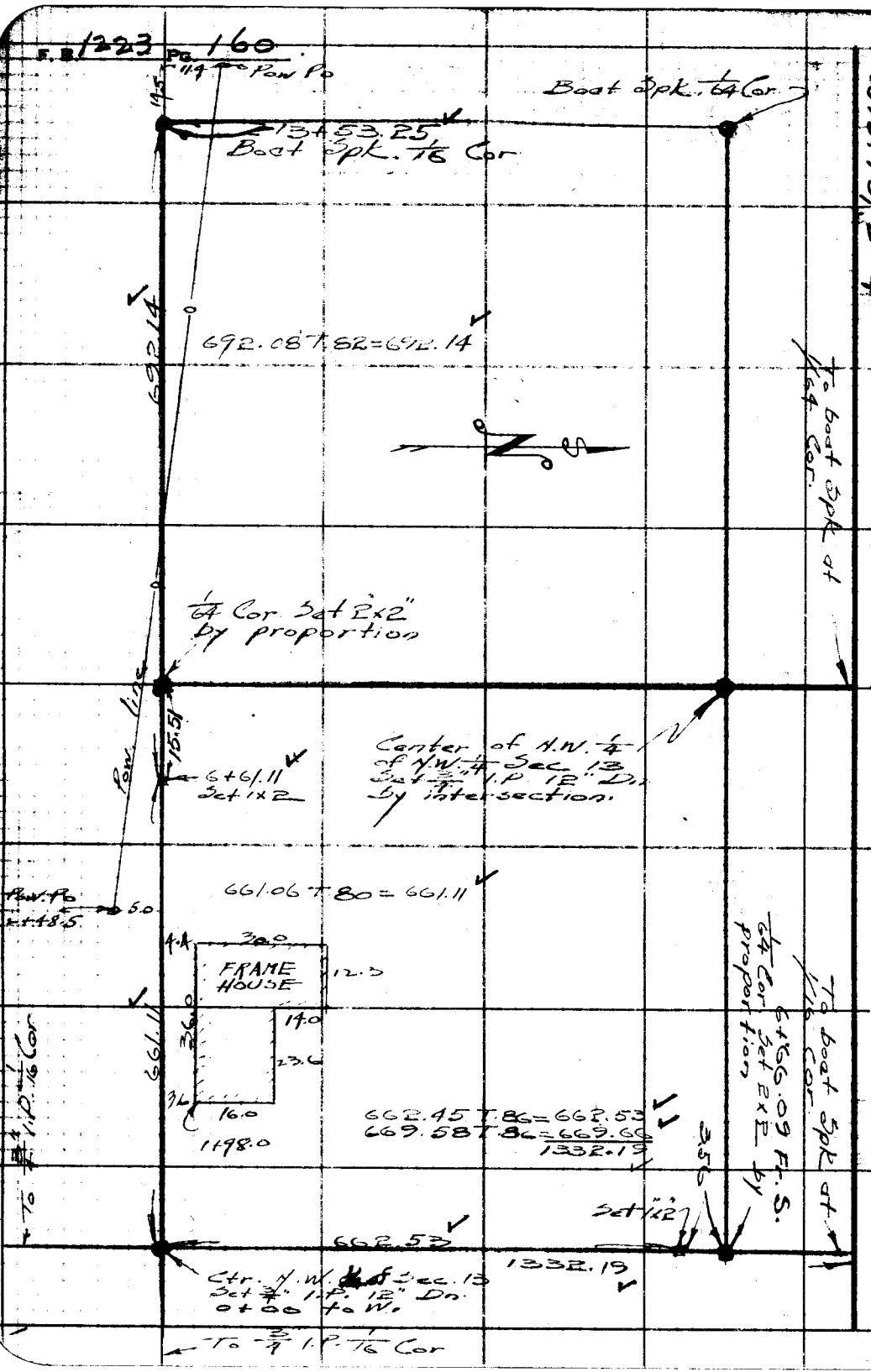

RETURN TO
LOS ANGELES COUNTY SURVEYOR
700 HALL OF RECORDS

Do not extend notes this side of this line.

Note: Any Additions or Changes on This Sheet Must be Made or Circled in Red Ink With Date and Name of Person Making Change.

Notes Ck'd by KDM.	Survey of Sec. 13 T.7N. R.11W.
Map No. B-1992	W. O. 5058 Tape No. 77 St'd 68 °F
Office Work Miller-Drawn	Surveyed by Rosecrans
Checked Oct. 1927	Notes R Date 4-18-47
Date	Indexed A. C. Johnson

F. B. 1223 PG. 161

N.W. 1/4 of N.W. 1/4 of N.W. 1/4 SEC. 13
T. 7 N. R 11. W.

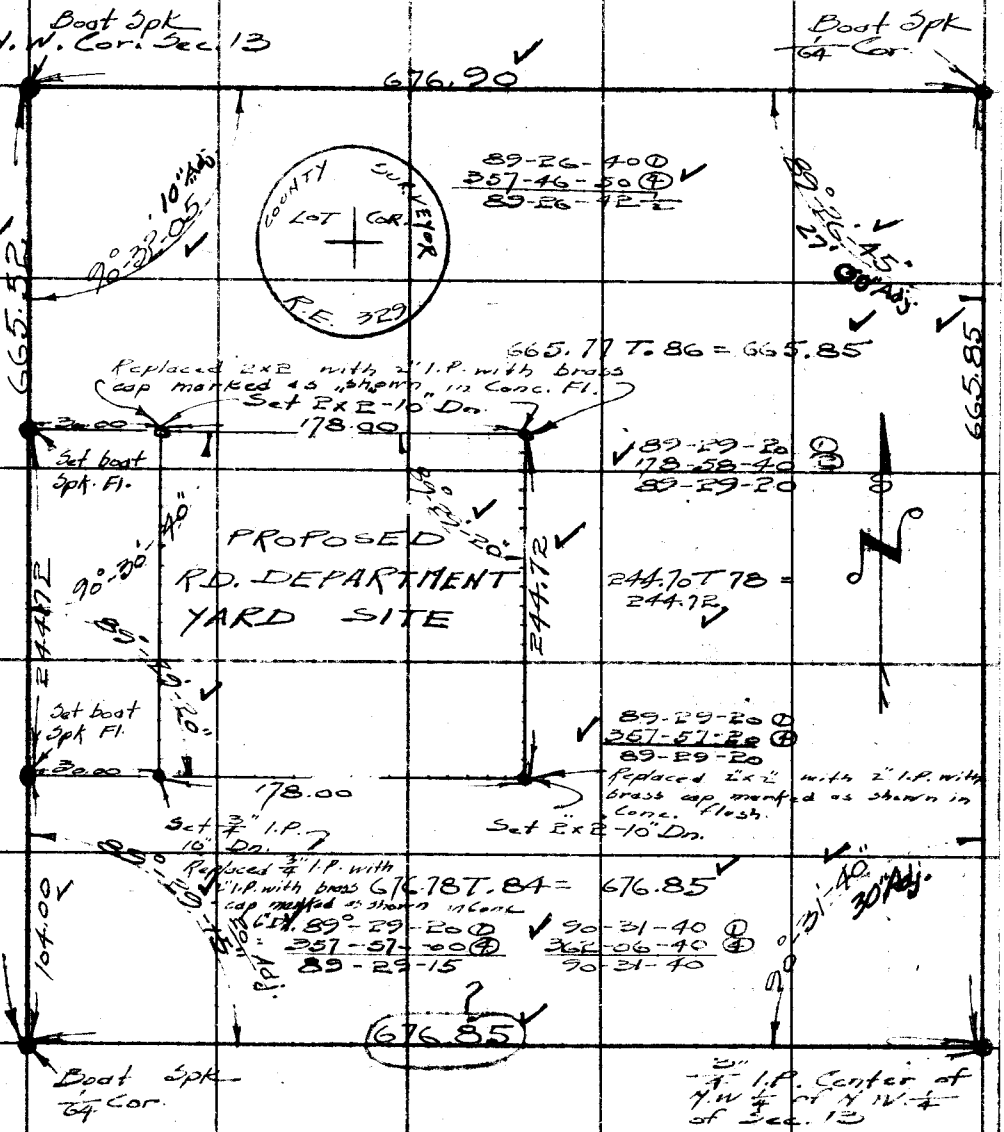

103.99 T. 80 = 104.00
244.70 T 80 = 244.72

Note: Any Additions or Changes on This Sheet Must be Made or Circled in Red Ink With Date and Name of Person Making Change.

Do not extend notes this side of this line.

W.S. 70, D-4

RETURN TO LOS ANGELES COUNTY SURVEYOR 700 HALL OF RECORDS

FORM 247 5M 5-46

F.B. 1223 Pg. 162



RETURN TO
LOS ANGELES COUNTY SURVEYOR
700 HALL OF RECORDS

Do not extend notes this side of this line.

Note: Any Additions or Changes on This Sheet Must be Made or Circled in Red Ink With Date and Name of Person Making Change.

Notes Ck'd by [illegible]	Survey of T. 7N. R 11W.
Map No.	W. O. 4999 Tape No. 85 St'd 84 F
Office Work	Surveyed by Rosecrans
Checked	Notes [illegible] Date 4-15-98
Date	Indexed [illegible] 5-18-98

F. B. 1223 Pg. 175

SECTION LINES —

IN T. 7N. R. 11 W.

J. N. 4999

By E. A. Rosecrans
J. F. Pierce
J. C. Pierce
L. Vejar
H. H. Howard

H.S. 30-18

Note: Any Additions or Changes on This Sheet Must be Made or Circled in Red Ink With Date and Name of Person Making Change.

Do not extend notes this side of this line.

RETURN TO
LOS ANGELES COUNTY SURVEYOR
700 HALL OF RECORDS

FORM 247 5M 5-46



W.S. 70, D-4

RETURN TO
LOS ANGELES COUNTY SURVEYOR
700 HALL OF RECORDS

Do not extend notes this side of this line.

Note: Any Additions or Changes on This Sheet Must be Made or Circled in Red Ink With Date and Name of Person Making Change.

Notes Ck'd by KRMcP.	Survey of T. 7N. R. 11 W.
Map No.	W. O. 4999 Tape No. 85 St'd 84 °F
Office Work	Surveyed by Rosecrans
Checked	Notes 4-16-48 Date
Date	Indexed [illegible]

F. B. 1223 PG. 177

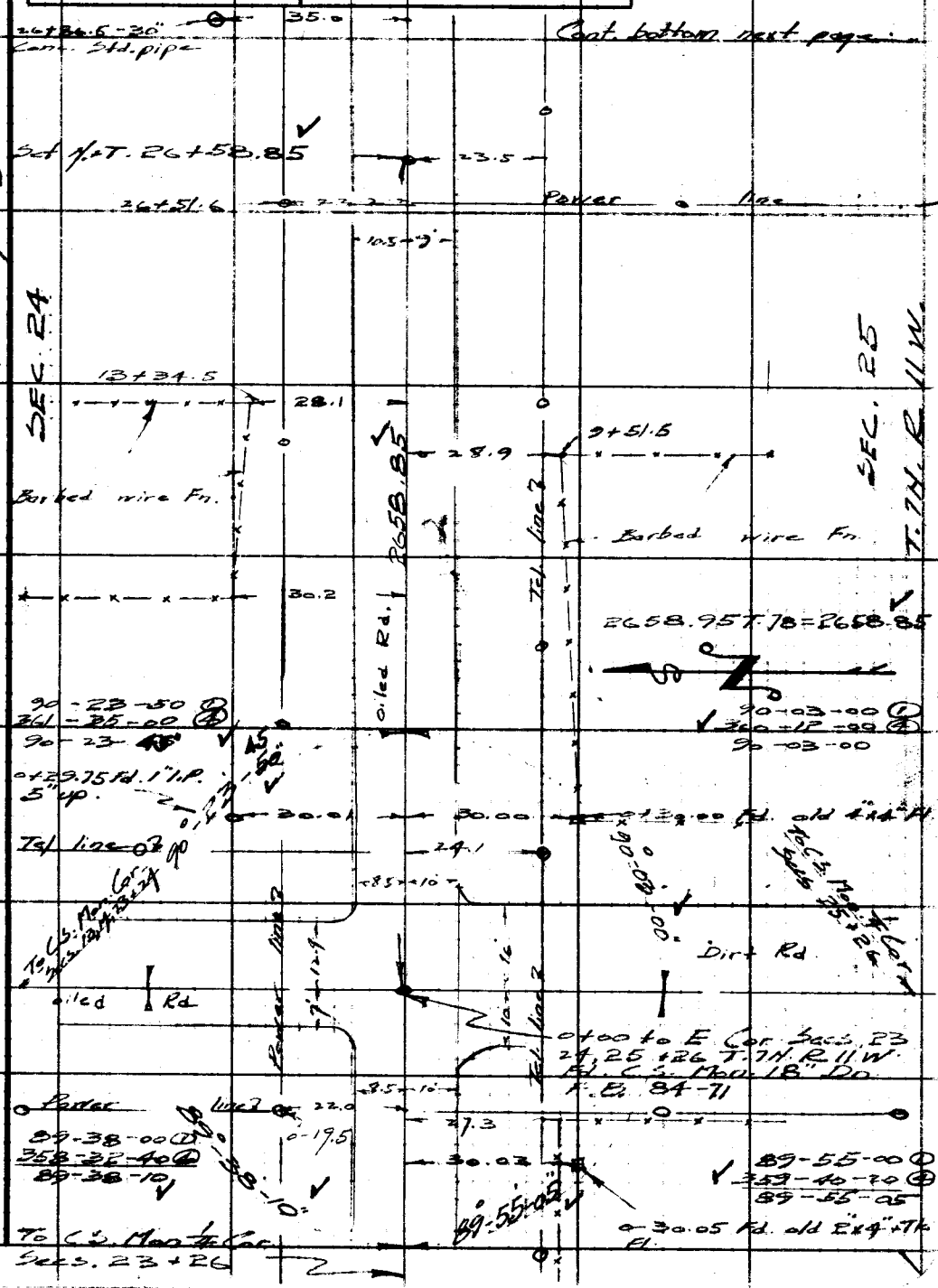

Note: Any Additions or Changes on This Sheet Must be Made or Circled in Red Ink With Date and Name of Person Making Change.

Do not extend notes this side of this line.

W.S. 70, D-5

RETURN TO
LOS ANGELES COUNTY SURVEYOR
700 HALL OF RECORDS

FORM 247 5M 5-46

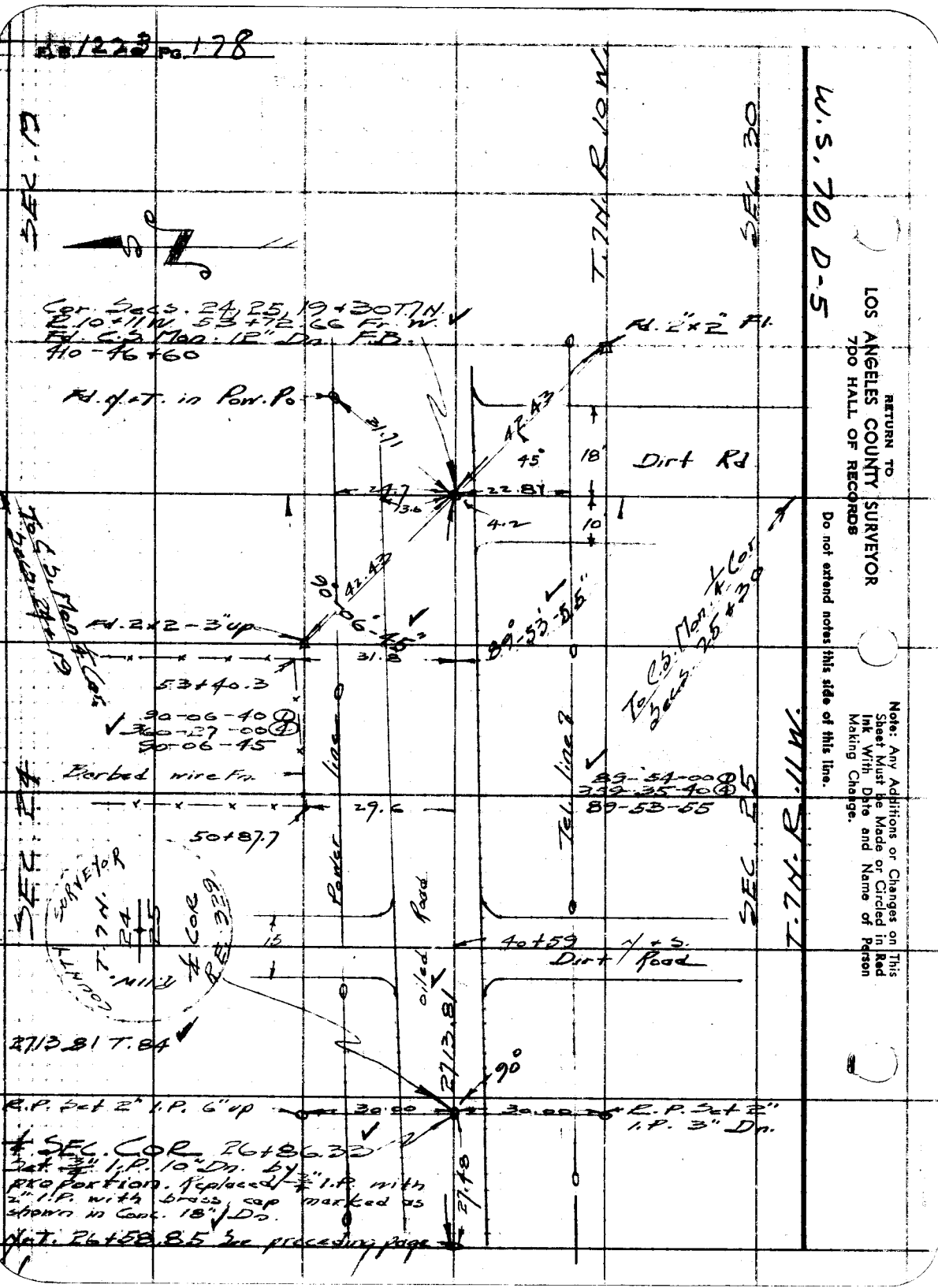

FB 1223 PG. 178
SEC. 19
T.7N. R.10W.
SEC. 30
W.S. 70, D-5
Cor. Secs. 24, 25, 19 + 30 T.7N. R.10 + 11W. 53 + 72.66 Fr. W.
Fd. C.S. Mon. 12" Dn. F.B. 410-46 + 60
Fd. 2"x2" Fl.
Fd. N + T. in Pow. Po
31.71
42.43
45°
18'
Dirt Rd
24.7
22.81
3.6
4.2
10
To C.S. Mon. 1/4 Cor. Secs. 24 + 19
90°
42.43
Fd. 2x2 - 3" up
90°-06'-45"
89°-53'-55"
To C.S. Mon. 1/4 Cor. Secs. 25 + 30
31.8
53+40.3
90-06-40
360-27-00
90-06-45
Barbed wire Fn.
Power line
Tel. line
89-54-00
359-35-40
89-53-55
29.6
50+87.7
SEC. 24
SEC. 25
T.7N. R.11W.
SURVEYOR
COUNTY
T.7N. 24 25
1/4 COR RE 329
15
Oiled Road
40+59 N + S.
Dirt Road
2713.81 T.84
2713.81
90°
R.P. Set 2" I.P. 6" up
30.00
30.00
R.P. Set 2" I.P. 3" Dn.
1/4 SEC. COR. 26+86.33
Set 3/4" I.P. 10" Dn. by proportion. Replaced 3/4" I.P. with 2" I.P. with brass cap marked as shown in Conc. 18" Dn.
27.48
Net. 26+58.85 See preceding page
RETURN TO
LOS ANGELES COUNTY SURVEYOR
700 HALL OF RECORDS
Do not extend notes this side of this line.
Note: Any Additions or Changes on This Sheet Must be Made or Circled in Red Ink With Date and Name of Person Making Change.

Notes Ck'd by Kamsph	Survey of T.7N R.11W.
Map No.	W. O. 4999 Tape No. 85 St'd 84 °F
Office Work	Surveyed by Rosecrans
Checked	Notes " Date 4-16-48
Date	Indexed [illegible]

F.B. 1223 Pg. 179

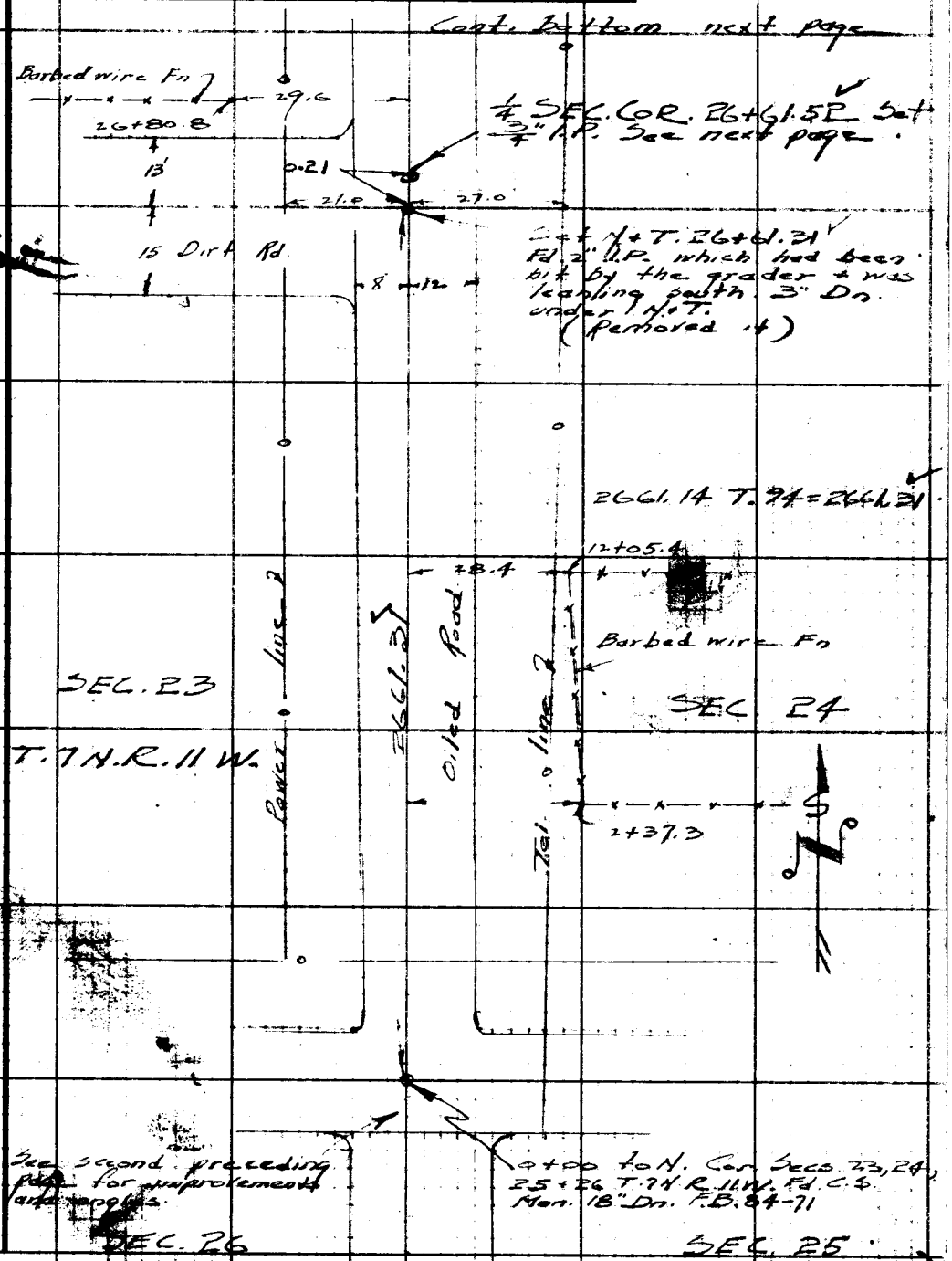

Note: Any Additions or Changes on This Sheet Must be Made or Circled in Red Ink With Date and Name of Person Making Change.

Do not extend notes this side of this line.

W.S. 70, D-5

RETURN TO
LOS ANGELES COUNTY SURVEYOR
700 HALL OF RECORDS

FORM 247 5M 5-46

F.B. 1223 Pg. 180

W.S. 70, D-5

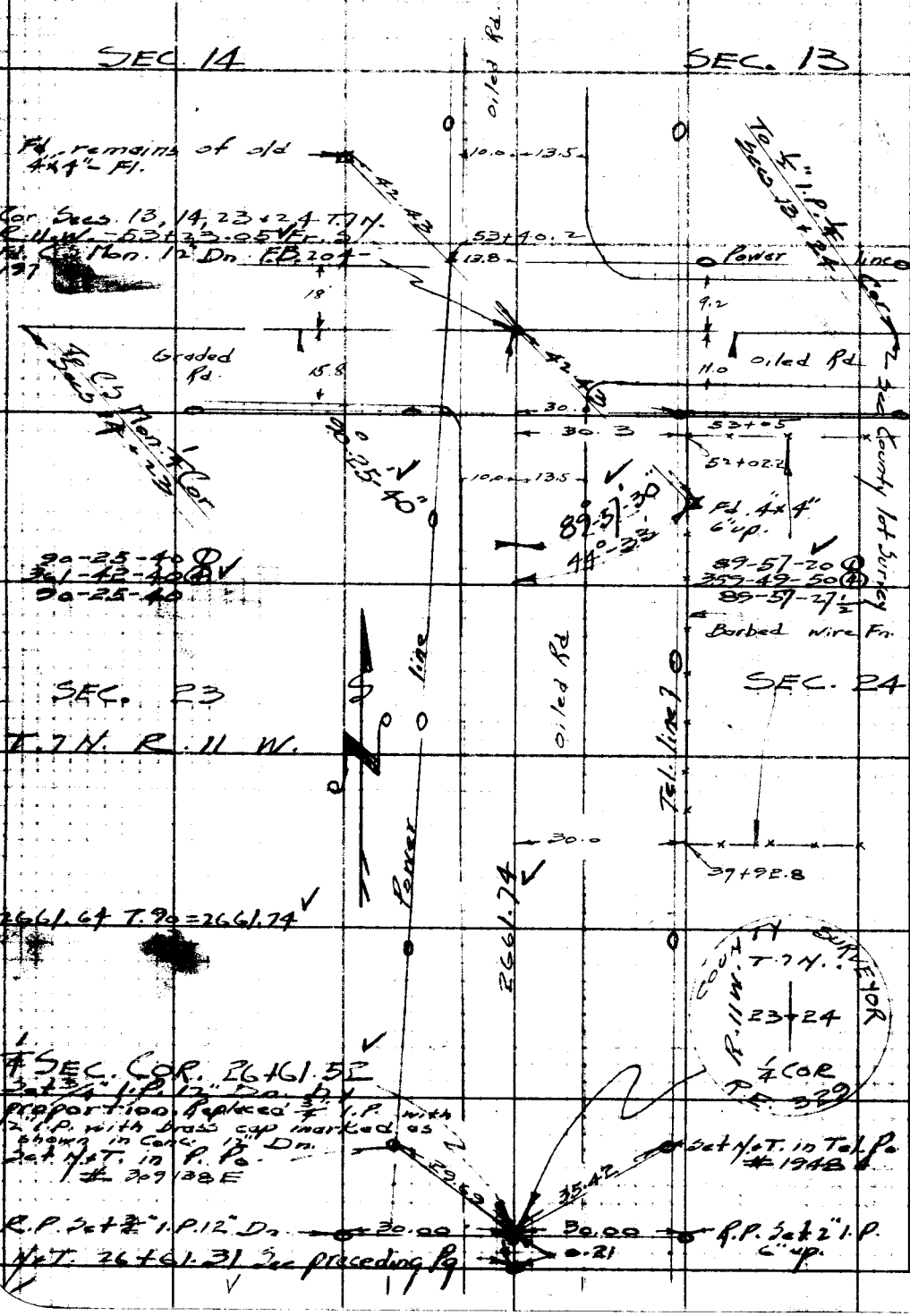

RETURN TO
LOS ANGELES COUNTY SURVEYOR
700 HALL OF RECORDS

Do not extend notes this side of this line.

Note: Any Additions or Changes on This Sheet Must be Made or Circled in Red Ink With Date and Name of Person Making Change.

Notes Ck'd by [illegible]	Survey of T.7N. R11W.
Map No.	W. O. 4999 Tape No. 85 St'd 84 °F
Office Work	Surveyed by Rosecrans
Checked	Notes R Date 3-3-48
Date	Indexed

F. B. 1223 Pg. 181

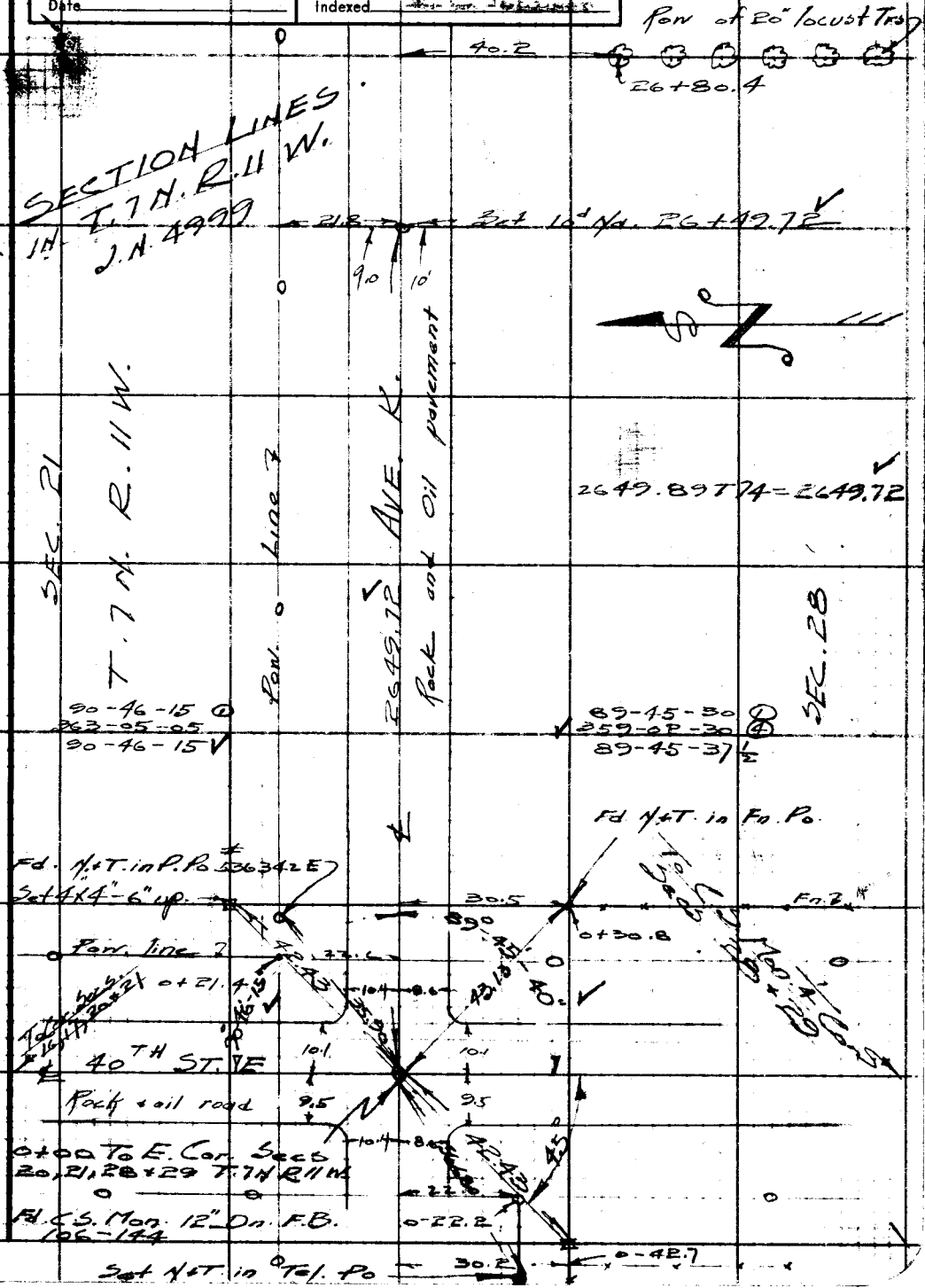

Note: Any Additions or Changes on This Sheet Must be Made or Circled in Red Ink With Date and Name of Person Making Change.

Do not extend notes this side of this line.

W.S. 70, C-5

RETURN TO
LOS ANGELES COUNTY SURVEYOR
700 HALL OF RECORDS

FORM 247 5M 5-46



RETURN TO
LOS ANGELES COUNTY SURVEYOR
7DO HALL OF RECORDS
Do not extend notes this side of this line.
Note: Any Additions or Changes on This Sheet Must be Made or Circled in Red Ink With Date and Name of Person Making Change.

Notes Ck'd by [illegible]	Survey of Ave J
Map No.	W. O. 5058 Tape No. 85 St'd 84 °F
Office Work	Surveyed by Rosecrans
Checked	Notes R Date 4-5-48
Date	Indexed [illegible]

F.B. 1223 Pg. 183



Note: Any Additions or Changes on This Sheet Must be Made or Circled in Red Ink With Date and Name of Person Making Change.

Do not extend notes this side of this line.

W.S. 70, C-5

RETURN TO
LOS ANGELES COUNTY SURVEYOR
700 HALL OF RECORDS

FORM 247 5M 5-46

F. 1223 Pg. 184

W.S. 70, C-5

RETURN TO
LOS ANGELES COUNTY SURVEYOR
700 HALL OF RECORDS

Do not extend notes this side of this line.

Note: Any Additions or Changes on This Sheet Must be Made or Circled in Red Ink with Date and Name of Person Making Change.

SEC. 15
T. 7N. R. 11 W.

SEC. 22

54 + 25.39 Fr. W. Cor. Secs. 15, 16, 21, + 22 T. 7N. R. 11 W. Fd. C.S. Mon 12" Dn. F.B. 204 - 55 + 57

line Prod ?

89° - 41 - 35

89 - 41 - 30 ①
358 - 46 - 00 ②
89 - 41 - 32 ½

SEC. 16

To C.S. Mon ¼ Cor. Secs. 21 + 22

2683.78 T. 60 = 2683.36

Rechain 2687.34 T. 92 = 2687.48

2687.48

SEC. 21

1"x2" - 27 + 37.54 See preceding page

Notes Ck'd by	Survey of Ave H 8
Map No. B-822	W. O. Tape No. 73 St'd 84 °F
Office Work McPherson	Surveyed by Rosecrans
Checked	Notes R Date 10-23-50
Date Aug. 1952	Indexed E. C. Johnson 5-17-51

F. B. 1223 PG. 185

AVENUE H 8

FROM 65TH ST. EAST TO 70TH ST EAST

F.O. 396 N. 55

JN R058

Party

E. A. Rosecrans
J. P. Pierce
D. H. Beers
H. H. Howard

Monument at Center of Sec. 11 - T7N - R11W added C.S.B. - 822

Notes: Any Additions or Changes on This Sheet Must be Made or Circled in Red Ink With Date and Name of Person Making Change.

Do not extend notes this side of this line.

RETURN TO
LOS ANGELES COUNTY SURVEYOR
720 LOS ANGELES COUNTY
ENGINEERING BLDG.

76F3095 247 10M

F. B. 1223 Pg. 186

W.S. 70, D-4

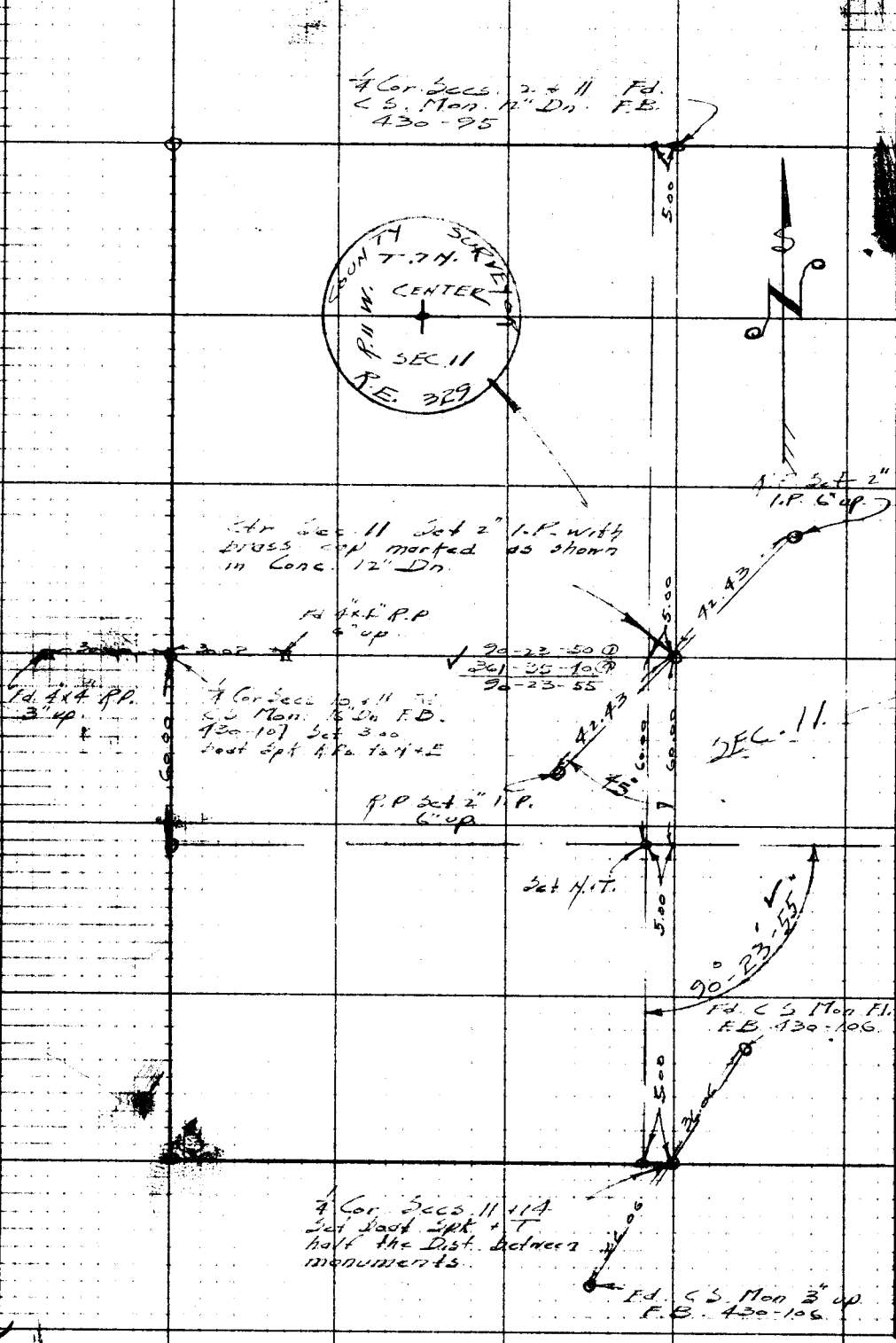

RETURN TO
LOS ANGELES COUNTY SURVEYOR
726 LOS ANGELES COUNTY
ENGINEERING BLDG.

Do not extend notes this side of this line.

Note: Any Additions or Changes on This Sheet Must be Made or Circled in Red Ink With Date and Name of Person Making Change.

Notes Ck'd by	Survey of Eye H 8
Map No.	W. O. 1054 Tape No. 73 St'd. 81 °F
Office Work	Surveyed by Rosecrans
Checked	Notes R Date 10-23-50
Date	Indexed A. C. Johnson

F. B. 1223 PG. 187



Note: Any Additions or Changes on This Sheet Must be Made or Circled in Red Ink With Date and Name of Person Making Change.

Do not extend notes this side of this line.

W.S. 70, D-4

RETURN TO
LOS ANGELES COUNTY SURVEYOR
726 LOS ANGELES COUNTY
ENGINEERING BLDG.

76F3098 247 10M 1-49

RETURN TO
LOS ANGELES COUNTY SURVEYOR
726 LOS ANGELES COUNTY
ENGINEERING BLDG.

Note: Any Additions or Changes on This Sheet Must be Made or Circled in Red Ink With Date and Name of Person Making Change.

Do not extend notes this side of this line.

F. B. 1223 PG. 188

Notes Ck'd by MILLER	Survey of Gravel Pit
Map No. VT. 55-16	W. O. 5058 Tape No. 27 St'd 84 °F
Office Work Schuyler	Surveyed by Rosecrans
Checked Miller	Notes R Date 6-29-48
Date July '48	Indexed A. C. Johnson 7-2-48

F.B. 1223 PG. 201

PROPOSED GRAVEL PIT SITES

IN T. 6 N. R. 9 W.

J.N. 5058

Party E. A. Rosecrans
J. P. Pierce
J. C. Pierce
L. Vejar
H. H. Howard

Note: Any Additions or Changes on This Sheet Must be Made or Circled in Red Ink With Date and Name of Person Making Change.

Do not extend notes this side of this line.

RETURN TO
LOS ANGELES COUNTY SURVEYOR
700 HALL OF RECORDS

FORM 247 5M 5-46

F. B. 1223 PG 202

W.S. 66, D-2

SEC. 17 SEC. 16

300.84 @ 3-33 = 300.26 ✓
300.16 @ 3-30 = 299.60 ✓
300.16 @ 2-04 = 299.96 ✓ T.6N. R.9W.
178.20
228.08 @ 2-26 = 227.87 ✓ SEC. COR. Fd. C.S. Mon. P.#5
1305.89 ✓ F.B. 74-90
T. 84

P.#4 Set 1"x2"

73-33-00 ①
294-11-40 ④ ✓
73-32-55 ✓

73°-33'-00" 73°-32'-55"

To P.#6 See next page

1305.89 S73° E ✓

76°-49'-50" 1124.21

1124.14 T. 94 = 1124.21 ✓

P.#3 Set 1"x2"

SEC. 20 SEC. 21

103-10-10 ①
52-40-50 ④
103-10-12½ ✓
Turned in N.E.

1268.56

111°-31'-50" 45

286.38 @ 0-36' = 982.07
286.37 ✓
1268.44 ✓
T. 98 = 1268.56 ✓

111-31-30 ①
86-07-00 ④ ✓
111-31-45 ✓

P.#2 Set 1"x2"

536.87

236.68 @ 4-16 = 236.02 ✓
300.79 ✓
536.81 ✓ T. 94 ✓
= 536.87

P.#1. Set 1"x2"

64°

93.47 ✓
300.33 @ 2-33 = 300.03 ✓
299.98 @ 2-58 = 299.58 ✓
301.00 @ 2-25 = 300.73 ✓
993.81 ✓
T. 94 = 993.87 ✓

993.87

¼ Cor. Secs. 20 & 21 T. 6N. R. 9W.
Fd. C.S. Mon. 12" Dn.

114-48-40 ①
99-15-20 ④
114-48-50 ✓

114°-48'-50" 40

To C.S. Mon. Cor. Secs. 20, 21, 28 & 29

RETURN TO
LOS ANGELES COUNTY SURVEYOR
700 HALL OF RECORDS

Do not extend notes this side of this line.

Note: Any Additions or Changes on This Sheet Must be Made or Circled in Red Ink With Date and Name of Person Making Change.

Notes Ck'd by MILLER	Survey of Gravel Pits
Map No. T-55-16	W. O 5058 Tape No. 77 St'd 84 °F
Office Work Schuylek	Surveyed by Rosecrans
Checked Miller	Notes R Date 6-25-48
Date July '48	Indexed A. C. Johnson

F. B. 1223 Pg. 203

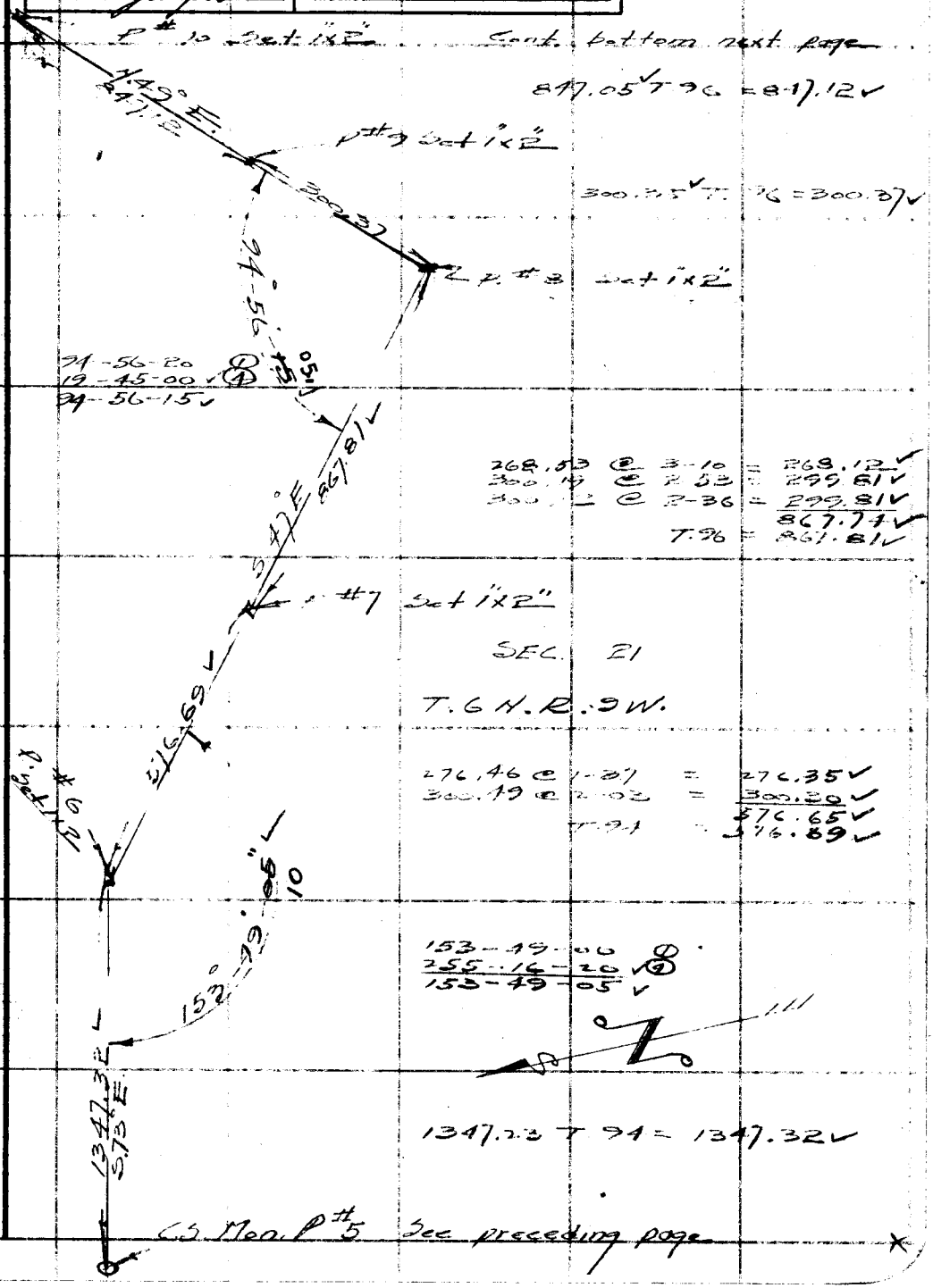

Note: Any Additions or Changes on This Sheet Must be Made or Circled in Red Ink With Date and Name of Person Making Change.

Do not extend notes this side of this line.

RETURN TO
LOS ANGELES COUNTY SURVEYOR
700 HALL OF RECORDS

FORM 247 5M 5-46

1223 PG 204 Cor. Secs. 21, 22, 27 + 28 T.6N. R.9W. → Fd. C.S. Mon. F.B. 74-48

Cor. Secs. 21 + 22 T.6N. R.9W. Fd. C.S. Mon. F.B. 74-20

1090.51 T 104 = 1090.65 ✓

235.28 T 104 = 235.31 ✓

49.35 @ 6-56 T 104 = 49.00 ✓

Int Set 1"x2"

Set 1"x2"

SEC. 22

SEC. 21

T.6N. R.9W.

1090.65

235.31

49.00

83°-05'-10" 05

667.94

369.04

299.20 @ 2-56 = 298.81 ✓

667.85 ✓

T 104 = 667.94 ✓

83-05-20 ①

332-20-30 ④ ✓

83-05-07½ ✓

P#12 Set 1"x2"

438.80 T 104 = 438.86 ✓

438.86

P#11 Set 1"x2"

158°-24'-15" 10

158-25-20 ①

273-41-00 ④

158-25-15 ✓

109-14-40 ①

76-58-00 ④ ✓

109-14-30 ✓

3.55

300.60

261.86

300.56 @ 1-41 = 300.43 ✓

300.31 @ 3-00 = 299.90

1166.34 ✓

T 108 = 1166.52 ✓

S60°E 1166.52

109°-14'-40" 30

P#10 Set 1"x2" See preceding page

To P#9

W.S. 67 A-2

RETURN TO
LOS ANGELES COUNTY SURVEYOR
700 HALL OF RECORDS

Do not extend notes this side of this line.

Note: Any Additions or Changes on This Sheet Must be Made or Circled in Red Ink With Date and Name of Person Making Change.

Form 301 10M 3-34

PLEASE RETURN TO
LOS ANGELES COUNTY SURVEYOR
700 HALL OF RECORDS

NOTE: ANY ADDITIONS OR CHANGES ON THIS SHEET MUST BE MADE OR CIRCLED IN RED INK, WITH DATE AND NAME OF PERSON MAKING CHANGE

Do not extend notes this side of this line

LOCATION OF GRAVEL AREAS IN T.6N.R9W.
SECS. 16, 17, 20 + 21 SEE "P" LINE NOTES..

Transit at	Sight on	Stadia Intercepts	Stadia Distance	Stadia Rod—	Horizontal Angle 0° to 360° Right	Horiz. Distance	+ — Vertical Angle	Elevation of Point	+ Back Sight	+ — Difference Elevation	Height of Instrument	+ — Vertical Distance	REMARKS Station Left Right
					° '		° '		1				
					° '		° '		2				
					° '		° '		3				
					° '		° '		4				
					° '		° '		5				
P#2	P#1	584 / 5	84	✓	287.12		0.0		6				Center of gravel area 300± in Diam
					° '		° '		7				
P#3	P#4	515 / 2	315	✓	288.40		0.0		8				T.S.
		400 / 1	300	✓	325.50		0.0		9				"
		533 / 1	433	✓	342.55		0.0		10				"
		1200 / 625	575	✓	345.20		0.0		11				"
					° '		° '		12				
P#4	P#3	1200 / 693	507	✓	15.46		0.0		13				"
		568 / 2	368	✓	29.20		0.0		14				"
		482 / 2	282	✓	55.26		0.0		15				"
		387 / 1	287	✓	89.51		0.0		16				"
		466 / 1	366	✓	100.31		0.0		17				"
		406 / 1	306	✓	116.01		0.0		18				"
		378 / 1	278	✓	142.16		0.0		19				"
		420 / 1	320	✓	164.55		0.0		20				"
		506 / 1	406	✓	183.08		0.0		21				"
		665 / 1	565	✓	189.30		0.0						"

Add'n'l Inform.

Notes Red. ____ Platted Schuyler Job No. 5038 Division No. ____ F.B. 1223 PG. 905
Date ____ Date ____ Survey of Gravel Areas
Notes Chkd. ____ Checked Miller Survey by Rosecrans Notes R Date 6-24-48
Date ____ Date July 48 Map No. ____ Titled Johnson Date ____

Form 301 10M 3-34

PLEASE RETURN TO
LOS ANGELES COUNTY SURVEYOR
700 HALL OF RECORDS

NOTE: ANY ADDITIONS OR CHANGES ON THIS SHEET MUST BE MADE OR CIRCLED IN RED INK, WITH DATE AND NAME OF PERSON MAKING CHANGE

Do not extend notes this side of this line

Transit at	Sight on	Stadia intercepts	Stadia Distance	Stadia Rod	Horizontal Angle 0° to 360° Right	Horiz. Distance	+ Vertical / − Angle	Elevation of Point	+ Back Sight	+ Difference Elevation	Height of Instrument	+ Vertical Distance	REMARKS Station	Left	Right
P#4	P#3	1200			° '		° '		1						
		680	520	✓	205.29,		0.0,						T.S.		
		1200							2						
		685	515	✓	226.16,		0.0,						"		
		1200							3						
		655	545	✓	240.37,		0.0,						"		
		1200							4						
		522	678	✓	247.38,		0.0,						"		
									5						
					° '		° '		6						
P#5	P#4	1200													
		640	560	✓	31.29,		0.0,		7				"		
		1200													
		780	420	✓	42.03,		0.0,		8				"		
		387													
		1	287	✓	61.54,		0.0,		9				"		
		518													
		3	218	✓	89.40,		0.0,		10				"		
		533													
		3	233	✓	106.24,		0.0,		11				"		
		950													
		6	350	✓	114.14,		0.0,		12				"		
		1200													
		725	475	✓	114.32,		0.0,		13				"		
		1200													
		560	640	✓	114.35,		0.0,		14				"		
		1200													
		435	765	✓	120.45,		0.0,		15				"		
		1200													
		430	770	✓	131.46,		0.0,		16				"		
		1200													
		405	795	✓	144.25,		0.0,		17				"		
		1200													
		375	825	✓	159.00,		0.0,		18				"		
		1200													
		320	880	✓	162.52,		0.0,		19				"		
					° '		° '		20						
P#6	P#5	1200													
		722	478	✓	40.41,		0.0,		21				"		
		1200													
		650	550	✓	50.08								"		

Add'n'l Inform.

Topography Description Legend: Hill S.H. Side of Draw S.D. Side of Ridge S.R. Head of Draw H.D. | Bottom Bottom Top of Top of Toe of | Side Top of Bottom Top of Bottom of Canyon S.Cn. Side of Top of Bottom of Fill B.F. | Saddle Swale Flat Stream Trail Pavement Edge of Road E.Rd. | Traveled Rd. Tr.Rd. Fence Fences V.Fn. Ditch Ditches T.D. Telephone Pole T.P. Power Pole P.P. Culvert Cul. | Oak-O. Fir-Fr. Pine-Pi. Cedar-Ce. Sycamore Sy. Eucalyptus Eu. Plus combinations of these and all common standard abbreviations.

F.B./223 PG. 206

Form 301 10M 3-34

PLEASE RETURN TO
LOS ANGELES COUNTY SURVEYOR
700 HALL OF RECORDS

NOTE: ANY ADDITIONS OR CHANGES ON THIS SHEET MUST BE MADE OR CIRCLED IN RED INK, WITH DATE AND NAME OF PERSON MAKING CHANGE

Do not extend notes this side of this line

Transit at	Sight on	Stadia Intercepts	Stadia Distance	Stadia Rod—	Horizontal Angle 0° to 360° Right	Horiz. Distance	+ — Vertical Angle	Elevation of Point	+ Back Sight	+ — Difference Elevation	Height of Instrument	+ — Vertical Distance	REMARKS Station	Left	Right
P#6	P#5	1200			° '		° '		1						
		520	680	✓	54 18		0 0						T.S.		
		1200							2						
		490	710	✓	62 01		0 0						"		
		1200							3						
		285	915	✓	67 01		0 0						"		
		1200							4						
		440	760	✓	73 47		0 0						"		
		1200							5						
		475	725	✓	82 00		0 0						"		
		1200							6						
		540	660	✓	92 14		0 0						"		
		1200							7						
		600	600	✓	102 45		0 0						"		
		1200							8						
		630	570	✓	117 00		0 0						"		
		1200							9						
		595	605	✓	131 16		0 0						"		
		1200							10						
		510	690	✓	139 40		0 0						"		
		1200							11						
		460	740	✓	149 35		0 0						"		
		1200							12						
		510	690	✓	158 30		0 0						"		
		1200							13						
		525	675	✓	172 00		0 0						"		
		1200							14						
		450	750	✓	182 17		0 0						"		
		1200							15						
		390	810	✓	189 52		0 0						"		
		1200							16						
		180	1020	✓	193 30		0 0						"		
									17						
					° '		° '		18						
P#8	P#7	1200													
		850	350	✓	34 04		0 0		19				"		
		321													
		1	221	✓	63 05		0 0		20				"		
		495													
		2	295	✓	89 25		0 0		21				"		
		1200													
		780	420	✓	93 06		0 0						"		

Add'l Inform.

Notes Red. _____ Platted Schuyler Job No. 5058 Division No. _____ F.B. 123 Pg. 207
Date _____ Date _____ Survey of Gravel Areas Tg. & R. 9W.
Notes Chkd. _____ Checked Miller Survey by Rosecrans Notes R. Date 6-25-48
Date _____ Date Judy Map No. _____ Tracked J. Johnson Date _____

Form 301 10M 3-34

PLEASE RETURN TO
LOS ANGELES COUNTY SURVEYOR
700 HALL OF RECORDS

NOTE: ANY ADDITIONS OR CHANGES ON THIS SHEET MUST BE MADE OR CIRCLED IN RED INK. WITH DATE AND NAME OF PERSON MAKING CHANGE

Do not extend notes this side of this line

Transit at	Sight on	Stadia Intercepts	Stadia Distance	Stadia Rod—	Horizontal Angle 0° to 360° Right	Horiz. Distance	+ — Vertical Angle	Elevation of Point	+ Back Sight	+ — Difference Elevation	Height of Instrument	+ — Vertical Distance	REMARKS Station	Left	Right
		1200			° '		° '		1						
P 10	P 9	780	420	✓ —	7.47,		0.0,		2				T.S.		
		1200													
		850	350	✓ —	28.57,		0.0,		3				"		
		1200													
		825	375	✓ —	52.00,		0.0,		4				"		
		1200													
		745	455	✓ —	65.06,		0.0,		5				"		
		1200													
		675	525	✓ —	76.00,		0.0,		6				"		
		1200													
		710	490	✓ —	92.13,		0.0,		7				"		
		1200													
		515	385	✓ —	101.26,		0.0,		8				"		
		10													
		700	300	✓ —	121.37,		0.0,		9				"		
		1200													
		920	280	✓ —	151.57,		0.0,		10				"		
		1200													
		860	340	✓ —	179.37,		0.0,		11				"		
		1200													
		820	380	✓ —	199.07,		0.0,		12				"		
		1200													
		705	495	✓ —	207.21,		0.0,		13				"		
		1200													
		580	620	✓ —	216.15,		0.0,		14				"		
		1200													
		550	650	✓ —	229.44,		0.0,		15				"		
		1200													
		470	730	✓ —	238.45,		0.0,		16				"		
		1200													
		400	800	✓ —	243.17,		0.0,		17				"		
				—	° '		° '		18						
P 11	P 10	470													
		2	270	✓ —	21.34,		0.0,		19				"		
		350													
		1	250	✓ —	51.40,		0.0,		20				"		
		580													
		3	280	✓ —	80.14,		0.0,		21				"		
		415													
		2	215	✓ —	104.30		0.0						"		

Add'n'l Inform.

F.B. 1283 PG. 208

Topography Description Legend:
Side Hill.....S.H. Bottom Draw.B.D.
Side of Draw.S.D. Bottom Wash B.W.
Side of Ridge.S.R. Top of Ridge.T.R.
Road of Draw H.D. Toe of Slope..T.S.

Inters. of Draws.V.D's Break in Slope..Bk.S. Steep Slope.....S.S. Top of Cliff.....T.Cl. Bottom of Cliff..B.Cl. Top of Spur.....T.Sp. Bottom Canyon..B.Cn.

Side of Canyon B.Cn. Top of Bank...T.B. Bottom of Bank.B.B. Top of Cut.....T.C. Bottom of Cut..B.C. Top of Fill.....T.F. Bottom of Fill.B.F.

Saddle .....Sa. Swale .....Sw. Flat .....Fl. Stream .....Str. Trail .....Tr. Pavement ....Pvt. Edge of Road E.Rd.

Traveled Rd. Tr.Rd. Fence .....Fn. Int. Fences.V.Fns. Ditch .....Dl. Telephone Pole T.P. Power Pole...P.P. Culvert .....Cul.

Oak-O. Fir-Fr. Pine-Pl. Cedar-Ce. Sycamore .....Sy. Eucalyptus .....Eu. Plus combinations of these and all common standard abbreviations.

Form 301 10M 3-34

PLEASE RETURN TO
LOS ANGELES COUNTY SURVEYOR
700 HALL OF RECORDS

NOTE: ANY ADDITIONS OR CHANGES ON THIS SHEET MUST BE MADE OR CIRCLED IN RED INK. WITH DATE AND NAME OF PERSON MAKING CHANGE

Do not extend notes this side of this line

Transit at	Sight on	Stadia Intercepts	Stadia Distance	Stadia Rod—	Horizontal Angle 0° to 360° Right	Horiz. Distance	+ — Vertical Angle	Elevation of Point	+ Back Sight	+ — Difference Elevation	Height of Instrument	+ — Vertical Distance	REMARKS Station	Left	Right
P# 11	P# 10	550			° ′		° ′		1						
		3	250	✓	134 12		0 0		2				T.S.		
		1200													
		830	370	✓	159 39		0 0		3				"		
					° ′		° ′		4						
P# 12	P# 11	411													
		3	111	✓	104 09		0 0		5				"		
		310													
		1	210	✓	126 27		0 0		6				"		
		605													
		3	305	✓	152 50		0 0		7				"		
		1200													
		755	445	✓	153 26		0 0		8				"		
					° ′		° ′		9						
					° ′		° ′		10						
					° ′		° ′		11						
					° ′		° ′		12						
					° ′		° ′		13						
					° ′		° ′		14						
					° ′		° ′		15						
					° ′		° ′		16						
					° ′		° ′		17						
					° ′		° ′		18						
					° ′		° ′		19						
					° ′		° ′		20						
					° ′		° ′		21						

X Add'n'l Inform.

Notes Red. ____ Platted Schuyler Job No. 5058 Division No. ____ F.B/223 PG. 209
Date ____ Date ____ Survey of Gravel Areas T.6N R 9W.
Notes Chkd. ____ Checked Miller Survey by Rosecrans Notes R Date 6-28-48
Date ____ Date July '48 Map No. ____ Indexed C. Johnson Date ____

Form 301 10M 3-34

PLEASE RETURN TO
LOS ANGELES COUNTY SURVEYOR
700 HALL OF RECORDS

NOTE: ANY ADDITIONS OR CHANGES ON THIS SHEET MUST BE MADE OR CIRCLED IN RED INK. WITH DATE AND NAME OF PERSON MAKING CHANGE

Do not extend notes this side of this line

Transit at	Sight on	Stadia Intercepts	Stadia Distance	Stadia Rod—	Horizontal Angle 0° to 360° Right	Horiz. Distance	+ — Vertical Angle	Elevation of Point	+ Back Sight	+ — Difference Elevation	Height of Instrument	+ — Vertical Distance	REMARKS Station	Left	Right
					° ′		° ′		1						
					° ′		° ′		2						
					° ′		° ′		3						
					° ′		° ′		4						
					° ′		° ′		5						
					° ′		° ′		6						
					° ′		° ′		7						
					° ′		° ′		8						
					° ′		° ′		9						
					° ′		° ′		10						
					° ′		° ′		11						
					° ′		° ′		12						
					° ′		° ′		13						
					° ′		° ′		14						
					° ′		° ′		15						
					° ′		° ′		16						
					° ′		° ′		17						
					° ′		° ′		18						
					° ′		° ′		19						
					° ′		° ′		20						
					° ′		° ′		21						

Add'n'l Inform

F.B. 1223 PG. 210

Topography Description Legend:
Side Hill.....S.H.
Side of Draw.S.D.
Side of Ridge.S.R.
Head of Draw H.D.
Bottom Draw.B.D.
Bottom Wash B.W.
Top of Ridge.T.R.
Toe of Slope..T.S.

Inters. of Draws.V.D's
Break in Slope..Bk.S.
Steep Slope.....S.S.
Top of Cliff.....T.Cl.
Bottom of Cliff..B.Cl.
Top of Spur.....T.Sp.
Bottom Canyon..B.Cn.

Side of Canyon S.Cn.
Top of Bank..T.B.
Bottom of Bank.B.B.
Top of Cut.....T.C.
Bottom of Cut..B.C.
Top of Fill.....T.F.
Bottom of Fill.B.F.

Saddle .....Sa.
Swale .....Sw.
Flat .....Fl.
Stream .....Str.
Trail .....Tr.
Pavement ....Pvt.
Edge of Road E.Rd.

Traveled Rd. Tr.Rd.
Fence .....Fn.
Int. Fences.V.Fns.
Ditch .....Di.
Telephone Pole T.P.
Power Pole...P.P.
Culvert .....Cul.

Oak-O. Fir-Fr.
Pine-Pl. Cedar-Ce.
Sycamore .....Sy.
Eucalyptus .....Eu.
Plus combinations of these and all common standard abbreviations.

Notes Ck'd by Miller	Survey of Sec 20, 6N 9W
Map No. V.T. 55-16	W. O. 5058 Tape No. 77 St'd. 84 °F
Office Work Miller	Surveyed by Rosecrans
Checked	Notes Pierce Date 8/24/48
Date Aug. '48.	Indexed A. C. Johnson

F. B. 1223 PG. 24

RD. DEPT. GRAVEL PIT
SEC. 20 TN. 6N. R 9 W

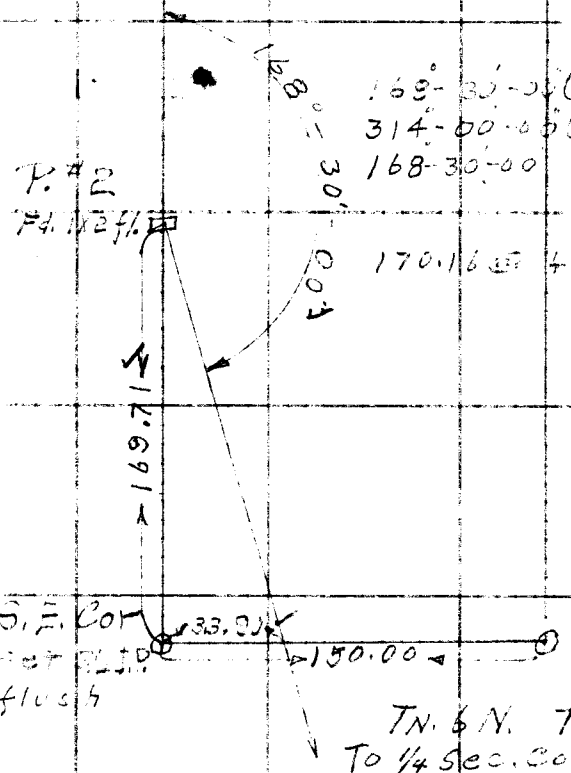

Note: Any Additions or Changes on This Sheet Must be Made or Circled in Red Ink With Date and Name of Person Making Change.

Do not extend notes this side of this line.

RETURN TO
LOS ANGELES COUNTY SURVEYOR
700 HALL OF RECORDS

FORM 247 5M 8-46

RETURN TO
LOS ANGELES COUNTY SURVEYOR
700 HALL OF RECORDS

Note: Any Additions or Changes on This Sheet Must be Made or Circled in Red Ink With Date and Name of Person Making Change.

Do not extend notes this side of this line.

F. B. 1223 PG. 412

Notes Ck'd by KRM.	Survey of Lot 17 BLK 40
Map No. B-2136	W. O. 8530 Tape No. 85 St'd 84 °F
Office Work J.H.B.-O.E.S.	Surveyed by Rosecrans
Checked KRM + S.H.M.	Notes [illegible] Date 9-24-48
Date Mar. 1949	Indexed A. C. Johnson 9-30-48

F. B. 1223 Pg. [illegible]

AGRICULTURAL STORAGE BLDG. SITE

LOT 17 BLOCK 40

TOWN OF LANCASTER

J. N. 8530

M.R. 55-83

Party E. A. Rosecrans
J. P. Pierce
J. C. Pierce
L. Vejar
H. H. Howard

C.S. B-2136
H.C. 56-16

Note: Any Additions or Changes on This Sheet Must be Made or Circled in Red Ink With Date and Name of Person Making Change.

Do not extend notes this side of this line.

RETU[illegible]
LOS ANGELES C[illegible]URVEYOR
700 HALL O[illegible]DS

FORM 247 5M 5-46



F. 223 PG. 226
Chisled x in St. Marker Po.
℄ HERALD AVE
Int. Fd. 2" I.P. in Conc. 12" Dn. F.B. 204-130H
Set N+T. in P.Po. #93593E
Chisled x marker
189.99 T.60 = 189.96 Rechain
189.98 T.68 = 189.96
Moved This point .02 west for proportion
℄ ALLEY
Int. Set 3/4" I.P. 12" Dn. by proportion.
209.97 T.60 = 209.99 Rechain
11TH
Turned
89-56-00
89-43-30
89-55-52½
90-04-20
360-17-00
90-04-15
℄ YUCCA AVE
Int. Fd. 2" I.P. in Conc. 16" Dn. F.B. 204-130
W.S. 70, A-4
RETURN TO
LOS ANGELES COUNTY SURVEYOR
700 HALL OF RECORDS
Do not extend notes this side of this line.
Note: Any Additions or Changes on This Sheet Must be Made or Circled in Red Ink With Date and Name of Person Making Change.

Notes Ck'd by KRM	Survey of Lot 17 Blk 40
Map No. B-2136	W. 0853 Tape No. 85 St'd 84 °F
Office Work J.H.R. OES	Surveyed by Rosecrans
Checked KRM & S.H.M.	Notes R Date 9-24-18
Date Mar. 1949	Indexed A. C. Johnson

F. B 1223 Pg 227.



Note: Any Additions or Changes on This Sheet Must be Made or Circled in Red Ink With Date and Name of Person Making Change.

Do not extend notes this side of this line.

RETURN TO
LOS ANGELES COUNTY SURVEYOR
700 HALL OF RECORDS

FORM 247 5M 5-46

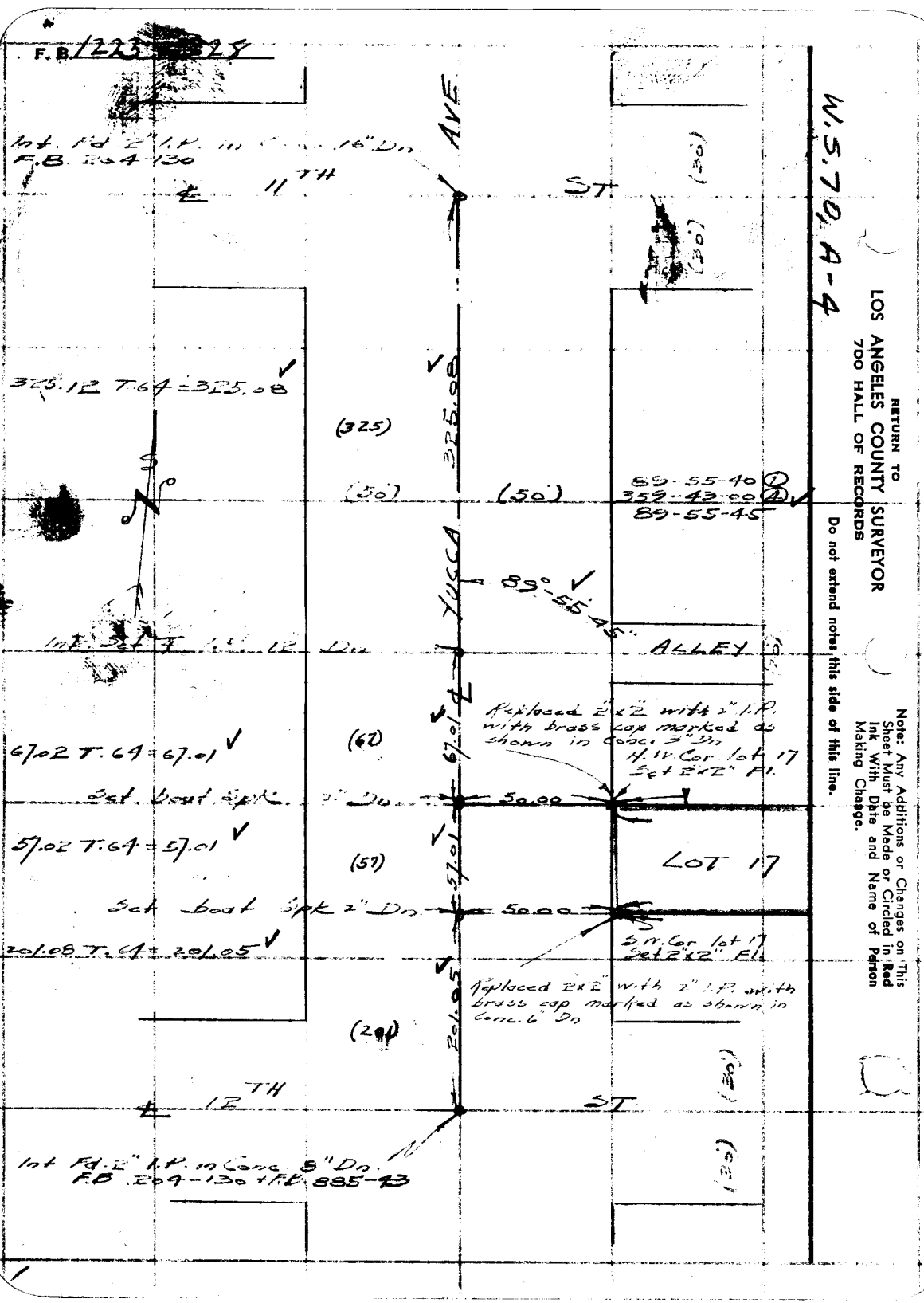
F.B. 1223 [illegible]
W.S. 70, A-4
RETURN TO
LOS ANGELES COUNTY SURVEYOR
700 HALL OF RECORDS
Do not extend notes this side of this line.
Note: Any Additions or Changes on This Sheet Must be Made or Circled in Red Ink With Date and Name of Person Making Change.
Int. Fd 2" I.P. in [illegible] 16" Dn
F.B. 204-130
11TH ST
AVE
(30')
(30')
325.12 T.64 = 325.08
(325)
325.08
(50')
(50')
89-55-40 ①
359-43-00 ④
89-55-45
YUCCA
89°-55'-45"
Int. Set [illegible] 12" Dn
ALLEY
Replaced 2"x2" with 2" I.P. with brass cap marked as shown in Conc. 3" Dn
H.W. Cor lot 17
Set 2"x2" Fl.
67.02 T.64 = 67.01
(67)
67.01
Set boat spk. 2" Dn
50.00
57.02 T.64 = 57.01
(57)
57.01
LOT 17
Set boat spk 2" Dn
50.00
S.W. Cor lot 17
Set 2"x2" Fl.
201.08 T.64 = 201.05
Replaced 2"x2" with 2" I.P. with brass cap marked as shown in Conc. 6" Dn
201.05
(201)
(30')
12TH ST
(30')
Int Fd. 2" I.P. in Conc. 8" Dn.
F.B. 204-130 + F.B. 885-43

Notes C[illegible] KRM	Survey of Lot 17 Blk 4 to Lancaster
Map No. B-2136	W. O. 8530 Tape No. 85 St'd 84 °F
Office Work [illegible]-OES	Surveyed by Rosecrans
Checked KRM & S.H.M.	Notes R Date 9-27-48
Date Mar 1949	Indexed A. C. Johnson

F. B. 1223 Pg 227



Note: Any Additions or Changes on This Sheet Must be Made or Circled in Red Ink With Date and Name of Person Making Change.

Do not extend notes this side of this line.

W.S. 70, A-4

RETURN TO
LOS ANGELES COUNTY SURVEYOR
700 HALL OF RECORDS

FORM 247 SM

F. B. 1223 PG 230

RETURN TO
LOS ANGELES COUNTY SURVEYOR
700 HALL OF RECORDS

Do not extend notes this side of this line.

Note: Any Additions or Changes on This Sheet Must be Made or Circled in Red Ink With Date and Name of Person Making Change.

Notes Ck'd by KRM	Survey of Lot 17 Blk 40
Map No. B-2136	W. O. 8534 Tape No. 85 St'd 87 °F
Office Work J.H.R.-OES	Surveyed by Rosecrans
Checked KRM & S.H.M.	Notes R Date 9-28-48
Date Mar. 1949	Indexed A. C. Johnson

F. B. 1223 Pg. 231

Note: Any Additions or Changes on This Sheet Must be Made or Circled in Red Ink With Date and Name of Person Making Change.

Do not extend notes this side of this line.

RETURN TO
LOS ANGELES COUNTY SURVEYOR
700 HALL OF RECORDS

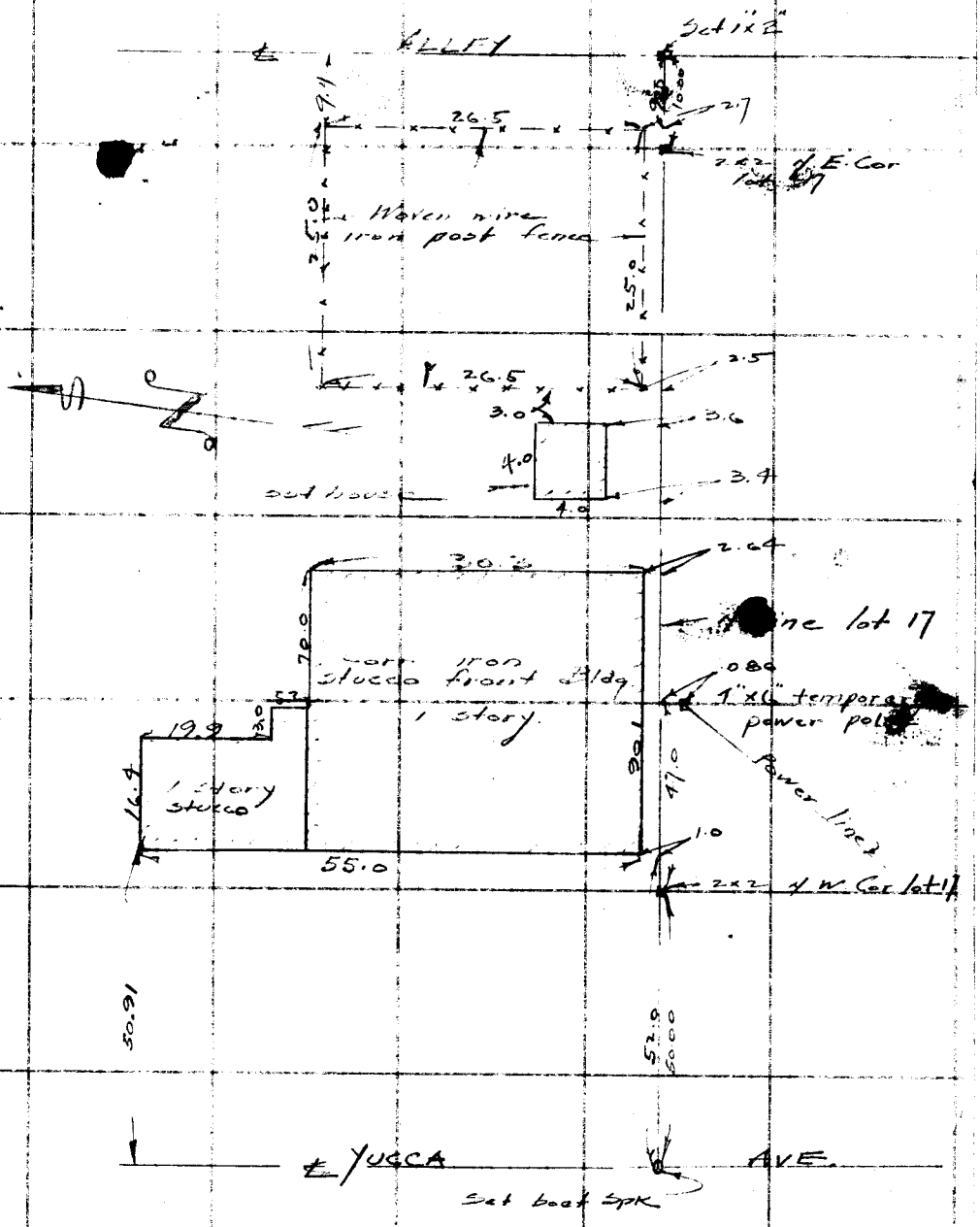

FORM 247 5M 5-46

F. B. 1223 PG. 232

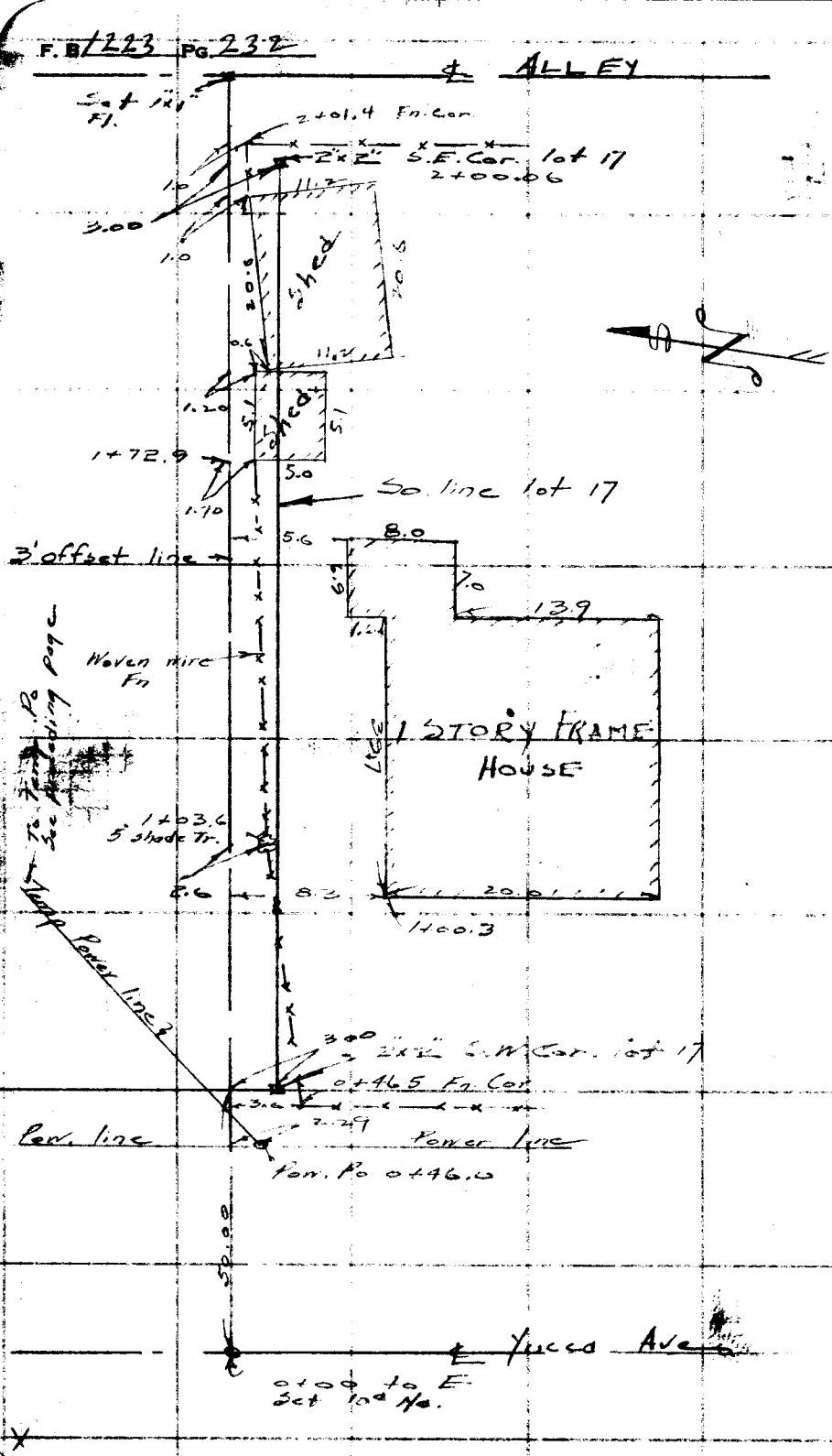

RETURN TO
LOS ANGELES COUNTY SURVEYOR
700 HALL OF RECORDS

Do not extend notes this side of this line.

Note: Any Additions or Changes on This Sheet Must be Made or Circled in Red Ink With Date and Name of Person Making Change.

FORM 307 5M 1-46

PLEASE RETURN TO
LOS ANGELES COUNTY SURVEYOR
700 HALL OF RECORDS

NOTE: ANY ADDITIONS OR CHANGES ON THIS SHEET MUST BE MADE OR CIRCLED IN RED INK, WITH DATE AND NAME OF PERSON MAKING CHANGE.

Do not extend notes this side of this line.

STATION	B. S.	H. I.	F. S.	ELEV.		
LEVELS FOR CONTOURS ON LOT 17 BLK. 40 TOWN OF LANCASTER						
T.B. M.	3.880	2364.336		2358.456	T.B. 763-159-10th & Yucca N.E. Cor. Lot M.C.R.	
⊙	5.770	2366.286	3.720	[illegible]		
⊙	3.480	2364.806	5.060	2361.326		
⊙	6.260	2366.896	4.170	2360.636		
℄ Yucca 200' N of A 0+00			6.84	60.06		
100' N of A 0+00			6.56	60.34	℄ Yucca	
" "	"	24 east	7.03	59.87	gutter	
" "	"	32 "	6.31	60.59	T.B.	
" "	"	50 "	5.66	61.24	Fl.	
" "	"	23 West	7.03	59.87	gutter	
" "	"	29 "	6.14	60.76	T.B.	
" "	"	50 "	6.21	60.69	Fl.	
A 0+00			6.07	60.83	℄ Yucca	
"	23 west		6.73	60.17	gutter	
"	28 "		5.70	61.20	T.B.	
"	50 "		6.31	60.59	Fl.	
A 0+26			6.78	60.12	gutter	
A 0+39			5.79	61.11	T.B.	

Profile Notes Red ____ Plotted JHP-OES Job No. 8530 Division No. ____ F.B/227 Pg. 233
No. ____ Date ____ Date Mar. '49 Survey of Lot 17 Blk 40 Lancaster
X-Sec. Notes Chkd. ____ Checked [illegible] Survey by Rosecrans Notes R Date 9-28-48
No. ____ Date ____ Date ____ Map No. B-2136 Indexed: [illegible] Date ____

FORM 307 5M 1-46

PLEASE RETURN TO
LOS ANGELES COUNTY SURVEYOR
700 HALL OF RECORDS

NOTE: ANY ADDITIONS OR CHANGES ON THIS SHEET MUST BE MADE OR CIRCLED IN RED INK, WITH DATE AND NAME OF PERSON MAKING CHANGE.

Do not extend notes this side of this line.

STATION	B. S.	H. I.	F. S.	ELEV.	
A 0+50		2366.896	5.83	2361.07	
A 0+70			5.76	61.14	
A 0+90			5.00	60.90	
A 1+10			5.49	61.41	
A 1+30			5.63	61.27	
A 1+50			5.86	61.04	
A 1+70			5.85	61.05	
A 1+90			5.60	61.30	
A 2+00			5.47	61.43	
A 2+10			5.75	61.12	℄ Alley
B 2+00			5.35	61.35	
B 1+90			5.62	61.28	
B 1+70			[illegible]	60.74	
B 1+50			5.90	61.00	
B 1+30			5.79	61.11	
B 1+10			5.67	61.23	
B 0+90			5.19	61.71	
B 0+70			5.11	61.79	
B 0+50			4.75	62.15	
C 0+00			5.83	61.07	
"	23 West		6.60	60.30	gutter

F.B/223 PG. 234

Job No. 8530 Division No. ____ Notes Red. ____ Plotted JHR-OES Profile

Survey of Lot 1 Blk 40 Lancaster Date ____ Date Mar. '49 No. ____ X-Sec.

Survey by Rosecrans Notes R Notes Chkd. ____ Checked ____

Indexed A. C. Johnson Date 9-28-48 Date ____ Date ____ No. ____

FORM 307 5M 1-46

PLEASE RETURN TO
LOS ANGELES COUNTY SURVEYOR
700 HALL OF RECORDS

NOTE: ANY ADDITIONS OR CHANGES ON THIS SHEET MUST BE MADE OR CIRCLED IN RED INK, WITH DATE AND NAME OF PERSON MAKING CHANGE.

Do not extend notes this side of this line.

STATION	B. S.	H. I.	F. S.	ELEV.		
C 0+00	29' West	2366 896	5.49	2361.41	T.B.	
" 50	"		5.76	61.14	F.I.	
C 0+27			6.59	60.36	gutter	
C 0+34			5.18	61.72	T.B.	
C 0+50			5.03	61.87		
C 0+70			5.47	61.43		
C 0+90			5.63	61.27		
C 1+10			5.20	61.70		
C 1+30			5.62	61.28		
C 1+50			5.77	61.13		
C 1+70			5.76	61.14		
C 1+90			5.69	61.21		
C 2+00			5.37	61.53		
D 2+10			5.95	60.95		
D 2+00			5.56	61.34		
D 1+90			5.74	61.16		
D 1+70			5.68	61.22		
D 1+50			5.45	61.45		
D 1+30			5.72	61.18		
D 1+10			5.63	61.27		
D 0+90			5.46	61.44		

Profile No. ____ Notes Red ____ Plotted JHR-OES Job No. 8530 Division No. ____ F.B. 223 PG. 235
X-Sec. No. ____ Date ____ Date Mar '49 Survey of Lot 17 Blk 40 Lancaster
Notes Chkd. ____ Checked KRM-SHM Survey by Rosecrans Notes P Date 9-28-48
No. ____ Date ____ Date ____ Map No. 82136 Checked C. Johnson Date ____

FORM 307 5M 1-46

PLEASE RETURN TO
LOS ANGELES COUNTY SURVEYOR
700 HALL OF RECORDS

NOTE: ANY ADDITIONS OR CHANGES ON THIS SHEET MUST BE MADE OR CIRCLED IN RED INK, WITH DATE AND NAME OF PERSON MAKING CHANGE.

Do not extend notes this side of this line.

STATION	B. S.	H. I.	F. S.	ELEV.	
D 0+70		2366.896	5.37	2361.53	
D 0+50			5.01	61.89	
D 0+34			5.32	61.58	T.B.
D 0+28			6.29	60.61	gutter
D 0+00			5.78	61.12	℄ Yucca
"	23' West		6.52	60.38	
"	30' "		5.35	61.55	
"	50' "		5.37	61.53	
100' S of D 0+00			5.26	61.64	℄ Yucca
" "	"	23 West	6.13	60.77	gutter
" "	"	30 "	4.77	62.13	TB
"		50 "	4.72	62.18	Fl.
" "		23 east	5.95	60.95	gutter
		30 "	4.70	62.20	TB
" "	"	50 "	4.65	62.25	Fl.
200' S "	"		4.64	62.26	℄ Yucca
			5.28	61.62	Floor Elev of Bldg on lot 16
18' South of D+90			4.91	61.99	lawn
			4.40	62.50	Floor Elev of house on lot 18
B.M. #A1	3.740	2366.826	3.810	2363.086	Set boat Spk in Tel. Po. K-1209-Y 100' west of S.W. Cor lot 17 Blk 40 Town of Lancaster

F.B. 223 Pg. 236

Job No. 8530 Division No. Notes Red. Plotted JHR-OES Profile

Survey of Lot 17 Blk 40 Lancaster Date Mar. '49 No. X-Sec.

Survey by Rosecrans Notes R Notes Chkd. Checked

Indexed A. C. Johnson Date 9-28-48 Date No.

FORM 307 5M 1-46

PLEASE RETURN TO
LOS ANGELES COUNTY SURVEYOR
700 HALL OF RECORDS

NOTE: ANY ADDITIONS OR CHANGES ON THIS SHEET MUST BE MADE OR CIRCLED IN RED INK, WITH DATE AND NAME OF PERSON MAKING CHANGE.

Do not extend notes this side of this line.

STATION	B. S.	H. I.	F. S.	ELEV.		
		2366.826				
0	4.710	2666.096	5.440	2361.386		
33' N. of A1+50			5.25	60.85		
20' S of D1+50			4.06	62.04		
100' N of A2+10			5.16	60.94	℄ of ungraded alley	
200' N " "			4.48	61.62	" " " "	
T.P.	4.850	2366.546	4.40	2361.696		
100' S of D2+10			4.80	61.75	℄ of ungraded alley	
200' S			4.19	62.36	℄ " alley	* ℄ 12th St
T.P.	5.190	2367.681	4.055	2362.491		
T.P.	5.530	2369.181	4.030	2363.651		
T.P.	3.760	2367.161	5.780	2363.401		
B.M. #R11			4.090	2363.071	Elev. 2363.06 FB 1459-152 Bort Spk E side Post Po. S.W. Cor 11th & Redwood	

Profile No. ____ Date ____ Notes Red ____ Plotted JHR-OES Job No. 8530 Division No. ____ F.B. 1223 Pg. 237

X-Sec. No. ____ Date ____ Date Mar '49 Survey of Lot 17 Blk 40 Lancaster

Notes Chkd. ____ Checked [illegible] Survey by Rosecrans Notes R Date 9-28-48

No. ____ Date ____ Date ____ Map No. B-2136 Indexed C. Johnson Date ____

F.B/223 PG. 238

Job No. _____ Division No. _____ Notes Red. _____ Plotted _____ Profile

Survey of _____ Date _____ Date _____ No. _____

Survey by _____ Notes _____ Notes Chkd. _____ Checked _____ X-Sec.

Indexed _____ Date _____ Date _____ Date _____ No. _____

FORM 307 5M 1-46

PLEASE RETURN TO
LOS ANGELES COUNTY SURVEYOR
700 HALL OF RECORDS

Do not extend notes this side of this line.

NOTE: ANY ADDITIONS OR CHANGES ON THIS SHEET MUST BE MADE OR CIRCLED IN RED INK, WITH DATE AND NAME OF PERSON MAKING CHANGE.

STATION	B. S.	H. I.	F. S.	ELEV.

Notes Ck'd by RRM	Survey of Library Lot
Map No. B-2144	W. O. 8534 Tape No. 85 St'd 84 °F
Office Work R.L. Ratz	Surveyed by Rosecrans
Checked D. M. Finley	Notes R Date 10-29-48
Date Nov. 1948	Indexed A. C. Johnson 11-10-48

F. B. 1223 PG. 261

LANCASTER LIBRARY SITE

LOT 13 AND NLY 25' OF LOT 12
TRACT No. 15058

J.N. 8531

Party

J. A. Rosecrans
J. P. Pierce
J. C. Pierce
[illegible] Vejar
H. H. Howard

C.S. B-2144

Note: Any Additions or Changes on This Sheet Must be Made or Circled in Red Ink With Date and Name of Person Making Change.

Do not extend notes this side of this line.

RETURN TO
LOS ANGELES COUNTY SURVEYOR
700 HALL OF RECORDS

FORM 247 5M 5-46

F.B. 1223 PG. 262

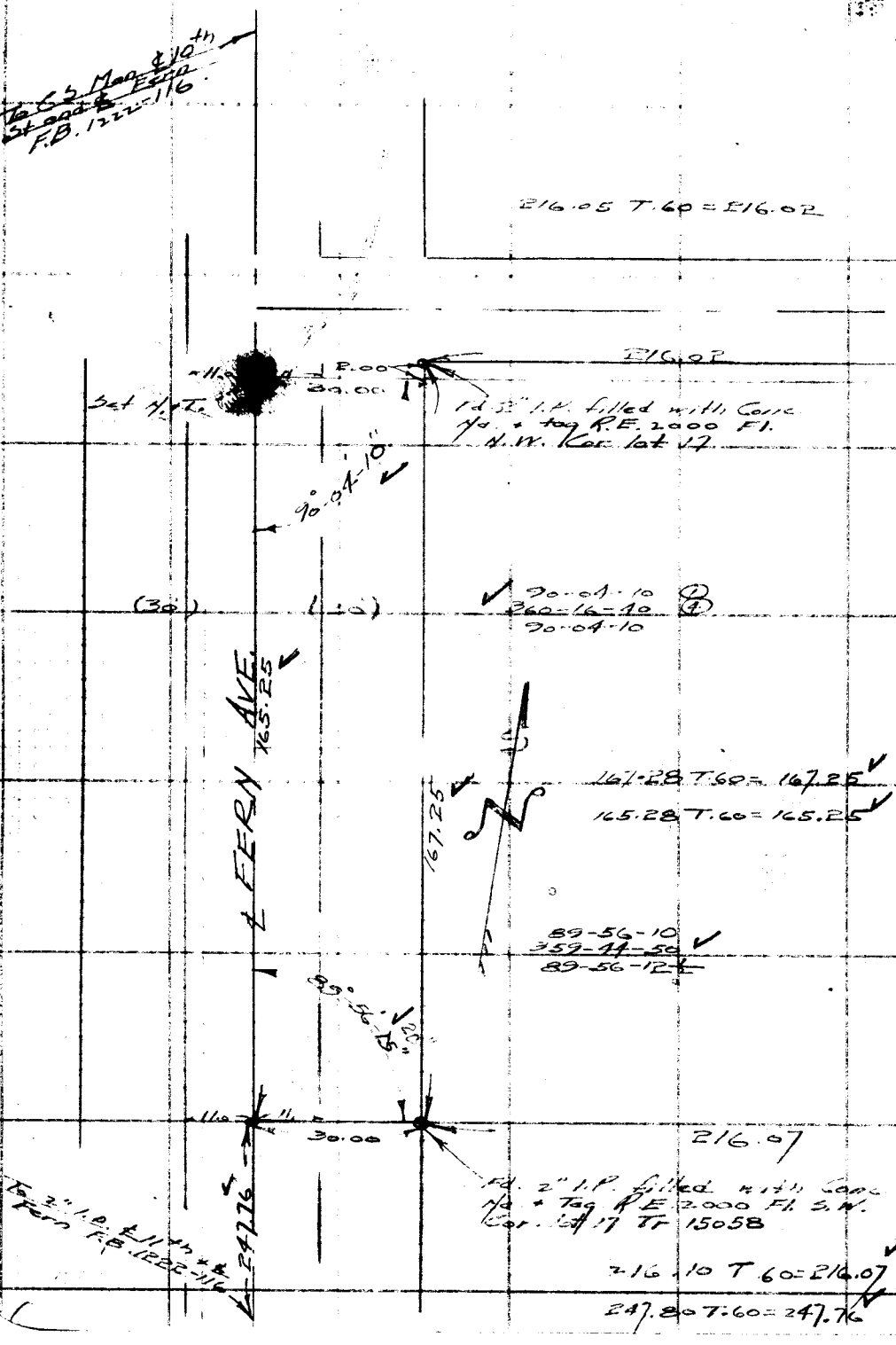

RETURN TO
LOS ANGELES COUNTY SURVEYOR
700 HALL OF RECORDS

Do not extend notes this side of this line.

Note: Any Additions or Changes on This Sheet Must be Made or Circled in Red Ink With Date and Name of Person Making Change.

Nptes Ck'd by KRM	Survey of Library Lot
Map No. B-2144	W. O. 8524 Tape No. 85 St'd 84 °F
Office Work R. L. Ratz	Surveyed by Rosecrans
Checked D. M. Finley	Notes K Date 10-29-48
Date Nov. 1948	Indexed A. C. Johnson

F. B. 1223 PG. 263



Note: Any Additions or Changes on this Sheet Must be Made or Circled in Ink With Date and Name Making Change.

Do not extend notes this side of this line.

RETURN TO
LOS ANGELES COUNTY SURVEYOR
700 HALL OF RECORDS

FORM 247 5M 5-46

RETURN TO
LOS ANGELES COUNTY SURVEYOR
700 HALL OF RECORDS

Note: Any Additions or Changes on This Sheet Must be Made or Circled in Red Ink With Date and Name of Person Making Change.

Do not extend notes this side of this line.

SKETCH SHOWING GRID SYSTEM ON LANCASTER LIBRARY SITE



F. B. 1223 PG. 264

FORM 307 10M 10-46

PLEASE RETURN TO
LOS ANGELES COUNTY SURVEYOR
700 HALL OF RECORDS

NOTE: ANY ADDITIONS OR CHANGES ON THIS SHEET MUST BE MADE OR CIRCLED IN RED INK, WITH DATE AND NAME OF PERSON MAKING CHANGE.

Do not extend notes this side of this line.

STATION	B. S.	H. I.	F. S.	ELEV.	

LEVELS ON LANCASTER LIBRARY SITE

TBM #2	5.220	2357.364		2352.144	FB. 1222-88 Spk in PPo N.E Cor 10th + Elm
T.P.	4.650	2357.[illegible]	4.05	2353.314	
F 0+00			5.54	52.[illegible]	
" 15 E			5.72	52.24	gutter
" 100 E			5.13	52.83	℄ alley
" 100 N			6.43	51.53	℄ Fig
F 0+15			5.77	52.19	gutter
" 15 N			5.97	51.99	N edge alley
F 0+30			5.59	52.12	℄ alley
" 15 N			5.57	52.39	" " "
F 0+55			5.66	52.30	"
" 15 N			5.32	52.64	" " "
F 0+80			5.76	52.20	"
" 15 N			5.41	52.55	" " "
F 1+05			5.85	52.11	"
" 15 N			5.63	52.33	" " "
F 1+35			5.92	52.04	"
" 15 N			5.56	52.40	" " "
" 100 W			6.20	51.76	"

Profile
No. ____ Date ____ Notes Red ____ Plotted ____ Job No. 8539 Division No. ____
X-Sec. Date ____ Date ____ Survey of Lancaster Library Site
No. ____ Date ____ Notes Chkd. [illegible] Checked ____ Survey by Rosecrans Notes [illegible] Date 11-1-48
Map No. ____ Indexed ____ Date ____

F. 5223 PG. 76

FORM 307 10M 10-46

PLEASE RETURN TO
LOS ANGELES COUNTY SURVEYOR
700 HALL OF RECORDS

NOTE: ANY ADDITIONS OR CHANGES ON THIS SHEET MUST BE MADE OR CIRCLED IN RED INK, WITH DATE AND NAME OF PERSON MAKING CHANGE.

Do not extend notes this side of this line.

STATION	B. S.	H. I.	F. S.	ELEV.
E 1+35		2357.969 ✓	5.20	52.76 ✓
E 1+05			5.38	52.58 ✓
E 0+80			5.42	52.54 ✓
E 0+55			5.37	52.59 ✓
E 0+30			5.17	52.82 ✓
E 0+15			5.74	52.22 ✓
E 0+00			5.39	52.57 ✓
D 0+00			5.19	52.72 ✓
D 0+15			5.51	52.39 ✓
D 0+30			5.07	52.89 ✓
D 0+55			4.95	53.01 ✓
D 0+80			4.78	53.18 ✓
D 1+05			4.90	53.06 ✓
D 1+35			4.99	52.97 ✓
C 1+35 - 50' W			4.41	53.55 ✓
C 1+35			4.48	53.48 ✓
C 1+05			4.56	53.40 ✓
C 0+80			4.59	53.37 ✓
C 0+55			4.69	53.27 ✓
C 0+30			4.82	53.14 ✓
C 0+15			5.25	52.71 ✓

Profile No. X-Sec. No.

Job No. [illegible] Division No. Notes Red. Plotted

Survey of [illegible] Date Date

Survey by [illegible] Notes [illegible] Notes Chkd [illegible] Checked

Indexed [illegible] Date 11-1-48 Date Date

F.S. 223 PG. 266

FORM 307 10M 10-46

PLEASE RETURN TO
LOS ANGELES COUNTY SURVEYOR
700 HALL OF RECORDS

NOTE: ANY ADDITIONS OR CHANGES ON THIS SHEET MUST BE MADE OR CIRCLED IN RED INK, WITH DATE AND NAME OF PERSON MAKING CHANGE.

Do not extend notes this side of this line.

STATION	B. S.	H. I.	F. S.	ELEV.
C0+00		2357.964	4.96	53.00
"	15 E		5.44	52.52
"	21 E		4.83	53.13
"	50 E		4.95	53.01
B [illegible]			4.13	53.23
B0+15			5.09	52.87
B0+30			4.35	53.61
B0+[illegible]			4.36	53.60
B0+80			4.24	53.72
B1+05			4.20	53.76
B1+35			4.24	53.72
A1+35	50 W		3.99	53.97
"	50 S		3.46	54.50
"			4.06	53.90
A1+05			4.00	53.96
A0+80			3.91	54.05
"	50 S		3.63	54.33
A0+55			4.05	53.91
A0+30			4.17	53.79
"	50 S		3.48	54.48
A0+15			4.82	53.14

Profile
No. ____ Notes Red ____ Plotted ____ Job No. 8334 Division No. ____
X-Sec. ____ Date ____ Date ____ Survey of Lancaster Library Site
No. ____ Notes Chkd. KRM Checked ____ Survey by Rosenberg Notes R Date 11-1-48
Date ____ Date ____ Map No. ____ Indexed J. Johnson Date ____

F.B223 Pg. 267

FORM 307 10M 10-46

PLEASE RETURN TO
LOS ANGELES COUNTY SURVEYOR
700 HALL OF RECORDS

NOTE: ANY ADDITIONS OR CHANGES ON THIS SHEET MUST BE MADE OR CIRCLED IN RED INK, WITH DATE AND NAME OF PERSON MAKING CHANGE.

Do not extend notes this side of this line.

STATION	B. S.	H. I.	F. S.	ELEV.	
A 0+00		2351.964	4.52	53.44	
"	15 E		1.94	53.02	
"	22 E		1.14	53.82	
"	50 E		1.03	53.93	
"	100 S		3.67	54.29	℄ Fig
T.P.	5.630	2360.024	3.510	2354.394	
B.M. 11 A			3.820	2356.204	Elev. 2356.216 FB 1222.160 11th St + Fig Ave S.W. Cor. ext Spk in Cb Sand Rd.
[illegible]	[illegible]	[illegible]		2353.[illegible]9	[illegible]
[illegible]		2359.[illegible]			[illegible]
[illegible]	[illegible]	[illegible]		[illegible]	Floor [illegible]
[illegible]	[illegible]	[illegible]		[illegible]	[illegible]
[illegible]	3.10[illegible]			[illegible]	
T.P.	[illegible]	59.081	5.165	[illegible]	
A [illegible]			[illegible]	2353.[illegible]	
			3.59	2354.[illegible]	Floor Elev
T.P.	[illegible]	[illegible]61	3.920	[illegible]	
B.M. 11 A.			3.440	2356.221	

F.B. 1223 PG. 268

Job No. 8534 Division No. Notes Red. Plotted Profile

Survey of Lancaster Library Site Date Date No. X-Sec.

Survey by Rosecrans Notes R Notes Chkd MRM Checked

Indexed A. C. Johnson Date 11-1-48 Date Date No.

Notes Ck'd by	Survey of Lancaster Library
Map No.	W. O. 334 Tape No. [illegible] St'd. [illegible] °F
Office Work	Surveyed by Rosecrans
Checked	Notes Date
Date	Indexed A. C. Johnson

F. B. 1223 Pg. 769

Notes: Any Additions or Changes on This Sheet Must be Made or Circled in Red Ink With Date and Name of Person Making Change.

Do not extend notes this side of this line.

LOS ANGELES COUNTY SURVEYOR
726 LOS ANGELES COUNTY
ENGINEERING BLDG.
RETURN TO

76F309S 247 10M 1-49

E. B. 1223 PG. 270

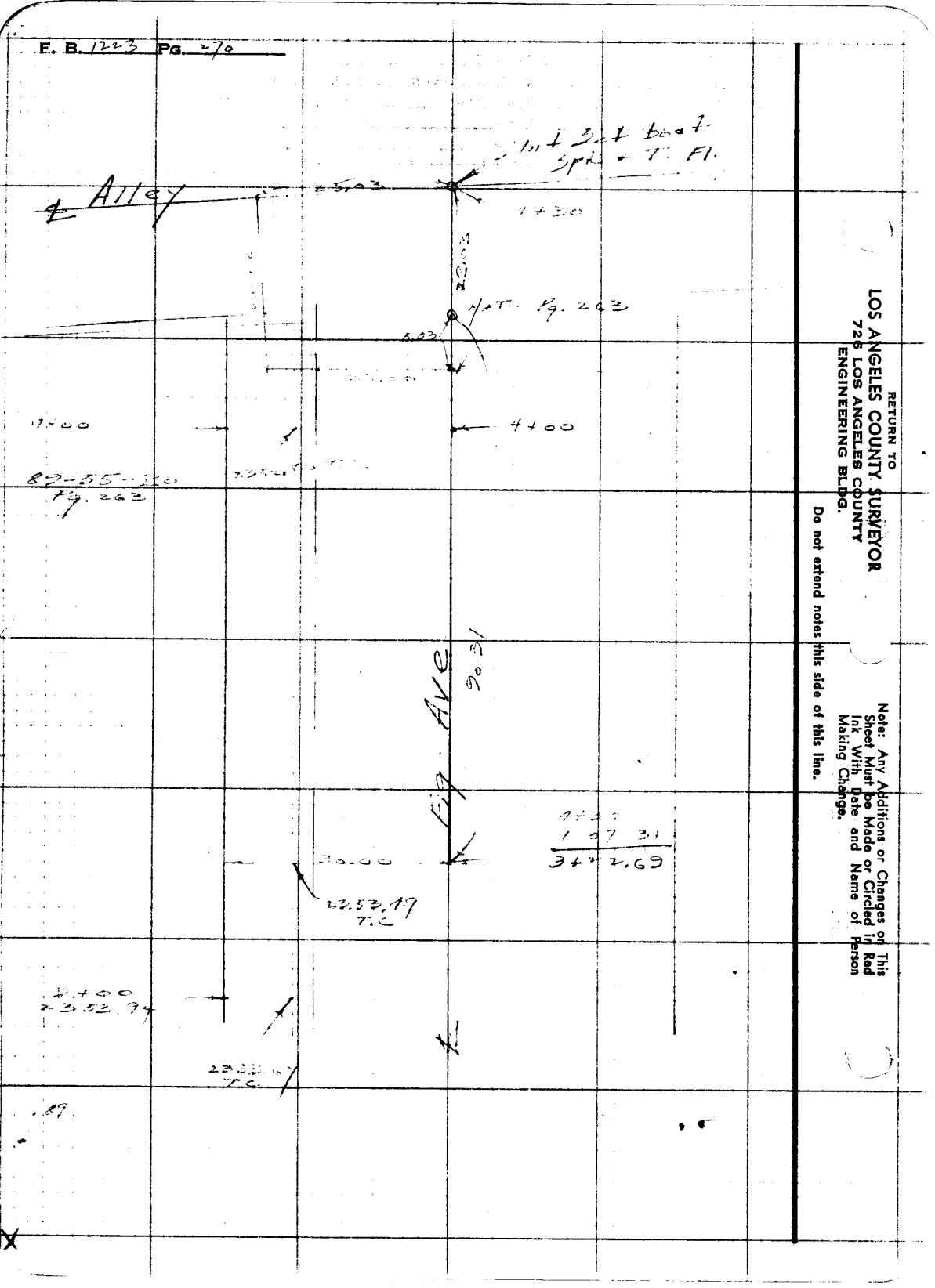

RETURN TO
LOS ANGELES COUNTY SURVEYOR
726 LOS ANGELES COUNTY
ENGINEERING BLDG.

Do not extend notes this side of this line.

Note: Any Additions or Changes on This Sheet Must be Made or Circled in Red Ink With Date and Name of Person Making Change.

Notes Ck'd by	Survey of Lancaster Library
Map No.	W. O. Tape No. 85 St'd 84 °F
Office Work	Surveyed by Rodgers
Checked	Notes R Date 7-3-17
Date	Indexed A. C. Johnson

F. B. 1227 PG. 11



Note: Any Additions or Changes on This Sheet Must be Made or Circled in Red Ink With Date and Name of Person Making Change.

Do not extend notes this side of this line.

RETURN TO
LOS ANGELES COUNTY SURVEYOR
700 HALL OF RECORDS

FORM 247 5M 5-46

F. B. 1223 PG. 272

272 - 290 open

RETURN TO
LOS ANGELES COUNTY SURVEYOR
7DO HALL OF RECORDS

Do not extend notes this side of this line.

Note: Any Additions or Changes on This Sheet Must be Made or Circled in Red Ink With Date and Name of Person Making Change.

Notes Ck'd by KRM	Survey of 5th Street W.
Map No. 56-17-B-2170	W. O. 5058 Tape No. 85 St'd 84 °F
Office Work HNB-HWMH.	Surveyed by Rosecrans
Checked McPherson	Notes R Date
Date June 1949	Indexed A. G. Johnson 11-19-48

F. B. 1223 Pg. 291

5TH STREET WEST

FROM AVE I NORTH TO SIERRA HWY.

J. N. 5058

C.S.B-2170

H.C. 56-17

Note: Any Additions or Changes on This Sheet Must be Made or Circled in Red Ink With Date and Name of Person Making Change.

Do not extend notes this side of this line.

RETURN TO
LOS ANGELES COUNTY SURVEYOR
700 HALL OF RECORDS

FORM 247 5M 5-46

RETURN TO
LOS ANGELES COUNTY SURVEYOR
700 HALL OF RECORDS
Do not extend notes this side of this line.

Note: Any Additions or Changes on This Sheet Must be Made or Circled in Red Ink With Date and Name of Person Making Change.

F.B. 1223 PG. 292



Notes Ck'd by KRM	Survey of 5th St West
Map No. 56-17-B-2170	W. O. 5058 Tape No. 85 St'd 84 °F
Office Work HNB-HUMH	Surveyed by Rosecrans
Checked McPherson	Notes R Date 11-5-48
Date June 1949	Indexed [illegible]

F. B. 1223 PG. 293

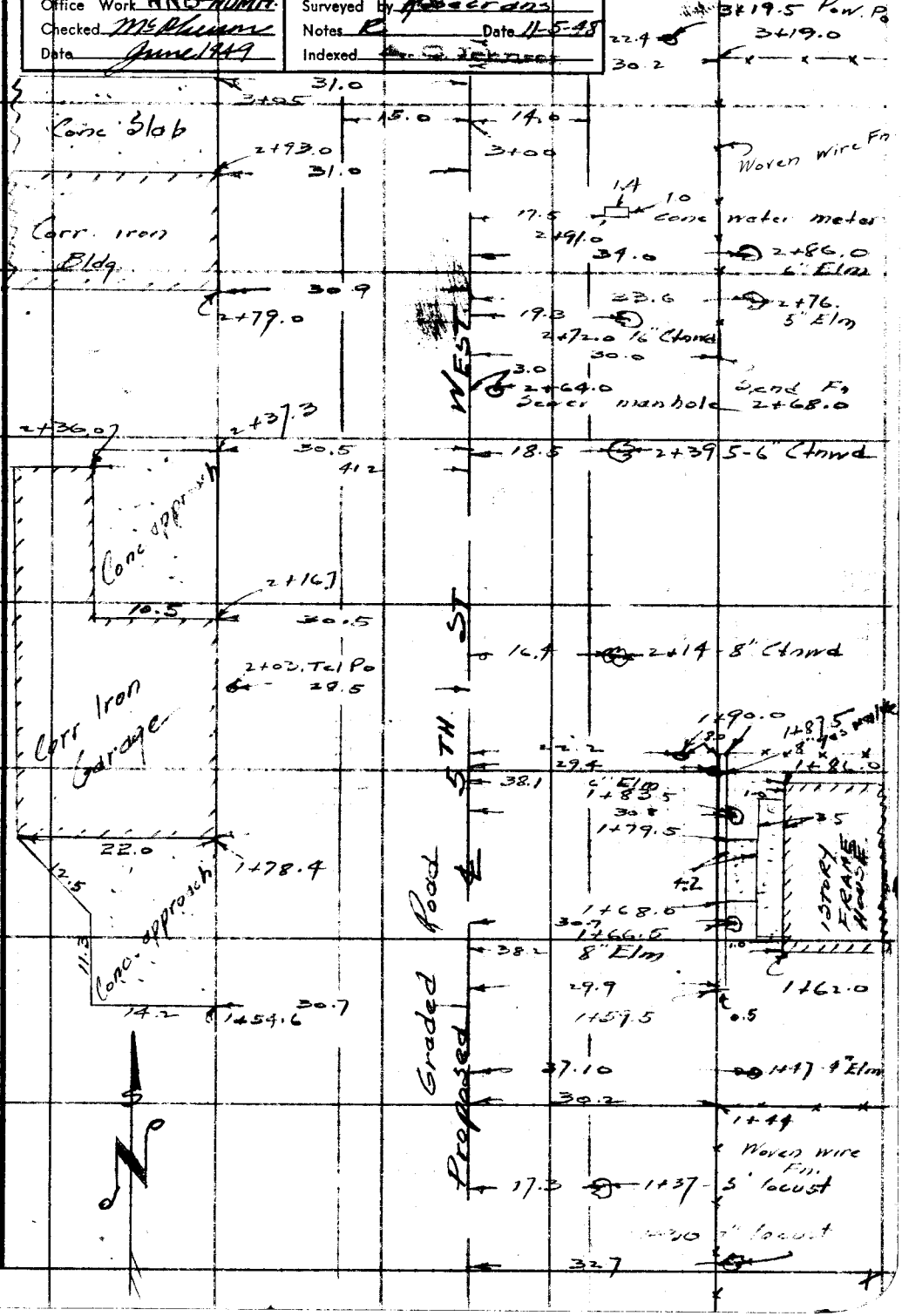

Note: Any Additions or Changes on This Sheet Must be Made or Circled in Red Ink With Date and Name of Person Making Change.

Do not extend notes this side of this line.

RETURN TO
LOS ANGELES COUNTY SURVEYOR
700 HALL OF RECORDS

FORM 247 5M 5-46

F.B. 1223 PG. 293



RETURN TO
LOS ANGELES COUNTY SURVEYOR
700 HALL OF RECORDS

Do not extend notes this side of this line.

Notes: Any Additions or Changes on This Sheet Must be Made or Circled in Red Ink With Date and Name of Person Making Change.

Notes Ck'd by KRM.	Survey of 5TH ST West
Map No. 56-17-B-2170	W. O. 5058 Tape No. 85 St'd 84 °F
Office Work H.N.B.-H.M.H.	Surveyed by Rosecrans
Checked McPherson	Notes R Date 11-5-48
Date June 1949	Indexed [illegible]

F. B. 1223 Pg. 295



Note: Any Additions or Changes on This Sheet Must be Made or Circled in Red Ink With Date and Name of Person Making Change.

Do not extend notes this side of this line.

RETURN TO
LOS ANGELES COUNTY SURVEYOR
700 HALL OF RECORDS

FORM 247 5M 5-46

F. B. 1223 PG. 296

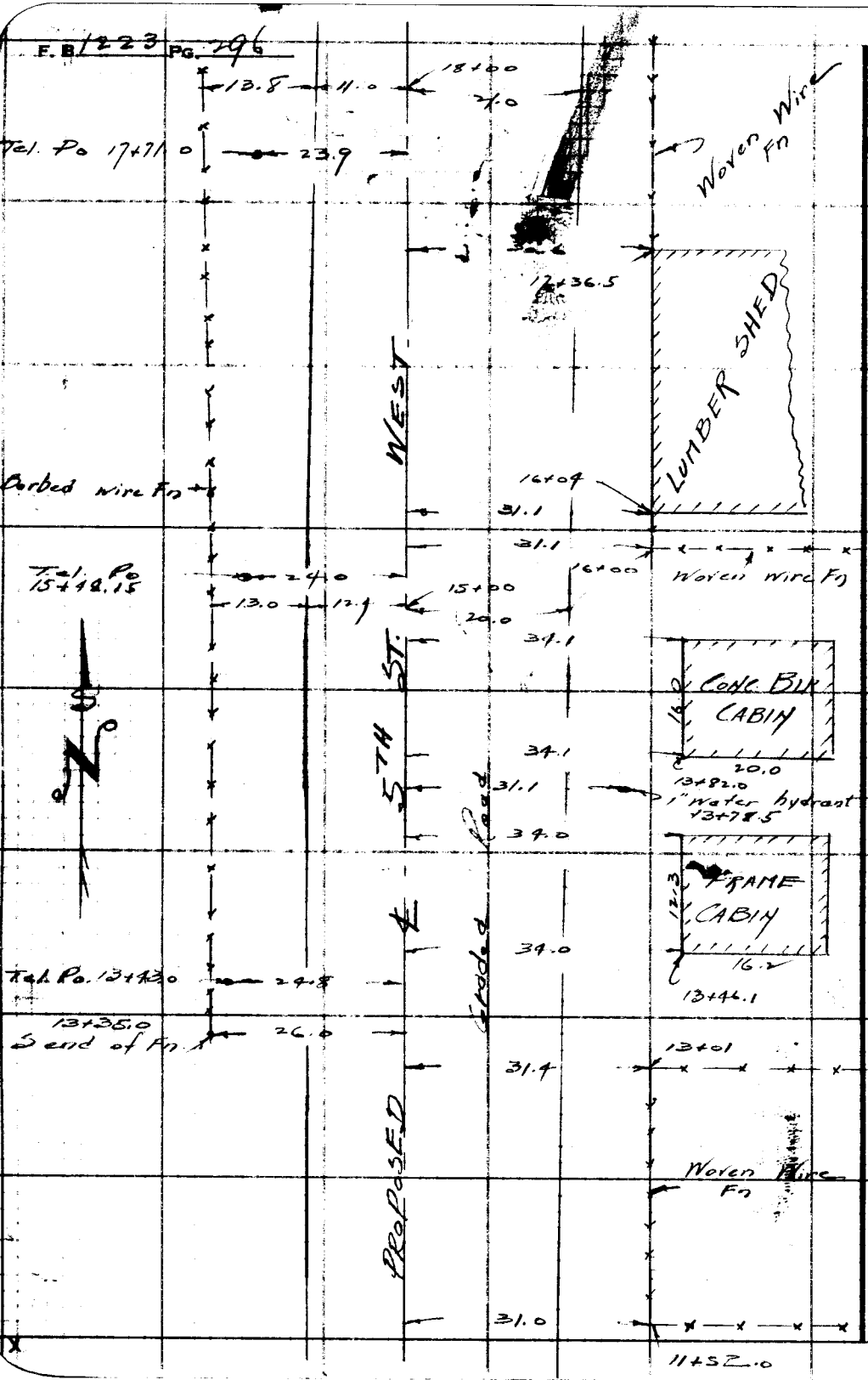

RETURN TO
LOS ANGELES COUNTY SURVEYOR
700 HALL OF RECORDS

Do not extend notes this side of this line.

Note: Any Additions or Changes on This Sheet Must be Made or Circled in Red Ink With Date and Name of Person Making Change.

Notes Ck'd by KRM	Survey of 5[illegible]
Map No. 56-17-B-2170	W. O. 5058 Tape [illegible] St'd 24 °F
Office Work H.N.B.-NUMH.	Surveyed by [illegible]
Checked McPherson	Notes R[illegible] Date 11-8-48
Date June 1949	Indexed [illegible]

F. B. 1223 Pg. 297

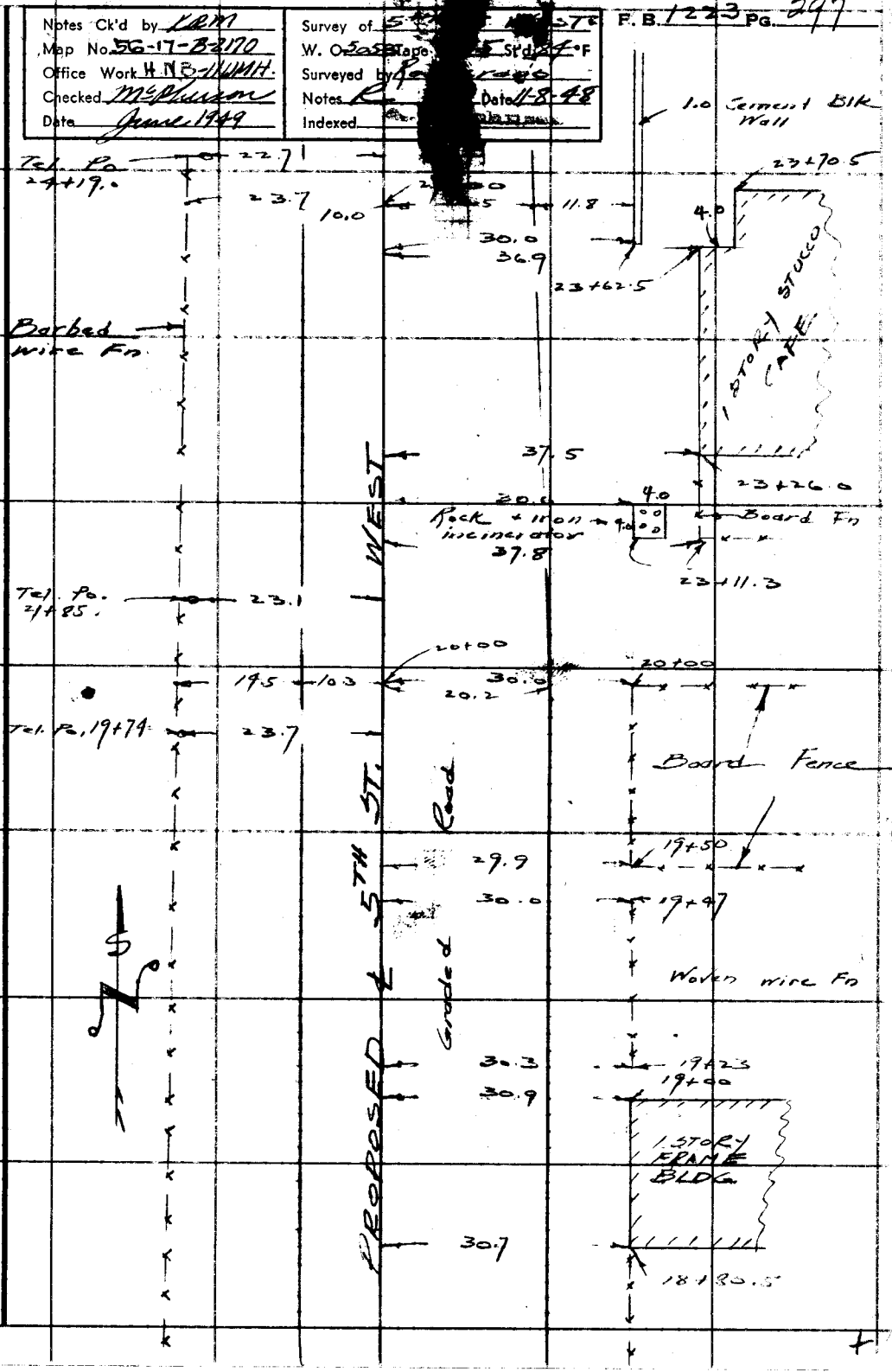

Note: Any Additions or Changes on This Sheet Must be Made or Circled in Red Ink With Date and Name of Person Making Change.

Do not extend notes this side of this line.

RETURN TO
LOS ANGELES COUNTY SURVEYOR
700 HALL OF RECORDS

FORM 247 5M 5-46

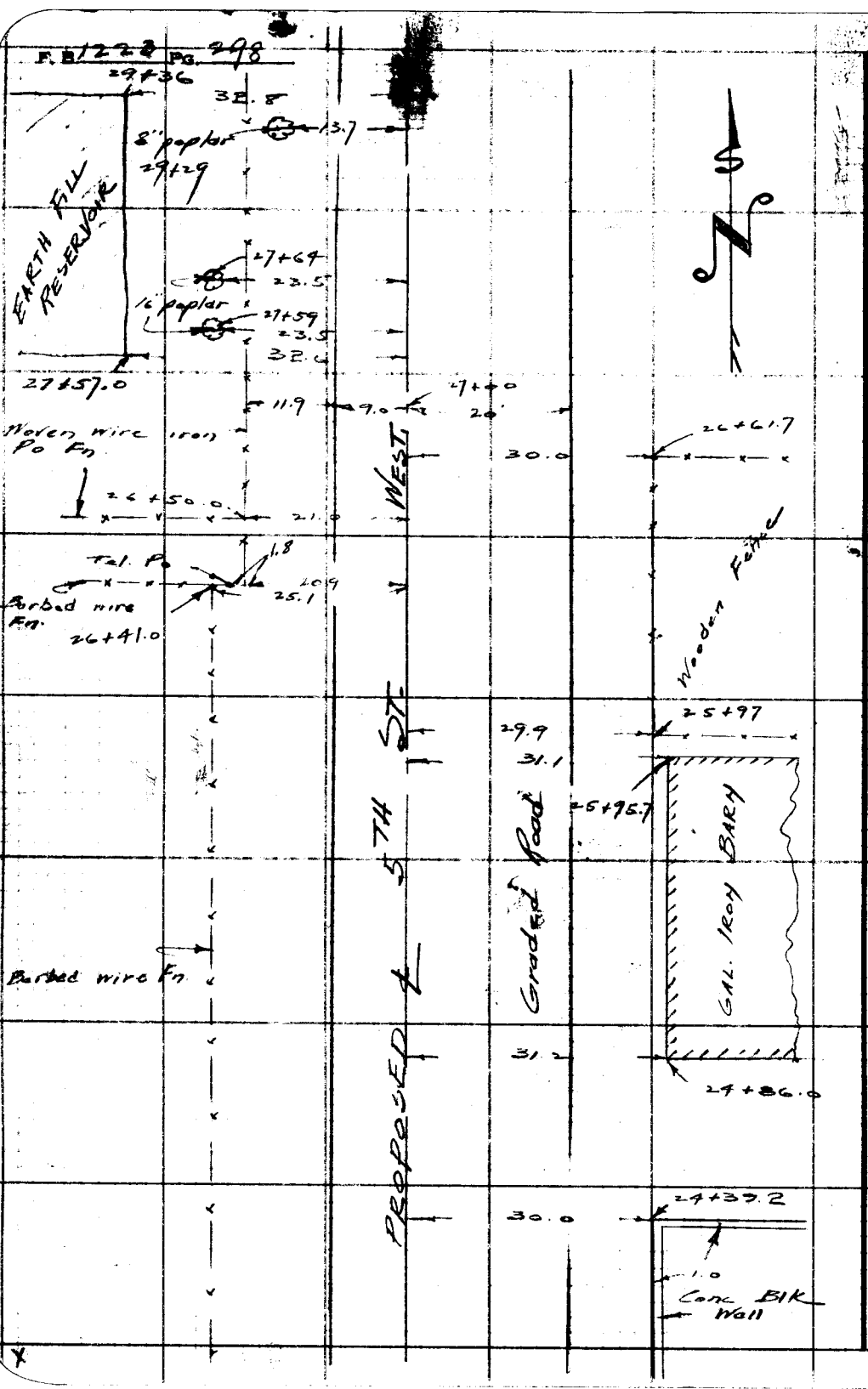

RETURN TO
LOS ANGELES COUNTY SURVEYOR
700 HALL OF RECORDS

Do not extend notes this side of this line.

Note: Any Additions or Changes on This Sheet Must be Made or Circled in Red Ink With Date and Name of Person Making Change.

Notes Ck'd by K.R.M.	Survey of 5TH ST. WEST
Map No. 58-17-B-2170	W. O. 5058 Tape No. 85 St'd 84 °F
Office Work H.N.B. HUMH	Surveyed by Rosecrans
Checked McPherson	Notes R Date 11-8-48
Date June 1949	Indexed

F.B. 1223 Pg. 299

Note: Any Additions or Changes on This Sheet Must be Made or Circled in Red Ink With Date and Name of Person Making Change.

Do not extend notes this side of this line.

RETURN TO
LOS ANGELES COUNTY SURVEYOR
700 HALL OF RECORDS



FORM 247 SM 5-46

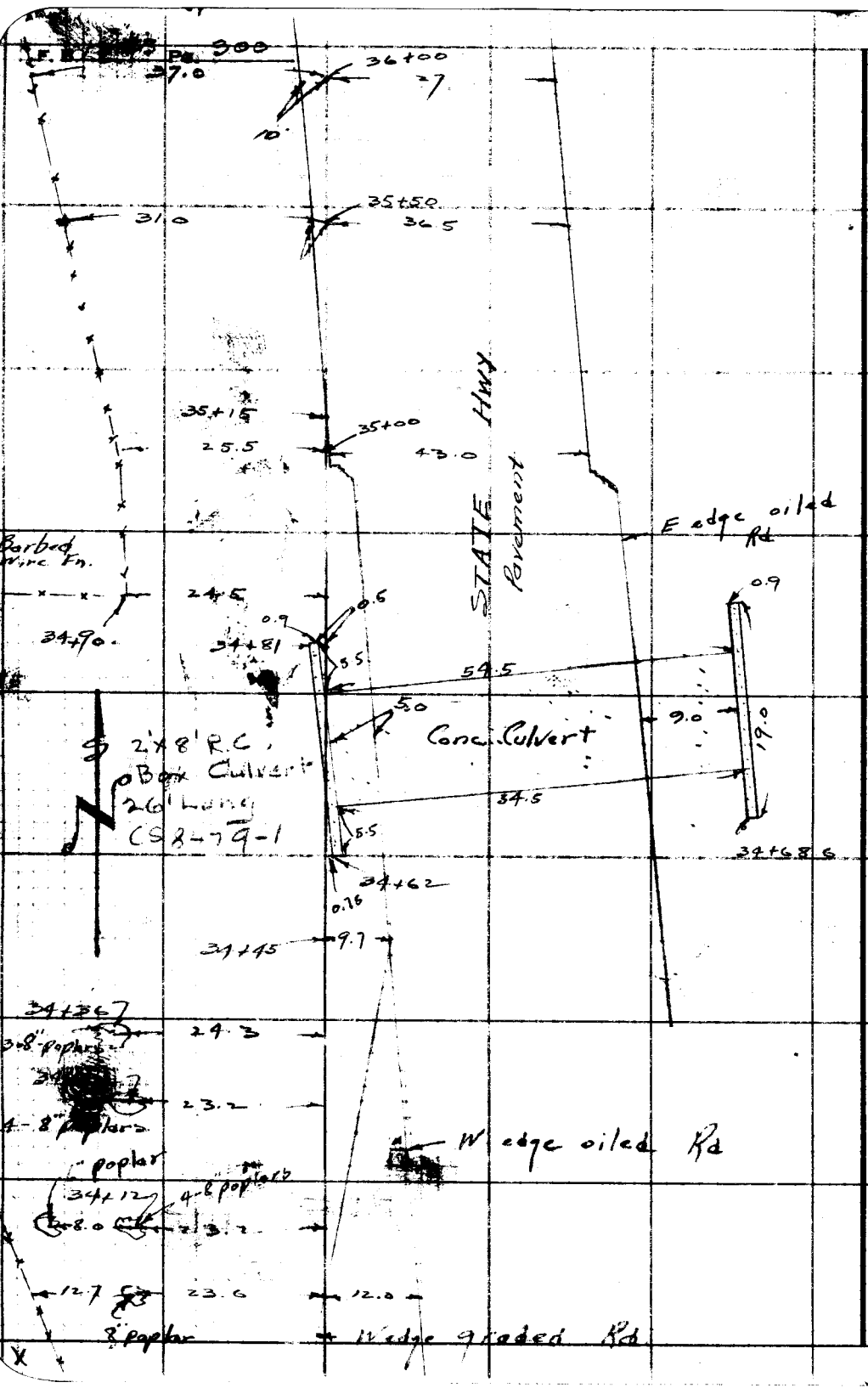

RETURN TO
LOS ANGELES COUNTY SURVEYOR
700 HALL OF RECORDS
Do not extend notes this side of this line.
Note: Any Additions or Changes on This Sheet Must be Made or Circled in Red Ink With Date and Name of Person Making Change.

Notes Ck'd by KWM.	Survey of 5TH ST WEST
Map No. 56-17-B-2170	W. O. 5058 Tape No. 85 St'd 64°F
Office Work HNB-HWMH	Surveyed by Rosecrans
Checked McPherson	Notes R Date 11-8-48
Date June 1949	Indexed

F. B. 1223 Pg. 301



Note: Any Additions or Changes on This Sheet Must be Made or Circled in Red Ink With Date and Name of Person Making Change.

Do not extend notes this side of this line.

RETURN TO
LOS ANGELES COUNTY SURVEYOR
HALL OF RECORDS

FORM 247 5M 5-46

RETURN TO
LOS ANGELES COUNTY SURVEYOR
700 HALL OF RECORDS

Note: Any Additions or Changes on This Sheet Must be Made or Circled in Red Ink With Date and Name of Person Making Change.

W.S. 70, A-4

Do not extend notes this side of this line.

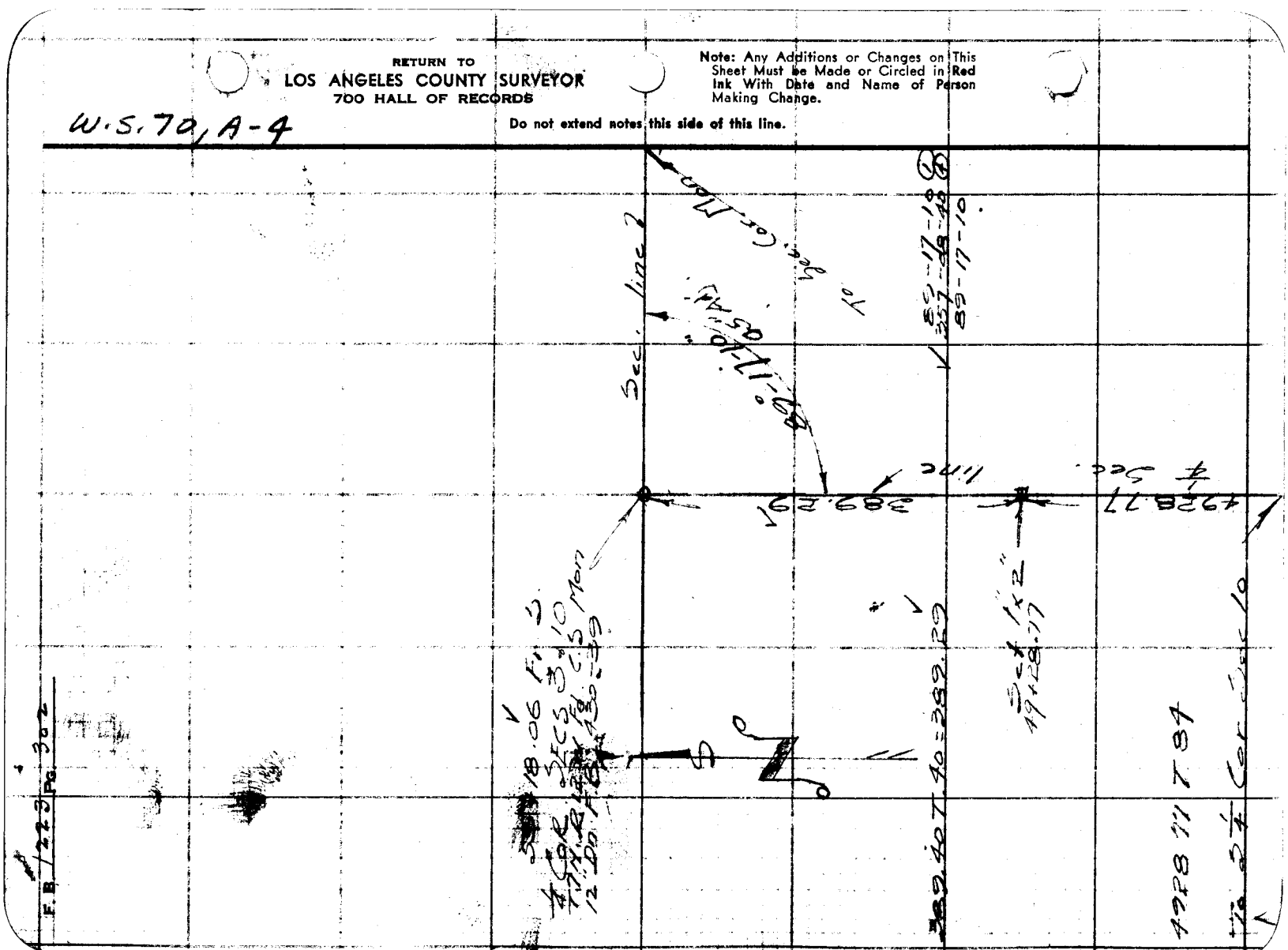

Notes Ck'd by KRM	Survey of 5TH ST. WEST
Map No. 56-17-B-2170	W. O. 5019 Tape No. 85 St'd 24 °F
Office Work HNB-HWMH	Surveyed by Rosecrans
Checked McPherson	Notes Date 11-9-48
Date June 1949	Indexed

F. B. 1223 PG. 303



Note: Any Additions or Changes on this Sheet Must be Made or Circled in Red Ink With Date and Name of Person Making Change.

Do not extend notes this side of this line.

RETURN TO
LOS ANGELES COUNTY SURVEYOR
700 HALL OF RECORDS

FORM 247 5M 5-46



RETURN TO
LOS ANGELES COUNTY SURVEYOR
7DO HALL OF RECORDS

Do not extend notes this side of this line.

Note: Any Additions or Changes on This Sheet Must be Made or Circled in Red Ink With Date and Name of Person Making Change.

FORM 307 10M 10-46

PLEASE RETURN TO
LOS ANGELES COUNTY SURVEYOR
700 HALL OF RECORDS

NOTE: ANY ADDITIONS OR CHANGES ON THIS SHEET MUST BE MADE OR CIRCLED IN RED INK, WITH DATE AND NAME OF PERSON MAKING CHANGE.

Do not extend notes this side of this line.

STATION	B. S.	H. I.	F. S.	ELEV.		
PROFILE AND X SECTIONS ON 5TH ST. WEST FROM AVE. I NORTH TO SIERRA HIGHWAY						
BM #1E	3900	2314.376		2340.476	F.B. 1222-71	Ave I N. side, near first alley west of Beach Ave. L.T. in curb 13.6' E of W. end
0-20			4.12	40.26	T.B	(Datum [illegible] of
0-19			4.78	39.60	gutter	2355.530 [illegible] US 820.
0+00			4.01	40.37		See F.B. [illegible]-97 and
" 100' W			4.22	40.16		CS 8703 Sheet 1 HNB)
" 100 E			4.03	40.35		Dec 6, 1948
0+15-3 R			4.29	40.09	top M.H.	
0+50			4.91	39.47		
" 16 R			5.97	38.41	gutter	
20 R			3.70	40.68		
50 R			2.82	41.56		
16 L			5.27	39.11	"	
29 L			4.64	39.74		
30 L			3.97	40.41	T.C.	
50 L			3.97	40.41		
1+00			5.33	39.05		
17 L			5.58	38.80	"	

X

Profile No. [illegible] Notes Red ____ Plotted ____ Job No. 5068 Division No. ____ F.B. 7223 Pg. 305
X-Sec. No. [illegible] Date ____ Date ____ Survey of 5th St West
Notes Chkd. ____ Checked ____ Survey by Rosecrans Notes R Date 11-9-48
Date ____ Date ____ Map No. ____ Indexed [illegible] Date 11-19-48

FORM 307 10M 10-46

PLEASE RETURN TO
LOS ANGELES COUNTY SURVEYOR
700 HALL OF RECORDS

NOTE: ANY ADDITIONS OR CHANGES ON THIS SHEET MUST BE MADE OR CIRCLED IN RED INK, WITH DATE AND NAME OF PERSON MAKING CHANGE.

Do not extend notes this side of this line.

STATION	B. S.	H. I.	F. S.	ELEV.		
1+00-34L		2344.376	4.79	2339.59		
34.5L			4.66	39.72		
" 15R			5.95	38.43	gutter	
23R			3.80	40.58		
50R			3.47	40.91		
1+50			5.59	38.79		
2+ T.P.	4110	2342.606	3.880	2338.496		
13R			4.40	38.21		
20R			3.40	39.21		
50R			2.70	39.91		
12L			4.3	38.3		
27L			3.4	39.2		
30L			3.0	39.6		
2+50			1.24	38.37		
2+64-3R			4.35	38.26	Top manhole	
3+			4.50	38.11		
13L			4.70	37.91		
32L			3.11	39.50		
14R			4.69	37.92		
21R			3.70	38.71		
50R			3.23	39.38		

F.B. 4223 PG. 306

Job No. 3038 Division No. _____ Notes Red. _____ Plotted _____ Profile No. 86-[illegible]

Survey of 5th St W. Date _____ Date _____ X-Sec. No. 86-[illegible]

Survey by Rosecrans Notes R Notes Chkd. [illegible] Checked _____

Indexed _____ Date 11-9-48 Date [illegible] Date _____

FORM 307 10M 10-46

PLEASE RETURN TO
LOS ANGELES COUNTY SURVEYOR
700 HALL OF RECORDS

NOTE: ANY ADDITIONS OR CHANGES ON THIS SHEET MUST BE MADE OR CIRCLED IN RED INK, WITH DATE AND NAME OF PERSON MAKING CHANGE.

Do not extend notes this side of this line.

STATION	B. S.	H. I.	F. S.	ELEV.		
3+50		2342.606	462	2337.99		
4+			482	37.77		
11L			5.13	37.48		
50L			5.15	37.46		
13R			4.96	37.65		
22R			4.00	38.61		
50R			4.01	38.60		
4+50			5.03	37.58		
5+			5.08	37.53		
16R			5.75	36.86		
19R			4.35	38.26		
50R			4.30	38.31		
13L			6.00	36.61		
50L			5.45	37.16		
5+15-3R			5.05	37.56	Top manhole	
+50			5.40	37.21		
T.P.	3.200	2340.411	5.395	2337.211	Nail in corral post	
6+			3.40	37.01		
14L			4.10	36.31		
15L			3.30	37.11		
50L			3.30	37.11		

Profile No. [illegible] Notes Red ____ Plotted ____ Job No. 5058 Division No. ____ F.B. 223 Pg. 307

X-Sec. No. [illegible] Date ____ Date ____ Survey of 5th St West

Notes Chkd. [illegible] Checked ____ Survey by Rosecrans Notes [illegible] Date 4-10-48

Date ____ Date ____ Map No. ____ Indexed ____ Date ____

FORM 307 10M 10-46

PLEASE RETURN TO
LOS ANGELES COUNTY SURVEYOR
700 HALL OF RECORDS

NOTE: ANY ADDITIONS OR CHANGES ON THIS SHEET MUST BE MADE OR CIRCLED IN RED INK, WITH DATE AND NAME OF PERSON MAKING CHANGE.

Do not extend notes this side of this line.

STATION	B. S.	H. I.	F. S.	ELEV.		
6+00 - 16R		23.40 .111	4.06	23 36.35		
20R			3.00	37.41		
50R			3.40	37.01		
+50			3.72	36.69		
7+			4.16	36.25		
16R			4.62	35.79		
20R			3.18	37.23		
50R			3.45	36.96		
12L			5.05	35.36		
15L			4.15	36.26		
50L			4.20	36.21		
+50			4.54	35.87		
[illegible]			4.05	35.92	[illegible]	
8+			4.99	35.42		
15R			5.20	35.21		
19R			3.94	36.47		
50R			4.40	36.01		
12L			5.50	34.91		
15L			4.65	35.76		
50L			4.70	35.71		
8+50			5.32	35.09		

F. 9123 PG 308

Job No. 5058 Division No. ____ Notes Red. ____ Plotted ____ Profile No. 86-[illegible]

Survey of 5th St west Date ____ Date ____ X-Sec. No. 86-[illegible]

Survey by [illegible] Notes R Notes Chkd. ____ Checked ____

Indexed ____ Date 11-10-48 Date ____ Date ____

FORM 307 10M 10-46

PLEASE RETURN TO
LOS ANGELES COUNTY SURVEYOR
700 HALL OF RECORDS

NOTE: ANY ADDITIONS OR CHANGES ON THIS SHEET MUST BE MADE OR CIRCLED IN RED INK, WITH DATE AND NAME OF PERSON MAKING CHANGE.

Do not extend notes this side of this line.

STATION	B. S.	H. I.	F. S.	ELEV.		
9+		2340.41	5.53	34.88		
11L			6.10	34.21		
15L			5.30	35.11		
50L			4.85	35.56		
15R			5.50	34.61		
20R			4.60	35.81		
50R			4.95	35.46		
T.P.	3950	2338.696	5.665	34.746		
+50			4.00	34.70		
10+			4.17	34.53		
16R			4.50	34.20		
18R			3.35	35.35		
50R			3.60	35.10		
10L			4.95	33.75		
14L			3.65	35.05		
50L			3.50	35.20		
10+50			4.20	34.40		
11+			4.50	34.20		
16R			5.10	33.60		
19R			3.70	35.00		
50R			3.60	35.10		

Profile No. 86-15 Notes Red ____ Plotted ____ Job No. 5058 Division No. ____ F.B. 223 PG. 309
X-Sec. No. [illegible] Date ____ Date ____ Survey of 5th St W
Notes Chkd. C J Checked ____ Survey by [illegible] Notes R Date 11-10-46
Date ____ Date ____ Map No. ____ Indexed ____ Date ____

FORM 307 10M 10-46

PLEASE RETURN TO
LOS ANGELES COUNTY SURVEYOR
700 HALL OF RECORDS

NOTE: ANY ADDITIONS OR CHANGES ON THIS SHEET MUST BE MADE OR CIRCLED IN RED INK, WITH DATE AND NAME OF PERSON MAKING CHANGE.

Do not extend notes this side of this line.

STATION	B. S.	H. I.	F. S.	ELEV.		
11+ — 11L		2338.696	5.30	2333.40		
15L			4.0	2334.70		
50L			4.10	34.60		
11+50			4.60	34.10		
12+			4.60	34.10		
11L			5.75	32.95		
17L			4.60	34.10		
50L			4.85	33.85		
17R			5.30	[illegible]		
[illegible]			[illegible]	34.75		
50R			3.95	34.75		
12+50			4.75	[illegible]		
13+			[illegible]	[illegible]		
12L			6.10	32.60		
17L			4.85	[illegible]		
50L			5.10	[illegible]		
18R			5.[illegible]	[illegible]		
22R			3.55	[illegible]		
50R			3.65	35.05		
B.M. #1N	3.280	2337.658	4.3[illegible]	2334.378	Set boat spk in Tel Po. # K1232Y. W. side 5th St W. 1320 No. of Ave I	

F.B. 7223 PG. 310

Job No. 5058 Division No. ____ Notes Red. ____ Plotted ____ Profile ____

Survey of 5th St W. Date ____ Date ____ No. 86-[illegible]

Survey by Rosecrans Notes R Notes Chkd. [illegible] Checked ____ X-Sec. ____

Indexed ____ Date 11-10-48 Date ____ Date ____ No. ____

FORM 307 10M 10-46

PLEASE RETURN TO
LOS ANGELES COUNTY SURVEYOR
700 HALL OF RECORDS

NOTE: ANY ADDITIONS OR CHANGES ON THIS SHEET MUST BE MADE OR CIRCLED IN RED INK, WITH DATE AND NAME OF PERSON MAKING CHANGE.

Do not extend notes this side of this line.

STATION	B. S.	H. I.	F. S.	ELEV.		
13+50		2337.658	4.05	2333.61		
14+			4.53	33.13		
12L			5.65	32.01		
15L			3.85	33.81		
50L			3.60	34.06		
20R			5.36	32.30		
23R			3.55	34.11		
50R			3.75	33.91		
14+50			4.62	33.04		
15+			4.77	32.89		
12L			6.05	31.61		
15L			4.50	33.16		
50L			4.20	33.46		
20R			5.70	31.96		
22R			4.30	33.36		
50R			4.25	33.41		
15+50			5.00	32.66		
16+			5.12	32.54		
19R			6.0	31.66		
22R			4.05	33.61		
50R			4.34	33.32		

Profile No. 8L151 Notes Red ____ Plotted ____ Job No. 5058 Division No. ____ F.B. 4223 Pg. 311
X-Sec. ____ Date ____ Date ____ Survey of 5th St W.
Notes Chkd. CJG Checked ____ Survey by Reservoirs Notes R Date 11-10-78
No. ____ Date ____ Date ____ Map No. ____ Indexed ____ Date ____

FORM 307 10M 10-46

PLEASE RETURN TO
LOS ANGELES COUNTY SURVEYOR
700 HALL OF RECORDS

NOTE: ANY ADDITIONS OR CHANGES ON THIS SHEET MUST BE MADE OR CIRCLED IN RED INK, WITH DATE AND NAME OF PERSON MAKING CHANGE.

Do not extend notes this side of this line.

STATION	B. S.	H. I.	F. S.	ELEV.		
11 L		2337.658	6 25	2331.41		
16 L			4 55	33.11		
50 L			4 40	33.26		
16+50			5 21	32.45		
17+			5.47	32.[illegible]		
11 L			6.65	31.01		
15 L			5.00	32.66		
50 L			4.70	32.96		
20 R			6.30	31.36		
24 R			4.70	32.96		
30 R			[illegible]	33.01		
17+50 T.P.	3980	2336.068	5 570	[illegible]		
18+00			[illegible]	31.79		
20 R			5 13	30.94		
24 R			3 80	32.27		
30 R			3 40	32.67		
11 L			5 40	30.67		
16 L			3 90	32.17		
50 L			3 75	32.32		
+50			4 33	31.74		
19+			4 43	31.64		

F.B. 223 PG. 312

Job No. 5018 Division No. _____ Notes Red. _____ Plotted _____ Profile _____

Survey of 5th St W Date _____ Date _____ No. 86.75

Survey by Rosecrans Notes 11-10-48 Notes Chkd. [illegible] Checked _____ X-Sec. _____

Indexed _____ Date _____ Date _____ No. _____

FORM 307 10M 10-46

PLEASE RETURN TO
LOS ANGELES COUNTY SURVEYOR
700 HALL OF RECORDS

NOTE: ANY ADDITIONS OR CHANGES ON THIS SHEET MUST BE MADE OR CIRCLED IN RED INK, WITH DATE AND NAME OF PERSON MAKING CHANGE.

Do not extend notes this side of this line.

STATION	B. S.	H. I.	F. S.	ELEV.		
19+ 11L		2336.068	5.80	2330.27		
14L			4.30	31.77		
50L			4.15	31.92		
20R			5.60	30.47		
23R			4.00	32.07		
30R			4.05	32.02		
19+50			4.85	31.22		
20+			5.27	30.80		
11L			6.30	29.77		
14L			4.70	31.37		
30L			4.25	31.82		
20R			6.10	29.97		
22R			4.55	31.52		
30R			4.46	31.61		
20+50			5.41	30.66		
21+			5.65	30.42		
11L			6.70	29.37		
14L			5.05	31.02		
50L			4.65	31.42		
20R			6.30	29.77		
30R			4.90	31.17		
50R			4.90	31.17		

Profile No. [illegible] Notes Red ____ Plotted ____ Job No. 5058 Division No. ____ F.B/223 PG. 3/3
X-Sec. No. ____ Date ____ Date ____ Survey of 5th St. W.
Notes Chkd ____ Checked ____ Survey by Rosecrans Notes R Date 11-10-48
No. ____ Date ____ Date ____ Map No. ____ Indexed ____ Date ____

FORM 307 10M 10-46

PLEASE RETURN TO
LOS ANGELES COUNTY SURVEYOR
700 HALL OF RECORDS

NOTE: ANY ADDITIONS OR CHANGES ON THIS SHEET MUST BE MADE OR CIRCLED IN RED INK, WITH DATE AND NAME OF PERSON MAKING CHANGE.

Do not extend notes this side of this line.

STATION	B. S.	H. I.	F. S.	ELEV.
		2336.068		
21+50 T.P.	4.200	2334.488	5.780	2330.288
22+			4.55	29.94
18R			5.20	29.29
29R			4.15	30.34
50R			3.60	30.89
10L			5.10	29.39
16L			4.00	30.49
50L			3.80	30.69
22+50			4.70	29.79
23+			4.85	29.64
19R			5.55	28.94
29R			4.66	29.83
50R			4.10	30.39
10L			5.80	28.69
12L			4.40	30.09
50L			4.30	30.19
23+50			4.93	29.56
24+			5.20	29.29
9L			6.00	28.49
13L			4.60	29.89
50L			4.60	29.89

F. 923 G. 314

Job No. 505 B Division No. Notes Red. Plotted Profile No. 86-25-1

Survey of 5th St W Date Date X-Sec.

Survey by Rosecrans Notes R Notes Chkd. Checked

Indexed Date 11-10-48 Date Date No. 86-25-1

FORM 307 10M 10-46

PLEASE RETURN TO
LOS ANGELES COUNTY SURVEYOR
700 HALL OF RECORDS

NOTE: ANY ADDITIONS OR CHANGES ON THIS SHEET MUST BE MADE OR CIRCLED IN RED INK, WITH DATE AND NAME OF PERSON MAKING CHANGE.

Do not extend notes this side of this line.

STATION	B. S.	H. I.	F. S.	ELEV.		
24+ 18R		2334.488	5.70	2328.79		
24R			5.20	29.29		
30R			4.70	29.79		
+50			5.39	29.15		
25+			5.71	28.78		
9L			6.50	27.99		
12L			5.00	29.49		
50L			4.90	29.59		
19R			6.15	28.34		
22R			4.80	29.69		
30R			4.75	29.74		
25+50 T.P.	4.460	2333.228	5.720	2328.768		
26+			4.55	28.68		
19R			5.10	28.13		
23R			3.35	29.88		
30R			3.40	29.83		
9L			5.40	27.83		
12L			4.00	29.23		
50L			5.20	27.93		
+50			4.77	28.46		
27+			4.75	28.48		

Profile No. 86-[illegible] Notes Red ____ Plotted ____ Job No. 5058 Division No. ____ F.B. 1223 BG. 345
X-Sec. ____ Date ____ Date ____ Survey of 5th St W
No. 86-[illegible] Notes Chkd. [illegible] Checked ____ Survey by Rosecrans Notes R Date 11-10-98
Date ____ Date ____ Map No. ____ Indexed ____ Date ____

FORM 307 10M 10-46

PLEASE RETURN TO
LOS ANGELES COUNTY SURVEYOR
700 HALL OF RECORDS

NOTE: ANY ADDITIONS OR CHANGES ON THIS SHEET MUST BE MADE OR CIRCLED IN RED INK, WITH DATE AND NAME OF PERSON MAKING CHANGE.

Do not extend notes this side of this line.

STATION	B. S.	H. I.	F. S.	ELEV.		
27+ 20R		2333.228	5.20	28.03		
23R			4.00	29.23		
50R			4.25	28.98		
9L			5.50	27.73		
13L			4.25	28.98		
30L			4.30	28.93		
27+50			4.83	28.40		
28+			4.90	28.33		
19R			5.50	27.73		
23R			4.30	28.93		
50R			4.25	29.18		
9L			5.10	27.53		
12L			4.65	28.58		
[illegible]			4.30	28.93		
B.M. #2N	3.157	2333.110	3.275	2329.953	Top. 6"x6" concrete highway R/W marker 62' R of Sta 27+70; West side of Sierra Hwy 110' N of Corral. 208 So. of driveway to Carter ranch	
28+50			4.90	2328.21		
29+			4.90	2325.71		
19R			5.80	27.31		

Profile No. 86 X-Sec. No. 86

Plotted Date Checked Date

Notes Red Date Notes Chkd 6 Date

Job No. 5058 Division No. Notes Date 11-10-48

Survey of 5th St W

Survey by Rosecrans Notes R

Indexed

F.B. 223 PG. 316

FORM 307 10M 10-46

PLEASE RETURN TO
LOS ANGELES COUNTY SURVEYOR
700 HALL OF RECORDS

NOTE: ANY ADDITIONS OR CHANGES ON THIS SHEET MUST BE MADE OR CIRCLED IN RED INK, WITH DATE AND NAME OF PERSON MAKING CHANGE.

Do not extend notes this side of this line.

STATION	B. S.	H. I.	F. S.	ELEV.		
29+22R		2333.40	4.60	2328.51		
50R			4.00	29.41		
8L			5.70	27.41		
12L			4.55	28.56		
50L			4.70	28.41		
29+50			5.00	28.11		
29+64-51.7R			6.27	26.54	Flow line S end Col.	
29+78			5.00	28.11		
" 7L			5.10	28.01		
" 19L			4.70	28.41		
" 100L			4.90	28.21		
" 19R			5.10	28.01		
" 27R			4.60	28.51		
" 31R			4.10	29.01		
" 64R			3.85	29.26	edge oil	
" 80R			3.10	30.01	℄ pavement	
29+91-48.8R			6.53	26.58	Flow line N end Col.	
30+			5.20	27.91		
9R			5.50	27.61		
23R			4.60	28.51		
50R			4.70	28.41		

Profile No. [illegible] Notes Red ____ Plotted ____ Job No. 5058 Division No. ____ F.B. 1223 G. 317
X-Sec. No. [illegible] Date ____ Date ____ Survey of 3rd St W
Notes Chkd. [illegible] Checked ____ Survey by Rosecrans Notes R Date 11-10-18
Date ____ Date ____ Map No. ____ Indexed ____ Date ____

FORM 307 10M 10-46

PLEASE RETURN TO
LOS ANGELES COUNTY SURVEYOR
700 HALL OF RECORDS

NOTE: ANY ADDITIONS OR CHANGES ON THIS SHEET MUST BE MADE OR CIRCLED IN RED INK, WITH DATE AND NAME OF PERSON MAKING CHANGE.

Do not extend notes this side of this line.

STATION	B. S.	H. I.	F. S.	ELEV.		
30+ 8L		2333.110	5.70	2327.41		
12L			4.70	28.41		
30L			4.50	28.31		
+50-T.P.	4.815	2332.710	5.215	2327.895		
31+00			5.00	27.71		
" 19R			5.90	26.81		
22R			4.50	28.21		
32R			4.50	28.21		
38R			6.00	26.71		
50R			3.90	28.81	[illegible]	
10L			5.90	26.81		
11L			4.50	28.21		
50L			4.90	27.81		
+50			5.00	27.71		
32+			4.95	27.76		
10L			5.90	26.81		
12L			4.70	28.01		
50L			4.90	27.81		
8R			5.90	26.81		
[illegible]			5.00	27.71		
24R			4.90	27.81		

F.B. 423 Pg. 318

Job No. 5058 Division No. ____ Notes Red. ____ Plotted ____ Profile ____

Survey of 5th St West Date ____ Date ____ No. ____

Survey by Rosecrans Notes ____ Notes Chkd. ____ Checked ____ X-Sec. ____

Indexed ____ Date 11-10-48 Date ____ Date ____ No. ____

FORM 307 10M 10-46

PLEASE RETURN TO
LOS ANGELES COUNTY SURVEYOR
700 HALL OF RECORDS

NOTE: ANY ADDITIONS OR CHANGES ON THIS SHEET MUST BE MADE OR CIRCLED IN RED INK, WITH DATE AND NAME OF PERSON MAKING CHANGE.

Do not extend notes this side of this line.

STATION	B. S.	H. I.	F. S.	ELEV.	
32+ 27R		1332 710	6.30	26 41	
38R			4 30	28 41	edge oiled Rd
56R			3.50	29.21	℄ Pavement
+50			5.10	27.61	
33+			5 10	27 61	
8 L			6 10	26.61	
11 L			4 70	28.01	
50L			5 10	27.61	
17R			6 10	26.61	
27R			4 10	28 61	edge oiled Rd
45R			3.35	29.36	℄ pavement
33+50			4 35	28 36	
+81			3 90	28.81	Top shoulder
34+			4 30	28.41	
6 L			6.20	26 51	
12 L			5.00	27.71	
50L			5 10	27.61	
1 R			3 80	28.91	
14 R			3.10	29.61	edge oiled Rd.
17 R			2.50	30 21	
34 R			2.20	30 51	℄ pavement

Profile No. 26-25-1 Notes Red ____ Plotted ____ Job No. 5058 Division No. ____ F.B. 1223 Pg. 319
X-Sec. No. 26-25-2 Date ____ Date ____ Survey of 5th St west
Notes Chkd. [illegible] Checked ____ Survey by Rosecrans Notes R Date 11-10-48
Date ____ Date ____ Map No. ____ Indexed ____ Date ____

FORM 307 10M 10-46

PLEASE RETURN TO
LOS ANGELES COUNTY SURVEYOR
700 HALL OF RECORDS

NOTE: ANY ADDITIONS OR CHANGES ON THIS SHEET MUST BE MADE OR CIRCLED IN RED INK, WITH DATE AND NAME OF PERSON MAKING CHANGE.

Do not extend notes this side of this line.

STATION	B. S.	H. I.	F. S.	ELEV.	
		2332.710			
T.P.	6.476	2331.886	4.30	2328.410	
34+23			7.90	26.99	
34+50			6.70	28.19	
+70			4.50	30.39	Top of Hd. wall
"			8.10	26.79	Flow line culvert
"			9.35	25.54	Bottom ditch
34+76.6-55R			4.50	30.39	Top Hd Wall
55.5R			7.95	26.94	Flow line
"			8.50	26.39	Bottom ditch
35+00			4.90	29.99	edge oiled Rd.
" 18L			9.20	25.69	T. fill
" 21L			9.60	25.29	
" 23L			7.50	27.59	
" 50L			7.40	27.49	
" 22R			3.80	31.09	℄ pavement
" 43R			4.40	30.49	
" 57R			8.50	26.39	Bottom fill
35+50			4.50	30.39	
36+			4.80	30.09	
" 11L			5.40	29.49	edge oil

F.B. 223 PG. 320

Job No. 5058 Division No. ____ Notes Red. ____ Plotted ____ Profile No. 86-25-1

Survey of 5th St West Date ____ Date ____ X-Sec. ____

Survey by Rasecrans Notes R Notes Chkd. ____ Checked ____ No. 66

Indexed [illegible] Date 11-10-48 Date ____ Date ____

FORM 307 10M 10-46

PLEASE RETURN TO
LOS ANGELES COUNTY SURVEYOR
700 HALL OF RECORDS

NOTE: ANY ADDITIONS OR CHANGES ON THIS SHEET MUST BE MADE OR CIRCLED IN RED INK, WITH DATE AND NAME OF PERSON MAKING CHANGE.

Do not extend notes this side of this line.

STATION	B. S.	H. I.	F. S.	ELEV.		
36+ 19L		2334.85	6.30	2328.59	T.F	
" 26L			9.80	25.09	BF	
" 35L			6.1	24.8		
" 38L			7.80	27.09		
" 50L			7.90	26.99		
" 11R			4.65	30.24	℄ pavement	
" 31R			5.30	29.59	edge	
" 42R			8.20	26.69	B.F.	
+50			5.[illegible]	29.69		
37+00			6.60	29.29	℄ pavement	
" 22R			6.10	28.79	edge "	
" 31R			7.80	27.09	B.F.	
" 18L			6.50	28.39	edge pavement	
" 27L			7.60	27.29	B.F.	
33L			9.90	24.99		
41L			10.40	24.49		
45L			7.70	27.19		
50L			7.70	27.19		
37+50			6.10	28.79	℄ pavement	
B.M. #3N			4.443	2330.443	L.+T. N. end Hd. wall east side culvert on U.S. Hwy #6-510' No. of Carters driveway	

0.65 Mi. No. of Ave I

Profile No. [illegible] Notes Red ____ Plotted ____ Job No. 5058 Division No. ____ F.B. 4223 Pg. 321
Date ____ Date ____ Survey of 5th St West
X-Sec. No. [illegible] Notes Chkd. [illegible] Checked ____ Survey by Koseman Notes [illegible] Date 11-10-48
Date ____ Date ____ Map No. ____ Indexed ____ Date ____

FORM 307 10M 10-46

PLEASE RETURN TO
LOS ANGELES COUNTY SURVEYOR
700 HALL OF RECORDS

NOTE: ANY ADDITIONS OR CHANGES ON THIS SHEET MUST BE MADE OR CIRCLED IN RED INK, WITH DATE AND NAME OF PERSON MAKING CHANGE.

Do not extend notes this side of this line.

STATION	B. S.	H. I.	F. S.	ELEV.		
B.M. # 3N	2.173	2332.616		2330.443		
T.P.	4.855	2332.591	4.880	2327.736		
T.P.	4.830	2333.101	4.320	2328.271		
B.M. # 2N	3.137	2333.090	3.148	2329.953		
T.P.	5.225	2333.995	4.320	2328.770		
T.P.	5.408	2335.183	4.220	2329.775		
T.P.	5.132	2336.315	4.000	2331.183		
T.P.	5.002	2337.460	3.857	2332.458		
B.M. # 1N	4.310	2338.692	3.108	2334.352		
T.P.	5.085	2339.617	4.160	2334.532		
T.P.	5.500	2341.732	3.385	2336.232		
T.P.	4.975	2342.947	3.760	2337.972		
T.P.	5.655	2344.677	3.925	2339.022		
B.M. # 1E.			4.220	2340.457	Elev. 2340.476	.019 error

F.B/223 Pg. 322

Job No. 5058 Division No. ____ Notes Red ____ Plotted ____ Profile No. 36-1

Survey of 5th St W Date ____ Date ____ X-Sec. No. 86-2

Survey by Rosecrans Notes R Notes Chkd. C.J.G. Checked ____

Indexed C. Johnson Date 11-12-48 Date 11-13 Date ____

Notes Ck'd by AJO	Survey of Tract 11728
Map No.	W.O. 0304.00 Tape No. 0126 St'd. 68 °F
Office Work	Surveyed by J. P. Menne
Checked	Notes J. P. M. Date 7-13-56
Date	Indexed E. O. Johnson 7-17-56

F.B. 1223 PG. 3'31

SURVEY

INVESTIGATION

OF

TRACT No. 11728

IN

QUARTZ HILL

Bounded by

50 TH ST. WEST

46 TH. ST WEST

AVE. L-12

AVE L-13

J. N. 0304.00

J. P. Menne

J. S. West

H. L. Young

G. O. Guizado

Note: Any Additions or Changes on This Sheet Must be Made or Circled in Red Ink With Date and Name of Person Making Change.

Do not extend notes this side of this line.

RETURN TO
LOS ANGELES COUNTY SURVEYOR
726 LOS ANGELES COUNTY
ENGINEERING BLDG.

76F309S 247 2-51

CON'T ON BOTT. Pg 3

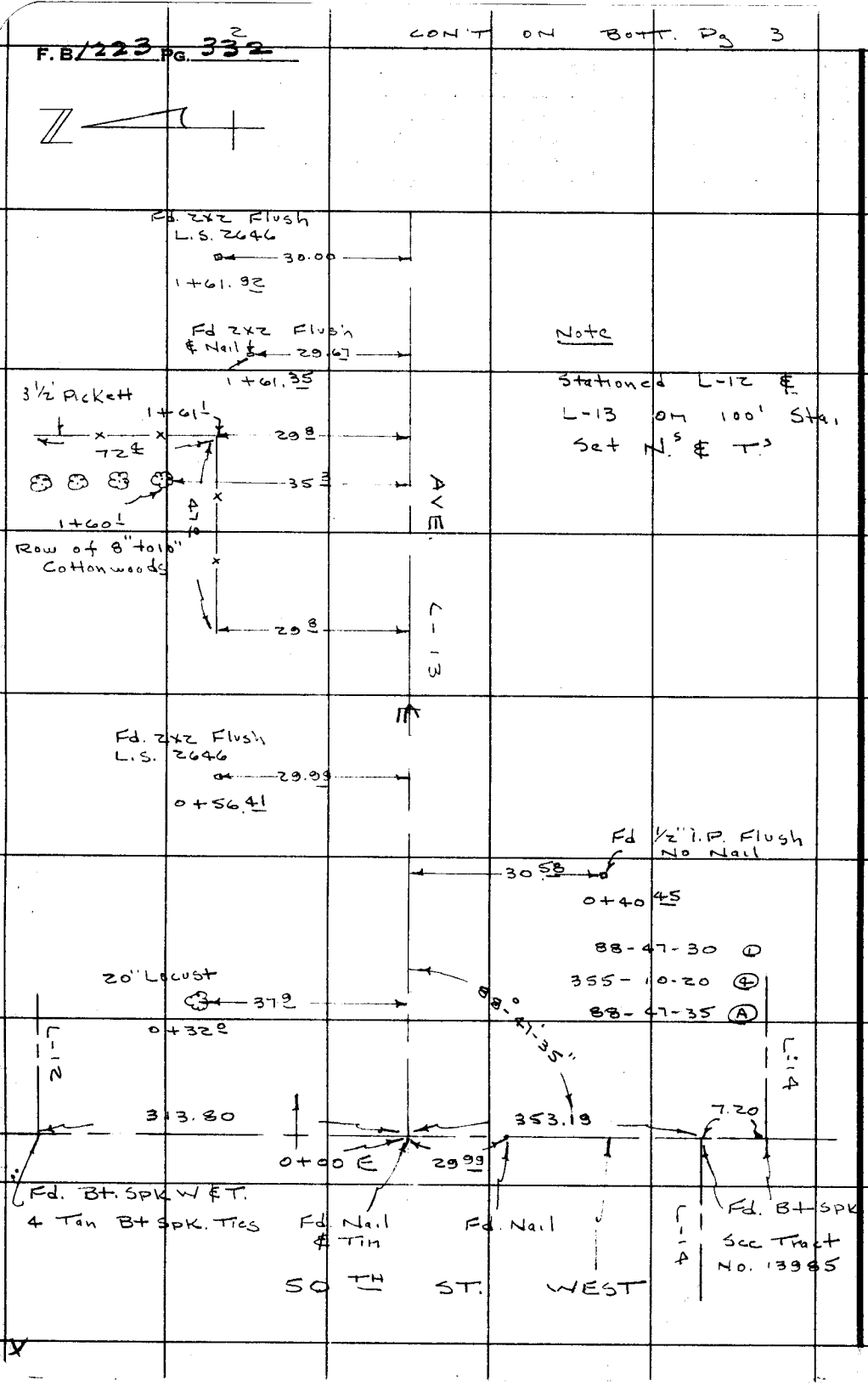

Note

Stationed L-12 & L-13 on 100' Sta. Set N.S & T.S

RETURN TO
LOS ANGELES COUNTY SURVEYOR
725 LOS ANGELES COUNTY
ENGINEERING BLDG.

Do not extend notes this side of this line.

Note: Any Additions or Changes on This Sheet Must be Made or Circled in Red Ink With Date and Name of Person Making Change.

Notes Ck'd by Aja	Survey of Tract 11728
Map No.	W. O. 030400 Tape No. 0126 St'd. 68 °F
Office Work	Surveyed by J. P. Menne
Checked	Notes J. P. M. Date 7-13-56
Date	Indexed A. C. Johnson

F. B. Pg. 333



CON'T FROM TOP Pg 2

Note: Any Additions or Changes on This Sheet Must be Made or Circled in Red Ink With Date and Name of Person Making Change.

Do not extend notes this side of this line.

RETURN TO
LOS ANGELES COUNTY SURVEYOR
726 LOS ANGELES COUNTY
ENGINEERING BLDG.

76F309S 247 2-51

CON'T ON BOTT. Pg. 5

F.B. 1223 PG. 34

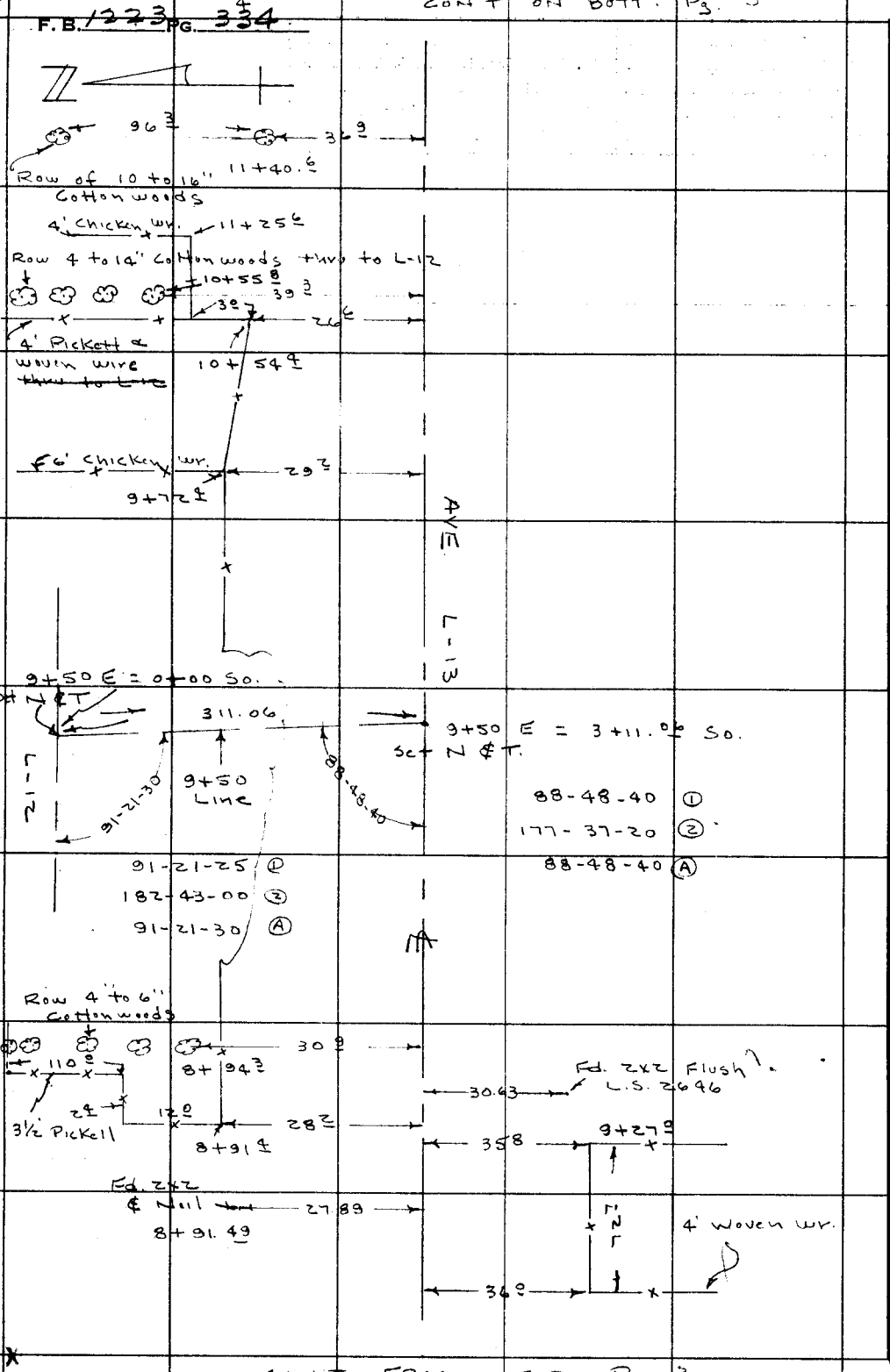

CON'T FROM TOP Pg. 3

RETURN TO
LOS ANGELES COUNTY SURVEYOR
725 LOS ANGELES COUNTY
ENGINEERING BLDG.
Do not extend notes this side of this line.

Note: Any Additions or Changes on This Sheet Must be Made or Circled in Red Ink With Date and Name of Person Making Change.

Notes Ck'd by Aja	Survey of Tract 11728
Map No.	W.O. 0304.00 Tape No. 0126 St'd. 68 °F
Office Work	Surveyed by J. P. Menne
Checked	Notes J. P. M. Date 7-13-56
Date	Indexed A. C. Johnson

F.B. 1223 PG. 335

CON'T ON BOTT Pg 6



CON'T FROM TOP Pg. 4

Note: Any Additions or Changes on This Sheet Must be Made or Circled in Red Ink With Date and Name of Person Making Change.

Do not extend notes this side of this line.

RETURN TO
LOS ANGELES COUNTY SURVEYOR
726 LOS ANGELES COUNTY
ENGINEERING BLDG.

76F309S 247 2-51

F.B. 1223 PG. 336 6

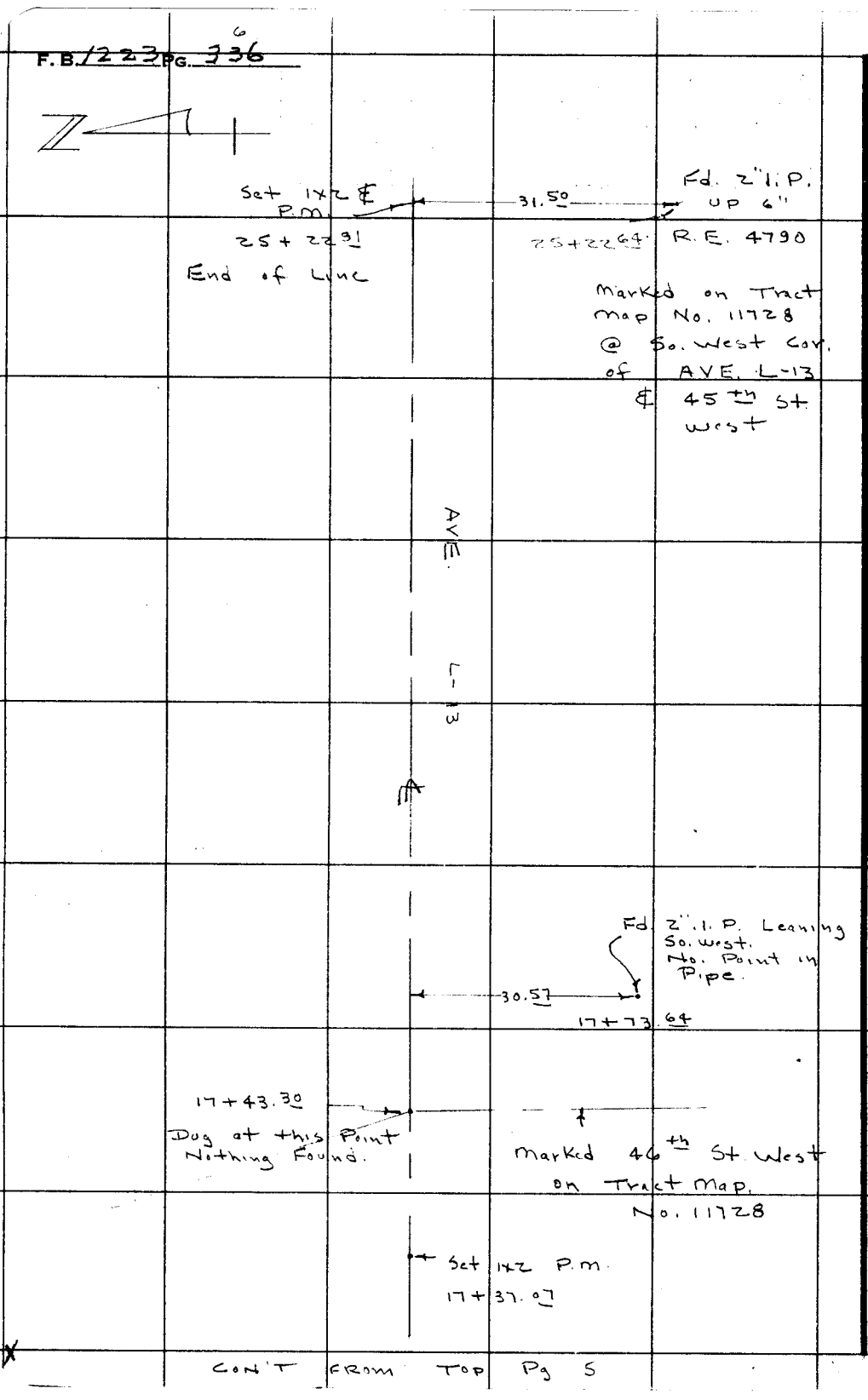

CON'T FROM TOP Pg 5

RETURN TO
LOS ANGELES COUNTY SURVEYOR
725 LOS ANGELES COUNTY
ENGINEERING BLDG.
Do not extend notes this side of this line.
Note: Any Additions or Changes on This Sheet Must be Made or Circled in Red Ink With Date and Name of Person Making Change.

Notes Ck'd by Aja	Survey of Tract 11728
Map No.	W. O. 0304.00 Tape No. 0126 St'd. 68 °F
Office Work	Surveyed by J. P. Menne
Checked	Notes J. P. M Date 7-13-56
Date	Indexed A. C. Johnson

F. B. 1223 PG. 337

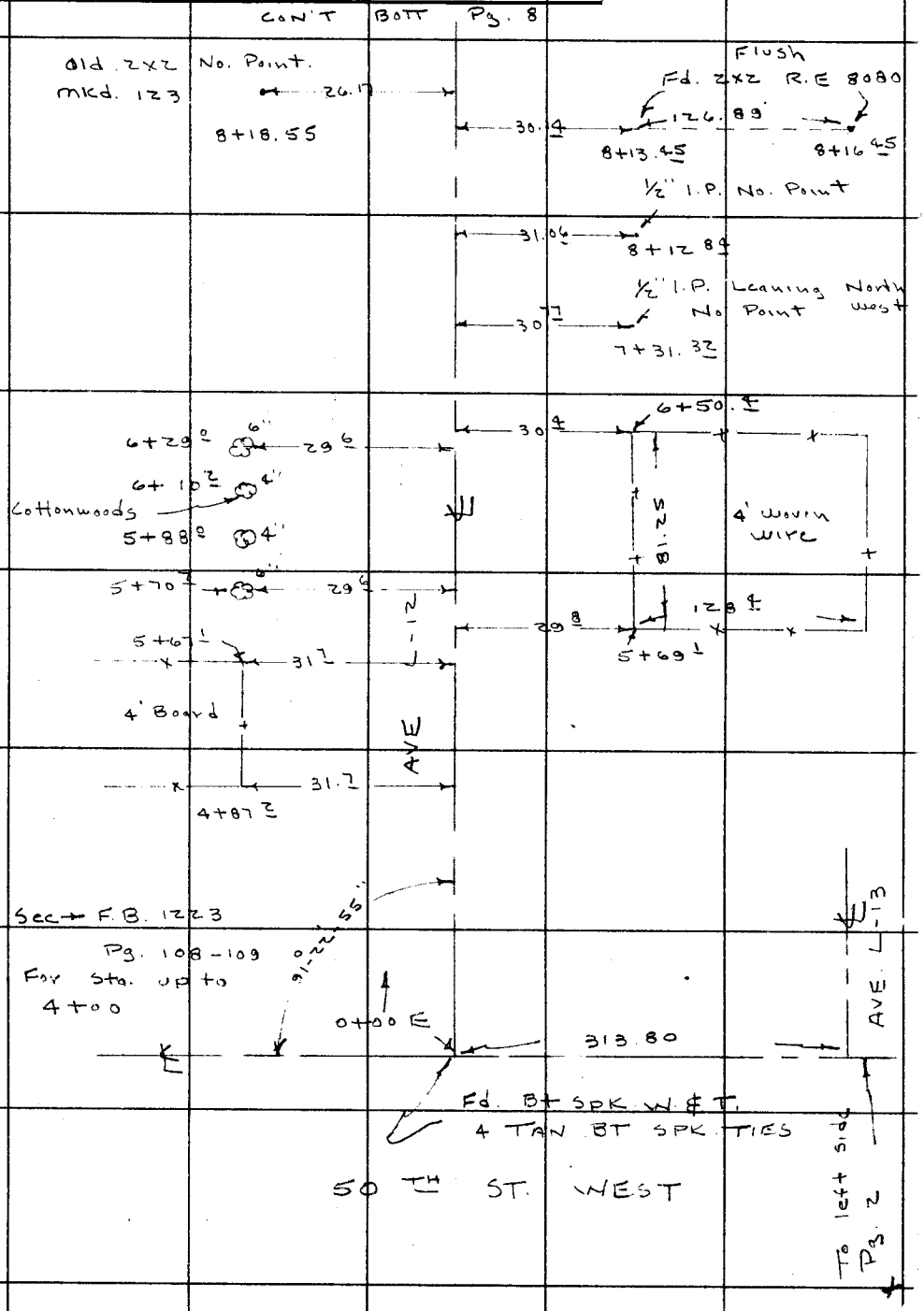

Note: Any Additions or Changes on This Sheet Must be Made or Circled in Red Ink With Date and Name of Person Making Change.

Do not extend notes this side of this line.

RETURN TO
LOS ANGELES COUNTY SURVEYOR
726 LOS ANGELES COUNTY
ENGINEERING BLDG.

76F3095 247 2-51

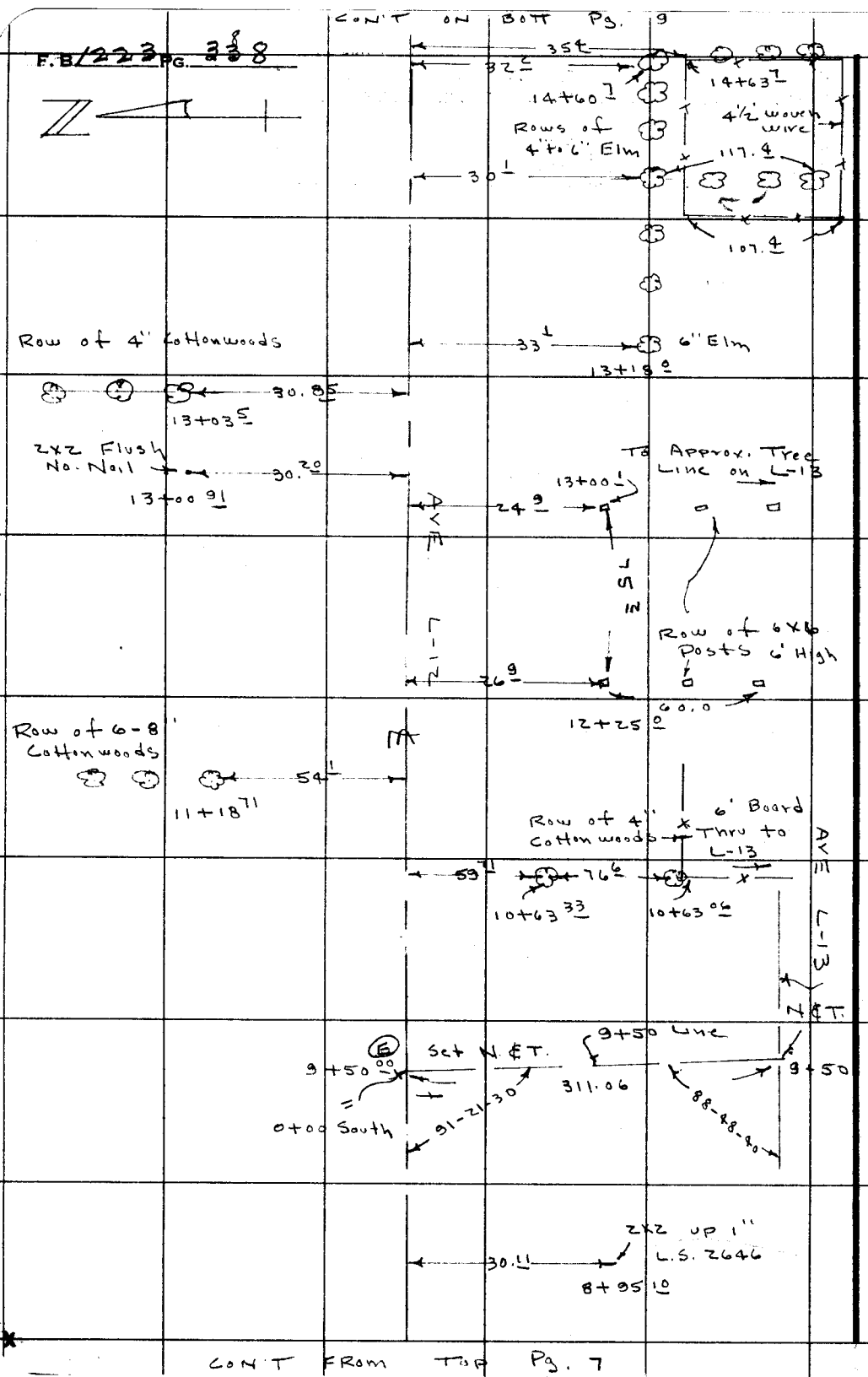

RETURN TO
LOS ANGELES COUNTY SURVEYOR
725 LOS ANGELES COUNTY
ENGINEERING BLDG.

Do not extend notes this side of this line.

Note: Any Additions or Changes on This Sheet Must be Made or Circled in Red Ink With Date and Name of Person Making Change.

Notes Ck'd by Aja	Survey of Tract 11728
Map No.	W. O. 0304-00 Tape No. 0126 St'd. 68 °F
Office Work	Surveyed by J. P. McNue
Checked	Notes J. P. M. Date 7-13-56
Date	Indexed A. C. Johnson

F. B. 1223 Pg. 9 339

Note: Any Additions or Changes on This Sheet Must be Made or Circled in Red Ink With Date and Name of Person Making Change.

Do not extend notes this side of this line.

RETURN TO
LOS ANGELES COUNTY SURVEYOR
726 LOS ANGELES COUNTY
ENGINEERING BLDG.



CON'T FROM TOP Pg. 8

76F309S 247 2-51

RETURN TO
LOS ANGELES COUNTY SURVEYOR
726 LOS ANGELES COUNTY
ENGINEERING BLDG.

Note: Any Additions or Changes on This Sheet Must be Made or Circled in Red Ink With Date and Name of Person Making Change.

Do not extend notes this side of this line.

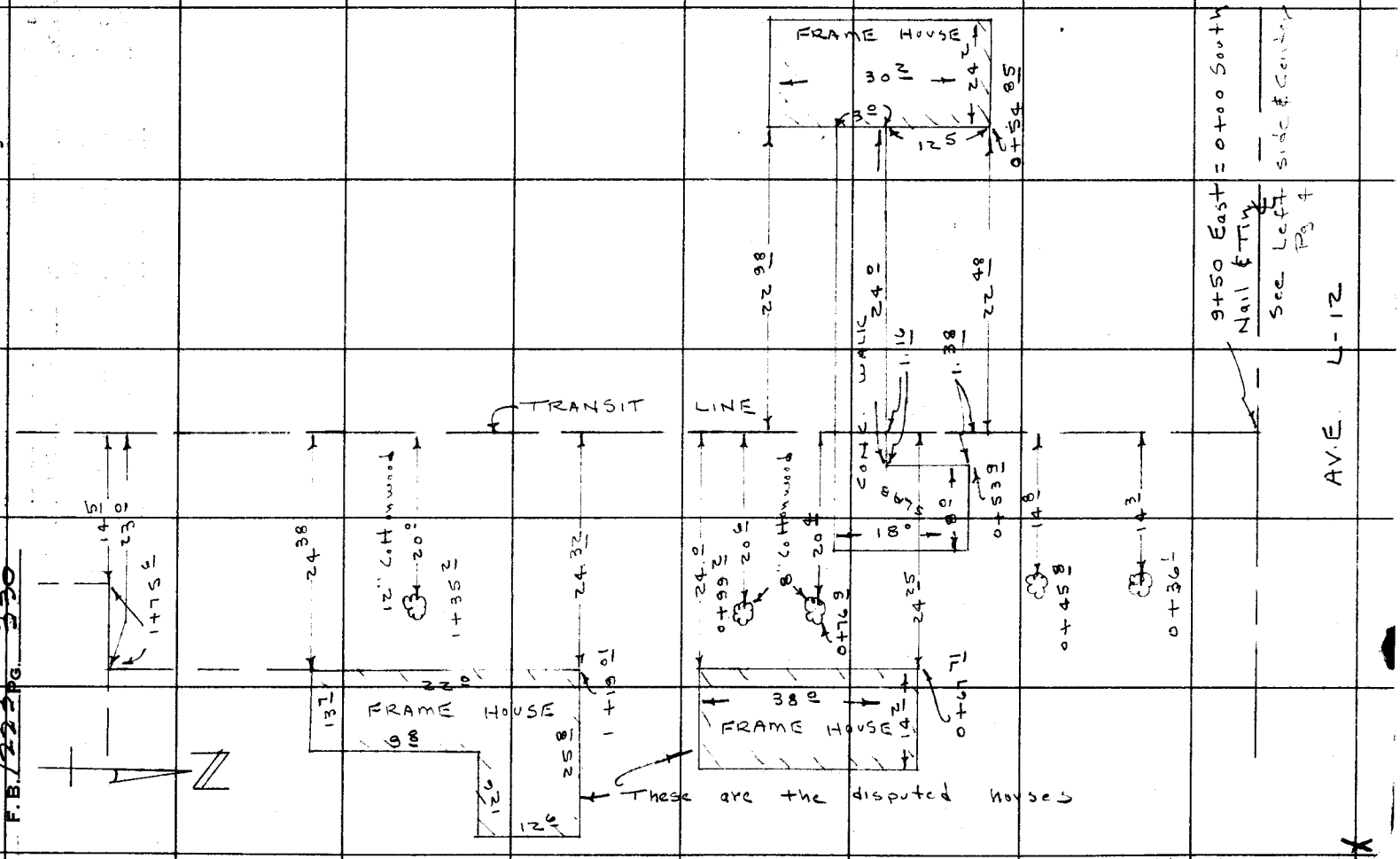

Notes Ck'd by	Survey of Tract 11728
Map No.	W. O. 0304.00 Tape No. 0126 St'd. 68 °F
Office Work	Surveyed by J. P. Menne
Checked	Notes S. P. M Date 7-13-56
Date	Indexed A. C. Johnson

F. B. 1223 Pg. 341

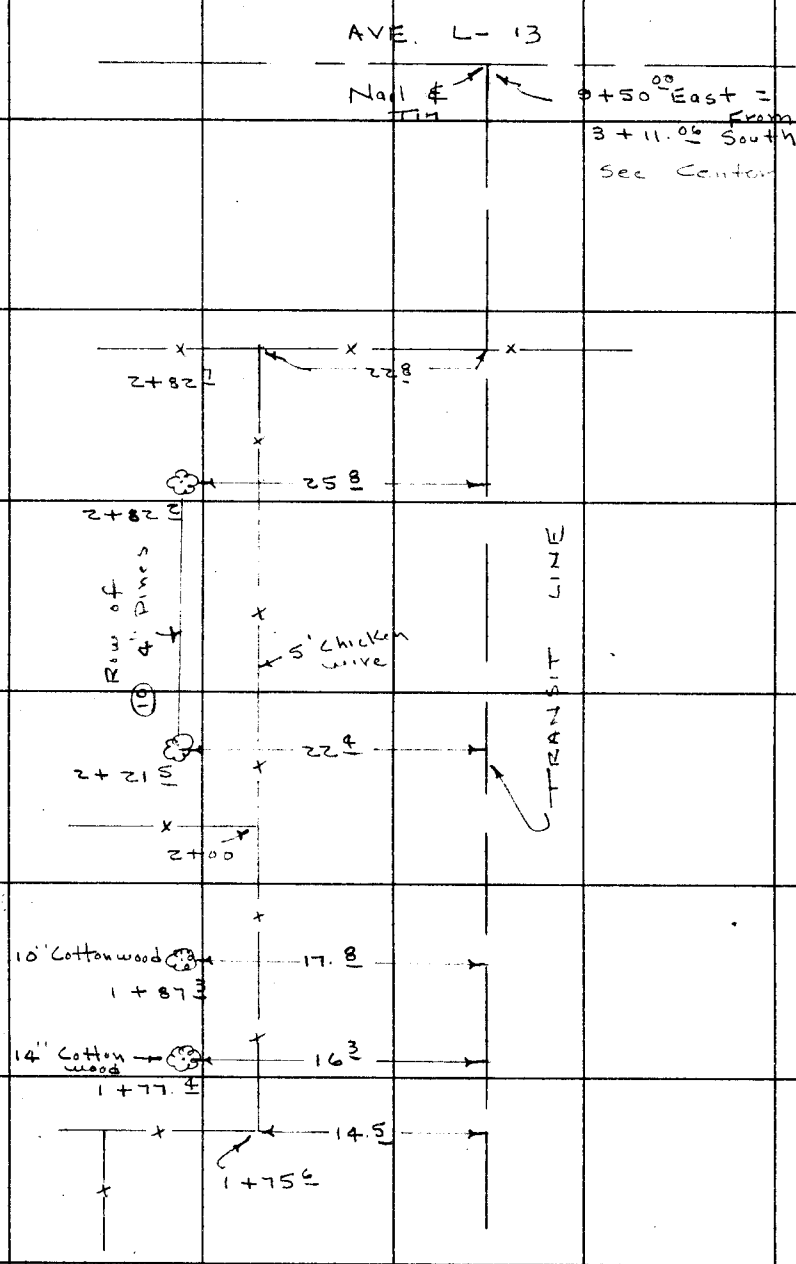

CON'T FROM TOP Pg 10

Note: Any Additions or Changes on This Sheet Must be Made or Circled in Red Ink With Date and Name of Person Making Change.

Do not extend notes this side of this line.

RETURN TO
LOS ANGELES COUNTY SURVEYOR
726 LOS ANGELES COUNTY
ENGINEERING BLDG.

76F3095 247 2-51