Book No. 1227

DATE	J.N.	DESCRIPTION	NOTES	PAGES
6-4	1160	AREA BOUNDED BY STEWART & GRAY RD., YANKEY ST., PARAMOUNT BLVD. & LINE 750'± N. of RIVES AVE.	B.M's.	5-20
"	"	Rives Ave. from Kingbee St. to Stewart & Gray Rd.	C.L.Ties	22-27
"	"	" " " " " " " " " "	Topog.	35-43
"	"	" " " " " " " " " "	X-Sects.	45-62
"	"	Yankey St. from Rives St. West to Tract Line	C.L.Ties	24,25
"	"	" " " " " " " "	Topog.	63-66
"	"	" " " " " " " "	X-Sects.	67-72
"	"	Horley Ave. from Yankey St. North to End	C.L.Ties	28,29
"	"	" " " " " " " "	Topog.	73-74
"	"	" " " " " " " "	X-Sects.	75-80
"	"	Brunache St. from Rives Ave. West to Tract Line	C.L. Ties	25,31
"	"	" " " " " " " " "	Topog.	81-84
"	"	" " " " " " " " "	X-Sects.	85-90
"	"	Cole St.- from Rives Ave. to Paramount Blvd.	C.L.Ties	26,32
"	"	" " " " " " " "	Topog.	91-94
"	"	" " " " " " " "	X-Sects.	95-104
"	"	Stewart & Gray Rd. from Rives Ave. to Paramount Blvd.	C.L.Ties	27,34
"	"	" " " " " " " " " "	Topog.	105-110
"	"	" " " " " " " " " "	X-Sects.	111-120
"	"	Paramount Blvd.-from Cole St. to Stewart & Gray Rd.	C.L.Ties	33,34
"	"	" " " " " " " " " "	Topog.	121-124
"	"	" " " " " " " " " "	X-Sects.	125-130
"		Rives Ave - at Kingbee St. & at Rundell St.	M.M. checks	131, 13[illegible]
		C.I. 1172 Eucalyptus Ave. et al		
4/16	1172	Eucalyptus Ave - from center St. to Compton Blvd	℄ Ties	145-1[illegible]
"	"	" " " " " " " " "	Topog.	149-1[illegible]
"	"	" " " " " " " " "	X-Sects.	153-1[illegible]

Notes Ck'd by ____
Map No. ____
Office Work ____
Checked ____
Date ____

Indexed ____

Notes ____ Back ____

Survey of ____
W.O. ____ Tape No. ____ Std. ____ °F
Surveyed by ____

F.B. ____ PG. ____

Principal Yard

INDEX TO F.B. 1224

F.B. ____ PG. ____

DATE	J.N.	DESCRIPTION	NOTES	PAGES
11/46	1172	Cornuta Ave. - from Center St. to N'Ely Line Sommerset Aves.	& Ties	148
"	"	" " " " " " " " " "	Topog.	167-170
"	"	" " " " " " " " " "	X-Sects	171-178
		C.I. 1183 - ELMWOOD AVE. et al.		
1/47	1183	Elmwood Ave. - from Louise Ave. to Duncan Ave	& Ties.	185-188
"	"	" " " " " " "	Topog.	189-192
"	"	" " " " " " "	X-Sects.	193-200
"	"	" " at Louise - M.H. Check		201-202
		Eucalyptus Ave. C.I. 1172		
4/47	1172	Linden St. - from Eucalyptus Ave. to Leahy St	Topog.	179-182
"	"	" " " " " " " "	X-Sects.	182-184 F
		ELMWOOD AVE C.I. 1183		
1-47	1183	ELMWOOD AVE. Louise Ave. and Duncan Ave.	℄ ties	185-188
"	"	" " to "	Topog	189-192
			X+sect	193-200
"	"	ELMWOOD AVE & LOUISE AVE J.C. Invert Elevations		201-202
		C.I.1626 STEWART & GRAY RD.		
5-53	1626	DISTRICT ℄ SURVEY	℄ & Ties	
4-53	"	BENCH CIRCUIT	B.M.'s	221-224
9-53	"	STEWART & GRAY RD. Downey Ave. to Paramount Ave.	Topog	225-230
			X-sect	231-246
11-53	"	E.Side Paramount Blvd.From Stewart&Gray Rd To De Palma St.	Topog	247-250
"	"	" "	X-sec	251-254

Do not extend notes this side of this line.

RETURN TO
LOS ANGELES COUNTY SURVEYOR
750 HALL OF RECORDS

Note: Any Additions or Changes on this Sheet Must be Made or Circled in Red Ink With Date and Name of Person Making Change.

NOTES RED. JOB NO. 1168 SURVEY OF COLE ST. et al F.B. 1224 PG. 5
DATE SURVEY BY J. Lanigan
NOTES CHKD. NOTES BY M. Natapoff DATE 6/21/46
DATE INDEXED A. C. Johnson DATE 8-14-46

DESCRIPTION	BENCH LEVEL CIRCUIT FOR COLE ST. C.I. 1168 CIRCUIT NO. 1
ADJ. ELEV.	
3RD RUN	Circuit very strong - only minor adjustment made. Elevations for C.I. 1146 not consider[illegible]
2ND RUN	
DIFF.	J.J. LANIGAN M. NATAPOF J. MUSLIN. I.J. BOWLES
1ST RUN	
B. M.	

NOTE: ANY ADDITIONS OR CHANGES ON THIS SHEET MUST BE MADE OR CIRCLED IN RED INK, WITH DATE AND NAME OF PERSON MAKING CHANGE.

Do not extend notes this side of this line.

PLEASE RETURN TO
LOS ANGELES COUNTY SURVEYOR
700 HALL OF RECORDS

FORM 353 1M 8-45

FORM 353 1M 8-45

PLEASE RETURN TO
LOS ANGELES COUNTY SURVEYOR
700 HALL OF RECORDS

NOTE: ANY ADDITIONS OR CHANGES ON THIS SHEET MUST BE MADE OR CIRCLED IN RED INK, WITH DATE AND NAME OF PERSON MAKING CHANGE.

Do not extend notes this side of this line.

NOTES RED. DATE
NOTES CHKD. DATE

F.B. 1224 PG. 6 | JOB NO. 1168 | SURVEY OF Cole St. et al
SURVEY BY J. Lanigan
NOTES BY M. Natapoff DATE 6/21/46
INDEXED A. C. Jordan DATE

B. M.	1ST RUN	DIFF.	2ND RUN	3RD RUN	ADJ. ELEV.	DESCRIPTION
Q-3	100.954				100.954	B.M. Q-3 Rives Ave & Hondo St. S.W. Cor. Bt. Spk. in Cb. 5' N. of S. end C.R. per F.B. 1130-103 El = 100.954
	4.712		4.795			
⊼	105.666	+ .490	+ .491		+0.490	
	4.222		4.304		101.455	
C	101.444				~~101.444~~	B.M. C Rives Ave. N. of Hondo St. 30' W. of ℄. L.A.T. near N. edge drive to No. # 1047 per L.Q. 206 p.1 Elev = 101.455
	4.901		4.716	4.921		
⊼	106.345	+ .241	+ .245	+ .242	+0.243	
	4.660		4.471	4.679	101.686	
Q-4	101.685				~~101.687~~	B.M. Q-4 Rives Ave. W. side at Springer St. B. spk. in Cb. 5' N. of ℄ prod. per F.B. 1130-103 El = 101.686
	4.823		4.638			
⊼	106.508	+ 1.492	+ 1.489		+1.490	
	3.331		3.149		103.185	
G	103.177				~~103.177~~	B.M. G Rives Ave & Kingbee St. 30' N. & 40' E. of ℄ int. L.A.T. S.W. cor. Dr. per L.Q. 206-1 El = 103.185
	4.879		4.755	5.009		
⊼	108.056	− .090	− .095	− .093	−0.093	
	4.969		4.850	5.102		
T.P.	103.087				103.084	Set spk. E. edge Rives St. bet. Kingbee St. & Rundell St.
	5.723		5.861			
⊼'	108.810	+1.003	+1.003		+1.003	
	4.720		4.858			
T.P.	104.090				104.087	Set nail in 2x4 E. edge Rives St.
	4.845		4.961			
⊼	108.935	+ .756	+ .756		+0.756	
	4.089		4.205		104.843	
Q-23 Set	104.846				~~104.843~~	B.M. Q-23 Set Rives Ave & Rundell St. N.W. Cor. Bt. Spk. in Cb. 5' N. of N.C.R.
	5.348		5.229	5.488		
⊼	110.194	+ ~~.456~~ R	+ .929	+ .928	+0.928	
	4.412		4.300	4.560	105.771	
Q-24 Set	105.782				~~105.771~~	B.M. Q-24 Set Rives Ave. & Yankey St. S.W. Cor. Bt. Spk. in curb 1½' S. of S.C.R.

FORM 353 1M 8-45

PLEASE RETURN TO
LOS ANGELES COUNTY SURVEYOR
700 HALL OF RECORDS

NOTE: ANY ADDITIONS OR CHANGES ON THIS SHEET MUST BE MADE OR CIRCLED IN RED INK, WITH DATE AND NAME OF PERSON MAKING CHANGE.

Do not extend notes this side of this line.

B. M.	1ST RUN	DIFF.	2ND RUN	3RD RUN	ADJ. ELEV.	DESCRIPTION
Set Q-24	105.782				~~105.771~~ 105.771	
	4.129		3.942			
⊼	109.911	+ .157	+ .159		+0.158	
	3.972		3.783			
T.P.	105.939				105.929	Set Bt. Spk in E. edge pvt. Rives Ave.
	5.279		5.081			
⊼	111.218	+ .799	+ .796		+0.798	
	4.480		4.285			
T.P.	106.738				106.727	Set Bt. Spk. in E. edge pvt. Rives Ave.
	5.155		4.947			
⊼	111.893	+ .666	+ .666		+0.666	
	4.489		4.281		107.393	
Set Q-25	107.404				~~107.393~~	Set B.M. Q-25 — RIVES AVE. E.S. 30'N. & 20'E. of ℄ int. @ BRUNACHE - Bt. Spk. in conc. curb bet. brick wall gateway
	4.778		4.570			
⊼	112.182	+ .727	+ .728		+0.727	
	4.051		3.842		108.120	
Set Q-26	108.131				~~108.120~~	Set B.M. Q-26 — RIVES AVE. & COLE ST. S.E. Cor. Bt. Spk. in conc. 06.5' E. of N.P.L. of HO. #562
	4.622		4.435			
⊼	112.753	− .090	− .093		−0.091	
	4.712		4.528			
T.P.	108.041				108.029	Set Bt. Spk. in E. edge pvt. Rives Ave.
	4.983		4.724			
⊼	113.024	+ 1.591	+ 1.593		+1.592	
	3.392		3.131		109.621	
Set Q-27	109.632				~~109.621~~	Set B.M. Q-27 — RIVES AVE. & STEWART & GRAY RD. 2'W. & 10'N. of ℄ int. Bt. Spk. in conc. pvt. 1' S. of N. edge.
	4.582		4.230			
⊼	114.214	− .306	− .306		−0.306	
	4.888		4.536			
T.P.	109.326				109.315	Set Bt. Spk. in conc. pvt. Stewart & Gray Rd. N.S.

NOTES RED. ____ JOB NO. 1168 SURVEY OF Cole St. et al
DATE ____ SURVEY BY [illegible]
NOTES CHKD. ____ NOTES BY M. Naragoff DATE 6/24/46
DATE ____ INDEXED A. C. Johnson DATE ____

F.B. 1224 PG. 7

FORM 353 1M 8-45

PLEASE RETURN TO
LOS ANGELES COUNTY SURVEYOR
700 HALL OF RECORDS

NOTE: ANY ADDITIONS OR CHANGES ON THIS SHEET MUST BE MADE OR CIRCLED IN RED INK, WITH DATE AND NAME OF PERSON MAKING CHANGE.

Do not extend notes this side of this line.

NOTES RED. ____ DATE ____ NOTES CHKD. ____ DATE ____

F.B. 1224 PG. 8 | JOB NO. 1168 | SURVEY OF Cole St. et al | SURVEY BY J. LANIGAN | NOTES BY M. Natapoff | DATE 6/24/46 | INDEXED O. Johnson | DATE

B. M.	1ST RUN	DIFF.	2ND RUN	3RD RUN	ADJ. ELEV.	DESCRIPTION
T. P.	109.326				109.315	
	4.519		4.395			
⊼	113.845	- .250	- .250		-0.250	
	4.769		4.645		109.066	
Set Q-28	109.076				~~109.065~~	Set B.M. Q-28 — STEWART & GRAY RD. ±500' E. of ℄ int. @ Rives. Br. Spk. in conc. pvt. 1' S. of N. edge in front of HO # 521
	4.597		4.421			
⊼	113.673	- .174	- .172		-0.173	
	4.771		4.593			
T.P.	108.902				108.892	Set Br. Spk. N. edge Stewart & Gray Rd.
	4.843		4.697			
⊼	113.745	+ .219	+ .220		+0.219	
	4.624		4.477		109.112	
Set Q-29	109.121				~~109.111~~	Set B.M. Q-29 — N.S. STEWART & GRAY RD. ±500 W. of ℄ int. @ PARAMOUNT BLVD. - Br. Spk. in conc. pvt. 1' S. of N. edge in front of pp. # 610004E.
	4.783		4.590			
⊼	113.904	+ .252	+ .252		+0.252	
	4.531		4.338			
T.P.	109.373				109.362	Set Br. Spk. N. edge Stewart & Gray Rd.
	4.719		4.542			
⊼	114.092	+ .159	+ .160		+0.160	
	4.560		4.382		109.524	
Set Q-30	109.532				~~109.523~~	Set B.M. Q-30 — STEWART & GRAY RD. N.S. 60' W. of ℄ PARAMOUNT BLVD. Br. Spk. in conc. pvt. S.W. end of pvt.
	5.158		4.912	5.216		
⊼	114.690	- .469	+ .462	+ .467	+0.466	
	4.689		4.450	4.749		
T.P.	110.001				109.989	Set Br. Spk. in pvt. Paramount Blvd. W.S.
	4.689		4.523			
⊼	114.690	-.239	-.239		-0.239	
	4.928		4.762		109.751	
Set Q-31	109.762				~~109.750~~	Set B.M. Q-31 — PARAMOUNT BLVD. & COLE ST. N.W. COR. - Br. Spk. in conc. walk of Market 1' N. & 1' W. of S.E. cor.

FORM 353 1M 8-45

PLEASE RETURN TO
LOS ANGELES COUNTY SURVEYOR
700 HALL OF RECORDS

NOTE: ANY ADDITIONS OR CHANGES ON THIS SHEET MUST BE MADE OR CIRCLED IN RED INK, WITH DATE AND NAME OF PERSON MAKING CHANGE.

Do not extend notes this side of this line.

B. M.	1ST RUN	DIFF.	2ND RUN	3RD RUN	ADJ. ELEV.	DESCRIPTION
Set Q-31	109.762				~~109.750~~ 109.750	
	4.202		4.043			
π	113.964	+2.096	+2.095		+2.095	
	2.106		1.948		111.846	
Set Q-32	111.858				~~111.845~~	Set B.M. Q-32 — PARAMOUNT BLVD. + COLE ST. E. COR. - chiseled + in letter "R" o word "COREY" on fire hydron
	1.767		1.570			
π	113.625	-2.852	-2.850		-2.851	
	4.619		4.420			
T.P.	109.006				108.994	Set Bt. Spk. W. edge PARAMOUNT BLVD
	4.561		4.396			
π	113.567	-.079	-.081		-0.080	
	4.640		4.477			
T.P.	108.927				108.914	Set Bt. Spk. W. edge PARAMOUNT BLV
	4.561		4.334			
π	113.488	-.584	-.581		-0.582	
	5.145		4.915			
T.P.	108.343				108.332	Set Bt. Spk. W. edge PARAMOUNT B. D.
	3.692		3.514			
π	112.035	-.836	-.833		-0.835	
	4.528		4.347			
B.M. #20	107.507				107.497	B.M. #20 — PARAMOUNT BLVD. W. side 7 S. of ℄ of ALAMEDA ST. prod. in pvt. near edge per FB 115 72
	4.720		4.541			
π	112.227	+2.164	+2.164		+2.164	
	2.556		2.377			
B.M. #21	109.671				109.661	B.M. #21 — PARAMOUNT BLVD. + ALAMEDA S.E. COR. 2 + N in N end gas is per FB 1153-72
	2.717		2.660	2.500		
π	112.388	-2.250	-2.246	-2.246	-2.247	
	4.967		4.906	4.747		
B.M. # 42-B	107.421				107.414	B.M. #42-B — PARAMOUNT BLVD. W. side near ℄ ALAMEDA ST. prod. Cut sp near edge pvt. per FB 115 72

NOTES RED. ____ JOB NO. 1168 SURVEY OF Cole St. et al
DATE ____ SURVEY BY J. Langan
NOTES CHKD. ____ NOTES BY M. Natnoff DATE 6/25/46
DATE ____ INDEXED A. C. Johnson DATE ____

F.B. 1124 PG. 9

FORM 353 1M 8-45

PLEASE RETURN TO
LOS ANGELES COUNTY SURVEYOR
700 HALL OF RECORDS

NOTE: ANY ADDITIONS OR CHANGES ON THIS SHEET MUST BE MADE OR CIRCLED IN RED INK, WITH DATE AND NAME OF PERSON MAKING CHANGE.

Do not extend notes this side of this line.

F.B. 1224 PG. 10

JOB NO. 1168 SURVEY OF Cole St. et al

SURVEY BY J. Lopez 9-22

NOTES BY M. Nazarroff DATE 6/25/46

INDEXED A. C. Johnson DATE

NOTES RED. DATE

NOTES CHKD. DATE

B. M.	1ST RUN	DIFF.	2ND RUN	3RD RUN	ADJ. ELEV.	DESCRIPTION
B.M. #42-B	107.421				107.414	
	4.416		4.221	4.829		
π	111.837	- .334	-.329	-.330	-0.331	
	4.750		4.550	4.499		
T.P.	107.087				107.083	Set B+. Spk. E. edge pvt. Paramount Blvd.
	4.494		4.190			
π	111.581	+ 1.506	+1.507		1.506	
	2.988		2.683			
B.M. W-66	108.593				108.589	B.M. W-66 Paramount Blvd. & Orange St. N.E. cor. Cut Spk. in S.W. Side p.p. #449892 E per FB 1153-72
	2.276		2.002			
π	110.869	- 2.864	-2.863		-2.864	
	5.140		4.865			
T.P.	105.729				105.725	Set B+. Spk. E. edge pvt. Samoline Ave
	4.156		3.961			
π	109.885	- 1.684	-1.681		-1.682	
	5.840		5.642			
T.P.	104.045				104.043	Set B+. Spk. N. edge pvt. Kingbee St.
	4.600		4.397			
π	108.645	- .862	-.864		-0.863	
	5.462		5.261			
T.P.	103.183				103.180	Set B+. Spk. N. edge pvt. Kingbee St.
	4.957		4.804	4.661		
π	108.140	- .234	- .238	- .238	-0.237	
	5.191		5.042	4.899		
T.P.	102.949				102.943	Set B+. Spk. N. edge pvt. Kingbee St.
	4.906		4.694			
π	107.855	- .276	- .275		-0.276	
	5.182		4.969			
T.P.	102.673				102.667	Set B+. Spk. N. edge pvt. Kingbee St.

FORM 353 1M 8-45

PLEASE RETURN TO
LOS ANGELES COUNTY SURVEYOR
700 HALL OF RECORDS

NOTE: ANY ADDITIONS OR CHANGES ON THIS SHEET MUST BE MADE OR CIRCLED IN RED INK, WITH DATE AND NAME OF PERSON MAKING CHANGE.

Do not extend notes this side of this line.

B. M.	1ST RUN	DIFF.	2ND RUN	3RD RUN	ADJ. ELEV.	DESCRIPTION
T.P.	102.673				102.667	
	4.875		4.643			
⊼	107.548	-.911	-.909		-0.910	
	5.786		5.552			
T.P.	101.762				101.757	Set Bt. Spk. in pvt. W. side Rives Ave
	4.490		4.235			
⊼	106.252	-.602	-.603		-0.603	
	5.092		4.838			
T.P.	101.160				101.154	
	4.778		4.548	4.875		Set Bt. Spk. in pvt. W side Rives Ave
⊼	105.938	-.207	-.200	-.204	-0.204	
	4.985		4.748	5.079	100.954	Rives Ave. & Hondo St. S.W. Cor.
B.M. Q-3	100.953				~~100.950~~	B.M. Q-3 Bt. Spk. in cb. 5' S. of Sand C. per FB 1130-103 - elev. 100.95

NOTES RED. _____ JOB NO. 1168 SURVEY OF Cole St. et al
DATE _____ SURVEY BY [illegible]
NOTES CHKD. _____ NOTES BY M. Natapoff DATE 6/27/46
DATE _____ INDEXED A. C. Johnson DATE _____

F.B. 1224 PG. 11

F.B. 1229 PG. 12

JOB NO. 1168 SURVEY OF Cole St. et al

SURVEY BY J. Lanigan

NOTES BY M. Natapoff DATE 6/27/46

INDEXED DATE

NOTES RED.

DATE

NOTES CHKD.

DATE

B. M.	1ST RUN	DIFF.	2ND RUN	3RD RUN	ADJ. ELEV.	DESCRIPTION

FORM 353 1M 8-45

PLEASE RETURN TO
LOS ANGELES COUNTY SURVEYOR
700 HALL OF RECORDS

Do not extend notes this side of this line.

NOTE: ANY ADDITIONS OR CHANGES ON THIS SHEET MUST BE MADE OR CIRCLED IN RED INK, WITH DATE AND NAME OF PERSON MAKING CHANGE.

F.B. 1224 PG. 13

NOTES RED. _____ JOB NO. 1168 SURVEY OF COLE ST. et al

DATE _____ SURVEY BY J. Lanigan

NOTES CHKD. _____ NOTES BY M. Natapoff DATE 6/25/96

DATE _____ INDEXED A. C. Johnson DATE _____

DESCRIPTION	ADJ. ELEV.	3RD RUN	2ND RUN	DIFF.	1ST RUN	B. M.
BENCH LEVEL CIRCUIT FOR COLE ST. C.I. 1168 CIRCUIT No. 2				J.J. LANIGAN M. NATAPOFF J. MUSLIN I.J. BOWLES		

NOTE: ANY ADDITIONS OR CHANGES ON THIS SHEET MUST BE MADE OR CIRCLED IN RED INK, WITH DATE AND NAME OF PERSON MAKING CHANGE.

Do not extend notes this side of this line.

PLEASE RETURN TO
LOS ANGELES COUNTY SURVEYOR
700 HALL OF RECORDS

FORM 353 1M 8-45

FORM 353 1M 8-45

PLEASE RETURN TO
LOS ANGELES COUNTY SURVEYOR
700 HALL OF RECORDS

NOTE: ANY ADDITIONS OR CHANGES ON THIS SHEET MUST BE MADE OR CIRCLED IN RED INK, WITH DATE AND NAME OF PERSON MAKING CHANGE.

Do not extend notes this side of this line.

F.B. 1224 PG. 14 | JOB NO. 1168 | SURVEY OF Cole St et al | SURVEY BY J. Lanigan | NOTES BY M. Natapoff DATE 6/25/46 | INDEXED C. Johnson DATE | NOTES RED | DATE | NOTES CHKD. | DATE

B. M.	1ST RUN	DIFF.	2ND RUN	3RD RUN	ADJ. ELEV.	DESCRIPTION
Set Q-25	107.404				107.393	Set B.M. Q-25 Rives Ave. & Brunache St 30' N. & 20' E. of ℄ int. Bt. Spk. in conc. curb.
	4.444		4.206			
⊼	111.848	+ .726	+ .724		+0.725	F.B. 1224, pg 7
	3.718		3.482		108.120	
Set Q-26	108.130				~~108.118~~	Set B.M. Q-26 Rives Ave. & Cole St. S.E. Cor. Bt. Spk. in conc. ch. 5' E. of W.P.L. of HO #562
	4.765		4.537			
⊼	112.895	- .958	- .958		-0.958	
	5.723		5.495			
T.P.	107.172				107.160	Set Bt. Spk. S. edge pvt. Cole St.
	4.949		4.696	4.952		
⊼	112.121	+ .560	+ .556	+ .557	+0.558	
	4.389		4.140	4.395	107.722	
Set Q-33	107.732				~~107.710~~	Set B.M. Q-33 Cole St. S. side ± 500 E. of int. @ Rives Ave. Bt. Spk. in N.E. cor. of driveway of HO #518
	4.611		4.428			
⊼	112.343	- .536	- .535		-0.536	
	5.147		4.963			
T.P.	107.196				107.182	Set Bt. Spk. S. edge pvt. Cole St.
	4.790		4.621			
⊼	111.986	+ .330	+ .331		+0.330	
	4.460		4.290		107.518	
Set Q-34	107.526				~~107.514~~	Set B.M. Q-34 Cole St. N. side ± 600' W. of int. @ Paramount Blvd. Bt. Spk. in S.W. cor. driveway of HO #449
	4.061		3.874			
⊼	111.587	+ .021	+ .020		+0.021	
	4.040		3.854			
T.P.	107.547				107.533	Set Bt. Spk. S. edge pvt. Cole St.
	5.315		5.114			
⊼	112.862	+ 1.054	+ 1.055		+1.055	
	4.261		4.059			
T.P.	108.601				108.588	Set Bt. Spk. S. edge pvt. Cole St.

FORM 353 1M 8-45

PLEASE RETURN TO
LOS ANGELES COUNTY SURVEYOR
700 HALL OF RECORDS

NOTE: ANY ADDITIONS OR CHANGES ON THIS SHEET MUST BE MADE OR CIRCLED IN RED INK, WITH DATE AND NAME OF PERSON MAKING CHANGE.

Do not extend notes this side of this line.

B. M.	1ST RUN	DIFF.	2ND RUN	3RD RUN	ADJ. ELEV.	DESCRIPTION
T.P.	108.601				108.588	
	5.200		4.992			
⊼	113.801	+1.155	+1.152		+1.153	F.B. 1224, P98
	4.045		3.840		109.751	PARAMOUNT BLVD. & COLE ST. N.W.
Set Q-31	109.756				~~109.741~~	B.M. Q-31 COR. B+ Spk. in conc. walk f market 1'N & 1'W of S.E. Cor.
	4.213		4.076			
⊼	113.969	+2.093	+2.096		+2.095	
	2.120		1.980		111.846	PARAMOUNT BLVD. & COLE ST.
Set Q-32	111.849				~~111.836~~	B.M. Q-32 S.E. COR. - chiseled cross in [illegible] "R" of word "Corey" on fire [illegible]

NOTES RED. _____ JOB NO. 1168 SURVEY OF Cole St. etal
DATE _____ SURVEY BY [illegible]
NOTES CHKD. _____ NOTES BY M. Natapoff DATE 6/25/46
DATE _____ INDEXED A. C. Johnson DATE _____

F.B. 1224 PG. 15

F.B. 1224 PG. 16

JOB NO. 1168 SURVEY OF Cole St. et al

SURVEY BY J. Lanigan

NOTES BY M. Natapoff DATE 6/25/06

INDEXED _____ DATE _____

NOTES RED. _____

DATE _____

NOTES CHKD. _____

DATE _____

B. M.	1ST RUN	DIFF.	2ND RUN	3RD RUN	ADJ. ELEV.	DESCRIPTION

FORM 353 1M 8-45

PLEASE RETURN TO
LOS ANGELES COUNTY SURVEYOR
700 HALL OF RECORDS

Do not extend notes this side of this line.

NOTE: ANY ADDITIONS OR CHANGES ON THIS SHEET MUST BE MADE OR CIRCLED IN RED INK, WITH DATE AND NAME OF PERSON MAKING CHANGE.

NOTES RED. _____ JOB NO. 1168 SURVEY OF COLE ST et al

DATE _____ SURVEY BY _____

NOTES CHKD. _____ NOTES BY M. Natapoff DATE 6/25/96

DATE _____ INDEXED A. C. Johnson DATE _____

F.B. 1224 PG. 17

DESCRIPTION	ADJ. ELEV.	3RD RUN	2ND RUN	DIFF.	1ST RUN	B. M.
BENCH LEVEL CIRCUIT FOR COLE ST O.J. 1168						
CIRCUIT NO. 3						
				J.J. LANIGAN M. NATAPOFF J. MUSLIN T.J. BOWLES		

NOTE: ANY ADDITIONS OR CHANGES ON THIS SHEET MUST BE MADE OR CIRCLED IN RED INK, WITH DATE AND NAME OF PERSON MAKING CHANGE.

Do not extend notes this side of this line.

PLEASE RETURN TO
LOS ANGELES COUNTY SURVEYOR
700 HALL OF RECORDS

FORM 353 1M 8-45

FORM 353 1M 8-45

PLEASE RETURN TO
LOS ANGELES COUNTY SURVEYOR
700 HALL OF RECORDS

NOTE: ANY ADDITIONS OR CHANGES ON THIS SHEET MUST BE MADE OR CIRCLED IN RED INK, WITH DATE AND NAME OF PERSON MAKING CHANGE.

Do not extend notes this side of this line.

NOTES RED. DATE
NOTES CHKD. DATE

JOB NO. 1168 SURVEY OF Cole St. et al
SURVEY BY J. Lanigan
NOTES BY M. Natapoff DATE 6/25/46
INDEXED A. C. Johnson DATE
F.B. 1224 PG. 18

B. M.	1ST RUN	DIFF.	2ND RUN	3RD RUN	ADJ. ELEV.	DESCRIPTION
Set Q-23	104.846				104.843	Set B.M. Q-23 Rives Ave & Rundell St. N.W. Cor. Bt. Spk. in cb. 5' N. of N. C.R. F.B. 1124, Pg 6.
	5.493		5.370			
π	110.339	+ .928	+ .927		+0.928	
	4.565		4.443		105.771	
Set Q-24	105.774				~~105.771~~	Set B.M. Q-24 Rives Ave & Yankey St. S.W. Cor. Bt. Spk. in cb. 1½ S. of S.C.R.
	4.750		4.557	4.732		
π	110.524	- .221	- .217	- .220	-0.219	
	4.971		4.774	4.952		
T.P.	105.553				105.552	Set Bt. Spk. in pvt. E. side Rives Ave.
	4.510		4.237			
π	110.063	+ .116	+ .116		+0.116	
	4.394		4.121		105.668	
Set Q-35	105.669				~~105.668~~	Set B.M. Q-35 Yankey St. S. side ±450' W. of int. & Rives Ave. Bt. Spk. in N.W. Cor. driveway of No. # 640
	4.875		4.584			
π	110.544	+ .765	+ .765		+0.765	
	4.110		3.819		106.433	
Set Q-36	106.434				~~106.433~~	Set B.M. Q-36 Horley St. - ±250' N. of ℄ int. @ Yankey St. Bt. Spk. in circular cb. W. side
	4.321		4.212			
π	110.755	- .738	- .738		-0.738	
	5.059		4.950		105.695	
Set Q-37	105.696				~~105.695~~	Set B.M. Q-37 Yankey St. S. side - ±350' from int. & Rives Ave. Bt. Spk. in conc. driveway N.E. cor. of No. # 628
	4.667		4.559			
π	110.363	- .400	- .399		-0.400	
	5.067		4.958			
T.P.	105.296				105.295	Set Bt. Spk. E. edge pvt. Rives Ave.
	5.242		5.094			
π	110.538	+ .940	+ .941		+0.941	
	4.302		4.153			
T.P.	106.236				106.236	Set Bt. Spk. E. edge pvt. Rives Ave.

FORM 353 1M 8-45

PLEASE RETURN TO
LOS ANGELES COUNTY SURVEYOR
700 HALL OF RECORDS

NOTE: ANY ADDITIONS OR CHANGES ON THIS SHEET MUST BE MADE OR CIRCLED IN RED INK, WITH DATE AND NAME OF PERSON MAKING CHANGE.

Do not extend notes this side of this line.

NOTES RED_____ DATE_____ NOTES CHKD._____ DATE_____

JOB NO. 1168 SURVEY OF Cole St. et al
SURVEY BY J. Bridges
NOTES BY M. Nattroff DATE 6/25/46
INDEXED A. C. Johnson DATE_____

F.B. 1224 PG. 19

B. M.	1ST RUN	DIFF.	2ND RUN	3RD RUN	ADJ. ELEV.	DESCRIPTION
T.P.	106.236				106.256	
	5.146		4.993			
⊼	111.382	+1.022	+1.023		+1.023	
	4.124		3.970			
T.P.	107.258				107.259	Set Br. Spk. S. edge pvt. BRUNACHE ST
	5.022		4.827	4.702		
⊼	112.280	- .510	R. 3.15	- .508	-0.509	
	5.532		5.342	5.210		
T.P.	106.748				106.750	Set Br. Spk. N. edge pvt. BRUNACHE ST.
	4.470		4.461			
⊼	111.218	- .917	- .914		-0.916	
	5.387		5.375		105.834	
Set Q-38	105.831				~~105.834~~	Set B.M. Q-38 BRUNACHE ST. N. side 750' ± of ℄ int. @ RIVES AVE. Br. Spk. in ... cor. conc. driveway of HO # 6...
	5.256		5.076			
⊼	111.087	+ .772	+ .774		+0.773	
	4.484		4.302			
T.P.	106.603				106.607	
	5.403		5.195			
⊼	112.006	+ .881	+ .884		+0.882	
	4.522		4.311			
T.P.	107.484				107.489	
	4.940		4.805			
⊼	112.424	- .092	- .094		-0.093	
	5.032		4.899		107.393	
Set Q-25	107.392				~~107.393~~	Set B.M. Q-25 RIVES AVE. & BRUNACHE ST. 3... N. 20' E. of ℄ int. Br. Spk. in ... c. cb. of brick wall
	4.369		4.146			
⊼	111.761	+ .724	+ .725		+0.724	
	3.645		3.421		108.120	
Set Q-26	108.116				~~108.120~~	Set B.M. Q-26 RIVES AVE. & COLE ST. S.E. ... Br. Sph. in conc. cb. S.E. of W. ... of HO # 562

F.B. 1224 PG. 20

JOB NO. 1168 SURVEY OF Cole St. et al

SURVEY BY J. Lanigan

NOTES BY M. Natapoff DATE 6/25/45

INDEXED DATE

NOTES RED.

DATE

NOTES CHKD.

DATE

B. M.	1ST RUN	DIFF.	2ND RUN	3RD RUN	ADJ. ELEV.	DESCRIPTION

FORM 353 1M 8-45

PLEASE RETURN TO
LOS ANGELES COUNTY SURVEYOR
700 HALL OF RECORDS

Do not extend notes this side of this line.

NOTE: ANY ADDITIONS OR CHANGES ON THIS SHEET MUST BE MADE OR CIRCLED IN RED INK, WITH DATE AND NAME OF PERSON MAKING CHANGE.

Notes Ck'd by K.R.M.	Survey of COLE ST ET AL	F.B. 1224 PG. 21
Map No.	W. O. 1168 Tape No. 019 St'd 68 °F	
Office Work	Surveyed by H.F. Naumann	
Checked	Notes H.F.N Date June 26	
Date	Indexed A. C. Johnson 8-14-46	

Note: Any Additions Changes on This Sheet Must Be Made Ink With Date & Circled in Red Making Change. Name of Person

Do not extend notes this side of this line.

RETURN TO
LOS ANGELES COUNTY SURVEYOR
700 HALL OF RECORDS

CENTERLINE
SURVEY
of
COLE STREET
Et. Al.
C.I. 1168

H.F. Naumann
J.J. Lanigan
M. Natapoff
J. Muslin
T.J. Bowles

FORM 247 BM 1-41

F.B. 1224 PG. 22

Cont. bot pg 23

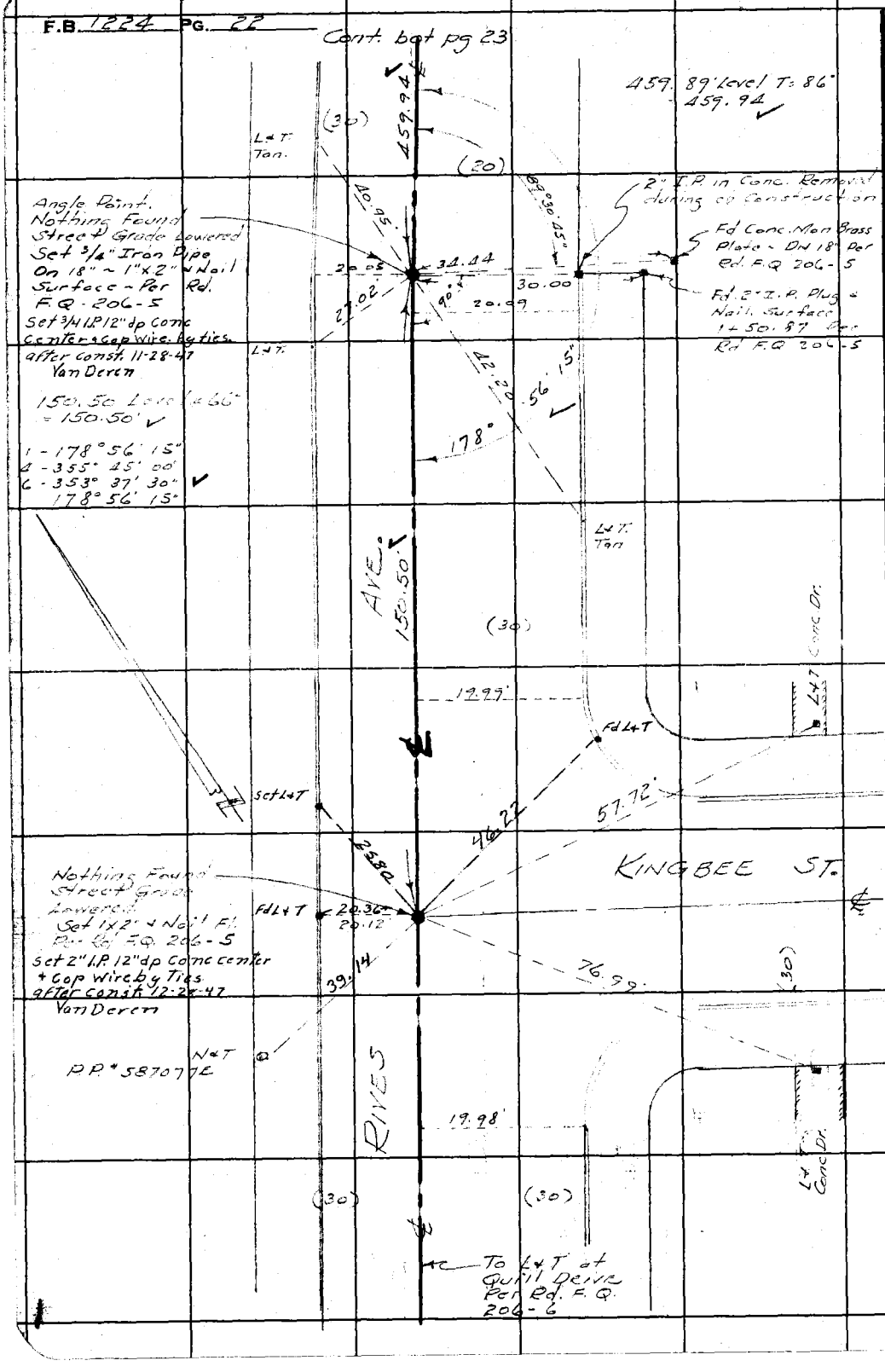

W.S. 32 D-2

RETURN TO
LOS ANGELES CO[illegible]TY SURVEYOR
700 HALL OF [illegible]CORDS

Do not extend notes this side of this line.

Note: Any Additions or Changes on This Sheet Must be Made [illegible]ircled in Red Ink With Date and [illegible]e of Person Making Change.

Notes Ck'd by RRM	Survey of Cole ST Et Al	F.B. 1224 PG. 23
Map No.	W. O. 1168 Tape No. 019 St'd 68 °F	
Office Work	Surveyed by H.F. Naumann	
Checked	Notes H.F.N. Date June 46	
Date	Indexed A. C. Johnson	

Cont. bot pg 22

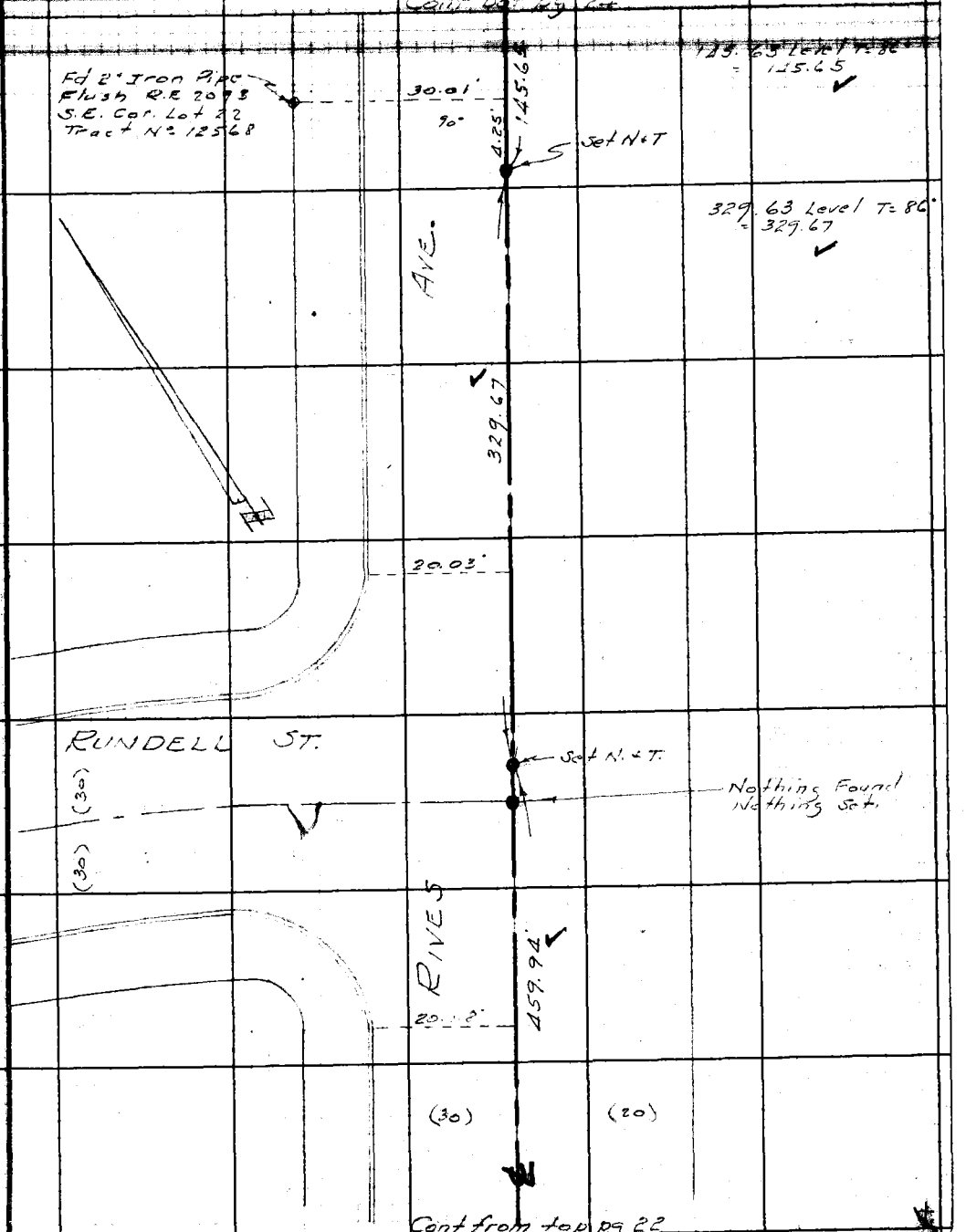

Cont from top pg 22

Note: Any Additions or Changes on This Sheet Must be Made Circled in Red Ink With Date and Name of Person Making Change.

Do not extend notes this side of this line.

RETURN TO
LOS ANGELES COUNTY SURVEYOR
700 HALL OF RECORDS

FORM 247 5M 11-41

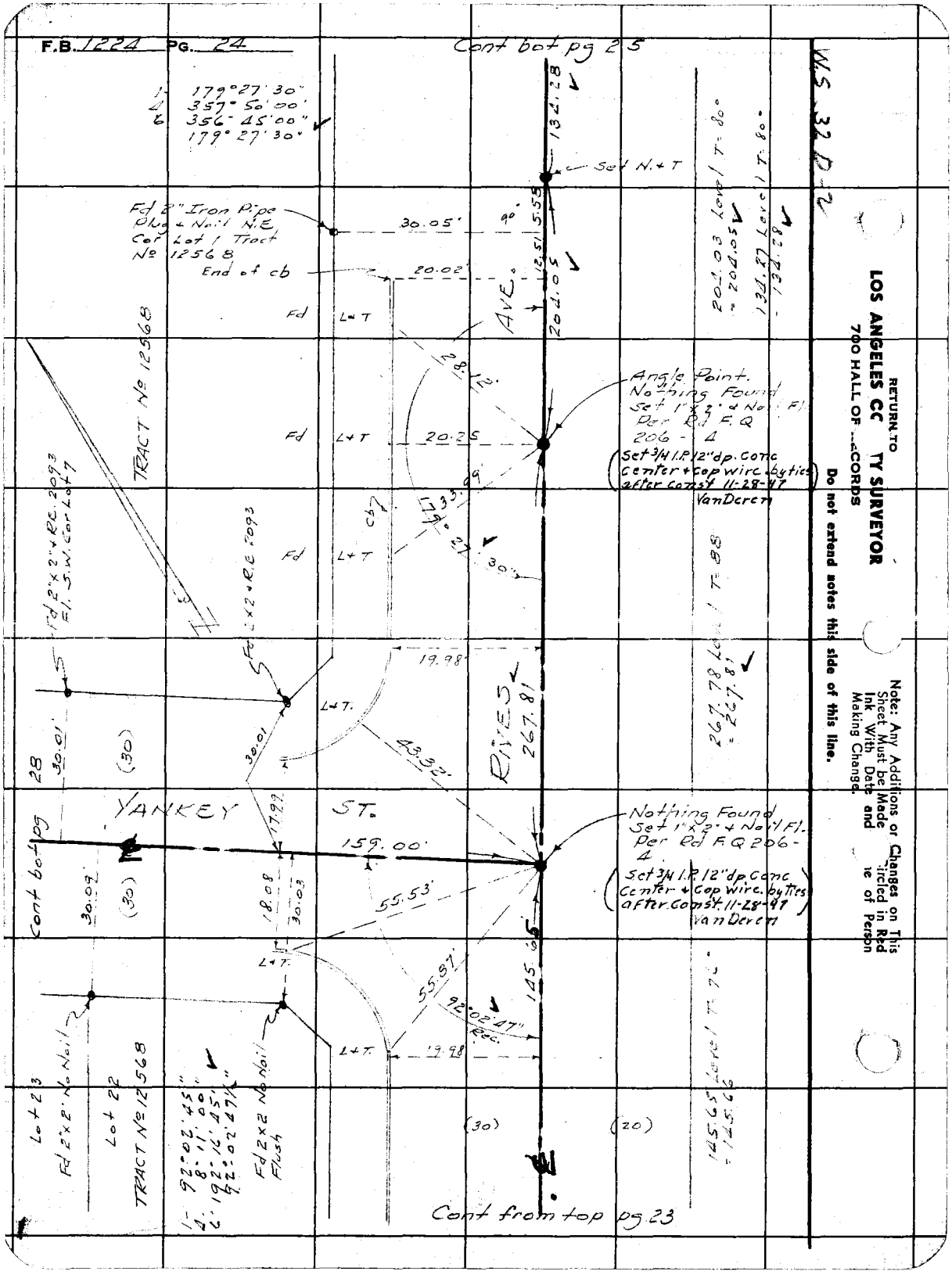
F.B. 1224 PG. 24
Cont bot pg 25
1- 179°27'30"
4 357°50'00"
6 356°45'00"
179°27'30"
134.28
Set N.+T
Fd 2" Iron Pipe Plug + Nail N.E. Cor Lot 1 Tract No 12568
30.05'
90°
5.58
12.51
End of cb
20.02'
204.05
204.03 Level T=80°
= 204.05
134.27 Level T=80°
= 134.28
Fd
L+T
AVE.
TRACT No 12568
28.12'
Angle Point. Nothing Found Set 1"x2" + Nail Fl. Per Rd F.Q 206-4
Set 3/4 I.P. 12" dp. conc center + cap wire. by ties after const 11-28-47
VanDeren
20.25
33.99'
179°27'30"
cb
Fd 2"x2" + R.E. 2093 Fl. S.W. Cor Lot 7
Fd 2x2 + R.E. 2093
19.98'
267.78 Level T=88
= 267.81
RIVES
267.81
43.32'
30.01
(30)
28
YANKEY ST.
17.99
159.00'
Nothing Found Set 1"x2" + Nail Fl. Per Rd F.Q 206-4
Set 3/4 I.P. 12" dp. conc center + cap wire. by ties after const. 11-28-47
VanDeren
Cont bot pg 28
30.09
18.08
30.03
55.53'
145.65
55.87'
92°02'47" Rec.
19.98'
Lot 23
Fd 2"x2" No Nail
Lot 22
TRACT No 12568
1- 92°02'45"
4- 8°11'00"
6- 192°16'45"
92°02'47½"
Fd 2x2 No Nail Flush
(30)
(20)
145.65 Level T=76°
= 145.66
Cont from top pg 23
W.S. 32 D-2
RETURN TO
LOS ANGELES COUNTY SURVEYOR
700 HALL OF RECORDS
Do not extend notes this side of this line.
Note: Any Additions or Changes on This Sheet Must be Made and Circled in Red Ink With Date and Name of Person Making Change.

Notes Ck'd by KRM.	Survey of Cole St Ft Al	F.B. 1224 PG. 25
Map No.	W. O. 1168 Tape No. 019 St'd 68 °F	
Office Work	Surveyed by H.F. Naumann	
Checked	Notes H.F.N. Date [illegible]	
Date	Indexed A. C. Johnson	

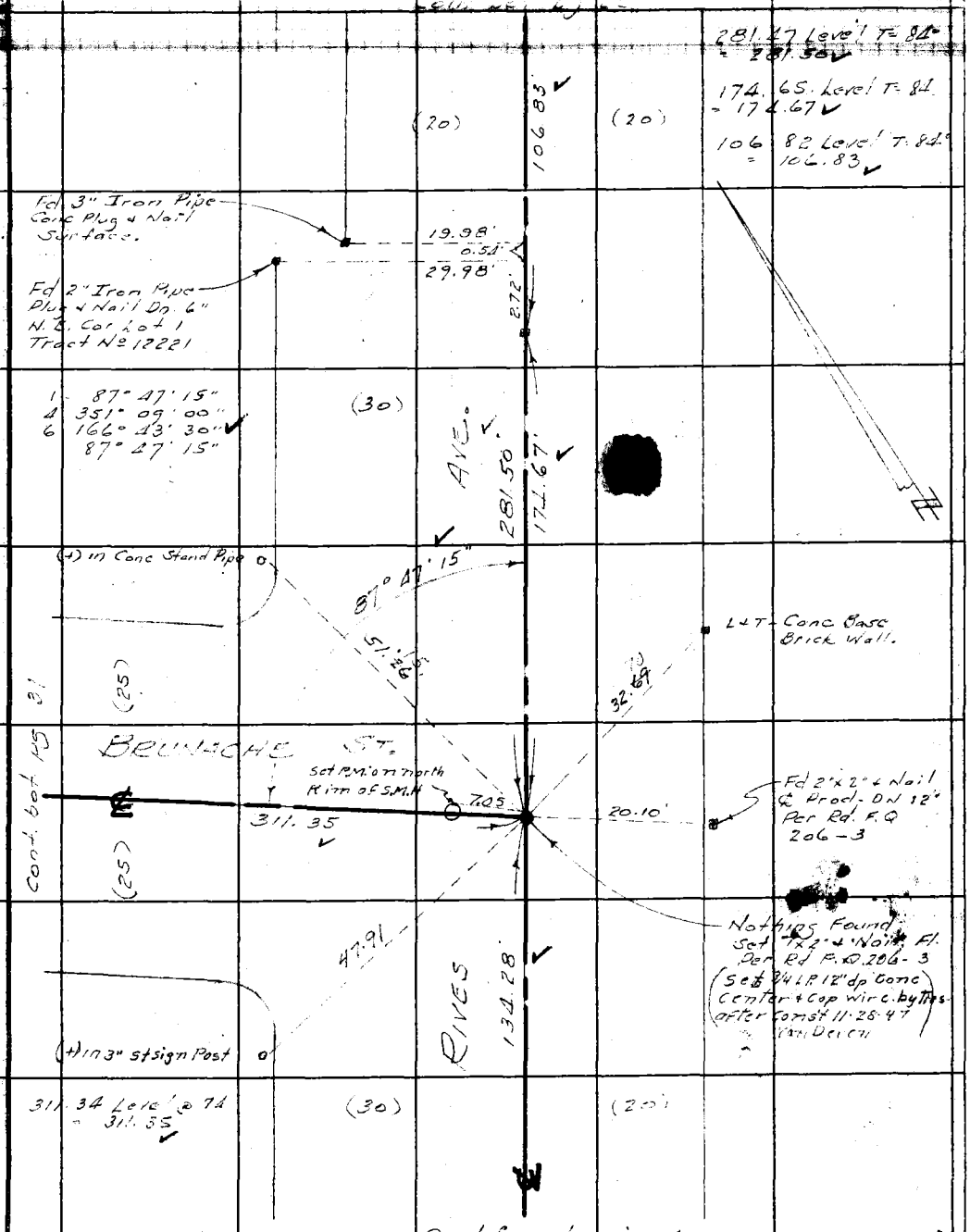

Note: Any Additions or Changes on This Sheet Must be Made Circled in Red Ink With Date and Name of Person Making Change.

Do not extend notes this side of this line.

RETURN TO
LOS ANGELES COUNTY SURVEYOR
700 HALL OF RECORDS

FORM 247 5M 11-41

F.B. 1224 PG. 26

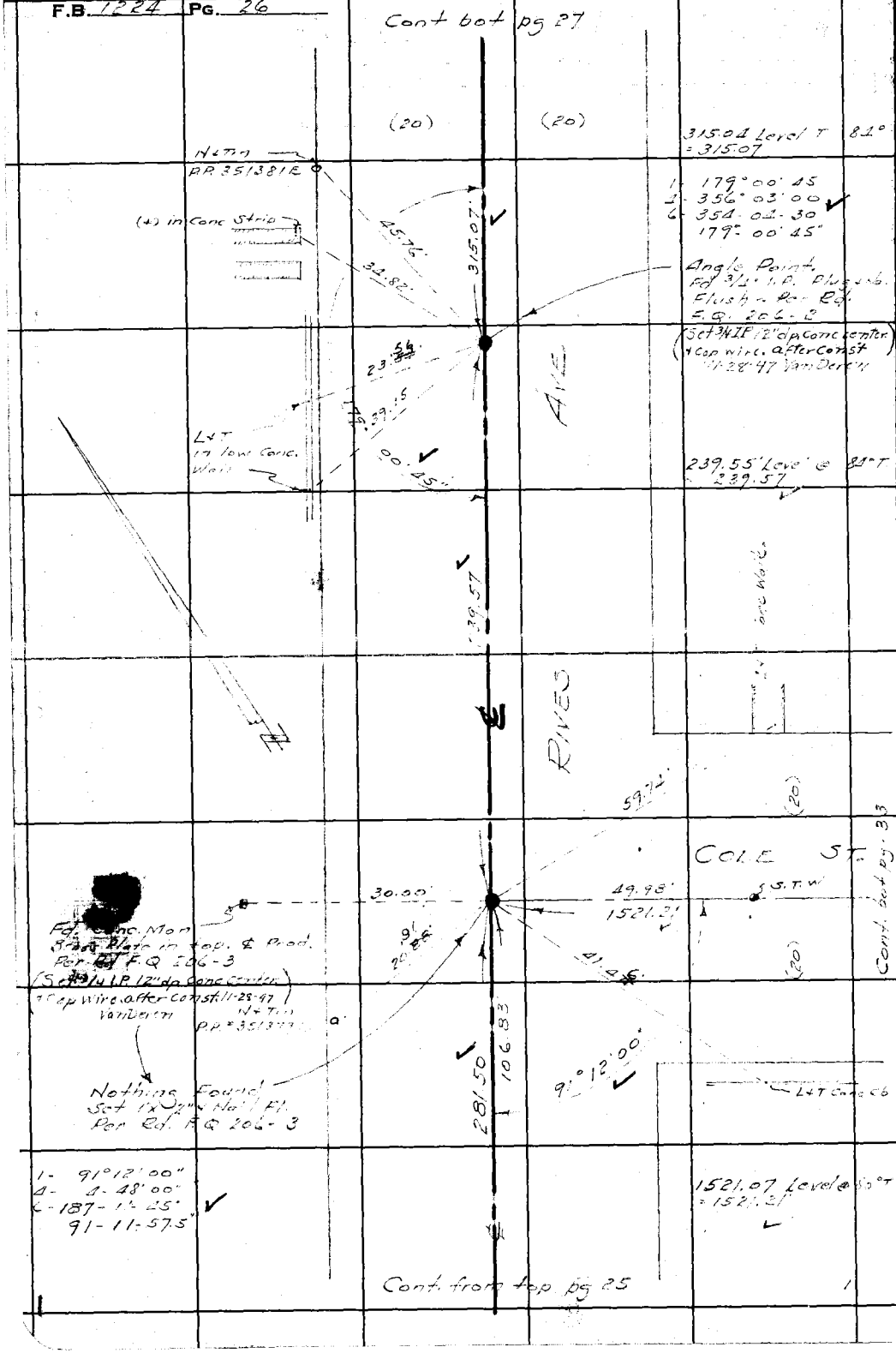

WS 32 D-2

RETURN TO
LOS ANGELES COUNTY SURVEYOR
700 HALL OF RECORDS

Do not extend notes this side of this line.

Note: Any Additions or Changes on This Sheet Must be Made Circled in Red Ink With Date and Name of Person Making Change.

Notes Ck'd by KRM
Map No.
Office Work
Checked
Date

Survey of Col = St. Ft. Al.
W. O. 1168 Tape No. 019 St'd 68 df
Surveyed by H. F. Neumann
Notes H.F.N. Date June 46
Indexed C. Johnson

F.B. 1224 PG. 27

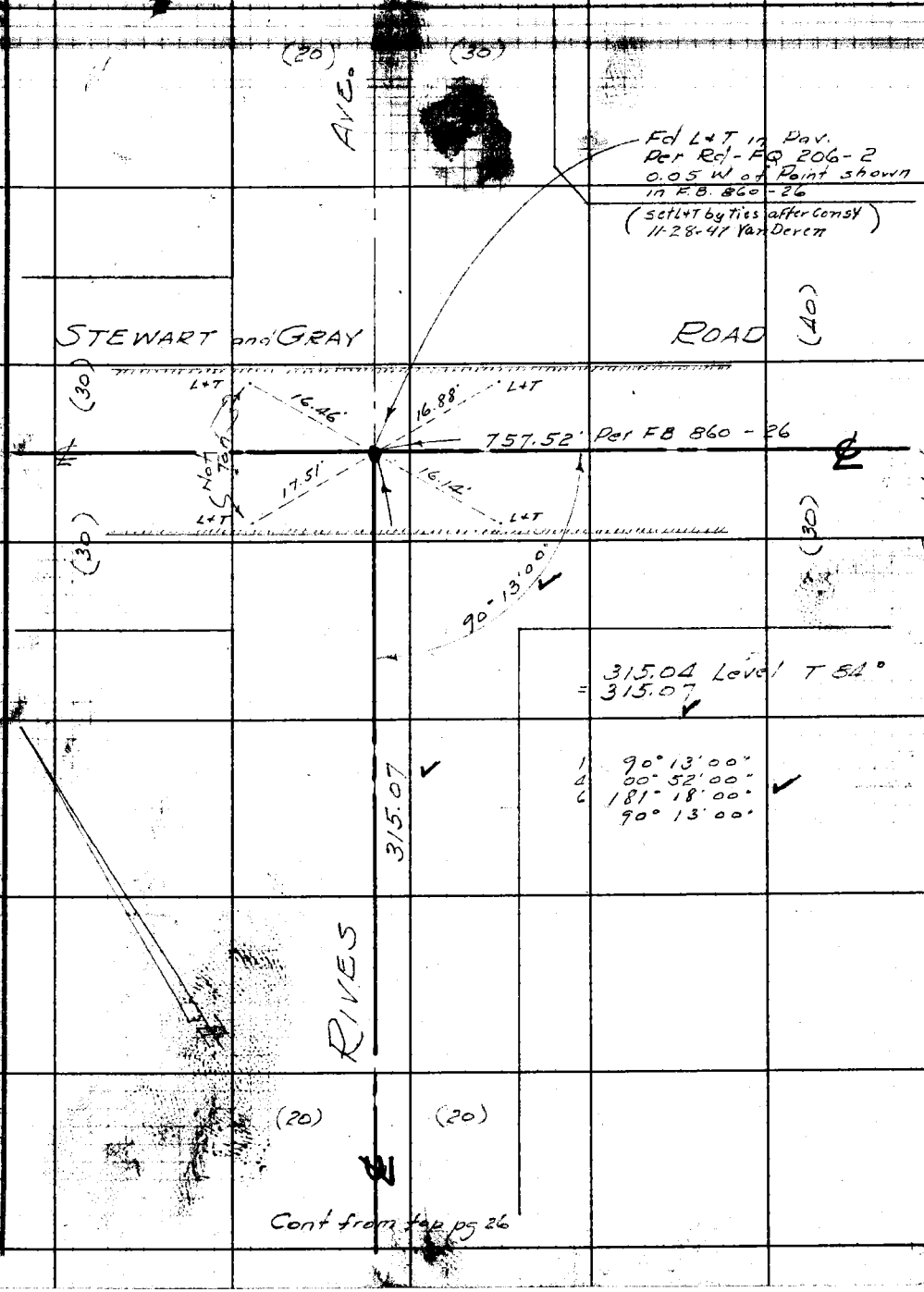

Note: Any Additions or Changes on This Sheet Must be Made in Red Ink With Date and Name of Person Making Change.

Do not extend notes this side of this line.

RETURN TO
LOS ANGELES COUNTY SURVEYOR
700 HALL OF RECORDS

FORM 247 BM 11-41

F.B. 1224 PG. 28

Shown on Pg. 30

Westly Line Tract No 12568

Fd 2" I.P. Plug
R.E. 2093 Fl.
S.W. Cor. Lot 28
Tract No 12568

O.K. after Const 11-28-47
VanDeren
Nothing Found
Set 3/4" Iron Pipe
On 18" Record
Angle + Distance
1x2" + Nail Sur.

Rec. distance of (164.39)
from ℄ Pt. per Tr. 12568

Set N+T
8" Orange

16.58'

23.45

208.73

Random Line

Cont on pg 30

S.N.

Set N+T
8" Orange

54.17

54.93

244

109° 23' 15"

Fd 2" I.P. Plug +
R.E. 2093 On 4"
1+40.09

30.90

Fd Nail + Tin

1- 109° 23' 15"
4- 77° 33' 00"
6- 296° 19' 30"
109° 23' 15"

Bt. Spk in Lead

139.94 Level T= 76°
= 139.95

ST.

139.95

Fd 2" x 2" UN 3"
No Nail

16 1° 04' 0"
(164° 04' 0") Rec. per Tr. 12568

Set L+T.

20.64'

Conc Dr.
Set L+T & Prod

11.92

100.31'

HOBLEY

21.95

O.K. after Const 11-28-47
VanDeren
Nothing Found
Set 3/4" Iron Pipe
On 18" Record
Angle + Distance
1x2" + Nail Sur.

Rec. distance (298.99) from
Rives per Tract
12568

Set L+T
Conc Walk

48.20

70.94

11,39.99

86° 59' 05"
(86° 59' 05") Rec. per Tr. 12568

25.13

AVE.

Cont bot pg. 29

Fd 2x2" Flush
No Nail

Fd 2" I.P. Plug +
R.E. 2093
1+59.02

Set L+T & Prod

30.00'

Fd Nail + Tin

159.00 Level T= 68°
139.99 Level T= 68°
100.31 Level T= 68°

(30)

(30)

YANKEY

159.00

1- 164° 04' 00"
4- 296° 16' 00"
6- 262° 24' 00"
164° 04' 00"

1- 86° 59' 00"
4- 341° 56' 15"
6- 161° 54' 30"
86° 59' 05"

Cont from left Pg 24

RETURN TO
LOS ANGELES CO TY SURVEYOR
700 HALL OF RECORDS
Do not extend notes this side of this line.

Note: Any Additions or Changes on This Sheet Must be Made Ink With Date and Making Change. Circled in Red ne of Person

Notes Ck'd by Kam.	Survey of COLE ST et al
Map No.	W. O. 1168 Tape No 919 St'd 68 °F
Office Work	Surveyed by H.F. Naumann
Checked	Notes H.F.N. Date 7-10-46
Date	Indexed A. C. Johnson

F.B. 1224 PG. 29

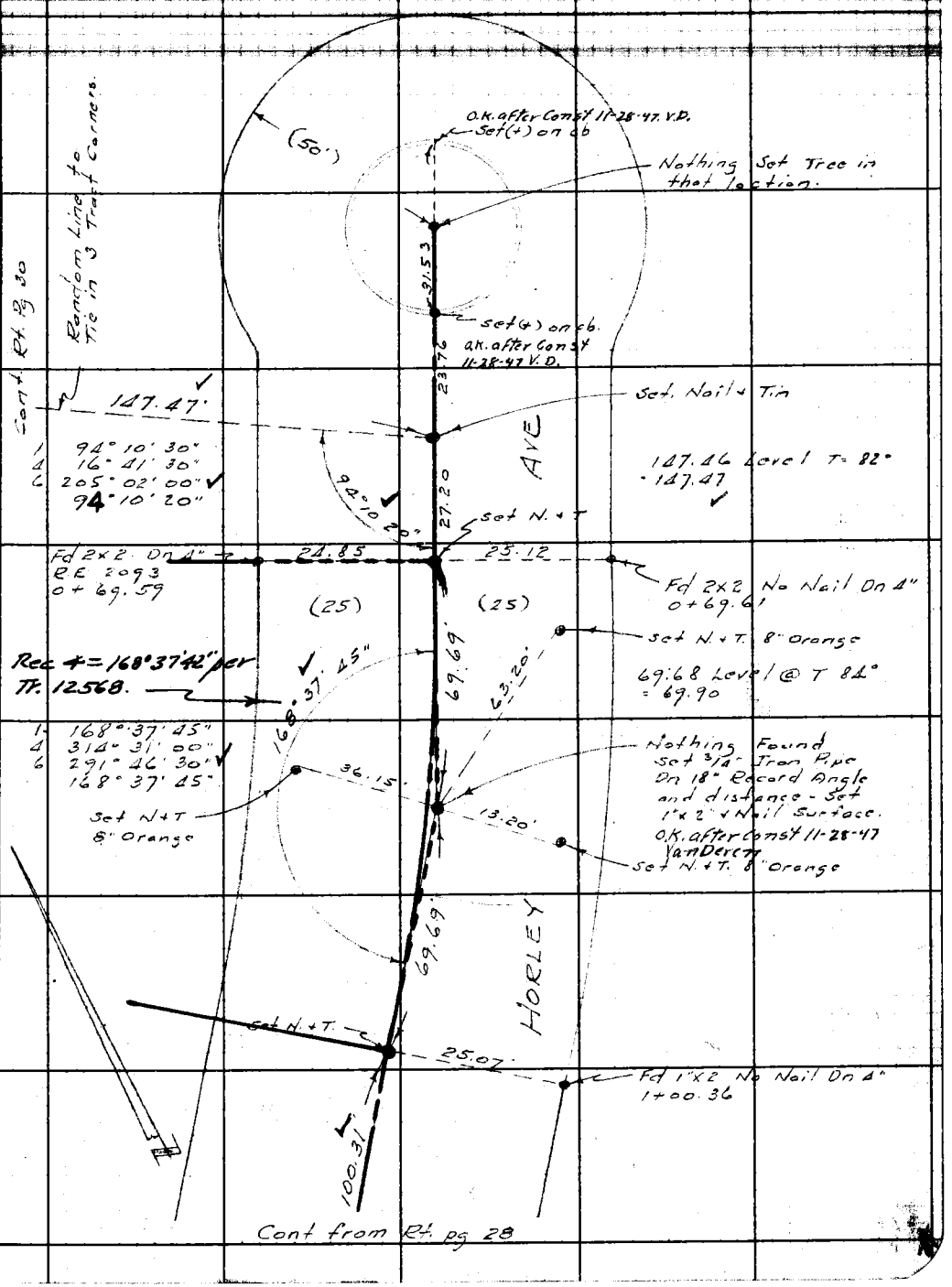

Note: Any Additions or Changes on This Sheet Must Be Made in Red Ink With Date and Name of Person Making Change.

Do not extend notes this side of this line.

RETURN TO
LOS ANGELES COUNTY SURVEYOR
700 HALL OF RECORDS

FORM 247 BM 1-41

RETURN TO
LOS ANGELES C(TY SURVEYOR
700 HALL OF RECORDS

Note: Any Additions or Changes on This Sheet Must be Made Circled in Red Ink With Date and ne of Person Making Change.

Do not extend notes this side of this line.

WS 3210-2



F.B. 1224 PG. 30

Notes Ck'd by KRM.	Survey of [illegible]	F.B. 1224 PG. 31
Map No.	W. O. 1168 Tape No. 019 St'd 68 °F	
Office Work	Surveyed by H.F. Naumann	
Checked	Notes [illegible] Date [illegible]	
Date	Indexed C. Johnson	

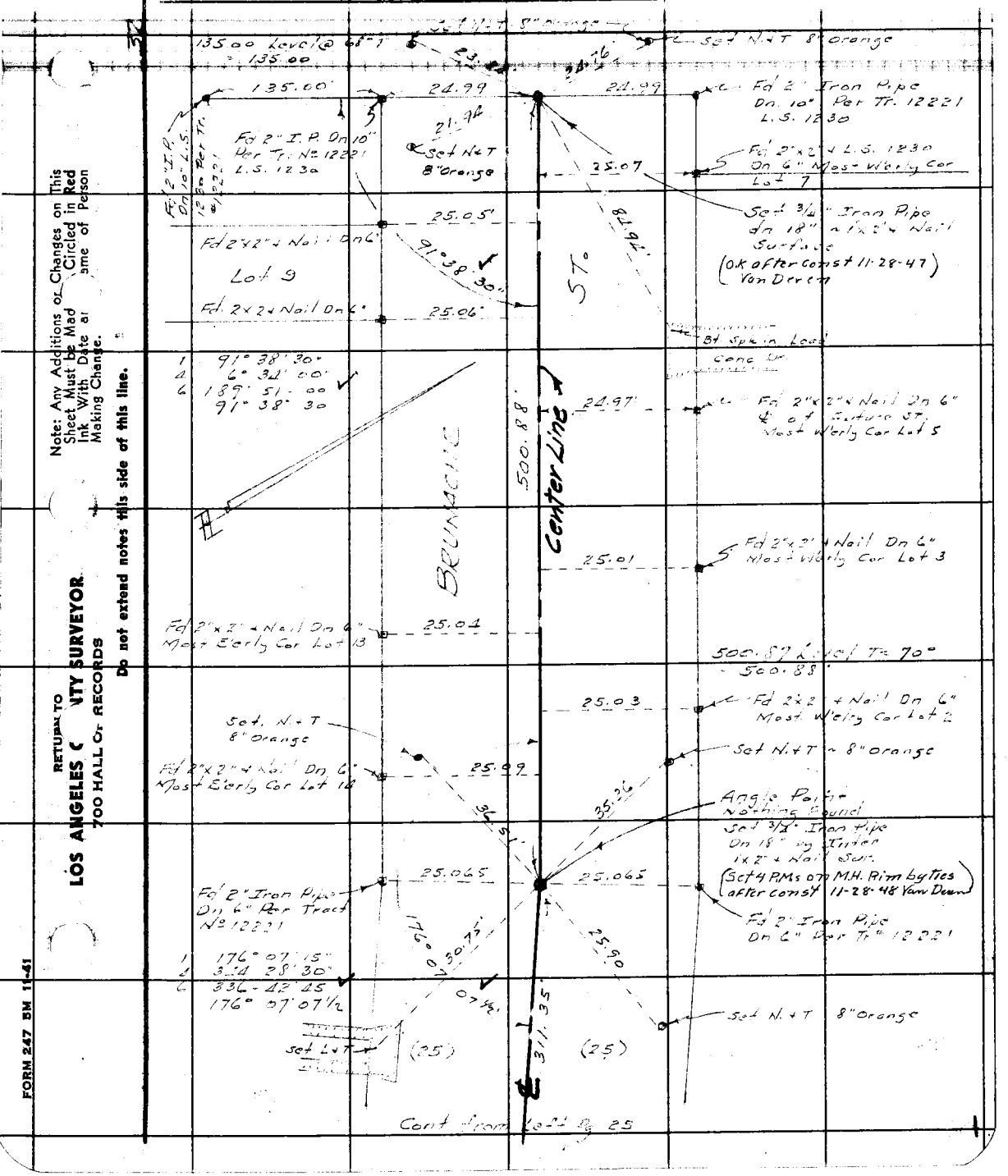

Note: Any Additions or Changes on This Sheet Must be Made Circled in Red Ink With Date and Name of Person Making Change.

Do not extend notes this side of this line.

RETURN TO
LOS ANGELES COUNTY SURVEYOR
700 HALL OF RECORDS

FORM 247 BM 11-41

RETURN TO
LOS ANGELES C' 'TY SURVEYOR
700 HALL O. .ECORDS

Note: Any Additions or Changes on This Sheet Must be Made Circled in Red Ink With Date and me of Person Making Change.

Do not extend notes this side of this line.

F.B. 1224 PG. 32

Notes Ck'd by KRMcPh	Survey of [illegible]	F.B. 1224 PG. 33
Map No.	W. O. 1168 Tape No. 019 St'd 68 °F	
Office Work	Surveyed by H.F. Naumann	
Checked	Notes [illegible] Date 7-12-[illegible]	
Date	Indexed A. G. Johnson	

33

Note: Any Additions or Changes on This Sheet Must be Made in Red Ink With Date and Name of Person Making Change.

Do not extend notes this side of this Time.

RETURN TO
LOS ANGELES COUNTY SURVEYOR
700 HALL OF RECORDS

FORM 247 5M 11-41

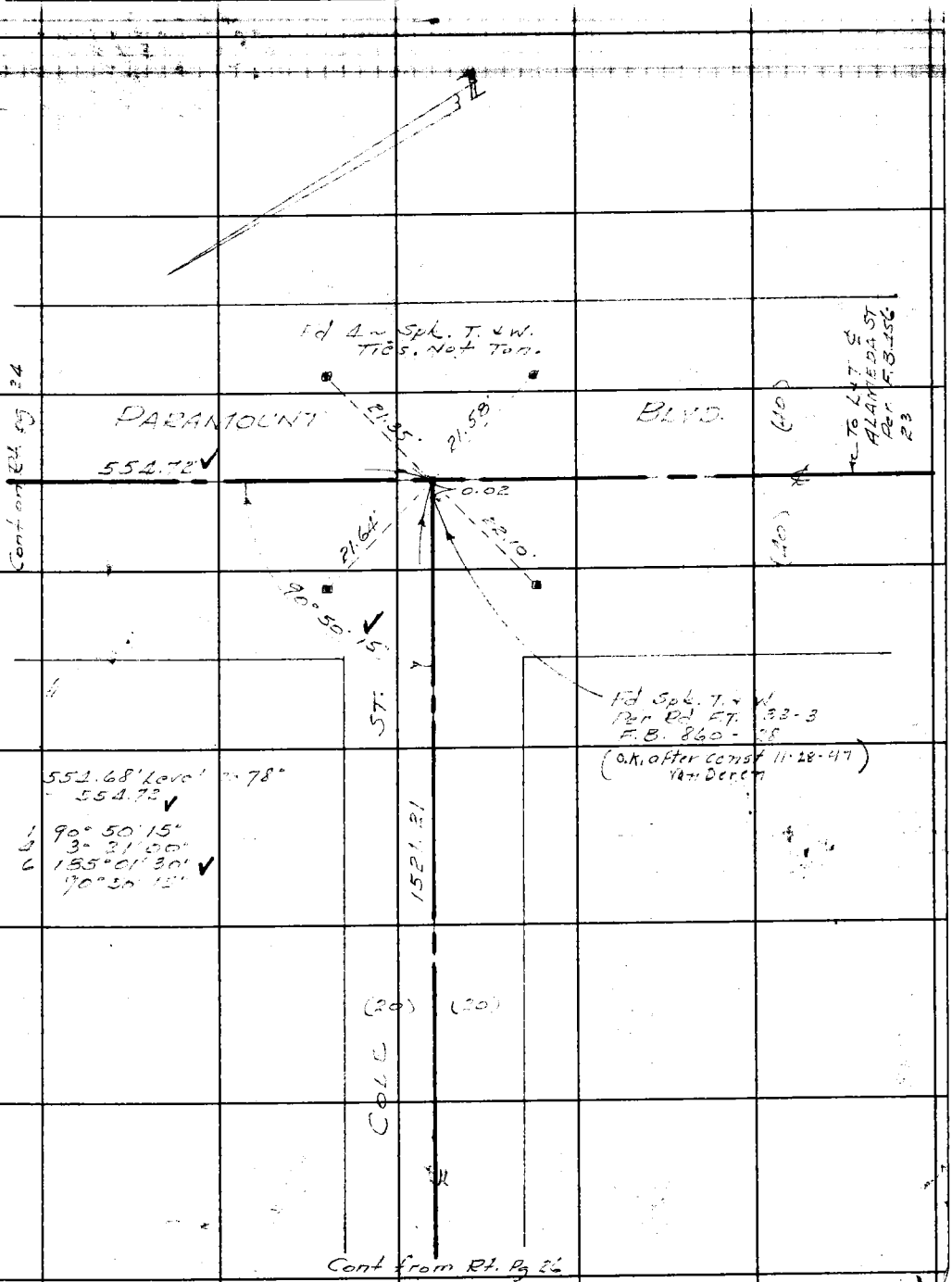

F.B. 1224 PG. 34

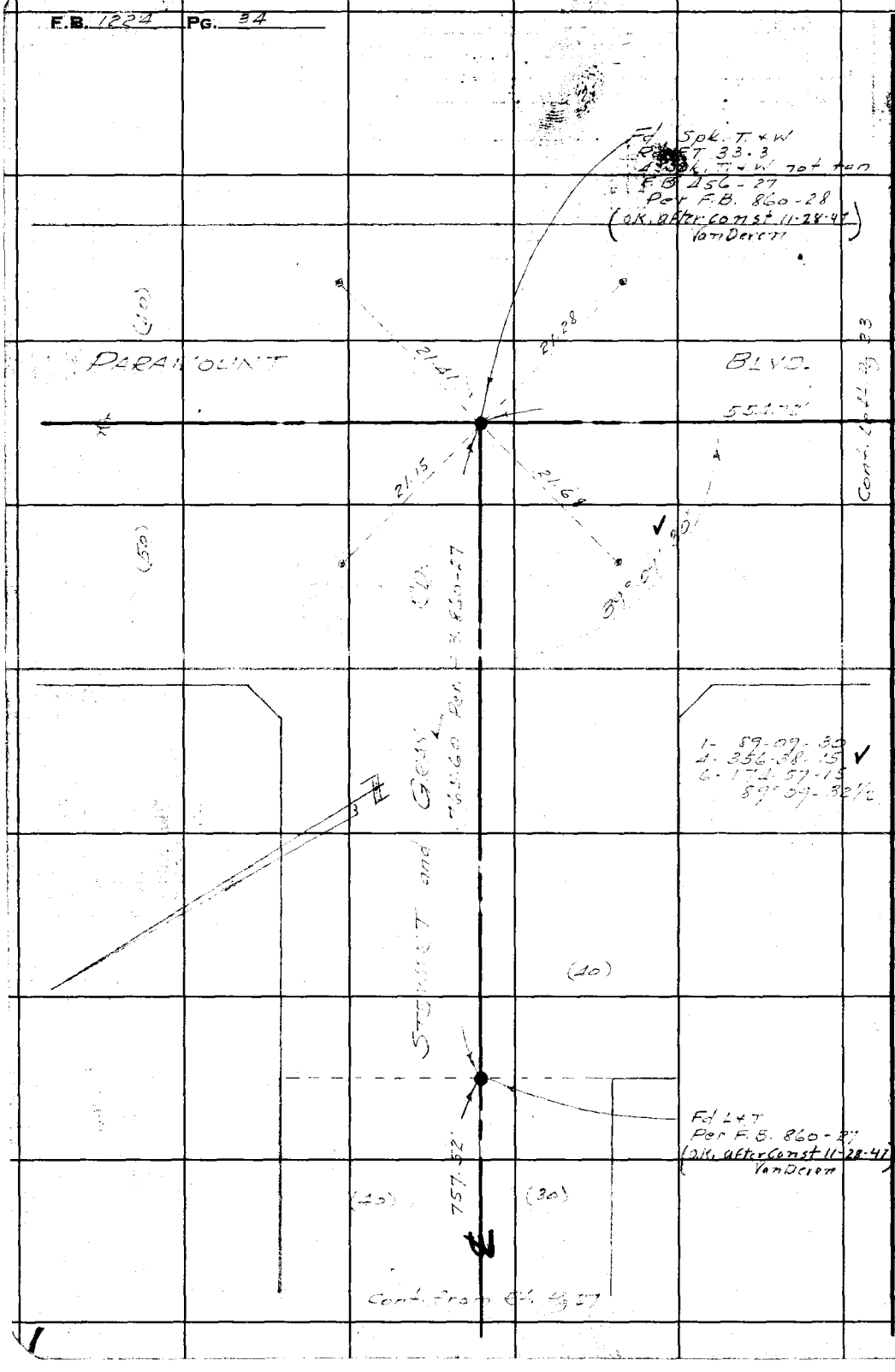

RETURN TO
LOS ANGELES C[illegible]TY SURVEYOR
700 HALL O[illegible] [illegible]ECORDS

Do not extend notes this side of this line.

Note: Any Additions or Changes on This Sheet Must be Made Circled in Red Ink With Date an[illegible] me of Person Making Change.

Notes Ck'd by	Survey of Cole St et al.	F.B. 1224 PG. 35
Map No.	W. O 1168 Tape No. 019 St'd 68° °F	
Office Work	Surveyed by H.F. Naumann	
Checked	Notes J. J. L. Date July '46	
Date	Indexed A. C. Johnson 8-14-46	

Note: Any Additions or Changes on This Sheet Must be Made or Circled in Red Ink With Date and Name of Person Making Change.

RETURN TO
LOS ANGELES COUNTY SURVEYOR
700 HALL OF RECORDS

Do not extend notes this side of this line.

LOCATION
of
IMPROVEMENTS
on
RIVES AVE
from
KINGBEE ST
to
STEWART & GRAY ROAD
C.I. 1168

H.F. Naumann
J. J. Lanigan
M. Natapoff
J. Muslin
I. J. Bowles

FORM 247 5M 11-41

F.B. 1224 PG. 36

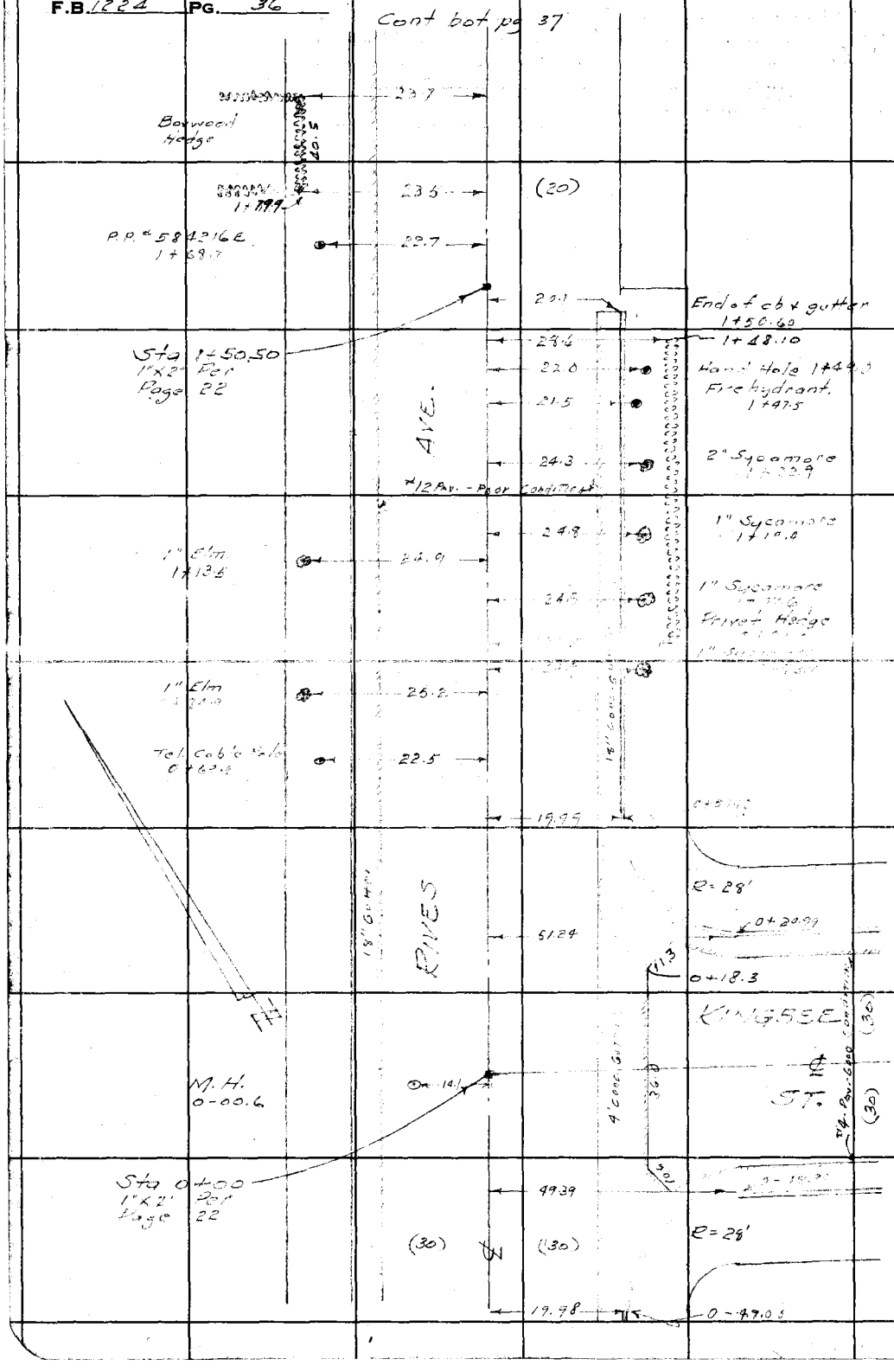

RETURN TO
LOS ANGELES COUNTY SURVEYOR
700 HALL OF RECORDS

Do not extend notes this side of this line.

Note: Any Additions or Changes on This Sheet Must be Made or Circled in Red Ink With Date and Name of Person Making Change.

Notes Ck'd by	Survey of Cole St. et al	F.B. 1224 PG. 37
Map No.	W. O. 1168 Tape No. 019 St'd 68 °F	
Office Work	Surveyed by H. F. Naumann	
Checked	Notes J. J. L. Date July '46	
Date	Indexed A. C. Johnson	

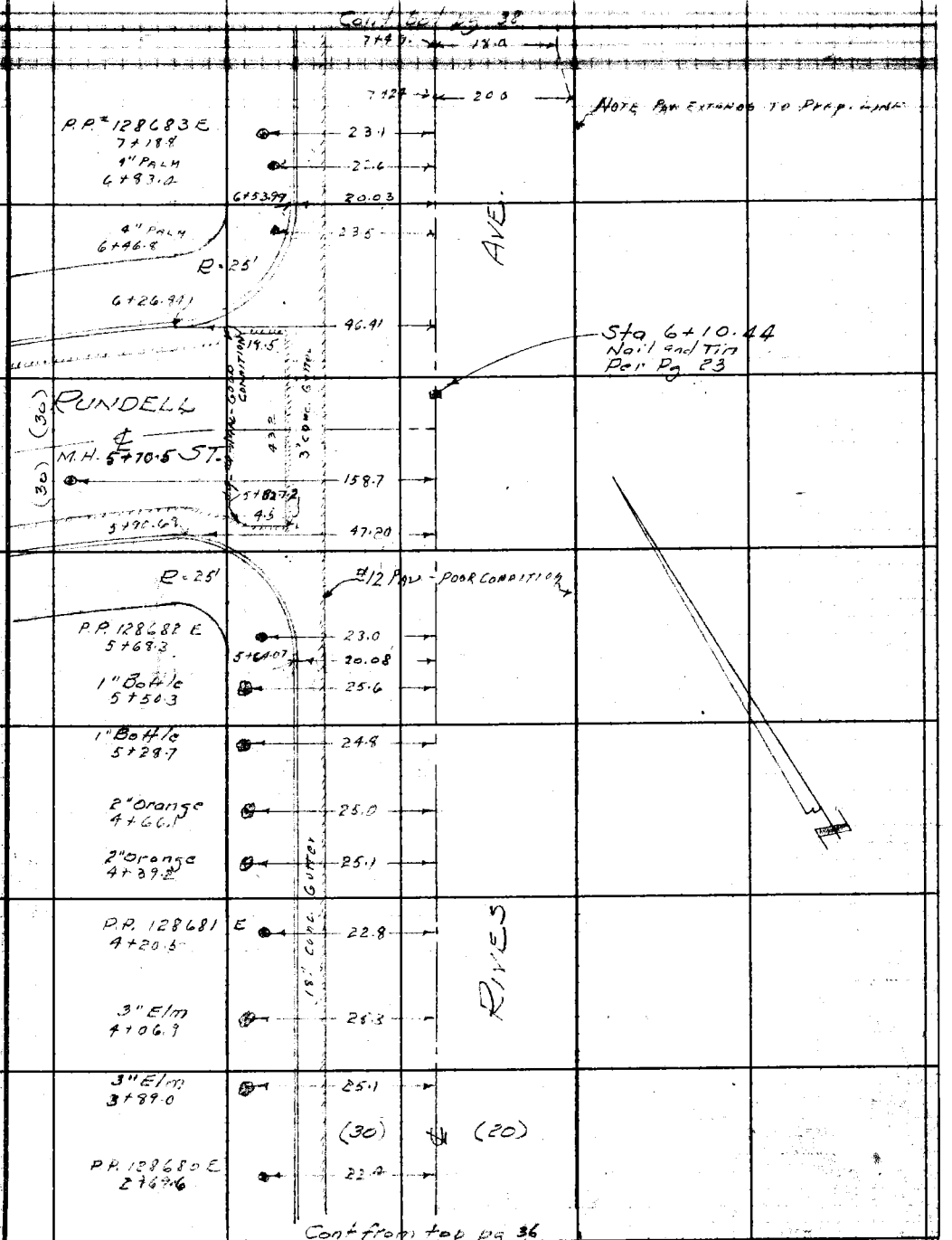

Note: Any Additions or Changes on This Sheet Must be Made or Circled in Red Ink With Date and Name of Person Making Change.

Do not extend notes this side of this line.

RETURN TO
LOS ANGELES COUNTY SURVEYOR
700 HALL OF RECORDS

FORM 247 5M 11-41

F.B. 1224 PG. 38

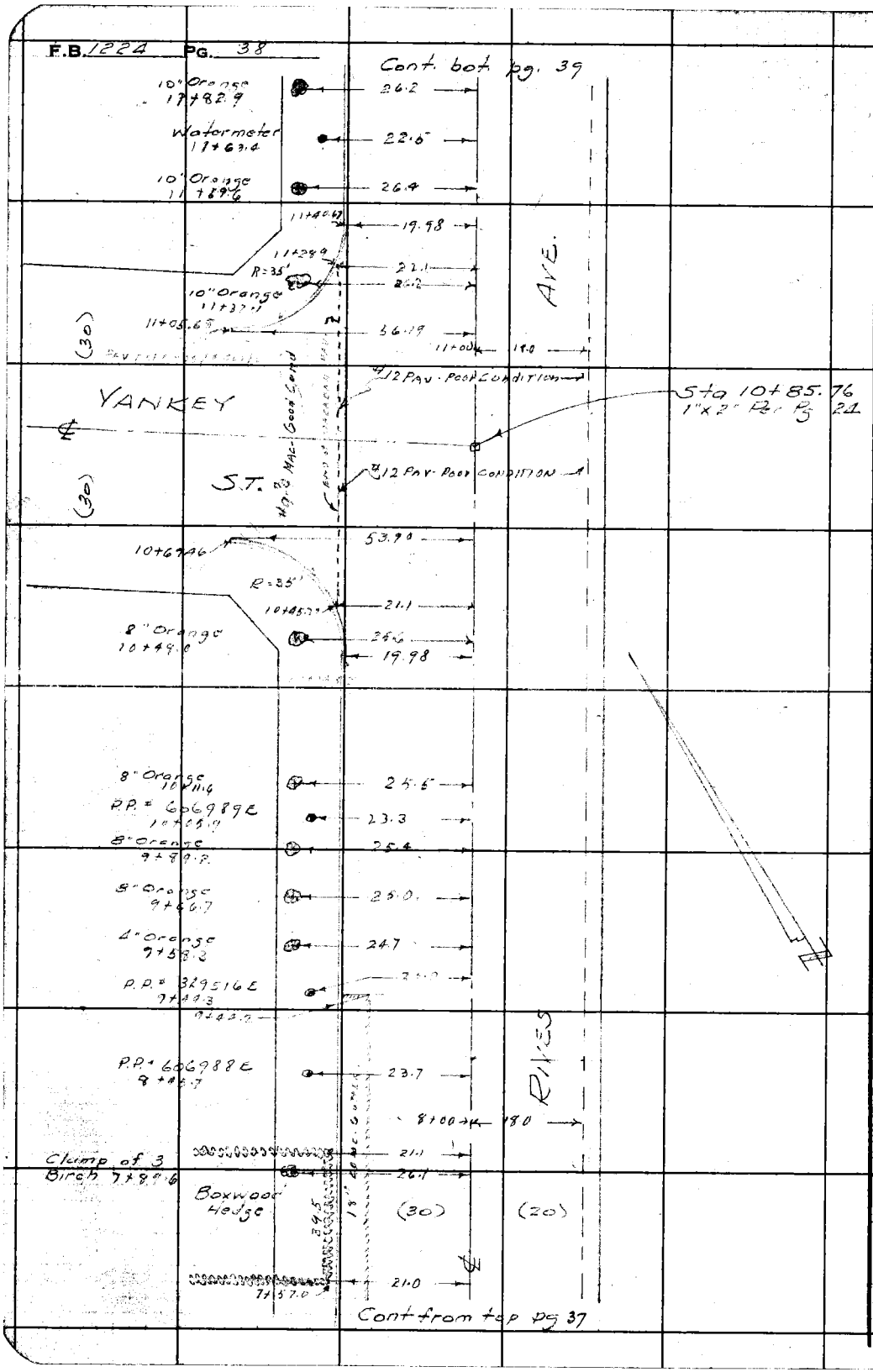

RETURN TO
LOS ANGELES COUNTY SURVEYOR
700 HALL OF RECORDS

Do not extend notes this side of this line.

Note: Any Additions or Changes on This Sheet Must be Made or Circled in Red Ink With Date and Name of Person Making Change.

Notes Ck'd by	Survey of Cole St et al
Map No.	W. O. 1168 Tape No. 019 St'd 68 °F
Office Work	Surveyed by H. F. Naumann
Checked	Notes J. J. L. Date July '46
Date	Indexed C. Johnson

F.B. 1224 PG. 39

Cont hot pg 40

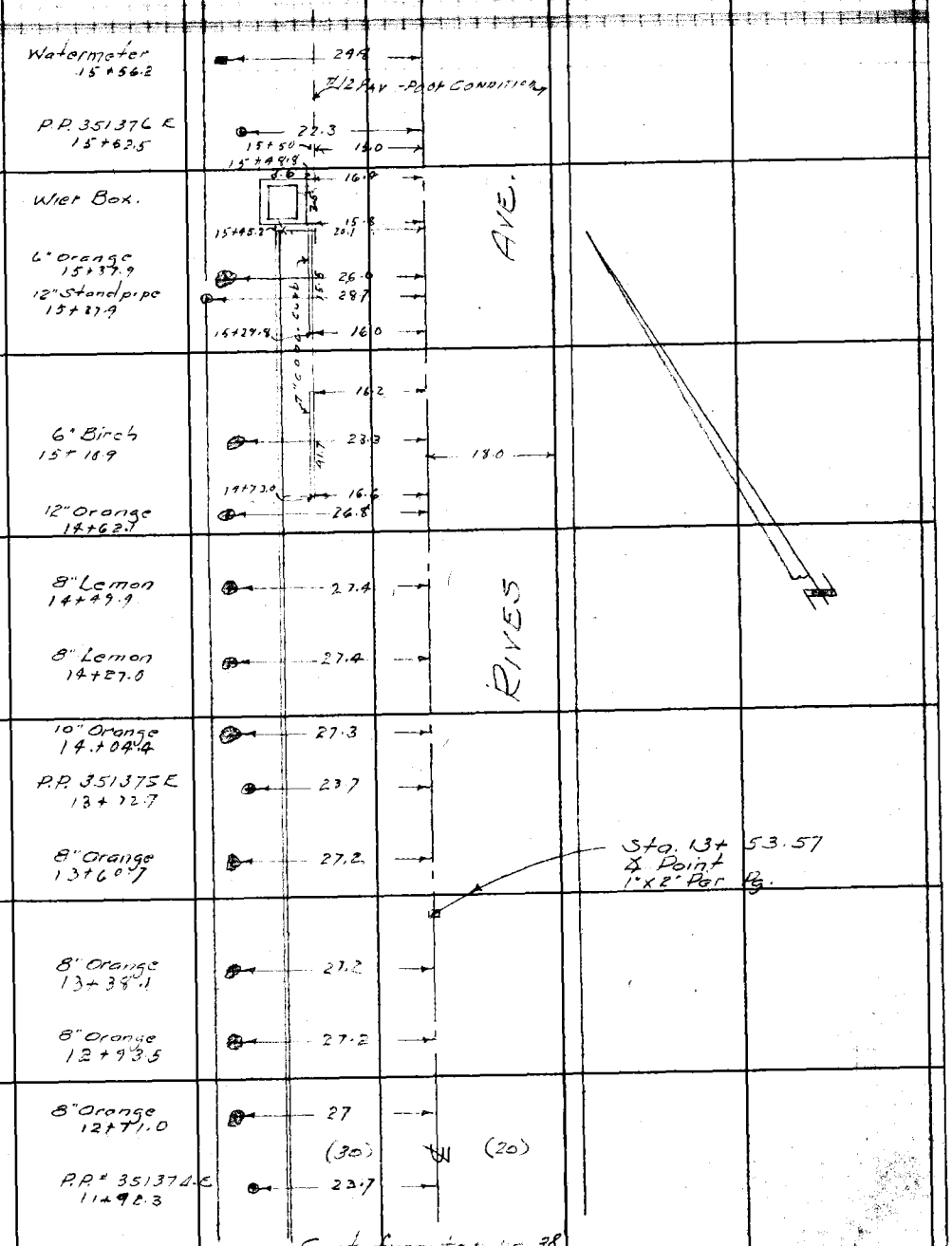

Cont from top pg 38

Note: Any Additions or Changes on This Sheet Must be Made or Circled in Red Ink With Date and Name of Person Making Change.

Do not extend notes this side of this line.

RETURN TO
LOS ANGELES COUNTY SURVEYOR
700 HALL OF RECORDS

FORM 247 5M 11-41

F.B. 1224 PG. 40

Cont. bot pg. 41

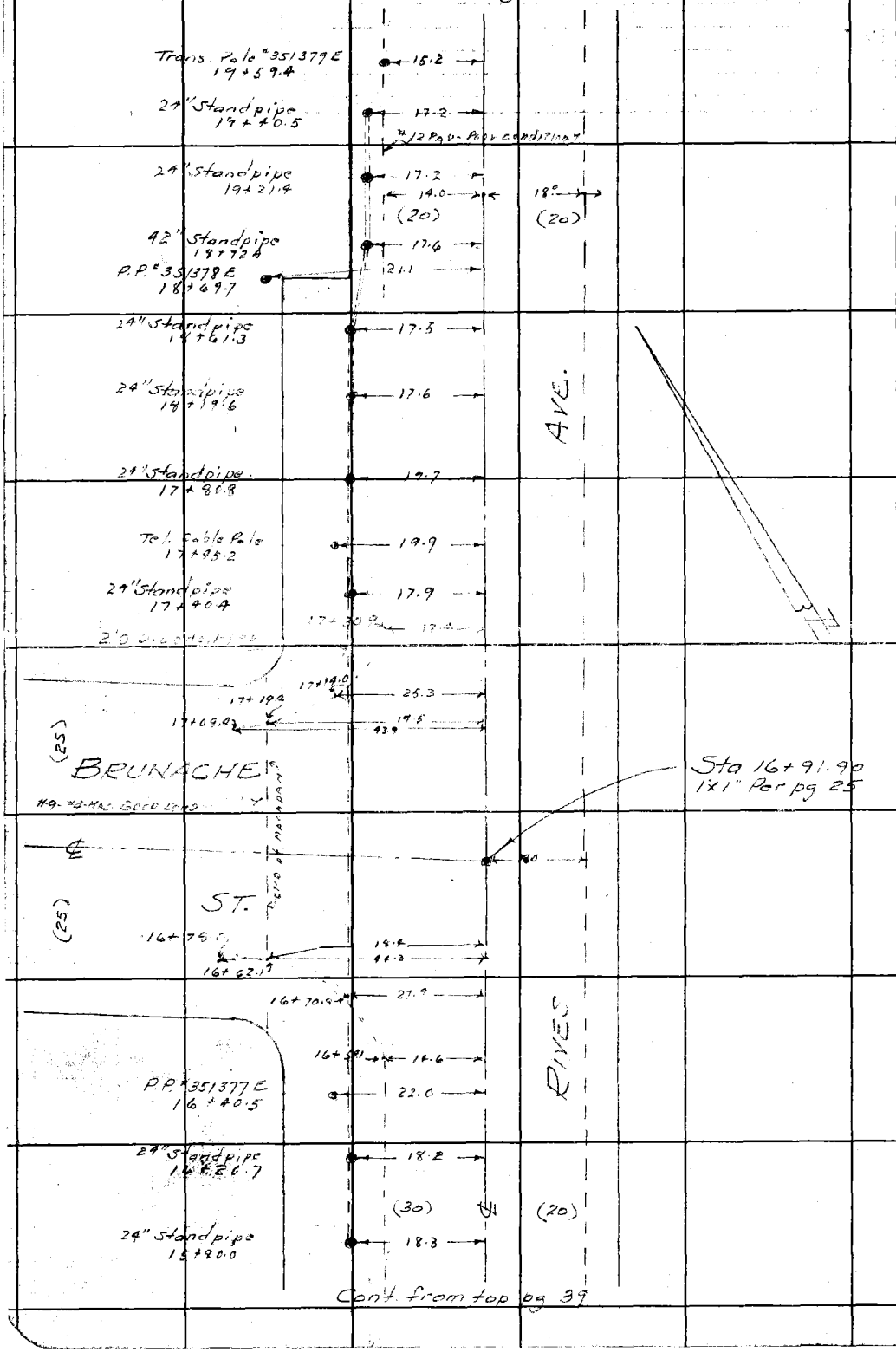

Cont. from top pg 39

RETURN TO
LOS ANGELES COUNTY SURVEYOR
700 HALL OF RECORDS
Do not extend notes this side of this line.

Note: Any Additions or Changes on This Sheet Must be Made or Circled in Red Ink With Date and Name of Person Making Change.

Notes Ck'd by	Survey of Cole St. et al
Map No.	W. O. 1168 Tape No. 019 St'd. 68 °F
Office Work	Surveyed by H.F. Naumann
Checked	Notes J.J.L. Date July '46
Date	Indexed A. C. Johnson

F.B. 1224 PG. 41

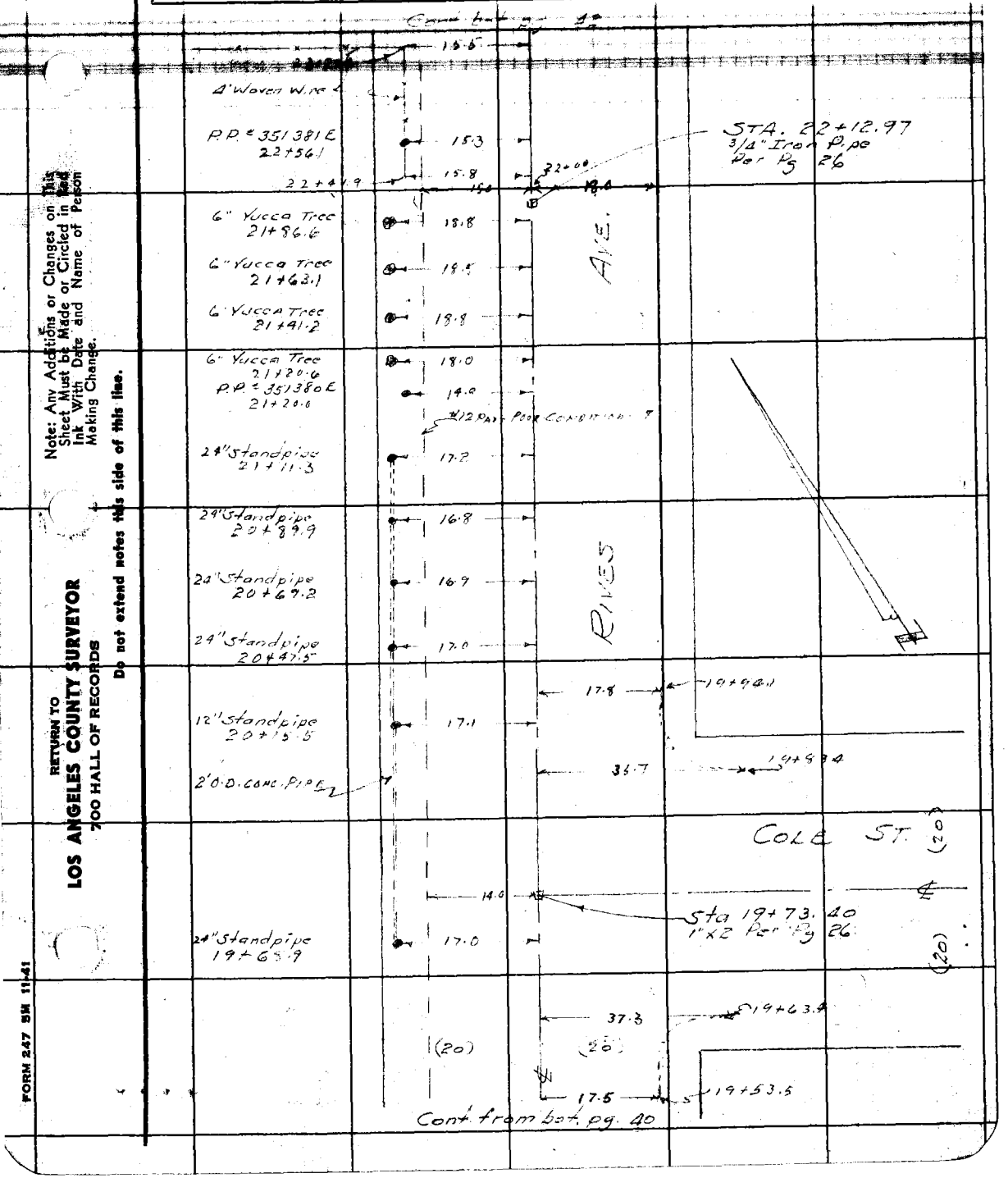

Note: Any Additions or Changes on This Sheet Must be Made or Circled in Red Ink With Date and Name of Person Making Change.

Do not extend notes this side of this line.

RETURN TO
LOS ANGELES COUNTY SURVEYOR
700 HALL OF RECORDS

FORM 247 5M 11-41

F.B. 1224 PG. 42

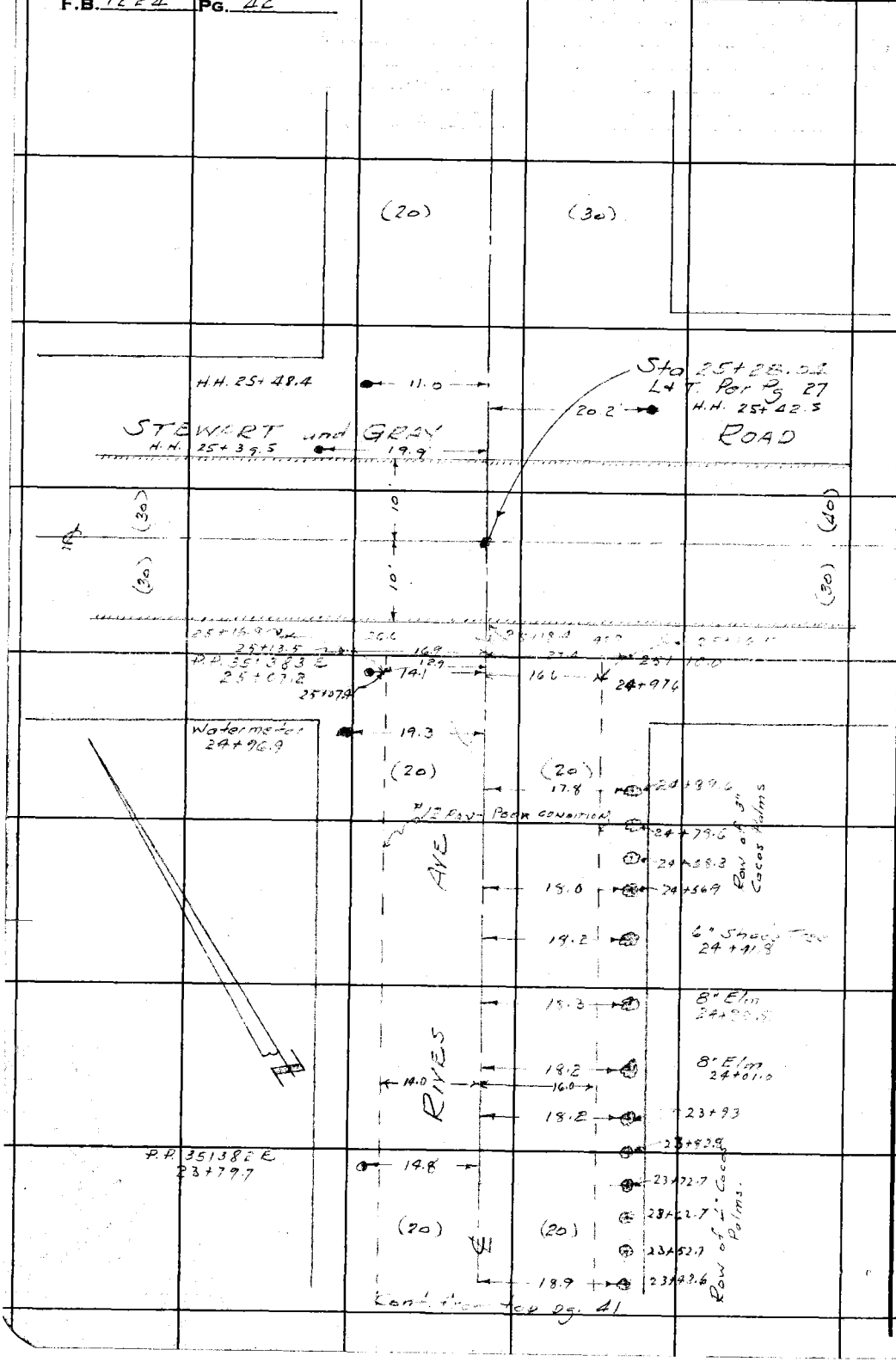

RETURN TO
LOS ANGELES COUNTY SURVEYOR
700 HALL OF RECORDS
Do not extend notes this side of this line.

Note: Any Additions or Changes on This Sheet Must be Made or Circled in Red Ink With Date and Name of Person Making Change.

Profile No.	Notes Red.	Plotted	Job No. 1165	Division No. 4
	Date	Date	Survey of [illegible]	
X-Sec. No.	Notes Chkd.	Checked	Survey by H.F.N	Notes J.J.L. Date July '46
	Date	Date	Map No.	Indexed Johnson Date

F.B. 1224 PG. 43

NOTE: ANY ADDITIONS OR CHANGES ON THIS SHEET MUST BE MADE OR CIRCLED IN RED INK, WITH DATE AND NAME OF PERSON MAKING CHANGE.

PLEASE RETURN TO
LOS ANGELES COUNTY SURVEYOR
700 HALL OF RECORDS

Do not extend notes this side of this line.

PROFILE
and
CROSS-SECTIONS
on
RIVES AVE
from
KINGBEE ST.
to
[illegible] RD.

ELEV.	
F. S.	
H. I.	H.F. Naumann J.J. Lanigan M. Natapoff J. Muslin I.J. Bowles
B. S.	
STATION	

FORM 307 5M 1-46

FORM 307 5M 1-46

PLEASE RETURN TO
LOS ANGELES COUNTY SURVEYOR
700 HALL OF RECORDS

NOTE: ANY ADDITIONS OR CHANGES ON THIS SHEET MUST BE MADE OR CIRCLED IN RED INK, WITH DATE AND NAME OF PERSON MAKING CHANGE.

Do not extend notes this side of this line.

STATION	B. S.	H. I.	F. S.	ELEV.		
B.M. "G"				103 19	B.M. "G."	RIVES AVE + KINGBEE ST. 30' N and 40' E of ℄ Inter. L & T. S.W. Cor Drive ~ Elev 103.18 S. Per LQ 206-1
	3 96	107 15				
0+00			4 54	102 61	Int. ℄'s RIVES AVE + KINGBEE ST.	
"			5 03	102 12	30' L - GUTTER	
"			4 35	102 80	" " TOP CURB	
"			3 8	102 4	30' L P/L	
100' S			4 92	102 23		℄
"			5 34	101 81		20' E GUTTER
"			4 69	102 46		20' E - CURB
"			5 47	101 28	20' W. GUTTER	
"			4 80	102 13	20' W. CURB	
200' S			5 28	101 87		℄
"			5 57	101 58		20' E. GUTTER
"			4 90	101 25		20' E - CURB
"			5 86	101 29	20' W GUTTER	
"			5 21	101 94	20' W. CURB	
0-49.			5 20	101 95		20 R - GUTTER
"			4 51	102 58		20 R S end of S.E.C.R
0-18			4 87	102 28		49.4 R. GUTTER
			4 26	102 89		49.4 R. E end S.E.C.R.
0+20.99			4 95	102 20		51.2 R - GUTTER

F.B. 1224 PG. 44

Job No. 1168 Division No. V Notes Red. Plotted Profile

Survey of COLE ST et. al. Date Date No. X-Sec.

Survey by H.F.N. Notes J. J. L. Notes Chkd. LOM Checked

Indexed C. Johnson Date Date 7/24/46 Date No.

FORM 307 5M 1-46

PLEASE RETURN TO
LOS ANGELES COUNTY SURVEYOR
700 HALL OF RECORDS

NOTE: ANY ADDITIONS OR CHANGES ON THIS SHEET MUST BE MADE OR CIRCLED IN RED INK, WITH DATE AND NAME OF PERSON MAKING CHANGE.

Do not extend notes this side of this line.

STATION	B. S.	H. I.	F. S.	ELEV.		
		107 15				
0 + 20.99			4 19	102 96		51.2 R. E.E. NO N.E.C.R.
0 + 50			4 36	102 79		℄
0 + 51.12			4 83	102 32		20' R GUTTER
"			4 20	102 95		20' R. N. end of N.E.C.R.
1 + 00			4 22	102 93		℄
"			4 77	102 38		20' R. GUTTER
"			4 12	103 03		20' R curb
"			3 6	103 6		30' R P/L
"			4 63	102 52	20' L GUTTER	
"			4 00	103 15	20' L Curb	
"			3 4	103 8	30' L P/L	
1 + 50			4 10	102 55		℄
T. P	5 04	108 07	4 12	103 03		
1+50.60			5 51	102 56		20' R GUTTER
"			4 88	103 19		20' R end of C
"			3 4	104 7		30' R P/L
2 + 00			4 81	103 26		℄
"			5 26	102 81		15' R.
"			5 47	102 60		20' R P/L [illegible]
"			3 5	104 6		30' R - TOP [illegible]

Profile No. ____ Notes Red. ____ Plotted ____ Job No. 1168 Division No. V
Date ____ Date ____ Survey of Cole St. [illegible]
X-Sec. No. ____ Notes Chkd. [illegible] Checked ____ Survey by H.F.N. Notes J.J.L. Date July '46
Date 7/24/46 Date ____ Map No. ____ Indexed C. Johnson Date ____

F.B. 1224 Pg. 45

FORM 307 5M 1-46

PLEASE RETURN TO
LOS ANGELES COUNTY SURVEYOR
700 HALL OF RECORDS

NOTE: ANY ADDITIONS OR CHANGES ON THIS SHEET MUST BE MADE OR CIRCLED IN RED INK, WITH DATE AND NAME OF PERSON MAKING CHANGE.

Do not extend notes this side of this line.

STATION	B. S.	H. I.	F. S.	ELEV.		
		108 07				
2+00			5 19	103 [illegible]	20' L - Gutter	
"			4 54	103 53	20' L Curb	
"			46	103 5[illegible]	30' L - P/L	
2+50			4 65	103 [illegible]2		℄
3+00			4 55	103 [illegible]		℄
"			4 94	103 13		15' R
"			5 21	103 [illegible]6		30' R edge Pav. P/L
"			32	104 [illegible]		30' R TOP BK
"			4 81	103 [illegible]	20' L - Gutter	
"			4 16	103 [illegible]	20' L - Curb	
"			4 8	103 [illegible]	30' L P/L	
3+50			4 46	103 [illegible]		℄
4+00			4 28	103 79		℄
"			4 70	103 37		15' R
"			4 94	103 13		20' R edge Pav
"			28	105 3		30' R TOP BK.
"			4 50	103 57	20' L - GUTTER	
"			3 87	104 20	30' L. Curb	
"			38	104 3	30' L P/L	
4+50			4 06	104 01		℄

F.B 1224 PG. 46

Job No. 1168 Division No. V Notes Red. Plotted Profile
Survey of COLE ST. et al. Date Date No.
Survey by H.F.N. Notes J.J.L. Notes Chkd. [illegible] Checked X-Sec.
Indexed A. C. Johnson Date Date 2/24/46 Date No.

FORM 307 5M 1-46

PLEASE RETURN TO
LOS ANGELES COUNTY SURVEYOR
700 HALL OF RECORDS

NOTE: ANY ADDITIONS OR CHANGES ON THIS SHEET MUST BE MADE OR CIRCLED IN RED INK, WITH DATE AND NAME OF PERSON MAKING CHANGE.

Do not extend notes this side of this line.

STATION	B. S.	H. I.	F. S.	ELEV.		
		108 07				
5+00			391	104 16		℄
"			430	103 77		15' R.
"			453	103 54		20' R edge [illegible]
"			28	105 3		30' R.
"			4[illegible]	103 79	20' L - Gutter	
"			364	104 43	20' L curb	
"			37	104 4	30' L P/L	
T. P.			384	104 23		
	463	108 86				
5+50			463	104 23		℄
5+64.07			465	104 21		℄
"			487	103 99	20' L - Gutter	
"			425	104 61	20' L - [illegible] of S.W.G.R.	
"			42	104 7	30' L [illegible]	
5+90.69			462	104 24	47.20' L Gutter	
"			404	104 82	47.20' L - W. END S.W.G.R.	
6+10.44			450	104 36	INT. ℄'S - RIVERS AVE & RUNDEL [illegible]	
"			482	104 02		15' R.
"			477	104 09		20' R. edge of [illegible]
"			34	105 5		30' R. [illegible]

Profile No. ____ Notes Red ____ Plotted ____ Job No. 168 Division No. V
Date ____ Date ____ Survey of Calif. St. [illegible]
X-Sec. No. ____ Notes Chkd. [illegible] Checked ____ Survey by H.F.N. Notes J.V.L. Date July 46
Date 7/24/46 Date ____ Map No. ____ Indexed C. Johnson Date ____

F.B. 1224 PG. 47

FORM 307 5M 1-46

PLEASE RETURN TO
LOS ANGELES COUNTY SURVEYOR
700 HALL OF RECORDS

NOTE: ANY ADDITIONS OR CHANGES ON THIS SHEET MUST BE MADE OR CIRCLED IN RED INK, WITH DATE AND NAME OF PERSON MAKING CHANGE.

Do not extend notes this side of this line.

STATION	B. S.	H. I.	F. S.	ELEV.		
		108 86				
6+10.44			480	104 06	20' L - Gutter	
"			457	104 29	30' L	
RUNDELL ST			445	104 41	100' W. ℄ of RUNDELL ST	
			503	103 83	18' N - GUTTER	
			447	104 39	18' N - Curb	
			502	103 [illegible]	18' S - Gutter	
			448	104 38	18' S - Curb.	
			489	103 97	230' W. ℄ of RUNDELL ST.	
			570	103 16	18' N. - GUTTER	
			510	103 76	18' N - Curb.	
			550	103 36	18' S. GUTTER	
			485	104 [illegible]	18' S. Curb	
6+26.54			465	104 21	46.41 L. GUTTER	
"			403	104 83	46.41 L. W end of N.W.C.R.	
6+53.99			437	104 49		℄
"			466	104 20	20' L GUTTER	
"			403	104 83	20' L - N end of N.W.C.R.	
"			39[illegible]	105 [illegible]	30' L P/L	
7+00			435	104 51		℄
"			464	104 22		15 R.

F.B. 1224 PG. 48

Job No. 1168 Division No. V Notes Red. Plotted
COLE ST. et al. Date Date No.
Survey of H.F.N. Notes J.J.L. Notes Chkd. TEM Checked X-Sec.
Survey by A. C. Johnson Date 7/24/46 Date No.
Indexed

FORM 307 5M 1-46

PLEASE RETURN TO
LOS ANGELES COUNTY SURVEYOR
700 HALL OF RECORDS

NOTE: ANY ADDITIONS OR CHANGES ON THIS SHEET MUST BE MADE OR CIRCLED IN RED INK, WITH DATE AND NAME OF PERSON MAKING CHANGE.

Do not extend notes this side of this line.

STATION	B. S.	H. I.	F. S.	ELEV.		
		108.86				
7+00			482	104.04		20' R. P/L
"			37	105.5		30' R.
"			409	104.9	20' L - Gutter	
"			392	104.93	20' L - Curb	
"			38.	105.1	30' L - P/L	
7+50			420	104.66		℄
8+00			396	104.90		℄
"			431	104.55		15' R.
"			439	104.47		18' R. [illegible]
"			34	105.5		20' R. [illegible]
"			33	105.6		30' R
"			474	104.51	20' L - Gutter	
"			372	105.13	20' L - Curb	
"			37	[illegible]	30' L - P/L	
T. P			375	105.11	T.P.	
	506	110.17				
8+50			513	105.04		℄
9+00			497	105.20		℄
"			530	104.87		15' R.
"			[illegible]	104.83		18' R. [illegible]

Profile No. ____ Date ____ Notes Red ____ Plotted ____ Job No. 1168 Division No. ____
X-Sec. No. ____ Date ____ Date ____ Survey of [illegible] ST [illegible]
Notes Chkd [illegible] Checked ____ Survey by [illegible] Notes [illegible] Date [illegible]
Date 7/20/46 Date ____ Map No. ____ Indexed Johnson Date ____

F.B. 1224 PG. 49

FORM 307 5M 1-46

PLEASE RETURN TO
LOS ANGELES COUNTY SURVEYOR
700 HALL OF RECORDS

NOTE: ANY ADDITIONS OR CHANGES ON THIS SHEET MUST BE MADE OR CIRCLED IN RED INK, WITH DATE AND NAME OF PERSON MAKING CHANGE.

Do not extend notes this side of this line.

STATION	B. S.	H. I.	F. S.	ELEV.		
		110 17				
9+00			47	105 5		20' R P/L TOP BK.
"			44	105 8		30' R.
"			542	104 75	20' L GUTTER	
"			482	105 35	20' L Curb.	
"			48	105 [illegible]	30' L P/L	
9+50			492	105 25		℄
10+00			472	105 45		℄
"			505	105 [illegible]		15' R.
"			518	104 79		18' R edge Pav. Bot Bk.
"			46	105 6		20' R P/L TOP Bk.
"			44	105 8		30' R.
"			516	105 01	20' L - GUTTER	
"			448	105 69	20' L Curb	
"			41	106 1	30' L P/L	
10+34.53			466	105 51		
"			507	105 10	20' L - GUTTER	
"			438	105 79	20' L - S. end of [illegible]	
"			40	106 2	30' L P/L	
10+50			466	105 51		℄
10+69.46			571	104 46	53.90 L - GUTTER	

F.B. 1224 PG. 50

Job No. 1168 Division No. V Notes Red. Plotted Profile

Survey of COLE ST et. al. Date Date No.

Survey by H.E.N. Notes J.J.L. Notes Chkd LDM Checked X-Sec.

Indexed C. Johnson Date 7/24/46 Date No.

FORM 307 5M 1-46

PLEASE RETURN TO
LOS ANGELES COUNTY SURVEYOR
700 HALL OF RECORDS

NOTE: ANY ADDITIONS OR CHANGES ON THIS SHEET MUST BE MADE OR CIRCLED IN RED INK, WITH DATE AND NAME OF PERSON MAKING CHANGE.

Do not extend notes this side of this line.

STATION	B. S.	H. I.	F. S.	ELEV.		
		110 17				
10+68.42			2.12	106 03	53.90 L - W. end of S.W.C.R.	
10+53.10			4.53	105 64	[illegible]	
"			4.94	105 33		15 R.
			1.90	105 73		18' R. edge of [illegible]
"			4.8	105 2		20' R. [illegible]
			4.7	105 5		30' R.
"			5.65	105 12	20' L - [illegible]	
"			4.70	105 47	30' L.	
YANKEE ST.			4.43	105.71	100' W. of YANKEE ST.	
"			4.99	105 68	200' W. of YANKEE ST.	
11+56.68			4.67	105 50	56.19 L - [illegible]	
"			4.15	106 02	56.19 L - W. end of S.W.C.R.	
11+40.67			4.95	105 72		
"			4.90	105 27	20' L - [illegible]	
"			4.14	106 03	20' L - N. end of S.W.C.R.	
B.M. "Q 24"			4.39	105 78 77	B.M. "Q 24" { Rives Ave and YANKEE ST. Cor. in Bk. Spl. in co. 1.5' So. of end C.R. Elev. 105.771 Per F.B. [illegible]	
	4.52	110 29				
11+[illegible]			4.55	[illegible]		
			4.44	105 85		
"			4.80	105 49		15 R

Profile No. ____ Notes Red ____ Plotted ____ Job No. 1664 Division No. 1 F.B. 1224 Pg. 51
X-Sec. No. ____ Date ____ Date ____ Survey of COLF ST Date ____
Notes Chkd. Zemm Date 7/24/46 Checked ____ Date ____ Survey by H.R.N. Notes J.J.L. Date July 19
Map No. ____ Inked G. Johnson Date ____

FORM 307 5M 1-46

PLEASE RETURN TO
LOS ANGELES COUNTY SURVEYOR
700 HALL OF RECORDS

NOTE: ANY ADDITIONS OR CHANGES ON THIS SHEET MUST BE MADE OR CIRCLED IN RED INK, WITH DATE AND NAME OF PERSON MAKING CHANGE.

Do not extend notes this side of this line.

STATION	B. S.	H. I.	F. S.	ELEV.		
		110 29				
12+00			4 98	105 31		18' R edge pav
"			5 0	105 3		20' R - P/L
"			4 8	105 5		30' R -
"			4 80	105 49	20' L - Gutter	
"			5 10	106 17	20' L Curb	
"			3 8	106 5	30' L P/L	
12+50			4 31	106 18		
13+00			4 13	106 16		
"			4 50	105 79		15' R.
"			4 60	105 73		18' R edg pav
"			4 6	106 [illegible]		20' R P/L
"			4 8	106 5		30' R
"			4 5[illegible]	106 [illegible]	20' L - Gutter	
"			3 88	106 41	20' L - Curb	
"			3 6	106 7	30' L P/L	
13+50			3 90	106 17		
T. P			4 19	106 10	T. P.	
	5 20	111 30				
14+00			4 70	106 [illegible]		
"			5 09	106 21		15' R.

F.B. 1224 PG. 52

Job No. 1168 Division No. V Notes Red. Plotted Profile

Survey of COLE ST. et al. Date Date No.

Survey by H.F.N. Notes J.J.L. Notes Chkd. Lom Checked X-Sec.

Indexed A. C. Johnson Date Date 7/24/46 Date No.

FORM 307 5M 1-46

PLEASE RETURN TO
LOS ANGELES COUNTY SURVEYOR
700 HALL OF RECORDS

NOTE: ANY ADDITIONS OR CHANGES ON THIS SHEET MUST BE MADE OR CIRCLED IN RED INK, WITH DATE AND NAME OF PERSON MAKING CHANGE.

Do not extend notes this side of this line.

STATION	B. S.	H. I.	F. S.	ELEV.		
		111 30				
14+00			5 23	106 07		18' R - edge Pav. [illegible]
"			46	106 7		20' R - Top [illegible]
"			46	106 7		30' R
"			5 28	106 02	20' L - GUTTER	
"			4 64	106 66	20' L - Curb	
"			46	106 7	30' L P/L	
14+50			4 65	106 65		℄
14+73.0			4 58	106 72		℄
"			5 00	106 30	16.6 L - GUTTER	
"			4 11	107 19	16.6 L. Curb	
15+00			4 53	106 77		℄
"			4 85	106 45		15' R.
"			5 00	106 30		19' R. edge Pav. [illegible]
"			42	107 1		20' R - Top [illegible]
"			42	107 1		30' R.
"			4 90	106 40	16.4 L. GUTTER	
"			4 01	107 29	16.4 L. Curb	
"			4 42	106 88	20 L Curb (No Gutter)	
—			42	107 1		
15+14.7			4 50	106 80		℄

Profile
No. ____ Date ____ Notes Red ____ Plotted ____ Job No. 1168 Division No. V
X-Sec. ____ Date ____ Survey of [illegible]
No. ____ Date 7/24/46 Notes Chkd. [illegible] Checked ____ Survey by H.F.N. Notes J.J.L. Date July '46
Map No. ____ Indexed Johnson Date ____

F.B. 1224 PG. 53

FORM 307 5M 1-46

PLEASE RETURN TO
LOS ANGELES COUNTY SURVEYOR
700 HALL OF RECORDS

NOTE: ANY ADDITIONS OR CHANGES ON THIS SHEET MUST BE MADE OR CIRCLED IN RED INK, WITH DATE AND NAME OF PERSON MAKING CHANGE.

Do not extend notes this side of this line.

STATION	B. S.	H. I.	F. S.	ELEV.		
		1 1 30				
15+14.7			489	106 [illegible]	16.2 L GUTTER	
			399	[illegible]	16.2 L Curb	
15+29.9			448	106 [illegible]		℄
"			482	106 48	16.0 L GUTTER	
"			390	107 40	16.0 L - Curb	
15+45.3			444	106 86		℄
"			486	106 [illegible]	15.8 L - GUTTER	
"			390	107 40	15.8 L - Curb	
"			425	107 55	20.1 L curb (No gutter)	
16+00			441	106 89		℄
"			471	106 [illegible]		15' R.
"			486	106 [illegible]		18' R - edge Pav.
"			44	106 [illegible]		[illegible] R - P/L
"			41	107 [illegible]		[illegible] R
"			473	106 57	15 L edge of Pav. [illegible]	
"			34	107 [illegible]	20 L Top Bk - Curb line	
"			38	107 5	22 L Bot Bk.	
"			38	107 5	30 L P/L	
16+50			423	107 [illegible]		
T. P			446	106 [illegible]	T. P.	

F.B. 1224 PG. 54

Job No. 1168 Division No. V Notes Red. Plotted Profile

Survey of Cole St et. al. Date Date No.

Survey by H.F.N. Notes J.J.L. Notes Chkd LBM Checked X-Sec.

Indexed A. C. Johnson Date Date 7/24/46 Date No.

FORM 307 5M 1-46

PLEASE RETURN TO
LOS ANGELES COUNTY SURVEYOR
700 HALL OF RECORDS

NOTE: ANY ADDITIONS OR CHANGES ON THIS SHEET MUST BE MADE OR CIRCLED IN RED INK, WITH DATE AND NAME OF PERSON MAKING CHANGE.

Do not extend notes this side of this line.

STATION	B. S.	H. I.	F. S.	ELEV.		
T. P.	472	[illegible]		106 84	T. P.	
16+66.90			445	107 11		℄
"			485	106 7[illegible]	15 L - GUTTER	
"			436	107 2[illegible]	27 L EDGE PAV	
"			40	107 [illegible]	30' L - S.W. PROP COR.	
16+91.90			445	107 11	INTER OF ℄'S RIVERSIDE AVE & BRUNACHE	
"			490	106 66		15' R.
"			499	106 57		18' R EDGE PAV
"			44	107 2		20' R PIL TOP B.
"			42	107 4		30' R "
"			479	106 78	15 L, GUTTER	
"			426	107 30	30 L PIL	
"			405	107 51	[illegible]	
BRUNACHE ST			383	107 73	100' W. ON ℄ of BRUNACHE ST	
			400	107 56	2[illegible] W	
17+16.90			449	107 08		℄
"			477	106 79	15 L - GUTTER.	
"			[illegible]	107 29	21 L EDGE PAV. GUTTER.	
"			34	108 2	25 L TOP BK.	
"			34	108 2	80' L - N.W. PROP COR.	
17+50			443	107 13		℄

Profile
No. ____ Date ____ Notes Red ____ Plotted ____ Job No. 1168 Division No. V
X-Sec. Date ____ Survey of [illegible]
No. ____ Notes Chkd. [illegible] Checked ____ Survey by H.F.N. Notes J.J.L. Date July '46
Date 7/24/46 Date ____ Map No. ____ Date ____

F.B. 1224 PG. 55

FORM 307 5M 1-46

PLEASE RETURN TO
LOS ANGELES COUNTY SURVEYOR
700 HALL OF RECORDS

NOTE: ANY ADDITIONS OR CHANGES ON THIS SHEET MUST BE MADE OR CIRCLED IN RED INK, WITH DATE AND NAME OF PERSON MAKING CHANGE.

Do not extend notes this side of this line.

STATION	B. S.	H. I.	F. S.	ELEV.		
		111 56				
18+00			4[illegible]	10[illegible]		℄
"			4[illegible]	10[illegible]		15' R
"			4[illegible]	10[illegible]		18' R edge pav.
"			42	107 4		20' R P/L [illegible]
"			4[illegible]	10[illegible]		30' R
"			470	10[illegible]	15' L edge pav. [illegible]	
"			29	109 7	18' L [illegible]	
"			35	10[illegible]	20' L [illegible]	
"			34	10[illegible]	30' L P/L	
18+50			4[illegible]	10[illegible]		℄
T.P	499	1[illegible] 31	424	107 3[illegible]	T.P.	
19+00			482	107 49		℄
"			508	107 23		15' R.
"			512	107 17		18' R edge pav.
"			48	107 5		20' R P/L
"			44	107 [illegible]		30' R.
"			420	108 11	14. L. [illegible]	
"			[illegible]	108 1	15' L [illegible]	
"			44	107 [illegible]	20' L P/L	
"			43	108 0	30' L	

F.B. 1221 PG. 56

Job No. 1168 Division No. V Notes Red. Plotted Profile

Survey of COLE ST. et. al. Date Date No.

Survey by H.F.N. Notes J.J.L. Notes Chkd. [illegible] Checked X-Sec.

Indexed C. Johnson Date Date 7/24/46 Date No.

FORM 307 SM 1-46

PLEASE RETURN TO
LOS ANGELES COUNTY SURVEYOR
700 HALL OF RECORDS

NOTE: ANY ADDITIONS OR CHANGES ON THIS SHEET MUST BE MADE OR CIRCLED IN RED INK, WITH DATE AND NAME OF PERSON MAKING CHANGE.

Do not extend notes this side of this line.

STATION	B. S.	H. I.	F. S.	ELEV.		
		112 31				
19+50			480	107 51		℄
19+53.40			478	107 53		℄
"			492	107 39		15' R.
"			496	107 35		18' R. edge PAV.
"			40	107 9		20' R - S.E. Prop co
19+73.40			473	107 58	INT of ℄'s RIVES AVE & COLE ST.	
"			489	107 42		17' R - GUTTER.
"			501	107 30	14 L. edge PAV. BOTBH.	
"			34	108 9	15 L. TOP BH.	
"			40	108 3	20 L P/L	
"			40	108 3	30 L.	
COLE ST			376	108 55	50' E on ℄ COLE ST TOP BH.	
			383	108 48	100' E on ℄ COLE ST.	
			411	108 20	200 E "	"
19+93.40			463	107 68		℄
"			478	107 53		15' R
"			486	107 45		18' R edge PAV.
"			40	108 3		20' R P/L
20+00			462	107 69		℄
			478	107 53	13.5 L. edge of PAV.	

Profile No. ____ Date ____ Notes Red ____ Plotted ____ Date ____ Job No. 1168 Division No. V
X-Sec. No. ____ Date ____ Notes Chkd. [illegible] Checked ____ Date ____ Survey of ____ Survey by H.F.N. Notes J.J.L. Date July '46
Map No. ____ Date 7/24/46 Date ____ Andrew G. Johnson Date ____

F.B. 1221 PG. 57

FORM 307 5M 1-46

PLEASE RETURN TO
LOS ANGELES COUNTY SURVEYOR
700 HALL OF RECORDS

NOTE: ANY ADDITIONS OR CHANGES ON THIS SHEET MUST BE MADE OR CIRCLED IN RED INK, WITH DATE AND NAME OF PERSON MAKING CHANGE.

Do not extend notes this side of this line.

STATION	B. S.	H. I.	F. S.	ELEV.		
		112 31				
20+00			35	108 8	15' L TOP BK.	
"			37	108 6	20' L P/L	
"			36	108 7	30' L	
20+50			443	107 89		℄
21+00			432	107 99		℄
"			454	107 77		15' R - GUTTER
"			469	107 63		18' R. edge PAV.
"			37	108 6		20' R P/L
"			38	108 5		30' R
"			472	107 59	13.5 L edge PAV.	
"			39	108 4	15 L TOP BK.	
"			45	107 8	20' L P/L	
"			46	107 7	30' L	
21+50			425	108 06		
T.P			435	107 76	T.P.	
	494	112 90				
22+00			492	108 08		℄
"			512	107 78		15' R.
"			514	107 76		18' R. edge PAV.
			43	108 [illegible]		20' R P/L

F.B. 1224 PG. 58
Job No. 1168 Division No. V Notes Red. Plotted
Survey of COLE ST. et al. Date Date No.
Survey by H.F.N. Notes J.J.L. Notes Chkd. TOM Checked X-Sec.
Indexed C. Johnson Date Date 7/24/46 Date No.
Profile

FORM 307 5M 1-46

PLEASE RETURN TO
LOS ANGELES COUNTY SURVEYOR
700 HALL OF RECORDS

NOTE: ANY ADDITIONS OR CHANGES ON THIS SHEET MUST BE MADE OR CIRCLED IN RED INK, WITH DATE AND NAME OF PERSON MAKING CHANGE.

Do not extend notes this side of this line.

STATION	B. S.	H. I.	F. S.	ELEV.		
		112 90				
22+00			43	108 6		30' R.
"			516	107 7	15 L	
"			529	107 61	18' L edge pav. bot bk.	
"			50	107 9	20' L P/L	
"			44	108 5	22' L TOP BK.	
"			42	108 5	30' L	
22+50			472	108 19		℄
23+50			475	108 15		℄
"			495	107 95		15' R.
"			500	107 90		17' R edge of pav. bk.
"			43	108 6		18' R - TOP BK.
"			42	108 7		20' R P/L
"			42	108 7		30' R.
"			524	107 66	14' L. Bot Bk. - edge pav.	
"			46	108 3	15' L. TOP BK.	
"			46	108 3	20' L P/L	
"			47	108 2	30' L	
23+50			460	108 30		℄
24+00			449	108 41		℄
			448	108 02		15' R.

Profile
No. _____ Notes Red _____ Plotted _____ Job No. 1168 Division No. 1 F.B. 1224 PG. 59
X-Sec. Date _____ Date _____ Survey of _____
No. _____ Notes Chkd. LAM Checked _____ Survey by H.F.N. Notes J.J.L. Date July '46
Date 7/24/46 Date _____ Map No. _____ Indexed C. Johnson Date _____

FORM 307 5M 1-46

PLEASE RETURN TO
LOS ANGELES COUNTY SURVEYOR
700 HALL OF RECORDS

NOTE: ANY ADDITIONS OR CHANGES ON THIS SHEET MUST BE MADE OR CIRCLED IN RED INK, WITH DATE AND NAME OF PERSON MAKING CHANGE.

Do not extend notes this side of this line.

STATION	B. S.	H. I.	F. S.	ELEV.		
		112 90				
24+00			4 90	108 [illegible]		14' R edge Pav. Bot Bk.
"			4 1	108 [illegible]		17' R. Top Bk.
"			4 [illegible]	[illegible] 9		[illegible] R P/L
"			[illegible]	[illegible] 8		30' R.
"			4 96	10[illegible] 00	13' L edge Pav.	
"			4 3	10[illegible]	15' L Top Bk.	
"			4 [illegible]	108 [illegible]	20' L P/L	
"			4 [illegible]	[illegible] 6	30' L	
24+50			4 77	10[illegible] 3		℄
T. P.			4 40	108 [illegible]	T. P.	
	5 47	113 97				
24+98.04			4 82	109 15		℄
"			5 01	109 96		15' R.
"			5 21	108 [illegible]		18' R edge of Pav.
"			52	108 8[illegible]		20' R. S.E. Prop. Cor.
"			5 31	108 [illegible]	13.5 L. edge of Pav.	
"			51	108 9	15 L	
"			51	108 [illegible]	20' L S.W. Prop. Cor.	
25+19.4			4 37	109 60		℄ edge of Conc. Pav.
25+28.04			4 33	109 [illegible]	Int. of ℄'s Cole St. & Stewart & Gray Rd.	

F.B. 1224 PG. 60

Job No. 1168 Division No. V Notes Red. Plotted Profile No.

Survey of Cole St. et al. Date Date X-Sec.

Survey by H.F.N. Notes J.J.L. Notes Chkd. LPM Checked

Indexed C. Johnson Date Date 7/24/46 Date No.

FORM 307 5M 1-46

PLEASE RETURN TO
LOS ANGELES COUNTY SURVEYOR
700 HALL OF RECORDS

NOTE: ANY ADDITIONS OR CHANGES ON THIS SHEET MUST BE MADE OR CIRCLED IN RED INK, WITH DATE AND NAME OF PERSON MAKING CHANGE.

Do not extend notes this side of this line.

STATION	B. S.	H. I.	F. S.	ELEV.		
		113 97				
25+38			440	109 57		℄ - N. edge of Conc. P...
25+58			42	109 8	20' L N.W. Prop cor	"
25+69			45	109 [illegible]		30' R N. E. Prop.
			439	109 58	100' E. on ℄ of STEWART & GRAY [illegible]	
			449	109 48	200' E "	"
			442	109 55	100' W on ℄ of	" "
			458	109 39	200' W "	"
			464	109 33	100' N on ℄ of RIVES AVE.	
			442	109 55	200' N "	"
B.M.# Q27			435	109 62	B.M.# Q-27	RIVES AVE & STEWART & GRAY E Bt. Spk. in Conc. Pav. 12' W. + 10' of ℄ Int. Elev. 109.621 - F.B. [illegible] 7

Profile No. ____ Notes Red ____ Plotted ____ Job No. 1168 Division No. V
Date ____ Date ____ Survey of COLE ST. et al.
X-Sec. No. ____ Notes Chkd. LFM Checked ____ Survey by H.F.N. Notes J.J.L. Date July '46
Date 7/24/46 Date ____ Map No. ____ Indexed Johnson Date ____

F.B. 1221 PG. 61

F.B. 1224 PG. 62

Job No. _____ Division No. _____ Notes Red. _____ Plotted _____

Survey of _____ Date _____ Date _____

Survey by _____ Notes _____ Notes Chkd _____ Checked _____

Indexed _____ Date _____ Date _____ Date _____

Profile No. _____

X-Sec. No. _____

FORM 307 SM 1-46

PLEASE RETURN TO
LOS ANGELES COUNTY SURVEYOR
700 HALL OF RECORDS

Do not extend notes this side of this line.

NOTE: ANY ADDITIONS OR CHANGES ON THIS SHEET MUST BE MADE OR CIRCLED IN RED INK, WITH DATE AND NAME OF PERSON MAKING CHANGE.

STATION	B. S.	H. I.	F. S.	ELEV.

Notes Ck'd by	Survey of [illegible]	F.B. 124	PG. 63
Map No.	W. O. 1168 Tape No. 019 St'd 68° °F		
Office Work	Surveyed by H.F. Naumann		
Checked	Notes [illegible] Date July 66		
Date	Indexed A. C. Johnson 8-14-66		

LOCATION
of
IMPROVEMENTS
on
YANEY ST
from
RIVES AVE
to
Werly TR. LINE
C.I 1168

H.F. Naumann
J.J. Lanigan
M. Notapatt
J. Muslin
I. J. Bowles

Note: Any Additions or Changes on This Sheet Must be Made or Circled in Red Ink With Date and Name of Person Making Change.

Do not extend notes this side of this line.

RETURN TO
LOS ANGELES COUNTY SURVEYOR
700 HALL OF RECORDS

FORM 247 5M 11-41

F.B. 1224 PG. 64

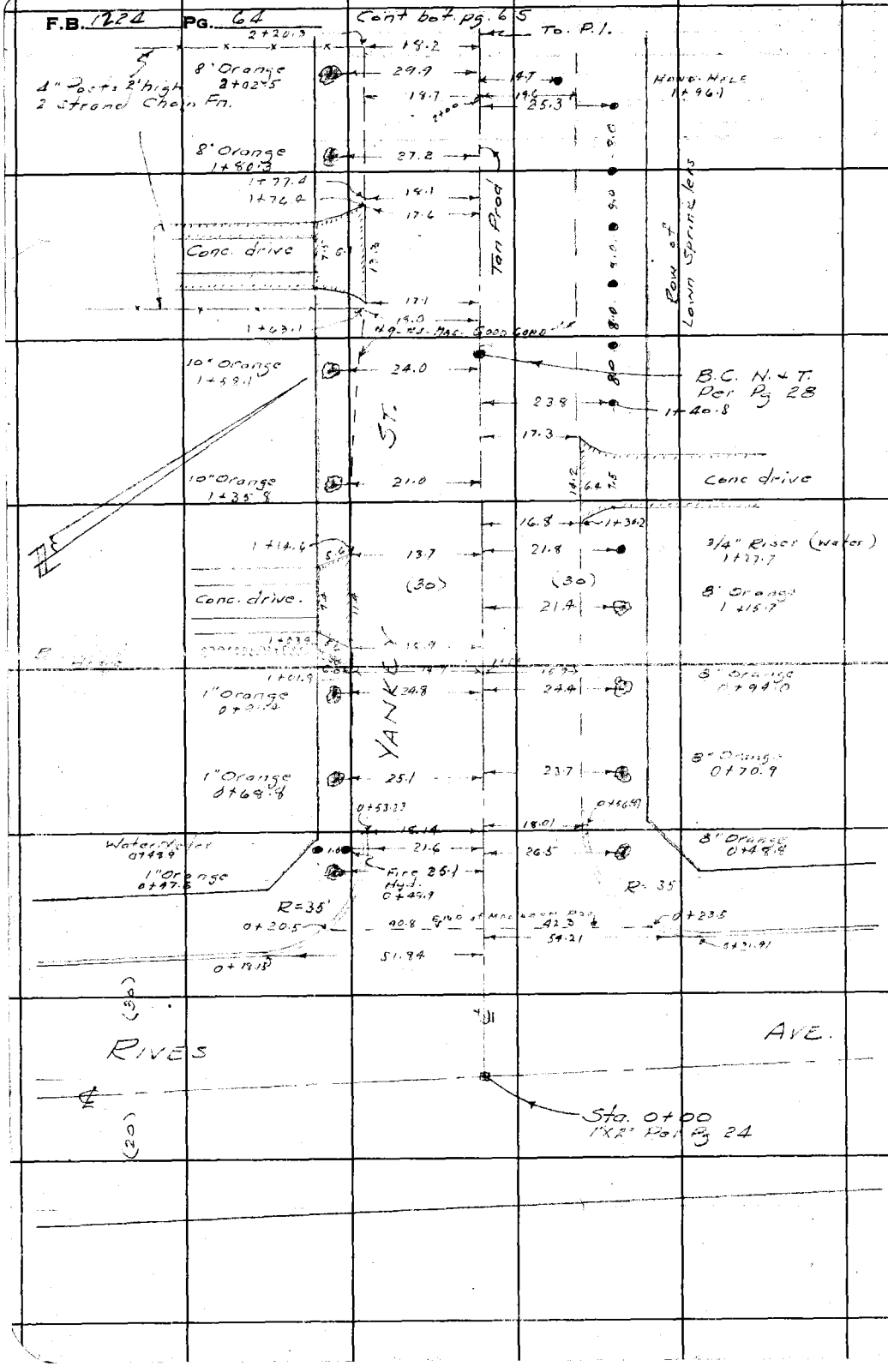

RETURN TO
LOS ANGELES COUNTY SURVEYOR
700 HALL OF RECORDS

Do not extend notes this side of this line.

Note: Any Additions or Changes on This Sheet Must be Made or Circled in Red Ink With Date and Name of Person Making Change.

Notes Ck'd by	Survey of Golf St et al	F.B. 1224 PG. 65
Map No.	W. O. 1168 Tape No. 019 St'd 65 °F	
Office Work	Surveyed by H.F. Naumann	
Checked	Notes J.J.L. Date July 23	
Date	Indexed A. C. Johnson	

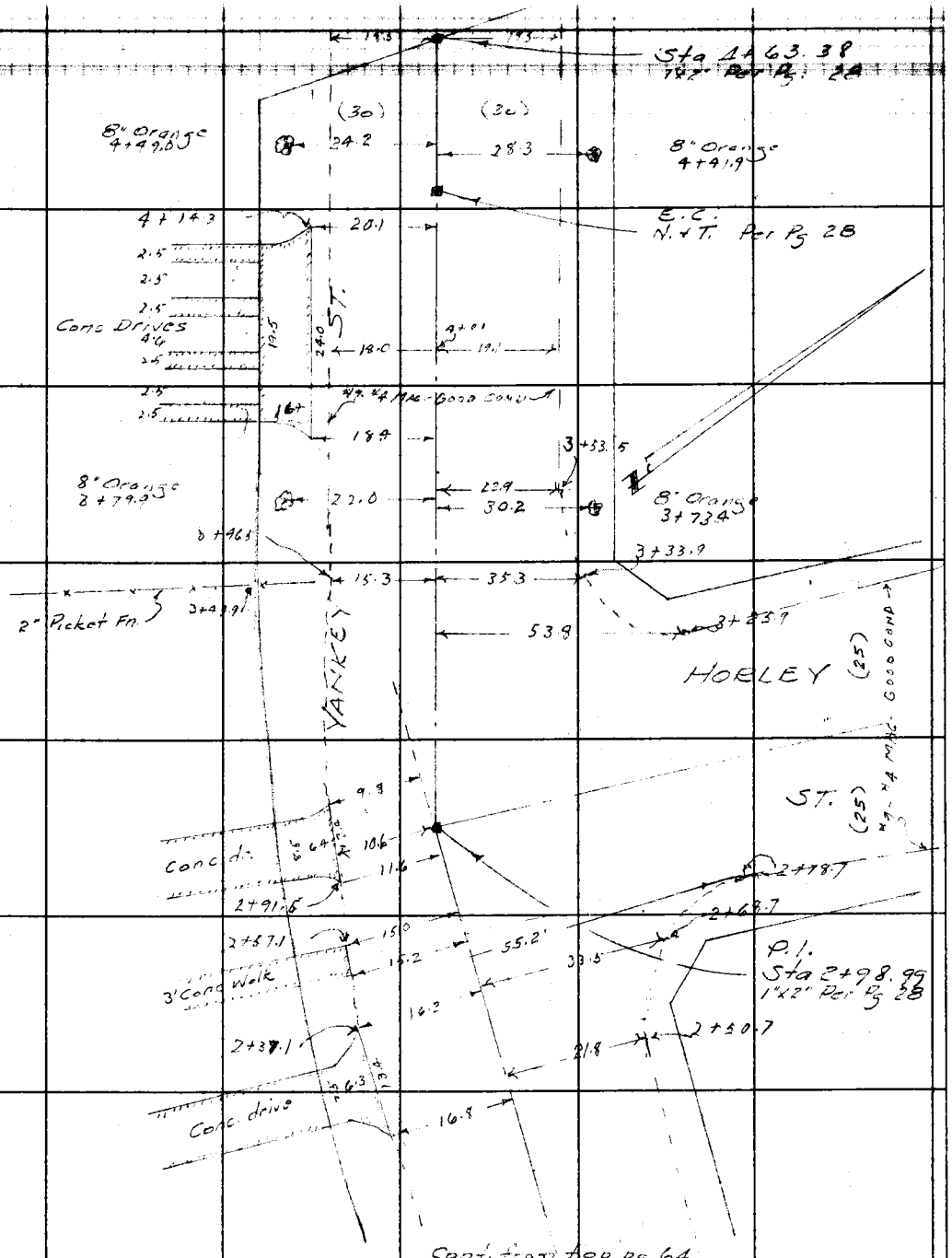

Note: Any Additions or Changes on This Sheet Must be Made or Circled in Red Ink With Date and Name of Person Making Change.

Do not extend notes this side of this line.

RETURN TO
LOS ANGELES COUNTY SURVEYOR
700 HALL OF RECORDS

FORM 247 BM 11-41

F.B. 1224 PG. 66

RETURN TO
LOS ANGELES COUNTY SURVEYOR
700 HALL OF RECORDS

Do not extend notes this side of this line.

Note: Any Additions or Changes on This Sheet Must Be Made or Circled in Red Ink With Date and Name of Person Making Change.

Profile No. _____ Notes Red. _____ Plotted _____ Job No. 1168 Division No. V

F.B. 1224 PG. 67

Date _____ Date _____ Survey of Cole St. et. al.

X-Sec. No. _____ Notes Chkd. _____ Checked _____ Survey by H.F.N. Notes J.J.L. Date July 46

Date _____ Date _____ Map No. _____ Indexed C. Johnson Date _____

NOTE: ANY ADDITIONS OR CHANGES ON THIS SHEET MUST BE MADE OR CIRCLED IN RED INK, WITH DATE AND NAME OF PERSON MAKING CHANGE.

PLEASE RETURN TO
LOS ANGELES COUNTY SURVEYOR
700 HALL OF RECORDS

Do not extend notes this side of this line.

PROFILE
and
CROSS SECTIONS
on
YANKEY ST
from
RIVES AVE
to
Werly Tr. Line
C.I. 1168

ELEV.	
F.S.	Note. ~ Profile run on curve ~ Cross Sections taken from same.
H.I.	H.F. Naumann J.J. Lanigan M. Natapoff J. Mustin I. J. Bowles
B.S.	
STATION	

FORM 307 5M 1-46

FORM 307 5M 1-46

PLEASE RETURN TO
LOS ANGELES COUNTY SURVEYOR
700 HALL OF RECORDS

NOTE: ANY ADDITIONS OR CHANGES ON THIS SHEET MUST BE MADE OR CIRCLED IN RED INK, WITH DATE AND NAME OF PERSON MAKING CHANGE.

Do not extend notes this side of this line.

STATION	B. S.	H. I.	F. S.	ELEV.		
B.M. "Q 24"	4 38	110 15		105 77	B.M. "Q 24"	RIVES AVE + YANKEY ST. S.W. Cor. Bt. Spk in cb ~ 1.5' S. of S. end C.R. Elev. 105.77 Per F.B. 1224-6
0+00			4 53	105 62	Int. ℄s RIVES AVE + YANKEY ST.	
RIVES AVE			4 77	105 38	100' S. on ℄ RIVES AVE.	
			5 30	109 15	100' S. on RIVES - 20' L - GUTTER	
			4 53	105 62	" " " L - Curb	
			5 02	102 13	200' S. on ℄ RIVES AVE.	
			5 44	[illegible]	"	20' L GUTTER.
			4 61	[illegible]		20' L Curb
			4 32	105 83	100' N. on ℄ of RIVES AVE	
			4 70	105 [illegible]	"	20' L - GUTTER
			4 02	106 [illegible]		20' L - Curb
			4 05	106 12	200' N. ℄ of RIVES AVE.	
			4 45	105 70		20' L - GUTTER
			3 78	106 37		20' L - Curb
0+19.15			5 09	105 06	51.84 L - GUTTER	
"			4 39	105 76	51.84 L - S. END of S.W. C.R.	
0+21.91			4 90	105 25		54.21 R. GUTTER
"			4 14	106 01		54.21 R. N. end of N.W. C.R.
0+53.23			4 42	105 73		℄
"			4 73	105 42	18' L - GUTTER	

F.B. 1224 PG. 68

Job No. 1168 Division No. ✓ Notes Red ____ Plotted ____ Profile ____

Survey of COLE ST. et al. Date ____ Date ____ No. ____

Survey by H.F.N. Notes J.J. Lanigan Notes Chkd. Lem Checked ____ X-Sec. ____

Indexed A. C. Johnson Date ____ Date 8/13/46 Date ____ No. ____

FORM 307 5M 1-46

PLEASE RETURN TO
LOS ANGELES COUNTY SURVEYOR
700 HALL OF RECORDS

NOTE: ANY ADDITIONS OR CHANGES ON THIS SHEET MUST BE MADE OR CIRCLED IN RED INK, WITH DATE AND NAME OF PERSON MAKING CHANGE.

Do not extend notes this side of this line.

STATION	B. S.	H. I.	F. S.	ELEV.		
		110 15				
0+53.23			4 15	106 00	18' L W. [illegible]	
"			4 0	106 2	30' L P/L	
0+56.81			4 40	105 75		℄
"			4 67	105 48		18' R. [illegible]
"			4 15	106 00		[illegible]
"			4 0	106 2		30' R P/L
1+00			4 44	105 71		℄
"			4 71	105 44		[illegible]
			4 39	105 76		15' R. [illegible]
"			3 7	106 3		20' R. [illegible]
"			3 9	106 3		30' R [illegible]
"			4 [illegible]	105 39	13' L - GUTTER	
"			4 40	105 75	[illegible]	
"			4 2	106 0	[illegible]	
"			4 0	106 2	[illegible]	
1+60			4 42	105 73		℄
T.P			4 46	105 69	T.P.	
	4 34	110 03				
2+00			4 38	105 67		℄
			4 84	105 19		17' R. GUTTER

Profile No. ____ Notes Red ____ Plotted ____ Job No. 1168 Division No. V
X-Sec. No. ____ Date ____ Date ____ Survey of Calif. St. etal
Notes Chkd. [illegible] Checked ____ Survey by H.F.N. Notes J.J.L. Date July 46
Date [illegible] Date ____ Map No. ____ Indexed Jonnson Date ____

F.B. 1221 PG. 69

FORM 307 5M 1-46

PLEASE RETURN TO
LOS ANGELES COUNTY SURVEYOR
700 HALL OF RECORDS

NOTE: ANY ADDITIONS OR CHANGES ON THIS SHEET MUST BE MADE OR CIRCLED IN RED INK, WITH DATE AND NAME OF PERSON MAKING CHANGE.

Do not extend notes this side of this line.

STATION	B. S.	H. I.	F. S.	ELEV.		
		110 03				
2+00			432	105 71		18' R. edge Pav.
"			42	105 8		20' R. curb line,
"			37	106 3		30' R. P/L.
"			482	105 21	14' L - Gutter.	
"			435	105 28	19' L - Edge Pav.	
"			41	105 [illegible]	20' L - curb line	
"			41	105 [illegible]	30' L - P/L	
2+50			449	105 54		℄
2+74±			454	105 [illegible]		℄
"			490	105 13		12.5' Gutter,
"			473	105 [illegible]		20' R. curb line
"			433	105 70		28' R. edge of Pav.
"			40	106 0		30' R. N.E. Pro. cor.
2+99±			459	105 44	Inter. of ℄s. of Yankee St. & Horley St.	
"			500	105 [illegible]		13' R. Gutter,
"			460	105 [illegible]		30' R.
"			491	105 12	13' L - Gutter	
"			440	105 63	20' L - edge Pav. - curb line	
			39	106 1	30' L - P/L	
Horley St.			430	105 75	100' N. ℄ of Horley St.	

F.B. 1224 PG. 70 Job No. 1168 Division No. ✓ Notes Red. Plotted Profile
Survey of Cole St. et al. Date Date No. X-Sec.
Survey by H.F.N. Notes J.J.L. Notes Chkd. Lem Checked
Indexed C. Johnson Date Date 8/13/40 Date No.

FORM 307 5M 1-46

PLEASE RETURN TO
LOS ANGELES COUNTY SURVEYOR
700 HALL OF RECORDS

NOTE: ANY ADDITIONS OR CHANGES ON THIS SHEET MUST BE MADE OR CIRCLED IN RED INK, WITH DATE AND NAME OF PERSON MAKING CHANGE.

Do not extend notes this side of this line.

STATION	B. S.	H. I.	F. S.	ELEV.		
		110 03				
			4 05	105 98	200' N. ℄ of Hawthorne St.	
3+247			4 65	105 38		℄
"			5 02	105 01		15' R. Sou[illegible]
"			4 94	105 09		20' R. Curb Line
"			4 55	105 48		29' R. edge pav.
"			4 4	105 6		30' R. R.W. Line
3+50			4 63	105 40		℄
4+00			4 80	105 23		℄
"			5 18	104 85		13' R. Gutter
"			4 67	105 36		20' R. edge [illegible]
"			4 5	105 5		30' R. P/L
"			5 07	104 96	14' L. Gutter	
"			4 60	105 43	18.5' L. edge of pav.	
"			4 4	105 6	20' L. Curb Line	
"			4 2	105 8	30' L. P/L.	
4+63.39			4 91	105 1[illegible]		℄
"			5 13	104 90		13.5' R. Gutter
"			4 84	105 19		19' R. edge of pav.
"			4 73	105 30		20' R. Curb Line
"			4 6	105 5[illegible]		30' R. P/L.

Profile No. ____ Notes Red ____ Plotted ____ Job No. 1168 Division No. Y
X-Sec. No. ____ Date ____ Date ____ Survey of. Gr. St. at 91
Notes Chkd. EGM Checked ____ Survey by H.F.N. Notes J.V.L. Date July '46
Date 8/13/46 Date ____ Map No. ____ Indexed Jackson Date ____

F.B. 1221 Pg. 71

FORM 307 5M 1-46

PLEASE RETURN TO
LOS ANGELES COUNTY SURVEYOR
700 HALL OF RECORDS

NOTE: ANY ADDITIONS OR CHANGES ON THIS SHEET MUST BE MADE OR CIRCLED IN RED INK, WITH DATE AND NAME OF PERSON MAKING CHANGE.

Do not extend notes this side of this line.

STATION	B. S.	H. I.	F. S.	ELEV.		
		110 03				
4+63.38			5 09	104 94	15' L - GUTTER	
"			4 65	105 38	19' L - edge FAV.	
"			4 56	105 47	20' L - curb line	
"			4 6	105 4	30' L P/L	
B.M #Q 35			4 37	105 66	B.M #Q 35 { YANKEY ST. (S. side), 450'± W. of RIVES AVE. Bt. Spk. in N.W. Cor Drive to Ho. #640 Elev. 105.668 F.B. 1224-18	

F.B. 1224 PG. 72

Job No. 1168 Division No. V Notes Red Plotted Profile

Survey of COLE ST et. al. Date Date No. X-Sec.

Survey by H.F.N. Notes J.J.L. Notes Chkd Checked

Indexed A. C. Johnson Date Date Date No.

Notes Ck'd by	Survey of Cole St et al.	F.B. 1224 Pg. 73
Map No.	W. O. 1168 Tape No. 015 St'd 68 °F	
Office Work	Surveyed by H.F. Naumann	
Checked	Notes J.J.L. Date July 46	
Date	Indexed A. C. Johnson 8-14-46	

Note: Any Additions or Changes on This Sheet Must be Made or Circled in Red Ink With Date and Name of Person Making Change.

Do not extend notes this side of this line.

LOCATION
of
IMPROVEMENTS
on
HORLEY ST.
from
YANKEY ST.
N'erly to End.

RETURN TO
LOS ANGELES COUNTY SURVEYOR
700 HALL OF RECORDS

H.F. Naumann
J.J. Lonigan
M. Notopoff
J. Muslin
I. J. Bowles

FORM 247 SM 11-41

F.B. 1224 PG. 74

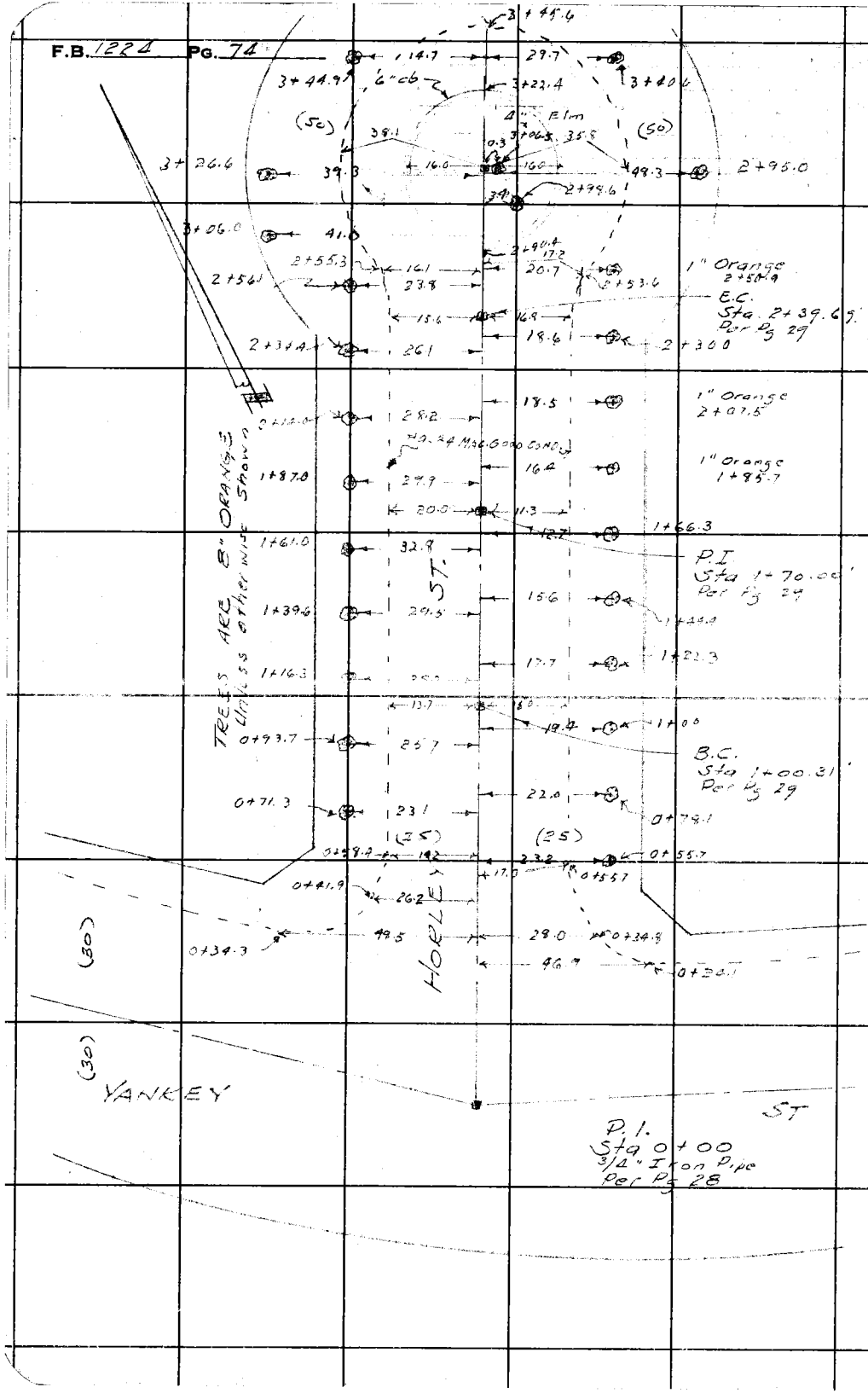

RETURN TO
LOS ANGELES COUNTY SURVEYOR
700 HALL OF RECORDS

Do not extend notes this side of this line.

Note: Any Additions or Changes on This Sheet Must be Made or Circled in Red Ink With Date and Name of Person Making Change.

Profile No. _____ Notes Red. _____ Plotted _____ Job No. 1 68 Division No. V

F.B. 1224 PG. 75

Date _____ Date _____ Survey of Col. St. et al.

X-Sec. No. _____ Notes Chkd. _____ Checked _____ Survey by A.F.S. Notes J.J. L. Date July '46

Date _____ Date _____ Map No. _____ Indexed A. C. Johnson Date _____

PROFILE
and
CROSS SECTIONS
on
HORLEY ST.
from
YANKEY ST
N'erly to the End.

ELEV.	Note. Profile run on curve ~ Cross sections taken from same.
F. S.	
H. I.	[illegible] Naumann J. J. Lanigan [illegible] Natapoff J. Muslin E. J. Bowles
B. S.	
STATION	

NOTE: ANY ADDITIONS OR CHANGES ON THIS SHEET MUST BE MADE OR CIRCLED IN RED INK, WITH DATE AND NAME OF PERSON MAKING CHANGE.

PLEASE RETURN TO
LOS ANGELES COUNTY SURVEYOR
700 HALL OF RECORDS

Do not extend notes this side of this line.

FORM 307 5M 1-46

FORM 307 5M 1-46

PLEASE RETURN TO
LOS ANGELES COUNTY SURVEYOR
700 HALL OF RECORDS

NOTE: ANY ADDITIONS OR CHANGES ON THIS SHEET MUST BE MADE OR CIRCLED IN RED INK, WITH DATE AND NAME OF PERSON MAKING CHANGE.

Do not extend notes this side of this line.

STATION	B. S.	H. I.	F. S.	ELEV.		
B.M. Q 37	4 50	110 20		105 70	B.M. Q 37	YANKEY ST (So Side) 350'± W. of Dives Ave. Bt. Spk in Conc Dr. N.E Cor. No. 2328. Elev. 105.695 Per F.B. 1221-18
0+00			4 76	105 44	Int. ℄s YANKEY AVE. & HORLEY ST.	
YANKEY ST			9 96	105 23	100' W. on ℄ of YANKEY ST.	
			5 17	105 23	163' W. "	
			4 53	105 67	100' E. "	" "
			9 44	105 29	200' E "	"
0+11.5			5 15	105 28		℄ - GUTTER
0+30			4 37	105 73		℄
"			9 96	105 24		12' R - GUTTER
"			9 71	105 25		18' R - CURB LINE
"			9 45	105 75		29' R edge of PAV.
"			42	106 [illegible]		30' R - N.E. Prop. Cor.
"			5 01	105 19	12' L - GUTTER	
"			5 01	105 19	18' L - CURB LINE	
"			9 60	105 28	29' L edge of PAV.	
"			45	105 [illegible]	35' L N.W. Prop. Cor.	
0+50			4 53	105 [illegible]		℄
1+00			4 48	105 [illegible]		℄
"			9 14	105 [illegible]		12' R - GUTTER

Profile No. ____ X-Sec. No. ____

Plotted ____ Date ____ Checked ____ Date ____

Notes Red ____ Date ____ Notes Chkd. ____ Date ____

Job No. 1168 Division No. V

COLE ST. est. a/c.

Notes H.E.N. Date ____

Survey of ____

Survey by C. Johnson

Indexed ____

F.B. 224 PG. 76

FORM 307 5M 1-46

PLEASE RETURN TO
LOS ANGELES COUNTY SURVEYOR
700 HALL OF RECORDS

NOTE: ANY ADDITIONS OR CHANGES ON THIS SHEET MUST BE MADE OR CIRCLED IN RED INK, WITH DATE AND NAME OF PERSON MAKING CHANGE.

Do not extend notes this side of this line.

STATION	B. S.	H. I.	F. S.	ELEV.		
		110 20				
1+00			4 39	105 81		15' R. edge of pav.
"			4 4	105 8		18' R. curb line
"			4 2	[illegible]		25' R. P/L
"			4 68	105 52	10.5 L. GUTTER	
"			4 44	105 7[illegible]	14 L. edge of pav.	
"			4 4	105 8	18' L curb line.	
"			4 4	105 8	25' L P/L	
1+50			4 39	105 91		℄
2+00			4 21	105 99		℄
"			4 47	105 73		11' R. GUTTER
"			[illegible]	106 03		15' R. edge of pav.
"			[illegible]	[illegible]		18' R. curb line
"			4 1	[illegible]		25' R. P/L
"			4 58	105 [illegible]	13' L GUTTER	
"			4 [illegible]	105 98	17' L edge pav.	
"			4 2	[illegible]	18' L curb line.	
"			4 2	[illegible]	25' L P/L	
T.P.			4 28	105 92		
	4 68	110 60				
2+50			4 57	106 03		℄

Profile
No. ____ Notes Red ____ Plotted ____ Job No. 1168 Division No. V
Date ____ Date ____ Survey of [illegible]
X-Sec. Notes Chkd J.F.M. Checked ____ Survey by H.F.H. Notes J.J.L. Date July 46
No. ____ Date 8/13/46 Date ____ Map No. ____ Indexed A. C. Johnson Date ____

F.B. 1224 PG. 77

FORM 307 5M 1-46

PLEASE RETURN TO
LOS ANGELES COUNTY SURVEYOR
700 HALL OF RECORDS

NOTE: ANY ADDITIONS OR CHANGES ON THIS SHEET MUST BE MADE OR CIRCLED IN RED INK, WITH DATE AND NAME OF PERSON MAKING CHANGE.

Do not extend notes this side of this line.

STATION	B. S.	H. I.	F. S.	ELEV.		
		110 60				
2+90±			4 62	105 98		℄ - GUTTER.
"			4 18	106 42		℄ - Curb
3+06±			39	106 [illegible]		℄ - center of circle.
"			415	106 45		16' R. curb
"			466	105 [illegible]		16' R. GUTTER
"			499	105 61		33' R - FLOW-LINE
"			490	105 70		35.5 R. edge of PAV.
"			45	106 1		38' R. TOP BK.
"			40	106 6		43' R. curb line
"			41	106 5		50' R P/L
"			416	106 44	16' L - curb	
"			466	105 94	16' L GUTTER	
"			[illegible]	105 76	34' L - FLOW LINE	
"			449	106 11	38' L edge PAV.	
"			39	106 7	43' L TOP BK - curb line	
"			41	106 5	50' L P/L	
3+22±			415	106 45		℄ - Curb
"			472	105 88		℄ GUTTER.
3+39.5			391	106 69		℄ - FLOW-LINE
3+43			444	105 94		℄ edge PAV.

F.B. 1224 PG. 78

Job No. 1168 Division No. V Notes Red. Plotted Profile

Survey of COLE ST. et al. Date Date No. X-Sec.

Survey by H.F.N. Notes J.J. Lanigan Notes Chkd. [illegible] Checked

Indexed C. Johnson Date Date 8/13/46 Date No.

FORM 307 5M 1-46

PLEASE RETURN TO
LOS ANGELES COUNTY SURVEYOR
700 HALL OF RECORDS

NOTE: ANY ADDITIONS OR CHANGES ON THIS SHEET MUST BE MADE OR CIRCLED IN RED INK, WITH DATE AND NAME OF PERSON MAKING CHANGE.

Do not extend notes this side of this line.

STATION	B. S.	H. I.	F. S.	ELEV.		
		110 60				
3+49			39	106 7		℄ - TOP BH,
3+56			40	106 6		℄ - P/L
B.M# Q36			416	106 44	B.M# Q36	HOPLEY ST. W. side, 250'± N. o YANKEY ST. ~ Bt Spk. in ob. Elev. 106.433 ~ F.B. 1224-18

Profile
No. X-Sec.
Notes Red. Plotted Job No. 1168 Division No.
Date Date Survey of Cole St. et al.
Notes Chkd. [illegible] Checked Survey by H.F.N. Notes J.J.L. Date July 26
No. Date 8/13/46 Date Map No. Indexed Johnson Date

F.B. 1224 Pg. 79

F.B. 1224 PG. 80

Job No. _____ Division No. _____ Notes Red. _____ Plotted _____

Profile No. _____

Survey of _____ Date _____ Date _____

Survey by _____ Notes _____ Notes Chkd. _____ Checked _____

X-Sec. No. _____

Indexed _____ Date _____ Date _____ Date _____

FORM 307 5M 1-46

PLEASE RETURN TO
LOS ANGELES COUNTY SURVEYOR
700 HALL OF RECORDS

Do not extend notes this side of this line.

NOTE: ANY ADDITIONS OR CHANGES ON THIS SHEET MUST BE MADE OR CIRCLED IN RED INK, WITH DATE AND NAME OF PERSON MAKING CHANGE.

STATION	B. S.	H. I.	F. S.	ELEV.

Notes Ck'd by	Survey of COLE ST et al.	F.B. 1224	PG. 81
Map No.	W. O. 1168 Tape No. 019 St'd 68 of		
Office Work	Surveyed by H.F. Naumann		
Checked	Notes J.J.L. Date July 26		
Date	Indexed A. C. Johnson 8-14-46		

Note: Any Additions or Changes on This Sheet Must be Made or Circled in Red Ink With Date and Name of Person Making Change.

Do not extend notes this side of this line.

RETURN TO
LOS ANGELES COUNTY SURVEYOR
700 HALL OF RECORDS

LOCATION
of
IMPROVEMENTS
on
BRUNACHE ST.
from
RIVES AVE
to
W'erly TR LINE
C.I. 1168

H.F. Naumann
J.J. Lanigan
M. Notopoff
J. Muslin
I.J. Bowles

FORM 247 5M 11-41

F.B. 1224 PG. 82

Cont bot pg. 83

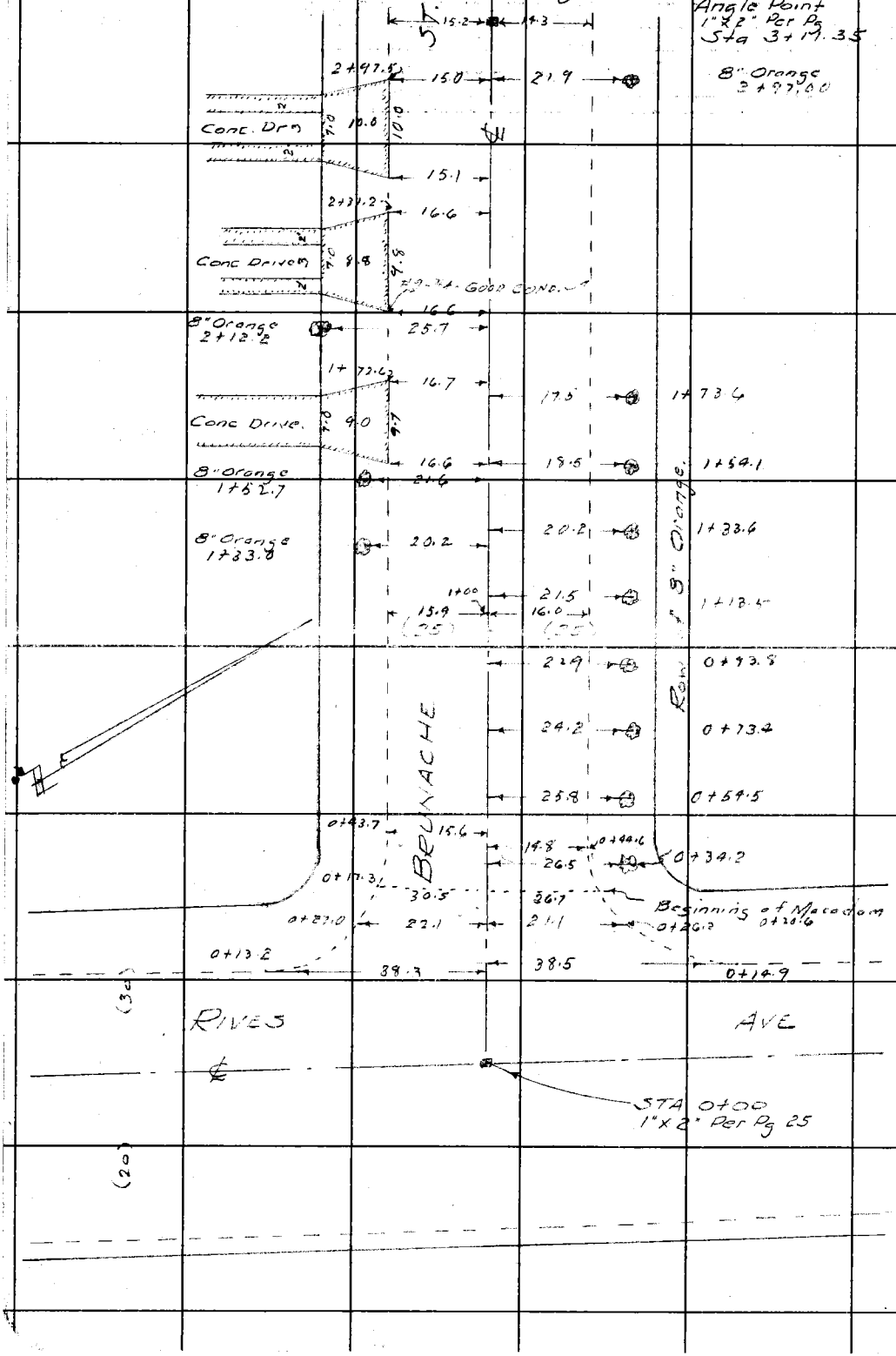

RETURN TO
LOS ANGELES COUNTY SURVEYOR
700 HALL OF RECORDS
Do not extend notes this side of this line.

Note: Any Additions or Changes on This Sheet Must be Made or Circled in Red Ink With Date and Name of Person Making Change.

Notes Ck'd by	Survey of COLE ST. et al.	F.B. 1224 PG. 83
Map No.	W. O. 1165 Tape No. 019 St'd 68°F	
Office Work	Surveyed by H.F. Haumann	
Checked	Notes J.J.L. Date July '46	
Date	Indexed A. C. Johnson	

Cont bot pg 82



Cont from top pg 82

Note: Any Additions or Changes on This Sheet Must be Made or Circled in Red Ink With Date and Name of Person Making Change.

Do not extend notes this side of this line.

RETURN TO
LOS ANGELES COUNTY SURVEYOR
700 HALL OF RECORDS

FORM 247 SM 11-41

F.B. 1224 PG. 84

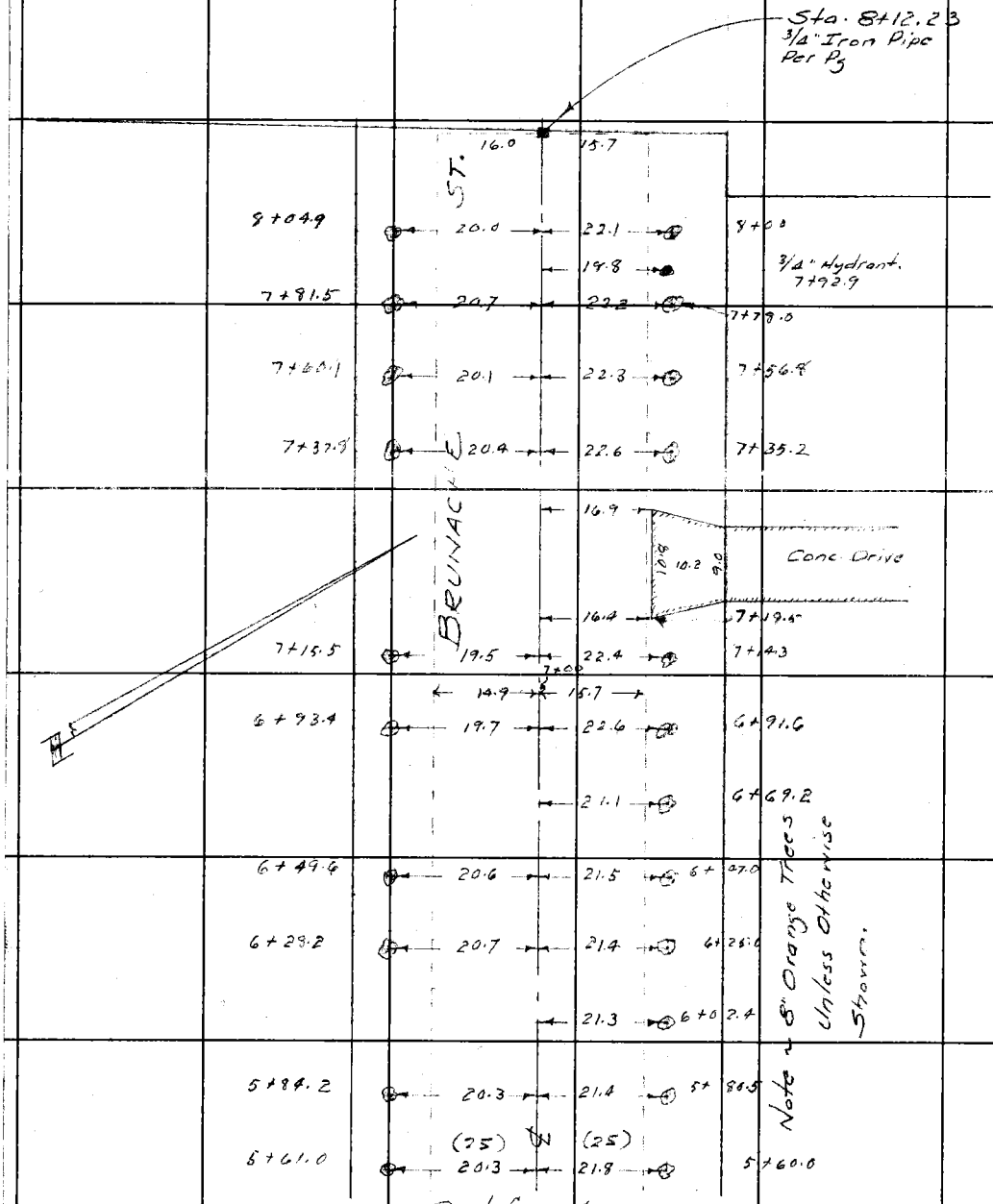

RETURN TO
LOS ANGELES COUNTY SURVEYOR
700 HALL OF RECORDS

Do not extend notes this side of this line.

Note: Any Additions or Changes on This Sheet Must be Made or Circled in Red Ink With Date and Name of Person Making Change.

Profile No. _____ Notes Red. _____ Plotted _____ Job No. 1168 Division No. V

F.B. 1224 PG. 85

Date _____ Date _____ Survey of [illegible]

X-Sec. No. _____ Notes Chkd. _____ Checked _____ Survey by H.F.N. Notes J.J.L. Date July 46

Date _____ Date _____ Map No. _____ Indexed A. C. Johnson Date _____

NOTE: ANY ADDITIONS OR CHANGES ON THIS SHEET MUST BE MADE OR CIRCLED IN RED INK, WITH DATE AND NAME OF PERSON MAKING CHANGE.

PLEASE RETURN TO
LOS ANGELES COUNTY SURVEYOR
700 HALL OF RECORDS

Do not extend notes this side of this line.

PROFILE
and
CROSS SECTIONS
on
BRUNACHE ST.
from
RIVES AVE
to
Werly Tract Line
C.I. 1168

ELEV.	
F. S.	
H. I.	H.F. Naumann J.J. Lanigan M. Natapoff J. Muslin I. J. Bowles
B. S.	
STATION	

FORM 307 5M 1-46

FORM 307 5M 1-46

PLEASE RETURN TO
LOS ANGELES COUNTY SURVEYOR
700 HALL OF RECORDS

NOTE: ANY ADDITIONS OR CHANGES ON THIS SHEET MUST BE MADE OR CIRCLED IN RED INK, WITH DATE AND NAME OF PERSON MAKING CHANGE.

Do not extend notes this side of this line.

STATION	B. S.	H. I.	F. S.	ELEV.		
B.M. "Q 25"				107 39	B.M. "Q 25"	RIVES AVE and BRUNACHE ST. Bt. Spk. in Conc. Cb, between brick wall Gateway, 30' N. + 20' E. of ℄ Int. Elev. 107.393 ~ F.B. 1224 - 7
	4 65	112 04				
0+00			495	107 09	Int ℄'s RIVES AVE. & BRUNACHE ST.	
			516	106 88	100' S. on ℄ of RIVES AVE	
			528	106 76	200' S. on ℄ of "	
			477	107 27	100' N "	"
			456	107 48	200' N "	"
0+16			529	106 76		℄ GUTTER.
0+30			475	107 29		℄
"			484	107 20		14.5 R. Gutter
"			463	107 41		19 R edge of PAV.
"			39	108 1		22 R. TOP BK.
"			40	108 0		25 R - N. W. Prop. Cor.
"			498	107 26	15' L curb Line	
"			500	107 04	18.5 L GUTTER	
"			478	107 26	21.5 L edge of PAV.	
"			46	107 [illegible]	25 L S. W. Prop. Line	
0+50			449	107 55		℄
1+00			433	107 71		℄
"			453	107 51		11.5 R. GUTTER.

F.B. 1224 PG. 86

Job No. 1168 Division No. ✓ Notes Red. Plotted

Survey of COLE ST. et. al. Date Date No.

Survey by H.F.N. Notes J.J.L. Notes Chkd. [illegible] Checked

Indexed A. C. Johnson Date Date 8/13/46 Date No.

Profile X-Sec.

FORM 307 5M 1-46

PLEASE RETURN TO
LOS ANGELES COUNTY SURVEYOR
700 HALL OF RECORDS

NOTE: ANY ADDITIONS OR CHANGES ON THIS SHEET MUST BE MADE OR CIRCLED IN RED INK, WITH DATE AND NAME OF PERSON MAKING CHANGE.

Do not extend notes this side of this line.

STATION	B. S.	H. I.	F. S.	ELEV.		
		112 04				
1+00			4 13	107 71		15 R - curb line - edge Pav
"			39	108 2		19 R - Top Bk.
"			38	108 2		25 R. P/L.
"			4 61	107 43	10' L GUTTER.	
"			4 29	107 75	15' L. edge Pav. curb line.	
"			42	107 8	25' L. P/L.	
T.P.			4 42	107 62	T.P.	
	4 40	112 02				
1+50			4 42	107 60		℄.
2+00			4 45	107 57		℄.
"			4 81	107 21		10' R. GUTTER.
"			4 15	107 87		15' R. edge Pav. curb line
"			41	107 9		25 R P/L.
"			4 69	107 33	11 L GUTTER.	
"			4 36	107 66	15 L curb line.	
"			4 29	107 73	14 L edge of Pav.	
"			41	107 9	25 L. P/L.	
2+50			4 63	107 39		℄.
3+00			4 89	107 13		℄
			5 07	106 95		10 R GUTTER

Profile
No. ____ Date ____ Notes Red ____ Plotted ____ Job No. 1168 Division No. V
X-Sec. Date ____ Date ____ Survey of Colf St. et al.
No. ____ Notes Chkd. LOM Checked ____ Survey by H.F.N. Notes J.J.L. Date July 46
Date 8/13/46 Date ____ Map No. ____ Indexed Johnson Date ____

F.B. 1224 PG. 87

FORM 307 5M 1-46

PLEASE RETURN TO
LOS ANGELES COUNTY SURVEYOR
700 HALL OF RECORDS

NOTE: ANY ADDITIONS OR CHANGES ON THIS SHEET MUST BE MADE OR CIRCLED IN RED INK, WITH DATE AND NAME OF PERSON MAKING CHANGE.

Do not extend notes this side of this line.

STATION	B. S.	H. I.	F. S.	ELEV.		
		112 02				
3+00			4 67	107 35		15' R edge pav. curb line.
"			4 3	107 7		25' R P/L
"			5 07	106 75	9' L - GUTTER.	
"			4 [illegible]	107 28	15' L curb line - edge pav.	
"			4 4	107 6	25' L P/L	
3+50			5 04	106 98		℄.
4+00			5 21	106 81		℄.
"			5 37	106 65		15' R - GUTTER.
"			4 88	107 16		15' R - curb line, - edge P.
"			4 6	107 [illegible]		25' R - P/L
"			5 44	106 58	9' L - GUTTER.	
"			4 97	107 15	14' L edge pav.	
"			4 6	107 [illegible]	15' L curb line.	
"			4 5	107 [illegible]	25' L P/L	
4+50			5 43	106 59		℄
5+00			5 50	106 52		℄.
"			5 74	106 28		10' R - GUTTER
"			5 35	106 67		15' R edge of pav.
"			5 0	107 [illegible]		25' R P/L.
"			5 69	106 34	9.5' L. GUTTER	

F.B. 1224 PG. 88 Job No. 1168 Division No. V Notes Red. Plotted Profile
Survey of COLE ST. et. al. Date Date No.
Survey by H.F.N. Notes J.J.L. Notes Chkd. [illegible] Checked X-Sec.
Indexed C. Johnson Date Date 8/13/46 Date No.

FORM 307 SM 1-46

PLEASE RETURN TO
LOS ANGELES COUNTY SURVEYOR
700 HALL OF RECORDS

NOTE: ANY ADDITIONS OR CHANGES ON THIS SHEET MUST BE MADE OR CIRCLED IN RED INK, WITH DATE AND NAME OF PERSON MAKING CHANGE.

Do not extend notes this side of this line.

STATION	B. S.	H. I.	F. S.	ELEV.		
		112 02				
5+00			5 30	106 72	15'L - curbline edge PAV	
			52	106 8	25'L PIL	
T.P.			5 51	106 51	T.P.	
	1433	110 84				
5+50			4 58	106 26		℄
6+00			4 80	106 09		℄
"			4 97	105 87		10'R - gutter
"			4 62	106 22		15'R - edge PAV - CL
"			4 0	106 8		25'R - PIL
"			5 04	105 80	10'L GUTTER	
"			4 59	106 25	15'L edge PAV - curbline	
"			4 1	106 7	25'L PIL	
6+50			4 87	105 97		℄
7+00			5 09	105 75		℄
"			5 32	105 52		10'R - GUTTER
"			4 99	105 85		15'R - edge PAV.
"			4 9	105 9		25'R - PIL
"			5 22	105 62	10'L - GUTTER	
"			4 96	105 89	15'L - edge PAV. CL	
"			4 7	106 1	25'L PIL	

Profile No. ____ Notes Red ____ Plotted ____ Job No. 1168 Division No. V
X-Sec. No. ____ Date ____ Date ____ Survey of COLF ST
Notes Chkd. TOM Checked ____ Survey by H.F.N. Notes J.J.L. Date July 46
Date 8/13/46 Date ____ Map No. ____ Checked Johnson Date ____

F.B. 1224 Pg. 89

FORM 307 5M 1-46

PLEASE RETURN TO
LOS ANGELES COUNTY SURVEYOR
700 HALL OF RECORDS

NOTE: ANY ADDITIONS OR CHANGES ON THIS SHEET MUST BE MADE OR CIRCLED IN RED INK, WITH DATE AND NAME OF PERSON MAKING CHANGE.

Do not extend notes this side of this line.

STATION	B. S.	H. I.	F. S.	ELEV.		
		110 84				
7+50			5 20	105 64		℄
8+00			5 42	105 32		℄
"			5 55	105 29		10 SR - GUTTER
"			5 14	105 68		15 R. edge pav. c.L.
"			4 9	105 9		2 SR. P/L.
"			5 53	105 31	10.5 L - GUTTER	
"			5 22	105 62	15 L - edge pav. curb line.	
"			5 1	105 7	2 SL P/L.	
8+12			5 32	105 52		℄ edge of pav.
B.M.# Q 38			5 00	105 84	B.M. "Q 38"	BRUNACHE ST. (N. side), 750' ± W. of RIVES AVE. Bt. spk. in S. W. Cor Conc. Drive to Ho.# 673 Elev. 105.834 Per F.B. 1221-19

F.B. 1224 PG. 90 | Job No. 1168 | Division No. V | Notes Red. | Plotted | Profile
Survey of COLE ST. et. al. | Date | Date | No.
Survey by H.F.N. | Notes J.J.L. | Notes Chkd. [illegible] | Checked | X-Sec.
Indexed C. Johnson | Date | Date [illegible] | Date | No.

Notes Ck'd by	Survey of Cole St. Et. Al	F.B. 1224 Pg. 91
Map No.	W. O. 1168 Tape No. 019 St'd 65 °F	
Office Work	Surveyed by H. F. Naumann	
Checked	Notes J. J. L. Date [illegible]	
Date	Indexed C. Johnson 8-14-46	

TOPOGRAPHY
on
COLE ST.
bet. P/L
from
RIVES AVE.
to
PARAMOUNT BLVD
C.I. 1168

H. F. Naumann
J. J. Lanigan
M. Natapoff
J. Muslin

Note: Any Additions or Changes on This Sheet Must be Made or Circled in Red Ink With Date and Name of Person Making Change.

RETURN TO
LOS ANGELES COUNTY SURVEYOR
700 HALL OF RECORDS

Do not extend notes this side of this line.

FORM 247 BM 11-41

F.B. 1224 PG. 92

Cont. bot pg 93



RETURN TO
LOS ANGELES COUNTY SURVEYOR
700 HALL OF RECORDS

Do not extend notes this side of this line.

Note: Any Additions or Changes on This Sheet Must be Made or Circled in Red Ink With Date and Name of Person Making Change.

Notes Ck'd by	Survey of COLE ST. FAN	F.B. 1224 PG. 93
Map No.	W. O. 1168 Tape No. 019 St'd 68 °F	
Office Work	Surveyed by H. F. Naumann	
Checked	Notes J.J.L. Date July '46	
Date	Indexed A. C. Johnson	

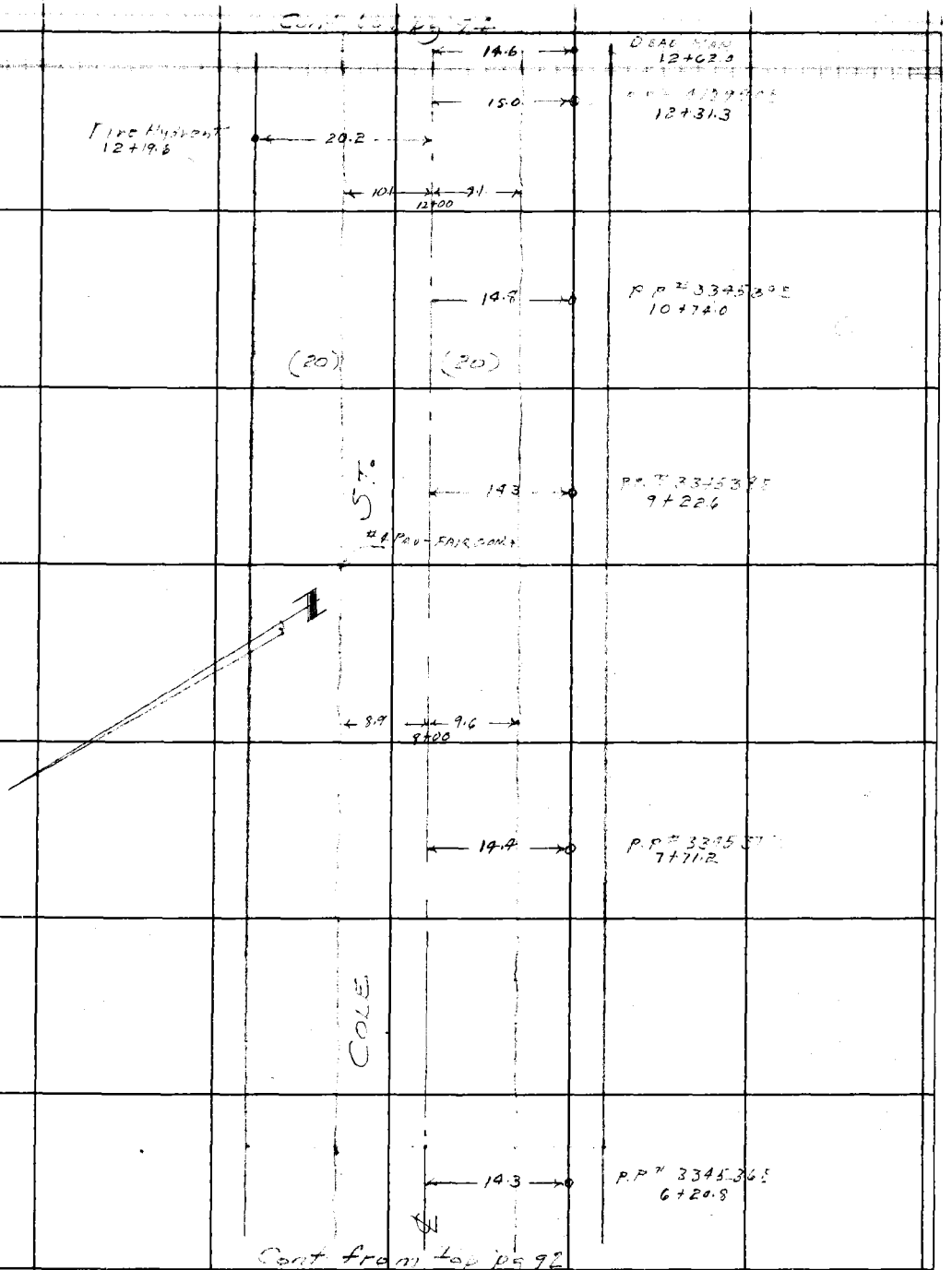

Note: Any Additions or Changes on This Sheet Must be Made or Circled in Red Ink With Date and Name of Person Making Change.

Do not extend notes this side of this line.

RETURN TO
LOS ANGELES COUNTY SURVEYOR
700 HALL OF RECORDS

FORM 247 5M 11-41

F.B. 1224 PG. 94

RETURN TO
LOS ANGELES COUNTY SURVEYOR
700 HALL OF RECORDS

Do not extend notes this side of this line.

Note: Any Additions or Changes on This Sheet Must be Made or Circled in Red Ink With Date and Name of Person Making Change.

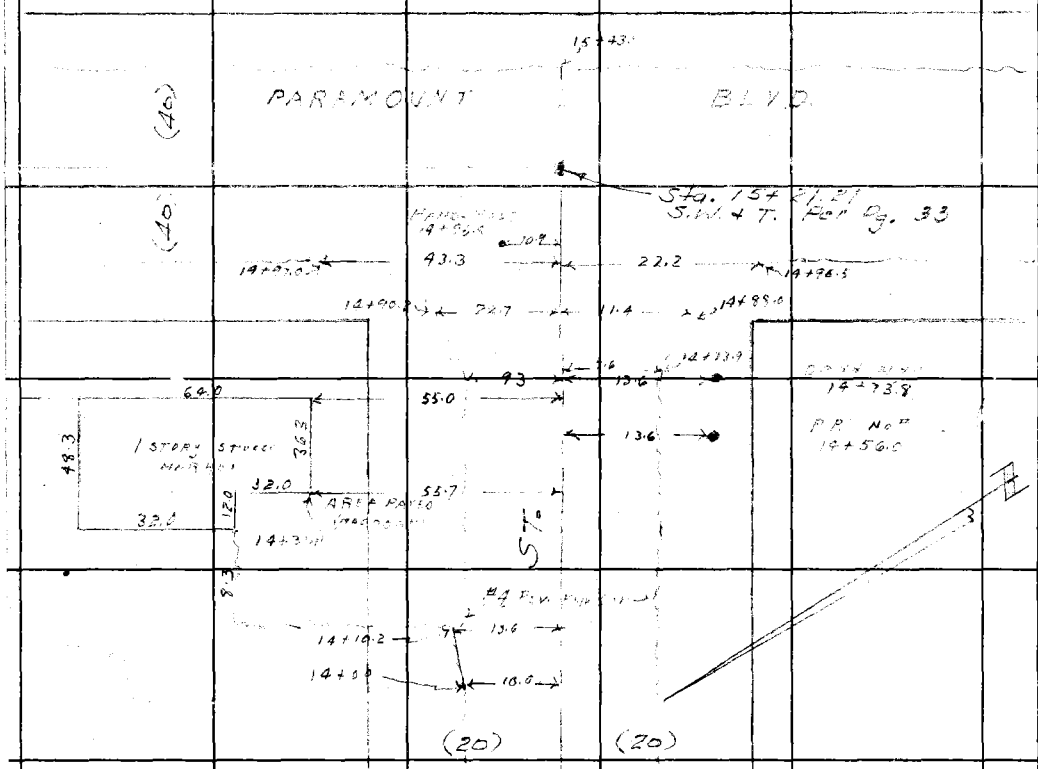

Profile No.	Notes Red.	Plotted	Job No. 1168	Division No. V
	Date	Date	Survey of	
X-Sec. No.	Notes Chkd.	Checked	Survey by H.F.N.	Notes J.J.L. Date 7-11-46
	Date	Date	Map No.	Indexed Johnson Date

F.B. 1224 PG. 95

PROFILE
and
CROSS SECTIONS
on
COLE ST.
from
RIVES AVE
TO
PARAMOUNT BLVD.
(C.I. 1168)

ELEV.	
F. S.	
H. I.	H.F. Naumann J.J. Lanigan M. Natapoff J. Muslin I. J. Bowles
B. S.	
STATION	

NOTE: ANY ADDITIONS OR CHANGES ON THIS SHEET MUST BE MADE OR CIRCLED IN RED INK, WITH DATE AND NAME OF PERSON MAKING CHANGE.

PLEASE RETURN TO
LOS ANGELES COUNTY SURVEYOR
700 HALL OF RECORDS

Do not extend notes this side of this line.

FORM 307 BM 1-46

FORM 307 5M 1-46

PLEASE RETURN TO
LOS ANGELES COUNTY SURVEYOR
700 HALL OF RECORDS

NOTE: ANY ADDITIONS OR CHANGES ON THIS SHEET MUST BE MADE OR CIRCLED IN RED INK, WITH DATE AND NAME OF PERSON MAKING CHANGE.

Do not extend notes this side of this line.

STATION	B. S.	H. I.	F. S.	ELEV.		
B.M.# Q 26	4 03	112 15		108 12	B.M.# Q26	RIVES AVE & COLE ST., S.E. COR. BT. 7½ in curb 5' E of W.P.L. of HOUSE #562 ELIV-108.120 Per F.B.-1224-7
0+00			4 56	107 59	Int. of ℄'s of Cole ST & Rives Ave.	
			4 69	[illegible]	100' S [illegible] Rives Ave.	
			4 95	[illegible]	2[illegible] "	"
			4 23	107 [illegible]	100' N. "	"
			4 08	[illegible]	200' N. "	"
0+20			4 70	107 [illegible]		℄
"			4 69	107 46		10' R, edge of Pav.
"			4 75	107 40		15' R, curb line
"			4 63	107 52		17' R [illegible] of Bk.
"			3 97	108 18		18' R. Top Bk.
"			4 25	107 90		20' R S.E. Prop. Cor.
"			4 66	[illegible]	9' L. edge of Pav.	
"			4 70	[illegible]	[illegible] curb line	
"			[illegible]	107 [illegible]	17' [illegible] Bot. of Bk.	
"			[illegible]	108 52	[illegible] Top of Bk.	
"			3 [illegible]	108 63	20' [illegible] S.E. Prop. Cor.	
[illegible] 35.5 [illegible] of Bk.			4 0[illegible]	10[illegible]		℄
[illegible] of Bk.			3 59	108 57		℄
"			3 90	108 25		[illegible] R. edge of Pav.
"			4 00	108 [illegible]		15' R. curb line

F.B. 1224 PG. 96

Job No. 1168 Division No. V Notes Red. Plotted Profile

Survey of COLE ST., ET AL Date Date No. X-Sec.

Survey by H.E. NAUMANN Notes J.J.L. Notes Chkd. [illegible] Checked

Indexed A. C. Johnson Date Date 8/13/46 Date No.

FORM 307 5M 1-46

PLEASE RETURN TO
LOS ANGELES COUNTY SURVEYOR
700 HALL OF RECORDS

NOTE: ANY ADDITIONS OR CHANGES ON THIS SHEET MUST BE MADE OR CIRCLED IN RED INK, WITH DATE AND NAME OF PERSON MAKING CHANGE.

Do not extend notes this side of this line.

STATION	B. S.	H. I.	F. S.	ELEV.		
0+50		[illegible]				
[illegible]			[illegible]	108 [illegible]		20' [illegible]
"			[illegible]	[illegible]	[illegible]	
"			[illegible]	[illegible] 2		
			39	108 3	[illegible]	
T. P.			377	108 39	T. P.	
	4 36	112 74				
1+00			425	108 47		℄
"			[illegible]	108 1		[illegible] R' edge [illegible]
"			47	108 0		15' R curb line
"			[illegible]	[illegible] 7		[illegible]
"			[illegible]	108 16	7.5' [illegible]	
"			[illegible]	108 1	[illegible]	
"			[illegible]	108 3	[illegible]	
1+50			[illegible]	108 33		℄
[illegible]			453	108 21		℄
"			[illegible]	107 84		10' R. edge [illegible]
"			50	107 7		15' R [illegible]
"			[illegible]	107 8		[illegible]
"			470	[illegible] 04	7' L edge of PAL.	
"			[illegible]	[illegible] 9	15' L curb line.	

Profile
Notes Red ____ Plotted ____ Job No. 1168 Division No. V
No. ____ Date ____ Date ____ Survey of Calif. 1st Ave.
X-Sec. Notes Chkd. [illegible] Checked ____ Survey by H.F.N. Notes J.J.L. Date July '46
No. ____ Date 8/13/46 Date ____ Map No. ____ Indexed C. Johnson Date ____

F.B. [illegible] PG. 97

F.B. 1224 PG. 98

Job No. 1168 Division No. V Notes Red. Plotted Profile

Survey of COLE ST. et. al. Date Date No.

Survey by H.F.N. Notes J.J.L. Notes Chkd. Checked X-Sec.

Indexed A. C. Johnson Date Date 8/12/46 Date No.

STATION	B. S.	H. I.	F. S.	ELEV.
		112 74		

FORM 307 5M 1-46

PLEASE RETURN TO
LOS ANGELES COUNTY SURVEYOR
700 HALL OF RECORDS

Do not extend notes this side of this line.

NOTE: ANY ADDITIONS OR CHANGES ON THIS SHEET MUST BE MADE OR CIRCLED IN RED INK, WITH DATE AND NAME OF PERSON MAKING CHANGE.

FORM 307 5M 1-46

PLEASE RETURN TO
LOS ANGELES COUNTY SURVEYOR
700 HALL OF RECORDS

NOTE: ANY ADDITIONS OR CHANGES ON THIS SHEET MUST BE MADE OR CIRCLED IN RED INK, WITH DATE AND NAME OF PERSON MAKING CHANGE.

Do not extend notes this side of this line.

STATION	B. S.	H. I.	F. S.	ELEV.		
		112.61				
4+50			5.44	107.27		8' R. edge of Pav.
"			5.5	107.1		15' R. curb line
"			5.6	107.0		20' R. P.L.
"			5.79	106.87	9.5' L. edge of Pav.	
"			5.5	107.1	15' L. curb line	
"			5.9	107.2	20' L. P.L.	
5+00			4.91	107.73		
"			5.31	107.40		9' R. edge of Pav.
"			5.3	107.3		15' R. curb line
"			5.0	107.6		20' R. P.L.
"			5.26	107.33	8.5' L. edge of Pav.	
"						
"						
5+50			4.70	107.91		
6+00			4.49	107.12		
"			5.66	107.55		8.5' R. edge of Pav.
"			5.0	107.6		11.5' R. [illegible]
"			5.5	108.1		15' R. curb line
"			4.1	108.5		16.5' Top of Bk.
"			5.1	107.5		20' R. [illegible]

Profile Notes Red ____ Plotted ____ Job No. 1168 Division No. ____
No. ____ Date ____ Date ____ Survey of ____
X-Sec. Notes Chkd. LBM Checked ____ Survey by H.F.N. Notes J.J.L. Date July 46
No. ____ Date 8/13/46 Date ____ Map No. ____ Checked Johnson Date ____

F.B. 1224 Pg. 99

FORM 307 5M 1-46

PLEASE RETURN TO
LOS ANGELES COUNTY SURVEYOR
700 HALL OF RECORDS

NOTE: ANY ADDITIONS OR CHANGES ON THIS SHEET MUST BE MADE OR CIRCLED IN RED INK, WITH DATE AND NAME OF PERSON MAKING CHANGE.

Do not extend notes this side of this line.

F.B. 1224 Pg. 100 | Job No. 1168 | Division No. V | Notes Red. | Plotted | Profile No.
Survey of COLE ST. et al. | Date | Date | X-Sec. No.
Survey by H.F.N. | Notes N.J.L. | Notes Chkd. | Checked
Indexed C. Johnson | Date | Date | Date

STATION	B. S.	H. I.	F. S.	ELEV.		
		112 61				
6+00			5 42	[illegible]	8.5' L. edge of Pav.	
"			5 1	107 [illegible]	15' L. curb line	
"			4 7	[illegible]	[illegible]	
6+50			5 0[illegible]	[illegible]		℄
7+00			2 0[illegible]	[illegible]		℄
"			5 18	107 23		8.5' R. edge of Pav.
"			5 1	[illegible]		15' R. curb line
"			4 0	[illegible]		20' R. "
"			5 41	[illegible]	9' L. edge of Pav.	
"			5 3	107 [illegible]	15' L. curb line	
			4 0	107 [illegible]	P.L.	
T. P.			5 33	107 [illegible]	T.P.	
	4 74	112 02				
7+50			4 52	107 [illegible]		℄
8+00			4 73	107 [illegible]		℄
"			5 16	106 [illegible]		8' R. edge of Pav.
"			5 8	106 6		15' R. curb line
"			5 4	106 [illegible]		20' R. P.L.
"			5 11	106 [illegible]	8.5' L. edge of Pav.	
"			4 9	107 [illegible]	15' L. curb line	

FORM 307 5M 1-46

PLEASE RETURN TO
LOS ANGELES COUNTY SURVEYOR
700 HALL OF RECORDS

NOTE: ANY ADDITIONS OR CHANGES ON THIS SHEET MUST BE MADE OR CIRCLED IN RED INK, WITH DATE AND NAME OF PERSON MAKING CHANGE.

Do not extend notes this side of this line.

STATION	B. S.	H. I.	F. S.	ELEV.		
		112 02				
8+00			49	107 2	20' L. P/L	
8+50 TOP BY			497	[illegible]		℄
[illegible]			52	106 [illegible]		℄
[illegible]			[illegible]	[illegible]		℄
			[illegible]	[illegible]		℄
"			[illegible]	106 98		[illegible]
"			54	106 6		[illegible]
"			54	106 6		[illegible] P/L
"			[illegible]	106 92	9' L edge of pav.	
"			[illegible]	107 2	[illegible]	
"			47	107 3	20' L P/L	
9+50			478	107 24		℄
10+00			455	[illegible]		℄
"			484	107 18		[illegible]
"			[illegible]	106 6		[illegible]
"			54	106 6		[illegible] P/L
"			487	107 15	9.5 L. edge of pav.	
"			46	107 4	15' [illegible]	
—			44	107 6	20 P/L	
T.P.			481	107 21	T.P.	

Profile
No. ____ Date ____ Notes Red ____ Plotted ____ Job No. 1168 Division No. V
X-Sec. ____ Date ____ Survey of [illegible]
No. ____ Date 8/13/46 Notes Chkd. [illegible] Checked ____ Survey by H.F.N. Notes J.J.L. Date July '46
Map No. ____ Date ____ Andrew Johnson Date ____

F.B. 1224 PG. 101

FORM 307 5M 1-46

PLEASE RETURN TO
LOS ANGELES COUNTY SURVEYOR
700 HALL OF RECORDS

NOTE: ANY ADDITIONS OR CHANGES ON THIS SHEET MUST BE MADE OR CIRCLED IN RED INK, WITH DATE AND NAME OF PERSON MAKING CHANGE.

Do not extend notes this side of this line.

STATION	B. S.	H. I.	F. S.	ELEV.		
T. P.	5 37	112 59		107 [illegible]		
10+50			4 99	[illegible] 9		
11+00			4 81	[illegible] 7		
"			5 06	[illegible]		20 R. edge of [illegible]
"			[illegible]	107 3		[illegible] R. curb [illegible]
"			5 3	[illegible]		[illegible] R. P/L.
"			5 [illegible]	[illegible]	9 L. [illegible]	
"			5 1	[illegible] 5	[illegible] curb [illegible]	
"			5 3	[illegible]	[illegible]	
11+50			[illegible]	[illegible]		
[illegible]			4 66	[illegible]		
"			4 57	107 [illegible]		[illegible] R. edge of Pav.
"			5 1	[illegible]		[illegible] R. curb [illegible]
"			5 0	[illegible]		[illegible]
"			5 09	107 50	[illegible] L. edge of Pav.	
"			5 0	107 [illegible]	[illegible] L. curb [illegible]	
"			4 9	[illegible]	[illegible]	
12+50			4 28	108 [illegible]		
13+00			4 07	[illegible]		
"			4 45	[illegible]		9.5 R. edge of Pav.
"			4 7	[illegible]		15' R. curb [illegible]

F.B. 1224 PG. 102

Job No. 1168 Division No. V Notes Red. Plotted Profile

Survey of COLE ST. et al. Date Date No.

Survey by H.F.N. Notes J. J. L. Notes Chkd. [illegible] Checked X-Sec.

Indexed C. Johnson Date Date 8/13/46 Date No.

FORM 307 5M 1-46

PLEASE RETURN TO
LOS ANGELES COUNTY SURVEYOR
700 HALL OF RECORDS

NOTE: ANY ADDITIONS OR CHANGES ON THIS SHEET MUST BE MADE OR CIRCLED IN RED INK, WITH DATE AND NAME OF PERSON MAKING CHANGE.

Do not extend notes this side of this line.

STATION	B. S.	H. I.	F. S.	ELEV.		
		112 58				
13+00			47	1079		[illegible]
"			454	108 04	10L edge of [illegible]	
"			47	1079	15' L. curb [illegible]	
"			[illegible]	108[illegible]	20' L [illegible]	
T.P.			442	108 16	T.P.	
	5 61	113 77				
13+50			4[illegible]	10[illegible]		℄
[illegible]			469	109 08		℄
"			516	108[illegible]		[illegible]
"			54	108 4		15' [illegible]
"			[illegible]	108 5		20' [illegible]
"			5[illegible]	[illegible]	10L. edge of [illegible]	
"			56	108 2	15' L. curb [illegible]	
"			55	108 3	20' L [illegible]	
[illegible]			462	108 15		℄
"			[illegible]	108 33	15' L [illegible]	
"			529	108 48	20' L [illegible]	
13+50			456	109 21		℄
not B1 14+76			466	109 11		℄
[illegible] +81.2			461	109 16		℄

Profile No. ____ Notes Red ____ Plotted ____ Job No. 1168 Division No. V
Date ____ Date ____ Survey of Colo St et al.
X-Sec. No. ____ Notes Chkd [illegible] Checked ____ Survey by H.F.N. Notes J.J.L. Date July 46
Date 8/13/46 Date ____ Map No. ____ Indexed Johnson Date ____

F.B. 1224 PG. 103

FORM 307 5M 1-46

PLEASE RETURN TO
LOS ANGELES COUNTY SURVEYOR
700 HALL OF RECORDS

NOTE: ANY ADDITIONS OR CHANGES ON THIS SHEET MUST BE MADE OR CIRCLED IN RED INK, WITH DATE AND NAME OF PERSON MAKING CHANGE.

Do not extend notes this side of this line.

STATION	B. S.	H. I.	F. S.	ELEV.		
		113 77				
14+81.2			4 84	[illegible]		T.R. edge of PAV.
"			[illegible]	109 5		13.5 R. Top BM.
"			5 [illegible]	[illegible] 8		15 R. [illegible]
"			5 2	[illegible]		20' R. S.W. Prop. Cor.
"			4 99	[illegible]	15' [illegible]	
"			[illegible]	109 58	[illegible]	
15+[illegible]			[illegible]	109 77		℄
15+06 TOP. BM.			3 91	109 [illegible]		℄
15+21.21 EDGE of PAV.			3 78	109 [illegible]	int. of ℄'s of [illegible] & PARAMOUNT BLVD	
[illegible]			3 97	109 80		℄
T.P.			4 78	109 [illegible]	T.P.	
	5 35	114 34				
			4 60	109 74	100' S. on ℄ of	PARAMOUNT BLVD
			4 75	109 59	200' S "	"
			4 11	110 [illegible]	100' N. "	"
			3 85	[illegible]	[illegible] "	"
B.M. #G 31			4 59	109 75	B.M. #G 31 - PARAMOUNT BLVD & COLE ST., N.W. COR. BL. STA. IN S.E. COR. CONC. WALK TO MARKER. ELEV. [illegible] PER F.B. 1224-8	

F.B. 1224 PG. 104

Job No. 1168 Division No. V Notes Red. Plotted Profile

Survey of COLE ST. et al. Date Date No. X-Sec.

Survey by H.F.N. Notes J.J.L. Notes Chkd. [illegible] Checked

Indexed C. Johnson Date 8/13/46 Date No.

Notes Ck'd by	Survey of C.I. ST. et al	F.B. 1224 PG. 105
Map No.	W. O. 1168 Tape No. 019 St'd 68° °F	
Office Work	Surveyed by H.F. Naumann	
Checked	Notes J.J.L. Date July 46	
Date	Indexed C. Johnson 8-18-46	

Note: Any Additions or Changes on This Sheet Must be Made or Circled in Red Ink With Date and Name of Person Making Change.

Do not extend notes this side of this line.

RETURN TO
LOS ANGELES COUNTY SURVEYOR
700 HALL OF RECORDS

LOCATION
of
IMPROVEMENTS
on
STEWART and GRAY ROAD
from
RIVES AVE.
to
PARAMOUNT BLVD

C.I. 1168

H.F. Naumann
J.J. Lonigan
M. Natapoff
J. Muslin
I. J. Bowles

FORM 247 5M 11-41

F.B. 1224 PG. 106

Cont. bot. pg. 107

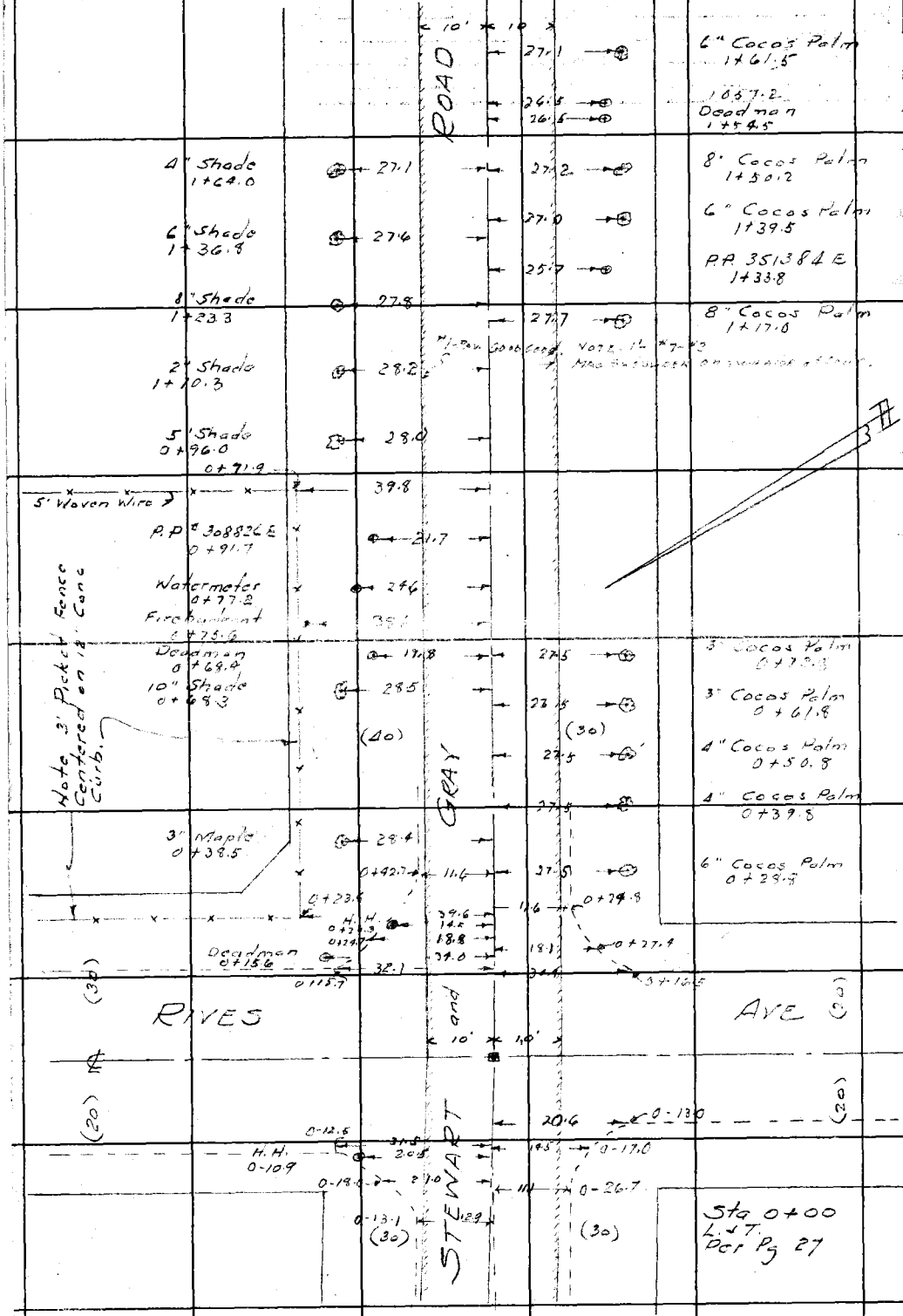

RETURN TO
LOS ANGELES COUNTY SURVEYOR
7DO HALL OF RECORDS

Do not extend notes this side of this line.

Note: Any Additions or Changes on This Sheet Must be Made or Circled in Red Ink With Date and Name of Person Making Change.

Notes Ck'd by	Survey of [illegible]	F.B. 1224 PG. 107
Map No.	W. O. 1168 Tape No. 019 St'd 68 °F	
Office Work	Surveyed by H.F. Naumann	
Checked	Notes J.J.L. Date July '46	
Date	Indexed A. C. Johnson	

Cont. bot. pg 108

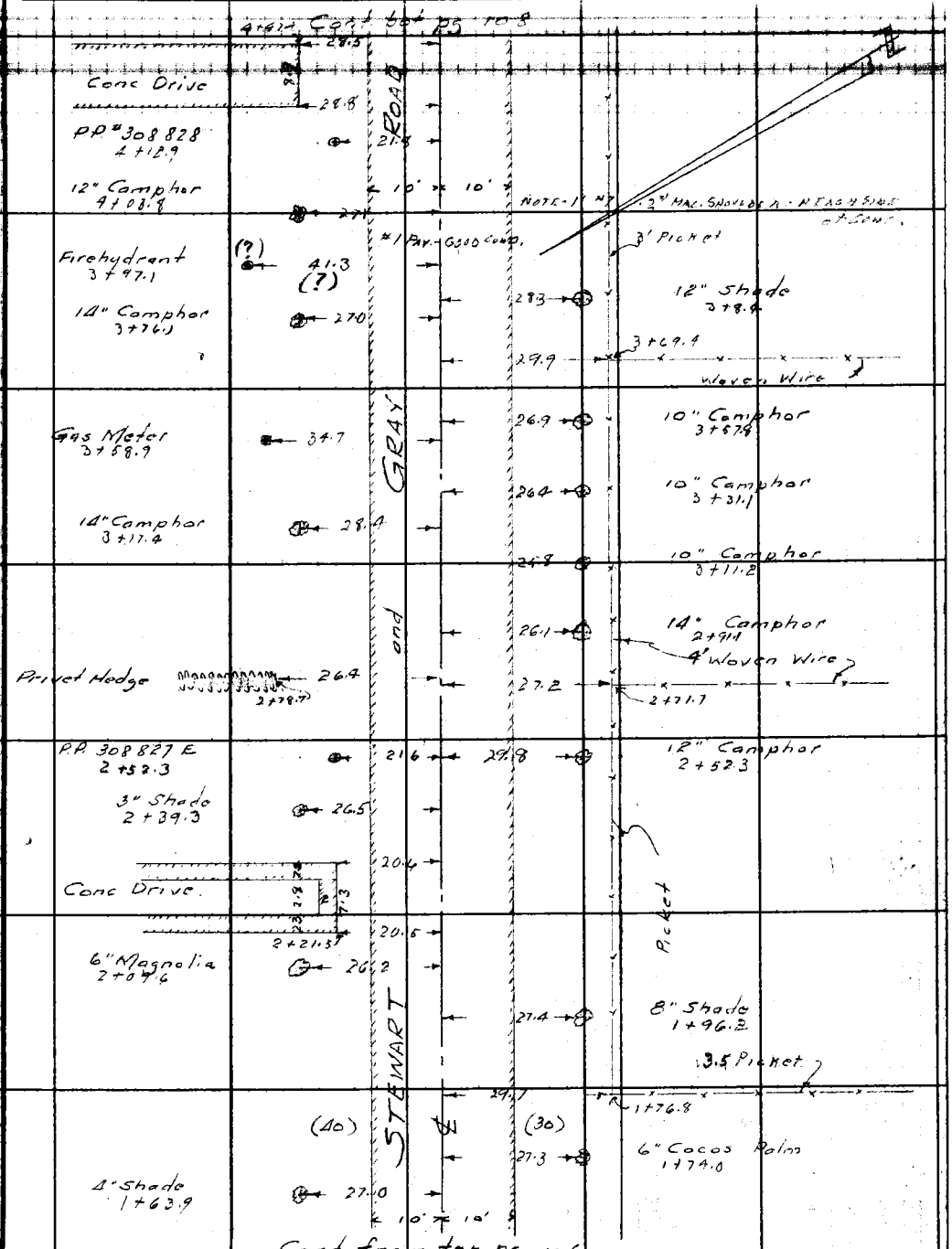

Cont. from top pg 106

Note: Any Additions or Changes on This Sheet Must be Made or Circled in Red Ink With Date and Name of Person Making Change.

Do not extend notes this side of this line.

RETURN TO
LOS ANGELES COUNTY SURVEYOR
700 HALL OF RECORDS

FORM 247 5M 11-41

Cont. bot. pg 109

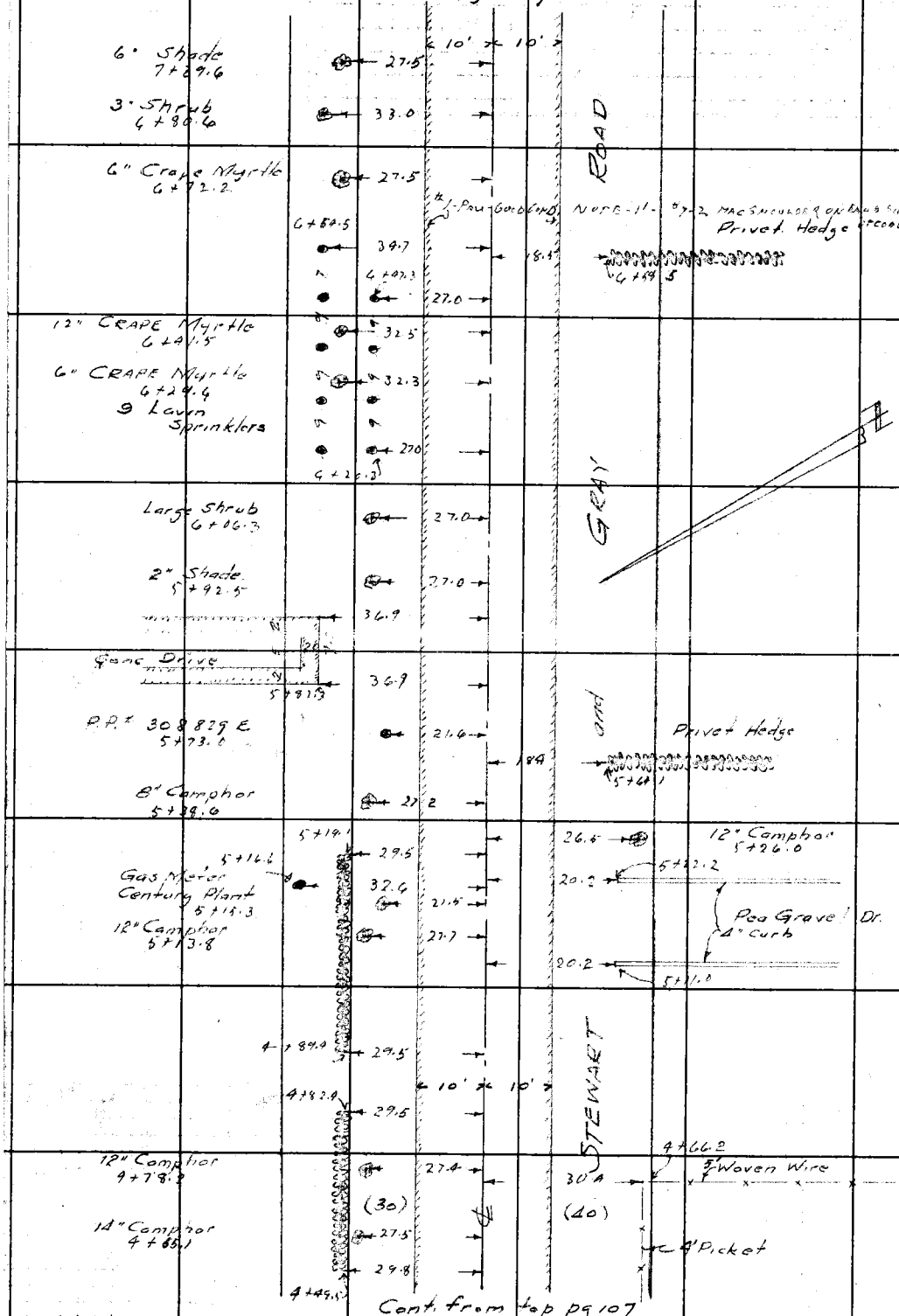

Cont. from top pg 107

RETURN TO
LOS ANGELES COUNTY SURVEYOR
700 HALL OF RECORDS
Do not extend notes this side of this line.

Note: Any Additions or Changes on This Sheet Must be Made or Circled in Red Ink With Date and Name of Person Making Change.

Notes Ck'd by	Survey of Cole St et al.	F.B. 1224 Pg. 109
Map No.	W. O. 1168 Tape No. 019 St'd 68 °F	
Office Work	Surveyed by H.F. Naumann	
Checked	Notes J.J.L. Date July 46	
Date	Indexed A. C. Johnson	

Cont bot pg 110

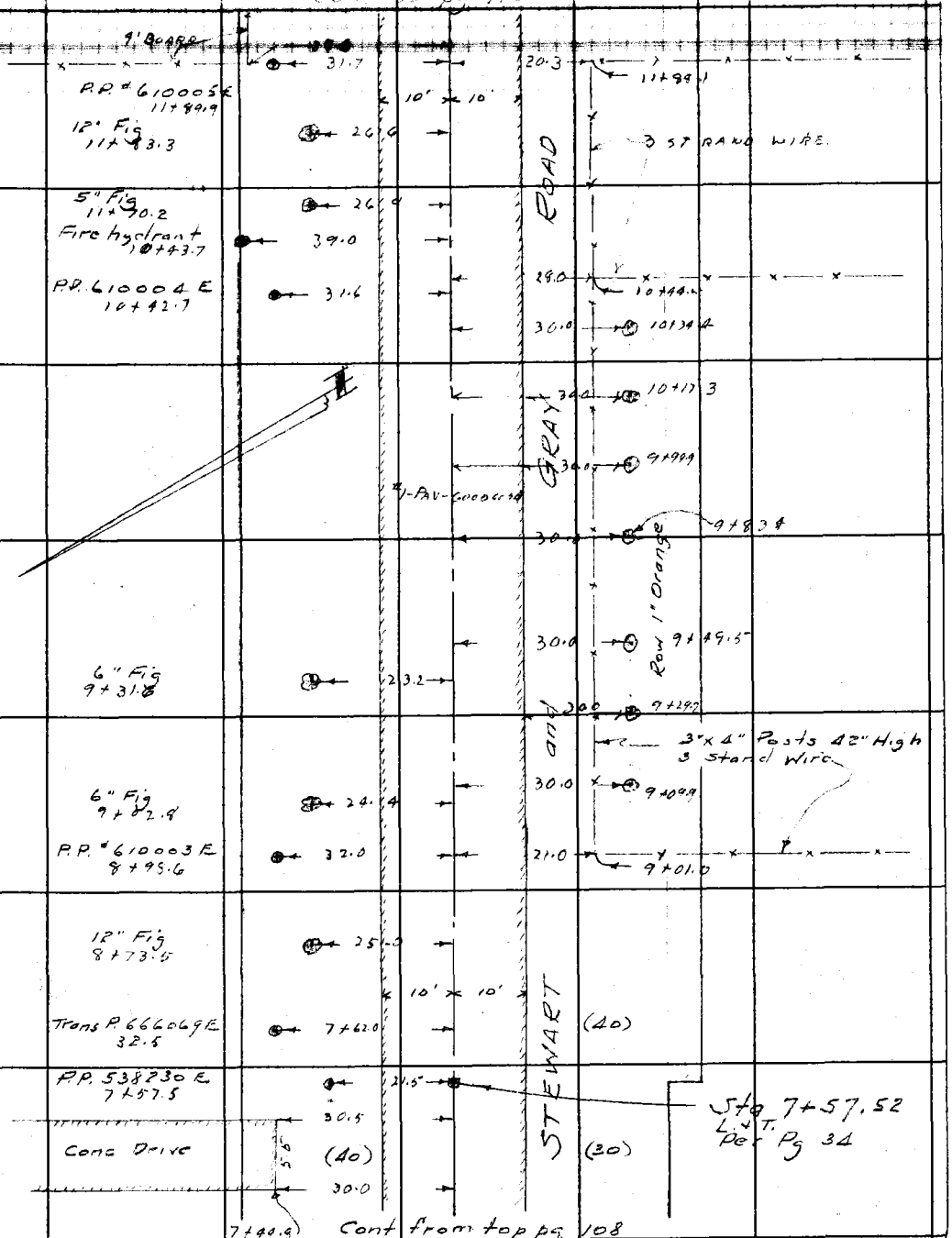

Cont from top pg 108

Note: Any Additions or Changes on This Sheet Must be Made or Circled in Red Ink With Date and Name of Person Making Change.

Do not extend notes this side of this line.

RETURN TO
LOS ANGELES COUNTY SURVEYOR
700 HALL OF RECORDS

FORM 247 5M 11-41

F.B. 1224 PG. 110

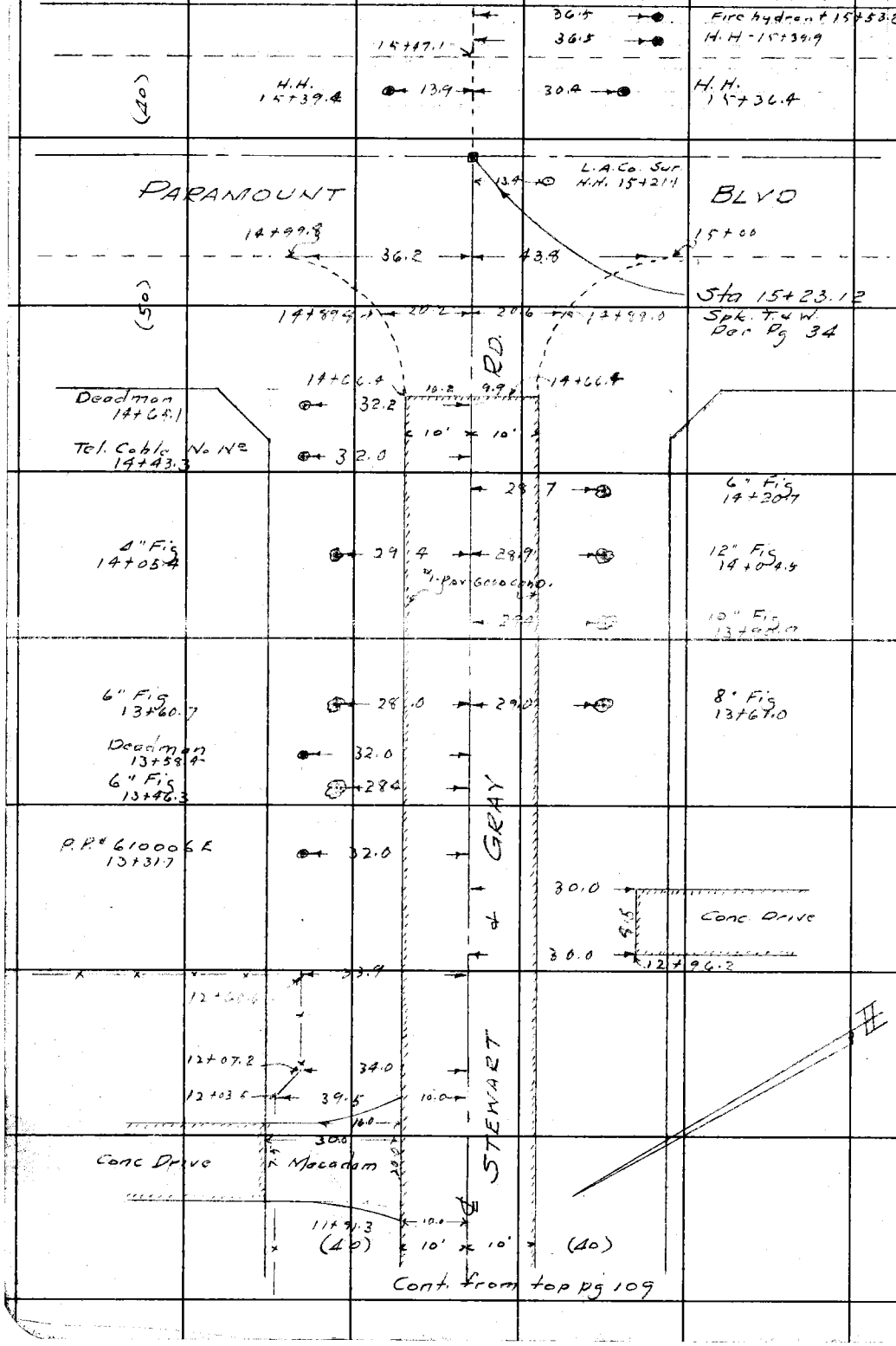

Cont. from top pg 109

RETURN TO
LOS ANGELES COUNTY SURVEYOR
700 HALL OF RECORDS
Do not extend notes this side of this line.

Note: Any Additions or Changes on This Sheet Must be Made or Circled in Red Ink With Date and Name of Person Making Change.

Profile No. _____ Notes Red _____ Plotted _____ Job No. 1168 Division No. V

F.B. 1224 PG. 111

Date _____ Date _____ Survey of Cole St. [illegible]

X-Sec. No. _____ Notes Chkd. _____ Checked _____ Survey by H.F.N. Notes J.J.L. Date July '46

Date _____ Date _____ Map No. _____ Indexed A.C. Johnson Date _____

PROFILE
and
CROSS SECTIONS
on
STEWARD + GRAY ROAD
from
RIVES AVE.
to
PARAMOUNT BLVD

ELEV.	
F. S.	
H. I.	H.F. Naumann J.J. Lanigan M. Natapoff J. Muslin I.J. Bowles
B. S.	
STATION	

NOTE: ANY ADDITIONS OR CHANGES ON THIS SHEET MUST BE MADE OR CIRCLED IN RED INK, WITH DATE AND NAME OF PERSON MAKING CHANGE.

PLEASE RETURN TO
LOS ANGELES COUNTY SURVEYOR
700 HALL OF RECORDS

Do not extend notes this side of this line.

FORM 307 5M 1-46

FORM 307 5M 1-46

PLEASE RETURN TO
LOS ANGELES COUNTY SURVEYOR
700 HALL OF RECORDS

NOTE: ANY ADDITIONS OR CHANGES ON THIS SHEET MUST BE MADE OR CIRCLED IN RED INK, WITH DATE AND NAME OF PERSON MAKING CHANGE.

Do not extend notes this side of this line.

STATION	B. S.	H. I.	F. S.	ELEV.		
B.M. "Q 27"				109.62	B.M. "Q 27"	RIVES AVE and STEWARD & GRAY RD. Bt. Spk. in Conc. Pvt. 12' W. & 10' N. of ℄ Int. Elev. 109.621 F.B. 1222-7
	4 59	114 21				
0+00			4 57	109 64	Int. ℄'s RIVES AVE & STEWARD & GRAY RD.	
			5 76	[illegible]	100'S on ℄ of RIVES AVE	
			6 [illegible]	[illegible]	200'S "	"
			4 88	109 33	100 N "	"
			4 69	[illegible]	200 N "	"
			4 [illegible]	109 35	100 W on ℄ of ℄ of STEWARD & GRAY RD.	
			4 81	[illegible]	[illegible] W "	"
0+20			4 56	109 [illegible]		℄
"			4 61	109 60		10'R. edge of conc. PAV.
"			5 33	109 58		24'R. edge of MAC. PAV.
"			5 4	109 [illegible]		30'R. S.P. Prop. cor.
0+30			4 57	109 64		℄
"			4 61	109 60	10'R edge of [illegible]	
"			5 21	109 [illegible]	16'L edge MAC. PAV.	
"			5 1	109 1	30'L curb line	
"			4 [illegible]	109 3	40'L N.B. Prop. cor.	
0+50			4 59	109 62		℄
1+00			4 62	109 5[illegible]		
"			4 69	109 [illegible]		10'R edge of PAV.

F.B. 1224 PG. 112

Job No. 1168 Division No. V Notes Red. Plotted Profile No.

Survey of COLE ST. ET AL Date Date X-Sec.

Survey by H.F.N. Notes J.J.L. Notes Chkd. [illegible] Checked

Indexed C. Johnson Date Date 8/13/46 Date No.

FORM 307 5M 1-46

PLEASE RETURN TO
LOS ANGELES COUNTY SURVEYOR
700 HALL OF RECORDS

NOTE: ANY ADDITIONS OR CHANGES ON THIS SHEET MUST BE MADE OR CIRCLED IN RED INK, WITH DATE AND NAME OF PERSON MAKING CHANGE.

Do not extend notes this side of this line.

STATION	B. S.	H. I.	F. S.	ELEV.		
		114 21				
1+00			57	1085		30' R. curb line - P.I.
"			467	1095.4	10' L edge of PAV.	
"			50	1092	16' L Gutter	
			40	1093	30' L curb line	
			40	1093	40' L P.I.	
1+50			468	1095.3		℄
T.P.			475	1094.6	T.P.	
	438	114 04				
2+00			455	1094.9		℄
"			468	1094.1		10' R. edge of PAV.
"			50	1090		30' R. curb line - P.I.
"			461	1094.3	10' L edge of PAV.	
"			50	1090	16' L Gutter	
"			50	1090	30' L curb line	
"			49	1091	40' L P.I.	
2+30			461	1094.3		℄
3+00			468	1093.6		℄
"			478	1092.6		10' R. edge of PAV.
"			52	1088		30' R. P.I. curb line
"			473	1093.1	10' L edge of PAV.	

Profile No. ____ Notes Red ____ Plotted ____ Job No. 1148 Division No. V
X-Sec. No. ____ Date ____ Date ____ Survey of ____
Notes Chkd Form Checked ____ Survey by H.F.N. Notes J.J.L. Date July 46
Date 8/13/46 Date ____ Map No. ____ Indexed G. Johnson Date ____

F.B. 1222 PG. 113

FORM 307 5M 1-46

PLEASE RETURN TO
LOS ANGELES COUNTY SURVEYOR
700 HALL OF RECORDS

NOTE: ANY ADDITIONS OR CHANGES ON THIS SHEET MUST BE MADE OR CIRCLED IN RED INK, WITH DATE AND NAME OF PERSON MAKING CHANGE.

Do not extend notes this side of this line.

STATION	B. S.	H. I.	F. S.	ELEV.		
		114 04				
3+00			49	109 [illegible]	16' L - GUTTER	
"			46	109 4	30' L curb line	
"			46	109 4	40' L P/L	
3+50			473	109 31		℄
4+00			478	109 26		℄
"			485	109 19		10' R - edge of Pav.
"			52	[illegible]		30' R. curb line P/L
"			485	109 19	10' L - edge of Pav.	
"			51	[illegible]	16' L GUTTER.	
"			50	109 [illegible]	30' L - curb line	
"			50	109 0	40' L P/L.	
4+50			485	109 19		℄
T. P.			487	109 17	T.P.	
	441	113 58				
5+00			444	109 [illegible]		℄
"			448	109 10		10' R. edge of Pav.
"			48	109 8		30' R. curb line P/L
"			449	[illegible]	10' L - edge of Pav.	
"			48	109 [illegible]	16' L - GUTTER.	
"			46	109 0	30' L - curb line	

F.B. 1224 PG. 114

Job No. 1169 Division No. V Notes Red. Plotted Date No. Profile

Survey of COLE ST. et al Date Date X-Sec.

Survey by H.F.N. Notes J.J.L. Notes Chkd. JPM Checked Date No.

Indexed A. C. Johnson Date Date 8/13/46

FORM 307 5M 1-46

PLEASE RETURN TO
LOS ANGELES COUNTY SURVEYOR
700 HALL OF RECORDS

NOTE: ANY ADDITIONS OR CHANGES ON THIS SHEET MUST BE MADE OR CIRCLED IN RED INK, WITH DATE AND NAME OF PERSON MAKING CHANGE.

Do not extend notes this side of this line.

STATION	B. S.	H. I.	F. S.	ELEV.		
		113 58				
5+00			47	1089	40 L - P/L	
5+50			499	1090		℄
6+00			461	1089		℄
"			463	1089		10' R - edge of PAV.
"			45	1091		30' R curb line
"			465	1089	10' L edge of PAV.	
"			50	1086	16 L GUTTER	
"			47	1089	30 L curb line	
"			46	1090	40 L P/L	
6+50			462	1089		℄
7+00			464	1089		℄
"			474	1088		10' R. edge of PAV.
"			49	1087		30' R curb line
"			470	1088	10' L - edge of PAV.	
"			49	1087	15' L - GUTTER	
"			45	1091	30' L - curb line	
7+50			490	1086		℄
T.P			499	1086	T.P.	
	5 07	113 76				
8+00			490	1088		℄

Profile
No. ____ Date ____ Notes Red ____ Plotted ____ Job No. 1168 Division No. V
X-Sec. ____ Date ____ Survey of ____
No. ____ Date 8/13/46 Notes Chkd. [illegible] Checked ____ Survey by H.F.N. Notes J.J.L. Date JULY 46
Map No. ____ Date ____ Indexed C. Johnson Date ____

F.B. 1224 PG. 115

FORM 307 5M 1-46

PLEASE RETURN TO
LOS ANGELES COUNTY SURVEYOR
700 HALL OF RECORDS

NOTE: ANY ADDITIONS OR CHANGES ON THIS SHEET MUST BE MADE OR CIRCLED IN RED INK, WITH DATE AND NAME OF PERSON MAKING CHANGE.

Do not extend notes this side of this line.

STATION	B. S.	H. I.	F. S.	ELEV.		
		113 76				
8+00			4 96	108 80		10' R. edge of Pav.
"			4 7	109 1		30' R. curb line
"			4 7	109 [illegible]		40' R P/L
"			4 98	108 78	10' L edge of Pav.	
"			4 9	108 9	30' L curb line	
"			4 9	108 [illegible]	40' L P/L	
8+50			4 80	108 94		℄
9+00			4 74	109 00		℄
"			4 80	108 96		10' R edge of Pav.
"			4 6	109 [illegible]		30' R. curb line
"			4 5	109 [illegible]		40' R. P/L
"			4 82	108 94	10' L edge of Pav.	
"			4 5	109 3	30' L curb line	
"			4 4	109 [illegible]	40' L P/L	
9+50			4 69	109 [illegible]		℄
10+00			4 67	109 [illegible]		℄
"			4 71	109 [illegible]		10' R. edge of Pav.
"			4 8	109 0		30' R. curb line
"			5 0	108 [illegible]		40' R. P/L
"			4 76	109 00	10' L edge of Pav.	

F.B. 1224 PG. 116

Job No. 1168 Division No. V Notes Red ____ Plotted ____ Profile ____

Survey of COLE ST. et al Date ____ Date ____ No. ____

Survey by H.F.N. Notes J.J.L. Notes Chkd. Tom Checked ____ X-Sec. ____

Indexed A. C. Johnson Date ____ Date 8/1/46 Date ____ No. ____

FORM 307 5M 1-46

PLEASE RETURN TO
LOS ANGELES COUNTY SURVEYOR
700 HALL OF RECORDS

NOTE: ANY ADDITIONS OR CHANGES ON THIS SHEET MUST BE MADE OR CIRCLED IN RED INK, WITH DATE AND NAME OF PERSON MAKING CHANGE.

Do not extend notes this side of this line.

STATION	B. S.	H. I.	F. S.	ELEV.		
		113.76				
10+00			[illegible]	109.1	30' L. [illegible]	
"			46	109.2	[illegible]	
10+50			[illegible]	109.16		
T.P.			463	109.13	T.P.	
	5.04	114.17				
11+00			[illegible]	109.2[illegible]		℄
"			[illegible]	109.17		10' R. [illegible]
"			[illegible]	109.1[illegible]		[illegible] curb [illegible]
"			[illegible]	[illegible]9		[illegible] PL.
"			499	109.18	10' L. [illegible]	
"			[illegible]	109.9	30' L. curb [illegible]	
"			[illegible]	[illegible]	[illegible]	
11+50			[illegible]	109.28		℄
12+00			[illegible]	[illegible]		℄
"			492	[illegible]		10' R. [illegible]
"			[illegible]	[illegible]		30' R. curb [illegible]
"			[illegible]	[illegible]		[illegible]
"			[illegible]	109.27	10' L. [illegible]	
"			51	109.1	30' L. curb [illegible]	
"			50	[illegible]	[illegible]	

Profile
No. ____ Date ____ Notes Red ____ Plotted ____ Job No. ____ Division No. ____
X-Sec. ____ Date ____ Survey of ____
No. ____ Notes Chkd. [illegible] Checked ____ Survey by H. F. N. Notes J.J.L. Date July 46
Date 8/14/46 Date ____ Map No. ____ Indexed J. Johnson Date ____

F.B. [illegible] PG. 117

FORM 307 5M 1-46

PLEASE RETURN TO
LOS ANGELES COUNTY SURVEYOR
700 HALL OF RECORDS

NOTE: ANY ADDITIONS OR CHANGES ON THIS SHEET MUST BE MADE OR CIRCLED IN RED INK, WITH DATE AND NAME OF PERSON MAKING CHANGE.

Do not extend notes this side of this line.

STATION	B. S.	H. I.	F. S.	ELEV.		
		114 17				
12+50			4 77	109 [illegible]		
13+[illegible]			4 [illegible]	10[illegible] 33		
"			[illegible]	10[illegible] 36		[illegible]
"			[illegible]	10[illegible] 3[illegible]		[illegible]
"			[illegible]	[illegible]		[illegible]
"			[illegible]	[illegible]	10' L [illegible]	
"			[illegible]	[illegible]	[illegible]	
"			[illegible]	[illegible]	[illegible]	
13+50			[illegible]	109 [illegible]		
T. P.			4 75	10[illegible] [illegible]	T.P.	
	4 81	114 23				
14+[illegible]			4 73	109 50		
"			4 76	109 47		[illegible]
"			5 0	[illegible]		[illegible]
"			5 0	[illegible]		[illegible]
"			4 84	109 [illegible]	10 L - edge of [illegible]	
"			4 [illegible]	[illegible]	[illegible]	
"			4 8	109 [illegible]	[illegible]	
14+50			4 65	109 [illegible]		
14+65			4 55	109 [illegible]		End of conc. Pav. Bot. B.M.

F.B. 1224 PG. 118

Job No. 1168 Division No. V Notes Red. Plotted Profile No.

Survey of COLE [illegible] Date Date X-Sec. No.

Survey by H.F.N. Notes [illegible] Notes Chkd. [illegible] Checked

Indexed A. C. Johnson Date Date 8/14/46 Date No.

FORM 307 5M 1-46

PLEASE RETURN TO
LOS ANGELES COUNTY SURVEYOR
700 HALL OF RECORDS

NOTE: ANY ADDITIONS OR CHANGES ON THIS SHEET MUST BE MADE OR CIRCLED IN RED INK, WITH DATE AND NAME OF PERSON MAKING CHANGE.

Do not extend notes this side of this line.

STATION	B. S.	H. I.	F. S.	ELEV.		
		114 23				
T.P			4 66	109 57	T.P.	
	5 63	115 20				
14+73.[illegible]			5 32	109 86		
"			5 60	109 60		13 R edge of Pkw.
"			5 4	[illegible]		30 R curb [illegible]
"			5 4	[illegible] 4		40 R [illegible]
			5 [illegible]	109 64	[illegible]	
"			5 [illegible]	110 0	[illegible]	
" +23.12 A 12/12/46			5 1	110 1	40 L P/L	
15+~~73.12~~			4 25	110 95	Int. of ℄s STEWARD & GRAY RD. & PARAMOUNT BLVD	
			4 35	110 85	100'S on ℄ of PARAMOUNT BLVD	
			4 48	110 72	200'S " "	
			4 10	111 10	100 N on ℄ of PARAMOUNT BLVD	
			3 95	111 25	200 N " "	
B.M.# Q30			5 68	109 52	B.M.# Q30	STEWART & GRAY RD. (N. SIDE), 60'± W. of ℄ of PARAMOUNT BLVD. BT. SPK IN CONC. 5' W. of E. END. Per F.B. 1224-8 El. = 109.524

Profile No. ____ Date ____ Notes Red ____ Plotted ____ Job No. [illegible] Division No. [illegible]

X-Sec. No. ____ Date ____ Date ____ Survey of ____

Notes Chkd. Lom Date 8/14/46 Checked ____ Date ____ Survey by [illegible] Map No. ____ Notes [illegible] Date July 46

Indexed A. C. Johnson Date ____

F.B. 1224 PG. 119

F.B. 1224 PG. 120

Job No. _____ Division No. _____ Notes Red. _____ Plotted _____

Survey of _____ Date _____ Date _____

Survey by _____ Notes _____ Notes Chkd. _____ Checked _____

Indexed _____ Date _____ Date _____ Date _____

Profile No. _____

X-Sec. No. _____

FORM 307 SM 1-46

PLEASE RETURN TO
LOS ANGELES COUNTY SURVEYOR
700 HALL OF RECORDS

Do not extend notes this side of this line.

NOTE: ANY ADDITIONS OR CHANGES ON THIS SHEET MUST BE MADE OR CIRCLED IN RED INK, WITH DATE AND NAME OF PERSON MAKING CHANGE.

STATION	B. S.	H. I.	F. S.	ELEV.

Notes Ck'd by	Survey of Cole St.	F.B. 1224 PG. 121
Map No.	W. O. 1168 Tape No. 019 St'd 68 °F	
Office Work	Surveyed by H.F. Naumann	
Checked	Notes J.J.L. Date 7-4-46	
Date	Indexed A. C. Johnson 8-14-46	

Note: Any Additions or Changes on This Sheet Must be Made or Circled in Red Ink With Date and Name of Person Making Change.

Do not extend notes this side of this line.

LOCATION
of
IMPROVEMENTS
on
PARAMOUNT BLVD
from
COLE ST.
to
STEWART & GRAY ROAD

C. I. 1168

H.F. Naumann
J.J. Lanigan
M. Natapoff
J. Muslin
I.J. Bowles

RETURN TO
LOS ANGELES COUNTY SURVEYOR
700 HALL OF RECORDS

FORM 247 5M 11-41

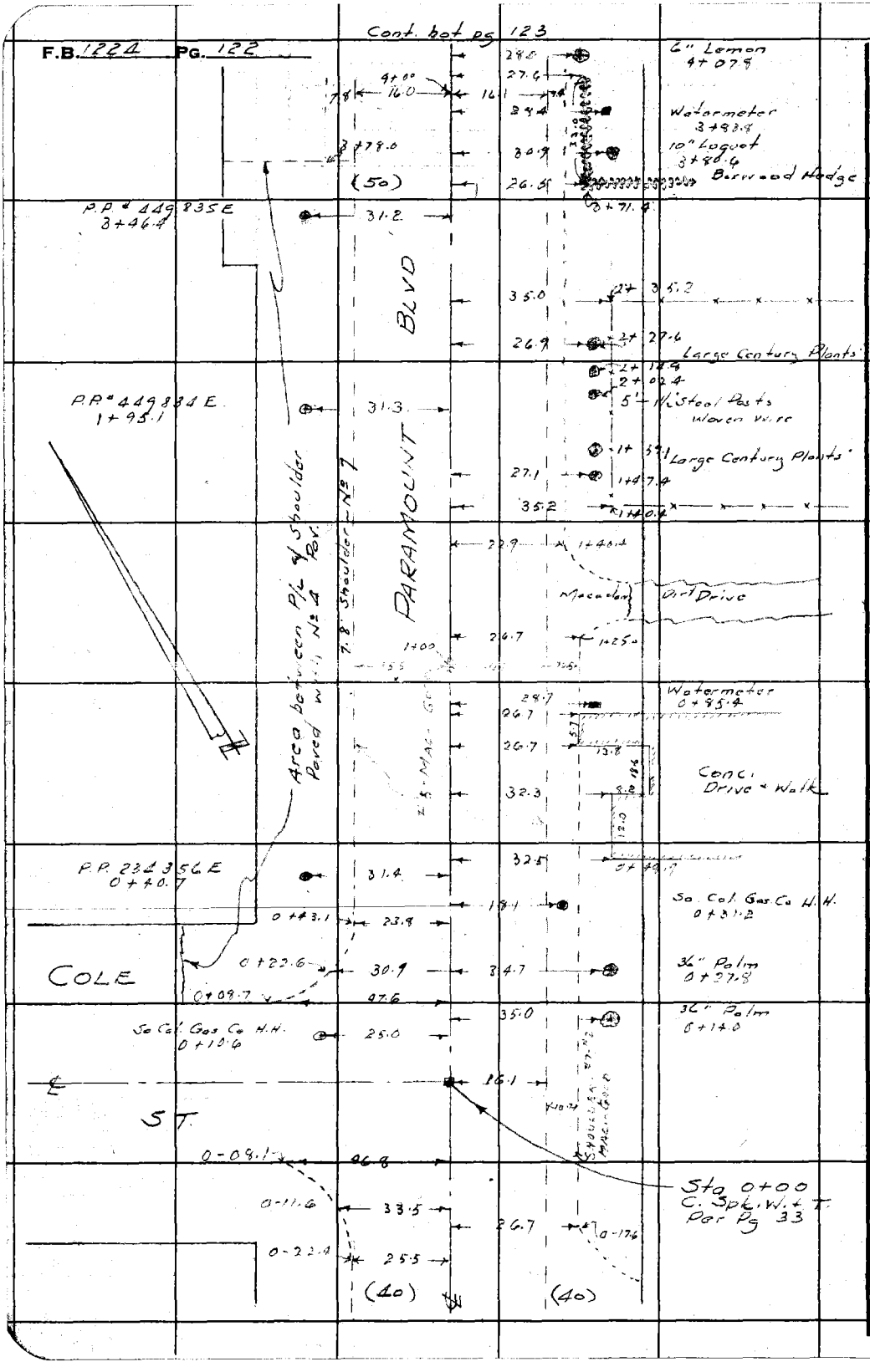

RETURN TO
LOS ANGELES COUNTY SURVEYOR
700 HALL OF RECORDS
Do not extend notes this side of this line.

Note: Any Additions or Changes on This Sheet Must be Made or Circled in Red Ink With Date and Name of Person Making Change.

Notes Ck'd by
Map No.
Office Work
Checked
Date

Survey of COLE ST et al
W. O. 1168 Tape No. 019 St'd 68°F
Surveyed by H.F. Naumann
Notes V.V.L. Date July 26
Indexed A. C. Johnson

F.B. 1224 PG. 123

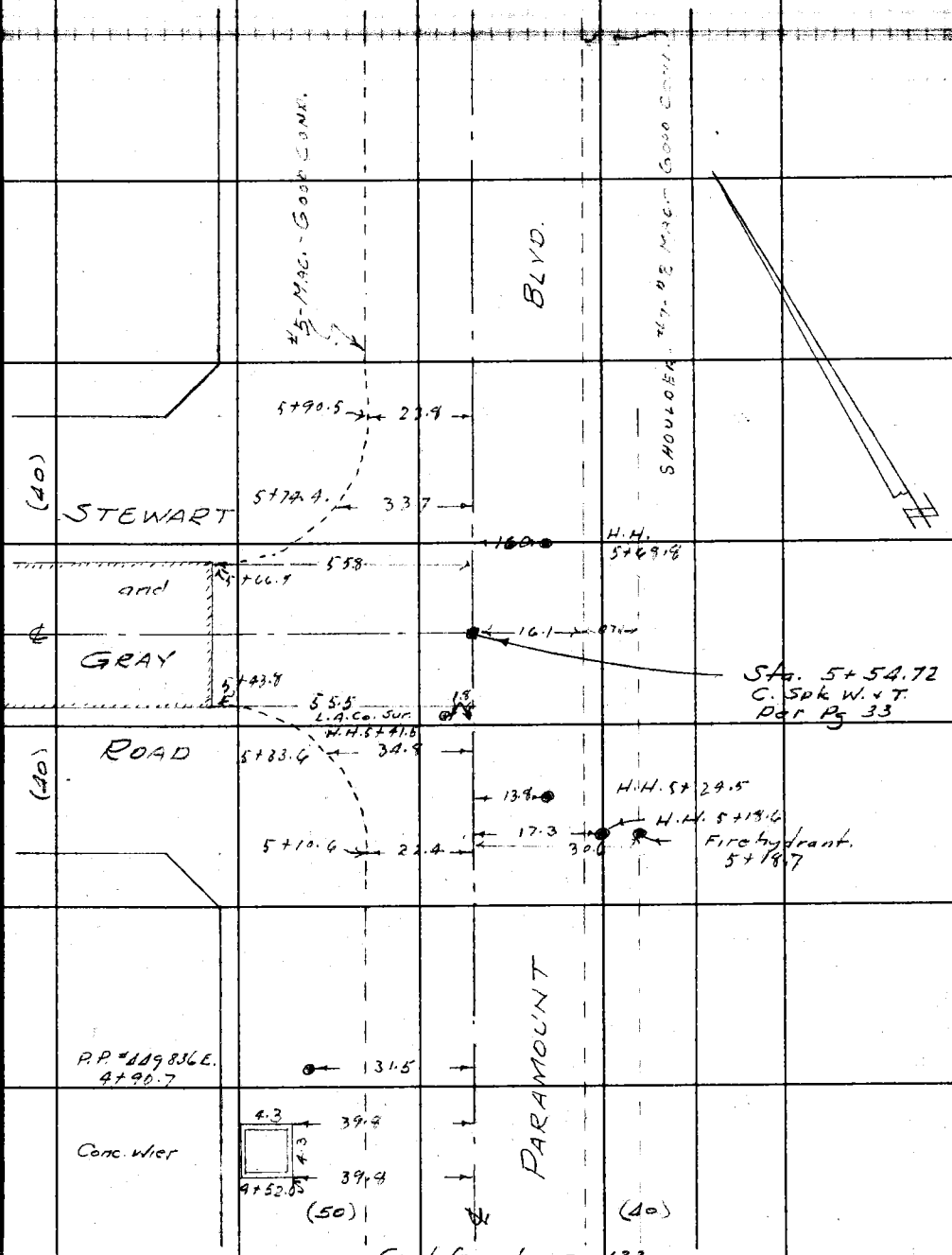

Note: Any Additions or Changes on This Sheet Must be Made or Circled in Red Ink With Date and Name of Person Making Change.

Do not extend notes this side of this line.

RETURN TO
LOS ANGELES COUNTY SURVEYOR
700 HALL OF RECORDS

FORM 247 5M 11-41

RETURN TO

LOS ANGELES COUNTY SURVEYOR

700 HALL OF RECORDS

Note: Any Additions or Changes on This Sheet Must be Made or Circled in Red Ink With Date and Name of Person Making Change.

Do not extend notes this side of this line.

F.B. 1224 PG. 124

Profile No.	Notes Red.	Plotted	Job No. 1168	Division No. V
	Date	Date	Survey of Cole St. et al.	
X-Sec. No.	Notes Chkd.	Checked	Survey by H.F.N.	Notes J.J.L. Date July 46
	Date	Date	Map No.	Indexed A. Johnson Date

F.B. 1224 PG. 125

PROFILE
and
CROSS SECTIONS
on
PARAMOUNT BLVD
from
COLE STREET
to
STEWARD + GRAY RD
C.I 1168

STATION	B. S.	H. I.	F. S.	ELEV.
		H.F. Naumann J.J. Lanigan M. Natapoff J. Muslin I.J. Bowles		

NOTE: ANY ADDITIONS OR CHANGES ON THIS SHEET MUST BE MADE OR CIRCLED IN RED INK, WITH DATE AND NAME OF PERSON MAKING CHANGE.

Do not extend notes this side of this line.

PLEASE RETURN TO
LOS ANGELES COUNTY SURVEYOR
700 HALL OF RECORDS

FORM 307 5M 1-48

FORM 307 5M 1-46

PLEASE RETURN TO
LOS ANGELES COUNTY SURVEYOR
700 HALL OF RECORDS

NOTE: ANY ADDITIONS OR CHANGES ON THIS SHEET MUST BE MADE OR CIRCLED IN RED INK, WITH DATE AND NAME OF PERSON MAKING CHANGE.

Do not extend notes this side of this line.

STATION	B. S.	H. I.	F. S.	ELEV.		
B.M. "Q 31"				109 75	B.M. "Q 31"	PARAMOUNT BLVD + COLE ST. N.W. Cor. BT. SPK. in S.E. cor. conc. walk. TO MARKET ELEV. 109.751 PER F.B. 1224-8
	476	114 51				
0+00			451	116 00	Int. ℄'s PARAMOUNT BLVD & COLE ST.	
			[illegible]	109 73	100'S ℄ of PARAMOUNT BLVD	
			493	109 58	[illegible]	
			535	109 16	100'W ℄ of COLE ST.	
			596	109 55	200 W "	"
1+20			446	[illegible]		℄
"			467	109 84		16R - edge of PAV
"			511	109 40		21.5R - Gutter
"			491	109 60		27 R. edge shoulder.
"			50	109 5		35 R - curb line.
"			50	109 5		40 R - P/L
"			459	109 93	15.5 L edge of PAV	
"			543	109 08	29.5 L gutter	
"			543	109 08	35 L curb line	
"			549	109 02	40 L N.W. Prop. Cor.	
0+50			439	110 12		℄
1+00			426	110 25		
"			448	110 03		16R. edge PAV
"			484	109 67		20R - GUTTER

F.B. 1224 PG. 126

Job No. 1168 Division No. ✓ Notes Red ____ Plotted ____ Profile ____

Survey of COLE ST. et al. Date ____ Date ____ No. ____

Survey by H.F.N. Notes J.J.L. Notes Chkd. [illegible] Checked ____ X-Sec. ____

Indexed A. C. Johnson Date ____ Date 8/14/46 Date ____ No. ____

FORM 307 5M 1-46

PLEASE RETURN TO
LOS ANGELES COUNTY SURVEYOR
700 HALL OF RECORDS

NOTE: ANY ADDITIONS OR CHANGES ON THIS SHEET MUST BE MADE OR CIRCLED IN RED INK, WITH DATE AND NAME OF PERSON MAKING CHANGE.

Do not extend notes this side of this line.

STATION	B. S.	H. I.	F. S.	ELEV.		
		114 51				
1+00			[illegible]	109 87		25.5R edge of [illegible]
"			46	109 9		35R - curb [illegible]
"			[illegible]	109 8		40R - P/L
"			[illegible]	110 10	16L edge PAV.	
"			[illegible]	109 32	[illegible] GUTTER	
"			516	109 35	35L curbline	
"			509	109 42	40L P/L	
1+50			413	110 38		℄
7.0			432	110 19		
	484	115 03				
2+00			453	110 50		℄
"			1[illegible]	110 28		16R edge of [illegible]
"			511	109 92		35R [illegible]
"			51	109 9		35R - curb [illegible]
"			53	109 7		40R - P/L
"			473	110 30	16L edge PAV.	
"			539	109 64	27.5L. GUTTER	
"			541	109 62	35L curb line	
"			543	109 60	40L P/L	
2+50			442	110 61		℄

Profile
No. ____ Date ____ Notes Red ____ Plotted ____ Job No. 1168 Division No. V
X-Sec. ____ Date ____ Survey of ____
No. ____ Date 8/14/46 Notes Chkd. [illegible] Checked ____ Survey by H.F.N. Notes J.J.L. Date July '46
Map No. ____ Date ____ Indexed Johnson Date ____

F.B. 1224 PG. 127

FORM 307 5M 1-46

PLEASE RETURN TO
LOS ANGELES COUNTY SURVEYOR
700 HALL OF RECORDS

NOTE: ANY ADDITIONS OR CHANGES ON THIS SHEET MUST BE MADE OR CIRCLED IN RED INK, WITH DATE AND NAME OF PERSON MAKING CHANGE.

Do not extend notes this side of this line.

STATION	B. S.	H. I.	F. S.	ELEV.		
		115 03				
3+00			4 32	110 71		℄
"			4 43	110 50		16R edge of PAV
"			5 10	109 93		20R. GUTTER
"			4 8	110 2		35R - curb line
"			4 6	110 4		40 R P/L
"			4 44	110 29	16' L edge of PAV	
"			5 14	109 87	27.5 L. GUTTER,	
"			5 17	109 96	35 L - curb line	
"			4 82	110 21	50 L - P/L	
3+50			4 28	110 75		℄
4+00			4 32	110 81		℄
"			4 37	110 66		16R edge of PAV.
"			4 44	110 29		20R - GUTTER.
"			4 8	110 2		35R - curb line.
"			4 6	110 21		40 R - P/L
"			4 38	110 65	16' L edge of PAV.	
"			5 11	109 92	24.5 L - edge of shoulder.	
"			5 4	109 2	35 L - curb line.	
"			5 7	109 3	50 L - P/L	
4+50			4 16	110 87		℄

F.B. 1224 PG. 128

Job No. 1168 Division No. ✓ Notes Red. Plotted Profile

Survey of COLE ST. et. al. Date Date No.

Survey by H.F.N. Notes J.N.L. Notes Chkd. Tom Checked X-Sec.

Indexed C. Johns Date Date 8/14/46 Date No.

FORM 307 5M 1-46

PLEASE RETURN TO
LOS ANGELES COUNTY SURVEYOR
700 HALL OF RECORDS

NOTE: ANY ADDITIONS OR CHANGES ON THIS SHEET MUST BE MADE OR CIRCLED IN RED INK, WITH DATE AND NAME OF PERSON MAKING CHANGE.

Do not extend notes this side of this line.

STATION	B. S.	H. I.	F. S.	ELEV.		
		115 03				
T. P			457	110 46	T. P.	
	478	115 24				
5+00			430	110 94		℄
"			449	110 75		16 R edge of pav.
"			496	110 28		22 R Gutter
"			46	110 6		35 R curb line
"			45	110 7		[illegible] P/L
"			449	110 75	16 L edge of pav.	
"			28	110 37	22.5 L edge of shoulder	
"			53	109 9	35 L curb line	
"			56	109 6	[illegible] P/L	
5+14.72			430	110 94		℄
"			446	110 78	16 L edge of pav.	
"			493	110 31	22.5 L edge of shoulder	
"			54	109 8	35 L curb line	
"			55	109 7	40 L S.W. Prop. Cor.	
5+59.72			428	110 96	Int ℄s Paramount Blvd & Stewart & Gray Rd	
			412	111 10	100' N. ℄ of Paramount Blvd	
			400	111 24	200' N. " "	
			572	109 52	100 N. ℄ of Stewart & Gray Rd	

Profile
No. ____ Date ____ Notes Red ____ Plotted ____ Job No. 1168 Division No. ____
X-Sec. Date ____ Notes Chkd. [illegible] Checked ____ Survey of [illegible]
No. ____ Date 8/14/46 Date ____ Survey by H.F.H. Notes J.J.L. Date July '46
Map No. ____ Indexed ____ Date ____

F.B. 1274 PG. 129

FORM 307 5M 1-46

PLEASE RETURN TO
LOS ANGELES COUNTY SURVEYOR
700 HALL OF RECORDS

NOTE: ANY ADDITIONS OR CHANGES ON THIS SHEET MUST BE MADE OR CIRCLED IN RED INK, WITH DATE AND NAME OF PERSON MAKING CHANGE.

Do not extend notes this side of this line.

STATION	B. S.	H. I.	F. S.	ELEV.		
		115 24				
			5 81	10 43	200' W. ℄ of STEWART & GRAY RD	
B.M. #Q 30			5 72	10 52	B.M. #Q 30 STEWART & GRAY RD. (N. SIDE), 60± W. of ℄ OF PARAMOUNT BLVD. - ELEV - 109.524 PER. F.B. - 1224 - 18	

F.B. 1224 PG. 130

Job No. 1168 Division No. V Notes Red. Plotted Profile

Survey of COLE ST et al. Date Date No.

Survey by H.F.N. Notes J.J.L. Notes Chkd. [illegible] Checked X-Sec.

Indexed A. C. Johnson Date Date 8/14/46 Date No.

Profile No. _____ Notes Red. _____ Plotted _____ Job No. 1168 Division No. V

F.B. 1224 PG. 131

Date _____ Date _____ Survey of [illegible]

X-Sec. No. _____ Notes Chkd. _____ Checked _____ Survey by H. F. Naumann Notes J. J. L. Date July '46

Date _____ Date _____ Map No. _____ Indexed A. C. Johnson Date 8-14-46

NOTE: ANY ADDITIONS OR CHANGES ON THIS SHEET MUST BE MADE OR CIRCLED IN RED INK, WITH DATE AND NAME OF PERSON MAKING CHANGE.

PLEASE RETURN TO
LOS ANGELES COUNTY SURVEYOR
700 HALL OF RECORDS

Do not extend notes this side of this line.

INVERT ELEVATIONS
of
MANHOLES
at,
KINGBEE ST. and RIVES AVE.
and on
RUNDELL ST 158.7' Wely of the
℄ RIVES AVE.

STATION	B. S.	H. I.	F. S.	ELEV.
		H. F. Naumann J. J. Lanigan M. Natapoff J. Muslin [illegible] Bowles		

FORM 307 5M 1-46

FORM 307 5M 1-46

PLEASE RETURN TO
LOS ANGELES COUNTY SURVEYOR
700 HALL OF RECORDS

NOTE: ANY ADDITIONS OR CHANGES ON THIS SHEET MUST BE MADE OR CIRCLED IN RED INK, WITH DATE AND NAME OF PERSON MAKING CHANGE.

Do not extend notes this side of this line.

STATION	B. S.	H. I.	F. S.	ELEV.		
B.M# "G"	3 96	107 15		103 19	B.M# "G"	RIVES AVE & KINGBEE ST. - 30'N & 40'E of ℄ INT. L & T. S.W. COR. DRIVE ELEV. - 103.185 - Per L.Q. 206-1
J.C. at KINGBEE ST and RIVES AVE.						
8" Stub	N. Early		12 64	9[illegible] 51		.67 dia pipe 7.31 meas 4.66 rod 12.64
8" Inlet	S. Early		12 77	9[illegible] [illegible]8		.67 dia pipe 7.42 meas 4.68 rod 12.77
8" Outlet	S. Wely		12 77	[illegible] [illegible]8		.67 dia pipe 7.42 meas 4.68 rod 12.77
T.P.	5 04	108 07	4 12	103 03	T.P.	
T.P.	4 63	108 86	3 84	104 [illegible]3	T.P.	
M.H. on RUNDELL ST. West of RIVES AVE						
8" Inlet	N. Early		12 68	96 18		.67 dia pipe 6.89 meas 5.12 rod 12.68
8" Outlet	S. Wely		12 83	96 03		.67 dia pipe 6.98 meas 5.18 rod 12.83
B.M# Q 23			4 02	104 [illegible]	B.M. # Q 23	RIVES AVE & RUNDELL ST. N.W. COR. - BT. SPK IN CURB, 5'N OF N. END G.R. ELEV. 104.843 PER F.B. 1224-6

F.B. 1224 PG. 132

Job No. 1168 Division No. V Notes Red. Plotted Profile

Survey of COLE ST. ET AL. Date Date No. X-Sec.

Survey by H.F. NOUMANN Notes H.F.N. Notes Chkd. [illegible] Checked

Indexed A. C. Johnson Date Date 8/14/46 Date No.

Profile	Notes Red.	Plotted	Job No. 1168	Division No. ✓	F.B. 1224 PG. 133
No.	Date	Date	Survey of Cole Street		
X:Sec.	Notes Chkd.	Checked	Survey by H.E. Gronquist	Notes H.E.G.	Date 12-20-46
No.	Date	Date	Map No.	Indexed Johnson	Date 2-26-47

C.I. No. 1168

COLE STREET.

INVERT M. H. CHECK.

ON

M-H 72'± No. of ℄ RUNDELL St. & 14' East of ℄ RIVES AVE.

and

at 290'± North of ℄ RUNDELL St. & 150'± West of ℄ RIVES AVE.

Party
H.E. Gronquist
Wm C. Mock
Max Sonnenschein H.C.
Don Le Gault R.C.
Vernon B Anderson.

STATION	B. S.	H. I.	F. S.	ELEV.

NOTE: ANY ADDITIONS OR CHANGES ON THIS SHEET MUST BE MADE OR CIRCLED IN RED INK WITH DATE AND NAME OF PERSON MAKING CHANGE.

Do not extend notes this side of this line.

PLEASE RETURN TO
LOS ANGELES COUNTY SURVEYOR
700 HALL OF RECORDS

FORM 307 2M 8-49

FORM 307 2M 8-45

PLEASE RETURN TO
LOS ANGELES COUNTY SURVEYOR
700 HALL OF RECORDS

NOTE: ANY ADDITIONS OR CHANGES ON THIS SHEET MUST BE MADE OR CIRCLED IN RED INK, WITH DATE AND NAME OF PERSON MAKING CHANGE.

Do not extend notes this side of this line.

STATION	B. S.	H. I.	F. S.	ELEV.		
B.M. "Q-23"	4.24	109.08		104.843	B.M. "Q-23" EL. 104.843 F.B. 1224-6	
					RIVES AVE & RUNDELL St. N.W. Cor.	
					Bt. SPK in cb. 5' N. of N. end C.R	
N. Invert. Inlet Stb.			12.55	96.53	M.H. 72'± North of ℄ Rundell St. +14' E. of ℄ Rives Ave. Inlet North. Plug Stub.	4.93 Rod
North Rim			4.93	104.15	M.H. at 72'± N. of ℄ Rundell St +14' E. of ℄ Rives	6.95
S. outlet Invert			12.58	96.50	Invert S. outlet, 8" Pipe) Rod 4.93	Ave 8" Pipe 0.67 Pipe
South Rim			4.93	104.15	Rim. So. Top I. outlet 6.98	12.55
East Rim			4.94	104.14	8" outlet Pipe 0.67	
					12.58	
West Rim			1.91	104.17	M.H. at 72'± North of ℄ Rundell St +14' E. of ℄ Rives Ave	
T.P.	5.52	110.11	4.49	104.59	Set w. spk E. si. pvt. Rives Ave Fr. No. #855	
					Flushing M.H. 290'± N. of ℄ Rundell St. &	
					150'± W of ℄ Rives	
South Invert			12.62	97.49	8" or 67 steel Pipe with Trap. door.	Rod 5.09
South Rim			5.09	105.02		Tape 6.86
North Trough			12.66	97.45	North Trough No. Stb. Stick 8.67	Steel Pipe .67
N. Rim			5.05	105.06	Bottom of North rim. Rod 8.79	12.62
					12.66	
E. Rim			5.07	105.04	E. Rim No Stb.	
W. Rim			5.06	105.05	No stubs	
T.P.	5.23	110.20	5.14	104.97	W. spk (E. si.) Rives Ave. 100' S. of ℄ Yankey St	
B.M. "Q-24"			4.43	105.77	B.M. "Q-24" EL. 105.771 F.B. 1224-6	
					RIVES AVE + YANKEY St. S.W. Cor.	
					Bt. spk in cb. 1.5' S. of S. end C.R.	

F.B. 1224 PG. 134

Job No. 1168 Division No. Notes Red. Plotted Profile
Survey of COLE St. Date Date No.
Survey by H.E. Granquist Notes H.E.G. Notes Chkd. Checked X-Sec.
Indexed A. C. Johnson Date 12-20-46 Date Date No.

Profile No. | Notes Red | Plotted | Job No. 1168 | Division No. V | F.B. 1224 PG. 135

Date | Date | Survey of COLL. ST. SEWER

X-Sec. No. | Notes Chkd. TOM | Checked | Survey by H. F. NAUMANN | Notes H.F.H. | Date 2-3-47

Date 2/4/47 | Date | Map No. | Indexed A. C. Johnson | Date

NOTE: ANY ADDITIONS OR CHANGES ON THIS SHEET MUST BE MADE OR CIRCLED IN RED INK, WITH DATE AND NAME OF PERSON MAKING CHANGE.

PLEASE RETURN TO
LOS ANGELES COUNTY SURVEYOR
700 HALL OF RECORDS

Do not extend notes this side of this line.

INVERT ELEVATIONS
of
M. H.
at.
RUNDELL ST. & RIVES AVE.

C.I. 1168

STATION	B.S.	H.I.	F.S.	ELEV.
		H.F. Naumann J.J. Lanigan R. Snyder J. Mushin M. Natopoff		

FORM 307 5M 1-46

FORM 307 5M 1-46

PLEASE RETURN TO
LOS ANGELES COUNTY SURVEYOR
700 HALL OF RECORDS

NOTE: ANY ADDITIONS OR CHANGES ON THIS SHEET MUST BE MADE OR CIRCLED IN RED INK, WITH DATE AND NAME OF PERSON MAKING CHANGE.

Do not extend notes this side of this line.

STATION	B. S.	H. I.	F. S.	ELEV.		
B.M. Q-23				104 84	B.M. Q-23	RIVES AVE w/ RUNDELL ST. N.W. Cor. Bt. Spk. in cb. 5' N. of N. end C.R. Elev. 104.8[illegible]3 ~ F.B. 1224-6
	4 48	109 32				
	Invert Elevations of M.H on N. side RUNDELL ST. Plus = 6 + 12.4 of 1st = 132.9. } Location					
					5.50 Rod 6.69 Meas. .67 Dia.	
8" Inlet N.			12 86	96 16	12.86	5.45 Rod 6.87 Meas. .67 Dia.
8" Outlet S.			12 99	96 33		12.99

F.B. 1224 PG. 136

Job No. 1168 Division No. V Notes Red. Plotted No. Profile

Survey of COLE ST. EL. AL. Date Date X-Sec.

Survey by H. F. NAUMANN Notes H.F.N. Notes Chkd. TBM Checked No.

Indexed A. C. Johnson Date Date 2/4/47 Date

FORM 307 5M 1-46

PLEASE RETURN TO
LOS ANGELES COUNTY SURVEYOR
700 HALL OF RECORDS

NOTE: ANY ADDITIONS OR CHANGES ON THIS SHEET MUST BE MADE OR CIRCLED IN RED INK, WITH DATE AND NAME OF PERSON MAKING CHANGE.

Do not extend notes this side of this line.

STATION	B. S.	H. I.	F. S.	ELEV.		
				RIVES AVE.		
B.M. Q 25"	4 19	111 58		107 39	B.M. Q-26	RIVES AVE. + BRUNACHE ST. Bt. Spk. in conc cb. between b[illegible] wall gateway - 30' N. + 20' E of ℄ [illegible] Elev. 107.393 - F.B. 1224-7
		Elevations of Flow Line of Irrigation Lines (24" Outside Dia.)				
15+47.0			6 10	105 48	20.0' L	Flow line (W) of 20" Inside Dia Conc. [illegible]
15 - +48.8			6 85	104 73	18.2 L	Flow line (N) of 20" Inside Dia. Co[illegible] Pipe
T.P.			4 70	106 88	T.P.	
	5 32	112 20				
18+70.7			7 04	105 16	17.6' L.	Flow Line (N) 20" Inside Dia. Conc [illegible]
18+74.2			7 04	105.16	17.6' L	" " (S) " " " " "
B.M. Q-26			4 09	108 11	B.M. Q-26	RIVES AVE. + COLE ST. S.E. Cor. Bt. Spk. in cb. 5' E. of W. P/L of House # 562 Elev. 108.120 - F.B. 1224-7

Profile No. ____ Notes Red ____ Plotted ____ Job No. 1168 Division No. V

X-Sec. No. ____ Date ____ Date ____ Survey of [illegible]

Notes Chkd [illegible] Checked ____ Survey by H. F. NAUMANN Notes H.F.N. Date 2-3-47

Date 2/4/47 Date ____ Map No. ____ Indexed C. Johnson Date ____

F.B. 1224 PG. 137

FORM 307 5M 1-46

PLEASE RETURN TO
LOS ANGELES COUNTY SURVEYOR
700 HALL OF RECORDS

NOTE: ANY ADDITIONS OR CHANGES ON THIS SHEET MUST BE MADE OR CIRCLED IN RED INK, WITH DATE AND NAME OF PERSON MAKING CHANGE.

Do not extend notes this side of this line.

STATION	B. S.	H. I.	F. S.	ELEV.		
	Elevations of Irrigation Line ~ W. side of PARAMOUNT BLVD from STEWARD + GRAY Rd to S'ly side COLE ST.					
B M Q - 31				109 75	B.M. Q-31	PARAMOUNT BLVD & COLE ST. N.W. Cor. Bt Spk in S.E. Cor. of Conc. walk to Market. Elev. 109.75 F.B. 1224 - 8
	4 74	114 49				
0-19.4			7 22	107 27	46.3 L	Top Conc Pipe
0-21.7			7 30	107 19	46.3 L	Top Corr Iron Pipe
	4 59	114 64	4 44	110 05	T.P.	
3+78.4			6 47	108 17	49.6 L	Top Conc. Pipe
4+35.1			6 67	107 97	47.6 L	" " "
4+52.0			6 51	108 13	42.0 L	" " "
B.M. Q ~ 30			5 12	109 52	B.M. Q-30	STEWARD + GRAY RD. (N. side) 60± W. of ℄ PARAMOUNT BLVD Bt. Spk. in Conc Pvt. 5' W. of E. end. Elev. 109.52 F.B. 1224 - 8

F.B. 1224 PG. 138 Job No. 1168 Division No. V Notes Red Plotted No. Profile
Survey of COLE ST. et. al. Date Date X-Sec.
Survey by H. F. NAUMANN Notes H.F.N. Notes Chkd. LEM Checked No.
Indexed A. C. Johnson Date Date 2/4/47 Date

Notes Ck'd by	Survey of Cole St.
Map No.	W. O. Tape No. St'd °F
Office Work	Surveyed by H. F. NAUMANN
Checked	Notes H.F.N. Date 2-13-47
Date	Indexed A. C. Johnson

F. B. 1224 Pg. 139

LOCATION
of
IRRIGATION LINE
on
West Side PARAMOUNT BLVD
from
STEWART & GRAY ROAD
to
Sly side of COLE ST.

Note: Any Additions or Changes on This Sheet Must be Made or Circled in Red Ink With Date and Name of Person Making Change.

Do not extend notes this side of this line.

RETURN TO
LOS ANGELES COUNTY SURVEYOR
700 HALL OF RECORDS

FORM 247 5M 5-46

F. B. 1224 Pg. 140

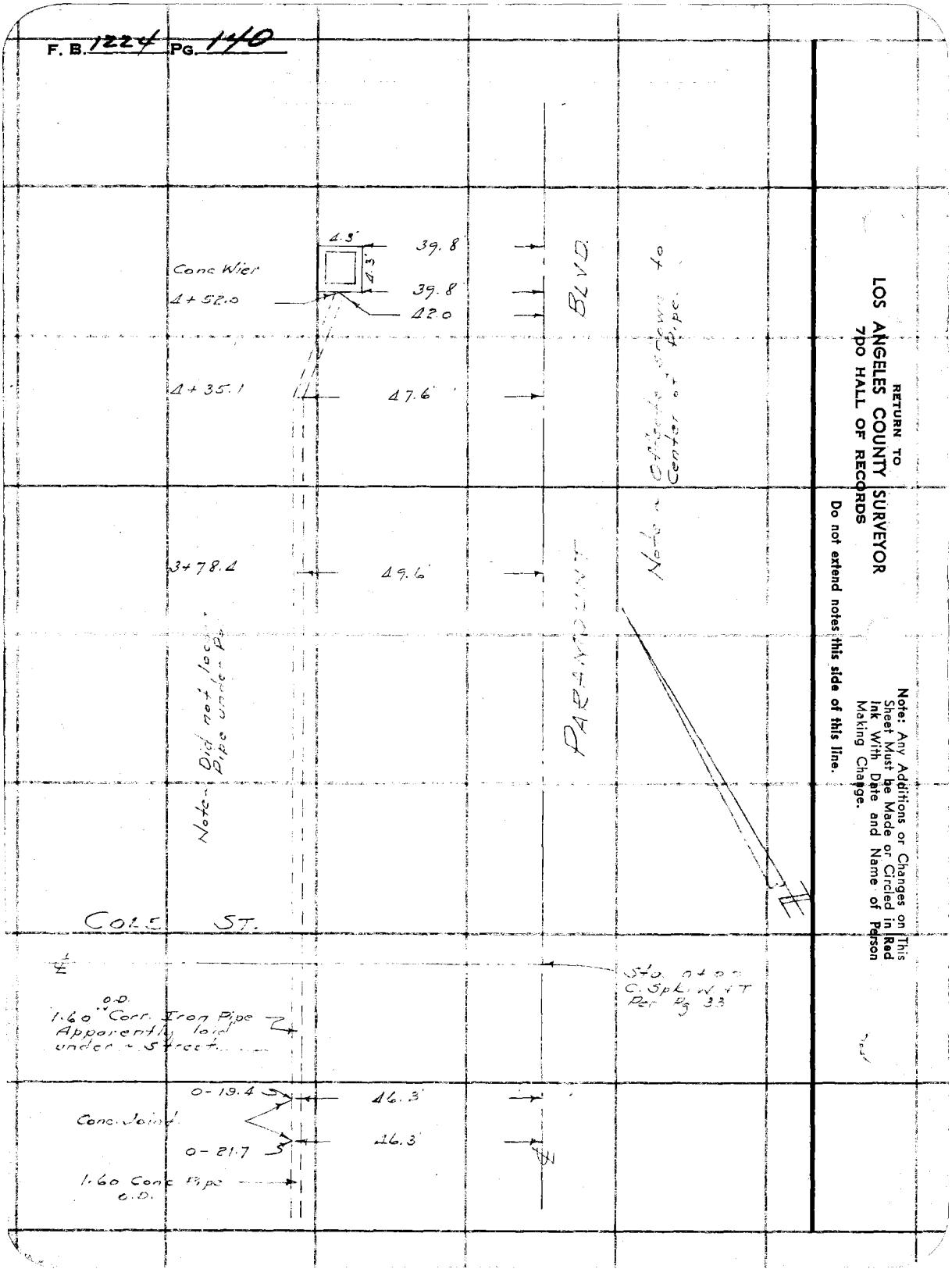

RETURN TO
LOS ANGELES COUNTY SURVEYOR
7DO HALL OF RECORDS

Do not extend notes this side of this line.

Note: Any Additions or Changes on This Sheet Must be Made or Circled in Red Ink With Date and Name of Person Making Change.

Notes Ck'd by KRM	Sum[illegible]	F.B. 1224 PG. 145
Map No.	[illegible] Tape No. [illegible] St [illegible] °F	
Office Work	[illegible] R L Willey	
Checked	[illegible] Date [illegible]	
Date	Indexed [illegible] 11-8-46	

CENTER LINE SURVEY
on
EUCALYPTUS AVE ET AL
JN 8351

OCT 31-1940
R L Willey
H W Gunderson
R B Hobson
L V Smith
T C Paterson

Note: Any Additions or Changes on This Sheet Must be Made Circled in Red Ink With Date and Name of Person Making Change.

Do not extend notes this side of this line.

RETURN TO
LOS ANGELES COUNTY SURVEYOR
700 HALL OF RECORDS

FORM 247 5M 11-41

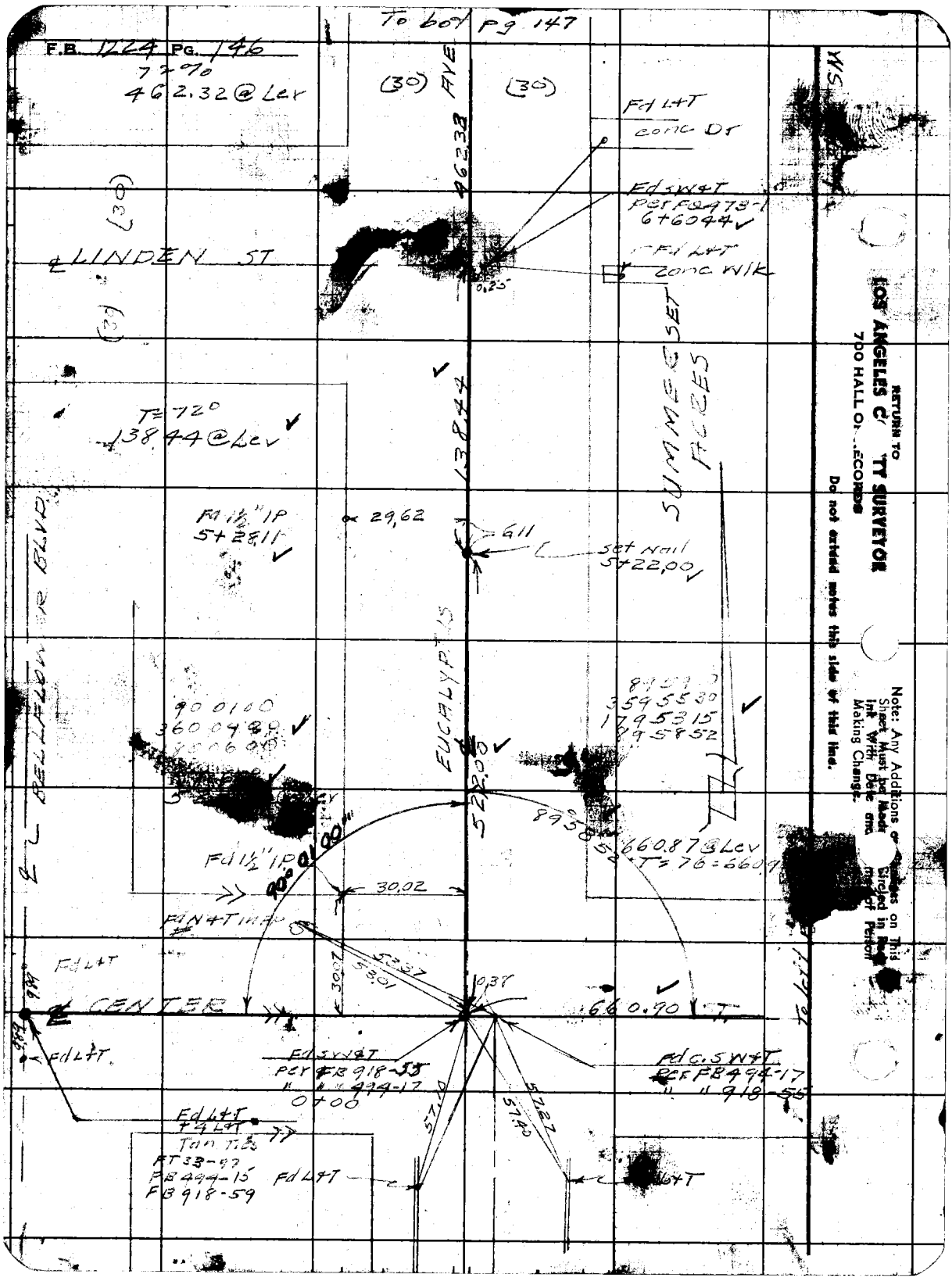

RETURN TO
LOS ANGELES C[illegible]TY SURVEYOR
700 HALL O[illegible]ECORDS
Do not extend notes this side of this line.
Note: Any Additions or [illegible] on This Sheet Must be Made [illegible] Circled in Red Ink With Date and [illegible] of Person Making Change.

FORM 247 5M 11-41

RETU[illegible]
LOS [illegible]GELES [illegible]TY SURVEYOR
700 H[illegible]L OF RECORDS

Note: Any Additions or Changes on This Sheet Must be Mad[illegible] Circled in Red Ink With Date a[illegible] ame of Person Making Change.

Do not extend notes this side of this line.

W- 33B-4

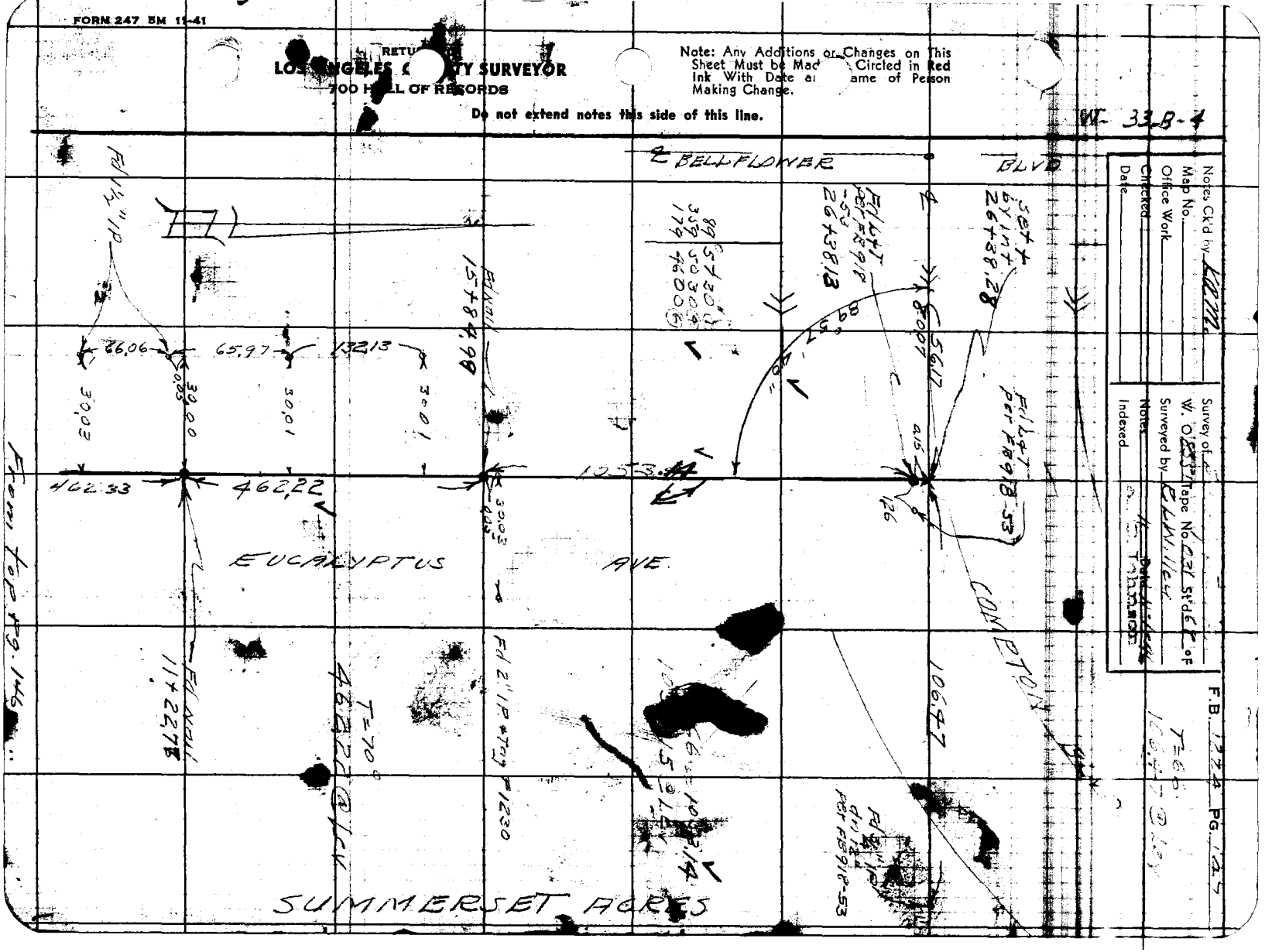

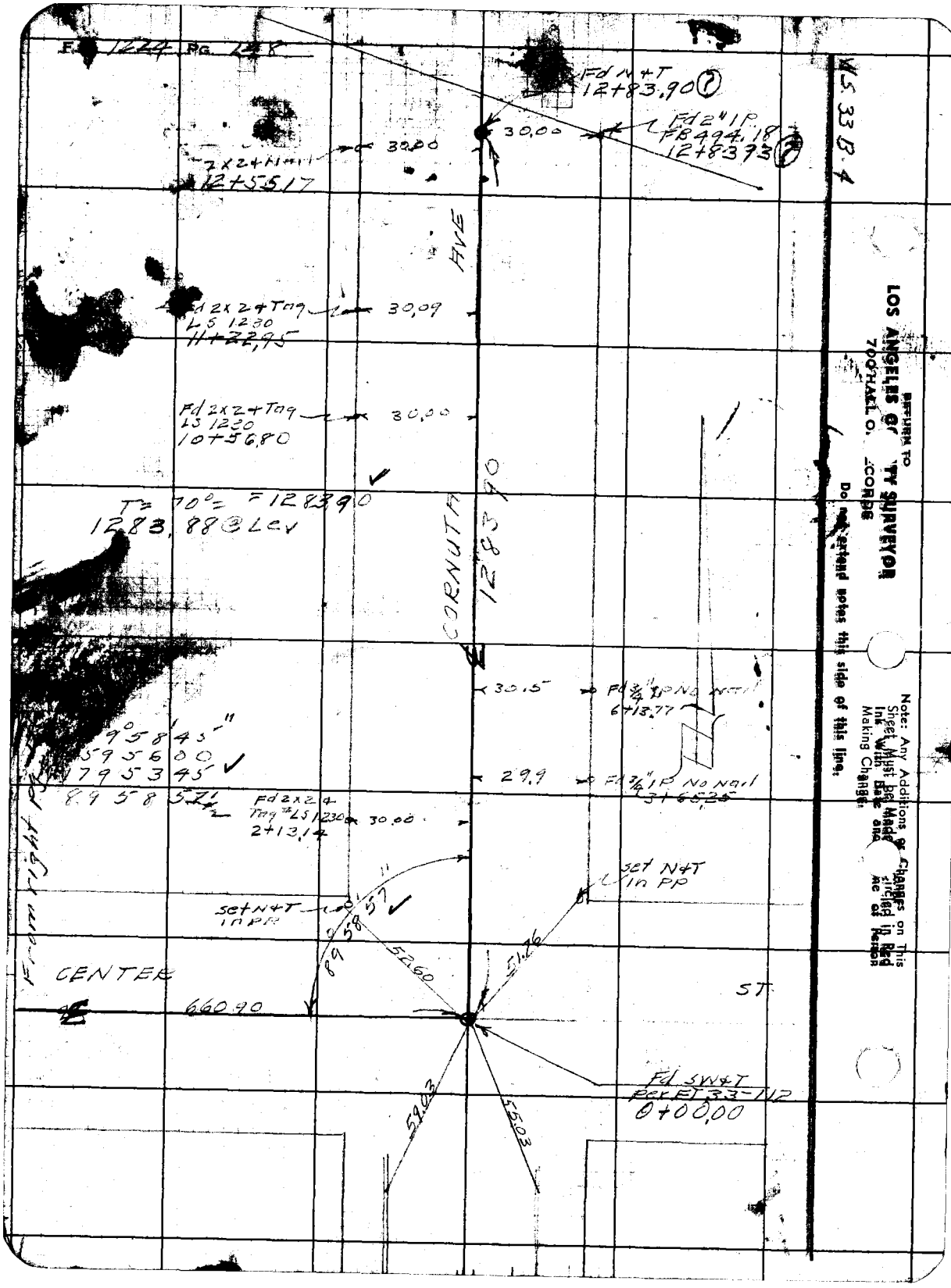

US 33 B-4

RETURN TO
LOS ANGELES COUNTY SURVEYOR
700 HALL OF RECORDS

Do not extend notes this side of this line.

Note: Any Additions or Changes on This Sheet Must be Made and Circled in Red Ink With Date and Name of Person Making Change.

Notes Ck'd by	Survey of Eucalyptus Ave	F.B. [illegible] Pg. 149
Map No.	W. O. 1172 Tape No. 031 St'd 68 °F	
Office Work	Surveyed by RLWilley	
Checked	Notes RLW Date 11-1-46	
Date	Indexed A. C. Johnson	

TOPOGRAPHY
on
EUCALYPTUS AVE
FROM CENTER ST
TO COMPTON BLVD
JN 1172

NOV 1-1946
RLWilley
HW Gunderson
R R Hobson
LV Smith
PC Peterson

Note: Any Additions or Changes on This Sheet Must be Made or Circled in Red Ink With Date and Name of Person Making Change.

RETURN TO
LOS ANGELES COUNTY SURVEYOR
700 HALL OF RECORDS

Do not extend notes this side of this line.

FORM 247 5M 11-41

F.B. 1224 PG. 150

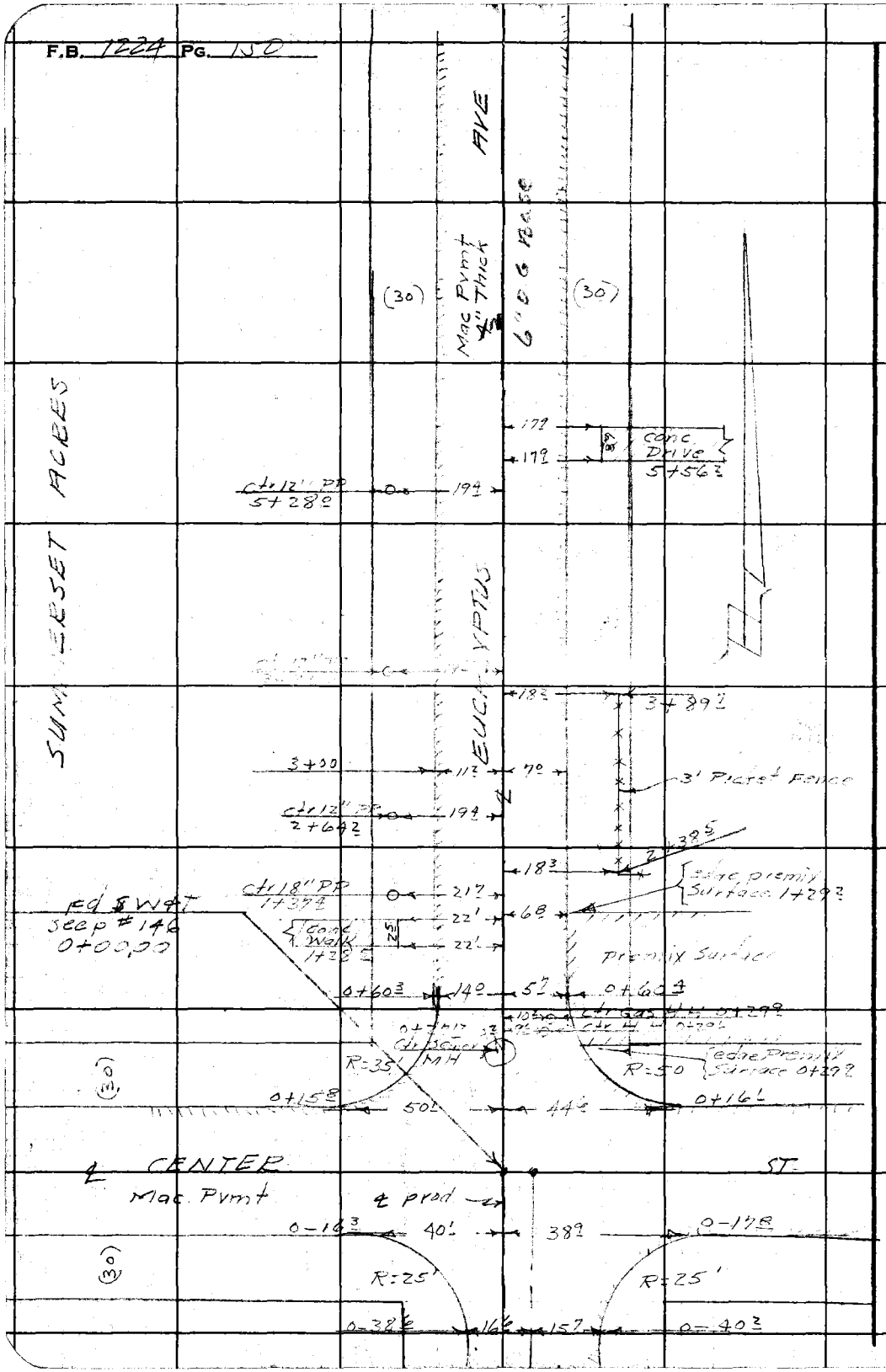

RETURN TO
LOS ANGELES COUNTY SURVEYOR
700 HALL OF RECORDS
Do not extend notes this side of this line.

Note: Any Additions or Changes on This Sheet Must be Made or Circled in Red Ink With Date and Name of Person Making Change.

Notes Ck'd by	Survey of Eucalyptus Ave
Map No.	W. O. 1172 Tape No. St'd °F
Office Work	Surveyed by R.L.Willey
Checked	Notes R.L.W. Date 11-1-46
Date	Indexed A. C. Johnson

F.B. 1224 PG. 151

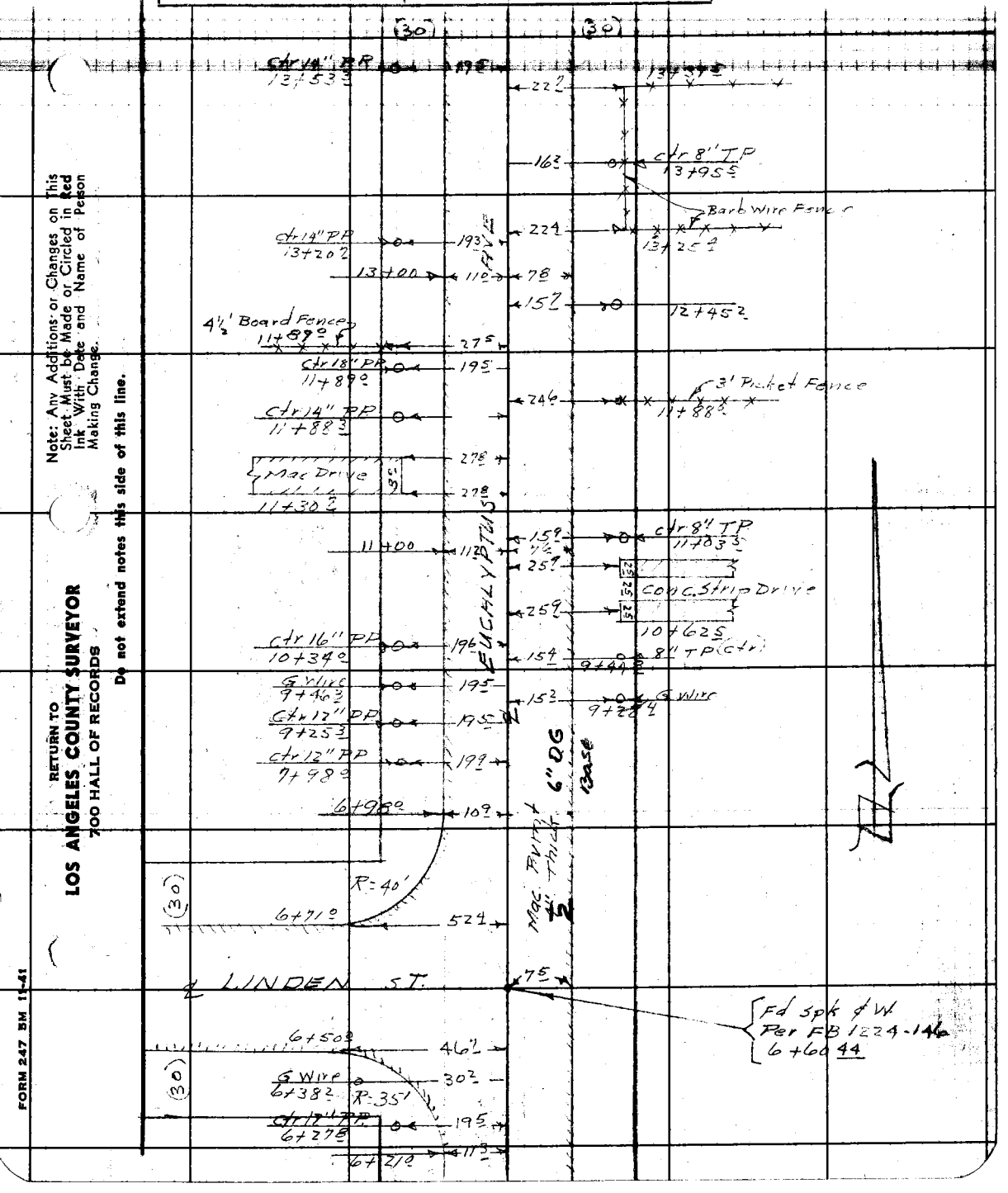

Note: Any Additions or Changes on This Sheet Must be Made or Circled in Red Ink With Date and Name of Person Making Change.

Do not extend notes this side of this line.

RETURN TO
LOS ANGELES COUNTY SURVEYOR
700 HALL OF RECORDS

FORM 247 5M 11-41

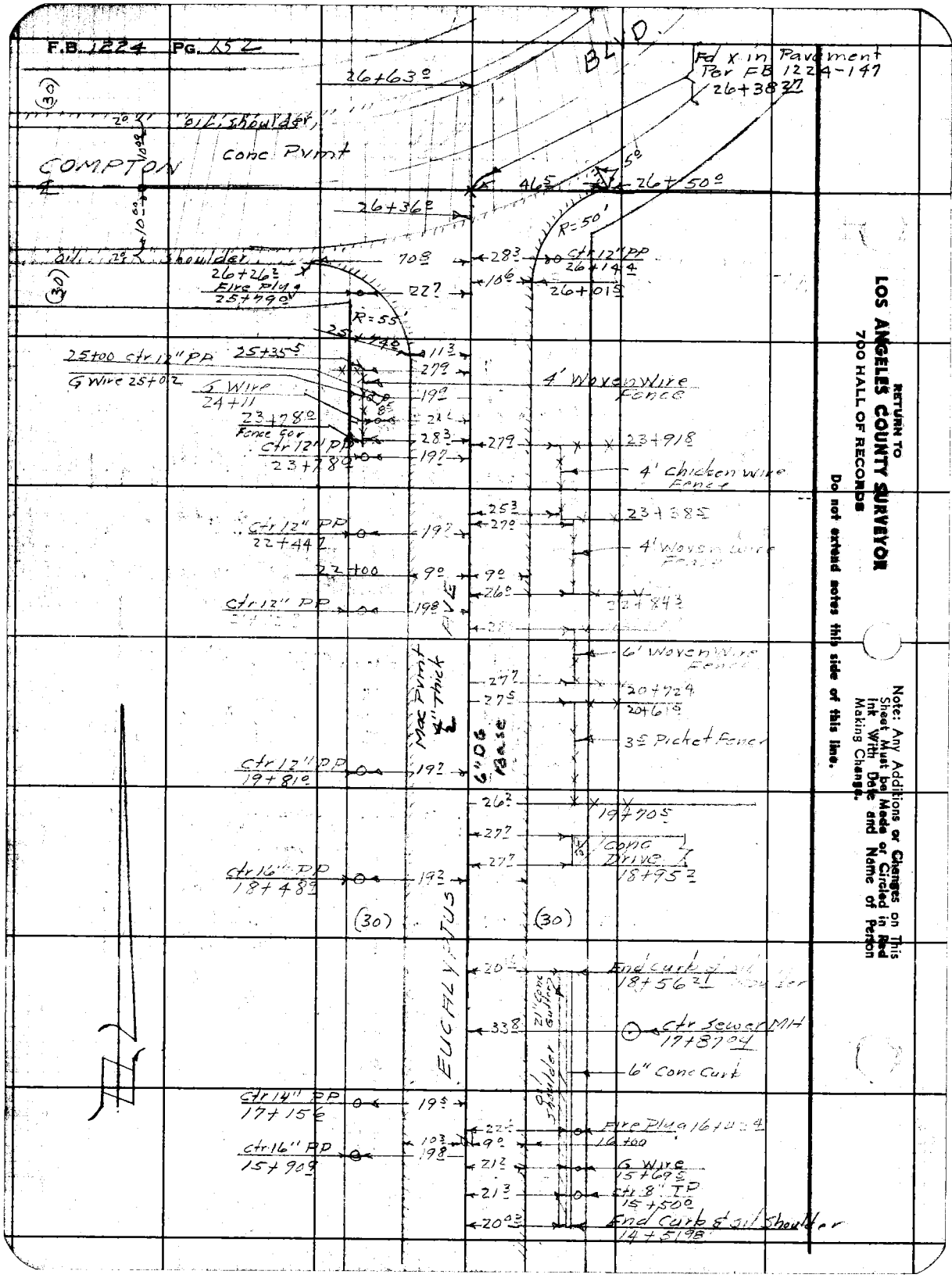

RETURN TO
LOS ANGELES COUNTY SURVEYOR
700 HALL OF RECORDS

Do not extend notes this side of this line.

Note: Any Additions or Changes on This Sheet Must be Made or Circled in Red Ink With Date and Name of Person Making Change.

Profile No. _____ Notes Red _____ Plotted _____ Job No. 1172 Division No. _____ F.B. 1224 PG. 153

Date _____ Date _____ Survey of _____

X-Sec. No. _____ Notes Chkd. _____ Checked _____ Survey by R.L. Willey Notes HWG Date 11-4-46

Date _____ Date _____ Map No. _____ Indexed C. Johnson Date 11-8-46

PROFILE & XSECTIONS
on
EUCALYPTUS AVE
FROM CENTER ST.

TO COMPTON BLVD

EUCALYPTUS AVE

JN 1172

11-4-46

R L Willey
HW Gunderson
R B Hobson
[illegible]

ELEV.

B.M's under J.N. 6857

F. S.

H. I.

B. S.

STATION

NOTE: ANY ADDITIONS OR CHANGES ON THIS SHEET MUST BE MADE OR CIRCLED IN RED INK, WITH DATE AND NAME OF PERSON MAKING CHANGE.

PLEASE RETURN TO
LOS ANGELES COUNTY SURVEYOR
700 HALL OF RECORDS

Do not extend notes this side of this line.

FORM 307 5M 1-46

FORM 307 5M 1-46

PLEASE RETURN TO
LOS ANGELES COUNTY SURVEYOR
700 HALL OF RECORDS

NOTE: ANY ADDITIONS OR CHANGES ON THIS SHEET MUST BE MADE OR CIRCLED IN RED INK, WITH DATE AND NAME OF PERSON MAKING CHANGE.

Do not extend notes this side of this line.

STATION	B. S.	H. I.	F. S.	ELEV.		
BM #5	516	81 51		76 35	BM #5 el=76.351 LBR 5-17 Center St & Eucalyptus Ave SW Cor L+N in sb. 80' S of ℄ Center St	
INVERT ELEVS OF S.S. MH ON ℄ EUCALYPTUS AVE 1' N OF ℄ CENTER ST						
			500	7651	N rim MH	
			498	7653	E " " "	
			498	7653	S " " "	
			500	7651	W " " "	
	chain	dia. rod				
	~~6 85~~	~~0.67 499~~	~~12 51~~	~~69 00~~ 69.74	Inlet to West	Void - see Pg. 166
	~~6 86~~	~~0.67 499~~	~~12 52~~	~~68 99~~ 69.73	outlet to East	
	~~6 77~~	~~0.67 499~~	~~12 43~~	~~69 08~~ 69.74	stub to North	
0+00			453	7698	℄ Int Eucalyptus Ave & center St	
0+25			507	7644	℄ & cross Gut	
0+30			510	7641	℄ Eucalyptus Ave & NPL Center St	
22° R			519	7632	edge Pave	
27° R			540	7611	Gut "	
30° R			522	7629	PL "	
25° L			503	7648	edge Pave & Gut	
30° L			47	766	T Br	
1+00			444	7707	℄	
5° R			470	7681	edge Pave	
11° R			483	7668	Gut "	

F.B. 1224 PG. 154

Job No. 1172 Division No. ____ Notes Red. ____ Plotted ____ Profile ____

Survey of Eucalyptus Ave etal Date ____ Date ____ No. ____

Survey by R.L. Willey Notes HW Guardian Notes Chkd. [illegible] Checked ____ X-Sec. ____

Indexed A. C. Johnson Date ____ Date 11/6/46 Date ____ No. ____

FORM 307 5M 1-46

PLEASE RETURN TO
LOS ANGELES COUNTY SURVEYOR
700 HALL OF RECORDS

NOTE: ANY ADDITIONS OR CHANGES ON THIS SHEET MUST BE MADE OR CIRCLED IN RED INK, WITH DATE AND NAME OF PERSON MAKING CHANGE.

Do not extend notes this side of this line.

STATION	B. S.	H. I.	F. S.	ELEV.		
1+00						
30° R		81.51	4.65	76.86	PL - (Pave)	
12.4 L			5.08	76.43	edge Pave	
18.4 L			5.2	76.3	B. Br.	
30° L			4.4	77.1	PL	
2+00			4.14	77.37	℄	
6.2 R			4.40	77.11	edge Pave	
30° R			4.8	76.7	PL	
- 10.6 L			4.54	76.97	edge Pave & Gut	
30° L			4.5	77.0	PL	
3+00			3.72	77.79	℄	
6.2 R			3.93	77.58	edge Pave	
14.1 R			4.5	77.0	Gut	
30° R			4.4	77.1	PL	
10.8 L			3.95	77.56	edge Pave	
13.3 L			4.4	77.1	Gut	
30° L			3.9	77.6	PL	
TP	4.88	82.67	3.72	77.79		
4+00			4.47	78.20	℄	
6.8 R			4.79	77.88	edge Pave	
- 12.8 R			5.1	77.6	Gut	
30° R			4.8	77.9	PL	

Profile No. ____ Notes Red ____ Plotted ____ Job No. 1172 Division No. ____ F.B. 1224 PG. 155
X-Sec. No. ____ Date ____ Date ____ Survey of Eucalyptus Ave. Stage
Notes Chkd. [illegible] Date 11-4-46 Checked ____ Survey by RL Willey Notes HWG Date 11-4-46
Date ____ Date ____ Map No. ____ Indexed A. C. Johnson Date ____

FORM 307 5M 1-46

PLEASE RETURN TO
LOS ANGELES COUNTY SURVEYOR
700 HALL OF RECORDS

NOTE: ANY ADDITIONS OR CHANGES ON THIS SHEET MUST BE MADE OR CIRCLED IN RED INK, WITH DATE AND NAME OF PERSON MAKING CHANGE.

Do not extend notes this side of this line.

STATION	B. S.	H. I.	F. S.	ELEV.	
4+00					
12.3 L		82.67	4.58	78.09	edge Pave
18.4 L			5.2	77.5	Gut
30.0 L			4.9	77.8	PL
5+00			4.26	78.41	℄
6.8 R			4.59	78.08	edge Pave
15.0 R			5.2	77.5	Gut
16.8 R			4.8	77.9	TBr
30.0 R			4.8	77.9	PL
11.3 L			4.69	77.98	edge Pave
18.3 L			5.3	77.4	Gut
19.8 L			4.7	78.0	TBr
30.0 L			4.7	78.0	PL
5+60			4.31	78.36	℄
16.5 R			5.1	77.6	Lot Elev
13.0 L			4.8	77.9	" "
6+00			4.25	78.42	℄
6.2 R			4.57	78.10	edge Pave
12.1 R			5.0	77.7	Gut
30.0 R			4.7	78.0	PL
11.1 L			4.65	78.02	edge Pave
16.2 L			4.9	77.8	Gut
30.0 L			4.7	78.0	PL

F.B. 1224 PG. 156
Job No. 1172 Division No. Notes Red. Plotted Profile
Survey of Eucalyptus Ave et al Date Date No.
Survey by R.L. Willey Notes HWG 10-4-46 Notes Chkd. Checked X-Sec.
Indexed A. C. Johns Date Date Date No.

FORM 307 5M 1-46

PLEASE RETURN TO
LOS ANGELES COUNTY SURVEYOR
700 HALL OF RECORDS

NOTE: ANY ADDITIONS OR CHANGES ON THIS SHEET MUST BE MADE OR CIRCLED IN RED INK, WITH DATE AND NAME OF PERSON MAKING CHANGE.

Do not extend notes this side of this line.

STATION	B. S.	H. I.	F. S.	ELEV.	
6+30 44		82 67	4 15	[illegible]	℄ Eucalyptus & SPL Linden st
14 8 4			4 70	77 97	edge Pave & Gut
30° L			4 8	77 [illegible]	PL
6+60 44			4 02	78 65	℄ int Eucalyptus ave & Linden
6+90 44			4 01	78 66	℄ " " " & NPL " "
13 5 L			4 46	78 [illegible]	edge Pave
30° L			4 2	78 [illegible]	PL
7+00			3 99	[illegible]	℄
7° R			4 29	[illegible]	edge Pave
12 3 R			4 7	[illegible]	Gut
30° R			4 3	[illegible]	PL
8+00			3 72	[illegible]	℄
6 5 R			3 93	[illegible]	edge Pave
12 3 R			4 5	[illegible]	Gut
30° R			4 3	[illegible]	PL
11 3 L			3 85	[illegible]	edge Pave
15 2 L			3 9	[illegible]	Gut
30° L			3 8	[illegible]	PL
TP	-12	84 03	3 76	78 91	
9+00			4 71	79 32	℄
8 5 R			4 94	79 09	edge Pave

Profile No. ____ Date ____ Notes Red ____ Plotted ____ Job No. 112 Division No. ____
X-Sec. No. ____ Date ____ Notes Chkd. [illegible] Date ____ Checked ____ Date ____ Survey of [illegible] Survey by RL Miller Notes HWG Date 11-4-46 Map No. ____ Indexed A. O. Johnson

F.B. 1224 PG. 157

FORM 307 5M 1-46

PLEASE RETURN TO
LOS ANGELES COUNTY SURVEYOR
700 HALL OF RECORDS

NOTE: ANY ADDITIONS OR CHANGES ON THIS SHEET MUST BE MADE OR CIRCLED IN RED INK, WITH DATE AND NAME OF PERSON MAKING CHANGE.

Do not extend notes this side of this line.

STATION	B. S.	H. I.	F. S.	ELEV.	
9+00					
30° R		84 03	50	79 [illegible]	PL
10⁷ L			501	79 02	edge Pave
30° L			48	79 [illegible]	PL
10+00			440	7[illegible]	℄
7⁷ R			467	79 36	edge Pave
30° R			47	7[illegible]	PL
190° R			56	7[illegible]	Lot elev
10⁸ L			490	[illegible]	edge Pave
30° L			46	[illegible]	PL
150° L			51	7[illegible]	Lot Elev
11+00			408	[illegible]	℄
7⁵ R			431	79 [illegible]	edge Pave
14⁶ R			47	[illegible]	Gut
18⁸ R			43	79 [illegible]	TBr
30° R			43	[illegible]	PL
11¹ L			449	79 54	edge Pave
16⁸ L			50	79 [illegible]	Gut
20⁶ L			45	7[illegible]	TBr
30° L			43	79 [illegible]	PL
12+00			370	80 23	℄
7⁸ R			389	8[illegible]	edge Pave

F.B. 1224 PG. 158

Job No. 1172 Division No. ____ Notes Red. ____ Plotted ____ Profile ____

Survey of Eucalyptus Ave et al Date ____ Date ____ No. ____ X-Sec. ____

Survey by R L Willey Notes Hwy G 11-4-46 Notes Chkd ____ Checked ____ No. ____

Indexed [illegible] Date ____ Date ____ Date ____ No. ____

FORM 307 5M 1-46

PLEASE RETURN TO
LOS ANGELES COUNTY SURVEYOR
700 HALL OF RECORDS

NOTE: ANY ADDITIONS OR CHANGES ON THIS SHEET MUST BE MADE OR CIRCLED IN RED INK, WITH DATE AND NAME OF PERSON MAKING CHANGE.

Do not extend notes this side of this line.

STATION	B. S.	H. I.	F. S.	ELEV.		
12+00						
14.7 R		84 03	42	[illegible]	Gut	
30° R			42	[illegible]	PL	
11.3 L			396	80.07	edge Pave	
17.2 L			46	[illegible]	Gut	
30° L			46	[illegible]	PL	
TP	4 53	84 80	376	80.27		
13+00			451	80.29	℄	
7.4 R			475	[illegible]	edge Pave	
15° R			51	79.7	Gut	
30° R			50	[illegible]	PL	
11° L			489	[illegible]	edge Pave	
17° L			53	79.5	Gut	
30° L			53	79.5	PL	
13+80			447	[illegible]	℄	
170° R			53	79.5	Lot elev	
125° L			51	79.7	" "	
14+00			434	[illegible]	℄	
8° R			452	[illegible]	edge Pave	
13.1 R			51	[illegible]	Gut	
16.3 R			45	[illegible]	TBr	
30° R			46	80.2	PL	

Profile
No. ____ Date ____ Notes Red ____ Plotted ____ Job No. 122 Division No. ____
X-Sec. Notes Chkd [illegible] Date ____ Survey of ____
No. ____ Date 9/6/46 Checked ____ Date ____ Survey by R L Miller Notes HWG Date 11-4-46
Map No. ____ Indexed [illegible] Tolmanson

F.B. 1224 Pg. 159

FORM 307 5M 1-46

PLEASE RETURN TO
LOS ANGELES COUNTY SURVEYOR
700 HALL OF RECORDS

NOTE: ANY ADDITIONS OR CHANGES ON THIS SHEET MUST BE MADE OR CIRCLED IN RED INK, WITH DATE AND NAME OF PERSON MAKING CHANGE.

Do not extend notes this side of this line.

STATION	B. S.	H. I.	F. S.	ELEV.	
14+00					
9.8 L		84.80	464	80.[illegible]	edge Pave
17.2 L			49	79.[illegible]	Gut
30.0 L			47	80.[illegible]	PL
14+51.98			423	80.[illegible]	℄
7.3 R			449	80.31	edge Pave
20.0 R			628	7[illegible].5[illegible]	B. Cb
20.0 R			568	[illegible]	T Cb
15+00			435	[illegible]	℄
8.8 R			453	80.[illegible]	edge Pave
20.0 R			624	78.[illegible]	B Cb
20.0 R			561	79.[illegible]	T. Cb
10.3 L			466	80.[illegible]	edge Pave
16.2 L			51	79.[illegible]	Gut
19.3 L			47	80.[illegible]	TBr
30.0 L			47	80.[illegible]	PL
16+00			443	80.39	℄
9.3 R			464	80.16	edge Pave
20.0 R			611	78.69	B. Cb
20.0 R			548	7[illegible]	T Cb
10.1 L			466	80.[illegible]	edge Pave
16.6 L			52	79.[illegible]	Gut

F.B. 1224 PG. 160
Job No. 1172 Division No. Notes Red. Plotted No. Profile
Survey of Eucalyptus Ave et al Date Date X-Sec.
Survey by B L Willey Notes HWG - 11-4-46 Notes Chkd. Checked
Indexed A. C. Johnson Date Date 11/6/46 Date No.

FORM 307 5M 1-46

PLEASE RETURN TO
LOS ANGELES COUNTY SURVEYOR
700 HALL OF RECORDS

NOTE: ANY ADDITIONS OR CHANGES ON THIS SHEET MUST BE MADE OR CIRCLED IN RED INK, WITH DATE AND NAME OF PERSON MAKING CHANGE.

Do not extend notes this side of this line.

STATION	B. S.	H. I.	F. S.	ELEV.		
16+00						
18.6 L		84 80	49	79 9	Br	
30° L			48	80 0	PL	
T.P.	4 28	84 66	442	80 38		
17+00			414	80 52	℄	
8.5 R			435	80 31	edge Pave	
20° R			583	78 83	B. cb	
20° R			519	79 47	— cb	
10.5 L			451	80 15	edge Pave	
15.7 L			48	79 9	Gut	
30° L			44	80 3	PL	
18+00			423	80 43	℄	
9° R			466	80 00	edge Pave	
20° R			564	79 02	B. cb	
20° R			504	79 62	T cb	
7.9 L			462	80 04	edge Pave	
16.8 L			50	79 7	Br	
30° L			49	79 8	PL	
200' L			39	80 8	Lot elev	
18+56.3 L			436	80 30	℄	
9° R			464	80 02	edge Pave	
20° R			557	79 09	B. cb	
20° R			493	79 73	T cb	

Profile No. ____ Notes Red ____ Plotted ____ Job No. 1172 Division No. ____ F.B. 1224 Pg. 161
Date ____ Date ____ Survey of [illegible]
X-Sec. No. ____ Notes Chkd B Checked ____ Survey by R L Whiley Notes HWG Date 11-4-46
Date 11/6/46 Date ____ Map No. ____ Indexed [illegible] Johnson

FORM 307 5M 1-46

PLEASE RETURN TO
LOS ANGELES COUNTY SURVEYOR
700 HALL OF RECORDS

NOTE: ANY ADDITIONS OR CHANGES ON THIS SHEET MUST BE MADE OR CIRCLED IN RED INK, WITH DATE AND NAME OF PERSON MAKING CHANGE.

Do not extend notes this side of this line.

STATION	B. S.	H. I.	F. S.	ELEV.	
19+00		84 66	4 39	80 27	℄
10° R			4 50	80 16	edge Pave
17½ R			5 2	79 5	Gut
30° R			4 8	79 9	PL
10° L			4 65	80 01	edge Pave
16½ L			5 0	79 7	Gut
30° L			4 9	79 8	PL
20+00			4 72	79 94	℄
9½ R			4 98	79 68	edge Pave
17½ R			5 3	79 4	Gut
30° R			5 0	79 7	PL
9° L			4 95	79 71	edge Pave
15½ L			5 2	79 5	Gut
18½ L			4 6	80 1	TBr
30° L			4 4	80 3	PL
TP	4 14	83 93	4 87	79 79	
21+00			4 06	79 87	℄
10° R			4 44	79 49	edge Pave
17½ R			4 9	79 0	Gut
30° R			4 4	79 5	PL

F.B. 1224 PG. 162 Job No. 1172 Division No. Notes Red. Plotted Profile
Survey of Eucalyptus Ave et al Date Date No. X-Sec.
Survey by RL Willey Notes HWG 11-4-46 Notes Chkd. Checked
Indexed C. Johnson Date Date Date No.

FORM 307 5M 1-46

PLEASE RETURN TO
LOS ANGELES COUNTY SURVEYOR
700 HALL OF RECORDS

NOTE: ANY ADDITIONS OR CHANGES ON THIS SHEET MUST BE MADE OR CIRCLED IN RED INK, WITH DATE AND NAME OF PERSON MAKING CHANGE.

Do not extend notes this side of this line.

STATION	B. S.	H. I.	F. S.	ELEV.		
21+00						
8.8 L		83 93	416	79 77	edge Pave	
15.3 L			44	79 5	Gut	
30.0 L			41	79 8	PL	
22+00			443	79 50	℄	
8.8 R			465	79 28	edge Pave & Gut	
30.0 R			41	79 8	PL	
9.2 L			459	79 34	edge Pave	
15.6 L			49	79 0	Gut	
30.0 L			43	79 6	PL	
22+45			433	79 60	℄	
150.0 R			36	80 3	Lot elev	
150.0 L			47	79 2	" "	
23+00			450	79 43	℄	
8.6 R			474	79 19	edge Pave	
14.1 R			51	78 8	Gut	
30.0 R			51	78 8	PL	
10.2 L			487	79 06	edge Pave	
18.7 L			50	78 9	Gut	
30.0 L			43	79 6	PL	
24+00			471	79 22	℄	
8.0 R			500	78 9	edge Pave	

Profile No. ____ Date ____ Notes Red ____ Plotted ____ Job No. 1172 Division No. ____ F.B. 7224 PG. 163

X-Sec. No. ____ Date ____ Notes Chkd. [illegible] Date ____ Checked ____ Survey of ____ Survey by R.L. Willey Notes HWG Date 11-4-46

Date 11/6/46 Date ____ Map No. ____ Indexed A. C. Johnson Date ____

FORM 307 5M 1-46

PLEASE RETURN TO
LOS ANGELES COUNTY SURVEYOR
700 HALL OF RECORDS

NOTE: ANY ADDITIONS OR CHANGES ON THIS SHEET MUST BE MADE OR CIRCLED IN RED INK, WITH DATE AND NAME OF PERSON MAKING CHANGE.

Do not extend notes this side of this line.

STATION	B. S.	H. I.	F. S.	ELEV.		
24+00						
14.9 R		83 93	5 2	78 7	Gut	
30° R			4 6	79 3	PL	
9.8 L			4 90	79 03	edge Pa[illegible]	
14.5 L			5 3	78 6	Gut	
30° L			5 4	78 5	PL	
TP	6 20	85 22	4 91	79 02		
25+00			5 74	79 48	℄	
8.4 R			5 88	79 34	edge Pave	
13° R			6 0	79 2	Gut	
30° R			5 7	79 5	PL	
10.7 L			5 96	79 26	edge Pave	
19.7 L			6 5	78 7	Gut	
30° L			6 0	79 2	PL	
25+62			5 20	80 02	℄	
26+08.27			3 93	81 29	℄ Eucalyptus Ave	& SPL Compton Blvd
11° R			4 19	81 03	edge Pave	
16.3 R			4 4	80 8	Gut	
26.5 R			4 5	80 7	TBr	
30° R			5 7	79 5	PL	
26.7 L			4 73	80 29	edge Pave	
30° L			5 04	80 18	Gut	

F.B. 1224 PG. 164
Job No. 1172 Division No. ____ Notes Red ____ Plotted ____ Profile
Survey of Eucalyptus Ave et al Date ____ Date ____ No. ____
Survey by R L Willey Notes HWG 11-4-46 Notes Chkd. [illegible] Checked ____ X-Sec.
Indexed A. C. Johnson Date ____ Date 11/6/46 Date ____ No. ____

FORM 307 5M 1-46

PLEASE RETURN TO
LOS ANGELES COUNTY SURVEYOR
700 HALL OF RECORDS

NOTE: ANY ADDITIONS OR CHANGES ON THIS SHEET MUST BE MADE OR CIRCLED IN RED INK, WITH DATE AND NAME OF PERSON MAKING CHANGE.

Do not extend notes this side of this line.

STATION	B. S.	H. I.	F. S.	ELEV.		
26+36.0		85 22	3 90	81 30	℄ Eucalyptus Ave & edge Conc Pave	
26+38.27			3 95	81 27	℄ int " " & Compton Blvd	
100° R			4 02	81 20	on ℄ Compton Blvd	
200° R			4 04	81 18	" " " "	
100° L			4 54	80 68	" " " "	
200° L			4 59	80 63	" " " "	
26+62.9			4 81	80 41	℄ Eucalyptus Ave Prod & N edge Pave Compton Blvd	
26+68.27			5 2	80 0	" " " " " Gut	
26+83.0			4 6	80 6	" " " " " NPL	
BM-M21			4 45	80 77	BM# M21 Elev 80.745 Per LB 805-13 Compton Blvd & Eucalyptus Ave Fd cut spk in Conc Pvmt 23' E of ℄ BC	

Profile
No. ____ Date ____ Notes Red ____ Plotted ____ Job No. [illegible] Division No. ____
X-Sec. Date ____ Date ____ Survey of [illegible]
No. ____ Date ____ Notes Chkd. ____ Checked ____ Survey by R L Willey Notes HWG Date 11-4-46
Date ____ Date ____ Map No. ____ Indexed A. C. Johnson Date ____

F.B. 1224 Pg. 165

FORM 307 5M 1-46

PLEASE RETURN TO
LOS ANGELES COUNTY SURVEYOR
700 HALL OF RECORDS

NOTE: ANY ADDITIONS OR CHANGES ON THIS SHEET MUST BE MADE OR CIRCLED IN RED INK, WITH DATE AND NAME OF PERSON MAKING CHANGE.

Do not extend notes this side of this line.

STATION	B. S.	H. I.	F. S.	ELEV.	
Fd. BM #5	5 07	81 42		76 35	BM #5 - el. = 76.351 L B 805-17 - Center St. + Eucalyptus Ave S.W. Cor. L+N in cb 80's of ℄ Center
Fd BM B34	4 91	81 24	5 09	76 33	B-35 - el. = Eucalyptus Ave. S.E. Cor. Center St. + L+T - 51's. of ℄ Center
T.P.	4 82	81 39	4 67	76 57	
T.P.	4 50	80 81	5 08	76 31	
Fd. BM #7			4 79	76 02	BM #7 - El. = 76.015 L.B. 805-25 Center St. + Cornuta Ave. S.W. Cor. L+T. in cb 80's. of ℄ Center
Invert Elevs. of M.H. on ℄ Eucalyptus 30'± N. of ℄ Center St.					
BM. #5	5 04	81 39		76 35	BM #5 - see above
			4 87	76 52	N. Rim M.H.
			4 86	76 53	E. " "
			4 85	76 54	S " "
			4 87	76 52	W " "
	chain	dia. rod.			
	6 12	0.67 4.86	11 65	69 74	8" inlet to W.
	6 12	0.67 4.86	11 65	69 74	8" stub to N.
	6 13	0.67 4.86	11 66	69 73	8" outlet to E
BM #5			5 04	76 35	BM. #5 - see above

F.B. 1224 PG. 166

Job No. 1172 Division No. ✓ Notes Red. Plotted Profile

Survey of Eucalyptus Ave. et al Date Date No. X-Sec.

Survey by Willey Notes Copied by L DM Notes Chkd. LDM Checked

Indexed Date 1-29-47 Date 1-29-47 Date No.

Notes Ck'd by	Survey of [illegible]	F.B. 1224 PG. 167
Map No.	W. O. 1172 Tape No. St'd of	
Office Work	Surveyed by R.L. Willey	
Checked	Notes R.L.W. Date 11-4-46	
Date	Indexed [illegible] Johnson	

TOPOGRAPHY
on
CORNUTA AVE
FROM CENTER ST
TO NELY LINE SOMERSET ACRES
ECALYPTUS AVE ET AL
JN 1172

11-4-46
R.L. Willey
H.W. Gunderson
R.B. Hobson
L.V. Smith
T.C. Peterson

Note: Any Additions or Changes on This Sheet Must be Made or Circled in Red Ink With Date and Name of Person Making Change.

RETURN TO
LOS ANGELES COUNTY SURVEYOR
700 HALL OF RECORDS

Do not extend notes this side of this line.

FORM 247 5M 11-41

F.B. 1224 PG. 168



RETURN TO
LOS ANGELES COUNTY SURVEYOR
700 HALL OF RECORDS

Do not extend notes this side of this line.

Note: Any Additions or Changes on This Sheet Must be Made or Circled in Red Ink With Date and Name of Person Making Change.

Notes Ck'd by	Survey of [illegible]	F. B. [illegible] Pg. 169
Map No.	W. O. 1172 Tape No. St'd °F	
Office Work	Surveyed by P. L. Willey	
Checked	Notes " Date 11-5-46	
Date	Indexed [illegible]	



Note: Any Additions or Changes on This Sheet Must be Made or Circled in Red Ink With Date and Name of Person Making Change.

Do not extend notes this side of this line.

RETURN TO
LOS ANGELES COUNTY SURVEYOR
700 HALL OF RECORDS

FORM 247 5M 5-46

RETURN TO
LOS ANGELES COUNTY SURVEYOR
700 HALL OF RECORDS

Note: Any Additions or Changes on This Sheet Must be Made or Circled in Red Ink With Date and Name of Person Making Change.

Do not extend notes this side of this line.

F. B. [illegible] PG. 110

Profile No. _____ Notes Red. _____ Plotted _____ Job No. [illegible] Division No. _____ F.B. [illegible] PG. 171

Date _____ Date _____ Survey of _____

X-Sec. No. _____ Notes Chkd. _____ Checked _____ Survey by [illegible] Notes [illegible] Date 11 - -46

Date _____ Date _____ Map No. _____ Indexed _____ Date _____

C. Johnson

PROFILE & X SECTIONS
on
CORNUTA AVE
FROM CENTER ST.

TO NELY LINE SOMERSET ACRES
EUCALYPTUS AVE ET AL
J.N. 1172

11- -46
R L Wiley
[illegible]
[illegible]
L V Smith
T G Peterson

ELEV.

B.M.'s under J.N. 6857

F. S.

H. I.

B. S.

STATION

NOTE: ANY ADDITIONS OR CHANGES ON THIS SHEET MUST BE MADE OR CIRCLED IN RED INK, WITH DATE AND NAME OF PERSON MAKING CHANGE.

PLEASE RETURN TO
LOS ANGELES COUNTY SURVEYOR
700 HALL OF RECORDS

Do not extend notes this side of this line.

FORM 307 5M 1-46

FORM 307 5M 1-46

PLEASE RETURN TO
LOS ANGELES COUNTY SURVEYOR
700 HALL OF RECORDS

NOTE: ANY ADDITIONS OR CHANGES ON THIS SHEET MUST BE MADE OR CIRCLED IN RED INK, WITH DATE AND NAME OF PERSON MAKING CHANGE.

Do not extend notes this side of this line.

F.B. 1224 PG. 172 | Job No. 1172 | Division No. | Notes Red | Plotted | Profile No.
Survey of Eucalyptus Pipe Crk
Survey by P.L.W. Notes E.L.W. | Date | Notes Chkd. | Date | Checked | X-Sec. No.
Indexed A. C. Johnson Date | Date | Date

STATION	B. S.	H. I.	F. S.	ELEV.		
					BM #7 31 015 LB 5 5-63 Sewer Manhole 172 P.L. 5 Sewer	
BM 7	5.67	81.69		76.02	L+N in cb 60 15, 82 ℄ Center St.	
0+00			5.36	76.33	℄ St ~~Centerline~~ Cornuta	Pipe 558
0+25			6.10	75.59	℄ St	
0+30			6.08	75.61	PL	
17 R			6.34	75.35	edge prvmt + Gut	
24 R			5.1	76.6	T brk	
30 R			5.1	76.6	PL	
20 ½ L			6.00	75.69	edge prvmt + Gut	
30 ½ L			5.0	76.7	PL	
			6.12	75.57	N Rim MH	
			6.12	75.57	E " " "	
			6.15	75.54	S " " "	
	chain	dia Rod	6.15	75.54	W " " "	
INVERT LEVS IN MH @ CORNUTA AVE & CENTER ST						
	7.28	614	13.42	68.27	bot, channel to North (Stub sewer)	
	6.86	067 614	13.67	68.02	8" outlet E.	
	6.82	067 614	13.63	68.06	8" inlet W	
0+51			5.10	76.53	℄ St brk	
1+00			4.95	76.74	℄ St	
8 R			5.32	76.37	edge prvmt	
12 ½ R			5.4	76.3	Gut	

FORM 307 5M 1-46

PLEASE RETURN TO
LOS ANGELES COUNTY SURVEYOR
700 HALL OF RECORDS

NOTE: ANY ADDITIONS OR CHANGES ON THIS SHEET MUST BE MADE OR CIRCLED IN RED INK, WITH DATE AND NAME OF PERSON MAKING CHANGE.

Do not extend notes this side of this line.

STATION	B. S.	H. I.	F. S.	ELEV.	
1+00					
18 R		81 69	47	77 0	Gut
30 R			46	77 1	PL
7.5 L			514	76 55	edge pvmt
15° L			52	76 5	Gut
18.5 L			49	76 8	Tbrk
30° L			49	76 8	PL
2+00			481	76 88	℄ st
8.5 R			508	76 51	edge pvmt
14 R			51	76 6	Gut
19.5 R			44	77 3	Tbrk
30 R			[illegible]	77 5	PL
9° L			497	76 72	edge pvmt & Gut
12.5 L			47	77 0	Tbrk
30 L			46	77 1	PL
3+00			462	77 07	℄ st
8 R			478	76 91	edge pvmt
13.5 R			49	76 8	Gut
18.5 R			43	77 4	Tbrk
30 R			40	77 7	PL
8° L			467	77 02	edge pvmt
12.5 L			48	76 9	Gut

Profile No. ____ Notes Red ____ Plotted ____ Job No. 1122 Division No. ____ F.B. 1222 Pg. 172
Date ____ Date ____ Survey of ____
X-Sec. No. ____ Notes Chkd. ____ Checked ____ Survey by ____ Notes ____ Date 11-5-46
Date 11/6/46 Date ____ Map No. ____ Indexed ____ Date ____

FORM 307 5M 1-46

PLEASE RETURN TO
LOS ANGELES COUNTY SURVEYOR
700 HALL OF RECORDS

NOTE: ANY ADDITIONS OR CHANGES ON THIS SHEET MUST BE MADE OR CIRCLED IN RED INK, WITH DATE AND NAME OF PERSON MAKING CHANGE.

Do not extend notes this side of this line.

STATION	B. S.	H. I.	F. S.	ELEV.	
3+00					
18.5 L		81.69	43	77.4	Tbrk
30.0 L			41	77.6	PL
4+00			439	77.[illegible]0	℄ St
8.5 R			469	77.[illegible]	edge pvmt
14.0 R			48	7[illegible]	Gut
18.0 R			42	77.5	Tbrk
30 R			41	77.[illegible]	PL
8.0 L			467	77.[illegible]2	edge pvmt
14.0 L			50	76.7	Gut
17.5 L			44	77.3	Tbrk
30.0 L			41	77.6	PL
5+00			416	77.53	℄ St
8.5 R			435	77.[illegible]4	edge pvmt
14.5 R			43	77.4	Gut
17.5 R			38	77.9	Tbrk
30 R			39	77.8	PL
9.0 L			445	77.24	edge pvmt
14.0 L			44	77.[illegible]	Gut
18.0 L			38	77.[illegible]	Tbrk
30.0 L			41	77.[illegible]	PL
T.P.	522	82.63	428	77.41	

F.B. 1224 PG. 174
Job No. 1172 Division No. Notes Red. Plotted Profile
Survey of Eucalyptus Ave et al Date Date No.
Survey by R. Wilder Notes R.L.W. 11-5-46 Notes Chkd Checked X-Sec.
Indexed A. C. Johnson Date Date Date No.

FORM 307 5M 1-46

PLEASE RETURN TO
LOS ANGELES COUNTY SURVEYOR
700 HALL OF RECORDS

NOTE: ANY ADDITIONS OR CHANGES ON THIS SHEET MUST BE MADE OR CIRCLED IN RED INK, WITH DATE AND NAME OF PERSON MAKING CHANGE.

Do not extend notes this side of this line.

STATION	B. S.	H. I.	F. S.	ELEV.		
6+00		82 63	4 95	77 68	℄ st	
75 R			5 25	77 40	edge pavt	
142 R			5 6	77 0	Gut	
162 R			5 2	77 4	Tbr	
302 R			[illegible]	[illegible]	PL	
85 L			5 08	77 55	edge pavt	
16 L			5 3	77 3	[illegible]	
18 L			[illegible]	[illegible]	Tbr	
[illegible] L			[illegible]	[illegible]	PL	
7+00			4 77	[illegible]	℄ st	
83 R			5 00	[illegible]	edge pavt	
143 R			5 1	77 1	Gut	
175 R			4 8	77 9	Tbr	
302 R			4 9	[illegible]	PL	
82 L			4 94	77 69	edge pavt	
152 L			[illegible]	77 4	Tbr	
200 L			[illegible]	77 6	Gut	
302 L			5 0	77 6	PL	
8+00			4 09	77 94	℄ st	
[illegible] R			[illegible]	77 78	edge pavt	
[illegible] R			5 1	77 5	Gut	
[illegible] R			5 0	77 6	Tbr	
[illegible] R			5 0	77 6	PL	

Profile No. ____ Notes Red ____ Plotted ____ Job No. 1172 Division No. ____ F.B. [illegible] PG. [illegible]
X-Sec. No. ____ Date ____ Date ____ Survey of [illegible]
Notes Chkd. [illegible] Date 11/6/46 Checked ____ Date ____ Survey by [illegible] Notes [illegible] Date 11-5-46
Map No. ____ Indexed A. C. Johnson

FORM 307 5M 1-46

PLEASE RETURN TO
LOS ANGELES COUNTY SURVEYOR
700 HALL OF RECORDS

NOTE: ANY ADDITIONS OR CHANGES ON THIS SHEET MUST BE MADE OR CIRCLED IN RED INK, WITH DATE AND NAME OF PERSON MAKING CHANGE.

Do not extend notes this side of this line.

STATION	B. S.	H. I.	F. S.	ELEV.	
8+00					
150° R		8263	50	77 6	
75 L			471	77 92	edge pvmt
30° L			48	77 8	PL
150° L			45	78 1	
9+00			449	78 14	℄ st
73 R			466	77 97	edge pvmt
145 R			49	77 7	Gut
225 R			42	78 4	Tbrk
30° R			42	78 4	PL
73 L			462	78 1	edge pvmt + Gut
L					~~Gut~~
L					~~Tbrk~~
30° L			44	78 2	PL
10+00			462	78 1	℄ st
85 R			485	77 78	edge pvmt
145 R			49	77 7	Gut
195 R			43	78 3	Tbrk
30° R			43	78 3	PL
6° L			462	78 1	edge pvmt
14° L			44	78 2	Gut
30° L			44	78	PL
L					

F.B. 1224 PG. 176
Job No. 1172 Division No. ____ Notes Red. ____ Plotted ____ Profile
Survey of Eucalyptus Ave Date ____ Date ____ No. ____
Survey by R.L. Willey Notes R.L. Willey Notes Chkd. ____ Checked ____ X-Sec.
Indexed E. O. Johnson Date ____ Date 10/6/46 Date ____ No. ____

FORM 307 5M 1-46

PLEASE RETURN TO
LOS ANGELES COUNTY SURVEYOR
700 HALL OF RECORDS

NOTE: ANY ADDITIONS OR CHANGES ON THIS SHEET MUST BE MADE OR CIRCLED IN RED INK, WITH DATE AND NAME OF PERSON MAKING CHANGE.

Do not extend notes this side of this line.

STATION	B. S.	H. I.	F. S.	ELEV.		
		82.63				
T.P.	543	83.71	435	78.28		
11+00			542	78.29	℄ St	
8° R			556	78.15	edge pvmt	
14° R			53	78.4	Gut	
30° R			53	78.4	PL	
7° L			557	78.14	edge pvmt	
14° L			56	78.1	Gut	
17° L			53	78.4	Tank	
30° L			52	78.5	PL	
12+00			508	78.63	℄ St	
7° R			575	77.96	edge pvmt	
13° R			56	78.1	Gut	
20° R			47	79.0	Tank	
30° R			44	79.3	PL	
6° L			46	79.1	edge pvmt	
13° L			57	78.0	Gut	
19° L			53	78.4	Tank	
30° L			53	78.4	PL	
13+00			489	78.82	℄	
5° R			497	78.74	edge pvmt	

Profile No. ____ Notes Red. ____ Plotted ____ Job No. 1-2 Division No. ____ F.B. 1229 PG. 177
X-Sec. No. ____ Date ____ Date ____ Survey of ____
Notes Chkd. [illegible] Checked ____ Survey by R.L.W. 1104 Notes R.L.W. Date 11-5-46
Date 11/6/46 Date ____ Map No. ____ Indexed A. C. Johnson Date ____

FORM 307 5M 1-46

PLEASE RETURN TO
LOS ANGELES COUNTY SURVEYOR
700 HALL OF RECORDS

NOTE: ANY ADDITIONS OR CHANGES ON THIS SHEET MUST BE MADE OR CIRCLED IN RED INK, WITH DATE AND NAME OF PERSON MAKING CHANGE.

Do not extend notes this side of this line.

STATION	B. S.	H. I.	F. S.	ELEV.		
13+00						
11.5 R		83 71	50	78 7	Gut	
30.0 R			46	79 1	PL	
9.5 L			5 31	78 40	edge pvmt	
15.5 L			54	78 3	Gut	
30.0 L			50	78 2	PL	
13+75			50	78 1	℄ Prod	
30. R			53	78 4		
150.0 R			50	78 7		
30 L			48	78 9	PL	
135.0 L			47	79 0		
15+25			46	79 1	℄ Prod 150' North	
BMM 15			4 90	78.81	BMM 15 el = 78.818 ℄ B 805-8 Cornuta Ave (W side) 1450' N of ℄ Cement. bt spk in SE cor conc Dr to Ho # 309	

F.B. 1224 PG. 178

Job No. 1172 Division No. ____ Notes Red. ____ Plotted ____ Profile

Survey of Eucalyptus Ave et al Date ____ Date ____ No. ____

Survey by R.L. Willey Notes R.L. Willey Notes Chkd. ____ Checked ____ X-Sec.

Indexed C. O. Johnson Date ____ Date ____ Date ____ No. ____

Notes Ck'd by	Survey of [illegible]
Map No.	W. O. 1172 Tape No. St'd °F
Office Work	Surveyed by H. F. NAUMANN
Checked	Notes H. F. NAUMANN Date [illegible]
Date	Indexed [illegible]

F. B. 1231 PG. 179

Note: Any Additions or Changes on This Sheet Must be Made or Circled in Red Ink With Date and Name of Person Making Change.

Do not extend notes this side of this line.

RETURN TO
LOS ANGELES COUNTY SURVEYOR
700 HALL OF RECORDS

LOCATION
of
IMPROVEMENTS
on
LINDEN ST.
from
EUCALYPTUS AVE
to
LEAHY AVE.
C.I. 1172

H.F. Naumann
J.J. Lonigan
J. Muslin
M. Natapoff.

FORM 247 5M 5-46

F. B. 1224 PG. 180

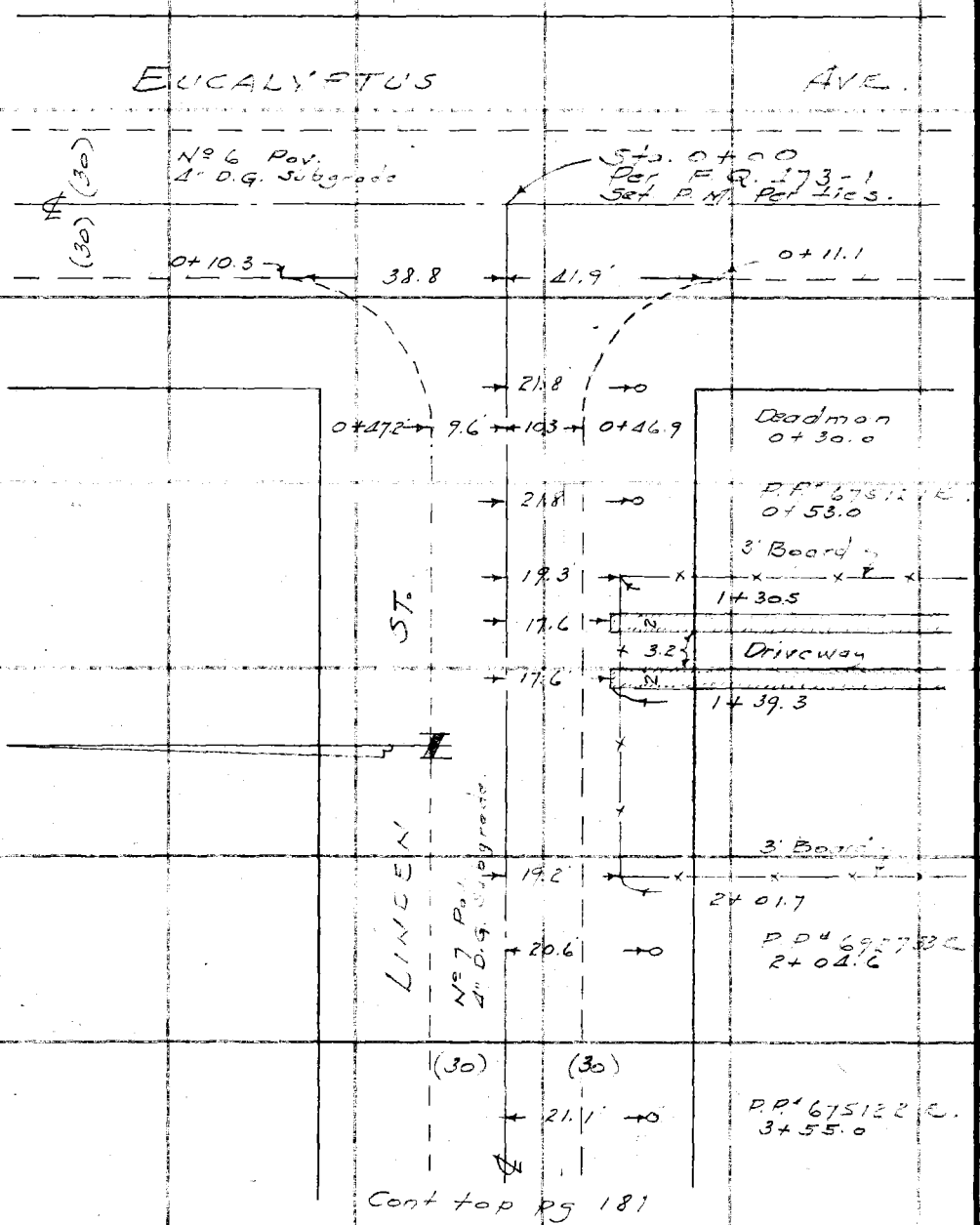

RETURN TO
LOS ANGELES COUNTY SURVEYOR
700 HALL OF RECORDS

Do not extend notes this side of this line.

Note: Any Additions or Changes on This Sheet Must be Made or Circled in Red Ink With Date and Name of Person Making Change.

Notes Ck'd by	Survey of [illegible]
Map No.	W. O. 1172 Tape No. St'd °F
Office Work	Surveyed by H. F. NAUMANN
Checked	Notes H. F. NAUMANN Date 4-47
Date	Indexed [illegible]

F. B. 1224 PG. 181

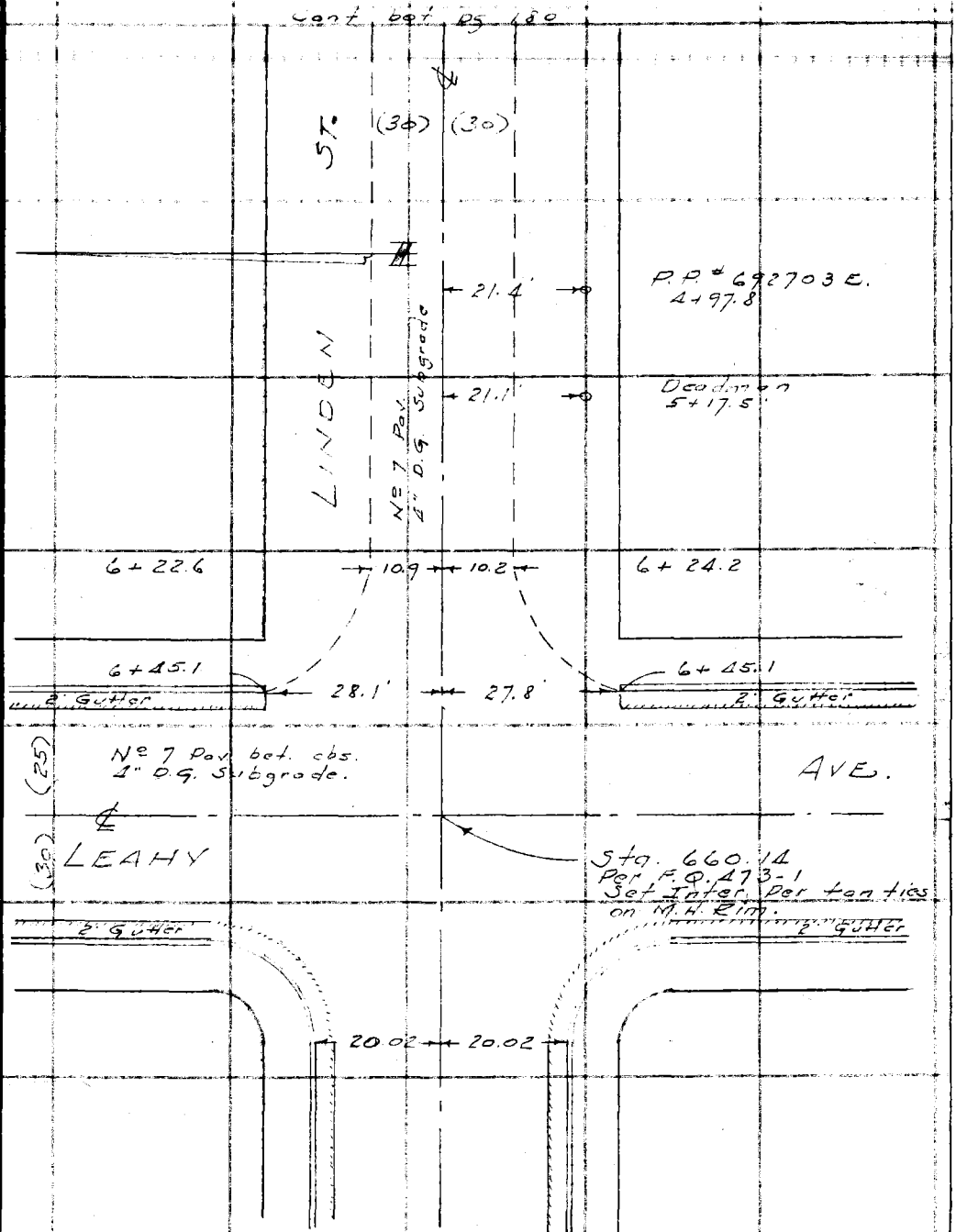

Note: Any Additions or Changes on This Sheet Must be Made or Circled in Red Ink With Date and Name of Person Making Change.

Do not extend notes this side of this line.

RETURN TO
LOS ANGELES COUNTY SURVEYOR
700 HALL OF RECORDS

FORM 247 5M 5-46

RETURN TO
LOS ANGELES COUNTY SURVEYOR
700 HALL OF RECORDS

Note: Any Additions or Changes on This Sheet Must be Made or Circled in Red Ink With Date and Name of Person Making Change.

Do not extend notes this side of this line.

F. B. 1224 PG. 182

Profile No.	Notes Red	Plotted	Job No. 1172	Division No. V	F.B. 1224 Pg. 183
	Date	Date	Survey of Eucalyptus Ave		
X-Sec. No.	Notes Chkd. TDM	Checked	Survey by H. F. NAUMANN	Notes J.J.L.	Date 4-7-47
	Date 4	Date	Map No.	Indexed C. Jones	Date

NOTE: ANY ADDITIONS OR CHANGES ON THIS SHEET MUST BE MADE OR CIRCLED IN RED INK, WITH DATE AND NAME OF PERSON MAKING CHANGE.

Do not extend notes this side of this line.

PLEASE RETURN TO
LOS ANGELES COUNTY SURVEYOR
700 HALL OF RECORDS

STATION	B.S.	H.I.	F.S.	ELEV.	
		H.F. Naumann J.J. Langton J. Muslin M. Notovoff			PROFILE and CROSS SECTIONS on LINDEN ST. from EUCALYPTUS AVE. to LEAHY ST. C.I. 1172

FORM 307 5M 1-46

FORM 307 5M 1-46

PLEASE RETURN TO
LOS ANGELES COUNTY SURVEYOR
700 HALL OF RECORDS

NOTE: ANY ADDITIONS OR CHANGES ON THIS SHEET MUST BE MADE OR CIRCLED IN RED INK, WITH DATE AND NAME OF PERSON MAKING CHANGE.

Do not extend notes this side of this line.

F.B. 1224 PG. 184 | Job No. 1172 Division No. V | Notes Red ____ Plotted ____ | Profile No. ____
Survey of EUCALYPTUS AVE | Date ____ Date ____ | X-Sec. No. ____
Survey by H. F. NAUMANN Notes J.J. Lenson | Notes Chkd. 2 CM Checked ____
Indexed C. Johnson Date ____ | Date 4/9/47 Date ____

STATION	B. S.	H. I.	F. S.	ELEV.		
					Note - BM 13-152 El. should	has settled 0.10 Lc 28.03 Sep 1950
B.M. B-152				78 13	B.M. B-152	EUCALYPTUS AVE (W. side), 485± N. of ℄ of Center St. Bt. Spk. in Walk to Ho. # 145 Elev. 78.126, Per. L.B. 805-17
	568	93 81				
					Note - Subtract 0.10 from all elevs.	
0+00			505	78 76	Int. ℄'s EUCALYPTUS AVE. + LINDEN AVE.	
			480	79 01	100' N. on ℄ EUCALYPTUS AVE	
			454	79 27	200' N. "	"
			534	78 47	100' S. "	"
			532	78 49	200' S "	"
0+20			578	78 03		℄
0+30			575	78 06		℄
"			595	77 96		12' R EDGE PAV.
"			58	78 0		18' R - CURB LINE
"			51	78 7		30' R - P/L
"			592	77 99	14' L EDGE PAV.	
"			60	77 9	18' L CURB LINE.	
"			57	78 1	30' L - P/L	
0+50			554	78 27		℄
1+00			550	78 31		℄
"			557	78 24		10' R - EDGE.
"			57	78 1		18' R - CURB LINE.

FORM 307 5M 1-46

PLEASE RETURN TO
LOS ANGELES COUNTY SURVEYOR
700 HALL OF RECORDS

NOTE: ANY ADDITIONS OR CHANGES ON THIS SHEET MUST BE MADE OR CIRCLED IN RED INK, WITH DATE AND NAME OF PERSON MAKING CHANGE.

Do not extend notes this side of this line.

STATION	B. S.	H. I.	F. S.	ELEV.		
		83 81		Note- subtract 0.10 from all elevs.		
1+00			52	78 6		30' A. P/L
"			559	78 22	10' L - EDGE PAV.	
"			58	78 0	18' L CURB LINE	
"			54	78 4	30' L - P/L	
1+50			554	78 25		℄
T.P.			561	78 20	T.P.	
	474	82 96				
2+00			476	78 20		℄
"			481	78 15		95' R. - EDGE PAV.
"			51	77 9		18' R - CURB LINE
"			[illegible]	78 8		30' R - P/L
"			480	78 14	10' L - EDGE PAV.	
"			50	78 0	18' L - CURB LINE	
"			46	78 4	30' L - P/L	
2+50			481	78 15		℄
3+00			488	78 08		℄
"			492	78 04		9' R - EDGE PAV.
"			50	78 0		18' R - CURB LINE
"			45	78 5		30' R - P/L
			498	77 98	10' L - EDGE PAV.	

Profile No. ____ Notes Red ____ Plotted ____ Job No. 1172 Division No. V
X-Sec. No. ____ Date ____ Date ____ Survey of [illegible]
Notes Chkd [illegible] Checked ____ Survey by H. F. NAUMANN Notes J.J.L. Date 4-47
Date 4/9/46 Date ____ Map No. ____ Indexed C. [illegible] Date ____

F.B. 1224 PG. 184A

FORM 307 5M 1-46

PLEASE RETURN TO
LOS ANGELES COUNTY SURVEYOR
700 HALL OF RECORDS

NOTE: ANY ADDITIONS OR CHANGES ON THIS SHEET MUST BE MADE OR CIRCLED IN RED INK, WITH DATE AND NAME OF PERSON MAKING CHANGE.

Do not extend notes this side of this line.

STATION	B. S.	H. I.	F. S.	ELEV.		
		82.96		Note subtract 0.10 from all elevs.		
3+00			51	77.9	18' L CURB LINE	
"			45	78.5	30' L - P/L.	
3+50			496	78.00		℄
"			43	78.7		130± A - BACK LOT LINE
"			47	78.3	130± L - BACK LOT LINE	
4+00			500	77.7		℄
"			511	77.85		9' R EDGE PAV.
"			53	77.7		18' R - CURB LINE
"			50	78.0		30' R - P/L.
"			512	77.84	9.5' L EDGE PAV.	
"			50	78.0	18' L - CURB LINE.	
"			47	78.3	30' L - P/L.	
4+50			509	77.87		℄
5+00			518	77.78		℄
"			521	77.75		10' R - EDGE PAV.
"			53	77.7		18' R CURB LINE
"			52	77.8		30' R - P/L
"			530	77.66	10' L - EDGE PAV.	
"			53	77.7	18' L - CURB LINE	
"			50	78.0	30' L - P/L.	

F.B. 1224 PG. 184B Job No. 1172 Division No. V Notes Red ____ Plotted ____ Profile ____
Survey of EUCALYPTUS AVE Date ____ Date ____ No. ____
Survey by H. F. NAUMANN Notes J. J. Lanigan Notes Chkd. [illegible] Checked ____ X-Sec. ____
Indexed C. Johnson Date ____ Date 4/9/47 Date ____ No. ____

FORM 307 5M 1-46

PLEASE RETURN TO
LOS ANGELES COUNTY SURVEYOR
700 HALL OF RECORDS

NOTE: ANY ADDITIONS OR CHANGES ON THIS SHEET MUST BE MADE OR CIRCLED IN RED INK, WITH DATE AND NAME OF PERSON MAKING CHANGE.

Do not extend notes this side of this line.

STATION	B. S.	H. I.	F. S.	ELEV.		
		82 94		Note - subtract 0.10 from all elevs		
T. P.			528	77 68	T. P.	
	449	82 17				
5 + 50			451	77 66		℄
6 + 00			467	77 50		℄
"			470	77 47		10' R - EDGE PAV
"			46	77 6		18' R - CURB LINE
"			43	77 9		30' R - P/L
"			477	77 40	~~9~~ 9L - EDGE PAV	
"			48	77 4	18' L - CURB LINE	
"			47	77 5	30' L - P/L	
6 + 35			508	77 09		℄
"			512	77 05		17.5 R. EDGE PAV
"			51	77 1		18' R CURB LINE
"			46	77 6		30' R. P/L
"			522	76 95	14L - EDGE PAV	
"			51	77 1	18L - CURB LINE	
"			45	77 7	30L - P/L.	
6 + 45			510	77 07		℄
"			528	76 89		28.1 R - GUTTER
"			464	77 56		29.1 R. END of CURB

Profile
No. ____ Notes Red ____ Plotted ____ Job No. 1172 Division No. V
X-Sec. ____ Date ____ Date ____ Survey of ____
No. ____ Notes Chkd RDM Checked ____ Survey by H. F. NAUMANN Notes J.J.L. Date 4-7-47
Date 4/9/47 Date ____ Map No. ____ Indexed C. Jones Date ____

F.B. 1224 Pg. 184C

FORM 307 5M 1-46

PLEASE RETURN TO
LOS ANGELES COUNTY SURVEYOR
700 HALL OF RECORDS

NOTE: ANY ADDITIONS OR CHANGES ON THIS SHEET MUST BE MADE OR CIRCLED IN RED INK, WITH DATE AND NAME OF PERSON MAKING CHANGE.

Do not extend notes this side of this line.

STATION	B. S.	H. I.	F. S.	ELEV.		
		82 17			Note - subtract 0.10 from all elevs	
6+45.1			534	76 83	27.9 L - GUTTER	
"			470	77 47	27.8 L - END OF GUTTER	
6+60.14			492	77 25	INT. of ℄s - LINDEN ST. & LEAHY AVE.	
			466	77 51	100' N ON LEAHY AVE - ℄.	
			508	77 09	"	" 15' E. GUTTER
			447	77 70	"	" 15' E. CURB
			509	77 08	"	" 15' W. GUTTER
			492	77 75	"	" 15' W. CURB
			436	77 81	200' N. ON LEAHY AVE ℄.	
			487	77 30	"	" 15' E. GUTTER
			424	77 93	"	" 15' E. CURB
			440	77 37	"	" 15' W. GUTTER
			419	77 98	"	" 15' W. CURB
			496	77 21	100' S. ON LEAHY AVE - ℄.	
			540	76 77	"	" 15' W. GUTTER
			476	77 41	"	" 15' W. CURB
			539	76 78	"	" 15' E. GUTTER
			477	77 40	"	" 15' E. GUTTER
			504	77 13	200' S. ON LEAHY AVE - ℄	
			552	76 65	"	" 15' W. GUTTER

F.B. 1224 PG. 184 Job No. 1172 Division No. V Notes Red Plotted Profile
Survey of EUCALYPTUS AVE Date Date No. X-Sec.
Survey by H. F. NAUMANN Notes J. J. Lanigan Notes Chkd. [illegible] Checked
Indexed [illegible] Date 4/9/47 Date No.

FORM 307 5M 1-46

PLEASE RETURN TO
LOS ANGELES COUNTY SURVEYOR
700 HALL OF RECORDS

NOTE: ANY ADDITIONS OR CHANGES ON THIS SHEET MUST BE MADE OR CIRCLED IN RED INK, WITH DATE AND NAME OF PERSON MAKING CHANGE.

Do not extend notes this side of this line.

STATION	B. S.	H. I.	F. S.	ELEV.		
		82 17				
			488	77 29	200' S. on LEAHY AVE 15' W. COR	
			550	76 67	" " 15' E. COR	
			447	77 30	" " 15' E. COR	
B.M. M. 30			458	77 59	B.M. M 30 (+0.10)	LEAHY AVE. & LINDEN ST. N.W. Cor. Bt Spk. in cb. 5' N. of N. end C.R. Elev. 77.491 Per L.B. 805-22
	4 17	81 76				
B.M. "M-31"			471	77 05	B.M. "M-31" (+0.10)	LINDEN ST. & BELLFLOWER BLVD. S.E. Cor. Bt. Spk. in cb 5' E. of E. end C.R. Elev. 76.951, Per L.B. 805-22
			"CHECK CIRCUIT"			
B.M. #5				76 35	B.M. No 5	CENTER ST. & EUCALYPTUS AVE. S.W. Cor. L.& N. in cb. 80' S. of ℄ of CENTER ST. Elev. 76.351 Per L.B. 805-17
	5 14	81 49				
B.M. #6			521	76 28	B.M. No 6 (-0.03)	CENTER ST & EUCALYPTUS AVE S. Cor. L.& N. in cb. 80' S. of ℄ of CENTER ST. Elev. 76.307 Per L.B. 805-17
	4 76	81 04				
B.M. "B.34"			472	76 32	B.M. B-34" (-0.02)	CENTER ST & EUCALYPTUS AVE S.E. Cor. L&T in E. cb. EUCALYPTUS AVE., Near So. P/L of CENTER ST Prod. Elev. 76.338, Per L.B. 805-2
	5 92	82 24				

Profile
No. ____ Date ____ Notes Red ____ Plotted ____ Job No. 1172 Division No. V
X-Sec. ____ Date ____ Date ____ Survey of ____
No. ____ Date 4/9/47 Notes Chkd. [illegible] Checked ____ Survey by H. F. NAUMANN Notes J.J.L. Date 4-7-47
Map No. ____ Index C. Jones Date ____

F.B. 1224 PG. 184E

FORM 307 5M 1-46

PLEASE RETURN TO
LOS ANGELES COUNTY SURVEYOR
700 HALL OF RECORDS

NOTE: ANY ADDITIONS OR CHANGES ON THIS SHEET MUST BE MADE OR CIRCLED IN RED INK, WITH DATE AND NAME OF PERSON MAKING CHANGE.

Do not extend notes this side of this line.

STATION	B. S.	H. I.	F. S.	ELEV.		
		82 24				
T.P.			4 56	77 68	T.P.	
	5 71	83 39				
B.M. "B-152"			5 35	78 04	B.M. "B-152" (-0.04)	EUCALYPTUS AVE (W. side), 485'± N. of ℄ of CENTER ST., Bt. spk in walk to Ho # 145, Elev 78.126, per L.B. 805-17

Note: Evidently the elevation of B.M. B-152 is in error, as shown on Pg 184

Apparently BM B-152 has settled 0.10

El. should be 78.03

F.B. 1224 Pg. 184 Job No. 1172 Division No. V Notes Red Plotted Profile
Survey of EUCALYPTUS AVE Date Date No. X-Sec.
Survey by H. F. NAUMANN Notes J. J. Lanigan Notes Chkd. ZEM Checked
Indexed C. Johnson Date Date 4/9/42 Date No.

Notes Ck'd by K.R.M.	Survey of [illegible]
Map No.	W. O. 8351 Tape No. 058 St'd 68 °F
Office Work	Surveyed by H. F. NAUMANN
Checked	Notes H.F.N. Date 1-17-47
Date	Indexed A. O. Johnson 2-21-47

F. B. 1224 PG. 135
SEWER DIST

CENTER LINE
SURVEY
of
ELMWOOD AVE SEWER DIST.

C.I. 1183

H.F. Naumann
J.J. Lanigan
P. Synder
J. Muslin
M. Natapoff

Note: Any Additions or Changes on This Sheet Must be Made Circled in Red Ink With Date and Name of Person Making Change.

Do not extend notes this side of this line.

RETURN TO
LOS ANGELES C[illegible]ITY SURVEYOR
700 HALL O[illegible] RECORDS

FORM 247 5M 5-46

F. B. 1224 PG. 186

W. S. 32 C-7

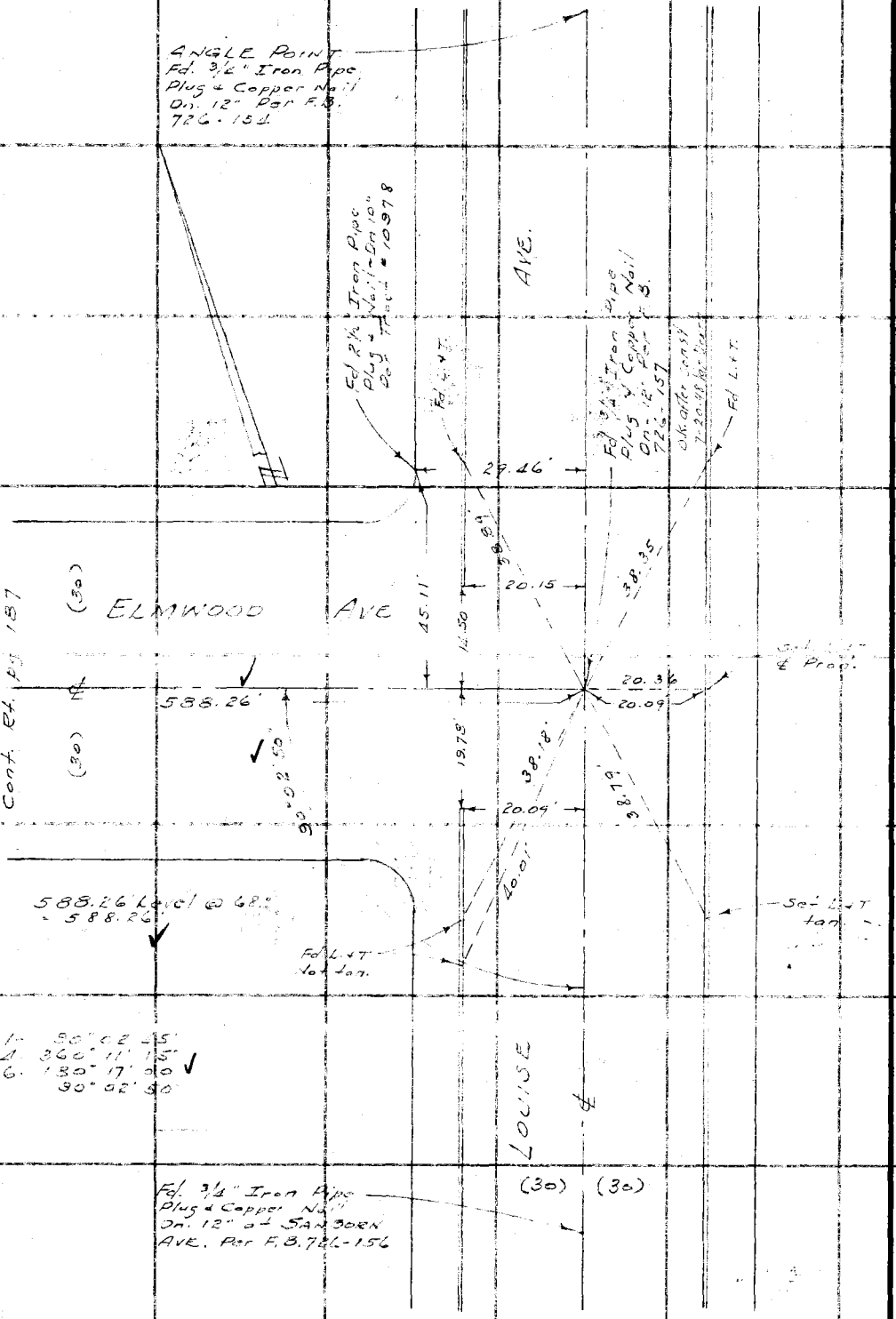

RETURN TO
LOS ANGELES COUNTY SURVEYOR
7DO HALL RECORDS

Do not extend notes this side of this line.

Note: Any Additions or Changes on This Sheet Must be Made in Red Ink With Date and Name of Person Making Change.

Notes Ck'd by K.R.M.	Survey of [illegible]	F. B. 1224 Pg. 187
Map No.	W. O. 855 Tape No. 058 St'd 68 °F	SEWER DIST.
Office Work	Surveyed by H. F. NAUMAN	
Checked	Notes H.F.N. Date 1-17-47	
Date	Indexed A. C. Johnson	

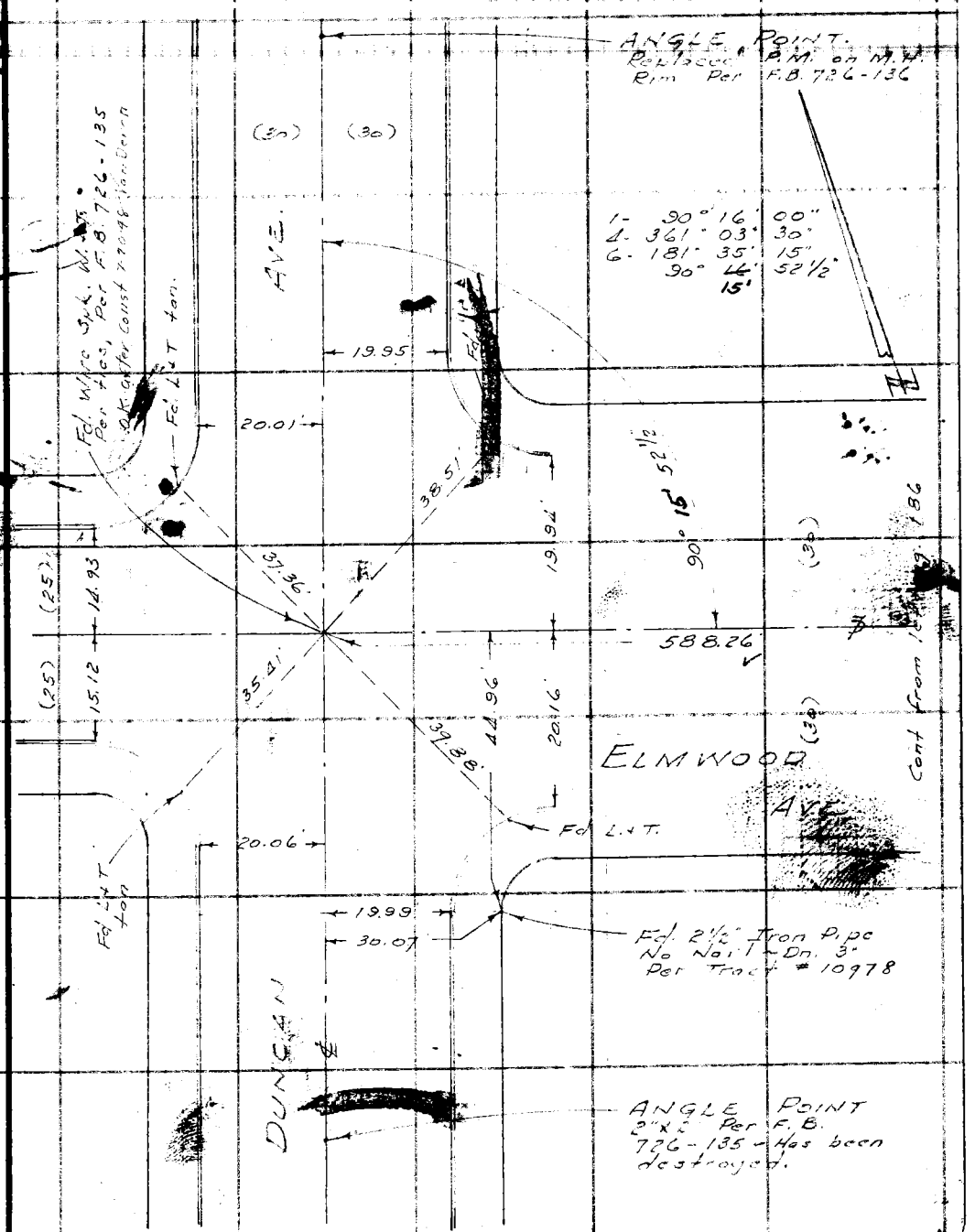

Note: Any Additions or Changes on This Sheet Must be Made Circled in Red Ink With Date and Name of Person Making Change.

Do not extend notes [illegible] this line.

RETURN TO
LOS ANGELES C[illegible]NTY S[illegible]OR
700 HALL O[illegible] RECORD[illegible]

FORM 247 5M 5-46

RETURN TO
LOS ANGELES (NTY SURVEYOR
700 HALL RECORDS

Note: Any Additions or Changes on This Sheet Must be Mad r Circled in Red Ink With Date a ame of Person Making Change.

Do not extend notes this side of this line.

F. B. 1224 Pg. 135

Notes Ck'd by	Survey of [illegible]
Map No.	W. O. 1183 Tape No. St'd °F
Office Work	Surveyed by H. F. NAUMANN
Checked	Notes [illegible] Date 1-47
Date	Indexed A. C. Johnson

F. B. 1224 PG. 189

SEWER DIST.

LOCATION
of
IMPROVEMENTS
on
ELMWOOD AVE
from
LOUISE AVE
to
DUNCAN AVE.

C.I. 1183

H. F. Naumann
J. J. Lanigan
P. Synder
J. Muslin
M. Natale

Note: Any Additions or Changes on This Sheet Must be Made or Circled in Red Ink With Date and Name of Person Making Change.

Do not extend notes this side of this line.

RETURN TO
LOS ANGELES COUNTY SURVEYOR
700 HALL OF RECORDS

FORM 247 5M 5-46

F. B. 1229 PG. 190

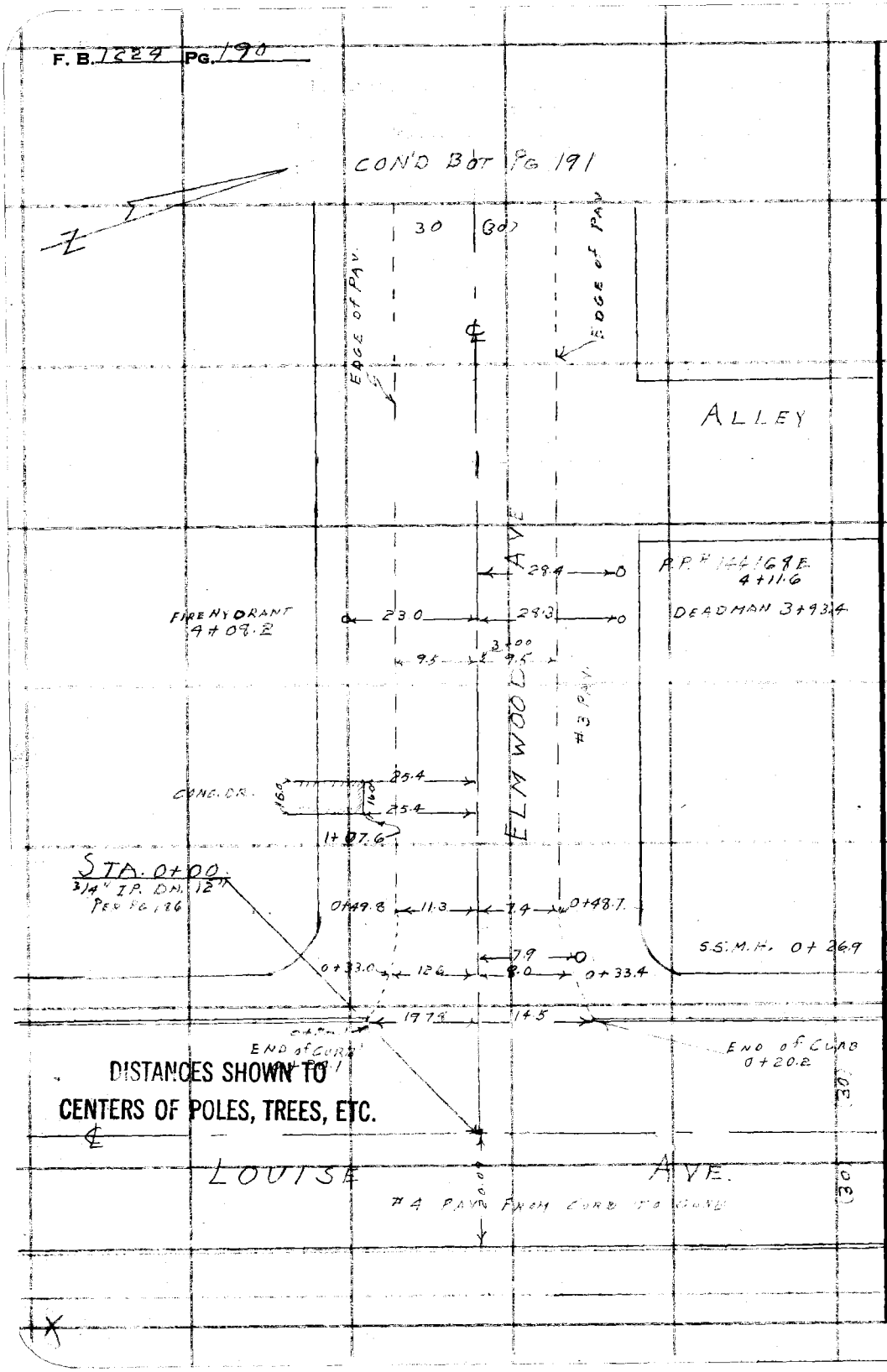

RETURN TO
LOS ANGELES COUNTY SURVEYOR
7DO HALL OF RECORDS

Do not extend notes this side of this line.

Note: Any Additions or Changes on This Sheet Must be Made or Circled in Red Ink With Date and Name of Person Making Change.

Notes Ck'd by	Survey of [illegible]
Map No.	W. O. 1193 Tape No. St'd °F
Office Work	Surveyed by H. F. NAI[illegible]
Checked	Notes [illegible] Date [illegible]
Date	Indexed A. C. Johnson

F. B. 1224 PG. 191

L SEWER DIST.

Note: Any Additions or Changes on This Sheet Must be Made or Circled in Red Ink With Date and Name of Person Making Change.

Do not extend notes this side of this line.

RETURN TO
LOS ANGELES COUNTY SURVEYOR
700 HALL OF RECORDS

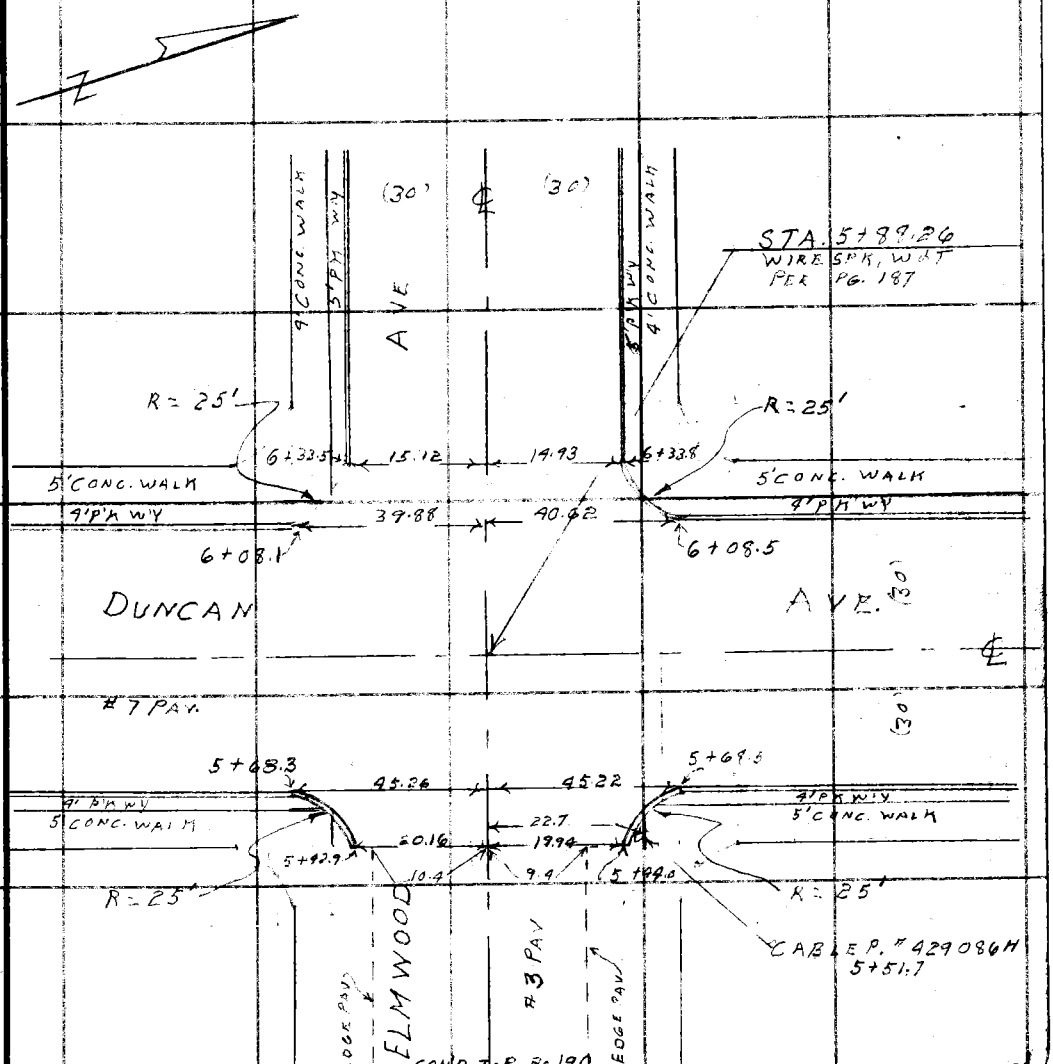

FORM 247 5M 5-46

F. B. 1224 PG. 192

RETURN TO
LOS ANGELES COUNTY SURVEYOR
7DO HALL OF RECORDS

Do not extend notes this side of this line.

Note: Any Additions or Changes on This Sheet Must be Made or Circled in Red Ink With Date and Name of Person Making Change.

Profile No.	Notes Red	Plotted	Job No. 1183	Division No. Y.	F.B. 1224 Pg. 193
	Date	Date	Survey of ELMWOOD AVE SEWER DIST		
X-Sec. No.	Notes Chkd. TAM	Checked	Survey by H. F. NAUMANN	Notes J. J. L.	Date 1-17-47
	Date 1-23-47	Date	Map No.	Indexed C. Johnson	Date

STATION	B. S.	H. I.	F. S.	ELEV.	
		H.F. Naumann J. J. Lanigan P. Synder J. Muslin M. Nefapoff			PROFILE and CROSS SECTIONS on ELMWOOD AVE. from LOUISE AVE to DUNCAN AVE C.I. 1183

NOTE: ANY ADDITIONS OR CHANGES ON THIS SHEET MUST BE MADE OR CIRCLED IN RED INK, WITH DATE AND NAME OF PERSON MAKING CHANGE.

Do not extend notes this side of this line.

PLEASE RETURN TO
LOS ANGELES COUNTY SURVEYOR
700 HALL OF RECORDS

FORM 307 5M 1-46

FORM 307 5M 1-46

PLEASE RETURN TO
LOS ANGELES COUNTY SURVEYOR
700 HALL OF RECORDS

NOTE: ANY ADDITIONS OR CHANGES ON THIS SHEET MUST BE MADE OR CIRCLED IN RED INK, WITH DATE AND NAME OF PERSON MAKING CHANGE.

Do not extend notes this side of this line.

F.B. 1224 PG. 194 | Job No. 1183 | Division No. V. | Notes Red | Plotted | Profile No.
Survey of ELMWOOD AVE SEWER DIST | Date | Date | X-Sec. No.
Survey by H. F. NAUMANN | Notes J. J. Lanison | Notes Chkd. Tom | Checked
Indexed C. Johnson | Date 1-17-47 | Date 1-22-47 | Date

STATION	B. S.	H. I.	F. S.	ELEV.	
B.M. "E-25"				81 31	B.M. "E-25" Louise Ave. 75' S. of S. cb. Elmwood Ave. Prod. Bt. Spk in W. cb. Elev. 81.310 Per L.B. 828-31.
	4 89	86 19			
0+00			4 92	81 27	Int. ℄s Louise Ave. & Elmwood Ave.
			4 90	81 29	100' N. ℄ Louise Ave
			5 37	80 82	" " - 20' W. Gutter
			4 77	81 42	" " 20' W. Curb
			5 22	80 97	" " 20' E. Gutter
			4 67	81 52	" " 20' E. Curb
			4 72	81 47	200' N ℄ Louise Ave
			5 11	81 08	" " 20' W. Gutter
			4 63	81 56	" 20' W. Curb
			5 15	81 04	" " 20' E. Gutter
			4 60	81 59	" " 20' E. Curb
			4 94	81 25	100' S ℄ Louise Ave
			5 44	80 75	" " 20' W. Gutter
			4 90	81 29	" " 20' W. Curb
			5 40	80 79	" " 20' E. Gutter
			4 85	81 34	" " 20 E Curb
			5 14	81 05	200' S. ℄ Louise Ave.
			5 62	80 57	" " 20' W. Gutter

FORM 307 5M 1-46

PLEASE RETURN TO
LOS ANGELES COUNTY SURVEYOR
700 HALL OF RECORDS

NOTE: ANY ADDITIONS OR CHANGES ON THIS SHEET MUST BE MADE OR CIRCLED IN RED INK, WITH DATE AND NAME OF PERSON MAKING CHANGE.

Do not extend notes this side of this line.

STATION	B. S.	H. I.	F. S.	ELEV.		
		86 19				
			503	81 1	200' S. LOUISE AVE.	- 20' W. CURB
			552	80 67	"	20' E. GUTTER
			491	81 28	"	20' E - CURB
0+20			554	80 65		℄ - CROSS GUTTER
"			544	80 73		14.5 R - GUTTER
"			487	81 32		" CURB.
			544	80 75	19.8R - GUTTER	
			488	81 31	19.8R - CURB	
0+30			525	80 94		℄
"			501	81 18		30' R - P/L
"			47	81 5	30' L - P/L	
0+50			495	81 24		℄
1+00			492	81 27		℄
"			49[illegible]	81 28		8' R - EDGE PAV.
"			45	81 7		20' R CURB LINE
"			44	81 8		30' R - P/L
"			49[illegible]	81 20	10' L - edge pav.	
			48	81 4	20' L CURB LINE	
"			45	81 7	30' L P/L	
1+50			464	81 55		℄

Profile No. ____ Notes Red ____ Plotted ____ Job No. 1183 Division No. V F.B. 1224 PG. 195
X-Sec. No. ____ Date ____ Date ____ Survey of Elmwood Ave. Sewer [illegible]
Notes Chkd. [illegible] Checked ____ Survey by H. F. NAUMANN Notes J.J.L. Date 1-17-47
Date 1-22-47 Date ____ Map No. ____ Indexed Johnson Date ____

FORM 307 5M 1-46

PLEASE RETURN TO
LOS ANGELES COUNTY SURVEYOR
700 HALL OF RECORDS

NOTE: ANY ADDITIONS OR CHANGES ON THIS SHEET MUST BE MADE OR CIRCLED IN RED INK, WITH DATE AND NAME OF PERSON MAKING CHANGE.

Do not extend notes this side of this line.

STATION	B. S.	H. I.	F. S.	ELEV.		
		86 19				
2+00			431	81 88		℄
"			450	81 69		8' R - EDGE PAV.
"			45	81 7		20' R - CURB L.
"			42	82 0		30' R - P/L
"			452	81 67	10' L - EDGE PAV.	
"			47	81 5	20' L CURB LINE -	
"			40	82 2	30' L P/L	
T. P.			449	81 70	T. P.	
	588	87 58				
2+50			525	82 33		℄
"			45	83 1		100' R.
"			48	82 8		200' R
"			55	82 1	100' L	
"			57	81 9	200' L	
3+00			443	83 15		℄
"			456	82 02		9.5 R - EDGE PAV.
"			47	82 9		20' R - CURB LINE.
"			42	83 4		30' R - P/L
"			443	83 15	9.5 L - EDGE PAV.	
"			47	82 9	20' L CURB L	

F.B. 1224 PG. 196

Job No. 1183 Division No. V Notes Red. Plotted Profile

Survey of ELMWOOD AVE SEWER DIST. Date Date No. X-Sec.

Survey by H. F. NAUMANN Notes J. J. Lanigan Notes Chkd. [illegible] Checked

Indexed A. C. Johnson Date 1-17-47 Date 1-22-47 Date No.

FORM 307 5M 1-46

PLEASE RETURN TO
LOS ANGELES COUNTY SURVEYOR
700 HALL OF RECORDS

NOTE: ANY ADDITIONS OR CHANGES ON THIS SHEET MUST BE MADE OR CIRCLED IN RED INK, WITH DATE AND NAME OF PERSON MAKING CHANGE.

Do not extend notes this side of this line.

STATION	B. S.	H. I.	F. S.	ELEV.		
		87 58				
3+00			50	826	30' L - P/L	
3+50			350	54 08		℄
4+00			230	85 28		℄
"			241	85 17		10' R = EDGE PAV.
"			26	850		20' R - CURB LINE
"			27	849		30' R P/L
"			237	85 21	10' L - EDGE PAV.	
"			28	848	20' L - CURB L	
"			29	847	30' L P/L	
4+50			117	86 41		℄
T. P			130	86 28	T. P.	
	670	92 99				
5+00			565	87 33		℄
"			571	87 27		10' R - EDGE PAV.
"			60	87 0		20' R - CURB LINE
"			55	87 5		30' R - P/L
"			573	87 25	10' L - EDGE PAV.	
"			58	87 2	20' L - CURB L.	
"			60	87 0	30' L - P/L	
5+43			523	87 73		℄

Profile No.____ X-Sec. No.____

Notes Red____ Date____ Plotted____ Date____ Job No. 1183 Division No. 1

Notes Chkd. [illegible] Date [illegible] Checked____ Date____ Survey of [illegible]

Survey by H. F. NAUMANN Notes [illegible] Date 1-17-47

Map No.____ Indexed [illegible] Date____

F.B. [illegible] PG. 197

FORM 307 5M 1-46

PLEASE RETURN TO
LOS ANGELES COUNTY SURVEYOR
700 HALL OF RECORDS

NOTE: ANY ADDITIONS OR CHANGES ON THIS SHEET MUST BE MADE OR CIRCLED IN RED INK, WITH DATE AND NAME OF PERSON MAKING CHANGE.

Do not extend notes this side of this line.

STATION	B. S.	H. I.	F. S.	ELEV.		
		92 98				
5+43			540	87 58	20'.2 L GUTTER	
"			482	88 16	20'.2 L E. END of S.T.	
5+44			548	87 50		20' R. GUTTER
"			482	88 16		20 R. E. END of [illegible]
5+65			502	87 96		
			515	87 83		45.2 - R - GUTTER
"			[illegible]	88 35		45.2 R. [illegible]
			[illegible]	87 79	45.3 L - GUTTER	
			458	88 16	[illegible]	
5+88.24			[illegible]	8[illegible] 14	INT. of ℄'s ELMWOOD AVE & DUNCAN AVE.	
			478	88 20	100' N. ℄ of DUNCAN AVE.	
			506	87 92	"	20' S GUTTER
			521	87 [illegible]		[illegible] CURB
			464	88 34	"	20' W. GUTTER
			447	88 51	"	20' W. CURB
			457	88 41	200' N. ℄ of DUNCAN AVE	
			49[illegible]	88 07		[illegible] GUTTER
			[illegible]	88 67		[illegible] CURB.
			507	87 91		20' W. GUTTER
			450	88 48		20' W. CURB

F.B. 1224 PG. 198

Job No. 1183 Division No. V Notes Red. Plotted Profile No.

Survey of ELMWOOD AVE. SEWER DIST. Date Date X-Sec.

Survey by H. F. NAUMANN Notes J. J. Lanigan Notes Chkd. [illegible] Checked

Indexed A. C. Johnson Date Date 1-22-47 Date No.

FORM 307 5M 1-46

PLEASE RETURN TO
LOS ANGELES COUNTY SURVEYOR
700 HALL OF RECORDS

NOTE: ANY ADDITIONS OR CHANGES ON THIS SHEET MUST BE MADE OR CIRCLED IN RED INK, WITH DATE AND NAME OF PERSON MAKING CHANGE.

Do not extend notes this side of this line.

STATION	B. S.	H. I.	F. S.	ELEV.		
		92.98				
			502	87 96	100' S. ℄ of DUNCAN AVE	
			533	87 65	"	20' E. GUTTER
			480	88 18		20' E. CURB
			562	87 36		20' W. GUTTER
			510	87 88		20' W. CURB
			510	87 88	200' S ℄ of DUNCAN AVE	
			545	87 53		20' E GUTTER
			491	88 07		20' E - CURB
			566	87 32		20' W. GUTTER
			524	87 74		20' W. CURB
6+08			528	87 70		℄
"			535	87 63		40.6-R-GUTTER.
"			470	88 28		40.6R.-N. END N.W. CR.
"			554	87 44	39.9 L GUTTER	
"			496	88 02	39.9 L. S. END S. ECK	
B.M #9			463	88 35	B.M #9 DUNCAN AVE & ELMWOOD AVE N.E. COR. L & T. ~ M.C.R. Elev. 88.363 per L.B. 828-7	

Profile No. ____ Notes Red. ____ Plotted ____ Job No. 1183 Division No. V F.B. 122 PG. 199
X-Sec. No. ____ Date ____ Date ____ Survey of ELMWOOD AVE SEWER DIST.
Notes Chkd. LDM Checked ____ Survey by H. F. NAUMANN Notes J. J. L. Date 1-17-47
Date 1-22-47 Date ____ Map No. ____ Indexed A. C. Johnson Date ____

F.B. 1224 Pg. 200 | Job No. 1183 Division No. V | Notes Red | Plotted | Profile

Survey of H. F. NAUMANN | Date | Date | No.

Survey by | Notes | Notes Chkd | Checked | X-Sec.

Indexed | Date | Date | Date | No.

FORM 307 SM 1-46

PLEASE RETURN TO
LOS ANGELES COUNTY SURVEYOR
700 HALL OF RECORDS

Do not extend notes this side of this line.

NOTE: ANY ADDITIONS OR CHANGES ON THIS SHEET MUST BE MADE OR CIRCLED IN RED INK WITH DATE AND NAME OF PERSON MAKING CHANGE.

STATION	B. S.	H. I.	F. S.	ELEV.

Profile No. ____ Notes Red. ____ Plotted ____ Job No. 1183 Division No. V

Date ____ Date ____ Survey of [illegible]

X-Sec. No. ____ Notes Chkd. [illegible] Checked ____ Survey by H. F. NAUMANN Notes H.F.N. Date 1-17-47

Date 1-22-47 Date ____ Map No. ____ Indexed C. Johnson Date ____

F.B. 1221 PG. 201

INVERT ELEVATIONS
of
J. C.
at
ELMWOOD AVE & LOUISE AVE.

C.I. 1183

STATION	B.S.	H.I.	F.S.	ELEV.
		H.F. Naumann J.J. Lanigan P. Sander J. Muslin M. Natapoff.		

NOTE: ANY ADDITIONS OR CHANGES ON THIS SHEET MUST BE MADE OR CIRCLED IN RED INK, WITH DATE AND NAME OF PERSON MAKING CHANGE.

Do not extend notes this side of this line.

PLEASE RETURN TO
LOS ANGELES COUNTY SURVEYOR
700 HALL OF RECORDS

FORM 307 5M 1-46

FORM 307 5M 1-46

PLEASE RETURN TO
LOS ANGELES COUNTY SURVEYOR
700 HALL OF RECORDS

NOTE: ANY ADDITIONS OR CHANGES ON THIS SHEET MUST BE MADE OR CIRCLED IN RED INK, WITH DATE AND NAME OF PERSON MAKING CHANGE.

Do not extend notes this side of this line.

STATION	B. S.	H. I.	F. S.	ELEV.		
B.M. "E-25"				81 31	B.M. "E-25"	LOUISE AVE. 75' S. of S. cb. ELMWOOD AVE. PROD. ~ Bt. Spk in W. cb. Elev. 81.310 Per L.B. 828-91.
	4 88	86 19				
J. C.	7.9' N. of ℄ of ELMWOOD AVE. 26.9' W. of ℄ of LOUISE AVE.					
8" Inlet N.			11 84	74 35		5.18 Rod. 5.99 Rim .67 dia. 11.84 = Flow Line
8" Outlet S.			11 86	74 33		5.20 Rod 5.99 Rim .67 Dia. 11.86 = Flow Line
8" Inlet W. (Plugged)			11 52	74 67		5.16 Rod 6.36 Rim 11.52 = Flow line
T.P.			4 49	81 70	T. P.	
	5 88	87 58				
T. P.			1 30	86 28	T. P.	
	6 70	92 98				
B.M. #9			4 63	88 35	B.M. #9	DUNCAN AVE + ELMWOOD AVE. N.E. Cor. L & T. ~ M.C.R. Elev. 88.363 - Per L.B. 828-7

F.B. 1224 PG. 202

Job No. 1183 Division No. V. Notes Red. Plotted No. Profile

Survey of ELMWOOD AVE SEWER DIST Date Date X-Sec.

Survey by H. F. NAUMANN Notes H.F.N. Notes Chkd. TAM Checked No.

Indexed A. C. Johnson Date 1-17-47 Date 1-22-47 Date

Notes Ck'd by K.K.M.	Survey of Stewart & Gray Rd.
Map No.	W. O. 1351 Tape No. 0015 St'd. 68 Ref.
Office Work	Surveyed by J.L. Willey
Checked	Notes J.L.W. 5-23-53
Date	Indexed [illegible]

F. B. [illegible] PG. [illegible]

STEWART & GRAY ROAD

JN 8351
C.I. 1626

℄ SURVEY
from
Rives Ave, E to Downey Ave

5-21-53
Willey J.L.
Bay
Kapp
Merino
Paulson

Note: Any Additions or Changes on This Sheet Must be Made or Circled in Red Ink With Date and Name of Person Making Change.

Do not [illegible] notes this side of this line.

RETURN TO
LOS ANGELES COUNTY SURVEYOR
726 LOS ANGELES COUNTY
ENGINEERING BLDG.

76F309S 247 2-51

F. B. 1229 PG. 206

Con't. Bot pg. 207

W.S. 32, D-2

RETURN TO
LOS ANGELES COUNTY SURVEYOR
726 LOS ANGELES COUNTY
ENGINEERING BLDG.

Do not extend notes this side of this line.

Note: Any Additions or Changes on This Sheet Must be Made or Circled in Red Ink With Date and Name of Person Making Change.



Notes Ck'd by KRM	Survey of Stewart & Gray Rd
Map No.	W. O. 6351 Tape No. 6015 St'd. 68 °F
Office Work	Surveyed by T. L. Willey
Checked	Notes J.K.W. Date 5-26-53
Date	Indexed A. C. Johnson

F. B. [illegible]

W.S.33.A-2

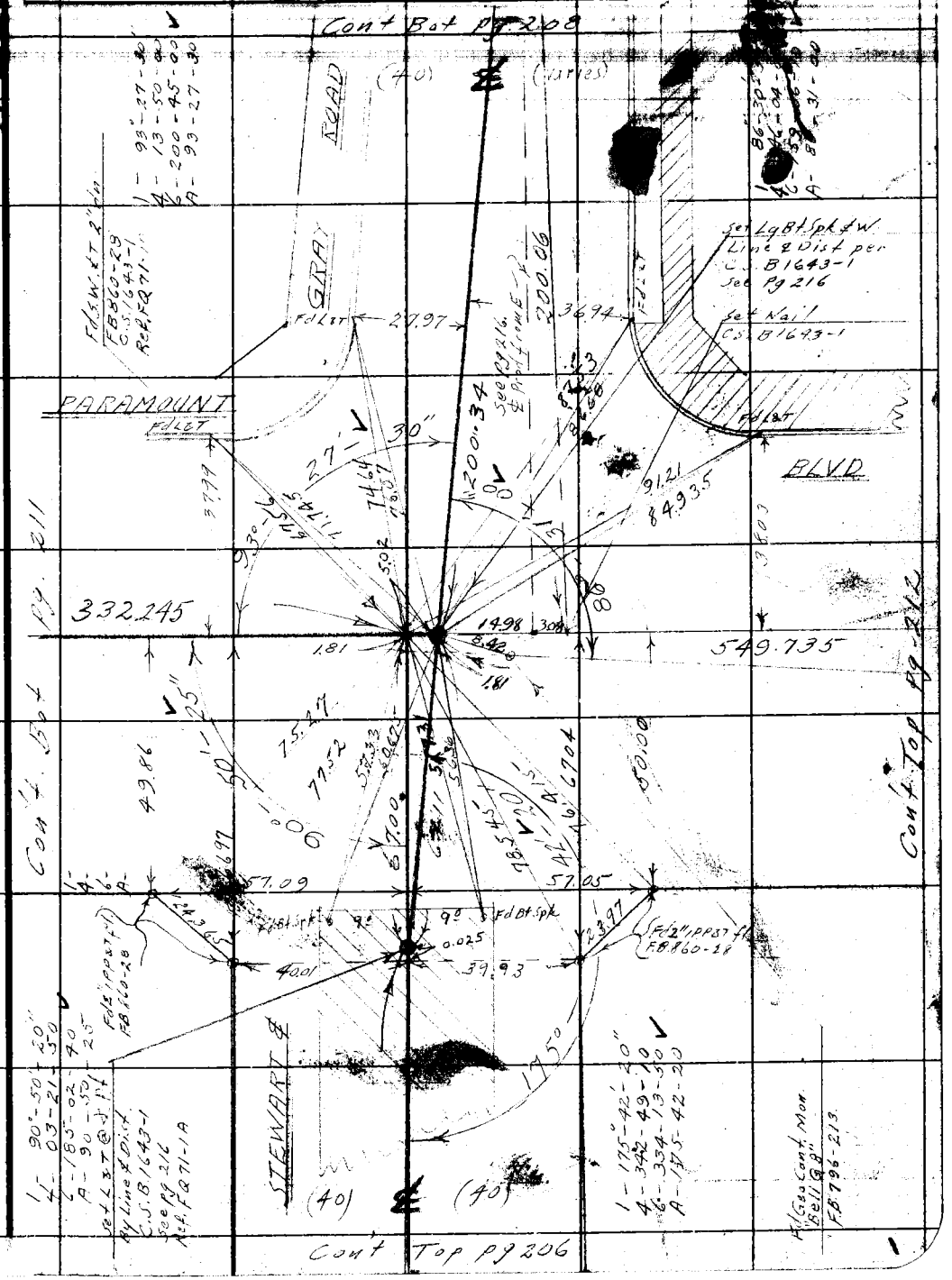

Note: Any Additions or Changes on This Sheet Must be Made or Circled in Red Ink With Date and Name of Person Making Change.

Do not extend notes this side of this line.

RETURN TO
LOS ANGELES COUNTY SURVEYOR
726 LOS ANGELES COUNTY
ENGINEERING BLDG.

76F309S 247 2-51

RETURN TO
LOS ANGELES COUNTY SURVEYOR
726 LOS ANGELES COUNTY
ENGINEERING BLDG.

Note: Any Additions or Changes on This Sheet Must be Dated or Circled in Red Ink With Date and Name of Person Making Change.

Do not extend notes this side of this line.

W.S. 33, A-2

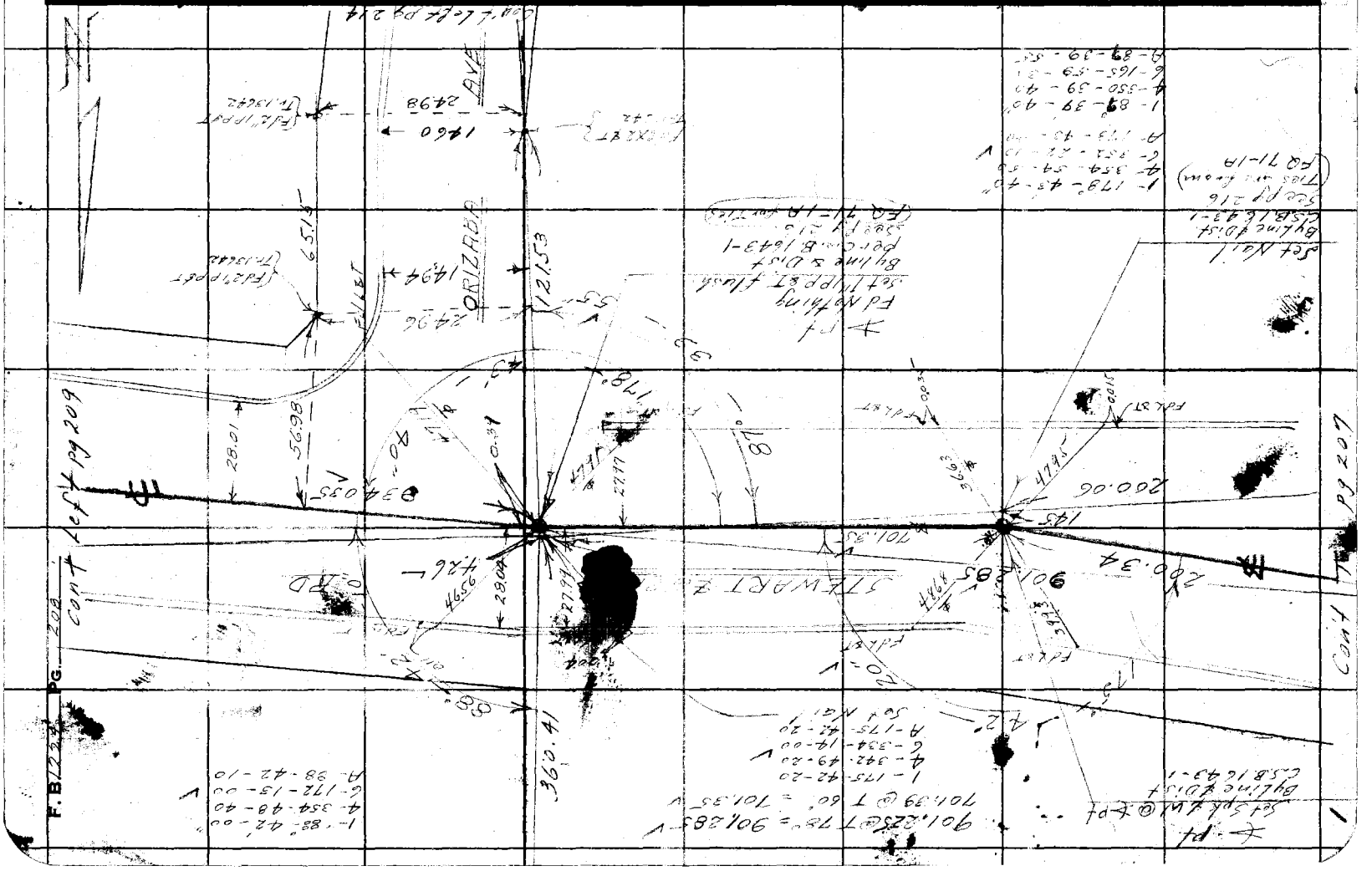

Notes Ck'd by L.R.M.	Survey of Stewart & Gray Rd.
Map No.	W. O. 8351 Tape No. 2015 St'd. 68 °F
Office Work	Surveyed by J. L. Willey
Checked	Notes J.L.W. Date 5-26-53
Date	Indexed K. C. Johnson

F. B. 1224 Pg. 209

W.S.33 A-2



Note: Any Additions or Changes on This Sheet Must be Made or Circled in Red Ink With Date and Name of Person Making Change.

Do not extend notes this side of this line.

RETURN TO
LOS ANGELES COUNTY SURVEYOR
726 LOS ANGELES COUNTY
ENGINEERING BLDG.

76F309S 247 2-51

Con't bot pg 209

F. B. 1224 PG. 210

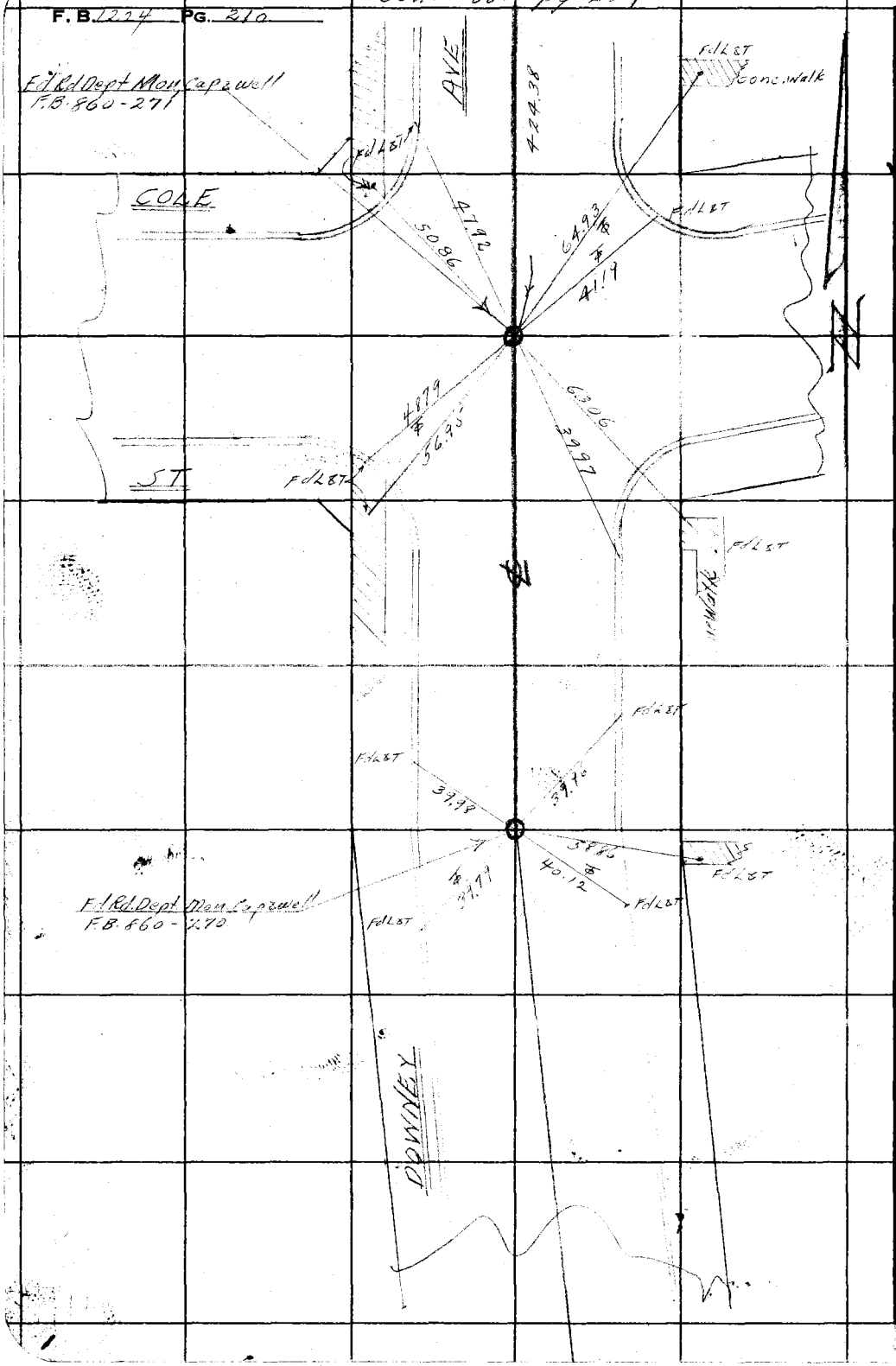

W.S. 33 A-2

RETURN TO
LOS ANGELES COUNTY SURVEYOR
725 LOS ANGELES COUNTY
ENGINEERING BLDG.

Do not extend notes this side of this line.

Note: Any Additions or Changes on This Sheet Must be Made or Circled in Red Ink With Date and Name of Person Making Change.

W.S.33.A-2

Notes Ck'd by K.R.M.	Survey of Stewart & [illegible]
Map No.	W. O. 8351 Tape No. 60 St'd 68 °F
Office Work	Surveyed by J. L. Willey
Checked	Notes J. L. W. Date 5-26-53
Date	Indexed A. C. Johnson

FIB. [illegible] PG. 211

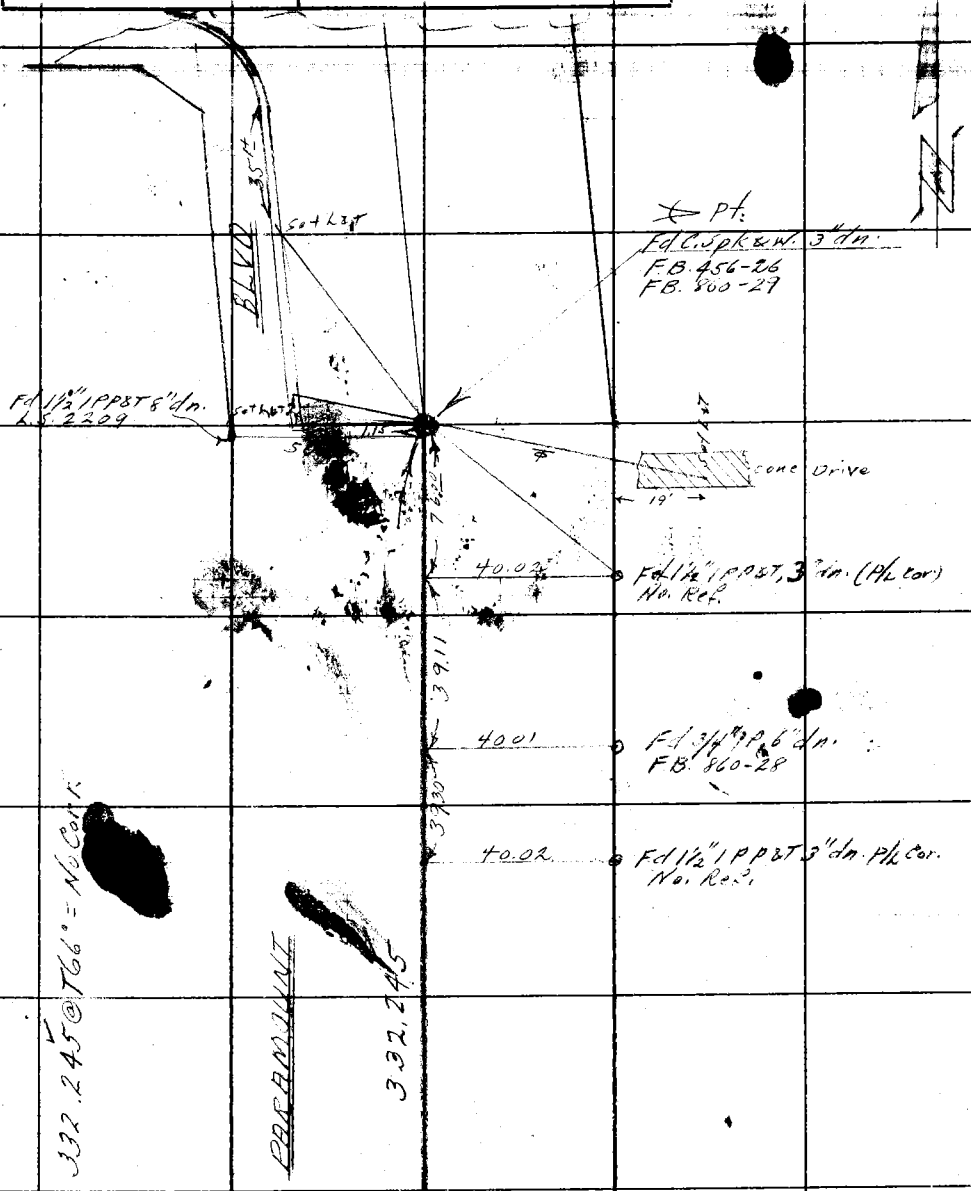

Note: Any Additions or Changes on This Sheet Must be Made or Circled in Red Ink With Date and Name of Person Making Change.

Do not extend notes this side of this line.

RETURN TO
LOS ANGELES COUNTY SURVEYOR
726 LOS ANGELES COUNTY
ENGINEERING BLDG.

76F309S 247 2-51

Con't Left pg. 207

RETURN TO
LOS ANGELES COUNTY SU[illegible]
726 LOS ANGELES CO[illegible]
ENGINEERING BLDG.

Note: Any Additions or Changes on This Sheet Must be Made or Circled in Red Ink With Date and Name of Person Making Change.

Do not ext[illegible] notes this side of this line.

W.S. 33, A-2

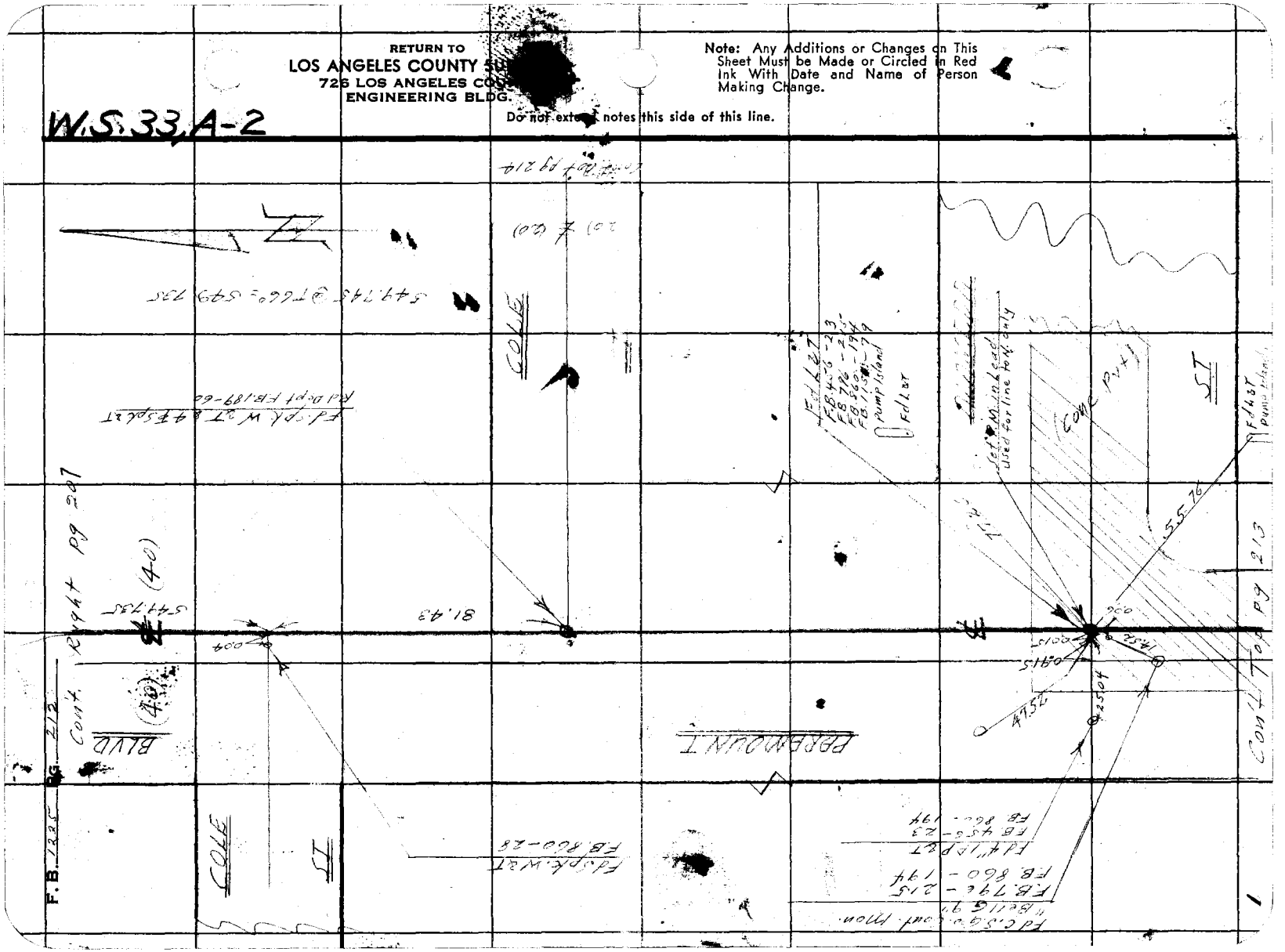

W.S. 32 D-2

Notes Ck'd by KRM	Survey of Stewart & Gray Rd
Map No.	W. O. 8351 Tape No. 0015 St'd. 68 °F
Office Work	Surveyed by JL Willey
Checked	Notes JL W. Date 5-26-53
Date	Indexed A. C. Johnson

F. B. 1224 Pg. 213

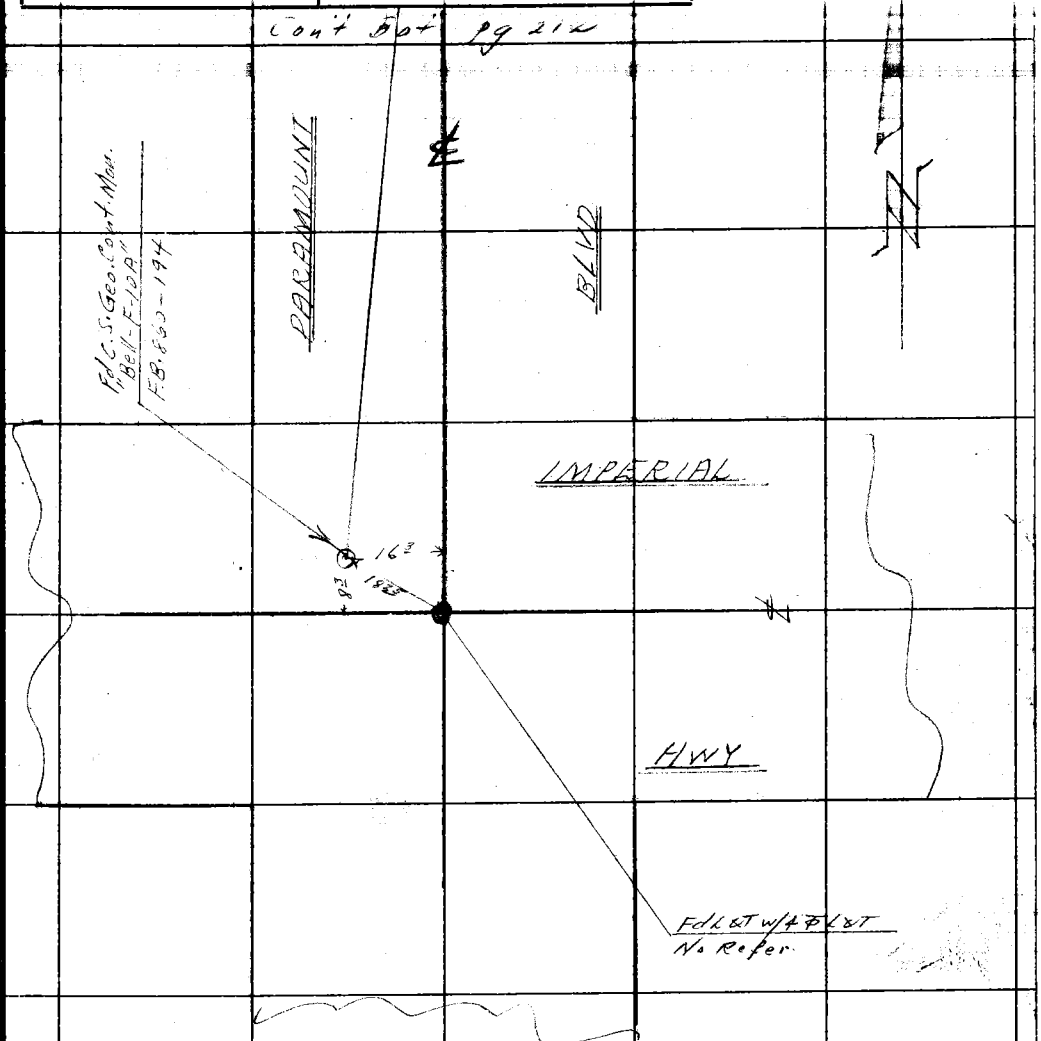

Note: Any Additions or Changes on This Sheet Must be Made or Circled in Red Ink With Date and Name of Person Making Change.

Do not extend notes this side of this line.

RETURN TO
LOS ANGELES COUNTY SURVEYOR
726 LOS ANGELES COUNTY
ENGINEERING BLDG.

76F309S 247 2-51

RETURN TO
LOS ANGELES COUNTY SURVEYOR
726 LOS ANGELES COUNTY
ENGINEERING BLDG.

Note: Any Additions or Changes on This Sheet Must be Made or Circled in Red Ink With Date and Name of Person Making Change.

Do not extend notes this side of this line.

W.S. 33, A-2

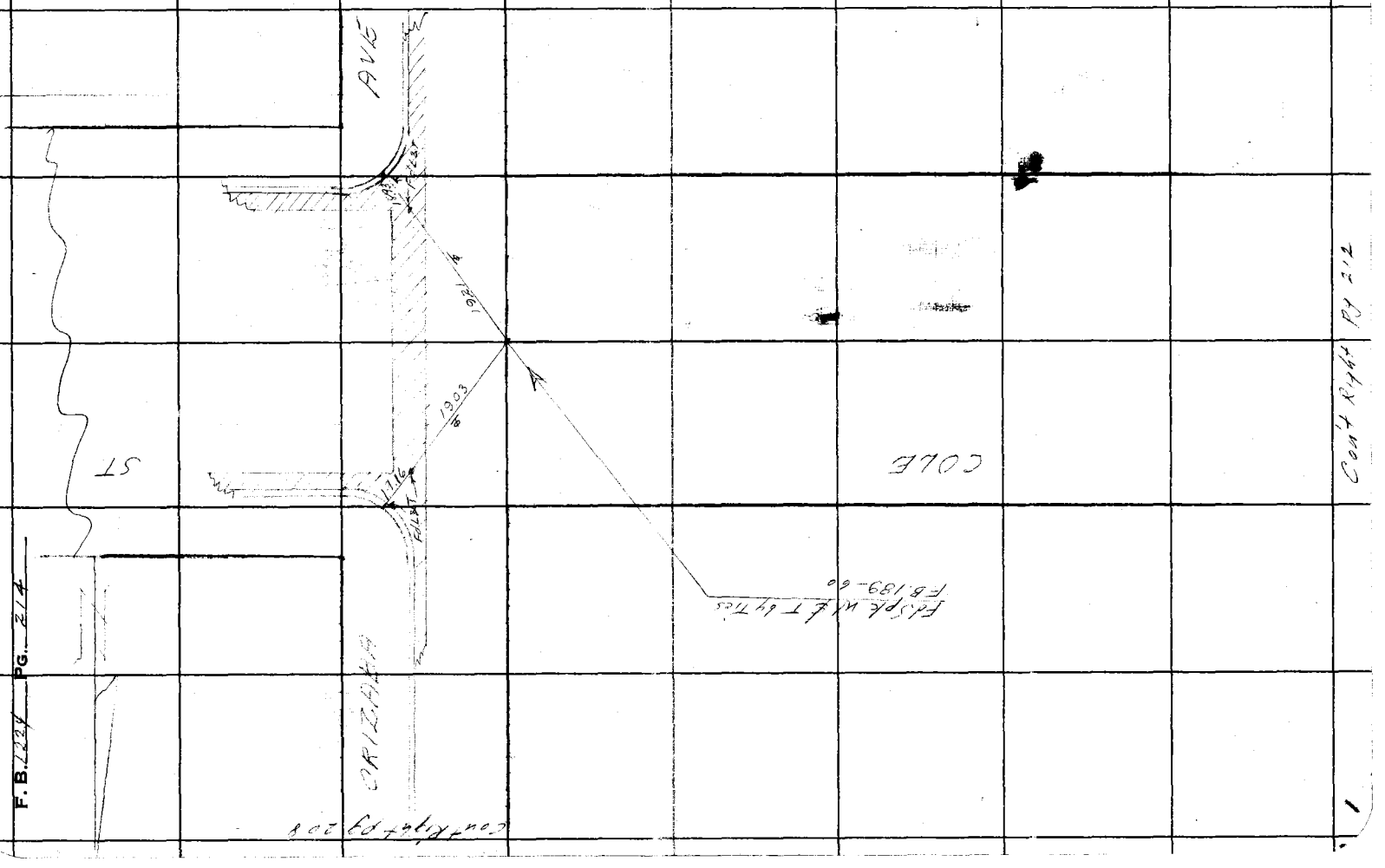

F.B. 224 PG. 214

F. B. 1824 Pg. 3

Notes Ck'd by	Survey of
Map No.	W. O. 8351 Tape No. St'd 68 °F
Office Work	Surveyed by
Checked	Notes J.L.W. Date 5-26-53
Date	Indexed C. Johnson

Note: Any Additions or Changes on This Sheet Must be Made or Circled in Red Ink With Date and Name of Person Making Change.

Do not extend notes this side of this line.

RETURN TO
LOS ANGELES COUNTY SURVEYOR
726 LOS ANGELES COUNTY ENGINEERING BLDG.

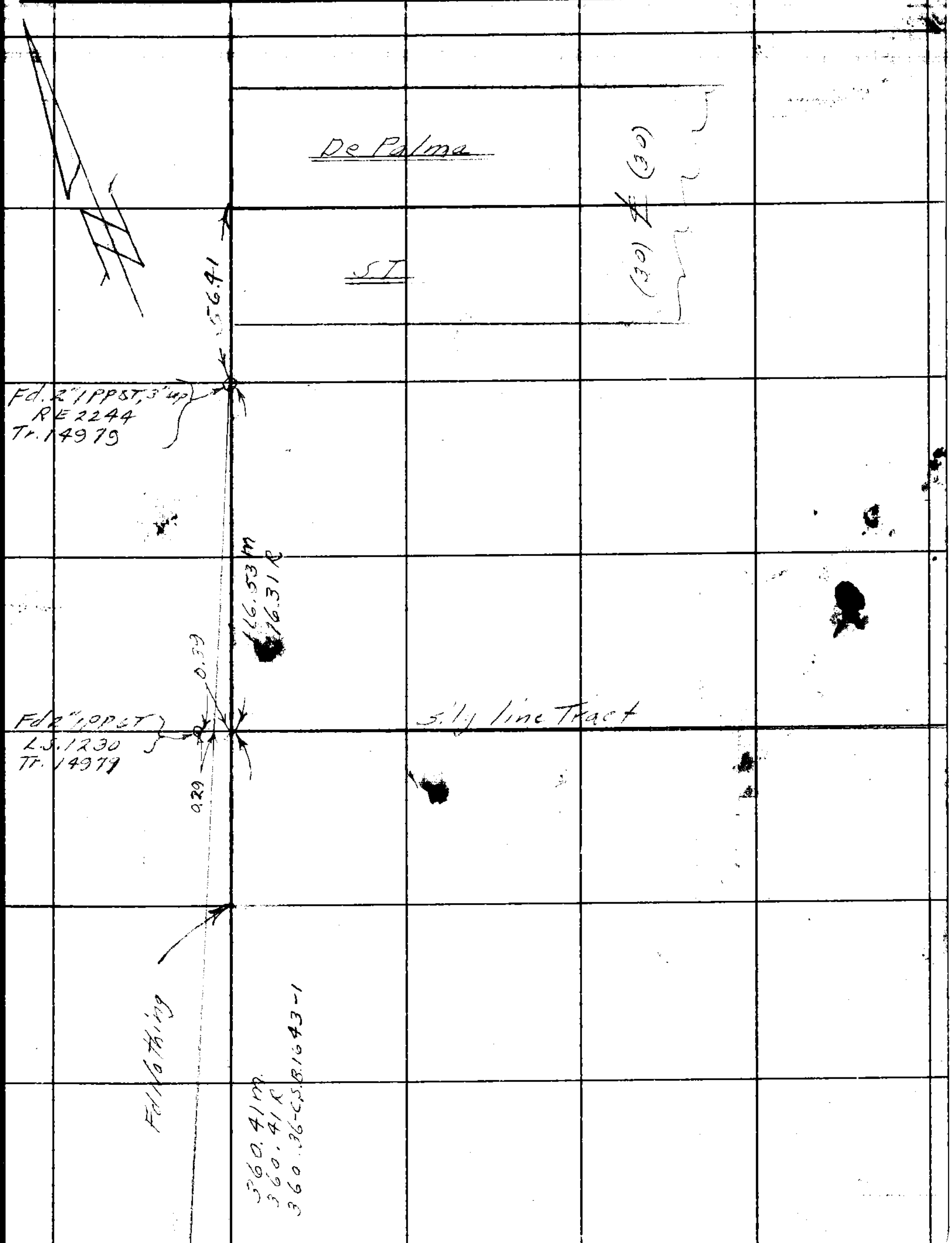

Con't Left Pg 208

X

76F309S 247 2-51

RETURN TO
LOS ANGELES COUNTY SURVEYOR
725 LOS ANGELES COUNTY
ENGINEERING BLDG.

Note: Any Additions or Changes on This Sheet Must be Made or Circled in Red Ink With Date and Name of Person Making Change.

Do not extend notes this side of this line.

W.S.33,A-2

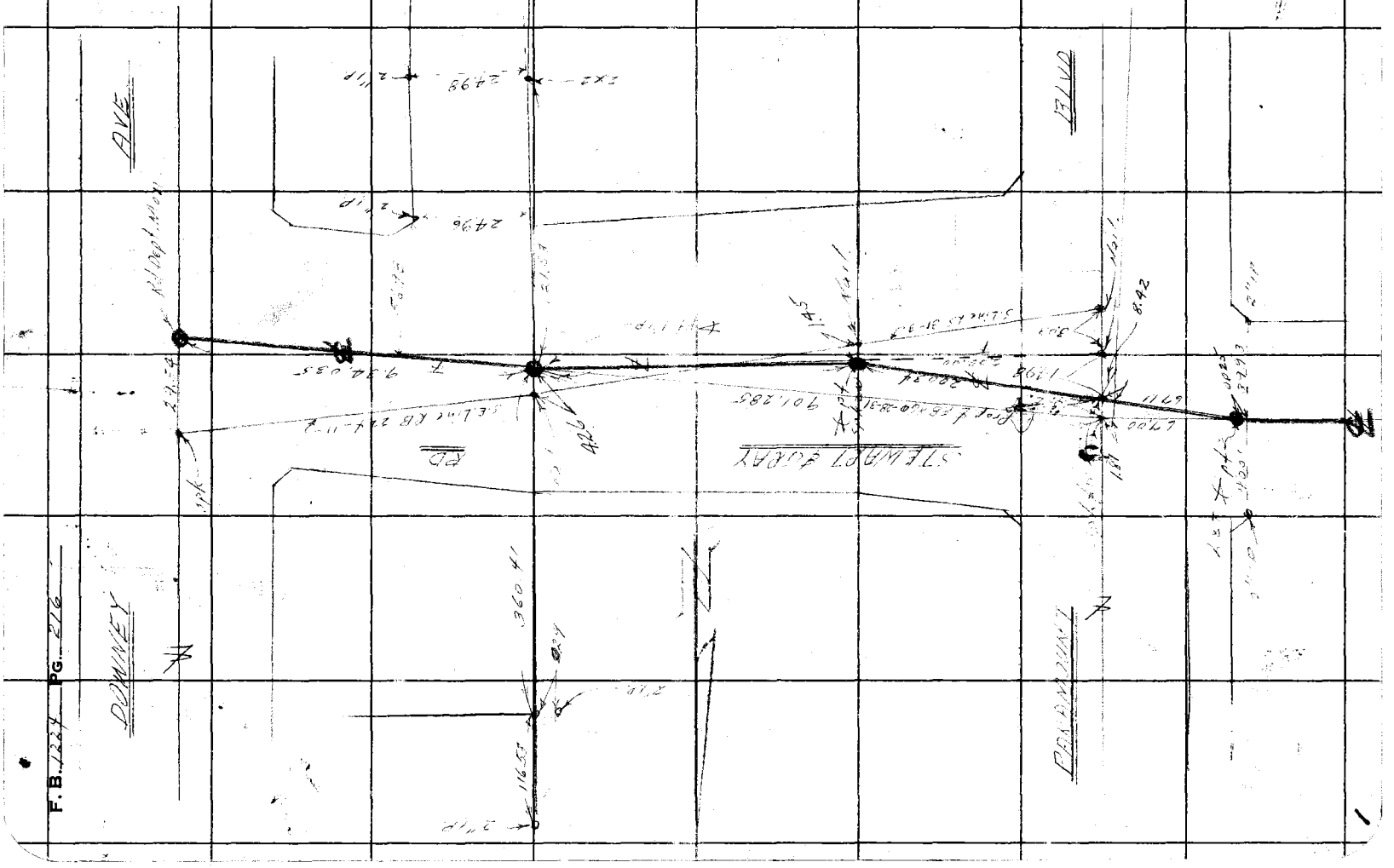

F.B. 1224 Pg. 216

NOTES RED. _____ JOB NO. 1626 SURVEY OF Stewart & Gray Rd

DATE _____ SURVEY BY [illegible]

NOTES CHKD. _____ NOTES BY J. L. W. DATE 4-16-53

DATE _____ INDEXED A. C. Johnson DATE _____

F. B. 1624 PG. 221

NOTE: ANY ADDITIONS OR CHANGES ON THIS SHEET MUST BE MADE OR CIRCLED IN RED INK, WITH DATE AND NAME OF PERSON MAKING CHANGE.

Do not extend notes this side of this line

PLEASE RETURN TO
LOS ANGELES COUNTY SURVEYOR
725 LOS ANGELES COUNTY ENGINEERING BLDG.

76S420 353 3-51

DESCRIPTION	STEWART & GRAY ROAD C.I. 1626 BENCH MARK LEVELS on Stewart & Gray Rd from Downey Ave to Paramount Ave 4-16-53
ADJ. ELEV.	[illegible] Bay Kapp [illegible]
3RD RUN	Adj. based on Rd. Dept. datum per SY circuits.
2ND RUN	
DIFF.	
1ST RUN	
B.M.	

76S420 353 3-51

PLEASE RETURN TO
LOS ANGELES COUNTY SURVEYOR
725 LOS ANGELES COUNTY ENGINEERING BLDG.

NOTE: ANY ADDITIONS OR CHANGES ON THIS SHEET MUST BE MADE OR CIRCLED IN RED INK, WITH DATE AND NAME OF PERSON MAKING CHANGE.

Do not extend notes this side of this line

B.M.	1ST RUN	DIFF.	2ND RUN	3RD RUN	ADJ. ELEV.	DESCRIPTION
Fd BMSY2317	108.827				108.827	Fd BMSY2317 Elev. 108.827 Vol #4-1113.
+	4.997		5.092			Downey Ave & Stewart & Gray Rd @ ℄ Inter
⊼	113.824	+0.291	0.291		+0.2910	[illegible] Mon. in well w/cap
—	4.706		4.801		109.122	
Fd BMSY2316	109.118				~~109.1180~~	Fd BMSY2316 Elev. 109.122 Vol #4-1113
+	4.941		4.850			Downey Ave & Stewart & Gray Rd [illegible]
⊼	114.059	-0.052	0.051		-0.0515	L&T in Curb, 1' S. of [illegible]
—	4.993		4.901			
T.P.	109.066					
+	5.088		5.224			
⊼	114.154	+0.371	0.372		+0.3715	
—	4.717		4.852			
T.P.	109.437					
+	5.1[illegible]		5.271			
⊼	114.584	+0.455	0.453		+0.4520	
—	4.692		4.818			
T.P.	109.892					
+	4.906		5.010			
⊼	114.798	+0.257	0.258		+0.2575	.0017
set	4.649		4.752		110.146	set
BM Q39	110.149				~~110.1475~~	BM Q39
+	4.766		4.891			Stewart & Gray Rd, 2' W Crizaba Ave ℄ Prod
⊼	114.915	-0.013	0.016		-0.0145	St. spk in N. Curb.
—	4.779		4.907			
T.P.	110.136					
+	5.093		5.210			
⊼	115.229	+0.234	0.235		+0.2345	
—	4.859		4.975			
T.P.	110.370					

JOB NO. 1626 SURVEY OF Stewart & Gray Rd. NOTES RED.
SURVEY BY J.L. Willey DATE
NOTES BY J.L.W. DATE 4-16-53 NOTES CHKD.
INDEXED A. C. Johnson DATE DATE

F.B. 1224 PG. 222

76S420 353 3-51

PLEASE RETURN TO
LOS ANGELES COUNTY SURVEYOR
725 LOS ANGELES COUNTY ENGINEERING BLDG.

NOTE: ANY ADDITIONS OR CHANGES ON THIS SHEET MUST BE MADE OR CIRCLED IN RED IN INK, WITH DATE AND NAME OF PERSON MAKING CHANGE.

Do not extend notes this side of this line

B.M.	1ST RUN	DIFF.	2ND RUN	3RD RUN	ADJ. ELEV.	DESCRIPTION
T.P.	110.370					
+	4.371	..	4.899			
Π	115.241	-1.242	1.244		-1.2430	
−	6.113		6.143		109.120	
BM 2.30	109.128				~~109.1245~~	BM 230 Elev. 109.124 FB 1224
+	4.546	..	4.672			Stewart & Gray Rd. 60' W. E. Ramona
Π	113.674	-0.203	0.209		-0.2080	Set Pk. in conc. 5' W. of E. end
−	4.754		4.931			
T.P.	108.920					
+	4.653		4.740			
Π	113.573	-0.213	-0.218		-0.2180	
−	4.873		4.959		108.694	
BM 2.33	108.702				~~108.7065~~	BM 233 Elev. 109.112 FB 1221
+	4.948	..	5.056			Stewart & Gray Rd. (N. Side) 60' E. W. E. Ramona
Π	113.650	+0.236	0.233		+0.2245	Bolt Spk. in Conc. Pk. 1' S.
−	4.712		4.823			of N edge in front P.P. #610
T.P.	108.938					
+	4.891	..	4.967			
Π	113.829	+0.190	0.193		+0.1915	
−	4.701		4.774		109.120	
BM 2.30	109.128				~~109.1245~~	BM 230 Elev. 109.524 FB 1221
+	6.203	..	6.168			Stewart & Gray Rd. 60' W. E. Ramona
Π	115.331	+1.685	1.687		+1.6860	Bt Spk. Conc. Pk. 5' W. of E. end
−	4.518		4.481			
T.P.	110.813					
+	4.652	..	4.552			
Π	115.465	-0.527	0.529		-0.5280	
−	5.179		5.081			
T.P.	110.286					

NOTES RED. ____ JOB NO. 1064 SURVEY OF Tract 2
DATE ____ SURVEY BY ____
NOTES CHKD. ____ NOTES BY ____ DATE ____
DATE ____ INDEXED ____ DATE ____

F.B. 1221 Pg. 22

76S420 353 3-51

PLEASE RETURN TO
LOS ANGELES COUNTY SURVEYOR
725 LOS ANGELES COUNTY ENGINEERING BLDG.

NOTE: ANY ADDITIONS OR CHANGES ON THIS SHEET MUST BE MADE OR CIRCLED IN RED INK, WITH DATE AND NAME OF PERSON MAKING CHANGE.

Do not extend notes this side of this line

JOB NO. _____ SURVEY OF _____ NOTES RED. _____
SURVEY BY _____ DATE _____
NOTES BY _____ DATE _____ NOTES CHKD. _____
INDEXED C. Johnson DATE _____

F.B. _____ PG. 224

B.M.	1ST RUN	DIFF.	2ND RUN	3RD RUN	ADJ. ELEV.	DESCRIPTION
T.P.	110.286					
+	4.843		4.961			
T	115.129	-0.127	0.124		-0.1255	
—	4.972		5.091			
T.P.	110.157					
+	4.787		4.943			
T	114.946	-0.004	0.004		-0.0040	
—	4.791		4.947		110.146	.0063
Fd B.M. 239	110.155				~~[illegible]~~	Fd B.M. 239 El.
+	4.602		4.722			Stewart & Gray Rd. 2' W. & Orizaba Prod.
T	114.757	-0.465	0.462		-0.4635	St. pin N. Curb.
—	5.067		5.182			
T.P.	109.690					
+	4.812		4.162			
T	114.502	-0.327	0.329		-0.3290	
—	5.139		5.291			
T.P.	109.363					
+	4.561		5.000			
T	114.224	-0.171	0.171		-0.1710	
—	5.032		5.171			
T.P.	109.192					
+	4.817		4.898			
T	114.009	-0.356	0.355		-0.3555	
—	5.173		5.253		108.827	
BM S 2317	108.836				~~[illegible]~~	Fd BM S 2317 El. 108.827 Vol. 4 - 113 Brass plug in Stewart & Gray Rd. @ & later. L.A.C. Rd. Dept. Mon. in Well, w/cap

-.008 / 10

Notes Ck'd by	Survey of Stewart & Gray Rd.
Map No.	W. O. 1626 Tape No. St'd. °F
Office Work	Surveyed by J.L. Wiley
Checked	Notes J.L.W. Date 5-28-53
Date	Indexed A. C. Johnson

F. B. Pg. 92

STEWART & GRAY ROAD

C.I. 1626

TOPOGRAPHY

on

STEWART & GRAY ROAD

from

DOWNEY AVE to PARAMOUNT AVE.

5-28-53

Wiley J.L.

Bay

Kapp

Parkson.

Note: Any Additions or Changes on This Sheet Must be Made or Circled in Red Ink With Date and Name of Person Making Change.

Do not extend notes this side of this line.

RETURN TO
LOS ANGELES COUNTY SURVEYOR
726 LOS ANGELES COUNTY
ENGINEERING BLDG.

76F509S 247 2-51

F.B. 1224 PG. 276

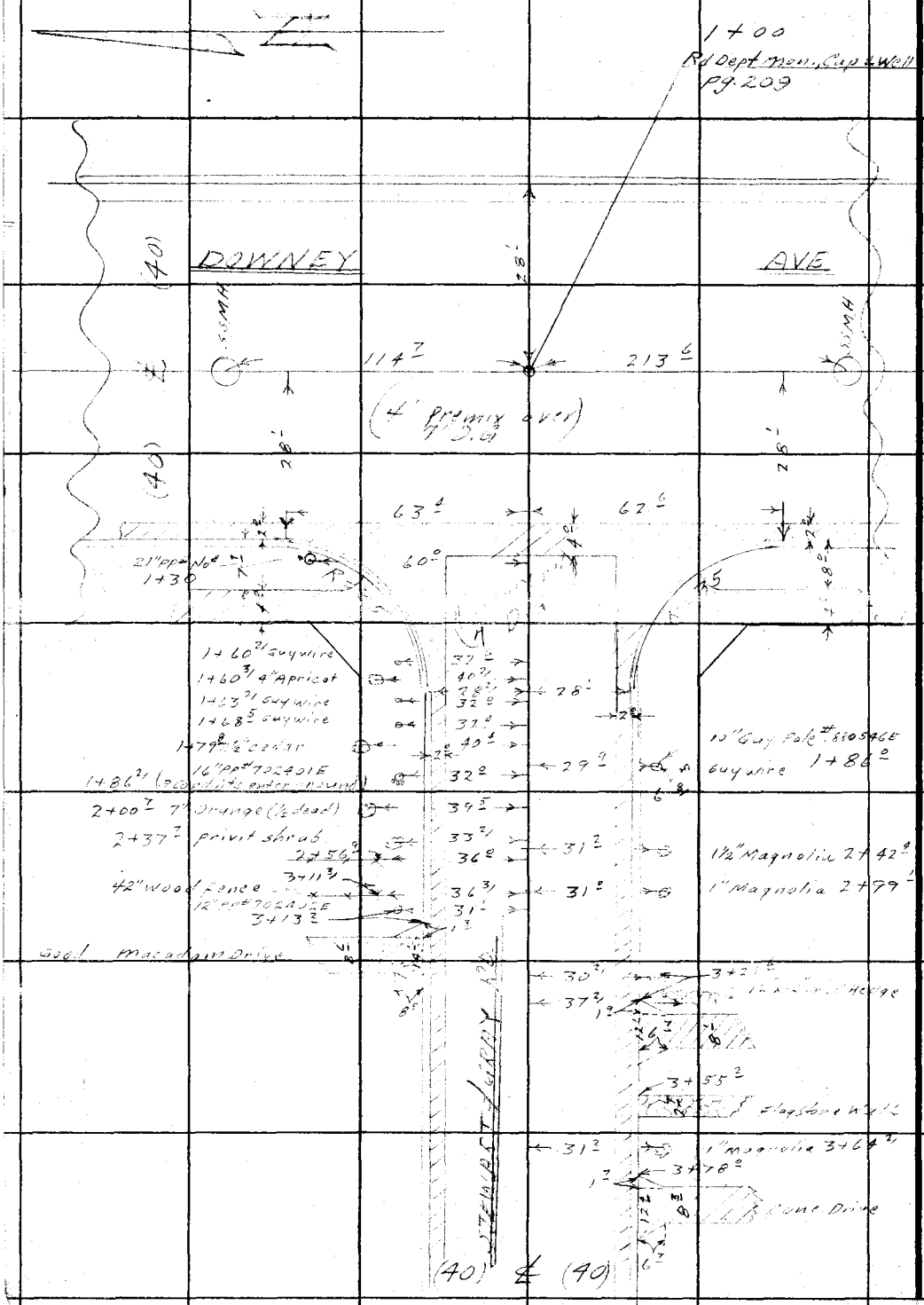

RETURN TO
LOS ANGELES COUNTY SURVEYOR
725 LOS ANGELES COUNTY
ENGINEERING BLDG.

Do not extend notes this side of this line.

Note: Any Additions or Changes on This Sheet Must be Made or Circled in Red Ink With Date and Name of Person Making Change.

Notes Ck'd by	Survey of [illegible]
Map No.	W. O. 1626 Tape No. St'd. °F
Office Work	Surveyed by J. L. Willey
Checked	Notes J.L.W. Date 5-28-53
Date	Indexed [illegible]

F. B. [illegible] PG. 227



Note: Any Additions or Changes on This Sheet Must be Made or Circled in Red Ink With Date and Name of Person Making Change.

Do not extend notes this side of this line.

RETURN TO
LOS ANGELES COUNTY SURVEYOR
725 LOS ANGELES COUNTY
ENGINEERING BLDG.

76F309S 247 2-51

F. B. 1224 PG. 248

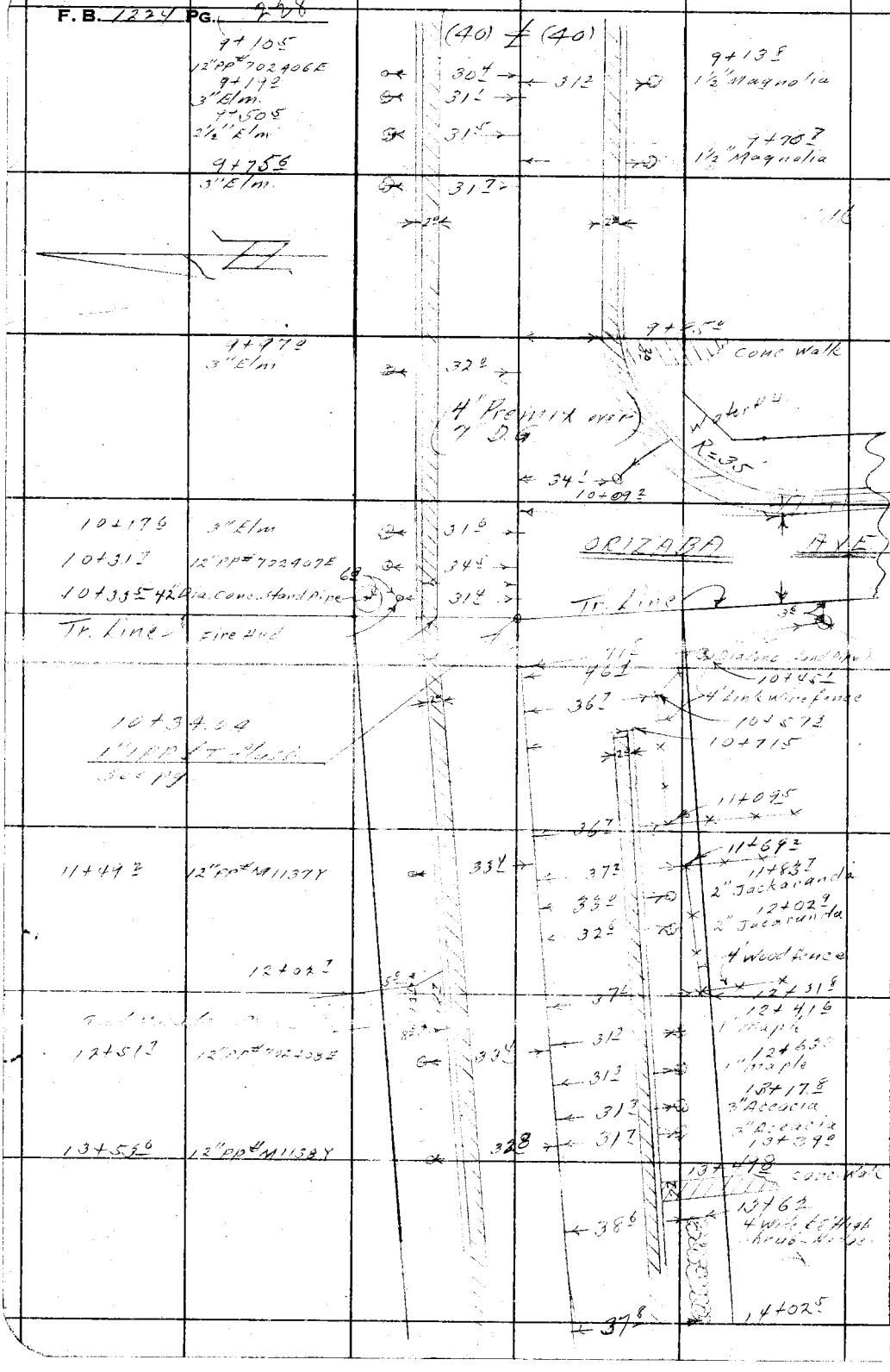

RETURN TO
LOS ANGELES COUNTY SURVEYOR
726 LOS ANGELES COUNTY
ENGINEERING BLDG.

Do not extend notes this side of this line.

Note: Any Additions or Changes on This Sheet Must be Made or Circled in Red Ink With Date and Name of Person Making Change.

Notes Ck'd by	Survey of [illegible]
Map No.	W. O. 1626 Tape No. St'd. °F
Office Work	Surveyed by J. L. Willey
Checked	Notes J. L. W. Date 5-1-52
Date	Indexed A. C. Johnson

F. B. 1234 Pg. 229

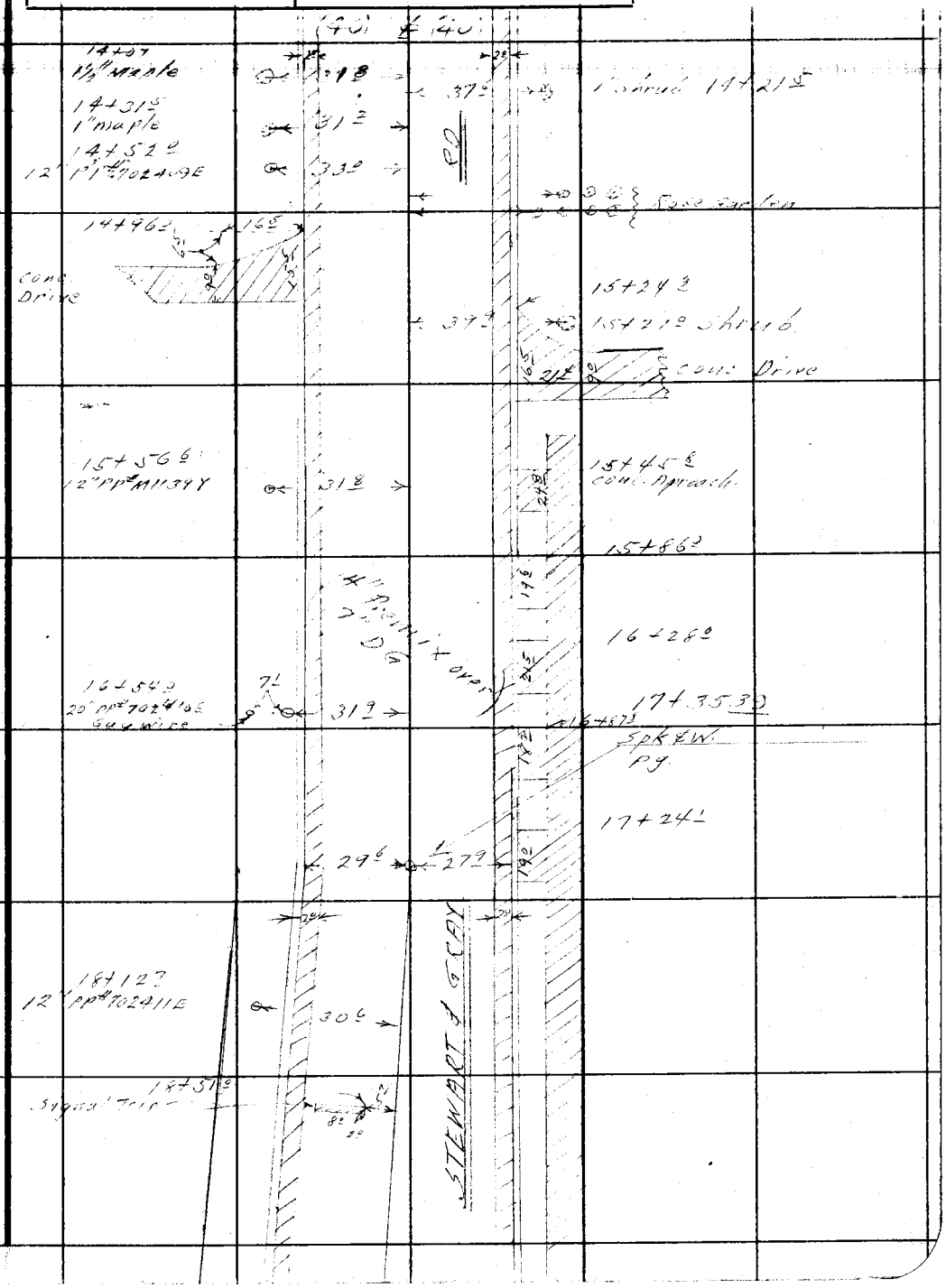

Note: Any Additions or Changes on This Sheet Must be Made or Circled in Red Ink With Date and Name of Person Making Change.

Do not extend notes this side of this line.

RETURN TO
LOS ANGELES COUNTY SURVEYOR
726 LOS ANGELES COUNTY
ENGINEERING BLDG.

76F309S 247 2-51

F. B. 1224 PG. 230



RETURN TO
LOS ANGELES COUNTY SURVEYOR
725 LOS ANGELES COUNTY
ENGINEERING BLDG.

Do not extend notes this side of this line.

Note: Any Additions or Changes on This Sheet Must be Made or Circled in Red Ink With Date and Name of Person Making Change.

Profile No. _____ Notes Red. _____ Plotted _____ Job No. 1626 Division No. _____ F.B. 1224 Pg. 25

X-Sec. No. _____ Date _____ Date _____ Survey of Stewart & Gray Rd

Notes Chkd. _____ Checked _____ Survey by J. L. Willey Notes J. L. W. Date [illegible]

Date _____ Date _____ Map No. _____ Indexed C. Johnson Date _____

C.I. 1626

X SECTIONS
on
STEWART & GRAY RD
from
Downey Ave to Paramount Ave.

6 - 1 - 53
Willey J.L.
[illegible]
[illegible]
[illegible]

STATION	B. S.	H. I.	F. S.	ELEV.

NOTE: ANY ADDITIONS OR CHANGES ON THIS SHEET MUST BE MADE OR CIRCLED IN RED INK, WITH DATE AND NAME OF PERSON MAKING CHANGE.

PLEASE RETURN TO
LOS ANGELES COUNTY SURVEYOR
726 LOS ANGELES COUNTY
ENGINEERING BLDG.

Do not extend notes this side of this line.

76L298 307 10-51

76L298 307 10-51

PLEASE RETURN TO

LOS ANGELES COUNTY SURVEYOR

726 LOS ANGELES COUNTY
ENGINEERING BLDG.

NOTE: ANY ADDITIONS OR CHANGES ON THIS SHEET MUST BE MADE OR CIRCLED IN RED INK, WITH DATE AND NAME OF PERSON MAKING CHANGE.

Do not extend notes this side of this line.

STATION	B. S.	H. I.	F. S.	ELEV.		
BMSY2316	4 65	113 77		109 12	BMSY2316 - El. 109.122 - Vol. #4 - 1113	
					Downey Ave & Stewart & Gray Rd, S.W. Cor	
					Lot in Co. 1 S. of S. [illegible]	C.R.
0+60.4			4 43	109 34	back walk	℄ Prod
0+71.9			4 59	109 18	Top Cb	℄ "
"			5 23	108 54	Gut	℄ "
1+00			4 41	109 36	Downey Ave.	℄ Inter
"			4 39	109 38		40 Opp N P/L Cor
" SSMH.					SS. MH.	114 I Right.
10" Inlet N			16 49	97 28	Rim 4.31	Rim 4.31
10" Outlet S			16 58	97 19	Depth 11.35	Depth 11.44
					Dia 0.83	Dia 0.83
					Rod 16.41	Rod 16.5x
1+00			4 25	109 52		140
" SSMH.					213° Left.	
10" Inlet N			17.32	96 45	Rim 4.78	Rim 4.78
10" Outlet S			17 33	96 44	Depth 11.71	Depth 11.72
					Dia 0.83	Dia 0.83
					Rod 17.32	Rod 17.33

F.B. 1224 PG. 232

Job No. 1636 Division No. ____ Notes Red. ____ Plotted ____ Profile ____

Survey of Stewart & Gray Rd. ____ Date ____ Date ____ No. ____

Survey by J. Willey Notes J.L.W. ____ Notes Chkd. ____ Checked ____ X-Sec. ____

Indexed ~~C. J. [illegible]~~ Date ____ Date ____ Date ____ No. ____

76L298 307 10-51

PLEASE RETURN TO

LOS ANGELES COUNTY SURVEYOR

726 LOS ANGELES COUNTY
ENGINEERING BLDG.

NOTE: ANY ADDITIONS OR CHANGES ON THIS SHEET MUST BE MADE OR CIRCLED IN RED INK, WITH DATE AND NAME OF PERSON MAKING CHANGE.

Do not extend notes this side of this line.

STATION	B. S.	H. I.	F. S.	ELEV.	L = S	R = N
N end CR. NW Cor		113 77	4 46	109 31		
Gut			5 07	108 70		
W. end CR NW Cor			4 47	109 30		
Gut			5 10	108 67		
S end CR SW Cor.			4 66	109 11		
Gut.			5 27	108 48		
W. end CR. SW, Cor			4 54	109 23		
Gut.			5 26	108 51		
1+26			5 12	108 65	E edge Conc "X" Gut.	℄
1+28			5 18	108 59	℄ " " "	℄
1+30			5 13	108 64	W edge " " "	℄
2+00			4 54	109 23		℄
"			4 41	109 36		28' Top Curb
"			5 07	108 70		28 Gut
"			3 5	110 3		33 Bk
"			3 5	110 3		40 NP/L
"			4 56	109 21	28' Top Cb	
"			5 20	108 57	28 Gut	
"			4 5	109 3	40 SP/L	
3+(-)00			4 50	109 27		℄
"			4 30	109 47		28 Top Cb

Profile
No. ____ Date ____ Notes Red ____ Plotted ____ Job No. 1626 Division No. ____
X-Sec. ____ Date ____ Survey of [illegible]
No. ____ Date ____ Notes Chkd ____ Checked ____ Survey by J.L. Willey Notes J.L.W. Date 6-1-53
Date ____ Date ____ Map No. ____ Indexed C. Johnson Date ____

F.B. 1234 Pg. 233

76L298 307 10-51

PLEASE RETURN TO

LOS ANGELES COUNTY SURVEYOR
726 LOS ANGELES COUNTY
ENGINEERING BLDG.

NOTE: ANY ADDITIONS OR CHANGES ON THIS SHEET MUST BE MADE OR CIRCLED IN RED INK, WITH DATE AND NAME OF PERSON MAKING CHANGE.

Do not extend notes this side of this line.

STATION	B. S.	H. I.	F. S.	ELEV.		
3+00		113.77	4.96	10[illegible].81		[illegible] Out
"			[illegible]	110.3		32 Lk
"			3.4	11[illegible].4		40
"			4.45	10[illegible].32	28 Top Cb.	
"			5.04	10[illegible].58	28 Gut	
"			4.3	109.5	40 [illegible] P/L	
0	5.37	114.54	[illegible]	[illegible]		
4+00			5.19	10[illegible]		
"			4.95	10[illegible].59		28 Top Cb.
"			5.63	10[illegible].91		[illegible] Gut
"			4.5	11[illegible].0		40 NP/L
"			5.07	10[illegible].47	28 Top Cb.	
"			5.73	10[illegible].81	28 Gut	
"			4.8	10[illegible].7	40 SP/L	
5+00			5.03	10[illegible]		
"			4.86	10[illegible].68		28 Top Cb.
"			5.53	10[illegible].01		28 Gut.
"			4.2	11[illegible].9		40 NP/L
"			5.02	10[illegible]	28 Top Cb.	
"			5.66	10[illegible].88	28 Gut	
"			4.7	10[illegible].8	40 SP/L	

F.B. 1224 PG. 234 Job No. 1626 Division No. Notes Red. Plotted No. Profile
Survey of Stewart & Grant Co. Date Date X-Sec.
Survey by J. L. Miller Notes Chkd Checked No.
Indexed [illegible] Date Date

Profile No. _____ Notes Red. _____ Plotted _____ Job No. 1626 Division No. _____ F.B. 1224 Pg. 235

Date _____ Date _____ Survey of Stewart & Grant Rd

X-Sec. No. _____ Notes Chkd. _____ Checked _____ Survey by J L Willey Notes JLW Date 6-1-53

Date _____ Date _____ Map No. _____ Indexed C. Johnson Date _____

NOTE: ANY ADDITIONS OR CHANGES ON THIS SHEET MUST BE MADE OR CIRCLED IN RED INK, WITH DATE AND NAME OF PERSON MAKING CHANGE.

PLEASE RETURN TO

LOS ANGELES COUNTY SURVEYOR
726 LOS ANGELES COUNTY
ENGINEERING BLDG.

Do not extend notes this side of this line.

STATION	B.S.	H.I.	F.S.	ELEV.
54445		114.54	4.98	109.56
"			4.81	109.73
"			5.47	109.07
"			4.2	110.3
"		1	3.8	110.7
⊙	4.83	115.74	3.63	110.91
"			5.0	110.7
"			5.1	110.6
"		1	4.7	111.0
T.P. ⊙	4.34	115.61	4.47	111.27

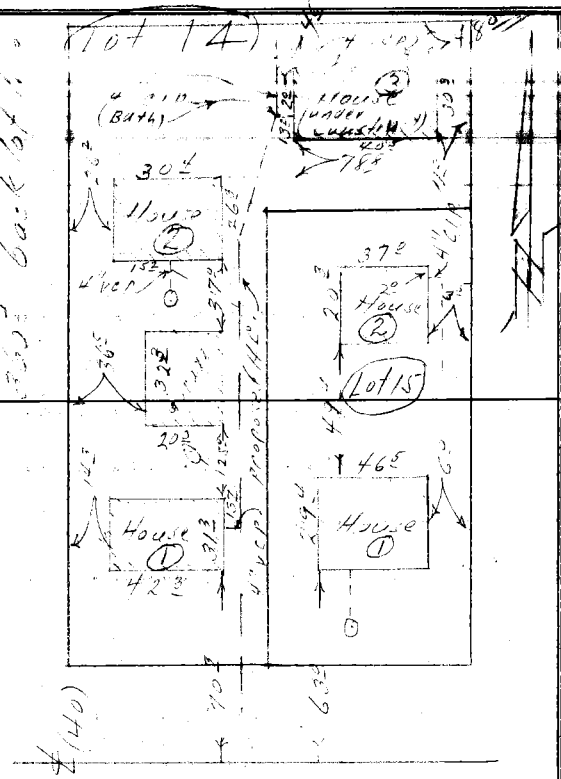

28 Top Cb
28 Gnt
40 NP/L
100 Ground
200 Ground
300 Ground
360 back lot

76L298 307 10-51

PLEASE RETURN TO

LOS ANGELES COUNTY SURVEYOR
726 LOS ANGELES COUNTY
ENGINEERING BLDG.

NOTE: ANY ADDITIONS OR CHANGES ON THIS SHEET MUST BE MADE OR CIRCLED IN RED INK, WITH DATE AND NAME OF PERSON MAKING CHANGE.

Do not extend notes this side of this line.

F.B. 1224 PG. 236 | Job No. 1626 | Division No. | Notes Red | Plotted | Profile No.
Survey of Sewer Int & Grav Pp | Date | Date | X-Sec. No.
Survey by J.K. Miller | Notes J.K.M. | Notes Chkd | Checked
Indexed C. Johnson | Date | Date | Date

STATION	B. S.	H. I.	F. S.	ELEV.		
		115 61				
			6 5	109 11	Top 4" C.I.P. at house #2 on Lot # 15	
			4 8	110 5	Ground over pipe	
			6 3	109 3	Top 4" V.C.P. at house #1 on Lot # 14	
			5 1	110 5	Ground over pipe	
			6 4	109 3	Top 4" V.C.P. at house #2 on Lot #14	
			4 8	110 8	Ground over pipe	
			6 41	109 20	Top 4" V.C.P. at w. side house #3 Lot #14	
			5 0	110 5	Ground over pipe	
			5 65	109 46	Top 4" V.C.P. N. Side, Near W. Cor. Ho. #3 Lot #14	
			4 8	110 8	Ground over pipe	
			5 15	110 46	Top 4" V.C.P. N. Side; Near E. Cor. Ho #3 Lot #14	
			4 8	110 8	Ground over pipe	
			6 97	108 24	Top 4" V.C.P. @ "Y" @ Septic Tank (4' N 12" W of Ho. #3)	
		1	5 0	110 6	Ground over pipe	
(8)	4 42	114 92	56'	110 00		
6+00			5 22	109 66		
"			5 13	109 79		24" Top CB
"			5 79	109 13		24" Out
"			4 8	110 1		10" NPL
"			5 29	109 [illegible]	28 Top Cb	

76L298 307 10-51

PLEASE RETURN TO

LOS ANGELES COUNTY SURVEYOR

726 LOS ANGELES COUNTY
ENGINEERING BLDG.

NOTE: ANY ADDITIONS OR CHANGES ON THIS SHEET MUST BE MADE OR CIRCLED IN RED INK, WITH DATE AND NAME OF PERSON MAKING CHANGE.

Do not extend notes this side of this line.

STATION	B. S.	H. I.	F. S.	ELEV.		
6+00		114 92	5 94	108 98	28 Gut	
"			5 1	109 8	40 SP/L	
7+00			5 17	109 75		℄
"			5 00	109 92		28 Top Cb.
"			5 67	109 25		28 Gut
"			4 4	110 5		40 NP/L
"			5 21	109 71	28 Top Cb.	
"			5 84	109 08	28 Gut	
"			5 0	109 9	40 SP/L	
8+00			5 00	109 92	(7+89± Elline Lot 12)	℄
"			4 91	110 01		28 Top Cb.
"			5 59	109 33		28 Gut
"			4 6	110 3		40 NP/L
"			4 1	110 8		180 Ground
"			4 1	110 8		300 back Cb.
"			5 09	109 83	28 Top Cb	
"			5 76	109 16	28 Gut	
"			4 9	110 0	40 NP/L	

Note: Outlet on House in Rear Lot #12 is only 120± from ℄ so took no elev. it is 1.6 below Ground

Profile
No. ____ Date ____ Notes Red ____ Plotted ____ Job No. [illegible] Division No. ____
X-Sec. ____ Date ____ Survey of [illegible]
No. ____ Date ____ Notes Chkd. ____ Checked ____ Survey by [illegible] Notes [illegible] Date [illegible]
Map No. ____ Indexed C. John Date

F.B. [illegible] Pg. 237

76L298 307 10-51

PLEASE RETURN TO

LOS ANGELES COUNTY SURVEYOR
726 LOS ANGELES COUNTY
ENGINEERING BLDG.

NOTE: ANY ADDITIONS OR CHANGES ON THIS SHEET MUST BE MADE OR CIRCLED IN RED INK, WITH DATE AND NAME OF PERSON MAKING CHANGE.

Do not extend notes this side of this line.

STATION	B. S.	H. I.	F. S.	ELEV.		
9+00		114 92	4 88	110 04		℄
"			4 87	110 05		28 Top Cb.
"			5 53	104 79		28 Gut
"			4 4	110 5		40 NP/L
"			4 97	104 95	28 Top Cb.	
"			5 64	104 28	28 Gut	
"			4 9	110 0	40 SP/L	
⊙	5 20	115 31	4 81	110 11		
10+00			5 03	110 28		℄
"			5 14	110 17		28 Top Cb.
"			5 78	10[illegible] 3		28 Gut
"			4 6	110 7		40 NP/L
"			5 26	110 05	31 4 Top Cb	
"			5 90	10[illegible] 1	31 4 Gut	in Curve of Curb
"			5 0	110 [illegible]	40 SP/L	
E. end C.R. S.E. Cor.			5 21	110 10		
Gut.			5 86	104 45		
S end C.R. S.E. Cor.			5 28	110 [illegible]		
Gut.			5 95	10[illegible]		
10+34 04			5 01	110 [illegible]	Inter Orizaba Ave	℄
			5 18	110 13		28 Top Cb

F.B. 1224 PG. 238 Job No. 1626 Division No. Notes Red. Plotted No. Profile
Survey of Date Date X-Sec.
Survey by Notes Chkd. Checked No.
Indexed Date Date

76L298 307 10-51

PLEASE RETURN TO

LOS ANGELES COUNTY SURVEYOR

726 LOS ANGELES COUNTY
ENGINEERING BLDG.

NOTE: ANY ADDITIONS OR CHANGES ON THIS SHEET MUST BE MADE OR CIRCLED IN RED INK, WITH DATE AND NAME OF PERSON MAKING CHANGE.

Do not extend notes this side of this line.

STATION	B. S.	H. I.	F. S.	ELEV.		
10+34.2		115.31	5.82	109.49		28 Gut
			4.6	110.7		32 Top brk
			10.93	104.38	Invert @ ℄ of stand pipe	38° Right
			8.89	106.42	Outside Top of pipe	35° "
			4.3	111.0	on Tr. Line.	40 N P/L
			3.7	111.6		180 Ground
			3.3	112.0	Back lot line & W.	280 Ground
			3.7	111.6	" " " 5E	360 "
			5.25	110.05	28' - Part @ Curb line	
					71.8 Left (3E W of ℄ Driveway) ℄ of stand pipe	
			8.85	106.46	Invert of pipe	
			6.50	108.81	69.5 Top outside of Pipe	
10+71.5			4.98	110.33		℄
"			5.06	110.25	28' Top, E end Curb	
"			5.71	109.60	28 Gut	
"			4.2	111.1	40 S P/L	
"			4.5	110.8	180 back lot line	
11+00			4.96	110.35		℄
"			5.03	110.28		28 Top Ck
			5.66	109.65		28 Gut
			4.3	111.0		32 Top brk

Profile No.____ Notes Red____ Plotted____ Job No. 6225 Division No. 9 F.B. 1224 PG. 239

X-Sec. No.____ Date____ Date____ Survey of Tract 9 Map Bk

Notes Chkd____ Date____ Checked____ Date____ Survey by TL Williams Notes TKW Date 6-[illegible]-55

Map No.____ Date____ Indexed____ Date____ C. Johnson

76L298 307 10-51

PLEASE RETURN TO

LOS ANGELES COUNTY SURVEYOR

726 LOS ANGELES COUNTY
ENGINEERING BLDG.

NOTE: ANY ADDITIONS OR CHANGES ON THIS SHEET MUST BE MADE OR CIRCLED IN RED INK, WITH DATE AND NAME OF PERSON MAKING CHANGE.

Do not extend notes this side of this line.

STATION	B. S.	H. I.	F. S.	ELEV.		
11+00		115 21	4 1	11 2		40 N P/L
"			5 05	110 20	28 Top Cb.	
"			5 71	10[illegible] 60	28 Gut	
"			4 3	111 0	32 Top brk	
"			4 1	11 2	40 S P/L	
⊙	5 16	115 49	4 98	110 33		
11+92±			5 04	11 45	E. P/L of Lot #9 ?	
"			5 11	11 38		28 Top Cb.
"			5 75	10[illegible] 74		28 Gut
"			4 6	110 [illegible]		40 N P/L
Top pipe			4 65	110 84	Top 4" C.I.P. at house under Construction in rear — Lot #9 (?)	
			4 2	111 3	Ground over pipe	
"			3 9	111 6		280 back lot
12+00			5 04	110 [illegible]		



F.B. 1224 PG. 246 Job No. 1626 Division No. Notes Red. Plotted No. Profile
Survey of Stewart & Gray Rd Date Date X-Sec.
Survey by J.L. Willey Notes J.L.W. Notes Chkd. Checked No.
Indexed C. Johnson Date Date Date No.

76L298 307 10-51

PLEASE RETURN TO

LOS ANGELES COUNTY SURVEYOR

726 LOS ANGELES COUNTY
ENGINEERING BLDG.

NOTE: ANY ADDITIONS OR CHANGES ON THIS SHEET MUST BE MADE OR CIRCLED IN RED INK, WITH DATE AND NAME OF PERSON MAKING CHANGE.

Do not extend notes this side of this line.

STATION	B. S.	H. I.	F. S.	ELEV.		
12+00		115 49	5 13	110 36	28 Top Cb	
"			5 75	109 74	28 Gut	
"			4 6	110 9	40 SP/L	
"			4 8	110 7	150 Ground	
"			4 9	110 6	300 back lot line	
13+00			4 95	110 54		℄
"			4 97	110 52		28 Top Cb.
"			5 59	109 90		28 Gut
"			4 4	111 1		40 NP/L
"			4 98	110 51	28 Top Cb.	
"			5 [illegible]	109 86	28 [illegible]	
"			4 9	110 6	40 [illegible]	
0	5 69	115 84	5 34	110 15		
14+00			5 19	110 65		℄
"			5 24	110 60		28 Top Cb.
"			5 86	109 98		28 Gut
"			5 1	110 7		40 [illegible]
"			5 24	110 60	28 Top Curb	
"			5 88	109 96	28 Gut	
"			5 4	110 4	40 [illegible]	

Profile
No. ____ Date ____ Notes Red ____ Plotted ____ Job No. [illegible] Division No. [illegible]
X-Sec. Date ____ Survey of [illegible]
No. ____ Date ____ Notes Chkd. ____ Checked ____ Survey by J.L. Willey Notes J.L. W. Date 6-2-53
Map No. ____ Indexed C. Johnson Date ____

F.B. 1324 Pg. 24

76L298 307 10-51

PLEASE RETURN TO

LOS ANGELES COUNTY SURVEYOR
726 LOS ANGELES COUNTY
ENGINEERING BLDG.

NOTE: ANY ADDITIONS OR CHANGES ON THIS SHEET MUST BE MADE OR CIRCLED IN RED INK, WITH DATE AND NAME OF PERSON MAKING CHANGE.

Do not extend notes this side of this line.

STATION	B. S.	H. I.	F. S.	ELEV.		
15+00		115 84	5 14	110 70		℄
"			5 14	110 70		28 Top Cb
"			5 80	110 04		28 Gut
"			5 2	110 6		40 NP/L
"			5 16	110 68	28 Top Cb	
"			5 79	110 05	28 Gut	
"			5 7	110 1	40 SP/L	
15+42			5 13	110 71	Opp. WP/L Lot 27	℄
"			5 10	110 74		28 Top Cb
"			5 75	110 09		28 Gut
"			5 5	110 3		40 NP/L
"			5 9	109 9		150 Ground
"			5 7	110 1		280 Back lot line
"			5 12	110 12	28 Top Cb	
"			5 78	110 09	28 Gut	
"			4 81	110 3	40 SP/L — E. end	& back of walk
"			5 9	109 9	150 Ground	
"			6 5	109 3	300 Back lot line	
—			7 00	108 84	Top [illegible]	House, Lot #3
—			5 9	109 9	Ground over pipe	

F.B. 1224 PG. 242 Job No. 1626 Division No. Notes Red. Plotted Date No. Profile
Survey of Stewart & Grau Rd Date Date No. X-Sec.
Survey by J.L. Wiley Notes J.L.W. Notes Chkd. Checked Date No.
Indexed [illegible] Date Date

76L298 307 10-51

PLEASE RETURN TO

LOS ANGELES COUNTY SURVEYOR

726 LOS ANGELES COUNTY
ENGINEERING BLDG.

NOTE: ANY ADDITIONS OR CHANGES ON THIS SHEET MUST BE MADE OR CIRCLED IN RED INK, WITH DATE AND NAME OF PERSON MAKING CHANGE.

Do not extend notes this side of this line.

STATION	B. S.	H. I.	F. S.	ELEV.		
		11584			℄ (40)	
16+00			504	110 80		℄
"			505	110 79		28 Top Cb.
"			572	110 12		28 Gut
"			51	110 7		37 Top bk
"			60	109 8		43 Bot "
"			60	109 8		70 [illegible]
"			506	110 78	28 Top Cb.	
"			569	110 15	28 Gut.	
"			484	111 00	40 S P/L (back walk)	
17+00			490	110 94		℄
"			498	110 86		28.5 Top Cb
"			561	110 23		28.5 Gut.
"			51	110 7		40 N P/L
"			56	110 2		55 Bot bk
"			59	109 9		125

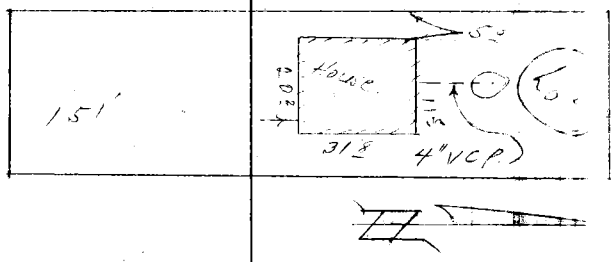

Profile No. ____ Date ____ Notes Red ____ Plotted ____ Job No. 1626 Division No. ____ F.B. 1626 Pg. 243

X-Sec. No. ____ Date ____ Notes Chkd. ____ Checked ____ Survey of ____ Survey by J.L. Williams Notes J.L.W. Date 6-2-53

Date ____ Date ____ Map No. ____ Indexed C. Johnson Date ____

76L298 307 10-51

PLEASE RETURN TO

LOS ANGELES COUNTY SURVEYOR
726 LOS ANGELES COUNTY
ENGINEERING BLDG.

NOTE: ANY ADDITIONS OR CHANGES ON THIS SHEET MUST BE MADE OR CIRCLED IN RED INK, WITH DATE AND NAME OF PERSON MAKING CHANGE.

Do not extend notes this side of this line.

STATION	B. S.	H. I.	F. S.	ELEV.		
17+00		115 84	5 5	[illegible] 3		165 Ground
					Levels out to north of here	
"			4 98	110 86	25 Top Cb.	
"			5 61	110 23	25 Gut	
"			4 74	111 10	40 SP/L (back walk).	
⊙	4 88	115 50	5 22	[illegible]		
17+35 39			4 50	11 00	℄ pt	℄
"			[illegible]	110 90		29.6 Top Cb.
"			[illegible]	110 15		29.6 Gut
"			4 [illegible]	110 8		[illegible] NP/L
"			4 59	110 91	2 Top Cb.	
"			5 25	110 25	2 Gut	
"			4 40	111 10	40 SP/L	
18+00			4 52	110 98		℄
"			4 50	111 00		28.2 Top Cb.
"			[illegible]	110 35		28.2 Gut
"			4 [illegible]	111 1		[illegible] NP/L
"			4 54	110 96	33.4 Top Cb.	
"			5 17	110 33	[illegible] Gut	
"			4 31	111 19	40.4 Back walk	

F.B. 1224 PG. 244 Job No. 1626 Division No. Notes Red. Plotted Profile
Survey of Stewart & Gray Rd Date Date No.
Survey by J. L. Willey Notes Chkd. Checked X-Sec.
Indexed [illegible] Date Date No.

76L298 307 10-51

PLEASE RETURN TO

LOS ANGELES COUNTY SURVEYOR

726 LOS ANGELES COUNTY
ENGINEERING BLDG.

NOTE: ANY ADDITIONS OR CHANGES ON THIS SHEET MUST BE MADE OR CIRCLED IN RED INK, WITH DATE AND NAME OF PERSON MAKING CHANGE.

Do not extend notes this side of this line.

STATION	B. S.	H. I.	F. S.	ELEV.		
18+61.0		115 50	4 80	110 70		℄
E end CR. S.E. Cor			4 46	111 04	37.0 Top Ch.	
Gut			5 09	110 41	37.0 Gut	
"			- 2 -	111 23	49.2 back walk	
S end CR. S.E. Cor.			5 02	110 48		
Gut.			5 69	109 81		
18+66.2			4 [illegible]	110 64		℄
E end CR N.E. Cor.			4 48	111 02		27.0 Top Ch.
Gut			5 10	110 40		27.0 Gut
"			4 7	110 8		[illegible] NP/L
N end CR. N.E. Cor			4 87	110 63		
Gut.			5 55	109 95		
N. end Curb, N.E. Cor.			4 85	110 65		
" " Gut, " "			5 50	110 00		
18+95.2			5 57	109 93		℄ E edge X Gut
			5 [illegible]	109 86		℄ ℄ X Gut
19+00.0			5 50	109 94		℄ W. edge X Gut
19+[illegible]			4 [illegible]	110 60	Later. Paramount Blvd	℄
"			4 83	110 67		40 opp NP/L
"			4 [illegible]	110 78		100 Pvt
"			4 56	110 94		200 Pvt

Profile
No. ____ Date ____ Notes Red ____ Plotted ____ Job No. 1626 Division No. [illegible]
X-Sec. Date ____ Date ____ Survey of [illegible]
No. ____ Date ____ Notes Chkd. ____ Checked ____ Survey by J.L. Willey Notes J.L.W. Date ____
Date ____ Date ____ Map No. ____ Indexed C. John Date ____

F.B. 1234 Pg. 245

76L298 307 10-51

PLEASE RETURN TO

LOS ANGELES COUNTY SURVEYOR
726 LOS ANGELES COUNTY
ENGINEERING BLDG.

NOTE: ANY ADDITIONS OR CHANGES ON THIS SHEET MUST BE MADE OR CIRCLED IN RED INK, WITH DATE AND NAME OF PERSON MAKING CHANGE.

Do not extend notes this side of this line.

STATION	B. S.	H. I.	F. S.	ELEV.		
		115 50	4 98	110 52	100 - Pvt.	
						109.120
					← See Bk Q30 Pg [illegible]	
BM Q30			6 40	101 10	BM Q30 El. 109.524 FB. 1224-8	
					Stewart & Gray Rd (N. Side), 60' W. ℄ Paramount Blvd.	
					Bt Spk in Conc. Pvt. 5' W. of ℄ end.	

F.B. 1224 PG. 246

Job No. 1626 Division No. Notes Red. Plotted No. Profile

Survey of Stewart & Gray Rd Date Date X-Sec.

Survey by T. L. Willey Notes Chkd. Checked No.

Indexed C. Johnson Date Date Date

Notes Ck'd by	Survey of STEWART & GREY RD
Map No.	W. O. 1626 Tape No. St'd. °F
Office Work	Surveyed by
Checked	Notes Date
Date	Indexed

F. B. 1224 PG.

C. I. 1626

STEWART & GREY RD

TOPOG

ON

E. SIDE OF PARAMOUNT BLVD

FROM

STEWART & GREY RD. TO N. P/L DE PALMA ST.

MUSLIN
BROWN
[illegible]
[illegible]
HALSTROM

Note: Any Additions or Changes on This Sheet Must be Made or Circled in Red Ink With Date and Name of Person Making Change.

Do not extend notes this side of this line.

RETURN TO
LOS ANGELES COUNTY SURVEYOR
726 LOS ANGELES COUNTY
ENGINEERING BLDG.

76F309S 247 2-51

F. B. 1224 PG. 248

TO BK. PG 249



RETURN TO
LOS ANGELES COUNTY SURVEYOR
726 LOS ANGELES COUNTY
ENGINEERING BLDG.

Do not extend notes this side of this line.

Note: Any Additions or Changes on This Sheet Must be Made or Circled in Red Ink With Date and Name of Person Making Change.

Notes Ck'd by	Survey of STEWART & GREY RD.
Map No.	W. O. 1624 Tape No. St'd. °F
Office Work	Surveyed by
Checked	Notes Date
Date	Indexed

F. B. PG.

Note: Any Additions or Changes on This Sheet Must be Made or Circled in Red Ink With Date and Name of Person Making Change.

Do not extend notes this side of this line.

RETURN TO
LOS ANGELES COUNTY SURVEYOR
726 LOS ANGELES COUNTY
ENGINEERING BLDG.

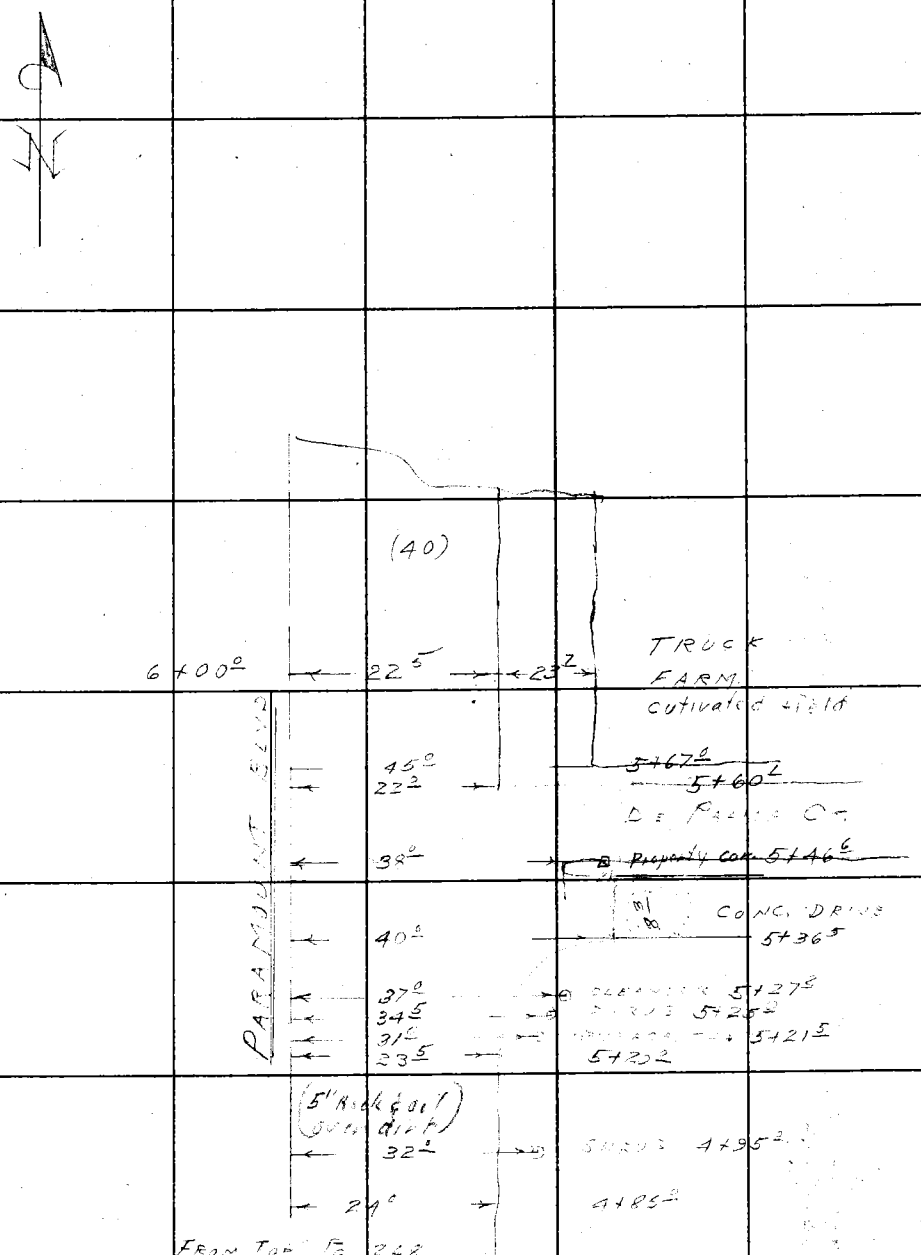

76F309S 247 2-51

RETURN TO
LOS ANGELES COUNTY SURVEYOR
726 LOS ANGELES COUNTY
ENGINEERING BLDG.

Note: Any Additions or Changes on This Sheet Must be Made or Circled in Red Ink With Date and Name of Person Making Change.

Do not extend notes this side of this line.

F. B. 1222 PG. 230

Profile	Notes Red	Plotted	Job No. 1626	Division No.	F.B.	Pg.
No.	Date	Date	Survey of			
X-Sec.	Notes Chkd.	Checked	Survey by J. Muslin	Notes J. Brown	Date 11-17-53	
No.	Date	Date	Map No.	Indexed K. C. Johnson	Date	

STEWART + GRAY RD

"X" SECTIONS

ON

E. SIDE OF PARAMOUNT BLVD

FROM

STEWART + GRAY RD. TO N. P/L DE PALMA ST.

MUSLIN
BROWN
MERINO
PAULSON
HALSTROM

STATION	B.S.	H.I.	F.S.	ELEV.

NOTE: ANY ADDITIONS OR CHANGES ON THIS SHEET MUST BE MADE OR CIRCLED IN RED INK, WITH DATE AND NAME OF PERSON MAKING CHANGE.

Do not extend notes this side of this line.

PLEASE RETURN TO
LOS ANGELES COUNTY SURVEYOR
726 LOS ANGELES COUNTY
ENGINEERING BLDG.

761298 307 10-51

76L298 307 10-51

PLEASE RETURN TO

LOS ANGELES COUNTY SURVEYOR

726 LOS ANGELES COUNTY
ENGINEERING BLDG.

NOTE: ANY ADDITIONS OR CHANGES ON THIS SHEET MUST BE MADE OR CIRCLED IN RED INK, WITH DATE AND NAME OF PERSON MAKING CHANGE.

Do not extend notes this side of this line.

STATION	B. S.	H. I.	F. S.	ELEV.		
B.M. Q 30	5 72	114 84		109 12	B.M. Q 30 STEWART & GRAY RD (N side) 60'± W ℄ PARAMOUNT BLVD Bt spk in conc part 5' W of E end	
1+00°			4 22	110 62		℄
			4 85	109 99		35° W edge conc. gut
			4 95	109 89		37° flow line gut
			4 89	109 95		40° E edge conc gut
			4 18	110 66		opposite C.R.
			3 90	110 94		100° pavement
			3 88	110 96		200° pavement
NW cor E end	C.R.		3 79	111 05		Top curb
" " " "	"		4 42	110 42		gut
" " N "	"		4 18	110 66		Top curb
" " " "	"		4 87	109 97		gut
1+38°			4 10	110 74		℄
			4 86	110 18		wedge gut
			4 84	110 00		E edge gut
			4 18	110 66		Top curb
2+00°			4 05	110 79		℄
			4 61	110 23		28° break in pavement
			4 56	110 28		37° edge pavement
			4 56	110 28		40° E P/L
T.P.	5 82	116 11	4 55	110 29		

F.B. 1224 PG. 252

Job No. 1626 Division No. ____ Notes Red. ____ Plotted ____ Profile

Survey of STEWART & GRAY RD Date ____ Date ____ No. ____

Survey by J. MUSLIN Notes J. BROWN Notes Chkd. ____ Checked ____ X-Sec.

Indexed ____ Date ____ Date ____ Date ____ No. ____

76L298 307 10-51

PLEASE RETURN TO

LOS ANGELES COUNTY SURVEYOR

726 LOS ANGELES COUNTY
ENGINEERING BLDG.

NOTE: ANY ADDITIONS OR CHANGES ON THIS SHEET MUST BE MADE OR CIRCLED IN RED INK, WITH DATE AND NAME OF PERSON MAKING CHANGE.

Do not extend notes this side of this line.

STATION	B. S.	H. I.	F. S.	ELEV.		
3+00		116 11	5 16	110 95		℄
			5 86	110 25		24.5 [illegible]
			5 14	110 97		40± E P/L
3+50			5 11	111 [illegible]		℄
			5 71	110 40		24.3 [illegible]
			4 99	[illegible]		40± E P/L
			6 00	110 11		285± Back of lot
4+00			5 04	111 07		℄
			5 61	110 50		24.4 edge pavement
			5 2	111 1		30± [illegible]
			5 5	110 6		40± E P/L [illegible]
T.P. (1+00)	5 10	115 75	5 46	110 65		
5+00			4 34	111 41		℄
			5 00	110 75		edge [illegible]
			4 6	111 2		26.6 Top [illegible]
			4 8	111 0		40± E P/L [illegible]
5+			4 13	111 62		℄ alley
			4 90	110 85		23.5 [illegible] line
			4 87	110 88		40± E P/L
			4 66	111 09		[illegible] pa
			4 56	111 19		300±

Profile No. ____ Date ____ Notes Red ____ Plotted ____ Job No. 1636 Division No. ____ F.B. ____ PG. ____

X-Sec. No. ____ Date ____ Date ____ Survey of ____

Notes Chkd. ____ Checked ____ Survey by [illegible] Notes [illegible] Date 11-17-53

No. ____ Date ____ Date ____ Map No. ____ Indexed ____ Date ____

F.B. 1224 PG. 254

Job No. 1626 Division No. ____ Notes Red. ____ Plotted ____

Survey of STEWART & GRAY RD. ____ Date ____ Date ____

Survey by ____ Notes ____ Notes Chkd. ____ Checked ____

Index C. Johnson ____ Date ____ Date ____ Date ____

Profile

75L298 307 10-51

LOS ANGELES COUNTY SURVEYOR
726 LOS ANGELES COUNTY
ENGINEERING BLDG.

NOTE: ANY ADDITIONS OR CHANGES ON THIS SHEET MUST BE MADE OR CIRCLED IN WITH BLUE AND NAME OF MAKING CHANGE.

1224

Do not extend notes on side of sheet

STATION	B.S.	H.I.		EL.		
6+00		115 [illegible]	3 96	11 1 [illegible]		
			4 [illegible]	[illegible] 11		22.5 [illegible]
			4 [illegible]	[illegible]		26.5 [illegible]
			5 1	[illegible]		40.4 [illegible]
T.P.	3 88	115 16	4 [illegible]	[illegible]		
B.M. [illegible] 30			6 [illegible]	[illegible] 14	[illegible] BIND BY [illegible]	