DATE	J.M.	DESCRIPTION			NOTES	PAGES
		C.I. 1165 117th STREET				
8-46	1165	ALABAMA ST.	117th Pl. to Imperial Hwy.		℄ Ties	5-10
		117th ST.	Alabama St. to Holmes Ave.		"	5-10
		"	Compton Ave. to Alabama St.		Topog	11-12
					X-sect	13-16
		"	"	P.M.H. East of Compton Ave.	Topog	17-20
					X-sect	21-26
					M.H. Check	14, 26
		****** C.I. 1231 116th St. *******				
10-47	1231	116th & 117th St.	Inglewood Ave. to Alley to West		℄ Ties	31-34
		BENCH MARK CIRCUIT			B.M.'s	36
"		116th St.	Inglewood Ave. to 1st Alley We of Inglewood Ave.		Topog	38
					X-sect	39-44
"	"	117th St.	"	"	Topog	46
					X-sect	47-52
		********* C.I. 1233 LUXOR St. *********				
11-47	1233	OLD RIVER SCHOOL RD.& BENARES ST& LUXOR ST.			℄ & Ties	65-74
12-47	"	BENCH MARKS			B.M.'s	75-80
"		BENARES ST.	Old River School Rd. to Milta Ave.		Topog	100-103
					X-sect	104-111
"	"	LUXOR St.	"	Near Bdry Line City of South Gate	Topog	112-117
					X-sect	118-127
"	"	MILTA AVE.	Luxor St. to Benares St.		Topog	128-129
					X-sect	130-133
		"	"	Tr. Line	Topog	134-135
					X-sect	136-137
"	"	OLD RIVER SCHOOL RD.			M.H. Check	138-139

Checked
Date
Indexed
Survey of
W.O.
Tape No.
Std °F

INDEX TO F.B. 1225

DATE	J.N.	DESCRIPTION	NOTES	PAGES
		******* C.I. 1232 GROVE AVE. *******		
5-48	1232	BENCH CIRCUIT	B.M.'s	151-154
"	"	GROVE AVE. Garfield Ave. Westerly	Topog	155-158
			X-sect	159-168
"	"	Location of M.E. on Liesel St.	Elevation	169-171
		********* C.I. 1285 BROOKMILL RD. *******		
3-49	1285	DISTRICT ℄ SURVEY	℄ & Ties	175-184
"	1285	BENCH MARK CIRCUIT	B.M.'s	194-197
"	"	BROOKMILL RD. East Line Tr. 13922 to Near Rives Ave.	Topog	198-203
			X-sect	204-211
		******* C.I. 1290 NASH AVE. ********		
5-49	1290	BENCH MARK CIRCUIT	B.M.'s	225-228
"	"	DISTRICT ℄ SURVEY	℄ & Ties	239-246
"	"	NASH AVE, Firestone Blvd. to N.P.L. of S.P.R.R.	Topog	247-248
			X-sect	249-254
"	"	MC CAHILL ST. Nash Ave. to West Line Tr. L.S. 14-9	Topog	255-256
			X-sect	257-258

Notes Ck'd by Miller	Survey of 117th ST
Map No.	W. O. 8351 Tape No. 054 St'd 68 °F
Office Work	Surveyed by RLWilley
Checked	Notes RLW Date 8-8-46
Date	Indexed ~~A. C. Johnson~~ 4-19-49

F.B. 1225 PG. 5

CENTER LINE
SURVEY
117TH ST
JN 8351

8-8-46
RLWilley
~~HW Gunderson~~
TC Peterson
LV Smith

Note: Any Additions or Changes on This Sheet Must be Made or Circled in Red Ink With Date and Name of Person Making Change.

RETURN TO
LOS ANGELES COUNTY SURVEYOR
700 HALL OF RECORDS

Do not extend notes this side of this line.

FORM 24 5M 11-41

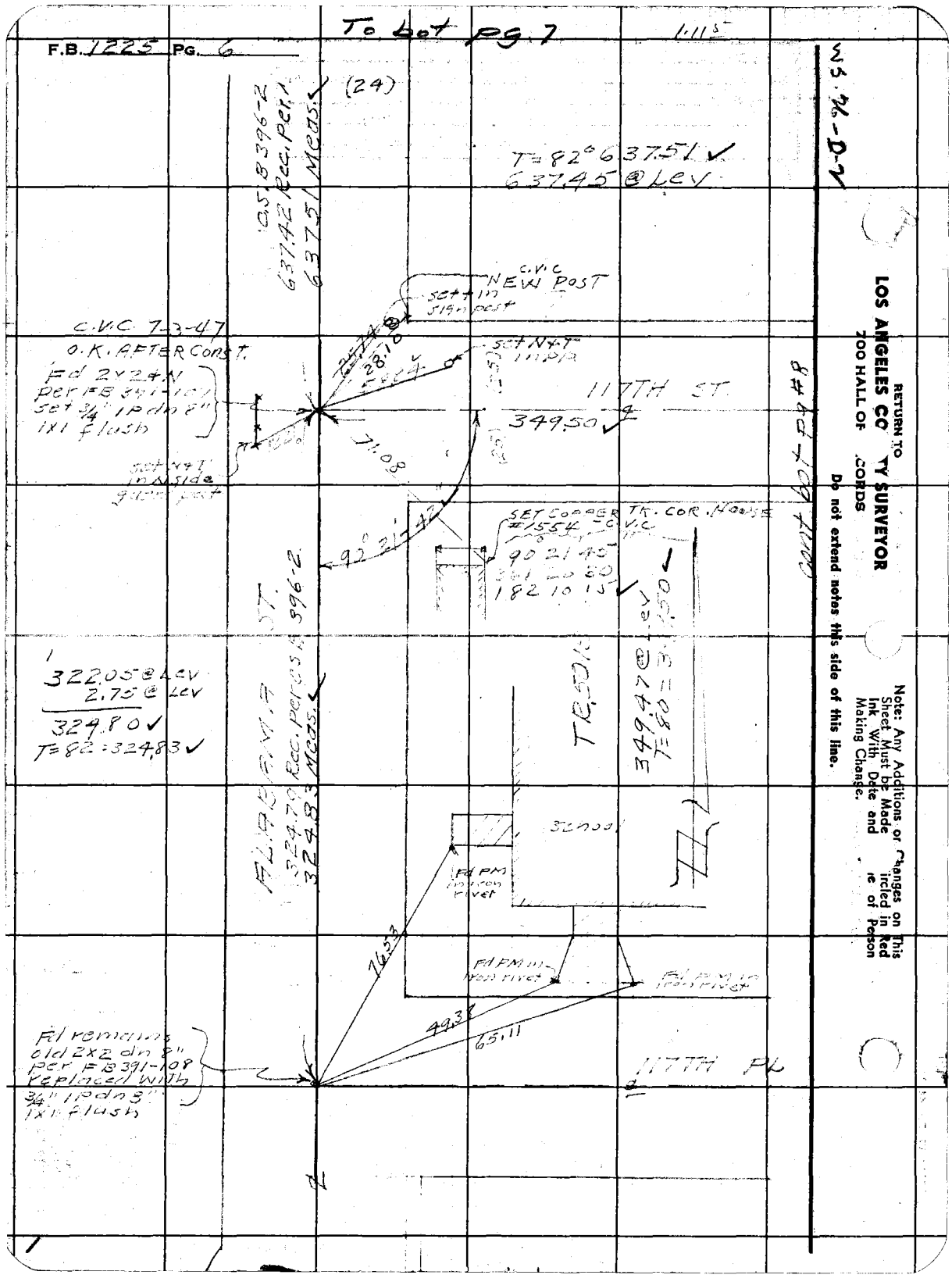

F.B. 1225 PG. 6
To bot pg. 7
1.115
(24)
O.S. B396-2
637.42 Rec. per 1
637.51 Meas.
T=82° 637.51
637.45 @ Lev
C.V.C NEW POST
set + in sign post
C.V.C. 7-3-47
O.K. AFTER Const.
Fd 2x2 + N per FB 391-107 set 3/4" IP dn 8" 1x1 flush
set N+T in PP
28.10
117TH ST.
349.50
71.08
set N+T in N side guard post
SET COPPER TK. COR. HOUSE #1554 - C.V.C.
90 21 45
361 20 50
182 10 15
90° 21' 42"
ALABAMA ST.
324.79 Rec. per OS B396-2
324.83 Meas.
322.05 @ Lev
2.75 @ Lev
324.80
T=82 = 324.83
TR 50 N
349.47 @ Lev
T=80 = 349.50
School
Fd PM in iron rivet
76.53
Fd PM in iron rivet
Fd PM in iron rivet
49.37
65.11
Fd remains old 2x2 dn 8" per FB 391-108 replaced with 3/4" IP dn 8" 1x1 flush
117TH PL
WS 96-D-2
cont bot pg #8
RETURN TO
LOS ANGELES COUNTY SURVEYOR
700 HALL OF RECORDS
Do not extend notes this side of this line.
Note: Any Additions or Changes on This Sheet Must be Made Circled in Red Ink With Date and Name of Person Making Change.

Notes Ck'd by Miller	Survey of 117TH ST	F.B. 1225 Pg. 7
Map No.	W. O. 8351 Tape No. 054 St'd 68 °F	
Office Work	Surveyed by R.L. Willey	
Checked	Notes " Date 8-8-46	
Date	Indexed A. C. Johnson	



From top pg. 6

Note: Any Additions or Changes on This Sheet Must be Made and Circled in Red Ink With Date and Name of Person Making Change.

Do not extend notes this side of this line.

RETURN TO
LOS ANGELES COUNTY SURVEYOR
700 HALL OF RECORDS

FORM 247 5M 11-41

cont bot pg #9

F.B. 1225 PG. 8

WS.26-D-2

(25) (25)

T=80 474.60 ✓
474.56 @ LCV

TR 5018

ST 474.60 ✓

180°00'00"
360 00 30
180 0 00 ✓

C.V.C.
SET "X" W. Side
FIRE Plug

SET L&T. C.V.C.

180°00'10"

COMPTON AVE

37.01

47.21

42.2

34.26

SET N&T. P.P. C.V.C.

Fd 4 PM's
[illegible]
Per PB 335-121

Old Ties are gone

O.K. AFTER Const.
C.V.C. 7-3-47

117TH 349.50

cont from top right P-6

RETURN TO
LOS ANGELES CO[illegible]TY SURVEYOR
700 HALL OF [illegible]CORDS

Do not extend notes this side of this line.

Note: Any Additions or Changes on This Sheet Must be Made [illegible]ircled in Red Ink With Date and [illegible]e of Person Making Change.

Notes Ck'd by Miller	Survey of 117 Th St	F.B. 1225 PG. 9
Map No.	W. O. 1165 Tape No. 27 St'd 68 °F	
Office Work	Surveyed by R L Willey	
Checked	Notes 1' Date 8-13-46	
Date	Indexed R. C. Johnson	

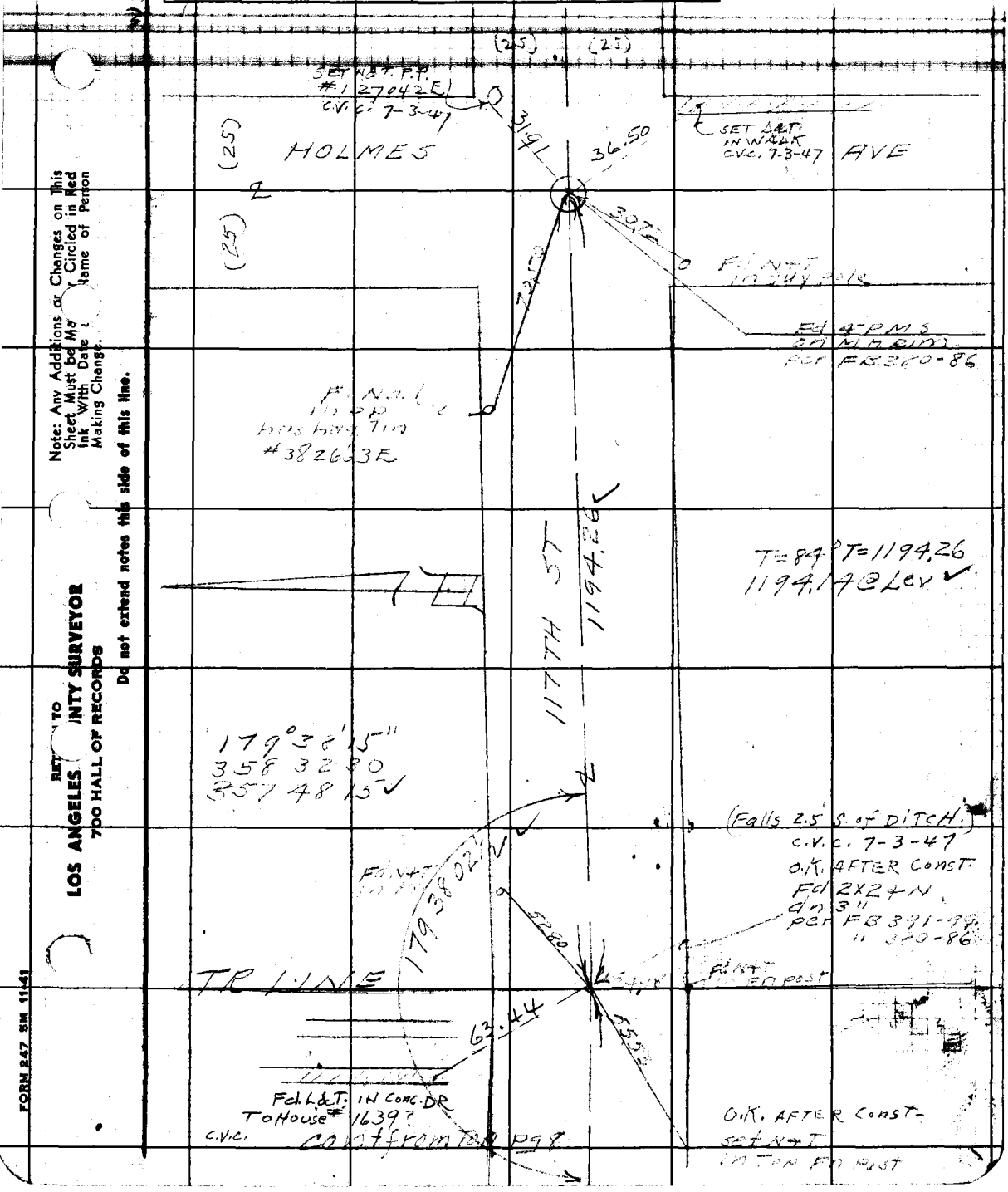

Note: Any Additions or Changes on This Sheet Must be Made Circled in Red Ink With Date and Name of Person Making Change.

Do not extend notes this side of this line.

RETURN TO
LOS ANGELES COUNTY SURVEYOR
700 HALL OF RECORDS

FORM 247 5M 11-41

RETURN TO
LOS ANGELES CC TY SURVEYOR
700 HALL OF _CORDS

Note: Any Additions or Changes on This Sheet Must be Made ircled in Red Ink With Date and ie of Person Making Change.

Do not extend notes this side of this line.

F.B. 4221 PG. 10

Notes Ck'd by	Survey of 117th St.
Map No.	W. O. 1165 Tape No. St'd °F
Office Work	Surveyed by R.L. Willey
Checked	Notes R.L.W. Date 8-13-46
Date	Indexed C. Johnson

F.B. 1225 PG. 11

TOPOGRAPHY
ON
117TH ST
FROM COMPTON AVE
TO ALABAMA ST.

117TH ST
C.I. 1165

AUG 13-46
R.L. Willey
H.W. Gunderson
E.F. English
A.V. Smith

Note: Any Additions or Changes on This Sheet Must be Made in Red Ink With Date and Name of Person Making Change.

Do not extend notes this side of this line.

RETURN TO
LOS ANGELES COUNTY SURVEYOR
700 HALL OF RECORDS

FORM 247 SN. 11-41

F.B. 1225 PG. 12

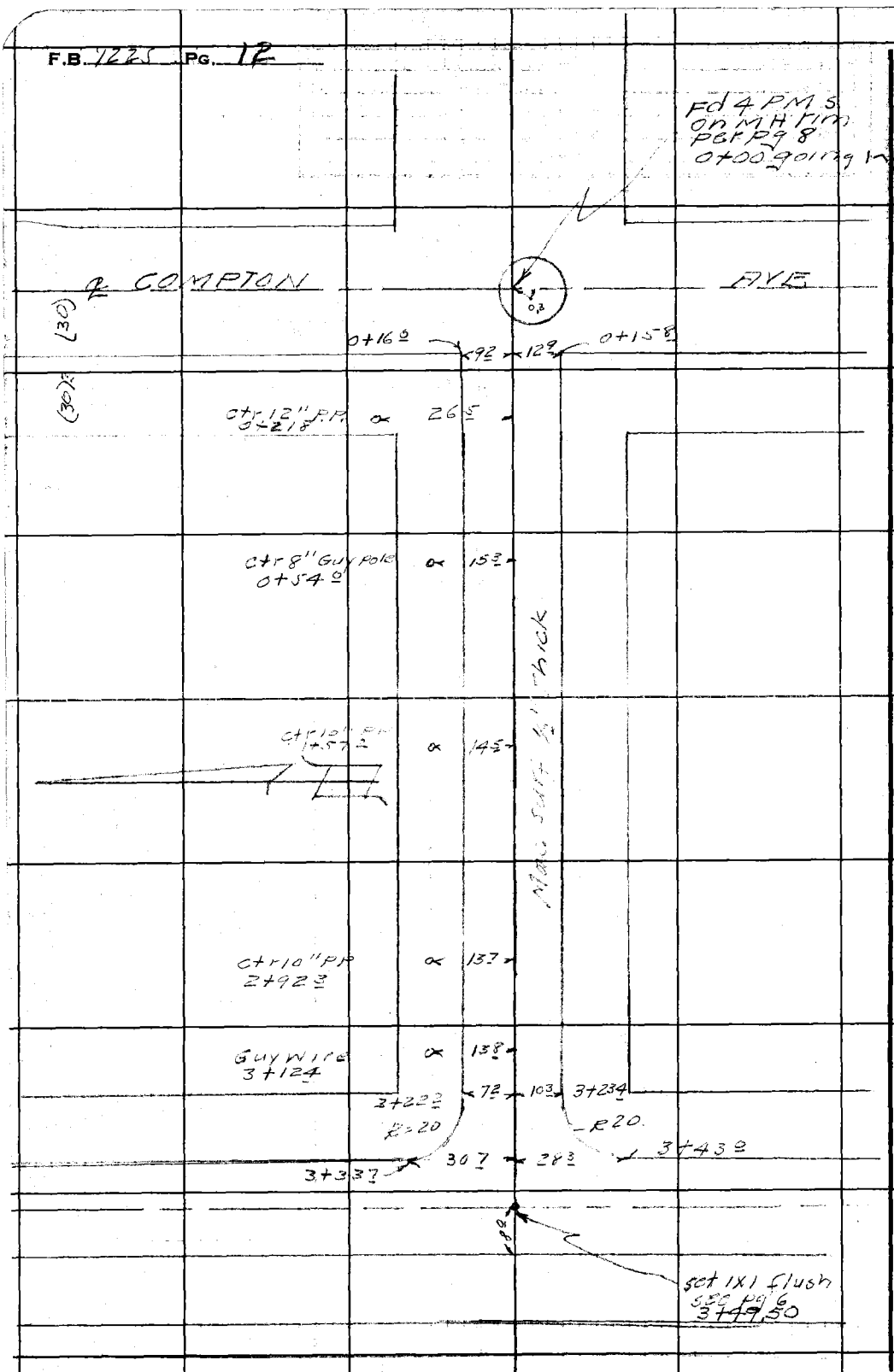

RETURN TO
LOS ANGELES COUNTY SURVEYOR
700 HALL OF RECORDS

Do not extend notes this side of this line.

Note: Any Additions or Changes on This Sheet Must be Made or Circled in Red Ink With Date and Name of Person Making Change.

Profile No. _____ Notes Red. _____ Plotted _____ Job No. 1165 Division No. _____ F.B. 122 PG. 13

Date _____ Date _____ Survey of _____

X-Sec. No. _____ Notes Chkd. _____ Checked _____ Survey by R.L. Willey Notes R.L.W. Date 8-13-46

Date _____ Date _____ Map No. _____ Indexed Johnson Date _____

PROFILE & X SECTIONS
ON
117TH ST
FROM COMPTON AVE
TO ALABAMA ST

117TH ST
CI 1165

8-13-46
R L Willey
H W Gunderson
E F English
L V Smith

STATION	B. S.	H. I.	F. S.	ELEV.

NOTE: ANY ADDITIONS OR CHANGES ON THIS SHEET MUST BE MADE OR CIRCLED IN RED INK, WITH DATE AND NAME OF PERSON MAKING CHANGE.

PLEASE RETURN TO
LOS ANGELES COUNTY SURVEYOR
700 HALL OF RECORDS

Do not extend notes this side of this line.

FORM 307 5M 1-46

FORM 307 5M 1-46

PLEASE RETURN TO
LOS ANGELES COUNTY SURVEYOR
700 HALL OF RECORDS

NOTE: ANY ADDITIONS OR CHANGES ON THIS SHEET MUST BE MADE OR CIRCLED IN RED INK, WITH DATE AND NAME OF PERSON MAKING CHANGE.

Do not extend notes this side of this line.

F.B. 1223 Pg. 14 — Job No. 1165 — Division No. — Profile — No. — Plotted — Date — X-Sec. — No. — Date — Survey of — Survey by — Notes — Date — Notes Red — Date — Notes Chkd. — Date — Checked — Date — Indexed — Date — E. C. Johnson

STATION	B. S.	H. I.	F. S.	ELEV.	
Ed					BMC 223 el 94.36 FB 629-143
BMC 223	5.19	99.55		94.36	Compton Ave 4.117 Mi SE Int
					Eaton SW BM 95.94
0+00	chain		5.22	94.33	℄ Int Compton Ave 4.117 Mi SE
			5.20	94.35	N " "
			5.20	94.35	E " " "
			5.19	94.36	S " " "
			5.19	94.36	W " " "
	(9.89	1.50 5.20)	6.59	82.96	18" inlet To N.
	(10.00	0.37 5.20)	15.87	83.68	8" stub To E
	(9.91	1.50 5.19)	10.60	82.95	18" outlet To S
	(9.99	0.37 5.19)	15.85	83.70	8" stub To W
0+16			6.24	93.31	⅄ Gut
0+30			5.64	93.91	PL
9 R			5.91	93.65	edge pvmt
12 R			5.90	93.55	Gut
25 "			5.94	94.1	TBrk
10.5 L			6.05	93.50	edge pvmt
14.5 L			6.12	93.3	Gut
19.5 L			5.97	93.8	TBrk
25 L			5.95	94.0	PL
1+00			4.84	94.71	℄ St
7.5 R			5.16	94.39	edge pvmt

FORM 307 5M 1-46

PLEASE RETURN TO
LOS ANGELES COUNTY SURVEYOR
700 HALL OF RECORDS

NOTE: ANY ADDITIONS OR CHANGES ON THIS SHEET MUST BE MADE OR CIRCLED IN RED INK, WITH DATE AND NAME OF PERSON MAKING CHANGE.

Do not extend notes this side of this line.

STATION	B. S.	H. I.	F. S.	ELEV.	
1+00					
12½ R		99.55	7.5	92 0	Gut
17½ R			4.9	94 6	Tbrk
25 R			5.0	94 5	PL
10 L			5.35	94 20	~~Gut~~ edge pvmt
15 L			5.7	93 8	Gut
25 L			5.1	94 4	PL + Tbrk
3+00			4.90	94 65	℄ St
7½ R			5.32	94 23	edge pvmt + Gut
25 R			5.0	94 5	PL
9+ L			5.12	94 13	edge pvmt
14½ L			5.6	93 9	Gut
25 L			5.1	94 4	PL
3+00			5.05	94 50	℄ St
7½ R			5.35	94 17	edge pvmt
12½ R			5.7	93 8	Gut
17½ R			5.2	94 2	Tbrk
25 R			5.0	94 5	PL
10 + L			5.42	94 09	edge pvmt
14½ L			5.7	93 8	Gut
25 L			5.3	94 2	PL

Profile Notes Red Plotted Job No. Division No. F.B. Pg. 15
No. Date Date Survey of
X-Sec. Notes Chkd Tom Checked Survey by Notes Date
No. Date 8/14/46 Date Map No. Indexed Checked Johnson Date

FORM 307 5M 1-46

PLEASE RETURN TO
LOS ANGELES COUNTY SURVEYOR
700 HALL OF RECORDS

NOTE: ANY ADDITIONS OR CHANGES ON THIS SHEET MUST BE MADE OR CIRCLED IN RED INK, WITH DATE AND NAME OF PERSON MAKING CHANGE.

Do not extend notes this side of this line.

STATION	B. S.	H. I.	F. S.	ELEV.	
3+24.50		99.55	5.10	94.45	℄ St
82 R			5.37	94.18	edge pvmt
132 R			5.6	93.9	Gut
165 R			5.1	94.4	Tbrk
25 R			5.0	94.5	PL
98 L			5.62	93.93	edge pvmt
125 L			5.7	93.8	Gut
17 L			5.3	94.2	Tbrk
25 L			5.2	94.3	PL
3+40.0			5.61	93.94	X Gut
3+49.50			5.07	94.48	℄ int Alabama St & 117th St
BMC 218			4.48	95.07	BMC 218 El = 95.081 FB 629-141 Alabama St & 117th St NE Cor ct spk in N side PP# 310312 E

F.B. 1225 Pg. 16

Job No. 1165 Division No. Notes Red. Plotted Profile

Survey of 117th St Date No. X-Sec.

Survey by [illegible] Notes [illegible] Notes Chkd Checked

Indexed R. C. Johnson Date Date No.

Notes Ck'd by		Survey of 117th St	F.B. 1225 Pg. 17
Map No.		W. O. 1165 Tape No.	St'd °F
Office Work		Surveyed by R.L.Wilkey	
Checked		Notes "	Date 8-13-48
Date		Indexed A. C. Johnson	

Note: Any Additions or Changes on This Sheet Must be Made or Circled in Red Ink With Date and Name of Person Making Change.

Do not extend notes this side of this line.

RETURN TO
LOS ANGELES COUNTY SURVEYOR
700 HALL OF RECORDS

FORM 247 5M 11-41

TOPOGRAPHY
on
117TH ST.
FROM COMPTON AVE
TO FMH E OF COMPTON AVE
117TH ST
C.I. 1165

8-13-48
R.L.Wilkey
H.W.Gunderson
E.F.English
L.V.Smith

F.B. 1225 Pg. 18

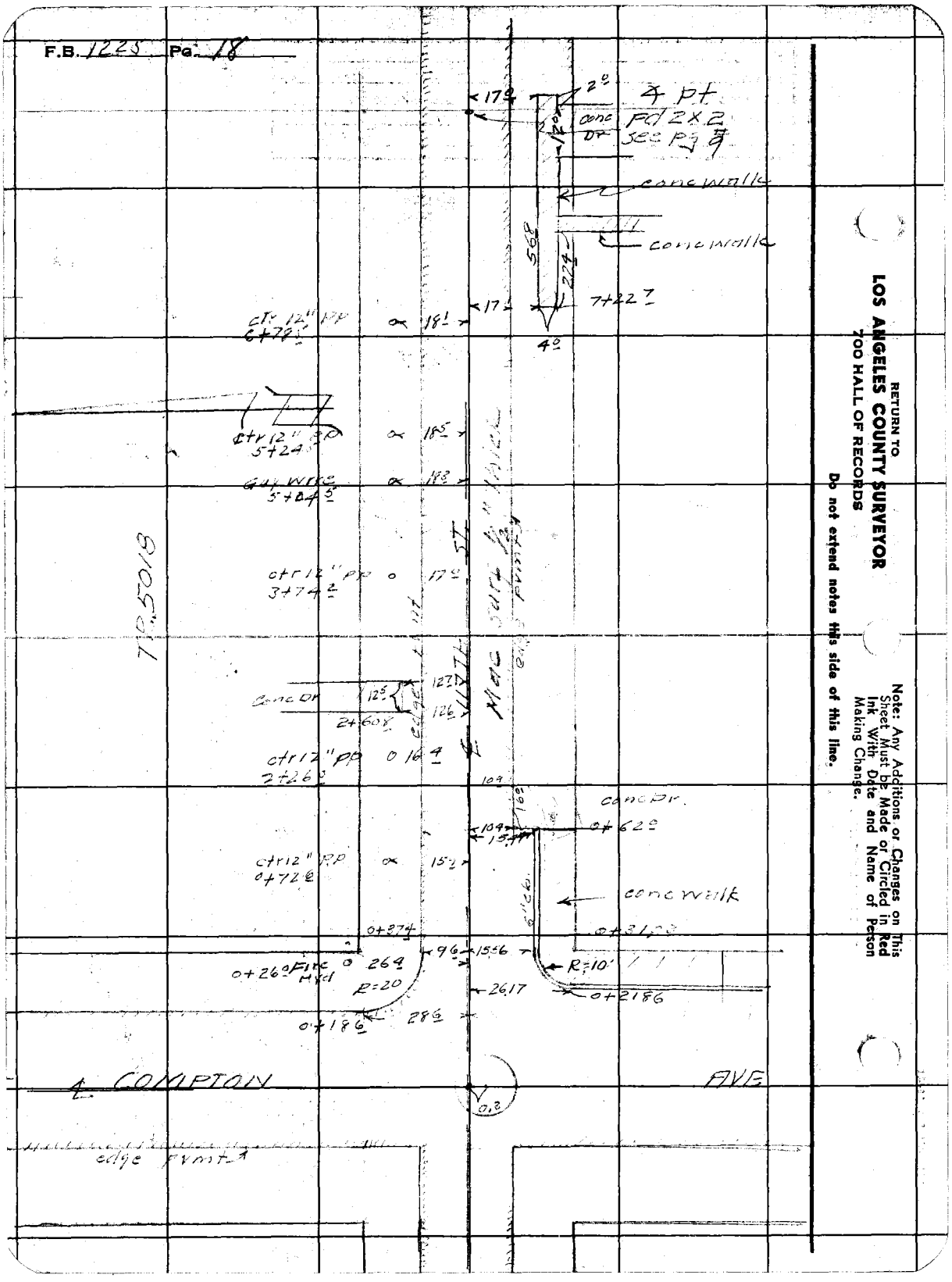

RETURN TO
LOS ANGELES COUNTY SURVEYOR
700 HALL OF RECORDS

Do not extend notes this side of this line.

Note: Any Additions or Changes on This Sheet Must be Made or Circled in Red Ink With Date and Name of Person Making Change.

Notes Ck'd by	Survey of 117th St	F.B. 1225 PG. 19
Map No.	W. O. 1165 Tape No. St'd °F	
Office Work	Surveyed by R L Willey	
Checked	Notes RLW Date 8-13-42	
Date	Indexed A. C. Johnson	

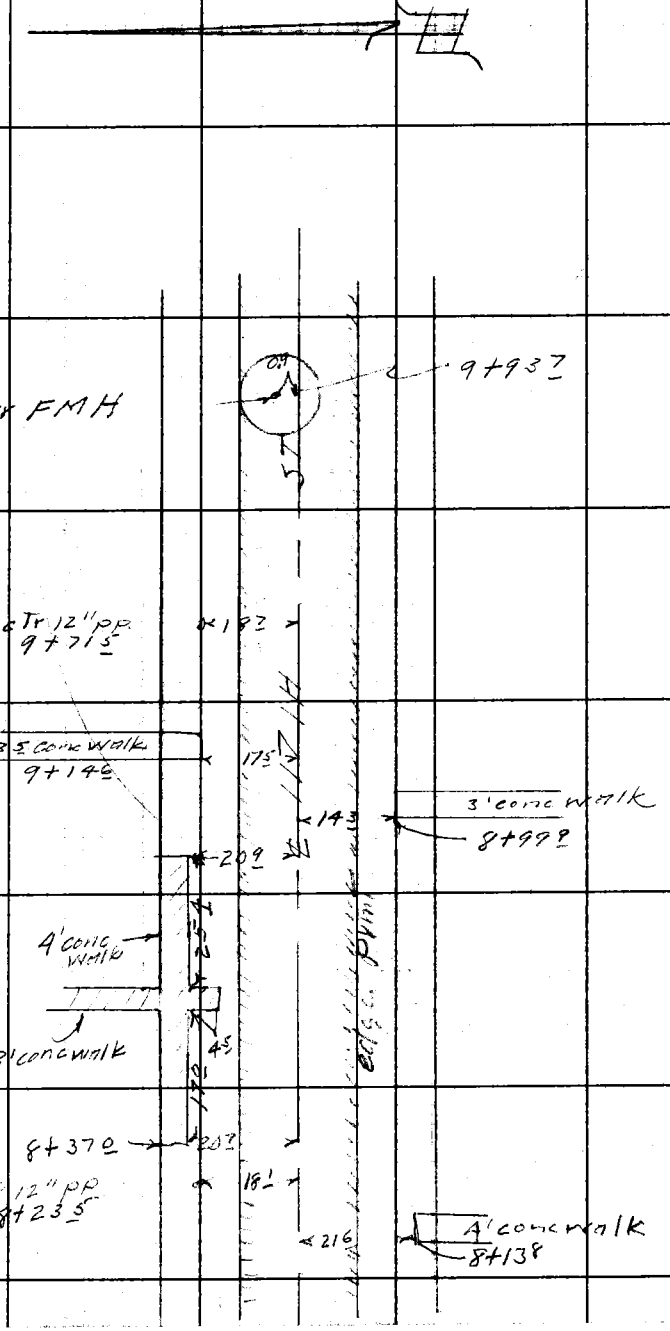

Note: Any Additions or Changes on This Sheet Must be Made or Circled in Red Ink With Date and Name of Person Making Change.

RETURN TO
LOS ANGELES COUNTY SURVEYOR
700 HALL OF RECORDS

Do not extend notes this side of this line.

FORM 247 5M 11-41

RETURN TO
LOS ANGELES COUNTY SURVEYOR
700 HALL OF RECORDS

Note: Any Additions or Changes on This Sheet Must be Made or Circled in Red Ink With Date and Name of Person Making Change.

Do not extend notes this side of this line.

F.B. 1425 PG. 20

Profile No. _____ Notes Red _____ Plotted _____ Job No. 1165 Division No. _____ F.B. [illegible] PG. 21

Date _____ Date _____ Survey of _____

X-Sec. No. _____ Notes Chkd _____ Checked _____ Survey by [illegible] Notes [illegible] Date 8-18-4[illegible]

Date _____ Date _____ Map No. _____ Indexed A. C. Johnson Date _____

PROFILE & X SECTIONS
on
117TH ST
FROM: COMPTON AVE
TO 1st [illegible] OF COMPTON AVE
117TH ST
CA 1165

8-18-4[illegible]
[illegible]
[illegible]
[illegible]
LV Smith

STATION	B. S.	H. I.	F. S.	ELEV.

NOTE: ANY ADDITIONS OR CHANGES ON THIS SHEET MUST BE MADE OR CIRCLED IN RED INK, WITH DATE AND NAME OF PERSON MAKING CHANGE.

PLEASE RETURN TO
LOS ANGELES COUNTY SURVEYOR
700 HALL OF RECORDS

Do not extend notes this side of this line.

FORM 307 5M 1-46

FORM 307 5M 1-46

PLEASE RETURN TO
LOS ANGELES COUNTY SURVEYOR
700 HALL OF RECORDS

NOTE: ANY ADDITIONS OR CHANGES ON THIS SHEET MUST BE MADE OR CIRCLED IN RED INK, WITH DATE AND NAME OF PERSON MAKING CHANGE.

Do not extend notes this side of this line.

STATION	B. S.	H. I.	F. S.	ELEV.	
BM C223	5 06	97 42		94 6	BM C223 el 94.363 FB 629-193 Compton Ave & 117 St at ℄ int + on SW rim of SS MH
0+00			5 09	94 33	℄ int Compton Blvd & 117th St
0+25			5 89	93 53	X Gutter + ℄ St
0+30			5 70	93 72	PL & ℄ St
12 4 L			5 88	93 54	edge pvmt & Gut
16 9 L			5 1	94 3	Tbrk
25 L			5 1	94 3	PL
					Cb return at Compton Ave & 117th St
			6 02	93 40	Gut SE Cor Send CR
			5 13	94 29	TC " " " " " "
			5 62	93 80	Gut " " " E " " "
			5 14	94 28	Tcb " " " " "
1+00			4 57	94 85	℄ St
9 7 R			5 12	94 30	edge pvmt
13 7 R			5 5	93 9	Gut
17 7 R			4 7	94 5	Tbrk
25 R			4 9	94 5	PL
7 7 L			5 04	94 38	edge pvmt
11 0 L			5 4	94 0	Gut
15 8 L			4 6	94 8	Tbrk
25 L			4 8	94 6	PL

F.B. 1225 PG. 22
Job No. 1165 Division No. ____ Notes Red. ____ Plotted ____ Profile
Survey of 117th St Date ____ Date ____ No. ____
Survey by R.L. Whitley Notes RLW 8-13-46 Notes Chkd. Lom Checked ____ X-Sec.
Indexed A. C. Johnson Date ____ Date 8/14/46 Date ____ No. ____

FORM 307 5M 1-46

PLEASE RETURN TO
LOS ANGELES COUNTY SURVEYOR
700 HALL OF RECORDS

NOTE: ANY ADDITIONS OR CHANGES ON THIS SHEET MUST BE MADE OR CIRCLED IN RED INK, WITH DATE AND NAME OF PERSON MAKING CHANGE.

Do not extend notes this side of this line.

STATION	B. S.	H. I.	F. S.	ELEV.		
		99.42				
T.P.	425	98.71	496	94.46		
2+00			421	94.50	℄ St	
85 R			472	93.99	edge pvmt	
104 R			48	93.9	Gut	
25 R			47	94.0	PL	
92 L			475	93.96	edge pvmt	
115 L			49	93.8	Gut	
25 L			46	94.1	PL	
3+00			438	94.33	℄ St	
86 R			490	93.81	edge pvmt	
128 R			51	93.6	Gut	
182 R			45	94.2	Tbrk	
25 R			45	94.2	PL	
95 L			490	93.81	edge pvmt	
132 L			51	93.6	Gut	
172 L			44	94.3	Tbrk	
25 L			44	94.3	PL	
4+00			469	94.02	℄ St	
84 R			513	93.58	edge pvmt	
122 R			53	93.4	Gut	

Profile No. ____ Notes Red ____ Plotted ____ Job No. 1165 Division No. ____ F.B. 177 Pg. 23

X-Sec. No. ____ Date ____ Date ____ Survey of ____

Notes Chkd. Lerm Checked ____ Survey by RLWilley Notes RLW Date 8-13-46

Date 8/14/46 Date ____ Map No. ____ Ended Tobinson Date ____

FORM 307 5M 1-46

PLEASE RETURN TO
LOS ANGELES COUNTY SURVEYOR
700 HALL OF RECORDS

NOTE: ANY ADDITIONS OR CHANGES ON THIS SHEET MUST BE MADE OR CIRCLED IN RED INK, WITH DATE AND NAME OF PERSON MAKING CHANGE.

Do not extend notes this side of this line.

STATION	B. S.	H. I.	F. S.	ELEV.		
4+00						
25 R		9271	50	93 [illegible]	PL	
10 2 L			531	93 40	edge pvmt	
11 6 L			54	93 3	Gut	
15 8 L			52	93 5	T brk	
25 L			49	93 [illegible]	PL	
5+00			470	9[illegible]	℄ St	
7 5 R			516	93 [illegible]	edge pvmt	
11 8 R			54	93 [illegible]	Gut	
16 6 R			48	93 [illegible]	T brk	
25 R			47	93 [illegible]	PL	
10 2 L			529	93 [illegible]	edge pvmt	
10 7 L			56	93 [illegible]	Gut	
17 0 L			50	93 [illegible]	T brk	
25 L			50	93 [illegible]	PL	
6+00			479	93 [illegible]	℄ St	
7 3 R			521	93 [illegible]	edge pvmt	
12 8 R			57	93 [illegible]	Gut	
15 6 R			54	93 [illegible]	T brk	
25 R			51	93 [illegible]	PL	
10 5 L			544	93 [illegible]	edge pvmt	
14 8 L			58	92 [illegible]	Gut	
25 L			50	93 [illegible]	PL	

F.B. 1225 PG. 24
Job No. 1165 Division No. ____ Notes Red. ____ Plotted ____ Profile
Survey of 117th St Date ____ Date ____ No. ____
Survey by R.L. Willey Notes R.L.W. F-13-46 Notes Chkd. [illegible] Checked ____ X-Sec.
Indexed R. C. Johnson Date ____ Date 8/14/46 Date ____ No. ____

FORM 307 5M 1-46

PLEASE RETURN TO
LOS ANGELES COUNTY SURVEYOR
700 HALL OF RECORDS

NOTE: ANY ADDITIONS OR CHANGES ON THIS SHEET MUST BE MADE OR CIRCLED IN RED INK, WITH DATE AND NAME OF PERSON MAKING CHANGE.

Do not extend notes this side of this line.

STATION	B. S.	H. I.	F. S.	ELEV.		
		98.71				
T.P.	4[illegible]	98.52	544	93.27		
7+00			431	93.71	℄ St	
8 2 R			486	93.16	edge pvmt	
11 2 R			51	92.9	Gut	
17 2 R			46	93.4	Tbk	
25 2 R			45	93.5	PL	
10 2 L			[illegible]	93.05	edge pvmt	
14 2 L			52	92.8	Gut	
18 2 L			44	93.6	Tbk	
25 2 L			45	93.5	PL	
8+00			455	93.37	℄ St	
7 2 R			505	92.97	edge pvmt	
11 2 R			51	92.9	Gut	
25 R			49	93.1	~~Tbk~~ PL	
10 2 L			5.20	92.82	edge pvmt	
14 2 L			54	92.6	Gut	
17 2 L			49	93.1	Tbk	
25 L			49	93.1	PL	
9+00			457	93.45	℄ St	

Profile Notes Red ____ Plotted ____ Job No. [illegible] Division No. ____ F.B. [illegible] Pg. 25
No. ____ Date ____ Date ____ Survey of ____
X-Sec. Notes Chkd ____ Checked ____ Survey by RLWilley Notes RLW Date 8-15-46
No. ____ Date ____ Date ____ Map No. ____ Indexed Johnson Date ____

FORM 307 5M 1-46

PLEASE RETURN TO
LOS ANGELES COUNTY SURVEYOR
700 HALL OF RECORDS

NOTE: ANY ADDITIONS OR CHANGES ON THIS SHEET MUST BE MADE OR CIRCLED IN RED INK, WITH DATE AND NAME OF PERSON MAKING CHANGE.

Do not extend notes this side of this line.

STATION	B. S.	H. I.	F. S.	ELEV.		
9+00						
83 R			515	9[illegible] 87	edge pvmt	
14 R			52	92 [illegible]	Gut	
15 R			49	93 1	Tbrk	
25 R			49	[illegible]	PL	
116 L			5 19	92 [illegible]	edge pvmt	
14 L			5[illegible]	92 1	Gut	
17 L			46	9[illegible] 4	Tbrk	
25 L			46	9[illegible] 1	PL	462
9+93 65			461	9[illegible] 1	℄ F.M.H	
			462	[illegible]	E wm M H	
			462	9[illegible]	W " " "	
	Cham	[illegible]				
	(528	[illegible] 4[illegible])	10 57	87.45	{8" outlet To E, F M H. No channel To W}	
BM C225			462	93 [illegible]	BM C225 el 93 [illegible] F 8 [illegible] 144 [illegible] E of Complex [illegible] [illegible]	

F.B. 1225 PG. 26

Job No. 1165 Division No. ____ Notes Red ____ Plotted ____ Profile ____

Survey of 117th St Date ____ Date ____ No. ____ X-Sec. ____

Survey by ELWilley Notes ELW 8-13-46 Notes Chkd. [illegible] Checked ____ No. ____

Indexed A. C. Johnson Date ____ Date 8/14/46 Date ____

Notes Ck'd by Miller	Survey of [illegible]
Map No.	W. O. 8351 Tape No. [illegible] St'd [illegible] °F
Office Work	Surveyed by [illegible]
Checked	Notes " Date 10-22-47
Date	Indexed A. C. Johnson 4-19-49

F. B. [illegible] PG. [illegible]

CENTER LINE
SURVEY
116TH ST ET AL
JN 8351

10-22-47
R L Willey
E F English
L V Smith
F S Curtis

C.I. 1231

Note: Any Additions or Changes on This Sheet Must be Made or Circled in Red Ink With Date and Name of Person Making Change.

Do not extend notes this side of this line.

RETURN TO
LOS ANGELES COUNTY SURVEYOR
700 HALL OF RECORDS

FORM 247 5M 11-46

WS.M-B-5

RETURN TO
LOS ANGELES C NTY SURVEYOR
700 HALL ECORDS

Note: Any Additions or Changes on This Sheet Must be Mad Circled in Red Ink With Date an me of Person Making Change.

Do not extend notes this side of this line.



Notes Ck'd by Miller	Survey of
Map No.	W. O. 8251 Tape No. 247 St'd 67 °F
Office Work	Surveyed by R. L. Willey
Checked	Notes " Date 10-22-47
Date	Indexed A. C. Johnson

F. B. 1[illegible] PG. 77

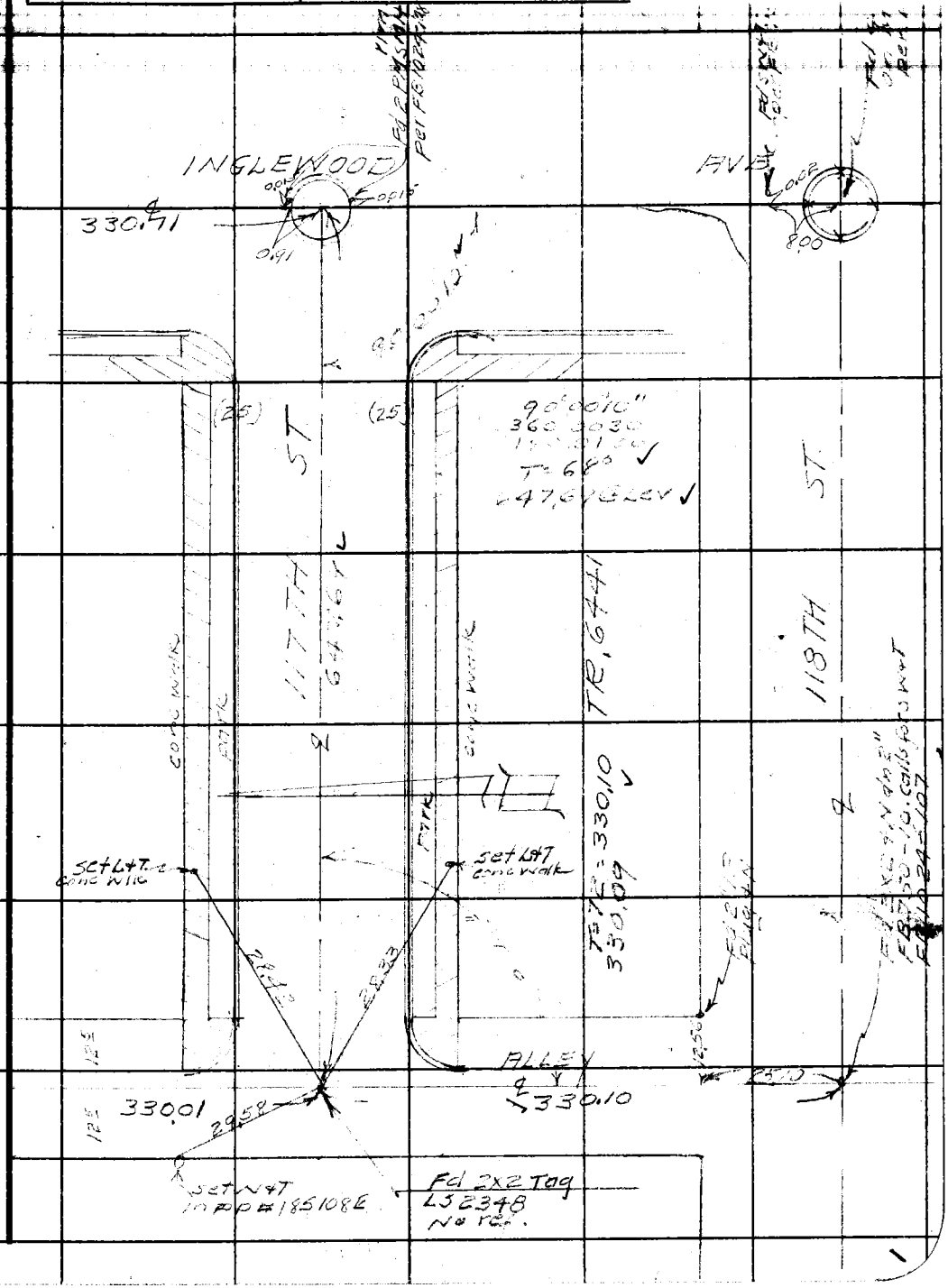

Note: Any Additions or Changes on This Sheet Must be Made or Circled in Red Ink With Date and Name of Person Making Change.

Do not extend notes this side of this line.

RETURN TO
LOS ANGELES COUNTY SURVEYOR
700 HALL RECORDS

FORM 247 5M 11-46

F. B. 1225 PG. 34

RETURN TO
LOS ANGELES C NTY SURVEYOR
700 HALL ECORDS

Do not extend notes this side of this line.

Note: Any Additions or Changes on This Sheet Must be Mad Circled in Red Ink With Date an me of Person Making Change.

NOTES RED. _____ JOB NO. _____ SURVEY OF _____ F.B. 1215 PG. 35

DATE _____ SURVEY BY _____

NOTES CHKD. _____ NOTES BY R.L.W. DATE 10-24-47

DATE _____ INDEXED A. C. Johnson DATE _____

NOTE: ANY ADDITIONS OR CHANGES ON THIS SHEET MUST BE MADE OR CIRCLED IN RED INK. WITH DATE AND NAME OF PERSON MAKING CHANGE.

PLEASE RETURN TO
LOS ANGELES COUNTY SURVEYOR
700 HALL OF RECORDS
Do not extend notes this side of this line.

B. M.	1ST RUN	DIFF.	2ND RUN	3RD RUN	ADJ. ELEV.	DESCRIPTION
						BENCH LEVELS. of 116TH ST ET AL TN 1231
						Oct 24 47 R.L.Wilkey E.F.English L.V.Smith A.S.Curtis

FORM 353 1M 8-45

FORM 353 1M 8-45

PLEASE RETURN TO
LOS ANGELES COUNTY SURVEYOR
700 HALL OF RECORDS

NOTE: ANY ADDITIONS OR CHANGES ON THIS SHEET MUST BE MADE OR CIRCLED IN RED INK, WITH DATE AND NAME OF PERSON MAKING CHANGE.

Do not extend notes this side of this line.

B. M.	1ST RUN	DIFF.	2ND RUN	3RD RUN	ADJ. ELEV.	DESCRIPTION
Fd						BM H69 el = 79396 FB 732-52
BM H69	79,396					Inglewood Ave & 117 Th St NW Cor
	4,655		4.592			Fd bt spk in cb 6' W of W end CR
⊼	84,051	-0,394	0398		-0.3960	
Fd	5,049		4970			BM #1 el = 78,980 FB 732-52
BM #1	79,002					Inglewood Ave & 116 Th St NW Cor
	5230		5189	5309		Fd bt spk in cb 6' W of W end CR
⊼	84,232	+0.232	+0,239	+0,239	+0.2390	
	5000		4,950	5070		
T.P.	79,232					
	4844		4.769			
⊼	84076	+0.440	+0.443		+0.4415	
set	4404		4326		79.676	set BM H69A
BM H69A	79 672				~~79.680~~	116 Th St & 1st Alley W of Inglewood Ave NW Cor
	5261		5,160			set bt spk in conc walk 20' E & 1's of NW Cor.
⊼	84,933	+0,656	+0,659		+0.6575	
set	4605		4501		80.332	set BM H69B
BM H69B	80,328				~~80.338~~	117 Th St & 1st Alley W of Inglewood Ave NW Cor
	4653		4,694			set bt spk in conc walk 20' E & 1's of NW Cor
⊼	84.981	-0,169	-0,166		-0.1675	
	4822		4860			
T.P.	80,159				80.170	
	4682		4765			
⊼	84,841	-0,767	-0,764		-0.7655	
	5449		5,529		79.396	Fd BM 69 el = ~~H69~~ 79.396 FB 732-52
BM H69	79,392				~~79.405~~	Inglewood Ave & 117 Th St NW Cor
	4.700		4,660	4,571		Fd bt spk in cb 6 W of W end CR
⊼	84.092	-0,392	-0,400	-0,401	-0.4005	
	5092		5060	4972	78.980	Fd BM #1 el = 78980 FB 732-52
BM #1	79,000				~~79.004~~	Inglewood Ave & 116 Th St NW Cor
						Fd bt spk in cb 6' W of W end C.R.

.416

Note
cbs are in poor condition
RLW

.416

NOTES RED. DATE
NOTES CHKD. DATE

JOB NO. 1231 SURVEY OF 116 Th St et al
SURVEY BY R L Willey DATE 10-24-42
NOTES BY " DATE
INDEXED A. C. Johnson DATE

F.B. 1225 PG. 36

Notes Ck'd by	Survey of [illegible]
Map No.	W. O. 1231 Tape No. St'd °F
Office Work	Surveyed by R.L. Willey
Checked	Notes " Date 10-24-47
Date	Indexed [illegible] C. Johnson

F. B. 1225 PG. 37

TOPOGRAPHY
ON
116TH ST
FROM INGLEWOOD AVE
TO 1ST ALLEY W. OF INGLEWOOD AVE
116TH ST ET AL
JN 1231

10-23-47
R.L. Willey
E.F. English
L.V. Smith
A.S. Curtis

Note: Any Additions or Changes on This Sheet Must be Made or Circled in Red Ink With Date and Name of Person Making Change.

Do not extend notes this side of this line.

RETURN TO
LOS ANGELES COUNTY SURVEYOR
700 HALL OF RECORDS

FORM 247 5M 11-46

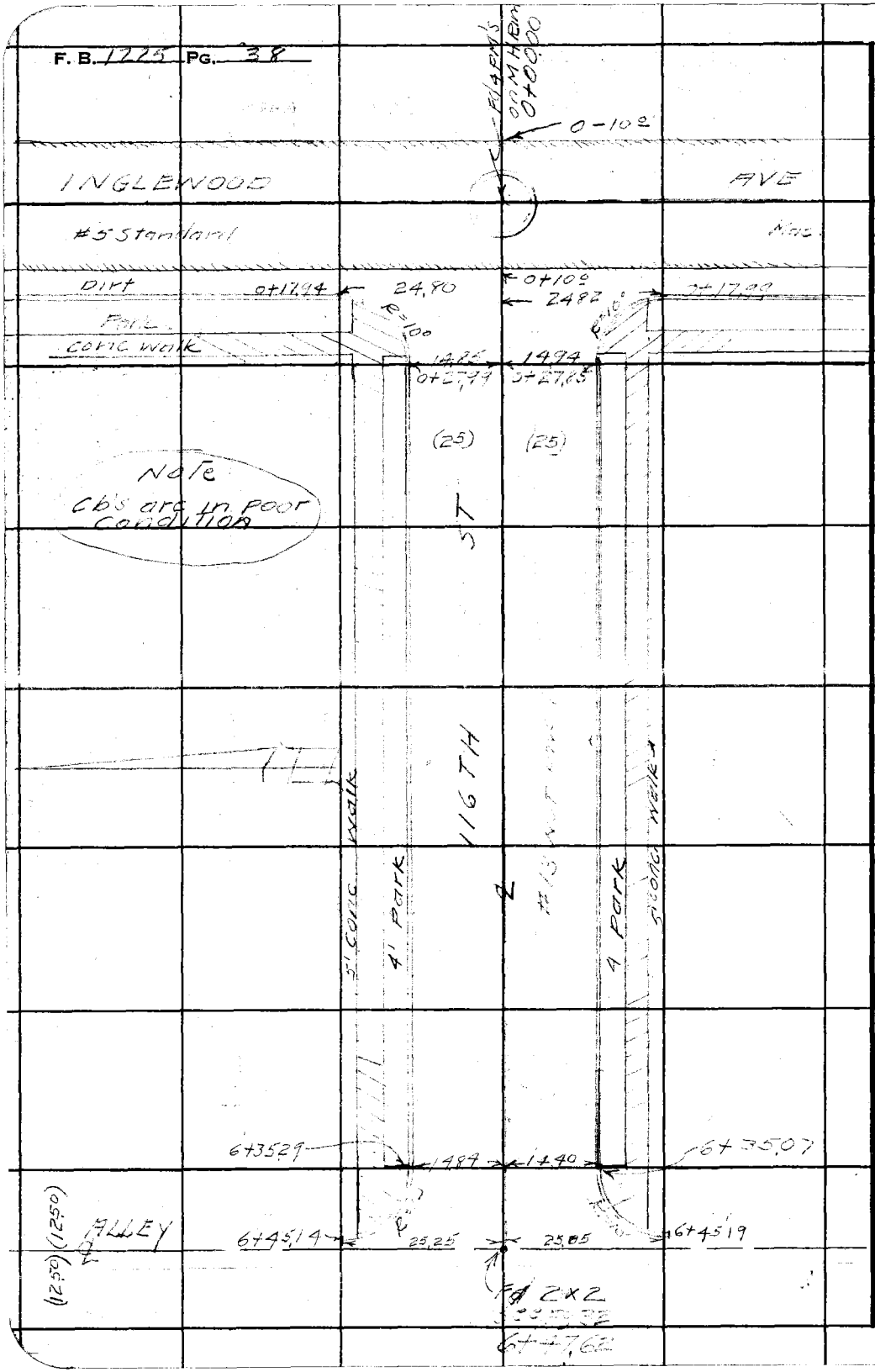

RETURN TO
LOS ANGELES COUNTY SURVEYOR
700 HALL OF RECORDS

Do not extend notes this side of this line.

Note: Any Additions or Changes on This Sheet Must be Made or Circled in Red Ink With Date and Name of Person Making Change.

Profile No. _____ Notes Red _____ Plotted _____ Job No. [illegible] Division No. _____ F.B. 1225 PG. 39

X-Sec. No. _____ Date _____ Date _____ Survey of [illegible]

Notes Chkd LCM Checked _____ Survey by R.L. Willey Notes RLW Date 10-24-41

Date [illegible] Date _____ Map No. _____ Indexed Johnson Date _____

PROFILE & X SECTIONS
ON
116TH ST ET AL
FROM ENGLEWOOD AVE

TO 1ST ALLEY W OF ENGLEWOOD AVE
116TH ST ET AL
[illegible]

[illegible]
R L Willey
[illegible]

STATION	B. S.	H. I.	F. S.	ELEV.

NOTE: ANY ADDITIONS OR CHANGES ON THIS SHEET MUST BE MADE OR CIRCLED IN RED INK, WITH DATE AND NAME OF PERSON MAKING CHANGE.

PLEASE RETURN TO
LOS ANGELES COUNTY SURVEYOR
700 HALL OF RECORDS

Do not extend notes this side of this line.

FORM 307 10M 10-46

FORM 307 10M 10-46

PLEASE RETURN TO
LOS ANGELES COUNTY SURVEYOR
700 HALL OF RECORDS

NOTE: ANY ADDITIONS OR CHANGES ON THIS SHEET MUST BE MADE OR CIRCLED IN RED INK, WITH DATE AND NAME OF PERSON MAKING CHANGE.

Do not extend notes this side of this line.

STATION	B. S.	H. I.	F. S.	ELEV.	
BM #1	4 61	83 59		78 18	BM #1 El = 78[illegible] FG 7[illegible] SC Inglewood Ave & 116th St [illegible] bt spk in cb 6' W of W [illegible]
INVERT [illegible] OF [illegible] AT ℄ INT INGLEWOOD AVE & 116TH ST					
			5 26	7[illegible] 33	N rim [illegible]
			5 26	7[illegible] 33	E " "
			5 27	7[illegible] 32	S " "
	[illegible]	[illegible]	5 27	7[illegible] 32	W " "
	9 87	[illegible]	15 14	[illegible]	8" outlet to N. bot pipe
	9 23	0 67 [illegible]	15 17	[illegible]	" " " " Top pipe (use)
	9 88	[illegible]	15 15	[illegible]	8" inlet to S bot pipe
	9 20	[illegible]	15 14	[illegible]	" " " " Top " (use)
	9 69	[illegible]	14 [illegible]	[illegible]	8" stub to W bot pipe
	[illegible]	0 67 [illegible]	4 [illegible]	[illegible]	" " " " Top " (use)
0 + 00			5 27	7[illegible] 2	℄ Int. Inglewood Ave. & 116th St.
0 + 10			5 31	7[illegible] 28	edge Pvt.
0 + 17			5 5	78 [illegible]	X-Gutter
0 + 30			4 9	78 [illegible]	X-P.L.
CURB RETURNS AT INGLEWOOD AVE. & 116th St.					
			5 5	78 [illegible]	Gut N.W. Cor. N. end C.R.
			4 77	7[illegible] 2	Tc " " " " "
			5 4	78	Gut " " W. " "
			4 66	78 [illegible]	Tc " " " " "

Note These cbs are in very poor condition

F.B. 1225 PG. 40
Job No. 1231 Division No. Notes Red. Plotted No. Profile
Survey of 116th St et al Date Date X-Sec.
Survey by R.L. Willey Notes R.L.W. Notes Chkd. Checked No.
Indexed A. C. Johnson Date Date

FORM 307 10M 10-46

PLEASE RETURN TO
LOS ANGELES COUNTY SURVEYOR
700 HALL OF RECORDS

NOTE: ANY ADDITIONS OR CHANGES ON THIS SHEET MUST BE MADE OR CIRCLED IN RED INK, WITH DATE AND NAME OF PERSON MAKING CHANGE.

Do not extend notes this side of this line.

STATION	B. S.	H. I.	F. S.	ELEV.		
		83 59	5 6	78 0	Gut. S.W. Cor. S. end C.R.	
			4 60	78 9[illegible]	T.c. " " " " "	
			5 4	78 2	Gut. " " W. " "	
			4 63	78 9[illegible]	Tc. " " " " "	
1+00			4 6	79 9	℄	
15 R			5 3	78 3	Gut.	
" "			4 60	78 [illegible]	Tc	
" L			5 3	78 ~~5~~ 3	Gut.	
" "			4 66	78 93	Tc.	
2+00			4 7	78 9[illegible]	℄	
15 R			5 2	78 4	Gut.	
" "			4 63	78 96	Tc.	
" L			5 0	78 6	Gut	
" "			4 57	79 02	Tc.	
T. P.	5 04	84 02	4 61	78 98		
3+00			5 0	79 0	℄	
15 R			5 5	78 5	Gut	
" "			5 02	79 00	Tc.	
" L			5 5	78 5	Gut.	
" "			4 95	79 07	Tc.	

Profile Notes Red ____ Plotted ____ Job No. [illegible] Division No. ____ F.B. 1225 Pg. 41
No. ____ Date ____ Date ____ Survey of ____
X-Sec. Notes Chkd. ____ Checked ____ Survey by [illegible] Notes EFE Date 10-24-41
No. ____ Date ____ Date ____ Map No. ____ Indexed Tolmoon Date ____

FORM 307 10M 10-46

PLEASE RETURN TO
LOS ANGELES COUNTY SURVEYOR
700 HALL OF RECORDS

NOTE: ANY ADDITIONS OR CHANGES ON THIS SHEET MUST BE MADE OR CIRCLED IN RED INK, WITH DATE AND NAME OF PERSON MAKING CHANGE.

Do not extend notes this side of this line.

STATION	B. S.	H. I.	F. S.	ELEV.	
3+50		84 02	4 8	79 2	℄
15 R.			5 6	78 4	Gut
" "			4 94	79 08	Tc.
25 "			4 6	79 4	P.L.
32 "			5 7	78 3	bot. brk.
165 "			5 8	78 2	back Lot Line
15 L			5 5	78 5	Gut.
" "			5 02	79 00	Tc.
25 "			4 6	79 4	P.L.
165 "			4 8	79 2	back Lot Line
4+00			4 7	79 3	℄
15 R			5 7	78 3	Gut.
" "			4 83	79 19	Tc.
" L			5 5	78 5	Gut.
" "			4 82	79 20	Tc.
5+00			4 6	79 4	℄
15 R			5 1	78 9	Gut.
" "			4 59	79 43	Tc.
" L			5 4	78 6	Gut.
" "			4 7	79 3	Tc.
T. P.	4 68	84 11	4 59	79 43	

Top CONTROL Pg 44

F.B. 1225 PG. 42 Job No. 1231 Division No. Notes Red. Plotted Profile
Survey of 116th Street Date Date No. X-Sec.
Survey by R.L. Miller Notes E.P. English Notes Chkd. Checked
Indexed A. C. Johnson Date Date Date No.

FORM 307 10M 10-46

PLEASE RETURN TO
LOS ANGELES COUNTY SURVEYOR
700 HALL OF RECORDS

NOTE: ANY ADDITIONS OR CHANGES ON THIS SHEET MUST BE MADE OR CIRCLED IN RED INK, WITH DATE AND NAME OF PERSON MAKING CHANGE.

Do not extend notes this side of this line.

STATION	B. S.	H. I.	F. S.	ELEV.		

Profile Notes Red Plotted Job No Division No.
No. Date Date Survey of
X-Sec. Notes Chkd Checked Survey by Notes Date
No. Date Date Map No. Traced Date

F.B. PG.

FORM 307 10M 10-46

PLEASE RETURN TO
LOS ANGELES COUNTY SURVEYOR
700 HALL OF RECORDS

NOTE: ANY ADDITIONS OR CHANGES ON THIS SHEET MUST BE MADE OR CIRCLED IN RED INK, WITH DATE AND NAME OF PERSON MAKING CHANGE.

Do not extend notes this side of this line.

STATION	B. S.	H. I.	F. S.	ELEV.		
6+00		84 11	4 7	79 4	℄ Cont. from [illegible]	
15 R			5 5	78 6	Gut.	
" "			4 69	79 42	Tc.	
" L			5 3	78 7	Gut.	
" "			4 66	79 45	Tc.	
6+47.62			4 5	79 6	℄ Int. of 116th St. & 1st Alley W. of Inglewood Ave	
150 N.			5 2	78 9		
150 S.			4 4	79 7		
150 W.			4 2	79 9		
CURB	RETURNS AT		116th ST. &		1st Alley W. of Inglewood Ave.	
			5 2	78 9	Gut. N.E. Cor. E. end CR.	
			4 58	79 53	Tc. " " " " "	
			4 8	79 3	Gut. " " N. " "	
			4 52	79 59	Tc. " " " " "	
			4 9	79 2	Gut. S.E. " E. " "	
			4 55	79 56	Tc. " " " " "	
			4 7	79 4	Gut. " " S. " "	
			4 71	79 40	Tc. " " " " "	
B.M. H-69-A			4 44	79 67	B.M. H-69-A [illegible] FB 1225-36 116th St & 1st Alley W of Inglewood [illegible] at [illegible] walk 20' E 41' S NW Cor	

F.B. 1225 PG. 44 Job No. 1231 Division No. Notes Red. Plotted No. Profile
Survey of 116th St et al Date Date X-Sec.
Survey by R. L. Willey Notes E.E. English Notes Chkd. Checked No.
Indexed A. C. Johnson Date Date Date

Notes Ck'd by	Survey of 116th [illegible]
Map No.	W. O. 1231 Tape No. St'd °F
Office Work	Surveyed by [illegible]
Checked	Notes Date
Date	Indexed A. C. Johnson

F. B. 122 Pg. [illegible]

TOPOGRAPHY
on
117TH ST
FROM INGLEWOOD AVE
TO 1ST ALLEY W. OF INGLEWOOD AVE
[illegible] ST [illegible]
JN 1231

10-24-47
[illegible]
[illegible]
[illegible]
A S Curtis

Note: Any Additions or Changes on This Sheet Must Be Made or Circled in Red Ink With Date and Name of Person Making Change.

Do not extend notes this side of this line.

RETURN TO
LOS ANGELES COUNTY SURVEYOR
700 HALL OF RECORDS

FORM 247 5M 11-46

F. B. 1225 PG. 46



RETURN TO
LOS ANGELES COUNTY SURVEYOR
700 HALL OF RECORDS

Do not extend notes this side of this line.

Note: Any Additions or Changes on This Sheet Must Be Made or Circled in Red Ink With Date and Name of Person Making Change.

Profile No. _____ Notes Red. _____ Plotted _____ Job No. 1231 Division No. _____ F.B. 1225 PG. 47

Date _____ Date _____ Survey of [illegible]

X-Sec. No. _____ Notes Chkd LCM Checked _____ Survey by R L Willey Notes RLW Date 10-24-47

Date 10 29 47 Date _____ Map No. _____ Indexed A C Johnson Date _____

PROFILE & XSECTIONS
ON
117TH ST
FROM INGLEWOOD AVE

TO 1ST ALLEY N OF INGLEWOOD AVE
116TH ST ET AL
JN 1231

10-24-47
R L Willey
S F English
L V Smith
A S Curtis

STATION	B. S.	H. I.	F. S.	ELEV.

NOTE: ANY ADDITIONS OR CHANGES ON THIS SHEET MUST BE MADE OR CIRCLED IN RED INK, WITH DATE AND NAME OF PERSON MAKING CHANGE.

PLEASE RETURN TO
LOS ANGELES COUNTY SURVEYOR
700 HALL OF RECORDS

Do not extend notes this side of this line.

FORM 307 10M 10-46

FORM 307 10M 10-46

PLEASE RETURN TO
LOS ANGELES COUNTY SURVEYOR
700 HALL OF RECORDS

NOTE: ANY ADDITIONS OR CHANGES ON THIS SHEET MUST BE MADE OR CIRCLED IN RED INK, WITH DATE AND NAME OF PERSON MAKING CHANGE.

Do not extend notes this side of this line.

STATION	B. S.	H. I.	F. S.	ELEV.	
BMH69	5 11	84 51		79 [illegible] 10	Fd BMH69 [illegible] 79396 FB 732-52 Inglewood Ave + 117th St N W Cor Fd bt spk in cb 5' W of W end C.R.
INVERT ELEV [illegible] AT ℄ INT INGLEWOOD [illegible]					
			5 55	[illegible]	[illegible]
			5 56	[illegible]	[illegible]
			5 56	[illegible]	[illegible]
	[illegible]	[illegible]	5 57	[illegible]	[illegible]
	9 16	556	14 72	~~[illegible]~~	[illegible] bot. [illegible]
	8 [illegible]	[illegible] 55[illegible]	14 71	[illegible]	" " " " Top [illegible] (Use)
	9 10	556	14 72	~~[illegible] 79~~	[illegible] inlet To S bot "
	8 41	[illegible] 55[illegible]	14 72	[illegible] 79	" " " " Top " (Use)
	8 9[illegible]	556	14 51	~~7[illegible]~~	[illegible] Stub To W [illegible] "
	[illegible]	[illegible] 55[illegible]	14 48	7[illegible]	" " " " Top " (Use)
0+00			5 56	[illegible] 75	℄ Int. of 117th St. & Inglewood Ave.
0+17			6 00	78 51	X-Gut.
0+37			5 12	79 39	Top. brk.
CURB RETURNS AT 117th St. & INGLEWOOD AVE.					
			6 18	78 33	Gut. N.W. Cor. N. end C.R.
			5 31	79 20	To. " " " " "
			5 90	78 61	Gut. " " W. " "
			5 15	79 36	To. " " " " "

F.B. 1225 PG. 48
Job No. 1231 Division No. 116th St et al
Survey of
Survey by R.L. Wilkes Notes R.L.W.
Indexed A. C. Johnson Date
Notes Red. Date
Notes Chkd. Date
Plotted Date
Checked Date
Profile No.
X-Sec. No.

FORM 307 10M 10-46

PLEASE RETURN TO
LOS ANGELES COUNTY SURVEYOR
700 HALL OF RECORDS

NOTE: ANY ADDITIONS OR CHANGES ON THIS SHEET MUST BE MADE OR CIRCLED IN RED INK, WITH DATE AND NAME OF PERSON MAKING CHANGE.

Do not extend notes this side of this line.

STATION	B. S.	H. I.	F. S.	ELEV.		
		84 51	6 06	78 45	Gut. S.W. Cor. S. end	CR.
			5 26	79 25	Tc. " " " "	"
			5 92	78 59	Gut. " " W. "	"
			5 19	79 32	Tc. " " " "	"
1+00			4 72	79 79	℄	
15 R			5 49	79 02	Gut.	
" "			5 03	79 48	Tc.	
" L			5 52	78 99	Gut.	
" "			4 98	79 53	Tc.	
2+00			4 50	80 01	℄	
15 R			5 26	79 25	Gut.	
" "			4 85	79 66	Tc.	
" L			5 45	79 06	Gut.	
" "			4 94	79 57	Tc.	
T.P.	4 85	84 55	4 81	79 70	✓	
3+00			4 00	80 55	℄	
15 R.			5 23	79 32	Gut.	
" "			4 79	79 76	Tc.	
" L			5 28	79 27	Gut.	
" "			4 61	79.94	Tc.	

Profile No. ____ Notes Red. ____ Plotted ____ Job No. 1231 Division No. ____ F.B. 1225 Pg. 49
Date ____ Date ____ Survey of ____
X-Sec. No. ____ Notes Chkd. ____ Checked ____ Survey by [illegible] Notes [illegible] Date [illegible]
Date ____ Date ____ Map No. ____ Indexed Johnson Date ____

FORM 307 10M 10-46

PLEASE RETURN TO
LOS ANGELES COUNTY SURVEYOR
700 HALL OF RECORDS

NOTE: ANY ADDITIONS OR CHANGES ON THIS SHEET MUST BE MADE OR CIRCLED IN RED INK, WITH DATE AND NAME OF PERSON MAKING CHANGE.

Do not extend notes this side of this line.

STATION	B. S.	H. I.	F. S.	ELEV.	
4+00		84 55	4 46	80 09	℄
15 R			5 10	79 45	Gut.
" "			4 69	79 [illegible]	Tc.
25 "			4 53	80 02	P.L.
165 "			4 9	79 6	Back Lot Line
15 L			5 06	79 49	Gut.
" "			4 59	79 [illegible]	Tc.
25 "			4 45	80 10	P.L.
165 "			4 5	80 0	Back Lot Line
5+00			4 34	80 21	℄
15 R			4 89	79 [illegible]	Gut
" "			4 45	80 10	Tc.
" L			5 02	79 [illegible]	Gut.
" "			4 46	80 [illegible]	Tc.
T.P.	4' 53	84 84	4 24	80 31	
6+00			4 42	80 [illegible]	℄
15 R			5 06	79 [illegible]	Gut
" "			4 57	80 27	Tc.
" L			5 16	79 [illegible]	Gut.
" "			4 69	80 15	Tc.
6+44.6			4 26	80 8	end of Pavement
6+47.69			4 5	80 3	℄ Int. of 117th St. & 1st Alley W. of Inglewood Ave.

Note
These chs are in very bad condition

F.B. 1231 Pg. 50
Job No. 1231 Division No. ____ Notes Red. ____ Plotted ____ Profile
Survey of 117th St. [illegible] Date ____ Date ____ No. ____
Survey by [illegible] Notes [illegible] Notes Chkd. ____ Checked ____ X-Sec.
Indexed A. C. Johnson Date ____ Date ____ No. ____

FORM 307 10M 10-46

PLEASE RETURN TO
LOS ANGELES COUNTY SURVEYOR
700 HALL OF RECORDS

NOTE: ANY ADDITIONS OR CHANGES ON THIS SHEET MUST BE MADE OR CIRCLED IN RED INK, WITH DATE AND NAME OF PERSON MAKING CHANGE.

Do not extend notes this side of this line.

STATION	B. S.	H. I.	F. S.	ELEV.		
6+47.69						
150 R		84 84	5 0	79 8		
150 L			4 4	80 4		
8+00			3 7	81 1	℄ Prod. To West	
CURB	RETURNS		AT	117th St. & 1st Alley W. of Inglewood Ave.		
			4 87	79 97	Gut. N.E. Cor. E. end C.R.	
			4 49	80 35	Tc. " " "	" "
			4 8	80 0	Gut " " N.	" "
			4 59	80 25	Tc. " " "	" "
			5 12	79 72	Gut. S.E. " E.	" "
			4 72	80 12	Tc. " " "	" "
			4 6	80 2	Gut. " " S	" "
			4 38	80 46	Tc. " " "	" "
B.M. H-69-B			4 51	80 33	BM H69B [illegible] 80.332 [illegible] 1225-36	
					117th St & 1st Alley W of Inglewood [illegible]	
					[illegible] 20' E + 1 [illegible] NW C[illegible]	

Profile No. ____ Notes Red ____ Plotted ____ Job No. 1131 Division No. ____ F.B. 1745 Pg. 57

X-Sec. No. ____ Date ____ Date ____ Survey of ____

Notes Chkd. ____ Checked ____ Survey by [illegible] Notes E.E.E. Date 10-24-47

Date ____ Date ____ Map No. ____ Indexed G. Johnson Date ____

F.B. PG. 52 | Job No. | Division No. | Notes Red. | Plotted | Profile

Survey of | Date | Date | No.

Survey by | Notes | Notes Chkd. | Checked | X-Sec.

Indexed | Date | Date | Date | No.

STATION	B.S.	H.I.	F.S.	ELEV.

FORM 307 10M 10-46

PLEASE RETURN TO
LOS ANGELES COUNTY SURVEYOR
700 HALL OF RECORDS

Do not extend notes this side of this line.

NOTE: ANY ADDITIONS OR CHANGES ON THIS SHEET MUST BE MADE OR CIRCLED IN RED INK, WITH DATE AND NAME OF PERSON MAKING CHANGE.

Notes Ck'd by Miller
Map No.
Office Work
Checked
Date

Survey of LUXOR ST
W. O. 8351 Tape No. 027 St'd 68 °F
Surveyed by Van Deren
Notes Van Date 11-47
Indexed A. C. Johnson 4-19-49

F. B. 1725 Pg. 65

ESURVEY

OF

LUXOR ST

CI-1233

11-47
Van Deren
Willey
Smiley
Blankenship

Note: Any Additions or Changes on This Sheet Must be Made or Circled in Red Ink With Date and Name of Person Making Change.

Do not extend notes this side of this line.

RETURN TO
LOS ANGELES COUNTY SURVEYOR
700 HALL OF RECORDS

FORM 247 SM 11-46

F. B. 1225 PG. 66

W5.32-D-1

RETURN TO
LOS ANGELES COUNTY SURVEYOR
700 HALL OF RECORDS

Do not extend notes this side of this line.

Note: Any Additions or Changes on This Sheet Must be Made or Circled in Red Ink With Date and Name of Person Making Change.

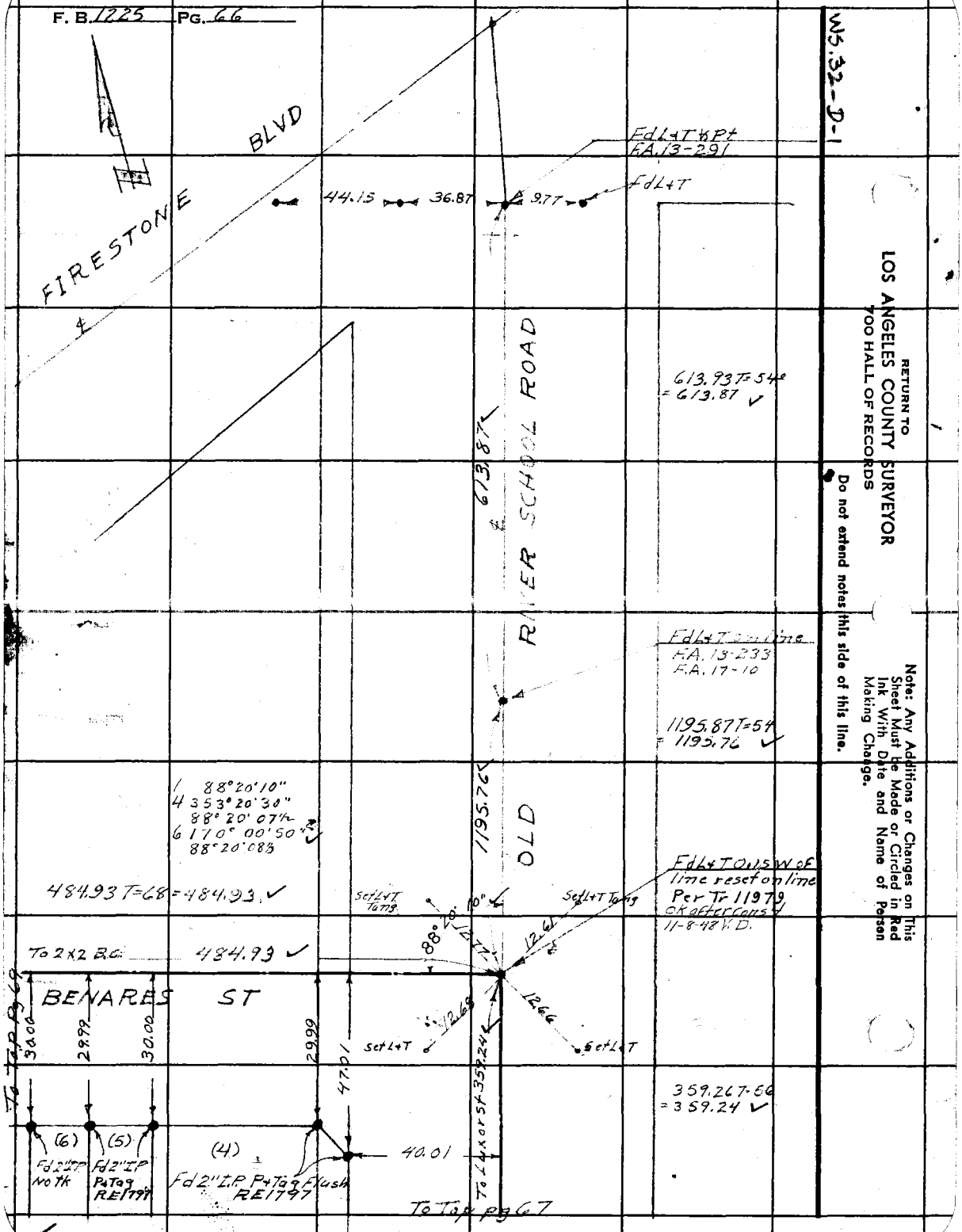

W 32-D-2

Notes Ck'd by Miller	Survey of LUXOR ST
Map No.	W. O. 8351 Tape No. 027 St'd 68 °F
Office Work	Surveyed by Van Deren
Checked	Notes Van Date 11-47
Date	Indexed K. C. Johnson

F. B. 1225 Pg. 67

From bar pg 66

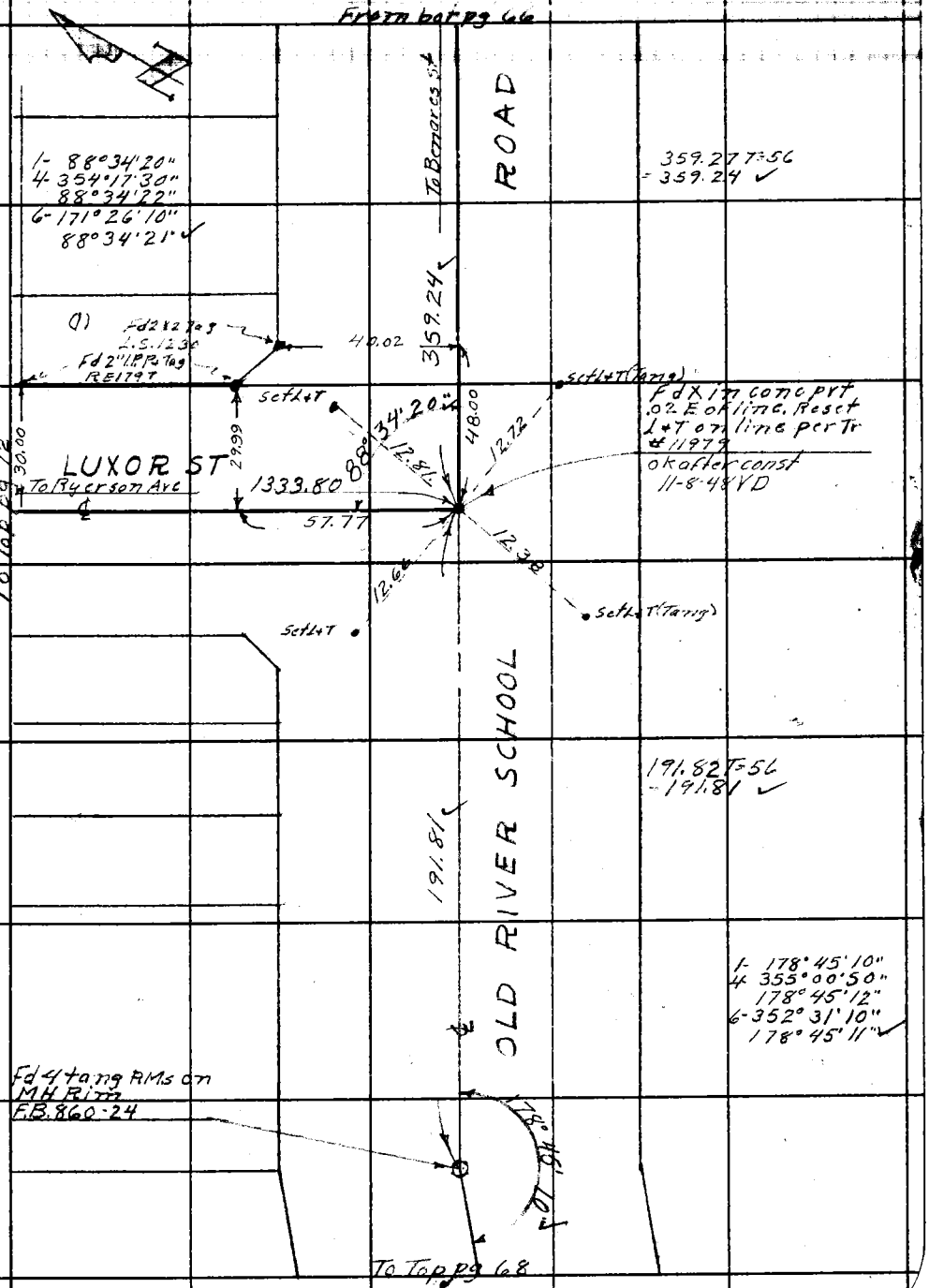

Note: Any Additions or Changes on This Sheet Must be Made or Circled in Red Ink With Date and Name of Person Making Change.

Do not extend notes this side of this line.

RETURN TO
LOS ANGELES COUNTY SURVEYOR
700 HALL OF RECORDS

FORM 247 SM 11-46

RETURN TO
LOS ANGELES COUNTY SURVEYOR
700 HALL OF RECORDS

Note: Any Additions or Changes on This Sheet Must Be Made or Circled in Red Ink With Date and Name of Person Making Change.

Do not extend notes this side of this line.

WS. 32D-7

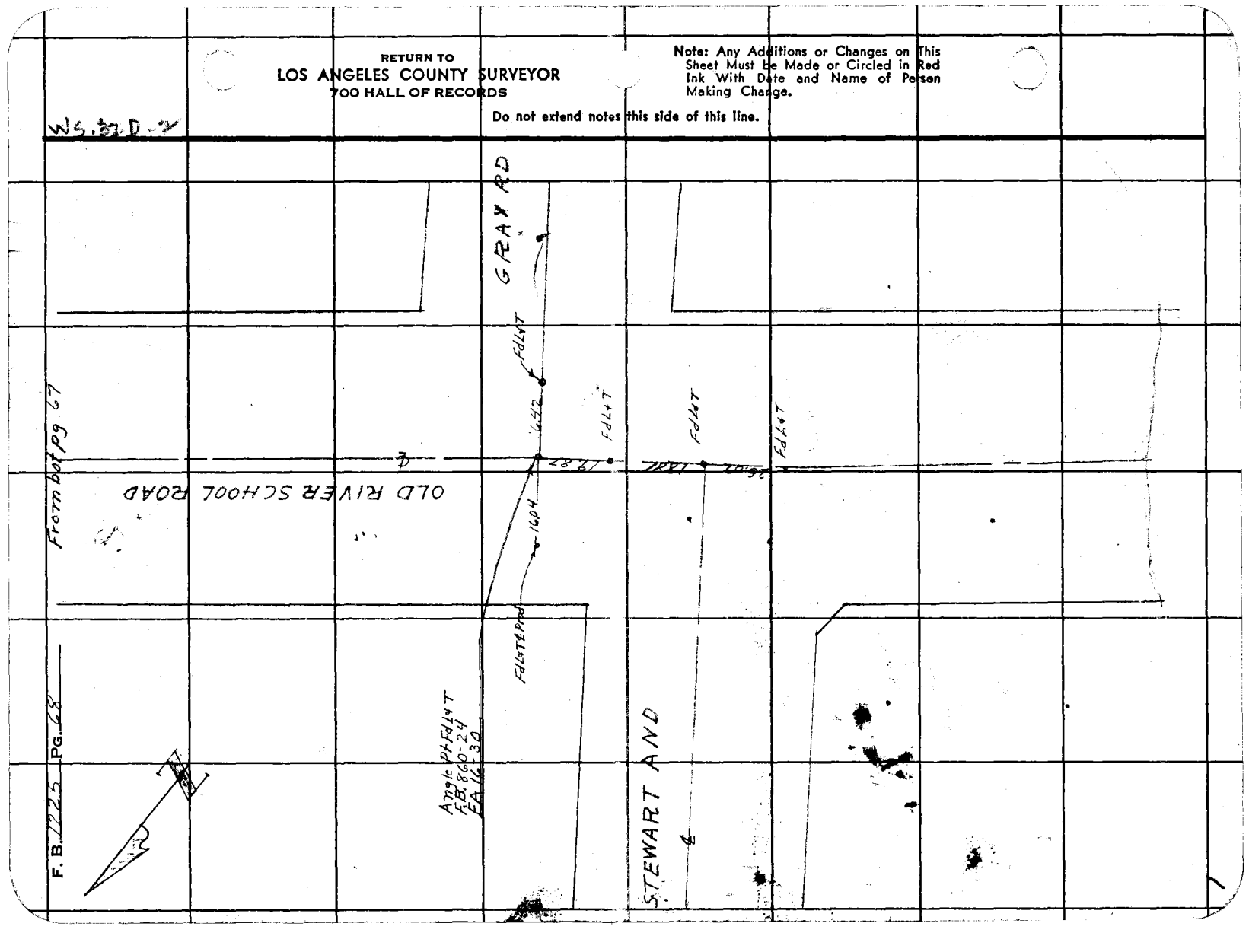

Notes Ck'd by Miller
Map No.
Office Work
Checked
Date

Survey of
W. O. 8954 Tape No. 027 St'd 68 °F
Surveyed by Van Dercn
Notes Van Date 11-47
Indexed C. Johnson

F. B. 1225 Pg. 69

From 17 Pg 66

484.93 T=68 ✓

(6) Fd 2" I.P. No Tk — 30.00

(7) Fd 2" I.P. P+Tag RE 1797 — 30.02

484.93

Fd 2x2 Tag 20" dp RE 1797
3' Surface ties
ok after const
11-8-48 VD

Fd nothing

30'

Δ = 12°50'30"
R = 430'
L = 96.38

158.57 T=68
= 158.57 ✓

Set 3/4 I.P. 8" dp Conc
Center + Cap Wire
Per Tr 11979
Set 3 Surface ties
ok after const
11-8-48

Fd 2" I.P. 6" dp no tk.
Angle pt in north
line lot 1.
M.B. 12-138-139
Filled pipe with conc
+ put Cap wire in pipe
on Reedist + Tr 11979
ok after const
11-8-48 VD

Set 5/8 + Tin pvt

Fd 3" I.P. 12" dp No Tk.
Angle Pt in north line
lot 1. M.B. 12-138-139
Filled pipe with conc
+ Put Cap wire in pipe.
Reedist + Tr 11979
ok after const
11-8-48

158.57

30.00

26.06

26.05

91°32'20"

104°23'00"

72.23

144.3

Set 5/8 + Tin pvt

1- 91°32'30"
4- 366°09'20"
91°32'20"
6- 189°14'00"
91°32'20" ✓

1- 104°23'00"
4- 57°32'00"
104°23'00"
6- 264°18'00" ✓
104°23'00"

113.56 T=68
= 113.56 ✓

117.18 T=68
= 117.18 ✓

113.56

117.18

Set 3/4 I.P. 8" dp
Conc Center
+ Cap Wire
Tr 11979
ok after const
11-8-48 VD

1 91°32'30"
4 366°09'20"
91°32'30"
6 189°14'00" ✓
91°32'20"

Set x in S.E. Cor of
Milk loading Platform

52.87

68.61

45.01

167°09'40"

109°40'20"

Δ = 12°50'30"
R = 370'
L = 82.93

1-167°09'40"
4 308°38'40"
167°09'40"
6 282°58'00"
167°09'40" ✓

Set 3/4 I.P. 8" dp
Conc Center +
Cap Wire Tr 11979
ok after const
11-8-48

Set 5/8 + T in conc slopt
to No 72162

67.96

30.00

7.63

49.45

Set x in hot conc
slopt to milkhouse

Fd 2" I.P. No Tk
(14)

531.97

531.97 T=68
= 531.97 ✓

BENARES

To Top Pg 70

RETURN TO
LOS ANGELES COUNTY SURVEYOR
700 HALL OF RECORDS

Note: Any Additions or Changes on This Sheet Must be Made or Circled in Red Ink With Date and Name of Person Making Change.

Do not extend notes this side of this line.

FORM 847 BM 11-48

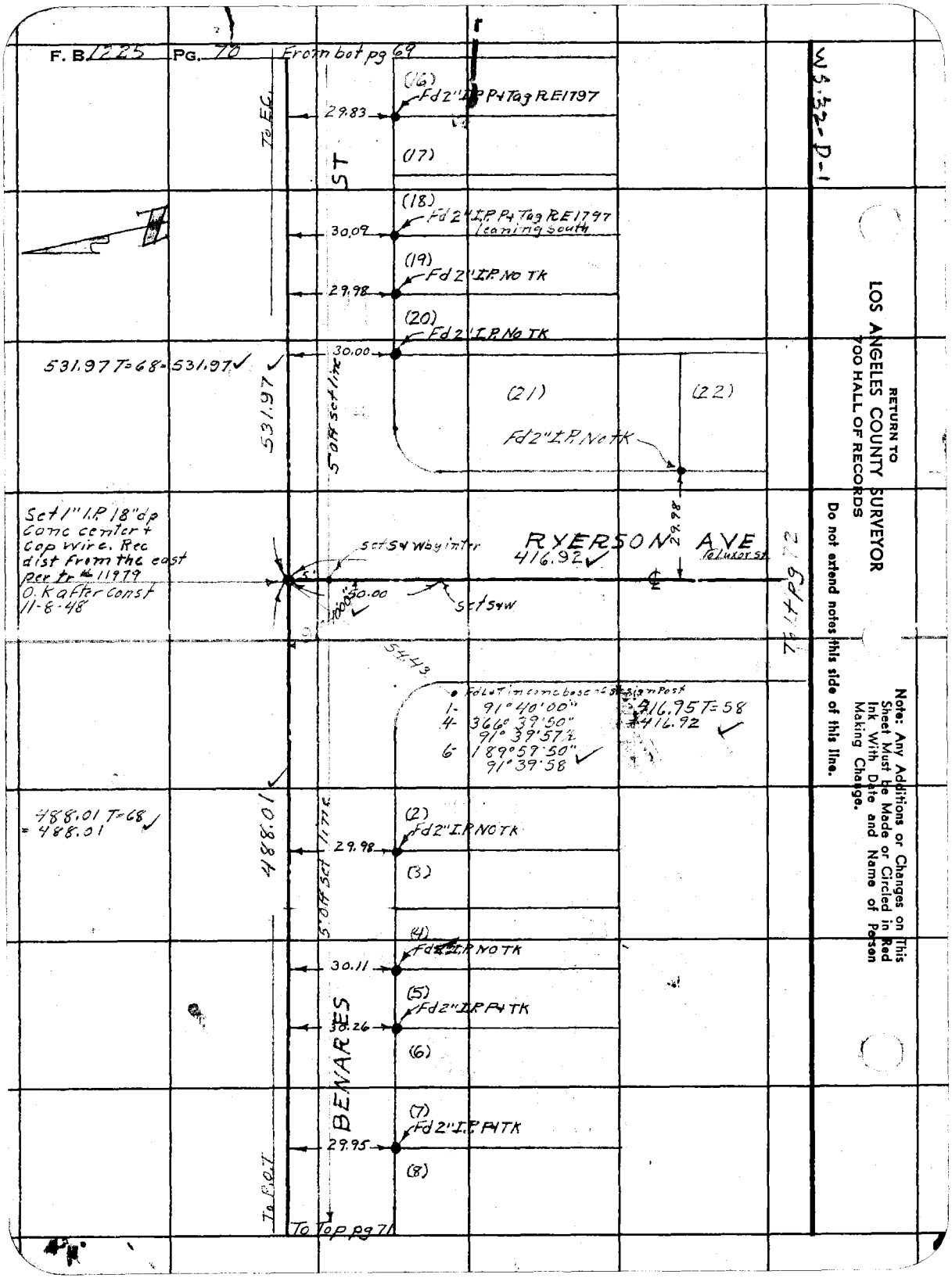
F. B. 1225 PG. 70
From bot pg 69
W5.32-D-1
To E.C.
ST
(16)
Fd 2" I.P. P+Tag RE1797
29.83
(17)
(18)
Fd 2" I.P. P+Tag RE1797 leaning south
30.09
(19)
Fd 2" I.P. No TK
29.98
(20)
Fd 2" I.P. No TK
30.00
531.97 T=68=531.97
531.97
5' off set line
(21)
(22)
Fd 2" I.P. No TK
29.98
Set 1" I.P. 18" dp conc center + cap wire. Rec dist from the east per tr # 11979 O.K after const 11-8-48
set S+W by inter
RYERSON AVE
416.92
To Luxor St
30.00
Set S+W
To lt pg 72
54.43
Fd L+T in conc base of sign post
1- 91° 40' 00"
4- 366° 39' 50"
91° 39' 57½
6- 189° 59' 50"
91° 39' 58
416.95 T=58
=416.92
488.01 T=68
=488.01
488.01
5' off set line
(2)
Fd 2" I.P. No TK
29.98
(3)
(4)
Fd 2" I.P. No TK
30.11
(5)
Fd 2" I.P. P+TK
30.26
(6)
BENARES
(7)
Fd 2" I.P. P+TK
29.95
(8)
To P.O.T.
To Top pg 71
RETURN TO
LOS ANGELES COUNTY SURVEYOR
700 HALL OF RECORDS
Do not extend notes this side of this line.
Note: Any Additions or Changes on This Sheet Must be Made or Circled in Red Ink With Date and Name of Person Making Change.

Notes Ck'd by Miller	Survey of LUXOR ST
Map No.	W. O. 8354 Tape No. 027 St'd 68 °F
Office Work	Surveyed by Van Deren
Checked	Notes Van Date 11-47
Date	Indexed A. C. Johnson

F. B. [illegible] PG.

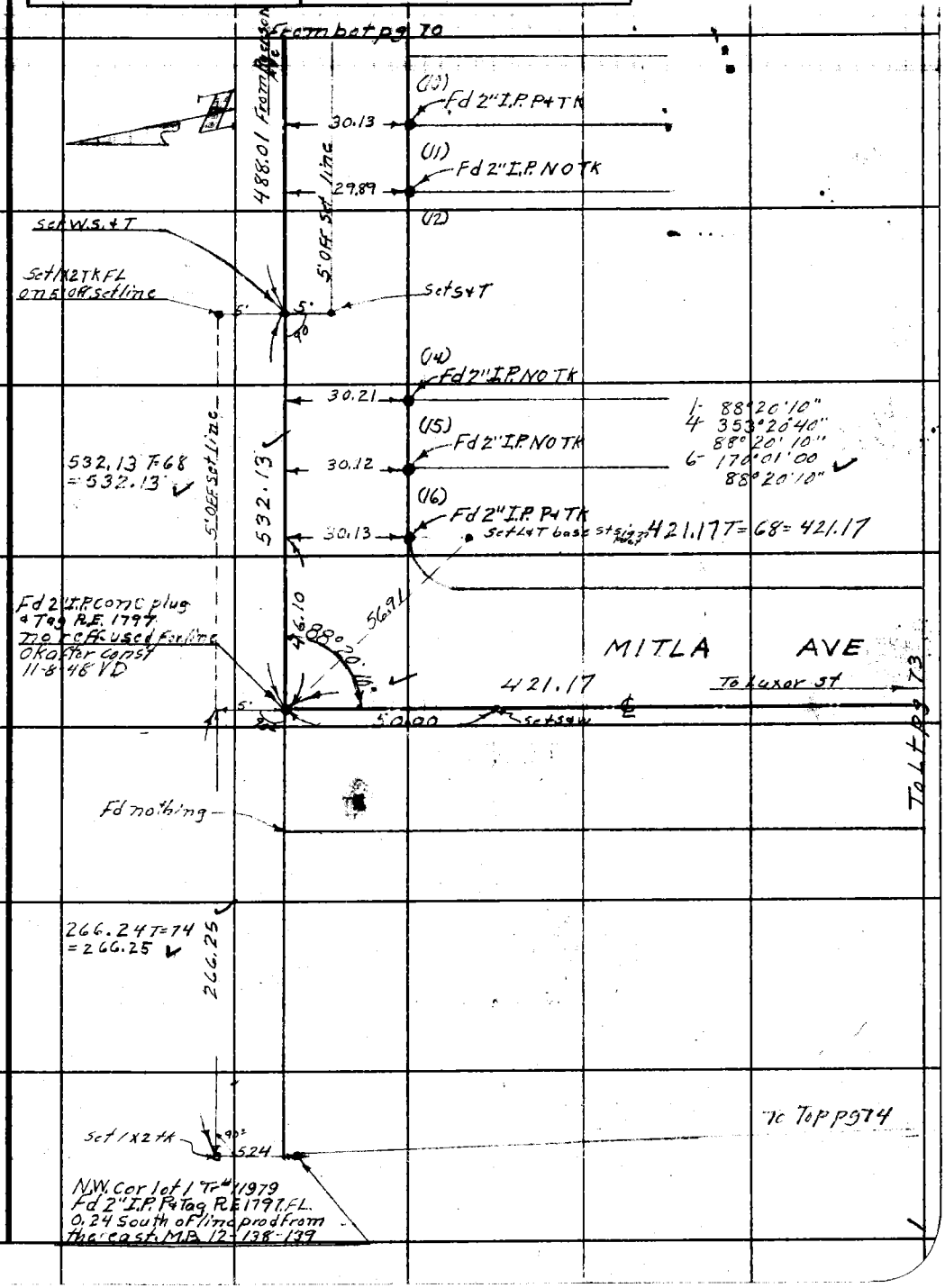

Note: Any Additions or Changes on This Sheet Must be Made or Circled in Red Ink With Date and Name of Person Making Change.

Do not extend notes this side of this line.

RETURN TO
LOS ANGELES COUNTY SURVEYOR
700 HALL OF RECORDS

FORM 247 5M 11-46

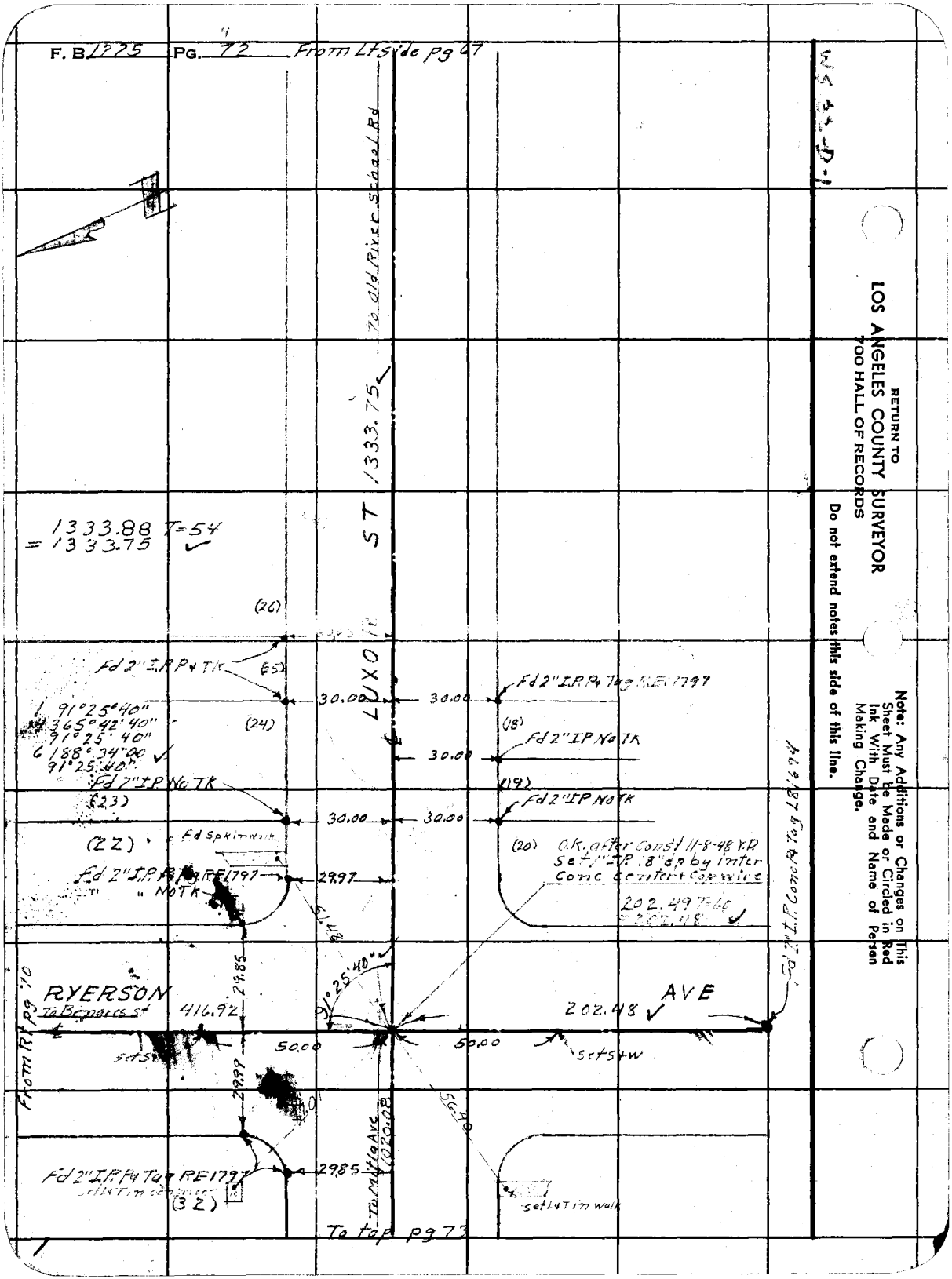
F. B 1225 PG. 72 From Lt side pg 67
To Old River School Rd
1333.75
LUXOR ST
1333.88 T=54
= 1333.75
(26)
Fd 2" I.P. P & TK
(25)
30.00
30.00
Fd 2" I.P. P & Tag R.E. 1797
1 91°25'40"
4 365°42'40"
91°25'40"
6 188°34'00"
91°25'40"
(24)
(18)
Fd 2" IP No TK
30.00
Fd 2" I.P. No TK
(23)
(19)
Fd 2" IP No TK
30.00
30.00
(22)
Fd Spk in walk
(20)
O.K. after Const 11-8-48 Y.R.
Set 1" I.P. 18" dp by inter
Conc center & Cap wire
Fd 2" I.P. P & Tag RE 1797
" No TK
29.97
202.49 T=60
= 202.48
Fd 2" I.P. Conc P & Tag L 8/6/94
From Rt pg 70
RYERSON
To Benares St
416.92
29.85
91°25'40"
202.48
AVE
50.00
50.00
Set S+W
Set S+W
29.99
56.40
To Mitla Ave
1020.08
Fd 2" I.P. P & Tag RE 1797
Set L+T in concrete
(32)
29.85
Set L+T in walk
To top pg 73
RETURN TO
LOS ANGELES COUNTY SURVEYOR
700 HALL OF RECORDS
Do not extend notes this side of this line.
Note: Any Additions or Changes on This Sheet Must be Made or Circled in Red Ink With Date and Name of Person Making Change.

Notes Ck'd by Miller	Survey of Luxor St
Map No.	W. O. 8351 Tape No. 027 St'd 68 °F
Office Work	Surveyed by Van Doren
Checked	Notes Yata Date 11-47
Date	Indexed A. C. Johnson

F. B. 1255 Pg. 73

W. O. 8351-C-1

Note: Any Additions or Changes on This Sheet Must be Made or Circled in Red Ink With Date and Name of Person Making Change.

Do not extend notes this side of this line.

RETURN TO
LOS ANGELES COUNTY SURVEYOR
700 HALL OF RECORDS

FORM 247 SM 11-46

From Rt pg 72

Fd 2" I.P. No Tk

LUXOR ST

To Ryerson Ave

(24) (23) (22) (21) (20) (19)

(7) (8) (9) (10) (11) (12) (13)

29.96 30.02 29.96 29.96 30.00 30.00

1020/17 T=54
=1020.08

1020.08

1-89°03'10"
4-356°13'20"
89°03'15"
6 174°19'30
89°03'15"

Set S+W by inter
O.K. after const 11-8-48 V.D.

Set L+T Conc Stop

210.44 T=68 = 210.44

Fd 2" I.P. No Tks FL

Set 2x3 Tk FL
Fence post where inter would fall

From Rt pg 71

To Benares St 421.17

Set S+W

MITLA AVE

50.00

30.00

42.60

85.50

210.44

89°03'15"

88°34'

76.42

30.02

52.30

46.00

Set L+T Conc walk

1 88°34'20"
4 354°17'40"
88°34'25"
6 171°26'30"
88°34'25"

Set L+T Brick walk

Set 1x2 Tk P.L.
For R.C. Tr # 11979
Rec dist
O.K. after const
11-8-48 V.D.

O.K. after const 11-8-48 V.D.
Fd 1x2 Tk 4" up .03 E of
Line, + .10 long for dist
Removed + set P.L. a. Rec dist +
Set I.P. 18" dp
Conc cent @ ?
Cor w.i.e. Tr # 11979
Rec dist

103.12 T=68
=103.12

Set L+T in Cor garage
Set S+W for E.C.
PCC Tr # 11979
Rec dist + M. This spt was
not set by inter.
O.K. after const
11-8-48 V.D.

103.12

288?

52.54

156°41'40"

Fd L.T.P. P+Tag R.E. 11797

Fd B+S+K in walk

1 156°41'40"
4 246°46'50"
156°41'42½
6 220°10'20"
156°41'43½

To Rt pg 74

To Rt pg 74

S 2" I.P. No Tk
(3) 0.31 South of Line

To Cor 237.10 (Rec.)

F. B. 1225 PG. 74

WS.32-C-1

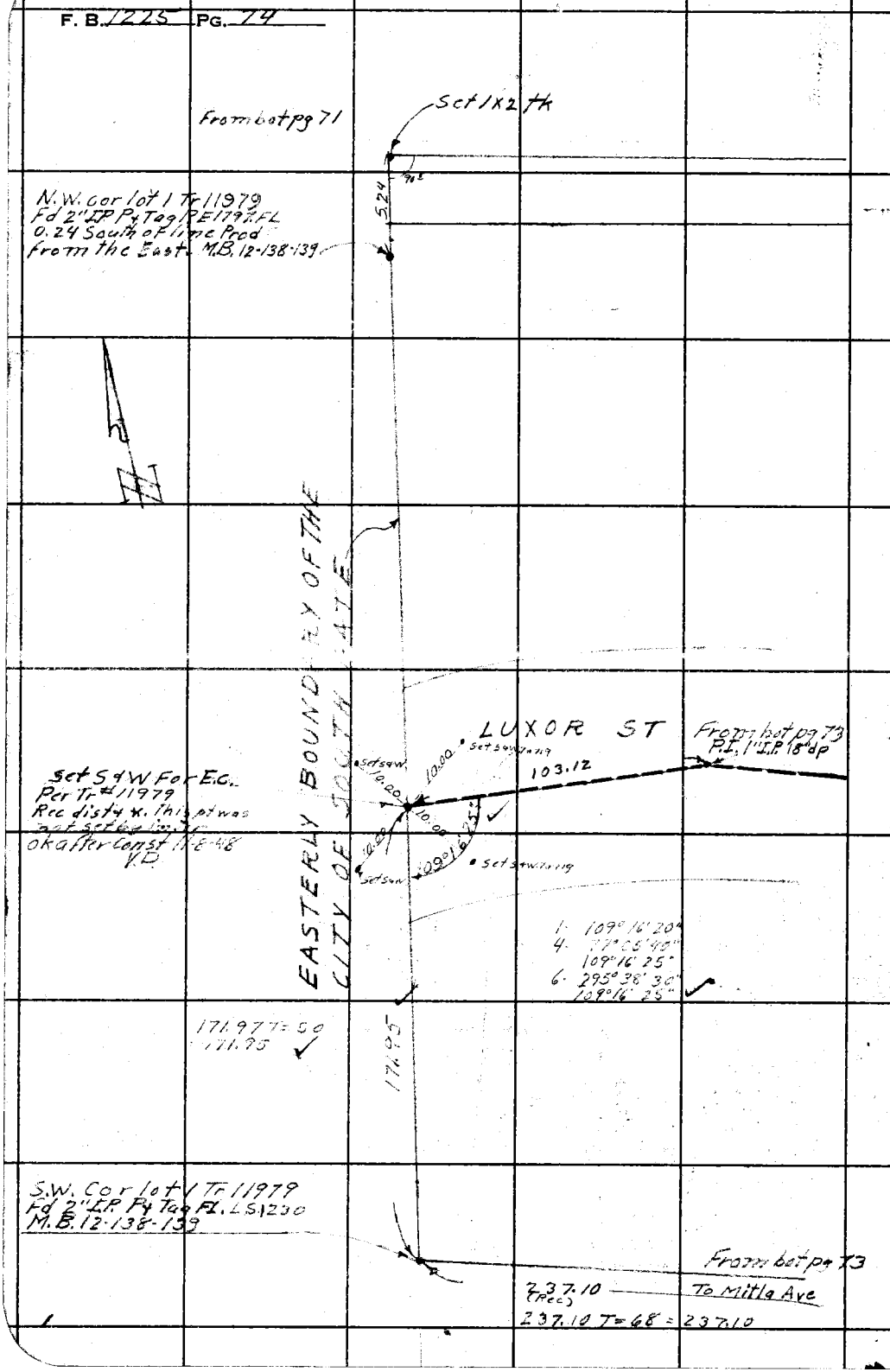

RETURN TO
LOS ANGELES COUNTY SURVEYOR
700 HALL OF RECORDS

Do not extend notes this side of this line.

Note: Any Additions or Changes on This Sheet Must be Made or Circled in Red Ink With Date and Name of Person Making Change.

NOTES RED. _____ JOB NO. 1233 SURVEY OF Luxor St

DATE _____ SURVEY BY Van Deren

NOTES CHKD. _____ NOTES BY Van DATE 12-10-47

DATE _____ INDEXED A. C. Johnson DATE 4-19-49

F.B. 1225 PG. 75

NOTE: ANY ADDITIONS OR CHANGES ON THIS SHEET MUST BE MADE OR CIRCLED IN RED INK, WITH DATE AND NAME OF PERSON MAKING CHANGE

PLEASE RETURN TO
LOS ANGELES COUNTY SURVEYOR
700 HALL OF RECORDS

Do not extend notes this side of this line

FORM 353 1M 7-43

DESCRIPTION	BENCH MARK LEVELS ON LUXER ST C1-1233 CIRCUIT #7
ADJ. ELEV.	12-10-47 Van Deren Willey Smiley Blankenship
3RD RUN	
2ND RUN	
DIFF.	
1ST RUN	
B. M.	

FORM 353 1M 7-43

PLEASE RETURN TO
LOS ANGELES COUNTY SURVEYOR
700 HALL OF RECORDS

NOTE: ANY ADDITIONS OR CHANGES ON THIS SHEET MUST BE MADE OR CIRCLED IN RED INK, WITH DATE AND NAME OF PERSON MAKING CHANGE

Do not extend notes this side of this line

B. M.	1ST RUN	DIFF.	2ND RUN	3RD RUN	ADJ. ELEV.	DESCRIPTION
(Fd) BM17A	106.460				106.400	B.M. 17A Elev = 106.460 ~~F.B.~~ LB 813-55
+	4.296		4.437			Stewart & Gray Rd. at Pomering Rd. N.W. Cor.
⊼	110.756	-0.239	-0.236		-0.2375	L & N in conc drive. N side 80' W of ℄ Prod.
—	4.535		4.673			
T.P.	106.221				106.222+	T.P
+	4.329		3.982			
⊼	110.550	-0.652	-0.654		-0.6530	
—	4.981		4.636		[illegible]	BM 16C Elev = 105.565 ~~F.B.~~ LB 813-54
(Fd) B.M. 16C	105.569				~~105.570~~	Stewart & Gray Rd & Old River School Rd. S.W. Cor
+	4.531		4.327			Spk in South edge of conc pav at B.C. 68' W of ℄.
⊼	110.100	-0.049	-0.050		-0.0495	
—	4.580		4.377		[illegible]	
(Fd) BM 16D	105.520				105.520	B.M. 16D Elev = 105.520 ~~F.B.~~ LB 813-54
+	5.180		4.823			Stewart & Gray Rd & Old River School Rd. N.W. Cor
⊼	110.700	+0.387	+0.384		+0.3855	Spk in north edge of conc pav. at B.C. 68' W. of ℄.
—	4.793		4.439			
T.P.	105.907				105.906-	T.P.
+	4.775		4.501			
⊼	110.682	+0.744	+0.746		+0.7450	
—	4.031		3.755			
T.P	106.651				106.650+	T.P.
+	4.619		4.787			
⊼	111.270	+0.667	+0.666		+0.6665	3[illegible] .312 = mean
—	3.952		4.121		[illegible]7.312	
(Set) BM LA1	107.318				107.~~319~~ 312	BM LA1
+	4.559		4.779			Old River School Rd & Luxor St
⊼	111.877	+0.190	+0.190		+0.1900	Spk in conc pav 9' East & 30' South of ℄ inter
—	4.369		4.589			
T.P.	107.508				107.507	T.P.

NOTES RED. ____ DATE ____ NOTES CHKD. ____ DATE ____

JOB NO. 1233 SURVEY OF Luxor St
SURVEY BY Van Deren DATE 12-10-47
NOTES BY Van
INDEXED A. O. Johnson DATE

F.B. 1225 PG. 76

FORM 353 1M 7-43

PLEASE RETURN TO
LOS ANGELES COUNTY SURVEYOR
700 HALL OF RECORDS

NOTE: ANY ADDITIONS OR CHANGES ON THIS SHEET MUST BE MADE OR CIRCLED IN RED INK, WITH DATE AND NAME OF PERSON MAKING CHANGE

Do not extend notes this side of this line

NOTES RED. _____ JOB NO. 12333 SURVEY OF Luxor St
DATE _____ SURVEY BY [illegible]
NOTES CHKD. _____ NOTES BY [illegible] DATE 12-10-47
DATE _____ INDEXED R. C. Johnson DATE _____

F. B. 122 PG. 77

B. M.	1ST RUN	DIFF.	2ND RUN	3RD RUN	ADJ. ELEV.	DESCRIPTION
T.P.	107.508				107.507	
+	3.948		4.392			
⊼	111.456	+0.037	+0.037		+0.0370	
—	3.911		4.355			
T.P	107.545				107.544	T.P.
+	4.698		4.859			
⊼	112.243	+0.256	+0.253		+0.2545	
—	4.442		4.606		107.789	
(Set) B.M. L A 2	107.801				~~107.798~~	< B.M. L A 2
+	4.778		4.549	5.200		Luxor St south side 525'± East of ℄ of Ryerson Ave
⊼	112.579	+0.383	+0.395	+0.381	+0.3820	Spk in East side of conc drive at P.L. to house #250
—	4.395		4.154	4.819		
T.P.	108.184				108.180+	T.P.
+	5.274		4.970			
⊼	113.458	+1.378	+1.379		+1.3785	
—	3.896		3.591		109.559	
(Set) B.M. L A 3	109.562				~~109.559~~	< B.M. L A 3
+	4.018		3.737			Luxor St & Ryerson Ave. N.E. cor
⊼	113.580	-0.602	-0.599		-0.6005	Spk in South end conc walk to house #[illegible]
—	4.620		4.336			
T.P	108.960				108.958+	T.P
+	4.913		5.282			
⊼	113.873	+0.387	+0.391		+0.3890	
—	4.526		4.891			
T.P	109.347				109.348-	T.P.
+	4.291		4.618			
⊼	113.638	-0.480	-0.480		-0.4800	
—	4.771		5.098			
T.P.	108.867				108.868-	T.P.

FORM 353 1M 7-43

PLEASE RETURN TO
LOS ANGELES COUNTY SURVEYOR
700 HALL OF RECORDS

NOTE: ANY ADDITIONS OR CHANGES ON THIS SHEET MUST BE MADE OR CIRCLED IN RED INK, WITH DATE AND NAME OF PERSON MAKING CHANGE

Do not extend notes this side of this line

B. M.	1ST RUN	DIFF.	2ND RUN	3RD RUN	ADJ. ELEV.	DESCRIPTION
T. P	108.867				108.868-	
+	3.699		3.311			
⊼	112.566	+1.261	+1.261		+1.2610	
—	2.438		2.050		[illegible]	
(Set) BM LA 4	110.128				110.128+	BM LA 4
+	1.291		1.491			Luxor st & Mitla Ave. S.E cor
⊼	111.419	-1.968	-1.968		-1.9680	L&T. in bot conc stept to house #7102
—	3.259		3.459		[illegible]	
(Set) B.M. LA 5	108.160				108.160+	B.M. LA 5
+	4.180		4.034			Luxor st South side 112'± W of ℄ Mitla Ave
⊼	112.340	-0.107	-0.105		-0.1060	Spk in West end of conc walk to garage at ho #11803
—	4.287		4.139			
T. P	108.053				108.054+	T. P
+	5.206		[illegible]			
⊼	113.259	+1.760	+1.761		+1.7605	
—	3.446		3.289		[illegible]	
(Set) B.M. LA 6	109.813				109.815	B.M. LA 6
+	5.174		4.860			Benares st & Mitla Ave S.E. Cor
⊼	114.987	+0.988	+0.986		+0.9870	L&T. in conc base of st sign post
—	4.186		3.874		[illegible]	
(Set) B.M. LA 7	110.801				110.802	B.M. LA 7
+	4.439		4.187			Benares st South side 378'± East of ℄ Mitla Ave
⊼	115.240	-1.219	-1.222		-1.2205	Spk in East side conc drive at R.L. to house #7132
—	5.658		5.409			
T. P	109.582				109.582-	T. P
+	5.040		4.881			
⊼	114.622	+0.101	+0.100		+0.1005	
—	4.939		4.781		[illegible]	B.M. LA 8
(Set) B.M. LA 8	109.683				109.682	Benares st & Ryerson Ave S.W. Cor
						L&T in conc base of st sign post.

NOTES RED. ____ DATE ____ NOTES CHKD. ____ DATE ____

JOB NO. 1233 SURVEY OF Luxor st
SURVEY BY Van Deren DATE 12-10-47
NOTES BY Van DATE
INDEXED A. C. Johnson DATE

F. B. 1229 PG. 78

FORM 353 1M 7-43

PLEASE RETURN TO
LOS ANGELES COUNTY SURVEYOR
700 HALL OF RECORDS

NOTE: ANY ADDITIONS OR CHANGES ON THIS SHEET MUST BE MADE OR CIRCLED IN RED INK, WITH DATE AND NAME OF PERSON MAKING CHANGE

Do not extend notes this side of this line

B. M.	1ST RUN	DIFF.	2ND RUN	3RD RUN	ADJ. ELEV.	DESCRIPTION
B.M. LA8	109.683				~~109.682~~	
+	4.442		4.570		109.682	
⊼	114.125	-0.639	-0.640		-0.6395	
—	5.081		5.210			
T.P	109.044				109.042+	T.P
+	4.707		4.413			
⊼	113.751	-0.192	-0.190		-0.1910	
—	4.899		4.603		103.252	
(set) B.M. LA9	108.852				~~108.852~~	B.M. LA9
+	3.457		3.626			Benares st south side 530'± East of Ryers [illegible]
⊼	112.309	-0.667	-0.667		-0.6670	L&T in bot conc stept to house # 7252
—	4.124		4.293			
T.P	108.185				108.184+	T.P
+	4.823		4.558			
⊼	113.008	-0.306	-0.306		-0.3060	
—	5.129		4.864			
T.P.	107.879				107.878+	T.P
+	5.345		5.258			
⊼	113.224	+0.290	+0.290		+0.2900	
—	5.055		4.968		103.163	
(Fd) B.M. 30 A	108.169				~~108.168~~	B.M. 30 A Elev = 108195 BA 17-8
+	5.085		4.885			Cut spk in pvt. 9' W ℄ of Old River School Rd.
⊼	113.254	+0.023	+0.023		+0.0230	1180'± North of ℄ of Stewart & Gray Rd.
—	5.062		4.862		108.192	
LA (Fd) ~~B.M. No Reff~~	108.192				~~108.192~~	B.M. (could this be 308)
+	3.958		3.738	3.953		Cut spk in pvt 9' E of ℄ of Old River School Rd.
⊼	112.150	-0.882	-0.873	-0.885	-0.8835	1180'± North of ℄ of Stewart & Gray Rd.
—	4.840		4.611	4838	107.312	[illegible] .312 = [illegible]
(Fd) B.M. LA1	107.310				~~107.308~~	B.M. LA1
						Old River School Rd & Luxor St
						Spk in conc pvt. 9' East & 30' South of ℄ int

NOTES RED. ____ JOB NO. 1233 SURVEY OF Luxor St
DATE ____ SURVEY BY [illegible]
NOTES CHKD. ____ NOTES BY Van DATE 12-10-47
DATE ____ INDEXED A. C. Johnson DATE ____

F.B. 1225 PG. 79

FORM 353 1M 7-43

PLEASE RETURN TO
LOS ANGELES COUNTY SURVEYOR
700 HALL OF RECORDS

NOTE: ANY ADDITIONS OR CHANGES ON THIS SHEET MUST BE MADE OR CIRCLED IN RED INK, WITH DATE AND NAME OF PERSON MAKING CHANGE

Do not extend notes this side of this line

NOTES RED. DATE NOTES CHKD. DATE

JOB NO. 12.33 SURVEY OF La Habra St
SURVEY BY Van Dercar DATE 12-10-47
NOTES BY Yaza DATE
INDEXED R. C. Johnson DATE

F. B. 1225 Pg. 80

B. M.	1ST RUN	DIFF.	2ND RUN	3RD RUN	ADJ. ELEV.	DESCRIPTION
B.M. LA 1	107.310	(see pg 79)			107.308	
+	3.968		3.656			
⋔	111.278	- 0.663	- 0.661		-0.6620	
—	4.631		4.317			
T. P.	106.647				106.646	T. P.
+	4.458		4.243			
⋔	111.105	- .746	- 0.747		-0.7465	
—	5.204		4.990			
T. P.	105.901				105.900	T. P.
+	4.779		4.530			
⋔	110.680	- 0.383	- 0.385		-0.3840	
—	5.162		4.915		~~105.520~~	105.520
(Fd) B.M. 16 D	105.518				~~105.516~~	B.M. 16 D El = 105.520 L.B. 813-54
+	4.651		4.386			Stewart & Gray Rd & Old River School Rd. N.W. Cor
⋔	110.169	+ 0.050	+ 0.050		+0.0500	Spk in north edge conc par at B.C. 68' W of ℄
— (Fd)	4.601		4.336		105.565	
B.M. 16 C	105.568				~~105.566~~	B.M. 16 C El = 105.565 L.B. 813-54
+	4.723		4.410			Stewart & Gray Rd & Old River School Rd S.W. Cor
⋔	110.291	+ 0.653	+ 0.656		+.6545	Spk in South edge conc par at B.C. 68' W of ℄
—	4.070		3.754			
T. P.	106.221				106.220	T. P.
+	4.390		4.064			
⋔	110.611	+ 0.238	- 0.238		+0.2380	
—	4.152		3.826		106.458	
B.M. 17 A	106.459				~~106.458~~	B.M. 17 A El = 106.460 L.B. 813-55
						Stewart & Gray Rd at Pomering Rd N.W. Cor.
						L & N in conc drive N. side 80' West of ℄ prod.

Notes Ck'd by	Survey of Luxor St
Map No.	W. O. 1232 Tape No. St'd °F
Office Work	Surveyed by Van Deren
Checked	Notes Va 77 Date 12-1-47
Date	Indexed C. Johnson

F. B. 1424 Pg. 100

C1-1233

TOPOGRAPHY

ON

BENARES ST

FROM: Old River School Rd

TO: Mitla Ave

LUXOR ST S.S.

12- -47

Van Deren

Willey

Smitley

Blankenship

Note: Any Additions or Changes on This Sheet Must Be Made or Circled in Red Ink With Date and Name of Person Making Change.

Do not extend notes this side of this line.

RETURN TO
LOS ANGELES COUNTY SURVEYOR
700 HALL OF RECORDS

FORM 247 SM 11-46

F. B. 1225 PG. 101

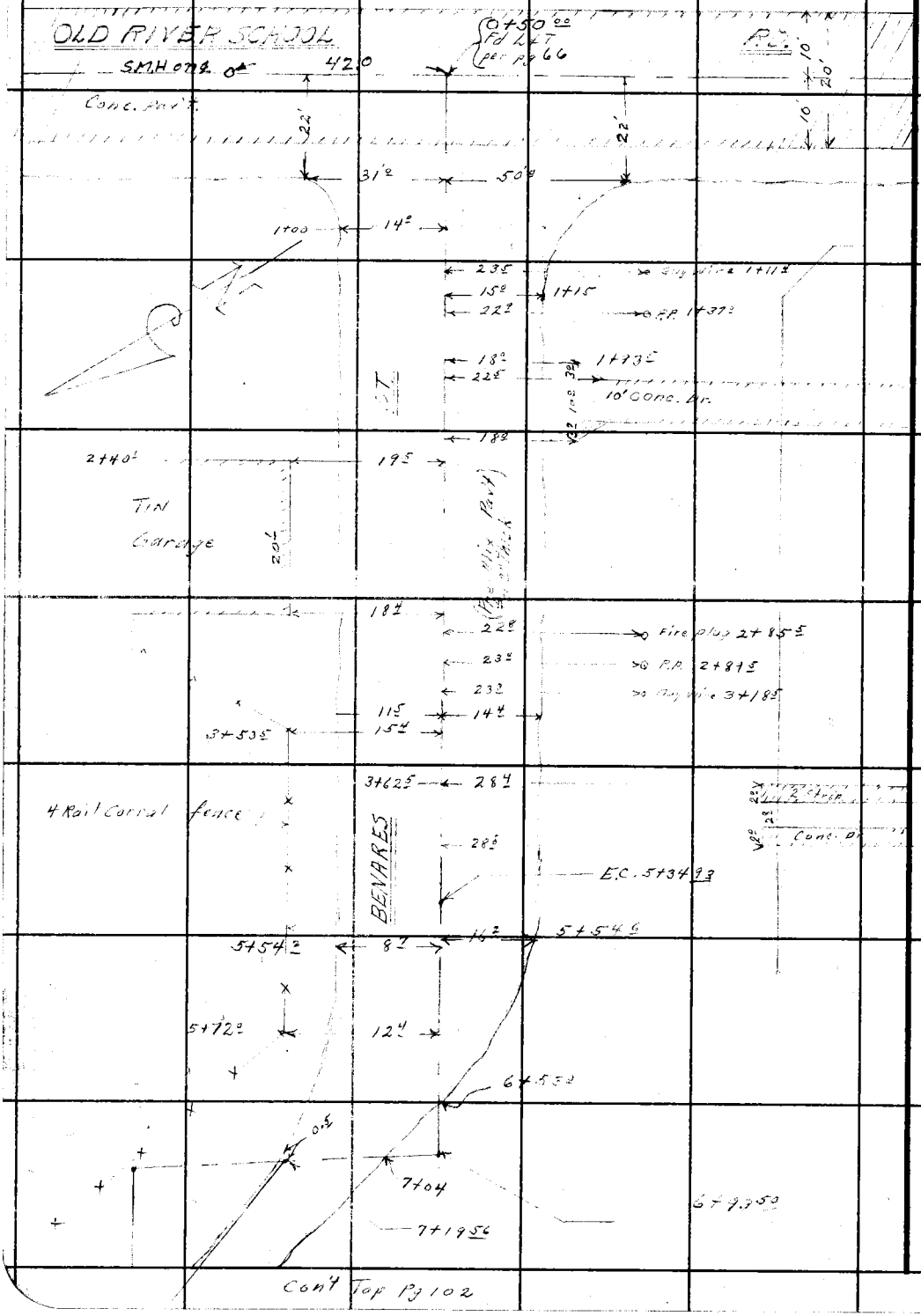

RETURN TO
LOS ANGELES COUNTY SURVEYOR
700 HALL OF RECORDS

Do not extend notes this side of this line.

Note: Any Additions or Changes on This Sheet Must be Made or Circled in Red Ink With Date and Name of Person Making Change.

Notes Ck'd by	Survey of [illegible]
Map No.	W. O. Tape No. St'd °F
Office Work	Surveyed by [illegible]
Checked	Notes J L Willey Date 12/11/47
Date	Indexed [illegible]

F. B. [illegible] PG. [illegible]

Con't from Bot pg 101.

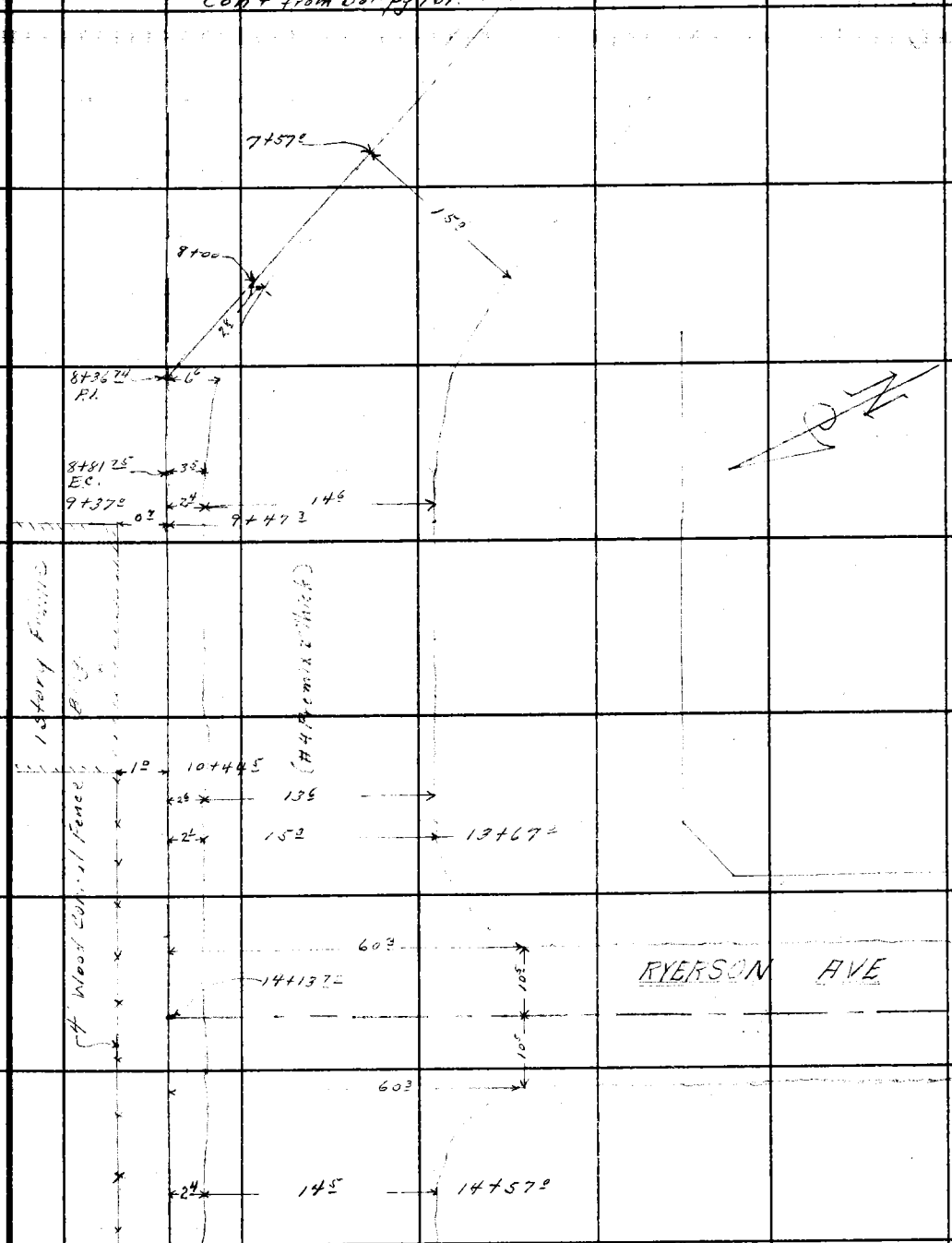

Con't Top pg 103

Note: Any Additions or Changes on This Sheet Must be Made or Circled in Red Ink With Date and Name of Person Making Change.

Do not extend notes this side of this line.

RETURN TO
LOS ANGELES COUNTY SURVEYOR
700 HALL OF RECORDS

FORM 247 5M 11-46

RETURN TO
LOS ANGELES COUNTY SURVEYOR
700 HALL OF RECORDS

Note: Any Additions or Changes on This Sheet Must be Made or Circled in Red Ink With Date and Name of Person Making Change.

Do not extend notes this side of this line.

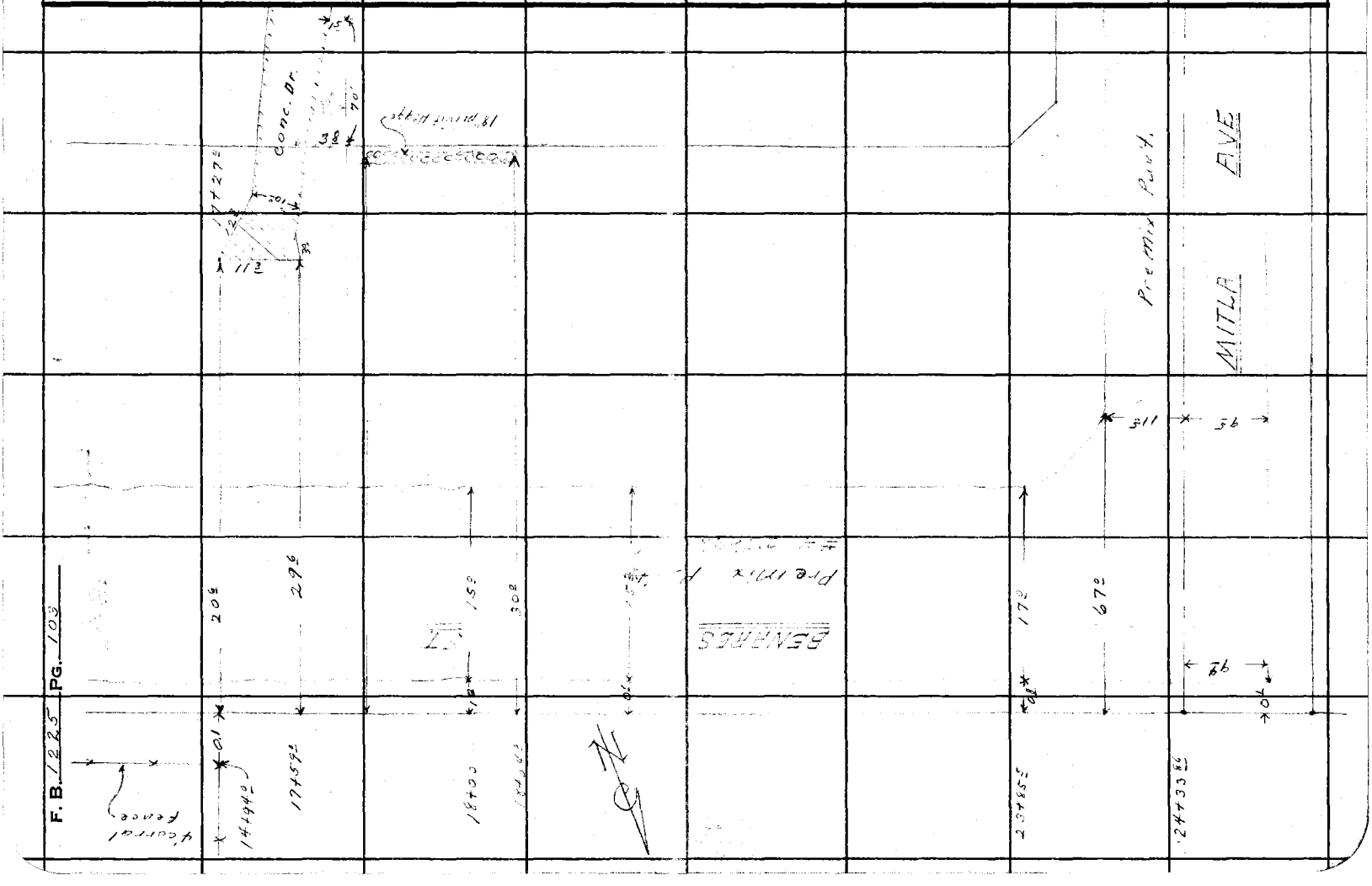

Profile No. _____ Notes Red _____ Plotted _____ Job No. [illegible] Division No. Surv

F.B. 1225 PG. 104

Date _____ Date _____ Survey of Luxor St

X-Sec. No. _____ Notes Chkd LCM Checked _____ Survey by Van Deren Notes Van Date 12-12-47

Date 12-19-47 Date _____ Map No. _____ Indexed C. Johnson Date _____

CROSS SECTIONS

ON

BENARES ST

FROM: Old River School Rd

TO: Mitla Ave

LUXOR ST

12-12-47
Van Deren
Willey
Smiley
Blankenship

STATION	B. S.	H. I.	F. S.	ELEV.

NOTE: ANY ADDITIONS OR CHANGES ON THIS SHEET MUST BE MADE OR CIRCLED IN RED INK, WITH DATE AND NAME OF PERSON MAKING CHANGE.

PLEASE RETURN TO
LOS ANGELES COUNTY SURVEYOR
700 HALL OF RECORDS

Do not extend notes this side of this line.

FORM 307 10M 10-46

FORM 307 10M 10-46

PLEASE RETURN TO
LOS ANGELES COUNTY SURVEYOR
700 HALL OF RECORDS

NOTE: ANY ADDITIONS OR CHANGES ON THIS SHEET MUST BE MADE OR CIRCLED IN RED INK, WITH DATE AND NAME OF PERSON MAKING CHANGE.

Do not extend notes this side of this line.

F.B. 1225 PG. 105

Job No. 4233 Division No. Surv Notes Red. Plotted Profile No.
Survey of Luxor St Date 12-12-47 Date X-Sec. No.
Survey by Van Dercar Notes Van Notes Chkd. Checked
Indexed R. C. Johnson Date Date

STATION	B. S.	H. I.	F. S.	ELEV.	Lt 16.8 ℄ Rt
					B.M. 30A Elev = 108.195 B.A. 17-8
B.M. 30A	4.63	112.82		108.19	Cut Spkin prt 9'W of ℄ of Old River School Rd. 1180'± North of ℄ of Stowall & Gray Rd.
0+50			4.69	108.18	℄ Int of Benares St & Old River School Rd
0+60			4.12	108.10	℄ w edge conc pav
0+72			5.23	107.59	℄ X Gut
"			5.12	107.70	50' X Gut
"			5.30	107.52	50' X Gut
0+96			4.33	108.49	℄ brk
1+00			4.29	108.53	℄
"			4.45	108.37	14' edge pav
1+15			4.23	108.59	℄
"			5.08	107.74	16.6 edge pav brk
"			4.5	108.3	21.3 top brk
"			4.6	108.2	30' PL
2+00		1	4.57	108.25	℄
T.P.	5.17	113.08	4.91	107.91	
3+06			4.92	108.16	℄
4+00			4.95	108.13	℄
"			4.75	108.33	9.4 edge pav
"			5.25	107.83	14.3 edge pav
"			5.2	107.88	19.5 Gut

FORM 307 10M 10-46

PLEASE RETURN TO
LOS ANGELES COUNTY SURVEYOR
700 HALL OF RECORDS

NOTE: ANY ADDITIONS OR CHANGES ON THIS SHEET MUST BE MADE OR CIRCLED IN RED INK, WITH DATE AND NAME OF PERSON MAKING CHANGE.

Do not extend notes this side of this line.

STATION	B. S.	H. I.	F. S.	ELEV.	Lt	℄	Rt
		113.08					
4+00			5.1	108.0	(30') P.L.		
"			5.4	107.7	150' back Lot		
5+00			4.74	108.34		℄	
5+34.93			4.71	108.37		℄	
"			4.72	108.36			7.7 edge pav
"			5.14	107.94	16.2 edge pav		
"			5.3	107.8	30' P.L		
6+00			4.78	108.30		℄	
6+53.0			5.14	107.94		℄	edge pav
6+93.5			5.5	107.6		℄	& ⊼ pt
7+04		/	5.13	107.95		℄	& edge pav
T.P.	5.11	112.72	5.47	107.61			
7+13			4.37	108.35		℄	pav
7+19.56			4.47	108.25		℄	& ⊼ pt & north edge
7+57			4.49	108.23		℄	edge pav
8+00			4.6	108.1		℄	
"			4.45	108.27	3' edge pav		
"			4.24	108.48	10' pav crown		
"			4.49	108.23	17.3 edge pav		
"			4.9	107.8	30' P.L		
"			4.9	107.8	150' back Lot		

Profile Notes Red ____ Plotted ____ Job No. 1233 Division No. Surv
No. ____ Date ____ Date ____ Survey of ____
X-Sec. Notes Chkd ____ Checked ____ Survey by Van Dover Notes Van Date 12-12-47
No. ____ Date ____ Date ____ Map No. ____ Indexed Johnson Date ____

F.B. 1225 PG. 106

FORM 307 10M 10-46

PLEASE RETURN TO
LOS ANGELES COUNTY SURVEYOR
700 HALL OF RECORDS

NOTE: ANY ADDITIONS OR CHANGES ON THIS SHEET MUST BE MADE OR CIRCLED IN RED INK, WITH DATE AND NAME OF PERSON MAKING CHANGE.

Do not extend notes this side of this line.

STATION	B. S.	H. I.	F. S.	ELEV.	Lt	℄	Rt
		112.72					
8+36.74			4.5	108.2		℄	P.I.
8+81.75			4.1	108.6		℄	L.C.
"			4.25	108.47	3.5 edge pav		
"			4.14	108.58	11.0 pav Crown		
"			4.41	108.31	18.5 edge pav		
"			4.9	107.8	24 Gut		
"			4.5	108.2	30' P.L		
9+00			4.4	108.3		℄	
T.P.	5.64	114.12	4.24	108.48			
10+00			5.0	109.1		℄	
"			5.37	108.75	2' edge pav		
"			5.35	108.77	7' pav Crown		
"			5.66	108.46	15.8 edge pav		
"			5.2	108.9	30' P.L		
11+00			4.4	109.7		℄	
12+00			4.5	109.6		℄	
"			5.05	109.07	2' edge pav		
"			5.07	109.05	7' pav Crown		
"			5.57	108.55	15.5 edge pav		
"			5.7	108.4	17' Gut		
"			4.8	109.3	30' P.L		

F.B. 1225 PG. 107

Job No. 1233 Division No. Surv Notes Red. Plotted No. Profile

Survey of Luxor St Date 2-12-42 Date X-Sec.

Survey by Van Deren Notes Van Notes Chkd. Checked No.

Indexed A. C. Johnson Date Date Date

FORM 307 10M 10-46

PLEASE RETURN TO
LOS ANGELES COUNTY SURVEYOR
700 HALL OF RECORDS

NOTE: ANY ADDITIONS OR CHANGES ON THIS SHEET MUST BE MADE OR CIRCLED IN RED INK, WITH DATE AND NAME OF PERSON MAKING CHANGE.

Do not extend notes this side of this line.

STATION	B. S.	H. I.	F. S.	ELEV.	Lt	℄ Rt
		114.12				
12+00			5.3	108.8	175' back lot	
13+00			4.3	109.8		℄
13+67			4.1	110.0		℄ B.C
"			4.76	109.36	2' edge pav	
"			4.79	109.33	8' pav Crown	
"			5.17	108.95	17' edge pav	
"			5.4	108.7	19.5 Cut	
"			4.6	109.5	30' P.L	
14+13.72			4.3	109.8		℄ Ryerson Ave
14+58			3.7	110.4		℄ E.C.
"			4.67	109.45	2' edge pav	
"			4.71	109.41	9' pav Crown	
"			5.10	109.02	16' edge pav	
"			5.4	108.7	19.5 Cut	
"			4.1	110.0	30' P.L	
15+00			3.6	110.5		℄
T. P.	5.51	115.05	4.58	109.54		
16+00			5.0	110.0		℄
"			5.25	109.80	0.5 edge pav	
"			5.26	109.79	5.5 pav Crown	
"			5.89	109.16	15.2 edge pav	

Profile No. X-Sec. No.
Notes Red. Date Plotted Date Job No. 1233 Division No. Surv
Notes Chkd. Date Checked Date Survey of [illegible]
Survey by Van Deren Notes Van Date 17-12-47
Map No. Date Indexed Johnson Date
F.B. 1273 PG. 108

FORM 307 10M 10-46

PLEASE RETURN TO
LOS ANGELES COUNTY SURVEYOR
700 HALL OF RECORDS

NOTE: ANY ADDITIONS OR CHANGES ON THIS SHEET MUST BE MADE OR CIRCLED IN RED INK, WITH DATE AND NAME OF PERSON MAKING CHANGE.

Do not extend notes this side of this line.

STATION	B. S.	H. I.	F. S.	ELEV.	Lt	℄	Rt
		115.05					
16+00			6.1	109.9	16.8 Gut		
"			4.3	110.7	30' P.L		
"			5.0	110.0	175' back Lot		
17+00			5.0	110.0		℄	
18+00			4.5	110.5		℄	
"			4.82	110.23	1' edge par		
"			4.88	110.17	8' par Grown		
"			5.25	109.80	15.7 edge par		
"			5.3	109.7	20' Gut		
"			4.4	110.6	25' brk		
"			4.2	110.8	30' P.L		
19+00			4.4	110.6		℄	
20+00			4.8	110.2		℄	
"			4.74	110.31	1' edge par		
"			4.69	110.36	5' par Grown		
"			5.04	110.01	15.2 edge par		
"			5.0	110.0	20.5 Gut		
"			4.0	111.0	30' P.L		
"			4.3	110.7	175' back Lot		
T.P.	4.22	115.08	4.19	110.86			
21+00			4.6	110.5		℄	

F.B. 1225 PG. 109

Job No. 1233 Division No. Surv Notes Red. Plotted Date 2-12-47 Date No. Profile

Survey of Luxor St Notes Chkd. Checked Date X-Sec.

Survey by Van Deren Notes Date No.

Indexed A. C. Johnson

FORM 307 10M 10-46

PLEASE RETURN TO
LOS ANGELES COUNTY SURVEYOR
700 HALL OF RECORDS

NOTE: ANY ADDITIONS OR CHANGES ON THIS SHEET MUST BE MADE OR CIRCLED IN RED INK, WITH DATE AND NAME OF PERSON MAKING CHANGE.

Do not extend notes this side of this line.

STATION	B. S.	H. I.	F. S.	ELEV.	Lt	℄	Rt
		115.08					
22+00			4.4	110.7		℄	
"			4.71	110.37	0.5 edge pav		
"			4.82	110.26	5' Crown pav		
"			5.23	109.85	14.2 edge Pav		
"			5.2	109.9	16.8 Gut & brk		
"			4.0	111.1	23.5 top brk		
"			3.8	111.3	30' P.L		
23+00			5.0	110.1		℄	
"			5.36	109.72	0.3 edge Pav		
"			5.31	109.77	5' Crown pav		
"			5.65	109.43	14.8 edge pav		
"			5.7	109.4	17' Gut & brk		
"			4.5	110.6	23' top brk		
"			4.1	111.0	30' P.L		
"			5.0	110.1	175' back lot		
23+85.5			6.01	109.07		℄ B.C	
"			6.00	109.08	9.5 Crown pav		
"			6.30	108.78	15' edge pav		
"			6.6	108.5	18.5 Gut bot brk		
"			4.8	110.3	25.5 Top brk		
			4.3	110.8	30' PL		

Profile No. ____ Date ____ Notes Red ____ Plotted ____ Date ____ Job No. 1233 Division No. Surv. Survey of ____ Survey by Van Deren Notes Kern Date 1-16-44 Map No. ____ Indexed Johnson Date ____

X-Sec. No. ____ Date ____ Notes Chkd. ____ Date ____ Checked ____ Date ____

F.B. 1225 PG. 110

FORM 307 10M 10-46

PLEASE RETURN TO
LOS ANGELES COUNTY SURVEYOR
700 HALL OF RECORDS

NOTE: ANY ADDITIONS OR CHANGES ON THIS SHEET MUST BE MADE OR CIRCLED IN RED INK, WITH DATE AND NAME OF PERSON MAKING CHANGE.

Do not extend notes this side of this line.

STATION	B. S.	H. I.	F. S.	ELEV.	Lt	℄ Rt
		115.08				
24+33.86			6.60	[illegible].48		℄ Benares St & Mitla Ave
					.816	
BM LA 6			5.25	109.83	BM LA 6 Elev = 109.813 FB 1225-78 Benares St & Mitla Ave S.E. Cor L & T in conc base of St sign post	

F.B. 1225 PG. 111

Job No. 1233 Division No. Surv Notes Red. Plotted Profile

Survey of Luxor St Date 12-12-47 Date No.

Survey by Van Deren Notes Van Notes Chkd. Checked X-Sec.

Indexed A. C. Johnson Date Date No.

Notes Ck'd by	Survey of Luxor St
Map No.	W. O. 1233 Tape No. St'd °F
Office Work	Surveyed by Van Dercn
Checked	Notes Van Date
Date	Indexed R. C. Johnson

F. B. 1225 Pg.

CI-1233

TOPOGRAPHY

ON

LUXOR ST

FROM: Old River School Rd

TO: near boundary line of City of South Gate.

LUXOR ST S.S.

12- -47
Van Dercn
Willey
Smiley
Blankenship

Note: Any Additions or Changes on This Sheet Must be Made or Circled in Red Ink With Date and Name of Person Making Change.

Do not extend notes this side of this line.

RETURN TO
LOS ANGELES COUNTY SURVEYOR
700 HALL OF RECORDS

FORM 247 SM 11-46

F. B. 1225 PG. 113

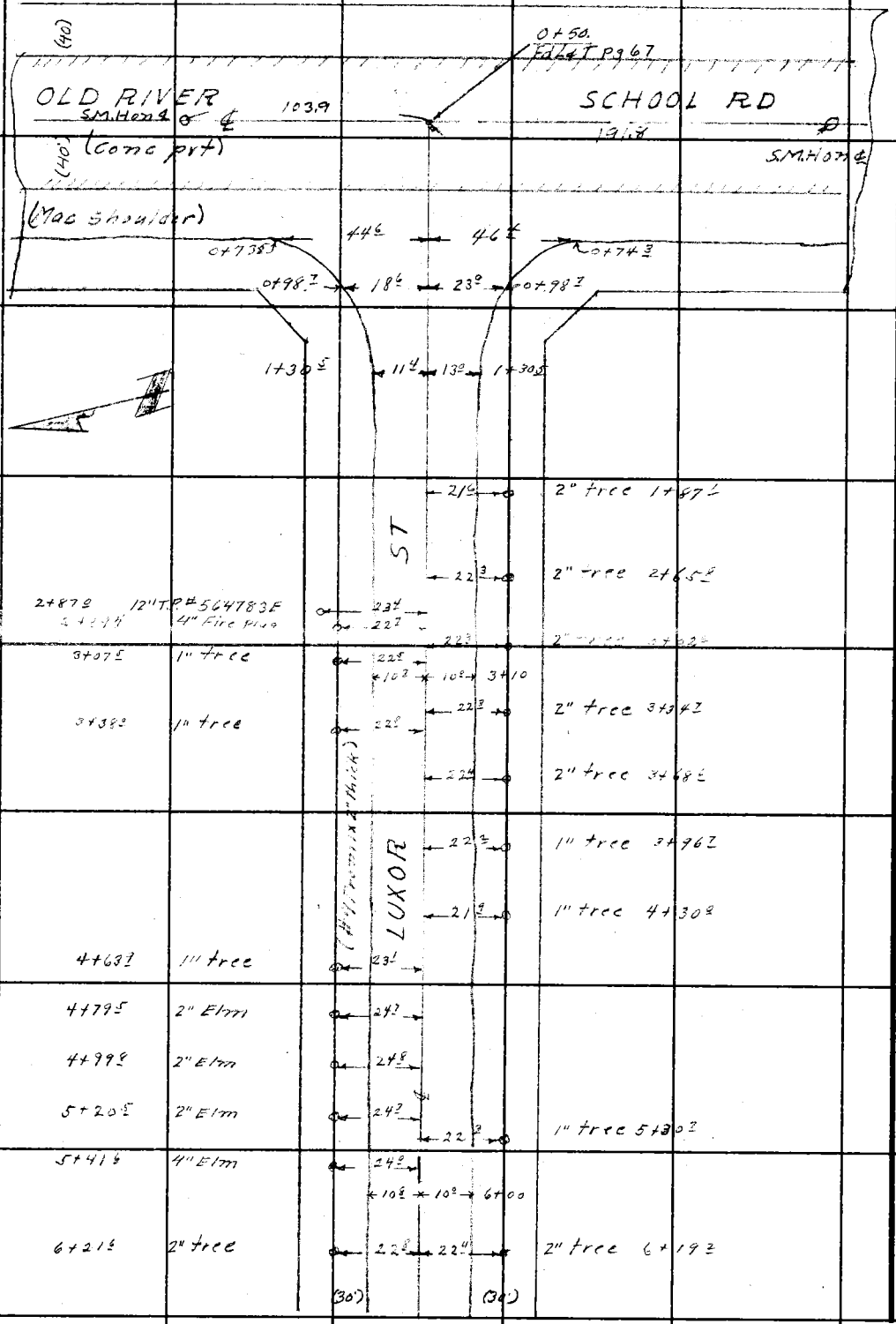

RETURN TO
LOS ANGELES COUNTY SURVEYOR
700 HALL OF RECORDS

Do not extend notes this side of this line.

Notes: Any Additions or Changes on This Sheet Must be Made or Circled in Red Ink With Date and Name of Person Making Change.

Notes Ck'd by	Survey of LUXOR ST
Map No.	W. O. 1233 Tape No. St'd °F
Office Work	Surveyed by Van Deren
Checked	Notes Van Date 11-12-47
Date	Indexed R. C. Johnson

F. B. 1225 PG. 111

From bot pg

6+80.3	2" tree	22.7		
6+88.5	1" tree	22.7	22.3	1" tree 6+89.0
7+18.7	1" tree	22.8	22.3	1" tree 7+19.6
7+49.6	1" tree	23.0	22.5	1" tree 7+46.6
7+79.3	1" tree	22.9	22.4	1" tree 7+75.9
8+42.7	1" tree	22.8	22.3	1" tree 8+05.7
8+65.5	1" tree	22.7	22.7	1" tree 8+69.5
			22.8	1" tree 8+99.5
		10.5	10' 9+00	
			22.8	1" tree 9+93.8
			22.5	1" tree 11+12.8
			22.7	1" tree 11+49.2
			22.7	2" tree 11+82.4
			22.5	2" tree 12+12.2
			22.4	1" tree 12+43.7
			22.7	1" tree 12+75.0
		(30')	(30') 22.8	1" tree 13+06.6

ST

South edge Mac

North edge Mac

LUXOR

(44 Premix 2" Thick)

To top pg

Note: Any Additions or Changes on This Sheet Must be Made or Circled in Red Ink With Date and Name of Person Making Change.

Do not extend notes this side of this line.

RETURN TO
LOS ANGELES COUNTY SURVEYOR
700 HALL OF RECORDS

FORM 247 SM 11-46

F. B. 1225 PG. 115

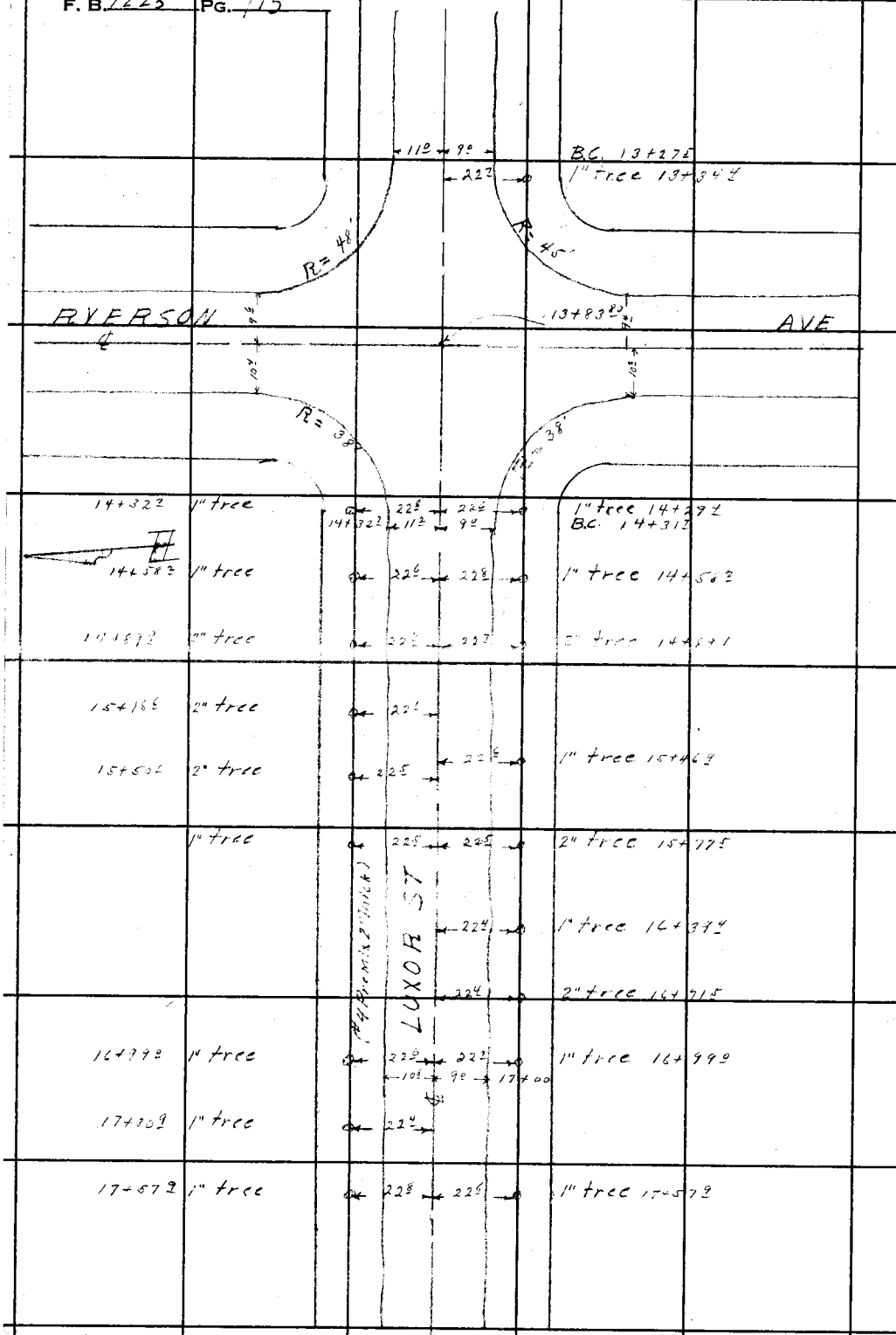

RETURN TO
LOS ANGELES COUNTY SURVEYOR
700 HALL OF RECORDS

Do not extend notes this side of this line.

Note: Any Additions or Changes on This Sheet Must be Made or Circled in Red Ink With Date and Name of Person Making Change.

Notes Ck'd by	Survey of Luxor St	F. B. [illegible] PG. 116
Map No.	W. O. 233 Tape No. St'd °F	
Office Work	Surveyed by Van Deren	
Checked	Notes Van Date 12-12-47	
Date	Indexed A. C. Johnson	

From but pg

		(30')	(30')	
18+19.0	1" tree	22.2		
18+53.9	1" tree	22.3	22.5	1" tree 18+48.8
18+82.3	1" tree	22.3	22.7	1" tree 18+77.1
19+09.6	1" tree	22.1	22.6	1" tree 19+09.3
19+37.6	1" tree	22.2	22.6	1" tree 19+37.6
			22.3	1" tree 19+74.3
		10.6	8.5 20+00	
			22.2	2" tree 20+03.6
20+32.5	1" tree	22.4	22.2	1" tree 20+31.5
20+61.0	1" tree	22.5		
			22.0	1" tree 20+93.0
			22.3	1" tree 21+20.9
			22.5	1" tree 21+49.5
			22.4	1" tree 21+76.3
			21.3	1" tree 22+09.0
			22.4	1" tree 22+36.2
22+77.7	1" tree	22.1		
23+08.3	1" tree	22.5		

LUXOR ST

(#4 Pl. mix 2" thick)

(30') (30')

To top pg

Note: Any Additions or Changes on This Sheet Must be Made or Circled in Red Ink With Date and Name of Person Making Change.

Do not extend notes this side of this line.

RETURN TO
LOS ANGELES COUNTY SURVEYOR
700 HALL OF RECORDS

FORM 247 5M 11-46

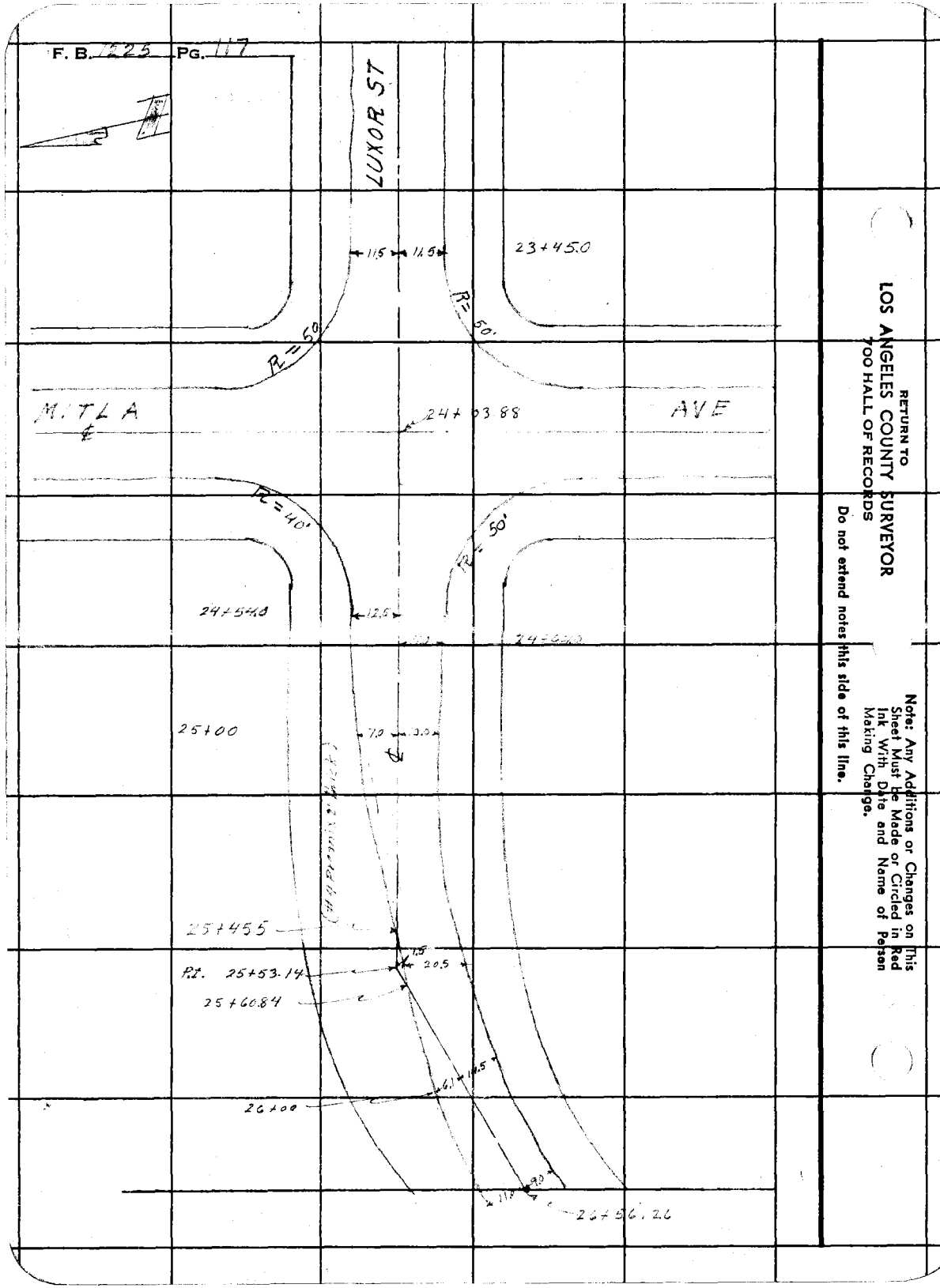

RETURN TO
LOS ANGELES COUNTY SURVEYOR
700 HALL OF RECORDS

Do not extend notes this side of this line.

Note: Any Additions or Changes on This Sheet Must Be Made or Circled in Red Ink With Date and Name of Person Making Change.

Profile No. ____ X-Sec. No. ____

Notes Red ____ Plotted ____ Job No. 1933 Division No. Surv
Date ____ Date ____ Survey of ____
Notes Chkd. L.C.M Checked ____ Survey by VanDam Notes Van Date 12-12-47
Date 12-19-47 Date ____ Map No. ____ Indexed Johnson Date ____

F.B. 1225 PG. 114

CROSS SECTIONS

ON

LUXOR ST

FROM OLD RIVER SCHOOL RD.

TO: East boundary line of city of South Gate

LUXOR ST

12- -47
VanDam
Miller
Smalley
Blankenship

STATION	B.S.	H.I.	F.S.	ELEV.

NOTE: ANY ADDITIONS OR CHANGES ON THIS SHEET MUST BE MADE OR CIRCLED IN RED INK, WITH DATE AND NAME OF PERSON MAKING CHANGE.

Do not extend notes this side of this line.

PLEASE RETURN TO
LOS ANGELES COUNTY SURVEYOR
700 HALL OF RECORDS

FORM 307 10M 10-46

FORM 307 10M 10-46

PLEASE RETURN TO
LOS ANGELES COUNTY SURVEYOR
700 HALL OF RECORDS

NOTE: ANY ADDITIONS OR CHANGES ON THIS SHEET MUST BE MADE OR CIRCLED IN RED INK, WITH DATE AND NAME OF PERSON MAKING CHANGE.

Do not extend notes this side of this line.

F.B. 1225 Pg. 119 | Job No. 1233 Division No. Surv Notes Red. Date Plotted Profile
Survey of Luxor St Date No.
Survey by Lam Dev Co Notes Lam Notes Chkd. Checked X-Sec.
Indexed R. C. Johnson Date Date No.

STATION	B. S.	H. I.	F. S.	ELEV.	Lt 317 ℄	Rt
B.M. LA 1	4.88	112.20		107.32	B.M. LA 1 Elev = 107.318 F.B. 1225-76	
					c/l River School 3rd & Luxor st.	
					Spk in conc pvt 9' east & 3' South of ℄ Int.	
0+50			4.76	107.44		℄ & c/l River School
0+60			4.83	107.37		℄ edge pvt
0+71			5.32	106.88		℄ X Gut
"			5.23	106.97		50' Gut
"			5.68	106.52	50' Gut	
0+90			4.79	107.22		℄ L.t
1+00			4.86	107.34		℄
1+30.3			4.25	107.95		℄
"			4.97	107.23		11.3 edge pvt
"			4.4	107.8		30' P.L.
"			5.05	107.15	130 edge pvt	
"			5.3	106.9	21' Gut + brk	
"			4.7	107.5	30' P.L.	
2+00			4.24	107.96		℄
3+00			4.18	107.72		℄
"			4.69	107.51		10.2 edge pvt
"			5.2	107.0		18' Gut
"			5.0	107.2		30 P.L.
"			4.6	107.6		50' back lot

FORM 307 10M 10-46

PLEASE RETURN TO
LOS ANGELES COUNTY SURVEYOR
700 HALL OF RECORDS

NOTE: ANY ADDITIONS OR CHANGES ON THIS SHEET MUST BE MADE OR CIRCLED IN RED INK, WITH DATE AND NAME OF PERSON MAKING CHANGE.

Do not extend notes this side of this line.

STATION	B. S.	H. I.	F. S.	ELEV.	Lt	℄	Rt
		112.20					
3+00			4.71	107.49	10' edge pvt		
"			5.2	107.0	19' Gut		
"			5.0	107.2	30' P.L.		
"			[illegible]	107.3	150' back Lot		
4+00			4.39	107.81		℄	
T. P.	[illegible]	112.66	4.58	107.62			
5+00			4.80	107.86		℄	
"			5.01	107.65			10.5 edge pvt
"			5.7	107.0			19' Gut
"			5.4	107.3			30' P.L.
"			4.31	108.35	9.5 edge pvt		
"			6.1	106.6	18.5 Gut		
"			5.6	107.1	30' P.L.		
6+00			[illegible]	107.95		℄	
7+00			4.55	108.11		℄	
"			4.72	107.74			10.5 edge pvt
"			5.5	107.2			17.5 Gut
"			4.9	107.8			30' P.L.
"			5.1	107.6			150' back Lot
"			4.84	107.82	9.7 edge pvt		
"			5.7	107.0	19.4 Gut		

Profile
Notes Red ____ Plotted ____ Job No. 1233 Division No. ____
No. ____ Date ____ Date ____ Survey of ____
X-Sec. Notes Chkd. ____ Checked ____ Survey by ____ Notes ____ Date ____
No. ____ Date ____ Date ____ Map No. ____ Indexed ____ Date ____

F.B. 1225 PG. 120

FORM 307 10M 10-46

PLEASE RETURN TO
LOS ANGELES COUNTY SURVEYOR
700 HALL OF RECORDS

NOTE: ANY ADDITIONS OR CHANGES ON THIS SHEET MUST BE MADE OR CIRCLED IN RED INK, WITH DATE AND NAME OF PERSON MAKING CHANGE.

Do not extend notes this side of this line.

STATION	B. S.	H. I.	F. S.	ELEV.	Lt	Rt
7+00			5.0	107.7	30' P.L.	
"			5.5	107.2	150' back Lot	
8+00			4.90	108.26		
[illegible]	5.02	[illegible]	[illegible]	[illegible]		
9+00			[illegible]	108.31		
"			5.04	[illegible]		10' edge prt
"			5.5	107.6		19' Gut
"			5.1	[illegible]		30' P.L.
"			5.09	[illegible]	9.5 edge prt	
"			[illegible]	[illegible]	17.5 Gut	
"			4.9	[illegible]	30' P.L.	
10+00			[illegible]	108.35		
11+00			4.67	108.44		
"			4.98	108.13		9.7 edge prt
"			5.2	[illegible]		[illegible] Gut
"			4.5	[illegible]		30' P.L.
"			4.7	108.4		150' Back Lot
"			4.90	[illegible]	9.3 edge prt	
"			5.1	[illegible]	16' Gut	
"			4.2	[illegible]	30' P.L.	
"			[illegible]	[illegible]	150' back lot	

F.B. [illegible] PG. 121

Job No. 1233 Division No. Surv Notes Red. Plotted

Survey of Luxor St Date 12-15-47 Date No.

Survey by [illegible] Notes [illegible] Notes Chkd. Checked X-Sec.

Indexed R. C. Johnson Date Date Date No.

Profile

FORM 307 10M 10-46

PLEASE RETURN TO
LOS ANGELES COUNTY SURVEYOR
700 HALL OF RECORDS

NOTE: ANY ADDITIONS OR CHANGES ON THIS SHEET MUST BE MADE OR CIRCLED IN RED INK, WITH DATE AND NAME OF PERSON MAKING CHANGE.

Do not extend notes this side of this line.

Profile No.____ X-Sec. No.____ Notes Red____ Date____ Notes Chkd____ Date____ Plotted____ Date____ Checked____ Date____ Job No. [illegible] Division No. [illegible] Survey of [illegible] Survey by [illegible] Notes [illegible] Date [illegible] Map No.____ Indexed Johnson Date____

F.B. [illegible] PG. [illegible]

STATION	B. S.	H. I. ✓	F. S.	ELEV.		
[illegible]	[illegible]	114.34	4.38	109.7		
[illegible]			[illegible]	109.61		
[illegible]			[illegible]	109.41		
			[illegible]	109.04		[illegible]
			[illegible]	108.7		[illegible]
			[illegible]	110.2		[illegible]
			[illegible]	110.4		[illegible]
			[illegible]	109.10	[illegible]	
			5.6	108.6	[illegible]	
			[illegible]	109.2	30' [illegible]	
			[illegible]	109.3	[illegible]	
[illegible]			[illegible]	109.34		
[illegible]			[illegible]	109.02		
			[illegible]	108.73		[illegible]
			[illegible]	108.7		[illegible]
			[illegible]	109.7		[illegible]
			5.15	108.79	[illegible]	
			5.6	108.6	[illegible]	
			4.3	109.9	30' Rt.	
[illegible]	[illegible]	[illegible]	[illegible]	[illegible]		
[illegible]			4.17	108.51		

FORM 307 10M 10-46

PLEASE RETURN TO
LOS ANGELES COUNTY SURVEYOR
700 HALL OF RECORDS

NOTE: ANY ADDITIONS OR CHANGES ON THIS SHEET MUST BE MADE OR CIRCLED IN RED INK, WITH DATE AND NAME OF PERSON MAKING CHANGE.

Do not extend notes this side of this line.

STATION	B. S.	H. I. ✓	F. S.	ELEV.	LT	RT
[illegible]			4.57	[illegible]		
			[illegible]	[illegible]		[illegible]
			[illegible]	[illegible]		2[illegible] Gut
			2.9	[illegible]		30' PL
			[illegible]	[illegible]		150' backlot
			[illegible]	[illegible]	[illegible]	
			[illegible]	107.8	[illegible] Gut	
			[illegible]	[illegible]	30' PL	
			[illegible]	[illegible]	150' backlot	
23+[illegible]			[illegible]	[illegible]		
			5.20	[illegible]		[illegible]
			[illegible]	[illegible]		[illegible] Gutter
			[illegible]	[illegible]		30' PL
			[illegible]	[illegible]	[illegible]	
			5.4	[illegible]	[illegible] Gut	
			[illegible]	109.6	[illegible]	
23+[illegible]			[illegible]	[illegible]		[illegible]
			5.42	107.26		33.5 x Gut + edge pvt
			[illegible]	[illegible]	[illegible] x Gut + edge pvt	
24+03.88			5.10	[illegible]		Luxor + Mitla
[illegible]			[illegible]	[illegible]		

F.B. 1225 PG. [illegible]
Job No. 1233 Division No. Surv Notes Red. Plotted Profile
Survey of Luxor St Date [illegible] Date No.
Survey by Van Deren Notes Van Notes Chkd. Checked X-Sec.
Indexed A. C. Johnson Date Date No.

FORM 307 10M 10-46

PLEASE RETURN TO
LOS ANGELES COUNTY SURVEYOR
700 HALL OF RECORDS

NOTE: ANY ADDITIONS OR CHANGES ON THIS SHEET MUST BE MADE OR CIRCLED IN RED INK, WITH DATE AND NAME OF PERSON MAKING CHANGE.

Do not extend notes this side of this line.

STATION	B. S.	H. I. √	F. S.	ELEV.		
[illegible]		[illegible]	5.30	107.38		12.5 [illegible]
			[illegible]	107.1		[illegible]
			[illegible]	109.0		[illegible]
			[illegible]	107.30	[illegible]	
			[illegible]	107.1	[illegible]	
			[illegible]	108.6	30' P.L.	
[illegible]			5.00	107.48		pvt
			[illegible]	107.17		[illegible]
			5.5	107.2		[illegible]
			4.2	108.5		30' P.L.
			[illegible]	107.50	2' Grown pvt	
			5.04	107.04	12.5 edge pvt	
			5.9	106.8	22' Gut	
			4.3	108.4	30' P.L.	
[illegible]			5.87	106.81		edge pvt
[illegible]			[illegible]	106.8		P.L.
[illegible]			[illegible]	106.76		edge pvt
[illegible]			5.74	106.94		
			6.03	106.65		[illegible] edge pvt
			6.3	106.[illegible]		[illegible] Gut
			[illegible]	107.1		[illegible] P.L.

Profile No. ____ Notes Red ____ Plotted ____ Job No. [illegible] Division No. [illegible] F.B. [illegible] Pg. 126

X-Sec. No. ____ Date ____ Date ____ Survey of ____

Notes Chkd. ____ Checked ____ Survey by [illegible] Notes [illegible] Date [illegible]

Date ____ Date ____ Map No. ____ Indexed ____ Date ____

FORM 307 10M 10-46

PLEASE RETURN TO
LOS ANGELES COUNTY SURVEYOR
700 HALL OF RECORDS

NOTE: ANY ADDITIONS OR CHANGES ON THIS SHEET MUST BE MADE OR CIRCLED IN RED INK, WITH DATE AND NAME OF PERSON MAKING CHANGE.

Do not extend notes this side of this line.

STATION	B. S.	H. I. ✓	F. S.	ELEV.	[illegible]	[illegible]
[illegible]			5.72	[illegible]	[illegible]	
			[illegible]	[illegible]	[illegible]	
			[illegible]	[illegible]	[illegible]	
			[illegible]	[illegible]	[illegible]	
[illegible]			[illegible]	[illegible]		
			[illegible]	[illegible]		10' edge pvt
			[illegible]	[illegible]		30' [illegible]
			[illegible]	[illegible]		100' [illegible]
			[illegible]	[illegible]	7.8 [illegible]	
			[illegible]	[illegible]	[illegible]	
			[illegible]	[illegible]	[illegible]	
B.M.L.A.4			2.54	110.14	B.M.L.A4 El = 110.128 F.B. 1225-78 Luxor St + Mitla Ave S.F. Cor L+T in bot conc step to house # 7102	

F.B. 1225 PG. 127

Job No. 233 Division No. Surv Notes Red. Plotted Date No. Profile

Survey of Luxor St Date X-Sec.

Survey by VanDeren Notes 12-15-47 Notes Chkd. Checked

Indexed A. C. Johnson Date Date No.

Notes Ck'd by	Survey of Luxor St
Map No.	W. O. 1233 Tape No. St'd °F
Office Work	Surveyed by Van Deren
Checked	Notes Van Date
Date	Indexed A. C. Johnson

F. B. 1235 PG. 175

C1-1233

TOPOGRAPHY

ON

MITLA AVE

FROM: Luxor St

TO: BENARES ST

LUXOR ST S.S.

12- -47

Van Deren
Willey
Smiley
Blankenship

Note: Any Additions or Changes on This Sheet Must be Made or Circled in Red Ink With Date and Name of Person Making Change.

Do not extend notes this side of this line.

RETURN TO
LOS ANGELES COUNTY SURVEYOR
700 HALL OF RECORDS

FORM 247 SM 11-46

F. B. 1225 PG. 129

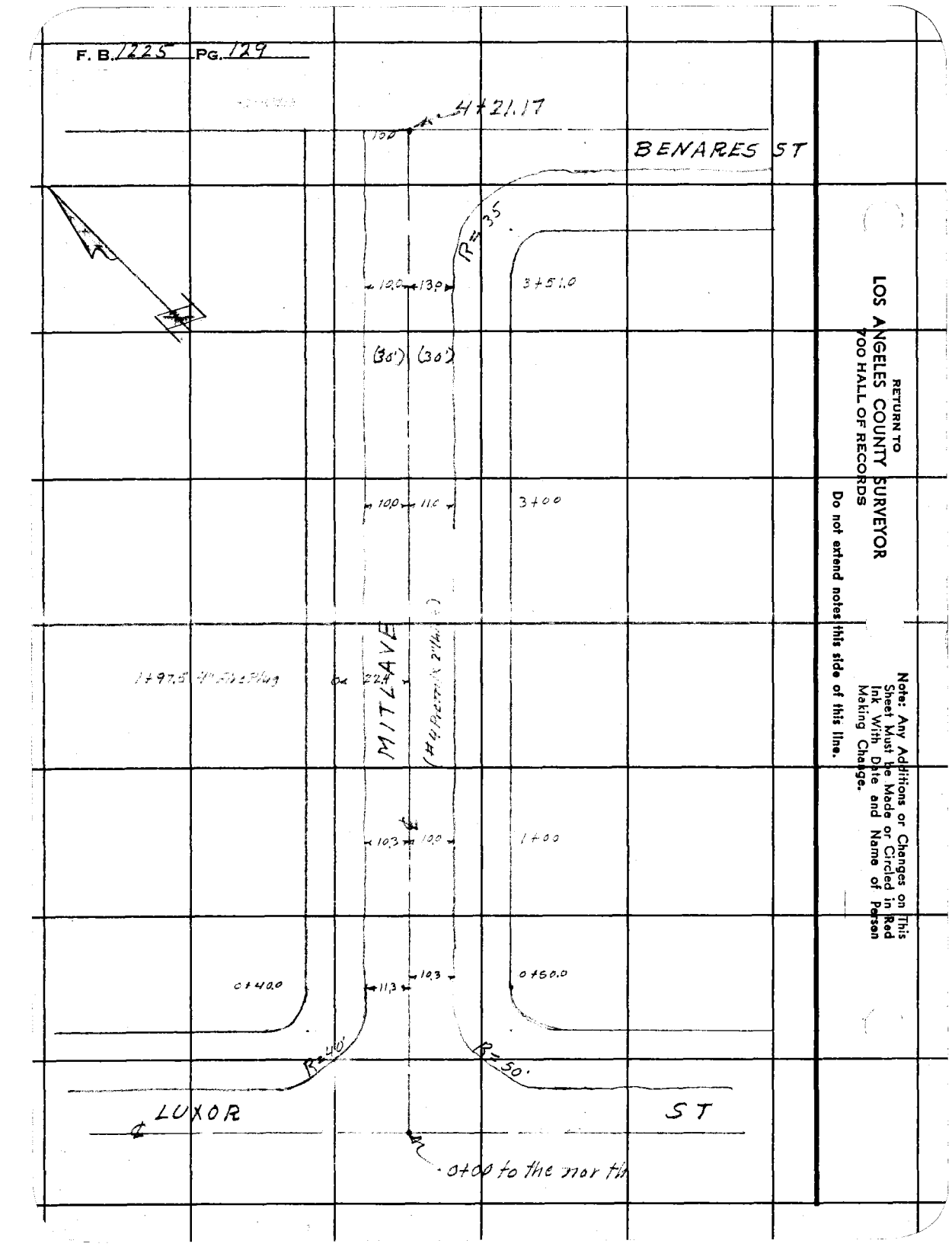

RETURN TO
LOS ANGELES COUNTY SURVEYOR
700 HALL OF RECORDS

Do not extend notes this side of this line.

Note: Any Additions or Changes on This Sheet Must be Made or Circled in Red Ink With Date and Name of Person Making Change.

Profile No. _____ Notes Red. _____ Plotted _____ Job No. 1233 Division No. Surv

F.B. [illegible] PG. [illegible]

Date _____ Date _____ Survey of _____

X-Sec. No. _____ Notes Chkd LCM Checked _____ Survey by Van Deren Notes Van Date 12-15-47

Date 12-19-47 Date _____ Map No. _____ Indexed A. C. Johnson Date _____

CROSS SECTIONS

ON

MILLA AVE

FROM: Luxor St

To: Benares St

LUXOR ST

[illegible]

Van Deren
Willey
Smiley
Blankenship

STATION	B. S.	H. I.	F. S.	ELEV.

NOTE: ANY ADDITIONS OR CHANGES ON THIS SHEET MUST BE MADE OR CIRCLED IN RED INK, WITH DATE AND NAME OF PERSON MAKING CHANGE.

PLEASE RETURN TO
LOS ANGELES COUNTY SURVEYOR
700 HALL OF RECORDS

Do not extend notes this side of this line.

FORM 307 10M 10-46

FORM 307 10M 10-46

PLEASE RETURN TO
LOS ANGELES COUNTY SURVEYOR
700 HALL OF RECORDS

NOTE: ANY ADDITIONS OR CHANGES ON THIS SHEET MUST BE MADE OR CIRCLED IN RED INK, WITH DATE AND NAME OF PERSON MAKING CHANGE.

Do not extend notes this side of this line.

STATION	B. S.	H. I.	F. S.	ELEV.	Lt	℄	Rt
B.M. LA 4	2 37	112 50		[illegible]	B.M. LA 4 Elev = 110.128 F.B. 1225-78 Luxor St + Mitla Ave S.E. Cor L+T in bot cons step to house # 7102		
0+00			4.98	10[illegible].52		℄	Int Luxor + Mitla
0+53.0			4.76	10[illegible].74		℄	
"			5.18	10[illegible].32	11.3 edge pvt		
"			5.5	10[illegible].0	20' Cut + brk		
"			3.6	10[illegible].9	30' P.L. + brk		
0+61.5			4.72	10[illegible].78		℄	
"			4.95	10[illegible].55			10.3 edge pvt
"			5.2	10[illegible].3			18' Cut
"			2.3	10[illegible].2			30' P.L.
1+00			4.05	10[illegible].95		℄	
2+00			4.15	10[illegible].35		℄	
"			4.32	10[illegible].18			9.0 edge pvt
"			4.5	10[illegible]			18' Cut + brk
"			2.5	10[illegible]			30' P.L. + brk
"			1.8	10[illegible]			75' back lot
"			4.46	10[illegible].04	9' edge pvt		
"			4.7	10[illegible].8	15' Cut		
"			3.8	10[illegible].7	30' P.L.		
"			4.2	10[illegible]	100' back lot		

F.B. 1225 PG. 131
Job No. 1233 Division No. Surv Notes Red. Plotted
Survey of Luxor St Date 1215-47 Date No.
Survey by Van Deren Notes Van Notes Chkd. Checked X-Sec.
Indexed A. C. Johnson Date Date No.
Profile

FORM 307 10M 10-46

PLEASE RETURN TO
LOS ANGELES COUNTY SURVEYOR
700 HALL OF RECORDS

NOTE: ANY ADDITIONS OR CHANGES ON THIS SHEET MUST BE MADE OR CIRCLED IN RED INK, WITH DATE AND NAME OF PERSON MAKING CHANGE.

Do not extend notes this side of this line.

STATION	B. S.	H. I. ✓	F. S.	ELEV.	Lt	℄ Rt
		112.50				
3+00			3.92	108.58		℄
3+69.0			3.80	108.70		℄
"			4.07	108.43		12.8 edge pvt
"			4.2	108.3		20' Gut
"			2.1	110.4		30' PL
"			4.03	108.47	84 edge pvt	
"			4.4	108.1	12' Gut	
"			4.1	108.4	30' PL	
[illegible]			3.78	108.72		℄
4+21.17			4.1	108.4		℄ int Mitla & Bemares
"			4.04	108.46	9' edge pvt	
"			3.3	109.2	30' PL	
"			3.3	109.2	100' back lot	
					.816	
BM. LA 6			2.69	109.81	B.M. L.A. 6 El=109.813 F.B. 1225-78 Bemares [illegible] Mitla [illegible] Lot in conc base of st sign post	

Profile No. ____ Date ____ Notes Red ____ Plotted ____ Job No. 233 Division No. Sur

X-Sec. No. ____ Date ____ Date ____ Survey of ____

Notes Chkd ____ Date ____ Checked ____ Date ____ Survey by [illegible] Notes [illegible] Date 12-15-47

Map No. ____ Date ____ Indexed Johnson Date ____

F.B. 1225 Pg. 132

F.B. 225 PG. 133 | Job No. 1233 Division No. Surv Notes Red. Plotted Profile

Survey of Luxor St Date 12-15-47 Date No.

Survey by VanDaele Notes Van Notes Chkd. Checked X-Sec.

Indexed Date Date Date No.

STATION	B. S.	H. I.	F. S.	ELEV.

FORM 307 10M 10-46

PLEASE RETURN TO
LOS ANGELES COUNTY SURVEYOR
700 HALL OF RECORDS

Do not extend notes this side of this line.

NOTE: ANY ADDITIONS OR CHANGES ON THIS SHEET MUST BE MADE OR CIRCLED IN RED INK, WITH DATE AND NAME OF PERSON MAKING CHANGE.

Notes Ck'd by	Survey of Luxor St	F. B. 1233 Pg. 1511
Map No.	W. O. 1233 Tape No. St'd °F	
Office Work	Surveyed by Van Deren	
Checked	Notes Van Date	
Date	Indexed A. C. Johnson	

C.I-1233

TOPOGRAPHY

ON

MILLA AVE

FROM LUXOR ST SOUTH

TO NEAR TT LINE

LUXOR ST S.S.

12- -47

Van Deren

Willey

Smiley

Blankenship

Note: Any Additions or Changes on This Sheet Must Be Made or Circled in Red Ink With Date and Name of Person Making Change.

Do not extend notes this side of this line.

RETURN TO
LOS ANGELES COUNTY SURVEYOR
700 HALL OF RECORDS

FORM 247 SM 11-46

F. B. 1225 PG. 135

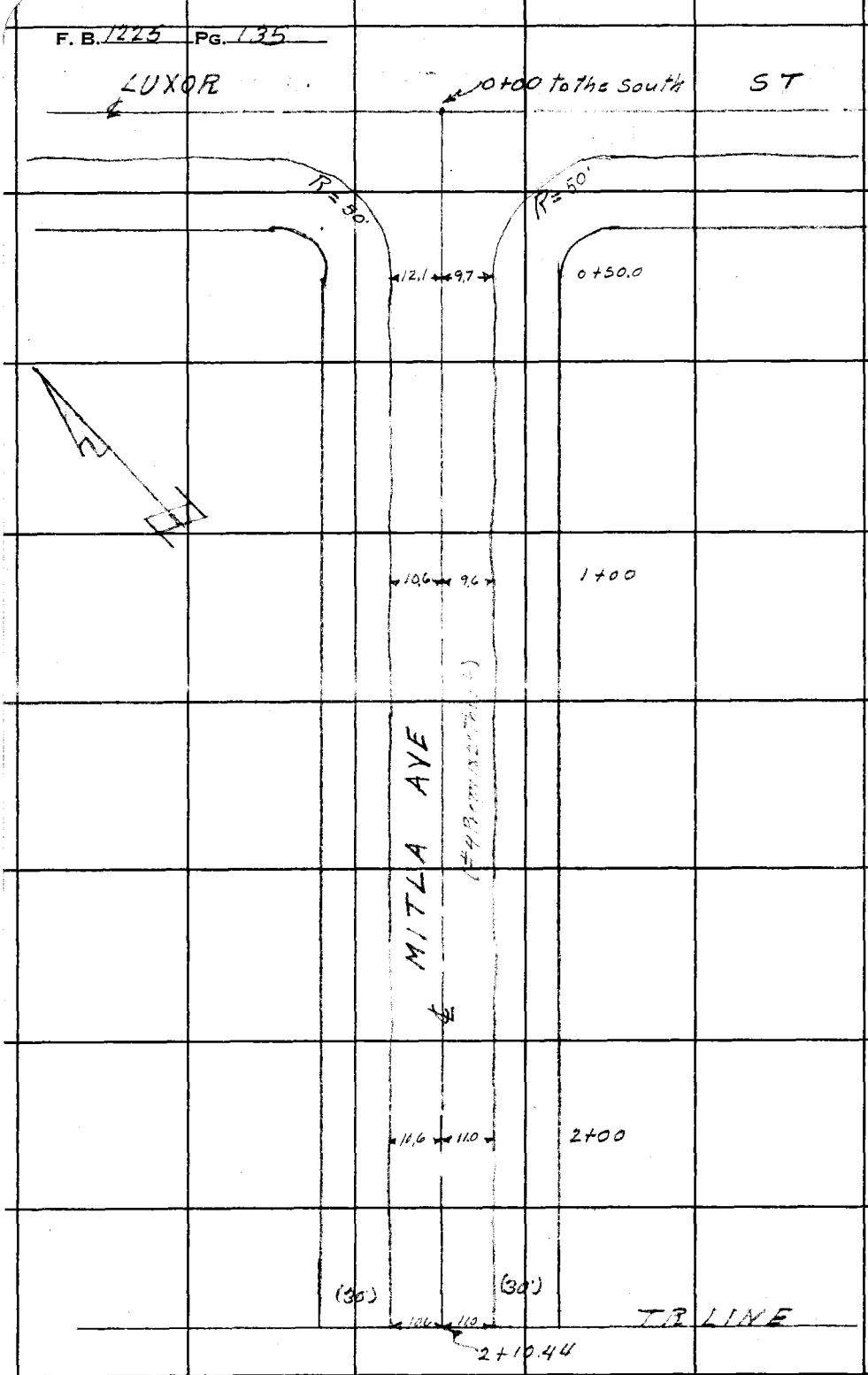

RETURN TO
LOS ANGELES COUNTY SURVEYOR
700 HALL OF RECORDS

Note: Any Additions or Changes on This Sheet Must be Made or Circled in Red Ink With Date and Name of Person Making Change.

Do not extend notes this side of this line.

Profile No. _____ Notes Red. _____ Plotted _____ Job No. 1233 Division No. Surv

F.B. 1225 PG. 136

Date _____ Date _____ Survey of [illegible]

X-Sec. No. _____ Notes Chkd LCM Checked _____ Survey by Van Deren Notes Van Date 12 47

Date 12-19-47 Date _____ Map No. _____ Indexed A. C. Johnson Date _____

CROSS SECTIONS

ON

MITLA AVE

FROM Luxor St

TO: south tract line

LUXOR ST

12- -47

Van Deren
Willey
Smiley
Blankenship

STATION	B. S.	H. I.	F. S.	ELEV.

NOTE: ANY ADDITIONS OR CHANGES ON THIS SHEET MUST BE MADE OR CIRCLED IN RED INK, WITH DATE AND NAME OF PERSON MAKING CHANGE.

PLEASE RETURN TO
LOS ANGELES COUNTY SURVEYOR
700 HALL OF RECORDS

Do not extend notes this side of this line.

FORM 307 10M 10-46

FORM 307 10M 10-46

PLEASE RETURN TO
LOS ANGELES COUNTY SURVEYOR
700 HALL OF RECORDS

NOTE: ANY ADDITIONS OR CHANGES ON THIS SHEET MUST BE MADE OR CIRCLED IN RED INK, WITH DATE AND NAME OF PERSON MAKING CHANGE.

Do not extend notes this side of this line.

STATION	B. S.	H. I.	F. S.	ELEV.		
					BM LA 4 Elev = 110.128 F.B. 1225-78	
BM LA 4	2 25	112 38		[illegible]	Luxor St + Mitla Ave. S.E. Cor	
					L+T in bot conc step to house # 7102	
					Lt	Rt
0+00			4 86	107 52		
0+50			4 96	107 42		
"			5 31	[illegible]		12' Edge Pav't
"			5 5	[illegible]		20' Gut
"			4 1	108 3		30' W. P.L.
"			5 21	107 17	Edge Pav't 9.7'	
"			5 2	107 2	Gut 17'	
"			3 2	10[illegible] 2	E.P.L. 30'	
1+00			4 90	107 15		
2+00			5 51	[illegible]		
"			5 73	10[illegible] 65		10' Edge Pav't
"			5 9	[illegible]		16' Gut.
"			4 9	[illegible]		30' W. P.L.
"			6 [illegible]	10[illegible] 2		320' Back Lot Line
"			5 72	[illegible]	Edge Pav't 11.0'	
"			6 0	10[illegible] 4	Gut 10.5'	
"			4 5	[illegible]	E.P.L. 30'	
"			4 2	10[illegible] 2	Back Lot Line 80'	
BM LA 5			4 22	108 16	BM LA 5 Elev = 108.160 F.B. 1225-78 Luxor St South Side 112' ± W of ℄ of Mitla Ave. Btspk in wend of conc walk to garage at house # 11803	

F.B. 1225 PG. 137

Job No. 1233 Division No. Surv Notes Red. Plotted
Survey of Luxor St Date 12-15-47 Date No.
Survey by Van Deren Notes Van Notes Chkd. Checked X-Sec.
Indexed R. C. Johnson Date Date Date No.
Profile

Profile No. ____ X-Sec. No. ____

Notes Red. ____ Plotted ____ Job No. 1233 Division No. Surv
Date ____ Date ____ Survey of ____
Notes Chkd. L.C.M. Checked ____ Survey by Van Deren Notes ____ Date 12-15-47
Date 12-19-47 Date ____ Map No. ____ Indexed R.C. Johnson Date ____

F.B. 122 PG. 38

M.H. CHECKS-INVERTS

ON

OLD RIVER SCHOOL RD

LUXOR ST

12-12-47
Van Deren
Bailey
Smiley
Blankenship

STATION	B.S.	H.I.	F.S.	ELEV.

NOTE: ANY ADDITIONS OR CHANGES ON THIS SHEET MUST BE MADE OR CIRCLED IN RED INK, WITH DATE AND NAME OF PERSON MAKING CHANGE.

PLEASE RETURN TO
LOS ANGELES COUNTY SURVEYOR
700 HALL OF RECORDS

Do not extend notes this side of this line.

FORM 307 10M 10-46

FORM 307 10M 10-46

PLEASE RETURN TO
LOS ANGELES COUNTY SURVEYOR
700 HALL OF RECORDS

NOTE: ANY ADDITIONS OR CHANGES ON THIS SHEET MUST BE MADE OR CIRCLED IN RED INK, WITH DATE AND NAME OF PERSON MAKING CHANGE.

Do not extend notes this side of this line.

F.B. 1225 Pg. 139 | Job No. 1233 Division No. Surv Notes Red. Date 12-15-47 Notes Chkd. Date | Profile No. X-Sec. No. Plotted Date Checked Date

Survey of Luxor St
Survey by Lauderen Notes Van
Indexed E. C. Johnson Date

STATION	B. S.	H. I.	F. S.	ELEV.	168	
BM. 30 A	4.36	112.55 ✓		107.19	BM 30 A Elev = 107.195 B.A. 17-8 Cut spk in prf 9' W of ℄ of Old River School Rd 1180' ± north of ℄ of Stewart & Gray Rd	
M.H. 42' north of ℄ of Benares st on ℄ of Old River School Rd						Rod 4.31 Chain 10.36 Diam 1.50 16.17
inlet 18"			16.17	96.38	18" inlet north	
outlet 18"			16.20	96.35	18" outlet South	Rod 4.34 Chain 10.36 Diam 1.50 16.20
M.H. 103.9 north of ℄ of Luxor st on ℄ of Old River School Rd						Rod 4.84 Chain 10.23 Diam 1.50 16.57
inlet 18"			16.57	96.46	18" inlet north	
outlet 18"			16.60	96.43	18" outlet South	Rod 4.84 Chain 10.26 Diam 1.50 16.60
M.H. 191.8 South of Luxor st on ℄ of Old River School Rd						Rod 5.58 Chain 9.83 Diam 1.50 16.91
inlet 18"			16.91	96.64	18" inlet north	
Outlet 18"			16.99	96.56	18" Outlet South	Rod 5.62 Chain 9.87 Diam 1.50 16.99
BM LA 1			5.23	107.32	BM LA 1 Elev = 107.318 F.B. 1225 - 76 Old River School Rd & Luxor St Spk in conc prf 9' East & 30' South of ℄ of Luxor St	

F. B. 1225 PG. 150

NOTES RED. _____ JOB NO. 1232 SURVEY OF GROVE AVE.
DATE _____ SURVEY BY BUTLER
NOTES CHKD. _____ NOTES BY " DATE 5/21/48
DATE _____ INDEXED A. C. Johnson DATE 4-19-49

NOTE: ANY ADDITIONS OR CHANGES ON THIS SHEET MUST BE MADE OR CIRCLED IN RED INK, WITH DATE AND NAME OF PERSON MAKING CHANGE

Do not extend notes this side of this line

PLEASE RETURN TO
LOS ANGELES COUNTY SURVEYOR
700 HALL OF RECORDS

FORM 353 1M 12-41

DESCRIPTION	C.I. #1232 — GROVE AVE. — Garfield Ave; Rood St. SCE R/W.
ADJ. ELEV.	— B.M. — — CIRCUIT. —
3RD RUN	— No ℄ Survey — BUTLER
2ND RUN	Topog pg. 155 Morrison "X Sect." pg. 159 York Lee.
DIFF.	
1ST RUN	Elevations NOT on Precise Datum
B.M.	

FORM 353 1M 12-41

PLEASE RETURN TO
LOS ANGELES COUNTY SURVEYOR
700 HALL OF RECORDS

NOTE: ANY ADDITIONS OR CHANGES ON THIS SHEET MUST BE MADE OR CIRCLED IN RED INK, WITH DATE AND NAME OF PERSON MAKING CHANGE

Do not extend notes this side of this line

B.M.	1ST RUN	DIFF.	2ND RUN	3RD RUN	ADJ. ELEV.	DESCRIPTION
					~~79.008~~	
BM "H167"					79.008	BM "H167" (79.008) FB 1101/70
+	3492		3436			Westover St & Fairlock Ave
⊼		+0.372	0.368		+ 0.370	S.E. Cor. Spk. No Side; pp. #560161E
−	3120		3068		79.373	79.373
BM "H168"					~~79.378~~	BM "H168" (79.373) FB. 1101/70
+	3.282		3.192			Westover St & Racine Ave
⊼		−1.156		−1.156	1.156	SW SE Cor; Spk No. Side; pp # 560159E.
−	4438		4348		78.216	
SET "HH1"					~~78.217~~	BM "HH1"
+	4710		4630			Garfield Ave &
⊼		−0.390	0.387		− 0.388	Westover St (Grove St)
−	5100		5017		77.828	Fd. C Spk. ±47' So ℄ Int.
SET "HH2"					~~77.828~~	1' W - E edge pave.
+	5280		5162			BM "HH2"
⊼		+2.285	2.282		+ 2.283	Garfield Ave - 334.8'
−	2995		2880		80.112	So ℄ Groves Ave.
SET "HH3"					~~80.112~~	Fd. L+T ℄ Garfield Ave.
+	3531		3438			BM "HH3"
⊼		−1.191	1.187		− 1.189	Rood St & Pelton St; NE Cor
−	4722		4625			Set B Spk - qwp. # 616073E - 2' up
T.P.					18923	
+	4905		4926			Elevations NOT on Precise
⊼		+2.785	2.781		+ 2.783	Datum
−	2120		2145		81.706	
SET "HH4"					~~81.706~~	SET BM "HH4"
+	3.035		2955			Rood St. & Lionel St; SW Cor
⊼		−0.100	0.098		− 0.099	Fd Lug Spk - pp. #616062E - 2' up
−	3135		3053		81.607	
SET "HH5"					~~81.607~~	SET BM "HH5" - Grove Ave.
						1397' W ℄ Garfield Ave (23' No ℄)
						Set B. Spk pp # 542716 E.

JOB NO. 1232 SURVEY OF GROVE AVE.
SURVEY BY BUTLER DATE 5/20/48
NOTES BY A. C. Johnson DATE
INDEXED DATE
NOTES RED. DATE
NOTES CHKD. DATE

F.B. 1225 PG. 751/152

FORM 353 1M 12-41

PLEASE RETURN TO
LOS ANGELES COUNTY SURVEYOR
700 HALL OF RECORDS

NOTE: ANY ADDITIONS OR CHANGES ON THIS SHEET MUST BE MADE OR CIRCLED IN RED INK, WITH DATE AND NAME OF PERSON MAKING CHANGE

Do not extend notes this side of this line

B.M.	1ST RUN	DIFF.	2ND RUN	3RD RUN	ADJ. ELEV.	DESCRIPTION
HH5					81.607	"HH5" per bot prec. pg.
+	2.762		2.668		81.607	
π		1.750	1.762		1.751	
−	4512		4420			
T.P.					79.85[illegible]	
+	3922		3.812			
π		+0.682	0.682		+0.68[illegible]	
−	3240		3.130		80.538	
HH6					~~80.53[illegible]~~	SET BM "HH6" - Grove Ave. 815' W ℄ Garfield Ave. ±90' No. ℄ Grove Ave. Set B Spk - bot. step - W side Main entrance to (Grove Ave. School.)
+	3100		3023			
π		−1.710	1.769		[illegible]	
−	4810		4732			
T.P.					78.8[illegible]	
+	[illegible]		4425			
π		[illegible]	0.611		−0.612	
−	[illegible]		[illegible]		78.216	
"HH1"					~~78.21[illegible]~~	BM "HH1" per pg 15[illegible]
+	4561		4462			
π		+1.159	1.159		+1.159	
−	3402		3.303			→ 79.373
BM "H168" (closure)					~~79.37[illegible]~~	BM "H168" (79.373) per pg 1[illegible]2

Elevations NOT on Precise Datum

NOTES RED. ____ DATE ____ NOTES CHKD. ____ DATE ____

JOB NO. 1232 SURVEY OF GROVE AVE.
SURVEY BY BUTLER
NOTES BY " DATE 5/20/48
INDEXED A. C. Johnson DATE ____

F. B. 1225 PG. 152

F. B. 1225 PG. 154

JOB NO. ______ SURVEY OF ______ NOTES RED. ______

SURVEY BY ______ DATE ______

NOTES BY ______ DATE ______ NOTES CHKD. ______

INDEXED ______ DATE ______ DATE ______

B.M.	1ST RUN	DIFF.	2ND RUN	3RD RUN	ADJ. ELEV.

DESCRIPTION

Do not extend notes this side of this line

PLEASE RETURN TO
LOS ANGELES COUNTY SURVEYOR
700 HALL OF RECORDS

NOTE: ANY ADDITIONS OR CHANGES ON THIS SHEET MUST BE MADE OR CIRCLED IN RED INK, WITH DATE AND NAME OF PERSON MAKING CHANGE

FORM 353 1M 12-41

Notes Ck'd by	Survey of [illegible]
Map No.	W. O. 1232 Tape No. St'd °F
Office Work	Surveyed by BUTLER
Checked	Notes Morrison Date 5/48
Date	Indexed A. C. Johnson

F. B. [illegible] PG. [illegible]

CI #1232

GROVE AVE.

W'LY from GARFIELD AVE.

STA 6+00 to STA 17+00

Topog.

(60 wide)

NOTE: No ℄ Survey
X Sect pg. 159
BM's pg. 151

BUTLER
MORRISON
YORK
LEE.

Note: Any Additions or Changes on This Sheet Must be Made or Circled in Red Ink With Date and Name of Person Making Change.

Do not extend notes this side of this line.

RETURN TO
LOS ANGELES COUNTY SURVEYOR
700 HALL OF RECORDS

FORM 247 5M 11-46

F. B. 1225 PG. 156

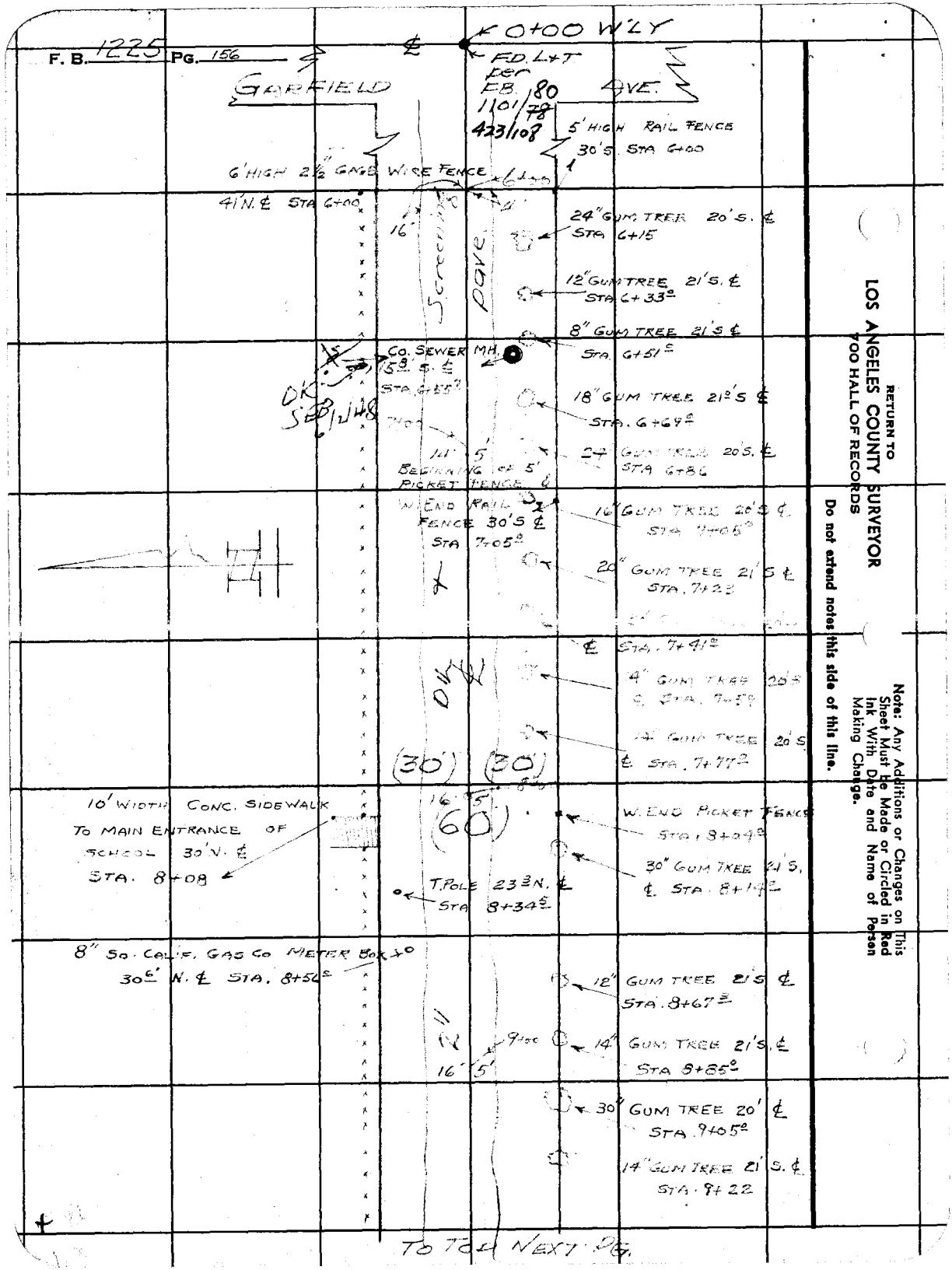

TO 72d NEXT PG.

RETURN TO
LOS ANGELES COUNTY SURVEYOR
700 HALL OF RECORDS

Do not extend notes this side of this line.

Note: Any Additions or Changes on This Sheet Must Be Made or Circled in Red Ink With Date and Name of Person Making Change.

Notes Ck'd by	Survey of GROVE AVE
Map No.	W. O. 1233 Tape No. St'd °F
Office Work	Surveyed by BUTLER
Checked	Notes MORRISON Date 5/48
Date	Indexed A. C. Johnson

F. B. 1225 Pg. 15

FROM BOT PREC. PG.



TO TOP NEXT PG.

X

Note: Any Additions or Changes on This Sheet Must Be Made or Circled in Red Ink With Date and Name of Person Making Change.

Do not extend notes this side of this line.

RETURN TO
LOS ANGELES COUNTY SURVEYOR
700 HALL OF RECORDS

FORM 247 5M 11-46



RETURN TO
LOS ANGELES COUNTY SURVEYOR
700 HALL OF RECORDS

Do not extend notes this side of this line.

Note: Any Additions or Changes on This Sheet Must be Made or Circled in Red Ink With Date and Name of Person Making Change.

Profile No. _____ Notes Red. _____ Plotted _____ Job No. 1232 Division No. _____ F.B. 1224 Pg. 164 159

X-Sec. No. _____ Date _____ Date _____ Survey of _____

Notes Chkd. LCM Checked _____ Survey by Butler Notes Morrison Date 5/48

Date 5/21/48 Date _____ Map No. _____ Indexed C. Johnson Date _____

NOTE: ANY ADDITIONS OR CHANGES ON THIS SHEET MUST BE MADE OR CIRCLED IN RED INK, WITH DATE AND NAME OF PERSON MAKING CHANGE.

PLEASE RETURN TO
LOS ANGELES COUNTY SURVEYOR
700 HALL OF RECORDS

Do not extend notes this side of this line.

C.I. # 1232

— GROVE AVE. —

GARFIELD AVE
to 1700 WLY.
"X SECT."

ELEV.

INC.
flowline elev.
of J.C. @
Sta. 6+55 7

~~BMs per pg 151 & 152~~ — Butler
Topog - pg. 155. Morrison
York
Lee

F.S.

NOTE:
℄ profile [illegible]

H.I.

[illegible] 6+00 then X Sect. WLY
NOTE:
For location & [illegible]
[illegible]
See pg 170

B.S.

STATION

FORM 307 10M 10-46

FORM 307 10M 10-46

PLEASE RETURN TO
LOS ANGELES COUNTY SURVEYOR
700 HALL OF RECORDS

NOTE: ANY ADDITIONS OR CHANGES ON THIS SHEET MUST BE MADE OR CIRCLED IN RED INK, WITH DATE AND NAME OF PERSON MAKING CHANGE.

Do not extend notes this side of this line.

STATION	B. S.	H. I.	F. S.	ELEV.	Grove St.	
BM-H-168	3 870	83 243		79 373	BM "H" LT 168-per pg. 154. 2RT	
0+00			4 88	78 36		℄ INT. GARFIELD & GROVE
1+00			4 86	78 38		℄ GROVE ST.
2+00			4 75	78 49		℄ " "
3+00			4 64	78 60		℄ " "
4+00			4 40	78 84		℄ " "
5+00 T.P.	5 38	84 323	4 30	78 943		℄ " "
6+00			5 38	78 94		℄ " "
"			5 28	79 04		7' Top Pav.
"			5 52	78 30		16' Edg. Pav.
"			5 9	78 [illegible]		24' Gr.
"			5 5	78 [illegible]		40' "
"			5 52	78 80	(3.5') 3 1/2'	Ed. Pav.
"			5 8	78 5	10'	Ground
"			4 9	79 4	16'	"
"			5 1	79 [illegible]	30'	"
"			5 6	79 [illegible]	80'	"
6+55 7			5 34	79 [illegible]		℄ GROVE
"			5 28	79 04		7' Top Pav.
"			5 50	78 82		16' Edg. "
"			5 70	78 [illegible]		24' Gr.

F.B. 1225 PG. 162 160 Job No. 1232 Division No. Notes Red. Plotted Profile
Survey of GROVE AVE Date Date No.
Survey by BUTLER Notes Morrison Notes Chkd. Checked X-Sec.
Indexed C. Johnson Date Date Date No.

FORM 307 10M 10-46

PLEASE RETURN TO
LOS ANGELES COUNTY SURVEYOR
700 HALL OF RECORDS

NOTE: ANY ADDITIONS OR CHANGES ON THIS SHEET MUST BE MADE OR CIRCLED IN RED INK, WITH DATE AND NAME OF PERSON MAKING CHANGE.

Do not extend notes this side of this line.

STATION	B. S.	H. I.	F. S.	ELEV.	LT	RT
		[illegible]				
6+55			5 4	75 9		40' GR
"			5 57	78 75	4½	EDG. PAV.
"			5 7	78 6	11'	GR.
"			[illegible]	79 4		"
"		J.C. @ 6+55			15.830' (~~15.45~~ So. of (?) ℄ Grove Ave.)	
"	WRIM		5.60	78.72	OK SEB 6/2/48	
"	RIM to flow		7.75			
"	FLOW		3.35	70.97	flow 8" STUB. ON W	
	E RIM		5.65	78 67		
	E RIM to flow		7.63			
	E flow [illegible]		3.28	71.04	flow - 8" outlet. ON E	
	NW RIM		5.62	78 70		
	RIM to flow		7.61			
	NW [illegible]		3.23	71.59	flow - 8" N.W. INLET.	
7+00			5 27	79 05		℄ Grove.
"			5 18	79 14		7' T. PAVMENT
"			5 42	78 90		14' EDG. "
			5 9	78 4		23' GR.
			5 2	79 1		40' "
			5 46	78 86	4½	EDG. PAV.

OK outlet is higher of flow

Profile
No. ____ Date ____ Notes Red ____ Plotted ____ Job No. [illegible] Division No. ____
X-Sec. No. ____ Date ____ Date ____ Survey of ____
Notes Chkd ____ Date ____ Checked ____ Date ____ Survey by Butler Notes ← Date 3/48
Map No. ____ Date ____ Findwd Johnson Date ____

F.B. 1774 Pg. 76 3/6

FORM 307 10M 10-46

PLEASE RETURN TO
LOS ANGELES COUNTY SURVEYOR
700 HALL OF RECORDS

NOTE: ANY ADDITIONS OR CHANGES ON THIS SHEET MUST BE MADE OR CIRCLED IN RED INK, WITH DATE AND NAME OF PERSON MAKING CHANGE.

Do not extend notes this side of this line.

F.B. 1225 Pg. 44 | 162
Job No. 1232 Division No.
Survey of GROVE AVE Notes Red Plotted
Survey by BUTLER Notes Date Date
Indexed E. C. Tomson Notes Chkd Checked
Date Date
Profile No. X-Sec. No.

STATION	B. S.	H. I.	F. S.	ELEV.	RT. / LT.	
		84.333 ✓				
7+00			5.8	78.5	14'	GROUND
"			4.8	79.5	30'	"
"			5.2	79.1	130'	"
"			5.4	78.9	230'	"
8+00			5.02	79.29		℄ GROVE AVE
"			4.99	79.33		7' T PAVEMENT
"			5.27	79.05		16' EDG "
"			5.6	79.0		24' GROUND
"			4.9	79.4		40' "
"			5.29	79.02	4½	EDG. PAV.
"			5.5	78.8	12'	GR.
"			4.9	79.4	15'	"
"			4.8	79.5	30'	"
9+00			4.86	79.48		℄ GROVE AVE
"			4.78	79.56		7' Top Pav.
"			5.07	79.27		16' EDG "
"			5.2	79.1		21' GROUND
"			4.8	79.5		40' "
			5.08	79.24	5'	EDG. PAV.
			5.3	79.0	11'	GR.

FORM 307 10M 10-46

PLEASE RETURN TO
LOS ANGELES COUNTY SURVEYOR
700 HALL OF RECORDS

NOTE: ANY ADDITIONS OR CHANGES ON THIS SHEET MUST BE MADE OR CIRCLED IN RED INK, WITH DATE AND NAME OF PERSON MAKING CHANGE.

Do not extend notes this side of this line.

STATION	B. S.	H. I.	F. S.	ELEV.	LT	RT
		84 323				
9+00			4 5	79 8	17'	GR.
"			4 5	79 8	30'	"
"			5 1	79 2	120'	"
"			5 6	78 7	230'	"
10+00			4 56	79 76		℄ GROVE AVE.
"			4 51	79 81		7' Top Pav.
"			4 55	79 57		15' Edg. "
"			4 9	79 2		22' GR.
"			4 7	79 6		40' "
"			4 74	79 58	5'	Edg. Pav
"			5 1	79 2	11'	GR
"			5 0	79 3	30'	"
11+00 TP	5 380	85 253	4 45	79 8[illegible]		℄ GROVE AVE.
"			5 41	79 84		7' Top Pav
"			5 67	79 58		15' Edg. "
"			5 8	79 4		20' GR.
"			5 45	79 80	5'	Edg Pav.
"			5 6	79 6	11'	GR.
"			5 1	80 0	30'	"
"			5 8	79 4	100'	"

Profile
No. ____ Notes Red ____ Plotted ____ Job No. 1232 Division No. 5
X-Sec. ____ Date ____ Date ____ Survey of ____
No. ____ Notes Chkd ____ Checked ____ Survey by Butler Notes Morrison Date 5/48
Date ____ Date ____ Map No. ____ Indexed Johnson Date ____

F.B. 1225 PG. 44

FORM 307 10M 10-46

PLEASE RETURN TO
LOS ANGELES COUNTY SURVEYOR
700 HALL OF RECORDS

NOTE: ANY ADDITIONS OR CHANGES ON THIS SHEET MUST BE MADE OR CIRCLED IN RED INK, WITH DATE AND NAME OF PERSON MAKING CHANGE.

Do not extend notes this side of this line.

STATION	B. S.	H. I.	F. S.	ELEV.	LT	RT
		85 25				
11+00			5 8	79 4	200'	GR.
			5 8	79 4	300'	" N. PROP. LINE ROAD ST.
12+00			5 37	79 38		℄ GROVE AVE
"			5 40	79 85		7' Top PAV.
"			5 67	79 58		15' EDG. "
"			5 9	[illegible]		22' GR
"			5 2	8[illegible]		40' "
"			5 47	[illegible] 78	5'	EDG. PAV.
"			5 70	79 55	11'	GR.
"			5 5	79 7	30'	"
13+20.15			5 12	80 13		℄ GROVE AVE 2x2
"			5 11	8[illegible] 4		7 Top PAV
"			5 27	79 78		15' EDG "
"			5 3	79 7		21' GR
"			4 9	80 3		30' "
"			4 9	80 3		100' GR.
"			4 2	81 0		200' "
"			5 18	80 07	5'	EDG. PAV.
"			5 5	79 7	11'	GR.
"			5 3	79 7	30'	"

F.B. 1225 PG. 166 Job No. 1232 Division No. Notes Red. Plotted Profile
Survey of 164 GROVE AVE Date Date No. X-Sec.
Survey by BUTLER Notes MORRISON Notes Chkd Checked
Indexed R. C. Johnson Date Date No.

FORM 307 10M 10-46

75 L

PLEASE RETURN TO
LOS ANGELES COUNTY SURVEYOR
700 HALL OF RECORDS

NOTE: ANY ADDITIONS OR CHANGES ON THIS SHEET MUST BE MADE OR CIRCLED IN RED INK, WITH DATE AND NAME OF PERSON MAKING CHANGE.

Do not extend notes this side of this line.

STATION	B. S.	H. I.	F. S.	ELEV.	LT	RT
		85 253				
13+20 15			5 3	79 9	100'	GR
"			5 7	79 5	200'	"
"			5 7	79 5	300'	GR. N. PROP LINE ROOT
13+95 7			5 01	80 24	(E LINE SCE Co. P.W.)	℄ GROVE ST.
"			5 03	[illegible]		7' Top PAV.
"			5 09	80 16		11' EDG. "
"			5 2	80 [illegible]		14' GR.
"			5 1	80 [illegible]		30' "
"			5 1	80 1		100' GR
"			4 7	79 5		180' "
"			5 07	80 18	5'	EDG. PAV.
"			5 2	80 0	10'	GROUND
"			5 1	80 [illegible]	30'	"
"			5 3	[illegible]	100'	"
"			5 4	[illegible]	200'	"
"			5 8	79 4	300'	GR N PROP LINE ROAD ST
15+00			4 90	80 35		℄ GROVE AVE
"			4 93	80 32		7' T PAV.
"			5 11	80 14		14' EDG "
"			5 4	79 8		80' GR

Profile No. ____ Date ____ Notes Red ____ Plotted ____ Job No. 1232 Division No. ____ F.B. 1225 Pg. 467

X-Sec. No. ____ Date ____ Notes Chkd ____ Checked ____ Survey of ____ Survey by Burger Notes Morrison Date 5/48

Map No. ____ Date ____ Indexed Johnson Date ____

FORM 307 10M 10-46

PLEASE RETURN TO
LOS ANGELES COUNTY SURVEYOR
700 HALL OF RECORDS

NOTE: ANY ADDITIONS OR CHANGES ON THIS SHEET MUST BE MADE OR CIRCLED IN RED INK, WITH DATE AND NAME OF PERSON MAKING CHANGE.

Do not extend notes this side of this line.

STATION	B. S.	H. I.	F. S.	ELEV.	LT	RT
		85 253.				
15+00			5 0	8[illegible]2		30' GR.
"			4 98	80 27	5'	EDG. PAV.
"			5 0	8[illegible]2	10'	GR.
"			4 9	[illegible]	30'	"
16+00			5 11	80 14		℄ GROVE AVE
"			5 25	80 00		7' EDG. PAV.
"			5 3	7[illegible]9		15' GR.
"			4 7	8[illegible]5		30' "
"			5 40	79 85	10'	EDG. PAV.
"			5 3	79 9	20'	GR.
"			5 0	80 2	30'	"
17+00			6 1	79 1		℄ END GROVE AVE.
"			6 0	79 2		30' GROUND
"			6 5	78 7		100' "
"			6 0	79 2		200' "
"			5 88	[illegible]	7'	EDG. PAV.
"			5 85	79 40	12'	TOP PAV.
"			5 90	[illegible]	18'	EDG PAV.
"			6 5	78 7	25'	
"			6 4	78 8	30'	GR.

F.B. 1225 PG. 168 Job No. 1232 Division No. Notes Red. Plotted Profile
Survey of 166 GROVE AVE Date Date No.
Survey by Notes Notes Chkd. Checked X-Sec.
Indexed A. C. Johnson Date Date Date No.

FORM 307 10M 10-46

PLEASE RETURN TO
LOS ANGELES COUNTY SURVEYOR
700 HALL OF RECORDS

NOTE: ANY ADDITIONS OR CHANGES ON THIS SHEET MUST BE MADE OR CIRCLED IN RED INK, WITH DATE AND NAME OF PERSON MAKING CHANGE.

Do not extend notes this side of this line.

STATION	B. S.	H. I.	F. S.	ELEV.		
		85 253				
17+00			6 2	79 5	130'	GR.
"			6 4	78 8	200'	"
"			5 6	[illegible]	300'	N. RR R/W
BM HH 5			3 64	81 613	(81.607)	BM HH-5 per pg 152

Profile Notes Red ____ Plotted ____ Job No. 1232 Division No. ____ F.B. 1225 Pg. 169
No. ____ Date ____ Date ____ Survey of ____ 167
X-Sec. Notes Chkd. ____ Checked ____ Survey by Butler Notes ← Date 5/48
No. ____ Date ____ Date ____ Map No. ____ Indexed Johnson Date ____

F.B/225 Pg. 170 Job No. 1232 Division No. Notes Red. Plotted Profile

Survey of 168 Grove Ave Date Date No.

Survey by Butler Notes Morrison Notes Chkd. Checked X-Sec.

Indexed Date Date Date No.

FORM 307 10M 10-46

PLEASE RETURN TO
LOS ANGELES COUNTY SURVEYOR
700 HALL OF RECORDS

NOTE: ANY ADDITIONS OR CHANGES ON THIS SHEET MUST BE MADE OR CIRCLED IN RED INK, WITH DATE AND NAME OF PERSON MAKING CHANGE.

Do not extend notes this side of this line.

STATION	B. S.	H. I.	F. S.	ELEV.

Profile No. _____ Notes Red _____ Plotted _____ Job No. 1232 Division No. _____ F.B. 1225 PG. ~~171~~ 169 170

X-Sec. No. _____ Date _____ Date _____ Survey of [illegible]

Notes Chkd. _____ Checked _____ Survey by Butler Notes Morrison Date 5/24/48

Date _____ Date _____ Map No. _____ Indexed Johnson Date _____

NOTE: ANY ADDITIONS OR CHANGES ON THIS SHEET MUST BE MADE OR CIRCLED IN RED INK, WITH DATE AND NAME OF PERSON MAKING CHANGE.

PLEASE RETURN TO
LOS ANGELES COUNTY SURVEYOR
700 HALL OF RECORDS

Do not extend notes this side of this line.

STATION	B.S.	H.I.	F.S.	ELEV.

C1 #1232

Location
&
flow elev.

F.M.H.
on Lionel St.
± 66.45' So. of
N.P.L. - Rood St.

Butler
Morrison
York
Lee.

BM's pg 151 + 152

&

Added profile June 2, 48 } See sketch next pg. } Butler Morrison

FORM 307 10M 10-46

FORM 307 10M 10-46

PLEASE RETURN TO
LOS ANGELES COUNTY SURVEYOR
700 HALL OF RECORDS

NOTE: ANY ADDITIONS OR CHANGES ON THIS SHEET MUST BE MADE OR CIRCLED IN RED INK, WITH DATE AND NAME OF PERSON MAKING CHANGE.

Do not extend notes this side of this line.

STATION	B. S.	H. I.	F. S.	ELEV.		
BM-HH4	2.16	83.868		[illegible]	BM"HH4" per pg. 151	
0+00 N/L (dr exist M.H.)			4.91	78.96		N. RIM MAN HOLE
No station SEE SKETCH HERMON			4.92	78.95		S " " "
		RIM to flow	6.32			
			11.24	72.63	Note: FMH Not in operation apparatus not backed up.	SLY 8" OUTLET @ flowline.
					(80.112)	
BM"HH3"			3.78	80.09	BM"HH3" per pg. 151	
0+00			5.17	78.70	12'R edge pave (gut)	
"			4.6	79.3	26'R gr.	
"			5.20	78.67	11'L edge pave & gut	
"			4.8	79.1	25'L	
0+30 ℄ Lionel St			4.79	79.08	Top pave & gut.	
"			5.24	78.63	14'R edge pave	
"			4.5	79.4	25'R	
"			5.05	78.82	17'L edge pave	
"			4.6	79.3	25'L	
0+60 45 ℄ Lionel St (6'S-NPL Road St)			4.82	79.05	Top pave	
— (100 E ℄ Lionel; 6'S NPL Road			4.96	79.71		
— (200 E " " "			5.00	78.87		
— (℄ Lionel; NPL Road St			4.9	79.0		
1+00 (6'S-NPL Road St)			4.80	79.07	Top pave	
" (" " ")			4.71	79.16	edge "	
" (9'L edge pave & gut)			4.90	78.97		
" (25'L or South)			4.6	79.3		
2+00 45 (6'S-NPL Road)			4.66	79.21	Wood pave	
" (NPL-Road)			4.7	79.2	gr.	
" (3'L pave)			4.68	79.19		
" (19'L-(SPL))			4.6	79.3		
BM"HH3			3.78	80.09	- BM"HH3 - ABOVE.	

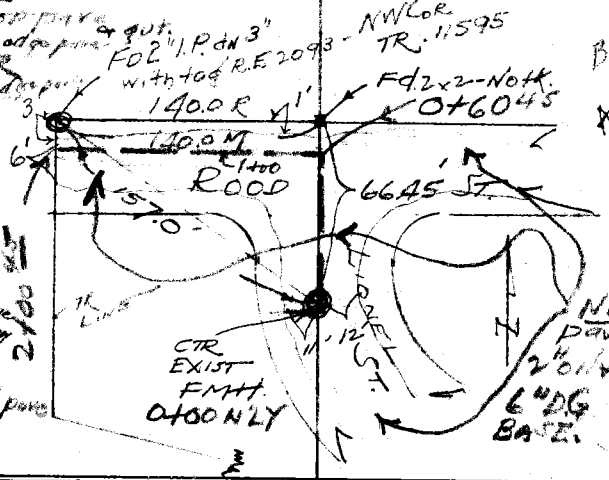

Butler Added work [illegible]

Profile No. X-Sec. No.

Plotted Date Checked Date

Notes Red. Date Notes Chkd. Date

Job No. 1232 Division No. Grove Ave.

Survey of Grove Ave. Notes Date

Survey by Butler Date

Indexed

F.B. 1225 Pg. 170 172

Notes Ck'd by G.G.R.	Survey of Brookmill Rd
Map No.	W. O. 8351 Tape No. 0104 St'd 68 °F
Office Work	Surveyed by Van Deren
Checked	Notes Van Date 3-9-49
Date	Indexed R. C. Johnson 3-19-49

F. B. 1275 Pg. 175

JN-8351-CT-1285

E SURVEY OF

BROOKMILL RD EXTENSION

3-1-49
Van Deren
Wittry
Blankenship
Edmondson

Note: Any Additions or Changes on This Sheet Must be Made or Circled in Red Ink With Date and Name of Person Making Change.

Do not extend notes this side of this line.

RETURN TO
LOS ANGELES COUNTY SURVEYOR
700 HALL OF RECORDS

FORM 247 5M 5-46

F. B. 1225 Pg. 116

INDEX

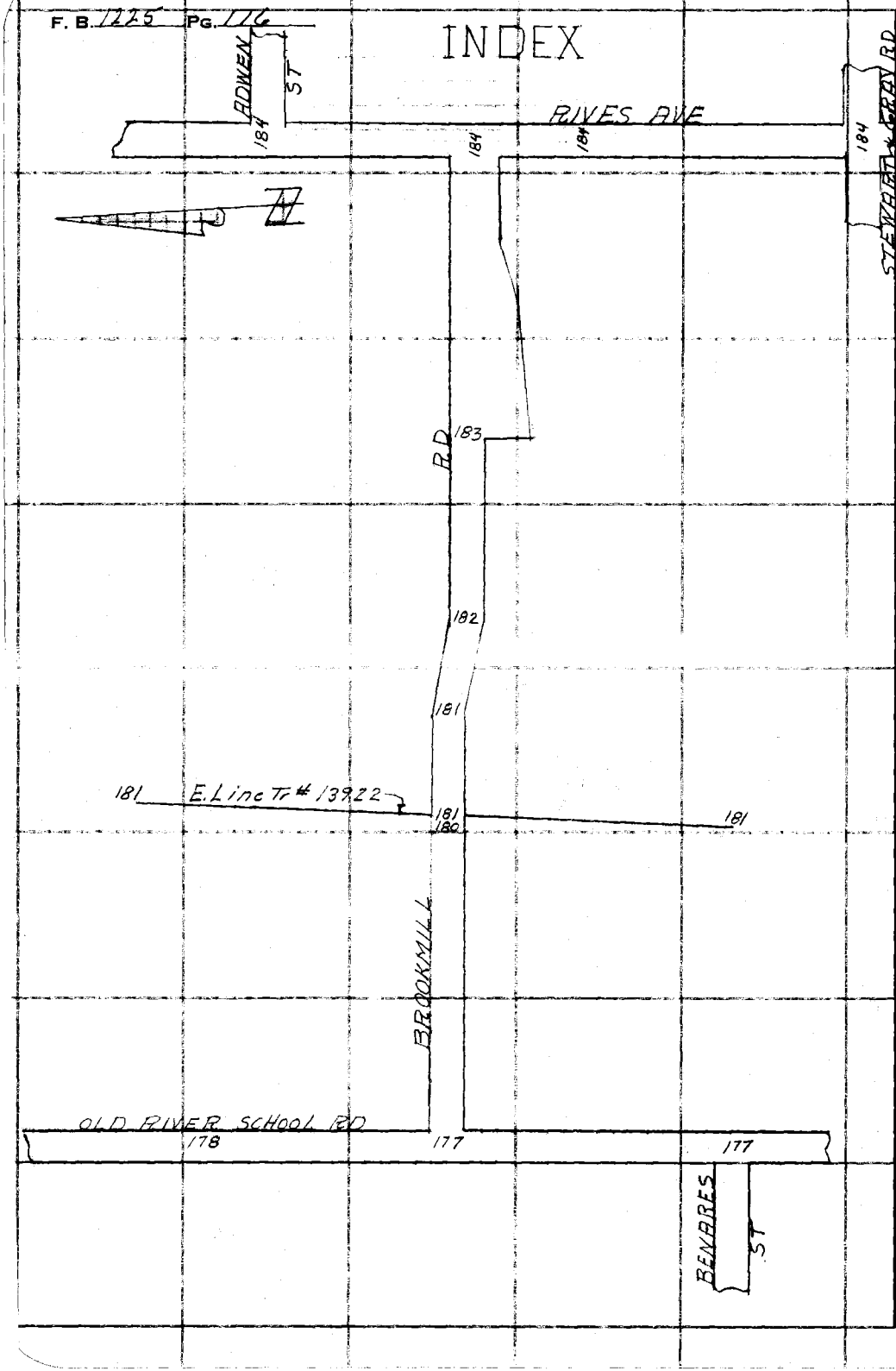

RETURN TO
LOS ANGELES COUNTY SURVEYOR
700 HALL OF RECORDS

Do not extend notes this side of this line.

Note: Any Additions or Changes on This Sheet Must be Made or Circled in Red Ink With Date and Name of Person Making Change.

W 32 - D-1

Notes Ck'd by AAR	Survey of Brookmill Rd
Map No.	W. O. 8351 Tape No. 2106 St'd 68 °F
Office Work	Surveyed by Van Deren
Checked	Notes Van Date 3-1149
Date	Indexed

F. B. 1225 Pg. 177

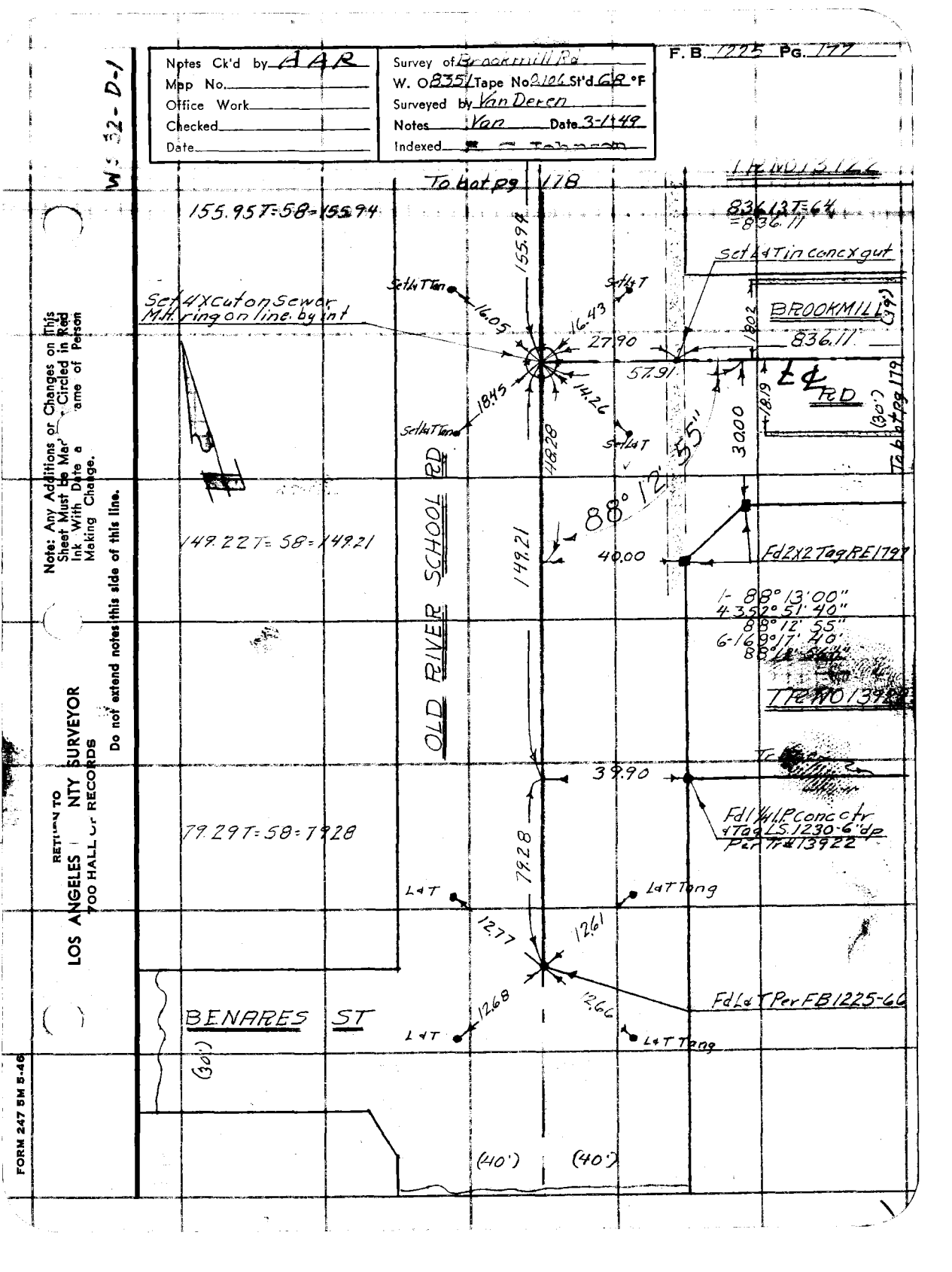

Note: Any Additions or Changes on This Sheet Must Be Marked in Red Ink With Date and Name of Person Making Change.

Do not extend notes this side of this line.

RETURN TO
LOS ANGELES COUNTY SURVEYOR
700 HALL OF RECORDS

FORM 247 5M 5-46

F. B. 1225 PG. 178

WS 32-D-1

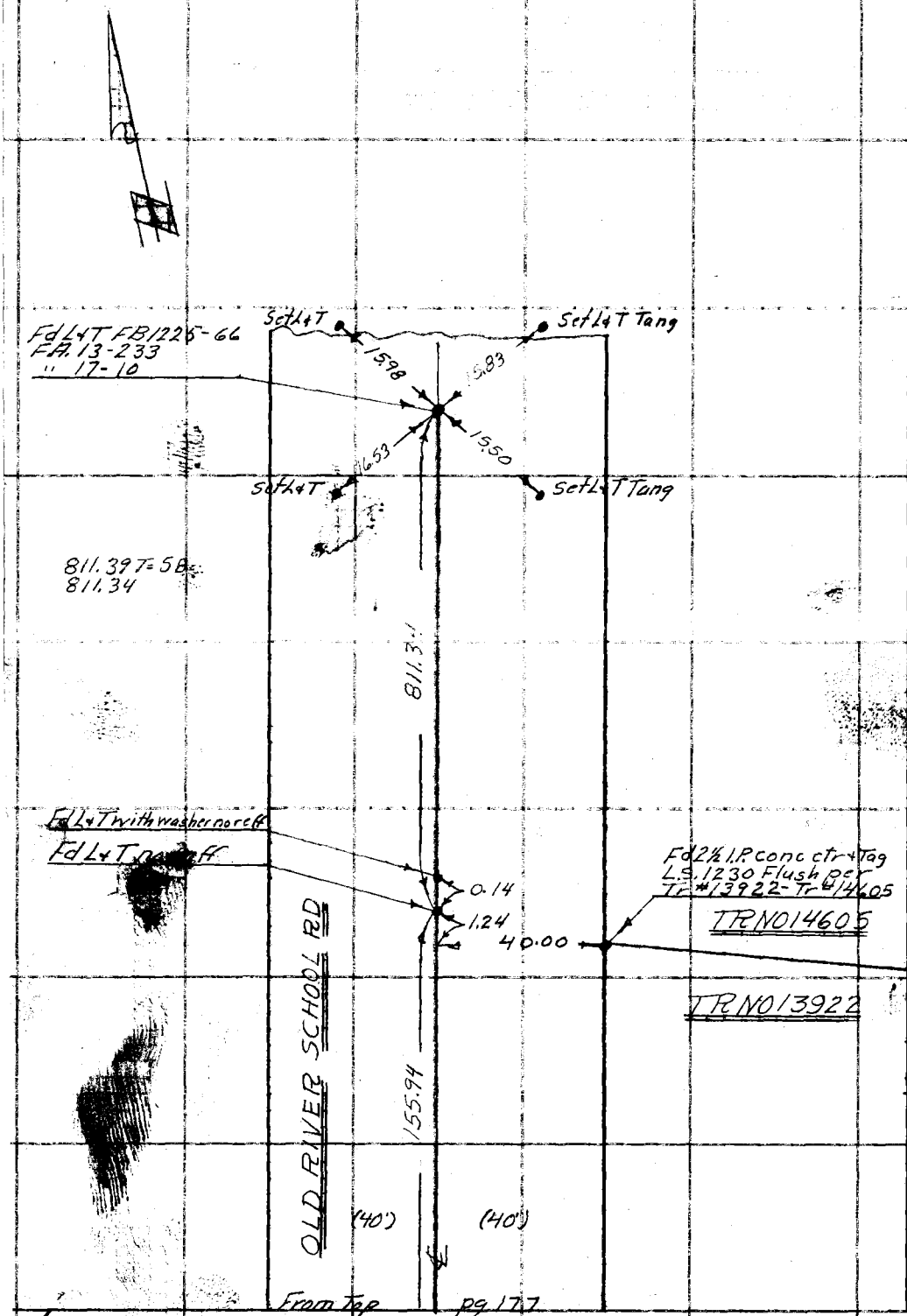

RETURN TO
LOS ANGELES C NTY SURVEYOR
700 HALL RECORDS

Note: Any Additions or Changes on This Sheet Must be Mad Circled in Red Book With Date an me of Person Making Change.

Do not extend notes this side of this line.

Notes Ck'd by AAR	Survey of Brookmill Rd
Map No.	W. O. 8351 Tape No. 0106 St'd 68 °F
Office Work	Surveyed by Van Deren
Checked	Notes Van Date 3-2-49
Date	Indexed A. C. Johnson

F. B. 1225 Pg. 179

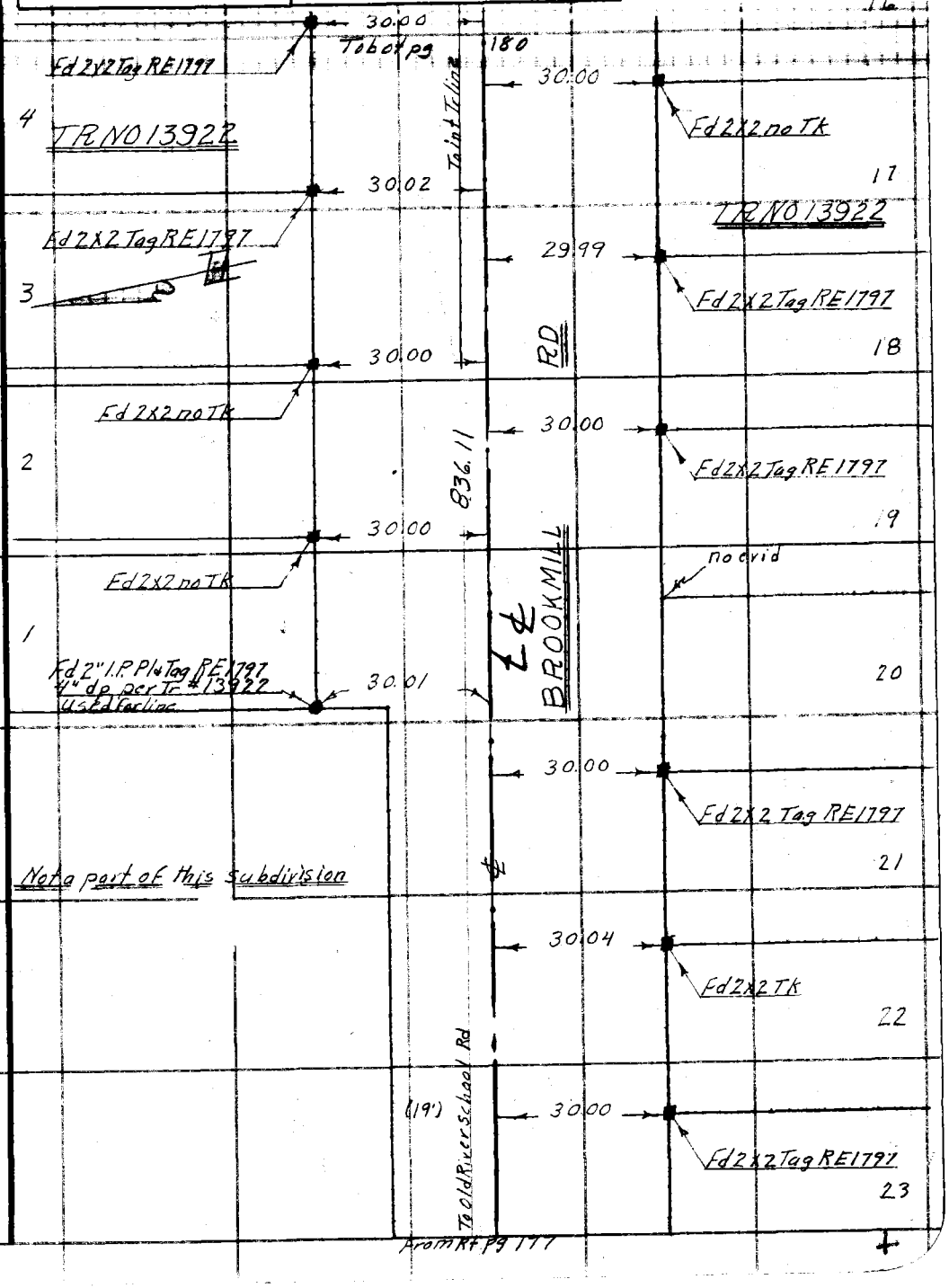

Note: Any Additions or Changes on This Sheet Must be Ma[illegible] Circled in Red Ink With Date [illegible] lame of Person Making Change.

Do not extend notes this side of this line.

RETURN TO
LOS ANGELES [illegible]INTY SURVEYOR
700 HALL [illegible] RECORDS

FORM 247 5M 5-46

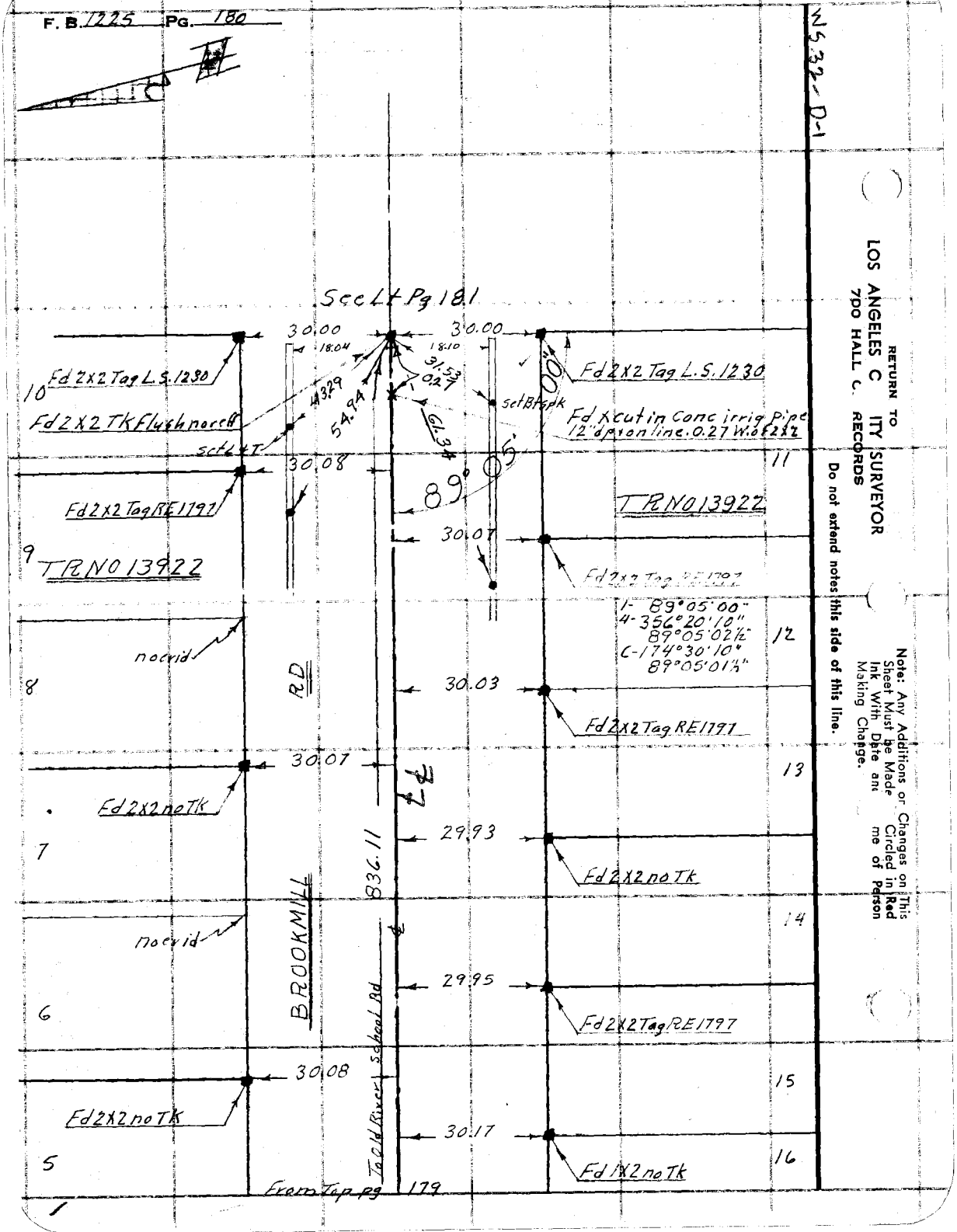
F. B. 1225 PG. 180
WS 32-D-1
RETURN TO
LOS ANGELES C ITY SURVEYOR
700 HALL C. RECORDS
Do not extend notes this side of this line.
Note: Any Additions or Changes on This Sheet Must be Made Circled in Red Ink With Date and me of Person Making Change.
See Lt Pg 181
30.00
30.00
18.04
18.10
31.53
0.27
43.29
54.94
61.34
89° 05'
Fd 2X2 Tag L.S. 1230
Fd 2X2 Tag L.S. 1230
Fd 2X2 TK Flush no cell
set L & T
set Bt spk
Fd X cut in Conc irrig Pipe 12" dp on line. 0.27 W. of 2X2
30.08
Fd 2X2 Tag RE 1797
TR NO 13922
TR NO 13922
30.07
Fd 2X2 Tag RE 1797
1- 89°05'00"
4- 356°20'10"
89°05'02½"
C- 174°30'10"
89°05'01½"
no cvid
RD
30.03
Fd 2X2 Tag RE 1797
30.07
Fd 2X2 no TK
29.93
Fd 2X2 no TK
836.11
BROOKMILL
no cvid
29.95
Fd 2X2 Tag RE 1797
30.08
Fd 2X2 no TK
30.17
Fd 1X2 no TK
To Old River School Rd
From Top pg 179
10
9
8
7
6
5
11
12
13
14
15
16

W.S. 32-D-1

Notes Ck'd by AAR	Survey of Brookmill Rd
Map No.	W. O. 8351 Tape No. Q106 St'd 68 °F
Office Work	Surveyed by Van Derrn
Checked	Notes Van Date 3-3-42
Date	Indexed A. C. Johnson

F. B. 1225 PG. 181

Note: Any Additions or Changes on This Sheet Must be Made in Red Ink With Date & Name of Person Making Change.

Do not extend notes this side of this line.

RETURN TO LOS ANGELES COUNTY SURVEYOR 700 HALL OF RECORDS

FORM 247 5M 5-46

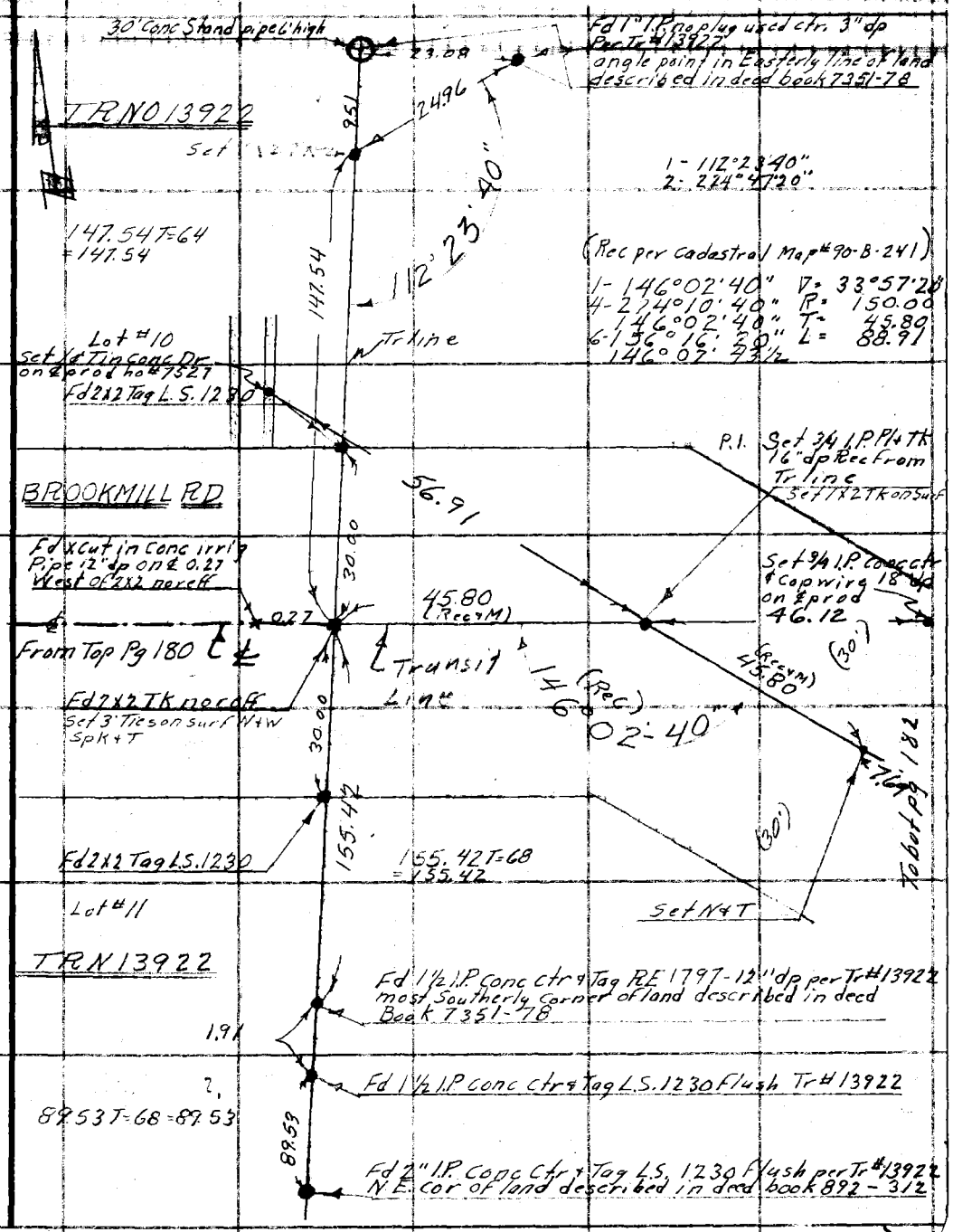

F. B. 1223 PG. 182 To bot pg 183

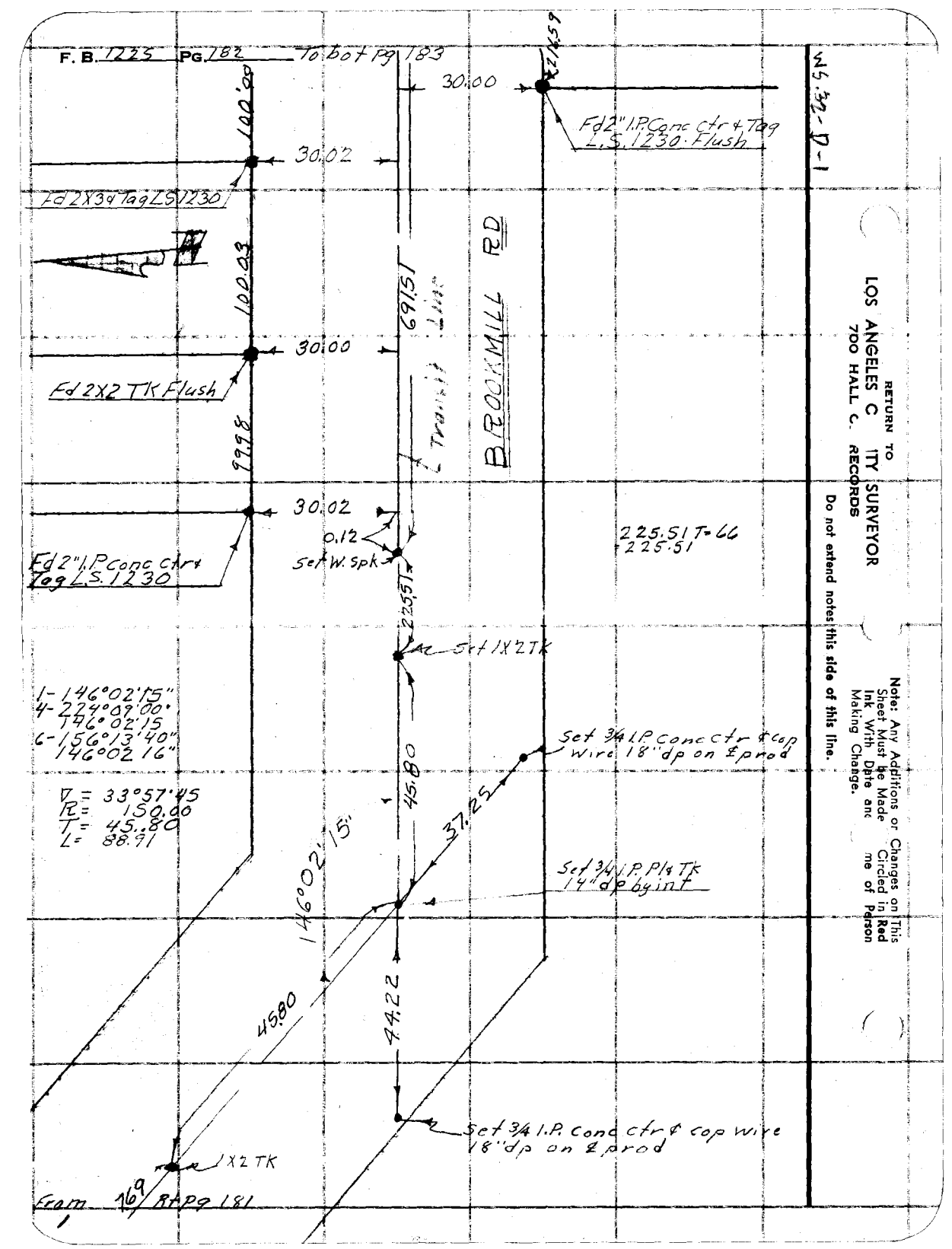

RETURN TO
LOS ANGELES CITY SURVEYOR
700 HALL C. RECORDS

Do not extend notes this side of this line.

Note: Any Additions or Changes on This Sheet Must be Made in Red Ink With Date and Circled in Name of Person Making Change.

Notes Ck'd by AAR	Survey of [illegible]
Map No.	W. O. 8357 Tape No. 0.106 St'd 68 °F
Office Work	Surveyed by Van Deren
Checked	Notes Van Date 3-4-49
Date	Indexed A. C. Johnson

F. B. 1775 Pg. 183

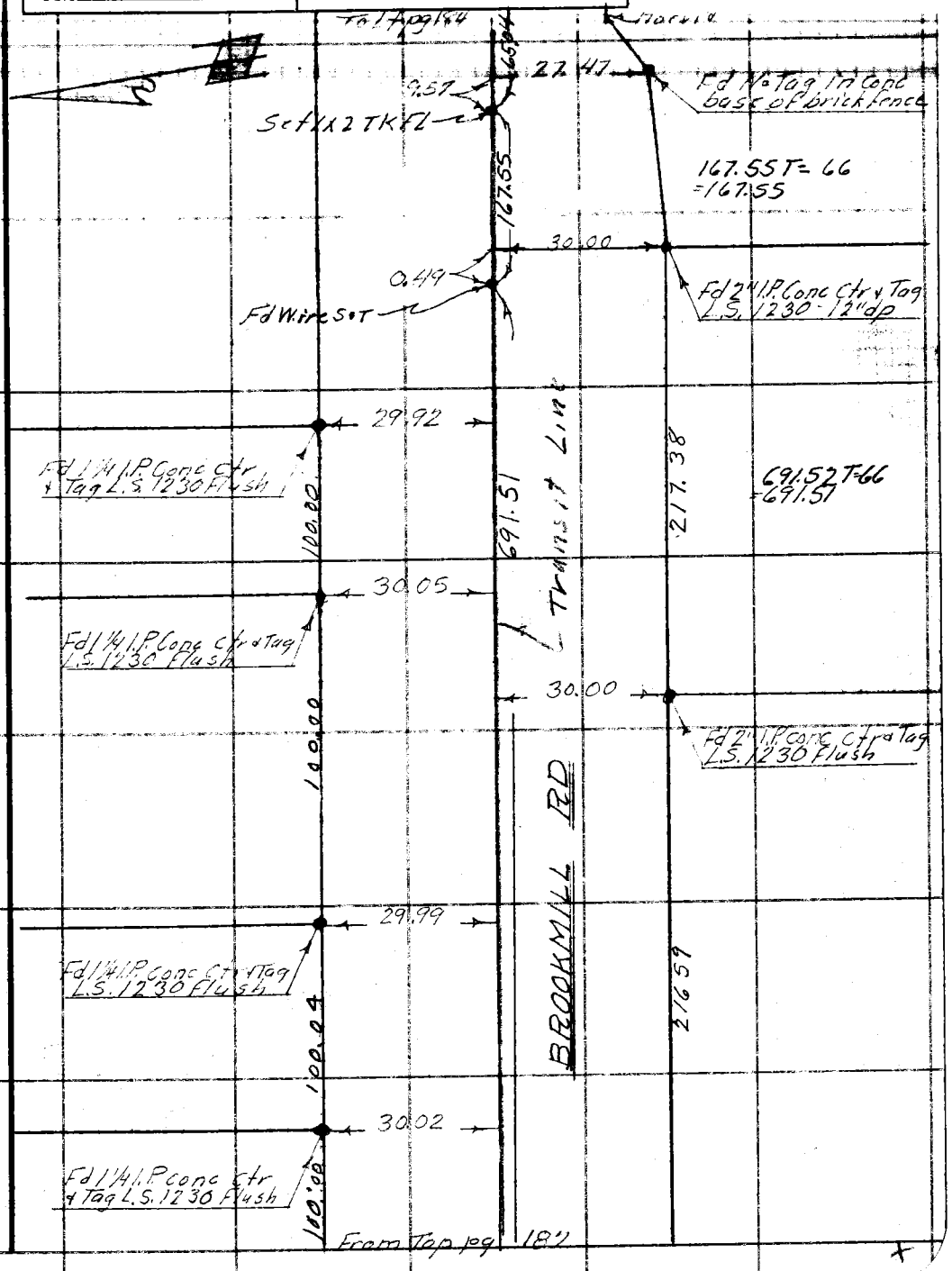

Note: Any Additions or Changes on This Sheet Must be Ma[illegible]r Circled in Red Ink With Date [illegible] Name of Person Making Change.

Do not extend notes this side of this line.

RETURN TO
LOS ANGELES [illegible]INTY SURVEYOR
700 HALL [illegible] RECORDS

FORM 247 5M 5-46

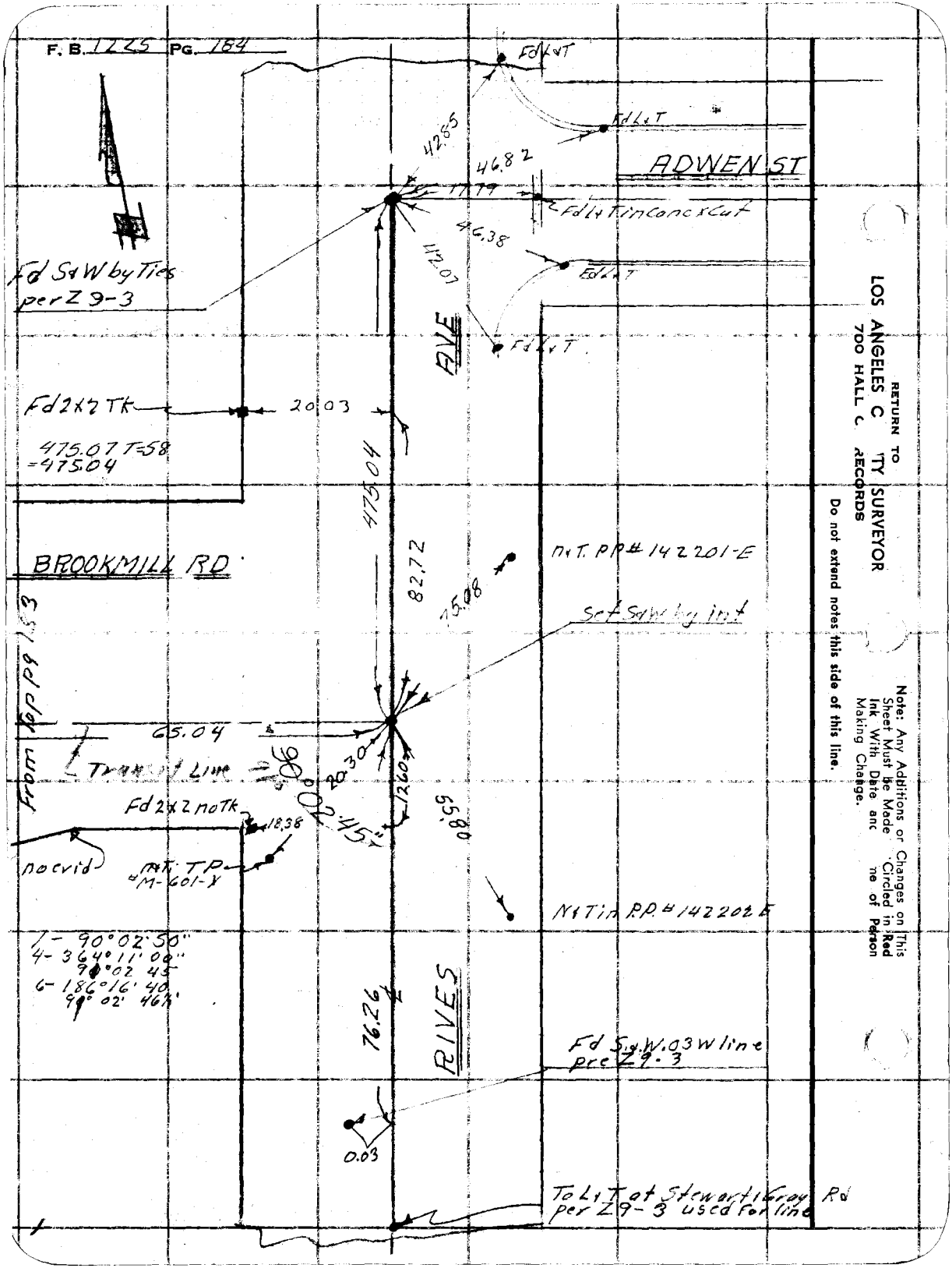
F. B. 1225 PG. 184
Fd L&T
Fd L&T
42.85
46.82
ADWEN ST
17.79
Fd L&T in Conc x Cut
46.38
42.07
Fd L&T
Fd S&W by Ties per Z 9-3
AVE
Fd L&T
Fd 2x2 TK
20.03
475.07 T=58
=475.04
475.04
BROOKMILL RD
82.72
N&T. PP# 142201-E
75.08
Set S&W by int
From Top pg 183
65.04
Transit Line
20.30
12.60
90°02'45"
55.80
Fd 2x2 no TK
18.38
no cvid
N&T. TP #M-601-X
N&T in P.P. # 142202 E
1- 90°02'50"
4- 364°11'00"
90°02'45"
6- 186°16'40"
90°02'46½"
76.26
RIVES
Fd S&W .03 W line pre Z 9-3
0.03
To L&T at Stewart & Gray Rd per Z 9-3 used for line
RETURN TO
LOS ANGELES C TY SURVEYOR
700 HALL C RECORDS
Do not extend notes this side of this line.
Note: Any Additions or Changes on This Sheet Must be Made Circled in Red Ink With Date and ne of Person Making Change.

F. B. 1285 PG. 193

NOTES RED. ____ JOB NO. 1285 SURVEY OF Brookmill Rd
DATE ____ SURVEY BY Van Dereri
NOTES CHKD. ____ NOTES BY Van ____ DATE 3-4-49
DATE ____ INDEXED R. C. Johnson DATE ____

C/ 1285

BENCH MARK LEVELS

ON

BROOKMILL RD EXTENSION

3-4-49
Van Dereri
Willey
Blankenship
Edmondson

B.M.	1ST RUN	DIFF.	2ND RUN	3RD RUN	ADJ. ELEV.	DESCRIPTION

NOTE: ANY ADDITIONS OR CHANGES ON THIS SHEET MUST BE MADE OR CIRCLED IN RED INK, WITH DATE AND NAME OF PERSON MAKING CHANGE.

Do not extend notes this side of this line

PLEASE RETURN TO
LOS ANGELES COUNTY SURVEYOR
315 CIVIC CENTER BLDG.

765 420 353 2M 3-48

FORM 353 2M 3-48

PLEASE RETURN TO
LOS ANGELES COUNTY SURVEYOR
315 CIVIC CENTER BLDG.

NOTE: ANY ADDITIONS OR CHANGES ON THIS SHEET MUST BE MADE OR CIRCLED IN RED INK, WITH DATE AND NAME OF PERSON MAKING CHANGE.

Do not extend notes this side of this line

JOB NO. 1285 SURVEY OF Brookmill Rd NOTES RED.
SURVEY BY Van Dorsen DATE NOTES CHKD.
NOTES BY Van DATE 4-3-49
INDEXED R. C. Johnson DATE

F. B. 1225 Pg. 79

B.M.	1ST RUN	DIFF.	2ND RUN	3RD RUN	ADJ. ELEV.	DESCRIPTION
(Fd) BM LA #1	107.312					BM LA #1 Elev = 107.312 FB 1225-76
+	4.928		4.805			Old River School Rd & Luxor St.
π	112.240	+0.859	0.860		+0.859	Cut Spk in pvt 9' E. & 30' S. of ℄ int
−	4.069		3.945			
(Fd) BM	108.171				108.171	BM 30A Elev = 108.168 F.B. 1225-79
+	4.455		4.295			Old River School Rd. 1180'± N. Stewart & Gray Rd
π	112.626	+0.024	0.025		+0.025	Cut Spk in pvt 9' W. of ℄
−	4.431		4.270			
(Fd) BM LA 10	108.195				108.192	BM LA 10 Elev = 108.192 FB 1225-79
+	4.634		4.938			Old River School Rd. 1180'± N. Stewart & Gray Rd
π	112.829	+0.263	0.262		+0.262	Cut Spk in pvt 9' E. of ℄
−	4.371		4.676			
T. P.	108.458				108.458	
+	4.969		5.155			
π	113.427	+0.166	0.163		+0.165	
−	4.803		4.992			
T. P.	108.624				108.623	
+	5.152		4.953			
π	113.776	+0.618	0.618		+0.618	
−	4.534		4.335			
(Set) BM LA 11	109.242				109.241	BM LA 11 Elev =
+	5.104		5.232			Brookmill Rd. (S. Side) 20' W of Tr line. Tr #13922
π	114.346	+0.533	0.535		+0.529	460'± E. of house # 7521
−	4.571		4.697			Bt Spk in Curb. 20' W. of E. end of curb.
T. P.	109.775				109.775	
+	5.709		5.547			
π	115.484	+1.259	1.259		+1.259	
−	4.450		4.288			
(Set) BM LA 12	111.034				111.034	BM LA-12 Elev =
						Brookmill Rd N. Side 1360'± E. of Old River School Rd.
						Bt Spk in cond Dr Po Box #7619

76S420 353 2M 3-48

PLEASE RETURN TO
LOS ANGELES COUNTY SURVEYOR
315 CIVIC CENTER BLDG.

NOTE: ANY ADDITIONS OR CHANGES ON THIS SHEET MUST BE MADE OR CIRCLED IN RED INK, WITH DATE AND NAME OF PERSON MAKING CHANGE.

Do not extend notes this side of this line

B.M.	1ST RUN	DIFF.	2ND RUN	3RD RUN	ADJ. ELEV.	DESCRIPTION
BM LA12	111.034				111.034	BM LA-12 per pg 195
+	4.592		4.443			
±	115.626	+0.017	0.020		+0.018	
−	4.575		4.423			
(Set) BM LA13	111.051				111.052	BM LA13 Elev:
+	4.749		4.585			Brookmill Rd. (S. side) 400'± W. of Rivers
±	115.800	−0.670	0.671		−0.671	Bt Spk in Conc Drive to ho # 7626
−	5.419		5.259			
T. P.	110.381				110.381	T. P.
+	4.351		4.523			
±	114.732	−1.014	1.015		−1.0[illegible]	
−	5.365		5.538			
T. P.	109.367				109.367	T. P.
+	4.704		4.904			
±	114.071	−0.[illegible]	−0.596		−0.5[illegible]	
−	5.302		5.500			
T. P.	108.769				108.770	T. P.
+	5.023		5.130			
±	113.792	−0.492	0.491		−0.492	
−	5.515		5.621			
T. P.	108.277				108.278	T. P.
+	5.186		5.409			
±	113.463	−0.251	0.249		−0.25[illegible]	
−	5.437		5.658			
T. P.	108.026				108.026	T. P.
+	4.765		4.631			
±	112.791	+0.162	0.161		+0.[illegible]	
−	4.603		4.470			
(Ed) BM LA10	108.188				108.190	BM LA10 Elev = 108.192 F.B. 1225-79
						Old River School Rd. N 80'± N Stewart [illegible]
						Cut Spk in Pvt 9' E. of ℄

NOTES RED. _____ JOB NO. 1285 SURVEY OF Brookmill Rd
DATE _____ SURVEY BY Van Devon
NOTES CHKD. _____ NOTES BY Van DATE 3-4-49
DATE _____ INDEXED A. C. Johnson DATE _____

F. B. [illegible] PG. 195

F. B. 1225 Pg. 19

JOB NO. 1285 SURVEY OF Brookmill Rd NOTES RED.

SURVEY BY Van Deren DATE

NOTES BY Van DATE 3-4-49 NOTES CHKD.

INDEXED DATE DATE

B.M.	1ST RUN	DIFF.	2ND RUN	3RD RUN	ADJ. ELEV.	DESCRIPTION

FORM 353 2M 3-48

PLEASE RETURN TO
LOS ANGELES COUNTY SURVEYOR
315 CIVIC CENTER BLDG.

NOTE: ANY ADDITIONS OR CHANGES ON THIS SHEET MUST BE MADE OR CIRCLED IN RED INK, WITH DATE AND NAME OF PERSON MAKING CHANGE.

Do not extend notes this side of this line

Notes Ck'd by KAM.	Survey of Nash Ave Sewer Dist
Map No.	W. O. 8351 Tape No. St'd °F
Office Work	Surveyed by Van Deren
Checked	Notes Vard Date 3-18-49
Date	Indexed A. C. Johnson 4-19-49

F. B. 225 Pg. 39

JN 8351 - 61-1290

& SURVEY

OF

NASH AVE SEWER DIST

3-18-49
Van Deren
Wiley
Blankenship
Edmondson
Richards

Note: Any Additions or Changes on this Sheet Must be Made in Red Ink With Date and Name of Person Making Change.

Do not extend notes this side of this line.

RETURN TO
LOS ANGELES COUNTY SURVEYOR
700 HALL OF RECORDS

FORM 247 SM 5-46

F. B. 1225 PG. 240

INDEX

245 245 245 FIRESTONE 241 BLVD 240

AVE

243 McCAHILL ST 242

LAKEWOOD BLVD

NASH

244 244 244 243

S.P.R.R. R/W

RETURN TO
LOS ANGELES COUNTY SURVEYOR
700 HALL
RECORDS

Do not extend notes this side of this line.

Note: Any Additions or Changes on This Sheet Must be Made in Red Ink with Date and Name of Person Making Change.

F. B. 225 PG. 185

JOB NO. 1285 SURVEY OF Brookmill Rd
SURVEY BY Van Deren
NOTES BY Van DATE 4-3-49
INDEXED A. C. Johnson DATE
NOTES RED.
DATE
NOTES CHKD.
DATE

FORM 353 2M 3-48

PLEASE RETURN TO
LOS ANGELES COUNTY SURVEYOR
315 CIVIC CENTER BLDG.

NOTE: ANY ADDITIONS OR CHANGES ON THIS SHEET MUST BE MADE OR CIRCLED IN RED INK, WITH DATE AND NAME OF PERSON MAKING CHANGE.

Do not extend notes this side of this line

B.M.	1ST RUN	DIFF.	2ND RUN	3RD RUN	ADJ. ELEV.	DESCRIPTION
(Fd) BMLA#7	107.312					∠ BMLA#7 Elev= 107.312 FB 1225-76
+	4.928		4.805			Old River School Rd & Lusor St.
π	112.240	+0.859	0.860		+ 0.859	Cut Spk in pvt 9' E. & 30' S. of ℄ int
—	4.069		3.945			
(Fd) BM	108.171				108.171	∠ BM 30A Elev= 108.168 F.B. 1225-79
+	4.455		4.295			Old River School Rd. 1180'± N. Stewart & Gray Rd
π	112.626	+0.024	0.025		+ 0.025	Cut Spk in pvt 9' W. of ℄
—	4.431		4.270			
(Fd) BMLA10	108.195				108.192	∠ BMLA10 Elev - 108.192 F.B. 1225-79
+	4.634		4.938			Old River School Rd. 1180'± N. Stewart & Gray Rd
π	112.829	+0.263	0.262		+ 0.262	Cut Spk in pvt 9' E. of ℄
—	4.371		4.676			
T.P.	108.458				108.458	
+	4.969		5.155			
π	113.427	+0.166	0.163		+ 0.165	
—	4.803		4.992			
T.P.	108.624				108.623	
+	5.152		4.953			
π	113.776	+0.618	0.618		+ 0.618	
—	4.534		4.335			
(Set) BMLA11	109.242				109.241	∠ BMLA11 Elev =
+	5.104		5.232			Brookmill Rd. (S. side) 20' W. of Transformer
π	114.346	-0.533	0.535		+ 0.534	460'± E. of house #7521
—	4.571		4.697			Bt Spk in curb. 20' W. of E. end of curb.
T.P.	109.775				109.775	
+	5.709		5.547			
π	115.484	+1.259	1.259		+ 1.259	
—	4.450		4.288			
(Set) BMLA12	111.034				111.034	∠ BMLA-12 Elev =
						Brookmill Rd. (N. Side) 1360'± E. of ...
						Bt Spk in conc Dr to ...

F. B. 225 PG. 185

JOB NO. 1285 SURVEY OF Brookmill Rd
SURVEY BY Van Deren
NOTES BY Van DATE 3-4-49
INDEXED A. C. Johnson DATE
NOTES RED.
DATE
NOTES CHKD.
DATE

765420 353 2M 3-48

PLEASE RETURN TO
LOS ANGELES COUNTY SURVEYOR
315 CIVIC CENTER BLDG.

NOTE: ANY ADDITIONS OR CHANGES ON THIS SHEET MUST BE MADE OR CIRCLED IN RED INK, WITH DATE AND NAME OF PERSON MAKING CHANGE.

Do not extend notes this side of this line

B.M.	1ST RUN	DIFF.	2ND RUN	3RD RUN	ADJ. ELEV.	DESCRIPTION
BMLA12	111.034				111.034	BMLA-12 per pg. 185
+	4.592		4.443			
π	115.626	+0.017	0.020		+ 0.018	
—	4.575		4.423			
(Set) BMLA13	111.051				111.052	∠ BMLA13 Elev:
+	4.749		4.588			Brookmill Rd. (S. side) 400'± W. of Pines Ave
π	115.800	-0.670	0.671		- 0.671	Bt Spk in conc Drive to ho# 7626
—	5.419		5.259			
T.P.	110.381				110.381	T.P.
+	4.351		4.523			
π	114.732	-1014	1.015		- 1.014	
—	5.365		5.538			
T.P.	109.367				109.367	T.P.
+	4.704		4.904			
π	114.071	-0.598	-0.596		- 0.597	
—	5.302		5.500			
T.P.	108.769				108.770	T.P.
+	5.023		5.130			
π	113.792	-0.492	0.491		- 0.492	
—	5.515		5.621			
T.P.	108.277				108.278	T.P.
+	5.186		5.409			
π	113.463	-0.251	0.249		- 0.250	
—	5.437		5.658			
T.P.	108.026				108.028	T.P.
+	4.765		4.631			
π	112.791	+0.162	0.161		+ 0.162	
—	4.603		4.470			
(Fd) BMLA10	108.188				108.190	∠ BMLA10 Elev= 108.192 F.B. 1225-79
						Old River School Rd. 1180'± N. Stewart & Gray Rd
						Cut Spk in pvt 9' E. of ℄

Notes Ck'd by	Survey of Brookmill Rd
Map No.	W. O. 1284 Tape No. St'd °F
Office Work	Surveyed by Van Deren
Checked	Notes Van Date 3-7-49
Date	Indexed K. C. Johnson

F. B. 1225 Pg. 187

BROOKMILL RD. EXTENSION

JN 1285

TOPOGRAPHY

from

East Line Tract # 13922

East to

Near Rives Ave.

3-4-49
VAN DEREN
J L WILLEY
BLANKENSHIP
EDMONDSON

Note: Any Additions or Changes on This Sheet Must be Made or Circled in Red Ink With Date and Name of Person Making Change.

Do not extend notes this side of this line.

RETURN TO
LOS ANGELES COUNTY SURVEYOR
700 HALL OF RECORDS

FORM 247 5M 5-48

F. B. 1225 PG. 198

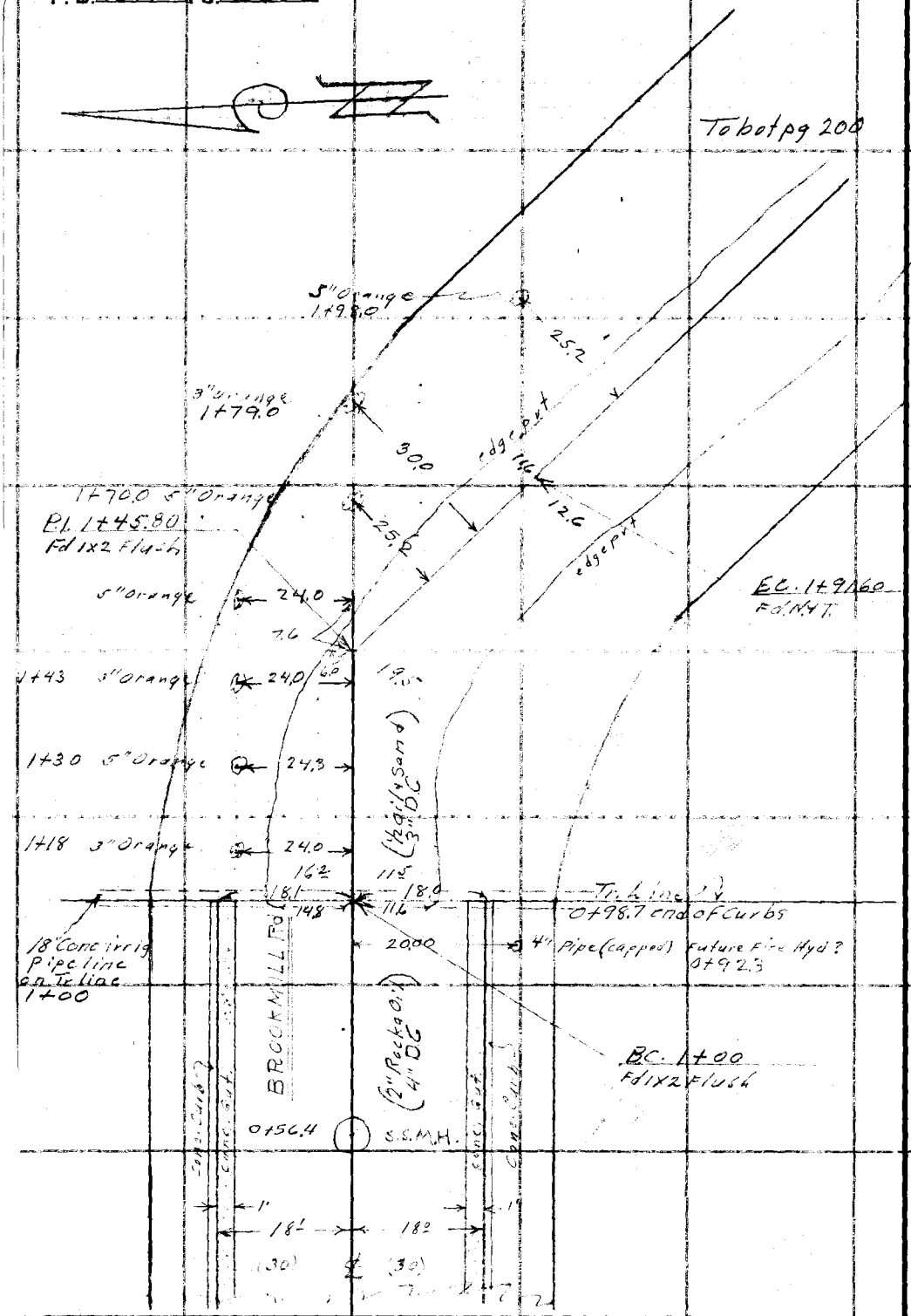

RETURN TO
LOS ANGELES COUNTY SURVEYOR
700 HALL OF RECORDS

Do not extend notes this side of this line.

Note: Any Additions or Changes on This Sheet Must be Made or Circled in Red Ink With Date and Name of Person Making Change.

Notes Ck'd by	Survey of Brockwell Pd
Map No.	W. O. 1285 Tape No. St'd °F
Office Work	Surveyed by Van Deren
Checked	Notes Van Date 3-8-49
Date	Indexed A. C. Johnson

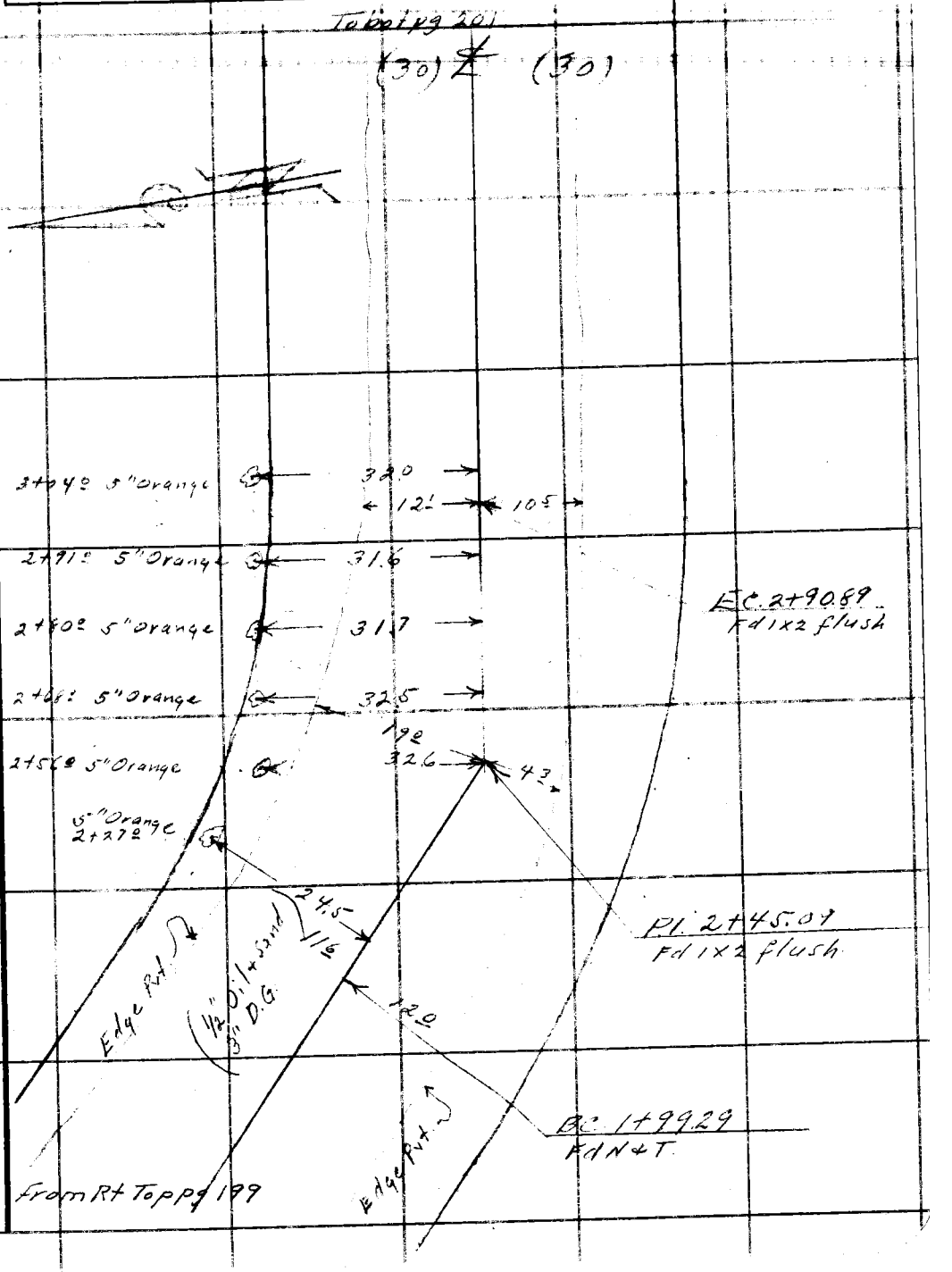

Note: Any Additions or Changes on This Sheet Must be Made or Circled in Red Ink With Date and Name of Person Making Change.

Do not extend notes this side of this line.

RETURN TO
LOS ANGELES COUNTY SURVEYOR
700 HALL OF RECORDS

FORM 247 5M 5-46

F. B. 1225 PG. 20X



To bot pg 202

(1/2" Oil & Sand 3" DG)

8+27.3 7" Orange — 23.2 — 24.6 — 7" Orange 8+27.3

24.2 — 7" Orange 8+03.0

24.0 — 8" Orange 7+79.5

[illegible]

24.2 — 8" Orange 7+31.0

7+06.0 6" Orange — 23.2 — 24.6 — 8" Orange 7+06.0

7+00 — 9.7 — 10.0

6+83.0 3" Orange — 23.2 — 24.6 — 6" Orange 6+83.0

6+58.5 7" Orange — 23.2 — 24.5 — 8" Orange 6+58.5

6+34.0 7" Orange — 23.3 — 24.5 — 8" Orange 6+34.0

6+09.5 7" Orange — 23.3 — 24.3 — 8" Orange 6+09.5

17.4

8.0 Conc. Drive 5+93.3

17.4

5+86.0 7" Orange — 23.4 — 24.2 — 7" Orange 5+86.0

24.2 — 7" Orange 5+62.5

5+38.0 7" Orange — 23.5 — 24.1 — 6" Orange 5+38.0

5+13.5 6" Orange — 23.6 — 24.0 — 7" 5+13.5 Orange

4+89.5 — 31.4 — 32.0 — 4+89.5

Row 24" Conc. Water Valves

From Top pg 200

(30) ∠ (30)

Row 24" Conc. Water Valves

RETURN TO
LOS ANGELES COUNTY SURVEYOR
700 HALL OF RECORDS

Do not extend notes this side of this line.

Note: Any Additions or Changes on This Sheet Must be Made or Circled in Red Ink With Date and Name of Person Making Change.

Notes Ck'd by	Survey of [illegible]	F. B. 1325 Pg. 202
Map No.	W. O. 1285 Tape No. St'd °F	
Office Work	Surveyed by Van Deren	
Checked	Notes Van Date 3-7-49	
Date	Indexed A. C. Johnson	

To bot pg 203

13+90.0	21.5	6.5	25.5	5" Acc acia	13+82.0
			16.5	5.0	13+78.5
			25.0		13+70.0
			25.5		13+61.0
			18.5	5.0	13+53
			18.5		13+49
			25.5		13+48.0
13+45.0	24.7		18.5	6.0	13+45.0
				5.5	13+42
			17.3	6.5	13+39
			17.3		13+30
			18.0		13+22
12+45.0	11.8	11.1			
			25.0		Row 24" Cone Water Valves 11+92.0
			25.0	5" Orange	11+88.5
			25.0	5" Orange	11+64.0
			25.0	4" Orange	11+39.0
			25.0	5" Orange	11+16.0
			25.0	6" Orange	10+92.5
			25.0	5" Orange	10+67.0
			25.0	5" Orange	10+43.5
			25.0	4" Orange	10+19.0
10+00	10.8	11.8	24.5	6" Orange	9+95.0
			19.0		Row Tree Rose 9+71.5
			19.50		11.9
			19.50		Cone Drive 9+56.5
			19.0		9+53.0
					Row Tree Rose
8+99.0 3" Orange	23.0		25.0		8+84
			25.0		Row Rose bush 8+79.0
8+75.0 7" Orange	23.0				
8+51.0 7" orange	23.0		24.6	7" orange	8+51.0

(1/2 oil & Sand over 3" DG)

Various Ornamental 1" shrubs

(30) ℄ (30)

From Top pg 201

Note: Any Additions or Changes on This Sheet Must be Made or Circled in Red Ink With Date and Name of Person Making Change.

Do not extend notes this side of this line.

RETURN TO
LOS ANGELES COUNTY SURVEYOR
700 HALL OF RECORDS

FORM 247 5M 5-46

F. B. 1225 PG. 203

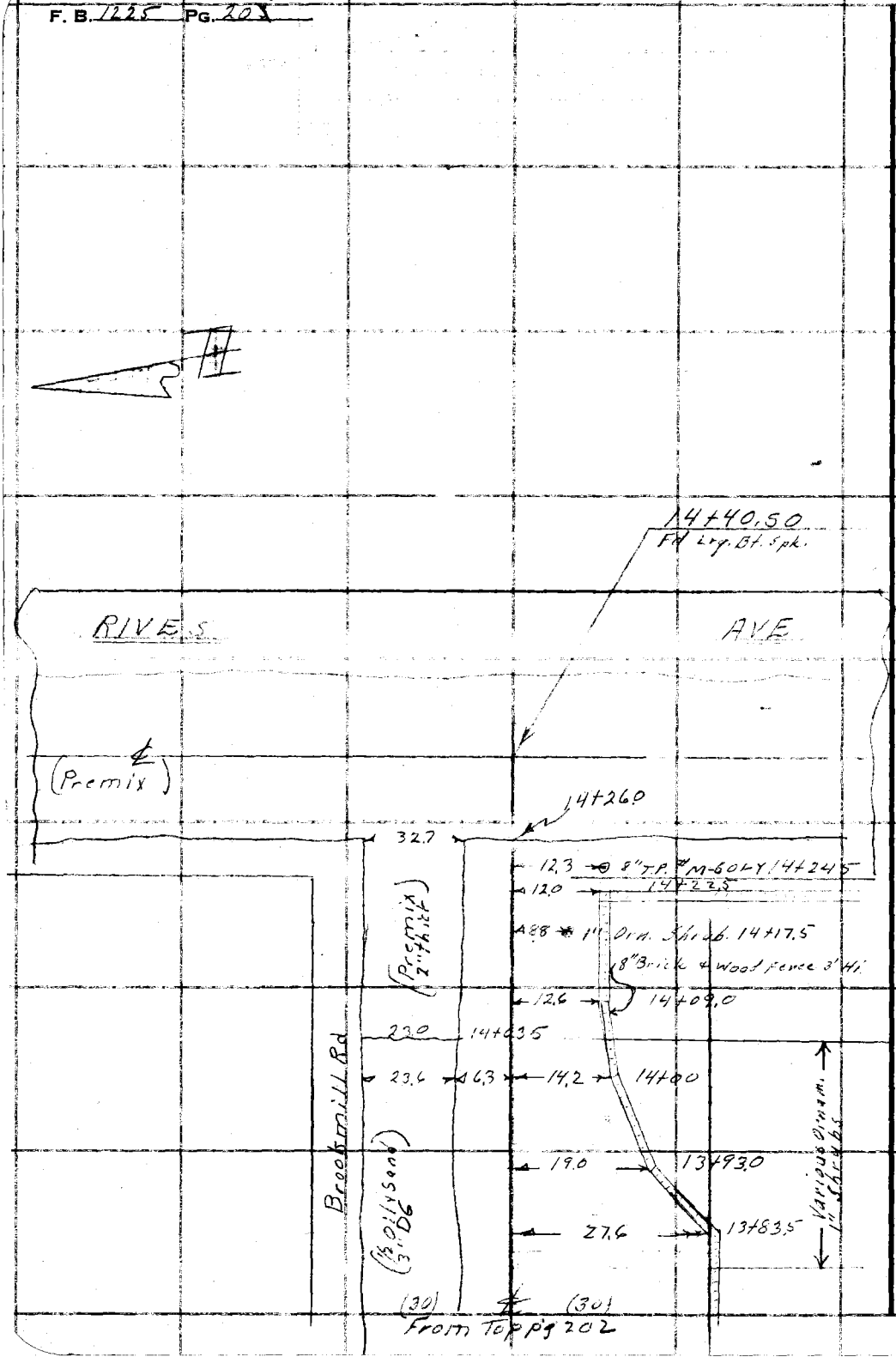

RETURN TO
LOS ANGELES COUNTY SURVEYOR
700 HALL OF RECORDS

Do not extend notes this side of this line.

Note: Any Additions or Changes on This Sheet Must be Made or Circled in Red Ink With Date and Name of Person Making Change.

Profile No.
X-Sec. No.

Notes Red ____ Plotted ____ Job No. 1285 Division No. Surv
Date ____ Date ____ Survey of Brookmill Rd
Notes Chkd LCM Checked ____ Survey by Van Deren Notes Van Date 3-7-49
Date 3/10/49 Date ____ Map No. ____ Indexed Ed Johnson Date ____

F.B. 1225 PG. 204

CI-1295

CROSS SECTIONS

ON

BROOKMILL RD

BROOKMILL RD EXTENSION

3-7-49
Van Deren
Willey
Blankenship
Edmondson

STATION	B. S.	H. I.	F. S.	ELEV.

NOTE: ANY ADDITIONS OR CHANGES ON THIS SHEET MUST BE MADE OR CIRCLED IN RED INK, WITH DATE AND NAME OF PERSON MAKING CHANGE.

Do not extend notes this side of this line.

PLEASE RETURN TO
LOS ANGELES COUNTY SURVEYOR
700 HALL OF RECORDS

FORM 307 10M 10-46

FORM 307 10M 10-46

PLEASE RETURN TO
LOS ANGELES COUNTY SURVEYOR
700 HALL OF RECORDS

NOTE: ANY ADDITIONS OR CHANGES ON THIS SHEET MUST BE MADE OR CIRCLED IN RED INK, WITH DATE AND NAME OF PERSON MAKING CHANGE.

Do not extend notes this side of this line.

Profile No. ____ X-Sec. No. ____

Notes Red. ____ Plotted ____ Date 3-7-49 Notes Chkd ____ Checked ____ Date ____ Date ____

Job No. 1285 Division No. Surv

Survey of Brookmill Rd

Survey by Van Deren Notes Van

Indexed R. C. Johnson Date ____

F.B. 1225 Pg. 105

STATION	B. S.	H. I.	F. S.	ELEV.	Lt. of North	℄	Rt. of South
B.M. LA-11	4.87	114.11		109.24	B.M. LA-11 Elev = 109.24		F.B. 1225-195
					Brookmill Rd (S. side) 20' W. of E. Tr line of Tr # 13922		
					+ 60± E. of house # 7521.		
					Bt spk in curb. 20' W. of E. end of curb		
0+56.4 S.M.H. on ℄ Brookmill Rd					Rod 4.97 Chain 8.68 Diam 0.67 14.32		Rod 4.97 chain 8.55 Diam 0.67 14.20
8" outlet West			14.32	99.79			
8" stub East			14.20	99.91			
0+56.4 ℄			4.97	109.14		℄	Pvt
"			5.36	108.75			17' R. Cut out
"			5.55	108.56			15' R. Cut "
"			4.91	109.20			10' R. Top Slo
"			4.8	109.31			30' R. " "
"			5.43	108.68	Cut out	17 L	
"			5.33	108.78	" "	18 L	
"			4.92	109.19	Top Slo	15 L	
"			5.0	109.11	" "	30 L	
1+00			5.78	108.33		℄	Top 15" Conc. Irr. Pipe
1+00			4.93	109.18		℄	Pvt
"			5.34	108.77			17' R. Cut out
"			5.51	108.60			18' R. " "

FORM 307 10M 10-46

PLEASE RETURN TO
LOS ANGELES COUNTY SURVEYOR
700 HALL OF RECORDS

NOTE: ANY ADDITIONS OR CHANGES ON THIS SHEET MUST BE MADE OR CIRCLED IN RED INK, WITH DATE AND NAME OF PERSON MAKING CHANGE.

Do not extend notes this side of this line.

STATION	B. S.	H. I.	F. S.	ELEV.	Lt & North	℄	Rt & South
1+00		114 11	4 82	109 29	End Curb		16' R. Top Cb
"			4 4	109 7			50' R. S.P.I.
"			4 1	110 0			100' R. Ground
"			5 37	108 7	Gut out	17' L	End Gu
"			5 51	108 60	" "	18	
"			5 18	109 28	Top Cb	18	End Cb
"			4 4	109 7	N.P.L.	30	
"			4 4	109 7	Ground	100	
1+00			5 03	109 08			11.5 R. edge Pvt.
"			5 24	108 87	Edge Pvt. to Eact.	16.2 L	
1+45.50			4 85	109 26		℄	P.I.
"			5 02	109 09			18.5 R. Edge Pvt.
"			5 2	108 9			20.5 R. Gut.
"			4 4	109 7			26. R Top Brk
"			4 4	109 7			50 R. Ground
"			4 93	109 14	Edge Rt & Gut	6.0 L	
"			4 2	109 9	Top Brk	15 L	
"			4 2	109 9	Ground	50 L	
1+91.60			4 81	109 30		℄	E.C.
"			5 03	109 08			12.6 R. Edge Pvt.
"			5 1	109 0			14.6 R. Gut

Profile
No. ____ Date ____ Notes Red ____ Plotted ____ Job No. 1285 Division No. Surv
X-Sec. Date ____ Date ____ Survey of Broadmoor Sq
No. ____ Date ____ Notes Chkd. ____ Checked ____ Survey by Van Deren Notes Van Date 3-7-49
Date ____ Date ____ Map No. ____ Indexed Johnson Date ____

F.B. 1225 PG. 206

FORM 307 10M 10-46

PLEASE RETURN TO
LOS ANGELES COUNTY SURVEYOR
700 HALL OF RECORDS

NOTE: ANY ADDITIONS OR CHANGES ON THIS SHEET MUST BE MADE OR CIRCLED IN RED INK, WITH DATE AND NAME OF PERSON MAKING CHANGE.

Do not extend notes this side of this line.

STATION	B. S.	H. I.	F. S.	ELEV.	Lt & North	℄ Rt & South
1+91.60		114 11	4 3	10[illegible] 8		24 R Top Brk
"			4 4	10[illegible] 7		50 R. Ground.
"			5 00	10[illegible] 11	Edge Pvt & Gut. 11.6 L.	
"			3 [illegible]	110 2	Top Brk 24 L	
"			3 9	110 2	Ground 50 L	
1+99.29			4 80	109 31		℄ B.C.
2+45.04			4 75	109 36		℄ P.I.
"			4 91	109 [illegible]		4.3 R. Edge Pvt & Gut.
"			4 1	110 0		20 R. Top Brk
"			4 1	110 0		50 R. Grnd.
"			4 89	109 22	Edge Pvt & Gut 19 L.	
"			4 4	109 7	Top Brk 14 L	
"			4 4	109 7	Grnd. 50 L	
T.P.	5 56	114 12	4 75	109 36		
2+90.89			5 62	109 [illegible]		℄ E.C.
"			5 62	10[illegible]		105 R. Edge Pvt & Gut.
"			5 0	109 9		30 R. S.P.L.
"			5 0	109 9		100 R. Grnd
"			5 59	109 33	Edge Pvt & Gut 12.1 L	
"			4 8	110 1	Top Brk 31 L	
"			4 8	110 1	Grnd 100 L	

F.B/225 PG. 207

Job No. 1285 Division No. Surv Notes Red. Plotted No. Profile

Survey of Brookmill Rd Date 3-7-49 Date No. X-Sec.

Survey by Van Deren Notes Van Notes Chkd. Checked No.

Indexed A. C. Johnson Date Date Date

FORM 307 10M 10-46

PLEASE RETURN TO
LOS ANGELES COUNTY SURVEYOR
700 HALL OF RECORDS

NOTE: ANY ADDITIONS OR CHANGES ON THIS SHEET MUST BE MADE OR CIRCLED IN RED INK, WITH DATE AND NAME OF PERSON MAKING CHANGE.

Do not extend notes this side of this line.

STATION	B. S.	H. I.	F. S.	ELEV.		
3+00		114 92	5 52	109 40		℄
4-00			5 21	109 71		℄
"			5 18	109 74		12' R. Edge Pvt & G
"			4 6	110 3		30' R. Top Brk & S.P.
"			5 25	109 67	Edge Pvt & Gut. 9.0 L	
"			4 7	110 2	Top Brk & N.P.L. 30.0 L	
4+89.5			6 47	108 45	Top 18" Conc Inv Pipe	℄
5+00			4 57	110 05		℄
"			4 95	109 97		11.5 R Top Pvt & Gut
"			4 6	110 3		30 R Top Brk & S.P.
"			4 8	110 1		100 R Grnd.
"			4 94	109 98	Edge Pvt & Gut 12' L	
"			4 4	110 5	Top Brk & N.P.L. 30' L	
"			4 4	110 5	Grnd. 100' L	
6+00			4 59	110 33		℄
"			4 73	110 19		11 R Edge Pvt & G
"			4 1	110 9		30' R Top Brk & S.P.
"			4 60	110 32	Edge Pvt & Gut. 11' L	
"			4 1	110 8	Top Brk & N.P.L. 30' L	
7+00			4 43	110 49		℄
"			4 68	110 24		12' R Edge Pvt & G

Profile
No. ____ Date ____ Notes Red ____ Plotted ____ Job No. 1285 Division No. Surv
X-Sec. Notes Chkd. ____ Date ____ Checked ____ Date ____ Survey of Brookmill Rd
No. ____ Date ____ Map No. ____ Survey by Van Deren Notes Van Date 3-7-49
Indexed Johnson Date ____

F.B. 172 Pg. 208

FORM 307 10M 10-46

PLEASE RETURN TO
LOS ANGELES COUNTY SURVEYOR
700 HALL OF RECORDS

NOTE: ANY ADDITIONS OR CHANGES ON THIS SHEET MUST BE MADE OR CIRCLED IN RED INK, WITH DATE AND NAME OF PERSON MAKING CHANGE.

Do not extend notes this side of this line.

STATION	B. S.	H. I.	F. S.	ELEV.	Lt & North	℄	Rt & South
7+00		114 92	4 2	110 7			30' R. Top Brk & S.P.L.
"			4 43	110 49	Edge Pvt & Gut. 10' L		
"			3 8	110 1	Top Brk & N.P.L. 30 L.		
T.P.	507	115 54	4 45	110 47			
8+00			4 90	110 64		℄	
"			4 89	110 65			10 R. Edge Pvt & Gut.
"			4 0	110 5			30 R. Top Brk & S.P.L.
"			4 0	110 5			200' R Grnd.
"			4 91	110 [illegible]	Edge Pvt & Gut 10' L		
"			3 1	110 6	Top Brk & N.P.L. 30 L		
"			3 9	110 6	Grnd 200' L		
9+00			4 81	110 73		℄	
"			4 92	110 62			10 R Edge Pvt & Gut
"			4 5	110 0			30 R. Top Brk & S.P.L.
"			4 92	110 62	Edge Pvt & Gut 10' L.		
"			4 0	110 5	Top Brk & N.P.L. 30' L		
10+00			4 68	110 [illegible]		℄	~~[illegible]~~
"			4 79	110 75			10' R. Edge Pvt.
"			4 8	110 7			30' R. S.P.L.
			4 85	110 [illegible]	Edge Pvt & Gut. 10' L.		
			4 5	110 0	Top Brk & N.P.L. 30' L.		

F.B. 1225 PG. 209

Job No. 1285 Division No. Surv Notes Red. Plotted
Survey of Brookmill Rd Date 3-7-49 Date No.
Survey by Van Deren Notes Van Notes Chkd. Checked X-Sec.
Indexed A. C. Johnson Date Date Date No.
Profile

FORM 307 10M 10-46

PLEASE RETURN TO
LOS ANGELES COUNTY SURVEYOR
700 HALL OF RECORDS

NOTE: ANY ADDITIONS OR CHANGES ON THIS SHEET MUST BE MADE OR CIRCLED IN RED INK, WITH DATE AND NAME OF PERSON MAKING CHANGE.

Do not extend notes this side of this line.

STATION	B. S.	H. I.	F. S.	ELEV.			
11+00		115.54	4.44	111.10			℄
			4.32	111.22			12' R. Edge Pvt
			4.8	110.7			14' R. Gut
			4.9	110.6			20' R. S.P.
			5.0	110.5			200' R. Slope
			4.35	110.80	Edge pvt	12' L	
			4.9	110.6	Gut	18' L	
			5.0	110.5	S.P. R.	50' L	
			4.9	110.6	Slope	200' L	
12+00			4.40	111.10			℄
			4.56	110.94			12' R Edge Pvt
			4.7	110.8			15' R Gut
			4.5	111.0			30' R. S.P.
			4.8	110.7			200' R. Slope
			4.22	110.92	Edge Pvt.	12' L	
			4.7	110.8	Gut	16' L	
			4.9	110.6	S.P.R.	50' L	
			4.8	110.7	Slope	200' L	
13+00			4.33	111.24			℄
			4.48	111.06			4' R. Edge Pvt
			4.7	110.8			7' R. Gut

Profile
Notes Red_____ Plotted_____ Job No._____ Division No._____
No._____ Date_____ Date_____ Survey of_____
X-Sec. Notes Chkd_____ Checked_____ Survey by_____ Notes K.L. Date 3-7-49
No._____ Date_____ Date_____ Map No._____ Date_____

F.B. [illegible] Pg. 210

FORM 307 10M 10-46

PLEASE RETURN TO
LOS ANGELES COUNTY SURVEYOR
700 HALL OF RECORDS

NOTE: ANY ADDITIONS OR CHANGES ON THIS SHEET MUST BE MADE OR CIRCLED IN RED INK, WITH DATE AND NAME OF PERSON MAKING CHANGE.

Do not extend notes this side of this line.

F.B. 1225 Pg. 211 | Job No. 1285 Division No. | Notes Red | Plotted | Profile
Survey of Brookhill Rd. | Date | No.
Survey by Lee Brew Notes Yew | Notes Chkd. | Checked | X-Sec.
Indexed A. C. Johnson Date | Date | Date | No.

STATION	B. S.	H. I.	F. S.	ELEV.			
13+00		115.54	4.5	111.3			12' Top Bk.
"			4.1	111.4			30' R. Sp.L.
"			4.57	111.77	E. Edge Pvt.	10' R.	
"			4.5	111.0	Sand	5' R.	
"			4.6	111.0	N.M.L.	50' R.	
13+45.2			4.14	111.35			℄ S. Edge Rd
14+00			3.9	111.6			℄
"			3.5	112.0			15' R. S.P.L.
"			4.09	111.45	S. Edge Rd.	8' L	
"			3.98	111.52	Sewer Mh.	25' L.	
"			4.23	111.27	W. Edge Pvt. & Shed	20' L.	
"			3.7	111.6	N.M.L.	30' L.	
14+19.2			3.9	111.8			℄ Top Bk.
14+25.2			4.55	110.77			℄ N. Edge Pvt. & E. Edge Pvt.
14+40.2			4.17	111.34			℄ & River Ave.
BM LA 13.			4.49	111.03	BM LA 13	El. 111.05	F.B. 1225-196
					Brookhill Rd. 5.0' W. River Ave		
					Bk. Sp. in Conc. Drive		40.5' Conc.

F. B. [illegible] PG. [illegible]

NOTES RED. _____ JOB NO. _____ SURVEY OF Nash Ave Sewer Dist

DATE _____ SURVEY BY [illegible]

NOTES CHKD. _____ NOTES BY [illegible] DATE [illegible]

DATE _____ INDEXED _____ DATE _____

NOTE: ANY ADDITIONS OR CHANGES ON THIS SHEET MUST BE MADE OR CIRCLED IN RED INK, WITH DATE AND NAME OF PERSON MAKING CHANGE.

PLEASE RETURN TO
LOS ANGELES COUNTY SURVEYOR
315 CIVIC CENTER BLDG.

Do not extend notes this side of this line

DESCRIPTION	
	[illegible]
	BENCH MARK LEVELS
	ON
	NASH AVE SEWER DIST
	3-17-49
ADJ. ELEV.	Van Deren Willey Blankenship Edmonds Richards
3RD RUN	
2ND RUN	
DIFF.	
1ST RUN	
B.M.	

76S420 353 2M 3-48

FORM 353 2M 3-48

PLEASE RETURN TO
LOS ANGELES COUNTY SURVEYOR
315 CIVIC CENTER BLDG.

NOTE: ANY ADDITIONS OR CHANGES ON THIS SHEET MUST BE MADE OR CIRCLED IN RED INK, WITH DATE AND NAME OF PERSON MAKING CHANGE.

Do not extend notes this side of this line

B.M.	1ST RUN	DIFF.	2ND RUN	3RD RUN	ADJ. ELEV.	DESCRIPTION
(Fd) BMNA1	113.056				113.056	BMNA#1 Elev = 113.056 F.B. 1471-64
+	4.082		4.226			Firestone Blvd (S. side) at Lakewood Blvd.
⊼	117.138	-0.958	0.961		-0.9595	Bt Spk in Cb. 63' E. of E.P.L. of Lakewood Blvd.
—	5.040		5.187			
T.P.	112.098					T. P.
+	4.234		4.377			
⊼	116.332	-0.097	0.098		-0.0975	
—	4.331		4.475		112.006	
(Fd) BM-W17	112.001				~~111.999~~	BMW17 Elev = 112.006 F.B. 1471-64
+	4.194		4.438			Lakewood Blvd at S.P. R.R.
⊼	116.195	-0.011	0.012		-0.0115	U.S.C. & G.S. Mon. 49' N. & 57' W. of ℄ int
—	4.205		4.450			
T. P	111.990					T. P.
+	5.513		5.391			
⊼	117.503	+0.787	0.789		+0.7880	
—	4.726		4.602		112.779	
(set) BMNA15	112.777				~~112.776~~	BMNA15 Elev =
+	5.242		5.068			Nash Ave (E. side) & McCahill St
⊼	118.019	+0.501	0.498		+0.4995	Bt Spk in curb 21'± N. of ℄ int
—	4.741		4.570		113.277	
(set) BMNA16	113.278				~~113.275~~	BMNA16 Elev =
+	4.802		4.942			McCahill St (S. side) 40' E. of W. end curb
⊼	118.080	-0.766	0.764		-0.7650	Bt Spk in curb. front of ho # 8712
—	5.568		5.706			
T.P.	112.512					
+	5.191		5.013			
⊼	117.703	+0.532	0.533		+0.5325	
—	4.659		4.480		113.043	
(set) BMNA17	113.044				~~113.042~~	BMNA17 Elev =
						Firestone Blvd & Nash Ave S.E. cor.
						Bt Spk in curb 12.5' S. of S. end C.R.

JOB NO. 1290 SURVEY OF Nash Ave Sewer Dist NOTES RED. DATE
SURVEY BY Van Deren DATE 3-18-49 NOTES CHKD. DATE
NOTES BY Van DATE
INDEXED DATE

F.B. 1225 PG. 226

76S420 353 2M 3-48

PLEASE RETURN TO
LOS ANGELES COUNTY SURVEYOR
315 CIVIC CENTER BLDG.

NOTE: ANY ADDITIONS OR CHANGES ON THIS SHEET MUST BE MADE OR CIRCLED IN RED INK, WITH DATE AND NAME OF PERSON MAKING CHANGE.

Do not extend notes this side of this line

B.M.	1ST RUN	DIFF.	2ND RUN	3RD RUN	ADJ. ELEV.	DESCRIPTION
BMNA17	113.044				~~113.0421~~	per pg 226
+	5.152		4.902		113.043	
π	118.196	-0.807	0.807		-0.8070	
−	5.959		5.709			
TP	112.237					
+	5.392		5.556			
π	117.629	+0.820	0.819		+0.8195	
−	4.572		4.737		113.056	
(Fd) BMNA1	113.057				~~113.055~~	BMNA-1 Elev = 113.056 FB 1471-64. Firestone Blvd (S. side) at Lakewood Blvd. Bt Spk in curb 63' E. of E.P.L. of Lakewood Blv

NOTES RED. ____ JOB NO. 1209 SURVEY OF Nash Ave Sewer Dist
DATE ____ SURVEY BY Van Vercu
NOTES CHKD. ____ NOTES BY Van DATE 3-17-49
DATE ____ INDEXED ____ DATE ____

F.B. 1225 PG. 227

1225
F.B. Pg. 228

JOB NO. 1209 SURVEY OF Nash Ave Sewer Dist NOTES RED. _____
SURVEY BY Van Deren DATE _____
NOTES BY Van DATE 3-17-49 NOTES CHKD. _____
INDEXED _____ DATE _____ DATE _____

B.M.	1ST RUN	DIFF.	2ND RUN	3RD RUN	ADJ. ELEV.	DESCRIPTION

Do not extend notes this side of this line

FORM 353 2M 3-49

PLEASE RETURN TO
LOS ANGELES COUNTY SURVEYOR
515 CIVIC CENTER BLDG.

NOTE: ANY ADDITIONS OR CHANGES ON THIS SHEET MUST BE MADE OR CIRCLED IN RED INK, WITH DATE AND NAME OF PERSON MAKING CHANGE.

Notes Ck'd by KRM	Survey of Wash Ave Sewer Dist
Map No.	W. O. 8354 Tape No. C106 St'd 68 °F
Office Work	Surveyed by Van Deren
Checked	Notes Date
Date	Indexed A. C. Johnson

F. B. 1224 PG. 241

W. 32-B-2

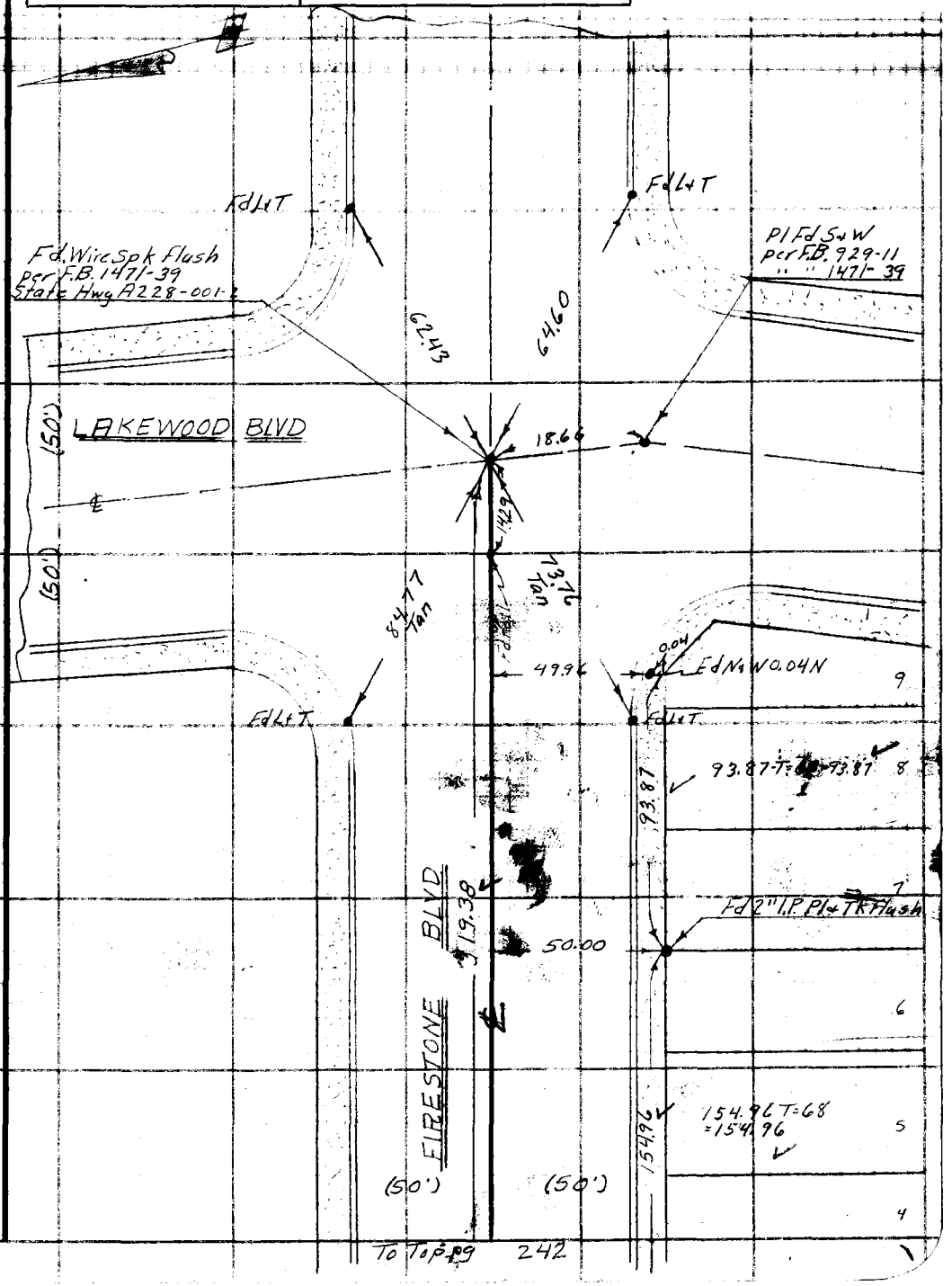

Note: Any Additions or Changes on This Sheet Must be Mad[illegible] Circled in Red Ink With Date a[illegible] [illegible]ame of Person Making Change.

Do not extend notes this side of this line.

RETURN TO
LOS ANGELES C[illegible]NTY SURVEYOR
700 HALL [illegible] RECORDS

FORM 247 5M 5-46

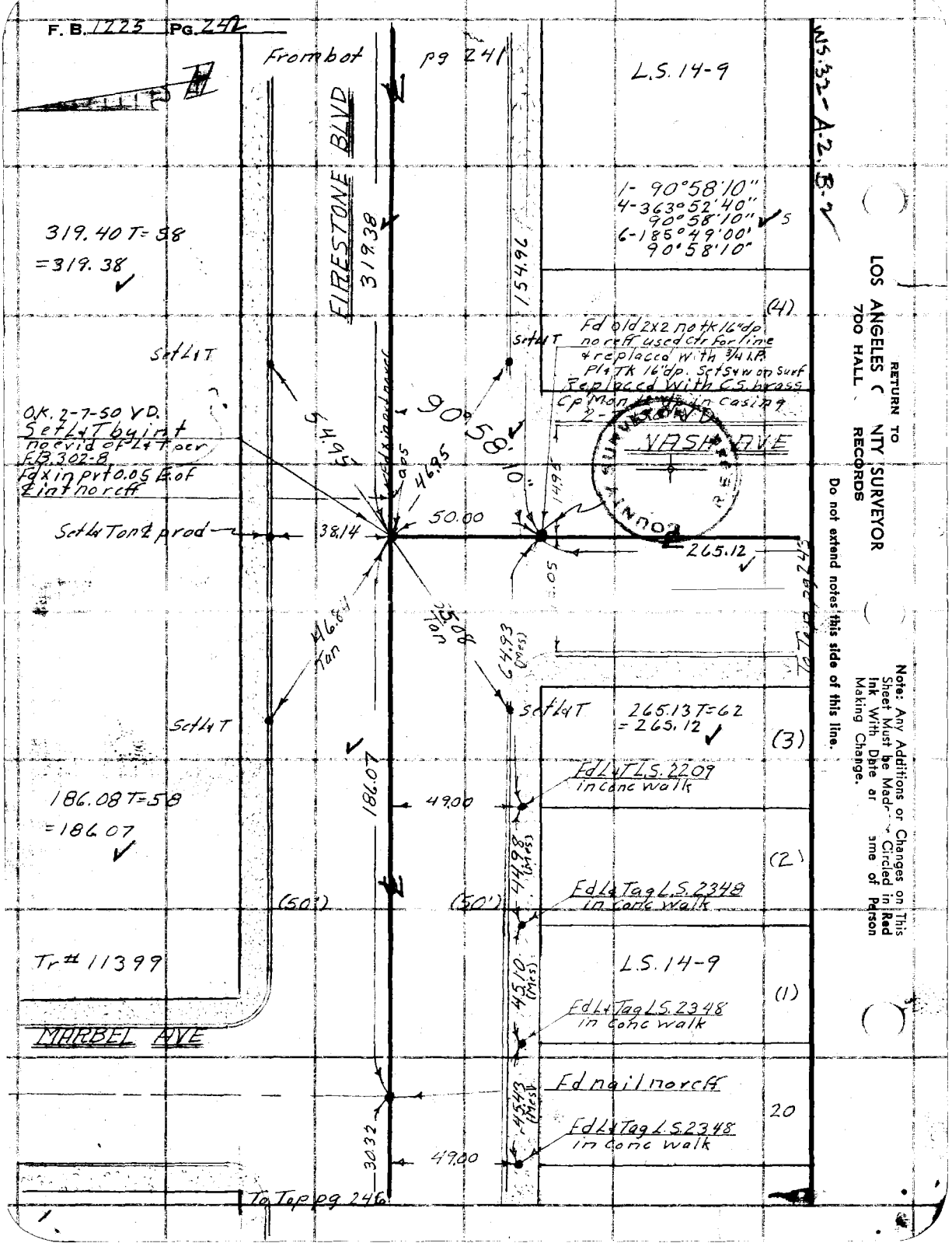
F. B. 1225 Pg. 242
Frombot pg 241
L.S. 14-9
WS.32-A.2.B.2
FIRESTONE BLVD
319.38
154.96
1- 90°58'10"
4-363°52'40"
90°58'10"
6-185°49'00"
90°58'10"
319.40 T=58
=319.38
(4)
Fd old 2x2 no tk 16"dp no reff used ctr for line & replaced with 3/4 I.P. Pl & Tk 16"dp. Set S & W on Surf Replaced with C.S. brass Cp Mon in casing
Set L & T
Set L & T
O.K. 2-7-50 V.D.
Set L & T by int no evid of L & T per F.B. 302-8
Fd x in pvt 0.05 E. of ℄ int no reff
54.95
90°58'10"
46.95
50.00
14.95
NASH AVE
Set L & T on ℄ prod
38.14
265.12
46.84 Tan
25.08 Tan
64.93 (Mes)
To Top pg 245
Set L & T
Set L & T
265.13 T=62
=265.12
(3)
186.07
186.08 T=58
=186.07
49.00
Fd L & T L.S. 2209 in conc walk
44.98 (Mes)
(2)
(50')
(50')
Fd L & Tag L.S. 2348 in conc walk
Tr # 11399
L.S. 14-9
45.10 (Mes)
(1)
Fd L & Tag L.S. 2348 in conc walk
MARBEL AVE
Fd nail no reff
45.43 (Mes)
20
30.32
49.00
Fd L & Tag L.S. 2348 in conc walk
To Top pg 246
RETURN TO
LOS ANGELES COUNTY SURVEYOR
700 HALL RECORDS
Do not extend notes this side of this line.
Note: Any Additions or Changes on This Sheet Must be Made Circled in Red Ink With Date and Name of Person Making Change.

WS 32-A-2

Notes Ck'd by KRM	Survey of Nash Ave Sewer Dist
Map No.	W. O. 835 Tape No. 9016 St'd 68°F
Office Work	Surveyed by Van Deren
Checked	Notes Van Date 3-18-49
Date	Indexed A. C. Johnson

F. B. 1225 PG. 243

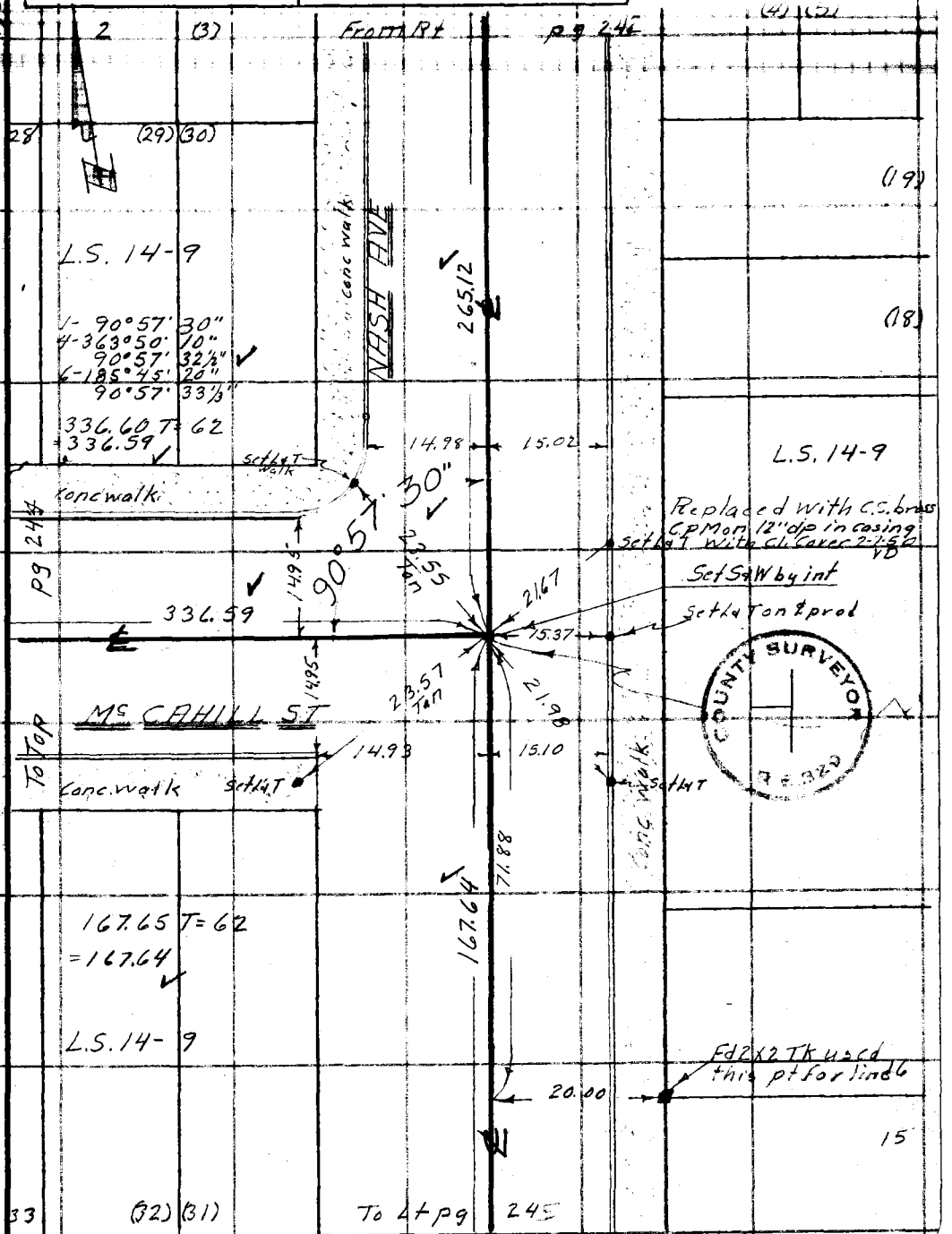

Note: Any Additions or Changes on This Sheet Must be Mad Circled in Red Ink With Date a ame of Person Making Change.

Do not extend notes this side of this line.

RETURN TO
LOS ANGELES C NTY SURVEYOR
700 HALL RECORDS

COUNTY SURVEYOR

FORM 247 5M 5-46

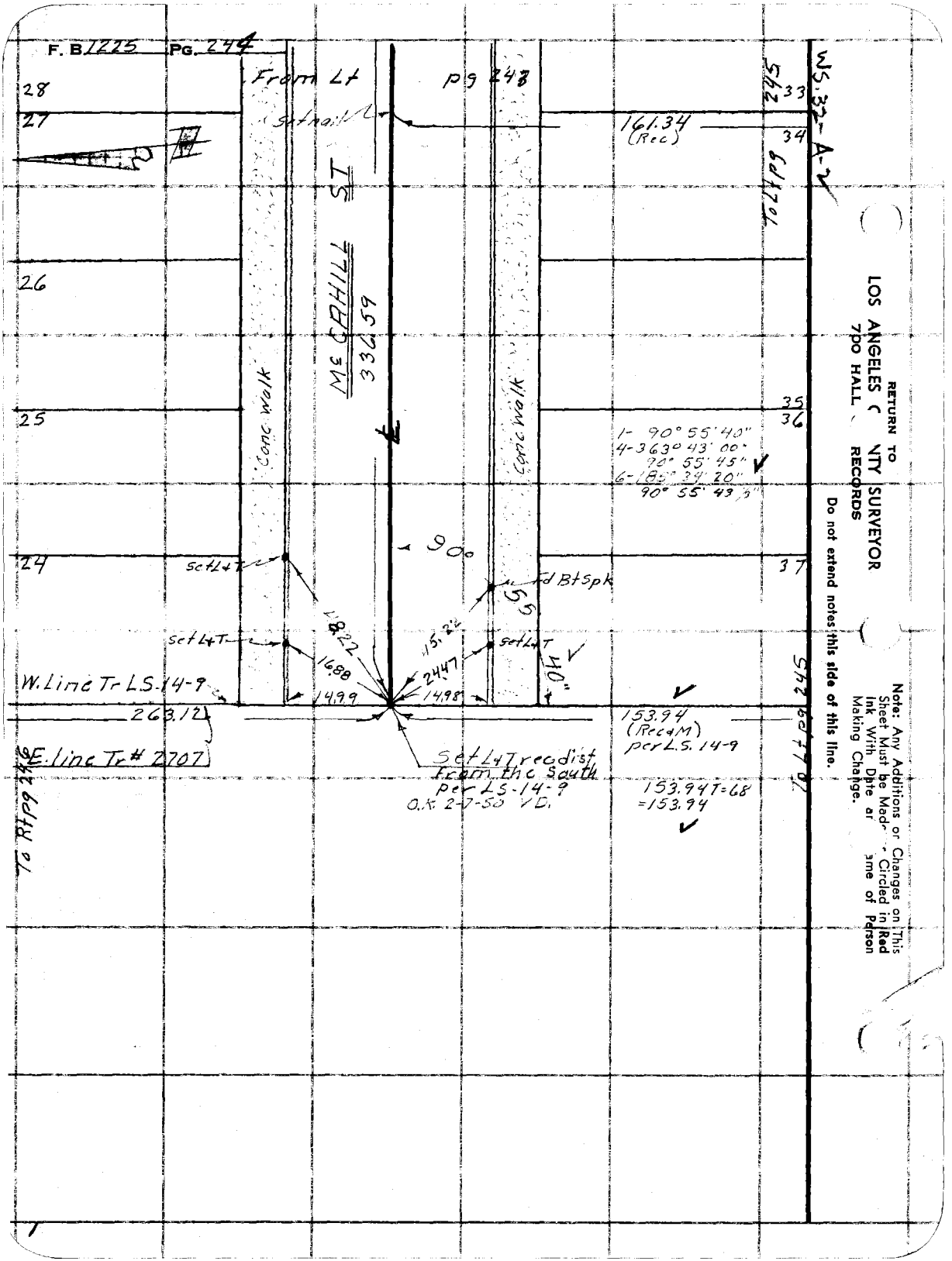

RETURN TO
LOS ANGELES COUNTY SURVEYOR
700 HALL OF RECORDS

Do not extend notes this side of this line.

Note: Any Additions or Changes on This Sheet Must be Made in Red Ink With Date and Circled in Red Making Change. Name of Person

Notes Ck'd by KRM
Map No.
Office Work
Checked
Date

Survey of Sanitary Sewer Dist
W. O. 8351 Tape No. 2.016 St'd OK °F
Surveyed by Van Dercn
Notes Van Date 3-29-49
Indexed R. C. Johnson

F. B. 1225 Pg. 245

Note: Any Additions or Changes on this Sheet Must be Made in Red Ink With Date and Name of Person Making Change.

Do not extend notes this side of this line.

RETURN TO LOS ANGELES COUNTY SURVEYOR 700 HALL OF RECORDS

(100')

Drive

Set L&T

Conc walk

Set L&T

188.1

NASH AVE 58.91

150.6

Set 3/4" I.P. P/L & TK 16" dp by int
O.K. 2-7-50 V.D.

1- 88° 37' 20"
4- 354° 29' 00"
88° 37' 15"
6- 171° 43' 40"
88° 37' 16½"

From bot pg 243

167.64

88° 37' 15"

154.73 (R=1550')

154.73 T=68=154.73

South line Tr R.S. 14-9

To ft pg 244

Fd 2" I.P. no TK Flush per LS 14-9

33

161.34 (rec)

161.34 T=68=161.34

34

L.S. 14-9

181.93 (R=1820')

181.93 T=68=181.93

To ft pg 244

W. line Tr # LS-14-9

37

153.94

Fd 2" I.P. P/L & TK Flush per LS 14-9
Most Westerly Cor Lot #8 per Tr # 2707

R/W

181.80 (Rec 181.80)

181.80 T=68=181.80

S.P.R.R.

Fd 2" I.P. P/L Tag LS 1230 porch

FORM 247 5M 5-46

F. B. 1225 Pg. 246

From bot pg 242

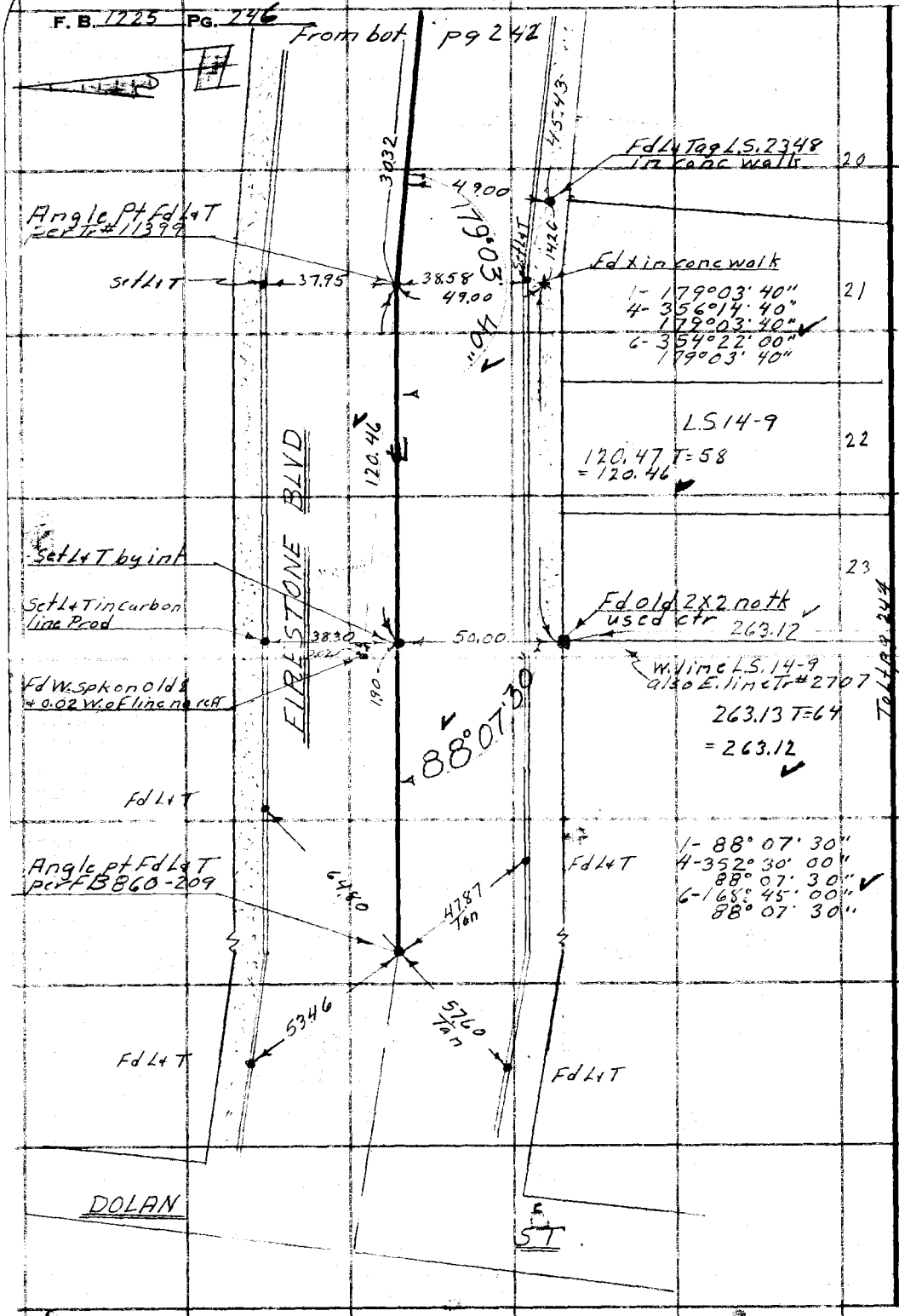

RETURN TO
LOS ANGELES COUNTY SURVEYOR
7100 HALL OF RECORDS

Do not extend notes this side of this line.

Note: Any Additions or Changes on This Sheet Must be Made in Red Ink With Date and Name of Person Making Change.

Notes Ck'd by	Survey of Nash Ave
Map No.	W. O. 1290 Tape No. St'd °F
Office Work	Surveyed by Van Deren
Checked	Notes Van Date 3-49
Date	Indexed A. C. Johnson 4-19-49

F. B. 1225 Pg. 147

CI-1290

TOPOGRAPHY ON NASH AVE

FROM & FIRESTONE BLVD TO N.P.L. OF S.P.R.R.

NASH AVE S.D.

3-29-49

Van Deren
Blankenship
Edmondson
Richards

Note: Any Additions or Changes on This Sheet Must be Made or Circled in Red Ink With Date and Name of Person Making Change.

Do not extend notes this side of this line.

RETURN TO
LOS ANGELES COUNTY SURVEYOR
700 HALL OF RECORDS

FORM 247 5M 5-46

F. B. 1225 PG. 248

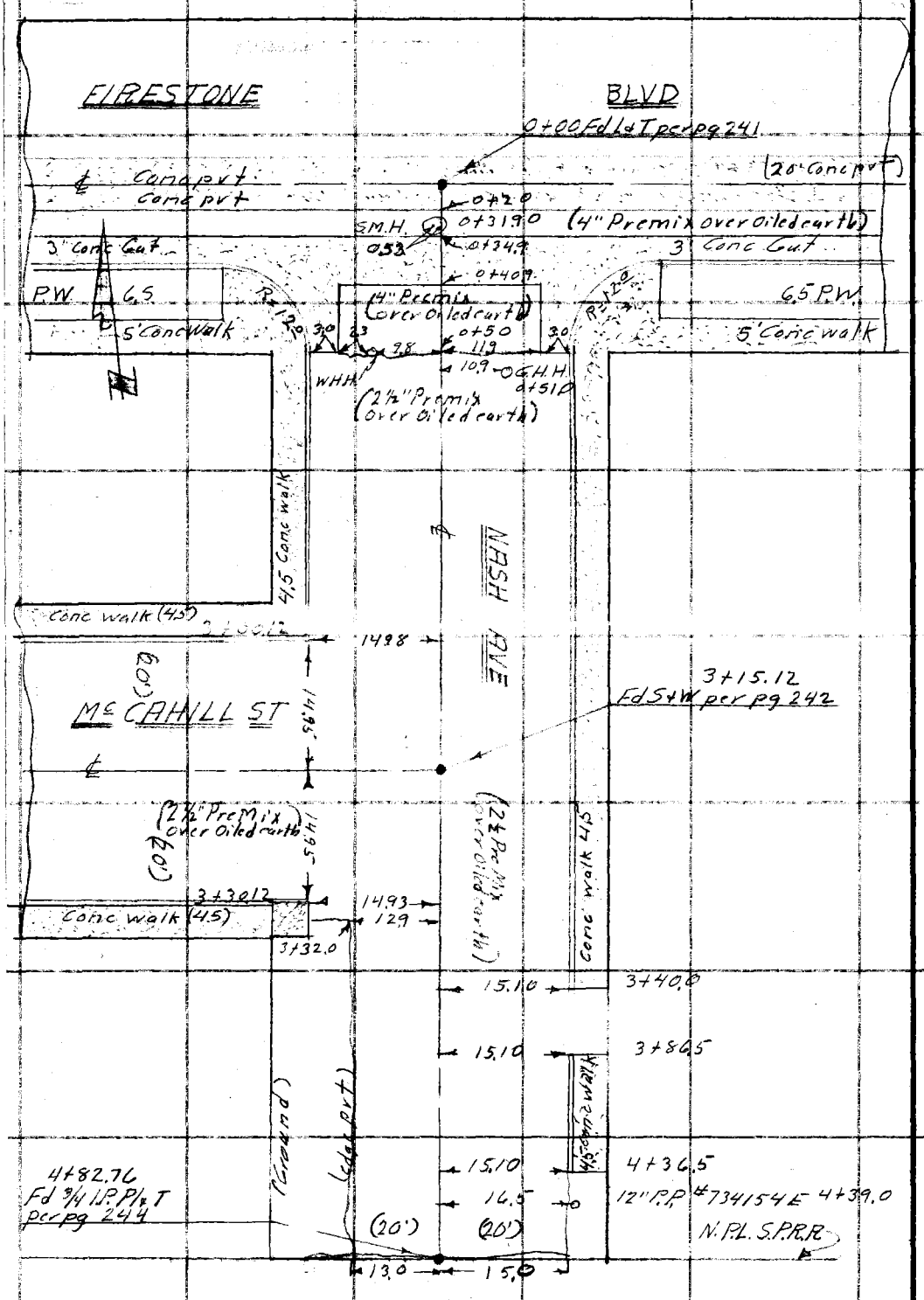

RETURN TO
LOS ANGELES COUNTY SURVEYOR
700 HALL OF RECORDS

Do not extend notes this side of this line.

Note: Any Additions or Changes on This Sheet Must be Made or Circled in Red Ink With Date and Name of Person Making Change.

Profile No. ____ Notes Red. ____ Plotted ____ Job No. 1290 Division No. 5 F.B. 1225 PG. 249

Date ____ Date ____ Survey of Nash Ave

X-Sec. No. ____ Notes Chkd. LCM Checked ____ Survey by Van Deren Notes Van Date 4-49

Date 4/5/49 Date ____ Map No. ____ Indexed Johnson Date ____

C1-1290

CROSS SECTIONS

ON NASH AVE

FROM FIRSTONE BLVD

TO NORTH R/W OF SPRR

NASH AVE S.D.

3-29-49
Van Deren
Blankenship
Edmondson
Richards

STATION	B.S.	H.I.	F.S.	ELEV.

NOTE: ANY ADDITIONS OR CHANGES ON THIS SHEET MUST BE MADE OR CIRCLED IN RED INK, WITH DATE AND NAME OF PERSON MAKING CHANGE.

PLEASE RETURN TO
LOS ANGELES COUNTY SURVEYOR
726 HIGGINS BLDG.

Do not extend notes this side of this line.

76L298 307 3M 11-48

76L298 307 3M 11-48

PLEASE RETURN TO
LOS ANGELES COUNTY SURVEYOR
726 HIGGINS BLDG.

NOTE: ANY ADDITIONS OR CHANGES ON THIS SHEET MUST BE MADE OR CIRCLED IN RED INK, WITH DATE AND NAME OF PERSON MAKING CHANGE.

Do not extend notes this side of this line.

STATION	B. S.	H. I.	F. S.	ELEV.	Lt & East	℄ Rt & West
BMNA17	4.89	117.93		113.04	BM.NA17 Elev = 113.044	F.B. 1225-226
					Firestone Blvd & Nash Ave	S.E. car
					Bt Spk in Cb. 12.5 South	of South end of C.R.
0+00			4.65	113.28		℄ int Firestone Blvd
0+20			4.83	113.10		℄ & edge pvt
0+31.9 S.J.C.			17.71	100.22	8" inlet West	Rod 5.17 Chain 11.90 Diam 0.64 17.71
"			17.71	100.22	8" outlet East	Rod 5.17 Chain 11.90 Diam 0.64 17.71
"			17.53	100.40	8" stub South	Rod 5.17 Chain 11.72 Diam 0.64 17.53
0+38			4.72	113.21	West end C.R. S.W. Car	
"			4.78	113.15	E. end C.R. S.E. Car	
0+34.9			5.29	112.64		℄ & edge Conc X Gut
0+37.9			5.38	112.55		℄ & X Gut
0+40.9			5.30	112.63		℄ & edge Conc X Gut
0+50.00			5.06	112.87		℄ & top brk
"			5.10	112.83		11.9 edge Conc Gut
"			5.27	112.66		15' Gut
"			4.83	113.10		15" Top Curb
"			4.76	113.17		20' back walk & RL

F.B. 1225 PG. 250
Job No. 1290 Division No. S Notes Red. Plotted Profile
Survey of Nash Ave Date Date No.
Survey by Van Deren Notes Van Checked X-Sec.
Indexed A. C. Johnson Date Date No.

76L298 307 3M 11-48

PLEASE RETURN TO
LOS ANGELES COUNTY SURVEYOR
726 HIGGINS BLDG.

NOTE: ANY ADDITIONS OR CHANGES ON THIS SHEET MUST BE MADE OR CIRCLED IN RED INK, WITH DATE AND NAME OF PERSON MAKING CHANGE.

Do not extend notes this side of this line.

STATION	B. S.	H. I.	F. S.	ELEV.	Lt & East	℄	Rt & West
0+50		117.93	5.26	112.67	11.9 edge Conc. Gut		
"			5.37	112.56	15' Gut		
"			4.95	112.98	15' top Gb		
"			4.87	113.06	20' backwalk		
1+00			4.63	113.30		℄	
"			5.41	112.52			15' Gut
"			4.92	113.01			15' top Gb
"			4.80	113.13			20' backwalk
"			5.42	112.51	15' Gut		
			4.93	113.00	15' top Gb		
"			4.84	113.09	20' back walk		
2+00			4.82	113.11		℄	
"			5.47	112.46			15' Gut
"			4.98	112.95			15' top Gb
"			4.87	113.06			20' bkwalk
"			5.49	112.44	15' Gut		
"			5.02	112.91	15' top Gb		
"			4.88	113.05	20' bkwalk		
T.P.	4.97	117.71	5.19	112.74			
3+00.12			4.82	112.89		℄	
"			5.42	112.29			15' Gut

Profile Notes Red ____ Plotted ____ Job No. 1290 Division No. 5 F.B. 1225 PG. 251

No. ____ Date ____ Date ____ Survey of Vasquez

X-Sec. Notes Chkd. ____ Checked ____ Survey by Van Deren Notes Van Date 3-29-49

No. ____ Date ____ Date ____ Map No. ____ Indexed C. Johnson Date ____

76L298 307 3M 11-48

PLEASE RETURN TO
LOS ANGELES COUNTY SURVEYOR
726 HIGGINS BLDG.

NOTE: ANY ADDITIONS OR CHANGES ON THIS SHEET MUST BE MADE OR CIRCLED IN RED INK, WITH DATE AND NAME OF PERSON MAKING CHANGE.

Do not extend notes this side of this line.

F.B. 1225 Pg. 252 Job No. 1290 Division No. 5 Notes Red. Plotted
Survey of Nashville Date 2-28-49 Date No.
Survey by Van Duca Notes Chkd. Checked X-Sec.
Indexed A. C. Johnson Date Date No. Profile

STATION	B. S.	H. I.	F. S.	ELEV.	Lt & East	℄ Rt & West
		117.71				
3+00.12			4.89	112.82		15' top Cb
"			5.58	112.13	15' Cut	
"			4.97	112.74	" top Cb	
"			4.81	112.90	20' backwalk	
3+15.12			4.84	112.87		℄ int
3+30.12			4.89	112.82		℄
"			5.43	112.28		15' Cut
"			4.92	112.79		15' top Cb
"			5.54	112.17	15' Cut	
"			4.96	112.75	15' Top Cb	
"			4.83	112.88	20' Backwalk	
3+40.00			4.92	112.79		℄
"			5.50	112.21	15' Cut	
"			5.02	112.69	15' top Cb	
"			4.87	112.84	20' backwalk	
3+86.5			5.06	112.65		℄
"			5.68	112.03	15' Cut	
"			4.97	112.74	15' top Cb	
"			4.93	112.78	20' backwalk	
4+00			5.10	112.61		℄
			5.51	112.20		12' edge pvt

76L298 307 3M 11-48

PLEASE RETURN TO
LOS ANGELES COUNTY SURVEYOR
726 HIGGINS BLDG.

NOTE: ANY ADDITIONS OR CHANGES ON THIS SHEET MUST BE MADE OR CIRCLED IN RED INK, WITH DATE AND NAME OF PERSON MAKING CHANGE.

Do not extend notes this side of this line.

Profile Notes Red Plotted Job No. 1298 Division No. 5
No. Date Date Survey of Wash Ave
X-Sec. Notes Chkd Checked Survey by Van Doren Notes Van Date 3-22-49
No. Date Date Map No. Entered Johnson Date

F.B. 1225 PG. 253

STATION	B. S.	H. I.	F. S.	ELEV.	Lt. East	℄	Rt. West
4+00		117.71	5.7	112.0			14' Cut
"			5.2	112.5			20' P.L.
"			5.76	111.95	15' Cut		
"			4.97	112.74	15' Top Cb		
"			4.93	112.78	20' back walk		
4+36.5			5.16	112.55		℄	
"			5.73	111.98	15' Cut		
"			4.99	112.72	15' Top Cb		
"			4.97	112.74	20' back walk		
4+82.76			5.87	111.84		℄	
"			5.87	111.84			12' edge pvt
"			5.9	111.8			14' Cut
"			5.6	112.1			20' P.L.
"			5.93	111.78	15' edge pvt. Cut		
"			5.2	112.5	20' P.L.		
BM N A 15"			4.95	112.76	BM N.A 15" Elev = 112.776 F.B. 1225-226		
					Nash Ave (E. side) + McCahill St.		
					Bt. spk in curb. 21' ± N. of ℄ int		

F.B. 1225 PG. 254

Job No. 1290 Division No. 5 Notes Red. Plotted Profile

Survey of Nash Ave Date 3-29-49 Date No.

Survey by Van Doren Notes Van Notes Chkd. Checked X-Sec.

Indexed Date Date Date No.

STATION	B. S.	H. I.	F. S.	ELEV.

76L298 307 3M 11-48

PLEASE RETURN TO
LOS ANGELES COUNTY SURVEYOR
726 HIGGINS BLDG.

NOTE: ANY ADDITIONS OR CHANGES ON THIS SHEET MUST BE MADE OR CIRCLED IN RED INK, WITH DATE AND NAME OF PERSON MAKING CHANGE.

Do not extend notes this side of this line.

Notes Ck'd by	Survey of Nash Ave
Map No.	W. O. 1290 Tape No. St'd °F
Office Work	Surveyed by Van Deren
Checked	Notes Van Date 3-49
Date	Indexed R. C. Johnson

F. B. 1225 Pg. 255

C1-1290

TOPOGRAPHY ON Mc CAHILL ST

FROM NASH AVE TO WEST LINE TR LS-14-9

NASH AVE SD

3-29-49

Van Deren
Blankenship
Edmondson
Richards

Note: Any Additions or Changes on this Sheet Must be Made or Circled in Red Ink With Date and Name of Person Making Change.

Do not extend notes this side of this line.

RETURN TO
LOS ANGELES COUNTY SURVEYOR
700 HALL OF RECORDS

FORM 247 SM 11-46

F. B. 1225 PG. 256

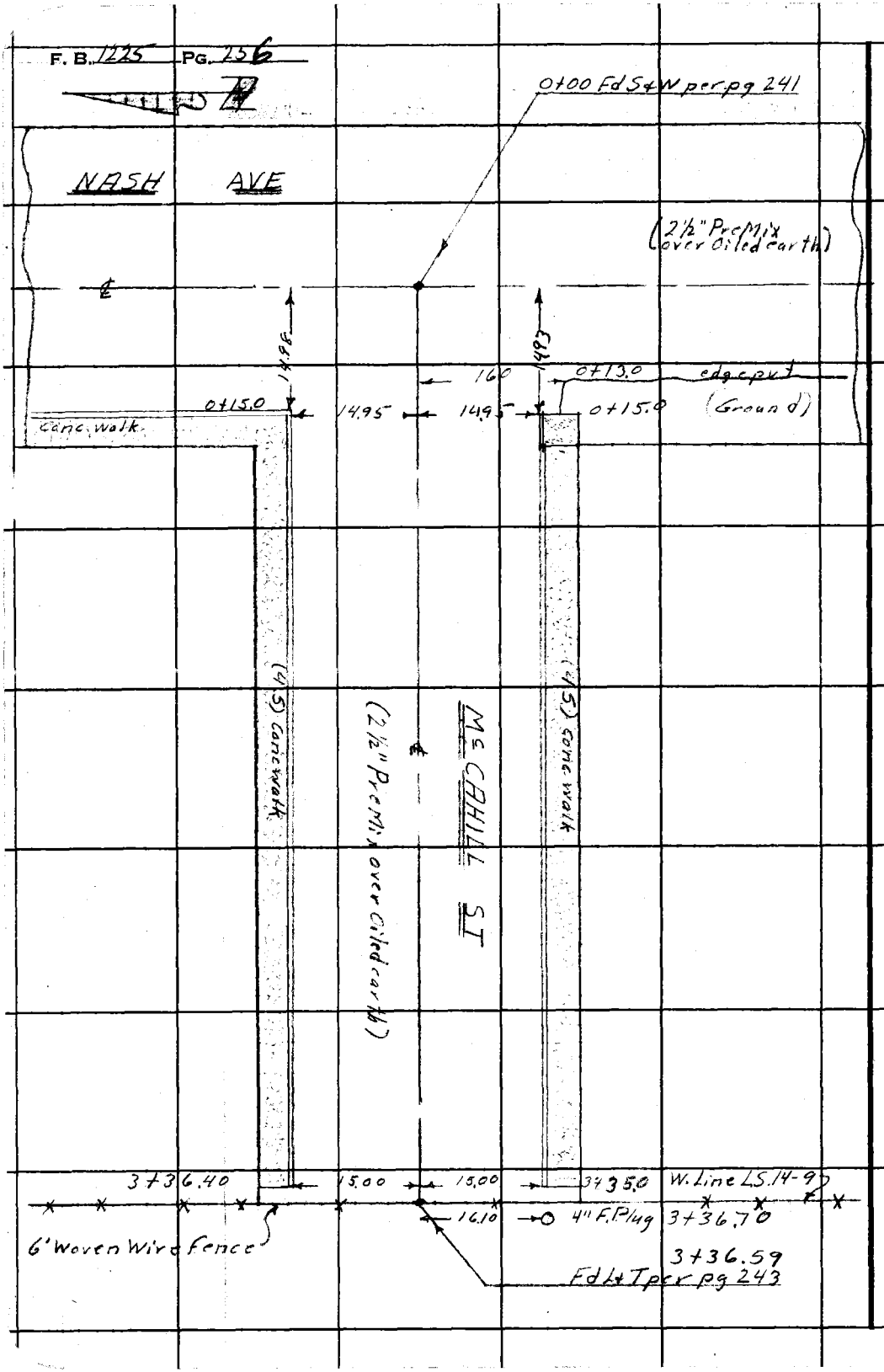

RETURN TO
LOS ANGELES COUNTY SURVEYOR
700 HALL OF RECORDS

Do not extend notes this side of this line.

Note: Any Additions or Changes on This Sheet Must be Made or Circled in Red Ink With Date and Name of Person Making Change.

Profile No. ____ Notes Red. ____ Plotted ____ Job No. 1290 Division No. S

F.B. 1225 PG. 257

Date ____ Date ____ Survey of Nash Ave

X-Sec. No. ____ Notes Chkd. LCM Date 4/5/49 Checked ____ Survey by Van Deren Notes Van Date 3-29-49

Date ____ Map No. ____ Indexed Johnson Date ____

CI-1290

CROSS SECTIONS

ON McCAHILL ST

FROM NASH AVE

TO WEST LINE TR-LS-14-9

NASH AVE S.D.

3-29-49
Van Deren
Blankenship
W. Edmondson
Richards

STATION	B.S.	H.I.	F.S.	ELEV.

NOTE: ANY ADDITIONS OR CHANGES ON THIS SHEET MUST BE MADE OR CIRCLED IN RED INK, WITH DATE AND NAME OF PERSON MAKING CHANGE.

PLEASE RETURN TO
LOS ANGELES COUNTY SURVEYOR
726 HIGGINS BLDG.

Do not extend notes this side of this line.

76L298 307 3M 11-48

76L298 307 3M 11-48

PLEASE RETURN TO
LOS ANGELES COUNTY SURVEYOR
726 HIGGINS BLDG.

NOTE: ANY ADDITIONS OR CHANGES ON THIS SHEET MUST BE MADE OR CIRCLED IN RED INK, WITH DATE AND NAME OF PERSON MAKING CHANGE.

Do not extend notes this side of this line.

STATION	B. S.	H. I.	F. S.	ELEV.	Lt & South	℄ Rt & North
BMNA15	5.24	118.02		112.78	B.M. NA15 Elev = 112.777	F.B. 1225-226
					Nash Ave (E. side) & McCahill St	
					Bt Spk in Cb. 21'± N. of ℄ int	
0+00			5.14	112.88		℄ int
0+15			5.57	112.45		℄ & X Gut
"			5.74	112.28		15' Gut
"			5.18	112.84		15' Top Cb
"			5.73	112.29	15' Gut	
"			5.21	112.81	15' top Cb	
0+40			5.12	112.90		℄ & top brk
"			5.80	112.22		15' Gut
"			5.17	112.85		15' Top Cb
"			5.04	112.98		20' backwalk
"			5.74	112.28	15' Gut	
"			5.18	112.84	15' top Gub	
"			5.06	112.96	20' backwalk	
1+00			4.95	113.07		℄
"			5.73	112.29		15' Gut
"			5.02	113.00		15' Top Cb
"			4.89	113.13		20' backwalk
"			5.62	112.40	15' Gut	

F.B/225 PG. 258 Job No. 1290 Division No. ____ Notes Red. ____ Plotted ____ Profile
Survey of Nash Ave Date ____ Date ____ No. ____
Survey by Van Deren Notes Van Notes Chkd. ____ Checked ____ X-Sec.
Indexed A. C. Johnson Date ____ Date ____ No. ____

Job No. 1380 Division No. 5 F.B. 1225 Pg. 25

Survey of Nash Ave

Survey by Van Deren Notes Van Date 3-29-49

Checked Johnson Date

STATION	B. S.	H. I.	F. S.	ELEV.	Lt + South	℄	Rt + North
		118.02					
1+00			5.06	112.96	15' Top Cb		
"			4.94	113.08	20' backwalk		
2+00			4.75	113.27		℄	
"			5.46	112.56			15' Rt Gut
"			4.95	113.07			15' Top Cb
"			4.80	113.22			20' backwa
"			5.43	112.59	15' Gut		
"			4.90	113.12	15 Top Cb		
"			4.81	113.21	20' backwalk		
3+00			4.61	113.41		℄	
"			5.29	112.73			15' Gut
"			4.74	113.28			15' Top Cb
"			4.64	113.38			20' backwa
"			5.30	112.72	15' Gut		
"			4.73	113.29	15' Top Cb		
"			4.63	113.39	20' backwalk		
3+35.0			4.59	113.43		℄	
"			5.01	113.01	15' Gut		
"			4.72	113.30	15' Top Cb		
"			4.49	113.53	20' backwalk		
3+36.59			4.59	113.43		℄	

		118.02				
3659			4.92	113.10		15' Gut
			4.64	113.38		15' Top Cb
			4.57	113.45		20' back walk
			4.81	113.21	15' Gut	
			5.4	112.6	20' PL	
BM 7A16			4.75	113.27	BM N. A16: Elev = 113.278 F.B. 1225-226	
					McCahill st (S. side) 40' E. of W. end of curb	
					Bt Spk in curb. front of house #8712	

Survey by
Indexed A. C. John
Notes Chkd
Checked
Date