INDEX TO F.B. 1226

DATE	J.N.	DESCRIPTION	NOTES	PAGES
		C.I. 1162-PURITE AVE. ET AL.		
Sept.'46	1162	AREA BOUNDED BY LEXINGTON RD., TOBIAS AVE., BEVERLY BLVD., & A LINE 1500'± S. OF AND PARALLEL TO WHITTIER BLVD.	N.M'S	5-55
10-46		PASSIONS BLVD. & ALMO ST.	& Ties	59
"		Lindsey Ave. "	"	60
"		" Verner St	"	62
		" Alley	"	63
		" Catherine St.	"	64
		Citronell Alley	"	65
		" Tr. Line	"	66
		" Durfee Ave.	"	67
12-46		Durfee Ave. Jackson St.	"	68
		" Tr. Line	"	69
		Jackson St. Deland Court	"	70
		Passions Blvd. Alley S. of Whittier Blvd.	"	71
		Durfee Ave. Whittier Blvd.	"	73
		Whittier Blvd Lindsey Ave.	"	74
		Church St. Tr. Line	"	76
		Linda Ave. "	"	76
		" Whittier Blvd.	"	77
		Descanso Ave. "	"	78
		" Tr. Line	"	79
2-47		Whittier Blvd. East	"	81, 82
		" San Gabriel Place.	"	86
		Shenandoah Ave. "	"	88
		" Richmond Dr.	"	89
		" [illegible]	"	90

Notes Ck'd by
Map No.
Office Work
Checked
Date

Survey of
W. O.
Tape No. Std.
Surveyed by
Notes
Date
Indexed

F.B. 1226 Pg. Index

INDEX TO F.B. 1226

F.B. 1226 Pg. Index

DATE	J.N.	DESCRIPTION	NOTES	PAGES
2-47	1162	Underwood Ave. & Waverly Dr.	℄ & Ties	91
"		Virginia Ave. "	"	92
3-47		Rosemead Blvd. Warren Dr.	"	87,93
		" Richmond Dr.	"	94
6-47		" Whittier Blvd.	"	97
		" U.P.R.R.	"	98
		" Hightree (Tile St.)	"	99
		Alley E. of Rosemead Blvd.	"	100
		" Rosemead Blvd.	"	101
"		Rosemead Blvd. Whittier Blvd. to Shenandoah Ave.	Topog	103-108,117-120
			Profile	109-116,121-128
		Waverly Dr. Rosemead Blvd. to Richmond Dr.	Topog	129-134
			X-sect	135-142
		Pedestrian Under Pass - Rosemead Blvd.	Topog	143
			Elev.	~~125~~ 145-146
4-47		Stephens Ave. Durfee Ave. East	℄	151-158
			Topog	159-164
			X-sect	165-174
		Whittier Blvd.(N),San Gabriel River(E),S.P.L.Tr.7380(S),Descanso Ave.(W)	℄	175-178
			Topog	179-184,196 A
			X-sect	185-196
		Alley N.of Whittier Blvd.- Tobias Ave. E.to TR.Line	℄	197-204
			Topog	205-216
			X-sect	217-230
7-47		Bench Level Check on State Highway B.M.#29 Sta.289+81	B.M.	231
"		Elba St. Lexington Rd. to end	Profile	233-236
			℄	237-246

Do not extend notes this side of this line.

RETURN TO
LOS ANGELES COUNTY SURVEYOR
700 HALL OF RECORDS

Note: Any Additions or Changes on This Sheet Must be Made or Circled in Red Ink With Date and Name of Person Making Changes.

Profile	Notes Red.	Plotted	Job No. 1162	Division No.	F.B. 1386 PG. 1
No.	Date	Date	Survey of DURFEE AVE		
X-Sec.	Notes Chkd. HDM	Checked	Survey by Granquist	Notes G	Date 3/17/47
No.	Date 3/16/47	Date	Map No.	Indexed C. Johnson	Date APR 14 '48

C.L. No. 1162

DURFEE AVE.

CHECK OF ELV. IN METROPOLITAN WATER DISTRICT.

B.M.'S at Passons Blvd. + STEPHENS AVE. and station 115+80± Per. Met Water Plan H-2954

Party
Granquist
Mack
Le Gault
Sonnenschein

STATION	B.S.	H.I.	F.S.	ELEV.

NOTE: ANY ADDITIONS OR CHANGES ON THIS SHEET MUST BE MADE OR CIRCLED IN RED INK, WITH DATE AND NAME OF PERSON MAKING CHANGE.

PLEASE RETURN TO
LOS ANGELES COUNTY SURVEYOR
700 HALL OF RECORDS

Do not extend notes this side of this line.

FORM 307 5M 1-46

FORM 307 [illegible]-46

PLEASE RETURN TO
LOS ANGELES COUNTY SURVEYOR
700 HALL OF RECORDS

NOTE: ANY ADDITIONS OR CHANGES ON THIS SHEET MUST BE MADE OR CIRCLED IN RED INK, WITH DATE AND NAME OF PERSON MAKING CHANGE.

Do not extend notes this side of this line.

STATION	B. S.	H. I.	F. S.	ELEV.	
B.M. "P-80"	4.134	187.066		182.932	B.M. "P-80" EL. 182.932 FB. 1226 - P-16 Stephens Ave & Passons Blvd. S.E. cor. L+N. in curb, 1' E. of E. End C.R.
B.M. SWL.-3-16			2.679	184.387	B.M. SWL.-3-16. EL. 185.14. (Metropolitan Water Distrc) Stephens Ave. & Passons Blvd. N.W. cor. N.E. cor. of N. Headwall of Canal Culvert. SWL.-3-16
B.M. "P-79"			4.735	182.331	B.M. "P-79" EL. 182.344 FB. 1226 - P-16 Stephens Ave & Church Ave S.E. cor Bt. spk in cb, 5' So. of S. end C.R.
B.M. "P-78	2.710	182.234		179.524	B.M. "P-78 EL=179.524 FB. 1226 P-17 Tobias Ave. & Stephens Ave, S.W. cor. Bt spk in cb. 5' W. of W. end. C.R.
T.P.	5.547	183.724	4.057	178.177	Set 1"x2" stk. No. Si. of Stephens. 25' W. of P.P. #542679E
B.M. "SWL-3-15 (Met. Wat. Dist)	1.484	183.513	1.695	182.029	B.M. "SWL.-3-15 EL. 182.78. Stephens Ave. (N. Si.) 650' E. of Tobias Ave. W. spk & Tin (Mkd M.W.D. of So. Cal) on So. Si. P.P. #249987E.
T.P.	1.389	182.128	2.774	180.739	Set N. top white Grd Post So. Si. Stephens, 50' E. of P.P. #542 [illegible]79E
B.M. "P-77"			3.609	178.519	B.M. "P-77" EL. 178-520 FB. 1226 P-17 Tobias Ave & Stephens Ave. S.E. cor. Bt. spk in cb. 4' S. of S. end C.R.

Profile
Job No. 1162 Division No. Notes Red. Plotted No.
Survey of Durfee Ave Date Date X-Sec.
Survey by Grenquist Notes G Notes Chkd. [illegible] Checked
Indexed A. C. Johnson Date 3/12/47 Date 3/19/47 Date No.
F.B. [illegible] Pg. 2

Profile No. ____ Notes Red. ____ Plotted ____ Job No. 1162 Division No. ____ F.B. 1226 PG. 3

X-Sec. No. ____ Date ____ Date ____ Survey of [illegible]

Notes Chkd. Tom Checked ____ Survey by GRANQUIST Notes G Date 3/17/47

Date 3/19/47 Date ____ Map No. ____ Indexed O. Jonnson Date APR 14 '48

C. I. [illegible]

DURFEE AVE.

CHECK of ELEV. on
Inverts of Water siphon at
Passons Blvd. & WHITTIER Blvd
ALSO
ELEV. CHECK ON North Rim of SEWER
M.H. on Passons Blvd So. of Whittier Blvd

Party
Granquist
Mack
LeGault
Sonnenshein

STATION	B. S.	H. I.	F. S.	ELEV.

NOTE: ANY ADDITIONS OR CHANGES ON THIS SHEET MUST BE MADE OR CIRCLED IN RED INK, WITH DATE AND NAME OF PERSON MAKING CHANGE.

PLEASE RETURN TO
LOS ANGELES COUNTY SURVEYOR
700 HALL OF RECORDS

Do not extend notes this side of this line.

FORM 307 5M 1-46

FORM 307 5M 1-46

PLEASE RETURN TO
LOS ANGELES COUNTY SURVEYOR
700 HALL OF RECORDS

NOTE: ANY ADDITIONS OR CHANGES ON THIS SHEET MUST BE MADE OR CIRCLED IN RED INK, WITH DATE AND NAME OF PERSON MAKING CHANGE.

Do not extend notes this side of this line.

STATION	B. S.	H. I.	F. S.	ELEV.	
B.M. "P-145"	5.241	185.832		180.591	B.M. "P145" EL: 180.591 F.B. 1226 P. 11 Whittier Blvd + Passons Blvd, S.E. Cor. Bt spk in curb, 3' E. of E. End C.R.
North Rim. of M.H.			5.36	180.47	(EL: 181.20) North Rim of S.M.H. Sta. 1179+28± SWL: 3.17 (as Per Metropolitan Water Plan H-2954 (W3702)
Sta. 1178+45 S. End Siphon			8.26	177.57	38" I.D. (EL: 178.20) S. End 4' Conc. Siphon Invert. Sta. 1178+45. Per {Met. Water Dist. Plan #H-2954 (W-3702)
North End Siphon Sta. 1176+80			8.36	177.47	(EL: 178.30) North end conc. Siphon Invert. Sta. 1176+80 Per {Met Water Dist Plan #H-2954 (W-3702)
B.M. P-72			4.773	181.059	"B.M. P.72" EL. 181.064 F.B. 1226 P 20 Passons Blvd & 1st Alley N. of Whittier Blvd, N.E. Cor. Bt spk in Cb. 9' N. of N. end. C.R.

F.B. 1226 Pg. 4

Job No. 1162 Division No. ____ Notes Red. ____ Plotted ____ Profile ____

Survey of DURFEE AVE. Date ____ Date ____ No. ____

Survey by Granquist Notes G. Notes Chkd. LDM Checked ____ X-Sec. ____

Indexed A. C. John Date 3/17/47 Date 3/17/47 Date ____ No. ____

NOTES RED. JOB NO. 1162 SURVEY OF DURFEE AVE. etal

DATE SURVEY BY GRANQUIST

NOTES CHKD. NOTES BY G. DATE 9-10-'46

DATE INDEXED [illegible] DATE APR 14 '48

F.B. 1226 PG. 5

NOTE: ANY ADDITIONS OR CHANGES ON THIS SHEET MUST BE MADE OR CIRCLED IN RED INK, WITH DATE AND NAME OF PERSON MAKING CHANGE.

PLEASE RETURN TO LOS ANGELES COUNTY SURVEYOR 700 HALL OF RECORDS

Do not extend notes this side of this line.

FORM 353 1M 8-45

DESCRIPTION

J.N. 1162

DURFEE AVE. etal.

BENCH MARK LEVELS.

CIRCUIT No. 1

F.B. 1226 Pg 5-To-12

Pg 5 to 56

ADJ. ELEV.

Elevations based on Rd. Dept. datum (B.M. #2-B., see L.B. 834, JN6872) per B.O. 284-2, Valley Rd. (San Gabriel Blvd) survey.

3RD RUN

Party
H.E. GRANQUIST
Walter MIRE · T
L. DETILLA · H.C.
Wm MACK · Rod.

Final adj. [illegible]

2ND RUN

DIFF.

1ST RUN

B. M.

Note: In order to obtain a better check against previous elevations of BM's tied into (J. N. 6872 - Pico Sewers), 0.018 was added to the elevations determined by preliminary adjustment of circuits 1, 2, & 3. The same amount (0.018) was added to all B.M. elevations (prelim. adj) in circuits 4, 5, & 6

JAB

The above method of adjustment brings previous BM. elevations into closer agreement

JS.

FORM 353 1M 8-45

PLEASE RETURN TO
LOS ANGELES COUNTY SURVEYOR
700 HALL OF RECORDS

NOTE: ANY ADDITIONS OR CHANGES ON THIS SHEET MUST BE MADE OR CIRCLED IN RED INK, WITH DATE AND NAME OF PERSON MAKING CHANGE.

Do not extend notes this side of this line.

B. M.	1ST RUN	DIFF.	2ND RUN	3RD RUN	ADJ. ELEV.	DESCRIPTION
Fd BM # P-34	178.510				~~178.510~~	BM # P-34 EL. 178.510 LB. 834 P. 19 (JN 6872)
+	4.458		4.398		178.528	DURFEE AVE. & JACKSON ST. S.E. COR.
⊼	182.968	-0.071	-0.070		-0.071	Bt SPK IN Cb 7' S.E. of S.E. end C.R.
−	4.529		4.468			
T.P.	178.439				178.439	SET Bt SPK. IN PVT. 10' N.E. of S.W. COR. DURFEE AVE & Citronell (E)
+	5.000		5.046			
⊼	183.439	+0.248	+0.245		+0.246	(BM P# 33 Gone (JN 6872))
−	4.752		4.801		178.702	
Fd BM # P-36	178.687				~~178.685~~	BM. # P-36 EL. 178.694 as per LB 834-P19 (JN. 6872)
+	4.830		4.647			CITRONELL ST. (South) & CITRONELL ST. (East)
⊼	183.517	+0.253	+0.253		+0.253	Bt SPK IN N. Cb. on Line of E. Cb. Prod.
−	4.577		4.394		178.953	
Fd B.M. # P-35	178.940				~~178.938~~	BM # P-35 EL. 178.935 as per LB 834 P19 (JN. 6872)
+	5.101		4.988			DURFEE AVE. & CITRONELL ST. S.W. COR.
⊼	184.041	+1.007	+1.010		+1.008	Bt SPK IN Cb 6' W. of W end C.R.
−	4.094		3.978		179.967	
SET BM # P-142	179.947				~~179.946~~	B.M. # P-142 EL.
+	4.002		3.908			WHITTIER BLVD & DURFEE AVE S.E. COR.
⊼	183.949	-1.440	-1.440		-1.440	Bt SPK IN Cb 5' E. of E. END C.R.
−	5.442		5.348			
T.P.	178.507				178.506	ROCK PVT. S.W. COR. DURFEE AVE & CITRONELL ST.
+	4.842		4.762			12' E. of W.C.R.
⊼	183.349	-0.790	-0.790		-0.790	
−	5.632		5.552			
T.P.	177.717				177.716	ROCK PVT. 2' W. of E. Cb. CITRONELL ST. (So)
+	4.820		4.812	4.820		80' So. of CITRONELL ST. (E) So. Cb.
⊼	182.537	-0.001	+0.001	-0.001	-0.001	
−	4.821		4.811	4.821	177.929	BM. # P-37 EL. 177.725 as per LB. 834 P19 (JN 6872)
Fd B.M. P-37	177.716				~~177.715~~	CITRONELL ST. So. END.
						Bt. SPK. IN E. Cb. 24' W. of So. End.

NOTES RED. DATE
NOTES CHKD. DATE
JOB NO. 1162 SURVEY OF DURFEE AVE et al.
SURVEY BY GRANQUIST
NOTES BY G DATE 9-10-46
INDEXED A. C. Johnson DATE
F.B. 1226 PG. 6

FORM 353 1M 8-45

PLEASE RETURN TO
LOS ANGELES COUNTY SURVEYOR
700 HALL OF RECORDS

NOTE: ANY ADDITIONS OR CHANGES ON THIS SHEET MUST BE MADE OR CIRCLED IN RED INK, WITH DATE AND NAME OF PERSON MAKING CHANGE.

Do not extend notes this side of this line.

B. M.	1ST RUN	DIFF.	2ND RUN	3RD RUN	ADJ. ELEV.	DESCRIPTION
Fd BM #P-37	177.716				~~177.715~~	B.M. #P-37 - See Bot Pg 6 for Descriptio
+	4.885		4.786		177.929	
π	182.601	+0.074	+0.076		+0.075	
−	4.811		4.710			
T.P	177.790				177.790	Rock Pvt. 4' W. of E Cb 85' So of S Cb
+	5.130		5.015			Citronell St on E. Si (Citronell St)
π	182.920	+1.760	+1.760		+1.760	
−	3.370		3.255			
T.P.	179.550				179.550	Bt. spk. in Park Lot Pvt. 125' W. of W Cb
+	3.010		3.118			Citronell St (S) 90' [illegible]
π	182.560	−1.250	−1.250		−1.250	
−	4.260		4.368		178.314	
SET BM. P-143	178.300				~~178.300~~	BM. P-143
+	5.048		4.826			WHITTIER BLVD & LINDSEY AVE S.E. for
π	183.348	+0.753	+0.750		+0.751	Bt spk in Cb. 5' S. of S. end C.R.
−	4.295		4.076		179.064	
Fd Bm. #P-32	179.053				~~179.051~~	BM. #P-32 EL. 179.060 as per LB 834-17 (J 6872)
+	4.320		4.240			LINDSAY AVE & Whittier Blvd N.W. [illegible] R.
π	183.373	−1.560	−1.560		−1.560	Bt. Spk. in Cb, 5' W. of W. end C.R.
−	5.880		5.800			Nail. E. Gut Lindsey Ave. 14' So. of [illegible]
T.P.	177.493				177.491	
+	5.099		5.038			
π	182.592	−0.504	−0.504		−0.504	
−	5.603		5.542			
T.P.	176.989				176.987	16 D Nail W. Gut. Lindsey Front Ho. #125
+	4.320		4.258			
π	181.309	−0.530	−0.529		−0.530	
−	4.850		−4.787			
T.P	176.459				176.457	Nail E. Gutter Lindsey Ave. Front Ho. #48

NOTES RED. ____ JOB NO. 1162 SURVEY OF DURFEE AVE. etal
DATE ____ SURVEY BY Greenquist
NOTES CHKD. ____ NOTES BY G. DATE 9-10-46
DATE ____ INDEXED C. Johnson DATE ____

F.B. 1226 PG. 7

FORM 353 1M 8-45

PLEASE RETURN TO
LOS ANGELES COUNTY SURVEYOR
700 HALL OF RECORDS

NOTE: ANY ADDITIONS OR CHANGES ON THIS SHEET MUST BE MADE OR CIRCLED IN RED INK, WITH DATE AND NAME OF PERSON MAKING CHANGE.

Do not extend notes this side of this line.

F.B. 1226 Pg. 8

JOB NO. 1162 SURVEY OF Duke Ee Ave. etal.
SURVEY BY Gradings
NOTES BY A. C. Jobe DATE 7-12-54
INDEXED DATE
NOTES RED. DATE
NOTES CHKD. DATE

B. M.	1ST RUN	DIFF.	2ND RUN	3RD RUN	ADJ. ELEV.	DESCRIPTION
T.P.	176.459				176.457	
+	4.370		4.264			
π	180.829	-0.048	-0.046		-0.047	
−	4.413		4.310		176.421	
Fd. B.M. P-39	176.411				~~176.410~~	B.M. P-39 EL. 176.408 as Per L.B. 834-20. (JN 6872)
+	4.347		4.310			VERNER St. & Lindsey Ave. S.E. Cor.
π	180.758	+0.265	+0.263		+0.265	L & T. M.C.R.
−	4.082		4.045		176.688	
Fd Bm. P-38	176.676				~~176.675~~	B.M. P-38 EL. 176.670 as per L.B. 834 P. 20. (JN 6872)
+	4.080		4.025			VERNER St. E. end of Tr. Line.
π	180.756	-0.856	-0.856		-0.856	Bt. Spk. in S.C.B. 15 in. of Tr. Line.
−	4.936		4.881			
T.P.	175.820				175.819	Nail & E Gutter Lindsey Ave. & Verner St.
+	4.522		4.468			S.E. Cor. 2' S. of S.C.R.
π	180.342	-0.336	-0.334		-0.335	
−	4.858		4.802			
T.P.	175.484				175.484	Nail & E Gut. Lindsey St. Fr. Ho. # 222 - S.P.L.
+	4.530		4.490			
π	180.014	+0.421	+0.420		+0.421	
−	4.109		4.070		175.914	
Fd Bm. P-40	175.905				~~175.905~~	B.M. P-40 EL. 175.912 as per L.B. 834 P. 20. (JN 6872)
+	4.124		4.031			ALMO St & Lindsey Ave.
π	180.029	-0.154	-0.153		-0.154	Bt. spk. in W.C.B. & ALMO Prod.
−	4.278		4.184		175.760	
Fd B.M. P-41	175.751				175.751	B.M. P-41 EL. 175.742 as Per L.B. 834 P. 20. (JN 6872)
+	4.370		4.296			Catherine St. & Lindsey ST. N.E. Cor.
π	180.121	+0.029	+0.030		+0.029	~~Bt~~ Spk in C.B. 1' N. of N. end C.R. (C.B. Cracked ?)
−	4.341		4.266		175.790	
Fd B.M. P-42	175.780				~~175.780~~	B.M. P-42 EL. 175.772 as Per L.B. 834 P. 21
						Discription Next Pg

FORM 353 1M 8-45

PLEASE RETURN TO
LOS ANGELES COUNTY SURVEYOR
700 HALL OF RECORDS

NOTE: ANY ADDITIONS OR CHANGES ON THIS SHEET MUST BE MADE OR CIRCLED IN RED INK, WITH DATE AND NAME OF PERSON MAKING CHANGE.

Do not extend notes this side of this line.

NOTES RED. JOB NO. 11 62 SURVEY OF Duke Sec. Hyde Park
DATE SURVEY BY Graham Eng. DATE 7-11-62
NOTES CHKD. NOTES BY C. Johnson DATE
DATE INDEXED DATE

F.B. 3226 PG. 7

B. M.	1ST RUN	DIFF.	2ND RUN	3RD RUN	ADJ. ELEV.	DESCRIPTION
Fd Bm. P-42	175.780				~~175.780~~	BM. P-42 EL. 175.772 as per L.B. 834 P21 (CT 62 2)
+	4.158		4.060		175.790	Catherine St. & Lindsey Ave. N.W. Cor.
π	179.938	+0.219	+0.220		+0.219	Bt. spk. in C.L. 1' N. of N. end C.R.
−	3.939		3.840			
T.P.	175.999				175.999	Nail N. Si. Almo St. in Pvt. 22' E. of El Lindsey Ave.
+	4.985		5.109			
π	180.984	+0.966	+0.967		+0.967	
−	4.019		4.142			
T.P.	176.965				176.966	Nail N. Si. Pvt. Almo St. E. Line of Alley
+	4.733		4.592			
π	181.698	+0.032	+0.031		+0.031	
−	4.701		4.561		177.004	
Fd Bm. P-43	176.997				~~176.997~~	B.M. P-43 EL. 176.991 as per L.B. 834 P21 (CT 62)
+	4.838		4.728			Almo St. 450' E. of Lindsey Ave (N. Si.)
π	181.835	+0.388	+0.388		+0.388	Bt. spk. S.E. Cor. Walk to Ho. #335
−	4.450		4.340			
T.P.	177.385				177.385	Nail S. Si. Pvt. Almo St. 25' W. PR #1652
+	5.224		5.131			
π	182.609	+1.114	+1.111		+1.112	
−	4.110		4.020			
T.P.	178.499				178.497	Nail N. Si. Pvt. Almo St. 75' E. of PR #1651
+	4.578		4.452			
π	183.077	+0.586	+0.585		+0.586	
−	3.992		3.867		179.088	N.G.? Wall appears to have been straightened
Fd B.M. P-44	179.085				~~179.083~~	B.M. P-44 EL. 178.931 as per L.B. 834 P21 (CT 62)
+	4.156		4.028			Almo St. & Passons Blvd. (E. Si.) (CT 62)
π	183.241	−0.154	−0.154		−0.154	Bt. spk. in W. Wall Conc. Irr. Ditch. Almo St.
−	4.310		4.182		178.934	
SET BM. # P-144	178.931				~~178.929~~	BM. # P-144 EL. = Passons Blvd & Almo St. S.W. Cor. Bt. spk. in C.B. 10' W. of W. end C.R.

FORM 353 1M 8-45

PLEASE RETURN TO
LOS ANGELES COUNTY SURVEYOR
700 HALL OF RECORDS

NOTE: ANY ADDITIONS OR CHANGES ON THIS SHEET MUST BE MADE OR CIRCLED IN RED INK, WITH DATE AND NAME OF PERSON MAKING CHANGE.

Do not extend notes this side of this line.

B. M.	1ST RUN	DIFF.	2ND RUN	3RD RUN	ADJ. ELEV.	DESCRIPTION
Set BM. P-144	178.931				~~178.929~~	BM. P-144 For Description see Bot pg 9
+	4.426		4.342		178.934	
π	183.357	-0.170	-0.168		-0.169	
−	4.596		4.510			
T. P.	178.761				178.760	Nail W. Si. Pvt. Passons Blvd. 50' N. of P.P. #128641E.
+	4.849		4.780			
π	183.610	+1.539	+1.540		+1.539	
−	3.310		3.240		180.304	
Fd B.M. #P-45	180.300				~~180.299~~	B.M. P-45 EL. 180.298 as per L.B. 834 P. 23. (JN 6872
+	3.939		3.820			Passons Blvd. 600' S of Whittier Blvd. (E. Si.)
π	184.239	-0.367	-0.364		-0.365	Bt. spk. N. end Conc. Bridge over Irr. ditch.
−	4.306		4.184			
T. P.	179.933				179.934	Nail E. Si. Pvt Passons Blvd. Fr. of ho. #138
+	4.440		4.320			
π	184.373	+0.408	+0.409		+0.408	
−	4.032		3.911			
T. P.	180.341				180.342	Nail E. Si. Pvt Passons Blvd. 10' N. 2nd Tel So. of
+	4.719		4.610			Whittier Blvd
π	185.060	+0.250	+0.250		+0.250	
−	4.469		4.360		180.596	
Fd BM. #2-B	180.591				~~180.592~~	B.M. #2-B. EL. 180.154 as per (FB 1176-228 C.I. 1137) (JN 6360)
+	4.552		4.464			Whittier Blvd & Passons Blvd. S.E. Cor.
π	185.143	+0.037	+0.037		+0.037	Cut spk. in M.C.R.
−	4.515		4.427		180.631	
Fd BM #1	180.628				~~180.629~~	B.M. #1 EL. 180.191 as per FB 1176 Pg 228 JN 6360 C.I. 1137
+	4.392		4.290			Whittier Blvd. & Passons Blvd. S.W. Cor.
π	185.020	-0.040	-0.040		-0.040	L&T. in M.C.R.
−	4.432		4.330		180.591	
SET BM. P-145	180.588				~~180.589~~	BM. #P-145 For Description see top Pg 11

NOTES RED. ____ DATE ____
NOTES CHKD. ____ DATE ____
JOB NO. 1162 SURVEY OF Dur Fee Ave et al.
SURVEY BY Granquist
NOTES BY G DATE 9-11-46
INDEXED A. C. Johnson DATE ____
F.B. 1226 PG. 10

FORM 353 1M 8-45

PLEASE RETURN TO
LOS ANGELES COUNTY SURVEYOR
700 HALL OF RECORDS

NOTE: ANY ADDITIONS OR CHANGES ON THIS SHEET MUST BE MADE OR CIRCLED IN RED INK, WITH DATE AND NAME OF PERSON MAKING CHANGE.

Do not extend notes this side of this line.

B. M.	1ST RUN	DIFF.	2ND RUN	3RD RUN	ADJ. ELEV.	DESCRIPTION
SET BM. P-145	180.588				~~180.589~~	BM. #145
+	4.798		4.722		180.591	Whittier Blvd & Passons Blvd. S.E. Cor.
⊼	185.386	-0.104	-0.103		-0.104	Bt spk in Cb. 3' E. of E end C.R.
−	4.902		4.825			
T.P.	180.484				180.485	Nail Scb. Whittier Blvd Fr. of Bldg # 440
+	4.725		4.620			
⊼	185.209	-0.525	-0.525		-0.525	
−	5.250		5.145			
BM. #P-142	179.959				179.960	BM. P-142 EL.
+	4.026		3.790			Whittier Blvd & Durfee Ave. S.E. Cor.
⊼	183.985	-1.008	-1.008		-1.008	Bt spk in Cb. 5' E. of E. end C.R.
−	5.034		4.798		179.967	
Fd BM. P-35	178.951				~~178.952~~	BM. P-35 EL. 178.935 as per L.B. 834 Pg (JN. 87)
+	4.418		4.436			Durfee Ave & Citronell St. S.W. Cor
⊼	183.369	-0.424	-0.424		-0.424	Bt. spk in Cb. 6' W. of W. end C.R.
−	4.842		4.860		178.523	
Fd BM. P-34	178.527				~~178.528~~	Fd BM. #P-34 EL 178.510 as per L.B. 834 Pg (68 1/2)
						Durfee Ave. & Jackson St. S.E. Cor.
						Bt spk in Cb. 7' S.E. of S.E. end C.R.

NOTES RED. _____ JOB NO. 1162 SURVEY OF Durfee Ave. et al.
DATE _____ SURVEY BY Granquist
NOTES CHKD. _____ DATE 9-11-46
DATE _____ INDEXED C. Johnson DATE _____

F.B. 1226 PG. 11

F.B. 1226 PG. 12

JOB NO. 1162 SURVEY OF Durfee Ave. etal

SURVEY BY Granquist

NOTES BY G DATE 9-11-'46

INDEXED DATE

NOTES RED. DATE

NOTES CHKD. DATE

B. M.	1ST RUN	DIFF.	2ND RUN	3RD RUN	ADJ. ELEV.	DESCRIPTION

FORM 353 1M 8-45

PLEASE RETURN TO
LOS ANGELES COUNTY SURVEYOR
700 HALL OF RECORDS

Do not extend notes this side of this line.

NOTE: ANY ADDITIONS OR CHANGES ON THIS SHEET MUST BE MADE OR CIRCLED IN RED INK, WITH DATE AND NAME OF PERSON MAKING CHANGE.

NOTES RED. — JOB NO. 1162 SURVEY OF DURFEE AVE. et al — F.B. 1226 PG. 13

DATE — SURVEY BY GRANDQUIST

NOTES CHKD. — NOTES BY G. — DATE 9-12-46

DATE — INDEXED — DATE

NOTE: ANY ADDITIONS OR CHANGES ON THIS SHEET MUST BE MADE OR CIRCLED IN RED INK, WITH DATE AND NAME OF PERSON MAKING CHANGE.

Do not extend notes this side of this line.

PLEASE RETURN TO
LOS ANGELES COUNTY SURVEYOR
700 HALL OF RECORDS

FORM 353 1M 8-45

B. M.	1ST RUN	DIFF.	2ND RUN	3RD RUN	ADJ. ELEV.	DESCRIPTION
				See note on page 5	GRANDQUIST WOLTERMIRE R DETILLA - HC. MACK - Rod	J.N. 1162 DURFEE AVE et AL. BENCH MARK LEVELS. CIRCUIT No. 2. F.B. 1226 Pg 13 to Pg 22

FORM 353 1M 8-45

PLEASE RETURN TO
LOS ANGELES COUNTY SURVEYOR
700 HALL OF RECORDS

NOTE: ANY ADDITIONS OR CHANGES ON THIS SHEET MUST BE MADE OR CIRCLED IN RED INK, WITH DATE AND NAME OF PERSON MAKING CHANGE.

Do not extend notes this side of this line.

F.B. 1226 PG. 1/4

JOB NO. 1162 SURVEY OF Durfee Ave. etal
SURVEY BY Stadquist
NOTES BY G. DATE 9-12-44
INDEXED A. C. Johnson DATE

NOTES RED.
DATE
NOTES CHKD.
DATE

B. M.	1ST RUN	DIFF.	2ND RUN	3RD RUN	ADJ. ELEV.	DESCRIPTION
Fd Bm. #P-34	178.510				~~178.510~~	Bm. P-34 EL. 178.510 as per L.B. 834 P19 (JN 6872)
+	4.670		4668		178.528	DURFEE AVE. & JACKSON ST. S.E. COR.
⊼	183.180	+0.427	+0.428		+0.428	Bt Spk N 6.7 S.E. of S.E. end C.R.
−	4.243		4.240		178.953	
Fd Bm. P-35	178.937				~~178.938~~	B.M. P-35 EL. 178.93[illegible] as per L.B. 834 P19 (JN. 6872)
+	4.903		4.791			DURFEE AVE. & CITRONELLA ST. S.W. Cor.
⊼	183.840	+1.056	+1.056		+1.056	Bt Spk in C 6.6 W. of W. end C.R.
−	3.847		3.735			
T.P.	179.993				179.994	Bt Spk. in Whittier Blvd. & Durfee Ave N.W. Cor SW 5 S. of N.C.R.
+	4.163		4.057			
⊼	184.156	-0.019	-0.018		-0.019	
−	4.182		4.075		~~179.993~~	
Fd Bm. P-28	179.974				~~179.975~~	B.M. P-28 EL. 180.020 as per L.B. 834-16 (JN. 6872)
+	4.400		4.272			DURFEE Ave. & Speedway N.W. Cor.
⊼	184.374	+0.351	+0.352		+0.351	Bt Spk in C.b. 5' N. of N. end C.R.
−	4.049		3.920			
T.P.	180.325				180.326	Bt Spk. E 5.1, Pvt 6.5 N of [illegible] E. Pantco [illegible]
+	5.000		4.882			
⊼	185.325	+0.478	+0.477		+0.477	
−	4.522		4.405		~~180.820~~	
Fd B.M. 27	180.803				~~180.803~~	Fd B.M. 27 EL. 180.820 as per L.B. 834 P12 (JN. 6872)
+	4.698		4.544			West Blvd & Durfee Ave. S.W. Cor
⊼	185.501	+0.688	+0.689		+0.688	Bt Spk. in C.b. 8' W. of W. end C.R.
−	4.010		3.855			
T.P.	181.491				181.491	Set Bt Spk. Durfee Ave. E. 5' R/W. Spk. No. 222
+	4.883		4.735			
⊼	186.374	+0.403	+0.405		+0.404	
−	4.480		4.330		~~181.912~~	
Fd B.M. P-57	181.894				~~181.913~~	B.M. P-57. EL. 181.92[illegible] as per L.B. 834-37 (JN. 6872)
						Durfee Ave. & Stephens Ave N.E. Cor.
						L & T. in C.b. 1' E. of E. end C.R.

FORM 353 1M 8-45

PLEASE RETURN TO
LOS ANGELES COUNTY SURVEYOR
700 HALL OF RECORDS

NOTE: ANY ADDITIONS OR CHANGES ON THIS SHEET MUST BE MADE OR CIRCLED IN RED INK, WITH DATE AND NAME OF PERSON MAKING CHANGE.

Do not extend notes this side of this line.

NOTES RED _____ JOB NO. 1162 SURVEY OF DURFEE AVE. etc.
DATE _____ SURVEY BY C. Quist & C. Johnson
NOTES CHKD. _____ DATE 9-12-46
DATE _____ INDEXED _____ DATE _____
F.B. 1226 PG. 15

B. M.	1ST RUN	DIFF.	2ND RUN	3RD RUN	ADJ. ELEV.	DESCRIPTION
Fd BM. P57	181.894				~~181.895~~ 181.912	BM. P-57 EL. 181.92 ± See Bot Bk. Cor.
+	5.053		4.944			
⊼	186.947	+4.005	+4.005 ✓		+4.005	
−	1.048		0.939		185.916	
SET BM. P-146	185.899				~~185.900~~	B.M. P-146
+	3.440		3.329			DURFEE AVE & U.P.R.R.Ry. S.E. Cor.
⊼	189.339	-2.060	-2.060		-2.060	L & T IN conc. Foundation of N.W. Cor of
−	5.500		5.389		183.856	"PICO" R.Ry. Station.
SET BM. P-147	183.839				183.840	B.M. P-147
+	5.760		5.724			DURFEE AVE & U.P.R.R.Ry. N.E. Cor
⊼	189.599	-0.012	-0.015		-0.014	Bt spk. in Co. 10' N of S. end.
−	5.772		5.739			
T.P.	183.827				183.826	Bolt Hd. NW. Cor Rim of Fire Hyd.
+	2.232		2.112			DURFEE AVE (E. Si.) 70' S. of PICO R.R. St.
⊼	186.059	-2.281	-2.281		-2.281	
−	4.513		4.393			
T.P.	181.546				181.545	Set Bt spk S.E. Cor. St. STEPHENS AVE 100' S of & DURFEE AVE.
+	4.488		4.408			
⊼	186.034	+0.915	+0.914		~~+0.915~~	
−	3.573		3.494			
T.P.	182.461				182.460	1"X1" Stk. 50' SW. of Lumber Incinerator
+	4.232		4.128			
⊼	186.693	-0.655	-0.653		-0.654	
−	4.887		4.781			
T.P.	181.806				181.806	Bt spk E Si. Pt. Passons Blvd. N of Washington
+	4.907		4.782			
⊼	186.713	+0.150	+0.151		+0.151	
−	4.757		4.631		181.972	B.M. P-73 EL. 181.973 on spk L.B. 8 ± N of
Fd BM. P-73	181.956				~~181.957~~	Passons Blvd & West Blvd. S.E. Cor.
						Bt spk in C.B. 6' S. of S end C.B.

FORM 353 1M 8-45

PLEASE RETURN TO
LOS ANGELES COUNTY SURVEYOR
700 HALL OF RECORDS

NOTE: ANY ADDITIONS OR CHANGES ON THIS SHEET MUST BE MADE OR CIRCLED IN RED INK, WITH DATE AND NAME OF PERSON MAKING CHANGE.

Do not extend notes this side of this line.

B. M.	1ST RUN	DIFF.	2ND RUN	3RD RUN	ADJ. ELEV.	DESCRIPTION
Fd B.M. P-73	181.956				~~181.957~~	B.M. P-73 EL = 181.973
+	4.020		3.930		181.972	For Description see Bot of Pg 15
⊼	185.976	-0.660	-0.665		-0.662	
−	4.680		4.595			
Fd B.M. P-74	181.296				~~181.295~~	B.M. P-74 EL. 181.313 as per LB. 834-44 (JN 6872)
+	4.453		4.342		181.309	West Blvd & Church St. N.W. Cor.
⊼	185.749	-0.118	-0.118		-0.118	Bt. Spk. in cb. 6' N. of N. end C.R.
−	4.571		4.460			
T.P.	181.178				181.177	T.P. set Bt spk W. Gutter church St. Fr. Ho. #224
+	4.967		4.849			
⊼	186.145	+0.377	+0.378		+0.377	
−	4.590		4.471			
T.P.	181.555				181.554	set Bt spk W Gut. Church St. Fr. of Ho. #243
+	5.031		4.916			
⊼	186.586	+0.776	+0.776		+0.776	
−	4.255		4.140		182.344	
Fd B.M. P-79	182.331				~~182.330~~	B.M. P-79 EL. 182.351 as per LB. 834 P45 (J.N. 6872)
+	4.435		4.250			Stephens Ave + Church St. SE. Cor.
⊼	186.766	+0.591	+0.588		+0.589	Bt spk. cb. 5' S. of S end C.R.
−	3.844		3.662		182.932	
Fd B.M. P80	182.922				~~182.919~~	B.M. P80 EL. 182.942 as per LB. 834 P45 (J.N. 6872)
+	3.738		3.688			Stephens Ave. & Passons Blvd. SE. Cor.
⊼	186.660	-1.143	-1.143		-1.143	L+N. in cb. 1' E. of E. end C.R.
−	4.881		4.831			
T.P.	181.779				181.776	set Bt spk & Stephens Ave. Church St. S.E. Cor. Gutter S.C.R.
+	4.378		+4.302			
⊼	186.157	-0.551	-0.553		-0.552	
−	4.929		4.855			
T.P.	181.228				181.224	Bt spk N.S. Pvt Stephens Ave. W.P.L. Ho. #545

NOTES RED. DATE
NOTES CHKD. DATE
JOB NO. 1162 SURVEY OF DURFEE AVE. etal
SURVEY BY Grayquist
NOTES BY G. DATE 9-12-46
INDEXED A. C. John DATE
F.B. 226 PG. 16

FORM 353 1M 8-45

PLEASE RETURN TO
LOS ANGELES COUNTY SURVEYOR
700 HALL OF RECORDS

NOTE: ANY ADDITIONS OR CHANGES ON THIS SHEET MUST BE MADE OR CIRCLED IN RED INK, WITH DATE AND NAME OF PERSON MAKING CHANGE.

Do not extend notes this side of this line.

B. M.	1ST RUN	DIFF.	2ND RUN	3RD RUN	ADJ. ELEV.	DESCRIPTION
T.P.	181.228				181.224	See Bot Pg 16 - for Description
+	3.706		3.640			
⊼	184.934	-1.713	-1.712		-1.713	
−	5.419		5.352		179.524	
Fd B.M. P-78	179.515				~~179.511~~	B.M. P-78 EL. 179.537 as per L.B. 834 P45 (J.N. 68[illegible])
+	3.614		3.534			To Bias Ave. & Stephens Ave. S.W. Cor.
⊼	183.129	-1.005	-1.004		-1.004	Bt. spk in Cb. 5' W. of W end C.R.
−	4.619		4.538		178.520	
Fd B.M. P-77	178.510				~~178.507~~	B.M. P-77 EL. 178.551 as per L.B. 834 P45 (J.N. 6[illegible])
+	4.769		4.669			To Bias Ave. & Stephens Ave. S.E. Cor.
⊼	183.279	+0.159	+0.159		+0.159	Bt. Spk. in Cb. 4' S. of S. end C.R.
−	4.610		4.510			
T.P.	178.669				178.666	Bt spk N. Si Pvt To Bias Ave 110' S. of SCR. S.W. [illegible] & Stephens Ave
+	5.266		5.211			
⊼	183.935	+1.666	+1.663		+1.665	
−	3.600		3.548		180.344	
Set B.M. P-148	180.335				~~180.331~~	B.M. P-148
+	4.475		4.312			To Bias Ave. (W.Si) 370' N. of N. Cb of West [illegible]
⊼	184.810	+0.070	+0.071		+0.070	Bt Spk in Cb. N.P.L. of Ho. #235.
−	4.405		4.241			
T.P.	180.405				180.401	Bt spk E. Gut. To Bias Ave. Front Ho. #214
+	4.190		4.125			
⊼	184.595	+0.083	+0.083		+0.083	180.496 JS 1/8/48
−	4.107		4.042		180.396	
Fd B.M. P-76	180.488				~~180.484~~	B.M. P-76 EL. 180.501 as per L.B. 834 P44 (J.N. 6872)
+	4.449		4.413			West Blvd & To Bias Ave. N.E. Cor.
⊼	184.937	+0.478	+0.478		+0.478	Bt spk in Cb. 5' E. of E. end C.R.
−	3.971		3.935		180.974	
Fd B.M. P-75	180.966				~~180.462~~	B.M. P-75 EL. 180.979 as per L.B. 834 P44 (J.N. 687[illegible])
						West Blvd & To Bias Ave. S.W. Cor.
						Bt. Spk. in Cb. 4' W. of W. end C.R.

NOTES RED. ____ JOB NO. 1162 SURVEY OF DURFEE AVE. et al.
DATE ____ SURVEY BY GRANQUIST
NOTES CHKD. ____ NOTES BY G. DATE 9-13-46
DATE ____ INDEXED [illegible] DATE ____

F.B. 1226 PG. 17

FORM 353 1M 8-45

PLEASE RETURN TO
LOS ANGELES COUNTY SURVEYOR
700 HALL OF RECORDS

NOTE: ANY ADDITIONS OR CHANGES ON THIS SHEET MUST BE MADE OR CIRCLED IN RED INK, WITH DATE AND NAME OF PERSON MAKING CHANGE.

Do not extend notes this side of this line.

B. M.	1ST RUN	DIFF.	2ND RUN	3RD RUN	ADJ. ELEV.	DESCRIPTION
B.M. #P-75	180.966				~~180.962~~	B.M. P-75 EL. 180.979 as per L.B. 834 P-44 (JN 6872)
+	3.940		3.829		180.974	West Blvd. + Tobias Ave, SW. Cor
⊼	184.906	-0.960	-0.959		-0.959	Bt. Spk. in Cb. 4' W. of W. end C.R.
−	4.900		4.783			
T.P.	180.006				180.003	Set Bt Spk 3' E. of W. Cb Tobias Ave. Fr. Ho. #155
+	4.287		4.199			
⊼	184.293	-0.435	-0.436		-0.436	
−	4.722		4.635			
T.P.	179.571				179.567	Set Bt. Spk W. Gutter Tobias Ave. Front Ho. #135
+	4.470		4.406			
⊼	184.041	-0.130	-0.132		-0.131	
−	4.600		4.538		179.444	
Fd B.M. P-70	179.441				~~179.436~~	B.M. P-70 EL. 179.426 as per L.B. 834 P43 (JN 6872)
+	4.746		4.608			Tobias Ave. & Alley N of Whittier Blvd SW Cor
⊼	184.187	-0.224	-0.224		-0.224	Bt. Spk in Cb. 6' S. of W end C.R.
−	4.970		4.832		179.218	
Fd. B.M. P-50	179.217				~~179.212~~	B.M. P-50 EL. 178.769 as per F.B. 1176 P227 (JN 6360 Cl. 1137) EL. 179.200 as per L.B. 834-P28 (JN 6872)
+	4.111		4.000			Whittier Blvd + Linda Ave, SW. Cor
⊼	183.328	-0.619	-0.616		-0.618	L+T. in Cb. 14' W. of Drive.
−	4.730		4.616		178.604	
Fd B.M. P49	178.598				~~178.594~~	B.M. P-49 EL. 178.153 as per F.B. 1176 P227 (JN 6360 Cl. 1137) EL. 178.580 as per L.B. 834 P27 (JN 6872)
+	3.511		3.370			Descanso Ave + Whittier Blvd. SW. Cor
⊼	182.109	-0.589	-0.589		-0.589	L+T. in So. Cb. W.P.L. Descanso Ave Prod.
−	4.100		3.959		178.015	
Fd B.M. #3	178.009				~~178.005~~	B.M. #3 EL. 177.990 as per L.B. 834 P27 (JN 6872) EL. 177.564 as per F.B. 1176 P227 (JN 6360 Cl. 1137)
+	4.139		4.070			Whittier Blvd + ¼ Pt. E of Passons Blvd, S. Side.
⊼	182.148	-0.499	-0.499		-0.499	L+N. in S. Cb. (S.W. Tie to P.I.) 227' E. of W. Cb. of Descanso Ave.
−	4.638		4.569			
T.P.	177.510				177.506	Set Bt Spk Edge Park. Lot Walk. 45' W. of W. face Bldg. #746 Whittier Blvd (So. Si)

NOTES RED. ____ DATE ____ NOTES CHKD. ____ DATE ____

JOB NO. 1162 SURVEY OF Durfee Ave. et al

SURVEY BY Granquist DATE 9-13-46

NOTES BY G. DATE ____

INDEXED G. Jennings DATE ____

F.B. 1226 PG. 18

FORM 353 1M 8-45

PLEASE RETURN TO
LOS ANGELES COUNTY SURVEYOR
700 HALL OF RECORDS

NOTE: ANY ADDITIONS OR CHANGES ON THIS SHEET MUST BE MADE OR CIRCLED IN RED INK, WITH DATE AND NAME OF PERSON MAKING CHANGE.

Do not extend notes this side of this line.

NOTES RED _____ DATE _____
NOTES CHKD _____ DATE _____
INDEXED _____ DATE _____

JOB NO. 1162 SURVEY OF Durfee Ave. et al
SURVEY BY [illegible] DATE 2-16-46
F.B. 122 PG. 19

B. M.	1ST RUN	DIFF.	2ND RUN	3RD RUN	ADJ. ELEV.	DESCRIPTION
T.P.	177.510				177.506	For description see Bot
+	4.574		4.546			
⊼	182.084	-0.081	-0.079		-0.080	
−	4.655		4.625		177.426	
Fd B.M. 77-27	177.429				~~177.421~~	EL. 177.00 adopted Sea JN. 6.32 corr. B.M. 77-27 EL. 177.008 as per F.C. 1589 P.30
+	3.886		3.828			WHITTIER BLVD. 45'S. of ℄ - 175'W. of W. end of SAN GABRIEL River Bridge.
⊼	181.315	+0.609	+0.609		+0.609	
−	3.277		3.219		178.044	F.C. Disc in Concrete Mon. Stamped "F.C. R.M. 1937
Set B.M. P-149	178.038				~~178.035~~	B.M. P-149 EL.
+	3.969		3.915			WHITTIER BLVD. (So. Sp.) 165'W. of W. end of
⊼	182.007	-0.536	-0.537		-0.537	SAN GABRIEL RIVER Bridge
−	4.505		4.452			Bt Spk. in C6, 10' E of Driveway
T.P.	177.502				177.498	Set Bt Spk. in Park Strip So. Side Whittier Blvd. 25' W. of W. face Bldg. #746
+	4.724		4.660			
⊼	182.226	-1.080	-1.080		-1.080	
−	5.804		5.740			
T.P.	176.422				176.418	Bt Spk. in Triggs Auto Park 75' So. of S.L. Whittier Blvd in Main Driveway
+	4.510		4.526			
⊼	180.932	+0.185	+0.183		+0.184	
−	4.325		4.343			
T.P.	176.607				176.602	1"x1" Stk. N. 36' E. of E.L. Descanso Ave. in Orange Grove
+	4.962		4.847			
⊼	181.569	+0.212	+0.214		+0.213	
−	4.750		4.633		176.815	
Fd B.M. P-48	176.819				~~176.815~~	B.M. P-48 EL. 176.812 as Per L.B. 834 P27 (JN. 872)
+	4.882		4.807			DESCANSO AVE. 44'S. of WHITTIER BLVD.
⊼	181.701	+0.581	+0.584		+0.583	Bt. Spk. in W.C.6. 7'N. of S. end.
−	4.301		4.223		177.410	
Fd B.M. P-47	177.400				~~177.398~~	B.M. P-47 EL. 177.392 as Per L.B. 831 P26 (JN. 872)
						LINDA Ave. 44'S. of WHITTIER Blvd.
						L&T. IN E.C.6. 1.5'N. of S. end.

FORM 353 1M 8-45

PLEASE RETURN TO
LOS ANGELES COUNTY SURVEYOR
700 HALL OF RECORDS

NOTE: ANY ADDITIONS OR CHANGES ON THIS SHEET MUST BE MADE OR CIRCLED IN RED INK, WITH DATE AND NAME OF PERSON MAKING CHANGE.

Do not extend notes this side of this line.

NOTES RED. DATE NOTES CHK'D. DATE

F.B. 1126 PG. 20 JOB NO. 1162 SURVEY OF DURFEE AVE. ETAL.
SURVEY BY GRADELIST DATE 9-16-'46
NOTES BY [illegible] DATE
INDEXED DATE

B. M.	1ST RUN	DIFF.	2ND RUN	3RD RUN	ADJ. ELEV.	DESCRIPTION
Fd B.M. P 47	177.400				~~177.398~~ 177.392	B.M. #P-47 EL. 177.392 For Desc See Bk 19
+	4.650		4.610		177.410	
↗	182.050	+0.228	+0.229		+0.228	
−	4.422		4.381			
T.P.	177.628				177.626	Set ⅝" I" stk 3' So. of St. ℄ Tract 30' E of E. cb Church St,
+	4.575		4.484			
↗	182.203	+0.802	+0.802		+0.802	
−	3.773		3.682		178.431	
Fd B.M P-46	178.430				~~178.428~~	BM P-46 EL. 178.413 as per L.B. 834-26 (JN 6872)
+	4.200		4.036			Church St. 42.6' S. of Whittier Blvd.
↗	182.630	-0.184	-0.184		-0.184	L.&T. in E. CB. 8' N. of Dr. to No. #136
−	4.384		4.220			
T.P.	178.246				178.244	Bt. SPK. W. Side Rd. 16½' So. of ℄ St., W. of Keller Blvd on Church St. Ff. Ho. #119
+	4.830		4.788			
↗	183.076	+1.452	+1.452		+1.452	
−	3.378		3.336		179.703	
Fd B.M. P-51	179.698				~~179.696~~ 179.687	BM P-51 EL. 179.687 as per L.B. 834-28 (JN 6872)
+	5.700		5.570			Whittier Blvd & Church St. SE Cor.
↗	185.398	+0.586	+0.586		+0.586	L.&T. in M.C.R.
−	5.114		4.984		180.292	
Fd BM. P-71	180.284				~~180.282~~	(BM. P-71 EL. 180.274 as per L.B. 834-43 (JN 6872)
+	5.252		5.073			Church St. 44' Alley N. of Whittier Blvd. NE. Cor.
↗	185.536	+0.777	+0.776		+0.776	Bt. SPK in CB. 9' W. of N. end C.R.
−	4.475		4.297		181.064	
Fd B.M. P-72	181.061				~~181.058~~	B.M. P-72 EL. 181.052 as per L.B. 834-43 (JN 6872)
+	4.388		+.300			Passons Blvd. & Alley N. of Whittier Blvd. NE Cor.
↗	185.449	-0.675	-0.675		-0.675	Bt. SPK. in CB. 9' N. of N. end C.R.
−	5.063		4.975			
T.P.	180.386				180.383	Set N. in Cut Whittier Blvd. 115' W. of W.C.R. N.W. Cor. Passons Blvd. & Whittier Blvd.

FORM 353 1M 8-45

PLEASE RETURN TO
LOS ANGELES COUNTY SURVEYOR
700 HALL OF RECORDS

NOTE: ANY ADDITIONS OR CHANGES ON THIS SHEET MUST BE MADE OR CIRCLED IN RED INK, WITH DATE AND NAME OF PERSON MAKING CHANGE.

Do not extend notes this side of this line.

B. M.	1ST RUN	DIFF.	2ND RUN	3RD RUN	ADJ. ELEV.	DESCRIPTION
T.P.	180.386				180.383	T.P. N. in N Gut. See Bot Pg 20 for Ie e.
+	4.520		4.473			
π	184.906	+0.625	+0.624		+0.624	
−	3.895		3.849			
T.P.	181.011				181.007	T.P.=1½" Riser pipe. Next wall of Bldg S.E. Whittier Blvd. 75' E. of E.C.R. (Durfee & Whittier Blvd. S.E. Cor)
+	2.920		2.790			
π	183.931	−2.061	−2.061		−2.061	
−	4.981		4.851		178.953	
Fd B.M. P-35	178.950				~~178.946~~	B.M. #P-35 EL. 178.935 as per L.B. 834-P19 (6 72) DURFEE AVE. & Citrone LL. St. S.W. Cor. Bt. spk in Cb. 6' W. of W. end C.R.
+	4.192		4.124			
π	183.142	−0.427	−0.426		−0.427	
−	4.619		4.550		178.523	
Fd B.M. P-34	178.523				178.519	B.M. #P-34 EL. 178.510 as per L.B. 834-P19 (6 72) DURFEE AVE & Jackson St. S.E. Cor. Bt. spk in Cb. 7' S.E. of S.E. End C.R.

NOTES RED. ____ JOB NO. 1162 SURVEY OF DURFEE AVE. et al.
DATE ____ SURVEY BY GRANQUIST
NOTES CHKD. ____ NOTES BY G. DATE 9-17-46
DATE ____ INDEXED [illegible] DATE ____

F.B. 1226 PG. 21

F.B. 1226 PG. 22

JOB NO. 1162 SURVEY OF DURFEE AVE. etal NOTES RED. _____

SURVEY BY GRANQUIST DATE _____

NOTES BY G DATE 9-17-46 NOTES CHKD. _____

INDEXED A. C. Jones DATE _____ DATE _____

B. M.	1ST RUN	DIFF.	2ND RUN	3RD RUN	ADJ. ELEV.	DESCRIPTION

FORM 353 1M 8-45

PLEASE RETURN TO
LOS ANGELES COUNTY SURVEYOR
700 HALL OF RECORDS

Do not extend notes this side of this line.

NOTE: ANY ADDITIONS OR CHANGES ON THIS SHEET MUST BE MADE OR CIRCLED IN RED INK, WITH DATE AND NAME OF PERSON MAKING CHANGE.

NOTES RED. _____ JOB NO. 1162 SURVEY OF DURFEE AVE. etal

F.B. 1226 PG 23

DATE _____ SURVEY BY Granquist

NOTES CHKD. _____ NOTES BY G DATE 9-17-46

DATE _____ INDEXED A. C. Jannsen DATE _____

NOTE: ANY ADDITIONS OR CHANGES ON THIS SHEET MUST BE MADE OR CIRCLED IN RED INK, WITH DATE AND NAME OF PERSON MAKING CHANGE.

PLEASE RETURN TO
LOS ANGELES COUNTY SURVEYOR
700 HALL OF RECORDS

Do not extend notes this side of this line.

FORM 353 1M 8-45

DESCRIPTION	J.N. 1162 DURFEE AVE. etal. CIRCUIT No. 3. BENCH MARK LEVELS. F.B. 1226 Pg 23 to 34
ADJ. ELEV.	Party H.E. Granquist D.S. Waltermire Mac Sonenschein H.C. Herbert Culp Rod.
3RD RUN	See note on page 5
2ND RUN	
DIFF.	
1ST RUN	
B. M.	

FORM 353 1M 8-45

PLEASE RETURN TO
LOS ANGELES COUNTY SURVEYOR
700 HALL OF RECORDS

NOTE: ANY ADDITIONS OR CHANGES ON THIS SHEET MUST BE MADE OR CIRCLED IN RED INK, WITH DATE AND NAME OF PERSON MAKING CHANGE.

Do not extend notes this side of this line.

NOTES RED. DATE NOTES CHKD. DATE

F.B. 1226 Pg. 24 JOB NO. 1162 SURVEY OF DURFEE AVE. etc. SURVEY BY H.E. Fairquist NOTES BY G. C. Johnson DATE 9-17-46 INDEXED DATE

B. M.	1ST RUN	DIFF.	2ND RUN	3RD RUN	ADJ. ELEV.	DESCRIPTION
Fd B.M. P-34	178.510				~~178.510~~	B.M. P-34 EL. 178.510 as per L.B. 834 P 19 (JN 6872)
+	4.701		4.615		178.528	DURFEE AVE. & JACKSON ST. S.E. COR.
π	183.211	+0.429	+0.426		+0.428	Bt spk in C6.7'S.E. of S.E. end C.R.
−	4.272		4.189		178.953	
Fd Bm. P-35	178.939				~~178.938~~	B.M. P-35 EL. 178.93 as per L.B. 834-P9 (JN 6872)
+	4.700		4.634			DURFEE AVE. & STONE HILL ST. S.W. COR.
π	183.639	+0.371	+0.372		+0.371	Bt. spk. in C6.6' W. of W. end C.R.
−	4.329		4.262			
T.P.	179.310				179.309	Bt spk Back of S. C6., Whittier Blvd. 100' W. of W.C.R. S.W. Cor. Durfee Ave & Whittier Blvd.
+	4.468		4.398			
π	183.778	+0.018	+0.018		+0.018	
−	4.450		4.380		179.348	
Fd BM. P-29	179.328				~~179.327~~	B.M. P-29 EL. 179.338 as Per L.B. 834 P 16 (JN 6872)
+	5.105		4.977			WHITTIER Blvd & DeLand Ave N.W. Cor.
π	184.433	+0.193	+0.195		+0.194	Bt. spk in C6. 5'N. of N. end C.R.
−	4.912		4.782		179.539	
Fd BM. P30	179.521				~~179.521~~	BM. P-30 EL. 179.527 as per L.B. 834 P. 16. (JN 6872
+	3.891		3.823			DeLAND Ave & Speedway, N.W. Cor
π	183.412	-0.643	-0.643		-0.643	Bt spk in C6. 5' W. of W. end C.R.
−	4.534		4.466		178.896	
Fd B.M. P-31	178.878				~~178.890~~	B.M. P-31 EL. 178.890 as per L.B. 834-17 (JN. 6872)
+	3.882		3.812			SPEEDWAY & LINDSEY AVE. N.E. COR
π	182.760	-0.148	-0.148		-0.148	Bt spk in C6. 5' N. of N. end C.R.
−	4.030		3.960			
T.P.	178.730				178.720	Set Sh. spk N. of ft. of Speedway, 16' W. of E. Lindsey AVE.
+	5.169		5.132			
π	183.899	+1.043	+1.043		+1.043	B.M. "P-150
−	4.126		4.089		179.791	LAYMAN AVE. & TILE ST. S.E. Cor.
SET B.M. "P-150	179.773				~~179.778~~	Bt spk in C6. S.E. of TURN AROUND D.H. of Ho. # 222 Tile St.

FORM 353 1M 8-45

PLEASE RETURN TO
LOS ANGELES COUNTY SURVEYOR
700 HALL OF RECORDS

NOTE: ANY ADDITIONS OR CHANGES ON THIS SHEET MUST BE MADE OR CIRCLED IN RED INK, WITH DATE AND NAME OF PERSON MAKING CHANGE.

Do not extend notes this side of this line.

B. M.	1ST RUN	DIFF.	2ND RUN	3RD RUN	ADJ. ELEV.	DESCRIPTION
Set B.M. P-150	179.773				~~179.773~~	B.M. P-150. For Description see P24
+	4.548		4.454		179.791	
π	184.321	+0.228	+0.232		+0.230	
−	4.320		4.222		180.032	
Fd B.M. P-15	180.001				~~180.003~~	B.M. P-15 EL. 180.012 as per L.B. 834 P-12 (J.N. 72)
+	3.931		3.900			San Gabriel Pl. & 1st Alley N. of Whittier
π	183.932	−0.589	−0.589		−0.589	Blvd N.W. Cor.
−	4.520		4.489			Bt. spk in Cb. 6' N. of N. end C.R.
T.P.	179.412				179.414	Set Nail, W. Gut. San Gabriel Pl. Fr. Ho. [illegible]
+	5.350		5.262			
π	184.762	+0.731	+0.732		+0.731	
−	4.619		4.530			
T.P.	180.143				180.145	Bt spk, 20' E. of W. Cb. San Gabriel Pl.
+	4.671		4.644			Front of Ho. # 171
π	184.814	+0.311	+0.311		+0.311	
−	4.360		4.373		180.476	
Fd B.M. P-17	180.454				~~180.456~~	B.M. P-17 EL. 180.477 as per L.B. 834 P-12 (J.N. 72)
+	4.569		4.472			Rosemead Blvd & San Gabriel Pl. S.E. C.R.
π	185.023	−0.050	−0.050		−0.050	Bt spk in Cb. 5' S.E. of S.E. end C.R.
−	4.619		4.522			
T.P.	180.404				180.406	Set Bt spk in E. Gutter San Gabriel [illegible]
+	4.485		4.423			20' N. of 2nd Alley N. of Whittier Blvd
π	184.889	+0.243	+0.243		+0.243	
−	4.242		4.180		180.668	(P-16 + J.N. 6872 Gone. Note)
SET B.M. P-151	180.647				~~180.649~~	B.M. P-151. EL. =
+	4.749		4.635			Rosemead Blvd. & Whittier Blvd. N.E. Cor.
π	185.396	−1.403	−1.403		−1.403	Bt spk in Cb. 132' N. of N. end C.R.
−	6.152		6.038			
T.P.	179.244				179.246	T.P. Rosemead Blvd. & Whittier Blvd. S.E. Cor.
						Bt spk in Cb. N. of Drwy. 7' N. of S.C.R.

NOTES RED. ____ JOB NO. 1162 SURVEY OF DUREE AVENUE
DATE ____ SURVEY BY [illegible] DATE 9-17-46
NOTES CHKD. ____ NOTES BY [illegible] DATE ____
DATE ____ INDEXED ____ DATE ____

F.B. 1226 PG. 25

FORM 353 1M 8-45

PLEASE RETURN TO
LOS ANGELES COUNTY SURVEYOR
700 HALL OF RECORDS

NOTE: ANY ADDITIONS OR CHANGES ON THIS SHEET MUST BE MADE OR CIRCLED IN RED INK, WITH DATE AND NAME OF PERSON MAKING CHANGE.

Do not extend notes this side of this line.

B. M.	1ST RUN	DIFF.	2ND RUN	3RD RUN	ADJ. ELEV.	DESCRIPTION
T. P.	179.244				179.246	T.P. For Description see Bot Pg 25
+	5.146		5.072			
⊼	184.390	-0.474	-0.473		-0.474	
−	5.620		5.545		178.791	
SET B.M. P-152	178.770				~~178.772~~	B.M. P-152 EL
+	4.192		3.987			Rosemead Blvd & Whittier Blvd. S.E. Cor.
⊼	182.962	-1.129	-1.133		-1.131	Bt spk in Cb. 40' S. of S. end C.R.
−	5.321		5.120			
T.P.	177.641				177.641	Stub of Bt spk E. Gut Rosemead [illegible] Wont of No. #133
+	4.170		4.110			
⊼	181.811	-0.130	-0.130		-0.130	
−	4.300		4.240		177.530	
SET Bm. P-153	177.511				~~177.511~~	Bm. P-153
+	3.766		3.730			Rosemead Blvd & Richmond Dr. S.W. Cor.
⊼	181.277	-1.074	-1.074		-1.074	Bt spk Cb. 10' S. of S. end C.R.
−	4.840		4.804			
T.P.	176.437				176.437	set stub of Bt spk W. [illegible] Rosemead Blvd
+	4.552		4.496			145' N. of N. Cb of Shenandoah Ave
⊼	180.989	+0.162	+0.161		+0.162	
−	4.390		4.335		176.618	
SET B.M. P-154	176.599				~~176.599~~	B.M. P-154
+	4.830		4.708			Rosemead Blvd & Shenandoah Ave. S.W. Cor.
⊼	181.429	+0.440	+0.440		+0.440	Bt spk in Ir catch Basin. 12' S. of S. end C.R.
−	4.390		4.268		177.059	
SET BM P-155	177.039				~~177.039~~	B.M. P-155
+	4.420		4.364			Richmond Drive & Shenandoah Ave. N.E. Cor.
⊼	181.459	+0.782	+0.782		+0.782	Bt spk in Cb. 12' N. of N. end C.R.
−	3.638		3.582		177.839	
Fd B.M. P-1	177.821				~~177.821~~	B.M. P-1 EL. 177.821 For Desc. See Pg 27

NOTES RED. DATE
NOTES CHKD. DATE
JOB NO. 1162 SURVEY OF Durfee Ave. et al.
SURVEY BY H. Granquist
NOTES BY G DATE 9-17-46
INDEXED A. O. Johnson DATE
F.B. 1226 PG. 26

FORM 353 1M 8-45

PLEASE RETURN TO
LOS ANGELES COUNTY SURVEYOR
700 HALL OF RECORDS

NOTE: ANY ADDITIONS OR CHANGES ON THIS SHEET MUST BE MADE OR CIRCLED IN RED INK, WITH DATE AND NAME OF PERSON MAKING CHANGE.

Do not extend notes this side of this line.

B. M.	1ST RUN	DIFF.	2ND RUN	3RD RUN	ADJ. ELEV.	DESCRIPTION
Fd B.M. P-1	177.821				~~177.821~~	B.M. P-1 EL. 177.821 as per L.B. 834 P3 (J.N. 68[illegible])
+	4.981		4.951		177.839	Shenandoah Ave. & Waverly Dr.
π	182.802	+1.701	+1.700		+1.700	L&N. in S. Cb. Shenandoah on ℄ Waverly Dr.
−	3.280		3.251		179.544	
Fd B.M. #P-2	179.522				~~179.521~~	B.M. P-2. EL. 179.526 as per L.B. 834-3 (J.N. 68[illegible])
+	3.181		3.120			Shenandoah Ave & Tract Line.
π	182.703	−2.540	−2.540		−2.540	L&N. in N. Cb. Shenandoah. 33' E. of W. end
−	5.721		5.660			
T.P.	176.982				176.981	T.P. Set [illegible] Gut. N.W. Cor. [illegible] Waverly Dr.
+	4.239		4.114			
π	181.221	−0.379	−0.378		−0.379	
−	4.618		4.492			
T.P.	176.603				176.602	W. Gut. Waverly Dr. Front Ave 2 H. set [illegible]
+	4.850		4.827			
π	181.453	+0.797	+0.797		+0.797	(Note: B.M. P-#3 - gone. No evidence J.N. 6872)
−	4.053		4.030		177.419	
Set B.M. P-156	177.400				~~177.399~~	B.M. P-156
+	5.900		5.832			Waverly Dr. & Underwood Ave. N. Cor.
π	183.300	+2.048	+2.046		+2.047	Bt. spk. in M.C.R.
−	3.852		3.786		179.462	
Fd B.M. P-4	179.448				~~179.446~~	B.M. P-4 EL. 179.444 as per L.B. 834-P4 (J.N. 68[illegible])
+	4.910		4.756			Underwood Ave & Tract Line.
π	184.358	−0.890	−0.891		−0.890	L&N. in S. Cb. Underwood Ave. 33' E. of W. end
−	5.800		5.647			
T.P.	178.558				178.556	Set 1"x2" Str. E of Drwy to Ho. #146 [illegible]
+	4.000		3.904			So's. of S.R.L. [illegible]
π	182.558	−1.564	−1.565		−1.565	
−	5.564		5.469			
T.P.	176.994				176.991	Set [illegible]

NOTES RED. _____ JOB NO. 1162 SURVEY OF DURFEE Ave. et al.
DATE _____ SURVEY BY [illegible]
NOTES CHKD. _____ NOTES BY G. DATE 9-18-'4[illegible]
DATE _____ INDEXED [illegible] DATE _____

F.B. 1226 PG. 27

FORM 353 1M 8-45

PLEASE RETURN TO
LOS ANGELES COUNTY SURVEYOR
700 HALL OF RECORDS

NOTE: ANY ADDITIONS OR CHANGES ON THIS SHEET MUST BE MADE OR CIRCLED IN RED INK, WITH DATE AND NAME OF PERSON MAKING CHANGE.

Do not extend notes this side of this line.

NOTES RED. DATE NOTES CHKD. DATE

F.B. 224 PG. 28 | JOB NO. 1162 SURVEY OF DUCFEE Ave. etal
SURVEY BY ALEGRE & ASSOCIATES DATE 9-18-46
NOTES BY C. C. Jackson DATE
INDEXED DATE

B. M.	1ST RUN	DIFF.	2ND RUN	3RD RUN	ADJ. ELEV.	DESCRIPTION
T. P.	176.994				176.991	In 5" for Disc. Set in P.C.C.
+	5.000		5.001			(Note B.M. P-6 (J.N. 6872) 90.1C.)
=	181.994	+0.492	+0.491		+0.492	
-	4.508		4.510		177.504	
Fd B.M. P-5	177.486				177.483	B.M. P-5 EL. 177.514 ✓ as per L.B. 834 #5 (J.N. 6872)
+	4.731		4.614			Waverly Dr. & Virginia Ave.
=	182.217	+0.346	+0.946		+0.946	L+T. in N.C.B. Vic. Pt. on ℄ Waverly Prod. S.
-	3.735		3.668		178.449	from north
SET B.M. #P-157	178.432				178.429	B.M. P-157 EL.
+	4.253		4.201			Virginia Ave. & Tract Line (S. side)
=	182.684	+0.637	+0.637		+0.637	Bt. Spk. in C.B. 1.4' E. of W. end
-	3.615		3.564			
T. P.	179.069				179.066	[illegible]
+	4.560		4.490			
=	183.629	+0.196	+0.197		+0.196	
-	4.364		4.293		179.282	
Fd B.M. P-8	179.265				179.274	B.M. P-8 EL. 179.274 as per L.B. 834 P-8 (J.N. 6872)
+	3.381		3.349			Whittier Blvd. & Acacia Ave. N.E. Cor.
=	182.646	-1.534	-1.532		-1.533	Bt. Spk. in C.B. 5' E. of E. end C.R.
-	4.915		4.891		177.750	
Fd B.M. P-9	177.731				177.729	B.M. P-9 EL. 177.772 as per L.B. 834 P-8 (J.N. 6872)
+	4.835		4.798			Acacia Ave. & Speedway S.E. Cor.
=	182.566	+1.135	+1.138		+1.137	Bt. Spk. in C.B. 5' E. of E. end C.R.
-	3.700		3.680		178.887	
Fd B.M. P-10	178.866				178.884	B.M. P-10 EL. 178.886 ✓ as per L.B. 834-P-8 (J.N. 6872)
+	5.034		4.963			Columbia Ave. & Speedway S.E. Cor.
=	183.900	-0.911	-0.909		-0.910	Bt. Spk. in C.B. 5' E. of E. end C.R.
-	5.945		5.872		177.977	
set B.M. #P-158	177.955				177.956	

B.M. P-158 for description see Next F.B.

FORM 353 1M 12-41

PLEASE RETURN TO
LOS ANGELES COUNTY SURVEYOR

700 HALL OF RECORDS

NOTE: ANY ADDITIONS OR CHANGES ON THIS SHEET MUST BE MADE OR CIRCLED IN RED INK, WITH DATE AND NAME OF PERSON MAKING CHANGE

Do not extend notes this side of this line

B.M.	1ST RUN	DIFF.	2ND RUN	3RD RUN	ADJ. ELEV.	DESCRIPTION
SET B.M. P-158	177.955				~~177.956~~	B.M. P-158
+	3.870		3.811		177.977	WHITTIER Blvd. & LEXINGTON Rd. N.E. Cor.
⊼	181.825	-0.424	-0.421		-0.423	Bt. Spk. in Cb. 5' E. of E. end C.R.
—	4.294		4.232			
SET B.M. P-159	177.531				~~177.533~~	B.M. P-159
+	5.200		5.128		177.554	WHITTIER Blvd. & LEXINGTON Rd. N.W.
⊼	182.731	+2.143	+2.146		+2.147	Bt. Spk. in Cb. 47' W. of W. end C.R.
—	3.052		2.982		179.701	
Fd. B.M. P-11	179.679				~~179.680~~	B.M. P-11 EL. 179.712 as per L.B. 834 P.9
+	4.661		4.554			LEXINGTON Rd. & Speedway. S.E. Cor.
⊼	184.340	+1.410	+1.410		+1.410	Bt. Spk. in Cb. 5' E. of E. end C.R.
—	3.251		3.144			
T.P.	181.089				181.090	[illegible]
+	4.872		5.069			of [illegible]
⊼	185.961	+4.662	+4.663		+4.663	
—	0.210		0.406		185.774	
Set B.M. P-160	185.751				~~185.753~~	B.M. P-160
+	2.294		2.243			LEXINGTON Rd. & U.P.R.R.Ry. S.E. Cor.
⊼	188.045	+1.374	+1.373		+1.373	Bt. Spk. in S.W. Cor. Conc. Base for Signal #3
—	0.920		0.870		187.147	
SET B.M. P-161	187.125				~~187.126~~	B.M. P-161
+	0.271		0.301			LEXINGTON Rd. & U.P.R.R.Ry. S.W. Cor.
⊼	187.396	-5.451	-5.450		-5.450	Bt. Spk. in N.E. Cor. Conc. Irr. Box 111 W of
—	5.722		5.751			℄ Lexington Rd. & 47' S. of ℄ R.R. Track
T.P.	181.674				181.676	Set Bt. Spk. Slab. 20' N. of N. Cb. West Blvd. [illegible]
+	3.749		3.705			Pvt. Lexington Rd.
⊼	185.423	-0.964	-0.964		-0.964	
—	4.713		4.669		180.734	B.M. P-12 EL. 180.740 as per L.B. 834 P.9
Fd. B.M. P-12	180.710				180.712	LEXINGTON Rd. & West Blvd. S.E. Cor.
						Bt. Spk. in Cb. 8' E. of W. end Cb.

NOTES RED. ____ JOB NO. 1162 SURVEY OF DURFEE AVE. [illegible]
DATE ____ SURVEY BY [illegible] DATE 9-19-16
NOTES CHKD. ____ NOTES BY ____ INDEXED ____ DATE ____

F.B. 1226 PG. 29

FORM 353 1M 12-41

PLEASE RETURN TO
LOS ANGELES COUNTY SURVEYOR
700 HALL OF RECORDS

NOTE: ANY ADDITIONS OR CHANGES ON THIS SHEET MUST BE MADE OR CIRCLED IN RED INK, WITH DATE AND NAME OF PERSON MAKING CHANGE

Do not extend notes this side of this line

JOB NO. 1162 SURVEY OF DURFEE AVE. Sta 1
SURVEY BY ALEXFrangulis DATE 9-12-46 NOTES RED. DATE
NOTES BY C. Johnson DATE NOTES CHKD. DATE
INDEXED

F.B. 1226 Pg. 30

B.M.	1ST RUN	DIFF.	2ND RUN	3RD RUN	ADJ. ELEV.	DESCRIPTION
Fd B.M. P-12	180.710				~~180.712~~	B.M. P-12 - 18" Helix Pipe at Sta 1+00 Rt
+	3.629		3.588		180.734	
∧	184.339	-3.946	-3.993		-0.940	
−	4.360		4.415		179.794	
Fd B.M. P-13	179.979				~~179.772~~	B.M. P-13 EL. 179.77 on L&S 934 (1947) Cast.
+	3.960		3.938			WEST Blvd & COLUMBIA AVE. SE cor
∧	183.673	-3.928	-3.928		-0.929	Bt spk. in ca. 6' S of end C.R.
−	4.809		4.766		178.864	
B.M. P-14	178.840				~~178.843~~	B.M. P-14 EL. 178.84 on L&S 934 (1947) Cast.
+	4.629		4.232			Iron Pipe at Rear of Sta.
∧	183.017	+4.121	+4.123		+4.123	Pipe in N side of Bridge, E Rosemead Blvd
−	0.110		0.109			
T.P.	182.964				182.966	Top of U.P.R.R. Co. N/W Post 32'± W of mead. Bridge
+	3.662		3.488			
∧	186.626	+0.002	+0.003		+0.002	
−	3.660		3.485			
T.P.	182.966				182.968	S. Bank of [illegible] Ave. W of Rosemead Blvd. Bridge
+	4.896		4.709			
∧	187.792	+3.867	+3.867		+3.867	
−	0.959		0.841		186.857	
B.M. P-162	186.833				~~186.835~~	B.M. P-162
+	0.175		0.152			Rosemead Blvd & UPRR Ry. bridge SW cor
∧	187.008	-5.805	-5.805		-5.805	Stamped in conc. Abutment by End of Steel Br.
−	5.956		5.957		181.052	
Fd B.M. P-18	181.028				~~181.030~~	B.M. P-18 EL. 181.03 on L&S 934-1947 (Corr.)
+	4.620		4.570			Rosemead Blvd & HIGH TREE ST. NE cor
∧	185.657	+3.885	+3.885		+3.885	Bt spk. in Ch. E of E. End C.R.
−	0.744		0.685			
T.P.	184.913				184.915	Set in Wall top of Guard Rail 18' E of Rosemead Blvd & 5' ± S. of S. Bd. UPRR

FORM 353 1M 12-41

PLEASE RETURN TO
LOS ANGELES COUNTY SURVEYOR
700 HALL OF RECORDS

NOTE: ANY ADDITIONS OR CHANGES ON THIS SHEET MUST BE MADE OR CIRCLED IN RED INK, WITH DATE AND NAME OF PERSON MAKING CHANGE

Do not extend notes this side of this line

NOTES RED. DATE
JOB NO. SURVEY OF
SURVEY BY DATE
NOTES CHKD. NOTES BY DATE
INDEXED DATE

F. B. 1226 pg. 31

B.M.	1ST RUN	DIFF.	2ND RUN	3RD RUN	ADJ. ELEV.	DESCRIPTION
T.P.	184.913				184.915	T.P. S- [illegible] Gravel Ave. Post Cor. Bet. [illegible] Ave. [illegible]
+	3.623		3.589			
⋏	188.536	+1.644	+1.644		+1.644	
−	1.979		1.940		186.581	
SET B.M. P-163	136.557.				~~186.559~~	B.M. P-163
+	1.860		1.703			ROSEMEAD Blvd. & U.P.R.R. bridge S.E. Cor.
⋏	188.417	-2.488	-2.491		-2.490	Bt. Spk. in conc. Abut. N.E. End of Steel Brdg.
−	4.348		4.194			
T.P.	184.069.				184.069	T.P. top 1/2" Bolt E. Sd. garage [illegible]
+	0.970		0.869			To Ho. #113 High [illegible] S.S. of N.P. [illegible]
⋏	185.039.	-3.232	-3.231		-3.231	
−	4.202		4.100		180.860	
FD B.M. P-19	180.837.				~~180.836~~	B.M. P-19 EL. 180.836 as per L.B. 834 p. 13 (
+	4.161		4.110			HIGHTREE ST. & West Blvd. & Prod. (N.W. of)
⋏	184.998.	-0.777	-0.777		-0.777	Bt. spk. in N. Cb.
−	4.933		4.887			B.M. # 22 Gone - Note
T.P.	180.060.				180.061	Set Bt. Spk. Stub. N. Cut Jt. of Bk. 4 ft.
+	4.568		4.538			Front No. 4145
⋏	184.628.	+0.455	+0.455		+0.455	
−	4.113		4.083		180.538	
FD B.M. P-20	180.515.				~~180.516~~	B.M. P-20 EL. 180.515 as per L.B. 834 p. 13 (
+	3.818		3.750			HIGHTREE ST. & LAYMAN ST.
⋏	184.333.	-0.332	-0.332		-0.332	Bt. Spk. IN N. Cb. 6' W. of N. end C.R.
−	4.150		4.082		180.206	
FD B.M. P-21	180.183.				~~180.184~~	B.M. P-21 EL. 180.205 as per L.B. 834 p. 13 (
+	4.650		4.567			LAYMAN ST. & West Blvd. N.E. Cor.
⋏	184.833.	+0.382	+0.383		+0.382	Bt. Spk. IN Cb. 6' N. of N. end C.R.
−	4.268		4.184		180.588	
FD B.M. P-23	180.565.				~~180.566~~	B.M. # P-23 EL. 180.565 as per L.B. 834 p. 13 (

FORM 353 1M 12-41

PLEASE RETURN TO
LOS ANGELES COUNTY SURVEYOR
700 HALL OF RECORDS

NOTE: ANY ADDITIONS OR CHANGES ON THIS SHEET MUST BE MADE OR CIRCLED IN RED INK, WITH DATE AND NAME OF PERSON MAKING CHANGE

Do not extend notes this side of this line

JOB NO. 1162 SURVEY OF Pine Ave. Ext. NOTES RED.
SURVEY BY M.E. Fredericks DATE
NOTES BY C. Jablonski DATE 5-20-46 NOTES CHKD.
INDEXED DATE

F.B. 1226 PG. 32

B.M.	1ST RUN	DIFF.	2ND RUN	3RD RUN	ADJ. ELEV.	DESCRIPTION
Fd B.M. P-23	180.566				~~180.566~~	B.M. P-23 EL. 180.6 as per L.B. 834 P. 15 (C.S. 68-72)
	4.042		3.960		180.588	West Blvd. & Lindsey Ave. N.W. Cor.
T	184.608	-0.020	-0.778		-0.727	Bt. spk. in Cb. 3' S. of N. end of C.R.
-	4.759		4.688			
T.P.	179.839				179.839	Set Bt. spk. in N. face of West Blvd.
+	1.569		4.575			80' N. of Lindsey Ave. & 10' W. of DeLand Ave.
T	184.408	+0.342	+0.344		+0.343	
-	4.204		4.131		180.204	
Fd B.M. P-26	180.180				~~180.182~~	B.M. P-26 EL. 180.2 as per L.B. 834 P. 15 (C.S. 68-72)
+	4.969		4.849			DeLand Ave. 9' N. of Blvd. N.W. Cor.
T	185.149	+0.969	+0.917		+0.916	Bt. spk. in Cb. 5' W. of Ctr. of C.R.
-	3.801		3.795		181.121	
Fd B.M. P-25	181.350				~~181.348~~	B.M. P-25 EL. 181.3 as per L.B. 834 P. 15 (C.S. 68-72)
+	4.660		4.666			Pico Court & DeLand Ave. S.W. Cor.
T	185.650	-0.099	-0.098		-0.099	Bt. spk. in Cb. 5' W. of W. end of C.R.
-	4.660		4.704		181.022	
B.M. P-24	180.997				~~180.999~~	B.M. P-24 EL. 181.0 as per L.B. 834 P. 15 (C.S. 68-72)
+	4.741		4.680			Pico Court & Lindsey Ave. S.E. Cor.
T	185.738	+3.440	+3.439		+3.440	Bt. spk. in Cb. 5' S. of S. end of C.R.
-	1.301		1.241			
T.P.	184.437				184.439	
+	4.610		4.540			
T	189.047	+1.030	+1.030		+1.030	
-	3.580		3.510			
T.P.	185.467				184.469	1"x1" Spk. 4' S. of E. end of Siding of U.P.R.R.
+	4.081		4.025			75' W. of W. Face of Pole at No. W. of Fairfax Ave.
T	189.548	+0.424	+0.423		+0.424	
-	3.657		3.602		185.916	
Fd B.M. P-146	185.891				185.893	B.M. P-146. FOR DESC. SEE NEXT PG 33

FORM 353 1M 12-41

PLEASE RETURN TO
LOS ANGELES COUNTY SURVEYOR

700 HALL OF RECORDS

NOTE: ANY ADDITIONS OR CHANGES ON THIS SHEET MUST BE MADE OR CIRCLED IN RED INK, WITH DATE AND NAME OF PERSON MAKING CHANGE

Do not extend notes this side of this line

B.M.	1ST RUN	DIFF.	2ND RUN	3RD RUN	ADJ. ELEV.	DESCRIPTION
Fd B.M. P146	185.891				~~185.893~~	B.M. P146-EL 185.816 as per F.B. 1226 Pg 15
+	3.170		3.089		185.916	DURFEE AVE & U.P.R. Ry. S.E. Cor.
⊼	189.061	-2.057	-2.057		-2.057	L+T. IN Conc. Foundation of N.W. Cor of
−	5.227		5.146		183.856	"Pico" R.Ry. STATION
Fd B.M. P147	183.834				~~183.836~~	B.M. P147 EL 183.856 as per F.B. 1226 Pg 15
						DURFEE AVE & U.P.R.Ry. N.E. Cor.
						Bt spk. IN Cb 10' N. of So. end.

NOTES RED. ____ JOB NO. 1162 SURVEY OF [illegible]
DATE ____ SURVEY BY [illegible]
NOTES CHKD. ____ NOTES BY G DATE [illegible]
DATE ____ INDEXED [illegible] DATE ____

F.B. 1226 PG. 33

F. B. 1226 PG. 34

JOB NO. 1162 SURVEY OF DURFEE AVE. NOTES RED.

SURVEY BY [illegible] DATE

NOTES BY G DATE 9-24-46 NOTES CHKD.

INDEXED A. C. Johnson DATE DATE

B.M.	1ST RUN	DIFF.	2ND RUN	3RD RUN	ADJ. ELEV.	DESCRIPTION

FORM 353 IM 12-41

PLEASE RETURN TO
LOS ANGELES COUNTY SURVEYOR
700 HALL OF RECORDS

Do not extend notes this side of this line

NOTE: ANY ADDITIONS OR CHANGES ON THIS SHEET MUST BE MADE OR CIRCLED IN RED INK, WITH DATE AND NAME OF PERSON MAKING CHANGE

NOTES RED. _____ JOB NO. 1162 SURVEY OF DURFEE AVE. et al

DATE _____ SURVEY BY H. E. GRANQUIST

NOTES CHKD. _____ NOTES BY G DATE 9-24-46

DATE _____ INDEXED [illegible] DATE _____

F. B. 1226 PG. 35

NOTE: ANY ADDITIONS OR CHANGES ON THIS SHEET MUST BE MADE OR CIRCLED IN RED INK, WITH DATE AND NAME OF PERSON MAKING CHANGE

Do not extend notes this side of this line

PLEASE RETURN TO
LOS ANGELES COUNTY SURVEYOR
700 HALL OF RECORDS

FORM 353 1M 12-41

DESCRIPTION	J. N. 1162 DURFEE AVE. et al. CIRCUIT No. 4. BENCH MARK LEVELS. FB. 1226 Pg 35 to Pg 42
ADJ. ELEV.	Party H.E. GRANQUIST D.S. [illegible] MIRE [illegible] Mex. Sonnenschein [illegible] [illegible]
3RD RUN	See note on page 5
2ND RUN	
DIFF.	
1ST RUN	
B.M.	

FORM 353 1M 12-41

PLEASE RETURN TO
LOS ANGELES COUNTY SURVEYOR
700 HALL OF RECORDS

NOTE: ANY ADDITIONS OR CHANGES ON THIS SHEET MUST BE MADE OR CIRCLED IN RED INK, WITH DATE AND NAME OF PERSON MAKING CHANGE

Do not extend notes this side of this line

B.M.	1ST RUN	DIFF.	2ND RUN	3RD RUN	ADJ. ELEV.	DESCRIPTION
Fd B.M. P-146	185.899				~~185.898~~	B.M. P-146 EL. as per FB.1226 P-15
+	3.134		3.014		185.916	DURFEE AVE & U.P. R.Ry. S.E. Cor.
⊼	189.033	-2.061	-2.060		-2.061	L&T. in Conc. Foundation of N.W. Cor of
−	[illegible]		5.074		183.856	"PICO" R.Ry. Station
Fd B.M. P-147	183.838				~~183.837~~	B.M. P-147 EL. as per FB.1226-15
+	3.552		3.482			DURFEE AVE & U.P. R.Ry. N.E. Cor.
⊼	187.390	-1.389	-1.389		-1.389	Bt. spk. in Cb. 10' N. of S. End.
−	4.941		4.871		182.466	
Fd B.M. P-58	182.449				~~182.448~~	B.M. P-58 EL. 182.49 as per LB.834 P.37 (JN. 6872)
+	4.416		4.400			DURFEE AVE & ALLEY N. of U.P. R.Ry. N.E. Cor.
⊼	186.865	+0.589	+0.590		+0.590	L&T. in Cb. 1' N. of N. end C.R.
−	3.827		3.810		183.056	
Fd B.M. P-59	183.038				~~183.038~~	B.M. P-59 EL. 183.080 as per LB.834 P.37 (JN. 6872)
+	4.889		4.843			DURFEE AVE & WALNUT AVE. S.E. Cor.
⊼	187.927	+0.521	+0.522		+0.521	Bt. Spk. in Cb. 5' E. of E. end C.R.
−	4.368		4.321		183.576	
Fd B.M. P-81	183.559				~~183.559~~	B.M. P-81 EL. 183.603 as per LB.834 P.48 (JN. 6872)
+	4.670		4.560			WALNUT AVE & ALLEY E. of DURFEE AVE. N.E. Cor.
⊼	188.229	+0.621	+0.621		+0.621	Bt. spk. in Cb. 5' E. of E. end C.R.
−	4.049		3.939		184.197	
Set B.M. P-164	184.180				~~184.180~~	B.M. 164 EL.
+	4.000		3.921			ORANGE AVE & ALLEY E. of DURFEE AVE. S.E. Cor.
⊼	188.180	-0.166	-0.166		-0.166	Bt. spk. in Cb. 11' E. of E. end C.R.
−	4.166		4.087		184.030	
Fd B.M. P-60	184.014				~~184.014~~	B.M. P-60 EL. 184.064 as per LB.834 P.38 (JN. 6872)
+	4.435		4.382			DURFEE AVE & ORANGE AVE. S.E. Cor.
⊼	188.449	-0.516	-0.518		-0.517	Bt. spk. in Cb. 4.5' E. of E. end C.R.
−	4.951		4.900			
T.P.	183.498				183.497	set Bt. spk. stub E. gut Durfee Ave. 50' S. of S.C.R. Beverly + " "

JOB NO. 1162 SURVEY OF DURFEE AVE. to L
SURVEY BY H.E. GRANDUST
NOTES BY [illegible] DATE 9-24-46
INDEXED A. C. Johnson DATE
NOTES RED. DATE
NOTES CHKD. DATE

F.B. 1226 PG. 36

FORM 353 1M [illegible]

PLEASE RETURN TO
LOS ANGELES COUNTY SURVEYOR
700 HALL OF RECORDS

NOTE: ANY ADDITIONS OR CHANGES ON THIS SHEET MUST BE MADE OR CIRCLED IN RED INK, WITH DATE AND NAME OF PERSON MAKING CHANGE

Do not extend notes this side of this line

B.M.	1ST RUN	DIFF.	2ND RUN	3RD RUN	ADJ. ELEV.	DESCRIPTION
T.P.	183.498				183.497	T.P. FOR DESC. [illegible]
+	4.755		4.612			
⊼	188.253	+0.876	+0.876		+0.876	
−	3.879		3.736		184.388	
SET B.M. P-165	184.374				~~184.373~~	B.M. P-165 EL.
+	3.942		3.868			DURFEE AVE. & BEVERLY Blvd. S.E. C[illegible]
⊼	188.316	+0.156	+0.156		+0.156	Bt. Spk. in Cb. 11' E. of E. end C.R.
−	3.786		3.712		~~184.547~~	184.544
SET B.M. P-166	184.530				~~184.529~~	B.M. P-166
+	5.083		5.015			BEVERLY Blvd & ALLEY E of DURFEE [illegible] New Co[illegible]
⊼	189.613	+0.334	+0.335		+0.334	BT. SPK IN CB. 6' W. of W. end C.R.
−	4.749		4.680		184.878	
Fd B.M. P-89	184.864				~~184.863~~	B.M. P-89 EL. 184.945 as per LB 834 P51 (J.T. 687)
+	4.526		4.466			DURFEE AVE. & Bartolo Ave. S.E. Cor.
⊼	189.390	+0.136	+0.136		+0.136	Bt. spk. in Cb. 7' E. of E. end C.R.
−	4.390		4.330		185.014	
SET B.M. P-167	185.000				~~184.999~~	B.M. P-167
+	4.282		4.248			BARTOLA AVE. & ALLEY E of DURFEE Ave. [illegible]
⊼	189.282	−0.202	−0.200		−0.201	BT. SPK IN Cb. 10' W. of W. end C.R.
−	4.484		4.448			
T.P.	184.798				184.798	Set Bt. spk. stub. N. S. Bartolo [illegible]
+	4.640		4.560			
⊼	189.438	−0.020	−0.020		−0.020	
−	4.660		4.580			
T.P.	184.778				184.778	Set Bt. spk. stub. [illegible] Bartolo [illegible] of No. #457
+	4.701		4.653			
⊼	189.479	+0.137	+0.134		+0.136	
−	4.564		4.519		184.927	
Fd B.M. P-88	184.915				~~184.914~~	B.M. P-88 EL. 184.970 FOR DESC. SEE TOP HEX + [illegible]

NOTES RED. ____ JOB NO. 1162 SURVEY OF DURFEE Ave. etal
DATE ____ SURVEY BY H.E. GRAHAM LIST
NOTES CHKD. ____ NOTES BY G DATE 9 [illegible] 46
DATE ____ INDEXED ____ DATE ____

F.B. 1226 PG. 37

FORM 3[illegible] 12-41

PLEASE RETURN TO
LOS ANGELES COUNTY SURVEYOR
700 HALL OF RECORDS

NOTE: ANY ADDITIONS OR CHANGES ON THIS SHEET MUST BE MADE OR CIRCLED IN RED INK, WITH DATE AND NAME OF PERSON MAKING CHANGE

Do not extend notes this side of this line

JOB NO. 1162 SURVEY OF DURFEE Ave. dal NOTES RED.
SURVEY BY A.E. Granquist DATE NOTES CHKD.
NOTES BY [illegible] DATE 7-25-46 DATE
INDEXED DATE

F.B. 1226 Pg. 38

B.M.	1ST RUN	DIFF.	2ND RUN	3RD RUN	ADJ. ELEV.	DESCRIPTION
Fd B.M. P-88	184.915.				~~184.914~~	B.M. P-88 EL 184.9[illegible] as per LB 3340 p 54 (IN 6872)
+	4.242		4.156		184.927	B.M. TOLA Ave & CANAL WAY SW. Cor.
⌅	189.157	+0.343	+0.345		+0.344	Bt SPK. IN CB 6' W of W. end C.R.
−	3.899		3.841		185.271	
Fd B.M. P-87	185.258.				~~185.258~~	B.M. P-87 EL. 185.340 as per LB 3340 p 54 (IN 6872)
+	3.116		3.029			BAR TOLA Ave. 250' E. of CANAL WAY.
⌅	188.374	-2.733	-2.729		-2.731	Bt SPK IN N CB. 4' W. of E. end W. Side of Conc. Canal.
−	5.849		5.758			
T.P.	182.525.				182.527	Set nail & tin B.M. & to Ave. N. [illegible] 60' W. of [illegible] (TOBIAS AVE.)
+	4.722		4.690			
⌅	187.247	-0.280	-0.280		-0.280	
−	5.002		4.970		182.259	
SET B.M. P-168	182.245.				~~182.247~~	B.M. P-168
+	5.469		5.427			TOBIAS Ave & BANDINI Ave. SE. Cor.
⌅	187.714	+0.207	+0.207		+0.207	Bt SPK IN N CB. of DRIVEWAY. 17.5' S.E. of W. end.
−	5.262		5.220			
T.P.	182.452.				182.454	Bl spk stake in Gut Mh Cor Beverly Blvd & TOBIAS Ave.
+	5.084		4.968			
⌅	187.536	+0.882	+0.882		+0.882	
−	4.202		4.086		183.348	
Set B.M. P-169	183.334.				~~183.336~~	B.M. P-169
+	4.242		4.245			BEVERLY Blvd & TOBIAS Ave. SW. Cor.
⌅	187.606	-3.411	-3.409		-0.410	Bt spk. IN CB. 4' W. of W. end C.R.
−	4.683		4.654			
T.P.	182.923.				182.926	Set SPK. in Mh cover Pt. Bears [illegible] [illegible] Main Mfg Co.
+	4.540		4.499			
⌅	187.463	-0.312	-0.311		-0.312	
−	4.852		4.810		182.264	
SET B.M. P-170	182.611				~~182.614~~	B.M. P-170 For Description see top [illegible]

FORM 353 1M 12-41

PLEASE RETURN TO
LOS ANGELES COUNTY SURVEYOR
700 HALL OF RECORDS

NOTE: ANY ADDITIONS OR CHANGES ON THIS SHEET MUST BE MADE OR CIRCLED IN RED INK, WITH DATE AND NAME OF PERSON MAKING CHANGE

Do not extend notes this side of this line

NOTES RED. DATE. NOTES CHKD. DATE. INDEXED. DATE.

JOB NO. 1162 SURVEY OF Beverly Blvd. Grade Crossing Elim.
SURVEY BY M.E. Gibbons DATE 9-28-42
NOTES BY [illegible] DATE [illegible]

F.B. 1326 PG. 58

B.M.	1ST RUN	DIFF.	2ND RUN	3RD RUN	ADJ. ELEV.	DESCRIPTION
SET B.M. P-170	182.611				~~182.614~~	B.M. P-170
+	4.376		4.323		182.624	BEVERLY BLVD. (N.S.) & SAN GABRIEL RIV. Br.
⊼	186.987	+0.090	+0.090		+0.090	Bt. SPK S.E. COR conc. Drwy, 33' N. of E. & 58' W.
−	4.286		4.233		182.714	W. end of Bridge.
SET B.M. P-171	182.701				~~182.704~~	B.M. P-171
+	4.729		4.679			BEVERLY Blvd. (N.S.) & SAN GABRIEL RIVER Br.
⊼	187.430	+0.369	+0.369		+0.369	Bt. SPK IN conc. P.V.T. 18' N. of E. & 58' W. of
−	4.360		4.250			W. end of Bridge.
T.P.	183.070				183.073	Bt. SPK N. edge Conc. P.V.T. Survey Bears
+	4.583		4.529			30' W. of N. edge Drwy & Large
⊼	187.653	+0.189	+0.189		+0.189	
−	4.394		4.340			
T.P.	183.259				183.262	Set 1"x1"Stk 9' S. of R/L Beverly Blvd 25'
+	4.710		4.685			of E. P.L. Tobias Ave.
⊼	187.969	+0.066	+0.066		+0.066	
−	4.644		4.619		183.337	
Fd B.M. P-84	183.325				~~183.328~~	B.M. P-84 EL. 183.336 Jasper 4B 334 & 349 (6872)
+	3.875		3.845			ORANGE AVE. & TOBIAS AVE. N.W. Cor.
⊼	187.200	-1.157	-1.155		-1.156	Bt. SPK. IN N.C.B. ORANGE AVE. 1.5
−	5.032		5.000			W. of E. end.
T.P.	182.168				182.172	Set Bt SPK in E. Gut. Tobias Ave.
+	4.413		4.344			55' So. of S. Face of Curb
⊼	186.581	-0.167	-0.168		-0.168	
−	4.580		4.512		182.012	
Fd B.M. P-83	182.001				~~182.004~~	B.M. P-83 EL. 182.042 Jasper 4B 334 & 349 (6872)
+	5.150		5.096			WALNUT AVE. & TOBIAS AVE. N.E. COR.
⊼	187.151	+1.544	+1.546		+1.545	Bt. SPK IN C.B. 7' N. of S. end.
−	3.606		3.550		183.557	
SET B.M. P-172	183.545				183.549	B.M. P-172
						For description see [illegible]

FORM 35[illegible] M 12-41

PLEASE RETURN TO
LOS ANGELES COUNTY SURVEYOR
700 HALL OF RECORDS

NOTE: ANY ADDITIONS OR CHANGES ON THIS SHEET MUST BE MADE OR CIRCLED IN RED INK, WITH DATE AND NAME OF PERSON MAKING CHANGE

Do not extend notes this side of this line

B.M.	1ST RUN	DIFF.	2ND RUN	3RD RUN	ADJ. ELEV.	DESCRIPTION
Set B.M. P-172	183,545				~~183.549~~	B.M. P-172
+	4.870		4.819		183.557	WALNUT AVE (N.S.) & TOBIAS AVE. N.W. Cor.
π	183.415	+0.072	+0.072		+0.072	L+T IN Conc. Drwy to Ho. #545 Walnut Ave
−	4.798		4.747			159' W. of E. Cb of TOBIAS Ave 25' N of ℄
T.P.	183.617				183.621	of Pvt Walnut Ave
+	4.820		4.730			T.P. set 1"x2" stk 3' N of N.P.L. Ho. #545 Walnut
π	188.437	−0.141	−0.140		−0.140	AVE. ON LINE W. face of Ho. " "
−	4.961		4.870			
T.P.	183.476				183.481	T.P. set Bt spk N. Gut Orange Ave W. Ho. #520
+	4.972		4.950			
π	188.448	+0.560	+0.560		+0.560	
−	4.412		4.390		184.048	✓
Fd B.M. P-85	184.036				~~184.041~~	B.M. P-85 EL 184.080 as per LB 834 p 40 (JN 6872)
+	4.670		4.602			ORANGE AVE & CANAL WAY. N.W. COR.
π	188.706	+0.438	+0.438		+0.438	Bt spk. in Cb 6' W. of W. end C.R.
−	4.232		4.164		184.486	✓
Fd B.M. P-86	184.474				~~184.479~~	B.M. P-86 EL 184.530 as per LB 834 p 52 (JN 6872)
+	4.120		4.032			BEVERLY Blvd & Canal Way. S.E. Cor.
π	188.594	−0.295	−0.297		−0.296	Bt spk cb. 6' S of S end C.R.
−	4.415		4.329			
T.P.	184.179				184.183	Bt spk. Pit on [illegible] W. Cb. Canal Way [illegible]
+	3.553		3.460			of N. Cb. [illegible]
π	187.732	−1.247	−1.247		−1.247	
−	4.800		4.707			
T.P.	182.932				182.936	Set [illegible] Canal Way 36' S of
+	4.938		4.880			S.S. Ho. #307
π	187.870	−0.088	−0.088		−0.088	
−	5.026		4.968		182.854	
Fd B.M. #P-82	182.844				~~182.848~~	B.M. P-82
						For description see Next Pg

F.B. 1226 PG. 40

JOB NO. 1162 SURVEY OF DUR FEE Ave et al NOTES RED. DATE
SURVEY BY H.E. Granquist NOTES CHKD. DATE
NOTES BY G. DATE 7-26-41
INDEXED A. C. Johnson DATE

FORM 353 1M 12-41

PLEASE RETURN TO
LOS ANGELES COUNTY SURVEYOR
700 HALL OF RECORDS

NOTE: ANY ADDITIONS OR CHANGES ON THIS SHEET MUST BE MADE OR CIRCLED IN RED INK, WITH DATE AND NAME OF PERSON MAKING CHANGE

Do not extend notes this side of this line

B.M.	1ST RUN	DIFF.	2ND RUN	3RD RUN	ADJ. ELEV.	DESCRIPTION
Fd B.M. P-82	182.844				~~182.848~~	B.M. P-82 EL. 182.885 as per LB 834-48 [illegible]
+	5.440		5.521		182.894	WALNUT AVE. & CANAL AVE. S.W. Cor
π	188.284	+3.325	+3.323		+3.324	Bt. spk. in Cb. 6' W. of E. end.
−	2.115		2.198			
T.P.	186.169				186.172	[illegible]
+	3.678		3.623			[illegible]
π	189.847	−1.073	−1.074		−1.073	
−	4.751		4.697			
T.P.	185.096				185.099	3/4 x 1 1/2 stk. N. Bank R.Ry. W. end of [illegible]
+	4.000		3.966			
π	189.096	−0.595	−0.594		−0.594	
−	4.595		4.560			
T.P.	184.501				184.505	3/4 x 1 1/2 stk. N. Bank RR. N. end [illegible]
+	4.466		4.373			
π	188.967	−0.654	−0.654		−0.654	
−	5.120		5.032		183.856	
Fd B.M. P-147	183.847				~~183.851~~	B.M. P-147 EL. as per F.B. 1226 pg 1
+	5.539		5.499			DURFEE AVE & U.P. R.Ry. N.E. Cor
π	189.386	+2.058	+2.058		+2.058	Bt. spk. in Cb. 10' N. of S. end.
−	3.481		3.441		185.916	
Fd B.M. P-146	185.905				~~185.909~~	B.M. P-146 EL. as per F.B. 1226 p 1
						DURFEE AVE & U.P. R.Ry. S.E. Cor.
						L+T. in Conc. Foundation. N.W. cor. of PK
						R.Ry. Station.

NOTES RED. ____ JOB NO. 1162 SURVEY OF DURFEE AVE. [illegible]
DATE ____ SURVEY BY [illegible]
NOTES CHKD. ____ NOTES BY [illegible] DATE [illegible]
DATE ____ INDEXED ____ DATE ____

F.B. 1226 PG. 41

F. B. 1226 Pg. 42

JOB NO. 1162 SURVEY OF DURFEE AVE. etal NOTES RED.

SURVEY BY H.E. GRAHOUIST DATE

NOTES BY G. DATE 9-26-46 NOTES CHKD.

INDEXED DATE DATE

B.M.	1ST RUN	DIFF.	2ND RUN	3RD RUN	ADJ. ELEV.	DESCRIPTION

FORM 359-M 12-41

PLEASE RETURN TO
LOS ANGELES COUNTY SURVEYOR
700 HALL OF RECORDS

Do not extend notes this side of this line

NOTE: ANY ADDITIONS OR CHANGES ON THIS SHEET MUST BE MADE OR CIRCLED IN RED INK, WITH DATE AND NAME OF PERSON MAKING CHANGE

NOTES RED. _____ JOB NO. 1162 SURVEY OF DURFEE AVE. etal

DATE _____ SURVEY BY [illegible]

NOTES CHKD. _____ NOTES BY [illegible] DATE 9-27-46

DATE _____ INDEXED [illegible] DATE _____

F. B. 1226 PG. 43

NOTE: ANY ADDITIONS OR CHANGES ON THIS SHEET MUST BE MADE OR CIRCLED IN RED INK, WITH DATE AND NAME OF PERSON MAKING CHANGE

Do not extend notes this side of this line

PLEASE RETURN TO
LOS ANGELES COUNTY SURVEYOR
700 HALL OF RECORDS

FORM 353 1M 12-41

DESCRIPTION	J.N. 1162. DURFEE AVE, etal BENCH MARK LEVELS. CIRCUIT No. 5. F.B. 1226 Pg 43 to 50
ADJ. ELEV.	Party H.E. Granquist D.S. Wastermire - A Max. Sonnen - H.C. H.E. Cr. LP - Rod.
3RD RUN	See note on page 5
2ND RUN	
DIFF.	
1ST RUN	
B.M.	

FORM 353 1M 12-41

PLEASE RETURN TO
LOS ANGELES COUNTY SURVEYOR
700 HALL OF RECORDS

NOTE: ANY ADDITIONS OR CHANGES ON THIS SHEET MUST BE MADE OR CIRCLED IN RED INK, WITH DATE AND NAME OF PERSON MAKING CHANGE

Do not extend notes this side of this line

B.M.	1ST RUN	DIFF.	2ND RUN	3RD RUN	ADJ. ELEV.	DESCRIPTION
Fd B.M. #P-162	186.833				~~186.839~~	B.M. #P-162 EL. as per F.B. 1226 P 30
+	1.460		1.210		186.857	Rosemead Blvd & U.P. R.R. bridge. S.W. Cor.
π	188.293	-0.275	-0.277		-0.276	Bt spk in conc abutment, W. End of steel Bridge
−	1.735		1.487		186.571	
Fd B.M. P-163	186.558				~~186.563~~	B.M. #P-163 EL. as per F.B. 1226 pg 31
+	1.072		1.000			Rosemead Blvd. & U.P. R.Ry. S.E. Cor.
π	187.630	-3.011	-3.010		-3.011	Bt. spk. in conc. abutment E. End steel bridge
−	4.083		4.010			
T.P.	183.547				183.552	W. spk. Top E. G.d. Post S.E. cor.
+	1.921		1.883			Rosemead Blvd. & Union St.
π	185.468	-1.601	-1.602		-1.601	
−	3.522		3.485		183.968	
Fd B.M. #P-69	181.946				~~181.951~~	B.M. #P-69 EL. 181.983 as per L.B. 834 p41 (JN 6872)
+	4.719		4.682			Union St. & S. Walnut Ave. Prod
π	186.665	+1.289	+1.290		+1.290	L.&T. in S. Cb.
−	3.430		3.392		183.258	
Fd B.M. P-68	183.235				~~183.241~~	B.M. P-68 EL. 183.25[illegible] as per L.B. 834 P41 (JN 6872)
+	3.541		3.487			Union St. 274' E. of Walnut Ave.
π	186.776	-1.607	-1.607		-1.607	Bt. spk. in S. Cb. 5' W. of E. end.
−	5.148		5.094			
T.P.	181.628				181.634	[illegible] S. Gut of [illegible]
+	4.9[illegible]		4.862			[illegible]
π	186.528	+1.382	+1.382		+1.382	
−	3.513		3.480			
T.P.	183.010				183.016	Set Bt Spk E. Gut. Walnut St. Ho. 2 #2
+	5.706		5.673			
π	188.716	+1.841	+1.842		+1.841	
−	3.865		3.831			
T.P.	184.851				184.857	Bt. spk. W. Gut. Walnut Ave. S. PL. of 3rd Lot S of Olympic Blvd

JOB NO. 1162 SURVEY OF DUREE Arcadia NOTES RED.
SURVEY BY H.E. Granquist DATE
NOTES BY G. DATE 9-27-46 NOTES CHKD.
INDEXED [illegible] DATE DATE

F.B. 1226 PG. 44

FORM 353 1M 7-41

PLEASE RETURN TO
LOS ANGELES COUNTY SURVEYOR
700 HALL OF RECORDS

NOTE: ANY ADDITIONS OR CHANGES ON THIS SHEET MUST BE MADE OR CIRCLED IN RED INK, WITH DATE AND NAME OF PERSON MAKING CHANGE

Do not extend notes this side of this line

NOTES RED. DATE
NOTES CHKD. DATE
JOB NO. 1162 SURVEY OF Locust Ave.
SURVEY BY [illegible] DATE 9-27-41
NOTES BY [illegible] DATE
INDEXED DATE

F.B. 1224 PG. 45

B.M.	1ST RUN	DIFF.	2ND RUN	3RD RUN	ADJ. ELEV.	DESCRIPTION
T.P.	184.851 ✓				~~184.857~~	T.P. Bf spk in E of orange C.I. Spl. 3rd no. S. of Orange Ave.
+	4.816		+777			
Δ	189.667	+0.372	+0.374		+0.373	
−	4.444		4.403		185.246	
Fd B.M. P65	185.223				~~185.230~~	B.M. P-65 EL. 185.23 Disc. stamped [illegible]
+	4.642		4.602			Olympic Blvd & Walnut Ave. 5ft. W.
Δ	189.865	+0.232	+0.232		+0.232	Bf spk. c.b. 6' S. of N. end c.b.
−	4.410		4.370		185.477	
Fd B.M. P64	185.455				~~186.462~~	B.M. P-64 EL. 185.53 stamped [illegible]
+	3.925		3.876			Olympic Blvd & Walnut Ave. N.W.
Δ	189.380	−1.625	−1.625		−1.625	Bf spk c.b. 3' N. of S. end c.b.
−	5.550		5.501			
T.P.	183.830				183.837	Bf spk in W. side of Olympic Blvd 45' S. of c.b. [illegible] Blvd
+	2.672		2.622			
Δ	186.502	−1.736	−1.736		−1.736	
−	4.408		4.358		182.116	
SET B.M. P173	182.094				~~182.101~~	B.M. P 173
+	4.513		4.450			Rosemead Blvd & Olympic Blvd.
Δ	186.607	+0.313	+0.312		+0.313	Bf spk in c.b. 16' S. of S. end of C.R. [illegible]
−	4.200		4.138		182.428	
SET B.M. P-174	182.407				~~182.414~~	B.M. P 174
+	5.023		4.364			Rosemead Blvd & Olympic Blvd.
Δ	187.430	+0.536	+0.536		+0.536	Bf spk in c.b. 18.5' N. of N. end of C.R.
−	4.487		4.328			
T.P.	182.943				182.950	Bf spk in stub [illegible]
+	4.178		4.229			[illegible]
Δ	187.121	+0.287	+0.298		+0.287	
−	3.891		3.941		183.251	
SET B.M. P-175	183.230				~~183.237~~	B.M. P-175 [illegible]

FORM 3[illegible]M 12-41

PLEASE RETURN TO
LOS ANGELES COUNTY SURVEYOR
700 HALL OF RECORDS

NOTE: ANY ADDITIONS OR CHANGES ON THIS SHEET MUST BE MADE OR CIRCLED IN RED INK, WITH DATE AND NAME OF PERSON MAKING CHANGE

Do not extend notes this side of this line

B.M.	1ST RUN	DIFF.	2ND RUN	3RD RUN	ADJ. ELEV.	DESCRIPTION
SET B.M. P-175	183.230				~~183.237~~	B.M. P-175
+	4.294		4.279		183.251	ROSEMEAD Blvd. (W. Si.) 326.5' N. of N.P.L.
⊼	187.524	+0.244	+0.244		+0.244	Olympic Blvd.
−	4.050		4.035			Bt. Spk. in Cb. N.P.L. Prod. Ranchito School District
T.P.	183.474				183.481	Bt. Spk. W. Si. of W.C.B. Rosemead Blvd
+	4.364		4.333			on Line Prod. S. Face Ho. # 355
⊼	187.838	+0.289	+0.290		+0.289	
−	4.075		4.043		183.782	
SET B.M. P-176	183.763				~~183.770~~	B.M. P-176
+	4.146		4.057			Rosemead Blvd. & Beverly Blvd. S.E. Cor.
⊼	187.909	+0.112	+0.113		+0.113	Bt. Spk. in Cb. 39' S. of S. end C.R.
−	4.034		3.944		183.894	
SET B.M. P-177	183.875				~~183.883~~	B.M. P-177
+	5.215		5.160			Beverly Blvd. & Rosemead Blvd. N.E. Cor.
⊼	189.090	+0.778	+0.778		+0.778	Bt. Spk. in Cb. 41.5' E. of E. end C.R. & Catch Basin
−	4.437		4.382			
T.P.	184.653				184.661	Set N. S. Gut. Beverly Blvd. 5' W. of Line of
+	5.500		5.425			Bldg. Albert Fire Service Bldg.
⊼	190.153	+2.418	+2.416		+2.417	
−	3.082		3.009			
T.P.	187.071				187.078	Set Bt. Spk. Stub. S. Shoulder Beverly Blvd
+	3.995		3.956			Fr. of Ho. # 208
⊼	191.066	+0.193	+0.194		+0.194	
−	3.802		3.762		187.284	
SET B.M. P-178	187.264				~~187.272~~	B.M. P-178
+	3.648		3.568			Beverly Blvd. (N. Si.) 550± E. of E. P.L. of
⊼	190.912	−1.107	−1.107		−1.107	Rosemead Blvd.
−	4.755		4.675			Bt. Spk. in Pit, 1' S. of N. edge. S. of Fire Plug.
T.P.	186.157				186.165	Bt. Spk. Stub. S. Shoulder Beverly Blvd. 70' W.
						W.C.R. of Olympic Blvd.

JOB NO. 1162 SURVEY OF Durfee Ave. etal NOTES RED.
SURVEY BY [illegible] Granquist DATE
NOTES BY [illegible] DATE 9-27-46 NOTES CHKD.
INDEXED A. C. Johnson DATE DATE

F.B. 1226 PG. 46

FORM 353 1M 12-41

PLEASE RETURN TO
LOS ANGELES COUNTY SURVEYOR
700 HALL OF RECORDS

NOTE: ANY ADDITIONS OR CHANGES ON THIS SHEET MUST BE MADE OR CIRCLED IN RED INK, WITH DATE AND NAME OF PERSON MAKING CHANGE

Do not extend notes this side of this line

B.M.	1ST RUN	DIFF.	2ND RUN	3RD RUN	ADJ. ELEV.	DESCRIPTION
T.P.	186.157				186.165	T.P. For Desc. see B.L. Pg 46
+	3.843		3.808			
⊼	190.000	-0.057	-0.057		-0.057	
−	3.900		3.865		186.119	
SET B.M. P-179	186.100				~~186.108~~	B.M. P-179
+	3.360		3.300			BEVERLY Blvd + Olympic Blvd. SW Cor.
⊼	189.460	-0.450	-0.450		-0.450	Bt. spk. in cb. 5' N.W. of N.W. C.R.
Fd	3.810		3.750		185.668	
B.M. P-62	185.650				~~185.658~~	B.M. P-62 EL. 185.715 as per LB. 834 P. 3 (J 66)
+	3.485		3.444			Olympic Blvd. + Powers Ave. SW. Cor.
⊼	189.135	-0.855	-0.856		-0.855	Bt. spk in cb. 6' S.W. of S.W. C.R.
−	4.340		4.300		184.812	
SET B.M. P-180	184.795				~~184.803~~	B.M. P-180
+	3.636		3.593			Beverly Blvd + Olympic Blvd. S.E. Cor.
⊼	188.431	-1.024	-1.025		-1.025	Bt. spk in cb. 9.5' E. of E. end C.R.
−	4.660		4.618			
T.P.	183.771				183.778	Bt spk stub. S.S. Beverly Blvd. E. of
+	5.351		5.292			vacant Lot. E. of 324
⊼	189.122	+0.793	+0.792		+0.793	
−	4.558		4.500		184.580	
Fd B.M. P-61	184.564				~~184.571~~	B.M. P-61 EL. 184.620 as per LB 834 p 38 (J 66)
+	3.720		3.602			Beverly Blvd + Alley W. of Durfee Ave. Cor.
⊼	188.284	-0.190	-0.190		-0.190	Bt. spk in cb. 5' S. of S. end C.R.
−	3.910		3.792		184.390	
Fd B.M. P-165	184.374				~~184.381~~	B.M. P.165 EL. as per FB 226 P. 37
+	4.500		4.442			Durfee Ave. + Beverly Blvd. S.E. Cor.
⊼	188.874	-0.055	-0.058		-0.057	Bt. spk. in cb. 11' E. of E. end C.R.
−	4.555		4.500			
T.P.	184.319				184.324	Set 1"x2 stk. vacant Lot 34' W. of W.P.L. Durfee Ave. 130' So. of S.P.L. Beverley Blvd

NOTES RED. ____ JOB NO. 1162 SURVEY OF DWR FEB 82 ...
DATE ____ SURVEY BY [illegible]
NOTES CHKD. ____ NOTES BY G. DATE 2-30-46
DATE ____ INDEXED A. C. Johnson DATE ____

F. B. 1226 PG. 47

FORM 353 1M 12-41

PLEASE RETURN TO
LOS ANGELES COUNTY SURVEYOR
700 HALL OF RECORDS

NOTE: ANY ADDITIONS OR CHANGES ON THIS SHEET MUST BE MADE OR CIRCLED IN RED INK, WITH DATE AND NAME OF PERSON MAKING CHANGE

Do not extend notes this side of this line

JOB NO. 1162 SURVEY OF 24 FEE AVE. GRADING
SURVEY BY H.E. GRADING
NOTES BY [illegible] DATE 1-30-46
INDEXED [illegible] DATE
NOTES RED. DATE
NOTES CHKD. DATE
F.B. 1226 PG. 48

B.M.	1ST RUN	DIFF.	2ND RUN	3RD RUN	ADJ. ELEV.	DESCRIPTION
T.P.	184.319				184.324	T.P. for description see bot. of page 47
+	4.463		4.420			
↗	188.782	-0.477	-0.475		-0.476	
	4.940		4.895		183.854	
F.D. BM. P-66	183.842				~~183.842~~	B.M. P-66 EL. 183.842 on top of B.M. (Brass Cap) Olympic Ave. 400' W. of Duke St. at intersection Bt. spk. in C.L. of E. end of C.K.
+	4.091		4.041			
↗	187.933	-0.479	-0.479		-0.479	
	4.570		4.500			
T.P.	183.363				183.369	Set Bt. spk. in C.L. of Olympic Ave. 25' W. of C.L. of Duke St.
+	4.722		4.683			
↗	188.083	+0.079	+0.079		+0.079	
	4.641		4.604			
T.P.	183.442				183.448	Set Bt. spk. in C.L. of Olympic Ave. 25' W. of C.L. of Duke St.
+	4.249		4.167			
↗	187.691	+0.179	+0.279		+0.279	
	3.970		3.888		183.734	
F.D. BM. P-67	183.721				~~183.727~~	B.M. P-67 EL. 183.767 on N. end of Sta. (Brass Cap) Citrus Dr. end of C.L. of Olympic Ave. Bt. spk. in C.L. 6' N. of S. end.
+	4.610		4.541			
↗	188.331	+0.370	+0.371		+0.371	
	4.240		4.170			
T.P.	184.091				184.098	Set Bt. spk. Stub N. Cor. orange [illegible] 25' W. of W. C.L. Duke St.
+	5.413		5.350			
↗	189.434	+1.263	+1.264		+1.264	
	4.140		4.086		185.368	
F.D. BM. P-63	185.334				~~185.342~~	BM. P-63 EL. 185.334 on top of B.M. (Brass Cap) Olympic Ave. 1' E. of C.L. of Duke St. 1' N. of C.L. of Olympic Ave. Bt. spk. in C.L. 6' W. of C.L. of Duke St.
+	4.940		4.826			
↗	190.294	+0.052	+0.052		+0.052	
	4.588		4.774			
T.P.	185.406				185.414	Set Bt. spk. Stub. 25' W. of C.L. of Olympic Ave. 25' N. of C.L. of Duke St.

FORM 353 1M 12-41

PLEASE RETURN TO
LOS ANGELES COUNTY SURVEYOR
700 HALL OF RECORDS

NOTE: ANY ADDITIONS OR CHANGES ON THIS SHEET MUST BE MADE OR CIRCLED IN RED INK, WITH DATE AND NAME OF PERSON MAKING CHANGE

Do not extend notes this side of this line

NOTES RED. DATE. NOTES CHKD. DATE. INDEXED. DATE.

JOB NO. 1162 SURVEY OF Duarte SURVEY BY M.E. Strickland DATE 2-24-42 NOTES BY [illegible] DATE

F.B. 1226 PG. 11

B.M.	1ST RUN	DIFF.	2ND RUN	3RD RUN	ADJ. ELEV.	DESCRIPTION
T.P.	185.4[illegible]				185.414	For description see Page 3
+	4.293		4.175			
T	189.704	+0.536	+0.537		-0.537	
−	4.834		4.710			
T.P.	184.870				184.877	[illegible] W. Side of Pine Ave. S. of the [illegible] Ave. S. of 19th St. and S. of Olympic Blvd
+	3.662		3.315			
T	188.532	-2.095	-2.092		-2.095	
−	5.758		5.710			
T.P.	182.775				182.782	Bt spk [illegible] S. [illegible] Ave. [illegible] Ft. S. [illegible] 24-3
+	3.910		3.368			
T	186.685	-1.385	-1.379		-1.379	
−	5.290		5.247			
T.P.	181.395				181.403	Set Bt. spk. st. Jct. S. end Union St. S. [illegible] W. Side Walnut [illegible] Ave.
+	4.110		4.080			
T	185.505	-0.760	-0.760		-0.760	
−	4.870		4.840			
T.P.	180.635				180.643	Set Bt. spk. S. St. [illegible] SE. cor. [illegible] Ave. & [illegible] Blvd.
+	6.228		6.169			
T	186.841	+5.934	+5.934		+5.924	
−	6.272		0.235		186.581 ~~186.577~~	
Fd B.M. P-163	186.569					B.M. P-163 EL. as per F.B. [illegible] Rosemead Blvd. & 4.5 R. Co. bridge S. [illegible] Bt spk. in conc. floor of [illegible] E. end [illegible]
+	1.676		1.644			
T	188.245	+0.272	+0.273		+0.273	
−	1.404		1.371		186.857	
Fd B.M. P-162	186.841				186.850	B.M. P-162 EL. as per F.B. 1226 p. 31 Rosemead Blvd. & L.A.R.R. Ry. bridge S. [illegible] Steps on E. end of [illegible] wall [illegible]

F. B. 1226 PG. 50

JOB NO. 1162 SURVEY OF [illegible] NOTES RED. ____

SURVEY BY H. E. Gran[illegible] DATE ____

NOTES BY [illegible] DATE [illegible] 46 NOTES CHKD. ____

INDEXED ____ DATE ____ DATE ____

B.M.	1ST RUN	DIFF.	2ND RUN	3RD RUN	ADJ. ELEV.

DESCRIPTION

Do not extend notes this side of this line

FORM 353 1M 12-41

PLEASE RETURN TO
LOS ANGELES COUNTY SURVEYOR
700 HALL OF RECORDS

NOTE: ANY ADDITIONS OR CHANGES ON THIS SHEET MUST BE MADE OR CIRCLED IN RED INK, WITH DATE AND NAME OF PERSON MAKING CHANGE

NOTES RED. _____ JOB NO. 1162 SURVEY OF DURFEE AVE etal.
DATE _____ SURVEY BY H.E. GRANQUIST
NOTES CHKD. _____ NOTES BY [illegible] DATE 10-1-46
DATE _____ INDEXED [illegible] DATE _____

F. B. [illegible] PG. [illegible]

NOTE: ANY ADDITIONS OR CHANGES ON THIS SHEET MUST BE MADE OR CIRCLED IN RED INK, WITH DATE AND NAME OF PERSON MAKING CHANGE

Do not extend notes this side of this line

PLEASE RETURN TO
LOS ANGELES COUNTY SURVEYOR
700 HALL OF RECORDS

FORM 353 1M 12-41

DESCRIPTION	J.N. 1162 DURFEE AVE. etal. BENCH MARK LEVELS. CIRCUIT No. 6. FB 1226 Pg 51 to pg 56
ADJ. ELEV.	Party H.E. Granquist P.S. Walterman [illegible] [illegible] Brown [illegible] H.E. Colp Rod. [illegible]
3RD RUN	See note on page 5
2ND RUN	
DIFF.	
1ST RUN	
B.M.	

FORM 353 1M 12-41

PLEASE RETURN TO
LOS ANGELES COUNTY SURVEYOR
700 HALL OF RECORDS

NOTE: ANY ADDITIONS OR CHANGES ON THIS SHEET MUST BE MADE OR CIRCLED IN RED INK, WITH DATE AND NAME OF PERSON MAKING CHANGE

Do not extend notes this side of this line

JOB NO. 1162 SURVEY OF DURFEE AVE. etal NOTES RED. DATE
SURVEY BY M.F. Grandquist NOTES CHKD. DATE
NOTES BY G. Jatzaras DATE 10-1-46
INDEXED DATE

F.B. 1221 Pg. 52

B.M.	1ST RUN	DIFF.	2ND RUN	3RD RUN	ADJ. ELEV.	DESCRIPTION
Fd B.M. P-176	183.732				~~183.843~~	B.M. P 176 LL. [illegible]
+	4.155		4.064		183.782	Rose Hybrid Nurs. [illegible]
T	188.730	+0.108	0.109		+0.109	Bt. spk. in cb 30' [illegible]
-	4.858		1.177		183.984	
Fd B.M. P-177	183.871				~~183.875~~	B.M. P-177 LL. [illegible]
-	4.201		4.064			Beverly Blvd [illegible]
T	188.078	-0.113	-0.113		-0.113	Bt. spk. in cb 11' [illegible]
-	4.320		4.177			
T.P.	183.758				183.760	Bt. spk. in b. of [illegible]
+	4.970		4.933			B.M. M of Mc [illegible]
T	188.728	+1.270	+1.260		+1.269	
-	3.700		3.664		185.048	
Fd B.M. P 90	185.028				~~185.029~~	B.M. P 90 LL. 185.128 [illegible]
+	3.631		3.000			Rosemead Blvd. [illegible]
T	188.659	-1.331	-1.330		-1.331	L.P. in NE Cor. [illegible]
-	4.952		4.930			
T.P.	183.697				183.698	[illegible]
+	3.910		3.945			H. Conc. cb.
T	187.607	-1.250	-1.248		-1.249	
-	5.160		5.093			
T.P.	182.447				182.449	Bt. [illegible]
+	4.070	-0.431	4.001			Beverly Blvd 115' [illegible]
T	186.517	-0.431	-0.433		-0.431	
-	4.501		4.433			
T.P.	182.016				182.018	[illegible]
+	4.240		4.200			
T	186.256	-0.271	-0.271		-0.271	
-	4.510		4.471		181.767	
Fd B.M. P 52	181.746				181.749	B.M. P 52 LL. 181.853 [illegible] Beverly Blvd. [illegible]

FORM 353 1M 8-45

PLEASE RETURN TO
LOS ANGELES COUNTY SURVEYOR
700 HALL OF RECORDS

NOTE: ANY ADDITIONS OR CHANGES ON THIS SHEET MUST BE MADE OR CIRCLED IN RED INK, WITH DATE AND NAME OF PERSON MAKING CHANGE.

Do not extend notes this side of this line.

NOTES RED. DATE
SURVEY BY DATE
NOTES CHKD. DATE
NOTES BY DATE
INDEXED DATE

JOB NO. 1162 SURVEY OF DURFEE INTERSTATE
F.B. 1226 PG. 53

B. M.	1ST RUN	DIFF.	2ND RUN	3RD RUN	ADJ. ELEV.	DESCRIPTION
Fd BM. P52	181.746				~~181.747~~	B.M. P52 El. 181.3[illegible] Bagnall L.B. 834-32 (Cor)
+	4.200		4.120		181.767	Beverly Blvd 800 W. of Rosemead Blvd.
Δ	185.946	+2.216	+2.218		+2.217	Chisld square in S.W. Nedge conc. Rd. Fr. 46 Zeal
−	1.984		1.902			
T.P.	183.962				183.964	set M. in County Rd. Post N. Side Beverly Blvd. Front of Lot 232
+	1.645		1.611			
Δ	185.607	+0.204	+0.206		+0.205	
−	1.441		1.405			
T. P.	184.166				184.169	8d spike top Gd. Post N.S. Beverly Blvd [illegible] S.
+	1.083		1.194			
Δ	185.254	-3.632	-3.628		-3.630	
−	4.720		4.822		180.559	
Fd BM. P53	180.534				~~180.539~~	B.M. P53 El. 180.622 L.B. 834-32 (Cor)
+	6.160		6.201			Beverly Blvd + Lexington Rd. S.W. Side
Δ	186.694	+0.947	+0.947		+0.947	3/4 spike N.E. of W. edge conc. Rd 45 S 45 W Set
−	5.213		5.254			
T.P.	181.481				181.486	N. W. Side Rd. Lexington S. of Beverly Set of P.K. # 395377 E
+	4.001		3.868			
Δ	185.482	-0.570	-0.573		-0.573	
−	4.571		4.443			
T. P.	180.911				180.913	Nail W. Side Rd. Lexington. 35' N of PP.
+	4.332		4.331			
Δ	185.243	+0.130	+0.128		+0.129	
−	4.202		4.203			
T.P.	181.041				181.042	Nail W. Side Rd. Lexington. 45' S. PP.
+	4.912		4.998			
Δ	185.953	+2.365	+2.361		+2.363	
−	2.547		2.637			
T. P.	183.406				183.405	Nail Sledge Rd. Olympic Blvd. 85' E. of Ft. Lexington Rd.

FORM 353 1M 8-45

PLEASE RETURN TO
LOS ANGELES COUNTY SURVEYOR
700 HALL OF RECORDS

NOTE: ANY ADDITIONS OR CHANGES ON THIS SHEET MUST BE MADE OR CIRCLED IN RED INK, WITH DATE AND NAME OF PERSON MAKING CHANGE.

Do not extend notes this side of this line.

B. M.	1ST RUN	DIFF.	2ND RUN	3RD RUN	ADJ. ELEV.	DESCRIPTION
T. P.	183.406				183.405	Nail S. edge Olympic Blvd. 85' W. of ℄ of Lexington Rd.
+	5.913		5.866			
⊼	189.319	+4.765	+4.765		+4.765	
−	1.148		1.101		188.192	
Fd. B.M. "P-54"	188.171				~~188.170~~	B.M. "P-54" EL. 188.238 as per LB. 834 P. 33 (JN 6872)
+	1.310	-4.121	1.459	1.310		LEXINGTON Rd + Olympic Blvd. S.E. Cor.
⊼	189.481	~~-4.113~~	-4.121	-4.121	-4.121	Bt. spk. N.W. Cor. Conc. Water box.
−	5.431		5.580	5.431		110' E & 30' S. of ℄ Int.
T. P.	184.050				184.049	1"x2" stk. S. Bank, Olympic Blvd, Fr. No. #217
+	3.362		3.548			
⊼	187.412	-1.402	-1.400		-1.401	
−	4.764		4.948			
T. P.	182.648				182.648	Nail S. edge [illegible] Olympic Blvd 15' W. ℄ Int. Acacia Ave.
+	4.082		3.859			
⊼	186.730	+0.045	+0.044		+0.045	
−	4.037		3.815		182.716	
Fd. B.M. "P-55"	182.693				~~182.693~~	B.M. "P-55" EL. 182.798 as per LB. 834 P. 34 (JN 6872)
+	4.402		4.206			Olympic Blvd. + Acacia Ave. N.W. Cor.
⊼	187.095	+0.028	+0.027		+0.027	Bt. spk. W. cb. Acacia Ave. 5' N. of S. end.
−	4.374		4.179		182.742	
Fd. B.M. "P-56"	182.721				182.720	B.M. "P-56" EL. 182.8[illegible] as per LB. 834 P. 34 (JN 6872)
+	4.049		3.920			Olympic Blvd. + Acacia Ave. N.E. Cor.
⊼	186.770	-0.132	-0.137		-0.135	Bt. spk. in E. Cb. Acacia Ave. 5' N. of S. end.
−	4.181		4.057			
T. P.	182.589				182.585	Bt. spk Back of Walk [illegible] Acacia Ave.
+	4.969		4.909			S. Edge of Drwy to No. #320
⊼	187.558	+0.069	+0.068		+0.069	
−	4.900		4.811			
T. P.	182.658				182.654	1"x1" stk. ball field 46' N of P.P. #481998E

NOTES RED. ____ DATE ____
NOTES CHKD. ____ DATE ____
JOB NO. 1162 SURVEY OF DURFEE AVE etal
SURVEY BY H.E. Gyanquist DATE 10-1-46
NOTES BY G. DATE
INDEXED C. Johnson DATE
F.B. 1826 PG. 54

FORM 353 1M 8-45

PLEASE RETURN TO
LOS ANGELES COUNTY SURVEYOR
700 HALL OF RECORDS

NOTE: ANY ADDITIONS OR CHANGES ON THIS SHEET MUST BE MADE OR CIRCLED IN RED INK, WITH DATE AND NAME OF PERSON MAKING CHANGE.

Do not extend notes this side of this line.

B. M.	1ST RUN	DIFF.	2ND RUN	3RD RUN	ADJ. ELEV.	DESCRIPTION
T.P.	182.658				182.564	T. P. 1"x1" stk ball field 46 N. of [illegible]
+	3.962		4.057			
π	186.620	-0.638	-0.642		-0.640	
−	4.600		4.699			
T. P.	182.020				182.014	1"x1" stk ball field [illegible] of Trans [illegible]
+	4.740		4.721			
π	186.760	+0.252	+0.250		+0.251	
−	4.488		4.471			
T.P.	182.272				182.265	1"x1" stk. 25' W. of ho. #119. S. Sin. Trav.
+	5.151		5.026			
π	187.423	+1.202	+1.202		+1.202	
−	3.949		3.824			
T. P.	183.474				183.467	Bt spk. W. sin. cb. S. face ho. #355 [illegible]
+	4.305		5.118			
π	188.279	+0.291	+0.292		+0.291	
−	4.514		4.826		183.782	
Fd B.M. P-176	183.765				~~183.758~~	B.M. "P-176" EL. as per F.B. 1226 [illegible]
+	4.146		4.358			Rosemead Blvd + Beverly Blvd. S.E. [illegible]
π	187.911	+0.110	+0.112		+0.110	Bt spk. in cb. 39' S. of S. end C.R.
−	4.036		4.246		183.894	
Fd B.M. "P-177"	183.875				~~183.868~~	B.M. "P-177" EL. as per F.B. 1226 [illegible]
						BEVERLY Blvd + Rosemead Blvd. [illegible]
						Bt spk. in cb 41.5' E. of E. end C.R. [illegible]

NOTES RED. _____ JOB NO. 1162 SURVEY OF Durfee Ave. etal.
DATE _____ SURVEY BY H. L. Granquist
NOTES CHKD. _____ NOTES BY H.E.G. DATE 10-24-46
DATE _____ INDEXED _____ DATE _____

F.B. 1226 PG. 5[illegible]

F.B. 1226 Pg. 56

JOB NO. 1162 SURVEY OF Durfee Ave. etal

SURVEY BY H.E. Grandquist

NOTES BY H.E.G DATE 10-24-46

INDEXED DATE

NOTES RED. DATE

NOTES CHKD. DATE

B. M.	1ST RUN	DIFF.	2ND RUN	3RD RUN	ADJ. ELEV.	DESCRIPTION

FORM 353 1M 8-45

PLEASE RETURN TO
LOS ANGELES COUNTY SURVEYOR
700 HALL OF RECORDS

Do not extend notes this side of this line.

NOTE: ANY ADDITIONS OR CHANGES ON THIS SHEET MUST BE MADE OR CIRCLED IN RED INK, WITH DATE AND NAME OF PERSON MAKING CHANGE.

Notes C'k'd by Brent
Map No. 56-6
Office Work Drown
Checked
Date

Survey of DURFEE Ave. ETAL
W. O. 1162 Tape No. 247 St'd 68°F
Surveyed by H.E. Grahouist
Notes H.E.G. Date 10-24-44
Indexed A. C. Johnson

F.B. 1226 PG. 57

J.N. 8351

CENTERLINE SURVEY FOR C.I. JOBS

C.I. No. 1162

DURFEE AVE. ETAL.

F.B. 1226 Pgs 57 to 84
INDEX - Pg 58

Party
H.E. Grahouist
W.M. C. Mack - A
Max Sonnenschein, H.C.
Don. Le Gault - R.C.
W.M. E. Connolly - Axmn.

Note: Any Additions or Changes on This Sheet Must Be Made or Circled in Red Ink With Date and Name of Person Making Change.

Do not extend notes this side of this line.

RETURN TO
LOS ANGELES COUNTY SURVEYOR
700 HALL OF RECORDS

FORM 247 SM 1-41

RETURN TO
LOS ANGELES COUNTY SURVEYOR
700 HALL OF RECORDS

Note: Any Additions or Changes on This Sheet Must be Made or Circled in Red Ink With Date and Name of Person Making Change.

Do not extend notes this side of this line.

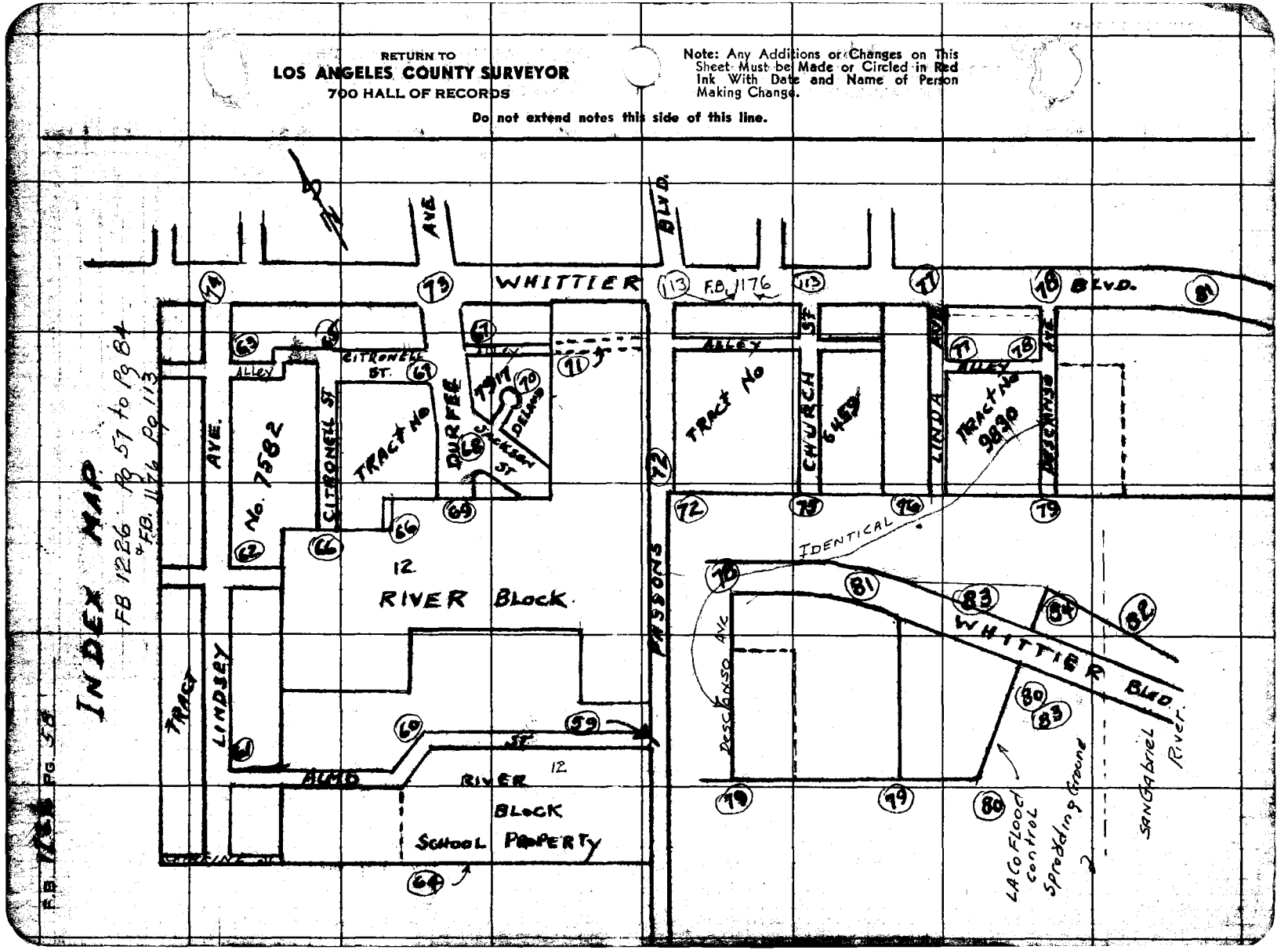

Notes Ck'd by ____ Survey of ____ Ave. et al.

Map No. ____ W. O. ____ Tape No. ____ Std. ____

Office Work ____ Surveyed by ____

Checked ____ Notes ____ Date ____

Date ____ Indexed ____

F.B. ____ PG. ____

Note: Any Additions or Changes on This Sheet Must be Made or Circled in Red Ink With Date and Name of Person Making Change.

Do not extend notes this side of this line.

RETURN TO
LOS ANGELES COUNTY SURVEYOR
700 HALL OF RECORDS

FORM 247 5M 11-41


F.B. 776 Pg. 60
cont on Pg 61
cont on Pg 61
cont on bottom Pg 61
77.19
16.08
61.11
W 5.36 E
RETURN TO
LOS ANGELES COUNTY SURVEYOR
700 HALL OF RECORDS
Do not extend notes this side of this line.
Note: Any Additions or Changes on This Sheet Must be Made or Circled in Red Ink With Date and Name of Person Making Change.
ALMO
Set N+T PP #165236E.
Reset N+T PP
Moved New Pole
Reset 2"BCo PCS.
Set 2"x2"Stk
Pt. Set Spike
Pt. = Propn Pt. Per FD-6-1 Pg 12G
POINT OF BEG
Set 2"x2"Stk
Pt. Dn By Int From Windsey Ave & 4th at Alma St
Prop. Point Per Reddart FD.6-1 P12G
Fd 1" IP Plug + Tack 3" Dn Per C.S. 8488
Ranch to School Property
Cont from top Pg 59
Fd 2"x2" Stk Rotten, 12" Dn. Set Tag Rd. dept FD.6-1-P12G N.W. Cor. of 3429-283 Reset
Nothing Set-Prop. Cor: N.W. Cor D:#2-93-OR-3429-283
Rd. as per FD. 6-1 P 12 G.
Set X in conc. Drwy
Set N+T. P.P. #252224E
Reset New P.P. 11
Set 2" Brass Cap in Conc Box
COUNTY SURVEYOR RE 329
Set N+T Rec Box Ft. 2"x2" Stk Not at Prop. Cor. as Per Reddart FD.6-1: 12G
Set N+T PP #165233E
Set N+T Pg 59
Fd old rotten 2"x2"Stk 4" Dn. No. & Pt. Obliterated Same when 2"x2" Prop Pt. was set.
Set 1" I.P. 15" deep Prod
Made Search For 2"x2" Fd Nothing set Nothing
Set at Drwy Prod
Reputted
Set x top of
Set Chis
45° Post
#3.19
79.85
123.04
106.97 T64°10'97
128°-59'-50" Meas.
D:42-93-OR.3429-283
(D) 128°-59'-50"
(M) 155°-59'-20"
(A) 128°-59'-50"
(D) 128°-59'-50"
(M) 155°-59'-20"
(A) 128°-59'-50"
ALMO ST
N 123.65
184.52
90°
12.50
Fd 8" Spruce
Fd 8" Spruce
Fd St Spike
Rd. as per FD. 6-1 P 12 G.
Nothing Set-Prop. Cor: N.W. Cor D:#2-93-OR-3429-283
Fd 2"x2" Stk Rotten, 12" Dn. Set Tag Rd. dept FD.6-1-P12G N.W. Cor. of 3429-283 Reset
Set X in conc. Drwy
Set N+T. P.P. #252224E
Reset New P.P. 11
Set 2" Brass Cap in Conc Box
COUNTY SURVEYOR RE 329
Set N+T Rec Box Ft. 2"x2" Stk Not at Prop. Cor. as Per Reddart FD.6-1: 12G
Set N+T PP #165233E
Set N+T Pg 59
Fd old rotten 2"x2"Stk 4" Dn. No. & Pt. Obliterated Same when 2"x2" Prop Pt. was set.
Set 1" I.P. 15" deep Prod
Made Search For 2"x2" Fd Nothing set Nothing
Set at Drwy Prod
Reputted
Set x top of
Set Chis
45° Post
#3.19
79.85
123.04
106.97 T64°10'97
128°-59'-50" Meas.
D:42-93-OR.3429-283
(D) 128°-59'-40"
(M) 155°-59'-20"
(A) 128°-59'-40"
ALMO ST
N 123.65
184.52
90°
12.50
Fd 2" I.P. Plug + Tack 3" Dn Per C.S. 8488
Ranch to School Property
Cont from top Pg 59

Notes Ck'd by Drew	Survey of	F.B. 1251 Pg. 67
Map No. 56-6	W. O. Tape No. 047 St'd 68°F	
Office Work Drown	Surveyed by H.E. Granquist	
~~Checked~~	~~Notes~~	
Date	Indexed	

Note: Any Additions or Changes on This Sheet Must be Made or Circled in Red Ink With Date and Name of Person Making Change.

Do not extend notes this side of this line.

RETURN TO
LOS ANGELES COUNTY SURVEYOR
700 HALL OF RECORDS

FORM 247 5M

RETURN TO
LOS ANGELES COUNTY SURVEYOR
700 HALL OF RECORDS

Note: Any Additions or Changes on This Sheet Must be Made or Circled in Red Ink With Date and Name of Person Making Change.

Do not extend notes this side of this line.

W 3.36 - E 4

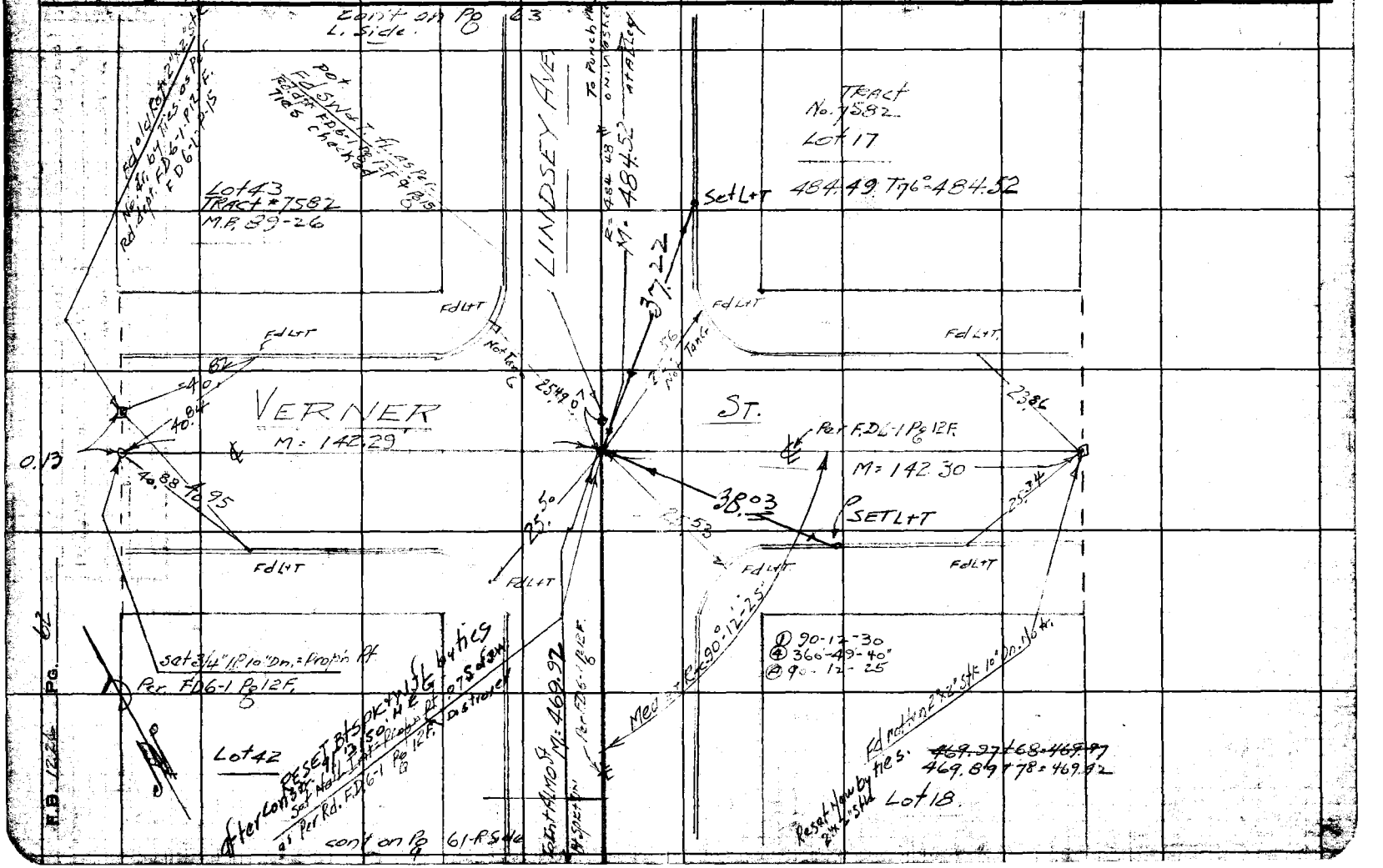

FORM 247 SM 11-46

RETURN TO
LOS ANGELES COUNTY SURVEYOR
700 HALL OF RECORDS

Note: Any Additions or Changes on This Sheet Must be Made or Circled in Red Ink With Date and Name of Person Making Change.

Do not extend notes this side of this line.

Notes Ck'd by
Map No.
Office Work
Checked
Date

Survey of
W. O. Tape No. Std. °F
Surveyed by
Notes Date
Indexed

F. B. 1226 PG. 64A

RETURN TO
LOS ANGELES COUNTY SURVEYOR
700 HALL OF RECORDS

Note: Any Additions or Changes on This Sheet Must be Made or Circled in Red Ink With Date and Name of Person Making Change.

Do not extend notes this side of this line.

W5, 36-E-4

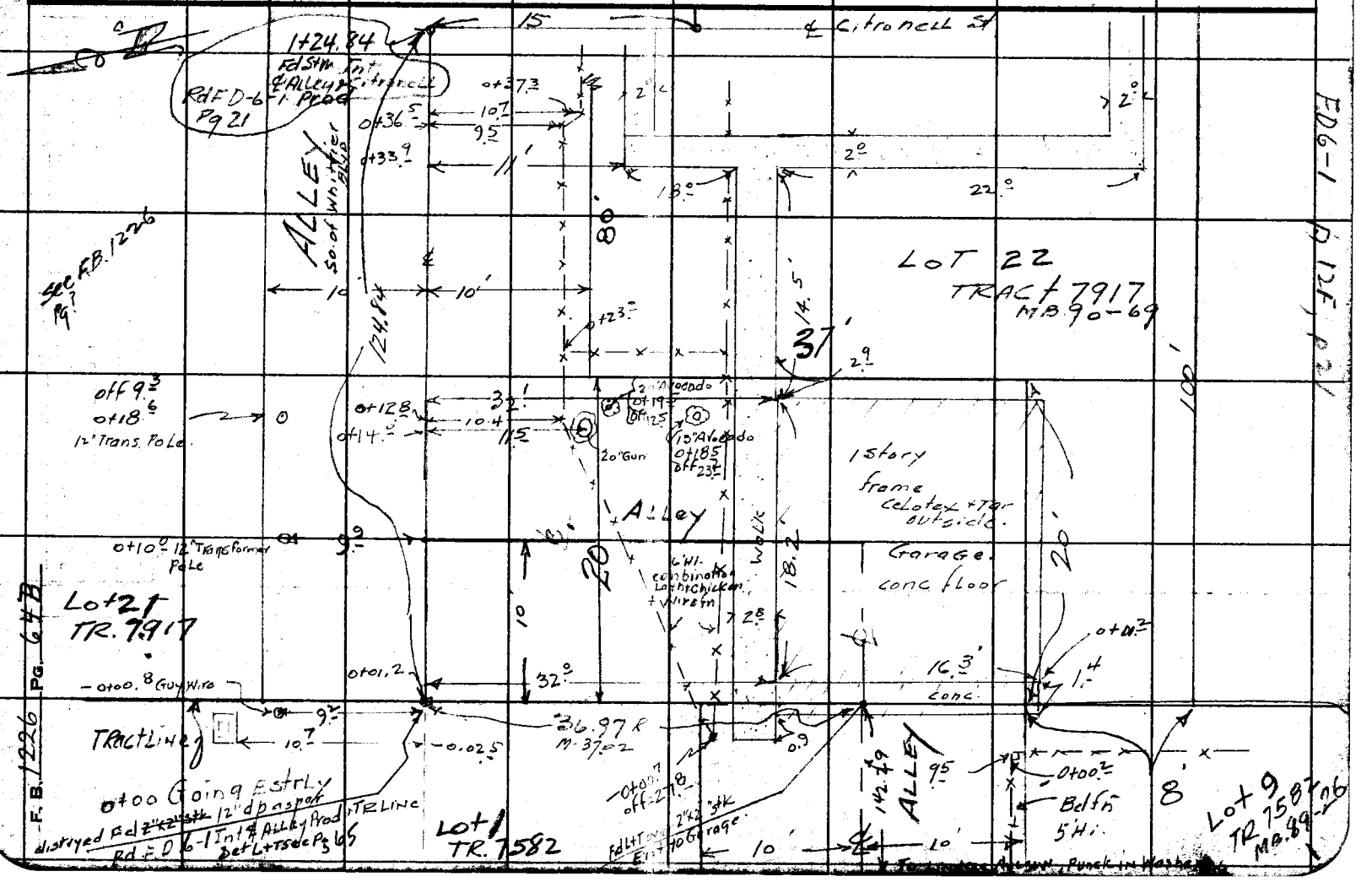

Notes Ck'd by DREN	Survey of ... Ave.
Map No.	W. O. ... Tape No. ... Std. ... °F
Office Work	Surveyed by H.E. GRANQUIST
Checked	Notes ... Date ...
Date	Indexed C. Johnson

F.B. ... PG. ...

RETURN TO
LOS ANGELES COUNTY SURVEYOR
700 HALL OF RECORDS

Note: Any Additions or Changes on This Sheet Must be Made or Circled in Red Ink With Date and Name of Person Making Change.

Do not extend notes this side of this line.

FORM 247 5M 11-41

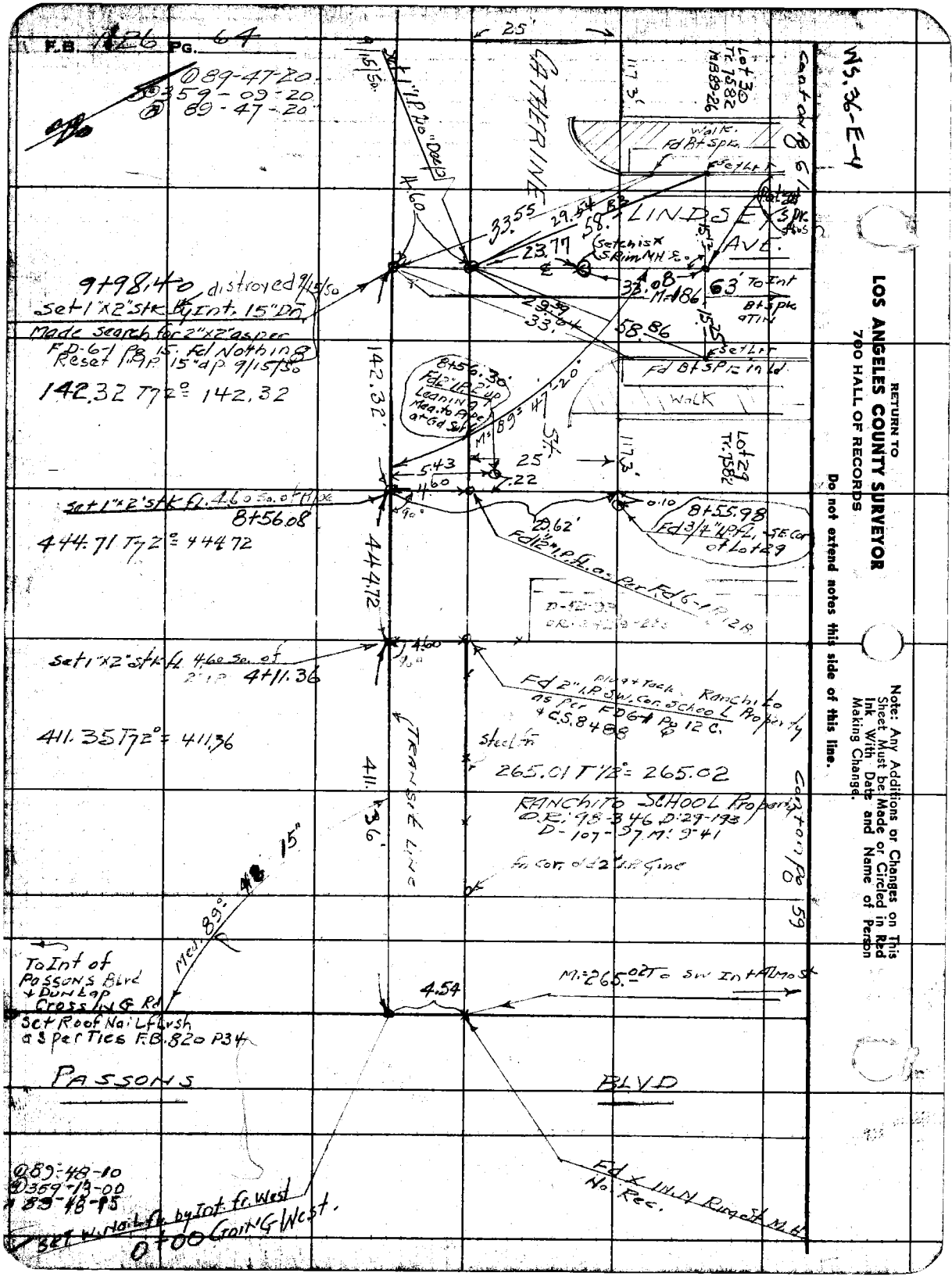
F.B. 826 PG. 64
089-47-20
359-09-20
89-47-20
25'
GATHERINE
LINDSEY AVE.
Lot 30 Tr. 7582 M.B. 89-26
Walk
Fd Bt spk
Set Lead
Set Nail
3 PK Ass
29.54 B2
58.
33.55
23.77
Set Chis & Rim MH E. 0.7
32.08 M=186
63' To Int
Bt spk
9+98.40 distroyed 9/15/50
Set 1"x2" stk by Int. 15" DR
Made search for 2"x2" as per FD-6-1 PB 15, Fd Nothing
Reset I.B.P. 15" up 9/15/50
142.32 T 72° = 142.32
142.32'
33'
58.86
Fd Bt Spk in Wd.
Walk
Bt 56.30 Fd 3/4" I.P. 2.40 Leaning Mag. to Ang. at Gd Set
M=89° 47' 20"
Lot 29 Tr. 7582
117.3'
5.43
25
5.22
4.60
Set 1"x2" stk Fd. 4.6 So. of Mon 8+56.08
444.71 T 72° = 444.72
444.72'
0.10
8+55.98 Fd 3/4" I.P.L. S.E. Cor of Lot 29
2.62'
Fd 1/2" I.P.L. as per Fd 6-1 P 12 R
D-42-35
Set 1"x2" stk Fd. 4.60 So. of 2" I.P.
4+11.36
411.35 T 72° = 411.36
411.36'
4.60
Mag & Tack
Fd 2" I.P. S.W. Cor. Scheo L Ranchito as per FD 6-1 Pg 12 C.S. 8488
Steel Fn
265.01 T 72° = 265.02
RANCHITO SCHOOL Property
OR: 98-346 D: 29-193
D-107-37 M: 9'41
Fd Cor. of 2 Lines
TRANSIT LINE
15"
Med 89°
To Int of Passons Blvd + Dunlap Crossing & Rd
Set Roof Nail Lflush as per Tie's F.B. 820 P34
PASSONS
BLVD
4.54
M=265.02 T to SW Int Almos
Fd 1" I.P.L. No Rec.
089-48-10
359-13-00
89-48-15
Set W. Nail Lflush by Int. fr West
0+00 Going West.
Santa Ana 61
Santa Ana 59
W3, 36-E-4
RETURN TO
LOS ANGELES COUNTY SURVEYOR
7th HALL OF RECORDS
Do not extend notes this side of this line.
Note: Any Additions or Changes on This Sheet Must be Made or Circled in Red Ink With Date and Name of Person Making Change.

Notes Ck'd by DREW	Survey of [illegible]	F.B. 1226 Pg. 65
Map No.	W. O. 1162 Tape No. 047 St'd 68 °F	
Office Work	Surveyed by H.E. GRANQUIST	
Checked	Notes [illegible] Date [illegible]	
Date	Indexed A. C. Johnson	

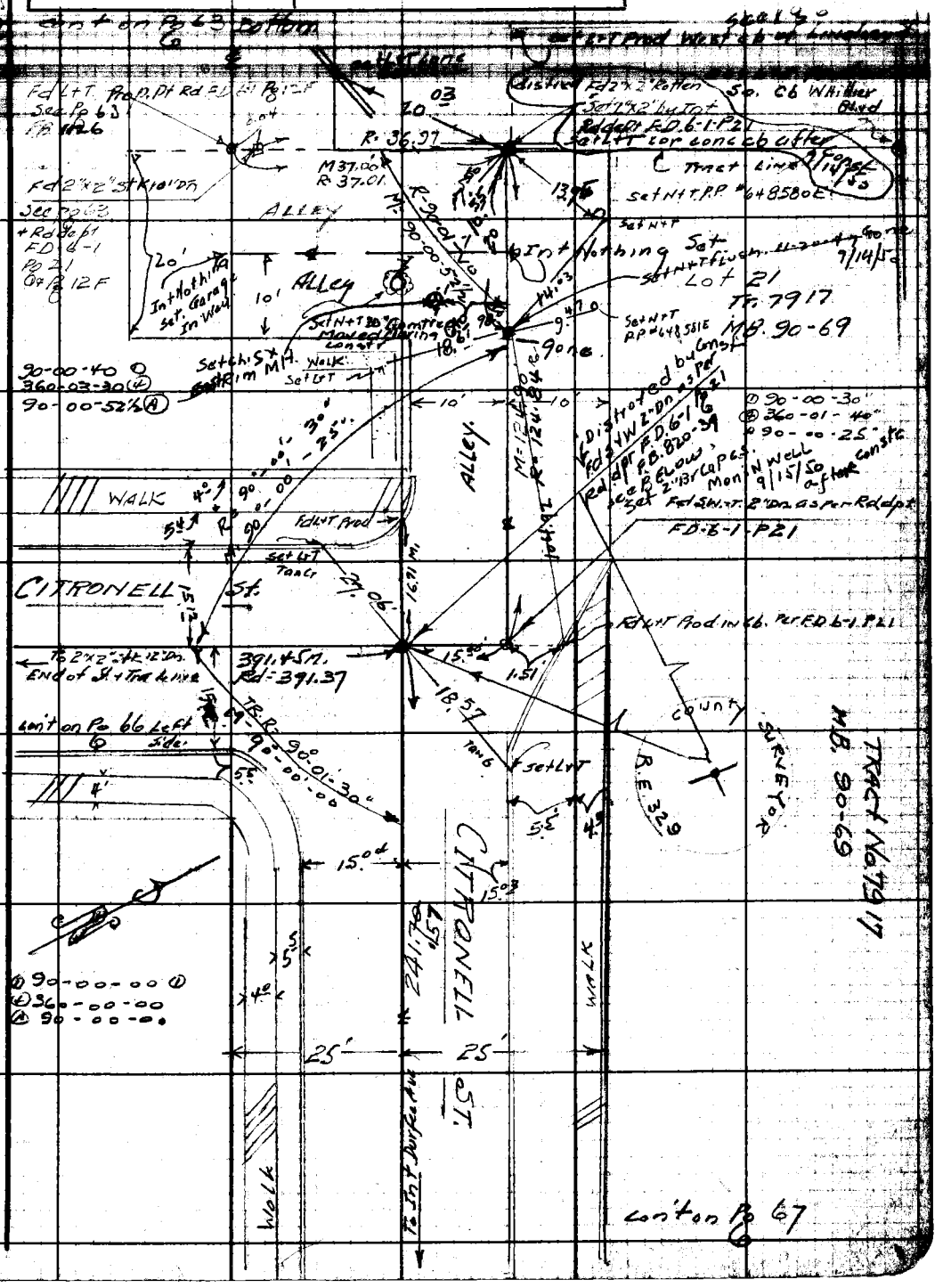

Note: Any Additions or Changes on This Sheet Must be Made or Circled in Red Ink With Date and Name of Person Making Change.

Do not extend notes this side of this line.

RETURN TO
LOS ANGELES COUNTY SURVEYOR
700 HALL OF RECORDS

FORM 247 5M 11-41

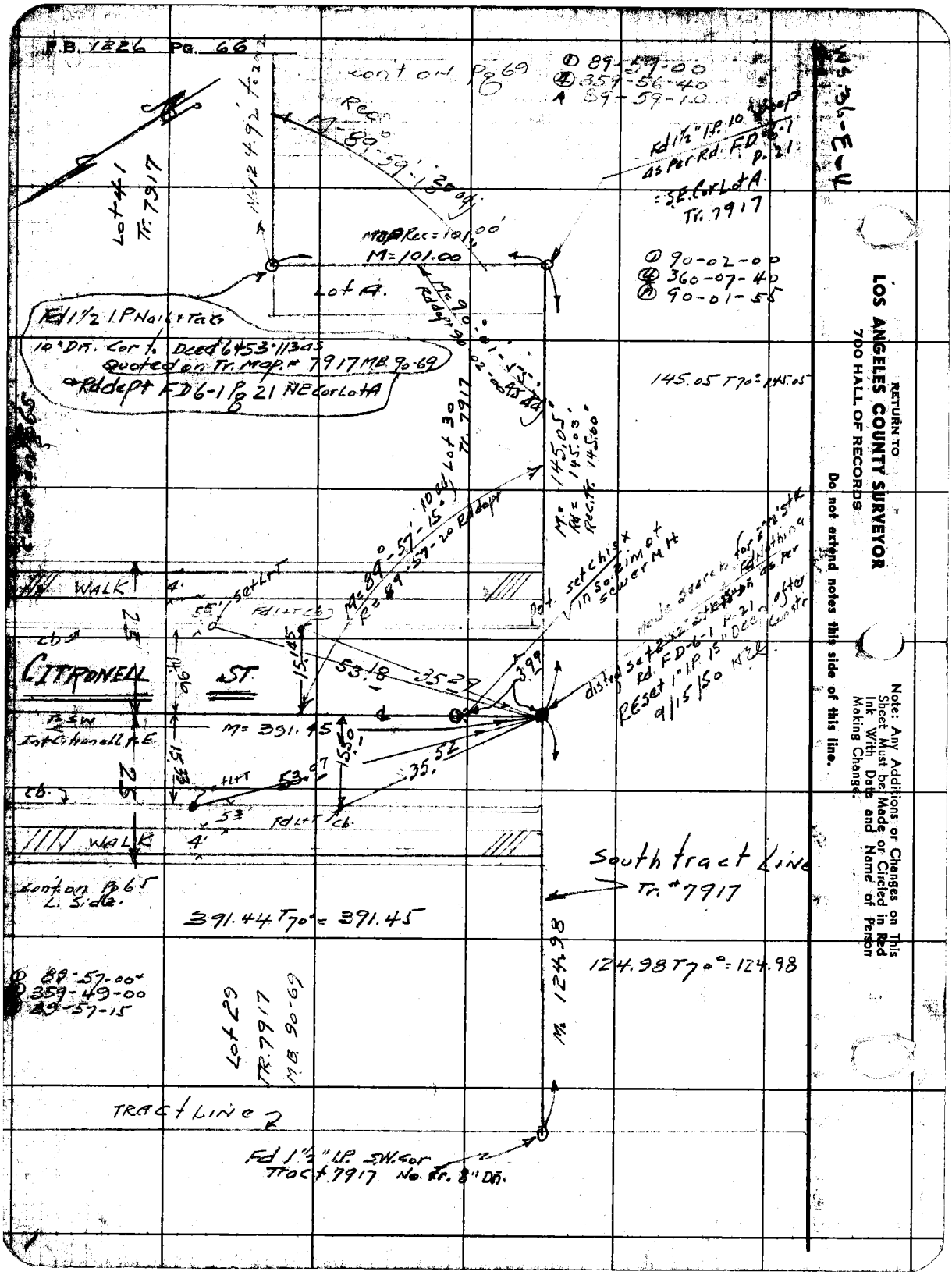

WS 36-E-4

RETURN TO
LOS ANGELES COUNTY SURVEYOR
700 HALL OF RECORDS

Do not extend notes this side of this line.

Note: Any Additions or Changes on This Sheet Must be Made or Circled in Red Ink With Date and Name of Person Making Change.

Notes Ck'd by	Survey of
Map No.	W. O. Tape No. St'd °F
Office Work Drown	Surveyed by
Checked	Notes Date
Date	Indexed A. C. Johnson

F.B. PG.

Note: Any Additions or Changes on This Sheet Must be Made or Circled in Red Ink With Date and Name of Person Making Change.

Do not extend notes this side of this line.

RETURN TO
LOS ANGELES COUNTY SURVEYOR
700 HALL OF RECORDS

FORM 247 5M 11-41

F.B. 1226 PG. 68

N5.36-E-4

RETURN TO
LOS ANGELES COUNTY SURVEYOR
700 HALL OF RECORDS

Do not extend notes this side of this line.

Note: Any Additions or Changes on This Sheet Must be Made or Circled in Red Ink With Date and Name of Person Making Change.

Notes Ck'd by DREW	Survey of Durfee Ave	F.B. 1226 Pg. 69
Map No.	W. O. 1162 Tape No. 265 St'd 68 °F	
Office Work	Surveyed by H.E. Granquist	
Checked	Notes H.E.G. Date 12-10-46	
Date	Indexed C. Johnson	

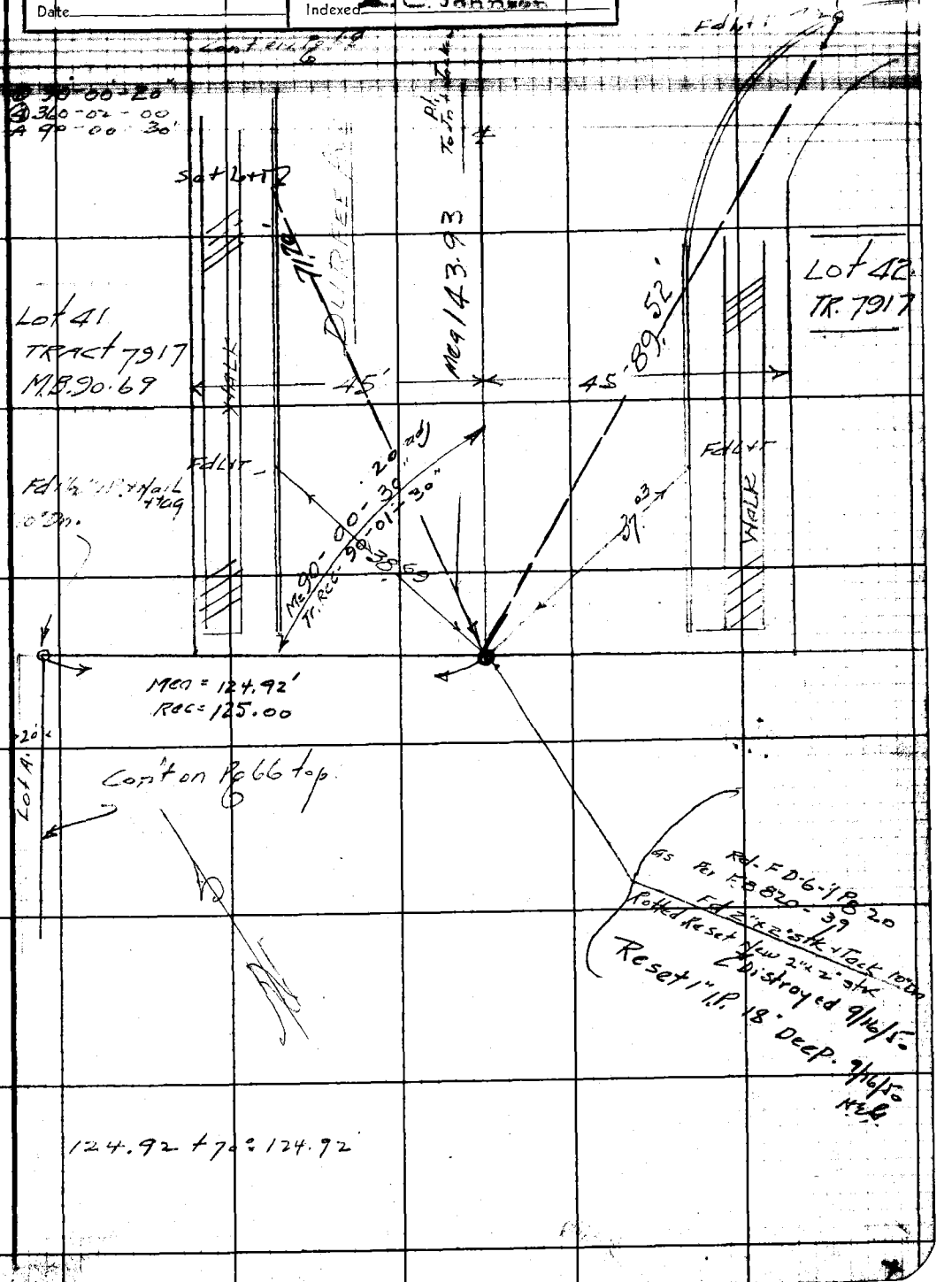

Note: Any Additions or Changes on This Sheet Must be Made or Circled in Red Ink With Date and Name of Person Making Change.

Do not extend notes this side of this line.

RETURN TO
LOS ANGELES COUNTY SURVEYOR
700 HALL OF RECORDS

FORM 247 SER 11-41

RETURN TO
LOS ANGELES COUNTY SURVEYOR
700 HALL OF RECORDS

Note: Any Additions or Changes on This Sheet Must be Made or Circled in Red Ink With Date and Name of Person Making Change.

Do not extend notes this side of this line.

WS·36-E-4

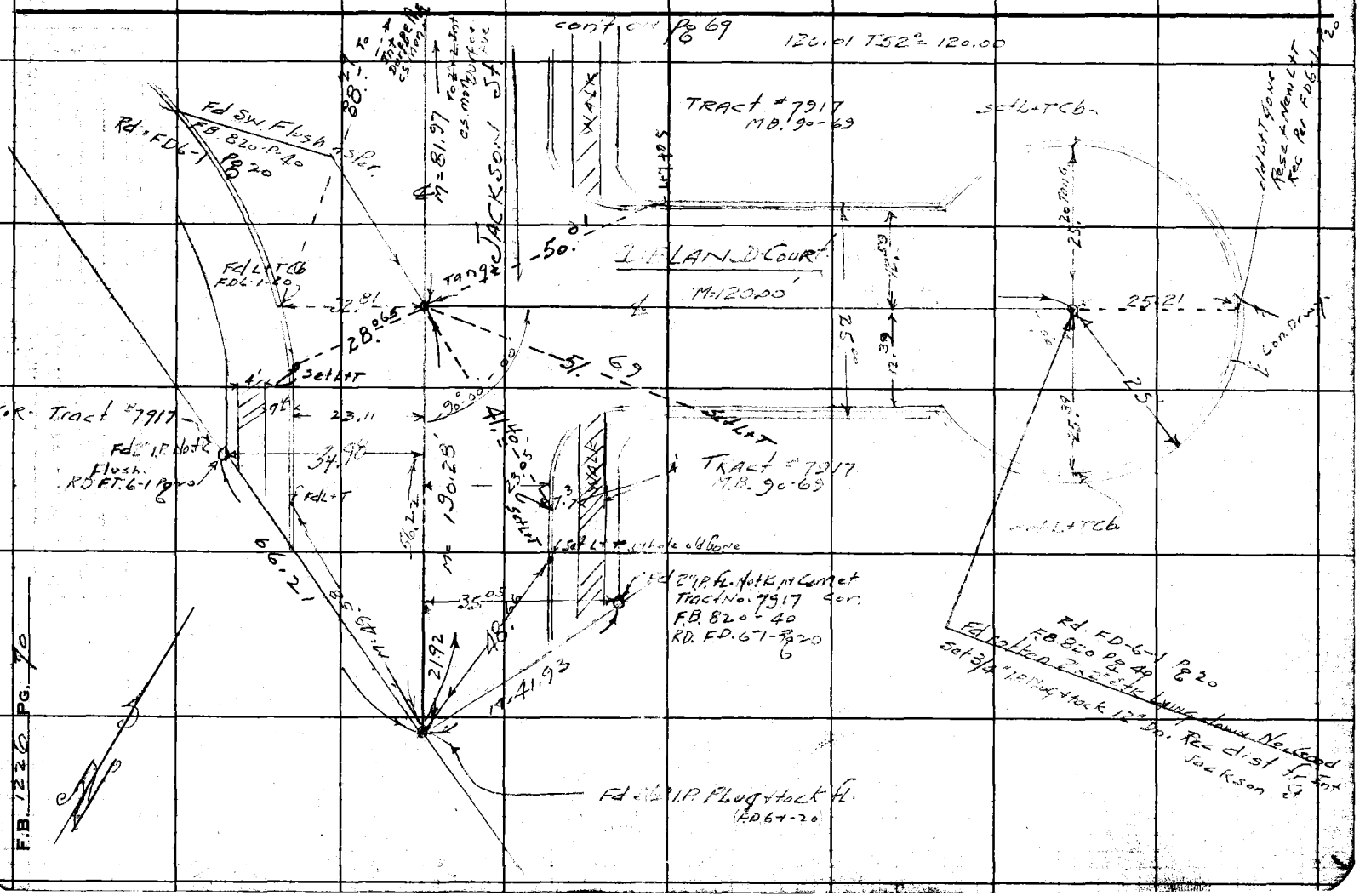

Notes Ck'd by DREW	Survey of
Map No.	W. O. Tape No. Std 68 °F
Office Work	Surveyed by
Checked	Notes Date
Date	Indexed

F.B. PG.

Note: Any Additions or Changes on This Sheet Must be Made or Circled in Red Ink With Date and Name of Person Making Change.

Do not extend notes this side of this line.

RETURN TO
LOS ANGELES COUNTY SURVEYOR
700 HALL OF RECORDS

FORM 247 5M 12-

F.B. 1226 PG. 72

RETURN TO
LOS ANGELES COUNTY SURVEYOR
700 HALL OF RECORDS

Do not extend notes this side of this line.

Note: Any Additions or Changes on This Sheet Must be Made or Circled in Red Ink With Date and Name of Person Making Change.

WB 36-E-4

Notes Ck'd by: DREW	Survey of
Map No.	W. O. Tape No. Std. °F
Office Work	Surveyed by
Checked	Notes
Date	Indexed

F.B. PG.

Note: Any Additions or Changes on Sheet Must be Made or Circled in Ink With Date and Name of Pe... Making Change.

Do not extend notes this side of this line.

LOS ANGELES C... 700 HALL OF RE...

FORM 247 5M 12-40

RETURN TO
LOS ANGELES COUNTY SURVEYOR
700 HALL OF RECORDS

Note: [illegible] Changes on This Sh[illegible] Circled in Red [illegible] Name of Person [illegible]ange.

Do not extend notes this side of this line.

WS 36-D-4, E-4

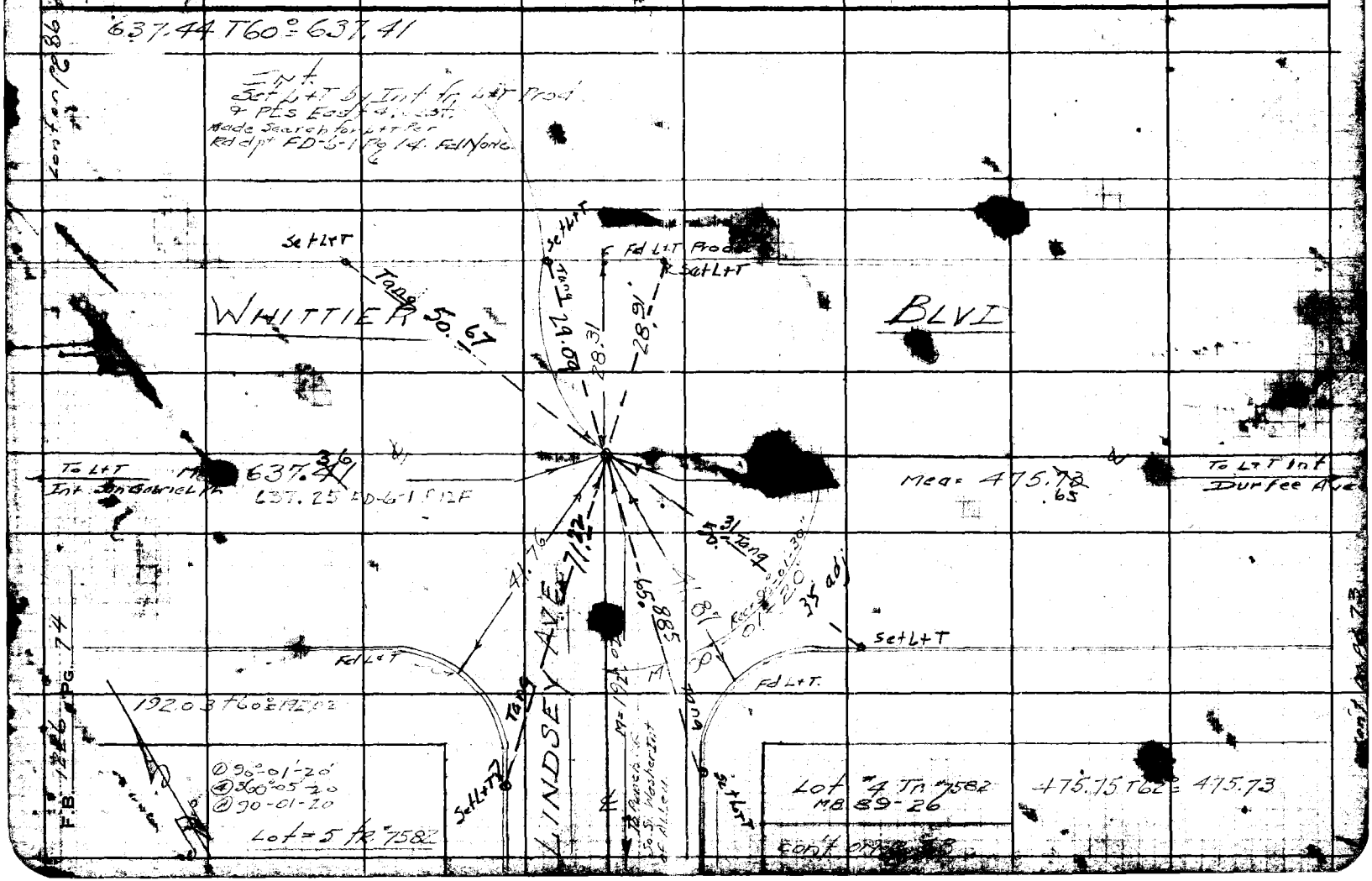

Notes Ck'd by [illegible]	Survey of [illegible]
Map No.	W. O. 8351 Tape No. 065 Std 68 °F
Office Work	Surveyed by H.E. Grancquist
Checked	Notes [illegible] Date [illegible]
Date	Indexed [illegible]

F.B. 1226 Pg. 75

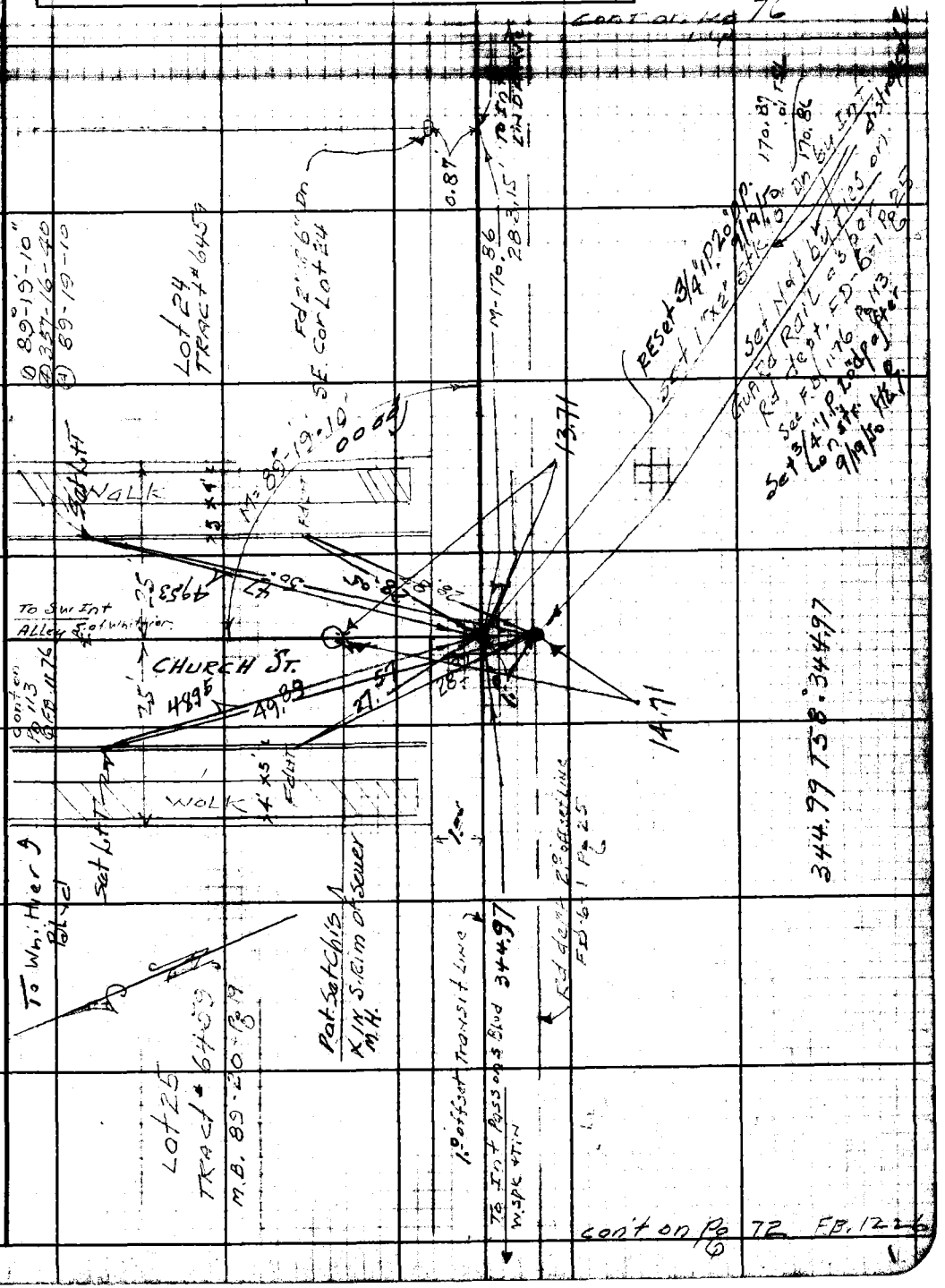

Note: Any Additions or Changes on This Sheet Must be Made or Circled in Red Ink With Date and Name of Person Making Change.

Do not extend notes this side of this line.

RETURN TO
LOS ANGELES COUNTY SURVEYOR
700 HALL OF RECORDS

FORM 247 5M 12-40

RETURN TO
LOS ANGELES COUNTY SURVEYOR
700 HALL OF RECORDS

Note: Any Additions or Changes on This Sheet Must be Made or Circled in **Red Ink** With Date and Name of Person Making Change.

Do not extend notes this side of this line.

W.O. 36-E-4

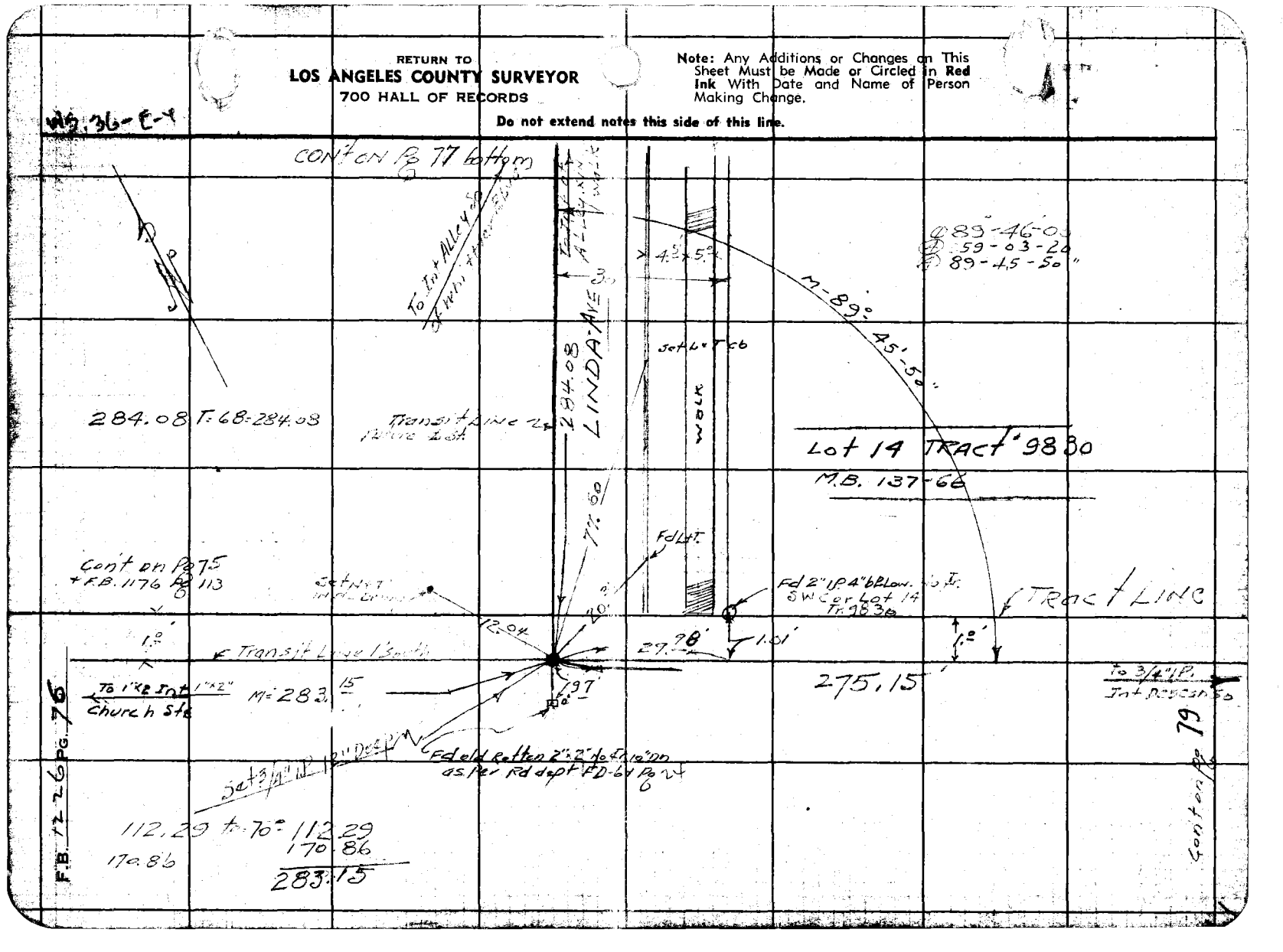

Notes Ck'd by DREW	Survey of [illegible]
Map No.	W. O. [illegible] Tape No. [illegible] Std 68°F
Office Work	Surveyed by [illegible]
Checked	Notes [illegible] Date [illegible]
Date	Indexed A. C. Johnson

F.B. [illegible] Pg. 77

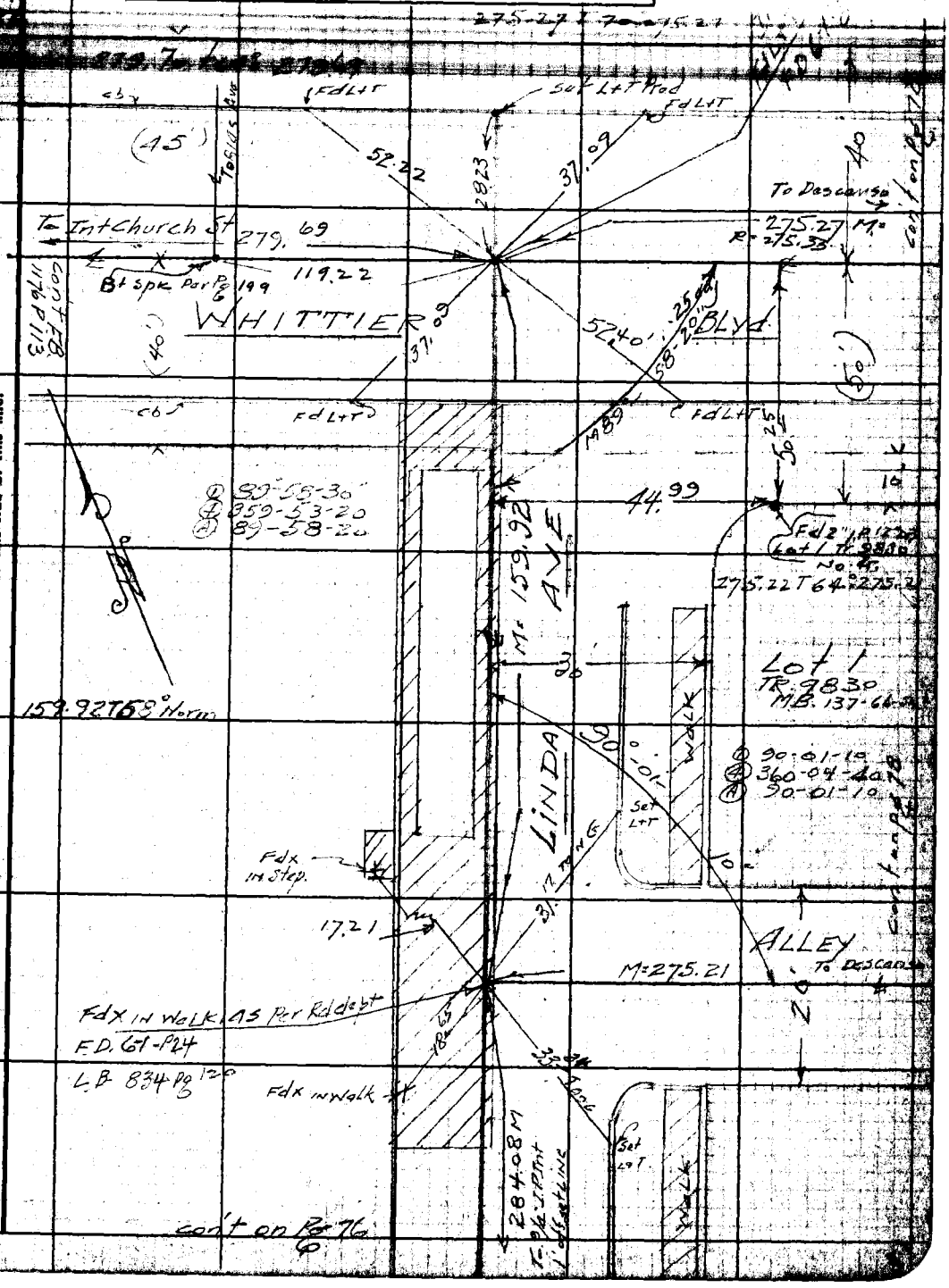

Note: Any Additions or Changes on This Sheet Must be Made or Circled in Red Ink With Date and Name of Person Making Change.

Do not extend notes this side of this line.

RETURN TO
LOS ANGELES COUNTY SURVEYOR
700 HALL OF RECORDS

FORM 247 5M 12-40

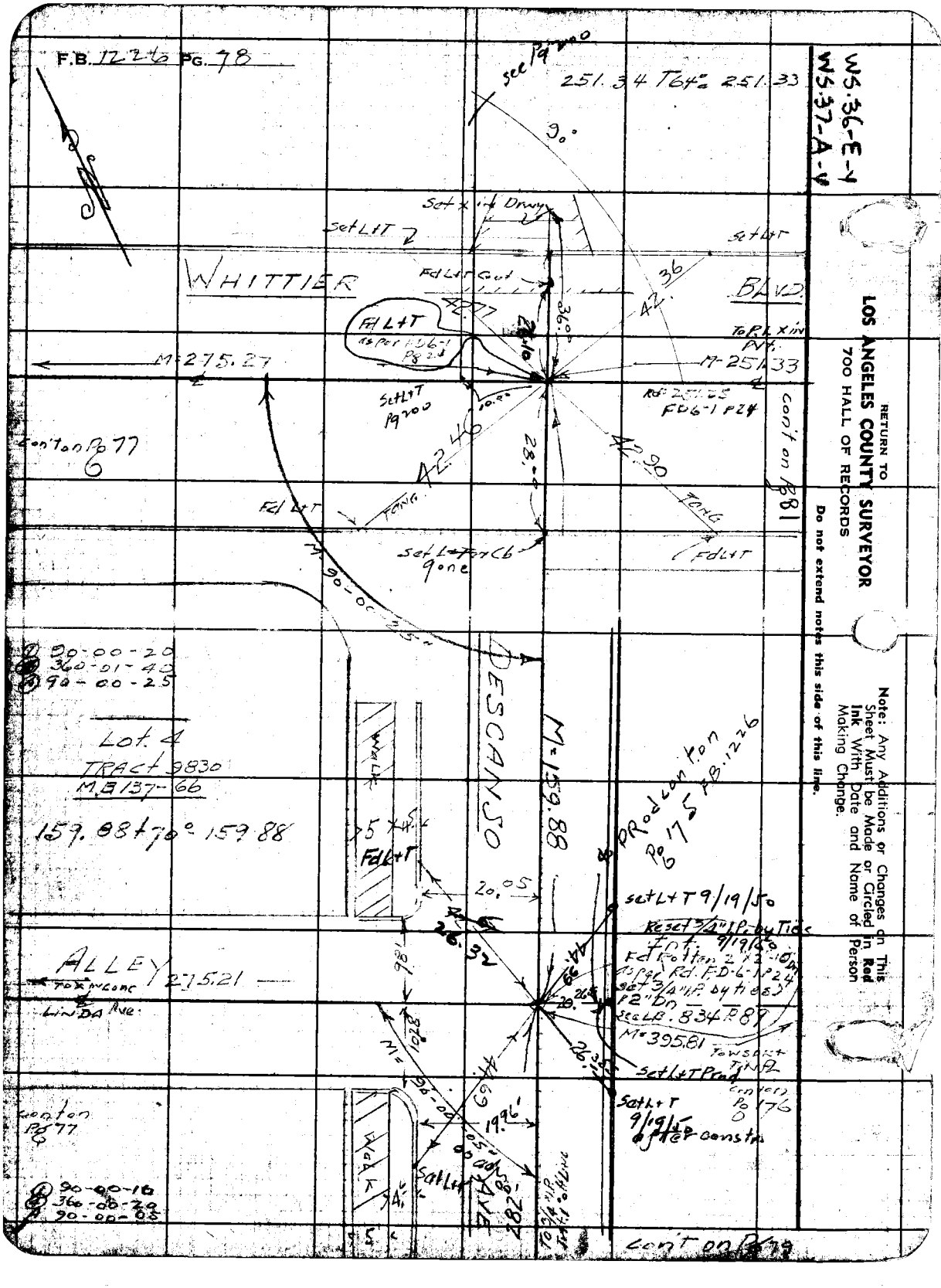
F.B. 1226 PG. 78
WS.36-E-4
WS.37-A-4
RETURN TO
LOS ANGELES COUNTY SURVEYOR
700 HALL OF RECORDS
Do not extend notes this side of this line.
Note: Any Additions or Changes on This Sheet Must be Made or Circled in Red Ink With Date and Name of Person Making Change.
WHITTIER
BLVD.
DESCANSO
AVE.
ALLEY
Lot 4
TRACT 9830
M.B 137-66
159.88 + 70° 159.88
M=159.88
M=275.27
M=251.33
M=395.81
251.34 T64° = 251.33
90°
Set x in Drwy
Set L+T
Fd L+T
Set L+T Pg 200
Set L+T for CB gone
Set L+T 9/19/50
Set L+T Prod
Set L+T 9/19/50 after constr
Reset 3/4" I.P. by Ties
Set 3/4" I.P. by ties
Walk
Con't on Pg 77
Con't on Pg 81
Con't on Pg 79
Con't on Pg 77
Con't on Pg 176
90-00-20
360-01-40
90-00-25
90-00-16
360-00-20
90-00-05
42.77
42.36
42.46
42.90
36.00
28.00
20.05
26.32
19.96'
282.8'

Notes Ck'd by D.C.H.	Survey of Descanso Ave.
Map No.	W. O. 2351 Tape No. 065 Std 66 °F
Office Work	Surveyed by HP Grant / Wst
Checked	Notes	Date 2-23-42
Date	Indexed A. O. Johnson

F.B. 1376 PG. 79

WA 36-Ey

RETURN TO
LOS ANGELES COUNTY SURVEYOR
700 HALL OF RECORDS

Note: Any Additions or Changes on This Sheet Must be Made or Circled in Red Ink With Date and Name of Person Making Change.

Do not extend notes this side of this line.

FORM 2447 5M 12-40



W5.36-E-4
W5.37-A-4

RETURN TO
LOS ANGELES COUNTY SURVEYOR
700 HALL OF RECORDS

Do not extend notes this side of this line.

Note: Any Additions or Changes on This Sheet Must be Made or Circled in Red Ink With Date and Name of Person Making Change.

W 2, 37-A-4

Notes Ck'd by Drew	Survey of Durfee Ave
Map No.	W. O. ... Tape No. 865 Std 65 °F
Office Work	Surveyed by H.E. Granquist
Checked	Notes ... Date ...
Date	Indexed ... C. Jobson

F.B. 1226 Pg. 81

Note: Any Additions or Changes on This Sheet Must be Made or Circled in Red Ink With Date and Name of Person Making Change.

Do not extend notes this side of this line.

RETURN TO
LOS ANGELES COUNTY SURVEYOR
700 HALL OF RECORDS

cont on Pg 78

FORM 247 5M 12-40

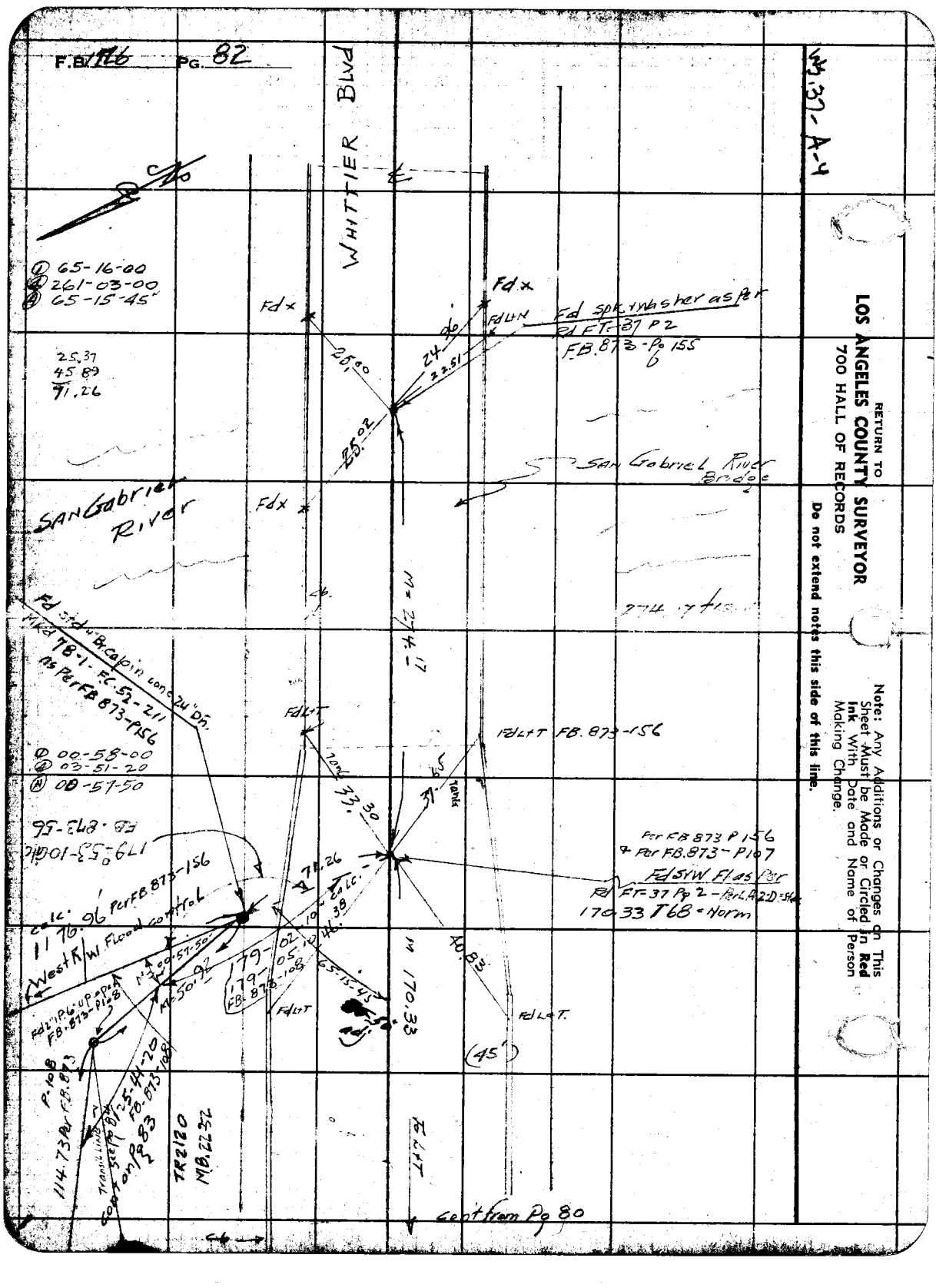
F.B. 176 PG. 82
WHITTIER BLVD
Wy. 37-A-4
① 65-16-00
② 261-03-00
③ 65-15-45
25.37
45.89
71.26
Fd x
Fd x
Fd L+N
Fd spk + washer as per
Rd FT-37 P2
F.B. 873 - Pg 155
25.00
24.96
22.51
25.02
San Gabriel River Bridge
San Gabriel River
Fd x
M = 274.17
274.17 tie
Fd std 4" Br. cap in conc 24" Dn.
Mkd 78-1 - F.C. 52-211
as Per FB 873-P156
FdL+T
FdL+T FB. 873-156
① 00-58-00
② 03-51-20
③ 00-57-50
33.30
37.65
Tank
Per FB 873 P 156
& Per FB. 873 - P107
Fd S+W Fl as Per
Rd FT-37 Pg 2 - Per L.A.2-D = Sta
170.33 T68 = Norm
179°53'-10 Calc
FB. 873-56
71.26
calc. 1176.96 Per FB 873-156
West R/W Flood control
179-02
179-05
FB. 873-108
65-15-45
M 170.33
40.83
FdL+T
FdL+T.
(45')
Fd 2" P.6" up & Pg
FB. 873-P108
P-108
114.73 Per FB. 873
Transit line
TR2120
MB. 22-32
Fd L+T
Cont from Pg 80
RETURN TO
LOS ANGELES COUNTY SURVEYOR
700 HALL OF RECORDS
Do not extend notes this side of this line.
Note: Any Additions or Changes on This Sheet Must be Made or Circled in Red Ink With Date and Name of Person Making Change.

RETURN TO
LOS ANGELES COUNTY SURVEYOR
700 HALL OF RECORDS

Note: Any Additions or Changes on This Sheet Must be Made or Circled in Red Ink With Date and Name of Person Making Change.

Do not extend notes this side of this line.

45.37-A-4

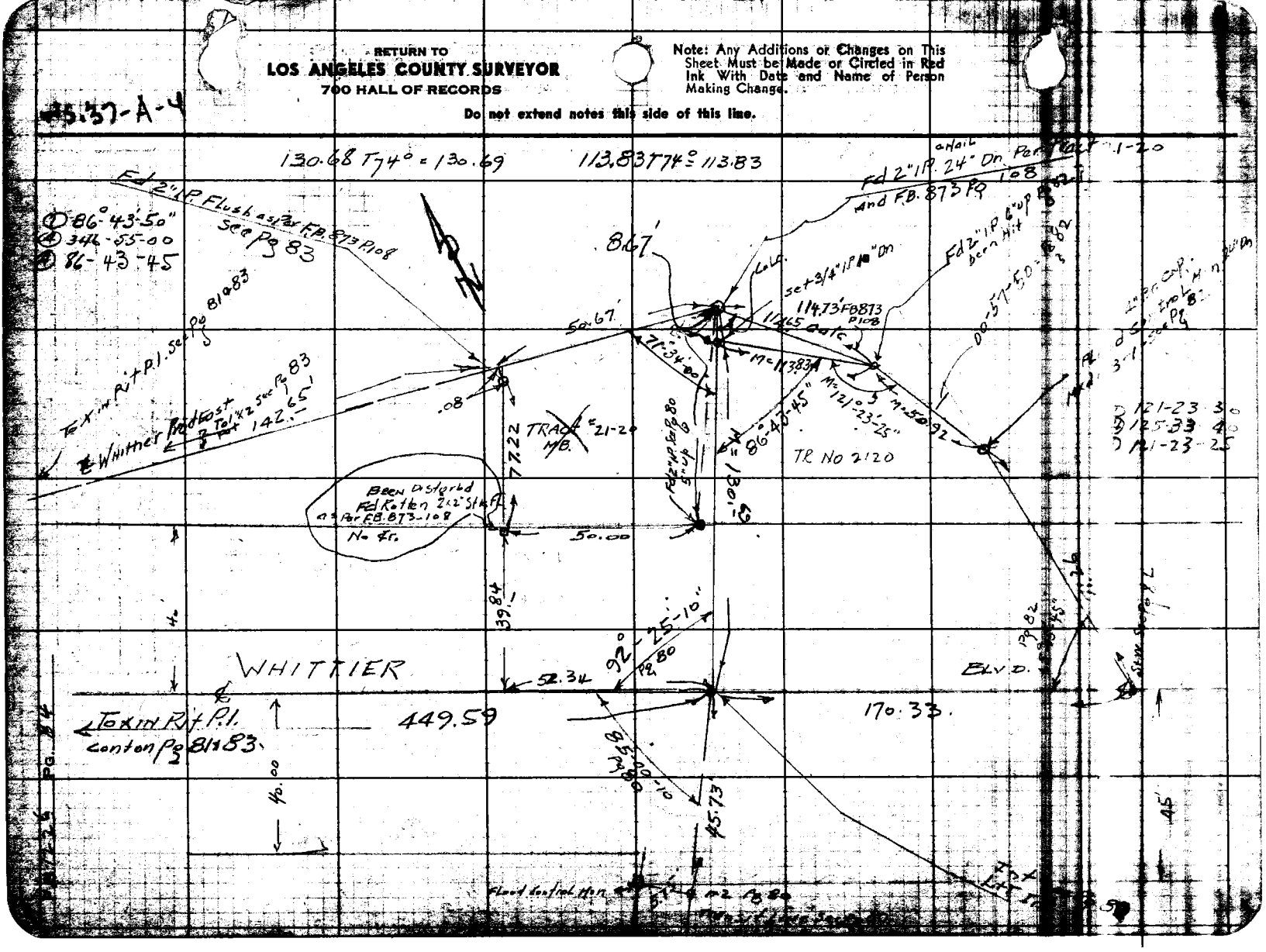

FORM 247 5M 11-41

RETURN TO
LOS ANGELES COUNTY SURVEYOR
700 HALL OF RECORDS

Note: Any Additions or Changes on This Sheet Must be Made or Circled in Red Ink With Date and Name of Person Making Change.

Do not extend notes this side of this line.

WS 37-A-4

Notes Ck'd by DR EW
Map No.
Office Work
Checked
Date

Survey of Greek Ave
W. O. 835 Tape No. 065 St'd 68 of
Cl. 1162
Surveyed by H.E. Gronquist
Notes H.E.G. Date 2-5-47
Indexed A. C. Johnson

F.B. 1224 PG 83

Notes Ck'd by DREW
Map No.
Office Work
Checked
Date

Survey of [illegible]
W. O. [illegible] Tape No. [illegible] Std [illegible] of
C.I. 1162
Surveyed by [illegible] GRANQUIST
Notes [illegible]
Indexed [illegible] C. Johnson

F.B.

J.N. [illegible]

CENTERLINE SURVEY FOR C.I. [illegible]

DUFFEE AVE

C.I. No. 1162.

℄ V.F. 226 Pg 85 to 102

Top Graphy See Pg 103 to [illegible]

[illegible] Sections & Profile See [illegible] to 116

Pg 121 to 128

Pg 139 to [illegible]

Portal
Granquist
[illegible]
[illegible]
[illegible]

Note: Any Additions or Changes on This Sheet Must be Made or Circled in Red Ink With Date and Name of Person Making Change.

[illegible] extend notes [illegible] side of this line.

[illegible] ANGELES COUNTY SURVEYOR
700 HALL OF RECORDS



LOS ANGELES COUNTY SURVEYOR
700 HALL OF RECORDS
Do not extend notes
BLVD
M= 40.99'
M=89
Fd Lt
Fd Lt
Set with Int
cont'd on pg 87

Notes Ck'd by DREW
Map No.
Office Work
Checked
Date

Survey of
W. O. Tape No. Std. °F
Surveyed by M.E. GRANQUIST
Notes
Indexed

F.B. PG.

Note: Any Additions or Changes on This Sheet Must be Made or Circled in Red Ink With Date and Name of Person Making Change.

Do not extend notes this side of this line.

RETURN TO
LOS ANGELES COUNTY SURVEYOR
700 HALL OF RECORDS

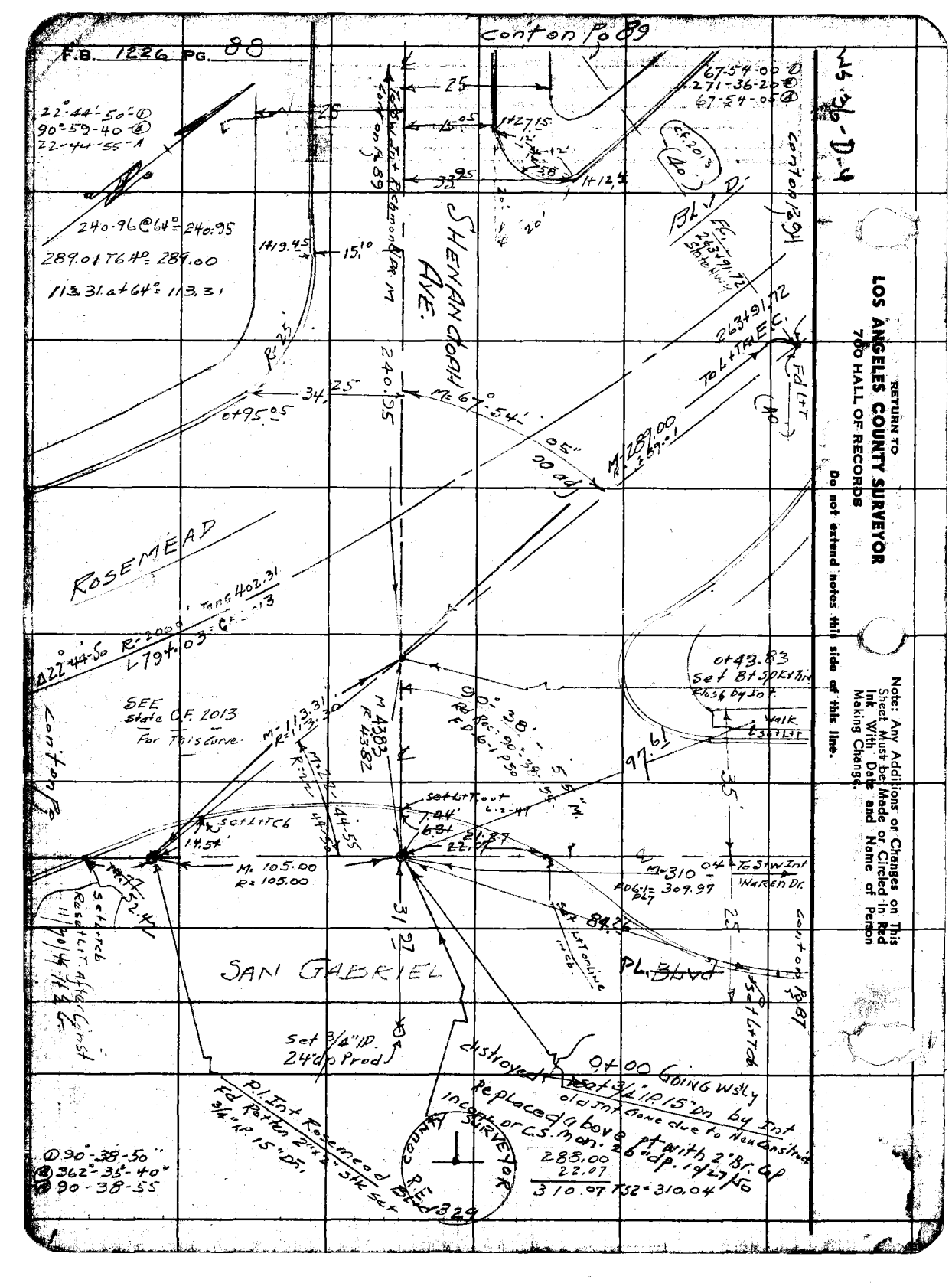
F.B. 1226 PG. 88
cont on Pg 89
22°-44'-50" ①
90°-59-40 ④
22-44-55-A
240.96 @ 64° = 240.95
289.01 T 64° = 289.00
113.31 at 64° = 113.31
67-54-00 ①
271-36-20 ④
67-54-05 ④
SHENANDOAH AVE.
BLVD.
ROSEMEAD
SEE State C.F. 2013 For This Curve
SAN GABRIEL
PL. Blvd
Set 3/4" IP 24" dp Prod
P.I. Int Rosemead Fd Rotten 2"x2" Stk Set 3/4" IP 15" Dn.
Set 3/4" IP 15" Dn by Int
old Int Gone due to New Construct
Replaced above pt with 2" Br. Cap
incorr. or C.S. Mon. 26" dp. 10/27/50
288.00
22.07
310.07 TS2 = 310.04
① 90°-38-50"
② 362°-35'-40"
③ 90-38-55
cont on Pg 87
cont on Pg 94
WS 3/6-D-4
RETURN TO
LOS ANGELES COUNTY SURVEYOR
700 HALL OF RECORDS
Do not extend notes this side of this line.
Note: Any Additions or Changes on This Sheet Must be Made or Circled in Red Ink With Date and Name of Person Making Change.

Notes Ck'd by Drown	Survey of [illegible]	F.B. 17[illegible] PG. [illegible]
Map No. 56-6	W. O. 1162 Tape No. 265 St'd 65 °F	
Office Work Drown	8351 Surveyed by HEGRANQUIST	
Checked	Notes [illegible] Date [illegible]	
Date	Indexed A. C. Johnson	

WS 36 D-4

Note: Any Additions or Changes on This Sheet Must be Made or Circled in Red Ink With Date and Name of Person Making Change.

Do not extend notes this side of this line.

RETURN TO
LOS ANGELES COUNTY SURVEYOR
700 HALL OF RECORDS

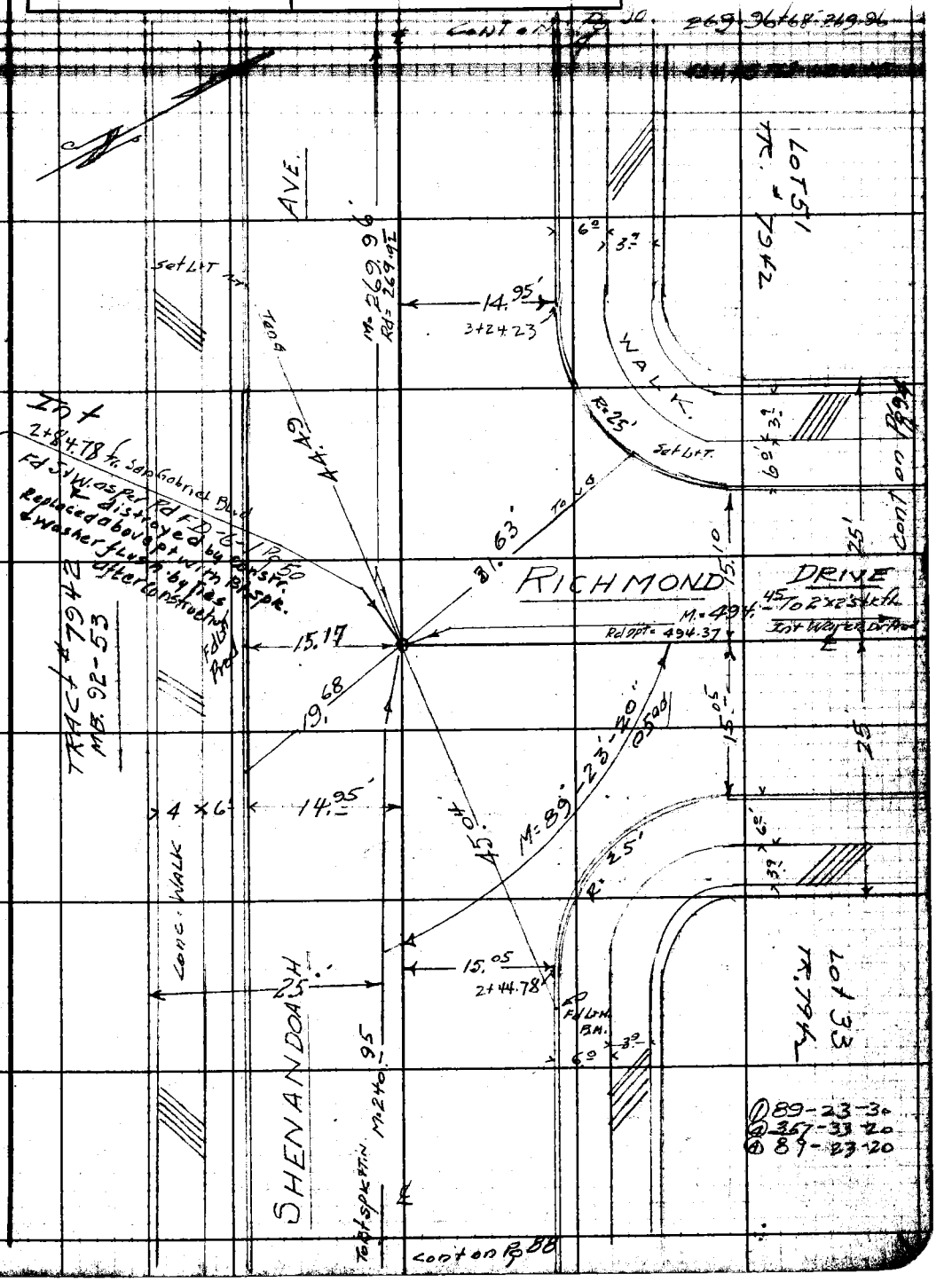

FORM 247 5M 11-41

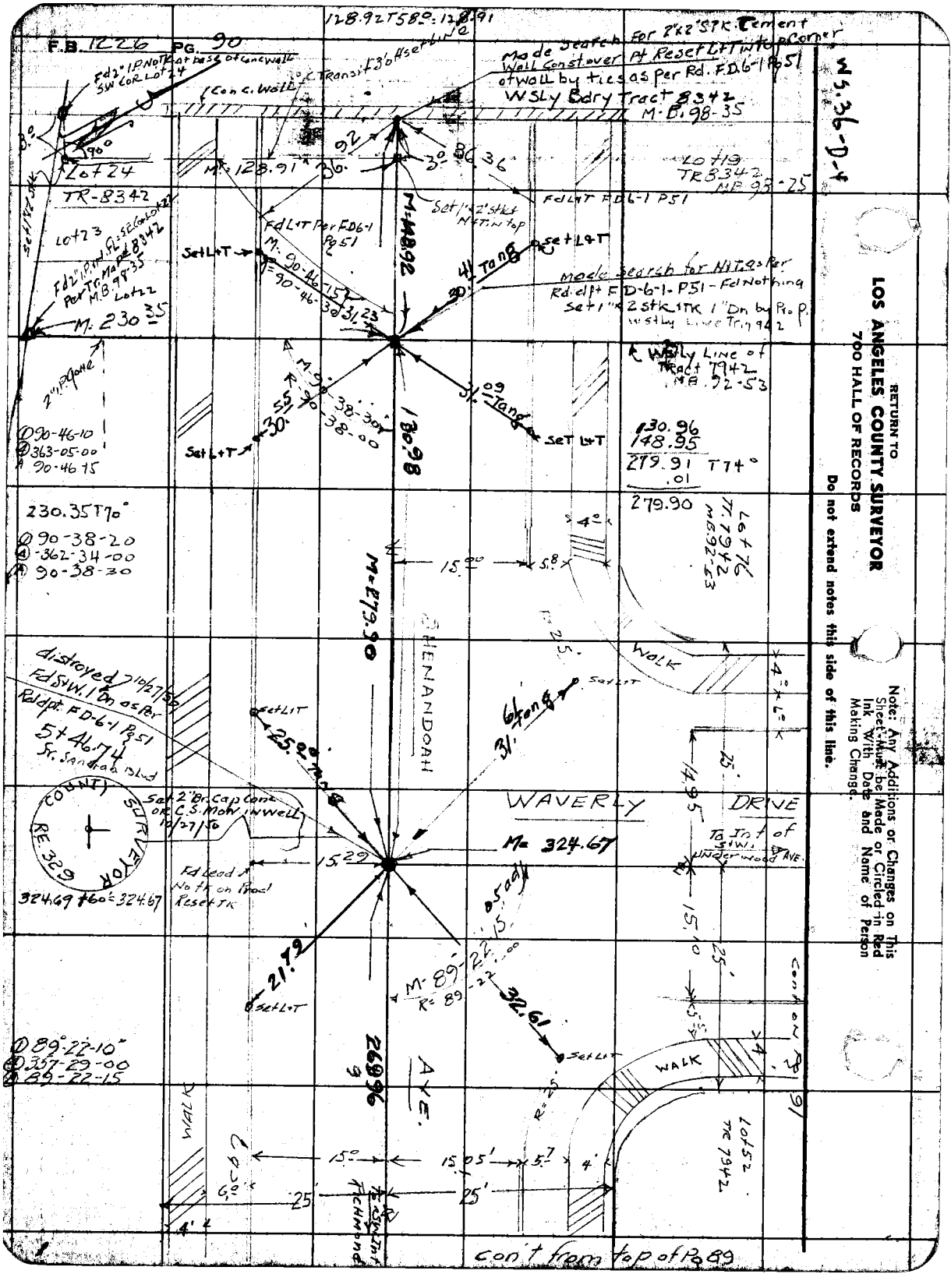
F.B. 1226 PG. 90
128.92 T 58° 13' 91
Fd 2" IP NOT at base of Conc wall SW COR Lot 24
Con c. Wall
Transit 136° 45' 12"
Made Search for 8"x2" STK. Cement Wall Const over Pt Reset L&T Int Corner of Wall by ties as per Rd. FD6-1 P51
WSly Bdry Tract 8342 M.B. 98-35
W 5.36-D-4
Lot 24
TR-8342
Lot 23
Fd 2" IP in Fd. Set Concrete Per TR Map 8342 M.B. 98-35
Lot 22
M. 230.35
2" IP Found
90-46-10
363-05-00
90-46-15
M. 128.91
Set 1/2" STK 1 FT in Top
Fd L&T Per FD6-1 Pg 51
Set L&T
M. 90-46-15
M. 90-46-30
31.23
M=148.92
Lot 19 TR 8342 MB 98-35
Fd L&T FD6-1 P51
Set L&T
Made search for Mtgs Per Rd. of Pt FD-6-1-P51 - Fd Nothing
Set 1" x 2" STK 1 TK 1" Dn by P.O.P. WSly by Line Trig 942
WSly Line of Tract 7942 MB 92-53
130.96
148.95
279.91 T 74°
.01
279.90
230.35 T 70°
90-38-20
362-34-00
90-38-30
M. 90-38-30
38-30
38-00
130.98
Set L&T
Set L&T
Lot 76 TR 7942 MB 92-53
M=279.90
15.90
5.8
4'
Walk
Destroyed 7/19/27/56 Fd Sty W. 1 Dn as Per Reldpt FD-6-1 Pg 51
5+46.74 St. Sandra Blvd
COUNTY SURVEYOR RE. 329
324.69 +60 = 324.67
Set 2" Br Cap Cont on C.S. Mon. in Well 10/27/56
Fd Lead & No Tk on Prod Reset Tk
Set L&T
25.00
M. 324.67
15.29
WAVERLY
DRIVE
To Int of SWly Line Underwood Ave
14.95
15.10
25'
Cont on P. 91
M. 89-22-00
R. 89-22-15
21.79
Set L&T
32.61
Set L&T
0.50
15'
Walk
5.5'
4'
89-22-10
357-29-00
89-22-15
269.96
AVE.
Cont on P. 91
Lot 52 TR 7942
15.00
15.05'
5.7
4'
25'
25'
Fd Spike & Tag
Cont from top of Pg 89
RETURN TO
LOS ANGELES COUNTY SURVEYOR
700 HALL OF RECORDS
Do not extend notes this side of this line.
Note: Any Additions or Changes on This Sheet Must be Made or Circled in Red Ink With Date and Name of Person Making Change.

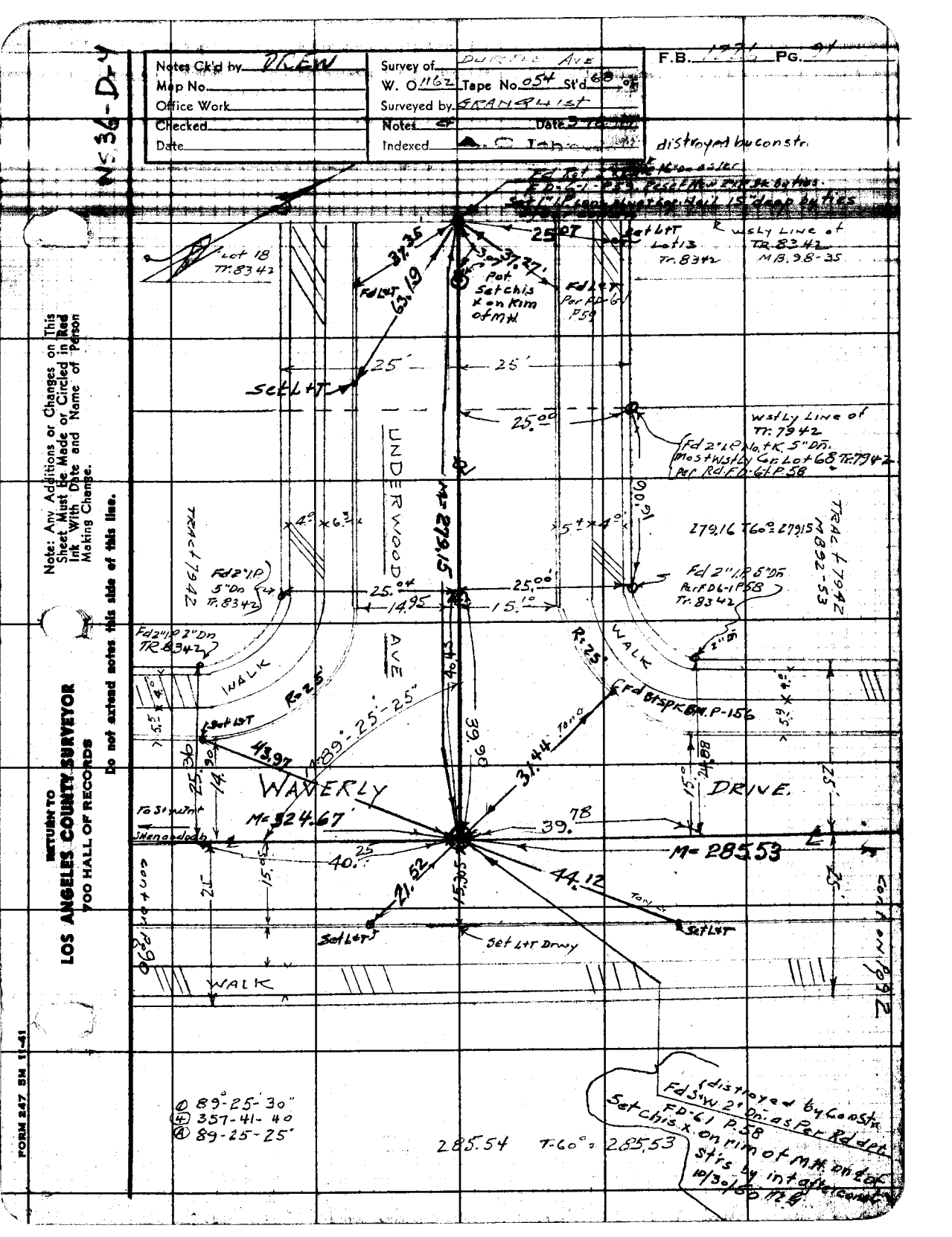

RETURN TO
LOS ANGELES COUNTY SURVEYOR
7OO HALL OF RECORDS

Note: Any Additions or Changes on This Sheet Must Be Made or Circled in Red Ink With Date and Name of Person Making Change.

Do not extend notes this side of this line.

FORM 247 SM 11-41

F.B. 1226 PG. 92

① 89-14-00
④ 356-56-00
Ⓐ 89-14-00

Set 1" I.P. 18" Dp by Tie's 12/31/50 HEG

Destroyed — Fd 2"x2" HUB "Dn" as Per Rd. FD 6-1 P63 — M 292.94 — R=292.81 — Δ=24°18'

Set L+T — Prop. Radial

Lot 12 Tr. 8342 — Set L+T

Westerly Line of Tr 8342 Lot 7 TR. 8342 M.B. 98-35

Set L+T — M: 89° Rec: 89° — Set L+T Marked FD 6-1 P63

WALK — VIRGINIA AVE — WALK

278.45 T=60°-278.44

① 89°21-40"
④ 357-26-40"
Ⓐ 89-21-40

24'x5'

Lot 64 TR. 7942 — 25' — 25' — Westerly Line Tr. 7942 — Lot 16 Tr. 7942

89°-21-40" — 15.0° — 15.05 — 4.6° — P.L. Y.

Fd L+T (Prod) — COUNTY SURVEY — R=329 — M 246.3 — Set L+T Prod — Fd ... 2"DD Per FD 6-1 P54

Set 2" Pk Copper Cap on C.S. Monument Well — Be + Stake Y destroy by Dr. to disturb

① 145-40-00
④ 222-40-20
Ⓐ 145-40-05

M 145.40 — destroyed by coast Fd Stk W. 2" DD. Per FD 6-1 P54 — Set Bt Sp + Tack 5/8 in 10/31/50

To Stk W Int Underwood — 285.53 — 11.97 — 18.88 — 48.03 — 21.23 — 11.39 — Fd L+T Prod — Conc

Fd Stk W — 15.0' — WAVERLY — M 124-58-05 — DRIVE — 40' R/W — 27.57 — Conc Walk

Fd Stk W — 15.05 — 25 — 5 — M 139.49 — Old Wave DR

Ref Id data FD-6-1 P54
Δ = 55-91-55
R = 92.20
T = 48.03
L = 88.56

14° W — Fd L+T Prod — Walk — 1.5' — 4.7' — 6' — Cb New Const.

124-58-00 Ⓓ
139-52-20 ④
124-58-05 Ⓐ

139.50 at 62° = 139.49

cont on Pg 93

N 3.34-D-4

RETURN TO
LOS ANGELES COUNTY SURVEYOR
700 HALL OF RECORDS
Do not extend notes this side of this line.

Note: Any Additions or Changes on This Sheet Must be Made or Circled in Red Ink With Date and Name of Person Making Change.

Notes Ch'd by DREW
Map No.
Office Work
Checked
Date

Survey of DURFEE AVE
W. O. 116.2 Tape No. 47 St'd 68 of
Surveyed by GRANQUIST
Notes C. Johnson Date
Indexed

F.B. 326 PG. 93

Note: Any Additions or Changes on This Sheet Must be Made or Circled in Red Ink With Date and Name of Person Making Change.

Do not extend notes this side of this line.

RETURN TO
LOS ANGELES COUNTY SURVEYOR
700 HALL OF RECORDS

FORM 247 5M 11-61

F.B. 1226 PG. 94

RETURN TO
LOS ANGELES COUNTY SURVEYOR
700 HALL OF RECORDS

Do not extend notes this side of this line.

Note: Any Additions or Changes on This Sheet Must be Made or Circled in Red Ink With Date and Name of Person Making Change.

#364D-4

Notes Ck'd by DREW	Survey of DURFEE AVE	F.B. 1226 Pg. 95
Map No.	W. Tape No. 047	Lot 7 Tract 7942
Office Work	Surveyed by GRANQUIST	MB 92-53
Checked	Notes [illegible] Date 5/23/47	
Date	Indexed A. C. Johnson	

Note: Any Additions or Changes on This Sheet Must be Made or Circled in Red Ink With Date and Name of Person Making Change.

Do not extend notes this side of this line.

RETURN TO
LOS ANGELES COUNTY SURVEYOR
700 HALL OF RECORDS

FORM 347 EM 11-41

RETURN TO
LOS ANGELES COUNTY SURVEYOR
700 HALL OF RECORDS

Note: Any Additions or Changes on This Sheet Must be Made or Circled in Red Ink With Date and Name of Person Making Change.

Do not extend notes this side of this line.

WS 36-D-4

WS 36-D-4

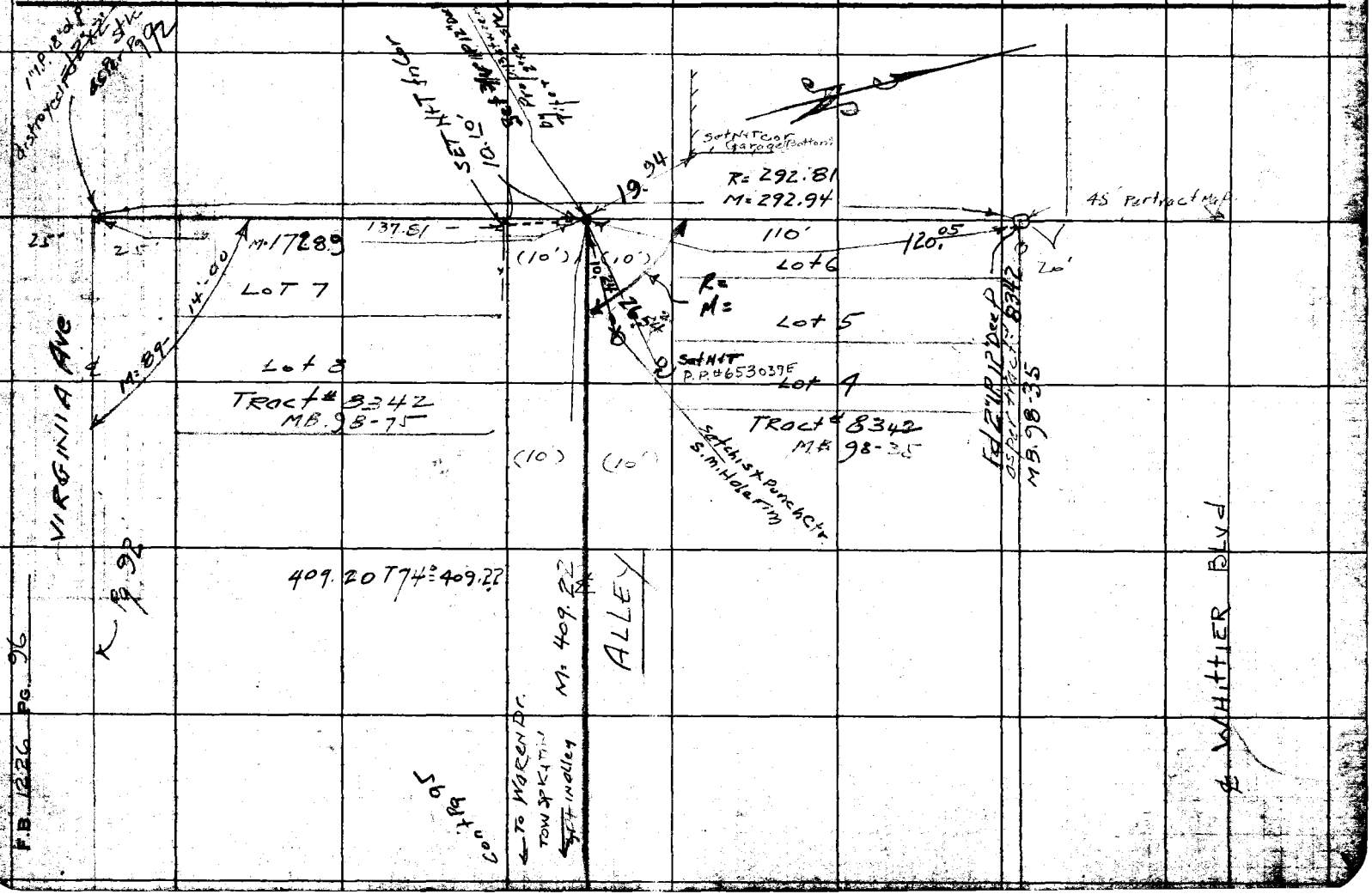

F.B. 1226

Notes Ck'd by

Map No.

Office Work

Checked

Date

Survey of DURFEE AVE

W. O.

Tract No.

Surveyed by

Date

Index

Note: Any Additions or Changes on This Sheet Must be Made or Circled in Red Ink With Date and Name of Person Making Change.

Do not extend notes this side of this line.

RETURN TO
LOS ANGELES COUNTY SURVEYOR
HALL OF RECORDS

RETURN TO
LOS ANGELES COUNTY SURVEYOR
700 HALL OF RECORDS

Note: Any Additions or Changes on This Sheet Must be Made or Circled in Red Ink With Date and Name of Person Making Change.

Do not extend notes this side of this line.

WS 36-D-4




Notes Ck'd by
Map No.
Office Work
Checked
Date
Survey of
Surveyed by
GRANQUIST
Indexed
F.B.
Note: Any Additions or Changes on This Sheet Must be Made or Circled in Red Ink With Date and Name of Person Making Change.
LOS ANGELES CO
700 HALL OF
Rec 165.69
Mea. 165.69
LOT 7
TRACT # 10679
SETL+T
Fd Pt Spsc
Tang
Walk
Int Post
Rec R=300
54.36
221.32
55.28
44.83
Fd Punch Mk
LB.842-Pg83
FORM 447 BM 11-41

RETURN TO
LOS ANGELES COUNTY SURVEYOR
700 HALL OF RECORDS
Note: Any Additional Changes on This Sheet Must be Made and Circled in Red Ink With Date and Name of Person Making Change.
Do not extend notes this side of this line.
Alley E of
Mea = 73.33
Mea = 123.79
M = 115-11-50
Mea = 41.37
To San Gabriel Place
Lot 9

Notes Ck'd by DREW	Survey of ___ Ave
Map No. ___	W.O. ___ Tape No. ___ Std 68 °F
Office Work ___	Surveyed by GRANQUIST
Checked ___	Notes ___ Date ___
Date ___	Indexed ___

F.B. ___ PG. ___

Note: Any Additions or Changes on This Sheet Must be Made or Circled in Red Ink With Date and Name of Person Making Change.

Do not extend notes this side of this line.

RETURN TO LOS ANGELES COUNTY SURVEYOR 700 HALL OF RECORDS

FORM 247 5M 12-40

RETURN TO
LOS ANGELES COUNTY SURVEYOR
700 HALL OF RECORDS

Note: Any [illegible]tions or Changes on This Sh[illegible]t M[illegible]e Made or Circled in Red In[illegible] W[illegible]ate and N[illegible] of Person M[illegible]ge.

Do not extend notes this side o[illegible].

F.B. 1226 PG [illegible]2

Notes Ck'd by	Survey of
Map No.	W. O. 1162 Tape No. 84 Std 68°F
Office Work	Surveyed by Granquist
Checked	Notes E Date 6-9-44
Date	Indexed A. C. Johnson

F.B. 1226 Pg. 103

C. I. No. 1162

DURFEE AVE S. S.

TOPOGRAPHY

ON

ROSEMEAD BLVD.

From 1st P.I. South of Whittier Blvd Southerly to SHENANDOAH AVE. Pg 103 to 108

0+00 = P.I. South of Whittier BLVD. see Pg 99 for ℄.
Southerly to P.I. South of Shenandoah

For cross section see Pg 109 to 116

party
Granquist
mack
le Gault
Sonnenschein

Note: Any Additions or Changes on This Sheet Must be Made or Circled in Red Ink With Date and Name of Person Making Change.

Do not extend notes this side of this line.

RETURN TO
LOS ANGELES COUNTY SURVEYOR
700 HALL OF RECORDS

FORM 247 SM 12-40

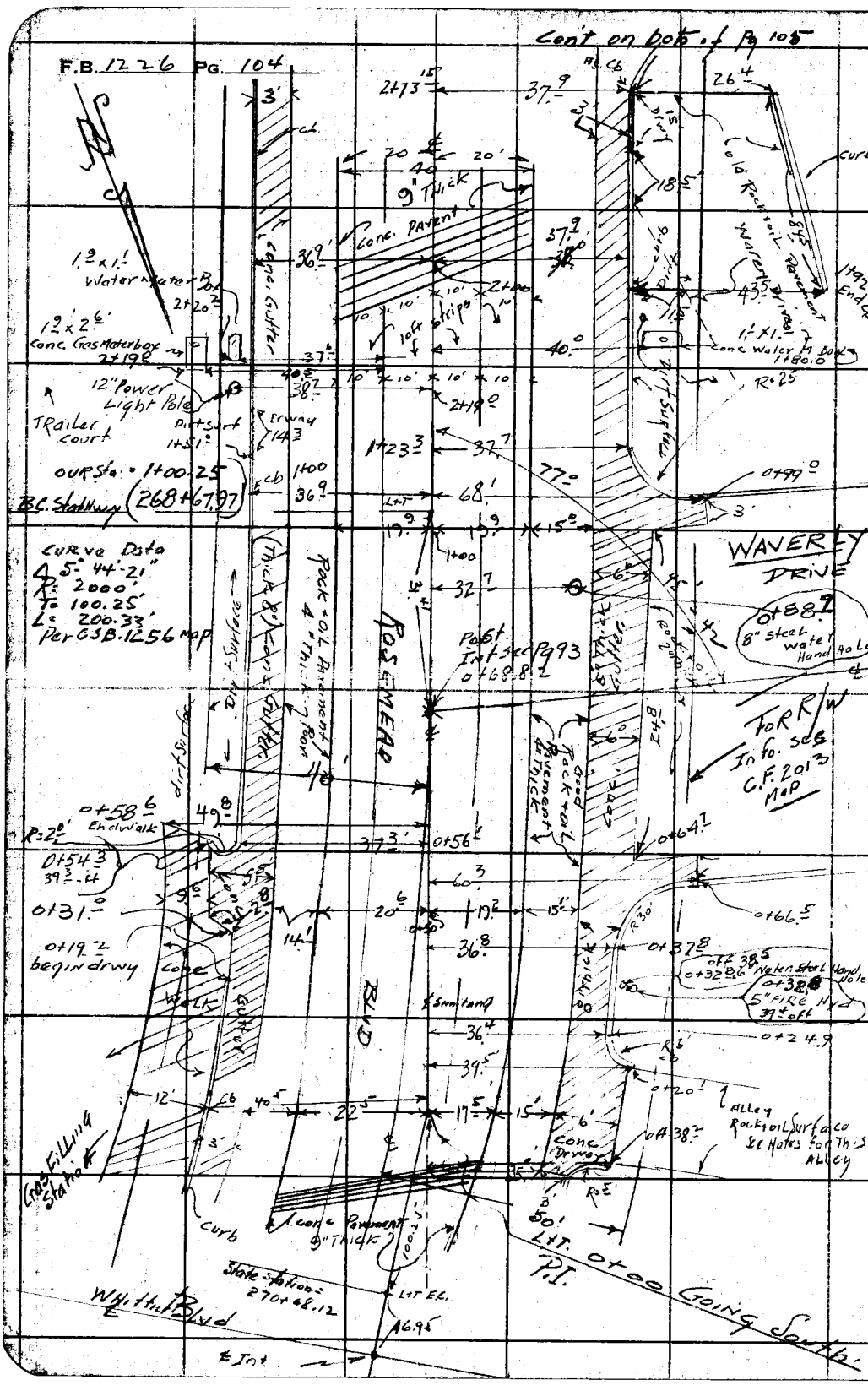

RETURN TO
LOS ANGELES COUNTY SURVEYOR
700 HALL OF RECORDS

Do not extend notes this side of this line.

Note: Any Additions or Changes on This Sheet Must be Made or Circled in **Red Ink** With Date and Name of Person Making Change.

Notes Ck'd by	Survey of DURFEE AVE
Map No.	W. O. 1162 Tape No. 08' Std 68 °F
Office Work	Surveyed by GRANQUIST
Checked	Notes Date 6-10-47
Date	Indexed C. Johnson

F.B. 1231 Pg. 105

Note: Any Additions or Changes on This Sheet Must be Made or Circled in Red Ink With Date and Name of Person Making Change.

Do not extend notes this side of this line.

RETURN TO
LOS ANGELES COUNTY SURVEYOR
700 HALL OF RECORDS.

FORM 247 5M 12-40

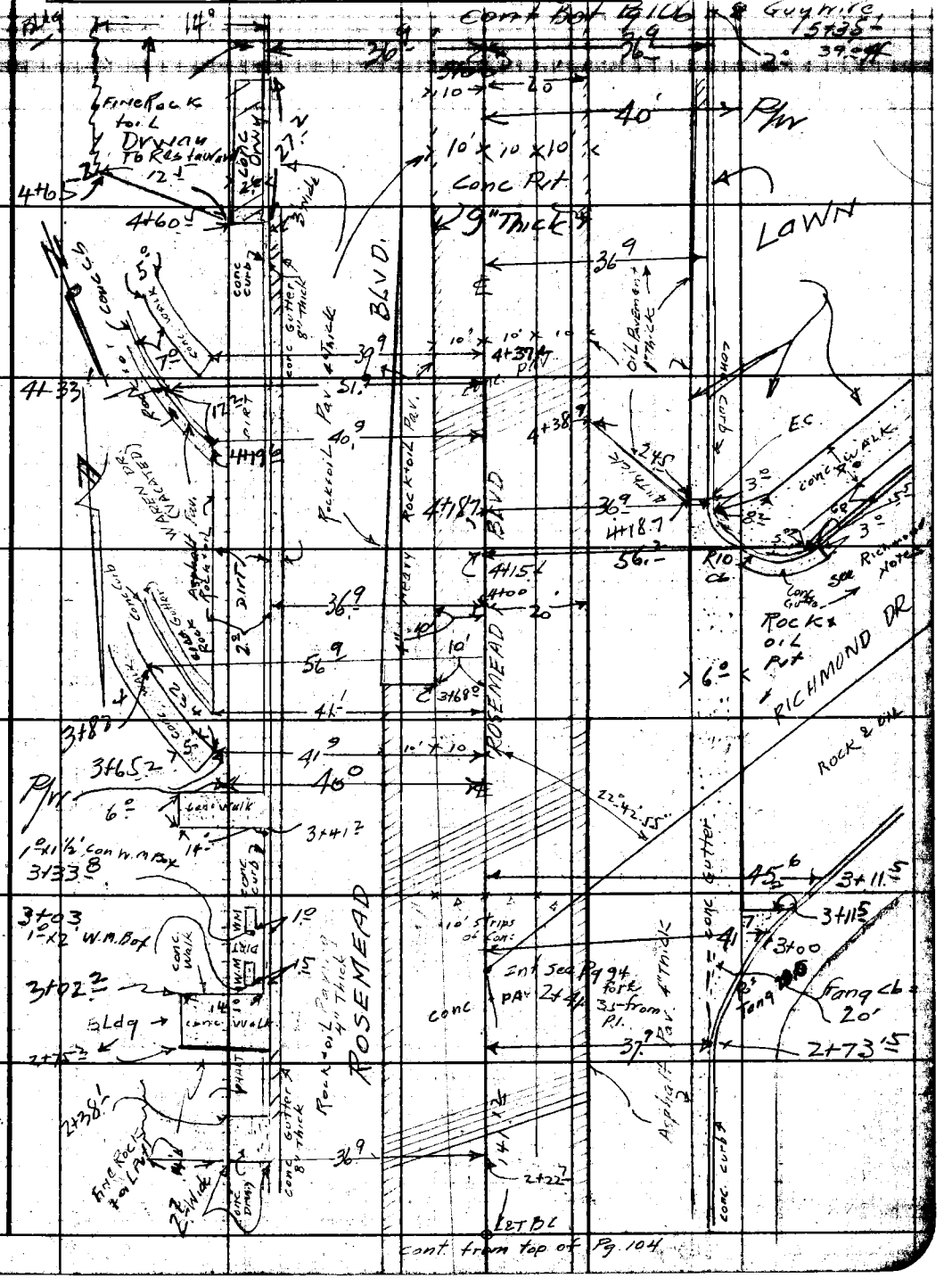



RETURN TO
LOS ANGELES COUNTY SURVEYOR
700 HALL OF RECORDS

Do not extend notes this side of this line.

Note: Any Additions or Changes on This Sheet Must be Made or Circled in **Red Ink** With Date and Name of Person Making Change.

FORM 247 3M 12-40

RETURN TO
LOS ANGELES COUNTY SURVEYOR
700 HALL OF RECORDS

Note: Any Additions or Changes on This Sheet Must be Made or Circled in Red Ink With Date and Name of Person Making Change.

Do not extend notes this side of this line.

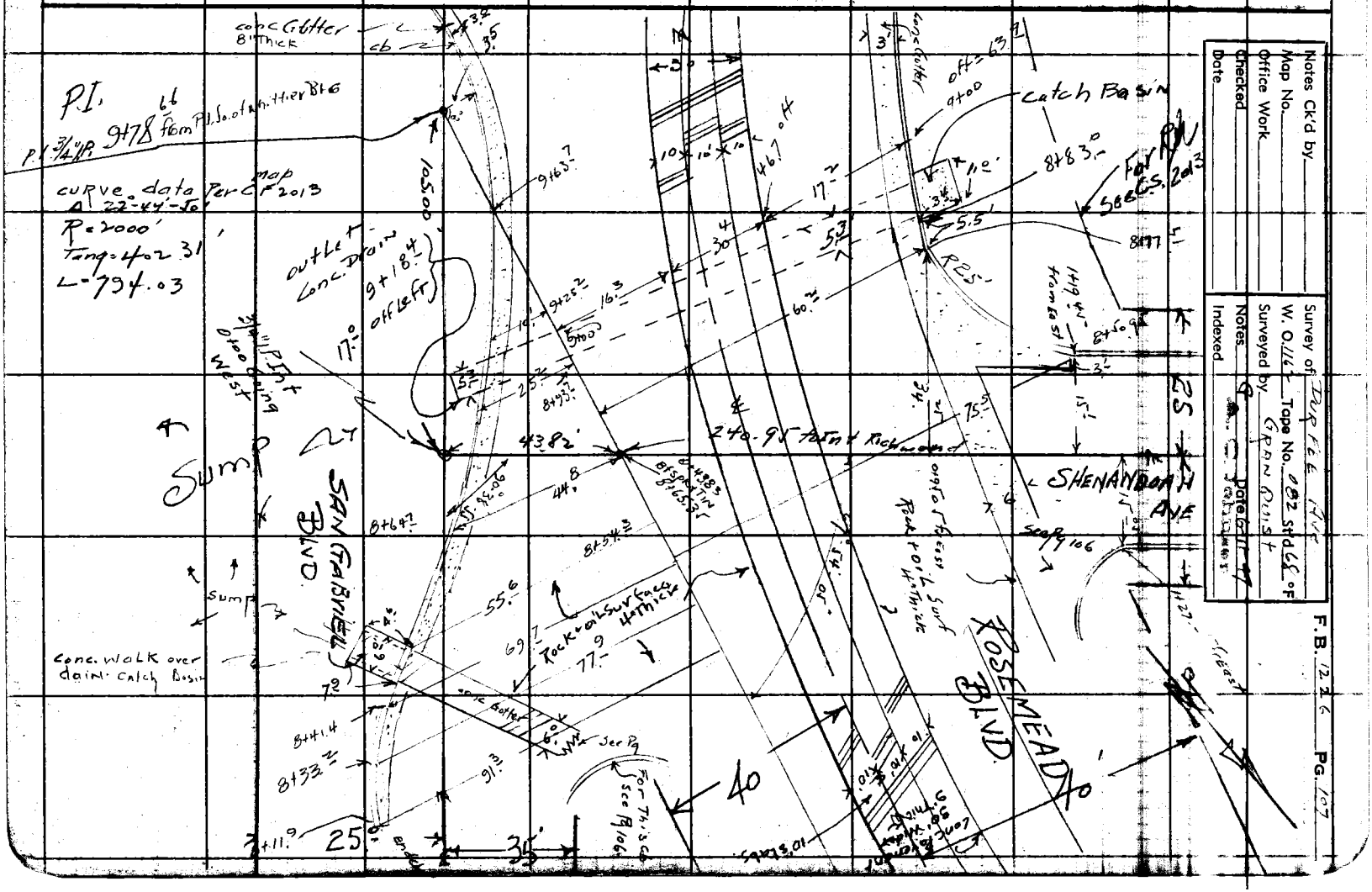

RETURN TO
LOS ANGELES COUNTY SURVEYOR
700 HALL OF RECORDS

Note: Any Additions or Changes on This Sheet Must be Made or Circled in **Red Ink** With Date and Name of Person Making Change.

Do not extend notes this side of this line.

F.B. 1226 PG. 108

Profile	Notes Red.	Plotted	Job No. 1162	Division No.	F.B. 1226 PG. 109
No.	Date	Date	Survey of DURFEE AVE SS		
X:Sec.	Notes Chkd.	Checked	Survey by GRANQUIST	Notes G	Date 6-11-47
No.	Date	Date	Map No.	Indexed C. Jo[illegible]	Date

C. L. No. 1162

DURFEE AVE. S.S.

PROFILE & CROSS SECTIONS

ON

ROSEMEAD BLVD.

from 0+00 = 1st P.I. South of Whittier BLVD.
to 9+78.66 = 1st P.I. " " SHENANDOAH AVE.

(ALSO SHENADOAH AVE) x sects = Pg 109 to

Party
Granquist
Wm C. Mack R
Don LeGault
Max Sonnenschein

For ℄ Notes See pgs 85 to 102
For Topog. Notes See Pg 103 to 108

STATION	B. S.	H. I.	F. S.	ELEV.

NOTE: ANY ADDITIONS OR CHANGES ON THIS SHEET MUST BE MADE OR CIRCLED IN RED INK WITH DATE AND NAME OF PERSON MAKING CHANGE.

PLEASE RETURN TO
LOS ANGELES COUNTY SURVEYOR
700 HALL OF RECORDS

Do not extend notes this side of this line.

FORM 307 2M 8-48

FORM 307 2M 8-45

PLEASE RETURN TO
LOS ANGELES COUNTY SURVEYOR
700 HALL OF RECORDS

NOTE: ANY ADDITIONS OR CHANGES ON THIS SHEET MUST BE MADE OR CIRCLED IN RED INK, WITH DATE AND NAME OF PERSON MAKING CHANGE.

Do not extend notes this side of this line.

STATION	B. S.	H. I.	F. S.	ELEV.	
B.M. # P-152	4.61	183.40		178.~~791~~ .79	BM. "P-152" EL= 178.791 as per F.B. 1226 Pg 26
					ROSEMEAD BLVD + WHITTIER BLVD. S.E. Cor.
				178.58	Bt. spk. in curb. 40' S. of Send C.R.
0+00 = P.I. LTT			4.82	~~178.58~~	LTT. Pvt P.I. 0+00 Going Southerly Pvt.
			5.46	177.94	40.4' Left Gutter
			4.83	178.57	40.5 " T.C.
			4.56	178.84	52.5 " Back of walk
			5.41	177.99	35.5 Right = Top Conc. Gutter.
			5.29	178.11	38.0 " = Ground Alley
			5.3	178.1	100' " = Ground
0+20.1			5.43	177.97	39.5 " = West C.R. SW cor Alley Botcb.
			4.82	178.58	39.5 " = T.C.
0+24.0			4.90	178.50	36.4 Right = South C.R. " " " T.C.
			5.62	177.78	" " " Gutter
			4.95	178.45	Fr. Pvt. Rosemead Blvd
0+37.8			5.0	178.4	" " " "
			5.04	178.36	36.8 Right. T.C. N.W. Cor Rosemead + Waverly Dr N.C.R.
			5.72	177.68	" " " " " Botcb
0+66.5			5.0	178.4	60.3 " TC " " " W.C.R.
			5.66	177.74	" " B.cb. " " " " Botcb.
0+68.82 Int.			5.10	178.30	Rt. Pvt. & Int Waverly + Rosemead Pvt.

F.B. 1226 PG. 110

Job No. 1162 Division No. Notes Red. Plotted Profile

Survey of DURFEE AVE. SS Date Date No.

Survey by GRANQUIST Notes G Notes Chkd. Checked X-Sec.

Indexed A. C. Johnson Date 6-11-47 Date Date No.

FORM 307 2M 8-45

PLEASE RETURN TO
LOS ANGELES COUNTY SURVEYOR
700 HALL OF RECORDS

NOTE: ANY ADDITIONS OR CHANGES ON THIS SHEET MUST BE MADE OR CIRCLED IN RED INK WITH DATE AND NAME OF PERSON MAKING CHANGE.

Do not extend notes this side of this line.

Profile Notes Red. Plotted Job No. 1162 Division No.
No. Date Date Survey of
X-Sec. Notes Chkd. Checked Survey by
No. Date Date Map No.

STATION	B. S.	H. I.	F. S.	ELEV.		
0+99.0		183.45	5.14	178.26	68' Right West T.C.	S.W.Cor. Rosemead Blvd. & Waverly Dr.
			5.72	177.68	" "	" Bot Cb
1+00			5.16	178.24	℄ Rosemead Blvd.	Rt.
			5.78	177.62	36' Left.	Gutter Bot.
			5.17	178.23	37' " .	T.C
			5.2	178.20	40' " " = E.P.L.	Rosemead. Ground
			5.80	177.60	38' Right West	Gut " Pvt
1+23.1 SW			5.25	178.15	37' Right = S.C.R.	S.W.Cor. " & Waverly Dr. TC
			5.92	177.48	37' " "	Bot Cb
2+00			5.39	178.01	℄ Rosemead	Blvd. Rt
			5.96	177.44	36' Left =	Gutter
			5.33	178.07	36' "	T.Cb
			5.4	178.0	40' "	E.P.L. Rosemead Blvd. Ground
			5.2	178.2	80' "	Ground
			6.03	177.37	37' Right.	Gutter
			5.40	178.00	38' "	T.Cb.
			5.0	178.4	100' "	Ground
2+73.5			5.53	177.87	℄ Rosemead	Blvd Rt.
			6.25	177.15	37' Right.	Gutter.
			5.55	177.85	38' "	T. Curb.
TP	4.55	182.19	5.76	177.64	Set Bl. Spk.	E. Side Pvt Rosemead Blvd. +178

Notes & Sketches by J. Bowers Date 6-11-47

F.B. 1226 PG. 111

FORM 307 2M 8-45

PLEASE RETURN TO
LOS ANGELES COUNTY SURVEYOR
700 HALL OF RECORDS

NOTE: ANY ADDITIONS OR CHANGES ON THIS SHEET MUST BE MADE OR CIRCLED IN RED INK, WITH DATE AND NAME OF PERSON MAKING CHANGE.

Do not extend notes this side of this line.

STATION	B. S.	H. I.	F. S.	ELEV.		
		182.19				
3+00			4.37	177.82	℄ Pvt Rosemead Blvd	
			4.97	177.22	36.8' Left = E. Gutter	Rosemead Blvd
			4.33	177.86	36.9' " = E.T.Cb	" "
			4.29	177.90	40' " = E.P.L.	" " Walk.
			5.11	177.08	38' Right West Gutter	" "
			5.0	177.2	41.6 " = West "	Richmond Dr.
			4.35	177.84	41.7 " = " T.Cb	" "
2+41.35 Int			4.30	177.89	℄ Int Rosemead Blvd + Richmond Dr	Prod.
3+11.5			4.96	177.23	45.6 Right = SCR. Sw. Cor	Gutter
			4.33	177.86	45.7 " SCR Sw. Cor Richmond Dr + Rosemead T.Cb.	
4+00			4.58	177.61	℄ Pvt	Rosemead Blvd
			5.15	177.04	36.9 Left = East Gut Rosemead Blvd	Gutter
			4.54	177.65	37.0 " = " T.Cb	" T.Cb.
			4.56	177.63	40' " = E.P.L.	" " Ground
			4.4	177.8	100' " = Ground	
			5.33	176.86	37' Right = West Gutter	"
			4.52	177.67	64' " = Fr Pvt.	Richmond Dr.
4+15.1			4.51	177.68	56.2' " = S.C.R S.E. Cor on Richmond	T Curb
			5.28	176.91	" "	Bot
4+18.7			4.64	177.55	36.9' Right = SCR S.W. Cor on Rosemead Rosemead Blvd + Richmond.	T.C
			5.29	176.90		Bot Cb

F.B. 1226 PG. 112

Job No. 1162 Division No. Notes Red. Plotted Profile

Survey of DuRFEE Ave SS Date Date No.

Survey by TRANQUIST Notes G Notes Chkd. Checked X-Sec.

Indexed C. Johnson Date 6-11-47 Date Date No.

FORM 307 2M 8-45

PLEASE RETURN TO
LOS ANGELES COUNTY SURVEYOR
700 HALL OF RECORDS

NOTE: ANY ADDITIONS OR CHANGES ON THIS SHEET MUST BE MADE OR CIRCLED IN RED INK WITH DATE AND NAME OF PERSON MAKING CHANGE.

Do not extend notes this side of this line.

STATION	B. S.	H. I.	F. S.	ELEV.	
5+00		182.19	4.81	177.38	℄ + Pvt. Rosemead Blvd
			5.32	176.87	36.8' Left = East Gut. "
			4.69	177.50	36.9 " = " T.Cb.
			4.60	177.59	40' " = E.P.L. Top Walk Rosemead Bl d
			4.05	178.14	49' " = Pvt. front of Restaurant Bldg
			5.51	176.68	36.8 Right = West Gutter Rosemead
			4.89	177.30	36.9 " = " Tcb. "
			5.0	177.2	40' " = W. P.L. Grass
T. P.	4.63	182.08	4.74	177.45	set Bt spk E. Side Rosemead Blvd. Restaurant [illegible]
E.G. 5+76.34			4.87	177.21	℄ + Pvt.
			4.88	177.20	10' Left = E. Edge conc. Pvt.
			5.28	176.80	36.9' Left = East Gutter
			4.62	177.46	37.0 " = East T.Cb
			4.6	177.5	40' " = E.P.L. Ground
			5.54	176.54	36.9 Right = West Gutter
			4.87	177.21	37.0 " = " T.Cb.
			5.1	177.0	40.0 " = W. P.L. Grass
6+00			4.92	177.16	Post. + Pvt.
			5.31	176.77	36.9 Left = East Gutter
			4.69	177.39	37.0 " " T.Cb
			4.60	177.48	40' " E.P.L. Ground

Profile. Notes Red. ____ Plotted ____ Job No. 1162 Division No. ____ F.B. 1226 PG. 113
No. ____ Date ____ Date ____ Survey of Dwr Fed Ave SS
X:Sec. Notes Chkd. ____ Checked ____ Survey by Granquist Notes G Date 6-11-47
No. ____ Date ____ Date ____ Map No. ____ Indexed Johnson Date ____

FORM 307 2M 8-45

PLEASE RETURN TO
LOS ANGELES COUNTY SURVEYOR
700 HALL OF RECORDS

NOTE: ANY ADDITIONS OR CHANGES ON THIS SHEET MUST BE MADE OR CIRCLED IN RED INK, WITH DATE AND NAME OF PERSON MAKING CHANGE.

Do not extend notes this side of this line.

STATION	B. S.	H. I.	F. S.	ELEV.	
		182.08			
6+00			5.58	176.50	37.2 Right of Post = West Gutter
			4.93	177.15	37.3 " = " T.Cb.
			4.9	177.2	50 " Ground. Grass.
7+00 Post			5.10	176.98	Post
			5.06	177.02	6' Left = East Edge Conc Pvt
			5.43	176.65	33' Left = " Gutter.
			5.34	176.74	33.2 " = " T.Cb. driveway.
			4.82	177.26	40' " = Pvt. Filling Station
			5.76	176.32	40.7 Right = West Gutter
			5.17	176.91	40.8 " = " Top curb.
			4.9	177.2	100' " = Ground. Empty lot.
7+89.4			4.84	177.24	25.6 Left = North C.R. N.E. Cor (Rosemead Blvd. Side) & ~~San Gabriel Blvd~~ T.C. Shenandoah
			5.57	176.51	" " Bot Cb
8+00			5.24	176.84	Post oil Pvt.
			5.44	176.64	25' Left " "
			5.24	176.84	2.5 Right = East Edge Conc. Pvt
			6.00	176.08	49.6 Right = West Gutter Rosemead Blvd
			5.38	176.70	49.7 " = " Top C.B.
7+96.5			5.16	176.92	54.3 Left = N.C.R. N.W. Cor. (West San Gabriel Side) Rosemead & San Gabriel Blvd T.Cb
			5.9	176.18	" " Gutter
8+08			5.38	176.70	50.5 Right = T.C. NW Cor Rosemead Blvd + Shenandoah Ave

F.B. 1226 PG. 114
Survey of DUR FEE Alc S.S.
Survey by Gradquist Notes G
Indexed C. Jannon Date 6-11-47
Job No. 116
Division No.
Notes Red. Date
Notes Chkd. Date
Plotted Date
Checked Date
Profile No.
X-Sec. No.

FORM 307 2M 8-45

PLEASE RETURN TO
LOS ANGELES COUNTY SURVEYOR
700 HALL OF RECORDS

NOTE: ANY ADDITIONS OR CHANGES ON THIS SHEET MUST BE MADE OR CIRCLED IN RED INK WITH DATE AND NAME OF PERSON MAKING CHANGE.

Do not extend notes this side of this line.

STATION	B. S.	H. I.	F. S.	ELEV.		
		182.08				
8+08			6.04	176.04	50.4 Right. Gutter.	
T.P	4.62	181.54	5.16	176.92	set Bt Spk. E. Side conc. Drwy to Fill Sta. 7+57	
8+11.9			4.59	176.95	91.3 Left begin Curb. top cb E. Side.	Sanborn CBL
8+33.2			4.73	176.81	77.9 " Top cb	"
8+41.4			4.80	176.74	69.7 Left top cb	"
8+54.3			4.92	176.62	55.6 Left = Top cb SW Cor drain top	
			5.90	175.64	55.5 " = Bot. drain	
- 8+64.7			4.88	176.66	44.8 " = Top cb	
- 8+93.7			4.73	176.81	25.2 Left = " "	
9+00			4.70	176.84	Post Put.	
			4.70	176.84	31.6 Left T.Cb	
			4.6	176.9	30.0 " Ground top Brk.	
			8.1	173.4	38.0 " " Bot Brk Bot Sun	
			8.0	173.5	52 " " " " "	
			4.9	176.6	57 " " Top Brk.	
			4.71	176.83	16.2 Right = East Edge conc Put	
			5.7	175.8	63.8 " = West Gutter Rosemead Blvd	
			4.89	176.65	63.9 " = " Top Cb "	
8+50.95			4.68	176.86	75.5 Right = M.C.R. SW Cor. Rosemead Blvd.	SW en Conduit Agt.
- 8+77.5			5.65	175.89	60.1 " = S.C.R. Sw. " " Put	
			4.88	176.66	60.2 " =	T.Cb.

Profile Notes Red. Plotted Job No. 1162 Division No. 5
No. Date Date Survey of Dist. Engr. Date 6-11-47
X-Sec. Notes Chkd. Checked Survey by Tranquist Notes G. Jahnsen
No. Date Date Map No. (Indexed) Date

F.B. 1226 PG. 115

FORM 307 2M 8-45

PLEASE RETURN TO
LOS ANGELES COUNTY SURVEYOR
700 HALL OF RECORDS

NOTE: ANY ADDITIONS OR CHANGES ON THIS SHEET MUST BE MADE OR CIRCLED IN RED INK, WITH DATE AND NAME OF PERSON MAKING CHANGE.

Do not extend notes this side of this line.

STATION	B. S.	H. I.	F. S.	ELEV.	
8+83.5		181.54	7.11	174.43	62.5 Right = Bot of Catch Basin Rod 487 top wall 2.24 7.11
9+18.4			7.40	174.14	17' Left = " " outlet Invert drain
9+25.2			4.43	177.11	10.1 " = Top Cb
9+57.7			4.25	177.29	1.1 Left = Top "
9+63.7			4.23	177.31	on Line Post top cb.
9+78.66			4.21	177.33	3.5 Right = Top Cb.
			Profile of Shenandoah Ave, 0+00 = ℄ Int of SanGabriEL PL. See Pg 88 for Note"		
0+00			4.9	176.6	Ground Int. SanGabriel Place + Shenandoah
0+06.31			4.82	176.72	Top Cb
0+06.4			5.4	176.1	Bot cb
0+43.83			4.64	176.90	℄ Int of Shenandoah Ave. & Post Rosemead Blvd
0+54.9			4.75	176.79	℄ Shenandoah + = E Edge Conc. Pvt of Rosemead Blvd
0+85.9			5.02	176.52	" " " Pvt West Edge " "
1+00			5.46	176.08	" " " ~~West~~ed Pvt.
1+04			5.55	175.99	Conc. Gutter. & ℄ Shenandoah Ave
1+55			4.7	176.8	℄ Pvt. " "
2+00			4.74	176.80	℄ " " "
2+84.78			4.63	176.91	℄ Int. Pvt. See Pg 89 " + Richmond Dr.
B.M. P-154			4.90	176.64	178.618 Bm. P-154 EL = 176.618 as per 1226 Pg 26 Rosemead Blvd + SHENANDOAH Ave. Sw. Cor. Bt. SPK. IN ℄ R Catch Basin, 12' S of Send C.R.

F.B. 1226 PG. 116

Job No. 1162 Division No. DURFEE Ave. SS

Survey of

Survey by GRANQUIST Notes G

Indexed G. J. Date 6-11-47

Notes Red. Date

Notes Chkd. Date

Plotted Date

Checked Date

Profile No.

X-Sec. No.

Notes Ck'd by [redacted]	Survey of DURFEE AVE	F.B.	Pg. 117
Map No. 56-6	W. O. 1162 Tape No. 082 Std 68°F		
Office Work Drown	Surveyed by GRANQUIST		
Checked	Notes G. Date 6-12-49		
Date	Indexed [illegible]		

APR 14 '49

C.I. NO. 1162

DURFEE AVE.

TOPOGRAPHY

ON

ROSEMEAD BLVD.

FROM O+DO = 1st P.I. South of WHITTIER BLVD
NLy to B.C. = 6+25.82 (State Station = 275+93.65)
(R = 6+25.78)

Pg 117 to 119

ALSO

1st ALLEY North of WHITTIER BLVD.
from E.P.L. Rosemead Blvd East 200 ft. Pg 120

Party
GranQuist
Mack
LeGault
Sonnenschein

For ℄ Notes see Pg 97-98-100
For cross Sect's. see Pg 121

Note: Any Additions or Changes on This Sheet Must be Made or Circled in Red Ink With Date and Name of Person Making Change.

Do not extend notes this side of this line.

RETURN TO
LOS ANGELES COUNTY SURVEYOR
700 HALL OF RECORDS

FORM 247 5M 12-40

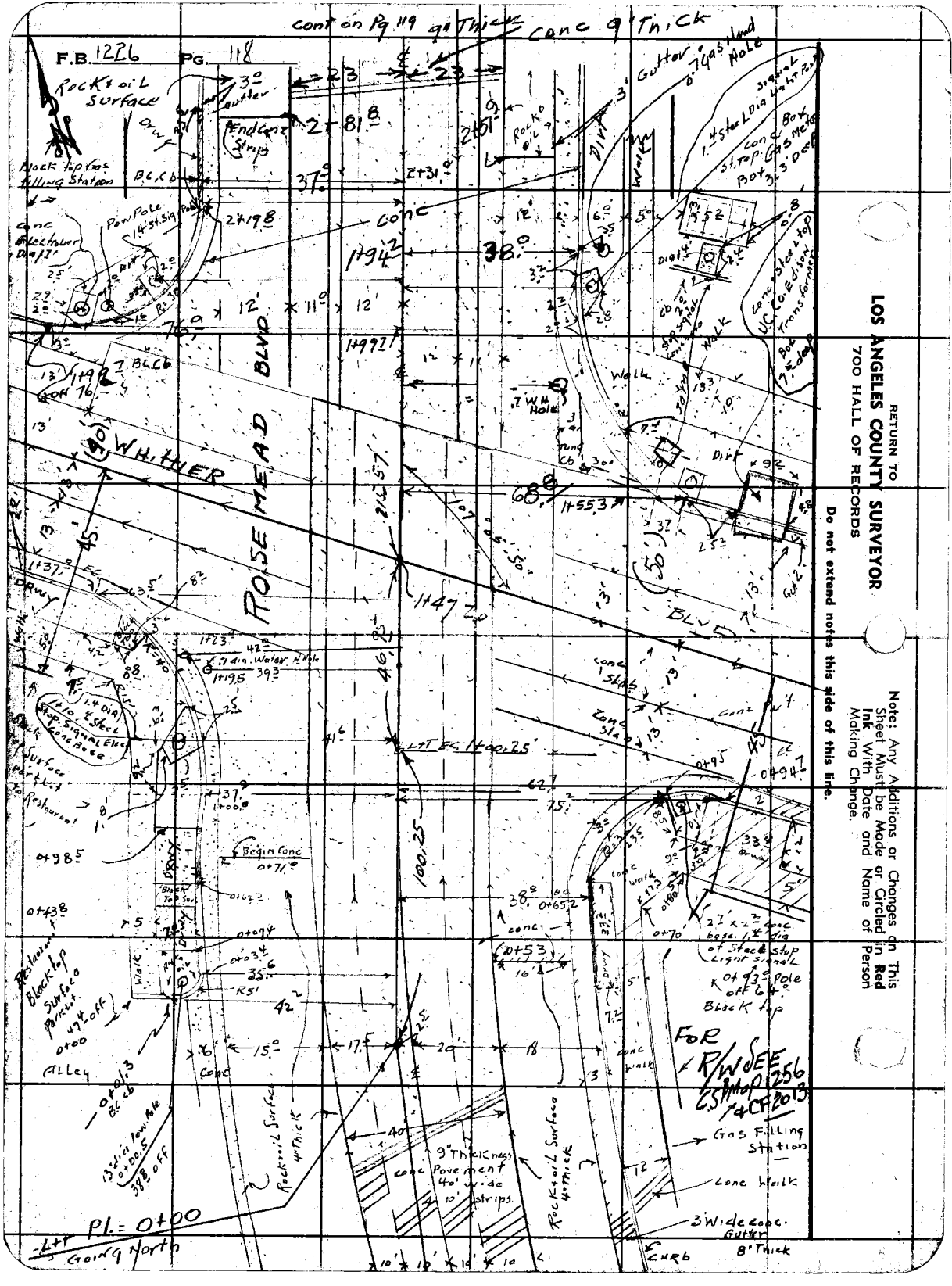

RETURN TO
LOS ANGELES COUNTY SURVEYOR
700 HALL OF RECORDS

Do not extend notes this side of this line.

Note: Any Additions or Changes on This Sheet Must be Made or Circled in **Red Ink** With Date and Name of Person Making Change.

Notes Ck'd by	Survey of DURFEE AVE
Map No.	W. O. 1162 Tape No. 084 Std 68 °F
Office Work	Surveyed by GRANQUIST
Checked	Notes
Date	Indexed A. C. Johnson

F.B. 1226 PG. 179

Note: Any Additions or Changes on This Sheet Must be Made or Circled in Red Ink With Date and Name of Person Making Change.

Do not extend notes this side of this line.

RETURN TO
LOS ANGELES COUNTY SURVEYOR
700 HALL OF RECORDS

FORM 247 5M 12-40

F.B. 1286 PG. 120

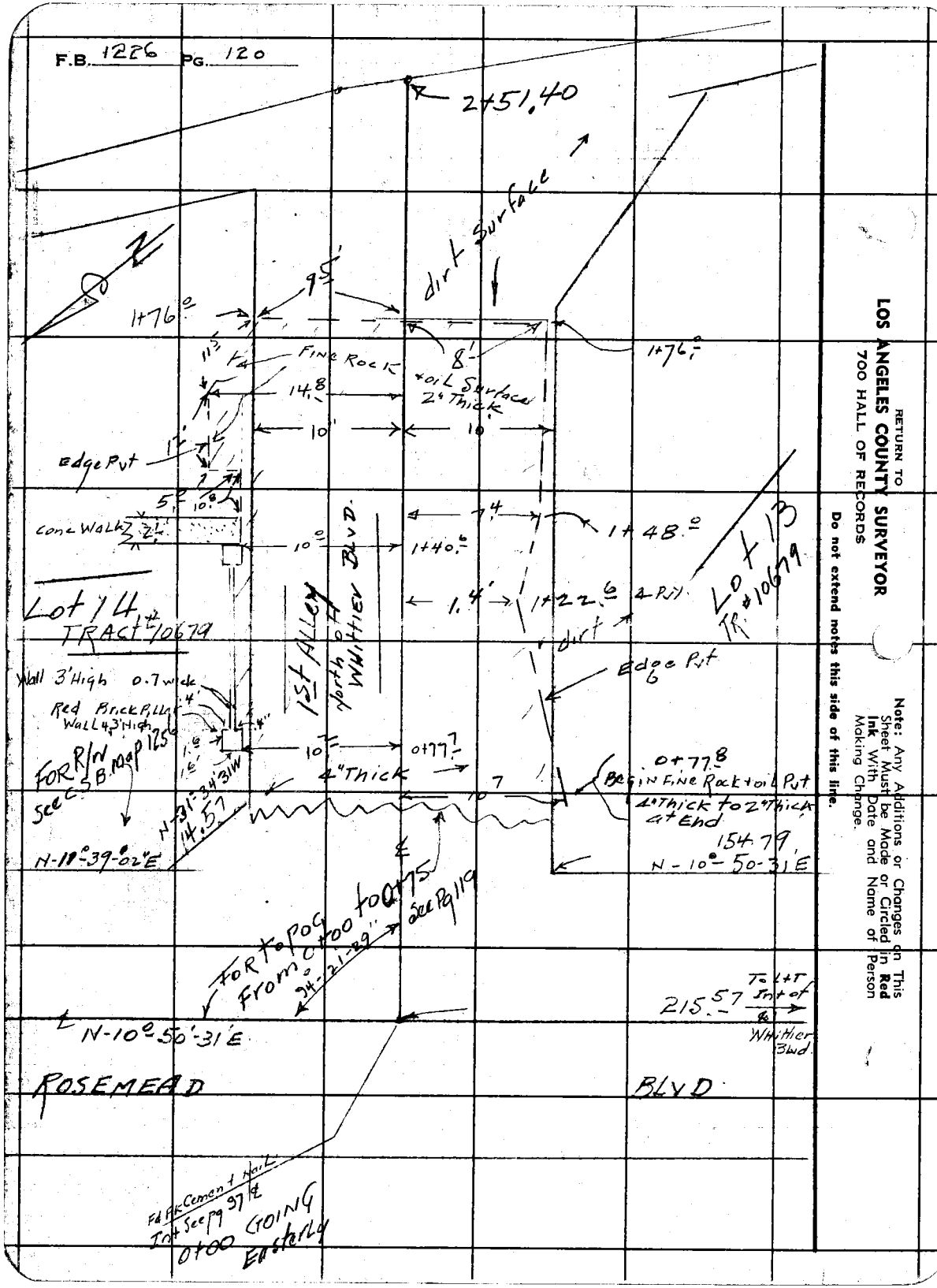

RETURN TO
LOS ANGELES COUNTY SURVEYOR
700 HALL OF RECORDS

Do not extend notes this side of this line.

Note: Any Additions or Changes on This Sheet Must be Made or Circled in Red Ink With Date and Name of Person Making Change.

Profile No. ____ Notes Red. ____ Date ____ Plotted ____ Date ____ Job No. 1162 Division No. ____ F.B. 122 PG. 121

X:Sec. No. ____ Notes Chkd. ____ Date ____ Checked ____ Date ____ Survey of DURFEE AVE. S.S. Survey by GRANQUIST Notes G Date 6-15-47 Map No. ____ Indexed [illegible] Date APR 14 48

C.J. No. 1162

DURFEE AVE. S.S. District

CROSS SECTIONS & PROFILE ON ROSEMEAD BLVD.

From: 6+00 = 1st P.I. South of WHITTIER BLVD
To: 6+25.82

ALSO

1st ALLEY North of WHITTIER BLVD.
from 0+00 = ℄ Int of ROSEMEAD Blvd
to 2+51.40

For ℄ Notes see Pg 97 to 100
For Topog See Pg 117 to 120

Party
Granquist
Mack R
LE Gault
Sonnenschein

STATION	B. S.	H. I.	F. S.	ELEV.

NOTE: ANY ADDITIONS OR CHANGES ON THIS SHEET MUST BE MADE OR CIRCLED IN RED INK WITH DATE AND NAME OF PERSON MAKING CHANGE.

PLEASE RETURN TO
LOS ANGELES COUNTY SURVEYOR
700 HALL OF RECORDS
Do not extend notes this side of this line.

FORM 307 2M 8-45

FORM 307 2M 8-45

PLEASE RETURN TO
LOS ANGELES COUNTY SURVEYOR
700 HALL OF RECORDS

NOTE: ANY ADDITIONS OR CHANGES ON THIS SHEET MUST BE MADE OR CIRCLED IN RED INK, WITH DATE AND NAME OF PERSON MAKING CHANGE.

Do not extend notes this side of this line.

STATION	B. S.	H. I.	F. S.	ELEV.		
B.M. "P-152"	5.87	184.66		178.79	B.M. "P-152" EL= 178.79 as per F.B. 1226 P-26 Rosemead Blvd + Whittier Blvd S.E. Cor. Bt spk in cb. 40' South of S. End C.R.	
0+00			6.09	178.57	P.I. L+T. Pvt.	
			6.69	177.97	36' Left. Gutter	
			6.57	178.09	50' Left Pvt. Alley.	
			6.76	177.90	40.5' Right Gutter. Bot cb	
			6.12	178.54	40.6' " T. cb	
			5.86	178.80	52.5' "	Back of walk.
			5.93	178.73	47.4 Left = Back of walk. Top cb.	
— 0+01.3			6.04	178.62	42.2 " = B.C. cB. No. side Alley West end C.R. N.W. Cor.	
0+03.4			6.00	178.66	35.6 " = N. end C.R. N.W. Cor Alley. T.C.	
			6.66	178.00	35.5 " =	Bot cb Gut Drwy
0+40.6			5.74	178.92	38.8 Right =	Top cb. Begin Whittier Blvd. + Rosemead Blvd)
0+65.2			6.14	178.52	38.1 Right = S. end C.R. S.E. Cor. T.C. Gut same	
0+94.7			5.31	179.35	75.2 Right = East end C.R. S.E. Cor	Top. cb. Gut same
1+00			5.09	179.57	℄ Pvt. Rosemead Blvd.	
			5.73	178.93	37.8 Left = Gutter	
			5.05	179.61	37.9' " = T.cb. S. end C.R. S.W. Cor	Rosemead Blvd Whittier Blvd. +
			4.81	179.85	50' " = Back of walk	
			5.34	179.32	38' Right = Pvt.	

F.B. 1226 PG. 122

Job No. 1162 Division No. Notes Red. Plotted Profile No.

Survey of DUFFEE AVE. Date Date X-Sec.

Survey by GRANQUIST Notes G Notes Chkd. Checked

Indexed [illegible] Date 6-13-47 Date Date No.

FORM 307 2M 8-45

PLEASE RETURN TO
LOS ANGELES COUNTY SURVEYOR
700 HALL OF RECORDS

NOTE: ANY ADDITIONS OR CHANGES ON THIS SHEET MUST BE MADE OR CIRCLED IN RED INK WITH DATE AND NAME OF PERSON MAKING CHANGE.

Do not extend notes this side of this line.

STATION	B. S.	H. I.	F. S.	ELEV.		
		184.66				
1+37.0			5.32	179.34	63.5 Left or Westly = Top Cb. Gutter Sams Whittier Blvd W end C.R. SW.Cor. + Rosemead Blvd	
Int 1+47.2			4.55	180.11	℄ Int Whittier Blvd. + Rosemead Blvd Pvt	
			4.72	179.94	100' Left = ℄ Pvt. Whittier Blvd.	
			4.98	179.68	200' " = " " " "	
			4.57	180.09	100' Right = " " " "	
			4.77	179.89	200' " " " "	
			11.7	173.0	Bot. of floor. 222 East of B.C. E.end C.R. NE.Cor	
1+55.3			4.2	180.5	Top of Edison transformer Box See Pg 118.	
			7.36	177.30	Bot of Floor Gas meter Box.	
			4.06	180.60	Top of Gas meter Box N.E.Cor Int. See pg 118	
1+55.3			4.16	180.50	68' Right T.Cb or westly - E.end C.R. NE Cor Whittier Blvd + Rosemead Blvd	
			5.02	179.64	" " " Bot of Cb " "	
1+94.2			4.21	180.45	38' Right = N end C.R. N.E.Cor T.Cb " "	
			4.86	179.80	38' " = Bot cb	
			3.87	180.79	48.8 " = Back of walk E.Side Rosemead	
1+99.7			5.14	179.52	76' Left = W end C.R. N.W.Cor Whittier Top Cb + Rosemead Bot. Sinc	
			4.50	180.16	73' " = Top cb. on Return.	
2+00			4.33	180.33	℄ Pvt. Rosemead Blvd	
			4.78	179.88	38' Left Pvt. N.W.Cor int. of Str's	
			4.85	179.81	38' Right Gutter. E.Gut Rosemead	
			4.21	180.45	38' " T.Cb.	
			3.86	180.80	48' " Back of walk	
T.P.	5.49	185.59	4.56	180.10	Set Bt Spk Sta. 2+52 E.Side Pvt at Gutter	

Profile No. ____ Notes Red. ____ Plotted ____ Job No. 1162 Division No. ____
X:Sec. No. ____ Date ____ Date ____ Survey of [illegible]
Notes Chkd. ____ Checked ____ Survey by Gravoist Notes G Date 6-13-47
Date ____ Date ____ Map No. ____ Indexed ____ Date ____

F.B. 1226 Pg. 123

FORM 307 2M 8-45

PLEASE RETURN TO
LOS ANGELES COUNTY SURVEYOR
700 HALL OF RECORDS

NOTE: ANY ADDITIONS OR CHANGES ON THIS SHEET MUST BE MADE OR CIRCLED IN RED INK, WITH DATE AND NAME OF PERSON MAKING CHANGE.

Do not extend notes this side of this line.

STATION	B. S.	H. I.	F. S.	ELEV.		
		18559				
3+00			5.06	18053	℄ Pvt Rosemead Blvd.	
			5.68	17991	38' Left Bot cb + Top cb. Drwy	
			5.37	18022	45' " Pvt Filling Station	
			5.92	17967	67' " " "	"
			5.68	17991	38' Right Gutter	
			5.04	18055	38' " T.Cb.	
			4.71	18088	49' " Back of walk	
3+62.1			5.00	18059	℄ Pvt Rosemead Blvd.	
			5.66	17993	34.5 Left = W. Gutter at P.R.C. in cb.	
			5.04	18055	34.6 " =	Top Cb. P.R.C
			5.4	1802	44' " = Ground.	Top Brk.
			6.4	1792	47.0 " "	Bot "
			6.2	1794	100' " = "	
3+46.6			5.08	18051	76.5 Right = Top. cb E end C.R. S.E. Cor Alley Rosem	
			4.69	18090	48.5 " =	Back of walk
3+46.0			4.97	18062	37.3 " = Top cb.	E. Side Rosemead Bl
			5.60	17999	37.2 " = Bot cb.	
3+59.8			4.96	18063	34.9 " = T.C.	P.R.C. T.C. of cb.
			5.55	18004	" " " B.cb	Bot cb.
3+66.5			5.10	18049	78.1 " = T.Cb E. end C.R.	N.E. Cor Alley & Rosemead Blvd

F.B. 1226 PG. 124
Job No. 1162 Division No. Notes Red. Plotted Profile
Survey of DUPFEE AVE. Date Date No.
Survey by Franquist Notes G Notes Chkd. Checked X-Sec.
Indexed C. Jackson Date 6-13-47 Date Date No.

FORM 307 2M 8-45

PLEASE RETURN TO
LOS ANGELES COUNTY SURVEYOR
700 HALL OF RECORDS

NOTE: ANY ADDITIONS OR CHANGES ON THIS SHEET MUST BE MADE OR CIRCLED IN RED INK WITH DATE AND NAME OF PERSON MAKING CHANGE.

Do not extend notes this side of this line.

STATION	B. S.	H. I.	F. S.	ELEV.		
3+87.1		185.59	5.02	180 57	℄ Pvt	Rosemead Blvd.
			5.61	179 98	32.0 Left =	Gutter "
			5.00	180 59	32.1 " =	T.cb " "
			5.1	180 5	38.5 " =	T. Brk Ground
			6.4	179 2	45.0 " =	Bot " "
			6.6	179 0	100' " =	Ground Yard.
			5.51	180 08	32' Right =	Gutter.
			4.88	180 71	32.1 " =	T.Cb.
			4.80	180 79	35.6 " =	T.cb.
			5.27	180 32	35.7 " =	Bot cb
			5.54	180 05	59.6 " =	Gutter
			4.85	180 74	59.7 " =	T.cb.
			4.70	180 89	68.1 " =	Back of Walk.
3+96.5			6.93	178 66	Bot CB.	(59.7 Right)
			4.83	180 76	top CB	Top of Catch Basin rod 4.3 tape = 2/6 3
4+00			4.96	180 63	℄ Pvt	Rosemead Blvd
			5.64	179 95	32' Left.	Bot cb.
			5.02	180 57	32' "	T. Cb.
			5.1	180 5	39' "	T. Brk Ground
			6.1	179 5	43' "	Bot " "
			6.4	179 2	66' "	Ground SE Cor of House
			5.51	180 08	32' Right	

Profile No. ____ Notes Red. ____ Plotted ____ Job No. 1162 Division No. ____
X:Sec. No. ____ Date ____ Date ____ Survey of Durfee Ave
Notes Chkd. ____ Checked ____ Survey by Grandvist Notes G Date 6-13-47
Date ____ Date ____ Map No. ____ Indexed Johnson Date ____

F.B. 1226 PG. 125

FORM 307 2M 8-45

PLEASE RETURN TO
LOS ANGELES COUNTY SURVEYOR
700 HALL OF RECORDS

NOTE: ANY ADDITIONS OR CHANGES ON THIS SHEET MUST BE MADE OR CIRCLED IN RED INK, WITH DATE AND NAME OF PERSON MAKING CHANGE.

Do not extend notes this side of this line.

STATION	B. S.	H. I.	F. S.	ELEV.	
4+00		185.59	4.89	180.70	32' Right. top curb.
			4.80	180.79	35.6 " "
			5.30	180.29	35.7 " Bot curb
			4.84	180.75	59.2 " Top curb.
			5.62	179.97	59.7 " Bot "
			4.65	180.94	68.1 " Back walk
5+00			5.08	180.51	℄ Pvt Rosemead Blvd.
			5.76	179.83	32' Left. Bot curb
			5.15	180.44	32' " Top "
			4.7	180.9	38' " Top Brk Ground.
			6.5	179.1	45' " Bot " "
			6.4	179.2	100' " Ground orchard.
			5.73	179.86	32.0 Right Gutter
			5.08	180.51	32.0 " T.cb.
			4.73	180.86	35.4 " T.cb
			5.22	180.37	35.6 " Gutter
			5.23	180.36	61.3 " "
			4.58	181.01	61.3 " T.cb.
6+25.82			6.94	178.65	℄ Pvt Rosemead Blvd. B.C.

F.B. 1226 PG. 126

Job No. 1162 Division No. Notes Red. Plotted Profile

Survey of DURFEE AVE Date Date No.

Survey by GRANQUIST Notes G Notes Chkd. Checked X-Sec.

Indexed [illegible] Date 6-13-47 Date Date No.

FORM 307 2M 8-45

PLEASE RETURN TO
LOS ANGELES COUNTY SURVEYOR
700 HALL OF RECORDS

NOTE: ANY ADDITIONS OR CHANGES ON THIS SHEET MUST BE MADE OR CIRCLED IN RED INK WITH DATE AND NAME OF PERSON MAKING CHANGE.

Do not extend notes this side of this line.

STATION	B. S.	H. I.	F. S.	ELEV.		
		185.59				
					Profile of 1st Alley North of Whittier Blvd	
					from 0+00 = ℄ Int Rosemead Blvd to Sta 151	
					For to pag. Notes see Pg 117 to 120	
					For ℄ Notes See Pg 97 + P100. F.B. 1226.	
0+00			5.0	180.6	℄ Int Rose mead Blvd & 1st Alley No. of [illegible]	
0+34.9			5.55	180.04	East Gutter Rosemead Blvd	
0+35.0			4.93	180.66	" T.cb " "	
0+47.2			4.80	180.79	Top cb.	
0+47.3			5.33	180.26	Bot cb.	
0+78			5.42	180.17	℄ Alley. Pvt	
			5.5	180.1	10' Left - Bot cb.	
			5.3	180.3	10' Right = " "	
1+00			5.36	180.23	℄ Alley Pvt.	
			5.2	180.4	10' Left Edge Pvt. fn	
			5.1	180.5	10' Right	
1+71.0			4.61	180.98	℄ Pvt End. Pvt ℄ Alley	
			4.51	181.08	95' Left " " Edge Pvt	
			4.92	180.87	10' Right " " " "	
2+00			4.7	180.9	℄ Alley dirt Surface	
			4.6	181.0	10' Left	
			5.0	180.6	10' Right	

Profile No. ____ Notes Red. ____ Date ____ Plotted ____ Date ____ Job No. 1162 Division No. ____
X:Sec. No. ____ Notes Chkd. ____ Date ____ Checked ____ Date ____ Survey of Dur Fee Ave. SS
Survey by Granquist Notes G. Date 6-13-47
Map No. ____ Indexed Johnson Date ____

F.B. 1226 PG. 127

FORM 307 2M 8-45

PLEASE RETURN TO
LOS ANGELES COUNTY SURVEYOR
700 HALL OF RECORDS

NOTE: ANY ADDITIONS OR CHANGES ON THIS SHEET MUST BE MADE OR CIRCLED IN RED INK, WITH DATE AND NAME OF PERSON MAKING CHANGE.

Do not extend notes this side of this line.

STATION	B. S.	H. I.	F. S.	ELEV.		
2+51.40		185.59	5.0	180.6	Ground. Int'ot Alleys.	
			5.1	180.5	100' Right Ground.	
BM. "P-151"			4.94	180.65	BM. "P-151" EL.=180.668 as per F.B.1226 Pg 25	
					Rosemead Blvd + Whittier Blvd. N.E. Cor.	
					Bt. Spk in cb. 132' N. of N. end C.R.	

F.B.1226 PG. 128
Job No. 1162 Division No.
Survey of Durfee Ave. SS.
Survey by Granquist Notes G
Indexed C. Johns Date 6-13-47
Notes Red. Date
Notes Chkd. Date
Plotted Date
Checked Date
Profile No.
X-Sec. No.

Notes Ck'd by [redacted]	Survey of DURFEE AVE
Map No. 56-6	W. O. 1162 Tape No. 084 Std 68 °F
Office Work Drown	Surveyed by GRANQUIST
Checked	Notes G Date 6-13-47
Date	Indexed C Johnson

APR 14 '48

F.B. 1226 PG. 129

C.I. NO. 1162

DURFEE AVE. S.S.

TOPOGRAPHY

ON

WAVERLY DRIVE.

FROM: 0+00 = Int of ℄ ROSEMEAD BLVD.
to: 2+26.66 = Int + ℄ Prod = VIRGINIA AVE.

For ℄ Notes see Pg 92+93
For Crogg Sect's see Pg 135

ALSO RICHMOND DRIVE
At Int of Rosemead Blvd Pg 133

Cross Sect's Pg 139-142

Note: Any Additions or Changes on This Sheet Must be Made or Circled in Red Ink With Date and Name of Person Making Change.

Do not extend notes this side of this line.

RETURN TO
LOS ANGELES COUNTY SURVEYOR
700 HALL OF RECORDS

FORM 247 5M 12-40

F.B. 1226 PG. 130

Cont on Pg 131

Cont from Pg 129

FOR R/W See C.F. 2013

File 882 Map #35

WAVERLY Drive

ROSEMEAD BLVD

RETURN TO
LOS ANGELES COUNTY SURVEYOR
700 HALL OF RECORDS

Do not extend notes this side of this line.

Note: Any Additions or Changes on This Sheet Must be Made or Circled in Red Ink With Date and Name of Person Making Change.

Notes Ck'd by	Survey of DURFEE AVE SS
Map No.	W. O. 1162 Tape No. 084 Std 68 °F
Office Work	Surveyed by GRANQUIST
Checked	Notes G Date 6-13-47
Date	Indexed

F.B. 1226 PG. 131

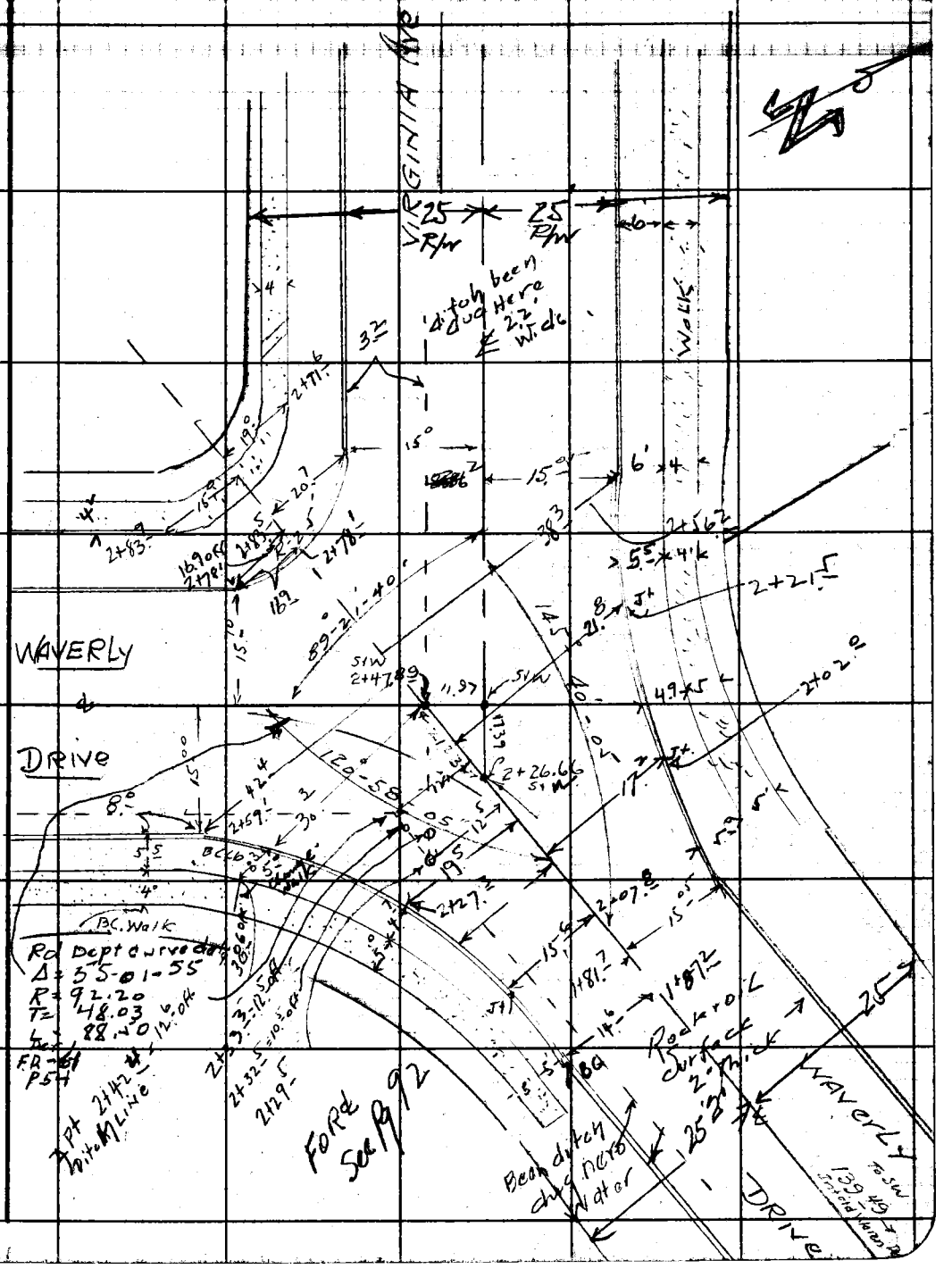

Note: Any Additions or Changes on This Sheet Must be Made or Circled in Red Ink With Date and Name of Person Making Change.

Do not extend notes this side of this line.

RETURN TO
LOS ANGELES COUNTY SURVEYOR
700 HALL OF RECORDS

FORM 247 5M 12-40

RETURN TO
LOS ANGELES COUNTY SURVEYOR
700 HALL OF RECORDS

Note: Any Additions or Changes on This Sheet Must be Made or Circled in **Red Ink** With Date and Name of Person Making Change.

Do not extend notes this side of this line.

F.B. 1226 PG. 132

Notes Ck'd by	Survey of DURFEE
Map No.	W. O. 1162 Tape No. 084 Std 68 °F
Office Work	Surveyed by GRANQUIST
Checked	Notes G Date 6-16-47
Date	Indexed A. C. Johnson

F.B. 1226 Pg. 133

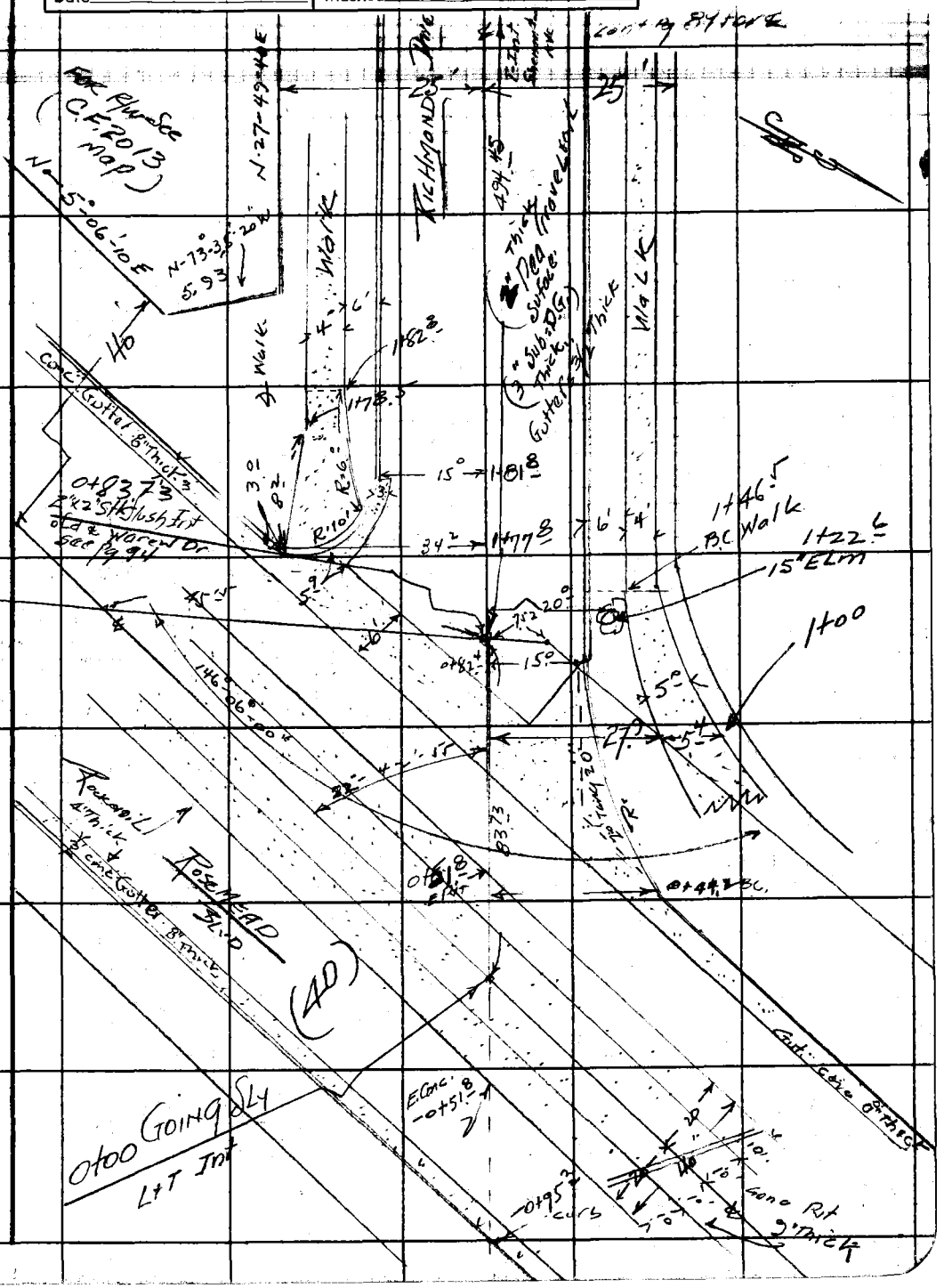

Note: Any Additions or Changes on This Sheet Must be Made or Circled in Red Ink With Date and Name of Person Making Change.

Do not extend notes this side of this line.

RETURN TO
LOS ANGELES COUNTY SURVEYOR
700 HALL OF RECORDS

FORM 247 3M 12-40

RETURN TO
LOS ANGELES COUNTY SURVEYOR
700 HALL OF RECORDS

Note: Any Additions or Changes on This Sheet Must be Made or Circled in **Red Ink** With Date and Name of Person Making Change.

Do not extend notes this side of this line.

F.B. 1226 PG. 134

Profile	Notes Red.	Plotted	Job No. 1162	Division No.	F.B. 122 PG. 135
No.	Date	Date	Survey of DURFEE AVE		
X:Sec.	Notes Chkd.	Checked	Survey by GRANQUIST	Notes G.	Date 6-16-47
No.	Date	Date	Map No.	Indexed Johnson	Date APR 14 '48

C. J. No. 1162.

DURFEE AVE

CROSS SECTIONS & PROFILE.

ON

WAVERLY DRIVE

from 0+00 = ℄ Int Rosemead Blvd.

to Int Waverly Drive from South Pgs 135 to 138

For Topography Notes See Pg 129 to Pg 131

For ℄ Notes See 93 + Pg 92.

STATION	B. S.	H. I.	F. S.	ELEV.

NOTE: ANY ADDITIONS OR CHANGES ON THIS SHEET MUST BE MADE OR CIRCLED IN RED INK WITH DATE AND NAME OF PERSON MAKING CHANGE.

PLEASE RETURN TO
LOS ANGELES COUNTY SURVEYOR
700 HALL OF RECORDS

Do not extend notes this side of this line.

FORM 307 2M 8-45

FORM 307 2M 8-45

PLEASE RETURN TO
LOS ANGELES COUNTY SURVEYOR
700 HALL OF RECORDS

NOTE: ANY ADDITIONS OR CHANGES ON THIS SHEET MUST BE MADE OR CIRCLED IN RED INK, WITH DATE AND NAME OF PERSON MAKING CHANGE.

Do not extend notes this side of this line.

F.B. 112 PG. 136 | Job No. 1162 | Division No. | Notes Red. | Plotted | Profile No. | X-Sec. No.
Survey of DURFEE Ave. | Date | Date | Date
Survey by GRANQUIST Notes G. | Notes Chkd. | Checked
Indexed [illegible] Date 6-16-47 | Date | Date

STATION	B. S.	H. I.	F. S.	ELEV.		
B.M. # P-152	3.87	182.66		178.79	Bm. P. 152 EL= 178.791 as Per F.B. 1226 Pg-26	
					Rosemead Blvd & W. Whittier Blvd S.E. Cor.	
					Bt spk in Cb 40' S. of S end C.R.	
-0+38.3			4.38	178.28	℄ Waverly Prod East = E.cb. Rosemead Blvd	
-0+38.2			4.98	177.68	" " " "	" Bot cb " "
-0+20.1			4.56	178.10	℄ " " " "	East edge Conc. Rt.
0+00			4.36	178.30	℄ Int Waverly & Post	on Rosemead Blvd
0+20.2			4.61	178.05	℄ Waverly & West edge Conc Rt	Rosemead Blvd
0+38.2			5.04	177.62	" " "	West Gutter of Rosemead
0+29.8			4.27	178.39	38.5' Right = T.C. & N end C.R.	N.W. Cor. & Waverly Dr.
"			5.0	177.7	" " " "	" Bot cb.
0+48.9			4.50	178.16	44.9 Left = S end C.R.	S.W. Cor. & Waverly Dr.
"			5.18	177.48	44.9 " "	" " Bot cb
0+58.9			4.27	178.39	15' Right = W. end T.C.	C.R. N.W. Cor " "
"			4.86	177.80	" " "	Bot cb
0+73.3			4.40	178.26	14.9 Left = W. end T.C.	C.R. S.W. Cor " "
"			4.97	177.69	"	Bot cb
0+75			4.67	177.99	℄ Rt Waverly Dr.	
1+60			4.78	177.88	℄ " " "	
			4.58	178.08	14.8 Left = T.cb.	
			4.83	177.83	" " = Bot cb.	

FORM 307 2M 6-45

PLEASE RETURN TO
LOS ANGELES COUNTY SURVEYOR
700 HALL OF RECORDS

NOTE: ANY ADDITIONS OR CHANGES ON THIS SHEET MUST BE MADE OR CIRCLED IN RED INK WITH DATE AND NAME OF PERSON MAKING CHANGE.

Do not extend notes this side of this line.

STATION	B. S.	H. I.	F. S.	ELEV.		
		182.66				
1+00			4.89	177.77	50' Left = Ld Pvt.	
			4.51	178.15	15.0' Right = T.cb	
			4.92	177.74	" " = Bot cb	
			5.42	177.24	35.8 " = Bot " of old Waren & Virginia Dr	
			4.61	178.05	35.9 " = T.cb	
			4.33	178.33	49.0' " = Back of Walk (old Virginia Dr	
1+58.3			4.85	177.81	15.9 " = End " curb (" "	
1+81.7			5.00	177.66	15.1 " = Top Cb Begin Curve	
			5.80	176.86	15.0 Bot "	
1+87.2			4.99	177.67	14.6 Left = T.C. Begin Curve	
			5.67	176.99	" " Bot Cb	
2+00			5.37	177.29	℄ Pvt.	Waverly Dr
			4.9	177.8	25' Left = Ground	
			4.9	177.8	50' " = "	
			4.80	177.86	26.5' Right = Walk	
			4.9	177.8	50' " = Ground.	
2+07.8			5.17	177.49	15.6 Left = T.Cb	
			5.81	176.85	" " B.cb	
2+21.5			5.11	177.55	21.8 Right = T.cb	
			6.04	176.62	" " B.cb	

Profile No. ____ Notes Red. ____ Date ____ Plotted ____ Date ____ Job No. 1162 Division No. ____ Survey of DUP FOR AVE SS

X-Sec. No. ____ Notes Chkd. ____ Date ____ Checked ____ Date ____ Survey by GRANQUIST Notes G Date 6-16-47

Map No. ____ Indexed ____ Date ____

F.B. 1226 PG. 137

FORM 307 2M 8-45

PLEASE RETURN TO
LOS ANGELES COUNTY SURVEYOR
700 HALL OF RECORDS

NOTE: ANY ADDITIONS OR CHANGES ON THIS SHEET MUST BE MADE OR CIRCLED IN RED INK, WITH DATE AND NAME OF PERSON MAKING CHANGE.

Do not extend notes this side of this line.

STATION	B. S.	H. I. ✓	F. S.	ELEV.		
2+47.89 Int		182.66	5.61	177.05	Pvt. Int of WaVERLy Dr. fr. South	
			5.41	177.25	30.3 Left = T.Cb.	
			5.95	176.71	30.1 " = Botcb	
			5.15	176.51	45.5 " = Back of walk	
			5.26	177.40	33.4 Right,	T.Cb.
			6.34	176.32	33.3 "	Botcb
			4.97	177.69	44.6 " = Back of walk	
2+56.2			5.23	177.43	38.3 " = Wend. C.R. N.W.Cor Waverly + Virginia	T.Cb
			6.22	176.44	"	Botcb
2+83.5			5.31	177.35	20.7 Right of Wend. C.R. Prod of Waverly Dr East = S.W.Cor Virginia Ave	
			6.02	176.54	" " " "	Botcb
2+78.1			5.34	177.32	16.9 Left = S.end C.R. SWCor Waverly Dr fr. South + Virginia Ave	T.Cb
			6.12	176.54	" "	Botcb
2+59.1			5.44	177.22	42.4 " = S.end C.R. T.Cb SECOR Waverly Dr fr South + " " from East	
			6.08	176.58		Botcb
B.m. "P-5"			5.16	177.50	B.m. "P-5" EL. = 177.504 as per F.B. 1226 P28 VIRGINIA AVE (No. S.) + Waverly Dr. L+N in Cb. on ℄ of Waverly Dr. Prod.	

F.B. 1226 PG. 138
Job No. 1162 Division No. DURFEE Ave
Survey of
Survey by TRANQUIST Notes Cr
Indexed C. Jahn Date 6-16-47
Notes Red. Date
Notes Chkd. Date
Plotted Date
Checked Date
Profile No.
X-Sec. No.

Profile	Notes Red.	Plotted	Job No. 1162	Division No.	F.B. 1226 PG. 139
No.	Date	Date	Survey of DURFEE AVE		
X:Sec.	Notes Chkd.	Checked	Survey by Granquist	Notes G.	Date 6-16-47
No.	Date	Date	Map No.	Indexed [illegible]	Date APR 14 '48

C.I. No. 1162

DURFEE AVE. S.S.

Cross Section & Profile

on

Richmond Drive.

from Int. Rosemead Blvd Sly

to Int of Shenandoah AVE. Pgs 139 to 142

For ℄ Notes See Pg 89 p 93

for to pog See Pg 133

STATION	B. S.	H. I.	F. S.	ELEV.

NOTE: ANY ADDITIONS OR CHANGES ON THIS SHEET MUST BE MADE OR CIRCLED IN RED INK WITH DATE AND NAME OF PERSON MAKING CHANGE.

PLEASE RETURN TO
LOS ANGELES COUNTY SURVEYOR
700 HALL OF RECORDS

Do not extend notes this side of this line.

FORM 307 2M 8-45

FORM 307 2M 8-45

PLEASE RETURN TO
LOS ANGELES COUNTY SURVEYOR
700 HALL OF RECORDS

NOTE: ANY ADDITIONS OR CHANGES ON THIS SHEET MUST BE MADE OR CIRCLED IN RED INK, WITH DATE AND NAME OF PERSON MAKING CHANGE.

Do not extend notes this side of this line.

STATION	B. S.	H. I.	F. S.	ELEV.		
B.M. "P-153"	4.48	182.01		177.53	B.M. "P-153" El. 177.53 as per F.B. 1226 P26 Rosemead Blvd & Richmond Dr. SW. Cor Bt. Spk in Cb. 10' S. of S. end CR.	
-0+95.3			4.54	177.47	Gutter = Same. Drway. Top cb. = East Cb Rosemead Blvd. & ℄ Prod of Richmond Dr	
-0+51.8			4.18	177.83	℄ Prod Richmond = E edge Conc. Pvt of Rosemead Bl.	
0+00			4.09	177.92	℄ Int " Dr. & ℄ Rosemead Blvd Pvt Rosemead	
0+51.8			4.40	177.61	= ℄ Richmond DR & West edge Conc Pvt Rosemead Blvd	
0+44.2			4.17	177.84	22.7 Right = N. end C.R. NW. Cor Richmond Dr Rosemead Blvd & TCb	
			4.87	177.14	" " = " " Bot cb	
0+82.1			4.14	177.87	15.0 Right = S end CR " " T.Cb.	
			4.79	177.22	" " " Bot cb.	
0+99			4.98	177.03	℄ Richmond Dr. = West Gut. Rosemead Blvd	
1+00			4.98	177.03	℄ " " Pvt	
			4.15	177.86	15' Right T.Cb	
			4.65	177.36	" Bot cb.	
1+45			4.40	177.61	℄ Pvt Richmond Dr	
1+77.8			4.47	177.54	34.2 Left = S. end C.R. SW Cor Richmond Dr & Rosemead Blvd. (Easterly)	
			5.11	176.90	" " " " Bot cb	
1+81.8			4.33	177.68	15' Left = S. end CR. & Rosemead Blvd. T.C. (Westerly) SW Cor Richmond Dr	
			5.10	176.91	" " Bot cb.	
T.P	4.92	181.84	5.09	176.92	Bt set Spk E.S. Pvt Richmond Dr Sta 2+80	

F.B. 126 PG. 140
Job No. 1162 Division No. DURFEE Ave
Survey of
Survey by Granquist Notes G
Indexed C. Johnson Date 6-16-47
Notes Red. Date
Notes Chkd. Date
Plotted Date
Checked Date
Profile No.
X-Sec. No.

FORM 307 5M 7-43

PLEASE RETURN TO
LOS ANGELES COUNTY SURVEYOR
700 HALL OF RECORDS

NOTE: ANY ADDITIONS OR CHANGES ON THIS SHEET MUST BE MADE OR CIRCLED IN RED INK. WITH DATE AND NAME OF PERSON MAKING CHANGE

Do not extend notes this side of this line

STATION	B. S.	H. I.	F. S.	ELEV.		
		181.84				
2+00			4.25	177.59	℄ Pvt Richmond Drive.	
			4.18	177.66	15' Left T.C.b.	
			4.88	176.96	" " Bot c.b	
			4.22	177.62	15' Right T.C.b	
			4.88	176.96	" " Bot c.b.	
3+00			4.44	177.40	℄ Pvt.	Richmond Dr.
			4.45	177.39	15' Left T.C.b.	
			5.04	176.80	15' " Bot	
			4.37	177.47	15' Right T.C.	
			5.10	176.74	" " B.C.	
4+00			4.66	177.18	℄	"
			4.58	177.30	15' Left T.C.b.	
			5.28	176.56	15' " Bot c.b.	
			4.82	177.32	15' Right T.C	
			5.29	176.55	15' " Bot c.b	
5+00			4.82	177.02	℄ Pvt	"
			4.75	177.09	15' Left T.C.b	
			5.43	176.41	" " Bot c.b.	
			4.79	177.05	15' Right T.C.b	
			5.4	176.4	" " Bot "	
T.P	4.36	181.38	4.82	177.02	Bt Spk Set ~~In~~ of Std.	Richmond Dr. S. 4 80

Profile Notes Red. Plotted
No. Date Date
X-Sec. Notes Chkd. Checked
No. Date Date
Job No. 1164 Division No. D. P. EST. A.
Survey of Richmond Dr. Sec.
Survey by Graduate Notes G. Date 6-16-47
Map No. Indexed Date
F.B. 1224 PG. 141

FORM 307 5M 7-43

PLEASE RETURN TO
LOS ANGELES COUNTY SURVEYOR
700 HALL OF RECORDS

NOTE: ANY ADDITIONS OR CHANGES ON THIS SHEET MUST BE MADE OR CIRCLED IN RED INK. WITH DATE AND NAME OF PERSON MAKING CHANGE

Do not extend notes this side of this line

STATION	B. S.	H. I.	F. S.	ELEV.		
		181.38			Returns at Int of Shenandoah Ave & Richmond Dr &	
5+78.18 Int of Str's			4.35	177.03	N end C.R. NW.Cor	T.C.
			5.06	176.32	" " "	B.of Curb
			4.28	177.10	W.end C.R. NW.Cor	T.cb
			4.93	176.45	" " " "	Bot cb.
			4.34	177.04	N.end CR NE.Cor	Top cb
			5.16	176.22	" " "	Bot "
			4.37	177.01	E end C.R. " "	T.Cb.
			5.07	176.31	" " "	Bot cb
5+63			4.85	176.53	℄ Richmond Dr = North Gutter of Shenandoah Ave	
5+78.18			4.47	176.91	℄ Int of Richmond Dr + Shenandoah Ave	
5+93.3			4.45	176.93	℄ Prod of " " = So. top Cb " "	
			5.02	176.36		Bot cb
B.M. "P-155"			4.32	177.06	B.M. "P-155" EL=177.059 as per F.B. 1226 - P26 Richmond Drive & Shenandoah Ave N.E.Cor Bt spk in cb. 12' North of N.end CR.	

F.B. 1226 PG. 142 Job No. 1162 Division No. Notes Red. Plotted Profile
Survey of Dur Fee Ave. Date Date No.
Survey by Granquist Notes G Notes Chkd. Checked X-Sec.
Indexed A. C. Jobson Date 6-16-'47 Date Date No.

Notes Ck'd by	Survey of
Map No. 56-G	W. O. 1162 Tape No.	St'd 68 °F
Office Work Drown	Surveyed by GRANQUIST
Checked	Notes	Date 3/24/41
Date	Indexed C. Johnson

F.B. 1646 Pg. 148

APR 14 40

C.J. No. 1162

DURFEE AVE.

SKETCH

of Location

OF

Pedestrian Underpass

ON

ROSEMEAD BLVD.

North of WASHINGTON Blvd.

Party
Granquist
Mack A
Sorensen
Le Gault

Note: Any Additions or Changes on This Sheet Must be Made or Circled in Red Ink With Date and Name of Person Making Change.

Do not extend notes this side of this line.

RETURN TO
LOS ANGELES COUNTY SURVEYOR
700 HALL OF RECORDS

FORM 247 RM. 11-41

PG. 144

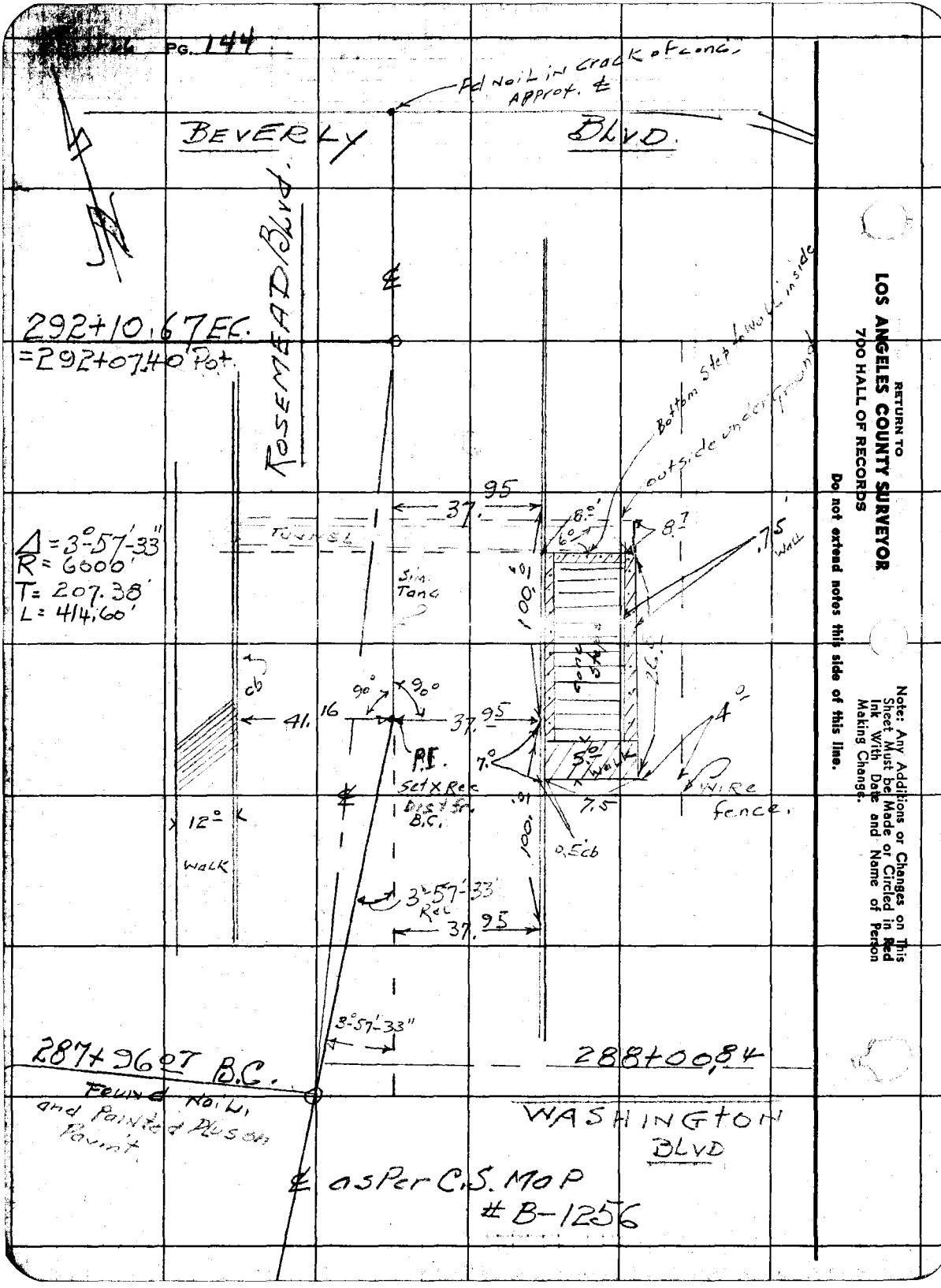

RETURN TO
LOS ANGELES COUNTY SURVEYOR
700 HALL OF RECORDS

Do not extend notes this side of this line.

Note: Any Additions or Changes on This Sheet Must be Made or Circled in Red Ink With Date and Name of Person Making Change.

Profile No. ____ X-Sec. No. ____

Notes Red ____ Date ____ Plotted ____ Date ____ Job No. 1162 Division No. V

Notes Chkd. ____ Date ____ Checked ____ Date ____ Survey of Durfee Ave

Survey by Grangust Notes ____ Date 4/27/47

Map No. ____ Indexed Johnson Date APR 14 '48

F.B. 226 P.

NOTE: ANY ADDITIONS OR CHANGES ON THIS SHEET MUST BE MADE OR CIRCLED IN RED INK, WITH DATE AND NAME OF PERSON MAKING CHANGE.

PLEASE RETURN TO
LOS ANGELES COUNTY SURVEYOR
700 HALL OF RECORDS

Do not extend notes this side of this line.

ELEVATIONS OF PEDESTRIAN TUNNEL UNDER ROSEMEAD BLVD.

DURFEE AVE. et al
C.I. 1162

STATION	B. S.	H. I.	F. S.	ELEV.

FORM 307 5M 1-46

FORM 307 5M 1-46

PLEASE RETURN TO
LOS ANGELES COUNTY SURVEYOR
700 HALL OF RECORDS

NOTE: ANY ADDITIONS OR CHANGES ON THIS SHEET MUST BE MADE OR CIRCLED IN RED INK, WITH DATE AND NAME OF PERSON MAKING CHANGE.

Do not extend notes this side of this line.

STATION	B. S.	H. I.	F. S.	ELEV.	
B.M. "P-173"	5.19	187.31		ok 182.12	B.M. "P173" EL= 182.116 FB 1226 P 45 Rosemead Blvd & Olympic Blvd. S.E. Co R. Bt spk in cb. 16' S. of S. end C.R.
T.P.	1.86	177.82	11.35	175.96	W. side of 6th step from Bottom. E. Side Underpass
South Side floor			4.83	172.99	East end of subway Tunnel on Line with Frot stairway
Fr. of "			4.73	173.09	" " "
North Side floor			4.81	173.01	" " "
T.P	11.24	187.22	1.84	175.98	E. side of 6th step from Bottom of underpass
B.M. "P-174			4.78	182.44 + ?	El. = 182.428
B.M. P-173	5.21	187.33		ok 182.12	See above
B.M P-175			4.07	ok 183.26	B.M. P-175 EL.= 183.251

F.B. 1226 PG. 176 146
Job No. 1162 Division No. ✓ Notes Red. Plotted No. Profile
Survey of Durfee Ave Date Date No. X-Sec.
Survey by Granquist Notes Notes Chkd. Checked
Indexed A. C. Jones Date Date 4/22/47 Date No.

Notes Ck'd by Drew	Survey of DURFEE	F.B. 1226 Pg. 157
Map No. 56-6	W. O. 8351 Tape No. P47 St'd 68 °F	Party Granquist
Office Work Drewn	C.I. 1162 Surveyed by GRANQUIST	Mack
Checked	Notes Date 4-8-41	LB Gau Lt
Date	Indexed C. Johnson	Sonnen Schein

J.N. 8351.

℄ SURVEY FOR C.I. JOBS.

C.I. No. 1162

DURFEE AVE.

℄ FOR PROPOSED SEWER R/W

ON

STEPHENS STREET-DURFEE AVE.

AND

S. S. R/W South of U.P. RRy DEPot "PICO"

F.B. 1226 Pg 151 to Pg 6

For topo See F.B. 1226 Pg 159 to P164

For Cross Sections & Profile Pg 165 to 174

Note: Any Additions or Changes on This Sheet Must be Made or Circled in Red Ink With Date and Name of Person Making Change.

Do not extend notes this side of this line.

RETURN TO
LOS ANGELES COUNTY SURVEYOR
700 HALL OF RECORDS

FORM 247/SM 11-41

RETURN TO
LOS ANGELES COUNTY SURVEYOR
700 HALL OF RECORDS

Do not extend notes this side of this line.

Note: Any Additions or Changes on This Sheet Must be Made or Circled in Red Ink With Date and Name of Person Making Change.

W. 37-A-Y

Notes Ck'd by DREW	Survey of
Map No.	W. O. Tape No. Std.
Office Work	Surveyed by GRANQUIST
Checked	Notes Date 4/9/47
Date	Indexed

F.B. 1226 Pg. 153

Note: Any Additions or Changes on This Sheet Must be Made or Circled in Red Ink With Date and Name of Person Making Change.

Do not extend notes this side of this line.

RETURN TO
LOS ANGELES COUNTY SURVEYOR
700 HALL OF RECORDS

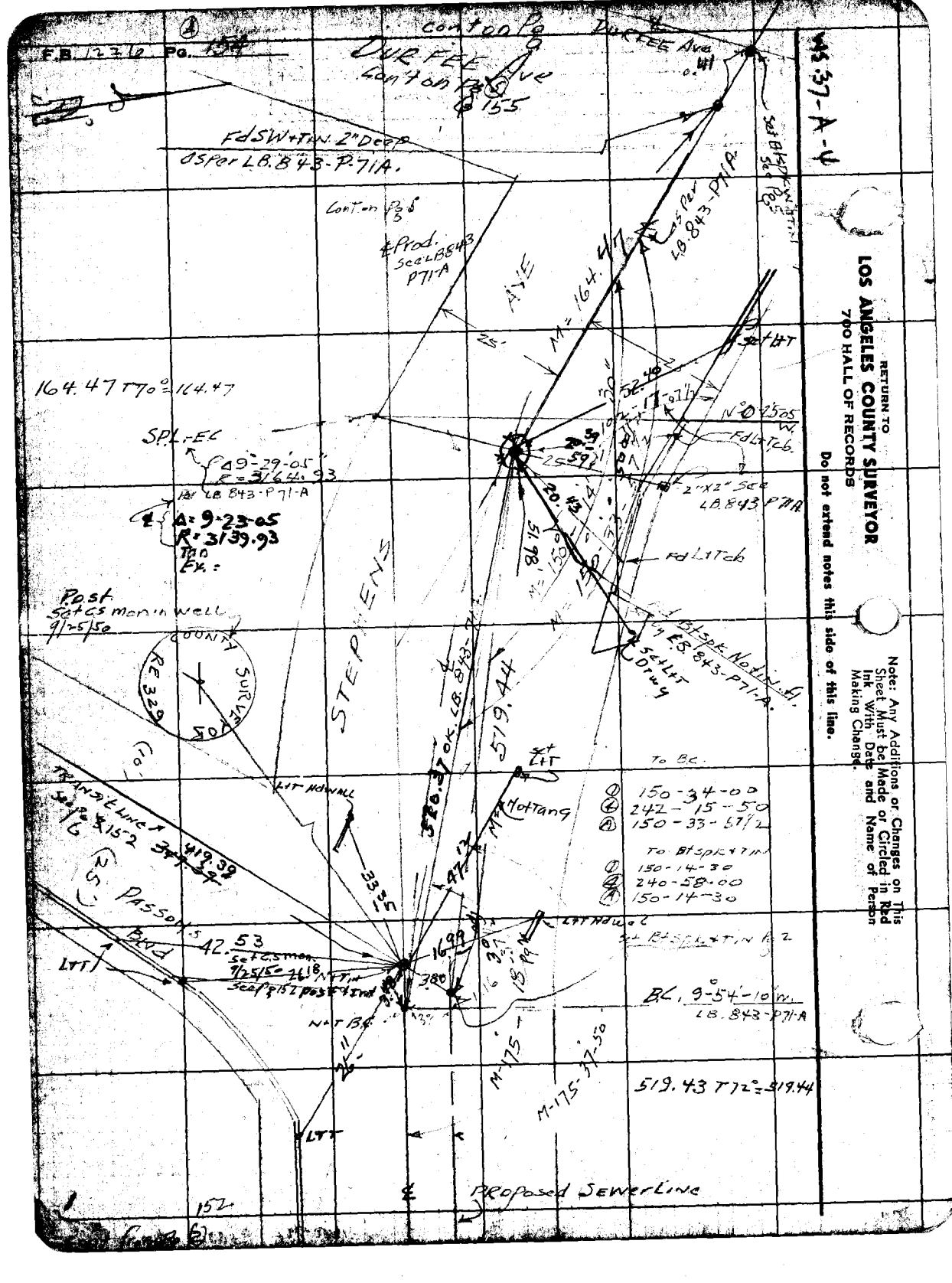

RETURN TO
LOS ANGELES COUNTY SURVEYOR
700 HALL OF RECORDS
Do not extend notes this side of this line.
Note: Any Additions or Changes on This Sheet Must be Made or Circled in Red Ink With Date and Name of Person Making Change.

Notes Ck'd by DREW	Survey of Durfee Ave	F.B. 1226	Pg. 155
Map No.	W. Ozzie 8051 Tape No. 047 Std. 68		
Office Work	Surveyed by GRANQUIST		
Checked	Notes G. Date 4-10-41		
Date	Indexed A. O. Johnson		

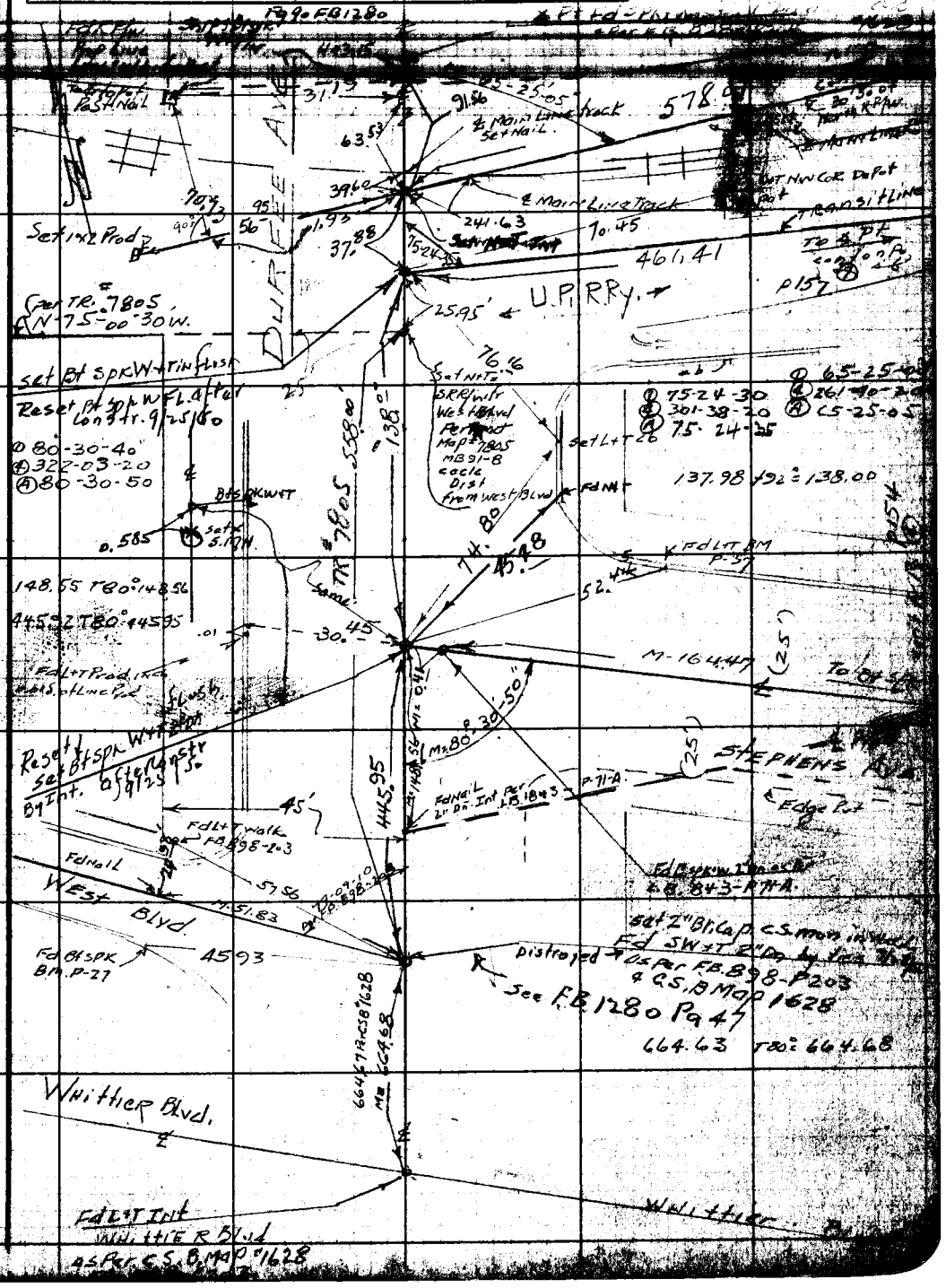

Note: Any Additions or Changes on This Sheet Must be Made or Circled in Red Ink With Date and Name of Person Making Change.

Do not extend notes this side of this line.

RETURN TO
LOS ANGELES COUNTY SURVEYOR
700 HALL OF RECORDS

FORM 247 SM 11-4

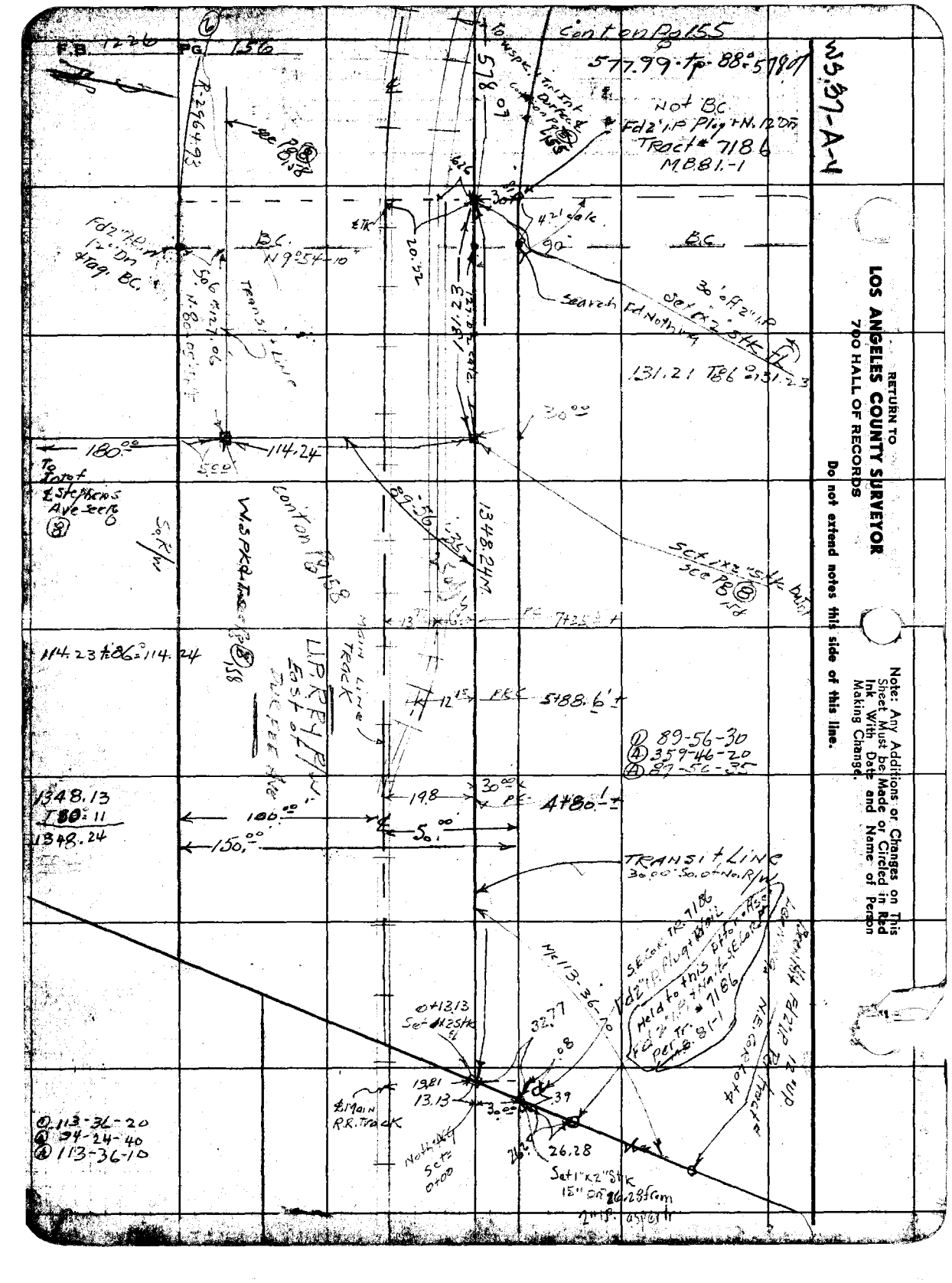

RETURN TO
LOS ANGELES COUNTY SURVEYOR
700 HALL OF RECORDS

Do not extend notes this side of this line.

Note: Any Additions or Changes on This Sheet Must be Made or Circled in Red Ink With Date and Name of Person Making Change.

Notes Ck'd by DREW	Survey of DURFEE AVE	F.B. 1226 Pg. 157
Map No.	W. O. 1162 Tape No. 047 Std 68 °F	
Office Work	8351 Surveyed by GRANQUIST	
Checked	Notes G Date 4-16-47	
Date	Indexed A. C. Johnson	

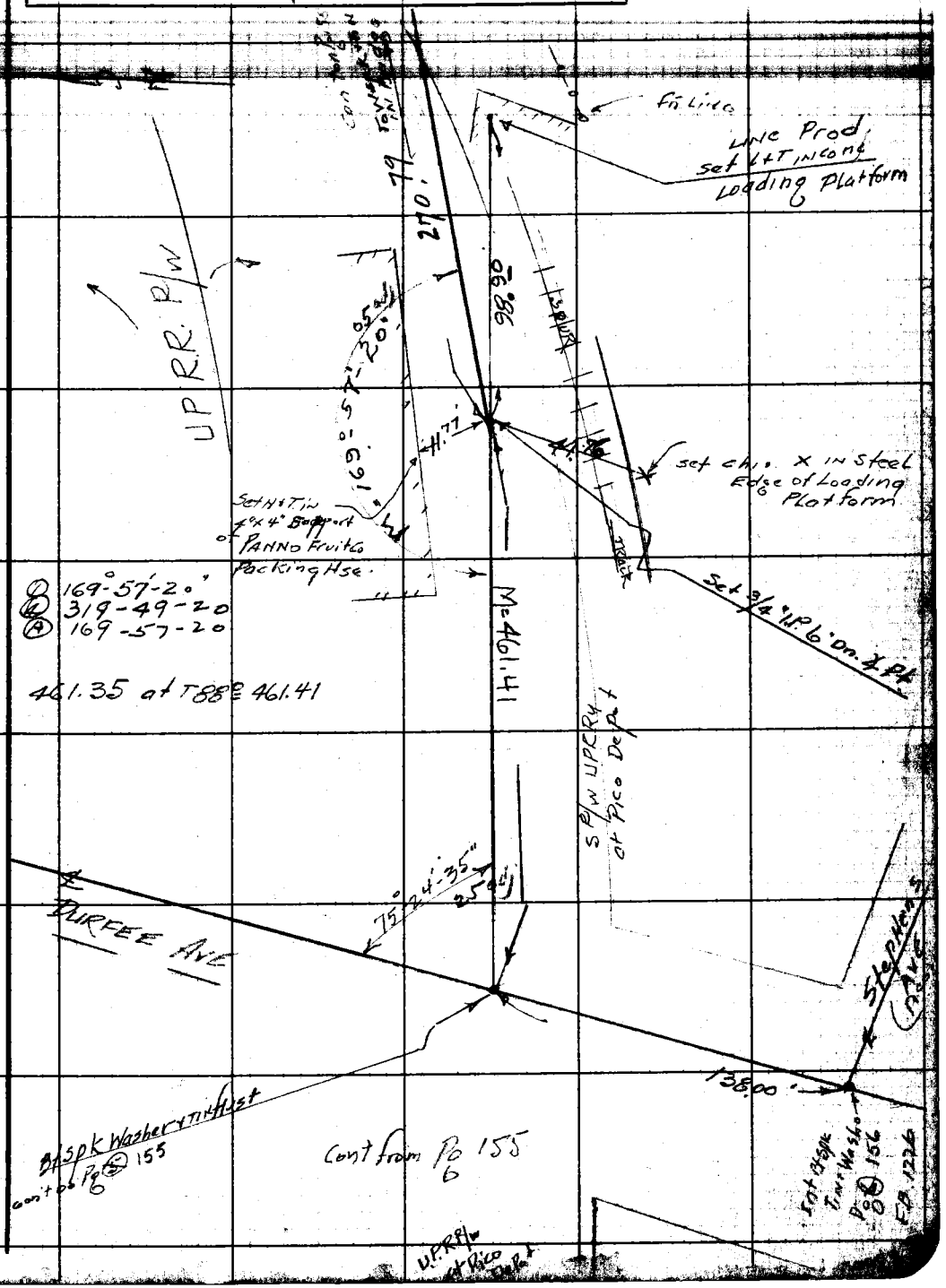

Note: Any Additions or Changes on This Sheet Must be Made or Circled in Red Ink With Date and Name of Person Making Change.

Do not extend notes this side of this line.

RETURN TO
LOS ANGELES COUNTY SURVEYOR
700 HALL OF RECORDS

FORM 247 BM 11-41

RETURN TO
LOS ANGELES COUNTY SURVEYOR
700 HALL OF RECORDS

Note: Any Additions or Changes on This Sheet Must be Made or Circled in Red Ink With Date and Name of Person Making Change.

Do not extend notes this side of this line.

WS 37-A-4



Notes Ck'd by [illegible]	Survey of DURFEE AVE	F.B. 1226	PG. 159
Map No. 56-6	W. O. 1162 Tape No. 047 St'd 68 °F		
Office Work Drown	Surveyed by GRANQUIST		
Checked	Notes [illegible] Date [illegible]		
Date	Indexed A. C. Johnson		

C.I. No. 1162

DURFEE AVE. S.S.

TOPOGRAPHY
ON
PROPOSED Location FOR Sanitary Sewer
at
U.P. RRY. PICO STATION.
FROM
DURFEE AVE Easterly. THEN Southerly to
STEPHENS AVE. F.B. 1226 Pg 159 to 6

FOR & Information see F.B. 1226 Pg 151 to 158
For cross Section & Profile see F.B. 1226

Note: Any Additions or Changes on This Sheet Must be Made or Circled in Red Ink With Date and Name of Person Making Change.

Do not extend notes this side of this line.

RETURN TO
LOS ANGELES COUNTY SURVEYOR
700 HALL OF RECORDS

FORM 247 5M 11-41

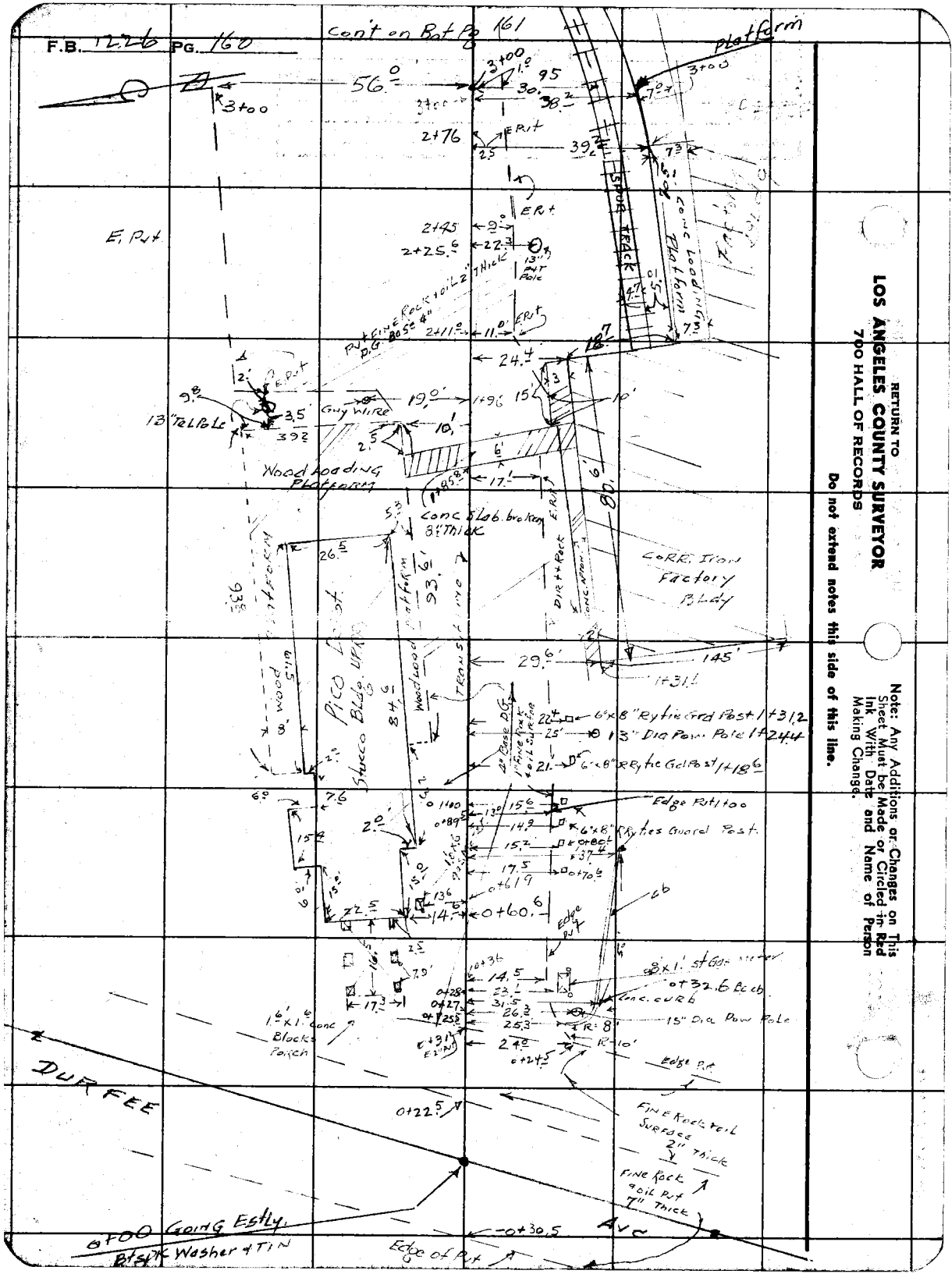

RETURN TO
LOS ANGELES COUNTY SURVEYOR
700 HALL OF RECORDS

Do not extend notes this side of this line.

Note: Any Additions or Changes on This Sheet Must be Made or Circled in Red Ink With Date and Name of Person Making Change.

Notes Ck'd by	Survey of	F.B. 1226 Pg. 161
Map No.	W. O. 1162 Tape No. 047 St'd 68 °F	
Office Work	Surveyed by GRANQUIST	
Checked	Notes G Date 4-15-47	
Date	Indexed A. C. Johnson	

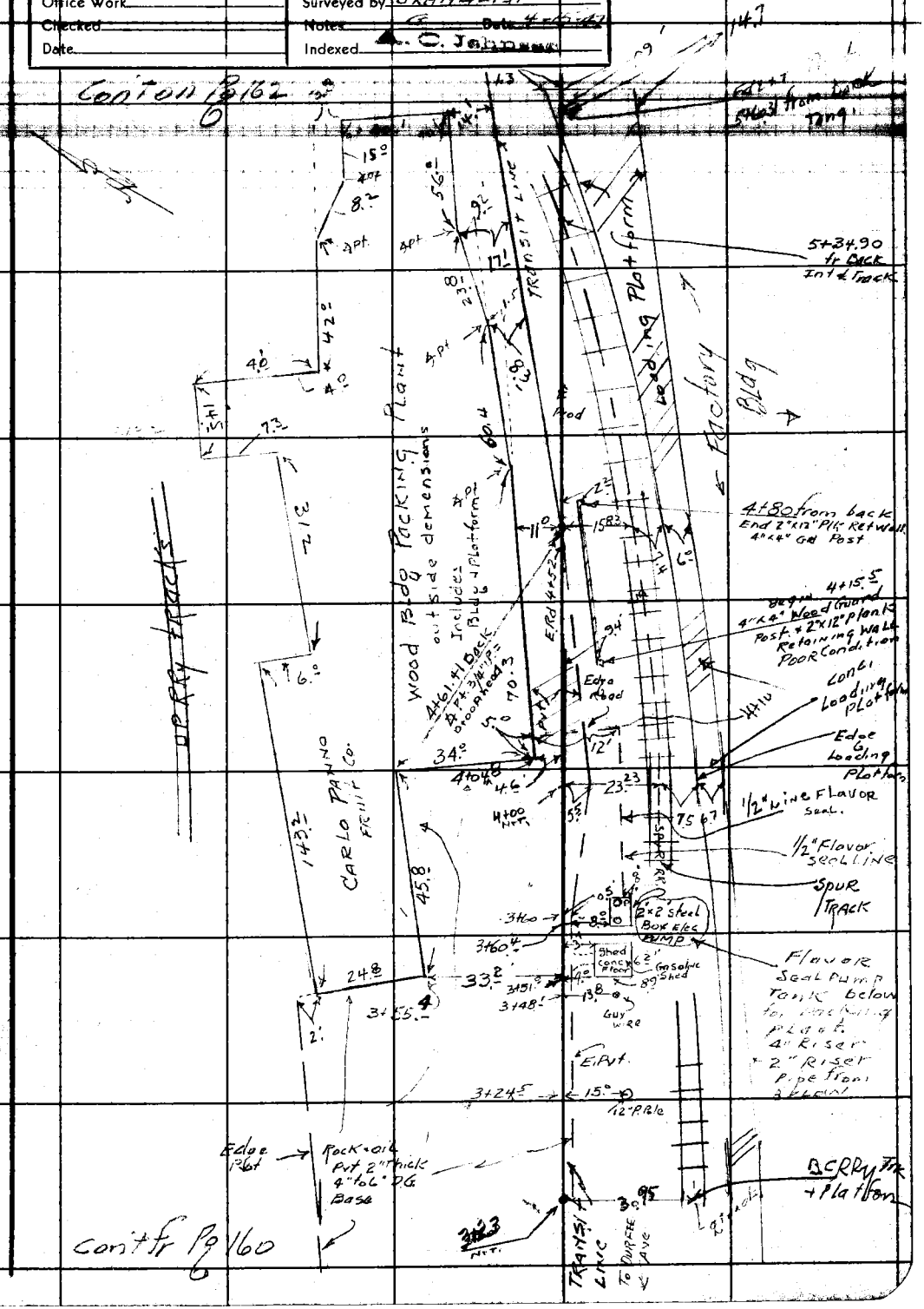

Note: Any Additions or Changes on This Sheet Must be Made or Circled in Red Ink With Date and Name of Person Making Change.

Do not extend notes this side of this line.

RETURN TO
LOS ANGELES COUNTY SURVEYOR
700 HALL OF RECORDS

FORM 247 5M 11-41

F.B. 1226 PG. 162

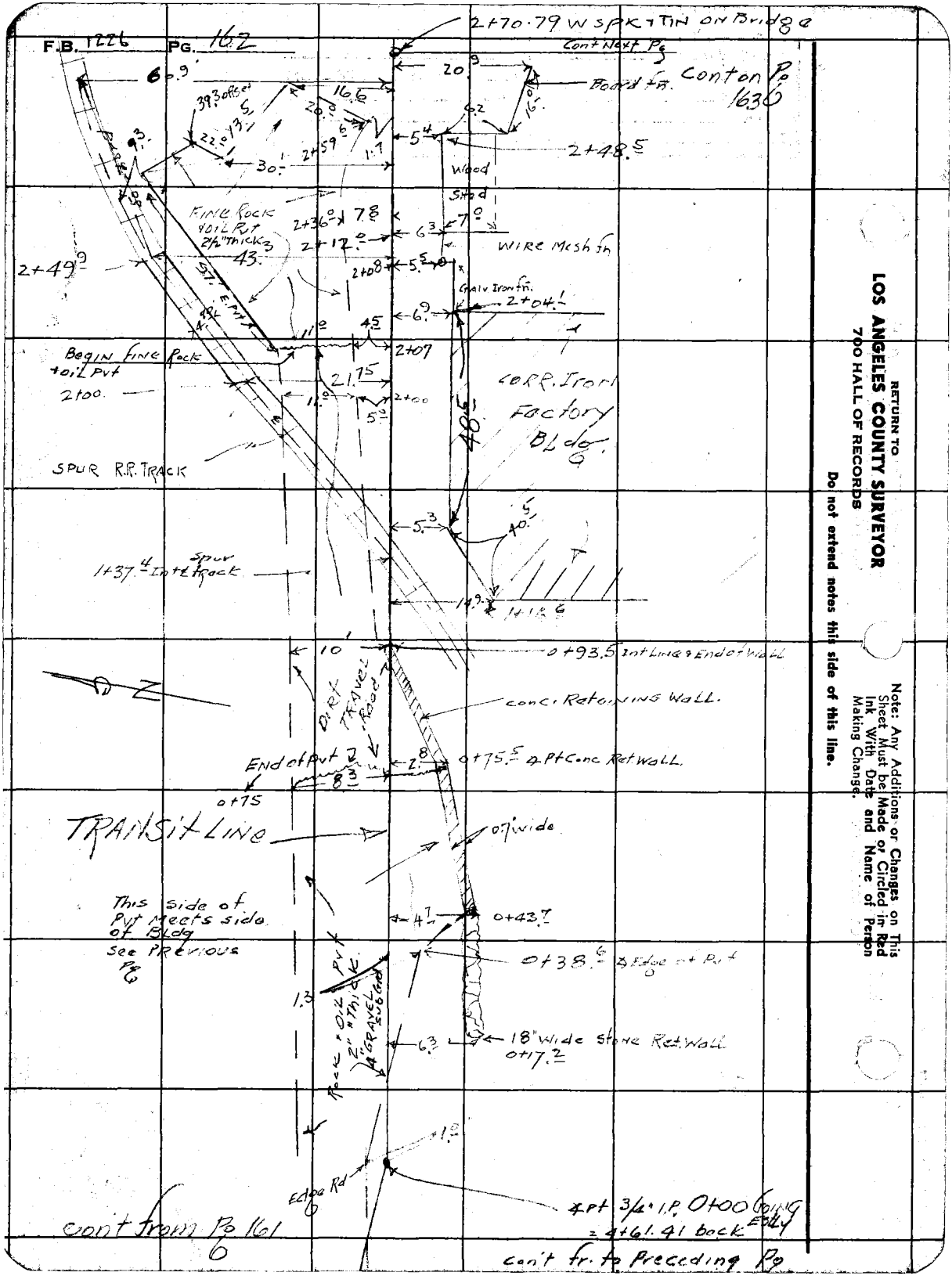

RETURN TO
LOS ANGELES COUNTY SURVEYOR
700 HALL OF RECORDS

Do not extend notes this side of this line.

Note: Any Additions or Changes on This Sheet Must be Made or Circled in Red Ink With Date and Name of Person Making Change.

Notes Ck'd by	Survey of	F.B. 1126 Pg. 163
Map No.	W. O. 1162 Tape No. 47 St'd 68 °F	
Office Work	Surveyed by Franquist	
Checked	Notes 6 Date 4-16-47	
Date	Indexed A. C. Johnson	

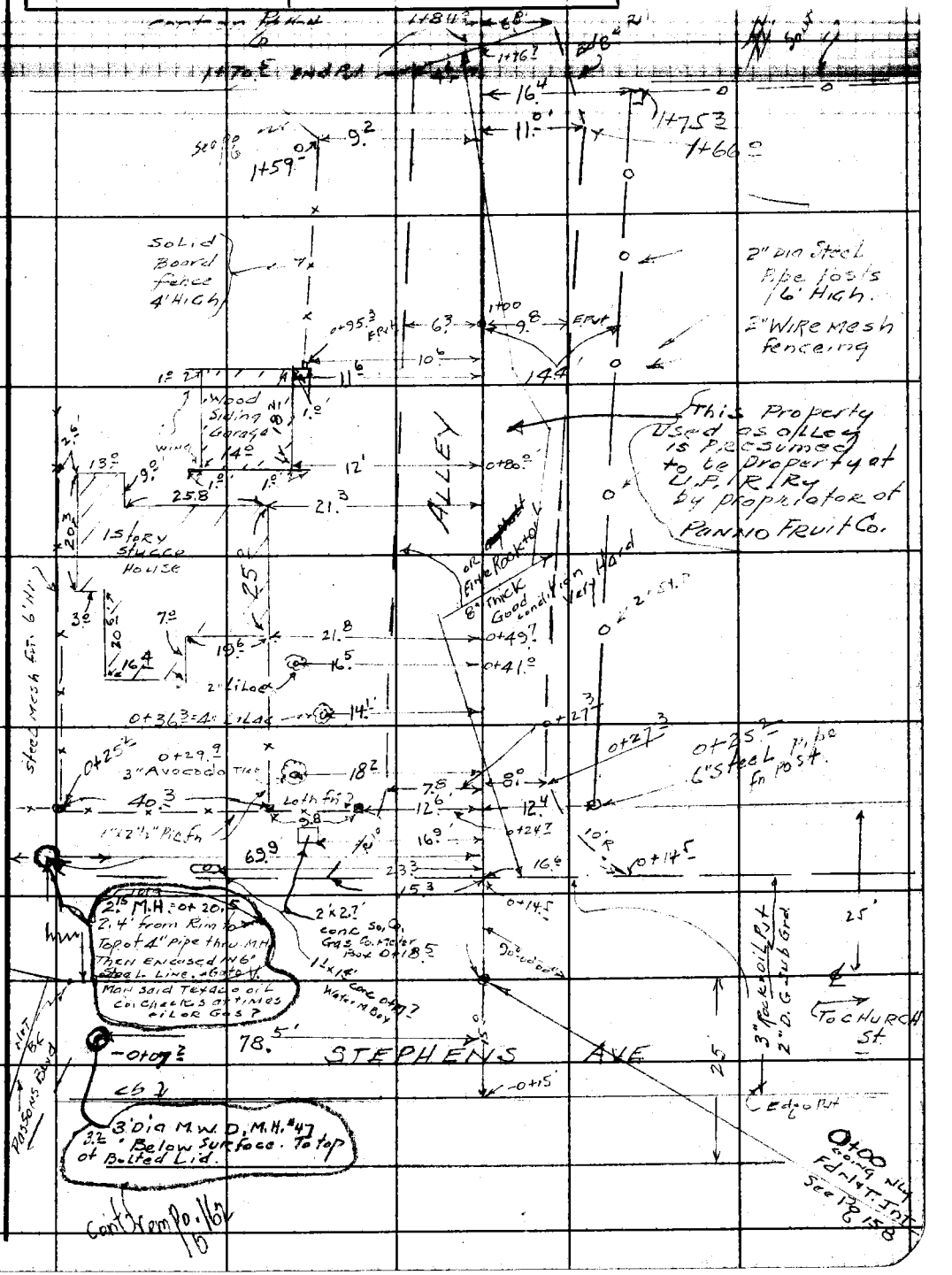

Note: Any Additions or Changes on This Sheet Must be Made or Circled in Red Ink With Date and Name of Person Making Change.

Do not extend notes this side of this line.

RETURN TO
LOS ANGELES COUNTY SURVEYOR
700 HALL OF RECORDS

FORM 247 5M 11-41

F.B. 1226 PG. 164

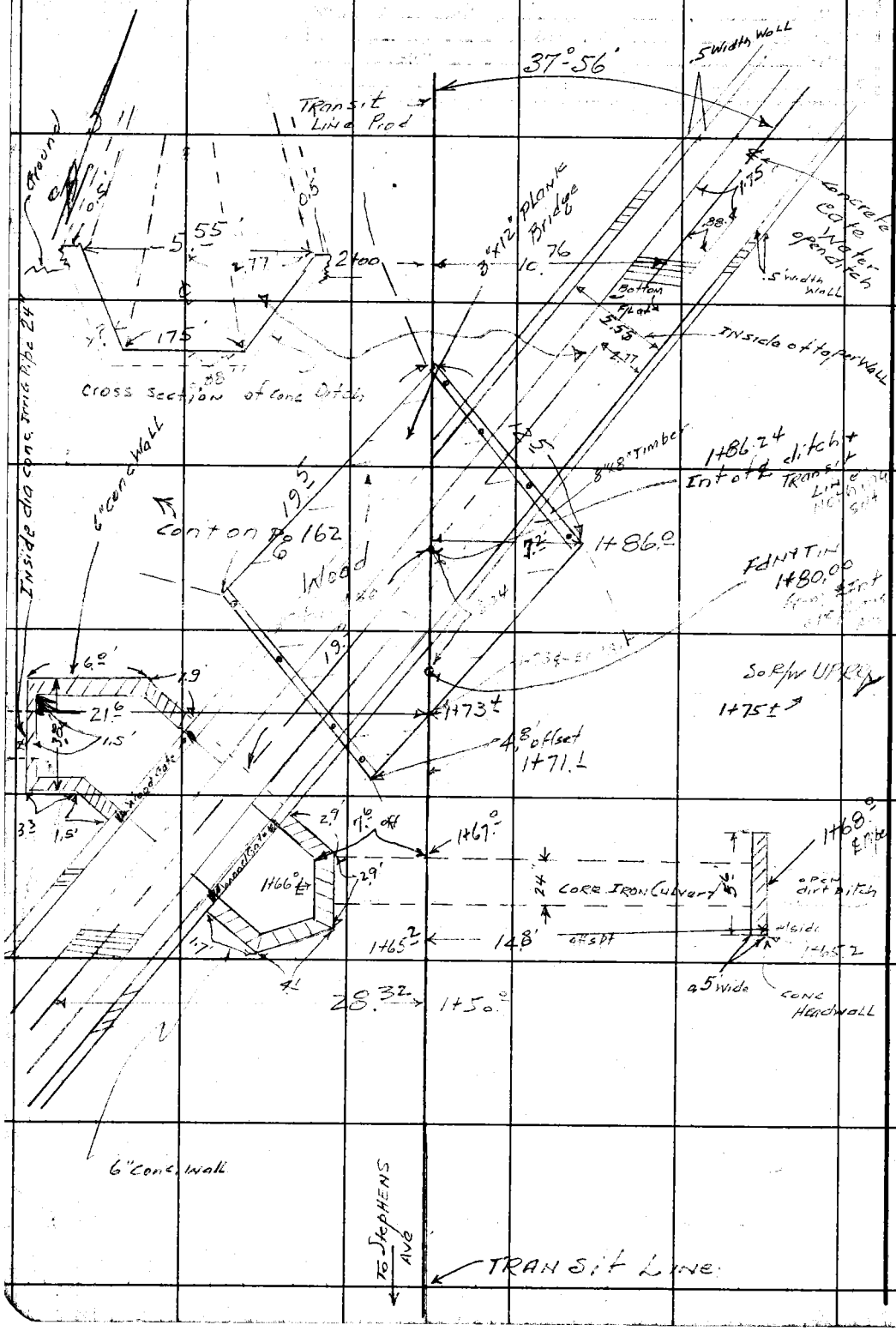

RETURN TO
LOS ANGELES COUNTY SURVEYOR
700 HALL OF RECORDS

Do not extend notes this side of this line.

Note: Any Additions or Changes on This Sheet Must be Made or Circled in Red Ink With Date and Name of Person Making Change.

Profile	Notes Red	Plotted	Job No. 1162	Division No.	F.B. 1226 Pg. 165
No.	Date	Date	Survey of		
X-Sec.	Notes Chkd. LOM	Checked	Survey by Granquist	Notes [illegible]	Date 4-16-47
No.	Date 4/18/47	Date	Map No.	Indexed	Date APR 14 '48

C.I. No. 1162

DUPPER AVE. SS.

[illegible]

[illegible] from [illegible] Stephens [illegible] to [illegible]

also

[illegible] Rtly on transit line to [illegible] to [illegible] of Alley described [illegible]

F.B. 1226 Pg 165 to [illegible]

[illegible] 159 [illegible]

[illegible] 151 to [illegible]

STATION	B.S.	H.I.	F.S.	ELEV.

NOTE: ANY ADDITIONS OR CHANGES ON THIS SHEET MUST BE MADE OR CIRCLED IN RED INK, WITH DATE AND NAME OF PERSON MAKING CHANGE.

PLEASE RETURN TO
LOS ANGELES COUNTY SURVEYOR
700 HALL OF RECORDS

Do not extend notes this side of this line.

FORM 307 5M 1-46

FORM 307 5M 1-46

PLEASE RETURN TO
LOS ANGELES COUNTY SURVEYOR
700 HALL OF RECORDS

NOTE: ANY ADDITIONS OR CHANGES ON THIS SHEET MUST BE MADE OR CIRCLED IN RED INK, WITH DATE AND NAME OF PERSON MAKING CHANGE.

Do not extend notes this side of this line.

F.B. 122 PG. 16

Survey of _____ Job No. 1152 Division No. _____ Notes Red. _____ Plotted _____ Profile
Survey by Engineering Notes ⊲ Date _____ No. _____
Indexed S. Johnson Date 4-17-47 Notes Chkd. ZDM Date 4/18/47 Checked _____ Date _____ X-Sec. _____ No. _____

STATION	B. S.	H. I.	F. S.	ELEV.	
2 m. P. 80'	3.94	187.97		184.03	E.M. P.S. El. 183.93 [illegible] 226 P.C.
					Stephens Inc + Jr. [illegible] Blvd. S.E. Cor
					Lyn. in N.S. 1 East of [illegible] and C.L.
1+45.9			4.09	183.78	℄ Alley Mod. So. Bound [illegible]
[illegible]			4.12	183.17	" " " "
[illegible]		Top Rolled Curb	7.98	179.75	[illegible]
2+00 Sta. 51			4.0	183.75	[illegible]
2+00			4.1	183.5	[illegible]
"			3.0	183.0	[illegible]
"			4.25	182.81	[illegible]
2+14.5			4.80	183.01	[illegible]
"			4.70	183.08	15' [illegible]
"			4.8	183.1	[illegible]
0+20.5	3.94	[illegible]	5.4	182.5	[illegible]
			4.3	183.97	[illegible]
2+50			4.5	183.1	℄ Alley [illegible]
"			4.2	183.1	[illegible]
			11.4	183.5	[illegible]
			3.7	183.1	[illegible]
1+00			4.3	183.1	℄ Alley [illegible]
			4.0	183.9	[illegible]
			4.2	183.7	[illegible]
			3.7	183.2	[illegible]

FORM 307 5M 1-46

PLEASE RETURN TO
LOS ANGELES COUNTY SURVEYOR
700 HALL OF RECORDS

NOTE: ANY ADDITIONS OR CHANGES ON THIS SHEET MUST BE MADE OR CIRCLED IN RED INK, WITH DATE AND NAME OF PERSON MAKING CHANGE.

Do not extend notes this side of this line.

STATION	B. S.	H. I.	F. S.	ELEV.		
		186.83				
1+30			3.8	183.1	Edge of Pot Break.	
			2.3	183.1	5$\frac{1}{2}$ Low Wks. E. Rd.	
			2.2	183.4	9 E.L. " " Ground	
			3.8	183.1	10.5' R. " Estim. edge of Pot	
			3.3	183.4	7' R. " " " & Ground	
1+50			3.0	183.9	" " Pot.	
T.P.	4.91	189.15	2.59	184.28	Set BT SPK E. Edge Rd. Sta. 1+58	
— 1+50			5.33	180.92	23.3' L. Low Wks. Concrete Mitered Ditch Bottom, Invert	
1+66			8.01	181.24	7.6 L. Low Wks. Invert of 24" Concrete culvert	
1+68			8.17	181.08	12.8' R. Low Wks. " " " "	
1+71.9			9.78	179.47	21.6 L. Low Wks. " " " 24" Conc. Inv. Inverted	
1+74.2			3.7	185.5	48' L. " " " = W. St. Edge Pavement of Rd. = Engr.	
1+75			5.4	185.8	9' R. Edge Pavement Wks.	
1+86			3.6	185.6	7' L. Low Wks. = Edge Pavement of Rd. at Engr.	
1+90			3.4	185.8	3' L. " " = Edge Pavement	
"			1.3	184.9	1' L. " " = Edge Pavement - 10" Cor. & 3 Stakes at PI	
"			6.2	182.9	30' L. " " = Edge Pavement Cor. Post	
"			4.2	182.9	100' L. " " = Edge Pavement	
"			5.1	183.3	200' L. " " = Edge Pavement	
1+60			3.4	185.8	N.T.I. Top. Bridge	
2+00			3.6	185.6	Ground Rd.	

Profile

No. _____ Notes Red _____ Plotted _____ Job No. 116 Division No. _____

X-Sec. Date _____ Date _____ Survey of _____

No. _____ Notes Chkd. [illegible] Checked _____ Survey by Francisquez Notes G. Date 4/12/47

Date 4/18/47 Date _____ Map No. _____ Indexed [illegible] Date _____

F.B. 1225 PG. 167

FORM 307 5M 1-46

PLEASE RETURN TO
LOS ANGELES COUNTY SURVEYOR
700 HALL OF RECORDS

NOTE: ANY ADDITIONS OR CHANGES ON THIS SHEET MUST BE MADE OR CIRCLED IN RED INK, WITH DATE AND NAME OF PERSON MAKING CHANGE.

Do not extend notes this side of this line.

STATION	B. S.	H. I.	F. S.	ELEV.		
		189.25				
2+00			8.42	18[illegible].83	10.76' RCR Estly #4 [illegible] Irr. ditch Invert.	
T.P.	3.76	186.86	6.15	18[illegible].10	[illegible] Bt. spk W. Si. [illegible] Sta. 1+32	
BM. "P-79"			4.52	18[illegible].34	B.M. "P79" EL. 182.344 F.B. 1226 Pg 16	
					STEPHENS AVE. & CHURCH St. S.E. Cor.	
					Bt. spk [illegible] curb. 5' [illegible] S. End. C.R.	

F.B. 1226 PG. 168

Job No. 1162 Division No. Notes Red Plotted No. Profile

Survey of DUR FEE AVE [illegible] Date Date X-Sec.

Survey by GRANQUIST Notes [illegible] Notes Chkd. [illegible] Checked

Indexed C. Johnson Date [illegible] Date 4/18/47 Date No.

FORM 307 5M 1-46

PLEASE RETURN TO
LOS ANGELES COUNTY SURVEYOR
700 HALL OF RECORDS

NOTE: ANY ADDITIONS OR CHANGES ON THIS SHEET MUST BE MADE OR CIRCLED IN RED INK, WITH DATE AND NAME OF PERSON MAKING CHANGE.

Do not extend notes this side of this line.

STATION	B. S.	H. I.	F. S.	ELEV.	
					PROFILE + Cross-Section on line North of "RR" B/w
					from: DURFEE AVE. to ALLEY WESTLY of "STORMONT, AYER & PERSONS"
B.M. "P-146"	3.58	189.50		185.916	B.M. "P-146" EL. 185.916 F.B. 1226 P. 15
					DURFEE AVE & L.A. & S.L. R.R., S.E. COR.
					L+T. IN Conc. Foundation at N.W. COR of "RCO" R.R. Station
- 0+30.5			5.8	183.7	Prod. W'stly. = W'stly Gutter DURFEE AVE. Pvt.
0+00			5.0	184.5	Int. of DURFEE AVE & TRANSIT Line Pvt.
			3.8	184.7	36' L or Nly. = ℄ Pvt DURFEE AVE.
			6.6	182.9	40' R. Sly = ℄ " " Pvt.
			7.1	182.4	100' R. " = ℄ Pvt " "
0+25.5			5.4	184.1	Transit Line ℄ S. Gutter of DURFEE AVE.
			6.4	183.1	25.5' R or Sly. = N. end C.R. T.C.
			4.4	185.1	25' L " Nly = Pvt
0+60.6			4.7	184.8	TRANSIT Line = Pvt.
			4.0	185.5	14' L or Nly = Pvt at S.W. COR of Depot
			5.1	184.4	17' R " Sly = Top Edge Pvt. at Bank
			7.1	182.4	33' R " " = Bot Bank
1+00			4.4	185.1	℄ + Pvt.
			4.3	185.2	8' L or Nly Pvt. at depot
			4.6	184.9	15.5' R or Sly = Top Bank

Profile
Notes Red _____ Plotted _____ Job No. 1132 Division No. _____
No. _____ Date _____ Survey of _____
X-Sec. _____ Date _____ Notes _____ Date 4-17-47
Notes Chkd. TBM Checked _____ Survey by GRAHAM & SIMS
No. _____ Date 4/18/47 Date _____ Map No. _____ Indexed _____ Date _____

F.B. 1226 PG. 139

FORM 307 5M 1-46

PLEASE RETURN TO
LOS ANGELES COUNTY SURVEYOR
700 HALL OF RECORDS

NOTE: ANY ADDITIONS OR CHANGES ON THIS SHEET MUST BE MADE OR CIRCLED IN RED INK, WITH DATE AND NAME OF PERSON MAKING CHANGE.

Do not extend notes this side of this line.

F.B. 1226 Pg. 170

Job No. 1162 Division No. Notes Red. Plotted. Profile
DURFEE AVE. S.S. Date. No.
Survey of Date. X-Sec.
Survey by Notes Chkd. Jan 1/18/42 Checked.
Indexed C. Johnson Date 4-11-42 Date. No.

STATION	B. S.	H. I.	F. S.	ELEV.		
		189.50				
1+00			6.5	183.0	33' Lor Sly Bot Bnk.	Ground.
T P	4.04	189.41	4.13	185.37	Set BT spk. 4' So. of C. Side & C Steps & Sta. 1+50	
1+85.5			4.5	185.1	2' W W Sly Top Edge Conc. Slab.	
			3.8	185.6	10' Lor H Ly = N. End "	" of Depot Bldg
			5.4	184.0	36' R = Sly = S. " "	" " = Iron Foundry Bldg
2+00			4.5	184.9	E = Pvt.	
			3.7	185.7	50' Lor Sly = N. edge	
			5.4	184.0	2' R = Sly = Angle	of Bldg.
2+13			1.9	187.5	[illegible]	
			5.1	184.3	11' R = Sly = S. edge	Pvt
			3.2	184.1	23' R = Sly = Top Bnk	
			9.4	180.0	31' R = " = Flat	
			9.1	180.0	36' R = " = E Track	Top RR. Tie
			6.2	183.2	45' R = " = Edge	Sidewalk Bottom factory
2+45			4.5	183.9	[illegible]	
			3.1	186.3	45' Lor Sly. Top Bnk	Pvt
			3.2	186.2	81' L = " = North edge	Pvt
3+00			5.7	183.7	[illegible]	
			5.1	183.1	1' R = Sly = S. edge	Pvt
			6.0	182.7	47' R = " = Top Bnk	
			2.9	180.1	36' R = " = Flat Bnk	

FORM 307 5M 1-46

PLEASE RETURN TO
LOS ANGELES COUNTY SURVEYOR
700 HALL OF RECORDS

NOTE: ANY ADDITIONS OR CHANGES ON THIS SHEET MUST BE MADE OR CIRCLED IN RED INK, WITH DATE AND NAME OF PERSON MAKING CHANGE.

Do not extend notes this side of this line.

STATION	B. S.	H. I.	F. S.	ELEV.	
		189.41			
3+00			[illegible]	179.7	31' R Sly = ℄ RR track.
			6.3	183.1	38.2 R " = Top Loading Platform
3+23			9.8	179.6	31' R " " = ℄ RR track
3+50			5.4	184.0	℄ + Pvt.
"			5.0	184.4	22' L or Nly Brk in Pvt.
"			2.9	186.5	50' L " Nly top Brk "
"			3.1	186.3	57' L " " Edge Pvt.
"			5.6	183.8	15' R " Sly. = Top Bank
"			9.7	179.7	24' R " " - Bot "
4+00			3.9	185.5	℄ + Pvt
"			3.1	186.3	25' L or Nly Pvt.
"			4.1	185.3	5' R " Sly Edge Pvt
"			4.7	184.7	10' R " " Top Bank
"			9.0	180.4	20' R " " Bot Bank
T.P	5.50	191.50	3.41	186.00	set Bt spk [illegible] 4+10 - S. Edge Pvt
4+00			11.4	180.1	23.2 R or Sly. ℄ Track Top tie
"			8.6	182.9	30.7 R " " Top Loading Platform
4+11			5.5	186.0	℄ + Top Brk Pvt.
4+10			6.4	185.1	4+10 - 5.5 R or Sly top of Fruit seal 1/2" pipe
4+61.41			4.8	186.7	1.5' L or Nly Edge Pvt.
"			5.5	186.0	3.5' R or Sly. Top Bank

Profile
No. ____ Date ____ Notes Red ____ Plotted ____ Job No. 1162 Division No. ____
X-Sec. No. ____ Date ____ Notes Chkd [illegible] Checked ____ Survey of ____ Survey by Granquist Notes F Date 4-17-47
Date 4/18/47 Date ____ Map No. ____ Indexed ____ Date ____

F.B. 1226 PG. 171

FORM 307 5M 1-46

PLEASE RETURN TO
LOS ANGELES COUNTY SURVEYOR
700 HALL OF RECORDS

NOTE: ANY ADDITIONS OR CHANGES ON THIS SHEET MUST BE MADE OR CIRCLED IN RED INK, WITH DATE AND NAME OF PERSON MAKING CHANGE.

Do not extend notes this side of this line.

F.B. 1226 Pg. 172 | Job No. 1162 Division No. Bur. Sans Ave | Notes Red Date | Plotted Date | Profile No. | X-Sec. No.
Survey of Grayonist Notes G | Notes Chkd. JCM | Checked JCM
Survey by C. Johnson Date 4-11-47 | Date 4/18/47 | Date
Indexed

STATION	B. S.	H. I.	F. S.	ELEV.	
		191.50			
11+61.4			10.4	181.1	10' R or Sly Bot
"			10.7	180.8	16' R or Sly ℄ Tran[illegible], Top of Tie
			8.6	183.9	23.5' R. or Sly Top of Loading Platform
			10.7	180.8	Ground
			4.4	187.1	11.5' Lor Hly edge Pvt. at Packing Bldg.
		192.3 PK			Lor transit to 2+70.2' W ℄ Station - Int of Alley
		191.50			
+100			4.8	186.7	Ground at Wall
0+17.2			4.6	186.9	Pvt + 8.
"			4.3	186.6	4' RorSly = Top Conc. Wall
			6.0	184.9	6.3' R or Sly = Top Conc. Retaining Wall
			10.[illegible]	181.2	11.5' R or Sly = Top Conc. Bldg
			10.[illegible]	181.2	[illegible]
0+42.7			4.7	186.8	℄ or transit Line ℄ Pvt
			4.6	186.9	4.7' RorSly. = top Conc. Wall.
			8.6	182.9	4.8 R" " = Ground Pvt. conc Wall
			9.9	181.6	11.2 R" " = Ground
			9.9	181.6	10.1+ R" " = R.R. Rail
			4.4	187.1	9.4' L or Hly - edge Pvt at Packing Bldg
0+75.5			5.2	186.3	℄ or transit Line = Pvt.
			5.1	186.4	2.8' RorSly = top conc Ret wall at ℄ Pkg Wall

FORM 307 5M 1-46

PLEASE RETURN TO
LOS ANGELES COUNTY SURVEYOR
700 HALL OF RECORDS

NOTE: ANY ADDITIONS OR CHANGES ON THIS SHEET MUST BE MADE OR CIRCLED IN RED INK, WITH DATE AND NAME OF PERSON MAKING CHANGE.

Do not extend notes this side of this line.

STATION	B. S.	H. I.	F. S.	ELEV.	
0+75.5		191.50	8.2	183.3	3' R or Sly = Bot of conc. Ret wall Ground
			9.2	182.3	7.5 R " " = " Bank Ground
			9.1	182.4	12'± R " " = ℄ track "
			4.8	186.7	8.5 L or Nly - edge of Pvt at Packing Bl
0+93.5			6.1	185.4	℄ or trans. Line or Sll = Top + end of conc. Retaining wall
			8.6	182.9	5.5 R or Sly = Bot of Bank Ground
			8.7	182.8	10' R " " = ℄ of R.R. track
			5.8	185.7	10' Left or Nly = Edge Road
T.P.	3.[illegible]	18[illegible]	6.13	185.37	Bolt at end Ret wall
[illegible]			4.6	184.7	℄ or trans. [illegible] = So. Edge [illegible] + Top of B[illegible]
			6.4	182.9	5' R or Sly = Bot Bank
			4.1	185.2	10' L or Nly = North Edge trav. Rd.
1+37.4			5.3	184.0	℄ or trans. Line Int ℄ R.R. track
1+60			4.5	184.8	℄ " " = Top Bank
			6.2	183.1	5.5 R or Sly = Bot of [illegible] + Edge of Fac. [illegible]
			4.9	184.4	13' L " Nly = Ground N. Edge Rd
2+00			5.2	184.1	℄ or transit Line = Top Bank
			6.5	182.8	7.0 R or Sly = Bot Bank & Nly Side of Fac. [illegible]
			5.1	184.2	5.5 L " Nly = South Edge trav. Rd
			4.9	184.4	15.0 L " " = North " " "
			4.6	184.7	21.75 L " No = ℄ R.R. track top R.R. tie

Profile
No. ____ Date ____ Notes Red ____ Plotted ____ Job No. 1162 Division No. ____
X-Sec. No. ____ Date ____ Notes Chkd. [illegible] Checked ____ Survey of ____ Survey by GRANQUIS Notes G Date 4-17-47
Date 4/18/47 Date ____ Map No. ____ Indexed ____ Date ____

F.B. 1226 PG. 173

FORM 307 5M 1-46

PLEASE RETURN TO
LOS ANGELES COUNTY SURVEYOR
700 HALL OF RECORDS

NOTE: ANY ADDITIONS OR CHANGES ON THIS SHEET MUST BE MADE OR CIRCLED IN RED INK, WITH DATE AND NAME OF PERSON MAKING CHANGE.

Do not extend notes this side of this line.

F.B. 1226 Pg. 174

Job No. 1162 Division No. Notes Red. Plotted. Profile
Survey of DUR FEE Ave. Date. No.
Survey by GRANQUIST Notes G Notes Chkd. Date. Checked. X-Sec.
Indexed C. Johnson Date 4-17-47 Date 4/18/47 Date. No.

STATION	B. S.	H. I.	F. S.	ELEV.	
		189.25			
2+07			5.3	184.0	4.5' Lt or Rt Ly = Slyedge of Beg in Encl to Roll Rt.
			5.3	184.0	15.5' Lt " Rt Ly = NLy " " " " " "
2+36			5.1	183.5	Lt = Inside Line of Rt. "
"			4.9	184.4	78' Lt or Rt Ly = S. Edge of Rt SC.
"			5.1	184.2	20.2 " " " N. " " "
2+49.2			3.8	185.5	43.2' Lt or Rt Ly = E R.O.T. Lt. to Rt.
2+59.6			5.1	184.2	Lt to Inside of Ground
"			3.8	185.5	1.7' Lt or Rt Ly = South edge of End of Rt.
2+70.8			3.5	185.8	16.6' Lt or Rt Ly = North " " " "
"			4.1	185.2	2.3' Lt or Rt Ly = Edge of Rt.
2+93.5			4.9	186.4	2.1' Lt or Rt Ly = Edge of Rt. Lt. Extend of 5% Cor down to Gr.
T.P.	0.73	187.05	2.93	186.32	Top of South Side Wood bridge
B.M. P79			1.72	185.33	B.M. P79 ELE = 185.344 FB 1226 P-16
					STAMPED N.S. AVE 4 CH. E. 4 St S.E. Cor
					Bt Spk in Cb. 5' So of Send C.R.

Notes Ck'd by Drew	Survey of Durfee Ave	F.B. 1226 Pg. 175
Map No. 56-6	W. O. 8351 Tape No. 647 St'd 68 °F	
Office Work Drown	Surveyed by GRANQUIST	
Checked	Notes G Date 4-29-47	
Date	Indexed P. C. Johnson	

APR 14 '48

J.W. 8351

CENTER LINE SURVEY FOR C.I. JOBS.

DURFEE AVE. SS.

C.I. No. 1162

℄ = F.B. 1226 Pg 175 to 178

℄ CONTROL FOR TOPOGRAPHY AREA boudry

North = WHITTIER BLVD
East = West Bdry San GABRIEL RIV. Spread. Ground
South = S.P.L. TRACT # 1380 M.B. 79+25.
West = ℄ of DESCANSO AVE. F.B. 1226 Pg 78 To Pg 84

For other ℄ Notes F.B. 1226 Pg 78

Party
Granquist
Mack T.
LeGault
[illegible]

For topog. F.B. 1226 Pg 179 to 184.
For X Sec'ts F.B. 1226 Pg 185 to Pg 196

Note: Any Additions or Changes on This Sheet Must be Made or Circled in Red Ink With Date and Name of Person Making Change.

Do not extend notes this side of this line.

RETURN TO
LOS ANGELES COUNTY SURVEYOR
700 HALL OF RECORDS

FORM 247 5M 11-41

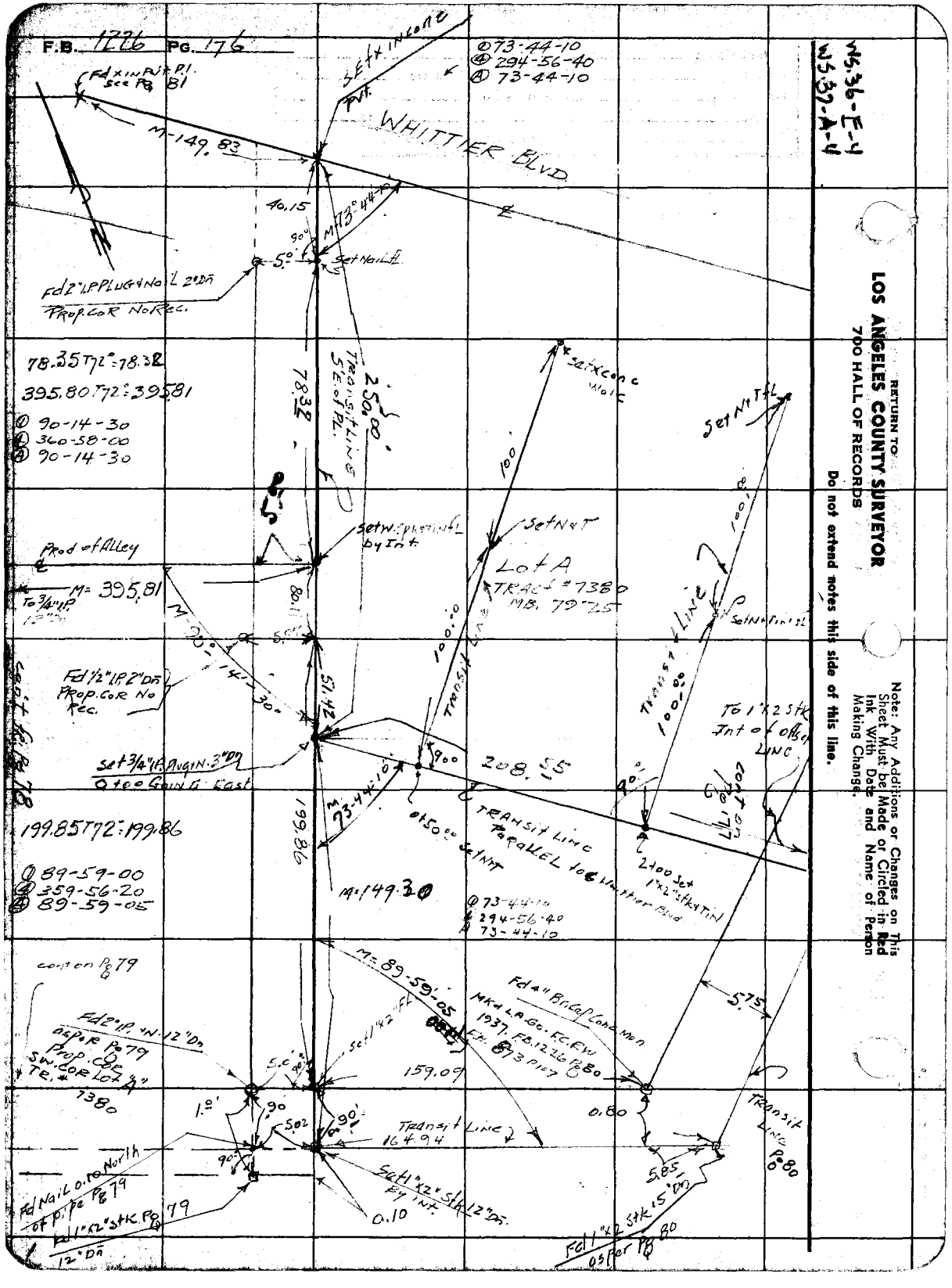

RETURN TO
LOS ANGELES COUNTY SURVEYOR
700 HALL OF RECORDS

Do not extend notes this side of this line.

Note: Any Additions or Changes on This Sheet Must be Made or Circled in Red Ink With Date and Name of Person Making Change.

Notes Ck'd by DRAW	Survey of DURFEE AVE	F.B. 1226 PG. 177
Map No.	W. O. 1162 Tape No. 647 St'd 68 °F	
Office Work	Surveyed by GRANQUIST	
Checked	Notes G. Date 4-30-47	
Date	Indexed A. C. Johnson	

W.O. 36-E-4
W.O. 37-A-4

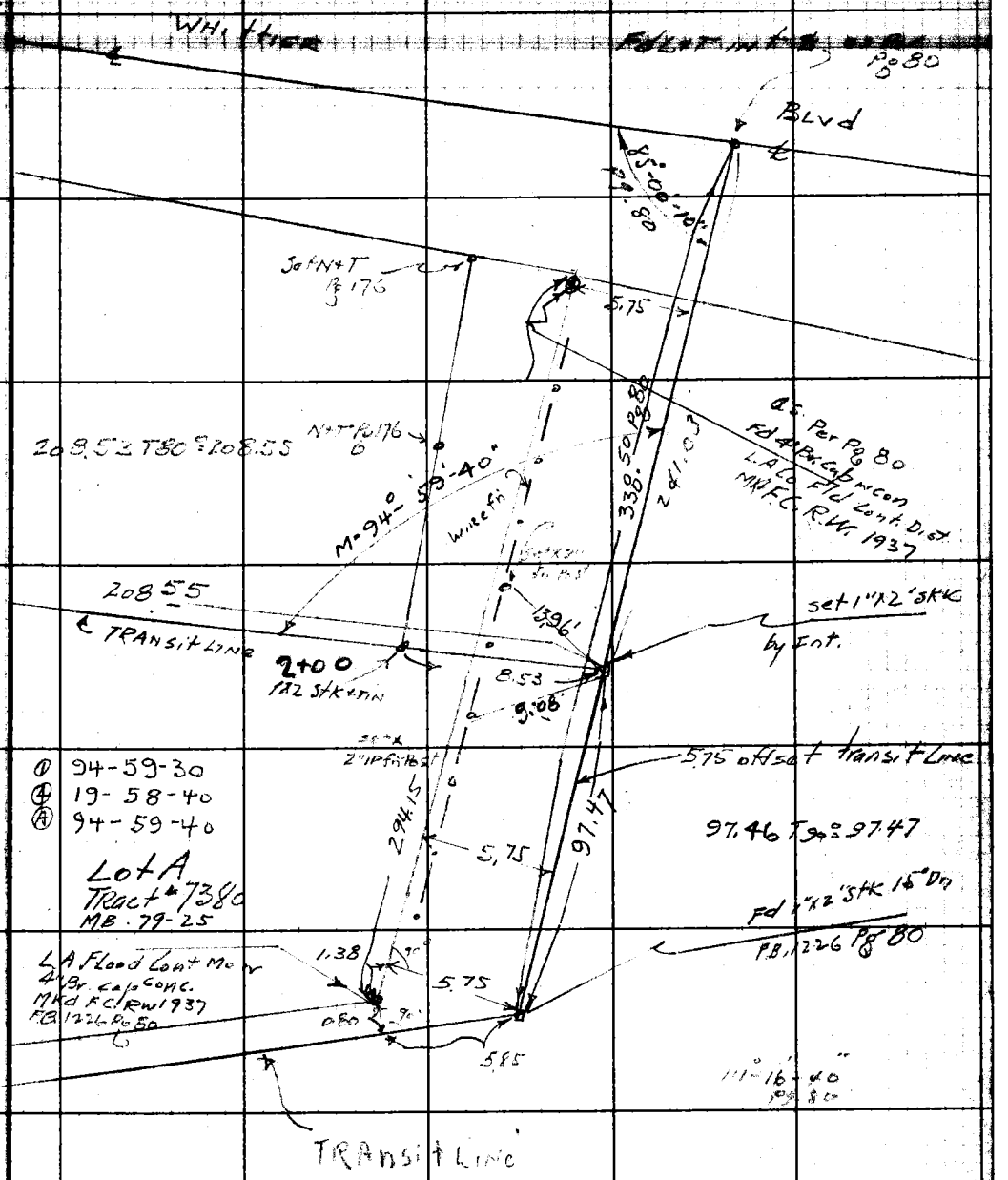

Note: Any Additions or Changes on This Sheet Must be Made or Circled in Red Ink With Date and Name of Person Making Change.

Do not extend notes this side of this line.

RETURN TO
LOS ANGELES COUNTY SURVEYOR
700 HALL OF RECORDS

FORM 247 5M 11-41

RETURN TO
LOS ANGELES COUNTY SURVEYOR
700 HALL OF RECORDS

Note: Any Additions or Changes on This Sheet Must be Made or Circled in Red Ink With Date and Name of Person Making Change.

Do not extend notes this side of this line.

F.B. 1226 PG. 178

Notes Ck'd by	Survey of DUR[illegible]
Map No.	W. O. 1162 Tape No. 247 St'd 68 °F
Office Work	Surveyed by GRANQUIST
Checked	Notes G Date 4-30-47
Date	Indexed A. C. Johnson

F. B. 1226 Pg. [illegible]

APR 14 '48

C.I. No 1162

DURFEE AVE. S.S.

TOPOGRAPHY

ON

PROPOSED SEWER AREA Boundry =

ON North: WHITTIER Blvd
" East: West Bdry San Gabriel Riv. Spread. Grounds
" South: South Property Line Lot A, Tract # 7380 MB 79-25
" West - ℄ DESCANSO AVE FB. 1226 Pg 179 To Pg 184

Party
GRANQUIST
MACK
LeGAULT
Sonnenschein

For ℄ Notes see FB. 1226 Pg 78 to 84
" " Pg 175 to 178

For Cross Seals FB. 1226 Pg 185 to 196

Note: Any Additions or Changes on This Sheet Must be Made or Circled in Red Ink With Date and Name of Person Making Change.

Do not extend notes this side of this line.

RETURN TO
LOS ANGELES COUNTY SURVEYOR
700 HALL OF RECORDS

FORM 247 5M 11-46

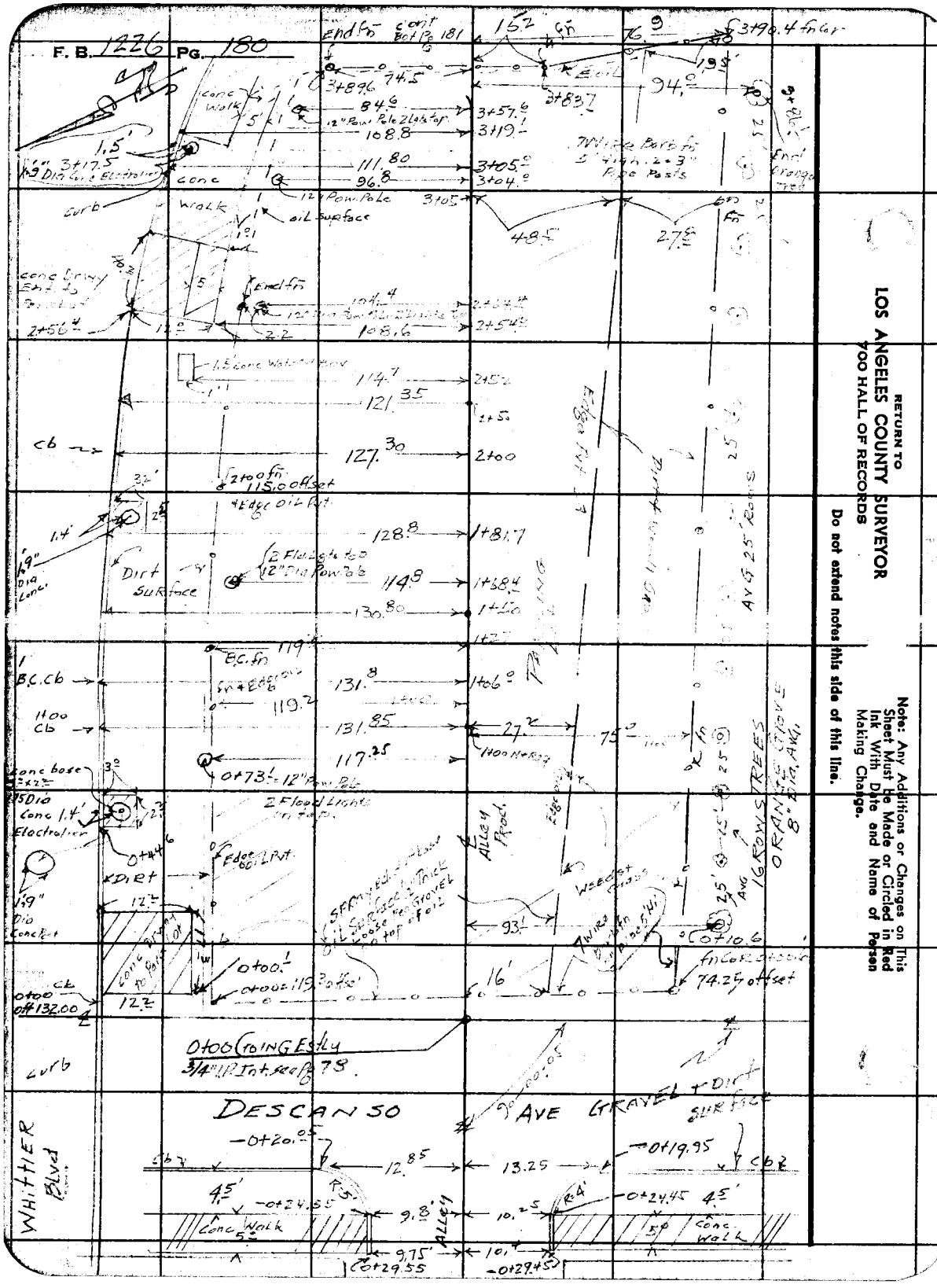
F. B. 1226 PG. 180
RETURN TO
LOS ANGELES COUNTY SURVEYOR
900 HALL OF RECORDS
Do not extend notes this side of this line.
Note: Any Additions or Changes on This Sheet Must Be Made or Circled in Red Ink With Date and Name of Person Making Change.
WHITTIER Blvd.
DESCANSO
AVE
ALLEY
Dirt SURFACE
Conc Walk
Conc Curb
Conc Gutter
Conc Driveway
Conc Base
Electrolier
Flood Lights
Power Pole
Guy Wire
Edge of Pvmt
Edge of Dirt
Sta 0+00 Is 132.00 Ahead of Sta 0+00
0+00 Is 119.2 Ahead of Sta 0+00
0+00 Is 74.25 Offset
0+00 Is 78. Ahead of 3/4" IP Int. of Sta 0+00
Sta 0+20.05
Sta 0+24.55
Sta 0+29.55
Sta 0+19.95
Sta 0+24.45
Sta 0+29.45
Sta 3+90.4 on Curve
Sta 3+83.7
Sta 3+57.6
Sta 3+19.1
Sta 3+05.9
Sta 3+04.9
Sta 3+17.5
Sta 2+56.4
Sta 2+54.4
Sta 2+54.9
Sta 2+45.2
Sta 2+53
Sta 2+00
Sta 2+00 fn 115.0 Offset
Sta 1+81.7
Sta 1+68.4
Sta 1+46.0
Sta 1+06.0
Sta 1+00 on N 88°
Sta 0+73.1
Sta 0+44.6
Sta 0+00.1
End fn Conc Bol Pg 181
End fn
Beg fn
Beg Curve
End Curve
Whole Bank fn 5' High, 2-3" Pipe Posts
Avg 25' Rows
16 Rows Trees
Oranges, Grove
8" Dia, Avg.
Weeds & Grass
Spray Weed Killer
3" Gravel Surface
Loose Top of 6"
Low Point
Top of Bank
Top of Fill
Top of Slope
Toe of Slope
Toe of Fill
Top of Cut
Toe of Cut
Top of Wall
Bottom of Wall
Top of Steps
Bottom of Steps
Top of Ramp
Bottom of Ramp
Top of Curb
Bottom of Curb
Top of Gutter
Bottom of Gutter
Top of Sidewalk
Bottom of Sidewalk
Top of Pavement
Bottom of Pavement
Top of Asphalt
Bottom of Asphalt
Top of Concrete
Bottom of Concrete
Top of Base
Bottom of Base
Top of Subgrade
Bottom of Subgrade
Top of Fill
Bottom of Fill
Top of Cut
Bottom of Cut
Top of Slope
Bottom of Slope
Top of Bank
Bottom of Bank
Top of Ditch
Bottom of Ditch
Top of Channel
Bottom of Channel
Top of Levee
Bottom of Levee
Top of Dam
Bottom of Dam
Top of Reservoir
Bottom of Reservoir
Top of Tank
Bottom of Tank
Top of Tower
Bottom of Tower
Top of Pole
Bottom of Pole
Top of Post
Bottom of Post
Top of Fence
Bottom of Fence
Top of Gate
Bottom of Gate
Top of Wall
Bottom of Wall
Top of Steps
Bottom of Steps
Top of Ramp
Bottom of Ramp
Top of Curb
Bottom of Curb
Top of Gutter
Bottom of Gutter
Top of Sidewalk
Bottom of Sidewalk
Top of Pavement
Bottom of Pavement
Top of Asphalt
Bottom of Asphalt
Top of Concrete
Bottom of Concrete
Top of Base
Bottom of Base
Top of Subgrade
Bottom of Subgrade
Top of Fill
Bottom of Fill
Top of Cut
Bottom of Cut
Top of Slope
Bottom of Slope
Top of Bank
Bottom of Bank
Top of Ditch
Bottom of Ditch
Top of Channel
Bottom of Channel
Top of Levee
Bottom of Levee
Top of Dam
Bottom of Dam
Top of Reservoir
Bottom of Reservoir
Top of Tank
Bottom of Tank
Top of Tower
Bottom of Tower
Top of Pole
Bottom of Pole
Top of Post
Bottom of Post
Top of Fence
Bottom of Fence
Top of Gate
Bottom of Gate

Notes Ck'd by	Survey of
Map No.	W. O. Tape No. St'd °F
Office Work	Surveyed by
Checked	Notes Date
Date	Indexed

F. B. Pg.

Note: Any Additions or Changes on This Sheet Must be Made or Circled in Red Ink With Date and Name of Person Making Change.

Do not extend notes this side of this line.

RETURN TO
LOS ANGELES COUNTY SURVEYOR
700 HALL OF RECORDS

FORM 247 SM 11-46

RETURN TO
LOS ANGELES COUNTY SURVEYOR
700 HALL OF RECORDS

Note: Any Additions or Changes on This Sheet Must Be Made or Circled in Red Ink With Date and Name of Person Making Change.

Do not extend notes this side of this line.



Notes Ck'd by [redacted]	Survey of DARFEE AVE
Map No. 56-2	W. O. 1162 Tape No. 047 St'd 68 °F
Office Work Drawn	Surveyed by GRANQUIST
Checked	Notes Date 5-2-41
Date	Indexed

F. B. [illegible] PG. 102

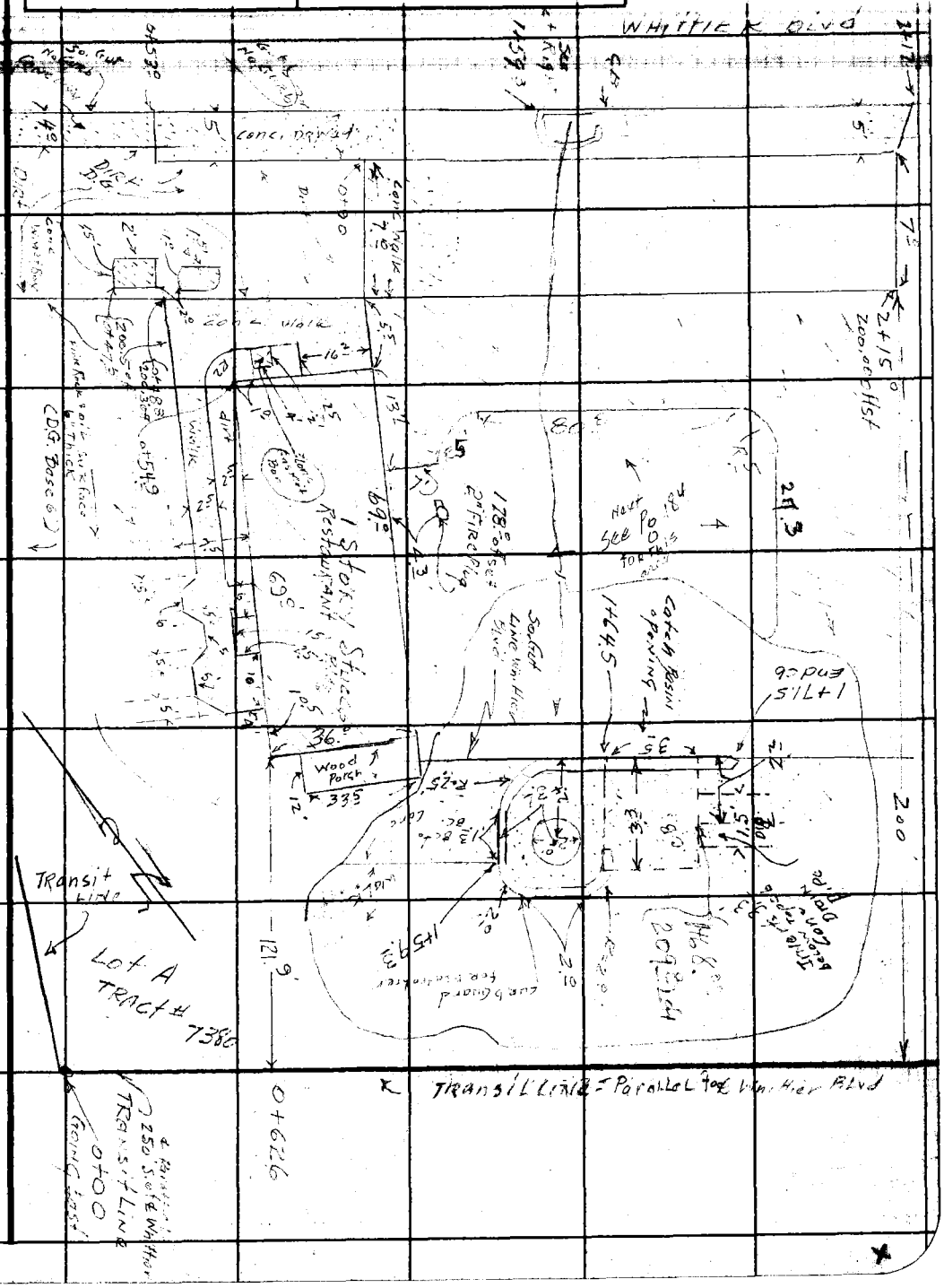

Notes: Any Additions or Changes on This Sheet Must be Made or Circled in Red Ink With Date and Name of Person Making Change.

Do not extend notes this side of this line.

RETURN TO
LOS ANGELES COUNTY SURVEYOR
700 HALL OF RECORDS

FORM 247 5M 11-46

RETURN TO
LOS ANGELES COUNTY SURVEYOR
700 HALL OF RECORDS

Note: Any Additions or Changes on This Sheet Must Be Made or Circled in Red Ink With Date and Name of Person Making Change.

Do not extend notes this side of this line.

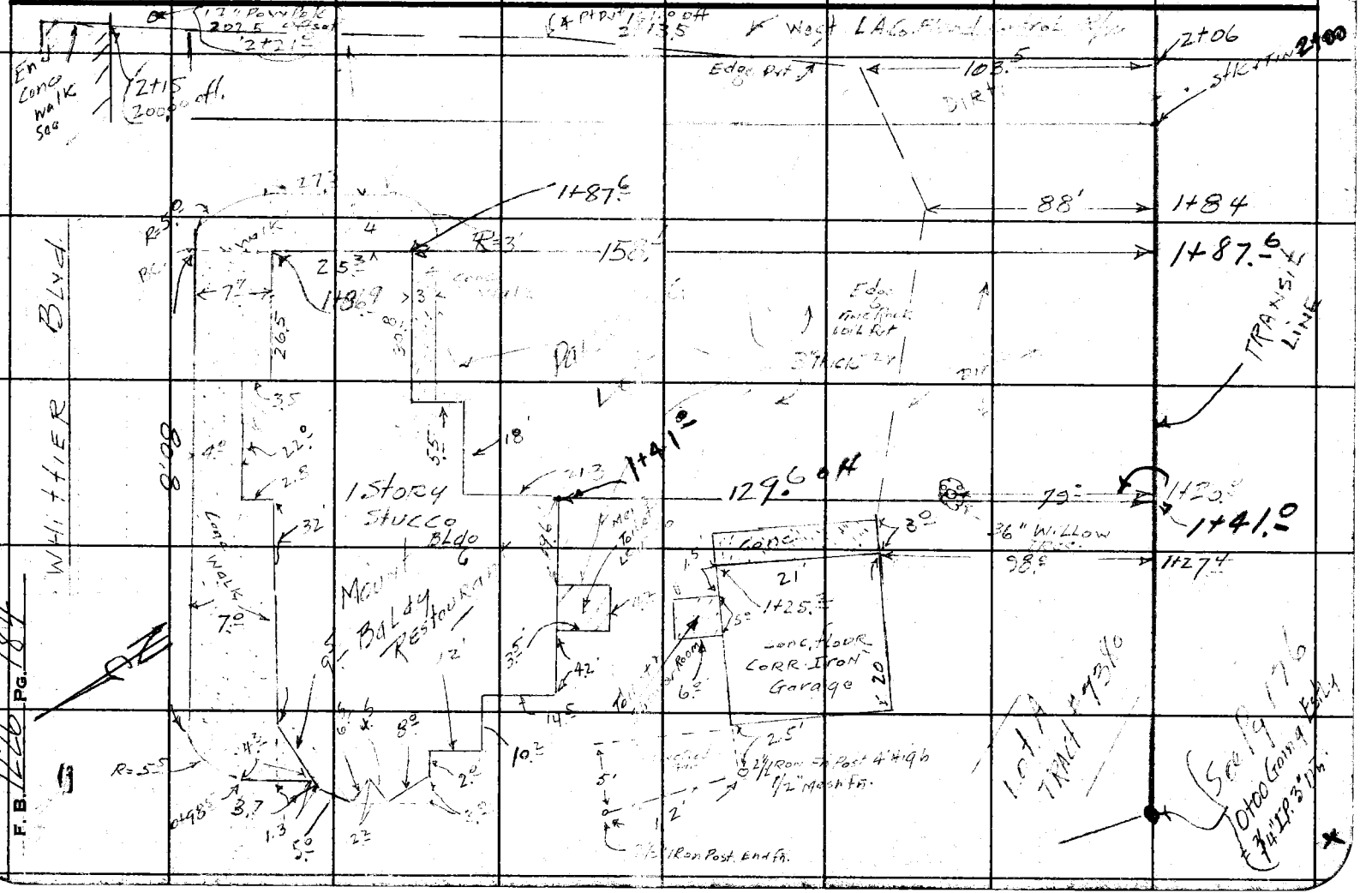

Profile No. ____ Notes Red ____ Plotted ____ Job No. 1162 Division No. ____ F.B. 1226 Pg. 185

Date ____ Date ____ Survey of ____

X-Sec. No. ____ Notes Chkd. J. M. Dondee Checked ____ Survey by GRANQUIST Notes G. Date 5-2-'47

Date ____ Date ____ Map No. ____ Indexed ____ Date APR 14 '48

C.L. No. 1162

DURFEE AVE. S.S.

CROSS SECTION + PROFILE

ON

PROPOSED SEWER LOCATION
AREA BOUNDRY

North = WHITTIER BLVD. FB 1226 Pg 185 to 196
South = S.F.L. of TRACT # 7380
East = West R/W of [illegible] Control Spread Ground
West = DESCANSO AVE.

Party
GRANQUIST
MACK K
LE GAULT
[illegible]

STATION	B.S.	H.I.	F.S.	ELEV.

NOTE: ANY ADDITIONS OR CHANGES ON THIS SHEET MUST BE MADE OR CIRCLED IN RED INK, WITH DATE AND NAME OF PERSON MAKING CHANGE.

PLEASE RETURN TO
LOS ANGELES COUNTY SURVEYOR
700 HALL OF RECORDS

Do not extend notes this side of this line.

FORM 307 5M 1-46

FORM 307 5M 1-46

PLEASE RETURN TO
LOS ANGELES COUNTY SURVEYOR
700 HALL OF RECORDS

NOTE: ANY ADDITIONS OR CHANGES ON THIS SHEET MUST BE MADE OR CIRCLED IN RED INK, WITH DATE AND NAME OF PERSON MAKING CHANGE.

Do not extend notes this side of this line.

F.B. 1726 Pg. 186

Job No. 1162 Division No. DYR FEE AVE

Survey of ____ Profile ____ No. ____ X-Sec. ____ No. ____

Survey by GRANQUIST Notes ____ Plotted ____

Indexed ____ Notes Red ____ Date ____ Notes Chkd. J. H. Bender Date ____ Checked ____ Date ____

Date 5-2-47

STATION	B. S.	H. I.	F. S.	ELEV.	
B.M. P49	3.89	182.49		178.60	B.M. "P-49" EL 178.604 FD. 1926 P.-B. DESCANSO AVE. W/W. Hicks Blvd. S.W. Cor. LIT. IN C.B. at N.E.C. Prod. of Descanso Ave.
—1+00			5.0	177 5	℄ Alley S. 1st Alley N. (Dirt)
—0+29.55			4.19	178 30	9" L or NLy Top Cb.
—0+24.55			4.25	178 24	9" L " " Top Cb. B.C.
—0+20.55			4.38	178 11	12" L " " " "
—0 "			4.14	178 35	102' L or " " End Cb. W. side Descanso Ave.
—0+29.45			4.29	178 20	10" Right or Sly = Top Cb.
—0+24.45			4.41	178 08	10" " " " = Cb. B.C.
—0+19.95			4.53	177 96	13" " or R " = Top Cb. B.C.
			4.89	177 60	100' R " Sly = West Top Cb. Descanso Ave
—0+20			4.95	177 54	℄ Alley, S.W. Gutter " " Dirt
0+00			4.75	177 74	Int of 1st Alley S. of Whittier Blvd & Descanso Ave
			4.5	178 0	100' L or NLy = Ground at Rt. Wedge Parking Lot
			3.6	178 9	120' L " " = " " " SPL Whittier Blvd
			4.70	177 79	132' L " " = Top of Cb. at Sot. of Gutter Whittier Blvd (Southly)
			5.3	177 2	100' R " Sly = Edge of Ground at Rt. Descanso Ave.
			5.4	177 1	200' R " " " " "
1+00			5.8	176 7	TRANSIT LINE = Top of Cb. Rt. Parking Lot
			5.4	177 1	100' Left or NLy = " " " "
			5.0	177 5	118' L " " " = Edge of Dirt " "

FORM 307 5M 1-46

PLEASE RETURN TO
LOS ANGELES COUNTY SURVEYOR
700 HALL OF RECORDS

NOTE: ANY ADDITIONS OR CHANGES ON THIS SHEET MUST BE MADE OR CIRCLED IN RED INK, WITH DATE AND NAME OF PERSON MAKING CHANGE.

Do not extend notes this side of this line.

STATION	B. S.	H. I.	F. S.	ELEV.	
		182.49			
1+00			4.4	178 1	119' L or NLy = Top Bk. dirt.
			5.0	177 5	131.85 L or NLy = So Gutter. Whittier blvd
1+06			4.20	178 29	131.8 L " No. = Top Cb. BC.
1+00			6.5	176 0	76' Right or SLy. Edge Parking Lot Bot Brk
			5.7	176 8	78' " " " Top Brk. Ground edge
			5.6	176 9	100' R " " " orange Grove Ground
			5.4	177 1	200' R " " " " " "
T.P.	4.25	180.85	5.89	176.60	Set Nail in Park Rail 1+00 -23' S. of Tran
2+00			4.4	176 5	Transit Line. Parking Lot Top oil B
			5.2	175 7	76' R or SLy. Edge Park " Bot Brk
			4.4	176 5	77' R " " Top "
			4.3	176 6	100' R " " Ground. orange Grove
			4.3	176 6	200' R " " " " "
			3.8	177 1	100' Left " NLy = Pvt. Park Lot
			3.5	177 4	112' " " = Edge Pvt. " " Bot Brk
			3.0	177 9	114' " " = Top Brk. Ground.
			2×83	178.02	127.3 Left " NLy = Top Cb. So. Side Whittier
			3.58	177 27	127.5 " " Bot " "
3+00			4.7	176 2	Transit Line = Pvt. Park Lot
			2.7	178 2	99.8' L or NLy = S.P.L. Whittier Blvd. Top walk
			3.08	177 77	111.9 L " " = So. Top Cb. " "

Profile
No. ____ Date ____ Notes Red ____ Plotted ____ Job No. 1162 Division No. ____
X-Sec. No. ____ Date ____ Notes Chkd. J. H. Bender Checked ____ Date ____ Survey of ____ Survey by GRANQUIST Notes G Date 5-2-47
Map No. ____ Indexed Johnson Date ____

F.B. 1226 PG. 187

FORM 307 5M 1-46

PLEASE RETURN TO
LOS ANGELES COUNTY SURVEYOR
700 HALL OF RECORDS

NOTE: ANY ADDITIONS OR CHANGES ON THIS SHEET MUST BE MADE OR CIRCLED IN RED INK, WITH DATE AND NAME OF PERSON MAKING CHANGE.

Do not extend notes this side of this line.

F.B. 1126 Pg. 188 | Job No. 1162 Division No. DUPEE AVE. 55 | Notes Red. | Plotted | No. | Profile
Survey of GRANDVIEW St. | Date | Date | X-Sec.
Survey by G. Johnson | Notes 5-2-47 G. | Notes Chkd. H. Bender | Checked | No.
Indexed G. Johnson | Date 5-2-47 | Date | Date

STATION	B. S.	H. I.	F. S.	ELEV.	
3+00		180.85	3.86	176.99	112' Lor NLy = So. Gutter Wn, Hier Blvd.
			5.6	175.3	77' Right or SLy = Edge Park Lot Bot Brk
			5.0	175.9	77 " " = Top Brk.
			4.8	176.1	100' R " " = Orange Grove Ground
			4.5	176.4	100' R " " = " "
T.P.	3.62	181.78	4.69	176.16	Top Spk. on Post in Fill Sta 3+01.
3+84			5.5	176.3	E. Edge Parking Lot, & fill
3+86			4.93	176.85	West edge Drwy
3+87.5			3.94	177.84	78.9' Lor NLy = End Wall SRL Wn Hier Blvd
3+89.9			4.25	177.53	90.8' Left = NLy = Top of Kb, E.G. So. Cb " "
"			5.04	176.74	91' " " " = Bot = Gutter
3+90.8			4.25	177.53	90.6 Left " " = End of CB. top
"			5.07	176.71	90.8 " " " Gutter at End of CB.
3+90.4			6.2	175.6	76.9' Right or SLy. SE Ly Cor of Parking Lot Fill
3+91.6			6.04	175.74	72.2 R " " " = Diffin Pvt West Edge Drwy
3+95.8 12.04			4.80	176.98	W Spk in Top of Drwy, 0.9' in from said Line
4+00			4.6	177.17	Spike and Tag Pvt Fence Corner
			4.18	177.60	75.5' Lor NLy, North Edge Pvt Sidewalk Blvd
4+10.2			4.08	177.70	N.W. Cor Bldge See Pg 187
4+01.7			4.6	177.2	3.7 Right of SLy = SW Cor Bldg " "
4+00			5.1	176.7	25' R " " " Pvt

FORM 307 5M 1-46

PLEASE RETURN TO
LOS ANGELES COUNTY SURVEYOR
700 HALL OF RECORDS

NOTE: ANY ADDITIONS OR CHANGES ON THIS SHEET MUST BE MADE OR CIRCLED IN RED INK, WITH DATE AND NAME OF PERSON MAKING CHANGE.

Do not extend notes this side of this line.

STATION	B. S.	H. I.	F. S.	ELEV.	
		181.78			
B.M. #3.	4.21	182.22	3.77	178.01	check on this. B.M. #3. EL. 177.564 F.B. 1176 Pg 15 27 Whittier Blvd (S.S.) at 4 point East of Passons Blvd Lt. in Cb. (S. Side to R.I.
B.M. 77-27	3.13	180.55	4.80	774.2	Check This 176.984 F.B. 1176 Pg 15 27 B.M. 77-27 EL. ~~177.000~~ F.B. 1589 Pg 30 Whittier Blvd. - 45' S. of ℄ - 175' W. of W. end of San Gabriel River Bridge F.C. Disc in conc. mon. Stamped "F.C. R/W. 37"
B.M. P.149			2.52	178.03	ok B.M. "P149" EL. 178.044 F.B. 1226 Pg 19 Whittier Blvd. (S. Side) 165' West of W. end of San Gabriel River Bridge Bt. Spk in Cb. 10' E. of Driveway.

Profile Notes Red ____ Plotted ____ Job No. 1162 Division No. ____ F.B. 1226 Pg. 189
No. ____ Date ____ Date ____ Survey of ____
X-Sec. Notes Chkd. J. H. Bender Checked ____ Survey by Amiquist Notes G. Date 5-2-47
No. ____ Date ____ Date ____ Map No. ____ Indexed ____ Date ____

F.B. 1226 PG. 190

Job No. 1137 Division No. _____ Notes Red _____ Plotted _____ Profile

Survey of DURFEE AVE. Date _____ Date _____ No. _____

Survey by GRANQUIST Notes G Notes Chkd. J. H. Bender Checked _____ X-Sec.

Indexed [redacted] Date 5-5-47 Date _____ Date _____ No. _____

FORM 307 SM 1-46

PLEASE RETURN TO
LOS ANGELES COUNTY SURVEYOR
700 HALL OF RECORDS

NOTE: ANY ADDITIONS OR CHANGES ON THIS SHEET MUST BE MADE OR CIRCLED IN RED INK, WITH DATE AND NAME OF PERSON MAKING CHANGE.

Do not extend notes this side of this line.

STATION	B. S.	H. I.	F. S.	ELEV.

FORM 307 5M 1-46

PLEASE RETURN TO
LOS ANGELES COUNTY SURVEYOR
700 HALL OF RECORDS

NOTE: ANY ADDITIONS OR CHANGES ON THIS SHEET MUST BE MADE OR CIRCLED IN RED INK, WITH DATE AND NAME OF PERSON MAKING CHANGE.

Do not extend notes this side of this line.

Profile No.____ Notes Red____ Plotted____ Job No. 1162 Division No.____ F.B. 1226 PG. 19

X-Sec. No.____ Date____ Notes Chkd J. H. Bender Date____ Checked____ Survey of____ Survey by Contour Notes____ Date 5-5-47

Date____ Date____ Map No.____ Indexed Date____

STATION	B. S.	H. I.	F. S.	ELEV.	
					Cross Sections & Profile on Proposed S. R/w.
					Lot A, Tract #7380 M.B. 79-25 - See Notes F.B. 1226 Pg. 176.
					0+00 = 3/4" I.P. to 2+08.55 In ℄ of 5.5' offset line East of West ℄ Sec. 1
					Central R/w. Spreading Ground (San Gabriel River).
B.M. P-149	4.25	182.29		178.04	B.M. P-149 EL. 178.044 F.B. 1226 P 19
					Whittier Blvd. (S. Side), 165' W. of W. end San Gabriel Br.
					Dk. Spk. in curb, 10' E. of Driveway.
T.P.	3.59	181.19	4.69	177.50	Set B & Spk. 200' Left, Sly. of ℄
0+00 3/4 I.P.			6.00	175.19	(0+00 = 3/4" I.P. 3" Below Pvt.) Going Easterly Ground
			6.00	175.19	100' Right or Sly = Ground.
			5.6	175.6	200' " " " " " Orange Grove
			4.49	176.70	100' Left or Nly = Pvt.
			3.95	177.24	127' Left " " = 1.30' Above Pvt.
			3.30	177.89	191' Left " " = Pvt. corr. at Bldg.
			3.74	177.45	208' Left " " = Top Curb Drwy.
			4.60	176.59	212' Left " " = South Gutter, Whittier Blvd.
			3.84	177.35	130.1 Left " " = S.E. cor. Bldg. Pvt.
0+19			6.2	175.0	89' Right or Sly = S.W. Cor. Pvt.

FORM 307 5M 1-46

PLEASE RETURN TO
LOS ANGELES COUNTY SURVEYOR
700 HALL OF RECORDS

NOTE: ANY ADDITIONS OR CHANGES ON THIS SHEET MUST BE MADE OR CIRCLED IN RED INK, WITH DATE AND NAME OF PERSON MAKING CHANGE.

Do not extend notes this side of this line.

STATION	B. S.	H. I.	F. S.	ELEV.		
		181.19				
0+50			5.70	175 49	Transit Line + Pvt.	
			6.0	175 2	50' Right or Sly = Pvt.	
			6.2	175 0	81' " " " = [illegible] Pvt.	
			6.2	175 0	100' Right " " Ground dirt	
			5.5	175 7	141' " " " approx. S.R.L. Lot A.	
			5.8	175 4	200' Right "	Ground, Orange Grove
			5 25	175 94	50' Left or Nly. =	Pav.
			4 73	176 46	100' " " "	"
			3 59	177 60	140' " " "	"
			3 58	177 61	200' " " "	"
			3 95	177 24	208' " " "	Top Brk. Drwy
			4 68	176 51	212' " " "	So. Gutter Whittier Blvd (NO CURB)
0+86.7			5 6	175 6	23.5' " " "	SW Cor Bldg. (Ground)
0+82.0			5 6	175 6	50' " " "	1' W. of Face of Bldg (Ground)
0+78.2			5 20	175 99	102' " " "	N.W. Cor. Bldg (Ground)
0+67.0			4 88	176 31	109' " " " =	Pav.
0+62.6			4 20	176 99	121.9' " " "	S.W. Cor Bldg. (Pav.)
0+80.3			5.7	175 5	Transit [illegible]	[illegible] Pvt.
0+90			5.8	175 4	74.8 Right or Sly = [illegible] Pvt.	
0+94.6			6.1	175 1	108' Right " " [illegible] Bldg	Ground
[illegible]	2.09	179.99	3.24	177 [illegible]	Conc. step to apt 7. East	Side

F.B. 1226 PG. 192

Job No. 1162 Division No. Notes Red. Plotted Profile
Survey of DUR FEE AVE. SS Date Date No.
Survey by GRAHAM Notes G Notes Chkd. R. Reeder Checked X-Sec.
Indexed [illegible] Date [illegible] Date Date No.

FORM 307 5M 1-46

PLEASE RETURN TO
LOS ANGELES COUNTY SURVEYOR
700 HALL OF RECORDS

NOTE: ANY ADDITIONS OR CHANGES ON THIS SHEET MUST BE MADE OR CIRCLED IN RED INK, WITH DATE AND NAME OF PERSON MAKING CHANGE.

Do not extend notes this side of this line.

STATION	B. S.	H. I.	F. S.	ELEV.		
		179 99				
1+00			4.7	175 3	Transit Line,	Nail & Tin, Ground
			4.3	175 7	23' Left or Nly,	Ground
			4.7	175 3	8' Right or Sly,	"
1+05			4.7	175 3	Transit Line,	Ground
			4.1	175 9	50' Left or Nly,	Ground
			4.0	176 0	58' " " "	"
			3 8	176 2	76' " " "	Bot. Bank
			1.1	178 9	95' " " "	Top "
			1.3	178 7	100' " " "	Top "
			1 7	178 3	143' " " "	Grass
1+00			3.7	176 3	100' " " "	Bot. Bank
			3 7	176 3	115' " " "	Bot "
1+05			2.1	177 9	115' " " "	Top "
1+11			4 3	175 7	52' " " "	Bot. "
			1.1	178 9	59' " " "	Top "
1+50			5.2	174 8	Transit Line,	Ground
			5.4	174 6	50' Right or Sly.,	"
			5.1	174 9	100' " " "	Top Conc. Drwy.
			4.8	175 2	150' " " "	Ground, Orange Grove
			5 0	175 0	25' Left or Nly.,	Ground.
2 +00			4.5	175 5	Transit Line,	Stk & Tin, Ground

Profile Notes Red ____ Plotted ____ Job No. 1162 Division No. ____ F.B. 1226 Pg. 193
No. ____ Date ____ Date ____ Survey of [illegible] A.F. 55
X-Sec. Notes Chkd. [illegible] Checked ____ Survey by Granquist Notes MACK Date 5-5-47
No. ____ Date ____ Date ____ Map No. ____ Indexed [illegible] Date ____

FORM 307 5M 1-46

PLEASE RETURN TO
LOS ANGELES COUNTY SURVEYOR
700 HALL OF RECORDS

NOTE: ANY ADDITIONS OR CHANGES ON THIS SHEET MUST BE MADE OR CIRCLED IN RED INK, WITH DATE AND NAME OF PERSON MAKING CHANGE.

Do not extend notes this side of this line.

F.B. 1226 Pg. 194 | Job No. 1162 Division No. 5.5 | Notes Red. | Plotted. | No. | Profile
Survey of DUREE AVE | Date 5-5-47 | Date | X-Sec.
Survey by Graugust Notes MACK | Notes Chkd J. H. Bender | Checked | No.
Indexed C. Johnson Date | Date | Date

STATION	B. S.	H. I.	F. S.	ELEV.		
		179.99				
T.P.	683	182.35	4.47	175 52	Stk & Tin,	2+00 Transit Line
2+00			7.5	174 9'	50' Right or Sly,	Ground, LACo. Fld. Cont. Spreading Ground
			8.3	174 1'	100' " " "	" " " "
			9.5	172 9'	200' " " "	" " " "
			6.2	176 2'	42' Left or Nly	Bot Brk
			3.1	179 3'	59' " " "	Top "
			3.1	179 3'	75' " " "	Ground
			4.6	177 8'	100' " " "	Pav. (N&T)
			4.7	177 7'	150' " " "	"
			4.75	177 60'	200' " " "	S. edge Conc. Wlk
			4.83	177 52'	207' " " "	N. " " " Top Brk. Drwy
			5.68	176 67'	212' " " "	Conc Gutter, S. Side Whittier Bl.
2+15			4.59	177 76'	200' " " "	S. edge Conc. Wlk, end of wlk
			4.73	177 62'	207' " " "	N. " " " " " "
			5.53	176 82'	212' " " "	Conc. Gutter, S. Side Whittier Bl.
2+50			5.10	177 25'	212' " " "	S. Gut., Whittier Blvd
			4.33	178 02'	212' " " "	Top Curb, S. Side Whittier Blvd.
2+13.5			4.7	177 7'	161' " " "	E. edge Pav., Pk. Lot
1+84			4.5	177 9'	88' " " "	S. " " " "
1+27.4			3.9	178 5'	98' " " "	S.E. edge Iron Garage Pav.
1+41			3.9	178 5'	129.6' " " "	Sly Cor Mt. Baldy Restaurant

FORM 307 5M 1-46

PLEASE RETURN TO
LOS ANGELES COUNTY SURVEYOR
700 HALL OF RECORDS

NOTE: ANY ADDITIONS OR CHANGES ON THIS SHEET MUST BE MADE OR CIRCLED IN RED INK, WITH DATE AND NAME OF PERSON MAKING CHANGE.

Do not extend notes this side of this line.

STATION	B. S.	H. I.	F. S.	ELEV.		
		182.35				
1+87.6			4.56	177 79	158' Left or Nly = S.E. Cor. Mt. Baldy Rest. E ly.	
1+85			7.6	174 8'	Transit Line, Ground	
			6.8	175 6'	59' Left or Nly	Bot Bank
			3.8	178 6'	66' " " "	Top "
1+50			6.9	175 5'	51' " " "	Bot "
			3.6	178 8'	61' " " "	Top "
1+25			6.8	175 6'	50' " " "	Bot "
			3.4	179 0'	61' " " "	Top "
1 +20			3.5	178 9'	79' " " "	Ground, Tree
1 +10			3.6	178 8'	80' " " "	Top Bank
2+11			4.6	177 8'	100' " " "	Top " , Fence
2+17			6.5	175 9'	100' " " "	Bot "
2+16			4.7	177 7'	150' " " "	Top " , Fence
2+24			7.4	175 0'	150' " " "	Bot "
2+50			8.5	173 9'	Transit Line Prod.,	Ground
			8.7	173 7'	50' Left or Nly	"
			8.4	174 0'	100' " " "	"
			8.5	173 9'	150' " " "	"
T.P.	4.57	182.23	4.69	177 66	Bt. Spk in Pav. below Cocoa-Cola sign. (2+4)	
0+95			4.05	178 18	175' Left or Nly	Ground
1 +00			4.55	177 68	189' " " "	Pav. Drwy

Profile
No. X-Sec.
Notes Red Plotted Job No. 1162 Division No.
Date Date Survey of
Notes Chkd. H. Reinder Checked Survey by Granquist Notes MACK Date 5-5-47
Date Date Map No. Indexed Date
F.B. 1226 PG. 195

FORM 307 5M 1-46

PLEASE RETURN TO
LOS ANGELES COUNTY SURVEYOR
700 HALL OF RECORDS

NOTE: ANY ADDITIONS OR CHANGES ON THIS SHEET MUST BE MADE OR CIRCLED IN RED INK, WITH DATE AND NAME OF PERSON MAKING CHANGE.

Do not extend notes this side of this line.

STATION	B. S.	H. I.	F. S.	ELEV.		
		182.23				
1 + 00			4.56	177.67	200' Left or Nly.	S. edge conc. Wlk.
			4.90	177.33	207' " " "	N. " " "
			5.86	176.37	212' " " "	S. Gutter, Whittier Blvd. No Cb.
1 + 50			4.60	177.63	190' " " "	Pav., Drwy
			4.77	177.46	200' " " "	S. edge conc Wlk.
			4.94	177.29	207' " " "	N. " " " Drwy No Curb
			5.90	176.33	212' " " "	S. Gutter, Whittier Bl., Drwy
1 + 68			8.24	173.99	209.8' " " "	Invert, Bot. Catch Basin
T.P.	3.57	181.22	4.58	177.65	Bt. Spk in Pav., 10.5' N. of N.W. Cor Bldg at #724 WHITTIER BLVD.	
T.P.	5.27	181.81	4.68	176.54	Bt. Spk in Oil & Rock Pav., S. edge Pk. Lot, 100'± E. of Descanso Ave.	
BM "P-48"			4.97	176.84	BM "P-48" EL. 176.824 FB 1226 - Pg 19	
					Descanso Ave (W. Si.) 440'± S. of Whittier Blvd	
					Bt. Spk in Cb. 7' N of S. end.	

Profile
Job No. 1162 Division No. Notes Red. Plotted No.
DURFE AVE. SS Date Date X-Sec.
Survey by GRANQUIST Notes G. Notes Chkd. J. H. Bender Checked No.
Indexed E. Jeanson Date 5-5-47 Date Date

Notes Ck'd by	Survey of	F. B. 1226 Pg.
Map No.	W. O. 1163 Tape No. 048 St'd 66 °F	
Office Work	Surveyed by GRANQUIST	
Checked	Notes 9 Date 5-7-47	
Date	Indexed A. C. Johnson	

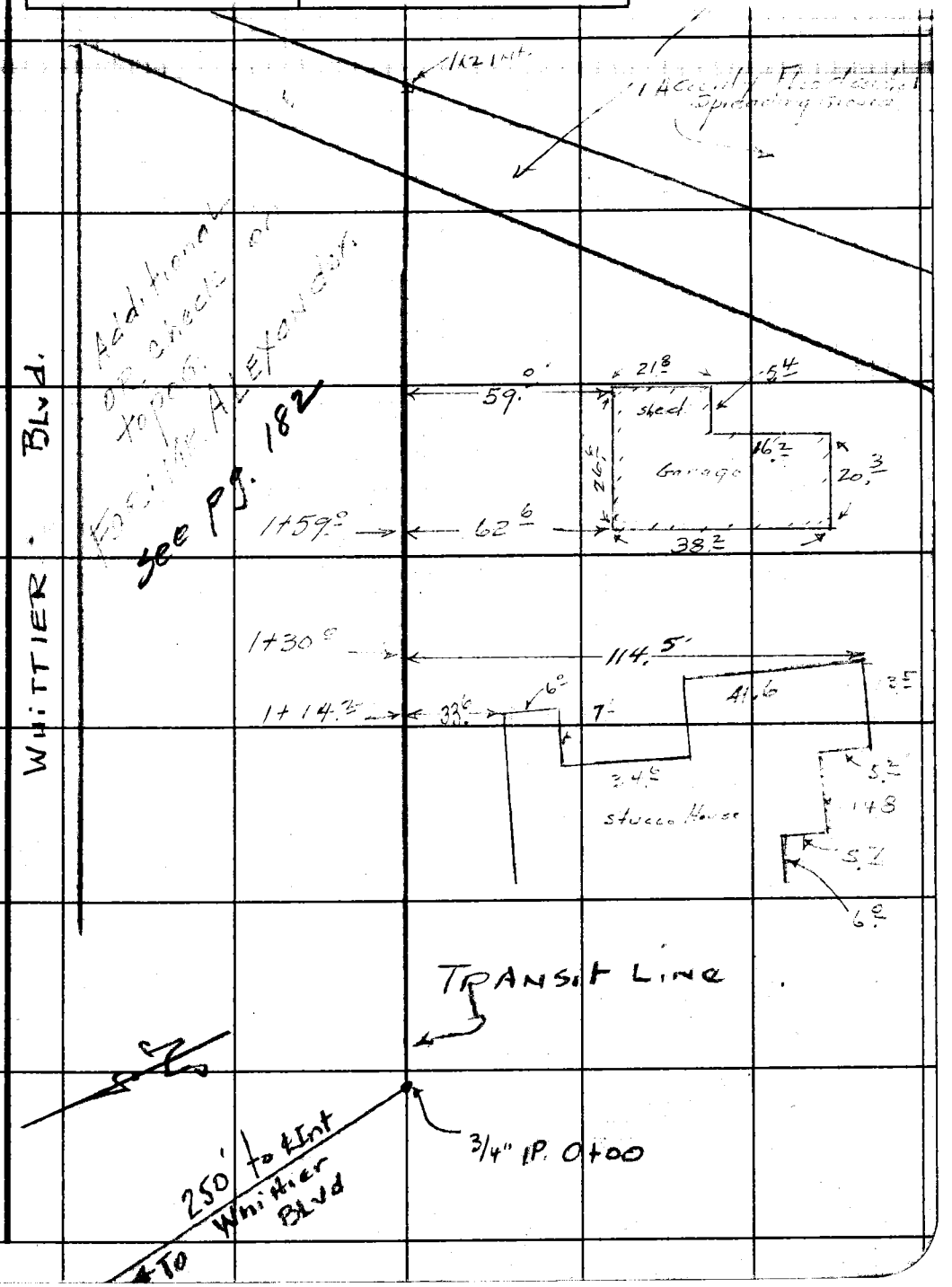

Note: Any Additions or Changes on This Sheet Must be Made or Circled in Red Ink With Date and Name of Person Making Change.

Do not extend notes this side of this line.

RETURN TO
LOS ANGELES COUNTY SURVEYOR
700 HALL OF RECORDS

FORM 247 5M 11-46

RETURN TO
LOS ANGELES COUNTY SURVEYOR
700 HALL OF RECORDS

Note: Any Additions or Changes on This Sheet Must Be Made or Circled in Red Ink With Date and Name of Person Making Change.

Do not extend notes this side of this line.

F.B. 12226 PG. 1968

Notes Ck'd by DRAW	Survey of DURFEE AVE	F.B. 1226	PG. 197
Map No. 56-6	W. O. 1162 Tape No. 047 St'd 68 °F		
Office Work Drawn	Surveyed by GRANQUIST		
Checked	Notes G Date 9-6-47		
Date	Indexed [illegible]		

C.I. No. 1162

DURFEE AVE. S.S

℄ SURVEY FOR C.I. Jobs.

J.N. 8351

℄ Notes For Alley North of Whittier Blvd.
From TOBIAS AVE. East to tract Line

TRACT No. 5932 MB. 90-71

also ℄ Notes for
Topography for Proposed Sewer R/W. East of
TOBIAS AVE, to SAN Gabriel River & North of
Whittier Blvd.

Index See Pg 203
Index ℄ " " 58

FB 1226 Pg 197 to 204

Topog. Notes FB 1226 Pg 205 to 216
℄ Sect. Notes FB 1226 Pg to
Pg 217 to 230

Note: Any Additions or Changes on This Sheet Must be Made or Circled in Red Ink With Date and Name of Person Making Change.

Do not extend notes this side of this line.

RETURN TO
LOS ANGELES COUNTY SURVEYOR
700 HALL OF RECORDS

FORM 247 5M 11-41

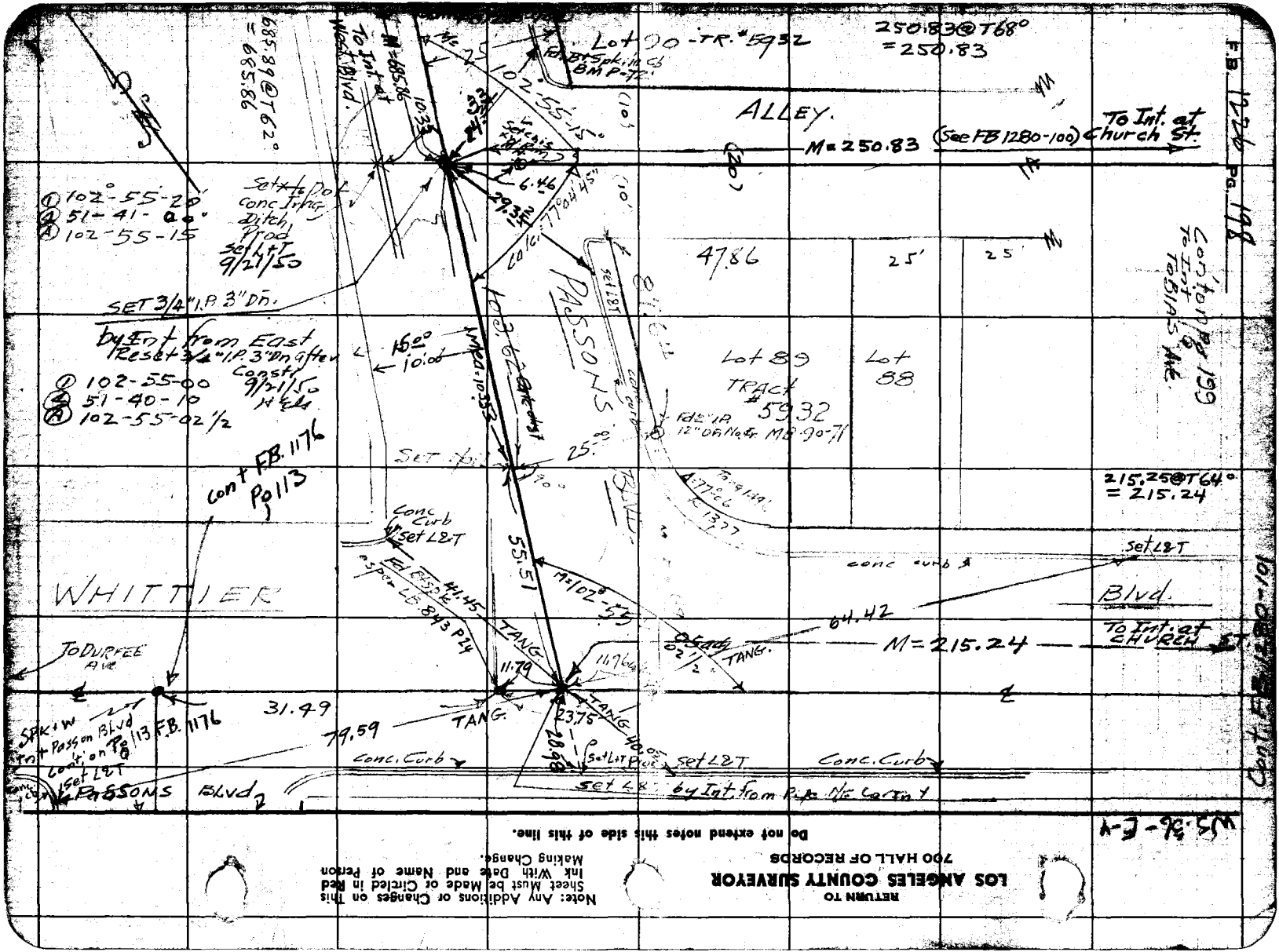

RETURN TO
LOS ANGELES COUNTY SURVEYOR
700 HALL OF RECORDS

Note: Any Additions or Changes on This Sheet Must be Made or Circled in Red Ink With Date and Name of Person Making Change.

Do not extend notes this side of this line.

Notes Ck'd by
Map No.
Office Work
Checked
Date

Survey of
W. O. 1162 Tape No. 847 St'd 68 °F
Surveyed by
Notes — Date 2/1/47
Indexed

F. B. — Pg. —

W. 37-A-4
W. 36-E-4

Note: Any Additions or Changes on This Sheet Must be Made or Circled in Red Ink With Date and Name of Person Making Change.

Do not extend notes this side of this line.

RETURN TO
LOS ANGELES COUNTY SURVEYOR
700 HALL OF RECORDS

FORM 247 5M 11-46

RETURN TO
LOS ANGELES COUNTY SURVEYOR
700 HALL OF RECORDS

Note: Any Additions or Changes on This Sheet Must be Made or Circled in Red Ink With Date and Name of Person Making Change.

WS.37-A-4

Do not extend notes this side of this line.

F.B. 1226 PG. 200

Notes Ck'd by ________
Map No. ________
Office Work ________
Checked ________
Date ________

Survey of ________
W. O. ____ Tape No. 047 St'd 68 °F
Surveyed by Granquist
Notes ________ Date ________
Indexed ________

F. B. ____ Pg. 201

Note: Any Additions or Changes on This Sheet Must be Made or Circled in Red Ink With Date and Name of Person Making Change.

Do not extend notes this side of this line.

RETURN TO
LOS ANGELES COUNTY SURVEYOR
700 HALL OF RECORDS

FORM 247 5M 11-46

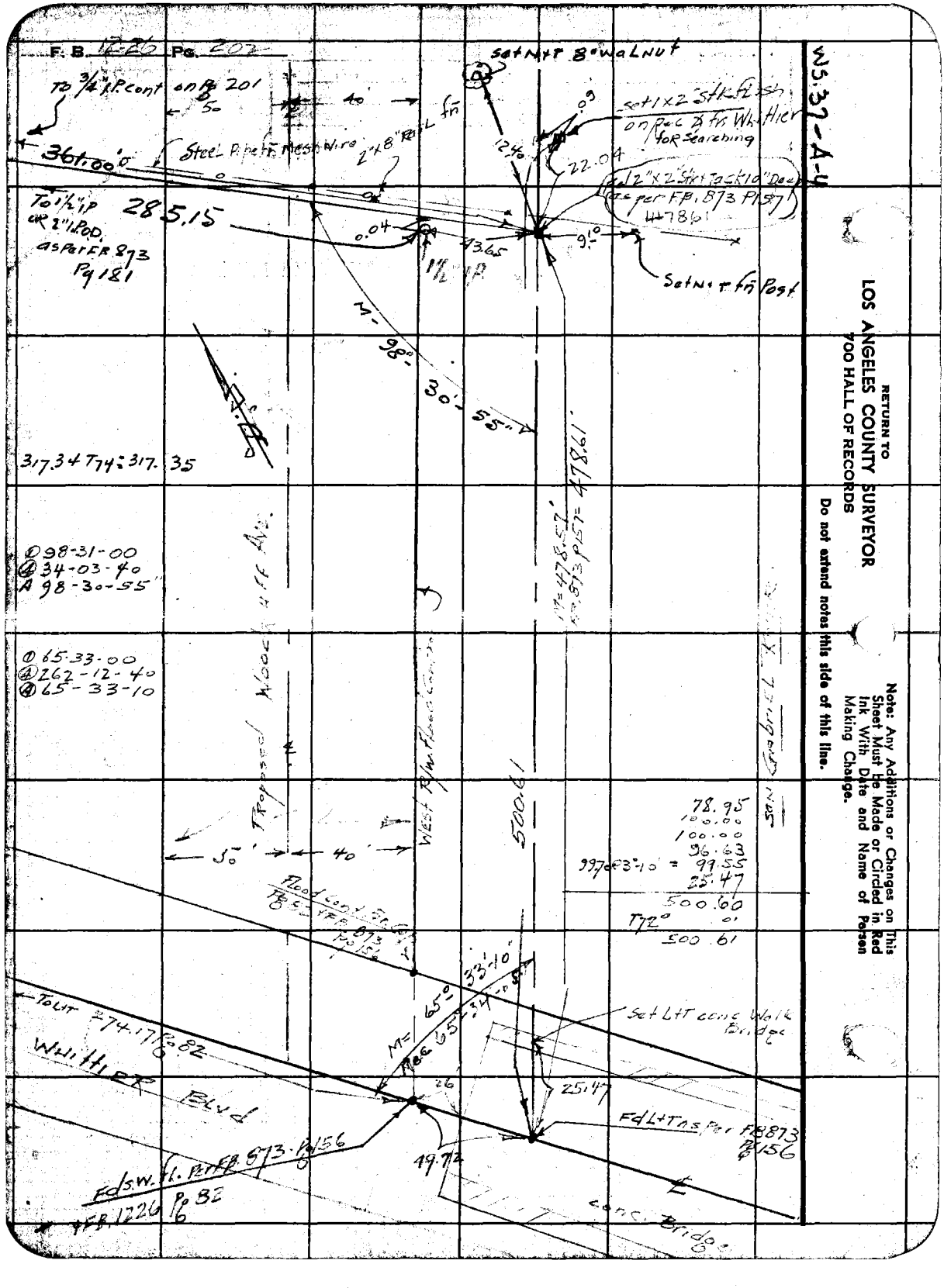

RETURN TO
LOS ANGELES COUNTY SURVEYOR
700 HALL OF RECORDS

Do not extend notes this side of this line.

Note: Any Additions or Changes on This Sheet Must Be Made or Circled in Red Ink With Date and Name of Person Making Change.

Notes Ck'd by
Map No.
Office Work
Checked
Date

Survey of Durfee Ave
W. O.
Tape No.
Surveyed by
Notes
Indexed

F.B. 1226 Pg. 203

Note: Any Additions or Changes on This Sheet Must be Made or Circled in Red Ink With Date and Name of Person Making Change.

Do not extend notes this side of this line.

RETURN TO
LOS ANGELES COUNTY SURVEYOR
700 HALL OF RECORDS

FORM 247 BM 1-41

RETURN TO
LOS ANGELES COUNTY SURVEYOR
700 HALL OF RECORDS

Note: Any Additions or Changes on This Sheet Must be Made or Circled in Red Ink With Date and Name of Person Making Change.

Do not extend notes this side of this line.

WS 37-A-4

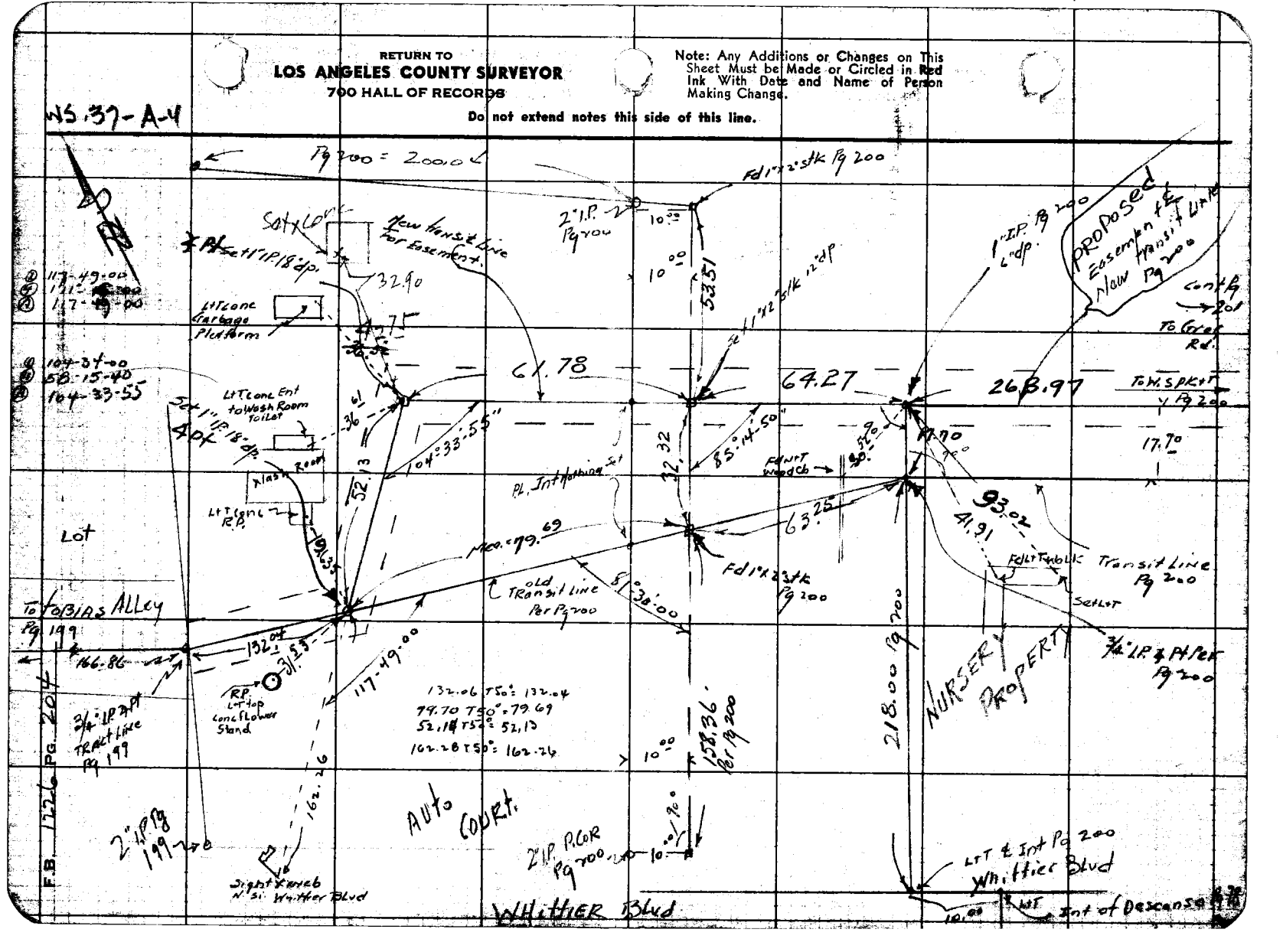

Notes Ck'd by Drown	Survey of DUFFEE AVE
Map No. 56-6	W. O. 1162 Tape No. 247 Std 68°F
Office Work Drown	Surveyed by GRANQUIST
Checked	Notes G. C. Tobias Date 5-14-44
Date	Indexed

F.B. 1226 PG. 205

C. I. No. 1162

DUFFEE AVE. S.S.

TOPOGRAPHY for Proposed S.R.W.

ON

1st ALLEY North of WHITTIER BLVD

from TOBIAS AVE to East Line of TR. # 5932

Thence on Line to a Pt 218' North of the WHITTIER Blvd

to West R/W of L.A. Co. Flood control channel.

Boundry on South = North curb of Whittier Blvd

" " North = N.P.L. of Property North of Whittier Blvd.

Party
Granquist
Mack
LeGault
Sonnenschein

Topog F.B. 1226 Pg 205 to 216
6
FOR & SEE F.B. 1226 P. 197 to Pg 204
6
FOR X Sects F.B. 1226 Pg 217 to 230
6

Note: Any Additions or Changes on This Sheet Must be Made or Circled in Red Ink With Date and Name of Person Making Change.

Do not extend notes this side of this line.

RETURN TO
LOS ANGELES COUNTY SURVEYOR
700 HALL OF RECORDS

FORM 247 SM 12-40

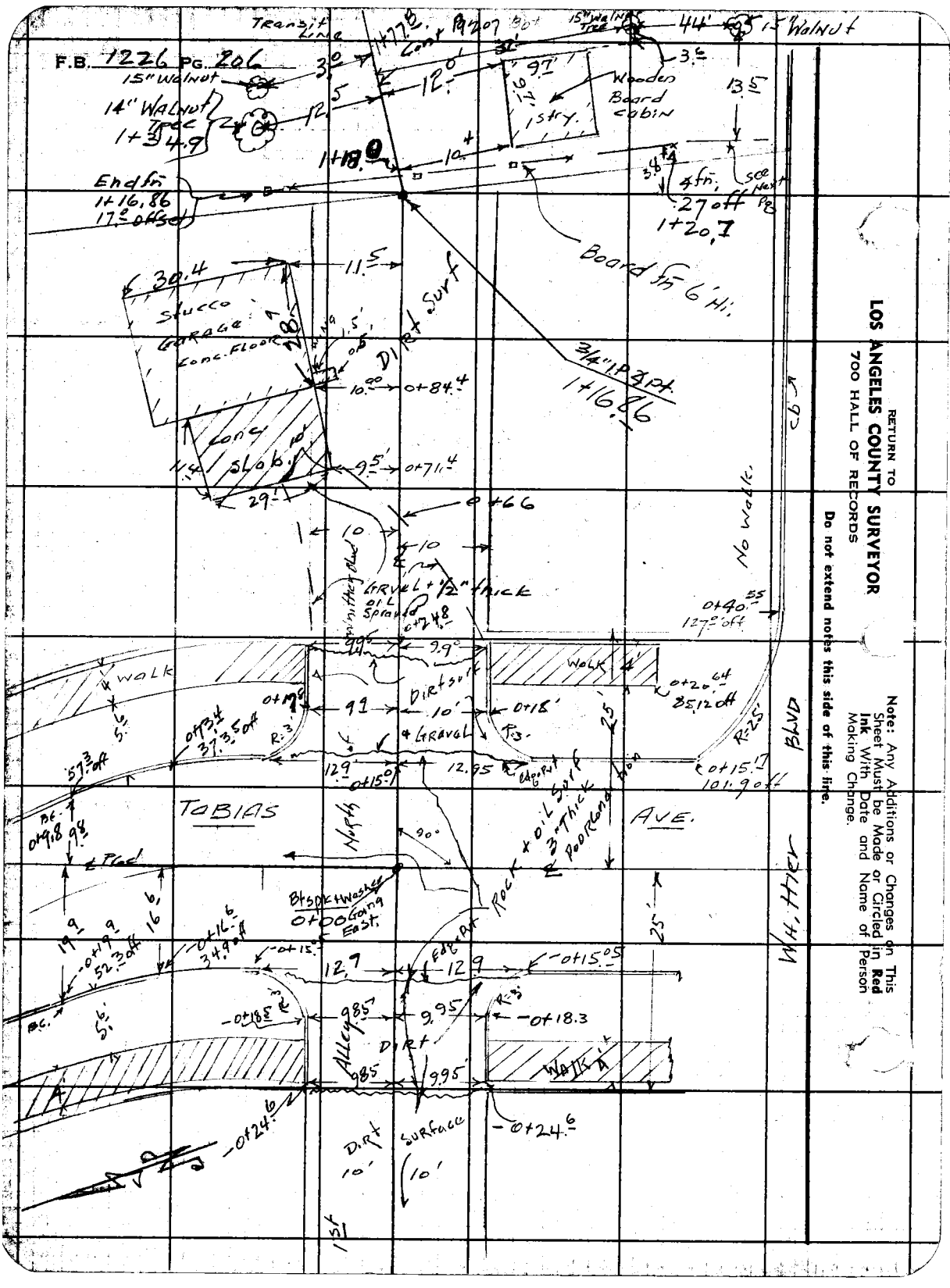

RETURN TO
LOS ANGELES COUNTY SURVEYOR
700 HALL OF RECORDS

Note: Any Additions or Changes on This Sheet Must be Made or Circled in Red Ink With Date and Name of Person Making Change.

Do not extend notes this side of this line.

FORM 247 5M 12-40

RETURN TO
LOS ANGELES COUNTY SURVEYOR
700 HALL OF RECORDS

Note: Any Additions or Changes on This Sheet Must be Made or Circled in **Red Ink** With Date and Name of Person Making Change.

Do not extend notes this side of this line.

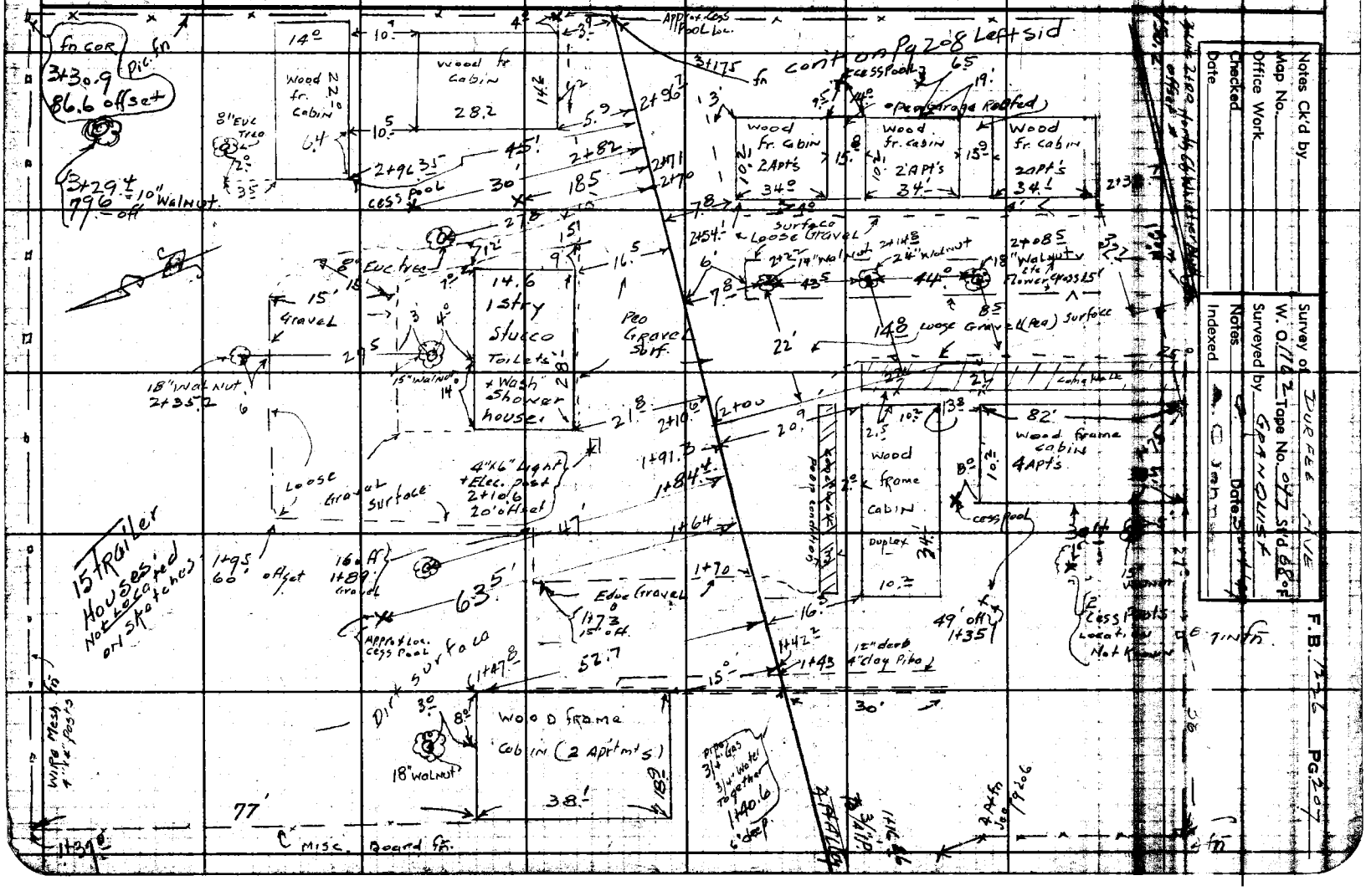

Notes Ck'd by
Map No.
Office Work
Checked
Date

Survey of DUPEE AVE
W. O. 1772 Tape No. 0+00 Std. 88°F
Surveyed by GRANGUIST
Date

Notes
Indexed
Date

F.B. 7776 PG 207

RETURN TO
LOS ANGELES COUNTY SURVEYOR
700 HALL OF RECORDS

Note: Any Additions or Changes on This Sheet Must be Made or Circled in **Red Ink** With Date and Name of Person Making Change.

Do not extend notes this side of this line.



FORM 247 5M 12-40

RETURN TO
LOS ANGELES COUNTY SURVEYOR
700 HALL OF RECORDS

Note: Any Additions or Changes on This Sheet Must be Made or Circled in Red Ink With Date and Name of Person Making Change.

Do not extend notes this side of this line.

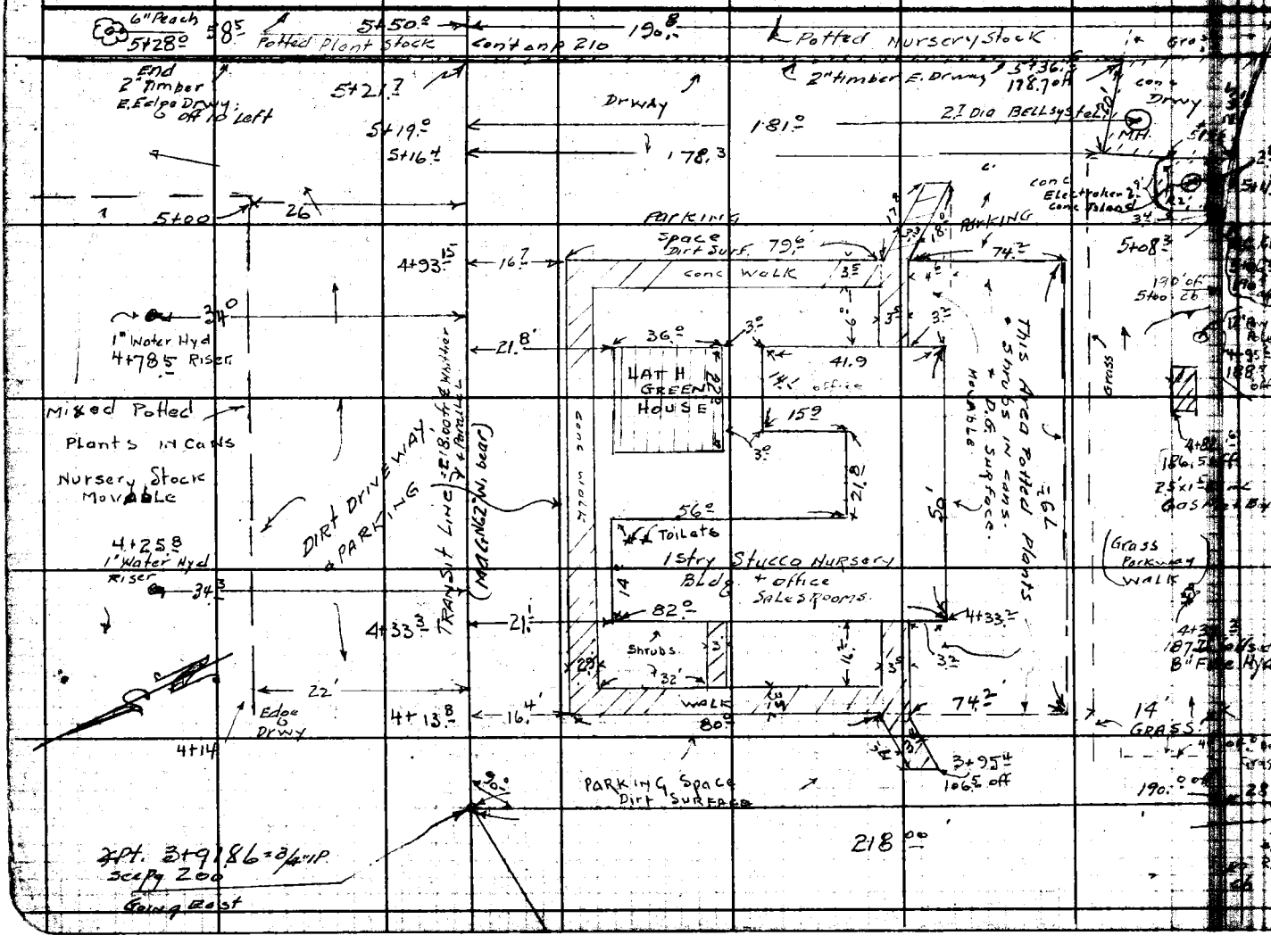

Notes Ck'd by
Map No.
Office Work
Checked
Date

Survey of DURFEE AVE.
W. O. 1162 Tape No. 047 Std 68 °F
Surveyed by GRANQUIST
Notes G Date 3-16-47
Indexed A. C. Jahn

F.B. 1226 PG. 209

WHITTIER & BLVD

RETURN TO
LOS ANGELES COUNTY SURVEYOR
700 HALL OF RECORDS

Note: Any Additions or Changes on This Sheet Must be Made or Circled in **Red** Ink With Date and Name of Person Making Change.

Do not extend notes this side of this line.

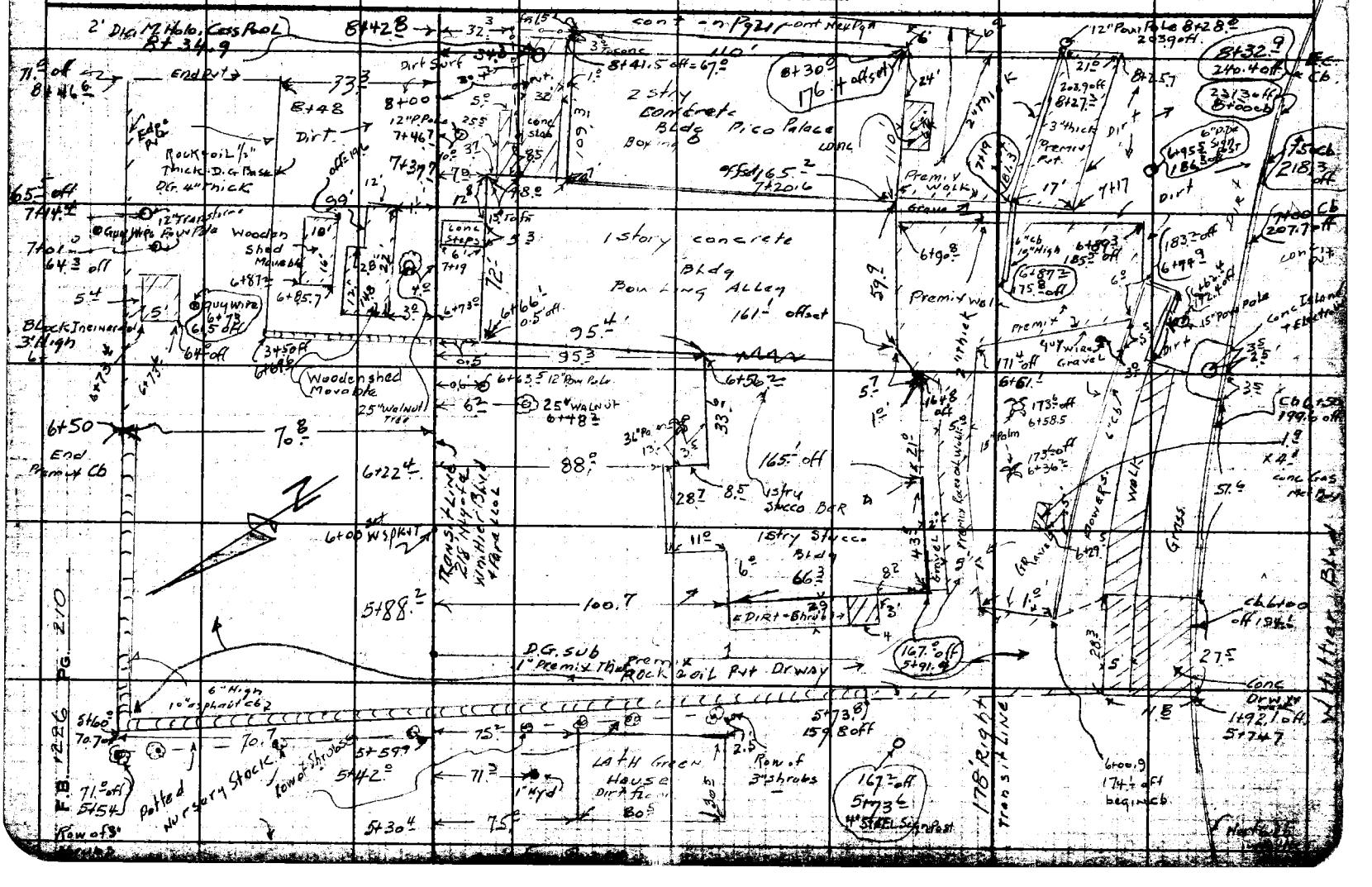

Notes Ck'd by	Survey of DURFEE AVE	F.B. 1226 Pg. 211
Map No.	W. O. 1162 Tape No. 047 Std 68 °F	
Office Work	Surveyed by GRANQUIST	
Checked	Notes	Date 5-19-47
Date	Indexed A. C. Johnson	

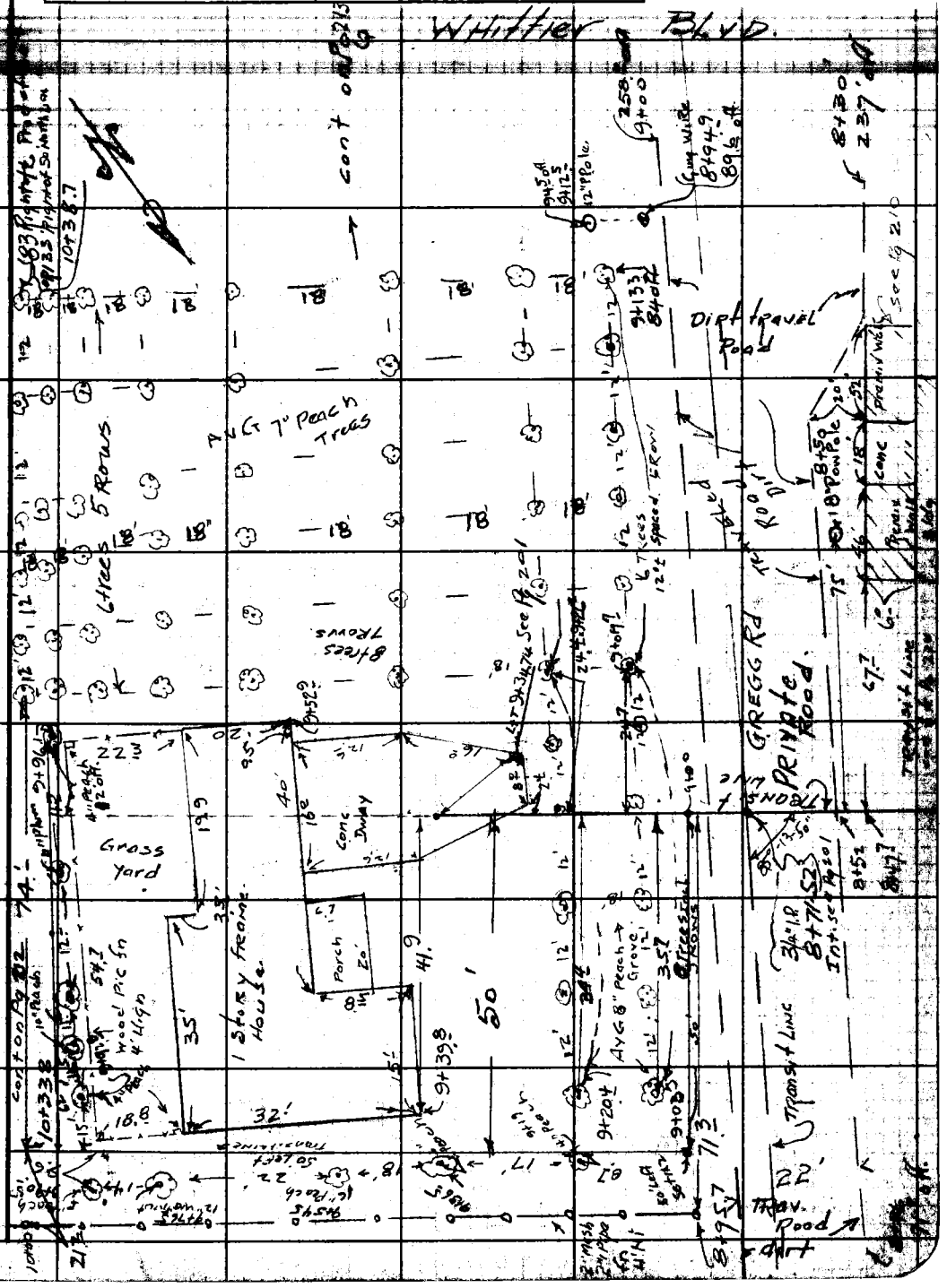

Note: Any Additions or Changes on This Sheet Must be Made or Circled in Red Ink With Date and Name of Person Making Change.

Do not extend notes this side of this line.

RETURN TO
LOS ANGELES COUNTY SURVEYOR
700 HALL OF RECORDS

FORM 247 5M 12-40

RETURN TO
LOS ANGELES COUNTY SURVEYOR
700 HALL OF RECORDS

Note: Any Additions or Changes on This Sheet Must be Made or Circled in **Red** Ink With Date and Name of Person Making Change.

Do not extend notes this side of this line.

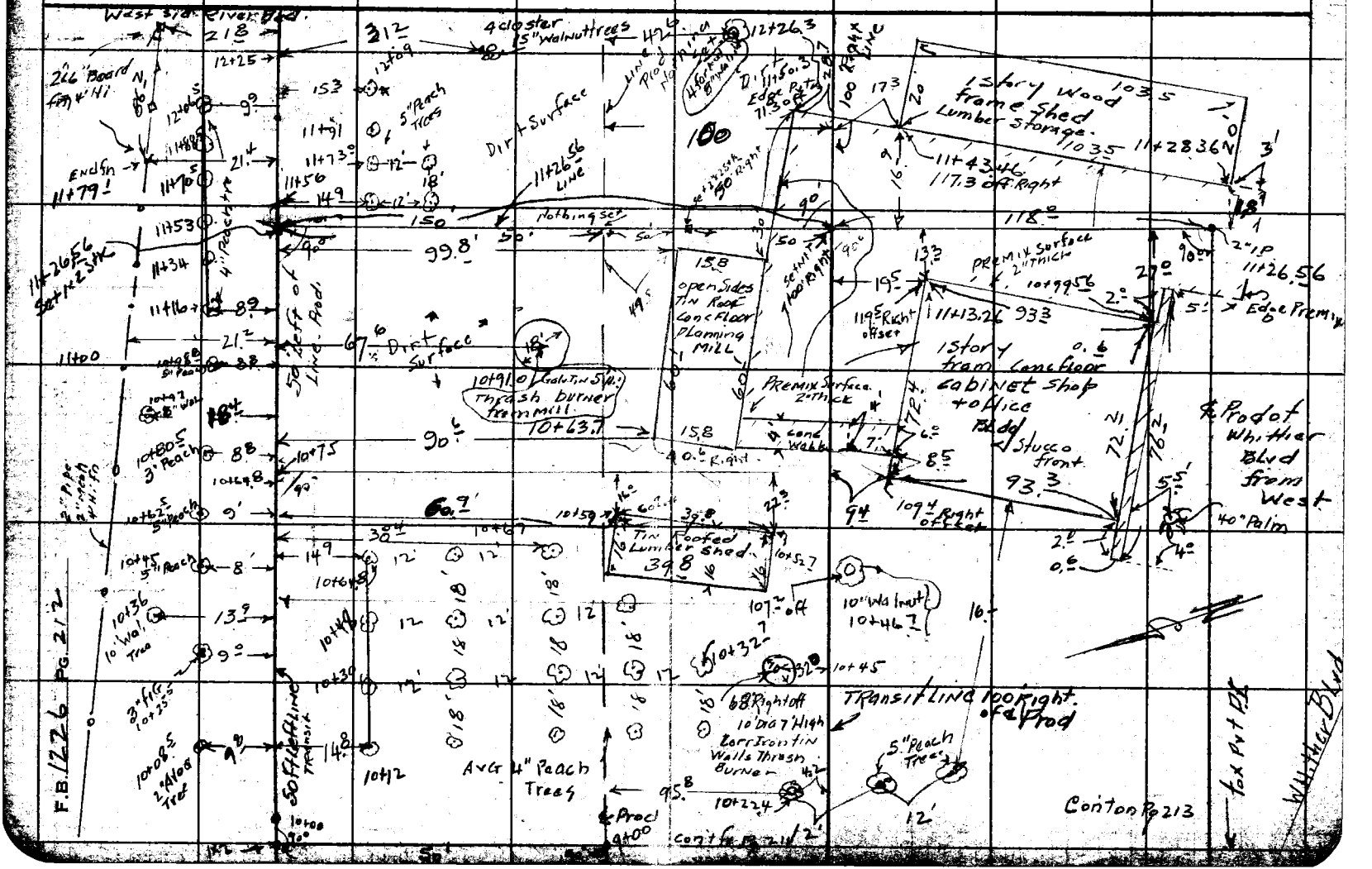

FORM 247 5M 12-40

RETURN TO
LOS ANGELES COUNTY SURVEYOR
700 HALL OF RECORDS

Note: Any Additions or Changes on This Sheet Must be Made or Circled in Red Ink With Date and Name of Person Making Change.

Do not extend notes this side of this line.



Notes Ck'd by
Map No.
Office Work
Checked
Date

Survey of DURFEE AVE
W. O. 1162 Tape No. 047 Std 68 °F
Surveyed by GRANQUIST
Notes
Date 5-20-47
Indexed A. C. Johnson

F.B. 1226 PG. 213

RETURN TO
LOS ANGELES COUNTY SURVEYOR
700 HALL OF RECORDS

Note: Any Additions or Changes on This Sheet Must be Made or Circled in **Red Ink** With Date and Name of Person Making Change.

Do not extend notes this side of this line.



Notes Ck'd by	Survey of DUFFEE AVE
Map No.	W. O. 1162 Tape No. 247 Std. 68°F
Office Work	Surveyed by GRANQUIST
Checked	Notes S Dates 12-47
Date	Indexed

F.B. 1226 PG. 215

Note: Any Additions or Changes on This Sheet Must be Made or Circled in Red Ink With Date and Name of Person Making Change.

Do not extend notes this side of this line.

RETURN TO
LOS ANGELES COUNTY SURVEYOR
700 HALL OF RECORDS

FORM 247 5M 12-60

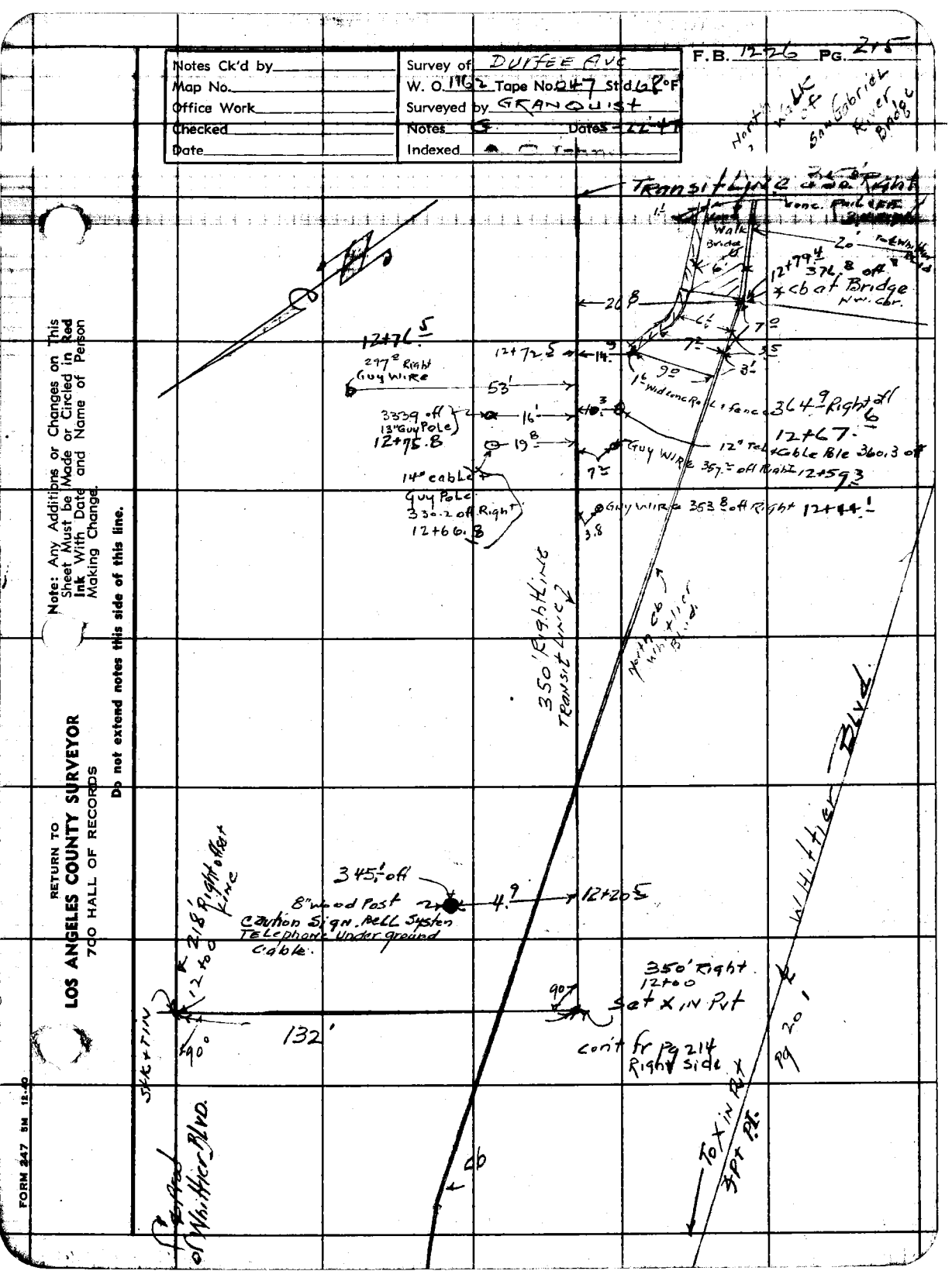

RETURN TO
LOS ANGELES COUNTY SURVEYOR
700 HALL OF RECORDS

Note: Any Additions or Changes on This Sheet Must be Made or Circled in **Red Ink** With Date and Name of Person Making Change.

Do not extend notes this side of this line.

F.B. 1226 PG. 216

F.B. 1226 PG. 217

Profile No.	Notes Red.	Plotted	Job No. 1162 Division No.
	Date	Date	Survey of DURFEE AVE.
X:Sec. No.	Notes Chkd.	Checked	Survey by GRANQUIST Notes G. Date 5-22-47
	Date	Date	Map No. Indexed Johnson Date APR 14 '48

C. I. No. 1162

DURFEE AVE. S.S.

CROSS SECTION'S

ON

Proposed SEWER R/W ON 1st Alley North of WHITTIER BLVD. at TOBIAS AVE. Easterly

To East Tract Line #5932 M.B. 90-71

Thence to Line 218' North of ℄ Whittier Blvd.
Thence Parallel to Whittier Blvd to San Gabriel Riv.

Party
Granquist
Mack
LeGault · Rod.

xsect's F.B. 1226 Pg 217 to 230
For & see F.B. 1226 Pg 197 to 204
" Topography F.B. 1226 P205 to pg 216

ELEV.

F. S.

H. I.

B. S.

STATION

NOTE: ANY ADDITIONS OR CHANGES ON THIS SHEET MUST BE MADE OR CIRCLED IN RED INK WITH DATE AND NAME OF PERSON MAKING CHANGE.

PLEASE RETURN TO
LOS ANGELES COUNTY SURVEYOR
700 HALL OF RECORDS

Do not extend notes this side of this line.

FORM 207 2M 8-45

FORM 307 2M 8-45

PLEASE RETURN TO
LOS ANGELES COUNTY SURVEYOR
700 HALL OF RECORDS

NOTE: ANY ADDITIONS OR CHANGES ON THIS SHEET MUST BE MADE OR CIRCLED IN RED INK, WITH DATE AND NAME OF PERSON MAKING CHANGE.

Do not extend notes this side of this line.

Profile No. ____ X-Sec. No. ____
Plotted ____ Date ____
Notes Red. ____ Date ____
Notes Chkd. J. H. Bender Checked ____
Date MAY 26 1947 Date ____

F.B. 172 Pg. 218
Job No. 1162 Division No. ____
Survey of DURFEE AVE.
Survey by GRANQUIST Notes 6
Indexed A. C. Johnson Date 5-22-47

STATION	B. S.	H. I.	F. S.	ELEV.	
B.M. P-70	4.69	184.13		179.44	B.M. "P-70" EL=179.444 F.B.-1226 Pg 18 TOBIAS AVE 1st ALLEY N. of WHITTIER BLVD. S.W.Cor. Bt. spk in curb. 6'S. of S. end C.R.
-2+00			4.7	179.4	& ALLEY. Dirt Surface.
-1+00			4.9	179.2	" " " "
-0+24.6			4.50	179.63	10' R or &Ly = T.C. End of cb W.P.L. TOBIAS AVE SEC. ALLEY.
			4.60	179.53	10' L " NLy = " " " " T.C. " " W.P.L. ALLEY.
-0+18.3			4.71	179.42	10' R " SLy = T.C.b. S.W.Cor of ALLEY + TOBIAS AVE
			4.68	179.45	10' L " NLy = T.C.b. N.W.Cor W. end C.R. ALLEY + TOBIAS AVE
-0+15.05			5.3	178.8	& ALLEY. West edge Pvt TOBIAS AVE
			4.76	179.37	12.9 L or NLy = N. end C.R. N.W.COR. TOBIAS AVE + ALLEY
-0+19.9			4.72	179.41	52.3 L " " = B.C. cb. W. Side TOBIAS AVE T.C.b.
-0+15.05			4.75	179.38	12.9 Right or SLy = S. end C.R. S.W.Cor T.C.b WHITTIER BLVD
0+00			3.90	180.23	102.5 Right " " = N. end C.R. N.W.COR + TOBIAS AVE. T.C.b
			4.95	179.18	Pvt. & Int. of TOBIAS AVE & ALLEY N. of WHITTIER BLVD
0+15.1			5.15	178.98	& ALLEY + East Edge Pvt TOBIAS AVE Gutter
			4.80	179.33	12.90 L or NLy = N end C.R. N.E.COR. TOBIAS AVE + ALLEY T.C.
0+09.8			4.80	179.33	57.3 L " " = B.C. T.C.b East Side TOBIAS AVE T.C.
0+15.12			4.81	179.32	12.95 R " SLy. S end C.R. S.E.COR + TOBIAS AVE + ALLEY WHITTIER BLVD
			4.25	179.88	101.9 R " " = N end C.R. N.E.COR + TOBIAS AVE T.C.
0+40.55			4.53	179.60	127.0 R " " = E. end C.R. " " " " T.C.
0+24.6			4.48	179.65	& ALLEY Top Brk.

FORM 307 2M 8-48

PLEASE RETURN TO
LOS ANGELES COUNTY SURVEYOR
700 HALL OF RECORDS

NOTE: ANY ADDITIONS OR CHANGES ON THIS SHEET MUST BE MADE OR CIRCLED IN RED INK WITH DATE AND NAME OF PERSON MAKING CHANGE.

Do not extend notes this side of this line.

STATION	B. S.	H. I.	F. S.	ELEV.		
0+24.6		184.13	4.66	179.47	9.9' Right or Sly = Top Cb. End cb.	E.P.L. To Bias Av. T.C.
			4.55	179.58	Left " Nly = " "	" " " "
T.P. 1+00	4.47	184.33	4.27	179.86	Top of conc. So. Si Alley	Sta 0+40.0 ±
			4.77	179.56	℄ Alley. Stk + Tin	
			4.9	179.4	10' Left " Nly. N.P.L. Alley Ground	
			4.8	179.5	10' Right Sly. S.P.L. "	
			4.86	179.47	127' Right " Sly. = North curb T.C. Whittier Bld	
∡Pt. 1+16.86			4.9	179.4	℄ Alley & Tract Line Ground. ∡Pt.	
			5.0	179.3	10' Left or Nly. Ground	
			4.6	179.7	100' Left " " " "	Right ∡ to BK Line
			5.0	179.3	10' R. OR Sly = SPL. Alley + Tract Line. " "	
T.P. 2+00	4.05	183.83	4.55	179.78	Nail in top of step. to opt 6.	
			4.9	178.9	Transit Line. Ground auto Court	
			5.1	178.7	50' Left or Nly. " " "	
			5.0	178.8	100' Left " " " " "	
			4.9	178.9	50' Right " Sly. " " " Drwy	
			4.9	178.9	100' " " " " " "	
			4.74	179.09	150.2 " " = T.C.b. Note Right ∡'s to Diagonal T. Line North cb Whittier Blvd	
T.P. 2+70	4.73	183.39	5.17	178.66	N + Tin Transit Line Driveway	
			4.5	178.9	50' Left or Nly = Ground auto Court	
			4.8	178.6	100' Left " " = " " "	

Profile No. ____ Notes Red. ____ Plotted ____ Job No. 1162 Division No. ____ F.B. 1226 Pg. 219
Date ____ Date ____ Survey of DUFFEE AVE SS
X:Sec. No. ____ Notes Chkd. J. H. Bender Checked ____ Survey by GRANQUIST Notes G Date 5-22-47
Date MAY 26 1947 Date ____ Map No. ____ Indexed Johnson Date ____

FORM 307 2M 8-45

PLEASE RETURN TO
LOS ANGELES COUNTY SURVEYOR
700 HALL OF RECORDS

NOTE: ANY ADDITIONS OR CHANGES ON THIS SHEET MUST BE MADE OR CIRCLED IN RED INK, WITH DATE AND NAME OF PERSON MAKING CHANGE.

Do not extend notes this side of this line.

STATION	B. S.	H. I.	F. S.	ELEV.	
		183.39			
2+70.0			4.8	178.6'	50' Right or Sly. Ground Auto Court
			4.6	178.8'	100' Right " " " "
3+00			4.7	178.7'	transit Line Ground. Nail + Tin
3+17			4.9	178.5'	fn. E.P.L. Auto Court & Transit Line Ground
T.P.	4.14	182.57	4.96	178.43	set nail top 2" plank 3+67
3+31.9			4.2	178.4'	86.6' Left or Nly. = N.E. Cor fn. + N.E. Cor Ground Auto Court Property
3+91.86 4 pt			4.8	177.8'	4 pt. Ground.
			4.6	178.0'	50' Left or Nly. at Right 4 st. back Line
			4.7	177.9'	100' " " " " " to " "
4+00			4.8	177.8'	Transit Line. Ground. Flower Nursery Ground
			4.8	177.8'	100' Left or Nly. " " " "
			4.5	178.1'	200' " " " " " " "
			4.6	178.0'	300' " " " " " " "
			4.7	177.9'	100' Right Sly = " " "
			3.6	179.0'	178' " " = Nside Drwy. NPL. Whittier Blvd
			3.87	178.70	190' " " = Top Cb. North Cb Whittier Blvd
T.P.	3.66	182.36	3.87	178.70	set Nail top 1" board. Back of walk at Nursery Bldg.
5+00			5.00	177.36'	Transit Line N+Tin, Ground
			4.8	177.6'	100' Left or Nly. Ground. Nursery
			4.6	177.8'	200' " " " "
			4.6	177.8'	100' Right Sly " " Parking Space

F.B. 1226 PG. 220
Job No. 1162 Division No. DURFEE Ave.
Survey of
Survey by GRANQUIST Notes G
Indexed [illegible] Date 5-22-47
Notes Red. Date
Notes Chkd. J. H. Bender Date [illegible] 1947
Plotted Date
Checked Date
Profile No.
X-Sec. No.

FORM 307 2M 8-45

PLEASE RETURN TO
LOS ANGELES COUNTY SURVEYOR
700 HALL OF RECORDS

NOTE: ANY ADDITIONS OR CHANGES ON THIS SHEET MUST BE MADE OR CIRCLED IN RED INK WITH DATE AND NAME OF PERSON MAKING CHANGE.

Do not extend notes this side of this line.

STATION	B. S.	H. I.	F. S.	ELEV.		
		182.36				
5+00			3.7	178.7	178.0 Right or Sly = N.P.L. Whittier Blvd	
			3.82	178.54	190.0 " " " = North top cb. Whittier Blvd	
5+06.2			3.83	178.53	190.0 " " " = B.C. North Curb " "	
5+65			4.8	177.6	Transit Line + West Edge Pvt. Drway	
5+60			4.7	177.7	70' Left or NLy = N.W.Ly Cor. Pvt Park Lot	
6+00			4.5	177.9	Transit Line + Pvt. " " Nrtn	
			4.8	177.6	70' Left or NLy = Nly edge Pvt. " "	
			5.1	177.3	100' Left " " = Ground Nursery Property	
			5.0	177.4	200' " " " " "	
			4.4	178.0	80' Right or Sly. Pvt. Park Lot North of Restaurant	
5+88.2			4.4	178.0	100.7 Right " " " N.WLy Cor Bldg.	
6+50			4.5	177.9	Transit Line Pvt Park Lot	
			4.2	178.2	85' Right or Sly " " "	
6+50			4.8	177.6	70' Left or NLy " " "	
6+56			4.1	178.3	95' Right = Pvt Cor of Bldg's.	
6+66			4.4	178.0	transit Line + E. Edge Pvt. Park Lot	
6+68			5.2	177.2	Bot Brk. Ground. + Transit Line	
6+69.6			4.7	177.7	35' Left or NLy edge Pvt. Driveway	
6+73			5.6	176.8	33' Left " " Ground. Bot Brk. Bot Edge Drway	
T.P.	4.93	182.86	4.43	177.93	Set Nail asphalt curb W of Restaurant	
5+75					172' Right or Sly = Bk Drway. Pvt	

Profile No. ____ Notes Red. ____ Plotted ____ Job No. 1162 Division No. ____
X:Sec. No. ____ Date ____ Date ____ Survey of DUR FEE Ave
Notes Chkd. Jr. H. Bender Checked ____ Survey by GRANQUIST Notes G. Date 5-22-47
Date MAY 26 1947 Date ____ Map No. ____ Indexed ____ Date ____

F.B. 1226 PG. 221

FORM 307 2M 8-45

PLEASE RETURN TO
LOS ANGELES COUNTY SURVEYOR
700 HALL OF RECORDS

NOTE: ANY ADDITIONS OR CHANGES ON THIS SHEET MUST BE MADE OR CIRCLED IN RED INK, WITH DATE AND NAME OF PERSON MAKING CHANGE.

Do not extend notes this side of this line.

STATION	B. S.	H. I.	F. S.	ELEV.	
		182.86			
5+75			4.3	178.6	180' Right or Sly. Begin walk Back walk to Driveway
5+91.4			4.8	178.1	167' " " " Swly cor. Bldg Drway + walk
6+00			4.6	178.3	178 Right Nail + Tin driveway
6+00.			4.57	178.29	194.1 " or Sly = Top Cb. North Cb. Whittier Blvd
6+00.9			4.70	178.16	174' Righ " " = Bot Cb + Private Walk
6+50			4.70	178.16	199.6 Right or Sly = Top North cb w Littier Blvd
6+60			5.43	177.43	North cb. of Whittier Blvd. begin flush with Gutter
6+61.1			4.63	178.23	171.4 Right or Sly. Private Walk
6+74.9			4.82	178.04	183.2 " " " bottom curb Private walk
7+00			5.46	177.40	207.7 Right " " = North T.cb. curb Whittier Blvd
			5.57	177.29	" " " " " Bot cb
6+87.2			4.65	178.21	175.8 off or Right walk Bot. Private curb
7+00			5.00	177.86	178' Right " Sly. Ground.
7+19.0			5.54	177.32	181.3 Right " = Begin Walk. Bot cb.
7+20.6			5.57	177.29	165.2 Right " Sly " " + 2 of Bldg's. Begin Walk
T.P.	4.10	182.25	4.71	178.15	Set Nail top 1"x2" Butter Board. Stg. 6+65 - 4' North of Private Curb
7+50			4.92	177.33	178' Right or Sly walk
			4.82	177.43	168.5 " " " Walk at Bldg
			4.89	177.36	218.3 Right " " North top cb. Whittier Blvd.
			5.05	177.20	218.4 " " " Gutter Whittier Blvd
8+00			4.82	177.43	178' Right " " Conc walk

F.B. 1226 PG. 222

Job No. 1162 Division No. Notes Red. Plotted Profile No.

Survey of DURFEE AVE. Date Date X-Sec.

Survey by GRANQUIST Notes G. Notes Chkd. J. H. Bender Checked

Indexed [illegible] Date 5-22-47 Date MAY 26 1947 Date No.

FORM 307 2M 8-45

PLEASE RETURN TO
LOS ANGELES COUNTY SURVEYOR
700 HALL OF RECORDS

NOTE: ANY ADDITIONS OR CHANGES ON THIS SHEET MUST BE MADE OR CIRCLED IN RED INK WITH DATE AND NAME OF PERSON MAKING CHANGE.

Do not extend notes this side of this line.

STATION	B. S.	H. I.	F. S.	ELEV.	
		182.25			
8+00			4.77	177.48	173.7' Right or Sly. Walk at Bldg.
			5.47	176.78	192' " " " Swale in walk
			4.52	177.73	210 Right " " Top Brk Drway
			5.08	177.17	231.3 " " " Top cb. Whittier Blvd
			5.18	177.07	231.5 " " " Gutter "
8+30.0			5.25	177.00	176.4 Right " " = Pvt S.E.Cor Bldg.
8+32.9			5.31	176.94	178' " " " Pvt Walk
			5.74	176.51	193.4 " " " Bot swale in walk
			5.0	177.3	217' " " " Top Brk. trav. Road
			5.16	177.09	240.4' " " " E.C. Curb
			5.25	177.00	240.6 " " " Gutter
8+50			6.0	176.3	178' Right " Trav. Road Gregg Road
			6.0	176.3	150' " " " " " "
			5.7	176.6	200' " " " " "
T.P.	4.02	180.94	5.33	176.92	Set Nail Top of Batter board S.E.Cor [illegible]
8+86.36			5.02	175.92	Int 178' Right Line + Transit ℄ of Gregg Road Div (Private [illegible])
8+89.70			4.7	176.2	218' Right or Sly Int ℄ Whittier Blvd Prod. & Transit ℄ of Gregg Rd Ground
8+41.5			3.99	176.95	67° Right or Sly = Walk N.E.Cor. Pico Palace Bldg
T.P.	4.00	181.01	3.93	177.01	Set Bt Spk in walk " " " "
7+00			4.0	177.0	Transit Line Ground
			3.7	177.3	3.5 Right or Sly = No. Side Bldg Ground

Profile No. ____ Notes Red. ____ Plotted ____ Job No. 1162 Division No. ____
X:Sec. No. ____ Date ____ Date ____ Survey of DUP FEE AVE
Notes Chkd. H. Bender Checked ____ Survey by Granquist Notes G. Date 5-23-47
Date MAY 26 1947 Date ____ Map No. ____ Index C. Johnson Date ____

F.B. 1226 PG. 223

FORM 307 2M 8-45

PLEASE RETURN TO
LOS ANGELES COUNTY SURVEYOR
700 HALL OF RECORDS

NOTE: ANY ADDITIONS OR CHANGES ON THIS SHEET MUST BE MADE OR CIRCLED IN RED INK, WITH DATE AND NAME OF PERSON MAKING CHANGE.

Do not extend notes this side of this line.

F.B. 1126 PG. 24 | Job No. 1162 Division No. | Profile No. | X-Sec. No.
Survey of DURFEE AVE | Notes Red. | Plotted | Date | Checked | Date
Survey by GRANQUIST Notes G | Date | Notes Chkd. J. H. Bender | Date MAY 26 1947
Indexed | Date 5-23-47

STATION	B. S.	H. I.	F. S.	ELEV.		
		181.01				
7+00			3.7	177 3	35' Left or NLy = Sly edge Driveway Pvt. edge	
			3.6	177 4	71' " " " = NLy " " " "	
			4.1	176 9	100' " " " Ground Nursery.	
			3.8	177 2	200' " " " " "	
7+37?			4.4	176 6	79' Right " Sly = N.E. Cor Bld	
8+00			4.2	176 8	Transit Line Ground.	
			4.22	176 79	30.4' Right = North edge Conc. Slab	
			4.16	176 85	61.5 " " = South " " "	
7+38.5			3.97	177 04	53' " Sly = conc. slab at ± of Bldgs	
8+00			4.1	176 9	32' Left or NLy = S. Edge Pvt Drwy	
			4.0	177 0	71' " " " = No " " "	
			4.4	176 6	100' " " " Ground Nursery.	
8+34.9 Top M.H			4.2	176 8	34.3 Right or Sly. Top M.H. to Ess Rod.	
			3.9	177 1	200 " " " "	
8+52			4.9	176 1	West edge Gregg Road. Dirt & Transit Line	
8+50			4.9	176 1	50' Right Ground.	
			4.9	176 1	100' " "	
8+71.5 Int			4.7	176 3	Transit Line Int & Pvt to Gregg Road.	
			4.6	176 4	Deflection to Left 94°-46'-10" = 100' Left.. Dirt Road & Gregg	
			4.1	176 9	" " " = 200' " "	
			3.9	177 1	" " " ± 300' " "	
			2.2	178 8	" (1 sec Pg 201) 831.54½ at Left North end of Gregg Rd = 1M20094 W Mile = Blvd	

FORM 307 2M 8-45

PLEASE RETURN TO
LOS ANGELES COUNTY SURVEYOR
700 HALL OF RECORDS

NOTE: ANY ADDITIONS OR CHANGES ON THIS SHEET MUST BE MADE OR CIRCLED IN RED INK WITH DATE AND NAME OF PERSON MAKING CHANGE.

Do not extend notes this side of this line.

STATION	B. S.	H. I.	F. S.	ELEV.		
		181.01				
9+00			4.7	1763'	Transit Line Ground	
			4.9	1761'	100' Right or Sly Ground.	
			4.8	1762'	200' " " " "	
			4.8	1762'	218' " " " = " = ℄ Rod Wm Hiett Fence +	
			4.17	1763.84	259.8 " " " = North top of Cb. Wm Hiett Bldg	
			4.2	1768	259.9 " " " " Gutter Wm Hiett Bldg	
			4.3	1767'	50' Left or Nly = Ground	
			4.2	1768'	100' " " " = "	
			3.9	1771'	200' " " " = "	
9+50			4.11	1769'	Transit Line Prod. cont. Drwy. to house	
T.P.	3.63	180.39	4.25	176.76	1"x2" stk 9+00 - 50' Left.	
10+00			4.0	1764'	Transit Line. Ground. Fruit orchard.	
			3.7	1767'	50' Left or Nly. 1"x2" transit offset Line	
			3.3	1771'	100' " " " Ground.	
			3.5	1769'	200' " " " "	
			4.2	1762'	50' Right " Sly " orchard	
			3.9	1765'	100' " " " "	
T.P.	4.45	180.99	3.85	176.54	10+75 = 50' Left = 1"x2" Transit offset Line	
11+00			4.7	1763'	Transit Line Prod. Ground. Lumber yard	
			4.4	1766'	50' Left or Nly. Ground	
			3.4	1776'	100' " " " "	
			3.7	1773'		

Profile Notes Red. Plotted Job No. 1162 Division No.
No. Date Survey of
X-Sec. Notes Chkd. J. H. Bender Date Checked Survey by Notes F Date 5-23-47
No. Date MAY 26 1947 Date Map No. Traced Date
F.B. 2726 PG 22-25

FORM 307 2M 8-45

PLEASE RETURN TO
LOS ANGELES COUNTY SURVEYOR
700 HALL OF RECORDS

NOTE: ANY ADDITIONS OR CHANGES ON THIS SHEET MUST BE MADE OR CIRCLED IN RED INK, WITH DATE AND NAME OF PERSON MAKING CHANGE.

Do not extend notes this side of this line.

STATION	B. S.	H. I.	F. S.	ELEV.	
		180.99			
11+00			4.45	176.54	100' Right or Sly Pvt.
10+50			4.50	176.49	100' Right " " Ground
11+26.56			4.5	176.5	50' L or North = Int Transit offset Line.
			4.4	176.6	℄ Transit Line Prod.
			4.8	176.2	50' Right or Sly Ground
			4.5	176.5	100' " " " N+TIN Pvt
			4.2	176.8	150' Right " " Pvt.
			3.96	177.03	200' " " "
12+00			4.5	176.5	Transit Line Prod. (-4.5 Hand Level)
			4.3	176.7	50' Left or Nly Ground
			4.3	176.7	72 " " " fn.
			3.3	177.7	80' " " " "
			2.9	178.1	100' " " " "
			3.0	178.0	200' " " "
			4.3	176.7	50' Right or Sly Ground
			4.7	176.3	100' " " " "
			4.8	176.2	150' " " " "
T.P.	7.95	184.17	4.77	176.22	11+26.56 - 50' Right 2" stk.
12+30			7.5	176.7	50' Left or Nly. = West Bot. Bank to Dike of River
12+40			3.4	186.8	50' " " " = West Top " of " " "
12+50			3.4	186.8	50' " " " = East Top " " " " "

F.B. 1226 PG. 226

Job No. 1162 Division No. Notes Red. Plotted Profile No.

Survey of Durfee Ave Date Date X-Sec.

Survey by Granquist Notes Cr Notes Chkd. J. H. Bender Checked

Indexed C. Johnson Date 5-23-47 Date MAY 26 1947 Date No.

FORM 307 2M 8-45

PLEASE RETURN TO
LOS ANGELES COUNTY SURVEYOR
700 HALL OF RECORDS

NOTE: ANY ADDITIONS OR CHANGES ON THIS SHEET MUST BE MADE OR CIRCLED IN RED INK WITH DATE AND NAME OF PERSON MAKING CHANGE.

Do not extend notes this side of this line.

STATION	B. S.	H. I.	F. S.	ELEV.		
		184.17			(Hand Level - 10.2)	
12+69			10.2	1740'	50 L or NLy. = Bot Bank W. Side San Gabriel River	
12+54			7.0	1772'	100' Right or SLy. = West Bot. Bank of River	
12+60			3.8	1804'	100' " " " = " Top of " " "	
12+72			3.8	1804'	100' " " " = East Top of " "	
12+90			10.7	1735'	100' " " " = Bot. Bank W. Side S.G. P.Line	
T.P.	5.40	181.09	8.48	175.69	12+00 - 218 Right Stk & T.N	
10+00			5.1	1760'	218' Right or SLy = ℄ Prod of Whittier Blvd.	
			4.0	1771'	256' " " " = Ground Top Brk.	
			4.39	1767	288.5 Right " " = North Top Cb. Wh. Hier Blvd	
			4.43	1766	288.5 " " " = " Gutter "	
			5.1	1760'	200 Right or SLy. Ground orchard	
			4.7	1764'	150' " " " "	
		Invert	6.74	1742.5	Invert	
10+34			3.54	1775.5	Top Catch Basin 4 above 24" Pipe. 3.54 3.2 6.74 Set Nail 213	
10+65.3			5.92	1751'	301.8 Right or SLy. top 6" Gas Line. Pipe Line	
"			8.3	1728.	301.8 Botton of Conc Bot. floor	
10+29.1			3.58	1775'	296.7 Right or SLy. Top Cb. begin Regular curb No. Side Whittier Blvd	
			4.46	1766	296.8 " " Bot. Gutter.	
T.P.	6.44	184.37	3.16	177.93	3/4 Spk P. Pole. Sta. 10+28 & 293.8 Oth.	
11+00			6.9	1775.	213 R or SLy Ground front of Bldg	
			7.3	1771'	218 R " " " = ℄ Whittier Blvd Prod fr. West	
			7.5	1769.	250 R " " "	

Profile Notes Red. Plotted Job No. 1162 Division No.
No. Date Date Survey of
X-Sec. Notes Chkd H. Bender Checked Survey by Notes G. Date 5-23-47
No. Date MAY 26 1947 Date Map No. Date
F.B. 124 PG. 227

FORM 307 2M 8-45

PLEASE RETURN TO
LOS ANGELES COUNTY SURVEYOR
700 HALL OF RECORDS

NOTE: ANY ADDITIONS OR CHANGES ON THIS SHEET MUST BE MADE OR CIRCLED IN RED INK, WITH DATE AND NAME OF PERSON MAKING CHANGE.

Do not extend notes this side of this line.

STATION	B. S.	H. I.	F. S.	ELEV.	
		184.37			
11+00			5.9	178 5.	300' Right or Sly = Ground.
			6.09	178 28	317 1 " " " = North top cb Whittier Blvd
			6.96	177 41.	317 2 " " " " Gutter " "
11+26 2			5.53	178 84	315 3 " " " = Top M.H. to Tel Cable under Ground
			11.8	172 6	" " " " Bottom of Avg Elev. of Cable Thru. MH
			14.1	170 3	" Floor of M. Hole
11+26 56			11.2	173 2	218' Right or Sly = ℄ Whittier Blvd Prod fr West
12+00			8.5	175 9	200' " " " Ground.
			8.7	175 7	218' Right or Sly = ℄ Prod Whittier Blvd Ground
			7.8	176 6	250 " " = Ground
			7.3	177 1	256' " " = "
			6.1	178 3	300' " " " "
			5.5	178 9	328 " " " " Bot Brk
			4.1	180 3	338 " " " " Top "
			3.83	180 54	347 2 " " = top cb. No. Side Whittier Blvd
			4.68	179 69	347 3 " " Bot " No. Gutter "
11+83 8			4.30	180 07	341 2 Right " " = 4 in Cb. T.C.
			5.08	179 29	341 3 " " Bot Cb
12+50			8.3	176 1	218' Right " " = Ground ℄ Whittier Blvd Prod from West
			8.1	176 3	250' " " " Ground
			8.0	176 4	275' " " Bot Brk

F.B. 1226 PG. 228
Job No. 1162 Division No.
Survey of DURFEE Ave.
Survey by GRANQUIST Notes G
Indexed E. Jeppers Date 5-23-47
Notes Red. Date
Notes Chkd. Date MAY 26 1947
Plotted Date
Checked Date
Profile No.
X-Sec. No.

FORM 307 2M 8-45

PLEASE RETURN TO
LOS ANGELES COUNTY SURVEYOR
700 HALL OF RECORDS

NOTE: ANY ADDITIONS OR CHANGES ON THIS SHEET MUST BE MADE OR CIRCLED IN RED INK WITH DATE AND NAME OF PERSON MAKING CHANGE.

Do not extend notes this side of this line.

STATION	B. S.	H. I.	F. S.	ELEV.		
		184.37				
12+50			6.4	178 0'	300' Right or Sly = Top Brk	
			6.5	177 9'	346 " " " - Bot Brk	
			2.5	181 9'	356' " " " = Top Brk	
12+66			8.0	176 4'	218' Right " " = Bot. West Dike of River, Tr. West	= ℄ Prod Whittier
12+75			4.3	180 1'	218 " " " = West top of " " "	
12+85.5			4.6	179 8'	218 " " " - East to/3 " " "	
13+02.5			11.3	173 1'	218' " " " (Hand Level 11.3) = East Bot Bank West Sd Rive	Flood control fn
12+58			4.2	180 2'	350' Right or Sly = West top of Bank.	
12+72.5			4.3	180 1'	350' " " " = East " " "	
12+88.3			10.5	173 9'	350' " " " " Bot Bank	W. side Rive flood control fence
12+72.5			1.58	182 7.9	364.9' Right " " = Most N.W. Cor Walk at Bridge	(see Pg 2 5)
12+79.4			1.46	182 9.1	376.8 Right " " = End curb Begin of Bridge curb.	
"			2.10	182 2.7	376.9 " " Bot cb Gutter	
B.M. "P-149"			6.32	178.05	B.M. "P-149" Elev. = 178.044 F.B. 1226 Pg 19, Whittier Blvd (So. Side) 165' West of W. end of San Gabriel River Bridge Bt Spk in cb, 10' E. of DRway.	

Profile No. ____ Notes Red. ____ Plotted ____ Job No. 1162 Division No. ____
X-Sec. No. ____ Date ____ Date ____ Survey of DURFEE Ave
Notes Chkd. J. H. Bender Checked ____ Survey by Granquist Notes G Date 5-23-47
Date MAY 26 1947 Date ____ Map No. ____ Indexed ____ Date ____

F.B. 1226 PG. 229

F.B. 1226 PG. 230

Job No. 1162 Division No. _____ Notes Red. _____ Plotted _____ Profile

Survey of DURFEE AVE Date _____ Date _____ No. _____

Survey by STANQUIST Notes G Notes Chkd. _____ Checked _____ X-Sec.

Indexed _____ Date 5/23/47 Date _____ Date _____ No. _____

STATION	B. S.	H. I.	F. S.	ELEV.

FORM 307 2M 8-45

PLEASE RETURN TO
LOS ANGELES COUNTY SURVEYOR
700 HALL OF RECORDS

Do not extend notes this side of this line.

NOTE: ANY ADDITIONS OR CHANGES ON THIS SHEET MUST BE MADE OR CIRCLED IN RED INK, WITH DATE AND NAME OF PERSON MAKING CHANGE.

Profile	Notes Red.	Plotted	Job No. 1162	Division No.	F.B. 1226 PG. 231
No.	Date	Date	Survey of Durfee Ave		
X-Sec.	Notes Chkd.	Checked	Survey by	Notes	Date
No.	Date	Date	Map No.	Indexed A. C. Johnson	Date APR 14 '48

C. I. [illegible]

DURFEE AVE. S.S.

BENCH MARK CHECK

ON

State Hwy B.M. # 29.

ON Rosemead Blvd. station 289+81.0

Party
Granquist
LeGault R
Sonnenschein, Rod.

STATION	B.S.	H.I.	F.S.	ELEV.

NOTE: ANY ADDITIONS OR CHANGES ON THIS SHEET MUST BE MADE OR CIRCLED IN RED INK, WITH DATE AND NAME OF PERSON MAKING CHANGE

PLEASE RETURN TO
LOS ANGELES COUNTY SURVEYOR
700 HALL OF RECORDS

Do not extend notes this side of this line

FORM 307 5M 7-43

FORM 307 5M 7-43

PLEASE RETURN TO
LOS ANGELES COUNTY SURVEYOR
700 HALL OF RECORDS

NOTE: ANY ADDITIONS OR CHANGES ON THIS SHEET MUST BE MADE OR CIRCLED IN RED INK, WITH DATE AND NAME OF PERSON MAKING CHANGE

Do not extend notes this side of this line

STATION	B. S.	H. I.	F. S.	ELEV.		
B.M. "P-175"	4.24	187.49		183.25	B.M. "P-175" EL=183.251 FB. 1226 P-46 Rosemead Blvd. (W. Si.), 326'± N. of N.P.L. of Olympic Blvd. Bt. spk in cb. on N.P.L. Prod. of Ranchito School District	
B.M. # 29 (State)	4.10	187.60	3.99	183.50	B.M. "#29" (State) Rosemead Blvd. North of Olympic Blvd. 83' Left or West of (State Hwy Station 289+81.0) L+T. in cone walk. E. of circle front of ent. School	
T.P.	5.02	187.00	5.62	181.98	Set Bt spk Pvt 3' W. of N. end C.R. NE. Cor Rosemead Blvd & Olympic	
B.M. P-173			4.88	182.12	B.M. "P-173" EL=182.116 FB. 1226 Pg 45 Rosemead Blvd & Olympic Blvd. SE. Cor. Bt spk in curb. 16's of S. end C.R.	

F.B. 1226 PG. 232
Job No. 1162 Division No. Notes Red. Plotted Profile
Survey of DUR FEE AVE. Date Date No.
Survey by Franquist Notes G Notes Chkd. Checked X-Sec.
Indexed C. Jenn Date 7-31-47 Date 11-4-47 Date No.

Profile No. ____ Notes Red. ____ Plotted ____ Date ____ Date ____

X-Sec. No. ____ Notes Chkd. ____ Checked ____ Date ____ Date ____

Job No. 1162 Division No. ____ F.B. 1226 Pg. 23

Survey of DURFEE AVE

Survey by GRANQUIST Notes G. Date 7-31-47

Map No. ____ Indexed ____ Date APR 14 '48

DURFEE AVE.

• PROFILE & CROSS SECTIONS

of

ELBA STREET.

from: LEXINGTON Road

East to End.

Party
GranQuist
LeGault
Sonnenschein. HC.

STATION	B. S.	H. I.	F. S.	ELEV.

NOTE: ANY ADDITIONS OR CHANGES ON THIS SHEET MUST BE MADE OR CIRCLED IN RED INK. WITH DATE AND NAME OF PERSON MAKING CHANGE

Do not extend notes this side of this line

PLEASE RETURN TO
LOS ANGELES COUNTY SURVEYOR
700 HALL OF RECORDS

FORM 307 5M 7-43

FORM 307 5M 7-43

PLEASE RETURN TO
LOS ANGELES COUNTY SURVEYOR
700 HALL OF RECORDS

NOTE: ANY ADDITIONS OR CHANGES ON THIS SHEET MUST BE MADE OR CIRCLED IN RED INK, WITH DATE AND NAME OF PERSON MAKING CHANGE

Do not extend notes this side of this line

STATION	B. S.	H. I.	F. S.	ELEV.	Profile ELBA St.
B.M. "P-53"	5.82	186.38		180.~~559~~ .56	B.M. "P-53" EL.= 180.559 F.B. 1226 Pg 53. Beverly Blvd + Lexington Rd, S.W. Cor. Bt. SPK in Pvt., 45' So. + 15' W. of ℄ Int.
T.P.	5.38	186.52	5.24	181.14	3/4" I.P. ℄ Int. ELBA St. + Lexington Rd.
0+00 Going East			5.38	181.14	Going East on ELBA St 0+00 = 3/4" I.P. ℄ Int of ELBA St + Lexington Rd
			4.7	181.8	100' Left or Nly = ℄ Pvt Lexington Rd + ℄ Street
			5.3	181.2	100' Right " Sly = ℄ " " " " "
—0+09.5			5.4	181.1	W. edge Pvt. Lexington Rd. + ℄ Prod ELB. St
—0+21			5.1	181.4	fn. + Ground " " "
0+18.8			5.15	181.37	57.5' Left or Nly = N end C.R. N.E. Cor. T.C.
			5.80	180.72	" " " " " " Gutter
0+28			5.73	180.79	℄ ELBA St. + E. Gutter of Lexington Rd. Conc. Pvt.
0+36.7			5.0	181.5	57.4 Right or Sly. = S end C.R. S.E. Cor. T.C.
			5.65	180.87	" " " Gutter
0+69.0			4.80	181.72	15' Left on Nly = E. end C.R. N.E. Cor. T.Cb.
			5.44	180.08	" " " Gutter
0+70.0			4.8	181.7	℄ ELBA St. Top of Brk. Pvt
0+73.1			4.77	181.75	15' Right or Sly. = E end C.R. S.E. Cor. T.C.
			5.37	181.15	" " " Gutter
1+00			4.70	181.82	℄ Pvt ELBA St.

Profile No. X-Sec. No.
Plotted Date Checked Date
Notes Red. Date Notes Chkd. Date
Division No. Notes Date 7-31-47
Job No. 1162
Survey of DURFEE AVE.
Survey by GRANQUIST
Indexed
F.B. 1226 PG. 234

FORM 307 5M 7-43

PLEASE RETURN TO
LOS ANGELES COUNTY SURVEYOR
700 HALL OF RECORDS

NOTE: ANY ADDITIONS OR CHANGES ON THIS SHEET MUST BE MADE OR CIRCLED IN RED INK, WITH DATE AND NAME OF PERSON MAKING CHANGE

Do not extend notes this side of this line

Profile No. ____ Notes Red. ____ Plotted ____
X-Sec. No. ____ Date ____ Date ____
Notes Chkd. ____ Checked ____
Date ____ Date ____
Job No. 1162 Division No. ____
Survey of Durfee Ave
Survey by Gradquist Notes C.T. Date 7-31-47
Map No. ____ Indexed ____ Date ____
F.B. 1226 PG. 235

STATION	B. S.	H. I.	F. S.	ELEV.	Profile ELBA St.
		186.52			
1+00			4.74	181 78	15' Left or NLy. Top cb.
			4.75	181 77	15' Right or SLy top cb
2+00			4.7	181 8	℄ Rvt
T. P.	7.04	188 46	5.10	181 42	Bt. spk 30, SI. Pvt. Front 3rd house
2+00			6.62	181 84	15' Left or NLy. Top cb.
"			6.67	181 79	15' Right or SLy. Top cb.
3+00			6.5	182 0	℄ Rvt. ELBA St.
			6.53	181 93	15' Left T. Cb.
			6.1	182 2	30' " Bot. Brk.
			4.3	184 2	40' " Top "
			4.3	184 2	162' " Ground
			6.50	181 96	15' Right or SLy. T. Cb.
			6.4	182 1	30' " " " Bot Brk
			4.7	182 8	40' " " " " Top "
			5.3	183 2	165' " " " Ground
4+00			6.5	182 0	℄ Rvt.
			6.44	182 02	15' Left or NLy T. Cb.
			6.45	182 01	15' Right - SLy. "
5+00			6.3	182 2	℄ Rvt
			6.30	182 16	15' Left. or NLy T. Cb.

FORM 307 5M 7-43

PLEASE RETURN TO
LOS ANGELES COUNTY SURVEYOR
700 HALL OF RECORDS

NOTE: ANY ADDITIONS OR CHANGES ON THIS SHEET MUST BE MADE OR CIRCLED IN RED INK, WITH DATE AND NAME OF PERSON MAKING CHANGE

Do not extend notes this side of this line

STATION	B. S.	H. I.	F. S.	ELEV.		
		188.46				
5+00			6.31	182.15	15' Right or Sly. T.Cb.	
T. P.	5.32	187.08	6.70	181.76	Bt spk So. Si Pvt. ± sta 4+75'	
5+50			4.8	182.3	℄ & End of Pvt.	
"			4.88	182.20	15' Left or NLy = End Cb.	
"			4.88	182.20	15' Right " Sly = " "	
6+00			4.7	182.4	℄ Prod of ELBA St. Ground Vacant Propn	
"			4.2	182.9	100' Left Ground " "	
6+00			4.4	182.7	100' Right " " "	
7+00			4.9	182.2	℄ Prod of ELBA St. Ground	
T. P.	5.22	187.11	5.19	181.89	Set Bt spk 3' W. of E. Cb. Acacia Ave Front No. # 326	
B.M. P-56			4.37	182.74	Bm. "P-56" EL. = 182.742 F.B. 1226 P54 Olympic Blvd & Acacia Ave. N.E. Cor. Bt spk in Cb. 5' N. of S. end.	

Job No. 1162 Division No. Notes Red. Plotted Profile
Survey of Dur Fee Ave Date Date No.
Survey by Gronquist Notes G Notes Chkd. Checked X-Sec.
Indexed C. Jenn Date 7-31-47 Date No.

B. 1226 PG. 236

Notes Ck'd by Drew	Survey of [illegible]
Map No.	W. O. 9251 Tape No. 0101 St'd. 68 °F
Office Work	C.I. 1263 Surveyed by Granquist
Checked	Notes G Date 11-16-49
Date	Indexed A. C. Johnson 11-6-50

F. B. 1226 PG. 237

C. I. No 1263

ACACIA AVE.

CENTERLINE SURVEY for C.I. Jobs.

J. N. 8351

℄ SURVEY of

TRACT No. 13462 M.B. 349 Pg 45

FB 1226 Pg 237 to Pg

Granquist, Party
Carrasco - R.
Maldonado. H.C.
Higgins. R.C.

Note: Any Additions or Changes on This Sheet Must be Made or Circled in Red Ink With Date and Name of Person Making Change.

Do not extend notes this side of this line.

RETURN TO
LOS ANGELES COUNTY SURVEYOR
726 LOS ANGELES COUNTY
ENGINEERING BLDG.

76F309S 247 10M 1-49

RETURN TO
LOS ANGELES COUNTY SURVEYOR
726 LOS ANGELES COUNTY
ENGINEERING BLDG.

Note: Any Additions or Changes on This Sheet Must be Made or Circled in Red Ink With Date and Name of Person Making Change.

Do not extend notes this side of this line.

WS 36-D-4

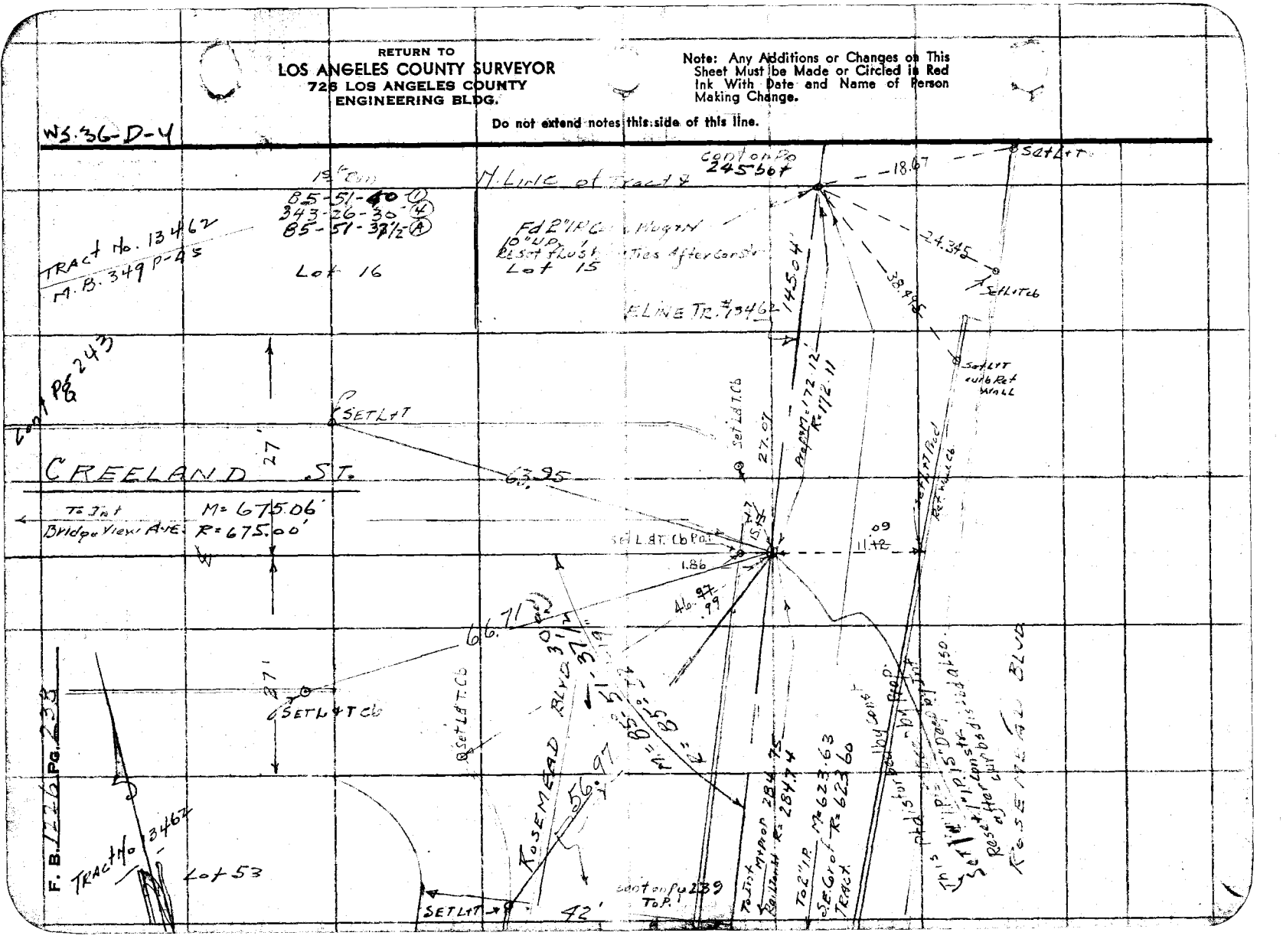

Notes Ck'd by DREW	Survey of ACACIA AVE
Map No.	W. O. 8351 Tape No. 0101 St'd. 68 °F
Office Work	C.I. 1263
Checked	Surveyed by Greenquist
Date	Notes G Date 11-16-49
	Indexed K. C. Johnson

F. B. 1226 PG. 289

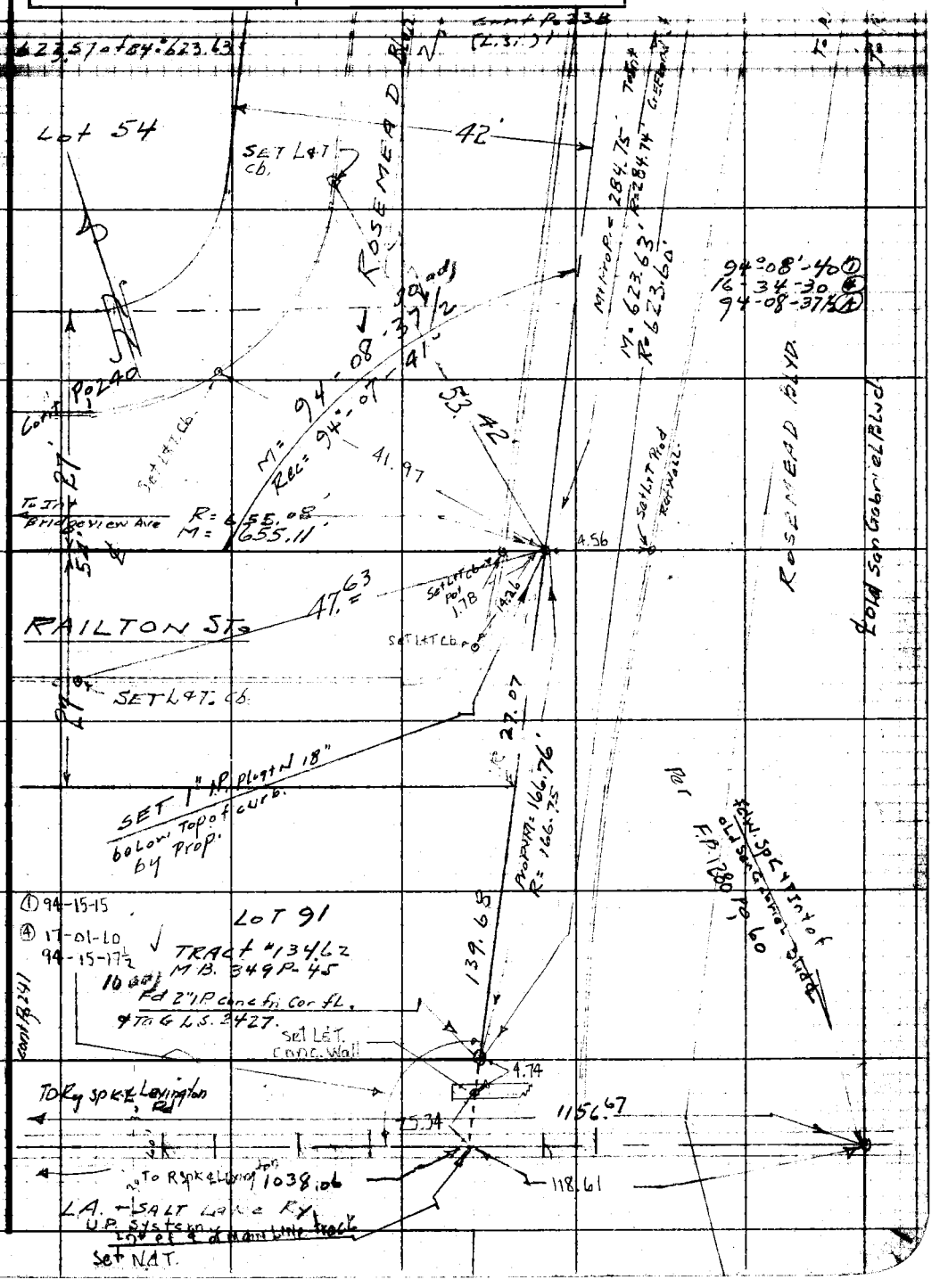

Note: Any Additions or Changes on This Sheet Must be Made or Circled in Red Ink With Date and Name of Person Making Change.

Do not extend notes this side of this line.

RETURN TO
LOS ANGELES COUNTY SURVEYOR
726 LOS ANGELES COUNTY
ENGINEERING BLDG.

76F309S 247 10M 1-49

RETURN TO
LOS ANGELES COUNTY SURVEYOR
726 LOS ANGELES COUNTY
ENGINEERING BLDG.

Note: Any Additions or Changes on This Sheet Must be Made or Circled in Red Ink With Date and Name of Person Making Change.

Do not extend notes this side of this line.

WS-36-D-4

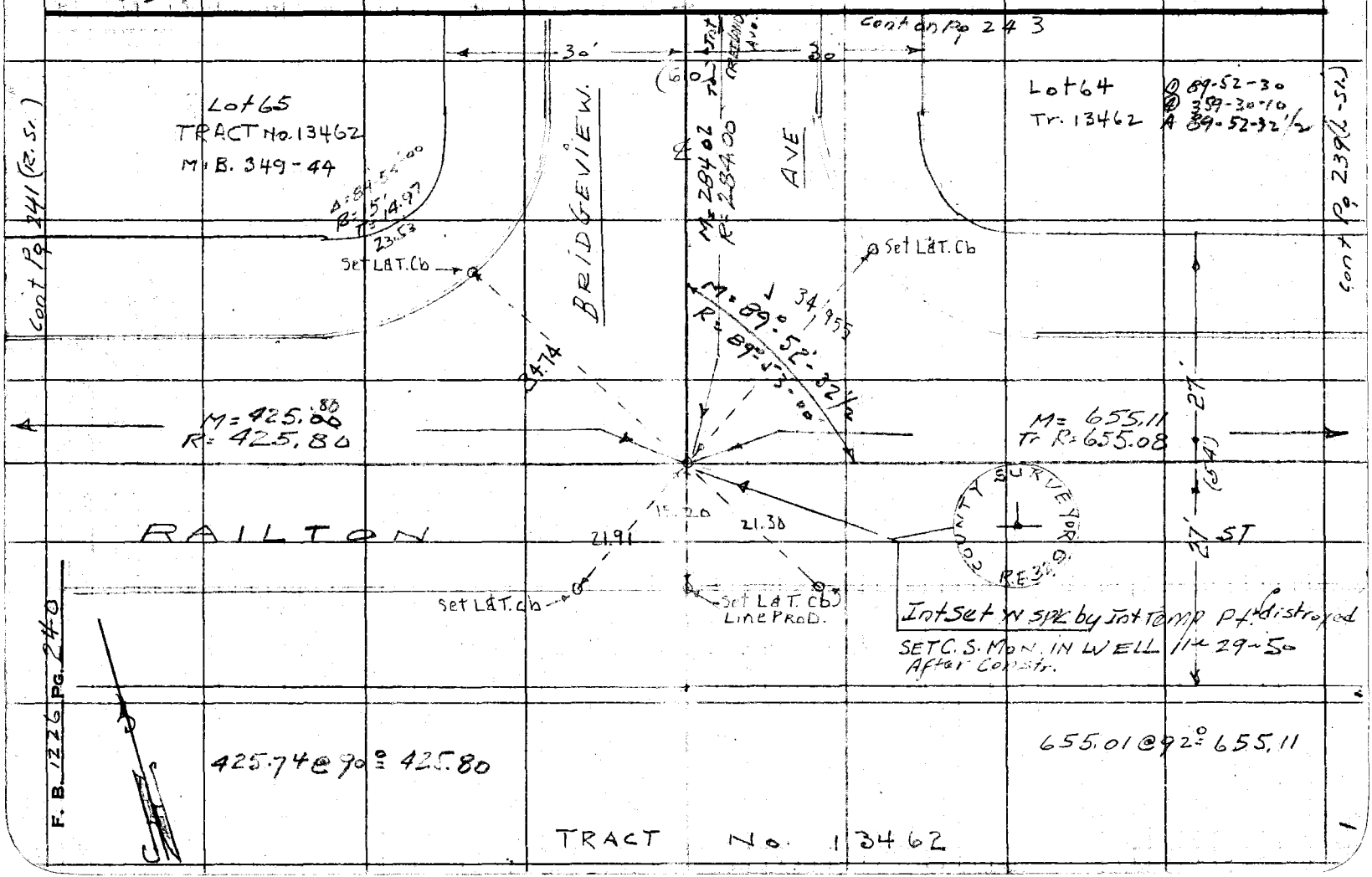

Notes Ck'd by DCEW	Survey of Acacia Ave
Map No.	W. O. 8351 Tape No. 0101 St'd. 68 °F
Office Work	Surveyed by Granquist
Checked	Notes G. Date 11-16-49
Date	Indexed A. C. Johnson

F. B. 1226 Pg. 241

98-13-10-(1)
32-52-40-(4)
98-13-10-(A)

W 536-D-4

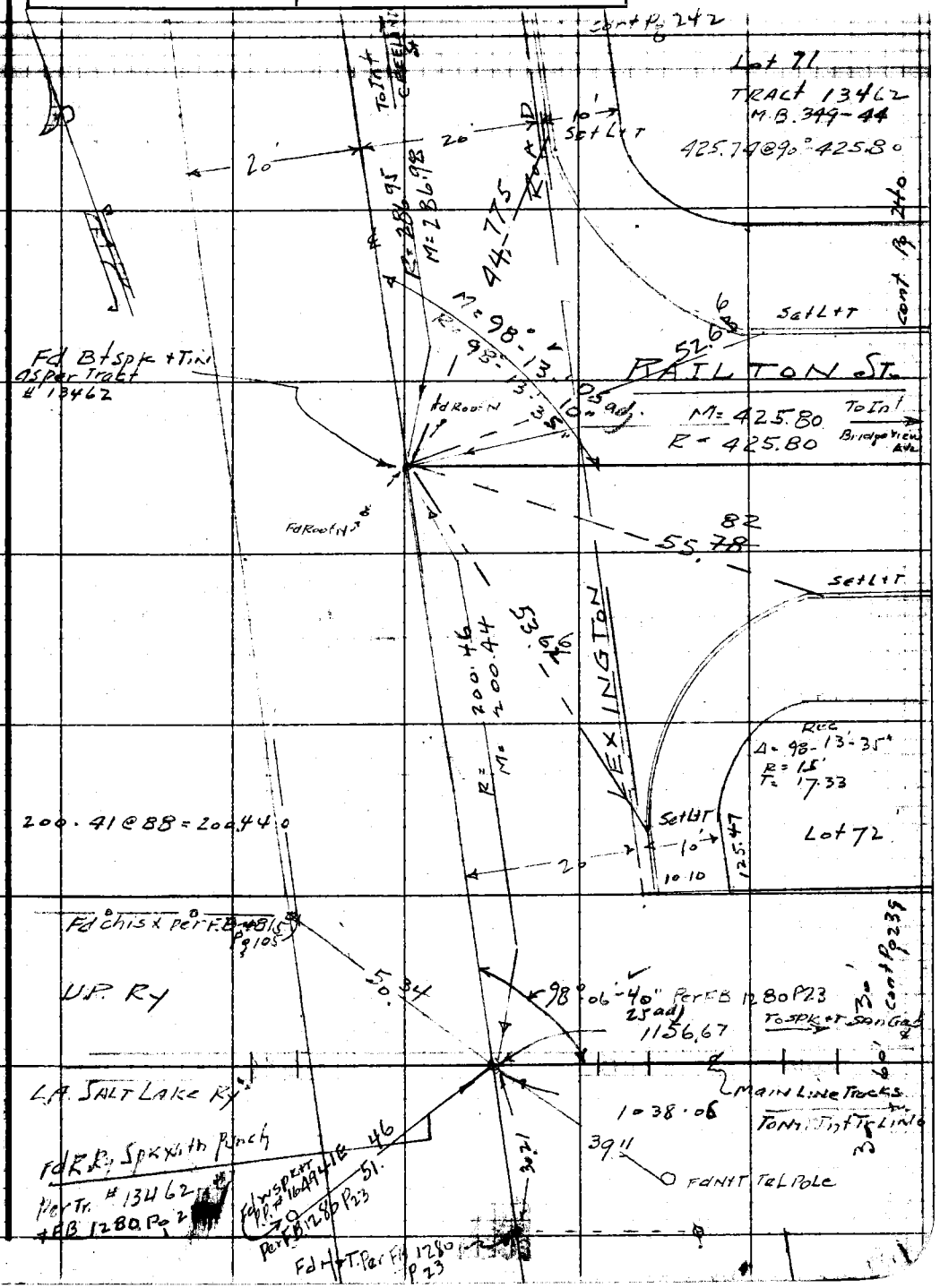

Note: Any Additions or Changes on This Sheet Must be Made or Circled in Red Ink With Date and Name of Person Making Change.

Do not extend notes this side of this line.

RETURN TO
LOS ANGELES COUNTY SURVEYOR
726 LOS ANGELES COUNTY
ENGINEERING BLDG.

76F309S 247 10M 1-49

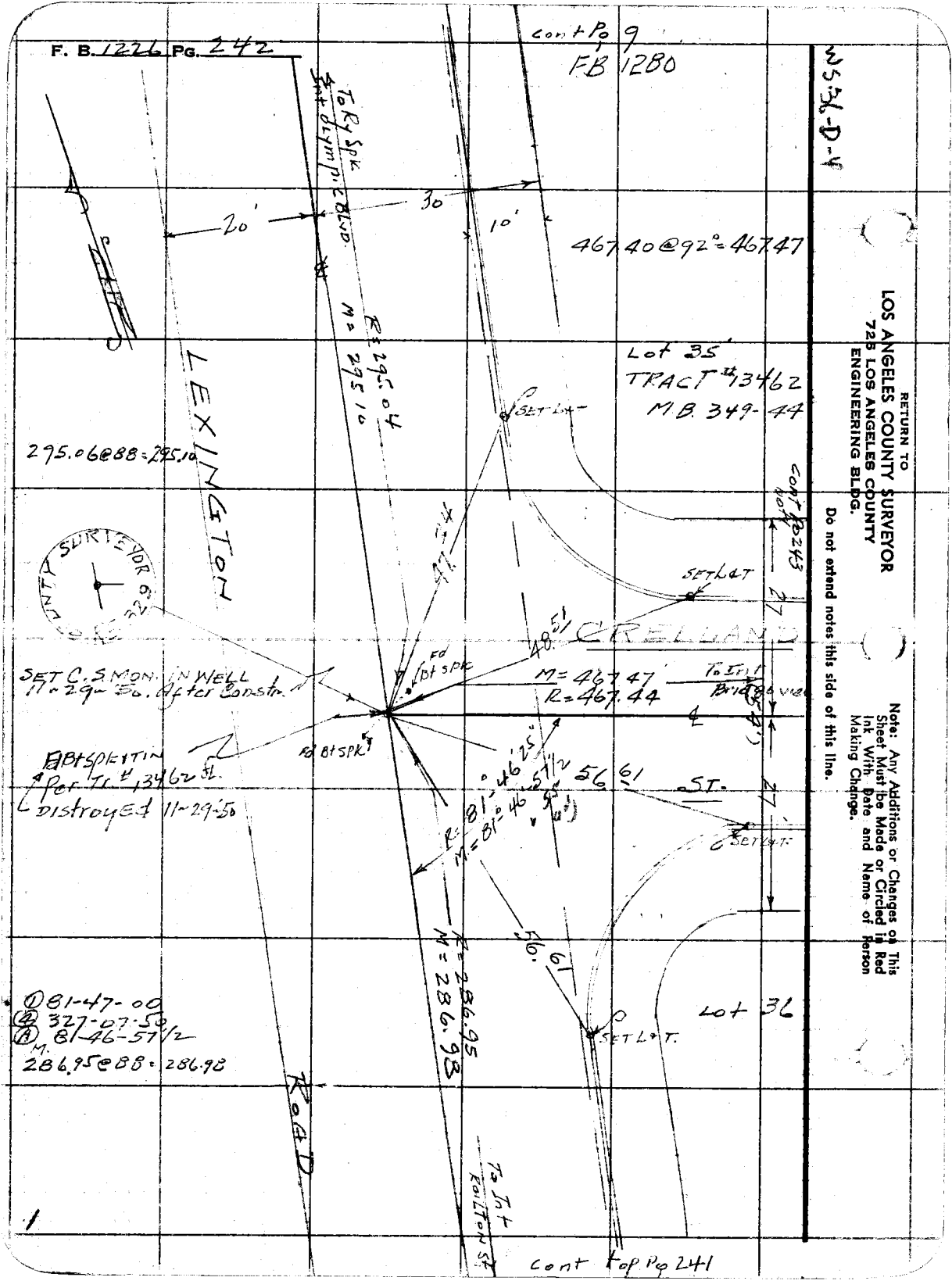
F. B. 1226 PG. 242
cont Pg 9
FB 1280
WS 36-D-4
To Ry Spk
Int Olympic Blvd
20'
30
10'
467.40@92°=467.47
R=295.04
M=295.10
Lot 35
TRACT #13462
M.B. 349-44
LEXINGTON
295.06@88=295.10
SET L&T
cont Pg 243
SET L&T
CRELLAND
48.51
Fd Bt Spk
M=467.47
R=467.44
To Int Bridgeview
SET C.S. MON. IN WELL
11-29-50. After Constr.
Fd Bt Spk
Fd Bt Spk & Tin
Per Tr. #13462 St.
Distroyed 11-29-50
R=81°-46'25"
M=81°-46'-57 1/2
56.61
ST.
SET L&T
R=286.95
M=286.98
56.61
Lot 36
SET L&T.
① 81-47-00
② 327-07-50
Ⓐ 81-46-57 1/2
M.
286.95@88=286.98
Road
To Int Railton St
cont top Pg 241
RETURN TO
LOS ANGELES COUNTY SURVEYOR
725 LOS ANGELES COUNTY
ENGINEERING BLDG.
Do not extend notes this side of this line.
Note: Any Additions or Changes on This Sheet Must be Made or Circled in Red Ink With Date and Name of Person Making Change.

Notes Ck'd by DREW	Survey of [illegible]
Map No.	W. O. 1263 Tape No. 0101 St'd 68 °F
Office Work	Surveyed by Granquist
Checked	Notes G + Garrasco Date 11-16-49
Date	Indexed A. C. Johnson

F. B. 12[illegible] Pg. 243

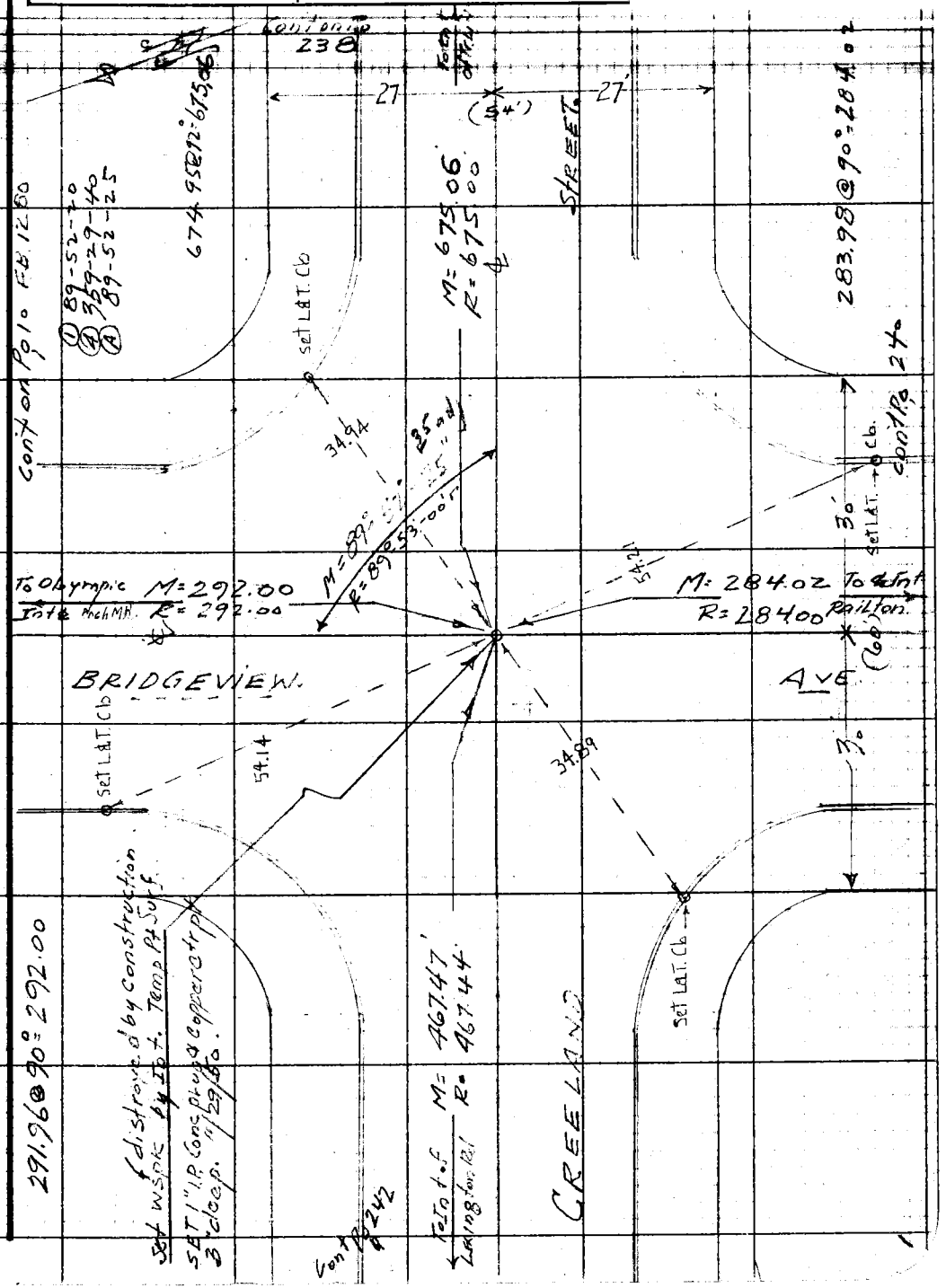

Note: Any Additions or Changes on This Sheet Must be Made or Circled in Red Ink With Date and Name of Person Making Change.

Do not extend notes this side of this line.

RETURN TO
LOS ANGELES COUNTY SURVEYOR
726 LOS ANGELES COUNTY
ENGINEERING BLDG.

76F309S 247 10M 1-49

RETURN TO
LOS ANGELES COUNTY SURVEYOR
726 LOS ANGELES COUNTY
ENGINEERING BLDG.

Note: Any Additions or Changes on This Sheet Must be Made or Circled in Red Ink With Date and Name of Person Making Change.

Do not extend notes this side of this line.

F. B. 1226 Pg. 244

W. 3rd D-4

Notes Ck'd by	Survey of Acacia Ave. [illegible]
Map No.	W.O. 1263 Tape No. 010 Std. 68 °F
Office Work	J.N. # 8351 Surveyed by Granquist
Checked	Notes [illegible] Date 11-17-49
Date	Indexed A. C. Johnson

F. B. 1246 PG. 245

Note: Any Additions or Changes on This Sheet Must be Made or Circled in Red Ink With Date and Name of Person Making Change.

Do not extend notes this side of this line.

RETURN TO
LOS ANGELES COUNTY SURVEYOR
726 LOS ANGELES COUNTY ENGINEERING BLDG.

76F309S 247 10M 1-49

F. B. 1234 Pg. 246