Notes Ck'd by	Survey of	F.B. 1227 Pg.
Map No.	JN Tape Std °F	
Office Work	Surveyed by	
Checked	Notes Date	
Date	Indexed	

Page	Job	Description
		CRENSHAW BLVD. 8408
5-15	C.L.	:C.L. (present) from Pacific Coast Hwy to Cypress Ave.
17-24	Topo.	Loc. Imp. fr. Pacific Coast Hwy to Cypress Ave.
25-29	C.L.	Line change fr. Pacific Cpast Hwy to 253rd and Cypress Ave.
31-43	B.M.	Bench levels over N'ly port.
45-76	Prof. & X-Sec.	From Pacific Coast Hwy to 253rd & Cypress Ave.
81-106	C.L.	(J.N. 0654) Realign. fr. 236th St. to P.C. Hwy.
109-117	Topo.	Add'l topog. between Limita Blvd. & 229th St.
119-124	Util.	Loc. water lines bet. Sepulveda & 239th St.
151-164	Topo.	(J.N. 0906.99) Loc. Imp. from 108th St. to Imp. Hwy.
165-171	C.L.	(J.N. 0908.13) Prop. line change nr. prop. Equestria Park-Rolling Hills
		CRENSHAW BLVD. 0097.32
175-176	Index	Microfilmed July '85

F.B. _____ Pg. _____

179-209	C.L.	C.L. survey from Crest Rd. to Silver Spur Rd.
211-250	Precise alignment of Crenshaw Blvd. fr. Crest Rd. to Palos Verdes Dr. North plus two Calif. Coordinate syst. Zone 7 ties.	

PLEASE RETURN TO
LOS ANGELES COUNTY ENGINEER
403 LOS ANGELES COUNTY ENGINEERING BLDG.

Do not extend this side of this line.

Note: Any Additions or Changes on this Sheet Must be Made or Circled in Red Ink With Date and Name of Person Making Change.

COPIES TO

CENTINELA VALLEY

(REGIONAL OFFICE)

pages 5 thru 16

Notes Ck'd by	Survey of
Map No. B-1953	W. O. 8408 Tape No. 083 St'd 68 °F (19½# pull)
Office Work G. W. Cox	Surveyed by Benson
Checked	Notes " Date 7-24-46
Date Oct 1946	Indexed 8-7-46

F.B. 1227 Pg. 5

℄

PRELIMINARY SURVEY OF CRENSHAW BLVD.

FROM: Existing Blvd. South of Pacific Coast Hwy.

To:- Cypress Ave. Near 253rd St

J.N. 8408

7-24-46
C.A. Benson
M.A. Van Deren
A. Carrasco
L. DeTilla

Note: Any Additions or Changes on This Sheet Must be Made or Circled in Red Ink With Date and Name of Person Making Change.

Do not extend notes this side of this line.

RETURN TO
LOS ANGELES COUNTY SURVEYOR
700 HALL OF RECORDS

FORM 247 5M 11-41

F.B. 1227 PG. 6

Con't. on bot. pg. 7.

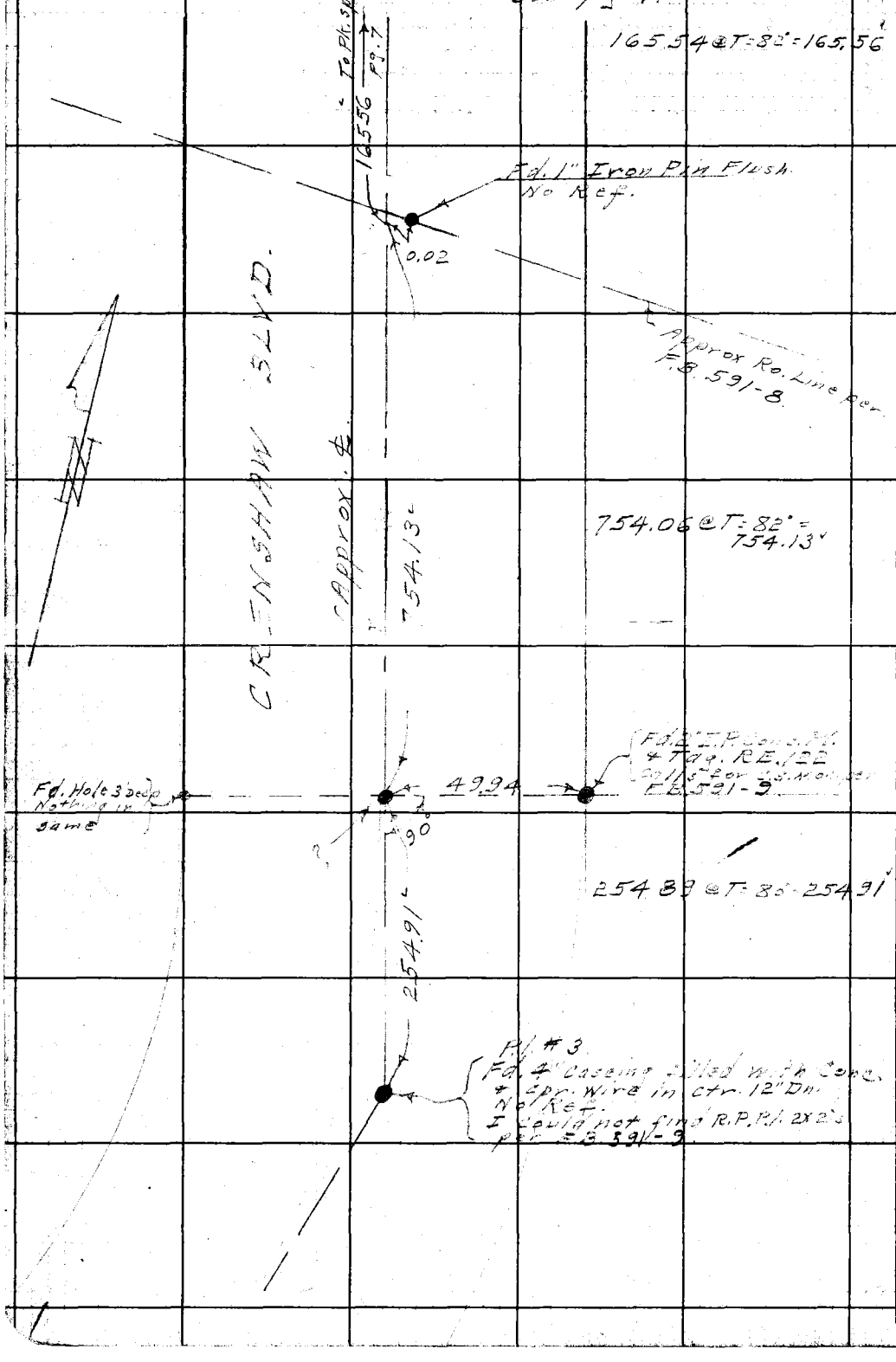

RETURN TO
LOS ANGELES COUNTY SURVEYOR
700 HALL OF RECORDS
Do not extend notes this side of this line.
Note: Any Additions or Changes on This Sheet Must be Made or Circled in Red Ink With Date and Name of Person Making Change.

Notes Ck'd by	Survey of	F.B. 1227 PG. 7
Map No. B-1953	W. O. 8400 Tape No. 063 St'd 68 °F	(300 Tape std. @ 84° on slopes)
Office Work C.W. Cox	Surveyed by Benson	299.78 @ 3° 34' T = 84° = 299.20
Checked	Notes Date	299.85 @ 3° 42' T = 84° = 299.22
Date Oct. 1946	Indexed	202.13 @ 2° 58' T = 84° = 201.86'

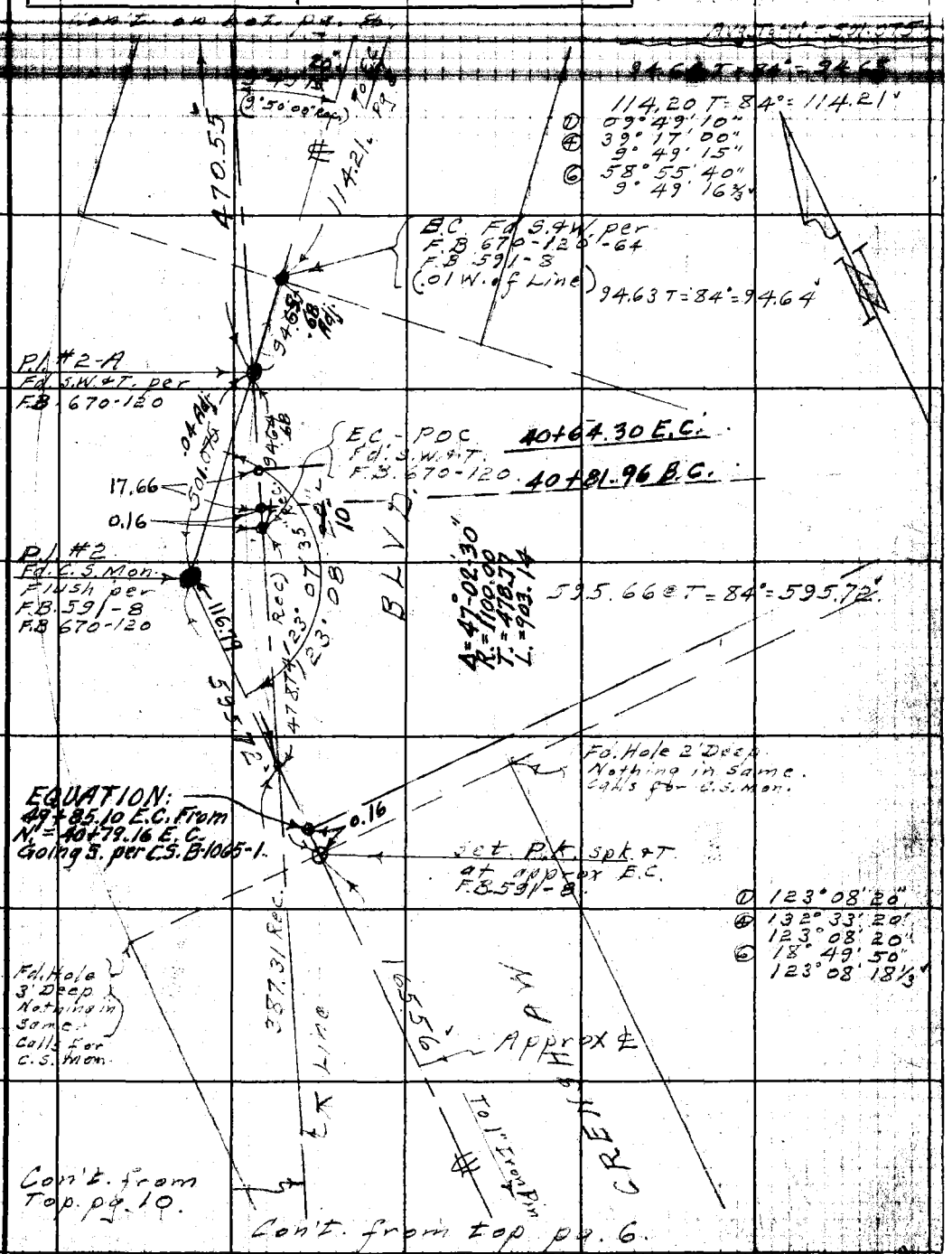

Note: Any Additions or Changes on This Sheet Must be Made or Circled in Red Ink With Date and Name of Person Making Change.

Do not extend notes this side of this line.

RETURN TO
LOS ANGELES COUNTY SURVEYOR
700 HALL OF RECORDS

FORM 247 5M 11-41

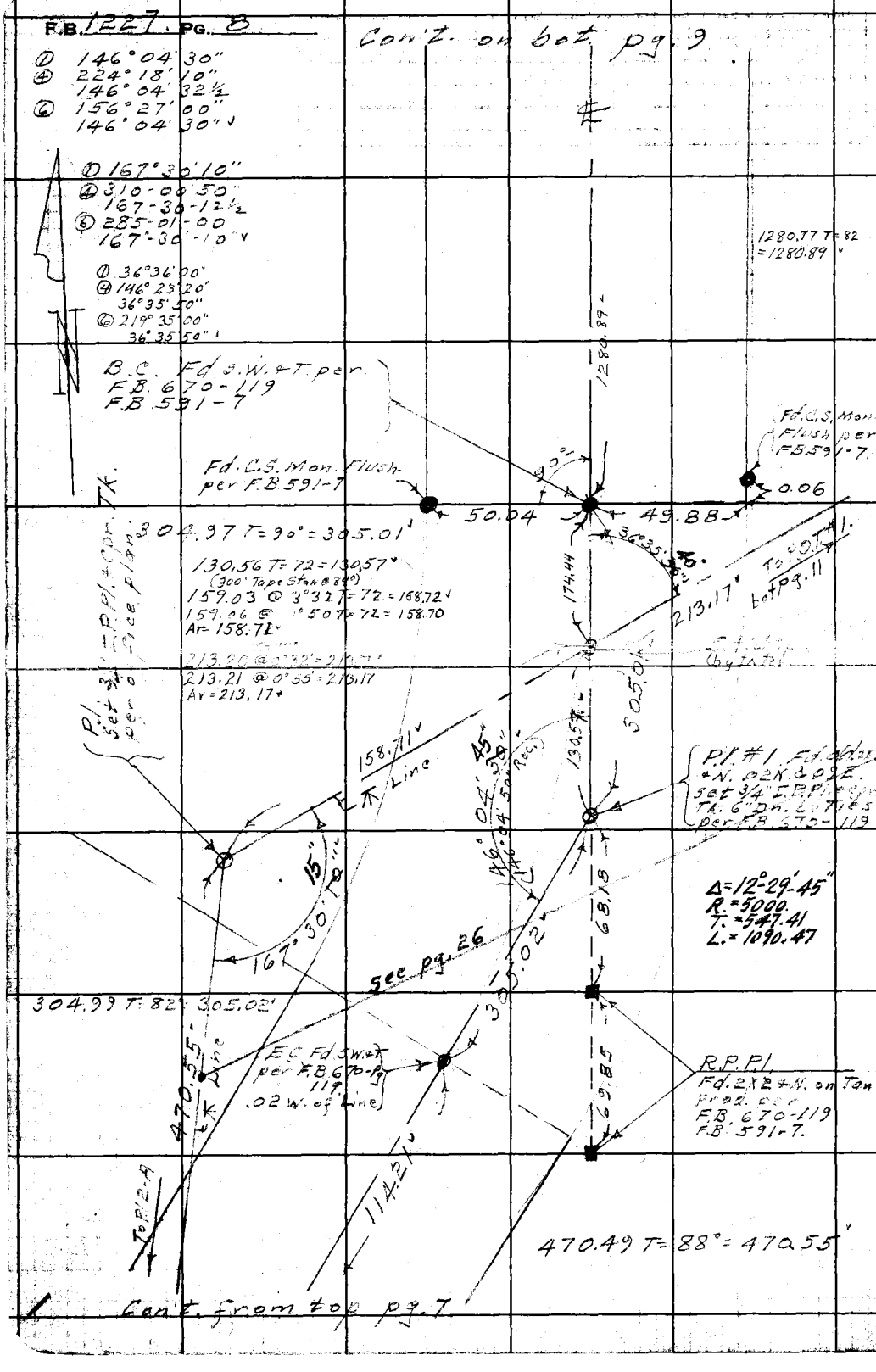

W.S. 27-D-2

RETURN TO
LOS ANGELES COUNTY SURVEYOR
700 HALL OF RECORDS

Do not extend notes this side of this line.

Note: Any Additions or Changes on This Sheet Must be Made or Circled in Red Ink With Date and Name of Person Making Change.

Notes Ck'd by	Survey of [illegible]
Map No. B-1959	W. O. 8408 Tape No. 063 St'd 68 °F
Office Work C. W. Cox	Surveyed by Benson
Checked D. M. Cooley	Notes " Date 7-26-46
Date Oct. 1946.	Indexed A. C. Johnson

F.B. [illegible] PG. 9

W.S. 2 D-2

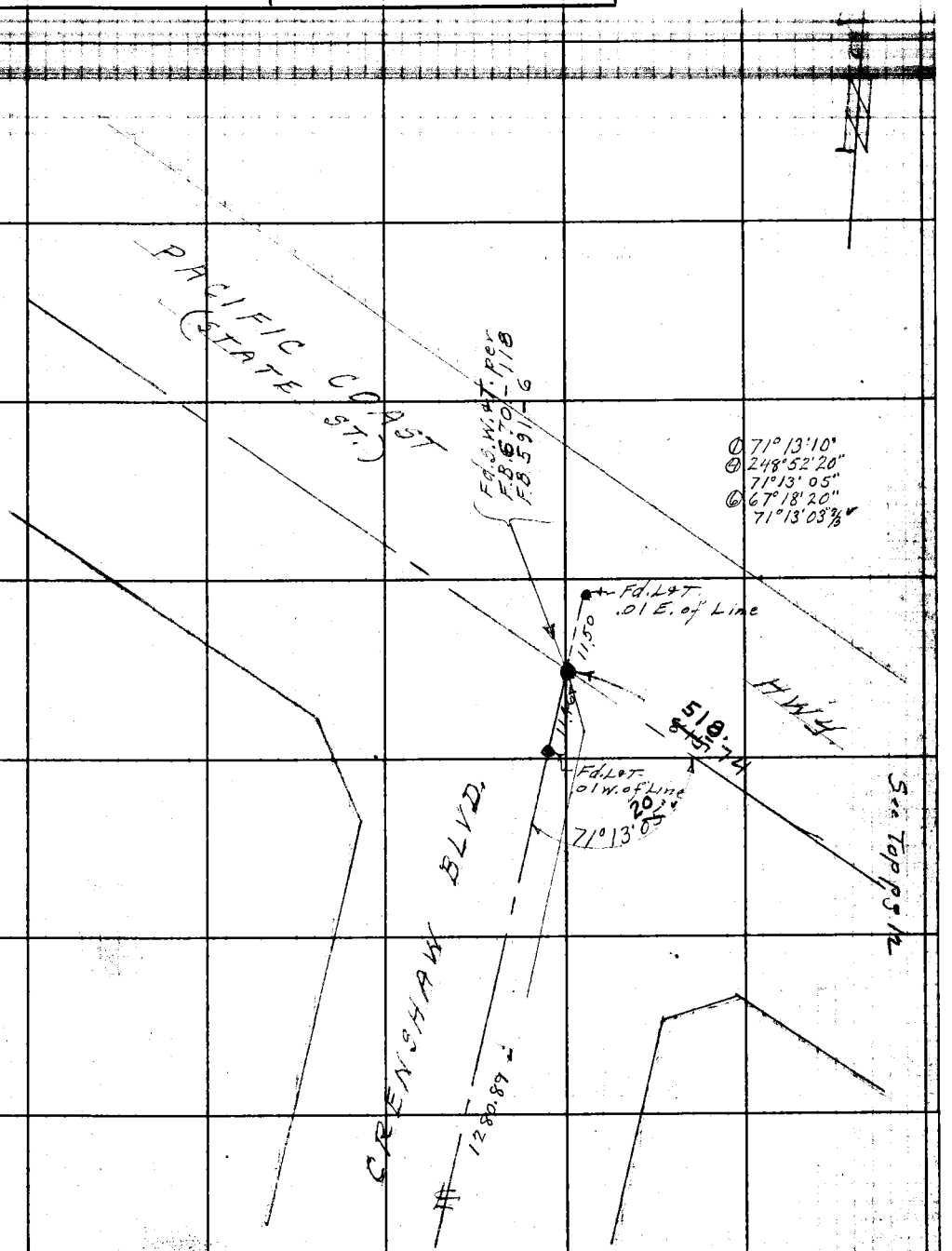

Con't. from top. pg. 8.

Note: Any Additions or Changes on This Sheet Must be Made or Circled in Red Ink With Date and Name of Person Making Change.

Do not extend notes this side of this line.

RETURN TO
LOS ANGELES COUNTY SURVEYOR
700 HALL OF RECORDS

FORM 247 5M 11-41

F.B. 1227 PG. 10

Con't. on bot. pg. 7.

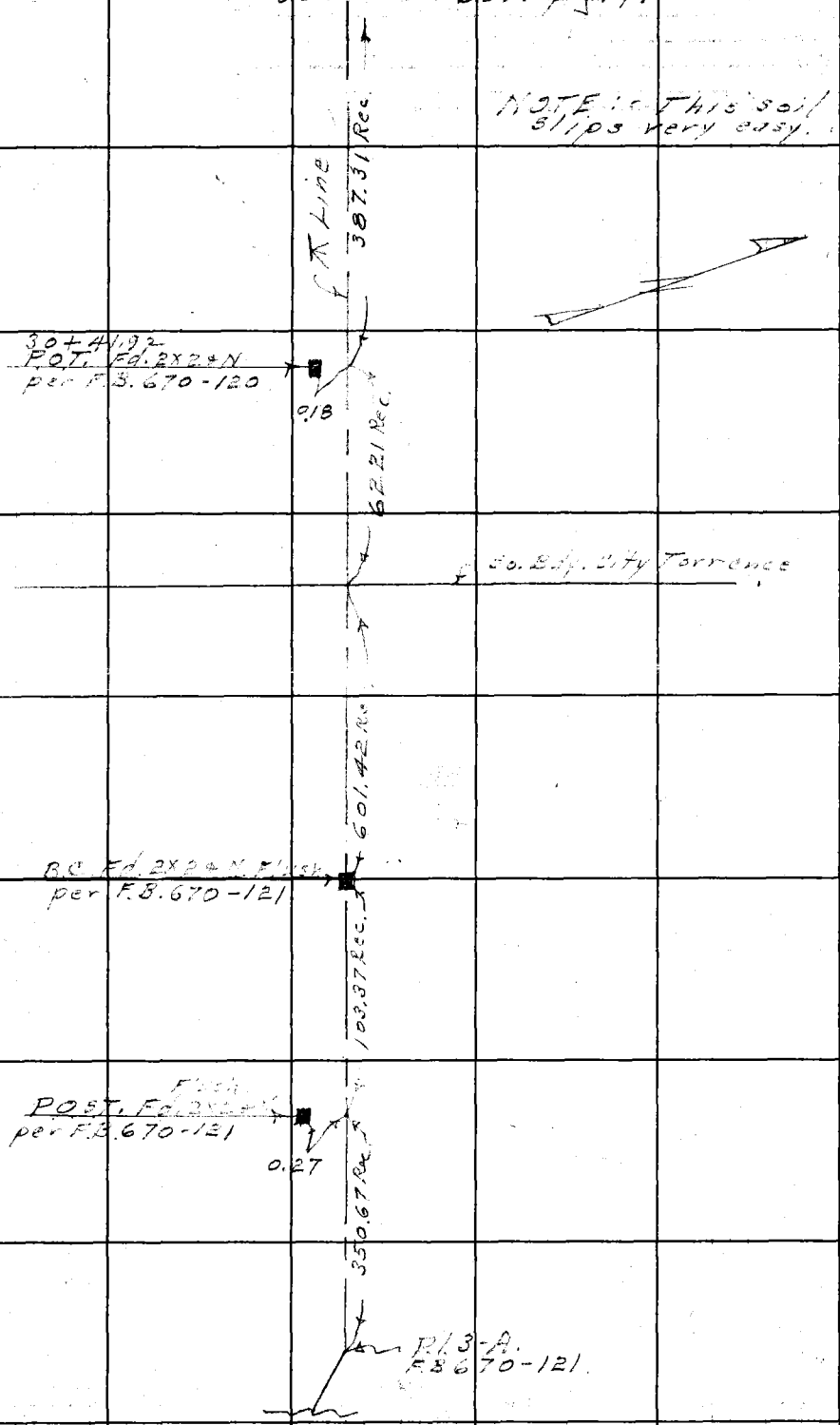

RETURN TO
LOS ANGELES COUNTY SURVEYOR
700 HALL OF RECORDS
Do not extend notes this side of this line.

Note: Any Additions or Changes on This Sheet Must be Made or Circled in Red Ink With Date and Name of Person Making Change.

Notes Ck'd by [illegible]	Survey of Crenshaw Blvd
Map No. B-1953	W. O. 8408 Tape No. 063 St'd 68 °F
Office Work C.W. Cox	Surveyed by Van Deren
Checked [illegible]	Notes Van Deren Date 7-29-46
Date Oct. 1946	Indexed [illegible] C. Johnson

F.B. 1227 PG. 11

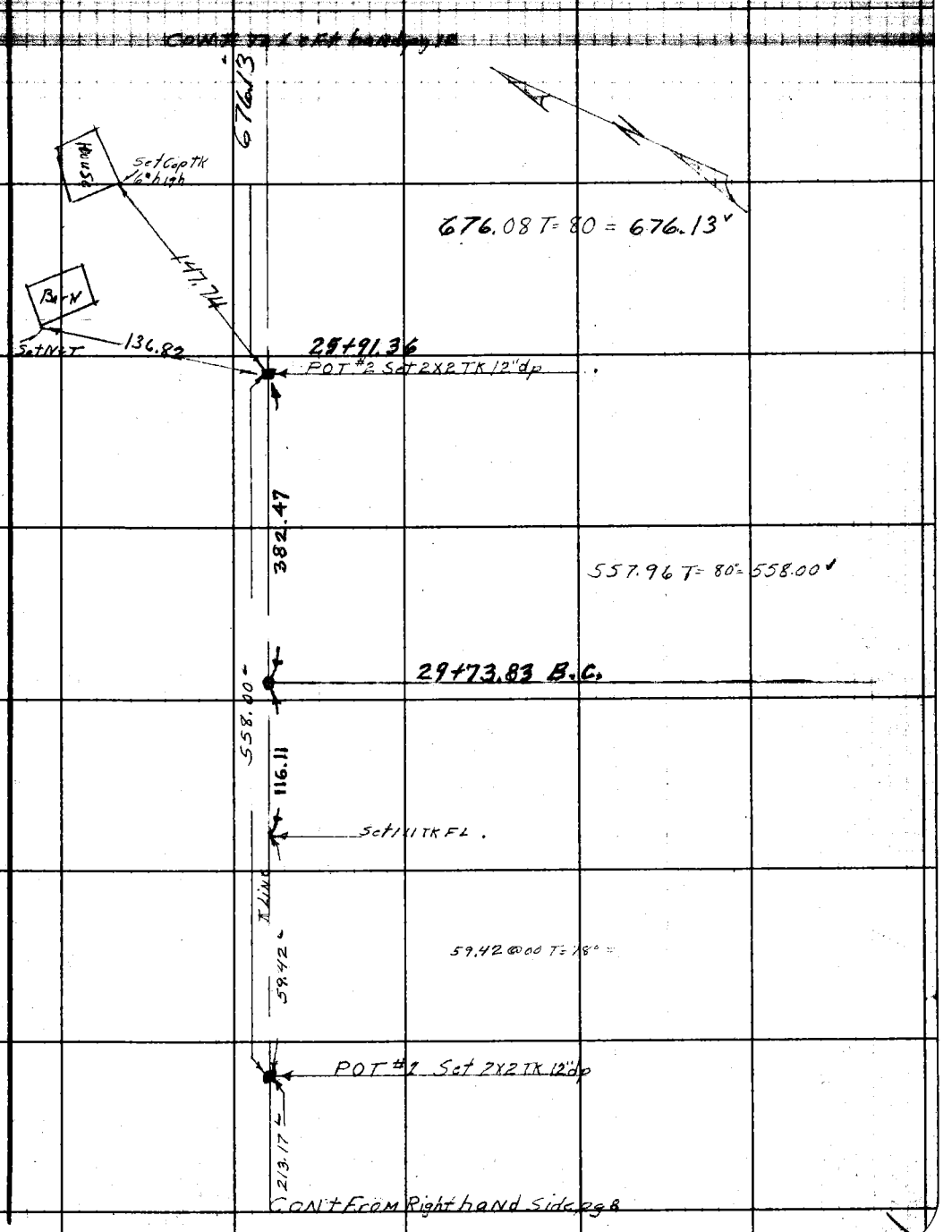

Note: Any Additions or Changes on This Sheet Must be Made or Circled in Red Ink With Date and Name of Person Making Change.

RETURN TO
LOS ANGELES COUNTY SURVEYOR
700 HALL OF RECORDS

Do not extend notes this side of this line.

FORM 247 5M 11-41

RETURN TO
LOS ANGELES COUNTY SURVEYOR
700 HALL OF RECORDS

Note: Any Additions or Changes on This Sheet Must be Made or Circled in Red Ink With Date and Name of Person Making Change.

Do not extend notes this side of this line.

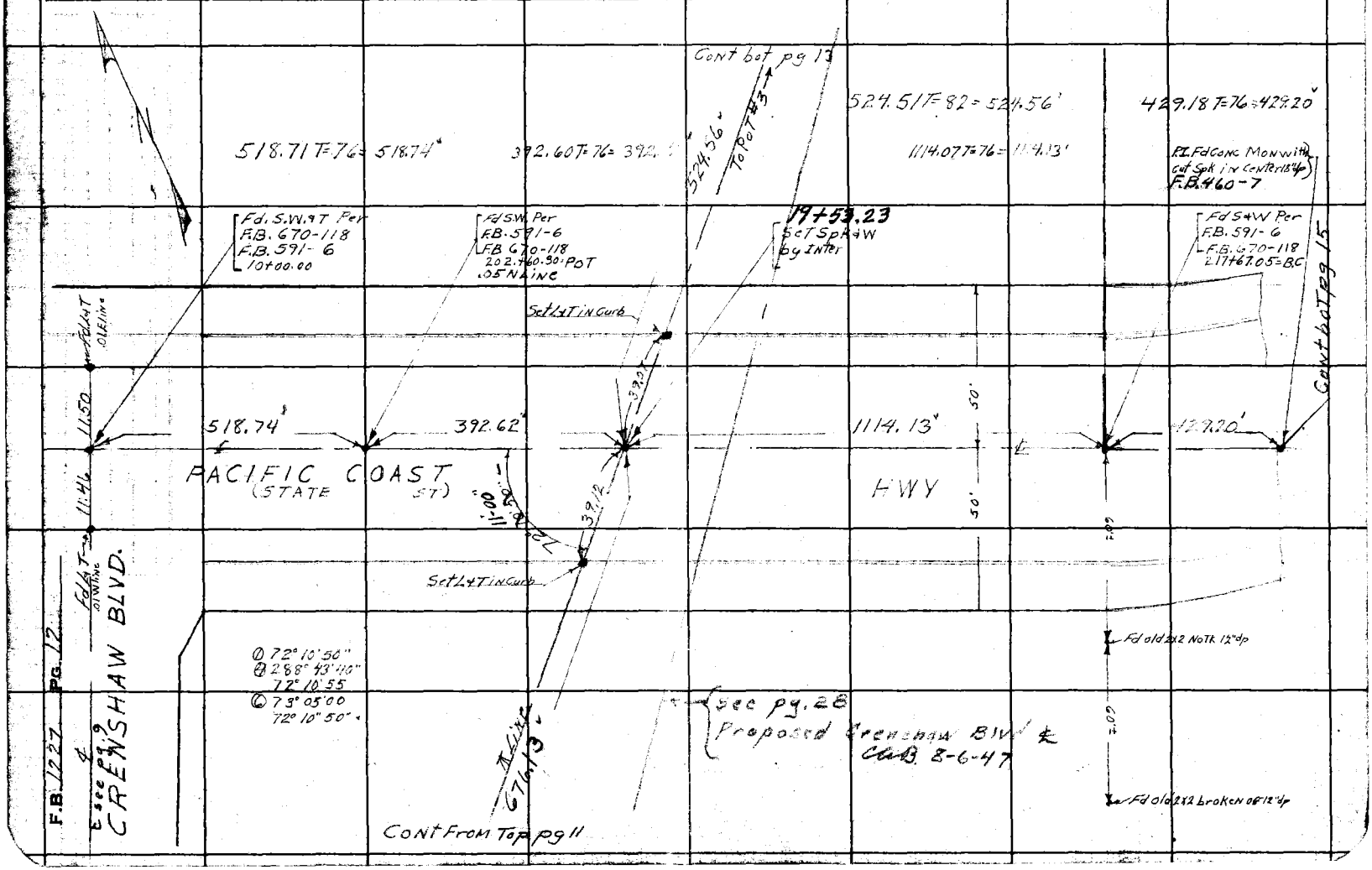

Notes Ck'd by	Survey of Crenshaw Blvd
Map No. B-1957	W. O. 8468 Tape No. 063 St'd 68 °F
Office Work C.W. Cox	Surveyed by Van Deren
Checked	Notes Van Deren Date 7-30-46
Date Oct. 1946	Indexed A. C. Johnson

F.B. 1227 PG. 3

CON To Left Side Pg 14

323.56

323.52 T=86= 323.56'

3+23.56
P.O.T #5 Set 2X2 TK 12" dp

997.62

997.50 T=86= 997.62'

℄ Line

Set 1X1 TKFL 10.00

13+21.18
P.O.T #4 Set 2X2 TK 12" dp

69.49

69.48 T=82= 69.49'

69.49

10' Off Set Line

Set 1X1 TKFL 10.00

13+90.67
P.O.T #3 Set 2X2 TK 12" dp

℄ Line

52.456

Cont from Rt hand side pg 12

Note: Any Additions or Changes on This Sheet Must be Made or Circled in Red Ink With Date and Name of Person Making Change.

Do not extend notes this side of this line.

RETURN TO
LOS ANGELES COUNTY SURVEYOR
700 HALL OF RECORDS

FORM 247 5M 11-41

RETURN TO
LOS ANGELES COUNTY SURVEYOR
700 HALL OF RECORDS

Note: Any Additions or Changes on This Sheet Must be Made or Circled in Red Ink With Date and Name of Person Making Change.

Do not extend notes this side of this line.

W.S. 27 - E-2

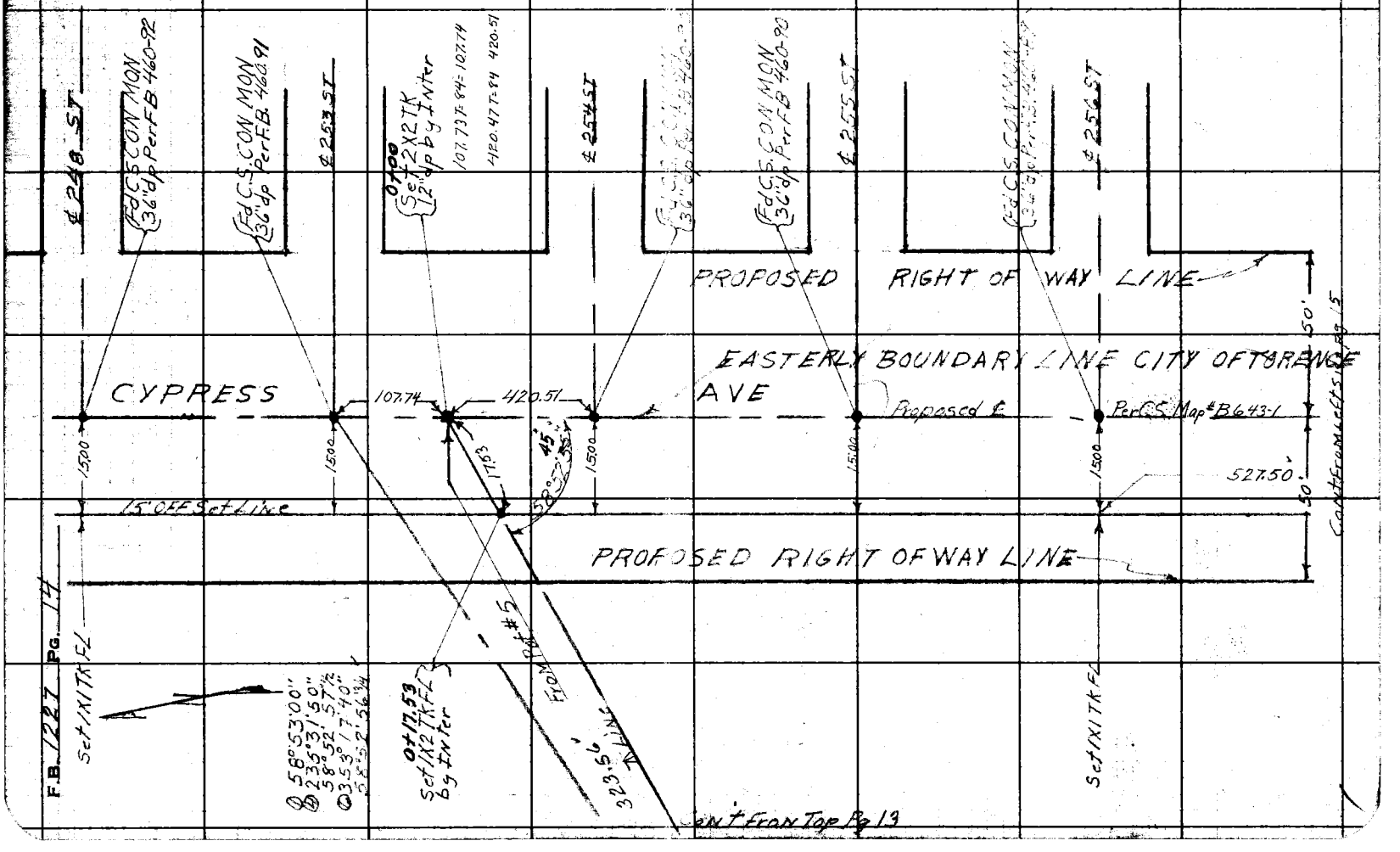

Notes Ck'd by	Survey of [illegible]
Map No. B-1957	W. 08408 Tape No. 063 St'd 68 °F
Office Work C.W. Cox	Surveyed by Van Deren
Checked [illegible]	Notes Van Deren Date 8-1-46
Date Oct. 1946.	Indexed [illegible]

F.B. 1337 PG. 15

W.S. 27 - E - 3

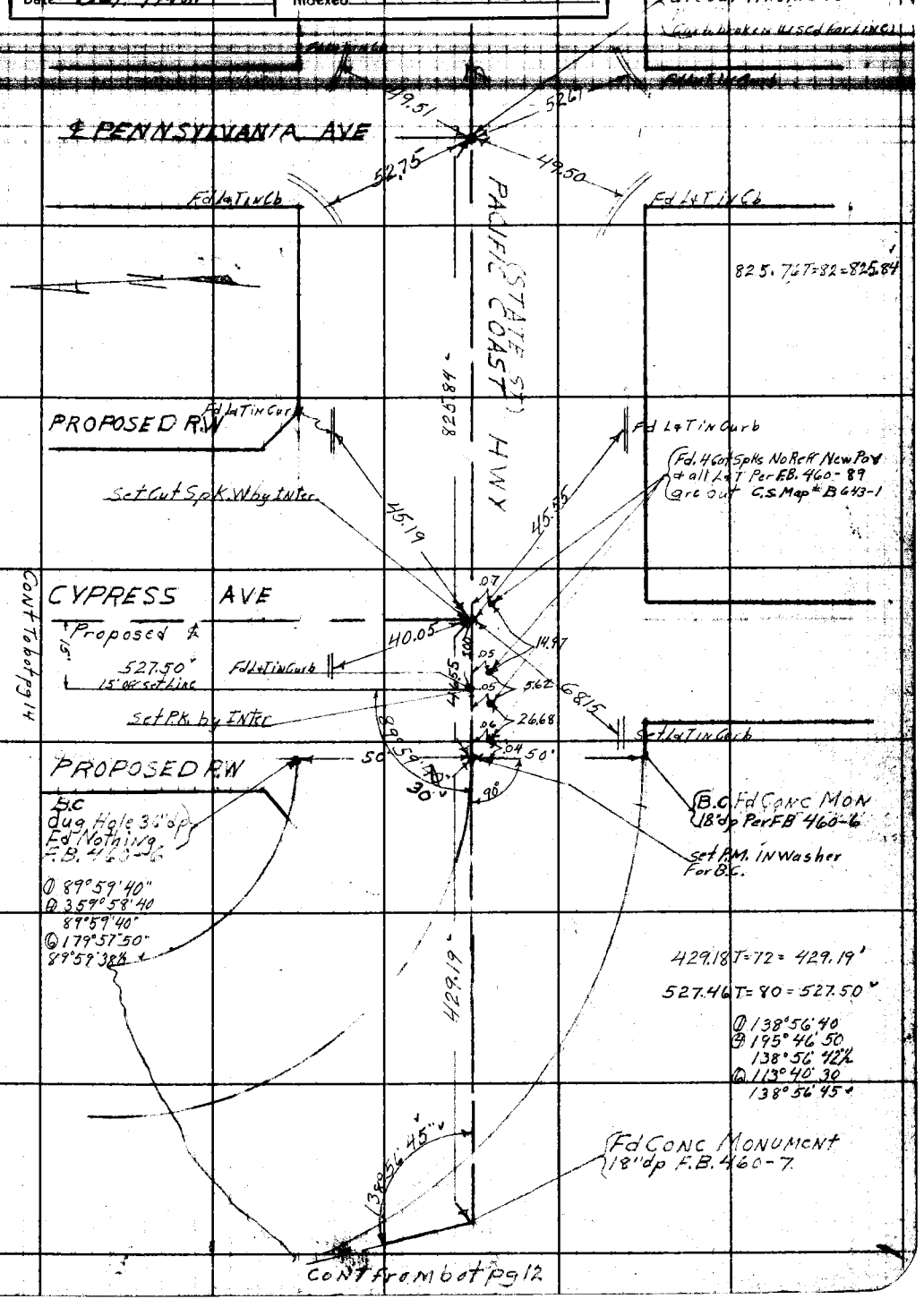

Note: Any Additions or Changes on This Sheet Must be Made or Circled in Red Ink With Date and Name of Person Making Change.

Do not extend notes this side of this line.

RETURN TO
LOS ANGELES COUNTY SURVEYOR
700 HALL OF RECORDS

FORM 247 5M 11-41

F.B. 1227 PG. 16

ADDITIONAL TOPOGRAPHY
CRENSHAW BLVD

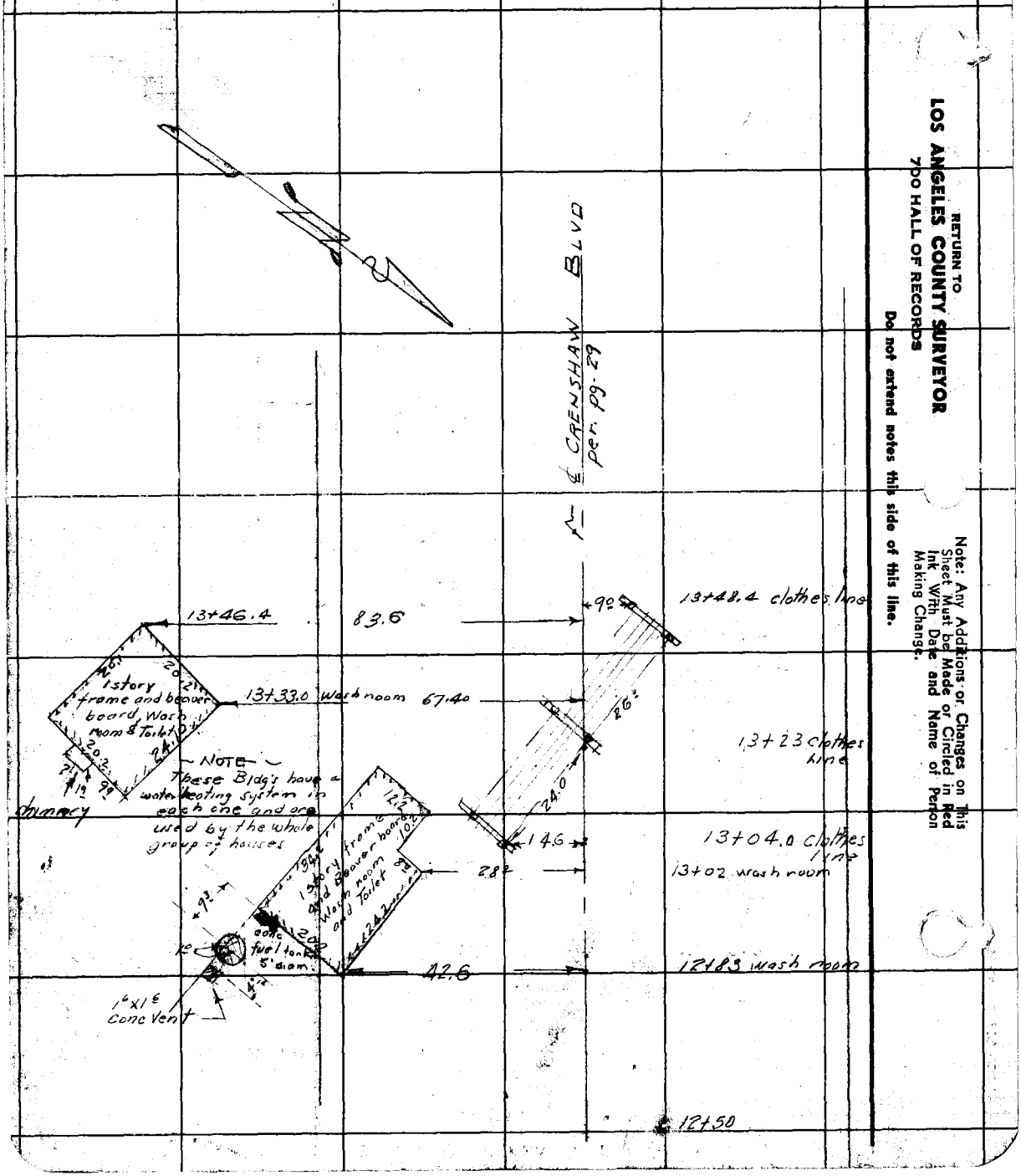

RETURN TO
LOS ANGELES COUNTY SURVEYOR
700 HALL OF RECORDS
Do not extend notes this side of this line.

Note: Any Additions or Changes on This Sheet Must be Made or Circled in Red Ink With Date and Name of Person Making Change.

Notes Ck'd by	Survey of Crenshaw Blvd
Map No. B-1999	W. O. 8408 Tape No. 063 St'd 68 °F
Office Work C.W. Cox	Surveyed by Van Deren
Checked ~~[illegible]~~	Notes ~~Van Deren~~ Date ~~8-5-46~~
Date Oct. 1946	Indexed A. C. Johnson 8-7-46

F.B. 1997 PG. 77

TOPOGRAPHY

OF

CRENSHAW BLVD

FROM: Existing Blvd South OF Pacific Coast Hwy

TO: Cypress Ave Near 253rd ST

JN 8408

8-5-46

Van Deren
De Tilla
Corrasco
Beers

Note: Any Additions or Changes on This Sheet Must be Made or Circled in Red Ink With Date and Name of Person Making Change.

Do not extend notes this side of this line.

RETURN TO
LOS ANGELES COUNTY SURVEYOR
700 HALL OF RECORDS

FORM 247 5M 11-41

F.B. 1227 PG. 18

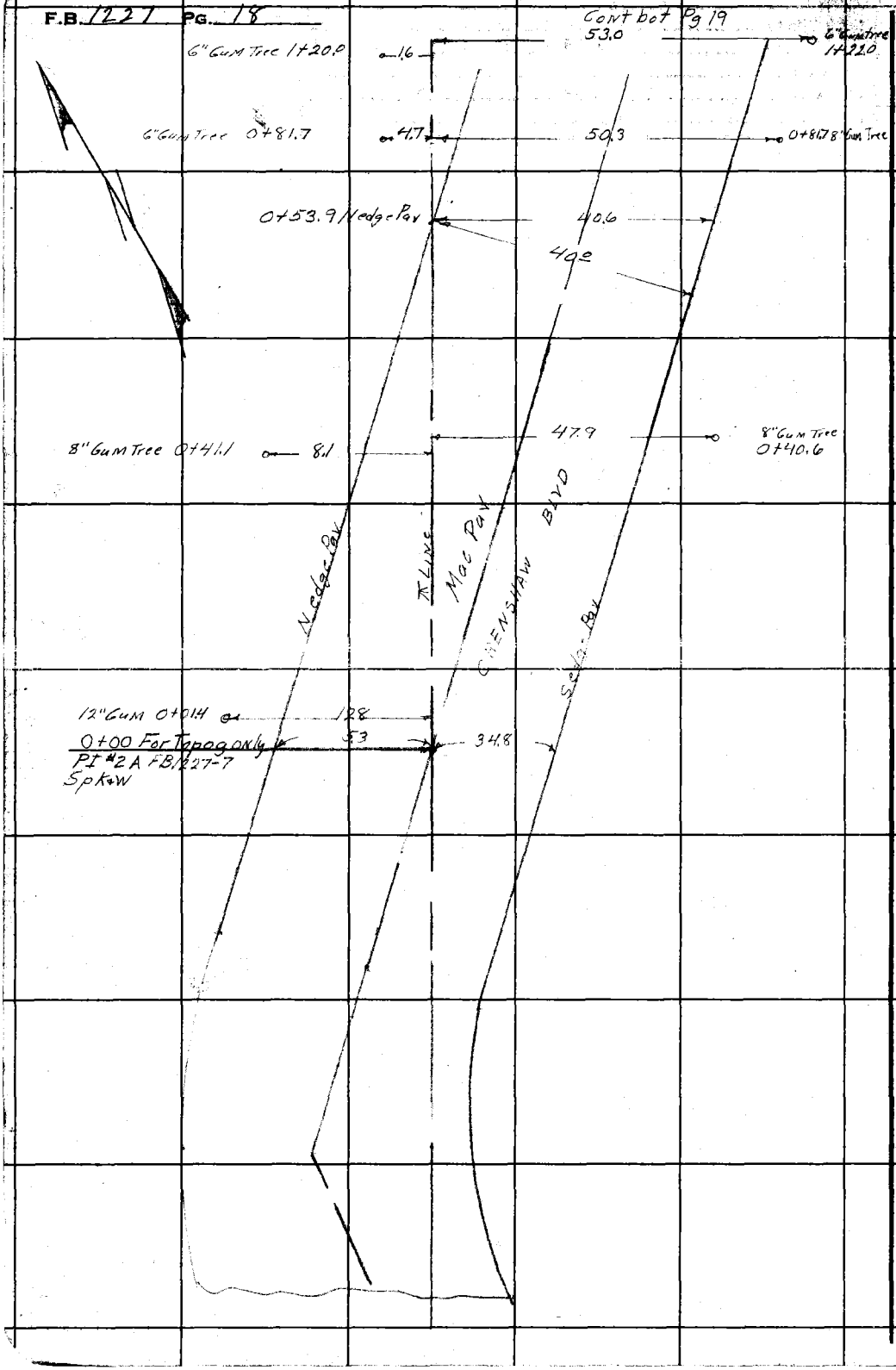

RETURN TO
LOS ANGELES COUNTY SURVEYOR
700 HALL OF RECORDS
Do not extend notes this side of this line.

Note: Any Additions or Changes on This Sheet Must be Made or Circled in Red Ink With Date and Name of Person Making Change.

Notes Ck'd by [illegible]	Survey of Crenshaw Blvd
Map No. [illegible]-1953	W. O. 8408 Tape No. 063 Std 68°F
Office Work C. W. Cox	Surveyed by Van Deren
Checked [illegible]	Notes [illegible] Date 8-5-46
Date Oct. 1946	Indexed A. O. Johnson

F.B. 1227 Pg. 19

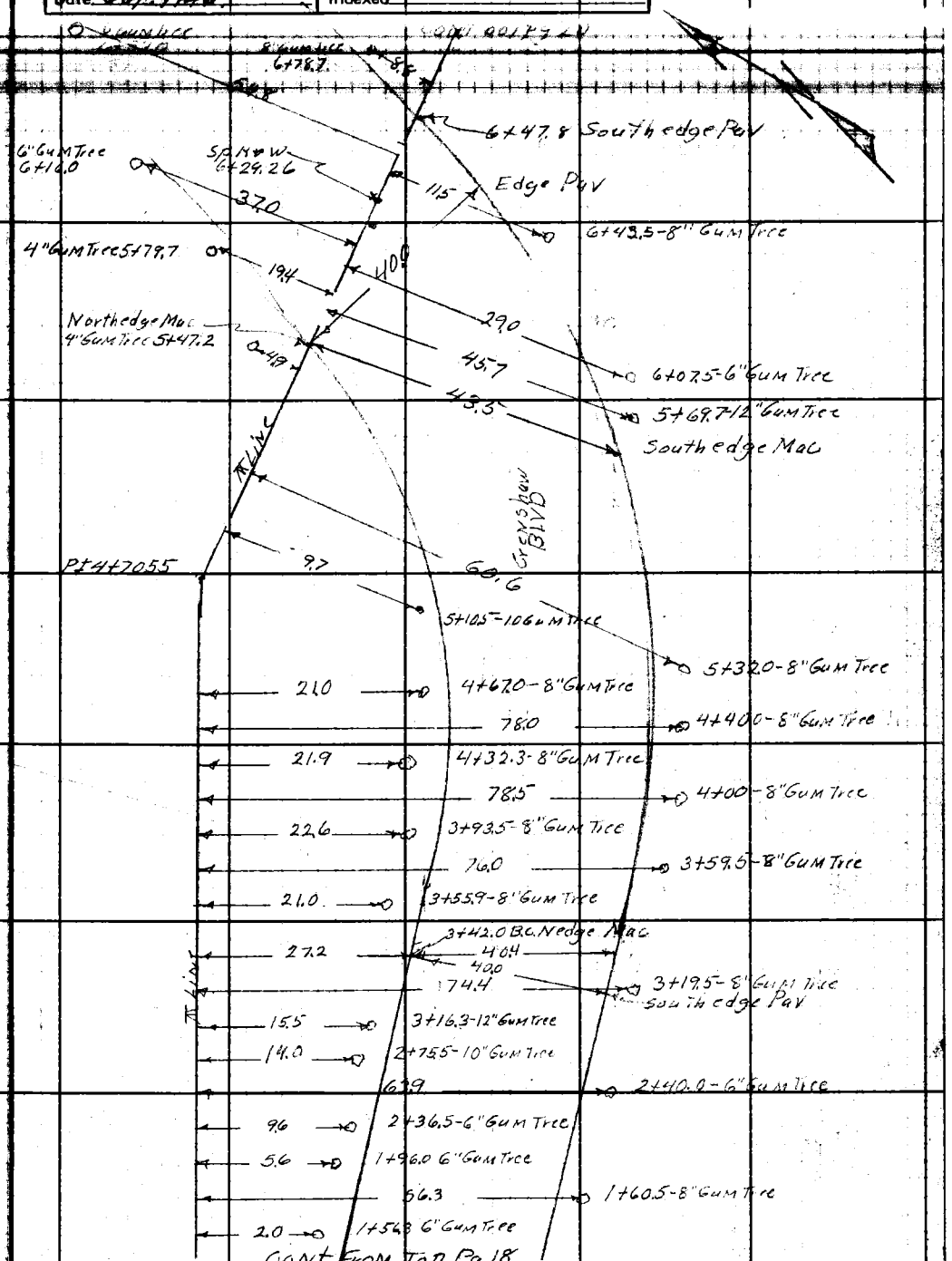

Cont From Top Pg 18

Note: Any Additions or Changes on This Sheet Must be Made or Circled in Red Ink With Date and Name of Person Making Change.

Do not extend notes this side of this line.

RETURN TO
LOS ANGELES COUNTY SURVEYOR
700 HALL OF RECORDS

FORM 247 5M 12-40

F.B. 1227 PG. 20

Cont. bot Pg 21

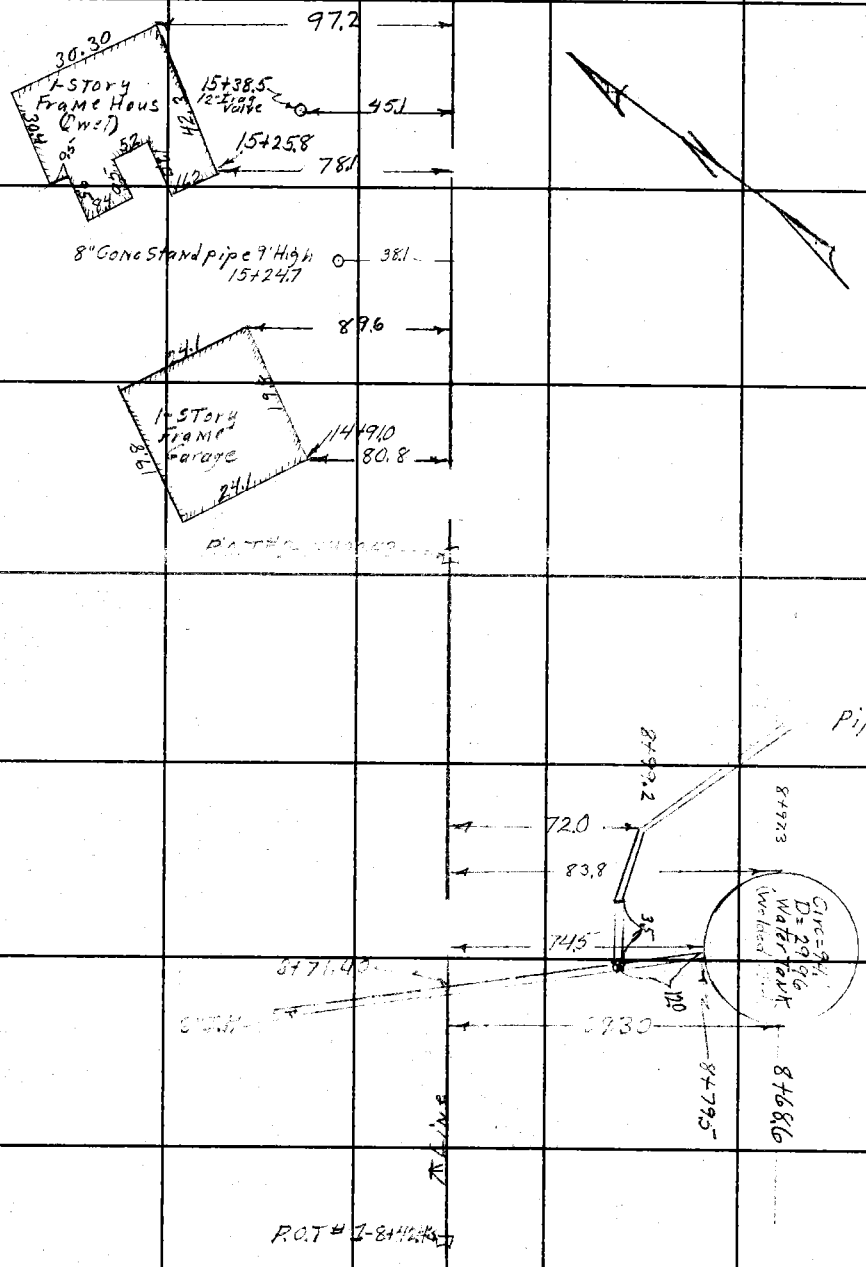

Cont From Top Pg 19

RETURN TO
LOS ANGELES COUNTY SURVEYOR
700 HALL OF RECORDS
Do not extend notes this side of this line.
Note: Any Additions or Changes on This Sheet Must be Made or Circled in Red Ink With Date and Name of Person Making Change.

Notes Ck'd by D. M. Finley	Survey of Crenshaw Blvd	F.B. 1227 Pg. 21
Map No. B-1977	W. 08408 Tape No. 063 St'd 68 °F	
Office Work C. W. Cox	Surveyed by Van Deren	
Checked [illegible]	Notes " Date 8-6-46	
Date Oct. 1946.	Indexed A. C. Johnson	

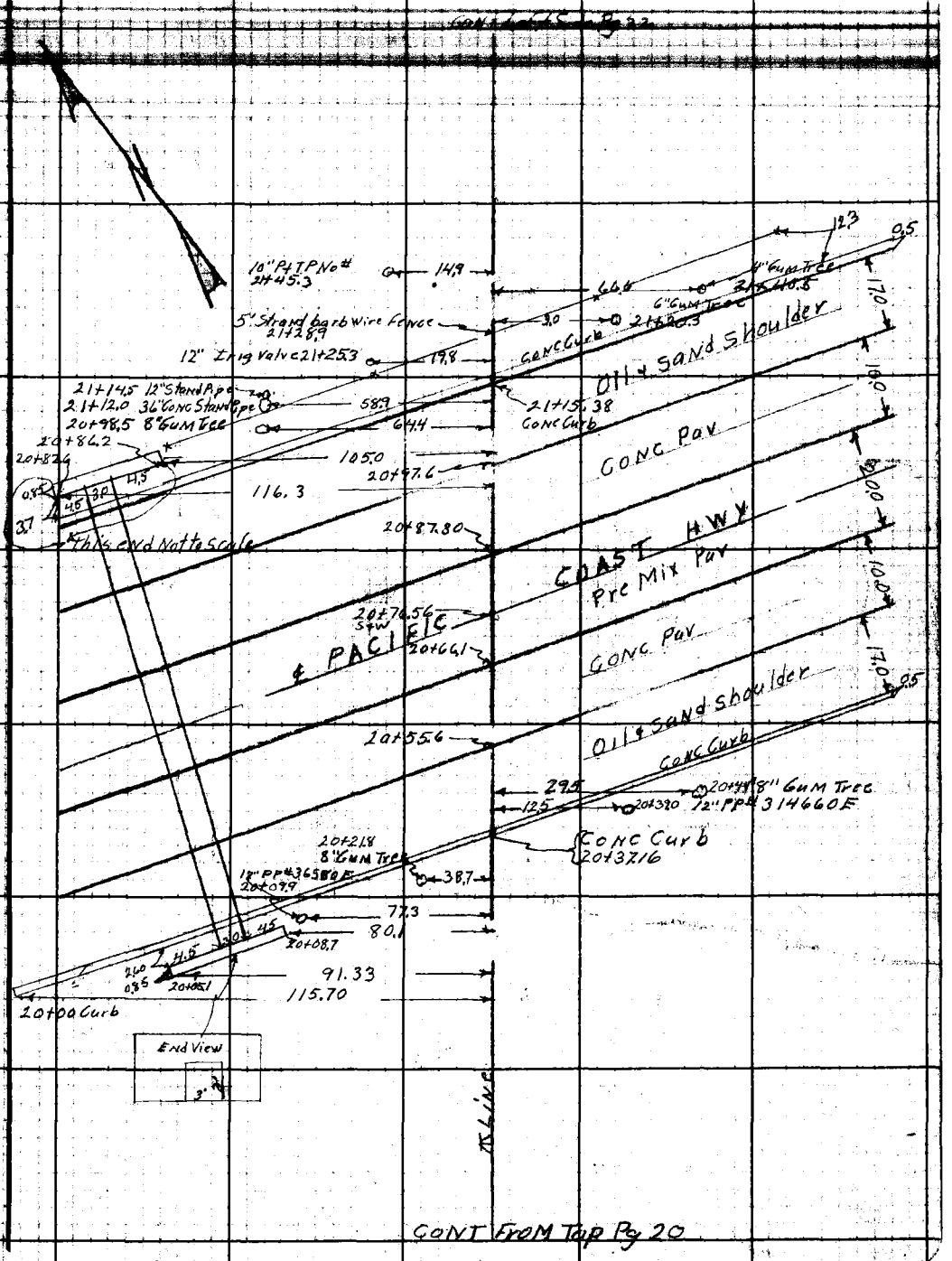

CONT FROM Tap Pg 20

Note: Any Additions or Changes on This Sheet Must be Made or Circled in Red Ink With Date and Name of Person Making Change.

Do not extend notes this side of this line.

RETURN TO
LOS ANGELES COUNTY SURVEYOR
700 HALL OF RECORDS

FORM 247 RM 11-41

RETURN TO
LOS ANGELES COUNTY SURVEYOR
700 HALL OF RECORDS

Note: Any Additions or Changes on This Sheet Must be Made or Circled in Red Ink With Date and Name of Person Making Change.

Do not extend notes this side of this line.

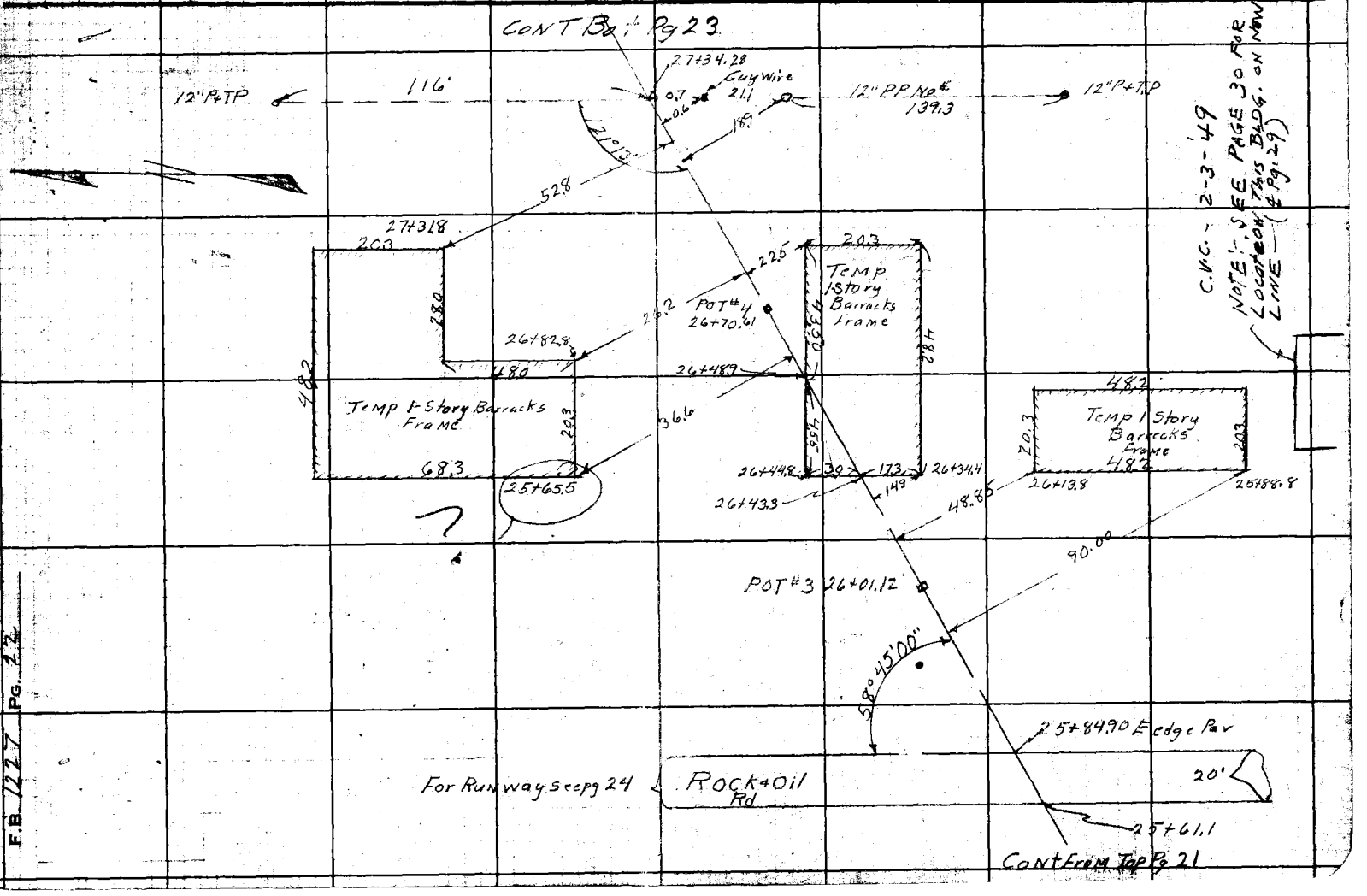

Notes Ck'd by D. M. Finley	Survey of Greenshaw Blvd
Map No. B-1953	W. O. 8408 Tape No. 263 St'd 68° °F
Office Work C. W. Cox	Surveyed by Van Dercn
Checked	Notes Date
Date Oct. 1946	Indexed C. Johnson

F.B. Pg.

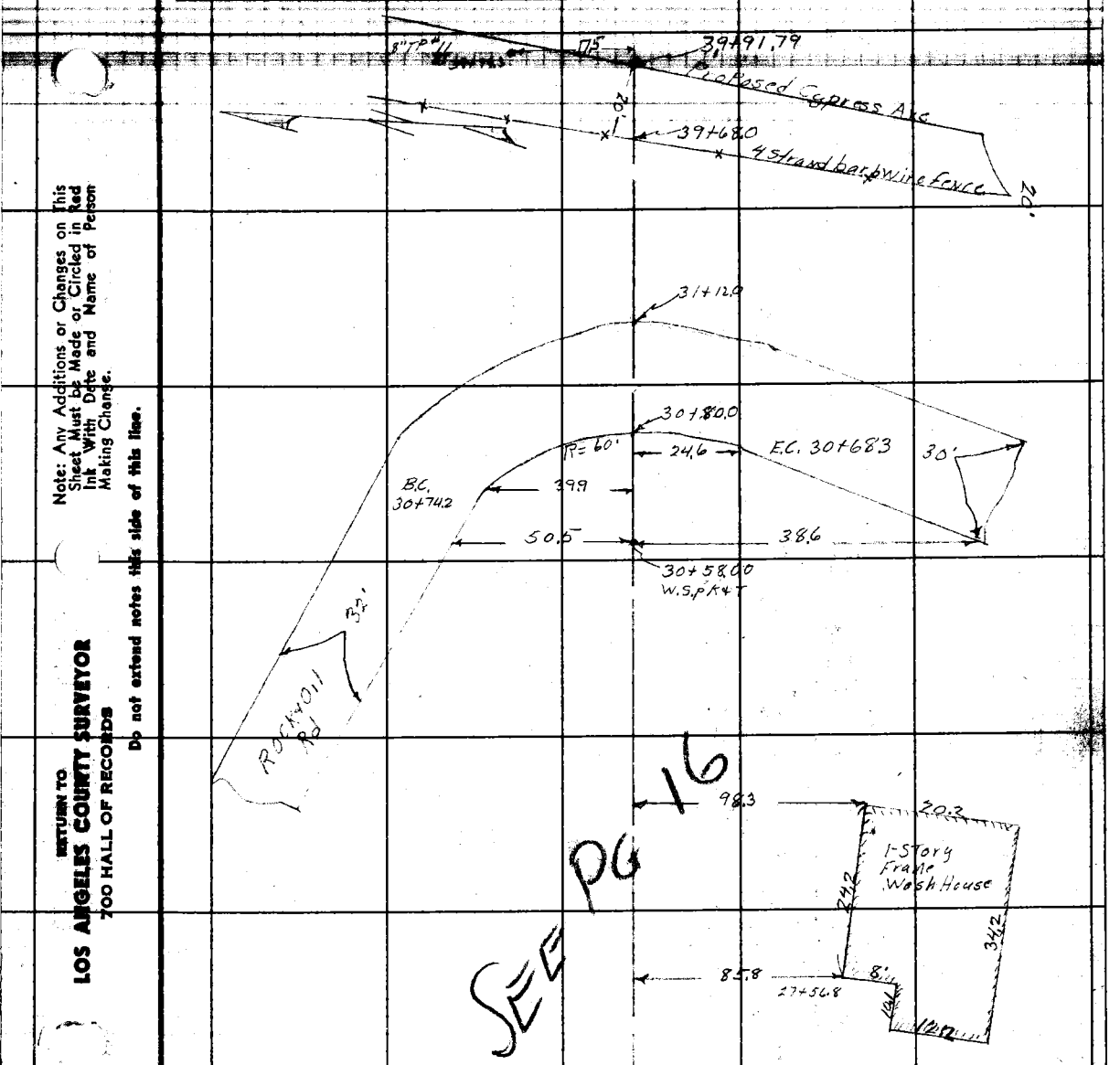

SEE PG 16

CONT FROM Right Side Pg 22

Note: Any Additions or Changes on This Sheet Must be Made or Circled in Red Ink With Date and Name of Person Making Change.

Do not extend notes this side of this line.

RETURN TO
LOS ANGELES COUNTY SURVEYOR
700 HALL OF RECORDS

FORM 247 5M 10-41

RETURN TO
LOS ANGELES COUNTY SURVEYOR
700 HALL OF RECORDS

Note: Any Additions or Changes on This Sheet Must be Made or Circled in Red Ink With Date and Name of Person Making Change.

Do not extend notes this side of this line.

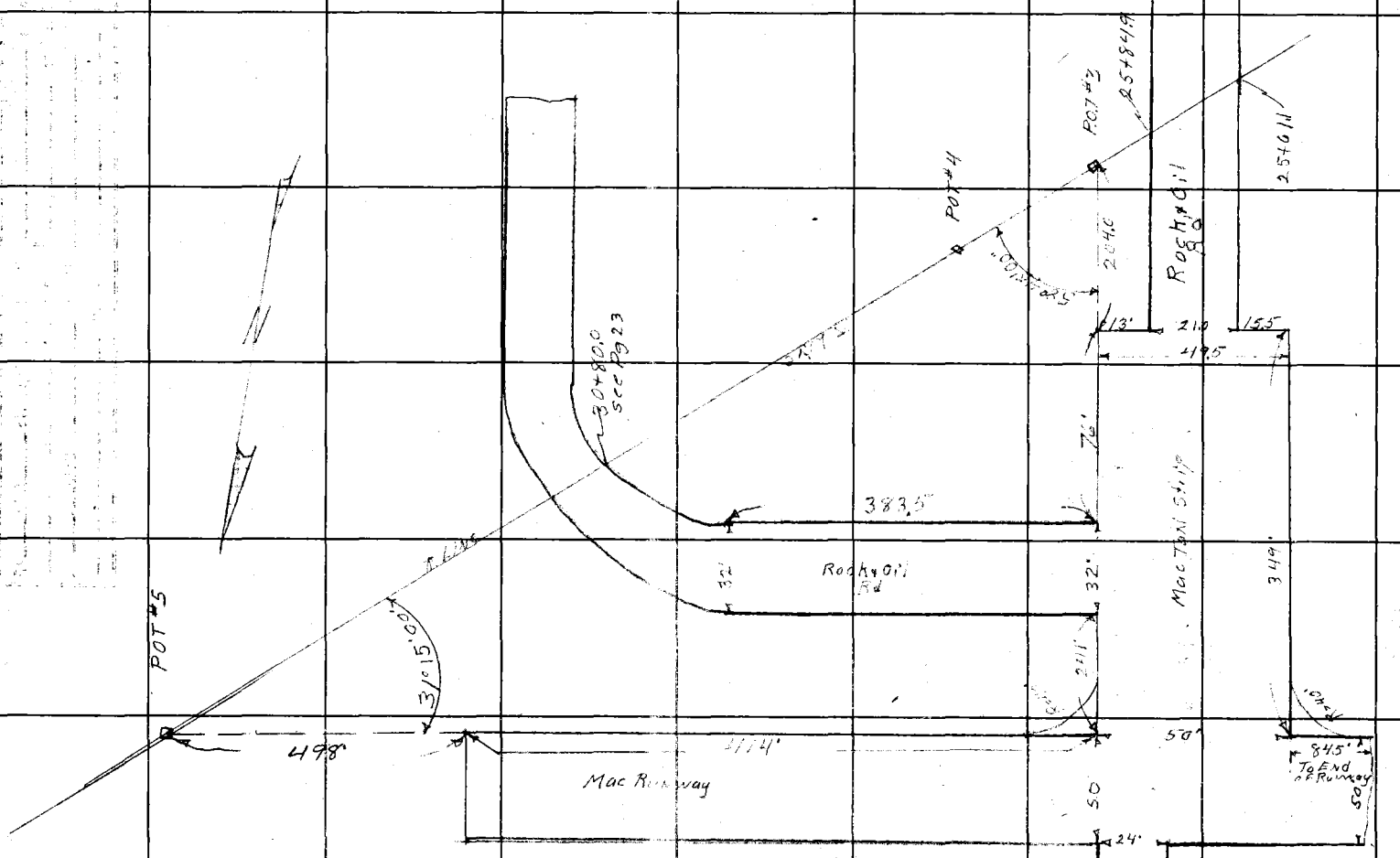

F.B. 1227 PG. 24

Notes Ck'd by KRM.	Survey of Crenshaw Blvd
Map No. B-1953	W. O. 8408 Tape No. St'd 68 °F
Office Work Cook	Surveyed by Benson
Checked McPherson	Notes " Date 8-4-47
Date Aug 1947	Indexed A. C. Johnson 8-15-47

F. B. 1227 PG. 35.

Note: Any Additions or Changes on This Sheet Must be Made or Circled in Red Ink With Date and Name of Person Making Change.

Do not extend notes this side of this line.

RETURN TO
LOS ANGELES COUNTY SURVEYOR
700 HALL OF RECORDS

LINE CHANGE

ON.

CRENSHAW BLVD

FROM :- Existing Blvd 2000.± South of Pacific Coast Hwy.

To :- Cypress Ave & 253rd ST.

T.N. 8408

8-4-47

C.A. Benson

T.S. Coats T man

V.B. Anderson Hd. ch. & X ch.

H.C. Hand. X. ch

H.R. Stock. Hd. ch.

FORM 247 BM 11-46

F. B. 1227 PG. 26

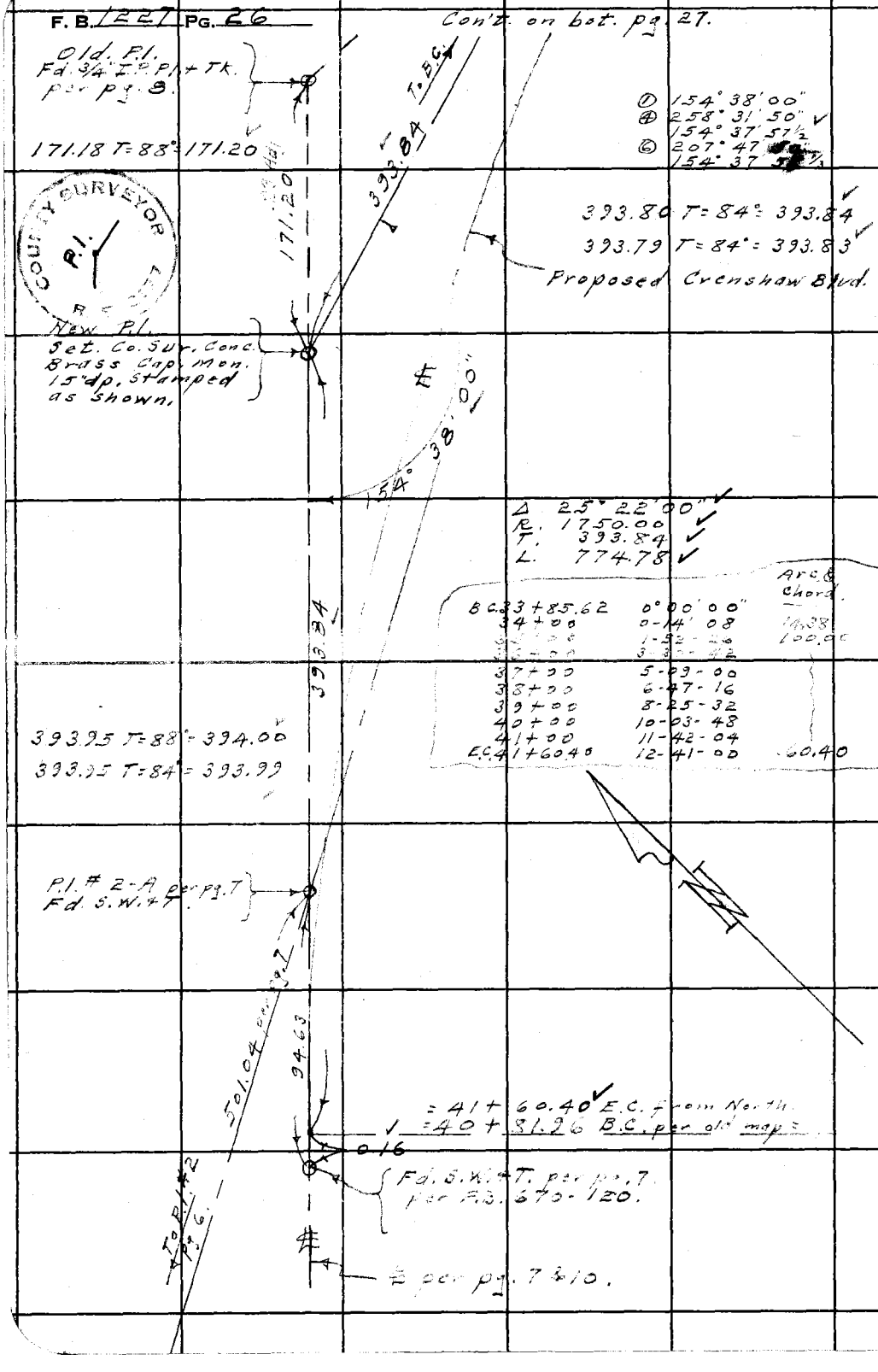

COUNTY SURVEYOR
P.I.

RETURN TO
LOS ANGELES COUNTY SURVEYOR
700 HALL OF RECORDS
Do not extend notes this side of this line.

Note: Any Additions or Changes on This Sheet Must be Made or Circled in Red Ink With Date and Name of Person Making Change.

Notes Ck'd by KRM.	Survey of Crenshaw Blvd	F. B. 1227 Pg. 27
Map No. B-1953	W. O. 8405 Tape No. 027 St'd 68 °F	① 160° 29' 40"
Office Work Cox	Surveyed by Benson	④ 281° 58' 30"
Checked McPherson	Notes " Date 8-5-47	160° 29' 37½
Date Aug. 1947	Indexed A. C. Johnson	⑥ 242° 57' 30" ✓
		160° 29' 35"

Con't. on hot pg. 28.

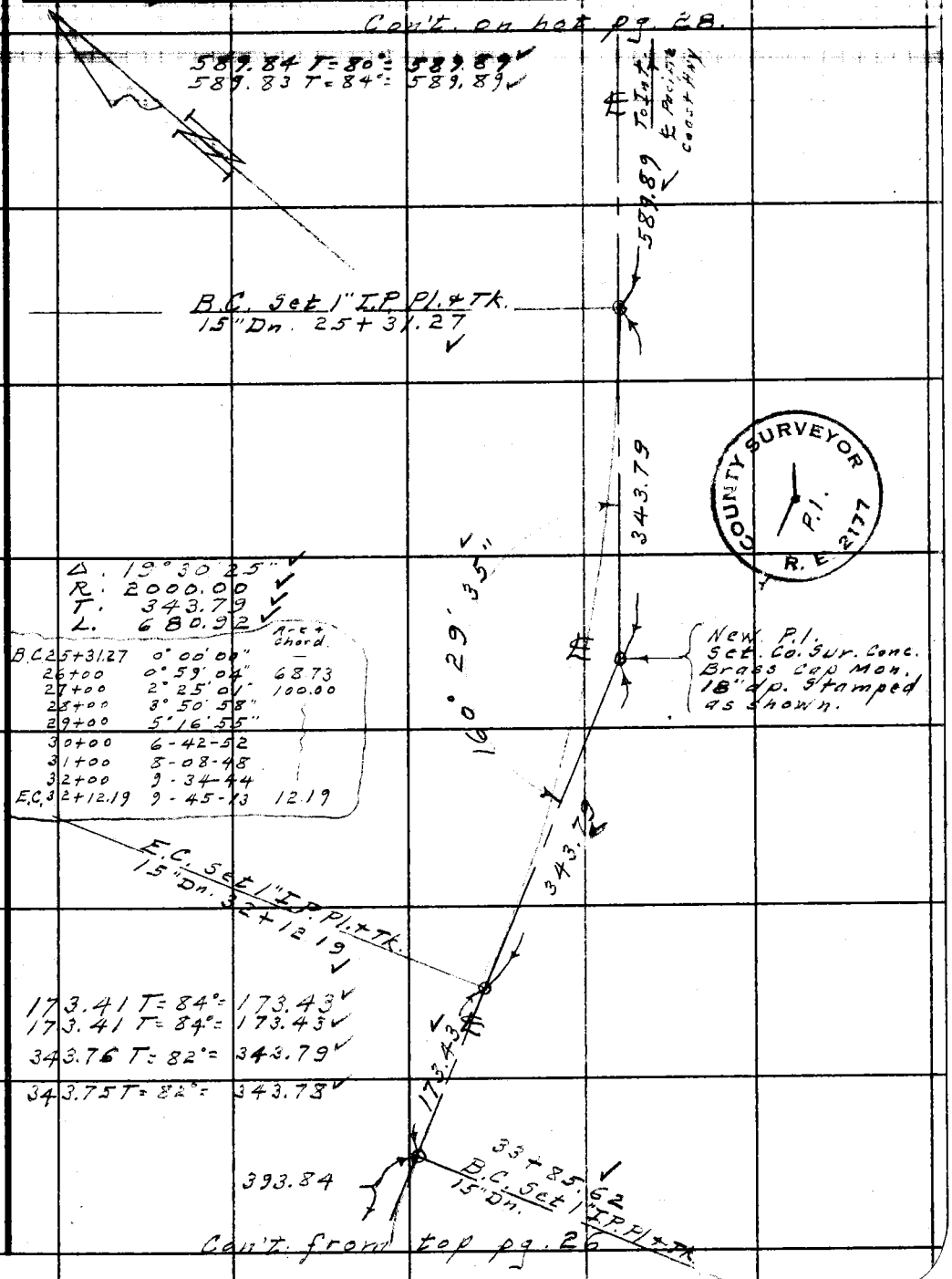

		Arc + Chord
B.C. 25+31.27	0° 00' 00"	—
26+00	0° 59' 04"	68.73
27+00	2° 25' 01"	100.00
28+00	3° 50' 58"	
29+00	5° 16' 55"	
30+00	6-42-52	
31+00	8-08-48	
32+00	9-34-44	
E.C. 32+12.19	9-45-13	12.19

Con't. from top pg. 26

COUNTY SURVEYOR P.I. R.E. 2177

Note: Any Additions or Changes on This Sheet Must be Made or Circled in Red Ink With Date and Name of Person Making Change.

Do not extend notes this side of this line.

RETURN TO
LOS ANGELES COUNTY SURVEYOR
700 HALL OF RECORDS

FORM 247 5M 11-46

F. B. 1227 PG. 28

Con't. on bot. pg. 29

① 78° 49' 00"
④ 315° 15' 50"
78° 48' 57½
⑥ 112° 53' 40"
78° 48' 56⅔

459.82 T = 78° = 459.85
459.82 T = 84° = 459.87

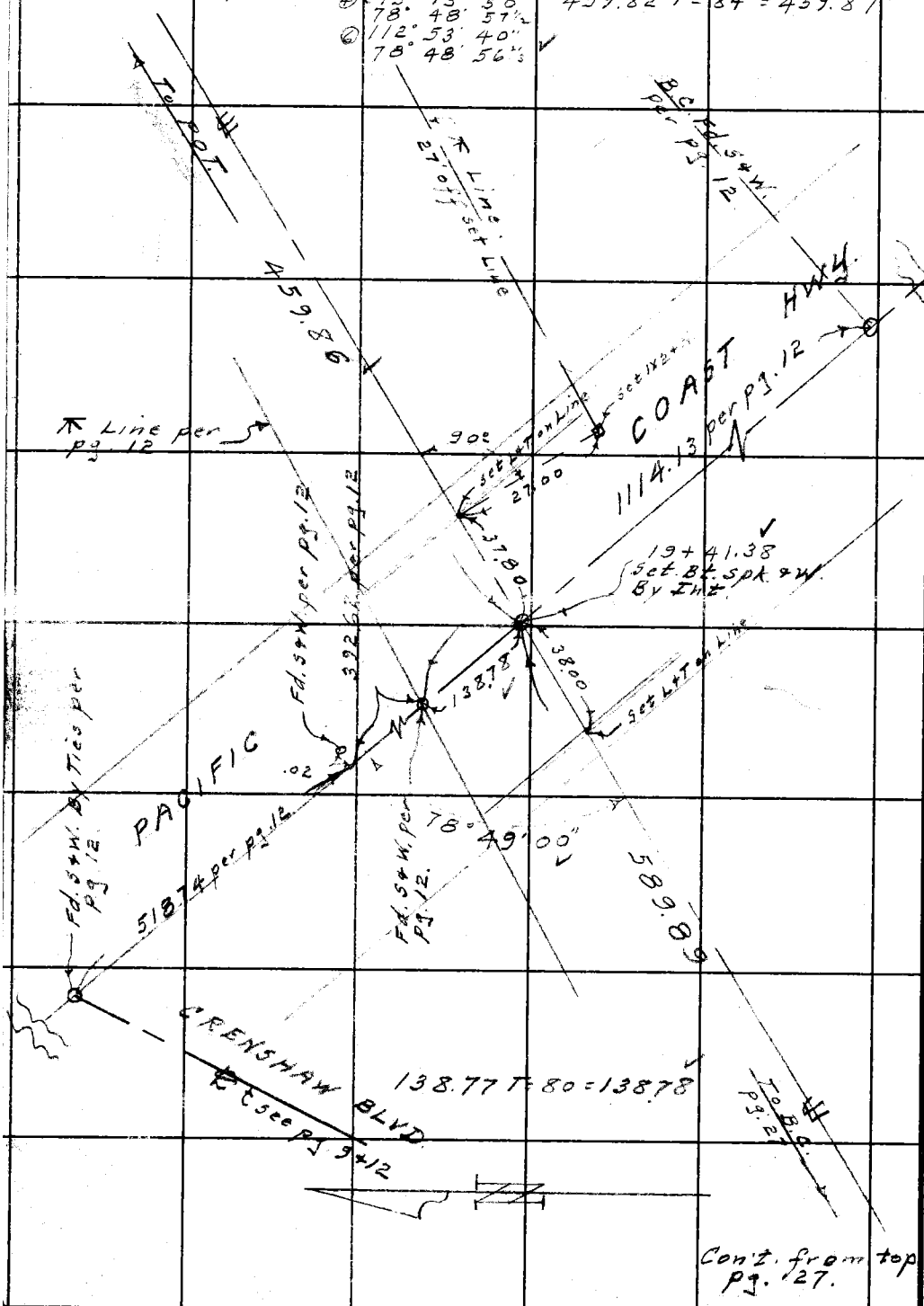

Con't. from top pg. 27.

RETURN TO
LOS ANGELES COUNTY SURVEYOR
700 HALL OF RECORDS

Do not extend notes this side of this line.

Note: Any Additions or Changes on This Sheet Must be Made or Circled in Red Ink With Date and Name of Person Making Change.

Notes Ck'd by KRM.	Survey of [illegible]
Map No. B-1953	W. O. 5495 Tape No. 027 St'd 68 °F
Office Work [illegible]	Surveyed by Benson
Checked McMurray	Notes " Date 8-7-47
Date Aug. 1947	Indexed C. Johnson

F. B. 1227 Pg. 29

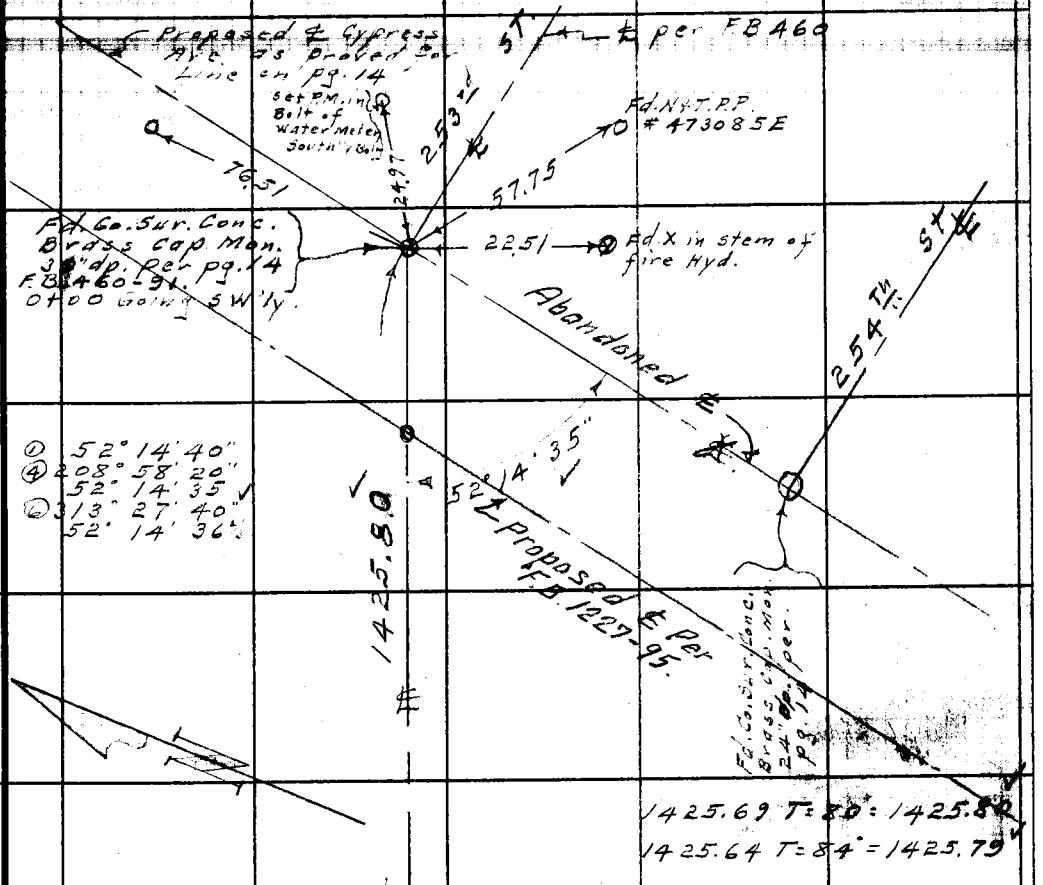

Con't. from top pg. 28.

Note: Any Additions or Changes on This Sheet Must be Made or Circled in Red Ink With Date and Name of Person Making Change.

Do not extend notes this side of this line.

RETURN TO
LOS ANGELES COUNTY SURVEYOR
700 HALL OF RECORDS

FORM 247 SM 11-46

F. B. 1227 PG. 30

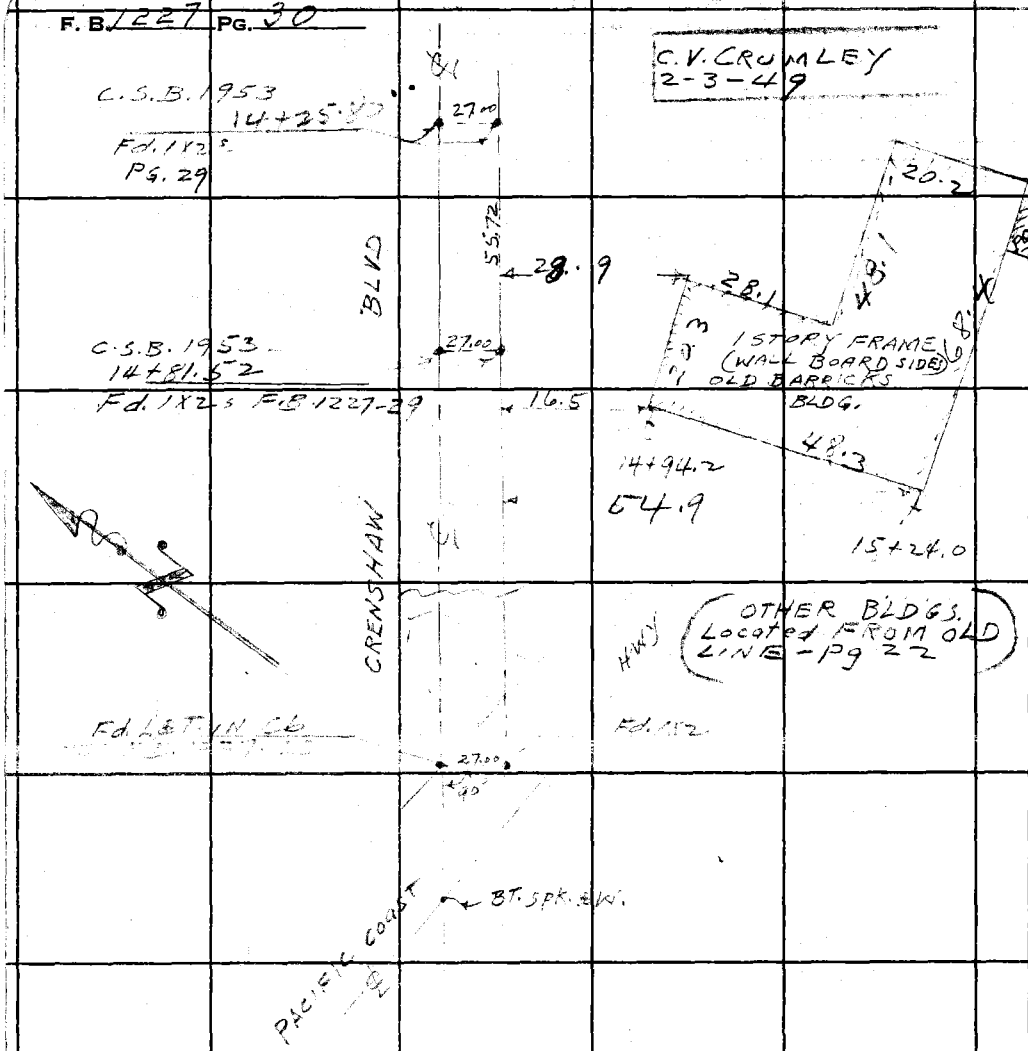

RETURN TO
LOS ANGELES COUNTY SURVEYOR
700 HALL OF RECORDS

Do not extend notes this side of this line.

Note: Any Additions or Changes on This Sheet Must be Made or Circled in Red Ink With Date and Name of Person Making Change.

NOTES RED. JOB NO. 8408 SURVEY OF Crenshaw Blvd. F. B. 1227 PG. 31
DATE SURVEY BY Benson
NOTES CHKD. NOTES BY " DATE 8-8-47
DATE INDEXED A. C. Johnson DATE 8-15-47

NOTE: ANY ADDITIONS OR CHANGES ON THIS SHEET MUST BE MADE OR CIRCLED IN RED INK, WITH DATE AND NAME OF PERSON MAKING CHANGE

Do not extend notes this side of this line

PLEASE RETURN TO LOS ANGELES COUNTY SURVEYOR 700 HALL OF RECORDS

FORM 353 1M 2-38

DESCRIPTION	ADJ. ELEV.	3RD RUN	2ND RUN	DIFF.	1ST RUN	B.M.
BENCH LEVELS FOR CRENSHAW BLVD. FROM:- BM. 8-A 2650'± So. of Pacific Coast Hwy. & Crenshaw Blvd. To:- Crenshaw Blvd - 253rd St. - Cypress Ave.						
	J. N. 8408.					

8-11-47. - Windy
C. A. Benson.
J. S. Coats.
R. C. Caskell
H. C. Hand

FORM 353 1M 8-38

PLEASE RETURN TO
LOS ANGELES COUNTY SURVEYOR

700 HALL OF RECORDS

NOTE: ANY ADDITIONS OR CHANGES ON THIS SHEET MUST BE MADE OR CIRCLED IN RED INK, WITH DATE AND NAME OF PERSON MAKING CHANGE

Do not extend notes this side of this line

B.M.	1ST RUN	DIFF.	2ND RUN	3RD RUN	ADJ. ELEV.	DESCRIPTION
8-A.	236.843				~~236.843~~	BM 8-A. El. 236.843 F.B. 670-74-189
+	0.253		0.302		236.962	Cut spk. in top of piling, North end of
⊼	237.096	-8.706	-8.706			South Bulkhead. 52.5 ft. left. or S.E. of
−	8.959		9.008		228.256	sta. 26+52
T.P.	228.137				~~228.137~~	Elev. backed in from DM 1 pg 34
+	0.918		0.991			
⊼	229.055	-6.699	-6.699			
−	7.617		7.690		221.557	
T.P.	221.438				~~221.438~~	
+	0.820		0.750			
⊼	222.258	-7.058	-7.055			
−	7.878		7.805		214.500	
T.P.	214.380				~~214.381~~	
+	1.083		1.095	1.127		
⊼	215.463	~~-6.687~~	-6.735	-6.732		
−	7.770		7.830	7.859	207.767	
T.P.	207.693				~~207.648~~	
+	1.441		1.515			
⊼	209.134	-5.689	-5.688			
−	7.130		7.203		202.078	
T.P.	202.004				~~201.959~~	
+	2.265		2.330			
⊼	204.269	-5.848	-5.852			
−	8.113		8.182		196.228	Set. B.M.
Set B.M.	196.156				~~196.109~~	Crenshaw Blvd. & 2000± S'ly of Pacific
+	2.707		2.818	2.867		Coast Hwy. Co. Sur. Conc. Brass Cap
⊼	198.863	-5.755	~~-5.750~~	-5.753		Mon. 15. dp. at Pl. as set. in F.B. 1227-26.
−	8.462		8.568	8.620	190.474	Rt. sta. 37+72.±
T.P.	190.401				~~190.355~~	

NOTES RED. H.D.H. DATE 8-18-47
NOTES CHKD. H.D.D. DATE 8-19-47
JOB NO. 8408 SURVEY OF Crenshaw Blvd.
SURVEY BY Sanson DATE 8-[illegible]-47
NOTES BY " DATE
INDEXED A. C. Johnson DATE
F.B. 1227 PG. 32

FORM 353 1M 12-41

PLEASE RETURN TO
LOS ANGELES COUNTY SURVEYOR
700 HALL OF RECORDS

NOTE: ANY ADDITIONS OR CHANGES ON THIS SHEET MUST BE MADE OR CIRCLED IN RED INK, WITH DATE AND NAME OF PERSON MAKING CHANGE

Do not extend notes this side of this line

B.M.	1ST RUN	DIFF.	2ND RUN	3RD RUN	ADJ. ELEV.	DESCRIPTION
T.P.	190.401				~~190.355~~	T.P. per bot. prec. pg
+	2.148		2.183		190.474	
⊼	192.549	-6.677	6.677			
−	8.825		8.860		183.797	
T.P.	183.724				~~183.678~~	
+	3.978		4.040	4.090		
⊼	187.702	~~-3.072~~	-3.028	-3.028		
−	7.050		7.068	7.118	180.769	
T.P.	180.652				~~180.650~~	T.P.
+	2.952		3.028			
⊼	183.634	-6.318	-6.322			
−	9.300		9.350		174.449	
T.P.	174.334				~~174.330~~	
+	1.558		1.617			
⊼	175.892	-8.192	-8.193			
−	9.750		9.810		166.257	
T.P.	166.142				~~166.138~~	
+	0.927		1.012	1.070		
⊼	167.069	-8.613	-8.618	-8.618		
−	9.540		9.630	9.688	157.639	
T.P.	157.529				~~157.520~~	
+	1.840		1.903			
⊼	159.369	-5.462	-5.461			
−	7.302		7.364		152.177	
T.P.	152.067				~~152.058~~	
+	2.390		2.422			
⊼	154.457	-4.738	-4.741			
−	7.128		7.163		147.438	
T.P.	147.329				~~147.319~~	

NOTES RED M.D.D. JOB NO. 5488 SURVEY OF Gikkar Shaw Blvd.
DATE 8-16-41 SURVEY BY Bill Cook
NOTES CHKD. M.D.D. NOTES BY " DATE 8-11-47
DATE 8-19-47 INDEXED A. C. Johnson DATE

F.B. 1227 PG. 33

FORM 353 1M 12-41

PLEASE RETURN TO
LOS ANGELES COUNTY SURVEYOR
700 HALL OF RECORDS

NOTE: ANY ADDITIONS OR CHANGES ON THIS SHEET MUST BE MADE OR CIRCLED IN RED INK, WITH DATE AND NAME OF PERSON MAKING CHANGE

Do not extend notes this side of this line

B.M.	1ST RUN	DIFF.	2ND RUN	3RD RUN	ADJ. ELEV.	DESCRIPTION
T.P	147.329				~~147.319~~ 147.438	T.P. per pres. pg.
+	3.495		3.520			
⊼	150.824	-3.678	-3.675			Fd. ✓ F.B 670-173
Fd. —	7.173		7.195		143.761	B.M. #1 El. 143.761 F.B. 577-13
B.M. #1	143.651				~~143.642~~	cut. spk. in so. cb of Redondo & Wilmington
+	5.930		5.987			Blvd, 220' Rt or West of Sta. 0+35.
⊼	149.581	+1.927	1.932			
—	4.003		4.055		145.690	
T.P	145.578				~~145.571~~	
+	4.930		4.943			
⊼	150.508	-0.035	-0.037			
—	4.965		4.980		145.654	
T.P	145.543				~~145.535~~	
+	4.530		4.592			
⊼	150.073	-0.432	-0.431			
—	4.962		5.023		144.222	
T.P.	145.111				~~145.103~~	
+	3.807		3.844			
⊼	148.918	-1.753	-1.754			
—	5.560		5.598		143.469	
T.P	143.358				~~143.350~~	
+	3.560		3.643			
⊼	146.918	-1.780	-1.780			
—	5.340		5.423		141.689	set B.M.
set B.M. #	141.578				~~141.570~~	Pacific Coast. Hwy. & 1000.± E. of
+	2.983		2.998			existing Crenshaw Blvd. L+T. in
⊼	144.561	-2.627	-2.627		139.062	so. cb. on ℄ Proposed Crenshaw Blvd
—	5.610		5.625		~~138.943~~	Sta. 19+79.
T.P.	138.951					

JOB NO. 8408 SURVEY OF Crenshaw Blvd. NOTES RED. H.D.H. DATE 8-18-47
SURVEY BY Benson DATE 8-11-47 NOTES CHKD. M.D.D. DATE 8-19-47
NOTES BY " DATE
INDEXED C. Johnson DATE

F.B. 1227 PG. 34

FORM 353 1M 10-41

PLEASE RETURN TO
LOS ANGELES COUNTY SURVEYOR
700 HALL OF RECORDS

NOTE: ANY ADDITIONS OR CHANGES ON THIS SHEET MUST BE MADE OR CIRCLED IN RED INK, WITH DATE AND NAME OF PERSON MAKING CHANGE

Do not extend notes this side of this line

B.M.	1ST RUN	DIFF.	2ND RUN	3RD RUN	ADJ. ELEV.	DESCRIPTION
T.P.	138.951				~~138.943~~ 139.062	T.P. per prec. pg.
+	4.565		4.539			
⌅	143.516	+ 0.693	+ 0.692			
−	3.872		3.847		139.755 ~~139.636~~	
T.P.	139.644					
+	5.227		5.273	5.298		
⌅	144.871	+ 0.724	~~+ 0.718~~	+ 0.725		
−	4.503		4.555	4.573	140.479 ~~140.360~~	
T.P.	140.368					
+	3.262		3.320			
⌅	143.630	− 2.581	− 2.583			
−	5.843		5.903		137.897 ~~137.778~~	
T.P.	137.787					
+	3.242		3.325			
⌅	141.029	− 2.888	− 2.887			
−	6.130		6.212		135.009 ~~134.890~~	
T.P.	134.899					
+	2.730		2.827			
⌅	137.629	− 3.688	− 3.688			
−	6.418		6.515		131.321 ~~131.202~~	
T.P.	131.211					
+	1.733		1.815	1.833		
⌅	132.944	− 3.844	− 3.850	3.850		
−	5.577		5.665	5.683	127.471 ~~127.352~~	
T.P.	127.367					
+	4.867		4.922			
⌅	132.234	+ 1.574	+ 1.574			
−	3.293		3.348		129.045 ~~128.926~~	
T.P.	128.941					

NOTES RED: JOB NO. 8408 SURVEY OF: Crescenow Blvd.
DATE 8-16-47 SURVEY BY 6.2.2.2.2.
NOTES CHKD. M.D.D. NOTES BY C. DATE 8-11-47
DATE 8-19-47 INDEXED A. C. Johnson DATE

F.B. 127 PG. 35

FORM 353 1M 12-41

PLEASE RETURN TO
LOS ANGELES COUNTY SURVEYOR
700 HALL OF RECORDS

NOTE: ANY ADDITIONS OR CHANGES ON THIS SHEET MUST BE MADE OR CIRCLED IN RED INK, WITH DATE AND NAME OF PERSON MAKING CHANGE

Do not extend notes this side of this line

B.M.	1ST RUN	DIFF.	2ND RUN	3RD RUN	ADJ. ELEV.	DESCRIPTION
T.P.	128.941.				~~128.926~~	T.P. per prec. pg.
+	5.615		5.642		129.045	
⊼	134.556	+1.733	+1.735			
−	3.882		3.907		130.779	
T.P.	130.674.				~~130.660~~	
+	5.550		5.637			For statement of change from
⊼	136.224	+1.687	1.689			1928 to 1934 Adj., see
−	3.863		3.948		132.467	F.B. 670-46 H.N.B.
T.P.	132.361.				~~132.348~~	8-22-47
+	6.290		6.348			
⊼	138.651	+1.220	+1.219			Fd. (Pacific Coast Hwy.
−	5.070		5.129		133.687	6.5 B.M. Redondo-Wilmington Hwy at
Fd. B.M.	133.581.				~~133.568~~	Pennsylvania Ave. N.E. Cor. Fd. C. spk.
+	5.479		5.505			& Washer in Conc. ½' N. of N. edge of
⊼	139.060	+0.576	+0.577			Walk. 6½' E. of curb; 1.2' under surface.
−	4.903		4.928		134.263	El. 133.747 1928 Adj, LB. 720-15 El. 133.734 1934 Adj
set B.M.	134.157.				~~134.144~~	set B.M.
+	4.363		4.407			Pacific Coast Hwy & Pennsylvania Ave N.W. Cor.
⊼	138.520	−1.270	−1.271			Bt. spk. 24' W. of W. end C.R.
−	5.633		5.678		132.993	
T.P.	132.887.				~~132.874~~	
+	1.958		2.035			
⊼	134.845	−5.662	−5.665			
−	7.620		7.700		127.330	
T.P.	127.225.				~~127.211~~	
+	2.125		2.228			
⊼	129.350	−3.965	−3.963			
−	6.090		6.191		123.366	
T.P.	123.260.				~~123.247~~	T.P. Bt. spk. in W. side P.P. N.W. Cor 256-[illegible] & Penn. St.

JOB NO. 8408 SURVEY OF Crenshaw Blvd NOTES RED. H.D.H.
SURVEY BY Benson DATE 8-1[illegible]
NOTES BY " DATE 8-11-47 NOTES CHKD. M.D.D.
INDEXED C. Johnson DATE 8-19-47

F.B. 1227 PG. 36

FORM 353 1M 8-38

PLEASE RETURN TO
LOS ANGELES COUNTY SURVEYOR

700 HALL OF RECORDS

NOTE: ANY ADDITIONS OR CHANGES ON THIS SHEET MUST BE MADE OR CIRCLED IN RED INK, WITH DATE AND NAME OF PERSON MAKING CHANGE

Do not extend notes this side of this line

B.M.	1ST RUN	DIFF.	2ND RUN	3RD RUN	ADJ. ELEV.	DESCRIPTION
T.P.	123.260				~~123.247~~	T.P. per prec. pg.
+	0.973		1.033		123.366	
⌅	124.233	-6.712	-6.715			
−	7.685		7.748		116.653	
T.P.	116.548				~~116.534~~	
+	2.383		2.473			
⌅	118.931	-5.385	-5.387			
−	7.768		7.860		111.267	
T.P.	111.163				~~111.148~~	
+	3.322		3.405			
⌅	114.485	-4.116	-4.118			
−	7.438		7.523		107.150	
T.P.	107.047				~~107.031~~	
+	2.812		2.870			
⌅	109.859	-4.796	-4.797			
−	7.608		7.667		102.354	
T.P.	102.251				~~102.235~~	
+	4.247		4.315			
⌅	106.498	-0.744	-0.745			
−	4.991		5.060		101.610	Fd. ? ? ?
Fd. B.M.	101.507				~~101.491~~	B.M. El.
+	2.240		2.333			Pennsylvania Ave & 254th St. N. Cor.
⌅	103.747	-5.028	-5.029			Bt. spk. in step at W. end north t.
−	7.268		7.362		96.582	
T.P.	96.479				~~96.463~~	
+	2.492		2.573			
⌅	98.971	-3.786	-3.789			set.
−	6.275		6.362		92.795	B.M. #
B.M.#	92.693				~~92.676~~	Pennsylvania Ave. & 253rd St. N. Cor. Int.
						Fd. t. on South rim of M.

NOTES RED. M.D.R. JOB NO. 8408 SURVEY OF Crenshaw Blvd.
DATE 6-11-41
NOTES CHKD. M.D.R. SURVEY BY Bell-Ou
DATE 8-13-41 NOTES BY
INDEXED A. C. Johnson DATE 8-12-41
DATE

F. B. 1227 PG. 37

FORM 353 1M 8-38

PLEASE RETURN TO
LOS ANGELES COUNTY SURVEYOR

700 HALL OF RECORDS

NOTE: ANY ADDITIONS OR CHANGES ON THIS SHEET MUST BE MADE OR CIRCLED IN RED INK, WITH DATE AND NAME OF PERSON MAKING CHANGE

Do not extend notes this side of this line

B.M.	1ST RUN	DIFF.	2ND RUN	3RD RUN	ADJ. ELEV.	DESCRIPTION
B.M. #	92.693				~~92.676~~	B.M. # per prec. pg
+	3.060		3.092		92.795	
⊼	95.753	-3.300	-3.303			
−	6.360		6.395			
T.P.	89.393				~~89.377~~ 5	
+	3.463		3.513		89.494	
⊼	92.856	-3.195	-3.194			
−	6.658		6.707		86.299	
T.P.	86.198				~~86.180~~	
+	4.234		4.202			
⊼	90.432	-1.689	-1.687			
−	5.923		5.889		84.611	
T.P.	84.509				~~84.492~~	
+	3.092		3.170			
⊼	87.601	-3.088	-3.088			
−	6.180		6.258		81.523	
T.P.	81.421				~~81.404~~	
+	3.583		3.598			
⊼	85.004	-0.615	-0.617			
−	4.198		4.215		80.907	Fd. (C.I. 727) Road Dept Datum AMB
Fd B.M. L47	80.806				~~80.788~~	B.M. L.47. El. 81.431 LB 799-121
+	4.900		4.968			250th st. & Pennsylvania Ave. N.W. Cor
⊼	85.706	+0.807	+0.803			Spk. N.E. Cor. Conc. walk to Ho. #24919
−	4.093		4.165		81.712	
T.P.	81.613				~~81.593~~	
+	4.943		5.055			
⊼	86.556	+0.783	+0.785			
−	4.160		4.270		82.496	
T.P.	82.396				~~82.377~~	T.P.

NOTES RED. H.D.H. DATE 8-18-47
NOTES CHKD. M.D.D. DATE 8-19-47
JOB NO. 8408 SURVEY OF Crenshaw Blvd.
SURVEY BY Benson DATE 8-11-47
NOTES BY " DATE
INDEXED A. C. Johnson DATE

F. B. 1227 PG. 38

FORM 353 1M 12-41

PLEASE RETURN TO
LOS ANGELES COUNTY SURVEYOR
700 HALL OF RECORDS

NOTE: ANY ADDITIONS OR CHANGES ON THIS SHEET MUST BE MADE OR CIRCLED IN RED INK, WITH DATE AND NAME OF PERSON MAKING CHANGE

Do not extend notes this side of this line

B.M.	1ST RUN	DIFF.	2ND RUN	3RD RUN	ADJ. ELEV.	DESCRIPTION
T.P	82.396.				~~82 377~~	T.P. per prec. pg
+	5.328		5.380		82 496	Fd. (L.N. 6307) Road Dept Datum HNB
⌅	87.724.	+ 1.385	+ 1.387.			B.M. T-31 El. 84.382 L.3799.42E
−	3.943		3.993		83 882	250 ± St. & 43.± E. of Tr. Line of
Fd. B.M. T-31	83.781.				~~83 763~~	Pennsylvania Ave. Ct. sq. on So. side
+	5.762		5.697			sewer M.H. rim
⌅	89.543.	+ 3.142.	+ 3.144.			
−	2.620		2.553		87 025	
T.P.	86.923.				~~86 906~~	
+	5.175		5.198			
⌅	92.098.	+ 3.957.	+ 3.961.			
−	1.218		1.237		90 984	
T.P.	90.880.				~~90 865~~	
+	4.518		4.540			
⌅	95.398.	+ 2.418.	+ 2.415.			
−	2.100		2.125		93 400	
T.P.	93.298.				~~93 281~~	
+	5.140		5.230			
⌅	98.438.	+ 1.672.	+ 1.675.			
−	3.468		3.555		95 073	
T.P.	94.970.				~~94 954~~	
+	6.077		6.163			
⌅	101.047.	+ 0.912.	+ 0.910.			
−	5.165		5.253		95 984	
set B.M. #	95.882.				~~95 865~~	
+	4.580		4.638			
⌅	100.462.	− 1.212.	− 1.211.			
−	5.792		5.849		94 772	
T.P.	94.670.				~~94 653~~	

set B.M. #
253 ± St. & ± Prop. Cypress Ave. ~ ⊥ Line W. of Pennsylvania Ave. ~ ⊥ C.S. Brass Cap. Mon. 30" deep.

NOTES RED H.D.H. JOB NO. 8408 SURVEY OF Crenshaw Blvd.
DATE 8-12-47 SURVEY BY Benson
NOTES CHKD. M.D.D. NOTES BY H DATE 8-12-47
DATE 8-19-47 INDEXED A. C. Johnson DATE

F.B. 1227 PG. 39

FORM 353 1M 12-41

PLEASE RETURN TO
LOS ANGELES COUNTY SURVEYOR
700 HALL OF RECORDS

NOTE: ANY ADDITIONS OR CHANGES ON THIS SHEET MUST BE MADE OR CIRCLED IN RED INK, WITH DATE AND NAME OF PERSON MAKING CHANGE

92.69

Do not extend notes this side of this line

B.M.	1ST RUN	DIFF.	2ND RUN	3RD RUN	ADJ. ELEV.	DESCRIPTION
T.P.	94.670.				~~94.653~~	T.P. per prec. pg.
+	4.480		4.545		94.772	
⊼	99.150.-	1.255.-	1.258.			
−	5.735		5.803		93.516	
T.P.	93.415.				~~93.307~~	
+	4.651		4.722			
⊼	98.066.-	0.854.-	0.856.			
−	5.505		5.578		92.661	
T.P.	92.561.				~~92.542~~	
+	4.760		4.820			
⊼	97.321.+	0.128.+	0.127.			
−	4.632		4.693		92.789	B.M.# 92.676 pg. 37
B.M.#	92.689.				~~92.670~~	Pennsylvania Ave & 253rd st. near ℄ Int. F.S.+ on so. rim of M.H.

JOB NO. 8408 SURVEY OF Crenshaw Blvd NOTES RED. H.D.H. DATE 8-18-47
SURVEY BY Benson DATE 8-12-47 NOTES CHKD. M.D.D. DATE 8-19-47
NOTES BY " DATE
INDEXED A. C. Johnson DATE

F.B. 1227 PG. 40

FORM 353 1M [illegible]41

PLEASE RETURN TO
LOS ANGELES COUNTY SURVEYOR
700 HALL OF RECORDS

NOTE: ANY ADDITIONS OR CHANGES ON THIS SHEET MUST BE MADE OR CIRCLED IN RED INK, WITH DATE AND NAME OF PERSON MAKING CHANGE

Do not extend notes this side of this line

NOTES RED. H.D.H. DATE 8-18-47
NOTES CHKD. N.D.D. DATE 8-19-47
JOB NO. 8408 SURVEY OF Crenshaw Blvd.
SURVEY BY Benson
NOTES BY 11 DATE 8-12-47
INDEXED A. C. Johnson DATE

F. B/227 PG. 41

B.M.	1ST RUN	DIFF.	2ND RUN	3RD RUN	ADJ. ELEV.	DESCRIPTION
B.M's from Pacific Coast Hwy & old (Prairie) Crenshaw Blvd						W'ly to
B.M.#1	143.761					B.M.#1. El. 143.761 F.B. 577-13 cut spk. in so. cb. of Redondo & Wilmington Blvd. 220' Rt. of West of sta 0+38 (old Crenshaw Blvd)
+	2.938		2.945			
⊼	146.699	-2.905	-2.905			
−	5.843		5.850			
T.P.	140.856				140.856	
+	3.460		3.522			
⊼	144.316	-3.022	-3.021			
−	6.482		6.543			
T.P.	137.834				137.834	
+	3.435		3.398			
⊼	141.269	2.728	-2.727			
−	6.163		6.125			
T.P.	135.106				135.106	
+	3.992		4.000	4.070		
⊼	139.098	-2.194	~~-2.188~~	2.192		
−	6.186		6188	6.262		
T.P.	132.912				132.913	
+	2.723		2.732			
⊼	135.635	-3.439	-3.439			
−	6.162		6.171			
set B.M.#	129.473				129.474	set B.M.# Newton St. & 580'± W'ly of Int. with Pacific Coast Hwy. Bt. spk. 1' N. of S. edge of [illegible] opposite P.P.# 122311E
+	3.387		3.435			
⊼	132.860	-3.176	-3.173			
−	6.563		6.608			
T.P.	126.297				126.299	
+	4.083		4.180			
⊼	130.380	-0.915	-0.912			
−	4.998		5.092			
T.P.	125.382				125.385	

(Windy in PM.)

FORM 353 1M 12-41

PLEASE RETURN TO
LOS ANGELES COUNTY SURVEYOR
700 HALL OF RECORDS

NOTE: ANY ADDITIONS OR CHANGES ON THIS SHEET MUST BE MADE OR CIRCLED IN RED INK, WITH DATE AND NAME OF PERSON MAKING CHANGE

Do not extend notes this side of this line

B.M.	1ST RUN	DIFF.	2ND RUN	3RD RUN	ADJ. ELEV.	DESCRIPTION
T.P.	125.382.				125.385	T.P. per prec. pg.
+	4.898		4.945			
⊼	130.280.	+ 0.368.	+ 0.370.			
−	4.530		4575			
T.P.	125.750.				125.754	
+	5.643		5.761			
⊼	131.393.	+ 2965.	+ 2.963.			
−	2.678		2.798			
T.P.	128.715.				128.718	
+	7.280		7.390			
⊼	135.995.	+ 4.565.	+ 4565.			
−	2.715		2.825			
T.P.	133.280.				133.283	
+	7.022		7.125	7.170		
⊼	140.302.	+ 4.657.	+ 4.662.	+ 4.660.		
−	2.365		2.463	2.510		
T.P.	137.937.				137.944	
+	6.800		6.887			
⊼	144.737.	+ 3.327.	+ 3.329.			
−	3.473		3.558			
T.P.	141.264.				141.272	
+	6.418		6.472			
⊼	147.682.	+ 3.866.	+ 3.867.			
−	2.552		2.605			
T.P.	145.130.				145.138	
+	5.241		5.310			
⊼	150.371.	+ 1.802.	+ 1.803.			
−	3.439		3.507			
Fd BM. T-35	146.932.				146.940	Fd (J.N. 6307) Road Dept. Datum HNB BM. T 35 El. 147.321. L.B. 799-226 Redondo (Newton St.) 6 Wilmington Blvd. (N. side), 2640' ± W. ± St. Hwy. Bt spk. in conc. Hd. Wall.

JOB NO. 8408 SURVEY OF Crenshaw Blvd NOTES RED. H.D.H. DATE 8-18-47
SURVEY BY _____ NOTES CHKD. M.D.D. DATE 8-19-47
NOTES BY _____ DATE _____
INDEXED A. C. Johnson DATE _____

B. 1227 PG. 42
11432.23
15484.97

FORM 307 5M 1-46

PLEASE RETURN TO
LOS ANGELES COUNTY SURVEYOR
700 HALL OF RECORDS

NOTE: ANY ADDITIONS OR CHANGES ON THIS SHEET MUST BE MADE OR CIRCLED IN RED INK, WITH DATE AND NAME OF PERSON MAKING CHANGE.

Do not extend notes this side of this line.

STATION	1st Run ~~B.S.~~	Diff ~~H.I.~~	F. S.	ELEV.		
B.M. T-35	146.932			146.940		
+	5195	5.329				
⊼	152.127	+2.160	+2.159			
—	3.035	3.170				
U.S.C & G. B.M. W767	149.092			149 100		U.S.C & G. B.M. W.767 - 946 ~~Re placing T.B.M.~~ - Redondo - Wilmington Hwy. South side 0.35 mi. E. of U.S. 1283 Bronze Disk in So. Ha[illegible]
+	4.435	4.465				
⊼	153.527	-0.014	-0.013			
—	4.449	4.478				
5.0 T.B.M.	149.078			149 086		5.0 T.B.M. Redondo-Wilmington Hwy south side - 0.35 mi. E. of U.S. 1283 - ch. sq. [illegible] and conc. Hd. Wall Walsh El. 149.092 LBJ 7-18 149.080 1934 Adj. HMB

Profile No. ____ Date 8-15-41 Date ____ Notes Red. H.D.H. Plotted ____ Job No. 8408 Division No. ____

X-Sec. No. ____ Date 8-19-41 Date ____ Notes Chkd. N.D.D. Checked ____ Survey of [illegible] Survey by Benson Notes [illegible] Date 8-12-47

Indexed Johnson Date ____

F.B. 1227 PG. 43

F.B. 1227 Pg. 44 S.1

Job No. _____ Division No. _____ Notes Red. _____ Plotted _____ Profile

Survey of _____ Date _____ Date _____ No. _____

Survey by _____ Notes _____ Notes Chkd. _____ Checked _____ X-Sec.

Indexed _____ Date _____ Date _____ Date _____ No. _____

FORM 307 5M 1-46

NOTE: ANY ADDITIONS OR CHANGES ON THIS SHEET MUST BE MADE OR CIRCLED IN RED INK, WITH DATE AND NAME OF REDEFINING WORKING COUNCIL.

PLEASE RETURN TO
LOS ANGELES COUNTY SURVEYOR
TOO HALL OF RECORDS

Do not extend notes this side of this line.

STATION	B.S.	H.I.	F.S.	ELEV.	F.S.	ELEV.	H.I.	B.S.	STATION

Profile No.	Notes Red	Plotted	Job No. 8408	Division No.
	Date	Date	Survey of	
X-Sec. No.	Notes Chkd	Checked	Survey by Benson	Notes KB Date 8-8-47
	Date	Date	Map No.	Master A. C. Johnson Date 8-15-47

F.B. 227 PG. 45

PROFILE & CROSS-SECTIONS ON CRENSHAW BLVD.

FROM: 253rd ST. & Cypress Ave (proposed) 0+00

TO: 2000'± So. of Pacific Coast Hwy & Old Crenshaw Blvd. 41+80

I.N. 8408.

C.S.B.-2064:1,2

STATION	B.S.	H.I.	F.S.	ELEV.

NOTE: ANY ADDITIONS OR CHANGES ON THIS SHEET MUST BE MADE OR CIRCLED IN RED INK, WITH DATE AND NAME OF PERSON MAKING CHANGE.

Do not extend notes this side of this line.

PLEASE RETURN TO
LOS ANGELES COUNTY SURVEYOR
700 HALL OF RECORDS

SM 1-46

FORM 307 5M 1-46

PLEASE RETURN TO
LOS ANGELES COUNTY SURVEYOR
700 HALL OF RECORDS

NOTE: ANY ADDITIONS OR CHANGES ON THIS SHEET MUST BE MADE OR CIRCLED IN RED INK, WITH DATE AND NAME OF PERSON MAKING CHANGE.

Do not extend notes this side of this line.

STATION	B. S.	H. I.	F. S.	ELEV.		
B.M.	7.047	103 031		95 ~~963~~ 984	B.M.# El. 95.984 Adj Pg. 39. 253rd st. & Prop Cypress Ave., on Tr. Line W. of Penn. Ave. ℄ Int. C.S. Brass Cap Mon. 30" deep.	
0+00. ℄ Int. Crenshaw Blvd 253rd st. & Cypress Ave.			4.8	98 2.		
0+22 E			5.8	97 2.		℄ 253rd st.
0+50 E.			6.40	96 63.		℄ " "
"			6.60	96 43.		9 R. Gut.
"			5.5	97 5.		16 R.
"			5.7	97 3.		40 R.
"			6.35	96 68.	4 L	
"			6.82	96 21.	17 L	
"			7.4	95 6.	25 L	
"			7.7	95 3.	40 L	
1+00 E.			7.08	95 95.		℄ 253rd st.
2+00 E			7.94	94 09.		℄ " "
"			7.8	95 2.		5 R.
"			7.1	95 9.		20 R.
"			6.6	96 4.		40 R.
"			8.09	94 94.	15 L	
"			9.1	93 9.	22 L	
"			9.4	93 6.	40 L	
"						

F.B/227 PG. 46

Job No. 8408 Division No. ____ Notes Red. H.D.H. Plotted ____ Profile ____

Survey of Crenshaw Blvd. Date 8-20-47 Date ____ No. ____

Survey by Benson. Notes Benson Notes Chkd. HNB Checked ____ X-Sec. ____

Indexed A. C. Johnson Date 8- -47 Date 9-21-47 Date ____ No. ____

FORM 307 2M 8-45

PLEASE RETURN TO
LOS ANGELES COUNTY SURVEYOR
700 HALL OF RECORDS

NOTE: ANY ADDITIONS OR CHANGES ON THIS SHEET MUST BE MADE OR CIRCLED IN RED INK WITH DATE AND NAME OF PERSON MAKING CHANGE.

Do not extend notes this side of this line.

STATION	B. S.	H. I.	F. S.	ELEV.		
0+50 N.		103 031	6.6	964.		℄ Prop. Cypress Av
"			7.1	959.		26 R
"			7.6	954.		50 R.
"			5.8	972.	1 L	
"			6.6	964.	16 L	
"			5.9	971.	21 L	
"			8.6	944.	32 L Bot ditch	
"			5.8	972.	39 L	
"			6.1	969.	50 L	
1+00 N			6.9	961.		℄ Prop Cypress Ave
2+00 N.			7.7	953.		℄ " " "
"			8.6	944.		10 R.
"			8.6	944.		50 R
"			8.7	943.	14 L	
"			8.0	950.	20 L	
"			10.5	925.	30 L Bot ditch.	
"			7.5	955.	37 L	
"			7.6	954.	50 L	
0+50 So.			4.6	984.		℄ Prop. Cypress A
"			5.2	978.		14 R
"			4.6	984.		17 R

Profile No. ____ Notes Red. H.D.H. Plotted ____ Date 8-20-47 Date ____
X:Sec. No. ____ Notes Chkd. HNB Checked ____ Date 9-21-47 Date ____
Job No. 8408 Division No. ____ Survey of Crenshaw Blvd Survey by ____ Notes ____ Date ____
Map No. ____ Indexed Johnson Date ____

F.B. 1227 PG. 47

FORM 307 2M 8-45

PLEASE RETURN TO
LOS ANGELES COUNTY SURVEYOR
700 HALL OF RECORDS

NOTE: ANY ADDITIONS OR CHANGES ON THIS SHEET MUST BE MADE OR CIRCLED IN RED INK, WITH DATE AND NAME OF PERSON MAKING CHANGE.

Do not extend notes this side of this line.

STATION	B. S.	H. I.	F. S.	ELEV.		
0+50 S		103031	5.9	971.		25R.
"			8.3	947.		28R bot. ditch
"			6.4	966.		34R
"			5.1	979.		37R
"			5.2	978.	7L	
"			5.5	975.	50L	
1+00 S			3.8	992.		# Prop Cypress Ave.
2+00 S			2.6	1004.		# " " "
"			3.3	997.		15R
"			2.6	1004.		19R
"			5.0	980.		27R
"			6.5	965.		27R bot. ditch
"			6.6	964.		30R " "
"			5.3	977.		30R
"			3.1	999.		37R
"			2.7	1003.		50R.
"			2.9	1001.	3L	
"			4.5	985.	6L	
"			4.6	984.	50L	
0+00. Prop. Crenshaw Blvd.			4.8	982.		#
"			6.2	968.		23R.

F.B/227 PG. 48
Job No. 8408 Division No.
Survey of Crenshaw Blvd.
Survey by Benson Notes AB
Indexed A. C. Johnson Date 8-13-47
Notes Red. H.D.H. Plotted
Date 8-20-47 Date
Notes Chkd. HNB Checked
Date 9-21-47 Date
Profile No.
X-Sec. No.

FORM 307 5M 1-46

PLEASE RETURN TO
LOS ANGELES COUNTY SURVEYOR
700 HALL OF RECORDS

NOTE: ANY ADDITIONS OR CHANGES ON THIS SHEET MUST BE MADE OR CIRCLED IN RED INK, WITH DATE AND NAME OF PERSON MAKING CHANGE.

Do not extend notes this side of this line.

STATION	B. S.	H. I.	F. S.	ELEV.		
0+00		103031	5.5	975.		29 R.
"			8.8	942.		47 R bot ditch
"			5.7	973.		58 R.
"			6.2	968.		80 R.
"			6.2	968.		100 R.
"			5.5	975.	12 L	
"			5.5	975.	50 L	
"			5.5	975.	80 L	
"			5.6	974.	100 L	
0+19			5.7	973.		⊥ Prop Grenshaw Bl. L
0+28			4.7	983.		⊥ top Bk.
0+40			8.2	948.		⊥ bot. ditch
0+47			5.4	976.		⊥ top Bk
1+00			4.0	990.		⊥
"			4.3	987.		25 R.
"			4.5	985		50 R
"			4.7	983.		80 R.
"			4.7	983.		100 R.
"			3.7	993.	25 L	
"			3.3	997.	50 L	
"			3.8	992.	68 L Top bk.	

Profile
No. _____ Notes Red [illegible] Plotted _____ Job No. 8408 Division No. _____
Date [illegible] Date _____ Survey of [illegible]
X-Sec.
No. _____ Notes Chkd HND Checked _____ Survey by Benson Notes [illegible] Date 8-13-41
Date 9-21-47 Date _____ Map No. _____ Indexed _____ Date _____

F.B. 1227 PG. 49

FORM 307 5M 1-46

PLEASE RETURN TO
LOS ANGELES COUNTY SURVEYOR
700 HALL OF RECORDS

NOTE: ANY ADDITIONS OR CHANGES ON THIS SHEET MUST BE MADE OR CIRCLED IN RED INK, WITH DATE AND NAME OF PERSON MAKING CHANGE.

Do not extend notes this side of this line.

STATION	B. S.	H. I.	F. S.	ELEV.		
1+00		103 031	6.4	96 6.	76 L	
"			7.3	95 7.	76 L out ditch	
"			7.4	95 6.	82 L " "	
"			6.1	96 9.	82 L	
"			4.4	98 6.	97 L Top bk.	
"			4.4	98 6.	102 L	
2+00			2.4	100 ~~4~~6		
"			2.6	100 4.		25 R
"			2.5	100 5.		50 R
"			2.3	100 7.		80 R.
"			2.4	100 6.	25 L	
"			2.2	100 8.	50 L	
"			2.2	100 8.	80 L	
T.P.	10.325	112 246	1.110	101 921	T.P.	
3+00			9.1	103 1.		
"			9.2	103 0.		25 R
"			9.1	103 1.		50 R
"			9.4	102 8.		80 R.
"			9.0	103 2.	25 L	
"			9.5	102 7.	50 L	
"			10.0	102 2.	80 L.	

F.B. 1227 PG. 50

Job No. 8408 Division No. ____ Notes Red H.D.H. Plotted ____ Profile ____

Survey of Crenshaw Blvd Date 8-20-47 Date ____ No. ____ X-Sec. ____

Survey by ____ Notes ____ Notes Chkd HNB Checked ____

Indexed C. Johnson Date 9-21-47 Date ____ No. ____

FORM 307 5M 1-46

PLEASE RETURN TO
LOS ANGELES COUNTY SURVEYOR
700 HALL OF RECORDS

NOTE: ANY ADDITIONS OR CHANGES ON THIS SHEET MUST BE MADE OR CIRCLED IN RED INK, WITH DATE AND NAME OF PERSON MAKING CHANGE.

Do not extend notes this side of this line.

STATION	B. S.	H. I.	F. S.	ELEV.		
4+00		112 246	6.8	1054.		℄
"			7.0	1052.		25 R
"			7.0	1052.		50 R.
"			7.0	1052.		80 R.
"			6.7	1055.	25 L	
"			6.8	1054.	50 L	
"			6.6	1056.	80 L	
5+00			4.5	1077.		℄
"			4.4	1078.		25 R
"			4.6	1076.		50 R
"			4.9	1073.		80 R.
"			5.0	1072.	25 L	
"			5.2	1070.	50 L	
"			5.5	1067.	80 L	
6+00			3.2	1090.		℄
"			3.3	1089.		25 R
"			3.2	1090.		50 R
"			3.0	1092.		80 R
"			2.7	1095.	25 L	
"			2.7	1095.	50 L	
			2.3	1099.	80 L	

Profile
No. _____ Date _____
X-Sec.
No. _____ Date _____

Notes Red [illegible] Plotted _____ Date _____
Notes Chkd HNB Checked _____ Date _____
Job No. 8408 Division No. _____
Survey of [illegible]
Survey by Benson Notes [illegible] Date 8-13-47
Map No. _____ Date _____

F.B. 1277 PG. 51

FORM 307 5M 1-46

PLEASE RETURN TO
LOS ANGELES COUNTY SURVEYOR
700 HALL OF RECORDS

NOTE: ANY ADDITIONS OR CHANGES ON THIS SHEET MUST BE MADE OR CIRCLED IN RED INK, WITH DATE AND NAME OF PERSON MAKING CHANGE.

Do not extend notes this side of this line.

STATION	B. S.	H. I.	F. S.	ELEV.		
T.P.	9.975	1121.571	0.650	1115.96	T.P.	
7+00			9.8	1118.		℄
"			9.8	1118.		25 R
"			9.8	1118.		50 R
"			9.8	1118.		80 R
"			9.9	1117.	25 L	
"			9.8	1118.	50 L	
"			10.0	1116.	80 L	
8+00			7.4	1142.		℄
"			7.3	1143.		25 R
"			7.6	1140.		50 R
"			7.7	1139.		80 R
"			7.5	1141.	25 L	
"			7.7	1139.	50 L	
"			7.7	1139.	80 L	
9+00			4.5	1171.		℄
"			4.6	1170.		25 R
"			4.9	1167.		50 R
"			5.0	1166.		80 R
"			4.7	1169.	25 L	
"			4.5	1171.	50 L	
"			4.7	1169.	80 L	

F.B./227 PG. 52

Job No. 8408 Division No. ____ Notes Red H.D.M. Plotted ____ Profile ____

Survey of Crenshaw Blvd. Date 8-20-47 Date ____ No. ____

Survey by Benson Notes AB Notes Chkd. HNB Checked ____ X-Sec. ____

Indexed A. C. Johnson Date 8-13-47 Date 9-21-47 Date ____ No. ____

FORM 307 5M 1-46

PLEASE RETURN TO
LOS ANGELES COUNTY SURVEYOR
700 HALL OF RECORDS

NOTE: ANY ADDITIONS OR CHANGES ON THIS SHEET MUST BE MADE OR CIRCLED IN RED INK, WITH DATE AND NAME OF PERSON MAKING CHANGE.

Do not extend notes this side of this line.

STATION	B. S.	H. I.	F. S.	ELEV.		
9 + 47		121 571	4.00	117 ~~6~~ 57		edge pav.
9 + 85			3.42	118 15.		
10 + 00			2.50	119 ~~1~~ 07		
"			2.4	1192.		25 R
"			2.5	1191.		50 R
"			2.7	1189.		80 R
"			3.1	1185.	25 L	
			2.6	1190.	50 L	
—			2.4	1192.	80 L	
T. P	9.530	130 886.	0.215	121 356	T. P.	
11 + 00			8.3	1221.		
"			9.1	1218.		25 R.
"			9.1	1218.		50 R.
"			9.3	1216.		80 R.
"			9.0	1219.	25 L	
"			9.3	1216.	50 L	
"			9.6	1213.	80 L	
12 + 00			7.6	1233.		
"			7.4	1235.		25 R
"			7.5	1234.		50 R
"			7.5	1234.		80 R.
"			7.6	1233.	25 L.	

Profile
No. _____ Notes Red [illegible] Plotted _____ Job No. [illegible] Division No. _____
X-Sec. _____ Date _____ Date _____ Survey of _____
No. _____ Notes Chkd HNB Checked _____ Survey by [illegible] Notes [illegible] Date 8-13-[illegible]
Date 9-21-47 Date _____ Map No. _____ Indexed [illegible] Date _____

F.B. 1227 PG. 53

FORM 307 5M 1-46

PLEASE RETURN TO
LOS ANGELES COUNTY SURVEYOR
700 HALL OF RECORDS

NOTE: ANY ADDITIONS OR CHANGES ON THIS SHEET MUST BE MADE OR CIRCLED IN RED INK, WITH DATE AND NAME OF PERSON MAKING CHANGE.

Do not extend notes this side of this line.

STATION	B. S.	H. I.	F. S.	ELEV.		
12+00		130 886	7.5	1234.	50 L	
"			7.6	1233.	80 L	
13+00			5.5	1234.		℄.
"			5.4	1235.		25 R
"			5.3	1236.		50 R
"			5.4	1235.		80 R.
"			5.6	1233.	25 L	
"			5.8	1251.	50 L	
"			6.5	1244.	80 L	
14+00			3.8	1271.		℄
"			3.6	1273.		25 R
"			2.7	1282.		50 R
"			2.6	1283.		80 R.
"			3.9	1270.	25 L	
"			4.3	1266.	50 L	
"			4.6	1263.	80 L	
T. P.	9.915	138 961	1.840	129046	T. P.	
15+00			9.3	1297.		℄
"			9.5	1295.		25 R.
"			9.30	12966.		38 R edge par.
"			9.05	12991.		50 R

F.B/227 PG. 54 Job No. 8408 Division No. Notes Red H.D.H. Plotted No. Profile
Survey of Crenshaw Blvd. Date 8-20-47 Date X-Sec.
Survey by Benson Notes AB Notes Chkd. HNB Checked No.
Indexed by C. Johnson Date 8-23-47 Date 9-21-47 Date

FORM 307 5M 1-46

PLEASE RETURN TO
LOS ANGELES COUNTY SURVEYOR
700 HALL OF RECORDS

NOTE: ANY ADDITIONS OR CHANGES ON THIS SHEET MUST BE MADE OR CIRCLED IN RED INK, WITH DATE AND NAME OF PERSON MAKING CHANGE.

Do not extend notes this side of this line.

STATION	B. S.	H. I.	F. S.	ELEV.		
15+00		138 961	9.39	12957		77 R. edge pav.
"			9.4	1296.		100 R.
"			9.5	1295.	25 L	
"			9.9	1291.	50 L	
"			10.3	1287.	80 L	
15+23.5			8.93	13003		℄ E'ly edge pav. (M
15+49			8.51	13045.		℄ W'ly " " "
16+00			7.4	1316.		℄
"			7.0	1320.		25 R
"			6.5	1325.		50 R
"			6.6	1324.		80 R.
"			7.5	1315.	25 L	
"			7.5	1315.	50 L	
"			7.9	1311.	80 L	
17+00			4.8	1342.		℄
"			4.5	1345.		25 R
"			4.4	1346.		50 R
"			4.7	1343.		80 R.
"			5.5	1335.	25 L	
"			5.6	1334.	50 L	
"			6.2	1328.	80 L	

Profile
Notes Red H.D.H. Plotted ____ Job No. [illegible] Division No. ____
No. ____ Date ____ Date ____ Survey of [illegible]
X-Sec.
Notes Chkd HHB Checked ____ Survey by Benson Notes [illegible] Date 8-13-47
No. ____ Date 9-21-47 Date ____ Map No. ____ Amended C. Johnson Date ____

F.B. 1227 PG. 55

FORM 307 5M 1-46

PLEASE RETURN TO
LOS ANGELES COUNTY SURVEYOR
700 HALL OF RECORDS

NOTE: ANY ADDITIONS OR CHANGES ON THIS SHEET MUST BE MADE OR CIRCLED IN RED INK, WITH DATE AND NAME OF PERSON MAKING CHANGE.

Do not extend notes this side of this line.

F.B./227 PG. 56 | Job No. 8408 Division No. ____ Notes Red H.D.H. Plotted ____ Profile No. ____
Survey of Crenshaw Blvd. Date 8-20-47 Date ____ X-Sec. No. ____
Survey by Benson Notes (B) Notes Chkd. HNB Checked ____
Indexed C. Johnson Date 8-13-47 Date 9-21-47

STATION	B. S.	H. I.	F. S.	ELEV.			
18+00		138 961	2.5	136.5		℄	
"			2.3	1367.			25 R.
"			2.1	1369.			50 R
"			2.5	1365.			30 R.
"			2.9	1361.	25 L		
"			3.1	1359.	50 L		
"			3.5	1355.	77 L		
"			3.0	1360.	100 L		
T.P	6.035	144 466	0.530	138 431	T.P		
18+22			7.8	1367.		℄	
"			7.0	1375.	45 L top bk		
"			9.5	1350.	90 L bot. ditch		
"			9.2	1353.	100 L		
18+33			6.1	1384.		℄	Top. bk.
18+40			8.1	1364.		℄	bot ditch (Ho)
"			5.9	1386.			44 R. top bk.
"			6.1	1384.			77 R.
"			7.0	1375.			100 R.
"			8.4	1361.	43 L bot. ditch (so)		
"			7.3	1372.	78 L Top bk.		
18+47			8.3	1362.		℄	bot. ditch (so)

FORM 307 5M 1-46

PLEASE RETURN TO
LOS ANGELES COUNTY SURVEYOR
700 HALL OF RECORDS

NOTE: ANY ADDITIONS OR CHANGES ON THIS SHEET MUST BE MADE OR CIRCLED IN RED INK, WITH DATE AND NAME OF PERSON MAKING CHANGE.

Do not extend notes this side of this line.

STATION	B. S.	H. I.	F. S.	ELEV.		
18+47		144466	7.7	1368.		36 R. bot [illegible]
"			5.8	1387.		77 R. top bk.
"			5.7	1388.		100 R. Top bk
18+55			5.8	1387.		Top bk.
"			6.0	1385.	25 L	
"			6.6	1379.	50 L	
"			6.9	1376.	80 L	
18+62			5.7	1388.		
"			5.7	1388.		25 R
"			6.3	1382.		68 R top bk.
"			7.6	1369.		100 R. bot [illegible]
18+85			5.6	1389.		
18+91			4.5	1400.		
19+00			4.4	1401.		
"			4.0	1405.		25 R
"			4.2	1403.		50 R
"			4.7	1398.		80 R.
"			4.45	13902	13 L ~~Top ck.~~ Gutter Top Curb } H.D.H 10-15-47	
"			5.25	13922	14 L	
"			5.13	13934	50 L	
"			5.15	13932	89 L N. edge Conc. Pav. strip	

Profile
No. Notes Red H.D.H. Plotted Job No. 3408 Division No.
X-Sec. Date Date Survey of [illegible] Rd
No. Notes Chkd HNB Checked Survey by Benson Notes [illegible] Date 8-13-47
Date 9-21-47 Date Map No. Indexed Johnson Date

F.B. 1227 PG. 57

FORM 307 5M 1-46

PLEASE RETURN TO
LOS ANGELES COUNTY SURVEYOR
700 HALL OF RECORDS

NOTE: ANY ADDITIONS OR CHANGES ON THIS SHEET MUST BE MADE OR CIRCLED IN RED INK, WITH DATE AND NAME OF PERSON MAKING CHANGE.

Do not extend notes this side of this line.

STATION	B. S.	H. I.	F. S.	ELEV.		
19+03.5		144 466	4.32	140 15		℄ Top cb.
19+03.5			5.12	138 35		℄ Gut.
19+12			4.51	139 96		℄
19+21			4.24	140 23		℄ N. edge Conc. Strip Pav.
19+31			3.97	140 50		S. edge conc Strip " HNB
19+41.38			3.65	140 82		℄ Int. Pacific Coast Hwy.
"			3.48	140 99		49 R. so edge Conc. Pav.
"			3.25	141 22		94 R. N. " " "
"			3.39	141 08		179 R. Gut
"			2.63	141 84		179 R. Top cb.
"			3.96	140 51	52.5 L N. edge Conc. Strip	
"			4.26	140 21	106.5 L S. " " "	
"			6.16	138 31	201 L Gut	
"			4.82	139 65	201 L Top cb	
19+51.3			3.41	141 06		℄ N. edge conc. strip
19+61.5			3.19	141 28		℄ S. " " "
19+79.0			3.70	140 77		℄ Gut
"			2.80	141 67		℄ Top cb.
B.M.	4.475	146 164	2.795	~~141 671~~ 141.689	B.M. El 141 689 F.B. 1227-34. Pacific Coast Hwy. & 1000' ± E. of existing Crenshaw Blvd. L+T. in So. cb. on ℄ Proposed Crenshaw Blvd. Sta. 19+79.	

F.B. 1227 PG. 58 | Job No. 8408 | Division No. | Notes Red. H.D.H. | Plotted | No. | Profile
Survey of Crenshaw Blvd. | Date 8-20-47 | Date | No. | X-Sec.
Survey by Benson | Notes RB | Notes Chkd. HNB | Checked | No.
Indexed C. Jeanson | Date 8-13-47 | Date 9-21-47 | Date | No.

FORM 307 5M 1-46

PLEASE RETURN TO
LOS ANGELES COUNTY SURVEYOR
700 HALL OF RECORDS

NOTE: ANY ADDITIONS OR CHANGES ON THIS SHEET MUST BE MADE OR CIRCLED IN RED INK, WITH DATE AND NAME OF PERSON MAKING CHANGE.

Do not extend notes this side of this line.

STATION	B. S.	H. I.	F. S.	ELEV.		
19+41.38 = 0+00 Going E+W		146164	5.32	14084	St. ℄ Int. Pacific Coast	
1+00 W.			4.41	14175		℄ Pacific Coast Hwy
"			4.69	14147		10 R So. edge Conc. Strip
"			4.87	14129		20 R N. " " "
"			5.28	14088		29 R
"			5.84	14032		37 R Gut
"			5.04	14112		37 R Top cb
"			4.16	14200	10 L N. edge Conc. Strip	
"			3.98	14218	20 L S " " "	
"			4.10	14206	29 L	
"			4.52	14164	37 L Gut	
"			3.61	14255	37 L Top cb.	
2+00 W			3.31	14285		℄ Pacific Coast Hwy
"			3.58	14258		10 R. So. edge Conc. Strip
"			3.83	14233		20 R N. " " "
"			4.34	14182		29 R
"			4.83	14133		37 R. Gut
"			4.10	14206		37 R. Top cb
"			3.15	14301	10 L N. edge Conc. Strip	
"			2.98	14318	20 L S. " " "	
"			3.07	14309	29 L	

Profile No. ____ Notes Red H.D.H. Plotted ____ Job No. ____ Division No. ____ F.B. 1227 PG. 59
Date 8-29-47 Date ____ Survey of ____
X-Sec. No. ____ Notes Chkd HND Checked ____ Survey by Benson Notes B Date 8-14-47
Date 9-21-47 Date ____ Map No. ____ Indexed G. Johnson Date ____

FORM 307 5M 1-46

PLEASE RETURN TO
LOS ANGELES COUNTY SURVEYOR
700 HALL OF RECORDS

NOTE: ANY ADDITIONS OR CHANGES ON THIS SHEET MUST BE MADE OR CIRCLED IN RED INK, WITH DATE AND NAME OF PERSON MAKING CHANGE.

Do not extend notes this side of this line.

STATION	B. S.	H. I.	F. S.	ELEV.		
2+00 W.		146 164	3.64	142 52	37 L Gut	
"			2.51	143 65	37 L Top cb.	
1+00 E			6.32	139 84		℄ Pacific Coast Hwy.
"			6.06	140 10		10 R. N edge conc. strip
"			5.89	140 27		20 R. S " " "
"			6.09	140 07		29 R.
"			6.79	139 37		37 R Gut
"			5.46	140 70		37 R. Top cb. (So cb)
"			6.65	139 51	10 L S edge conc. strip	
"			6.91	139 25	20 L N. " " "	
"			7.31	138 85	29 L	
"			7.37	138 29	37 L Gut	
"			7.04	139 12	37 L Top cb. (N.S.)	
2+00 E			7.32	138 84		℄ Pacific Coast Hwy.
"			7.11	139 05		10 R N edge conc. strip
"			6.83	139 33		20 R S " " "
"			7.16	139 00		29 R.
"			7.86	138 30		37 R Gut
"			6.52	139 64		37 R Top cb.
"			7.58	138 58	10 L S edge conc. strip	
"			7.86	138 30	20 L N " " "	

F.B. 1227 PG. 60

Job No. 8408 Division No. ____ Notes Red H.D.H. Plotted ____ Date 8-20-47 Date ____ No. ____ Profile

Survey of Crenshaw Blvd. Notes ____ Notes Chkd HNB Checked ____ Date ____ No. ____ X-Sec.

Survey by Benson Date 8-14-47 Date 9-21-47

Indexed C. Johnson

FORM 307 5M 1-46

PLEASE RETURN TO
LOS ANGELES COUNTY SURVEYOR
700 HALL OF RECORDS

NOTE: ANY ADDITIONS OR CHANGES ON THIS SHEET MUST BE MADE OR CIRCLED IN RED INK, WITH DATE AND NAME OF PERSON MAKING CHANGE.

Do not extend notes this side of this line.

STATION	B. S.	H. I.	F. S.	ELEV.			
2+00 E		146164	5.16	13800	29 L		
"			5.74	13742	37 L		
"			7.97	13819	37 L Top		
20+00			2.3	1439			
"			2.6	1436		25 R	
"			2.6	1436		50 R	
"			3.0	1432		80 R	
"			3.51	14265		75 R Top	
"			4.44	14172		98 R	
"			2.4	1438	25 L		
"			2.2	1440	50 L		
"			2.3	1439	80 L		
"			2.4	1438	100 L		
T.P.	12.170	157329	1.005	15159	T.P.		
21+00			10.0	1473			
"			9.9	1474		25 R	
"			9.9	1474		50 R	
"			10.0	1473		80 R	
"			9.9	1474	25 L		
"			9.9	1474	50 L		
"			9.9	1474	80 L		

Profile No. ____ Notes Red ____ Plotted ____ Job No. ____ Division No. ____ F.B. ____ PG. ____
X-Sec. No. ____ Date ____ Date ____ Survey of ____ Notes ____ Date 8-14-47
Notes Chkd HWB Checked ____ Survey by ____ Indexed Johnson Date ____
Date 9-21-47 Date ____ Map No. ____

FORM 307 5M 1-46

PLEASE RETURN TO
LOS ANGELES COUNTY SURVEYOR
700 HALL OF RECORDS

NOTE: ANY ADDITIONS OR CHANGES ON THIS SHEET MUST BE MADE OR CIRCLED IN RED INK, WITH DATE AND NAME OF PERSON MAKING CHANGE.

Do not extend notes this side of this line.

STATION	B. S.	H. I.	F. S.	ELEV.		
22+00		157 329	6.0	1513.		
"			6.0	1513.		25 R
"			6.1	1512.		50 R
"			5.9	1514.		80 R.
"			6.0	1513.	25 L	
"			6.1	1512.	50 L	
"			5.9	1514.	80 L	
23+00			2.2	1551.		
"			2.1	1552.		25 R
"			1.9	1554.		50 R
"			2.0	1553.		80 R.
"			2.2	1551.	25 L	
"			2.3	1550.	50 L	
"			2.1	1552.	80 L	
T.P.	11.280	168 079	0.530	156799	T.P.	
24+00.			9.2	1589.		
"			8.8	1593.		25 R
"			9.1	1590.		[illegible] R
"			8.9	1592.		80 R
"			9.2	1589.	25 L	
"			9.2	1589.	50 L	

F.B. 1227 PG. 62

Job No. 8438 Division No. ____ Notes Red. H.D.H. Plotted ____ Profile

Survey of Crenshaw Blvd. Date 8-20-47 Date ____ No. ____

Survey by Benson Notes LB Notes Chkd. HNB Checked ____ X-Sec.

Indexed C. Jackson Date 8-14-47 Date 9-21-47 Date ____ No. ____

FORM 307 5M 1-46

PLEASE RETURN TO
LOS ANGELES COUNTY SURVEYOR
700 HALL OF RECORDS

NOTE: ANY ADDITIONS OR CHANGES ON THIS SHEET MUST BE MADE OR CIRCLED IN RED INK, WITH DATE AND NAME OF PERSON MAKING CHANGE.

Do not extend notes this side of this line.

STATION	B. S.	H. I.	F. S.	ELEV.		
24+00		168079	9.3	1588	30 L	
24+50			7.4	1607		#
"			7.1	1610		25 R
"			7.1	1610		50 R
"			7.1	1610		80 R
"			7.4	1607	25 L	
"			7.5	1606	50 L	
"			7.4	1607	80 L	
24+83			5.0	1631		#
"			4.9	1632		25 R
"			4.7	1634		50 R
"			5.1	1630		80 R
"			5.1	1630	25 L	
"			5.1	1630	50 L	
"			5.2	1629	80 L	
25+00			4.5	1636		#
"			4.3	1638		25 R
"			4.4	1637		50 R
"			4.2	1639		80 R
"			4.4	1637	25 L	
"			4.5	1636	50 L	

Profile
No. _____ Date _____ X-Sec.
No. _____ Date 9-21-47 Date _____

Notes Red H.D.H. Plotted _____ Job No. 3403 Division No. _____
Date _____ Date _____ Survey of Greenstone Blvd
Notes Chkd HNB Checked _____ Survey by Benson Notes BB Date 8-14-47
Date _____ Map No. _____ Andrew C. Johnson Date _____

F.B. 1227 PG. 63

FORM 307 5M 1-46

PLEASE RETURN TO
LOS ANGELES COUNTY SURVEYOR
700 HALL OF RECORDS

NOTE: ANY ADDITIONS OR CHANGES ON THIS SHEET MUST BE MADE OR CIRCLED IN RED INK, WITH DATE AND NAME OF PERSON MAKING CHANGE.

Do not extend notes this side of this line.

STATION	B. S.	H. I.	F. S.	ELEV.		
25+00		168 079	4.5	1636.	80 L	
B.C. 25+31.27			3.4	1647.		#
"			3.3	1648.		25 R
"			3.1	1650.		50 R
"			3.0	1651.		80 R
"			3.5	1646.	25 L	
"			3.4	1647.	50 L	
"			3.5	1646.	80 L	
T.P.	12.040	179109	1.010	167069	T.P.	
26+00			11.5	1676.		#
"			11.6	1675.		25 R
"			11.6	1675.		50 R
"			11.7	1674.		80 R
"			11.5	1676.	25 L	
"			11.3	1678.	50 L	
"			11.3	1678.	80 L	
27+00			6.8	1723.		#
"			7.0	1721.		25 R
"			7.3	1718.		50 R
"			7.5	1716.		80 R
"			6.7	1724.	25 L	

F.B. 1227 PG. 64

Job No. 8408 Division No. ____ Notes Red. H.D.H. Plotted ____ Profile ____

Survey of Crenshaw Blvd. Date 8-20-47 Date ____ No. ____

Survey by Benson Notes [illegible] Notes Chkd. HNB Checked ____ X-Sec. ____

Indexed C. Johnson Date 8-14-47 Date 9-21-47 Date ____ No. ____

FORM 307 5M 1-46

PLEASE RETURN TO
LOS ANGELES COUNTY SURVEYOR
700 HALL OF RECORDS

NOTE: ANY ADDITIONS OR CHANGES ON THIS SHEET MUST BE MADE OR CIRCLED IN RED INK, WITH DATE AND NAME OF PERSON MAKING CHANGE.

Do not extend notes this side of this line.

STATION	B. S.	H. I.	F. S.	ELEV.		
27+00		179 109	6.5	1726.	50 L	
"			6.3	1728.	80 L	
T.P.	10350	188 839	1.120	177989	TP	
27+50			14.3	1745.		⊄
"			14.6	1742.		25 R
"			15.1	1737.		50 R.
"			15.6	1732.		80 R.
"			14.0	1748.	25 L	
"			13.9	1749.	50 L	
"			13.4	1754.	80 L bot brk.	
27+80			13.2	1756.		⊄ bot. brk.
28+00			10.9	1779.		⊄
"			12.1	1767.		25 R.
"			12.9	1759.		50 R bot brk
"			13.2	1756.		80 R.
"			9.7	1791.	25 L	
"			8.[illegible]	1800.	50 L top Brk.	
"			7.8	1810.	80 L.	
28+15			9.4	1794.		⊄ top. brk.
28+40			8.2	1806.		⊄
"			8.7	1801.		25 R.

Profile
No. _____ Notes Red H.D.H. Plotted _____ Job No. [illegible] Division No. _____
Date _____ Date _____ Survey of _____
X-Sec.
No. _____ Notes Chkd HWB Checked _____ Survey by Benson Notes B Date 8-14-47
Date 9-21-42 Date _____ Map No. _____ Date _____

F.B. 1227 PG. 65

FORM 307 5M 1-46

PLEASE RETURN TO
LOS ANGELES COUNTY SURVEYOR
700 HALL OF RECORDS

NOTE: ANY ADDITIONS OR CHANGES ON THIS SHEET MUST BE MADE OR CIRCLED IN RED INK, WITH DATE AND NAME OF PERSON MAKING CHANGE.

Do not extend notes this side of this line.

F.B. 1227 Pg. 66 | Job No. 8408 | Division No. | Notes Red H.D.H. | Plotted | Profile No.
Survey of Crenshaw Blvd. | Date 8-20-47 | Date | X-Sec. No.
Survey by Benson | Notes | Notes Chkd HNB | Checked
Indexed C. Johnson | Date 8-14-47 | Date 9-21-47 | Date | No.

STATION	B. S.	H. I.	F. S.	ELEV.		
28+40		188 829	9.5	1793		50R Top Brk.
"			10.6	1782		80R. Brk feathers out
"			7.4	1814	25L	
"			6.6	1822	50L	
"			5.2	1836	80L	
29+00			5.4	1834		℄
"			6.5	1823		25R
"			7.3	1815		50R
"			7.7	1811		80R
"			4.2	1846	25L	
"			2.9	1859	50L	
"			1.5	1873	80L	
30+00			2.5	1863		25R
"			3.2	1856		50R
"			3.8	1850		80R.
T.P.	11.215	199 654	0.400	188 489	T.P.	
30+00			11.2	188 [illegible]		℄
			10.1	189 [illegible]	25L	
			8.6	1911	50L	
			6.5	1932	80L	
30+50			8.5	1912		℄

FORM 307 5M 1-46

PLEASE RETURN TO
LOS ANGELES COUNTY SURVEYOR
700 HALL OF RECORDS

NOTE: ANY ADDITIONS OR CHANGES ON THIS SHEET MUST BE MADE OR CIRCLED IN RED INK, WITH DATE AND NAME OF PERSON MAKING CHANGE.

Do not extend notes this side of this line.

STATION	B. S.	H. I.	F. S.	ELEV.		
30+50		199 654	10.6	1891.		25 R
"			12.0	1817		50 R
"			13.2	1865.		80 R.
"			7.7	1920.	25 L	
"			6.2	1935.	50 L	
"			4.1	1956.	80 L	
31+00			6.1	1936.		℄
"			7.1	1927.		25 R
"			8.4	1913.		50 R
"			10.2	1895.		80 R.
"			5.0	1947.	25 L	
"			3.2	1965.	50 L	
"			1.5	1982.	80 L	
32+00			2.5	1972.		℄
"			2.8	1969.		25 R
"			5.3	1944.		50 R.
"			5.1	1946.		62 R. (Tank)
"			0.3	1994.	25 L	
"			-1.5	2012.	50 L	
"			-3.6	2033.	80 L	
EG. 32 +12.19			1.7	1980.		℄

Profile
Notes Red H.D.H. Plotted
Job No. 8403 Division No.
No. Date Date Survey of
X-Sec. Notes Chkd. HND Checked Survey by R Notes LB Date 8-11-47
No. Date 9-21-47 Date Map No. Indexed Date

F.B. 1227 PG. 67

FORM 307 5M 1-46

PLEASE RETURN TO
LOS ANGELES COUNTY SURVEYOR
700 HALL OF RECORDS

NOTE: ANY ADDITIONS OR CHANGES ON THIS SHEET MUST BE MADE OR CIRCLED IN RED INK, WITH DATE AND NAME OF PERSON MAKING CHANGE.

Do not extend notes this side of this line.

STATION	B. S.	H. I.	F. S.	ELEV.		
E.C. 32+12.19		199.654	2.8	19[illegible]		25 R
"			4.3	1994		50 R
"			4.7	1950		66 R. (Trk)
"			0.3	1994	25 L	
"			-2.0	2007	50 L	
"			-4.0	2037	80 L	
T.P.	9.120	208.304	0.470	19[illegible]	T.P.	
33+00			7.6	2007		
"			9.4	1989		25 R
"			11.4	1969		50 R.
"			13.4	1949		80 R
"			5.8	2025	25 L	
"			3.6	2047	50 L	
"			0.9	2074	80 L	
33+16.			6.6	2017		Top Brk.
"			8.8	1995		25 R
"			11.6	1967		50 R
"			14.0	1943		80 R.
"			5.6	2027	25 L Top Bk.	
"			5.2	2031	50 L	
"			7.2	2011	80 L bot. ditch	

F.B./227 Pg. 68 B.T.
Job No. 8408
Division No.
Notes Red. H.D.H.
Plotted
Survey of Cronshaw Blvd.
Date 8-20-47
Date
Survey by Benson
Notes
Notes Chkd. HNB
Checked
Indexed C. Tolsdorf
Date
Date 9-21-47
Date

FORM 307 5M 1-46

PLEASE RETURN TO
LOS ANGELES COUNTY SURVEYOR
700 HALL OF RECORDS

NOTE: ANY ADDITIONS OR CHANGES ON THIS SHEET MUST BE MADE OR CIRCLED IN RED INK, WITH DATE AND NAME OF PERSON MAKING CHANGE.

Do not extend notes this side of this line.

STATION	B. S.	H. I.	F. S.	ELEV.		
33+25		208 304	13.0	1953.		℄ bot. ditch
"			9.8	1985.		30R Top BK. (W
"			11.9	1964.		50R
"			14.0	1943.		80R
"			11.3	1970.	25L bot. ditch	
"			5.7	2026.	35L top bk. (so)	
"			4.6	2037.	50L	
"			1.0	2073.	80L Top bk.	
33+33			8.3	2000.		℄ Top bk. (so)
"			10.4	1979.		20R Top Bk. (
"			14.3	1940		28R bot. dit
"			10.4	1979		39R Top BK (
"			11.4	1969.		50R
"			14.1	1942.		72R
"			6.2	2021	25L Top Bk.	
"			3.3	2050.	50L	
"			0.1	2082.	80L	
B.C. 33+8562			8.0	2003.		℄
"			12.1	1962		25R
"			16.4	1919.		50R
"			17.6	1907.		62R toe slope

Profile No. ____ Notes Red H.D.H. Plotted ____ Job No. 8458 Division No. ____ F.B. 72 PG. 69
X-Sec. No. ____ Date ____ Date ____ Survey of ____
Notes Chkd HNB Checked ____ Survey by Benson Notes [illegible] Date 8-14-47
Date 9-21-47 Date ____ Map No. [illegible] Chkd Johnson Date ____

FORM 307 5M 1-46

PLEASE RETURN TO
LOS ANGELES COUNTY SURVEYOR
700 HALL OF RECORDS

NOTE: ANY ADDITIONS OR CHANGES ON THIS SHEET MUST BE MADE OR CIRCLED IN RED INK, WITH DATE AND NAME OF PERSON MAKING CHANGE.

Do not extend notes this side of this line.

STATION	B. S.	H. I.	F. S.	ELEV.		
B.C. 33+85.62		208 304	18.9	1894.		100 R. Flat.
"			3.6	2047.	25 L	
"			0.0	2083.	50 L	
"			-4.8	2131.	80 L	
34+00			7.7	2006.		
"			13.0	1953.		25 R
"			17.9	1904.		50 R toe slope
"			18.6	1897.		80 R. Flat.
"			3.2	2051.	25 L	
"			-0.1	2084.	50 L	
"			-4.9	2132.	80 L	
35+00			7.5	2008.	25 L	
"			2.3	2060.	50 L	
"			-5.0	2133.	80 L	
T. P.	2.410	199.384	11,330	196 974	T. P.	
35+00			4.0	1954.		
"			8.1	1913.		15 R Toe slope
"			9.9	1895.		28. R Flat
"			9.8	1896.		50 R. Flat.
"			9.8	1896.		73 R
"			10.18	1892 0.		73 R E. edge Pav.

F.B./227 Pg. 70

Job No. 8408 Division No. ____ Notes Red H.D.H. Plotted ____ Date 8-20-47 Date ____ No. ____ Profile

Survey of Crenshaw Blvd. Notes (B) Notes Chkd HNB Checked ____ Date 9-21-47 Date ____ No. ____ X-Sec.

Survey by Benson Date 8-14-47

Indexed C. Johnson

FORM 307 5M 1-46

PLEASE RETURN TO
LOS ANGELES COUNTY SURVEYOR
700 HALL OF RECORDS

NOTE: ANY ADDITIONS OR CHANGES ON THIS SHEET MUST BE MADE OR CIRCLED IN RED INK, WITH DATE AND NAME OF PERSON MAKING CHANGE.

Do not extend notes this side of this line.

STATION	B. S.	H. I.	F. S.	ELEV.			
35+00		199384	11.51	18787			94 R. ℄ Pav.
35+30			6.3	1931		℄	
"			8.6	1908			25 R.
"			8.9	1905			55 R
"			9.26	19012			55 R E. edge pav
"			10.35	18903			76 R ℄ Pav.
"			0.2	1992	25 L		
"			-6.5	2059	50 L		
"			-14.2	2136	80 L		
36+00			6.0	1934		℄	
"			6.7	1927			21 R.
"			7.02	19236			21 R.
"			7.91	19147			40 R. ℄ Pav
"			9.26	19012			55 R.
"			9.40	18998			65 R. W. edge pav
"			7.72	19166			65 R. Top wood cb
"			6.5	1929			84 R. Toe slope
"			5.0	1944	13 L Toe slope		
"			1.0	1984	25 L		
"			-6.2	2056	50 L		
"			-15.6	2150	80 L		
36+62			4.7	1947		℄	Top wood cb
36+62			5.0	1944		℄	E. edge Pav
37+00			4.18	19520		℄	

Profile No. ____ Date ____ Notes Red H.D.H. Plotted ____ Date ____ Job No. 3408 Division No. ____ Survey of ____ Survey by Benson Notes GB Date 8-14-47

X-Sec. No. ____ Date ____ Notes Chkd HNR Checked ____ Date 9-21-47 Map No. ____ Date ____ Indexed Johnson Date ____

F.B. 1207 Pg. 71

FORM 307 5M 1-46

PLEASE RETURN TO
LOS ANGELES COUNTY SURVEYOR
700 HALL OF RECORDS

NOTE: ANY ADDITIONS OR CHANGES ON THIS SHEET MUST BE MADE OR CIRCLED IN RED INK, WITH DATE AND NAME OF PERSON MAKING CHANGE.

Do not extend notes this side of this line.

STATION	B. S.	H. I.	F. S.	ELEV.		
37+00.		199 384	4.73	194 65		9. R. ℄ Pav.
"			5.86	193 52		22 R Gut. Line
"			5.56	193 82		32 R W. edge pav.
"			3.85	195 53		32 R Top wood cb.
"			3.6	195 8		66 R Toe slope
"			1.1	198 3.		79 R
"			3.74	195 64	8 L E. edge pav.	
"			3.41	195 97	8 L Top wood cb.	
"			2.5	196 9.	22 L Toe slope & cut	
"			-10.0	209 4.	43 L Top cut.	
"			-24.0	223 4.	80 L	
B.M.	10.690	206 918	3.170	~~196 214~~ 196 328	B.M. # El. 196.228 Crenshaw Blvd. & 2000.± Co. Sur. Cone Brass Cap Mon. 15" dp at. Pl. as set in F.B. 1227-26 (Rt Sta 37+72.±)	F.B. 1227-32 S'ly of Pacific Coast Hwy.
38+00			9.55	197 37		
"			10.05	196 87		7 R. Gut Line
"			9.97	196 95		16.5 R. W. edge pav.
"			8.3	198 6.		16.5 R. Top wood cb.
"			6.6	200 3.		62 R
"			0.5	206 4.		71 R
"			9.20	197 72	5 L ℄ Pav.	
"			8.51	198 41	23 L E. edge pav	
"			8.3	198 6.	23 L Top wood cb.	

F.B. 1227 Pg. 72

Job No. 8408 Division No. Notes Red. H.D.H. Plotted Profile

Survey of Crenshaw Blvd. Date 8-20-47 Date No. X-Sec.

Survey by Notes Notes Chkd. HNB Checked

Indexed C. Johnson Date 8-14-47 Date 9-21-47 Date No.

FORM 307 5M 1-46

PLEASE RETURN TO
LOS ANGELES COUNTY SURVEYOR
700 HALL OF RECORDS

NOTE: ANY ADDITIONS OR CHANGES ON THIS SHEET MUST BE MADE OR CIRCLED IN RED INK, WITH DATE AND NAME OF PERSON MAKING CHANGE.

Do not extend notes this side of this line.

STATION	B. S.	H. I.	F. S.	ELEV.		
38+00		206918	6.3	2006	35 L	
"			3.3	2036	44 L	
"			-14.8	2217	58 L Top cut. Bk	
"			-27.2	2341	73 L Top. Brk.	
"			-28.3	2352	85 L	
"			-37.2	2441	109 L	
38+50			8.26	19866		
"			8.40	19852		2 R Gut Line
"			5.33	19859		11 R W. edge Pav
"			6.74	20017		11 R Top. wood
"			5.2	2017		69 R toe slope
"			1.2	2057		74 R
"			7.74	19918	10 L ℄ Pav.	
"			7.13	19979	28 L E. edge pav.	
"			6.6	2003	28 L Top. Wood ob.	
"			-3.5	2104	55 L bot. cut	
"			-25.8	2327	70 L	
"			-34.0	2409	87 L	
"			-39.4	2463	106 L	
39+00			7.18	19974		Gut Line
"			7.23	19969		8.5 R W. edge pav

Profile No. ____ Date ____ Notes Red H.D.H. Plotted ____ Date ____ Job No. 8408 Division No. ____ Survey of ____ Survey by Benson Notes 18 Date 8-14-47

X-Sec. No. ____ Date ____ Notes Chkd. HNB Checked ____ Date ____ Map No. ____ Date ____ Notes Johnson Date ____

F.B. 1227 PG. 73

FORM 307 5M 1-46

PLEASE RETURN TO
LOS ANGELES COUNTY SURVEYOR
700 HALL OF RECORDS

NOTE: ANY ADDITIONS OR CHANGES ON THIS SHEET MUST BE MADE OR CIRCLED IN RED INK, WITH DATE AND NAME OF PERSON MAKING CHANGE.

Do not extend notes this side of this line.

STATION	B. S.	H. I.	F. S.	ELEV.		
39+00		206 918	5.6	2013		8.5 R Top Wood cb.
"			3.7	2032		53 R. Toe slope
"			-11.0	2179		80 R.
"			6.40	20052	12.5 L ℄ Pav	
"			5.65	20127	31 L E. edge pav.	
"			4.8	2021	31 L Top wood cb.	
"			3.8	2031	54 L Toe slope + cut	
"			2.7	2042	69 L	
"			-2.5	2084	80 L	
40+00			2.96	2040		℄
"			2.76	2042		6 R. W. edge Pav.
"			1.9	2050		6 R. Top Wood cb.
"			0.0	2069		27 R. Toe slope + cut
"			-19.3	2262		46 R. Top cut.
"			-24.0	2309		66 R.
"			-31.1	2380		90 R.
"			3.14	20378	14.5 L ℄ Pav.	
"			2.97	20395	33.5 L E. edge Pav.	
"			1.22	20570	33.5 L Top wood cut	
"			-0.4	2073	80 L	
T. P.	10.385	217 003	0.300	206618	T. P.	

F.B/227 Pg. 74

Job No. 8408 Division No. Notes Red H.D.H. Plotted Date 8-20-47 Date No. Profile

Survey of Crenshaw Blvd. Notes Chkd HNB Checked Date No. X-Sec.

Survey by Benson Notes Date 9-21-47

Indexed C. Jannes Date 8-14-47

FORM 307 5M 1-46

-41.0
-23.0

9.34 ℄
9.14 L
8.8 9R
7R
4.2 -73R

PLEASE RETURN TO
LOS ANGELES COUNTY SURVEYOR
700 HALL OF RECORDS

NOTE: ANY ADDITIONS OR CHANGES ON THIS SHEET MUST BE MADE OR CIRCLED IN RED INK, WITH DATE AND NAME OF PERSON MAKING CHANGE.

Do not extend notes this side of this line.

STATION	B. S.	H. I.	F. S.	ELEV.		
40+50		217 003	11.20	205 80		℄
"			10.85	206 15		8R W. edge pav.
"			10.5	2065		8R Top wood cb
"			7.9	2091		31R. Top cut
"			-13.5	2305		51R Top. cut
"			-24.0	2410		80R
"			11.66	205 34	12 L ℄ Pav.	
"			11.91	205 09	21 L Gt line	
"			11.66	205 34	31.5 L E. edge pav.	
"			9.8	2072	31.5 L Top wood cb.	
"			12.5	2045	50 L	
"			11.9	2051	66 L	
"			3.6	2134	80 L	
41+00			9.34	20766		℄
"			9.14	20786		9R. W. edge pav
"			8.8	2082		9R.
"			4.2	2128		73R.
"			9.68	20732	11 L ℄ Pav.	
"			9.89	20711	21 L Gt	
"			9.69	20731	30 L E. edge pav.	
"			8.1	2089	30 L Top wood cb.	

Profile No. ____ Date ____ Notes Red H.D.H. Plotted ____ Date ____ Job No. 8408 Division No. ____ Survey of ____ Notes ____ Date 8-14-47

X-Sec. No. ____ Date 9-21-47 Notes Chkd HNB Checked ____ Date ____ Survey by Benson Map No. ____ Date ____ Andrew Johnson Date ____

F.B/237 PG. 75

FORM 307 5M 1-46

PLEASE RETURN TO
LOS ANGELES COUNTY SURVEYOR
ZOO HALL OF RECORDS

NOTE: ANY ADDITIONS OR CHANGES ON THIS SHEET MUST BE MADE OR CIRCLED IN RED INK, WITH DATE AND NAME OF PERSON MAKING CHANGE.

Do not extend notes this side of this line.

F.B./227 Pg. 76 | Job No. 8408 Division No. | Notes Red. H.D.H. Plotted | Date 8-20-47 Date | Profile | X-Sec.

Survey of Greenshaw Blvd. | Notes Chkd. HNB Checked | No. | No.

Survey by Bergen Notes | Date 8-27-47 Date 9-11-47

Indexed C. J. Bernard Date

STATION	B. S.	H. I.	F. S.	ELEV.		
41+00.		227.003	8.6	204.	48 L hot cut	
"			9.8	216.2	52 L Top cut.	
"			18.8	235.8	80 L	
E.C. 41+40.80			6.90	210.10		
"			6.47	216.53		14 R
"			6.1	210.9		14 R Top wood cb.
"			4.0	213.0		50 R.
"			2.3	214.7		67 R. toe cut.
"			15.0	232.0		82 R Top cut.
"			18.9	235.9		94 R
"			7.19	209.81	7 L ℄ Pav.	
"			7.80	209.20	15.5 L Gut line	
"			7.41	209.59	25 L E. edge	
"			5.7	211.3	25 L Top wood cb	
"			5.0	212.0	42 L Toe cut	
"			12.0	229.0	55 L Top cut.	
"			27.5	244.5	80. L	
T.P.	10.130	226.893	0.230	216.663	T.P.	
T.P.	11.730	237.363	1.260	225.633	T.P.	
BM #8-A			0.405	236.958	BM #8-A El. 236.962 A.S. 1227-32 cut spk in top pilaster N. end of so. side head 52.5 ft. Lt. or S.E. of Sta 26+52	

Notes Ck'd by D. M. Finley	Survey of [illegible]
Map No. B-643-1	W. O. 0654 Tape No. 297 St'd. 68 °F
Office Work C. E. Drown	Surveyed by R. L. Willey
Checked D. M. Finley	Notes " Date 1-9-41
Date Jan. 1950	Indexed A. C. Johnson 1-25-50

F. B. 1237 PG. 81

CENTER LINE

CRENSHAW BLVD.

FROM: 236TH ST.

TO: PACIFIC COAST HWY

JN 0654

1-9-49

R L Willey
L V Smith
D Sappell
M Sonnenschein
M Walsh

—This survey is a retracement of survey per C.S. B-643-1. Angles and distances are adjusted to fit the filed map, C.S. B-643-1.—

Note: Any Additions or Changes on This Sheet Must be Made or Circled in Red Ink With Date and Name of Person Making Change.

Do not extend notes this side of this line.

RETURN TO
LOS ANGELES COUNTY SURVEYOR
726 LOS ANGELES COUNTY
ENGINEERING BLDG.

76F3098 247 10M 1-49

F. B. 1237 PG. 82

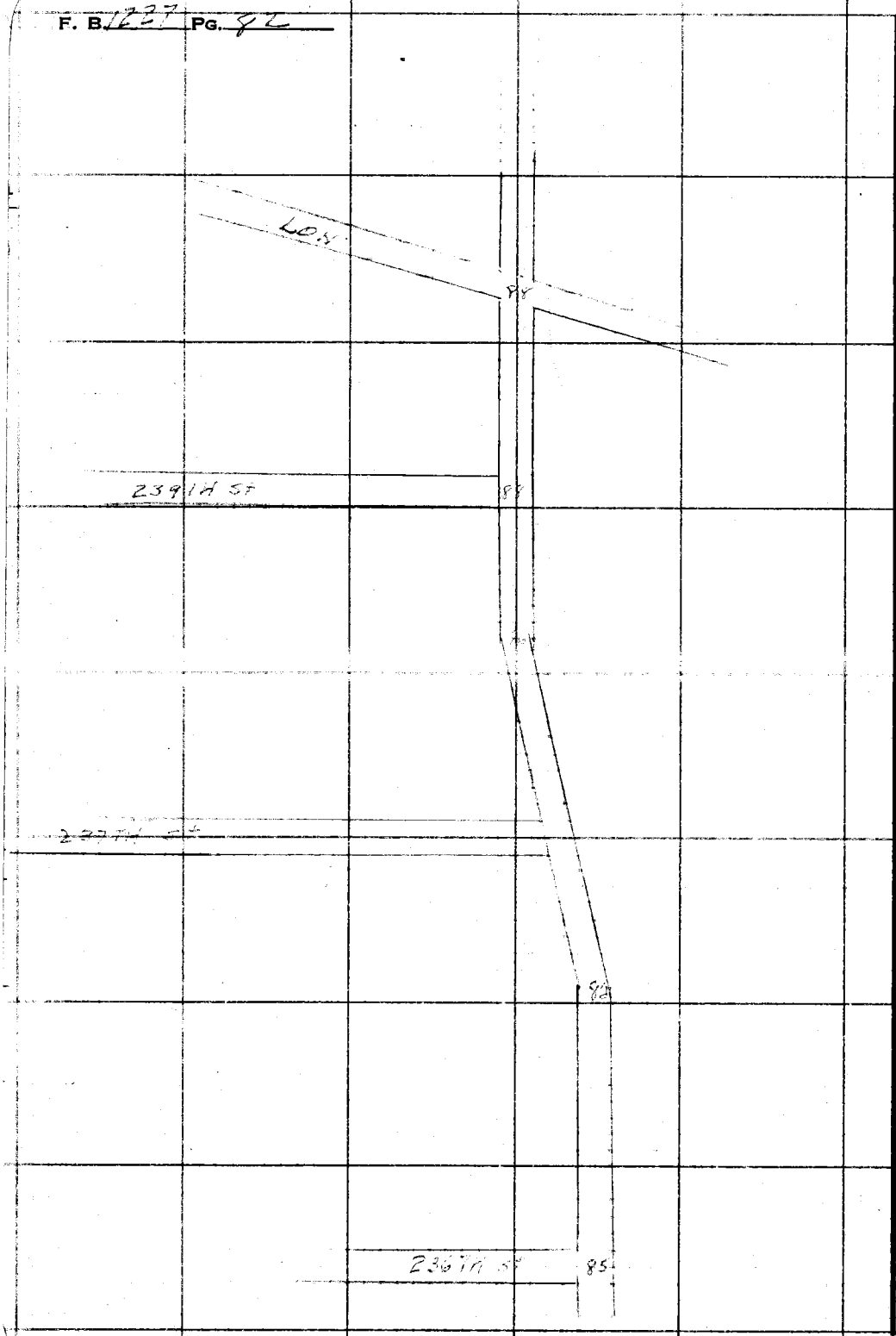

RETURN TO
LOS ANGELES COUNTY SURVEYOR
726 LOS ANGELES COUNTY
ENGINEERING BLDG.

Note: Any Additions or Changes on This Sheet Must be Made or Circled in Red Ink With Date and Name of Person Making Change.

Do not extend notes this side of this line.

Notes Ck'd by D. M. Finley	Survey of [illegible]
Map No. B-643-1	W. O. 0654 Tape No. [illegible] St'd. 68 °F
Office Work C. E. Drown	Surveyed by [illegible]
Checked D. M. Finley	Notes Date [illegible]
Date Jan. 1950	Indexed A. C. Johnson

F. B. 1227 PG. 83

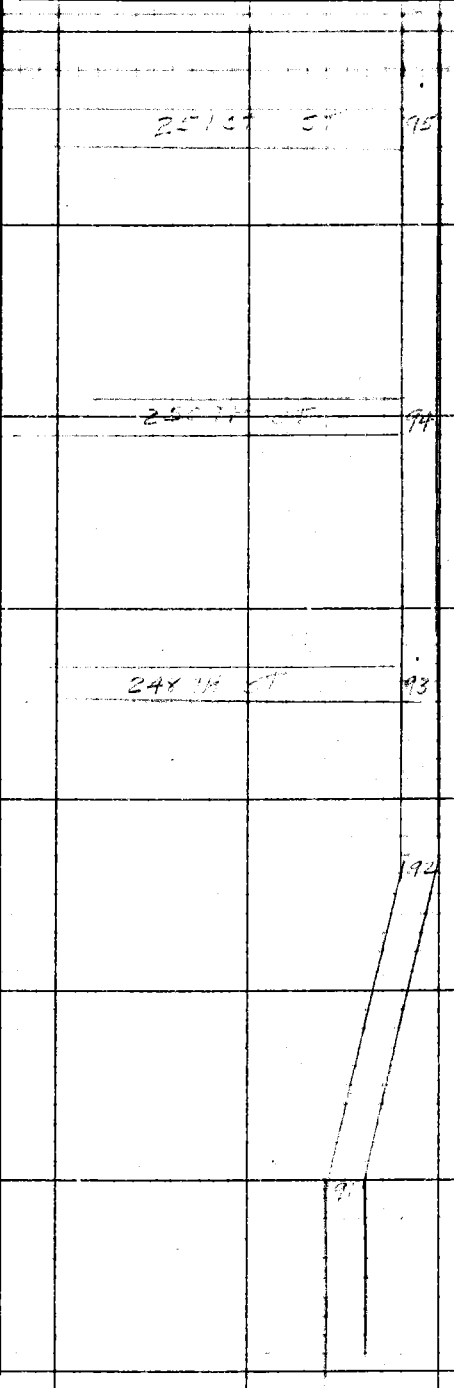

Note: Any Additions or Changes on This Sheet Must be Made or Circled in Red Ink With Date and Name of Person Making Change.

Do not extend notes this side of this line.

RETURN TO
LOS ANGELES COUNTY SURVEYOR
726 LOS ANGELES COUNTY
ENGINEERING BLDG.

76F3098 247 10M 1-49

F. B. _____ PG. 84

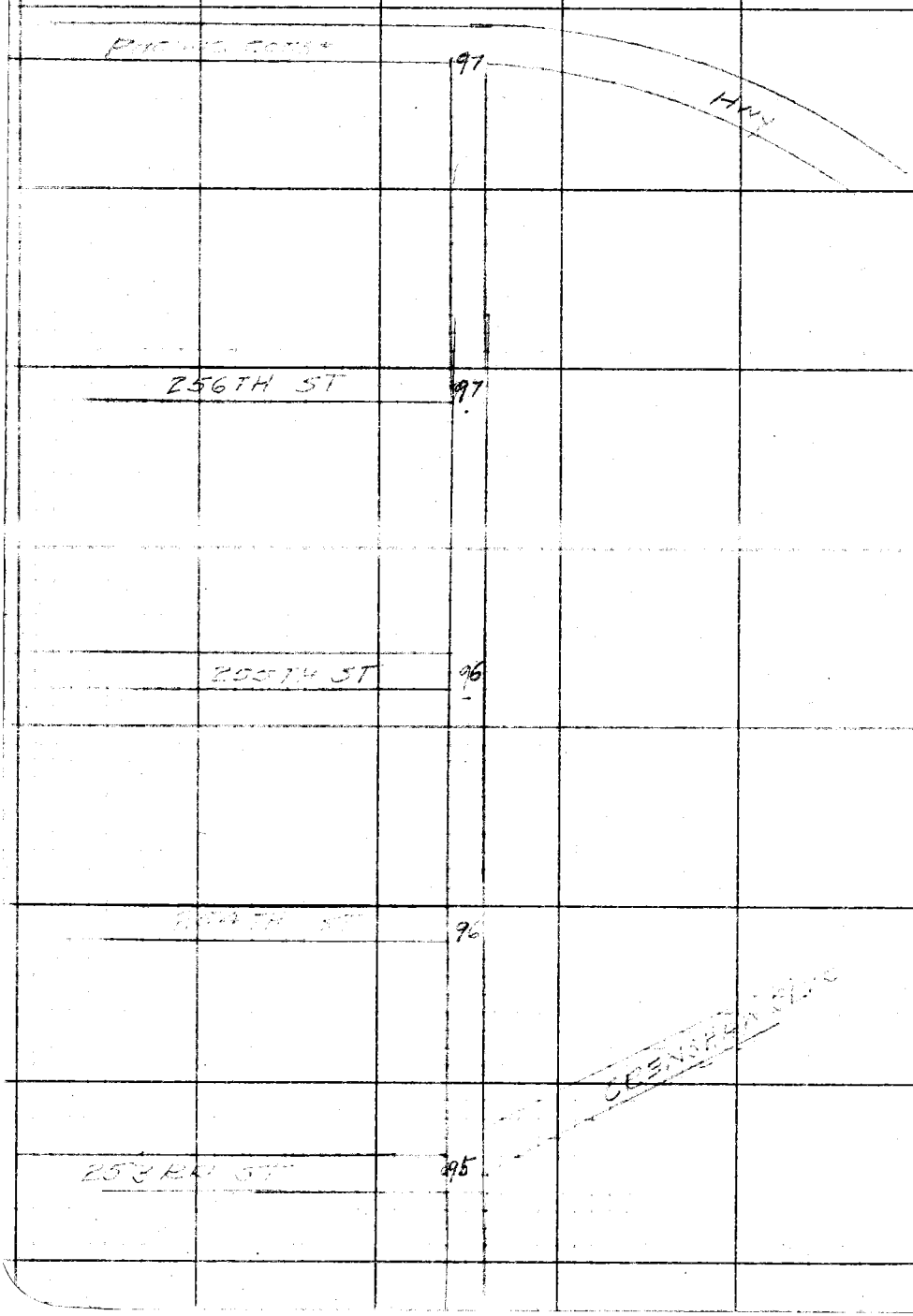

RETURN TO
LOS ANGELES COUNTY SURVEYOR
725 LOS ANGELES COUNTY
ENGINEERING BLDG.

Do not extend notes this side of this line.

Note: Any Additions or Changes of This Sheet Must Be Made or Circled In Red Ink With Date and Name of Person Making Change.

Notes Ck'd by D. M. Finley	Survey of
Map No. 643-1	W. O. Tape No. St'd. °F
Office Work C. F. Drown	Surveyed by
Checked D. M. Finley	Notes Date
Date Jan. 1950	Indexed A. C. Johnson

F. B. Pg. 85

W.S. 27-B-1

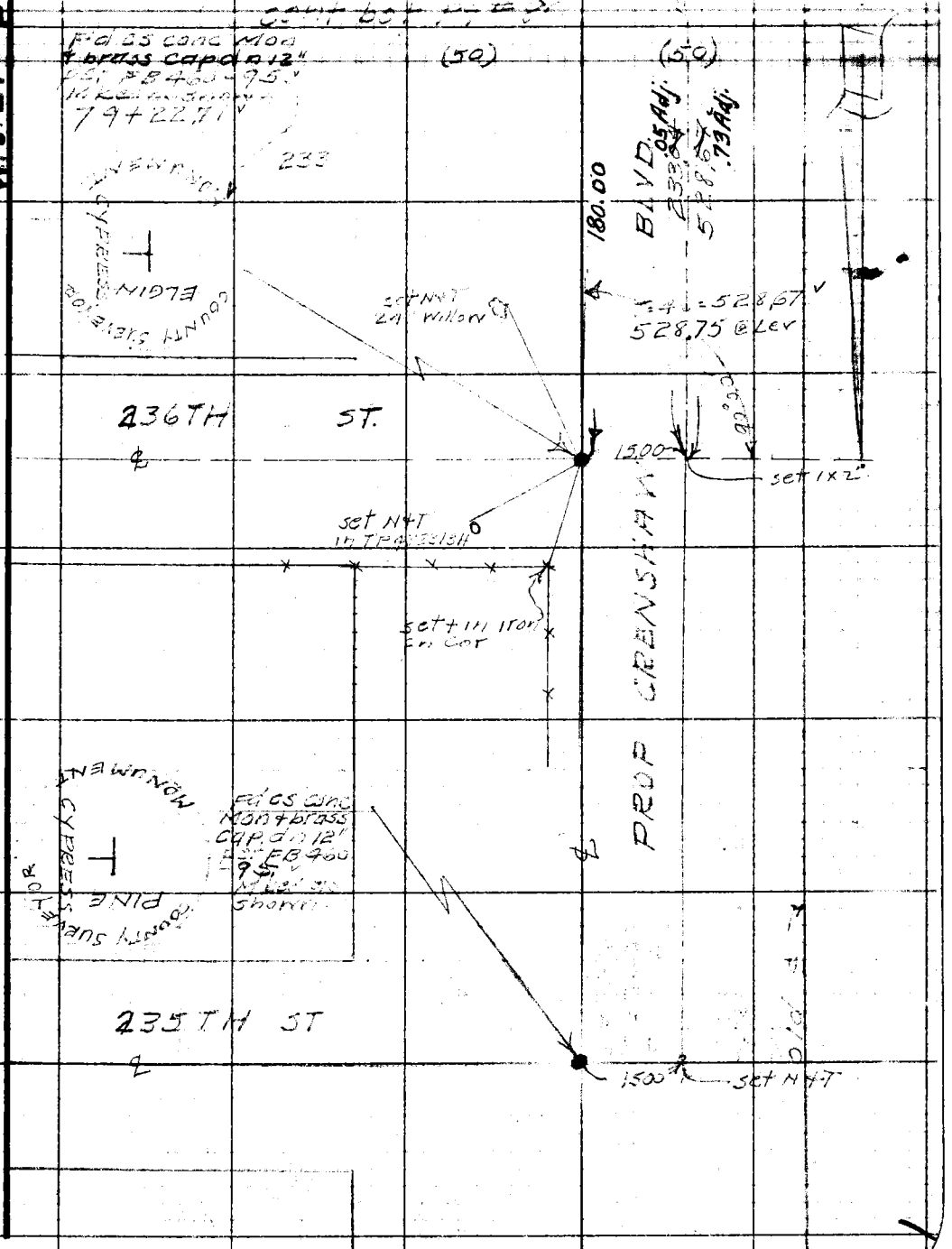

Note: Any Additions or Changes on This Sheet Must be Made or Circled in Red Ink With Date and Name of Person Making Change.

Do not extend notes this side of this line.

RETURN TO
LOS ANGELES COUNTY SURVEYOR
726 LOS ANGELES COUNTY
ENGINEERING BLDG.

76F3095 247 10M 1-49

RETURN TO
LOS ANGELES COUNTY SURVEYOR
726 LOS ANGELES COUNTY
ENGINEERING BLDG.

Note: Any Additions or Changes on This Sheet Must be Made or Circled in Red Ink With Date and Name of Person Making Change.

Do not extend notes this side of this line.

W.S. 27-E-1 & E-2

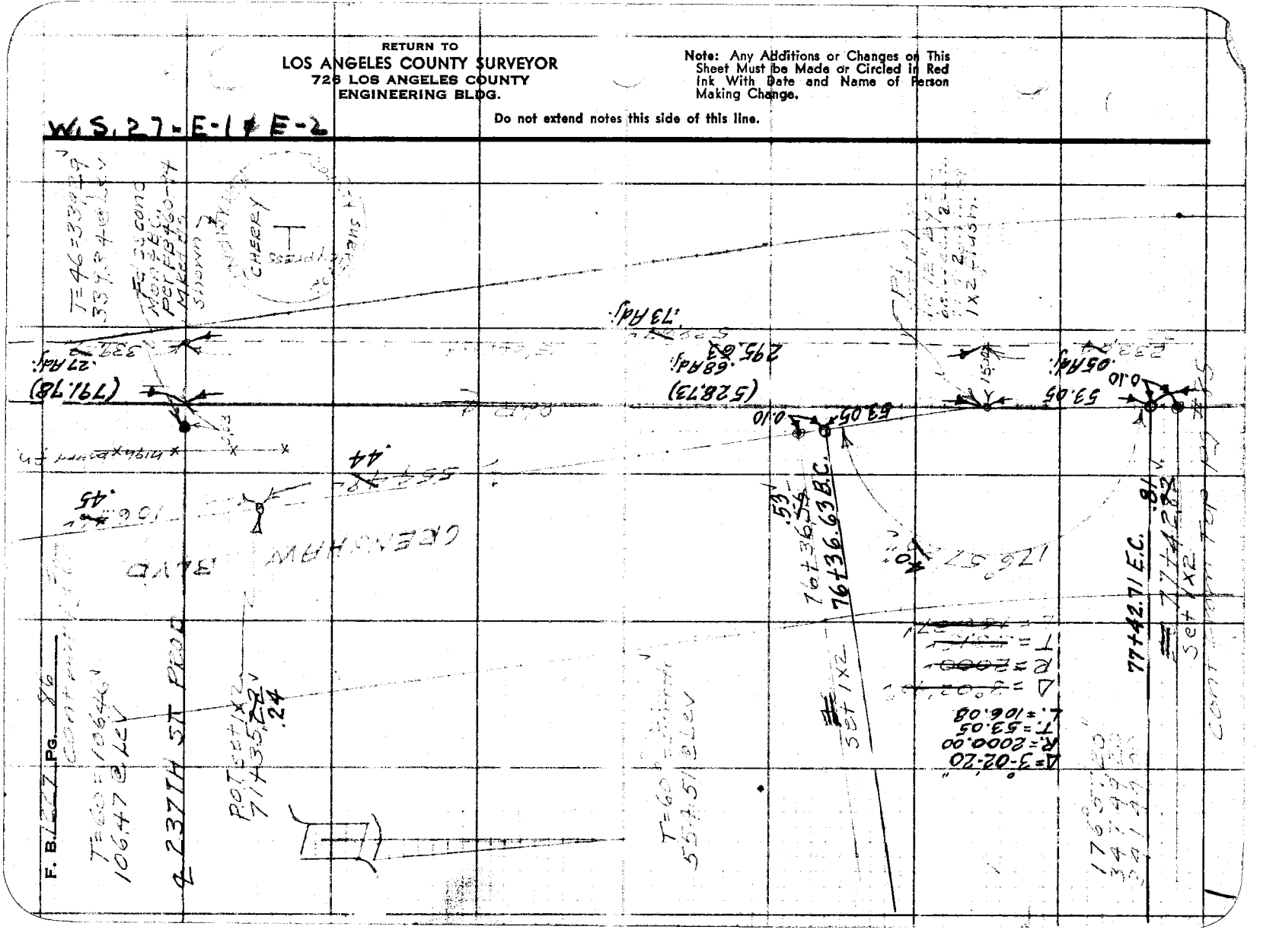

Notes Ck'd by D. M. Finley	Survey of
Map No. B-643-1	W. O. 0654 Tape No. 297 St'd. 68 °F
Office Work C. E. Drown	Surveyed by [illegible]
Checked D. M. Finley	Notes Date 1-10-50
Date Jan. 1950	Indexed A. C. Johnson

F. B. 1737 Pg. 87

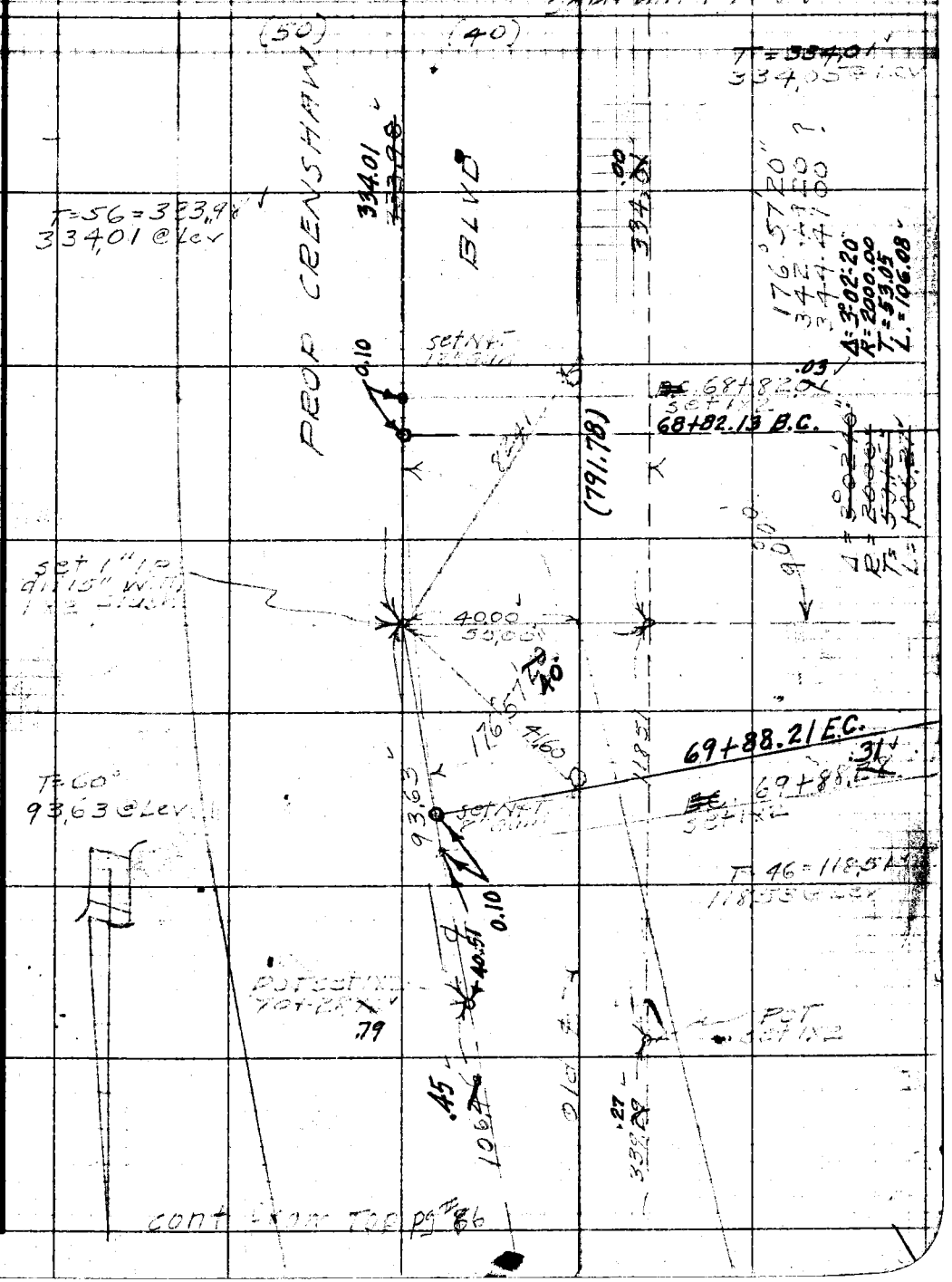

Note: Any Additions or Changes on This Sheet Must be Made or Circled in Red Ink With Date and Name of Person Making Change.

Do not extend notes this side of this line.

RETURN TO
LOS ANGELES COUNTY SURVEYOR
726 LOS ANGELES COUNTY
ENGINEERING BLDG.

76F309S 247 10M 1-49

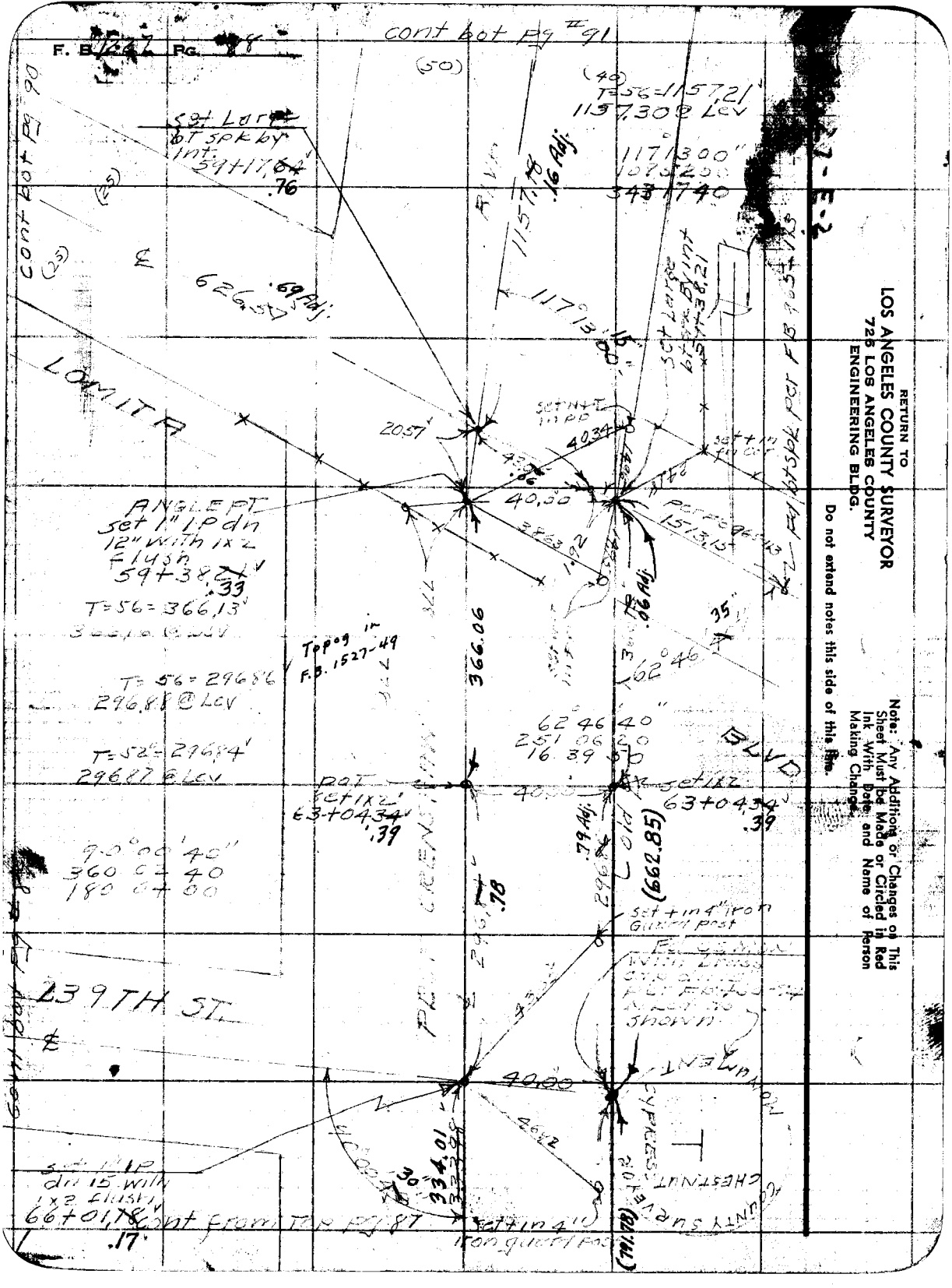

RETURN TO
LOS ANGELES COUNTY SURVEYOR
725 LOS ANGELES COUNTY
ENGINEERING BLDG.

Do not extend notes this side of this line.

Note: Any Additions or Changes on This Sheet Must be Made or Circled in Red Ink With Date and Name of Person Making Change.

Notes Ck'd by D. M. Finley	Survey of [illegible]
Map No. B-643-1	W. 0.0654 Tape No. 097 St'd. 84 °F
Office Work C.E. Drown	Surveyed by E.L. Wiley
Checked D. M. Finley	Notes " Date 1-11-50
Date Jan. 1950	Indexed E. C. Johnson

F. B. 1227 Pg. 89

W.S. 27 E 2

Note: Any Additions or Changes on This Sheet Must be Made or Circled in Red Ink With Date and Name of Person Making Change.

Do not extend notes this side of this line.

RETURN TO
LOS ANGELES COUNTY SURVEYOR
726 LOS ANGELES COUNTY
ENGINEERING BLDG.

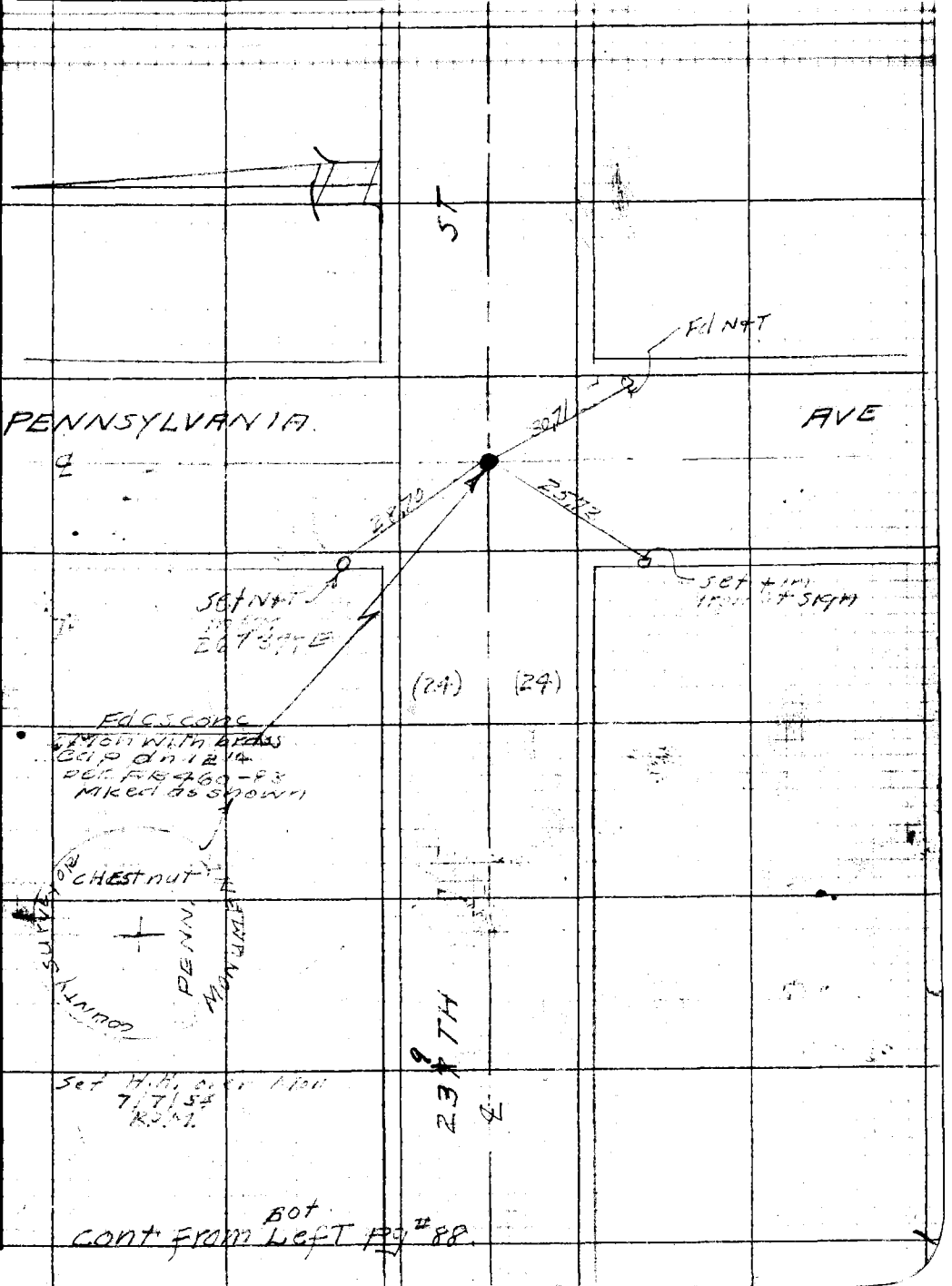

3095 247 10M 1-49

F. B. 1227 PG. 90

W.S. 27-E-2



RETURN TO
LOS ANGELES COUNTY SURVEYOR
726 LOS ANGELES COUNTY
ENGINEERING BLDG.

Do not extend notes this side of this line.

Note: Any Additions or Changes on This Sheet Must be Made or Circled in Red Ink With Date and Name of Person Making Change.

Notes Ck'd by D. M. Finley	Survey of [illegible]
Map No. B-649-1	W. O. 2654 Tape No. 2119 St'd. 68 °F
Office Work C. E. Drown	Surveyed by [illegible]
Checked D. M. Finley	Notes [illegible] Date 1-26-50
Date Jan. 1950.	Indexed C. Johnson

F. B. 1227 Pg. 91

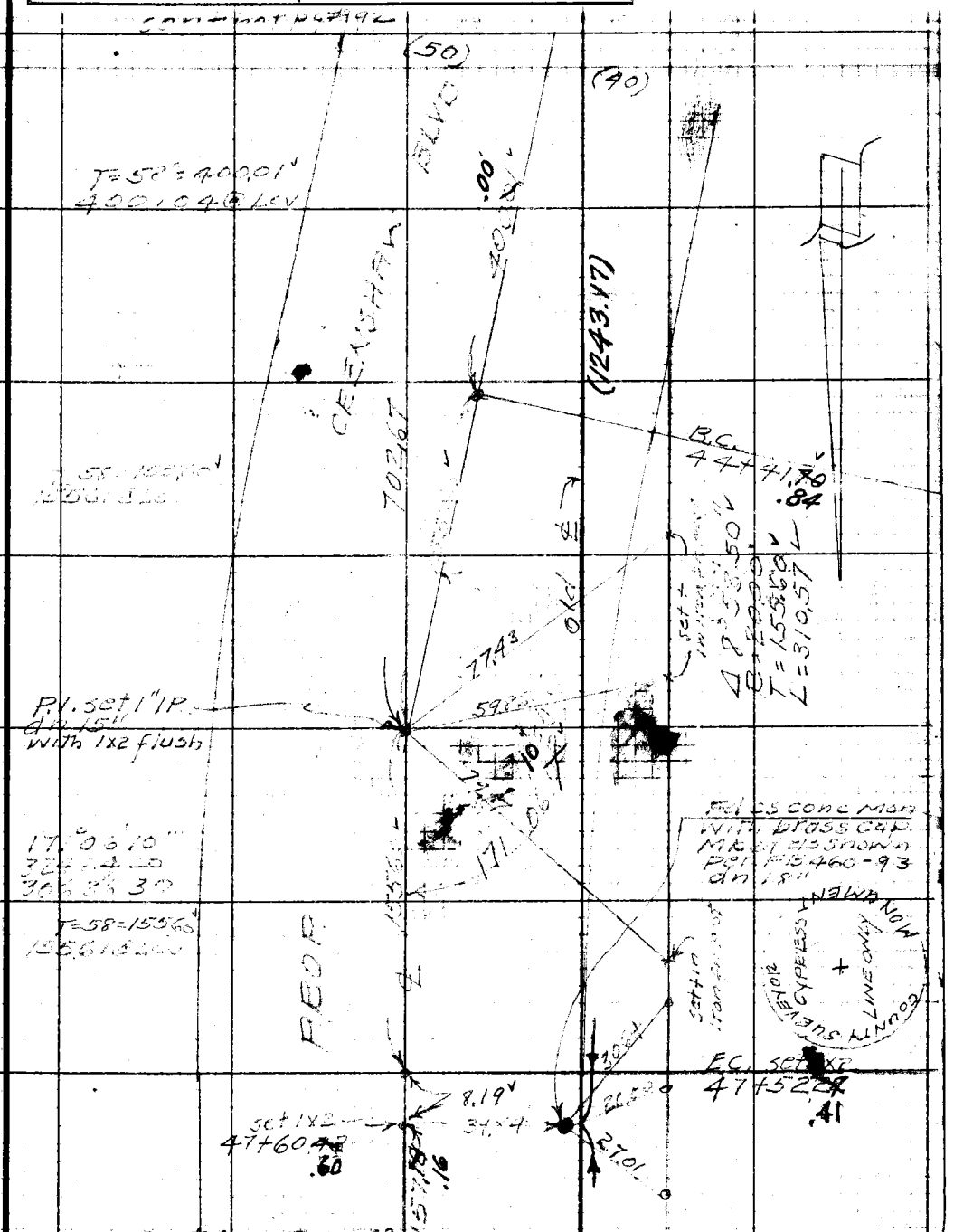

Note: Any Additions or Changes on This Sheet Must be Made or Circled in Red Ink With Date and Name of Person Making Change.

Do not extend notes this side of this line.

RETURN TO
LOS ANGELES COUNTY SURVEYOR
726 LOS ANGELES COUNTY
ENGINEERING BLDG.

76F3095 247 10M 1-49

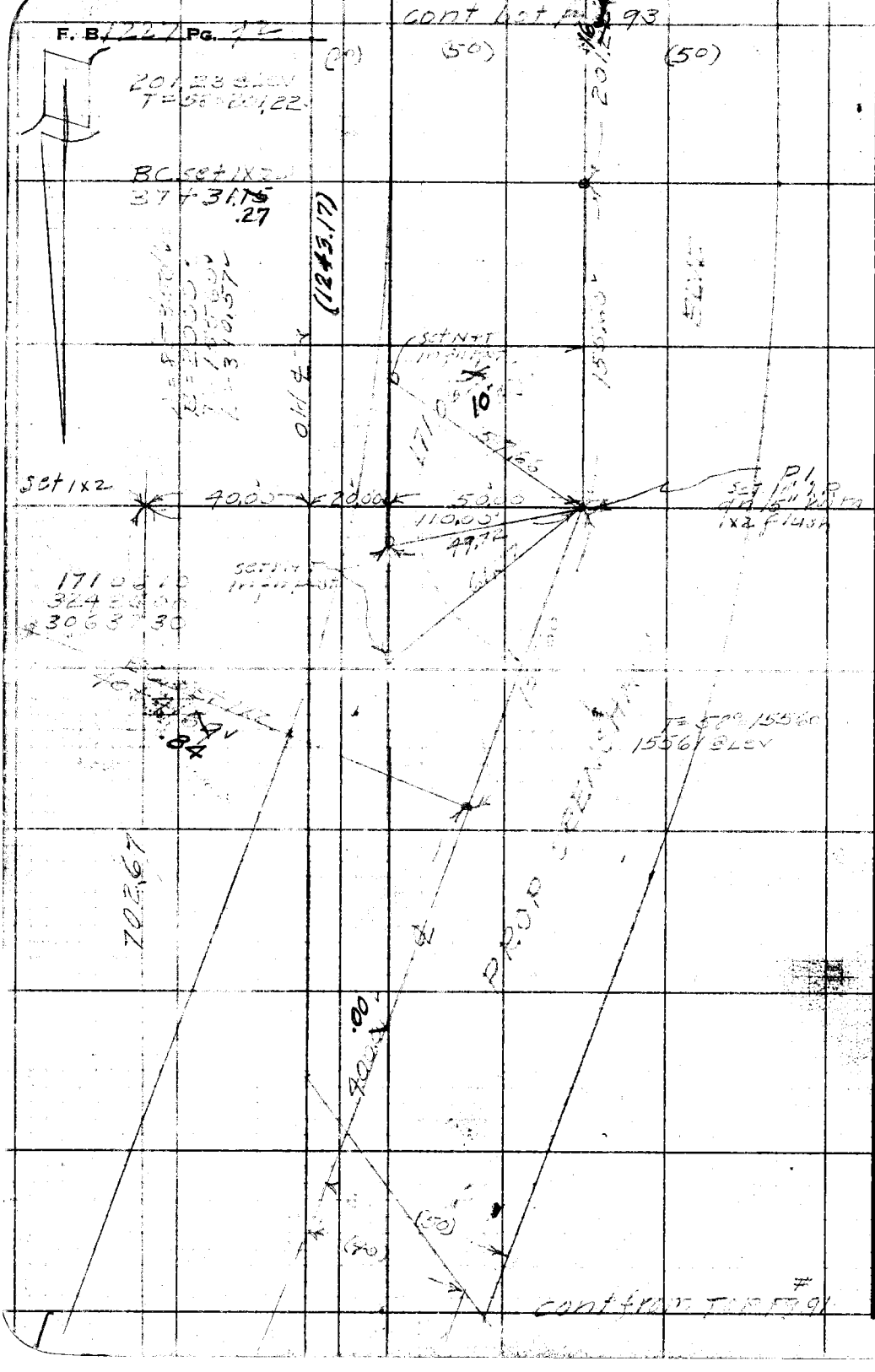

RETURN TO
LOS ANGELES COUNTY SURVEYOR
725 LOS ANGELES COUNTY
ENGINEERING BLDG.

Do not extend notes this side of this line.

Note: Any Additions or Changes on This Sheet Must be Made or Circled in Red Ink With Date and Name of Person Making Change.

Notes Ck'd by D. M. Finley	Survey of
Map No. B-643-1	W. O. 0654 Tape No. 0119 St'd. 68 °F
Office Work C. E. Drawn	Surveyed by E. L. Willen
Checked D. M. Finley	Notes Date 1-50
Date Jan. 1950	Indexed A. C. Johnson

F. B. 1777 PG. 95

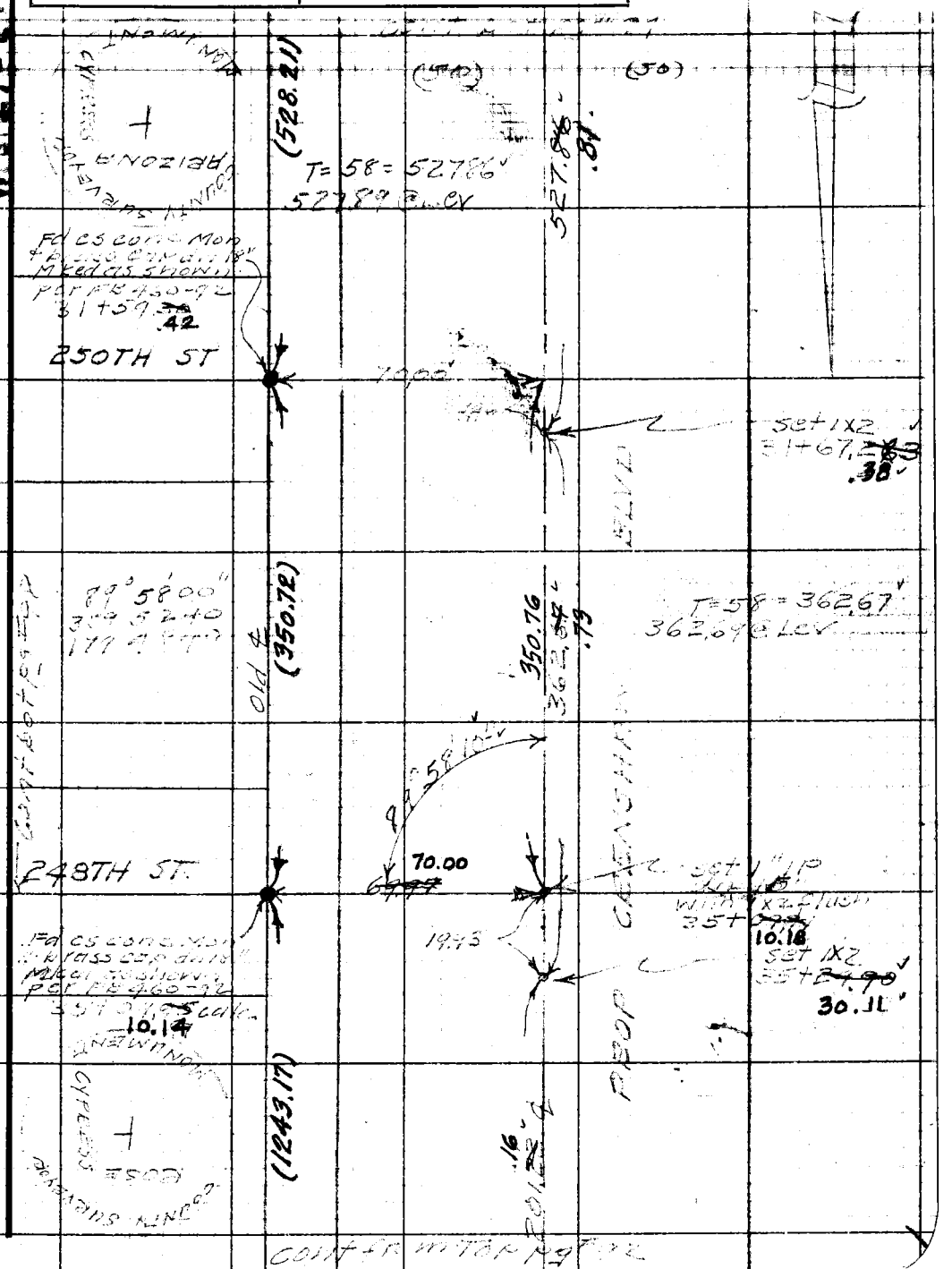

Note: Any Additions or Changes on This Sheet Must be Made or Circled in Red Ink With Date and Name of Person Making Change.

Do not extend notes this side of this line.

RETURN TO
LOS ANGELES COUNTY SURVEYOR
726 LOS ANGELES COUNTY
ENGINEERING BLDG.

76F3095 247 10M 1-49

RETURN TO
LOS ANGELES COUNTY SURVEYOR
725 LOS ANGELES COUNTY
ENGINEERING BLDG.

Note: Any Additions or Changes on This Sheet Must be Made or Circled in Red Ink With Date and Name of Person Making Change.

Do not extend notes this side of this line.

W.S. 27-E-2

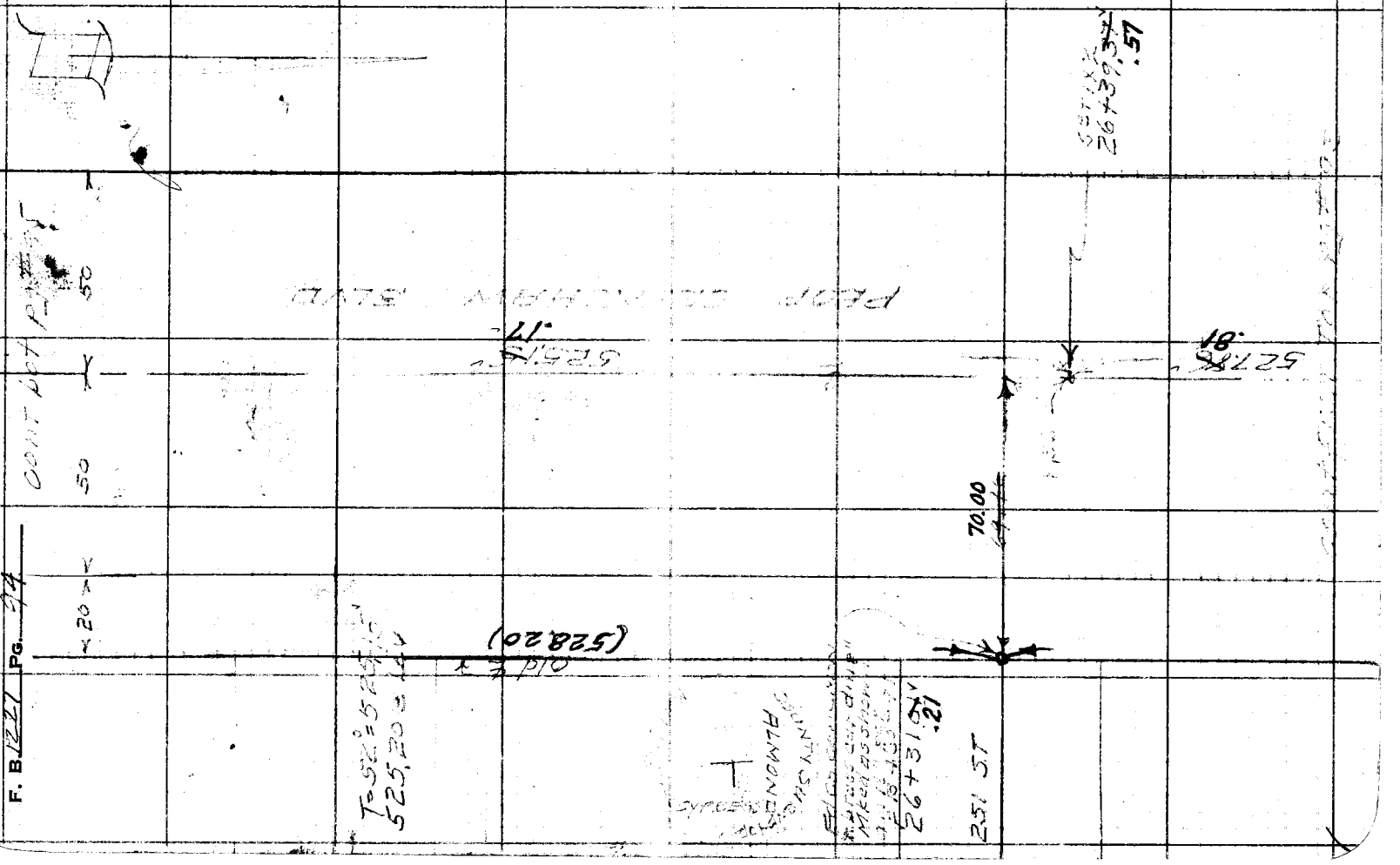

Notes Ck'd by D. M. Finley	Survey of [illegible]
Map No. B-643-1	W. 0.0654 Tape No. 0119 St'd. 68 °F
Office Work C. E. Drown	Surveyed by B. L. Willey
Checked D. M. Finley	Notes " Date 1-50
Date Jan. 1950	Indexed A. C. Johnson

F. B. 1227 PG. 95

cont [illegible]

W.S. 27-B-2

Note: Any Additions or Changes on This Sheet Must be Made or Circled in Red Ink With Date and Name of Person Making Change.

Do not extend notes this side of this line.

RETURN TO
LOS ANGELES COUNTY SURVEYOR
726 LOS ANGELES COUNTY
ENGINEERING BLDG.

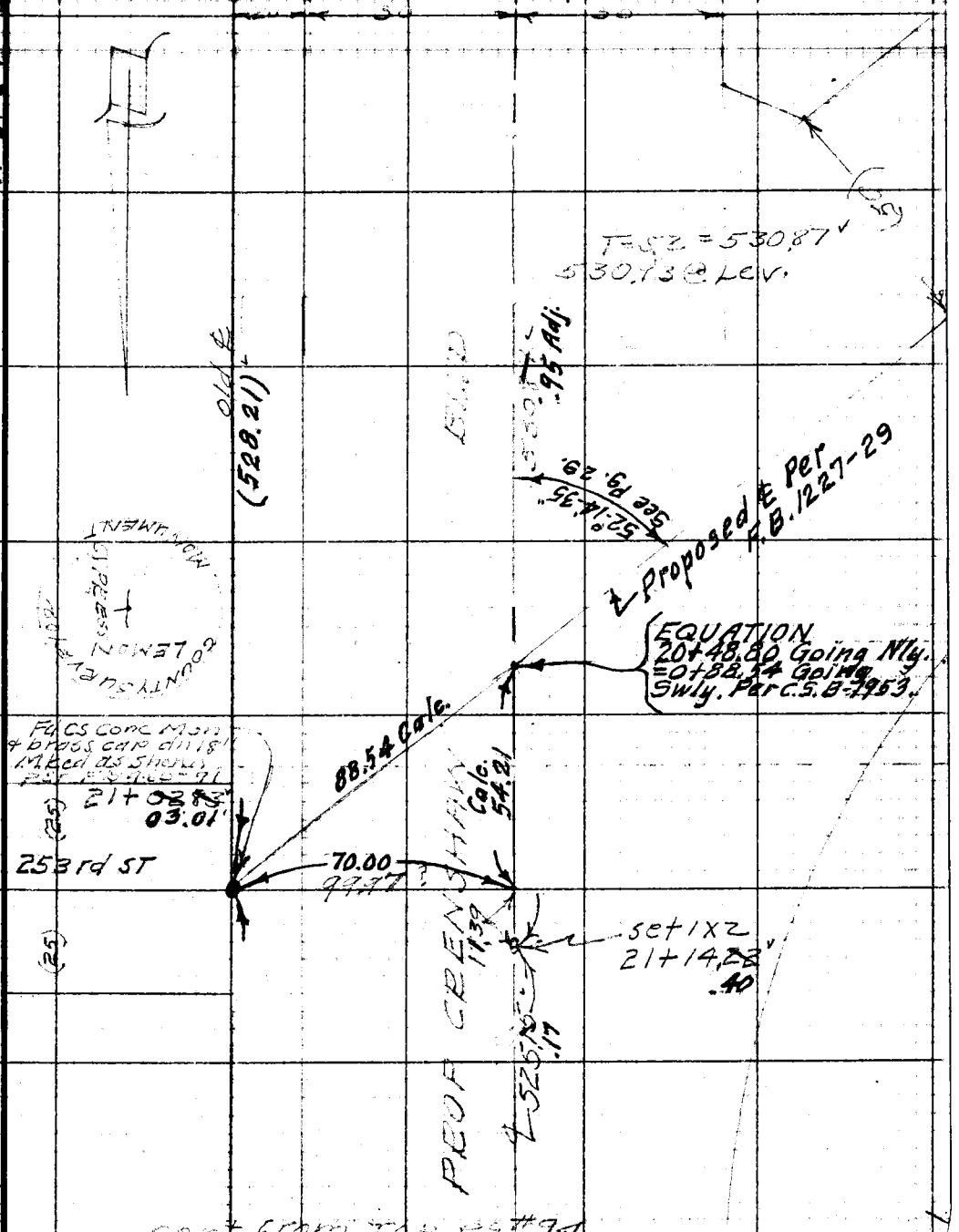

cont from top pg #94

76F3095 247 10M 1-49

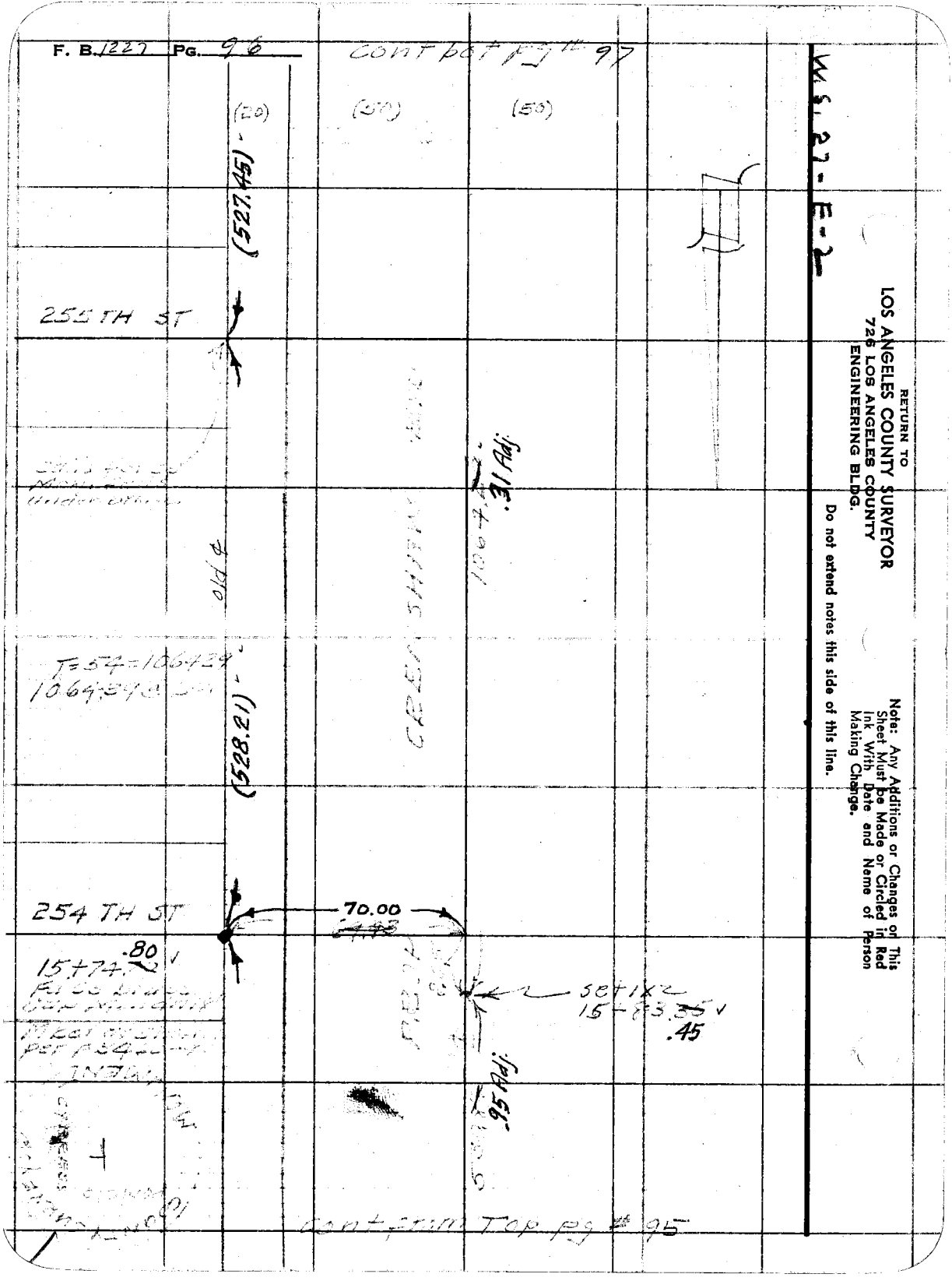
F. B. 1227 PG. 96
cont pot pg # 97
(20)
(50)
(50)
(527.45)
255 TH ST
old ℄
(528.21)
T=54=106429
.31 Adj.
254 TH ST
70.00
.80
15+74.
set 1x2
15+83.35
.45
.95 Adj.
cont from Top pg # 95
W.S. 27-E-2
RETURN TO
LOS ANGELES COUNTY SURVEYOR
726 LOS ANGELES COUNTY
ENGINEERING BLDG.
Do not extend notes this side of this line.
Note: Any Additions or Changes on This Sheet Must be Made or Circled in Red Ink With Date and Name of Person Making Change.

Notes Ck'd by D. M. Finley	Survey of [illegible]
Map No. B-643-1	W. O. 0654 Tape No. 0119 St'd. 68 °F
Office Work C. E. Brown	Surveyed by R. L. Willey
Checked D. M. Finley	Notes " Date 1-50
Date Jan. 1950	Indexed A. C. Johnson

F. B. 1227 PG. 97

W.S. 27 - #2

Note: Any Additions or Changes on This Sheet Must be Made or Circled in Red Ink With Date and Name of Person Making Change.

Do not extend notes this side of this line.

RETURN TO
LOS ANGELES COUNTY SURVEYOR
726 LOS ANGELES COUNTY
ENGINEERING BLDG.

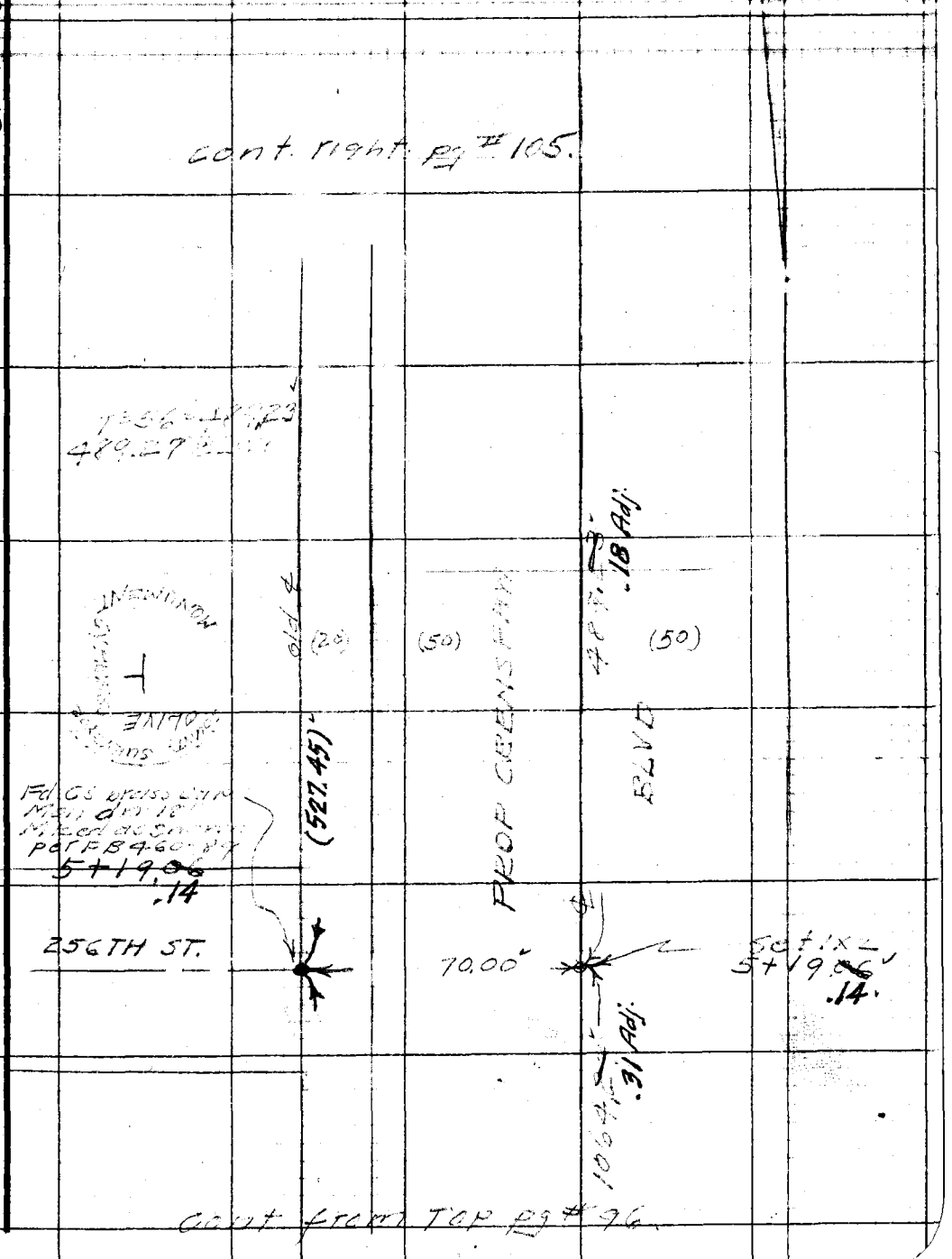

76F309S 247 10M 1-49

RETURN TO
LOS ANGELES COUNTY SURVEYOR
726 LOS ANGELES COUNTY
ENGINEERING BLDG.

Note: Any Additions or Changes on This Sheet Must be Made or Circled in Red Ink With Date and Name of Person Making Change.

Do not extend notes this side of this line.

W.S. 27 - E-2

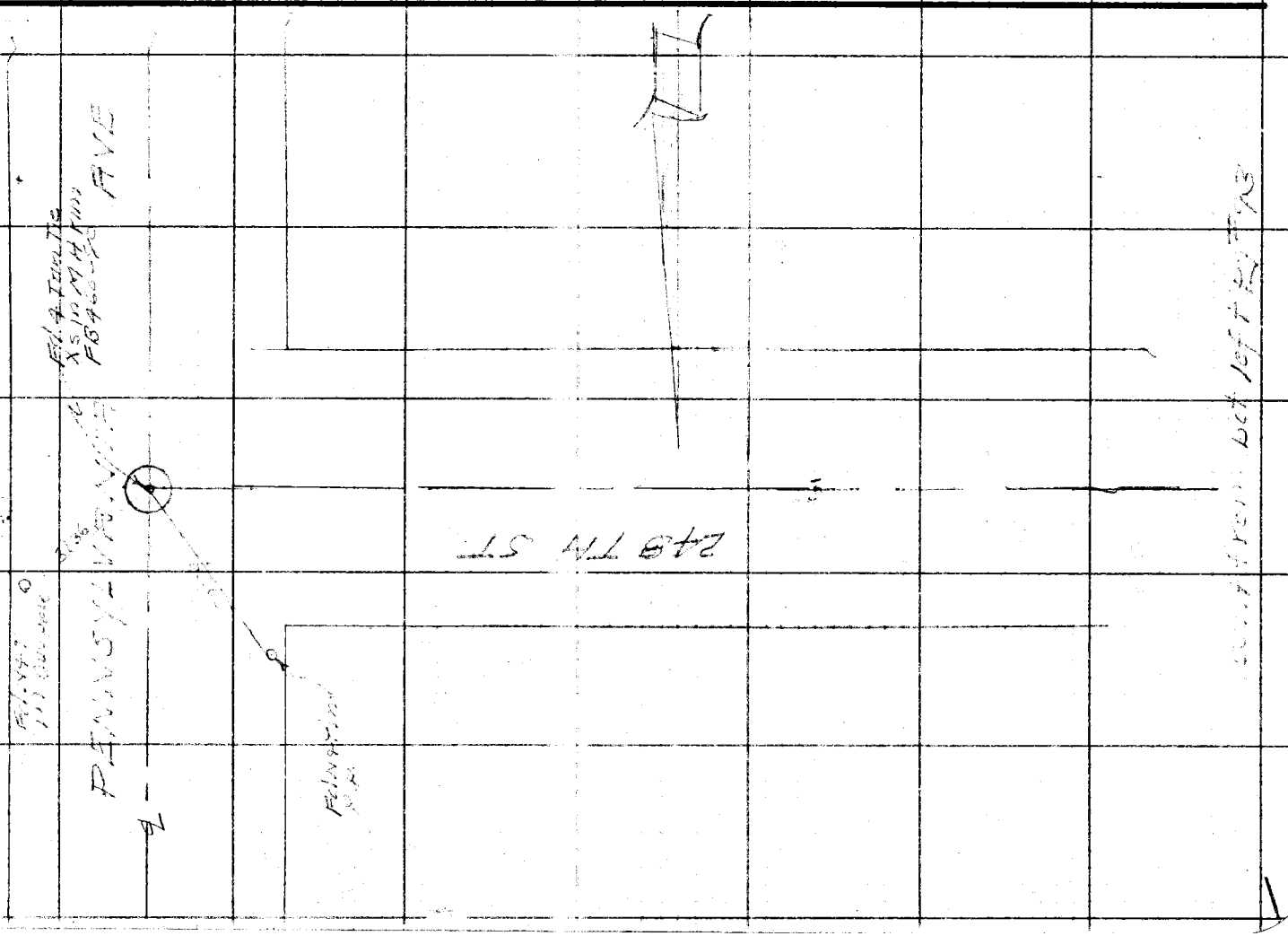

F. B. 1227 PG. 98

76F309S 247 10M 1-49

RETURN TO
LOS ANGELES COUNTY SURVEYOR
726 LOS ANGELES COUNTY
ENGINEERING BLDG.

Note: Any Additions or Changes on This Sheet Must be Made or Circled in Red Ink With Date and Name of Person Making Change.

Do not extend notes this side of this line.

Notes Ck'd by____
Map No.____
Office Work____
Checked____
Date____

Survey of____
W. O.____ Tape No.____ St'd.____ °F
Surveyed by____
Notes____ Date____
Indexed____

F. B.____ PG.____

RETURN TO
LOS ANGELES COUNTY SURVEYOR
726 LOS ANGELES COUNTY
ENGINEERING BLDG.

Note: Any Additions or Changes on This Sheet Must be Made or Circled in Red Ink With Date and Name of Person Making Change.

Do not extend notes this side of this line.

F. B. _____ PG. _____

Notes Ck'd by D. M. Finley	Survey of [illegible]
Map No. B-643-1	W. O. [illegible] Tape No. [illegible] St'd 68 °F
Office Work C.E. Drown.	Surveyed by [illegible]
Checked D. M. Finley	Notes Date [illegible]
Date Jan. 1950	Indexed A. C. Johnson

F. B. [illegible] PG. [illegible]

W.S. 27-E-3

Note: Any Additions or Changes on This Sheet Must be Made or Circled in Red Ink With Date and Name of Person Making Change.

Do not extend notes this side of this line.

RETURN TO
LOS ANGELES COUNTY SURVEYOR
726 LOS ANGELES COUNTY
ENGINEERING BLDG.

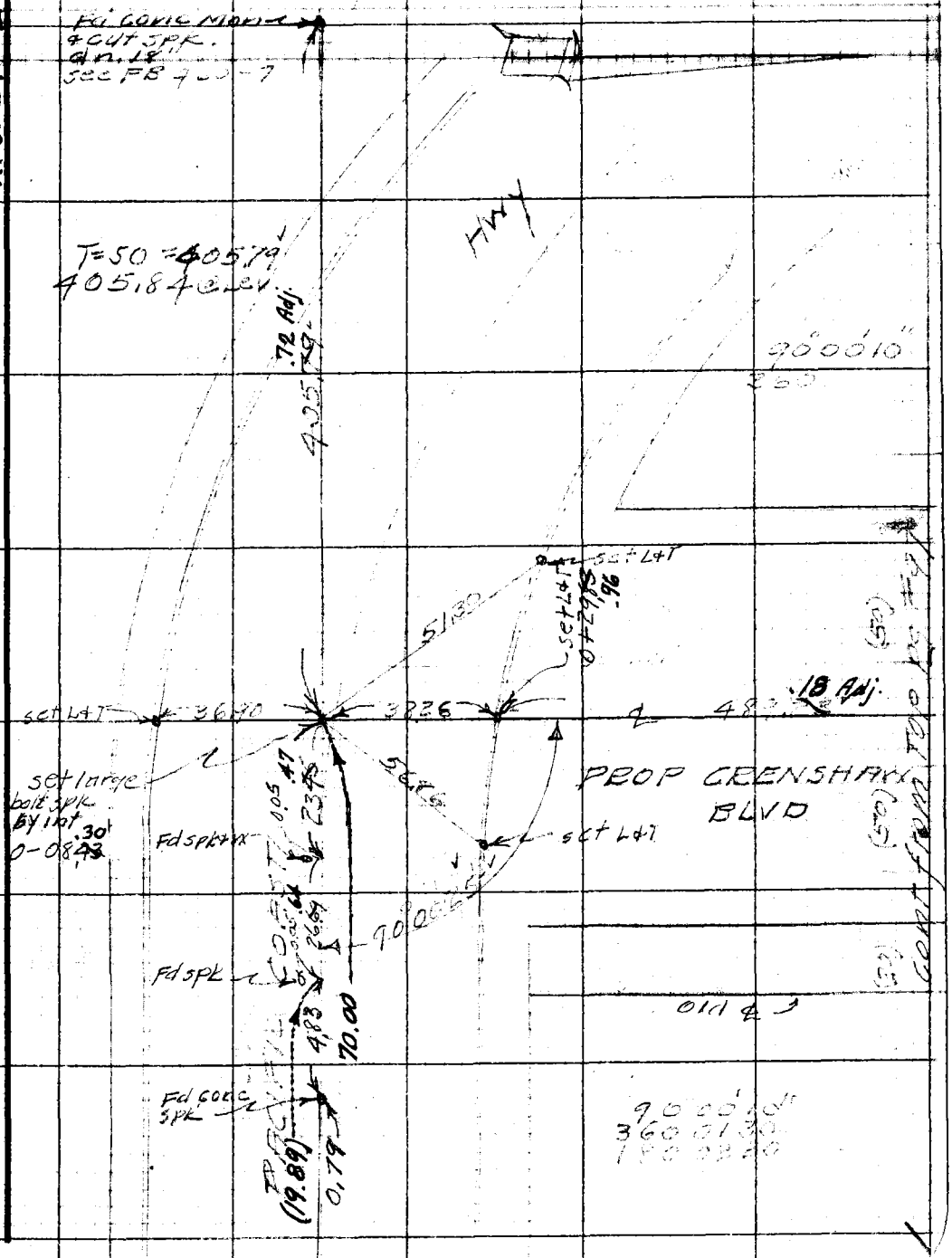

76F3099 247 10M 1-49

F. B. 1221 PG. 106

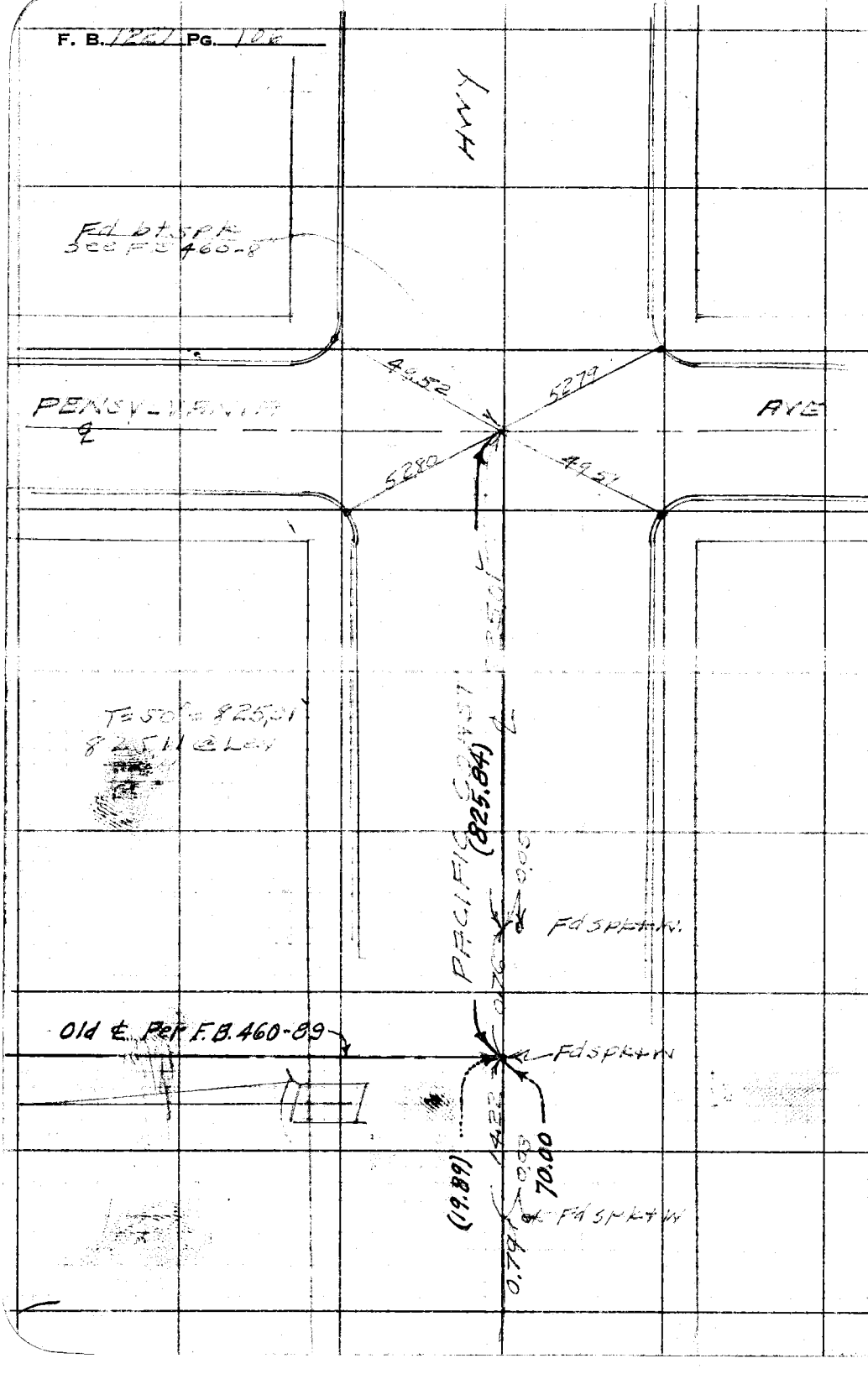

W.S. 27-E-3

RETURN TO
LOS ANGELES COUNTY SURVEYOR
726 LOS ANGELES COUNTY
ENGINEERING BLDG.

Do not extend notes this side of this line.

Note: Any Additions or Changes on This Sheet Must be Made or Circled in Red Ink With Date and Name of Person Making Change.

Notes Ck'd by D. M. Finley	Survey of
Map No. B-643-1	W. O. Tape No. St'd. °F
Office Work C.E.D.	Surveyed by [illegible]
Checked D. M. Finley	Notes Date
Date Jan. 1950	Indexed A. C. Johnson 1-24-50

F. B. 1227 PG. 109

TOPOGRAPHY
CRENSHAW BLVD
JN 0654

1-50
E L Wiley
L V Smith
D Sappell
M Schmidt
M Walsh

Note: Any Additions or Changes on This Sheet Must be Made or Circled in Red Ink With Date and Name of Person Making Change.

Do not extend notes this side of this line.

RETURN TO
LOS ANGELES COUNTY SURVEYOR
726 LOS ANGELES COUNTY
ENGINEERING BLDG.

76F309S 247 10M 1-49

RETURN TO
LOS ANGELES COUNTY SURVEYOR
726 LOS ANGELES COUNTY
ENGINEERING BLDG.

Note: Any Additions or Changes on This Sheet Must be Made or Circled in Red Ink With Date and Name of Person Making Change.

Do not extend notes this side of this line.

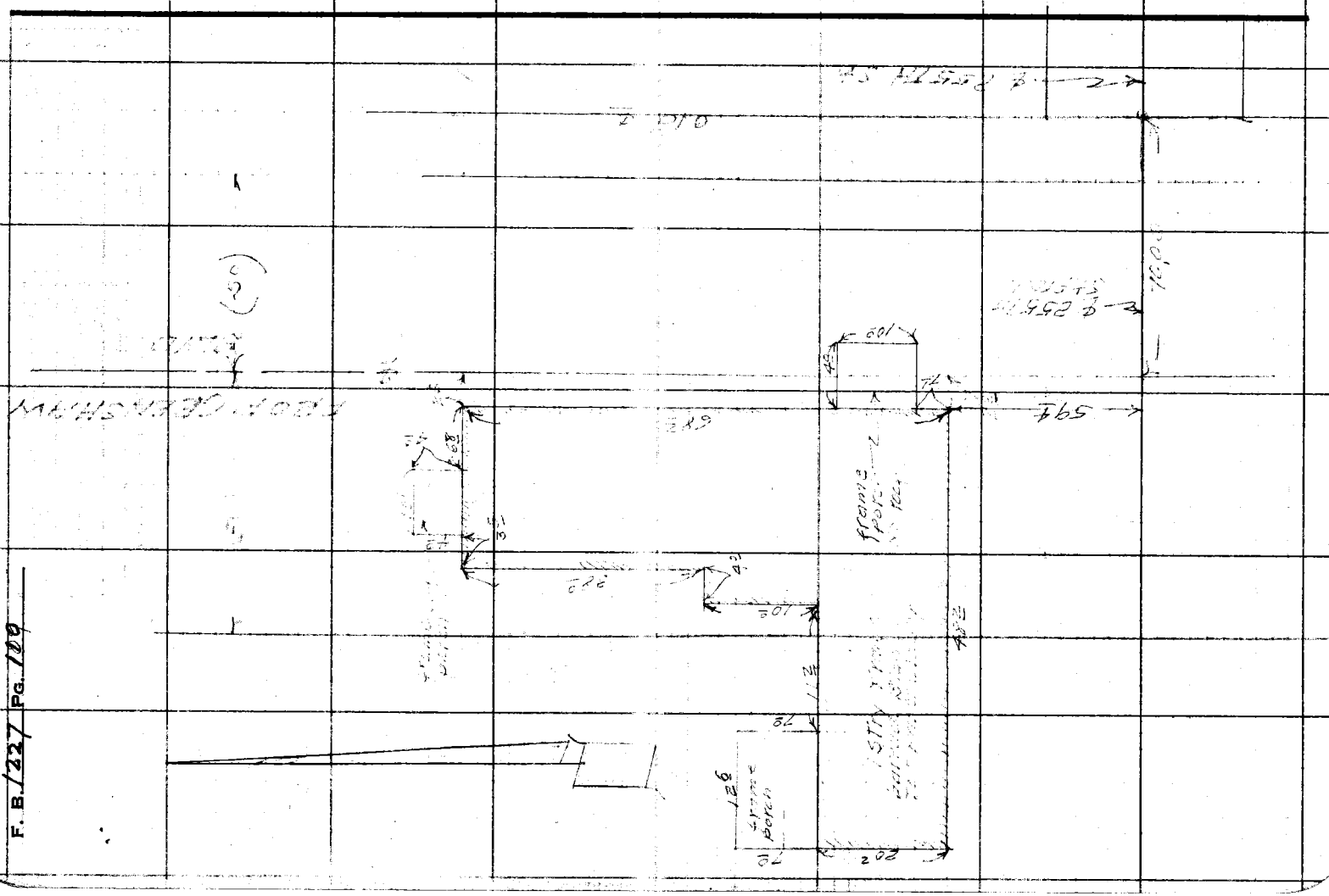

F. B. 227 PG. 100

Notes Ck'd by D. M. Finley	Survey of
Map No. B-643-1	W. O. Tape No. St'd. °F
Office Work C.E.D.	Surveyed by E.L. Wilkes
Checked D. M. Finley	Notes Date
Date Jan. 1950	Indexed A. C. Johnson

F. B. 1227 PG. 116

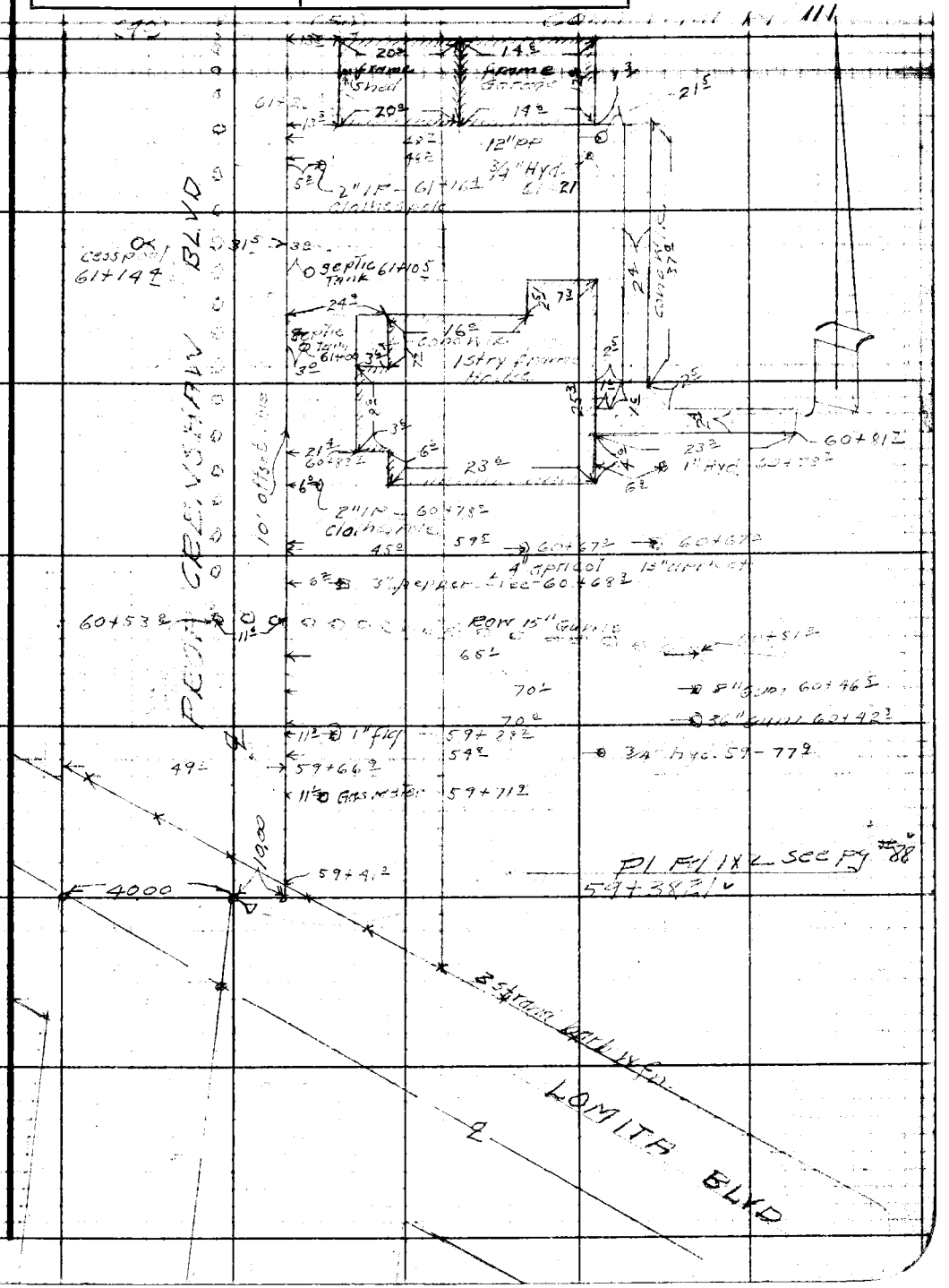

Notes: Any Additions or Changes on This Sheet Must be Made or Circled in Red Ink With Date and Name of Person Making Change.

Do not extend notes this side of this line.

RETURN TO
LOS ANGELES COUNTY SURVEYOR
72 B LOS ANGELES COUNTY
ENGINEERING BLDG.

76F309S 247 10M 48

RETURN TO
LOS ANGELES COUNTY SURVEYOR
726 LOS ANGELES COUNTY
ENGINEERING BLDG.

Note: Any Additions or Changes on This Sheet Must be Made or Circled in Red Ink With Date and Name of Person Making Change.

Do not extend notes this side of this line.

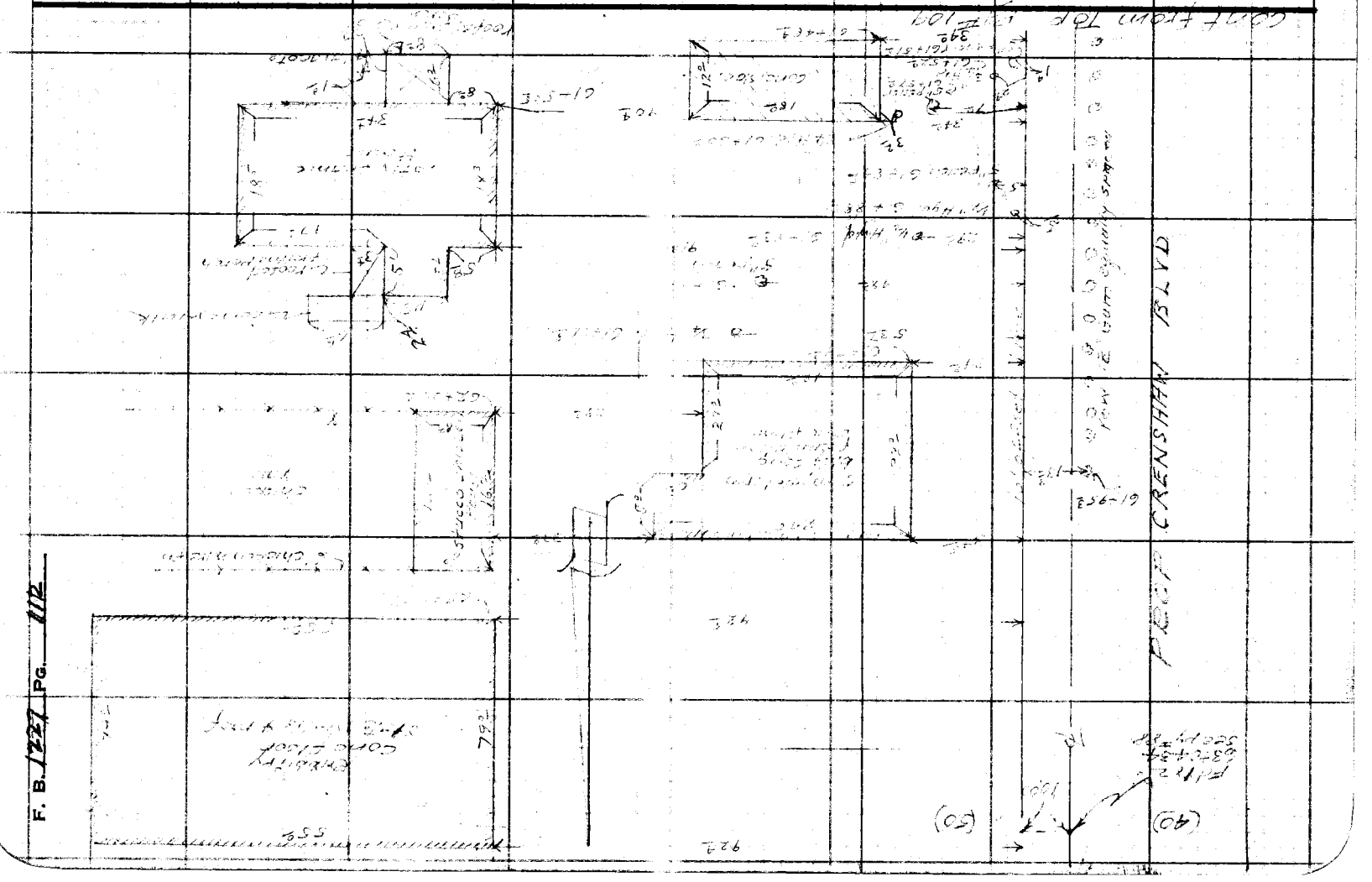

F. B. 1227 PG. 112

Notes Ck'd by D. M. Finley	Survey of
Map No. B-649-1	W. O. 0654 Tape No. Sf'd. °F
Office Work C.E.D.	Surveyed by R. L. Willey
Checked D. M. Finley	Notes Date
Date Jan. 1950	Indexed A. C. Johnson

F. B. 1227 PG. 118

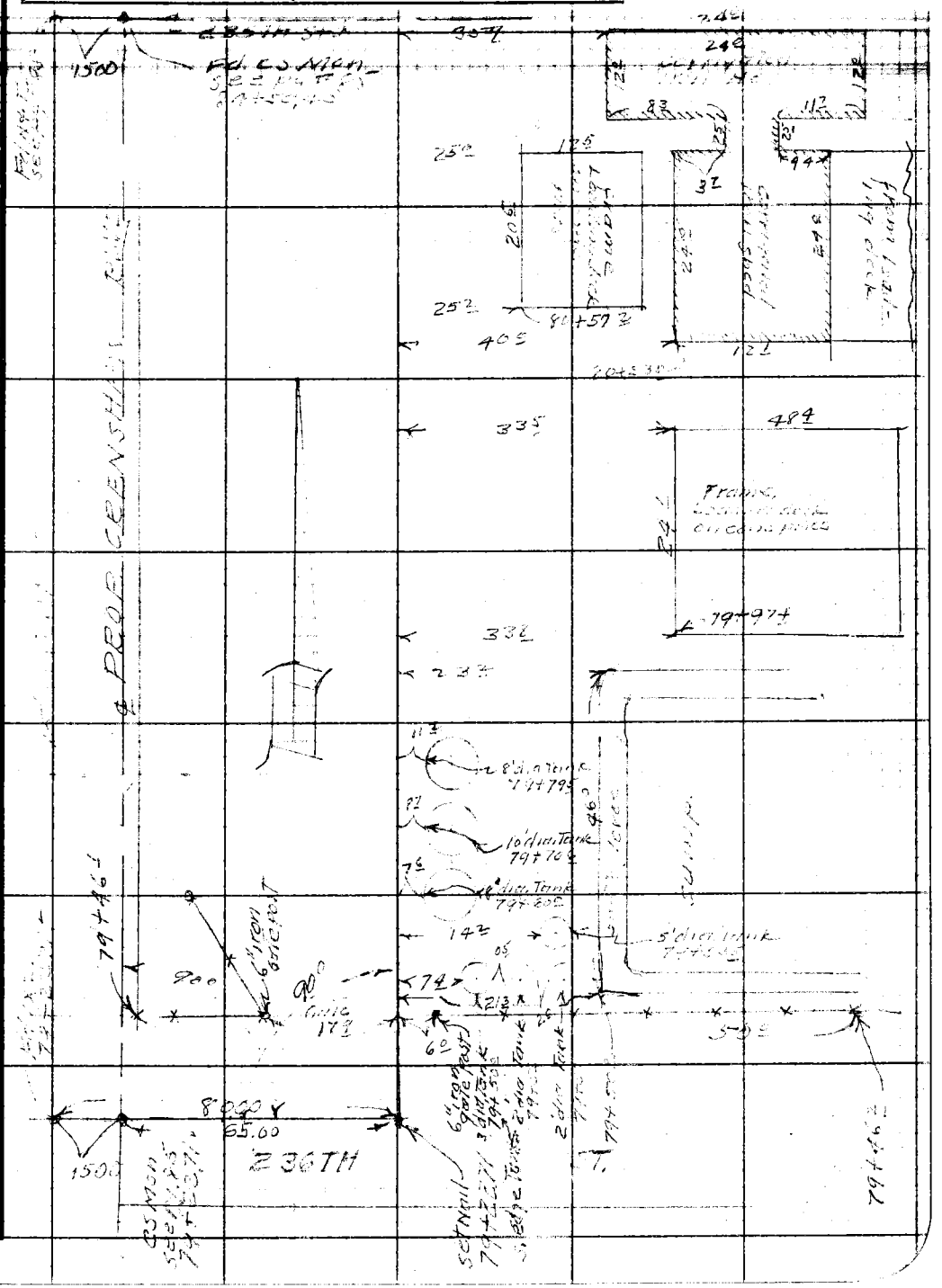

Notes: Any Additions or Changes of This Sheet Must be Made or Circled in Red Ink With Date and Name of Person Making Change.

Do not extend notes this side of this line.

RETURN TO
LOS ANGELES COUNTY SURVEYOR
726 LOS ANGELES COUNTY
ENGINEERING BLDG.

76F309S 247 10M 1-49

RETURN TO
LOS ANGELES COUNTY SURVEYOR
726 LOS ANGELES COUNTY
ENGINEERING BLDG.

Note: Any Additions or Changes on This Sheet Must be Made or Circled in Red Ink With Date and Name of Person Making Change.

Do not extend notes this side of this line.

F. B. 122 PG. 114

Notes Ck'd by D. M. Finley	Survey of Crenshaw Blvd
Map No. B-643-1	W. O. 0654 Tape No. ____ St'd ____ °F
Office Work C.E.D.	Surveyed by R. L. Waller
Checked D. M. Finley	Notes ____ Date 1-50
Date Jan. 1950	Indexed A. C. Johnson

F. B. 1227 Pg. 118

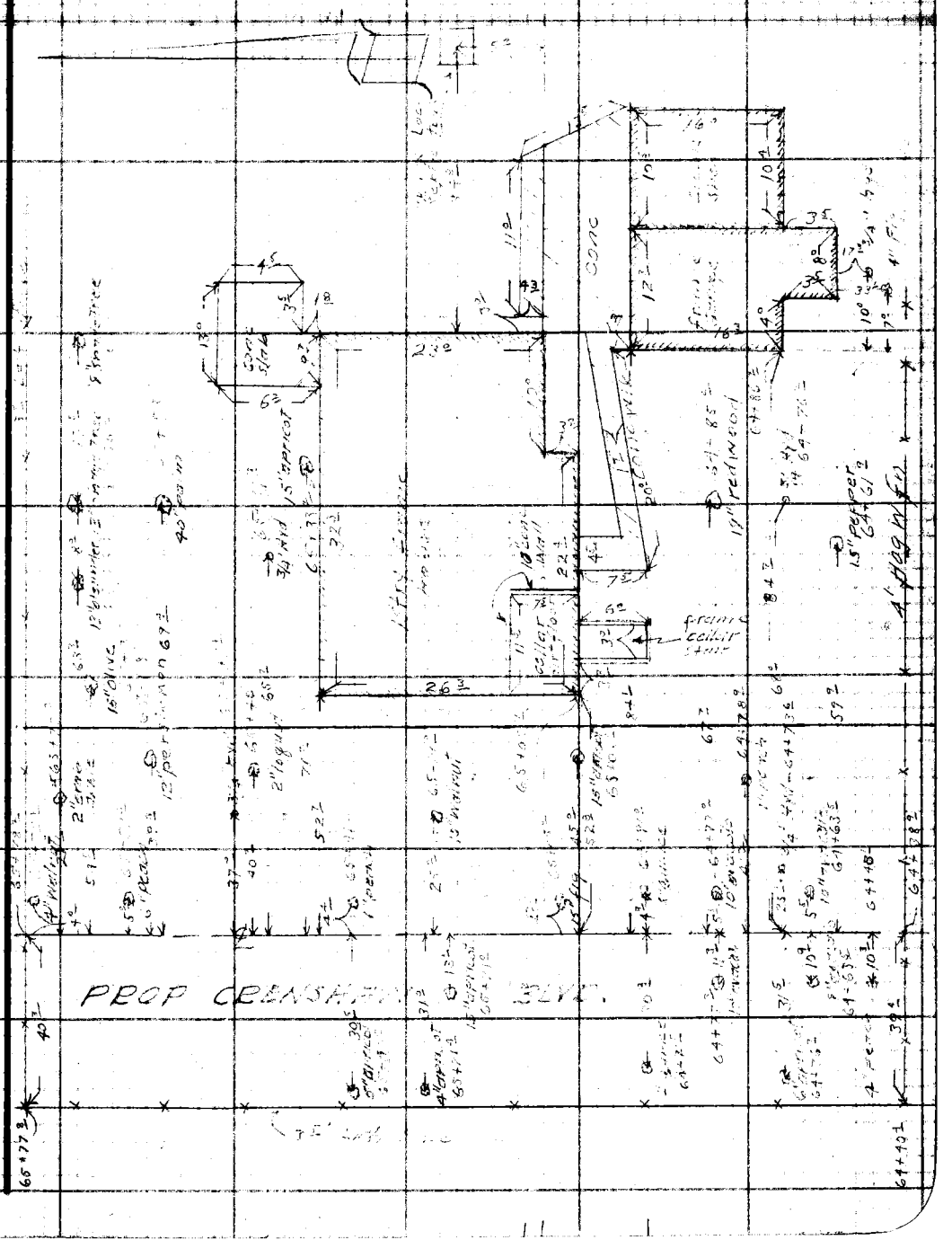

Note: Any Additions or Changes on This Sheet Must be Made or Circled in Red Ink With Date and Name of Person Making Change.

Do not extend notes this side of this line.

RETURN TO
LOS ANGELES COUNTY SURVEYOR
726 LOS ANGELES COUNTY
ENGINEERING BLDG.

76F3096 247 10M 1-49

F. B. 1227 PG. 116

RETURN TO
LOS ANGELES COUNTY SURVEYOR
726 LOS ANGELES COUNTY
ENGINEERING BLDG.

Do not extend notes this side of this line.

Note: Any Additions or Changes on This Sheet Must be Made or Circled in Red Ink With Date and Name of Person Making Change.

Notes Ck'd by D. M. Finley	Survey of Crenshaw Blvd
Map No. B-643-1	W. 00654 Tape No. ____ St'd. ____ °F
Office Work C.E.D.	Surveyed by R. L. Willey
Checked D. M. Finley	Notes ____ Date 1-50
Date Jan. 1950	Indexed A. C. Johnson

F. B. 1227 PG. 113

Note: Any Additions or Changes on This Sheet Must be Made or Circled in Red Ink With Date and Name of Person Making Change.

Do not extend notes this side of this line.

RETURN TO
LOS ANGELES COUNTY SURVEYOR
726 LOS ANGELES COUNTY
ENGINEERING BLDG.

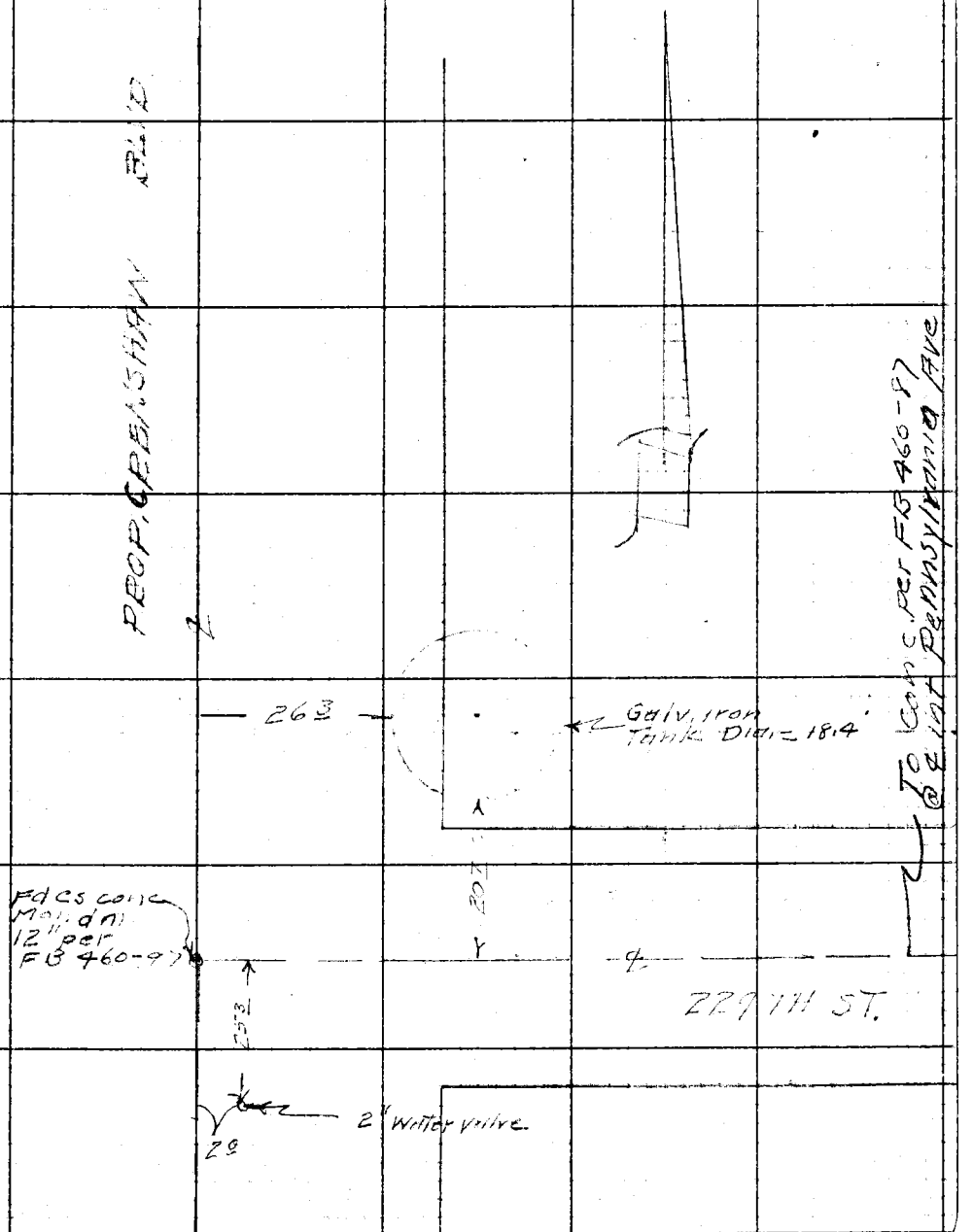

76F3095 247 10M 1-49

F.B. 1227 Pg. 118

RETURN TO
LOS ANGELES COUNTY SURVEYOR
726 LOS ANGELES COUNTY
ENGINEERING BLDG.

Do not extend notes this side of this line.

Note: Any Additions or Changes on This Sheet Must Be Made or Circled in Red Ink With Date and Name of Person Making Change.

1227 119

F. B. 1227 PG. 119

Notes Ck'd by D. M. Finley	Survey of [illegible]
Map No. B-6431	W. O. 0654 Tape No. 098 St'd. 68 °F
Office Work C.E.D.	Surveyed by N. R. Smith
Checked D. M. Finley	Notes [illegible] Date 1-10-50
Date Jan. 1950	Indexed K. C. Johnson 1-26-50

LOCATION
of
WATER LINES
on
PROPOSED CRENSHAW BLVD
from
SEPULVEDA BLVD To 239TH. STREET
J.N. 0654

N. R. Smith
J. Oelsner
W. Edmondson
J. Parker

Note: Any Additions or Changes on This Sheet Must be Made or Circled in Red Ink With Date and Name of Person Making Change.

Do not extend notes this side of this line.

RETURN TO
LOS ANGELES COUNTY SURVEYOR
726 LOS ANGELES COUNTY
ENGINEERING BLDG.

76F3098 247 10M 1-49

F. B. 1227 Pg. 120

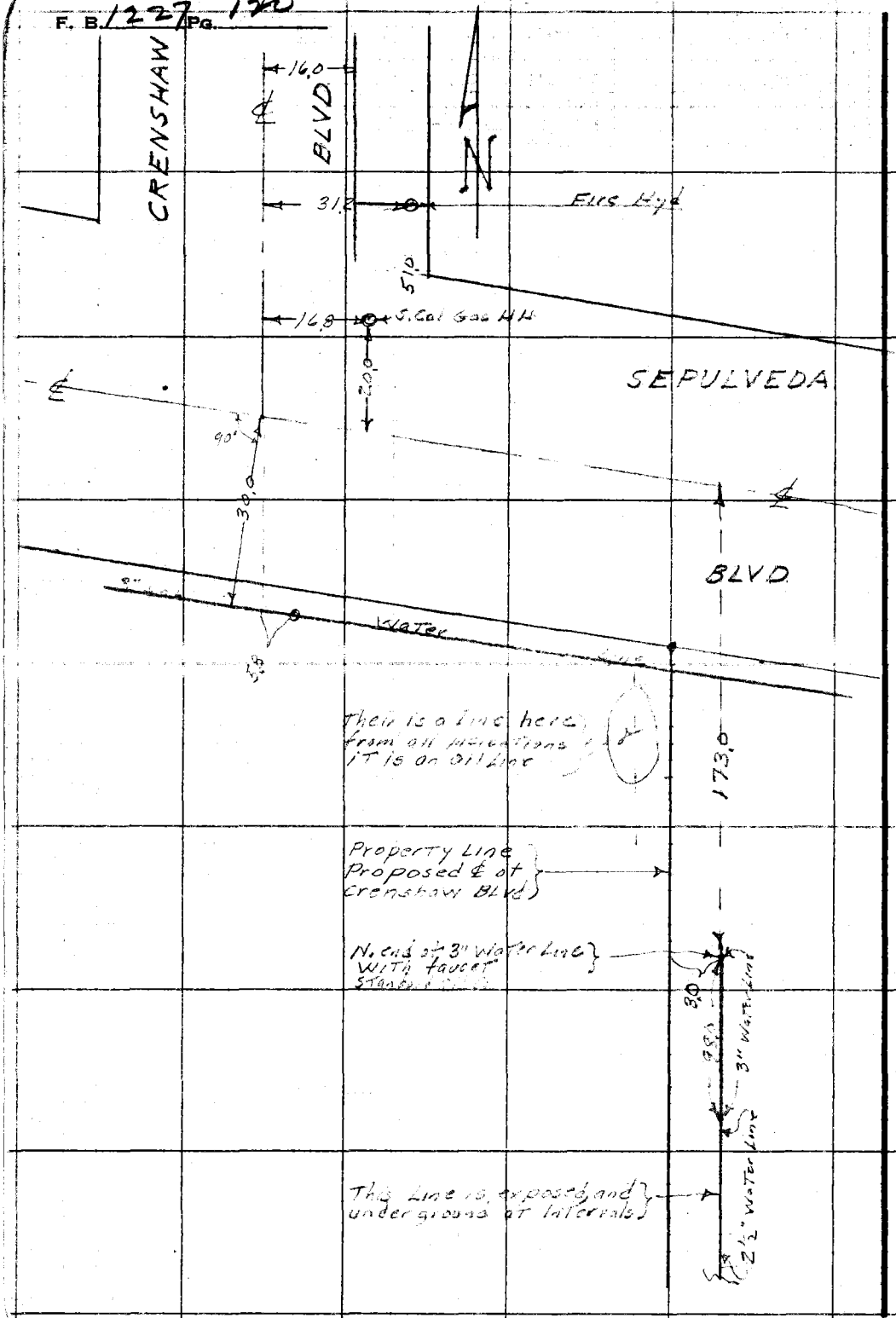

RETURN TO
LOS ANGELES COUNTY SURVEYOR
726 LOS ANGELES COUNTY
ENGINEERING BLDG.

Do not extend notes this side of this line.

Note: Any Additions or Changes on This Sheet Must be Made or Circled in Red Ink With Date and Name of Person Making Change.

Notes Ck'd by D. M. Finley	Survey of Crenshaw Blvd
Map No. 9-649-1	W. O. 0654 Tape No. 098 St'd. 68 °F
Office Work C.E.D.	Surveyed by N. R. Smith
Checked D. M. Finley	Notes Date 1-11-50
Date Jan. 1950	Indexed L. C. Johnson

F. B. 1227 PG. 121

See Page 2

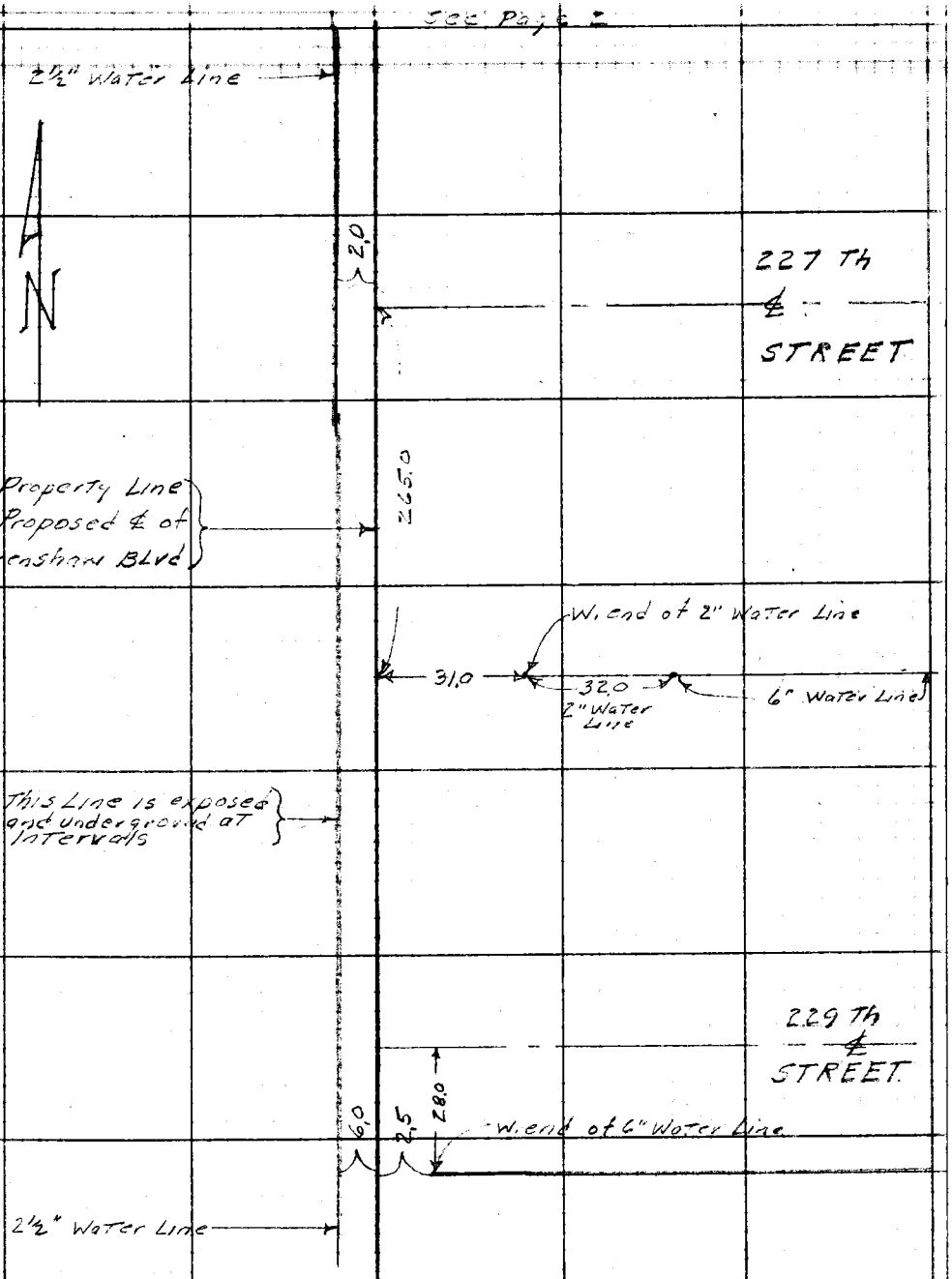

Note: Any Additions or Changes on This Sheet Must be Made or Circled in Red Ink With Date and Name of Person Making Change.

Do not extend notes this side of this line.

RETURN TO
LOS ANGELES COUNTY SURVEYOR
726 LOS ANGELES COUNTY
ENGINEERING BLDG.

76F3095 247 10M 5-49

F. B. 1227 PG. 172

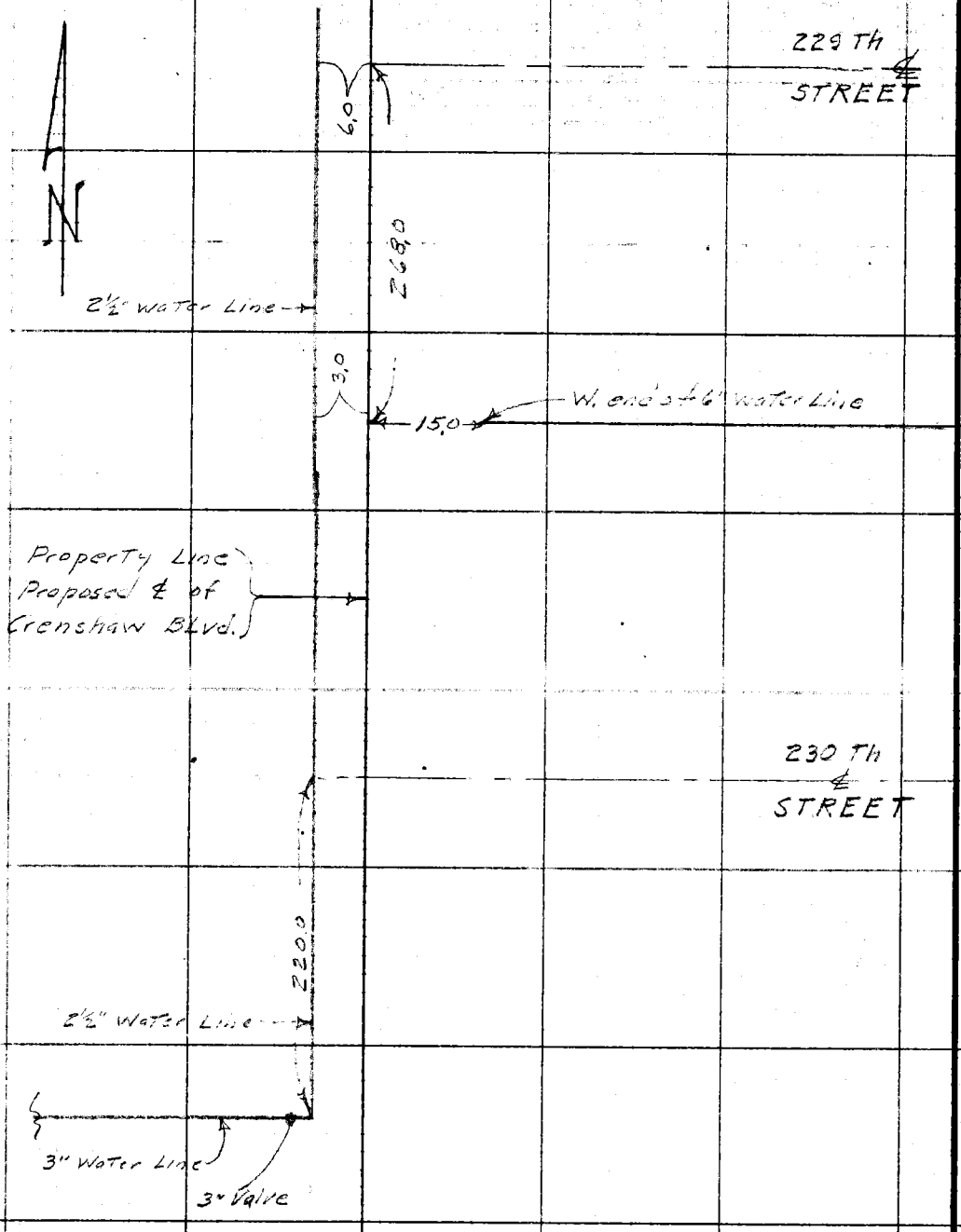

RETURN TO
LOS ANGELES COUNTY SURVEYOR
726 LOS ANGELES COUNTY
ENGINEERING BLDG.

Do not extend notes this side of this line.

Note: Any Additions or Changes on This Sheet Must Be Made or Circled in Red Ink With Date and Name of Person Making Change.

Notes Ck'd by D. M. Finley	Survey of Crenshaw Blvd
Map No. B-643-1	W. 00654 Tape No. 098 St'd. 68 °F
Office Work C.E.D.	Surveyed by N. R. Smith
Checked D. M. Finley	Notes Date 1-12-50
Date Jan. 1950.	Indexed A. C. Johnson

F. B. 1227 PG. 123

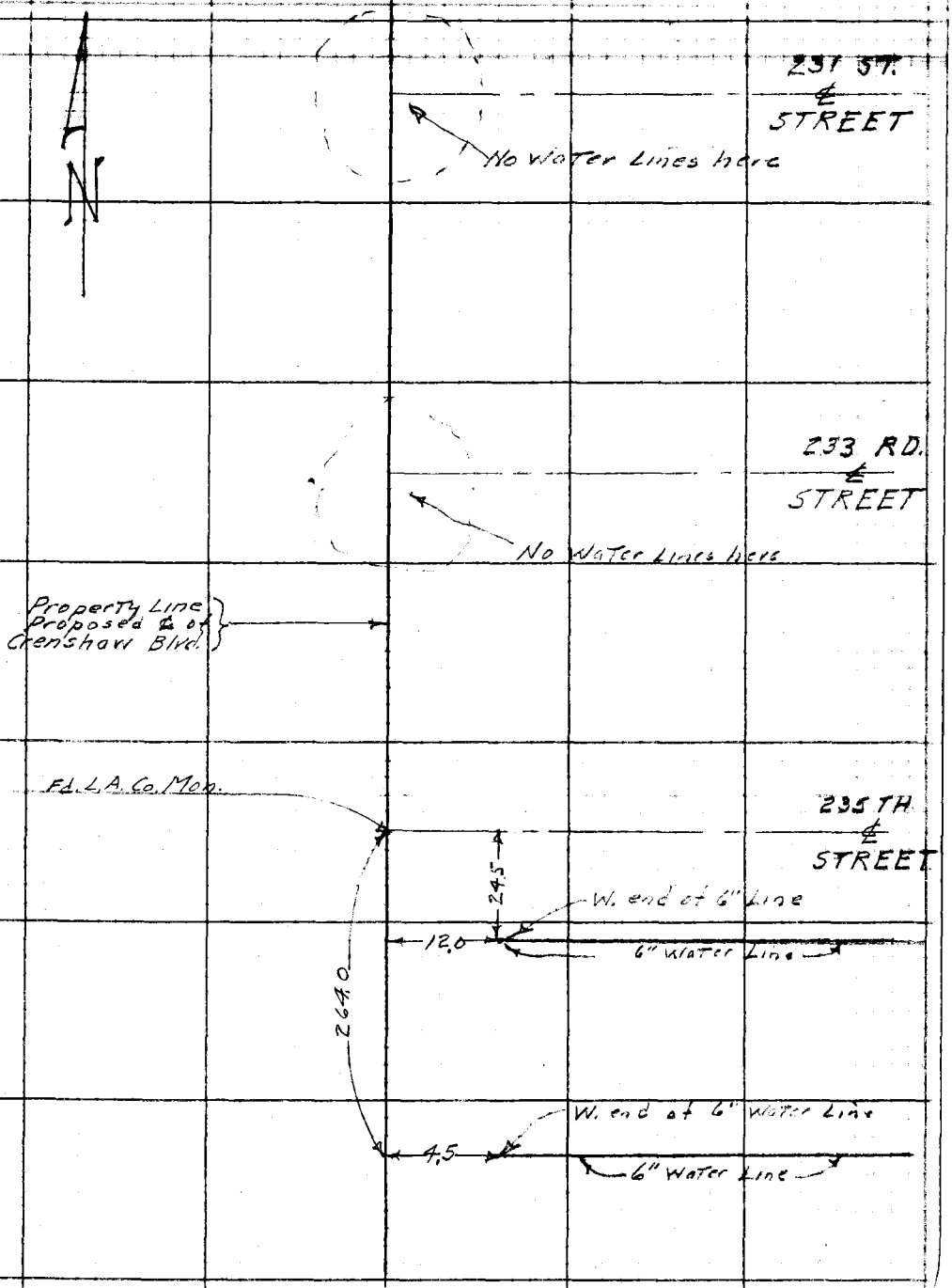

Note: Any Additions or Changes on This Sheet Must be Made or Circled in Red Ink, With Date and Name of Person Making Change.

Do not extend notes this side of this line.

RETURN TO
LOS ANGELES COUNTY SURVEYOR
726 LOS ANGELES COUNTY
ENGINEERING BLDG.

76F3098 247 10M 1-49

F. B. 1227 PG. 124



RETURN TO
LOS ANGELES COUNTY SURVEYOR
726 LOS ANGELES COUNTY
ENGINEERING BLDG.

Do not extend notes this side of this line.

Note: Any Additions or Changes on This Sheet Must be Made or Circled in Red Ink With Date and Name of Person Making Change.

Profile	Notes Red.	Plotted	Job No.	Division No.	F. B.	PG.
No.	Date	Date	Survey of			
X-Sec.	Notes Chkd.	Checked	Survey by	Notes	Date	
No.	Date	Date	Map No.	Indexed	Date	

NOTE: ANY ADDITIONS OR CHANGES ON THIS SHEET MUST BE MADE OR CIRCLED IN RED INK, WITH DATE AND NAME OF PERSON MAKING CHANGE.

PLEASE RETURN TO
LOS ANGELES COUNTY SURVEYOR
726 LOS ANGELES COUNTY ENGINEERING BLDG.

Do not extend notes this side of this line.

76L298 307 8-53

STATION	B. S.	H. I.	F. S.	ELEV.
	Raymond H Rosholm			
	City Eng. Office. 105 E Queen. Inglewood. Cal			

Fls. 1227: 151-164

F. B. Pg.

Job No. Division No. Notes Red. Plotted Profile

Survey of Date Date No.

Survey by Notes Notes Chkd. Checked X-Sec.

Indexed Date Date Date No.

STATION	B. S.	H. I.	F. S.	ELEV.

76L298 307 8-53

PLEASE RETURN TO

LOS ANGELES COUNTY SURVEYOR

726 LOS ANGELES COUNTY ENGINEERING BLDG.

Do not extend notes this side of this line.

NOTE: ANY ADDITIONS OR CHANGES ON THIS SHEET MUST BE MADE OR CIRCLED IN RED INK, WITH DATE AND NAME OF PERSON MAKING CHANGE.

F. B. 1227 PG. 151

Notes Ck'd by	Survey of
Map No.	W. O. Tape No. St'd. °F
Office Work	Surveyed by
Checked	Notes Date
Date	Indexed A. C. [illegible] 8-19-54

SURVEY SHOWING
LOCATION OF IMPROVEMENTS
WITHIN A 20 FT RIGHT OF WAY
ADJACENT TO THE
WEST RIGHT OF WAY LN.
OF

CRENSHAW BLVD.

BETWEEN

IMPERIAL HWY.
AND
108TH ST.

JN. 0906.99

R.J. Mitchell
G.R. Merino
R.C. Clifford
R.J. Reagan

August 1954

Note: Any Additions or Changes on This Sheet Must be Made or Circled in Red Ink With Date and Name of Person Making Change.

Do not extend notes this side of this line.

RETURN TO
LOS ANGELES COUNTY SURVEYOR
726 LOS ANGELES COUNTY
ENGINEERING BLDG.

76F309S 247 2-51

F. B. 1227 PG. 152

NOTE:

For Most Recient Center Line Survey of Crenshaw Blvd see City Engineer, City of Inglewood 105 East Queen Street, Inglewood.

Party, under supervision of Mr. Raymond H. Rosholm, is still in field working on this project.

R.T.M.

RETURN TO
LOS ANGELES COUNTY SURVEYOR
726 LOS ANGELES COUNTY
ENGINEERING BLDG.

Do not extend notes this side of this line.

Note: Any Additions or Changes on This Sheet Must be Made or Circled in Red Ink With Date and Name of Person Making Change.

JN 0906.99

F. B. 1227 PG. 153

Notes Ck'd by	Survey of [illegible]
Map No.	W. O. Tape No. 0114 St'd, 68° °F
Office Work	Surveyed by [illegible]
Checked	Notes Date [illegible]
Date	Indexed A. C. Johnson

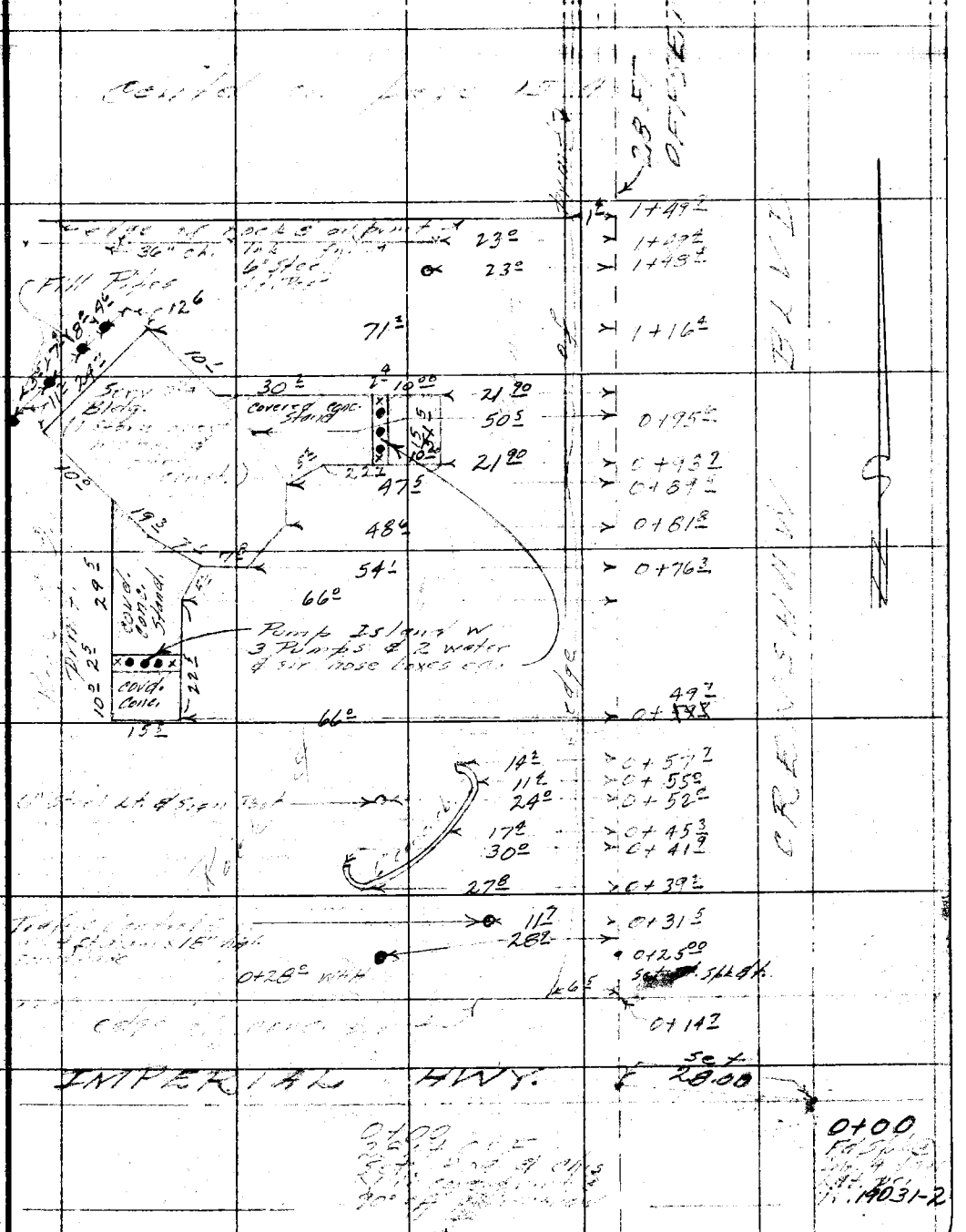

Note: Any Additions or Changes on This Sheet Must be Made or Circled in Red Ink With Date and Name of Person Making Change.

Do not extend notes this side of this line.

RETURN TO
LOS ANGELES COUNTY SURVEYOR
726 LOS ANGELES COUNTY
ENGINEERING BLDG.

76F3095 247 4-53

X

F.B. 1227 PG. 154

Contd on page 155

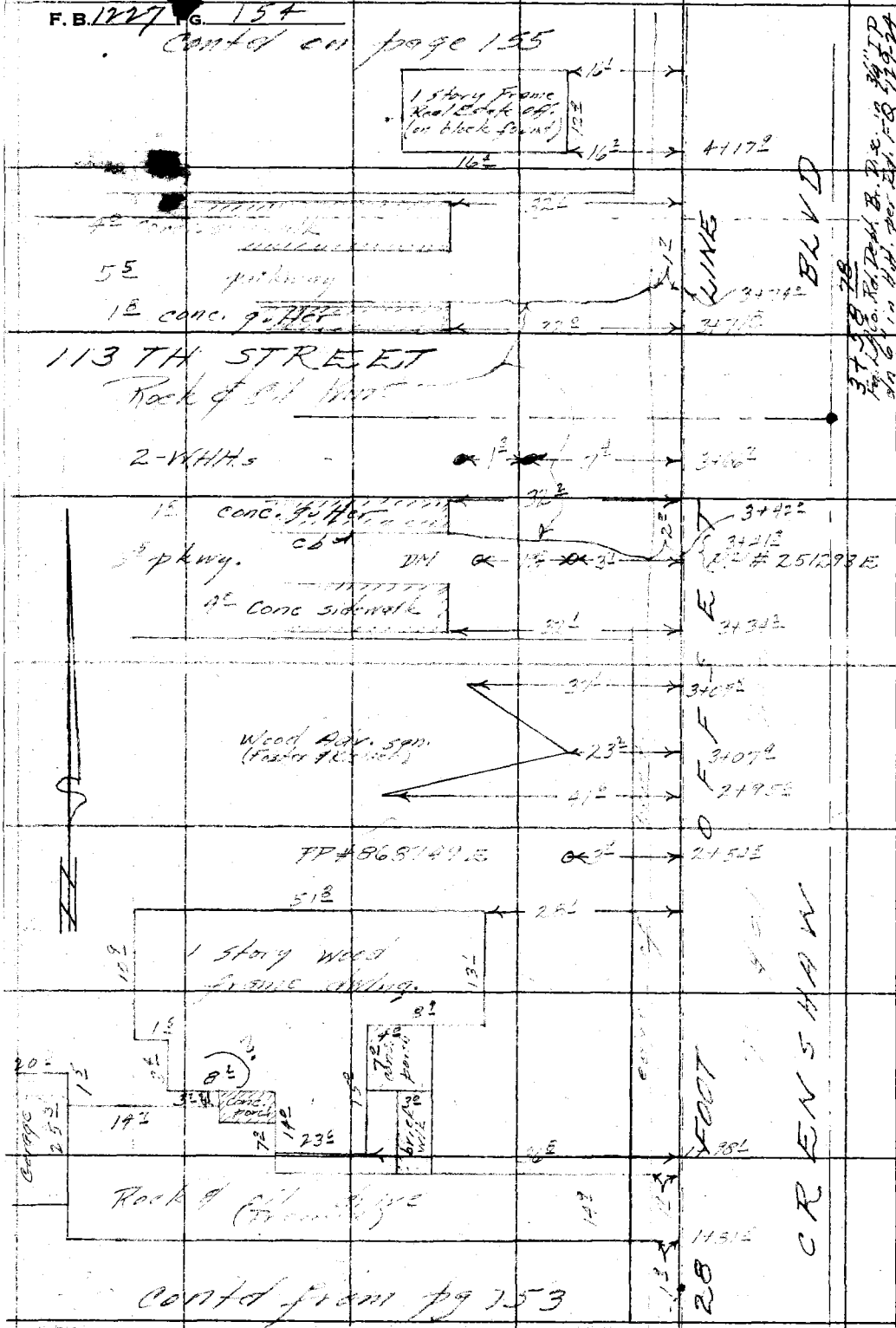

Contd from pg 153

RETURN TO
LOS ANGELES COUNTY SURVEYOR
725 LOS ANGELES COUNTY
ENGINEERING BLDG.

Do not extend notes this side of this line.

Note: Any Additions or Changes on This Sheet Must be Made or Circled in Red Ink With Date and Name of Person Making Change.

JN 0906.99

Notes Ck'd by	Survey of Crenshaw Blvd
Map No.	W. O. Tape No. 0114 St'd. 68 °F
Office Work	Surveyed by R.J. Mitchell
Checked	Notes Mitchell Date 8/16/54
Date	Indexed A. C. Johnson

F. B. 14[illegible] Pg. 155

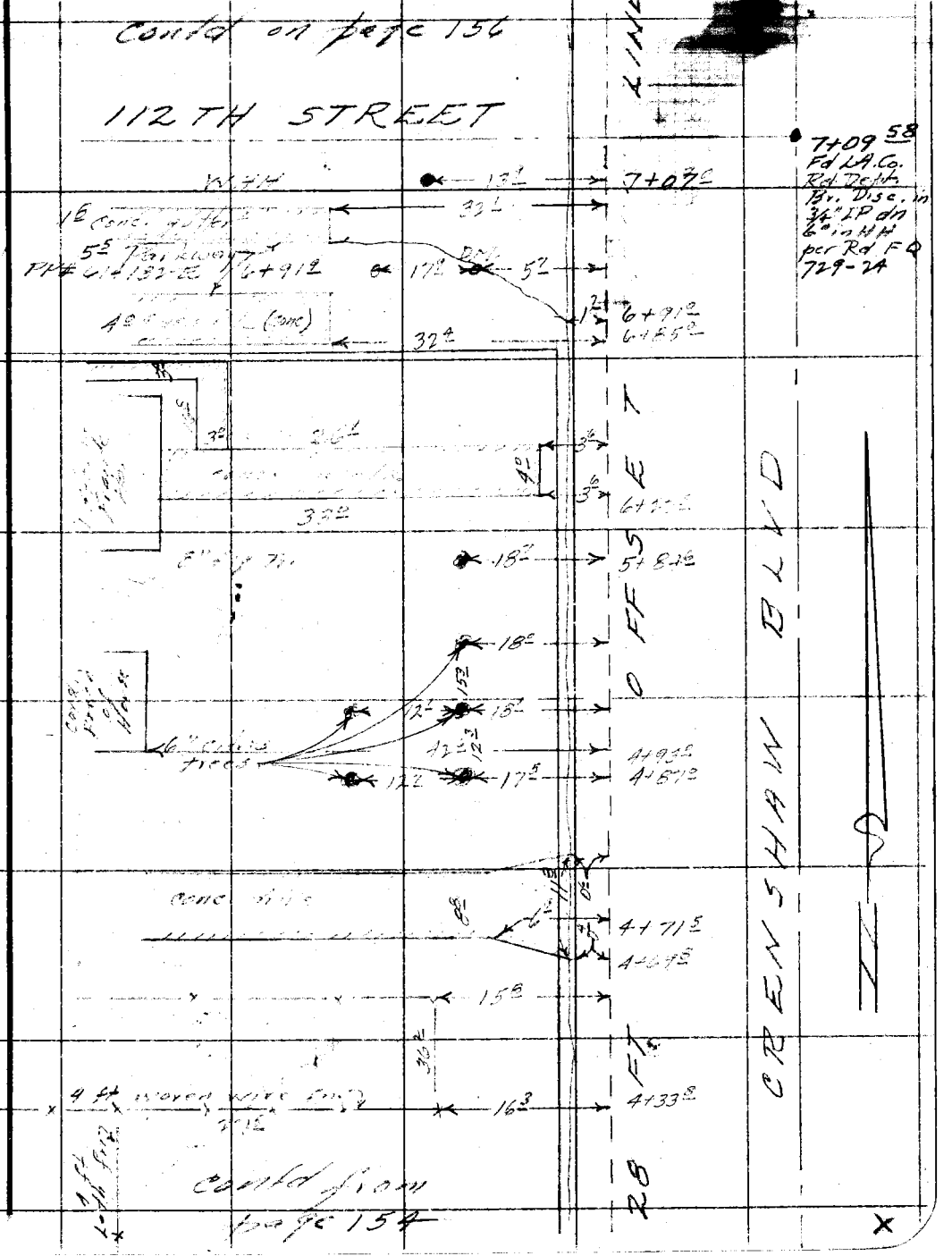

Note: Any Additions or Changes on This Sheet Must be Made or Circled in Red Ink With Date and Name of Person Making Change.

Do not extend notes this side of this line.

RETURN TO
LOS ANGELES COUNTY SURVEYOR
726 LOS ANGELES COUNTY
ENGINEERING BLDG.

76F3098 247 4-53

F. B. _____ PG. 156

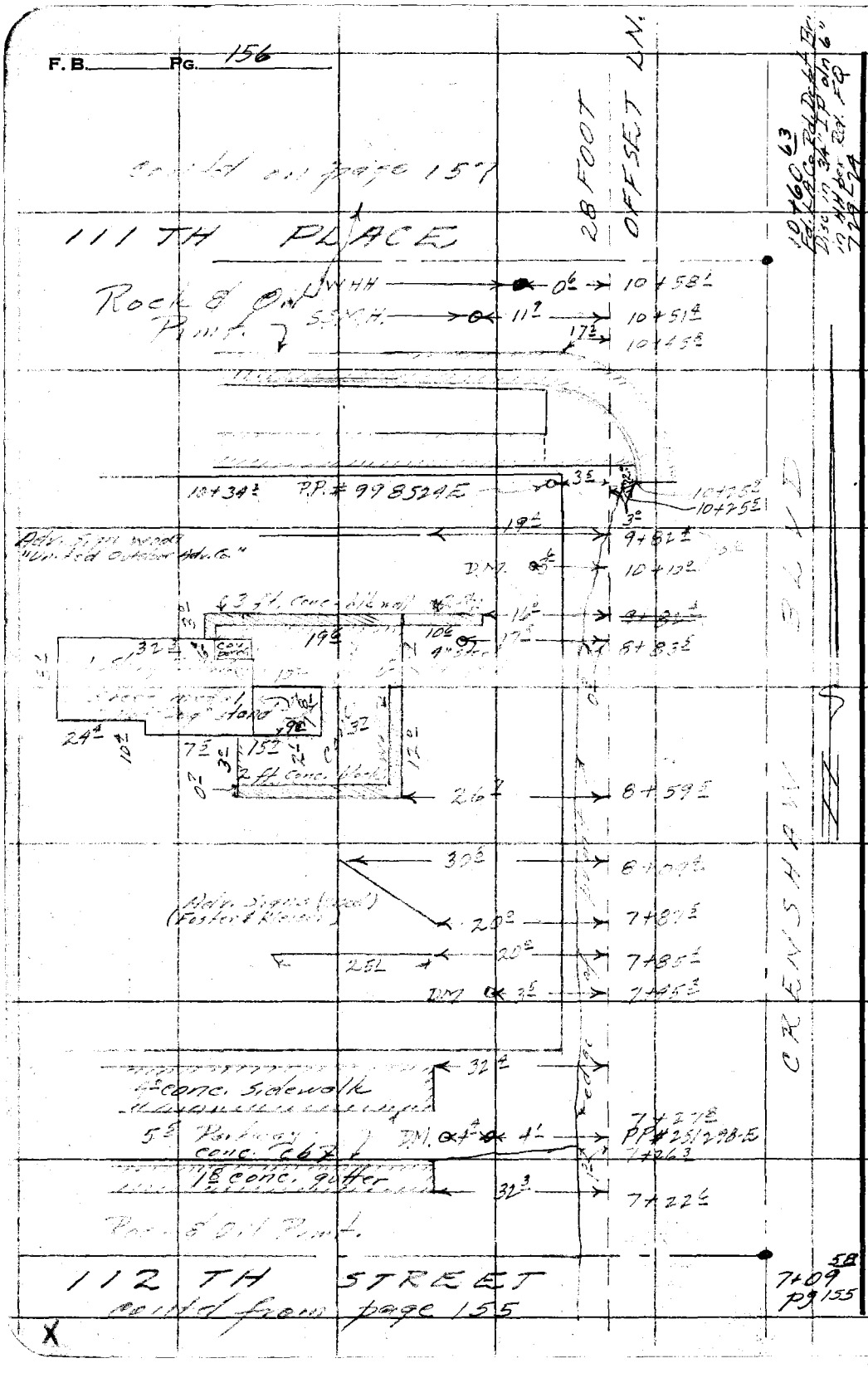

RETURN TO
LOS ANGELES COUNTY SURVEYOR
726 LOS ANGELES COUNTY
ENGINEERING BLDG.

Do not extend notes this side of this line.

Note: Any Additions or Changes on This Sheet Must be Made or Circled in Red Ink With Date and Name of Person Making Change.

J.N. 0906.77

Notes Ck'd by	Survey of Crenshaw Blvd
Map No.	W. O. Tape No. 011 Wd. 68 °F
Office Work	Surveyed by R.J. [illegible]
Checked	Notes M. [illegible] Date [illegible]
Date	Indexed C. Johnson

F. B. 1945 Pg. 157

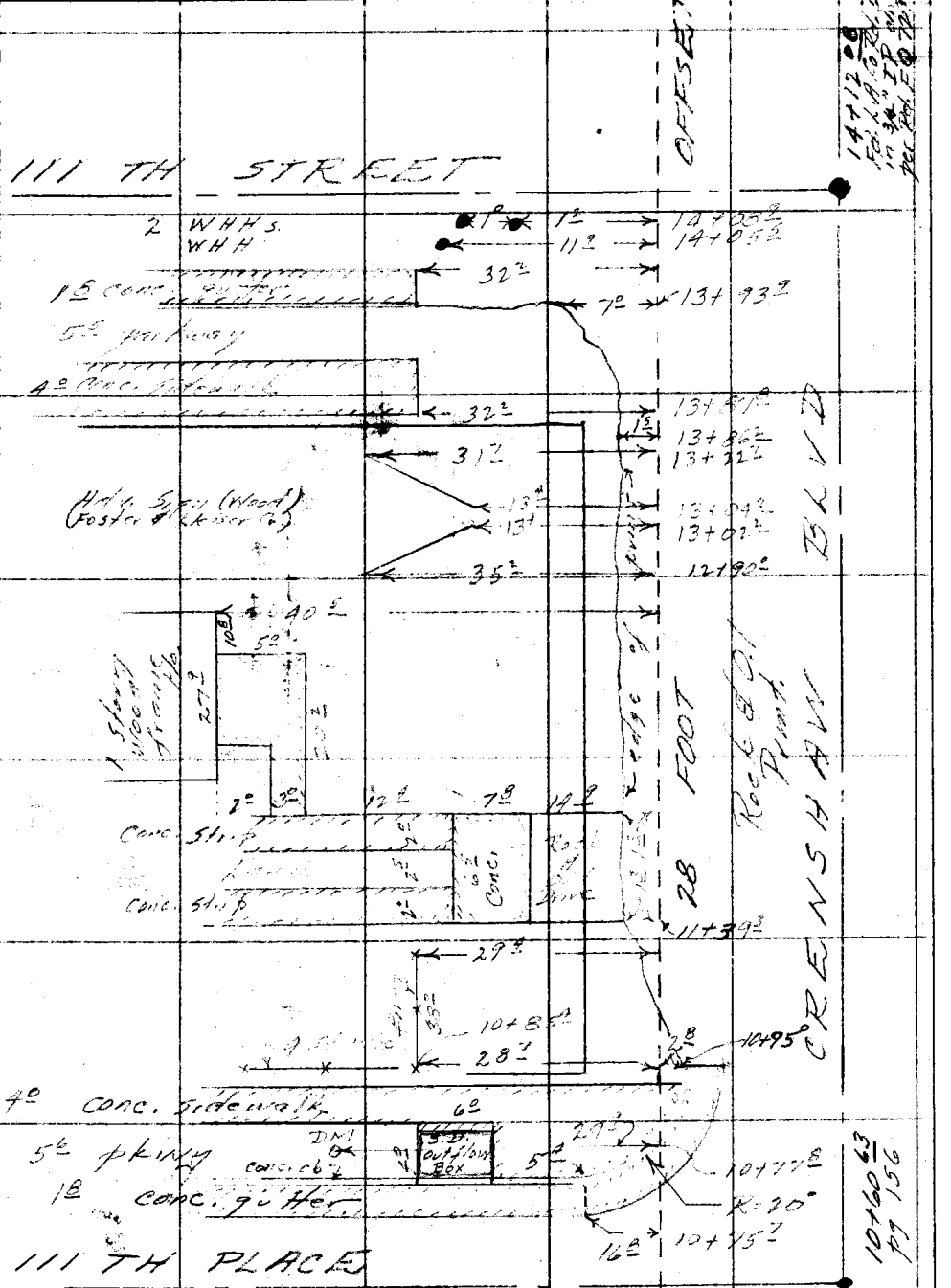

Note: Any Additions or Changes on This Sheet Must be Made or Circled in Red Ink With Date and Name of Person Making Change.

Do not extend notes this side of this line.

RETURN TO
LOS ANGELES COUNTY SURVEYOR
726 LOS ANGELES COUNTY
ENGINEERING BLDG.

76F3095 247 4-53

F.B. 177 Pg. 158

Cont'd on page 159

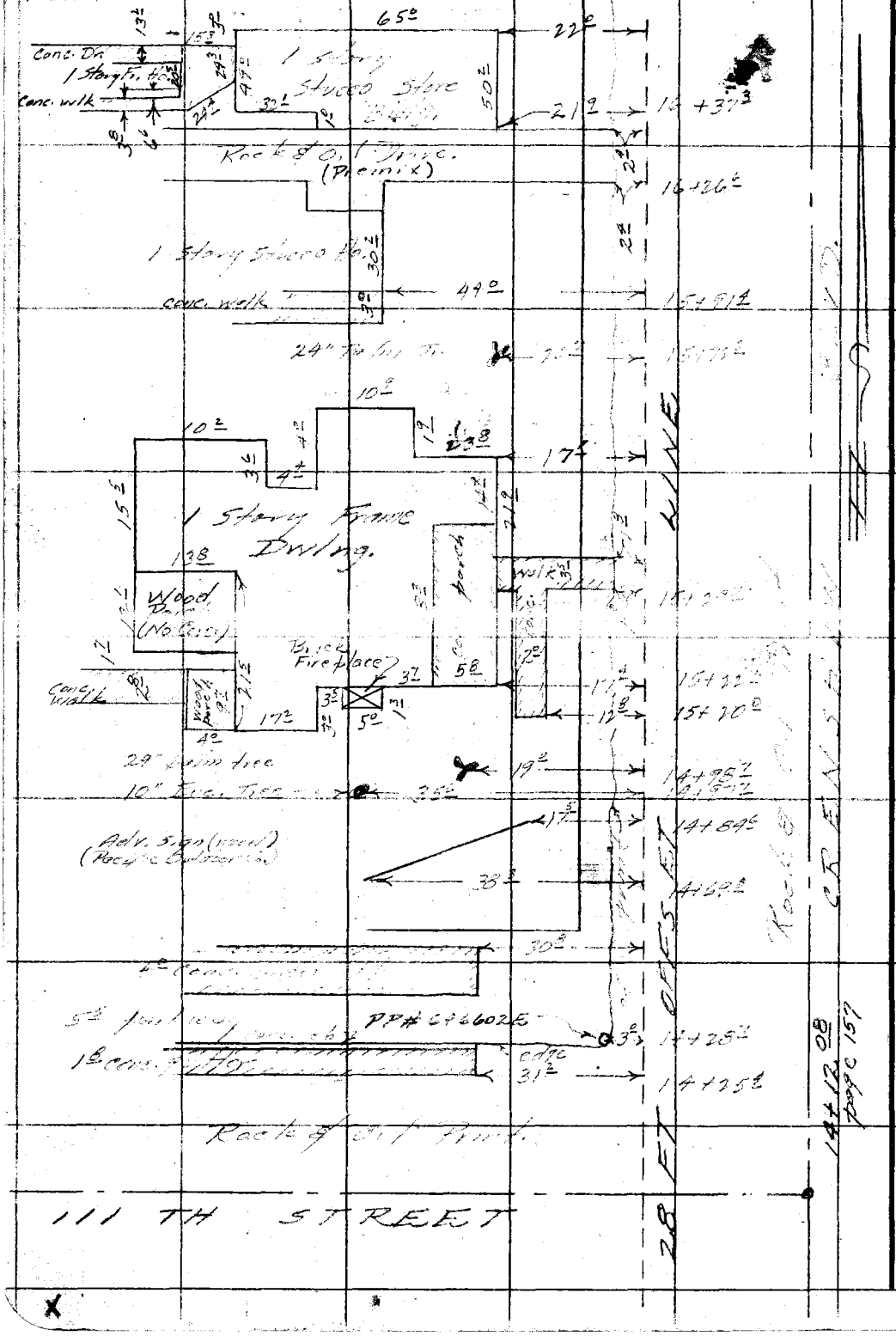

RETURN TO
LOS ANGELES COUNTY SURVEYOR
726 LOS ANGELES COUNTY
ENGINEERING BLDG.
Do not extend notes this side of this line.

Note: Any Additions or Changes on This Sheet Must be Made or Circled in Red Ink With Date and Name of Person Making Change.

JN 0906.99

Notes Ck'd by	Survey of Crenshaw Blvd
Map No.	W. O. Tape No. 0114 St'd. 68 °F
Office Work	Surveyed by
Checked	Notes Date
Date	Indexed

F. B. 1077 PG. 159

contd on pg 160



contd from pg 158

Note: Any Additions or Changes on This Sheet Must be Made or Circled in Red Ink With Date and Name of Person Making Change.

Do not extend notes this side of this line.

RETURN TO
LOS ANGELES COUNTY SURVEYOR
726 LOS ANGELES COUNTY
ENGINEERING BLDG.

76F3098 247 4-53

F. B. 1227 PG. 160

Contd on page 161

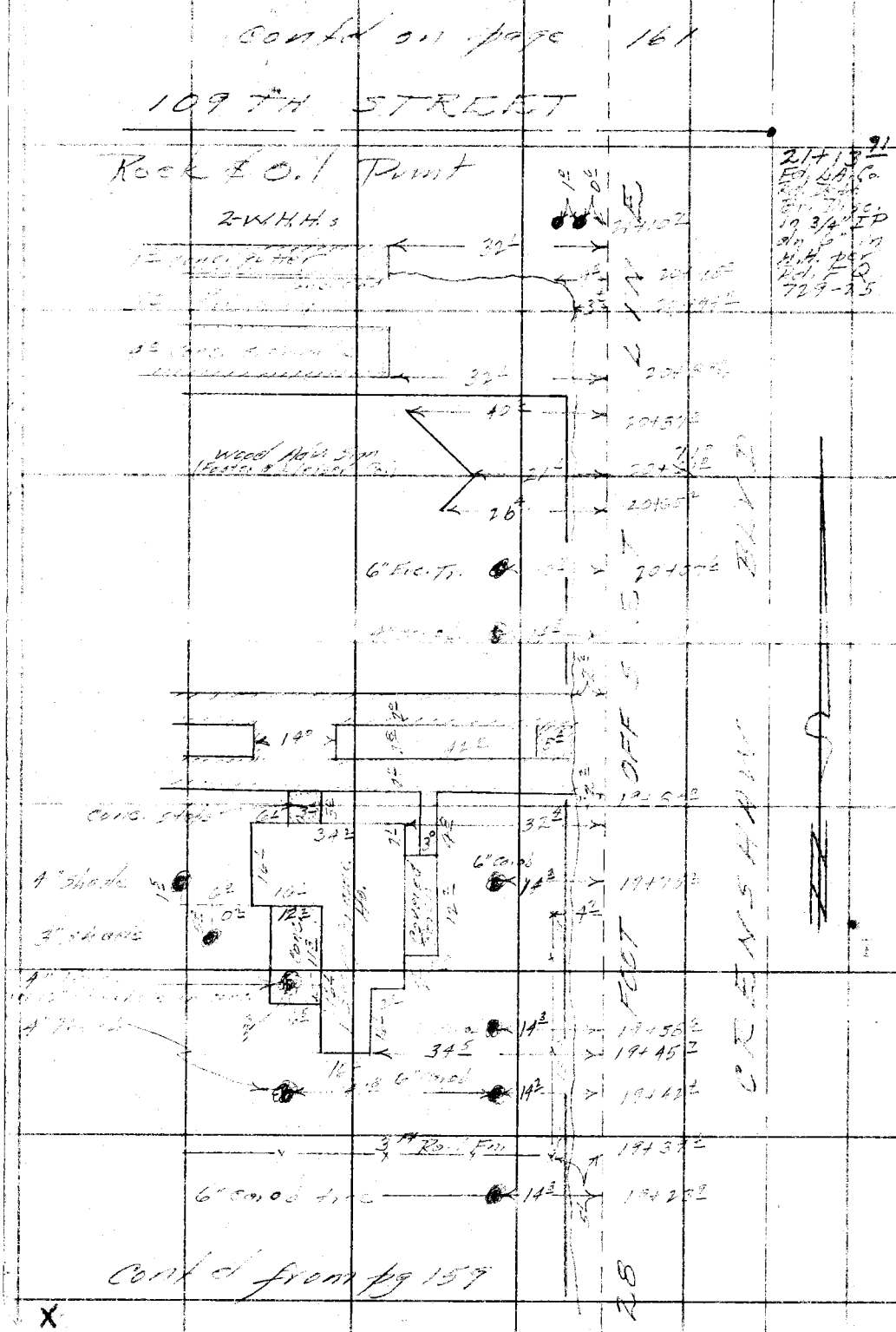

Contd from pg 159

X

RETURN TO
LOS ANGELES COUNTY SURVEYOR
726 LOS ANGELES COUNTY
ENGINEERING BLDG.
Do not extend notes this side of this line.

Note: Any Additions or Changes on This Sheet Must be Made or Circled in Red Ink With Date and Name of Person Making Change.

JN 0906.99

Notes Ck'd by	Survey of Crenshaw
Map No.	W. O. Tape No. 0114 St'd. 68 °F
Office Work	Surveyed by R.J. Mitchell
Checked	Notes Mitchell Date 8/54
Date	Indexed A. C. Johnson

F. B. 1227 PG. 161



Note: Any Additions or Changes on This Sheet Must be Made or Circled in Red Ink With Date and Name of Person Making Change.

Do not extend notes this side of this line.

RETURN TO
LOS ANGELES COUNTY SURVEYOR
726 LOS ANGELES COUNTY
ENGINEERING BLDG.

76FS095 247 4-53

RETURN TO
LOS ANGELES COUNTY SURVEYOR
725 LOS ANGELES COUNTY
ENGINEERING BLDG.

Note: Any Additions or Changes on This Sheet Must be Made or Circled in Red Ink With Date and Name of Person Making Change.

Do not extend notes this side of this line.

F. B. 1227 PG. 162

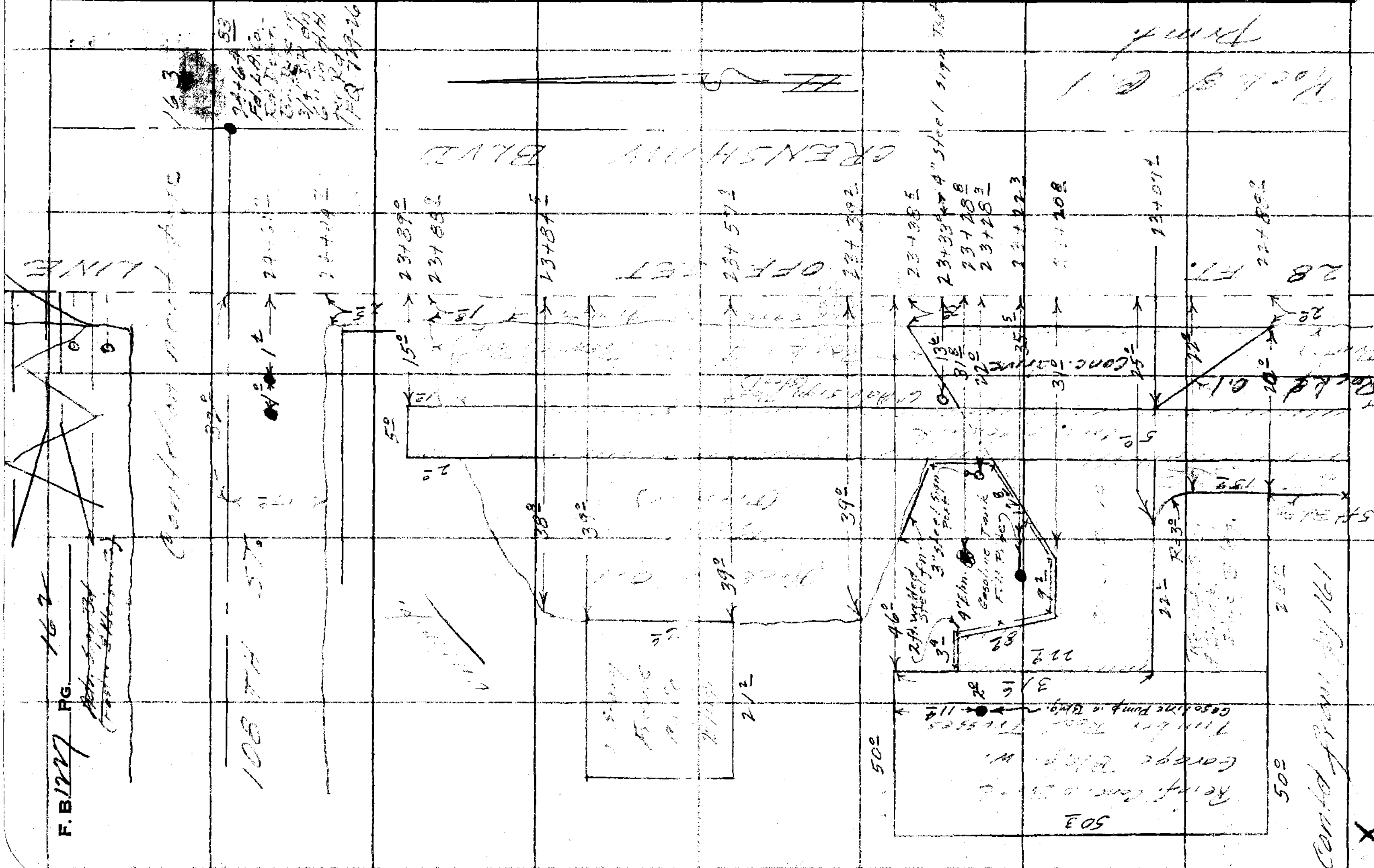

JN 09.[illegible]

Notes Ck'd by	Survey of Crenshaw Blvd
Map No.	W. O. Tape No. 0114 St'd. 68 °F
Office Work	Surveyed by R.J. Mitchell
Checked	Notes Mitchell Date 8-18-54
Date	Indexed A. C. Johnson

F. B. 1227 Pg. 163

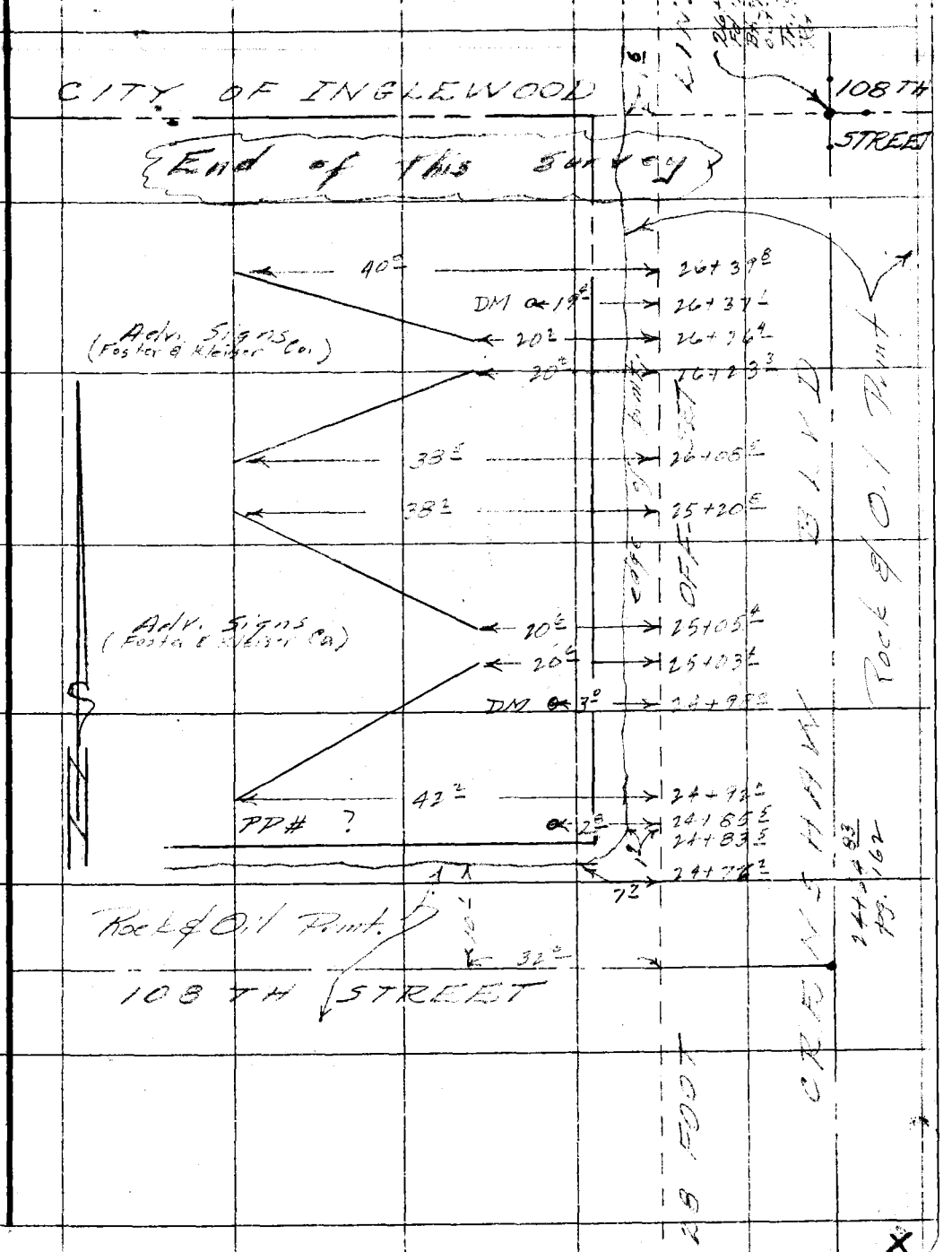

Note: Any Additions or Changes on This Sheet Must be Made or Circled in Red Ink With Date and Name of Person Making Change.

Do not extend notes this side of this line.

RETURN TO
LOS ANGELES COUNTY SURVEYOR
726 LOS ANGELES COUNTY
ENGINEERING BLDG.

76F3098 247 4-53

F. B. 1227 PG. 164

RETURN TO
LOS ANGELES COUNTY SURVEYOR
726 LOS ANGELES COUNTY
ENGINEERING BLDG.

Do not extend notes this side of this line.

Note: Any Additions or Changes on This Sheet Must be Made or Circled in Red Ink With Date and Name of Person Making Change.

Notes Ck'd by	Survey of CRENSHAW BLVD
Map No.	W. O. 0908.13 Tape No. [illegible] St'd. [illegible] °F
Office Work	Surveyed by [illegible]
Checked	Notes [illegible] Date
Date	Indexed A. C. Johnson 12-9-54

F. B. 1277 PG. 165

LINE CHANGE

CRENSHAW BLVD

J.N. 0908.13

BETWEEN STATION 127+24.91 AND STATION 203+56.61

R.D. FB 207
Private C.S. Map [illegible]

Blanchard
Uharriet
Goodwin
Oben.

Note: Any Additions or Changes on This Sheet Must be Made or Circled in Red Ink With Date and Name of Person Making Change.

Do not extend notes this side of this line.

RETURN TO
LOS ANGELES COUNTY SURVEYOR
726 LOS ANGELES COUNTY
ENGINEERING BLDG.

76F3098 247 4-53

F. B. 227 PG. 166

INDEX

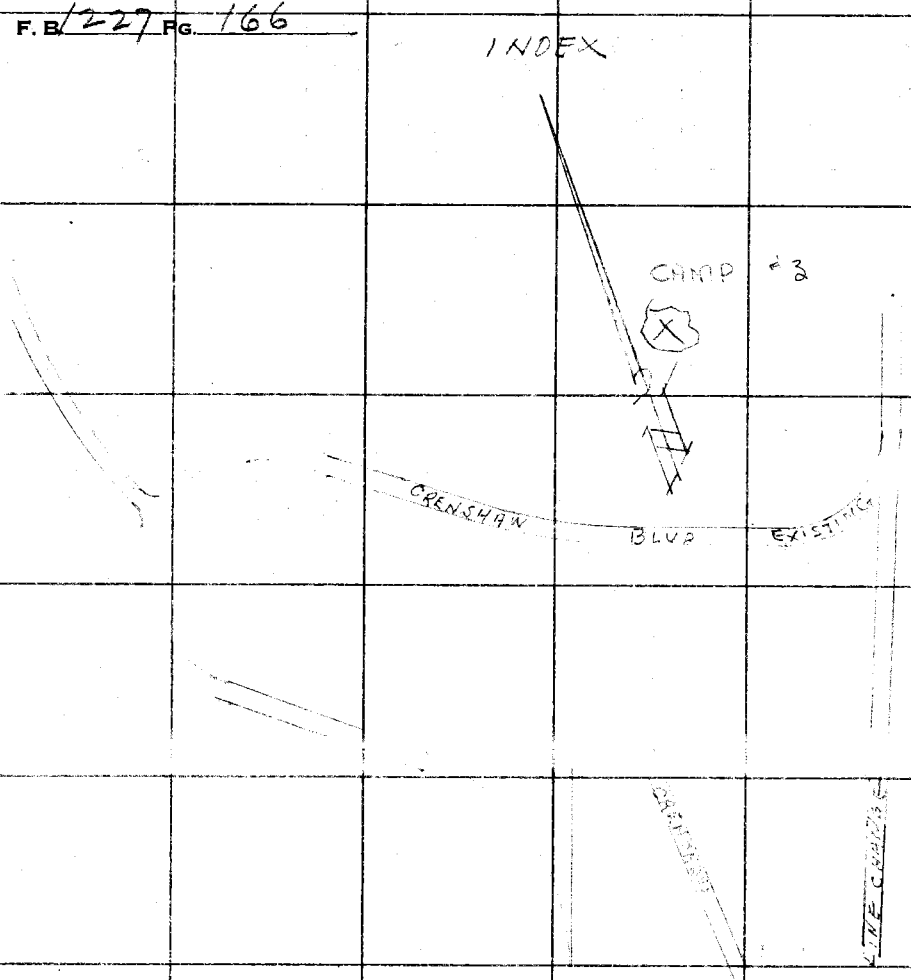

RETURN TO
LOS ANGELES COUNTY SURVEYOR
726 LOS ANGELES COUNTY
ENGINEERING BLDG.

Do not extend notes this side of this line.

Note: Any Additions or Changes on This Sheet Must be Made or Circled in Red Ink With Date and Name of Person Making Change.

W.S. 27, C-4

Notes Ck'd by KRM	Survey of [illegible]
Map No.	W. O. 0902.13 Tape No. 120 St'd. 84 °F
Office Work	Surveyed by
Checked	Notes [illegible] Date
Date	Indexed [illegible]

F. B. 12.27 PG. 167

T-56 227.15 @ 3°08 = 226.77 ✓
T-56 95.07 @ 0°00 = 95.05 ✓

NOTE
FOR ℄ SEE PG 169 to 171 incl.

2 96° 18' 30"
3 192° 37' 15"
6 288° 55' 45"
48° 09' 17"

T-62 245.22 @ 9°08 = 242.07 ✓
T-54 253.23 @ 5°10 = 252.15 ✓
494.22 ✓

T-62° 296.51 @ 1°28 = 296.37 ✓
157.59 @ 17°55 = 149.92 ✓
446.29 ✓

T-60 74.68 @ 7°34 = 74.02 ✓

NOTE
VERY WINDY, WHEN CHAINING THIS LINE AND COULD BE SHORT TRAVERSE SHOWS IT TO BE .13 SHORT

T-56° 182.44 @ 5°33 = 181.55 ✓
T-54 297.83 @ 3°19 = 297.28 ✓
T-58 228.27 @ 6°00 = [illegible]

T-62 212.38 @ 5°24 = 211.41 ✓

117°20'30" ✓

2 234°41'00"
4 109°22'00" ✓
6 [illegible]
117°20'30"

P1 #11C
226.77
1x2
95.05
28°08'45"
POT 11A set 1x2
48°09'20"
494.22
POT 11B set 1x2
1875.11
1115.19 Adj.
446.29
POT 11C set 1x2
117°20'30"
74.02
POT 11D set 1x2
BC set 1" IP flush removed
5.72
181.55
0.06
0.83
set 1x2
BC 145+12.05 set 1" IP flush pg 17
211.41
231.74
1" IP removed
BC 153+86.94 set 1" IP 12" dn. pg 170
0.18
107
set 1x2 on [illegible]
P1 #12C not set

Note: Any Additions or Changes on This Sheet Must be Made or Circled in Red Ink With Date and Name of Person Making Change.

Do not extend notes this side of this line.

RETURN TO
LOS ANGELES COUNTY SURVEYOR
726 LOS ANGELES COUNTY
ENGINEERING BLDG.

76F2098 247 4-53

F. B. 1227 PG. 168

W.S. 27.C-4

T-70° 194.93 @ 10°57 = 191.36
T-70° 239.04 @ 8°09 = 236.61
T-66° 299.45 @ 2°01 = 299.22
T-64° 159.91 @ 8°27 = 158.88
T-62° 46.42 @ 0°00 = 46.41
T-60° 297.74 @ 5°01 = 295.57
T-60° 185.32 @ 0°00 = 185.30
T-60° 189.61 @ 4°44 = 188.93
1875.11

50°05'15"

2) 100°10'30"
3) 200°21'15"
4) 300.31.45
50 05 17

D1" 13C
Set 1" IP
flush by
int.
0.54

Sec 79.171 for Adopted Line

218.17

107.52

set 1x2

150.56

set 1x2

52°45'05"

1875.11

857.65

set 1x2

NOTE
THIS CUT OFF LINE RUN DUE TO POOR GROUND AROUND EXISTING AMD

.09

RDD 1" 16B
fd 3/4" IP per
FB 207-79
Rd Dept.

46.57

2) 105°30'15
3) 211°00'30
4) 316°30'45
52 45 07

set 1x2

196.00

211.21

1" 16B
fd 3/4" IP
per FB 207-79
Rd Dept.

35.08

.04

307.82

T-62° 104.00 @ 8°25 = 102.95
T-62° 76.51 @ 15°22 = 75.80
196.00

T- 299.42 @ 13°41 = 291.52
T- 66.12 @ 0°00 = 66.12
357.65

T-56 213.93 @ 10°42 = 213.17

set 1x2

T-58° 46.50 @ 0°00 = 46.51
T-58° 70.21 @ 6°40' = 69.82
T- 188.55 @ 17°41 = 185.50
169.76 @ 16°44 = 165.01
189 @ 0°0'0 = 189
106.98
+ 54
107.52

274.90

T-54 274.95 @ 0°00 = 274.95

EC 2034 36.61
fd Lg spk &
W. per Rd Dept
FB 207-79

T-54 200.70 @ 11°47 = 196.43
T-58 112.72 @ 9°27 = 111.39
307.82

Fd Lg Bt spk.
FB 207-79

RETURN TO
LOS ANGELES COUNTY SURVEYOR
726 LOS ANGELES COUNTY
ENGINEERING BLDG.

Do not extend notes this side of this line.

Note: Any Additions or Changes on This Sheet Must be Made or Circled in Red Ink With Date and Name of Person Making Change.

Notes Ck'd by KRM	Survey of CRENSHAW BLVD
Map No. B-1504(1+2)	W. O. 090810 Tape No. 190 St'd. 84 °F
Office Work Rubenacker	Surveyed by
Checked McPherson	Notes Date
Date Feb. 55	Indexed

F. B. 1237 PG. 149

LINE CHANGE

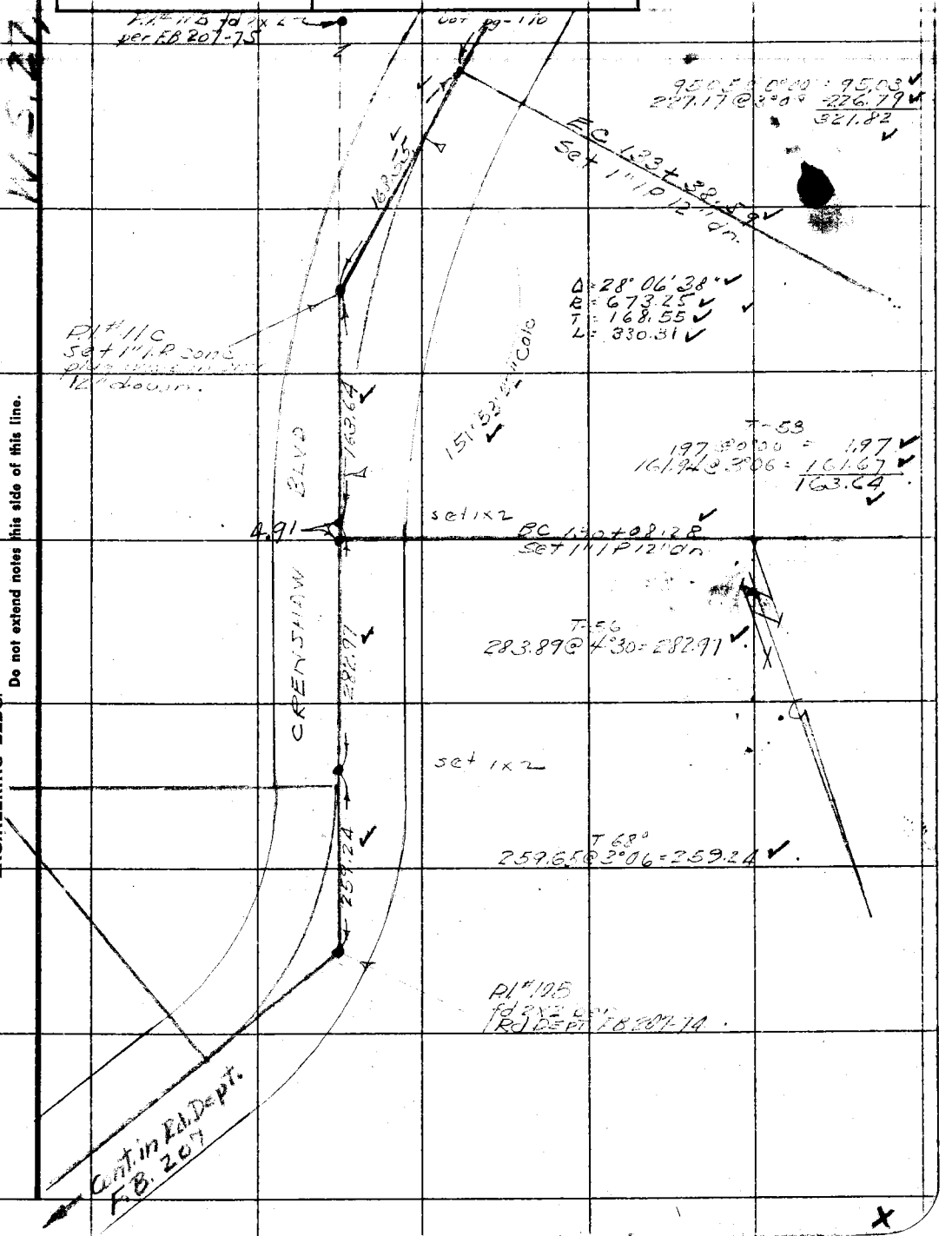

Note: Any Additions or Changes on This Sheet Must be Made or Circled in Red Ink With Date and Name of Person Making Change.

Do not extend notes this side of this line.

RETURN TO
LOS ANGELES COUNTY SURVEYOR
726 LOS ANGELES COUNTY
ENGINEERING BLDG.

76F3095 247 4-53

RETURN TO
LOS ANGELES COUNTY SURVEYOR
726 LOS ANGELES COUNTY
ENGINEERING BLDG.

Note: Any Additions or Changes on This Sheet Must be Made or Circled in Red Ink With Date and Name of Person Making Change.

W.S. 27, C-4

Do not extend notes this side of this line.

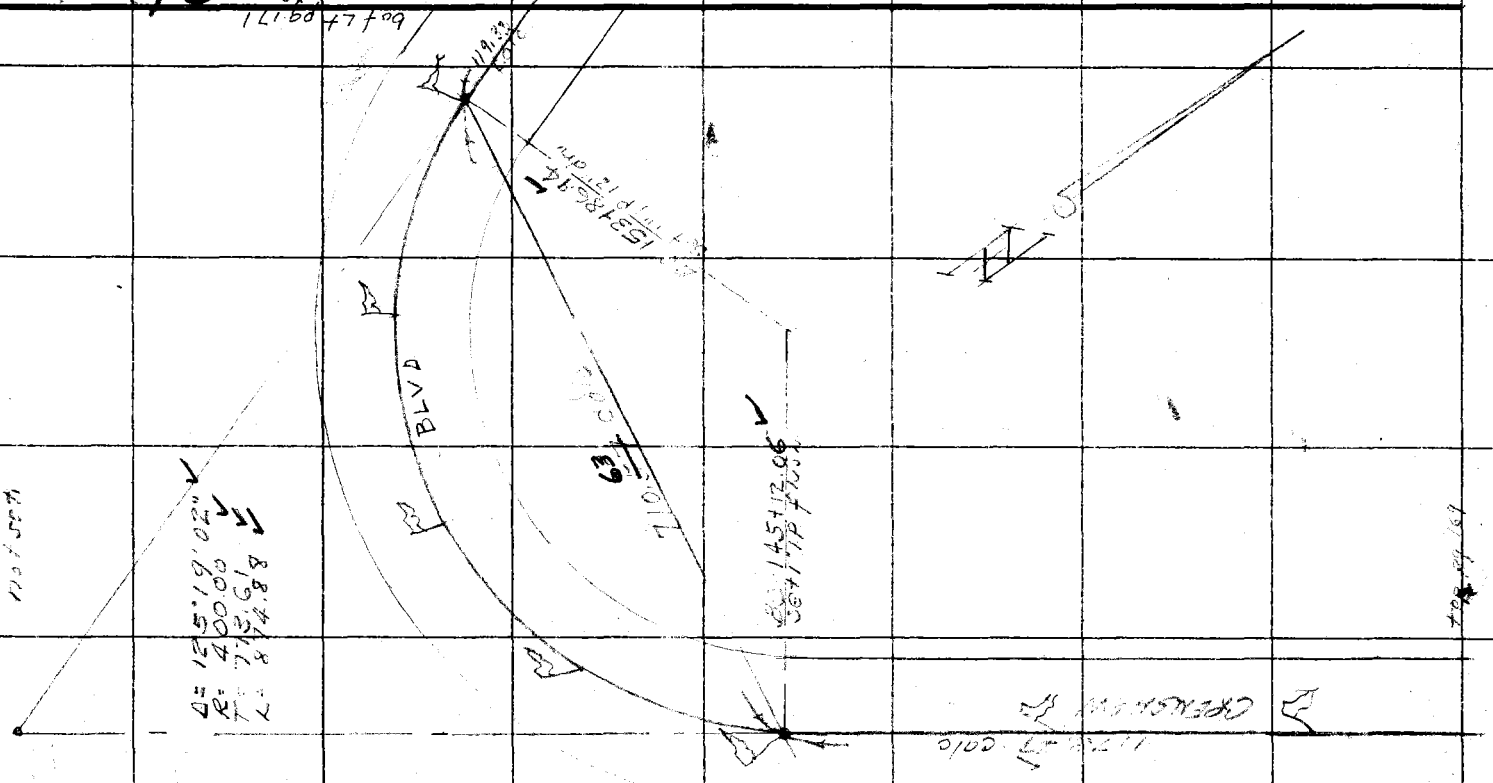

F.B. 122 PG. 170

Notes Ck'd by [illegible]	Survey of CRENSHAW BLVD
Map No. B-1504 (1+2)	W. O. [illegible] Tape No. [illegible] St'd. [illegible] °F
Office Work [illegible]	Surveyed by [illegible]
Checked McPherson	Notes [illegible] Date [illegible]
Date Feb. '55	Indexed

F. B. 1227 PG. 171

W.S. 27, C-4

Note: Any Additions or Changes on This Sheet Must be Made or Circled in Red Ink With Date and Name of Person Making Change.

Do not extend notes this side of this line.

RETURN TO
LOS ANGELES COUNTY SURVEYOR
726 LOS ANGELES COUNTY
ENGINEERING BLDG.

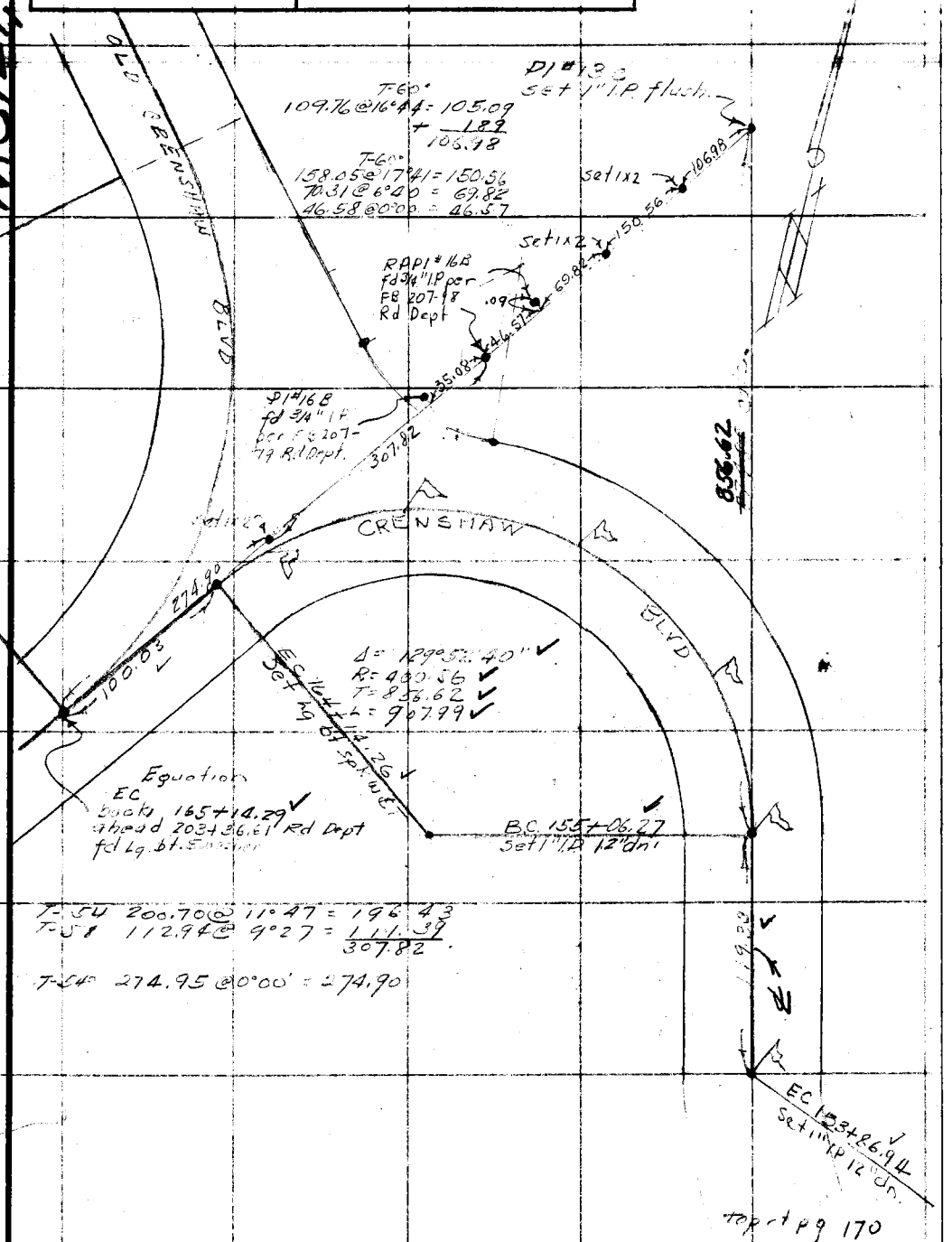

top of pg 170

76F3095 247 4-53

RETURN TO
LOS ANGELES COUNTY SURVEYOR
726 LOS ANGELES COUNTY
ENGINEERING BLDG.

Note: Any Additions or Changes on This Sheet Must be Made or Circled in Red Ink With Date and Name of Person Making Change.

Do not extend notes this side of this line.

F.B. 122 PG. 172

Notes Ck'd by	Survey of Crenshaw Blvd	F.B. 227 Pg. 175
Map No.	JN 0097.32 Tape 0176 Std 68°F	
Office Work	Surveyed by J. BAZEN	
Checked	Notes J J B. Date 1-67	
Date	Indexed	

J.N. 0097.32

CRENSHAW BLVD. ℄ SURVEY

PALOS VERDES DR. N. TO CREST RD.
~Total Job Limits~

Office Ref. Letter's 4930 & 4930-A

CREST Rd. TO SILVER Spur Rd. - PP's 179-209

11-67
PARTY
BAZEN
SHOEMAKER
TURRILL
LIEBER

Note: Any Additions or Changes on this Sheet Must be Made or Circled in Red Ink With Date and Name of Person Making Change

Do not extend this side of this line.

PLEASE RETURN TO
LOS ANGELES COUNTY ENGINEER
403 Los Angeles County Engineering Bldg.

76P2098 CE #310 5-66

F.B. 1227 Pg. 176 J.N. 0097.32

CRENSHAW BLVD. (CREST RD. TO SILVER SPUR RD.)

INDEX

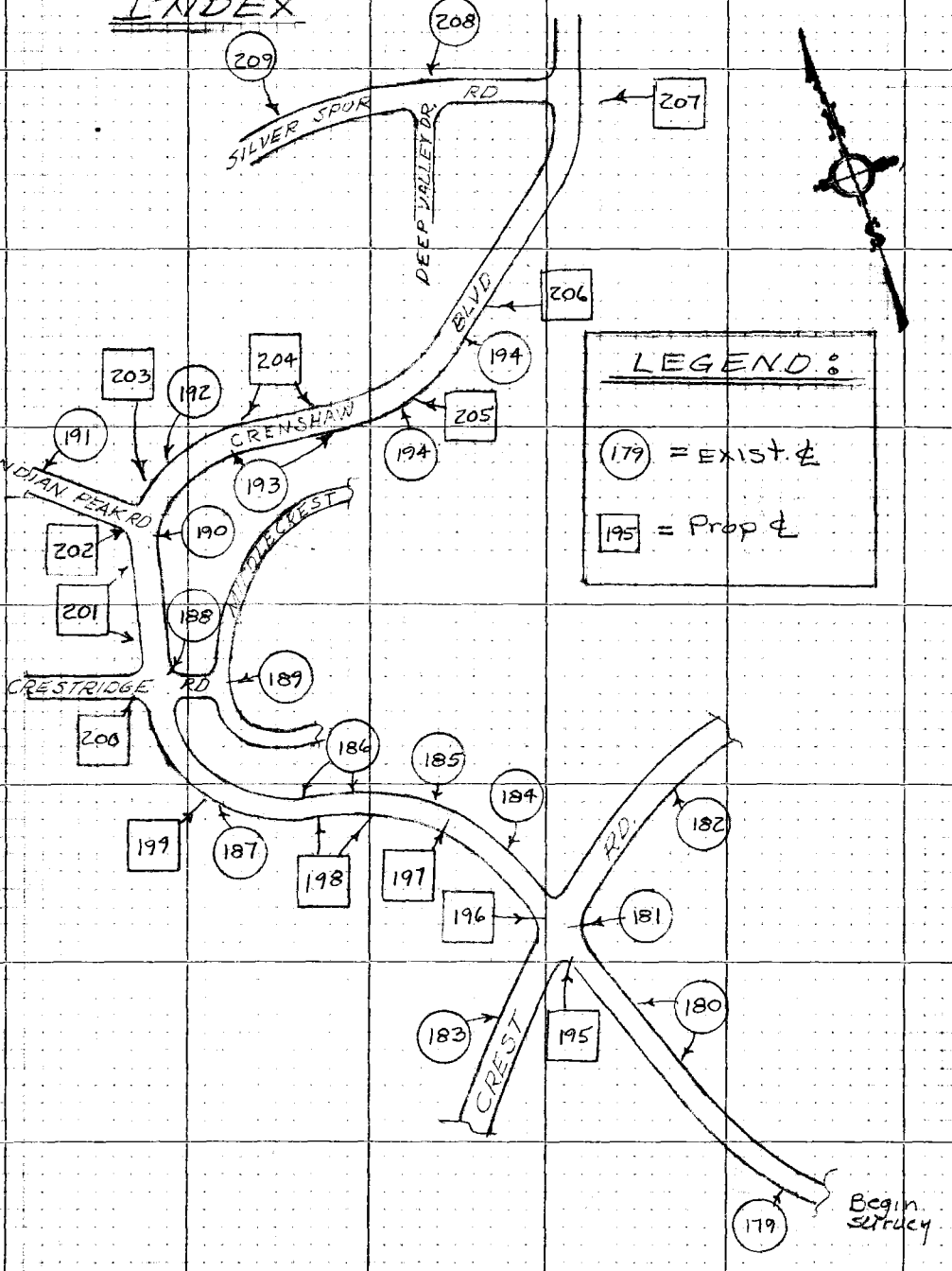

PLEASE RETURN TO
LOS ANGELES COUNTY ENGINEER
403 Los Angeles County Engineering Bldg.

Do not extend this side of this file.

Note: Any Additions or Changes on this Sheet Must be Made or Circled in Red Ink With Date and Name of Person Making Change.

Notes Ck'd by	Survey of
Map No.	JN Tape Std °F
Office Work	Surveyed by
Checked	Notes Date
Date	Indexed

F. B. 1227 PG. 177

PG's 177 & 178
Reserved for future
Index for completion
of job

Note: Any Additions or Changes on This Sheet Must be Made or Circled in Red Ink With Date and Name of Person Making Change.

Do not extend this side of this line.

PLEASE RETURN TO
LOS ANGELES COUNTY ENGINEER
403 LOS ANGELES COUNTY ENGINEERING BLDG.

76F3085 CE # 310 3-61

F. B. 1227 PG. 178

PLEASE RETURN TO
LOS ANGELES COUNTY ENGINEER
403 LOS ANGELES COUNTY ENGINEERING BLDG.

Do not extend this side of this line.

Note: Any Additions or Changes on This Sheet Must Be Made or Circled in Red Ink With Date and Name of Person Making Change.

W.S.27.C-4

Notes Ck'd by	Survey of CRENSHAW BLVD
Map No.	JN 2097.32 Tape 0196 Std 68 °F
Office Work	Surveyed by J. BAZEN
Checked	Notes N.S.B. Date 10-67
Date	Indexed

F. B. 1227 PG. 179

TO BOT PG. 180

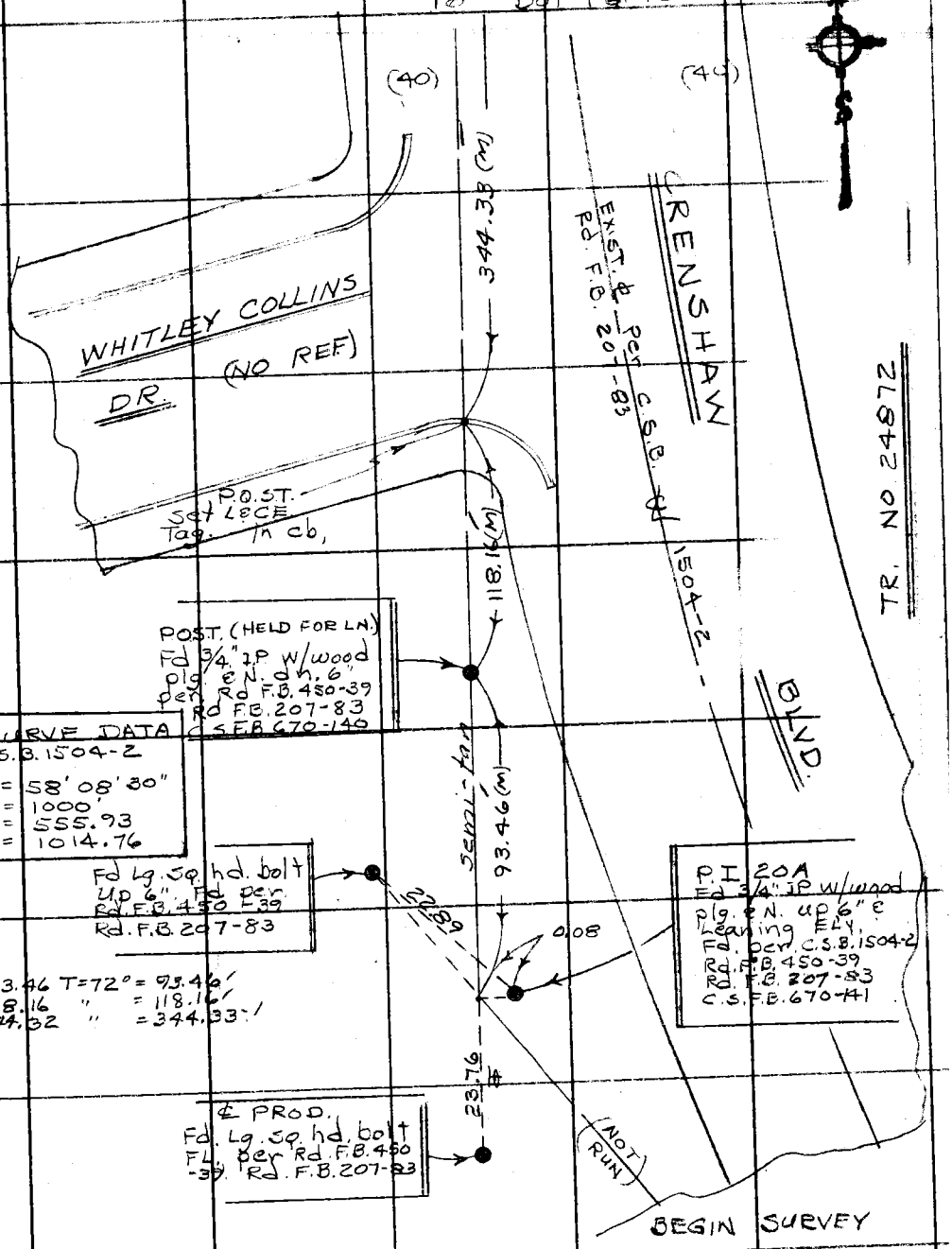

Note: Any Additions or Changes on this Sheet Must be Made or Circled in Red Ink With Date and Name of Person Making Change.

Do not extend this side of this line.

PLEASE RETURN TO
LOS ANGELES COUNTY ENGINEER
403 LOS ANGELES COUNTY ENGINEERING BLDG.

26F3095 CE#310 1-65

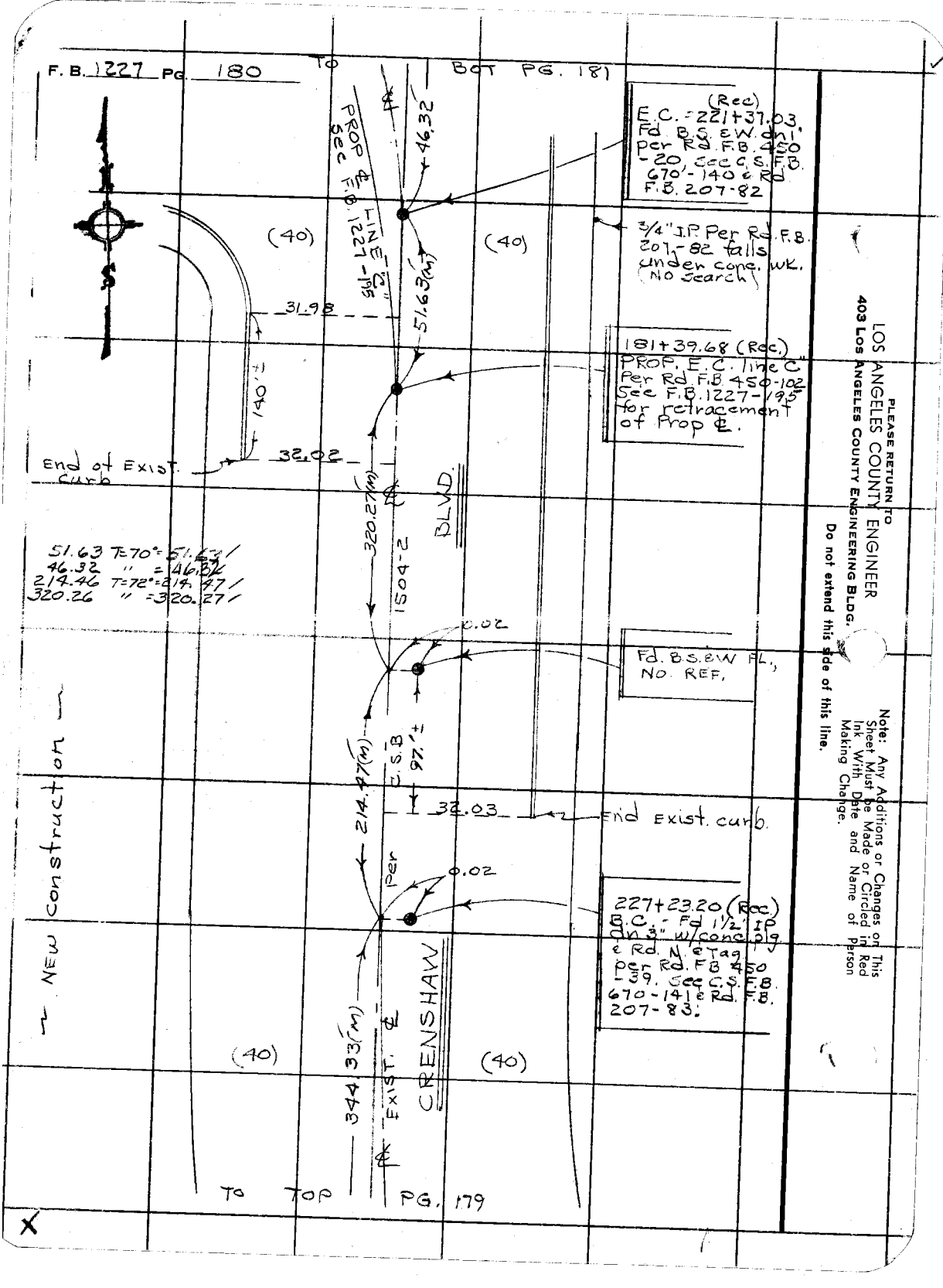

PLEASE RETURN TO
LOS ANGELES COUNTY ENGINEER
403 LOS ANGELES COUNTY ENGINEERING BLDG.
Do not extend this side of this line.

Note: Any Additions or Changes on This Sheet Must be Made or Circled in Red Ink With Date and Name of Person Making Change.

Notes Ck'd by
Map No.
Office Work
Checked
Date

Survey of CRENSHAW BLVD
JN 0097.32 Tape 0196 Std 68 °F
Surveyed by BAZEN
Notes N.N.R. Date 10-67
Indexed

F. B. 1227 PG. 181

W.S.27.C-4

TR. NO. 23163

TO BOT. PG. 184

264.46 T=66°: 264.46'
250.15 " = 250.15'
564.22 " = 564.21'
83.42 " = 83.42'

C.S.B. 1504-2
CRENSHAW
EXIST ℄
CURVE DATA

Δ = 11°10'40"
R = 1000
T = 97.86
L = 195.09

1) 168°48'50"
4) 315°15'30"
6) 292°53'20"
168°48'53⅓

R.O.C
Fd Rd dept
2" br cap in 8" in H.H. per Rd F.B. 450-20, 102

P.O.S.T.
Fd 1½" I P w/ conc plg & Rd tag FL, per Rd F.B. 450 - 20

1) 82°19'30"
4) 329°18'10"
6) 133°57'20"
82°19'33⅓

1) 179°59'30"
4) 357°58'00"
6) 357°56'50
179°59'28⅓

EXIST ℄ per C.S.B. 1504-2
PROP ℄ per Rd F.B. 450
PROP ℄ per F.B. 1227-195 FOR SEC
PROP Semi-tan per Rd F.B. 450
83.42 (M)
82°19'33"
(40)
(40)
BLVD
semi-tan per C.S.B. 1504-2
250.15 (M)
(50)
182
TO TOP
RD.
264.46 (M)
curve #SA ℄ per Rd F.B. 450-102
1) 116°28'30"
4) 105°54'10"
6) 338°51'20"
116°28'33⅓
(50)
(50)
48'
NOT RUN DUE TO OBSTRUCTIONS
SEC Rd F.B. 450-19, 20, 59
Rd F.B. 207
LINE "C" RETRACEMT.
145 (M)
54.12 (M)
179°
(50) 168°
CREST
P.O.S.T.
Fd Lg. B.S.&W. FL, per Rd F.B. 450-20
3.14
2.90
30.10 (M)
116°
CRENSHAW
P.I. - 19A
Fd Rd Dept 2" br cap MON in 10" in a H.H. per Rd F.B. 450-20, Rd F.B. 207-82
PROP. P.I. per Rd F.B. 450-102 P.I. # 14C SEC F.B. 1227 - 195
564.21 (M)
℄ curve #5 per Rd F.B. 450-102
INT. semi-tan's
Fd Lg. B.S.W. & T FL, per Rd F.B. 450-102
W/4 ≈ 2.00 S.&W. ½ S FL, SEC F.B. 1227 - 196
(50)
(40)
46.32 (M) (40)
TO TOP PG. 180
TO BOT. PG. 183

Note: Any Additions or Changes on this Sheet Must be Made or Circled in Red Ink With Date and Name of Person Making Change.

PLEASE RETURN TO
LOS ANGELES COUNTY ENGINEER
403 LOS ANGELES COUNTY ENGINEERING BLDG.

Do not extend this side of this line.

76F309S CE#310 1-65

F. B. 1227 PG. 182

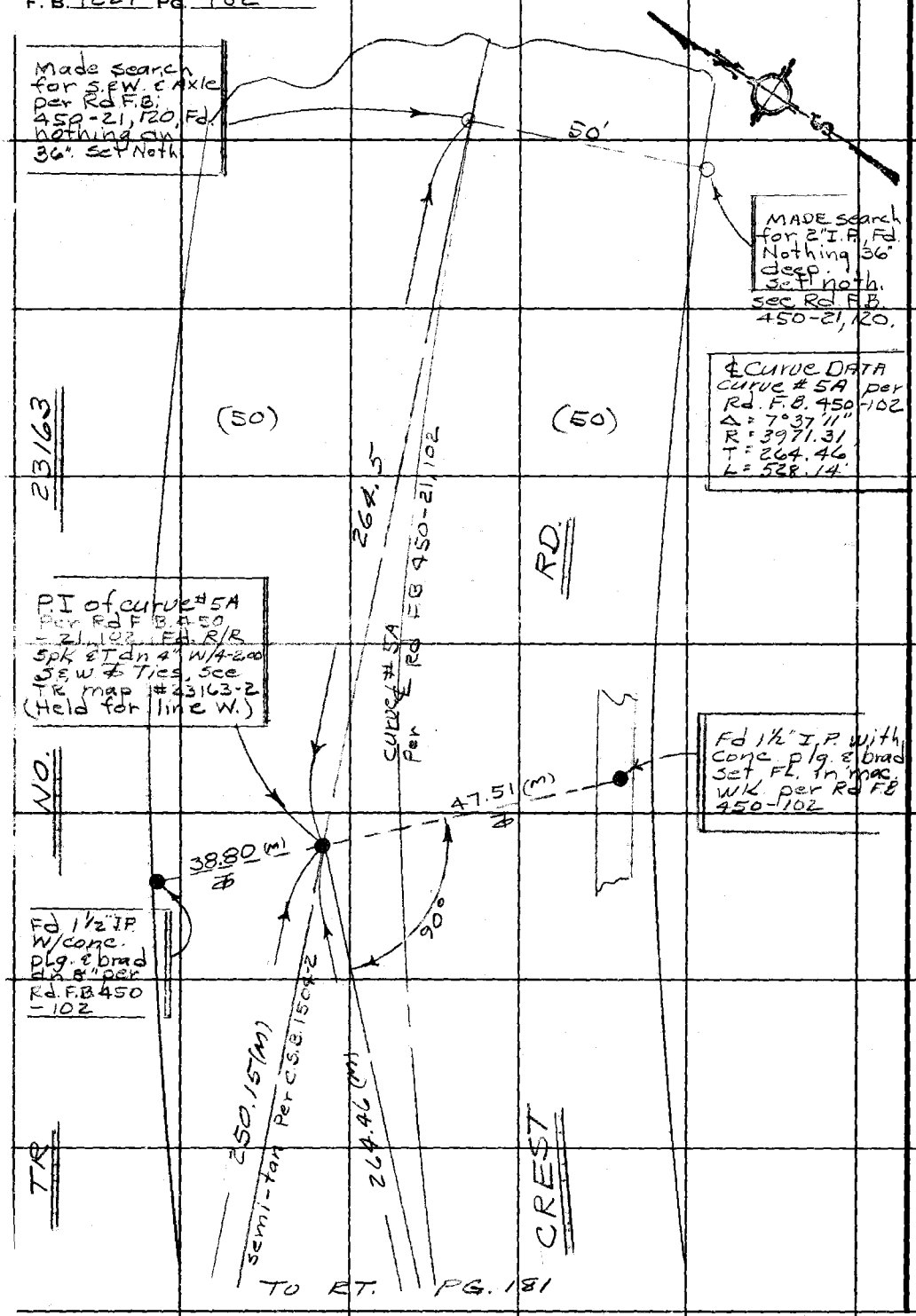

PLEASE RETURN TO
LOS ANGELES COUNTY ENGINEER
403 LOS ANGELES COUNTY ENGINEERING BLDG.

Do not extend this side of this line.

Note: Any Additions or Changes on This Sheet Must Be Made or Circled in Red Ink With Date and Name of Person Making Change.

Notes Ck'd by
Map No.
Office Work
Checked
Date

Survey of CRENSHAW BLVD.
JN 0097.32 Tape 0196 Std 68 °F
Surveyed by J. BAZEN
Notes J. J. B. Date 11-67
Indexed

F. B. 1227 PG. 183

℄ Curve Data
Curve #5 per Rd
F.B. 450-19, 20, 102
Δ = 18° 32' 36"
R = 3778.37
T = 649.55
L = 1287.73

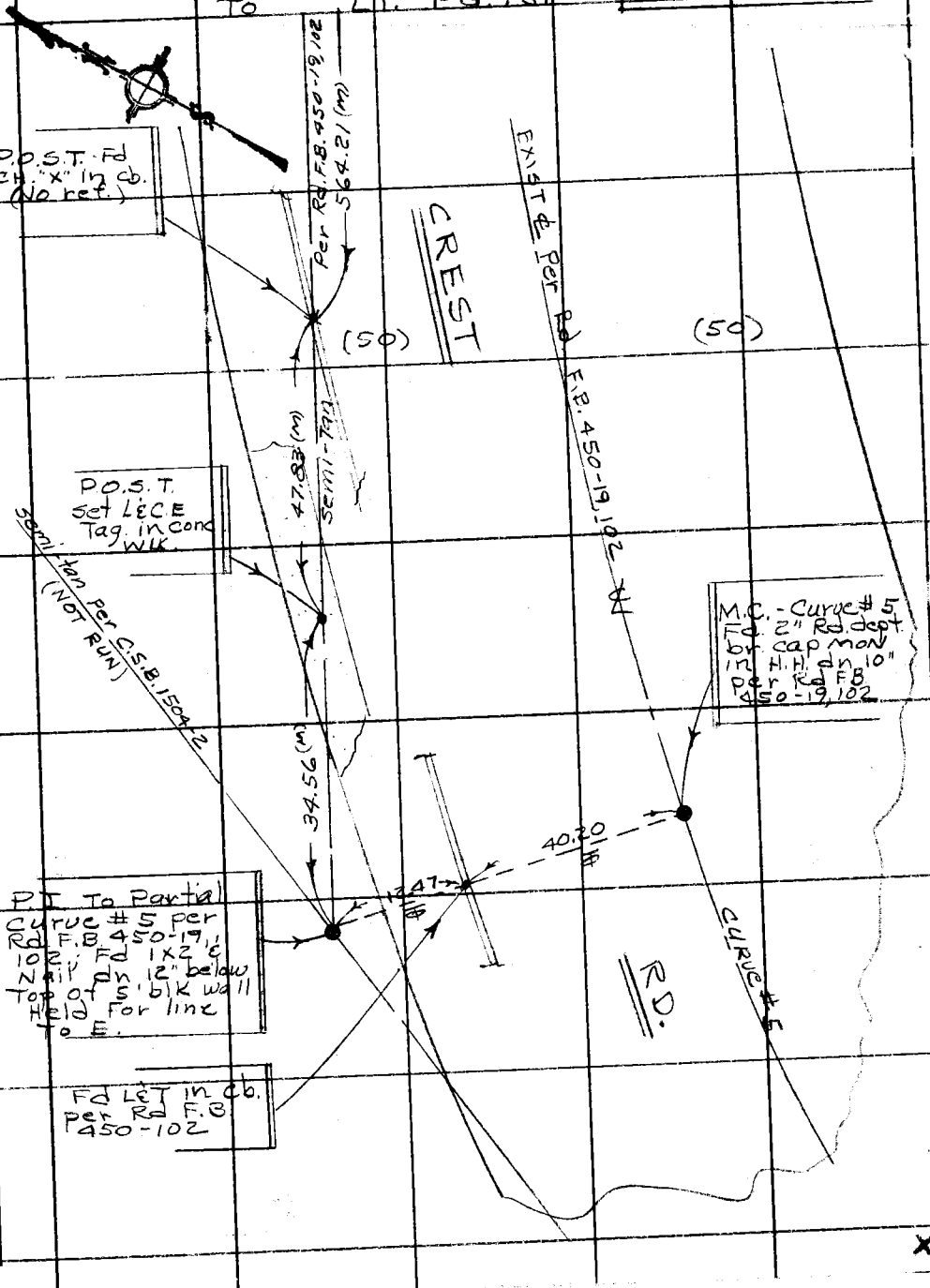

Note: Any Additions or Changes on This Sheet Must be Made or Circled in Red Ink With Date and Name of Person Making Change.

PLEASE RETURN TO
LOS ANGELES COUNTY ENGINEER
403 LOS ANGELES COUNTY ENGINEERING BLDG.
Do not extend this side of this line.

76F309S CE#310 1-65

F.B. 1227 PG. 184

To Bot PG. 185

semi-CORD per tr. #23163-2

℄ Curve data
C.S.B. 1504-2
Δ = 43°51'45"
R = 500'
T = 201.32
L = 382.77

P.O.S.T.
Fd R/R spk
℄ T FL per
TR. #23163-2
(Hold for line)

1) 158°04'50"
4) 272°19'10"
6) 228°28'40
158°04'46⅔

Fd 1½" IP @ edge of cut dn. 12" leaning Ely. Fd per Rd F.B. 207 P-81

Fd 3/4" IP with wood plg & nail dn 16" per Rd. F.B. 207-81

0.03
0.03
37.20 (M)
39.86 (M)
90°
Rd.

NOTE: See F.B. 1227-197 for prec New ℄ per Rd F.B. 450

40.13 @ 6°43' T = 66' = 39.86'
287.30 T = 70° = 287.30'
96.95 " = 96.95'
59.75 " = 59.75'
193.76 " = 193.76'

(40)

(40)

F.C. = 216+54.68 (R)
Fd Lg. 6" B.S.&W. & W. dn 2" per Rd. F.B. 207-81
Fd noth. dn 36" Replaced 6" Bt S&W. with new B.S.W. ℄ T. FL.

Fd 1½ IP w/wood plg. & nail dn 12" per Rd. F.B. 207-82

0.03
42.21 (M)
40.26 (M)
90°
Per C.S.B.

B.C. = 219+41.94 (R)
Fd Lg. 6" B.S.&W. dn 2" per Rd. F.B. 207-82, Fd noth dn. 36", Replaced 6" B.S.&W. with new B.S.W. ℄ T FL.

Fd Lg. sq. hd. Bt. dn. 12" per Rd. F.B. 207 P-82

℄ Curve data
C.S.B. 1504-2
Δ = 11°10'40"
R = 1000'
T = 97.86
L = 195.09

193.76 (M)
59.75 (M)
47" (M)
04'
1504-2 ℄
F.B. 207-81.82
96.95 (M)
287.30 (M)
83.42 (M)
EXIST ℄

BLVD.

CRENSHAW

To TOP

PG 181

23163-2

N.O.

T.R.

WS 27 C-4

LOS ANGELES COUNTY ENGINEER
403 Los Angeles County Engineering Bldg.

PLEASE RETURN TO

Do not extend this side of this line.

Note: Any Additions or Changes on This Sheet Must Be Made or Circled in Red Ink With Date and Name of Person Making Change.

W.S. 27, G-4

Notes Ck'd by	Survey of CRENSHAW BLVD
Map No.	JN 0097.32 Tape 0196 Std 68 °F
Office Work	Surveyed by J. BAZEN
Checked	Notes J.J.B. Date 10-67
Date	Indexed

F. B. 1227 PG. 185

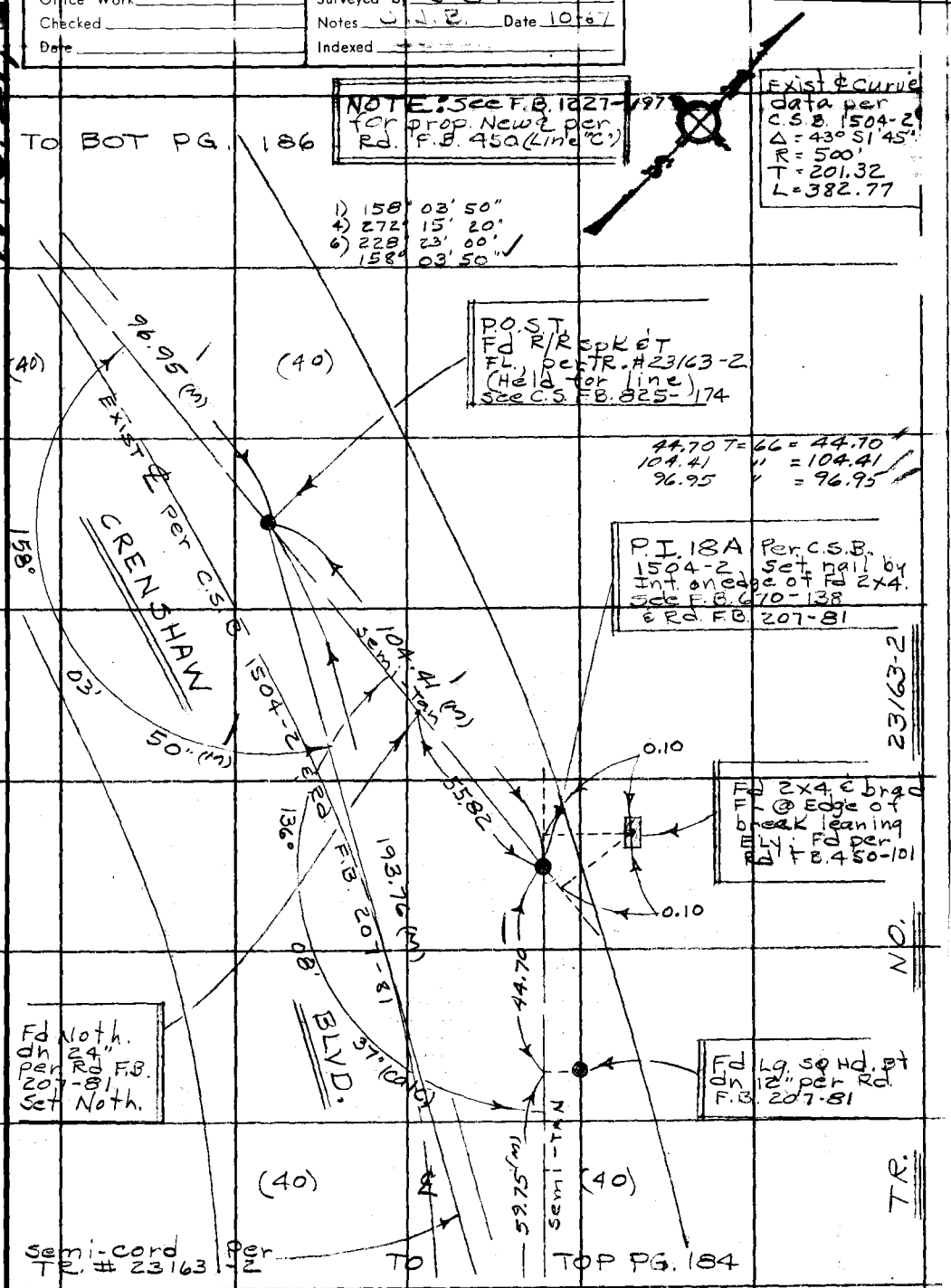

Note: Any Additions or Changes on This Sheet Must be Made or Circled in Red Ink With Date and Name of Person Making Change.

Do not extend this side of this line.

PLEASE RETURN TO
LOS ANGELES COUNTY ENGINEER
403 LOS ANGELES COUNTY ENGINEERING BLDG.

76F309S CE#310 1-65

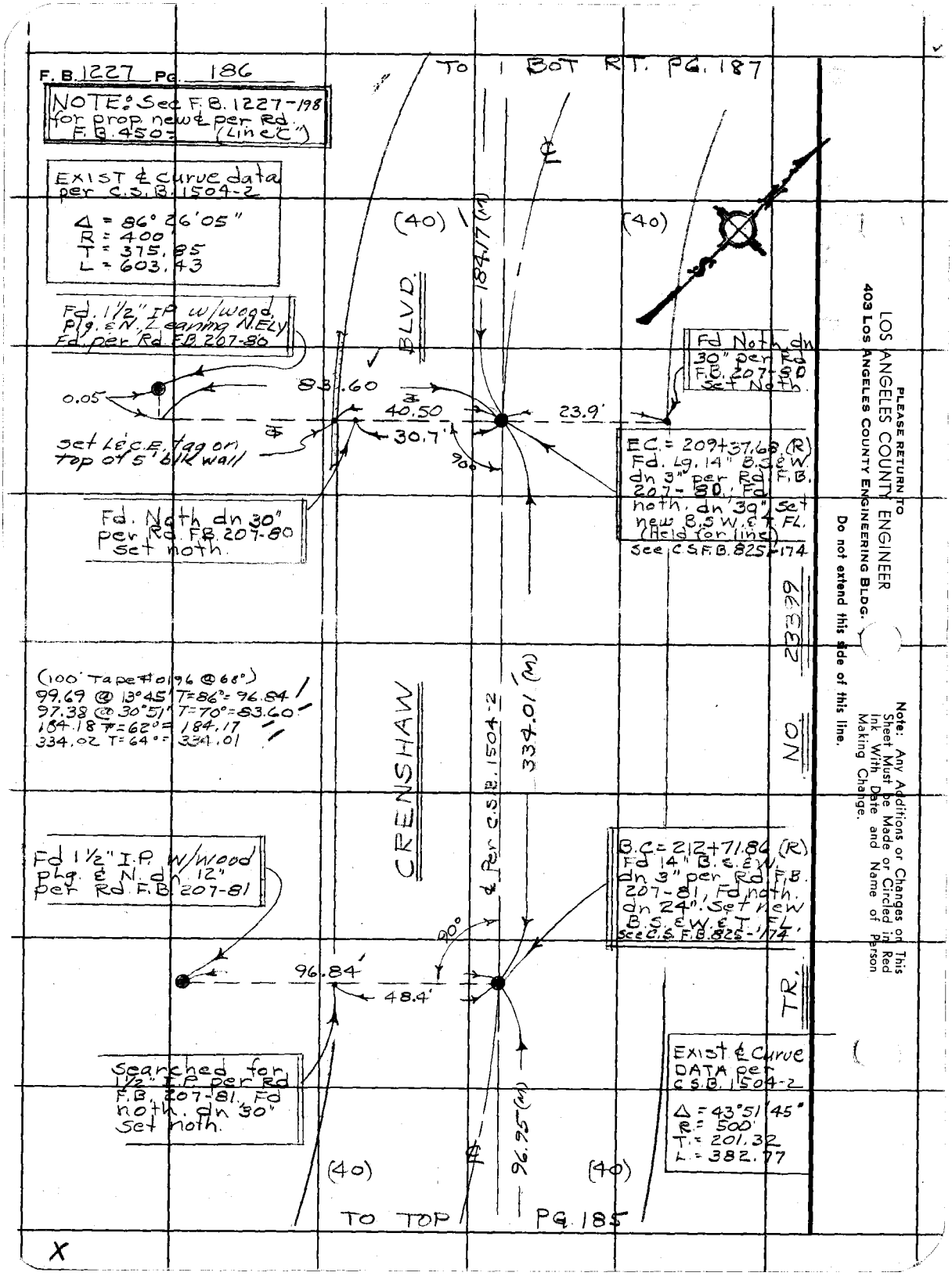

PLEASE RETURN TO
LOS ANGELES COUNTY ENGINEER
403 LOS ANGELES COUNTY ENGINEERING BLDG.

Do not extend this side of this line.

Note: Any Additions or Changes on This Sheet Must be Made or Circled in Red Ink With Date and Name of Person Making Change.

W.S. 27.C-4

Notes Ck'd by	Survey of CRENSHAW BLVD.
Map No.	JN 0097.32 Tape 0196 Std. 68 °F
Office Work	Surveyed by J. BAZEN
Checked	Notes J.J.E. Date 11-67
Date	Indexed

F. B. 1227 PG. 187

NOTE: See F.B. 1227 - 199 for prop new ℄ per Rd. F.B. 450 (Line "C")

TO BOT PG. 188

Exist ℄ curve data per C.S.B 1504-2

Δ = 86°26'05"
R = 400'
T = 375.85
L = 603.43

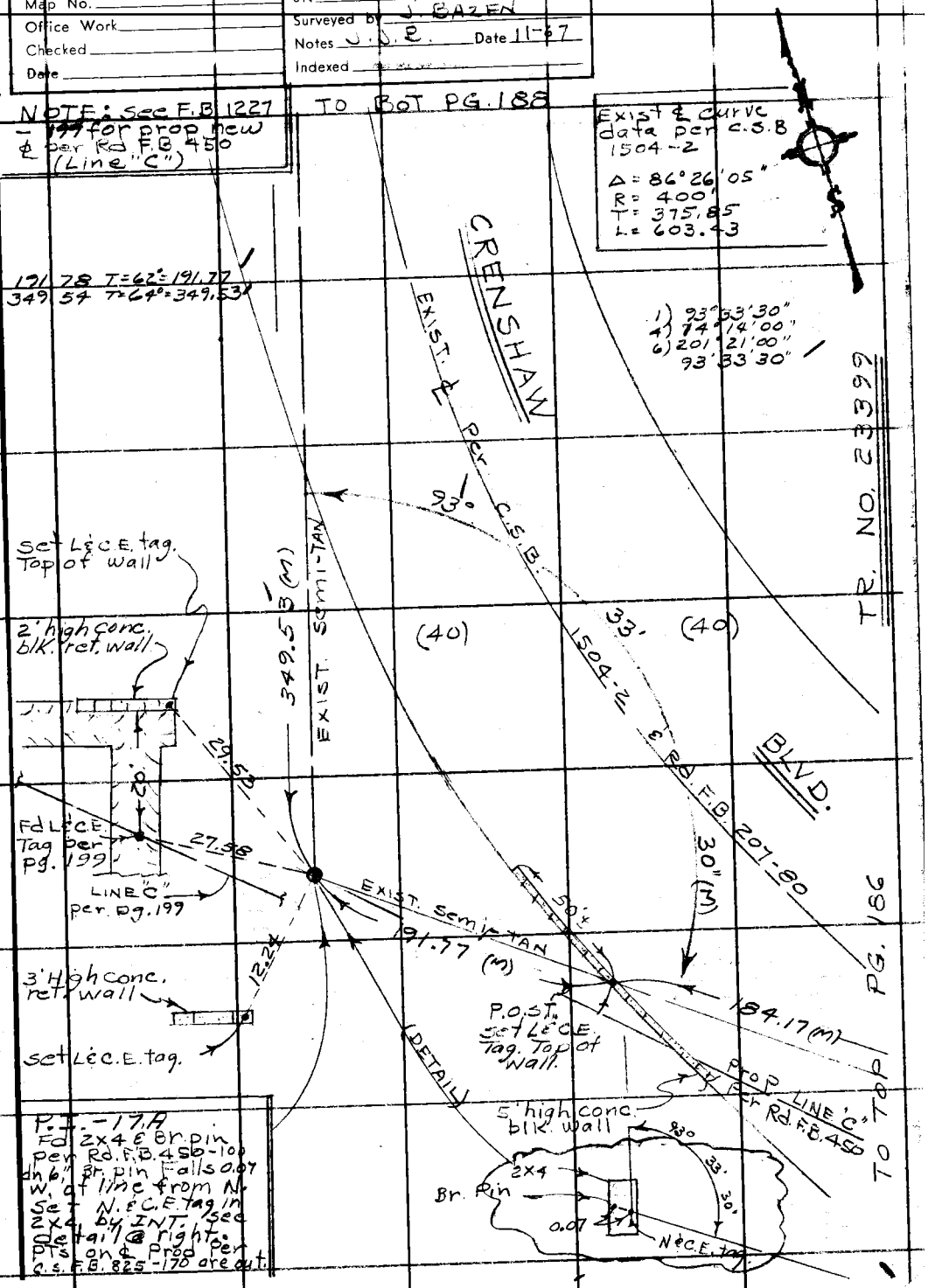

P.I. - 17.A
Fd 2x4 & Br. pin per Rd. F.B. 450-100 dn 6" Br. pin falls 0.07 W. of line from N. Set N.&C.E. tag in 2x4 by INT. see detail @ right. Pts on ℄ Prop per C.S. F.B. 825-170 are out.

Note: Any Additions or Changes on this Sheet Must be Made or Circled in Red Ink With Date and Name of Person Making Change.

PLEASE RETURN TO
LOS ANGELES COUNTY ENGINEER
403 LOS ANGELES COUNTY ENGINEERING BLDG.
Do not extend this side of this line.

76F309S CE#310 1-65

F.B. 1227 PG. 188
40.38 T=64° = 40.38
26.40 T=64° = 26.40
21.04 " " = 21.04
305.89 T=64°
= 305.88
100.01 T=64°
= 100.01
148.52 T=64° = 148.52

OLD ℄ E.C.
(vacated)
(EQUATION)
165+14.29 from N.E.
203+36.61 " N.W.
200+07.37 To S.W.
Per C.S.B. 1504-2
Fd 1X2 E.W. dn 1
C.S.F.B. 825-181
F.B. 1227-171
Rd. F.B. 267-43
℄ 43A ℄ Rd. F.B.
207-79

Search for 3/4"
I.P. Per Rd. F.B.
207-79. Fd
noth. dn 36"

(under const.) ℄

INT: Fd R/R
spk w/CH "x"
dn 1" per TR.
#23398, Rd.
F.B. 450-100
Held for line
To the E.&W.
See C.S. F.B. 825-181

Fd. B.S.&T
dn 1" per
TR# 23398
C.S.F.B. 825
-181

NOTE: See F.B.
1227-200 for
Prop New ℄
per Rd. F.B.
450 "line "C"

(40) To BOT PG. 190

(40)

TR.
NO. 23398

100.01 (M)

BLVD.

38.8'

32.9'

90°

30.10

Fd noth. dn
24" per Rd. F.B.
207-79.

1) 90-00-40
4) 360-02-20
6) 180-03-40
90-00-36 2/3

305.88 (M)

37'

Fd Rd. L&T
Tag. No ref.

(3)

(40)

43.50

CREST RIDGE

30.13

Fd. Rd. L&T tag in
curb. Per Rd. F.B.
450-100

40.38 (M)

148.52 (M)

21.04 (M)

66.63

ROAD

30.0

(40)

Fd L&T (No ref.)

26.40 (M)

33.05

B.C. = 203+34.25 (R)
Fd Lg. B.S.&W.
dn. 1" per Rd. F.B.
207-80 Rd. F.B.
450-100
(Held for line)
also See C.S.F.B.
825-181

0.04

1504-2

CRENSHAW

349.53 (M)

℄ per C.S.B.
207-80

EXIST. ℄ Rd. F.B.

Exist. ℄ Curve
data per C.S.B.
1504-2
Δ = 86°26'05"
R = 400'
T = 375.85
L = 603.43

(40)

TR.
NO. 23399

TO TOP PG. 187

PLEASE RETURN TO
LOS ANGELES COUNTY ENGINEER
403 LOS ANGELES COUNTY ENGINEERING BLDG.

Do not extend this side of this line.

Note: Any Additions or Changes on This Sheet Must be Made or Circled in Red Ink With Date and Name of Person Making Change.

N.S.27.C-4

W.S. 27, C-4

Notes Ck'd by	Survey of CRENSHAW BLVD.
Map No.	JN 0097.32 Tape 0196 Std. 68 °F
Office Work	Surveyed by J. BAZEN
Checked	Notes J.J.B. Date 11-67
Date	Indexed

F. B. 1227 PG. 187

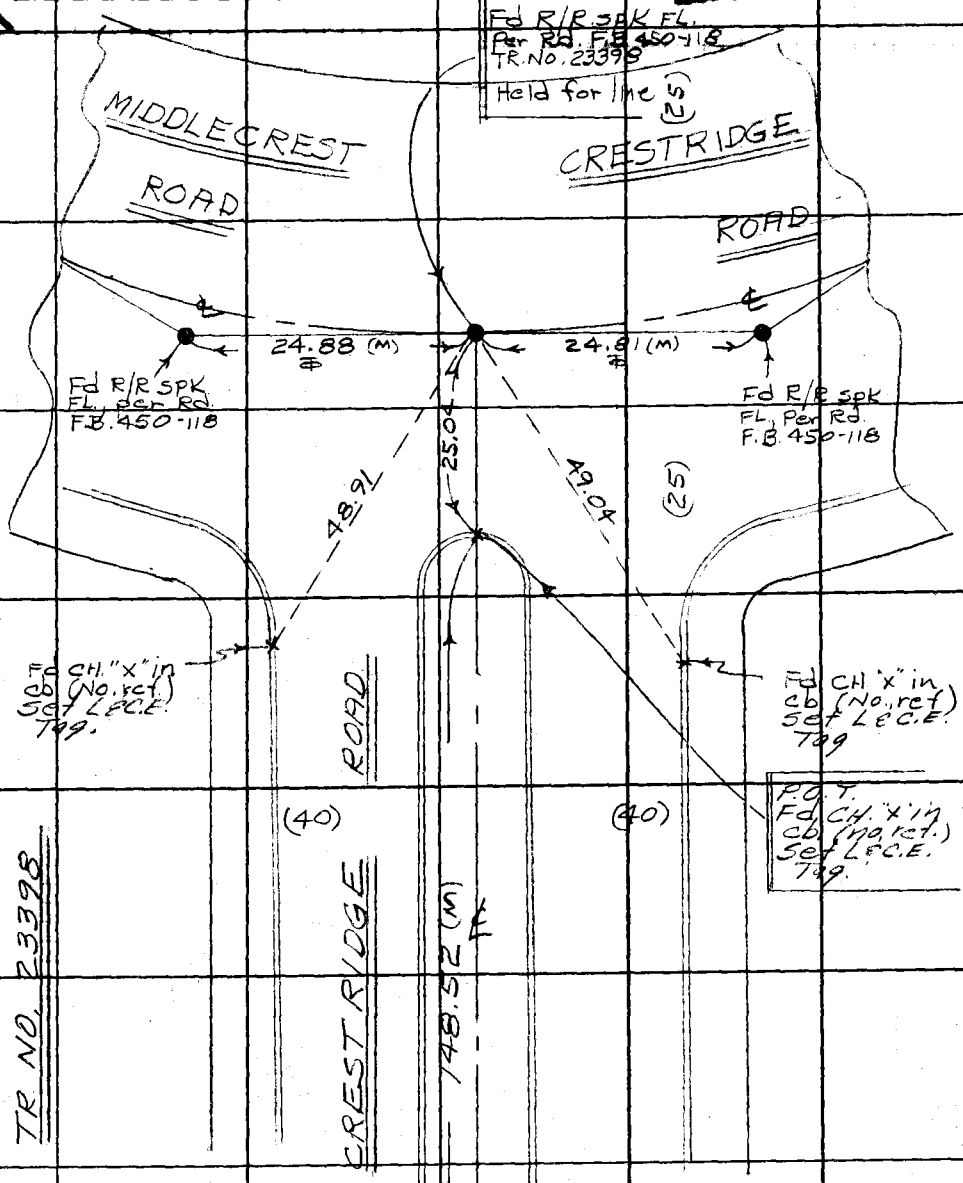

TO RT. PG. 188

Note: Any Additions or Changes on This Sheet Must be Made or Circled in Red Ink With Date and Name of Person Making Change.

Do not extend this side of this line.

PLEASE RETURN TO
LOS ANGELES COUNTY ENGINEER
403 LOS ANGELES COUNTY ENGINEERING BLDG.

F. B. 1227 PG. 190 TO BOT PG. 192

NOTE: See F.B. 1227-202 for prop. New ℄ per Rd. F.B. 450 line "C"

TR. NO. 24460

P.O.S.T-Fd Lg. B.S. w & T Per Rd F.B. 450-99. See C.S. F.B. 1227-202

Fd L.C.E. Tag in c.b. C.S. F.B. 825-176

76.23 (m)

0.08

403.69 (m)

semi-cord

(40)

(40)

450 Line "C"

INDIAN PEAK BLVD

ROAD

TO BOT PG. 191

41.58 (m)

230.43 (m)

39.89 (m)

68.21 (m)

43 (m)

Fd 1" I.P. w/conc. plg. F.N. Per Rd F.B. 450-99

0.07

Rd F.B. 267-43A

EXIST ℄ Rd

1120 Per Rd F.B.

OLD Vacated sec F.B. 1227-17

84.89 (m)

EXIST ℄ Per C.S.F.B.

1504.2

54'

23398

Fd Lg. B. S.W. & T. FL. Per C.S.F.B. 825-176

0.07

12' ℄ of CRENSHAW F.B. 267-252

23 (m)

CRENSHAW

124°

EXIST ℄ Rd

semi-tan

prop

P.O.S.T-INT Fd 3m. B.S. & W FL. BYTN (NO REF.)

78.61 (m)

EXIST ℄ Rd

EXIST ℄ curve data per Rd. F.B. 267-43A & TR. #23398
Δ = 80°00'00"
R = 400.56
T = 336.11
L = 557.27

0.04

Fd R/R S&T FL per TR. No. 24460

403.68 T=70° = 403.69
78.61 T=64° = 78.61
84.89 " = 84.89
68.21 T=74° = 68.21
39.89 " = 39.89
230.42 " = 230.43
41.58 T=70° = 41.58
76.23 " = 76.23

1) 112°12'20"
4) 88°49'40"
6) 313°14'20"
112°12'23 1/3"

1) 124°54'40"
4) 139°39'00
6) 29°28'20"
124°54'43 1/3"

(40)

(40)

100.01 (m)

E.C. = 164+19.26 Rec. per Rd. F.B. 267-43A, Fd 2" I.P. w/conc plg. & Rd tag. dn 4"

TR

TO TOP PG. 188

W.S. 27-C-4

LOS ANGELES COUNTY ENGINEER
403 LOS ANGELES COUNTY ENGINEERING BLDG.

PLEASE RETURN TO

Do not extend this side of this line.

Note: Any Additions or Changes on This Sheet Must be Made or Circled in Red Ink With Date and Name of Person Making Change.

W.S. 27, C-4

Notes Ck'd by	Survey of CRENSHAW BLVD
Map No.	JN 0097.32 Tape 0196 Std 68 °F
Office Work	Surveyed by J. BAZEN
Checked	Notes J.J.B. Date 11-67
Date	Indexed

F. B. 1227 Pg. 191

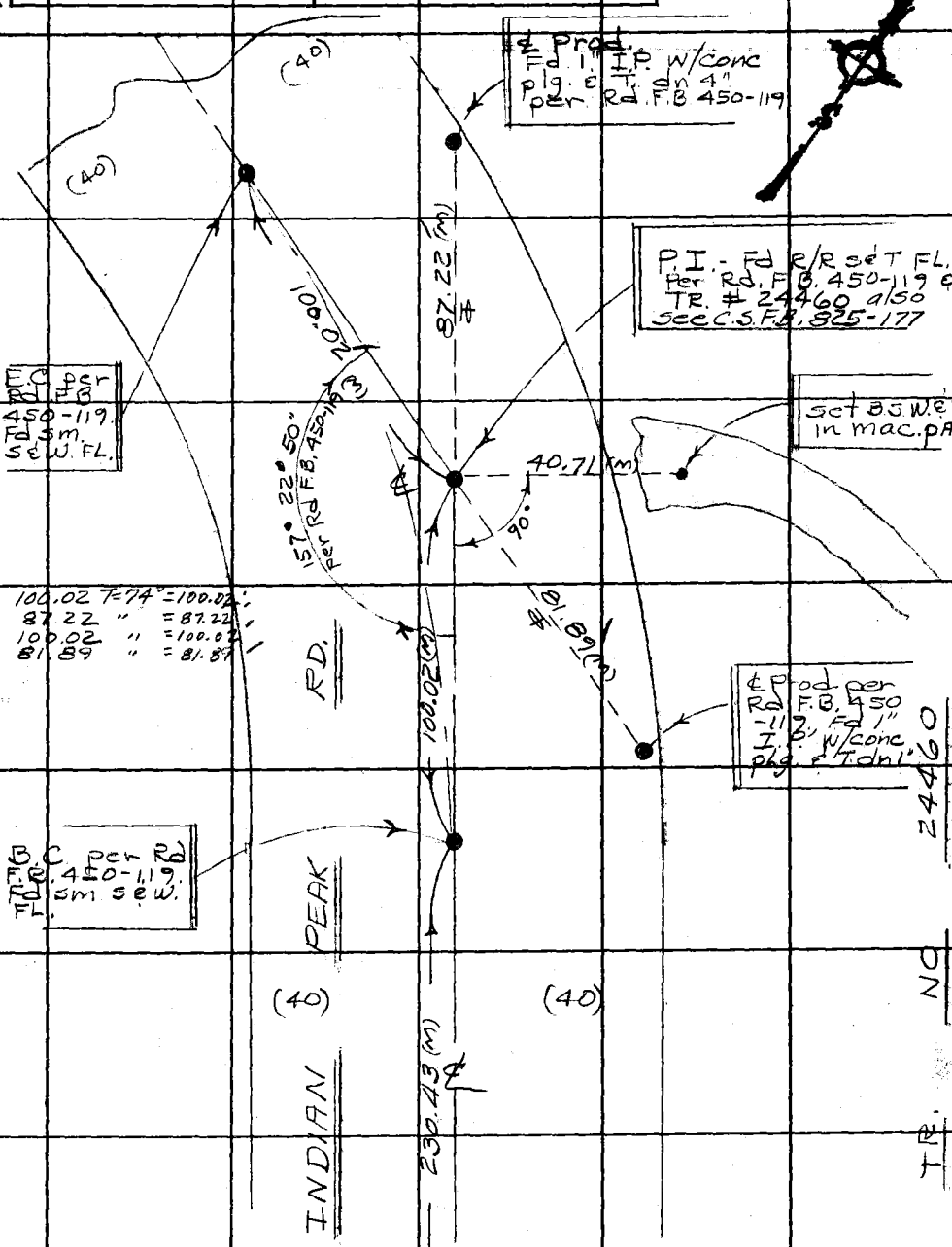

Note: Any Additions or Changes on This Sheet Must be Made or Circled in Red Ink With Date and Name of Person Making Change.

Do not extend this side of this line.

PLEASE RETURN TO
LOS ANGELES COUNTY ENGINEER
403 LOS ANGELES COUNTY ENGINEERING BLDG.

76F309S CE#310 1-65

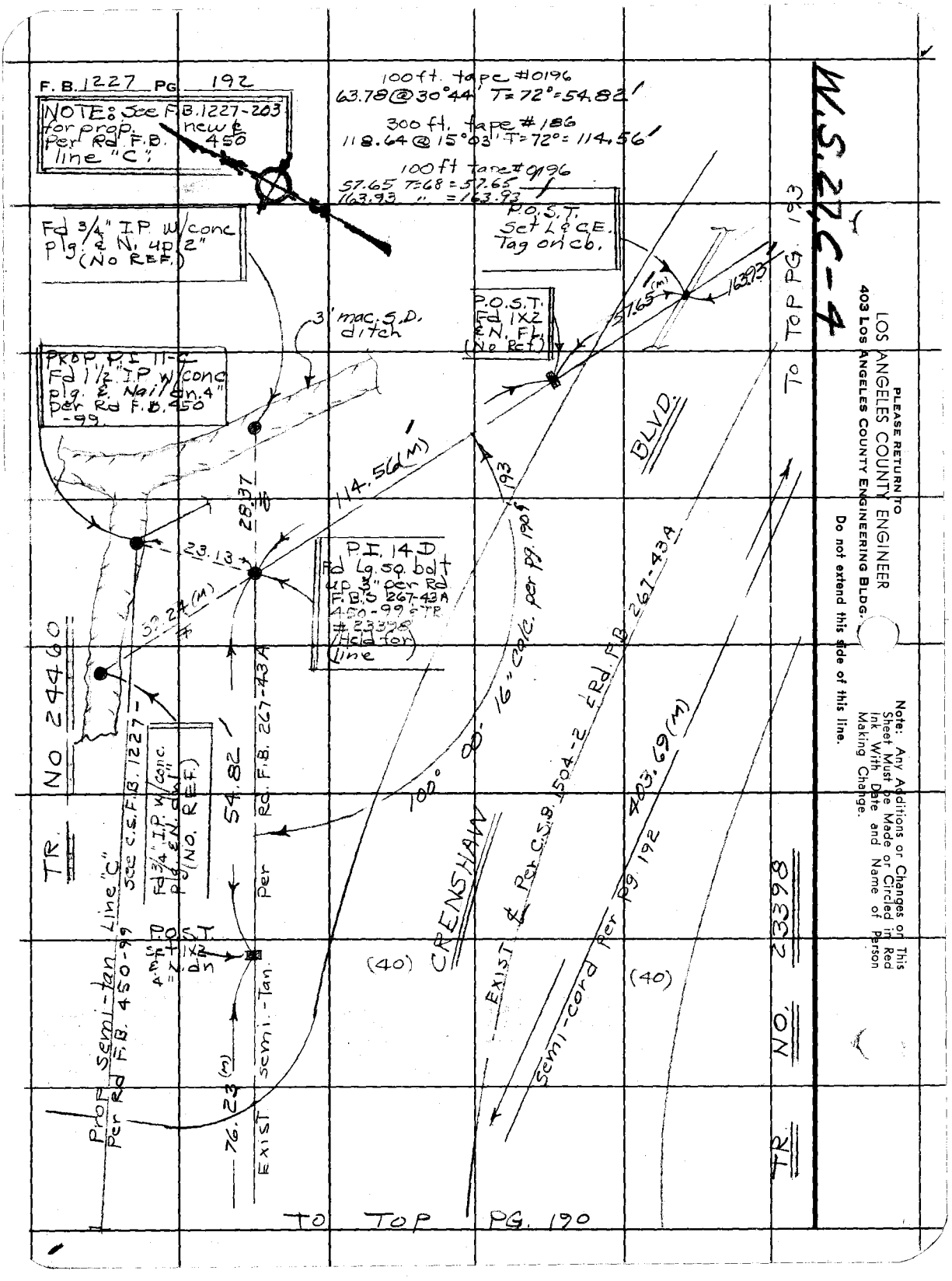
F.B. 1227 PG 192
NOTE: See F.B. 1227-203 for prop. new ℄ Per Rd F.B. 450 line "C".
100 ft. tape #0196
63.78 @ 30°44' T=72°=54.82'
300 ft. tape #186
118.64 @ 15°03' T=72°=114.56'
100 ft tape #0196
57.65 T=68=57.65
163.93 " =163.93
Fd 3/4" I.P. w/conc plg. & N. up 2" (No REF.)
P.O.S.T. Set L & C.E. Tag on cb.
P.O.S.T. Fd 1X2 & N. Ft. (No Ref.)
3' mac. S.D. ditch
PROP. P.I. 11-C Fd 1 1/2" I.P. w/conc plg. & Nail dn. 4" per Rd F.B. 450-99.
57.65 (M)
163.93
114.56 (M)
28.37
23.13
P.I. 14 D Fd Lg. sq. bolt up 3" per Rd F.B.'s 267-43A 450-99 & TR #23398 (Held for line)
39.24 (M)
TR. NO 24460
See C.S.F.B. 1227-
Fd 3/4" I.P. w/conc. Plg. & N. dn. 1" (No. REF.)
54.82
Per Rd. F.B. 267-43A
100° 00' 16" calc. per pg. 190
193
BLVD.
CRENSHAW
Exist ℄ Per C.S.B. 1504-2 & Rd. F.B. 267-43A
403.69 (M)
Semi-cord Per Pg. 192
(40)
(40)
P.O.S.T. Set 1X2 & N. dn
Prop Semi-tan Line "C" Per Rd F.B. 450-99
76.23 (M)
Exist semi-Tan.
TO TOP PG. 190
TR. NO. 23398
TO TOP PG. 193
W.S. 27, C-4
PLEASE RETURN TO
LOS ANGELES COUNTY ENGINEER
403 Los Angeles County Engineering Bldg.
Do not extend this side of this line.
Note: Any Additions or Changes on This Sheet Must be Made or Circled in Red Ink With Date and Name of Person Making Change.

Notes Ck'd by	Survey of CRENSHAW BLVD.
Map No.	JN 0097.32 Tape 0196 Std 68 °F
Office Work	Surveyed by J. J. BAZEN
Checked	Notes J. J. B Date 11-67
Date	Indexed

F. B. 1227 PG. 193

174.57 T=68°=174.57'
246.60 " = 246.60'
78.74 " = 78.74

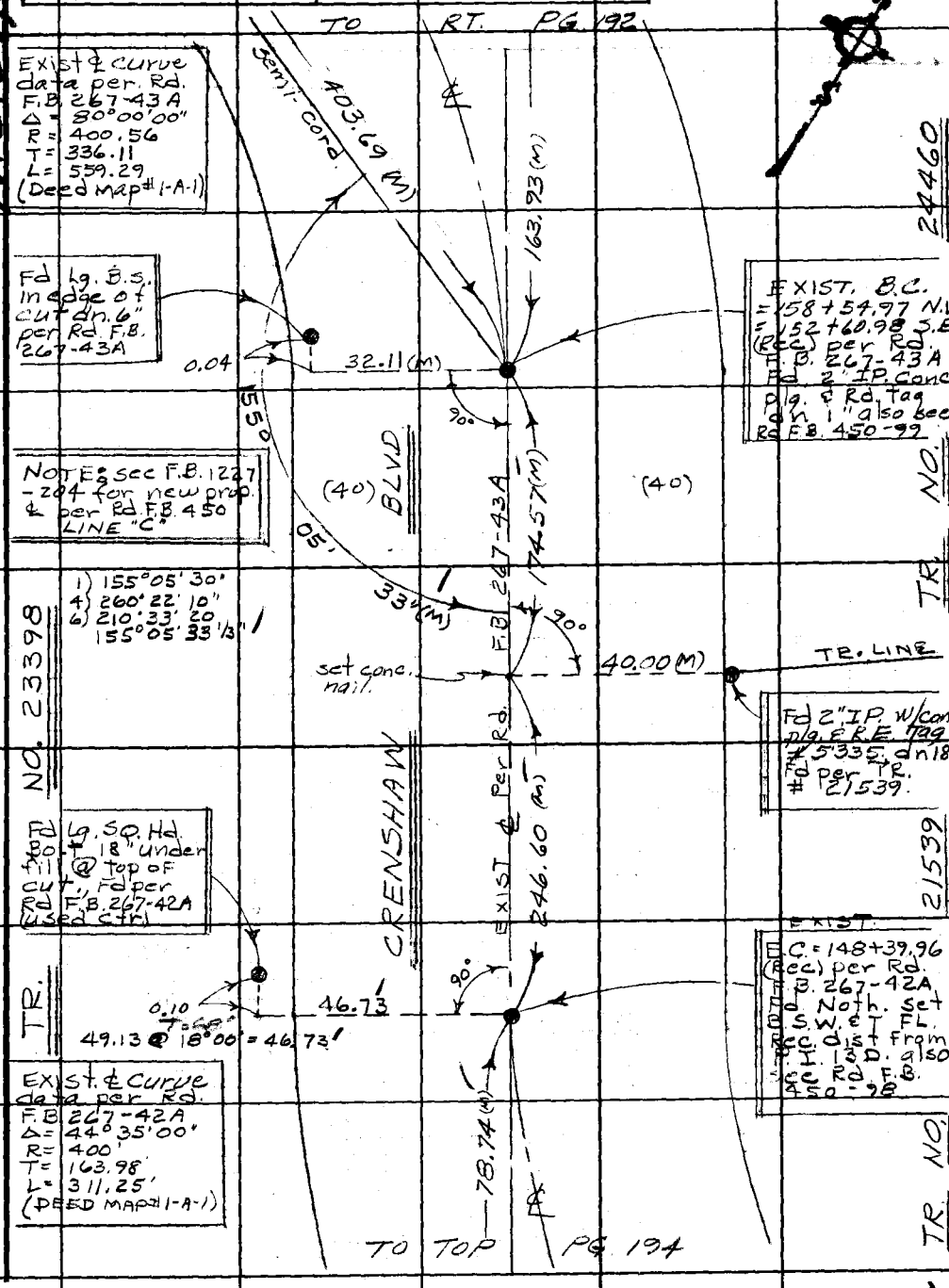

Note: Any Additions or Changes on This Sheet Must be Made or Circled in Red Ink With Date and Name of Person Making Change.

Do not extend this side of this line.

PLEASE RETURN TO
LOS ANGELES COUNTY ENGINEER
403 LOS ANGELES COUNTY ENGINEERING BLDG.

76F309S CE#310 1-65

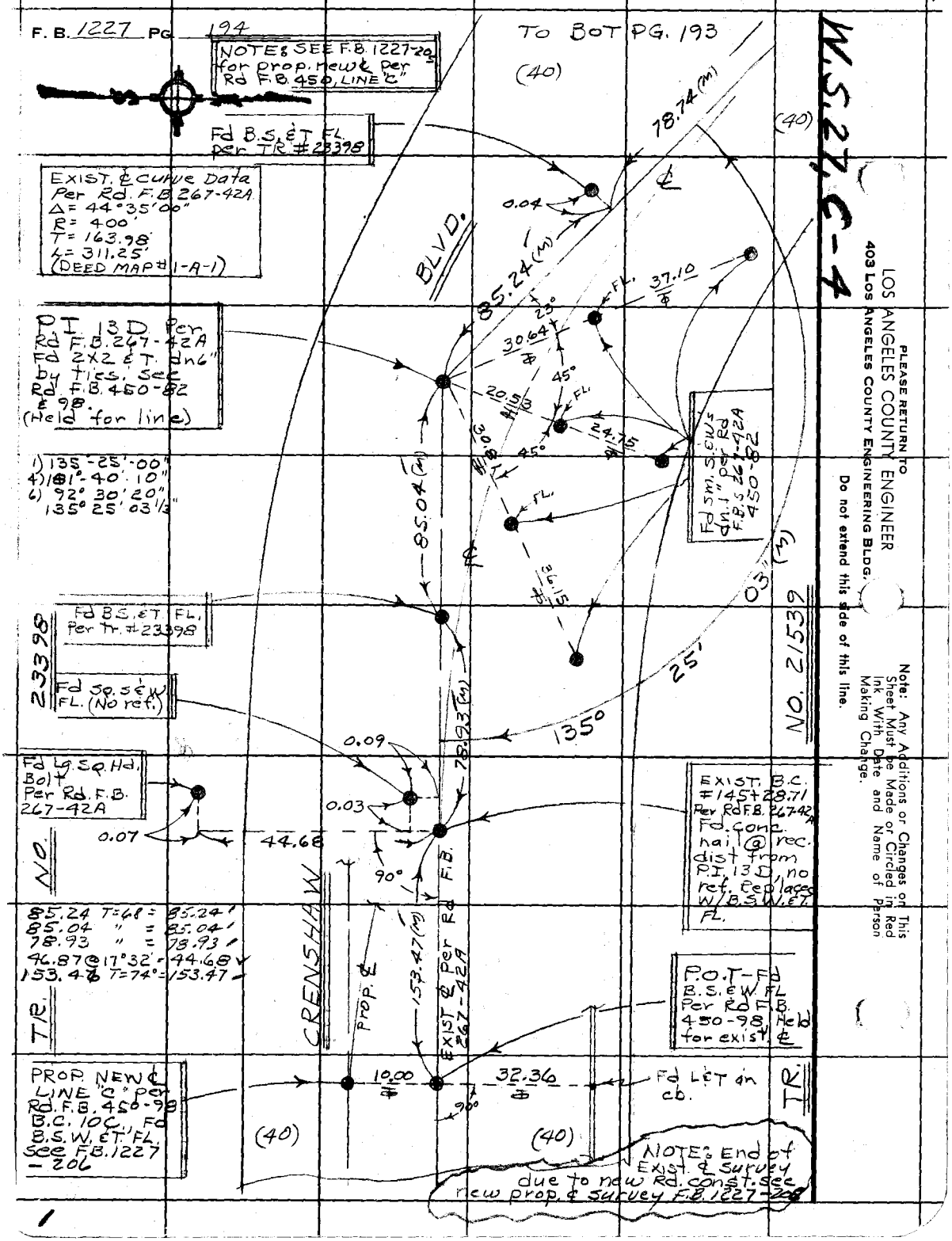
F. B. 1227 PG. 194
NOTE: SEE F.B. 1227-205 for prop. new ℄ per Rd F.B. 450, LINE "C"
To BOT PG. 193
(40)
Fd B.S. & T FL. per TR #23398
EXIST. ℄ Curve Data Per Rd. F.B. 267-42A
Δ = 44°35'00"
R = 400'
T = 163.98'
L = 311.25'
(DEED MAP #1-A-1)
P.I. 13D Per Rd F.B. 267-42A Fd 2X2 & T. dn6" by ties. See Rd F.B. 450-82 & 98. (Held for line)
1) 135°-25'-00"
4) 181°-40'-10"
6) 92° 30' 20"
135° 25' 03 1/3"
Fd B.S. & T. FL. Per Tr. #23398
Fd Sq. S & W FL. (No ref.)
Fd Lg. Sq. Hd. Bolt Per Rd. F.B. 267-42A
0.07
0.09
0.03
44.68
90°
85.24 T=68 = 85.24'
85.04 " = 85.04'
78.93 " = 78.93'
46.87 @ 17°32' = 44.68
153.47 T=74° = 153.47
PROP. NEW ℄ LINE "C" per Rd. F.B. 450-98 B.C. 10C., Fd B.S.W. & T. FL. See F.B. 1227-206
(40)
(40)
78.74 (m)
0.04
BLVD.
85.24 (m)
23°
30.64
45°
20.53
30.81
24.75
45°
FL.
37.10
Fd Sm. S & W's dn. 1" per Rd F.B.S. 267-42A 450-82
85.04 (m)
36.15
03" (m)
25'
135°
78.93 (m)
NO. 21539
EXIST. B.C. #145+28.71 Per Rd F.B. 267-42A Fd. conc. nail @ rec. dist from P.I. 13D, no ref. Replaces W/B.S.W. & T. FL.
P.O.T. - Fd B.S. & W. FL Per Rd F.B. 450-98 Held for exist. ℄
CRENSHAW
Prop. ℄
153.47 (m)
EXIST ℄ Per Rd F.B. 267-42A
10.00
32.36
90°
Fd L & T in cb.
TR.
NOTE: End of Exist. ℄ Survey due to new Rd. const. see new prop. ℄ survey F.B. 1227-208
W.S. 27, C-4
PLEASE RETURN TO
LOS ANGELES COUNTY ENGINEER
403 LOS ANGELES COUNTY ENGINEERING BLDG.
Do not extend this side of this line.
Note: Any Additions or Changes on This Sheet Must be Made or Circled in Red Ink With Date and Name of Person Making Change.

W.S. 27.C-4

Notes Ck'd by	Survey of CRENSHAW BLVD.
Map No.	JN 0097.32 Tape 0196 Std 68°F
Office Work	Surveyed by J. BAZEN
Checked	Notes J.J.B. Date 11-67
Date	Indexed

F.B. 1227 Pg. 195

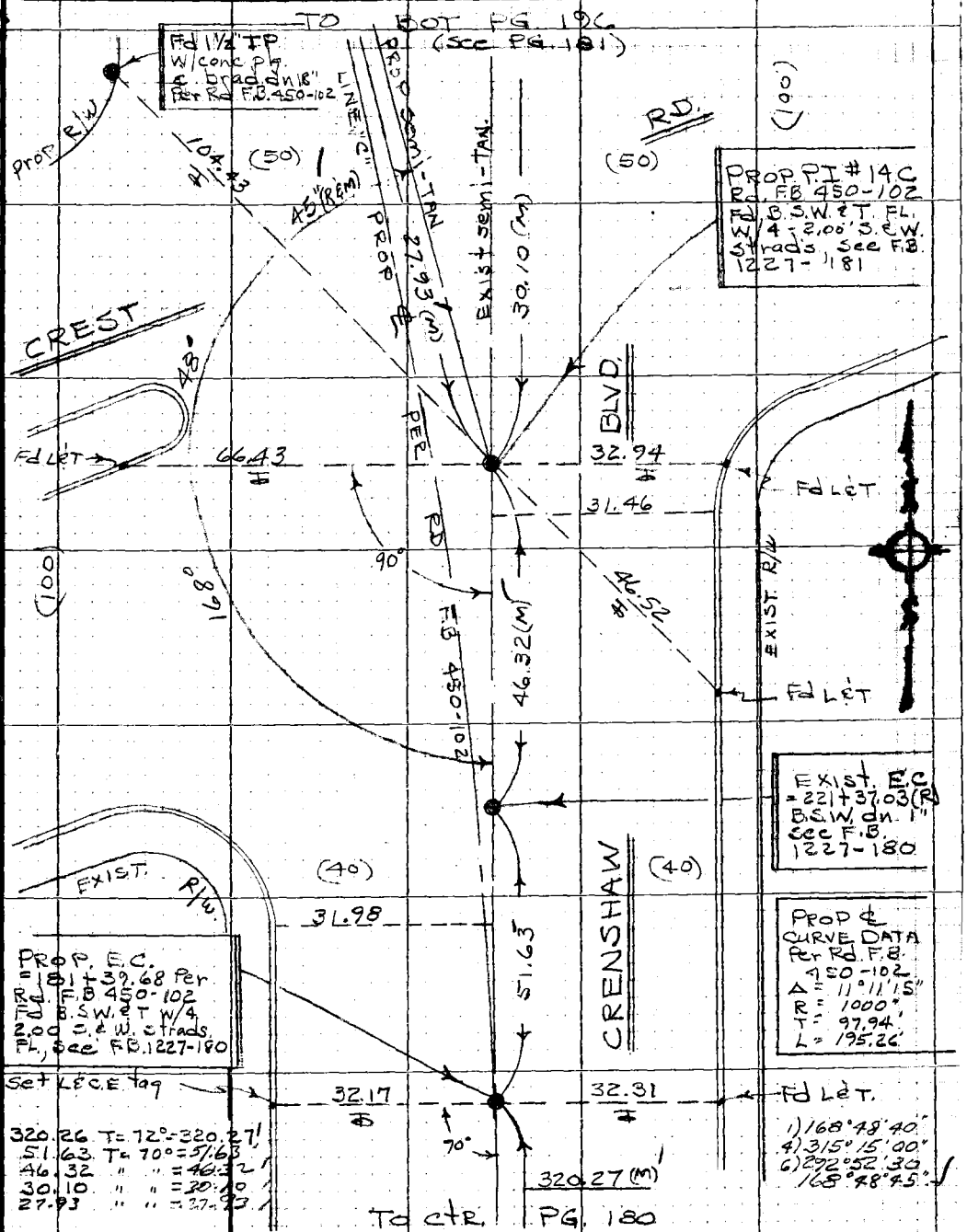

Note: Any Additions or Changes on this Sheet Must be Made or Circled in Red Ink With Date and Name of Person Making Change

Do not extend this side of this line.

PLEASE RETURN TO
LOS ANGELES COUNTY ENGINEER
403 LOS ANGELES COUNTY ENGINEERING BLDG.

76P3095 CE #310 8-66

F.B. 1227 Pg. 176

ALL TIES @ 68° = N.C. 290.50 T = " = 276.49

70.00 T = 64° = 70.00

TO BOT PG. 197

1) 105°16'40"
2) 61°06'30"
3) 271°39'40"
105°16'36.3"

CRENSHAW

PROP. ℄ 296.99

EXIST B.C. F.219+41.94 Per Rd. 184 B.S.W. & T.

PROP. (50)

PROP. (50)

TR. NO. 23163

PROP. & Curve DATA Per Rd. F.B. 450-102
Δ = 11°11'15"
R = 1000'
T = 97.94'
L = 195.26

PROP. B.C. 10C 179+44.42 (R) Per Rd. F.B. 450-102 F.B. B.S.W. & T. F.L. W/ 4-2" ± 3" B.W. & 1 trad.

Fd 1½" I.P. w/conc plg. & brad on. 24" per Rd. F.B. 450-102

90°

50.07 ℄

0.02

50.57 ℄

Fd 1½" I.P. w/conc. plg. & brads. Rd. F.B. 450-102

40 34 (M)

BLVD. ℄ B.

LINE

59'

1227-181

25 28" (M)

EXIST. F.I. 19A (See PG. 181) 2" BR. Cap MON. Rd. Dept.

RD.

PG. 182

TO BOT.

70.00 (M)

PROP. ℄

℄ 1st per C.S.B.

83.76 ℄

179° See

16'

(50)

(50)

2.90

3.4

21.45 (M)

264.46 (M) semi-tan curve #5 ℄ Rd. F.B. 450-102

P.O.S.T. See pg. 181 B.S. & W.

CREST

1050

PG. 183

564.21 (M) semi-tan ℄ curve #5 Rd. F.B. 450-102

INT. OF P.O.S.T.'s Fd B.S.W. & T.F.L. Per Rd. F.B. 450 Pg. 102. (See C.S. F.B. 1227-181)

Per Rd. F.B. 450-102

27.93 (M) PROP. semi-tan

1504-2

EXIST. semi-tan

30.10 (M)

44.72 ℄

42.14 ℄

Fd. L.P.'s

TO TOP PG. 195

TO BOT.

EXIST P.O.C. Rd. Dept. Br. Cap MON. See pg. 181

(50)

W.S. 27C-4

LOS ANGELES COUNTY ENGINEER
403 LOS ANGELES COUNTY ENGINEERING BLDG.

PLEASE RETURN TO

Do not extend this side of this line.

Note: Any Additions or Changes on this Sheet Must be Made or Circled in Red Ink With Date and Name of Person Making Change.

W.S. 7, C-4

Notes Ck'd by	Survey of CRENSHAW BLVD
Map No.	JN 0097.32 Tape 0196 Std. 68 °F
Office Work	Surveyed by J. BAZEN
Checked	Notes J.J.B. Date 11-67
Date	Indexed

F. B. 1227 PG. 197

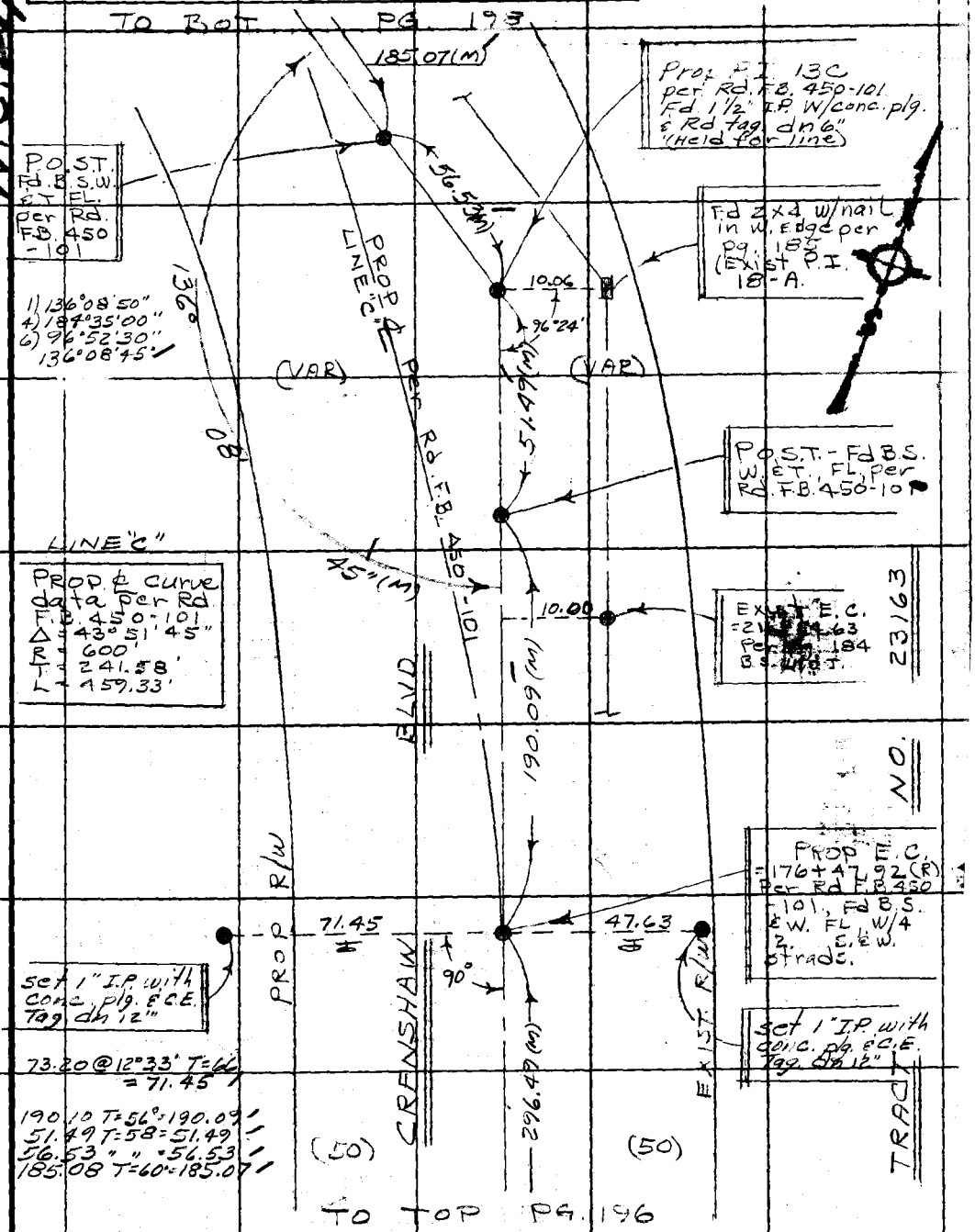

Note: Any Additions or Changes on This Sheet Must be Made or Circled in Red Ink With Date and Name of Person Making Change.

Do not extend this side of this line.

PLEASE RETURN TO
LOS ANGELES COUNTY ENGINEER
403 LOS ANGELES COUNTY ENGINEERING BLDG.

76F309S CE#310 1-65

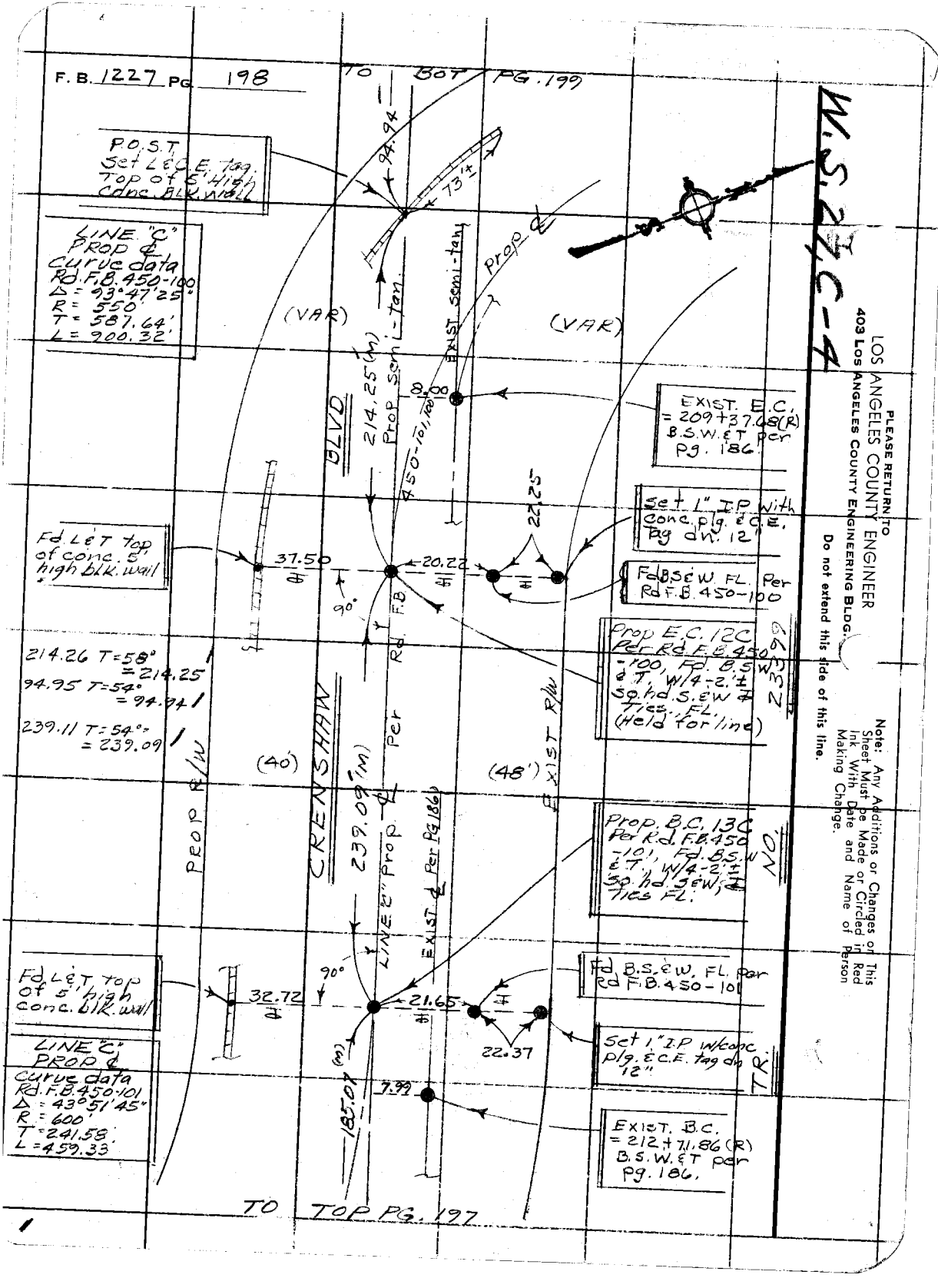
F. B. 1227 PG 198
TO BOT PG. 199
P.O.S.T. Set L&C.E. tag. Top of 5' High Conc. Blk. wall
94.94
73'±
LINE "C" PROP ℄ Curve data Rd. F.B. 450-100 Δ = 93°47'25" R = 550' T = 587.64' L = 900.32'
(VAR)
(VAR)
EXIST. semi-tan
Prop ℄
214.25 (M)
Prop semi-tan.
450-101, 100
8.00
BLVD
EXIST. E.C. = 209+37.68(R) B.S.W.&T per Pg. 186
22.25
Set 1" I.P. with conc. plg. & C.E. Tag dn. 12"
Fd. L&T top of conc. 5' high blk. wall
37.50
20.22
90°
Fd B.S.&W. FL. Per Rd F.B. 450-100
Prop E.C. 12C Per Rd. F.B. 450-100, Fd. B.S.W. & T. W/4-2.'± Sq. hd. S.&W. & Ties. FL. (Held for line)
23399
214.26 T=58° = 214.25
94.95 T=54° = 94.94
239.11 T=54° = 239.09
(40')
(48')
PROP R/W
CRENSHAW
239.09 (M)
Per Rd. F.B.
LINE "C" Prop ℄
EXIST ℄ Per PG 186
EXIST R/W
Prop. B.C. 13C Per Rd. F.B. 450-101, Fd. B.S.W. & T. W/4-2.'± Sq. hd. S.&W. & Ties FL.
NO.
Fd. L&T top of 5' high conc. blk. wall
90°
32.72
21.65
Fd B.S.&W. FL. Per Rd F.B. 450-101
22.37
Set 1" I.P. w/conc. plg. & C.E. tag dn 12"
TR.
LINE "C" PROP ℄ Curve data Rd. F.B. 450-101 Δ = 43°51'45" R = 600' T = 241.58' L = 459.33'
185.07 (M)
7.99
EXIST. B.C. = 212+71.86 (R) B.S.W.&T per Pg. 186.
TO TOP PG. 197
W.S. 27, C-4
PLEASE RETURN TO
LOS ANGELES COUNTY ENGINEER
403 LOS ANGELES COUNTY ENGINEERING BLDG.
Do not extend this side of this line.
Note: Any Additions or Changes on This Sheet Must be Made or Circled in Red Ink With Date and Name of Person Making Change.

W.S. 27.C-4

Notes Ck'd by	Survey of CRENSHAW BLVD.
Map No.	JN 0097.32 Tape 0196 Std. 68 °F
Office Work	Surveyed by J. BAZEN
Checked	Notes J.J.C. Date 11-67
Date	Indexed

F. B. 1227 Pg. 199

Fd 4X4 MON, post up 12" No. Ref set nail Rec. dist from Ref. MONS. per R.S. Map 80-34

Fd 2½ br. cap Edison MON dn. 36" per R.S. MAP 80-34 (REF)

Set L.C.E. Tag on semi-tan prod 34.17 @ 18°23' T=68 = 32.43

Prop P.I. 12C Fd noth. dn. 24" per Rd. F.B. 450-100 Set 1" IP w/conc. p/g. & C.E. Tag dn. 6" by 2 mt.

N 36° 23' 45" E

5.00

5.00

36.85

19.71

39°26'

B.P. 43

Prop semi-tan

398.12 (M)

1) 86°12'50"
4) 344°51'00"
6) 157°16'20"
86°12'43 1/3"

1) 86°12'40"
4) 344°50'50"
6) 157°16'10"
86°12'41 2/3"

Set 1X2 E.C.E. Tag by INT. FL.

12' 43" (M)

8°

8°03

162.52 (M)

semi-tan prod.

136.68 (M)

Prop.

1) 39°25'50"
2) 78°51'40"
39°25'50"

3' conc. drain ditch

N 65°18'58" E (REF)

Fd 2½ Br. cap Edison MON. dn. 30" per R.S. Map 80-34

Set L.C.E. Tag on Prod

P.O.S.T. - set L.C.E. Tag in conc. drain ditch.

12'

8°

Ex 1st semi-tan

N.E.C.E. Tag in 2X4

93°33'30" Per pg. 187

Ex 1st semi-tan

141.72 (M)

162.52 T=70° = 162.52'

300° Tape # 186 @ 84°

29.23 Level @ T=59° = 29.22'
112.92 @ 04°48' T=54° = 112.50'
Corr. Total = 141.72'
136.71 T=54° = 136.68'
398.15 T=56° = 398.12'

P.O.S.T. set 1X2 E.N. FL.

94.94 (M)

TO TOP PG. 198

RT. PG. 200

TO

Note: Any Additions or Changes on This Sheet Must be Made or Circled in Red Ink With Date and Name of Person Making Change.

Do not extend this side of this line.

PLEASE RETURN TO
LOS ANGELES COUNTY ENGINEER
403 LOS ANGELES COUNTY ENGINEERING BLDG.

76F309S CE#310 1-65

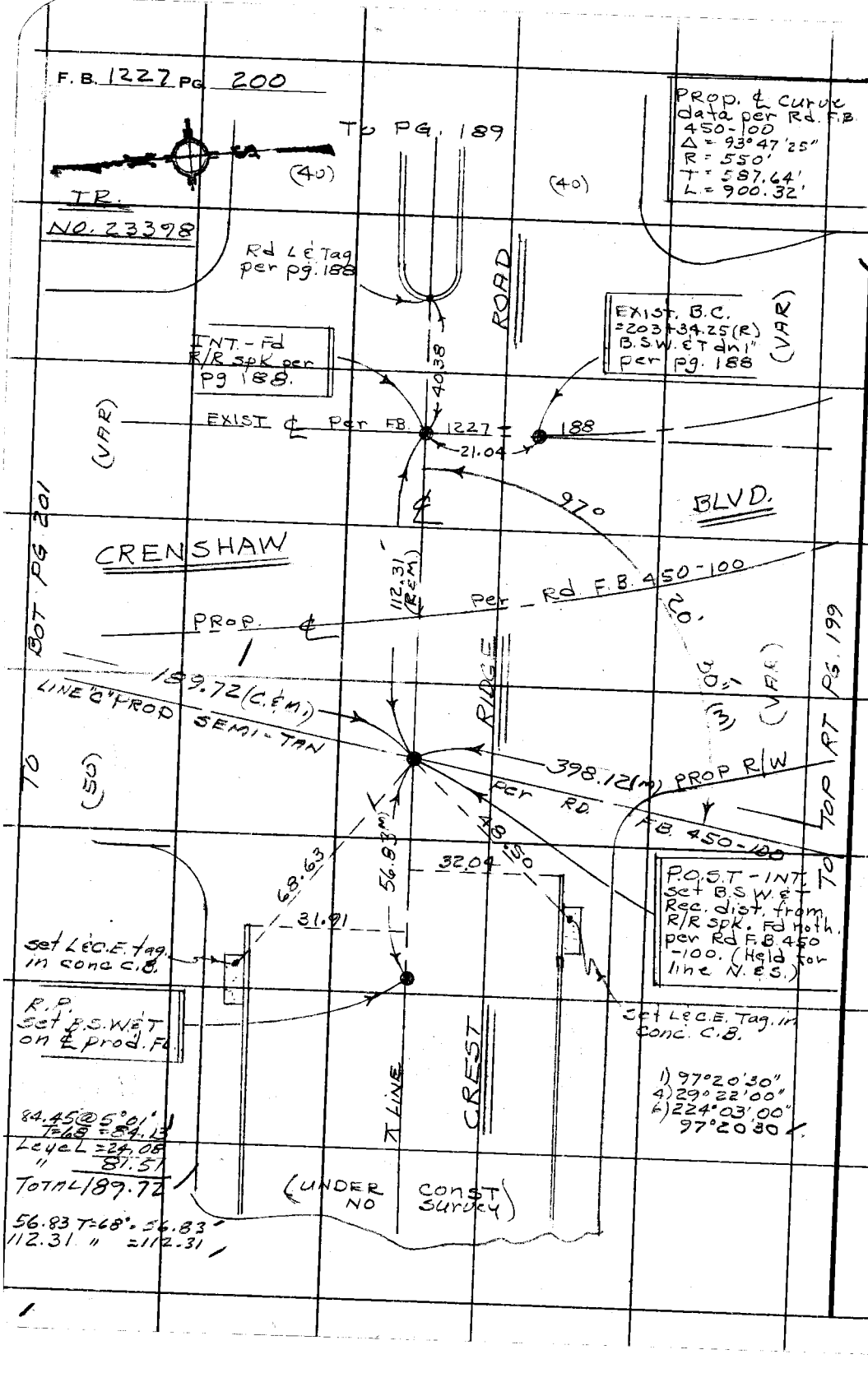

W.S. 88, C-4

PLEASE RETURN TO
LOS ANGELES COUNTY ENGINEER
403 LOS ANGELES COUNTY ENGINEERING BLDG.

Do not extend this side of this line.

Note: Any Additions or Changes on This Sheet Must be Made or Circled in Red Ink With Date and Name of Person Making Change.

Notes Ck'd by	Survey of CRENSHAW BLVD.
Map No.	JN 0097.32 Tape 0196 Std 68 °F
Office Work	Surveyed by J. BAZEN
Checked	Notes J. J. B. Date 11-67
Date	Indexed

F. B. 1227 PG. 201

223.28 T = 74° = 222.30
99.65 @ 6°05' T=76° = 99.70
99.98 @ 15°08' T=74° = 98.17

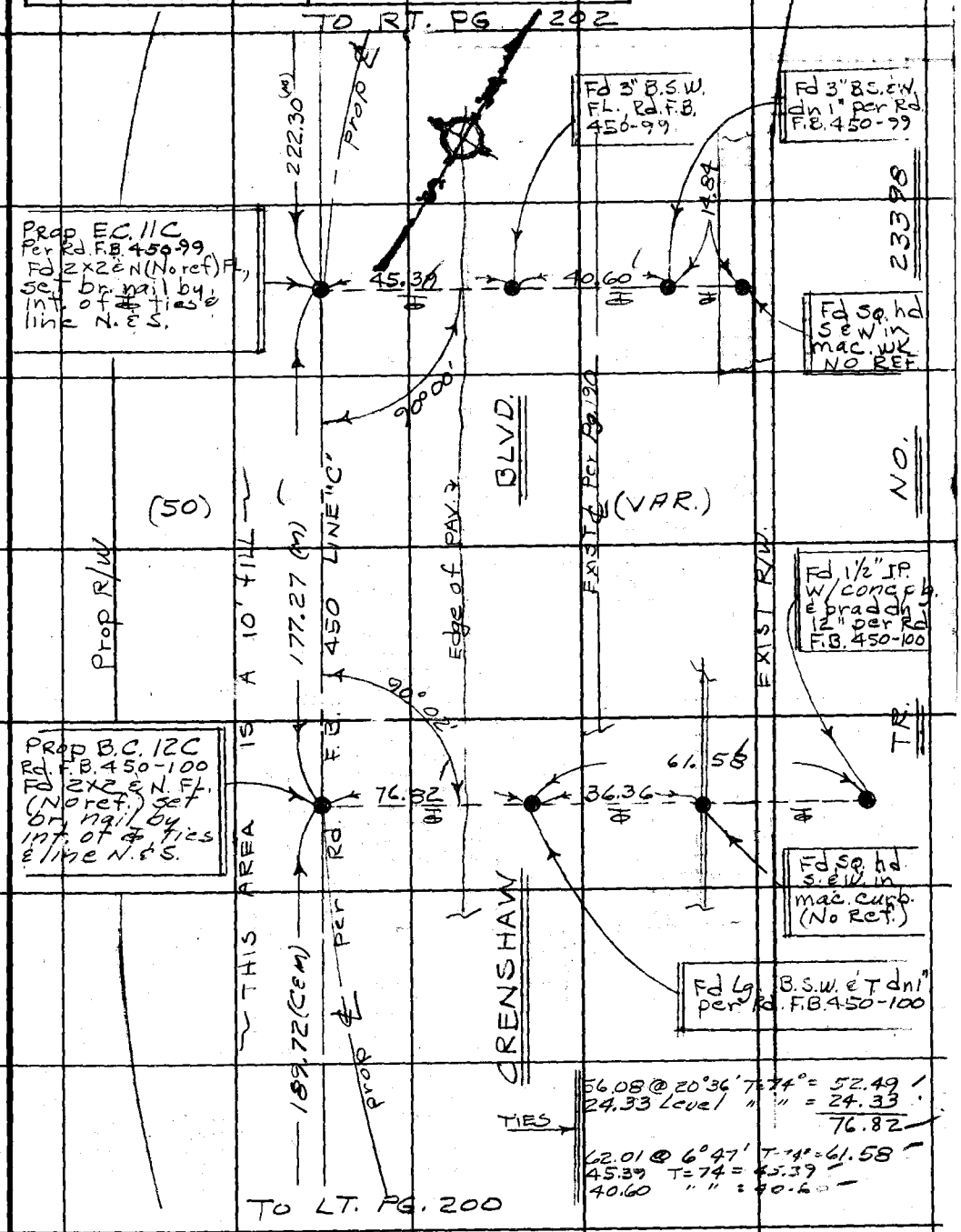

Note: Any Additions or Changes on This Sheet Must be Made or Circled in Red Ink With Date and Name of Person Making Change.

Do not extend this side of this line.

PLEASE RETURN TO
LOS ANGELES COUNTY ENGINEER
403 LOS ANGELES COUNTY ENGINEERING BLDG.

76F309S CE#310 1-65

X

F. B. 1227 PG. 202 TO LT PG. 191

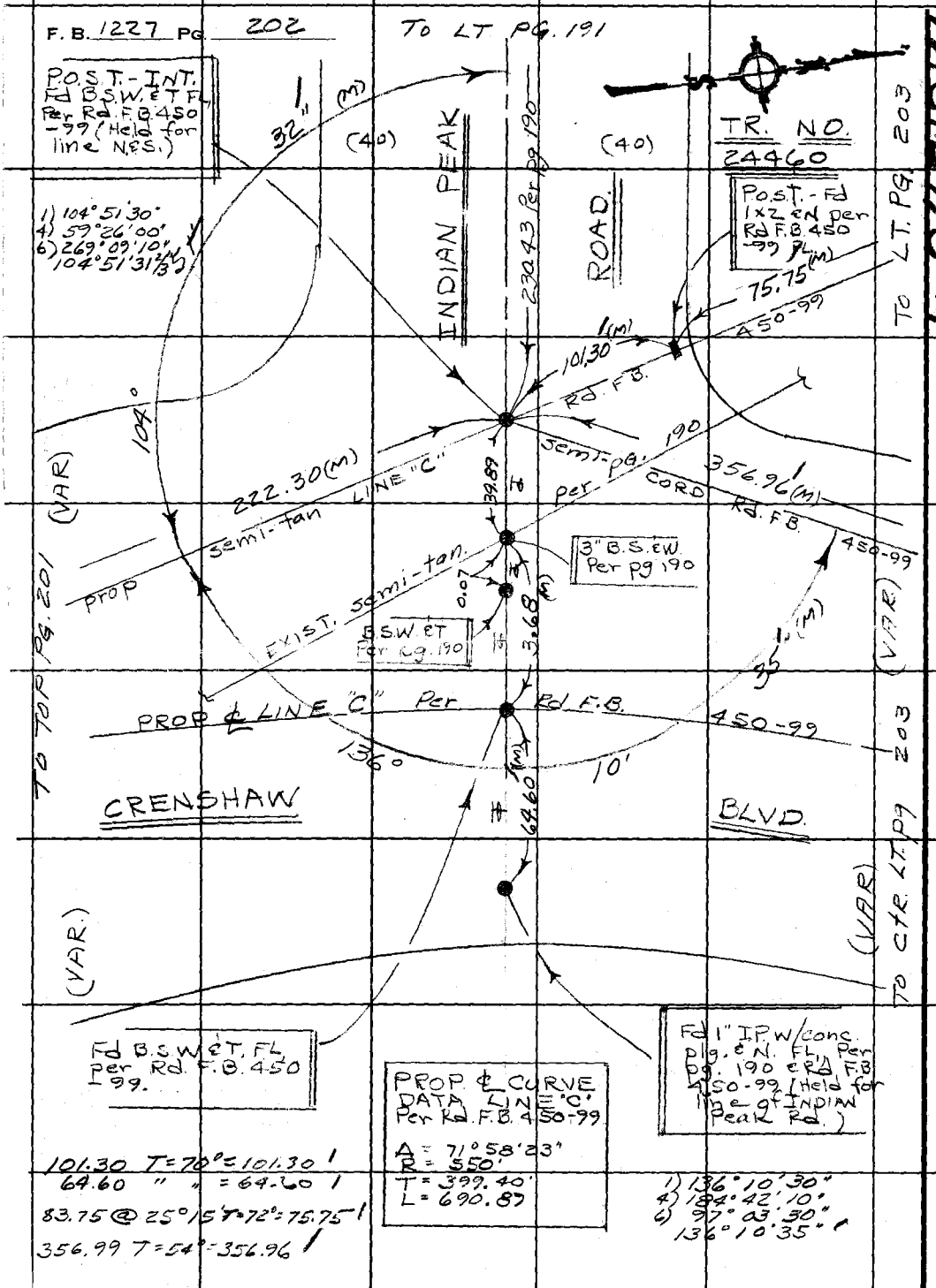

1) 104°51'30"
4) 59°26'00"
6) 269°09'10"
104°51'31 2/3"

PROP. ℄ CURVE DATA LINE "C" Per Rd. F.B. 450-99
Δ = 71°58'23"
R = 550'
T = 399.40'
L = 690.87

101.30 T = 70° = 101.30
64.60 " " = 64.60
83.75 @ 25°15' T = 72° = 75.75
356.99 T = 54° = 356.96

1) 136°10'30"
4) 184°42'10"
6) 97°03'30"
136°10'35"

TR. NO. 23398

W.S. 27.C-4

PLEASE RETURN TO
LOS ANGELES COUNTY ENGINEER
403 LOS ANGELES COUNTY ENGINEERING BLDG.

Do not extend this side of this line.

Note: Any Additions or Changes on This Sheet Must be Made or Circled in Red Ink With Date and Name of Person Making Change.

Notes Ck'd by
Map No.
Office Work
Checked
Date

Survey of CRENSHAW BLVD.
JN 0097.32 Tape 0196 Std 68 °F
Surveyed by J. BALLEN
Notes J.B. Date 11-67
Indexed

F. B. 1227 PG. 203

W.S. 27, C-9

TR. NO. 24460

300' Tape # 104 @ 84°
146.11 @ 11°35' T=42° = 143.15'
116.81 T=62° = 116.79'
139.53 T=54° = 139.52'
47.45 @ 12°26' T=54° = 46.33'

R.P. TO P.T. 11-C
Set 1" I.P. w/conc.
p/g & C.E. Tag YP
2" @ TOP of slope
8' ± pred.

Fd 1/2" I.P. Per Rd.
F.B. 450-99 w/conc.
p/g. & N. dn 4"
appears to have
slipped down
HILL as shown.

R.P. TO P.T.
11-C Set
B.S.W. ET. on
pred. in ctr.
of rd-way
FL.

3' mac drain
ditch

LINE "C" Prop. Semi-Tan
75.75 (M)

P.I. 14D
Lg. Sq. HD. bolt
per Pg. 192

EXIST. Semi-Tan
Per Pg. 192

20.46

46.33 (M)

OLD MAC. ROAD WAY

LINE "C"
PROP. P.I. 11-C
Rd. F.B. 450-99
set P.M. by INT.
in conc. of Fd 1/2"
I.P. as described
above.

Semi-Tan
143.15 (M)

Semi-cord. Rd. F.B. 450-99
356.96 (M)

CRENSHAW BLVD.

LINE "C" Prop.

set 1x2 & N. FL. (P.O.S.T.)

116.79 (M)

P.O.S.T. - Fd 1/2" I.P.
in cb. per Rd.
F.B. 450-99
(Hold for line)

Rd. F.B. 450-99

LINE "C" Prop.
139.52 (M)

1) 151°50'50"
4) 247°23'20"
6) 191°05'00"
151°50'50"

PROP. ℄ CURVE
DATA - LINE "C"
Per Rd. F.B. 450-99
Δ = 71°58'23"
R = 550'
T = 399.40'
L = 690.89'

TR. NO. 23398

TO TOP PG. 202

TO TOP PG. 204

TO ℄ TR. RT. PG 203

Note: Any Additions or Changes on This Sheet Must be Made or Circled in Red Ink With Date and Name of Person Making Change.

Do not extend this side of this line.

PLEASE RETURN TO
LOS ANGELES COUNTY ENGINEER
403 LOS ANGELES COUNTY ENGINEERING BLDG.

16F309S CE#310 1-65

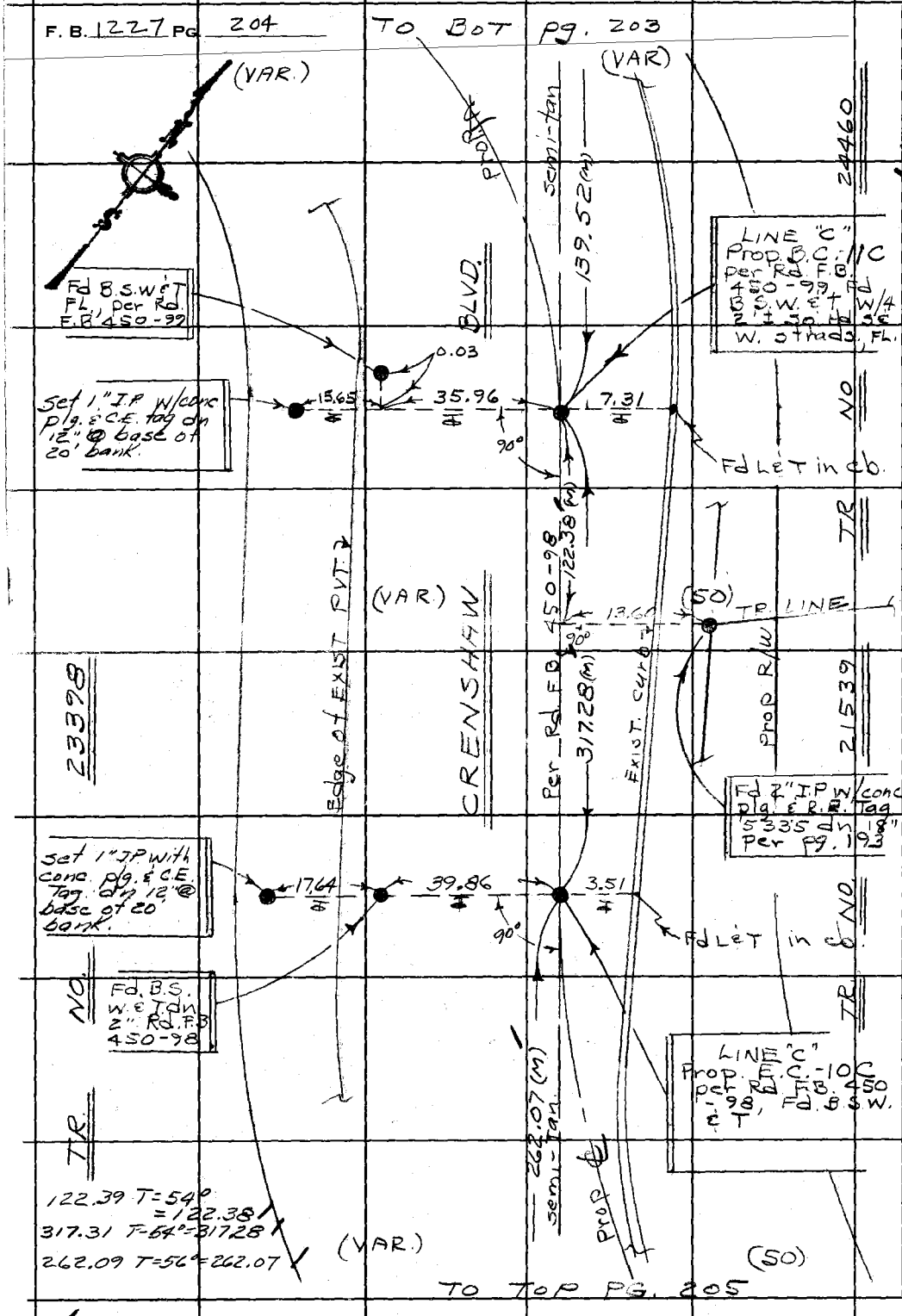

W.S. 27, C-4

PLEASE RETURN TO
LOS ANGELES COUNTY ENGINEER
403 LOS ANGELES COUNTY ENGINEERING BLDG.

Do not extend this side of this line.

Note: Any Additions or Changes on This Sheet Must be Made or Circled in Red Ink With Date and Name of Person Making Change.

W.S.27.C-4

Notes Ck'd by	Survey of CRENSHAW BLVD.
Map No.	JN 0097.32 Tape 0196 Std 68 °F
Office Work	Surveyed by J. BAZEN
Checked	Notes J.N.E. Date 11-67
Date	Indexed

F. B. 1227 PG. 205

262.12 T=56° = 262.10

To BOT PG. 204

EXIST. P.I. 13D
2x2 ET dn 6"
per F.B. 1227-194

40.15 @ 21°40' T=52 = 37.33'
66.77 @ 24°52' T=52 = 60.57'
72.53 T=54 = 72.52'

23398

Set 1" I.P. w/conc. plg. E.C.E. tag up 2" on semi-tan. prop.

NO.

LINE "C"
Prop P.I.
Fd 1/2" I.P. w/conc pb & TM dn 24" per Rd. F.B. 450-98.
Set 1x2 E.N. FL. (Hold for line.)

TR.

Set 1" I.P. w/conc. plg. E.C.E. tag up 2" on Semi-℄ Prop.

Prop R/W

(VAR)

CRENSHAW BLVD.

Prop Semi-℄ Per Rd. F.B. 450-98

262.10 (M)

Exist Semi-tan per F.B. 1227-194

Prop

Prop Semi-℄ per Rd. F.B. 450-98

Exist Semi-℄ per Rd. F.B. 450-98

Prop

(VAR)

Per Rd. F.B. 450-98

Exist Semi-℄ per Rd. F.B. 450-98

Prop

(50)

Per Rd.

Dept Plan

Prop R/W per Rd.

(50)

Set 1x2 E.N. FL. by INT.

21539

Fd L&T in c.b. per Rd. F.B. 450-98

NO

Set 1" I.P. w/conc. plg. E.C.E. tag dn 12" on split of ℄ per Rd. F.B. 450-98

TR.

Fd 8 S.W. 6" FL. Rd. F.B. 450-98

To BOT PG. 206

PROP. ℄ CURVE DATA - LINE "C" per Rd. F.B. 450-98
Δ = 43°54'43"
R = 650'
T = 262.04'
L = 498.17'

1) 136°05'10"
4) 134°21'00"
c) 136°31'30"
136°05'15"

Note: Any Additions or Changes on this Sheet Must be Made or Circled in Red Ink With Date and Name of Person Making Change.

Do not extend this side of this line.

PLEASE RETURN TO
LOS ANGELES COUNTY ENGINEER
403 LOS ANGELES COUNTY ENGINEERING BLDG.

26F309S CE#310 1-65

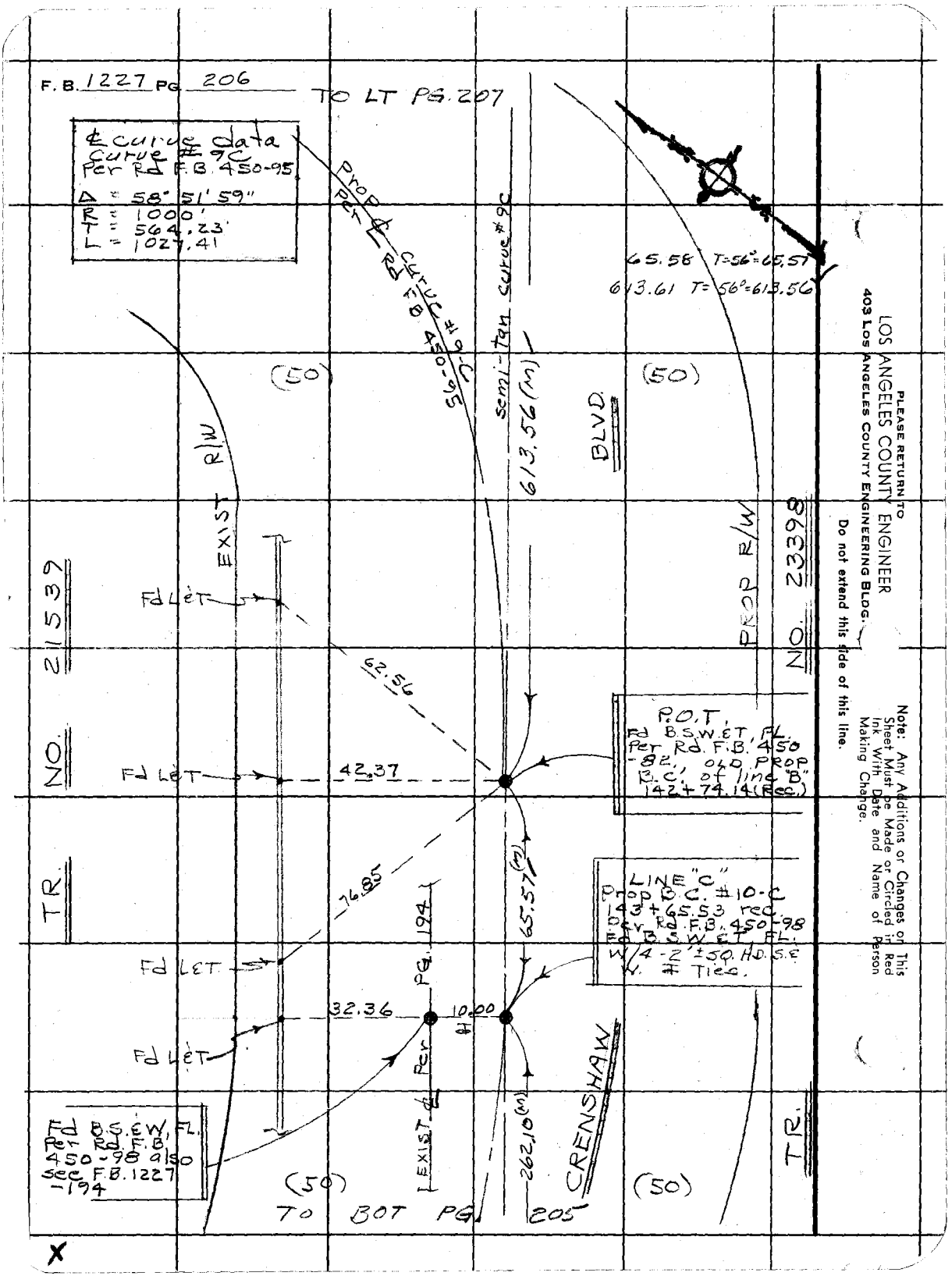

PLEASE RETURN TO
LOS ANGELES COUNTY ENGINEER
403 LOS ANGELES COUNTY ENGINEERING BLDG.
Do not extend this side of this line.

Note: Any Additions or Changes on This Sheet Must be Made or Circled in Red Ink With Date and Name of Person Making Change.

W.S.47.C-4

Notes Ck'd by	Survey of CRENSHAW BLVD.
Map No.	JN 0097.32 Tape 0196 Std 68 °F
Office Work	Surveyed by [illegible]
Checked	Notes J.J.B. Date 12-67
Date	Indexed

F.B. 1227 Pg. 207

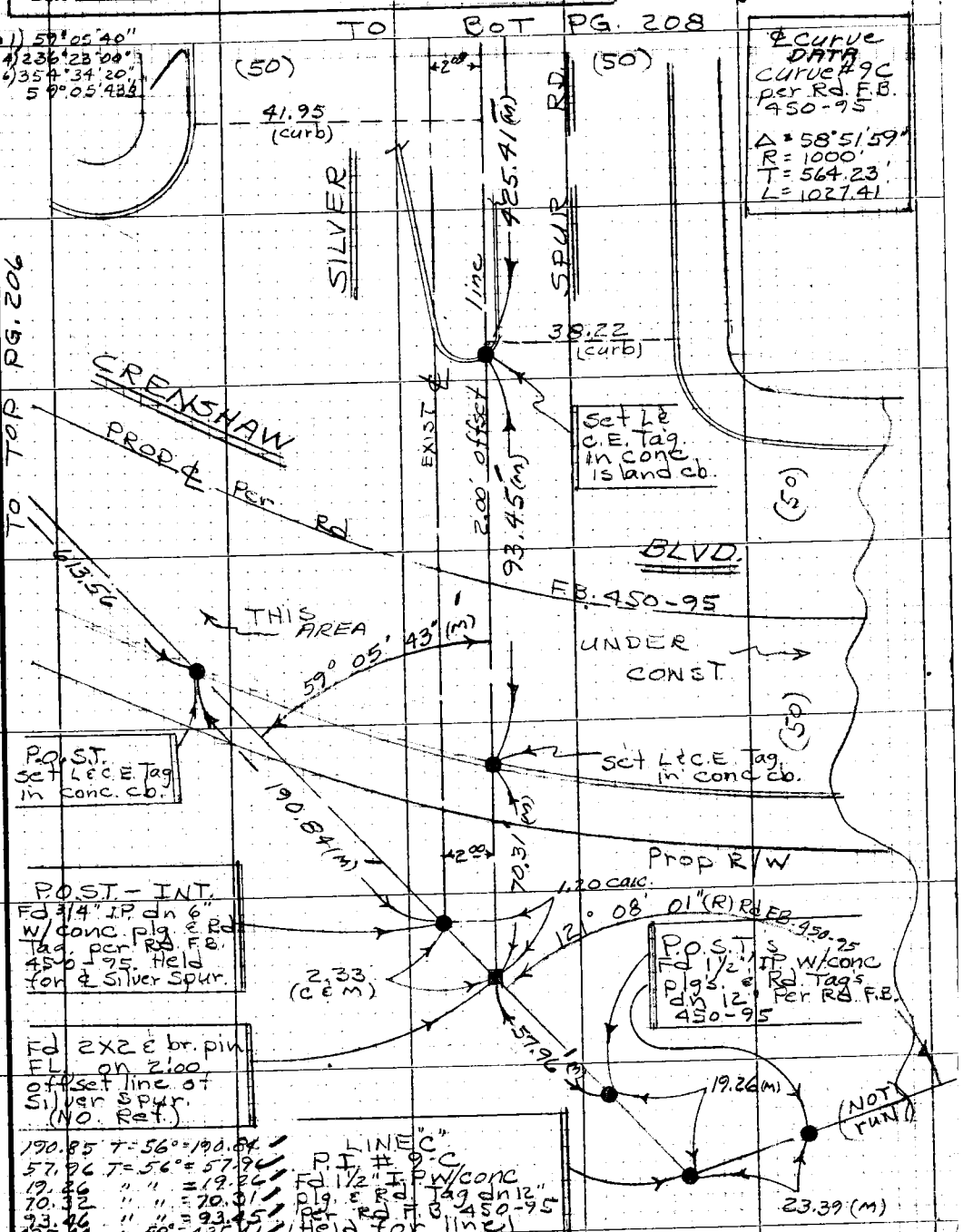

Note: Any Additions or Changes on this Sheet Must be Made or Circled in Red Ink With Date and Name of Person Making Change

Do not extend this side of this line.

PLEASE RETURN TO
LOS ANGELES COUNTY ENGINEER
403 LOS ANGELES COUNTY ENGINEERING BLDG.

76P3095 CE #310 8-66

F.B. 1227 Pg. 208

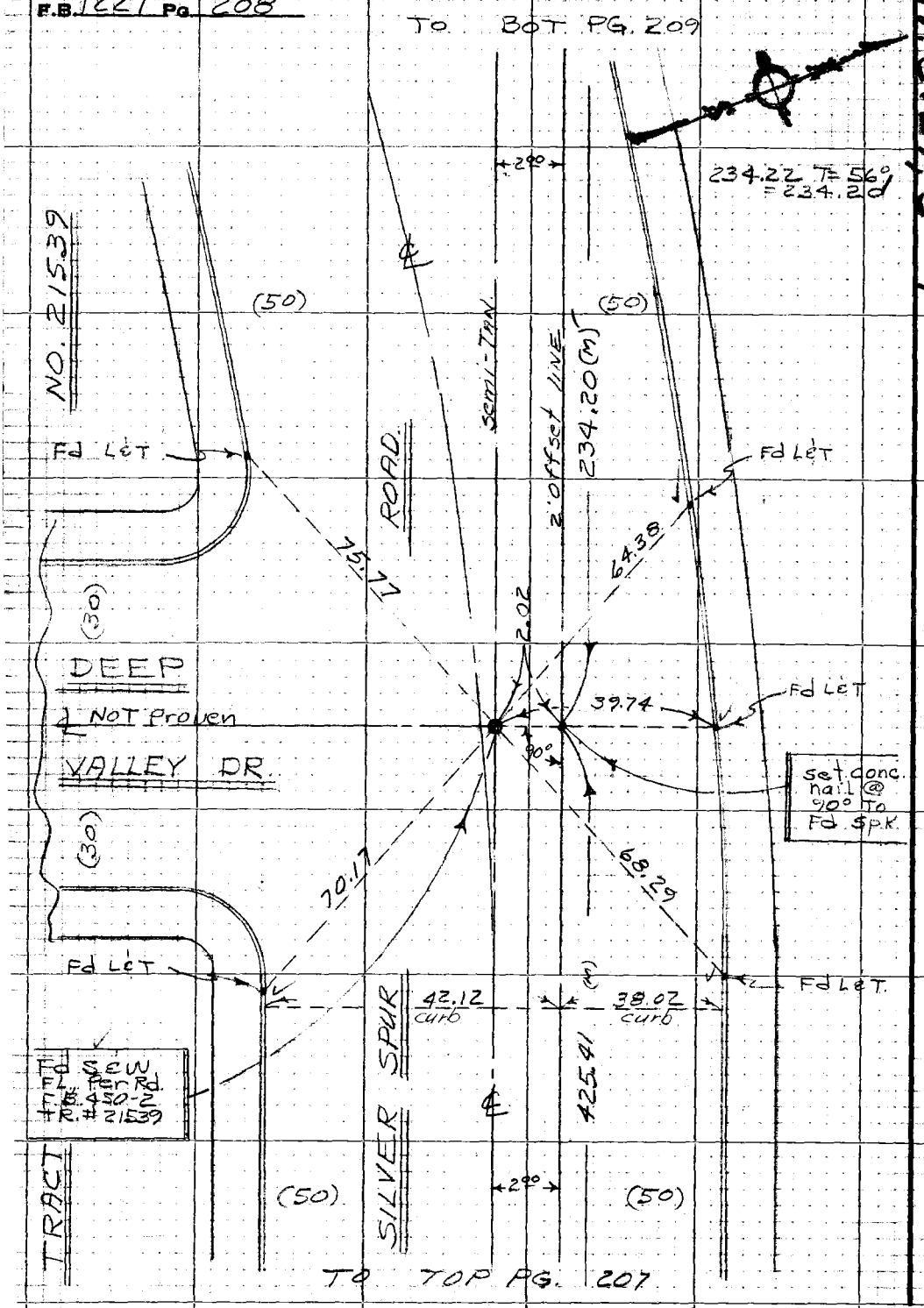

PLEASE RETURN TO
LOS ANGELES COUNTY ENGINEER
403 LOS ANGELES COUNTY ENGINEERING BLDG.

Do not extend this side of this line.

Note: Any Additions or Changes on this Sheet Must be Made or Circled in Red Ink With Date and Name of Person Making Change

Notes Ck'd by	Survey of CRENSHAW BLVD
Map No.	JN 0097.36 Tape 0196 Std 68 °F
Office Work	Surveyed by J. ELIZEN
Checked	Notes J.J.8 Date 12-67
Date	Indexed

F. B. 1227 Pg. 209

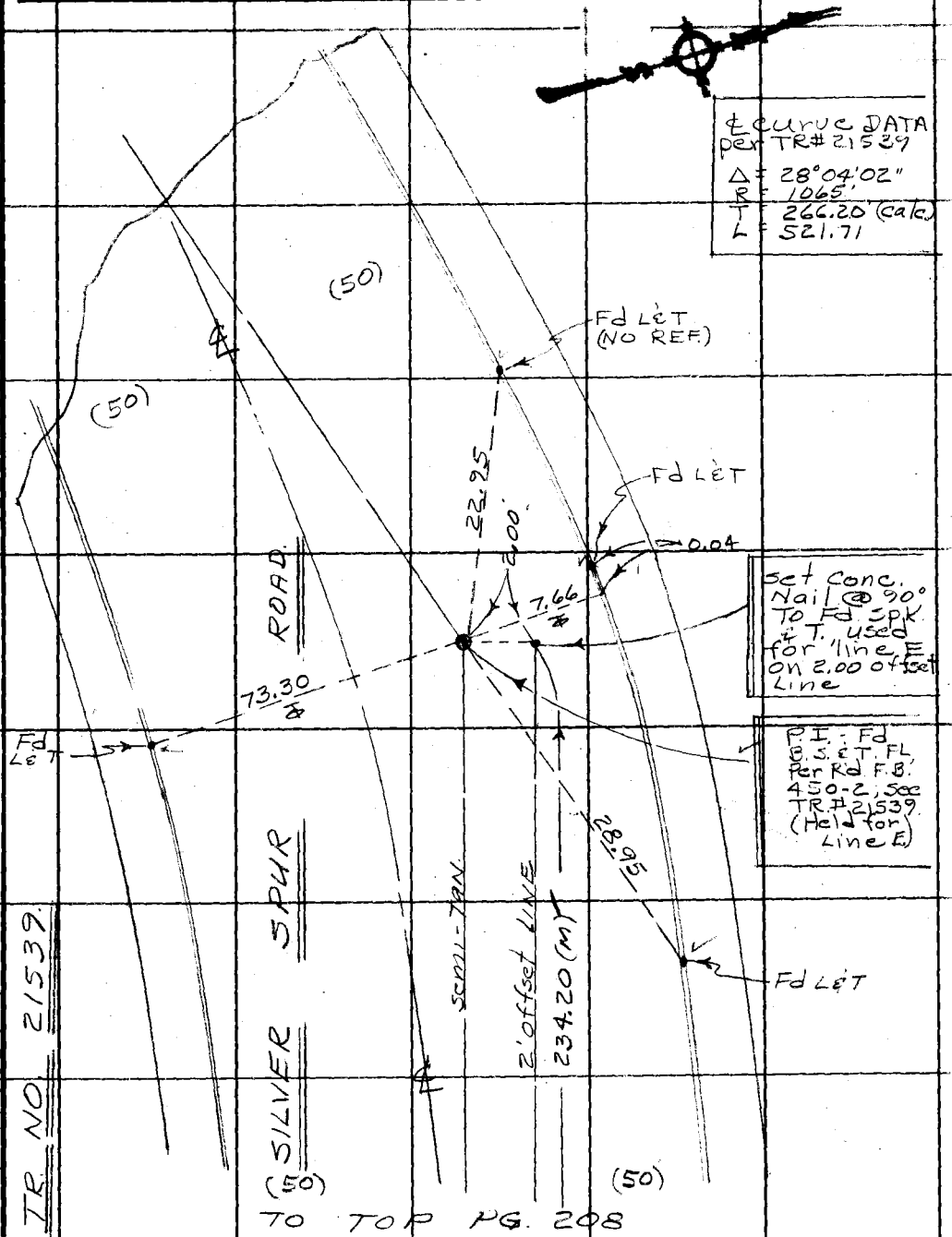

Note: Any Additions or Changes on This Sheet Must be Made or Circled in Red Ink With Date and Name of Person Making Change.

Do not extend this side of this line.

PLEASE RETURN TO
LOS ANGELES COUNTY ENGINEER
403 LOS ANGELES COUNTY ENGINEERING BLDG.

76F309S CE #310 1-65

F. B. 1227 Pg. 210

PLEASE RETURN TO
LOS ANGELES COUNTY ENGINEER
403 LOS ANGELES COUNTY ENGINEERING BLDG.

Do not extend this side of this line.

Note: Any Additions or Changes on This Sheet Must be Made or Circled in Red Ink With Date and Name of Person Making Change.

Notes Ck'd by ADAMS	Survey of Crenshaw Blvd.
Map No.	JN 0097.32 Tape 165 Std 68 °F
Office Work	Surveyed by English
Checked	Notes Ed. 1 Date 6-74
Date	Indexed JCT &

F. B. 227 PG. 211

CRENSHAW BLVD.

J.N. 0097.32

Existing Centerline
Line "C".
Precise alignment of
Crenshaw Blvd. from
Crest Rd. to Palos
Verdes Dr. North.
Also two Calif. Coordinate
System Zone 7 ties.

NOTE: DELTA ANGLES SHOWN IN RED
ARE FULL DELTA.

June 27, 1974
English
Cave
Stroud
Johnson

Ref.:
Rd. Dept. Plans
#41204-3-20.

Note: Any Additions or Changes on This Sheet Must be Made or Circled in Red Ink With Date and Name of Person Making Change.

Do not extend this side of this line.

PLEASE RETURN TO
COUNTY OF LOS ANGELES
DEPARTMENT OF COUNTY ENGINEER
403 LOS ANGELES COUNTY ENGINEERING BLDG.

76F309S CE#310 3-69

F. B. 1227 PG. 212

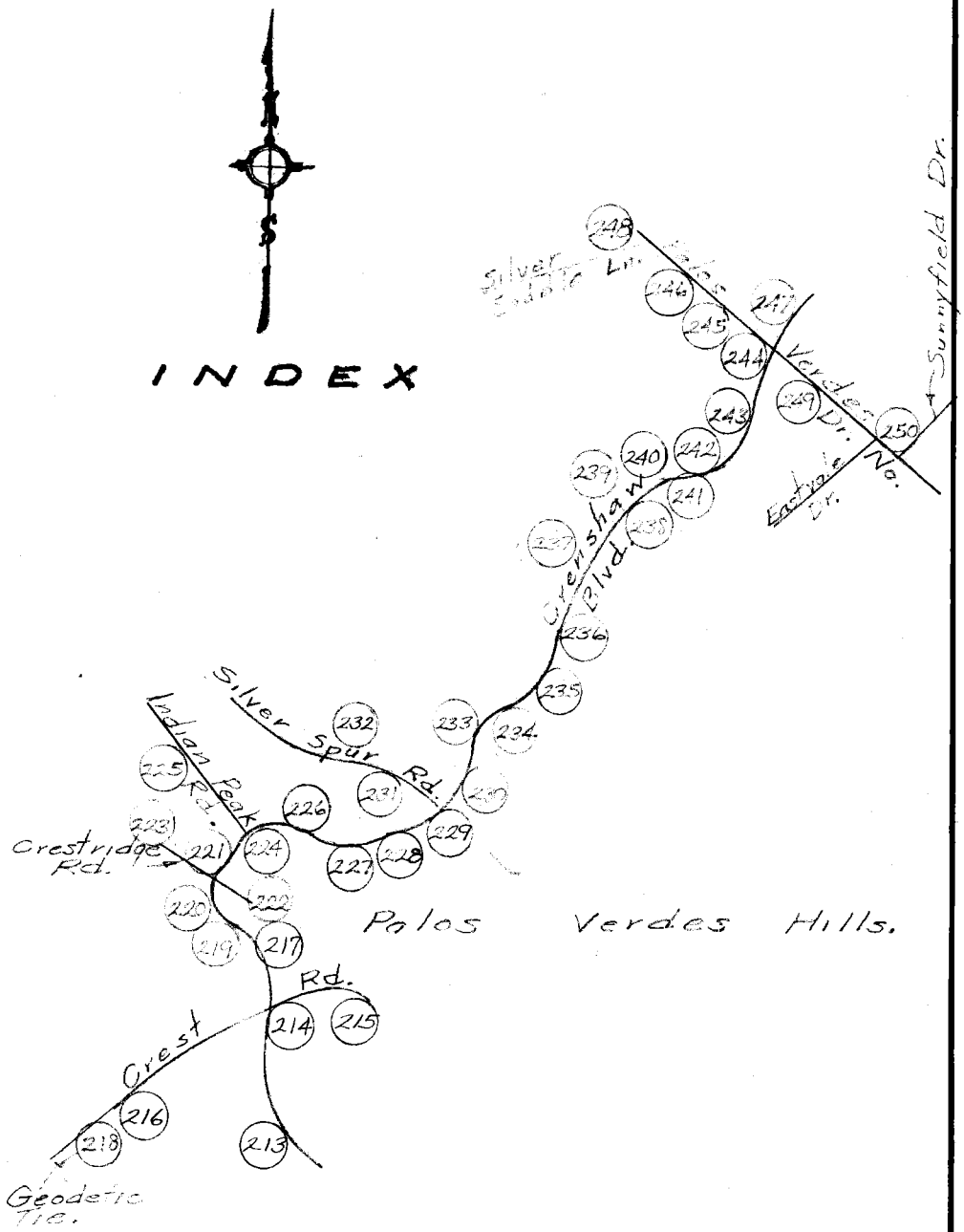

PLEASE RETURN TO
COUNTY OF LOS ANGELES
DEPARTMENT OF COUNTY ENGINEER
403 LOS ANGELES COUNTY ENGINEERING BLDG.

Note: Any Additions or Changes on This Sheet Must be Made or Circled in Red Ink With Date and Name of Person Making Change.

Do not extend this side of this line.

Notes Ck'd by ADAMS	Survey of Crenshaw Blvd.
Map No.	JN 009739 Tape 165 Std 63 °F
Office Work	Surveyed by English
Checked	Notes Ed. Date 6-74
Date	Indexed

F. B. 1227 Pg. 213

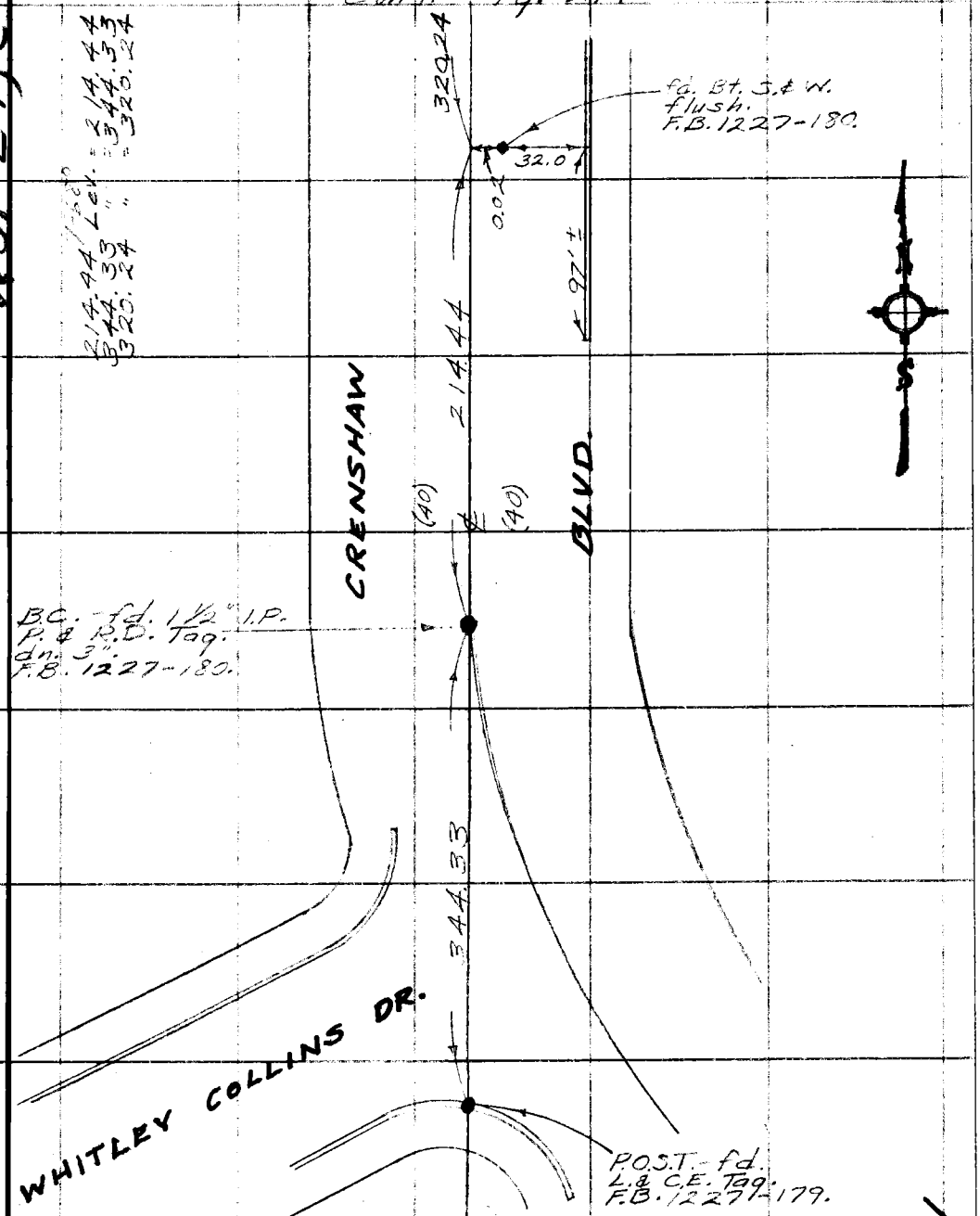

Note: Any Additions or Changes on This Sheet Must be Made or Circled in Red Ink With Date and Name of Person Making Change.

Do not extend this side of this line.

PLEASE RETURN TO
COUNTY OF LOS ANGELES
DEPARTMENT OF COUNTY ENGINEER
403 LOS ANGELES COUNTY ENGINEERING BLDG.

76F309S CE#310 3-69

F. B. 1227 PG. 214

Con't. Pg. 217

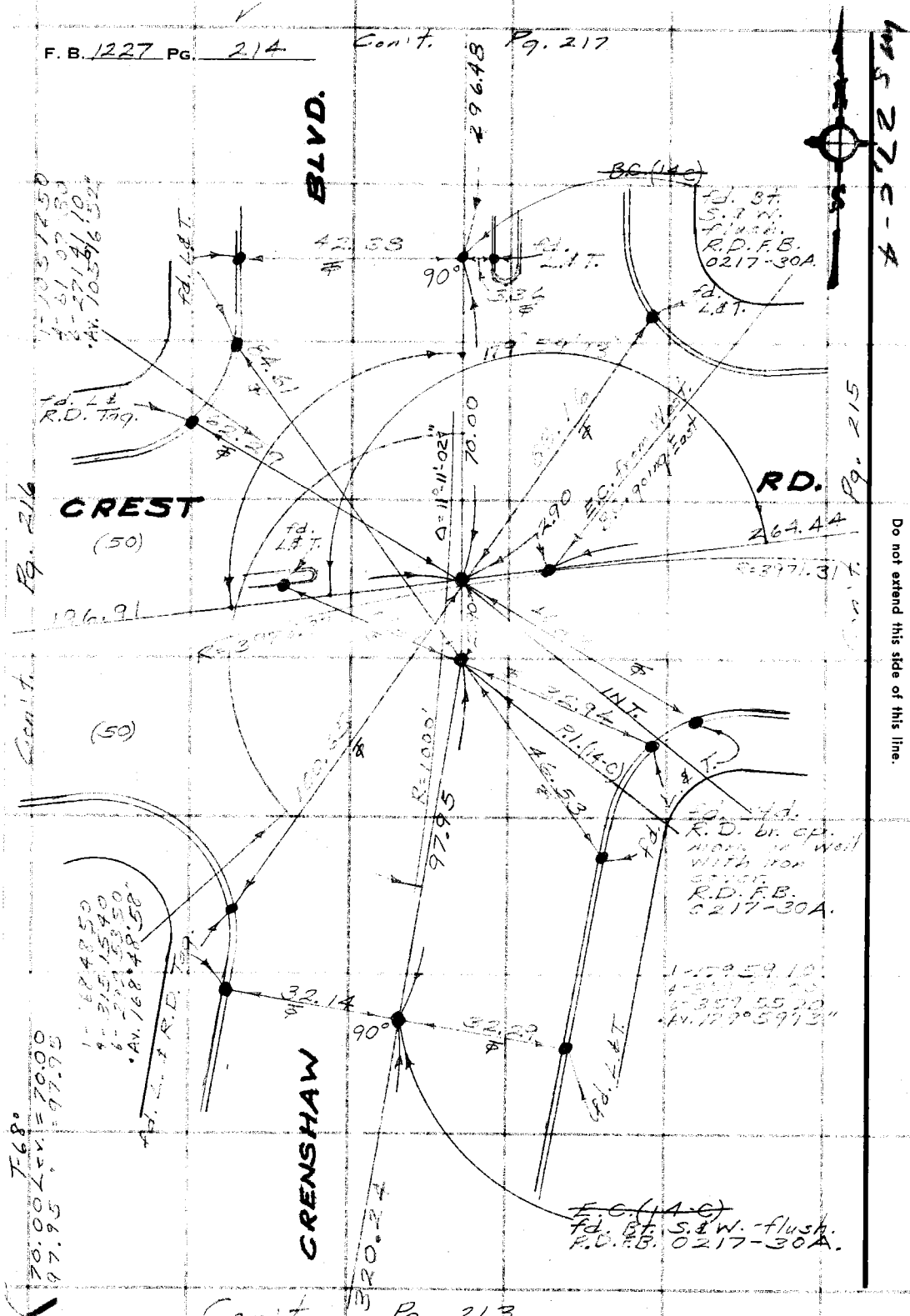

PLEASE RETURN TO
COUNTY OF LOS ANGELES
DEPARTMENT OF COUNTY ENGINEER
403 LOS ANGELES COUNTY ENGINEERING BLDG.

Do not extend this side of this line.

Note: Any Additions or Changes on This Sheet Must be Made or Circled in Red Ink With Date and Name of Person Making Change.

Notes Ck'd by ADAMS	Survey of Crenshaw Blvd.
Map No.	JN 1097.32 Tape 161 Std 68 °F
Office Work	Surveyed by English
Checked	Notes Ed. Date 1-14
Date	Indexed

F. B. 1227 PG. [illegible]

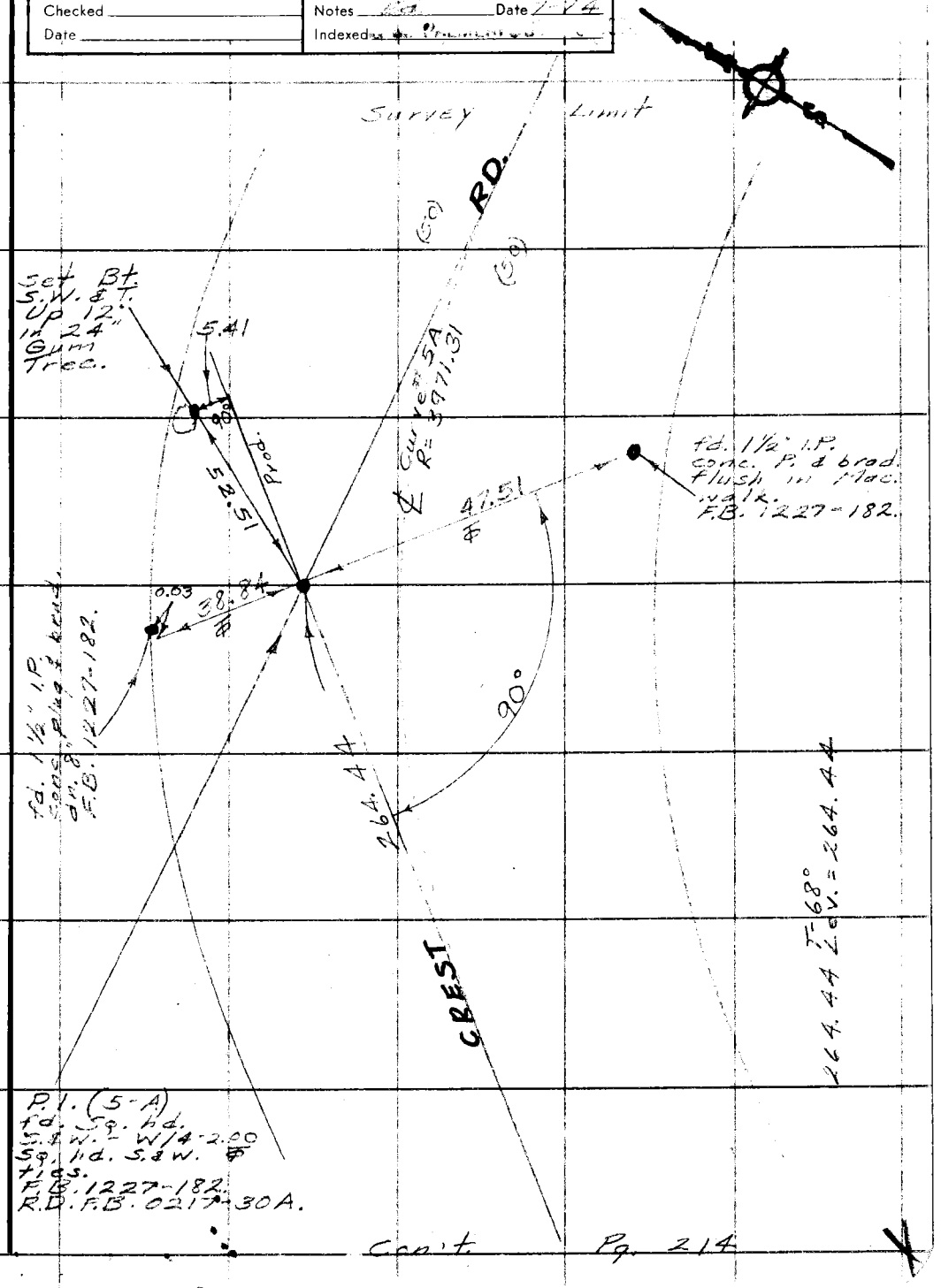

Note: Any Additions or Changes on this Sheet Must be Made or Circled in Red Ink With Date and Name of Person Making Change.

Do not extend this side of this line.

PLEASE RETURN TO
COUNTY OF LOS ANGELES
DEPARTMENT OF COUNTY ENGINEER
403 LOS ANGELES COUNTY ENGINEERING BLDG.

76F309S CE#310 3-69

Con't. Pg. 214

F. B. 1227 Pg. 216

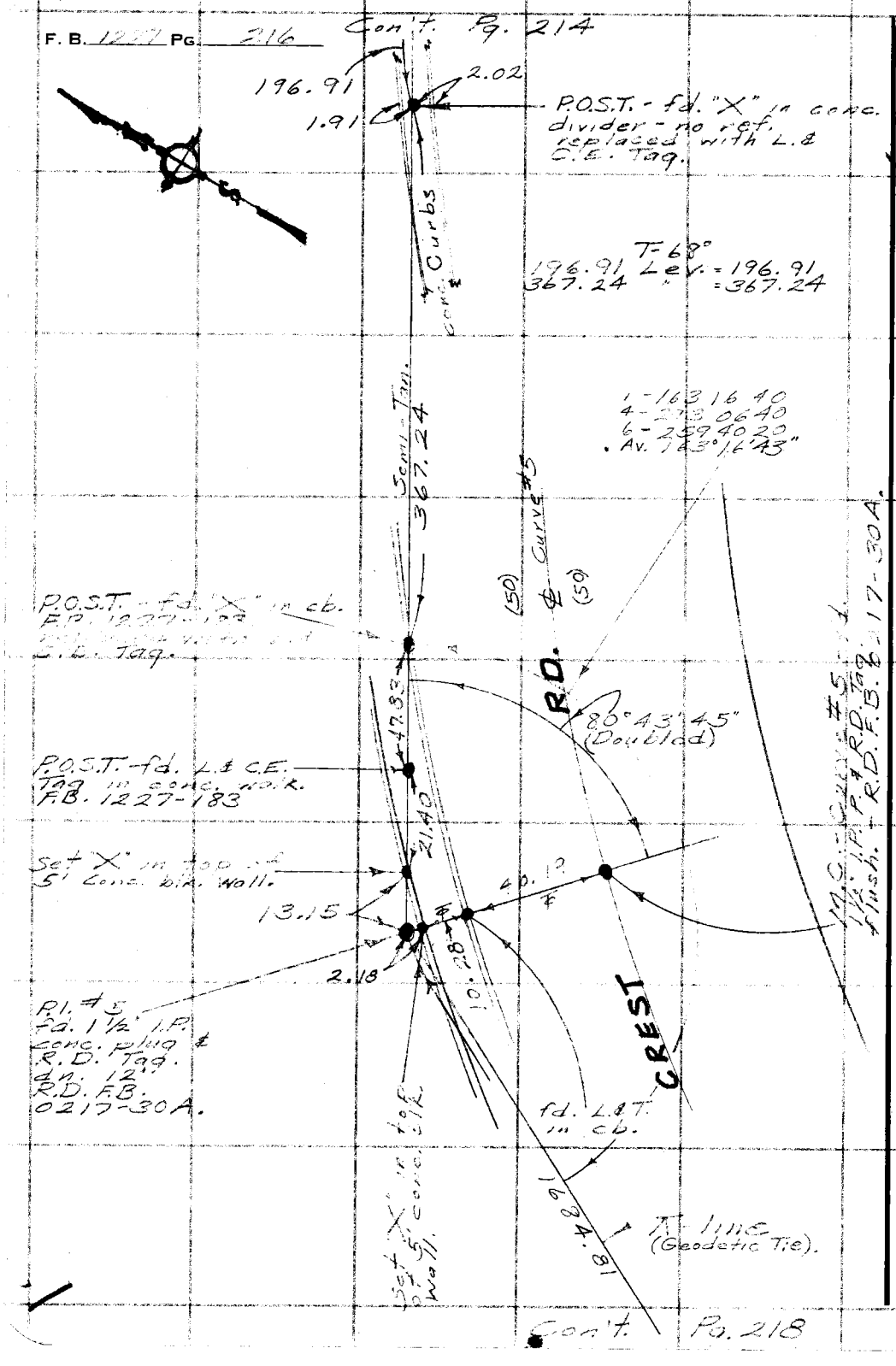

PLEASE RETURN TO
COUNTY OF LOS ANGELES
DEPARTMENT OF COUNTY ENGINEER
403 LOS ANGELES COUNTY ENGINEERING BLDG.

Do not extend this side of this line.

Note: Any Additions or Changes on This Sheet Must be Made or Circled in Red Ink With Date and Name of Person Making Change.

MS 27, C-4

Notes Ck'd by ADAMS	Survey of Crenshaw Blvd.
Map No.	JN 0097.32 Tape 165 Std 68 °F
Office Work	Surveyed by English
Checked	Notes Ed. Date 2/4
Date	Indexed

F. B. 1227 PG. 217

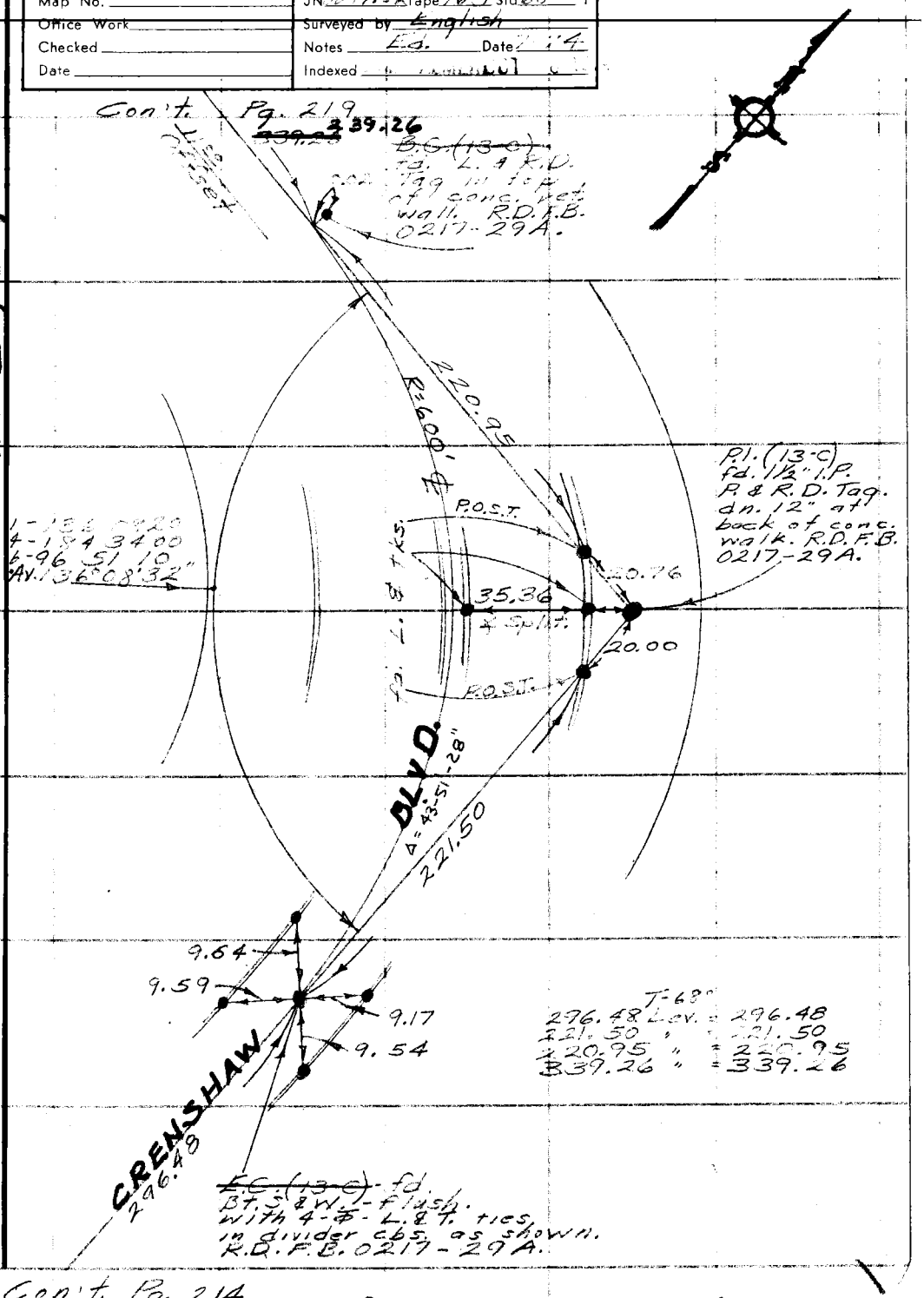

W.527, C-4

Note: Any Additions or Changes on This Sheet Must be Made or Circled in Red Ink With Date and Name of Person Making Change.

Do not extend this side of this line.

PLEASE RETURN TO
COUNTY OF LOS ANGELES
DEPARTMENT OF COUNTY ENGINEER
403 LOS ANGELES COUNTY ENGINEERING BLDG.

76F309S CE#310 3-69

Con't. Pg. 214

F. B. 1227 PG. 218

GEODETIC TIE:

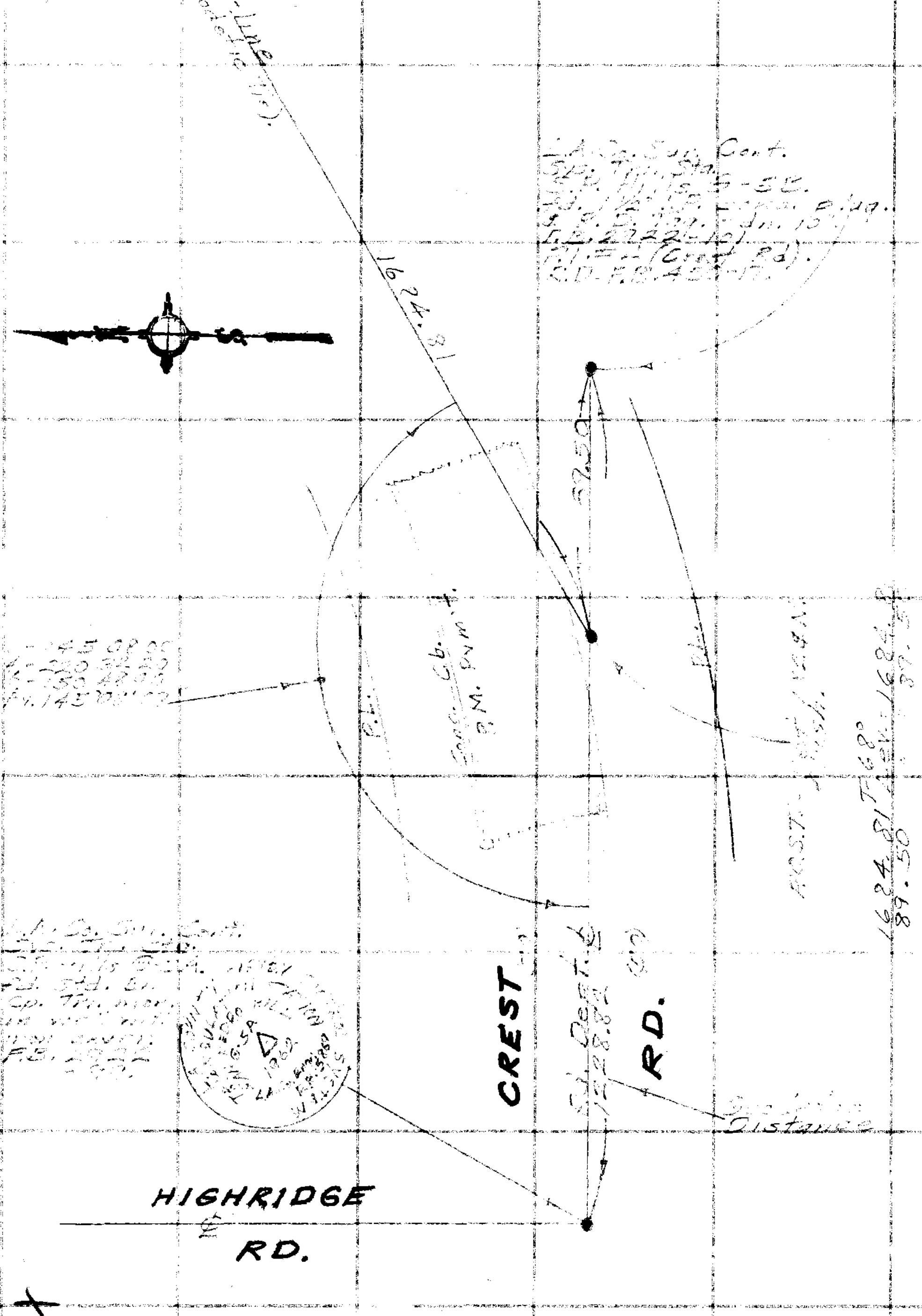

PLEASE RETURN TO
COUNTY OF LOS ANGELES
DEPARTMENT OF COUNTY ENGINEER
403 LOS ANGELES COUNTY ENGINEERING BLDG.

Note: Any Additions or Changes on This Sheet Must be Made or Circled in Red Ink With Date and Name of Person Making Change.

Do not extend this side of this line.

Notes Ck'd by ADAMS	Survey of Crenshaw Blvd.
Map No.	JN 0097.32 Tape 165 Std 68 °F
Office Work	Surveyed by English
Checked	Notes [illegible] Date [illegible]
Date	Indexed [illegible]

F. B. 1227 PG. 217

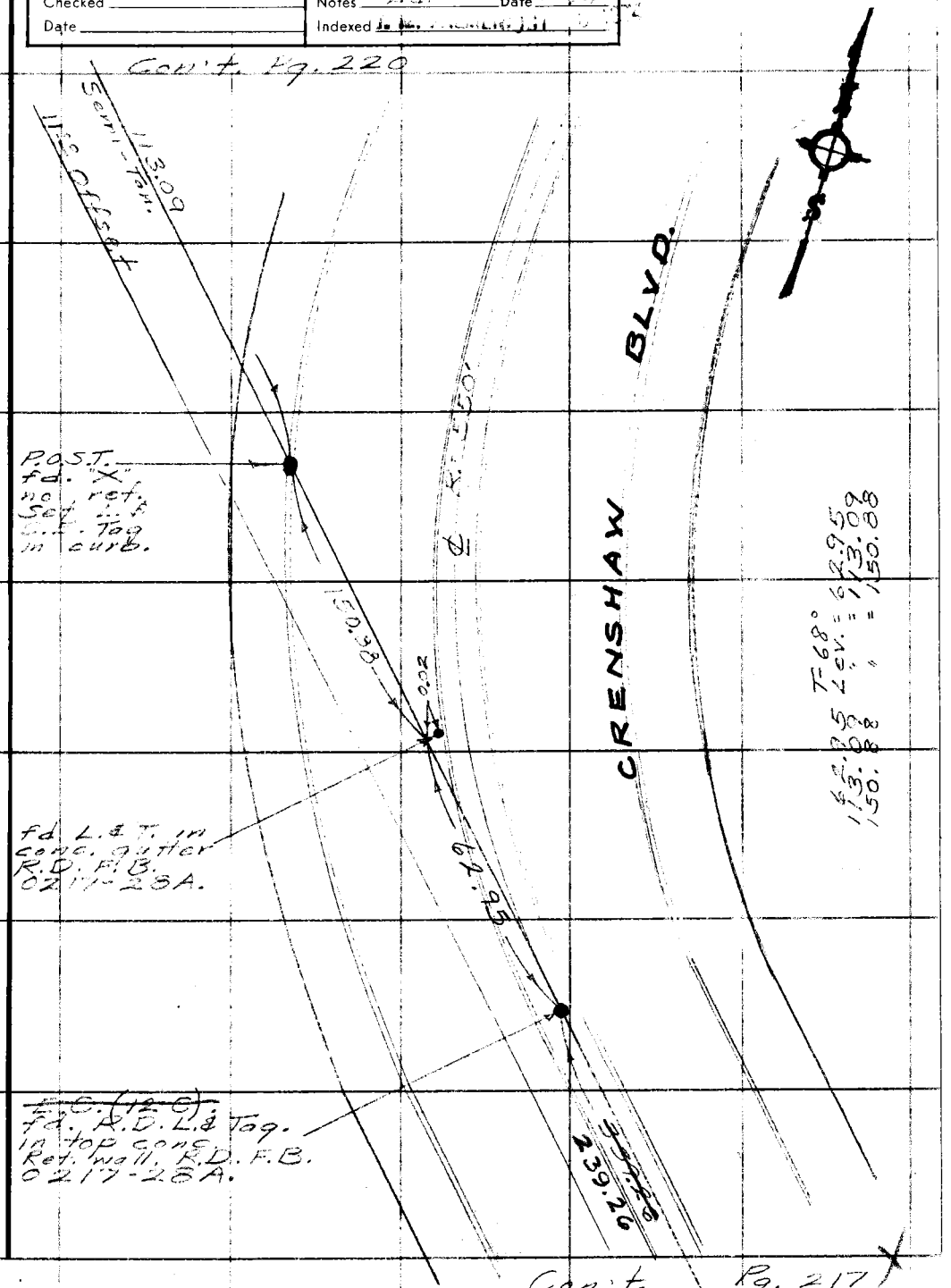

Note: Any Additions or Changes on This Sheet Must be Made or Circled in Red Ink With Date and Name of Person Making Change.

Do not extend this side of this line.

PLEASE RETURN TO
COUNTY OF LOS ANGELES
DEPARTMENT OF COUNTY ENGINEER
403 LOS ANGELES COUNTY ENGINEERING BLDG.

76F309S CE#310 3-69

PLEASE RETURN TO
COUNTY OF LOS ANGELES
DEPARTMENT OF COUNTY ENGINEER
403 LOS ANGELES COUNTY ENGINEERING BLDG.

Note: Any Additions or Changes on This Sheet Must be Made or Circled in Red Ink With Date and Name of Person Making Change.

Do not extend this side of this line.

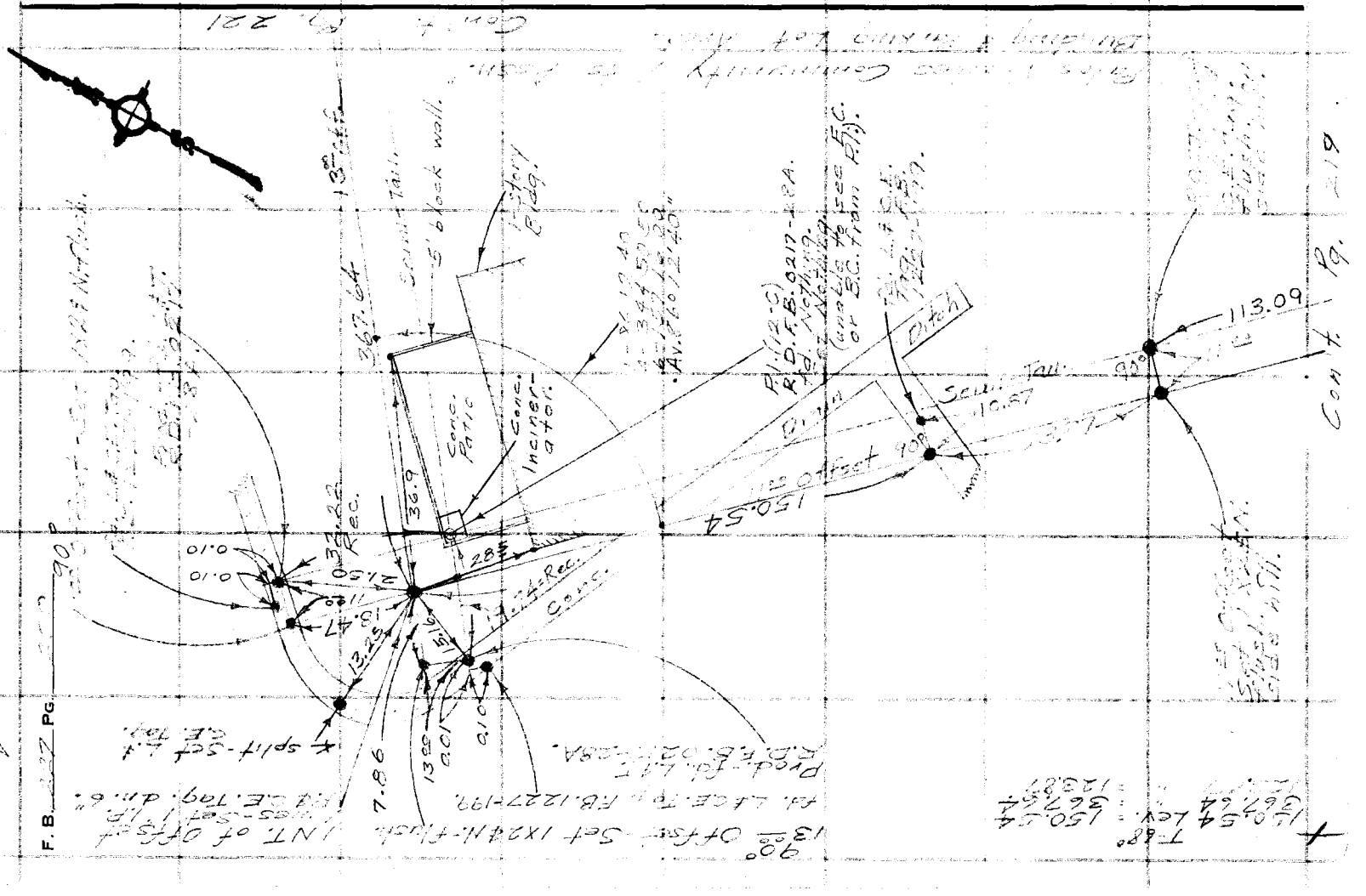

Notes Ck'd by ADAMS	Survey of Crenshaw Blvd.
Map No.	JN 109738 Tape 165 Std 6 °F
Office Work	Surveyed by English
Checked	Notes Date
Date	Indexed

F. B. 1227 Pg. 221

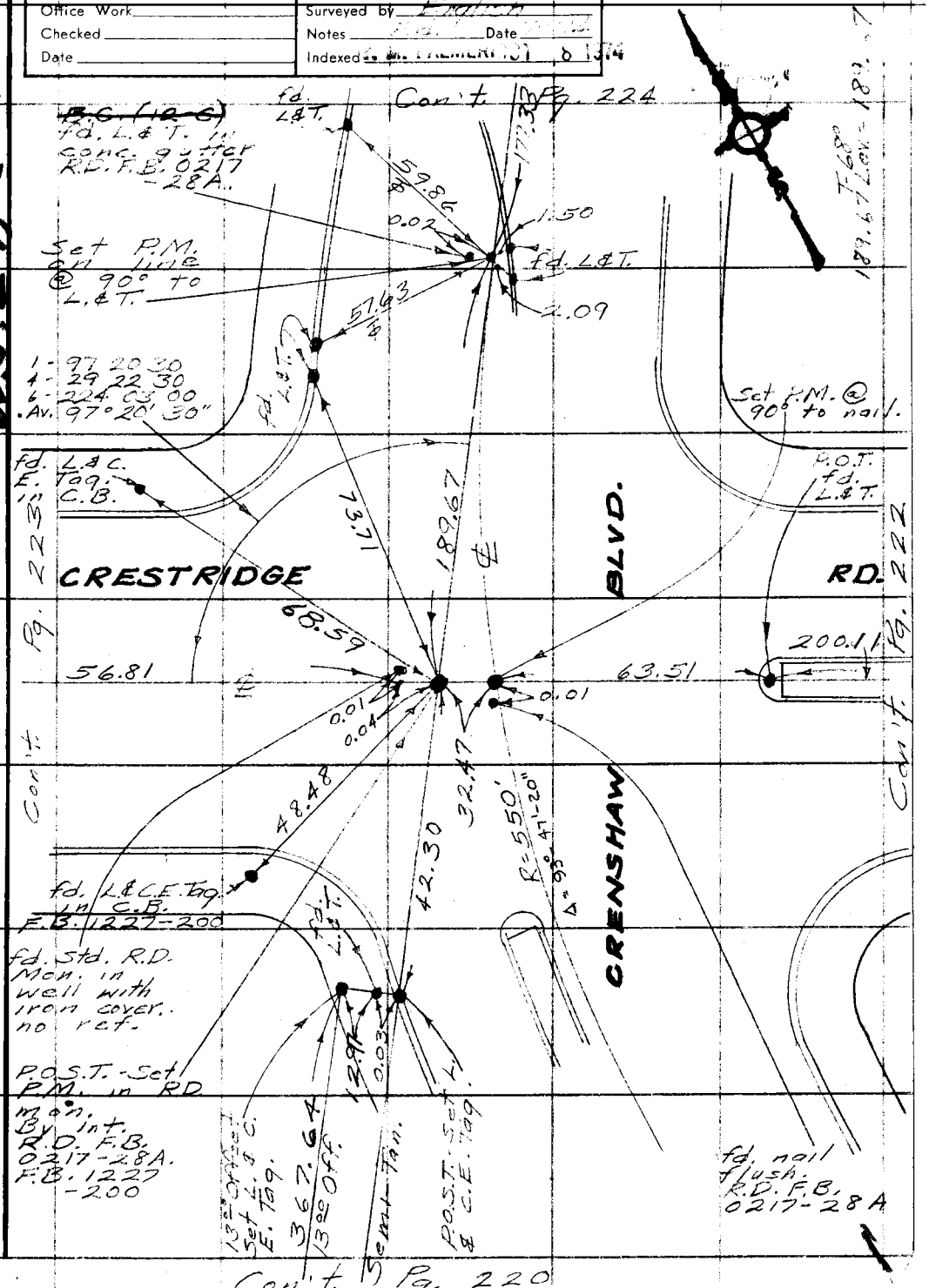

W.S. 27 C-4

Note: Any Additions or Changes on this Sheet Must be Made or Circled in Red Ink With Date and Name of Person Making Change.

Do not extend this side of this line.

PLEASE RETURN TO
COUNTY OF LOS ANGELES
DEPARTMENT OF COUNTY ENGINEER
403 LOS ANGELES COUNTY ENGINEERING BLDG.

76F309S CE#310 3-69

F. B. 1227 PG. 222

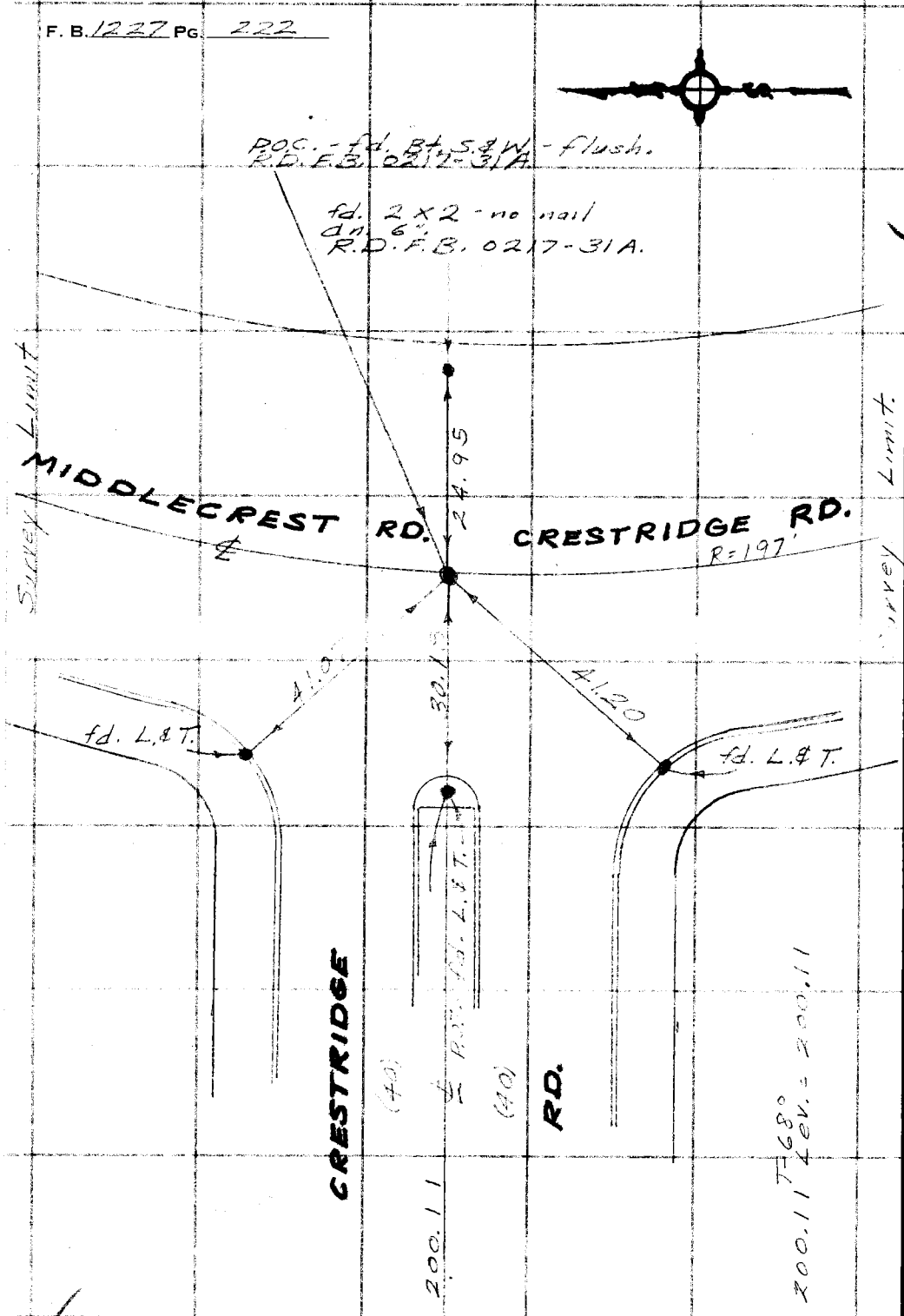

PLEASE RETURN TO
COUNTY OF LOS ANGELES
DEPARTMENT OF COUNTY ENGINEER
403 LOS ANGELES COUNTY ENGINEERING BLDG.

Do not extend this side of this line.

Note: Any Additions or Changes on This Sheet Must be Made or Circled in Red Ink With Date and Name of Person Making Change.

76F309S CE#310 3-69

PLEASE RETURN TO
COUNTY OF LOS ANGELES
DEPARTMENT OF COUNTY ENGINEER
403 LOS ANGELES COUNTY ENGINEERING BLDG.

Note: Any Additions or Changes on This Sheet Must be Made or Circled in Red Ink With Date and Name of Person Making Change.

Do not extend this side of this line.

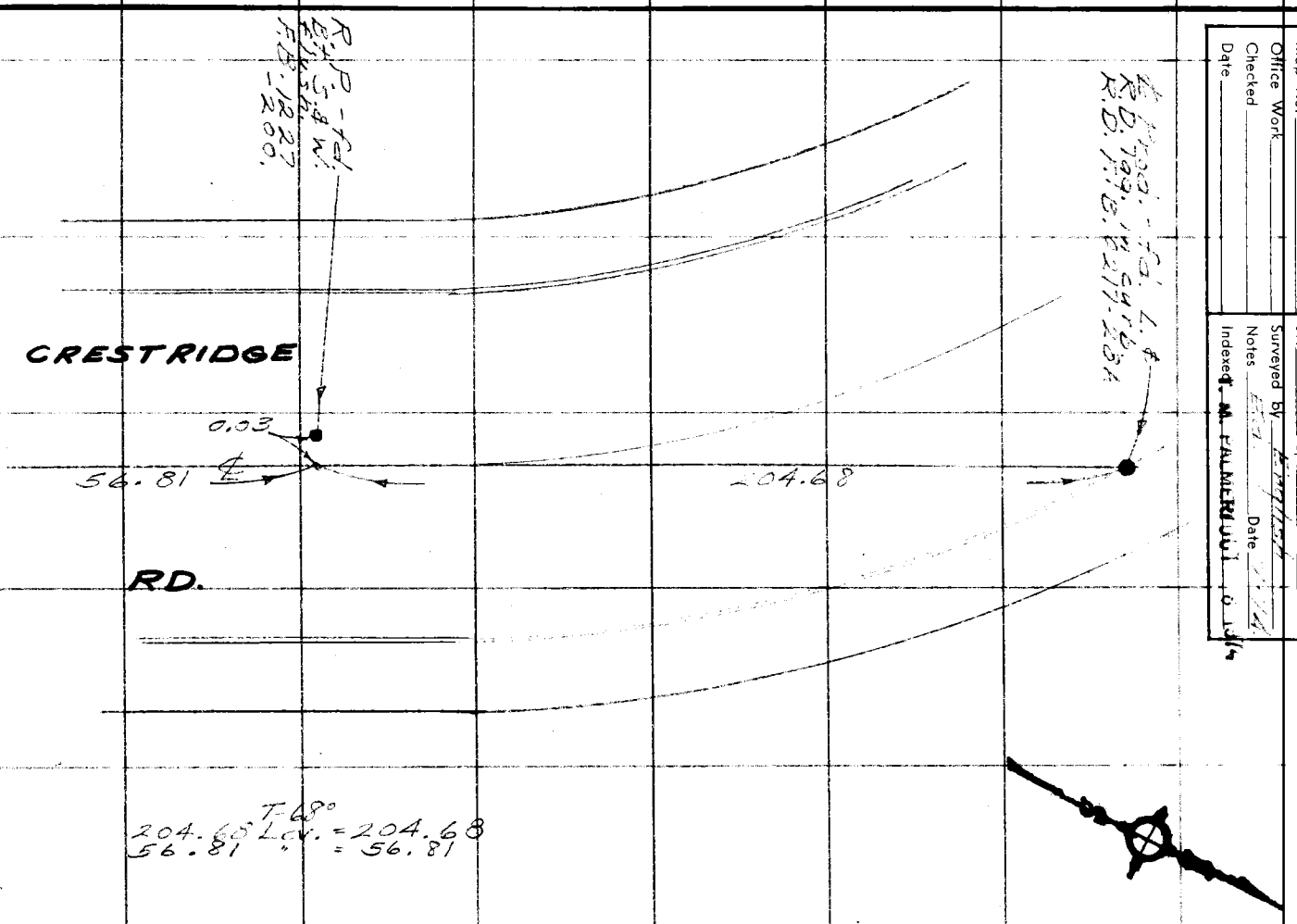

Notes Ck'd by ADAMS
Map No.
Office Work
Checked
Date

Survey of
JN
Tape
Std 68 °F
Surveyed by
Notes
Date
Indexed

F. B. 1227 PG. 222

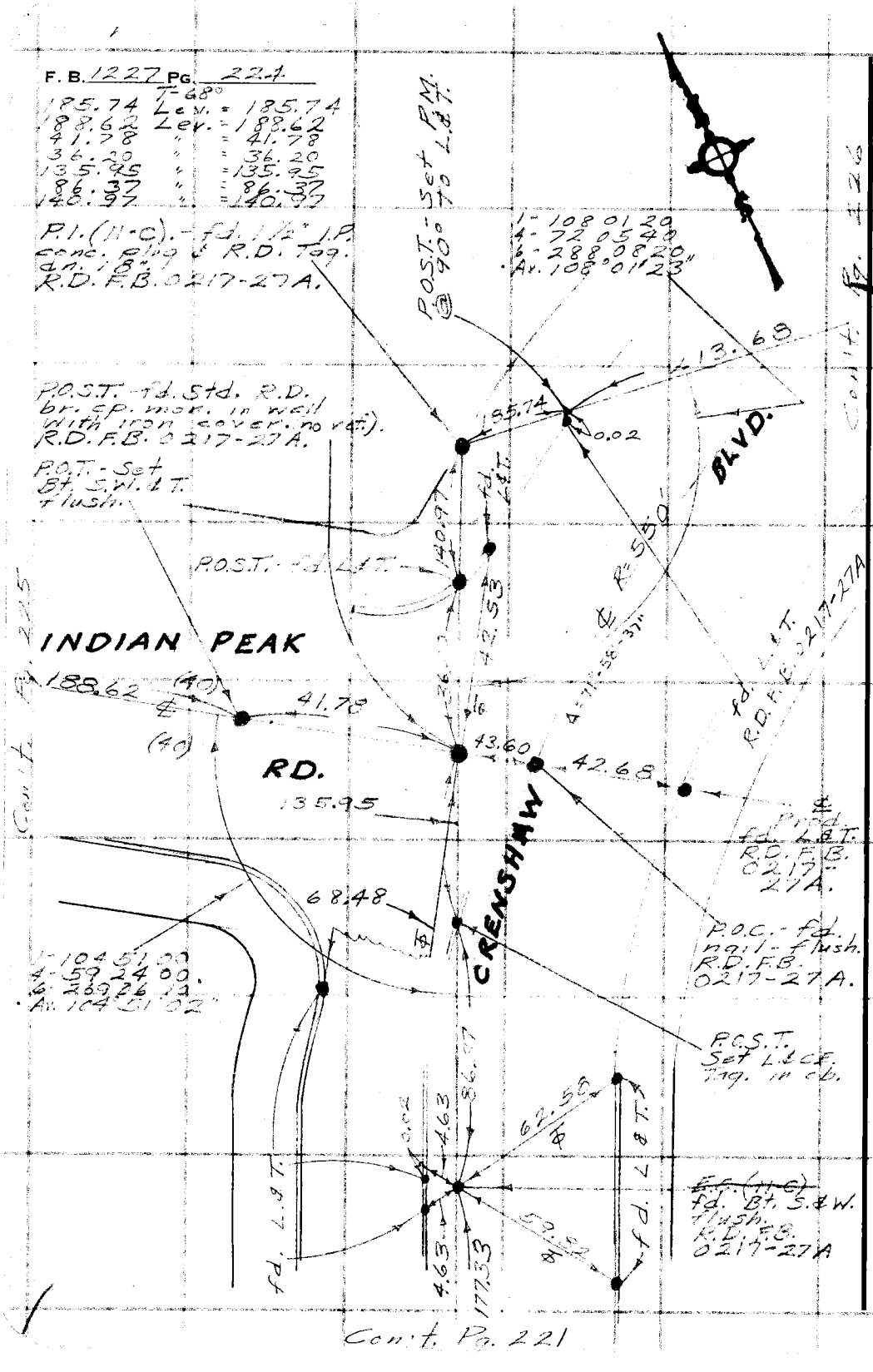

PLEASE RETURN TO
COUNTY OF LOS ANGELES
DEPARTMENT OF COUNTY ENGINEER
403 LOS ANGELES COUNTY ENGINEERING BLDG.

Do not extend this side of this line.

Note: Any Additions or Changes on This Sheet Must be Made or Circled in Red Ink With Date and Name of Person Making Change.

Notes Ck'd by ADAMS	Survey of Crenshaw Blvd.
Map No.	JN 2097.32 Tape -5 Std 68 °F
Office Work	Surveyed by English
Checked	Notes Ed. Date 7-14
Date	Indexed I. M. PALMERI

F. B. 1227 PG. 225

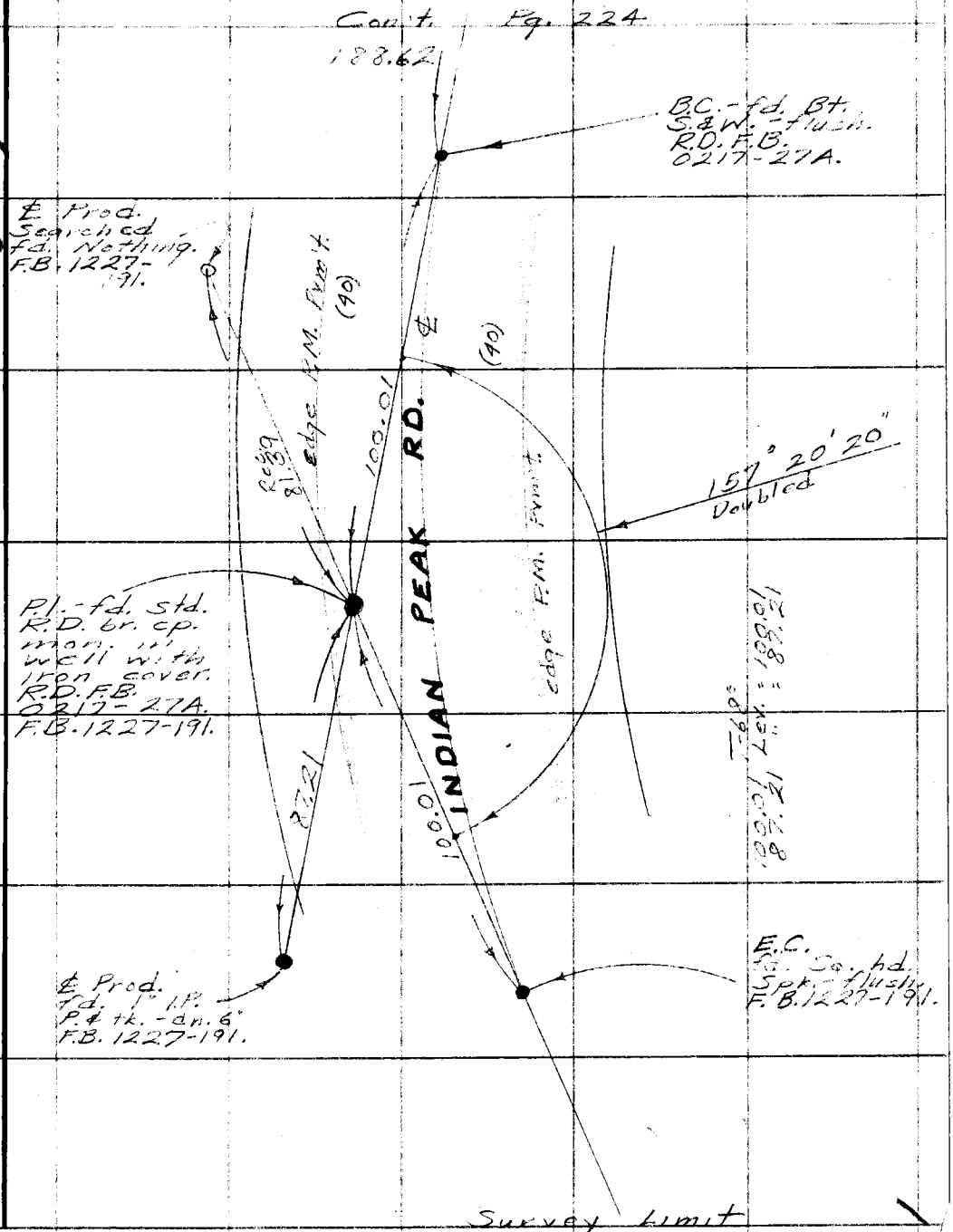

W.S. 27 C.4

Note: Any Additions or Changes on This Sheet Must be Made or Circled in Red Ink With Date and Name of Person Making Change.

Do not extend this side of this line.

PLEASE RETURN TO
COUNTY OF LOS ANGELES
DEPARTMENT OF COUNTY ENGINEER
403 LOS ANGELES COUNTY ENGINEERING BLDG.

76F309S CE#310 3-69

F. B. 1227 PG. 226

Con't. Pg. 227

~~E.C. (10C)~~ Set P.M. @ 90° to Spk.

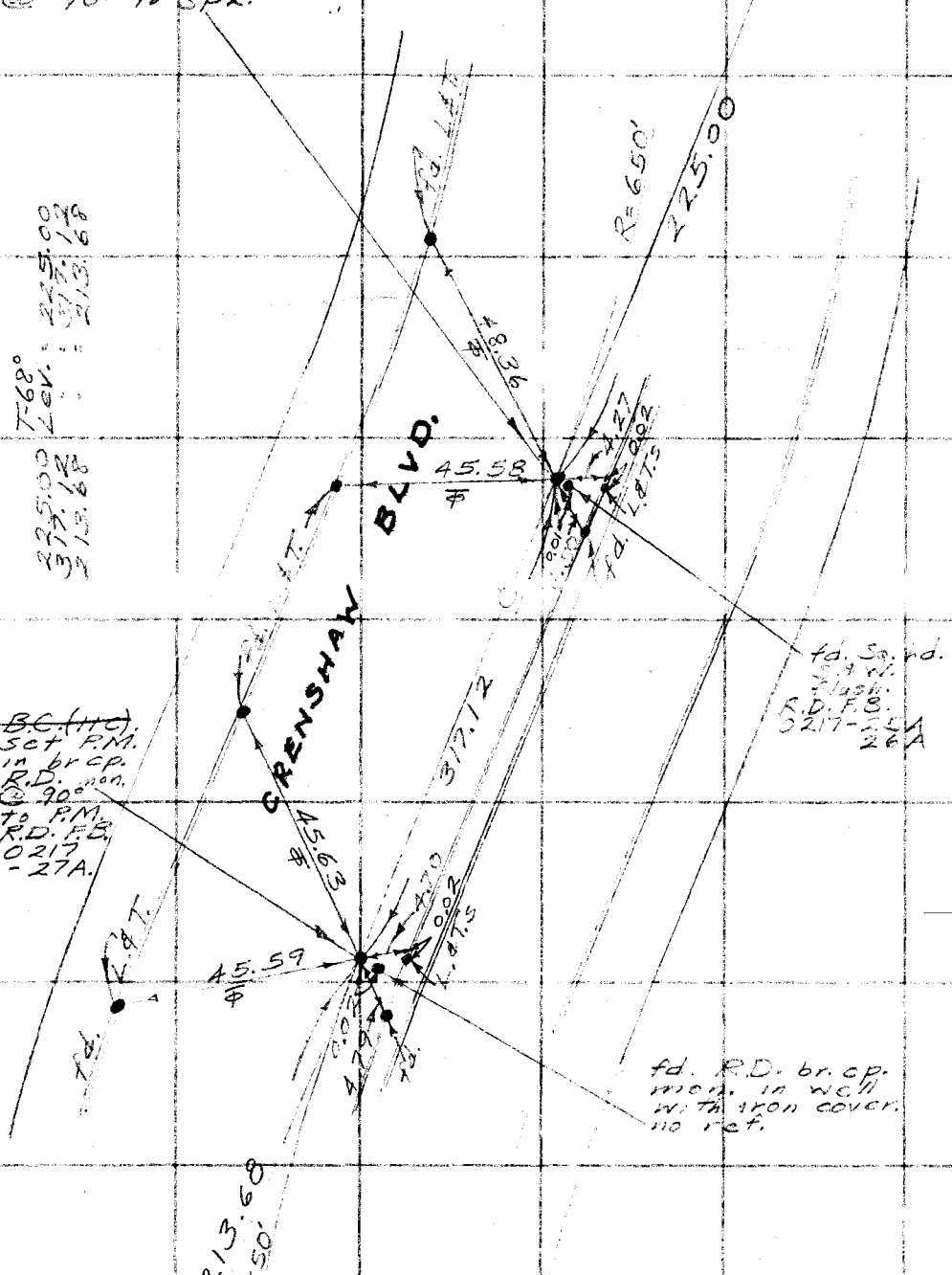

~~B.C. (11C)~~ Set P.M. in br cp. R.D. mon. @ 90° to P.M. R.D. F.B. 0217-27A.

Con't. Pg. 224

PLEASE RETURN TO
COUNTY OF LOS ANGELES
DEPARTMENT OF COUNTY ENGINEER
403 LOS ANGELES COUNTY ENGINEERING BLDG.

Do not extend this side of this line.

Note: Any Additions or Changes on This Sheet Must be Made or Circled in Red Ink With Date and Name of Person Making Change.

Notes Ck'd by ADAMS	Survey of Crenshaw Blvd.
Map No.	JN 0097.32 Tape 165 Std 68 °F
Office Work	Surveyed by English
Checked	Notes Fd. Date 7-74
Date	Indexed M. PALMERI JUL 8 1974

F. B. 1227 PG. 227

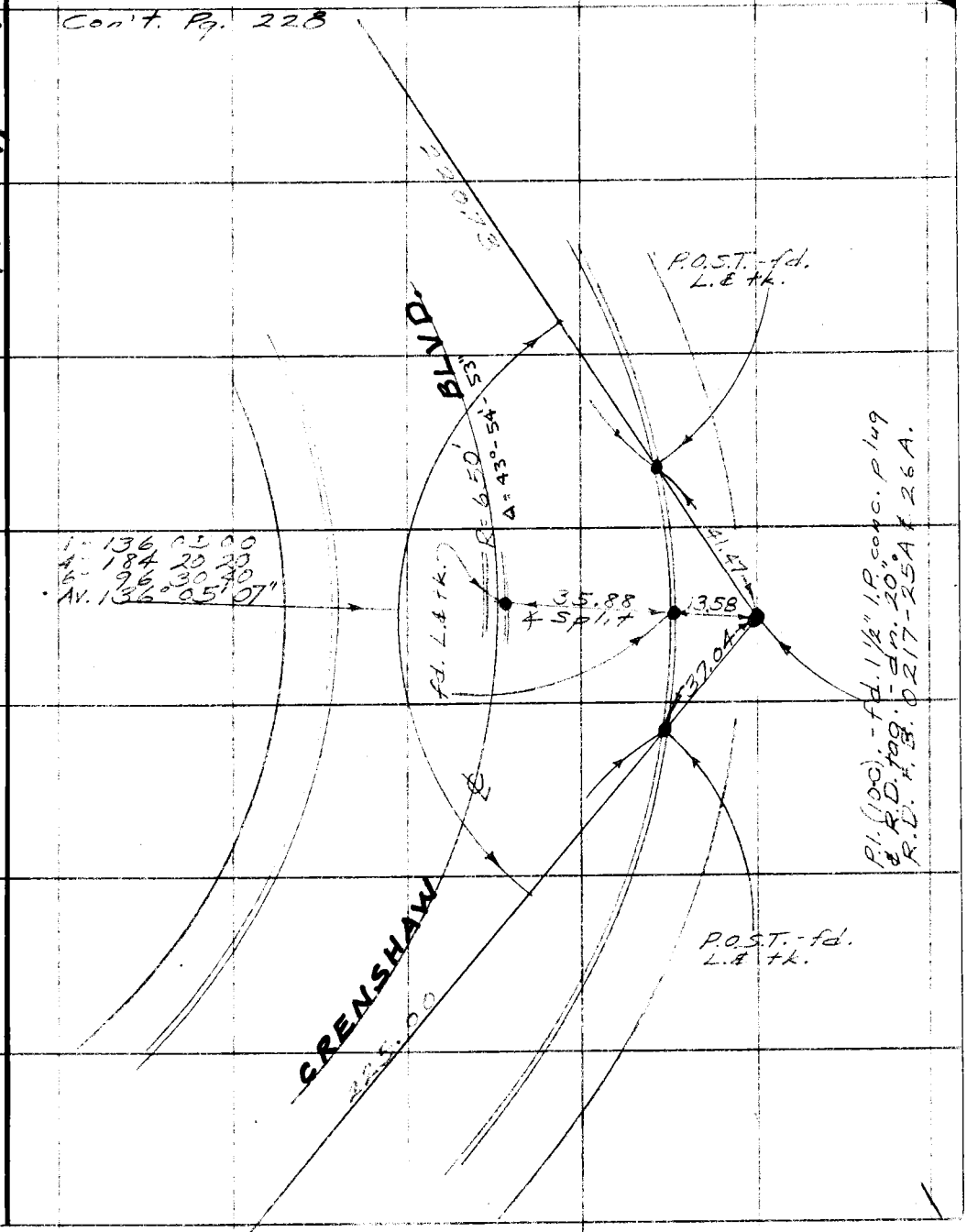

W.S. 27, C-4

Note: Any Additions or Changes on This Sheet Must be Made or Circled in Red Ink With Date and Name of Person Making Change.

Do not extend this side of this line.

PLEASE RETURN TO
COUNTY OF LOS ANGELES
DEPARTMENT OF COUNTY ENGINEER
403 LOS ANGELES COUNTY ENGINEERING BLDG.

76F309S CE#310 3-69

F. B. 1227 PG. 228

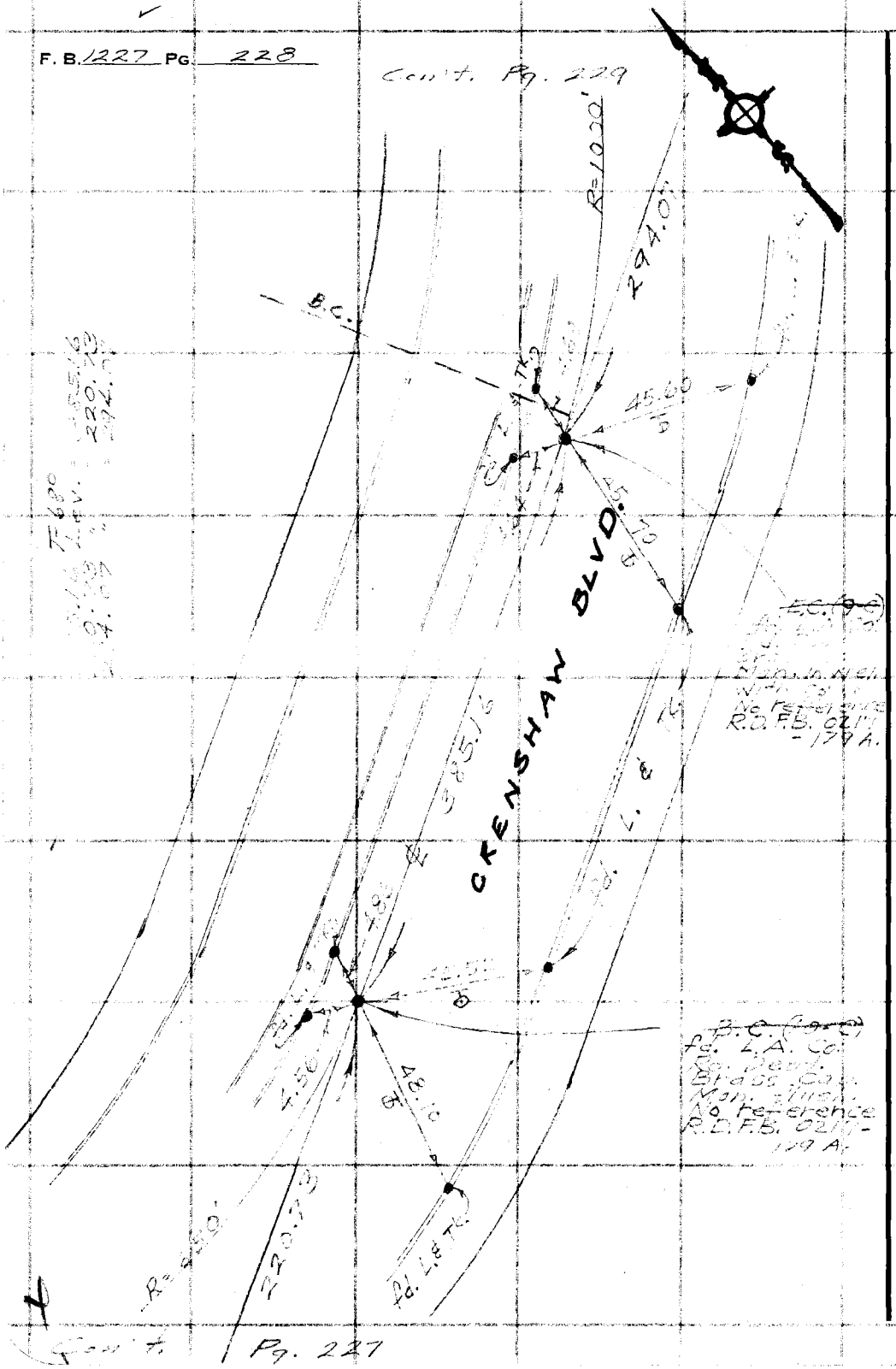

PLEASE RETURN TO
COUNTY OF LOS ANGELES
DEPARTMENT OF COUNTY ENGINEER
403 LOS ANGELES COUNTY ENGINEERING BLDG.

Do not extend this side of this line.

Note: Any Additions or Changes on This Sheet Must be Made or Circled in Red Ink With Date and Name of Person Making Change.

Notes Ck'd by ADAMS	Survey of Crenshaw Blvd.
Map No. B 5314	JN [illegible] Tape 165 Std 68 °F
Office Work [illegible]	Surveyed by English
Checked T. ADE	Notes Ed. Date 7-74
Date OCT [illegible]	Indexed [illegible]

F. B. 1227 PG. 229

W.S. 27, C-4

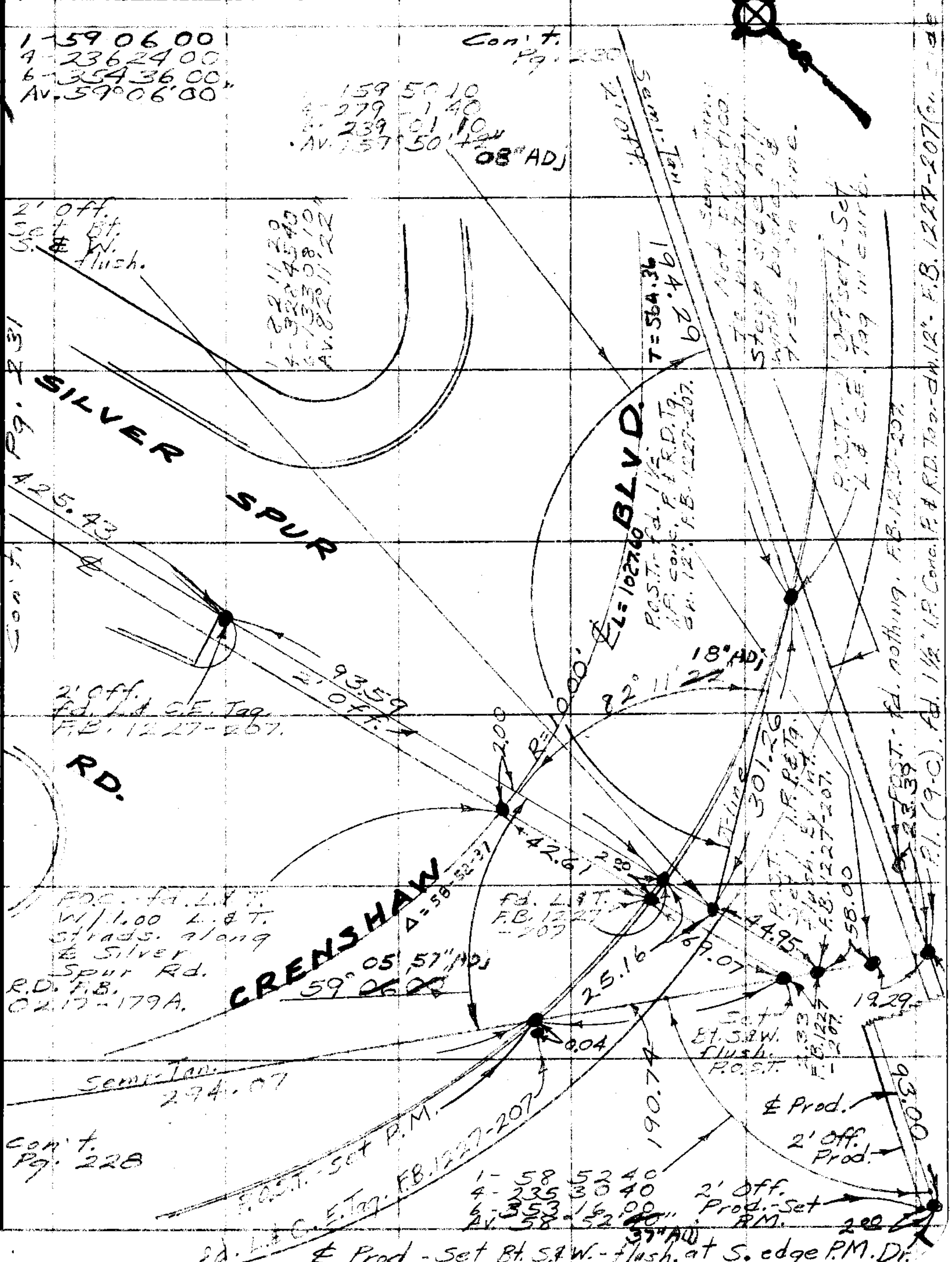

Note: Any Additions or Changes on This Sheet Must be Made or Circled in Red Ink With Date and Name of Person Making Change.

Do not extend this side of this line.

PLEASE RETURN TO
COUNTY OF LOS ANGELES
DEPARTMENT OF COUNTY ENGINEER
403 LOS ANGELES COUNTY ENGINEERING BLDG.

76F309S CE#310 3-69

F. B. 1227 Pg. 230

Con't. Pg. 233

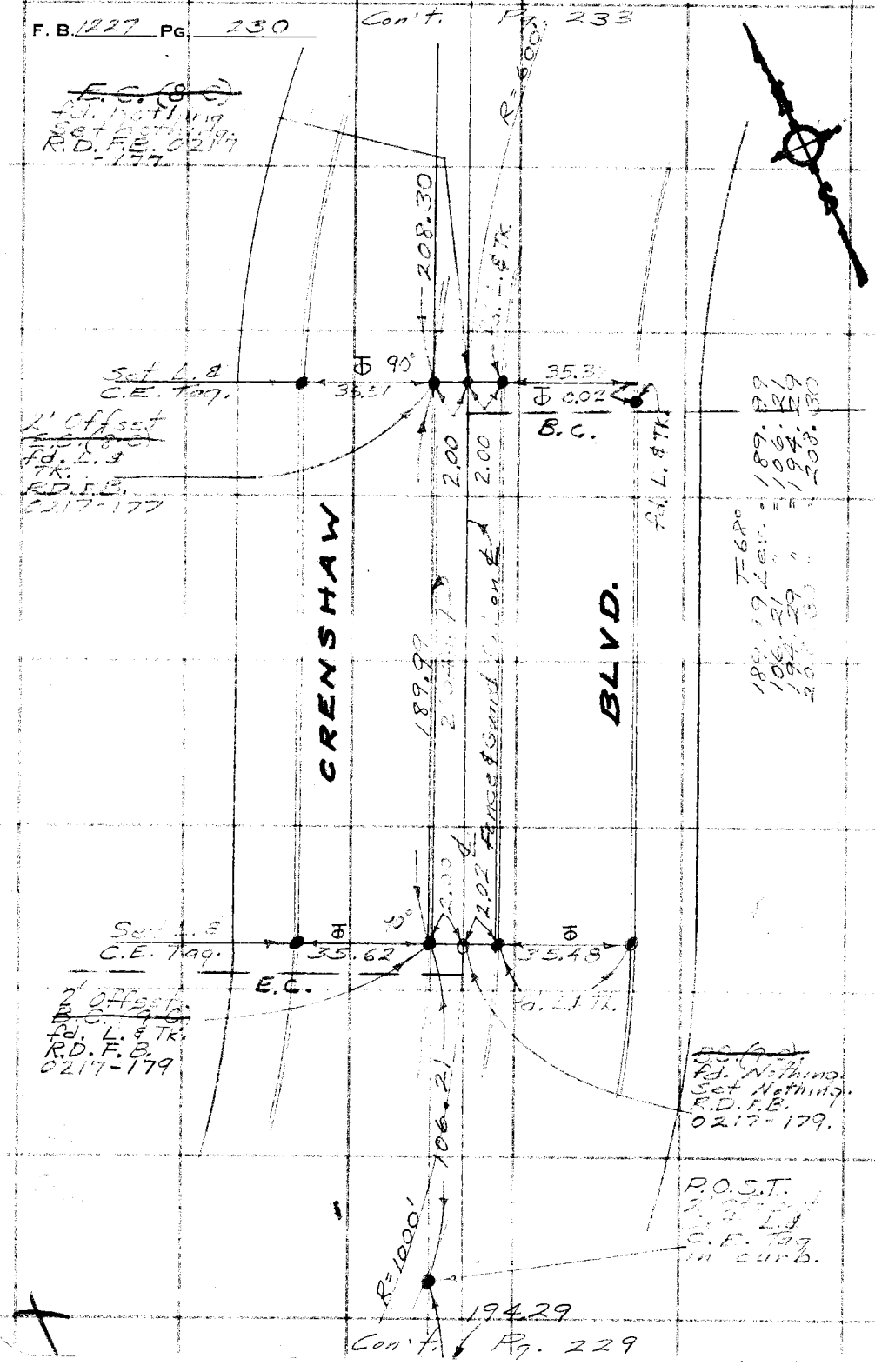

PLEASE RETURN TO
COUNTY OF LOS ANGELES
DEPARTMENT OF COUNTY ENGINEER
403 LOS ANGELES COUNTY ENGINEERING BLDG.

Do not extend this side of this line.

Note: Any Additions or Changes on This Sheet Must be Made or Circled in Red Ink With Date and Name of Person Making Change.

Notes Ck'd by ADAMS	Survey of Crenshaw Blvd.
Map No. R-5314	JN [illegible] Tape [illegible] Std [illegible] °F
Office Work B. GUINN	Surveyed by English
Checked T. ABE	Notes [illegible] Date 2-74
Date [illegible]	Index G. W. PALMER [illegible]

F. B. 1227 PG. 231

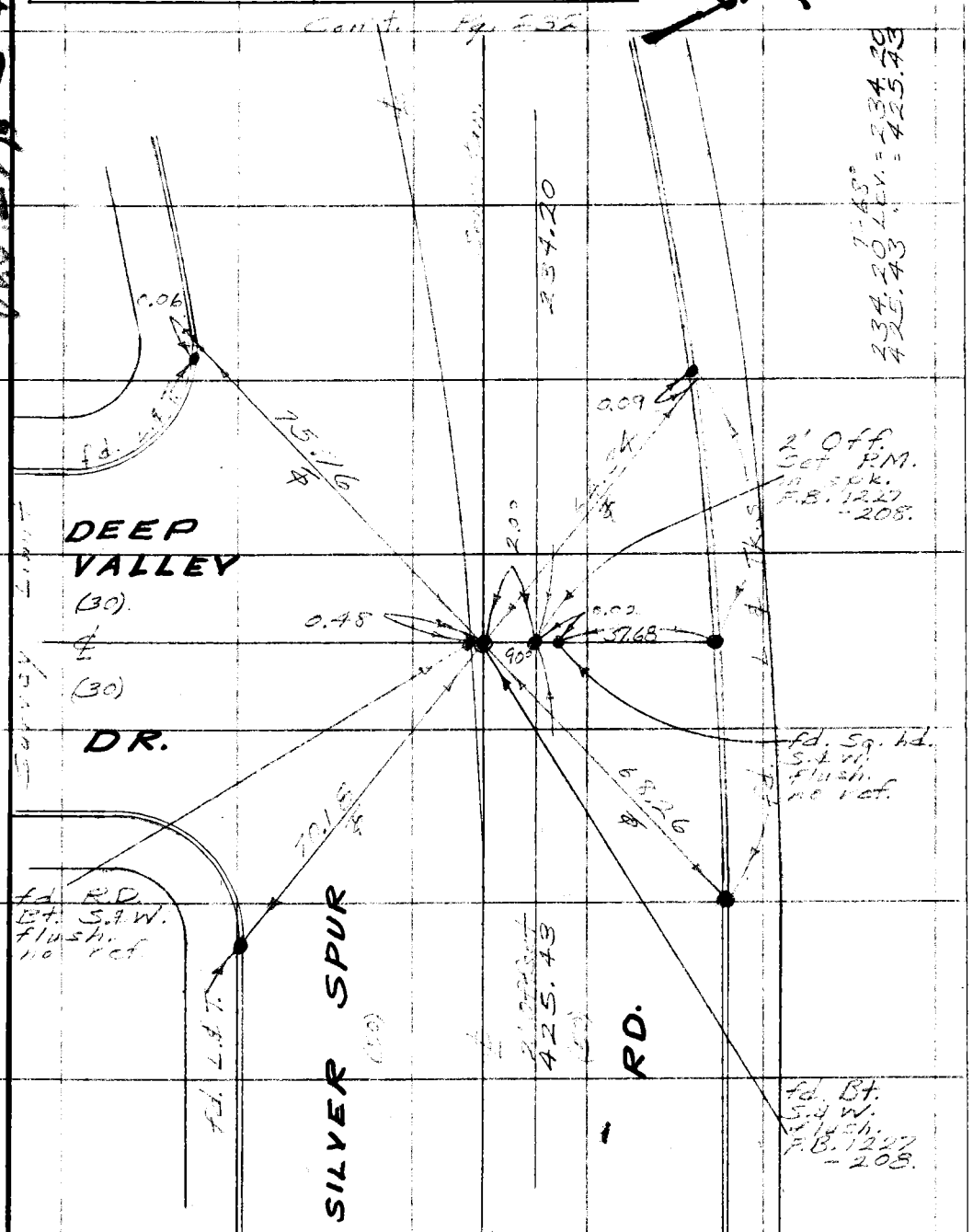

Note: Any Additions or Changes on This Sheet Must be Made or Circled in Red Ink With Date and Name of Person Making Change.

Do not extend this side of this line.

PLEASE RETURN TO
COUNTY OF LOS ANGELES
DEPARTMENT OF COUNTY ENGINEER
403 LOS ANGELES COUNTY ENGINEERING BLDG.

76F309S CE#310 3-69

F. B. 1227 PG. 232

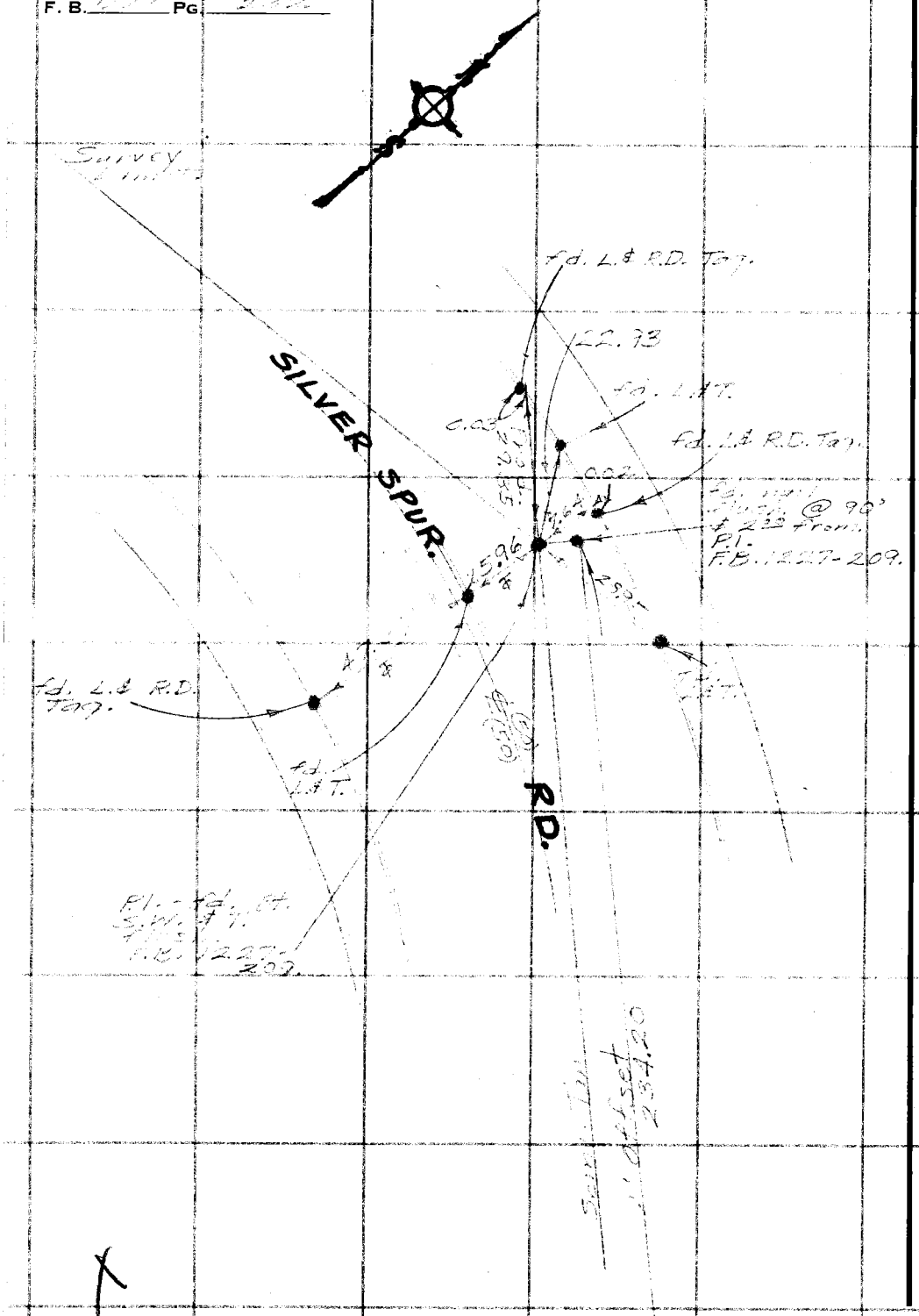

PLEASE RETURN TO
COUNTY OF LOS ANGELES
DEPARTMENT OF COUNTY ENGINEER
403 LOS ANGELES COUNTY ENGINEERING BLDG.

Do not extend this side of this line.

Note: Any Additions or Changes on This Sheet Must be Made or Circled in Red Ink With Date and Name of Person Making Change.

Con't. Pg. 231

Notes Ck'd by ADAMS	Survey of Crenshaw Blvd.
Map No. R-5314	JN 0097.22 Tape 165 Std 65 °F
Office Work B. GOINS	Surveyed by English
Checked T. ABE	Notes [illegible] Date 7-74
Date OCT 2 [illegible]	Indexed [illegible] OCT 8 1974

F. B. 1227 PG. 233

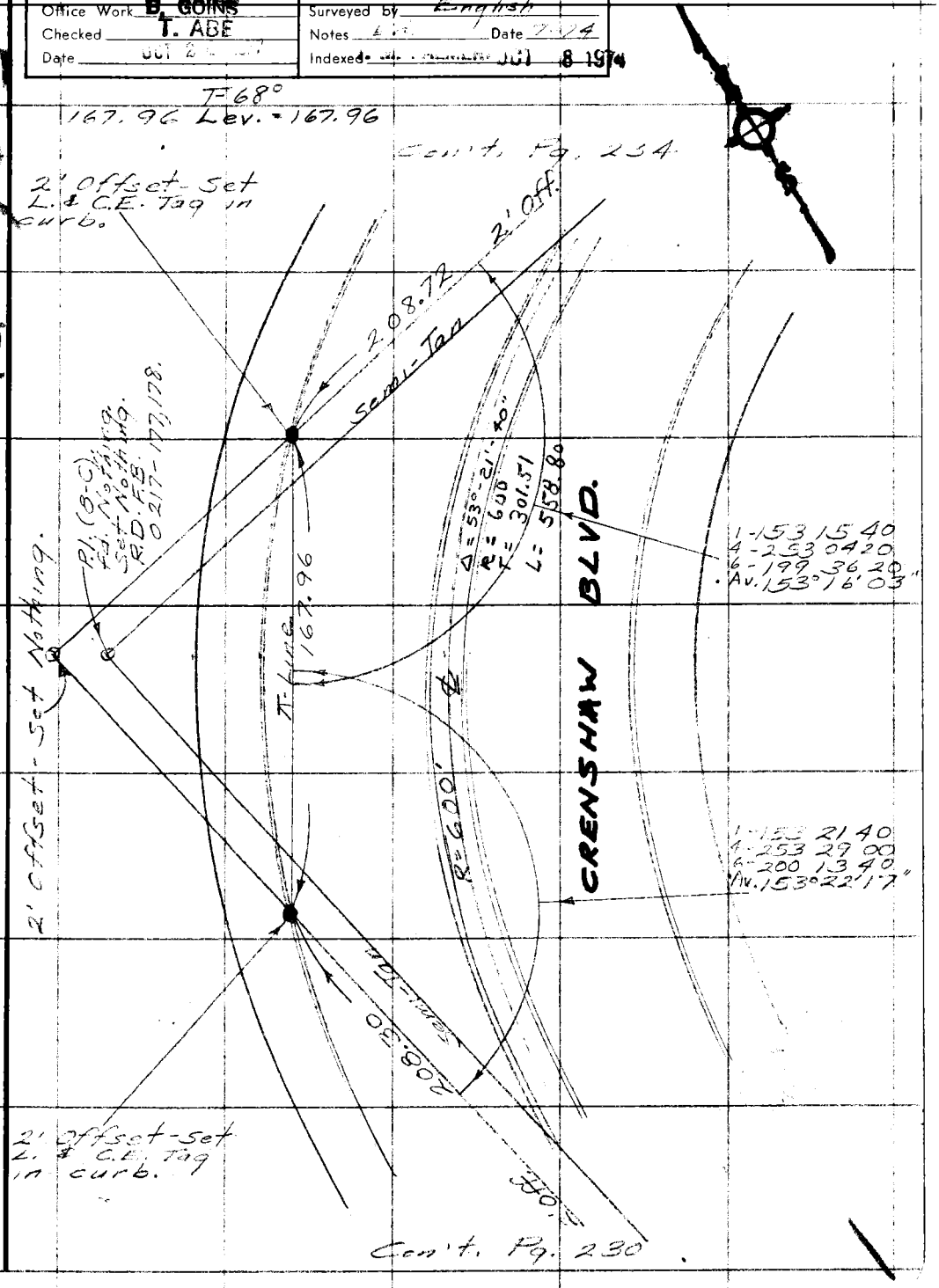

W.5.27, C-3

Note: Any Additions or Changes on This Sheet Must be Made or Circled in Red Ink With Date and Name of Person Making Change.

Do not extend this side of this line.

PLEASE RETURN TO
COUNTY OF LOS ANGELES
DEPARTMENT OF COUNTY ENGINEER
403 LOS ANGELES COUNTY ENGINEERING BLDG.

76F309S CE#310 3-69

F. B. 1227 PG. 234

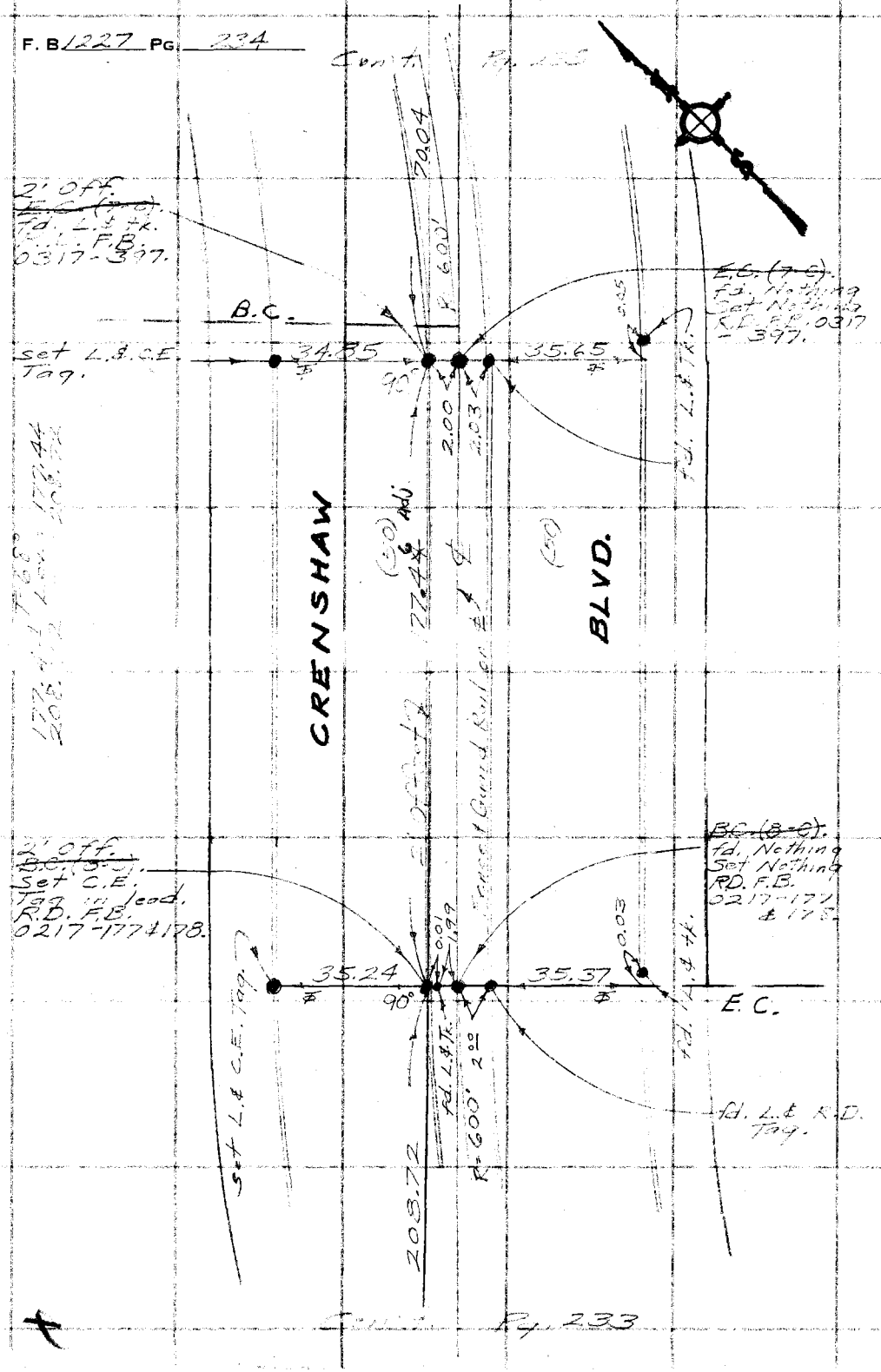

PLEASE RETURN TO
COUNTY OF LOS ANGELES
DEPARTMENT OF COUNTY ENGINEER
403 LOS ANGELES COUNTY ENGINEERING BLDG.

Do not extend this side of this line.

Note: Any Additions or Changes on This Sheet Must be Made or Circled in Red Ink With Date and Name of Person Making Change.

Notes Ck'd by ADAMS	Survey of Crenshaw Blvd.
Map No. B-5314	JN 0097.32 Tape 165 Std. 68 °F
Office Work B. GOINS	Surveyed by English
Checked T. AL	Notes Ed. Date 7-14
Date OCT 2	Indexed T. M. PALMERI OCT 8 1974

F. B. 1227 PG. 235

Con't. Pg. 236

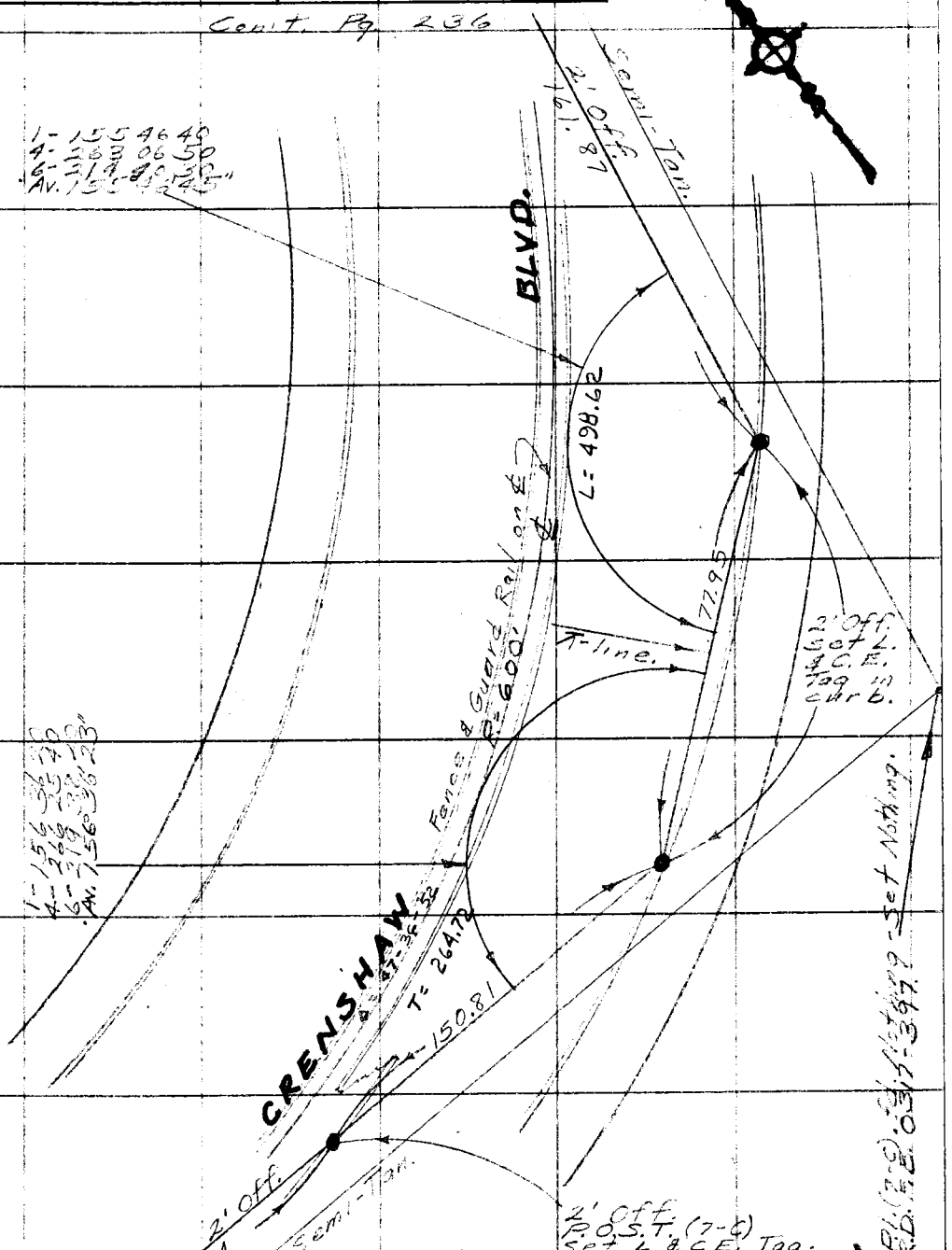

Con't. Pg. 234

Note: Any Additions or Changes on This Sheet Must be Made or Circled in Red Ink With Date and Name of Person Making Change.

Do not extend this side of this line.

PLEASE RETURN TO
COUNTY OF LOS ANGELES
DEPARTMENT OF COUNTY ENGINEER
403 LOS ANGELES COUNTY ENGINEERING BLDG.

76F309S CE#310 3-69

F. B. 1227 PG. 236

Cont. Pg. 237

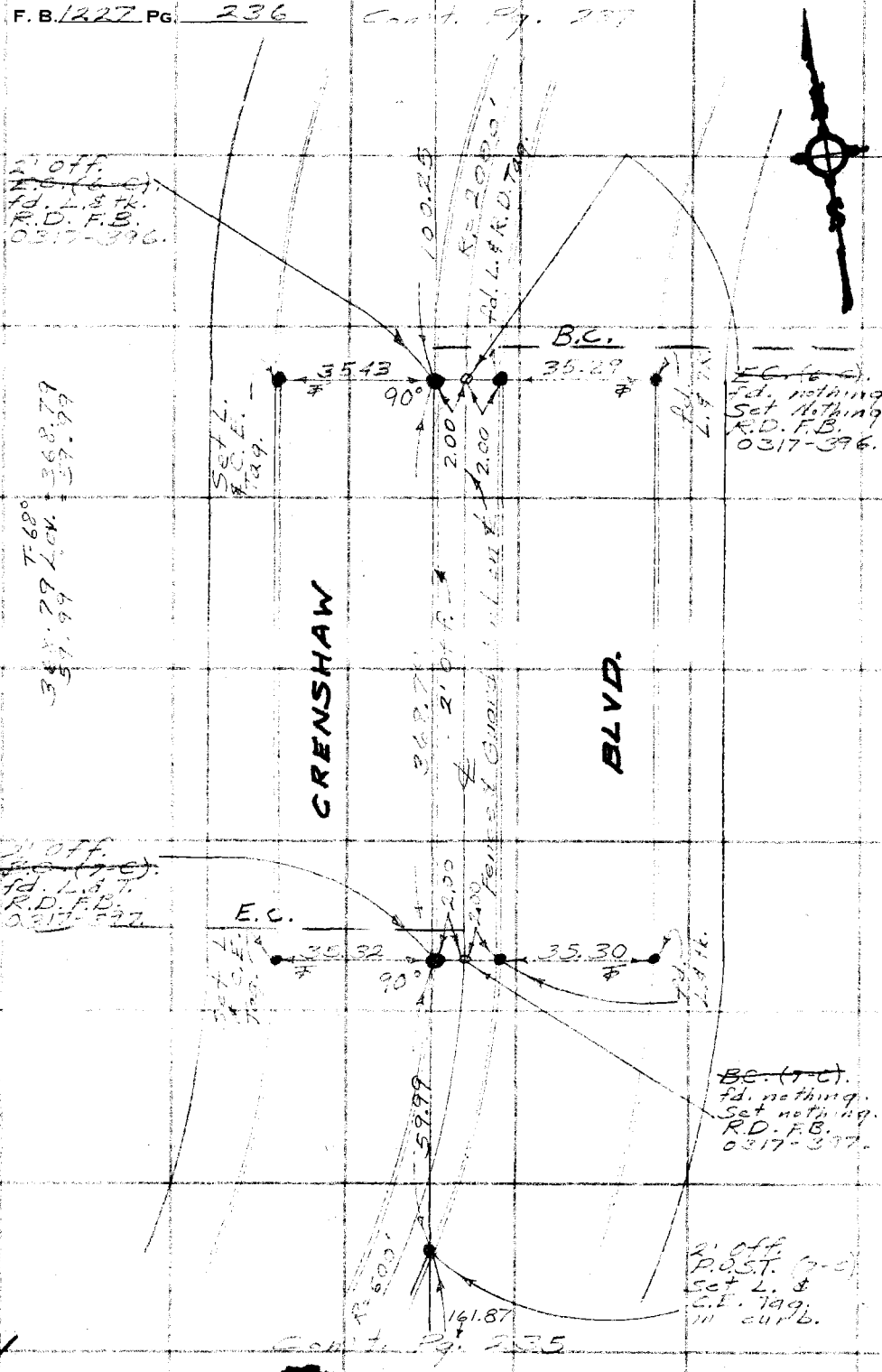

Cont. Pg. 235

PLEASE RETURN TO
COUNTY OF LOS ANGELES
DEPARTMENT OF COUNTY ENGINEER
403 LOS ANGELES COUNTY ENGINEERING BLDG.

Do not extend this side of this line.

Note: Any Additions or Changes on This Sheet Must be Made or Circled in Red Ink With Date and Name of Person Making Change.

Notes Ck'd by ADAMS	Survey of Crenshaw Blvd
Map No. B-5314	JN [illegible] Tape [illegible] Std [illegible] °F
Office Work B. GOINS	Surveyed by English
Checked T. ABE	Notes [illegible] Date [illegible]
Date OCT 2 4 1977	Indexed [illegible] OCT 8 [illegible]

F. B. 1227 PG. 237

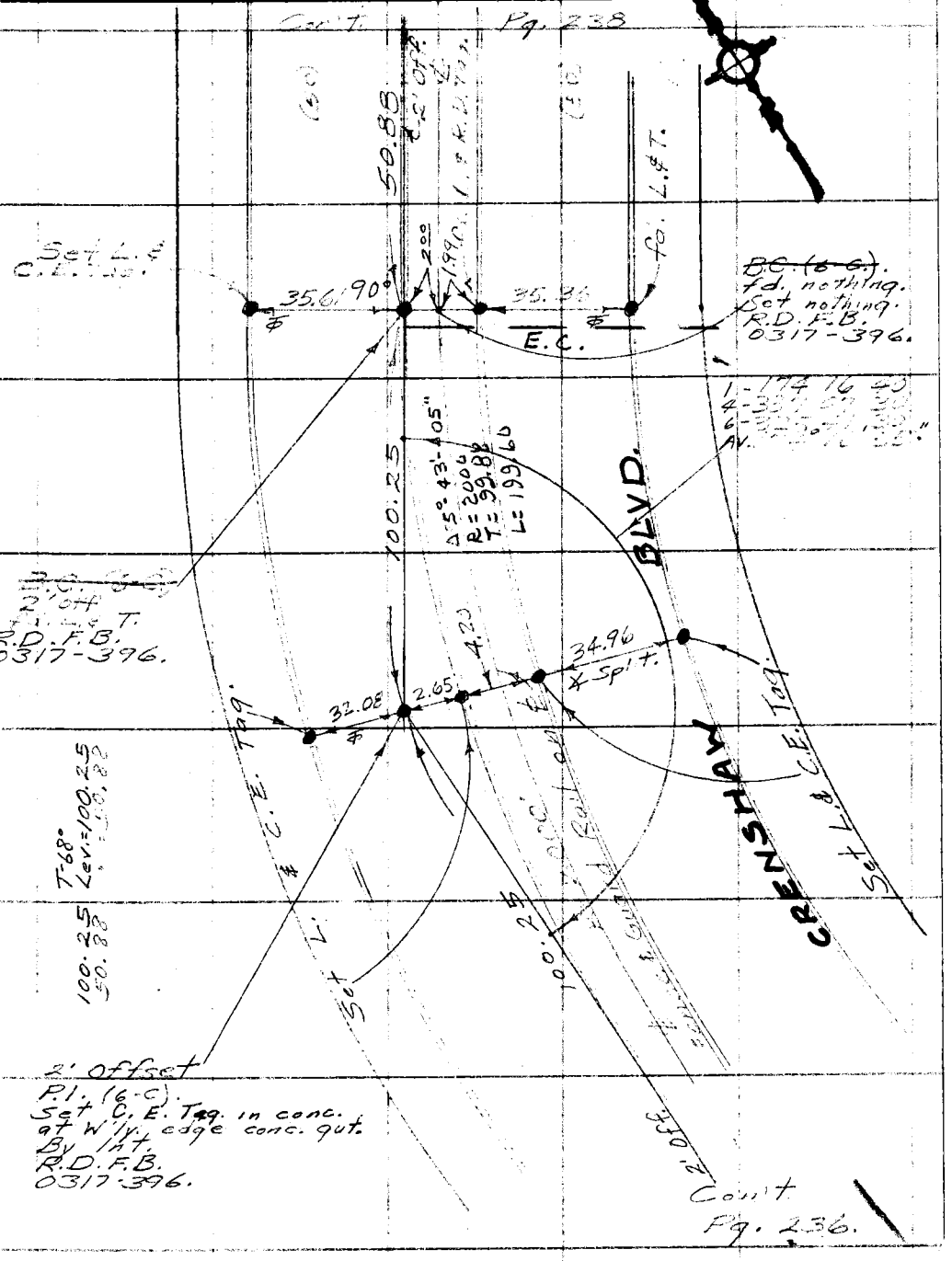

Note: Any Additions or Changes on This Sheet Must be Made or Circled in Red Ink With Date and Name of Person Making Change.

Do not extend this side of this line.

PLEASE RETURN TO
COUNTY OF LOS ANGELES
DEPARTMENT OF COUNTY ENGINEER
403 LOS ANGELES COUNTY ENGINEERING BLDG.

76F309S CE#310 3-69

F. B. 1227 Pg. 238

Con't. Pg. 239

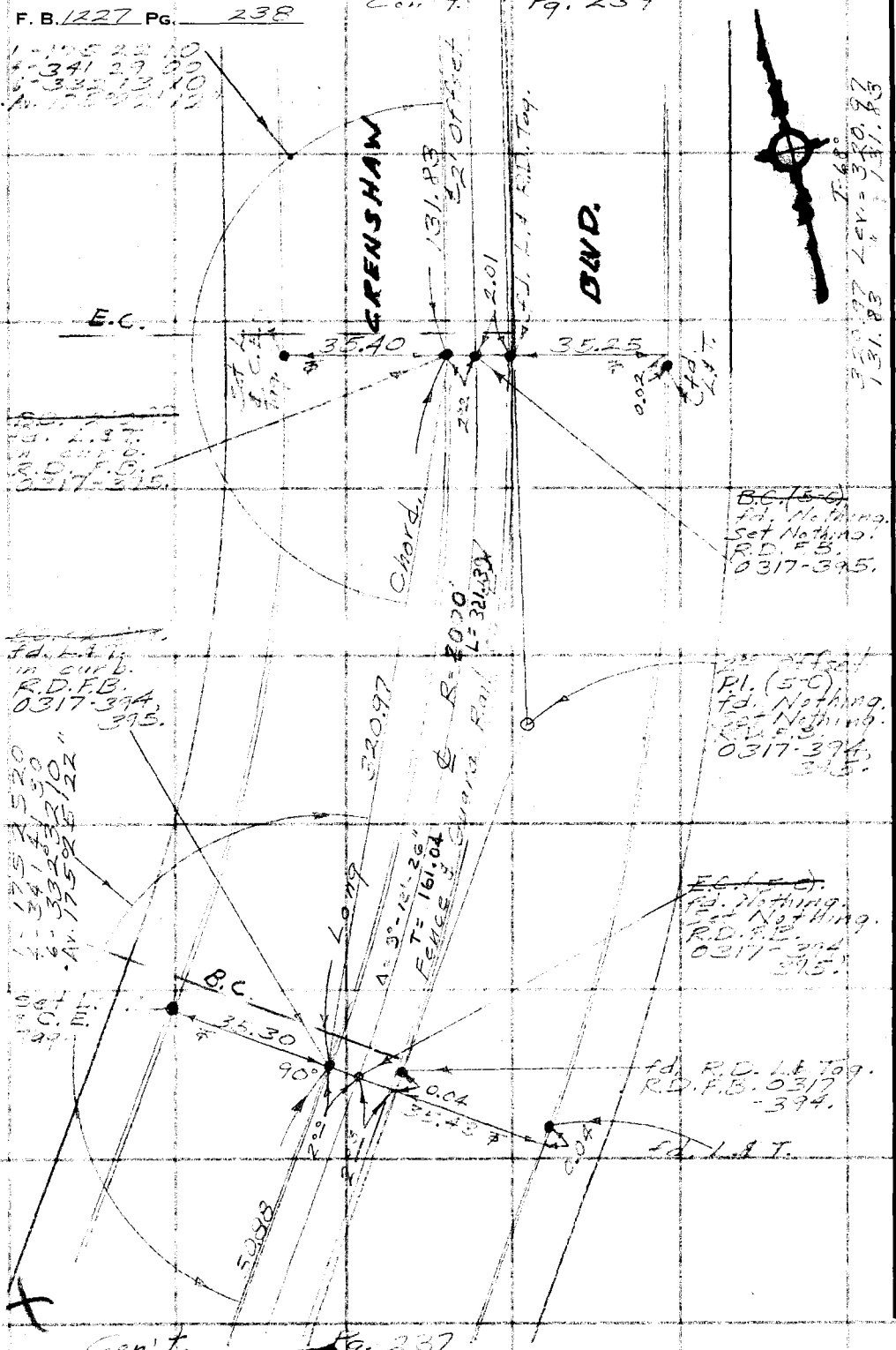

PLEASE RETURN TO
COUNTY OF LOS ANGELES
DEPARTMENT OF COUNTY ENGINEER
403 LOS ANGELES COUNTY ENGINEERING BLDG.

Do not extend this side of this line.

Note: Any Additions or Changes on This Sheet Must be Made or Circled in Red Ink With Date and Name of Person Making Change.

Notes Ck'd by ADAMS	Survey of Crenshaw Blvd.
Map No. B-5314	JN 0097.32 Tape 165 Std 68 °F
Office Work R. GOINS	Surveyed by English
Checked T. ABE	Notes Ed. Date
Date OCT 24 1977	Indexed T. M. PALMERI JUL 8 1974

F. B. 1227 PG. 239

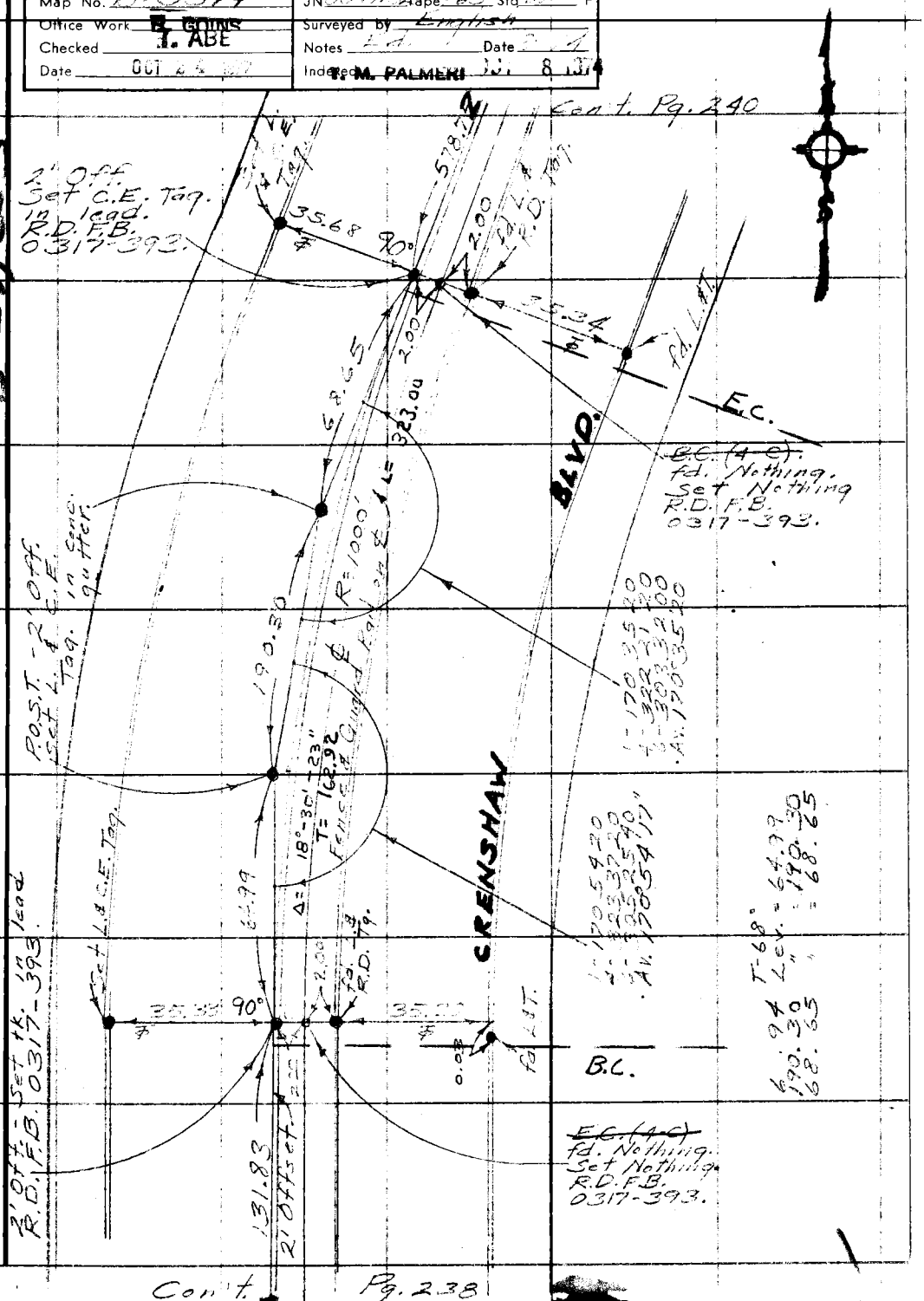

W.S. 27, C-3

Note: Any Additions or Changes on This Sheet Must be Made or Circled in Red Ink With Date and Name of Person Making Change.

Do not extend this side of this line.

PLEASE RETURN TO
COUNTY OF LOS ANGELES
DEPARTMENT OF COUNTY ENGINEER
403 LOS ANGELES COUNTY ENGINEERING BLDG.

76F309S CE#310 3-69

F. B. 1227 PG. 240

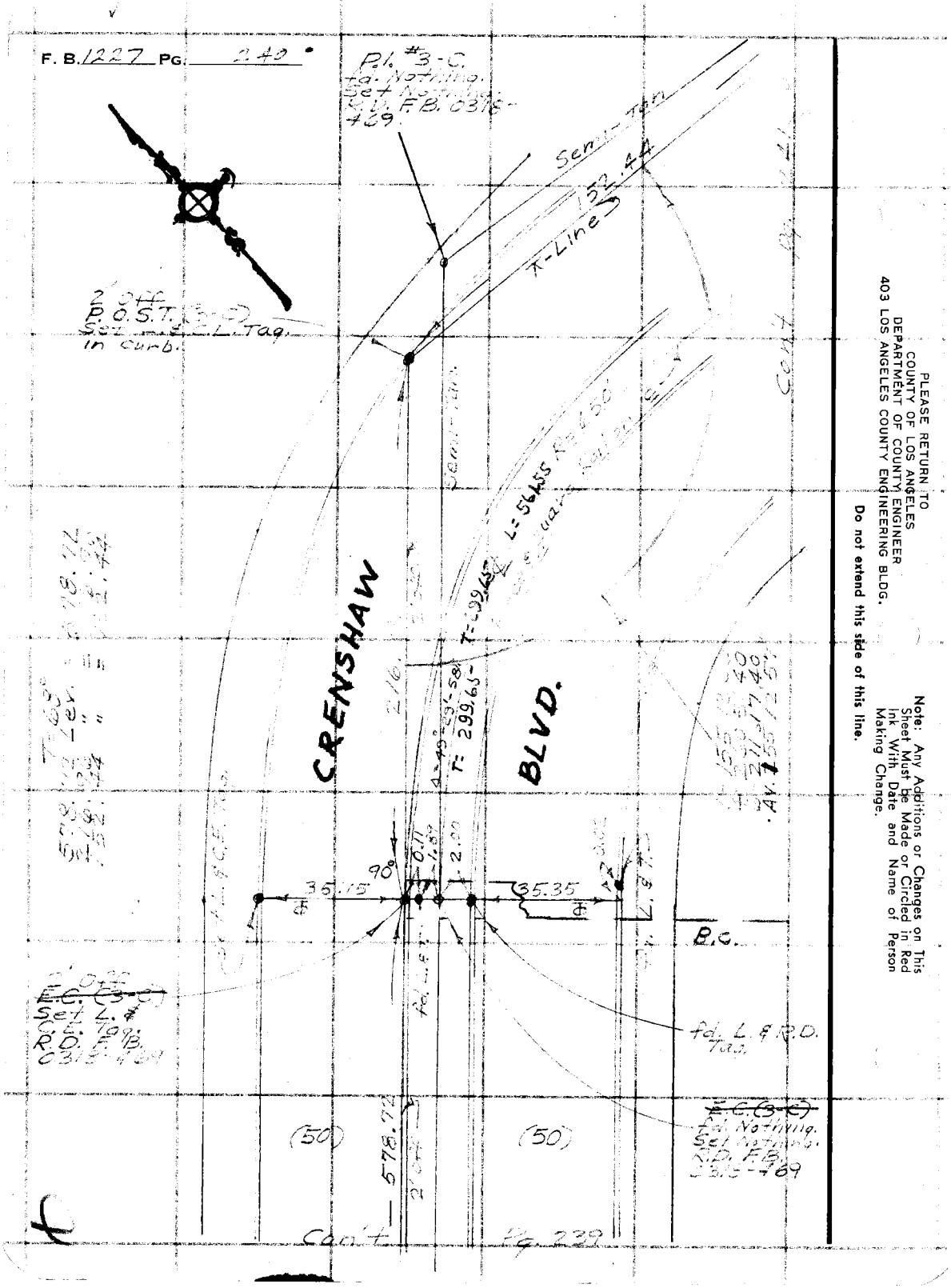

PLEASE RETURN TO
COUNTY OF LOS ANGELES
DEPARTMENT OF COUNTY ENGINEER
403 LOS ANGELES COUNTY ENGINEERING BLDG.

Do not extend this side of this line.

Note: Any Additions or Changes on This Sheet Must be Made or Circled in Red Ink With Date and Name of Person Making Change.

Notes Ck'd by ADAMS	Survey of Crenshaw Blvd	F. B. 1227 PG. 241
Map No. B-5314	JN 009732 Tape 165 Std 68 °F	
Office Work B. GOINS	Surveyed by A. Caro	
Checked T. ABE	Notes A.C. Date 8-4-77	
Date OCT 24, 1977	Indexed M. PALMERI OCT 6 1977	

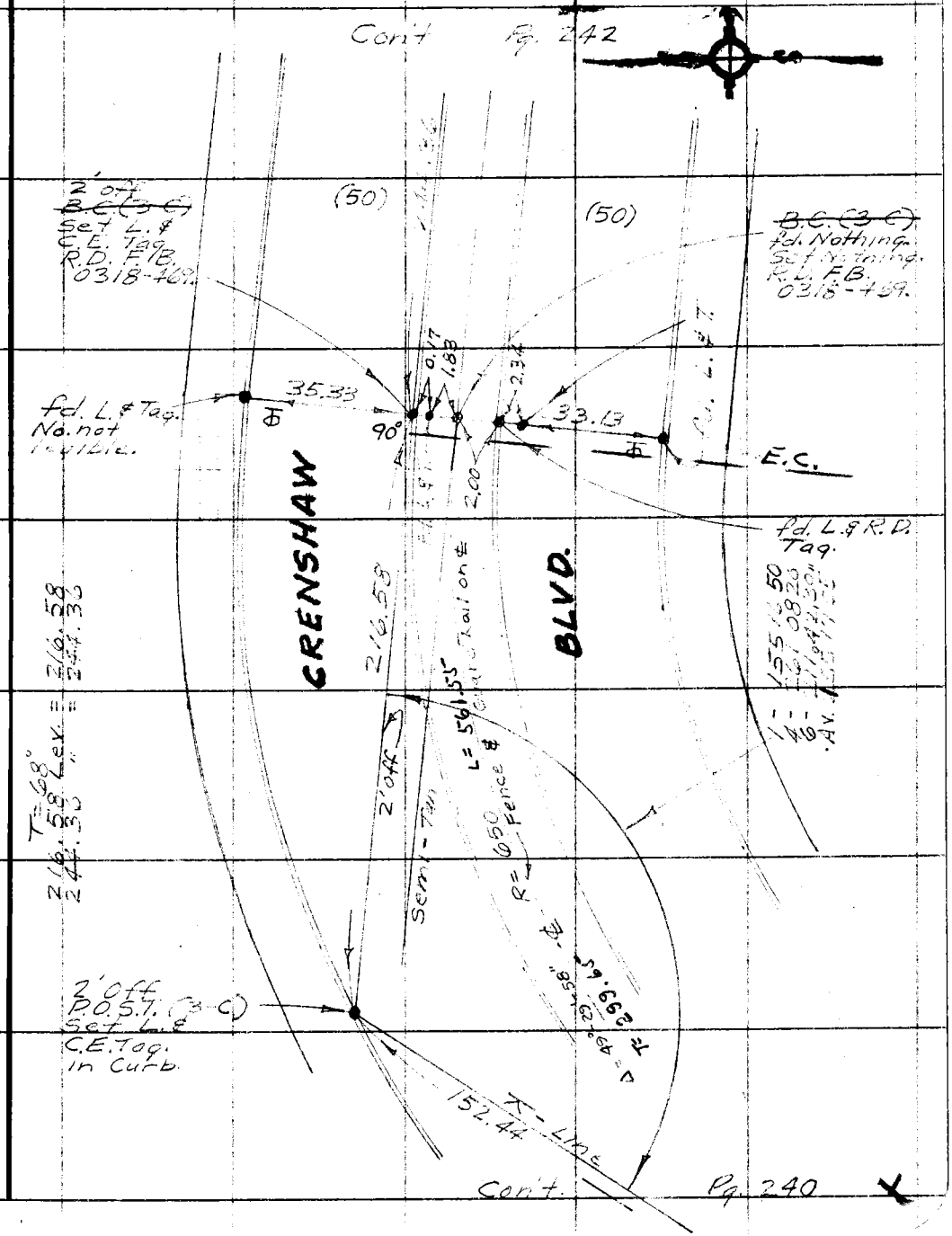

Note: Any Additions or Changes on This Sheet Must be Made or Circled in Red Ink With Date and Name of Person Making Change.

PLEASE RETURN TO
COUNTY OF LOS ANGELES
DEPARTMENT OF COUNTY ENGINEER
403 LOS ANGELES COUNTY ENGINEERING BLDG.

Do not extend this side of this line.

76F309S CE#310 3-69

PLEASE RETURN TO
COUNTY OF LOS ANGELES
DEPARTMENT OF COUNTY ENGINEER
403 LOS ANGELES COUNTY ENGINEERING BLDG.

Note: Any Additions or Changes on This Sheet Must be Made or Circled in Red Ink With Date and Name of Person Making Change.

Do not extend this side of this line.

WS 27 D-3

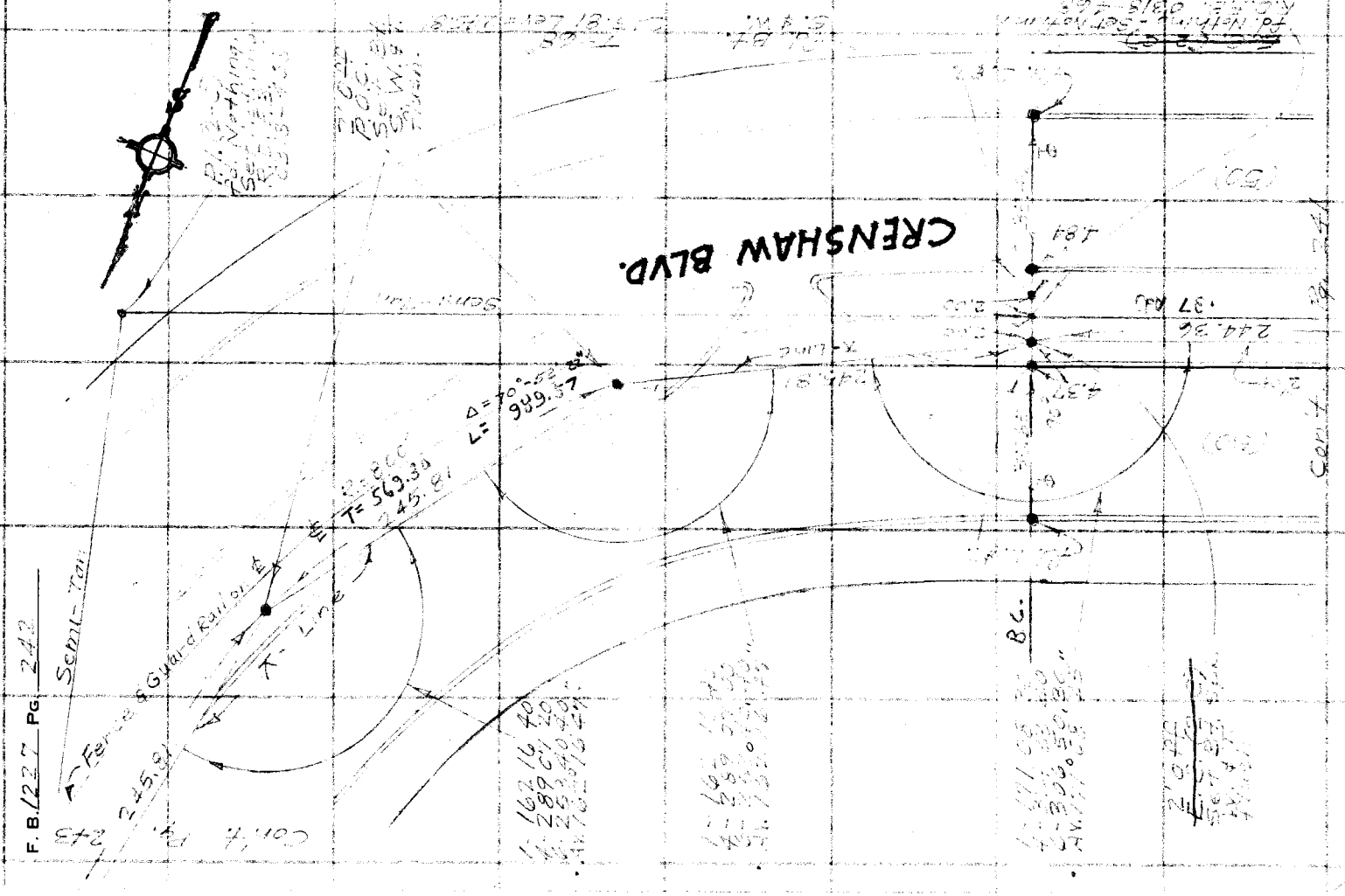

F. B. 1227 Pg. 242

Notes Ck'd by ADAMS	Survey of Crenshaw Blvd.
Map No. B-5314	JN [illegible] Tape [illegible] Std [illegible] °F
Office Work B. GOINS	Surveyed by A. Garza
Checked T. ABE	Notes A.G. Date [illegible]
Date OCT 24 1977	Indexed [illegible] OCT 6 1977

F. B. [illegible] PG. [illegible]

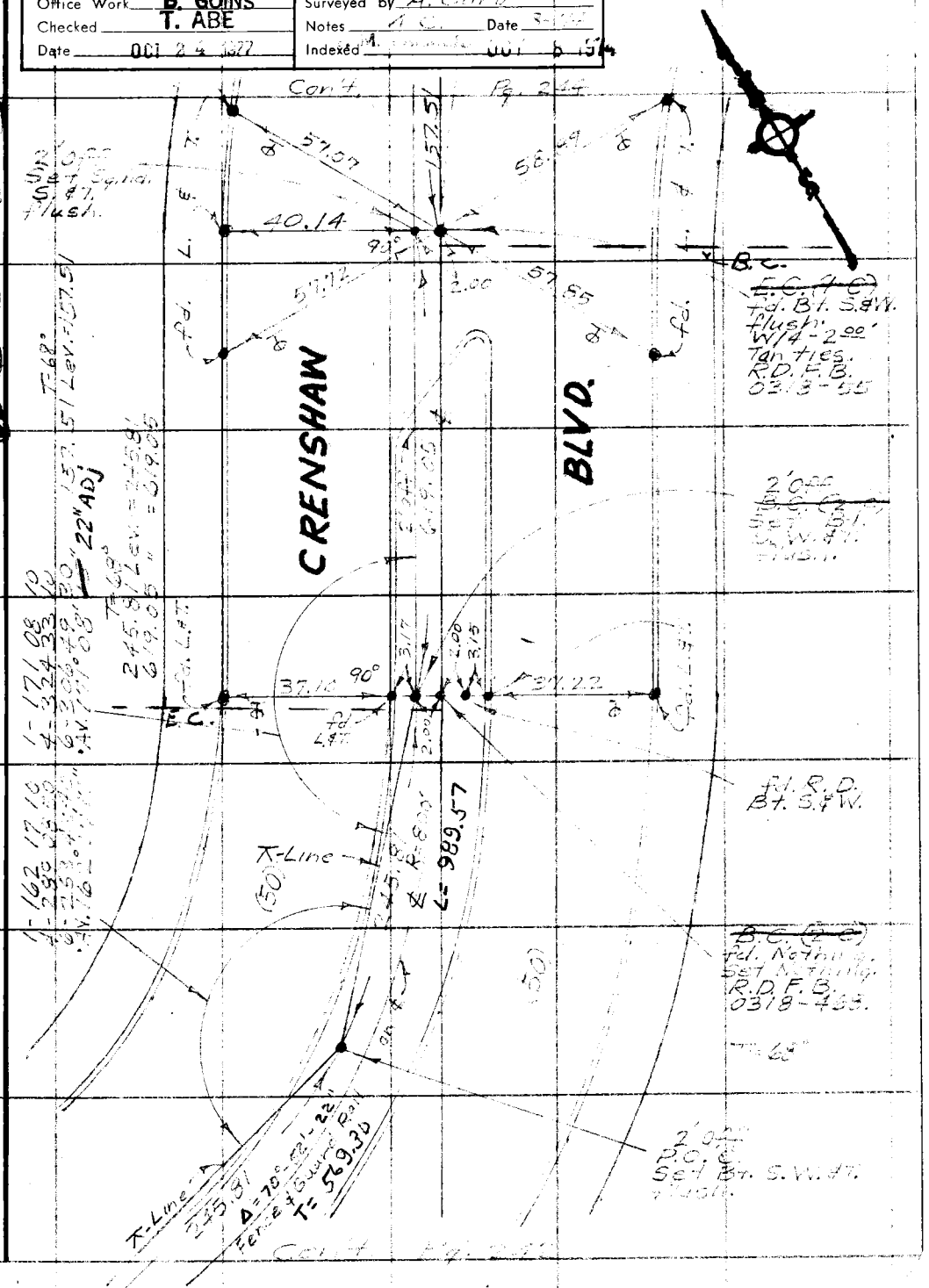

Note: Any Additions or Changes on This Sheet Must be Made or Circled in Red Ink With Date and Name of Person Making Change.

Do not extend this side of this line.

PLEASE RETURN TO
COUNTY OF LOS ANGELES
DEPARTMENT OF COUNTY ENGINEER
403 LOS ANGELES COUNTY ENGINEERING BLDG.

76F309S CE#310 3-69

F. B. 1227 Pg. 244

Con't. Pg. 247

Note: All meas. Lev. & T=68°

12.00 offset
Set Sq. hd. Spk. & T.
flush at 90°
from R.D. mon.

Semi-Tan Prod.
fd. std. R.D.
br. cp. mon.
in well with
iron cover.
R.D. F.B.
0318-55 A.

PALOS VERDES DR. NO.

GRENSHAW BLVD.

Con't. Pg. 249

Con't. Pg. 243

1-118 07 50
4-112 31 10
6-348 46 50
Av. 118°07'48"
40" (AD)

Pl. # 1 C.
fd. R.D. Bt.
S. & W. - W/4
2 & S. & W.
Tues - flush.
R.D. F.B.
0318-55.

P.O.S.T. - Set
L. & C.E. Tag.
in conc.
island
curb. 4'
North of
Traffic
Signal.

Δ = 12°50'40"
T = 157.59

L = 313.85

R = 1400

12' offset

(100)
(100)

846.40

321.19

67.80

32.03

32.14

54.90

12.40

56.64

56.10

157.51

(50)

(50)

PLEASE RETURN TO
COUNTY OF LOS ANGELES
DEPARTMENT OF COUNTY ENGINEER
403 LOS ANGELES COUNTY ENGINEERING BLDG.

Do not extend this side of this line.

Note: Any Additions or Changes on This Sheet Must be Made or Circled in Red Ink With Date and Name of Person Making Change.

MS 27 D-3

Notes Ck'd by ADAMS	Survey of Crenshaw Blvd.
Map No. B-5314	JN [illegible] Tape [illegible] Std [illegible] °F
Office Work B. GOINS	Surveyed by [illegible]
Checked T. ABE	Notes Ed. Date 9-74
Date OCT [illegible]	Indexed [illegible]

F. B. 1227 PG. 245

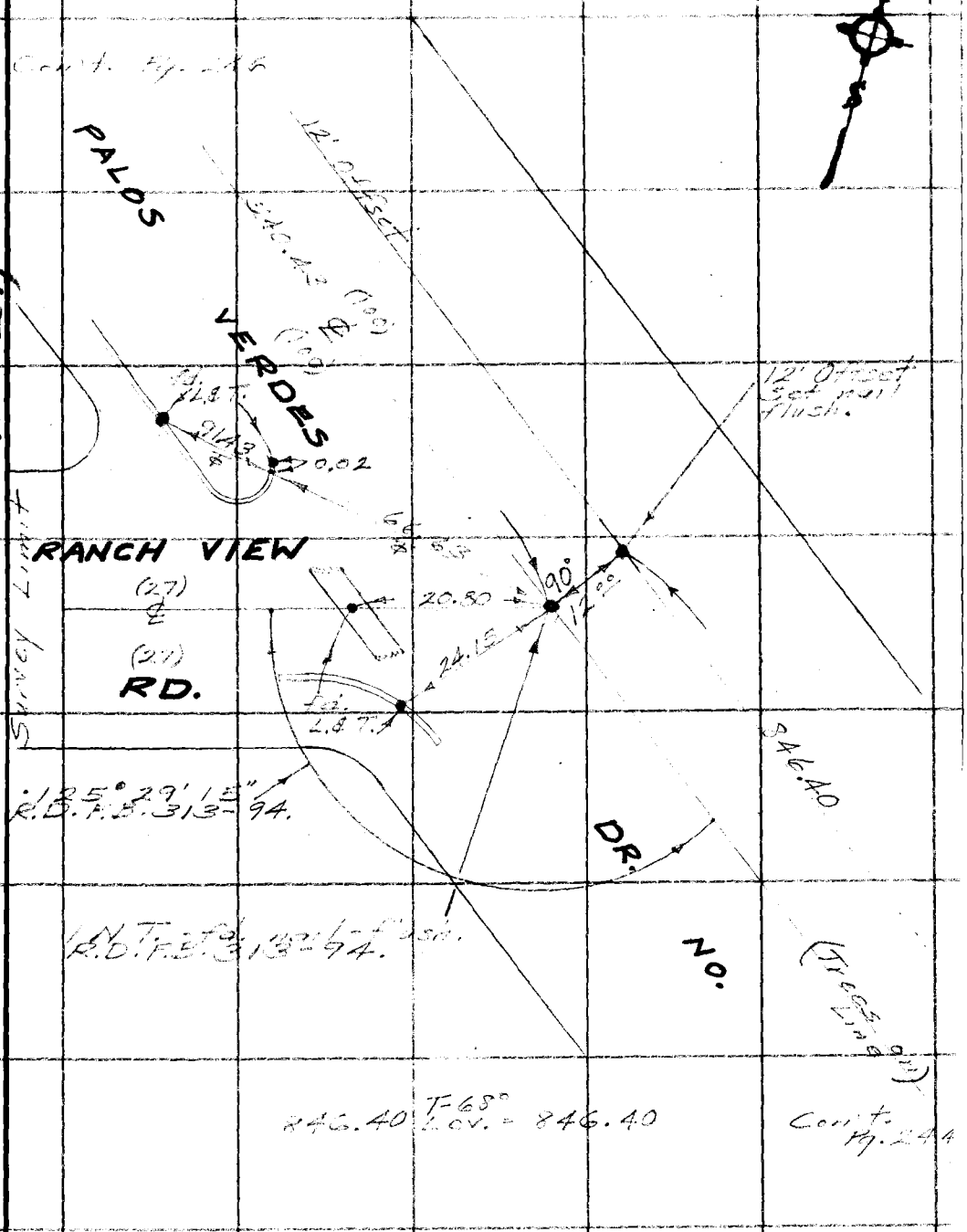

Note: Any Additions or Changes on This Sheet Must be Made or Circled in Red Ink With Date and Name of Person Making Change.

Do not extend this side of this line.

WS 27, C-3

PLEASE RETURN TO
COUNTY OF LOS ANGELES
DEPARTMENT OF COUNTY ENGINEER
403 LOS ANGELES COUNTY ENGINEERING BLDG.

76F309S CE#310 3-68

F. B. 1227 PG. 246

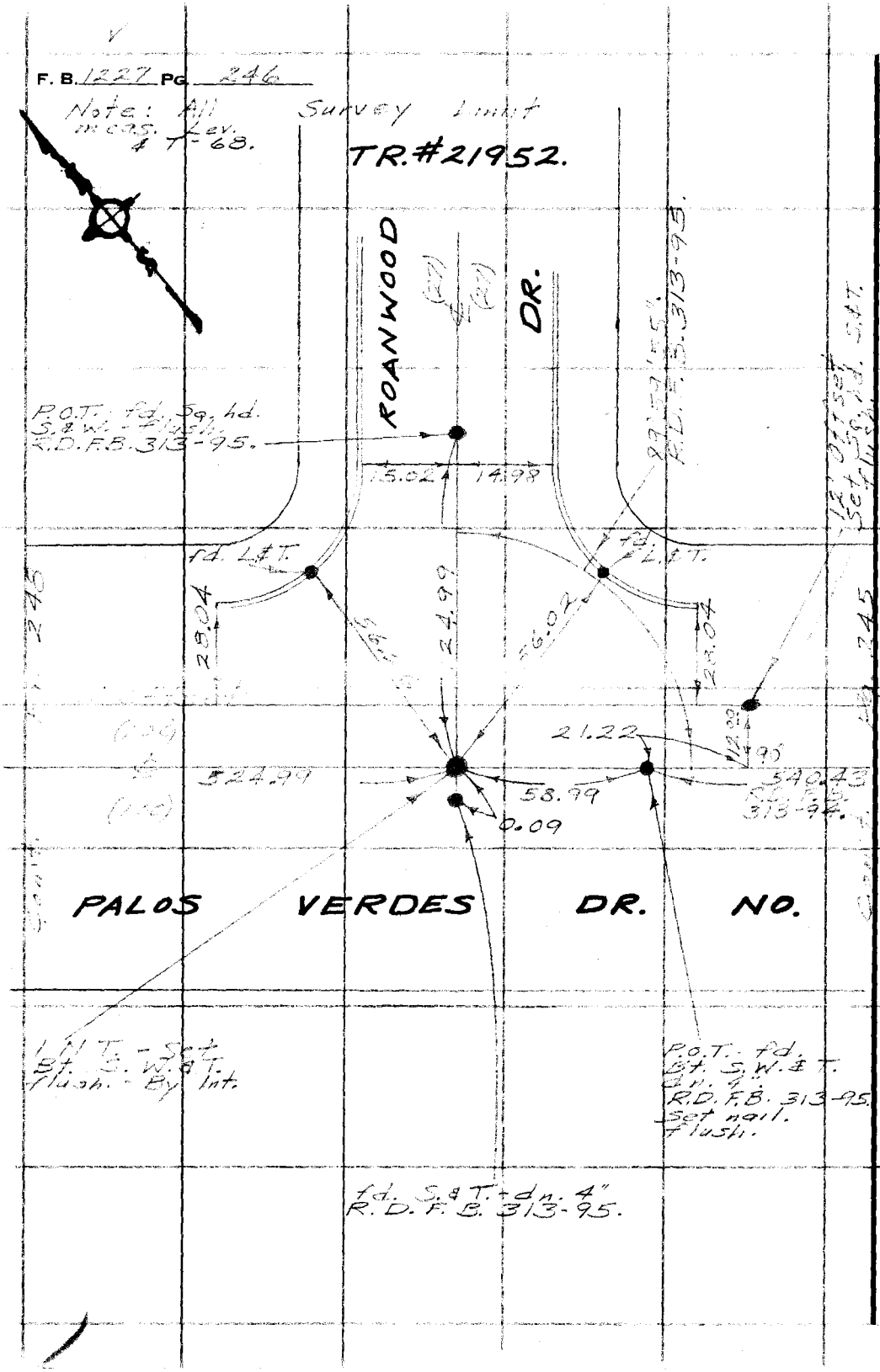

W 527 C-3

PLEASE RETURN TO
COUNTY OF LOS ANGELES
DEPARTMENT OF COUNTY ENGINEER
403 LOS ANGELES COUNTY ENGINEERING BLDG.

Do not extend this side of this line.

Note: Any Additions or Changes on This Sheet Must be Made or Circled in Red Ink With Date and Name of Person Making Change.

Notes Ck'd by ADAMS	Survey of Crenshaw Blvd
Map No. B-5314	JN [illegible] Tape [illegible] Std [illegible] °F
Office Work B. COINS	Surveyed by A. [illegible]
Checked [illegible]	Notes A.C. Date [illegible]
Date [illegible]	Indexed [illegible]

F. B. 1227 PG. 247

WS 27 D-3

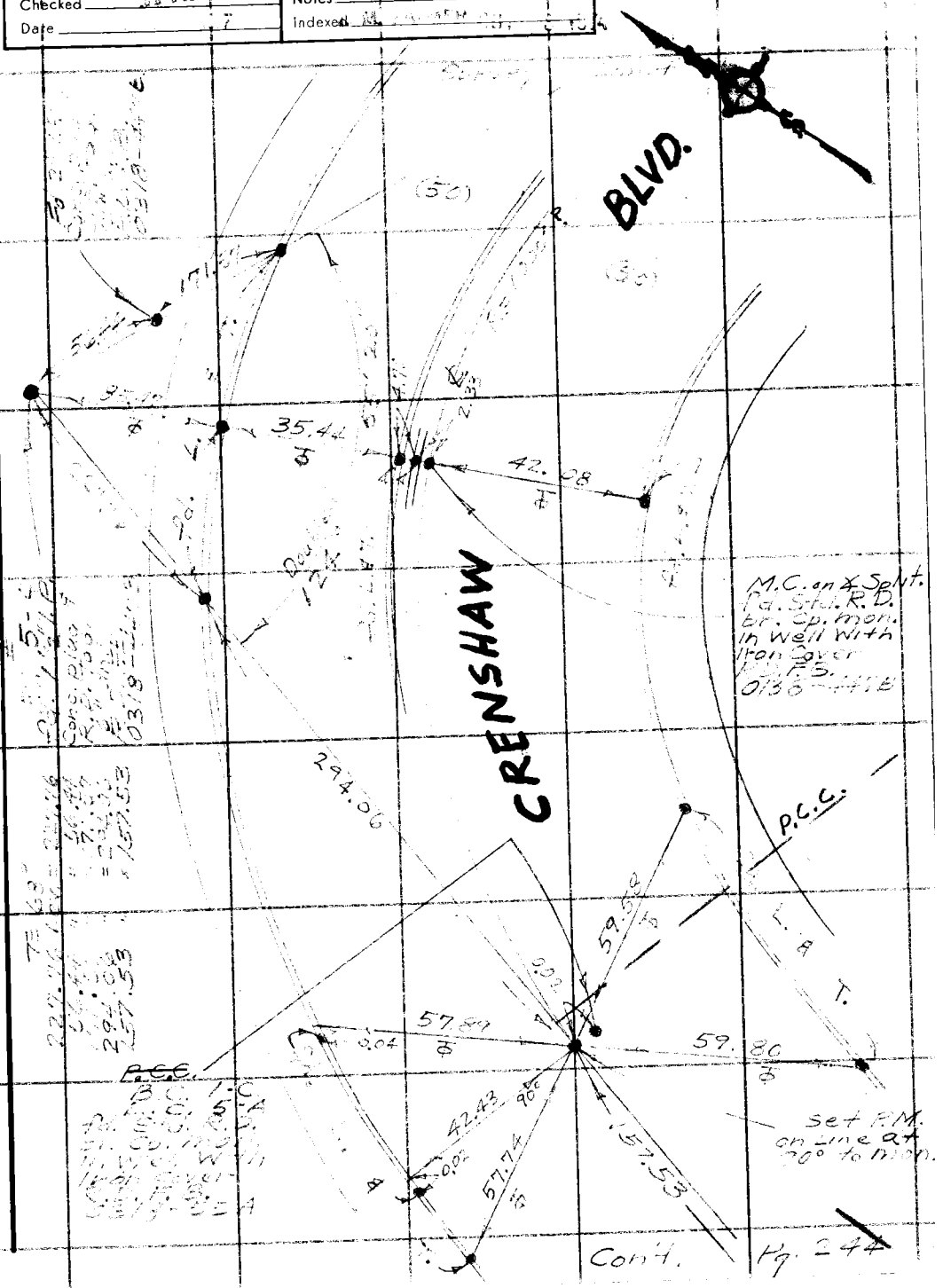

Note: Any Additions or Changes on This Sheet Must be Made or Circled in Red Ink With Date and Name of Person Making Change.

PLEASE RETURN TO
COUNTY OF LOS ANGELES
DEPARTMENT OF COUNTY ENGINEER
403 LOS ANGELES COUNTY ENGINEERING BLDG.

Do not extend this side of this line.

76F309S CE#310 3-68

F. B. 1227 Pg. 248

Survey Limit

Note: All meas. Lev. ℄ T=68°.

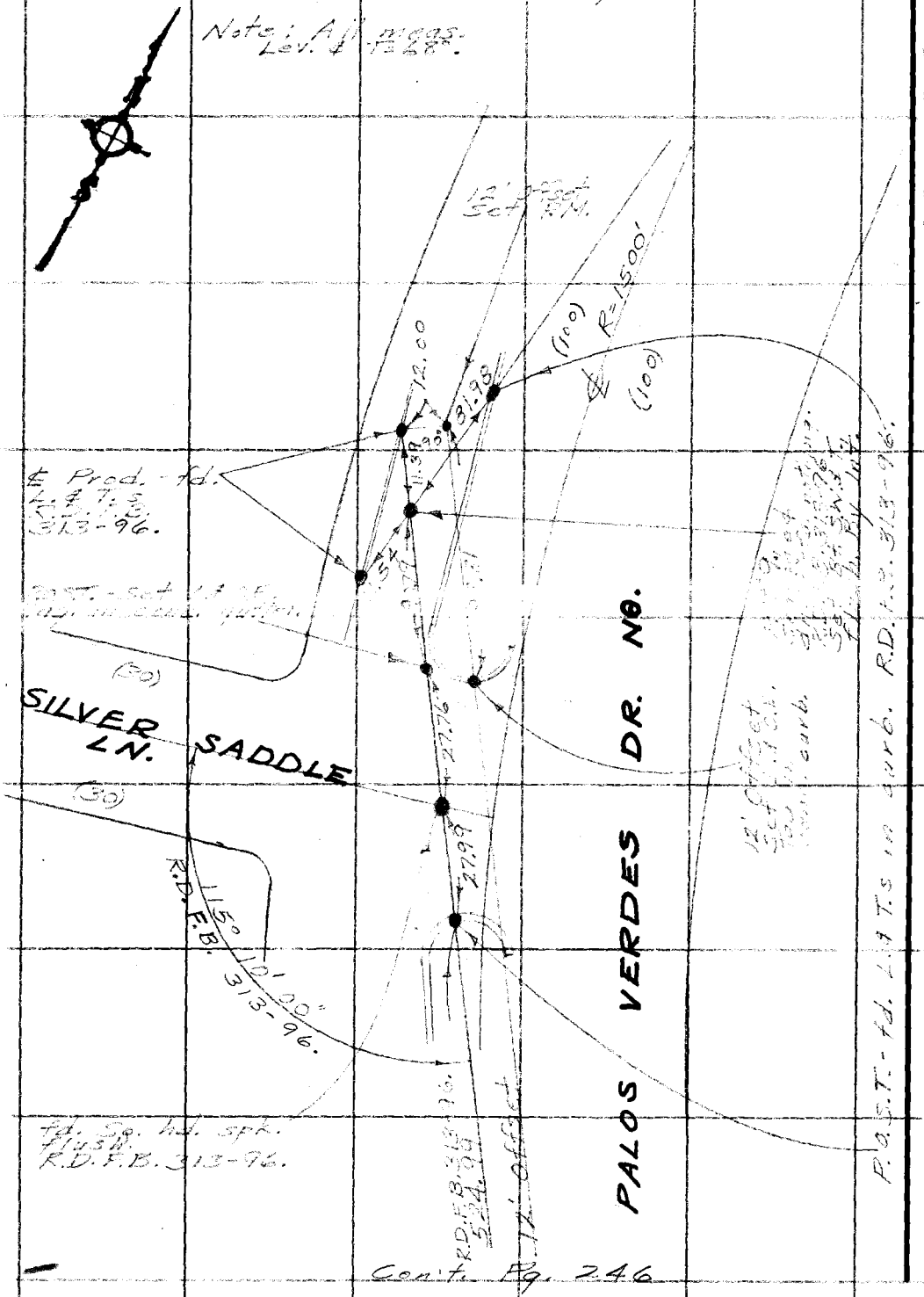

Con't. Pg. 246

PLEASE RETURN TO
COUNTY OF LOS ANGELES
DEPARTMENT OF COUNTY ENGINEER
403 LOS ANGELES COUNTY ENGINEERING BLDG.

Do not extend this side of this line.

Note: Any Additions or Changes on This Sheet Must be Made or Circled in Red Ink With Date and Name of Person Making Change.

M5 27 C3

76F309S CE#310 3-68

PLEASE RETURN TO
COUNTY OF LOS ANGELES
DEPARTMENT OF COUNTY ENGINEER
403 LOS ANGELES COUNTY ENGINEERING BLDG.

Note: Any Additions or Changes on This Sheet Must be Made or Circled in Red Ink With Date and Name of Person Making Change.

Do not extend this side of this line.

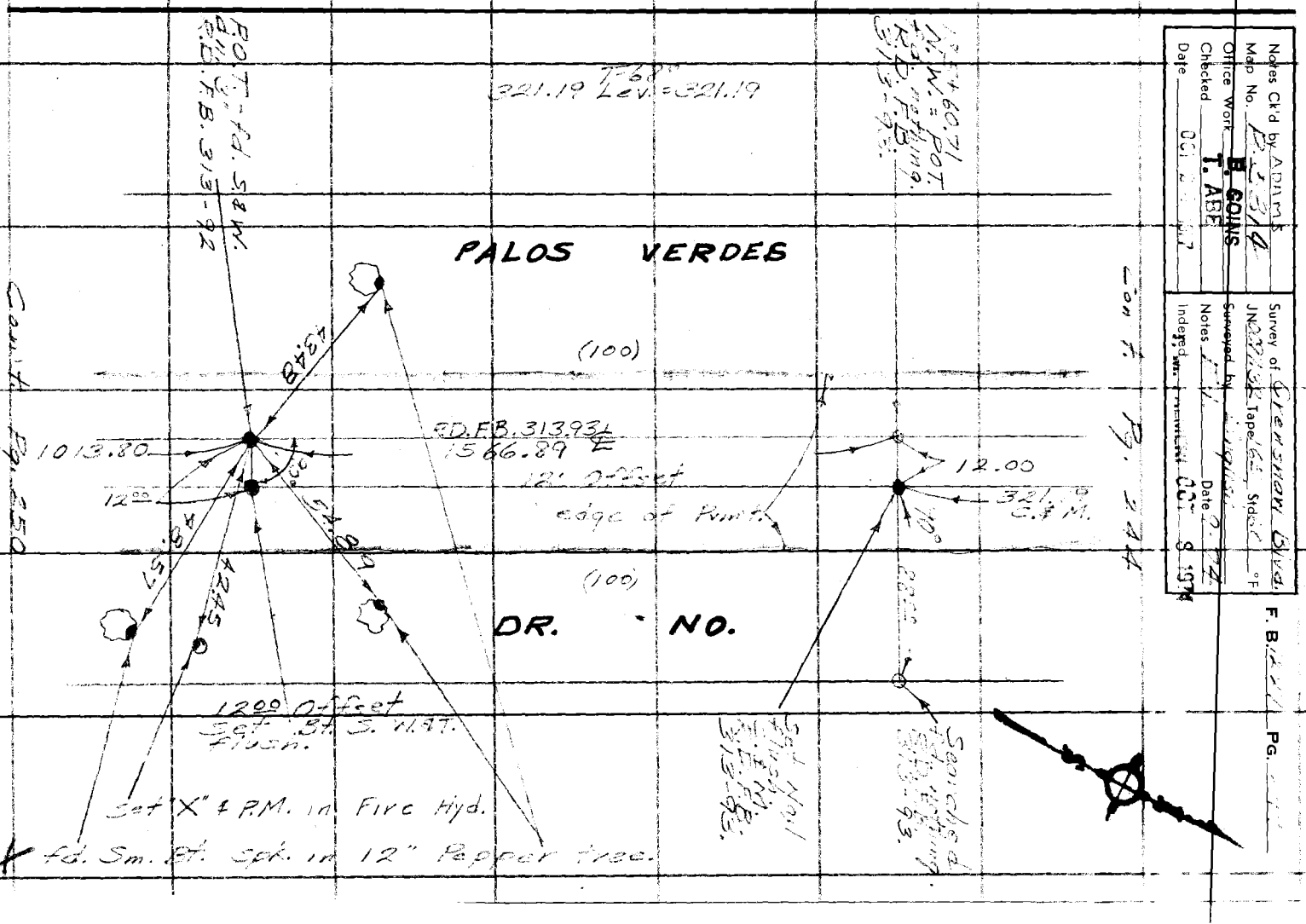

F. B. 1227 Pg. 250

Con't. Pg. 249

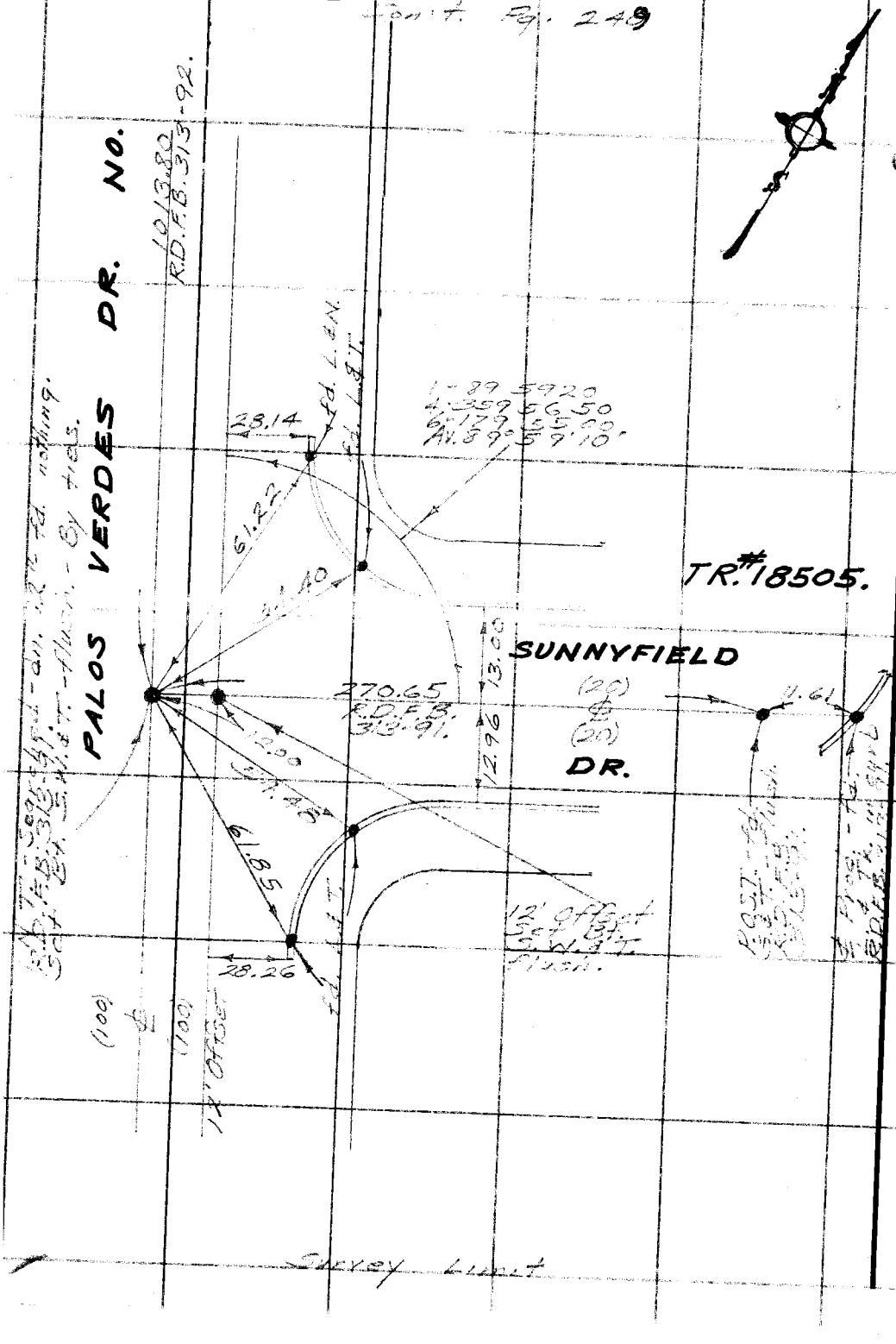

PLEASE RETURN TO
COUNTY OF LOS ANGELES
DEPARTMENT OF COUNTY ENGINEER
403 LOS ANGELES COUNTY ENGINEERING BLDG.

Do not extend this side of this line.

Note: Any Additions or Changes on This Sheet Must be Made or Circled in Red Ink With Date and Name of Person Making Change.

76F309S CE#310 3-68

PLEASE RETURN TO
COUNTY OF LOS ANGELES
DEPARTMENT OF COUNTY ENGINEER
403 LOS ANGELES COUNTY ENGINEERING BLDG.

Note: Any Additions or Changes on This Sheet Must be Made or Circled in Red Ink With Date and Name of Person Making Change.

Do not extend this side of this line.

Notes Ck'd by _____
Map No. _____
Office Work _____
Checked _____
Date _____

Survey of _____
JN _____ Tape _____ Std _____ °F
Surveyed by _____
Notes _____ Date _____
Indexed _____

F. B. _____ PG. _____

PLEASE RETURN TO
COUNTY OF LOS ANGELES
DEPARTMENT OF COUNTY ENGINEER
403 LOS ANGELES COUNTY ENGINEERING BLDG.

Note: Any Additions or Changes on This Sheet Must be Made or Circled in Red Ink With Date and Name of Person Making Change.

Do not extend this side of this line.

F. B. ____ PG. ____