INDEX TO [illegible] Cont'd from [illegible]

Date	J.N	DESCRIPTION	NOTES	PAGES
		FOSTER BRIDGE BLVD.		
9/46	1153	Cassandra Drive-----From Foster Bridge Blvd. to Hannon St.	Topog.	5- 8
"	"	" " " " " " "	X-Sects.	9-14
"	"	Priam Drive ---- " " " " " " "	Topog.	15-16
"	"	" " " " " " "	X-Sects.	17-22
"	"	Emil Ave. --------- " Florence Ave. to Gage Ave.	Topog.	23-30
"	"	" " " " " " "	X-Sects.	31-48
"	"	Charmer St.-------- " S.Ely Line Tr.11763 to Foster Bridge Blvd.	Topog.	49-52
"	"	" " " " " " " "	X-Sects.	53-58
"	"	Kress Ave. -------- " Foster Bridge Blvd. to Hannon St.	Topog.	59-60
"	"	" " " " " " "	X-Sects.	61-66
"	"	Suva St.---------- " S.Ely Line Tr.11763 to Foster Bridge Blvd.	Topog.	67-70
"	"	" " " " " " " "	X-Sects.	71-80
"	"	Alvina Ave.------- " Loveland St. to Perry Road	Topog.	81-84
"	"	" " " " " " "	X-Sects.	85-90
10/46	"	Perry Road-------- " Florence Place to Gage Ave.	Topog.	91-98
"	"	" " " " " " "	X-Sects.	99-112
"	"	Granger Ave.------- " " " " Foster Bridge Blvd.	Topog.	113-1[illegible]
"	"	" " " " " " " "	X-Sects.	119-1[illegible]
"	"	Florence Place.---- " Toler Ave. to Granger Ave.	Topog.	133-1[illegible]
"	"	" " " " " " " "	X-Sects	13[illegible]-1[illegible]
"	"	1st Alley N. of Florence Pl. -- from Perry Rd. to Emil Ave.	Topog.	147-1[illegible]
"	"	" " " " " " " " " "	X-Sects	151-1[illegible]
"	"	Loveland St.----- from W. Line Tr. 11519 to Suva St.	Topog.	155 1[illegible]
"	"	" " " " " " " " "	X-Sects.	161-1[illegible]

Cont'd next page.

P.W. file P.K.
Mrs. Johnson Jan 88

Notes Ck'd by
Map No.
Office Work
Checked
Date

Survey of
W. O. Tape No. St'd °F
Surveyed by
Notes Date
Indexed

F.B. Pg.

INDEX TO F.B.1228

DATE	J.N.	DESCRIPTION	NOTES	PAGES
10/46	1153	Foster Bridge Blvd.— from Gage Ave. to Scout Ave.	Topog.	171-182
"	"	" " " " " " " " "	X-Sects.	183-200
"	"	Hannon St.---------- " Ferry Rd. to E.Line Tr. 10618	Topog.	201-208
"	"	" " " " " " " " "	X-Sects	209-224
"	"	Gage Ave.---------- " Foster Bridge Blvd. to E.Line Tr. 10618	Topog.	225-232
"	"	" " " " " " " " "	X-Sects.	233-252
"	"	J.C. Check - Florence Pl. & Toler Ave	H.W Check	253-254
12/46	"	Toler Ave from Florence Pl. to Gage Ave.	~~X-Sects~~	255-258
"	"	" " " " " " " "	Topog.	259-264
"	"	" " " " " " " "	X-Sects.	265-274
"	"	Florence Pl. --- Granger Ave. " Emil Ave	Topog.	275-278
"	"	" " " " " " " "	X-Sects	279-286
3/47	"	1st Alley W. of Granger Ave. - from Florence Pl. to 1st Alley N. of Florence Pl.	Topog.	287-288
"	"	" " " " " " " " "	X-Sect.	289-290
"	"	1st Alley N. of Florence Pl. - from 1st Alley W. of Granger Ave. to Granger Ave.	Topog.	291-292
"	"	" " " " " " " " "	X-Sect	293-294

F.B. _____ PG. _____

RETURN TO
LOS ANGELES COUNTY SURVEYOR
700 HALL OF RECORDS

Note: Any Additions or Changes on This Sheet Must Be Made or Circled in Red Ink With Date and Name of Person Making Change.

Do not extend notes this side of this line.

Notes Ck'd by	Survey of [illegible]	F.B. 1228 PG. 5
Map No.	W. O. 1153 Tape No. St'd °F	
Office Work	Surveyed by R. L. Willey	
Checked	Notes [illegible] Date [illegible]	
Date	Indexed A. C. Johnson 11-11-46	

TOPOGRAPHY
ON
CASSANDRA DR.
FROM FOSTER BRIDGE BLVD
TO HANNON ST.
FOSTER BRIDGE BLVD ET AL
JN 1153

Sept 11-46
R.L. Willey
H.W. Gunderson
E.F. English
L.V. Smith

Note: Any Additions or Changes on This Sheet Must be Made or Circled in Red Ink With Date and Name of Person Making Change.

RETURN TO
LOS ANGELES COUNTY SURVEYOR
700 HALL OF RECORDS

Do not extend notes this side of this line.

FORM 247 5M 11-41

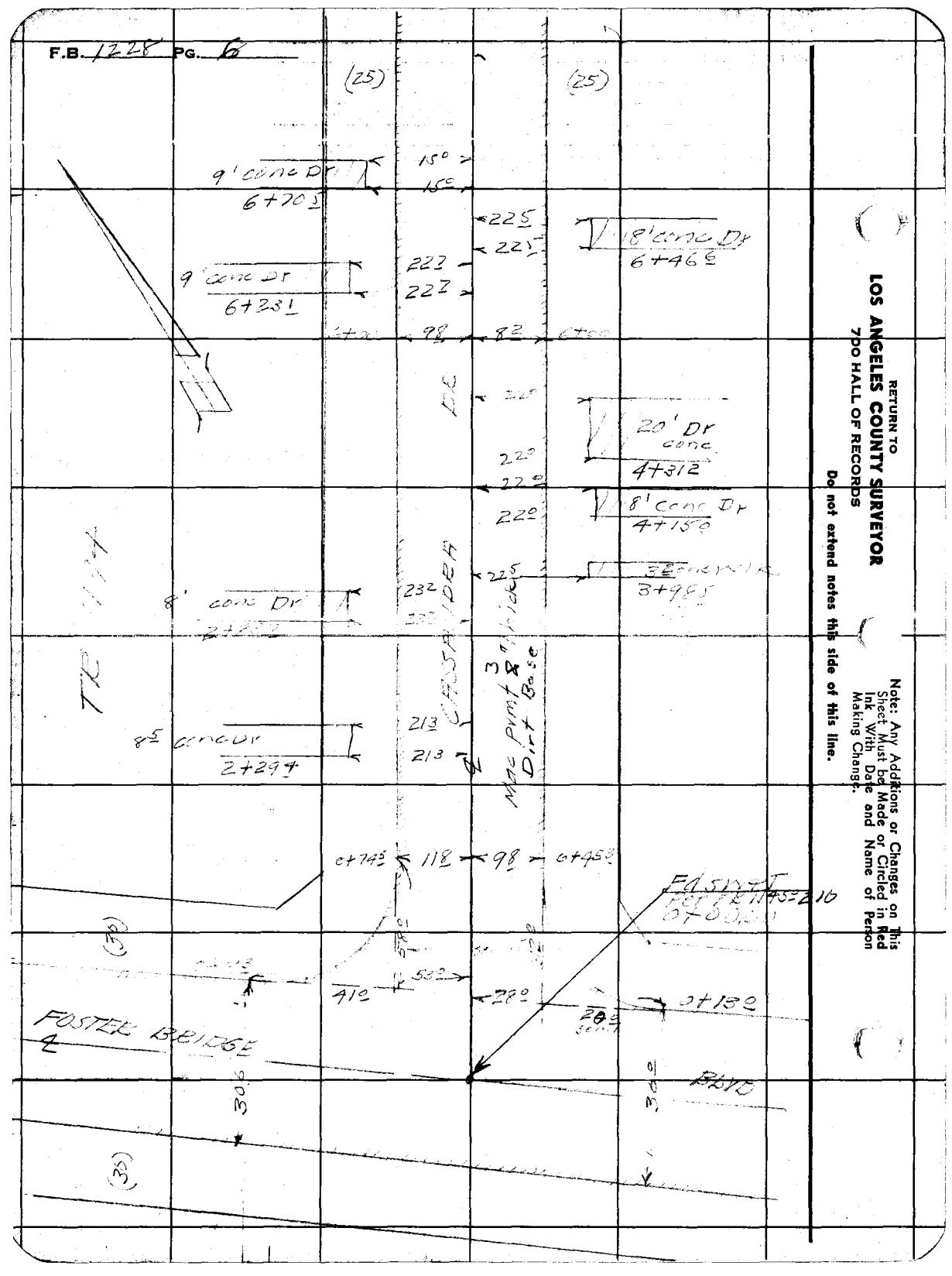

RETURN TO
LOS ANGELES COUNTY SURVEYOR
700 HALL OF RECORDS

Do not extend notes this side of this line.

Note: Any Additions or Changes on This Sheet Must be Made or Circled in Red Ink With Date and Name of Person Making Change.

Notes Ck'd by	Survey of
Map No.	W. O. 15 Tape No. St'd °F
Office Work	Surveyed by
Checked	Notes K.L.W. Date 9-46
Date	Indexed A. C. Johnson

F.B. 1238 PG. 7

Note: Any Additions or Changes on This Sheet Must be Made or Circled in Red Ink With Date and Name of Person Making Change.

Do not extend notes this side of this line.

RETURN TO
LOS ANGELES COUNTY SURVEYOR
700 HALL OF RECORDS

FORM 247 RM 11-41

RETURN TO
LOS ANGELES COUNTY SURVEYOR
700 HALL OF RECORDS

Note: Any Additions or Changes on This Sheet Must be Made or Circled in Red Ink With Date and Name of Person Making Change.

Do not extend notes this side of this line.

F.B. 1228 PG. 8

Profile No. ____ Notes Red. ____ Plotted ____ Job No. 1153 Division No. ____ F.B. 1228 PG. 91

Date ____ Date ____ Survey of [illegible]

X-Sec. No. ____ Notes Chkd. ____ Checked ____ Survey by R.L. Willey Notes R.L.W. Date 9-46

Date ____ Date ____ Map No. ____ Indexed C. Johnson Date ____

PROFILE & X SECTIONS
on
CASSANDRA DR
FROM FOSTER BRIDGE BLVD
TO HANNON ST
FOSTER BRIDGE BLVD ET AL
J N 1153

Sept 11-46
R.L. Willey
H.W. Gunderson
E.F. English
L.V. Smith

STATION	B.S.	H.I.	F.S.	ELEV.

NOTE: ANY ADDITIONS OR CHANGES ON THIS SHEET MUST BE MADE OR CIRCLED IN RED INK, WITH DATE AND NAME OF PERSON MAKING CHANGE.

PLEASE RETURN TO
LOS ANGELES COUNTY SURVEYOR
700 HALL OF RECORDS

Do not extend notes this side of this line.

FORM 307 5M 1-46

FORM 307 5M 1-46

PLEASE RETURN TO
LOS ANGELES COUNTY SURVEYOR
700 HALL OF RECORDS

NOTE: ANY ADDITIONS OR CHANGES ON THIS SHEET MUST BE MADE OR CIRCLED IN RED INK, WITH DATE AND NAME OF PERSON MAKING CHANGE.

Do not extend notes this side of this line.

F.B. 1220 PG. 10
Job No. 1153 Division No. Notes Red. Plotted
Survey of Foster Bridge Blvd. Et Al. Date No.
Survey by R.L. Valley Notes R.L.V. 9-43 Notes Chkd. 10M Checked X-Sec.
Indexed C. Johnson Date Date Date Profile No.

STATION	B. S.	H. I.	F. S.	ELEV.	
BM HF 31	3.69	139.12		135.43	BM HF 31 = 135.43 Fd N 45°-18[illegible] Cassandra Dr & E. Rosecrans Blvd ct spk in S. face of N. curb, 31.5' W of W. curb of Cassandra Dr. 11.6' E of W. face of E. curb of Cassandra Dr. 2.6' N of N. face of S. curb of Rosecrans Blvd
0+00			4.11	135.01	℄ int Foster Bl
0+30			4.72	134.40	PL & ℄ St
15° R			5.00	134.12	edge pvmt
25° R			5.2	133.9	P.L.
26 R			4.97	134.15	edge pvmt
0+50			5.33	133.79	℄ St Brk
1+00			5.11	134.01	℄ St
8° R			5.28	133.84	edge pvmt
15° R			5.6	133.56	Gut
25° R			5.3	133.8	PL
10° L			5.22	133.90	edge pvmt
16° L			5.1	134.6	Gut
17° L			5.0	134.1	Tbr
25° L			5.9	134.1	PL
2+00			4.83	134.29	℄ St
8° R			5.01	134.11	Gut
14° R			5.2	133.9	~~Tbr~~ Gut
17° R			5.1	134.0	~~PL~~ Tbr
			4.7	134.4	PL

FORM 307 2M 8-45

PLEASE RETURN TO
LOS ANGELES COUNTY SURVEYOR
700 HALL OF RECORDS

NOTE: ANY ADDITIONS OR CHANGES ON THIS SHEET MUST BE MADE OR CIRCLED IN RED INK WITH DATE AND NAME OF PERSON MAKING CHANGE.

Do not extend notes this side of this line.

Profile Notes Red. Plotted Job No. Division No.
No. Date Date Survey of
X.Sec. Notes Chkd. Checked Survey by Notes Date
No. Date Date Map No. Inked Date

F.B. 2229 Pg. 11

STATION	B. S.	H. I.	F. S.	ELEV.		
2+00						
11 L		139.12	5.09	134.03	edge pvt	
16 L			5.2	133.9	G.L.	
18 L			5.9	134.1	Turf	
25 L			5.0	134.1	PL	
3+00			4.59	134.53	℄ St	
9 L			4.[illegible]	134.35	edge pvt	
15 R			5.2	133.9	G.L.	
25 R			4.5	134.6	PL	
8 L			4.76	134.34	edge pvt	
15 L			4.9	134.2	Gut	
21 L			4.6	134.5	PL	
4+00			1.38	134.74	℄ St	
9 R			4.50	134.62	edge pvt	
14 R			4.[illegible]	134.3	G.L.	
21 R			4.[illegible]	134.8	PL	
9 L			4.60	134.52	edge pvt	
16 L			4.8	134.3	Gut	
21 L			4.3	134.3	PL	
T.P.	6.07	141.02	4.17	134.95		
5+00			6.05	134.97	℄ St	
9 R			6.22	134.80	edge pvt	

FORM 307 2M 8-45

PLEASE RETURN TO
LOS ANGELES COUNTY SURVEYOR
700 HALL OF RECORDS

NOTE: ANY ADDITIONS OR CHANGES ON THIS SHEET MUST BE MADE OR CIRCLED IN RED INK, WITH DATE AND NAME OF PERSON MAKING CHANGE.

Do not extend notes this side of this line.

STATION	B. S.	H. I.	F. S.	ELEV.		
5+00						
15 R		141 02	6 4	134 6	Gut	
25 R			5 7	135 3	PL	
8 5 L			6 15	134 87	edge pvt	
15 5 L			6 5	134 5	Gut	
17 5 L			6 1	134 9	Tbrk	
25 L			5 9	135 1	PL	
6+00			5 67	135 35	Est	
9 8 R			5 82	135 20	edge pvmt	
16 5 R			6 00	135 0	Gut	
25 R			5 6	135 4	PL	
7 0 L			5 70	135 32	edge pvt	
14 5 L			5 8	135 2	Gut	
25			5 4	135 6	PL	
7+00			5 19	135 83	Est	
10 3 R			5 32	135 70	edge pvt	
16 5 R			5 4	135 6	Gut	
25 0 R			5 1	135 9	PL	
7 6 L			5 29	135 73	edge pvt	
13 5 L			5 5	135 5	Gut	
16 5 L			5 0	136 0	Tbrk	
25 0 L			4 8	136 2	PL	

F.B. 1228 PG. 12
Job No. 1153 Division No.
Survey of Foster Bridge Blvd. Fl. Al.
Survey by R. L. W. Notes R.L.W. 9-46
Indexed A. C. Johnson Date
Notes Red. Date
Notes Chkd. Date 10/16/46
Plotted Date
Checked Date
Profile No.
X-Sec. No.

FORM 307 2M 8-45

PLEASE RETURN TO
LOS ANGELES COUNTY SURVEYOR
700 HALL OF RECORDS

NOTE: ANY ADDITIONS OR CHANGES ON THIS SHEET MUST BE MADE OR CIRCLED IN RED INK. WITH DATE AND NAME OF PERSON MAKING CHANGE.

Do not extend notes this side of this line.

STATION	B. S.	H. I.	F. S.	ELEV.		
8+00		141.02	4.72	136.30	℄ St	
9.8 R			4.82	136.20	edge pvt	
13.3 R			5.0	136.0	Gut	
25.0 R			4.4	136.6	PL	
7.8 L			4.84	136.18	edge pvt	
13.5 L			5.1	135.9	Gut	
15.0 L			4.7	136.3	Tbrk	
25.0 L			4.4	136.[illegible]	PL	
9+00			4.15	136.[illegible]	semi tan	
7.8 R			4.23	136.79	edge pvmt	
10.2 R			4.3	136.7	Gut	
25.0 R			3.8	137.2	PL	
9.6 L			4.21	136.81	edge pvmt	
12.0 L			4.3	136.7	Gut	
25.0 L			3.8	137.2	PL	
9+69.98 T.P.	5.66	142.89	3.79	137.23	P.I.	
10+00			5.53	137.36	semitan	
9.0 R			5.64	137.25	edge pvmt	
13.0 R			5.6	137.3	Gut	
~~R~~					~~Tbrk~~	
25.0 R			4.7	138.2	PL	

Profile No. ____ Notes Red. ____ Plotted ____ Job No. 1152 Division No. ____ F.B. 1228 PG. 13
Date ____ Date ____ Survey of Foster Bridge Blvd. Et al
X:Sec. ____ Notes Chkd. LEVM Checked ____ Survey by R.L. Miller Notes R.L.W. Date 9-26
No. ____ Date 10/16/70 Date ____ Map No. ____ Indexed Johnson Date ____

FORM 307 2M 8-45

PLEASE RETURN TO
LOS ANGELES COUNTY SURVEYOR
700 HALL OF RECORDS

NOTE: ANY ADDITIONS OR CHANGES ON THIS SHEET MUST BE MADE OR CIRCLED IN RED INK, WITH DATE AND NAME OF PERSON MAKING CHANGE.

Do not extend notes this side of this line.

STATION	B. S.	H. I.	F. S.	ELEV.		
9 L		142.89	5.70	13[illegible].19	edge pvmt	
14° L			5.9	13[illegible].0	Gut	
18° L			5.3	13[illegible].6	Tbrk	
25° L			5.1	13[illegible].8	PL	
12+56.3			5.14	13[illegible].75		
24 R			5.28	13[illegible].61	edge pvmt	
9° L			5.31	13[illegible].58	" "	
15° L			5.7	13[illegible].2	Gut	
18° R			4.2	13[illegible].2	Tbrk	
25° R			4.8	13[illegible].1	PL	
12+83.29			4.[illegible]	13[illegible]	℄ int [illegible] Hannon St.	
BM HF 23			3.01	13[illegible].88	BM HF 23 el = 139.88 F.B. 1145 – 175 Hannon St (N side) [illegible] W ℄ [illegible] [illegible] [illegible] [illegible] [illegible] To Ho 6819	

F.B. 1228 PG. 14

Job No. 1153 Division No. Notes Red. Plotted Profile No.

Survey of Foster Bridge Blvd Et Al. Date Date X-Sec.

Survey by R.L. Willey Notes R.L.W. 9-46 Notes Chkd. LOM Checked No.

Indexed A. C. Johnson Date Date 10/16/46

Notes Ck'd by	Survey of Foster Bridge Blvd.
Map No.	W. O. 2153 Tape No. St'd °F
~~Office Work~~	Surveyed by [illegible]
Checked	Notes O.L.W. Date 9-46
Date	Indexed 11-1-46

F.B. 1228 PG. 15

Note: Any Additions or Changes on This Sheet Must be Made or Circled in Red Ink With Date and Name of Person Making Change.

Do not extend notes this side of this line.

RETURN TO
LOS ANGELES COUNTY SURVEYOR
700 HALL OF RECORDS

FORM 247 BM 11-41

F.B. 1228 PG. 14

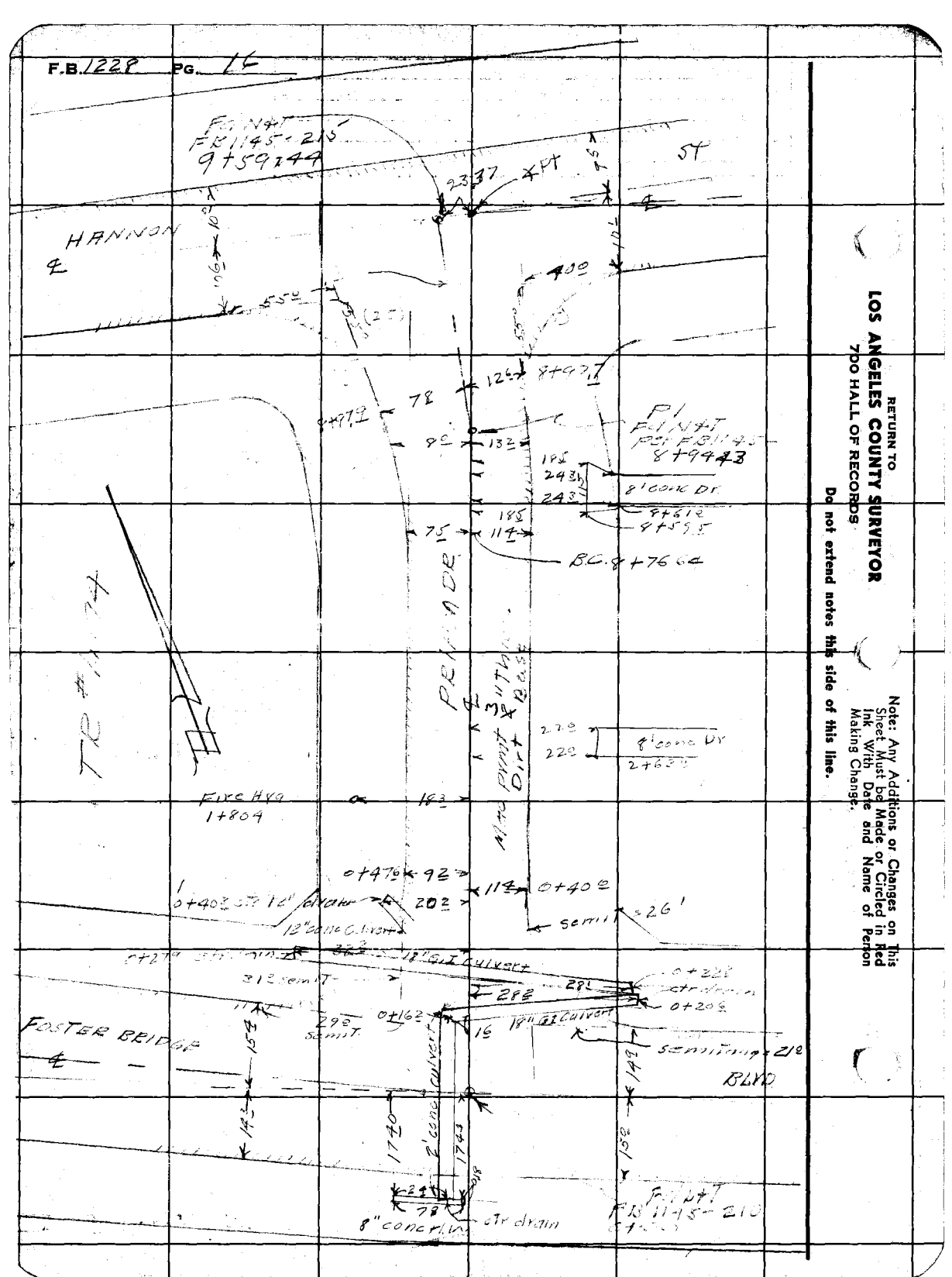

RETURN TO
LOS ANGELES COUNTY SURVEYOR
7DO HALL OF RECORDS

Do not extend notes this side of this line.

Note: Any Additions or Changes on This Sheet Must be Made or Circled in Red Ink With Date and Name of Person Making Change.

Profile	Notes Red.	Plotted	Job No. 1153	Division No.	F.B. 1280 PG. 17
No.	Date	Date	Survey of Foster Bridge Blvd. [illegible]		
X:Sec.	Notes Chkd.	Checked	Survey by R.L. Wiley	Notes R.L.W.	Date 9-46
No.	Date	Date	Map No.	Indexed B. Johnson	Date

PROFILE [illegible]
on
PRIAM DR

FROM FOSTER BRIDGE BLVD
TO [illegible]
FOSTER BRIDGE BLVD
JN [illegible]

[illegible]

STATION	B. S.	H. I.	F. S.	ELEV.

NOTE: ANY ADDITIONS OR CHANGES ON THIS SHEET MUST BE MADE OR CIRCLED IN RED INK WITH DATE AND NAME OF PERSON MAKING CHANGE.

PLEASE RETURN TO
LOS ANGELES COUNTY SURVEYOR
700 HALL OF RECORDS

Do not extend notes this side of this line.

FORM 307 2M 8-45

FORM 307 2M 8-45

PLEASE RETURN TO
LOS ANGELES COUNTY SURVEYOR
700 HALL OF RECORDS

NOTE: ANY ADDITIONS OR CHANGES ON THIS SHEET MUST BE MADE OR CIRCLED IN RED INK, WITH DATE AND NAME OF PERSON MAKING CHANGE.

Do not extend notes this side of this line.

STATION	B. S.	H. I.	F. S.	ELEV.	
BMHF32	3 01	138, 29		13 27	BMHF32 el 135[illegible] FB1145-180 Foster Bridge Blvd [illegible] at PL in ctr conc Hwy to culvert
			5 07	13 22	invert to culvert 17' [illegible] ℄ Foster Bridge Blvd @ Priam Dr
0+00			3 37	13 92	℄ int Foster Bridge Blvd & PRIAM DR.
			5 22	13 07	invert to South 18' culvert at NE Cor Priam Dr & Foster Bridge Blvd
			5 47	13 82	invert to North " " " " " " " "
			5 24	13 05	invert to 12" conc culvert at NW Cor Priam Dr & Foster Bridge Blvd
			5 54	13 75	" " 18" G.I. " " " " " " " "
0+30			3 [illegible]	13 69	℄ St
12.5 R			3 78	13 51	edge pvmt
23.5 R			4 8	13 5	Gut
25° R			4 4	13 9	PL
14° L			3 86	13 43	edge pvmt
25 L			3 8	13 5	~~Gut~~ PL
1+00			4 27	13 02	℄ St
10.5 R			4 36	13 93	edge pvt
17.5 R			4 9	13 4	Gut
25.0 R			4 3	13 0	PL
8.2 L			4 61	13 68	edge pvmt
13.5 L			5 0	13 3	Gut
17.0 L			4 5	13 [illegible]	Tbrk
25 L			4 9	13 4	PL

F.B. 1228 PG. 18
Job No. 1153 Division No.
Survey of Foster Bridge Blvd. Et. Al.
Survey by R.L. Willey Notes R.L.W. 9-46
Indexed A. C. Johns Date
Notes Red. Date
Notes Chkd. [illegible] Date [illegible]
Plotted Date
Checked Date
Profile No.
X-Sec. No.

FORM 307 2M 8-45

PLEASE RETURN TO
LOS ANGELES COUNTY SURVEYOR
700 HALL OF RECORDS

NOTE: ANY ADDITIONS OR CHANGES ON THIS SHEET MUST BE MADE OR CIRCLED IN RED INK WITH DATE AND NAME OF PERSON MAKING CHANGE.

Do not extend notes this side of this line.

STATION	B. S.	H. I.	F. S.	ELEV.		
2+00		13829	436	13393	℄ St	
10 2 R			427	134 02	edge prt	
15 5 R			46	133 69	Gut	
25 0 R			42	134 09	PL	
8 5 L			449	13380	edge prt	
14 5 L			51	133 19	Gut	
25 0 L			46	133 69	PL	
3+00			391	134 38	℄ St	
11 0 R			402	134 27	Edge prmt	
14 5 R			43	133 99	Gut	
25 0 R			39	134 39	PL	
7 5 L			411	134 18	edge prmt	
12 0 L			44	133 89	Gut	
25 0 L			42	134 09	PL	
4+00			358	134 71	℄ St	
10 2 R			367	134 62	edge prmt	
17 0 R			41	134 19	Gut	
25 0 R			36	134 69	PL	
7 5 R			380	134 49	edge prt.	
14 0 R			43	133 99	Gut	
25 0 R			40	134 29	PL	

Profile Notes Red. ____ Plotted ____ Job No. 1159 Division No. ____ F.B. 1228 PG. 19
No. ____ Date ____ Date ____ Survey of Foster Bridge Blvd. Em. Fr.
X-Sec. Notes Chkd. JDW Checked ____ Survey by R.L. Willey Notes R.L.W. Date 9-46
No. ____ Date 10/16/46 Date ____ Map No. ____ Indexed P. Johnson Date ____

FORM 307 2M 8-45

PLEASE RETURN TO
LOS ANGELES COUNTY SURVEYOR
700 HALL OF RECORDS

NOTE: ANY ADDITIONS OR CHANGES ON THIS SHEET MUST BE MADE OR CIRCLED IN RED INK, WITH DATE AND NAME OF PERSON MAKING CHANGE.

Do not extend notes this side of this line.

STATION	B. S.	H. I.	F. S.	ELEV.		
		138.29				
TP	6 13	141.13	3 29	135.00		
5+00			6 08	135 05	℄ St	
10 R			6 20	13[illegible] 93	edge pvt	
15 R			6 5	13[illegible] 63	Gut	
25 R			6 5	13[illegible] 63	PL	
8 L			6 32	13[illegible] 81	edge pvt	
14 L			6 8	13[illegible] 33	Gut	
25 L			6 5	13[illegible] 63	PL	
6+00			5 64	13[illegible] 49	℄ St	
10 R			5 82	13[illegible] 31	edge pvt	
16 R			6 3	13[illegible] 83	Gut	
25 R			5 8	13[illegible] 33	PL	
7 L			5 85	13[illegible] 28	edge pvt	
13 L			6 4	13[illegible] 73	Gut	
25 L			6 2	13[illegible] 93	PL	
7+00			5 21	13[illegible] 92	℄ St	
11 R			5 41	13[illegible] 72	edge pvt	
17 R			5 8	13[illegible] 33	Gut	
20 R			5 4	13[illegible] 73	Tbr	
25 R			5 3	13[illegible] 83	PL	

F.B. 1228 PG. 26
Job No. 1153 Division No. Notes Red. Plotted Profile
Survey of Foster Bridge Blvd Et Al Date Date No.
Survey by R.L. Wiley Notes R.L.W. 9-46 Notes Chkd. Checked X-Sec.
Indexed A. C. Johns Date Date 10/10/46 Date No.

FORM 307 2M 8-45

PLEASE RETURN TO
LOS ANGELES COUNTY SURVEYOR
700 HALL OF RECORDS

NOTE: ANY ADDITIONS OR CHANGES ON THIS SHEET MUST BE MADE OR CIRCLED IN RED INK. WITH DATE AND NAME OF PERSON MAKING CHANGE.

Do not extend notes this side of this line.

STATION	B. S.	H. I.	F. S.	ELEV.		
7+00						
75 L		141 13	5 37	135 76	edge pvmt	
12 L			5 7	135 43	Gut	
25 L			5 6	135 53	PL	
8+00			4 57	136 46	℄ St	
11 R			4 89	136 24	edge pvt	
18 R			5 6	135 53	Gut	
19 R			5 1	135 03	[illegible]	
25 R			4 8	136 3[illegible]	PL	
76 L			4 80	136 [illegible]	[illegible]	
12 L			5 3	135 53	Gut	
17 L			4 7	136 43	T bk	
25 L			4 9	136 23	PL	
8+94 [illegible]			4 14	136 [illegible]	P.I.	
9+00			4 15	136 98	℄ St	
13 R			4 2[illegible]	136 9[illegible]	edge pvmt	
17 R			4 7	136 43	Gut	
25 R			4 6	136 53	PL	
7 L			4 39	136 74	edge pvt	
14 L			4 6	136 53	Gut	
25 L			3 9	137 23	PL	

Profile No. ____ Notes Red. ____ Plotted ____ Job No. 1152 Division No. ____ F.B. 1228 PG. 21
Date ____ Date ____ Survey of Foster Bridge Blvd. [illegible]
X:Sec. ____ Notes Chkd. Jones Checked ____ Survey by R. [illegible] Notes [illegible] Date [illegible]
No. ____ Date [illegible] Date ____ Map No. ____ Indexed Johnson Date ____

FORM 307 2M 8-45

PLEASE RETURN TO
LOS ANGELES COUNTY SURVEYOR
700 HALL OF RECORDS

NOTE: ANY ADDITIONS OR CHANGES ON THIS SHEET MUST BE MADE OR CIRCLED IN RED INK, WITH DATE AND NAME OF PERSON MAKING CHANGE.

Do not extend notes this side of this line.

STATION	B. S.	H. I.	F. S.	ELEV.		
9+29.4		141.13	4.07	137.06	℄ St	
13.5 R			3.77	13[illegible].16	crown pvt	
32.0 R			4.20	13[illegible].93	[illegible]	
12.2 L			4.35	1[illegible].78	" "	
17.5 L			4.4	[illegible].93	gut	
[illegible] L			3.8	137.33	PL	
9+59.4			3.85	13[illegible].28	℄ [illegible]	[illegible]
BMHF24			2.92	1[illegible].31	[illegible]	

F.B. 1228 PG. 22

Job No. 1153 Division No. Notes Red. Plotted Profile

Survey of Foster Bridge Blvd. Et Al. Date Date No.

Survey by [illegible] Notes [illegible] 9-46 Notes Chkd. [illegible] Checked X-Sec.

Indexed A. C. Johnson Date Date 10/16/46 Date No.

Notes Ck'd by		Survey of Foster Bridge Blvd.	F.B. 1221 PG. 33
Map No.		W. O. 1153 Tape No.	St'd °F
~~Office Work~~		Surveyed by R. L. Willey	
Checked		Notes R L W Date 9-46	
Date		Indexed	

Note: Any Additions or Changes on This Sheet Must Be Made or Circled in Red Ink With Date and Name of Person Making Change.

Do not extend notes this side of this line.

RETURN TO
LOS ANGELES COUNTY SURVEYOR
700 HALL OF RECORDS

TOPOGRAPHY

EMIL AVE

FROM FLORENCE AVE

TO [illegible] AVE

FOSTER BRIDGE BLVD ET AL

JN 1153

9-12-46
RLWilley
HF Gunnerson
EF Enright
LV Smith

FORM 247 SM 11-41

F.B. 1228 PG. 28

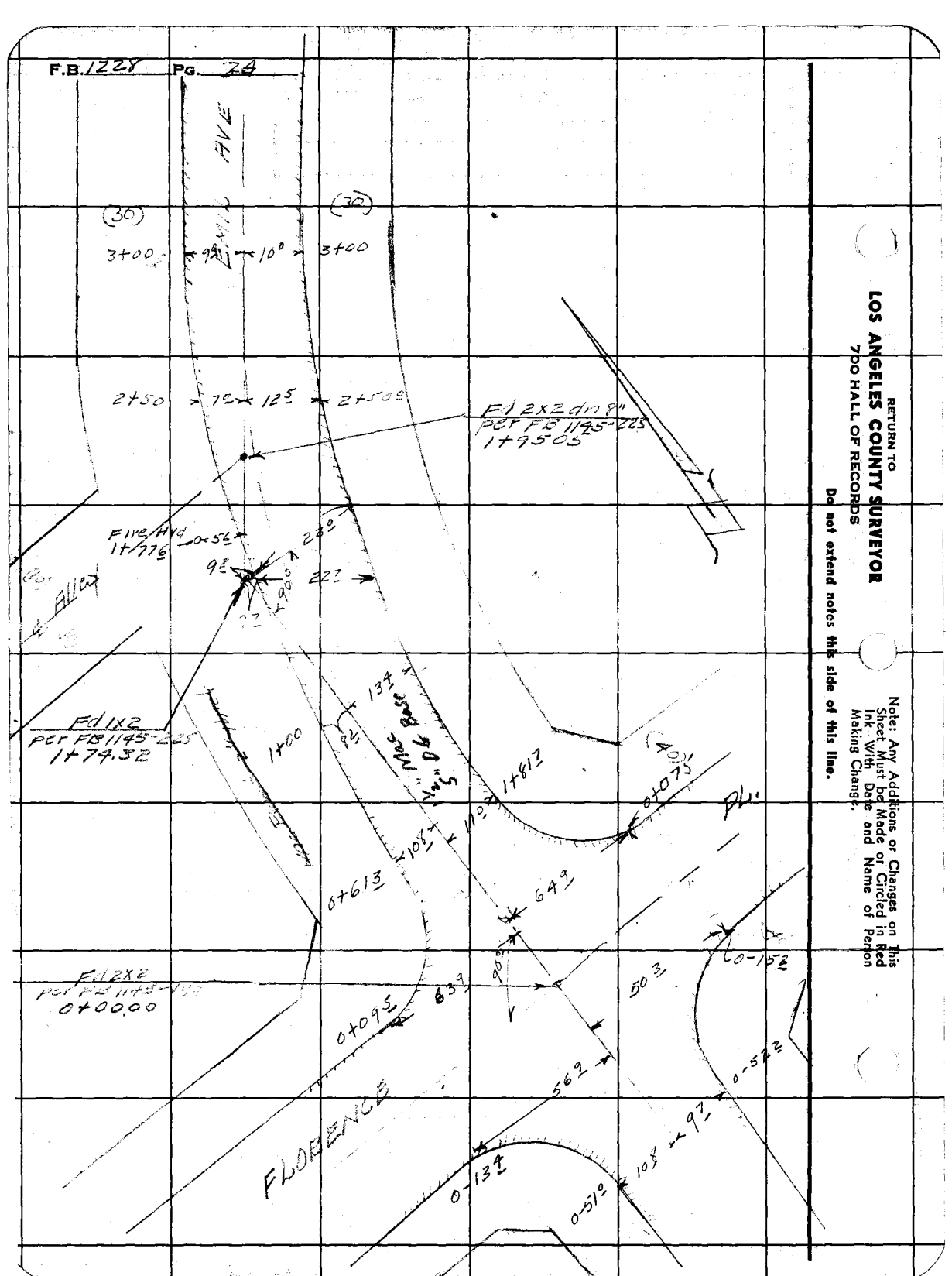

RETURN TO
LOS ANGELES COUNTY SURVEYOR
7DO HALL OF RECORDS

Do not extend notes this side of this line.

Note: Any Additions or Changes on This Sheet Must be Made or Circled in Red Ink With Date and Name of Person Making Change.

Notes Ck'd by	Survey of Foster Bridge Blvd.
Map No.	W. O. 1153 Tape No. St'd °F
Office Work	Surveyed by R. L. Whitley
Checked	Notes R.L.W. Date 9-46
Date	Indexed

F.B. 1220 PG. 25

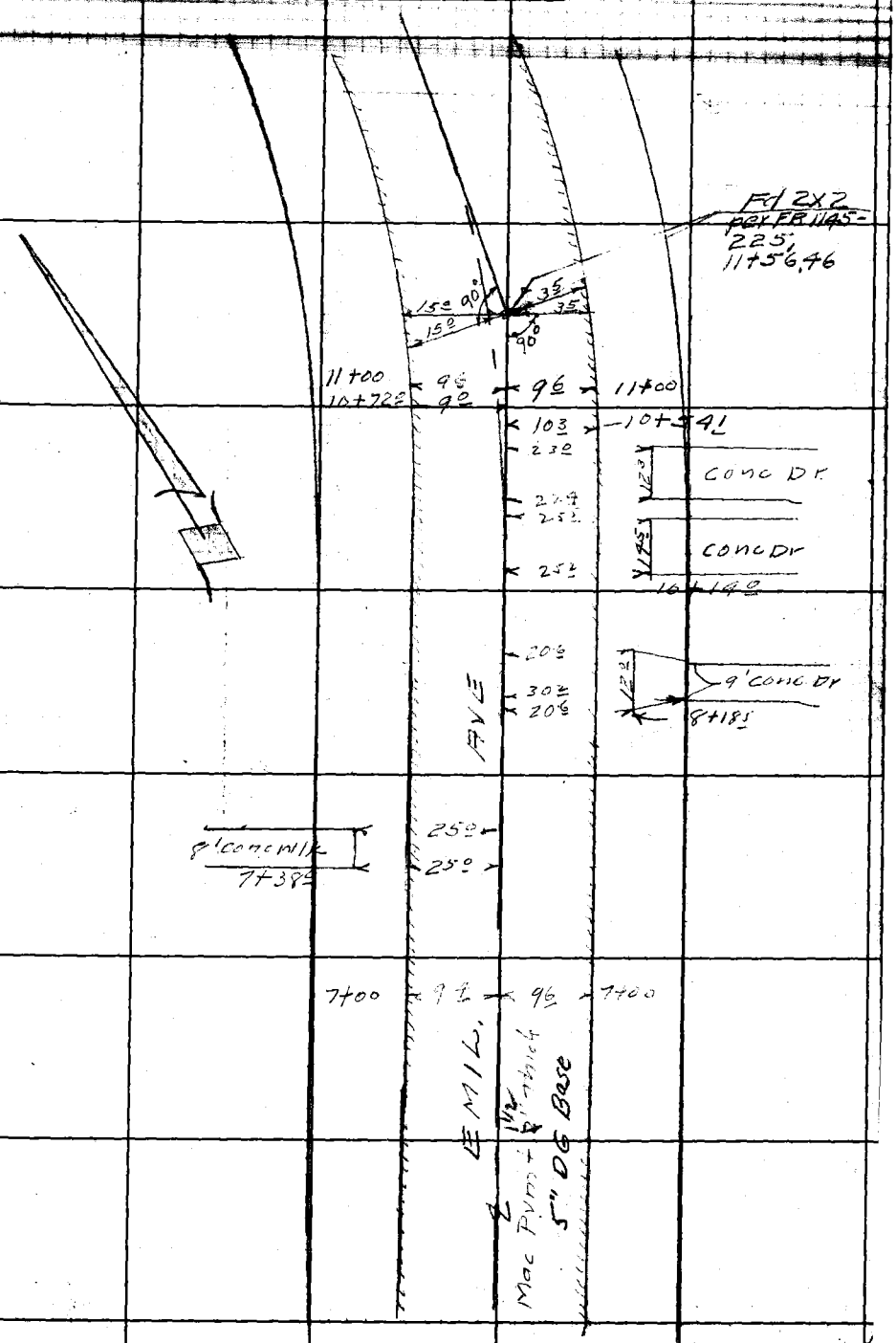

Note: Any Additions or Changes on This Sheet Must Be Made or Circled in Red Ink With Date and Name of Person Making Change.

Do not extend notes this side of this line.

RETURN TO
LOS ANGELES COUNTY SURVEYOR
700 HALL OF RECORDS

FORM 247 BM 11-41

RETURN TO
LOS ANGELES COUNTY SURVEYOR
700 HALL OF RECORDS

Note: Any Additions or Changes on This Sheet Must be Made or Circled in Red Ink With Date and Name of Person Making Change.

Do not extend notes this side of this line.

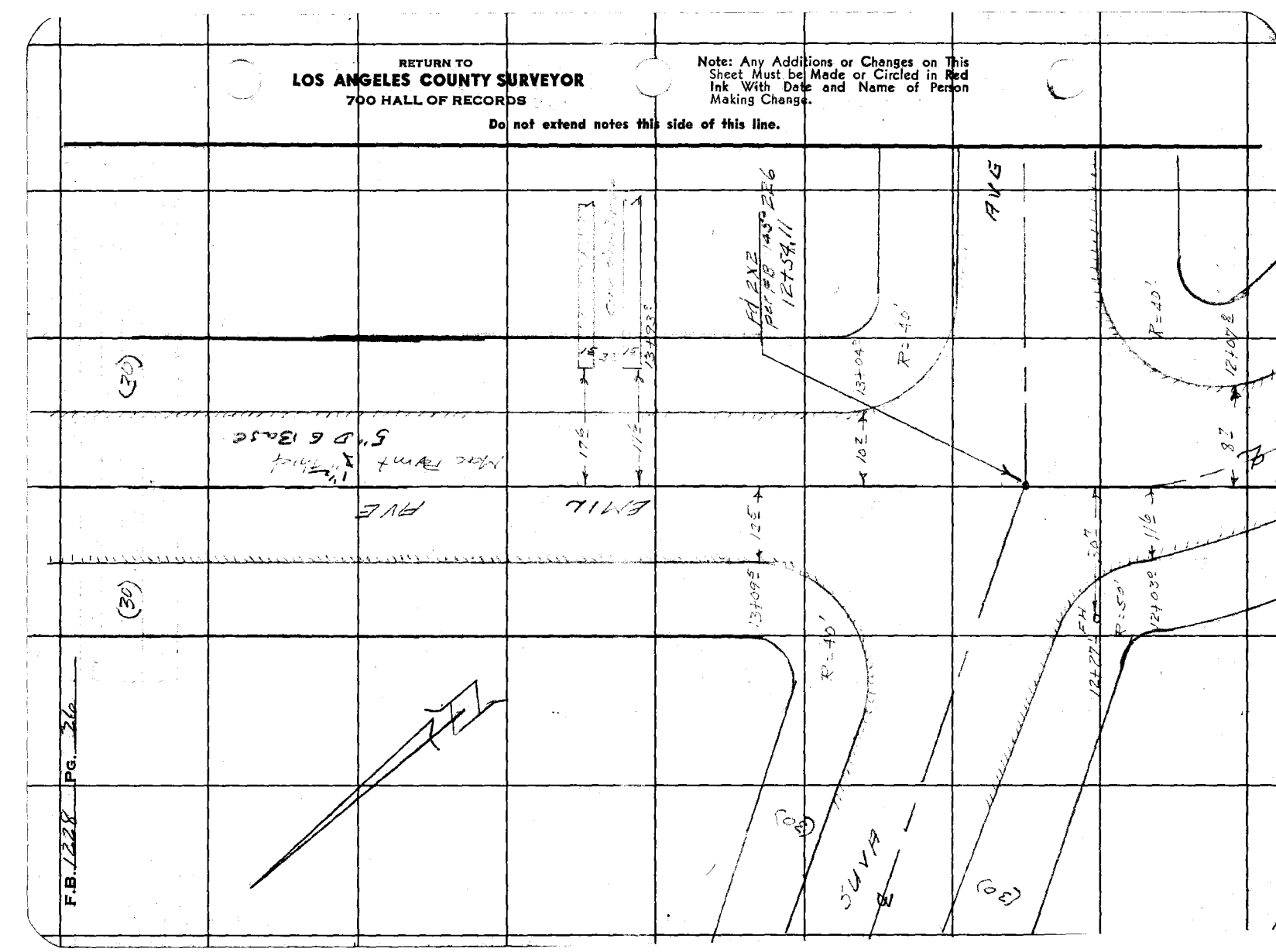

Notes Ck'd by	Survey of Foster Bridge Blvd.
Map No.	W. O. 1153 Tape No. St'd. °F
Office Work	Surveyed by R.L. Willey
Checked	Notes R.L.W. Date 9-46
Date	Indexed A. C. Johnson

F.B. 1228 PG. 27

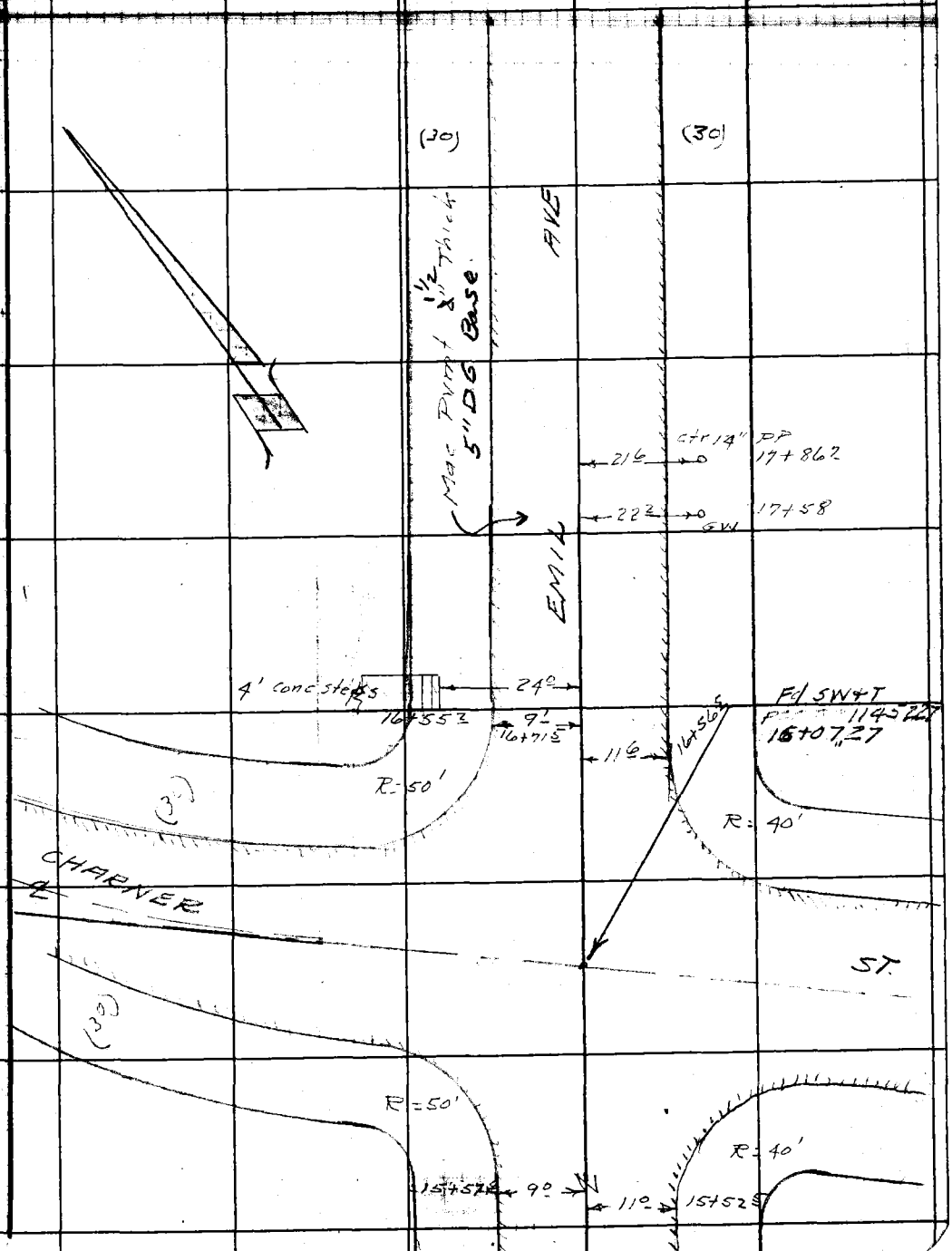

Note: Any Additions or Changes on This Sheet Must be Made or Circled in Red Ink With Date and Name of Person Making Change.

Do not extend notes this side of this line.

RETURN TO
LOS ANGELES COUNTY SURVEYOR
700 HALL OF RECORDS

FORM 247 5M 11-41

F.B 1228 PG. 28

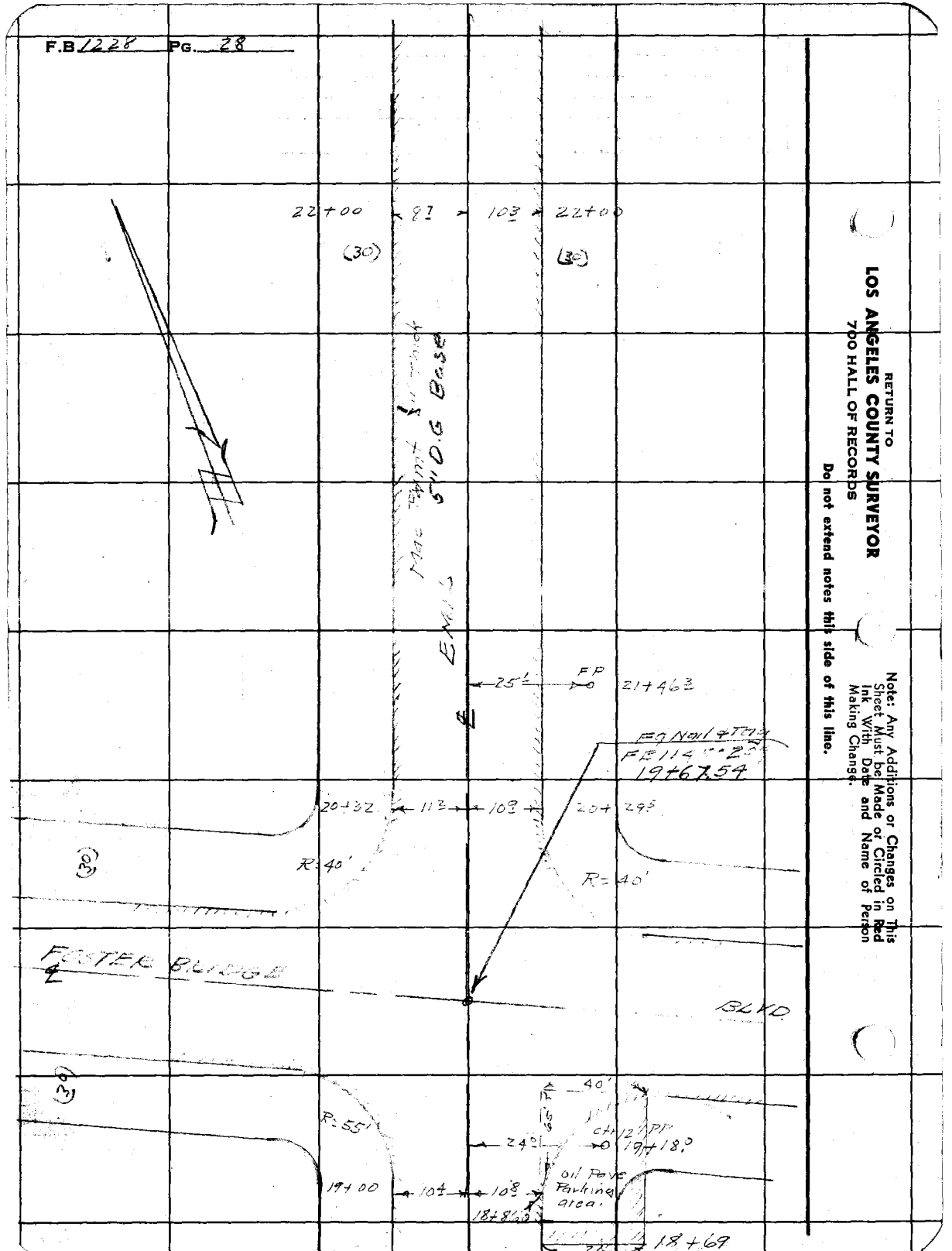

RETURN TO
LOS ANGELES COUNTY SURVEYOR
700 HALL OF RECORDS

Do not extend notes this side of this line.

Note: Any Additions or Changes on This Sheet Must be Made or Circled in Red Ink With Date and Name of Person Making Change.

Notes Ck'd by
Map No.
Office Work
Checked
Date

Survey of Foster Bridge Blvd.
W. O. 1153 Tape No. St'd. °F
Surveyed by R.L.W.
Notes R.L.W. Date 9-4-
Indexed

F.B. 1226 PG. 27

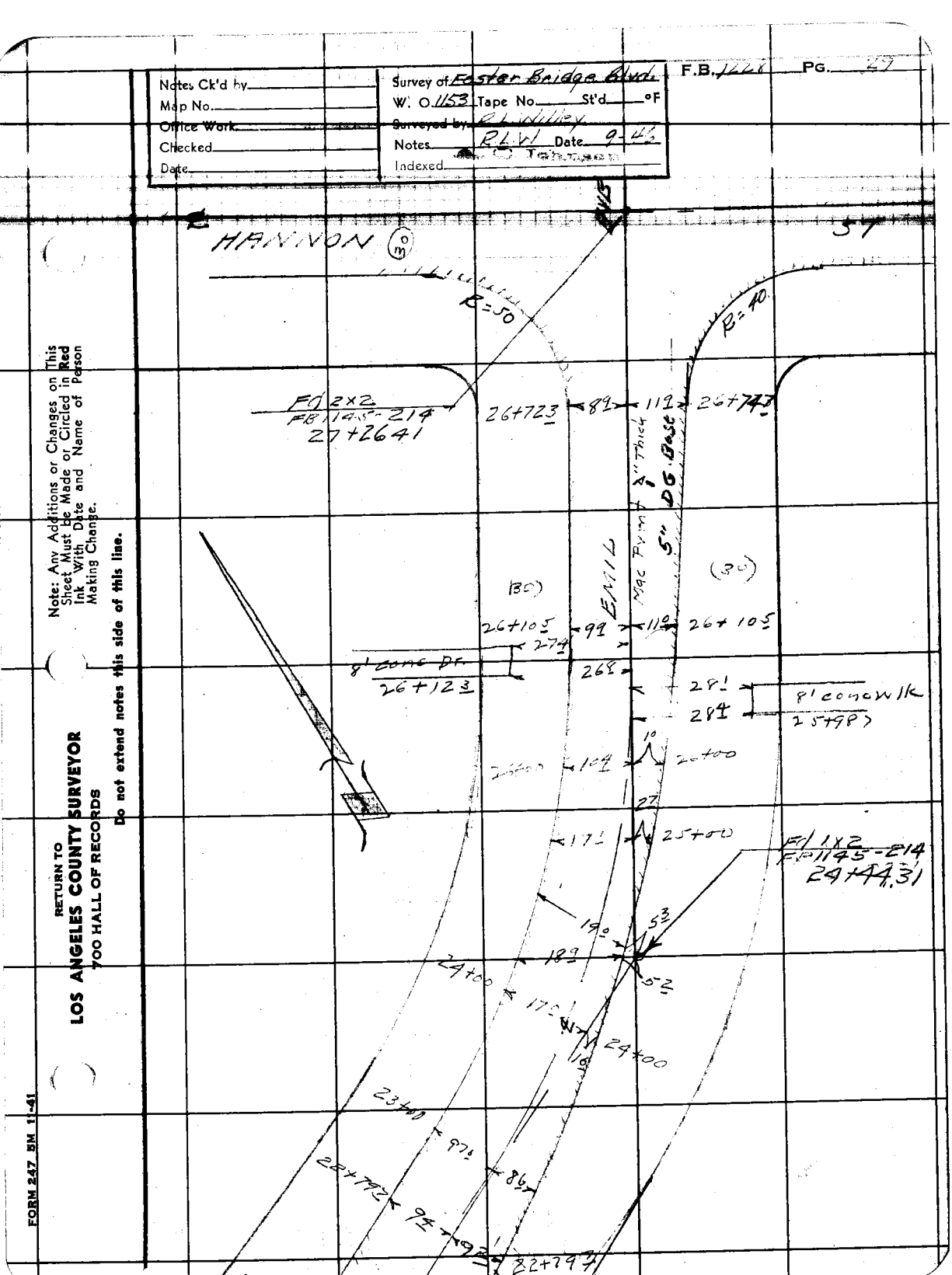

Note: Any Additions or Changes on This Sheet Must Be Made or Circled in Red Ink With Date and Name of Person Making Change.

Do not extend notes this side of this line.

RETURN TO
LOS ANGELES COUNTY SURVEYOR
700 HALL OF RECORDS

FORM 247 5M 1-41

F.B. 1228 PG. 30

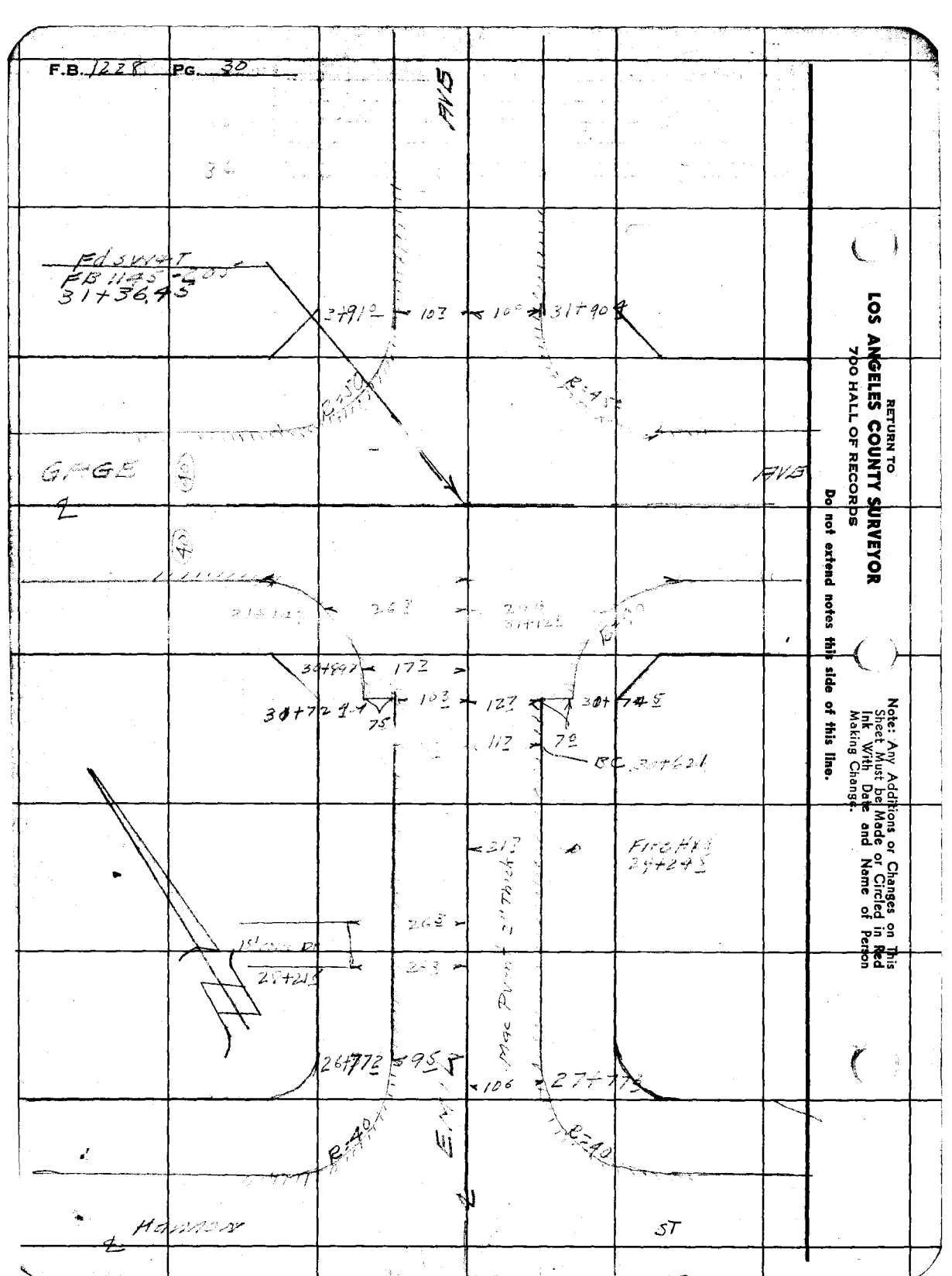

RETURN TO
LOS ANGELES COUNTY SURVEYOR
700 HALL OF RECORDS

Do not extend notes this side of this line.

Note: Any Additions or Changes on This Sheet Must be Made or Circled in Red Ink With Date and Name of Person Making Change.

Profile No. ____ X:Sec. No. ____ | Notes Red. ____ Date ____ | Plotted ____ Date ____ | Job No. 1153 Division No. ____ | Survey of Foster Bridge Blvd Etal | Survey by R.L.Wiley Notes R.L.W. Date 9-25-46 | Indexed Johnson Date ____ | Map No. ____

F.B. 1228 PG. 31

PROFILE & X SECTIONS
ON
EMIL AVE.
FROM FLORENCE PLACE
TO GAGE AVE
FOSTER BRIDGE BLVD ETAL
JN 1153

9-16-46
R.L.Wiley
H.W.Gunderson
R.B.Hodson
L.V.Smith
T.C.Peterson

STATION	B. S.	H. I.	F. S.	ELEV.

NOTE: ANY ADDITIONS OR CHANGES ON THIS SHEET MUST BE MADE OR CIRCLED IN RED INK WITH DATE AND NAME OF PERSON MAKING CHANGE.

Do not extend notes this side of this line.

PLEASE RETURN TO
LOS ANGELES COUNTY SURVEYOR
700 HALL OF RECORDS

FORM 307 2M 8-45

FORM 307 2M 8-45

PLEASE RETURN TO
LOS ANGELES COUNTY SURVEYOR
700 HALL OF RECORDS

NOTE: ANY ADDITIONS OR CHANGES ON THIS SHEET MUST BE MADE OR CIRCLED IN RED INK, WITH DATE AND NAME OF PERSON MAKING CHANGE.

Do not extend notes this side of this line.

F.B. 1228 PG. 32 | Profile | No. | X-Sec. | No.

Survey of Foster Bridge Blvd Stat | Job No. 1153 | Division No. | Notes Red. | Plotted

Survey by R.L. Willey | Notes HWG 9-25-46 | Date | Notes Chkd. AEM | Date | Checked | Date

Indexed A.C. Johnson | Date | Date 10/16/46

STATION	B. S.	H. I.	F. S.	ELEV.	
BM HF 41	3.99	130.22		125.23	✓BM HF 41 @ Sta 126+22.1 (131+45-19?. Emil #2 & Florence Pl. @ E Cor. cut spk in top of 42"-44" Eucalyptus for #0"6700.
0+00			5.08	125.14	℄ int Emil & ℄ Florence Pl
0+40			5.27	124.95	℄ Emil N Pl. Florence Pl.
19' R			5.52	124.70	edge Pave.
21 R			5.7	124.5	Gut
26 R			5.4	124.8	B Pv
30 R			4.7	124.5	T B ℄ Pl
17½ L			5.46	124.76	edge Pave
24 L			5.6	124.6	Gut
30 L			4.9	124.9	℄ Pl
1+00			4.66	124.53	℄
18' R			5.01	124.19	edge Pave
21 R			5.2	124.6	Gut
24 R			4.7	124.5	T Br
30 R			4.5	124.7	
8' L			5.00	124.22	edge Pave
15½ L			5.7	124.5	Gut
30 L			4.1	124.1	
2+00			4.7	124.5	℄
0½ R			4.54	124.68	edge Pave
10 R			4.25	124.97	℄ " "

FORM 307 2M 8-45

PLEASE RETURN TO
LOS ANGELES COUNTY SURVEYOR
700 HALL OF RECORDS

NOTE: ANY ADDITIONS OR CHANGES ON THIS SHEET MUST BE MADE OR CIRCLED IN RED INK WITH DATE AND NAME OF PERSON MAKING CHANGE.

Do not extend notes this side of this line.

STATION	B. S.	H. I.	F. S.	ELEV.		
2400						
20.5 R		130 22	4 67	125 55	edge [illegible]	
22 R			5 4	124 8	Gut	
34 R			3 8	126 4	T Br	
7 L			5 2	125 0	Gut	
14 L			4 3	125 9	T Br	
25 L			4 1	126 1		
3400			[illegible]	126 29	⊕	
9.5 R			4 31	125 81	edge [illegible]	
19 R			5 1	125 1	Gut	
20 R			4 8	125 4	T Br	
30 R			4 2	126 0	PL	
8.5 L			4 28	125 94	edge [illegible]	
15 L			4 7	125 5	Gut	
30 L			3 6	126 6	PL	
T.P.	[illegible]	131 44	4 [illegible]	126 [illegible]		
4400			4 60	126 [illegible]	⊕	
9.0 R			4 98	126 46	edge [illegible]	
14.5 R			5 7	125 7	Gut	
20 R			5 0	126 4	T Br	
30 R			4 1	127 3	PL	

Profile No. ____ Notes Red. ____ Plotted ____ Job No. ____ Division No. ____
Date ____ Date ____ Survey of Foster Bridge Blvd [illegible]
X:Sec. No. ____ Notes Chkd. [illegible] Checked ____ Survey by [illegible] Notes [illegible] Date ____
Date [illegible] Date ____ Map No. ____ Date [illegible] Date ____

F.B. 1228 PG. 32

FORM 307 2M 8-45

PLEASE RETURN TO
LOS ANGELES COUNTY SURVEYOR
700 HALL OF RECORDS

NOTE: ANY ADDITIONS OR CHANGES ON THIS SHEET MUST BE MADE OR CIRCLED IN RED INK, WITH DATE AND NAME OF PERSON MAKING CHANGE.

Do not extend notes this side of this line.

STATION	B. S.	H. I.	F. S.	ELEV.		
4+00						
10 L		131 44	4 95	12 6 49	edge Pave	
18 E L			5 6	12 7 8	Gut	
21 E L			5 1	12 6 3	T Br	
30' L			4 5	12 6 9	PL	
5+00			4 26	12 18	℄	
9' R			4 58	12 6 86	edge Pave	
16 E R			5 2	12 7	Gut	
21 R			4 2	12 [illegible]	T Br	
30' R			3 8	12 6	PL	
9 E L			4 66	12 7	edge Pave	
17 E L			5 4	12 [illegible]	Gut	
20' L			4 9	12 5	T Br	
30' L			4 3	12 [illegible]	PL	
6+00			3 89	12 55	℄	
9' R			4 27	12 12	edge Pave	
17 E R			4 9	12 5	Gut	
20 E R			4 1	12 7 3	T Br	
30' R			3 9	12 5	PL	
9 L			4 14	12 30	edge Pave	
16 E L			4 7	12 7	Gut	
22 E L			3 9	12 7 5	T Br	

F.B. 1228 PG. 34
Job No. 1153 Division No.
Survey of Foster Bridge Blvd et al
Survey by R.L. Willey Notes HWG 9-25-46
Indexed C. Johnson Date
Notes Red. Date
Notes Chkd. [illegible] Date 10/11/46
Plotted Date
Checked Date
Profile No.
X-Sec. No.

FORM 307 2M 8-45

PLEASE RETURN TO
LOS ANGELES COUNTY SURVEYOR
700 HALL OF RECORDS

NOTE: ANY ADDITIONS OR CHANGES ON THIS SHEET MUST BE MADE OR CIRCLED IN RED INK WITH DATE AND NAME OF PERSON MAKING CHANGE.

Do not extend notes this side of this line.

STATION	B. S.	H. I.	F. S.	ELEV.		
6+00 30' L		131 44	3 8	1276	PL	
7+00			3 65	1277 9	℄	
9.5 R			4 11	127 33	edge Pave	
18 R			4 9	1265	Gut	
23' R			3 6	1273	TBr	
30' R			3 4	1280	PL	
9 L			3 85	1275 9	edge Pave	
17 L			4 7	1267	Gut	
22.5 L			3 5	1279	TBr	
30' L			3 4	1280	PL	
T.P.	4 92	132 72	3 64	127 80		
8+00			4 60	128 12	℄	
9.5 R			4 92	127 80	edge Pave	
17 R			5 7	127 0	Gut	
20 R			4 9	127 3	TBr	
30 R			4 4	128 3	PL	
8.5 L			4 78	127 94	edge Pave	
16.5 L			5 3	127 4	Gut	
18 L			5 0	127 7	TBr	
30 L			4 6	128 1	PL	

Profile No. ____ Notes Red. ____ Plotted ____ Job No. 1153 Division No. ____ F.B. 1228 Pg. 35
X:Sec. No. ____ Date ____ Date ____ Survey of Foster Bridge Blvd et al
Notes Chkd. [illegible] Checked ____ Survey by R.L. Willey Notes HWG Date 9-25-46
Date 11/14/46 Date ____ Map No. ____ Indexed R. Johnson Date ____

FORM 307 2M 8-45

PLEASE RETURN TO
LOS ANGELES COUNTY SURVEYOR
700 HALL OF RECORDS

NOTE: ANY ADDITIONS OR CHANGES ON THIS SHEET MUST BE MADE OR CIRCLED IN RED INK, WITH DATE AND NAME OF PERSON MAKING CHANGE.

Do not extend notes this side of this line.

STATION	B. S.	H. I.	F. S.	ELEV.		
9+00		132.72	4.29	128.43	℄	
9.5 R			4.65	12[illegible].07	edge Pave	
18.5 R			5.3	12[illegible].4	Gut	
21.5 R			4.7	12[illegible].0	T Br	
30 R			4.4	128.3	PL	
9 L			4.47	12[illegible].25	edge Pave	
16.5 L			5.2	12[illegible].5	Gut	
30 L			4.3	12[illegible]	PL	
10+00			4.08	12[illegible].64	℄	
10' R			4.48	12[illegible].24	edge Pave	
18.5 R			5.0	12[illegible].7	Gut	
21 R			4.6	128.1	T Br	
30 R			4.[illegible]	12[illegible].7	PL	
8.5 L			4.42	12[illegible].30	edge Pave	
17 L			5.2	12[illegible].5	Gut	
30 L			4.2	12[illegible].5	PL	
11+00			3.77	12[illegible].9[illegible]	℄	
9' R			4.08	12[illegible]	edge Pave	
16' R			4.6	128.1	Gut	
30' R			3.4	12[illegible].3	PL	
9.5 L			4.11	128.61	edge Pave	

F.B. Pg. 36 Job No. 1153 Division No. Notes Red Plotted Profile
Survey of Foster Bridge Blvd et al Date Date No.
Survey by R.L. Willey Notes H.W.G. 9-25-46 Notes Chkd. Checked X-Sec.
Indexed C. Johnson Date Date 10/16/46 Date No.

FORM 307 2M 8-45

PLEASE RETURN TO
LOS ANGELES COUNTY SURVEYOR
700 HALL OF RECORDS

NOTE: ANY ADDITIONS OR CHANGES ON THIS SHEET MUST BE MADE OR CIRCLED IN RED INK WITH DATE AND NAME OF PERSON MAKING CHANGE.

Do not extend notes this side of this line.

STATION	B. S.	H. I.	F. S.	ELEV.		
11+00						
16.5 L		132.72	47	128.0	Gut	
24.5 L			33	129.4	TBr	
30 L			32	129.5	PL	
T.P.	5.40	134.32	3.80	128.92		
12+00			5.12	129.20	℄	
1.5 R			5.36	128.96	edge Pave	
16 R			6.0	128.3	Gut	
22 R			4.2	130.1	TBr.	
30 R			4.2	130.1	PL	
19.5 L			5.62	128.70	edge Pave	
18 L			6.4	127.9	Gut	
22.5 L			4.8	129.5	TBr	
30 L			4.2	130.1	PL	
12+24 L			5.29	129.02	℄ Emil Ave - S PL of Java Ave	
16.5 R			5.66	128.66	edge Pave.	
21 R			5.8	128.5	Gut	
26.5 R			4.4	129.9	TBr	
30 R			4.1	130.2	PL	
20 L			6.01	128.31	edge Pave	
22 L			6.2	128.1	Gut	
32 L			4.5	129.8	TBr.	

Profile Notes Red. Plotted Job No. 1153 Division No.
No. Date Date Survey of
X-Sec. Notes Chkd. Date Survey by Notes Date 9-25-46
No. Date Checked Map No. Indexed Date
F.B. PG. 37

F.B. 1228 PG. 38

Job No. 1153 Division No. _____ Notes Red. _____ Plotted _____ Profile

Survey of Foster Bridge Blvd et al Date _____ Date _____ No. _____

Survey by R L Willey Notes HWG 9-26-46 Notes Chkd. LOM Checked _____ X-Sec.

Indexed A. C. Johnson Date _____ Date 10/16/46 Date _____ No. _____

FORM 307 2M 8-45

PLEASE RETURN TO
LOS ANGELES COUNTY SURVEYOR
700 HALL OF RECORDS

NOTE: ANY ADDITIONS OR CHANGES ON THIS SHEET MUST BE MADE OR CIRCLED IN RED INK, WITH DATE AND NAME OF PERSON MAKING CHANGE.

Do not extend notes this side of this line.

STATION	B. S.	H. I.	F. S.	ELEV.		
12+54 ⊥		134.32	5.59	128.73	℄ Int Emil Ave & Suva St	
12+84 ⊥			5.15	129.17	℄ Emil Ave & [illegible]	
15.5 R			[illegible]	128.94	Edge Pave	
20' R			5.4	128.9	Gut	
25.5 R			5.5	128.8	R Br	
35' R			4.0	130.3	T Br	
26' L			5.47	128.85	Edge Pave & Gut	
30' L			5.1	129.2	PL	
13+00			4.90	129.42	℄	
10 R			5.01	129.31	Edge Pave	
19 R			5.5	129.8	Gut	
22.5 R			4.3	130.0	T Br	
30 R			3.8	130.5	PL	
15 L			5.31	129.01	Edge Pave	
18.5 L			5.6	129.7	Gut	
30 L			4.1	130.2	PL	
14+00			4.22	130.10	℄	
10' R			4.07	129.75	Edge Pave	
15.5 R			4.9	129.4	Gut	
20 R			3.4	130.9	T Br	
25 R			3.2	131.1	PL	

FORM 307 2M 6-48

PLEASE RETURN TO
LOS ANGELES COUNTY SURVEYOR
700 HALL OF RECORDS

NOTE: ANY ADDITIONS OR CHANGES ON THIS SHEET MUST BE MADE OR CIRCLED IN RED INK WITH DATE AND NAME OF PERSON MAKING CHANGE.

Do not extend notes this side of this line.

STATION	B. S.	H. I.	F. S.	ELEV.		
14+00						
10 L		134 32	4 56	129.76	[illegible]	
16 L			5 0	129 2	Gut	
22 L			3 6	130.7	T Br	
30 L			3 6	130 7	PL	
15+00			3 64	130 67	℄	
10' R			3 90	130 42	edge Pave	
18 R			4 6	129 7	Gut	
21 R			3 1	131 2	T Br	
30 R			3 0	131 3	PL	
9 L			4 11	130 21	edge pave	
16 L			4 4	129 9	Gut	
19 L			3 8	130 5	T Br	
30 L			2 7	131 6	PL	
15+77 27			3 67	130 65	℄ Emil ave & SPL Charner St	
26' R			4 18	130 14	edge pave	
30 R			4 4	129 9	Gut & PL	
19 L			4 26	130 06	edge Pave & Gut	
30 L			3 8	130 5	PL	
16+07 27			3 82	130 50	℄ Int Emil ave & Charner St	
16 ± 37 27			3 33	130.99	℄ Emil Ave & NPL "	
18 R			3 77	130 55	edge Pave	

Profile No. ____ Notes Red. ____ Plotted ____ Job No. 1153 Division No. ____ F.B. 228 PG. 39

X:Sec. No. ____ Date ____ Notes Chkd. [illegible] Date ____ Checked ____ Date ____ Survey of [illegible] Survey by [illegible] Notes [illegible] Date [illegible]

Map No. ____ Inspected C. Johnson Date ____

FORM 307 2M 8-45

PLEASE RETURN TO
LOS ANGELES COUNTY SURVEYOR
700 HALL OF RECORDS

NOTE: ANY ADDITIONS OR CHANGES ON THIS SHEET MUST BE MADE OR CIRCLED IN RED INK, WITH DATE AND NAME OF PERSON MAKING CHANGE.

Do not extend notes this side of this line.

STATION	B. S.	H. I.	F. S.	ELEV.		
16+37.27						
25.5 R		134.32	3.8	13[illegible].5	Gut & B Br	
30' R			2.5	13[illegible].7	PL	
25.5 L			3.90	13[illegible].42	edge Pave	
30' L			3.8	13[illegible].5	B Br & PL	
TP	5.34	137.00	2.66	13[illegible].66		
17+00			5.06	13[illegible].4	℄	
11° R			5.46	131.54	edge Pave	
20 R			6.2	13[illegible].8	Gut	
23.5 R			5.0	13[illegible].5	T Br	
30 R			4.4	13[illegible].6	PL	
7 L			5.43	13[illegible].57	edge Pave	
18 L			6.1	13[illegible].9	Gut	
23.5 L			4.1	13[illegible].6	T Br	
30' L			4.[illegible]	13[illegible].8	PL	
18+00			4.39	132.61	℄	
10.5 R			4.81	132.19	edge Pave	
[illegible] R			5.6	13[illegible].4	[illegible]	
24.5 R			4.7	132.3	T Br	
30 R			4.4	132.6	PL	
9.5 L			4.75	132.25	edge Pave	
18.5 L			5.6	131.4	Gut	

F.B. 1228 PG. 40
Survey of Foster Bridge Blvd et al
Survey by R. L. Willey Notes [illegible] 9-26-46
Indexed A. C. Johnson Date
Job No. 1153 Division No.
Notes Red. Date
Notes Chkd. [illegible] Date 10/16/46
Plotted Date
Checked Date
Profile No.
X-Sec. No.

FORM 307 2M 8-45

PLEASE RETURN TO
LOS ANGELES COUNTY SURVEYOR
700 HALL OF RECORDS

NOTE: ANY ADDITIONS OR CHANGES ON THIS SHEET MUST BE MADE OR CIRCLED IN RED INK WITH DATE AND NAME OF PERSON MAKING CHANGE.

Do not extend notes this side of this line.

STATION	B. S.	H. I.	F. S.	ELEV.		
18+00						
21 ℄ L		139 00	4 4	132 6	T Bk	
30 L			4 0	133 0	PL	
19+00			3 79	132.21	℄	
12 R			4 44	132.56	edge Pvmt	
15 R			4 6	132.4	Gut	
30 R			3 90	133.50	PL	
12 L			4 26	132.74	edge Pvmt	
19 L			5 0	132.0	Gut	
24 L			9 1	132 9	T. Pk	
30 L			3 8	133 —	PL	
19+59 ℄			5 52	132.14	℄ Bridge ave 9' S PL Foster Bridge	
30 R			4 00	132.00	edge Pvmt	
30 L			4 25	132.75	"	
19+62 ℄			3 53	132.47	℄ Int Bridge ave 9' Foster Bridge Rd	
19+91 ℄			4 14	132.86	℄ " " " NPL " "	
20 5 R			4 20	132.80	edge Pvmt	
27 R			4 8	132.8	Gut	
30 R			4 3	132.3	PL	
25 5 L			4 28	132 72	edge Pvmt	
30 L			4 26	132 74	PL	
TP	5 15	138 12	3 96	138 32	✓	

Profile Notes Red. _____ Plotted _____ Job No. 1153 Division No. _____ F.B. 2 PG. 41

No. _____ Date _____ Date _____ Survey of _____

X-Sec. Notes Chkd. DCM Checked _____ Survey by R. [illegible] Notes C. Jones Date 9-26-46

No. _____ Date 10/12/46 Date _____ Map No. _____ Indexed _____ Date _____

F.B. 1228 PG. 42

Job No. 1153 Division No. _____ Notes Red. _____ Plotted _____ Profile

Survey of Foster Bridge Blvd et al Date _____ Date _____ No. _____

Survey by _____ Notes _____ Notes Chkd. TDM Checked _____ X-Sec.

Indexed A. C. Johnson Date _____ Date 10/16/46 Date _____ No. _____

STATION	B. S.	H. I.	F. S.	ELEV.	
23+00					
22+00					
21+00					

FORM 307 2M 8-45

PLEASE RETURN TO
LOS ANGELES COUNTY SURVEYOR
700 HALL OF RECORDS

Do not extend notes this side of this line.

NOTE: ANY ADDITIONS OR CHANGES ON THIS SHEET MUST BE MADE OR CIRCLED IN RED INK, WITH DATE AND NAME OF PERSON MAKING CHANGE.

FORM 307 2M 8-45

PLEASE RETURN TO
LOS ANGELES COUNTY SURVEYOR.
700 HALL OF RECORDS

NOTE: ANY ADDITIONS OR CHANGES ON THIS SHEET MUST BE MADE OR CIRCLED IN RED INK WITH DATE AND NAME OF PERSON MAKING CHANGE.

Do not extend notes this side of this line.

STATION	B. S.	H. I.	F. S.	ELEV.		
23+00						
9.5 L		132.[illegible]	4 92	133.27	edge [illegible]	
18° L			5 4	132.8	Gut & B Br	
21° L			4 2	133.4	T Br	
30° L			4 7	133.5	PL	
24+00			4 [illegible]	133.68	℄	
15 [illegible]			4 63	133.56	edge [illegible]	
[illegible]			5 0	133.2	Gut & B Br	
[illegible]			4 6	133.6	T Br	
22° [illegible]			4 1	134 1	PL	
[illegible] L			4 35	133 84	Crown [illegible]	
16.5 L			4 71	133 [illegible]	edge [illegible]	
[illegible] L			5 1	133.1	Gut & B Br	
28° L			4 7	133 5	T Br	
38° L			4 3	133 9	PL	
25+00			4 02	134 17	℄	
2.5 [illegible]			4 10	134.07	[illegible]	
[illegible]			4 7	133 5	Gut & B Br	
[illegible]			4 2	134.0	T Br	
22° R			5 8	134 4	PL	
7° L			3 96	134 23	Crown Pave	
17° L			4 15	134.04	edge [illegible]	

Profile No. ____ Notes Red. ____ Plotted ____ Job No. 1153 Division No. ____
X:Sec. No. ____ Date ____ Date ____ Survey of ____
Notes Chkd. [illegible] Checked ____ Survey by [illegible] Notes ____ Date [illegible]
Date 10/[illegible] Date ____ Map No. ____ Indexed [illegible] Date ____

F.B. 1228 PG. 43

FORM 307 2M 8-45

PLEASE RETURN TO
LOS ANGELES COUNTY SURVEYOR
700 HALL OF RECORDS

NOTE: ANY ADDITIONS OR CHANGES ON THIS SHEET MUST BE MADE OR CIRCLED IN RED INK, WITH DATE AND NAME OF PERSON MAKING CHANGE.

Do not extend notes this side of this line.

STATION	B. S.	H. I.	F. S.	ELEV.		
25+00						
25° L		138 19	5 0	13[illegible] 2	Gut & B Br	
29° L			4 1	13[illegible] 1	T Br	
37° L			4 0	13[illegible] 2	PL	
T.P.	6 34	140 44	4 [illegible]	13[illegible] 10		
26+00			5 [illegible]7	13[illegible] 65	℄	
10° R			6 06	13[illegible] 38	edge [illegible]	
18° R			6 4	13[illegible] 0	Gut	
30° R			5 7	13[illegible] 7	PL	
10° L			6 02	13[illegible] 22	edge Pave	
15° L			6 6	13[illegible] 8	Gut	
30° L			5[illegible]	13[illegible] 8	PL	
2[illegible]			5 15	13[illegible] 29	℄ Emil[illegible] & [illegible] L Hannon St	
19° R			5 [illegible]8	13[illegible] 76	edge Pave	
23° R			[illegible]	13[illegible] [illegible]	Gut & B Br	
27° R			5 1	13[illegible] 3	T Br	
30° R			5 1	13[illegible] 3	PL	
18° L			5 60	134 74	edge Pave	
22° L			5 7	13[illegible] 7	Gut & B Br	
27° L			5 0	13[illegible] 4	T Br	
30° L			5 0	13[illegible] 4	PL	

F.B. 1228 PG. 44
Job No. 1153 Division No.
Survey of Foster Bridge Blvd et al
Survey by R L Willey Notes HWS [illegible]
Indexed C. Johnson Date
Notes Red. Date
Notes Chkd. [illegible] Date 10/16/46
Plotted Date
Checked Date
Profile No.
X-Sec. No.

FORM 307 2M 8-45

PLEASE RETURN TO
LOS ANGELES COUNTY SURVEYOR
700 HALL OF RECORDS

NOTE: ANY ADDITIONS OR CHANGES ON THIS SHEET MUST BE MADE OR CIRCLED IN RED INK WITH DATE AND NAME OF PERSON MAKING CHANGE.

Do not extend notes this side of this line.

STATION	B. S.	H. I.	F. S.	ELEV.		
27+26 L		140 44	505	135.39	℄ int Emil Ave & Hannon St	
27+41			510	135.34	℄ Emil Ave & cross Gutter " "	
27+56 L			479	135.65	℄ " " & NPL " "	
17 R			502	135.42	edge Pave & Gut	
30 R			[illegible]	135.7	PL	
[illegible]			[illegible]	[illegible]	edge Pave & Gut	
30 L			45	135.4	PL	
28+00			405	136.39	℄	
10 R			426	136.1	edge Pave	
17 R			[illegible]	135.4	Gut & B Br	
10 R			42	136.2	T. Br	
30 R			[illegible]	136.9	PL	
9 L			424	136.2	edge Pave	
16 L			47	135.7	Gut	
22 L			41	136.3	T Br	
30 L			39	136.5	PL	
29+00			278	137.66	℄	
10 R			304	137.4	edge Pave	
17 R			38	136.6	Gut & B Br	
21 R			32	137.2	T Br	
30 R			27	137.7	PL	

Profile No. ____ Notes Red. ____ Plotted ____ Job No. 1153 Division No. ____ F.B. 1228 PG. 45

X:Sec. No. ____ Date ____ Notes Chkd. [illegible] Date 10/[illegible] Checked ____ Date ____ Survey of [illegible] Survey by [illegible] Notes [illegible] Date 9-26-46 Map No. ____ Date ____ Inspected Johnson Date ____

FORM 307 2M 8-45

PLEASE RETURN TO
LOS ANGELES COUNTY SURVEYOR
700 HALL OF RECORDS

NOTE: ANY ADDITIONS OR CHANGES ON THIS SHEET MUST BE MADE OR CIRCLED IN RED INK, WITH DATE AND NAME OF PERSON MAKING CHANGE.

Do not extend notes this side of this line.

F.B. 1278 PG. 40
Survey of Foster Bridge Blvd. Grade
Survey by R.L. Dalton Notes H.W.S. 9-26-46
Indexed C. Johnson Date
Job No. 115-3 Division No.
Notes Red. Date
Notes Chkd. Lem Date 10/15/46
Plotted Date
Checked Date
Profile No.
X-Sec. No.

STATION	B. S.	H. I.	F. S.	ELEV.		
29+00						
16° L		140 44	3 10	137 34	edge Pvt	
16° L			3 11	137 33	edge Pvt	
30° L			3 44	137 00	PL	
T.P.	7 32	145 10	2 66	137 78		
29+00			6 11	139 99	BC	
16° R			6 48	138 62	edge Pvt	
16° R			7 22	137 88	edge Pvt & Sdwk	
20° R			6 55	138 55	T Br	
30° R			6 33	138 77	PL	
10° L			6 49	138 61	edge Pvt	
16° L			7 10	138 40	edge Pvt	
30° L			6 32	138 78	PL	
30+96 45			4 02	141 08	S Emil Ave & S 32nd Gage Ave	
20° R			5 [illegible]	139 85	edge Pvt	
25° R			4 57	140 13	T Br	
30° R			4 47	140 23	BC	
10° L			5 29	139 41	edge Pvt - Gut, T Br	
20° L			4 57	140 13	T Br	
30° L			4 73	139 97	PL	
31+36 45			4 [illegible]	140 [illegible]	Emil Ave & Gage Ave	
31+55			4 88	140 22	S Emil & Cross Gut	

FORM 307 2M 8-45

PLEASE RETURN TO
LOS ANGELES COUNTY SURVEYOR
700 HALL OF RECORDS

NOTE: ANY ADDITIONS OR CHANGES ON THIS SHEET MUST BE MADE OR CIRCLED IN RED INK WITH DATE AND NAME OF PERSON MAKING CHANGE.

Do not extend notes this side of this line.

STATION	B. S.	H. I.	F. S.	ELEV.		
3147645		14510	4 36	140.74	℄ Emil ave ℄ [illegible] PL Gage [illegible]	
15°R			4 43	140 37	edge Pave, Gut, B. Br	
[illegible]			3 3	14[illegible]	T Br	
30° [illegible]			3 2	141 [illegible]	PL	
[illegible]			4 [illegible]	140 58	edge [illegible]	
25° L			4 4	140.7	B. Br	
25° L			3 4	141 7	T Br	
30° L			3 2	14[illegible]	PL	
B [illegible]			4 [illegible]	140 [illegible]8	BMHF18 Elev 140 88 FB 1145-174 Gage ave S side 150± E of ℄ Emil ave Fd B Spk in N W Cor conc Drive House # 6714	

Profile No. ____ Notes Red. ____ Plotted ____ Job No. 1153 Division No. ____

X:Sec. No. ____ Date ____ Notes Chkd. [illegible] Date 10/13/46 Checked ____ Date ____ Survey of [illegible] Survey by [illegible] Notes [illegible] Date 9-26-46 Map No. ____ Index C. Johnson Date ____

F.B. 1228 PG. 47

F.B. 1228 Pg. 48 | Job No. _____ Division No. _____ | Notes Red. _____ | Plotted _____ | Profile

Survey of _____ | Date _____ | Date _____ | No. _____

Survey by _____ Notes _____ | Notes Chkd. _____ | Checked _____ | X-Sec.

Indexed _____ Date _____ | Date _____ | Date _____ | No. _____

STATION	B. S.	H. I.	F. S.	ELEV.	

FORM 307 2M 8-45

PLEASE RETURN TO
LOS ANGELES COUNTY SURVEYOR
700 HALL OF RECORDS

Do not extend notes this side of this line.

NOTE: ANY ADDITIONS OR CHANGES ON THIS SHEET MUST BE MADE OR CIRCLED IN RED INK, WITH DATE AND NAME OF PERSON MAKING CHANGE.

Notes Ck'd by	Survey of Foster Bridge Blvd	F.B. [illegible] PG. 49
Map No.	W. O. 1153 Tape No. St'd °F	
Office Work	Surveyed by R L Willey	
Checked	Notes " Date 9-26-46	
Date	Indexed A. C. Johnson 11-1-46	

TOPOGRAPHY
on
CHARNER ST
FROM S. ELY LINE TR 11763-2
TO FOSTER BRIDGE
FOSTER BRIDGE BLVD.
JN 1153

Sept 24 1946
R L Willey
H W Gunderson
R B Hobson
L V Smith
T C Peterson

Note: Any Additions or Changes on This Sheet Must be Made or Circled in Red Ink With Date and Name of Person Making Change.

Do not extend notes this side of this line.

RETURN TO
LOS ANGELES COUNTY SURVEYOR
700 HALL OF RECORDS

FORM 247 5M 11-41

RETURN TO
LOS ANGELES COUNTY SURVEYOR
700 HALL OF RECORDS

Note: Any Additions or Changes on This Sheet Must be Made or Circled in Red Ink With Date and Name of Person Making Change.

Do not extend notes this side of this line.

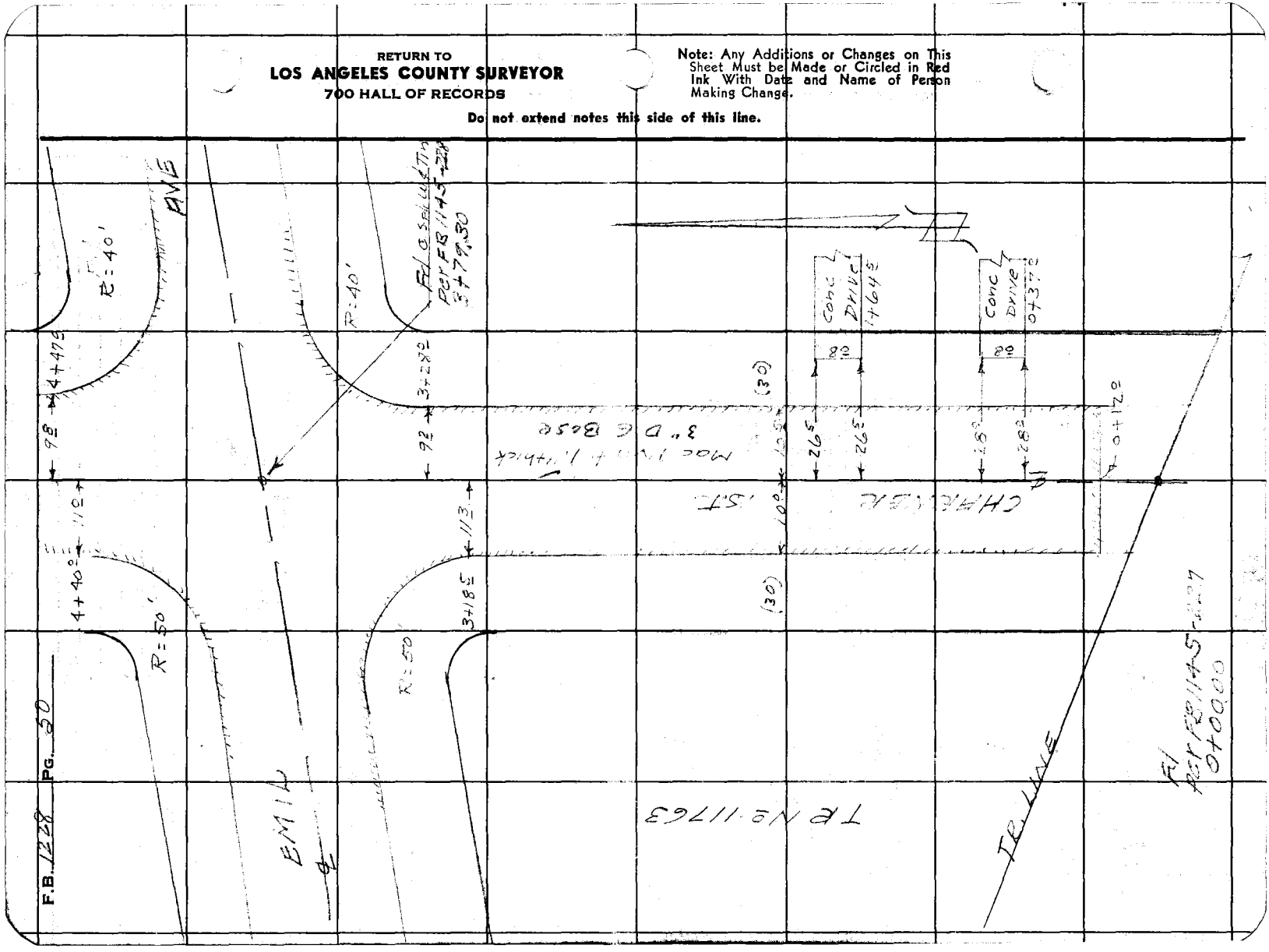

Notes Ck'd by	Survey of
Map No.	W. O.	Tape No.	St'd °F
Office Work	Surveyed by
Checked	Notes	Date
Date	Indexed

F.B. PG. 51

Note: Any Additions or Changes on This Sheet Must Be Made or Circled in Red Ink With Date and Name of Person Making Change.

Do not extend notes this side of this line.

RETURN TO
LOS ANGELES COUNTY SURVEYOR
700 HALL OF RECORDS

FORM 247 BM 1-41

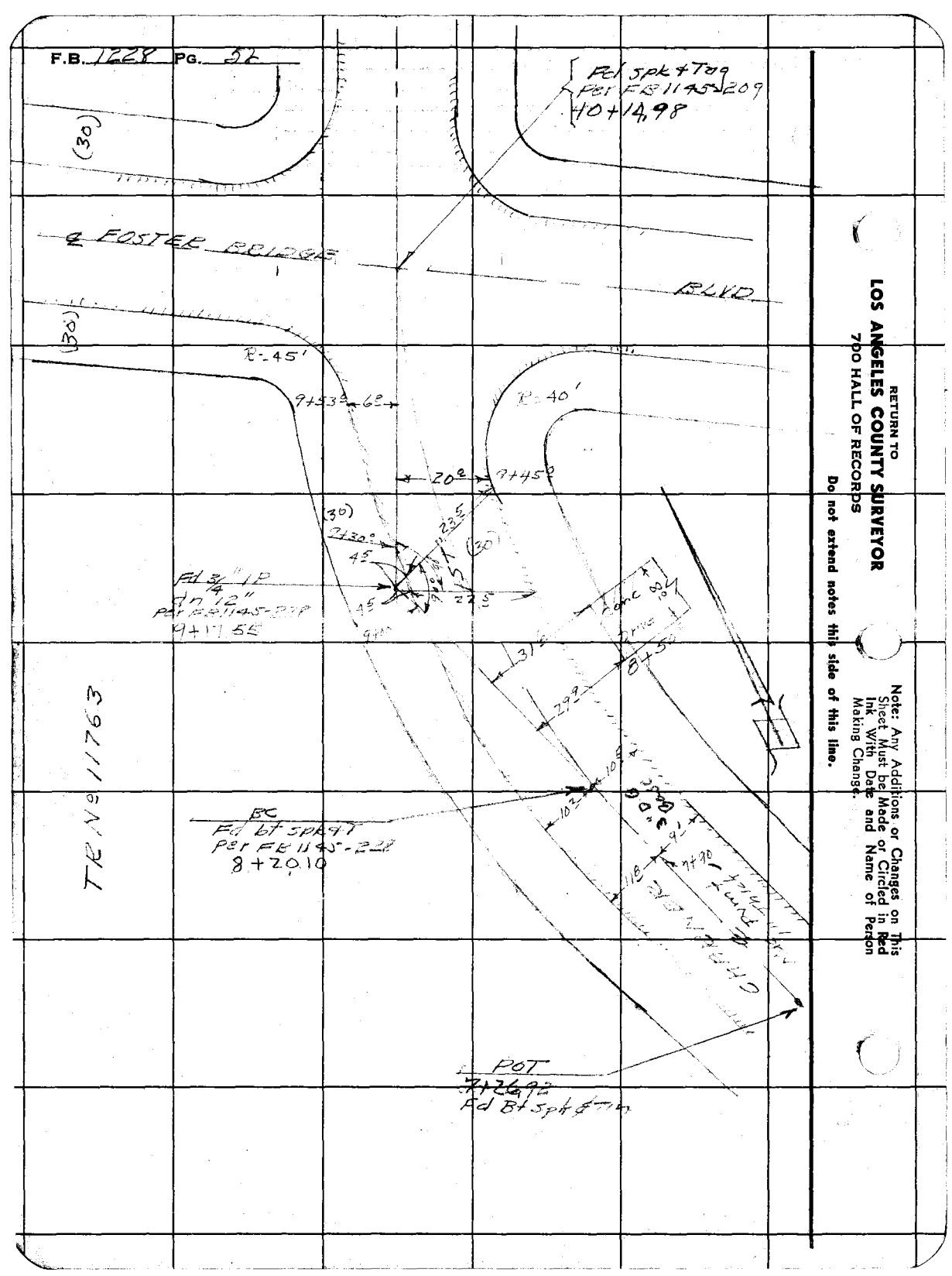

RETURN TO
LOS ANGELES COUNTY SURVEYOR
720 HALL OF RECORDS
Do not extend notes this side of this line.

Note: Any Additions or Changes on This Sheet Must be Made or Circled in Red Ink With Date and Name of Person Making Change.

Profile No. ____ Notes Red. ____ Plotted ____ Job No. 1153 Division No. ____ F.B. 1228 PG. 53

X:Sec. No. ____ Notes Chkd. ____ Checked ____ Survey of ____

Date ____ Date ____ Survey by ____ Notes ____ Date ____

Date ____ Date ____ Map No. ____ Indexed Johnson Date ____

PROFILE & X SECTIONS
ON
CHARNER ST
From
S ELY LINE TR 11763-2.
TO
FOSTER BRIDGE BLVD

FOSTER BRIDGE BLVD et al
J N 1153

Sept 26
Willey
Gunderson
Hobson
Smith
Peterson

STATION	B. S.	H. I.	F. S.	ELEV.

NOTE: ANY ADDITIONS OR CHANGES ON THIS SHEET MUST BE MADE OR CIRCLED IN RED INK WITH DATE AND NAME OF PERSON MAKING CHANGE.

PLEASE RETURN TO
LOS ANGELES COUNTY SURVEYOR
700 HALL OF RECORDS
Do not extend notes this side of this line.

FORM 307 2M 8-45

FORM 307 2M 8-45

PLEASE RETURN TO
LOS ANGELES COUNTY SURVEYOR
700 HALL OF RECORDS

NOTE: ANY ADDITIONS OR CHANGES ON THIS SHEET MUST BE MADE OR CIRCLED IN RED INK, WITH DATE AND NAME OF PERSON MAKING CHANGE.

Do not extend notes this side of this line.

STATION	B. S.	H. I.	F. S.	ELEV.		
					BM HF37 El 132.30 [illegible] 145-184	
BM HF37	3 48	135 91		13[illegible] 43	Charner St So Side 37[illegible]' E of ℄ Emil ave Spk w.& Tin in base of N prong 24" Tree	
0+12			4 31	13[illegible] 60	℄ end Pave	
9° R			4 46	13[illegible] 45	edge Pave	
15° R			4[illegible]	13[illegible] 2[illegible]	Gut	
20° R			4[illegible]	13[illegible] 61	B Br	
23° R			3 5[illegible]	13[illegible] 41	T Br	
30° R			3 4	13[illegible] 51	PL	
11° L			4 54	13[illegible] 37	edge Pave	
20° L			4 6[illegible]	13[illegible] 31	Gut & B. Br	
24° L			3 9	13[illegible] 01	T Br	
30° L			4 0	13[illegible] 91	PL	
1+00			4 04	13[illegible] 87	℄	
10° R			4 29	13[illegible] 62	edge Pave	
19° R			4[illegible]	13[illegible] 21	Gut B Br	
25° R			3 6	13[illegible] 31	T Br	
30° R			3 4	13[illegible] 51	PL	
10° L			4 48	13[illegible] 43	edge Pave	
18° L			5 1	13[illegible] 81	Gut [illegible]	
[illegible]° L			4[illegible]	13[illegible] 91	T Br	
30° L			4 0[illegible]	13[illegible] 91	PL	

F.B. 1228 PG. 54
Job No. 1153 Division No.
Survey of Foster Bridge Blvd etal
Survey by [illegible] Notes [illegible]
Indexed A. C. Johnson Date
Notes Red. Date
Notes Chkd. [illegible] Date 11/16/46
Plotted Date
Checked Date
Profile No.
X-Sec. No.

FORM 307 2M 8-45

PLEASE RETURN TO
LOS ANGELES COUNTY SURVEYOR
700 HALL OF RECORDS

NOTE: ANY ADDITIONS OR CHANGES ON THIS SHEET MUST BE MADE OR CIRCLED IN RED INK WITH DATE AND NAME OF PERSON MAKING CHANGE.

Do not extend notes this side of this line.

STATION	B. S.	H. I.	F. S.	ELEV.		
2+00		135 91	4 33	131 58	℄	
10° R			4 74	131 17	edge Pave	
18° R			5 3	130 61	Gut B. Br.	
~~R~~					T. Br.	
30° R			3 7	132 21	P L	
[illegible] L			4 88	131 03	edge Pave	
19° L			5 3	130 61	Gut B Br	
22° L			4 3	131 61	T Br	
30° L			4 2	131 71	P L	
3+00			4 59	131 32	℄	
8° R			4 93	130 98	edge Pave	
[illegible] R			5 4	130 51	Gut B Br	
22° R			4 0	131 [illegible]	T Br	
30° R			3 7	132 21	P L	
15° L			4 92	130 99	edge Pave	
19° L			5 5	130 [illegible]	Gut B Br	
24° L			4 2	131 71	T Br	
30° L			3 9	132 01	P L	
3+49 32			4 99	130 92	℄ Charner ST & EPL Emi [illegible]	
17° R			5 35	130 56	edge Pave	
26° R			5 4	130 51	Gut B Br	

Profile No. ____ Notes Red. ____ Plotted ____ Job No. [illegible] Division No. ____ F.B. [illegible] PG. 55

X:Sec. No. ____ Date ____ Notes Chkd. [illegible] Date [illegible] Checked ____ Date ____ Survey of ____ Survey by [illegible] Notes [illegible] Date [illegible]

Map No. ____ Indexed [illegible] Date ____

FORM 307 2M 8-45

PLEASE RETURN TO
LOS ANGELES COUNTY SURVEYOR
700 HALL OF RECORDS

NOTE: ANY ADDITIONS OR CHANGES ON THIS SHEET MUST BE MADE OR CIRCLED IN RED INK, WITH DATE AND NAME OF PERSON MAKING CHANGE.

Do not extend notes this side of this line.

STATION	B. S.	H. I.	F. S.	ELEV.		
3+49.30						
30' R		135.91	4.5	13[illegible] 41	PL	
25° L			5.75	130 16	edge Pave	
30° L			5.8	13[illegible] 11	Gut B Br PL	
3+79.30			5.37	130 54	℄ Int Charner ST. & Emil ave	
4+09.30			5.02	13[illegible] 89	℄ Charner ave & [illegible] PL " "	
25.5 R			5.50	13[illegible] 41	edge Pave - Gut	
30° R			5.1	13[illegible] 81	B Br PL	
20.5 L			5.66	13[illegible] 2[illegible]	edge Pave & Gut	
27.5 L			5.4	13[illegible] [illegible]	B Br	
30° L			4.4	13[illegible] 5[illegible]	PL	
TP	[illegible]	[illegible] 61	4.24	13[illegible] 6[illegible]		
5+00			[illegible]	130 [illegible]	shoulder	
6° R			5.2	13[illegible] 41	Gut & B Br	
13.5 R			3.4	13[illegible] 2[illegible]	T Br	
19° R			3.4	13[illegible] 21	PL	
1.5 L			[illegible]	13[illegible] 75	edge Pave	
11.5 L			4.[illegible]	13[illegible] 1[illegible]	crown "	
24° L			4.76	13[illegible] 8[illegible]	edge "	
32.5 L			5.1	13[illegible] 51	Gut & B Br	
39.5 L			4.3	13[illegible] 3[illegible]	T. Br	
47.5 L			4.2	131 41	PL	

F.B. 228 PG. 56
Survey of Foster [illegible] Division No. [illegible]
Survey by [illegible] Notes [illegible]
Indexed A. C. Johnson Date [illegible]
Job No. [illegible]
Notes Red. Date
Notes Chkd. [illegible] Date [illegible]
Plotted Date
Checked Date
Profile No.
X-Sec. No.

FORM 307 2M 8-45

PLEASE RETURN TO
LOS ANGELES COUNTY SURVEYOR
700 HALL OF RECORDS

NOTE: ANY ADDITIONS OR CHANGES ON THIS SHEET MUST BE MADE OR CIRCLED IN RED INK WITH DATE AND NAME OF PERSON MAKING CHANGE.

Do not extend notes this side of this line.

STATION	B. S.	H. I.	F. S.	ELEV.		
6+00		135 61	3 7	131 91	T. Br.	
3° R			3 6	132 01		
10° L			5 0	130 61	Gut & B. Br.	
20° L			4 79	130 82	edge [illegible]	
30° L			4 31	131 30	crown "	
41° L			4 75	130 86	edge "	
51° L			5 0	130 61	Gut	
59° L			4 3	131 31	PL	
TP	4 78	135 73	4 66	130 75		
7+00			4 6	131 [illegible]	Dirt [illegible]	
6° R			5 0	130 73	Gut & B. Br.	
17° R			3 5	132 23	" Br.	
1° L			4 52	131 [illegible]	edge [illegible]	
11° L			4 25	131 48	crown "	
22° L			4 74	130 [illegible]	edge "	
31° L			5 2	130 53	Gut & B. Br.	
42° L			3 8	131 93	PL	
8+00			4 16	131 [illegible]	℄	
9° R			4 57	131 16	edge Pave	
18° R			5 1	130 63	Gut & B. Br.	
19° R			4 2	131 53	T. Br.	

Profile No. ____ Notes Red. ____ Plotted ____ Job No. 1153 Division No. ____ F.B. 1228 Pg. 57

X:Sec. No. ____ Date ____ Notes Chkd. [illegible] Date ____ Checked ____ Date ____ Survey of ____ Survey by ____ Notes ____ Date ____

Map No. ____ Indexed C. Johnson Date ____

FORM 307 2M 8-45

PLEASE RETURN TO
LOS ANGELES COUNTY SURVEYOR
700 HALL OF RECORDS

NOTE: ANY ADDITIONS OR CHANGES ON THIS SHEET MUST BE MADE OR CIRCLED IN RED INK, WITH DATE AND NAME OF PERSON MAKING CHANGE.

Do not extend notes this side of this line.

STATION	B. S.	H. I.	F. S.	ELEV.		
8+00						
25 2 R		135 73	2 8	13 9[illegible]	TB	
31 6 R			2 6	13 13	PL	
10° L			4 53	13 20	edge Pave	
19 3 L			5 0	13 [illegible]	Gut & B Br	
30° L			3 8	13 9[illegible]	T Br	
9+00			4 45	13 2[illegible]	edge Pave	
10 3 R			4 03	13 [illegible]	[illegible]	
21 3 R			4 42	13 21	edge "	
31 6 R			4 7	13 03	[illegible]	
41 8 R			3 2	13 [illegible]	T Br	
9 3 L			4 7	13 [illegible]	Gut & B Br	
1[illegible] L			3 8	13 [illegible]	PL	
9+84.88			3 [illegible]8	13 [illegible]	℄ Charner ST & SPL Foster Bridge Blvd	
35 6 R			3 93	13 [illegible]	edge Pave	
22 2 L			4 21	13 [illegible]	"	
30 4 L			4 3	13 [illegible]	Gut	
[illegible]+1[illegible]98			3 53	13 20	℄ [illegible] Charner ST	Foster Bridge Blvd
BM [illegible]			2 90	13 83	BM [illegible] Elev 152.809 - FB1145-181 Charner st & Foster Bridge Blvd SE Cor Fd Bt Spk NW Cor Conc Drive to House # 6622	

F.B. 1228 PG. 58
Survey of Foster Bridge Blvd et al
Survey by R.L. Willey Notes HWG 9-27-46
Indexed A. C. Johnson Date
Job No. 1153 Division No.
Notes Red. Date
Notes Chkd. Lom Date 10/16/46
Plotted Date
Checked Date
Profile No.
X-Sec. No.

Notes Ck'd by	Survey of Foster Bridge Blvd
Map No.	W. O. 1153 Tape No. St'd °F
Office Work	Surveyed by E.L. Willey
Checked	Notes 11 Date 9-26-46
Date	Indexed C. Johnson 11-1-46

F.B. [illegible] PG. 59

Note: Any Additions or Changes on This Sheet Must Be Made or Circled in Red Ink With Date and Name of Person Making Change.

RETURN TO
LOS ANGELES COUNTY SURVEYOR
700 HALL OF RECORDS

Do not extend notes this side of this line.

FORM 247 5M 11-41

TOPOGRAPHY
on
KRESS AVE
FROM ÷ FOSTER BRIDGE BLVD
TO HANNON ST
FOSTER BRIDGE BLVD ET AL
JN 1153

SEPT 26 - 1946
E.L. Willey
H.W. Gunderson
R.E. Hobson
L.N. Smith
T.C. Peterson

F.B. 1228 PG. 60

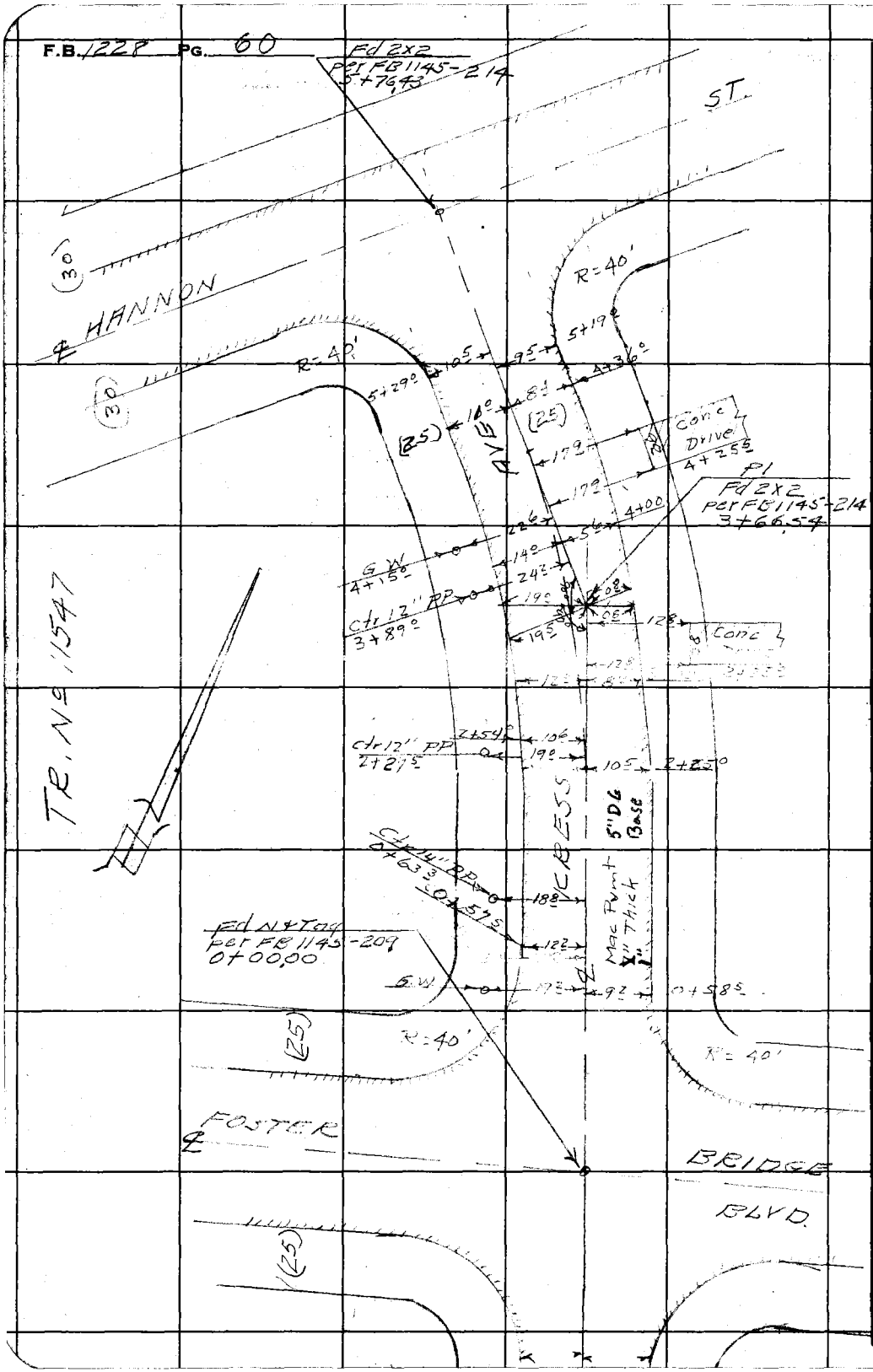

RETURN TO
LOS ANGELES COUNTY SURVEYOR
700 HALL OF RECORDS

Do not extend notes this side of this line.

Note: Any Additions or Changes on This Sheet Must be Made or Circled in Red Ink With Date and Name of Person Making Change.

Profile	Notes Red.	Plotted	Job No. 1153	Division No.	F.B. PG. 61
No.	Date	Date	Survey of		
X:Sec.	Notes Chkd.	Checked	Survey by [illegible]	Notes [illegible]	Date 9-27-4[illegible]
No.	Date	Date	Map No.	Indexed A. C. Johnson	Date

PROFILE & X SECTIONS
ON
KRESS AVE
FROM FOSTER BRIDGE BLVD
TO - HANNON ST

FOSTER BRIDGE BLVD et al
JN 1153

Sept 27-46
Willey,
Sanderson
Hobson
Smith
Peterson

STATION	B. S.	H. I.	F. S.	ELEV.

NOTE: ANY ADDITIONS OR CHANGES ON THIS SHEET MUST BE MADE OR CIRCLED IN RED INK WITH DATE AND NAME OF PERSON MAKING CHANGE.

PLEASE RETURN TO
LOS ANGELES COUNTY SURVEYOR
700 HALL OF RECORDS

Do not extend notes this side of this line.

FORM 307 2M 8-48

FORM 307 2M 8-45

PLEASE RETURN TO
LOS ANGELES COUNTY SURVEYOR
700 HALL OF RECORDS

NOTE: ANY ADDITIONS OR CHANGES ON THIS SHEET MUST BE MADE OR CIRCLED IN RED INK, WITH DATE AND NAME OF PERSON MAKING CHANGE.

Do not extend notes this side of this line.

F.B. 1220 PG. 62
Survey of Foster Bridge Blvd 8+94
Survey by [illegible]
Indexed C. Johnson
Job No. 1153 Division No. [illegible]
Notes [illegible]
Date 2-27-46
Notes Red. Date
Notes Chkd. JBM Date 10/14/46
Plotted Date
Checked Date
Profile No.
X-Sec. No.

STATION	B. S.	H. I.	F. S.	ELEV.	
					BM HF34 El 132.909 FB 1145-181
BM HF34	4.55	137.36		132.81	Channel 5+ ℄ Foster Bridge Blvd SE Cor Ed Bt 5 Blk 36 NW Cor Conc Drive to house #4662
0+00			5.18	132.18	℄ Int tree NW ℄ Foster Bridge Blvd
0+30			4.31	133.49	℄ Cross Gutter N ″ ″ ″
18° R			4.72	133.14	Edge Pave
20° R			5.2	132.0	Gut
25° R			5.3	131.	PL
22° L			4.20	133.16	Edge Pave
21° L			4.6	133.	″ ″
1+00			4.39	132.79	℄
9° R			4.05	133.1	Edge Pave
14° R			5.1	132.3	Gut
25° R			4.9	132.5	PL
12° L			4.48	132.13	Edge Pave
18° L			5.2	132.2	Gut 5+ Blk 36
12° L			4.3	132.5	— ″
22° L			4.9	132.5	PL
2+00			5.45	132.71	℄
10° R			3.64	132.72	Edge Pave
16° R			4.2	132.2	Gut 5+ Blk 36
18° R			3.8	132.6	T Bk

FORM 307 2M 8-45

PLEASE RETURN TO
LOS ANGELES COUNTY SURVEYOR
700 HALL OF RECORDS

NOTE: ANY ADDITIONS OR CHANGES ON THIS SHEET MUST BE MADE OR CIRCLED IN RED INK WITH DATE AND NAME OF PERSON MAKING CHANGE.

Do not extend notes this side of this line.

STATION	B. S.	H. I.	F. S.	ELEV.		
2+00						
25° L		137 36	3 9	133 5	PL	
10° L			3 69	133 67	edge Pave	
17° L			4 1	133 3	Gut & B. Br	
18° L			3 6	133 8	T Br	
25° L			3 5	133 9	PL	
3+00			2 69	134 67	℄	
8° R			2 25	134 51	edge Pave	
12° R			3 1	134 3	Gut	
23° R			2 6	134 8	PL	
2° L			2 42	134 64	Crown	
1° L			2 96	134 40	edge "	
17° L			3 4	134 0	Gut & B Br	
19° L			2 5	134 9	T Br	
25° L			2 2	135 2	PL	
T P	570	140 60	2 46	134 90		
4+00			5 22	135 38	℄	
5° R			5 37	135 23	edge Pave	
11° R			5 7	134 9	Gut & B. Br	
14° R			4 8	135 8	T Br	
21° R			4 6	136 0	PL	

Profile No. ____ Notes Red. ____ Plotted ____ Job No. 1153 Division No. ____ F.B. 1228 PG. 63

X:Sec. No. ____ Date ____ Date ____ Survey of Foster [illegible]

Notes Chkd. Lem Checked ____ Survey by [illegible] Notes [illegible] Date 9-27-96

Date 10/16/96 Date ____ Map No. ____ Indexed C. Johnson Date ____

FORM 307 2M 8-45

PLEASE RETURN TO
LOS ANGELES COUNTY SURVEYOR
700 HALL OF RECORDS

NOTE: ANY ADDITIONS OR CHANGES ON THIS SHEET MUST BE MADE OR CIRCLED IN RED INK, WITH DATE AND NAME OF PERSON MAKING CHANGE.

Do not extend notes this side of this line.

STATION	B. S.	H. I.	F. S.	ELEV.		
4+00						
4° L		140 60	5 17	13[illegible] 41	Crown Pave	
13.7 L			5 47	13[illegible] 13	edge "	
18.2 L			5 6	13[illegible] 0	Gut & B Br	
21° L			4 4	13[illegible] 2	[illegible] Br	
32.5 L			4 3	13[illegible] 3	PL ?	
5+00			4 29	13[illegible] 31	℄	
8.8 R			4 50	[illegible]	edge Pave	
14° R			4 7	13[illegible] 9	Gut & B. Br	
15.7 R			3 5	13[illegible] 1	T Br	
25° R			3 2	13[illegible] 4	PL	
9.4 L			4 50	13[illegible] 1	edge Pave	
15.7 L			4 7	13[illegible] 7	Gut & B Br	
17.6 L			3 6	13[illegible] 0	T Br	
25° L			3 0	13[illegible] 6	PL	
5+46 43			4 01	13[illegible] 59	℄ Kress [illegible] & SPL Hannon st	
15° R			4 22	13[illegible] 32	edge Pave	
19.3 R			4 5	13[illegible] 1	Gut & B Br	
21.6 R			3 7	13[illegible] 9	T Br	
25° R			3 3	13[illegible] 3	PL	
13.2 L			4 16	13[illegible] 44	edge Pave	
18° L			4 5	13[illegible] 1	Gut & B. Br	

F.B. 1228 PG. 64
Job No. 1153 Division No. Notes Red. Plotted Profile
Survey of Foster Bridge Blvd et al Date Date No.
Survey by R.L. Willey Notes Hwy. 9 [illegible] Notes Chkd. Tom Checked X-Sec.
Indexed A. C. Johnson Date Date 10/16/46 Date No.

FORM 307 2M 8-45

PLEASE RETURN TO
LOS ANGELES COUNTY SURVEYOR
700 HALL OF RECORDS

NOTE: ANY ADDITIONS OR CHANGES ON THIS SHEET MUST BE MADE OR CIRCLED IN RED INK WITH DATE AND NAME OF PERSON MAKING CHANGE.

Do not extend notes this side of this line.

STATION	B. S.	H. I.	F. S.	ELEV.		
5+46.43						
23° L		140 60	3 2	13[illegible]	T Br	
25° L			3 2	1374	P L	
5+76 43			3 76	13684	& int Kress ave & Hannon st	
BMHF26			3 73	13687	BMHF26 Elev 13688 FB1145 -176 Hannon st & Kress ave SE Cor Fd Bt Spk N side Conc Drive (15' E of W end house # 6510	

Profile No. ____ Notes Red. ____ Plotted ____ Job No. 1153 Division No. ____ F.B. 1228 PG. 65

X:Sec. No. ____ Date ____ Notes Chkd. [illegible] Date ____ Checked ____ Date ____ Survey of [illegible] Survey by [illegible] Notes [illegible] Date 9-27-41

Map No. ____ Indexed Johnson Date ____

F.B. 1228 PG. 66 | Job No. _____ Division No. _____ | Notes Red. _____ | Plotted _____ | Profile

Survey of _____ | Date _____ | Date _____ | No. _____

Survey by _____ Notes _____ | Notes Chkd. _____ | Checked _____ | X-Sec.

Indexed _____ Date _____ | Date _____ | Date _____ | No. _____

STATION	B. S.	H. I.	F. S.	ELEV.	

FORM 307 2M 8-45

PLEASE RETURN TO
LOS ANGELES COUNTY SURVEYOR
700 HALL OF RECORDS

Do not extend notes this side of this line.

NOTE: ANY ADDITIONS OR CHANGES ON THIS SHEET MUST BE MADE OR CIRCLED IN RED INK, WITH DATE AND NAME OF PERSON MAKING CHANGE.

Notes Ck'd by		Survey of Foster Bridge Blvd	F.B. PG. 67
Map No.		W. O. 1153 Tape No.	St'd °F
Office Work		Surveyed by R.L. Willey	
Checked		Notes "	Date 9-26-46
Date		Indexed C. James	11-1-46

Note: Any Additions or Changes on This Sheet Must Be Made or Circled in Red Ink With Date and Name of Person Making Change.

Do not extend notes this side of this line.

RETURN TO
LOS ANGELES COUNTY SURVEYOR
700 HALL OF RECORDS

FORM 247 BM 11-41

TOPOGRAPHY
on
SUVA ST
FROM S.ELY. LINE TR # 11763
TO FOSTER BRIDGE BLVD
FOSTER BRIDGE BLVD ET AL
JN 1153

9-26-46
R.L. Willey
H.W. Gunderson
R.R. Hobson
L.V. Smith
T.C. Peterson

F.B. 1228 PG. 68

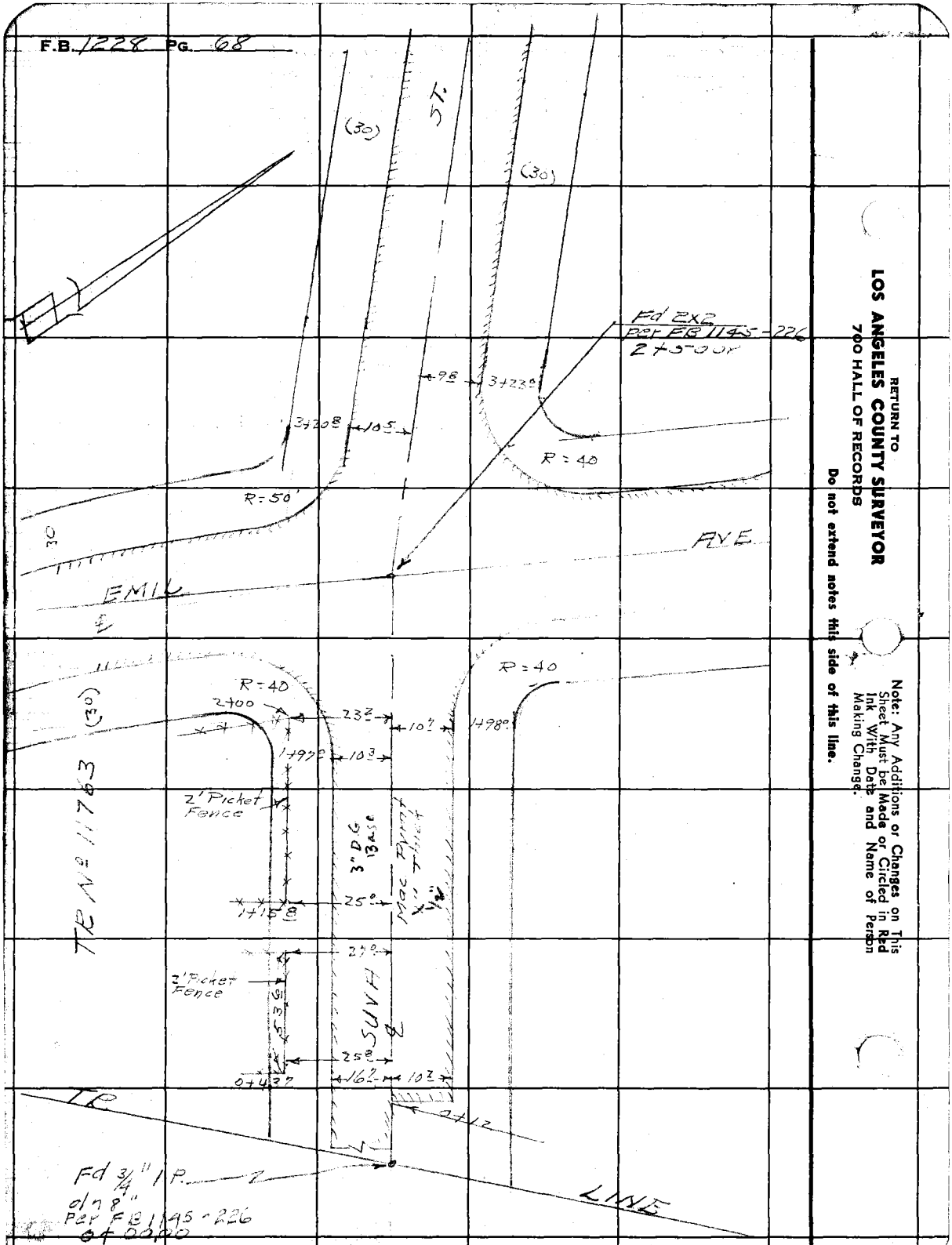

RETURN TO
LOS ANGELES COUNTY SURVEYOR
700 HALL OF RECORDS

Do not extend notes this side of this line.

Note: Any Additions or Changes on This Sheet Must be Made or Circled in Red Ink With Date and Name of Person Making Change.

Notes Ck'd by	Survey of Foster Bridge Blvd	F.B. [illegible] PG. 67
Map No.	W. O. 1153 Tape No. St'd °F	
Office Work	Surveyed by R.L. Willey	
Checked	Notes 11 Date 9-26-46	
Date	Indexed A. C. Johnson	

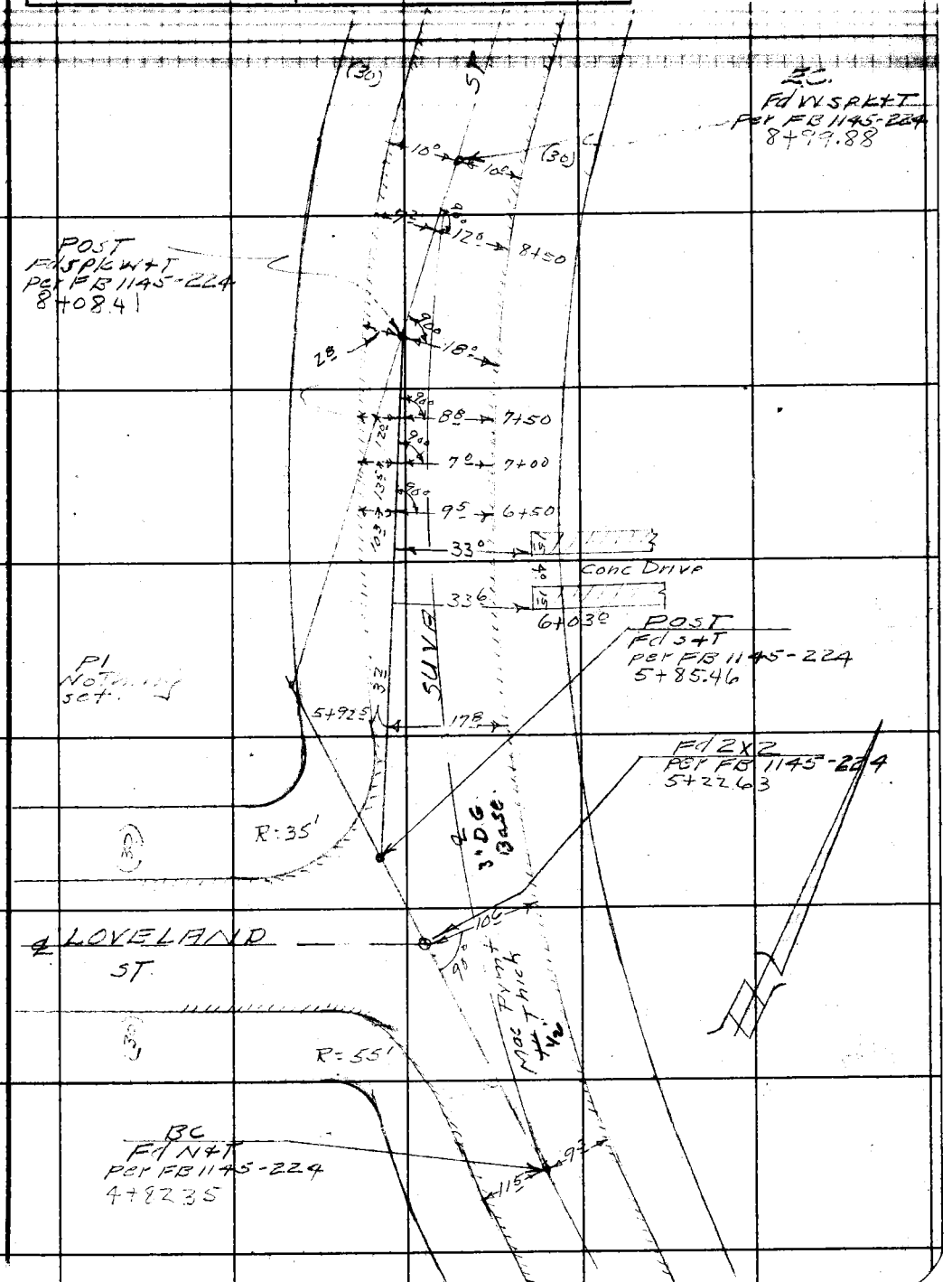

Note: Any Additions or Changes on This Sheet Must be Made or Circled in Red Ink With Date and Name of Person Making Change.

Do not extend notes this side of this line.

RETURN TO
LOS ANGELES COUNTY SURVEYOR
700 HALL OF RECORDS

FORM 247 5M 11-41

RETURN TO
LOS ANGELES COUNTY SURVEYOR
700 HALL OF RECORDS

Note: Any Additions or Changes on This Sheet Must be Made or Circled in Red Ink With Date and Name of Person Making Change.

Do not extend notes this side of this line.

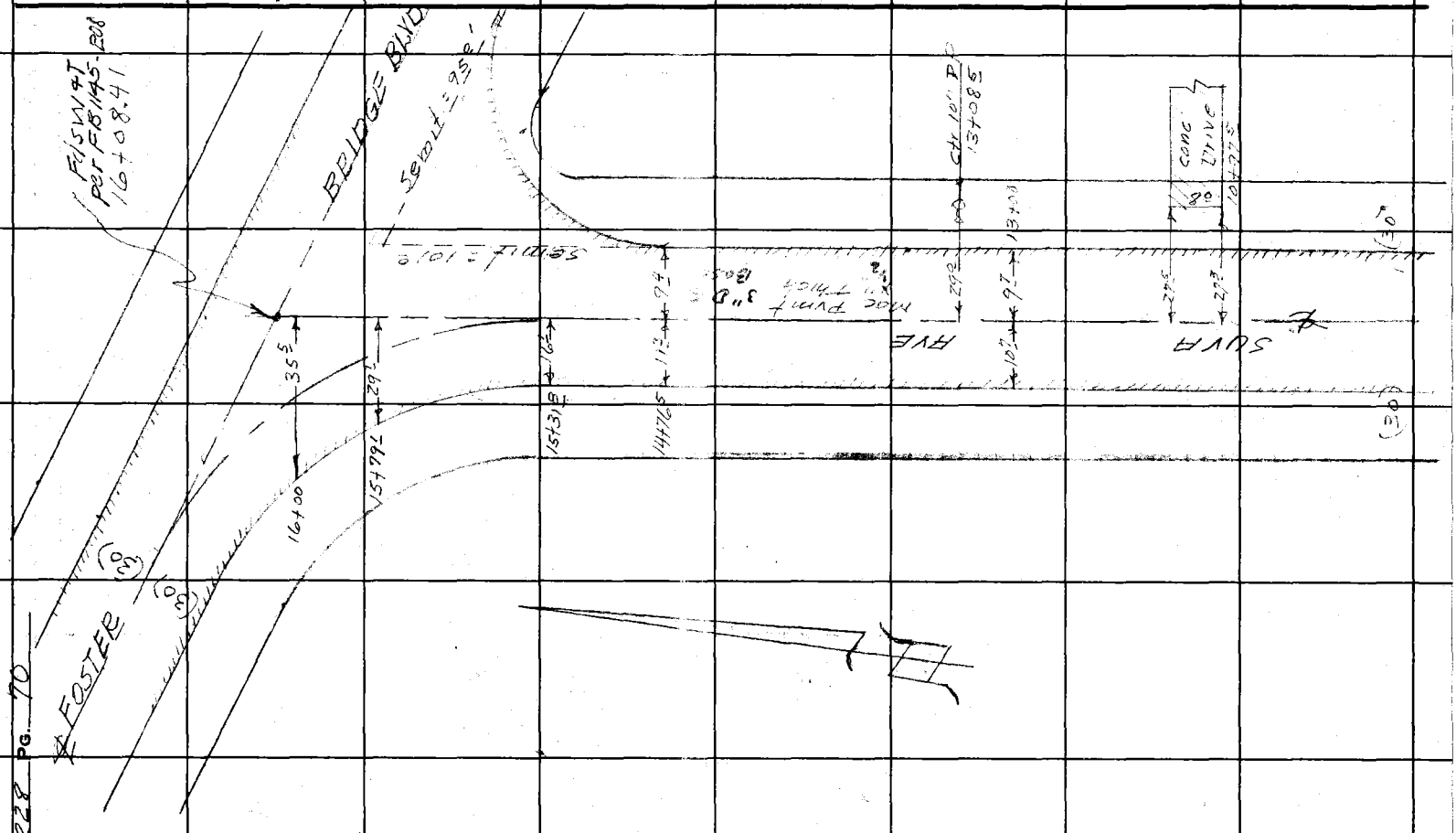

Profile No. ____ X-Sec. No. ____

Notes Red. ____ Plotted ____ Job No. 1153 Division No. ____ F.B. 228 PG. 71

Date ____ Date ____ Survey of FOSTER BRIDGE BLVD

Notes Chkd. ____ Checked ____ Survey by R.L.W. Notes H.W.G. Date 9-27-46

Date ____ Date ____ Map No. ____ Indexed ____ Date ____

NOTE: ANY ADDITIONS OR CHANGES ON THIS SHEET MUST BE MADE OR CIRCLED IN RED INK, WITH DATE AND NAME OF PERSON MAKING CHANGE.

PLEASE RETURN TO
LOS ANGELES COUNTY SURVEYOR
700 HALL OF RECORDS

Do not extend notes this side of this line.

STATION	B. S.	H. I.	F. S.	ELEV.
PROFILE & X SECTIONS ON SUVA ST FROM S ELY LINE TR 11763 TO FOSTER BRIDGE BLVD. FOSTER BRIDGE BLVD ET AL JN 1153 Sept 27-46 RLWilley HW Gunderson EB Hobson IV Smith VC Peterson				

FORM 307 5M 1-46

FORM 307 5M 1-46

PLEASE RETURN TO
LOS ANGELES COUNTY SURVEYOR
700 HALL OF RECORDS

NOTE: ANY ADDITIONS OR CHANGES ON THIS SHEET MUST BE MADE OR CIRCLED IN RED INK, WITH DATE AND NAME OF PERSON MAKING CHANGE.

Do not extend notes this side of this line.

STATION	B. S.	H. I.	F. S.	ELEV.		
BM HF38	4 58	134 03	.	129 45	BM HF38 El = 129.45 FB 1145-184 Emil ave E side 150 ft S of ℄ Suva St Fd B spk in W end S strip of Conc. Drive to house #6810	
0+00			4 3	12[illegible] 7	℄ on [illegible] & B Br	
4° R			3 3	13[illegible] 7	T Br	
30° R			3 4	1[illegible] 6	PL	
0+12			4 20	12[illegible] 85	℄	
9½ R			4 53	12[illegible] 50	edge Pave	
16½ R			4 6	12[illegible] 4	Gut & B Br	
22½ R			3 5	13[illegible] 5	T Br	
30° R			3 3	13[illegible] 7	PL	
12½ L			4 47	12[illegible] 56	edge Pave	
20° L			5 0	12[illegible] 0	Gut & B Br	
30° L			4 [illegible]	13[illegible] 0	PL	
1+00			4 28	12[illegible] 75	℄	
9½ R			4 71	12[illegible] 32	edge Pave	
18½ R			5 1	12[illegible] 9	Gut & B Br	
23° R			3 9	13[illegible] 1	T Br	
30° R			3 6	13[illegible] 4	PL	
9½ L			4 [illegible]	12[illegible] 36	edge Pave	
17½ L			5 4	12[illegible] 6	Gut & B Br	
30° L			4 2	12[illegible] 8	PL	

F.B. 1228 PG. 72

Job No. 1153 Division No. Notes Red. Plotted No. Profile

Survey of Foster Bridge Blvd et al Date Date No. X-Sec.

Survey by R. Willey Notes HWG - 9-27-46 Notes Chkd. TOM Checked

Indexed A. C. Johnson Date Date 10/16/46 Date No.

PLEASE RETURN TO
LOS ANGELES COUNTY SURVEYOR
700 HALL OF RECORDS

NOTE: ANY ADDITIONS OR CHANGES ON THIS SHEET MUST BE MADE OR CIRCLED IN RED INK WITH DATE AND NAME OF PERSON MAKING CHANGE.

Do not extend notes this side of this line.

STATION	B. S.	H. I.	F. S.	ELEV.		
2+20.08		134.03	4.80	129.23	℄ Suva St & EPL	Emil ave
15.5 R			5.06	128.97	edge Pave	
24.7 R			5.5	128.5	Gut & B. Br	
30.0 R			3.8	130.2	T Br & PL	
18.4 L			5.13	128.90	edge Pave	
24.0 L			5.4	128.6	Gut & B Br	
30.0 L			4.1	129.9	T Br & PL	
2+50.08			5.32	128.71	℄ int Suva St &	Emil ave
2+80.08			4.92	129.11	℄ Suva St & WPL	" "
24.7 R			5.18	128.85	edge Pave & B Br	
30.0 R			4.8	129.2	PL	
20.6 L			5.55	128.48	edge Pave & B Br	
34.0 L			4.0	130.0	T Br	
3+00			4.76	129.27	℄	
12.7 R			5.02	129.01	edge Pave	
18.3 R			5.3	128.7	Gut & B Br	
27.3 R			3.6	130.4	T Br	
30.0 R			3.6	130.4	PL	
13.0 L			5.22	128.81	edge Pave	
19.0 L			5.7	128.3	Gut & B. Br	
30.0 L			3.9	130.1	PL & T Br	

Profile No. ____ Notes Red. ____ Plotted ____ Job No. 1133 Division No. ____ F.B. 1228 Pg. 73
X:Sec. No. ____ Date ____ Date ____ Survey of Fosin Hwy [illegible]
Notes Chkd. JOM Checked ____ Survey by R L Miller Notes HWG Date 9-27-46
Date 10/16/46 Date ____ Map No. ____ Indexed A. Johnson Date ____

FORM 307 2M 8-45

PLEASE RETURN TO
LOS ANGELES COUNTY SURVEYOR
700 HALL OF RECORDS

NOTE: ANY ADDITIONS OR CHANGES ON THIS SHEET MUST BE MADE OR CIRCLED IN RED INK, WITH DATE AND NAME OF PERSON MAKING CHANGE.

FORM 307 2M 8-45

Do not extend notes this side of this line.

STATION	B. S.	H. I.	F. S.	ELEV.		
4+00		134 03	4 50	12 53	℄	
9.3 R			4 85	12 18	edge Pave	
17.0 R			5 2	12 8	Gut & B. Br	
30.0 R			3 7	13 3	PL & T Br	
10.2 L			4 90	12 13	edge Pave	
19.3 L			5 6	12 4	Gut & B. Br.	
30.0 L			3 6	13 4	PL	
5+00			4 59	12 44	℄	
9.4 R			4 70	12 33	edge Pave	
16.1 R			5 2	12 8	Gut & B Br	
23.3 R			4 1	12 9	T Br	
30.0 R			3 6	13 4	PL	
16.1 L			5 32	12 71	edge Pave	
25.0 L			6 0	12 0	Gut & B Br	
27.3 L			4 6	12 4	T Br	
30.0 L			4 1	12 9	PL	
TP	4 88	134 23	4 68	12 35		
5+22 63			4 85	12 38	℄ Int Suva St & Loveland St	
5+85 46			4 98	12 25	℄ (Section take at 90° to line ahead)	
10.6 R			4 64	12 59	Crown Pave	
19.0 R			4 86	129 37	edge Pave	

F.B. 1228 PG. 74
Survey of Foster Bridge Blvd et al
Survey by R. Miller
Indexed A. C. Johnson
Job No. 1153
Division No.
Notes Chkd. [illegible]
Date 10/16/46
Notes Red.
Date
Plotted
Date
Checked
Date
Profile No.
X-Sec. No.

FORM 307 2M 8-45

PLEASE RETURN TO
LOS ANGELES COUNTY SURVEYOR
700 HALL OF RECORDS

NOTE: ANY ADDITIONS OR CHANGES ON THIS SHEET MUST BE MADE OR CIRCLED IN RED INK WITH DATE AND NAME OF PERSON MAKING CHANGE.

Do not extend notes this side of this line.

STATION	B. S.	H. I.	F. S.	ELEV.		
5+85.46						
26 R		134 23	54	128 8	Gut & B. Br	
33.4 R			42	130 0	T Br	
43.5 R			39	130 3	PL	
2.5 L			512	129 11	edge Pave	
10.4 L			56	128 6	Gut & B Br	
14.0 L			47	129 5	T. Br	
20.0 L			42	130 0		
7+00			448	129 ~~4~~ 75	℄	
6.3 R			473	129 50	edge Pave	
13.7 R			50	129 2	Gut & B Br	
22.3 R			44	129 8	T. Br	
4.0 L			447	129 76	crown Pave	
13.4 L			475	129 48	edge "	
23.5 L			55	128 7	Gut & B. Br	
31.6 L			42	130 0	T Br	
8+00			429	129 99	℄	
5.3 R			414	130 09	crown Pave	
15.5 R			447	129 76	edge Pave	
23.8 R			49	129 3	Gut & B. Br	
27.0 R			43	129 9	T Br	
36.2 R			40	130 2	PL (?)	

Profile No. ____ Notes Red. ____ Plotted ____ Job No. 1153 Division No. ____ F.B. 1228 PG. 75
X:Sec. No. ____ Date ____ Date ____ Survey of [illegible] Notes [illegible] Date [illegible]
Notes Chkd. [illegible] Checked ____ Survey by [illegible] Date [illegible]
Date [illegible] Date ____ Map No. ____ Indexed [illegible] Date ____

FORM 307 2M 8-45

PLEASE RETURN TO
LOS ANGELES COUNTY SURVEYOR
700 HALL OF RECORDS

NOTE: ANY ADDITIONS OR CHANGES ON THIS SHEET MUST BE MADE OR CIRCLED IN RED INK, WITH DATE AND NAME OF PERSON MAKING CHANGE.

Do not extend notes this side of this line.

STATION	B. S.	H. I.	F. S.	ELEV.		
8+00						
4° L		134 23	4 48	1[illegible] 75	edge Pave	
12° L			5 0	1[illegible] 2	Gut	
17° L			4 3	1[illegible] 9	T Br	
27° L			4 0	1[illegible] 7	PL (?)	
9+00			3 7[illegible]	13 4[illegible]	℄	
10° R			4 08	13 15	edge Pave	
17° R			4 5	12 7	Gut & B Br	
23° R			3 6	13 6	T Br	
30° R			3 5	13 7	PL	
9° L			4 07	13 16	edge Pave	
17° L			4 7	12 5	Gut B Br	
20° L			3 9	13 3	T Br	
30° L			3 9	13 3	PL	
TP	4 73	135 21	3 75	13[illegible] 48	[illegible] - EC 8+99.88	
EC 8+99.88			4 73	13 48	edge pavmt	
9° R			5 04	13 1[illegible]	Gut	
16° R			5 46	12 75	bot bsk	
23.7 R			4 6	13 6	T "	
30. R			4 5	13 7	PL	
10 L			5 09	13 12	edge pvmt	
17°			5 6	12 6	Gut	

F.B. 1228 Pg. 76
Job No. 1153 Division No.
Survey of Foster Bridge Blvd et al
Survey by R.L. Willey Notes H.W.S. 9-27-46
Indexed A. C. Johnson Date
Notes Red. Date
Notes Chkd. [illegible] Date 10/16/46
Plotted Date
Checked Date
Profile No.
X-Sec. No.

FORM 307 2M 8-45

PLEASE RETURN TO
LOS ANGELES COUNTY SURVEYOR
700 HALL OF RECORDS

NOTE: ANY ADDITIONS OR CHANGES ON THIS SHEET MUST BE MADE OR CIRCLED IN RED INK WITH DATE AND NAME OF PERSON MAKING CHANGE.

Do not extend notes this side of this line.

STATION	B. S.	H. I.	F. S.	ELEV.		
8+99 PP		135 21				
20 L			4 9	130 3		
30 L			4 7	130 5		
10+00			4 34	130 82	℄ St	
9 R			4 67	130 54	edge pvmt	
18 R			5 2	[illegible]	Gut	
25 R			4 2	131 [illegible]	Tbrk	
30 R			4 2	131 5	PL	
1 4 L			4 76	[illegible]	Edge pvmt	
1 [illegible] L			5 4	127 [illegible]	Gut	
22 L			4 8	130 [illegible]	Tbrk	
30 L			4 7	130 5	PL	
11+00			4 18	131 [illegible]	℄ St	
9 R			4 48	130 73	edge pvmt	
16 R			4 7	130 5	Gut	
22 R			3 7	131.5	Tbrk & PL	
30 R			3 7	131.5	PL	
9 L			4 43	130 78	edge pvmt	
17 L			5 1	130 1	Gut	
21 L			3 7	131 3	Tbrk	
30 L			3 8	131 4	PL	

Profile No. ____ Notes Red. ____ Plotted ____ Job No. 1153 Division No. ____ F.B. 1228 PG. 77

X:Sec. No. ____ Date ____ Date ____ Survey of [illegible]

Notes Chkd. [illegible] Checked ____ Survey by [illegible] Notes [illegible] Date 9-30-46

Date 10/16/46 Date ____ Map No. ____ Indexed [illegible] Date ____

FORM 307 2M 8-45

PLEASE RETURN TO
LOS ANGELES COUNTY SURVEYOR
700 HALL OF RECORDS

NOTE: ANY ADDITIONS OR CHANGES ON THIS SHEET MUST BE MADE OR CIRCLED IN RED INK, WITH DATE AND NAME OF PERSON MAKING CHANGE.

Do not extend notes this side of this line.

STATION	B. S.	H. I.	F. S.	ELEV.		
12+00		135 21	3 92	13[illegible] 29	℄ St	
9 7 R			4 18	13[illegible] 25	edge pvmt	
17 0 R			4 0	13[illegible] 6	Gut	
23 0 R			3 5	13[illegible] 7	T brk	
30 0 R			3 4	13[illegible] 8	PL	
9 7 L			4 25	13[illegible] 9[illegible]	edge pvmt	
17 2 L			4 6	13[illegible] 6	Gut	
23 2 L			3 7	13[illegible] 3	T brk	
30 0 L			3 7	13[illegible] 5	PL	
13+00			3 51	13[illegible] 7[illegible]	℄ St	
9 6 R			3 80	13[illegible] 41	edge pvmt	
18 2 R			4 6	13[illegible] 6	Gut	
23 0 R			3 7	13[illegible] 5	T brk	
30 0 R			3[illegible]	13[illegible] 6	PL	
10 4 L			4 01	131 20	edge pvmt	
18 6 L			4 5	13[illegible] 7	Gut	
23 0 L			3 8	131 4	T brk	
30 0 L			3 7	131 5	PL	
T.P.	4 0 R	136.44	3 45	13[illegible] 76		
14+00			4 27	13[illegible] 17	℄ St	
10 0 R			4 57	131 87	edge pvmt	

F.B. 122 PG. 78
Job No. 1153 Division No. Notes Red. Plotted Profile
Survey of Foster Bridge Elvdety Date Date No.
Survey by R. Smiley Notes RLW. 9-30-46 Notes Chkd. TBM Checked X-Sec.
Indexed A. C. Johnson Date Date 10/[illegible]/46 Date No.

FORM 307 5M 1-46

PLEASE RETURN TO
LOS ANGELES COUNTY SURVEYOR
700 HALL OF RECORDS

NOTE: ANY ADDITIONS OR CHANGES ON THIS SHEET MUST BE MADE OR CIRCLED IN RED INK, WITH DATE AND NAME OF PERSON MAKING CHANGE.

Do not extend notes this side of this line.

Profile Notes Red____ Plotted____ Job No. 1153 Division No.____ F.B. 1225 PG. 79
No.____ Date____ Date____ Survey of [illegible] Notes [illegible] Date 2-30-46
X-Sec. Notes Chkd [illegible] Checked____ Survey by [illegible]
No.____ Date____ Date____ Map No.____ Indexed: Johnson Date____

STATION	B. S.	H. I.	F. S.	ELEV.		
17 ± R		136 44	5.0	131.4	Gut	
20 ± R			4.6	131 8	Tbrk	
30 ± R			4.6	131 8	PL	
4 ± R			4.67	131 77	edge pvmt	
10 5 L			5.5	131.3	Gut	
18 ± L			4.7	131 7	Tbrk	
21 ± L			4.8	131 6	PL	
15+00			3.72	132.72	℄ St	
14 ± R			4.04	132.43	Gut	
5.7 ± R			3.7	132.7	Tbrk	
30 ± R			3.4	133 0	PL	
10 5 R			4.16	132.28	edge pvmt	
32 ± L			4.8	131 6	Gut	
27 ± L			3.9	132 5	Tbrk	
30 L			3.9	132.5	PL	
15+80			3.50	132.94	X Gut + ℄ St	
16+08 91			2.18	133 26	℄ Int Silva Ave + Foster Rd 790' NW	
BM HA 57			2.41	13403	BM = PS 52 / 134 016 FB 1147 P 1 Foster Bridge Rd, (N of Int) 25' E of ℄ Ave at spk in 3rd pole 3' W of Walk To Ho # 6538	

F.B. 1228 PG. 80

Job No.______ Division No.______ Notes Red.______ Plotted______ Profile

Survey of______ Date______ Date______ No.______

Survey by______ Notes______ Notes Chkd.______ Checked______ X-Sec.

Indexed______ Date______ Date______ Date______ No.______

STATION	B.S.	H.I.	F.S.	ELEV.	

FORM 307 5M 1-46

PLEASE RETURN TO
LOS ANGELES COUNTY SURVEYOR
700 HALL OF RECORDS

Do not extend notes this side of this line.

NOTE: ANY ADDITIONS OR CHANGES ON THIS SHEET MUST BE MADE OR CIRCLED IN RED INK, WITH DATE AND NAME OF PERSON MAKING CHANGE.

Notes Ck'd by		Survey of Foster Bridge Blvd	F.B. 124 Pg. 57
Map No.		W. O. 1153 Tape No.	St'd °F
Office Work		Surveyed by Rowley	
Checked		Notes	Date 9-27-46
Date		Indexed	C. Johnson 11-1-46

Note: Any Additions or Changes on This Sheet Must Be Made or Circled in Red Ink With Date and Name of Person Making Change.

Do not extend notes this side of this line.

RETURN TO
LOS ANGELES COUNTY SURVEYOR
700 HALL OF RECORDS

FORM 247 BM 11-41

TOPOGRAPHY
on
ALVINA AVE
FROM LOVELAND ST
TO PERRY ROAD.
FOSTER BRIDGE BLVD ET AL
JN 1153

sept 27-46
Rowley
HW Gunderson
RR Hobson
L W Smith
TC Peterson

F.B. 1228 PG. 82

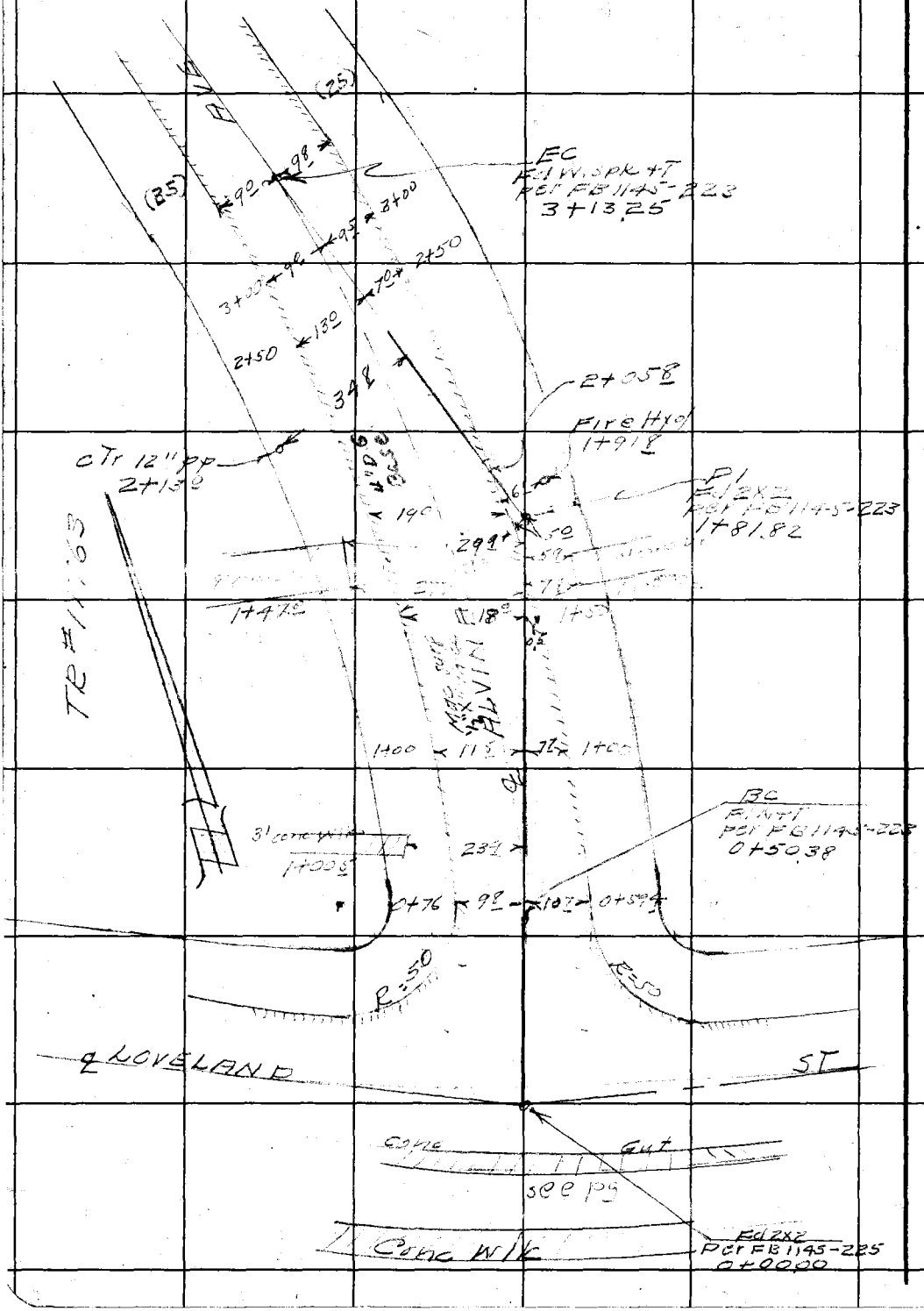

RETURN TO
LOS ANGELES COUNTY SURVEYOR
700 HALL OF RECORDS

Do not extend notes this side of this line.

Note: Any Additions or Changes on This Sheet Must be Made or Circled in Red Ink With Date and Name of Person Making Change.

Notes Ck'd by	Survey of [illegible]
Map No.	W. O. 1153 Tape No. St'd °F
Office Work	Surveyed by [illegible]
Checked	Notes BLW Date 9-[illegible]-41
Date	Indexed A. C. Johnson

F.B. PG. [illegible]

Note: Any Additions or Changes on This Sheet Must be Made or Circled in Red Ink With Date and Name of Person Making Change.

Do not extend notes this side of this line.

RETURN TO
LOS ANGELES COUNTY SURVEYOR
700 HALL OF RECORDS



FORM 247 5M 11-41

RETURN TO
LOS ANGELES COUNTY SURVEYOR
700 HALL OF RECORDS

Note: Any Additions or Changes on This Sheet Must be Made or Circled in Red Ink With Date and Name of Person Making Change.

Do not extend notes this side of this line.

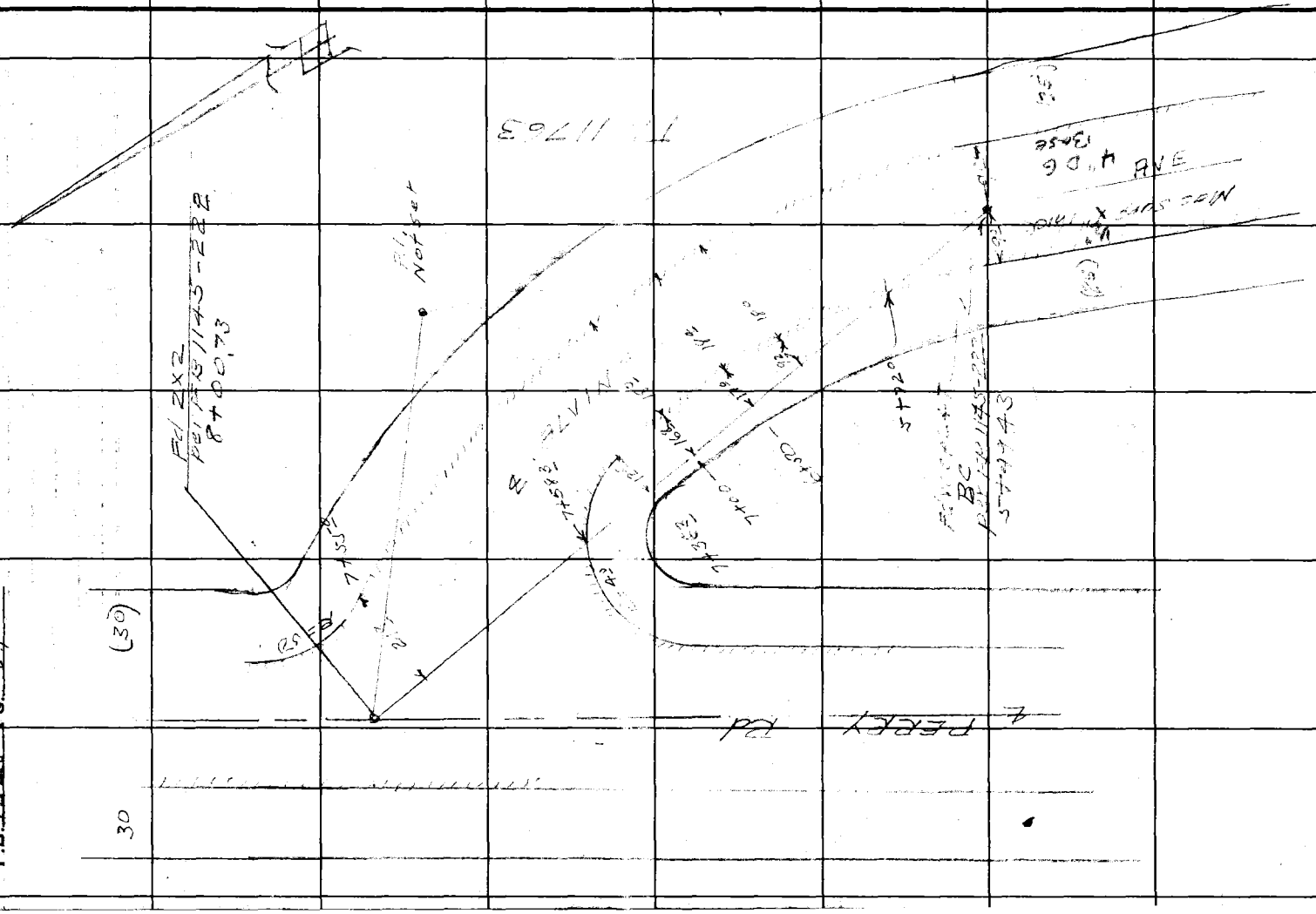

Profile No. ____ Notes Red. ____ Plotted ____ Job No. 1153 Division No. ____ F.B. 1228 PG. 85

Date ____ Date ____ Survey of Foster Bridge Blvd

X-Sec. No. ____ Notes Chkd. ____ Checked ____ Survey by R.L. Willey Notes Smith Date 9-30-46

Date ____ Date ____ Map No. ____ Indexed C. Johnson Date ____

PROFILE & XSECTIONS
on
ALVINA AVE
FROM LOVELAND ST
TO PERRY ROAD
FOSTER BRIDGE BLVD
JN 1153

9-27-46
R.L. Willey
H.W. Gunderson
R.R. Hudson
L.V. Smith
T.C. Peterson

STATION	B.S.	H.I.	F.S.	ELEV.

NOTE: ANY ADDITIONS OR CHANGES ON THIS SHEET MUST BE MADE OR CIRCLED IN RED INK, WITH DATE AND NAME OF PERSON MAKING CHANGE.

PLEASE RETURN TO
LOS ANGELES COUNTY SURVEYOR
700 HALL OF RECORDS

Do not extend notes this side of this line.

FORM 307 5M 1-46

FORM 307 5M 1-46

PLEASE RETURN TO
LOS ANGELES COUNTY SURVEYOR
700 HALL OF RECORDS

NOTE: ANY ADDITIONS OR CHANGES ON THIS SHEET MUST BE MADE OR CIRCLED IN RED INK, WITH DATE AND NAME OF PERSON MAKING CHANGE.

Do not extend notes this side of this line.

STATION	B. S.	H. I.	F. S.	ELEV.	
BMHF4	5 46	13 340		12794	BMHF4 el 127944 FB 1145-160 Perry Rd & Loveland St SE Cor. bt spk in cb 6' [illegible] send CR
0+00			4 50	12 [illegible]	℄ int. Alvina Ave & Loveland St.
0+22 3			5 03	12 37	+ gut ℄
0+30			4 94	12 56	N. PL.
26R			5 23	[illegible]	edge Pave + G[illegible]
27L			5 23	12 17	edge Pave
32L			5 6	12 78	Gut
1+00			4 26	12 14	℄
7R			4 48	12 92	edge [illegible]
12 5R			4 7	12 7	Gut brk
25R			3 8	[illegible] 6	P.L
11 0 L			4 70	12 70	edge [illegible]
16 L			4 7	12 7	Gut brk
25 L			4 0	12 4	P.L
2+00			4 1	12 3	℄ on [illegible] shoulder
3 5 R			4 0	12 4	Gut brk
7 4 R			3 4	[illegible]	+ brk
12 0 R			3 4	[illegible]	
2 6 L			4 03	12 [illegible]	edge [illegible]
10 4 L			3 92	12 48	crown "
17 3 L			4 20	12 [illegible]	edge

F.B. 1228 PG. 86
Job No. 1153 Division No. Notes Red. Plotted
Survey of [illegible] Date Date No. X-Sec.
Survey by [illegible] Notes [illegible] Notes Chkd. [illegible] Checked
Indexed A. C. Johnson Date Date 10/16/40 Date No.

FORM 307 5M 1-46

PLEASE RETURN TO
LOS ANGELES COUNTY SURVEYOR
700 HALL OF RECORDS

NOTE: ANY ADDITIONS OR CHANGES ON THIS SHEET MUST BE MADE OR CIRCLED IN RED INK, WITH DATE AND NAME OF PERSON MAKING CHANGE.

Do not extend notes this side of this line.

STATION	B. S.	H. I.	F. S.	ELEV.	
2+00					
27°L		133 40	4 3	129 1	B brk
30°L			3 4	130 0	t brk
35°L			3 5	129 9	BL
T.P.	30 [illegible]	13[illegible] 3[illegible]	1 58	131 82	
3+00			4 8[illegible]	129 [illegible]	[illegible]
9°R			5 0[illegible]	129 [illegible]	edge pvmt
[illegible]			5 3	129 5	[illegible]
[illegible]			4 [illegible]	130 1	[illegible]
25			4 4	130 4	[illegible]
8°L			5 [illegible]	129 5[illegible]	edge pvmt
15 L			5 6	129 2	[illegible]
20°L			4 8	130 0	[illegible]
[illegible]			4 6	130 2	[illegible]
4+00			4 00	130 [illegible]	[illegible]
7°R			4 [illegible]	129 [illegible]	edge pvmt
[illegible]			[illegible]	129 7	[illegible]
[illegible]			[illegible]	130 [illegible]	[illegible]
[illegible]				130 [illegible]	[illegible]
[illegible] L			4 90	129 [illegible]	[illegible]
[illegible]			[illegible]	129 7	[illegible]
20°L			4 1	130 7	t brk

Profile No. ____ Notes Red ____ Plotted ____ Job No. 1152 Division No. ____ F.B. PG. 87

X-Sec. No. ____ Date ____ Date ____ Survey of Foster Bridge Blvd. Lt. A

Notes Chkd. LDM Checked ____ Survey by RL White Notes Smith Date 9-30-46

Date 10/[illegible] Date ____ Map No. ____ Indexed Johnson Date ____

FORM 307 5M 1-46

PLEASE RETURN TO
LOS ANGELES COUNTY SURVEYOR
700 HALL OF RECORDS

NOTE: ANY ADDITIONS OR CHANGES ON THIS SHEET MUST BE MADE OR CIRCLED IN RED INK, WITH DATE AND NAME OF PERSON MAKING CHANGE.

Do not extend notes this side of this line.

STATION	B. S.	H. I.	F. S.	ELEV.	
4+00 [illegible]		[illegible]	[illegible]	[illegible] 6	[illegible]
5+00			4 23	[illegible] 62	℄
8° R			4 [illegible]	[illegible] 37	edge pvmt
15° R			4 6	[illegible] 2	[illegible]
25 R			3 5	[illegible] 3	P.L.
[illegible]			[illegible]	[illegible]	edge pvmt
14° L			5 [illegible]	12 8	[illegible] brk
19 [illegible]			3 9	[illegible] 9	[illegible] brk
25 L			3 7	[illegible] 1	P.L.
5+49 [illegible]			4 [illegible]	130 [illegible]4	B.C.[illegible]
9° R			4 42	130 43	edge pvmt
15° R			4 5	13[illegible] 3	[illegible] brk
19° R			3 3	[illegible]	[illegible] brk
25 R			3 7	13[illegible] 1	P.L.
9° L			4 [illegible]	130 34	edge pvmt
15° L			4 [illegible]	130 1	[illegible] brk.
19° L			[illegible] 3	13[illegible] 0	[illegible] brk
25° L			3 7	13[illegible] 1	P.L.
6+00			4 3	130 5	T brk
4 R			4 3	13[illegible] 0	[illegible]
[illegible]			[illegible]	13[illegible]	[illegible] pvmt

F.B. PG. 88

Job No. 1153 Division No. ____ Notes Red. ____ Plotted ____ Profile ____

Survey of Foster Bridge Blvd. [illegible] Date ____ Date ____ No. ____

Survey by R. Wylie Notes Smith 9-30-46 Notes Chkd. [illegible] Checked ____ X-Sec. ____

Indexed C. Johnson Date ____ Date 10/16/46 Date ____ No. ____

FORM 307 5M 1-46

PLEASE RETURN TO
LOS ANGELES COUNTY SURVEYOR
700 HALL OF RECORDS

NOTE: ANY ADDITIONS OR CHANGES ON THIS SHEET MUST BE MADE OR CIRCLED IN RED INK, WITH DATE AND NAME OF PERSON MAKING CHANGE.

Do not extend notes this side of this line.

STATION	B. S.	H. I.	F. S.	ELEV.	
6+00					
18[illegible]		13485	3 95	13090	crown pvmt
26[illegible]			4 18	13067	[illegible]
[illegible]R			4 3	1305	[illegible]
[illegible]			3 6	1312	thrk
4[illegible]			[illegible] 6	1312	PL
7[illegible]			[illegible]	1311	
[illegible]	[illegible]	[illegible]	[illegible]	[illegible]	
7+00			4 2	1314	
10[illegible]			[illegible] 0	1305	[illegible]
[illegible]R			4 [illegible]	13094	edge pvmt
7[illegible]			4 [illegible]	13131	crown
34[illegible]			4 [illegible]	13097	[illegible]
4[illegible]			4 3	1308	[illegible]
[illegible]			[illegible]	1319	[illegible]
[illegible]			4 6	1310	[illegible]
6[illegible]			4 43	13119	edge pvmt
19[illegible]			4 07	13155	crown "
29[illegible]R			4 50	13[illegible]	edge
35[illegible]R			4 6	1310	[illegible]
[illegible]R			4 2	1314	thrk
50[illegible]R			4 2	1314	

Profile No. ____ Date ____ Notes Red ____ Plotted ____ Date ____ Job No. ____ Division No. ____ F.B. [illegible] Pg. 89

X-Sec. No. ____ Date ____ Notes Chkd. [illegible] Date ____ Survey of [illegible] Checked ____ Date ____ Survey by [illegible] Notes [illegible] Date ____

Map No. ____ Date ____ Indexed ____ Date ____

FORM 307 5M 1-46

PLEASE RETURN TO
LOS ANGELES COUNTY SURVEYOR
700 HALL OF RECORDS

NOTE: ANY ADDITIONS OR CHANGES ON THIS SHEET MUST BE MADE OR CIRCLED IN RED INK, WITH DATE AND NAME OF PERSON MAKING CHANGE.

Do not extend notes this side of this line.

STATION	B. S.	H. I.	F. S.	ELEV.		
1450 5 E L		35 [illegible]	4 0	13 6	f bk	
12° L			3 9	1 7		
7+29			4 33	13 29	x got	
8+00.73			3 [illegible]	13 [illegible]03	℄ int Alvina [illegible] Perry Rd	
			3 80	82	BM Perry Rd W [illegible] 15' W ℄ int. Cut [illegible]	[illegible] 11+51-100 ℄ [illegible] Ave. 20' N ℄ [illegible] P.P. #293051E.

F.B. PG. 90

Job No. 1153 Division No. Notes Red. Plotted Profile

Survey of Foster Bridge Blvd Date Date No. X-Sec.

Survey by [illegible] Notes [illegible] Notes Chkd. [illegible] Checked

Indexed C. Johnson Date Date 10/16/46 Date No.

Notes Ck'd by	Survey of Foster Bridge Blvd	F.B. [illegible] PG. [illegible]
Map No.	W. O. 1153 Tape No. St'd °F	
Office Work	Surveyed by [illegible]	
Checked	Notes " Date 10-1-46	
Date	Indexed A. C. Johnson 11-1-46	

TOPOGRAPHY

PERRY RD

FROM FLORENCE PLACE

TO GAGE AVE

FOSTER BRIDGE BLVD ETAL

JN 1153

10-1-46

R L Willey

H W Gunderson

R R Hobson

L V Smith

W E Connelly

Note: Any Additions or Changes on This Sheet Must be Made or Circled in Red Ink With Date and Name of Person Making Change.

Do not extend notes this side of this line.

RETURN TO

LOS ANGELES COUNTY SURVEYOR

700 HALL OF RECORDS

FORM 247 5M 2-41

F.B. 1228 PG. 92

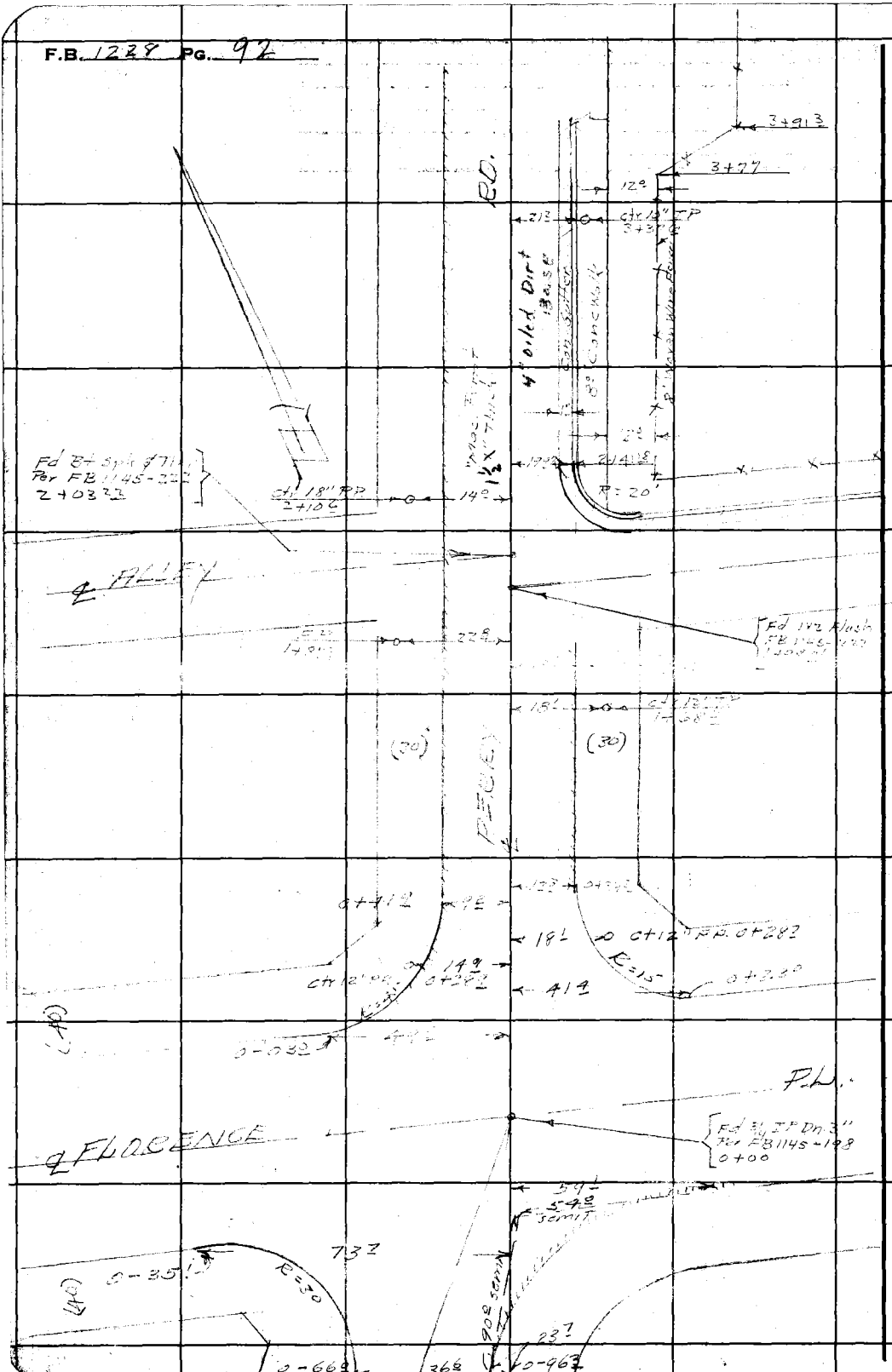

RETURN TO
LOS ANGELES COUNTY SURVEYOR
700 HALL OF RECORDS

Do not extend notes this side of this line.

Note: Any Additions or Changes on This Sheet Must be Made or Circled in Red Ink With Date and Name of Person Making Change.

FORM 247 RM 11-41

RETURN TO
LOS ANGELES COUNTY SURVEYOR
700 HALL OF RECORDS

Note: Any Additions or Changes on This Sheet Must be Made or Circled in Red Ink With Date and Name of Person Making Change.

Do not extend notes this side of this line.

Notes Ck'd by
Map No.
Office Work
Checked
Date

Survey of
W. O.
Tape No. Std. of
Surveyed by
Notes Date
Indexed

F.B. Pg.

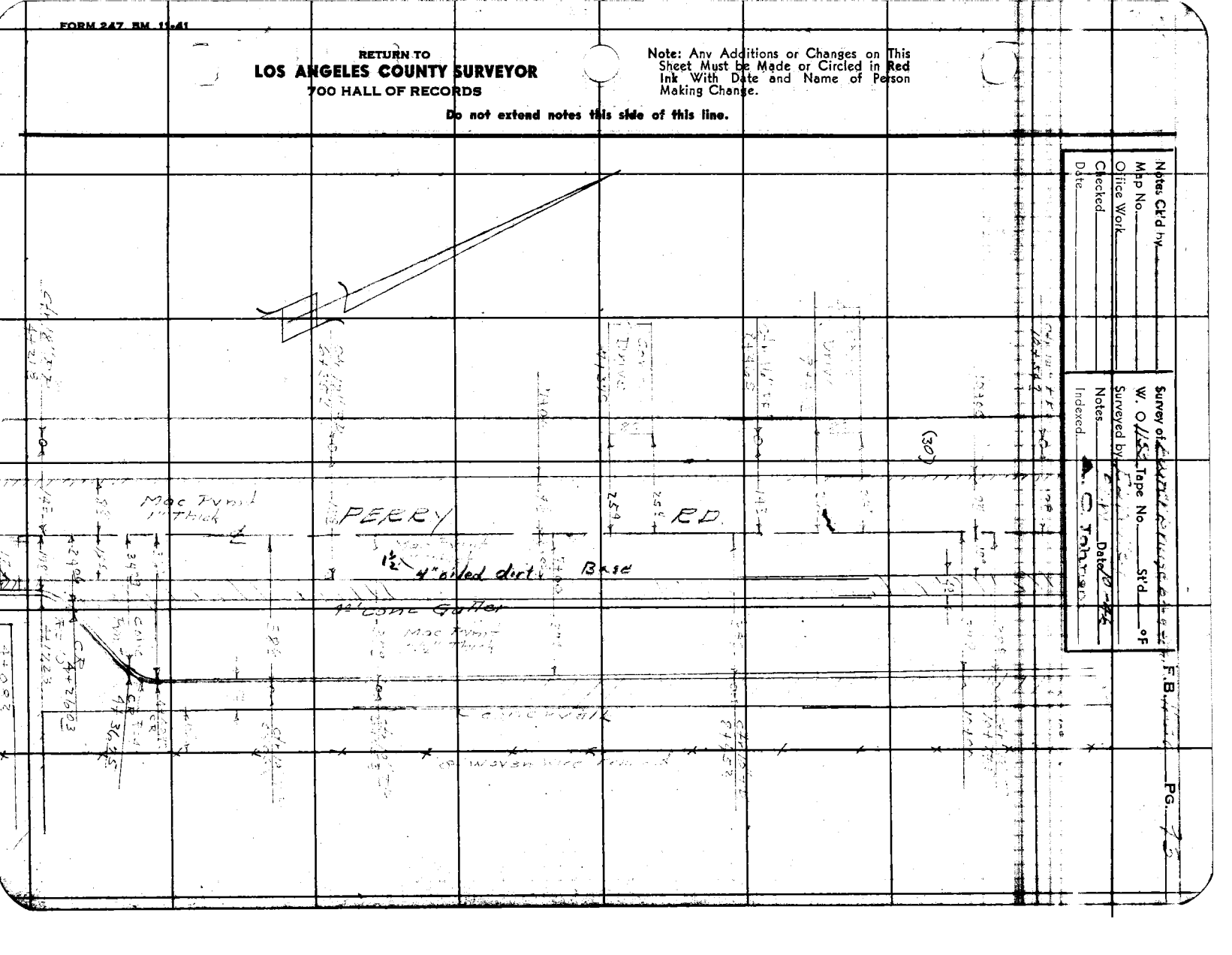

RETURN TO
LOS ANGELES COUNTY SURVEYOR
700 HALL OF RECORDS

Note: Any Additions or Changes on This Sheet Must be Made or Circled in Red Ink With Date and Name of Person Making Change.

Do not extend notes this side of this line.

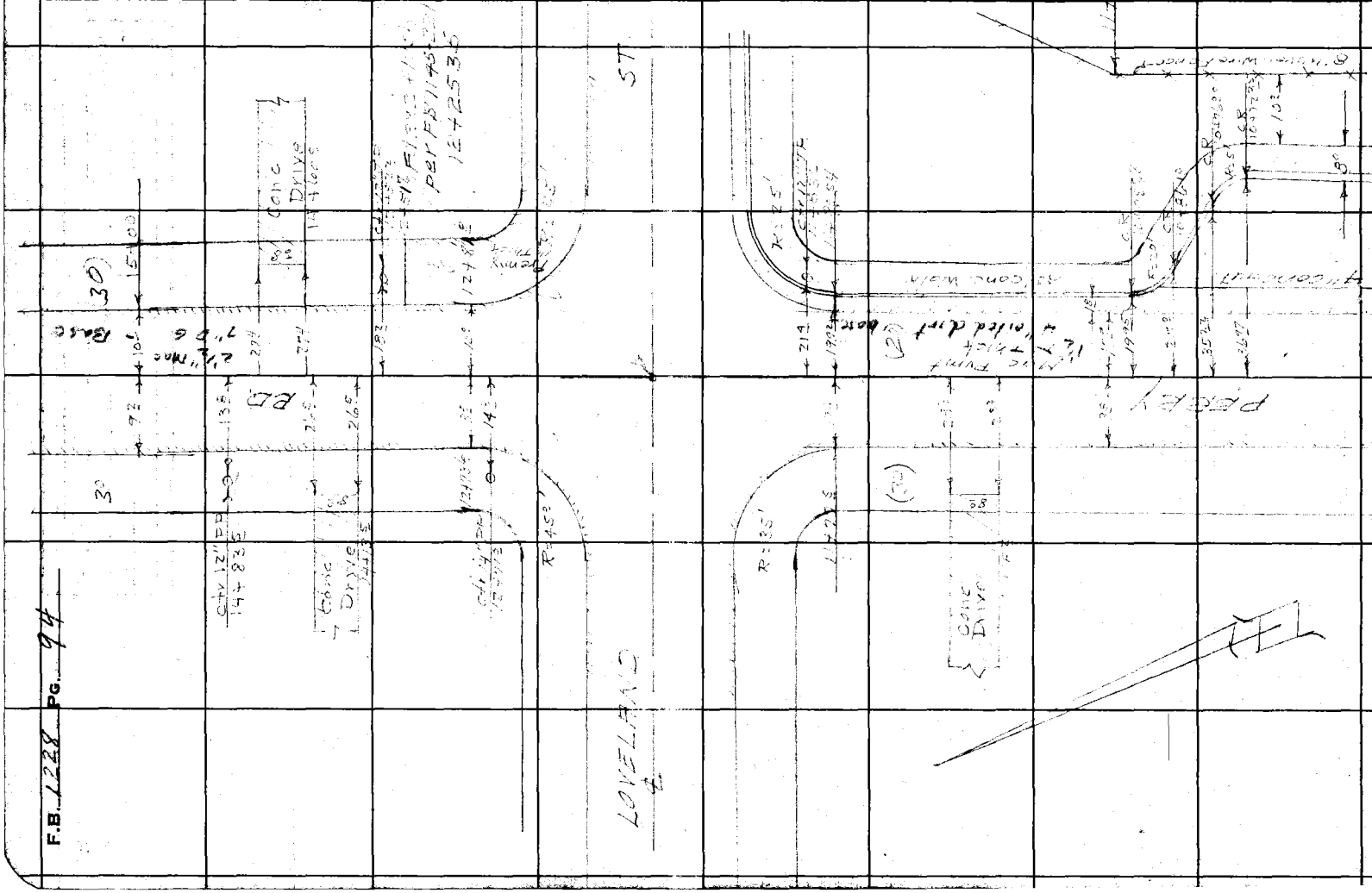

Notes Ck'd by	Survey of Foster Bridge Blvd.	F.B. [illegible] PG. 93
Map No.	W. O. 1153 Tape No. St'd °F	
Office Work	Surveyed by [illegible]	
Checked	Notes [illegible] Date 9-46	
Date	Indexed A. C. Johnson	

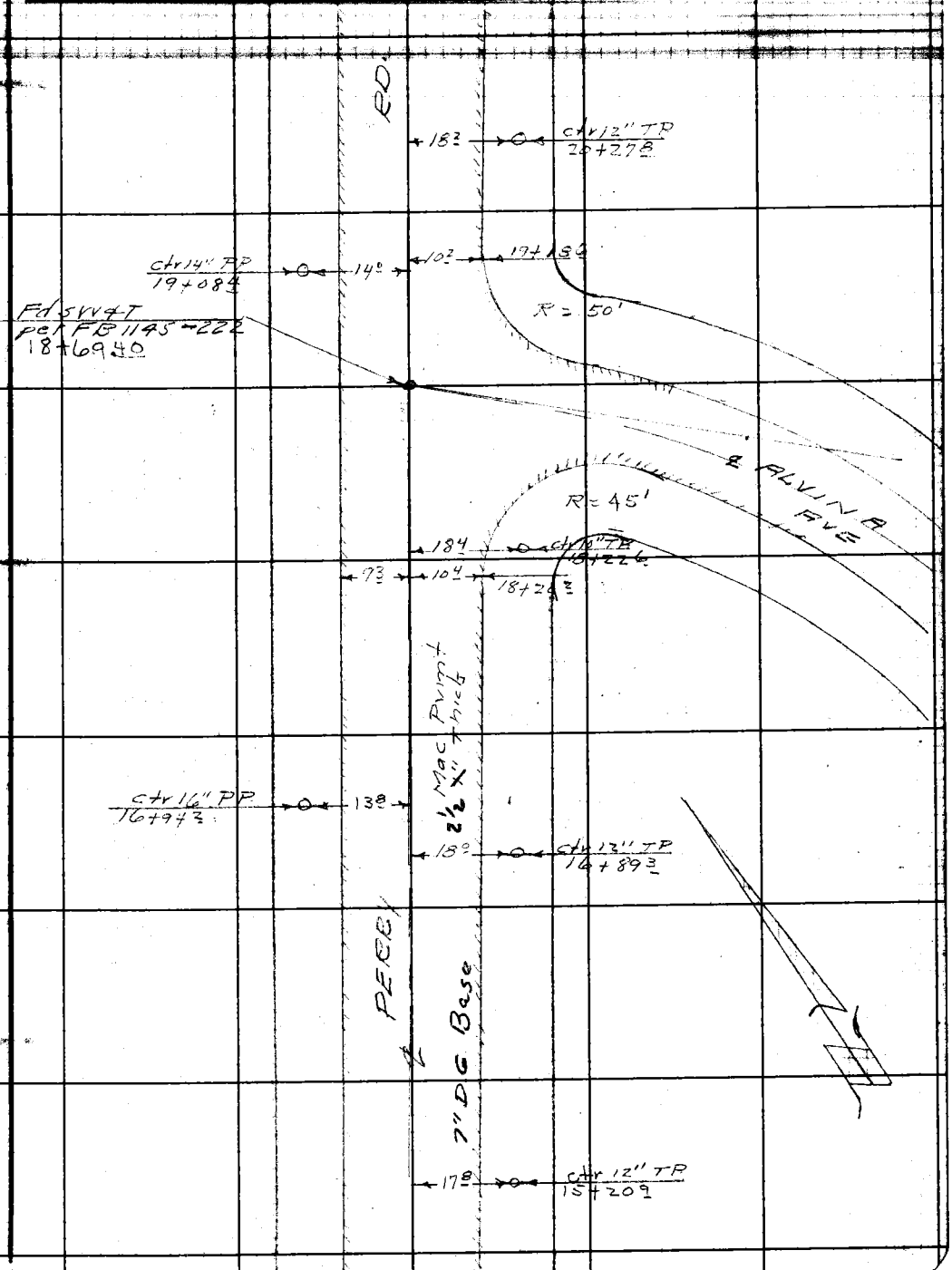

Note: Any Additions or Changes on This Sheet Must be Made or Circled in Red Ink With Date and Name of Person Making Change.

Do not extend notes this side of this line.

RETURN TO
LOS ANGELES COUNTY SURVEYOR
700 HALL OF RECORDS

FORM 247 BM 11-41

F.B. 1228 Pg. 96

TR 12357

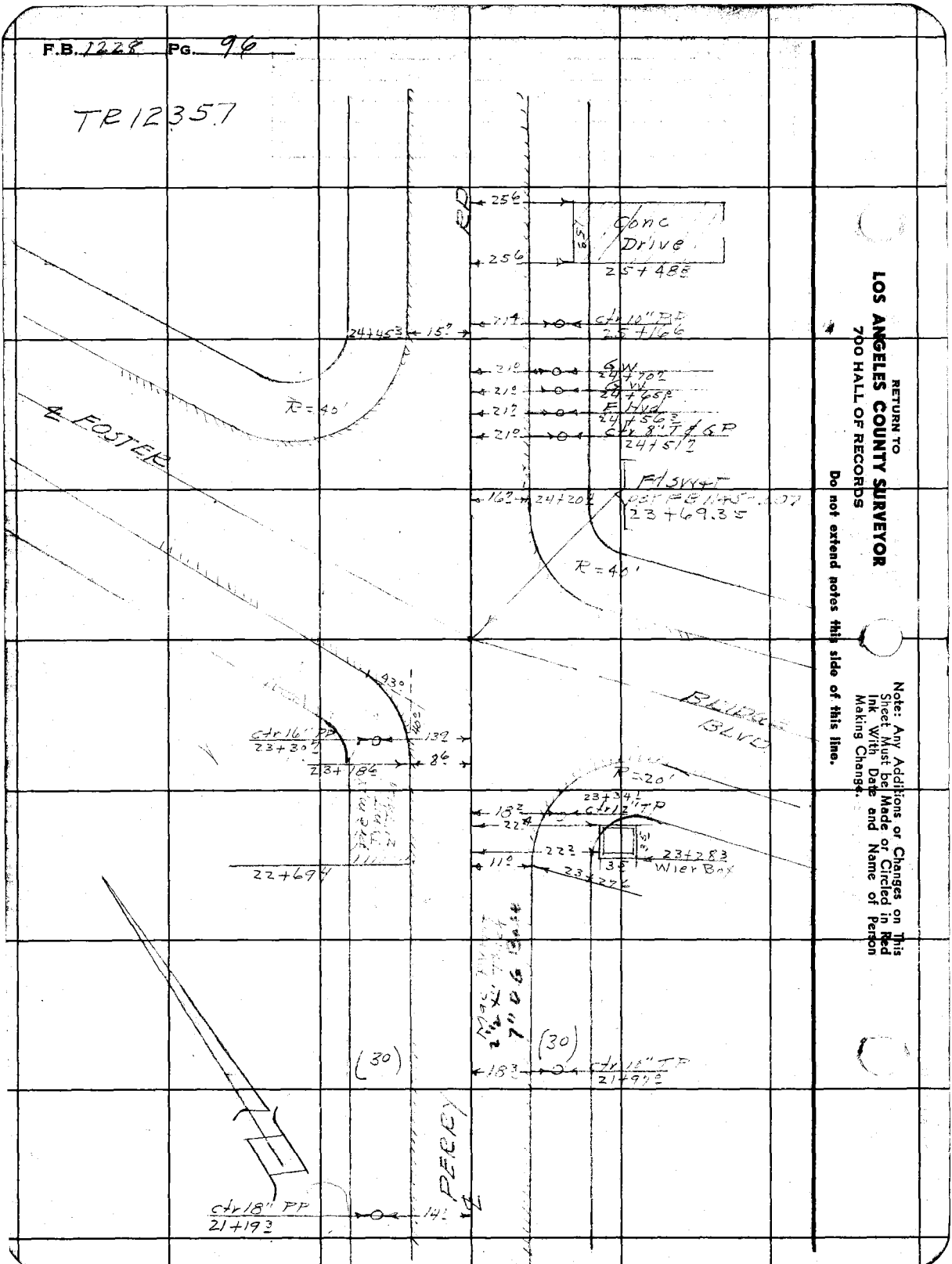

Notes Ck'd by	Survey of Foster Bridge Blvd
Map No.	W. O. 1153 Tape No. St'd °F
Office Work	Surveyed by R.L. Wiley
Checked	Notes R.L.W. Date 9-46
Date	Indexed [illegible]

F.B. [illegible] PG. 97

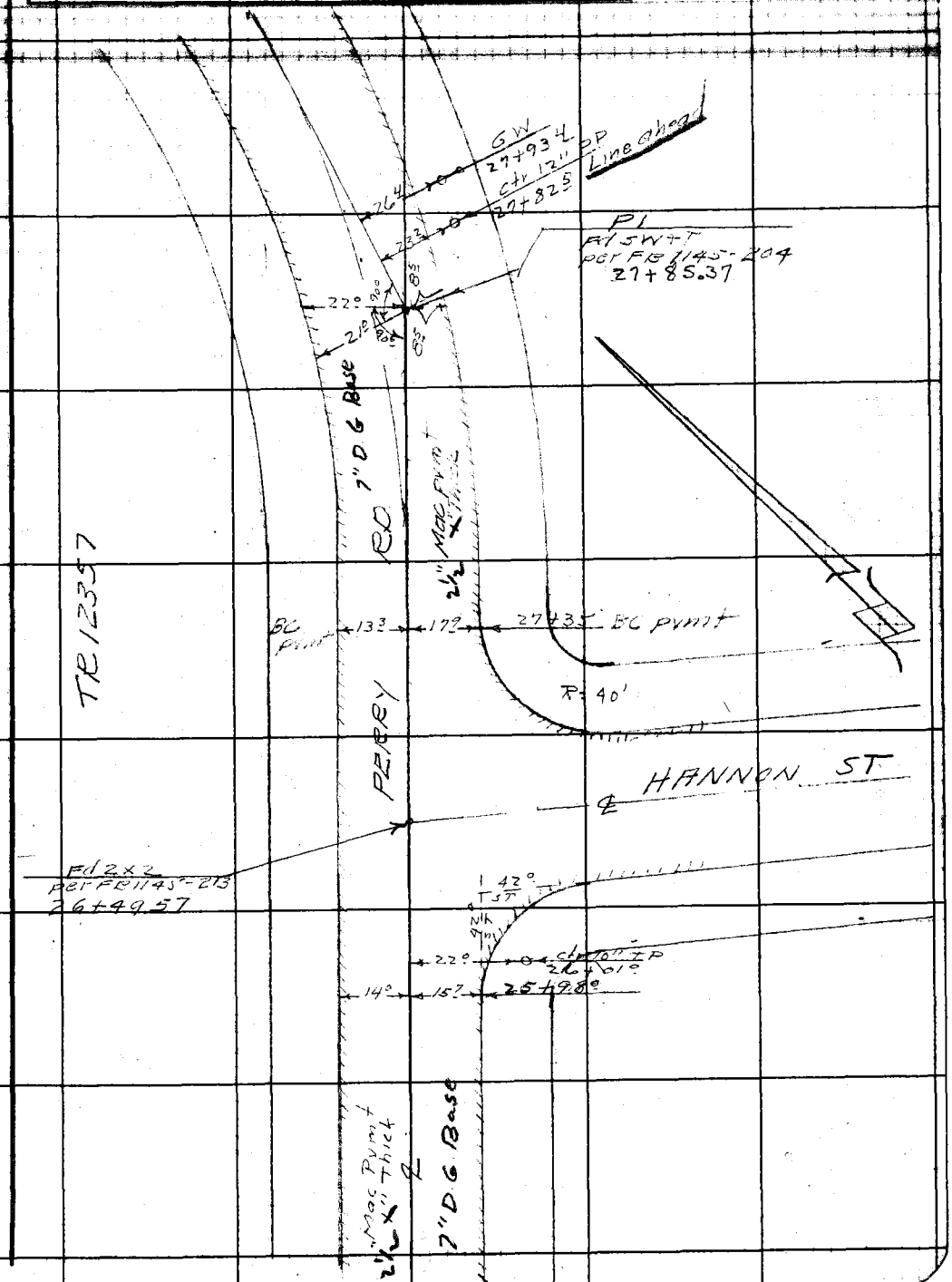

Note: Any Additions or Changes on This Sheet Must be Made or Circled in Red Ink With Date and Name of Person Making Change.

Do not extend notes this side of this line.

RETURN TO
LOS ANGELES COUNTY SURVEYOR
700 HALL OF RECORDS

FORM 247 5M 1-41

F.B. 1228 Pg. 98

3151

RETURN TO
LOS ANGELES COUNTY SURVEYOR
700 HALL OF RECORDS

Do not extend notes this side of this line.

Note: Any Additions or Changes on This Sheet Must be Made or Circled in Red Ink With Date and Name of Person Making Change.

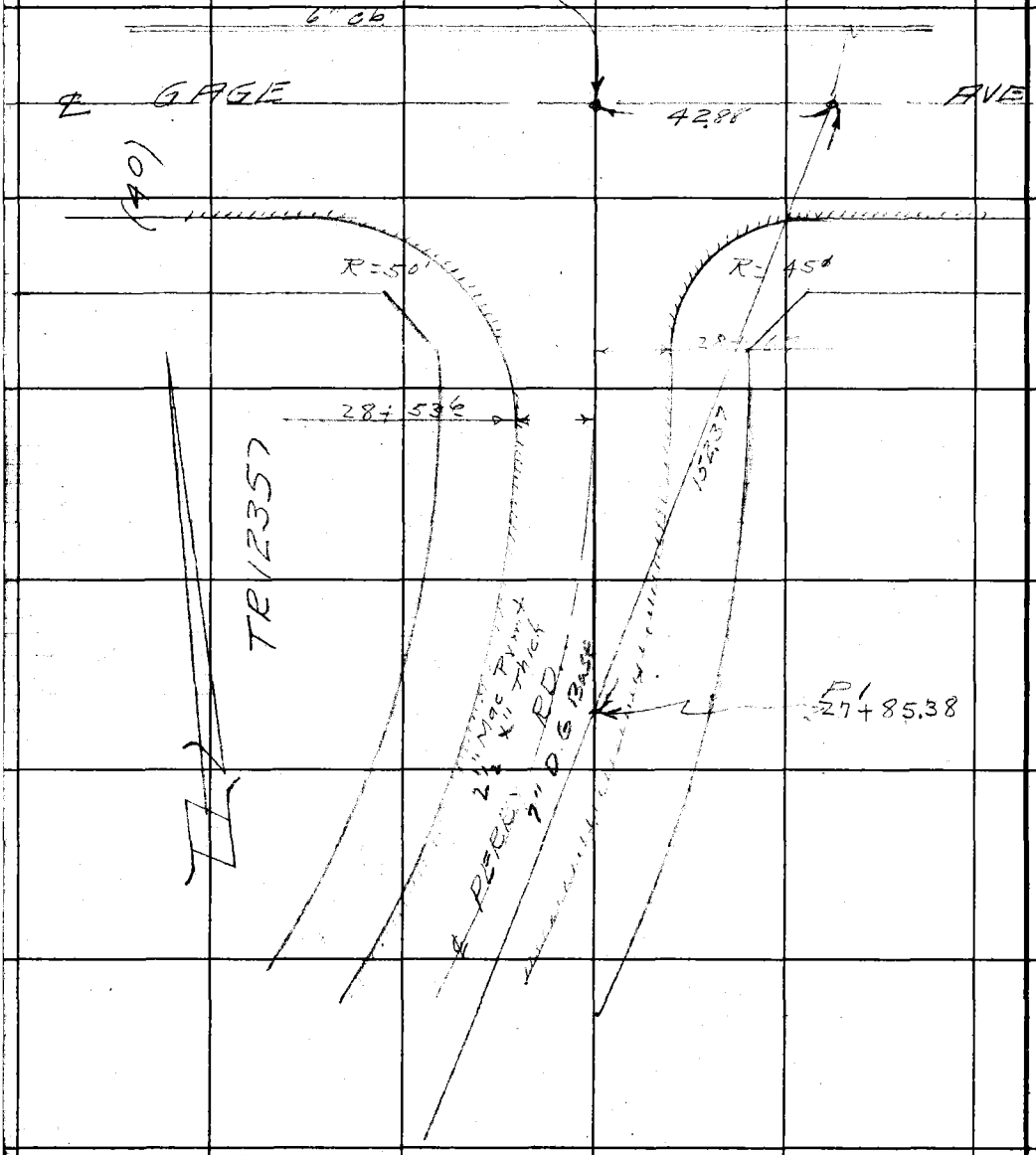

Profile No. _____ Notes Red. _____ Plotted _____ Job No. 1153 Division No. _____ F.B. 1228 Pg. 99

X-Sec. No. _____ Date _____ Date _____ Survey of Foster Bridge Blvd et al

Notes Chkd. _____ Checked _____ Survey by RLWilley Notes RLW Date 10-2-46

Date _____ Date _____ Map No. _____ Indexed C Johnson Date _____

PROFILE & X SECTIONS
on
PERRY ROAD

FROM FLORENCE PLACE
TO GAGE AVE
FOST. BRIDGE BLVD ET AL
JN 1153

10-2-46
RLWilley
~~HW Gunderson~~
RB Hobson
LV Smith

STATION	B. S.	H. I.	F. S.	ELEV.

NOTE: ANY ADDITIONS OR CHANGES ON THIS SHEET MUST BE MADE OR CIRCLED IN RED INK, WITH DATE AND NAME OF PERSON MAKING CHANGE.

PLEASE RETURN TO
LOS ANGELES COUNTY SURVEYOR
700 HALL OF RECORDS

Do not extend notes this side of this line.

FORM 307 5M 1-46

FORM 307 5M 1-46

PLEASE RETURN TO
LOS ANGELES COUNTY SURVEYOR
700 HALL OF RECORDS

NOTE: ANY ADDITIONS OR CHANGES ON THIS SHEET MUST BE MADE OR CIRCLED IN RED INK, WITH DATE AND NAME OF PERSON MAKING CHANGE.

Do not extend notes this side of this line.

STATION	B. S.	H. I.	F. S.	ELEV.		
BM HF6	4 72	128.87		124.15	BM FH6 el = 124.147 FB 1145-161 Perm RR + Elevator [illegible] N [illegible] bt spk in SE Cor [illegible] conc wall to Bldg	
0+00			5 38	12[illegible] 57	℄ int [illegible]	[illegible]
0+40			5 11	12[illegible] 76	℄ [illegible]	
12 R			5 24	123 63	edge [illegible]	
15 ½ R			5 3	12[illegible] 57	Gut	
[illegible] R			4 4	124 47	[illegible]	
30 R			4 8	12[illegible] 07	PL	
98 L			5 26	123 61	edge pvmt + Gut	
30 L			5 1	123 77	PL	
1+00			4 90	123 97	℄ [illegible]	
12 ½ R			5 11	123 76	edge pvmt + Gut	
30° R			4 5	12[illegible] 37	[illegible]	
8 ½ L			5 00	12[illegible] [illegible]	[illegible] no [illegible]	
[illegible] L			4 8	124 07	PL	
1+98 [illegible]			4 23	12[illegible] 24	℄ int [illegible]	[illegible]
144 [illegible]			4 95	123 92	edge pvmt	
20° R			5 08	12[illegible] 79	Gut	
30 R			4 8	12[illegible] 07		
85 L			4 82	12[illegible] 05	edge pvmt	
30° L			4 8	124 07	PL	

F.B. 1228 PG. 100
Job No. 1153 Division No. Foster Bridge Blvd Notes Red. Plotted
Survey of Foster Bridge Blvd Date Date No. Profile
Survey by [illegible] Notes [illegible] Notes Chkd. [illegible] Checked X-Sec.
Indexed A. C. Johnson Date Date 10/17/46 Date No.

FORM 307 5M 1-46

PLEASE RETURN TO
LOS ANGELES COUNTY SURVEYOR
700 HALL OF RECORDS

NOTE: ANY ADDITIONS OR CHANGES ON THIS SHEET MUST BE MADE OR CIRCLED IN RED INK, WITH DATE AND NAME OF PERSON MAKING CHANGE.

Do not extend notes this side of this line.

STATION	B. S.	H. I.	F. S.	ELEV.		
Curb returns at Ferry [illegible] & 1st Alley N of Florence Place						
		128.87	4 97	123.90	Gut N E cor E end CR	
			4 47	124.40	TC " " " " " " "	
			5 12	123.75	Gut " " " N " " "	
			4 48	124.39	TC " " " " " " "	
3+00			4 48	124.39	℄ St	
20° R			4 91	123.96	Gut	
" R			4 29	124.58	T cb.	
9 L			4 78	124.09	edge [illegible]	
12 L			4 9	123.92	Gut	
17 L			4 2	124.57	T [illegible]	
30° L			4 3	124.[illegible]	PL	
4+00			4 16	124.[illegible]	℄ St	
20° R			4 67	124.20	Gut	
" "			4 01	124.86	T cb.	
9 L			4 46	124.41	edge [illegible]	
13			4 46	124.41	Gut	
19 L			4 0	124.87	T brk	
30° L			4 0	124.87	PL	
TP	5 41	130.11	4 17	124.70		

Profile No. X-Sec. No. Notes Red Date Plotted Date Job No. 1153 Division No. Survey of Foster Bridge Blvd [illegible] Notes Chkd JDM Checked Survey by [illegible] Notes [illegible] Date [illegible] Date 10/[illegible] Date Map No. Indexed C. Johnson Date

F.B. 1228 PG. 101

FORM 307 5M 1-46

PLEASE RETURN TO
LOS ANGELES COUNTY SURVEYOR
700 HALL OF RECORDS

NOTE: ANY ADDITIONS OR CHANGES ON THIS SHEET MUST BE MADE OR CIRCLED IN RED INK, WITH DATE AND NAME OF PERSON MAKING CHANGE.

Do not extend notes this side of this line.

STATION	B. S.	H. I.	F. S.	ELEV.	
5-00		130.11 ✓	5 06	125.05	℄ St
20° R			5 57	12[illegible] 54	Gut
37° R			5.25	12[illegible] 86	bot cb
R			4 74	125 37	Top curb
9° L			5 26	12[illegible] 85	edge pvmt
13 3 L			5 4	12[illegible] 71	Gut
15° L			5 0	12[illegible] 11	Tbrk
30 L			5 0	12[illegible] [illegible]	PL
6+00			4 73	12[illegible] 38	℄ St
20° R			5 26	12[illegible] 85	Gut
37° R			4 89	12[illegible] 22	bot cb
"			4 36	125 75	Top [illegible]
9° L			4 88	125 23	edge pvmt
13 2 L			5 0	12[illegible] 11	Gut
15° L			4 [illegible]	12[illegible] 41	Tbrk
30° L			4 9	12[illegible] 21	PL
			4 8	12[illegible] 31	NW Cor Lot 30 Tr 11461 back lot line
7+00			4 41	12[illegible] 70	℄ St
20° R			4 88	12[illegible] 23	gutter
37° R			4 52	12[illegible] 59	bot cb
" "			4 04	12[illegible] 07	Top "

F.B. 1229 PG. 102

Job No. 1153 Division No. _____ Notes Red. _____ Plotted _____ Profile _____

Survey of Foster Bridge Blvd et al Date _____ Date _____ No. _____

Survey by R. W. Hey Notes BLV 10-2-46 Notes Chkd. TDM Checked _____ X-Sec. _____

Indexed A. C. Johnson Date _____ Date 10/17/46 Date _____ No. _____

FORM 307 5M 1-46

PLEASE RETURN TO
LOS ANGELES COUNTY SURVEYOR
700 HALL OF RECORDS

NOTE: ANY ADDITIONS OR CHANGES ON THIS SHEET MUST BE MADE OR CIRCLED IN RED INK, WITH DATE AND NAME OF PERSON MAKING CHANGE.

Do not extend notes this side of this line.

STATION	B. S.	H. I.	F. S.	ELEV.	
7+00 8 8 L		130 11	4 55	125.56	edge [illegible]
13 0 L			4 8	125 31	Gut
30 0 L			4 6	125 51	PL
8+00			4 11	126 00	℄ St
30 0 R			4 57	125 54	Gut
37 0 R			4 [illegible]	125 [illegible]	[illegible]
" "			[illegible]	126.41	Top [illegible]
[illegible]			4 29	125 82	[illegible]
13 0 L			4 [illegible]	125.61	[illegible]
30 0 L			4 [illegible]	125.81	[illegible]
[illegible]			3 [illegible]	126 43	℄ St
30 0 R			4 17	125 [illegible]	Gut
37 0 R			3 80	126 31	[illegible]
" "			3 31	126.80	Top
9 8 L			3 [illegible]	126.15	edge pvmt
13 0 L			4 4	125.71	Gut
30 0 L			4 9	126 11	PL
TP	6 27	132.69	3 69	126.42	
10+[illegible]			5 86	126.83	℄ St
20 0 R			6 29	126.40	Gut
37 R			5 88	126.81	Bot curb
" "			5.40	127 29	Top "

Profile
No. _____ Notes Red _____ Plotted _____ Job No. 1152 Division No. _____
X-Sec. Date _____ Date _____ Survey of Foster Bridge [illegible]
No. _____ Notes Chkd [illegible] Checked _____ Survey by [illegible] Notes [illegible] Date [illegible]
Date [illegible] Date _____ Map No. _____ Checked [illegible] Date _____

F.B. 1228 PG. 103

FORM 307 5M 1-46

PLEASE RETURN TO
LOS ANGELES COUNTY SURVEYOR
700 HALL OF RECORDS

NOTE: ANY ADDITIONS OR CHANGES ON THIS SHEET MUST BE MADE OR CIRCLED IN RED INK, WITH DATE AND NAME OF PERSON MAKING CHANGE.

Do not extend notes this side of this line.

STATION	B. S.	H. I.	F. S.	ELEV.		
10+00						
9.5 L		13269	6 12	12[illegible].57	edge print	
13.7 L			6 37	12[illegible].30	Gut	
19.0 L			6 0	12[illegible].69	T brk	
30.0 L			6 9	12[illegible] 7	PL	
11+00			5 33	12[illegible].36	℄ st	
20 R			5 73	12[illegible].96	Gut	
" "			5 13	12[illegible].56	T cb.	
10.0 L			5 65	12[illegible].04	edge print	
13.3 L			5 7	12[illegible]	Gut	
14.7 L			5 4	12[illegible] 3	T. brk	
30.0 L			5 1	12[illegible] 6	PL	
11+95.35			4 73	12[illegible].96	℄ st	
15.4 L			4 92	12[illegible] 77	edge print & Gut	
33.5 L			4 59	128 10	T brk	
30.0 L			4 4	128 3	PL	
Cb. return @		Perry	Road	& Loveland St		
			5 33	12[illegible] 36	Gut SE Cor S.[illegible] CR	
			4 75	12[illegible].94	T cb " " " " "	
			4 96	12[illegible] 73	Gut " " " E " "	
			4 30	128 39	T cb " " " "	
12+25.35			4 56	12[illegible] 13	℄ int Perry Rd & Loveland St.	

F.B. 1228 PG. 104

Job No. 1153 Division No. Notes Red. Plotted Profile

Survey of Foster Bridge Blvd etal Date Date No.

Survey by [illegible] Notes [illegible] 10-2-46 Notes Chkd. [illegible] Checked X-Sec.

Indexed A. C. Johnson Date Date 10/17/46 Date No.

FORM 307 5M 1-46

PLEASE RETURN TO
LOS ANGELES COUNTY SURVEYOR
700 HALL OF RECORDS

NOTE: ANY ADDITIONS OR CHANGES ON THIS SHEET MUST BE MADE OR CIRCLED IN RED INK, WITH DATE AND NAME OF PERSON MAKING CHANGE.

Do not extend notes this side of this line.

STATION	B. S.	H. I.	F. S.	ELEV.		
12+55 35		132 69	410	128. 59	± S + ℄ PL	
17 S			4 37	128. 10	Gut on pipeline	
30 L			4 41	128. 01	PL	
1[illegible] L			4 36	128 13	edge pvmt + Gut	
20 [illegible] L			43	128. 4	T b —	
PL			47	128. 0	P —	
13+00			3 40	129. 29	± S+	
— 1[illegible] C			4 36	128. 33	Gut	
[illegible] R			4 10	128. 59	PL	
8± L			3 73	128. 96	edge pvmt	
15 I L			4 45	130. 26	Gut	
30 ± L			4 47	128. 9	PL	
14+00			2 67	130. 02	± S+	
10 ± R			3 09	129. 60	edge pvmt	
17 ± C			3 6	129. 1	Gut	
30 ± R			3 6	129. [illegible]	PL	
8 ± L			3 27	129. 41	edge pvmt	
14 ± L			3 9	128. 8	Gut	
30 —			4 3	128. 7	± L	
— T.P.	5 44	13 5.1 4	2 99	129. 70		
15+00			4 62	130. 52	± S+	

Profile
Notes Red. _____ Plotted _____ Job No. [illegible] Division No. _____ F.B. 122 PG. 105
No. _____ Date _____ Survey of [illegible]
X-Sec. Notes Chkd. [illegible] Checked _____ Survey by [illegible] Notes by [illegible] Date 12-2-46
No. _____ Date [illegible] Date _____ Map No. _____ Robert Johnson Date _____

FORM 307 5M 1-46

PLEASE RETURN TO
LOS ANGELES COUNTY SURVEYOR
700 HALL OF RECORDS

NOTE: ANY ADDITIONS OR CHANGES ON THIS SHEET MUST BE MADE OR CIRCLED IN RED INK, WITH DATE AND NAME OF PERSON MAKING CHANGE.

Do not extend notes this side of this line.

STATION	B. S.	H. I.	F. S.	ELEV.	
15+00					
10 4 R		13514	5 02	13[illegible] 12	edge [illegible]
16 3 R			5 5	12[illegible] 6	Gut
30 0 R			5 4	12[illegible] 7	PL
9 3 L			5 18	12[illegible] 96	edge [illegible]
13 5 L			5 5	12[illegible] 6	Gut
30 0 L			5 6	12[illegible] 5	PL
			5 4	12[illegible] 7	N W Cor Lot 32 TR 11519 back Lot line
			5 4	12[illegible] 7	N E Cor " 4 Blk 5 TR 11763 " " "
16+00			4 14	13[illegible] 00	[illegible]
10 3 R			4 47	13[illegible] 67	edge [illegible]
16 5 R			4 8	13[illegible] 3	[illegible]
30 0 R			4 [illegible]	13[illegible] 2	[illegible]
9 0 L			4 [illegible]	13[illegible] [illegible]	edge [illegible]
14 4 L			5 1	13[illegible] 0	Gut
30 2 L			[illegible]	13[illegible] 1	PL
17+00			3 [illegible]	13[illegible] 52	[illegible]
10 5 R			3 [illegible]	131[illegible] 23	[illegible]
17 2 R			4 2	130[illegible] 9	[illegible]
30 0 R			3 9	13[illegible] 2	[illegible]
8 2 L			4 11	13[illegible] 03	edge [illegible]
30 0 L			4 8	13[illegible] 3	PL

F.B/228 PG. 106

Job No. 1153 Division No. Notes Red. Plotted Profile

Survey of Foster Bridge Blvd Date Date No. X-Sec.

Survey by R.L.Whitney Notes RLW 10-2-46 Notes Chkd. [illegible] Checked

Indexed A. C. Johnson Date Date 10/17/46 Date No.

FORM 307 5M 1-46

PLEASE RETURN TO
LOS ANGELES COUNTY SURVEYOR
700 HALL OF RECORDS

NOTE: ANY ADDITIONS OR CHANGES ON THIS SHEET MUST BE MADE OR CIRCLED IN RED INK, WITH DATE AND NAME OF PERSON MAKING CHANGE.

Do not extend notes this side of this line.

Profile No. _____ X-Sec. No. _____ Notes Red _____ Plotted _____ Job No. _____ Division No. _____ F.B. 1/22 PG. 107
Date _____ Date _____ Survey of Easter Avenue Elev.
Notes Chkd L.D.M. Checked _____ Survey by R.W. Miller CC Notes Checked _____ Date _____
Date _____ Map No. _____ Indexed _____ Date _____

STATION	B. S.	H. I.	F. S.	ELEV.		
18+00		135.14	3.33	131.81	℄ St	
82 R			3.6	131.5	edge Pvmt	
172 R			3.9	131.2	Gut	
302 R			3.8	131.3	PL	
92 L			3.77	131.37	edge Pvmt	
102 L			4.[illegible]	130.6	Gut	
302 L			4.6	130.5	PL	
[illegible]	4.45	136.24	3.85	131.79	[illegible]	[illegible]
18+74			4.24	132.00	℄ Int Pvmt [illegible]	
82 L			4.51	131.73	edge Pvmt	
102 L			5.4	130.8	Gut	
30 L			5.4	130.8	PL	
19+00			4.14	132.10	℄ St	
212 R			4.71	131.53	edge Pvmt + Gut	
30 R			4.8	131.4	PL	
82 L			4.49	131.75	edge Pvmt	
172 L			5.3	130.9	Gut	
302 L			5.8	130.4	PL	
			5.8	130.4	Back lot line NW Cor Lot 21-Trs 5	
			5.1	131.1	" " " NE " Lot 7-Blk 4-Trs 3	
20+00			3.94	132.30	℄ St	

FORM 307 5M 1-46

PLEASE RETURN TO
LOS ANGELES COUNTY SURVEYOR
700 HALL OF RECORDS

NOTE: ANY ADDITIONS OR CHANGES ON THIS SHEET MUST BE MADE OR CIRCLED IN RED INK, WITH DATE AND NAME OF PERSON MAKING CHANGE.

Do not extend notes this side of this line.

F.B. 1218 Pg. 108

Job No. 4453 Division No. Notes Red. Plotted. Profile
Survey of Easter Ridge Blvd. No. Date. X-Sec.
Survey by Pelletier Notes Pelletier 10-2-46 Notes Chkd. Tom Checked. No.
Indexed A. C. Johnson Date Date 10/12/46 Date

STATION	B. S.	H. I.	F. S.	ELEV.	
20+00					
10 ℄ R		136.24	4.39	131.85	edge pvmt
17 ℄ R			4.7	131.5	Gut
30 ℄ R			4.7	131.5	PL
78 ℄ L			4.17	131.07	edge "
184 ℄ L			5.3	131.9	Gut
30 ℄ L			5.2	131.0	PL
21+00			5.51	131.73	℄ St
10 ℄ R			3.88	131.36	edge Pvmt
184 ℄ R			4.29	131.95	Gut
30 ℄ R			4.3	131.9	PL
86 ℄ L			3.96	131.38	edge pvmt
184 ℄ L			4.5	131.9	Gut
30 ℄ L			4.1	132.1	PL
T.P.	6.05	139.32	2.97	136.27	
22+00			5.94	133.38	℄ St
10 ℄ R			6.24	133.08	edge pvmt
16 ℄ R			6.7	132.6	Gut
172 ℄ R			6.2	133.3	T of C
30 ℄ R			6.7	132.6	PL
91 ℄ L			6.44	132.85	edge pvmt
152 ℄ L			6.9	132.4	Gut
30 ℄ L			6.7	132.6	PL

FORM 307 5M 1-46

PLEASE RETURN TO
LOS ANGELES COUNTY SURVEYOR
700 HALL OF RECORDS

NOTE: ANY ADDITIONS OR CHANGES ON THIS SHEET MUST BE MADE OR CIRCLED IN RED INK, WITH DATE AND NAME OF PERSON MAKING CHANGE.

Do not extend notes this side of this line.

STATION	B. S.	H. I.	F. S.	ELEV.		
23+00		13932			℄ St	
11° R			539	133.93	edge Pvmt	
19° R			544	133.88	Gut	
30° R			58	133.[illegible]	PL	
9° L			568	133.64	edge pvmt & premix	
15° L			578	133.54	Gut	
30° L			541	133.91	PL premix ser. Sta.	
23+29.35			514	134.18	℄ St	
11° R			533	133.99	edge pvmt	
30° L			52	134.1		
11° L			546	133.86	edge Mast & Premix	
15°			559	133.78	Gut "	
30° L			513	134.19	PL "	
23+69.35			488	134.44	℄ int Perry Dr & Foster Bridge [illegible]	
23+94.9			503	134.29	X Gut	
24+09.35			472	134.60	℄ St & N. PL	
13° R			479	134.53	brk on pvmt	
18° R			504	134.28	edge Pvmt & Gut	
30° R			42	135.1	PL	
23° L			502	134.30	on pvmt	
30° L			496	134.36	PL	

Profile No. ____ Notes Red ____ Plotted ____ Job No. 1152 Division No. ____ F.B. PG. 109

X-Sec. No. ____ Date ____ Date ____ Survey of Foster Bridge [illegible]

Notes Chkd. [illegible] Checked ____ Survey by [illegible] Notes [illegible] Date 10-2-46

Date 10/12/46 Date ____ Map No. ____ Indexed Job Person Date ____

FORM 307 5M 1-46

PLEASE RETURN TO
LOS ANGELES COUNTY SURVEYOR
700 HALL OF RECORDS

NOTE: ANY ADDITIONS OR CHANGES ON THIS SHEET MUST BE MADE OR CIRCLED IN RED INK, WITH DATE AND NAME OF PERSON MAKING CHANGE.

Do not extend notes this side of this line.

STATION	B. S.	H. I.	F. S.	ELEV.	
25+00		139.32	3.52	13[illegible].80	℄ St
15.7 C			3.99	13[illegible].33	edge pvmt & [illegible]
23.2 R			3.0	13[illegible].3	T brk
30 R			2.8	13[illegible].5	PL
10.7 L			3.78	13[illegible].54	edge pvmt
18.2 L			4.1	13[illegible].2	Gut
23.4 L			3.1	13[illegible].2	T brk
30 L			2.9	13[illegible].4	PL
26+09.57			2.65	13[illegible].67	S PL + ℄ St
18.7 R			3.10	13[illegible].22	edge pvmt & Gut
23.7 R			2.3	13[illegible].0	T brk
30.2 R			1.9	13[illegible].4	PL
10.7 L			3.03	13[illegible].29	edge pvmt
18.8 L			3.27	13[illegible].05	Gut
21.4 L			2.6	13[illegible].7	T brk
30.2 L			2.3	13[illegible].0	PL
26+49.57 T.P.	5.97	143.01	2.28	13[illegible].04	℄ int Perry Rd + Hannon St
26+79.57			5.74	13[illegible].29	℄ St + N PL
23.6 R			6.13	13[illegible].88	edge pvmt + Gut
30 R			5.9	137.1	PL
10.2 L			6.21	136.80	edge pvmt

F.B. 1228 PG. 110
Job No. 1128 Division No. Notes Red. Plotted
Survey of Foster Bridge Blvd et al Date Date No.
Survey by R L Willey Notes RLW 10-2-46 Notes Chkd. [illegible] Checked X-Sec.
Indexed A. C. Johnson Date Date 10/17/46 Date No.
Profile

FORM 307 5M 1-46

PLEASE RETURN TO
LOS ANGELES COUNTY SURVEYOR
700 HALL OF RECORDS

NOTE: ANY ADDITIONS OR CHANGES ON THIS SHEET MUST BE MADE OR CIRCLED IN RED INK, WITH DATE AND NAME OF PERSON MAKING CHANGE.

Do not extend notes this side of this line.

STATION	B. S.	H. I.	F. S.	ELEV.	
26+79.57					
21° L		143.01	6.3	136.7	Gut
30° L			5.4	137.6	T brk
27+00			5.51	137.50	± st
[illegible]			5.71	137.30	[illegible]
22° R			5.7	137.1	Gut
[illegible]			5.6	137.4	b brk
31° R			[illegible]	138.3	T brk
[illegible]			[illegible]	136.97	[illegible]
[illegible] L			6.3	136.7	[illegible]
30° L			5.4	137.6	PL
27+85.38			4.92	138.09	P.I.
28+00			4.91	138.10	± st
8° R			4.94	138.07	edge pvmt + Gut
26° R			4.6	138.4	
[illegible] L			5.61	137.[illegible]	edge pvmt
[illegible] L			5.8	137.2	Gut [illegible]
30° L			5.3	137.7	PL
28+[illegible]			4.96	138.05	± st + S.P.L.
21° R			5.03	137.98	edge pvmt + Gut
30° R			4.8	138.2	PL
23° L			5.67	137.32	edge Pvmt + Gut

Profile No. _____ Notes Red _____ Plotted _____ Job No. [illegible] Division No. _____ F.B. Pg. 111

X-Sec. No. _____ Date _____ Date _____ Survey of Easter Bridge [illegible]

Notes Chkd [illegible] Checked _____ Survey by [illegible] Notes [illegible] Date [illegible]

Date [illegible] Date _____ Map No. _____ Indexed Johnson Date _____

FORM 307 5M 1-46

PLEASE RETURN TO
LOS ANGELES COUNTY SURVEYOR
700 HALL OF RECORDS

NOTE: ANY ADDITIONS OR CHANGES ON THIS SHEET MUST BE MADE OR CIRCLED IN RED INK, WITH DATE AND NAME OF PERSON MAKING CHANGE.

Do not extend notes this side of this line.

STATION	B. S.	H. I.	F. S.	ELEV.		
302 L		14.01	5.6	13.4	PL	
2+31.57			7.66	138.35	℄ int Perry Rd + Gage Ave	
BMHF1			4.52	13.49	[illegible]	FB 1145-159
					[illegible] Ed	
					bt SPL in Sb [illegible] Perry Rd Pred.	

F.B. 1228 PG. 112

Job No. 1153 Division No. Notes Red. Plotted No. Profile

Survey of Foster Bridge Blvd etal Date Date X-Sec.

Survey by R.L. Willey Notes R.L.W. 10-2-46 Notes Chkd. Tom Checked No.

Indexed C. Johnson Date Date 10/17/46 Date No.

Notes Ck'd by	Survey of [illegible]	F.B. [illegible] PG. 113
Map No.	W. O. 1153 Tape No. St'd °F	
Office Work	Surveyed by [illegible]	
Checked	Notes [illegible] Date [illegible]	
Date	Indexed K. C. Johnson 31-1-46	

TOPOGRAPHY
on
GRANGER AVE
FROM ÷ FLORENCE PLACE
TO ÷ FOSTER BRIDGE BLVD
JN1153

10-1-46
B L Willey
H W Gunderson
~~R B Hobson~~
L V Smith
W E Connolly

Note: Any Additions or Changes on This Sheet Must be Made or Circled in Red Ink With Date and Name of Person Making Change.

RETURN TO
LOS ANGELES COUNTY SURVEYOR
700 HALL OF RECORDS

Do not extend notes this side of this line.

FORM 247 5M 11-41

F.B 1228 PG. 114

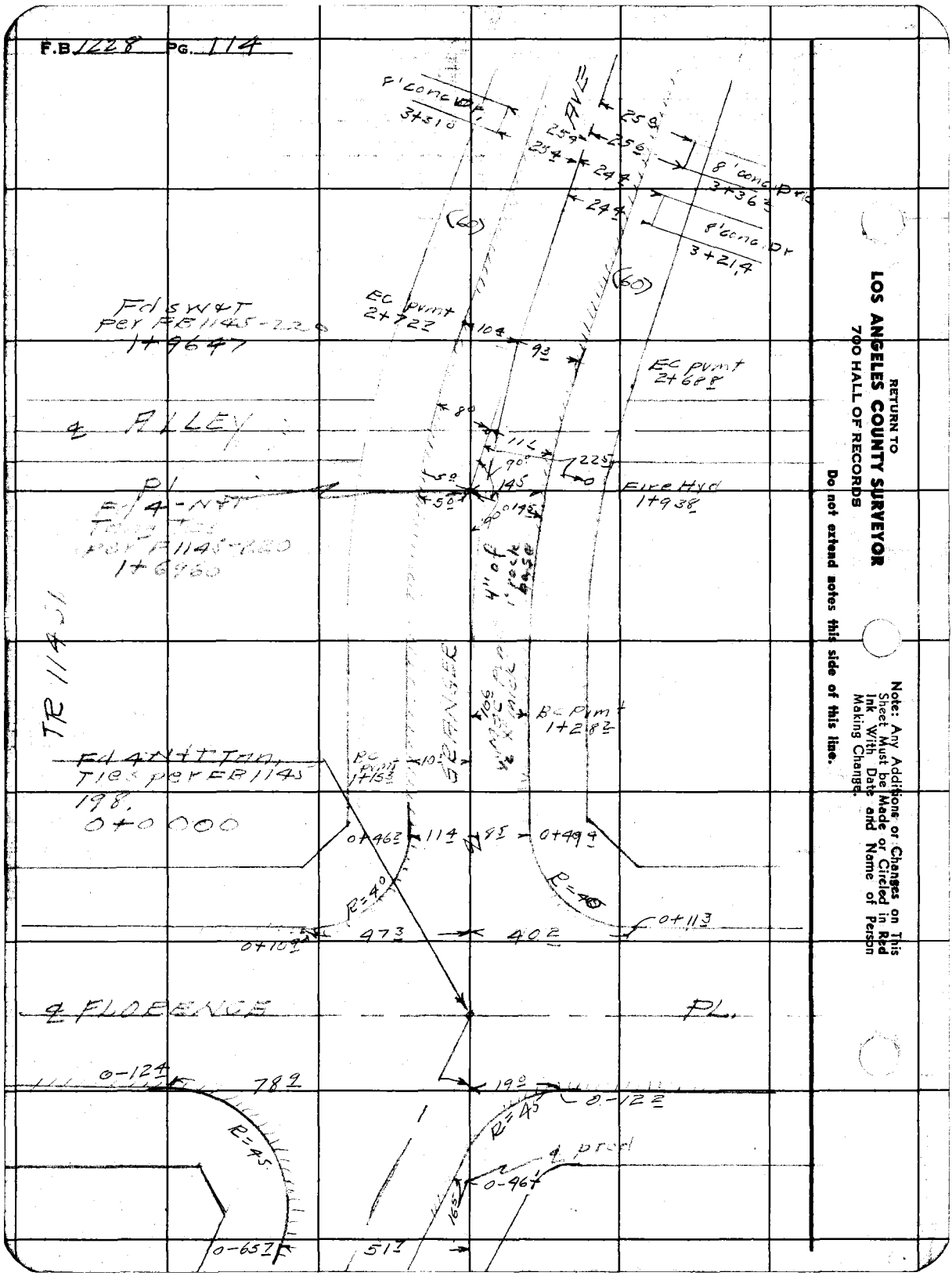

RETURN TO
LOS ANGELES COUNTY SURVEYOR
700 HALL OF RECORDS

Do not extend notes this side of this line.

Note: Any Additions or Changes on This Sheet Must be Made or Circled in Red Ink With Date and Name of Person Making Changes.

Notes Ck'd by	Survey of Foster Bridge Rlvd
Map No.	W. O. 1153 Tape No. St'd °F
Office Work	Surveyed by R. L. Willey
Checked	Notes ELW Date 10-46
Date	Indexed A. C. Johnson

F.B. 1225 PG. 115

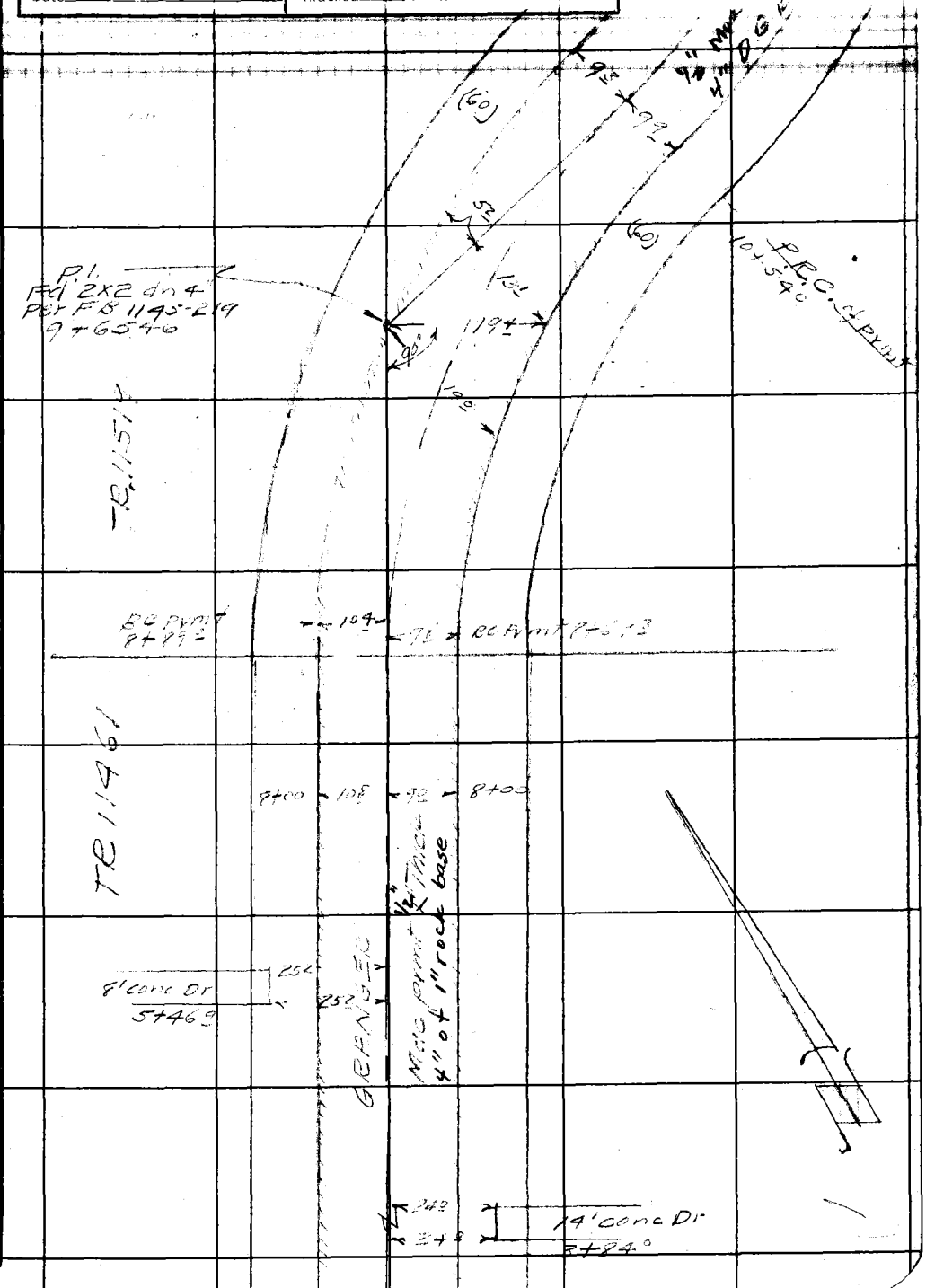

Note: Any Additions or Changes on This Sheet Must be Made or Circled in Red Ink With Date and Name of Person Making Change.

Do not extend notes this side of this line.

RETURN TO
LOS ANGELES COUNTY SURVEYOR
700 HALL OF RECORDS

FORM 247 BM 11-41

F.B. 1228 PG. 116

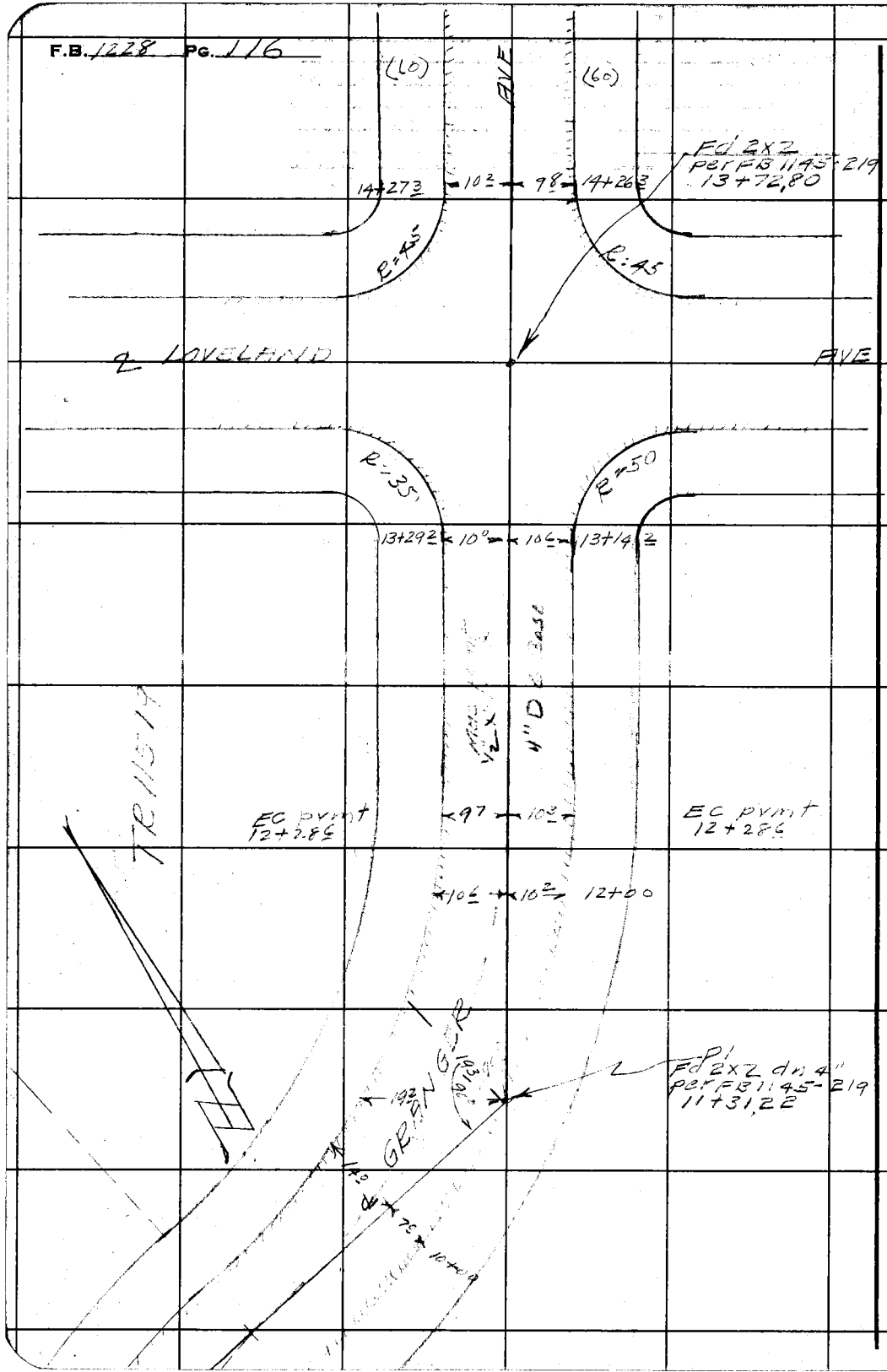

RETURN TO
LOS ANGELES COUNTY SURVEYOR
700 HALL OF RECORDS

Do not extend notes this side of this line.

Note: Any Additions or Changes on This Sheet Must be Made or Circled in Red Ink With Date and Name of Person Making Change.

Notes Ck'd by	Survey of Foster Bridge Blvd	F.B. 28 Pg. 117
Map No.	W. O. 1153 Tape No. St'd °F	
Office Work	Surveyed by RLWilley	
Checked	Notes RLW Date 10-46	
Date	Indexed A. C. Johnson	

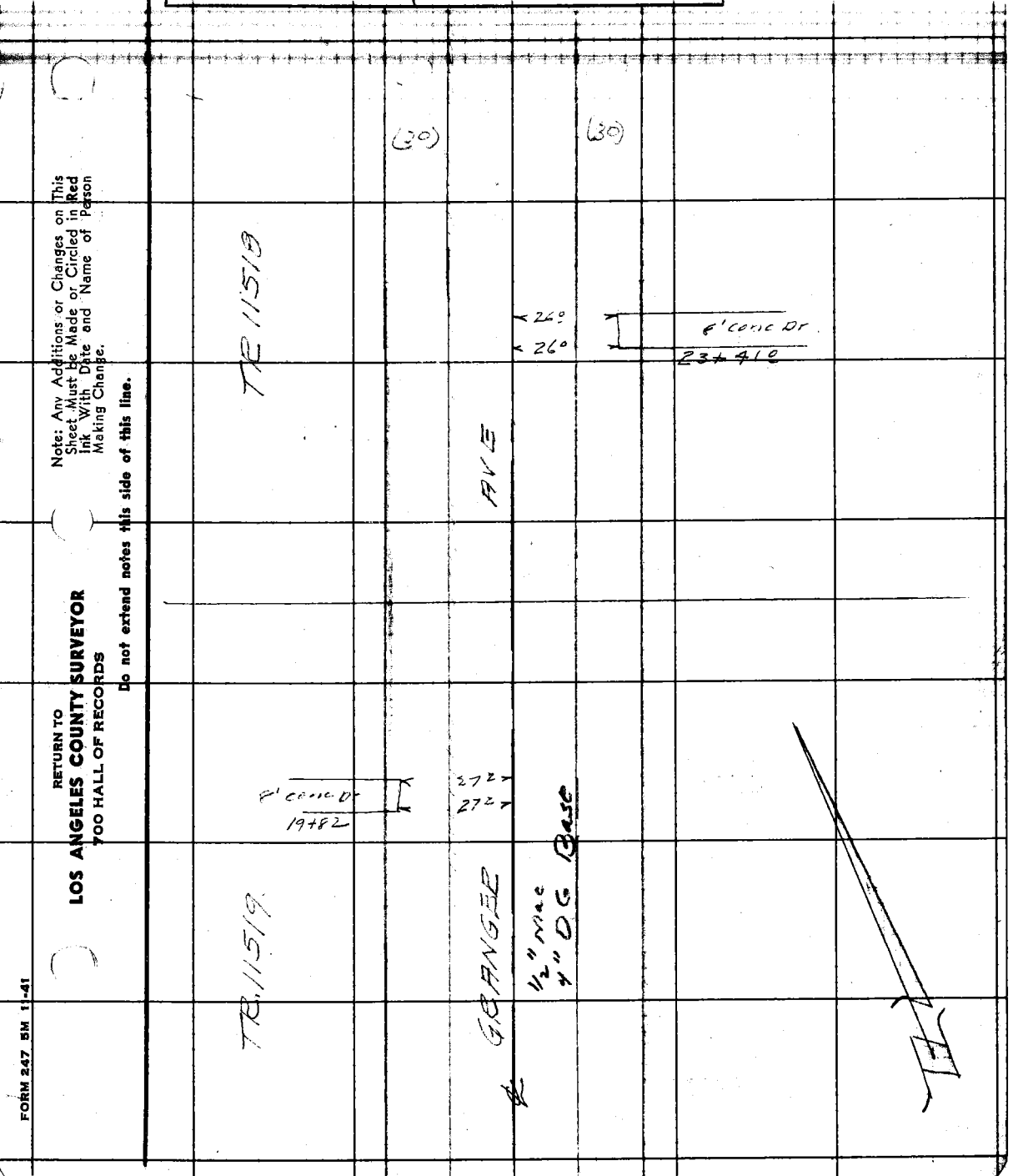

Note: Any Additions or Changes on This Sheet Must be Made or Circled in Red Ink With Date and Name of Person Making Change.

RETURN TO
LOS ANGELES COUNTY SURVEYOR
700 HALL OF RECORDS

Do not extend notes this side of this line.

FORM 247 5M 11-41

RETURN TO
LOS ANGELES COUNTY SURVEYOR
700 HALL OF RECORDS

Note: Any Additions or Changes on This Sheet Must be Made or Circled in Red Ink With Date and Name of Person Making Change.

Do not extend notes this side of this line.

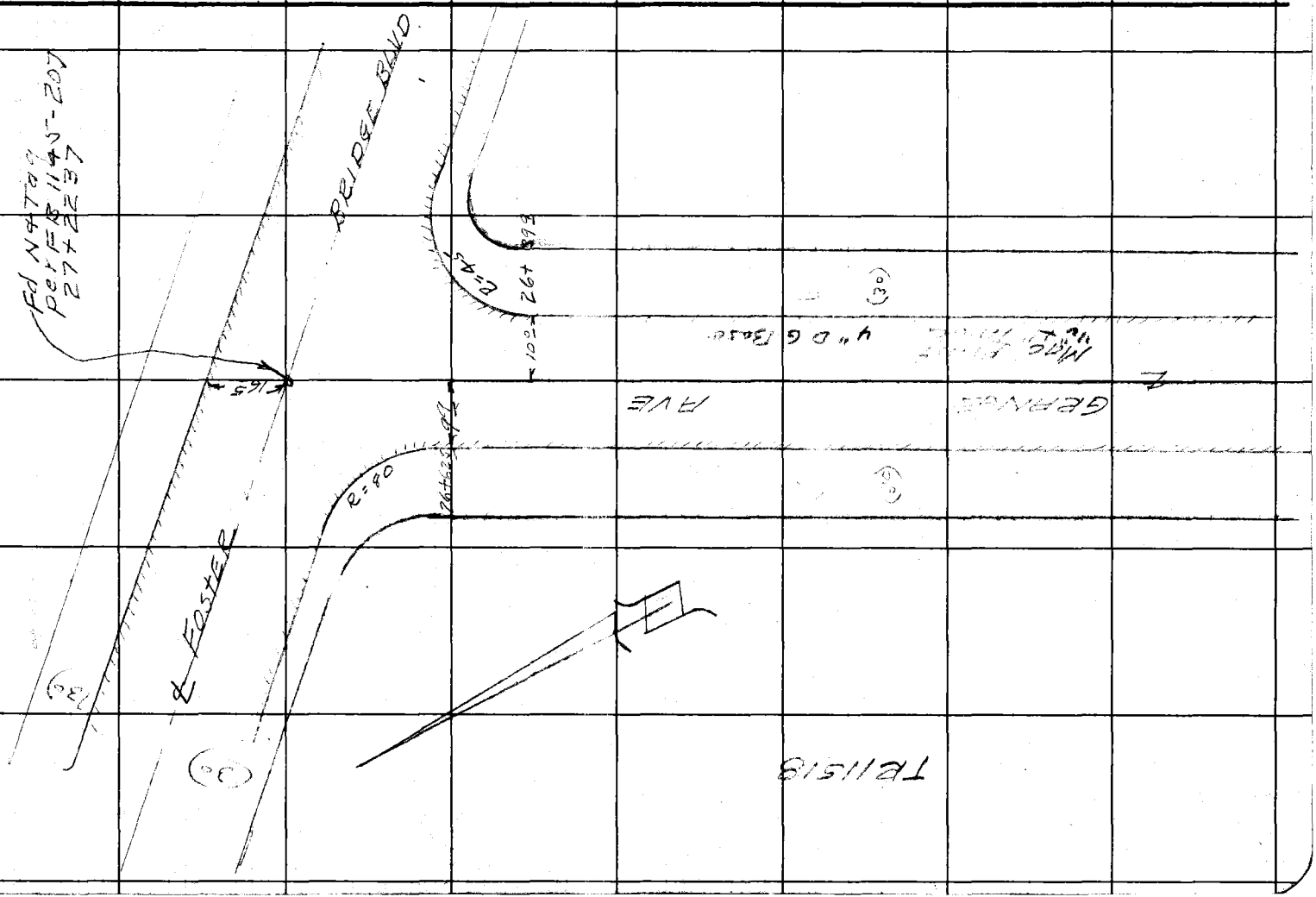

F.B. 1228 PG. 118

Profile No. _____ X-Sec. No. _____

Notes Red. _____ Date _____ Plotted _____ Date _____ Job No. 1153 Division No. _____

Notes Chkd. _____ Date _____ Checked _____ Date _____ Survey of Foster Bridge Blvd

Survey by P.L.Willey Notes P.L.W Date 10-10-46

Map No. _____ Indexed Johnson Date _____

F.B. 1228 PG. 119

NOTE: ANY ADDITIONS OR CHANGES ON THIS SHEET MUST BE MADE OR CIRCLED IN RED INK, WITH DATE AND NAME OF PERSON MAKING CHANGE.

PLEASE RETURN TO
LOS ANGELES COUNTY SURVEYOR
700 HALL OF RECORDS

Do not extend notes this side of this line.

STATION	B. S.	H. I.	F. S.	ELEV.

PROFILE + XSECTIONS
ON
GRANGER AVE
FROM FLORENCE PLACE
TO FOSTER BRIDGE BLVD
JN 1153

10-10-46
R L Willey
H W Gunderson
R B Hobson
L V Smith

FORM 307 5M 1-46

FORM 307 5M 1-46

PLEASE RETURN TO
LOS ANGELES COUNTY SURVEYOR
700 HALL OF RECORDS

NOTE: ANY ADDITIONS OR CHANGES ON THIS SHEET MUST BE MADE OR CIRCLED IN RED INK, WITH DATE AND NAME OF PERSON MAKING CHANGE.

Do not extend notes this side of this line.

F.B. 1228 Pg. 120
Job No. 1153 Division No. Notes Red. Plotted
Survey of Foothill Blvd. Florence Blvd. etc. Date No.
Survey by PLS/ILP Notes Chkd. 10-10-46 Checked
Indexed C. Johnson Date Date 10/17/46
Profile X-Sec.

STATION	B. S.	H. I.	F. S.	ELEV.	
					BMHF7 El 122.951 FB 1145-151
					Elev. is on top of Grunt AHC NW Cor
					of sqr in c on 5 side
					10 Howard Lumber Co.
BMHF7	3.96	126.91		122.95	
0+00			4.23	122.68	℄ int Florence Pl & Granger Ave
0+23			4.85	122.06	X Gutter
0+40			4.50	122.41	N PL + St.
10 ± R			4.47	122.44	edge pvmt
16 ± R			4.8	122.1	Gut
25 ± R			4.0	122.9	Tbrk
30 R			3.7	123.2	PL
13 ± L			4.80	122.11	edge pvmt
20 ± L			5.3	122.6	Gut
23 ± L			4.8	122.1	Tbrk
30 ± L			4.7	122.2	PL
1+00			3.90	123.01	℄ St
9 ± L			4.24	122.67	edge pvmt
15 ± L			4.8	122.1	Gut
17 ± R			4.1	122.8	Tbrk
20 ± R			4.1	122.8	PL
12 ± L			4.12	122.79	edge pvmt
17 ± L			4.6	122.3	Gut
21 ± L			4.1	122.8	Tbrk
30 ± L			4 ±	122.9	PL

FORM 307 SM 1-46

PLEASE RETURN TO
LOS ANGELES COUNTY SURVEYOR
700 HALL OF RECORDS

NOTE: ANY ADDITIONS OR CHANGES ON THIS SHEET MUST BE MADE OR CIRCLED IN RED INK, WITH DATE AND NAME OF PERSON MAKING CHANGE.

Do not extend notes this side of this line.

STATION	B. S.	H. I.	F. S.	ELEV.		
1+67.50		126.91	3.81	123.10	P.I.	
1+96.47			3.66	123.25	℄ Int Granger Ave & Alley	
2+00			3.65	123.26	℄	
10.5 L			4.06	122.85	edge Pvmt	
18.5 L			4.6	122.3	Gut	
21.5 L			4.1	122.8	Tbrk	
27 L			4.0	122.9	PL	
8.5 L			4.00	122.91	edge Pvmt	
17.5 L			4.6	122.3	Gut	
21.5			3.6	123.3	Tbrk	
33 L			3.8	123.1	PL	
TP	5.21	128.48	3.64	123.27		
3+00			5.05	123.43	℄ St	
9.5 R			5.43	123.05	edge Pvmt	
16.5 R			5.6	122.9	Gut	
20.5 R			5.3	123.2	Tbrk	
30 R			5.2	123.3	PL	
10.5 L			5.45	123.03	edge Pvmt	
19.5 L			5.9	122.6	Gut	
24.5 L			4.8	123.7	Tbk	
30.5 L			4.8	123.7	PL	

Profile Notes Red____ Plotted____ Job No. 1142 Division No.____ F.B. 1228 PG. 124

No.____ Date____ Survey of Tract 6000 Lot 1 thru 6 Block C

X-Sec. Notes Chkd Date 10/17/56 Checked____ Survey by E.L. Miller Notes E.L.M. Date 10/17/56

No.____ Date____ Map No.____ Indexed Johnson Date____

FORM 307 5M 1-46

PLEASE RETURN TO
LOS ANGELES COUNTY SURVEYOR
700 HALL OF RECORDS

NOTE: ANY ADDITIONS OR CHANGES ON THIS SHEET MUST BE MADE OR CIRCLED IN RED INK, WITH DATE AND NAME OF PERSON MAKING CHANGE.

Do not extend notes this side of this line.

STATION	B. S.	H. I.	F. S.	ELEV.	
4+00		128 48	4 72	12 76	℄ St
9° R			5 03	12 45	~~Gut~~ edge prmt
16 2 R			5 4	12 1	Gut
22 5 R			4 6	12 9	T brk
30° R			4 6	12 9	PL
10 8 L L			5 20	12 28	edge prmt
16° L			5 4	12 1	Gut
22° L			4 7	12 8	T brk
30° L			4 6	12 9	PL
5+00			4 40	12 38	℄ St
8 6 R			4 63	12 85	edge prmt
16° R			4 9	12 6	Gut
20° R			4 2	12 3	T brk
30 R			4 1	12 4	PL
10 7 L			4 78	12 70	edge prmt
18 3 L			5 2	12 3	Gut
22 8 L			4 1	12 4	T bk
30° L			3 8	12 7	PL
6+00			4 11	12 [illegible]	℄ St
8 5 R			4 40	12 [illegible]	edge prmt
16 6 R			4 9	12 6	Gut

F.B. 1228 PG. 122
Job No. 1153 Division No. Notes Red. Plotted
Survey of Foster Bridge Blvd Date Date No.
Survey by R. L. Willey Notes 2 LW 10-10-46 Notes Chkd. TOM Checked X-Sec.
Indexed A. C. Johnson Date Date 10/12/46 Date No.
Profile

FORM 307 SM 1-46

PLEASE RETURN TO
LOS ANGELES COUNTY SURVEYOR
700 HALL OF RECORDS

NOTE: ANY ADDITIONS OR CHANGES ON THIS SHEET MUST BE MADE OR CIRCLED IN RED INK, WITH DATE AND NAME OF PERSON MAKING CHANGE.

Do not extend notes this side of this line.

STATION	B. S.	H. I.	F. S.	ELEV.	
6+00					
19 Q R		128 48	44	123 1.	T bk
30 Q R			40	124 5.	PL
10 3/4 L			447	124 0.	edge print
16 Q L			47	123 8.	Gut
23 3/4 L			38	124 7.	T brk
30 3/4 L			34	125 1.	PL
7+00			382	124 6.	℄ St
9 Q R			408	124 4.	edge print
14 3/4 R			45	124 0.	Gut
23 3/4 R			33	123 7.	T brk
30 Q R			34	123 1.	PL
10 3/4 L			419	124 29.	edge print
16 Q L			45	124 0.	Gut
20 Q L			34	125	T bk
29 Q L			28	123 7.	PL
TP	5 35	130,06	377	124,71.	
8+00			522	124 3.	℄ St
9 Q R			552	124 5.	edge print
17 3/4 R			57	124 2.	Gut
30 Q R			49	123 2.	T brk PL
10 Q L			546	124 3.	edge print

Profile
Notes Red. Plotted Job No. 1113 Division No.
No. Date Survey of
X-Sec. Date Survey by
Notes Chkd. Checked Notes
No. Date Map No. Date
Date Indexed Date

F.B. PG. 123

FORM 307 5M 1-46

PLEASE RETURN TO
LOS ANGELES COUNTY SURVEYOR
700 HALL OF RECORDS

NOTE: ANY ADDITIONS OR CHANGES ON THIS SHEET MUST BE MADE OR CIRCLED IN RED INK, WITH DATE AND NAME OF PERSON MAKING CHANGE.

Do not extend notes this side of this line.

STATION	B. S.	H. I.	F. S.	ELEV.	
8+00					
17.9 L		130 06	5 32	12 [illegible]	Gut
23.0 L			47	12 [illegible]	Tbrk
30.0 L			4 3	12 3	PL
9+00			5 08	[illegible]	℄ St
10.5 R			5 42	[illegible]	~~Gut~~ edge pvmt
R			5 5	12 [illegible]	~~edge pvmt~~ Gut
30.0 R			4 4	12 [illegible]	Tbrk
10.0 L			5 20	12 [illegible]	edge pvmt
18.0 L			5 6	12 [illegible]	Gut
22.0 L			4 8	12 3	Tbrk
30.0 L			4 5	12 [illegible]	PL
9+65 46			4 79	12 [illegible]	P.l.
10+00			4 61	[illegible]	℄ St
12.8 R			4 76	12 [illegible]	edge pvmt
21.5 R			5 3	12 3	Gut
26.0 R			4 5	12 [illegible]	Tbrk
33.0 R			3 8	12 [illegible]	PL
9.5 L			4 71	12 [illegible]	edge pvmt
12.5 L			4 8	12 3	Gut
17.0 L			4 2	12 [illegible]	Tbk
27.2 L			3 8	12 [illegible]	PL

F.B. PG. 124

Job No. 1153 Division No. ____ Notes Red. ____ Plotted ____ Profile ____

Survey of Foster Bridge Blvd [illegible] Date ____ Date ____ No. ____

Survey by R. L. Miller Notes [illegible] Notes Chkd. [illegible] Checked ____ X-Sec. ____

Indexed A. C. Johnson Date ____ Date 10/17/46 Date ____ No. ____

FORM 307 5M 1-46

PLEASE RETURN TO
LOS ANGELES COUNTY SURVEYOR
700 HALL OF RECORDS

NOTE: ANY ADDITIONS OR CHANGES ON THIS SHEET MUST BE MADE OR CIRCLED IN RED INK, WITH DATE AND NAME OF PERSON MAKING CHANGE.

Do not extend notes this side of this line.

STATION	B. S.	H. I.	F. S.	ELEV.	
11+00		130 06	4 15	125 91	℄ St
6 7 R			4 29	125 77	edge prmt
15 0 R			4 7	125 4	Gut
19 5 R			4 1	26 9	Tbk
25 5 R			3 8	26 3	PL
18 5 L			4 33	125 73	edge prmt
22 0 L			4 6	125 5	Gut
35 0 L			3 4	[illegible]	PL
11+31 22			4 11	125 [illegible]	P.I. edge prmt
12+00			3 77	126 2[illegible]	℄
10 2 R			4 05	126 03	edge prmt
19 2 R			4 3	5 3	Gut
30 0 R			3 2	126 9	PL
10 2 L			4 00	126 06	edge prmt
18 5 L			4 3	125 8	Gut
30 0 L			3 1	27 0	PL
T.P.	5 18	131,51	3 93	126,13	
13+00			5 00	126 51	℄ St
11 0 R			5 25	126 20	edge prmt
12 7 R			5 3	126 2	Gut
30 0 R			4 3	127 2	PL

Profile No. ____ Date ____ Notes Red. ____ Plotted ____ Job No. 1152 Division No. ____ F.B. 1248 PG. 125

X-Sec. No. ____ Date ____ Notes Chkd. LOM Checked ____ Survey of Foster Bridge [illegible] Survey by [illegible] Notes [illegible] Date 10-10-46

Date 10/11/46 Date ____ Map No. ____ Indexed ____ Date ____

FORM 307 5M 1-46

PLEASE RETURN TO
LOS ANGELES COUNTY SURVEYOR
700 HALL OF RECORDS

NOTE: ANY ADDITIONS OR CHANGES ON THIS SHEET MUST BE MADE OR CIRCLED IN RED INK, WITH DATE AND NAME OF PERSON MAKING CHANGE.

Do not extend notes this side of this line.

STATION	B. S.	H. I.	F. S.	ELEV.	
13+05					
95 L		131 51	5 25	12 26	edge pvmt
17° L			5 7	12 8	Gut
21° L			4 5	12 0	Tbk
30° L			4 1	12 4	PL
13+42 80			5 29	12 22	℄ St S PL
19 3 R			5 20	12 31	edge Pvmt Gut
30° R			4 20	12 31	~~Gut~~ PL
~~R~~					~~PL~~
17 8 L			5 22	12 29	edge pvmt
26° L			5 3	12 2	Gut
29° L			4 8	12 7	Tbk
30° L			3 9	12 6	PL
13+72 80			5 29	12 22	℄ Int Grainger Ave & Loveland St
14+02 80			5 17	12 34	℄ St + N PL
20 8 R			4 95	[illegible]	edge Pvmt & Gut
25° R			4 5	12 0	Tbk
30° R			4 2	12 3	PL
19 7 L			5 01	12 50	edge pvmt & Gut
30° L			3 6	12 [illegible]	PL
15+00			4 16	12 35	℄ St
10° R			4 40	12 [illegible]	edge pmt

F.B. 1228 PG. 126

Job No. 1153 Division No. Notes Red. Plotted No. Profile

Survey of Foster Bridge Blvd Date Date X-Sec.

Survey by R.L. Whitley Notes R.L.W. 10-10-46 Notes Chkd. Lorn Checked No.

Indexed A. C. Johnson Date Date 10/17/46 Date No.

FORM 307 5M 1-46

PLEASE RETURN TO
LOS ANGELES COUNTY SURVEYOR
700 HALL OF RECORDS

NOTE: ANY ADDITIONS OR CHANGES ON THIS SHEET MUST BE MADE OR CIRCLED IN RED INK, WITH DATE AND NAME OF PERSON MAKING CHANGE.

Do not extend notes this side of this line.

STATION	B. S.	H. I.	F. S.	ELEV.	
15+00					
18 L R		131 51	4 6	[illegible]	Gut
22 R			4 0	[illegible]	Tbk
30 R			3 2	128 3	PL
9 L			4 43	127 08	edge pvmt
[illegible]			[illegible]	[illegible]	[illegible]
30 L			3 1	[illegible]	PL
[illegible]			3 07	[illegible]	℄ St
9 L R			3 96	[illegible]	edge pvmt
[illegible] R			4 [illegible]	[illegible]	Gut
21 L			3 [illegible]	[illegible]	Tbk
30 L			3 2	[illegible]	PL
8 L			4 09	[illegible]	edge pvmt
16 L			4 1	[illegible]	Gut
30 L			2 9	128 [illegible]	PL
T.P.	6 24	133.96	3 [illegible]	127.62	
17+00	~~6 24~~		5 74	128 12	℄ St
9 L R			6 12	127 [illegible]	edge pvmt
16 L R			6 2	127 [illegible]	Gut
21 L R			5 4	128 5	Tbrk
30 R			5 0	128 9	PL
10 L			5 97	127 89	edge pvmt

Profile No. ____ Notes Red ____ Plotted ____ Job No. 1162 Division No. ____ F.B. 1128 PG. 127

X-Sec. No. ____ Date ____ Date ____ Survey of Easter Bridge [illegible]

Notes Chkd. [illegible] Checked ____ Survey by El Willey Notes [illegible] Date 10-10-46

Date 10/17/46 Date ____ Map No. ____ Indexed Johnson Date ____

FORM 307 5M 1-46

PLEASE RETURN TO
LOS ANGELES COUNTY SURVEYOR
700 HALL OF RECORDS

NOTE: ANY ADDITIONS OR CHANGES ON THIS SHEET MUST BE MADE OR CIRCLED IN RED INK, WITH DATE AND NAME OF PERSON MAKING CHANGE.

Do not extend notes this side of this line.

STATION	B. S.	H. I.	F. S.	ELEV.	
17+00					
18 2 L		133 86	6 3	12 [illegible]	Gut
22 3 L			5 5	12 [illegible]	Tbk
30 0 L			5 3	[illegible]	PL
18+00			5 13	[illegible]	℄ St
9 7 R			5 52	12 [illegible]	edge prmt
16 1 R			5 8	12 [illegible]	Gut
30 0 R			4 7	12 [illegible]	PL
9 2 L			5 53	12 [illegible]	edge prmt
18 6 L			5 9	[illegible]	Gut
22 2 L			5 2	12 [illegible]	Tbrk
30 0 L			4 9	12 [illegible]	PL
19+00			4 79	12 [illegible]	℄ St
10 0 R			5 13	12 [illegible]	edge prmt
17 0 R			5 2	12 [illegible]	Gut
30 0 R			4 1	12 [illegible]	PL
10 3 L			5 06	12 [illegible]	edge prmt
17 5 L			5 4	12 [illegible]	Gut
22 0 L			4 8	12 [illegible]	Tbk
30 0 L			4 2	12 [illegible]	PL
20+00			4 44	[illegible]	℄ St
10 0 R			4 59	12 [illegible]	edge prmt

F.B. 1228 PG. 128
Job No. 1153 Division No. Notes Red Plotted Profile
Survey of Foster Bridge Blvd etal Date Date No.
Survey by [illegible] Notes [illegible] Notes Chkd. Sem Checked X-Sec.
Indexed A. C. Johnson Date Date 10/17/46 Date No.

FORM 307 5M 1-46

PLEASE RETURN TO
LOS ANGELES COUNTY SURVEYOR
700 HALL OF RECORDS

NOTE: ANY ADDITIONS OR CHANGES ON THIS SHEET MUST BE MADE OR CIRCLED IN RED INK, WITH DATE AND NAME OF PERSON MAKING CHANGE.

Do not extend notes this side of this line.

STATION	B. S.	H. I.	F. S.	ELEV.		
20+00						
18 8 R		133 86	4 9	129 0	Gut	
30 0 R			3 9	130 0	PL	
9 4 L			4 66	129 20	edge print	
18 3 L			5 2	128 9	Gut	
30 0 R			3 8	130 1	PL	
21+00			3 90	129 96	℄ St	
9 5 R			4 08	129 78	edge print	
17 3 R			4 4	129 5	Gut	
30 0 R			3 4	130 5	PL	
10 7 L			4 20	129 66	edge print	
18 5 L			4 7	129 2	Gut	
30 0 L			3 1	130 8	PL	
22+00			3 48	130 38	℄ St	
9 7 R			3 73	130 13	edge print	
18 6 R			3 9	130 0	Gut	
30 0 R			2 9	131 0	PL	
10 0 L			3 70	130 16	edge print	
18 4 L			4 1	129 8	Gut	
21 8 L			3 3	130 6	Tbk	
30 L			2 8	131 1	PL	
T.P.	6 18	136 74	3 30	130.56		

Profile No. ____ Notes Red. ____ Plotted ____ Job No. 1152 Division No. ____ F.B. PG. 129

X-Sec. No. ____ Date ____ Date ____ Survey of Foster Bridge Blvd BT 211

Notes Chkd. JDM Checked ____ Survey by RLW Notes RLW Date 10-10-46

Date 11/12/46 Date ____ Map No. ____ Date ____

FORM 307 5M 1-46

PLEASE RETURN TO
LOS ANGELES COUNTY SURVEYOR
700 HALL OF RECORDS

NOTE: ANY ADDITIONS OR CHANGES ON THIS SHEET MUST BE MADE OR CIRCLED IN RED INK, WITH DATE AND NAME OF PERSON MAKING CHANGE.

Do not extend notes this side of this line.

STATION	B. S.	H. I.	F. S.	ELEV.	
23+00		136.74	568	131.06	℄ St
9.8 R			591	130.83	edge prmt
17.5 R			62	130.5	Gut
30.0 R			50	131.7	PL
10.5 L			607	130.67	edge prmt
18.7 L			63	130.4	Gut
22.5 L			58	131.9	T brk
30.0 L			51	131.6	PL
24+00			514	131.60	℄ St
9.5 R			532	131.42	edge prmt
16.8 R			56	131.1	Gut
21.8 R			47	131.8	T bk
30.0 R			45	132.2	PL
10.0 L			537	131.37	edge prmt
18.5 L			57	131.0	Gut
24.5 L			50	131.7	T bk
30.0 L			50	131.7	PL
25+00			444	131.30	℄ St
9.7 R			475	131.99	edge prmt
17.8 R			49	131.8	Gut
22.0 R			43	132.4	T bk
30.0 R			36	133.1	PL

F.B. 1228 PG. 130

Job No. 1153 Division No. Notes Red. Plotted Profile

Survey of Foster Bridge Blvd etal Date Date No. X-Sec.

Survey by B.L. Willey Notes B.L.W. 10-10-46 Notes Chkd. LDM Checked

Indexed A. C. Johnson Date Date 10/17/46 Date No.

FORM 307 5M 1-46

PLEASE RETURN TO
LOS ANGELES COUNTY SURVEYOR
700 HALL OF RECORDS

NOTE: ANY ADDITIONS OR CHANGES ON THIS SHEET MUST BE MADE OR CIRCLED IN RED INK, WITH DATE AND NAME OF PERSON MAKING CHANGE.

Do not extend notes this side of this line.

STATION	B. S.	H. I.	F. S.	ELEV.	
25+00					
10 L		1367.4	4.8[illegible]	[illegible]	edge pvmt
19 L			5.3	[illegible]	Gut
22 L			4.5	[illegible]	Tbrk
30 L			4.3	[illegible]	PL
26+00			3.89	[illegible]	℄ St
9 R			4.00	[illegible]	edge pvmt
19 R			4.4	[illegible]	Gut
22 L			3.5	[illegible]	Tbrk
[illegible]			3.5	[illegible]	PL
10 L			4.[illegible]	[illegible]	edge pvmt
18 L			4.5	[illegible]	Gut
22 L			4.1	[illegible]	Tbrk
30 L			4.[illegible]	[illegible]	PL
27+880			3.11	133.6[illegible]	℄ St
30 R			2.61	134.1[illegible]	[illegible]
18 L			3.45	133.2[illegible]	edge pvmt
20 L			3.[illegible]	133.[illegible]	Gut
23 L			2.7	[illegible]	Tbrk
30 L			2.9	133.8	PL
T.P. 27+223	4.67	138.98	2.43	134.31	℄ Int Granger Ave + Foster Bridge Blvd
BMHFll			2.17	136.81	BMHFll el = 136.808 FB 1145-165 Granger Ave + Foster Bridge Blvd SE Con 180' E + 25' S. of ℄ Int bt Spk in NW Cor Weer Box

Profile No. ____ Notes Red ____ Plotted ____ Job No. 1152 Division No. ____ F.B. 1228 PG. 131

X-Sec. No. ____ Date ____ Date ____ Survey of Foster Bridge Blvd et al

Notes Chkd. EDM Checked ____ Survey by R.L. Willey Notes RLW Date 10-10-46

Date 10/17/46 Date ____ Map No. ____ Indexed Johnson Date ____

F.B. 1228 PG. 132

Job No. _____ Division No. _____ Notes Red. _____ Plotted _____

Survey of _____ Date _____ Date _____ No. _____

Survey by _____ Notes _____ Notes Chkd. _____ Checked _____

Indexed _____ Date _____ Date _____ Date _____ No. _____

Profile

X-Sec.

FORM 307 5M 1-48

PLEASE RETURN TO

LOS ANGELES COUNTY SURVEYOR

700 HALL OF RECORDS

NOTE: ANY ADDITIONS OR CHANGES ON THIS SHEET MUST BE MADE OR CIRCLED IN RED INK, WITH DATE AND NAME OF PERSON MAKING CHANGE.

Do not extend notes this side of this line.

STATION	B. S.	H. I.	F. S.	ELEV.

Notes Ck'd by	Survey of Master Drainage Line
Map No.	W. O. 1153 Tape No. St'd °F
Office Work	Surveyed by R.L. Willey
Checked	Notes 11 Date 10-10-46
Date	Indexed C. Johnson 11-1-46

F.B. 1222 PG. 135

Note: Any Additions or Changes on This Sheet Must be Made or Circled in Red Ink With Date and Name of Person Making Change.

Do not extend notes this side of this line.

RETURN TO
LOS ANGELES COUNTY SURVEYOR
700 HALL OF RECORDS

FORM 247 5M 11-41

TOPOGRAPHY

FLORENCE PLACE

FROM TOLEE AVE

TO GRANGER AVE

FOSTER BRIDGE BLVD ET AL

JN 1153

10-10-46

R L Willey
H W Gundelfson
R B Hobson
L V Smith

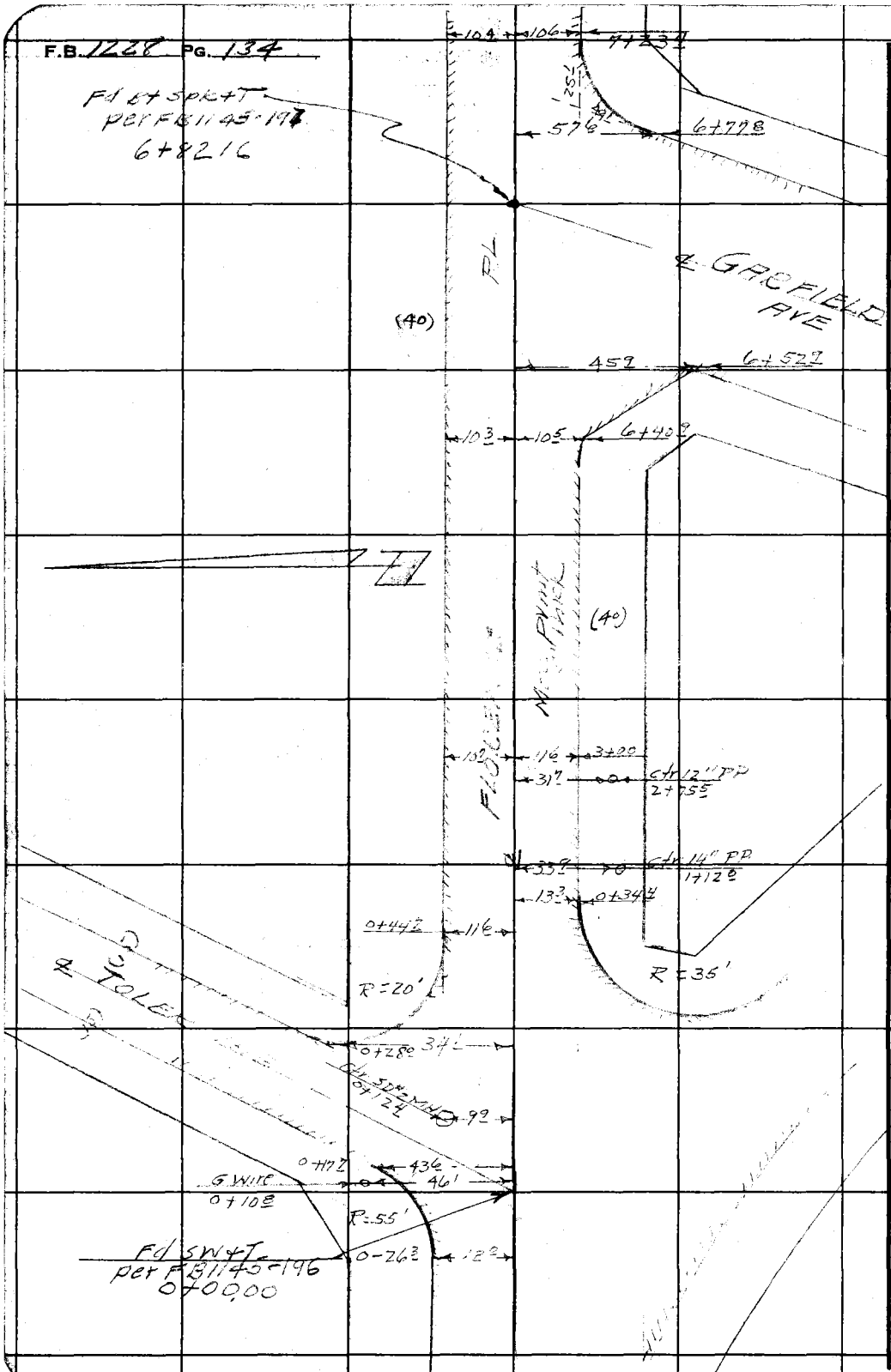

RETURN TO
LOS ANGELES COUNTY SURVEYOR
700 HALL OF RECORDS

Do not extend notes this side of this line.

Note: Any Additions or Changes on This Sheet Must be Made or Circled in Red Ink With Date and Name of Person Making Change.

Notes Ck'd by	Survey of Foster Bridge blvd
Map No.	W. O. 1653 Tape No. St'd °F
Office Work	Surveyed by R. L. Nolley
Checked	Notes " Date 10-10-46
Date	Indexed A. C. Johnson

F.B. 1225 PG.

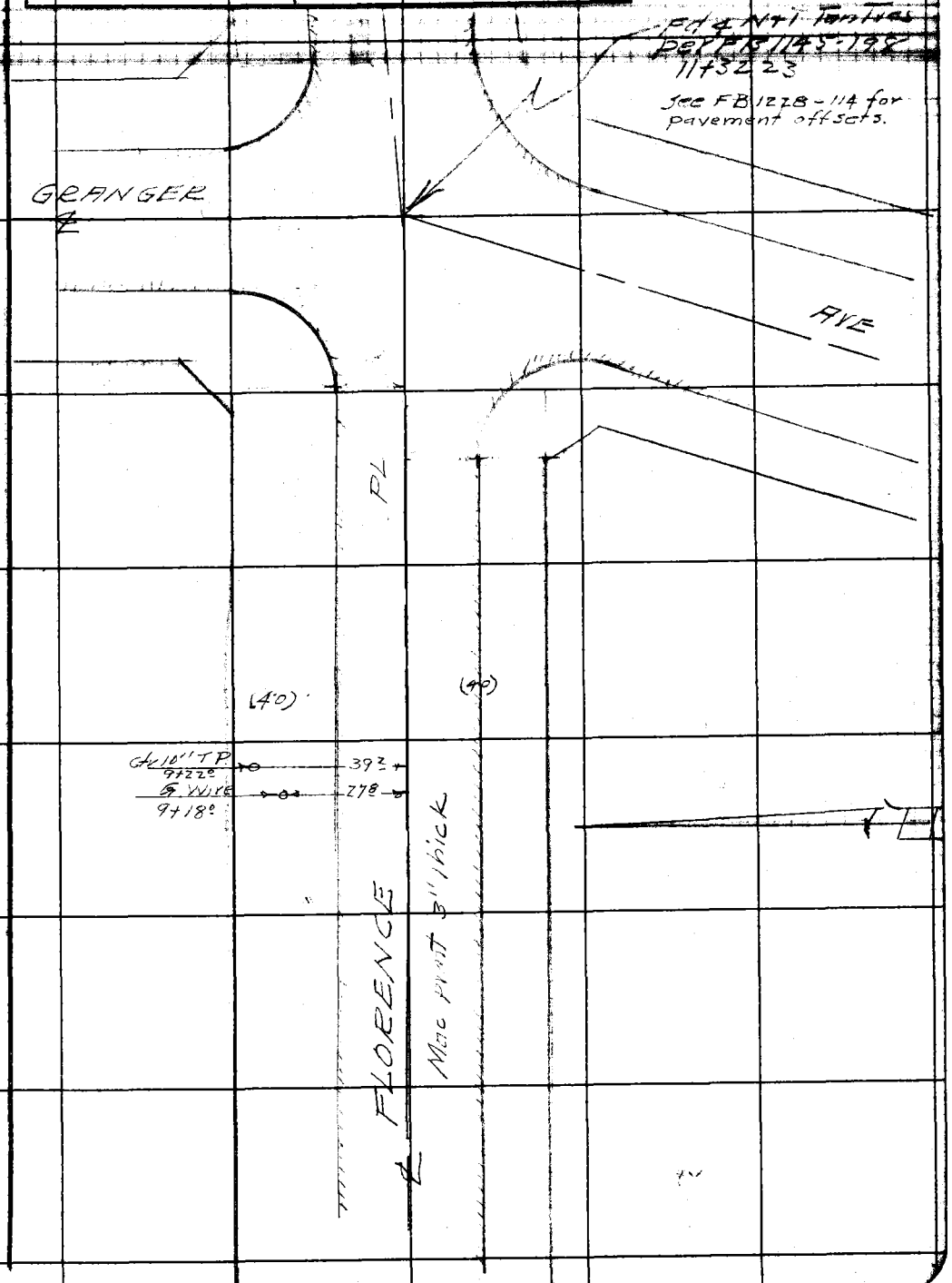

Note: Any Additions or Changes on This Sheet Must be Made or Circled in Red Ink With Date and Name of Person Making Change.

Do not extend notes this side of this line.

RETURN TO
LOS ANGELES COUNTY SURVEYOR
700 HALL OF RECORDS

FORM 247 5M 1-41

RETURN TO
LOS ANGELES COUNTY SURVEYOR
700 HALL OF RECORDS

Note: Any Additions or Changes on This Sheet Must be Made or Circled in Red Ink With Date and Name of Person Making Change.

Do not extend notes this side of this line.

F.B. 1228 PG. 136

Profile No. _____ Notes Red. _____ Plotted _____ Job No. 1153 Division No. _____ F.B. 1228 PG. 137

Date _____ Date _____ Survey of Foster Bridge Blvd et al

X-Sec. No. _____ Notes Chkd. _____ Checked _____ Survey by RLWilley Notes RLW Date 10-10-46

Date _____ Date _____ Map No. _____ Indexed C. Johnson Date _____

PROFILE & XSECTIONS
on
FLORENCE PLACE
(North half only)
FROM TOLER AVE

TO GRANGER AVE

FOSTER BRIDGE BLVD ET AL

JN 1153

10-10-46

Willey
Gunderson
Hopson
Smith

STATION	B. S.	H. I.	F. S.	ELEV.

NOTE: ANY ADDITIONS OR CHANGES ON THIS SHEET MUST BE MADE OR CIRCLED IN RED INK, WITH DATE AND NAME OF PERSON MAKING CHANGE.

PLEASE RETURN TO
LOS ANGELES COUNTY SURVEYOR
700 HALL OF RECORDS

Do not extend notes this side of this line.

FORM 307 5M 1-46

FORM 307 5M 1-46

PLEASE RETURN TO
LOS ANGELES COUNTY SURVEYOR
700 HALL OF RECORDS

NOTE: ANY ADDITIONS OR CHANGES ON THIS SHEET MUST BE MADE OR CIRCLED IN RED INK, WITH DATE AND NAME OF PERSON MAKING CHANGE.

Do not extend notes this side of this line.

F.B. 1223 Pg. 138 | Job No. 1153 Division No. | Profile No. | Plotted | Notes Red. | X-Sec. No. | Date | Date | Survey of Eastern Bridge Blvd | Survey by Rockwell Notes Chkd. Lewis | Checked | Date 10-10-46 | Date 10/17/46 | Indexed C. Johnson

STATION	B. S.	H. I.	F. S.	ELEV.	
					Ext. [illegible] Elev 125.58 - Elev 123.16 = 2.42 [illegible]
BM AF 10	3.89	127.05		123.16	BM spk in CB SW corner [illegible]
0+00			4.61	122.44	℄ Int Toler Ave & Florence PL
21.0 L			5.28	121.77	Gut
30.0 L			5.32	121.73	edge prmt
36.5 L			4.6	122.5	T bk
40.0 L			4.3	122.8	PL
1+00			4.50	122.55	℄ St
10.5 L			4.76	122.29	edge prmt
20.0 L			5.5	121.6	Gut
25.5 L			4.7	122.7	T bk
40.0 L			4.5	122.6	PL
2+00			4.45	122.60	℄ St
10.5 L			4.69	122.36	edge prmt
20.0 L			5.4	121.7	Gut
26.0 L			4.4	122.7	T bk
40.0 L			4.8	122.3	PL
3+00			4.65	122.40	℄ St
10.4 L			4.90	122.15	edge prmt
18.5 L			5.7	121.4	Gut
25.6 L			4.5	122.6	T bk
40.0 L			4.7	122.4	PL

FORM 307 5M 1-46

PLEASE RETURN TO
LOS ANGELES COUNTY SURVEYOR
700 HALL OF RECORDS

NOTE: ANY ADDITIONS OR CHANGES ON THIS SHEET MUST BE MADE OR CIRCLED IN RED INK, WITH DATE AND NAME OF PERSON MAKING CHANGE.

Do not extend notes this side of this line.

STATION	B. S.	H. I.	F. S.	ELEV.		
4+00		127.05	4.69	122.36	℄ ST	
10 ± L			5.01	122.04	edge pvmt	
19 ± L			5.5	121.6	Gut	
27 ± L			4.3	122.8	T brk	
40 ± L			4.3	122.8	PL	
TP	4.42	126.56	4.91	121.14		
5+00			4.32	122.24	℄ ST	
10 L			4.46	122.10	edge pvmt	
19 ± L			5.2	121.4	Gut	
25 ± L			3.3	123.3	T brk	
40 ± L			3.7	122.9	PL	
6+00			4.42	122.12	℄ ST	
10 ± L			4.69	121.85	edge pvmt	
18 ± L			5.0	121.6	Gut	
29 ± L			3.2	123.4	T brk	
40 ± L			3.5	123.1	PL	
6+62.6			4.90	121.66	℄ int Florence & PL & Garfield Ave	
7+00			5.07	121.49	℄ ST	
10 ± L			5.23	121.33	edge pvmt	
17 L			4.8	121.8	~~Gut~~ B. BK	
24 ± L			3.2	123.4	T "	
40 L			3.4	123.2	PL	

Profile
No. _____ Notes Red. _____ Plotted _____ Job No. 1157 Division No. _____
X-Sec. _____ Date _____ Date _____ Survey of Eastern Ave. Notes F.B.W. Date 6-12-46
No. _____ Notes Chkd. F.B.M. Checked _____ Survey by F.B.W. Notes F.B.W. Date 6-12-46
Date 10/17/46 Date _____ Map No. _____ Inspector: J. Johnson Date _____

F.B. 722 PG. 139

FORM 307 5M 1-46

PLEASE RETURN TO
LOS ANGELES COUNTY SURVEYOR
700 HALL OF RECORDS

NOTE: ANY ADDITIONS OR CHANGES ON THIS SHEET MUST BE MADE OR CIRCLED IN RED INK, WITH DATE AND NAME OF PERSON MAKING CHANGE.

Do not extend notes this side of this line.

F.B. 1220 PG. 140 | Job No. 1153 Division No. Notes Red. Plotted Profile
Survey of Foster Bridge Blvd Date No.
Survey by PLWilliams Notes PLW 10-20-46 Date X-Sec.
Indexed A. C. Johansen Date Notes Chkd. LPZ Checked
Date No.

STATION	B. S.	H. I.	F. S.	ELEV.	
8+00		126.56	4.52	122.04	℄ St
10.2 L			4.74	121.82	edge pvmt
18 L			4.9	121.7	Gut
25.9 L			3.6	123.0	T brk
40.9 L			3.5	123.1	PL
TP	5.33	127.26	4.63	122.93	
9+00			4.96	122.30	℄ St
10.3 L			5.22	122.04	edge pvmt
20.3 L			5.8	121.5	Gut
25.9 L			4.3	122.0	T brk
40.9 L			4.1	122.2	PL
10+00			4.73	122.53	℄ St
10.2 L			4.95	122.31	edge pvmt
19.5 L			5.5	121.8	Gut
40.9 L			4.9	122.9	~~T brk~~ PL
11+02.3			4.60	122.66	℄ St Int PL
18.9 L			5.60	122.66	edge pvmt
28.5 L			4.6	122.7	T brk
40.9 L			5.0	122.3	PL
11+32.3	5.17	127.89	4.54	122.72	℄ Int
BMHF 7			4.93	122.96	BMHF 7 el = 122.951 FB 1145 - 161 Florence Ave & Graham Ave Ave NW Cor.

b't spk in send curb walk on E side of P10 Rondo Lumber Co Bldg

Notes Ck'd by		Survey of Foster Bridge Blvd	F.B. 1228 PG. 141
Map No.		W. O. 1153 Tape No.	St'd. °F
Office Work		Surveyed by E.L. Willey	
Checked		Notes "	Date 10-10-46
Date		Indexed A. C. Johnson 11-1-46	

Note: Any Additions or Changes on This Sheet Must Be Made or Circled in Red Ink With Date and Name of Person Making Change.

Do not extend notes this side of this line.

RETURN TO
LOS ANGELES COUNTY SURVEYOR
700 HALL OF RECORDS

FORM 247 SM 11-41

TOPOGRAPHY

1ST ALLEY N. OF FLORENCE PL

FROM GRANGER AVE

TO PERRY ROAD

FOSTER BRIDGE BLVD. ET AL

JN 1153

10-10-46

EL Willey
HW Gunderson
RB Hobson
LV Smith

F.B. 1228 PG. 142

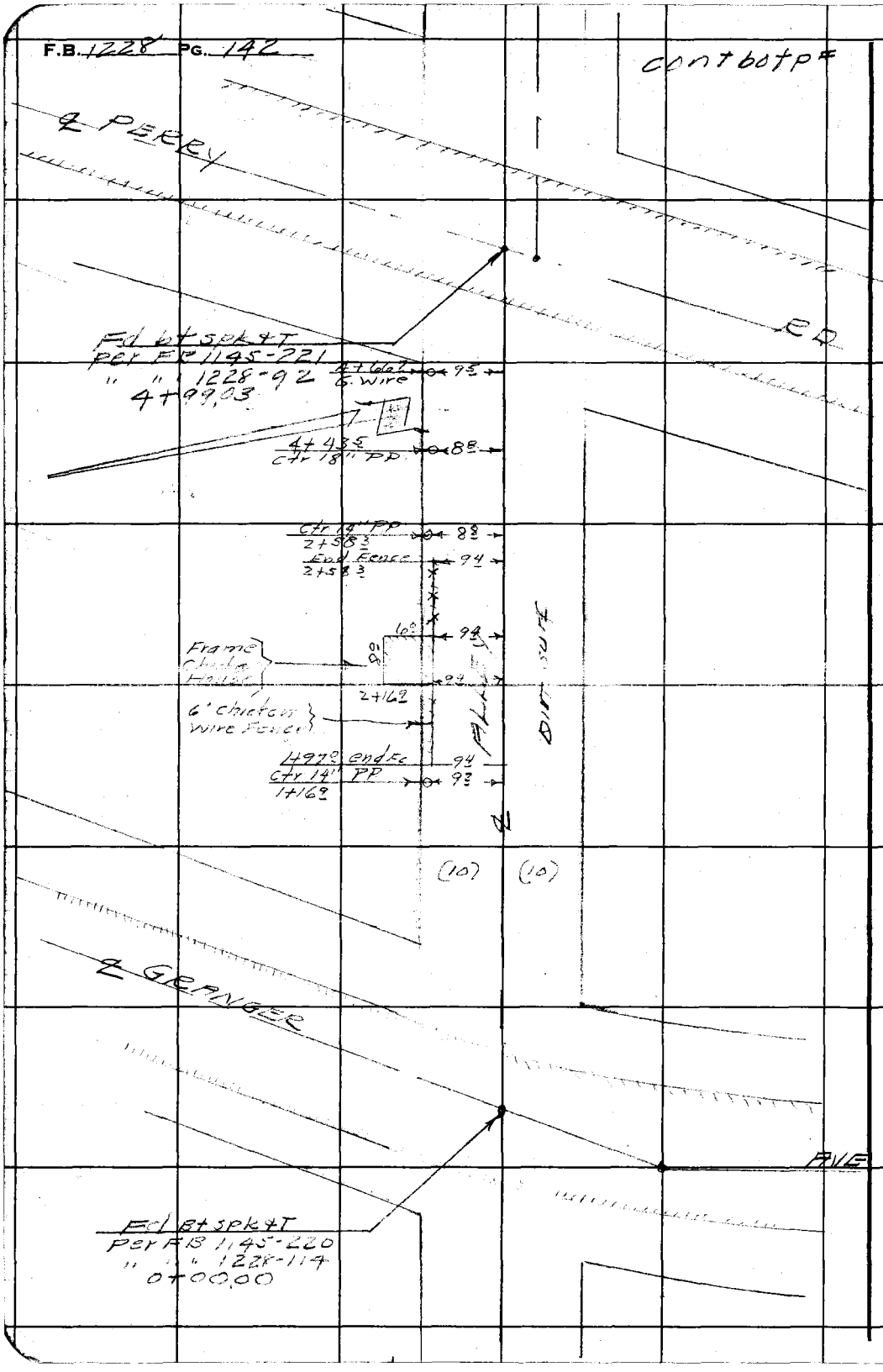

RETURN TO
LOS ANGELES COUNTY SURVEYOR
700 HALL OF RECORDS

Do not extend notes this side of this line.

Note: Any Additions or Changes on This Sheet Must be Made or Circled in Red Ink With Date and Name of Person Making Change.

Profile No. _____ Notes Red. _____ Plotted _____ Job No. 1153 Division No. _____ F.B. 1228 PG. 143

Date _____ Date _____ Survey of Foster Bridge Blvd et al

X-Sec. No. _____ Notes Chkd. _____ Checked _____ Survey by R.L. Willey Notes RLW Date 10-11-46

Date _____ Date _____ Map No. _____ Indexed A. C. Johnson Date _____

PROFILE & XSECTIONS
on
1ST ALLEY N. OF FLORENCE PL.
FROM GRANGER AVE
TO PERRY RD.
FOSTER BRIDGE BLVD. ET AL
JN 1153

10-11-46
Willey
Gunderson
Hobson
Smith

STATION	B. S.	H. I.	F. S.	ELEV.

NOTE: ANY ADDITIONS OR CHANGES ON THIS SHEET MUST BE MADE OR CIRCLED IN RED INK, WITH DATE AND NAME OF PERSON MAKING CHANGE.

PLEASE RETURN TO
LOS ANGELES COUNTY SURVEYOR
700 HALL OF RECORDS

Do not extend notes this side of this line.

FORM 307 5M 1-46

FORM 307 5M 1-46

PLEASE RETURN TO
LOS ANGELES COUNTY SURVEYOR
700 HALL OF RECORDS

NOTE: ANY ADDITIONS OR CHANGES ON THIS SHEET MUST BE MADE OR CIRCLED IN RED INK, WITH DATE AND NAME OF PERSON MAKING CHANGE.

Do not extend notes this side of this line.

STATION	B. S.	H. I.	F. S.	ELEV.	
BM HF7	5 16	128 11		122 95	BM HF7 Elev: 122.951 Per FB 1145-161 Florence PL & Granger Ave NW Cor. Fd Bt spk in send conc walk on E side of Rio Hondo Lumber Co Bldg
0+00			4 84	123 27	℄ int Alley & Granger Ave
0+20			5 8	122 3	℄ Alley & Gunter
0+24			5 4	122 7	" " " T Br
0+30			5 3	122 8	℄
10'R			5 1	123 0	PL
10'L			4 9	123 2	PL
1+00			5 0	123 [illegible]	℄
10'R			5 0	123 [illegible]	PL
10'L			5 0	123 [illegible]	PL
TP	5 54	128 97	4 68	123 43	
2+00			5 6	123 4	℄
10'R			5 3	123 7	PL
10'L			5 6	123 4	PL
3+00			5 2	123 8	℄
10'R			5 2	123 8	PL
10'L			5 3	123 [illegible]	PL
4+00			5 0	124 [illegible]	℄
10'R			5 0	124 [illegible]	PL
10'L			4 8	124 [illegible]	PL

F.B. 1228 PG. 144

Job No. 1153 Division No. ____ Notes Red. ____ Plotted ____ Profile ____

Survey of Foster Bridge Blvd et al Date ____ Date ____ No. ____

Survey by R L Willey Notes R L W 10-11-46 Notes Chkd. Lom Checked ____ X-Sec. ____

Indexed A. C. Johnson Date ____ Date 10/17/46 Date ____ No. ____

FORM 307 5M 1-46

PLEASE RETURN TO
LOS ANGELES COUNTY SURVEYOR
700 HALL OF RECORDS

NOTE: ANY ADDITIONS OR CHANGES ON THIS SHEET MUST BE MADE OR CIRCLED IN RED INK, WITH DATE AND NAME OF PERSON MAKING CHANGE.

Do not extend notes this side of this line.

STATION	B. S.	H. I.	F. S.	ELEV.		
4+69.[illegible]		12897	48	124 2	℄ alley & W PL of Perry Rd	
10' R			49	124 1	PL	
10' L			46	124 4	PL	
4+90.6			[illegible]	124 05	℄ alley [illegible] Pale [illegible]	
4+99.[illegible]			471	124 26	℄ Int [illegible] Perry Rd	
BM HF5			[illegible]	[illegible]	BM HF5. El 124393 Per F.B. 1145-161 Perry Rd & 1st alley No of Florence PL N Cor Fd Bt Spk in cb 6' N of N end C.R.	

Profile Notes Red ____ Plotted ____ Job No. 1153 Division No. ____ F.B. 1228 Pg. 145

No. ____ Date ____ Date ____ Survey of [illegible]

X-Sec. Notes Chkd. JOM Checked ____ Survey by R L Willey Notes HWG Date 10-11-46

No. ____ Date 10/17/46 Date ____ Map No. ____ Indexed Johnson Date ____

F.B. 1228 PG. 146

Job No. _____ Division No. _____ Notes Red. _____ Plotted _____ Profile

Survey of _____ Date _____ Date _____ No. _____

Survey by _____ Notes _____ Notes Chkd _____ Checked _____ X-Sec.

Indexed _____ Date _____ Date _____ Date _____ No. _____

FORM 307 5M 1-46

PLEASE RETURN TO
LOS ANGELES COUNTY SURVEYOR
700 HALL OF RECORDS

NOTE: ANY ADDITIONS OR CHANGES ON THIS SHEET MUST BE MADE OR CIRCLED IN RED INK, WITH DATE AND NAME OF PERSON MAKING CHANGE.

Do not extend notes this side of this line.

STATION	B. S.	H. I.	F. S.	ELEV.

Notes Ck'd by	Survey of Foster Br. Blvd. F.B. 1288 PG. 147
Map No.	W. O 1153 Tape No. St'd °F
Office Work	Surveyed by R L Willey
~~Checked~~	~~Notes 11-1-46 Date 10-11-46~~
Date	Indexed A. C. Johnson

Note: Any Additions or Changes on This Sheet Must be Made or Circled in Red Ink With Date and Name of Person Making Change.

Do not extend notes this side of this line.

RETURN TO
LOS ANGELES COUNTY SURVEYOR
700 HALL OF RECORDS

FORM 247 SM 11-41

TOPOGRAPHY
on
1ST ALLEY N OF FLORENCE PLACE
FROM PERRY ROAD
TO EMIL AVE

FOSTER BRIDGE BLVD
JN 1153

10-11-46
Willey
Gunderson
Hobson
Smith

F.B. 1228 PG. 148

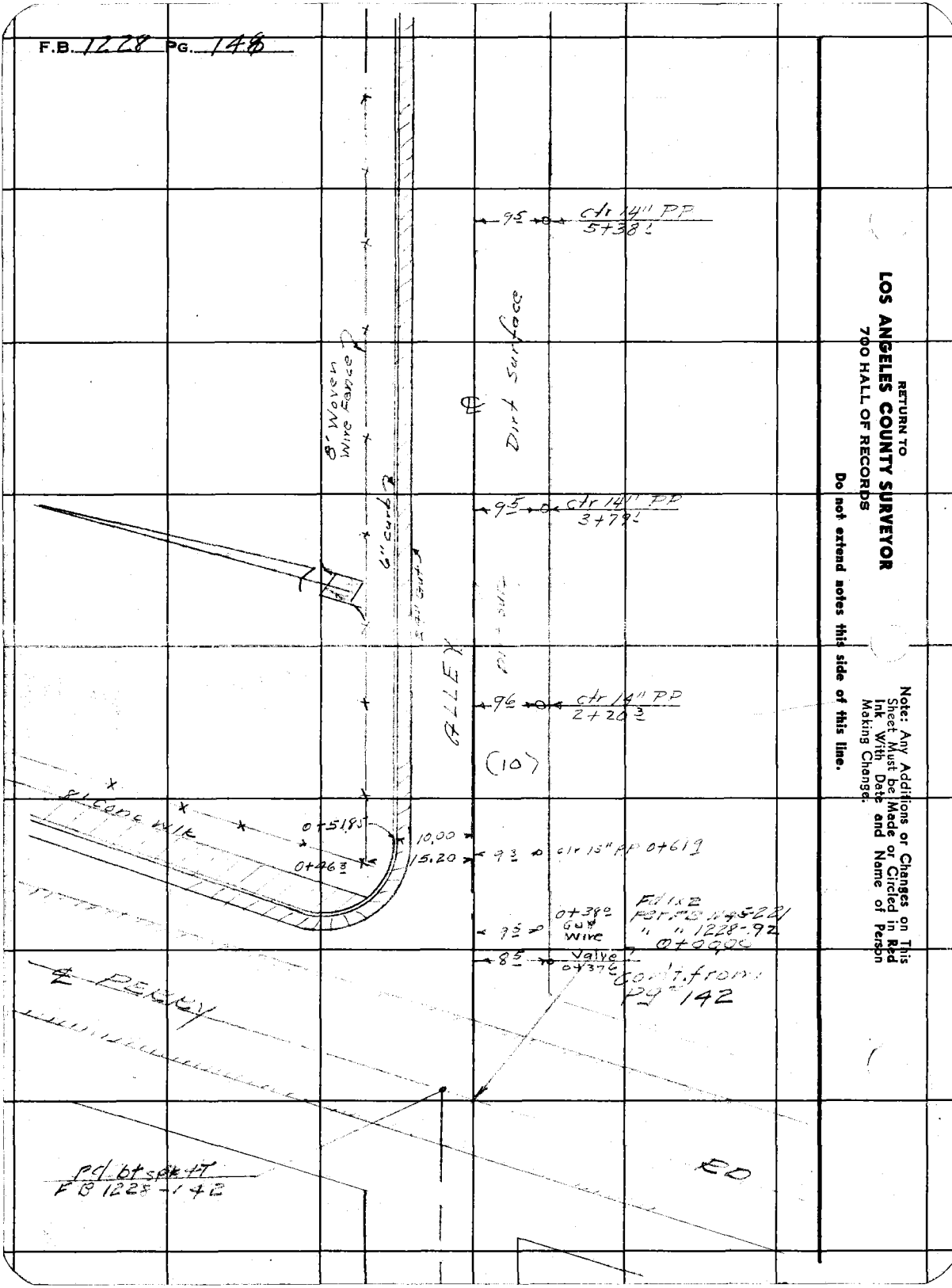

RETURN TO
LOS ANGELES COUNTY SURVEYOR
700 HALL OF RECORDS

Do not extend notes this side of this line.

Note: Any Additions or Changes on This Sheet Must be Made or Circled in Red Ink With Date and Name of Person Making Change.

Notes Ck'd by	Survey of
Map No.	W. O. 1155 Tape No. St'd °F
Office Work	Surveyed by
Checked	Notes Date
Date	Indexed A. C. Johnson

F.B. 1228 PG. 149

Note: Any Additions or Changes on This Sheet Must Be Made or Circled in Red Ink With Date and Name of Person Making Change.

Do not extend notes this side of this line.

RETURN TO
LOS ANGELES COUNTY SURVEYOR
700 HALL OF RECORDS

FORM 247 BM 11-41

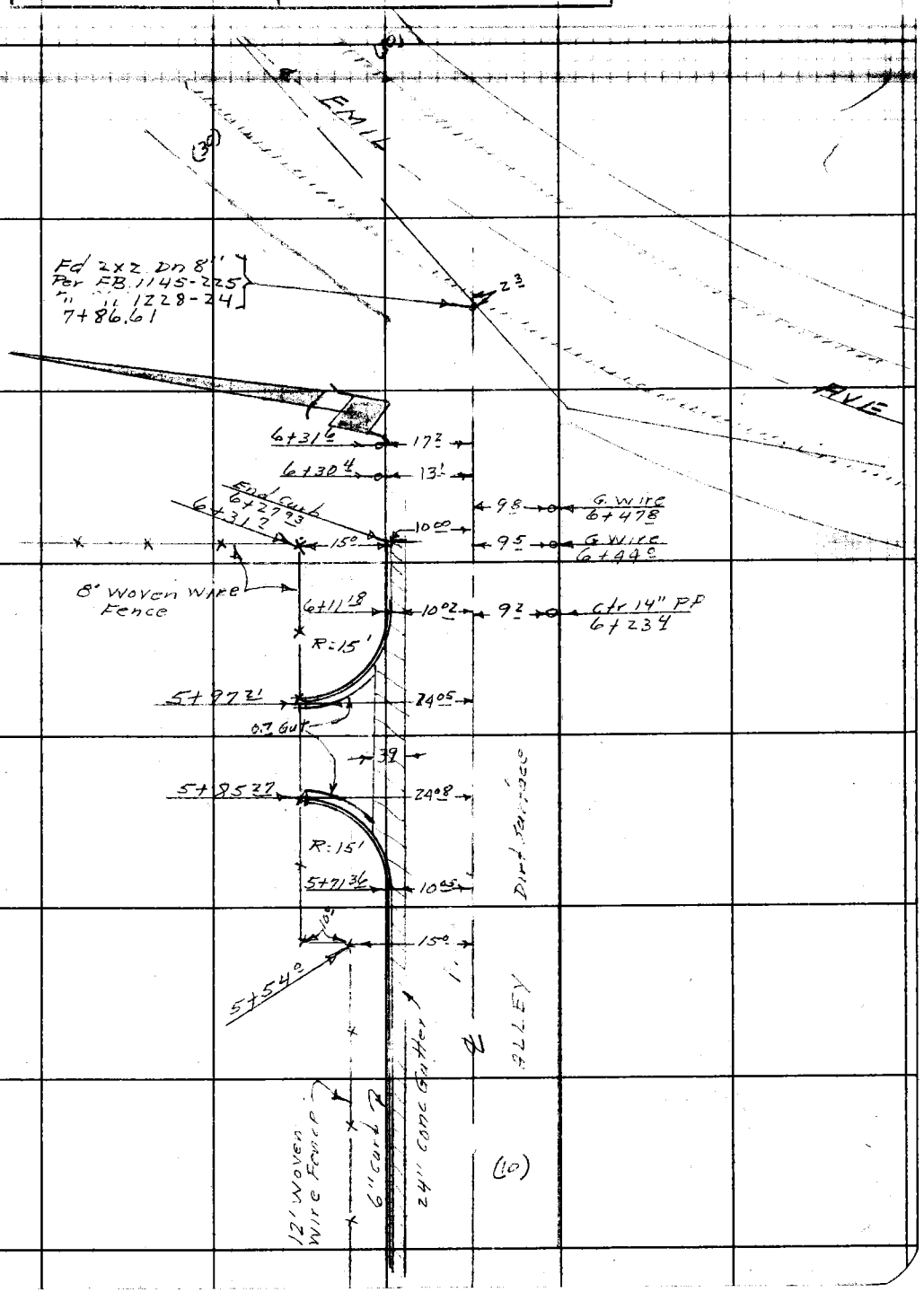

RETURN TO
LOS ANGELES COUNTY SURVEYOR
700 HALL OF RECORDS

Note: Any Additions or Changes on This Sheet Must be Made or Circled in Red Ink With Date and Name of Person Making Change.

Do not extend notes this side of this line.

F.B. 1228 PG. 150

Profile No. _____ Notes Red. _____ Plotted _____ Job No. 1153 Division No. _____ F.B. 123 PG. 151

Date _____ Date _____ Survey of [illegible]

X-Sec. No. _____ Notes Chkd. _____ Checked _____ Survey by R L Willey Notes HWG Date 10-11-46

Date _____ Date _____ Map No. _____ Indexed A. C. Johnson Date _____

PROFILE & XSECTIONS
on
1st ALLEY N. OF FLORENCE PL
FROM PENNY ROAD
TO EMIL AVE
[illegible] BRIDGE BLVD
JN 1153

10-11-46
Willey
Gunderson
[illegible]
Smith

STATION	B. S.	H. I.	F. S.	ELEV.

NOTE: ANY ADDITIONS OR CHANGES ON THIS SHEET MUST BE MADE OR CIRCLED IN RED INK, WITH DATE AND NAME OF PERSON MAKING CHANGE.

PLEASE RETURN TO
LOS ANGELES COUNTY SURVEYOR
700 HALL OF RECORDS

Do not extend notes this side of this line.

FORM 307 5M 1-46

FORM 307 5M 1-46

PLEASE RETURN TO
LOS ANGELES COUNTY SURVEYOR
700 HALL OF RECORDS

NOTE: ANY ADDITIONS OR CHANGES ON THIS SHEET MUST BE MADE OR CIRCLED IN RED INK, WITH DATE AND NAME OF PERSON MAKING CHANGE.

Do not extend notes this side of this line.

STATION	B. S.	H. I.	F. S.	ELEV.	
BMHF5	492	129.31		12[illegible]39	BM HF5 El 124.393 Per FB 1145-161 Perry Rd & 1st Alley N of Florence PL N E. Cor Fd Bt Spk in cb 6' N of N end CR
0+00			507	124[illegible]4	℄ int Alley & Perry Rd
0+13			527	124[illegible]4	℄ alley & edge [illegible]
0+30			54	12[illegible]9	℄ " & EPL Perry ave
10' R			53	124[illegible]0	PL
10' L			56	123[illegible]	PL
			538	12[illegible]3	B cb - E. end CB Sta 0+51.85
			493	124[illegible]8	T cb " " " " " "
1+00			49	12[illegible]	℄
10' R			47	124[illegible]	PL
10' L			533	123[illegible]8	B cb
10' L			481	124[illegible]0	T cb
2+00			48	124[illegible]5	℄
10' R			44	12[illegible]	PL
10' L			518	124[illegible]3	B. cb
10' L			455	12[illegible]6	T cb
3+00			44	124[illegible]	℄
10' R			41	12[illegible]	PL
10' L			483	124[illegible]8	B. cb
10' L			422	125[illegible]9	T cb

F.B. 1228 PG. 152

Job No. 1153 Division No. ____ Notes Red. ____ Plotted ____ Profile ____

Survey of Foster Bridge Blvd et al Date ____ Date ____ No. ____

Survey by R L Willey Notes HWS 10-11-46 Notes Chkd. [illegible] Checked ____ X-Sec. ____

Indexed A. C. Johnson Date ____ Date 10/17/46 Date ____ No. ____

FORM 307 5M 1-46

PLEASE RETURN TO
LOS ANGELES COUNTY SURVEYOR
700 HALL OF RECORDS

NOTE: ANY ADDITIONS OR CHANGES ON THIS SHEET MUST BE MADE OR CIRCLED IN RED INK, WITH DATE AND NAME OF PERSON MAKING CHANGE.

Do not extend notes this side of this line.

STATION	B. S.	H. I.	F. S.	ELEV.	
		129 31			
T.P.	5 93	130 65	4 59	124 72	
4+00			5 5	125 2	℄
10' R			5 4	125 3	PL
10' L			5 84	124 81	B.cb
10' L			5 25	125 40	T cb
5+00			5 2	125 5	℄
10' R			5 2	125 5	PL
10' L			5 68	124 97	B.cb
10' L			5 04	125 61	T cb
5+71 36 10' L			5 53	125 12	B cb at CR
" "			4 89	125 76	T cb " "
5+85 27 24' L			5 09	125 56	B.cb " "
" " "			4 63	126 02	T cb " "
5+97 21 24' L			5 18	125 47	B cb " "
" " "			4 72	125 93	T cb " "
6+00			5 0	125 7	℄
10' R			4 8	125 9	PL
6+11 18 10' L			5 36	125 29	B cb " "
" " "			4 79	125 86	T cb " "

Profile No. ____ Notes Red ____ Plotted ____ Job No. 1153 Division No. ____ F.B. 122 Pg. 153
X-Sec. No. ____ Date ____ Date ____ Survey of [illegible]
Notes Chkd. JOM Checked ____ Survey by RL Willey Notes HWG Date 10-11-46
Date 10/17/46 Date ____ Map No. ____ Indexed Johnson Date ____

FORM 307 5M 1-46

PLEASE RETURN TO
LOS ANGELES COUNTY SURVEYOR
700 HALL OF RECORDS

NOTE: ANY ADDITIONS OR CHANGES ON THIS SHEET MUST BE MADE OR CIRCLED IN RED INK, WITH DATE AND NAME OF PERSON MAKING CHANGE.

Do not extend notes this side of this line.

STATION	B. S.	H. I.	F. S.	ELEV.	
6+27.93 10'L		130.65	5.24	125.41	Bcb at end of curb
" " "			4.71	125.94	Tcb
7+00			4.6	126.1	℄
" 10'R			4.0	126.7	PL
10'L			4.6	126.1	PL
7+56.6			4.5	126.2	℄ alley & appry w PL Emil ave
10'R			4.4	126.3	PL
10'L			4.7	126.0	PL
7+82.6			5.9	125.8	℄ alley & Gutter
7+86.61			5.3	125.4	℄ int alley & Emil ave
7+88.9			4.98	125.67	℄ alley Prod & edge Pave
TP	5.00	130.62	5.03	125.62	BM HF 40 El: 126.739 Per FB 1145-187
BM HF 40			3.87	126.75	Emil (ave W side) 290'± No of Florence PL Rd Bt spk in NE cor of conc drive to House #6933

F.B. 1228 PG. 154

Job No. 1153 Division No. Notes Red. Plotted Profile No.

Survey of Foster Bridge Blvd et al Date Date X-Sec.

Survey by R L Willey Notes HWG - 10-11-46 Notes Chkd. LEM Checked

Indexed A. C. Johnson Date Date 10/17/46 Date No.

Notes Ck'd by		Survey of Foster Bridge Blvd	F.B. 1228 PG. 135
Map No.		W. O. 1153 Tape No.	St'd °F
Office Work		Surveyed by E.B.Willey	
Checked		Notes	Date 10-19-46
Date		Indexed A. C. Johnson 11-1-46	

Note: Any Additions or Changes on This Sheet Must Be Made or Circled in Red Ink With Date and Name of Person Making Change.

Do not extend notes this side of this line.

RETURN TO
LOS ANGELES COUNTY SURVEYOR
700 HALL OF RECORDS

FORM 247 5M 11-41

TOPOGRAPHY
on
LOVELAND ST
FROM ~W LINE TR. #11519
TO ± SUVA ST.
FOSTER BRIDGE BLVD ET AL
JN 1153

10-11-46
Willey
Gunderson
Hobson
Smith

F.B. 1228 PG. 156

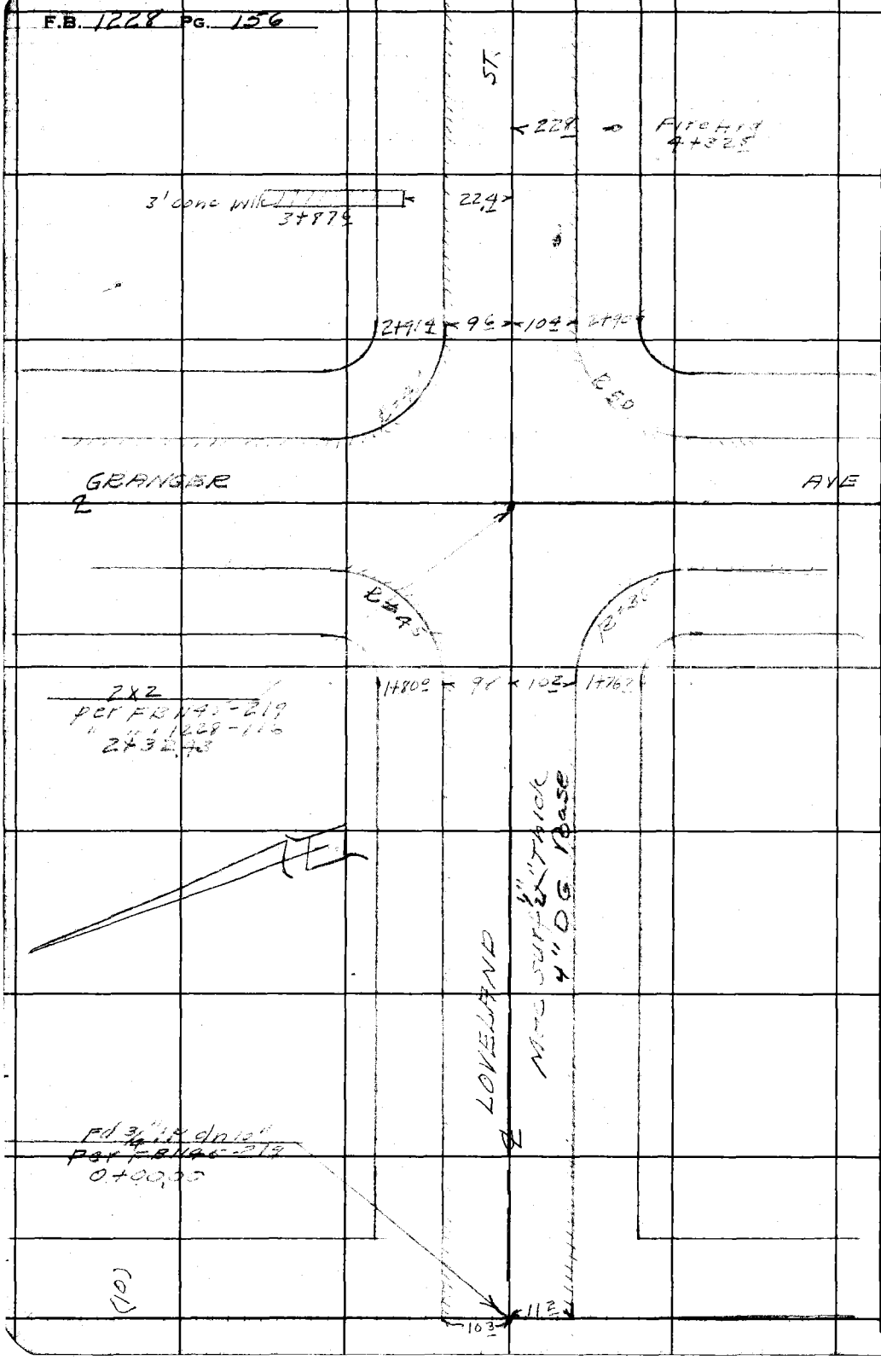

RETURN TO
LOS ANGELES COUNTY SURVEYOR
700 HALL OF RECORDS

Do not extend notes this side of this line.

Note: Any Additions or Changes on This Sheet Must be Made or Circled in Red Ink With Date and Name of Person Making Change.

Notes Ck'd by	Survey of [illegible]	F.B. 1248 Pg. 157
Map No. [illegible]	W. O. 1153 Tape No. St'd °F	
Office Work	Surveyed by R.L. Willey	
Checked	Notes " Date 10-14-96	
Date	Indexed A. C. Johnson	

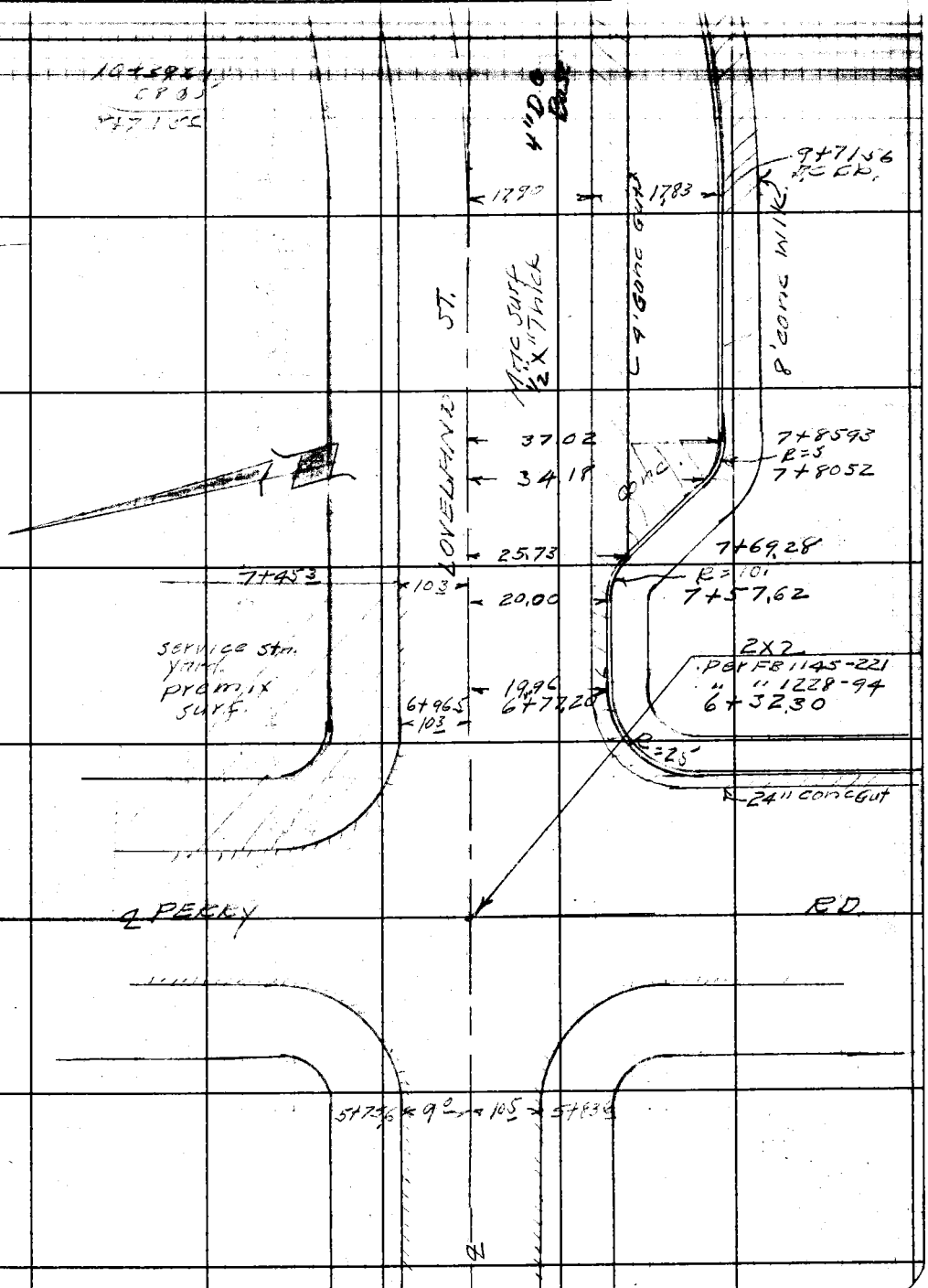

Note: Any Additions or Changes on This Sheet Must be Made or Circled in Red Ink With Date and Name of Person Making Change.

Do not extend notes this side of this line.

RETURN TO
LOS ANGELES COUNTY SURVEYOR
700 HALL OF RECORDS

FORM 247 SM 11-41

F.B. 1221 PG. 158

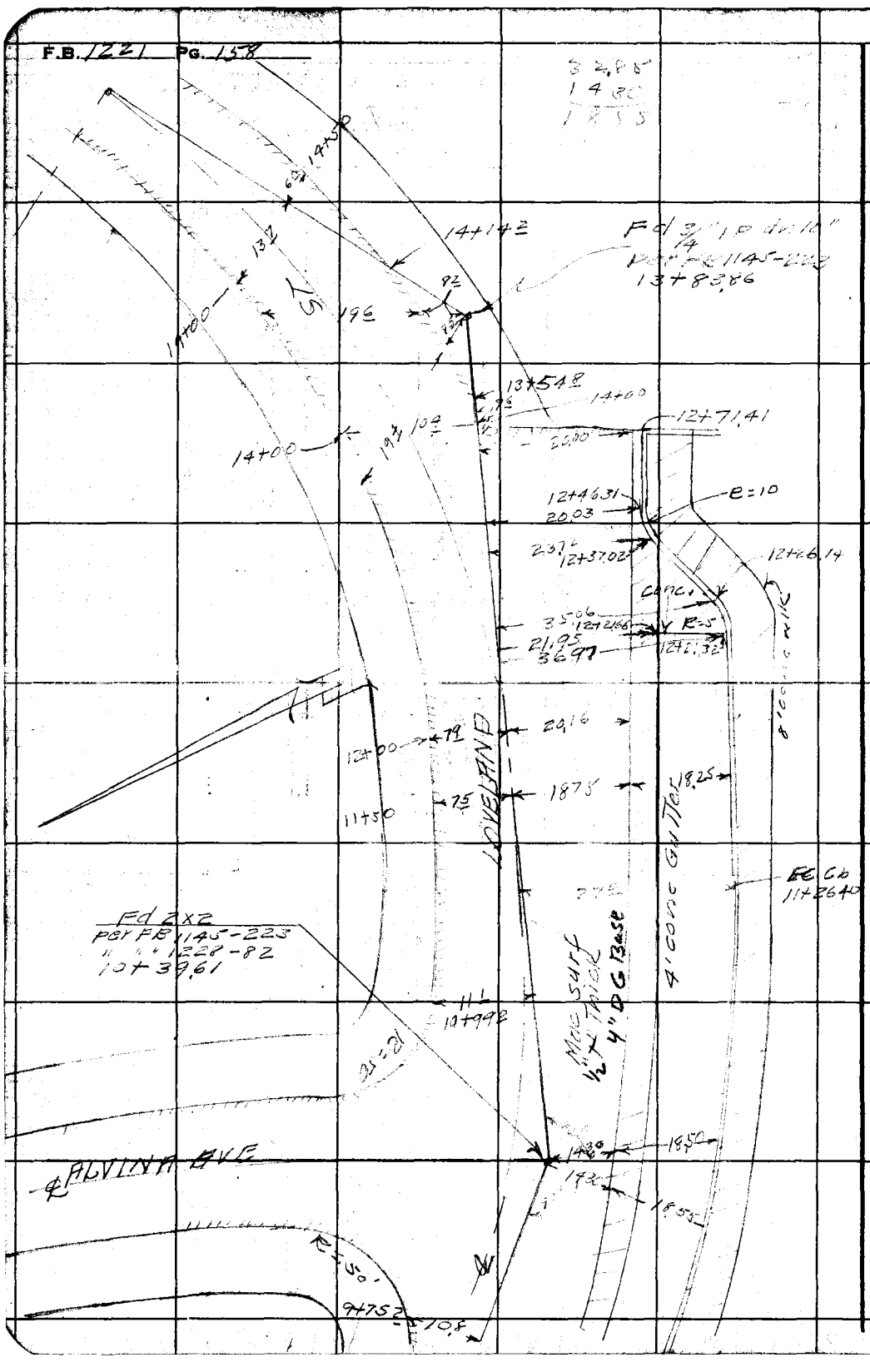

RETURN TO
LOS ANGELES COUNTY SURVEYOR
700 HALL OF RECORDS

Do not extend notes this side of this line.

Note: Any Additions or Changes on This Sheet Must be Made or Circled in Red Ink With Date and Name of Person Making Change.

Notes Ck'd by	Survey of [illegible]	F.B. 1221 PG. 159
Map No.	W. O. 1153 Tape No. St'd °F	
Office Work	Surveyed by R.L. Willey	
Checked	Notes " Date 11-14-46	
Date	Indexed A. C. Johnson	

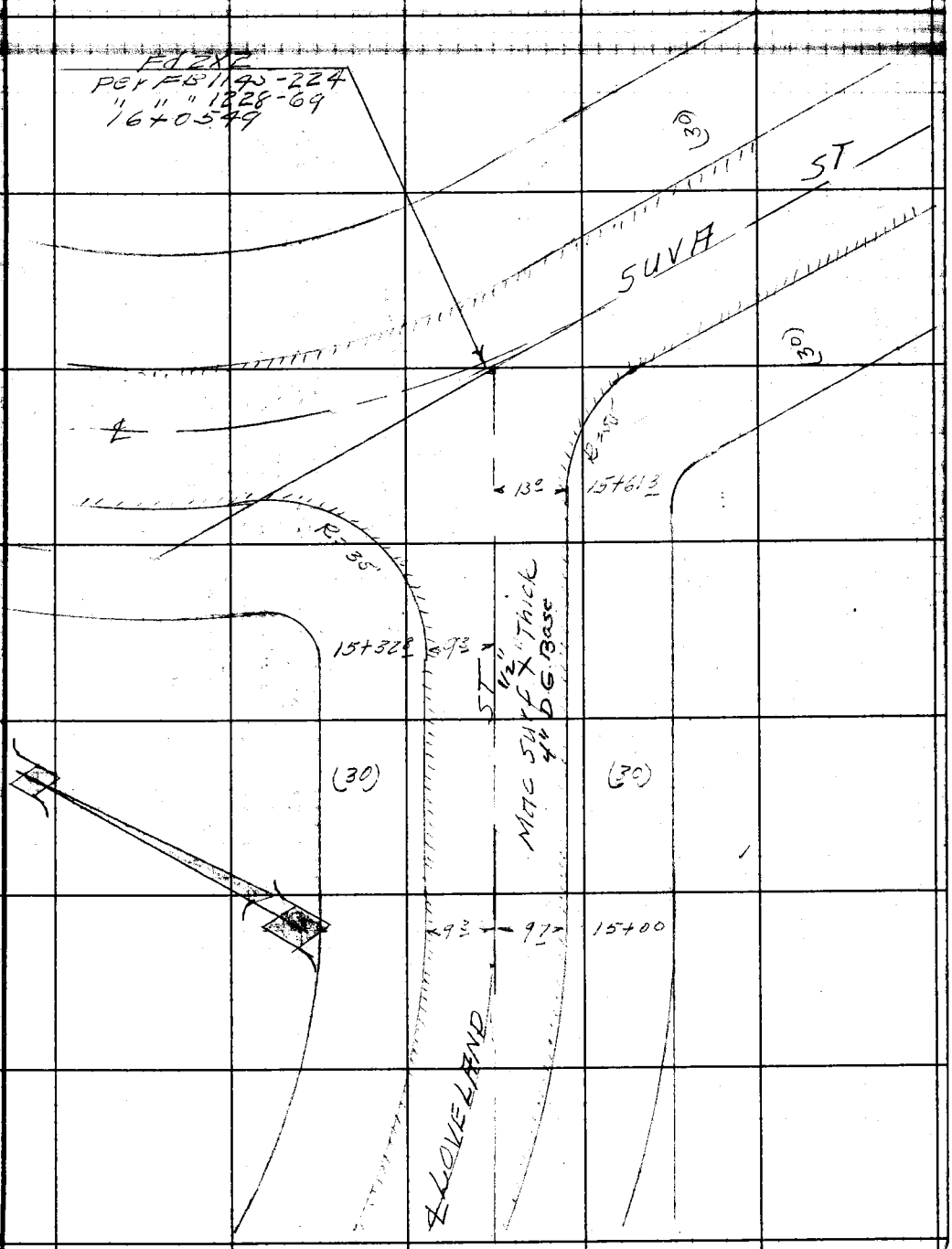

Note: Any Additions or Changes on This Sheet Must be Made or Circled in Red Ink With Date and Name of Person Making Change.

Do not extend notes this side of this line.

RETURN TO
LOS ANGELES COUNTY SURVEYOR
700 HALL OF RECORDS

FORM 247 5M 11-41

RETURN TO
LOS ANGELES COUNTY SURVEYOR
700 HALL OF RECORDS

Note: Any Additions or Changes on This Sheet Must be Made or Circled in Red Ink With Date and Name of Person Making Change.

Do not extend notes this side of this line.

F.B. 1221 PG. 160

Profile No. _____ Notes Red. _____ Plotted _____ Job No. 1153 Division No. _____ F.B. 1229 PG. 161

Date _____ Date _____ Survey of [illegible]

X-Sec. No. _____ Notes Chkd. _____ Checked _____ Survey by R.L. Willey Notes R.L.W. Date 10-14-46

Date _____ Date _____ Map No. _____ Indexed C. Johnson Date _____

PROFILE & XSECTIONS
on
LOVELAND ST
FROM E LINE TR# 11519
TO SUVA ST.
FOSTER BRIDGE BLVD ET AL
JN 1153

10-14-46
Willey
Gunderson
~~Hobson~~
Smith

STATION	B. S.	H. I.	F. S.	ELEV.

NOTE: ANY ADDITIONS OR CHANGES ON THIS SHEET MUST BE MADE OR CIRCLED IN RED INK, WITH DATE AND NAME OF PERSON MAKING CHANGE.

PLEASE RETURN TO
LOS ANGELES COUNTY SURVEYOR
700 HALL OF RECORDS

Do not extend notes this side of this line.

FORM 307 5M 1-46

FORM 307 SM 1-46

PLEASE RETURN TO
LOS ANGELES COUNTY SURVEYOR
700 HALL OF RECORDS

NOTE: ANY ADDITIONS OR CHANGES ON THIS SHEET MUST BE MADE OR CIRCLED IN RED INK, WITH DATE AND NAME OF PERSON MAKING CHANGE.

Do not extend notes this side of this line.

F.B. 223 Pg. 62 | Job No. 1153 Division No. [illegible] Notes Red [illegible] Plotted [illegible] No. [illegible] Profile
Survey of Foothill Blvd Sta 1+00 to Sta 2+43 Date [illegible] X-Sec.
Survey by Kelly, Cook & Co. Notes Cook 12-19-46 Notes Chkd Tom Checked [illegible]
Indexed A. C. Johnson Date [illegible] Date 10/17/46 Date [illegible] No. [illegible]

STATION	B. S.	H. I.	F. S.	ELEV.	
				✓	BM HF 13 at = 129.020 ± BM HF 56 Grainger Ave & Foothill Blvd ± 2.11 ± 0.5 of bf 3pk in conc step at SE end of Comp pond.
BM HF 13	2.42	131.95		129.53	
0+00			4.10	127.35	℄ Loveland Ave & ℄ line Tr 11519
10 L			4.44	127.51	edge pvmt
20 L			5.0	126.5	Gut
25 L			5.7	126.8	Tbk
30 L			3.6	127.9	PL
10 L			4.00	127.18	edge pvmt.
14 L			4.4	127.1	Gut
23 L			3.8	127.1	Tbk
30 L			3.8	127.7	PL
1+00 L			4.32	127.19	℄ St
2 L			4.46	127.19	edge pvmt.
21 L			5.1	126.4	Gut
33 L			3.7	127.7	Tbk
39 L			3.7	127.2	PL
96 L			4.59	126.36	edge pvmt.
18 L			4.1	126.8	Gut
25 L			3.7	127.8	Tbk
30 L			3.7	127.2	PL
2+02.43			4.06	127.19	℄ St
18 R			4.46	127.19	edge Pvmt.

FORM 307 5M 1-46

PLEASE RETURN TO
LOS ANGELES COUNTY SURVEYOR
700 HALL OF RECORDS

NOTE: ANY ADDITIONS OR CHANGES ON THIS SHEET MUST BE MADE OR CIRCLED IN RED INK, WITH DATE AND NAME OF PERSON MAKING CHANGE.

Do not extend notes this side of this line.

STATION	B. S.	H. I.	F. S.	ELEV.		
2+02.43						
26° R		131 45	51	126 4	Gut	
29° R			38	127 7	Tbk	
30° R			38	127 7	PL	
17.5° L			405	127 40	edge prmt & Gut.	
30° L			33	128 2	PL	
2+32.43			522	126 23	℄ Int Loveland St & Granger Pl	
2+62.43			464	126 81	℄ St	
19° R			493	126 52	edge prmt.	
23° R			50	126 5	Gut	
30° R			48	126 7	PL	
19° L			495	126 50	edge prmt & Gut	
23° L			44	127 1	Tbk	
30° L			40	127 5	PL	
3+00			454	126 91	℄ St	
16° R			475	126 70	edge prmt.	
18° R			50	126 5	Gut	
30° R			40	127 5	PL	
9.5 L			481	126 64	edge prmt.	
18.5 L			49	126 6	Gut	
25 L			44	127 1	T brk	
30 L			40	127 5	PL	

Profile No. ____ Notes Red ____ Plotted ____ Job No. 1153 Division No. ____ F.B. [illegible] PG. 102

X-Sec. No. ____ Date ____ Date ____ Survey of ____

Notes Chkd. [illegible] Checked ____ Survey by [illegible] Notes [illegible] Date [illegible]

Date 10/12/46 Date ____ Map No. ____ Indexed [illegible] Johnson Date ____

FORM 307 5M 1-46

PLEASE RETURN TO
LOS ANGELES COUNTY SURVEYOR
700 HALL OF RECORDS

NOTE: ANY ADDITIONS OR CHANGES ON THIS SHEET MUST BE MADE OR CIRCLED IN RED INK, WITH DATE AND NAME OF PERSON MAKING CHANGE.

Do not extend notes this side of this line.

STATION	B. S.	H. I.	F. S.	ELEV.	
T.P.	6 05	131 45	4 44	12[illegible] 1	
4+00		133,06	5 88	12[illegible] 18	℄ St
9 8 R			6 15	12[illegible] 9	edge pvmt.
16 2 R			6 5	126 6	Gut
23 2 R			5 6	12[illegible]	T brk
30 2 R			5 4	12[illegible] 7	PL
9 8 L			6 [illegible]	12[illegible]	edge pvmt.
18 7 L			6 16	12[illegible]	Gut
30 2 L			5 4	12[illegible] 7	PL
5+00			5 74	12[illegible] 2	℄ St
10 2 R			5 [illegible]	12[illegible]	edge pvmt.
20 2 R			6 [illegible]	12[illegible]	Gut
23 5 R			5 5	12[illegible]	T brk
30 2 R			5 3	12[illegible]	PL
9 3 L			6 00	12[illegible]	edge pvmt.
14 2 L			5 9	127 2	Gut
30 2 L			4 9	128 2	PL
6+02 30			4 89	12[illegible] 7	℄ St. & [illegible]
16 3 R			5 09	127 7	edge pvmt.
21 2 R			5 3	12[illegible] 8	Gut
24 2 R			4 9	128 2	T brk
30 R			4 8	12[illegible] 3	PL

F.B. 1228 PG. 164

Job No. 1153 Division No. Notes Red. Plotted No. Profile

Survey of Foster Bridge [illegible] Date Date X-Sec.

Survey by R. Wiley Notes [illegible] Notes Chkd. [illegible] Checked No.

Indexed A. C. Johnson Date Date 10/17/46 Date

FORM 307 5M 1-46

PLEASE RETURN TO
LOS ANGELES COUNTY SURVEYOR
700 HALL OF RECORDS

NOTE: ANY ADDITIONS OR CHANGES ON THIS SHEET MUST BE MADE OR CIRCLED IN RED INK, WITH DATE AND NAME OF PERSON MAKING CHANGE.

Do not extend notes this side of this line.

STATION	B. S.	H. I.	F. S.	ELEV.		
6+02.33						
1C 2 L		133.06	5.01	128.05	edge paint.	
30 ± L			4.92	128.14	PL	
6+14.5			5.19	127.87	X Gut 4/St	
6+32.50			5.04	128.02	± int Loreland St + Perry Rd	
6+48.9			5.02	128.04	X Gutter	
6+62.30			4.79	128.27	± St	
19 ± L			4.89	128.17	edge Misc paint	
- 27 ± L			5.[illegible]	128.02	Gut paint X	
30 ± L			5.01	128.05	PL "	
			For 6 returns @ Perry Rd & Loreland ± of scope of			
7+00			4.55	128.51	± St	
20 R			5.22	128.84	Gut	
" R			4.64	128.42	T.cb.	
91 R			4.84	128.22	edge misc.	
181 L			5.26	127.85	Gut	
80 ± L			4.82	128.24	PL on paint	
7+66			4.24	128.82	± St	
20 R			5.12	127.94	conc. Gut	
37 2			4.86	128.20	b.cb.	
- 11			4.30	128.76	T.cb.	
95 L			4.63	128.43	edge paint	

Profile
Notes Red _____ Plotted _____ Job No. 1153 Division No. _____
No. _____ Date _____ Date _____ Survey of _____
X-Sec. _____ Notes Chkd 2/7/58 Checked _____ Survey by E.L.W. & C. Johnson Notes _____ Date _____
No. _____ Date 2/7/58 Date _____ Map No. _____ Indexed _____ Date _____

F.B. PG. 63

FORM 307 5M 1-46

PLEASE RETURN TO
LOS ANGELES COUNTY SURVEYOR
700 HALL OF RECORDS

NOTE: ANY ADDITIONS OR CHANGES ON THIS SHEET MUST BE MADE OR CIRCLED IN RED INK, WITH DATE AND NAME OF PERSON MAKING CHANGE.

Do not extend notes this side of this line.

F.B. 122 PG. 166 | Job No 4453 Division No. | Notes Red. | Plotted | Profile
Survey of Eastern Bridge | Date | No. | Date | No. | X-Sec.
Survey by R. Wallace Notes | Notes Chkd J.C.M. | Checked
Indexed A. C. Johnson Date | Date 10/17/46 | Date

STATION	B. S.	H. I.	F. S.	ELEV.	
9+00					
15 Lt		130.96	5.10	125.86	Gut
22 Lt			4.2	126.9	Tbk
30' Lt			4.7	126.3	TP
70	4.76	130.56	4.26	126.30	
9+00			4.65	125.91	Lt Gut
9+12 Rt			5.51	125.05	Gut conc
[illegible]			[illegible]	125.26	[illegible]
[illegible]			[illegible]	125.75	[illegible]
[illegible]			4.91	125.89	[illegible]
16 Lt			[illegible]	125.2	Gut
30 Rt			[illegible]	125.0	TL
10+00 Lt			4.55	125.91	[illegible]
16 Rt			[illegible]	125.4	[illegible]
35 Lt			[illegible]	125.1	B. curb
[illegible]			[illegible]	125.1	T. Cb
20 Lt			5.32	125.18	Edge pvmt
30 Lt			5.24	125.08	Curb
10+39 Lt			4.04	125.96	Lt to Lorain Rd & Alvina Ave
10+01 Lt			4.48	125.52	Lt St & Lt Rt
16 Lt			5.37	125.19	Gut
248 Lt			5.39	125.17	Tbk
			4.61	125.95	T 11

FORM 307 5M 1-46

PLEASE RETURN TO
LOS ANGELES COUNTY SURVEYOR
700 HALL OF RECORDS

NOTE: ANY ADDITIONS OR CHANGES ON THIS SHEET MUST BE MADE OR CIRCLED IN RED INK, WITH DATE AND NAME OF PERSON MAKING CHANGE.

Do not extend notes this side of this line.

STATION	B. S.	H. I.	F. S.	ELEV.		
10+69 61						
28° L		133 56	5 38	128 18	edge pvmt	
30, R			5 49	128 07	Gut	
11+00			4 46	129 10	℄ St	
18° R			5 26	128 30	Gut	
30° R			5 05	128 51	bot cb	
" "			[illegible]	128 99	T cb	
11° L			4 77	128 79	edge pvmt	
15° L			5 1	128 5	Gut	
30° L			4 9	128 7	PL	
12+00			4 49	129 07	℄ St	
19° R			5 22	128 34	Cone Gut	
37° R			4 88	128 68	bot cb	
"			4 49	129 12	T "	
7° L			4 75	128 81	edge pvmt	
13° L			5 0	128 6	Gut	
30° L			4 7	128 9	PL	
12+71,45			4 58	128 98	-	
20° R			5 17	128 39	Gut @ end cb:	
" R			4 51	129 05	T cb " " "	
13+00			4 57	128 99		
9° R			4 99	128 57	edge pvmt	

Profile No. ____ Notes Red. ____ Plotted ____ Job No. 1158 Division No. ____ F.B. 1660 PG. 167

X-Sec. No. ____ Date ____ Date ____ Survey of [illegible]

Notes Chkd. [illegible] Checked ____ Survey by R.L. Miller Notes R.L.W. Date 10-14-46

Date 10/23/46 Date ____ Map No. ____ Indexed S. Johnson Date ____

FORM 307 5M 1-46

PLEASE RETURN TO
LOS ANGELES COUNTY SURVEYOR
700 HALL OF RECORDS

NOTE: ANY ADDITIONS OR CHANGES ON THIS SHEET MUST BE MADE OR CIRCLED IN RED INK, WITH DATE AND NAME OF PERSON MAKING CHANGE.

Do not extend notes this side of this line.

STATION	B. S.	H. I.	F. S.	ELEV.	
13+00					
20° R		133.56	5.37	129.19	T brk
28° R			4.9	129.7	[illegible]
10° L			4.6[illegible]	129.1[illegible]	[illegible]
19° L			5.1	129.5	Gut
22° L			4.4	129.2	T brk
32° L			4.[illegible]	129.3	PL
TP	5.04	133.99	4.66	129.[illegible]	
14+00			5.3	129.7	[illegible]
6° R			5.6	128.4	Gut
9° R			4.9	129.1	T bk
18° R			4.8	129.2	PL
3° L			5.06	129.92	edge [illegible]
13° L			[illegible]	129.34	[illegible]
[illegible]			[illegible]	129.38	edge [illegible]
31° L			5.2	128.7	Gut
[illegible]			[illegible]	129.3	T brk
[illegible]			[illegible]	129.5	[illegible]
15+00			4.5[illegible]	129.45	[illegible]
4° R			4.85	129.14	edge [illegible]
19° R			5.2	128.8	Gut
21° R			4.8	129.2	T brk
30° R			4.5	129.5	PL

F.B. 1221 PG. 168

Job No. 1153 Division No. Notes Red Plotted Profile

Survey of Foster Bridge [illegible] Date Date No.

Survey by [illegible] Notes [illegible] Notes Chkd. Tom Checked X-Sec.

Indexed C. Johnson Date Date 10/17/46 Date No.

FORM 307 5M 1-46

PLEASE RETURN TO
LOS ANGELES COUNTY SURVEYOR
700 HALL OF RECORDS

NOTE: ANY ADDITIONS OR CHANGES ON THIS SHEET MUST BE MADE OR CIRCLED IN RED INK, WITH DATE AND NAME OF PERSON MAKING CHANGE.

Do not extend notes this side of this line.

STATION	B. S.	H. I.	F. S.	ELEV.		
[illegible]						
9 L		[illegible]	4 87	129 12	edge [illegible]	
18 L			5 3	128 7	Gut	
23 L			4 5	129 5	T brk	
30 L			4 3	129 7	PL	
15+00			4 [illegible]	129 46	℄ St	
11 R			4 81	129 18	edge [illegible]	
19 R			5 4	128 6	Gut	
24 R			4 1	129 9	T brk	
30 R			3 [illegible]	130 2	PL	
10 L			5 1	128 9	edge [illegible]	
20 L			5 5	128 5	Gut	
[illegible] L			4 3	129 7	T brk	
30 L			3 9	130 1	PL	
16+05 [illegible]			4 58	129 41	℄ Int Loveland & Surv St	
					BM HF39 el 130.238 FB 1145-184	
BM HF39			3 71	130 28	Loveland St & Surv (N side)	
					bt spk in W end of S. strip to Ho. 6639	

Profile No. ____ Date ____ Notes Red ____ Plotted ____ Job No. 1153 Division No. ____ F.B. [illegible] PG. [illegible]

X-Sec. No. ____ Date ____ Notes Chkd. [illegible] Date ____ Checked ____ Date ____ Survey of ____ Survey by [illegible] Notes [illegible] Date [illegible]

Map No. ____ Indexed ____ Date ____ C. Johnson

F.B. 1725 PG. 170

Job No. _____ Division No. _____ Notes Red. _____ Plotted _____ Profile

Survey of _____ Date _____ Date _____ No. _____

Survey by _____ Notes _____ Notes Chkd. _____ Checked _____ X-Sec.

Indexed _____ Date _____ Date _____ Date _____ No. _____

FORM 307 SM 1-46

PLEASE RETURN TO

LOS ANGELES COUNTY SURVEYOR

700 HALL OF RECORDS

NOTE: ANY ADDITIONS OR CHANGES ON THIS SHEET MUST BE MADE OR CIRCLED IN RED INK, WITH DATE AND NAME OF PERSON MAKING CHANGE.

Do not extend notes this side of this line.

STATION	B. S.	H. I.	F. S.	ELEV.

Notes Ck'd by		Survey of Foster Bridge Blvd	F.B. 1228 Pg. 171
Map No.		W. O. 1153 Tape No.	St'd °F
Office Work		Surveyed by R.L. Willey	
Checked		Notes "	Date 10-15-96
Date		Indexed A. C. Johnson 11-7-96	

Note: Any Additions or Changes on This Sheet Must Be Made or Circled in Red Ink With Date and Name of Person Making Change.

Do not extend notes this side of this line.

RETURN TO
LOS ANGELES COUNTY SURVEYOR
700 HALL OF RECORDS

FORM 247 SM 11-41

TOPOGRAPHY

FOSTER BRIDGE BLVD

FROM ± GAGE AVE

TO ± SCOUT AVE

FOSTER BRIDGE BLVD. ET AL

J.N. 1153

10-15-96

Willey
Gunderson
Hansen
Smith

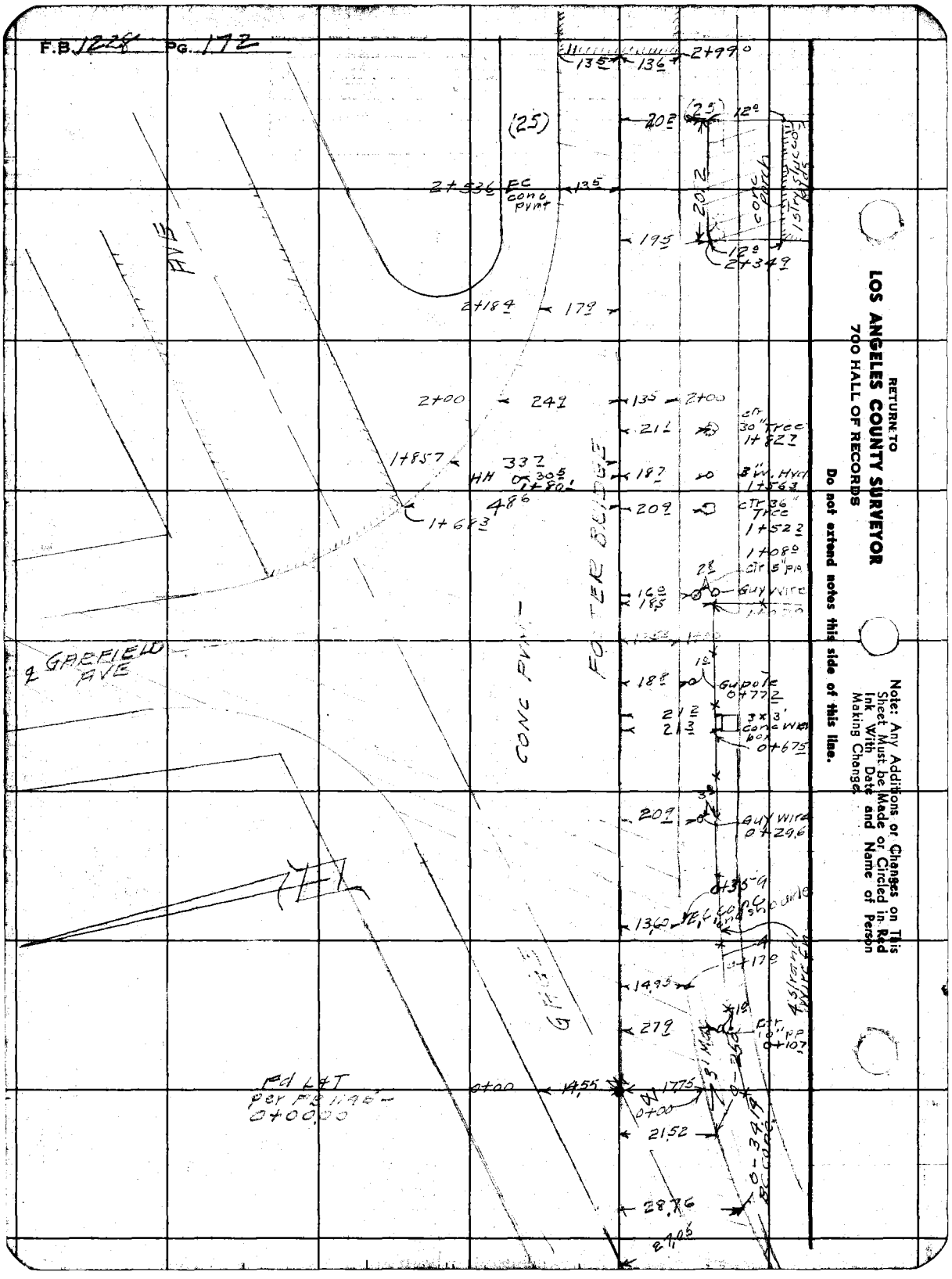
F.B. 1228 PG. 172
RETURN TO
LOS ANGELES COUNTY SURVEYOR
700 HALL OF RECORDS
Do not extend notes this side of this line.
Note: Any Additions or Changes on This Sheet Must be Made or Circled in Red Ink With Date and Name of Person Making Change.
2+99.0
135
136
(25)
202
12°
2+53.6 EC conc pvmt
135
195
12°
2+34.9
conc porch
1 stry stucco bldg
2+18.4
179
2+00
249
135
2+00
211
ctr 30" Tree 1+82.7
1+85.7
337
HH
305
1+80.1
187
3" W. Hyd 1+56.3
486
1+68.3
209
ctr 36" Tree 1+52.2
1+08.0
ctr 5" pp
160
185
Guy wire
FOSTER BRIDGE
CONC PVMT
GARFIELD AVE
188
Gu pole 0+77.2
212
213
3 x 3' conc wtr box 0+67.5
209
Guy wire 0+29.6
0+35.9
13.60
EC conc and shoulder
0+17.9
14.95
4 strand wire fn
279
ctr 10" pp 0+10.7
Fd L&T per FB 1146 - 0+00.00
0+00
14.55
17.75
0+00
21.52
0-34.19 BC conc
28.76
27.05

Notes Ck'd by	Survey of [illegible]	F.B. 1228 Pg. 173
Map No.	W. O. 1153 Tape No. St'd °F	
Office Work	Surveyed by E.L. Willey	
Checked	Notes Date [illegible]	
Date	Indexed A. C. Johnson	

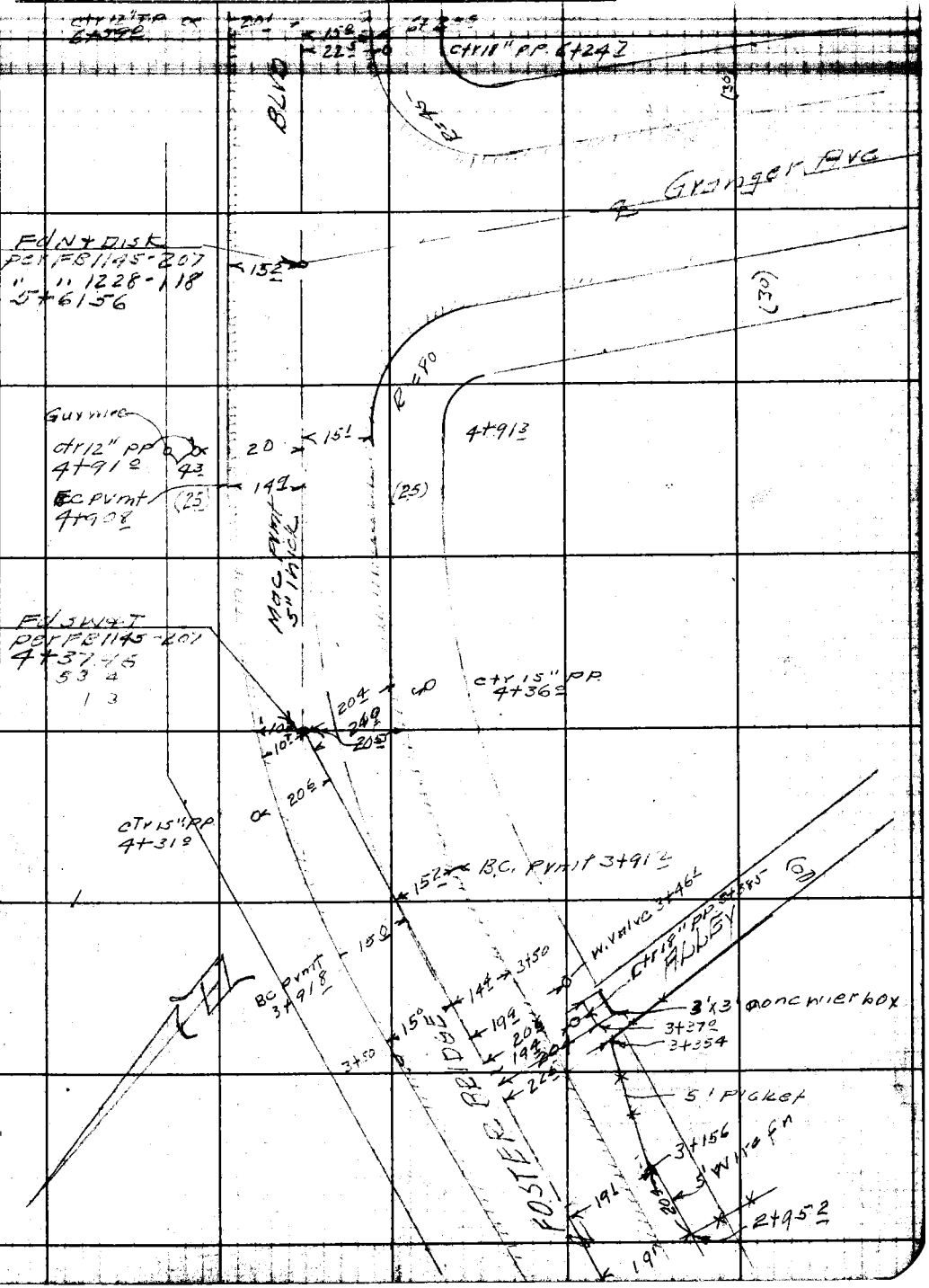

Note: Any Additions or Changes on This Sheet Must Be Made or Circled in Red Ink With Date and Name of Person Making Change.

Do not extend notes this side of this line.

RETURN TO
LOS ANGELES COUNTY SURVEYOR
700 HALL OF RECORDS

FORM 247 5M 11-41

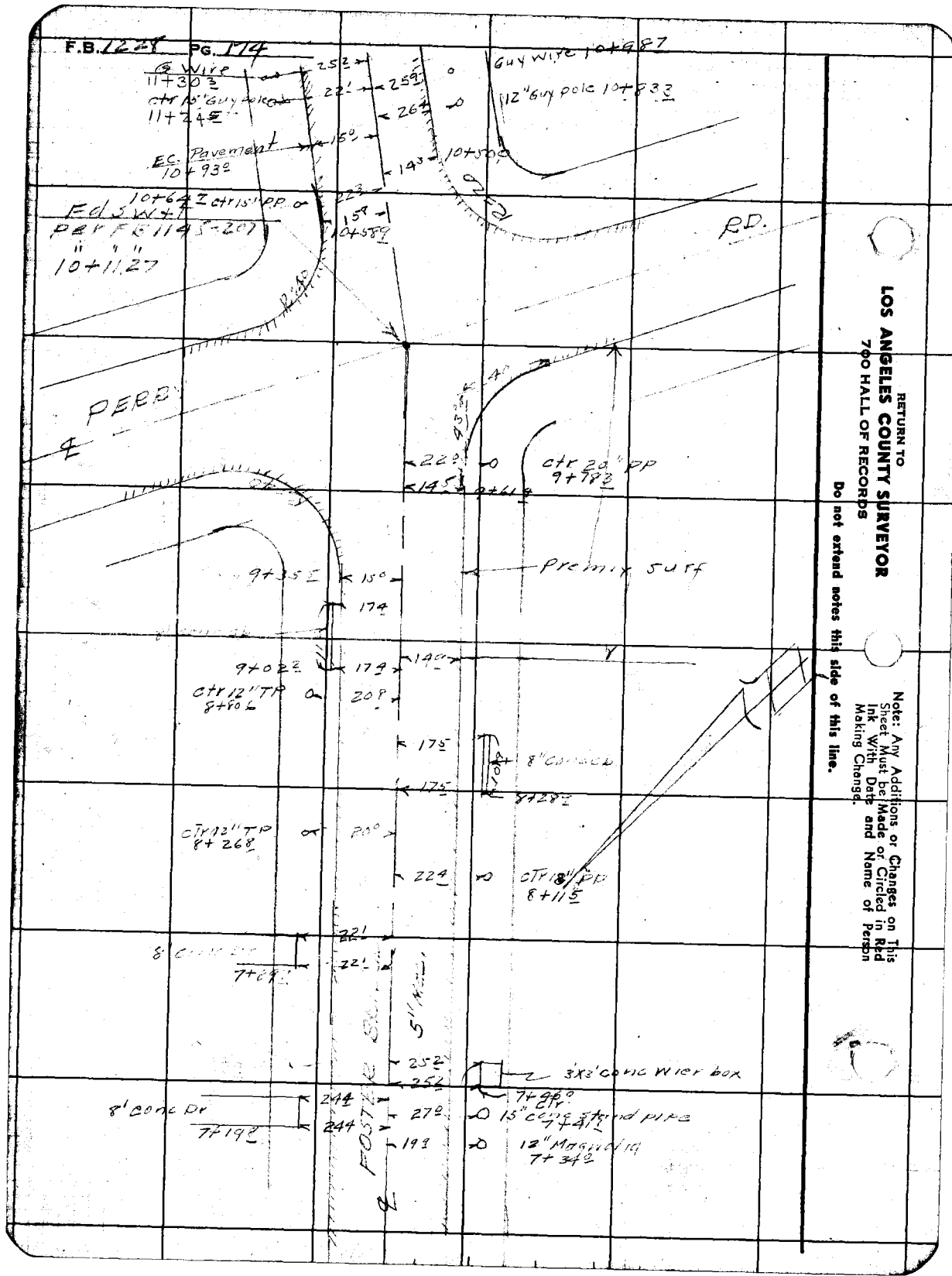

RETURN TO
LOS ANGELES COUNTY SURVEYOR
700 HALL OF RECORDS

Do not extend notes this side of this line.

Note: Any Additions or Changes on This Sheet Must be Made or Circled in Red Ink With Date and Name of Person Making Change.

Notes Ck'd by	Survey of
Map No.	W. O. Tape No. St'd °F
Office Work	Surveyed by
Checked	Notes Date
Date	Indexed C. Johnson

F.B. Pg. 170

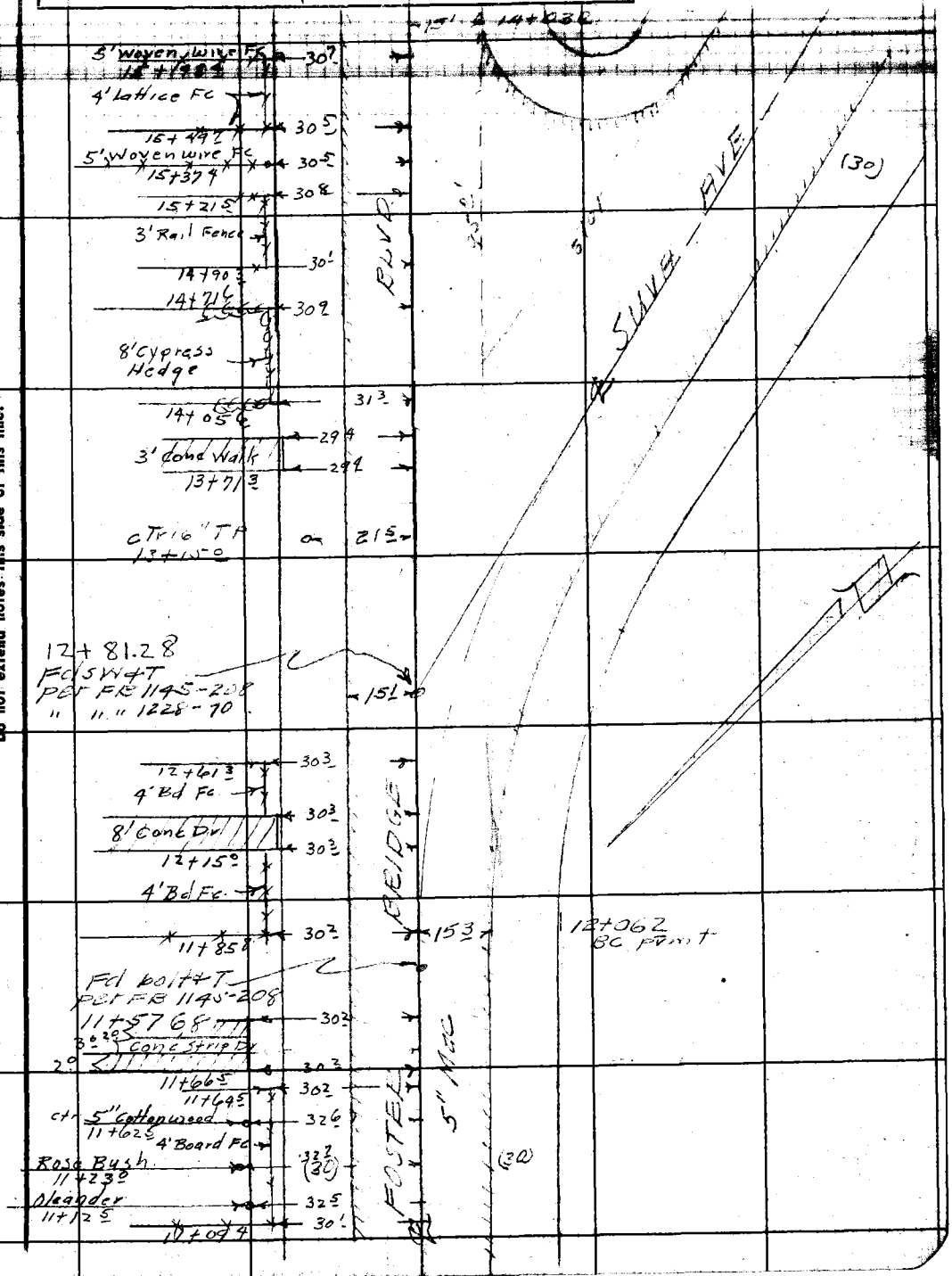

Note: Any Additions or Changes on This Sheet Must be Made or Circled in Red Ink With Date and Name of Person Making Change.

Do not extend notes this side of this line.

RETURN TO
LOS ANGELES COUNTY SURVEYOR
700 HALL OF RECORDS

FORM 247 5M 11-41

F.B. _____ PG. 176

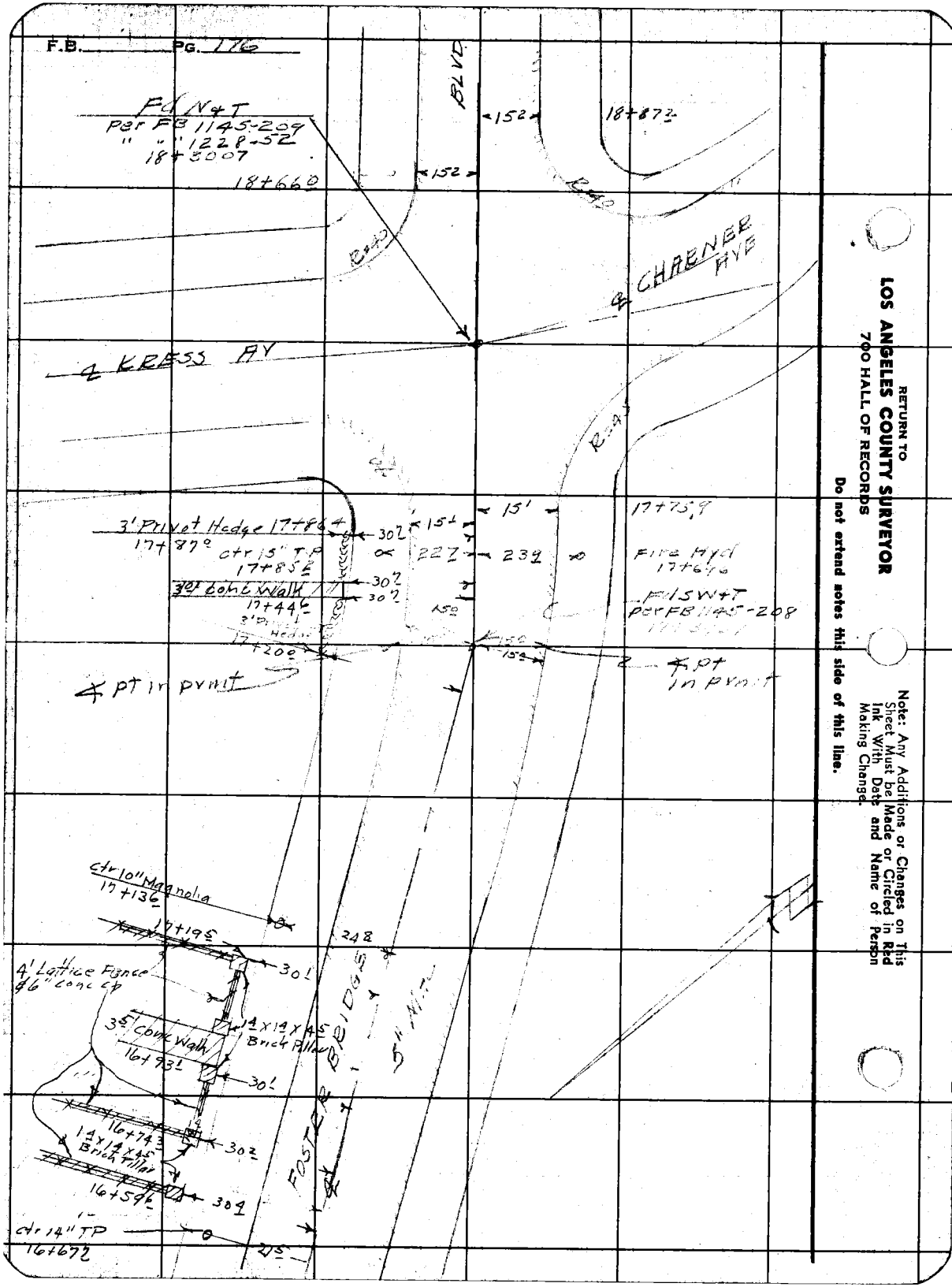

RETURN TO
LOS ANGELES COUNTY SURVEYOR
700 HALL OF RECORDS

Do not extend notes this side of this line.

Note: Any Additions or Changes on This Sheet Must be Made or Circled in Red Ink With Date and Name of Person Making Change.

Notes Ck'd by	Survey of Foster Bridge	F.B. 1228 Pg. 177
Map No.	W. O. 1153 Tape No. St'd °F	
Office Work	Surveyed by RL Willey	
Checked	Notes RLW Date 10-16-46	
Date	Indexed A. C. Johnson	

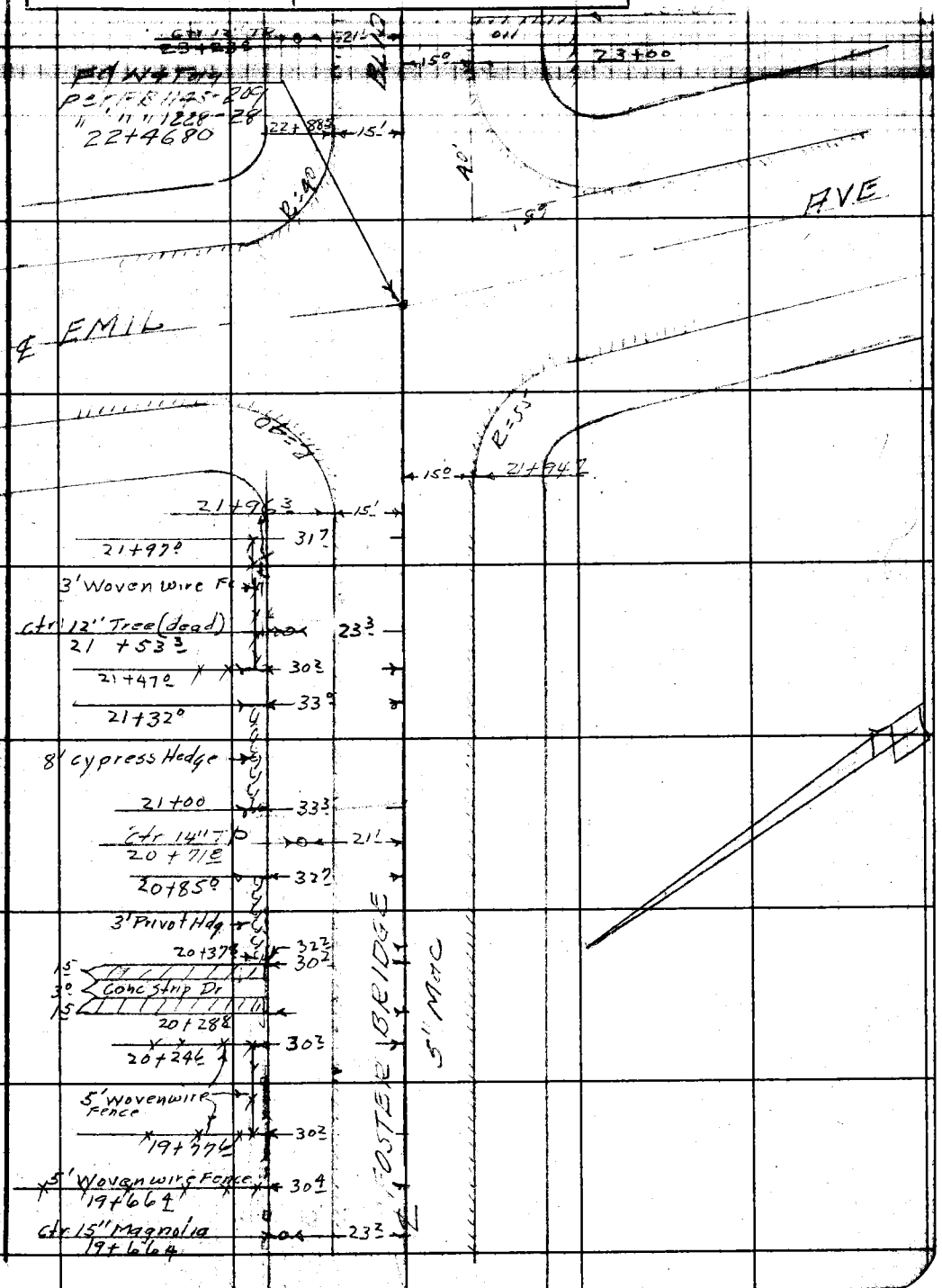

Note: Any Additions or Changes on This Sheet Must be Made or Circled in Red Ink With Date and Name of Person Making Change.

Do not extend notes this side of this line.

RETURN TO
LOS ANGELES COUNTY SURVEYOR
700 HALL OF RECORDS

FORM 247 5M 11-41

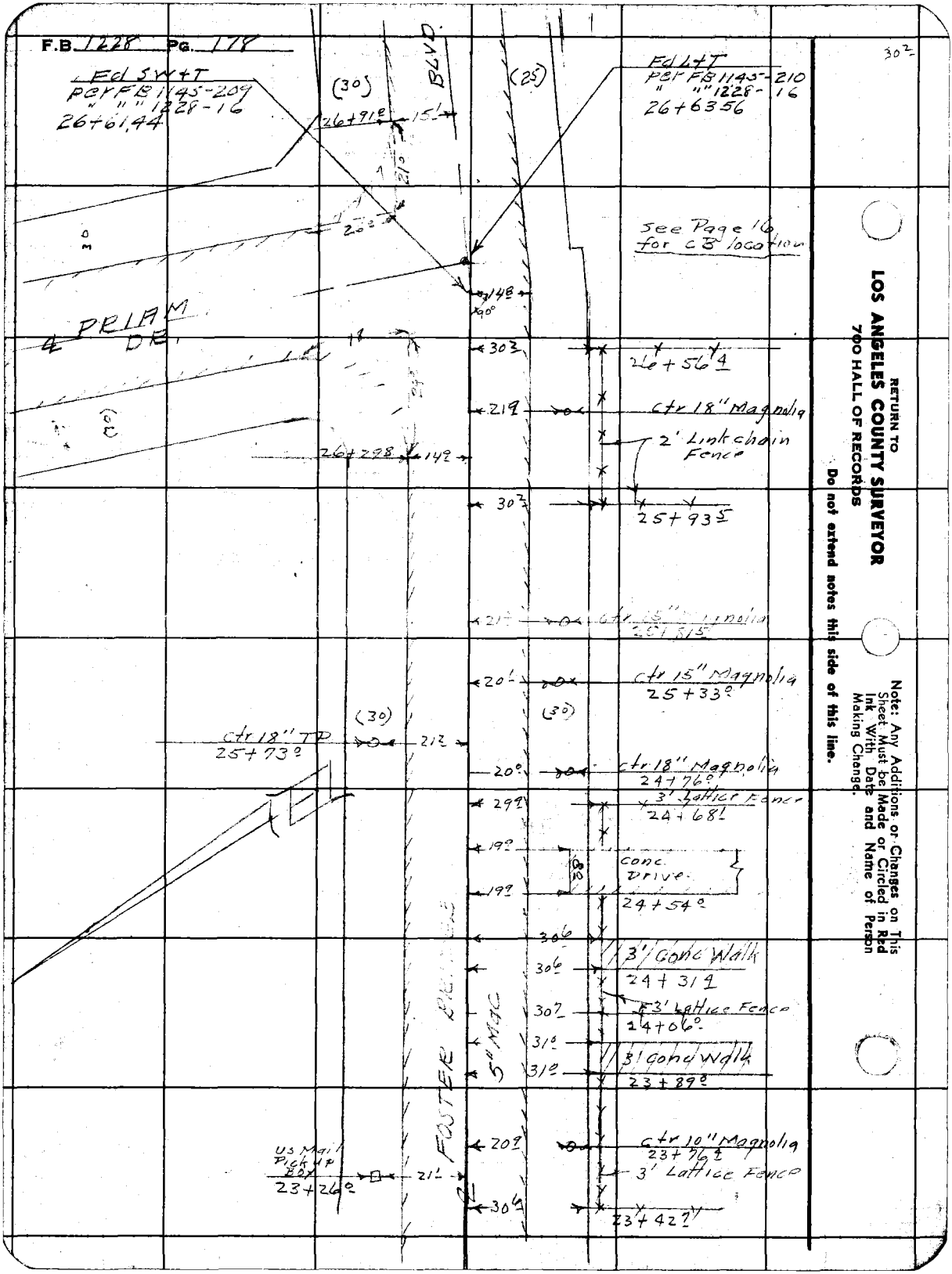

RETURN TO
LOS ANGELES COUNTY SURVEYOR
700 HALL OF RECORDS
Do not extend notes this side of this line.
Note: Any Additions or Changes on This Sheet Must be Made or Circled in Red Ink With Date and Name of Person Making Change.

Notes Ck'd by	Survey of [illegible] Bridge [illegible]	F.B. [illegible] Pg. [illegible]
Map No.	W. O. 1153 Tape No. St'd °F	
Office Work	Surveyed by RL Willey	
Checked	Notes RLW Date [illegible]	
Date	Indexed A. C. Johnson	

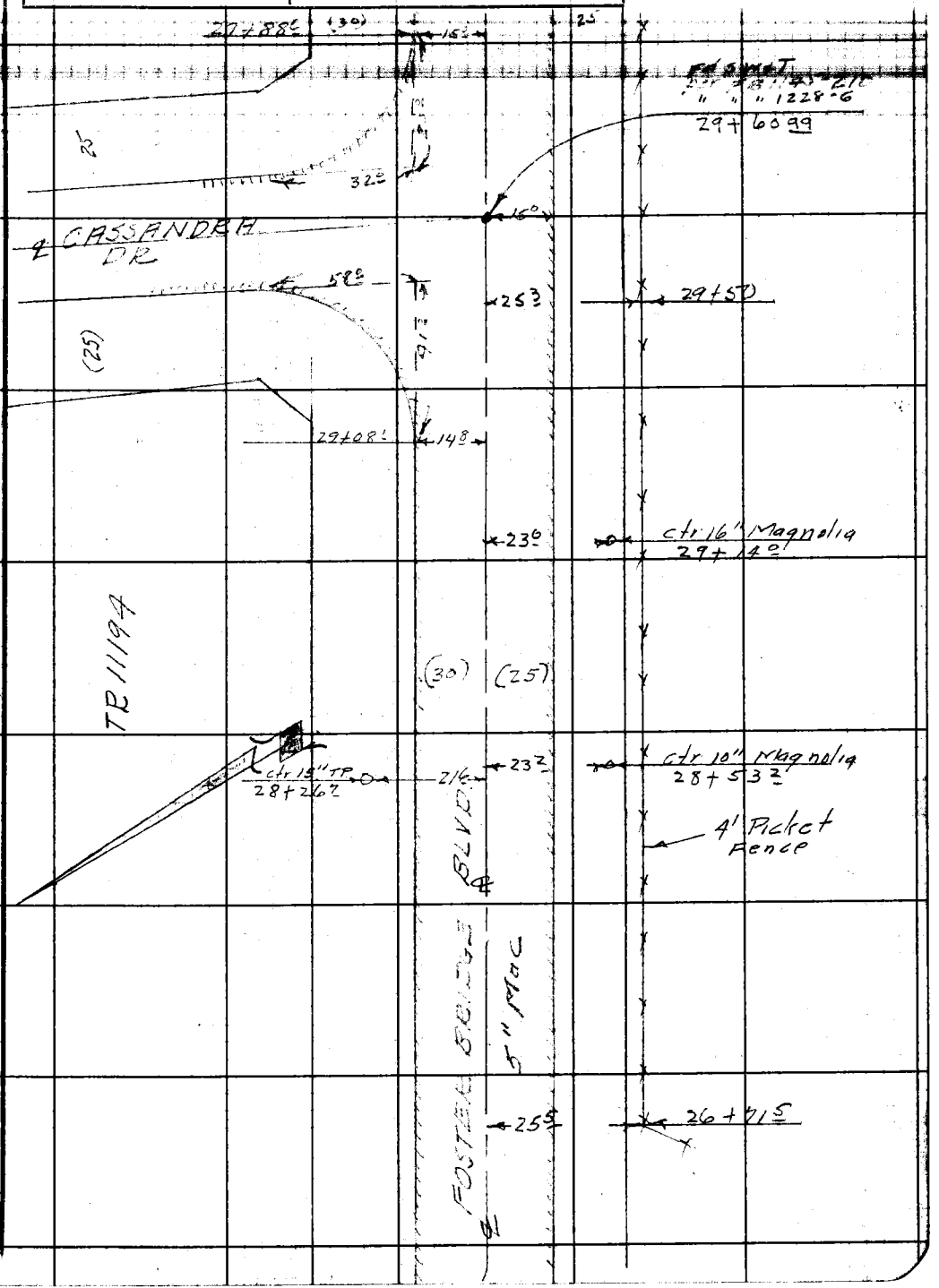

Note: Any Additions or Changes on This Sheet Must Be Made or Circled in Red Ink With Date and Name of Person Making Change.

Do not extend notes this side of this line.

RETURN TO
LOS ANGELES COUNTY SURVEYOR
700 HALL OF RECORDS

FORM 247 5M 11-41

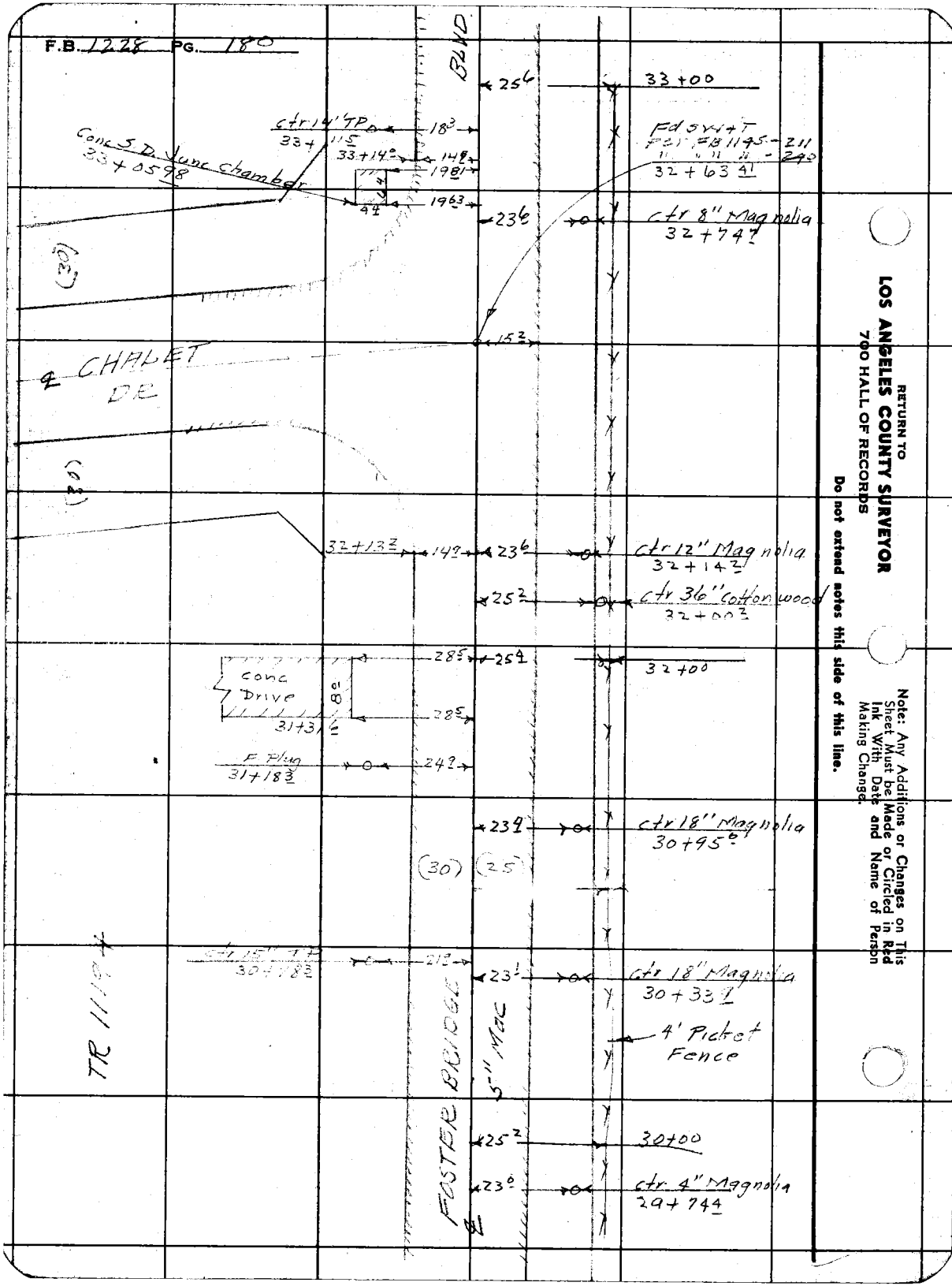

RETURN TO
LOS ANGELES COUNTY SURVEYOR
700 HALL OF RECORDS

Do not extend notes this side of this line.

Note: Any Additions or Changes on This Sheet Must be Made or Circled in Red Ink With Date and Name of Person Making Change.

Notes Ck'd by	Survey of Foster Bridge Blvd.
Map No.	W. O. 1153 Tape No. St'd °F
Office Work	Surveyed by R L Willey
Checked	Notes R L W Date 11-16-46
Date	Indexed A. C. Johnson

F.B. 1228 PG. 181

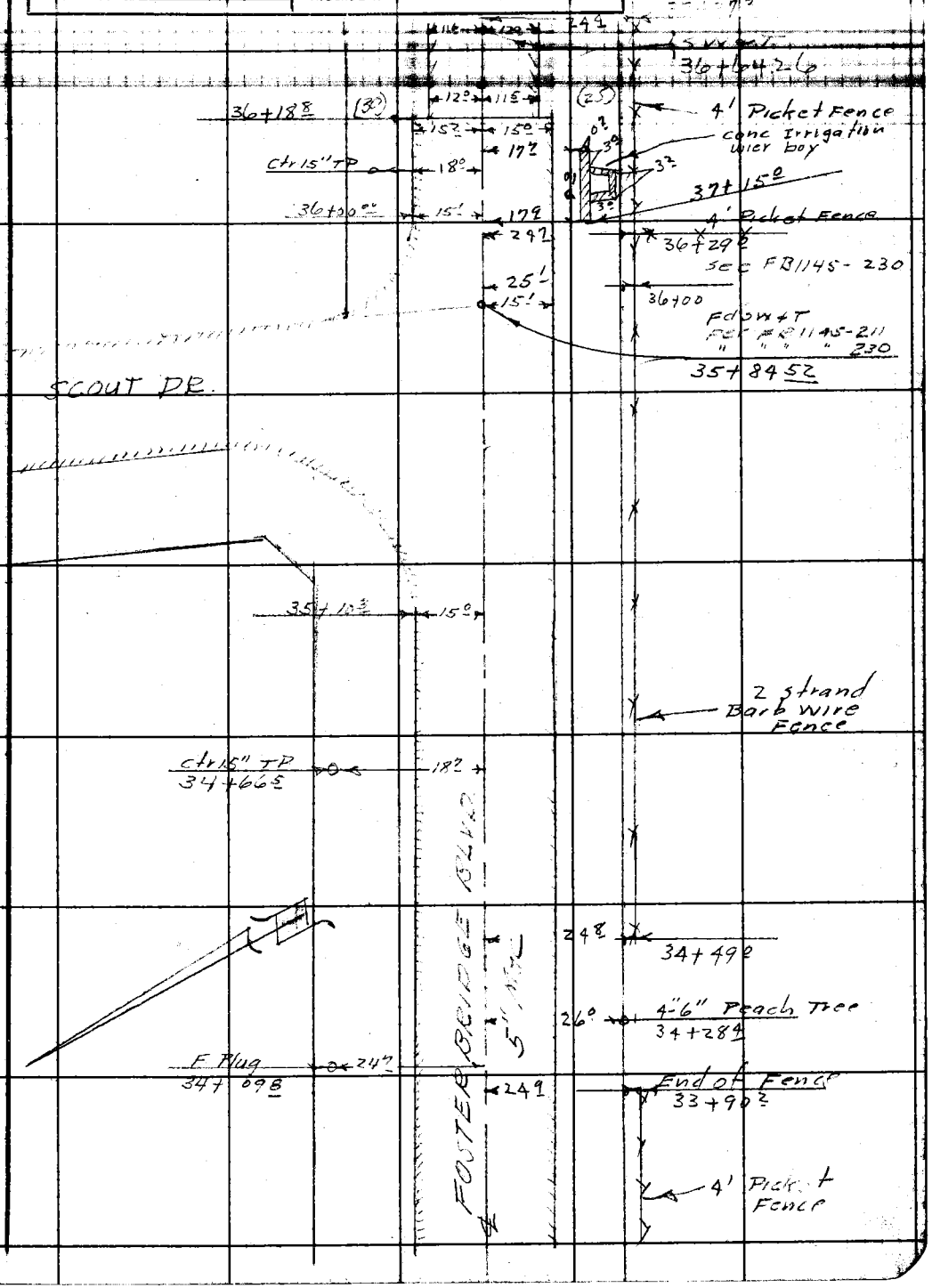

Note: Any Additions or Changes on This Sheet Must be Made or Circled in Red Ink With Date and Name of Person Making Change.

Do not extend notes this side of this line.

RETURN TO
LOS ANGELES COUNTY SURVEYOR
700 HALL OF RECORDS

FORM 247 5M 11-41

RETURN TO
LOS ANGELES COUNTY SURVEYOR
700 HALL OF RECORDS

Note: Any Additions or Changes on This Sheet Must be Made or Circled in Red Ink With Date and Name of Person Making Change.

Do not extend notes this side of this line.

F.B. 7228 PG. 182

Profile No. ____ Notes Red. ____ Plotted ____ Job No. 1158 Division No. ____ F.B. 1228 PG. 183

Date ____ Date ____ Survey of ____

X-Sec. No. ____ Notes Chkd. ____ Checked ____ Survey by P.L.W. Notes P.L.W. Date 10-22-46

Date ____ Date ____ Map No. ____ Indexed Johnson Date ____

PROFILE + X SECTIONS
on
FOSTER BRIDGE BLVD.
FROM GAGE AVE
TO SCOUT AVE
FOSTER BRIDGE BLVD ET AL
JN 1153

10-46
[illegible]
[illegible]
[illegible]
[illegible]

STATION	B. S.	H. I.	F. S.	ELEV.

NOTE: ANY ADDITIONS OR CHANGES ON THIS SHEET MUST BE MADE OR CIRCLED IN RED INK, WITH DATE AND NAME OF PERSON MAKING CHANGE.

PLEASE RETURN TO
LOS ANGELES COUNTY SURVEYOR
700 HALL OF RECORDS

Do not extend notes this side of this line.

FORM 307 5M 1-46

FORM 307 5M 1-46

PLEASE RETURN TO
LOS ANGELES COUNTY SURVEYOR
700 HALL OF RECORDS

NOTE: ANY ADDITIONS OR CHANGES ON THIS SHEET MUST BE MADE OR CIRCLED IN RED INK, WITH DATE AND NAME OF PERSON MAKING CHANGE.

Do not extend notes this side of this line.

F.B. 1228 Pg. 184
Job No. 4553 Division No. Notes Red. Plotted
Survey of Eastern Bridge Blvd. et al Date Date
Survey by Ellsworth Notes Chkd. Checked
Indexed C. Johnson Date Notes Date 10/28/46 Date

Profile No. X-Sec. No.

STATION	B. S.	H. I.	F. S.	ELEV.	
					SMHD elev 2.805 Pa[illegible] 175-105 Granger ave & Foster Bridge Blvd 1 SE cor 180 ft East of E.H.
BM HP #11	2.11	132.92		130.81	Ed Brapkin N W cor Conc Weir box
0+00			5.16	133.76	S in Foster Bridge Blvd E of Sage Ave
175 R			5.92	128.00	edge Pave
25° R			5.6	128.3	Gut
14° L			5.35	128.57	edge Pave
28° L			6.4	128.5	Gut
1+00			5.17	128.75	E
135 R			5.31	128.61	edge Pave & Gut
17° R			4.7	129.2	T Br
21° R			5.8	128.1	B Br
25° R			5.9	128.0	PL
25° L			5.06	128.76	conc Pave
2+00			5.13	128.79	E
135 R			5.26	128.66	edge Pave & Gut
20° R			4.8	129.1	T Br
25° R			4.9	129.0	PL
21° L			5.23	128.69	Pave & Gut
29° L			5.24	128.68	edge Pave
3+00			5.01	128.91	E
135 R			5.19	128.73	edge Pave & Gut
18° R			5.0	128.9	T Br
25° R			5.0	128.9	PL

FORM 307 5M 1-46

PLEASE RETURN TO
LOS ANGELES COUNTY SURVEYOR
700 HALL OF RECORDS

NOTE: ANY ADDITIONS OR CHANGES ON THIS SHEET MUST BE MADE OR CIRCLED IN RED INK, WITH DATE AND NAME OF PERSON MAKING CHANGE.

Do not extend notes this side of this line.

STATION	B. S.	H. I.	F. S.	ELEV.		
3+00 10° L		138 92	5 23	133.69	edge Pave & Gut	
25° L			4 6	134 3	PL	
T.P.	5 24	139 20	4 96	133 96		
4+00			5 23	133 97	℄	
15° R			5 35	133 95	edge Pave & Gut	
21° R			5 3	133 9	B Br	
22° R			4 9	134 3	T Br	
25° R			4 9	134 3	PL	
14° L			5 33	133 97	edge Pave	
17° L			5 4	133 8	Gut	
25° L			5 1	134 1	PL	
4+37.96			5 18	134 02 ℄	P.I.	
5+00			5 04	134 16	℄	
15° R			5 20	134 00	edge Pave	
21° R			5 5	133 7	Gut	
23° R			4 9	134 3	T Br	
25° R			5 0	134 2	PL	
14° L			5 17	134 03	edge Pave	
19° L			5 4	133 8	Gut	
25° L			5 2	134 0	PL	

Profile No. ____ Notes Red ____ Plotted ____ Job No. 1153 Division No. ____ F.B. 1228 PG. 185

X-Sec. No. ____ Date ____ Date ____ Survey of ____ Notes ____ Date 12-16-46

Notes Chkd LEM Checked ____ Survey by R L Wilkes Notes ____ Date ____

Date 10/28/46 Date ____ Map No. ____ Indexed: Johnson Date ____

FORM 307 5M 1-46

PLEASE RETURN TO
LOS ANGELES COUNTY SURVEYOR
700 HALL OF RECORDS

NOTE: ANY ADDITIONS OR CHANGES ON THIS SHEET MUST BE MADE OR CIRCLED IN RED INK, WITH DATE AND NAME OF PERSON MAKING CHANGE.

Do not extend notes this side of this line.

STATION	B. S.	H. I.	F. S.	ELEV.	
5+31 56		139 20	4 98	13[illegible] 22	℄ Foster Bridge Blvd & WPL Granger ave
21° R			5 45	13[illegible] 75	edge Pave
25 4 R			5 6	13[illegible] 6	B. Br.
5+61 56			4 89	13[illegible] 31	℄ int Foster Bridge Blvd & Granger ave
6+00			4 78	134 42	℄
15° L			4 94	134 26	edge Pave
21 8 L			5 4	13[illegible] 8	Gut
30° L			5 1	134 1	PL
6+30			4 72	134 48	℄
18 5 R			5 00	134 20	edge Pave
21° R			5 00	134 [illegible]	Gut
30° R			4 7	134 5	T Br - PL
7+00			4 58	134 [illegible]2	℄
15° R			4 73	134 47	edge Pave
20 1 R			5 0	134 2	Gut
30° R			4 9	134 3	PL
14 8 L			4 72	134 48	edge Pave
20 8 L			4 9	134 [illegible]	Gut
26 3 L			4 2	135 0	T Br
30° L			4 1	135 [illegible]	PL

F.B. 1228 PG. 186

Job No. 1153 Division No. Notes Red Plotted Profile

Survey of Foster Bridge Blvd etal Date Date No. X-Sec.

Survey by RL Willey Notes Notes Chkd. JBM Checked

Indexed A. C. Johnson Date Date 10/28/46 Date No.

FORM 307 5M 1-46

PLEASE RETURN TO
LOS ANGELES COUNTY SURVEYOR
700 HALL OF RECORDS

NOTE: ANY ADDITIONS OR CHANGES ON THIS SHEET MUST BE MADE OR CIRCLED IN RED INK, WITH DATE AND NAME OF PERSON MAKING CHANGE.

Do not extend notes this side of this line.

STATION	B. S.	H. I.	F. S.	ELEV.		
[illegible]		139 20	4 32	134 88	℄	
14[illegible]R			4 48	134 72	edge [illegible]	
18[illegible]R			4 9	134 3	Gut	
22[illegible]R			4 5	134 7	T Br	
30[illegible]R			4 9	134 3	PL	
14[illegible]L			4 51	134 69	edge [illegible]	
20[illegible]L			4 9	134 8	Gut	
27[illegible]L			3 6	135 6	T Br	
30[illegible]L			3 6	135 6	PL	
9+00			4 26	134 94	℄	
14[illegible]R			4 38	134 82	edge [illegible]	
10[illegible]R			4 50	134 70	Gut (Mac. Pave)	
30[illegible]R			4 46	134 74	PL	
14[illegible]L			4 2[illegible]	134 95	edge Pave & Gut	
30[illegible]L			3 4	135 8	PL	
9+8127			4 60	134 60	℄ Foster Bridge [illegible] & W PL Perry [illegible]	
17[illegible]R			4 99	134 21	edge Pave & Gut	
30[illegible]R			4 94	134 26	PL [illegible]	
9+50 14[illegible]L			4 46	134 74	℄	
14[illegible]L			4 49	134 71	edge Pave	
21[illegible]L			4 9	134 3	Gut	
30[illegible]L			4 5	134 7	PL	

Profile No. ____ Notes Red ____ Plotted ____ Job No. 1153 Division No. ____ F.B. [illegible] PG. 189

X-Sec. No. ____ Date ____ Date ____ Survey of [illegible]

Notes Chkd [illegible] Checked ____ Survey by R. [illegible] Notes [illegible] Date ____

Date [illegible] Date ____ Map No. ____ Added Johnson Date ____

FORM 307 5M 1-46

PLEASE RETURN TO
LOS ANGELES COUNTY SURVEYOR
700 HALL OF RECORDS

NOTE: ANY ADDITIONS OR CHANGES ON THIS SHEET MUST BE MADE OR CIRCLED IN RED INK, WITH DATE AND NAME OF PERSON MAKING CHANGE.

Do not extend notes this side of this line.

STATION	B. S.	H. I.	F. S.	ELEV.	
10+11.27		139 20	4 75	134 45	℄ int Foster Bridge Blvd & Perry Rd.
T.P.	3 87	138 09	4 98	13[illegible]	
10+41.27			3 79	134 30	℄ Foster Bridge Blvd & ℄ PL Perry Rd.
18.6 R			4 07	134 02	edge Pave
30.0 R			4 2	13[illegible] 9	PL
16.3 L			3 89	134 20	edge Pave
21.6 L			4 1	134 0	Gut
30.0 L			3 2	134 9	PL
11+00			4 03	134 06	℄
14.8 R			4 16	133 93	edge Pave
23.3 R			4 6	133 5	Gut
25.0 R			4 2	133 9	T Br
30.0 R			4 1	134 0	PL
15.2 L			4 14	133 95	Edge Pave
21.4 L			4 3	133 7	Gut
30.0 L			3 6	134 5	PL
12+00			4 44	133 65	℄
15.6 R			4 60	133 49	edge Pave
22.7 R			4 9	133 2	Gut
25.0 R			4 1	134 0	T Br
30.0 R			4 0	134 1	PL

F.B. 1228 PG. 188

Job No. 453 Division No. Notes Red. Plotted No. Profile

Survey of Foster Bridge Blvd etal Date Date X-Sec.

Survey by R. Hussey Notes HWS 10-16-46 Notes Chkd. RDM Checked

Indexed A. C. Johnson Date Date 11/28/46 Date No.

FORM 307 5M 1-46

PLEASE RETURN TO
LOS ANGELES COUNTY SURVEYOR
700 HALL OF RECORDS

NOTE: ANY ADDITIONS OR CHANGES ON THIS SHEET MUST BE MADE OR CIRCLED IN RED INK, WITH DATE AND NAME OF PERSON MAKING CHANGE.

Do not extend notes this side of this line.

STATION	B. S.	H. I.	F. S.	ELEV.		
12+00 [illegible]		138.09	4 58	133 51	edge Pave	
16° L			47	133 4	Gut	
25° L			38	134 3	T Br	
30° L			37	134 4	PL	
12+45			468	133 41	℄	
24° R			515	13294	edge Pave	
28° R			52	132, 8	Gut	
50° R			48	133 3	T Br	
12+81.28			483	133 26	℄ int Foster Bridge Blvd & Sunset	
13+00			487	133, 22	℄	
15° R			498	133, 11	Pave	
19° R			510	132 94	" " Gut	
15° L			497	133 82	edge Pave	
16° L			52	132, 9	Gut	
30° L			40	134 1	PL	
13+00			526	132, 83	℄	
15° R			532	132 77	edge Pave	
21° R			55	132 6	Gut	
30° R			49	133 2	T Br & PL	
14° L			534	132, 75	edge Pave	
19° L			53	132 8	Gut	
23° L			44	133.7	T Br	

Profile
Notes Red _____ Plotted _____ Job No. 1353 Division No. _____
No. _____ Date _____ Date _____ Survey of _____
X-Sec. _____ Notes Chkd _____ Checked _____ Survey by _____ Notes _____ Date _____
No. _____ Date _____ Date _____ Map No. _____ Indexed Johnson Date _____

F.B. 1228 Pg. 69

FORM 307 5M 1-46

PLEASE RETURN TO
LOS ANGELES COUNTY SURVEYOR
700 HALL OF RECORDS

NOTE: ANY ADDITIONS OR CHANGES ON THIS SHEET MUST BE MADE OR CIRCLED IN RED INK, WITH DATE AND NAME OF PERSON MAKING CHANGE.

Do not extend notes this side of this line.

STATION	B. S.	H. I.	F. S.	ELEV.	
14+00					
30° L		138 09	42	13[illegible] 9	PL
15+00			560	132.47	℄
14° R			570	132.39	edge Pave
20° R			58	132.3	Gut
35° R			55	132.6	PL
14° L			568	132.41	edge Pave
19° L			57	132.4	Gut
22° L			49	133.2	T Br
30° L			48	132.5	PL
T.P.	451	136 82	578	132.31	
16+00			471	132.11	℄
15° R			481	132.01	edge Pave
21° R			51	131.7	Gut
30° R			49	131.9	PL
14° L			479	132.03	edge Pave
18° L			47	132.1	Gut
22° L			42	132.6	T Br
30° L			38	132.0	PL
17+00			511	131.71	℄
14° R			519	131.63	edge Pave
18° R			53	131.5	Gut

F.B. 1228 PG. 190
Job No. 4153 Division No. Notes Red. Plotted Date No. Profile
Survey of Foster Bridge Blvd etal Date X-Sec.
Survey by R L Willey Notes H W & [illegible] Notes Chkd. [illegible] Checked
Indexed A. C. Johnson Date 10/28/46 Date No.

FORM 307 5M 1-46

PLEASE RETURN TO
LOS ANGELES COUNTY SURVEYOR
700 HALL OF RECORDS

NOTE: ANY ADDITIONS OR CHANGES ON THIS SHEET MUST BE MADE OR CIRCLED IN RED INK, WITH DATE AND NAME OF PERSON MAKING CHANGE.

Do not extend notes this side of this line.

STATION	B. S.	H. I.	F. S.	ELEV.		
17+00						
30° R		136.87	5.0	131.8	T Br	
30° R			4.9	131.9	PL	
14 L			5.11	131.71	edge Pave	
30° L			4.6	132.2	PL	
17+39.57			4.86	131.96	℄ [illegible]	
17+85.00			4.78	132.04	℄	
[illegible]			5.14	131.68	edge Pave	
22 R			5.3	131.5	Gut	
22 R			4.7	132.1	T Br	
30° R			4.5	132.3	PL	
15° L			4.84	131.98	edge Pave	
20° L			5.1	131.7	Gut	
24 L			4.3	132.5	T Br	
30° L			4.3	132.5	PL	
18+30.00			4.62	132.20	℄ int [illegible] Bridge Blvd & Charmer Av	
[illegible]	5.12	137.43	4.51	132.31		
18+[illegible]			5.09	132.34	℄	
28 R			5.72	131.71	edge Pave	
30° R			5.8	131.6	Gut	
14 L			5.24	132.19	edge Pave	
18 L			5.5	131.9	Gut	
30° L			5.4	132.0	PL	

Profile No. ____ Notes Red ____ Plotted ____ Job No. [illegible] Division No. ____ F.B. [illegible] PG. [illegible]
X-Sec. No. ____ Date ____ Date ____ Survey of [illegible]
Notes Chkd. [illegible] Checked ____ Survey by [illegible] Notes [illegible] Date 10-16-4[illegible]
Date 10/[illegible] Date ____ Map No. ____ Indexed A. C. Johnson Date ____

FORM 307 5M 1-46

PLEASE RETURN TO
LOS ANGELES COUNTY SURVEYOR
700 HALL OF RECORDS

NOTE: ANY ADDITIONS OR CHANGES ON THIS SHEET MUST BE MADE OR CIRCLED IN RED INK, WITH DATE AND NAME OF PERSON MAKING CHANGE.

Do not extend notes this side of this line.

STATION	B. S.	H. I.	F. S.	ELEV.	
19+00		137.43	5.01	132.42	℄
14.8 R			5.14	132.29	edge Pave
20.9 R			5.5	132.19	Gut
30.0 R			4.8	132.6	PL
14.7 L			5.16	132.27	edge Pave
18.8 L			5.4	132.0	Gut
30.0 L			5.1	132.3	PL
20+00			4.63	132.80	℄
15.0 R			4.78	132.65	edge Pave
30.0 R			4.9	132.5	PL
15.0 L			4.77	132.66	edge Pave
20.0 L			5.1	132.3	Gut
30.0 L			5.1	132.3	PL
21+00			4.37	132.06	℄
14.5 R			4.46	132.97	edge Pave
20.3 R			4.8	132.6	Gut
30.0 R			4.6	132.8	PL
15.0 L			4.46	132.97	edge Pave
20.0 L			4.9	132.5	Gut
30.0 L			4.8	132.6	PL

F.B. 1228 PG. 192
Job No. 1153 Division No. Notes Red. Plotted No. Profile
Survey of Foster Bridge Blvd. Date Date X-Sec.
Survey by R. L. Wilson Notes H.W.S. 10-16-46 Notes Chkd. Checked
Indexed C. Johnson Date Date 10/28/46 Date No.

FORM 307 5M 1-46

PLEASE RETURN TO
LOS ANGELES COUNTY SURVEYOR
700 HALL OF RECORDS

NOTE: ANY ADDITIONS OR CHANGES ON THIS SHEET MUST BE MADE OR CIRCLED IN RED INK, WITH DATE AND NAME OF PERSON MAKING CHANGE.

Do not extend notes this side of this line.

STATION	B. S.	H. I.	F. S.	ELEV.		
22+16 [illegible]		137 43	3 99	133.44	℄ Foster Bridge Blvd & W PL Emil Ave	
[illegible]			4 [illegible]	132.81	edge [illegible]	
33 2 R			5 1	132 3	Gut	
14 6 L			4 18	133.25	Pave	
28 8 L			[illegible]	132 7	edge Pave	
30 0 L			4 7	132 7	PL	
22+46 [illegible]			3 95	133 48	℄ Int Foster Bridge Blvd & Emil [illegible]	
22+76 [illegible]			3 83	133 60	℄ " " " & EPL "	
28 3 R			4 30	133 13	edge Pave	
34 3 R			4 68	132 75	Gut (Mac Pave)	
20 0 L			4 01	133 42	edge Pave	
30 0 L			4 8	132 6	Gut	
TP	5 36	138 53	4 26	133 17		
23+00			4 89	133 64	℄	
15 0 R			4 98	133.55	Pave	
23 8 R			5 37	133.16	Gut (Mac Pave)	
30 0 R			5 12	133 41	PL " "	
14 0 L			5 04	133 49	edge Pave	
26 0 L			5 7	132 8	Gut	
30 0 L			5 4	133 1	PL	

Profile No. ____ Notes Red ____ Plotted ____ Job No. [illegible] Division No. ____ F.B. 1228 PG. [illegible]
X-Sec. No. ____ Date ____ Date ____ Survey of ____
Notes Chkd JDW Checked ____ Survey by [illegible] Notes [illegible] Date 10-16-46
Date 10/28/46 Date ____ Map No. ____ Indexed Johnson Date ____

FORM 307 BM 1-46

PLEASE RETURN TO
LOS ANGELES COUNTY SURVEYOR
700 HALL OF RECORDS

NOTE: ANY ADDITIONS OR CHANGES ON THIS SHEET MUST BE MADE OR CIRCLED IN RED INK, WITH DATE AND NAME OF PERSON MAKING CHANGE.

Do not extend notes this side of this line.

STATION	B. S.	H. I.	F. S.	ELEV.	
24+00		138 53	4[illegible]	13[illegible] 97	℄
14⁷ R			468	13[illegible] 85	edge Pave
19⁶ R			51	13[illegible] 4	Gut
30° R			51	13[illegible] [illegible]	PL
15° L			4[illegible]3	13[illegible] 0	edge Pave
27° L			55	13[illegible] 0	Gut
30° L			52	13[illegible] 3	PL
25+00			4[illegible]	13[illegible] 26	℄
14⁶ R			440	13[illegible] 13	edge Pave
30° R			51	13[illegible] 4	PL
14⁷ L			439	134 [illegible]4	edge Pave
28³ L			54	13[illegible] 1	Gut
30° L			53	13[illegible] 2	PL
26+00			382	134 71	℄
14⁷ R			390	134 [illegible]3	edge Pave
22° R			45	134 [illegible]	Gut
30° R			45	134 0	PL
14⁷ L			392	134 61	edge Pave
23⁴ L			47	133 8	T. Br
27° L			54	133 1	Gut
30° L			47	133 [illegible]	PL

F.B. 1228 PG. 194
Job No. 1153 Division No. Notes Red. Plotted Profile
Survey of Foster Bridge Blvd et al Date Date No.
Survey by R. L. Wilson Notes HWG - 10-16-46 Notes Chkd. JDM Checked X-Sec.
Indexed C. Johnson Date Date 10/28/46 Date No.

FORM 307 5M 1-46

PLEASE RETURN TO
LOS ANGELES COUNTY SURVEYOR
700 HALL OF RECORDS

NOTE: ANY ADDITIONS OR CHANGES ON THIS SHEET MUST BE MADE OR CIRCLED IN RED INK, WITH DATE AND NAME OF PERSON MAKING CHANGE.

Do not extend notes this side of this line.

STATION	B. S.	H. I.	F. S.	ELEV.		
26+33.56		138.53	3.63	134.90	℄ Foster Bridge Blvd & W PL Priam Dr	
16.2 L			3.77	134.76	edge Pave	
27.3 L			4.1	134.4	T Br.	
33.2 L			5.1	133.4	Gut	
26+63.56			3.59	134.94	℄ int Foster Bridge Blvd & Priam Dr	
TP	4.23	139.52	3.24	135.29		
26+93.56			4.56	134.96	℄ Foster Bridge Blvd & EPL Priam Dr	
15.2 R			4.74	134.78	edge Pave	
18.2 R			5.0	134.5	Gut	
25.2 R			5.0	134.5	PL	
16.2 L			4.66	134.86	edge Pave	
18.2 L			4.7	134.8	T Br.	
24.8 L			6.1	133.4	Gut	
30.2 L			5.6	133.9	T Br	
28+00			4.66	134.86	℄	
15.2 R			4.81	134.71	edge Pave	
18.2 R			5.2	134.3	Gut	
25.2 R			5.2	134.3	PL	
15.2 L			4.76	134.76	edge Pave	
18.2 L			4.9	134.6	T Br	
25.3 L			6.1	133.4	Gut	
30.2 L			5.4	134.1	PL	

Profile No. ____ Date ____ Notes Red ____ Plotted ____ Job No. 1153 Division No. ____ F.B. ____ Pg. ____

X-Sec. No. ____ Date ____ Notes Chkd LDM Date 10/28/46 Checked ____ Date ____ Survey of ____ Survey by ____ Notes ____ Date ____ Map No. ____ Indexed Johnson Date ____

FORM 307 5M 1-46

PLEASE RETURN TO
LOS ANGELES COUNTY SURVEYOR
700 HALL OF RECORDS

NOTE: ANY ADDITIONS OR CHANGES ON THIS SHEET MUST BE MADE OR CIRCLED IN RED INK, WITH DATE AND NAME OF PERSON MAKING CHANGE.

Do not extend notes this side of this line.

STATION	B. S.	H. I.	F. S.	ELEV.	
29+00		139 52	4 [illegible]	13[illegible] 18	℄
14 8 R			4 [illegible]	13[illegible]	edge Pave
25° R			4 9	13[illegible] 6	PL
15° L			4 72	13[illegible]	edge Pave
26 8 L			5 9	13[illegible]	Gut
30° L			5 8	13[illegible]	PL
29+30 99			4 51	13[illegible]	℄ Foster Bridge Blvd & WPL Cassandra Dr
27° L			5 26	13[illegible]	edge Pave
30° L			5 6	13[illegible]	
29+60 99			4 50	13[illegible] 2	℄ int Foster Bridge [illegible] & Cassandra Dr
29+90 99			4 45	13[illegible]	℄ " " " & EPL " "
14 4 R			4 57	134 [illegible]	edge Pave
19 9 R			5 0	134 5	Gut
25° R			4 8	134 7	PL
14 8 L			4 59	134 [illegible]	edge Pave
31° L			5 8	13[illegible] 7	Gut
31+00			4 [illegible]	135 18	℄
14 2 R			4 42	13[illegible] 10	edge Pave
19 8 R			4 9	134 6	Gut
25° R			4 6	134 9	PL
15° L			4 47	13[illegible] 5	edge Pave

F.B. 1228 PG. 196
Job No. 1153 Division No. Notes Red Plotted Profile
Survey of Foster Bridge Blvd et al Date Date No.
Survey by R L Willey Notes HWS 10-22-46 Notes Chkd. [illegible] Checked X-Sec.
Indexed L. C. Johnson Date Date 10/28/46 Date No.

FORM 307 5M 1-46

PLEASE RETURN TO
LOS ANGELES COUNTY SURVEYOR
700 HALL OF RECORDS

NOTE: ANY ADDITIONS OR CHANGES ON THIS SHEET MUST BE MADE OR CIRCLED IN RED INK, WITH DATE AND NAME OF PERSON MAKING CHANGE.

Do not extend notes this side of this line.

STATION	B. S.	H. I.	F. S.	ELEV.		
31+00 24° L		139 52	49	134 6	T Br	
27° L			56	133 9	Gut	
30° L			54	134.1	PL	
TP	162	140 06	408	135 44	[illegible]	
32+00			4[illegible]	135 34	℄	
14° R			485	135 21	edge Pave	
21° R			50	135.1	Gut	
25° R			47	135 4	PL	
15° L			[illegible]	135.24	edge Pave	
20° L			5[illegible]	135.0	[illegible]	
26° L			5[illegible]	134 2	Gut	
30° L			5[illegible]	134 4	PL	
32+33 41			4 70	135 36	℄ Foster Bridge Blvd ℄ WPL chalet	
14° L			[illegible]	135 26	Pave	
30° L			5[illegible]	134 29	edge Pave	
32+[illegible]			469	135 37	℄ int Foster Bridge Blvd ℄ [illegible]	
32+93.41			465	135.41	℄ " " " ℄ EPL "	
15° R			483	135 23	edge Pave	
25° R			51	135 0	PL	
23° L			497	135 09	edge Pave	
30° L			55	134 6	PL	

Profile No. ____ Date ____ Notes Red ____ Plotted ____ Job No. 453 Division No. ____ F.B. 228 Pg. [illegible]

X-Sec. No. ____ Date ____ Date ____ Survey of ____ Notes ____ Date 10-22-46

Notes Chkd. LDM Checked ____ Survey by [illegible] Date ____

Date 10/28/46 Date ____ Map No. ____ Indexed Johnson Date ____

FORM 307 5M 1-46

PLEASE RETURN TO
LOS ANGELES COUNTY SURVEYOR
700 HALL OF RECORDS

NOTE: ANY ADDITIONS OR CHANGES ON THIS SHEET MUST BE MADE OR CIRCLED IN RED INK, WITH DATE AND NAME OF PERSON MAKING CHANGE.

Do not extend notes this side of this line.

STATION	B. S.	H. I.	F. S.	ELEV.		
		140 06	11 47	128 59	Bottom S Dr Junction chamber N [illegible] Foster Bridge Blvd & [illegible] Dr (Note Approx elev [illegible] Weldon)	
34+00			4 54	135 52	℄	
10 R			4 69	135 37	edge Pave	
19 R			5 3	134 8	Gut	
25 R			5 7	134 9	PL	
10 L			4 66	135 40	edge Pave	
17 L			5 1	135 0	Gut	
30 L			5 1	135 0	PL	
35+00			4 43	135 63	℄	
14 R			4 [illegible]	135 50	edge Pave	
19 R			5 2	134 [illegible]	Gut	
25 R			5 2	134 [illegible]	PL	
14 L			4 [illegible]	135 50	edge Pave	
18 L			5 0	135 1	Gut	
30 L			4 8	135 [illegible]	PL	
77	4 65	[illegible]	4 44	135 62		
35+44 52			4 64	135 63	℄ Foster Bridge Blvd & [illegible] PL scout ave	
[illegible]			4 [illegible]	135 51	Pave	
31 L			5 33	134 94	edge Pave	

F.B. [illegible] PG. 198

Job No. 1153 Division No. Notes Red. Plotted No. Profile

Survey of Foster Bridge Blvd at [illegible] Date Date X-Sec.

Survey by [illegible] Notes [illegible] Notes Chkd. [illegible] Checked No.

Indexed C. Johnson Date Date 10/28/46 Date

FORM 307 5M 1-46

PLEASE RETURN TO
LOS ANGELES COUNTY SURVEYOR
700 HALL OF RECORDS

NOTE: ANY ADDITIONS OR CHANGES ON THIS SHEET MUST BE MADE OR CIRCLED IN RED INK, WITH DATE AND NAME OF PERSON MAKING CHANGE.

Do not extend notes this side of this line.

STATION	B. S.	H. I.	F. S.	ELEV.		
5+58.4 22° L		[illegible]	12.79	127.28	Invert 36" GI Storm Drain at center MH	
" "			11.38	128.89	Invert 18" GI Culvert inlet to No.	
5+84.52			4.59	135.68	℄ Int Foster Bridge Blvd & Scout ave = EPL Scout	
15° R			4.80	135.47	edge Pave	
19½ R			5.5	134.8	Gut	
25° R			6.0	134.3	PL	
14° L			4.72	135.55	Pave	
30° L			5.05	135.22	edge Pave & Gut	
6+18.8			4.52	135.75	℄	
14° R			4.69	135.58	edge Pave	
25° R			5.5	134.8	PL	
15° L			4.59	135.68	edge Pave & Gut	
19½ L			4.3	136.0	T Br	
30° L			4.9	135.4	PL	
36+64.26			4.45	135.82	℄	
11½ R			4.77	135.50	edge Pave	
25° R			4.8	135.5	PL	
12° L			4.76	135.51	edge Pave	
20° L			4.4	135.9	T Br	
30° L			4.8	135.5	PL	
BM HF29			5.45	134.82	BM HF29 Elev 134.820 per FB 1145-180 Scout ave & Foster Bridge Blvd N W Cor Fd Bt Spk In N end Cb for CB 661N & 18' W of [illegible]	

Profile No. ____ Date ____ Notes Red. ____ Plotted ____ Job No. ____ Division No. ____ F.B. [illegible] PG. 170

X-Sec. No. ____ Date ____ Date ____ Survey of Foster Bridge Blvd et al

Notes Chkd. LPM Checked ____ Survey by [illegible] Notes ____ Date [illegible]

Date 10/28/46 Date ____ Map No. ____ Indexed ____ Date ____

C. Johnson

F.B. 1228 Pg. 200

Job No. _____ Division No. _____ Notes Red. _____ Plotted _____ Profile

Survey of _____ Date _____ Date _____ No. _____

Survey by _____ Notes _____ Notes Chkd. _____ Checked _____ X-Sec.

Indexed _____ Date _____ Date _____ Date _____ No. _____

FORM 307 SM 1-48

PLEASE RETURN TO
LOS ANGELES COUNTY SURVEYOR
700 HALL OF RECORDS

NOTE: ANY ADDITIONS OR CHANGES ON THIS SHEET MUST BE MADE OR CIRCLED IN RED INK, WITH DATE AND NAME OF PERSON MAKING CHANGE.

Do not extend notes this side of this line.

STATION	B. S.	H. I.	F. S.	ELEV.

Notes Ck'd by	Survey of
Map No.	W. O. 1152 Tape No. St'd ° F
Office Work	Surveyed by ELWillet
Checked	Notes ~~E.L.W.~~ Date 4-5
Date	Indexed A. C. Johnson 11-1-46

F.B. 1124 Pg. 201

TOPOGRAPHY
ON
HANNON ST.
FROM: PERRY RD.
TO ELINE TR #10618
FOSTER BRIDGE BLVD ETAL
JN 1153

10-
ELWillet
HW Gunderson
RB Hobson
LV Smith
TC Peterson

Note: Any Additions or Changes on This Sheet Must be Made or Circled in Red Ink With Date and Name of Person Making Change.

Do not extend notes this side of this line.

RETURN TO
LOS ANGELES COUNTY SURVEYOR
700 HALL OF RECORDS

FORM 247 BM 11-41

F.B. 1228 PG. 202

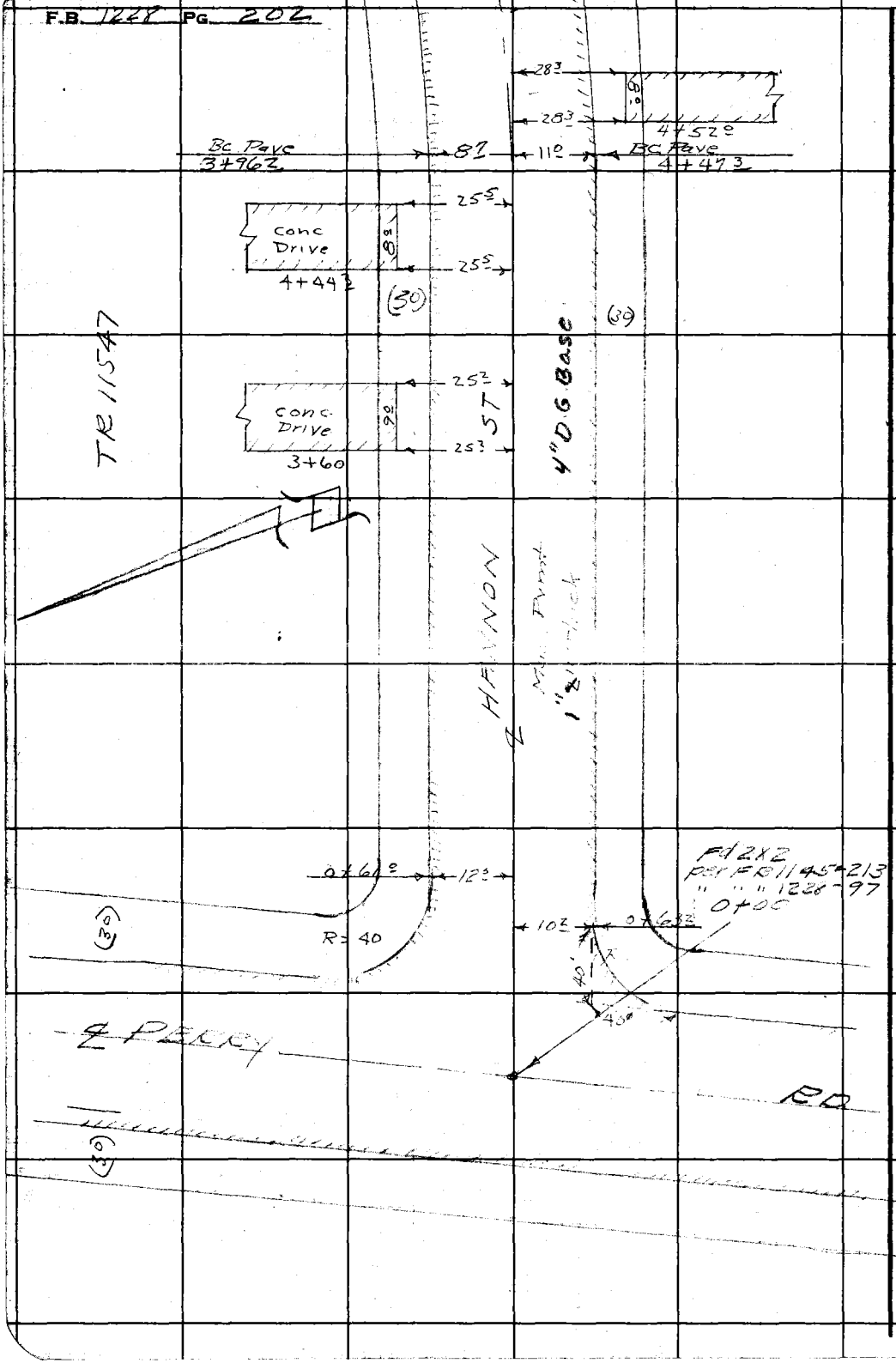

RETURN TO
LOS ANGELES COUNTY SURVEYOR
700 HALL OF RECORDS

Do not extend notes this side of this line.

Note: Any Additions or Changes on This Sheet Must be Made or Circled in Red Ink With Date and Name of Person Making Change.

Notes Ck'd by	Survey of Foster Bridge Rd.	F.B. 1228 PG. 202
Map No.	W. O. 1153 Tape No. St'd °F	
Office Work	Surveyed by R.L. Willey	
Checked	Notes " Date 10-5	
Date	Indexed A. C. Johnson	

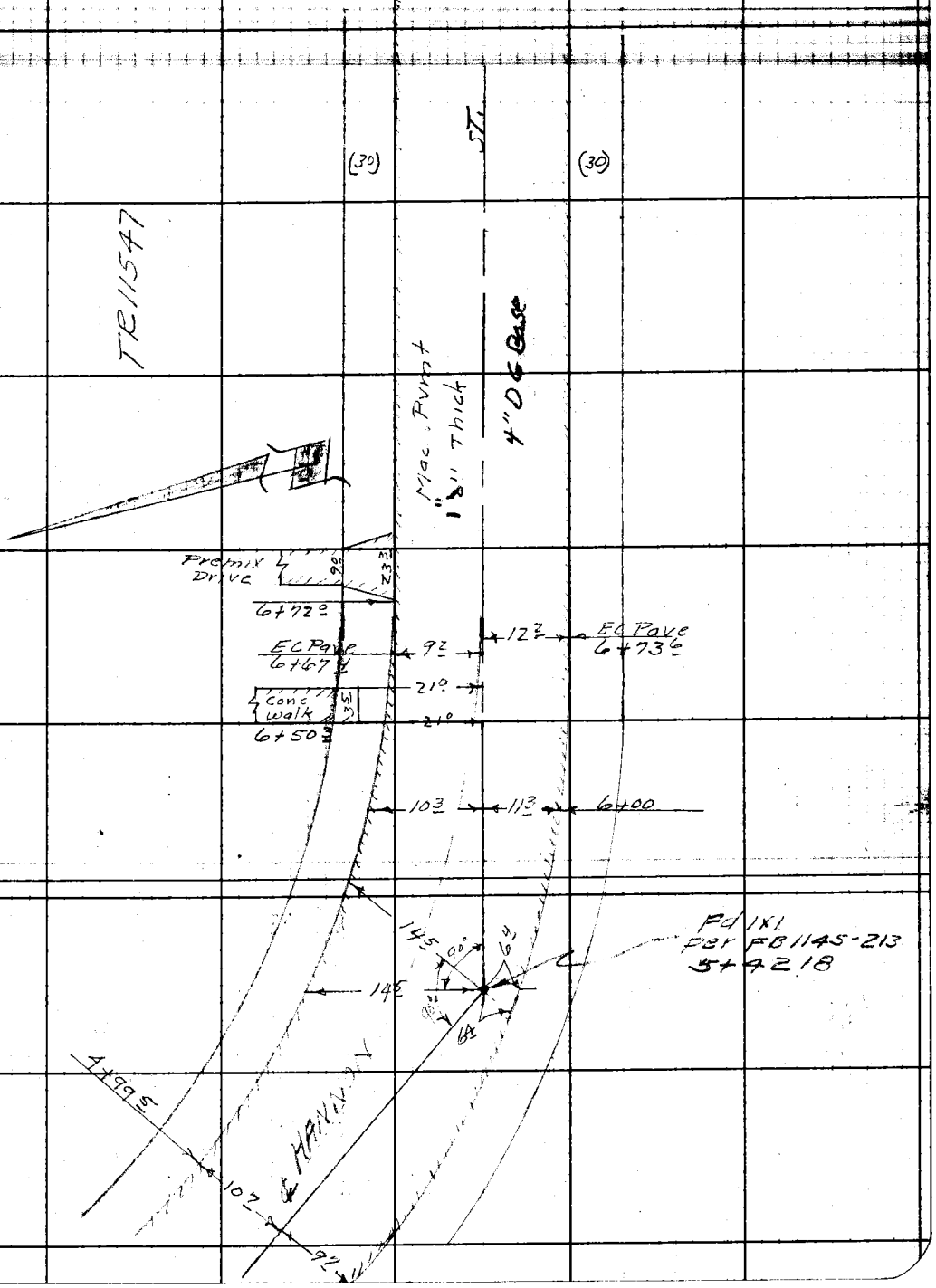

Note: Any Additions or Changes on This Sheet Must be Made or Circled in Red Ink With Date and Name of Person Making Change.

Do not extend notes this side of this line.

RETURN TO
LOS ANGELES COUNTY SURVEYOR
700 HALL OF RECORDS

FORM 247 5M 11-41

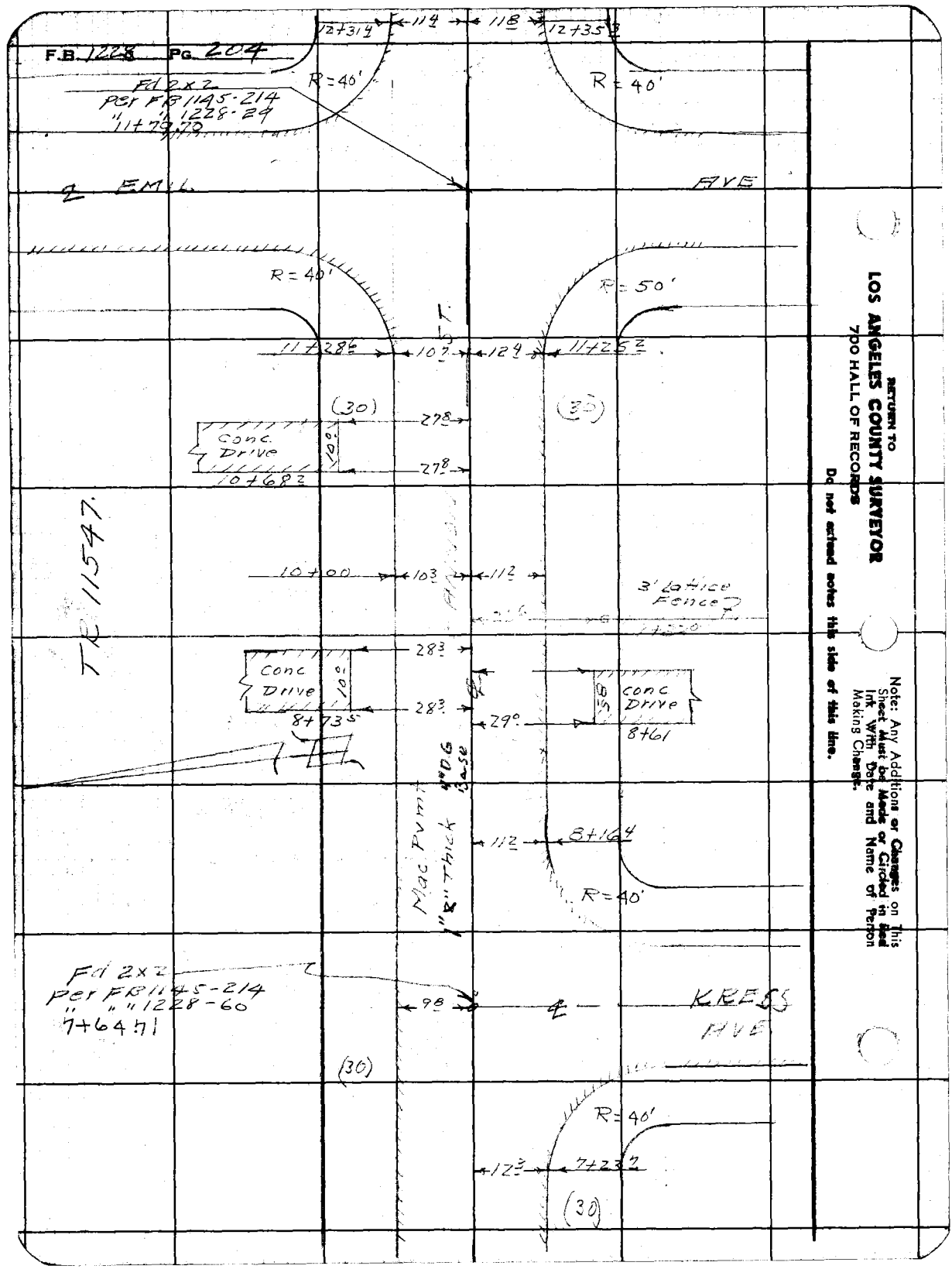
F.B. 1228 Pg. 204
Fd 2x2
Per FB 1145-214
" " 1228-24
11+79.79
12+31.4
11.4
11.8
12+35.2
R=40'
R=40'
℄ EM L.
AVE
R=40'
R=50'
11+28.6
10.7
12.4
11+25.2
(30)
(30)
Conc. Drive
10
27.8
27.8
10+68.2
TR 11547.
10+00
10.3
11.2
3' Lattice Fence
Conc Drive
10
28.3
28.3
8+73.5
Conc Drive
8
29°
8+61
Mac Pvmt 4" Thick
11.2
8+16.4
R=40'
Fd 2x2
Per FB 1145-214
" " 1228-60
7+64.71
9.8
℄
KEES
AVE
(30)
R=40'
12.3
7+23.2
(30)
RETURN TO
LOS ANGELES COUNTY SURVEYOR
700 HALL OF RECORDS
Do not extend notes this side of this line.
Note: Any Additions or Changes on This Sheet Must be Made or Circled in Red Ink With Date and Name of Person Making Change.

Notes Ck'd by	Survey of Foster Bridge Blvd	F.B. 1778 Pg. 205
Map No.	W. O. 1153 Tape No. St'd °F	
Office Work	Surveyed by R L Willey	
Checked	Notes RLW Date 10-22-46	
Date	Indexed A. C. Johnson	

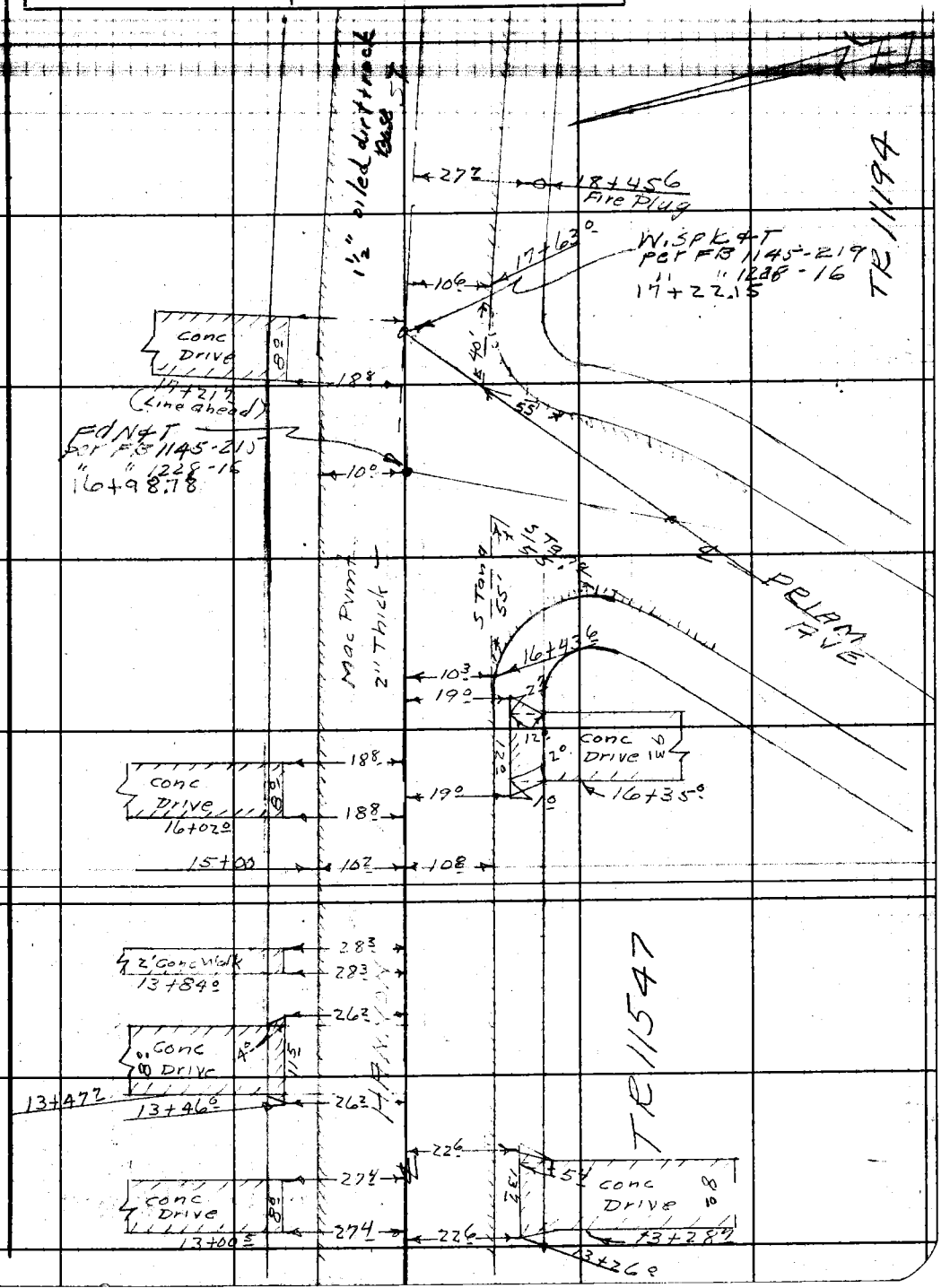

Note: Any Additions or Changes on This Sheet Must be Made or Circled in Red Ink With Date and Name of Person Making Change.

RETURN TO
LOS ANGELES COUNTY SURVEYOR
700 HALL OF RECORDS

Do not extend notes this side of this line.

FORM 247 5M 11-41

F.B. 1228 PG. 206

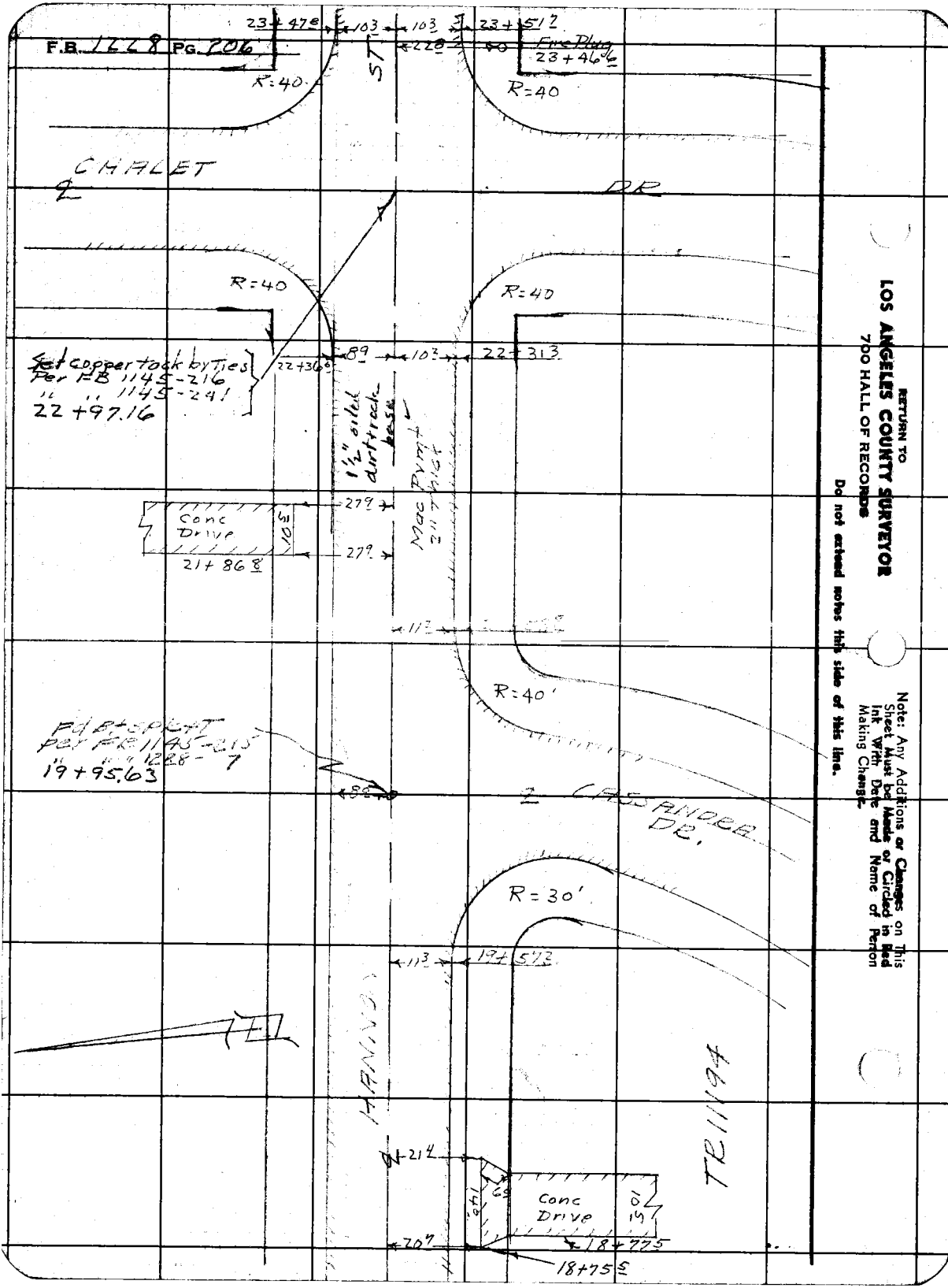

RETURN TO
LOS ANGELES COUNTY SURVEYOR
700 HALL OF RECORDS

Do not extend notes this side of this line.

Note: Any Additions or Changes on This Sheet Must be Made or Circled in Red Ink With Date and Name of Person Making Change.

Notes Ck'd by	Survey of [illegible]	F.B. 1228 Pg. 207
Map No.	W. O. 1153 Tape No. St'd °F	
Office Work	Surveyed by RL Willey	
Checked	Notes RLW Date 10-22-46	
Date	Indexed A. C. Johnson	

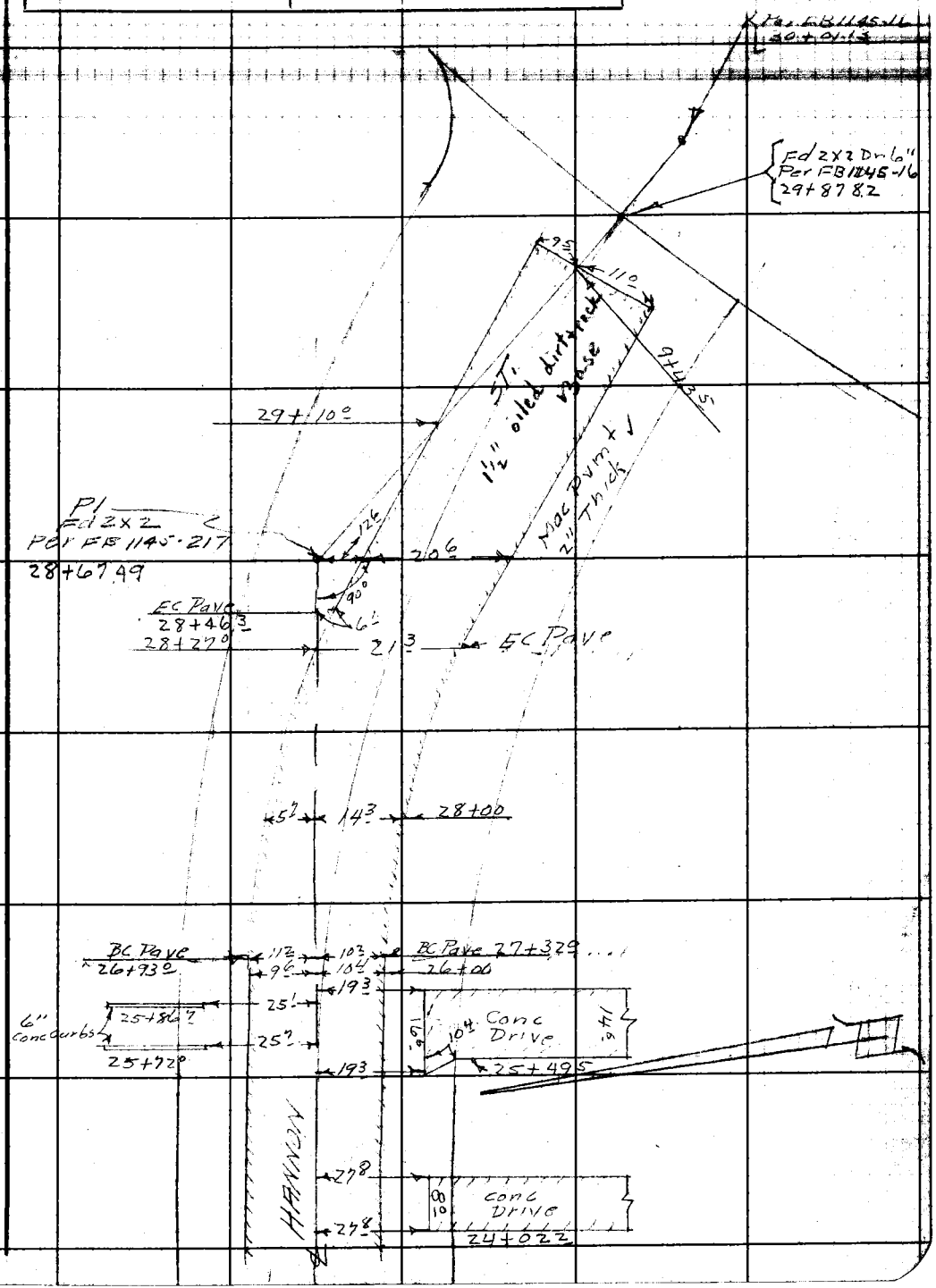

Note: Any Additions or Changes on This Sheet Must be Made or Circled in Red Ink With Date and Name of Person Making Change.

Do not extend notes this side of this line.

RETURN TO
LOS ANGELES COUNTY SURVEYOR
700 HALL OF RECORDS

FORM 247 5M 11-41

RETURN TO
LOS ANGELES COUNTY SURVEYOR
700 HALL OF RECORDS

Note: Any Additions or Changes on This Sheet Must be Made or Circled in Red Ink With Date and Name of Person Making Change.

Do not extend notes this side of this line.

F.B. 1778 Pg. 208

Profile No. _____ Notes Red. _____ Plotted _____ Job No. 1153 Division No. _____ F.B. 1228 PG. 209

Date _____ Date _____ Survey of _____

X-Sec. No. _____ Notes Chkd. _____ Checked _____ Survey by RL Willey Notes HWS Date 10-23-46

Date _____ Date _____ Map No. _____ Indexed C. Johnson Date _____

PROFILE and + SECTION
on
HANNON ST.
FROM + PERRY RD
TO E. LINE TRACT # 10618
FOSTER BRIDGE BLVD ET AL.
JN 1153

10-22-46

RL Willey
H.W. Gunderson
R.B. Hobson
L.V. Smith
T.C. Peterson

STATION	B. S.	H. I.	F. S.	ELEV.

NOTE: ANY ADDITIONS OR CHANGES ON THIS SHEET MUST BE MADE OR CIRCLED IN RED INK, WITH DATE AND NAME OF PERSON MAKING CHANGE.

PLEASE RETURN TO
LOS ANGELES COUNTY SURVEYOR
700 HALL OF RECORDS

Do not extend notes this side of this line.

FORM 307 5M 1-46

FORM 307 SM 1-46

PLEASE RETURN TO
LOS ANGELES COUNTY SURVEYOR
700 HALL OF RECORDS

NOTE: ANY ADDITIONS OR CHANGES ON THIS SHEET MUST BE MADE OR CIRCLED IN RED INK, WITH DATE AND NAME OF PERSON MAKING CHANGE.

Do not extend notes this side of this line.

Profile No. X-Sec. No.
Plotted Date Checked Date
Notes Red Date Notes Chkd. Date
Division No. Notes
Job No. 1153
Survey of Foster Bridge Blvd Etc
Survey by R L Miller Notes HWS - 9-23-46
Indexed C. Johnson Date
F.B. 1228 PG. 210

STATION	B. S.	H. I.	F. S.	ELEV.	
					S.S.A.E. to Elev. 137.34 ± FB 1145-160
BM #F16	4.71	142.05		137.34	Perry Rd & Hannon St S cor Fd B&T in NW cor conc hwy to house #6508
0+00			5.02	137.03	℄ int Hannon St & Perry Rd
0+22			5.42	136.61	℄ Forest Gr
0+50			5.32	136.71	℄ Hannon St & Perry Rd
0+50	3.49 R		5.40	136.63	
	3.35 R		6.30	135.73	
	3.61 L		6.23	135.80	
	3.62 L		5.70	136.33	
1+00		4.1	1.40	139.15	℄
	1.05 R		5.28	138.16	edge Pvmt
	1.45 R		5.59	138.52	
	2.09 R		4.98	137.63	TBr
	3.38 R		4.17	136.82	
	1.05 L		5.31	138.16	edge Pvmt
	1.25 L		5.32	138.14	
	3.45 L		5.37	136.78	Tel & T Br
2+00			4.74	136.41	℄
	1.28 R		4.93	136.22	edge Pvmt
	2.05 R		5.06	136.09	Gut
	2.35 R		4.44	136.71	TBr
	3.09 R		4.22	136.93	PL

FORM 307 5M 1-46

PLEASE RETURN TO
LOS ANGELES COUNTY SURVEYOR
700 HALL OF RECORDS

NOTE: ANY ADDITIONS OR CHANGES ON THIS SHEET MUST BE MADE OR CIRCLED IN RED INK, WITH DATE AND NAME OF PERSON MAKING CHANGE.

Do not extend notes this side of this line.

STATION	B. S.	H. I.	F. S.	ELEV.		
[illegible] 95 L		[illegible]	4 92	137 13	edge Pave	
175 L			5 1	136 9	Gut	
25 L			3 8	138 2	T Br	
30 L			3 6	138 4	PL	
3400			4 [illegible]	137 28	℄	
[illegible]			4 [illegible]	137 13	edge Pave	
[illegible]			5 0	137 0	Gut	
[illegible]			[illegible]	137 3	T Br	
[illegible]			4 5	137 5	PL	
[illegible]			4 91	137 14	edge Pave	
15 L			4 8	137 2	Gut	
[illegible]			3 9	138 1	T Br	
[illegible]			3 5	138 2	PL	
[illegible]	[illegible]	[illegible]	4 64	137 41		
[illegible]			[illegible]	137 20	℄	
[illegible]			[illegible]	137 00	edge Pave	
[illegible]			4 5	137 3	PL	
25 L			4 46	137 01	edge Pave	
175 L			4 8	137 0	Gut	
225 L			3 7	138 1	T Br	
30 L			3 5	138 3	PL	

Profile No. ____ Notes Red ____ Plotted ____ Job No. 1153 Division No. ____ F.B. 228 Pg. 211

X-Sec. No. ____ Date ____ Date ____ Survey of [illegible]

Notes Chkd. [illegible] Checked ____ Survey by [illegible] Notes HWG Date 10-23-46

Date 10/28/46 Date ____ Map No. ____ Indexed A. C. Johnson Date ____

FORM 307 5M 1-46

PLEASE RETURN TO
LOS ANGELES COUNTY SURVEYOR
700 HALL OF RECORDS

NOTE: ANY ADDITIONS OR CHANGES ON THIS SHEET MUST BE MADE OR CIRCLED IN RED INK, WITH DATE AND NAME OF PERSON MAKING CHANGE.

Do not extend notes this side of this line.

STATION	B. S.	H. I.	F. S.	ELEV.	
5+00		[illegible]	4 64	137 12	[illegible]
9[illegible] R			4 [illegible]	13[illegible] 00	edge Pave
16[illegible] R			[illegible]	136 [illegible]	Gut
[illegible]			[illegible]	137 2	TBM
[illegible] R			4 4	[illegible]	
10[illegible] L			[illegible]	13[illegible]	[illegible]
[illegible]			[illegible]	[illegible]	Gut
[illegible] L			[illegible]	13[illegible]	[illegible]
[illegible] L			3 5	13[illegible] 3	
[illegible]			4 78	[illegible]	[illegible]
6+00			[illegible]	[illegible]	[illegible]
[illegible]			[illegible] 05	13[illegible]	edge Pave
16[illegible] R			[illegible]	[illegible]	Gut
[illegible] R			[illegible]	137 1	TBM
30[illegible] R			[illegible]	13[illegible]	[illegible]
10[illegible]			5 09	136 [illegible]	[illegible]
16[illegible] L			[illegible]	13[illegible]	Gut
[illegible]			3 6	13[illegible]	[illegible]
30[illegible] L			3 5	13[illegible] 5	[illegible]
7+00			4 77	13[illegible]	[illegible]
12[illegible] R			5 07	13[illegible]	edge [illegible]

F.B. 1228 PG. 212

Job No. 1153 Division No. Foster Bridge Blvd et al

Survey of Foster Bridge Blvd et al

Survey by [illegible] Notes [illegible]

Indexed C. Johnson Date

Notes Red Date

Notes Chkd [illegible] Date 10/28/46

Plotted Date

Checked Date

Profile No.

X-Sec. No.

FORM 307 5M 1-46

PLEASE RETURN TO
LOS ANGELES COUNTY SURVEYOR
700 HALL OF RECORDS

NOTE: ANY ADDITIONS OR CHANGES ON THIS SHEET MUST BE MADE OR CIRCLED IN RED INK, WITH DATE AND NAME OF PERSON MAKING CHANGE.

Do not extend notes this side of this line.

STATION	B. S.	H. I.	F. S.	ELEV.		
[illegible] 19 SR		141 [illegible]	5 4	136 4	Gut	
22 SR			4 2	137 6	TBr	
[illegible]			4 [illegible]	137 8	PL	
[illegible] L			5 05	136 72	edge [illegible]	
19 L			5 2	136 6	Gut	
25 L			3 9	137 9	TBr	
[illegible]			[illegible]	138 2	PL	
[illegible]	[illegible]	140 74	4 99	136 78		
[illegible]	check	station	3 79	136 95	℄ Hannon St & WPL Kress [illegible]	
[illegible]			4 [illegible]	136 48	edge Pave	
[illegible]			4 3	136 4	Gut	
[illegible]			3 3	137 4	TBr	
[illegible]			3 1	137 6	PL	
[illegible]			3 22	136 88	℄ int Hannon St & [illegible]	
[illegible]			3 93	136 81	℄ " " & EPL " "	
[illegible]			4 [illegible]	136 49	edge Pave	
[illegible]			4 3	136 4	Gut	
26 SR			3 4	137 3	TBr	
[illegible]			3 0	137 7	PL	
10 L			4 19	136 57	edge Pave	
[illegible] L			4 4	136.3	Gut	

Profile No. ____ Notes Red. ____ Plotted ____ Job No. 1153 Division No. ____ F.B. ____ PG. ____

X-Sec. No. ____ Date ____ Date ____ Survey of ____

Notes Chkd. LPM Checked ____ Survey by [illegible] Notes [illegible] Date ____

Date 10/28/46 Date ____ Map No. ____ Indexed C. Johnson Date ____

F.B. 1228 PG. 214 | Job No. 1153 | Division No. | Notes Red. | Plotted | Profile

Survey of Foster Bridge Blvd. | Date | Date | No.

Survey by P.L. Wiley | Notes | Notes Chkd. [illegible] | Checked | X-Sec.

Indexed L. C. Johnson | Date | Date 10/28/46 | Date | No.

STATION	B. S.	H. I.	F. S.	ELEV.

FORM 307 SM 1-46

PLEASE RETURN TO
LOS ANGELES COUNTY SURVEYOR
700 HALL OF RECORDS

Do not extend notes this side of this line.

NOTE: ANY ADDITIONS OR CHANGES ON THIS SHEET MUST BE MADE OR CIRCLED IN RED INK, WITH DATE AND NAME OF PERSON MAKING CHANGE.

FORM 307 5M 1-46

PLEASE RETURN TO
LOS ANGELES COUNTY SURVEYOR
700 HALL OF RECORDS

NOTE: ANY ADDITIONS OR CHANGES ON THIS SHEET MUST BE MADE OR CIRCLED IN RED INK, WITH DATE AND NAME OF PERSON MAKING CHANGE.

Do not extend notes this side of this line.

STATION	B. S.	H. I.	F. S.	ELEV.		
[illegible] 22° R		140.74	51	135.6	TBr	
30° R			50	135.7	PL	
9° L			50	135.65	edge Pave	
18° L			54	135.3	Gut	
2[illegible] L			45	136.2	TBr	
[illegible]			43	136.4	PL	
11+49.70			518	135.56	℄ Hannon St & WPL Emil Ave	
19° R			569	135.05	edge Pave	
26° R			59	134.8	Gut	
30° R			53	135.4	PL & TBr	
18° L			534	135.40	edge Pave	
[illegible] L			53	135.4	Gut	
30° L			48	135.9	PL	
11+79.70			535	135.39	℄ int Hannon St & Emil Av	
12+09.70			500	135.74	℄ " " " EPL " "	
19° [illegible]			568	135.06	edge Pave	
7[illegible]			58	134.9	Gut	
[illegible]			[illegible]	135.5	TBr	
[illegible]			[illegible]	135.5	PL	
18° L			513	135.61	edge Pave	
30° L			47	136.0	PL	

Profile No. ____ Notes Red. ____ Plotted ____ Job No. 1133 Division No. ____ F.B. [illegible] PG. [illegible]

X-Sec. No. ____ Date ____ Date ____ Survey of ____

Notes Chkd. [illegible] Checked ____ Survey by [illegible] Notes HWS Date 10-23-46

Date 10/28/46 Date ____ Map No. ____ Indexed A. C. Johnson Date ____

FORM 307 5M 1-46

PLEASE RETURN TO
LOS ANGELES COUNTY SURVEYOR
700 HALL OF RECORDS

NOTE: ANY ADDITIONS OR CHANGES ON THIS SHEET MUST BE MADE OR CIRCLED IN RED INK, WITH DATE AND NAME OF PERSON MAKING CHANGE.

Do not extend notes this side of this line.

STATION	B. S.	H. I.	F. S.	ELEV.	
13+00		[illegible]	4 [illegible]	13[illegible]	E
[illegible] R			4 9[illegible]	[illegible] 12	edge Pave
20° R			[illegible]	[illegible]	Gut
28° R			4 [illegible]	13[illegible]	+Br
30° R			[illegible]	13[illegible]	PL
[illegible] L			[illegible]	13[illegible]	[illegible]
1[illegible] L			4 [illegible]	13[illegible]	Gut
22° L			4 [illegible]	13[illegible]	+Br
[illegible]			[illegible]	13[illegible]	PL
[illegible]	5 34	141 42	4 [illegible]	136 [illegible]	
14+00			4 88	136 [illegible]	E
11° R			5 14	13[illegible] 28	edge Pave
20° R			5 8	13[illegible]	Gut
22° R			5 3	136 [illegible]	+Br
[illegible]			5 7	13[illegible]	PL
11° L			5 25	13[illegible]	edge Pave
19° L			5 6	13[illegible]	Gut
30° L			5 2	13[illegible]	PL
15+00			4 54	13[illegible]	E
10° R			4 80	13[illegible]	edge Pave
19° R			5 4	13[illegible]	Gut
30° R			4 8	136 [illegible]	PL

F.B. 1228 PG. 216

Job No. 1153 Division No. Notes Red. Plotted Profile

Survey of Foster Bridge Blvd etal Date Date No. X-Sec.

Survey by R.L. Wilson Notes [illegible] Notes Chkd. [illegible] Checked

Indexed A. C. Johnson Date Date 10/28/46 Date No.

FORM 307 5M 1-46

PLEASE RETURN TO
LOS ANGELES COUNTY SURVEYOR
700 HALL OF RECORDS

NOTE: ANY ADDITIONS OR CHANGES ON THIS SHEET MUST BE MADE OR CIRCLED IN RED INK, WITH DATE AND NAME OF PERSON MAKING CHANGE.

Do not extend notes this side of this line.

STATION	B. S.	H. I.	F. S.	ELEV.		
15+00						
10° L		141.42	4.74	136.68	edge Pave	
20° L			5.1	136.3	Gut	
25° L			4.6	136.7	TBr	
30° L			4.5	136.9	PL	
16+00			4.45	136.97	℄	
10° R			4.74	136.68	edge Pave	
20° R			5.1	136.3	Gut	
22° R			4.2	137.2	TBr	
30° R			3.9	137.5	PL	
10° L			4.76	136.66	edge Pave	
20° L			4.8	136.6	Gut	
22° L			4.1	137.3	TBr	
30° L			3.7	137.7	PL	
16+68.78			4.29	137.13	℄ Hannon St & WPL Priam Dr	
17° R			4.58	136.84	edge Pave & Gut	
30° R			4.0	137.4	PL	
16+98.78			4.12	137.30	℄ int Hannon St & Priam Dr	
17+00			4.12	137.30	℄	
10° L			4.41	137.01	edge Pave	
19° L			4.5	136.9	Gut	
30° L			3.3	138.1	PL	

Profile No. ____ Notes Red ____ Plotted ____ Job No. 1153 Division No. ____ F.B. ____ PG. ____
X-Sec. No. ____ Date ____ Date ____ Survey of ____
Notes Chkd. LDM Checked ____ Survey by ____ Notes ____ Date ____
Date 10/28/46 Date ____ Map No. ____ Indexed A. C. Johnson Date ____

FORM 307 SM 1-46

PLEASE RETURN TO
LOS ANGELES COUNTY SURVEYOR
700 HALL OF RECORDS

NOTE: ANY ADDITIONS OR CHANGES ON THIS SHEET MUST BE MADE OR CIRCLED IN RED INK, WITH DATE AND NAME OF PERSON MAKING CHANGE.

Do not extend notes this side of this line.

STATION	B. S.	H. I.	F. S.	ELEV.	
17+40		1[illegible] 42	4 06	13[illegible] 36	℄
18° R			4 43	13[illegible] 79	edge Pave
26° R			4 8	13[illegible] 6	Gut
30° R			4 4	13[illegible] [illegible]	PL
18+00			4 00	13[illegible] 42	℄
10° R			4 20	13[illegible] 22	edge Pave
18° R			4 4	13[illegible] [illegible]	Gut
30° R			4 2	13[illegible] 2	PL
9° L			4 11	13[illegible] 31	edge Pave
16° L			4 3	13[illegible] 1	Gut
30° L			3 [illegible]	13[illegible] [illegible]	PL
TP	4 A 5	143 81	2 06	13[illegible] 36	
19+00			6 16	13[illegible] [illegible]	℄
10° R			6 26	13[illegible] 55	[illegible]
20° R			6 5	13[illegible] 3	Gut
23° R			6 1	13[illegible] [illegible]	T Br
30° R			5 [illegible]	13[illegible] [illegible]	PL
[illegible]			6 [illegible]	13[illegible] [illegible]	edge Pave
[illegible]			[illegible]	13[illegible] [illegible]	Gut
21° L			[illegible]	13[illegible] [illegible]	T Br
30° L			[illegible]	13[illegible] [illegible]	PL

F.B. 1228 PG. 218

Job No. 1153 Division No. ____ Notes Red ____ Plotted ____ Profile ____

Survey of Foster Bridge Blvd et al Date ____ Date ____ No. ____

Survey by R L Willey Notes HWG 10-23-46 Notes Chkd JDM Checked ____ X-Sec. ____

Indexed A. C. Johnson Date ____ Date 10/28/46 Date ____ No. ____

FORM 307 5M 1-46

PLEASE RETURN TO
LOS ANGELES COUNTY SURVEYOR
700 HALL OF RECORDS

NOTE: ANY ADDITIONS OR CHANGES ON THIS SHEET MUST BE MADE OR CIRCLED IN RED INK, WITH DATE AND NAME OF PERSON MAKING CHANGE.

Do not extend notes this side of this line.

STATION	B. S.	H. I.	F. S.	ELEV.		
19+65.63		143.81	5.89	137.92	℄ Hannon St & WPL Cassandra Dr	
11° R			6.12	137.[illegible]	edge [illegible]	
20° R			6.3	137.5	Gut	
[illegible]			5.6	137.2	PL	
19+95.63			5.80	137.01	℄ int Hannon St & Cassandra Dr	
20+00			5.78	137.03	℄	
8° L			5.79	137.02	edge Pavie	
14° L			5.8	137.[illegible]	Gut	
30° L			4.9	137.9	PL	
20+25.63			5.63	137.17	℄ Hannon St & EPL Cassandra D	
24° R			6.19	137.6[illegible]	edge Pavie	
30° R			6.2	137.[illegible]	PL	
21+00			4.99	137.[illegible]	℄	
11° R			5.31	137.5[illegible]	edge [illegible]	
17° R			5.6	137.2	Gut	
30° R			5.2	137.6	PL	
8° L			5.06	137.75	edge [illegible]	
18° L			5.0	137.8	Gut	
24° L			4.3	139.5	T Br	
30° L			4.1	139.7	PL	

Profile No. ____ Notes Red ____ Plotted ____ Job No. 453 Division No. ____ F.B. [illegible] PG. [illegible]
Date ____ Date ____ Survey of ____
X-Sec. No. ____ Notes Chkd. DM Checked ____ Survey by RLWhiley Notes [illegible] Date 10-23-46
Date 10/28/46 Date ____ Map No. ____ Indexed A. C. Johnson Date ____

FORM 307 5M 1-46

PLEASE RETURN TO
LOS ANGELES COUNTY SURVEYOR
700 HALL OF RECORDS

NOTE: ANY ADDITIONS OR CHANGES ON THIS SHEET MUST BE MADE OR CIRCLED IN RED INK, WITH DATE AND NAME OF PERSON MAKING CHANGE.

Do not extend notes this side of this line.

STATION	B. S.	H. I.	F. S.	ELEV.		
22+00		143 81	4 55	13 [illegible]	℄	
10° R			4 74	13 [illegible]	edge Pave	
30° R			4 4	13 [illegible]	PL	
9° L			4 63	13 [illegible]	edge Pave	
17° L			4 7	13 1	Gut	
30° L			4 [illegible]	13 [illegible]	PL	
22+67 16			4 56	13 [illegible]	℄ Hannon St & [illegible] Chalet Dr	
23° R			4 80	13 [illegible]	edge Pave	
30° R			4 8	13 [illegible]	PL	
21° L			4 98	13 [illegible]	edge Pave	
30° L			4 2	13 [illegible]	PL	
22+97 16			4 31	[illegible]	℄ int Hannon St & Chalet Dr	
23+20			4 61	13 [illegible]	Cross Gut	
23+27 16			4 55	13 [illegible]	℄ Hannon St & [illegible] Chalet Dr.	
16° R			4 68	13 13	edge Pave	
25° R			4 7	13 [illegible]	Gut	
33° R			3 4	[illegible]	T Br	
18° L			4 51	[illegible]	edge Pave	
23° L			4 5	13 [illegible]	B Br	
31° L			2 9	13 [illegible]	T Br	

F.B. 1228 PG. 220

Job No. 1153 Division No. Notes Red. Plotted No. Profile

Survey of Foster Bridge Blvd et al Date Date X-Sec.

Survey by R. L. Willey Notes LWG 10-23-46 Notes Chkd. [illegible] Checked No.

Indexed A. C. Johnson Date Date 10/28/46 Date No.

FORM 307 5M 1-46

PLEASE RETURN TO
LOS ANGELES COUNTY SURVEYOR
700 HALL OF RECORDS

NOTE: ANY ADDITIONS OR CHANGES ON THIS SHEET MUST BE MADE OR CIRCLED IN RED INK, WITH DATE AND NAME OF PERSON MAKING CHANGE.

Do not extend notes this side of this line.

STATION	B. S.	H. I.	F. S.	ELEV.		
24+00		143 21	3 85	139 96	℄	
10° R			4 14	139 67	edge Pave	
19° R			4 3	139 5	Gut	
30° R			3 3	140 5	PL	
9° L			3 98	139 83	edge Pave	
17° L			4 3	139 5	Gut	
24° L			3 0	140 8	TBr	
30° L			2 8	141 0	PL	
TP	6.61	146 60	3 82	139 99		
25+00			6 06	140 54	℄	
10° R			6 31	140 29	edge Pave	
19° R			6 6	140 0	Gut	
30° R			[illegible]	140 8	PL	
10° L			6 23	140 37	edge Pave	
19° L			6 7	139 9	Gut	
30° L			6 0	140 6	PL	
26+00			5 65	140 95	℄	
10° R			5 87	140 73	edge Pave	
20° R			6 1	140 5	Gut	
30° R			5 6	141 0	PL	
10° L			5 84	140 76	edge Pave	

Profile
No. ____ Date ____ Notes Red ____ Plotted ____ Job No. 1153 Division No. ____
X-Sec. Date ____ Date ____ Survey of [illegible]
No. ____ Date 10/28/46 Notes Chkd. [illegible] Checked ____ Survey by [illegible] Notes [illegible] Date 10-23-46
Date ____ Date ____ Map No. ____ Indexed: C. Johnson Date ____

F.B. 1228 PG. 221

FORM 307 5M 1-46

PLEASE RETURN TO
LOS ANGELES COUNTY SURVEYOR
700 HALL OF RECORDS

NOTE: ANY ADDITIONS OR CHANGES ON THIS SHEET MUST BE MADE OR CIRCLED IN RED INK, WITH DATE AND NAME OF PERSON MAKING CHANGE.

Do not extend notes this side of this line.

STATION	B. S.	H. I.	F. S.	ELEV.		
26+00						
20° L		146.60	60	14[illegible]	Gut	
24.5 L			54	14[illegible]	T Br	
30° L			52	14[illegible]	PL	
27+00			531	14[illegible]	℄	
10° R			555	14[illegible]	edge Pave	
19.5 R			61	14[illegible]	Gut	
30° R			54	14[illegible]	PL	
11° L			549	14[illegible]	edge Pave	
17.5 L			57	14[illegible]	Gut	
30° L			50	14[illegible]	PL	
28+00			497	14[illegible]	℄	
6° R			496	14[illegible]	Crown Pave	
14.5 R			514	14[illegible]	edge "	
24.5 R			56	14[illegible]	Gut	
33° R			48	14[illegible]		
5.5 L			510	14[illegible]	edge Pave	
14° L			53	141[illegible]	Gut	
20° L			47	14[illegible]	T Br	
26° L			46	142[illegible]		
28+67.49			50	141[illegible]	Pl. (Dirt)	

F.B. 1228 PG. 222

Job No. 1153 Division No. Notes Red Plotted No. Profile

Survey of Foster Bridge Blvd et al Date Date X-Sec.

Survey by R L Willey Notes HWG 10-23-46 Notes Chkd JBM Checked No.

Indexed A. C. Johnson Date Date 10/28/46 Date

FORM 307 5M 1-46

PLEASE RETURN TO
LOS ANGELES COUNTY SURVEYOR
700 HALL OF RECORDS

NOTE: ANY ADDITIONS OR CHANGES ON THIS SHEET MUST BE MADE OR CIRCLED IN RED INK, WITH DATE AND NAME OF PERSON MAKING CHANGE.

Do not extend notes this side of this line.

STATION	B. S.	H. I.	F. S.	ELEV.		
29+00		146 60	46	142 0	℄	
3° R			4 49	142 11	edge Pave	
13° R			4 51	142,09	Crown "	
23° R			4 85	141 75	edge "	
33° R			5 3	141 3	Gut	
40° R			4 8	141 8		
10° L			4 9	[illegible]	Gut	
12° L			4 5	[illegible]	TBr	
22° L			4 2	142 4		
29+40			4 45	142 1	℄	
13° R			4 72	141 88	edge Pave	
23° R			[illegible]	141 [illegible]	Gut	
34° R			5 0	141 [illegible]	PL ?	
8° L			4 57	142,03	edge Pave	
32° L			4 2	142 4		
30+01 13			4 7	141 9	℄	
30° R			4 8	141 8		
30° L			4 3	142 3		
BM HF 22			4 10	142 50	BM HF22 Elev 142 503 per FB 1145+175 Hannon St (N. side) 600' E of ℄ of Chalc Fd Bt spk in S E Cor conc curb of fence house # 6901	

Profile
No. ____ Date ____ Notes Red ____ Plotted ____ Job No. 1153 Division No. ____
X-Sec. No. ____ Date ____ Notes Chkd 10/28/46 Checked ____ Survey of ____ Survey by [illegible] Notes HWS Date 10-23-46
Date 1 Apr Date ____ Map No. ____ Indexed [illegible] Johnson Date ____

F.B. [illegible] PG. [illegible]

F.B. 1228 PG. 224 | Job No. ______ Division No. ______ Notes Red. ______ Plotted ______ | Profile

Survey of ______ Date ______ Date ______ No. ______

Survey by ______ Notes ______ Notes Chkd. ______ Checked ______ | X-Sec.

Indexed ______ Date ______ Date ______ Date ______ No. ______

STATION	B.S.	H.I.	F.S.	ELEV.

Do not extend notes this side of this line.

PLEASE RETURN TO
LOS ANGELES COUNTY SURVEYOR
700 HALL OF RECORDS

NOTE: ANY ADDITIONS OR CHANGES ON THIS SHEET MUST BE MADE OR CIRCLED IN RED INK, WITH DATE AND NAME OF PERSON MAKING CHANGE.

FORM 307 5M 1-46

Notes Ck'd by	Survey of Foster Bridge Blvd F.B. 1228 Pg. 225
Map No	W. O. 1153 Tape No. St'd °F
Office Work	Surveyed by R.L.Williams
Checked	Notes Date 10
Date	Indexed A. C. Johnson 11-1-46

Note: Any Additions or Changes on This Sheet Must be Made or Circled in Red Ink With Date and Name of Person Making Change.

Do not extend notes this side of this line.

RETURN TO
LOS ANGELES COUNTY SURVEYOR
700 HALL OF RECORDS

FORM 247 BM 11-41

TOPOGRAPHY
OF
GAGE AVE
FROM FOSTER BRIDGE BLVD
TO E. LINE OF TR #10618
FOSTER BRIDGE BLVD
JN 1153

10-24-46
RLWilley
HW Gunderson
RB Hobson
LV Smith
TC Peterson

F.B. 1228 Pg. 226

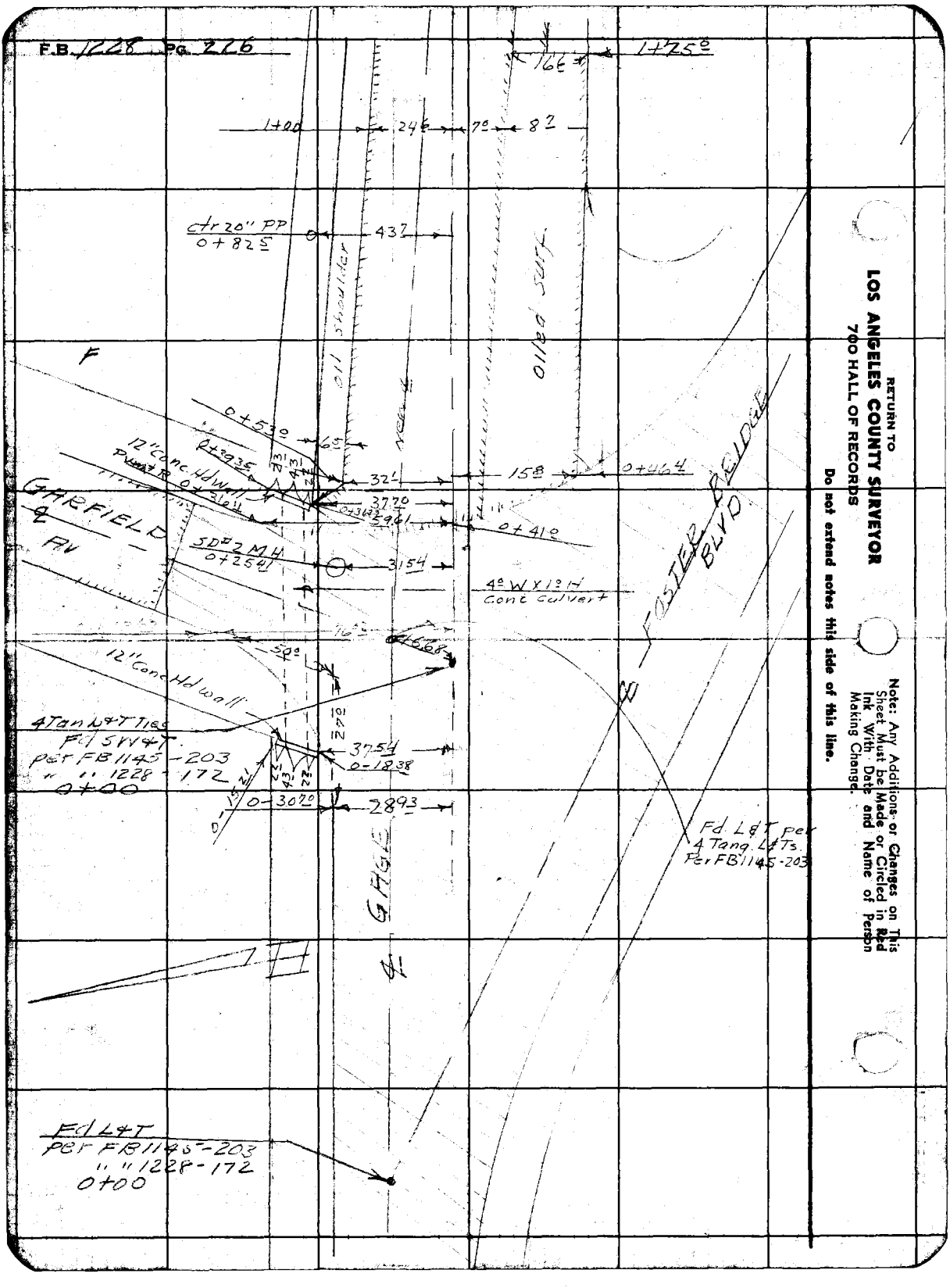

RETURN TO
LOS ANGELES COUNTY SURVEYOR
700 HALL OF RECORDS

Do not extend notes this side of this line.

Note: Any Additions or Changes on This Sheet Must be Made or Circled in Red Ink With Date and Name of Person Making Change.

Notes Ck'd by	Survey of Foster Bridge Blvd	F.B. 1228 PG. 227
Map No.	W. O. Tape No. St'd °F	
Office Work	Surveyed by E.L. Willey	
Checked	Notes " Date 10-22-46	
Date	Indexed A. C. Johnson	

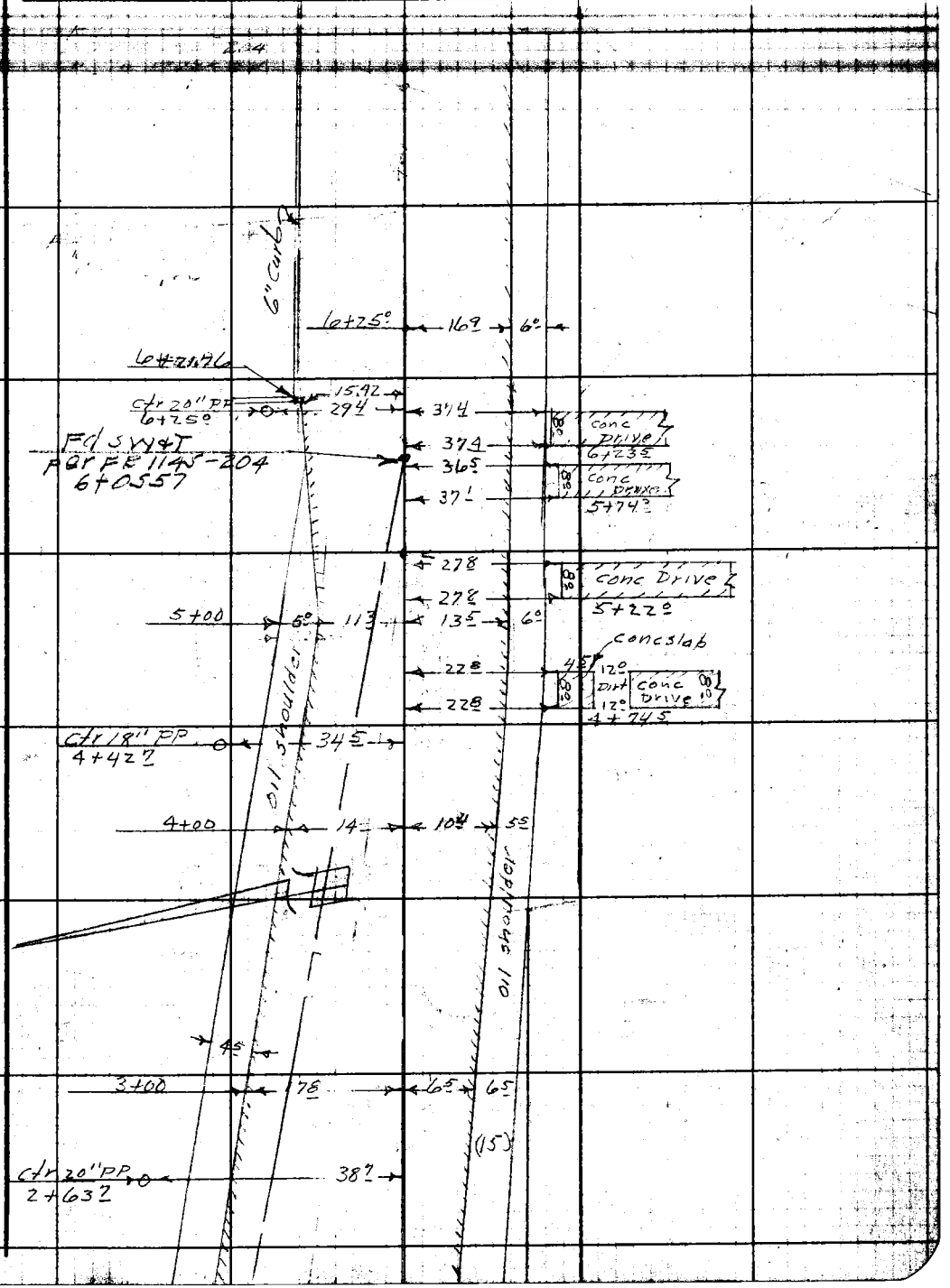

Note: Any Additions or Changes on This Sheet Must be Made or Circled in Red Ink With Date and Name of Person Making Change.

RETURN TO
LOS ANGELES COUNTY SURVEYOR
700 HALL OF RECORDS

Do not extend notes this side of this line.

FORM 247 5M 11-41

F.B. 1228 PG. 228

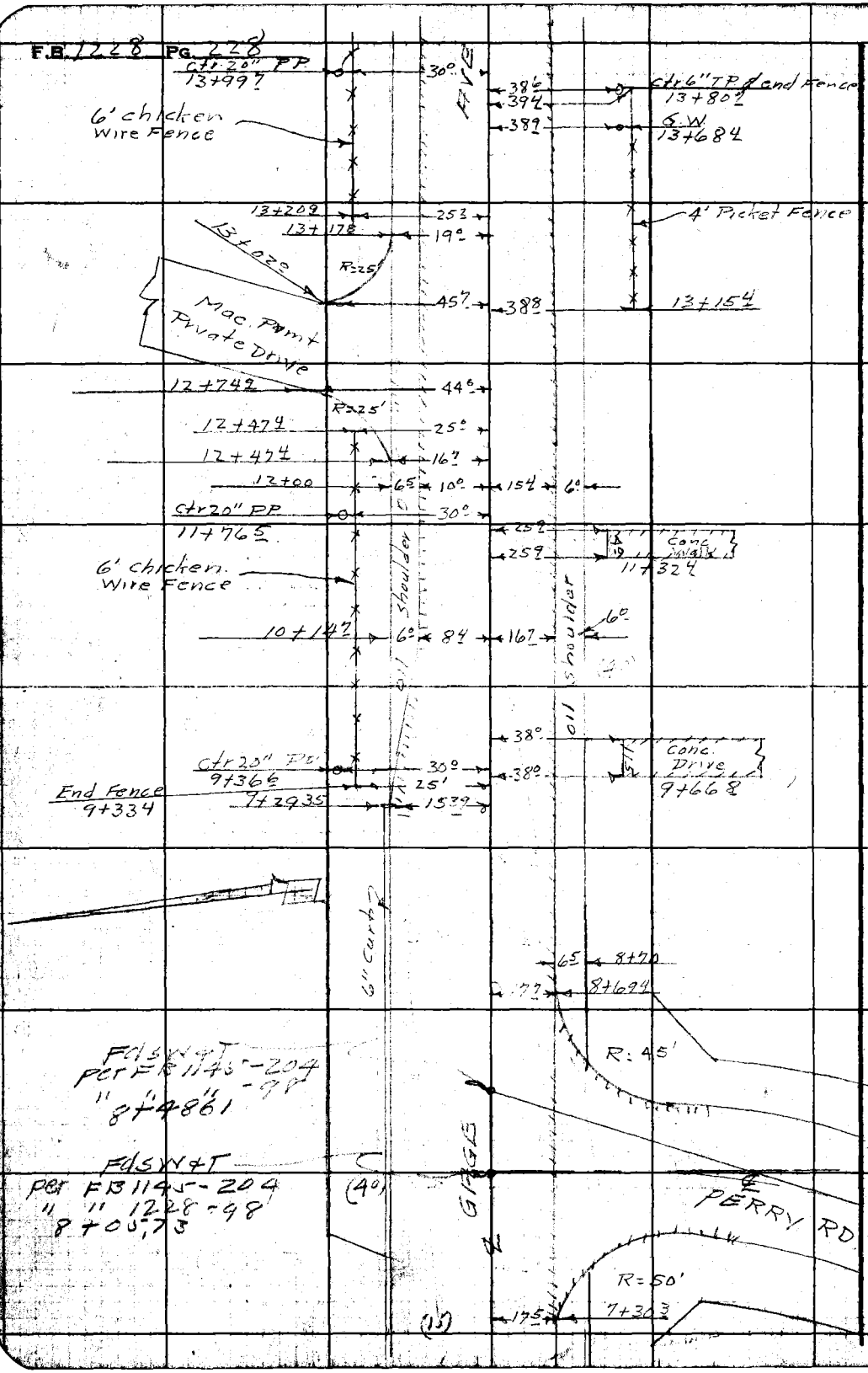

RETURN TO
LOS ANGELES COUNTY SURVEYOR
700 HALL OF RECORDS

Do not extend notes this side of this line.

Note: Any Additions or Changes on This Sheet Must be Made or Circled in Red Ink With Date and Name of Person Making Change.

Notes Ck'd by	Survey of [illegible]	F.B. 1228 Pg. 229
Map No.	W. O. 1153 Tape No. St'd °F	
Office Work	Surveyed by R.L. Willey	
Checked	Notes " Date 10-24-40	
Date	Indexed A. C. Johnson	

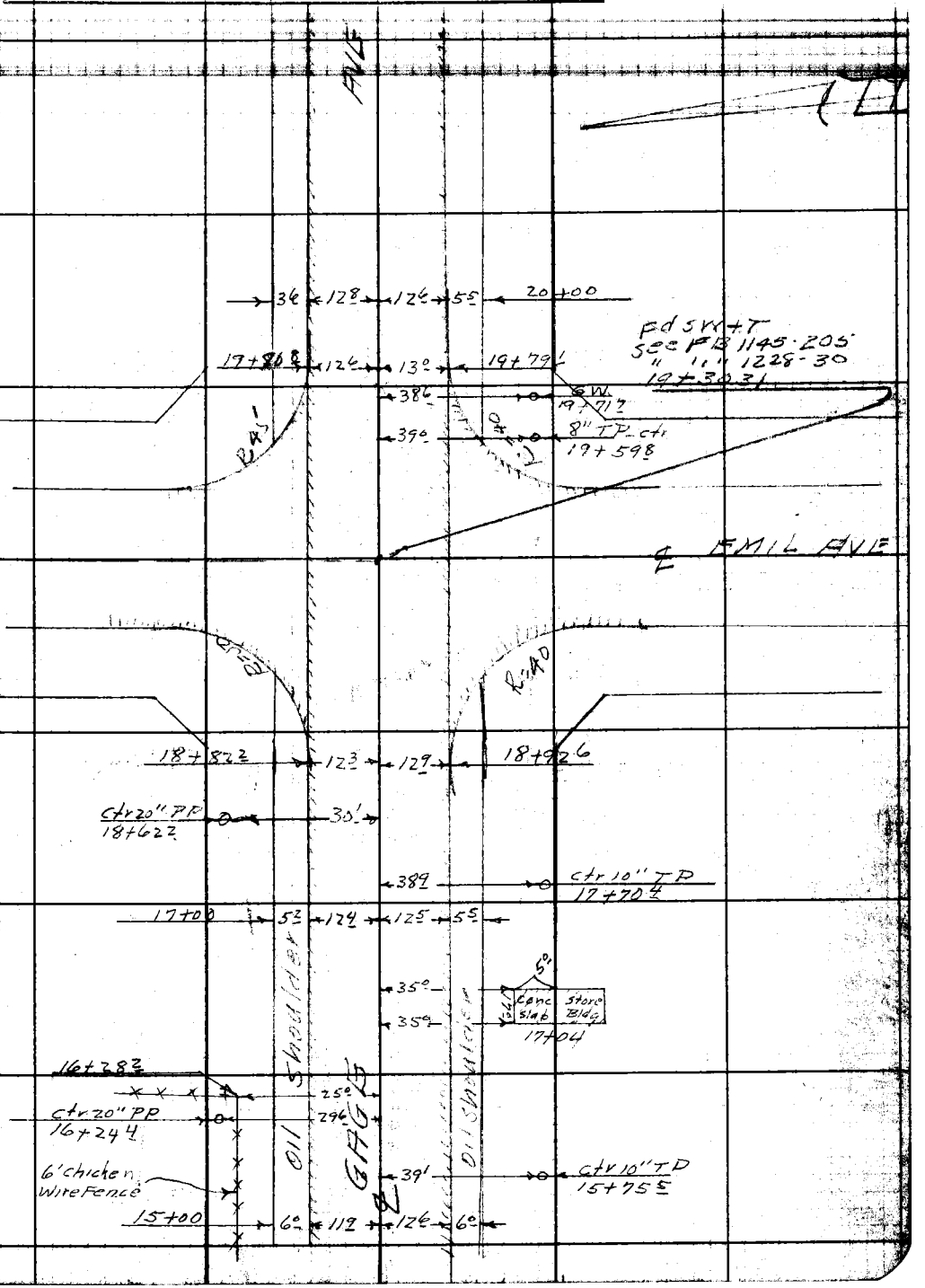

Note: Any Additions or Changes on This Sheet Must Be Made or Circled in Red Ink With Date and Name of Person Making Change.

Do not extend notes this side of this line.

RETURN TO
LOS ANGELES COUNTY SURVEYOR
700 HALL OF RECORDS

FORM 247 5M 11-41

F.B. 1228 PG. 230

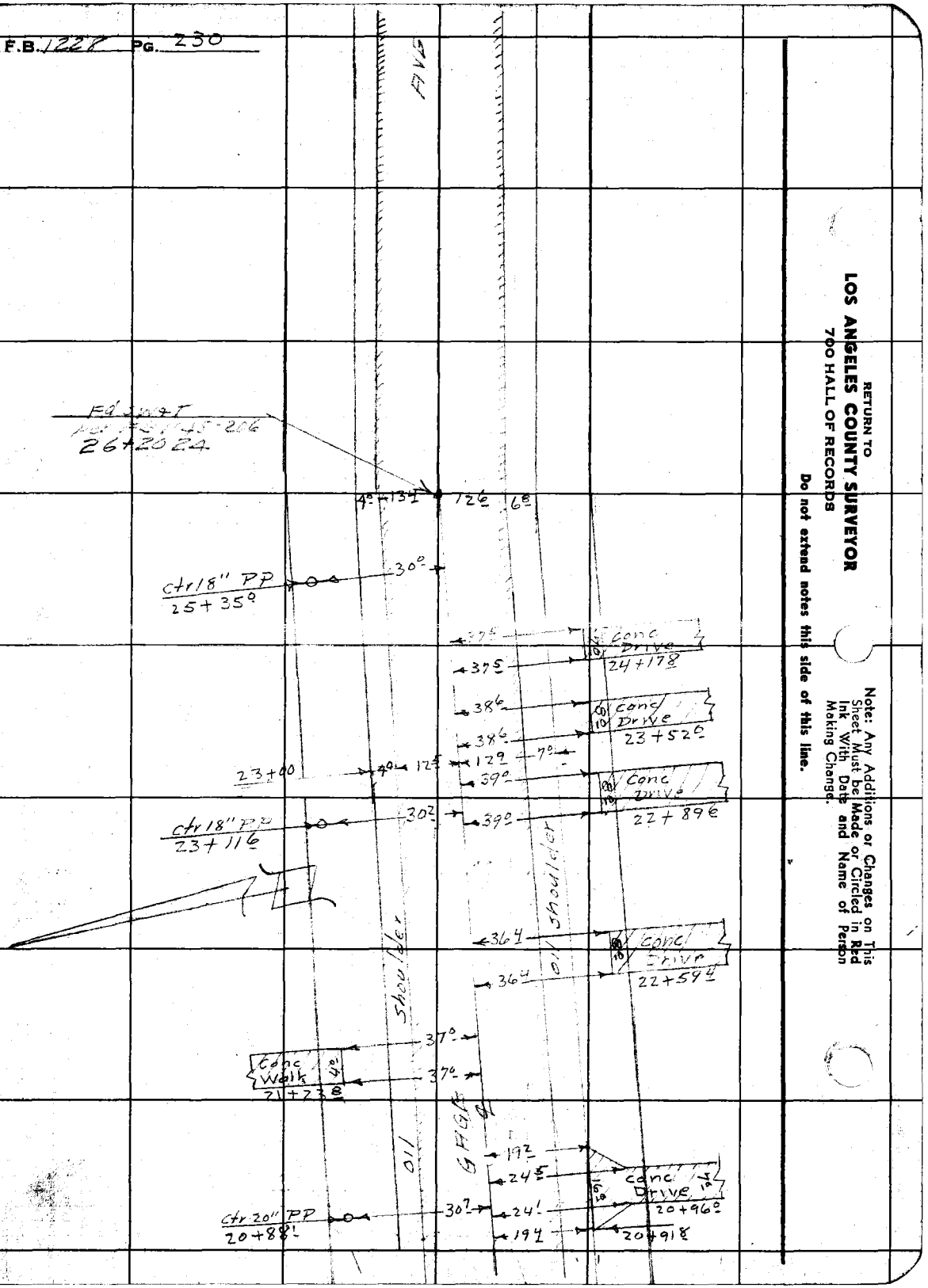

RETURN TO
LOS ANGELES COUNTY SURVEYOR
700 HALL OF RECORDS

Do not extend notes this side of this line.

Note: Any Additions or Changes on This Sheet Must be Made or Circled in Red Ink With Date and Name of Person Making Change.

Notes Ck'd by	Survey of	F.B. 1228 Pg. 23
Map No.	W. O. 1153 Tape No. St'd °F	
Office Work	Surveyed by R L Willey	
Checked	Notes " Date	
Date	Indexed A. C. Johnson	

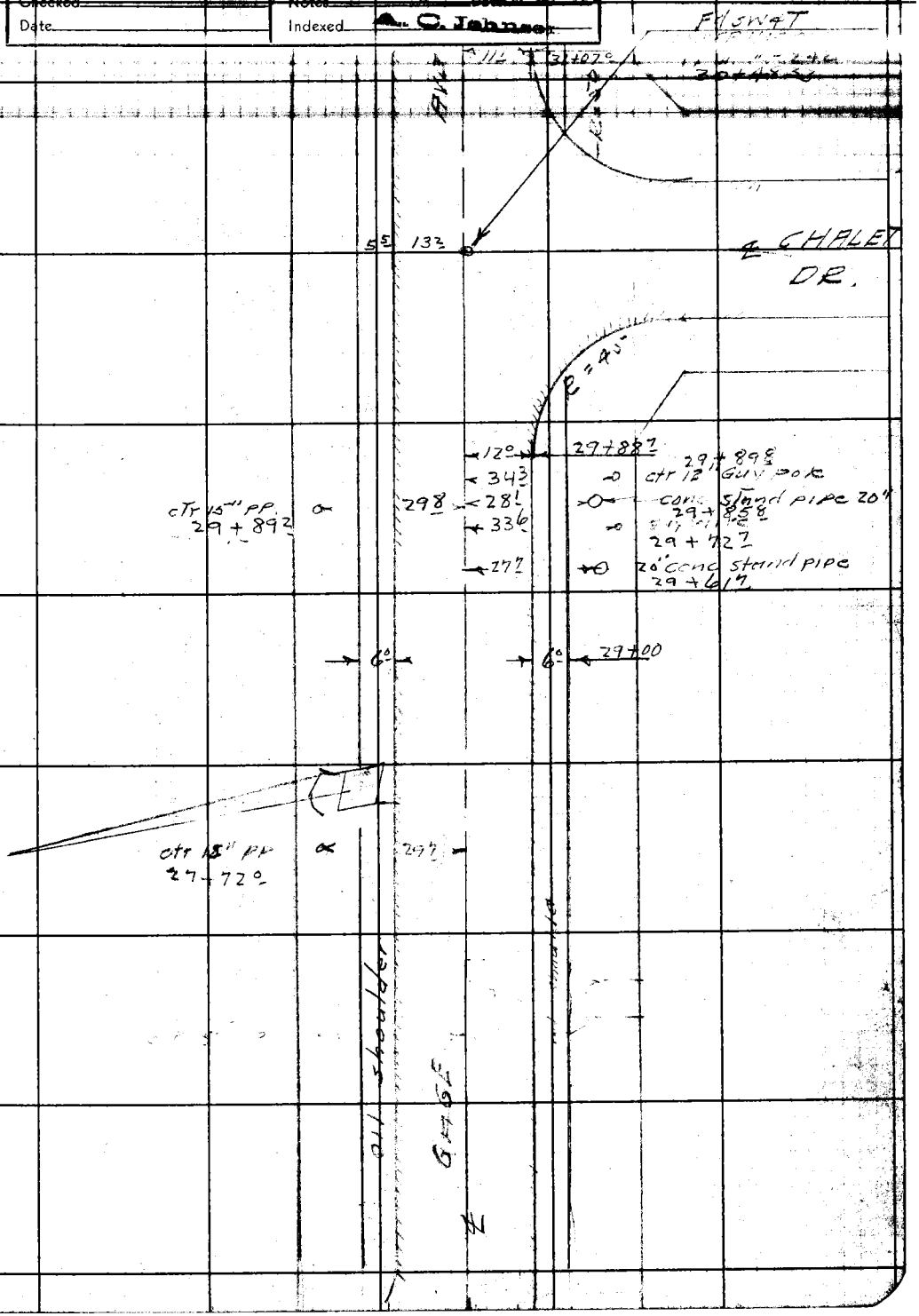

Note: Any Additions or Changes on This Sheet Must be Made or Circled in Red Ink With Date and Name of Person Making Change.

RETURN TO
LOS ANGELES COUNTY SURVEYOR
700 HALL OF RECORDS

Do not extend notes this side of this line.

FORM 247 5M 11-65

F.B. 1228 PG. 232

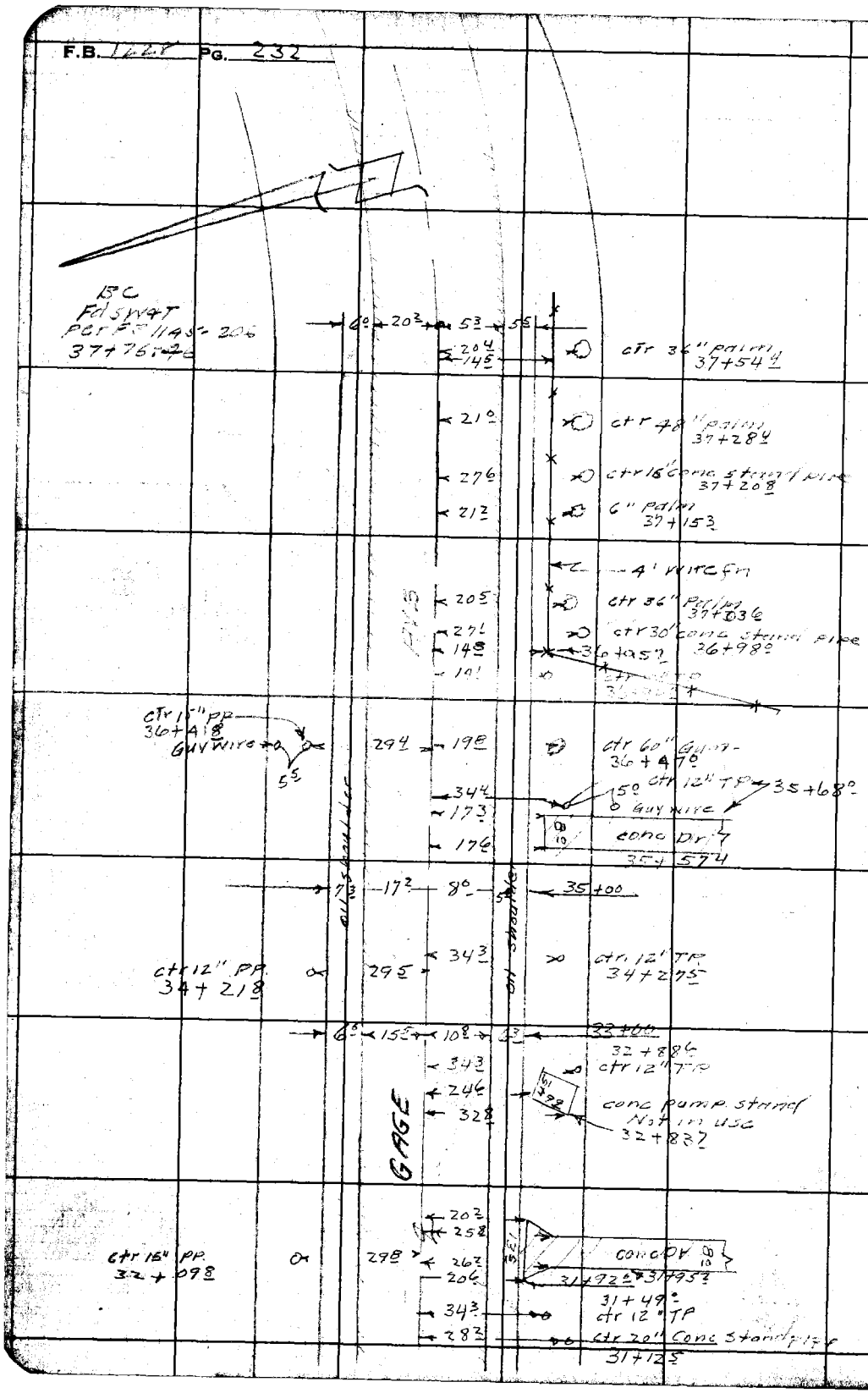

RETURN TO
LOS ANGELES COUNTY SURVEYOR
700 HALL OF RECORDS

Do not extend notes this side of this line.

Note: Any Additions or Changes on This Sheet Must be Made or Circled in Red Ink With Date and Name of Person Making Change.

Profile No. | X-Sec. No.

Notes Red. | Date | Notes Chkd. | Date

Plotted | Date | Checked | Date

Job No. 1153 | Division No. | Survey of Foster Bridge Blvd et al | Survey by R L Willey | Notes HW6 | Date 10-24-46 | Map No. | Indexed | K. C. Johnson | Date

F.B. 1228 PG. 233

PROFILE and +SECTIONS
OF
GAGE AVE
FROM FOSTER BRIDGE BLVD
TO E LINE OF TRACT #10618
FOSTER BRIDGE BLVD ET AL
JN 1153

10-24-46
R L Willey
H W Gunderson
R B Hobson
L V Smith
T C Peterson.

STATION	B. S.	H. I.	F. S.	ELEV.

NOTE: ANY ADDITIONS OR CHANGES ON THIS SHEET MUST BE MADE OR CIRCLED IN RED INK, WITH DATE AND NAME OF PERSON MAKING CHANGE.

PLEASE RETURN TO
LOS ANGELES COUNTY SURVEYOR
700 HALL OF RECORDS

Do not extend notes this side of this line.

FORM 307 SM 1-46

FORM 307 5M 1-46

PLEASE RETURN TO
LOS ANGELES COUNTY SURVEYOR
700 HALL OF RECORDS

NOTE: ANY ADDITIONS OR CHANGES ON THIS SHEET MUST BE MADE OR CIRCLED IN RED INK, WITH DATE AND NAME OF PERSON MAKING CHANGE.

Do not extend notes this side of this line.

STATION	B. S.	H. I.	F. S.	ELEV.	
BMHF#1	1 87	140 35		13[illegible] 48	BMHF#1 Elev 138 [illegible] Per [illegible] 1145-159 Gage Ave (side) & Perry Rd Fd Bt spk in Cb on ℄ Perry Rd Prod
1+00			6 78	133 57	℄
3° R			6 81	133 54	edge Pave
5° R			6 85	133 50	Gut (Pave)
16° R			6 03	134 32	T Br. "
12° L			6 81	133 54	Crown Pave
24° L			6 84	133 51	edge "
31° L			7 12	133 23	Gut
34° L			6 6	133 8	T Br
53° L			6 4	134 0	
2+00			5 89	134 46	℄
3° R			6 02	134 33	edge Pave
10° R			6 36	133 99	Gut
40° R			5 8	134 6	
9° L			5 81	134 54	Crown Pave
21° L			6 02	134 33	edge "
28° L			6 3	134 1	Gut
50° L			5 9	134 5	
3+00			5 47	134 88	℄
6° R			5 66	134 69	edge Pave
13° R			6 1	134 3	Gut

F.B. 1228 PG. 234

Job No. 1153 Division No. Notes Red. Plotted No. Profile

Survey of Foster Bridge Blvd et al Date Date X-Sec.

Survey by R. J. Willey Notes HWG 10-24-46 Notes Chkd Checked No.

Indexed A. C. Johnson Date Date Date

FORM 307 5M 1-46

PLEASE RETURN TO
LOS ANGELES COUNTY SURVEYOR
700 HALL OF RECORDS

NOTE: ANY ADDITIONS OR CHANGES ON THIS SHEET MUST BE MADE OR CIRCLED IN RED INK, WITH DATE AND NAME OF PERSON MAKING CHANGE.

Do not extend notes this side of this line.

STATION	B. S.	H. I.	F. S.	ELEV.		
3+00						
19.5 R		140 35	59	134 5	T Br	
40° R			57	134 7		
5.5 L			544	134 9.1	Crown Pave	
17.5 L			565	134 7.0	edge "	
26° L			60	134.4	Gut	
29° L			57	134 7	T Br.	
46° L			61	134 3		
4+00			496	135 39	℄	
9.5 R			518	135 17	edge Pave	
16° R			58	134 6	Gut	
18° R			54	135 0	T Br	
40° R			58	134 6		
3° L			495	135 40	Crown Pave	
14.5 L			512	135 23	edge "	
23° L			55	134 9	Gut	
42.5 L			56	134 8		
			470	135 65	SW cor Lot 6 Tract # 12357	
5+00			420	136 15	℄	
13° R			439	135 96	edge Pave	
20° R			49	135 5	Gut	
22° R			46	135 8	T Br	

Profile No. ____ Notes Red. ____ Plotted ____ Job No. 1153 Division No. ____ F.B. 1228 PG. 235
X-Sec. No. ____ Date ____ Date ____ Survey of [illegible]
Notes Chkd. [illegible] Checked ____ Survey by R L Wille Notes HWG Date 10-24-46
Date ____ Date ____ Map No. ____ Indexed J. Johnson Date ____

FORM 307 5M 1-46

PLEASE RETURN TO
LOS ANGELES COUNTY SURVEYOR
700 HALL OF RECORDS

NOTE: ANY ADDITIONS OR CHANGES ON THIS SHEET MUST BE MADE OR CIRCLED IN RED INK, WITH DATE AND NAME OF PERSON MAKING CHANGE.

Do not extend notes this side of this line.

STATION	B. S.	H. I.	F. S.	ELEV.		
5+00 40° R		140 35	48	135 6'		
11° L			461	13[illegible]4	edge Pave	
20° L			51	13[illegible]3'	Gut	
26° L			46	13[illegible]8'	T. Br.	
40° L			51	13[illegible]3'		
6+00			343	136[illegible]2'	℄	
3.5 R			341	136[illegible]4'	Crown Pave	
16.5 R			369	136 66'	edge "	
24.5 R			41	136 3'	Gut	
25.5 R			37	136 7'	T Br	
40° R			39	136 5'	PL	
13° L			4[illegible]9	136 26'	edge Pave & Gut	
20.5 L			[illegible]	136 6'	T Br.	
40° L			43	13[illegible]1'	PL	
6+05.57			339	136 96'	P.I	
6+21.76			326	13[illegible]09'	℄	
15.4 L			402	13[illegible]33'	B. Curb	
15.4 L			353	136 82'	T "	
7+00			269	13[illegible]66'	℄	
5.5 R			267	13[illegible]68'	Crown Pave	
17° R			294	13[illegible]41'	Edge	

F.B. 1228 PG. 236

Job No. 1153 Division No. Notes Red. Plotted Profile

Survey of Foster Bridge Blvd et al Date Date No.

Survey by R.L. Willey Notes H.W.G. 10-24-46 Notes Chkd. Checked X-Sec.

Indexed A. C. Johnson Date Date 1/28/46 Date No.

FORM 307 5M 1-46

PLEASE RETURN TO
LOS ANGELES COUNTY SURVEYOR
700 HALL OF RECORDS

NOTE: ANY ADDITIONS OR CHANGES ON THIS SHEET MUST BE MADE OR CIRCLED IN RED INK, WITH DATE AND NAME OF PERSON MAKING CHANGE.

Do not extend notes this side of this line.

STATION	B. S.	H. I.	F. S.	ELEV.		
7+00						
24.5 R		140 35	3 4	137 0	Gut	
27° R			3 2	137 2	TBr	
40° R			3 1	137 3	PL	
15.5 L			3 38	136 97	B. Cb	
15.6 L			2 79	137 56	T cb	
7+65			2 24	138 11	℄	
6.5 R			2 26	138 09	Crown Pave	
17° R			2 42	137 93	Br (Pave)	
28.5 R			3 10	137 25	edge " & Gut	
33.5 R			2 7	137 7	TBr	
40° R			2 6	137 8	PL	
8+00			2 05	138 30	℄	
15.4 L			2 60	137 75	B cb	
15.4 L			1 96	138 39	T cb	
T.P.	6 00	144 35	2 00	138 35		
8+05.73			6 01	138 34	℄ int Gage eve & Perry Pd	
8+35.73			5 80	138 55	℄ " " & EPL " "	
5.5 R			5 79	138 56	Crown Pave	
18.5 R			5 95	138 40	Pave	
29.5 R			6 52	137 83	edge " & Gut	
40° R			6 4	138 0	PL	

Profile
No. ____ Date ____ Notes Red ____ Plotted ____ Job No. 1153 Division No. ____
X-Sec. Notes Chkd. ____ Date ____ Checked ____ Date ____ Survey of ____ Survey by ____ Notes ____ Date ____
No. ____ Date ____ Map No. ____ Indexed Johnson Date ____

F.B. 1228 PG. 237

FORM 307 5M 1-46

PLEASE RETURN TO
LOS ANGELES COUNTY SURVEYOR
700 HALL OF RECORDS

NOTE: ANY ADDITIONS OR CHANGES ON THIS SHEET MUST BE MADE OR CIRCLED IN RED INK, WITH DATE AND NAME OF PERSON MAKING CHANGE.

Do not extend notes this side of this line.

STATION	B. S.	H. I.	F. S.	ELEV.		
12+00						
9.5 L		144.35	4.18	140.17	edge Pave	
16.5 L			4.6	139.8	Gut	
19.5 L			3.0	141.4	T. Br	
25.0 L			3.[illegible]	14[illegible]		
12+47.4 16.2 L			4.51	139.84	Pvmt Return & Gut	
" 21.0 L			2.6	141.[illegible]	T. Br	
25.0 L			2.8	141.6		
12+79.9 44.6 L			3.68	140.67	Pvmt Return	
13+00			3.44	140.91	&	
14.5 R			3.77	140.58	edge Pave	
21.5 R			4.0	140.4	Gut	
24.5 R			3.4	141.0	TBr	
40.0 R			3.1	141.3	PL	
10.5 L			3.70	140.65	edge Pave	
18.5 L			4.16	140.19	Gut (Pave)	
25.0 L			3.92	140.43	"	
13+02.0 45.2 L			3.50	140.85	Pave Return	
13+17.8 19.0 L			3.81	140.54	" "	
21.0 L			2.3	141.1	T Br	
25.0 L			2.5	141.9		

F.B. 1228 PG. 240
Job No. 1153 Division No. Notes Red. Plotted Profile
Survey of Foster Bridge Blvd et al Date Date No. X-Sec.
Survey by R L Willey Notes HWG 10-24-46 Notes Chkd Checked
Indexed C. Johnson Date Date 10/28/46 Date No.

FORM 307 5M 1-46

PLEASE RETURN TO
LOS ANGELES COUNTY SURVEYOR
700 HALL OF RECORDS

NOTE: ANY ADDITIONS OR CHANGES ON THIS SHEET MUST BE MADE OR CIRCLED IN RED INK, WITH DATE AND NAME OF PERSON MAKING CHANGE.

Do not extend notes this side of this line.

STATION	B. S.	H. I.	F. S.	ELEV.	
14+00		144 35	2 95	141 40	E
13 R			3 16	141 19	edg Pav
20 R			35	140 9	Gut
40 R			31	141 3	PL
10 L			315	141 20	edge Pave
18 L			35	140 9	Gut
21 L			18	142 6	TBr
25 L			19	142 5	
TP	4 70	145 93	3 12	141 23	
15+00			4 27	141 66	℄
12 R			4 55	141 38	edge Pave
19 R			51	140 8	Gut
22 R			46	141 3	T Br.
40 R			46	141 3	PL
12 L			4 55	141 38	edge Pave
19 L			48	141 1	Gut
22 L			35	142 4	T Br
25 L			3 4	142 5	
16+00			4 36	141 57	℄
12 R			462	141 31	edge Pave
20 R			50	140 9	Gut

Profile
Notes Red
Plotted
Job No. 1153 Division No.
F.B. 1228 PG. 241
No.
Date
Date
Survey of
X-Sec.
Notes Chkd.
Checked
Survey by
Notes
Date
No.
Date
Date
Map No.
Indexed
Date

FORM 307 5M 1-46

PLEASE RETURN TO
LOS ANGELES COUNTY SURVEYOR
700 HALL OF RECORDS

NOTE: ANY ADDITIONS OR CHANGES ON THIS SHEET MUST BE MADE OR CIRCLED IN RED INK, WITH DATE AND NAME OF PERSON MAKING CHANGE.

Do not extend notes this side of this line.

STATION	B. S.	H. I.	F. S.	ELEV.		
16+00						
22.5 R		14593	46	14 3	TBr	
40° R			49	14 0	PL	
11.5 L			461	14 32	edge Pave	
20° L			47	14 0	Gut	
22° L			38	142 1	TBr	
25° L			37	142 2		
			71	13 8	S E Cor Lot # 117 Tract # 11549	
17+00			452	14 41	E	
12° R			478	141 15	edge Pave	
18.5 R			52	14 7	Gut	
22.5 R			43	14 6	TBr	
40° R			49	14 [illegible]	PL	
12° L			484	141 09	edge Pave	
19° L			53	14 6	Gut	
28.5 L			44	14 5	TBr	
40° L			40	14 9	PL	
18+00			476	14 17	E	
13° R			505	14 88	edge Pave	
19.5 R			55	14 [illegible]	Gut	
22.5 R			50	14 [illegible]	TBr	
40° R			51	14 8	PL	

F.B. 1228 PG. 242
Job No. 1153 Division No. Notes Red. Plotted No. Profile
Survey of Foster Bridge Blvd etal Date Date X-Sec.
Survey by R L Willey Notes HWS 10-25-46 Notes Chkd. Checked No.
Indexed: A. C. Johnson Date Date Date

FORM 307 5M 1-46

PLEASE RETURN TO
LOS ANGELES COUNTY SURVEYOR
700 HALL OF RECORDS

NOTE: ANY ADDITIONS OR CHANGES ON THIS SHEET MUST BE MADE OR CIRCLED IN RED INK, WITH DATE AND NAME OF PERSON MAKING CHANGE.

Do not extend notes this side of this line.

STATION	B. S.	H. I.	F. S.	ELEV.		
18+00 11.5 L		145.93	5.03	140.90	edge Pave	
19.5 L			5.3	140.6	Gut	
24.0 L			3.9	142.0	T Br	
40.0 L			4.0	141.9	PL	
T P	4.75	145.61	5.07	140.86		
19+00 31			4.86	140.75	℄ Gage ave & W PL Emil ave	
20.0 R			5.32	140.29	edge Pave & Gut	
29.0 R			4.8	140.8	T Br	
40.0 R			5.0	140.6	PL	
[illegible] L			4.93	140.68	Pave	
23.0 L			5.18	140.43	edge Pave & Gut	
32.5 L			3.7	141.9	T Br	
40.0 L			3.5	142.1	PL	
19+30 31			5.27	140.34	℄ int Gage ave & Emil ave	
19+60 31			5.38	140.23	" " " " EPL "	
24.0 R			5.72	139.89	edge Pave & Gut	
32.0 R			4.8	140.8	T Br	
40.0 R			5.3	140.3	PL	
23.0 L			5.30	140.31	edge Pave	
30.0 L			3.9	141.7	T Br	
40.0 L			3.7	141.9	PL	

Profile No. ____ Notes Red. ____ Plotted ____ Job No. 7153 Division No. ____ F.B. 228 Pg. 243
X-Sec. No. ____ Date ____ Date ____ Survey of ____
Notes Chkd. ____ Checked ____ Survey by R L Wiley Notes HWS Date 10-25-46
Date 10/28/46 Date ____ Map No. ____ Indexed Johnson Date ____

FORM 307 5M 1-46

PLEASE RETURN TO
LOS ANGELES COUNTY SURVEYOR
700 HALL OF RECORDS

NOTE: ANY ADDITIONS OR CHANGES ON THIS SHEET MUST BE MADE OR CIRCLED IN RED INK, WITH DATE AND NAME OF PERSON MAKING CHANGE.

Do not extend notes this side of this line.

STATION	B. S.	H. I.	F. S.	ELEV.	
20+00		145 61	4 84	140 77	℄
12° R			5 00	140 61	edge Pave
17° R			5 3	141 3	Gut
21° R			4 5	141 1	T Br
40° R			5 5	141 1	PL
13° L			5 05	141 56	edge Pave
19° L			5 2	141 4	Gut
26° L			3 7	141 9	T Br
40° L			3 5	142 1	PL
			7 5	138 1	S W Cor Lot 8 Tract # 11547
21+00			4 46	141 15	℄
12° R			4 96	140 85	edge Pave
21° R			4 7	140 7	~~Gut~~
40° R			5 2	141 4	PL
12° L			4 69	140 92	edge Pave
19° L			5 1	140 5	Gut
24° L			4 4	141 2	T Br
40° L			3 9	141 7	PL
22+00			4 39	141 22	℄
12° R			4 67	140 94	edge Pave
19° R			5 0	140 6	Gut
40° R			5 4	140 2	PL

F.B. 1228 Pg. 244
Job No. 1153 Division No. Notes Red. Plotted No. Profile
Survey of Foster Bridge Blvd et al Date Date X-Sec.
Survey by R L Whiley Notes HWG 10-25-46 Notes Chkd Checked
Indexed C. Johnson Date Date 1/2/46 Date No.

FORM 307 5M 1-46

PLEASE RETURN TO
LOS ANGELES COUNTY SURVEYOR
700 HALL OF RECORDS

NOTE: ANY ADDITIONS OR CHANGES ON THIS SHEET MUST BE MADE OR CIRCLED IN RED INK, WITH DATE AND NAME OF PERSON MAKING CHANGE.

Do not extend notes this side of this line.

STATION	B. S.	H. I.	F. S.	ELEV.		
22+00						
12° L		145 61	4 59	141 02	edge Pave	
20° L			5 2	140 4	Gut	
25° L			3 9	141 7	T Br	
40° L			4 1	141 5	PL	
23+00			4 30	141 31	E	
12° R			4 59	141 07	edge Pave	
21° R			5 2	140 4	Gut	
40° R			5 5	140 1	PL	
12° L			4 57	141 04	edge Pave	
19° L			4 8	140 8	Gut	
22° L			4 3	141 3	T Br	
40° L			4 4	141 2	PL	
TP	4 86	146 00	4 47	141 14		
24+00			4 54	141 46	E	
12° R			4 80	141 20	edge Pave	
22° R			5 5	140 5		
40° R			5 8	140 2	PL	
12° L			4 74	141 26	edge Pave	
20° L			5 3	140 7	Gut	
27° L			3 8	142 2	T Br	
40° L			3 8	142 2	PL	

Profile No. ____ Date ____ Notes Red ____ Plotted ____ Job No. 1153 Division No. ____ F.B. 1228 PG. 245
X-Sec. No. ____ Date ____ Notes Chkd ____ Date ____ Checked ____ Date ____ Survey of Foster Bridge Dr. Survey by R. White Notes 17 WG Date 10-25-46
Map No. ____ Indexed ____ Date ____ A. C. Johnson

FORM 307 5M 1-46

PLEASE RETURN TO
LOS ANGELES COUNTY SURVEYOR
700 HALL OF RECORDS

NOTE: ANY ADDITIONS OR CHANGES ON THIS SHEET MUST BE MADE OR CIRCLED IN RED INK, WITH DATE AND NAME OF PERSON MAKING CHANGE.

Do not extend notes this side of this line.

STATION	B. S.	H. I.	F. S.	ELEV.	
25+00		146.00	444	141.56	℄
12.6 R			482	141.18	edge Pave
24.6 R			56	14[illegible]4	
40.0 R			63	13[illegible]7	PL
13.0 L			470	14[illegible]30	edge Pave
20.6 L			51	14[illegible]9	Gut
26.3 L			40	14[illegible]0	TBr
40.0 L			47	14[illegible]3	PL
			68	13[illegible]2	SW cor Lot #11 Tract #10618
26+00			433	14[illegible]67	℄
12.L R			[illegible]	14[illegible]46	edge Pave
23.0 R			52	14[illegible]8	
40.0 R			58	14[illegible]	PL
13.L L			476	14[illegible]24	edge Pave
20.0 L			49	14[illegible]1	Gut
24.9 L			38	14[illegible]2	TBr
40.0 L			45	14[illegible]5	PL
27+00			415	14[illegible]85	℄
12.5 R			437	14[illegible]63	edge Pave
26.3 R			50	14[illegible]	
40.0 R			53	14[illegible]7	[illegible]

F.B. 1228 Pg. 246
Job No. 1153 Division No. Notes Red. Plotted
Survey of Foster Bridge Blvd et al Date Date No.
Survey by [illegible] Notes [illegible] Notes Chkd. Checked X-Sec.
Indexed A. C. Johnson Date Date 11/28/[illegible] Date No.
Profile

FORM 307 5M 1-46

PLEASE RETURN TO
LOS ANGELES COUNTY SURVEYOR
700 HALL OF RECORDS

NOTE: ANY ADDITIONS OR CHANGES ON THIS SHEET MUST BE MADE OR CIRCLED IN RED INK, WITH DATE AND NAME OF PERSON MAKING CHANGE.

Do not extend notes this side of this line.

STATION	B. S.	H. I.	F. S.	ELEV.	
27+00					
12.5 L		146 00	449	141 51	edge Pave
19.5 L			48	141 2'	Gut
25.6 L			34	142 6'	TBr
40.9 L			39	142 1'	PL
28+00			409	141 91'	℄
12.6 R			439	141 61'	edge Pave
19.8 R			48	141 2'	
40.9 R			52	140 8'	PL
12.4 L			436	141 64'	edge Pave
19.2 L			47	141 3'	Gut
25.9 L			31	142 9'	TBr
40.2 L			36	142 4'	PL
TP	496	146 57	439	141 61'	
29+00			457	142 00'	℄
12.6 R			473	141 84'	edge Pave
19.2 R			51	141 5'	
40.2 R			53	141 3'	PL
12.2 L			475	141 82'	edge Pave
20.2 L			50	141 6'	Gut
24.8 L			35	143 1'	TBr
40.9 L			40	142 6'	PL

Profile
Notes Red _____ Plotted _____ Job No. 1153 Division No. _____
No. _____ Date _____ Date _____ Survey of _____
X-Sec. Notes Ch. _____ Checked _____ Survey by _____ Notes _____ Date 10-25-46
No. _____ Date _____ Date _____ Map No. _____ Indexed _____ Date _____

F.B. 1228 PG. 247

FORM 307 5M 1-46

PLEASE RETURN TO
LOS ANGELES COUNTY SURVEYOR
700 HALL OF RECORDS

NOTE: ANY ADDITIONS OR CHANGES ON THIS SHEET MUST BE MADE OR CIRCLED IN RED INK, WITH DATE AND NAME OF PERSON MAKING CHANGE.

Do not extend notes this side of this line.

STATION	B. S.	H. I.	F. S.	ELEV.	
30+00		146.57	4.49	142.08	℄
18.4 R			4.92	141.65	edge Pave
40.0 R			5.1	141.5	PL
12.9 L			4.75	141.82	edge Pave
20.2 L			4.9	141.7	Gut
24.6 L			3.5	143.1	TBr
40.0 L			3.9	142.7	PL
30+48.33			4.99	141.58	℄ int Gage Ave & Chalet Dr
30+78.33			5.09	141.48	℄ " " & EPL " "
27.0 R			5.27	141.30	edge Pav & Gut
32.4 R			4.3	142.3	TBr
40.0 R			4.9	141.7	PL
31+00			4.78	141.79	℄
11.5 R			4.88	141.69	edge Pave
18.1 R			5.0	141.6	Gut
20.2 R			4.5	142.1	TBr
40.0 R			4.9	141.7	PL
13.7 L			4.76	141.81	edge Pave
20.0 L			4.8	141.8	Gut
25.2 L			3.5	143.1	TBr
40.0 L			3.5	143.1	PL

F.B. 1228 PG. 248
Job No. 1153 Division No. Notes Red. Plotted Profile
Survey of Foster Bridge Blvd et al Date Date No.
Survey by R L Wiley Notes HWG 10-25-46 Notes Chkd. Checked X-Sec.
Indexed C. Johnson Date 10/28/46 Date No.

FORM 307 5M 1-46

PLEASE RETURN TO
LOS ANGELES COUNTY SURVEYOR
700 HALL OF RECORDS

NOTE: ANY ADDITIONS OR CHANGES ON THIS SHEET MUST BE MADE OR CIRCLED IN RED INK, WITH DATE AND NAME OF PERSON MAKING CHANGE.

Do not extend notes this side of this line.

STATION	B. S.	H. I.	F. S.	ELEV.		
		146 57	52	141 ~~00~~ 4	SE Cor lot # 8 Trost # 10618	
32+00			380	14277	℄	
11° R			415	14242	edge Pav	
16° R			43	1423	Gut	
20° R			41	1425	TBr	
40° R			45	1421	PL	
28 L			377	142 ~~60~~ 80	Crown Pave	
14 L			416	14241	edge Pave	
21 5 L			44	1422	Gut	
26 5 L			31	1435	TBr	
40° L			34	1432	PL	
33+00			344	14313	℄	
10 2 R			378	14279	edge Pave	
17 9 R			41	1425	Gut	
20° R			36	1430	TBr	
40° R			35	1431	PL	
3 3 L			341	14316	Crown Pave	
15° L			370	14287	edge "	
21 5 L			40	1426	Gut	
27 3 L			27	1439	TBr	
40° L			27	1439	PL	

Profile No. ____ Notes Red. ____ Plotted ____ Job No. 1153 Division No. ____ F.B. 228 PG. 249
X-Sec. No. ____ Date ____ Date ____ Survey of [illegible]
Notes Chkd. [illegible] Checked ____ Survey by R.L. Wiley Notes H.W.G. Date 10-25-46
Date [illegible] Date ____ Map No. ____ Indexed C. Johnson Date ____

FORM 307 5M 1-46

PLEASE RETURN TO
LOS ANGELES COUNTY SURVEYOR
700 HALL OF RECORDS

NOTE: ANY ADDITIONS OR CHANGES ON THIS SHEET MUST BE MADE OR CIRCLED IN RED INK, WITH DATE AND NAME OF PERSON MAKING CHANGE.

Do not extend notes this side of this line.

STATION	B. S.	H. I.	F. S.	ELEV.	
		146.57	3.71	142.86	
7 P	6.22	149.08			
34+00			5.66	143.42	℄
9° R			5.91	143.17	edge Pave
15° R			6.3	142.8	Gut
18° R			6.0	143.1	T Br
40° R			5.7	143.4	PL
3° L			5.62	143.46	Crown Pave
16° L			5.97	143.11	edge "
22° L			6.2	142.9	Gut
26° L			4.7	144.4	T Br
40° L			4.9	144.2	PL
35+00			5.35	143.73	℄
8° R			5.59	143.49	edge Pave
14° R			5.9	143.2	Gut
17° R			5.5	143.6	T Br
40° R			5.5	143.6	PL
4° L			5.32	143.76	Crown Pave
16° L			5.57	143.51	edge "
24° L			5.8	143.3	Gut
28° L			4.6	144.5	T Br
40° L			4.7	144.4	PL

F.B. 1228 Pg. 250
Job No. 1153 Division No. Notes Red. Plotted No. Profile
Survey of Foster Bridge Blvd et al Date Date X-Sec.
Survey by R L Willey Notes HWG 10-25-46 Notes Chkd Checked No.
Indexed C. Johnson Date Date Date

FORM 307 5M 1-46

PLEASE RETURN TO
LOS ANGELES COUNTY SURVEYOR
700 HALL OF RECORDS

NOTE: ANY ADDITIONS OR CHANGES ON THIS SHEET MUST BE MADE OR CIRCLED IN RED INK, WITH DATE AND NAME OF PERSON MAKING CHANGE.

Do not extend notes this side of this line.

STATION	B. S.	H. I.	F. S.	ELEV.		
36+00		149 08	502	144 06	℄	
6.8 R			522	143 86	edge Pave	
13.3 R			55	143 6	Gut	
15.7 R			52	143 9	TBr	
40.0 R			52	143 9	PL	
5.3 L			495	144 13	Crown Pave	
18.3 L			530	143 78	edge "	
26.9 L			57	143 4	Gut	
28.0 L			52	143 9	TBr	
40.0 L			49	144 2	PL	
			55	143 6	SE cor Lot #2 Tract #10618	
37+00			470	144 38	℄	
5.8 R			479	144 29	edge Pave	
10.4 R			51	144 0	Gut	
14.0 R			47	144 4	TBr	
40.0 R			50	144 1	PL	
6.0 L			462	144 46	Crown Pave	
19.0 L			491	144 17	edge "	
26.5 L			53	143 8	Gut	
30.0 L			45	144 6	TBr	
40.0 L			44	144 7	PL	

Profile
No. _____ Notes Red. _____ Plotted _____ Job No. 1153 Division No. _____ F.B. 1278 PG 251
Date _____ Date _____ Survey of _____ Plot of 41
X-Sec. Notes Chkd. [illegible] Checked _____ Survey by R.L. Willey Notes LHWG Date 10-23-46
No. _____ Date 10-28-46 Date _____ Map No. _____ Indexed _____ Date _____

FORM 307 5M 1-46

PLEASE RETURN TO
LOS ANGELES COUNTY SURVEYOR
700 HALL OF RECORDS

NOTE: ANY ADDITIONS OR CHANGES ON THIS SHEET MUST BE MADE OR CIRCLED IN RED INK, WITH DATE AND NAME OF PERSON MAKING CHANGE.

Do not extend notes this side of this line.

STATION	B. S.	H. I.	F. S.	ELEV.		
3247646		1190 8	4 35	144 73	℄	
48 R			4 20	144 38	edge [illegible]	
10 R			4 7	144 4	Gut	
25 R			5 4	143 7	Br	
43 R			4 6	144 5	PL	
73 L			4 35	145 73	Crown Rave	
20 L			4 57	144 51	edge "	
26 L			4 7	144 4	Gut	
30 L			4 2	144 [illegible]	T Br	
40 L			4 1	145 0	PL	
BM HF 21			4 86	144 22	BM HF 21 Elev 144.227 Per FB 1145-175 Gage ave (S side) 500' ± E of ℄ of Chalet Dr Fd Bt Sk in NE Cor Conc Drive to House #6874	

F.B. 1228 PG. 252

Job No. 1153 Division No. Notes Red. Plotted Date No. Profile

Survey of Foster Bridge Blvd et al Date Checked X-Sec.

Survey by R L Willey Notes HWG 10-25-46 Notes Chkd Date No.

Indexed A. C. Johnson Date

Profile	Notes Red.	Plotted	Job No. 8351	Division No.	F.B. 1228 Pg. 253
No.	Date	Date	Survey of Foster Bridge Blvd		
X:Sec.	Notes Chkd.	Checked	Survey by H.E. Chianquist	Notes G.	Date 10-31-46
No.	Date	Date	Map No.	Indexed Johnson	Date 11-1-46

C.I. No. 1153

FOSTER BRIDGE BLVD

INVERT CHECK.

M. H. of

FLORENCE PLACE & TOLER AVE

FB 1228 Pg 253 & 254

Party
[illegible]
[illegible]
[illegible]
Don Le Gault RC

STATION	B. S.	H. I.	F. S.	ELEV.

NOTE: ANY ADDITIONS OR CHANGES ON THIS SHEET MUST BE MADE OR CIRCLED IN RED INK WITH DATE AND NAME OF PERSON MAKING CHANGE.

PLEASE RETURN TO
LOS ANGELES COUNTY SURVEYOR
700 HALL OF RECORDS

Do not extend notes this side of this line.

FORM 307 2M 8-45

FORM 307 2M 8-45

PLEASE RETURN TO
LOS ANGELES COUNTY SURVEYOR
700 HALL OF RECORDS

NOTE: ANY ADDITIONS OR CHANGES ON THIS SHEET MUST BE MADE OR CIRCLED IN RED INK, WITH DATE AND NAME OF PERSON MAKING CHANGE.

Do not extend notes this side of this line.

F.B. 1228 Pg. 25

Job No. 1153 Division No. Notes Red. Plotted Profile

Survey of Eastern Bridge Blvd Date Date No.

Survey by Notes Chkd. Checked X-Sec.

Indexed A. C. Johnson Date 11/1/46 Date No.

STATION	B. S.	H. I.	F. S.	ELEV.		
21" Invert Elev. M. Hole at TOLER Ave. & Florence Place.						
Fd B.M. HF 10	3.32	126.45		123.13	B.M. H.F. 10 Elev. 123.13 as per F.B. 1145 Pg 63.	
					Toler Ave. (W. side) 1' N. of E. Florence Place.	
					3" spk. in S. side Driveway to No. 6957	
N.E. Inlet 21"			4.30	122.18		
M.H. Rim	112.74	invert	14.08	112.40	N. Rim	Fd 4.30 7.43 x.60 4.46 1.75 14.08
Stub E. 8" Inlet			4.28	112.20		
	111.68	invert	15.03	111.45	E. Rim	Fd 4.28 10 P.P.I. 9.48 x.60 x.60 0.67 15.03
			4.28	122.9		
W. 21" Outlet	110.70	invert	16.04	111.44	W. Rim	4.29 Fd 9.40 x.60 x.60 1.75 16.04
			4.27	122.81		
No. Hole to So.					S. Rim	
N. 8" Inlet	?		4.30	122.8		
		invert	14.63	111.80	N. Rim	430 Fd 9.11 Top of 8" x.60 x.60 0.67 14.68
Fd B.M. HF 9			3.28	122.24	B.M. H.F. 9 Elev. 123.2 as per F.B. 1145-162	
					Florence Place (E.) between Toler Ave & Garfield Ave.	
					± spk. in P.P. ± 54 E 95' E	

Sanitation Dist. invert elev. from sheet 31

NOTES RED. _____ JOB NO. 1492 SURVEY OF Foster Bridge Blvd

DATE _____ SURVEY BY _____

NOTES CHKD. _____ NOTES BY _____ DATE _____

DATE _____ INDEXED _____ DATE _____

F. B. _____ PG. _____

NOTE: ANY ADDITIONS OR CHANGES ON THIS SHEET MUST BE MADE OR CIRCLED IN RED INK, WITH DATE AND NAME OF PERSON MAKING CHANGE

Do not extend notes this side of this line

B.M.	1ST RUN	DIFF.	2ND RUN	3RD RUN	ADJ. ELEV.	DESCRIPTION

PLEASE RETURN TO
LOS ANGELES COUNTY SURVEYOR
700 HALL OF RECORDS

FORM 353 1M 12-41

FORM 353 1M 12-41

PLEASE RETURN TO
LOS ANGELES COUNTY SURVEYOR
700 HALL OF RECORDS

NOTE: ANY ADDITIONS OR CHANGES ON THIS SHEET MUST BE MADE OR CIRCLED IN RED INK, WITH DATE AND NAME OF PERSON MAKING CHANGE

Do not extend notes this side of this line

JOB NO. 455 SURVEY OF Foster Bridge Blvd S.S.
SURVEY BY Erickson DATE
NOTES BY DATE
INDEXED DATE
NOTES RED. DATE
NOTES CHKD. DATE
F. B. 1275 Pg. 256

B.M.	1ST RUN	DIFF.	2ND RUN	3RD RUN	ADJ. ELEV.	DESCRIPTION
For Check ON H.F. 8+9 See Book ... Foster Perry Rd Sewer dist					123.158	B.M. H.F. 10 Elev. 123.158 ... Foster Ave W. side 100± N. of Florence Pl. Bt Spk. in Curb South side of Cave Drive House # 3857
H.F. 10	123.158				123.158	
+	4.102		3.973			
∇	127.260	+0.952	+0.954		+0.953	
—	3.150		3.017		124.110	Set B.M. H.F. 72
Set H.F. 72	124.110				124.111	Foster Ave ± 5± Ft. N. of Florence Pl. W. side Bt Spk. in S.W. cor. Conc. Sept Ho # 6831
+	4.138		4.191			
∧	128.248	-0.212	-0.212		-0.212	
—	4.350		4.411			
T.P.	123.898				123.899	T.P.
+	5.017		4.949			
∧	126.915	+1.191	+1.187		+1.191	
—	3.825		3.760		125.087	Set B.M. H.F. 73
Set H.F. 73	123.090				125.040	Foster Ave ± 915 ± N. of Florence Pl. W. side Bt Spk. in N. side Curve Conc. Ho # 6741
+	4.150		4.150			
∧	127.240	+0.184	+0.184		+0.184	
—	4.350		3.966			
T.P.	122.890				125.274	T.P.
+	5.218		5.031			
∧	130.493	+1.094	+1.092		+1.092	
—	4.126		3.941		126.361	Set B.M. H.F. 74
Set H.F. 74	126.367				126.366	Foster Ave ± 1359 ± N. of Florence Pl. W. side Bt Spk. in S.W. cor. Conc. Sept Ho # 6832
+	4.138		4.191			
∧	130.606	+1.100	+1.100		+1.100	
—	3.138		3.138		127.460	Set B.M. H.F. 75
Set H.F. 75	127.468				127.466	Foster Ave ± 1460 ± N. of Florence Pl. W. side Bt Spk. in S.W. cor. Conc. Sept Ho # 6833
+	4.478		4.344			
∧	131.946	-0.863	-0.863		-0.863	
—	5.281		5.209			
T.P.	126.665				126.603	T.P.

FORM 353 1M 8-38

PLEASE RETURN TO
LOS ANGELES COUNTY SURVEYOR

700 HALL OF RECORDS

NOTE: ANY ADDITIONS OR CHANGES ON THIS SHEET MUST BE MADE OR CIRCLED IN RED INK, WITH DATE AND NAME OF PERSON MAKING CHANGE

Do not extend notes this side of this line

NOTES RED. DATE
SURVEY BY DATE
NOTES CHKD. NOTES BY DATE
DATE INDEXED DATE
JOB NO. SURVEY OF
F. B. Pg.

B.M.	1ST RUN	DIFF.	2ND RUN	3RD RUN	ADJ. ELEV.	DESCRIPTION
	126.605				126.603	
					+1.989	
					128.583	
					~~128.592~~	
					+1.828	
					130.410	
					~~130.420~~	
	.0				+1.331	
	.11				131.740	
					~~131.751~~	
					-0.585	
					131.166	
					+1.353	
					132.519	
					+1.062	
					133.567	
					~~133.581~~	
					+1.614	
					135.185	
					~~135.196~~	

F. B. [illegible] PG. [illegible] | JOB NO. 1153 | SURVEY OF Foster Bridge Blvd SS | NOTES RED.

SURVEY BY Benson | DATE

NOTES BY [illegible] | DATE [illegible] | NOTES CHKD.

INDEXED | DATE | DATE

B.M.	1ST RUN	DIFF.	2ND RUN	3RD RUN	ADJ. ELEV.	DESCRIPTION

Do not extend notes this side of this line

PLEASE RETURN TO
LOS ANGELES COUNTY SURVEYOR
700 HALL OF RECORDS

NOTE: ANY ADDITIONS OR CHANGES ON THIS SHEET MUST BE MADE OR CIRCLED IN RED INK, WITH DATE AND NAME OF PERSON MAKING CHANGE

FORM 353 1M 8-38

Notes Ck'd by	Survey of
Map No.	W. O. Tape No. St'd °F
Office Work	Surveyed by
Checked	Notes Date
Date	Indexed

F. B. Pg.

DEC 23 47

RETURN TO
LOS ANGELES COUNTY SURVEYOR
700 HALL OF RECORDS

Note: Any Additions or Changes on This Sheet Must be Made or Circled in Red Ink With Date and Name of Person Making Change.

Do not extend notes this side of this line.

FORM 247 5M 5-46

RETURN TO
LOS ANGELES COUNTY SURVEYOR
7DO HALL OF RECORDS

Note: Any Additions or Changes on This Sheet Must be Made or Circled in Red Ink With Date and Name of Person Making Change.

Do not extend notes this side of this line.

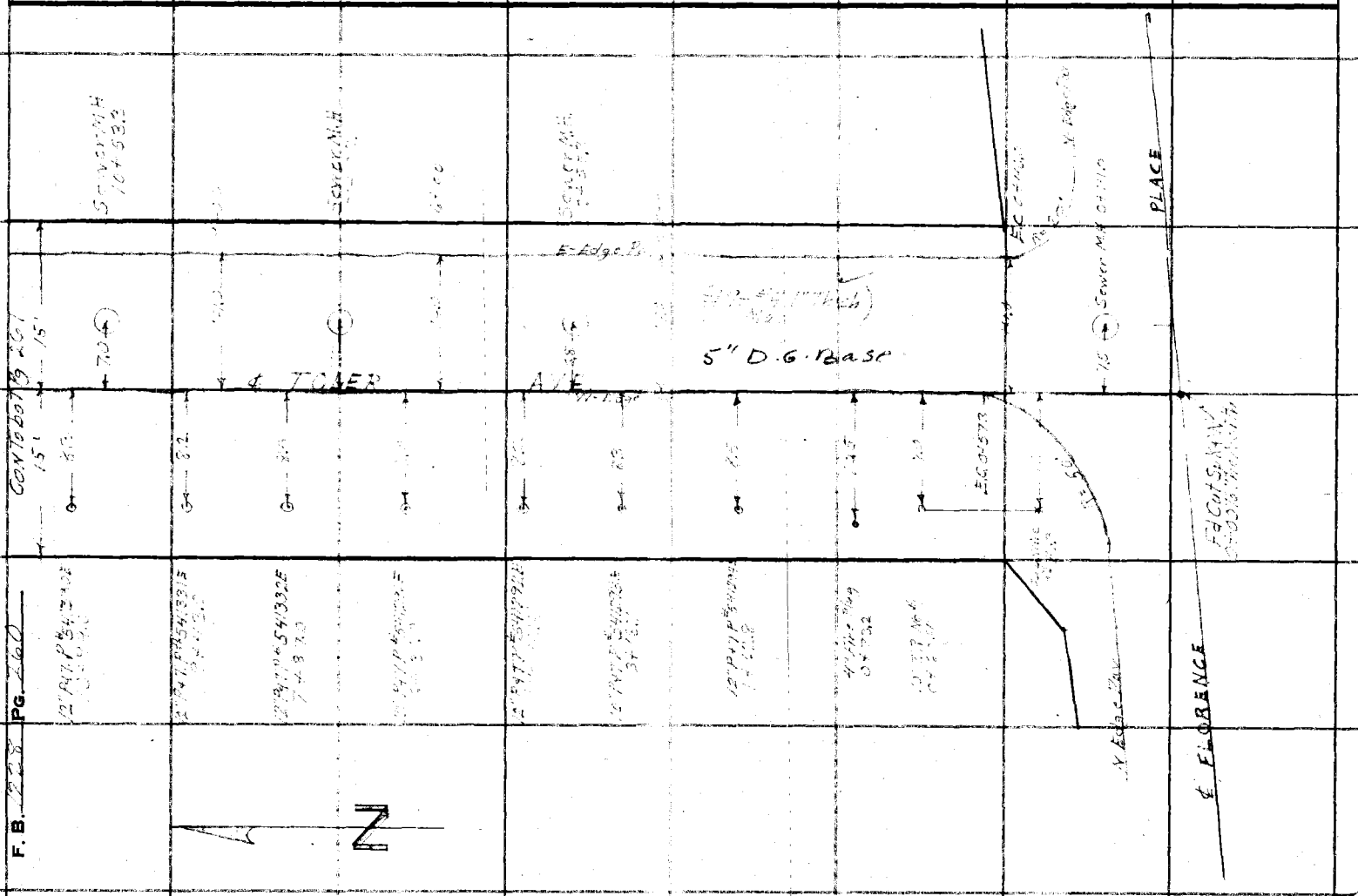

Notes Ck'd by	Survey of
Map No.	W. O. Tape No. St'd °F
Office Work	Surveyed by
Checked	Notes Date
Date	Indexed

F. B. Pg.

Note: Any Additions or Changes on This Sheet Must be Made or Circled in Red Ink With Date and Name of Person Making Change.

Do not extend notes this side of this line.

RETURN TO
LOS ANGELES COUNTY SURVEYOR
700 HALL OF RECORDS

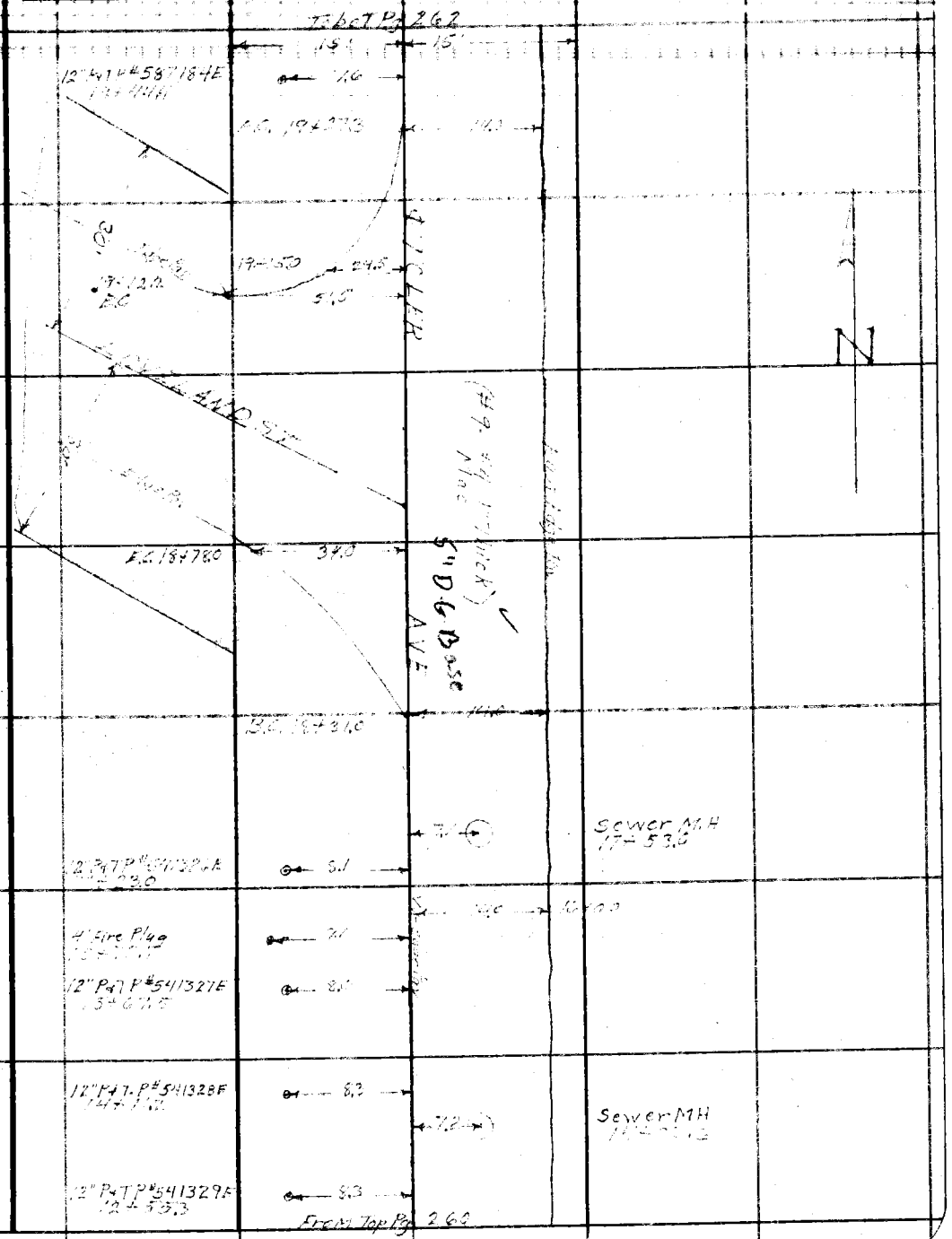

FORM 247 5M 5-46

RETURN TO
LOS ANGELES COUNTY SURVEYOR
700 HALL OF RECORDS

Note: Any Additions or Changes on This Sheet Must be Made or Circled in Red Ink With Date and Name of Person Making Change.

Do not extend notes this side of this line.

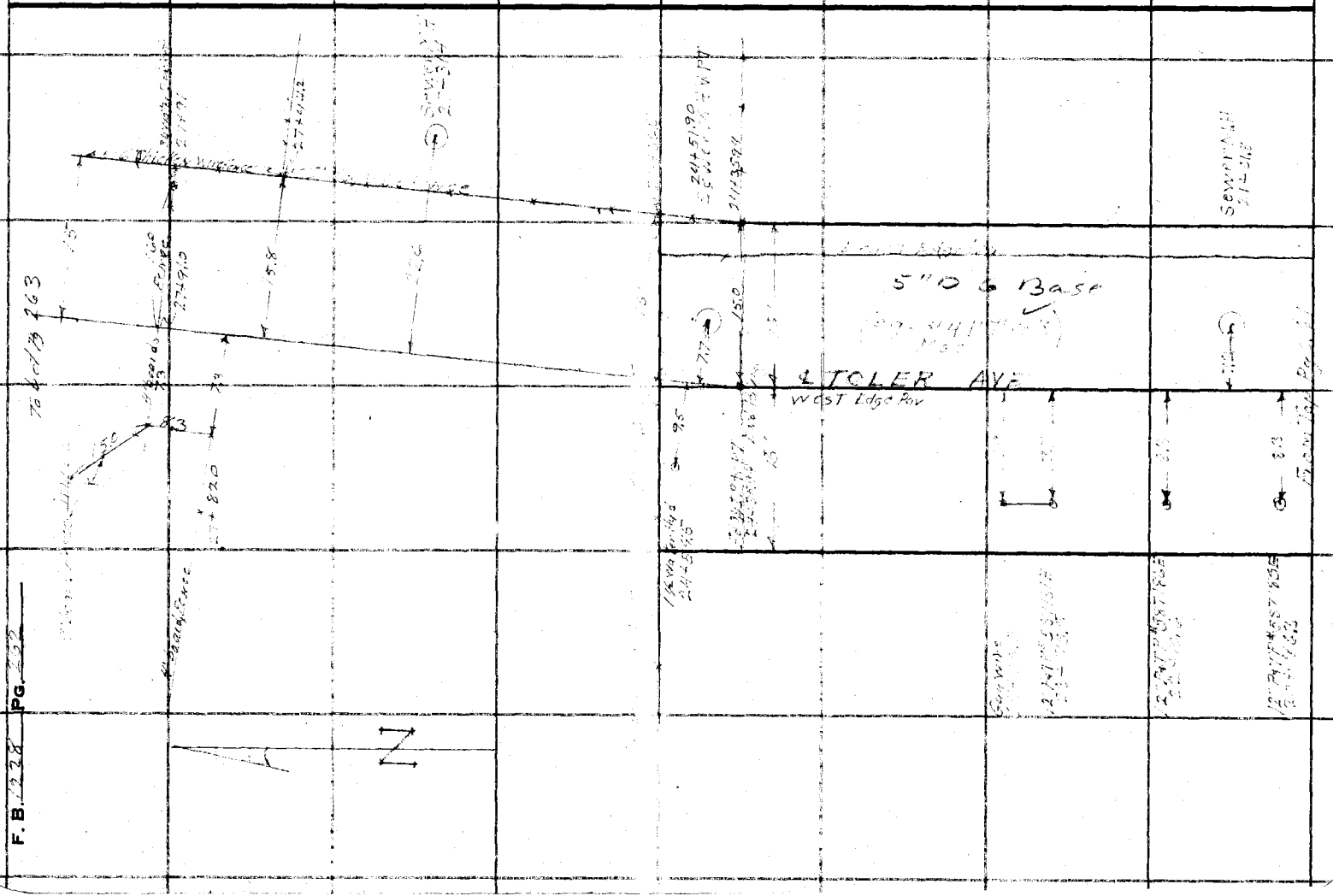

Notes Ck'd by	Survey of
Map No.	W. O. Tape No. St'd °F
Office Work	Surveyed by
Checked	Notes Date
Date	Indexed

F. B. Pg.

Note: Any Additions or Changes on This Sheet Must be Made or Circled in Red Ink With Date and Name of Person Making Change.

Do not extend notes this side of this line.

RETURN TO
LOS ANGELES COUNTY SURVEYOR
700 HALL OF RECORDS

FORM 247 SM 5-46

RETURN TO
LOS ANGELES COUNTY SURVEYOR
700 HALL OF RECORDS

Note: Any Additions or Changes on This Sheet Must be Made or Circled in Red Ink With Date and Name of Person Making Change.

Do not extend notes this side of this line.

F. B. 7220 PG. 228

Profile No. _____ Notes Red _____ Plotted _____ Job No. 1153 Division No. _____ F.B/228 PG. 265

Date _____ Date _____ Survey of [illegible]

X-Sec. No. _____ Notes Chkd. _____ Checked _____ Survey by Benson Notes B Date 12-16-46

Date _____ Date _____ Map No. _____ Indexed A. C. Johnson Date DEC 23 '47

PROFILE & X-SECTIONS
ON
TOLER AVE
&
PROPOSED SEWER R/W

FROM: Florence Pl.
To: Gage Ave.
[illegible] 1153
FOSTER BRIDGE BLVD. SEWER DIST

12-17-46.
J.H. Benson
M.H. Van Deren
[illegible]
D.H. Beers
W.C. Van Deren

STATION	B.S.	H.I.	F.S.	ELEV.

NOTE: ANY ADDITIONS OR CHANGES ON THIS SHEET MUST BE MADE OR CIRCLED IN RED INK, WITH DATE AND NAME OF PERSON MAKING CHANGE.

PLEASE RETURN TO
LOS ANGELES COUNTY SURVEYOR
700 HALL OF RECORDS

Do not extend notes this side of this line.

FORM 307 5M 1-46

FORM 307 5M 1-46

PLEASE RETURN TO
LOS ANGELES COUNTY SURVEYOR
700 HALL OF RECORDS

NOTE: ANY ADDITIONS OR CHANGES ON THIS SHEET MUST BE MADE OR CIRCLED IN RED INK, WITH DATE AND NAME OF PERSON MAKING CHANGE.

Do not extend notes this side of this line.

STATION	B. S.	H. I.	F. S.	ELEV.		
B.M. H.F.10	5.06	128.22			B.M. H.F.10. El. 123.	FB 1145-163
		S.S. Mtl. at Teler Ave. [illegible]			Teler Ave. W. side 100± [illegible] Florence Pl. [illegible]	
					Pl. 6.05 / 6.02	(T.L. [illegible] Survey) FB 1228-253, 254
			5.79	12[illegible].43		
0+00. ℄ Int. Florence Pl. & Teler						
0+20			6.45	12[illegible].77		
0+50 ℄			6.03	12[illegible].19		
"			5.66	12[illegible].56		13R [illegible]
"			5.58	12[illegible].64		15R PL.
"			6.18	12[illegible].04	2L, edge pav.	
"			6.2	12[illegible].0	3L gut	
"			5.5	12[illegible].7	12L	
"			5.4	12[illegible].8	15L PL.	
1+00. ℄			5.85	12[illegible].37		
2+00			5.65	12[illegible]		
"			5.17	[illegible].05		14R edge pav.
"			5.5	12[illegible].7		15R PL.
"			6.0	12[illegible].2	6L, gut	
"			5.5	12[illegible].7	9L	
"			5.1	12[illegible].1	15L PL.	

F.B. 1228 PG. 266

Job No. 1153 Division No. Notes Red. Plotted No. Profile

Survey of Foster Bridge Blvd. S.S. Date Date X-Sec.

Survey by Benson Notes Notes Chkd. [illegible] Checked

Indexed [illegible] Date 12-16-46 Date 12-18-46 Date No.

FORM 307 5M 1-46

PLEASE RETURN TO
LOS ANGELES COUNTY SURVEYOR
700 HALL OF RECORDS

NOTE: ANY ADDITIONS OR CHANGES ON THIS SHEET MUST BE MADE OR CIRCLED IN RED INK, WITH DATE AND NAME OF PERSON MAKING CHANGE.

Do not extend notes this side of this line.

STATION	B. S.	H. I.	F. S.	ELEV.		
		123.22				
3+00			5.31	122.91		℄ edge pav.
4+00			5.06	123.16		℄ " "
5+00			4.81	123.41		℄ " "
"			4.48	123.74		14 R. edge pav.
"			4.7	123.5		15 R.
"			5.2	123.0	6 L Gut	
"			5.0	123.2	10 L	
"			4.2	124.0	15 L P.L.	
6+00			4.51	123.71		℄ edge pav.
T.P.	507	125.80	4.49	123.73		
7+00			4.92	123.88		℄ edge pav.
8+00			4.77	124.03		℄ " "
"			4.35	124.45		14 R. edge pav.
"			4.5	124.3		15 R P.L.
"			4.9	123.9	5 L Gut	
"			4.6	124.2	9 L	
"			4.2	124.6	15 L P.L.	
9+00			4.61	124.19		℄ edge pav.
10+00			4.34	124.46		℄ " "
11+00			4.19	124.61		℄ " "
"			3.67	125.13		14 R. edge pav.

Profile No. ____ Notes Red ____ Plotted ____ Job No. 1153 Division No. ____ F.B. 1255 PG. 267
Date ____ Date ____ Survey of ____
X-Sec. No. ____ Notes Chkd. LOM Checked ____ Survey by ____ Notes ____ Date 12-16-46
Date 12-18-46 Date ____ Map No. ____ Indexed ____ Date ____

FORM 307 5M 1-46

PLEASE RETURN TO
LOS ANGELES COUNTY SURVEYOR
700 HALL OF RECORDS

NOTE: ANY ADDITIONS OR CHANGES ON THIS SHEET MUST BE MADE OR CIRCLED IN RED INK, WITH DATE AND NAME OF PERSON MAKING CHANGE.

Do not extend notes this side of this line.

STATION	B. S.	H. I.	F. S.	ELEV.		
		128.80				
11+00			3.7	12[illegible]		15 R. P.L.
"			4.[illegible]	12[illegible]	[illegible]	
"			4.1	[illegible]	9 L	
"			3.[illegible]	12[illegible]	15 L P.L.	
12+00			3.95	12[illegible].35		# [illegible]
T.P.	5.91	130.81	[illegible]	12[illegible]	T.P.	
13+00			5.38	[illegible]		# " "
14+00			4.99	12[illegible]		# " "
"			4.55	[illegible]		14 R edge pav.
"			4.[illegible]	[illegible]		15 R. P.L.
"			5.4	[illegible]	5 L [illegible]	
"			4.4	[illegible]	12 L	
"			4.3	[illegible]	15 L.	
15+00			4.78	[illegible]		# edge pav.
16+00			4.69	12[illegible]		# " "
17+00			4.37	12[illegible]		# " "
"			3.92	12[illegible]		14 R. edge pav.
"			3.1	12[illegible]		15 R. P.L.
"			4.5	12[illegible]	4 L [illegible]	
"			4.0	12[illegible]	11 L	
"			3.6	[illegible]	15 L P.L.	
"			[illegible]	[illegible]	130 L [illegible]	

F.B. 1228 PG. 268

Job No. 1153 Division No. [illegible] Notes Red. [illegible] Plotted [illegible] Profile No. [illegible]

Survey of Foster Bridge [illegible] Date [illegible] Date [illegible] X-Sec. No. [illegible]

Survey by [illegible] Notes [illegible] Notes Chkd [illegible] Checked [illegible]

Indexed [illegible] Date 12-[illegible] Date 12-16-46 Date [illegible] No. [illegible]

FORM 307 5M 1-46

PLEASE RETURN TO
LOS ANGELES COUNTY SURVEYOR
700 HALL OF RECORDS

NOTE: ANY ADDITIONS OR CHANGES ON THIS SHEET MUST BE MADE OR CIRCLED IN RED INK, WITH DATE AND NAME OF PERSON MAKING CHANGE.

Do not extend notes this side of this line.

STATION	B. S.	H. I.	F. S.	ELEV.		
		130.81				
[illegible]			4.42	126.39		± edge pav.
T.P.	[illegible]	[illegible]	4.31	126.50	T.P. on Bt. opk. [illegible]	
18+47			[illegible]	[illegible]		± edge pav.
			[illegible]	[illegible]		[illegible]
"			[illegible]	[illegible]		
"			[illegible]	[illegible]	25 L edge pav	
"			[illegible]	[illegible]	12 L	
"			[illegible]	[illegible]	[illegible]	
19+00			[illegible]	[illegible]		± [illegible]
19+32			[illegible]	[illegible]		± edge pav
"			[illegible]	[illegible]		[illegible] edge pav
"			4.3	[illegible]		[illegible]
"			[illegible]	[illegible]	[illegible]	
"			[illegible]	[illegible]	[illegible]	
"			[illegible]	[illegible]	[illegible]	
[illegible]			[illegible]	127.15		[illegible] edge pav
"			4.4	[illegible]		[illegible]
"			[illegible]	[illegible]	[illegible]	
"			[illegible]	[illegible]	[illegible]	
"			[illegible]	[illegible]	50 L "	

Profile No. ____ Notes Red. ____ Plotted ____ Job No. 1153 Division No. ____ F.B. 1228 PG. 269

X-Sec. No. ____ Date ____ Date ____ Survey of ____

Notes Chkd. [illegible] Checked ____ Survey by [illegible] Notes [illegible] Date 12-17-46

Date 12-18-46 Date ____ Map No. ____ Indexed [illegible] Date ____

F.B. 1225 PG. 270 | Job No. 153 | Division No. | Notes Red. | Plotted | Profile No.

Survey of | Date | Date | X-Sec. No.

Survey by | Notes | Notes Chkd. CDM | Checked

Indexed A. C. Johnson | Date | Date 12-18-46 | Date

STATION	B.S.	H.I.	F.S.	ELEV.

FORM 307 5M 1-46

PLEASE RETURN TO
LOS ANGELES COUNTY SURVEYOR
700 HALL OF RECORDS

Do not extend notes this side of this line.

NOTE: ANY ADDITIONS OR CHANGES ON THIS SHEET MUST BE MADE OR CIRCLED IN RED INK, WITH DATE AND NAME OF PERSON MAKING CHANGE.

FORM 307 5M 1-46

PLEASE RETURN TO
LOS ANGELES COUNTY SURVEYOR
700 HALL OF RECORDS

NOTE: ANY ADDITIONS OR CHANGES ON THIS SHEET MUST BE MADE OR CIRCLED IN RED INK, WITH DATE AND NAME OF PERSON MAKING CHANGE.

Do not extend notes this side of this line.

STATION	B. S.	H. I.	F. S.	ELEV.		
[illegible]		[illegible]	[illegible]	127.8	[illegible]	
"			[illegible]	128.6	[illegible]	
"			[illegible]	129.9	[illegible]	
[illegible]			[illegible]	128.6		
[illegible]				128.75		
"			[illegible]	129.18		[illegible]
"			[illegible]	129.9		[illegible]
"			[illegible]	128.[illegible]	[illegible]	
"			[illegible]	129.5	[illegible]	
"			3.5	129.7	[illegible]	
[illegible]	5.93	[illegible]	[illegible]	[illegible]	[illegible]	
24+56			5.2	130.3		[illegible]
"			5.4	[illegible]		15 R. [illegible]
"			5.7	[illegible]		50 R.
"			[illegible]	[illegible]	15 L	
"			5.6	[illegible]	50 L	
"			[illegible]	[illegible]	125 L. [illegible]	
[illegible]			[illegible]	[illegible]		
[illegible]			5.[illegible]	[illegible]		
[illegible]			[illegible]	[illegible]		
			[illegible]	131.3		15 R. [illegible]

Profile No. ____ Notes Red ____ Plotted ____ Job No. [illegible] Division No. ____ F.B. ____ PG. ____

X-Sec. No. ____ Date ____ Date ____ Survey of ____

Notes Chkd. [illegible] Checked ____ Survey by [illegible] Notes [illegible] Date [illegible]

Date 12-18-46 Date ____ Map No. ____ Indexed Johnson Date ____

F.B. [illegible] Pg. 272

Job No. [illegible] Division No. Notes Red. Plotted

Survey of [illegible] Date Date

Survey by [illegible] Notes Notes Chkd. LDM Checked

Indexed C. [illegible] Date Date 12-18-46 Date

Profile No.

X-Sec. No.

FORM SC7 SM 1-46

PLEASE RETURN TO
LOS ANGELES COUNTY SURVEYOR
700 HALL OF RECORDS

NOTE: ANY ADDITIONS OR CHANGES ON THIS SHEET MUST BE MADE OR CIRCLED IN RED INK, WITH DATE AND NAME OF PERSON MAKING CHANGE.

Do not extend notes this side of this line.

STATION	B. S.	H. I.	F. S.	ELEV.

FORM 307 SM 1-46

PLEASE RETURN TO
LOS ANGELES COUNTY SURVEYOR
700 HALL OF RECORDS

NOTE: ANY ADDITIONS OR CHANGES ON THIS SHEET MUST BE MADE OR CIRCLED IN RED INK, WITH DATE AND NAME OF PERSON MAKING CHANGE.

Do not extend notes this side of this line.

STATION	B. S.	H. I.	F. S.	ELEV.		
		[illegible]				
30+51			4.33	[illegible]		[illegible]
30+66.70			4.12	[illegible]		[illegible] Ave.
"			[illegible]	[illegible]		100 E. [illegible]
"			[illegible]	[illegible]	100 W. [illegible]	
B.M. #17 C-265			[illegible]	133.55	B.M. [illegible] Elev. 133.55 [illegible]	

Profile Notes Red ____ Plotted ____ Job No. ____ Division No. ____ F.B. ____ PG. ____
No. ____ Date ____ Date ____ Survey of ____
X-Sec. Notes Chkd. [illegible] Checked ____ Survey by [illegible] Notes [illegible] Date 12-17-46
No. ____ Date 12-18-46 Date ____ Map No. ____ Indexed Johnson Date ____

F.B. 1228 PG. 274 | Job No. 153 | Division No. | Notes Red. | Plotted | Profile

Survey of | Date | Date | No.

Survey by | Notes | Notes Chkd. | Checked | X-Sec.

Indexed | Date | Date | Date | No.

STATION	B. S.	H. I.	F. S.	ELEV.

FORM 307 SM 1-48

PLEASE RETURN TO
LOS ANGELES COUNTY SURVEYOR
700 HALL OF RECORDS

NOTE: ANY ADDITIONS OR CHANGES ON THIS SHEET MUST BE MADE OR CIRCLED IN RED INK, WITH DATE AND NAME OF PERSON MAKING CHANGE.

Do not extend notes this side of this line.

Notes Ck'd by	Survey of [illegible] F. B. 1218 PG. 275
Map No.	W. O. 1153 Tape No. St'd 68 °F
Office Work	Surveyed by Benson
Checked	Notes " Date 12-18
Date	Indexed [illegible]

DEC 23 '47

TOPOGRAPHY

ON

FLORENCE PLACE

FROM: Granger Ave 11+32.23

TO: 200' E. of ℄ Emil Ave

FOSTER BRIDGE BLVD. S.S.

C.I. 1153.

[illegible]

12-18-[illegible]

C.A. Benson
M.A. Van Deren
A. Carrasco
D.H. Beers
W.G. Van Deren

Note: Any Additions or Changes on This Sheet Must be Made or Circled in Red Ink With Date and Name of Person Making Change.

Do not extend notes this side of this line.

RETURN TO
LOS ANGELES COUNTY SURVEYOR
700 HALL OF RECORDS

FORM 247 5M 5-46

F. B. 1228 PG. 276

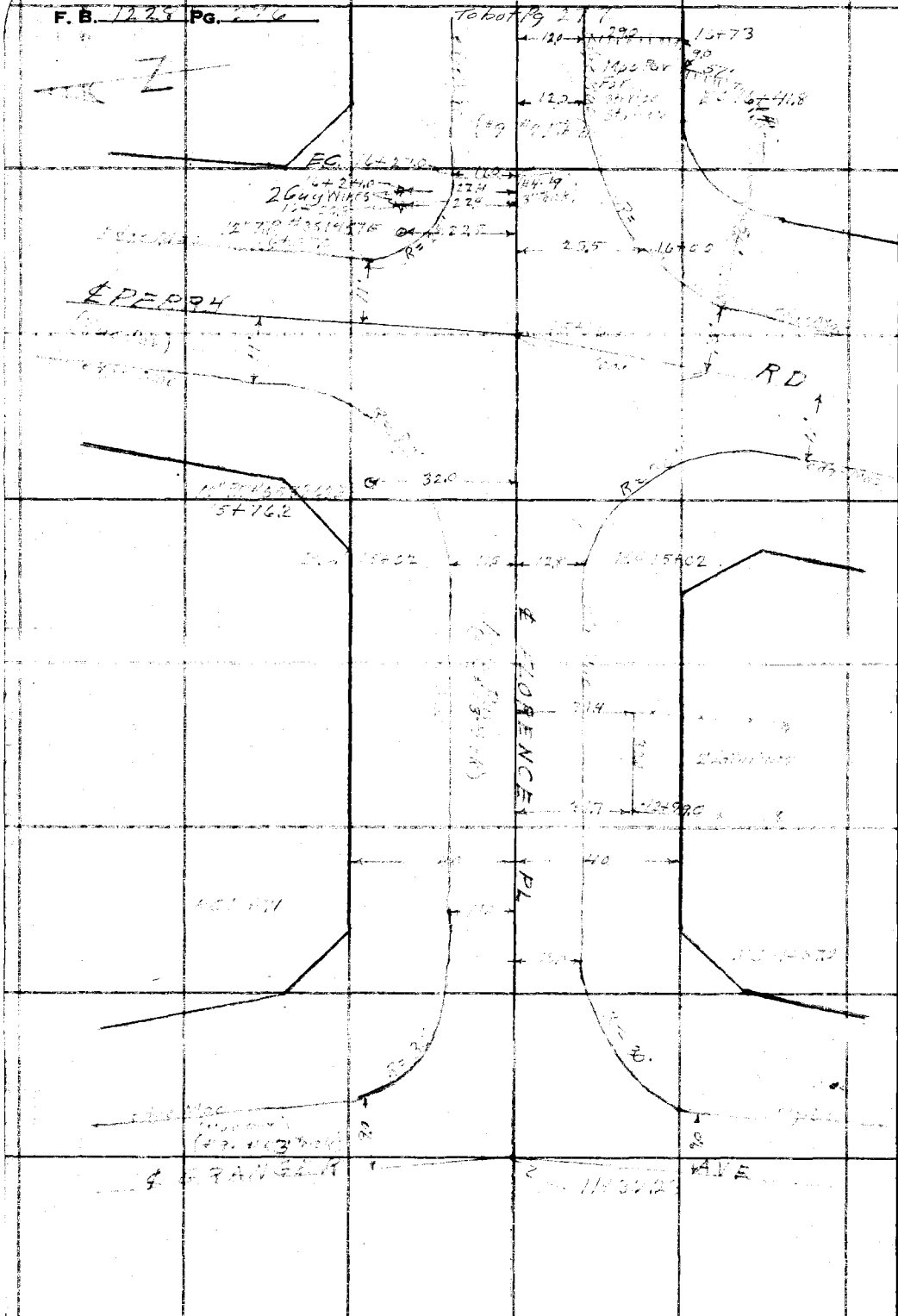

RETURN TO
LOS ANGELES COUNTY SURVEYOR
700 HALL OF RECORDS

Do not extend notes this side of this line.

Note: Any Additions or Changes on This Sheet Must be Made or Circled in Red Ink With Date and Name of Person Making Change.

Nptes Ck'd by	Survey of
Map No.	W. O. Tape No. St'd °F
Office Work	Surveyed by
Checked	Notes Date
Date	Indexed

F. B. PG.

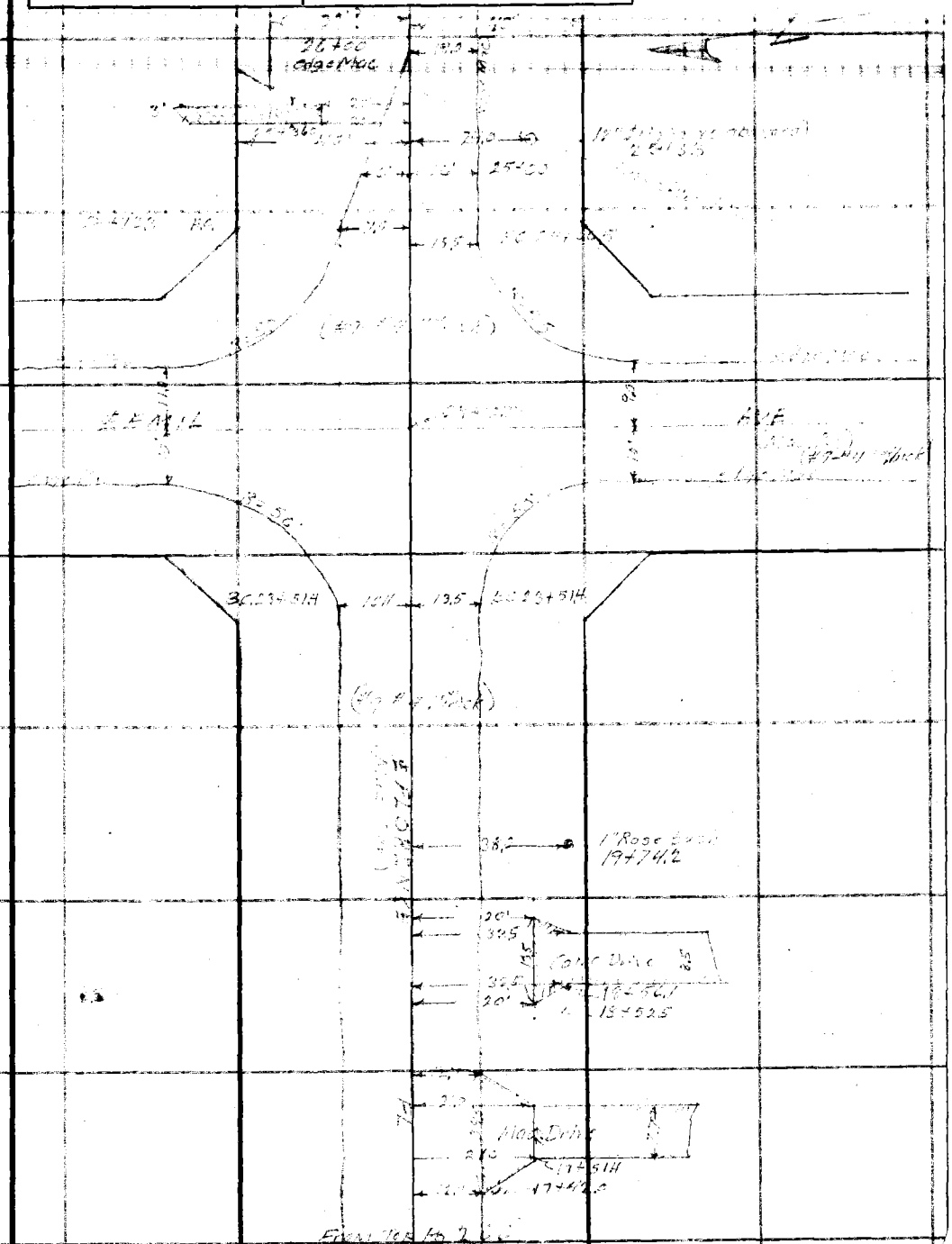

Note: Any Additions or Changes on this Sheet Must be Made or Circled in Red Ink With Date and Name of Person Making Change.

Do not extend notes this side of this line.

RETURN TO
LOS ANGELES COUNTY SURVEYOR
700 HALL OF RECORDS

FORM 247 5M 5-46

RETURN TO
LOS ANGELES COUNTY SURVEYOR
700 HALL OF RECORDS

Note: Any Additions or Changes on This Sheet Must be Made or Circled in Red Ink With Date and Name of Person Making Change.

Do not extend notes this side of this line.

F. B. [illegible] PG. [illegible]

Profile No. _____ Notes Red _____ Plotted _____ Job No. 1153 Division No. _____ F.B. 1228 PG. 279

Date _____ Date _____ Survey of _____

X-Sec. No. _____ Notes Chkd _____ Checked _____ Survey by Benson Notes A.C. Johnson Date 12-18-46

Date _____ Date _____ Map No. _____ Indexed _____ Date DEC 23 '47

PROFILE & X-SECTIONS

ON

FLORENCE PLACE

FROM: - Granger Ave. 11+32.23

To: 200' E. of ℄ Emil Ave.

FOSTER BRIDGE BLVD. S.S.

C.I. 1153.

12-18-46

C.A. Benson

M.A. Van Deren

A. Carrasco

D.H. Beers

W.G. Van Deren

ELEV.

F.S.

H.I.

B.S.

STATION

NOTE: ANY ADDITIONS OR CHANGES ON THIS SHEET MUST BE MADE OR CIRCLED IN RED INK, WITH DATE AND NAME OF PERSON MAKING CHANGE.

PLEASE RETURN TO

LOS ANGELES COUNTY SURVEYOR

700 HALL OF RECORDS

Do not extend notes this side of this line.

FORM 307 5M 1-46

FORM 307 5M 1-46

PLEASE RETURN TO
LOS ANGELES COUNTY SURVEYOR
700 HALL OF RECORDS

NOTE: ANY ADDITIONS OR CHANGES ON THIS SHEET MUST BE MADE OR CIRCLED IN RED INK, WITH DATE AND NAME OF PERSON MAKING CHANGE.

Do not extend notes this side of this line.

F.B. 228 Pg. 230 | Job No. 1153 Division No. | Profile No. | X-Sec. No.

Survey of [illegible] Plotted | Notes Red | Date | Date

Survey by [illegible] Notes [illegible] Notes Chkd. [illegible] Checked

Indexed [illegible] Date 2-18-46 Date 2/26/46 Date

STATION	B. S.	H. I.	F. S.	ELEV.		
					B.M. #57 ? 51, 122.35. Florence Pl. & Gage Av. Ft. of [illegible] Ladera - 25 Alley.	FB. 1145-161. Plat Map. [illegible]
2M H.F.	+.38	127.03		126.65		
11+32.33			4.31	122.72	± 2nd. of. Flore[illegible]	[illegible]
"			4.50	122.53		12 R. [illegible]
"			4.80	122.23		27 R.
"			5.1	122.0		40 R.
"			4.62	122.41	11 Lt. of [illegible]	
"			4.88	122.25	20 Lt.	
"			4.54	122.49	42 Lt. "	
11+62			4.46	122.77		± Flore[illegible]
"			4.45	122.78		12 R. [illegible]
"			5.0	122.23		23 R. 40 R.
"			4.6	122.63		36 R.
"			4.3	122.93		40 R. [illegible]
"			4.57	122.66	11 Lt. of [illegible]	
"			5.1	122.13	24 Lt. of [illegible]	
"			4.6	122.63	36 Lt.	
"			3.9	123.33	40 Lt. "	
12+00			4.21	122.52		± 37.
13+00			3.93	123.25		± 37.

FORM 307 5M 1-46

PLEASE RETURN TO
LOS ANGELES COUNTY SURVEYOR
700 HALL OF RECORDS

NOTE: ANY ADDITIONS OR CHANGES ON THIS SHEET MUST BE MADE OR CIRCLED IN RED INK, WITH DATE AND NAME OF PERSON MAKING CHANGE.

Do not extend notes this side of this line.

STATION	B. S.	H. I.	F. S.	ELEV.		
		127.03				
13+00			4.17	122.86		12 R. edge pave
"			4.7	122.3		24 R. Gut
"			4.2	122.8		31 R
"			4.1	122.9		40 R. P.L.
"			5.0	122.0		150 R. Back Lot Line
"			4.10	122.93	11. L	
"			4.6	122.4	23 L. Gut	
"			4.0	123.0	25 L	
"			3.6	123.4	40 L P.L.	
"			3.7	123.3	180 L Back Lot Line	
14+00			3.70	123.33		℄ St.
T.P			3.85	123.18	T.P	
	5.11	128.29				
15+00			4.69	123.60		℄ St.
15+10			4.61	123.68		℄ St.
"			4.91	123.35		14.5 R Edge Pav.
"			5.2	123.1		25 R. Gut
"			4.5	123.8		32.5 R. Top Brk
"			4.2	124.1		40 R. P.L.
"			4.88	123.41	12 L edge pav.	
"			4.8	123.5	28 L	

Profile
No. ____ Date ____ Notes Red ____ Plotted ____ Date ____ Job No. 1153 Division No. ____
X-Sec. Notes Chkd. [illegible] Checked ____ Date ____ Survey of ____ Survey by ____ Notes ____ Date ____
No. ____ Date 12/2/46 Date ____ Map No. ____ Indexed ____ Date ____

F.B. 1228 PG. 281

FORM 307 5M 1-46

PLEASE RETURN TO
LOS ANGELES COUNTY SURVEYOR
700 HALL OF RECORDS

NOTE: ANY ADDITIONS OR CHANGES ON THIS SHEET MUST BE MADE OR CIRCLED IN RED INK, WITH DATE AND NAME OF PERSON MAKING CHANGE.

Do not extend notes this side of this line.

STATION	B. S.	H. I.	F. S.	ELEV.		
15+10			4.4	12[illegible].9	40 L.	
15+62			4.[illegible]	12[illegible].[illegible]9		[illegible]
15+81.97			4.69	12[illegible]		[illegible]
16+00			5.09	12[illegible]		[illegible]
16+25			4.30	123.[illegible]		[illegible]
"			4.92	12[illegible].37		16 R.
"			4.32	123.97		40 R. P.L.
"			4.82	123.[illegible]	8 L	
"			5.0	12[illegible]	16 L [illegible]	
"			4.7	12[illegible]	22 L	
"			4.3	12[illegible]	40 L	
15+81.[illegible]	[illegible]		[illegible]			
0+[illegible]			4.[illegible]	123.[illegible]		[illegible]
1+00			4.3[illegible]	12[illegible]		"
1+65			4.[illegible]	12[illegible]		"
0+50 S			4.[illegible]	123.[illegible]		"
1+00 S			4.[illegible]	123.55		" " "
1+75 S			4.74	123.55		" " "
17+00			4.67	123.[illegible]		[illegible]
18+00			4.30	123.[illegible]		[illegible]
19+00			4.12	124.17		[illegible]

F.B. 228 PG. 282

Job No. 1153 Division No. [illegible] Notes Red. [illegible] Plotted [illegible] Profile

Survey of Foster Bridge [illegible] Date [illegible] Date [illegible] No. [illegible]

Survey by [illegible] Notes [illegible] Notes Chkd. [illegible] Checked [illegible] X-Sec.

Indexed [illegible] Date [illegible] Date 12/26/46 Date [illegible] No. [illegible]

FORM 307 5M 1-46

PLEASE RETURN TO
LOS ANGELES COUNTY SURVEYOR
700 HALL OF RECORDS

NOTE: ANY ADDITIONS OR CHANGES ON THIS SHEET MUST BE MADE OR CIRCLED IN RED INK, WITH DATE AND NAME OF PERSON MAKING CHANGE.

Do not extend notes this side of this line.

STATION	B. S.	H. I.	F. S.	ELEV.		
[illegible]		[illegible]	4.36	123.93		[illegible]
"			4.7	123.6		[illegible]
"			[illegible]	124.1		[illegible]
"			[illegible]	124.0		40 R
"			4.3	124.0		165 R [illegible]
"			[illegible]	123.39	10 L [illegible]	
"			[illegible]	124.5	[illegible] L G	
"			[illegible]	124.4	[illegible]	
"			3.7	124.6	40 L	
"			2.9	125.4	140 L [illegible]	
7 P	5.13	129.08	4.34	123.95	[illegible]	
20+00			4.66	124.42		# st.
21+00			4.44	124.64		# st.
22+00			4.36	[illegible]		# st.
"			[illegible]	124.41		13 R [illegible]
"			[illegible]	124.3		[illegible]
"			[illegible]	125.9		[illegible]
"			[illegible]	124.5		40 R [illegible]
"			[illegible]	124.[illegible]	105 L [illegible]	
"			4.9	124.2	16 L [illegible]	
"			4.2	124.9	19 L	
"			3.6	125.5	40 L, P.L.	

Profile No. ____ Notes Red ____ Plotted ____ Job No. 1153 Division No. ____ F.B. 1228 Pg. 283

X-Sec. No. ____ Date ____ Date ____ Survey of ____

Notes Chkd [illegible] Checked ____ Survey by [illegible] Notes ____ Date 12-18-46

Date 12/26/46 Date ____ Map No. ____ Indexed A. C. Johnson Date ____

FORM 307 5M 1-46

PLEASE RETURN TO
LOS ANGELES COUNTY SURVEYOR
700 HALL OF RECORDS

NOTE: ANY ADDITIONS OR CHANGES ON THIS SHEET MUST BE MADE OR CIRCLED IN RED INK, WITH DATE AND NAME OF PERSON MAKING CHANGE.

Do not extend notes this side of this line.

STATION	B. S.	H. I.	F. S.	ELEV.		
		[illegible]				
23+00			4.19	[illegible]		[illegible]
23+50			3.97	[illegible]		[illegible]
"			[illegible]	[illegible]		[illegible]
"			[illegible]	12[illegible].7		34 [illegible]
"			4.0	12[illegible]		[illegible]
"			[illegible]	[illegible]	23 L [illegible]	
"			[illegible]	[illegible]	[illegible]	
"			4.[illegible]	[illegible]	29 L	
"			[illegible]	[illegible]	40 L	
T.P.	[illegible]	[illegible]	3.90	12[illegible].15	T.P.	
24+00			[illegible]	12[illegible].13		[illegible]
24+27	[illegible]		[illegible]	12[illegible]		[illegible]
0+40 S			[illegible]	12[illegible]		[illegible]
1+00 S			[illegible]	12[illegible]		[illegible]
1+50 S			[illegible]	12[illegible].00		[illegible]
0+27 N			5.09	12[illegible]		"
0+[illegible]			[illegible]	12[illegible]		" ± [illegible] Pav.
1+00 N			[illegible]	12[illegible].58		" ± " "
1+50 N			[illegible]	12[illegible].31		" ± " "
24+60			[illegible]	12[illegible]		[illegible]
"			4.88	12[illegible].95		[illegible]

F.B. 1228 PG. 284

Job No. [illegible] Division No. [illegible] Notes Red. [illegible] Plotted [illegible] Profile

Survey of [illegible] Date [illegible] No. [illegible]

Survey by [illegible] Notes [illegible] Notes Chkd. [illegible] Checked [illegible] X-Sec.

Indexed [illegible] C. Johnson Date [illegible] Date 12/26/46 Date [illegible] No. [illegible]

FORM 307 5M 1-46

PLEASE RETURN TO
LOS ANGELES COUNTY SURVEYOR
700 HALL OF RECORDS

NOTE: ANY ADDITIONS OR CHANGES ON THIS SHEET MUST BE MADE OR CIRCLED IN RED INK, WITH DATE AND NAME OF PERSON MAKING CHANGE.

Do not extend notes this side of this line.

STATION	B. S.	H. I.	F. S.	ELEV.		
				124.5'		
				125.5'		
				125.5'		
				124.0'		
				124.3'		
				125.5'		
				124.1'		
				125.2'		
				125.19'		
				125.25'		
				124.91'		
				124.7'		
				125.3'		
				125.4'		
				124.9'		
				125.5'		
				125.3'		
				126.5'		

Profile

No. _____ Notes Red _____ Plotted _____ Job No. _____ Division No. _____

X-Sec. No. _____ Date _____ Date _____ Survey of _____ F.B. _____ Pg. _____

Notes Chkd. _____ Checked _____ Survey by _____ Notes _____ Date _____

Date _____ Date _____ Map No. _____ Date _____

F.B. 1223 PG. 256 | Job No. 1153 | Division No. | Notes Red | Plotted | Profile

Survey of | Date | Date | No.

Survey by | Notes | Notes Chkd | Checked | X-Sec.

Indexed | Date | Date | Date | No.

STATION	B. S.	H. I.	F. S.	ELEV.

Do not extend notes this side of this line.

PLEASE RETURN TO
LOS ANGELES COUNTY SURVEYOR
700 HALL OF RECORDS

NOTE: ANY ADDITIONS OR CHANGES ON THIS SHEET MUST BE MADE OR CIRCLED IN RED INK, WITH DATE AND NAME OF PERSON MAKING CHANGE.

FORM 307 5M 1-46

F. B. 1228 PG. 287

Notes Ck'd by	Survey of [illegible]
Map No.	W. O. 1153 Tape No. St'd °F
Office Work	Surveyed by C L Willey
Checked	Notes CLW Date 3-31-47
Date	Indexed A. C. Johnson

DEC 23 '47

TOPOGRAPHY
ON
1ST ALLEY W. OF GRANGER AVE
FROM FLORENCE PL.
TO 1ST ALLEY N. OF FLORENCE PL
FOSTER BRIDGE BLVD.

Mar 31-47
C L Willey
H W Gunderson
E F English
L V Smith
T C Peterson

Note: Any Additions or Changes on This Sheet Must be Made or Circled in Red Ink With Date and Name of Person Making Change.

Do not extend notes this side of this line.

RETURN TO
LOS ANGELES COUNTY SURVEYOR
700 HALL OF RECORDS

FORM 247 5M 5-46

F. B. 1228 PG. 288

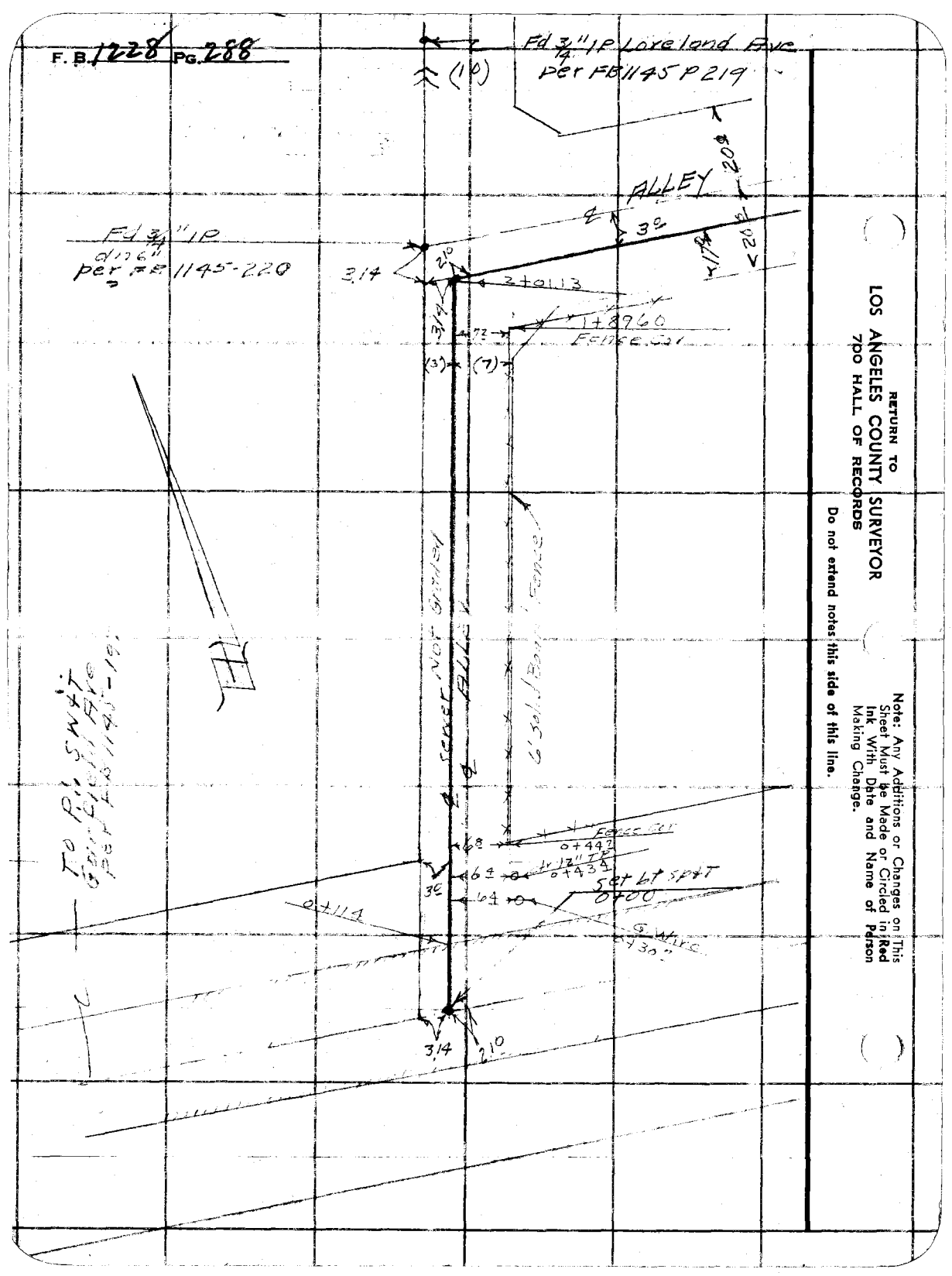

RETURN TO
LOS ANGELES COUNTY SURVEYOR
7DO HALL OF RECORDS

Do not extend notes this side of this line.

Note: Any Additions or Changes on This Sheet Must be Made or Circled in Red Ink With Date and Name of Person Making Change.

Profile No. _____ Notes Red. _____ Plotted _____ Job No. 1153 Division No. _____ F.B. 1228 PG. 289

Date _____ Date _____ Survey of Foster Bridge Blvd

X-Sec. No. _____ Notes Chkd. LOM Checked _____ Survey by R.L. Willey Notes HWG Date 3-31-47

Date 4/1/47 Date _____ Map No. _____ Indexed A.C. Johnson Date DEC 23 '47

PROFILE + SECTIONS
ON
FIRST ALLEY WEST OF [illegible]
FROM - FLORENCE PLACE
TO - FIRST ALLEY NORTH OF FLORENCE PL.
FOSTER BRIDGE BLVD ET AL

JN 1153

March 31-47
Willey
Gunderson
English
Smith
Peterson.

STATION	B.S.	H.I.	F.S.	ELEV.

NOTE: ANY ADDITIONS OR CHANGES ON THIS SHEET MUST BE MADE OR CIRCLED IN RED INK, WITH DATE AND NAME OF PERSON MAKING CHANGE.

PLEASE RETURN TO
LOS ANGELES COUNTY SURVEYOR
700 HALL OF RECORDS

Do not extend notes this side of this line.

FORM 307 5M 1-46

FORM 307 5M 1-46

PLEASE RETURN TO
LOS ANGELES COUNTY SURVEYOR
700 HALL OF RECORDS

NOTE: ANY ADDITIONS OR CHANGES ON THIS SHEET MUST BE MADE OR CIRCLED IN RED INK, WITH DATE AND NAME OF PERSON MAKING CHANGE.

Do not extend notes this side of this line.

F.B. 1125 Pg. 290 | Job No. 4153 Division No. ____ Notes Red ____ Plotted ____ Profile ____
Survey of Foster Bridge Blvd | Date ____ No. ____
Survey by Ellwood Notes HWG | Date ____ X-Sec. ____
Indexed ____ C. Johnson Date ____ | Notes Chkd. ZDM Checked ____ Date 4/14/47 No. ____

STATION	B. S.	H. I.	F. S.	ELEV.	
					BM HF 8 E1 = 123.419 FB 1145-161
BM HF 8	+ 96	127.98		123.22	Florence Ave & Garfield Ave NW cor Rd Br 5 ft in S end of N end wall Porch to Bldg
0+00			5.67	122.31	℄ Int of ℄ Sewer & ℄ Florence Pl
0+11 E			5.79	122.04	℄ Sewer & edge Pvt
0+21 E			5.8	122.17	" " " Curb
0+30			5.9	122.06	" " " T Brk
0+46			5.4	122.56	" " " ℄ PL Florence Pl
7' R			5.1	122.91	PL
34' L			5.1	122.91	RL
1+00			5.0	123.00	℄ Sewer
7' R			5.2	122.8	PL
35' L			4.9	123.1	"
150' L			5.0	123.0	
H 99.3			4.5	123.5	℄ Sewer & ℄ PL Alley
7' R			4.6	123.4	PL
35' L			4.7	123.2	PL
2+00.3			4.5	123.5	℄ Sewer
T.P.	5.35	128.13	5.20	122.78	
BM HF 7			5.18	122.95	BM HF 7 Elev = 122.95 FB 1145-161 Florence Pl & Graham Ave NW cor Rd Br 5 ft in S end conc walk on E side Rd Monu in curb

Notes Ck'd by	Survey of [illegible]
Map No.	W. O. 1153 Tape No. St'd °F
Office Work	Surveyed by [illegible]
Checked	Notes [illegible] Date 5-31-47
Date	Indexed [illegible]

F. B. 1228 PG. 291

DEC 23 '47

TOPOGRAPHY
on
1ST ALLEY N OF FLORENCE AVE
FROM 1ST ALLEY W ON GRANGER
TO GRANGER AVE
FOSTER [illegible]
TN [illegible]

[illegible]
[illegible]
[illegible]
EF English
LV Smith
TO [illegible]

Note: Any Additions or Changes on This Sheet Must be Made or Circled in Red Ink With Date and Name of Person Making Change.

Do not extend notes this side of this line.

RETURN TO
LOS ANGELES COUNTY SURVEYOR
700 HALL OF RECORDS

FORM 247 5M 5-46

F. B. 1228 PG. 292

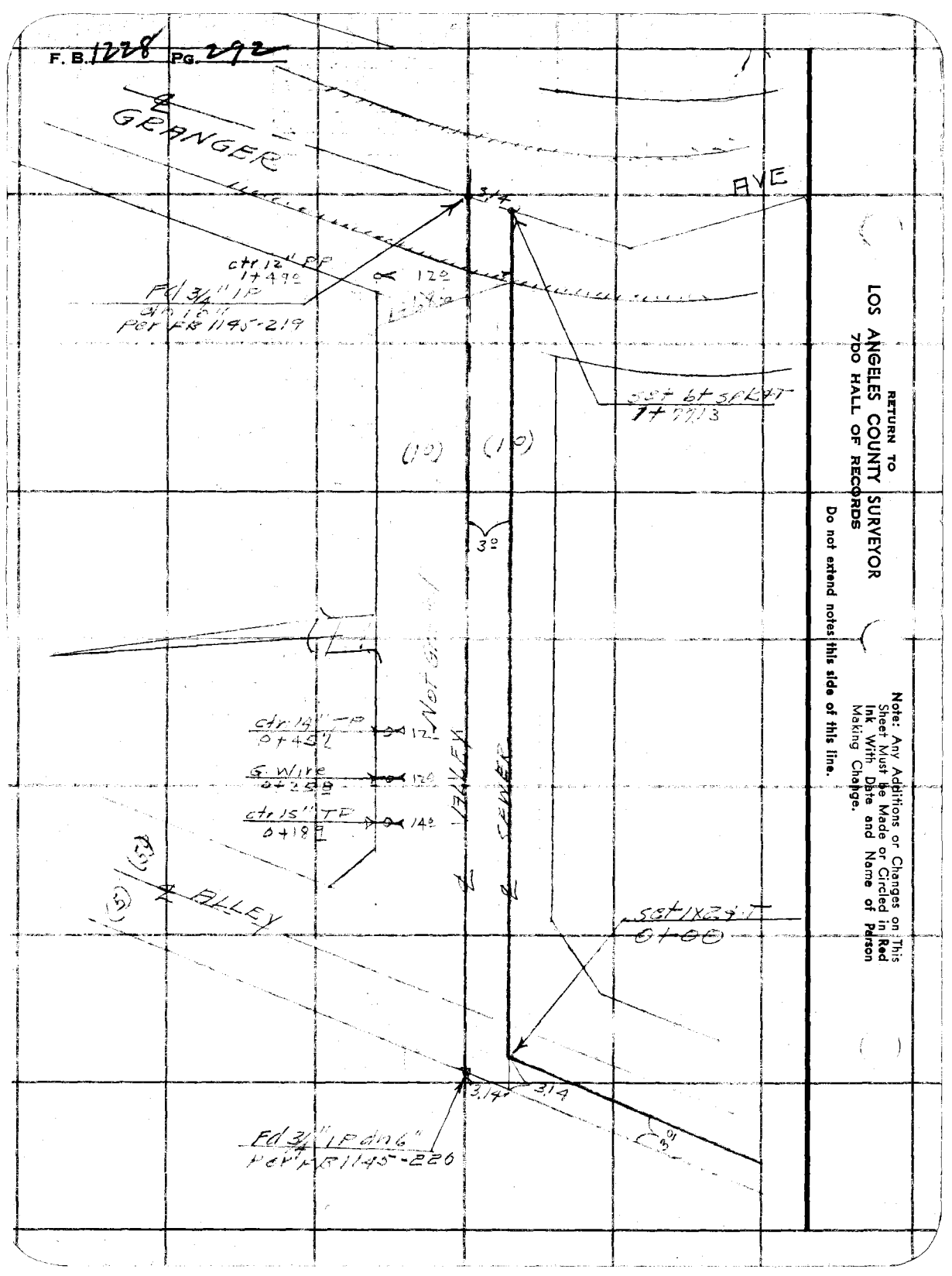

RETURN TO
LOS ANGELES COUNTY SURVEYOR
7DO HALL OF RECORDS

Do not extend notes this side of this line.

Note: Any Additions or Changes on This Sheet Must be Made or Circled in Red Ink With Date and Name of Person Making Change.

Profile No. ____ Notes Red. ____ Plotted ____ Job No. 1153 Division No. ____ F.B. 1228 PG. 293

Date ____ Date ____ Survey of Foster Bridge Blvd

X-Sec. No. ____ Notes Chkd. ____ Checked ____ Survey by BLWilley Notes BWG Date 3-31-47

Date ____ Date ____ Map No. ____ Indexed C. Johnson Date DEC 23 '47

PROFILE & + SECTIONS
ON
First ALLEY N. OF FLORENCE PL.

FROM - FIRST ALLEY W OF GRANGER AVE
TO - GRANGER AVE

FOSTER BRIDGE BLVD ETAL
JN 1153

March 31-47
Willey
Gunderson
English
Smith
Peterson

STATION	B. S.	H. I.	F. S.	ELEV.

NOTE: ANY ADDITIONS OR CHANGES ON THIS SHEET MUST BE MADE OR CIRCLED IN RED INK, WITH DATE AND NAME OF PERSON MAKING CHANGE.

PLEASE RETURN TO
LOS ANGELES COUNTY SURVEYOR
700 HALL OF RECORDS

Do not extend notes this side of this line.

FORM 307 BM 1-46

1223

BMHF7	524	128 19		12 95	BMHF7 Elev=122.951 FB-1145-161 Florence PL & Granger Ave N.W. Cor Fd Bt Spk in S. end conc Walk on E side Rio Hondo Lumber Co Bldg
0+00			47	12 5	℄ Sewer
13 L			47	12 5	
0+07			49	12 3	℄ Sewer
7'R			47	12 5	PL
13'L			48	12 4	"
1+00			50	12 2	℄ Sewer
7'R			50	12 2	PL
13'L			50	123 2	"
1+46			5[illegible]	123 [illegible]	℄ Sewer & W PL Granger Ave
7'R			50	12 2	
13'L			48	123 4	
1+62			60	12 2	℄ Sewer & Gu
1+77 B			495	123 24	℄ Int Sewer & Granger Ave
TP	520	127 97	542	12 [illegible]	
BMHF8			476	12 21	BMHF8 El=123.219 FB 1145-161 Florence PL & Garfield Ave S.E. Cor Fd Bt Spk in N end conc Porch to Bldg

F.B. 1228 Garage

Job No. 1153 Division No. Notes Red. Notted

Survey of Foster Bridge Blvd Date Date

Survey by P.L. Willey Notes HWG Notes Chkd. Lem Checked

Indexed A.C. Johnson Date Date 4/1/47 Date