[redacted]

Date	J.N.	DESCRIPTION	NOTES	PAGES
		119th Pl., ET AL		
8/21/46	167	AREA BOUNDED BY 118th Pl., 119th Pl., FELTON AVE., & INGLEWOOD AVE.	B.M'S	5-8
8/26/46	"	118TH PL., from Felton Ave. to Inglewood Ave.	℄ & ties	11,14,15
	"	" " " " " "	Topog	44-45
	"	" " " " " "	X-sects	48-54
8/26/46	"	119TH PL., " " " "	℄ & ties	11,14,15
	"	" " " " " "	Topog	31-33
	"	" " " " " "	X-sects	36-42
8/26/46	"	119TH PL., " " " "	℄ & Ties	10,13,15
	"	" " " " " "	Topog	20-21
	"	" " " " " "	X-sects	23-30
8/26/46	"	INGLEWOOD AVE., from 118th St. to 120th St.	℄ & ties	13-14
	"	" " " " " " (E. half)	Topog	56-58
	"	" " " " " " "	X-sects	59-63
8/26/46	"	FELTON AVE., from 118th St. to 120th St.	℄ & ties	10-12
		TOWNE AVE. ET AL C.I.1196		
6/47	196	Bench Levels	B.M.s.	65-76
7/47	"	San Pedro St.—From 132nd St. to 126th St.	℄ Ties	202-205
"	"	1st Alley E. of San Pedro St.—from 132nd St. to El Segundo Blvd.	"	211-214
"	"	" " " " " " " 1st Alley N. of 131st St to El Segundo Blvd.	Topog.	141-144
			X-Sects.	145-150
"	"	" " " " " " " " " " " " to 132nd St.	Topog.	151-154
			X-Sects.	155-158
"	"	Towne Ave.—from 132nd St. to El Segundo Blvd.	℄ Ties	206-210
"	"	1st Alley W. of Avalon Blvd.—from El Segundo Blvd. to 132nd St.	"	215-218
			Topog	159-162
			X-Sects	163-[illegible]

Notes Ck'd by ____
Map No. ____
Office Work ____
Checked ____
Date ____

Survey of ____
W. O. ____ Tape No. ____ St'd ____ °F
Surveyed by ____
Notes ____ Date ____
Indexed ____

F.B. ____
P.G. ____

Transferred to 1296

INDEX TO F.B.1230

C.I.1196 Towne Ave.

Date	J.N.	DESCRIPTION	NOTES	PAGES
7/47	1196	Avalon Blvd.---from 132nd St. to 126th St.	℄ Ties	219-224
"	"	" " " 126th St. to El Segundo Blvd.	Topog.	185-188
*			X-Sects.	189-196
"	"	132nd. St.----- " San Pedro St. to Avalon Blvd.	℄ Ties	202,206,211,215,219
			X-Sects.	89-92
"	"	131st St.------ " " " " " " "	℄ Ties	202,206,211,216,219
"	"	130th St.------ " " " " " " "	"	203,208,212,217,220
"	"	129th St.------ " " " " " " "	"	203,209,213,217,220
"	"	El Segundo Blvd. " " " " " " "	"	204,210,214,218,221
"	"	" " " " Avalon Blvd. to 1st Alley W.of Avalon Blvd.	Topog.	179-180
			X-Sects.	181-184
"	"	1st Alley N.of 132nd St.--from 1st Alley E.of San Pedro St. to 1st Alley W. of Avalon Blvd.	℄ Ties	206,211,215
			Topog.	93-96
			X-Sects.	97-104
"	"	1st Alley N.of 131st St. " " " " " " " " " " "	℄ Ties	207,212,216
			Topog.	105-106
			X-Sects.	107-114
"	"	1st Alley N.of 130th St. " " " " " " " " " " "	℄ Ties	208,213,217
			Topog.	115-116
			X-Sects.	117-126
"	"	1st Alley N.of 129th St. " " " " " " " " " " "	℄ Ties	209,214,218
			Topog.	127-128
* "	"	Avalon Blvd (W.) side & El Segundo Blvd. to 132nd St-Curbs	X-Sects.	129-140 132
			Elev	175-177
		El Segundo Blvd, San Pedro to [illegible]	Elev	133-135

F.B. PG

RETURN TO
LOS ANGELES COUNTY SURVEYOR
700 HALL OF RECORDS

Note: Any Additions or Changes on This Sheet Must be Made or Circled in Red Ink With Date and Name of Person Making Change.

Do not extend notes this side of this line.

FORM 247 5M 12-40

RETURN TO
LOS ANGELES COUNTY SURVEYOR
700 HALL OF RECORDS

Note: Any Additions or Changes on This Sheet Must be Made or Circled in Red Ink With Date and Name of Person Making Change.

Do not extend notes this side of this line.

INDEX TO F.B. 1230

10-47	1196	EL SEGUNDO BLVD.- Avalon Blvd. to Stanford Ave	Topog.	231-234
			X-Sect.	235-240
"	"	STANFORD AVE. — El Segundo Blvd S. to Existing M.H.	X-Sect	241-244
"	"	LOCATION OF 50" MET. WATER DIST. PIPE. on Avalon Blvd. Between El Segundo Blvd + 126th St.	Location	245-248
			Elevations	249-250
12-47	"	EL SEGUNDO BLVD- at McKinley Ave.	E + Ties	251-
"	"	BENCH MARK CIRCUIT.	B.M.	252-256
"	"	EL SEGUNDO BLVD.- 690'E. of McKinley Ave. to Stanford Ave	Topog.	257-260
			X-Sect.	261-268
11-47	"	Avalon Blvd.(E. side) 126th st to 129th St.	"	269-272

Notes Ck'd by
Map No.
Office Work
Checked
Date

Survey of
W. O.
Surveyed by
Tape No. Std °F
Notes
Indexed
Date

F. B.
PG.

RETURN TO

LOS ANGELES COUNTY SURVEYOR

700 HALL OF RECORDS

Note: Any Additions or Changes on This Sheet Must be Made or Circled in **Red Ink** With Date and Name of Person Making Change.

Do not extend notes this side of this line.

PG.

F.B.

NOTES RED. _____ JOB NO. 1167 SURVEY OF 149th Place

DATE _____ SURVEY BY [illegible]

NOTES CHKD. _____ NOTES BY [illegible] DATE 8-22-46

DATE _____ INDEXED A. C. Johnson DATE OCT 1 '46

F. B. [illegible] PG. 5

NOTE: ANY ADDITIONS OR CHANGES ON THIS SHEET MUST BE MADE OR CIRCLED IN RED INK, WITH DATE AND NAME OF PERSON MAKING CHANGE

Do not extend notes this side of this line

PLEASE RETURN TO LOS ANGELES COUNTY SURVEYOR 700 HALL OF RECORDS

DESCRIPTION	ADJ. ELEV.	3RD RUN	2ND RUN	DIFF.	1ST RUN	B.M.
BENCH LEVELS						
119TH PLACE						
C.I. 1167						
	8-22-46 R L Kinney E F English T C Peterson L V Smith R B Hobson					
		This circuit adj. to return on orig. B.M.				
			final check in on additional B.M. OK RS.			

FORM 353 1M 38

FORM 353 1M 8-38

PLEASE RETURN TO
LOS ANGELES COUNTY SURVEYOR

700 HALL OF RECORDS

NOTE: ANY ADDITIONS OR CHANGES ON THIS SHEET MUST BE MADE OR CIRCLED IN RED INK, WITH DATE AND NAME OF PERSON MAKING CHANGE

Do not extend notes this side of this line

B.M.	1ST RUN	DIFF.	2ND RUN	3RD RUN	ADJ. ELEV.	DESCRIPTION
Fd BM H166	81628				81.628	Fd BM H166 el = 81.628 FB1133-6
	4011		4.194			118th Pl. 500 ± W of Inglewood Ave S. Side
⊼	85.639	-0.935	0.935		-0.935	Fd L+T 1' in from NE Cor Conc Dr To Ho 4840
	4946		5129			
TP	80.693				80.693	
	5041		4.890			
⊼	85.734	+1.533	+1.530		+1.532	82.163 FB.1133-6
	3508		3360		82.224	Fd BM H63 el = 82.090 FB.723-46
Fd BM H63	82.226				82.225	Inglewood Ave & 118th Pl SW Cor
	2905		2.880	2.870		Fd. + in collar F.H. This BM disturbed
⊼	85.131	-1.745	-1.742	-1.747	-1.746	
	4650		4.632	4.617	80.478	set BM H196
set BM H196	80.481				~~80.479~~	Inglewood Ave E side Co Spr ± 119th St
	4743		4672			set bt spk 21' E & 1' S of NW Cor Dr To Ho. 11900
⊼	85.224	-0.200	-0.196		-0.198	
set	4943		4868		80.279	set BM H197
BM H197	80.281				~~80.281~~	Inglewood Ave E side 5' N of ± 119th Pl
	5.300		5.392			set bt spk 3' E & 1' N of SW Cor Conc Dr To Ho 11924
⊼	85.581	+1.377	+1.372		+1.374	
	3.923		4020			
T.P.	81.658				81.655	
	5.361		5.529			
⊼	87.019	+0.981	+0.979		+0.980	
	4380		4.550			
T.P.	82.639				82.365	
	5.423		5.531	5.383		
⊼	88.062	+1.711	+1.721	+1.713	+1.712	
set	3712		3.810	3.670	~~84.344~~	set BM H198
BM H198	84.350				~~84.347~~	119th Pl & Felton Ave NE Cor
						set bt spk 1' E & 1' N of SW Cor Conc Walk To Church.

NOTES RED
DATE
NOTES CHKD.
DATE

JOB NO. 1167 SURVEY OF 119th Pl et al.
SURVEY BY R.L. Willey
NOTES BY
INDEXED A. C. Johnson DATE 8-20-46 DATE OCT 1 '46

F. B. 1230 PG. 6

FORM 353 1M 8-38

PLEASE RETURN TO
LOS ANGELES COUNTY SURVEYOR

700 HALL OF RECORDS

NOTE: ANY ADDITIONS OR CHANGES ON THIS SHEET MUST BE MADE OR CIRCLED IN RED INK, WITH DATE AND NAME OF PERSON MAKING CHANGE

Do not extend notes this side of this line

B.M.	1ST RUN	DIFF.	2ND RUN	3RD RUN	ADJ. ELEV.	DESCRIPTION
BM H 198	84.350				~~84.347~~	
	4472		4404		84.344	
π	83.822	-0.542	-0.544		-0.543	
	5014		4948			
T.P.	83.808				83.804	
	4580		4440			
π	88.388	-0.268	-0.270		-0.269	
set	4848		4710		83.531	set BM H 199
BM H 199	83.540				~~83.535~~	119th St S. side 125' E of ℄ Felton [illegible]
	4764		4741	5141		set ht spk 1' S of N end conc wlk to Ho[illegible]
π	88.304	+0.155	+0.155	+0.158	+0.156	4[illegible]
	4609		4576	4983		
T.P.	83.695				83.691	
	5163		5155			
π	88.858	+0.382	+0.384		+0.383	
Fd	4781		4771		84.069	Fd BM H 165 el = 84.023 FB 1133 [illegible]
BM H 165	84.077				~~84.074~~	Felton Ave & 118th PL NW Cor
	4042		4002			Fd L&T 1' N of S. end Conc wlk [illegible]
π	88.119	-1.271	-1.269		-1.270	
	5313		5271			Note BM H 66 has been dis[illegible]
T.P.	82.806				82.804	
	4767		4720	4722		
π	87.573	-0.591	-0.585	-0.588	-0.588	
	5358		5305	5310		
T.P.	82.215				82.216	
	4458		4410			
π	86.673	-0.585	-0.580		-0.582	
Fd BM	5.043		4990		81.628	Fd BM H 166 el = 81.628 FB 1133 [illegible]
H 166	81.630				~~81.634~~	118th Pl. 500' ± W ℄ Inglewood [illegible]
	Con't. pg #8					L&T 1' in from NE Cor conc pr to Ho[illegible]

NOTES RED. ____ JOB NO. 1167 SURVEY OF 119th Pl [illegible]
DATE ____ SURVEY BY [illegible]
NOTES CHKD. ____ NOTES BY [illegible] DATE 8-31-46
DATE ____ INDEXED [illegible] Johnson DATE OCT 1 '46

F. B. [illegible] PG. 7

FORM 353 1M 8-38

PLEASE RETURN TO
LOS ANGELES COUNTY SURVEYOR

700 HALL OF RECORDS

NOTE: ANY ADDITIONS OR CHANGES ON THIS SHEET MUST BE MADE OR CIRCLED IN RED INK, WITH DATE AND NAME OF PERSON MAKING CHANGE

Do not extend notes this side of this line

B.M.	1ST RUN	DIFF.	2ND RUN	3RD RUN	ADJ. ELEV.	DESCRIPTION
BM #166	81.630				~~81.634~~ 81.628	See last pg
	3331		3443	3221		
π	84.961	-1.424	+1.418	-1.419	-1.420	
	4755		4861	4650		
T.P.	80.206				80.214	
	4550		4410			
π	84.756	-0.280	-0.281		-0.280	
Fd	4830		4641		~~79.934~~ 79.940	
BM #2	79.926				~~79.934~~	Fd BM #2 79.940 FC 723-[illegible] [illegible] NW Cor. [illegible] GR

NOTES RED. DATE
NOTES CHKD. DATE
JOB NO. 1167 SURVEY OF 119th Pl Ctrl
SURVEY BY R.L. Willey DATE 8-21-46
NOTES BY " DATE
INDEXED A. C. Johnson DATE
F. B. 1230 PG. 4

Notes Ck'd by K.R. McPh	Survey of 1	F.B. 1230 PG. 9
Map No.	W. O. 8351 Tape No. 054 St'd 62 °F	
Office Work	Surveyed by E.L. Willey	
Checked	Notes " Date [illegible]	
Date	Indexed A. C. Johnson	

CENTER LINE SURVEY
TRACT 2704
119TH PL, ET AL
JN 8351

AUG 26-46
R L Willey
W Cowherd
E F English
T C. Peterson
L V Smith

Note: Any Additions or Changes on This Sheet Must be Made Circled in Red Ink With Date and Name of Person Making Change.

RETURN TO
LOS ANGELES CITY SURVEYOR
700 HALL OF RECORDS

Do not extend notes this side of this line.

FORM 247 5M 11-41

F.B. 1230 Pg. 10

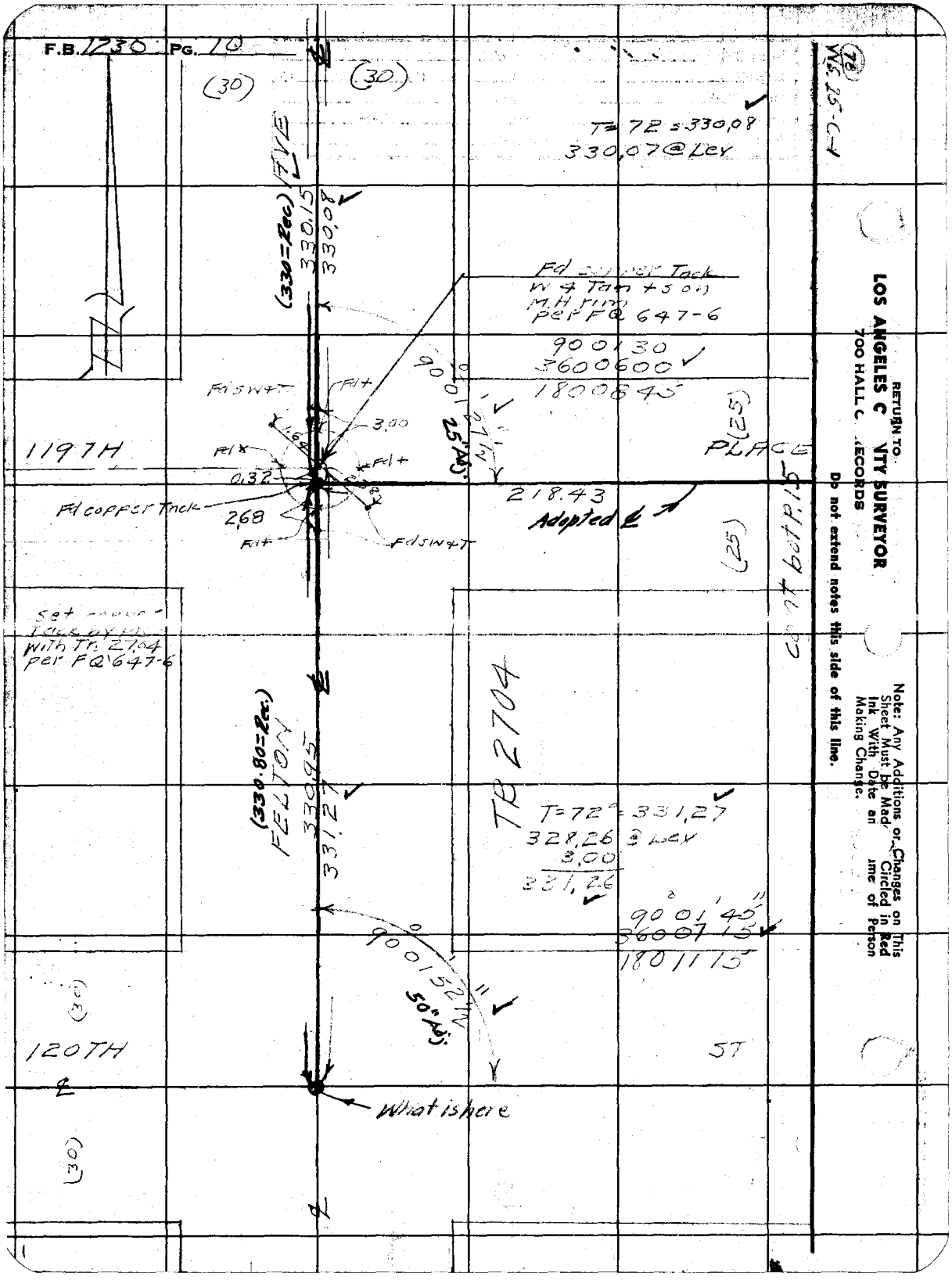

RETURN TO
LOS ANGELES CITY SURVEYOR
700 HALL OF RECORDS

Do not extend notes this side of this line.

Note: Any Additions or Changes on This Sheet Must be Made Circled in Red Ink With Date and Initials of Person Making Change.

Notes Ck'd by KRMeph	Survey of [illegible]	F.B. 1730 Pg. 11
Map No.	W. O. 8351 Tape No. 054 Std 68 °F	
Office Work	Surveyed by RLWilley	
Checked	Notes RLW Date [illegible]	
Date	Indexed A. C. Johnson	

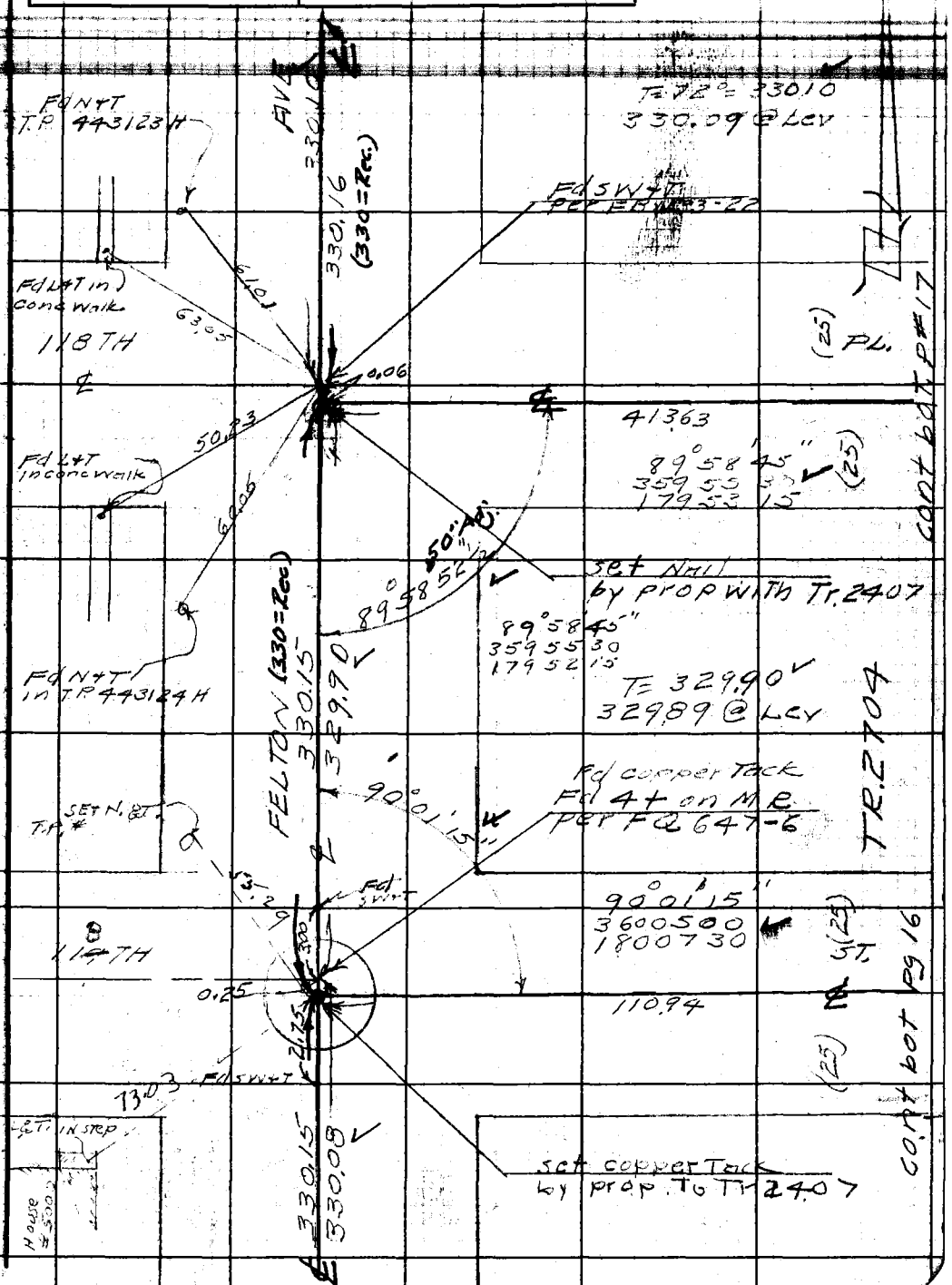

Note: Any Additions or Changes on This Sheet Must be Made Circled in Red Ink With Date and Time of Person Making Change.

Do not extend notes this side of this line.

RETURN TO
LOS ANGELES CITY SURVEYOR
700 HALL OF RECORDS

FORM 247 BM 11-41

(81)

WS 25 C-1

RETURN TO
LOS ANGELES C NTY SURVEYOR
700 HALL C .ECORDS

Note: Any Additions or Changes on This Sheet Must be Mad Circled in Red Ink With Date an me of Person Making Change.

Do not extend notes this side of this line.

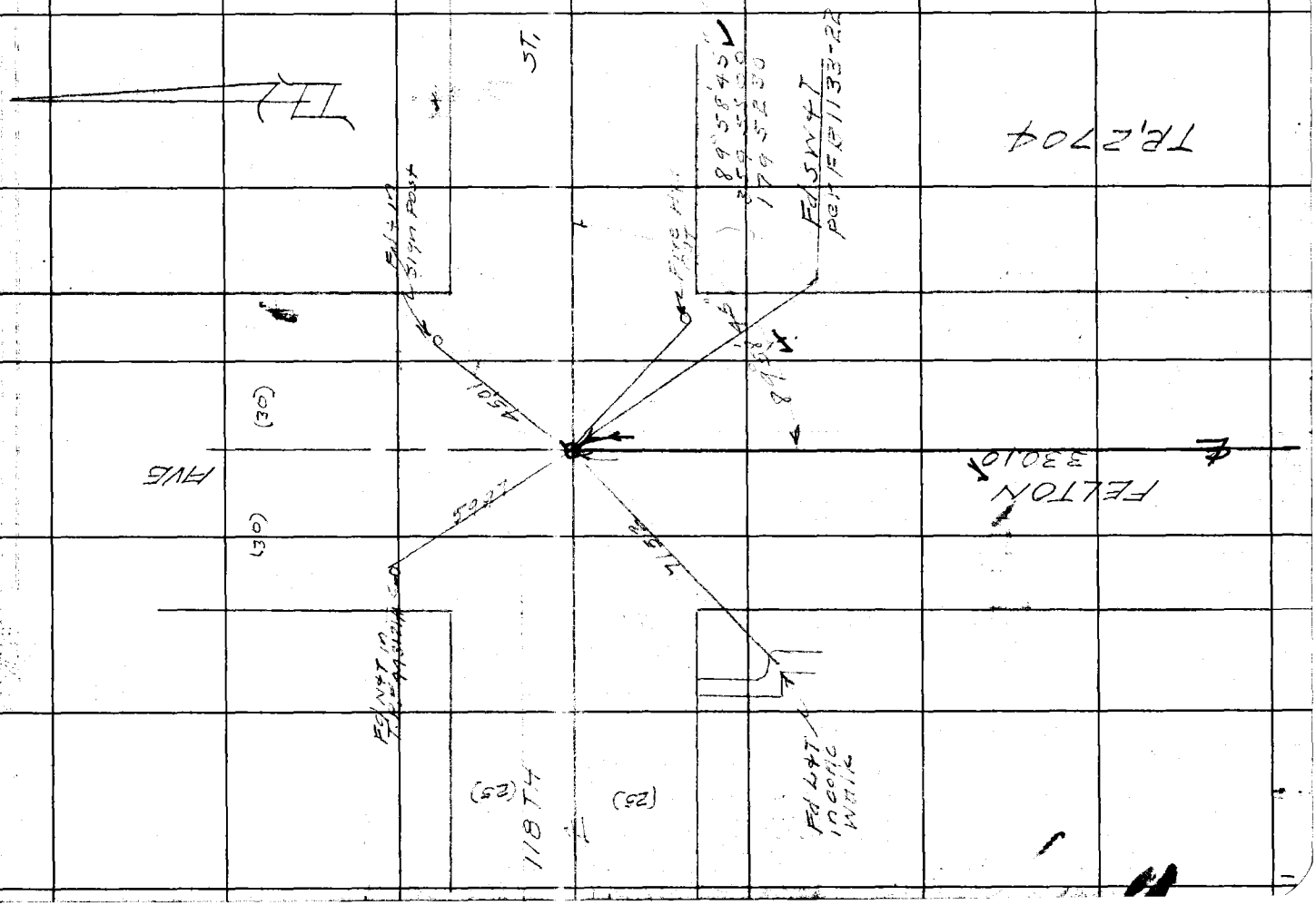
TR.2704
FELTON
3010
℄
AVE
(30)
(30)
(25)
(25)
118 T4
ST.
Fd 1/2 Sign Post
Fd Lgt
Fire Hy
Fd Lgt
Fd Lgt
Fd Lgt

Notes Ck'd by KRMsph	Survey of 119th [illegible]
Map No.	W. O. 8351 Tape No. 054 St'd 68 °F
Office Work	Surveyed by R.L.Willey
Checked	Notes R.L.W. Date 8-26-46
Date	Indexed A. C. Johnson

F.B. 1230 PG. 13

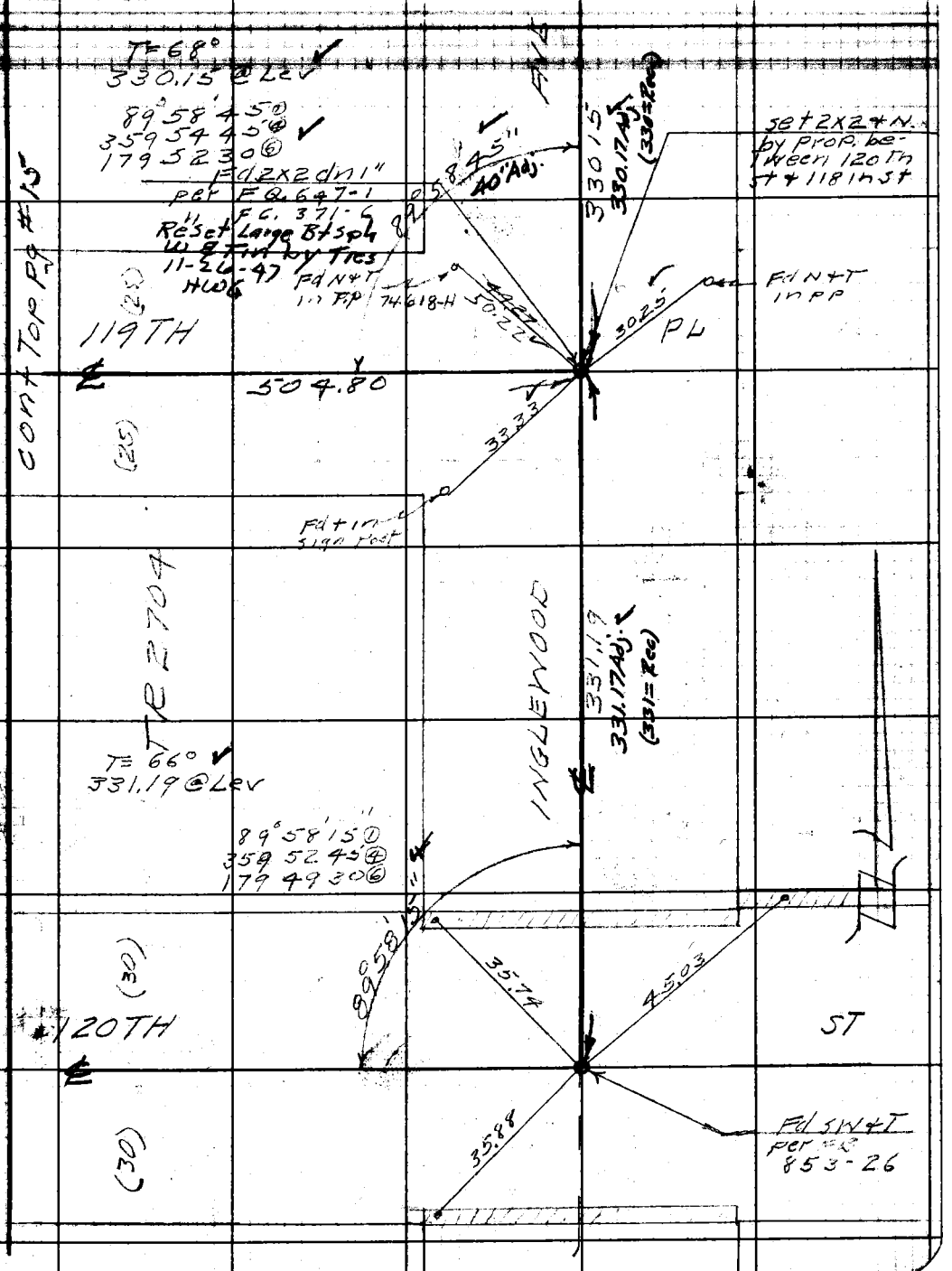

Note: Any Additions or Changes on This Sheet Must be Made Circled in Red Ink With Date and Name of Person Making Change.

Do not extend notes this side of this line.

RETURN TO
LOS ANGELES COUNTY SURVEYOR
700 HALL OF RECORDS

FORM 247 SM 11-41

F.B. 1230 PG. 14

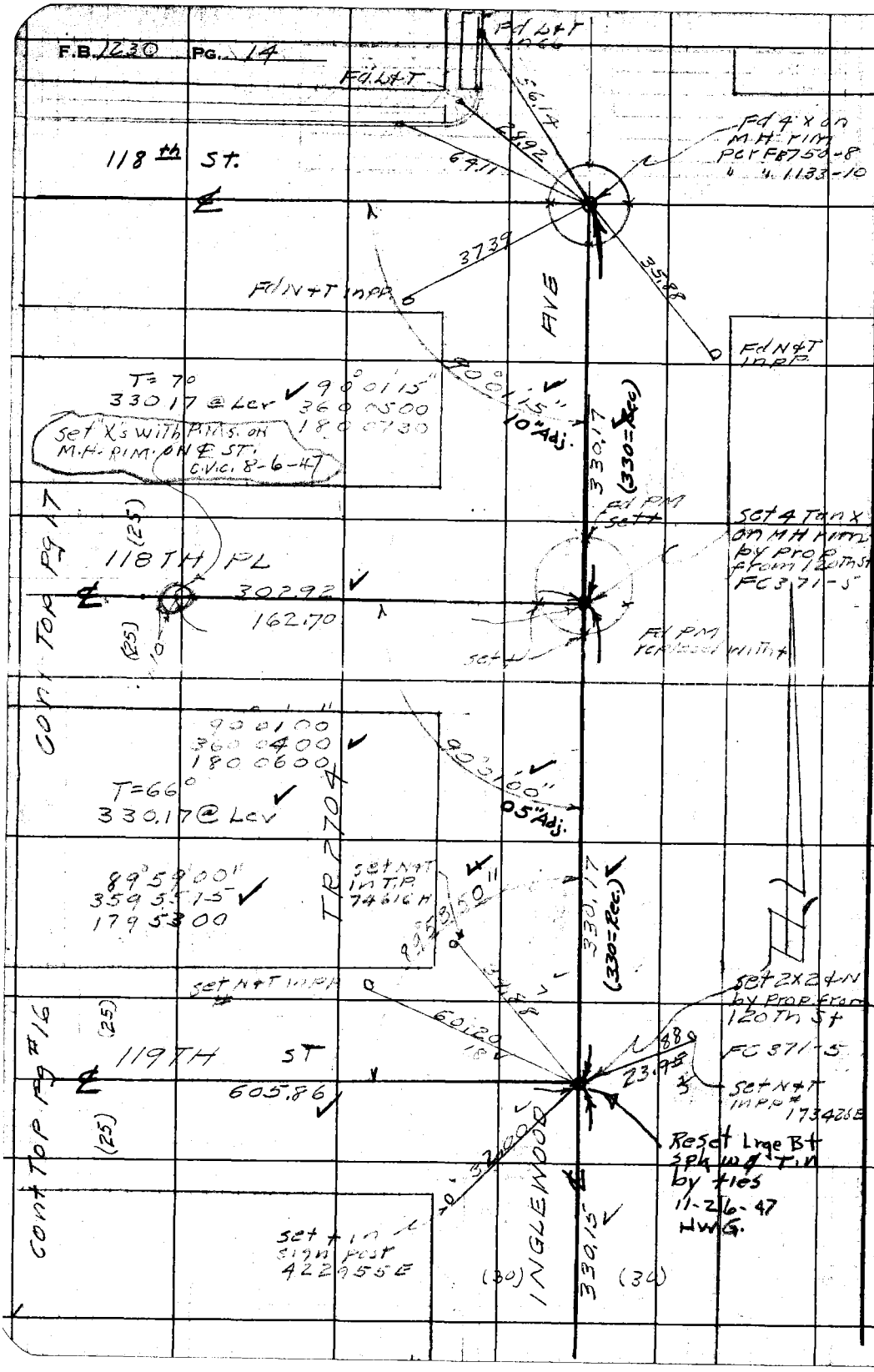

WS 25 C-1

RETURN TO.
LOS ANGELES C NTY SURVEYOR
700 HALL C RECORDS

Do not extend notes this side of this line.

Note: Any Additions or Changes on This Sheet Must be Mad Circled in Red Ink With Date an ame of Person Making Change.

Notes Ck'd by [illegible]	Survey of 119th Pl. [illegible]	F.B. 1230 Pg. 15
Map No.	W. O. 8351 Tape No. 054 St'd 68 °F	
Office Work	Surveyed by R.L. Willey	
Checked	Notes R.L.W. Date 8-27-46	
Date	Indexed A. C. Johnson	

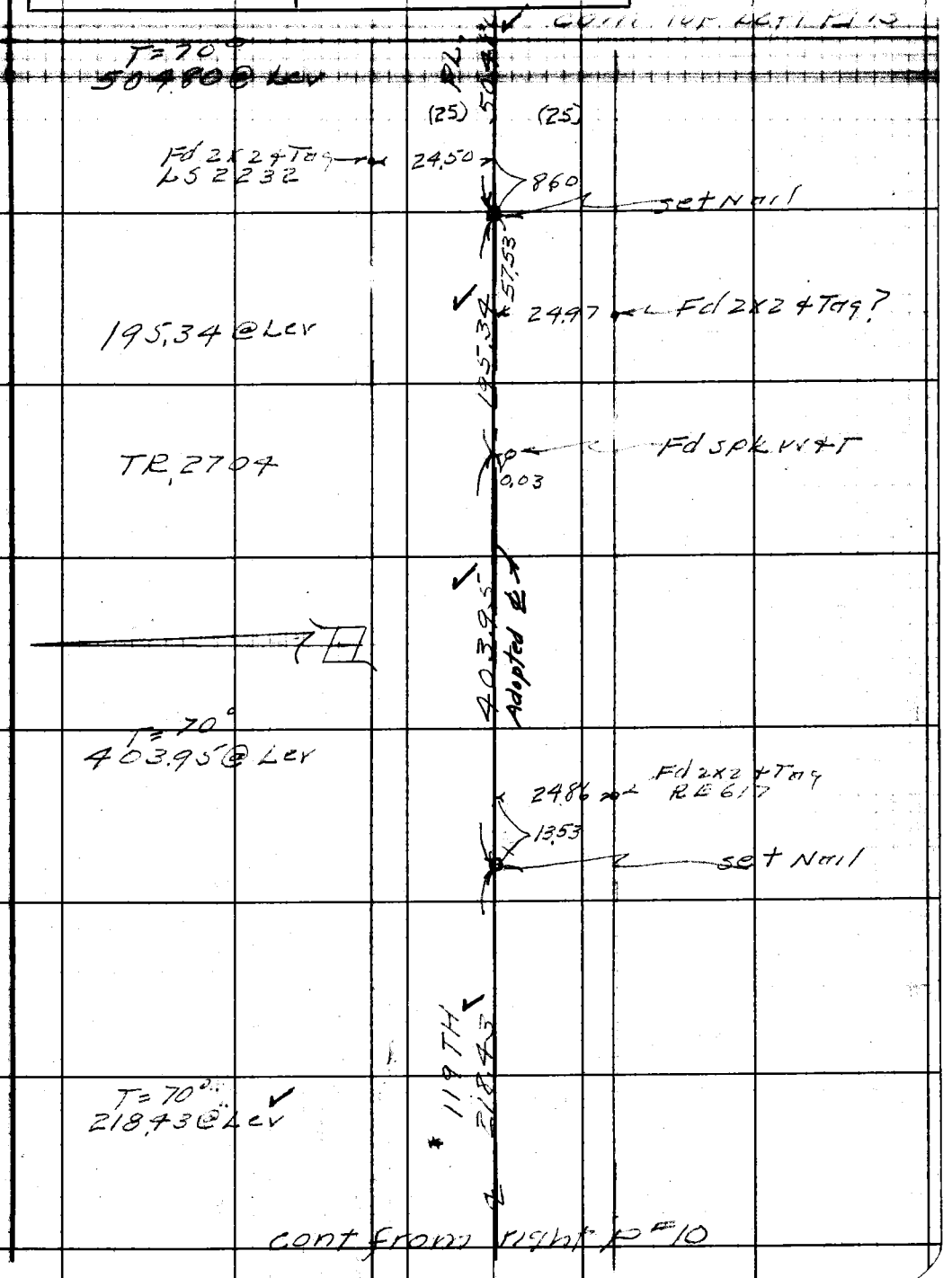

Note: Any Additions or Changes on This Sheet Must be Made Circled in Red Ink With Date and Name of Person Making Change.

Do not extend notes this side of this line.

RETURN TO
LOS ANGELES COUNTY SURVEYOR
700 HALL OF RECORDS

FORM 247 5M 11-41

F.B. 1230 PG. 16

Cont bot left pg #14

(132250)

(25) (25)

ST. 605.86

T=74 = 605.86
605.84 @ Lev

set Nail

217

100.96

T=74
100.96 @ Lev

Fd 2X2 No Nail 256

set Nail

T=74
100.96 @ Lev

100.96

24.8 Fd 2X2 No Nail

47.6

set Nail

T=74 = 201.85
201.84 @ Lev

186

248 Fd 2X2 No Tag

201.85

TR 2704

set Nail

14.83

T=74 = 201.95
201.94 @ Lev

25.02 Fd 2X2 + Tag RE 2059

201.95

119 TH

24.90 Fd 2X2

55.00

set Nail

T=74°
110.94 @ Lev

11.00

24.90 Fd 2X2 + Tag RE 2059

110.94

cont from Bot right p #11

RETURN TO
LOS ANGELES C NTY SURVEYOR
700 HALL C RECORDS

Do not extend notes this side of this line.

Note: Any Additions or Changes on This Sheet Must be Mad Circled in Red Ink With Date ar ame of Person Making Change.

Notes Ck'd by K.R. McPh	Survey of 119 Th Pl Stud	F.B. 1230 Pg. 17
Map No.	W. O. 8357 Tape No. 054 St'd 68 °F	
Office Work	Surveyed by R.L. Willey	
Checked	Notes [illegible] Date [illegible]	
Date	Indexed A. C. Johnson	

Cont. Middle Next Pg. #14

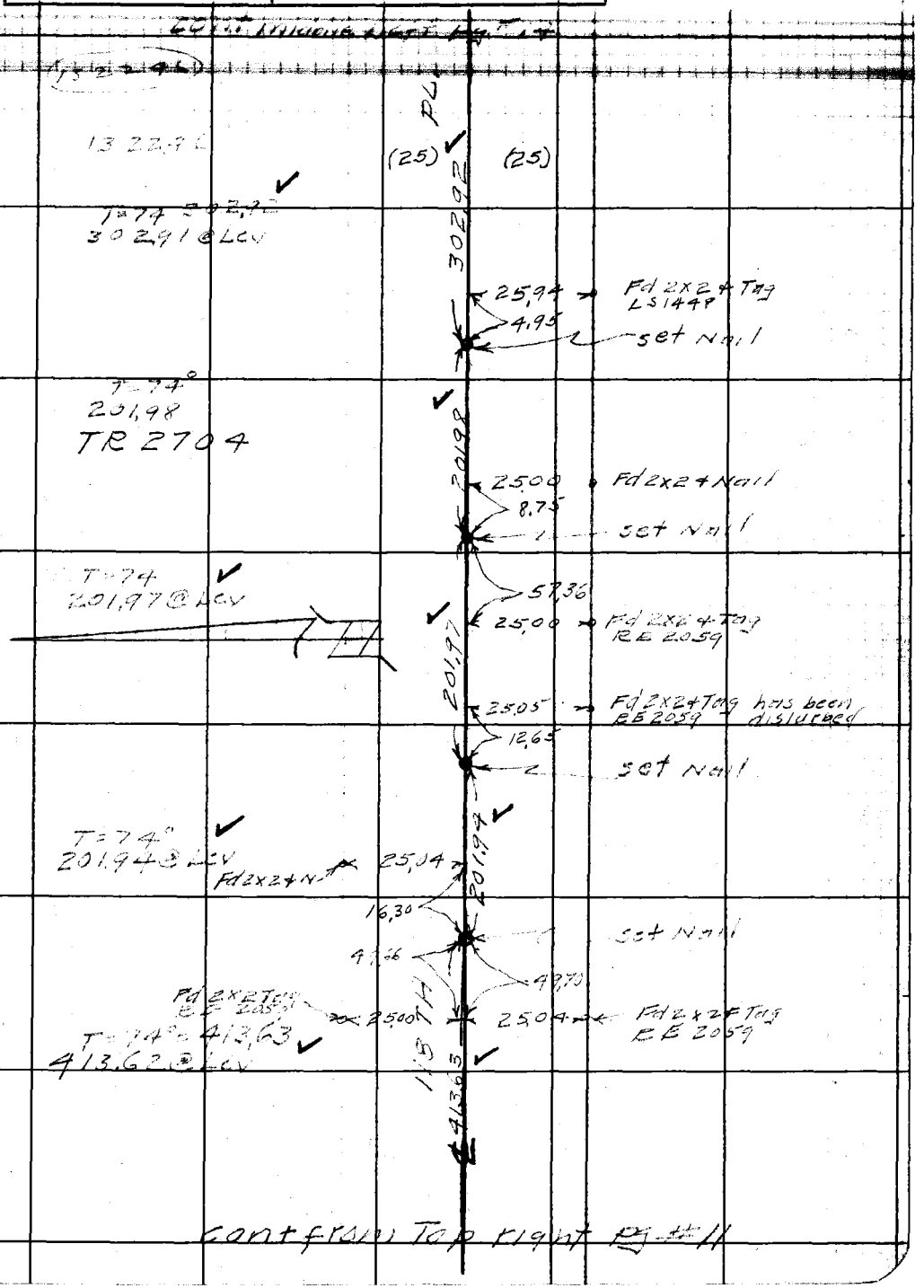

Cont from Top right Pg #11

Note: Any Additions or Changes on This Sheet Must be Made Circled in Red Ink With Date and Name of Person Making Change.

RETURN TO
LOS ANGELES COUNTY SURVEYOR
700 HALL OF RECORDS

Do not extend notes this side of this line.

FORM 247 5M 11-41

RETURN TO
LOS ANGELES C NTY SURVEYOR
700 HALL C. RECORDS

Note: Any Additions or Changes on This Sheet Must be Mad Circled in Red Ink With Date ar ame of Person Making Change.

Do not extend notes this side of this line.

F.B. 1230 PG. 18

Notes Ck'd by	Survey of [illegible]	F.B. [illegible] PG. 19
Map No.	W. O. [illegible] Tape No. St'd °F	
Office Work	Surveyed by R.L. Willey	
Checked	Notes " Date [illegible]	
Date	Indexed A. C. Johnson	

TOPOGRAPHY
on
119TH PLACE
FROM INGLEWOOD AVE
TO FELTON AVE
119TH PLACE ET. AL.

[illegible]
R.L. Willey
W. S. Connor
E. F. English
T. C. Peterson
L. V. Smith

Note: Any Additions or Changes on This Sheet Must be Made or Circled in Red Ink With Date and Name of Person Making Change.

Do not extend notes this side of this line.

RETURN TO
LOS ANGELES COUNTY SURVEYOR
700 HALL OF RECORDS

FORM 247 RM 11-41

F.B. 1230 PG. 20



RETURN TO
LOS ANGELES COUNTY SURVEYOR
700 HALL OF RECORDS

Do not extend notes this side of this line.

Note: Any Additions or Changes on This Sheet Must be Made or Circled in Red Ink With Date and Name of Person Making Change.

Notes Ck'd by	Survey of 119 [illegible]	F.B. PG.
Map No.	W. O. 1167 Tape No. St'd °F	
Office Work	Surveyed by R. L. Wiley	
Checked	Notes " Date 8-28-46	
Date	Indexed A. C. Johnson	

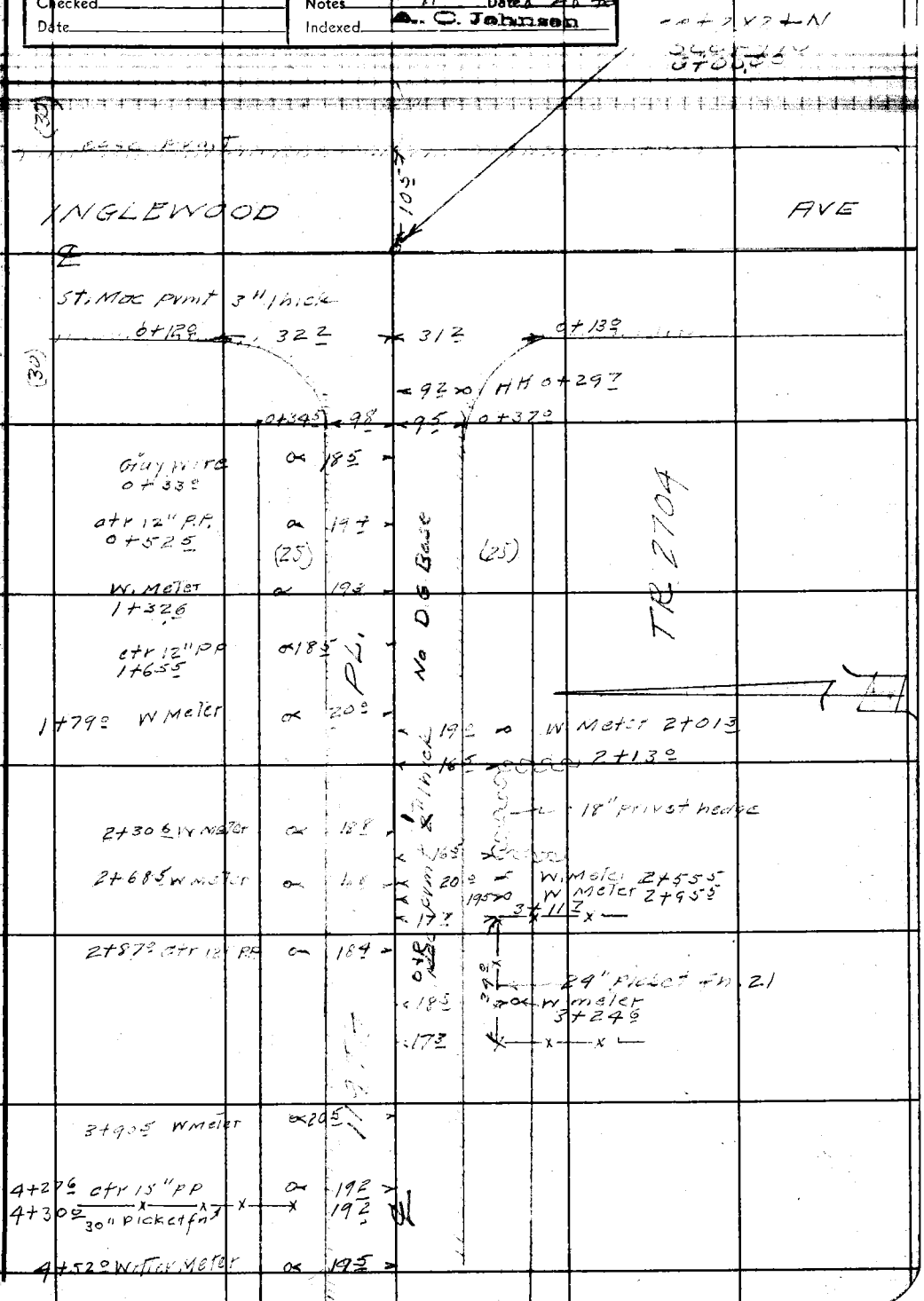

Note: Any Additions or Changes on This Sheet Must be Made or Circled in Red Ink With Date and Name of Person Making Change.

Do not extend notes this side of this line.

RETURN TO
LOS ANGELES COUNTY SURVEYOR
700 HALL OF RECORDS

FORM 247 5M 11-41

RETURN TO

LOS ANGELES COUNTY SURVEYOR

700 HALL OF RECORDS

Note: Any Additions or Changes on This Sheet Must be Made or Circled in Red Ink With Date and Name of Person Making Change.

Do not extend notes this side of this line.

F.B. 1230 PG. 22

Profile No. ____ Notes Red. ____ Plotted ____ Job No. 1167 Division No. ____ F.B. 1230 PG. 23

X-Sec. No. ____ Date ____ Date ____ Survey of 119TH PL ET AL

Notes Chkd. ____ Checked ____ Survey by R.L. Willey Notes R.L.W. Date 8-28-46

Date ____ Date ____ Map No. ____ Indexed ____ Date ____

A. C. Johnson

PROFILE & X SECTIONS
on
119TH PLACE

FROM ÷ INGLEWOOD AVE
TO ÷ FELTON AVE
119TH PLACE ET AL
JN 1167

Aug 46
R.L. Willey
W.S. Cowherd
E.F. English
T.C. Peterson
L.V. Smith

STATION	B. S.	H. I.	F. S.	ELEV.

NOTE: ANY ADDITIONS OR CHANGES ON THIS SHEET MUST BE MADE OR CIRCLED IN RED INK, WITH DATE AND NAME OF PERSON MAKING CHANGE.

PLEASE RETURN TO
LOS ANGELES COUNTY SURVEYOR
700 HALL OF RECORDS

Do not extend notes this side of this line.

FORM 307 5M 1-46

FORM 307 SM 1-46

PLEASE RETURN TO
LOS ANGELES COUNTY SURVEYOR
700 HALL OF RECORDS

NOTE: ANY ADDITIONS OR CHANGES ON THIS SHEET MUST BE MADE OR CIRCLED IN RED INK, WITH DATE AND NAME OF PERSON MAKING CHANGE.

Do not extend notes this side of this line.

F.B. Pg. 24 | Job No. 167 | Division No. | Notes Red | Plotted | Profile No.
Survey of 1/19th Pl. Ext. | Notes Chkd. W.L.S. | Date | X-Sec. No.
Survey by R. Williams | Notes Chkd. | Checked | Date
Indexed K. C. Johnson | Date 9-5-46 | Date | No.

STATION	B. S.	H. I.	F. S.	ELEV.		
					BM Hi 97 31 B 37 [illegible] 1330-5 Inglewood Blvd & [illegible] 45' N of ℄ 119th Pl. Pl bt Spk 31 E 41' N [illegible] Lot Sec 6 Dr. to Ho 11924	
BM Hi 97	5 26	8 5.54		8 [illegible] 19		
0+00			5 05	8 49	℄ int Inglewood, Ave & 119th Pl.	
150 R			5 25	8 29	150 N ℄ Inglewood Ave	
150 L			4 93	8 61	150 S " "	"
0+098			5 13	8 41	Tbrk	
0+109			5 79	7 75	x Gut	
0+20			5 54	8.00	PL.	
9 5 R			5 71	7 82	edge pvmt	
14 5 R			5 88	7 .06	Gut	
16 5 R			5 5	8 .0	Tbrk	
25 R			5 0	8 5	PL	
12 L			5 2	8 3	edge Pvmt Gut	
17 5 L			5 3	8 2	Tbrk	
25 L			5 0	8 5	PL	
0+41 5			5 02	8 5	Tbrk	
1+00			5 00	8 54	℄ st	
10 R			5 25	8 29	edge pvmt	
14 R			5 5	8 .0	Gut	
17 5 R			5 0	8 5	Tbrk	
25 R			5 0	8 5	PL	

FORM 307 5M 1-46

PLEASE RETURN TO
LOS ANGELES COUNTY SURVEYOR
700 HALL OF RECORDS

NOTE: ANY ADDITIONS OR CHANGES ON THIS SHEET MUST BE MADE OR CIRCLED IN RED INK, WITH DATE AND NAME OF PERSON MAKING CHANGE.

Do not extend notes this side of this line.

STATION	B. S.	H. I.	F. S.	ELEV.		
1+00						
10 L		85.54	5 25	80 29	edge Pvmt	
14 5 L			5 7	79 8	Gut	
18 L			5 2	80 3	Tbrk	
25 L			5 1	80 4	PL	
2+00			4 49	81 05	℄ St	
10 R			4 70	80 84	edge Pvmt	
14 R			5 0	80 5	Gut	
17 5 R			4 8	80 7	Tbrk	
25 R			4 8	80 7	PL	
10 L			4 7	80 82	edge Pvmt	
14 L			5 1	80 4	Gut	
17 5 L			4 8	80 7	Tbrk	
25 L			4 6	80 9	PL	
TP	5 42	86 52	4 44	81.10		
3+00			4 89	81.63	℄	
10 R			5 15	81 37	ed. P.	
14 R			5 5	81 0	Gut	
17 5 R			5 2	81 3	Tb	
25 R			5 2	81 3	PL	
10 L			5 12	81 40	ed	
14 8 L			4 9	81.6	Gut	

Profile No. ____ Notes Red ____ Plotted ____ Job No. [illegible] Division No. ____ F.B. [illegible] PG. 25

X-Sec. No. ____ Date ____ Date ____ Survey of ____

Notes Chkd. W.L.G. Checked ____ Survey by [illegible] Notes [illegible] Date [illegible]

Date 9-5-46 Date ____ Map No. ____ Indexed A. C. Johnson Date ____

FORM 307 5M 1-46

PLEASE RETURN TO
LOS ANGELES COUNTY SURVEYOR
700 HALL OF RECORDS

NOTE: ANY ADDITIONS OR CHANGES ON THIS SHEET MUST BE MADE OR CIRCLED IN RED INK, WITH DATE AND NAME OF PERSON MAKING CHANGE.

Do not extend notes this side of this line.

STATION	B. S.	H. I.	F. S.	ELEV.	
25 L		86 52	4 7	81 8	PL
5+00			4 55	81 17	℄
10 R			4 74	81 18	ed. P.
14 R			5 0	81 5	Gut
25 R			4 5	82 0	PL
10 L			4 75	81 14	ed. P.
14.5 L			5 2	81 [illegible]	Gut
18 L			4 9	81 6	Tb
25 L			5 0	81 5	PL
5+00			4 42	82 10	℄
10 R			4 62	81 40	ed. P.
14 R			4 8	81 7	Gut
17.5 R			4 6	81 9	Tb
25 R			4 5	82 0	PL
10 L			4 68	81 14	ed P.
14.5 L			5 0	81 5	Gut
18 L			4 6	81 9	Tb
25 L			4 7	81 7	PL
6+00			4 17	82 35	℄
10 R			4 35	82 17	ed. P.
14 R			4 6	81 9	Gut

F.B. 1720 PG. 26
Job No. 1162 Division No. ____ Notes Red. ____ Plotted ____ Profile ____
Survey of 119th Pl et al Date ____ Date ____ No. ____
Survey by R.L. Wiley Notes R.L.W. 8-29-46 Notes Chkd. W.I.G. Checked ____ X-Sec. ____
Indexed A. C. Johnson Date ____ Date 9-5-46 Date ____ No. ____

FORM 307 5M 1-46

PLEASE RETURN TO
LOS ANGELES COUNTY SURVEYOR
700 HALL OF RECORDS

NOTE: ANY ADDITIONS OR CHANGES ON THIS SHEET MUST BE MADE OR CIRCLED IN RED INK, WITH DATE AND NAME OF PERSON MAKING CHANGE.

Do not extend notes this side of this line.

STATION	B. S.	H. I.	F. S.	ELEV.		
17.5 R		86 52	4 2	82.3	Tb	
25 R			4 3	82.2	PL	
10 L			4 46	82.06	ed P	
14.5 L			4 8	81.7	Gut	
18 L			4 4	82.1	Tb	
25 L			4 3	82.2	PL	
TP	5 25	87 97	3 80	82.72		
7+00			5 25	82.72	℄	
10 R			5 44	82.53	ed. P.	
14 R			5 70	82.27	Gut	
17.5 R			5 3	82.7	Tb	
25 R			5 3	82.7	PL	
10 L			5 45	82.52	ed. P.	
14.5 L			5 8	82.2	Gut	
18 L			5 2	82.8	Tb	
25 L			4 9	83.1	PL	
8+00			5 12	82.85	℄	
10 R			5 25	82.72	ed. P.	
14 R			5 5	82.5	Gut	
17.5 R			5 1	82.9	Tb	
25 R			5 2	82.8	PL	

Profile No. ____ Notes Red ____ Plotted ____ Job No. 1161 Division No. ____ F.B. 1220 PG. 27
X-Sec. No. ____ Date ____ Date ____ Survey of [illegible]
Notes Chkd. W.L.G. Checked ____ Survey by R.L. Willey Notes R.L.W. Date 8-29-46
Date 9-5-46 Date ____ Map No. ____ Indexed A. G. Johnson Date ____

FORM 307 5M 1-46

PLEASE RETURN TO
LOS ANGELES COUNTY SURVEYOR
700 HALL OF RECORDS

NOTE: ANY ADDITIONS OR CHANGES ON THIS SHEET MUST BE MADE OR CIRCLED IN RED INK, WITH DATE AND NAME OF PERSON MAKING CHANGE.

Do not extend notes this side of this line.

STATION	B. S.	H. I.	F. S.	ELEV.	
10 L		87 97	5 28	82 69	ed. P.
14.5 L			5 6	82 4	Gut.
18 L			4 9	82 1	Tb
25 L			4 8	83 2	PL
9+00			4 90	83 07	℄
10 R			5 0	83 0	ed. P.
14 R			5 4	82 6	Gut.
17.5 R			5 0	83 0	Tb
25 R			4 8	82 2	PL
150 R			5 3	82 7	back Lot Line
10 L			5 14	82 73	ed. P.
14.5 L			5 5	82 5	Gut
18 L			4 8	82 2	Tb
25 L			4 7	82 3	PL
150 L			5 0	83 0	back Lot line
10+00			4 75	83 12	℄
10 R			4 9	82 1	ed. P
14.5 R			5 6	82 4	Gut
17 R			4 9	82 1	Tb
25 R			4 9	82 1	PL
10 L			4 85	82 12	ed. P.

F.B. 1230 PG. 28

Job No. 1167 Division No. ____ Notes Red. ____ Plotted ____ Profile ____

Survey of 119th Pl et al Date ____ Date ____ No. ____

Survey by R.L. Willey Notes R.L.W. 8-29-46 Notes Chkd. W.I.G. Checked ____ X-Sec. ____

Indexed A. C. Johnson Date ____ Date 9-5-46 Date ____ No. ____

FORM 307 2M 8-45

PLEASE RETURN TO
LOS ANGELES COUNTY SURVEYOR
700 HALL OF RECORDS

NOTE: ANY ADDITIONS OR CHANGES ON THIS SHEET MUST BE MADE OR CIRCLED IN RED INK WITH DATE AND NAME OF PERSON MAKING CHANGE.

Do not extend notes this side of this line.

STATION	B. S.	H. I.	F. S.	ELEV.		
14.5 L		87 97	5 2	82 8	Gut	
18 L			4 5	83 5	Tb	
25 L			4 4	83 6	PL	
11+00			4 [illegible]	83 36	℄	
10 R			4 6	83 4	ed P	
14 R			5 1	82 9	Gut	
17.5 R			4 5	83 5	Tb	
25 R			4 3	83 7	PL	
10 L			4 75	83 22	ed P	
14.5 L			5 0	~~[illegible]~~ 83.0	Gut	
18 L			4 7	83 3	Tb	
25 L			4 7	83 3	PL	
TP	5 23	88 64	4 56	83 41		
12+00			5 05	83 59	℄	
10 R			5 02	83 62	ed P	
14 R			5 5	83 1	Gut	
17.5 R			4 5	84 1	Tb	
25 R			4 2	84 4	PL	
10 L			5 14	83 [illegible]	ed. P.	
14.5 L			5 4	83 2	Gut	
18 L			4 9	83 7	Tb	

Profile No. ____ Notes Red. ____ Plotted ____ Job No. 1167 Division No. ____ F.B. [illegible] PG. [illegible]
Date ____ Date ____ Survey of ____
X:Sec. No. ____ Notes Chkd. W.I.G. Date 9-5-46 Checked ____ Survey by P.L. Miller Notes P.L.W. Date 8-29-46
Date ____ Date ____ Map No. ____ Indexed Johnson Date ____

FORM 307 2M 8-45

PLEASE RETURN TO
LOS ANGELES COUNTY SURVEYOR
700 HALL OF RECORDS

NOTE: ANY ADDITIONS OR CHANGES ON THIS SHEET MUST BE MADE OR CIRCLED IN RED INK, WITH DATE AND NAME OF PERSON MAKING CHANGE.

Do not extend notes this side of this line.

STATION	B. S.	H. I.	F. S.	ELEV.		
25 L		28 64	4 7	8[illegible] 9	PL	
P.L. 12+92.5			4 85	8[illegible] 79	℄	
10 R			4 95	8[illegible] 69	ed. P.	
14 R			5 5	8[illegible] 1	Gut	
17.5 R			4 7	8[illegible] 9	Tb	
25 R			4 4	8[illegible] 2	PL	
10 L			4 94	8[illegible] 70	ed P	
14.5 L			5 1	8[illegible] 5	Gut	
18 L			4 [illegible]	[illegible]	Tb	
25 L			4 1	8[illegible]	PL	
13+00			4 86	8[illegible] 78	℄	
13+22.5			4 97	8[illegible] 7	℄ Int. of Felton Ave & 119th PL.	
150 R			4 90	8[illegible] 14		
150 L			4 [illegible]	8[illegible] 03		
Fd BM H-198			4 27	84 37	Fd. BM H-198 el 84.344 Fb. 1230-6	
					119th PL & Felton Ave	
					Fd. bt. spk. 1' E & 1' N of N.W. Cor. conc. walk	
					To church	

F.B. 1230 PG. 30
Job No. 1167 Division No. Notes Red. Plotted Profile
Survey of 119th Pl. & Pl. Date Date No.
Survey by P.L. Wiley Notes B.L.W. 8-29-46 Notes Chkd. W.I.G. Checked X-Sec.
Indexed C. Johnson Date Date 9-5-46 Date No.

Notes Ck'd by	Survey of [illegible]	F.B. [illegible] PG. [illegible]
Map No.	W. O. [illegible] Tape No. St'd °F	
Office Work	Surveyed by [illegible]	
Checked	Notes [illegible] Date [illegible]	
Date	Indexed A. C. Johnson	

TOPOGRAPHY
on
119TH ST.
FROM INGLEWOOD AVE
TO FELTON AVE
119TH PLACE
JN 1167

8-29-46
R L Willey
W. S. Cowherd
E F English
L V Smith
T C Peterson

Note: Any Additions or Changes on This Sheet Must be Made or Circled in Red Ink With Date and Name of Person Making Change.

RETURN TO
LOS ANGELES COUNTY SURVEYOR
700 HALL OF RECORDS

Do not extend notes this side of this line.

FORM 247 5M 11-41

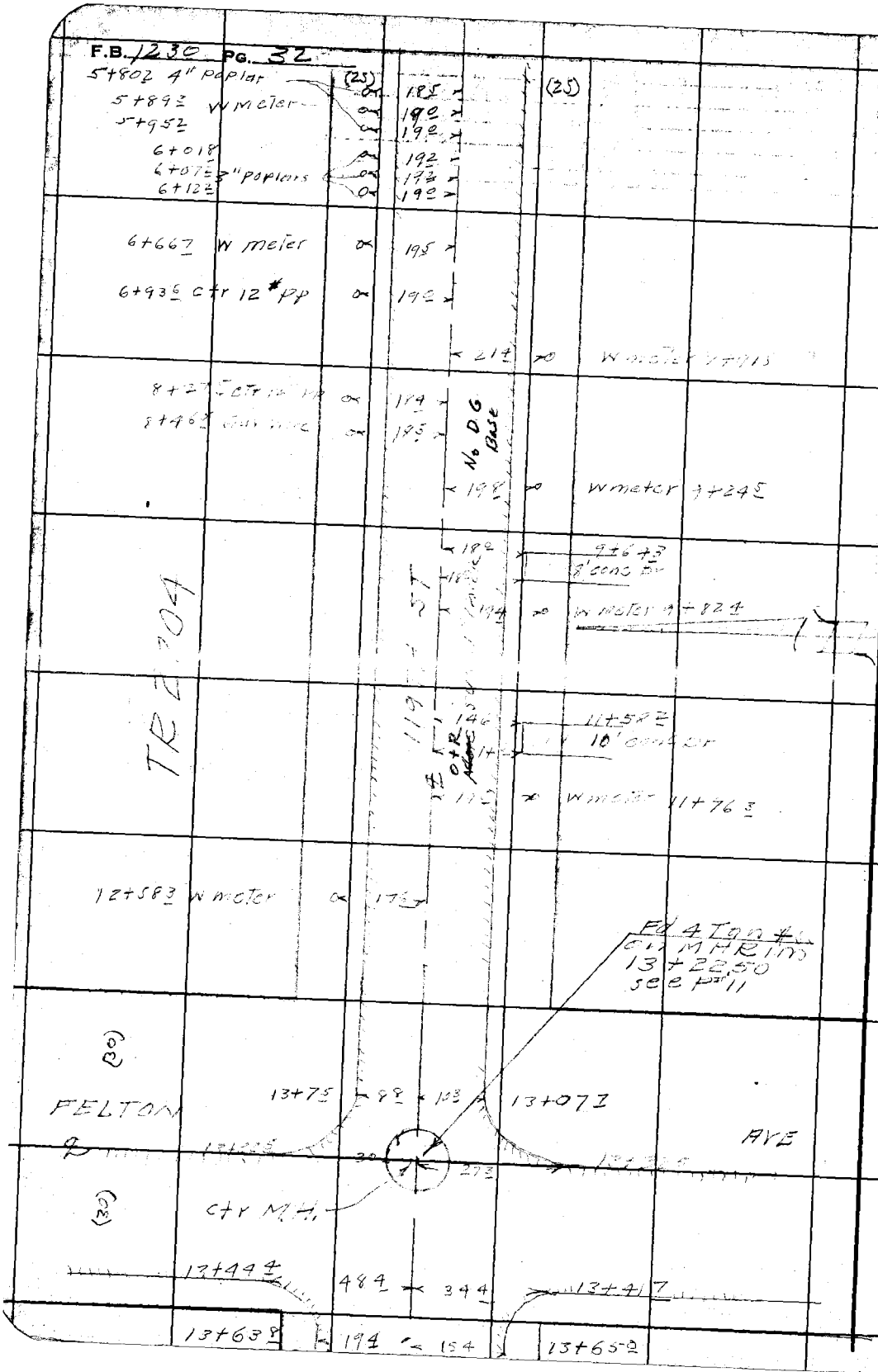

RETURN TO
LOS ANGELES COUNTY SURVEYOR
700 HALL OF RECORDS
Do not extend notes this side of this line.
Note: Any Additions or Changes on This Sheet Must be Made or Circled in Red Ink With Date and Name of Person Making Change.

Notes Ck'd by	Survey of [illegible]
Map No.	W. O. 1167 Tape No. St'd. °F
Office Work	Surveyed by [illegible]
Checked	Notes [illegible] Date 8-29-46
Date	Indexed A. C. Johnson

F.B. [illegible] PG. 33

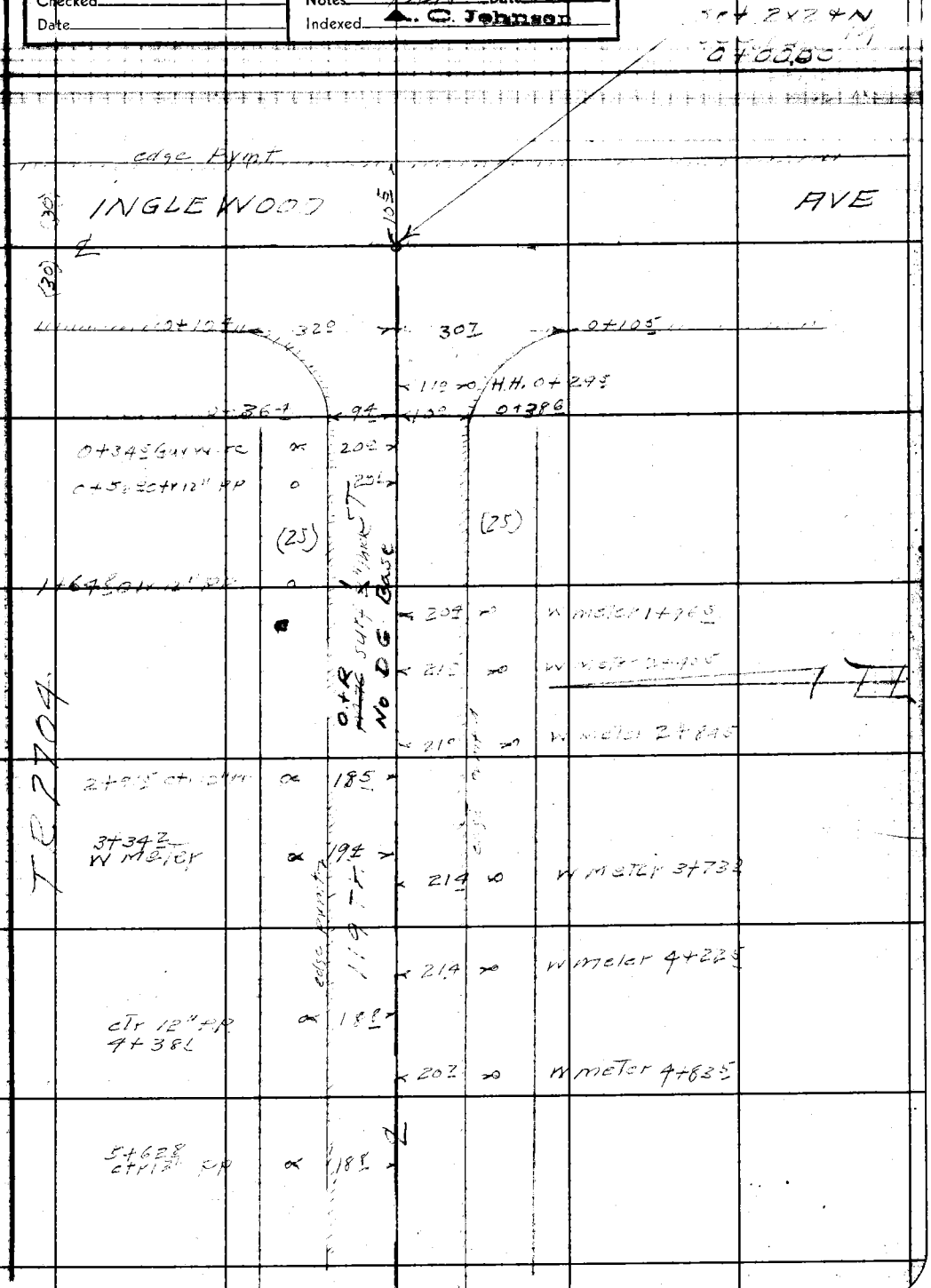

Note: Any Additions or Changes on This Sheet Must be Made or Circled in Red Ink With Date and Name of Person Making Change.

RETURN TO
LOS ANGELES COUNTY SURVEYOR
700 HALL OF RECORDS

Do not extend notes this side of this line.

FORM 247 EM 11-41

RETURN TO
LOS ANGELES COUNTY SURVEYOR
700 HALL OF RECORDS

Note: Any Additions or Changes on This Sheet Must be Made or Circled in Red Ink With Date and Name of Person Making Change.

Do not extend notes this side of this line.

F.B. 1230 PG. 34

Profile No. ____ Notes Red. ____ Plotted ____ Job No. 1167 Division No. ____ F.B. 1230 PG. 35

Date ____ Date ____ Survey of ____

X-Sec. No. ____ Notes Chkd. ____ Checked ____ Survey by RLW Notes RLW Date 8-29-46

Date ____ Date ____ Map No. ____ Indexed A. C. Johnson Date ____

PROFILE & X SECTION
on
119TH ST
FROM ÷ INGLEWOOD AVE
TO + FELTON AVE
119TH PLACE ET AL.
JN 1167

8-29-46
RL Willey
WS Cowherd
EF English
LV Smith

STATION	B. S.	H. I.	F. S.	ELEV.

NOTE: ANY ADDITIONS OR CHANGES ON THIS SHEET MUST BE MADE OR CIRCLED IN RED INK, WITH DATE AND NAME OF PERSON MAKING CHANGE.

PLEASE RETURN TO
LOS ANGELES COUNTY SURVEYOR
700 HALL OF RECORDS

Do not extend notes this side of this line.

FORM 307 5M 1-46

FORM 307 5M 1-46

PLEASE RETURN TO
LOS ANGELES COUNTY SURVEYOR
700 HALL OF RECORDS

NOTE: ANY ADDITIONS OR CHANGES ON THIS SHEET MUST BE MADE OR CIRCLED IN RED INK, WITH DATE AND NAME OF PERSON MAKING CHANGE.

Do not extend notes this side of this line.

STATION	B. S.	H. I.	F. S.	ELEV.		
Fd					Fd. BM. H-196 el. 80.478 Fb. 1230-6	
BM H-196	4 41	84 89		80 48	Inglewood Ave. E. Side. 60' S. ℄ 119th St.	
					Fd. bt. spk. 21' E. & 1' S. of N.W. Cor. Dr. to Ho. # 11900	
0+00			4 77	[illegible]	℄ Int. of Inglewood Ave. & 119th St.	
150 R			4 89	[illegible]	℄ Inglewood Ave.	150 N
0+10²			4 82	[illegible]	Tb	
0+19			5 33	[illegible]	X Gut	
0+30			4 97	[illegible]	℄	
9² R			5 1	[illegible]	ed. P.	
14° R			5 5	[illegible]	Gut	
16 R			5 1	[illegible]	Tb	
25 R			5 1	[illegible]	PL	
11⁶ L			5 25	[illegible]	ed. P.	
15 L			5 5	[illegible]	Gut	
17⁵ L			4 9	[illegible]	Tb	
25 L			5 1	[illegible]	PL	
0+41⁵			4 52	[illegible]	℄ Tb	
1+00			4 54	[illegible]	℄	
9 R			4 72	[illegible]	ed P	
14⁵ R			5 2	[illegible]	Gut	
19⁵ R			4 4	[illegible]	Tb	
25 R			4 8	[illegible]	PL	

F.B. 1230 PG. 36
Job No. 1167 Division No. ____ Notes Red. ____ Plotted ____ Profile ____
Survey of 119th Pl et al Date ____ Date ____ No. ____
Survey by [illegible] Notes [illegible] Notes Chkd. W.I.G. Checked ____ X-Sec. ____
Indexed A. C. Johnson Date ____ Date 9-6-46 Date ____ No. ____

FORM 307 5M 1-46

PLEASE RETURN TO
LOS ANGELES COUNTY SURVEYOR
700 HALL OF RECORDS

NOTE: ANY ADDITIONS OR CHANGES ON THIS SHEET MUST BE MADE OR CIRCLED IN RED INK, WITH DATE AND NAME OF PERSON MAKING CHANGE.

Do not extend notes this side of this line.

STATION	B. S.	H. I.	F. S.	ELEV.		
11 L		84 89	4 88	80 01	ed. P.	
14.5 L			5 3	79 6	Gut	
21 L			4 9	80 0	Tb	
25 L			4 9	80 0	PL	
2+00			4 20	80 69	℄	
9 R			4 30	80 59	ed P	
14.5 R			4 9	80 0	Gut.	
19.5 R			4 3	80 6	Tb	
25 R			4 6	80 3	PL	
11 L			4 50	80 39	ed P	
14.5 L			4 9	80 0	Gut	
21 L			4 5	80.4	Tb	
25 L			4 3	80.6	PL	
T P	5 71	86 44	4 16	80 73		
3+00			5 18	81 26	℄	
9 R			5 35	81 09	ed P	
14.5 R			5 6	80 8	Gut	
19.5 R			5 2	81 2	Tb	
25 R			5 5	80 9	PL	
11 L			5 46	80 98	ed P	
14.5 L			5 9	80 5	Gut	

Profile No. ____ Notes Red ____ Plotted ____ Job No. 1167 Division No. ____ F.B. 1838 PG. 37

X-Sec. No. ____ Date ____ Date ____ Survey of ____

Notes Chkd. W.L.G. Checked ____ Survey by R.L. Miller Notes R.L.M. Date 5-29-46

Date 9-6-46 Date ____ Map No. ____ Indexed C. Johnson Date ____

FORM 307 5M 1-46

PLEASE RETURN TO
LOS ANGELES COUNTY SURVEYOR
700 HALL OF RECORDS

NOTE: ANY ADDITIONS OR CHANGES ON THIS SHEET MUST BE MADE OR CIRCLED IN RED INK, WITH DATE AND NAME OF PERSON MAKING CHANGE.

Do not extend notes this side of this line.

STATION	B. S.	H. I.	F. S.	ELEV.	
21 L		86 44	5 5	8 9	Tb
25 L			5 5	8 9	PL
4+00			4 74	81 70	℄
9 R			4 94	8 50	ed P
14.5 R			5 4	81 0	Gut
19.5 R			4 9	81 5	Tb
25 R			5 4	81 0	PL
11 L			5 05	81 39	ed P
14.5 L			5 [illegible]	80 9	Gut
21 L			5 2	81 2	Tb
25 L			5 1	81 3	PL
5+00			4 34	82 10	℄
9 R			4 63	81 81	ed P
14.5 R			5 1	81 3	Gut
19.5 R			4 6	81 8	Tb
25 R			4 9	8 5	PL
11 L			4 47	81 37	ed P
14.5 L			5 0	81 4	Gut
21 L			4 6	81 8	Tb
25 L			4 6	8 8	PL
6+00			4 16	82 28	℄

F.B. 1230 PG. 38

Job No. 1167 Division No. ____ Notes Red. ____ Plotted ____ Profile ____

Survey of 119th Pl et al Date ____ Date ____ No. ____

Survey by E.L. Willey Notes E.L.W. 8-29-46 Notes Chkd. W.I.G. Checked ____ X-Sec. ____

Indexed A. C. Johnson Date ____ Date 9-6-46 Date ____ No. ____

FORM 307 5M 1-46

PLEASE RETURN TO
LOS ANGELES COUNTY SURVEYOR
700 HALL OF RECORDS

NOTE: ANY ADDITIONS OR CHANGES ON THIS SHEET MUST BE MADE OR CIRCLED IN RED INK, WITH DATE AND NAME OF PERSON MAKING CHANGE.

Do not extend notes this side of this line.

STATION	B. S.	H. I.	F. S.	ELEV.		
9 R		86 44	4 [illegible]	82 02	ed. P.	
14.5 R			5 0	81 4	Gut	
19.5 R			4 4	82 0	Tb	
25 R			4 6	81 8	PL	
11 L			4 4	82 0	ed. P.	
14.5 L			4 0	81 5	Gut	
21 L			4 6	81 8	Tb	
25 L			4 6	81 8	PL	
7+00			4 12	82 32	℄	
9 R			4 37	82 07	ed P.	
14.5 R			4 8	81 6	Gut	
19.5 R			4 4	82 0	Tb	
25 R			4 5	81 9	PL	
11 L			4 28	82 16	ed P.	
14.5 L			4 8	81 6	Gut	
21 L			4 4	82 0	Tb	
25 L			4 2	82 2	PL	
7 P	5 34	87 70	4 08	82 36		
8+00			5 18	82 52	℄	
9 R			5 36	82 34	ed P	
14.5 R			5 9	81 8	Gut	

Profile No. ____ Notes Red ____ Plotted ____ Job No. 1167 Division No. ____ F.B. 1230 PG. 39

X-Sec. No. ____ Date ____ Date ____ Survey of [illegible] Date ____

Notes Chkd. W.L.G. Checked ____ Survey by [illegible] Notes [illegible] Date [illegible]

Date 9 6 46 Date ____ Map No. ____ Indexed C. Johnson Date ____

F.B. 1230 PG. 40

Job No. 1167 Division No. ____ Notes Red. ____ Plotted ____ Profile

Survey of 113th Pl et al Date ____ Date ____ No. ____

Survey by BLK [illegible] Notes BLW 8-20-46 Notes Chkd. W.I.G. Checked ____ X-Sec.

Indexed A. C. Johnson Date ____ Date 9-6-46 Date ____ No. ____

FORM 307 5M 1-46

PLEASE RETURN TO
LOS ANGELES COUNTY SURVEYOR
700 HALL OF RECORDS

NOTE: ANY ADDITIONS OR CHANGES ON THIS SHEET MUST BE MADE OR CIRCLED IN RED INK, WITH DATE AND NAME OF PERSON MAKING CHANGE.

Do not extend notes this side of this line.

STATION	B. S.	H. I.	F. S.	ELEV.	
19.5 R		[illegible]	5.3	8.4	TB
25 R			5.7	8.0	PL
150 R			5.8	8.9	
11 L			5.24	[illegible]6	ed P
14.5 L			5.8	8.9	Gut
21 L			5.5	8.2	TB
25 L			5.4	8.3	PL
9+00			5.03	[illegible]	℄
9 R			5.17	8.[illegible]	ed P
14.5 R			5.[illegible]	8.[illegible]	Gut
19.5 R			5.0	8.7	TB
25 R			5.3	8.4	PL
11 L			5.1[illegible]	8.[illegible]	ed P
14.5 L			5.7	[illegible]	Gut
21 L			5.3	8.4	TB
25 L			5.4	8.3	PL
10+00			4.[illegible]	8.[illegible]	℄
9 R			4.87	8.[illegible]	ed P
14.5 R			5.2	8.5	Gut
19.5 R			4.6	8.1	TB
23 R			4.9	8.8	PL

FORM 307 5M 1-46

PLEASE RETURN TO
LOS ANGELES COUNTY SURVEYOR
700 HALL OF RECORDS

NOTE: ANY ADDITIONS OR CHANGES ON THIS SHEET MUST BE MADE OR CIRCLED IN RED INK, WITH DATE AND NAME OF PERSON MAKING CHANGE.

Do not extend notes this side of this line.

STATION	B. S.	H. I.	F. S.	ELEV.		
11 L		87 70	4 93	82.77	ed P	
145 L			5 3	82.4	Gut	
21 L			4 8	82.9	Tb	
25 L			4 7	83.0	PL	
11+00			4 59	83.11	℄	
9 R			4 68	83.02	ed P	
145 R			5 3	82.4	Gut	
195 R			4 4	83.3	Tb	
25 R			4 7	83.0	PL	
11 L			4 71	82.99	ed P	
145 L			5 3	82.4	Gut	
195 L			4 9	82.8	Tb	
25 L			4 8	82.9	PL	
TP	5 23	88 41	4 53	83.18		
12+00			5 04	83.37	℄	
9 R			5 15	83.26	ed P	
145 R			5 7	82.7	Gut	
195 R			4 8	83.6	Tb	
25 R			5 2	83.2	PL	
11 L			5 19	83.22	ed P	
145 L			5 7	82.7	GuT	

Profile No.____ Notes Red____ Plotted____ Job No. 1167 Division No.____
X-Sec. No.____ Date____ Date____ Survey of____
Notes Chkd. W.L.C. Date 9-6-46 Checked____ Date____ Survey by [illegible] Notes [illegible] Date [illegible]
Map No.____ Indexed Johnson Date____

F.B. 1650 PG. 41

FORM 307 5M 1-46

PLEASE RETURN TO
LOS ANGELES COUNTY SURVEYOR
700 HALL OF RECORDS

NOTE: ANY ADDITIONS OR CHANGES ON THIS SHEET MUST BE MADE OR CIRCLED IN RED INK, WITH DATE AND NAME OF PERSON MAKING CHANGE.

Do not extend notes this side of this line.

STATION	B. S.	H. I.	F. S.	ELEV.		
21 L		78 41	5 2	8[illegible].2	Tbrk	
25 L			4 8	8[illegible]	PL	
Fd 12+92.5			4 8	83 6	℄ St	
9 R			5 01	8[illegible].4	cd P	
145 R			5 3	8[illegible].1	Gut	
195 R			4 [illegible]	8[illegible].7	Tbrk	
25 R			4 8	83 [illegible]	PL	
11 L			5 1	8[illegible].3	cd P	
145 L			5 4	8[illegible]	Gut	
21 L			5 1	8[illegible].3	Tbrk	
25 L			4 4	84 0	PL	
13+00			4 75	83 [illegible]	℄ St	
13+22.5			4 90	8[illegible].1	℄ Int of 119th St. & Felton Ave	
150 R			4 77	8[illegible].4	℄ of Felton	
Fd BM H199			4 87	83 54	Fd. BM H199 el=83.53 FB 1230-7 119th St S side 125' E of ℄ Felton Ave Fd bt SF & 1'S of N end conc walk to HO 4948	

F.B. 1230 PG. 42

Job No. 1167 Division No. _____ Notes Red. _____ Plotted _____ Profile _____

Survey of 119th Pl et al Date _____ Date _____ No. _____

Survey by P.L. Wiley Notes P.L.W. 2-23-46 Notes Chkd. _____ Checked _____ X-Sec. _____

Indexed A. C. Johnson Date _____ Date _____ No. _____

Notes Ck'd by	Survey of [illegible]
Map No.	W. O. 1167 Tape No. St'd °F
Office Work	Surveyed by R.L. Willey
Checked	Notes [illegible] Date 8-29-46
Date	Indexed [illegible]

F.B. 1230 PG. 43

TOPOGRAPHY
on
118TH PLACE
FROM ± INGLEWOOD AVE
TO ± FELTON AVE
119TH PLACE ET AL.
IN 1167

8-29-46
R.L. Willey
W.S. Conner
E.F. English
L.V. Smith

Note: Any Additions or Changes on This Sheet Must be Made or Circled in Red Ink With Date and Name of Person Making Change.

RETURN TO
LOS ANGELES COUNTY SURVEYOR
700 HALL OF RECORDS

Do not extend notes this side of this line.

FORM 247 SM 11-41

F.B. 1230 PG. 44

			202	o	ctr 15" PP 5+62.2
	(25)		202	(25)	W meter 5+85.5
			202	o	W meter 6+43.6
6+59.5 W meter	o	218			
6+94.9 ctr 12" acacia	(3)	18.2	215	o	ctr 15" PP 6+91.3
			18.2	o	8" acacia 6+93.5
			18.1	o	8" acacia 7+54.4
7+73.8 W meter	o	214			
			214	o	ctr 15" PP 8+24.7
8+57.9 W meter	o	208			
			218	o	W meter 9+43.5
			218	o	ctr 15" PP 9+58.2
9+74.8 W meter	o	219			
			234	o	ctr 20" PP 10+86.3
			235	o	Gas Wire 11+10.5
			176	o	W meter 11+97.8
			200	o	W meter 12+63.5
12+87.0		102			
(30)	ctr MH 13+10.5	0.5	74	13+12.0	
FELTON ℄				13+22.0	AVE
			30.5		
(30)	13+40.6	43.4	35.5	13+41.5	set Nail see pg #11 13+22.46
	13+70.5	18.8	18.0	13+56.5	

No D.G. Base PL.

Mac surf 2 thick 118 H

TR 2704

RETURN TO
LOS ANGELES COUNTY SURVEYOR
700 HALL OF RECORDS

Do not extend notes this side of this line.

Note: Any Additions or Changes on This Sheet Must be Made or Circled in Red Ink With Date and Name of Person Making Change.

Notes Ck'd by	Survey of [illegible]	F.B. 1230 PG. 45
Map No.	W. O. 1169 Tape No. St'd °F	
Office Work	Surveyed by R. L. Willey	
Checked	Notes R.L.W. Date 8-28-41	
Date	Indexed A. C. Johnson	



Note: Any Additions or Changes on This Sheet Must be Made or Circled in Red Ink With Date and Name of Person Making Change.

Do not extend notes this side of this line.

RETURN TO
LOS ANGELES COUNTY SURVEYOR
700 HALL OF RECORDS

FORM 247 BM 11-41

F.B. 1230 PG. 46

RETURN TO
LOS ANGELES COUNTY SURVEYOR
700 HALL OF RECORDS

Do not extend notes this side of this line.

Note: Any Additions or Changes on This Sheet Must be Made or Circled in Red Ink With Date and Name of Person Making Change.

Profile No. _____ Notes Red _____ Plotted _____ Job No. 1167 Division No. _____ F.B. 125 PG. 47

Date _____ Date _____ Survey of _____

X-Sec. No. _____ Notes Chkd. _____ Checked _____ Survey by RLWilley Notes _____ Date _____

Date _____ Date _____ Map No. _____ Indexed A. C. Johnson Date _____

PROFILE & X SECTION
ON
118TH PLACE
FROM INGLEWOOD AVE
TO FELTON AVE
119TH PLACE
JN 1167

8-29-46
RLWilley
WJ Cowherd
E.F. English
LV Smith

STATION	B. S.	H. I.	F. S.	ELEV.

NOTE: ANY ADDITIONS OR CHANGES ON THIS SHEET MUST BE MADE OR CIRCLED IN RED INK, WITH DATE AND NAME OF PERSON MAKING CHANGE.

PLEASE RETURN TO
LOS ANGELES COUNTY SURVEYOR
700 HALL OF RECORDS

Do not extend notes this side of this line.

FORM 307 5M 1-46

FORM 307 5M 1-46

PLEASE RETURN TO
LOS ANGELES COUNTY SURVEYOR
700 HALL OF RECORDS

NOTE: ANY ADDITIONS OR CHANGES ON THIS SHEET MUST BE MADE OR CIRCLED IN RED INK, WITH DATE AND NAME OF PERSON MAKING CHANGE.

Do not extend notes this side of this line.

F.B. 1230 PG. 48 | Job No. 1167 Division No. | Notes Red | Plotted | Profile No.
Survey of | Notes Chkd. W.L.G. | Checked | X-Sec. No.
Survey by R.L. Wilder | Notes R.L.W. 8-30-37 | Date | Date | Date
Indexed L. C. Johnson | Date | Date 9-6-46 | Date

STATION	B. S.	H. I.	F. S.	ELEV.		
					BM H63 [illegible]	
BM H63	2.45	84.67		82.22	[illegible]	
					Pt 4 in [illegible] Fire Hyd.	
0+00			4.95	79.72	℄ [illegible]	Prod. 118' to P.L.
Invert [illegible]		[illegible] MH	@ ℄ [illegible]	[illegible]	[illegible] Ave. 4+118' to Place	
			4.97	79.70	E [illegible]	
			4.97	79.70	S " " "	
			4.97	79.70	N " " "	
	[illegible]	[illegible]				
	6.66	[illegible]	4.97	12.30	8" outlet N	
	6.51	[illegible]	4.97	12.15	8" [illegible] to W	
	7.29		4.97	12.26	bot channel to S.	
0+10S			4.85	79.37	T brk	
0+19			5.12	79.15	X Gut	
0+30			4.86	79.41	PL + T brk.	
9 R			5.06	79.21	edge pvmt	
13 R			5.2	79.15	Gut	
15 R			4.8	79.5	T brk	
25 R			4.8	79.5	PL	
11 S L			5.03	79.4	edge pvmt + Gut	
25 L			4.4	80.0	T brk	
0+50			4.59	80.28	℄ St	
9 R			4.85	79.92	edge pvmt	
13 R			5.1	79.6	Gut	

FORM 307 5M 1-46

PLEASE RETURN TO
LOS ANGELES COUNTY SURVEYOR
700 HALL OF RECORDS

NOTE: ANY ADDITIONS OR CHANGES ON THIS SHEET MUST BE MADE OR CIRCLED IN RED INK, WITH DATE AND NAME OF PERSON MAKING CHANGE.

Do not extend notes this side of this line.

STATION	B. S.	H. I.	F. S.	ELEV.	
1+00					
16 R		84.67	48	79.9	Tbrk
25 R			48	79.9	PL
95 L			474	79.93	edge pavmt
12 L			485	79.82	Gut
25 L			45	80.2	PL
TBM	406	85.55	318	81.49	bt spk N side PP.
Invert elevs of MH 162' W of ℄ int Inglewood Ave + 118th St					
			540	80.15	E rim MH
			540	80.15	S " " "
	chain	dia Bod	540	80.15	W " " "
	647	0.67 540	1254	73.01	8" outlet E
	645	0.50 540	1235	73.20	6" stub with channel to S.
	622	0.67 540	1229	73.26	8" inlet to W
2+00			516	80.39	℄
9 R			532	80.23	ed. P.
13 R			57	79.8	Gut
15 R			54	80.1	Tb
25 R			56	79.9	PL
95 L			528	80.27	ed. P.
12 L			56	79.9	GuT
15 L			51	80.4	Tb

Profile No. ____ Notes Red ____ Plotted ____ Job No. 1161 Division No. ____ F.B. ____ PG. 49

X-Sec. No. ____ Date ____ Date ____ Survey of ____

Notes Chkd. W.L.G. Checked ____ Survey by RLW 1167 Notes RLW Date 8-30-46

Date 9-6-46 Date ____ Map No. ____ Indexed L. C. Johnson Date ____

FORM 307 5M 1-46

PLEASE RETURN TO
LOS ANGELES COUNTY SURVEYOR
700 HALL OF RECORDS

NOTE: ANY ADDITIONS OR CHANGES ON THIS SHEET MUST BE MADE OR CIRCLED IN RED INK, WITH DATE AND NAME OF PERSON MAKING CHANGE.

Do not extend notes this side of this line.

STATION	B. S.	H. I.	F. S.	ELEV.	
25 L		75 55	5 4	80 1	PL
3+00			4 85	80 70	℄
9 R			5 00	~~7~~ 80 55	ed. P.
13 R			5 [illegible]	80 2	Gut
15 R			4 [illegible]	80 [illegible]	Tb
25 R			5 0	80 [illegible]	PL
9 L			4 93	80 62	ed. P.
12 L			5 [illegible]	80 [illegible]	Gut
15 L			4 7	80 [illegible]	Tb
25 L			4 7	80 [illegible]	PL
4+00			4 48	80 [illegible]7	℄
9 R			4 65	80 [illegible]0	ed P
13 R			4 9	80 [illegible]	Gut
15 R			4 6	80 9	Tb
25 R			4 7	80 [illegible]	PL
9 L			4 61	80 [illegible]4	ed P
12 L			4 9	80 [illegible]	Gut
15 L			4 4	81 1	Tb
25 L			4 2	81 3	PL
5+00			4 24	81 31	℄
9 R			4 41	81 4	ed P.

F.B. 1230 PG. 50
Job No. 1167 Division No. ____ Notes Red. ____ Plotted ____ Profile ____
Survey of 119th Pl Ptl Date ____ Date ____ No. ____
Survey by P.L. Wiley Notes P.L.W. 8-30-46 Notes Chkd. W.I.G. Checked ____ X-Sec. ____
Indexed A. C. Johnson Date ____ Date 9-6-46 Date ____ No. ____

FORM 307 2M 8-45

PLEASE RETURN TO
LOS ANGELES COUNTY SURVEYOR
700 HALL OF RECORDS

NOTE: ANY ADDITIONS OR CHANGES ON THIS SHEET MUST BE MADE OR CIRCLED IN RED INK WITH DATE AND NAME OF PERSON MAKING CHANGE.

Do not extend notes this side of this line.

STATION	B. S.	H. I.	F. S.	ELEV.		
13 R		85 55	4 5	81.0	Gut	
15 R			4 3	81.2	Tb	
25 R			4 5	81.0	PL	
9 5 L			4 41	81.14	ed. P.	
12 L			4 6	80.9	Gut	
15 L			4 3	81.2	Tb	
25 L			4 2	81.3	PL	
TP	5 [illegible]	87 09	4 09	81.46		
6+00			5 45	81.64	℄	
9 R			5 54	81.55	ed P	
13 R			5 7	81.4	Gut	
15 R			5 4	81.7	Tb	
25 R			5 7	81.4	PL	
9 5 L			5 61	81.[illegible]	ed P	
12 L			5 9	81.2	Gut	
15 L			5 4	81.7	Tb	
25 L			5 2	81.9	PL	
7+00			5 24	81.85	℄	
9 R			5 29	81.80	ed. P.	
13 R			5 6	81.5	Gut	
15 R			5 3	81.8	Tb	

Profile No. ____ Notes Red. ____ Plotted ____ Job No. [illegible] Division No. ____ F.B. ____ PG. [illegible]
Date ____ Date ____ Survey of ____
X:Sec. No. ____ Notes Chkd. W.I.G. Date 9-6-46 Checked ____ Date ____ Survey by [illegible] Notes [illegible] Date [illegible]
Map No. ____ Indexed [illegible] Date ____

FORM 307 2M 8-45

PLEASE RETURN TO
LOS ANGELES COUNTY SURVEYOR
700 HALL OF RECORDS

NOTE: ANY ADDITIONS OR CHANGES ON THIS SHEET MUST BE MADE OR CIRCLED IN RED INK, WITH DATE AND NAME OF PERSON MAKING CHANGE.

Do not extend notes this side of this line.

STATION	B. S.	H. I.	F. S.	ELEV.		
25 R		87 09	5 4	81.7	PL	
95 L			5 33	81.76	ed. P.	
12 L			5 5	81.6	Gut	
15 L			5 4	81.7	Tb	
25 L			5 4	81.7	PL	
8+00			4 84	82.35	℄	
9 R			4 95	82.14	ed. P.	
13 R			5 2	81.9	Gut	
15 R			4 8	82.3	Tb	
25 R			4 8	82.3	PL	
95 L			5 08	82.01	ed P	
12 L			5 4	81.7	Gut	
15 L			4 7	82.4	Tb	
25 L			5 0	82.1	PL	
9+00			4 64	82.25	℄	
9 R			4 75	82.24	ed P	
13 R			5 0	82.1	Gut	
15 R			4 7	82.4	Tb	
25 R			4 7	82.4	PL	
95 L			4 77	82.22	ed P	
12 L			5 1	82.0	Gut	

F.B. 1230 PG. 52 Job No. 1167 Division No. Notes Red. Plotted Profile No.
Survey of 1167 Pl. etal Date Date X-Sec.
Survey by R. Wiley Notes RLW 8-30-46 Notes Chkd. W.I.G. Checked No.
Indexed A. C. Johnson Date Date 9-6-46 Date

FORM 307 2M 8-45

PLEASE RETURN TO
LOS ANGELES COUNTY SURVEYOR
700 HALL OF RECORDS

NOTE: ANY ADDITIONS OR CHANGES ON THIS SHEET MUST BE MADE OR CIRCLED IN RED INK WITH DATE AND NAME OF PERSON MAKING CHANGE.

Do not extend notes this side of this line.

STATION	B. S.	H. I.	F. S.	ELEV.		
15 L		87 09	4 6	82.5	TB	
25 L			4 4	82.[illegible]	PL	
10+00			[illegible]	82.[illegible]	℄	
9 R			4 54	82.55	ed. P	
13 R			[illegible]	82.5	Out	
25 R			4 2	82.9	PL	
95 L			4 61	82.58	ed. P.	
12 L			4 9	82.2	Out	
15 L			4 6	82.5	TB	
25 L			4 6	82.[illegible]	PL	
T P	5 43	88 14	5 38	82.71		
11+00			[illegible]	82.[illegible]	℄	
9 R			5 58	82.72	ed. P	
13 R			[illegible]	82.6	Out	
15 R			[illegible]	82.9	TB	
25 R			5 4	82.7	PL	
95 L			5 33	82.71	ed. P	
12 L			5 7	82.4	Out	
15 L			5 2	82.9	TB	
25 L			5 3	82.7	PL	
12+00			5 04	82.1[illegible]	℄	

Profile No. ____ Notes Red. ____ Plotted ____ Job No. [illegible] Division No. ____

X-Sec. No. ____ Date ____ Date ____ Survey of ____

Notes Chkd. [illegible] Checked ____ Survey by [illegible] Notes [illegible] Date [illegible]

Date 9-6-46 Date ____ Map No. ____ Indexed Johnson Date ____

F.B. [illegible] PG. [illegible]

FORM 307 2M 8-45

PLEASE RETURN TO
LOS ANGELES COUNTY SURVEYOR
700 HALL OF RECORDS

NOTE: ANY ADDITIONS OR CHANGES ON THIS SHEET MUST BE MADE OR CIRCLED IN RED INK, WITH DATE AND NAME OF PERSON MAKING CHANGE.

Do not extend notes this side of this line.

STATION	B. S.	H. I.	F. S.	ELEV.		
9 R		88 14	5 24	8[illegible].90	ed P	
13 R			5 4	8[illegible].7	Gut	
15 R			5 1	8[illegible].0	Tb	
25 R			5 2	8[illegible]	PL	
95 L			5 0[illegible]	8[illegible]	ed P	
12 L			5 3	8[illegible].8	Gut	
15 L			5 1	8[illegible].0	Tb	
25 L			4 8	8[illegible].3	PL	
PL 12+92.5			4 79	8[illegible]	℄	
9 R			4 83	8[illegible].31	ed P	
13 R			5 00	8[illegible].14	Gut	
25 R			4 80	8[illegible].34	PL	
95 L			4 84	8[illegible].30	ed P	
12 L			5 1	8[illegible].0	Gut	
15 L			4 9	8[illegible].2	Tb	
25 L			4 6	8[illegible].5	PL	
13+00			4 75	8[illegible].39	℄	
13+22.48			4 76	8[illegible].38	℄ Int of Felton Ave & 118th PL.	
Fd. BM H165			4 06	84[illegible]8	Fd H165 el = 84.069 FB 1230-7 Felton Ave & 118th Pl NW cor Fd Lt [illegible]	

F.B. 1230 PG. 54
Survey of 118th Pl [illegible]
Survey by [illegible] Notes BLW 8-30-46
Indexed A. C. Johnson Date
Job No. 1167 Division No.
Notes Red. Date
Notes Chkd. Date
Plotted Date
Checked Date
Profile No.
X-Sec. No.

Notes Ck'd by	Survey of
Map No.	W. O. 1167 Tape No. St'd °F
Office Work	Surveyed by R L Whitley
Checked	Notes R.L.W. Date 8-30-46
Date	Indexed A. C. Johnson

F.B. PG.

TOPOGRAPHY

E. HALF OF INGLEWOOD AVE

FROM 120TH ST

TO 118TH PL.

119TH PLACE ET AL

JN 1176

8-30-46

R L Whitley

W S Cowherd

E F English

L V Smith

Note: Any Additions or Changes on This Sheet Must be Made or Circled in Red Ink With Date and Name of Person Making Change.

RETURN TO

LOS ANGELES COUNTY SURVEYOR

700 HALL OF RECORDS

Do not extend notes this side of this line.

FORM 247 5M 11-41

F.B. 1230 PG. 50

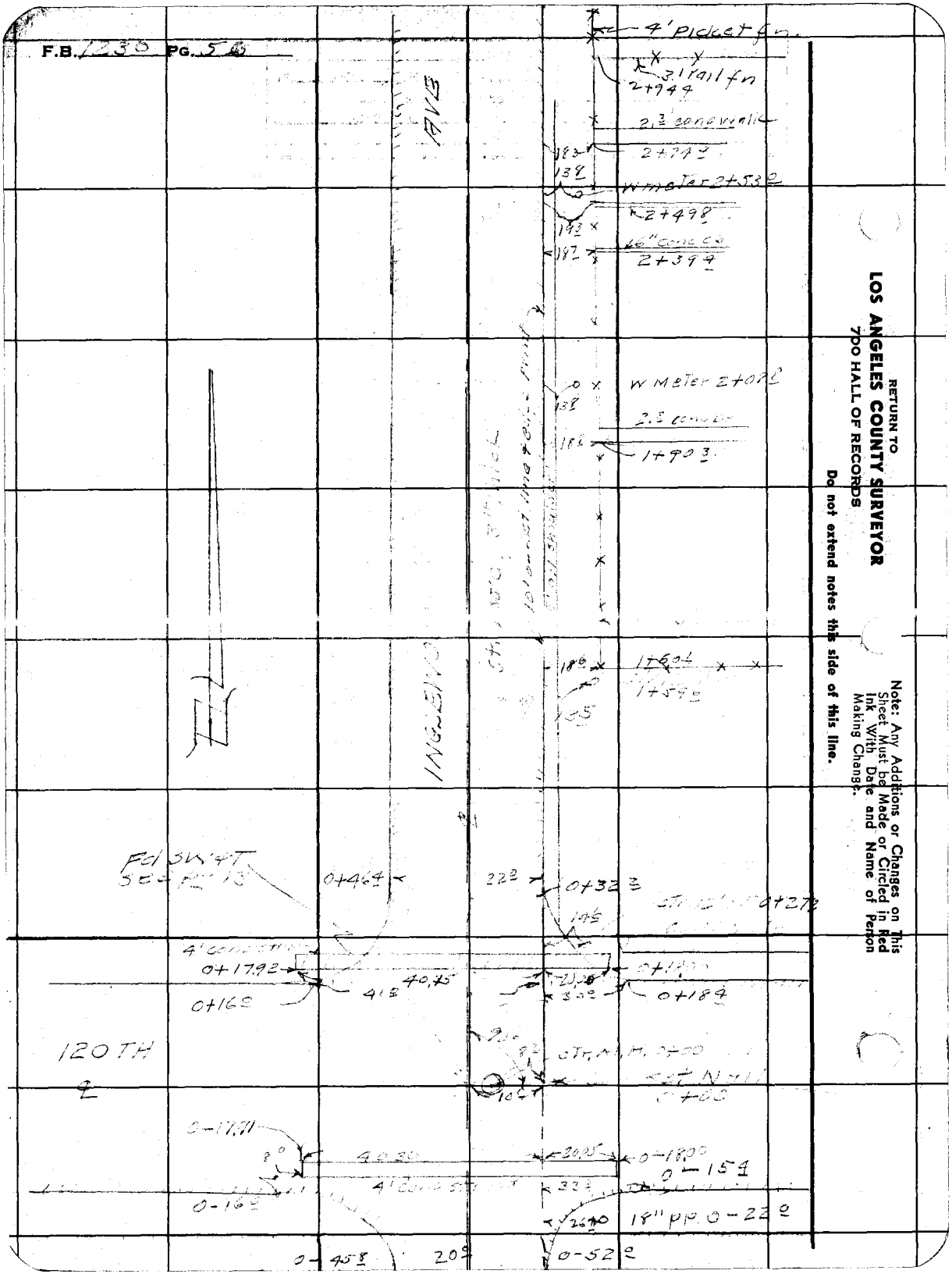

RETURN TO
LOS ANGELES COUNTY SURVEYOR
700 HALL OF RECORDS
Do not extend notes this side of this line.

Note: Any Additions or Changes on This Sheet Must be Made or Circled in Red Ink With Date and Name of Person Making Change.

Notes Ck'd by	Survey of
Map No.	W. O. 1162 Tape No. St'd °F
Office Work	Surveyed by P L Willey
Checked	Notes P.L.W. Date
Date	Indexed A. C. Johnson

F.B. PG. 57

Note: Any Additions or Changes on This Sheet Must be Made or Circled in Red Ink With Date and Name of Person Making Change.

Do not extend notes this side of this line.

RETURN TO
LOS ANGELES COUNTY SURVEYOR
700 HALL OF RECORDS

FORM 247 5M 11-41



RETURN TO
LOS ANGELES COUNTY SURVEYOR
700 HALL OF RECORDS

Note: Any Additions or Changes on This Sheet Must be Made or Circled in Red Ink With Date and Name of Person Making Change.

Do not extend notes this side of this line.

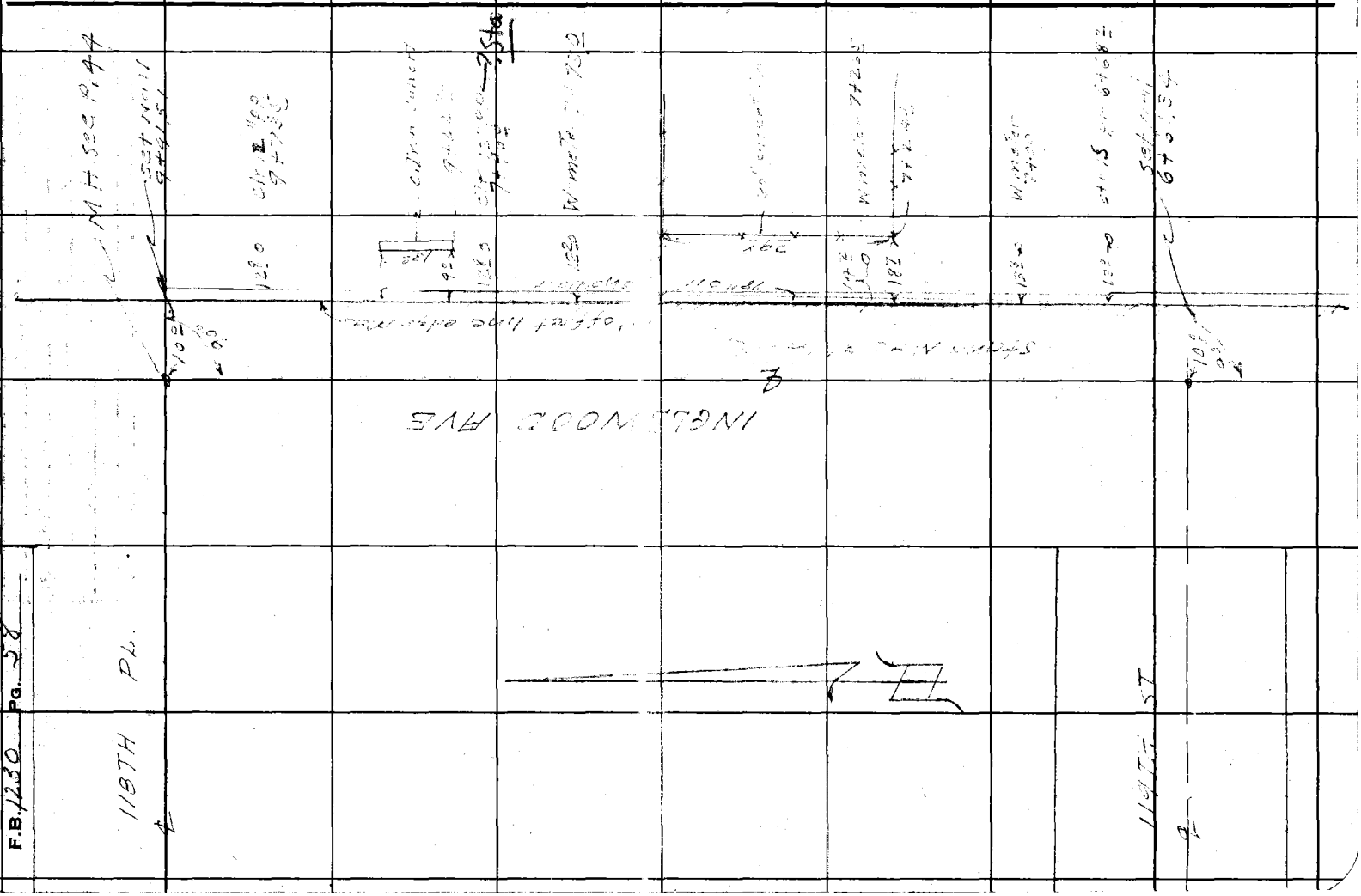

F.B. 1230 PG. 58

Profile No. ____ Notes Red ____ Plotted ____ Job No. 1176 Division No. ____ F.B. 1230 PG. 59

Date ____ Date ____ Survey of [illegible]

X-Sec. No. ____ Notes Chkd. ____ Checked ____ Survey by [illegible] Notes [illegible] Date [illegible]

Date ____ Date ____ Map No. ____ Indexed ____ Date ____

A. C. Johnson

PROFILE & X SECTIONS
on
E HALF INGLEWOOD AVE
FROM ± 120TH ST
TO ± 118TH PLACE
119TH PLACE ET AL
JN 1167

8-30-46
R L Willey
W S Cowherd
E F English
L V Smith

STATION	B. S.	H. I.	F. S.	ELEV.

NOTE: ANY ADDITIONS OR CHANGES ON THIS SHEET MUST BE MADE OR CIRCLED IN RED INK, WITH DATE AND NAME OF PERSON MAKING CHANGE.

PLEASE RETURN TO
LOS ANGELES COUNTY SURVEYOR
700 HALL OF RECORDS

Do not extend notes this side of this line.

FORM 307 5M 1-46

FORM 307 5M 1-46

PLEASE RETURN TO
LOS ANGELES COUNTY SURVEYOR
700 HALL OF RECORDS

NOTE: ANY ADDITIONS OR CHANGES ON THIS SHEET MUST BE MADE OR CIRCLED IN RED INK, WITH DATE AND NAME OF PERSON MAKING CHANGE.

Do not extend notes this side of this line.

STATION	B. S.	H. I.	F. S.	ELEV.	
					BM [illegible] 80.77 FB 12[illegible]
BM [illegible]	5.55	85.93		80.38	[illegible] E 51 [illegible] 11924
					7TH
TBM	4.67	85.89	4.71	81.22	Inglewood Ave & 120th St SE Cor set bt in NW side 18" P.A. #7
Invert elev. to M		84.01		12.74	St 330' W of & Inglewood Ave
			3.65	82.24	E Rim
	Chain	dist Rod	3.65	82.24	W rim
	12.78	85.57	17.10	68.47	8" inlet W.
	12.87	85.57	17.20	68.37	8" outlet E.
Invert elev. to J.C. 2' E					Int 120th St & Inglewood
			5.82	79.75	N rim 39 H
			5.82	[illegible]	E " "
			5.82	[illegible]	S. " "
			5.82	[illegible]	W " "
	12.03	85.82	18.52	67.30	8" inlet N
	12.24	85.82	18.73	67.09	8" outlet E
	12.[illegible]	85.82	18.57	67.32	8" inlet S
	12.[illegible]	85.82	18.62	67.27	8" inlet W
TP.	3.17	83.29	6.17	77.12	
Invert elev. to			J.C.	[illegible]	Int 120th St & Gale Ave
			5.71	77.58	N rim JC
			5.72	77.57	E " "

F.B. 1230 Pg. 60

Profile

Job No. 1167 Division No. [illegible]

Survey of 120th St & Inglewood Ave

Survey by R.L. Wilcox Notes R.L.W. 8-30-46

Indexed C. Johnson Date

Plotted Date No.

Notes Red Date

Notes Chkd. W.I.G. Date 9-6-46

Checked Date

X-Sec. No.

FORM 307 5M 1-46

PLEASE RETURN TO
LOS ANGELES COUNTY SURVEYOR
700 HALL OF RECORDS

NOTE: ANY ADDITIONS OR CHANGES ON THIS SHEET MUST BE MADE OR CIRCLED IN RED INK, WITH DATE AND NAME OF PERSON MAKING CHANGE.

Do not extend notes this side of this line.

STATION	B. S.	H. I.	F. S.	ELEV.		
		83.69	5.71	77.98	S rim JC	
	chain	dia rod	5.71	77.98	W [illegible]	
	11.16	067 571	17.54	66.15	8" inlet N	
	11.29	067 571	17.67	66.02	8" outlet E	
	11.29	067 571	17.67	66.02	8" inlet W	
TP	6.26	85.98	3.97	79.72		
0+00			5.97	80.01	℄ int 120th St & 10' offset	
0+17			6.18	79.80	X Gut	
0+30			6.06	79.92	PL + 10' offset edge point	
75 R			6.18	79.80	Gut	
14 L			5.10	80.88	Tbr	
20 R			5.5	80.5	PL	
10 L			5.96	80.02	℄ Inglewood Ave	
1+00			5.32	80.66	10' offset + edge point	
9 R			5.7	80.3	Gut	
20 R			5.5	80.5	PL	
10 L			5.22	80.76	℄ St	
2+00			5.41	80.57	10' offset + edge out	
7 R			5.9	80.1	Gut	
85 R			5.7	80.3	Tbr	
20 R			5.4	80.6	PL	
10 L			5.31	80.67	℄ St	

Profile No. ____ Notes Red ____ Plotted ____ Job No. 1161 Division No. ____

X-Sec. No. ____ Date ____ Date ____ Survey of ____ Date ____

Notes Chkd. W.L.G. Date 9-6-46 Checked ____ Date ____ Survey by [illegible] Notes [illegible] Date ____

Map No. ____ Indexed ____ Date ____

F.B. [illegible] Pg. 61

FORM 307 5M 1-46

PLEASE RETURN TO
LOS ANGELES COUNTY SURVEYOR
700 HALL OF RECORDS

NOTE: ANY ADDITIONS OR CHANGES ON THIS SHEET MUST BE MADE OR CIRCLED IN RED INK, WITH DATE AND NAME OF PERSON MAKING CHANGE.

Do not extend notes this side of this line.

Profile No. ____ X-Sec. No. ____

Job No. 1167 Division No. ____ Notes Red. ____ Plotted ____

Survey of 1971 PL & ST Date ____ Date ____

Survey by R.L. Kelley Notes S.L.W. 8-30-46 Notes Chkd. W.L.G. Checked ____

Indexed A. C. Johnson Date ____ Date 9-6-46 Date ____

F.B. 1220 Pg. 62

STATION	B. S.	H. I.	F. S.	ELEV.		
3+00		85.98	5.55	80.43	10' offset edge pvmt	
8 Σ R			6.4	79.5	Gut	
10 Σ R			5.9	80.1	Tbrk	
20 R			6.1	79.8	PL	
10 L			5.47	80.1	℄ St.	
4+00			5.57	80.11	10' offset line & edge pvmt	
7 Σ R			6.4	79.2	Gut	
14 Σ R			5.8	80.2	Tbrk	
20 R			5.6	80.4	PL	
10 L			5.52	80.44	℄ St	
T.P.	4.34	84.52	5.80	80.18		
5+00			4.25	80.27	10' offset & edge pvmt	
7 Σ R			4.8	79.7	Gut	
10 Σ R			4.5	80.0	Tbrk	
20 R			4.2	80.2	PL	
10 L			4.17	80.35	℄ St	
6+00			4.35	80.17	10' offset line & edge pvmt	
					~~Gut~~	
					~~Tbrk~~ Driveway	
20 R			4.2	80.3	PL	
10 L			4.35	80.17	℄ St	

FORM 307 5M 1-46

PLEASE RETURN TO
LOS ANGELES COUNTY SURVEYOR
700 HALL OF RECORDS

NOTE: ANY ADDITIONS OR CHANGES ON THIS SHEET MUST BE MADE OR CIRCLED IN RED INK, WITH DATE AND NAME OF PERSON MAKING CHANGE.

Do not extend notes this side of this line.

STATION	B. S.	H. I.	F. S.	ELEV.	
7+00		84.52	439	80.13	10' offset & edge print
5 1/2 R			47	79.8	Gut
20 R			40	80.5	PL
10 L			438	80.14	℄ St
8+00			452	80.00	10' offset edge print
8° R			51	79.4	Gut
11° R			44	80.1	Tbrk
20 R			45	80.0	PL
10 L			450	80.02	℄ St
T.P.	464	84.58	458	79.94	
9+00			470	79.88	10' offset edge print
6 R			54	79.2	Gut
11 R			45	80.1	Tbrk
20 R			47	79.9	PL
10 L			467	79.91	℄ St
10+00			411	79.77	10' [illegible]
6 R			52	79.4	Gut
11 R			42	80.4	Tbrk
20 R			47	79.9	PL
10 L			473	79.85	℄ St
BM H63			234	82.24	Fd BM H63 el = 82.224 FB 1230-6 Inglewood Ave & 118th Pl SW Cor Fd + in collar Fire Hyd.

Profile No. ____ Notes Red ____ Plotted ____ Job No. 1167 Division No. ____ F.B. [illegible] PG. 63

X-Sec. No. ____ Date ____ Date ____ Survey of [illegible]

Notes Chkd. W.L.G. Checked ____ Survey by [illegible] Notes [illegible] Date 8-30-46

Date 9-6-46 Date ____ Map No. ____ Indexed ____ Date ____

F.B. 1230 PG. 64

Job No. _____ Division No. _____ Notes Red. _____ Plotted _____

Survey of _____ Date _____ Date _____

Survey by _____ Notes _____ Notes Chkd. _____ Checked _____

Indexed _____ Date _____ Date _____ Date _____

Profile No. _____

X-Sec. No. _____

FORM 307 5M 1-46

PLEASE RETURN TO
LOS ANGELES COUNTY SURVEYOR
700 HALL OF RECORDS

NOTE: ANY ADDITIONS OR CHANGES ON THIS SHEET MUST BE MADE OR CIRCLED IN RED INK, WITH DATE AND NAME OF PERSON MAKING CHANGE.

Do not extend notes this side of this line.

STATION	B. S.	H. I.	F. S.	ELEV.

NOTES RED. _____ JOB NO. 1196 SURVEY OF TOWNE AVE

DATE _____ SURVEY BY E. C. WALLACE

NOTES CHKD. _____ NOTES BY E. C. WALLACE DATE 4-30-47

DATE _____ INDEXED C. Johnson DATE MAY 5 '48

F. B. 1230 PG. 65

DESCRIPTION	ADJ. ELEV.	3RD RUN	2ND RUN	DIFF.	1ST RUN	B. M.
C. I. 1196 TOWNE AVE						
B.M. CIRCUIT						
		indexed 7-20-59				
			Note: Field adjustment checked and accepted 6/16/47			

NOTE: ANY ADDITIONS OR CHANGES ON THIS SHEET MUST BE MADE OR CIRCLED IN RED INK, WITH DATE AND NAME OF PERSON MAKING CHANGE

Do not extend notes this side of this line

PLEASE RETURN TO
LOS ANGELES COUNTY SURVEYOR
700 HALL OF RECORDS

FORM 353 1M 7-43

FORM 353 1M 7-43

PLEASE RETURN TO
LOS ANGELES COUNTY SURVEYOR
700 HALL OF RECORDS

NOTE: ANY ADDITIONS OR CHANGES ON THIS SHEET MUST BE MADE OR CIRCLED IN RED INK, WITH DATE AND NAME OF PERSON MAKING CHANGE

Do not extend notes this side of this line

B. M.	1ST RUN	DIFF.	2ND RUN	3RD RUN	ADJ. ELEV.	B.M. CIRCUIT #1 DESCRIPTION
B.M.A4	160.618				160.618	B.M.A4 - El.160.618 F.B. 1115-18 Broadway & 126th ST. N.E.Cor. Roofing nail in lead 17' E. end Cb. Rct.
	3.623	R	3.291	4.027		
⊼	164.241	-1.831	1.819	[illegible]	-1.8200	
	5.454		5.110	5.84[illegible]		
T.P.	158.787				158.798	
	3.211		3.687			
⊼	161.998	-2.512	2.513		-2.512	
	5.723		6.200			
B.M. A3	156.275				156.286	B.M. A3 El.156.308 F.B. 1115-18 Broadway & 127th ST. N.E.Cor L.T. in Cb 53' N. end C.R.
	3.906		3.774			
⊼	160.181	-1.445	1.445		1.445	
	5.351		5.219			
T.P.	154.830				154.841	
	4.117		4.260			
⊼	158.947	-1.091	1.092		1.092	
	5.208		5.352			
T.P.	153.739				153.749	
	4.046		4.078			
⊼	157.785	-1.674	1.674		-1.674	
	5.720		5.752			
T.P.	152.065				152.075	
	3.518		3.291	3.221		
⊼	155.583	-2.957	2.952	2.954	-2.953	
	6.415		6.243	6.175		
T.P.	149.108				149.122	
	1.560		2.003			
⊼	150.668	-9.199	-9.198		-9.198	
	10.759		11.201			
T.P.	139.909				139.924	

NOTES RED. ____ DATE ____ NOTES CHKD. ____ DATE ____

JOB NO. 1196 SURVEY OF TOWNEAVE
SURVEY BY E.C. WALLACE
NOTES BY E.C. WALLACE DATE 4-30-47
INDEXED A. C. Johnson DATE

F.B. 1230 PG. 66

FORM 353 1M 7-43

PLEASE RETURN TO
LOS ANGELES COUNTY SURVEYOR
700 HALL OF RECORDS

NOTE: ANY ADDITIONS OR CHANGES ON THIS SHEET MUST BE MADE OR CIRCLED IN RED INK, WITH DATE AND NAME OF PERSON MAKING CHANGE

Do not extend notes this side of this line

B. M.	1ST RUN	DIFF.	2ND RUN	3RD RUN	ADJ. ELEV.	B.M. CIRCUIT #1 DESCRIPTION
T.P.	139.909				139.124	T.P. Pg. 66
	2.150		2.489			
T	142.060	-4.150	4.150		-4.150	
	6.300		6.639			Get B.M. EL. MAIN ST. & 12TH ST. SW. COR. L-N-1' W. of end C.R.
B.M. 7	135.760				135.774	
	7.703		7.870	8.083		
T	143.463	+0.730	0.735	.731	+.731	
	6.373		7.135	7.352		
T.P.	136.490				136.505	
	0.891		0.863			
T	137.381	-4.881	-4.878		-4.880	
	5.772		5.745			
T.P.	131.609				131.625	
	10.022		10.465	10.101		
T	141.631	+7.496	7.502	7.502	+7.502	
	2.523		2.963	2.599		
T.P.	139.108				139.127	
	4.261		4.389	4.087		
T	143.366	-1.878	1.883	-1.883	-1.883	
	6.139		6.272	5.970		
T.P.	137.227				137.244	
	3.182		3.141	3.011		
T	140.409	-3.343	3.348	3.344	-3.344	
	6.525		6.489	6.355		
B.M. TA-1	133.884				133.900	Set B.M. TA-1 El. SAN PEDRO ST. & 12TH ST. N.W. COR. L-N- M.C.R.
	4.876		4.998			
T	138.760	+0.357	0.357		+0.357	
	4.519		4.641			
T.P.	134.241				134.257	

NOTES RED. _____ JOB NO. 1176
DATE _____ SURVEY OF 12th Street
NOTES CHKD. _____ SURVEY BY E. C. WALLACE
DATE _____ INDEXED _____ DATE _____
E. C. WALLACE DATE 4-30-47
C. Johnson DATE _____

F.B. _____ PG. 7

FORM 353 1M 7-43

PLEASE RETURN TO
LOS ANGELES COUNTY SURVEYOR
700 HALL OF RECORDS

NOTE: ANY ADDITIONS OR CHANGES ON THIS SHEET MUST BE MADE OR CIRCLED IN RED INK, WITH DATE AND NAME OF PERSON MAKING CHANGE

Do not extend notes this side of this line

B. M.	1ST RUN	DIFF.	2ND RUN	3RD RUN	ADJ. ELEV.	B.M. Circuit # 1 DESCRIPTION
T.P	134.241				134.257	I.P. pg. 67
	4.892	R.	4.752	4.805		
⊼	139.133	-0.271	-0.279	-.282	-0.280	
	5.163		5.031	5.087		set. B.M. TA-2 El.
B.M. TA-2	133.970				133.977	San Pedro St. & El Segundo Blvd. NE Cor
	4.543		4.453			L-T. 2' N. of end curb
⊼	138.513	-0.246	.242		-0.244	
	4.789		4.695			(set) B.M. TA-3
B.M. TA 3	133.724				133.733	El Segundo Blvd. & Alley E. San Pedro St. SW Cor
	3.819		3.895			B. Spk. in walk To Ho. # 308 - N.W. Cor of walk
⊼	137.543	-0.354	.354		0.354	
	4.173		4.249			(set) B.M. TA 4
B.M. TA-4	133.370				133.379	Alley E. of San Pedro St. & Alley N. of 129th ST. SE Cor
	4.051	R	4.262	3.942		W. Spk. P.P. 6070288
⊼	137.421	-1.537	1.545	1.545	1.545	
	5.588		5.807	5.487		
B.M. TA-5	131.833				131.834	set. B.M. TA-5
	4.095	R.	4.131	3.801		Alley E. of San Pedro St. & ~~130~~ 129th St. S.E. Cor.
⊼	135.928	-2.453	2.459	2.461	-2.460	B. Spk. in NW Cor. of driveway to Ho. # 314
	6.548		6.590	6.262		
T.P.	129.380				129.374	
	2.715	R.	3.193	2.975		
⊼	132.095	-2.084	2.100	2.097	-2.099	
	4.799		5.293	5.072	127.276	(set) B.M. TA-6
B.M. TA-6	127.296				~~127.275~~	Alley E. of San Pedro St & 131st ST. NW Cor.
	1.960	R	1.800	2.042		B. Spk. top ret. wall - 1' N. of cor.
⊼	129.256	-4.275	4.278	4.273	-4.277	4th { 1.556 / -4.276 / 5.832
	6.255		6.078	6.315	.991	(set) B.M. TA-7
B.M. TA-7	123.001				122.998	Alley E. of San Pedro St. & Alley S. of 130th ST. SE Cor
						B Spk. in conc. apron to Garage (N. end)

NOTES RED. ____ DATE ____ NOTES CHKD. ____ DATE ____

JOB NO. 1196 SURVEY OF TOWNE AVE.
SURVEY BY E. C. WALLACE
NOTES BY E. C. WALLACE DATE ____
INDEXED A. C. Johnson DATE ____

F.B. 1230 PG. 68

FORM 353 1M 7-43

PLEASE RETURN TO
LOS ANGELES COUNTY SURVEYOR
700 HALL OF RECORDS

NOTE: ANY ADDITIONS OR CHANGES ON THIS SHEET MUST BE MADE OR CIRCLED IN RED INK. WITH DATE AND NAME OF PERSON MAKING CHANGE

Do not extend notes this side of this line

B. M.	1ST RUN	DIFF.	2ND RUN	3RD RUN	ADJ. ELEV.
B.M. TA-7	123.001				122.998
	3.661		4.098		
T	126.662	+0.394	.372		+0.371
	3.267		3.726		
B.M. TA-8	123.395				123.387
	3.473		3.687	3.488	
T	126.868	-0.015	-.010	-.005	-0.009
	3.433		3.699	3.493	
B.M. TA-9	123.330				123.330
	6.342		6.812		
T	130.222	+3.191	3.190		+3.190
	3.651		3.622		
B.M. TA-10	126.571				126.570
	4.992		5.278		
T	131.563	-0.769	-0.770		-0.769
	5.761		5.548		
T.P.	125.802				125.801
	4.121		4.106	3.874	
T	129.923	-1.347	1.354	1.345	-1.347
	5.460		5.460	5.229	
B.M. TA-11	124.454				124.454
	3.823		4.030		
T	128.277	-1.316	1.314		-1.315
	5.159		5.344		
B.M. TA-12	123.133				123.139
	3.714		4.072		
T	126.882	-1.507	1.509		-1.508
	5.251		5.581		
B.M. TA-13	121.631				121.631

B.M. Circuit #1 DESCRIPTION

B.M. TA-7 Pg. 68.

Set B.M. TA-8 [illegible] S. of & 131st St. [illegible] SE Co. in Sec. [illegible] R.P. # 60-70245

4TH Run { 3.451 / -0.009 / 3.460

Set B.M. TA9 Alley E. of San Pedro St. & Alley S. of 131st St. B. Spk. in S side of concrete [illegible] of S.P.-M.H. 25'S. & 5'W ± in tr.

Set B.M. TA-10 Alley E. of San Pedro St. & 132nd St. SE Co. B. Spk. 4' E. of end C.R.

Set B.M. TA-11 132nd St. & Towne Ave. S.E. Co. B. Spk. E. end C.R.

Set B.M. TA-12 132nd St. & Mettler Ave. S.W. Co. B. Spk. 4. E. end C.R.

Set B.M. TA-13 132nd St. & Alley W. of Avalon Blvd. N.E. Co. B. Spk. M.C.R.

NOTES RED. _____ JOB NO. 1196 SURVEY OF TOWNE AVE.
DATE _____ SURVEY BY E. C. WALLACE
NOTES CHKD. _____ NOTES BY E. C. WALLACE DATE 4-30-47 86-1-47
DATE _____ INDEXED E. C. JOHNSON DATE _____

F.B. 1230 PG. 61

FORM 353 1M 7-43

PLEASE RETURN TO
LOS ANGELES COUNTY SURVEYOR
700 HALL OF RECORDS

NOTE: ANY ADDITIONS OR CHANGES ON THIS SHEET MUST BE MADE OR CIRCLED IN RED INK, WITH DATE AND NAME OF PERSON MAKING CHANGE

Do not extend notes this side of this line

NOTES RED. DATE
NOTES CHKD. DATE

JOB NO. 1196 SURVEY OF TOWNE AVE
SURVEY BY E. C. WALLACE
NOTES BY E. C. WALLACE DATE 4-30-47
INDEXED A. C. Johnson DATE

F. B. 1230 PG. 70

B. M.	1ST RUN	DIFF.	2ND RUN	3RD RUN	ADJ. ELEV.	B.M. CIRCUIT # / DESCRIPTION
B.M. TA-13	121.731				121.631	B.M. TA-13 P.G. 67
	5.038		5.015			
⊼	126.769	+1.004	1.003		+1.003	
	4.034		4.012			
B.M. TA-14	122.735				122.634	(set) B.M. TA-14 Alley W. of Avalon Blvd. & Alley N. 132 ST. W. Spk. P.O. # 303072E
	4.126		4.562	4.338		
⊼	126.861	-0.246	0.253	.256	-.254	
	4.372		4.815	4.594		
B.M. TA-15	122.489				122.380	(set) B.M. TA-15 Alley W. of Avalon Blvd. & 131ST ST. N.E. Cor. B. Spk. 4' E. end C.R.
	4.628		4.574			
⊼	127.017	+0.483	.482		+0.482	
	4.145		4.098			
B.M. TA-16	122.872				122.862	(set) B.M. TA-16 Alley W. of Avalon Blvd. & Alley N. of 131ST ST. W. Spk. P.O. # 303073E
	4.300		4.248	4.423		
⊼	127.172	+0.254	0.231	+.235	+0.236	
	4.046		4.211	4.188		
B.M. TA-17	123.226				123.098	(set) B.M. TA-17 Alley W. of Avalon Blvd. & Alley N. of 130TH ST. W. Spk. P.O. # 303018E E. side of Alley
	1.719		1.719	1.500		
⊼	124.945	-3.111	3.094	3.094	-3.094	
	4.830		4.813	4.594		
B.M. TA-18	120.015				120.004	(set) B.M. TA-18 Alley W. of Avalon Blvd. & Alley N. of 129TH ST. W. Spk. P.O. # 303080E
	2.537		2.060			
⊼	122.552	-2.878	-2.878		2.878	
	5.415		4.938			
B.M. TA-19	117.137				7.126	(set) B.M. TA-19 Avalon Blvd. & El Segundo Blvd. S.W. Cor. L-N. W. end C.R.
	3.774		3.660			
⊼	120.911	-1.600	1.602		1.601	
	5.374		5.262			
T.P.	115.537				115.525	

FORM 353 1M 7-43

PLEASE RETURN TO
LOS ANGELES COUNTY SURVEYOR
700 HALL OF RECORDS

NOTE: ANY ADDITIONS OR CHANGES ON THIS SHEET MUST BE MADE OR CIRCLED IN RED INK, WITH DATE AND NAME OF PERSON MAKING CHANGE

Do not extend notes this side of this line

B. M.	1ST RUN	DIFF.	2ND RUN	3RD RUN	ADJ. ELEV.	B.M. Circuit #1 DESCRIPTION
T.P.	115.537				115.525	T.P. pg. 70
	4.319		4.360			
⊼	119.855	+0.035	+0.037		+0.036	
	4.283		4.323			
B.M. TA-20	115.572				115.561	set B.M. TA-20 Avalon Blvd. & 127th St. B.Spk. in Pav. 21'S.of 10' W. of Pin
	5.169		4.936	4.516		
⊼	120.741	+0.698	0.705	0.706	+0.706	
	4.471		4.231	4.110		
T.P.	116.270				116.267	
	4.653		4.627			
⊼	120.923	+0.477	0.476		+0.476	
	4.176		4.151			
B.M. TA-20A	116.847				116.743	TA-20A B.M. A El. 116.87 F.B. 1246-16 Avalon Blvd. & 126th St. (E. side) C.Spk. 9'E. 73.50' E.
	7.935		8.250	8.217		
⊼	124.782	+7.044	7.054	7.052	+7.053	
	0.891		1.496	1.165		
T.P.	123.891				123.796	
	6.981		6.781	6.500		
⊼	130.872	+3.273	3.268	3.270	+3.269	
	3.708		3.513	3.230		
T.P.	127.064				127.065	
	6.164		5.133			
⊼	133.228	+1.943	1.942		+1.943	
	4.221		4.191			
T.P.	129.007				129.008	
	5.412		5.584			
⊼	134.419	+0.885	0.882		+0.883	
	4.527		4.702			
T.P.	129.892				129.891	

NOTES RED. _____ JOB NO. 1178 SURVEY OF Lennox Line
DATE _____ SURVEY BY E. C. WALLACE
NOTES CHKD. _____ NOTES BY E. C. WALLACE DATE 4-30-47
DATE _____ INDEXED G. Jorgensen DATE _____

F.B. 1230 PG. 71

FORM 353 1M 7-43

PLEASE RETURN TO
LOS ANGELES COUNTY SURVEYOR
700 HALL OF RECORDS

NOTE: ANY ADDITIONS OR CHANGES ON THIS SHEET MUST BE MADE OR CIRCLED IN RED INK, WITH DATE AND NAME OF PERSON MAKING CHANGE

Do not extend notes this side of this line

NOTES RED. DATE NOTES CHKD. DATE

JOB NO. 1196 SURVEY OF Tower Ave.
SURVEY BY E. C. WALLACE
NOTES BY E. C. WALLACE DATE 4-30-47
INDEXED C. Johnson DATE 6-2-47

F. B. 1230 PG. 72

B. M.	1ST RUN	DIFF.	2ND RUN	3RD. RUN	ADJ. ELEV.	B.M. Circuit #1 DESCRIPTION
T.P.	129.872				129.891	
	4.981		5.034	5.021		
T	134.873	+0.340	0.322	0.322	+0.322	
	4.641		4.712	4.705		
T.P.	130.232				130.213	
	4.422		4.087	4.096		
T	134.654	-0.326	-0.307	-.300	-0.306	
	4.748		4.394	4.382		
TA-B.M. "B"	129.906				129.907	B.M. TA-20 "B" El. San Pedro St. & 116th St. N.E. Cor L-N-[illegible] Vend [illegible]
	5.435		5.351	5.162		
T	135.339	+1.067	1.062	1.060	[illegible]	
	4.336		4.289	4.302		
T.P.	130.973				130.968	
	5.555		5.411	5.502		
T	136.528	+2.706	2.713	2.708	+2.707	
	2.849		2.698	2.794		
T.P.	133.679				133.675	
	8.70[illegible]		8.884	8.646		
T	142.383	+6.[illegible]	6.753	6.755	+6.754	
	1.[illegible]		2.131	1.891		
T.P.	140.433				140.429	
	5.948		5.962			
T	146.326	+2.336	2.840		+2.838	
	3.112		3.122			
T.P.	143.214				143.267	
	5.067		4.858			TA-20 "C"
T	148.341	+0.930	.928		+0.929	B.M. El. 120th St. & [illegible] St. SW Cor L-N-[illegible] [illegible]
	4.137		3.930			
TA-B.M. 20 "C"	144.204				144.196	

FORM 353 1M 7-43

PLEASE RETURN TO
LOS ANGELES COUNTY SURVEYOR
700 HALL OF RECORDS

NOTE: ANY ADDITIONS OR CHANGES ON THIS SHEET MUST BE MADE OR CIRCLED IN RED INK, WITH DATE AND NAME OF PERSON MAKING CHANGE

Do not extend notes this side of this line

B. M.	1ST RUN	DIFF.	2ND RUN	3RD RUN	ADJ. ELEV.	B.M. Circuit #1 DESCRIPTION
B.M. -	144.204				144.196	
	5.962		5.832			
⊼	150.166	+1.515	1.592		+1.593	
	4.367		4.240			
T.P.	145.799				145.789	
	6.406		6.477			
⊼	152.205	+4.484	4.486		+4.485	
	1.922		1.991			
T.P.	150.283				150.274	
	8.831		8.756	8.840		
⊼	159.114	+7.750	7.764	7.762	+7.763	
	1.081		0.992	1.078		
T.P.	158.033				158.037	
	6.134		5.733	5.565		
⊼	164.167	+2.579	2.585	2.579	+2.579	
	3.555		3.155	2.986	160.618	
B.M. A-4	160.612				~~160.616~~	B.M. A-4 El. 160.618 F.B. 1220-66 Broadway & 126 TH ST. [illegible]

NOTES RED. ____ JOB NO. 1196 SURVEY OF [illegible]
DATE ____ SURVEY BY E. C. WALLACE
NOTES CHKD. ____ NOTES BY E. C. WALLACE DATE 6-10-47
DATE ____ INDEXED [illegible] DATE ____

F.B. 1230 PG. 73

FORM 353 1M 7-43

PLEASE RETURN TO
LOS ANGELES COUNTY SURVEYOR
700 HALL OF RECORDS

NOTE: ANY ADDITIONS OR CHANGES ON THIS SHEET MUST BE MADE OR CIRCLED IN RED INK, WITH DATE AND NAME OF PERSON MAKING CHANGE

Do not extend notes this side of this line

B. M.	1ST RUN	DIFF.	2ND RUN	3RD RUN	ADJ. ELEV.	B.M. CIRCUIT #2 DESCRIPTION
	B.M.	CIRCUIT		#2		
B.M. TA-12	123.139				123.139	B.M. TA-12 El. 123.139 F.B. 1230-69 132 [illegible] & Mettler Ave SW Cor B. Spk. 4' [illegible]
	5.375			5.648		
⊼	128.514	+1.316		1.316	+1.316	
	4.059			4.332	124.454	
B.M. TA-11	124.455				~~[illegible]~~	B.M. TA-11 El. 124.454 F.B. 1230-69 132 ST. & Towne Ave SE Cor B. Spk. east [illegible] C.R.
	4.920		4.893	5.057		
⊼	129.375	+1.177	1.172	1.177	+1.177	
	3.743		3.721	3.880		
B.M. TA-21	125.632				125.632	(Set) B.M. TA-21 El. Towne Ave. & 131st St. SE Cor B. Spk. 3' [illegible]
	4.004		4.142			
⊼	129.636	-1.956	1.953		-1.954	
	5.960		6.095			
B.M. TA-22	123.6[illegible]				123.678	(Set) B.M. TA-22 El. Towne Ave. & Alley N. of 131st St NE Cor B. Spk. 1' N. end C.R.
	0.987		1.081			
⊼	124.663	-5.252	5.256		5.254	
	6.23[illegible]		6.337			
B.M. TA-23	118.4[illegible]				118.424	(Set) B.M. TA-23 El. Towne Ave. & Alley N. of 130th St. SE Cor B. Spk. 18' S. end CR
	4.735		4.768			
⊼	123.157	+4.033	4.032		+4.033	
	0.700		0.736			
B.M. TA-24	122.457				122.457	(Set) B.M. TA-24 El. Towne Ave. & Alley N. of 129th St. SE Cor B. Spk. 26' S. of end CR
	7.796		7.731			
⊼	130.247	+4.760	4.760		+4.760	
	3.030		2.971			
B.M. TA-25	127.217				127.217	(Set) B.M. TA-25 El. Towne Ave. & El Segundo Blvd SE Cor L-T 1' S. end CR

NOTES RED. ____ DATE ____ NOTES CHKD. ____ DATE ____

JOB NO. 1196 SURVEY OF TOWNE AVE

SURVEY BY E. C. WALLACE

NOTES BY E. C. WALLACE DATE 6-10-47

INDEXED A. C. Johnson DATE ____

F.B. 1230 PG. 74

FORM 353 1M 7-43

PLEASE RETURN TO
LOS ANGELES COUNTY SURVEYOR
700 HALL OF RECORDS

NOTE: ANY ADDITIONS OR CHANGES ON THIS SHEET MUST BE MADE OR CIRCLED IN RED INK, WITH DATE AND NAME OF PERSON MAKING CHANGE

Do not extend notes this side of this line

B. M.	1ST RUN	DIFF.	2ND RUN	3RD RUN	ADJ. ELEV.	B.M. Circuit #2 DESCRIPTION
B.M. TA-25	127.217				127.217	B.M. TA 25 Pg 74
	7.057		7.057			
T	134.273	+3.415	3.413		+3.414	
	3.696		3.694			
T.P.	130.632				130.631	
	6.087		5.711			
T	136.719	+3.105	3.103		+3.104	
	2.982		2.608		133.733	(set) B.M. TA-3 El. 133.738 [illegible]
B.M. TA-3	133.737					El Segundo Blvd [illegible]
						B. Cor. N.W. Cor. [illegible]

NOTES RED. _____ JOB NO. [illegible] SURVEY OF [illegible]
DATE _____ SURVEY BY E. C. WALLACE
NOTES CHKD. _____ NOTES BY E. C. WALLACE DATE [illegible]
DATE _____ INDEXED _____ DATE _____

F. B. [illegible] PG. 75

F.B. 1238 PG. 76

JOB NO. _____ SURVEY OF _____ NOTES MED. _____

SURVEY BY _____ DATE _____

NOTES BY _____ DATE _____ NOTES CHKD. _____

INDEXED _____ DATE _____ DATE _____

B. M.	1ST RUN	DIFF.	2ND RUN	3RD RUN	ADJ. ELEV.	DESCRIPTION

FORM 353 1M 7-43

PLEASE RETURN TO
LOS ANGELES COUNTY SURVEYOR
700 HALL OF RECORDS

Do not extend notes this side of this line

NOTE: ANY ADDITIONS OR CHANGES ON THIS SHEET MUST BE MADE OR CIRCLED IN RED INK, WITH DATE AND NAME OF PERSON MAKING CHANGE

NOTES RED. _____ JOB NO. 1196 SURVEY OF TOWNE AVE ETAL F.B. 1230 PG. 77
DATE _____ SURVEY BY Gunderson
NOTES CHKD. _____ NOTES BY HWG DATE 10-10-47
DATE _____ INDEXED A. C. Tobiassen DATE MAY 5 '48

DESCRIPTION	ADJ. ELEV.	3RD RUN	2ND RUN	DIFF.	1ST RUN	B. M.
BENCH LEVELS						
TOWNE AVE ET AL						
JN 1196						
		Oct 10-47				
		Gunderson				
		Anderson				
		Natapoff				
		Peterson				
			indexed 7-20-59			

NOTE: ANY ADDITIONS OR CHANGES ON THIS SHEET MUST BE MADE OR CIRCLED IN RED INK, WITH DATE AND NAME OF PERSON MAKING CHANGE.

Do not extend notes this side of this line.

PLEASE RETURN TO
LOS ANGELES COUNTY SURVEYOR
700 HALL OF RECORDS

FORM 353 1M 8-45

FORM 353 1M 8-45

PLEASE RETURN TO
LOS ANGELES COUNTY SURVEYOR
700 HALL OF RECORDS

NOTE: ANY ADDITIONS OR CHANGES ON THIS SHEET MUST BE MADE OR CIRCLED IN RED INK, WITH DATE AND NAME OF PERSON MAKING CHANGE.

Do not extend notes this side of this line.

B. M.	1ST RUN	DIFF.	2ND RUN	3RD RUN	ADJ. ELEV.	DESCRIPTION
Fd						BMTA20 Elev: 115561 FB1230-71
BMTA20	115.561				115.561	Avalon Blvd & 127TH ST
	4224	+0.7835	4192	4.095		Bt Spk in Pvt 21'S & 10' W of ℄ Int
⊼	119.785	+0.772	0.784	0.783	+0.7835	
	3452		3.408	3312		
TP	116.333				116.344+	
	4759	+0.7705	4.465			
⊼	121.092	+0.771	0.770		+0.7705	
Fd	3988		3695			BMTA19 El: 117126 FB1230-70
BMTA19	117.104				117.115	Avalon Blvd & El Segundo Blvd SW Cor
	5418	+3.256	5.324			
⊼	122522	+3.256	3.260		+3.2580	
	2162		2064			
TP	120.360				120.373	
	4185	-0.1155	3946			
⊼	124545	-0.117	0.114		-0.1155	
Set	4302		4060			BMTA26 El:
BMTA26	120.243				120.~~258~~ 250	El Segundo BLVD (N Side) 300'± E of Avalon Blvd
	1.131	-5.331	1.073			Set Large Bt Spk in PP No 173512 E
⊼	121.374	-5.330	-5.332		-5.331	
	6461		6405			
TP	114913				114.926+	
	2528		2381			
⊼	117.441	-3.440	-3.440		-3.440	
Set	5968		5821			BMTA27 Elev:
BMTA27	111.473				111.~~486~~ 474+	El Segundo Blvd & Stanford Ave SE Cor
	5900	+3.4245	5783			Set Bt Spk in cb 8' S. of S end CR
⊼	117.373	+3.423	3.426		+3.4245	
	2477		2357			
TP	114.896				114.911	

NOTES RED. DATE
NOTES CHKD. DATE
JOB NO. 1196 SURVEY OF Towne Ave ETAL
SURVEY BY Gunderson
NOTES BY HWG DATE 10-10-47
INDEXED A. C. Johnson DATE
F.B. 1230 PG. 78

FORM 353 1M 8-45

PLEASE RETURN TO
LOS ANGELES COUNTY SURVEYOR
700 HALL OF RECORDS

NOTE: ANY ADDITIONS OR CHANGES ON THIS SHEET MUST BE MADE OR CIRCLED IN RED INK, WITH DATE AND NAME OF PERSON MAKING CHANGE.

Do not extend notes this side of this line.

B. M.	1ST RUN	DIFF.	2ND RUN	3RD RUN	ADJ. ELEV.	DESCRIPTION
TP	114896				114.911	
	6448	+5.3475	6345		+5.3475	
⊼	121.344	+5348	+5347		242	
Fd	1100		0998		120.~~258~~+	BM TA 26 Elev - See
BM TA 26	120.244					El Segundo Blvd (N Side) 300' E of Avalon Blvd
	3968		3878			Lge Bt Spk in PP # 173512 E
⊼	124212	-1.666	-1.666		-1.6660	
	5634		5544			
TP	118.578				118.592+	
	4321	+1.432	4.250			
⊼	122.899	+1.433	+1.431		+1.4320	(-.02)
Fd	2888		2819			BM TA 18 Elev = 120004 FB 1230-7
BM TA 18	120.011				120.024+	1st Alley W. of Avalon Blvd & 1st Alley N of [illegible]
	4978	+3.095	4798		+3.0950	Wire Spk in PP 303080 E
⊼	124.989	+3.094	+3.096			
Fd	1884		1702			BM TA 17 Elev = 123.098 FB 1230-0
BM TA 17	123.105				123.120-	1st Alley W. of Avalon Blvd & 1st Alley N of [illegible]
						Wire Spk in PP # 303078 E
						(-.022)

NOTES RED. _____ JOB NO. 1196 SURVEY OF Towne Ave [illegible]
DATE _____ SURVEY BY [illegible]
NOTES CHKD. _____ NOTES BY HWG DATE 10-10-47
DATE _____ INDEXED A. C. Johnson DATE _____

F.B. 1230 PG. 79

F.B. 1230 PG. 80

JOB NO. _____ SURVEY OF _____ NOTES RED. _____

SURVEY BY _____ DATE _____

NOTES BY _____ DATE _____ NOTES CHKD. _____

INDEXED _____ DATE _____ DATE _____

FORM 353 1M 8-45

PLEASE RETURN TO

LOS ANGELES COUNTY SURVEYOR

700 HALL OF RECORDS

Do not extend notes this side of this line.

NOTE: ANY ADDITIONS OR CHANGES ON THIS SHEET MUST BE MADE OR CIRCLED IN RED INK, WITH DATE AND NAME OF PERSON MAKING CHANGE.

B. M.	1ST RUN	DIFF.	2ND RUN	3RD RUN	ADJ. ELEV.	DESCRIPTION

Pages 80 to 88 Blank

Profile No.	Notes Red	Plotted	Job No. 1196	Division No.
	Date	Date	Survey of TOWNE AVE ET AL	
X-Sec. No.	Notes Chkd.	Checked	Survey by Gunderson Notes RDA	Date 9-2-47
	Date	Date	Map No. Audited Johnson	Date MAY 5 '48

F.B. 1230 Pg. 89

ON

132ND ST

FROM - SAN PEDRO ST -

TO - AVALON BLVD

TOWNE AVE ET AL.

JN 1196

Sept 2-47

Gunderson.

Anderson.

Natapoff

Peterson.

STATION	B.S.	H.I.	F.S.	ELEV.

NOTE: ANY ADDITIONS OR CHANGES ON THIS SHEET MUST BE MADE OR CIRCLED IN RED INK, WITH DATE AND NAME OF PERSON MAKING CHANGE.

Do not extend notes this side of this line.

PLEASE RETURN TO
LOS ANGELES COUNTY SURVEYOR
700 HALL OF RECORDS

FORM 307 10M 10-46

FORM 307 10M 10-46

PLEASE RETURN TO
LOS ANGELES COUNTY SURVEYOR
700 HALL OF RECORDS

NOTE: ANY ADDITIONS OR CHANGES ON THIS SHEET MUST BE MADE OR CIRCLED IN RED INK, WITH DATE AND NAME OF PERSON MAKING CHANGE.

Do not extend notes this side of this line.

STATION	B. S.	H. I.	F. S.	ELEV.	
BMT10	2 73	129 30		126 57	BMT 10 Elev: 126570 FB 1230.69. 132 st & 1st alley E of San Pedro st SE Cor Bt Sp4 in cb 4' E of E end CR
0 + 00			7 24	122 06	℄ Int. San Pedro St. & 132nd. Stage
+ 30			7 80	122 50	℄
+ 60			6 98	122 32	℄
20' R.			7 32	122 98	Gut.
20' R.			6 [illegible]	122 60	T. Cb.
1 + 00			5 22	123 48	℄
20' R.			6 35	122 95	Gut.
20' R.			5 67	123 63	T. Cb.
+ 50.03			4 18	125 12	℄ Int. 132nd. St. & Alley
2 + 00			2 77	126 53	℄
20' R.			[illegible]	125 91	Gut.
20' R.			2 76	126 54	T. Cb.
3 + 00			2 68	126 91	℄
20' R.			2 76	126 54	Gut.
20' R.			2 12	127 18	T. Cb.
4 + 00			2 96	126 34	℄
20' R.			3 45	125 85	Gut.
20' R.			2 78	126 52	T. Cb.
T. P.	2 92	129 34	2 88	126 42	
5 + 00			3 66	125 68	℄

F.B. 1230 PG. 90
Job No. 1196 Division No. Notes Red. Plotted Profile
Survey of Tompe Ave ETAL Date Date No. X-Sec.
Survey by Gunderson Notes RDG Notes Chkd. Checked
Indexed [illegible] Date Date Date No.

FORM 307 10M 10-46

PLEASE RETURN TO
LOS ANGELES COUNTY SURVEYOR
700 HALL OF RECORDS

NOTE: ANY ADDITIONS OR CHANGES ON THIS SHEET MUST BE MADE OR CIRCLED IN RED INK, WITH DATE AND NAME OF PERSON MAKING CHANGE.

Do not extend notes this side of this line.

STATION	B. S.	H. I.	F. S.	ELEV.		
5 + 00 20' R.		129 54	4 16	125 18	Gut.	
20' R.			3 49	125 85	T. Cb.	
6 + 00			1 33	128 01	℄	
20' R.			4 96	124 37	Gut.	
20' R.			4 81	125 03	T. Cb.	
+ 51.42			4 67	124 67	℄ Inc. Young Ave. & 1572 nd. Street	
7 + 00			5 00	124 34	℄	
20' L.			5 31	124 03	Gut.	
20' L.			4 77	124 57	T. Cb.	
8 + 00			5 61	123 73	℄	
20' L.			5 95	123 39	Gut.	
20' L.			5 37	123 95	T. Cb.	
9 + 00			6 26	123 06	℄	
20' L.			6 80	122 51	Gut.	
20' L.			6 23	123 11	T. Cb.	
T.P.	3 25	126 64	6 43	122 91		
10 + 00			4 27	122 37	℄	
20' L.			4 79	121 85	Gut.	
20' L.			4 19	122 45	T. Cb.	
11 + 00			4 81	121 83	℄	
20' L.			5 44	121 20	Gut.	

Profile No. ____ Date ____ Notes Red ____ Plotted ____ Job No. 1196 Division No. ____
X-Sec. No. ____ Date ____ Notes Chkd. ____ Date ____ Checked ____ Date ____ Survey of Tr. 1196 Survey by Sundersol Notes RDA Date 7-3-47 Map No. ____ Indexed Johnson Date ____

F.B. 1230 PG. 91

FORM 307 10M 10-46

PLEASE RETURN TO
LOS ANGELES COUNTY SURVEYOR
700 HALL OF RECORDS

NOTE: ANY ADDITIONS OR CHANGES ON THIS SHEET MUST BE MADE OR CIRCLED IN RED INK, WITH DATE AND NAME OF PERSON MAKING CHANGE.

Do not extend notes this side of this line.

STATION	B. S.	H. I.	F. S.	ELEV.		
11+00 20' L.		126 64	4 90	12 74	T.Ch.	
11+18.82			4 [illegible]	12 66	℄ Int. of 132nd Street & Alley	
12+00			5 26	12 [illegible]	℄	
20' L.			5 [illegible]	12 [illegible]	Est.	
20' L.			5 [illegible]	12 [illegible]	T.Ch.	
+45			5 52	12 12	℄	
20' L.			5 [illegible]	12 [illegible]	Est.	
[illegible] L.			5 [illegible]	12 [illegible]	T.Ch.	
+75			6 15	12 [illegible]	X Est.	
13+00			5 [illegible]	12 [illegible]	℄	
+18.84			5 45	[illegible]	℄ Int. Avalon Blvd. & 132nd Street	
B.M. T.A. 13	5 26	126 88	5 [illegible]	12 [illegible]	B.M.T.A. 13 Elev. [illegible] F.B. 1230-69 132nd Street & 1st Alley W. of Avalon Blvd. N.E. Cor. Bt. Spk. in M.C.R.	
B.M.T.A. 14			4 27	122 61	B.M.T.A. 14 Elev. 122.634 F.B. 1230-70 First alley W. of Avalon Blvd. & 1st Alley N. of 132nd St. Wire Spk. in P.P. #303072 E	

F.B. 1230 Pg. 92

Job No. 1196 Division No. ____ Notes Red. ____ Plotted ____ Profile

Survey of Towne Ave ET AL Date ____ Date ____ No. ____

Survey by Sunderson Notes RDA Notes Chkd. ____ Checked ____ X-Sec.

Indexed A. C. Johnson Date ____ Date ____ Date ____ No. ____

Notes Ck'd by	Survey of Towne Ave ETAL
Map No.	W. O 1196 Tape No. St'd °F
Office Work	Surveyed by Gunderson
Checked	Notes HWG Date 8-3-47
Date	Indexed A. C. Johnson

MAY 5 '48

F. B. 1220 PG. 93

TOPOGRAPHY
ON
FIRST ALLEY N. OF 132ND ST
FROM - FIRST ALLEY E OF SAN PEDRO ST
TO - FIRST ALLEY W. OF AVALON BLVD

TOWNE AVE ETAL.
JN 1196

Sept 3 - 47
Gunderson
Anderson
Natapoff
Peterson

Note: Any Additions or Changes on This Sheet Must be Made or Circled in Red Ink With Date and Name of Person Making Change.

Do not extend notes this side of this line.

RETURN TO
LOS ANGELES COUNTY SURVEYOR
700 HALL OF RECORDS

FORM 247 5M 11-46

cont on bot next Pg

F. B. 1230 PG. 94

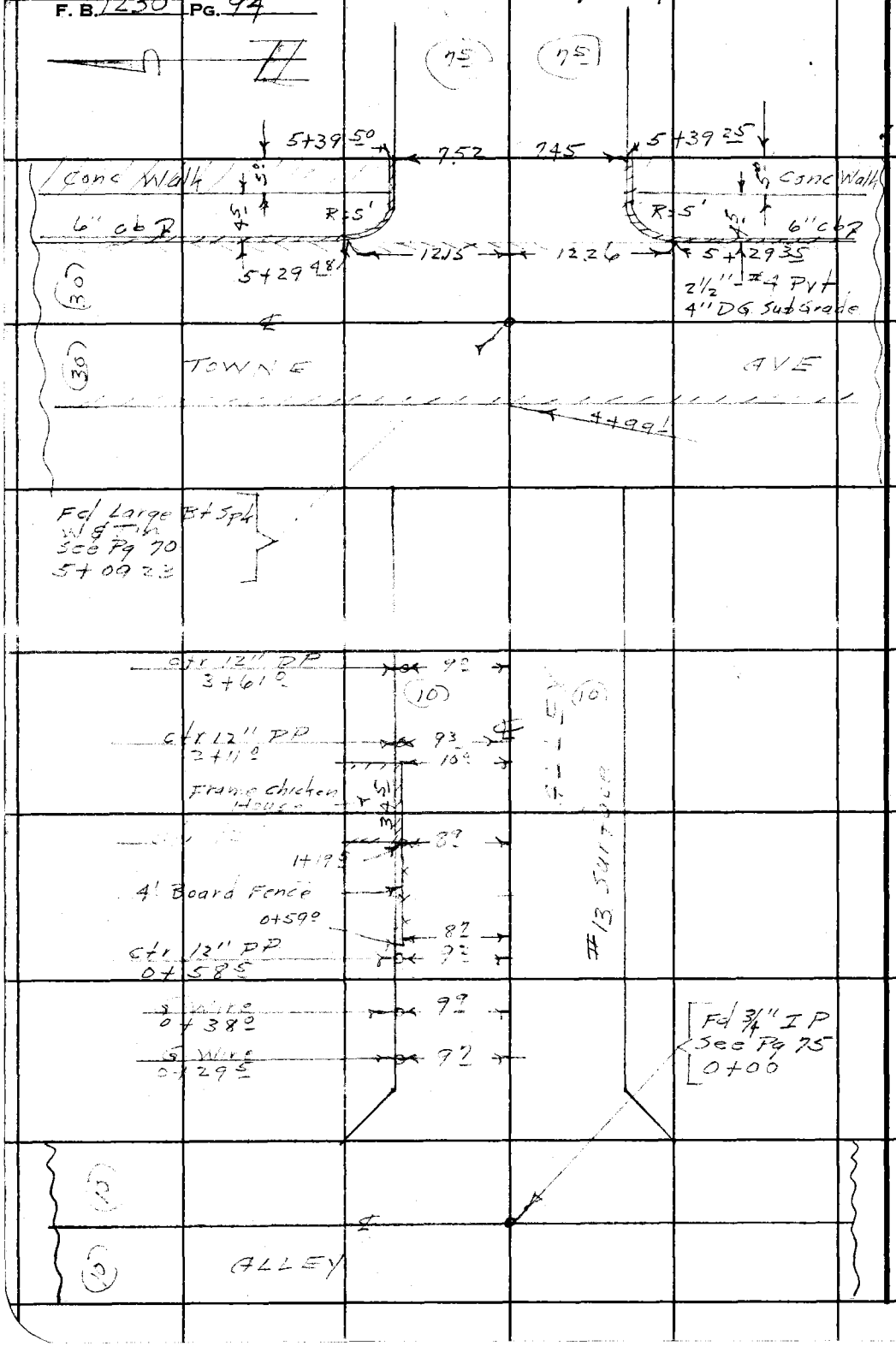

RETURN TO
LOS ANGELES COUNTY SURVEYOR
700 HALL OF RECORDS

Do not extend notes this side of this line.

Note: Any Additions or Changes on This Sheet Must be Made or Circled in Red Ink With Date and Name of Person Making Change.

Notes Ck'd by	Survey of [illegible]
Map No.	W. O. 1192 Tape No. St'd °F
Office Work	Surveyed by Gunderson
Checked	Notes 1606 Date 8-3-41
Date	Indexed [illegible]

F. B. 1330 PG. 93

Note: Any Additions or Changes on This Sheet Must be Made or Circled in Red Ink With Date and Name of Person Making Change.

Do not extend notes this side of this line.

RETURN TO LOS ANGELES COUNTY SURVEYOR 700 HALL OF RECORDS



cont from top preceding pg

FORM 247 SM 11-46

F. B. 1230 PG. 96

RETURN TO
LOS ANGELES COUNTY SURVEYOR
700 HALL OF RECORDS

Do not extend notes this side of this line.

Note: Any Additions or Changes on This Sheet Must be Made or Circled in Red Ink With Date and Name of Person Making Change.

Profile No.	Notes Red	Plotted	Job No. 1196	Division No.
	Date	Date	Survey of Towne Ave Et Al	
X-Sec. No.	Notes Chkd	Checked	Survey by Gunderson	Notes RDA Date 8-3-41
	Date	Date	Map No.	Indexed Johnson Date MAY 5 '48

F.B. 1220 PG. 97

ON
FIRST ALLEY N OF 132ND ST

FROM - FIRST ALLEY E OF SAN PEDRO ST
TO - FIRST ALLEY W OF AVALON BLVD

TOWNE AVE ET AL
JN 1196

Sept 3rd 47
Gunderson
Anderson
Katapoff
Peterson

STATION	B. S.	H. I.	F. S.	ELEV.

NOTE: ANY ADDITIONS OR CHANGES ON THIS SHEET MUST BE MADE OR CIRCLED IN RED INK, WITH DATE AND NAME OF PERSON MAKING CHANGE.

Do not extend notes this side of this line.

PLEASE RETURN TO
LOS ANGELES COUNTY SURVEYOR
700 HALL OF RECORDS

FORM 307 10M 10-46

FORM 307 10M 10-46

PLEASE RETURN TO
LOS ANGELES COUNTY SURVEYOR
700 HALL OF RECORDS

NOTE: ANY ADDITIONS OR CHANGES ON THIS SHEET MUST BE MADE OR CIRCLED IN RED INK, WITH DATE AND NAME OF PERSON MAKING CHANGE.

Do not extend notes this side of this line.

STATION	B. S.	H. I.	F. S.	ELEV.	
BMTA9	10 32	133 76		12 38	BMTA9 Elev=123.380 FB 1230.69 1st Alley E of San Pedro St & 1st Alley S of 131st St Bt Spk in S side of conc collar of SDMH 25' S & 5' W of ℄ int
0+00			11 5	122 2	℄ int of Alleys.
0+10			11 6	122 1	℄ Alley & EPL of Alley
10' R			11 4	122 3	PL
10' L			11 9	12 8	PL
+ 45			8 9	12 8	℄
10' R			9 1	12 6	PL
10' L			12 1	121 6	"
+ 70			11 0	122 7	℄
10' R			10	122 6	P.L.
10' L			11 3	122 4	"
1 + 00			8 7	125 0	℄
10' R			8 3	125 4	P.L.
10' L			9 1	124 6	"
2 + 00			5 0	128 7	℄
10' R			5 2	128 5	P.L.
10' L			5 2	128 5	"
3 + 00			6 0	127 7	℄
10' R			6	127 7	P.L.
10' L			5 9	127 8	"

F.B. 1230 PG. 98
Job No. 1196 Division No. ____ Notes Red. ____ Plotted ____ Profile
Survey of Towne Ave ETAL Date ____ Date ____ No. ____
Survey by Sunderson Notes RDA Notes Chkd. ____ Checked ____ X-Sec.
Indexed A. C. Johnson Date ____ Date ____ No. ____

FORM 307 10M 10-46

PLEASE RETURN TO
LOS ANGELES COUNTY SURVEYOR
700 HALL OF RECORDS

NOTE: ANY ADDITIONS OR CHANGES ON THIS SHEET MUST BE MADE OR CIRCLED IN RED INK, WITH DATE AND NAME OF PERSON MAKING CHANGE.

Do not extend notes this side of this line.

STATION	B. S.	H. I.	F. S.	ELEV.		
4+00		135 79	6 9	126 8	℄	
10 R.			6 9	122 8	P.L.	
10 L.			6 7	127 6	"	
T.P.	5 12	130 19	3 63	125 07		
4+29.03 (8)			4 7	125 5	℄ & W.P.L. of Towne Ave	
10 R.			4 9	125 3	P.L.	
10 L.			4 5	125 7	"	
+99.1			5 5	124 7	℄ Edge [illegible] & X Gr.	
[illegible]			5 12	125 07	℄ Int. Alley & Towne Ave.	
	Curb	Elevs	at	[illegible]	[illegible] Towne Ave	
			6 54	124 65	Gut S E Cor. S end C.R.	
			5 00	125 19	Tcb " "	
			5 25	124 94	Gut " E end curb	
			4 73	125 43	Tcb " " " "	
			5 48	124 71	Gut N E Cor. N " CR	
			4 71	125 22	Tcb " " " "	
			5 39	124 80	Gut " " E end curb	
			4 76	125 43	Tcb " " "	
5+29.03			5 3	124 9	℄ Alley & E.P.L. Towne Ave	
6 [illegible]			4 9	125 3	℄	
75 R.			4 9	125 3	P.L.	

Profile No. ____ Notes Red ____ Plotted ____ Job No. [illegible] Division No. [illegible]
Date ____ Date ____ Survey of [illegible]
X-Sec. No. ____ Notes Chkd ____ Checked ____ Survey by [illegible] Notes [illegible] Date 7-3-41
Date ____ Date ____ Map No. ____ Indexed [illegible] Date ____

F.B. [illegible] PG. [illegible]

FORM 307 10M 10-46

PLEASE RETURN TO
LOS ANGELES COUNTY SURVEYOR
700 HALL OF RECORDS

NOTE: ANY ADDITIONS OR CHANGES ON THIS SHEET MUST BE MADE OR CIRCLED IN RED INK, WITH DATE AND NAME OF PERSON MAKING CHANGE.

Do not extend notes this side of this line.

Profile No. ____ X-Sec. No. ____

Plotted ____ Date ____ Checked ____ Date ____

Notes Red ____ Date ____ Notes Chkd ____ Date ____

Division No. ETGL Job No. 1196

Notes RDG Date ____

Survey of Torrance Ave

Survey by Sunderson

Indexed ____ Date ____

F.B. 1230 PG. 100

STATION	B. S.	H. I.	F. S.	ELEV.		
6+00 75L		130 19	4 9	12[illegible] 5	P.L.	
7+00			6 4	12[illegible] 8	℄	
75R			6 8	12[illegible] 9	P.L.	
75L			6 1	12[illegible] 1	"	
8+00			7 6	12[illegible] 6	℄	
75R			7 5	12[illegible] 7	P.L.	
75L			8 0	12[illegible] 2	"	
T.P.	1 [illegible]	127 32	7 61	122 58		
8+45			4 1	12[illegible] 4	℄	
4' R.			4 72	12[illegible] 60	Top conc. driveway	
9+00			5 2	12[illegible] 1	℄	
75R			5 [illegible]	12[illegible] 0	P.L.	
75L			5 1	12[illegible] 2	"	
9+88.48			5 3	12[illegible] 0	℄ & N.P.L. of Alley	
75R			5 1	12[illegible] 2	P.L.	
75L			5 [illegible]	12[illegible] 9	"	
9+88.48			5 [illegible]	12[illegible] 1	℄ Int. of Alleys.	
B.M. T14			4 69	12[illegible] 13	B.M. T14 Elev = 122.639 FB 1230-90 1st [illegible] 1st [illegible] B.M. 8 1/2 Elev. No. 13 [illegible] Wire [illegible] in PP 303072 E	

Profile	Notes Red	Plotted	Job No. 1196	Division No.	F.B. 123 Pg. 101
No.	Date	Date	Survey of [illegible]		
X-Sec.	Notes Chkd.	Checked	Survey by Gunderson	Notes 1406	Date 9-3-47
No.	Date	Date	Map No.	Indexed Johnson	Date MAY 5 '46

PROFILE & CARB ELEVS

ON

131 ST ST

FROM - SAN PEDRO ST

TO - AVALON BLVD

TOWNE AVE ETAL

JN 1196

Sept 3 - 47

Gunderson

Anderson

Natapoff

Peterson

STATION	B. S.	H. I.	F. S.	ELEV.

NOTE: ANY ADDITIONS OR CHANGES ON THIS SHEET MUST BE MADE OR CIRCLED IN RED INK, WITH DATE AND NAME OF PERSON MAKING CHANGE.

PLEASE RETURN TO
LOS ANGELES COUNTY SURVEYOR
700 HALL OF RECORDS

Do not extend notes this side of this line.

FORM 307 10M 10-46

FORM 307 10M 10-46

PLEASE RETURN TO
LOS ANGELES COUNTY SURVEYOR
700 HALL OF RECORDS

NOTE: ANY ADDITIONS OR CHANGES ON THIS SHEET MUST BE MADE OR CIRCLED IN RED INK, WITH DATE AND NAME OF PERSON MAKING CHANGE.

Do not extend notes this side of this line.

STATION	B. S.	H. I.	F. S.	ELEV.	
BMTA 8	4 98	127 87		12[illegible]39	BMTA 8 Elev = 123 389 FB 123069 131st ST & First Alley E St San Pedro St SE Cor Wire Spk in PP# 6670245
0+00			4 07	12[illegible]80	℄ int 131st st & San Pedro St
1+00			4 12	12[illegible]75	℄
1+49.99			4 33	12[illegible]	℄ int Alley
2+00			4 84	12[illegible]	℄
3+00			4 92	12[illegible]	℄
4+00			4 [illegible]	12[illegible]	℄
5+00			[illegible]	12[illegible]	℄
TP	4 23	129 28	2 82	12[illegible]	
6+00			3 56	12[illegible]	℄
6+59.20			3 50	12[illegible]78	℄ int 131st st & Towne Ave
Curb Elevs at			[illegible]		& Towne Ave
			4 19	125 09	Gut S.E. Cor 2 [illegible]
			3 66	12[illegible]2	Tcb " " "
			4 43	12[illegible]5	Gut " E " "
			3 87	12[illegible]	Tcb " " " "
			4 30	12[illegible]8	Gut NE Cor " "
			3 73	12[illegible]	Tcb " " " " "
			4 42	12[illegible]6	Gut " " E " "
			3 80	12[illegible]8	Tcb " " " " "

F.B. 1238 Pg. 102
Job No. 1196 Division No. ____ Notes Red. ____ Plotted ____ Profile
Survey of Towne Ave ET AL Date ____ Date ____ No. ____
Survey by Gunderson Notes Hwg Notes Chkd. ____ Checked ____ X-Sec.
Indexed A. C. Johnson Date ____ Date ____ No. ____

FORM 307 10M 10-46

PLEASE RETURN TO
LOS ANGELES COUNTY SURVEYOR
700 HALL OF RECORDS

NOTE: ANY ADDITIONS OR CHANGES ON THIS SHEET MUST BE MADE OR CIRCLED IN RED INK, WITH DATE AND NAME OF PERSON MAKING CHANGE.

Do not extend notes this side of this line.

STATION	B. S.	H. I.	F. S.	ELEV.		
7+00		12928	379	12549	E	
8+00			482	12446	E	
20' R			540	12388	Gut	
" R			481	12447	Top	
" L			527	12401	Gut	
" L			465	12463	Top	
9+00			587	12341	E	
20' R			657	12291	Gut	
" R			594	12334	Top	
" L			632	12296	Gut	
" L			570	12358	Top	
10+00			659	12269	E	
20' R			721	12207	Gut	
" R			663	12265	Top	
" L			700	12228	Gut	
" L			645	12283	Top	
[illegible]	4 65	12680	713	12215		
11+00			446	12234	E	
20' R			503	12177	Gut	
" R			449	12231	Top	
" L			487	12193	Gut	
" L			427	12253	Top	

Profile Notes Red ____ Plotted ____ Job No. 1196 Division No. ____ F.B. 1238 PG. 163
No. ____ Date ____ Date ____ Survey of ____
X-Sec. Notes Chkd. ____ Checked ____ Survey by Sunderson Notes HNG Date 9-3-47
No. ____ Date ____ Date ____ Map No. ____ Indexed ____ Date ____

FORM 307 10M 10-46

PLEASE RETURN TO
LOS ANGELES COUNTY SURVEYOR
700 HALL OF RECORDS

NOTE: ANY ADDITIONS OR CHANGES ON THIS SHEET MUST BE MADE OR CIRCLED IN RED INK, WITH DATE AND NAME OF PERSON MAKING CHANGE.

Do not extend notes this side of this line.

STATION	B. S.	H. I.	F. S.	ELEV.		
11+48.39		126.89	4.64	12[illegible].16	E int 131st St & ALLEY	
12+00			4.70	12[illegible].16	E	
20' R			5.29	12[illegible].51	Gut	
" R			4.95	12[illegible].05	Tcb	
"			5.17	12[illegible].63	Gut	
"			4.57	12[illegible].23	Tcb	
13+48.39			4.99	12[illegible].21	E int 131st ST & Avalon Blvd	
Curb Elevs at 131st St & Avalon Blvd						
			5.38	12[illegible].42	Gut S W cor N end CR	
			4.86	12[illegible].94	Tcb " " "	" "
			5.71	12[illegible].09	Gut " " S	" "
			5.08	12[illegible].72	Tcb " " "	" "
			5.28	12[illegible].52	Gut N W " W	" "
			4.68	12[illegible]	Tcb " " "	" "
			5.39	12[illegible].41	Gut " " N	" "
			4.73	12[illegible]	Tcb " " "	" "
BM TA 15			4.44	122.36	BM TA 15 Elev 122.80 FB 1230-70 131st ST & [illegible] W of Avalon Blvd NE Cor Bt spk in cb 4' S of E end CR	

F.B. 1230 PG. 104 Job No. 1196 Division No. Notes Red Plotted Profile
Survey of Towne Ave ET AL Date Date No.
Survey by Sunderson Notes 1400G Notes Chkd Checked X-Sec.
Indexed C. Johnson Date Date Date No.

Notes Ck'd by	Survey of [illegible]
Map No.	W. O. 1196 Tape No. St'd °F
Office Work	Surveyed by Gunderson
Checked	Notes 17 Log. Date 9-3-47
Date	Indexed [illegible]

F. B. [illegible] Pg. [illegible]

MAY 5 '48

TOPOGRAPHY
ON
FIRST ALLEY N OF 131 ST ST
FROM - FIRST ALLEY E OF SAN PEDRO ST
TO - FIRST ALLEY W OF AVALON BLVD

TOWNE AVE ET AL
JN 1196

Sept 3 - 47
Gunderson
Anderson
Natapoff
Peterson

Note: Any Additions or Changes on This Sheet Must be Made or Circled in Red Ink With Date and Name of Person Making Change.

Do not extend notes this side of this line.

RETURN TO
LOS ANGELES COUNTY SURVEYOR
700 HALL OF RECORDS

FORM 247 5M 11-46

F. B. 1230 PG. 106



RETURN TO
LOS ANGELES COUNTY SURVEYOR
700 HALL OF RECORDS

Do not extend notes this side of this line.

Note: Any Additions or Changes on This Sheet Must Be Made or Circled in Red Ink With Date and Name of Person Making Change.

Profile No. _____ Notes Red _____ Plotted _____ Job No. [illegible] Division No. _____ F.B. 1238 PG. [illegible]

Date _____ Date _____ Survey of _____

X-Sec. No. _____ Notes Chkd. _____ Checked _____ Survey by [illegible] Notes [illegible] Date 9-3-[illegible]

Date _____ Date _____ Map No. _____ Indexed [illegible] Date MAY 5 '48

[illegible]

ON

[illegible] ALLEY N OF 131[illegible] ST

FROM - FIRST ALLEY E OF SAN PEDRO ST

TO - FIRST ALLEY W OF AVALON BLVD

TOWN & AVE [illegible]

JN [illegible]

Sept 3[illegible]

[illegible]

[illegible]

[illegible]

STATION	B. S.	H. I.	F. S.	ELEV.

NOTE: ANY ADDITIONS OR CHANGES ON THIS SHEET MUST BE MADE OR CIRCLED IN RED INK, WITH DATE AND NAME OF PERSON MAKING CHANGE.

PLEASE RETURN TO
LOS ANGELES COUNTY SURVEYOR
700 HALL OF RECORDS

Do not extend notes this side of this line.

FORM 307 10M 10-46

FORM 307 10M 10-46

PLEASE RETURN TO
LOS ANGELES COUNTY SURVEYOR
700 HALL OF RECORDS

NOTE: ANY ADDITIONS OR CHANGES ON THIS SHEET MUST BE MADE OR CIRCLED IN RED INK, WITH DATE AND NAME OF PERSON MAKING CHANGE.

Do not extend notes this side of this line.

STATION	B. S.	H. I.	F. S.	ELEV.		
B.M. T.S.N.	5.23	128.28		12[illegible]	BM T.S.N. Elev 122.98 FB 1230-68 Alley E of San Pedro St & N Alley St 130 ft S of 57th St. Cone [illegible] on garage	
0+00			5.6	12[illegible].6	B.M. T.S.N. & Alleys	
0+10			5.9	12[illegible].8	E. Alley & E.P.L. Alley	
10' R			5.1	12[illegible].1	P.L.	
10' L.			5.9	12[illegible].8	"	
1+00			5.2	12[illegible].0	℄	
10' R.			5.[illegible]	12[illegible].7	P.L.	
10' L.			5.2	12[illegible].0	"	
1+60			5.9	12[illegible].8	℄	
2+[illegible]			7.1	12[illegible].1	℄	
10' R			6.[illegible]	12[illegible].3	P.L.	
10' L			7.3	12[illegible].9	"	
T.P.	[illegible]	127.[illegible]	7.62	121.21		
3+00			6.9	120.6	℄	
10' R			6.3	121.7	P.L.	
10' L			6.[illegible]	12[illegible].6	"	
4+00			4.[illegible]	12[illegible].1	℄	
10' R			4.[illegible]	122.9	P.L.	
			5.9	121.1	"	
4+72.9			2.[illegible]	12[illegible].3	℄ & WPL Tower	Elev

Profile No. ____ X-Sec. No. ____

Plotted ____ Date ____ Checked ____ Date ____

Notes Red ____ Date ____ Notes Chkd ____ Date ____

Division No. [illegible] Job No. 1196 Notes ____ Date ____

F.B. 233 PG. 108

Survey of [illegible]

Survey by [illegible]

Indexed C. Johnson

FORM 307 10M 10-46

PLEASE RETURN TO
LOS ANGELES COUNTY SURVEYOR
700 HALL OF RECORDS

NOTE: ANY ADDITIONS OR CHANGES ON THIS SHEET MUST BE MADE OR CIRCLED IN RED INK, WITH DATE AND NAME OF PERSON MAKING CHANGE.

Do not extend notes this side of this line.

STATION	B. S.	H. I.	F. S.	ELEV.		
[illegible]		127 [illegible]	2 5	124 5	PL	
[illegible]			3 [illegible]	124 [illegible]	PL.	
[illegible]			3 30	123 73	Edge pvt. & X Gut.	
5 + [illegible]			3 15	123 88	℄ Int. of Alley & Towne Ave.	
[illegible]	[illegible]	[illegible] Alley & Towne Ave.				
			3 [illegible]	[illegible] 84	Gut S.E. Cor. S. [illegible]	
			2 5[illegible]	124 [illegible]	T.C.B. " "	
			[illegible]	124 1	Gut S.E. Cor. E. [illegible]	
			2 [illegible]	[illegible]	T.C.B. " "	
			3 9[illegible]	123 1[illegible]	Gut N.E. Cor. [illegible]	
			3 3[illegible]	[illegible]	T.C.B. " "	
			3 [illegible]	[illegible]	Gut N.E. Cor. E. [illegible]	
			[illegible]	124 05	T.C.B. " "	
5 + 3[illegible]			3 [illegible]	123 [illegible]	℄ E.P.L. of Towne Ave.	
[illegible]			[illegible]	125 3	℄	
75 R			1 [illegible]	125 3	PL.	
75 [illegible]			1 7	125 3		
T.P.	2 6[illegible]	127 3[illegible]	1 73	125 3[illegible]		
[illegible]			3 7	124 2	℄	
75 R			3 [illegible]	124 6	PL	
75 [illegible]				124 [illegible]	PL	

Profile
No. ____ Date ____ Notes Red ____ Plotted ____ Job No. [illegible] Division No. [illegible]
X-Sec. Date ____ Date ____ Survey of [illegible]
No. ____ Date ____ Notes Chkd. ____ Checked ____ Survey by Sunderson Notes [illegible] Date [illegible]
Map No. ____ Date ____ Indexed ____ Date ____

F.B. [illegible] PG. 109

FORM 307 10M 10-46

PLEASE RETURN TO
LOS ANGELES COUNTY SURVEYOR
700 HALL OF RECORDS

NOTE: ANY ADDITIONS OR CHANGES ON THIS SHEET MUST BE MADE OR CIRCLED IN RED INK, WITH DATE AND NAME OF PERSON MAKING CHANGE.

Do not extend notes this side of this line.

STATION	B. S.	H. I.	F. S.	ELEV.		
8+00		127 89	4 8	12 1	℄	
75' R			4 7	12 [illegible]	P.L.	
75' L			4 7	[illegible]	"	
9+00			5 7	[illegible]	℄	
75' R			5 5	12 4	P.L.	
75' L			5 3	12 1	"	
+88			5 7	12 1	℄ W.P.L. of Alley	
75' R			5 [illegible]	12 0	P.L.	
75' L			[illegible]	12 1	"	
+98 T.A.	5 [illegible]	127 21	5 [illegible]	12 13	℄ [illegible]	
B.M. T.A. 16			4 36	12 75	B.M. T.A. 16 Elev. 122.86 First alley W. of Avalon Blvd. & First alley N. of 131st St. Wire Spr. Pr. P.P. # 303073 F.	F.B. 1234-70

F.B. 1230 PG. 110

Job No. 1196 Division No. Notes Red. Plotted No. Profile

Survey of Towne Ave ETAL Date Date X-Sec.

Survey by Sunderson Notes RDA Notes Chkd. Checked No.

Indexed A. C. Johnson Date Date Date

Profile No.	Notes Red	Plotted	Job No. 1196	Division No.	F.B. 230 PG. 111
	Date	Date	Survey of		
X-Sec. No.	Notes Chkd	Checked	Survey by Gunderson	Notes RLA	Date 9-4-47
	Date	Date	Map No.	Indexed C. Johnson	Date MAY 5 '48

ON
150TH ST

FROM - SAN PEDRO ST
TO - AVALON BLVD

TOWNE AVE ET AL
JN 1196

Sept 9-47
Gunderson
Anderson
Natapoff
Peterson

STATION	B.S.	H.I.	F.S.	ELEV.

NOTE: ANY ADDITIONS OR CHANGES ON THIS SHEET MUST BE MADE OR CIRCLED IN RED INK, WITH DATE AND NAME OF PERSON MAKING CHANGE.

Do not extend notes this side of this line.

PLEASE RETURN TO
LOS ANGELES COUNTY SURVEYOR
700 HALL OF RECORDS

FORM 307 10M 10-46

FORM 307 10M 10-46

PLEASE RETURN TO
LOS ANGELES COUNTY SURVEYOR
700 HALL OF RECORDS

NOTE: ANY ADDITIONS OR CHANGES ON THIS SHEET MUST BE MADE OR CIRCLED IN RED INK, WITH DATE AND NAME OF PERSON MAKING CHANGE.

Do not extend notes this side of this line.

F.B. 1230 PG. 112

Survey of Towne Ave Bridge

Survey by Cunningham

Indexed

Job No. 1196 Division No. BRDG

Notes Red ____ Date ____ Notes Chkd ____ Date ____

Plotted ____ Date ____ Checked ____ Date ____

Profile No. ____ X-Sec. No. ____

STATION	B. S.	H. I.	F. S.	ELEV.	
BM TA 7	3 64	131 24		12[illegible] 00	BM TA 7 Elev = 122.998 FB 1230-68 1st alley S of San Pedro St & 1st alley S of 130th St Bt St from N edge Conc apron to Garage SE Cor
0+00			2 53	12[illegible] 14	℄ int 130th ST & San Pedro ST
+10			2 53	12[illegible] 31	℄
1+00			4 [illegible]	12[illegible] 58	℄
+60.[illegible]			6 72	12[illegible] 98	℄ Int. of Alleys
2+00			9 12	12[illegible] 52	℄
+45			10 [illegible]	121 46	℄
3+[illegible]			10 [illegible]	120 75	℄
T. P.	3 64	124 36	10 72	120 72	
4+00			4 31	120 35	℄
5+00			4 52	119 84	℄
6+00			4 [illegible]	[illegible] 48	℄
+58.42			5 18	119 18	℄ Int. of 130th Street & Towne Ave
Curb Face		at 130th Street		& Towne Ave.	
			4 32	119 51	Out. S.E. Cor. S. end C.R.
			4 [illegible]	119 18	T. Curb " " " "
			5 09	119 27	Out. " " E. end C.R.
			4 [illegible]	119 62	T. Curb " " " "
			6 52	119 31	Out N.E. Cor. N. end C.R.
			5 54	119 22	T. Curb " "

FORM 307 10M 10-46

PLEASE RETURN TO
LOS ANGELES COUNTY SURVEYOR
700 HALL OF RECORDS

NOTE: ANY ADDITIONS OR CHANGES ON THIS SHEET MUST BE MADE OR CIRCLED IN RED INK, WITH DATE AND NAME OF PERSON MAKING CHANGE.

Do not extend notes this side of this line.

STATION	B. S.	H. I.	F. S.	ELEV.		
		124 [illegible]	5 [illegible]	118 38	Gut. N.E. Cor E. and C.R.	
			5 00	119 [illegible]	T. Curb " "	
7+00			5 02	119 34	℄	
8+[illegible]			3 [illegible]	121 74	℄	
20' N			3 [illegible]	121 39	Gut.	
20' N			2 55	121 81	T. Cb.	
20' L			3 34	121 03	Gut.	
[illegible] L			2 [illegible]	121 6[illegible]	T. Cb.	
T. P.	5 26	127 31	2 31	122 05		
9+[illegible]			4 [illegible]	122 98	℄	
20' N			4 [illegible]	122 69	Gut.	
20' N			4 03	123 28	T. Cb.	
20' [illegible]			4 [illegible]	122 40	Gut.	
[illegible]			4 [illegible]	122 92	T. Cb.	
10+00			4 38	122 93	℄	
20' [illegible]			4 [illegible]	122 54	Gut.	
[illegible]			4 [illegible]	123 15	T. Cb.	
20' L			4 [illegible]	122 33	Gut.	
			4 48	122 83	T. Cb.	
11+00			4 74	122 57	℄	

Profile Notes Red ____ Plotted ____ Job No. [illegible] Division No. ____ F.B. [illegible] PG. [illegible]
No. ____ Date ____ Date ____ Survey of ____
X-Sec. Notes Chkd. ____ Checked ____ Survey by [illegible] Notes RDG Date 7-4-41
No. ____ Date ____ Date ____ Map No. ____ Indexed ____ Date ____

FORM 307 10M 10-46

PLEASE RETURN TO
LOS ANGELES COUNTY SURVEYOR
700 HALL OF RECORDS

NOTE: ANY ADDITIONS OR CHANGES ON THIS SHEET MUST BE MADE OR CIRCLED IN RED INK, WITH DATE AND NAME OF PERSON MAKING CHANGE.

Do not extend notes this side of this line.

F.B. 1230 PG. 114 | Job No. 1196 | Division No. | Notes Red | Plotted | Profile No.
Survey of Towne Ave ET AL | Notes | Date | Date | X-Sec. No.
Survey by Gunderson | Notes Chkd | Checked
Indexed A. C. Johnson | Date | Date | Date | No.

STATION	B. S.	H. I.	F. S.	ELEV.		
11+00 20' L.		127 31	5 08	122 23	Gut.	
			4 57	122 86	T. Cb.	
20' L.			5 23	122 08	Gut.	
			4 77	122 54	T. Cb.	
+ 47 Bl			4 71	122 [illegible]	℄ Int. of 130th St. & [illegible]	
12+00			5 04	122 [illegible]	℄	
20' L.			5 13	122 [illegible]	Gut.	
			4 [illegible]	122 [illegible]	T. Cb.	
20' L.			[illegible]	122 73	Gut.	
" "			5 [illegible]	122 20	T. Cb.	
13+[illegible]			5 [illegible]	122 65	℄	
[illegible] L			5 45	122 [illegible]	℄ Int. of 130th St. & [illegible]	Avalon
Cut Flow [illegible] 130 St. [illegible]					Flow.	
			5 [illegible]	122 [illegible]	Gut. S.W. Cor. [illegible]	
			5 [illegible]	122 [illegible]	T. Curb " " "	
			5 [illegible]	122 [illegible]	Gut " " S. [illegible]	
			4 [illegible]	122 [illegible]	T. Curb " " " "	
			5 [illegible]	122 [illegible]	Gut N.W. Cor. [illegible]	
			[illegible]	[illegible]	T. Curb " " "	
			5 [illegible]	122 [illegible]	Gut. " " N. [illegible]	
			5 [illegible]	122 [illegible]	T. Curb	
BM T&17			4.21	122 [illegible]	BM 17 Elev 123.096 FB 1230-70 1st alley W of Avalon Blvd E of alley N of 130th St. in curb in DP #3020078 E	

Notes Ck'd by	Survey of Towne Ave Et al	F. B. 1230 Pg. 115
Map No.	W. O. 1191 Tape No. St'd °F	
Office Work	Surveyed by Gunderson	
Checked	Notes 1406 Date 4-4-41	
Date	Indexed A. C. Johnson	

MAY 5 '48

TOPOGRAPHY
ON
FIRST ALLEY N. OF 130TH ST
FROM - FIRST ALLEY E OF SAN PEDRO ST
TO - FIRST ALLEY W OF AVALON BLVD

TOWNE AVE ET AL
JN 1196

Sept 4-47
Gunderson
Anderson
Natapoff
Peterson

Note: Any Additions or Changes on This Sheet Must be Made or Circled in Red Ink With Date and Name of Person Making Change.

Do not extend notes this side of this line.

RETURN TO
LOS ANGELES COUNTY SURVEYOR
700 HALL OF RECORDS

FORM 247 SM 11-46

F. B. 1230 PG. 116

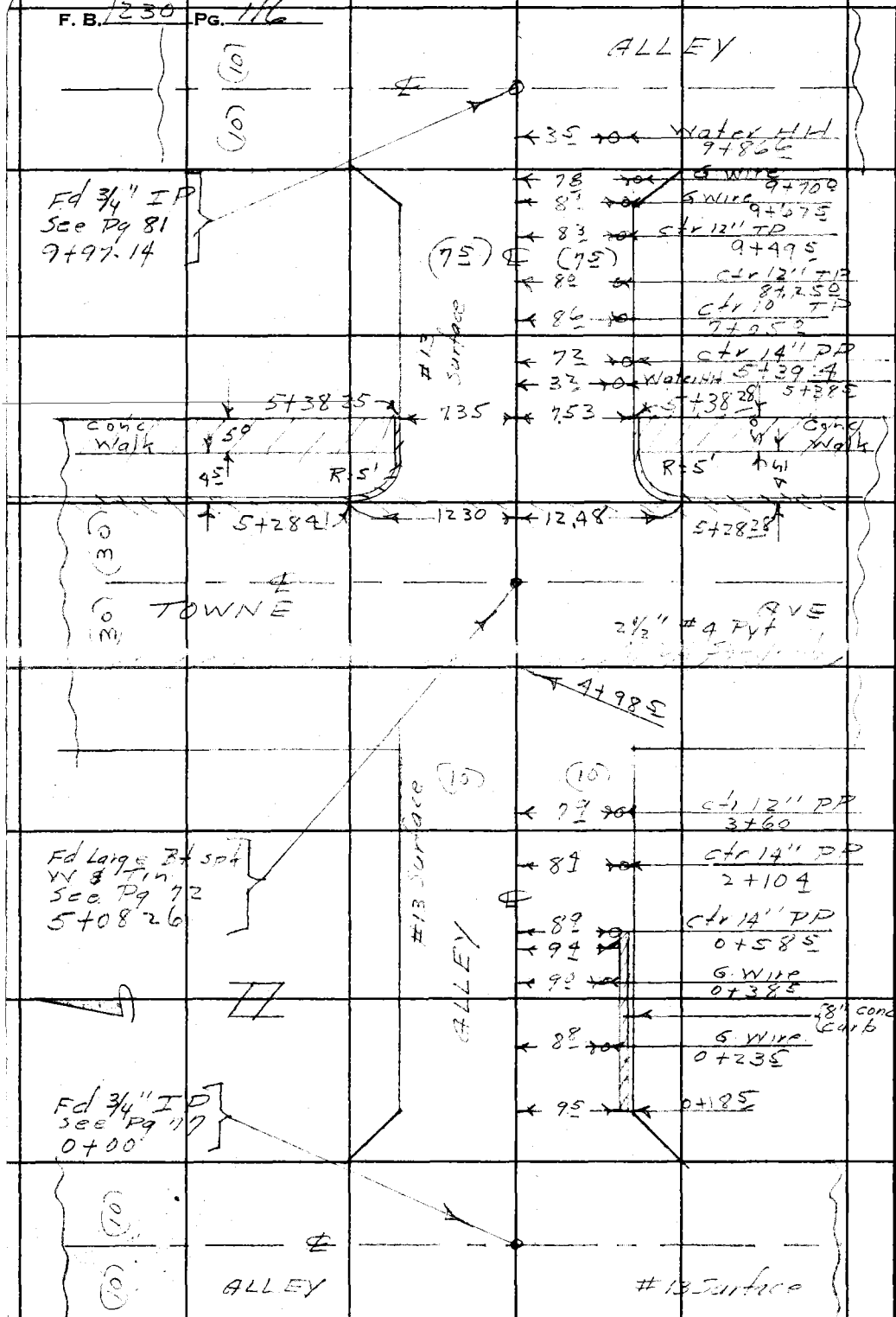

RETURN TO
LOS ANGELES COUNTY SURVEYOR
700 HALL OF RECORDS

Do not extend notes this side of this line.

Note: Any Additions or Changes on This Sheet Must Be Made or Circled in Red Ink With Date and Name of Person Making Change.

Profile No.	Notes Red	Plotted	Job No. 1196	Division No.	F.B. 1730 PG. 117
	Date	Date	Survey of Towne Ave Et al		
X-Sec. No.	Notes Chkd. TOM	Checked	Survey by Gunderson	Notes RDA	Date 9-4-47
	Date 9/10/47	Date	Map No.	Indexed	Date MAY 5 '48

ON

FIRST ALLEY N. OF 120TH ST

FROM - FIRST ALLEY E OF SAN PEDRO ST

TO - FIRST ALLEY W. OF AVALON BLVD

TOWNE AVE ET AL

JN 1196

Sept 4-47
Gunderson
Anderson
Notapoff
Peterson

STATION	B.S.	H.I.	F.S.	ELEV.

NOTE: ANY ADDITIONS OR CHANGES ON THIS SHEET MUST BE MADE OR CIRCLED IN RED INK, WITH DATE AND NAME OF PERSON MAKING CHANGE.

Do not extend notes this side of this line.

PLEASE RETURN TO
LOS ANGELES COUNTY SURVEYOR
700 HALL OF RECORDS

FORM 307 10M 10-46

FORM 307 10M 10-46

PLEASE RETURN TO
LOS ANGELES COUNTY SURVEYOR
700 HALL OF RECORDS

NOTE: ANY ADDITIONS OR CHANGES ON THIS SHEET MUST BE MADE OR CIRCLED IN RED INK, WITH DATE AND NAME OF PERSON MAKING CHANGE.

Do not extend notes this side of this line.

F.B. 1230 PG. 118 | Job No. 1196 | Division No. | Notes Red | Plotted | Profile No.
Survey of Towne Ave. Ext. | Date | Date | X-Sec. No.
Survey by Sanderson Notes RDG | Notes Chkd | Checked | Date | Date
Indexed C. Johnson Date | Date | Date | Date

STATION	B. S.	H. I.	F. S.	ELEV.		
					B.M.T.A.-1 Elev. 133.379	F.B. 1230-65
B.M. T.A.-1	1 91	133 29		131 38	Find alley East of Soto Ave. 5' 1st alley N. of 12th St. SE Cor. wire sph. in P.P. at 2076.29 E.	
0 + 00			5 5	128	℄ Int. of Alleys	
+ 10			5 7	128	℄ E.P.L. of alley	
10 R			5 3	128	P.L.	
10 L			5 5	128	"	
1 + 00			9 1	124	℄	
10 R			9 3	124	P.L.	
10 L			8 7	124	"	
T.P.	0 02	134 17	11 9	123		
2 + 00			2 0	132	℄	
10 R.			2 4	132	P.L.	
10 L			1 8	132	"	
3 + 00			5 4	128	℄	
10 R			4 9	129	P.L.	
10 L			5 5	128	"	
4 + 00			[illegible]	127	℄	
10 R.			6 2	125	P.L.	
10 L			6 7	127	"	
+ 75			6 1	128	℄ Alley & W.P.L. of Towne Ave.	
10 R			6 2	125	P.L.	
10 L			6 1	128	"	

FORM 307 10M 10-46

PLEASE RETURN TO
LOS ANGELES COUNTY SURVEYOR
700 HALL OF RECORDS

NOTE: ANY ADDITIONS OR CHANGES ON THIS SHEET MUST BE MADE OR CIRCLED IN RED INK, WITH DATE AND NAME OF PERSON MAKING CHANGE.

Do not extend notes this side of this line.

STATION	B. S.	H. I.	F. S.	ELEV.		
4 + 9[illegible]		124 17	6 16	118 01	Edge of pvt.	
5 + [illegible] T.R.	7 25	125 [illegible]	5 95	118 2[illegible]	℄ Int. of Alley & Towne Ave.	
Curb Elevs. at Alley & Towne Ave.						
			7 54	117 95	Cut. S.E. Cor. S. end C.R.	
			7 15	118 34	T. Curb " " " "	
			7 3	118 2	Cut " " E. end Curb	
			6 91	118 58	T. Curb " " " " "	
			7 5[illegible]	117 90	Cut. N.E. Cor. N. end C.R.	
			7 16	118 33	T. Curb " "	
			7 [illegible]	118 1	Cut " " E. end C.R.	
			6 95	118 54	T. Curb " "	
[illegible]			7 3	118 2	℄ & E. P.L.	
[illegible]			6 [illegible]	119 2	℄	
75 R.			6 [illegible]	119 2	P.L.	
75 L.			6 [illegible]	119 1	"	
7 + [illegible]			5 9	119 6	℄	
75 R.			5 9	119 6	P.L.	
75 L.			6 1	119 4	"	
8 + [illegible]			4 4	121 1	℄	
75 R.			4 3	121 2	P.L.	
75 L.			4 4	121 1	"	

Profile Notes Red_____ Plotted_____ Job No. [illegible] Division No._____ F.B. [illegible] PG. 119

No._____ Date_____ Date_____ Survey of_____

X-Sec. Notes Chkd_____ Checked_____ Survey by Sundeveer Notes Anderson Date 9-4-41

No._____ Date_____ Date_____ Map No._____ Indexed Johnson Date_____

FORM 307 10M 10-46

PLEASE RETURN TO
LOS ANGELES COUNTY SURVEYOR
700 HALL OF RECORDS

NOTE: ANY ADDITIONS OR CHANGES ON THIS SHEET MUST BE MADE OR CIRCLED IN RED INK, WITH DATE AND NAME OF PERSON MAKING CHANGE.

Do not extend notes this side of this line.

STATION	B. S.	H. I.	F. S.	ELEV.		
9+00		125 49	3 4	122 1	℄	
75' R.			3 4	122 1	R.L.	
75' L.			3 5	122 0	"	
+37 1/4			3 4	122 1	℄ & W.R.L. of Alley	
75' R.			3 2	122 3	R.L.	
75' L.			3 4	122 1	"	
+97 1/4			3 3	122 2	℄ Int. of Alleys	
B.M.T.A. 17			2 43	122 06	R.T.A. 17 Elev. 123.[illegible] Fred alley N. of Avalon Blvd. & Wire Spk. in R.R. # 30[illegible]	F.B. 123-70 1st. alley N. of 130th St.

F.B. 1230 PG. 120

Job No. 1196 Division No. ____ Notes Red ____ Plotted ____ Profile ____

Survey of Towne Ave ET. AL Date ____ Date ____ No. ____

Survey by Sunderson Notes Anderson Notes Chkd. ____ Checked ____ X-Sec. ____

Indexed A. C. Johnson Date ____ Date ____ No. ____

Profile No.	Notes Red	Plotted	Job No. 1196	Division No.	F.B. 238 PG. 121
	Date	Date	Survey of		
X-Sec. No.	Notes Chkd. LOM	Checked	Survey by Gunderson	Notes KDA	Date 9-5-47
	Date 9/10/47	Date	Map No.	Indexed Johnson	Date 5 '49

ON
129TH ST

FROM - SAN PEDRO ST
TO - AVALON BLVD

TOWNE AVE ETAL
JN 1196

Sept 5-47
Gunderson
Anderson
Natapoff
Peterson

STATION	B. S.	H. I.	F. S.	ELEV.

NOTE: ANY ADDITIONS OR CHANGES ON THIS SHEET MUST BE MADE OR CIRCLED IN RED INK, WITH DATE AND NAME OF PERSON MAKING CHANGE.

Do not extend notes this side of this line.

PLEASE RETURN TO
LOS ANGELES COUNTY SURVEYOR
700 HALL OF RECORDS

FORM 307 10M 10-46

FORM 307 10M 10-46

PLEASE RETURN TO
LOS ANGELES COUNTY SURVEYOR
700 HALL OF RECORDS

NOTE: ANY ADDITIONS OR CHANGES ON THIS SHEET MUST BE MADE OR CIRCLED IN RED INK, WITH DATE AND NAME OF PERSON MAKING CHANGE.

Do not extend notes this side of this line.

STATION	B. S.	H. I.	F. S.	ELEV.		
					B.M. T.A.-4 Elev. 133.879	F.B. 1250-28
B.M. T.A.-4	3 19	136 57		133 38	First alley E. of San Pedro St. & 1st. alley N. of 129th St. S.E. Cor.	
					White Spk. in R.R. 60" O.A.E.	
				83	B.M. T.A.-5 Elev. 131.833	F.B. 1250-28
B.M. T.A.-5			4 75	132 82	129th St. & 1st. alley East of San Pedro St.	
					Bl. Spk. in N.W. Cor. of driveway to house #314	
" " "	3 63	136 51		131 83		
0 + 00			3 [illegible]	133 19	℄ Int. of ~~136~~ 129th St. & San Pedro St.	
+ 40			3 65	132 16	℄	
1 + 00			3 [illegible]	132 26	℄	
+ 50			3 [illegible]	131 [illegible]	℄ Int. of 130th St. & [illegible]	
2 + 00			4 50	131 21	℄	
+ 50			5 [illegible]	130 35	℄	
3 + 00			6 [illegible]	129 24	℄	
4 + 00			7 66	128 71	℄	
T.P.	0 27	124 04	11 74	123 77		
5 + 00			1 28	122 76	℄	
6 + 00			1 83	122 51	℄	
+ 57 ℄			5 71	118 33	℄ Int. of 129th St. & Towne Ave.	
Curb Elev. at 129th St. & Towne Ave.						
			6 [illegible]	118 13	Bot. S.E. Cor. S. end C.B.	
			5 [illegible]	118 12	T. Curb " " " "	
			6 20	117 34	Bot. " " E. end C.B.	
			5 76	118 28	T. Curb " " " "	

Note
Bottom Curb
79.2 Feet
is 120 Ft. S.E.

Profile No. X-Sec. No.
Plotted Date Checked Date
Notes Red Date Notes Chkd Date
Division No. 1196 Job No. Notes Date
Survey of Towne Ave Extd
Survey by Sanderson
Indexed C. Johnson
F.B. 1230 PG. 122

FORM 307 10M 10-46

PLEASE RETURN TO
LOS ANGELES COUNTY SURVEYOR
700 HALL OF RECORDS

NOTE: ANY ADDITIONS OR CHANGES ON THIS SHEET MUST BE MADE OR CIRCLED IN RED INK, WITH DATE AND NAME OF PERSON MAKING CHANGE.

Do not extend notes this side of this line.

STATION	B. S.	H. I.	F. S.	ELEV.		
		124 01	5 48	118 56	Gut. N.E. Cor. N. end C.R.	
			4 93	119 11	T. Curb " " " "	
			6 36	117 68	Gut " " E. end C.R.	
			5 66	118 38	T. Curb " " "	
7 + [illegible]			5 99	118 05	℄	
T.P.	5 88	123 86	6 [illegible]	117 90		
8 + [illegible]			5 45	118 41	℄	
20 R.			5 75	118 11	Gut.	
"			5 31	118 55	T. Curb	
20 L.			5 92	117 94	Gut.	
			5 4[illegible]	118 45	T. Cb.	
9 + [illegible]			5 [illegible]	118 79	℄	
20 R.			5 [illegible]	118 37	Gut.	
			4 [illegible]	119 02	T. Cb.	
20 L.			5 [illegible]	118 33	Gut.	
"			4 94	118 92	T. Cb.	
10 + [illegible]			4 50	119 36	℄	
20 R.			4 [illegible]	118 87	Gut.	
			4 [illegible]	119 53	T. Cb.	
20 L.			4 [illegible]	118 88	Gut.	
			4 48	119 38	T. Cb.	

Profile Notes Red ____ Plotted ____ Job No. 1196 Division No. ____ F.B. 1230 PG. 123
No. ____ Date ____ Date ____ Survey of [illegible]
X-Sec. Notes Chkd. ____ Checked ____ Survey by Sunderson Notes RDA Date 9-5-47
No. ____ Date ____ Date ____ Map No. ____ Indexed ____ Date ____

FORM 307 10M 10-46

PLEASE RETURN TO
LOS ANGELES COUNTY SURVEYOR
700 HALL OF RECORDS

NOTE: ANY ADDITIONS OR CHANGES ON THIS SHEET MUST BE MADE OR CIRCLED IN RED INK, WITH DATE AND NAME OF PERSON MAKING CHANGE.

Do not extend notes this side of this line.

STATION	B. S.	H. I.	F. S.	ELEV.		
11 + 00		128 86	4 05	[illegible]	℄	
20 R.			4 50	[illegible] 36	Cut.	
			3 [illegible]	[illegible]	T. Cb.	
20 L.			4. 67	[illegible]	Cut.	
"			4. 16	[illegible]	T. Cb.	
T. P.	4 65	124 88	3. 63	12 23		
11 + 16 20			4. 86	12 [illegible]	℄ Int. [illegible] 129	alley
12 + 00			4. [illegible]	[illegible]	℄	
20 R.			5. 13	[illegible]	Cut.	
			4. [illegible]	[illegible]	T. Cb.	
20 L.			5. 32	[illegible]	Cut.	
"			4. [illegible]	[illegible]	T. Cb.	
13 + 00			4. [illegible]	[illegible]	℄	
+ 10 [illegible]			4. 54	[illegible]	℄ Int. of 129th Street & Avalon Blvd.	
Curb	Elev. at 129th St. [illegible] Avalon Blvd.					
			4. 86	[illegible]	Cut S.W. Cor. W. [illegible]	
			4. 34	[illegible]	T. Curb " " "	
			4. [illegible]	[illegible]	Cut " " S. [illegible]	
			3. [illegible]	[illegible]	T. Curb	
			5. [illegible]	[illegible]	Cut N.W. Cor. W. [illegible]	
			4. [illegible]	[illegible]	T. Curb " " " "	

F.B. 1230 PG. 124

Job No. 1196 Division No. ____ Notes Red. ____ Plotted ____ Profile ____

Survey of Towne Ave ET AL Date ____ Date ____ No. ____

Survey by Gunderson Notes Anderson Notes Chkd. ____ Checked ____ X-Sec. ____

Indexed C. Johnson Date ____ Date ____ No. ____

FORM 307 10M 10-46

PLEASE RETURN TO
LOS ANGELES COUNTY SURVEYOR
700 HALL OF RECORDS

NOTE: ANY ADDITIONS OR CHANGES ON THIS SHEET MUST BE MADE OR CIRCLED IN RED INK, WITH DATE AND NAME OF PERSON MAKING CHANGE.

Do not extend notes this side of this line.

STATION	B. S.	H. I.	F. S.	ELEV.		
		124 88	5 70	119 18	Gut. N.W. Cor. N. [illegible]	
			5 [illegible]	119 8[illegible]	T. Curb " " "	
B.M. T.A. 18			4 90	119 98	B.M. T.A. 18 Elev. 120.[illegible] First alley W. of Avalon Blvd. & Wire Spk. in P.P. # 302084 E.	F.B. 1230-70 1st alley N. of 129th [illegible]

Profile No. ____ Date ____ Notes Red ____ Date ____ Plotted ____ Date ____ Job No. Sale Division No. ____ Survey of Tenuine Ave ET AL

X-Sec. No. ____ Date ____ Notes Chkd. ____ Date ____ Checked ____ Date ____ Survey by Sunderson Notes RDA Date 9-5-7[illegible] Map No. ____ Date ____ Checked Johnson Date ____

F.B. 1230 PG. 125

F.B. 1230 PG. 126 | Job No. 1196 Division No. _____ Notes Red. _____ Plotted _____ Profile

Survey of Towne Ave ETAL Date _____ Date _____ No. _____

Survey by Gunderson Notes Anderson Notes Chkd. _____ Checked _____ X-Sec.

Indexed _____ Date _____ Date _____ Date _____ No. _____

STATION	B. S.	H. I.	F. S.	ELEV.

FORM 307 10M 10-46

PLEASE RETURN TO
LOS ANGELES COUNTY SURVEYOR
700 HALL OF RECORDS

Do not extend notes this side of this line.

NOTE: ANY ADDITIONS OR CHANGES ON THIS SHEET MUST BE MADE OR CIRCLED IN RED INK, WITH DATE AND NAME OF PERSON MAKING CHANGE.

Notes Ck'd by	Survey of [illegible]
Map No.	W. O. 1196 Tape No. St'd °F
Office Work	Surveyed by Gunderson
Checked	Notes [illegible] Date 9-5-47
Date	Indexed A. C. Johnson

F. B. [illegible] PG. [illegible]

MAY 5 '48

TOPOGRAPHY
ON
FIRST ALLEY N OF 129TH ST
FROM - FIRST ALLEY E OF SAN PEDRO ST
TO - FIRST ALLEY W OF AVALON BLVD

TOWNE AVE ET AL.
JN 1196

Sept 5-47
Gunderson
Gunderson
Natapoff
Peterson

Notes: Any Additions or Changes on This Sheet Must Be Made or Circled in Red Ink With Date and Name of Person Making Change.

Do not extend notes this side of this line.

RETURN TO
LOS ANGELES COUNTY SURVEYOR
700 HALL OF RECORDS

FORM 847 SM 11-46

F. B. 1230 PG. 128

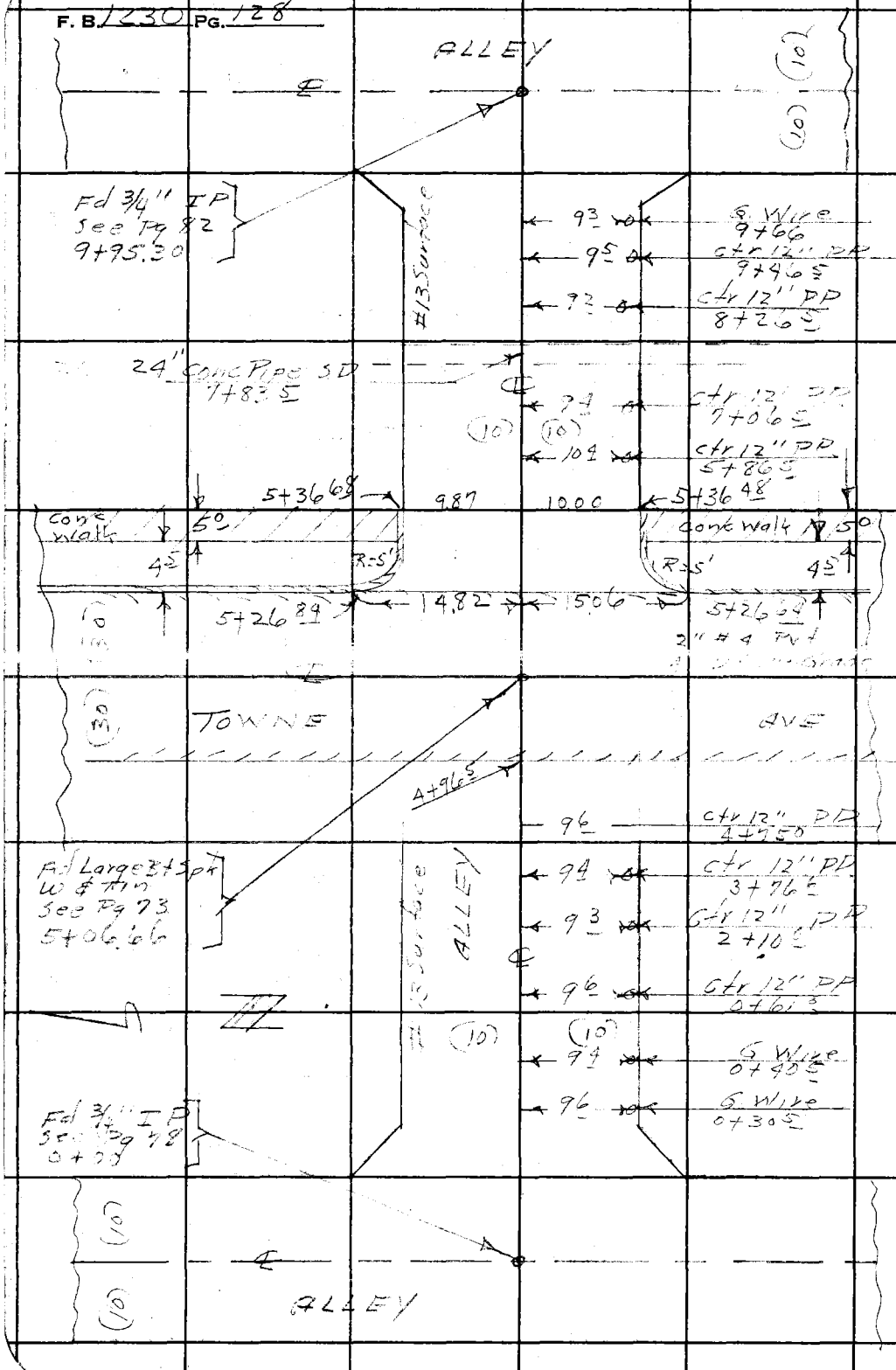

RETURN TO
LOS ANGELES COUNTY SURVEYOR
700 HALL OF RECORDS

Do not extend notes this side of this line.

Note: Any Additions or Changes on This Sheet Must be Made or Circled in Red Ink With Date and Name of Person Making Change.

Profile	Notes Red.	Plotted	Job No.	Division No.	F.B/238 Pg. 129
No.	Date	Date	Survey of		
X-Sec.	Notes Chkd. Tom	Checked	Survey by Gunderson	Notes Anderson	Date 9-5-47
No.	Date 9/10/47	Date	Map No.	Indexed Johnson	Date MAY 5 '48

ON

FIRST ALLEY N OF 129TH ST

FROM - FIRST ALLEY E OF SAN PEDRO ST

TO - FIRST ALLEY W. OF AVALON BLVD

TOWNE AVE ET AL

JN 1196

Sept 5 47
Gunderson
Anderson
Natapoff
Peterson

STATION	B. S.	H. I.	F. S.	ELEV.

NOTE: ANY ADDITIONS OR CHANGES ON THIS SHEET MUST BE MADE OR CIRCLED IN RED INK, WITH DATE AND NAME OF PERSON MAKING CHANGE.

PLEASE RETURN TO
LOS ANGELES COUNTY SURVEYOR
700 HALL OF RECORDS

Do not extend notes this side of this line.

FORM 307 10M 10-46

FORM 307 10M 10-46

PLEASE RETURN TO
LOS ANGELES COUNTY SURVEYOR
700 HALL OF RECORDS

NOTE: ANY ADDITIONS OR CHANGES ON THIS SHEET MUST BE MADE OR CIRCLED IN RED INK, WITH DATE AND NAME OF PERSON MAKING CHANGE.

Do not extend notes this side of this line.

STATION	B. S.	H. I.	F. S.	ELEV.		
BMTA4	3 74	137 12		13 38	BMTA4 - El=133.79 FB 1230-68 1st Alley E of San Pedro St & 1st Alley N of 129th St Wire Spk in PP# 607029 E	SE Cor
0+00			4 6	132 5	℄ int. of Alleys	
0+10			4 7	132 4	℄ Alley & EPL Alley	
10' R.			4 3	132 3	P.L.	
10' L.			4 4	132 7	"	
1+00			5 4	131 7	℄	
10' R.			5 6	131 5	P.L.	
10' L.			5 4	131 7	"	
2+00			6 6	130 5	℄	
10' R.			6	130 5	P.L.	
10' L.			6 3	130 8		
T.P.	3 13	134 65	5 60	131 52		
3+00			4 4	130 3	℄	
10' R.			4 6	130 1	P.L.	
10' L.			4 4	130 3	"	
4+00			5 8	128 9	℄	
10' R.			6 1	128 6	P.L.	
10' L.			5 7	129 0	"	
+76.66			8 2	126 5	℄ of alley & W.P.L. of Towne Ave & Top of Bank	
10' R.			8 6	126 1		

F.B. 1230 PG. 129 Job No. 1196 Division No. Notes Red. Plotted No. Profile
Survey of Towne Ave ET AL Date Date X-Sec.
Survey by Sanderson Notes Anderson Notes Chkd Checked No.
Indexed A. C. Johnson Date Date

FORM 307 10M 10-46

PLEASE RETURN TO
LOS ANGELES COUNTY SURVEYOR
700 HALL OF RECORDS

NOTE: ANY ADDITIONS OR CHANGES ON THIS SHEET MUST BE MADE OR CIRCLED IN RED INK, WITH DATE AND NAME OF PERSON MAKING CHANGE.

Do not extend notes this side of this line.

STATION	B. S.	H. I.	F. S.	ELEV.	
4 + 76 [illegible]	10 L.	134 [illegible]	8 3	126 4	P.L.
+ 06 [illegible]			10 [illegible]	123 75	[illegible]
5 + 06 [illegible] T.P.	4 76	125 73	10 [illegible]	123 97	℄ Int. of [illegible] & Towne Ave.
Curb Elevs. at Alley & Towne Ave					
			5 79	122 94	Gut. S.E. Cor. S. end C.R.
			5 23	123 53	T. Curb " " " "
			5 2	123 6	Gut " " E. end curb
			4 76	123 97	T. Curb
			4 53	124 15	Gut N.E. [illegible] N. end C.R.
			3 91	124 82	T. Curb " " "
			4 [illegible]	123 9	Gut. " " E. end curb
			3 96	124 77	T. Curb " " "
5 + 36 [illegible]			5 0	123 7	℄ F.A.L. of Towne Ave.
6 + [illegible]			7 5	121 2	℄
10 [illegible]			7 6	121 1	P.L.
10 L.			7 4	121 3	"
7 + [illegible]			10 [illegible]	118 6	℄
10 [illegible]			10 2	118 5	P.L.
10 L.			10 [illegible]	118 [illegible]	"
T.P.	3 57	122 11	10 21	118 52	
7 + 83 [illegible]			2 [illegible]	113 47	Invert of 24" conc. storm drain

Profile Notes Red ____ Plotted ____ Job No. ____ Division No. ____ F.B. ____ Pg. ____
No. ____ Date ____ Date ____ Survey of ____
X-Sec. Notes Chkd. ____ Checked ____ Survey by [illegible] Notes [illegible] Date ____
No. ____ Date ____ Date ____ Map No. ____ Indexed [illegible] Date ____

FORM 307 10M 10-46

PLEASE RETURN TO
LOS ANGELES COUNTY SURVEYOR
700 HALL OF RECORDS

NOTE: ANY ADDITIONS OR CHANGES ON THIS SHEET MUST BE MADE OR CIRCLED IN RED INK, WITH DATE AND NAME OF PERSON MAKING CHANGE.

Do not extend notes this side of this line.

STATION	B. S.	H. I.	F. S.	ELEV.		
8+00		122 11	5 6	11[illegible] 5	℄	
10' R.			5 3	11[illegible] 8	P.L.	
10' L.			5 4	11[illegible] 7	"	
9+00			4 2	11[illegible] 9	℄	
10' R.			4 [illegible]	11[illegible] 1	P.L.	
10' L.			4 3	11[illegible] 8	"	
+85.30			3 4	11[illegible] 7	℄ & W.P.L. of Alley	
10' R.			3 4	11[illegible] 8	P.L.	
10' L.			3 4	11[illegible] 7	"	
+95.30			3 3	11[illegible] 8	℄ Int.	
B.M. T.A. 18			2 15	11[illegible] 96	B.M. T.A. 18 Elev. 120.[illegible] F.B. 123[illegible] First alley W. of Avalon Blvd. 1st alley N. of 129th St. Wire Spk. to AR 303[illegible]E	

F.B. 1230 PG. 132

Job No. 1196 Division No. Notes Red. Plotted Profile

Survey of Towne Ave ET AL Date Date No.

Survey by Sunderson Notes Anderson Notes Chkd. Checked X-Sec.

Indexed A. C. Johnson Date Date No.

Profile	Notes Red	Plotted	Job No.	Division No.	F.B. Pg.
No.	Date	Date	Survey of		
X-Sec.	Notes Chkd. 10M	Checked	Survey by	Notes	Date
No.	Date 9/10/47	Date	Map No.	Indexed C. Johnson	Date MAY 5 '48

ON

EL SEGUNDO BLVD

FROM - SAN PEDRO ST

TO - FIRST ALLEY W OF AVALON BLVD

TOWNE AVE ET AL

JN 1196

Sept 5-47

Gunderson

Anderson

Natapoff

Peterson

STATION	B. S.	H. I.	F. S.	ELEV.

NOTE: ANY ADDITIONS OR CHANGES ON THIS SHEET MUST BE MADE OR CIRCLED IN RED INK, WITH DATE AND NAME OF PERSON MAKING CHANGE.

PLEASE RETURN TO
LOS ANGELES COUNTY SURVEYOR
700 HALL OF RECORDS

Do not extend notes this side of this line.

FORM 307 10M 10-46

FORM 307 10M 10-46

PLEASE RETURN TO
LOS ANGELES COUNTY SURVEYOR
700 HALL OF RECORDS

NOTE: ANY ADDITIONS OR CHANGES ON THIS SHEET MUST BE MADE OR CIRCLED IN RED INK, WITH DATE AND NAME OF PERSON MAKING CHANGE.

Do not extend notes this side of this line.

STATION	B. S.	H. I.	F. S.	ELEV.		
BMTA3	331	137 04		13[illegible] 73	BMTA3 El=133.433 El Segundo Blvd & 1st Alley E of San Pedro St Bt spk in NW cor of wall to Hse 308 SW cor	FB 1230-68
0+00			2 [illegible]	13[illegible] 14	℄ int El Segundo Blvd & San Pedro St	
1+00			3 [illegible]	13[illegible] [illegible]	℄	
[illegible]			4 35	13[illegible] [illegible]	℄ Int. of El Segundo Blvd & Alley	
2+00			4 [illegible]	13[illegible] [illegible]	℄	
3+00			5 43	13[illegible] [illegible]	℄	
4+00			6 26	13[illegible] 78	℄	
5+00			7 12	129 9[illegible]	℄	
T.P.	[illegible]	131 [illegible]	5 [illegible]	13[illegible] 20		
6+00			2 [illegible]	12[illegible] 06	℄	
+55 31			3 42	12[illegible] 54	℄ Int. of El Segundo Blvd & Towne Ave.	
Curb [illegible] at El Segundo Blvd & Towne Ave.						
			5 [illegible]	126 61	Cut. S.E. [illegible]	
			4 [illegible]	127 22	T. Curb " " "	
			4 [illegible]	12[illegible] [illegible]	Cut " " E. and C.R.	
			5 [illegible]	126 57	T. Curb " " "	
7+00			4 [illegible]	127 [illegible]	℄	
8+00			6 [illegible]	125 [illegible]	℄	
36' R.			8 75	123 21	Cut.	
" "			8 [illegible]	123 81	T.C.R.	

F.B. 1230 PG. 134
Job No. 1146 Division No. ____ Notes Red ____ Plotted ____ Profile
Survey of Towne Ave Et al Date ____ Date ____ No. ____
Survey by Sinderson Notes Anderson Notes Chkd ____ Checked ____ X-Sec.
Indexed A. C. Johnson Date ____ Date ____ No. ____

FORM 307 10M 10-46

PLEASE RETURN TO
LOS ANGELES COUNTY SURVEYOR
700 HALL OF RECORDS

NOTE: ANY ADDITIONS OR CHANGES ON THIS SHEET MUST BE MADE OR CIRCLED IN RED INK, WITH DATE AND NAME OF PERSON MAKING CHANGE.

Do not extend notes this side of this line.

STATION	B. S.	H. I.	F. S.	ELEV.		
9+03		131 96	9 39	122 57	℄	
35' R.			11 74	126 22	Gut.	
" "			11 14	120 82	T.Ch.	
T.R.	0 96	121 38	11 54	120 42		
10+00			2 [illegible]	118 61	℄	
35' R.			3 9[illegible]	117 40	Gut.	
			3 29	118 09	T.Ch.	
-+50			4 [illegible]	116 07	℄	
35' R.			4 [illegible]	116 81	Gut	
" "			4 [illegible]	117 34	T.Ch.	
11+00			[illegible]	116 01	℄	
35' R.			4 9[illegible]	116 42	Gut.	
" "			[illegible]	117 12	T.Ch.	
-[illegible]			5 [illegible]	116 00	℄ Int. of El Segundo Blvd. & [illegible]	
B.M. T.A.-19			4 [illegible]	117 14	B.M. T.A.-19 Elev. 117.12 Avalon Blvd. & El Segundo Blvd. [illegible] W. End of C.R.	F.R. 12[illegible]

Profile Notes Red ____ Plotted ____ Job No. ____ Division No. ____ F.B. [illegible] PG. [illegible]
No. ____ Date ____ Date ____ Survey of ____
X-Sec. Notes Chkd. ____ Checked ____ Survey by [illegible] Notes [illegible] Date [illegible]
No. ____ Date ____ Date ____ Map No. ____ Indexed Johnson Date ____

F.B. 130 PG. 136

Job No. _____ Division No. _____ Notes Red. _____ Plotted _____

Profile No. _____

Survey of _____ Date _____ Date _____

X-Sec.

Survey by _____ Notes _____ Notes Chkd. _____ Checked _____

Indexed _____ Date _____ Date _____ Date _____ No. _____

FORM 307 10M 10-46

PLEASE RETURN TO
LOS ANGELES COUNTY SURVEYOR
700 HALL OF RECORDS

NOTE: ANY ADDITIONS OR CHANGES ON THIS SHEET MUST BE MADE OR CIRCLED IN RED INK, WITH DATE AND NAME OF PERSON MAKING CHANGE.

Do not extend notes this side of this line.

STATION	B. S.	H. I.	F. S.	ELEV.

Profile	Notes Red	Plotted	Job No.	Division No.	F.B. 230 PG. 130
No.	Date	Date	Survey of		
X-Sec.	Notes Chkd. LOM	Checked	Survey by	Notes RDA	Date 9-8-47
No.	Date 9/10/47	Date	Map No.	Indexed Johnson	Date MAY 5 '48

ON
SAN PEDRO ST
FROM - A POINT 165' S OF 130TH ST
TO - 132ND ST
TOWNE AVE ET AL
JN 1196

Sept 8-47
Sanderson
Anderson
Natapoff
Peterson

STATION	B. S.	H. I.	F. S.	ELEV.

NOTE: ANY ADDITIONS OR CHANGES ON THIS SHEET MUST BE MADE OR CIRCLED IN RED INK, WITH DATE AND NAME OF PERSON MAKING CHANGE.

PLEASE RETURN TO
LOS ANGELES COUNTY SURVEYOR
700 HALL OF RECORDS

Do not extend notes this side of this line.

FORM 307 10M 10-46

FORM 307 10M 10-46

PLEASE RETURN TO
LOS ANGELES COUNTY SURVEYOR
700 HALL OF RECORDS

NOTE: ANY ADDITIONS OR CHANGES ON THIS SHEET MUST BE MADE OR CIRCLED IN RED INK, WITH DATE AND NAME OF PERSON MAKING CHANGE.

Do not extend notes this side of this line.

F.B. 1230 PG. 140 | Job No. 196 | Division No. | Profile No. | Plotted | Notes Red. | X-Sec. No. | Date | Date | Date | Survey of Tower 2 Sewer ETAL | Survey by Junior 2 Notes RDA | Notes Chkd. | Checked | Date | Indexed C. Johnson Date | Date | No.

STATION	B. S.	H. I.	F. S.	ELEV.		
					BM T(A)- Elev: 122.998 FB-1230-68	
3+[illegible]	7 [illegible]	[illegible]		[illegible]	[illegible] San Pedro St. [illegible]	
0+00			[illegible]	[illegible]	℄ San Pedro St.	
1+00			2 [illegible]	[illegible]		
[illegible]			1 [illegible]	[illegible]	℄ Int. San Pedro St. & 13[illegible] Street	& Pt.
T.P.	8 16	13[illegible]	1 [illegible]	[illegible]		
2+00			7 [illegible]	12[illegible]	℄	
3+00			6 [illegible]	13[illegible]	℄	
4+[illegible]			5 [illegible]	13[illegible]	℄	
+35			4 [illegible]	[illegible]	℄ Int. of San Pedro St. & 129th Street	
5+00			4 37	[illegible]	℄	
6+[illegible]			4 26	[illegible]	℄	
7+00			3 [illegible]	[illegible]	℄	
8+[illegible]			2 [illegible]	134 31	℄	
+26			2 [illegible]	134 [illegible]	℄ Int. of San Pedro St. & El Segundo Blvd.	
T.P.	4 [illegible]	13[illegible]	3 [illegible]	13[illegible]		
B.M. T.A-2			4 38	133 [illegible]	BM T.A-2 Elev. 133.4[illegible] FB. 1230-68 San Pedro St. & El Segundo Blvd. N.E. Cor. L & T. in curb, 2' N. of ℄ end.	

Notes Ck'd by	Survey of [illegible]	F. B. PG. 14
Map No.	W. O. [illegible] Tape No. St'd °F	
Office Work	Surveyed by [illegible]	
Checked	Notes [illegible] Date 9-8-47	
Date	Indexed [illegible]	

MAY 5 '48

TOPOGRAPHY
ON
FIRST ALLEY E OF SAN PEDRO ST
FROM - FIRST ALLEY S. OF 130TH ST
TO - EL SEGUNDO BLVD
TOWNE AVE ET AL
[illegible]

Sept 8-47
Gunderson
Anderson
Natapoff
Peterson

Note: Any Additions or Changes on This Sheet Must be Made or Circled in Red Ink With Date and Name of Person Making Change.

Do not extend notes this side of this line.

RETURN TO
LOS ANGELES COUNTY SURVEYOR
7DO HALL OF RECORDS

FORM 847 SM 11-46

F. B. 1230 PG. 142 cont on bot next pg.

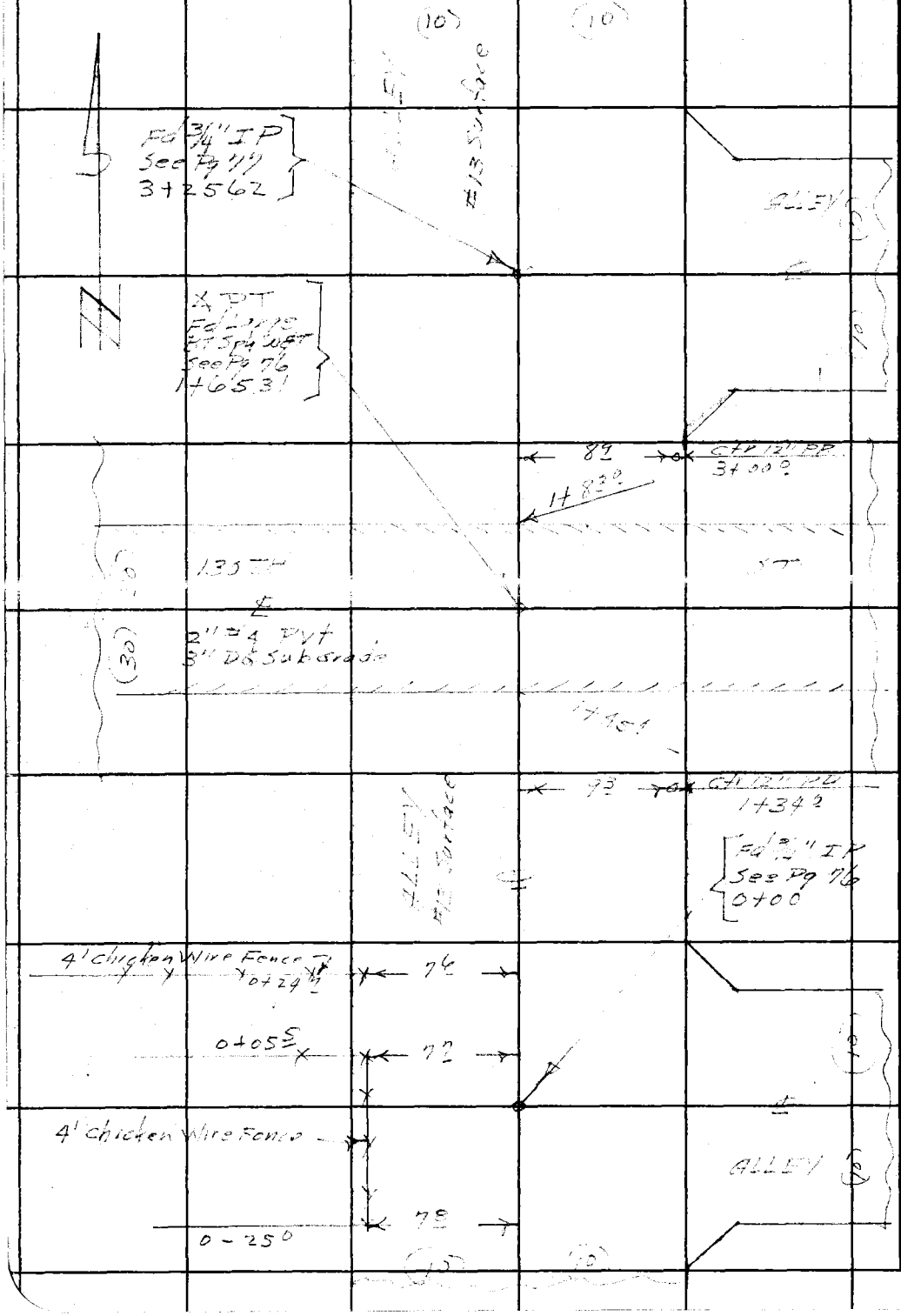

RETURN TO
LOS ANGELES COUNTY SURVEYOR
700 HALL OF RECORDS

Do not extend notes this side of this line.

Note: Any Additions or Changes on This Sheet Must be Made or Circled in Red Ink With Date and Name of Person Making Change.

Notes Ck'd by	Survey of [illegible]	F. B. PG. 142
Map No.	W. O. [illegible] Tape No. St'd °F	
Office Work	Surveyed by [illegible]	
Checked	Notes [illegible] Date 9-8-47	
Date	Indexed [illegible]	

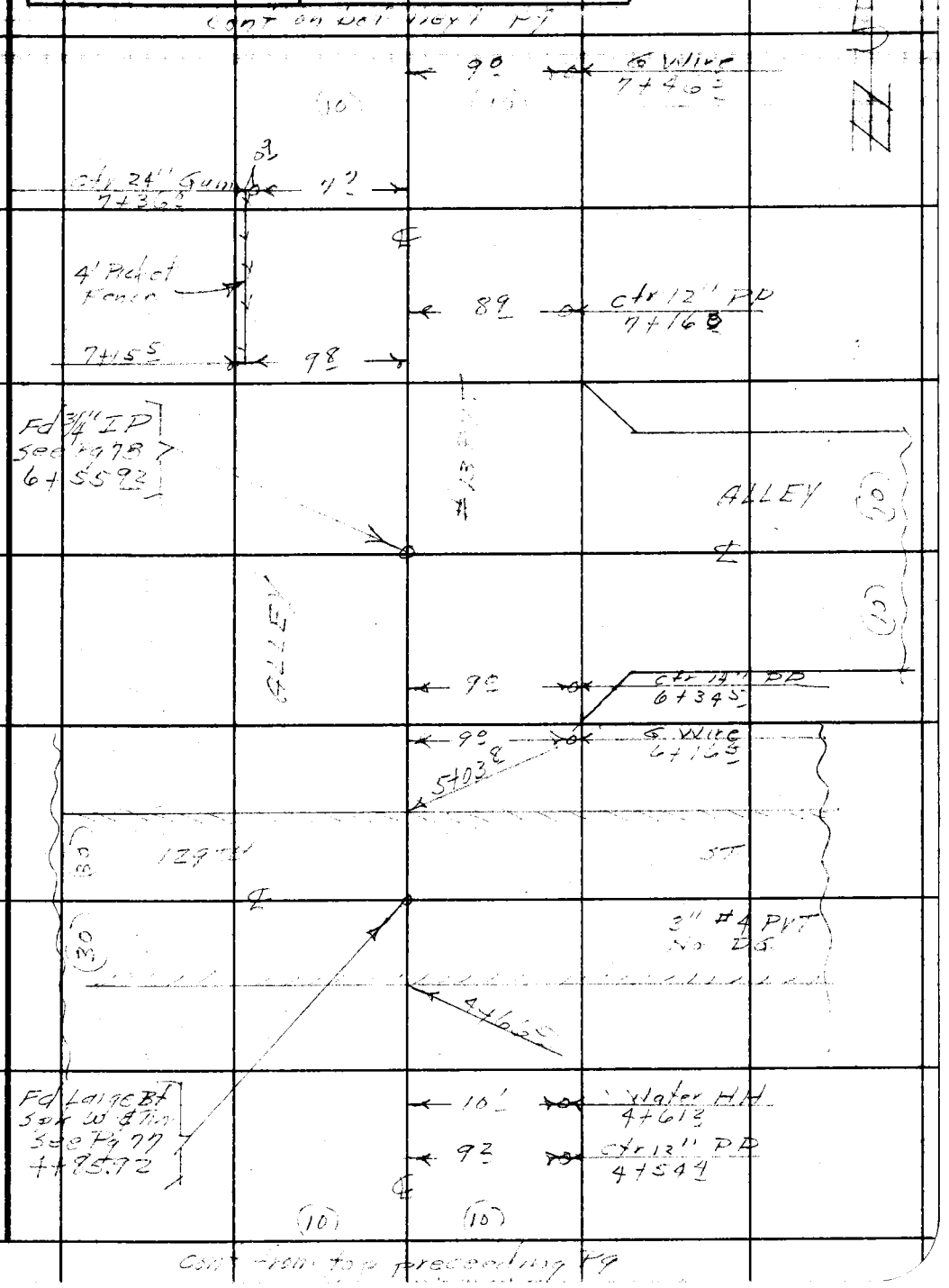

Note: Any Additions or Changes on This Sheet Must be Made or Circled in Red Ink With Date and Name of Person Making Change.

Do not extend notes this side of this line.

RETURN TO
LOS ANGELES COUNTY SURVEYOR
700 HALL OF RECORDS

FORM 247 5M 11-46

F. B. 1230 PG. 144

RETURN TO
LOS ANGELES COUNTY SURVEYOR
700 HALL OF RECORDS

Do not extend notes this side of this line.

Note: Any Additions or Changes on This Sheet Must Be Made or Circled in Red Ink With Date and Name of Person Making Change.



Cont from the preceding Pg

Profile No.	Notes Red.	Plotted	Job No. [illegible]	Division No.	F.B. [illegible] PG. [illegible]
	Date	Date	Survey of		
X-Sec. No.	Notes Chkd. IPM	Checked	Survey by [illegible]	Notes RDA	Date 9-8-47
	Date 9/10/47	Date	Map No.	Indexed [illegible]	Date MAY 5 '48

ON

FIRST ALLEY E OF SAN PEDRO ST

FROM - FIRST ALLEY S OF 130TH ST

TO - EL SEGUNDO BLVD

TOWNE AVE ET AL

JN 1196

Sept 8-47

Sunderson

Anderson

Natapoff

Peterson

STATION	B. S.	H. I.	F. S.	ELEV.

NOTE: ANY ADDITIONS OR CHANGES ON THIS SHEET MUST BE MADE OR CIRCLED IN RED INK, WITH DATE AND NAME OF PERSON MAKING CHANGE.

PLEASE RETURN TO
LOS ANGELES COUNTY SURVEYOR
700 HALL OF RECORDS

Do not extend notes this side of this line.

FORM 307 10M 10-46

FORM 307 10M 10-46

PLEASE RETURN TO
LOS ANGELES COUNTY SURVEYOR
700 HALL OF RECORDS

NOTE: ANY ADDITIONS OR CHANGES ON THIS SHEET MUST BE MADE OR CIRCLED IN RED INK, WITH DATE AND NAME OF PERSON MAKING CHANGE.

Do not extend notes this side of this line.

F.B. 1230 Pg. 146 | Job No. 1196 | Division No. | Notes Red | Plotted | Profile

Survey of Tropico Ave. | Date | No. | X-Sec.

Survey by Surveyor Amber 2000 | Notes | Date | Notes Chkd | Checked

Indexed C. Jones | Date | Date | No.

STATION	B. S.	H. I.	F. S.	ELEV.		
BM TA7	7 81	12[illegible] 81		12300	BM TA7 - Elev = 122.998 FB 1230-68 1st Alley E of San Pedro St & 1st Alley S of 130th St SE Cor Bt spot in N edge conc. apron to garage	
0+00			7 [illegible]	12[illegible] 6	℄ int of Alleys	
0+10			7 [illegible]	12[illegible] 9	℄ Alley ℄ N' PL of Alley	
10 R			7 [illegible]	12[illegible] 9	P.L.	
10 L			7 [illegible]	12[illegible] 6		
1+[illegible]			5 [illegible]	[illegible] 4	℄	
10 R			5 9	[illegible] 4	P.L.	
10 L			6 [illegible]	12[illegible] 3	"	
+35 81			5 6	12[illegible] 7	℄ Alley ℄ S.P.L. of 130th St	
[illegible]			5 9	124 5	P.L.	
[illegible]			5 1	124 1	"	
+45 3			6 08	124 23	℄	
+65 81			5 09	12[illegible] 93	℄ Int. Alley ℄ 130th St	4 PL
+83			5 08	12[illegible] 43	℄ ℄ Fence [illegible]	
+84			6 [illegible]	[illegible] 3	x Cut	
+95 81			5 0	12[illegible] 3	℄ Alley ℄ N.P.L. of 130th Street	Top of Break
10 R			5 1	12[illegible] 2	P.L.	
10 L			5 1	12[illegible] 1	"	
2+00			1 9	12[illegible] 1	℄	
10 R			1 9	12[illegible] 1	P.L.	

FORM 307 10M 10-46

PLEASE RETURN TO
LOS ANGELES COUNTY SURVEYOR
700 HALL OF RECORDS

NOTE: ANY ADDITIONS OR CHANGES ON THIS SHEET MUST BE MADE OR CIRCLED IN RED INK, WITH DATE AND NAME OF PERSON MAKING CHANGE.

Do not extend notes this side of this line.

STATION	B. S.	H. I.	F. S.	ELEV.		
2 + [illegible] 10L.		130 31	4 1	126 2	P.L.	
3 + [illegible]			1 4	128 9	℄	
10 R.			1 2	129 1	P.L.	
[illegible]			1 1	129 2	"	
T.P.	7 66	137 72	0 19	130 12		
3 + 15[illegible]			[illegible]	129 7	℄ Alley & S.P.L. of Alley	
10 R.			8 [illegible]	129 [illegible]	P.L.	
[illegible]			7 5	130 3	"	
+ 25[illegible]			[illegible]	129 0	℄ Int. [illegible]	
+ 35[illegible]			[illegible]	129 8	℄ [illegible] N.P.L of [illegible]	
[illegible]			8 [illegible]	129 3	P.L.	
[illegible]			7 3	130 5		
[illegible]			6 [illegible]	131 5	℄	
10 R.			[illegible]	132 0	P.L.	
[illegible]			6 [illegible]	131 6	"	
[illegible]			[illegible]	[illegible]	℄ [illegible] & S.P.L. of 12[illegible] Street. Top [illegible]	
10 R.			5 6	[illegible]	P.L.	
[illegible]			[illegible]	[illegible]		
[illegible]			6 5	131 3	Gut.	
[illegible]			6 37	131 41	℄ Edge of pvt.	
[illegible]			[illegible] 98	131 80	℄ Int. of Alley & 12[illegible]	

Profile Notes Red ____ Plotted ____ Job No. [illegible] Division No. ____ F.B. [illegible] PG. [illegible]

No. ____ Date ____ Date ____ Survey of ____

X-Sec. Notes Chkd. ____ Checked ____ Survey by [illegible] Notes [illegible] Date [illegible]

No. ____ Date ____ Date ____ Map No. ____ Indexed ____ Date ____

FORM 307 10M 10-46

PLEASE RETURN TO
LOS ANGELES COUNTY SURVEYOR
700 HALL OF RECORDS

NOTE: ANY ADDITIONS OR CHANGES ON THIS SHEET MUST BE MADE OR CIRCLED IN RED INK, WITH DATE AND NAME OF PERSON MAKING CHANGE.

Do not extend notes this side of this line.

STATION	B. S.	H. I.	F. S.	ELEV.		
5+03 [illegible]		137 78	6 [illegible]	13[illegible] [illegible]	℄ Edge pvt. & [illegible]	
+15 [illegible]			4 9	13[illegible] 9	℄ of Alley & N.P.L. of 129th Street	
10 R			5 [illegible]	13[illegible] 5	P.L.	
10 L			4 8	13[illegible] 6	"	
6+[illegible]			5 [illegible]	13[illegible] [illegible]	℄	
10 R			5 2	13[illegible] 6	P.L.	
10 L			4 8	13[illegible] 6	"	
+45 [illegible]			5 [illegible]	13[illegible] 4	℄ Alley & S.P.L. of [illegible]	
10 R			5 5	13[illegible] 5	P.L.	
10 L			5 3	13[illegible] 5	"	
+55 [illegible]			5 3	13[illegible] 5	℄ Int. of Alley	
T.P.	4 48	137 36	4 [illegible]	13[illegible] [illegible]		
+65 [illegible]			5 2	13[illegible] 7	℄ Alley & N.P.L. of [illegible]	
[illegible]			5 2	13[illegible] 7	P.L.	
10 R			5 [illegible]	13[illegible] 7	"	
7+00			5 2	13[illegible] 7	℄	
10 R			5 1	13[illegible] 8	P.L.	
[illegible]			5 [illegible]	13[illegible] 7	"	
[illegible]			5 0	13[illegible] 9	℄ Alley & S.P.L. of [illegible]	
10 R			5 [illegible]	13[illegible] 7	P.L.	
[illegible]			4 7	13[illegible] 2	"	

F.B. 1230 PG. 148

Job No. 1196 Division No. Profile

Survey of Towne Ave FTGL Notes Red Plotted No.

Survey by Sullivan Notes Date Date X-Sec.

Indexed C. Johnson Notes Chkd Checked No.

Date Date

FORM 307 10M 10-46

PLEASE RETURN TO
LOS ANGELES COUNTY SURVEYOR
700 HALL OF RECORDS

NOTE: ANY ADDITIONS OR CHANGES ON THIS SHEET MUST BE MADE OR CIRCLED IN RED INK, WITH DATE AND NAME OF PERSON MAKING CHANGE.

Do not extend notes this side of this line.

STATION	B. S.	H. I.	F. S.	ELEV.		
7 [illegible]		137 86	5 3	132 6	Top of bread	
[illegible]			5 59	132 27	℄ [illegible]	
8 [illegible]			5 48	132 38	℄	
[illegible]			5 2[illegible]	132 6[illegible]	[illegible]	
B.M. T.A. 3			4 18	132 73	B.M. T.A. 3 Elev. [illegible] T.B. 1230-[illegible] El Segundo Blvd. & 1st. alley E. of San Pedro St. [illegible] Bt. Sph. in N.W. Cor. walk to house # [illegible]	

Profile Notes Red ____ Plotted ____ Job No. [illegible] Division No. ____ F.B. [illegible] PG. 149

No. ____ Date ____ Date ____ Survey of ____

X-Sec. Notes Chkd. ____ Checked ____ Survey by [illegible] Notes [illegible] Date [illegible]

No. ____ Date ____ Date ____ Map No. ____ Indexed [illegible] Date ____

F.B. [illegible] PG. 150

Job No. _____ Division No. _____ Notes Red. _____ Plotted _____

Profile No. _____

Survey of _____ Date _____ Date _____

X-Sec.

Survey by _____ Notes _____ Notes Chkd. _____ Checked _____

Indexed _____ Date _____ Date _____ Date _____ No. _____

STATION	B. S.	H. I.	F. S.	ELEV.

FORM 307 10M 10-46

PLEASE RETURN TO
LOS ANGELES COUNTY SURVEYOR
700 HALL OF RECORDS

Do not extend notes this side of this line.

NOTE: ANY ADDITIONS OR CHANGES ON THIS SHEET MUST BE MADE OR CIRCLED IN RED INK. WITH DATE AND NAME OF PERSON MAKING CHANGE.

Notes Ck'd by	Survey of [illegible]	F. B. [illegible] PG. 151
Map No.	W. O. 1196 Tape No. St'd °F	
Office Work	Surveyed by Sunderson	
Checked	Notes 11606 Date 9-8-47	
Date	Indexed A. C. Johnson	

MAY 5 '48

TOPOGRAPHY

ON

FIRST ALLEY E OF SAN PEDRO ST

FROM - FIRST ALLEY S OF 130TH ST

TO - 132ND ST

TOWNE AVE ETAL

JN 1196

Sept 8-47
Sunderson
Anderson
Natapoff
Peterson

Note: Any Additions or Changes on This Sheet Must be Made or Circled in Red Ink With Date and Name of Person Making Change.

Do not extend notes this side of this line.

RETURN TO
LOS ANGELES COUNTY SURVEYOR
700 HALL OF RECORDS

FORM 247 SM 11-46

F. B. 230 PG. 152 cont on bot next Pg

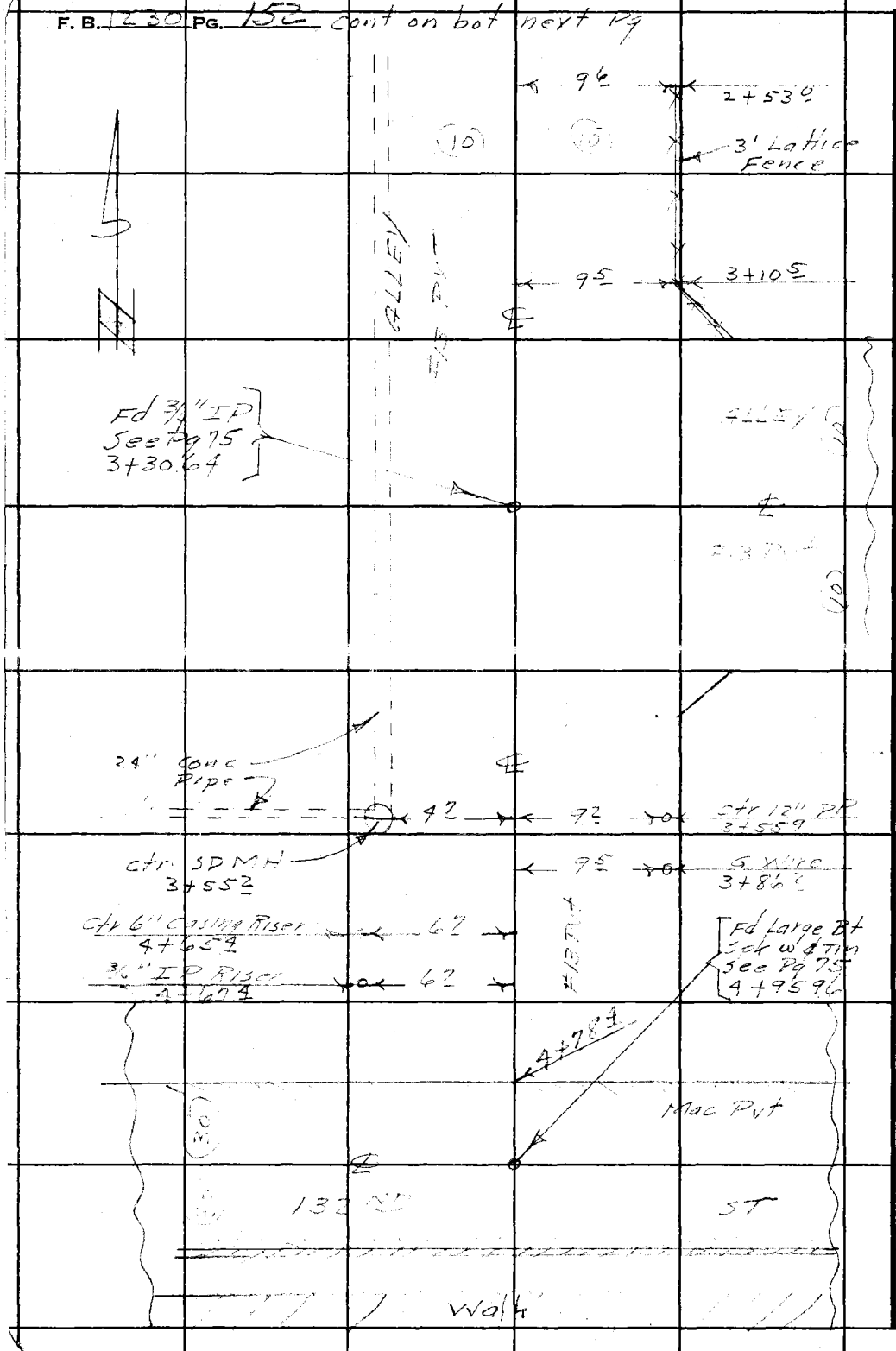

RETURN TO
LOS ANGELES COUNTY SURVEYOR
700 HALL OF RECORDS

Do not extend notes this side of this line.

Note: Any Additions or Changes on This Sheet Must be Made or Circled in Red Ink With Date and Name of Person Making Change.

Notes Ck'd by	Survey of
Map No.	W. O. 1196 Tape No. St'd °F
Office Work	Surveyed by
Checked	Notes Date 9-8-41
Date	Indexed C. Johnson

F. B. Pg. 153

Note: Any Additions or Changes on This Sheet Must be Made or Circled in Red Ink With Date and Name of Person Making Change.

Do not extend notes this side of this line.

RETURN TO LOS ANGELES COUNTY SURVEYOR 700 HALL OF RECORDS

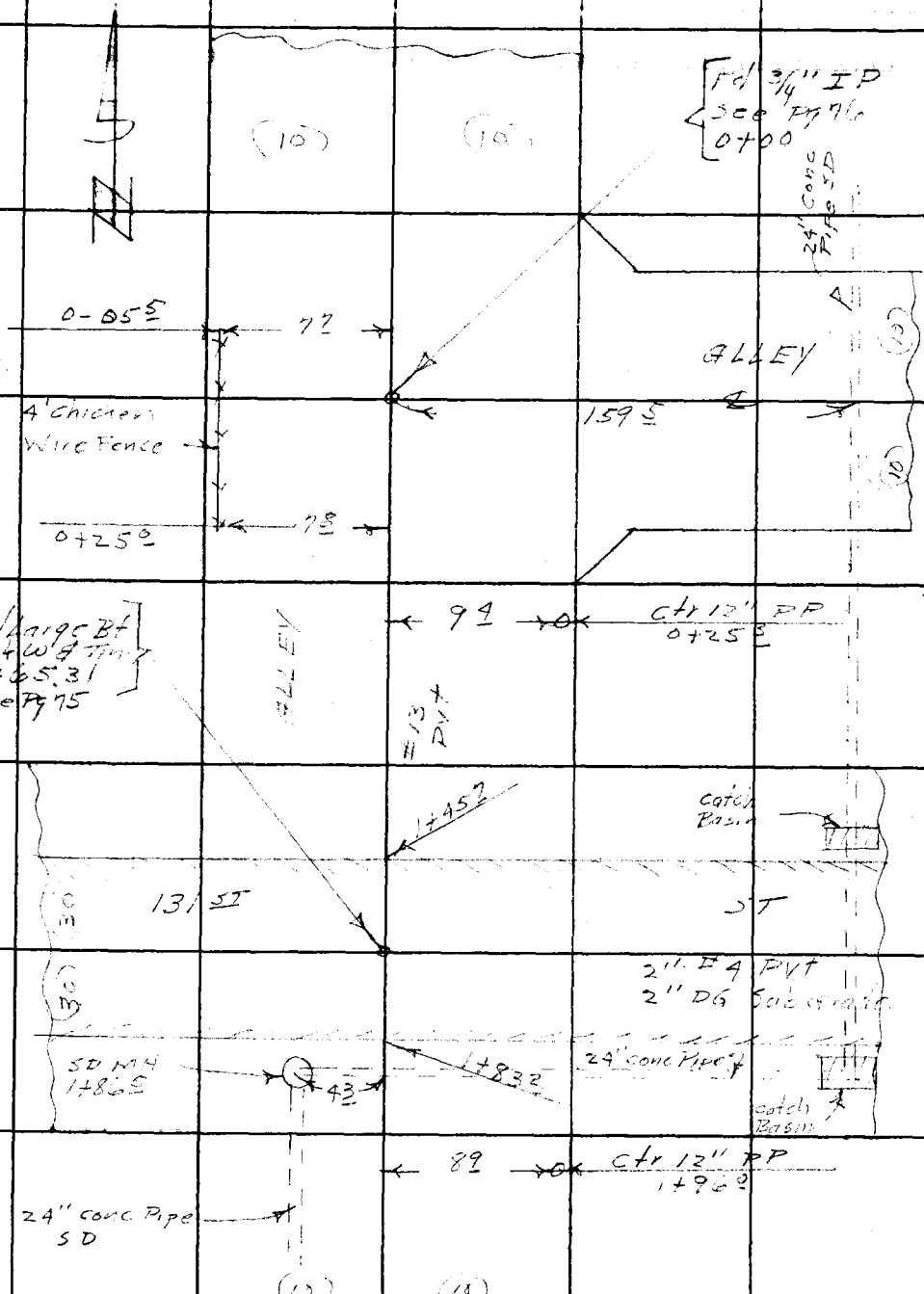

Cont from top preceding Pg

FORM 247 SM 11-46

F. B. 1230 PG. 154

RETURN TO
LOS ANGELES COUNTY SURVEYOR
700 HALL OF RECORDS

Do not extend notes this side of this line.

Note: Any Additions or Changes on This Sheet Must Be Made or Circled in Red Ink With Date and Name of Person Making Change.

Profile No.	Notes Red	Plotted	Job No.	Division No.	F.B. Pg. 155
	Date	Date	Survey of		
X-Sec. No.	Notes Chkd.	Checked	Survey by Gunderson	Notes RDA	Date 9-8-41
	Date 9/16/47	Date	Map No.		Date MAY 5 '48

ON
FIRST ALLEY E OF SAN PEDRO ST
FROM - FIRST ALLEY S. OF 130TH ST
TO: 132ND ST
TOWNE AVE ETAL
JN 1196

Sept 8-47
Gunderson
Anderson
Nafapoff
Peterson

STATION	B.S.	H.I.	F.S.	ELEV.

NOTE: ANY ADDITIONS OR CHANGES ON THIS SHEET MUST BE MADE OR CIRCLED IN RED INK, WITH DATE AND NAME OF PERSON MAKING CHANGE.

Do not extend notes this side of this line.

PLEASE RETURN TO
LOS ANGELES COUNTY SURVEYOR
700 HALL OF RECORDS

FORM 307 10M 10-46

FORM 307 10M 10-46

PLEASE RETURN TO
LOS ANGELES COUNTY SURVEYOR
700 HALL OF RECORDS

NOTE: ANY ADDITIONS OR CHANGES ON THIS SHEET MUST BE MADE OR CIRCLED IN RED INK, WITH DATE AND NAME OF PERSON MAKING CHANGE.

Do not extend notes this side of this line.

F.B. 1230 Pg. 156

Survey of Towne Ave. Extension

Survey by Sanderson

Indexed C. Johnson

Job No. 1126 Division No.

Notes Red ____ Date ____ Notes Chkd ____ Date ____

Plotted ____ Date ____ Checked ____ Date ____

Profile No. ____ X-Sec. No. ____

STATION	B. S.	H. I.	F. S.	ELEV.		
BMT#7	4 85	127 85		12[illegible] 00		BMT#7 - Elev = 122.998 FB 1230-68 1st alley E of San Pedro. At E 1st Alley S of 130th St SE Cor Bt 5pk in N edge conc apron to Garage
0+00			5 [illegible]	12[illegible] 7		℄ Int of Alley
15.95 L			9 95	1[illegible] 90		Top 24" conc Storm Drain crossing alley Vertical on 130th St. [illegible]
"			5 2	12[illegible] 7		Ground Elev. over storm drain
0+10			5 [illegible]	12[illegible] 7		℄ S.P.L. of Alley
[illegible] R.			5 [illegible]	12[illegible] 9		P.L.
10 L.			4 [illegible]	12[illegible] 8		"
1+[illegible]			6 2	12[illegible] 7		℄
10 R.			5 1	12[illegible] 8		P.L.
6 [illegible]			[illegible]	12[illegible] 6		Bottom of Drain
10 L.			5 [illegible]	[illegible] 5		P.L. & Top [illegible]
+25			6 [illegible]	12[illegible] 7		℄ Bottom [illegible]
+35 [illegible]			5 [illegible]	12[illegible] 1		℄ Alley & 131st St. [illegible]
10 [illegible]			5 [illegible]	122 2		P.L.
[illegible]			5 [illegible]	122 6		"
+45 [illegible]		✓	5 [illegible]	12[illegible] 61		℄ Alley & [illegible]
T.P. +65 [illegible]	6 [illegible]	129	77.4 [illegible]	12[illegible] 53		L Int. of Alley & 131st Street
1+82 [illegible]			6 90	122 37		℄ Edge [illegible]

FORM 307 10M 10-46

PLEASE RETURN TO
LOS ANGELES COUNTY SURVEYOR
700 HALL OF RECORDS

NOTE: ANY ADDITIONS OR CHANGES ON THIS SHEET MUST BE MADE OR CIRCLED IN RED INK, WITH DATE AND NAME OF PERSON MAKING CHANGE.

Do not extend notes this side of this line.

STATION	B. S.	H. I.	F. S.	ELEV.		
		129.77				
INVERT ELEV. [illegible]						
			7.45		N Rim N H	(1+86 E Alley [illegible])
			7.47		E " "	
			7.46		S " "	
	Chain	Dia Rod	7.45		W " "	
	4.06	20 7.46	13.52	116.25	Invert 24	outlet C.B.D. from E
	4.09	20 7.42	13.55	116.22	" "	inlet C.B.D. to S.
1 + 95.31			[illegible]	123.0	℄ Alley & S.P.L. of 131st Street	
10' R.			[illegible]	123.0	P.L.	
10' L.			[illegible]	122.7	"	
3 + [illegible]			[illegible]	121.7	℄ B.Brk.	
10' R.			7.[illegible]	122.0	P.L.	
10' L.			[illegible]	121.4	"	
+ 20.64			7.[illegible]	122.1	℄ Alley & S.P.L. of Alley	
10' R.			7.[illegible]	121.9	P.L.	
10' L.			[illegible]	121.[illegible]	"	
+ 35.[illegible]			7.6	122.2	℄ Int. of Alley	
+ 46.64			7.[illegible]	122.6	℄ Alley & S.P.L. of Alley	
10' R.			7.[illegible]	122.5	P.L.	
10' L.			7.2	122.6	"	

Profile
No. ____ Date ____ Notes Red ____ Plotted ____ Job No. ____ Division No. ____
X-Sec. Notes Chkd. ____ Checked ____ Survey of ____
No. ____ Date ____ Date ____ Map No. ____ Survey by [illegible] Notes [illegible] Date ____
Indexed [illegible] Date ____

F.B. [illegible] PG. [illegible]

FORM 307 10M 10-46

PLEASE RETURN TO
LOS ANGELES COUNTY SURVEYOR
700 HALL OF RECORDS

NOTE: ANY ADDITIONS OR CHANGES ON THIS SHEET MUST BE MADE OR CIRCLED IN RED INK, WITH DATE AND NAME OF PERSON MAKING CHANGE.

Do not extend notes this side of this line.

STATION	B. S.	H. I.	F. S.	ELEV.		
		129 77				
INVERT	ELEVS	AT	MH -	31 [illegible]	alley station	
			6 31		N Rim MH	
			6 32		E Rim MH	
			6 32		[illegible]	
	chain	[illegible] Rd	6 [illegible]		[illegible]	
	4 60	200 633	12 93	11 84	Invert 24" ~~[illegible]~~ outlet CB from N	
	4 60	200 633	12 93	11 84	" " ~~outlet~~ inlet CB to W	
4 +00			5 8	124 0	℄	
10' R.			6 1	123 7	P.L.	
10' L.			5 9	123 9	"	
+ 65 [illegible]			4 7	123 5	℄ Alley & N.P.L. of 132nd street T.B.K.	
10' R.			4 4	125 [illegible]	P.L.	
10' [illegible]			4 1	123 7	"	
+ 78 [illegible]			4 77	124 78	℄ Edge of pit.	
+ 95 [illegible]			4 61	125 13	℄ Int. of [illegible] & 132nd street	
B.M. T.A. [illegible]			3 20	126 [illegible]	[illegible] El = 12[illegible] FB 1230-69	
					132nd st & 1st alley [illegible] of San Pedro St SE cor	
					St spk in [illegible]	

F.B. 1230 PG. 158 Job No. 1196 Division No. Notes Red. Plotted No. Profile
Survey of Towne Ave ET AL Date Date X-Sec.
Survey by [illegible] Notes Anderson Notes Chkd. Checked No.
Indexed R. C. Jonnson Date Date Date

Notes Ck'd by	Survey of [illegible]
Map No.	W. O. 1196 Tape No. St'd °F
Office Work	Surveyed by [illegible]
Checked	Notes [illegible] Date 9-10-47
Date	Indexed L. C. Jennings

F. B. [illegible] Pg. 149

MAY 5 '48

TOPOGRAPHY
ON
FIRST ALLEY W. OF AVALON BLVD
FROM - EL SEGUNDO BLVD
TO - 132ND ST

TOWNE AVE ET AL.
JN 1196

Sept 10-47
Surveyors
Anderson
Notapoff
Peterson

Note: Any Additions or Changes on This Sheet Must be Made or Circled in Red Ink With Date and Name of Person Making Change.

Do not extend notes this side of this line.

RETURN TO
LOS ANGELES COUNTY SURVEYOR
700 HALL OF RECORDS

FORM 247 SM 11-46

F. B. 1230 PG. 160



RETURN TO
LOS ANGELES COUNTY SURVEYOR
700 HALL OF RECORDS

Do not extend notes this side of this line.

Note: Any Additions or Changes on This Sheet Must be Made or Circled in Red Ink With Date and Name of Person Making Change.

Notes Ck'd by	Survey of
Map No.	W. O. Tape No. St'd °F
Office Work	Surveyed by
Checked	Notes Date
Date	Indexed A. C. Johnson

F. B. Pg.

cont on #81 next Pg



cont from Top preceeding Pg

Note: Any Additions or Changes on This Sheet Must be Made or Circled in Red Ink With Date and Name of Person Making Change.

Do not extend notes this side of this line.

RETURN TO
LOS ANGELES COUNTY SURVEYOR
700 HALL OF RECORDS

FORM 247 SM 11-46

F. B. 1230 PG. 162



RETURN TO
LOS ANGELES COUNTY SURVEYOR
700 HALL OF RECORDS

Do not extend notes this side of this line.

Note: Any Additions or Changes on This Sheet Must be Made or Circled in Red Ink With Date and Name of Person Making Change.

Notes Ck'd by	Survey of
Map No.	W. O. 1194 Tape No. St'd. °F
Office Work	Surveyed by
Checked	Notes Date 9-19-47
Date	Indexed C. Johnson

F. B. Pg.

Note: Any Additions or Changes on This Sheet Must be Made or Circled in Red Ink With Date and Name of Person Making Change.

Do not extend notes this side of this line.

RETURN TO
LOS ANGELES COUNTY SURVEYOR
700 HALL OF RECORDS

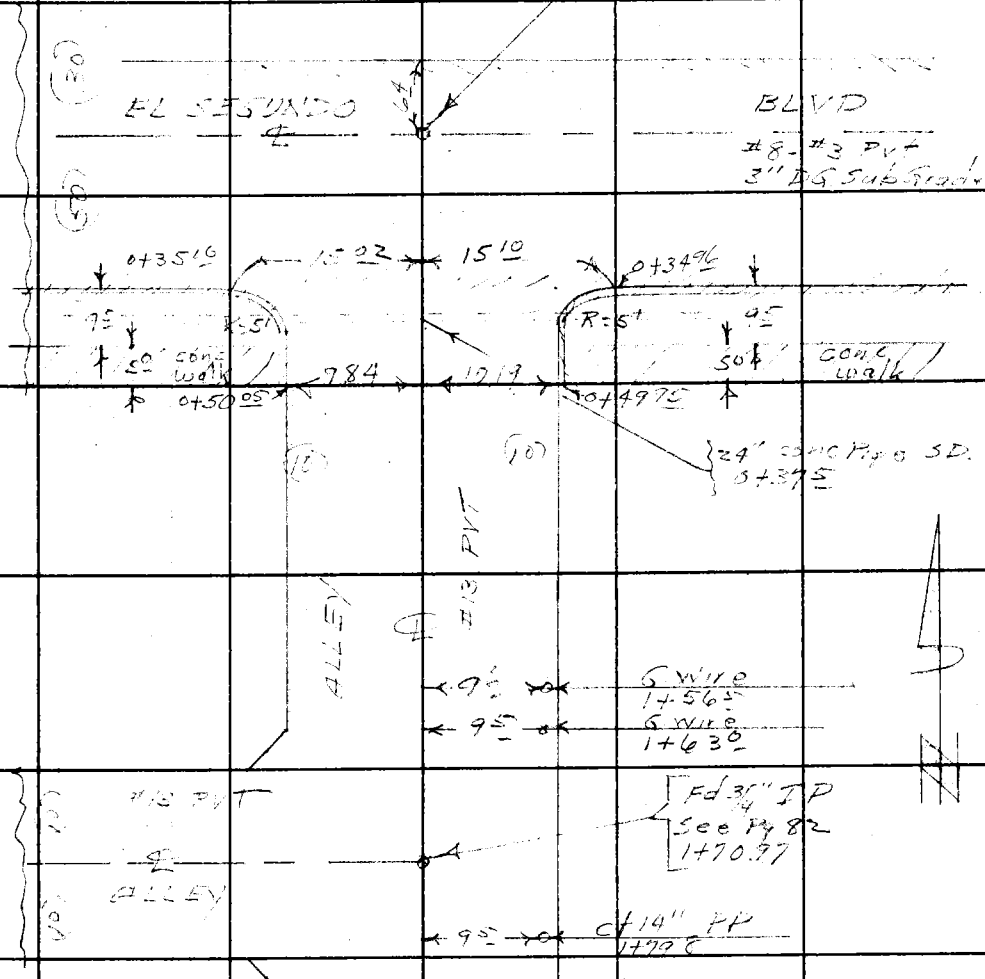

cont from top preceding Pg

FORM 247 SM 11-46

F. B. 1230 PG. 164

RETURN TO
LOS ANGELES COUNTY SURVEYOR
700 HALL OF RECORDS

Do not extend notes this side of this line.

Note: Any Additions or Changes on This Sheet Must Be Made or Circled in Red Ink With Date and Name of Person Making Change.

Profile	Notes Red.	Plotted	Job No. [illegible]	Division No.	F.B. 730 PG. [illegible]
No.	Date	Date	Survey of [illegible] ETAL		
X-Sec.	Notes Chkd. IOM	Checked	Survey by Sanderson	Notes Anderson	Date [illegible]
No.	Date 9/16/47	Date	Map No.	Indexed [illegible]	Date MAY 5 '48

ON

[illegible] ALLEY W [illegible] BLVD

FROM - [illegible] BLVD

TO - [illegible] ST

[illegible] ETAL

[illegible]

Sept 11-47

Sanderson

Anderson

[illegible]

Peterson

STATION	B. S.	H. I.	F. S.	ELEV.

NOTE: ANY ADDITIONS OR CHANGES ON THIS SHEET MUST BE MADE OR CIRCLED IN RED INK, WITH DATE AND NAME OF PERSON MAKING CHANGE.

PLEASE RETURN TO
LOS ANGELES COUNTY SURVEYOR
700 HALL OF RECORDS

Do not extend notes this side of this line.

FORM 307 10M 10-46

FORM 307 10M 10-46

PLEASE RETURN TO
LOS ANGELES COUNTY SURVEYOR
700 HALL OF RECORDS

NOTE: ANY ADDITIONS OR CHANGES ON THIS SHEET MUST BE MADE OR CIRCLED IN RED INK, WITH DATE AND NAME OF PERSON MAKING CHANGE.

Do not extend notes this side of this line.

STATION	B. S.	H. I.	F. S.	ELEV.		
B.M. T.A. 19	6 44	123 57		117 15	[illegible] Elev = 117.26 [illegible] Avalon Blvd & El Segundo Blvd [illegible] L & N in W end CR	
0 + 00			7 57	116 03	℄ Int. Alley & El Segundo [illegible]	
Curb [illegible] At Alley & El Segundo [illegible]						
			7 13	116 44	Out. S.W. Cor. W. end [illegible]	
			6 50	117 [illegible]	T. Curb " " " " "	
			6 7	117 [illegible]	Out. [illegible] " S. end curb	
			6 30	117 24	T. Curb " " "	
			7 11	116 [illegible]	Out. S.E. Cor. E. end [illegible]	
			6 41	117 16	T. Curb " " "	
			6 6	117 [illegible]	Out. " " S. end curb	
			6 13	117 44	T. curb " " " "	
0 + 37 [illegible]			8 52	115 [illegible]	Top 24" Conc. pipe (Storm [illegible])	
			7 1	116 [illegible]	Ground [illegible] "	
+ 50			6 6	117 [illegible]	℄ Alley & S. [illegible] of El Segundo [illegible]	
1 + 00			5 7	117 9	℄	
10' R.			5 5	118 [illegible]	[illegible]	
10' L.			5 8	117 [illegible]	"	
+ 66 [illegible]			4 8	118 8	℄ [illegible]	
10' R.			4 8	118 [illegible]		
10' L.			4 6	119 [illegible]		

F.B. 1230 Pg. 1166 Job No. 1196 Division No. Notes Red Plotted Profile
Survey of Towne Ave ET AL Date Date No.
Survey by Sunderson Notes Sunderson Notes Chkd Checked X-Sec.
Indexed A. C. Johnson Date Date Date No.

FORM 307 10M 10-46

PLEASE RETURN TO
LOS ANGELES COUNTY SURVEYOR
700 HALL OF RECORDS

NOTE: ANY ADDITIONS OR CHANGES ON THIS SHEET MUST BE MADE OR CIRCLED IN RED INK, WITH DATE AND NAME OF PERSON MAKING CHANGE.

Do not extend notes this side of this line.

STATION	B. S.	H. I.	F. S.	ELEV.		
1+73 [illegible]		123 57	4 7	119 9	℄ Int. of Alley	
+80 [illegible]			4 6	119 0	℄ Alley [illegible]	
10 [illegible]			4 6	119 0	P.L.	
[illegible]			4 4	119 2	"	
2+[illegible]			4 4	119 2	℄	
10 [illegible]			4 3	119 3	P.L.	
[illegible]			4 1	119 5	"	
+8[illegible]			3 4	121 2	℄ T.Bk.	
3+[illegible]			3 8	120 3	℄	
10 [illegible]			3 5	120 1	P.L.	
[illegible]			3 2	120 4	"	
+16 [illegible]			3 [illegible]	119 8	℄ Alley & N.P.L. of 129th Street	
Curb Elev. at Alley & 129th Street						
			3 8	119 8	[illegible] N.W. Cor. N. end [illegible]	
			3 48	120 09	[illegible]	
			4 [illegible]	119 38	Gut. " " " W. end [illegible]	
			3 73	119 84	T. Curb " " " "	
			3 7[illegible]	[illegible]	[illegible] N.E. Cor. N. end [illegible]	
			3 43	120 [illegible]	T. Curb " "	
			4 [illegible]	119 51	Gut " " E. end [illegible]	
			3 59	119 [illegible]	T. Curb " " "	

Profile
No. ____ Date ____ Notes Red ____ Plotted ____ Job No. [illegible] Division No. ____
X-Sec.
No. ____ Date ____ Notes Chkd. ____ Checked ____ Survey of ____ Survey by [illegible] Notes [illegible] Date [illegible]
Map No. ____ Indexed ____ Date ____

F.B. [illegible] PG. [illegible]

FORM 307 10M 10-46

PLEASE RETURN TO
LOS ANGELES COUNTY SURVEYOR
700 HALL OF RECORDS

NOTE: ANY ADDITIONS OR CHANGES ON THIS SHEET MUST BE MADE OR CIRCLED IN RED INK, WITH DATE AND NAME OF PERSON MAKING CHANGE.

Do not extend notes this side of this line.

STATION	B. S.	H. I.	F. S.	ELEV.	
3 + 40 [illegible]		128 57	3 57	12[illegible] 04	℄ Int. of Alley & 129th Street
	7 45	127 49			
Curb [illegible]				129[illegible]	Street
			7 38	11[illegible] 61	Gut. S.W. Cor. W. and C.L.
			7 36	12[illegible] 13	T. Curb
			7 4	12[illegible] 1	Gut. [illegible] S. and [illegible]
			7 07	12[illegible] 42	T. Curb
			7 8[illegible]	11[illegible] 13	Gut. S.E. Cor. E and [illegible]
			7 18	12[illegible] 3[illegible]	T. Curb " " " "
			7 3	12[illegible] 2	Gut. " S. and [illegible]
			6 99	12[illegible] 50	T. Curb " " " "
3 + [illegible]			5 2	12[illegible] 3	℄ Alley & S.R.L. of 129th Street
4 + [illegible]			5 7	12[illegible] 8	℄ Alley T. Bk.
10 [illegible]			6 0	121 5	P.L.
[illegible]			5 6	121 9	"
+ 93 [illegible]			5 [illegible]	122 3	℄ Alley [illegible] L. of Alley
[illegible]			5 [illegible]	122 1	P.L.
			5 4	12[illegible] 1	"
5 + 01 [illegible]			5 1	122 4	℄ Int. of Alley
+ 08 [illegible]			5 1	12[illegible] 4	℄ of Alley & S.R.L. [illegible]
[illegible]			5 2	122 [illegible]	P.L.

F.B. 1230 PG. 168 Job No. 1196 Division No. Notes Red. Plotted Date No. Profile
Survey of Towne Ave Et al Date Date X-Sec.
Survey by Sanderson Notes Anderson Notes Chkd. Checked
Indexed A. C. Johnson Date Date No.

FORM 307 10M 10-46

PLEASE RETURN TO
LOS ANGELES COUNTY SURVEYOR
700 HALL OF RECORDS

NOTE: ANY ADDITIONS OR CHANGES ON THIS SHEET MUST BE MADE OR CIRCLED IN RED INK, WITH DATE AND NAME OF PERSON MAKING CHANGE.

Do not extend notes this side of this line.

STATION	B. S.	H. I.	F. S.	ELEV.		
5+05		127.49			[illegible]	
[illegible]			5 3	122.3	F.L.	
6+[illegible]			5 [illegible]	122.5	℄	
[illegible]			4 6	122.1	F.L.	
[illegible]			5 1	122.4	"	
[illegible]			4 [illegible]	122.5	℄ Alley ℄ N.E.L. of 130th Street	
Curb E. [illegible] at A[illegible] of 130th St.						
			5 2	[illegible]	Est. N.W. Cor. [illegible]	
			4 [illegible]	122.71	T.Curb	
			5 [illegible]	[illegible]	Est. [illegible] C.R.	
			[illegible]	122.41	T.Curb	
			5 1	[illegible]	Est. N.E. Cor. N. [illegible]	
			4 [illegible]	122.[illegible]	T.Curb	
			5 6	121.[illegible]	Est. [illegible]	
			5 [illegible]	122.35	T.Curb	
6+[illegible]			5 [illegible]	[illegible]	[illegible] ℄ 130th Curb	
T.P.	5 [illegible]	[illegible]	5 [illegible]	122.34		
Curb E. [illegible] at A[illegible] of 130th Street						
			5 [illegible]	122.17	Est. S.W. Cor. W. [illegible]	
			4 [illegible]	122.12	T.Curb	
			4 [illegible]	122.6	Est. [illegible]	

Profile

No. ____ Date ____ Notes Red ____ Plotted ____ Job No. ____ Division No. ____

X-Sec. ____ Date ____ Survey of ____

No. ____ Date ____ Notes Chkd. ____ Checked ____ Survey by ____ Notes ____ Date ____

Map No. ____ Date ____

F.B. ____ Pg. ____

FORM 307 10M 10-46

PLEASE RETURN TO
LOS ANGELES COUNTY SURVEYOR
700 HALL OF RECORDS

NOTE: ANY ADDITIONS OR CHANGES ON THIS SHEET MUST BE MADE OR CIRCLED IN RED INK, WITH DATE AND NAME OF PERSON MAKING CHANGE.

Do not extend notes this side of this line.

F.B. 230 PG. 120 | Job No. [illegible] | Division No. [illegible] | Notes Red ____ Date ____ | Plotted ____ Date ____ | Profile No. ____

Survey of Tract [illegible] | Notes [illegible] | Notes Chkd. ____ Date ____ | Checked ____ Date ____ | X-Sec. No. ____

Survey by [illegible] | Indexed by C. Jackson | Date ____

STATION	B. S.	H. I.	F. S.	ELEV.		
		122 65	4 [illegible]	12[illegible] 95	T. Curb & W. Con. [illegible]	
			5 46	122 [illegible]	Bot. S.T. Con. E. [illegible]	
			4 [illegible]	12[illegible] 54	T. Curb	
			5 0	12[illegible] 5	Cut [illegible] S. and Curb	
			4 70	12[illegible] 85	T. Curb [illegible]	
6+92.[illegible]			5 6	12[illegible] 5	℄ Alley & S.R.L. [illegible]	[illegible]
8+4[illegible]			5 [illegible]	12[illegible] [illegible]	℄	
[illegible]			5 [illegible]	[illegible]	P.L.	
[illegible]			5 [illegible]	[illegible]	"	
[illegible]			[illegible]	[illegible]	℄ Alley & [illegible]	
[illegible]			5 4	[illegible]	P.L.	
[illegible]			5 [illegible]	12[illegible] 2	"	
8+27.[illegible]			5 5	12[illegible]	℄ [illegible]	
[illegible]			5 5	12[illegible]	℄ Alley & S.R.L. of Alley	
[illegible]			5 5	12[illegible]	P.L.	
[illegible]			5 [illegible]	12[illegible]	"	
[illegible]			5 5	12[illegible] 2	℄	
[illegible]			5 [illegible]	12[illegible] 2	P.L.	
[illegible]			5 [illegible]	12[illegible] 2	"	
[illegible]		✓	5 4	12[illegible]	℄ Alley & [illegible]	5th St. Street
7.[illegible]	5 01	127 17	5 [illegible]	122 [illegible]	✓	

FORM 307 10M 10-46

PLEASE RETURN TO
LOS ANGELES COUNTY SURVEYOR
700 HALL OF RECORDS

NOTE: ANY ADDITIONS OR CHANGES ON THIS SHEET MUST BE MADE OR CIRCLED IN RED INK, WITH DATE AND NAME OF PERSON MAKING CHANGE.

Do not extend notes this side of this line.

STATION	B. S.	H. I.	F. S.	ELEV.		
		127 17				
Curb Elev. at Alley ℄				131st Street		
			5 [illegible]	122 2	Got. N.W. Cor. N. end Curb	
			4 57	122 64	T. Curb " " "	
			5 [illegible]	122 20	Got. " " W. end C.B.	
			4 65	122 52	T. Curb " " "	
			4 3	122 4	Got. N.E. Cor. N. end Curb	
			4 57	122 63	T. Curb "	
			5 [illegible]	121 8	Got. E. end C.B.	
			4 [illegible]	121 3	T. Curb	
			5 44	121 [illegible]	Got. S.W. Cor. W. end C.B.	
			4 [illegible]	122 37	T. Curb " " "	
			5 1	122 [illegible]	Got. " " S. end C.B.	
			4 [illegible]	122 47	T. Curb " "	
			5 [illegible]	121 64	Got. S.E. Cor. F. end C.B.	
			4 [illegible]	122 27	T. Curb " " "	
			5 1	122 2	Got. " " S. end Curb	
			[illegible]	122 45	T. Curb " "	
9+[illegible]			5 [illegible]	122 16	℄ Int. of Alley & 131st Street	
10+[illegible]			5 [illegible]	122 2	℄ Alley & [illegible] 131st Street	
11+[illegible]			5 6	122 2		

Profile
Notes Red ____ Plotted ____ Job No. ____ Division No. ____
No. ____ Date ____ Date ____ Survey of ____
X-Sec. Notes Chkd ____ Checked ____ Survey by ____ Notes ____ Date ____
No. ____ Date ____ Date ____ Map No. ____ Notes ____ Date ____

F.B. ____ PG. ____

FORM 307 10M 10-46

PLEASE RETURN TO
LOS ANGELES COUNTY SURVEYOR
700 HALL OF RECORDS

NOTE: ANY ADDITIONS OR CHANGES ON THIS SHEET MUST BE MADE OR CIRCLED IN RED INK, WITH DATE AND NAME OF PERSON MAKING CHANGE.

Do not extend notes this side of this line.

STATION	B. S.	H. I.	F. S.	ELEV.		
11+00 10R		127 17	5 2	12[illegible] 0	P.L.	
[illegible]			5 2	12[illegible] 0	"	
+51 05			5 [illegible]	12[illegible] 2	℄ Alley ℄ N.P.L. Alley	
10R			5 2	12[illegible] 0	P.L.	
[illegible]			5 2	12[illegible] 0	"	
11+58 55			5 0	12[illegible] 2	℄ Int. [illegible]	
+67 05			5 0	12[illegible] 2	℄ S.P.L. of Alley	
10R			5 [illegible]	[illegible]	P.L.	
10[illegible]			5 2	12[illegible]	"	
12+00			5 [illegible]	12[illegible] 0	℄	
10R			5 4	12[illegible] 2	P.L.	
10[illegible]			5 3	12[illegible] 7	"	
T.P.	3 [illegible]	12[illegible] 46	4 6[illegible]	122 49		
12+[illegible]			5 [illegible]	12[illegible] 1[illegible]	℄ Alley [illegible] 132nd St.	
12+24 16			4 [illegible]	12[illegible] 4	℄ Int. Alley ℄ 132nd St.	
Curb Elev. [illegible] Alley ℄ 132nd St.						
			5 [illegible]	121 2[illegible]	Gut. N.W. Cor. N. end Curb.	
			4 5[illegible]	121 [illegible]	T. Curb " " " "	
			5 3[illegible]	121 [illegible]8	Gut. " " W. end Curb.	
			4 7[illegible]	121 [illegible]4	T. Curb " " "	
			5 [illegible]	121 [illegible]	Gut. N.E. Cor. N. end Curb	

F.B. 1230 PG. 172

Job No. 1196 Division No. _____ Notes Red _____ Plotted _____ Profile _____

Survey of Towne Ave ET AL Date _____ Date _____ No. _____

Survey by Gunderson Notes Anderson Notes Chkd _____ Checked _____ X-Sec. _____

Indexed A. C. Johnson Date _____ Date _____ No. _____

FORM 307 10M 10-46

PLEASE RETURN TO
LOS ANGELES COUNTY SURVEYOR
700 HALL OF RECORDS

NOTE: ANY ADDITIONS OR CHANGES ON THIS SHEET MUST BE MADE OR CIRCLED IN RED INK, WITH DATE AND NAME OF PERSON MAKING CHANGE.

Do not extend notes this side of this line.

STATION	B. S.	H. I.	F. S.	ELEV.		
		126 [illegible]	4 70	121 76	T. Cor's N.E. Cor. N. end [illegible]	
			5 [illegible]	[illegible]	Gut. E. end C.B.	
			4 [illegible]	121 59	T. Cor.	
[illegible]			[illegible]	121 61	BM T 413 Elev. 121 63 FB 1230-69 132 [illegible] St. [illegible] W. of [illegible] Blvd [illegible] MCB	

Profile
No. X-Sec.
Notes Red. Date
Notes Chkd. Date
Plotted Date
Checked Date
Job No. [illegible] Division No. [illegible]
Survey of [illegible]
Survey by Gunderson Notes Anderson Date [illegible]
Map No. Indexed Johnson Date

F.B. 1230 PG. [illegible]

F.B. 130 PG. 174

Job No. 1196 Division No. _____ Notes Red. _____ Plotted _____ Profile

Survey of Towne Ave Etal Date _____ Date _____ No. _____

Survey by _____ Notes _____ Notes Chkd. _____ Checked _____ X-Sec.

Indexed _____ Date _____ Date _____ Date _____ No. _____

STATION	B. S.	H. I.	F. S.	ELEV.

FORM 307 10M 10-46

PLEASE RETURN TO
LOS ANGELES COUNTY SURVEYOR
700 HALL OF RECORDS

Do not extend notes this side of this line.

NOTE: ANY ADDITIONS OR CHANGES ON THIS SHEET MUST BE MADE OR CIRCLED IN RED INK, WITH DATE AND NAME OF PERSON MAKING CHANGE.

Profile No. _____ Notes Red _____ Plotted _____ Job No. [illegible] Division No. _____ F.B. [illegible] PG. [illegible]

Date _____ Date _____ Survey of [illegible]

X-Sec. No. _____ Notes Chkd. _____ Checked _____ Survey by Sanderson Notes [illegible] Date [illegible]

Date _____ Date _____ Map No. _____ Indexed [illegible] Date MAY 5 '48

ON

AVALON BLVD

FROM EL SEGUNDO BLVD

TO - 132 [illegible] ST

[illegible] AVE ETAL

JN 1196

Note

Cure returns on Avalon Blvd were taken with profile of intersecting streets

[illegible] 47

Sanderson

Anderson

Nat[illegible]

Peterson

STATION	B. S.	H. I.	F. S.	ELEV.

NOTE: ANY ADDITIONS OR CHANGES ON THIS SHEET MUST BE MADE OR CIRCLED IN RED INK, WITH DATE AND NAME OF PERSON MAKING CHANGE.

PLEASE RETURN TO
LOS ANGELES COUNTY SURVEYOR
700 HALL OF RECORDS

Do not extend notes this side of this line.

FORM 307 10M 10-46

FORM 307 10M 10-46

PLEASE RETURN TO
LOS ANGELES COUNTY SURVEYOR
700 HALL OF RECORDS

NOTE: ANY ADDITIONS OR CHANGES ON THIS SHEET MUST BE MADE OR CIRCLED IN RED INK, WITH DATE AND NAME OF PERSON MAKING CHANGE.

Do not extend notes this side of this line.

STATION	B. S.	H. I.	F. S.	ELEV.	
BM TA 19	8 39	125 52		13	BM TA 19 - Elev 21 [illegible] FB 1230-70 Avalon Blvd & El Segundo BM S W Cor L & Nail in W end SR
0+00			8 64	11 88	℄ int Avalon Blvd & El Segundo Blvd
1+00			7 61	11 91	℄
35' R			8 37	11 15	Gut
" R					Tcb - (Driveway)
2+00			6 59	11 93	℄
35' R			7 16	11 36	Gut
"			6 52	119 00	Tcb
3+00			5 52	120 00	℄
3+41 [illegible]			5 11	120 41	℄ int Avalon Blvd & 129th St
4+00			4 53	120 99	℄
35' R			5 02	120 50	Gut
" "			4 38	121 14	Tcb
5+00			3 79	121 73	℄
35' R			4 42	121 10	Gut
" "			3 67	121 85	Tcb
6+00			3 65	121 87	℄
35' R			4 19	121 33	Gut
" "			3 49	122 03	Tcb
6+62 19			3 65	121 87	℄ int Avalon Blvd & 130th St

F.B. 1230 PG. 176

Job No. 1196 Division No. ____ Notes Red ____ Plotted ____ Profile ____

Survey of Towne Ave ET AL Date ____ Date ____ No. ____

Survey by Gunderson Notes HWG Notes Chkd ____ Checked ____ X-Sec. ____

Indexed C. Tepusas Date ____ Date ____ No. ____

FORM 307 10M 10-46

PLEASE RETURN TO
LOS ANGELES COUNTY SURVEYOR
700 HALL OF RECORDS

NOTE: ANY ADDITIONS OR CHANGES ON THIS SHEET MUST BE MADE OR CIRCLED IN RED INK, WITH DATE AND NAME OF PERSON MAKING CHANGE.

Do not extend notes this side of this line.

STATION	B. S.	H. I.	F. S.	ELEV.		
		125 52				
TP	4 90	126 56	3 86	121 66		
7+00			4 70	121 86	E	
8+00			4 62	121 94	E	
35' R			5 08	121 42	Gut	
" "			4 42	122 [illegible]	Tcb	
9+00			4 61	121 95	E	
35' R			5 08	121 48	Gut	
" "			4 40	122 [illegible]	Tcb	
9+93 33			4 70	121 [illegible]	E int [illegible] Blvd & [illegible]	
11+00			4 94	121 62	E	
35' R			5 46	121 [illegible]	Gut	
" "			4 90	121 66	Tcb	
12+00			5 12	121 44	E	
35' R			5 64	120 92	Gut	
" "			5 03	121 53	Tcb	
13+00			5 26	121 [illegible]	E	
13+[illegible]			5 33	121 [illegible]	E int [illegible] Blvd & [illegible]	
BM [illegible]			4 16	22 [illegible]	BM T 415 Elev 22380 FB 1230-[illegible] 131 st [illegible] 3 f spk in curb 4' E of E end [illegible]	

Profile
No. ____ Date ____ Notes Red ____ Plotted ____ Job No. ____ Division No. ____
X-Sec. Date ____ Date ____ Survey of ____
No. ____ Date ____ Notes Chkd. ____ Checked ____ Survey by ____ Notes ____ Date ____
Map No. ____ Indexed ____ Date ____

F.B. ____ PG. ____

F.B. 1230 PG. 178

Job No. 1196 Division No. _____ Notes Red. _____ Plotted _____

Survey of JOWNE AVE ETAL Date _____ Date _____

Survey by _____ Notes _____ Notes Chkd. _____ Checked _____

Indexed _____ Date _____ Date _____ Date _____

Profile No. _____

X-Sec. No. _____

FORM 307 10M 10-46

PLEASE RETURN TO
LOS ANGELES COUNTY SURVEYOR
700 HALL OF RECORDS

Do not extend notes this side of this line.

NOTE: ANY ADDITIONS OR CHANGES ON THIS SHEET MUST BE MADE OR CIRCLED IN RED INK, WITH DATE AND NAME OF PERSON MAKING CHANGE.

STATION	B. S.	H. I.	F. S.	ELEV.

Notes Ck'd by	Survey of [illegible]
Map No.	W. O. 196 Tape No. St'd °F
Office Work	Surveyed by Sunderson
Checked	Notes HWS Date 9-11-47
Date	Indexed A. C. Johnson

F. B. [illegible] PG. 109

MAY 5 '48

TOPOGRAPHY
ON
EL SEGUNDO BLVD
FROM - AVALON BLVD
TO - FIRST ALLEY W OF AVALON BLVD
TOWNE AVE ETAL
J11196.

Sept 11-47
Sunderson
Anderson
Cotayoff
Peterson

Note: Any Additions or Changes on This Sheet Must be Made or Circled in Red Ink With Date and Name of Person Making Change.

Do not extend notes this side of this line.

RETURN TO
LOS ANGELES COUNTY SURVEYOR
700 HALL OF RECORDS

FORM 247 5M 11-46

F. B. 1230 PG. 180

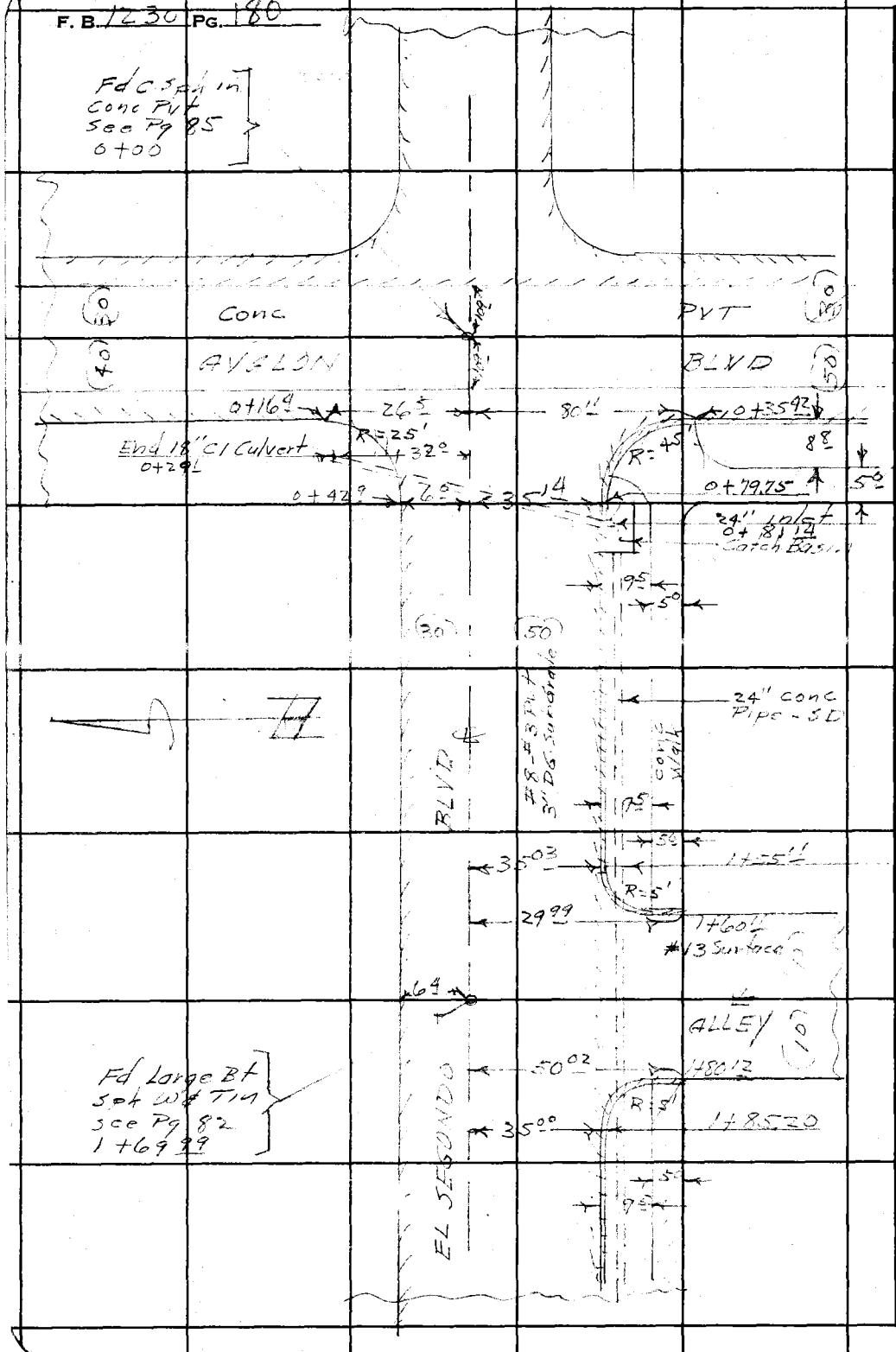

RETURN TO
LOS ANGELES COUNTY SURVEYOR
700 HALL OF RECORDS

Do not extend notes this side of this line.

Note: Any Additions or Changes on This Sheet Must Be Made or Circled in Red Ink With Date and Name of Person Making Change.

Profile No. ____ Notes Red ____ Plotted ____ Job No. 1196 Division No. ____ F.B. [illegible] Pg. 181

Date ____ Date ____ Survey of [illegible] ET AL

X-Sec. No. ____ Notes Chkd. FDM Checked ____ Survey by Sunderson Notes [illegible] Date 1-11-47

Date 9/16/47 Date ____ Map No. ____ Indexed C. Johnson Date MAY 5 '48

ON

EL SEGUNDO BLVD

FROM - AVALON BLVD

TO - FIRST ALLEY W OF AVALON BLVD

TOWNE AVE ET AL

JN 1196

Sept 11-47

Sunderson

Anderson

Natapoff

Peterson

STATION	B.S.	H.I.	F.S.	ELEV.

NOTE: ANY ADDITIONS OR CHANGES ON THIS SHEET MUST BE MADE OR CIRCLED IN RED INK, WITH DATE AND NAME OF PERSON MAKING CHANGE.

PLEASE RETURN TO
LOS ANGELES COUNTY SURVEYOR
700 HALL OF RECORDS

Do not extend notes this side of this line.

FORM 307 10M 10-46

FORM 307 10M 10-46

PLEASE RETURN TO
LOS ANGELES COUNTY SURVEYOR
700 HALL OF RECORDS

NOTE: ANY ADDITIONS OR CHANGES ON THIS SHEET MUST BE MADE OR CIRCLED IN RED INK, WITH DATE AND NAME OF PERSON MAKING CHANGE.

Do not extend notes this side of this line.

F.B. 1230 PG. 82

Profile No. ____ X-Sec. No. ____

Plotted ____ Date ____ Checked ____ Date ____

Notes Red ____ Date ____ Notes Chkd ____ Date ____

Division No. 116 Job No. 116 Tonne Ave Etal

Notes 1405 Date ____

Survey of Tonne Ave Etal

Survey by Sanderson

Indexed ____ Date ____

STATION	B. S.	H. I.	F. S.	ELEV.		
BMT419	5 57	122 70		117 13	BMT419 El 117.13 FB 1230-70 Virginia Blvd & El Segundo Blvd S.W. cor L & Rail in W end CR	
0+00			5 83	116 87	& int El Segundo Blvd & Sweden	
0+109			5 95	116 75	& edge conc Pvt	
+30			5 82	116 88	E	
12' R			6 39	116 31	edge Pvt	
30' R			6 1	116 6	PC	
0+50			5 72	116 98	E	
20' L			6 13	116 57		
Curb Elevs at El Segundo Blvd & Sweden Blvd						
			5 70	116 [illegible]	Gut S.W. cor S end CR	
			4 99	116 [illegible]	Tch " " " " "	
			6 [illegible]	116 [illegible]	Gut " " W " "	
			5 [illegible]	116 [illegible]	Tch " " " " "	
Invert Elevs of Catch Basin SW cor El Segundo Blvd & Sweden Blvd						
		Via Rod	5 55	117 15	Top [illegible] in CB	
	2 50	2 00	5 55 10 05	112 65	Invert 24" outlet to W	
	2 90	2 00 (?)	5 55 10 45	112 25	" " inlet from N	May be 18" Pipe catch basin full of water & debris
0+29'-32' R			10 24	112 [illegible]	Invert 18" c.c. Culvert	
1+00			6 50	116 [illegible]	E	

FORM 307 10M 10-46

PLEASE RETURN TO
LOS ANGELES COUNTY SURVEYOR
700 HALL OF RECORDS

NOTE: ANY ADDITIONS OR CHANGES ON THIS SHEET MUST BE MADE OR CIRCLED IN RED INK, WITH DATE AND NAME OF PERSON MAKING CHANGE.

Do not extend notes this side of this line.

STATION	B. S.	H. I.	F. S.	ELEV.		
1+00 6.3 R		[illegible]	6 79	115 91	edge Pvt	
7.3 R			7 33	115 37	Gut	
15.0 R			7 1[illegible]	115 6	T Brk	
30.0 R			6 9[illegible]	115 8	PL	
35.0 L			6 31	116 39	Gut - No Tcb in Driveway	
1+59 99			6 [illegible]	115 95	℄ El Segundo Blvd & E PL Alley	
7.0 R			6 [illegible]	115 71	edge Pvt	
11.0 R			7 2	115 5	Gut	
15.0 R			6 6	116 1	T Brk	
30.0 R			6 2	116 5	PL	
1[illegible] R			5 9	116 [illegible]		
150 R			5 6	[illegible]		
1+69 99			6 68	[illegible]	℄ Int El Segundo & Alley	
1+79 99			6 82	115 98	[illegible] Blvd & [illegible]	
6.4 R			7 07	115 [illegible]	edge Pvt	
11.0 R			7 5	115 2	Gut	
15.0 R			6 7	116 0	T Brk	
30.0 R			6 9	116 3	PL	
	Curb Elevs at		[illegible]		[illegible] & Alley	
			6 23	116 47	Gut S E Cor E end [illegible]	
			5 54	117 16	Tcb " " " " "	

Profile Notes Red ____ Plotted ____ Job No. [illegible] Division No. ____ F.B. [illegible] PG. 183

No. ____ Date ____ Date ____ Survey of ____

X-Sec. Notes Chkd ____ Checked ____ Survey by [illegible] Notes [illegible] Date [illegible]

No. ____ Date ____ Date ____ Map No. ____ Indexed [illegible] Date ____

FORM 307 10M 10-46

PLEASE RETURN TO
LOS ANGELES COUNTY SURVEYOR
700 HALL OF RECORDS

NOTE: ANY ADDITIONS OR CHANGES ON THIS SHEET MUST BE MADE OR CIRCLED IN RED INK, WITH DATE AND NAME OF PERSON MAKING CHANGE.

Do not extend notes this side of this line.

STATION	B. S.	H. I.	F. S.	ELEV.		
		122.70	58	[illegible]	Gut SE Cor Sand Curb	
			528	[illegible]	Tcb " "	" "
			59	[illegible]	Gut SW " "	" "
			540	[illegible]	Tcb " "	" "
			627	[illegible]	Gut " "	" "
			563	[illegible]	Tcb " "	" "
TP	588	123.02	556	[illegible]	BMT18 El=120.09 FB 1230.70	
BMT18			300	[illegible]	1st alley W of Avalon Blvd & 1st alley N of 129th St	
					Wire Sp[illegible] PP# 30[illegible]	

F.B. 1230 PG. 184

Job No. 196 Division No. Notes Red. Plotted Profile

Survey of Towne Ave ET AL Date Date No.

Survey by Sunderson Notes HWG Notes Chkd. Checked X-Sec.

Indexed [illegible] Date Date Date No.

Notes Ck'd by	Survey of Towne Ave Et Al	F. B.	Pg.
Map No.	W. O. 1196 Tape No. St'd. °F		
Office Work	Surveyed by		
Checked	Notes 1406 Date 9-12-47		
Date	Indexed A. O. Johnson		

MAY 5 '48

TOPOGRAPHY
ON
AVALON BLVD
FROM - 126TH ST
TO - EL SEGUNDO BLVD

TOWNE AVE ET AL
JN 1196

Note: Any Additions or Changes on This Sheet Must be Made or Circled in Red Ink With Date and Name of Person Making Change.

Do not extend notes this side of this line.

RETURN TO
LOS ANGELES COUNTY SURVEYOR
700 HALL OF RECORDS

Sept 12-47
Gunderson
Anderson
Natapoff
Peterson

FORM 247 SM 11-46

F. B. 1230 PG. 186

Cont on bot next Pg



RETURN TO
LOS ANGELES COUNTY SURVEYOR
100 HALL OF RECORDS

Do not extend notes this side of this line.

Note: Any Additions or Changes on This Sheet Must Be Made or Circled in Red Ink With Date and Name of Person Making Change.

Notes Ck'd by	Survey of [illegible]
Map No.	W. O. 1102 Tape No. St'd °F
Office Work	Surveyed by [illegible]
Checked	Notes 4005 Date 9-12-07
Date	Indexed A. C. Johnson

F. B. [illegible] PG. 197



Cont from top preceeding Pg

Note: Any Additions or Changes on This Sheet Must be Made or Circled in Red Ink With Date and Name of Person Making Change.

Do not extend notes this side of this line.

RETURN TO
LOS ANGELES COUNTY SURVEYOR
700 HALL OF RECORDS

FORM 247 SM 11-46

F. B. 1230 PG. 188

From bot. Pg. 186



RETURN TO
LOS ANGELES COUNTY SURVEYOR
700 HALL OF RECORDS

Do not extend notes this side of this line.

Note: Any Additions or Changes on This Sheet Must be Made or Circled in Red Ink With Date and Name of Person Making Change.

Profile No. _____ Notes Red. _____ Plotted _____ Job No. 1196 Division No. _____ F.B/230 PG. 189

Date _____ Date _____ Survey of _____

X-Sec. No. _____ Notes Chkd. _____ Checked _____ Survey by Gunderson Notes Anderson Date 9-11-47

Date _____ Date _____ Map No. _____ Indexed [illegible] Date MAY 5 '48

ON

[illegible] BLVD

FROM - 126TH ST

TO - EL SEGUNDO BLVD

[illegible] AVE ET AL

[illegible] 1196

FOR EAST SIDE

X-SEC. SEE PAGE - 269

Sept 11-47

Gunderson

Anderson

[illegible]

[illegible]

STATION	B.S.	H.I.	F.S.	ELEV.

NOTE: ANY ADDITIONS OR CHANGES ON THIS SHEET MUST BE MADE OR CIRCLED IN RED INK, WITH DATE AND NAME OF PERSON MAKING CHANGE.

PLEASE RETURN TO
LOS ANGELES COUNTY SURVEYOR
700 HALL OF RECORDS

Do not extend notes this side of this line.

FORM 307 10M 10-46

FORM 307 10M 10-46

PLEASE RETURN TO
LOS ANGELES COUNTY SURVEYOR
700 HALL OF RECORDS

NOTE: ANY ADDITIONS OR CHANGES ON THIS SHEET MUST BE MADE OR CIRCLED IN RED INK, WITH DATE AND NAME OF PERSON MAKING CHANGE.

Do not extend notes this side of this line.

STATION	B. S.	H. I.	F. S.	ELEV.		
[illegible]20	10 52	126 08		[illegible]	BMT820 - El = 115.5[illegible] FB1230 - 71 Avalon Blvd & 127th St Bt Spk in Pvt 21's & 10' W of ℄ int	
0-25 85			[illegible]	11[illegible]89	℄ Avalon Blvd &	NPL 126th St
[illegible] R			[illegible]	[illegible]82	[illegible]	
145 R			[illegible]	[illegible]00	[illegible]	
22[illegible]			[illegible]	[illegible]	[illegible]	
30[illegible]			[illegible]	[illegible]	[illegible]	
[illegible] R			[illegible]	[illegible]	[illegible]	
0-13 [illegible]			[illegible]	[illegible]	[illegible]	
[illegible]				[illegible]	[illegible]	
2[illegible]			[illegible]	[illegible]	[illegible]	
[illegible]			[illegible]	[illegible]		
0-04 [illegible]			10[illegible]	[illegible]	℄ int Avalon Blvd & 126th St	
[illegible] R			10[illegible]	[illegible]	[illegible]	
[illegible] R			[illegible]	[illegible]		
50' R			[illegible]	[illegible]		
100' R			[illegible]	[illegible]	[illegible] ℄ 126th St	
150' R			2 89	[illegible]		
200' R			1 72	[illegible]		

F.B. 1230 PG. 190

Job No. 1196 Division No. ____ Notes Red ____ Plotted ____ Profile ____

Survey of Towne Ave ETAL Date ____ Date ____ No. ____

Survey by Gunderson Notes Anderson Notes Chkd ____ Checked ____ X-Sec. ____

Indexed [illegible] Date ____ Date ____ No. ____

FORM 307 10M 10-46

PLEASE RETURN TO
LOS ANGELES COUNTY SURVEYOR
700 HALL OF RECORDS

NOTE: ANY ADDITIONS OR CHANGES ON THIS SHEET MUST BE MADE OR CIRCLED IN RED INK, WITH DATE AND NAME OF PERSON MAKING CHANGE.

Do not extend notes this side of this line.

STATION	B. S.	H. I.	F. S.	ELEV.		
		12608				
[illegible]		ELEVS, ST	[illegible]	[illegible]	288 W & 4 [illegible] N	℄ int
			9 58	116 50	N [illegible]	
			9 67	116 41	E " "	
			9 59	116 [illegible]	S. " "	
	Chun	[illegible] Rod	9 50	116 58	W " "	
	[illegible]	[illegible]	[illegible]	10[illegible]	[illegible] 12" [illegible] from [illegible]	
	8 04	125 [illegible]	[illegible]	[illegible]	" 15" outlet to N.	
	[illegible]	183 [illegible]	[illegible]	107 63	" 10" stub to S.	
0+[illegible]			10 [illegible]	115 [illegible]	℄	
[illegible]			10 14	[illegible]	[illegible]	
[illegible]			[illegible]	116 [illegible]	" Mac "	
[illegible]			9 13	116 95		
0+[illegible]			[illegible]	[illegible]	℄ [illegible] & [illegible] 126 [illegible]	
[illegible]			[illegible]	115 9[illegible]	[illegible]	
14 [illegible]			[illegible]	[illegible]	[illegible]	
[illegible]			[illegible]	[illegible]	Gut [illegible]	
[illegible]			[illegible]	[illegible]	[illegible]	
[illegible]			5 6	[illegible]	[illegible]	

Profile Notes Red ____ Plotted ____ Job No. [illegible] Division No. ____ F.B. PG. [illegible]

No. ____ Date ____ Date ____ Survey of ____

X-Sec. Notes Chkd. ____ Checked ____ Survey by [illegible] Notes [illegible] Date [illegible]

No. ____ Date ____ Date ____ Map No. ____ Indexed [illegible] Date ____

FORM 307 10M 10-46

PLEASE RETURN TO
LOS ANGELES COUNTY SURVEYOR
700 HALL OF RECORDS

NOTE: ANY ADDITIONS OR CHANGES ON THIS SHEET MUST BE MADE OR CIRCLED IN RED INK, WITH DATE AND NAME OF PERSON MAKING CHANGE.

Do not extend notes this side of this line.

STATION	B. S.	H. I.	F. S.	ELEV.		
1+00		126 08	9 82	116 26	[illegible]	
11° R			9 94	116 14	edge conc Pvt	
15° R			10 0	11[illegible] 1	" Shoulder	
20° R			[illegible]	11[illegible] 5	Gut & B Brk	
33° R			5 0	[illegible]	T Brk	
40° R			4 9	[illegible]	PL	
2+00			9 [illegible]	[illegible]	[illegible]	
11° R			7 [illegible]	[illegible]	edge conc Pvt	
15° R			9 52	[illegible]	" Shoulder	
20° R			10 2	[illegible]	Gut & B Brk	
33° R			4 9	[illegible]	T Brk	
40° R			4 8	12 3	PL	
100° R			[illegible]	[illegible]		
200° R			1 1	12 0		
3+00			[illegible]	116 [illegible]	[illegible]	
11° R			10 [illegible]	116 [illegible]	edge Conc Pvt	
15° R			10 [illegible]	115 [illegible]	" Shoulder	
21° R			10 5	115 6	Gut & B Brk	
30° R			6 6	119 5	T Brk	
40° R			6 6	119 5	PL	

F.B. 1230 PG. 192

Job No. 1196 Division No. ____ Notes Red ____ Plotted ____ Profile ____

Survey of Towne Ave ET AL Date ____ Date ____ No. ____

Survey by Sunderson Notes Hcos Notes Chkd ____ Checked ____ X-Sec. ____

Indexed [illegible] Date ____ Date ____ No. ____

Profile	Notes Red.	Plotted	Job No.	Division No.	F.B. PG.
No.	Date	Date	Survey of		
X-Sec.	Notes Chkd.	Checked	Survey by	Notes	Date
No.	Date	Date	Map No.	Indexed A. C. Johnson	Date

NOTE: ANY ADDITIONS OR CHANGES ON THIS SHEET MUST BE MADE OR CIRCLED IN RED INK, WITH DATE AND NAME OF PERSON MAKING CHANGE.

Do not extend notes this side of this line.

PLEASE RETURN TO
LOS ANGELES COUNTY SURVEYOR
700 HALL OF RECORDS

FORM 307 10M 10-46

STATION	B.S.	H.I.	F.S.	ELEV.
			10.33	115.75
				115.69

FORM 307 10M 10-46

PLEASE RETURN TO
LOS ANGELES COUNTY SURVEYOR
700 HALL OF RECORDS

NOTE: ANY ADDITIONS OR CHANGES ON THIS SHEET MUST BE MADE OR CIRCLED IN RED INK, WITH DATE AND NAME OF PERSON MAKING CHANGE.

Do not extend notes this side of this line.

STATION	B. S.	H. I.	F. S.	ELEV.		
[illegible]		[illegible]	4.45	[illegible] 55	[illegible]	[illegible]
[illegible]			[illegible]	[illegible]	edge Conc [illegible]	
15° R			4.5	[illegible]	" Shoulder	
[illegible]			4.4	[illegible]	Gut & BBrk	
40° R			2.9	[illegible]	PL	
5+00			4.47	[illegible]	[illegible]	
[illegible]			4.56	[illegible]	edge Conc [illegible]	
15° R			4.5[illegible]	[illegible]	" Shoulder	
[illegible]			[illegible]	[illegible]	Gut	
[illegible]			3.[illegible]	[illegible]	PL	
6+00			[illegible]	115.26	[illegible]	
11° R			4.86	[illegible]	edge Conc [illegible]	
14° R			[illegible]	[illegible]	" Shoulder	
[illegible]			5.[illegible]	114.7	Gut	
40° R			3.[illegible]	116.3	PL	
[illegible]			2.5	[illegible]		
[illegible]			[illegible]	[illegible]		
6+88			4.71	[illegible]	[illegible]	
15° L			5.60	[illegible]	[illegible]	
6+88			4.71	115.[illegible]	[illegible]	
[illegible]			5.67	114.[illegible]	Top 24" CI Culvert	

F.B. 1230 PG. 194

Job No. 1196 Division No. [illegible] Notes Red. [illegible] Plotted [illegible] Profile

Survey of Towne Ave [illegible] Date [illegible] Date [illegible] No. [illegible]

Survey by Gunderson Notes [illegible] Notes Chkd [illegible] Checked [illegible] X-Sec.

Indexed [illegible] Date [illegible] Date [illegible] Date [illegible] No. [illegible]

Profile No. _____ Notes Red. _____ Date _____ Plotted _____ Date _____ Job No. _____ Division No. _____ Survey of _____

X-Sec. No. _____ Notes Chkd. _____ Date _____ Checked _____ Date _____ Survey by _____ Notes _____ Date _____ Map No. _____ Indexed _____ Date _____

F.B. _____ Pg. 195

NOTE: ANY ADDITIONS OR CHANGES ON THIS SHEET MUST BE MADE OR CIRCLED IN RED INK, WITH DATE AND NAME OF PERSON MAKING CHANGE.

PLEASE RETURN TO
LOS ANGELES COUNTY SURVEYOR
700 HALL OF RECORDS

Do not extend notes this side of this line.

STATION	B. S.	H. I.	F. S.	ELEV.

FORM 307 10M 10-46

F.B. 1238 PG. 196

Job No. 1196 Division No. _____ Notes Red. _____ Plotted _____ Profile

Survey of Towne Ave. [illegible] Date _____ Date _____ No. _____

Survey by [illegible] Notes [illegible] Notes Chkd. _____ Checked _____ X-Sec.

Indexed [illegible] Date _____ Date _____ Date _____ No. _____

FORM 307 10M 10-46

PLEASE RETURN TO

LOS ANGELES COUNTY SURVEYOR

700 HALL OF RECORDS

NOTE: ANY ADDITIONS OR CHANGES ON THIS SHEET MUST BE MADE OR CIRCLED IN RED INK, WITH DATE AND NAME OF PERSON MAKING CHANGE.

Do not extend notes this side of this line.

STATION	B.S.	H.I.	F.S.	ELEV.	
[illegible]					
[illegible]					
[illegible]					
[illegible]					
[illegible]					
[illegible]					
[illegible]					

FORM 307 10M 10-46

PLEASE RETURN TO
LOS ANGELES COUNTY SURVEYOR
700 HALL OF RECORDS

NOTE: ANY ADDITIONS OR CHANGES ON THIS SHEET MUST BE MADE OR CIRCLED IN RED INK, WITH DATE AND NAME OF PERSON MAKING CHANGE.

Do not extend notes this side of this line.

STATION	B. S.	H. I.	F. S.	ELEV.		
ELEV OF CONC SD PIPE AT TOWNE AVE & ℄ FIRST ALLEY N OF 130TH ST — 22.00' W OF ℄ INT						
BMTA23	4.45	122.87		118.42	BMTA23 El = 118.424 FE1230.74 Towne Ave & 1st Alley N of 130TH St [illegible] Bt Sph in Cb 18' S of s end CR	
			6.20	116.67	Top of 24" conc Pipe	
			4.8	118.1	Ground Elev over Pipe	
[illegible]	4.81	123.10	4.58	118.29		
BM TA23			4.67	118.43	BMTA23 - Elev = 118.424 [illegible]	

Note
Pipe is Parallel
With Towne Ave

Profile Notes Red ____ Plotted ____ Job No. 1196 Division No. ____
No. ____ Date ____ Date ____ Survey of ____
X-Sec. Notes Chkd. ____ Checked ____ Survey by [illegible] Notes HWG Date 9-12-47
No. ____ Date ____ Date ____ Map No. ____ Indexed Johnson Date MAY 5 '48

F.B. 1230 PG. 107

FORM 307 10M 10-46

PLEASE RETURN TO
LOS ANGELES COUNTY SURVEYOR
700 HALL OF RECORDS

NOTE: ANY ADDITIONS OR CHANGES ON THIS SHEET MUST BE MADE OR CIRCLED IN RED INK, WITH DATE AND NAME OF PERSON MAKING CHANGE.

Do not extend notes this side of this line.

STATION	B. S.	H. I.	F. S.	ELEV.	
FLOOR ELEV & LOCATION OF BASEMENT					
BMT 616	4 48	127 34		12[illegible] 86	BMT 616 El = 122.862 FB 1230-70 1st Alley W of Avalon Blvd & 1st Alley N of 131st St Wire Spk in PP # 303073 E
			10 77	1[illegible]	Floor of Basement
BMT 617			4 24	123 10	BMT 617 Elev = 123.078 FB 1230-70 1st Alley W of Avalon Blvd & 1st N of 130th St VV Spk in PP # 303078 E



F.B. 1230 PG. 198 Job No. 1196 Division No. Notes Red Plotted Profile
Survey of Towne Ave ETAL Date Date No.
Survey by Notes Notes Chkd Checked X-Sec.
Checked C. Johnson Date MAY 5 '48 Date Date No.

Notes Ck'd by MILLER	Survey of [illegible]
Map No.	W. O. 8351 Tape No. 221 St'd 68 °F
Office Work	Surveyed by [illegible]
Checked	Notes [illegible] Date [illegible]
Date	Indexed [illegible]

F. B. [illegible] PG. 201

MAY 5 '48

CT 7196 - TOWNE AVE

℄ SURVEY

OF AREA

[illegible]EAST TO EL SEGUNDO BLVD

BETWEEN

AVALON BLVD & SAN PEDRO ST

JN 8351

July-47

Gunderson
Anderson
York
Peterson
Kowacki

No page 199 OR 200

Note: Any Additions or Changes on This Sheet Must be Made or Circled in Red Ink With Date and Name of Person Making Change.

Do not extend notes this side of this line.

RETURN TO
LOS ANGELES COUNTY SURVEYOR
700 HALL OF RECORDS

FORM 247 SM 11-46

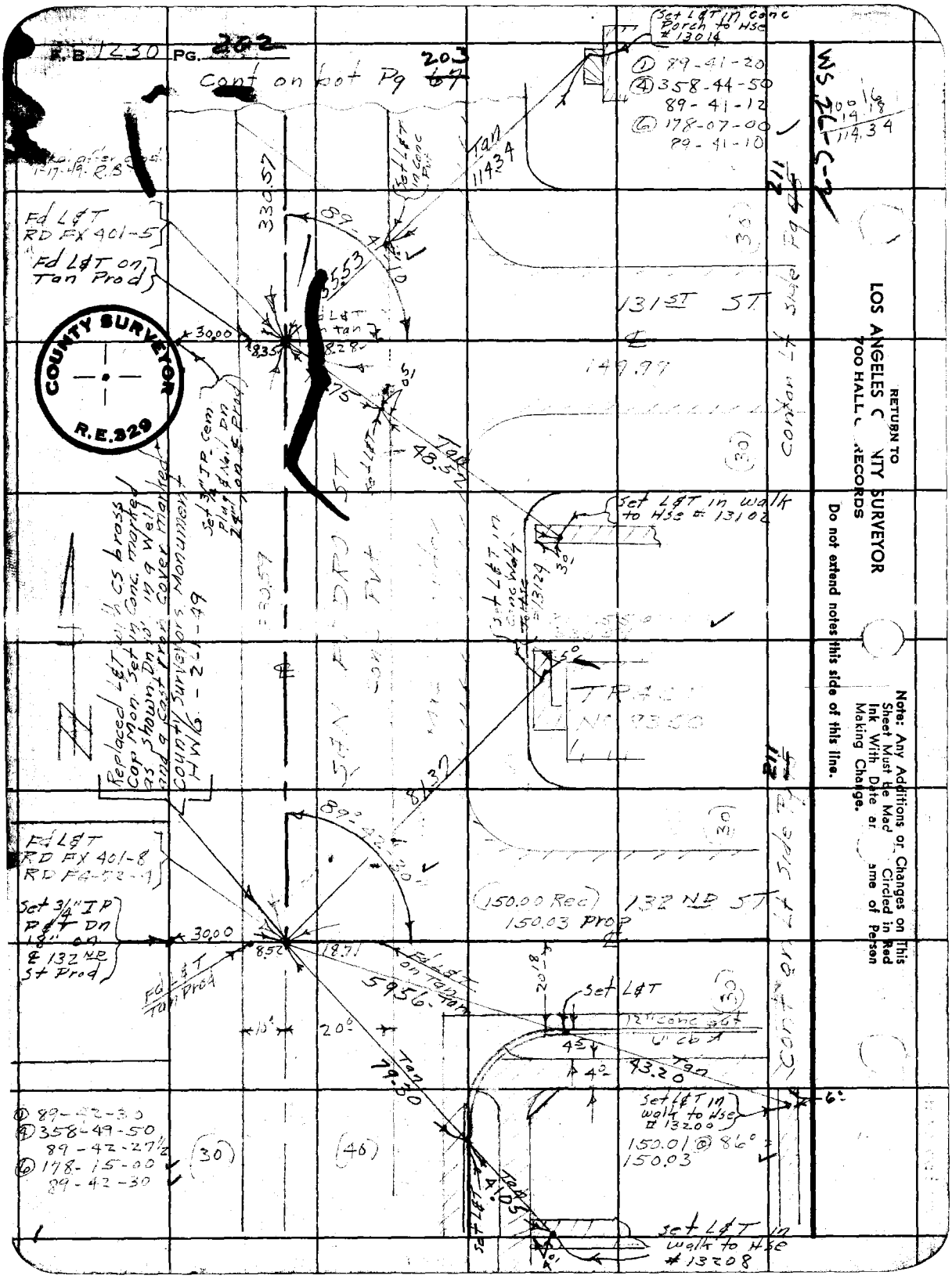

R.B. 1230 PG. 202
Cont on bot Pg 203
Set L&T in Conc Porch to Hse # 13014
① 89-41-20
④ 358-44-50
89-41-12
⑥ 178-07-00
89-41-10
WS 26-C-2
Tan 114.34
Fd L&T RD FX 401-5
Fd L&T on Tan Prod
330.57
89-41-10
131ST ST
149.99
Set L&T in walk to Hse # 13102
Set L&T in Conc Walk to Hse # 13129
Replaced L&T with CS brass Cap Mon. Set in Conc. marked as shown. Dn 10' in a Well and a Cast Iron Cover marked County Surveyors Monument HWG-2-1-49
Set 3/4" IP Cem Plug & Nail Dn 24" on ℄ Prod
Fd L&T RD FX 401-8
Set 3/4" IP P&T Dn 18" on ℄ 132ND St Prod
30.00
8.52
18.71
Fd L&T Tan Prod
Fd L&T on Tan
59.56
Tan 79.30
Set L&T
12" conc gut
43.20
Set L&T in walk to Hse # 13200
150.01 @ 86°
150.03
Set L&T in walk to Hse # 13208
① 89-42-30
④ 358-49-50
89-42-27½
⑥ 178-15-00
89-42-30
(30)
(40)
(150.00 Rec)
150.03 Prop
132ND ST
Conton Lt Side Pg 211
COUNTY SURVEYOR
R.E.329
RETURN TO
LOS ANGELES COUNTY SURVEYOR
700 HALL OF RECORDS
Do not extend notes this side of this line.
Note: Any Additions or Changes on This Sheet Must be Made Circled in Red Ink With Date and Name of Person Making Change.

Notes Ck'd by MWL-FR	Survey of [illegible]
Map No.	W. O. 5351 Tape No. 02 St'd. °F
Office Work	Surveyed by
Checked	Notes [illegible] Date 7-[illegible]
Date	Indexed A. C. Tehrani

F. B. _____ Pg. 209

W. 14-C-2

Cont. on Col Pg 208

Set L&T in [illegible] 12918

340.47 @ 88°
340.51

Set L&T in conc walk to Hse #12819

18.65 Tan

340.51

39°

190 43.09

Set L&T

98.41

Set L&T in conc Drive

(30) Pg 212

① 89-23-40
④ 357-34-50
89-23-42
⑥ 1[illegible]6-22-00
89-23-40

Set 3/4" IP. conc PLN Dn 30" (Pvt ow) on ℄ Prod

Ed L&T on Tan

3000

882

4.48 Tan

Ed L&T Tan

1794

4.87

Set L&T-08 from edge of Pvt

129TH ST
℄
14996

Cont on Lt Side

Ed L&T
RD FY 401
Pg 2
ok after const
HWG - 2-3-49

6.98 Tan

Set L&T in walk to Hse #12906

(30)

Note: Any Additions or Changes on This Sheet Must be Made in Ink With Date and Circled in Red Making Change.

Do not extend notes this side of this line.

RETURN TO LOS ANGELES COUNTY SURVEYOR 700 HALL OF RECORDS

320.47 @ 86°
320.51

Set L&T in conc walk To Hse # 12919

(30)

320.51

DEDRO ST
conc PVT

(40)

TRACT
No 9350

330540 @ T84°
33057

Set L&T in conc walk

Set L&T in bot conc step to Hse 12923

50.50

Tan 53.65

10°

20°

98.49

Ed L&T of
ALT 7155
RD FY 401-5
RD FY 472-316
FB 290-60
FB 21-141
ok after const
HWG - 2-3-49

3000

150TH ST
℄
150.01 Prop
(150.00 Rec)

Cont on Lt Side Pg 212

① 179-45-20
④ 359-01-40
179-45-25
⑥ 3[illegible]8-22-50
179-45-28

90°

1760

20°

45

9.63 Tan

330.57

Set 3/4" IP. Conc Plug & N Dn 18" on ℄ Prod

① 90-20-20
④ 361-21-50
90-20-27½
⑥ 182-02-30
90-20-25

Set L&T 3' from edge Pvt

Set L&T in conc walk

Hse # 13004

Set L&T in conc Porch

Cont from top - Pg 202

FORM 247 SM 11-46

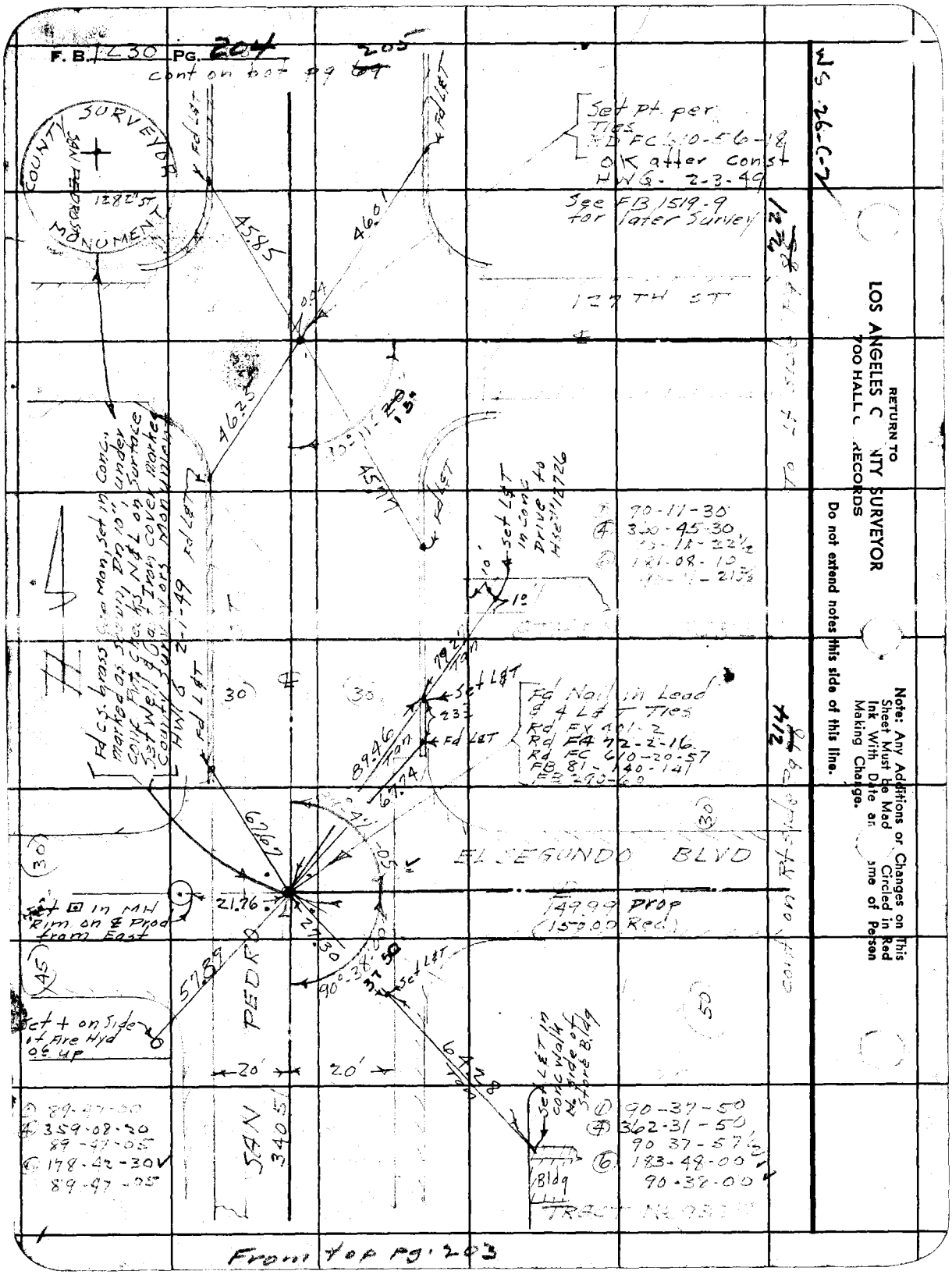
F. B. 1230 PG. 204
cont on bot pg 205
COUNTY SURVEYOR
SAN PEDRO ST
128th ST
MONUMENT
Fd L&T
Set pt. per Ties
RD FC 610-56-18
OK after const
HWG. 2-3-49
See FB 1519-9 for later Survey
127TH ST
45.85
46.01
46.25
45.77
Fd L&T
Set L&T in Conc Drive to Hse #12726
90-11-30
360-45-30
181-08-10
Fd Nail in Lead & 4 L&T Ties
Rd FX 401-2
Rd FA 72-2-16
Rd FC 610-20-57
FB 81-140-141
FB 290-60
Fd c.s. brass Cap Mon, set in Conc. marked as shown, Dn 10", under Conc Pit, Checks N&L on Surface Set Well & Cast Iron cover Marked County Surveyors Monument
HWG 2-1-49
Fd L&T
30
Set L&T
Fd L&T
89.46 Tan
67.74
67.67
EL SEGUNDO BLVD
Set ⊡ in MH Rim on ℄ Prod from East
21.76
27.30
149.99 Prop
(150.00 Red)
57.89
90°38'50
Set L&T
Set + on Side of Fire Hyd 06 up
20'
20'
64.28 Tan
Set L&T in Conc Walk N. Side of Store Bldg
Bldg
SAN PEDRO
340.51
89-47-00
359-08-20
89-47-05
178-42-30
89-47-05
90-37-50
362-31-50
90-37-57½
183-48-00
90-38-00
From top pg. 203
WS 26-C-7
RETURN TO
LOS ANGELES COUNTY SURVEYOR
700 HALL OF RECORDS
Do not extend notes this side of this line.
Note: Any Additions or Changes on This Sheet Must be Made Circled in Red Ink With Date and Name of Person Making Change.

WS 26-C-1

Notes Ck'd by MILLER	Survey of
Map No.	W. O. Tape No. St'd °F
Office Work	Surveyed by
Checked	Notes Date
Date	Indexed

F. B. 1230 Pg. 204

Note: Any Additions or Changes on This Sheet Must be Made in Red Ink With Date and Name of Person Making Change.

RETURN TO LOS ANGELES COUNTY SURVEYOR 700 HALL OF RECORDS

Do not extend notes this side of this line.

(1) 96-10-40
(4) 360-43-00
[illegible]-45
(6) 181-04-46
90-10-47

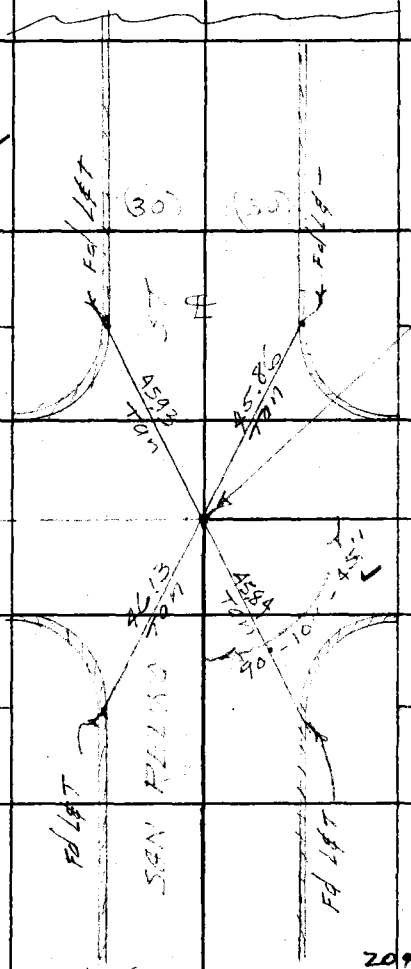

FORM 247 5M 11-46

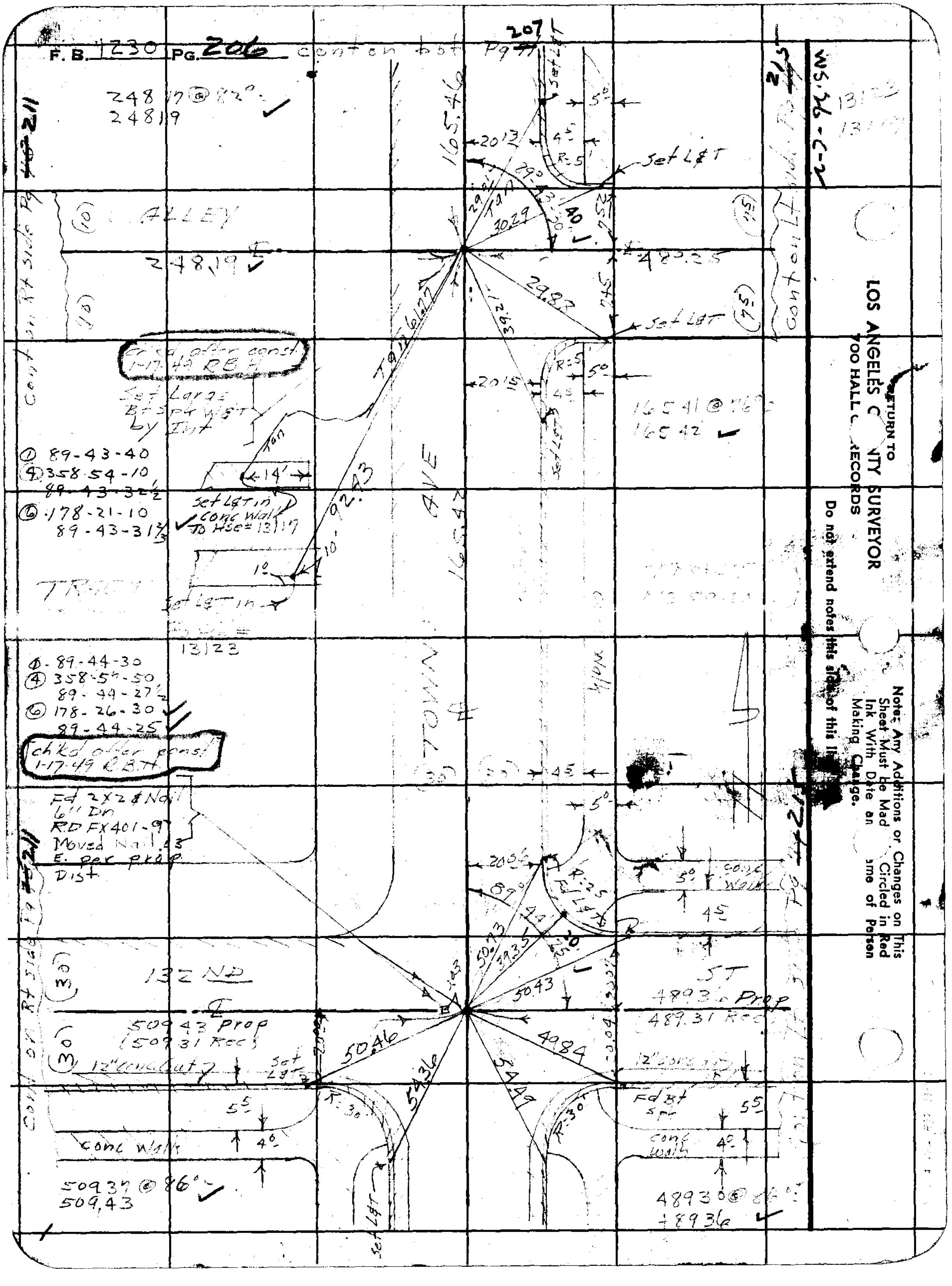
F. B. 1230 PG. 206
207
cont on bot Pg
24817 @ 82°
24819
ALLEY
248.19
Ckd after const 1-17-49 RBH
Set Large Bt spk w/st by Int
① 89-43-40
④ 358-54-10
89-43-32½
⑥ 178-21-10
89-43-31⅓
set L&T in conc walk
13123
① 89-44-30
④ 358-54-50
89-44-27½
⑥ 178-26-30
89-44-25
chkd after const 1-17-49 RBH
Fd 2x2 & Nail 6" Dn
RD FX401-97
Moved Nail .43 E. per prop Dist
132 ND
ST
509.43 Prop
(509.31 Rec)
12" conc cut
conc walk
50937 @ 86°
509.43
TOWNE AVE
165.47
Set L&T
R:5
R:25
R:30
30.29
29.88
50.46
54.36
54.49
49.84
50.43
16541 @ 76°
16542
4893 Prop
489.31 Rec
Fd Bt spk
conc walk
48930 @ 86°
48936
LOS ANGELES COUNTY SURVEYOR
700 HALL OF RECORDS
Do not extend notes this side of this line
Note: Any Additions or Changes on This Sheet Must be Made in Red Ink With Date and Name of Person Making Change.

Notes Ck'd by MILLER	Survey of [illegible]	F. B. [illegible] Pg. 207
Map No.	W. O. 2351 Tape No. 021 St'd 68 °F	
Office Work	Surveyed by [illegible]	
Checked	Notes [illegible] Date 8-47	
Date	Indexed A. C. Johnson	

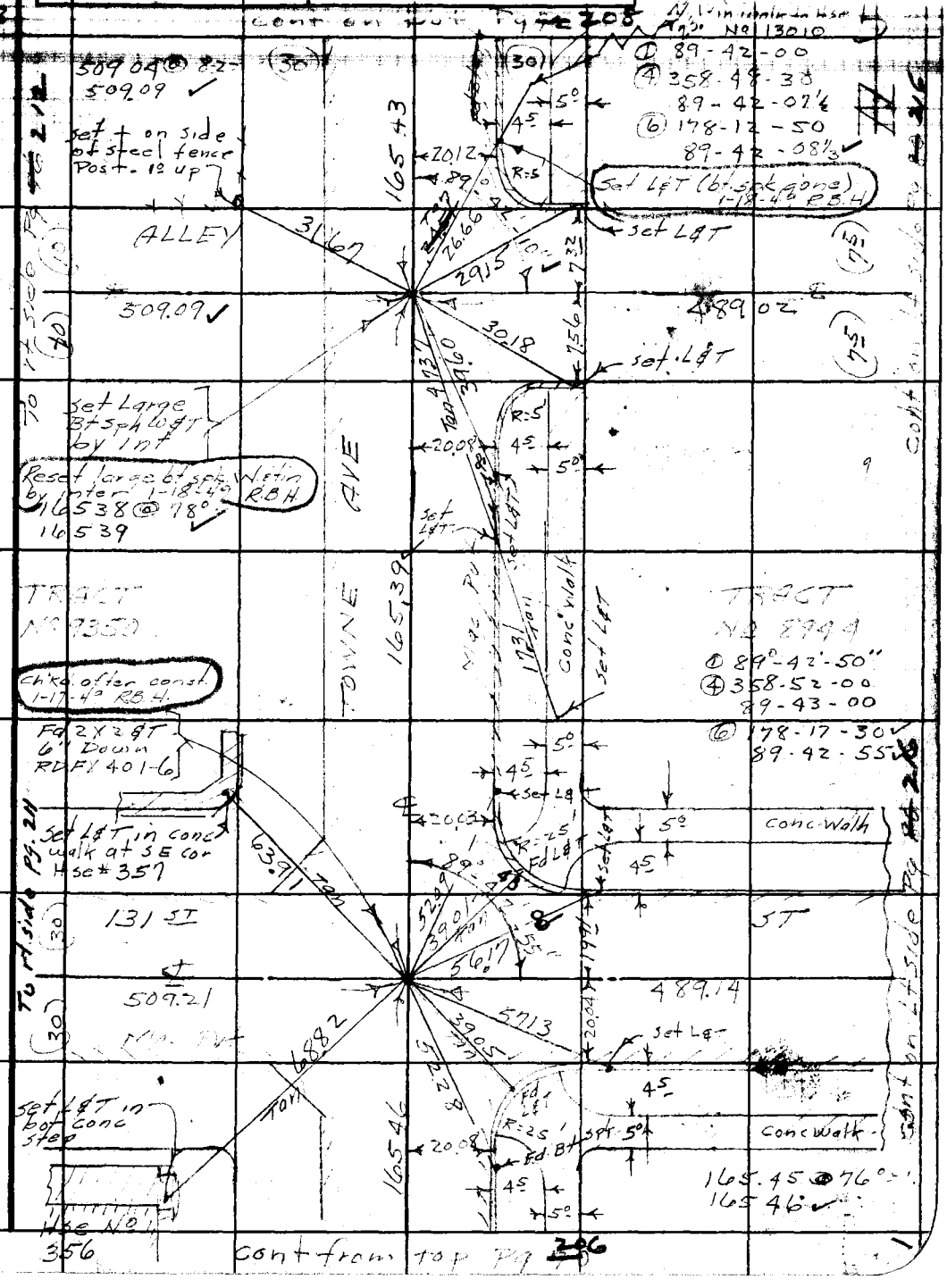

Note: Any Additions or Changes on This Sheet Must be Made or Circled in Red Ink With Date and Name of Person Making Change.

Do not extend notes this side of this line.

RETURN TO LOS ANGELES COUNTY SURVEYOR 700 HALL OF RECORDS

FORM 247 SM 11-46

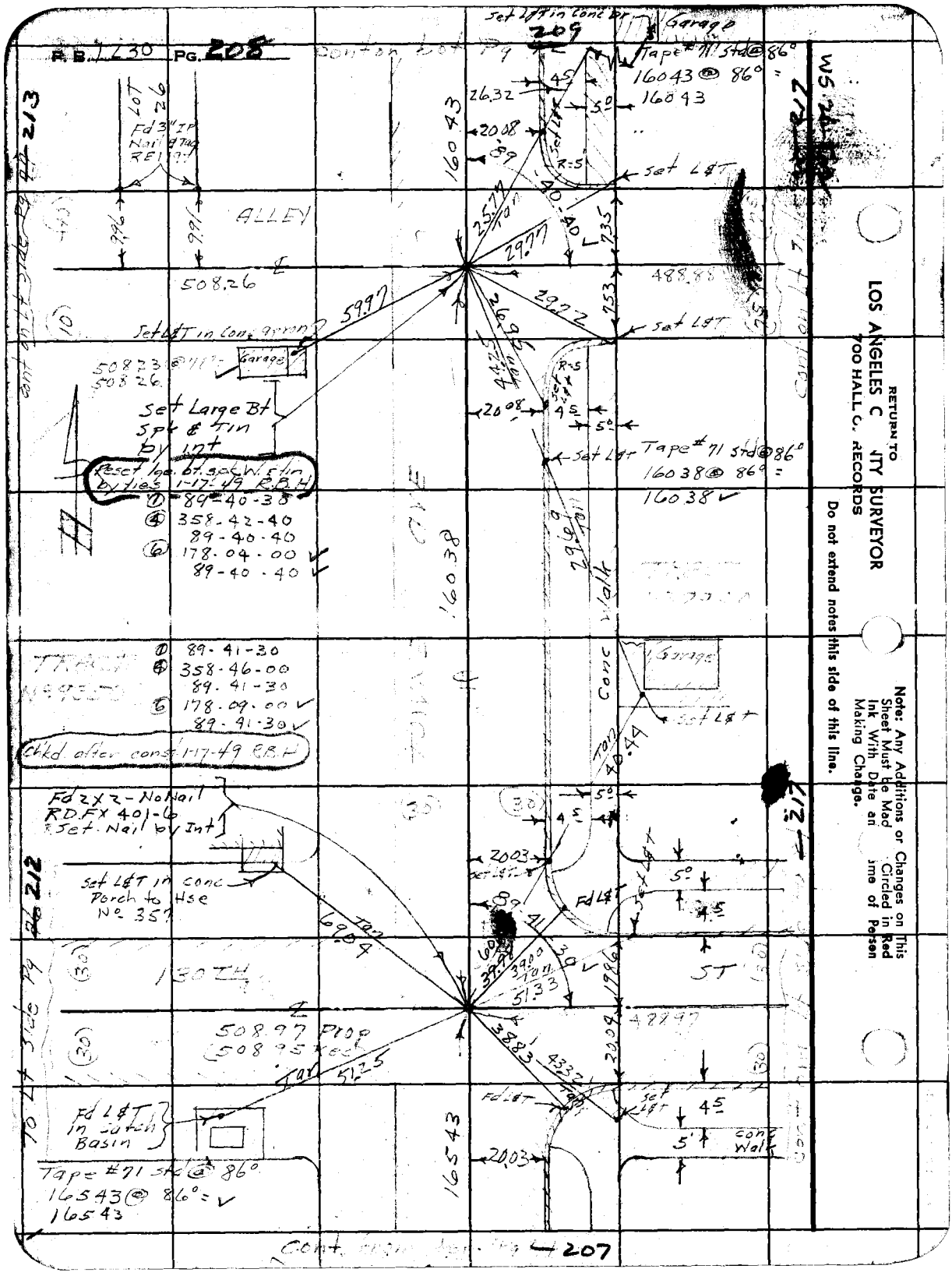

RETURN TO
LOS ANGELES C NTY SURVEYOR
700 HALL O. RECORDS

Do not extend notes this side of this line.

Note: Any Additions or Changes on This Sheet Must be Mad Circled in Red Ink With Date an ame of Person Making Change.

Notes Ck'd by MILLER	Survey of [illegible]
Map No.	W. O. 835 Tape No. 621 St'd 68 °F
Office Work	Surveyed by [illegible]
Checked	Notes [illegible] Date [illegible]
Date	Indexed [illegible]

F. B. Pg. 209

WS 26-C-2

Note: Any Additions or Changes on This Sheet Must be Made or Circled in Red Ink With Date and Name of Person Making Change.

Do not extend notes this side of this line.

RETURN TO
LOS ANGELES COUNTY SURVEYOR
700 HALL OF RECORDS

FORM 247 5M 11-46

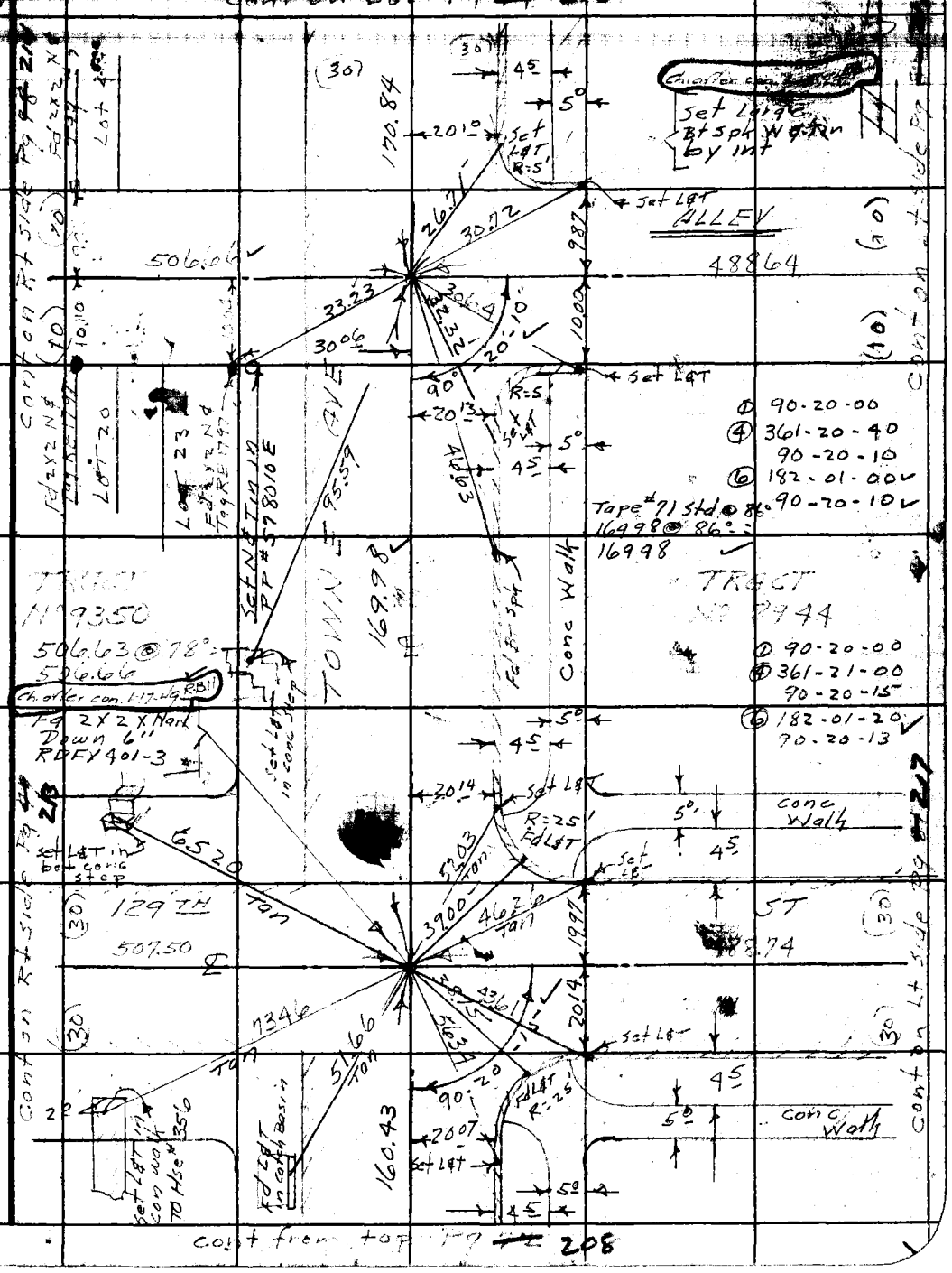

F. B. 1230 PG. 210

WS.26-C-2

RETURN TO
LOS ANGELES C[illegible]NTY SURVEYOR
700 HALL O[illegible] RECORDS

Do not extend notes this side of this line.

Note: Any Additions or Changes on This Sheet Must be Mad[illegible] Circled in Red Ink With Date an[illegible]me of Person Making Change.

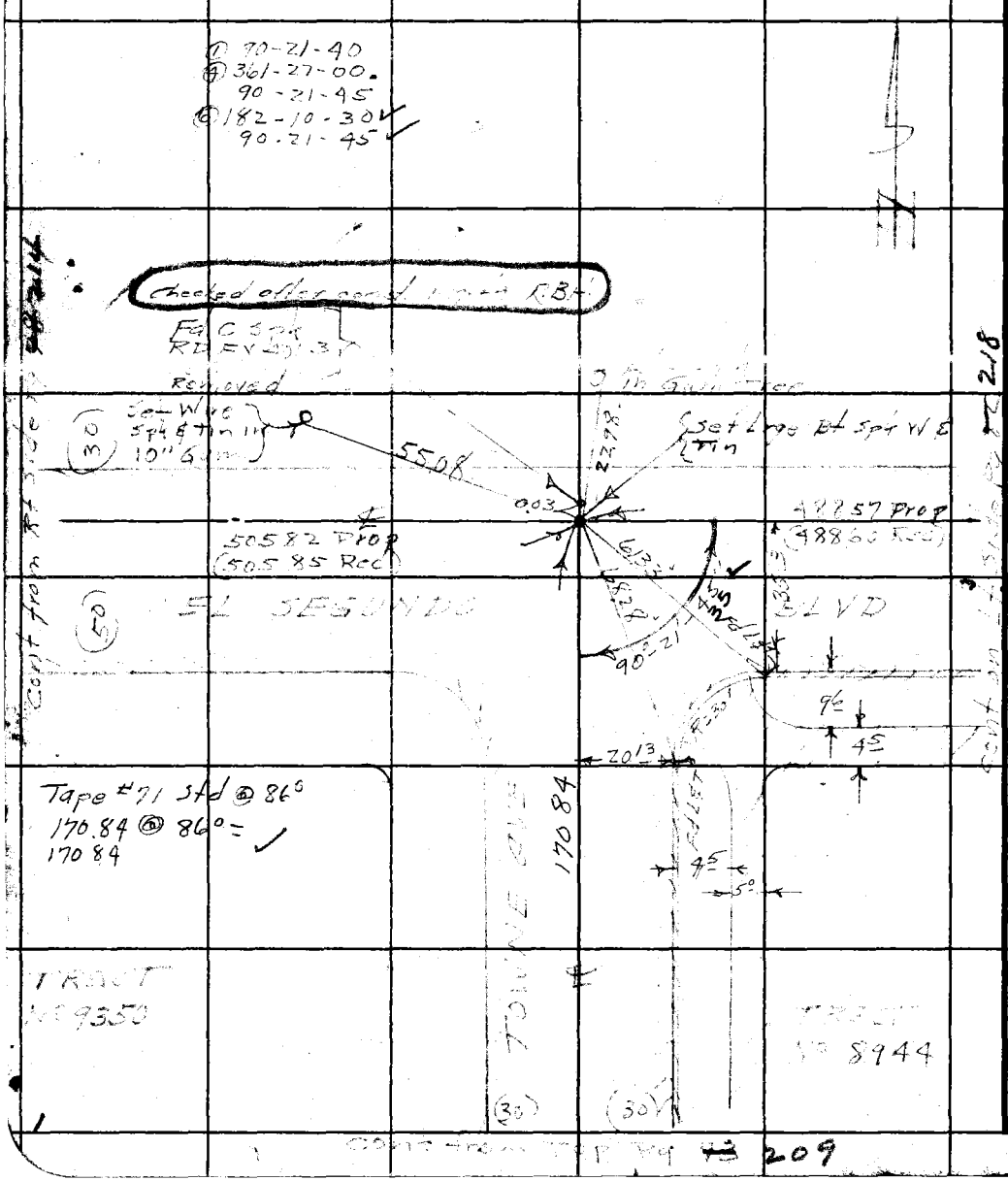

Cont from Top Pg 209

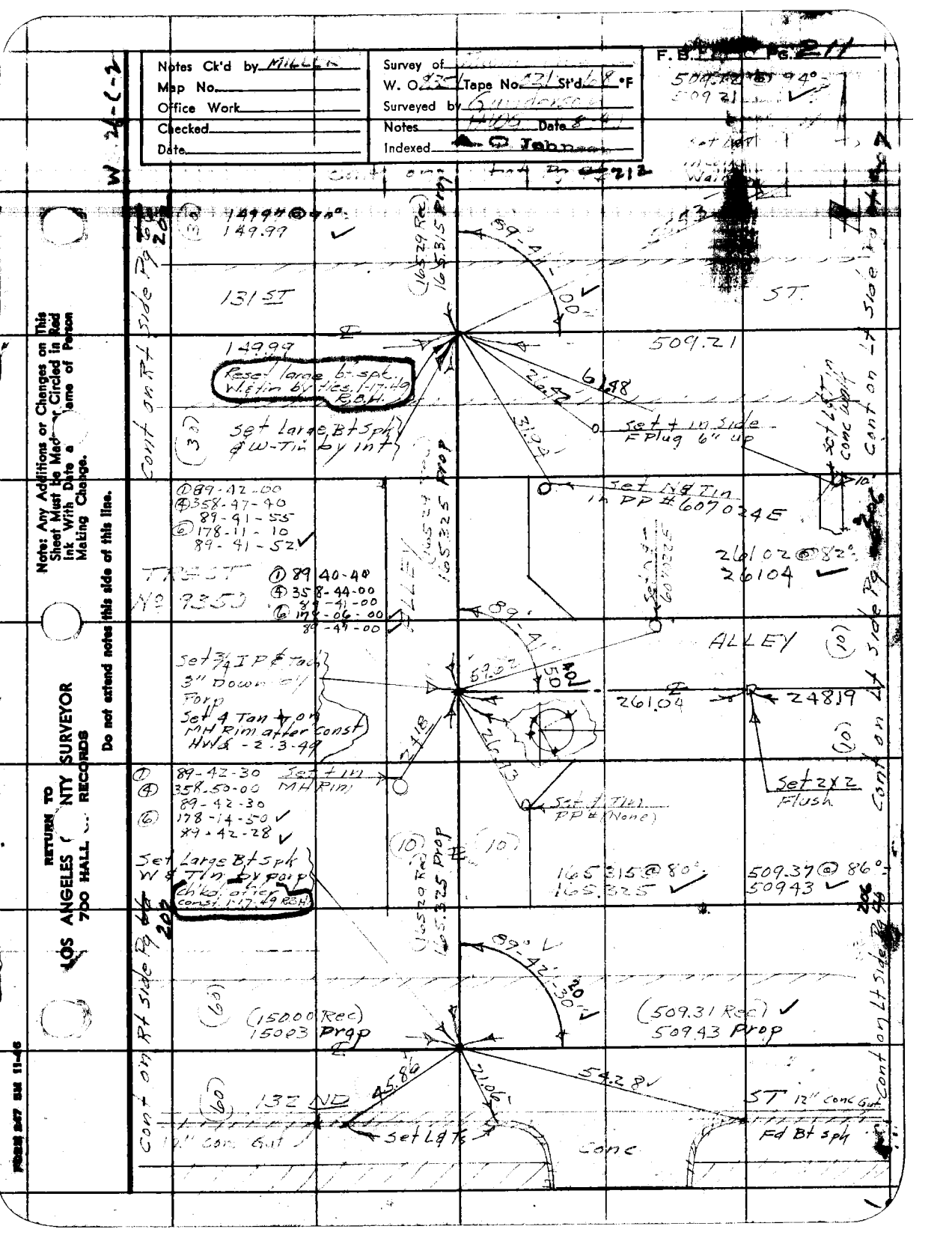

Notes Ck'd by Miller
Map No.
Office Work
Checked
Date
Survey of
W. O. 835 Tape No. 121 St'd 68 °F
Surveyed by Gunderson
Notes HWG Date 8-4
Indexed A. C. Johnson
F. B. Pg. 211
W 26-C-2
509.22 @ 94°
509.21
149.99 @ 90°
149.99
131 ST
ST.
509.21
149.99
Reset large bt spk. W.&Tin by ties. 1-17-49 R.B.H.
Set Large Bt Spk & W-Tin by int
Set + in Side F Plug 6" up
Set N & Tin in PP #607024E
261.02 @ 82°
261.04
TRACT No 9350
89 40-40
358-44-00
89-41-00
178-06-00
89-49-00
ALLEY
Set 3/4 IP & Tack 3" Down by Porp
Set 4 Tan + on MH Rim after const HWG - 2-3-49
261.04
248.19
89-42-30
358-50-00
89-42-30
178-14-50
89-42-28
Set + in MH Rim
Set 2x2 Flush
Set 1 Tin PP # (None)
Set Large Bt Spk W & Tin by porp
Ch'kd. after const. 1-17-49 RBH
165.315 @ 80°
165.325
509.37 @ 86°
509.43
89° 42'-30"
(150.00 Rec)
150.03 Prop
(509.31 Rec)
509.43 Prop
132 ND
45.86
54.28
ST 12" Conc Gut
Fd Bt spk
Set L & Ts
Conc
Cont on Rt Side Pg 206
Cont on Lt Side Pg 206
Cont on Rt Side Pg 207
Cont on Lt Side Pg 206
Note: Any Additions or Changes on This Sheet Must be Made or Circled in Red Ink With Date and Name of Person Making Change.
Do not extend notes this side of this line.
RETURN TO LOS ANGELES COUNTY SURVEYOR 700 HALL OF RECORDS
FORM 247 5M 11-46

F. B. 1230 Pg. 212

Cont on Bot Pg 213

WS 26-C-2

① 89°-25-10
④ 357-41-20
89-25-20
⑥ 176-31-40 ✓
89-25-17

160.30 @ 82° =
160.31

(160.29 Rec)
160.31 Prop

Set L&T
Conc curb

Conc Drive

Set L&T

89°-25-15

33.39

55.60

(15000 Rec)
150.01 Prop

(508.95 Rec)
508.97 Prop

32.22

130 TH

ST

Set Large Bt Sph
W & Tin by Porp

1-18-49
Set 4 tan PM

Fd 2X2 N&T in
No RE 1797

Set N&T in
PP# 607026 E

Cont on Lt side Pg 203

Cont on Lt side Pg 208

① 90-20-10
④ 361-21-20
90-20-20
⑥ 182-01-50 ✓
90-20-18

(165.29 Rec)
165.315 Prop

ALLEY

150.00 @ 80° ✓
150.01

508.93 @ 80° ✓
508.97

165.295 @ 84° ✓
165.315

Set N&T
in Top Fence Post

9.69

ALLEY
50909

Set 3/4" IP & Tack
3" Down
by porp

Set 4 Tan PM
on M H Rim
HWG - 2-3-49

59.89

27.28

90°-19-50

Set N&T
PP# 608357 E

Set N&T
PP# 607025 E

(165.29 Rec)
165.315 Prop

To Lt side Pg 207

① 90-19-50
④ 361-59-40
90-19-55
⑥ 181-59-10 ✓
90-19-51 2/3 ✓

Cont from Top Pg 211

RETURN TO
LOS ANGELES COUNTY SURVEYOR
700 HALL OF RECORDS

Do not extend notes this side of this line.

Note: Any Additions or Changes on This Sheet Must be Made Circled in Red Ink With Date and Name of Person Making Change.

Notes Ck'd by MILLER	Survey of [illegible]
Map No.	W. O. 8351 Tape No. 021 St'd 68 °F
Office Work	Surveyed by Gunderson
Checked	Notes HWG Date 8-15-49
Date	Indexed [illegible] C. Johnson

F. B. 1730 Pg. 213

W.S. 26-C-2

Note: Any Additions or Changes on This Sheet Must be Made or Circled in Red Ink With Date and Name of Person Making Change.

Do not extend notes this side of this line.

RETURN TO
LOS ANGELES COUNTY SURVEYOR
700 HALL OF RECORDS

FORM 247 BM 11-46

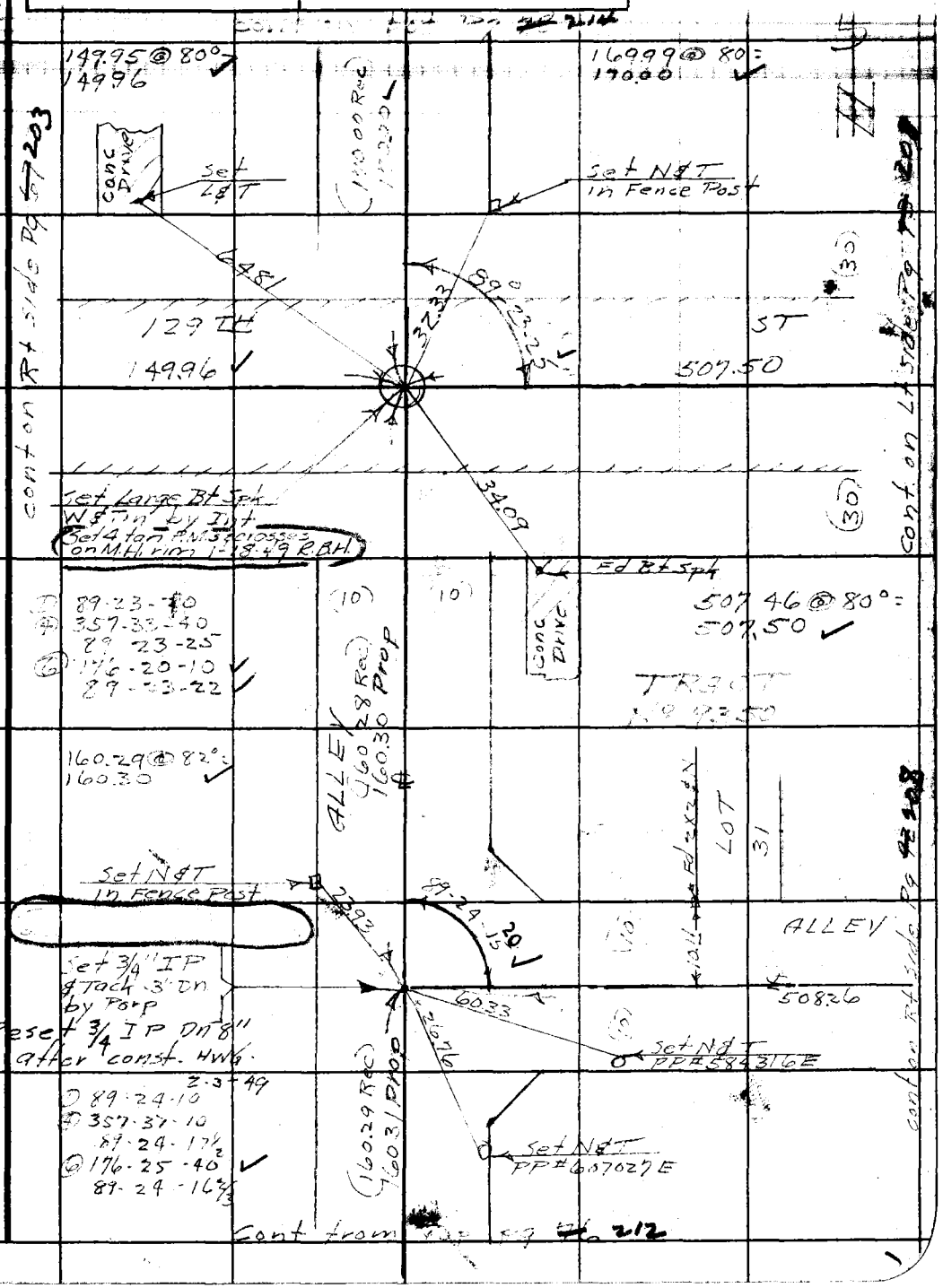

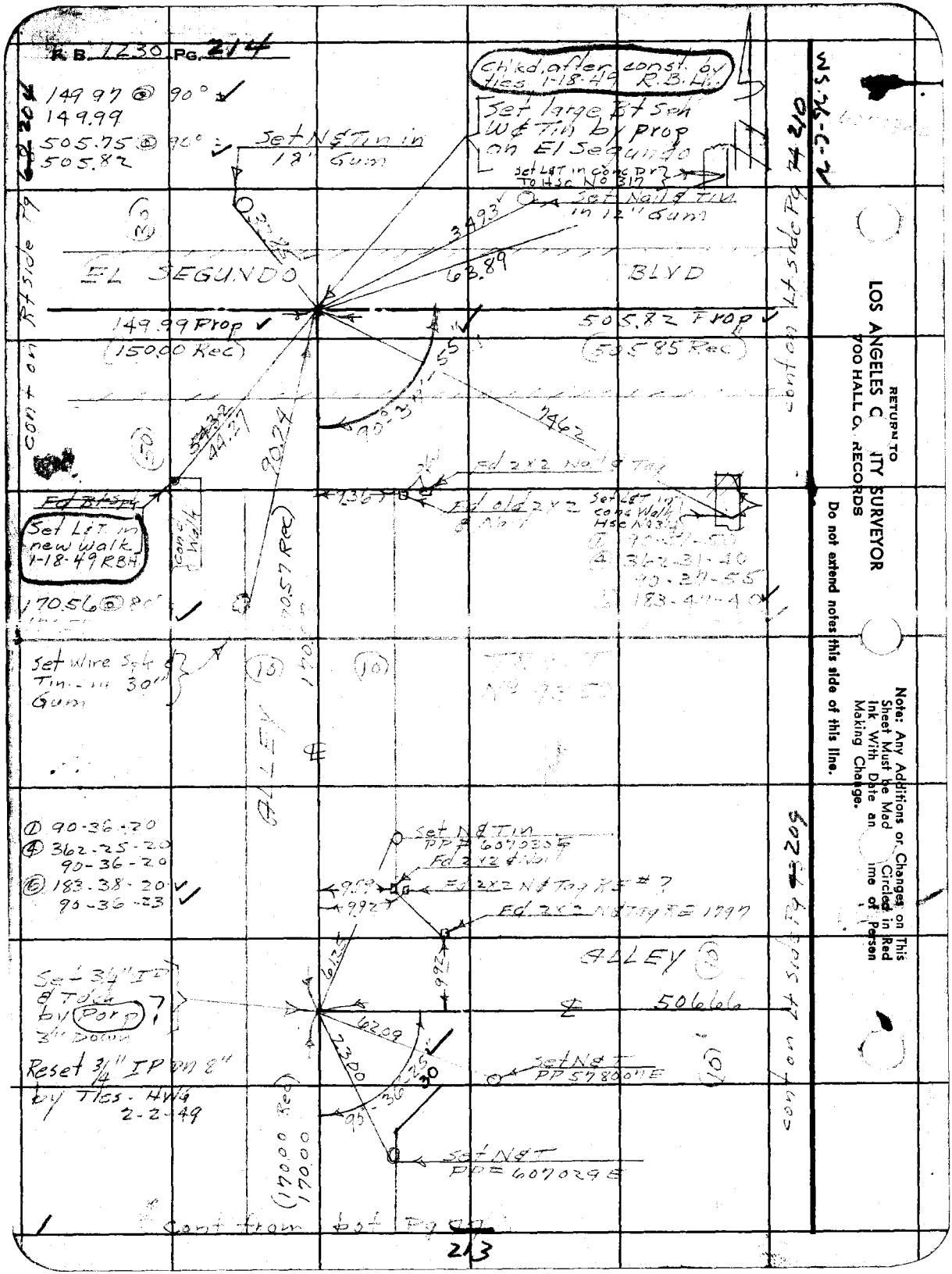
R.B. 1230 Pg. 214
149.97 @ 90°
149.99
505.75 @ 90°
505.82
Set N&Tin in 18" Gum
Ch'kd. after const. by Tles 1-18-49 R.B.H.
Set large Bt Sph W&Tin by prop on El Segundo
Set L&T in conc Dr To Hse No 317
Set Nail & Tin in 12" Gum
3493
63.89
EL SEGUNDO
BLVD
149.99 Prop
(150.00 Rec)
505.82 Prop
(505.85 Rec)
90°-37'-55"
7462
44.27
90.24
Fd 2x2 Nail & Tag
Fd old 2x2 & Nail
Set L&T in conc Walk Hse No 314
Fd Bt Sph
Set L&T in new walk 1-18-49 RBH
Conc Walk
170.56 @ 80°
90.57 Rec
Set Wire Sph & Tin in 30" Gum
ALLEY
① 90-36-20
④ 362-25-20
90-36-20
⑤ 183-38-20
90-36-23
Set N&Tin PP# 607030E
Fd 2x2 & Nail
Fd 2x2 N&Tag RE #7
Fd 2x2 N&Tag RE 1797
ALLEY
50666
Set 3/4" IP & Tack by Porp 3" Down
Reset 3/4" IP on 8" by Tles. HWG 2-2-49
6209
2300
95-36-25
Set N&T PP 578007E
Set N&T PP# 607029E
(170.00 Rec)
170.00
Cont from bot Pg 209
Cont on Rt side Pg 204
Cont on Lt side Pg 210
Cont on Lt side Pg 209
RETURN TO
LOS ANGELES COUNTY SURVEYOR
700 HALL OF RECORDS
Do not extend notes this side of this line.
Note: Any Additions or Changes on This Sheet Must be Made Circled in Red Ink With Date and Name of Person Making Change.
213

Notes Ck'd by MILLER	Survey of [illegible]	F. B. 1230 Pg. 219
Map No.	W. O. [illegible] Tape No. [illegible] St'd 68 °F	
Office Work	Surveyed by [illegible]	
Checked	Notes [illegible] Date [illegible]	
Date	Indexed A. C. Johnson	

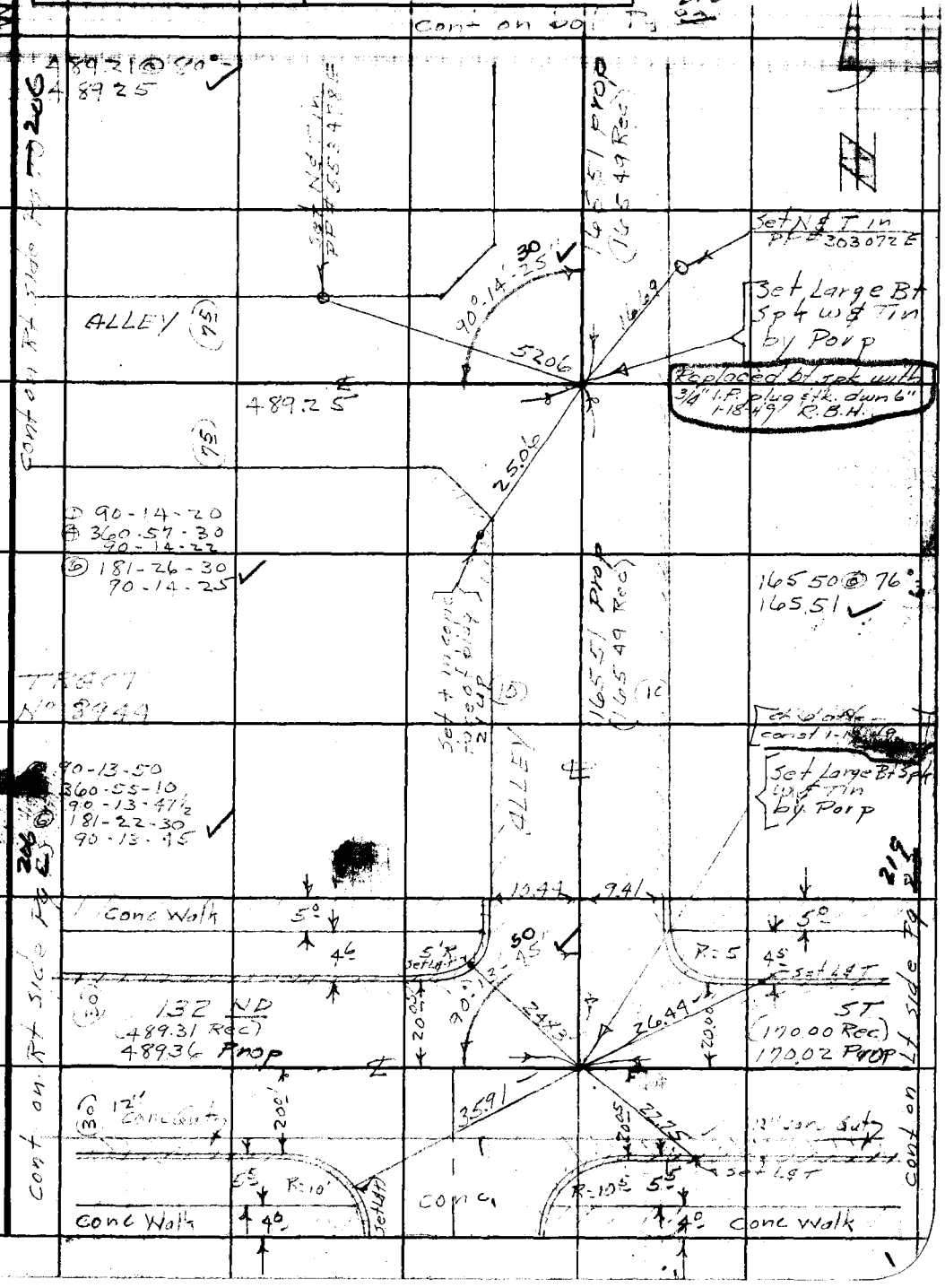

Note: Any Additions or Changes on This Sheet Must be Made or Circled in Red Ink With Date and Name of Person Making Change.

Do not extend notes this side of this line.

LOS ANGELES COUNTY SURVEYOR
700 [illegible] RECORDS

FORM 247 SM 11-46

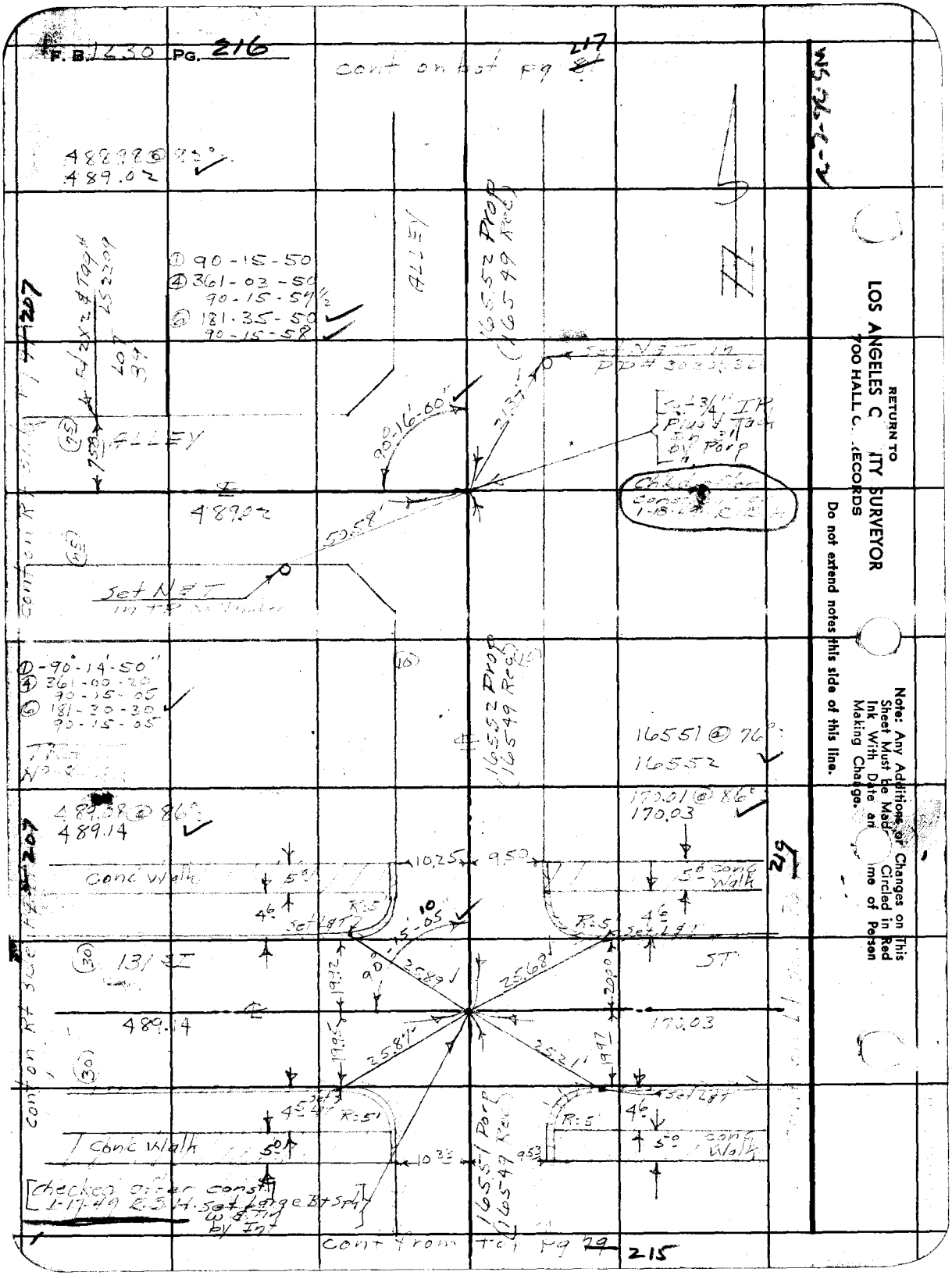
F. B. 1230 PG. 216
cont on bot pg 217
488.98 @ 85°
489.02
① 90-15-50
④ 361-03-50
90-15-57½
⑥ 181-35-50
90-15-58
ALLEY
16552 Prop
16549 Rec
Set N & T in PP # 3030-32
Set 3/4" IP Plug & Tack in 31 by Porp
90°-16'-00"
50.58'
ALLEY
489.02
Set N & T in TP
① -90°-14'-50"
④ 361-00-20
90-15-05
⑥ 181-30-30
90-15-05
16552 Prop
16549 Rec
16551 @ 76°
16552
170.01 @ 86°
170.03
489.08 @ 86°
489.14
Conc Walk
10.25
9.50
5° Conc Walk
R=5'
Set L&T
10
15-05
25.89
25.68
131 ST
ST
489.14
170.03
25.87
25.21
Set L&T
R=5'
Conc Walk
5°
10.33
9.53
16551 Porp
16549 Rec
Checked after const 1-17-49 R.S.H. Set Large Bt Spk W & Tin by Int
cont from tot pg 29
215
207
219
RETURN TO
LOS ANGELES C[illegible]ITY SURVEYOR
700 HALL C[illegible] RECORDS
Do not extend notes this side of this line.
Note: Any Additions or Changes on This Sheet Must be Mad[illegible] Circled in Red Ink With Date an[illegible]me of Person Making Change.

Notes Ck'd by MILLER	Survey of	F. B. 1230 Pg. 217
Map No.	W. O. Tape No. St'd 68 °F	169.99 @ 82°
Office Work	Surveyed by	170.01 ✓
Checked	Notes Date	
Date	Indexed	

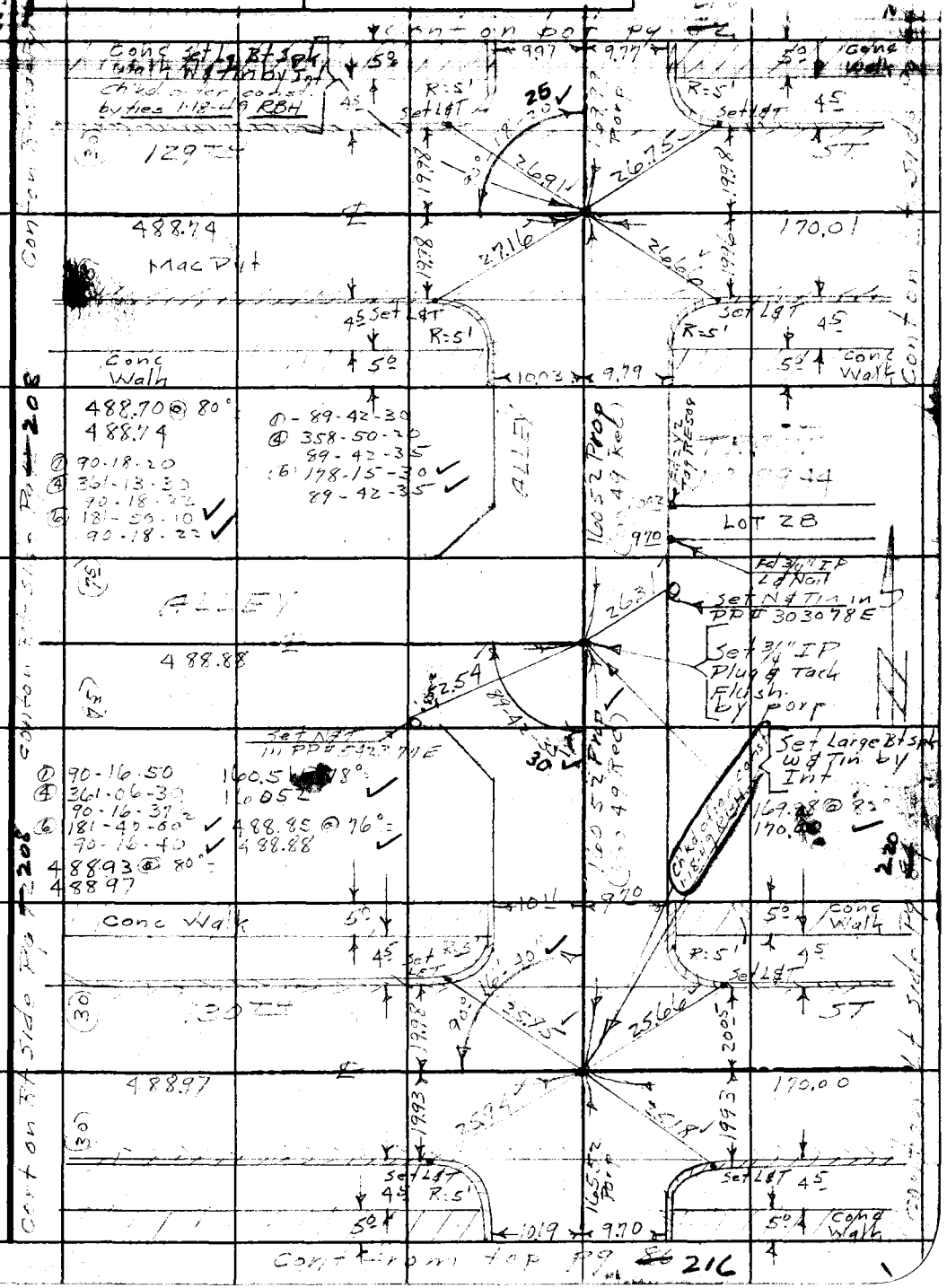

Note: Any Additions or Changes on This Sheet Must be Made or Circled in Red Ink With Date and Name of Person Making Change.

Do not extend notes this side of this line.

RETURN TO
LOS ANGELES COUNTY SURVEYOR
700 HALL RECORDS

FORM 247 5M 11-46

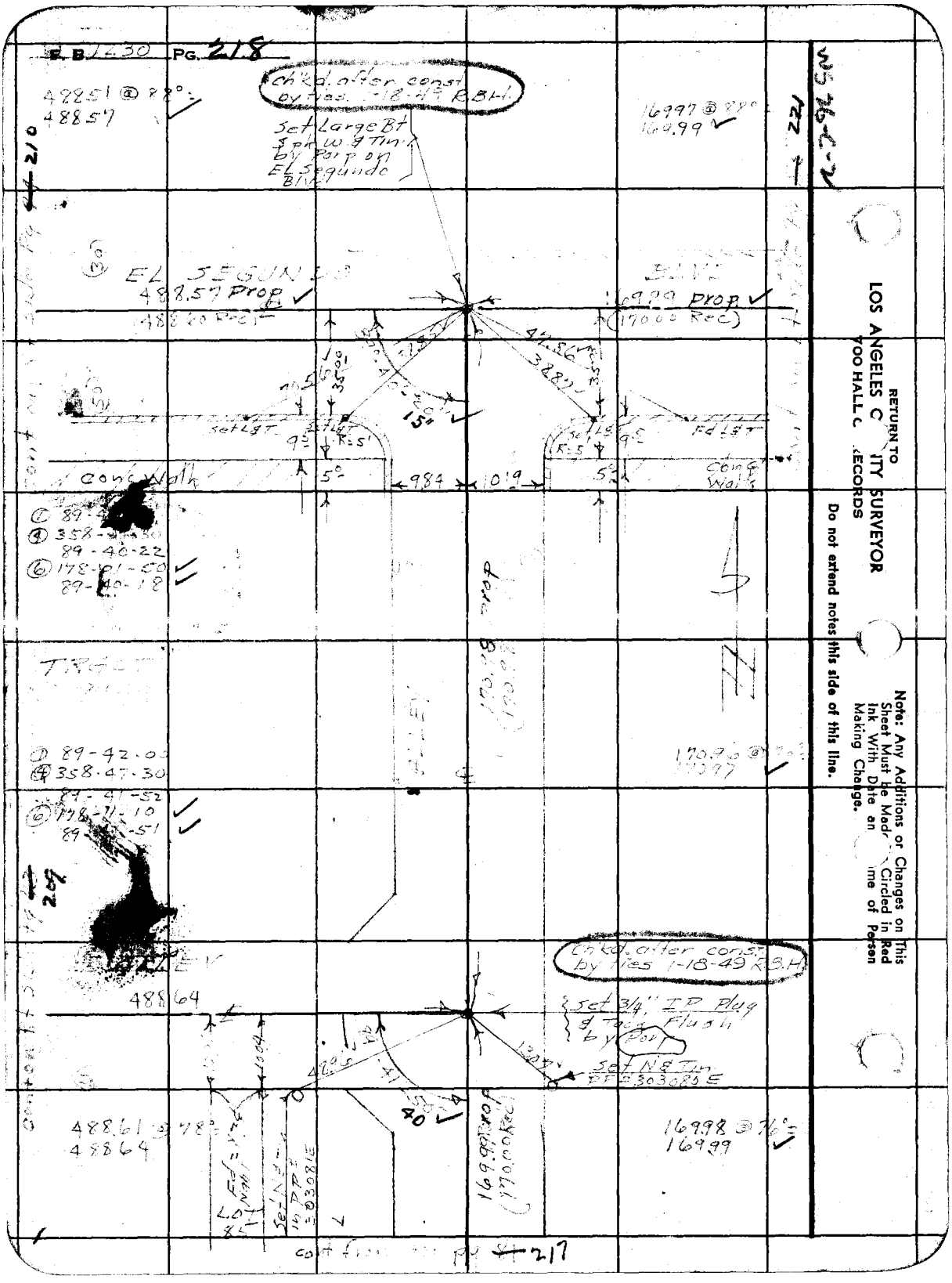

RETURN TO
LOS ANGELES C[illegible]ITY SURVEYOR
700 HALL C[illegible] RECORDS

Do not extend notes this side of this line.

Note: Any Additions or Changes on This Sheet Must be Made [illegible] Circled in Red Ink With Date an[illegible]me of Person Making Change.

Notes Ck'd by MILLER	Survey of
Map No.	W. O. 835 Tape No. 021 St'd 68 °F
Office Work	Surveyed by
Checked	Notes 4 WG Date 8-47
Date	Indexed C. Johnson

F. B. 1734 Pg. 219

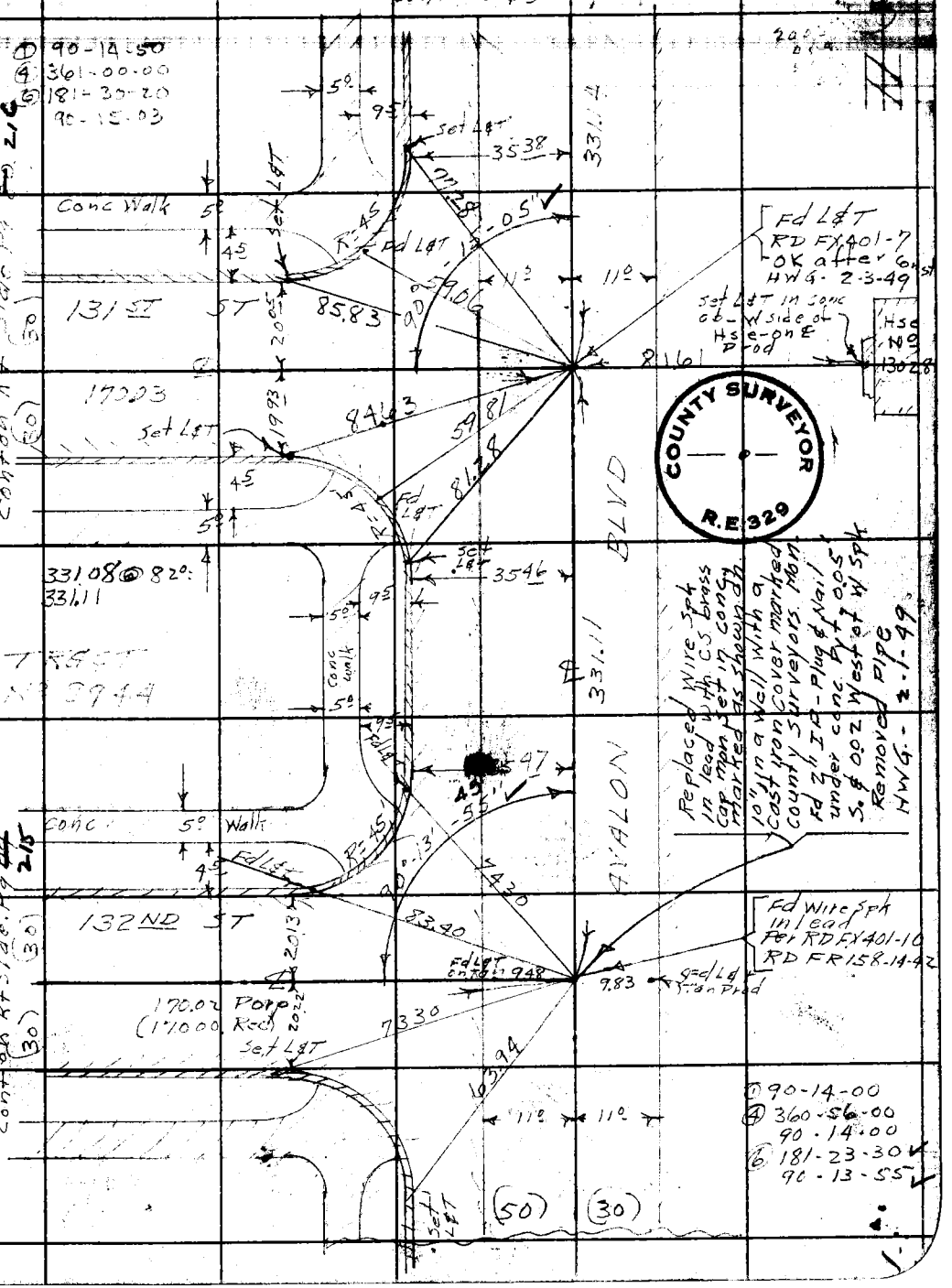

Note: Any Additions or Changes on This Sheet Must be Made Circled in Red Ink With Date and Name of Person Making Change.

Do not extend notes this side of this line.

RETURN TO LOS ANGELES COUNTY SURVEYOR 700 HALL OF RECORDS

FORM 247 BM 11-46

F.B. 1630 PG. 220

cont on bot Pg 221

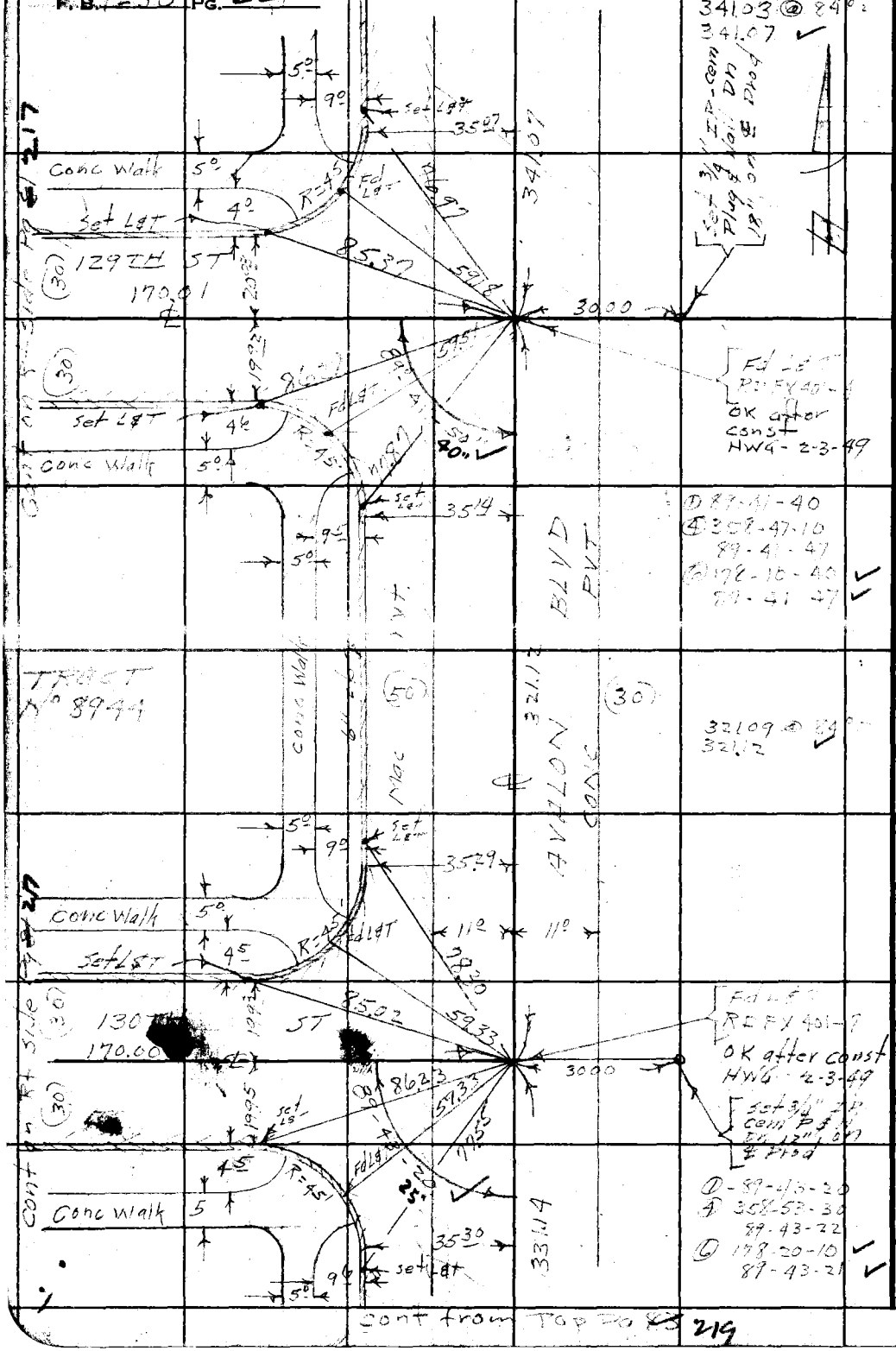

cont from Top Pg 219

WS 24-C-7

RETURN TO
LOS ANGELES CITY SURVEYOR
700 HALL OF RECORDS

Do not extend notes this side of this line.

Note: Any Additions or Changes on This Sheet Must be Made in Red Ink With Date and Circled in Red Making Change. Name of Person

Notes Ck'd by MILLER
Map No.
Office Work
Checked
Date

Survey of [illegible]
W. O. 835 Tape No. 021 St'd 68 °F
Surveyed by [illegible]
Notes [illegible] Date [illegible]
Indexed

F. B. ______ PG. 221

Cont on bot Pg 222

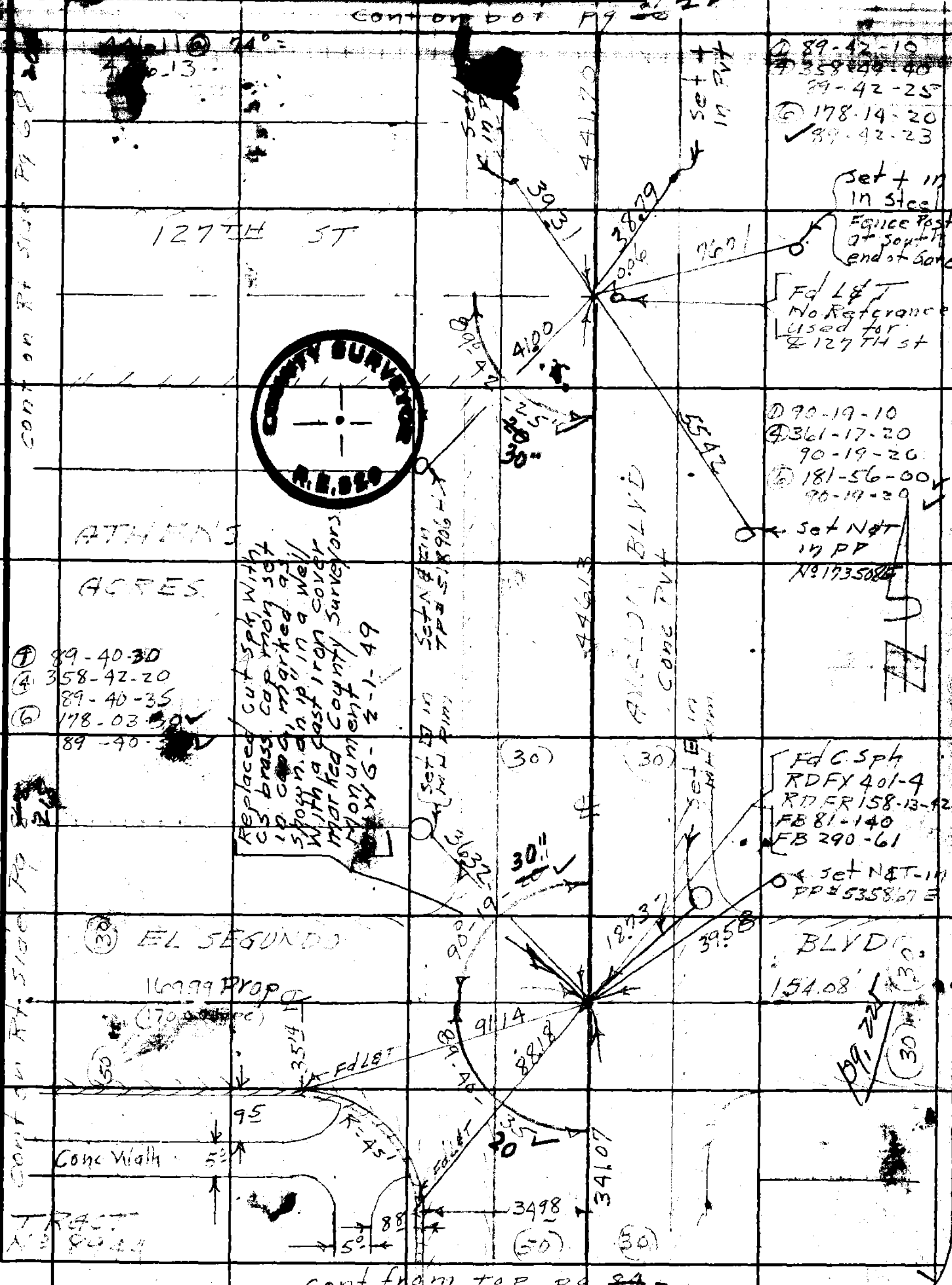

cont from top Pg 220

COUNTY SURVEYOR R.E. 329

Note: Any Additions or Changes on This Sheet Must be Made or Circled in Red Ink With Date and Name of Person Making Change.

Do not extend notes this side of this line.

RETURN TO
LOS ANGELES COUNTY SURVEYOR
700 HALL OF RECORDS

FORM 247 5M 11-46

R. B. 1230 PG. 222

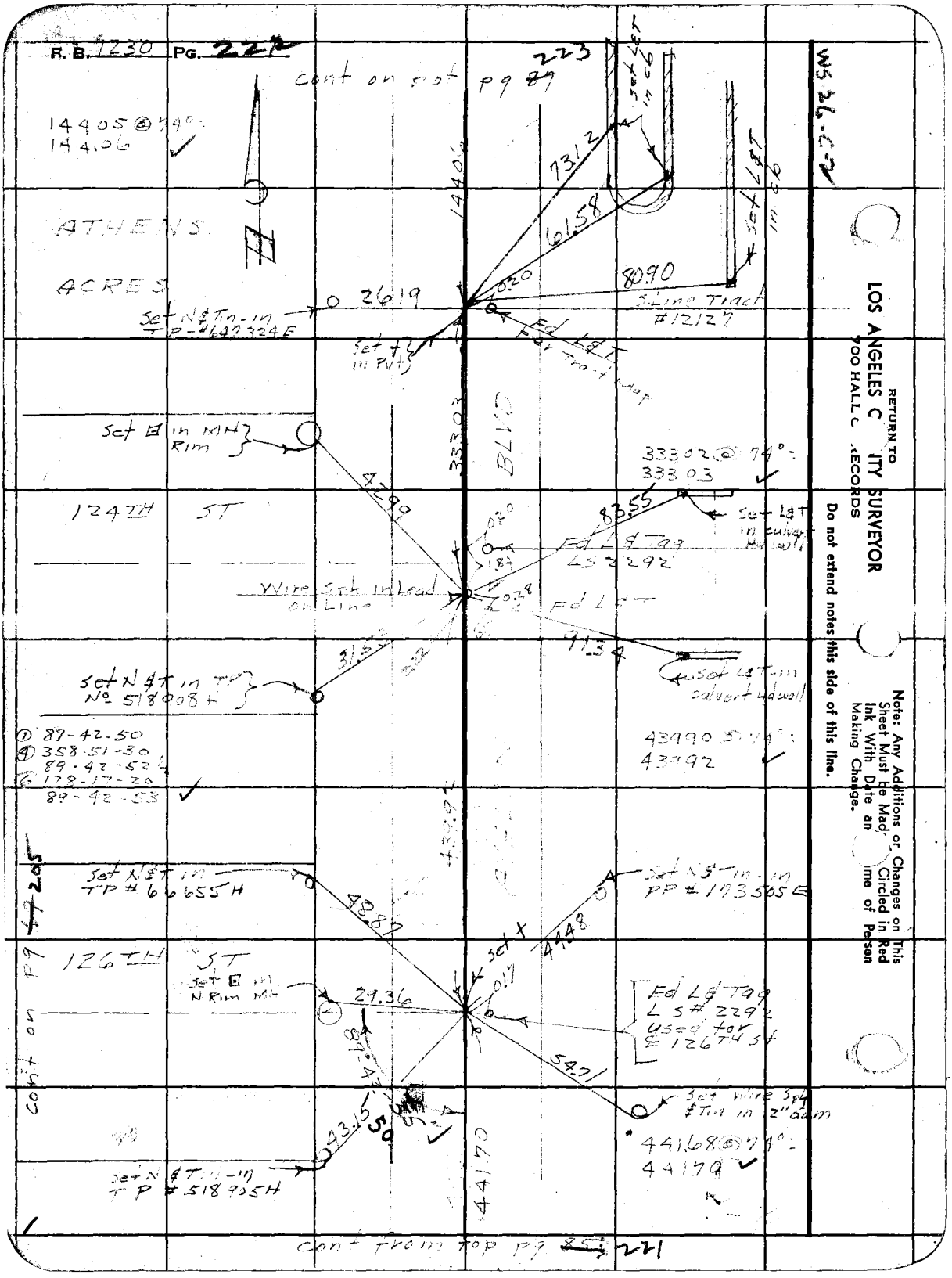

WS 26-C-2

RETURN TO
LOS ANGELES C[illegible]ITY SURVEYOR
700 HALL C[illegible] RECORDS

Do not extend notes this side of this line.

Note: Any Additions or Changes on This Sheet Must be Mad[illegible] Circled in Red Ink With Date an[illegible]me of Person Making Change.

Notes Ck'd by [illegible]	Survey of [illegible]	F.B. [illegible] Pg. 223
Map No.	W. O. 8351 Tape No. 021 St'd 68 °F	
Office Work	Surveyed by Gunderson	
Checked	Notes 14606 Date 8-47	
Date	Indexed A. C. Johnson	

W. 26-C-2

cont on bot pg 224

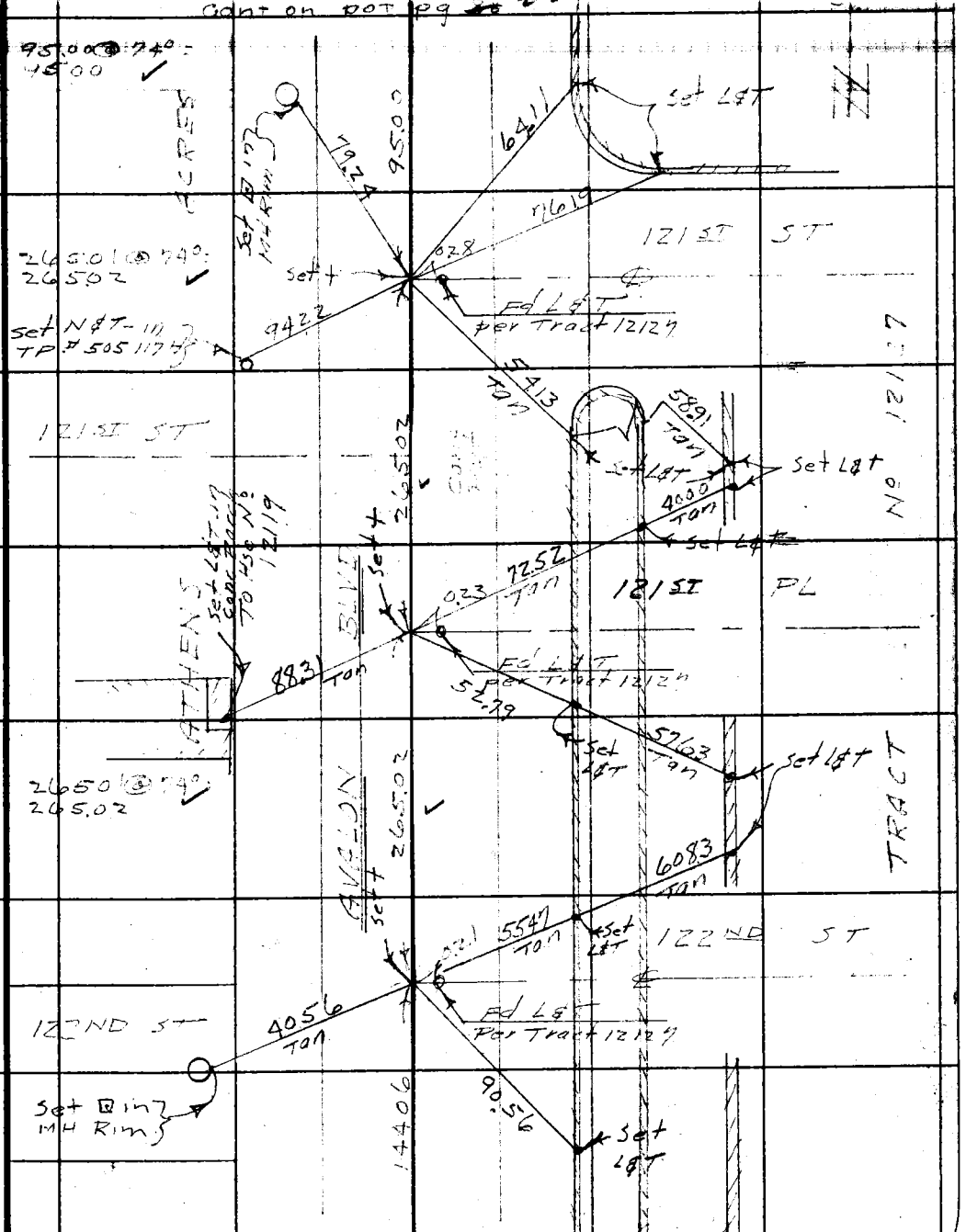

cont from top Pg 222

Note: Any Additions or Changes on This Sheet Must Be Made Circled in Red Ink With Date and Name of Person Making Change.

Do not extend notes this side of this line.

RETURN TO
LOS ANGELES COUNTY SURVEYOR
700 HALL OF RECORDS

FORM 247 SM 11-46

F. B. 1230 PG. 224

W5 26-C-2

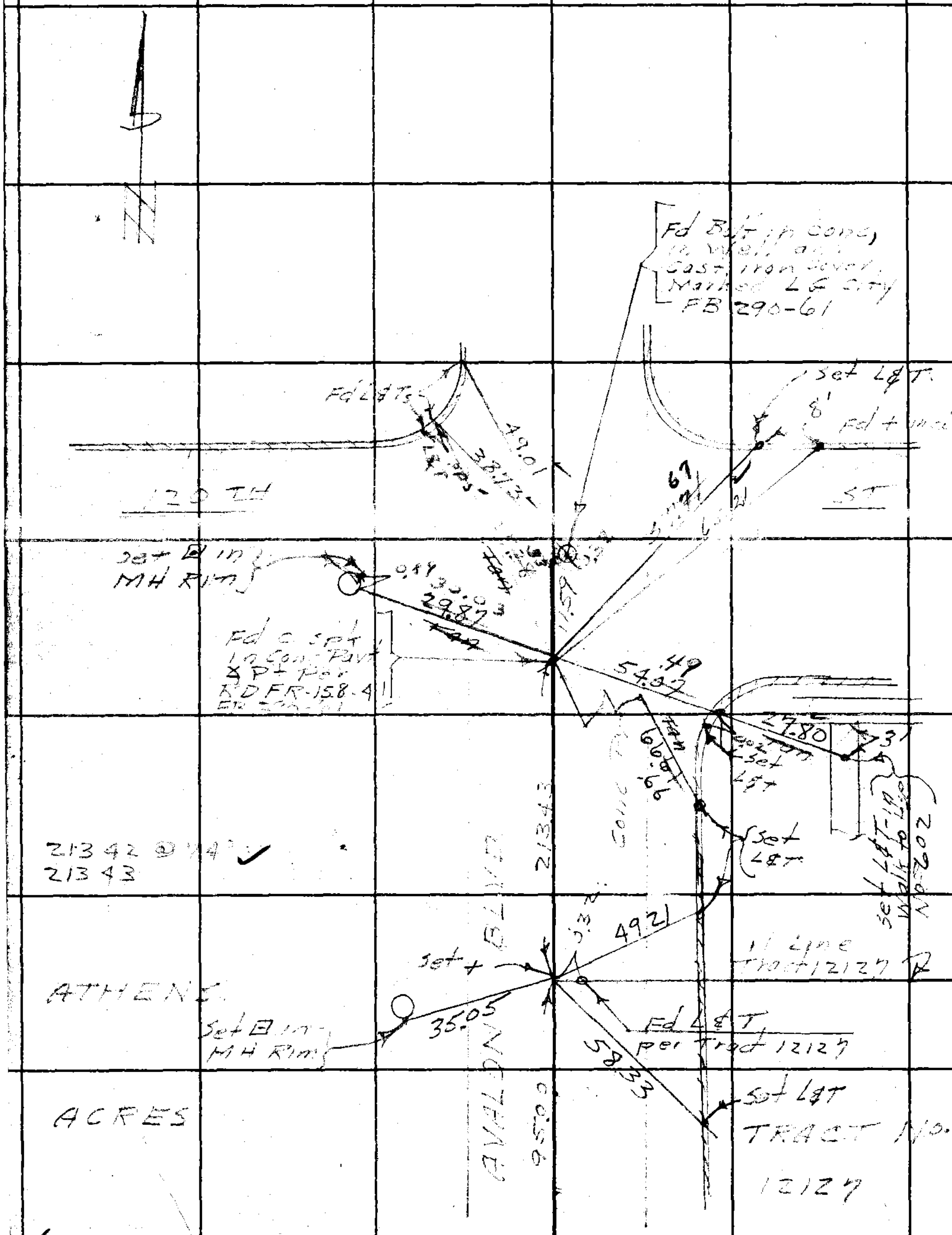

Cont from Top Pg 223

RETURN TO
LOS ANGELES COUNTY SURVEYOR
700 HALL OF RECORDS
Do not extend notes this side of this line.
Note: Any Additions or Changes on This Sheet Must be Made Circled in Red Ink With Date and Name of Person Making Change.

Notes Ck'd by MILLER	Survey of	F. B. Pg.
Map No.	W. O. Tape No. St'd °F	
Office Work	Surveyed by	
Checked	Notes Date	
Date	Indexed	

WS 26-C-2

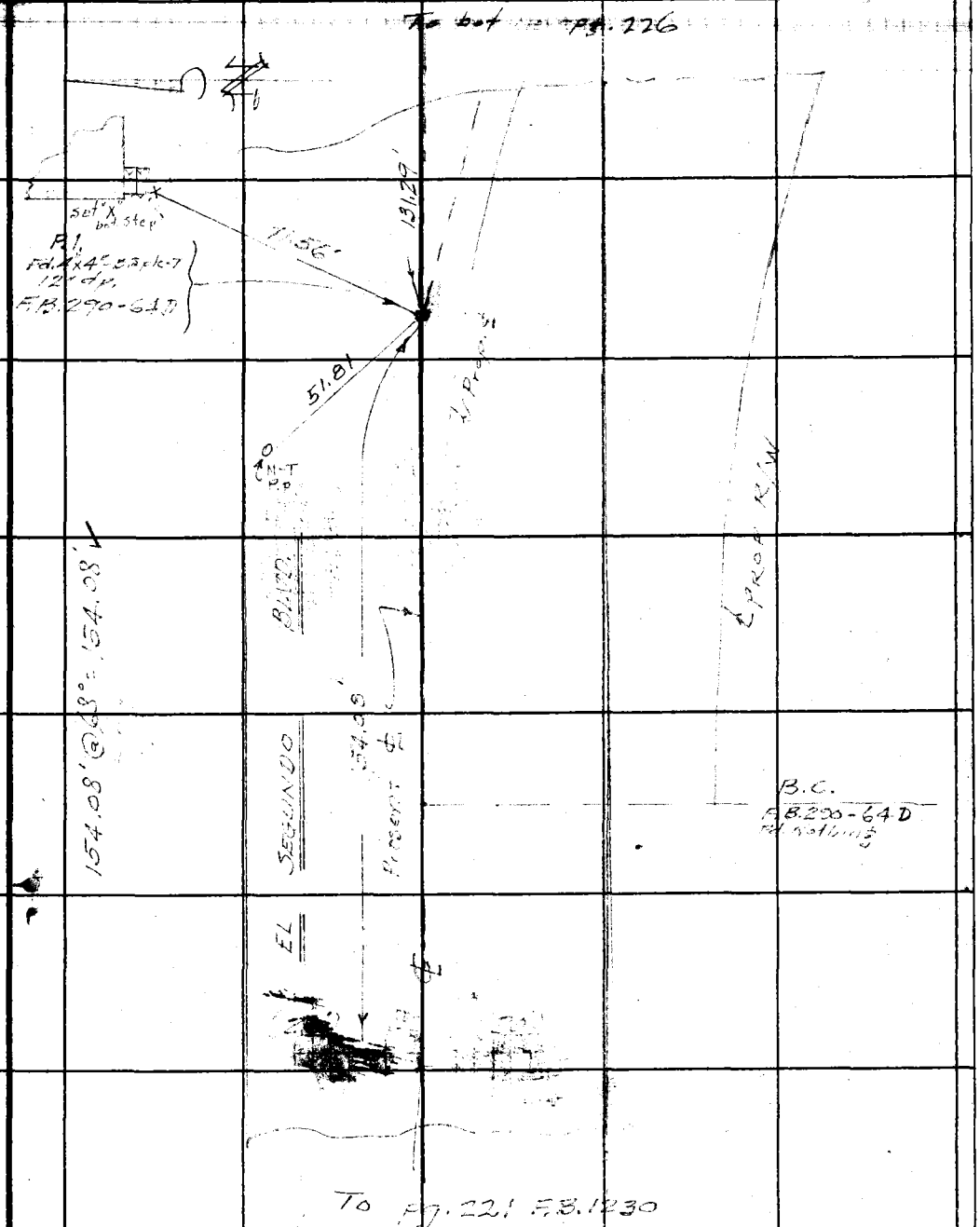

Note: Any Additions or Changes on This Sheet Must be Made or Circled in Red Ink With Date and Name of Person Making Change.

Do not extend notes this side of this line.

RETURN TO
LOS ANGELES COUNTY SURVEYOR
700 HALL RECORDS

FORM 247 5M 11-46

F. B. 1230 PG. 226

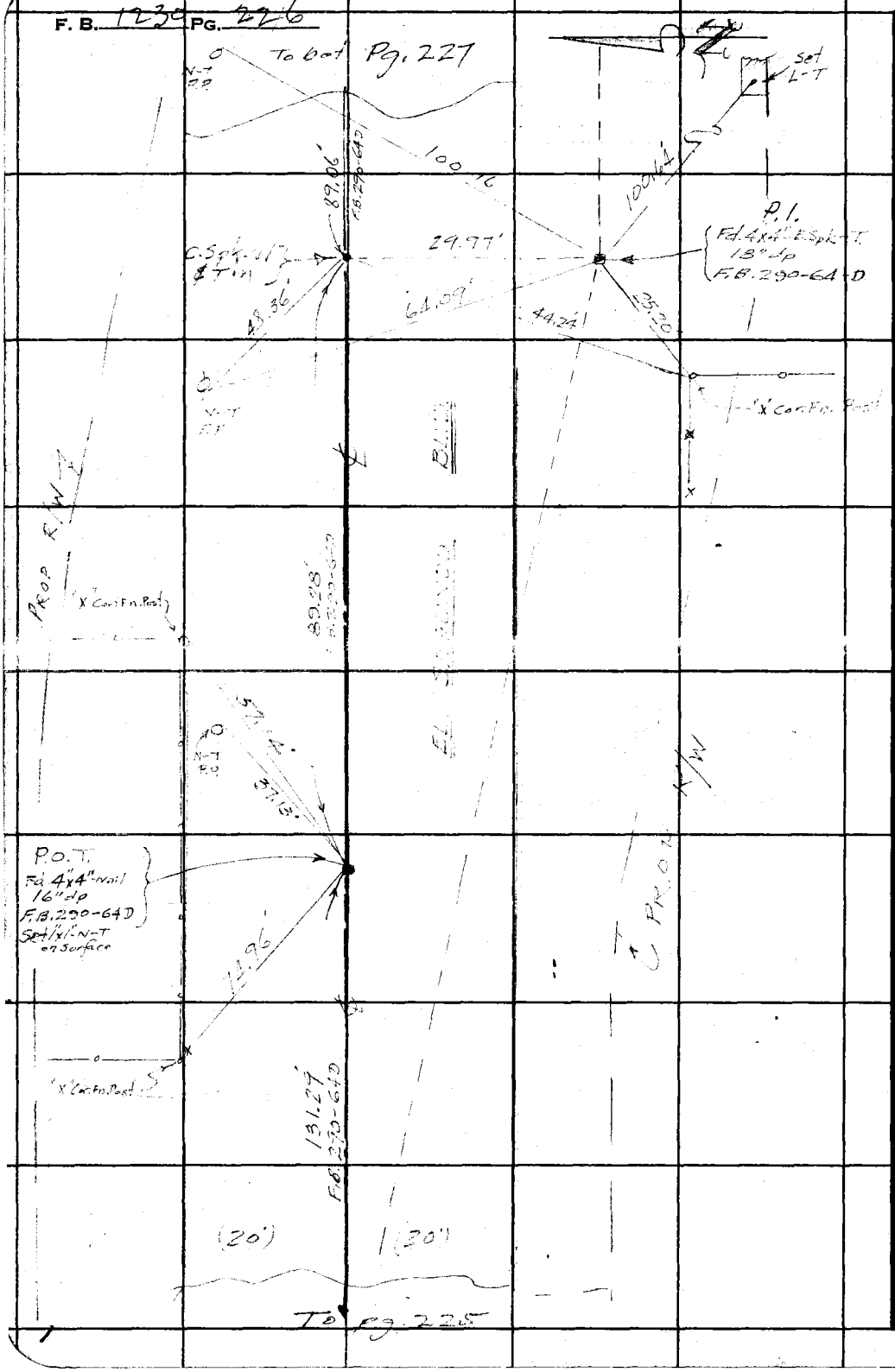

WS 26-C-7

RETURN TO
LOS ANGELES C ITY SURVEYOR
700 HALL C. RECORDS

Do not extend notes this side of this line.

Note: Any Additions or Changes on This Sheet Must be Mad Circled in Red Ink With Date an me of Person Making Change.

Notes Ck'd by MILLER	Survey of
Map No.	W. O. 1196 Tape No. 26 St'd 68 °F
Office Work	Surveyed by
Checked	Notes ECW Date 11-16-37
Date	Indexed A. C. Johnson

F. B. 1720 S PG. 77

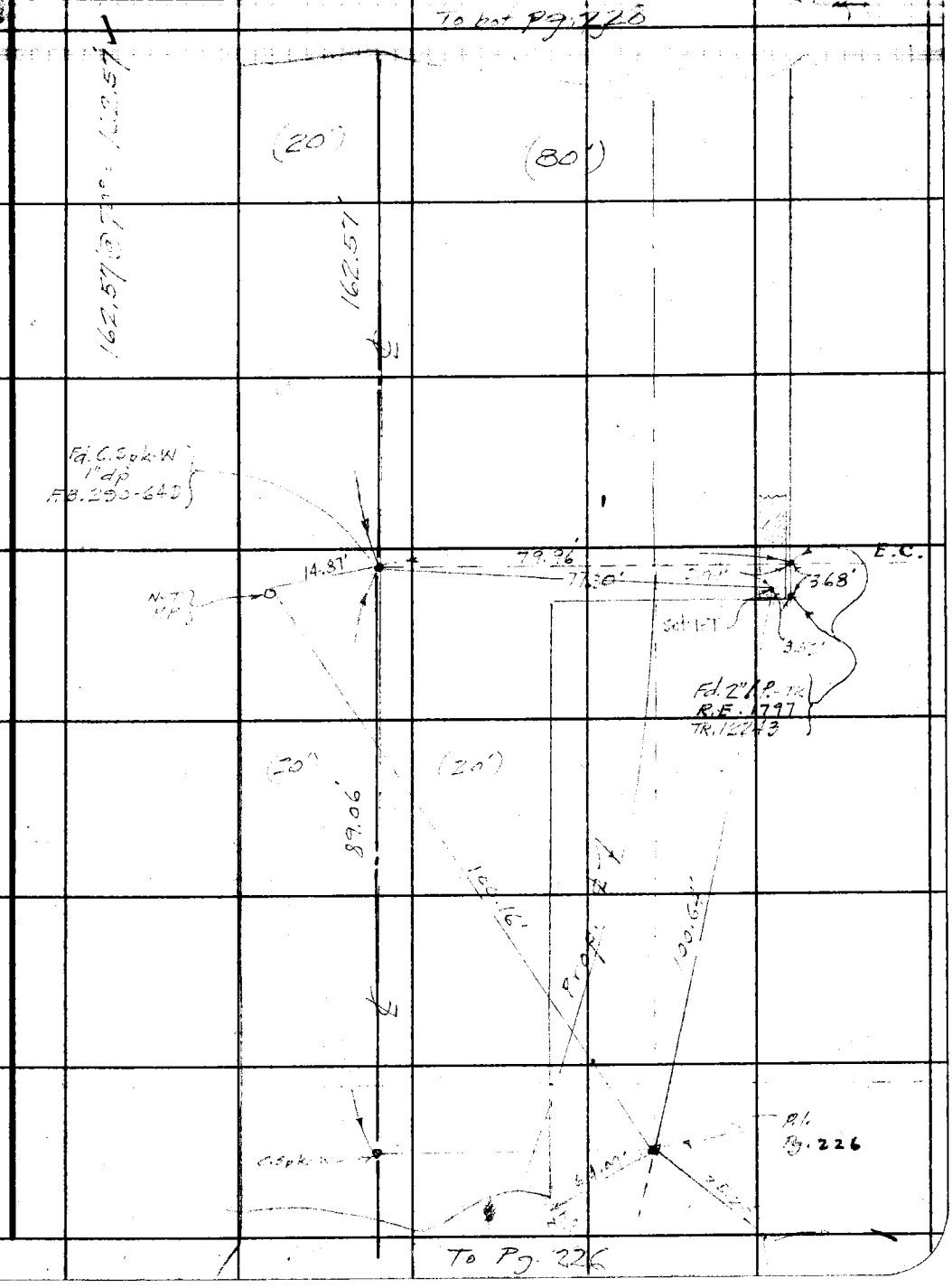

Note: Any Additions or Changes on This Sheet Must be Mar[illegible] Circled in Red Ink With Date a[illegible] Name of Person Making Change.

Do not extend notes this side of this line.

RETURN TO
LOS ANGELES [illegible]NTY SURVEYOR
700 HALL [illegible] RECORDS

FORM 247 BM 11-46

RETURN TO
LOS ANGELES C ITY SURVEYOR
700 HALL C. RECORDS

Note: Any Additions or Changes on This Sheet Must be Mad Circled in Red Ink With Date an me of Person Making Change.

Do not extend notes this side of this line.

WS 26-C-2

F. B. 1230 PG. 228

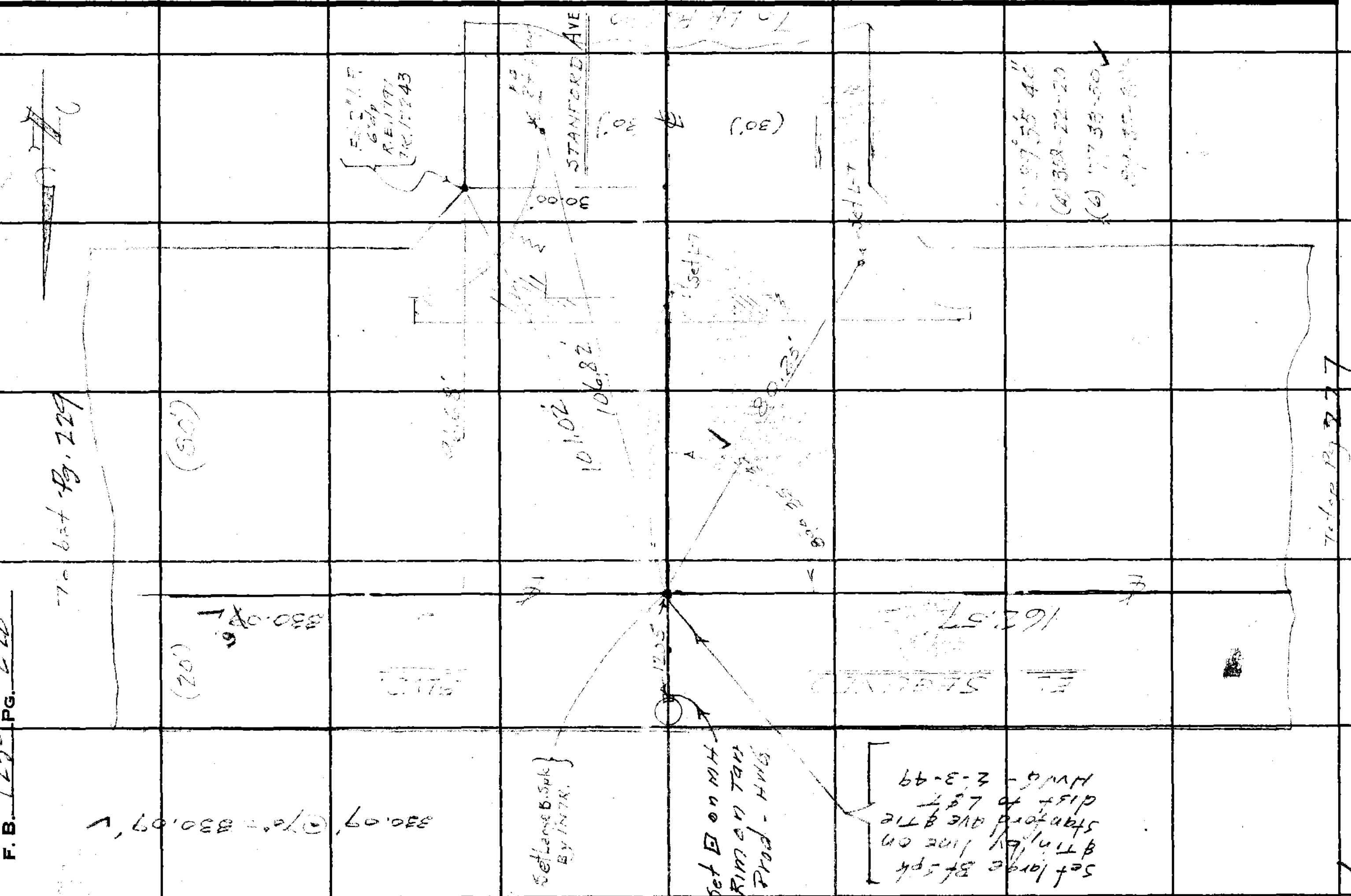

WS 26-C-2

Notes Ck'd by [illegible]	Survey of
Map No.	W. O. [illegible] Tape No. 26 St'd. 68 °F
Office Work	Surveyed by
Checked	Notes [illegible] Date [illegible]
Date	Indexed [illegible]

F. B. [illegible] PG.

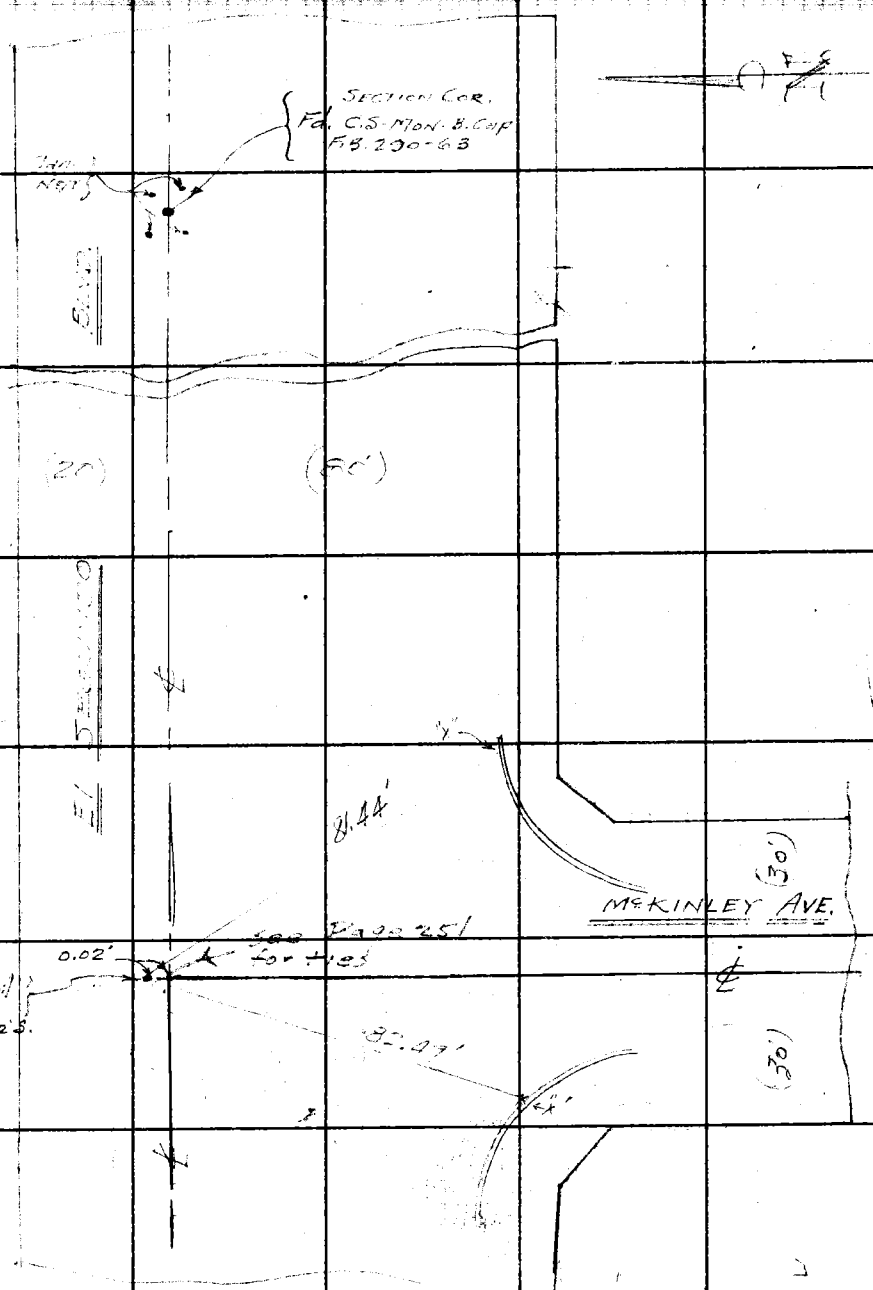

To Pg. 228

RETURN TO
LOS ANGELES COUNTY SURVEYOR
7DO HALL RECORDS

Note: Any Additions or Changes on This Sheet Must be Made in Red Ink With Date and Name of Person Making Change.

Do not extend notes this side of this line.

FORM 247 RM 11-66

F. B. 1930 PG. 230

W5 26-C-3

RETURN TO
LOS ANGELES CITY SURVEYOR
700 HALL OF RECORDS

Do not extend notes this side of this line.

Note: Any Additions or Changes on This Sheet Must be Made in Ink With Date and Circled in Red Ink With Date and Name of Person Making Change.

Notes Ck'd by	Survey of [illegible]
Map No.	W. O. 1196 Tape No. St'd °F
Office Work	Surveyed by [illegible]
Checked	Notes [illegible] Date [illegible]
Date	Indexed A. O. Johnson

F. B. 1230 PG. 231

MAY 5 '48

C.I. 1196 TOWNE AVE.

EL SEGUNDO BLVD.

From

AVALON BLVD

To

STANFORD AVE

SKETCH

Note: Any Additions or Changes on This Sheet Must Be Made or Circled in Red Ink With Date and Name of Person Making Change.

Do not extend notes this side of this line.

RETURN TO
LOS ANGELES COUNTY SURVEYOR
700 HALL OF RECORDS

FORM 247 SM 11-46

F. B. 1230 PG. 232

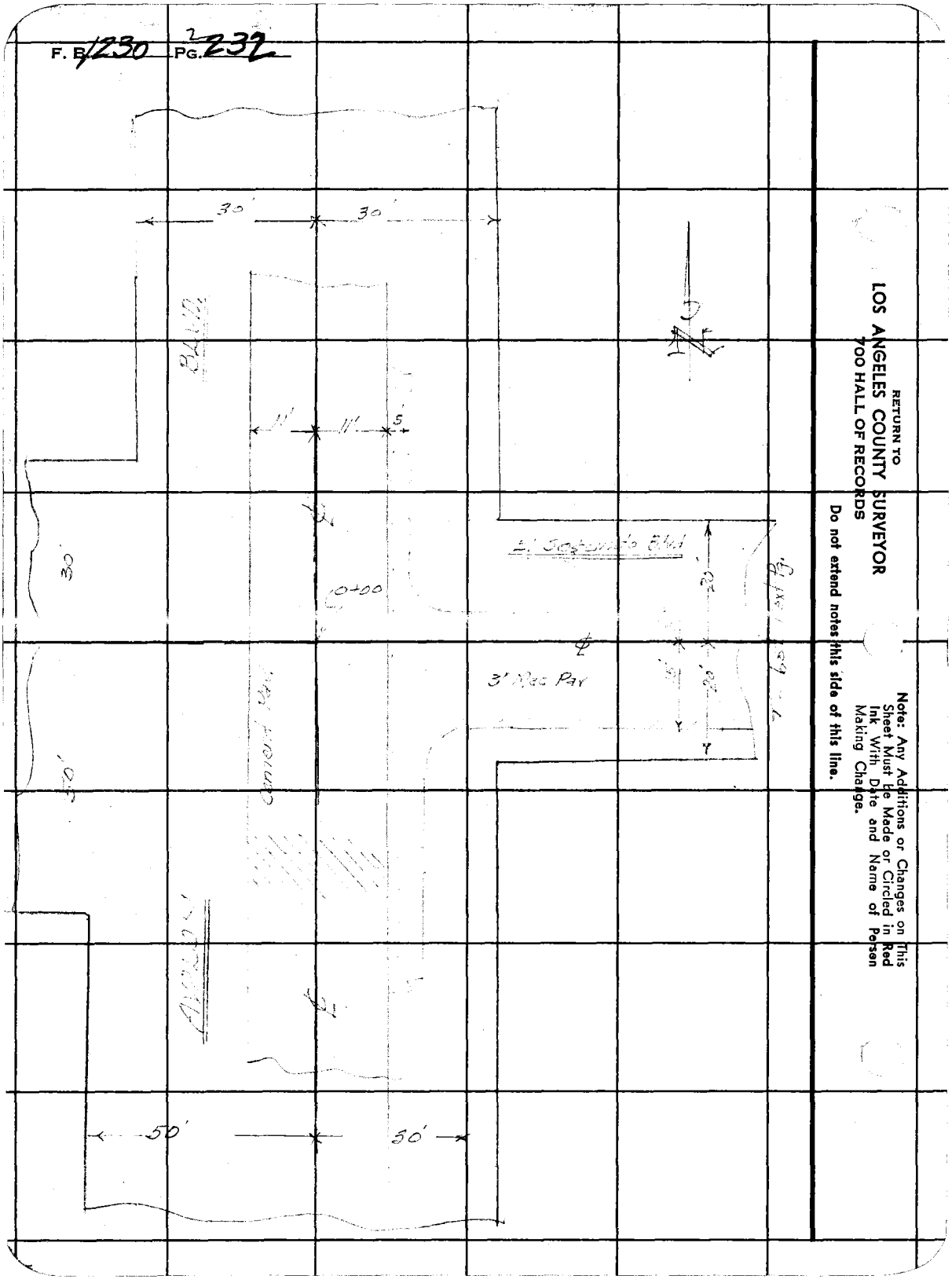

RETURN TO
LOS ANGELES COUNTY SURVEYOR
700 HALL OF RECORDS

Do not extend notes this side of this line.

Note: Any Additions or Changes on This Sheet Must be Made or Circled in Red Ink With Date and Name of Person Making Change.

F. B. 1230 3 PG. 233

Notes Ck'd by	Survey of
Map No.	W. O. 196 Tape No. St'd °F
Office Work	Surveyed by
Checked	Notes FCN Date 10-24-47
Date	Indexed

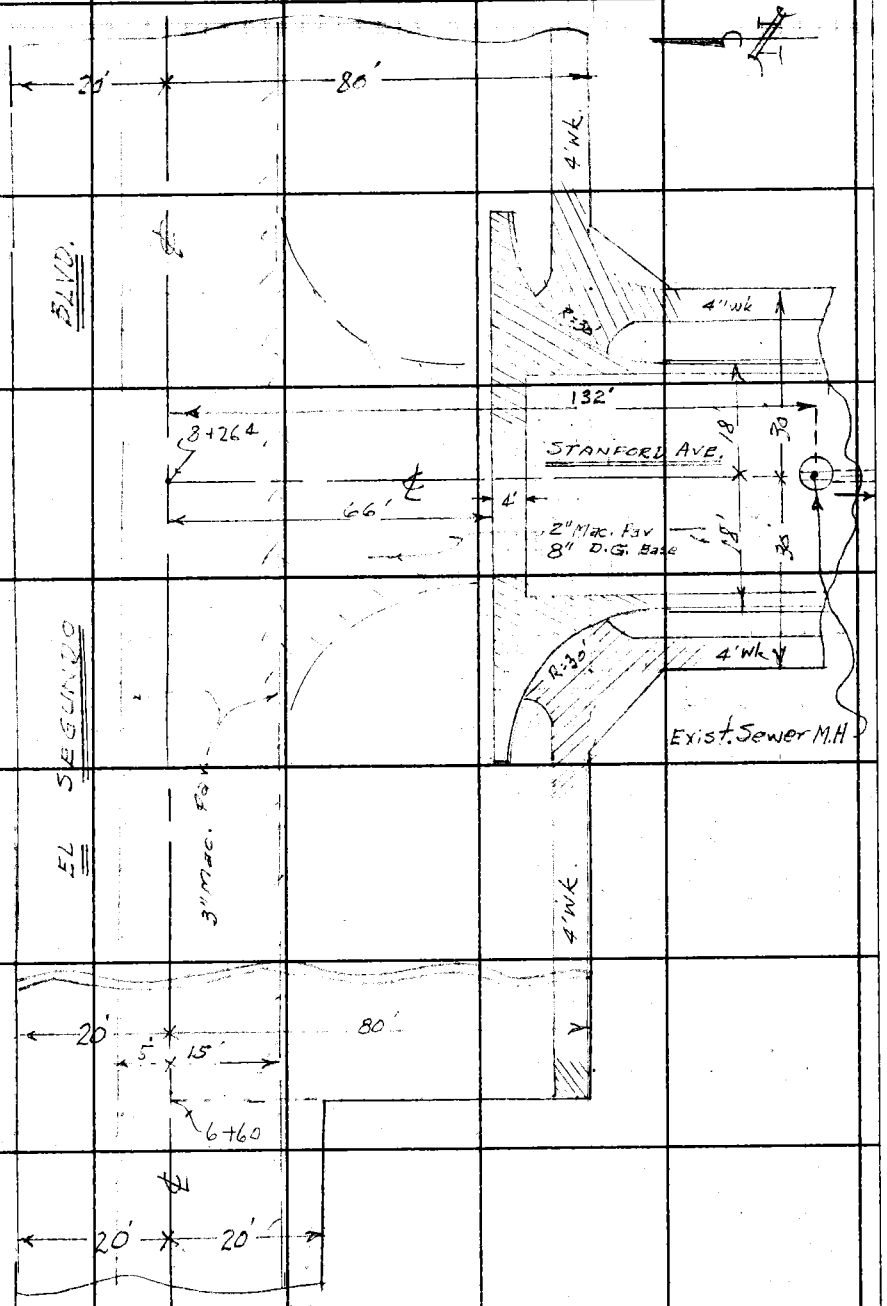

Notes: Any Additions or Changes on This Sheet Must Be Made or Circled in Red Ink With Date and Name of Person Making Change.

Do not extend notes this side of this line.

RETURN TO
LOS ANGELES COUNTY SURVEYOR
7DO HALL OF RECORDS

FORM 247 SM 11-46

F. B. 1230 4 PG. 234

RETURN TO
LOS ANGELES COUNTY SURVEYOR
700 HALL OF RECORDS

Do not extend notes this side of this line.

Note: Any Additions or Changes on This Sheet Must be Made or Circled in Red Ink With Date and Name of Person Making Change.

Profile No. ____ Notes Red. ____ Plotted ____ Job No. 1196 Division No. ____ F.B. 230 PG. 235

Date ____ Date ____ Survey of Towne Ave

X-Sec. No. ____ Notes Chkd L.C.M. Checked ____ Survey by Wallace Notes ECW Date 10-24-47

Date 10 27 47 Date ____ Map No. ____ Indexed C. Johnson Date MAY 5 '48

C.I. 1196 TOWNE AVE.

EL SEGUNDO BLVD.

FROM

Avalon Blvd. to Stanford Ave.

-X-SECTIONS

Sketch pg. - 231

STATION	B.S.	H.I.	F.S.	ELEV.

NOTE: ANY ADDITIONS OR CHANGES ON THIS SHEET MUST BE MADE OR CIRCLED IN RED INK, WITH DATE AND NAME OF PERSON MAKING CHANGE.

PLEASE RETURN TO
LOS ANGELES COUNTY SURVEYOR
700 HALL OF RECORDS

Do not extend notes this side of this line.

FORM 307 10M 10-46

F.B. 236 PG. 236 | Job No. 1196 | Division No. | Notes Red. | Plotted | Profile

Survey of Towne Ave | Date | Date | No.

Survey by Wallace | Notes ECW | Notes Chkd. | Checked | X-Sec.

Indexed C. Johnson | Date | Date | Date | No.

FORM 307 10M 10-46

PLEASE RETURN TO
LOS ANGELES COUNTY SURVEYOR
700 HALL OF RECORDS

NOTE: ANY ADDITIONS OR CHANGES ON THIS SHEET MUST BE MADE OR CIRCLED IN RED INK, WITH DATE AND NAME OF PERSON MAKING CHANGE.

Do not extend notes this side of this line.

STATION	B. S.	H. I.	F. S.	ELEV.		
BM TA-19	6.83	[illegible]		[illegible]	[illegible]	FS 1230-70
				89	LT	RT
0+30			[illegible]			[illegible]
"			6.18	[illegible]		20' Rt
"			[illegible]	[illegible]	20' Lt	
0+11			7.17	[illegible]		[illegible]
[illegible]			[illegible]			E. R.L. [illegible]
			6.2	[illegible]		20'
						20'
			6.3	[illegible]	14'	
					20'	
[illegible]			3.1	12. [illegible]		[illegible]
			3.0	12. [illegible]		5'
			3.8	12.62		20'

FORM 307 10M 10-46

PLEASE RETURN TO
LOS ANGELES COUNTY SURVEYOR
700 HALL OF RECORDS

NOTE: ANY ADDITIONS OR CHANGES ON THIS SHEET MUST BE MADE OR CIRCLED IN RED INK, WITH DATE AND NAME OF PERSON MAKING CHANGE.

Do not extend notes this side of this line.

STATION	B. S.	H. I.	F. S.	ELEV.		
		123.96				
1485			25	121.2		
			37	120.1	10'	
			31	120.1	20'	
2+00			32	120.8		
			3[illegible]	121.0		5'
			41	119.[illegible]		
			3[illegible]	[illegible]		
			3[illegible]	[illegible]		
3+00			42	[illegible]		
			40	[illegible]		5'
			[illegible]	[illegible]		
			[illegible]	[illegible]		
			[illegible]	[illegible]		
			44	119.6	12'	
			42	119.8	20'	
[illegible]	[illegible]	[illegible]	37	[illegible]	[illegible]	120.250
[illegible]			39	118.3		
			51	112.5		5'
			43	117.3		20'
			34	118.2		22'

Profile No. ____ Notes Red ____ Plotted ____ Job No. 1196 Division No. ____ F.B. 230 PG. 236

X-Sec. No. ____ Date ____ Date ____ Survey of ____

Notes Chkd ____ Checked ____ Survey by [illegible] Notes [illegible] Date 10-24-47

No. ____ Date ____ Date ____ Map No. ____ Date ____

FORM 307 10M 10-46

PLEASE RETURN TO
LOS ANGELES COUNTY SURVEYOR
700 HALL OF RECORDS

NOTE: ANY ADDITIONS OR CHANGES ON THIS SHEET MUST BE MADE OR CIRCLED IN RED INK, WITH DATE AND NAME OF PERSON MAKING CHANGE.

Do not extend notes this side of this line.

STATION	B. S.	H. I.	F. S.	ELEV.	El Segundo Blvd.	
		[illegible] 35			LT	℄ RT.
4+00			44	[illegible]	9'	
"			57	[illegible]	10'	
"			36	[illegible]	20	
5+00			5[illegible]	[illegible]		℄
"			[illegible]	[illegible]		5'
"			[illegible]	[illegible]		20
"			[illegible]	[illegible]		[illegible]
"			61	[illegible]	10'	
"			[illegible]	[illegible]	[illegible]	
"			[illegible]	[illegible]	[illegible]	
6+00			67			℄
"			[illegible]			5'
"			[illegible]			20'
"			[illegible]		10'	
"			64		20'	
[illegible]	263	[illegible] 53	[illegible]	[illegible]	[illegible]	
6+60.0			25	[illegible]		℄
			23	[illegible]		5'
			29	[illegible]		15' edge par
			41	[illegible]		70'

F.B. 1230 PG 8 238

Job No. 1196 Division No. Towne Ave Notes Red. Plotted No. Profile

Survey of [illegible] Date Date X-Sec.

Survey by [illegible] Notes [illegible] Notes Chkd. Checked No.

Indexed C. Johnson Date Date Date

FORM 307 10M 10-46

PLEASE RETURN TO
LOS ANGELES COUNTY SURVEYOR
700 HALL OF RECORDS

NOTE: ANY ADDITIONS OR CHANGES ON THIS SHEET MUST BE MADE OR CIRCLED IN RED INK, WITH DATE AND NAME OF PERSON MAKING CHANGE.

Do not extend notes this side of this line.

STATION	B. S.	H. I.	F. S.	ELEV.	El Segundo Blvd	
		[illegible]			Lt	℄ Rt
6+60			[illegible]	113 63		30' back walk
			33	[illegible]	5'	
			18	[illegible]	165'	
			73	[illegible]	20'	
6+63.8			26	[illegible]		℄ [illegible]
7+00			31	[illegible]		℄
			[illegible]	[illegible]		5'
			35	[illegible]		15' edge pav
			40	[illegible]		50'
			46	[illegible]		70'
			343	[illegible]		80' back [illegible]
			57	[illegible]	edge pav 5'	
			41	112 4	85	
			25	[illegible]	16'	
			30	113 5	20'	
W. end C.R.	SW. Cor		462	[illegible]		
Gutter	"		524	[illegible]		
S. end CR	SW Cor		504	[illegible]		
Gutter	" "		566	[illegible] 87		
8+00			45	[illegible]		℄

Profile Notes Red ____ Plotted ____ Job No. [illegible] Division No. ____
No. ____ Date ____ Date ____ Survey of ____ [illegible]
X-Sec. Notes Chkd. ____ Checked ____ Survey by ECW Notes ECW Date 10-20-47
No. ____ Date ____ Date ____ Map No. ____ Indexed ____ Date ____

F.B. 1230 PG. 239

FORM 307 10M 10-46

PLEASE RETURN TO
LOS ANGELES COUNTY SURVEYOR
700 HALL OF RECORDS

NOTE: ANY ADDITIONS OR CHANGES ON THIS SHEET MUST BE MADE OR CIRCLED IN RED INK, WITH DATE AND NAME OF PERSON MAKING CHANGE.

Do not extend notes this side of this line.

STATION	B. S.	H. I.	F. S.	ELEV.	[illegible] Blvd.	
		[illegible]				
[illegible]			47	[illegible]		℄ Intr. Stanford Ave
"			[illegible]	[illegible]		5'
"			[illegible]	[illegible]		[illegible]
"			53	[illegible]	5'	
"			58	[illegible]	10'	
"			44	[illegible]	20'	
S. end C.R. SE Cor			504	[illegible]		
Gutter	"		566	[illegible]		
E. end C.R. S.E. Cor			541	[illegible]		
Gutter			606	[illegible]		
9+00			55	[illegible]		℄
B.M. TA-27			505	111.48	B.M. TA-27 El. 111.48 4 F.S. Pg El Segundo Blvd & Stanford SE Cor B.Spk. in db. & S. end CR.	

F.B. 1230 PG. 240 10

Job No. 1196 Division No. Towne Ave Notes Red Date Plotted Date No. Profile

Survey of Wallace Notes ECW Date Notes Chkd. Date Checked Date No. X-Sec.

Survey by C. Johnson Date

Indexed

F.B. 230 PG. 241

Profile No. ____ Notes Red ____ Plotted ____ Job No. 196 Division No. ____

Date ____ Date ____ Survey of ____

X-Sec. No. ____ Notes Chkd LCM Checked ____ Survey by [illegible] Notes [illegible] Date 10-24-47

Date 10-27-47 Date ____ Map No. ____ Indexed [illegible] Date MAY 5 '48

[illegible] 196 Tow[illegible] Ave.

STANFORD AVE.

FROM

[illegible] Blvd. South to Exist. [illegible]

[illegible] X SECTIONS

STATION	B. S.	H. I.	F. S.	ELEV.

NOTE: ANY ADDITIONS OR CHANGES ON THIS SHEET MUST BE MADE OR CIRCLED IN RED INK, WITH DATE AND NAME OF PERSON MAKING CHANGE.

PLEASE RETURN TO
LOS ANGELES COUNTY SURVEYOR
700 HALL OF RECORDS

Do not extend notes this side of this line.

FORM 307 10M 10-46

FORM 307 10M 10-46

PLEASE RETURN TO
LOS ANGELES COUNTY SURVEYOR
700 HALL OF RECORDS

NOTE: ANY ADDITIONS OR CHANGES ON THIS SHEET MUST BE MADE OR CIRCLED IN RED INK, WITH DATE AND NAME OF PERSON MAKING CHANGE.

Do not extend notes this side of this line.

STATION	B. S.	H. I.	F. S.	ELEV.	Stanford Ave.	
B.M. TA-27	5 05	116 52		11 [illegible]	B.M. TA-27 El. 11.47 El. Segundo & Stanford Ave. S.E. Cor. B.Sp'k - 3'S. end C.R.	4
0+00 ℄	Intr.		47	11 3		℄ Intr. El Segundo Blvd
+05			45	11 0		℄
+50			56	[illegible]		℄
+68			571	11 70		℄ 18' Gutter
N. end C.R.	SWG		462	11 [illegible]		
Gutter	"		524	[illegible]		
S. end C.R.	"		[illegible]	11 48		
Gutter			566	11 86		
E. end CR - SE Cor			[illegible]	[illegible]		
Gutter "	"		606	[illegible]		
S. end CR "	"		[illegible]	[illegible]		
Gutter "	"		[illegible]	[illegible]		
[illegible]			53	[illegible]		
"			505	[illegible]		15' curb
"			567	11 25		18' Gutter
			[illegible]	11 [illegible]	curb 18'	
			570	11 [illegible]	Gutter 18'	
1+32			52	11 3		℄

F.B. 1230 PG. 242

Profile

Job No. 1176 Division No. Notes Red. Plotted No.

Survey of Towne Ave Date Date X-Sec.

Survey by Wallace Notes LCW Notes Chkd. Checked No.

Indexed C. Johnson Date Date

FORM 307 10M 10-46

PLEASE RETURN TO
LOS ANGELES COUNTY SURVEYOR
700 HALL OF RECORDS

NOTE: ANY ADDITIONS OR CHANGES ON THIS SHEET MUST BE MADE OR CIRCLED IN RED INK, WITH DATE AND NAME OF PERSON MAKING CHANGE.

Do not extend notes this side of this line.

STATION	B. S.	H. I.	F. S.	ELEV.	[illegible]	
		[illegible]			Bottom of [illegible] [illegible] 5.21 4.76 [illegible]	[illegible] 5.21 - [illegible] 4.16 .67 3" [illegible] 10.04
[illegible]	[illegible]	[illegible]	[illegible]	[illegible]		
[illegible]			[illegible]	[illegible]		
2400			[illegible]	[illegible]		
			[illegible]	[illegible]		18' [illegible]
			[illegible]	[illegible]		
			[illegible]	[illegible]	[illegible]	
			[illegible]	[illegible]	[illegible]	
B. M. [illegible]			5.05	[illegible] 47	B. M. [illegible] El. [illegible] 474 Pg.	

Profile Notes Red ____ Plotted ____ Job No. [illegible] Division No. ____

No. ____ Date ____ Date ____ Survey of ____

X-Sec. Notes Chkd ____ Checked ____ Survey by [illegible] Notes [illegible] Date [illegible]

No. ____ Date ____ Date ____ Map No. ____ Indexed ____ Date ____

F.B/238 PG. 243

F.B. 130 PG. 244

Job No. _____ Division No. _____ Notes Red. _____ Plotted _____

Profile No. _____

Survey of _____ Date _____ Date _____

Survey by _____ Notes _____ Notes Chkd. _____ Checked _____

X-Sec.

Indexed _____ Date _____ Date _____ Date _____ No. _____

FORM 307 10M 10-46

PLEASE RETURN TO
LOS ANGELES COUNTY SURVEYOR
700 HALL OF RECORDS

Do not extend notes this side of this line.

NOTE: ANY ADDITIONS OR CHANGES ON THIS SHEET MUST BE MADE OR CIRCLED IN RED INK, WITH DATE AND NAME OF PERSON MAKING CHANGE.

STATION	B. S.	H. I.	F. S.	ELEV.

Notes Ck'd by	Survey of TOWNE AVE
Map No.	W. O. 1196 Tape No. St'd °F
Office Work	Surveyed by
Checked	Notes Date
Date	Indexed

F. B. 1230 Pg. 245

MAY 5 '48

C. I. 1196
TOWNE AVE

LOCATION OF 30" Met. Wat. Dist. Pipe
on
AVALON BLVD.
Between
Elsegundo Blvd and 126th ST.

Note: Any Additions or Changes on This Sheet Must be Made or Circled in Red Ink With Date and Name of Person Making Change.

Do not extend notes this side of this line.

RETURN TO
LOS ANGELES COUNTY SURVEYOR
700 HALL OF RECORDS

FORM 247 SM 11-46

RETURN TO
LOS ANGELES COUNTY SURVEYOR
700 HALL OF RECORDS

Note: Any Additions or Changes on This Sheet Must be Made or Circled in Red Ink With Date and Name of Person Making Change.

Do not extend notes this side of this line.

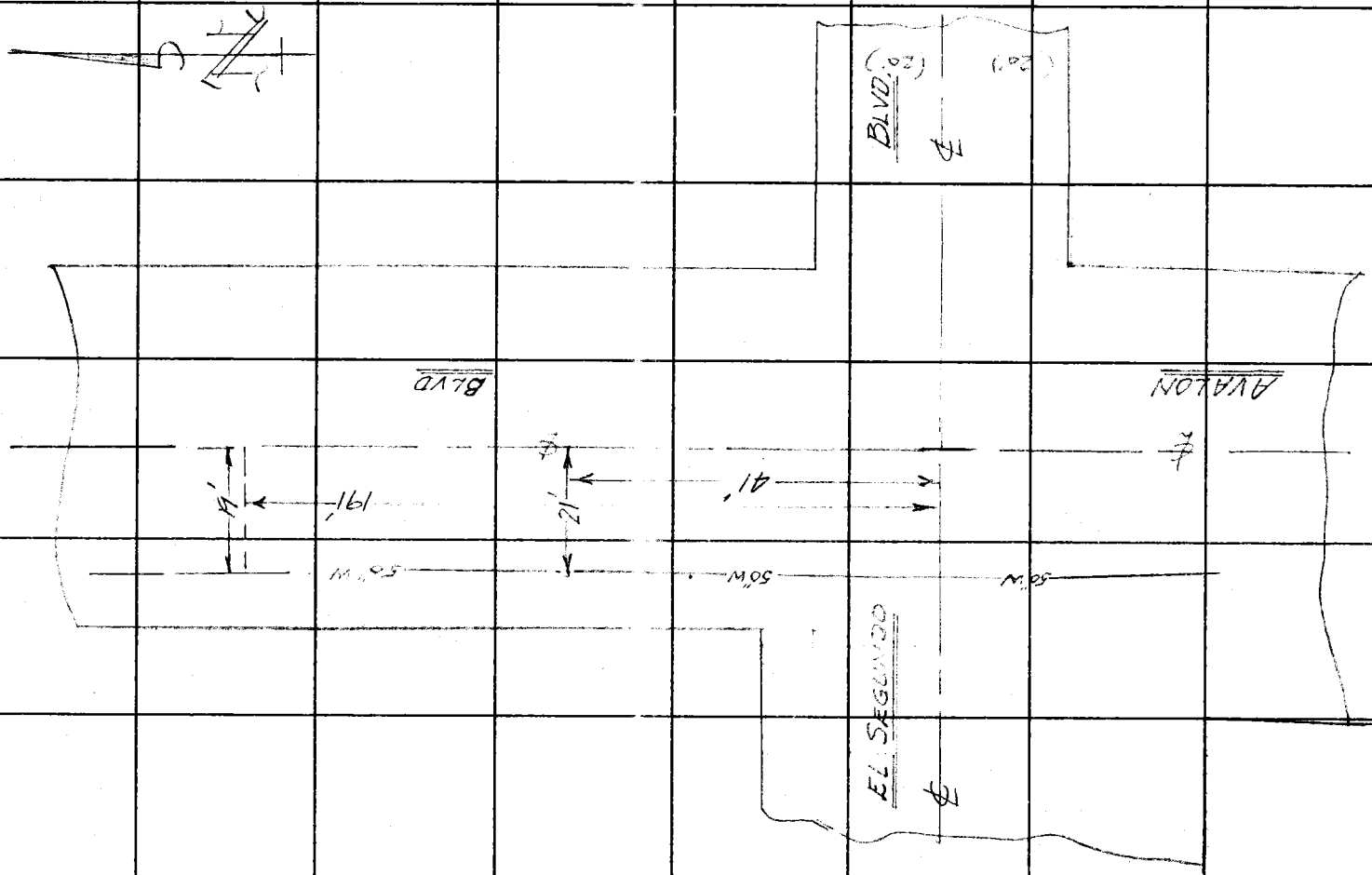

F. B. 1230 PG. 246

Notes Ck'd by	Survey of TOWNE AVE
Map No.	W. O. 1196 Tape No. St'd °F
Office Work	Surveyed by
Checked	Notes Date
Date	Indexed

F. B. 1230 PG. 247

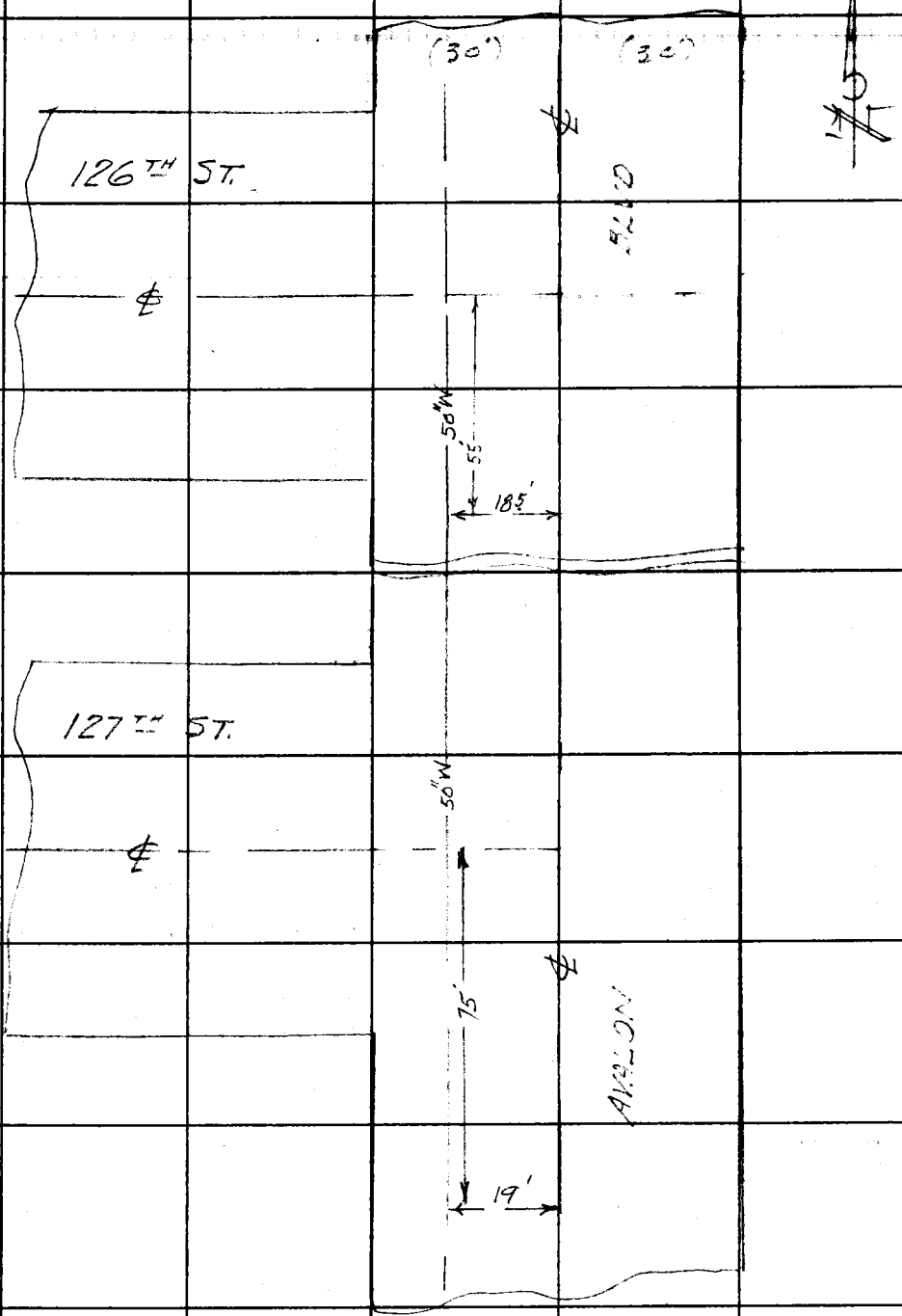

Note: Any Additions or Changes on This Sheet Must Be Made or Circled in Red Ink With Date and Name of Person Making Change.

Do not extend notes this side of this line.

RETURN TO
LOS ANGELES COUNTY SURVEYOR
700 HALL OF RECORDS

FORM 247 SM 11-46

F. B. 1230 PG. 248

RETURN TO
LOS ANGELES COUNTY SURVEYOR
700 HALL OF RECORDS

Do not extend notes this side of this line.

Note: Any Additions or Changes on This Sheet Must be Made or Circled in Red Ink With Date and Name of Person Making Change.

F.B. 1230 PG. 249

Profile No. ____ Notes Red ____ Plotted ____ Job No. 1196 Division No. ____
Date ____ Date ____ Survey of Torrance
X-Sec. No. ____ Notes Chkd ____ Checked ____ Survey by Walker Notes 10W Date 10-29-47
Date ____ Date ____ Map No. ____ Indexed ____ Date ____

MAY 5 48

E.I. 1196

TORRANCE A.E.

Elev. on 50" Met. Water Dist. Pipe Line

on

AVALON BLVD.

Between

El Segundo Blvd. and 126TH ST.

STATION	B.S.	H.I.	F.S.	ELEV.

NOTE: ANY ADDITIONS OR CHANGES ON THIS SHEET MUST BE MADE OR CIRCLED IN RED INK, WITH DATE AND NAME OF PERSON MAKING CHANGE.

Do not extend notes this side of this line.

PLEASE RETURN TO
LOS ANGELES COUNTY SURVEYOR
700 HALL OF RECORDS

FORM 307 10M 10-46

FORM 307 10M 10-46

PLEASE RETURN TO
LOS ANGELES COUNTY SURVEYOR
700 HALL OF RECORDS

NOTE: ANY ADDITIONS OR CHANGES ON THIS SHEET MUST BE MADE OR CIRCLED IN RED INK, WITH DATE AND NAME OF PERSON MAKING CHANGE.

Do not extend notes this side of this line.

STATION	B. S.	H. I.	F. S.	ELEV.		
B.M. TA-19	3 95	121 08		1[illegible]7 13	B.M. TA-19 El. 117.129 El Segundo Blvd & Avalon Blvd SW Co. L-N. Wield CR	
Top of 50" M.W.Dist. Pipe			1018	1[illegible]0 90	41' N. of ℄ El Segundo Blvd. & 21' W. ℄ Avalon Blvd	
Top of 50" M.W.D. Pipe			1076	1[illegible]0 32	191' N. of " "	" & 19' W. ℄ " "
Top of 50" M.W.D. Pipe			1090	1[illegible]18	75' S. of ℄ 127th ST. & 19' W. ℄ Avalon Blvd.	
B.M. TA-20	5 62	121 18	552	1[illegible]56	B.M. TA-20 El. 115.56	F.B. 1230-71
Top of 50" M.W.D. Pipe			1070	1[illegible]45	55' S. of 126th ST. & 185' W. ℄ Avalon Blvd	
B.M. [illegible]			445	11[illegible]73	B.M. T-20A El. 116.743	F.B. 1230-71 & 72
					126th St. & Avalon Blvd. E. side	
					[illegible] 1735 [illegible] E. side Avalon Blvd	

F.B/230 PG. 250

Job No. 1196 Division No. TOWNE AVE Notes Red. Plotted No. Profile

Survey of Date Date X-Sec.

Survey by Wallace Notes ECW Notes Chkd. Checked No.

Indexed Date Date

Notes Ck'd by	Survey of Towne Ave
Map No. CSI-2578	W. O. 1196 Tape No. 085 St'd 68°F
Office Work	Surveyed by Sunderson
Checked	Notes HWG Date 12-8-41
Date	Indexed A. C. Johnson

F. B. 1230 Pg. 251

WS 26-C-2

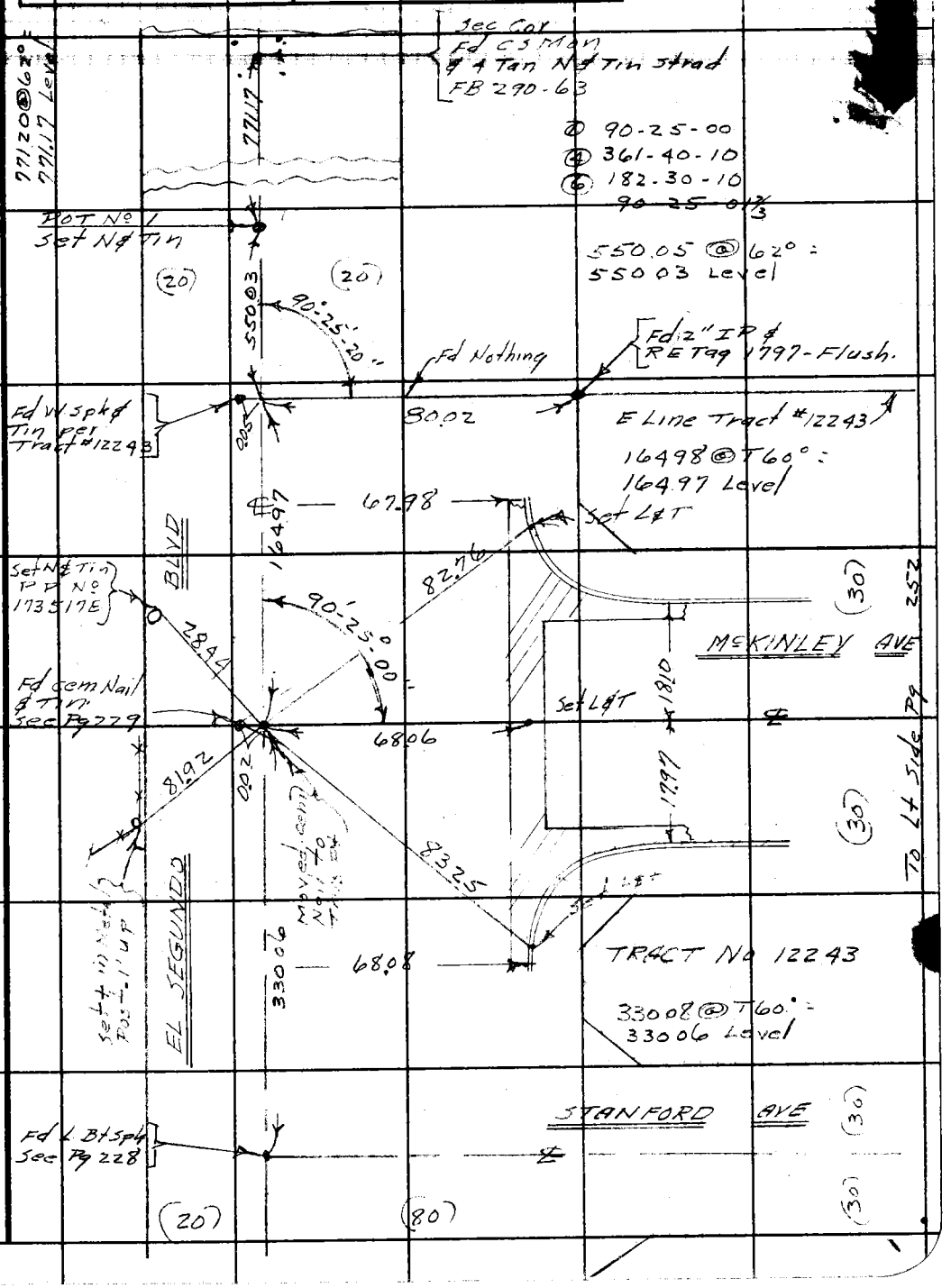

Note: Any Additions or Changes on This Sheet Must be Made or Circled in Red Ink With Date and Name of Person Making Change.

Do not extend notes this side of this line.

RETURN TO
LOS ANGELES COUNTY SURVEYOR
700 HALL OF RECORDS

FORM 247 BM 11-46

F. B. 1230 PG. 252

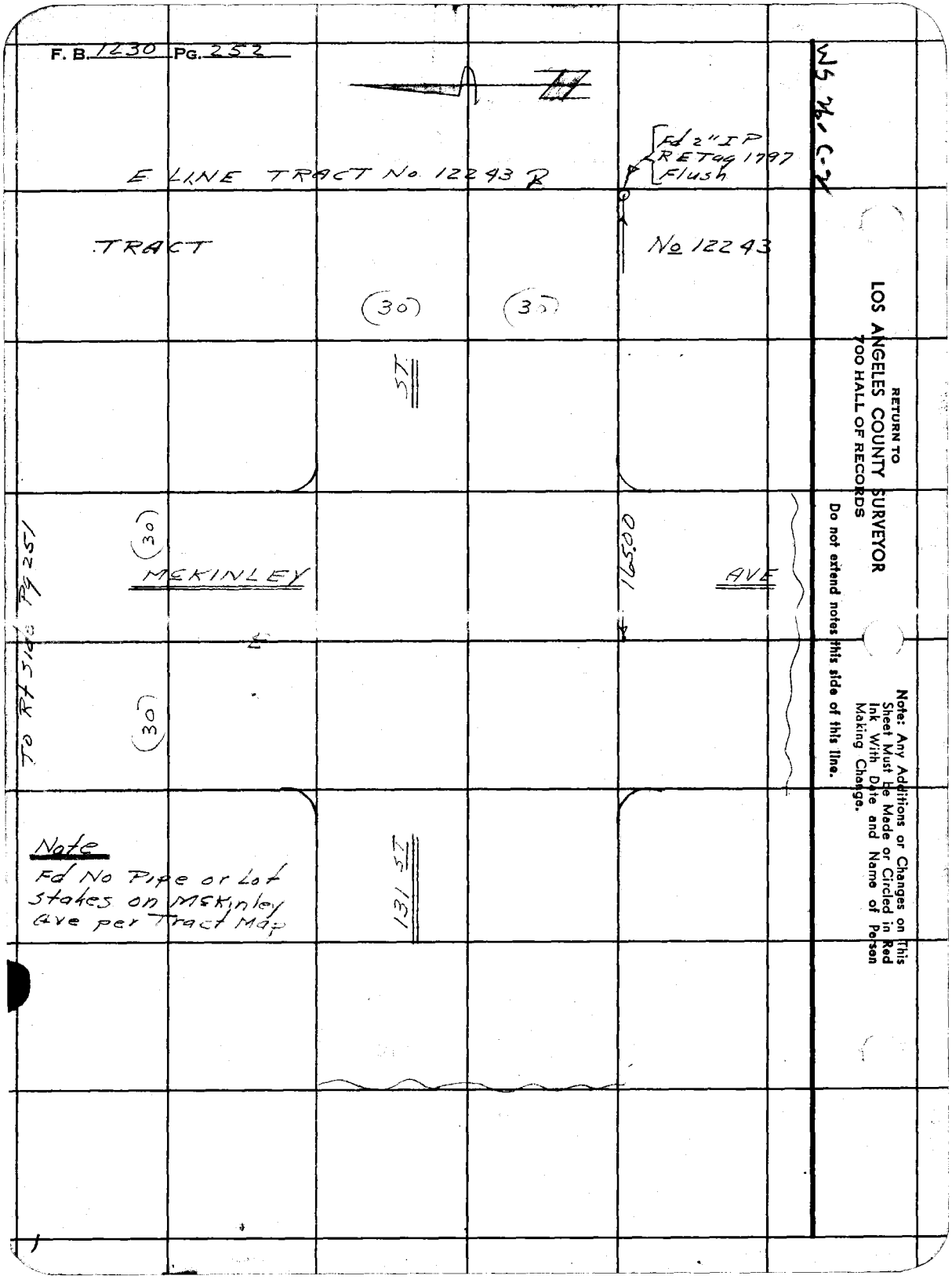

RETURN TO
LOS ANGELES COUNTY SURVEYOR
700 HALL OF RECORDS

Do not extend notes this side of this line.

Note: Any Additions or Changes on This Sheet Must be Made or Circled in Red Ink With Date and Name of Person Making Change.

NOTES RED. _____ JOB NO. _____ SURVEY OF Towne Ave et al F.B. 230 PG. 253

DATE _____ SURVEY BY Gunderson

NOTES CHKD. _____ NOTES BY Mitchell DATE 12-9-47

DATE _____ INDEXED A. O. Johnson DATE MAY 5 '48

DESCRIPTION	ADJ. ELEV.	3RD RUN	2ND RUN	DIFF.	1ST RUN	B. M.
BENCH LEVELS						
TOWNE AVE ET AL						
JN 1196						
		Dec 9-47				
		Gunderson				
		Mitchell-Notes				
		Natapoff ⊼				
		Salazar } Rod				
		Gorman }				

NOTE: ANY ADDITIONS OR CHANGES ON THIS SHEET MUST BE MADE OR CIRCLED IN RED INK, WITH DATE AND NAME OF PERSON MAKING CHANGE.

Do not extend notes this side of this line.

PLEASE RETURN TO
LOS ANGELES COUNTY SURVEYOR
700 HALL OF RECORDS

FORM 353 1M 8-45

FORM 353 1M 8-45

PLEASE RETURN TO
LOS ANGELES COUNTY SURVEYOR
700 HALL OF RECORDS

NOTE: ANY ADDITIONS OR CHANGES ON THIS SHEET MUST BE MADE OR CIRCLED IN RED INK, WITH DATE AND NAME OF PERSON MAKING CHANGE.

Do not extend notes this side of this line.

NOTES RED. DATE
NOTES CHKD. DATE

JOB NO. 1196 SURVEY OF Towne Ave ET AL
SURVEY BY Sanderson
NOTES BY Mitchell DATE 12-9-47
INDEXED C. Johnson DATE

F.B. 1230 PG. 254

B. M.	1ST RUN	DIFF.	2ND RUN	3RD RUN	ADJ. ELEV.	DESCRIPTION
BMTA18	120.004				120.004	BMTA18 El: 120.004 FB 1230-76
	2168		2.302			1st Alley W of Avalon Blvd & 1st Alley
⊼	122.172	-2.871	-2.876		-2.8735	N of 129th ST
	5.039		5.178			W spk in PP # 3030 80E
BMTA19	117.133				117.130+	BMTA19 El: 117.12 FB 1230-76
	6.633		6.784			Avalon Blvd & El Segundo Blvd SW cor
⊼	123.766	+3.233	3.228		+3.2305	L&N in W end CR.
	3400		3.556			
T.P.	120.366				120.361	
	3166		3.329			
⊼	123.532	-4.694	-4.691		-4.6925	
	7.860		8.020			
T.P.	115.672				115.668+	
	3.016		2.920			
⊼	118.688	-4.084	-4.081		-4.0825	
	7.100		7.001			
T.P.	111.588				111.586	
	3.500		3.379			
⊼	115.088	-3.211	-3.212		-3.2115	
	6.711		6.591		108.380	BMTA28
BMTA28 set	108.377				~~108.374~~+	El Segundo Blvd & McKinley Ave SW Cor
	3.681		3.803	3.751		set Bt. spk. 5' S of S end CR.
⊼	112.058	-2.399	-2.406	-2.398	-2.3985	
	6.080		6.209	6.149		
T.P.	105.978				105.976	
	3.281		3.120			
⊼	109.259	-2.679	-2.680		-2.6795	
	5.960		5.800		103.306	BMTA29
BMTA29 set	103.299				~~103.296~~+	El Segundo Blvd (S. Side) 1000± E of McKinley Ave
						set Bt. spk. in NE cor. conc. walk to sch.
						115' S & El Segundo Blvd.

FORM 353 1M 8-45

PLEASE RETURN TO
LOS ANGELES COUNTY SURVEYOR
700 HALL OF RECORDS

NOTE: ANY ADDITIONS OR CHANGES ON THIS SHEET MUST BE MADE OR CIRCLED IN RED INK, WITH DATE AND NAME OF PERSON MAKING CHANGE.

Do not extend notes this side of this line.

B. M.	1ST RUN	DIFF.	2ND RUN	3RD RUN	ADJ. ELEV.	DESCRIPTION
BMTA29	103.299				~~103.296~~	
	5.602		5.502	5.660	103.306	
⊼	108.901	+2.664	+2.672	+2.665	+2.6645	
	2.938		2.830	2.995		
T.P.	105.963				105.961	
	6.259		6.129			
⊼	112.222	3.181	+3.180		+3.1805	
	3.078		2.949			
T.P.	109.144				109.142-	
	5.740		5.838			
⊼	114.884	+2.320	+2.319		+2.3195	
	3.420		3.519		111.474	BMTA27 Elev. 111.474 per F.B. 1230-7
BMTA27	111.464				~~111.461~~	El Segundo Blvd & Stanford Ave. S.E. Cor.
	6.209		6.132	6.221		Bt. Spk in curb 8 S. of S. end C.R.
⊼	117.673	+4.190	+4.183	+4.190	+4.1900	
	2.019		1.949	2.031		
T.P.	115.654				115.651	
	6.490		6.807			
⊼	122.144	+4.572	+4.575		+4.5735	
	[illegible]		2.232		120.250	B.M.T.A.26 Elev. 120.250 per F.B. 1230-7
BMTA26	120.126				~~120.225~~	El Segundo Blvd. (N side) 300'± E of Ave. [illegible]
						Bt. Spk. in P.P. # 173512-E
						+0.25

NOTES RED. _____ JOB NO. 1196 SURVEY OF Torrance Ave et al.
DATE _____ SURVEY BY [illegible]
NOTES CHKD. _____ NOTES BY [illegible] DATE 12-9-47
DATE _____ INDEXED A. C. Johnson DATE _____

F.B. 1230 PG. 255

F.B. 1230 PG. 256

JOB NO. _____ SURVEY OF _____ NOTES RED. _____

SURVEY BY _____ DATE _____

NOTES BY _____ DATE _____ NOTES CHKD. _____

INDEXED _____ DATE _____ DATE _____

B. M.	1ST RUN	DIFF.	2ND RUN	3RD RUN	ADJ. ELEV.	DESCRIPTION

FORM 353 1M 8-45

PLEASE RETURN TO
LOS ANGELES COUNTY SURVEYOR
700 HALL OF RECORDS

Do not extend notes this side of this line.

NOTE: ANY ADDITIONS OR CHANGES ON THIS SHEET MUST BE MADE OR CIRCLED IN RED INK, WITH DATE AND NAME OF PERSON MAKING CHANGE.

Notes Ck'd by	Survey of Towne Ave Et al
Map No.	W. O. 1196 Tape No. St'd °F
Office Work	Surveyed by Gunderson
Checked	Notes HWG Date 12-9-47
Date	Indexed A. C. Johnson

F. B. 1230 PG. 257

MAY 5 46

TOPOGRAPHY
ON
EL SEGUNDO BLVD
FROM - 690' E OF McKINLEY AVE
TO - STANFORD AVE

TOWNE AVE ET AL
JN 1196

Dec 9-47
Gunderson
Mitchell
Natapoff
Salazar
Gorman

Note: Any Additions or Changes on This Sheet Must be Made or Circled in Red Ink With Date and Name of Person Making Change.

Do not extend notes this side of this line.

RETURN TO
LOS ANGELES COUNTY SURVEYOR
700 HALL OF RECORDS

FORM 247 SM 11-46

F. B. 1230 PG. 258

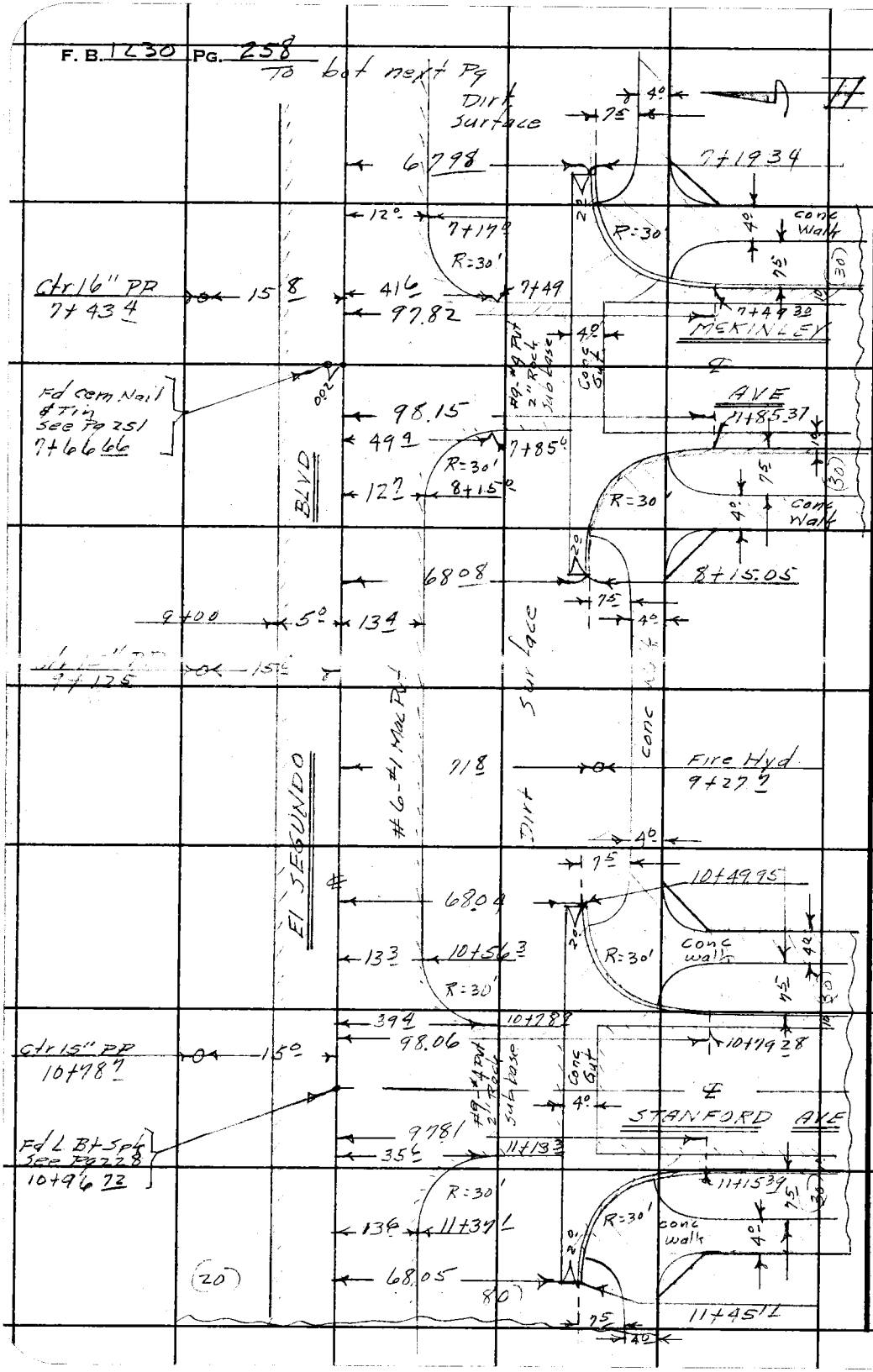

RETURN TO
LOS ANGELES COUNTY SURVEYOR
700 HALL OF RECORDS

Do not extend notes this side of this line.

Note: Any Additions or Changes on This Sheet Must be Made or Circled in Red Ink With Date and Name of Person Making Change.

Notes Ck'd by	Survey of Towne Ave Et al	F. B. 1230 Pg. 259
Map No.	W. O. 1196 Tape No. St'd °F	
Office Work	Surveyed by Gunderson	
Checked	Notes HWG Date 12-9-41	
Date	Indexed A. C. Johnson	



From top Pg 258

Note: Any Additions or Changes on This Sheet Must be Made or Circled in Red Ink With Date and Name of Person Making Change.

Do not extend notes this side of this line.

RETURN TO
LOS ANGELES COUNTY SURVEYOR
700 HALL OF RECORDS

FORM 247 5M 11-46

F. B. 1250 PG. 260

RETURN TO
LOS ANGELES COUNTY SURVEYOR
700 HALL OF RECORDS

Do not extend notes this side of this line.

Note: Any Additions or Changes on This Sheet Must be Made or Circled in Red Ink With Date and Name of Person Making Change.

Profile No. _____ Notes Red. _____ Plotted _____ Job No. 1191 Division No. _____ F.B. 1230 PG. 261

Date _____ Date _____ Survey of Towne Ave et al

X-Sec. No. _____ Notes Chkd. _____ Checked _____ Survey by Gunderson Notes HWG Date 12-9-47

Date _____ Date _____ Map No. _____ Indexed A. C. Johnson Date MAY 5 '48

PROFILE & + SECTIONS
ON
EL SEGUNDO BLVD
FROM-690 E OF McKINLEY AVE
TO- STANFORD AVE
TOWNE AVE ET AL
JN 1196

Dec 9-47
Gunderson
Mitchell
Natapoff
Salazar
Gorman

STATION	B. S.	H. I.	F. S.	ELEV.

NOTE: ANY ADDITIONS OR CHANGES ON THIS SHEET MUST BE MADE OR CIRCLED IN RED INK, WITH DATE AND NAME OF PERSON MAKING CHANGE.

PLEASE RETURN TO
LOS ANGELES COUNTY SURVEYOR
700 HALL OF RECORDS

Do not extend notes this side of this line.

FORM 307 10M 10-46

FORM 307 10M 10-46

PLEASE RETURN TO
LOS ANGELES COUNTY SURVEYOR
700 HALL OF RECORDS

NOTE: ANY ADDITIONS OR CHANGES ON THIS SHEET MUST BE MADE OR CIRCLED IN RED INK, WITH DATE AND NAME OF PERSON MAKING CHANGE.

Do not extend notes this side of this line.

STATION	B. S.	H. I.	F. S.	ELEV.		
BMTA 29	3 90	107 20'		103 30	BMTA 29 El: 103299 (unajusted) El Segundo Blvd (S. Side) Bt Spk in N E Cor Conc Walk of ℄ El Segundo Blvd	FB 1230 - 254 1000' ± E of McKinley Ave to School 115' So
0+00			4 9	102 3	Ground	
0+00			5 15	102 05	Center MH	
	INVERT ELEVS OF MH					
			5 14		N Rim MH	
			5 15		E " "	
			5 15		S " "	
	Chain	Dia Rod	5 14		W " "	
	885	0 67 | 5 15	14 67	9 2 53	Invert of 8" outlet to East	
0+42 5			5 0	102 2	℄ Prop Sewer &	T. Brk
+45 0			6 2	101 0	" " &	Gut
+50			4 65	102 55	" " &	edge Pvt
+59 3			4 95	102 25	" " &	Crown "
+61 80	Ident Pts		5 00	102 20	" " ℄	El Segundo Blvd
0+73 80			5 00	102 20	℄ El Segundo	Blvd
6 5 R			5 70	101 50	edge Pvt	
12 0 R			6 7	100 5	Gut & ℄ Prop	Sewer
16 5 R			6 0	101 2	T Brk	
20 0 R			5 5	10 7	PL	

F.B. 1230 PG. 262

Job No. 1196 Division No. Notes Red. Plotted Profile

Survey of Towne Ave ETAL Date Date No. X-Sec.

Survey by Gunderson Notes HWG Notes Chkd. Checked

Indexed [illegible] Date Date No.

FORM 307 10M 10-46

PLEASE RETURN TO
LOS ANGELES COUNTY SURVEYOR
700 HALL OF RECORDS

NOTE: ANY ADDITIONS OR CHANGES ON THIS SHEET MUST BE MADE OR CIRCLED IN RED INK, WITH DATE AND NAME OF PERSON MAKING CHANGE.

Do not extend notes this side of this line.

STATION	B. S.	H. I.	F. S.	ELEV.		
1+00		107 20	4 80	102 40	℄ El Segundo	
7.5 R			5 50	101 70	edge Pvt	
11.5 R			6 3	100 9	Gut	
16° R			5 6	101 6	T Brk	
20° R			5 2	102 0	PL	
3° L			4 76	102 44	Crown Pvt	
12.7 L			5 54	101 66	edge "	
16° L			5 9	101 3	Gut	
20' L			4 9	102 3	T Brk & PL	
2+00			3 75	103 45	℄ St	
8° R			4 55	102 65	edge Pvt	
12' R			5 3	101 9	Gut & ℄ Prop Sewer	
17° R			4 4	102 8	T Brk	
20° R			4 0	103 2	PL	
3° L			3 71	103 49	crown Pvt	
12.7 L			4 50	102 70	edge "	
17° L			5 0	102 2	Gut	
20° L			3 6	103 6	T Brk & PL	
3+00			2 71	104 49	℄ St	
7.5 R			3 43	103 77	edge Pvt	
12° R			4 0	103 2	Gut & ℄ Prop Sewer	

Profile
No. ____ Date ____ Notes Red ____ Plotted ____ Job No. 1196 Division No. ____
X-Sec. Notes Chkd. ____ Checked ____ Survey of [illegible] ETAL
No. ____ Date ____ Date ____ Survey by Sundersort Notes HWG Date 12.10.41
Map No. ____ Indexed ____ Date ____

F.B. 1236 PG. 263

FORM 307 10M 10-46

PLEASE RETURN TO
LOS ANGELES COUNTY SURVEYOR
700 HALL OF RECORDS

NOTE: ANY ADDITIONS OR CHANGES ON THIS SHEET MUST BE MADE OR CIRCLED IN RED INK, WITH DATE AND NAME OF PERSON MAKING CHANGE.

Do not extend notes this side of this line.

STATION	B. S.	H. I.	F. S.	ELEV.		
3+00 15' R		107 20	3 5	10[illegible]7	T Brk	
20' R			3 2	10[illegible]0	PL	
3° L			2 64	10[illegible]56	Crown Pvt	
13.5 L			3 43	10[illegible]77	edge "	
17° L			3 7	10[illegible]5	Gut	
20° L			2 6	10[illegible]6	T Brk	
100' L			2 8	10[illegible]4		
4+00			1 73	10[illegible]47	℄ St	
7.5 R			2 59	10[illegible]61	edge Pvt	
12° R			3 1	10[illegible]1	℄ Prop Sewer & Gut	
17° R			1 9	10[illegible]3	T Brk	
20° R			1 8	10[illegible]4	PL	
3° L			1 62	10[illegible]58	Crown Pvt	
13.5 L			2 46	10[illegible]74	edge "	
17° L			2 8	10[illegible]4	Gut	
20° L			1 6	10[illegible]6	T Brk & PL	
TP	9 11	113 90	2 41	104 79		
5+00			7 44	106[illegible]6	℄ St	
7° R			8 17	105 73	edge Pvt	
12° R			8 7	105 2	℄ Prop Sewer & Gut	
14.5 R			8 3	105 6	T Brk	

F.B. 1230 PG. 264

Job No. 1196 Division No. ____ Notes Red. ____ Plotted ____ Profile ____

Survey of Towne Ave ETAL Date ____ Date ____ No. ____

Survey by Sunderson Notes HWG Notes Chkd. ____ Checked ____ X-Sec. ____

Indexed [illegible] Date ____ Date ____ No. ____

FORM 307 10M 10-46

PLEASE RETURN TO
LOS ANGELES COUNTY SURVEYOR
700 HALL OF RECORDS

NOTE: ANY ADDITIONS OR CHANGES ON THIS SHEET MUST BE MADE OR CIRCLED IN RED INK, WITH DATE AND NAME OF PERSON MAKING CHANGE.

Do not extend notes this side of this line.

STATION	B. S.	H. I.	F. S.	ELEV.		
5+00 20' R		113.90	77	106.2	PL	
4° L			739	106.51	Crown Pvt	
14° L			817	105.73	edge "	
18° L			85	105.4	Gut	
20° L			76	106.3	T Brk & PL	
100' L			77	106.2		
6+02			657	107.33	℄ St	
6° R			719	106.71	edge Pvt & Gut	
12° R			68	107.1	℄ Prop Sewer & T Brk	
20° R			68	107.1	PL	
4° L			648	107.42	Crown Pvt	
12° L			703	106.87	edge "	
20° L			72	106.7		
50' L			68	107.1		
80' L			676	107.14	PL & Back of walk	
7+00			530	108.60	℄ St	
6° R			592	107.98	edge Pvt	
12° R			58	108.1	℄ Prop Sewer & Gut	
18° R			54	108.5	T Brk	
20° R			54	108.5	PL	

Profile Notes Red ____ Plotted ____ Job No. 1196 Division No. ____ F.B. 1230 PG. 265
No. ____ Date ____ Date ____ Survey of [illegible]
X-Sec. Notes Chkd. ____ Checked ____ Survey by Sanderson Notes HWG Date 12-10-47
No. ____ Date ____ Date ____ Map No. ____ Indexed [illegible] Date ____

FORM 307 10M 10-46

PLEASE RETURN TO
LOS ANGELES COUNTY SURVEYOR
700 HALL OF RECORDS

NOTE: ANY ADDITIONS OR CHANGES ON THIS SHEET MUST BE MADE OR CIRCLED IN RED INK, WITH DATE AND NAME OF PERSON MAKING CHANGE.

Do not extend notes this side of this line.

Profile No. X-Sec. No.

Plotted Date Notes Red Date Checked Date Notes Chkd Date

Job No. 1196 Division No. Notes Date

Survey of Tocume Ave ET al

Survey by Sundersen Notes HO 8

Indexed C. Jebsen Date

F.B. 1230 PG. 266

STATION	B. S.	H. I.	F. S.	ELEV.		
11+00 4' L		113 90	5 20	108 70	Crown Pvt	
12 5 L			5 87	108 03	edge "	
18 0 L			6 2	107 7	Gut	
60' L			6 7	107 2	B Brk	
70 0 L			6 1	107 8	T Brk	
80' L			5 90	108 00	PL & Back of Walk	
7+66 66			4 49	109 41	℄ int El Segundo Blvd & McKinley Ave	
3 0 L			4 43	109 47	Crown of Pvt	
11 3 L			4 85	109 05	Pvt	
36 5 L			5 69	108 21	"	
67 5 L			6 23	107 67	℄ conc + Gut	
80' L			5 82	108 08	Pvt	on ℄ McKinley
150' L			5 45	108 45	Pvt	
	Curb	Elevs at El Segundo Blvd & McKinley Ave				
			6 62	107 28	Gut SE Cor E end CR	
			5 97	107 93	T Cb " "	"
			6 23	107 67	Gut " S	" "
			5 57	108 33	T Cb " "	" "
			6 00	107 90	Gut SW "	" "
			5 53	108 37	T Cb " "	" "
			5 69	108 21	Gut " W	" "
			5 05	108 85	T Cb " "	" "

FORM 307 10M 10-46

PLEASE RETURN TO
LOS ANGELES COUNTY SURVEYOR
700 HALL OF RECORDS

NOTE: ANY ADDITIONS OR CHANGES ON THIS SHEET MUST BE MADE OR CIRCLED IN RED INK, WITH DATE AND NAME OF PERSON MAKING CHANGE.

Do not extend notes this side of this line.

STATION	B. S.	H. I.	F. S.	ELEV.		
8+00		113 90	4 13	109 77	℄ St	
6° Rt			4 71	109 19	edge Pvt	
9° Rt			4 9	109 0	Gut	
12° Rt			4 70	109 20	℄ Prop Sewer & T Brk	
20' Rt			4 1	109 8	PL	
4° L			4 05	109 85	Crown Pvt	
11' L			4 49	109 41	"	
17° L			4 88	109 02	edge "	
9+00			3 55	110 35	℄ St	
4° R			3 96	109 94	edge Pvt & Gut	
12° R			3 7	110 2	℄ Prop Sewer	
20' R			3 3	110 6	PL	
4° L			3 45	110 45	Crown Pvt	
13° L			4 16	109 74	edge "	
20' L			4 1	109 8	Dirt	
65° L			4 6	109 3	B Brk	
69° L			4 0	109 9	T. Brk	
80° L			3 76	110 14	PL & Back of Walk	
10+00			3 03	110 87	℄ St	
5° R			3 62	110 28	edge Pvt	
8° R			3 7	110 2	Gut	

Profile No. ____ Date ____ Notes Red ____ Plotted ____ Job No. 1196 Division No. 1 F.B. 1230 PG. 267

X-Sec. No. ____ Date ____ Notes Chkd. ____ Date ____ Checked ____ Date ____ Survey of [illegible] Survey by [illegible] Notes [illegible] Date 12/10/47

Map No. ____ Date ____ Indexed [illegible] Date ____

FORM 307 10M 10-46

PLEASE RETURN TO
LOS ANGELES COUNTY SURVEYOR
700 HALL OF RECORDS

NOTE: ANY ADDITIONS OR CHANGES ON THIS SHEET MUST BE MADE OR CIRCLED IN RED INK, WITH DATE AND NAME OF PERSON MAKING CHANGE.

Do not extend notes this side of this line.

STATION	B. S.	H. I.	F. S.	ELEV.		
10+00 12' R		113 90'	3 4	110 5	℄ Prop Sewer	
20' R			2 5	111 4	P/L	
4' L			2 90	111 00	Crown Pvt	
14' L			3 58	110 32	edge "	
66' L			3 7	110 2	B. Brk	
68' L			3 3	110 6	T Brk	
80' L			2 93	110 97	P/L & Back of walk	
BMTA 28			5 51	108 39	BMTA 28 El=108.377 (unadj) .38 FB1230-254 El Segundo Blvd & McKinley Ave SW cor. Bt Spk in ch 5' S of S end CR.	

F.B. 1238 PG. 268

Job No. 1196 Division No. V Notes Red. Plotted

Survey of Towne Ave et al. Date 12/10/47 Date No.

Survey by Gunderson Notes Gunderson Notes Chkd. Checked X-Sec.

Indexed A. C. Johnson Date Date Date No.

Profile No. ____ Notes Red. ____ Plotted ____ Job No. 1191 Division No. ____ F.B. 1730 PG. 269

Date ____ Date ____ Survey of Towne Ave

X-Sec. No. ____ Notes Chkd. ____ Checked ____ Survey by E. C. Wa[illegible] Notes ECW Date 11-4-47

Date ____ Date ____ Map No. ____ Indexed [illegible] Date MAY 5 48

C.I. 1196 Towne Ave.

Avalon Blvd. (East side)

From

126th St. to 129th St.

X-SECTIONS

STATION	B.S.	H.I.	F.S.	ELEV.

NOTE: ANY ADDITIONS OR CHANGES ON THIS SHEET MUST BE MADE OR CIRCLED IN RED INK, WITH DATE AND NAME OF PERSON MAKING CHANGE.

PLEASE RETURN TO
LOS ANGELES COUNTY SURVEYOR
700 HALL OF RECORDS

Do not extend notes this side of this line.

FORM 307 10M 10-46

FORM 307 10M 10-46

PLEASE RETURN TO
LOS ANGELES COUNTY SURVEYOR
700 HALL OF RECORDS

NOTE: ANY ADDITIONS OR CHANGES ON THIS SHEET MUST BE MADE OR CIRCLED IN RED INK, WITH DATE AND NAME OF PERSON MAKING CHANGE.

Do not extend notes this side of this line.

STATION	B. S.	H. I.	F. S.	ELEV.	Avalon Blvd. (East Side)	
B.M. TA20A	3 73	120 5 47		1[illegible]6 74 ✓	B.M. TA20A El. 1[illegible]6.74 ✓ F.B. 1230-71 126 St. & Avalon. E. Side. Spk. RR# 1735 05 E	
					LT	
0+04.15	± Intr		453	[illegible] 94		℄ Intr. Avalon Blvd & 126th St.
"			44	[illegible]	30'	
1+00			424	[illegible] 23		℄
"			44	[illegible]	30'	
2+00			411	[illegible] 36		℄
"			47	[illegible] 8	30'	
3+00			440	[illegible] 07		℄
"			54	[illegible]	25'	
"			48	[illegible]	30'	
4+00			467	[illegible] 20		℄
"			47	[illegible] 8	30'	
4+45.85	± Intr		481	[illegible] 6 ✓		℄ Intr. 127th St.
5+00			495	[illegible] 52		℄
"			50	[illegible]	25'	
"			43	[illegible] x 2	30'	
T.P.	462	120 12	477	[illegible] 50		
6+00			487	[illegible] 25		℄
			54	[illegible] 7	25'	
			45	[illegible]	30'	

F.B. 1230 PG. 270

Job No. 1196 Division No. Towne Ave Notes Red. Date Plotted Date No. Profile

Survey of S. C. WALLACE Notes LCW Notes Chkd. Date Checked Date X-Sec.

Survey by C. Johnson Date

Indexed No.

FORM 307 10M 10-46

PLEASE RETURN TO
LOS ANGELES COUNTY SURVEYOR
700 HALL OF RECORDS

NOTE: ANY ADDITIONS OR CHANGES ON THIS SHEET MUST BE MADE OR CIRCLED IN RED INK, WITH DATE AND NAME OF PERSON MAKING CHANGE.

Do not extend notes this side of this line.

STATION	B. S.	H. I.	F. S.	ELEV.	AVALON BLVD. (E. Side)	
		120 12			LT	℄
7+00			476	115 36		
"			52	[illegible]	20'	
"			45	115 6	30'	
8+00			416	115 96		℄
"			48	115 3	20'	
"			35	[illegible]	30'	
8+71.73			325	[illegible]		℄ mtn
			29		20'	
			26		30'	
9+00			319	[illegible]		℄
7.5	677	123 57	[illegible]	117 08		
9+12			666	117 [illegible]		℄
"			65	[illegible]	22'	
"			42	[illegible]	28'	
"			42	[illegible]	35'	
[illegible]			[illegible]	[illegible]		℄
"			58	118 1	24'	
"			36	120 3	27'	
"			34	120 5	35'	

Profile
No. ____ Date ____ Notes Red ____ Plotted ____ Job No. 1196 Division No. ____
X-Sec. ____ Date ____ Survey of [illegible]
No. ____ Date ____ Notes Chkd. ____ Checked ____ Survey by E. C. [illegible] Notes LCW Date 12-4-47
Map No. ____ Indexed [illegible] Date ____

F.B. 1230 PG. 271

FORM 307 10M 10-46

12304

PLEASE RETURN ... LOS ANGELES COUNTY SURVEYOR ... 700 HALL OF RECORDS ... NOTE: ... ADDITIONAL ... CHANGES ... SHEET MUST ... MADE OR ... IN RED INK, ... DATE AND ... OF PERSON MAKING CHANGE

Do not extend notes this ... this line

STATION	B.C.	[illegible]	ELEV		Valor Blvd. E. Side
		12387 ✓			
10+70			516	[illegible]	
"			50	[illegible]	22'
"			37	[illegible]	51'
"			53	[illegible]	36
11+00			486	[illegible]	
"			47	[illegible]	18'
"			55	[illegible]	35
12+00			585	[illegible]	
"			84	[illegible]	30'
12+33			550	[illegible]	
			[illegible]	[illegible]	[illegible]
B.M. [illegible]			[illegible]	[illegible]	B.M. [illegible] 19 El. [illegible] [illegible]

F.B. 124 PG. 272

Job No. 1196 Division No. Towne Ave Notes Red. Plotted Date

Survey of E. C. WALLACE Notes ECW Notes Chkd. Checked Date

Survey by A. C. Johnson Date

Indexed Date

Profile