Notes Ck'd by	Survey of SANTA FE AVE
Map No. B-2069	W. O. 8417 Tape No. 021 Std 66 °F
Office Work L.C.W. & R.W. McA.	Surveyed by C.V. CRUMLEY
Checked D. M. Pinley	Notes C.V.C. & P.R.S. Date 10-5-46
Date Oct. 1948	Indexed A. C. Johnson

F.B. 1231 Pg. 1

INDEX

J.N. 8417

SANTA FE AVENUE

RE-ALIGNMENT
FROM
CENTURY BLVD
TO
WEBER AVE.

AUG - OCT - 1946

C.V. CRUMLEY
P.R. SNYDER

Microfilmed Aug '87

RETURN TO
LOS ANGELES COUNTY SURVEYOR
700 HALL OF RECORDS

Note: Any Additions or Changes on This Sheet Must be Made or Circled in Red Ink With Date and Name of Person Making Change.

Do not extend notes this side of this line.

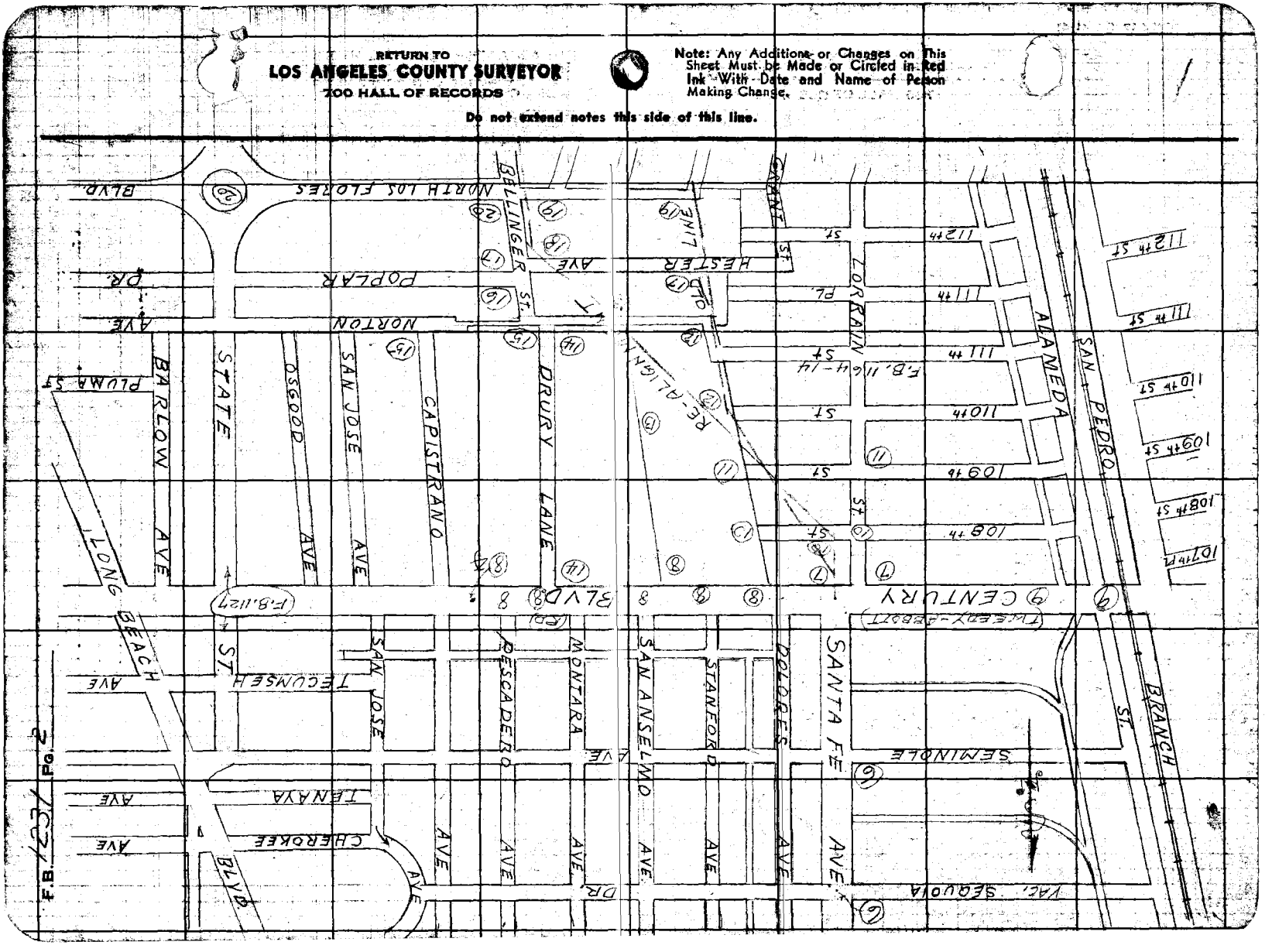

Notes Ck'd by	Survey of SANTA FE AVE	F.B. 1231 PG. 3
Map No. B-2069	W. O. 8417 Tape No. 021 St'd 68 °F	
Office Work L.C.W. & R.W. McA.	Surveyed by C.V. CRUMLEY	
Checked D. M. Finley	Notes C.V.C. Date [illegible]	
Date Oct 1948	Indexed A. C. Johnson	

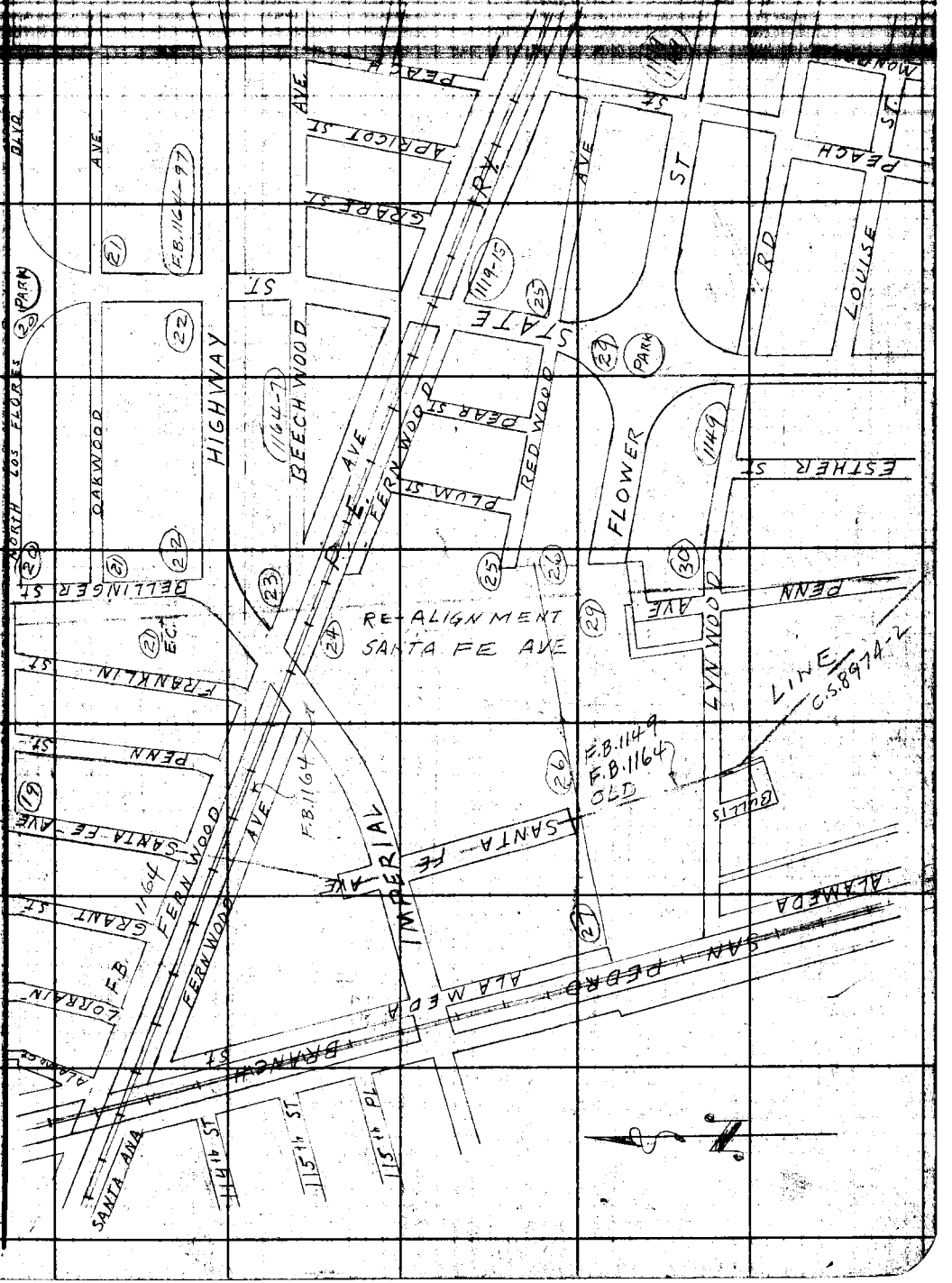

Note: Any Additions or Changes on This Sheet Must be Made or Circled in Red Ink With Date and Name of Person Making Change.

RETURN TO
LOS ANGELES COUNTY SURVEYOR
700 HALL OF RECORDS

Do not extend notes this side of this line.

FORM 247 5M 11-41

RETURN TO
LOS ANGELES COUNTY SURVEYOR
700 HALL OF RECORDS

Note: Any Additions or Changes on This Sheet Must be Made or Circled in Red Ink With Date and Name of Person Making Change.

Do not extend notes this side of this line.

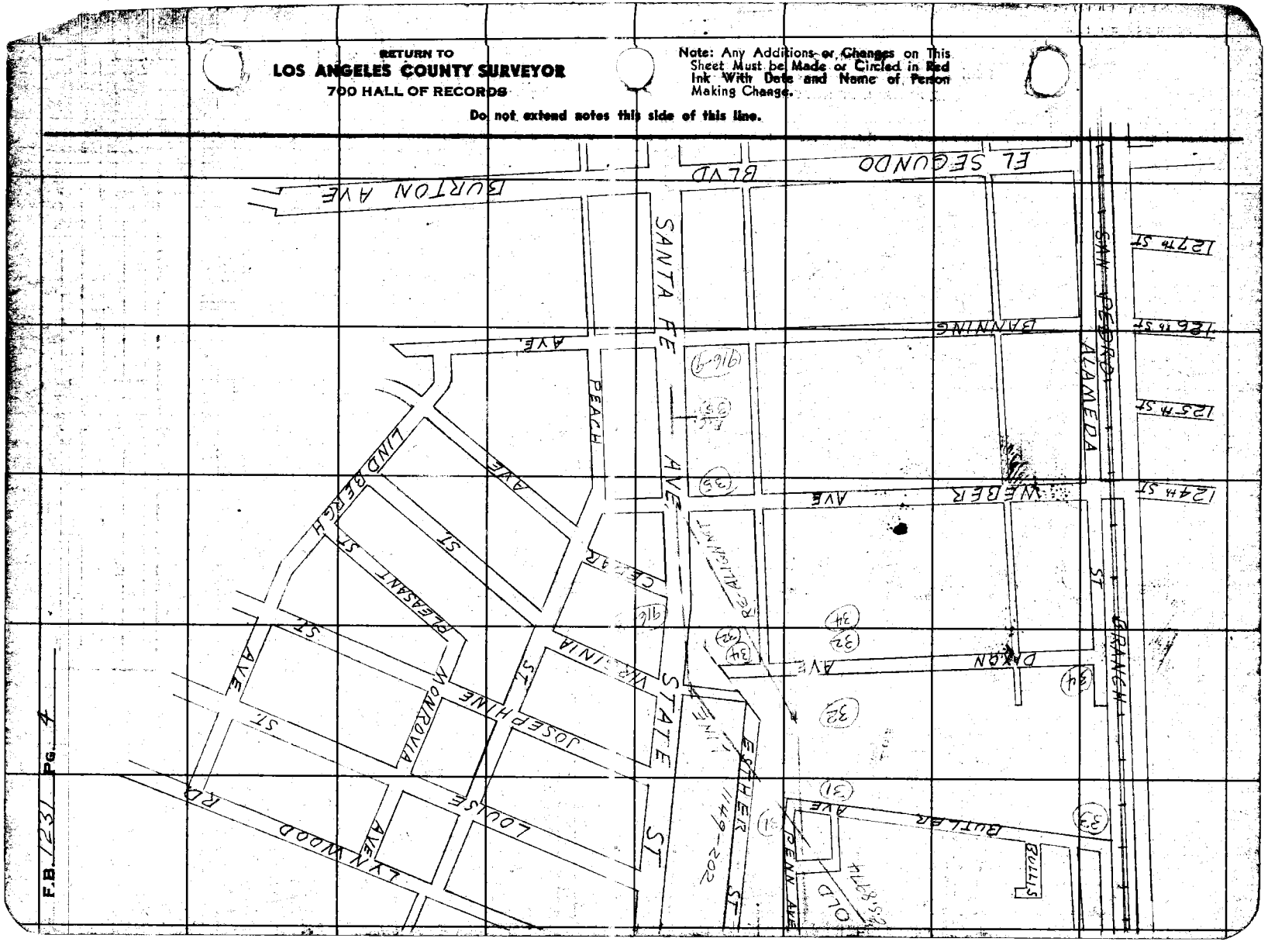

Notes Ck'd by	Survey of SANTA FE AVE
Map No. B 2069	W. O. 8417 Tape No. 221 Std. 66 °F
Office Work L.E.W. & R.W.McG.	Surveyed by C.V.CRUMLEY
Checked D. M. Finley	Notes C.V.C. Date 8-7-46
Date Oct. 1948	Indexed 9-17-46

F.B. 123 / Pg. 5

T.M. 8417

SANTA FE AVENUE.

RE-ALIGNMENT

FROM

CENTURY BLVD

TO

WEBER AVE.

E SURVEY

Topos Pgs. 37-58

AUGUST	1946
SEPT.	1946

C.V. CRUMLEY
{N.R. SMITH
W.S. COWHERD
W.C. MACK.
S.S. DICKIE
H.E. CULP.

Note: Any Additions or Changes on This Sheet Must be Made or Circled in Red Ink With Date and Name of Person Making Change.

Do not extend notes this side of this line.

RETURN TO
LOS ANGELES COUNTY SURVEYOR
700 HALL OF RECORDS

FORM 247 5M 11-41

F.B. 12.31 Pg. 6

TO F.B. 248-35
F.A. 85-41

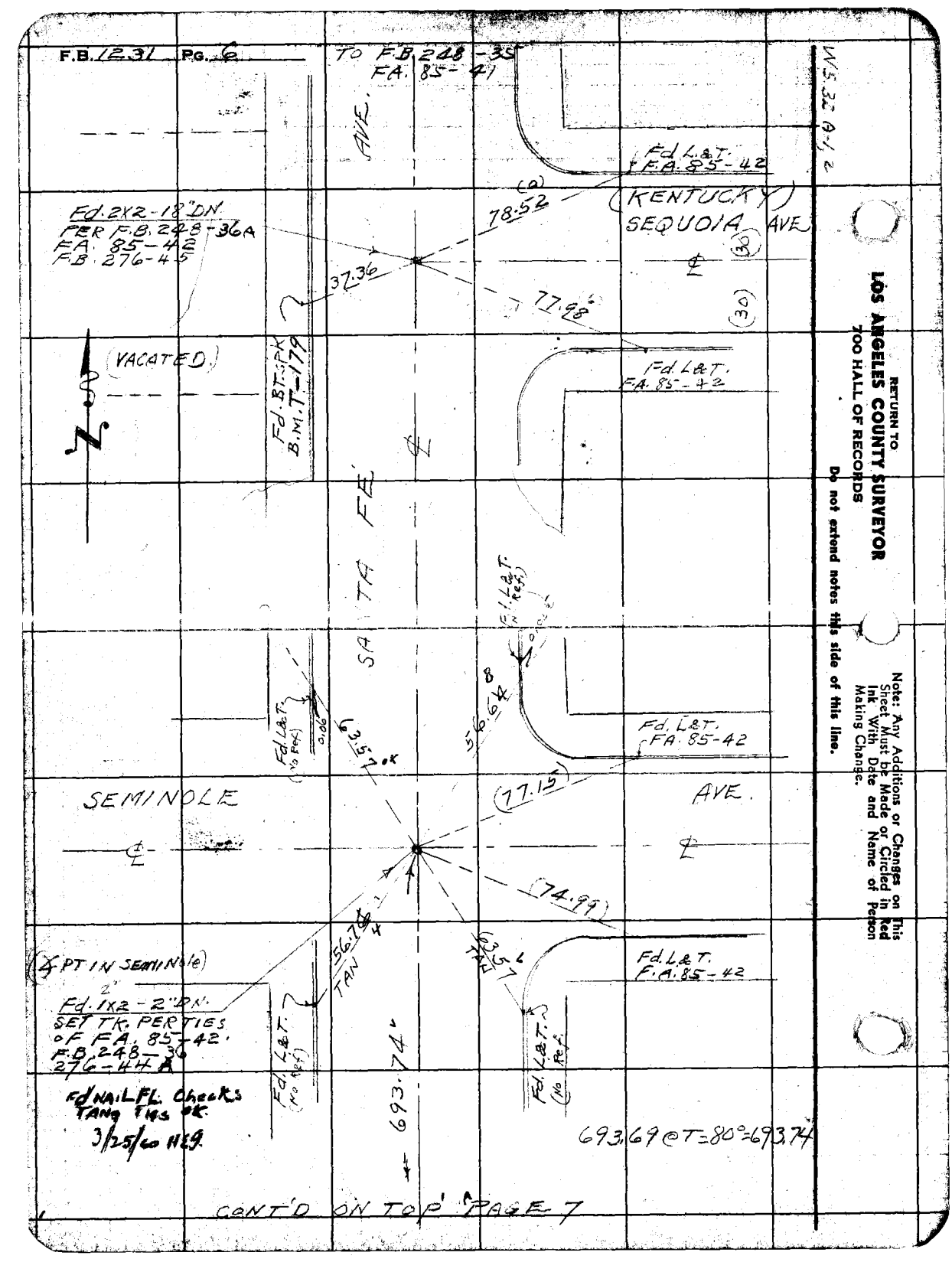

Fd NAIL FL. Checks
TANG TIES OK.
3/25/60 HLG

CONT'D ON TOP PAGE 7

W.S. 32 A-1 2

RETURN TO
LOS ANGELES COUNTY SURVEYOR
700 HALL OF RECORDS

Do not extend notes this side of this line.

Note: Any Additions or Changes on This Sheet Must be Made or Circled in Red Ink With Date and Name of Person Making Change.

Notes Ck'd by	Survey of SANTA FE AVE.	F.B. 1237 PG. 7
Map No. B-2069	W. 0841 Tape No. 021 Std. 69 °F.	(2) 179°-23'-00"
Office Work L.C.W. & P.W.M.K.	Surveyed by C.V. CRUMLEY	(4) 358-46-10
Checked D. M. Finley	Notes C.V.C. Date 8-7-46	(6) 178-09-10
Date Oct. 1948	Indexed	89°-41'-30"

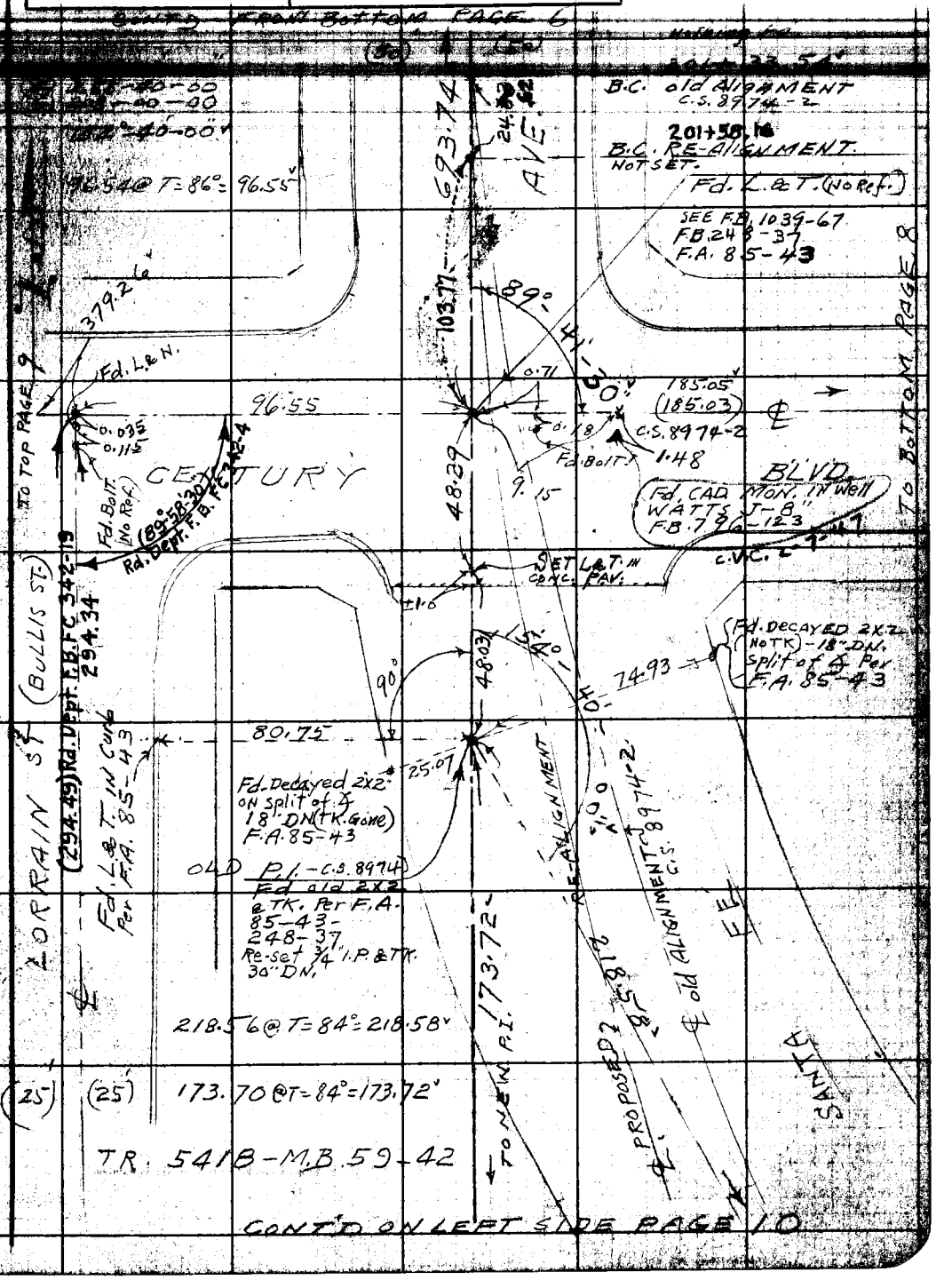

Note: Any Additions or Changes to this Sheet Must be Made or Signed in Red Ink With Date and Name of Person Making Change.

Do not extend notes this side of this line.

RETURN TO
LOS ANGELES COUNTY SURVEYOR
700 HALL OF RECORDS

FORM 247 SM 11-41

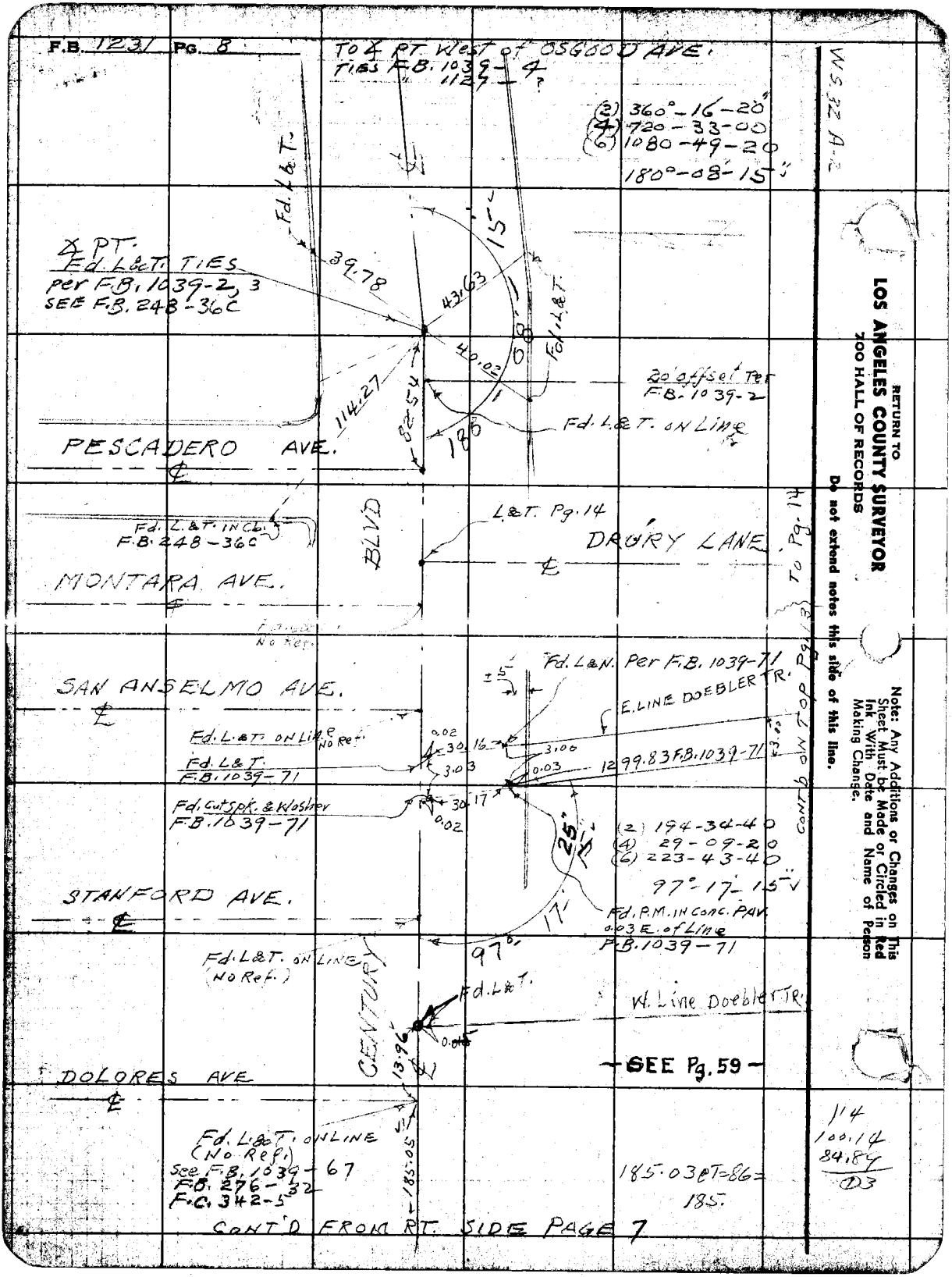
F.B. 1231 PG. 8
TO ∡ PT. West of OSGOOD AVE.
TIES F.B. 1039-4
1127-?
(2) 360°-16-20"
(4) 720-33-00
(6) 1080-49-20
180°-08-15"
W.S. 32 A-2
Fd. L&T.
∡ PT.
Fd. L&T. TIES
per F.B. 1039-2, 3
SEE F.B. 248-36C
39.78
43.63
15
40.02
Fd. L&T.
20' offset Per
F.B. 1039-2
114.27
82.54
188
Fd. L&T. on Line
PESCADERO AVE.
Fd. L&T. in Cb.
F.B. 248-36C
BLVD
L&T. Pg. 14
DRURY LANE
To Pg. 14
MONTARA AVE.
No Ref.
SAN ANSELMO AVE.
Fd. L&N. Per F.B. 1039-71
±5
E. LINE DOEBLER TR.
Fd. L&T. on Line No Ref.
Fd. L&T.
F.B. 1039-71
0.02
30.16
3.00
3.03
0.03
1299.83 F.B. 1039-71
Fd. Cut Spk. & Washer
F.B. 1039-71
30.17
0.02
25
(2) 194-34-40
(4) 29-09-20
(6) 223-43-40
97°-17-15"
STANFORD AVE.
17
Fd. P.M. in Conc. Pav.
0.03 E. of Line
F.B. 1039-71
97°
Fd. L&T. on Line
(No Ref.)
CENTURY
Fd. L&T.
W. Line Doebler Tr.
13.96
0.015
SEE Pg. 59
DOLORES AVE
Fd. L&T. on Line
(No Ref.)
See F.B. 1039-67
F.B. 276-32
F.C. 342-5
185.05
185.03 @ T=86=
185.
114
100.14
84.89
03
CONT'D FROM RT. SIDE PAGE 7
RETURN TO
LOS ANGELES COUNTY SURVEYOR
700 HALL OF RECORDS
Do not extend notes this side of this line.
Note: Any Additions or Changes on This Sheet Must be Made or Circled in Red Ink With Date and Name of Person Making Change.

Notes Ck'd by _____ | Survey of SANTA FE LAT
Map No. B-2069 | W. O. 241 Tape No. 221 Std 66 ft
Office Work L.C.W. & R.M.M.A. | Surveyed by C.V. CRUMLEY
Checked D.M. Pinney | Notes Ck'd _____ Date 8-18-48
Date Oct. 1948 | Indexed _____

F.B. 1331 Pg. 9

SANTA FE R.R. LEFT SIDE Page 7

C.V.C. 2-7-47

SET "X" IN CONC. PAV. COR. of EXPANSION JOINT & PROD. FROM E. ST. IN FRONT of HOUSE # 2648

500.89 @ T=52° = 500.84' C.V.C.

113.68 @ T=52° = 113.67' C.V.C.

SEE F.B. 1039-57 & C.S. 8974-2

BIRCH RD.

M.B. 59

ALLEY

TR. 5418

CENTURY (TWEEDY - 50' - ABBOTT - 500.84' - (50') - Santa Fe)

FD. L&T. INCS.

FD. PROD. FROM EAST

FD. Wire Spk No Ref.

FD. Lead (No TK.) Reset TK.

(2) 150° - 44' - 40"
(4) 301 - 29' - 30
(6) 92 - 14 - 20

74.74 TAN

5TH ST. (40')

RP SET L.A.C. Ed Gr. TAG. in C/L 100 HIGH

EAST ALAMEDA

FD L&T N.

+25.89

F.B. 807-24

55.75

S.P.R.R. R/W

WATTS E-B. 30' DH. N.

Fd. CAD ST. MON.

110.27

F.B. 796-124

SET 1" I.P. STK. 2' HIGH

31.79

79.39

FD L&T 807-24

ALAMEDA

113.67

3.86

10.39

SET TK. BY INTERSECTION

Calc. 20.67

0.025

Fd. Copper TK. F.B. 1039-57

FD. L&T. IN PAV.

Fd. Wire Spk No Ref.

Fd. L&T.

0.025 S. of Line

Fd. Lead (No TK.)

5.14

0.18

0.19

0.025

0.06

0.075

0.63

L&T

20.65

26.80

19.78

75°

22°

(110.16)

FD. 3/4 I.P. STK. F.B. 807-24

(301.76)

L&T in conc.

0.60

0.64

107TH PL.

107TH ST.

RETURN TO
LOS ANGELES COUNTY SURVEYOR
700 HALL OF RECORDS

Note: Any Additions or Changes on This Sheet Must be Made or Circled in Red Ink With Date and Name of Person Making Change.

Do not extend notes this side of this line.

FORM 247 SM 11-41

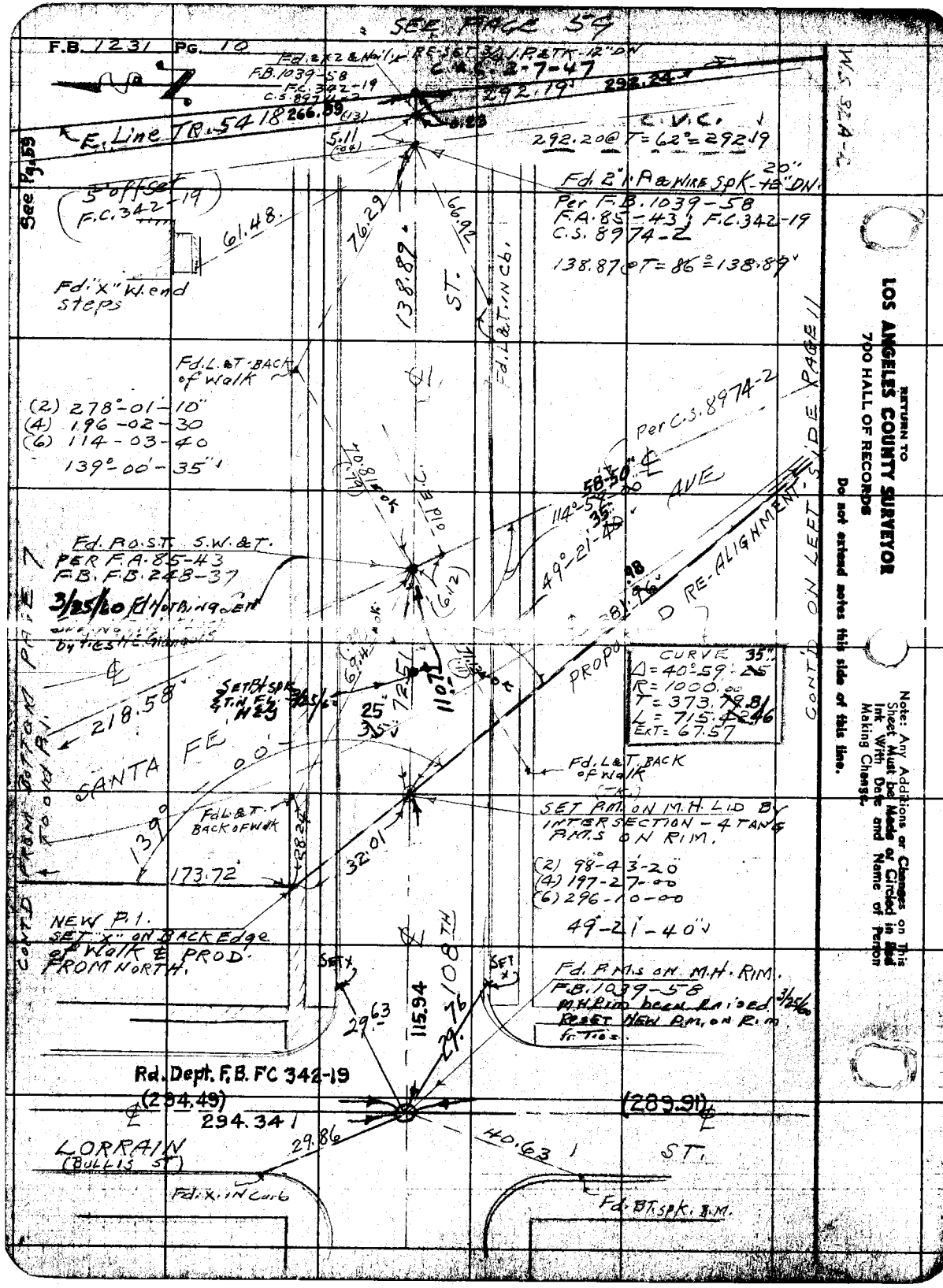

RETURN TO
LOS ANGELES COUNTY SURVEYOR
700 HALL OF RECORDS
Do not extend notes this side of this line.

Note: Any Additions or Changes on This Sheet Must be Made or Circled in Red Ink With Date and Name of Person Making Change.

Notes Ck'd by	Survey of SANTA FE AVE.
Map No. B-2069	W. O. [illegible] Tape No. 021 St'd 68 °F
Office Work L.G.W. & R.W. McA.	Surveyed by C.V. CRUMLEY
Checked D. M. Finley	Notes C.V.C. Date 8-13-46
Date Oct. 1948	Indexed [illegible]

F.B. 1231 PG. 11

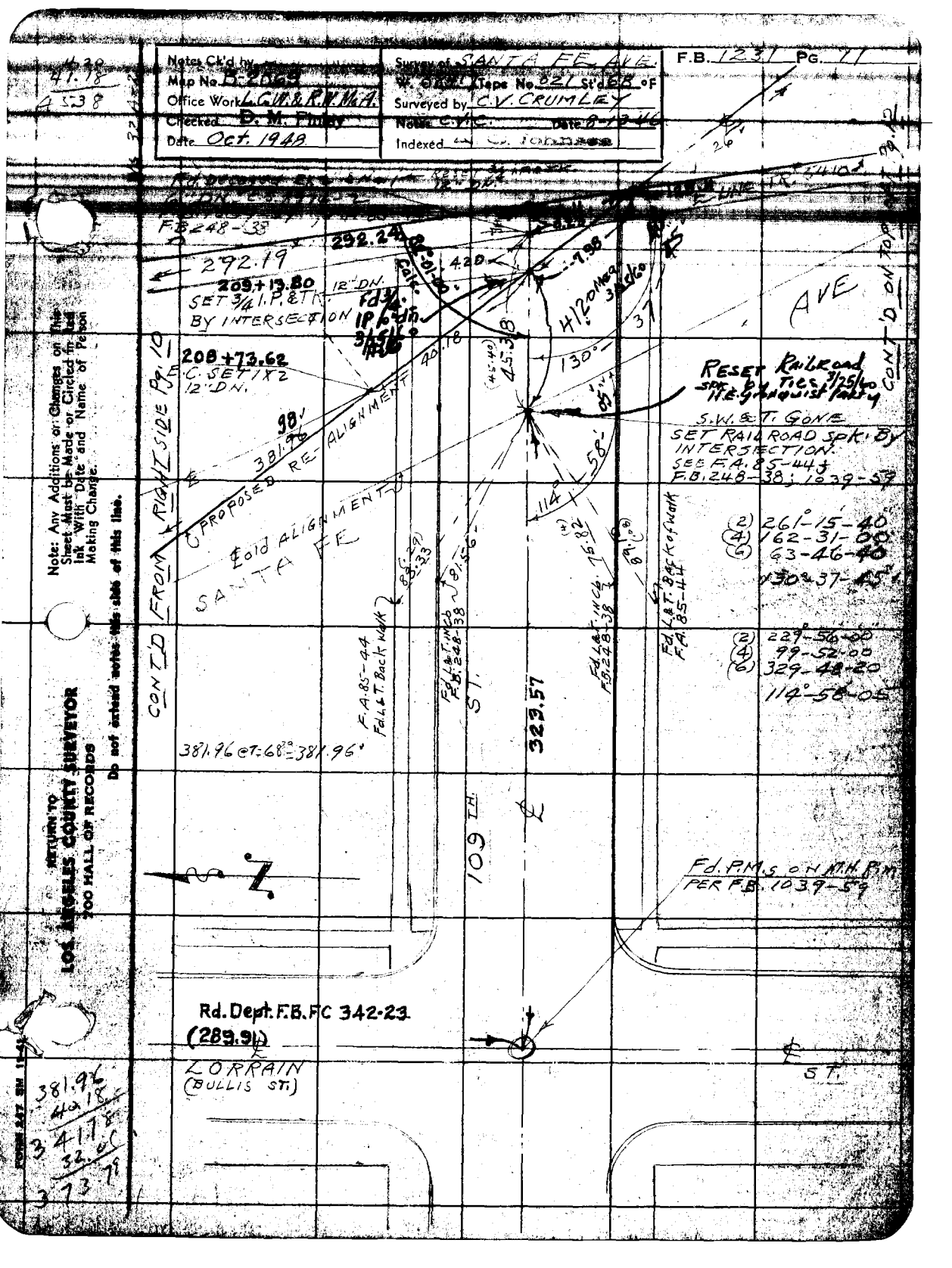

Note: Any Additions or Changes on This Sheet Must be Made or Circled in Red Ink With Date and Name of Person Making Change.

Do not extend notes this side of this line.

RETURN TO LOS ANGELES COUNTY SURVEYOR 700 HALL OF RECORDS

FORM 247 SM 11-42

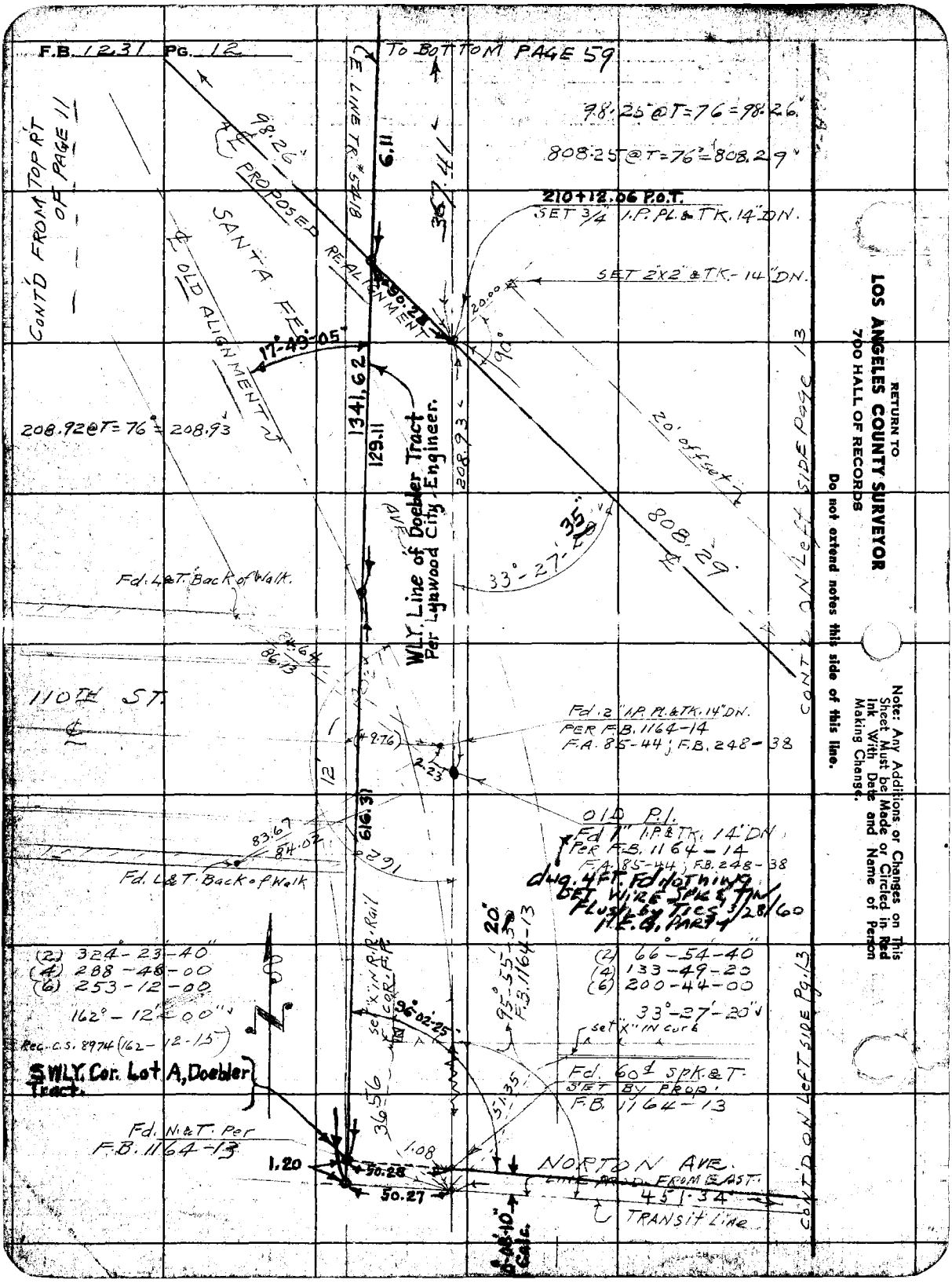

RETURN TO
LOS ANGELES COUNTY SURVEYOR
700 HALL OF RECORDS

Do not extend notes this side of this line.

Note: Any Additions or Changes on This Sheet Must be Made or Circled in Red Ink With Date and Name of Person Making Change.

Notes Ck'd by	Survey of SANTA FE AVE.	F.B. 1231 Pg. 13
Map No. B-2069	W. 08417 Tape No. 221 St'd 88 °F	
Office Work L.C.W. & R.W. McA.	Surveyed by C.V. CRUMLEY	
Checked D. M. Finley	Notes C.V.C. Date 8-14-46	
Date Oct. 1948	Indexed [illegible]	

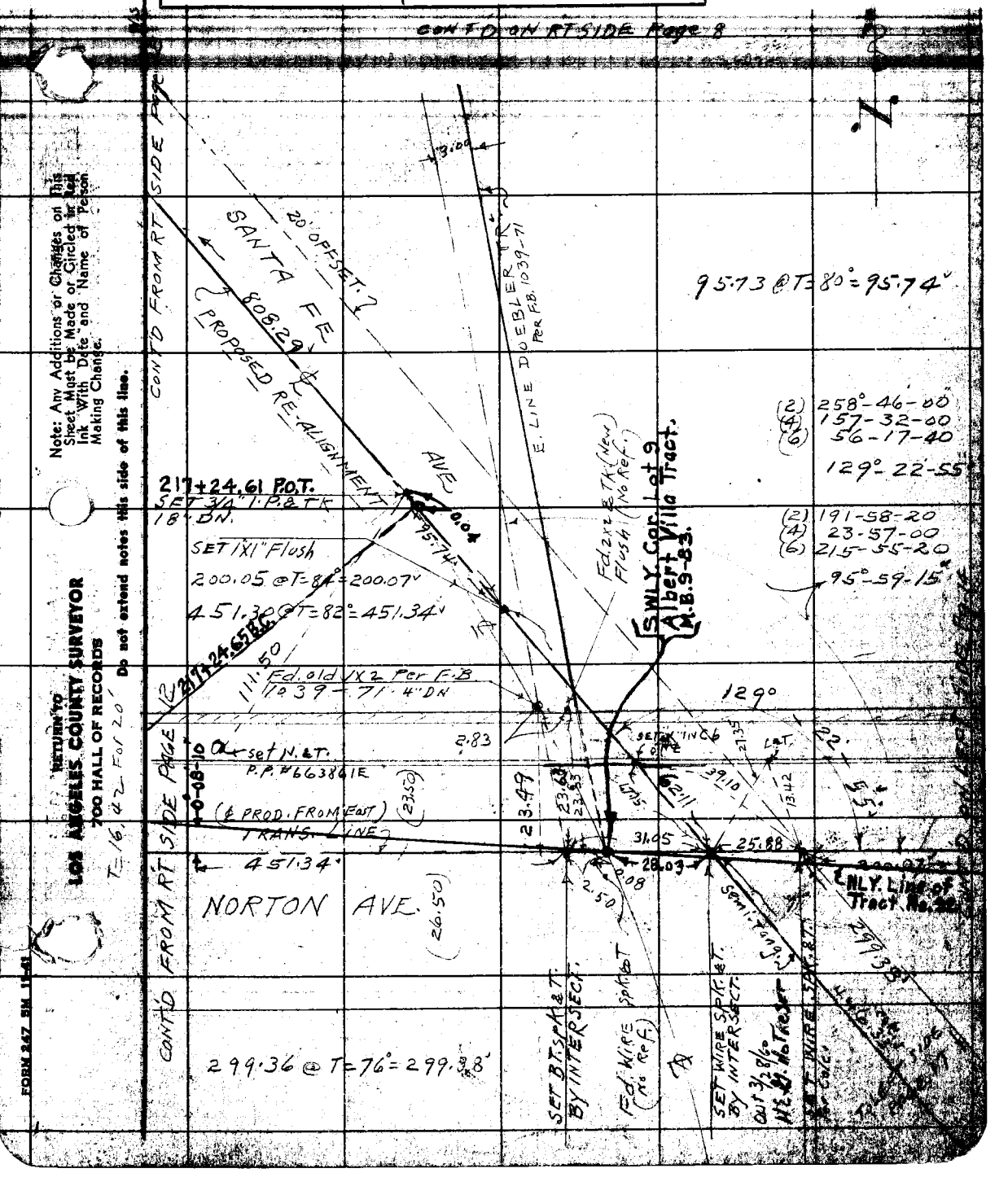

Note: Any Additions or Changes on This Sheet Must be Made or Circled in Red Ink With Date and Name of Person Making Change.

Do not extend notes this side of this line.

RETURN TO LOS ANGELES COUNTY SURVEYOR 700 HALL OF RECORDS

FORM 247 5M 11-41

F.B. 1231 Pg. 14

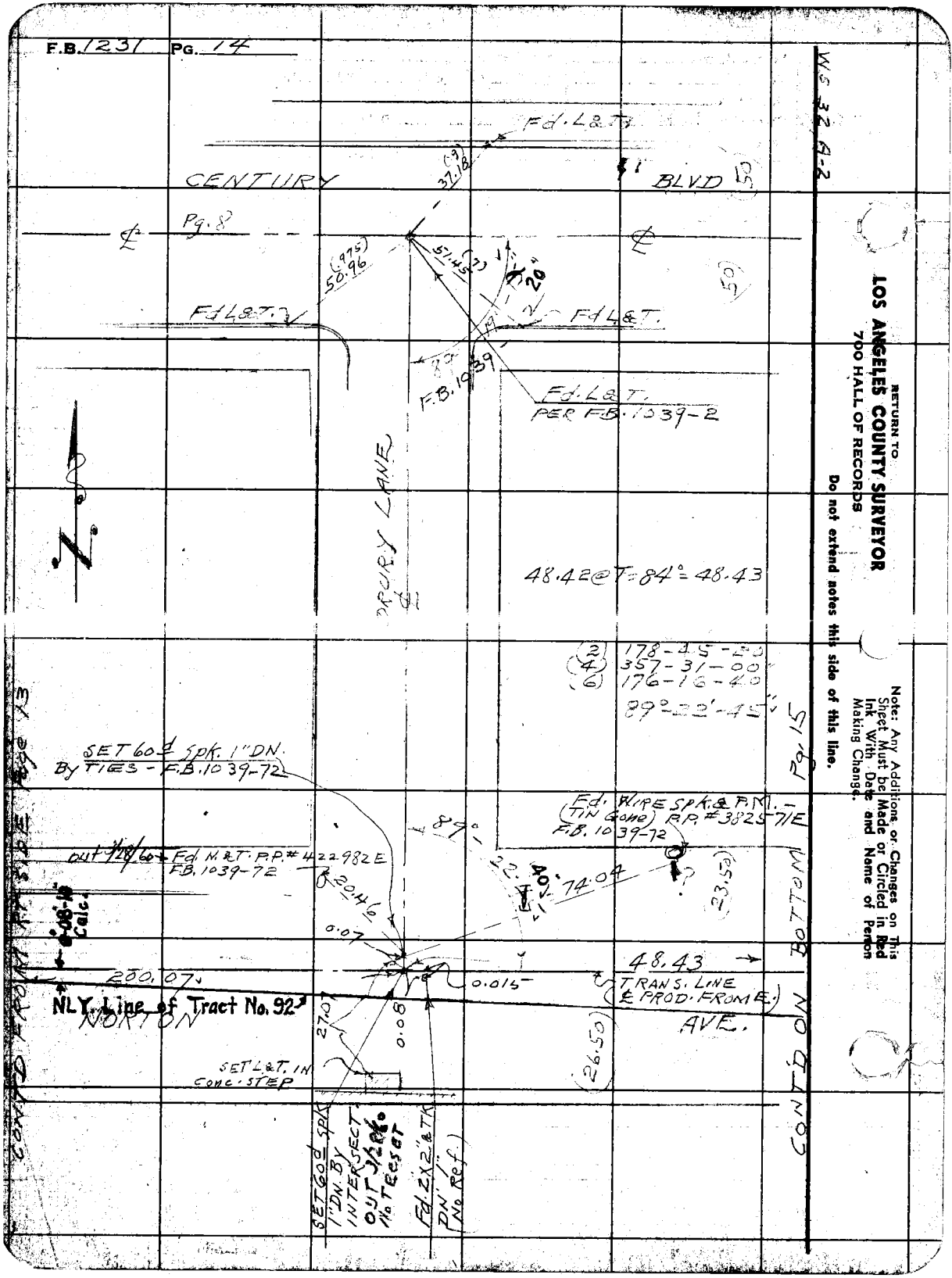

RETURN TO
LOS ANGELES COUNTY SURVEYOR
700 HALL OF RECORDS

Do not extend notes this side of this line.

Note: Any Additions or Changes on This Sheet Must be Made or Circled in Red Ink With Date and Name of Person Making Change.

Notes Ck'd by	Survey of SANTA FE AVE.
Map No. B-2069	W. O. 8417 Tape No. 021 Std 68 °F
Office Work L.C.W. & R.W. McA.	Surveyed by C.V. CRUMLEY
Checked D. M. Finley	Notes C.V.C. Dated 8-16-46
Date Oct. 1948	Indexed

F.B. 1231 PG. 15

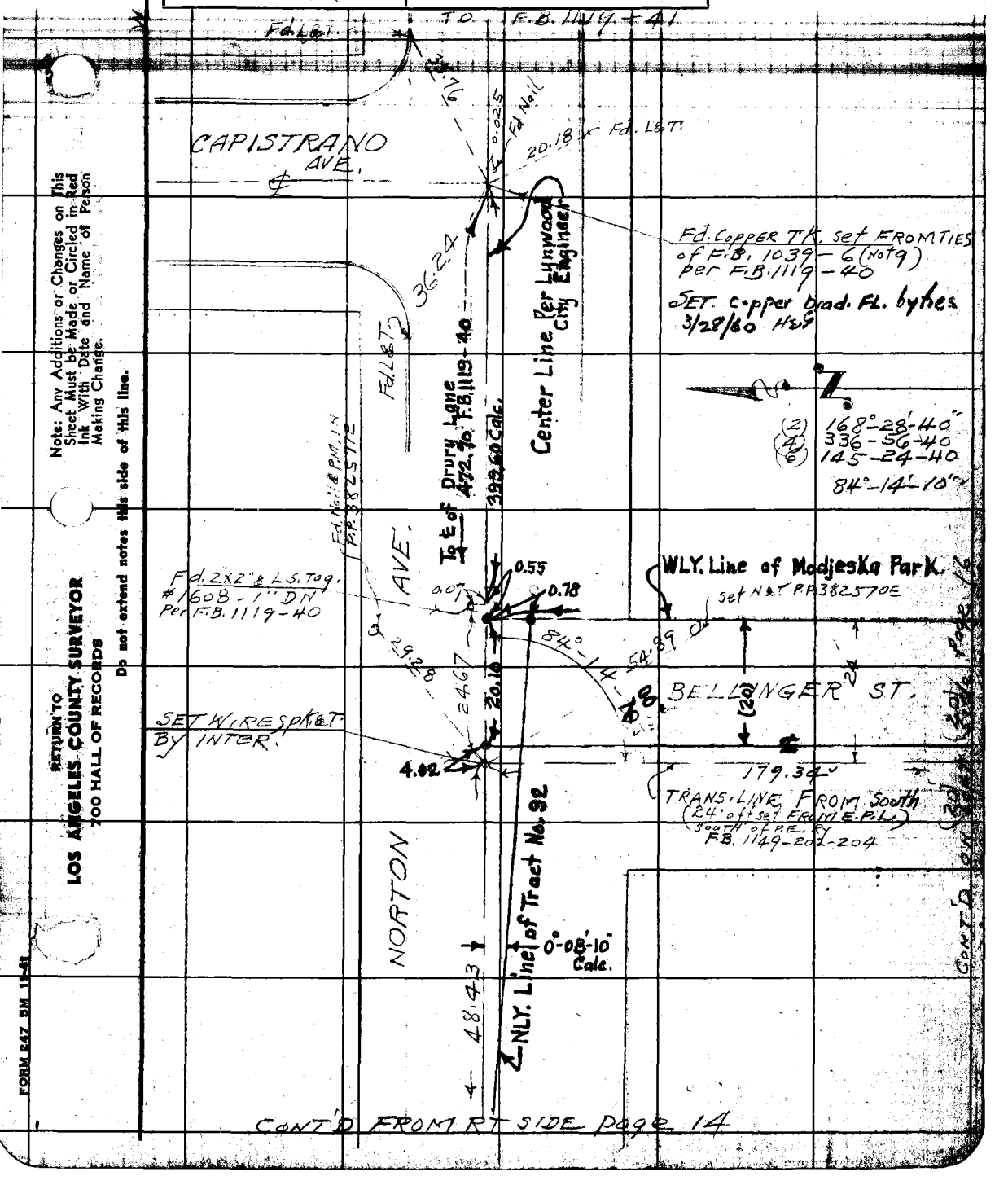

Note: Any Additions or Changes on This Sheet Must be Made or Circled in Red Ink With Date and Name of Person Making Change.

Do not extend notes this side of this line.

RETURN TO
LOS ANGELES COUNTY SURVEYOR
700 HALL OF RECORDS

FORM 247 5M 11-41

RETURN TO
LOS ANGELES COUNTY SURVEYOR
700 HALL OF RECORDS

Note: Any Additions or Changes on This Sheet Must be Made or Circled in Red Ink With Date and Name of Person Making Change.

Do not extend notes this side of this line.

W.S. 32-A-2

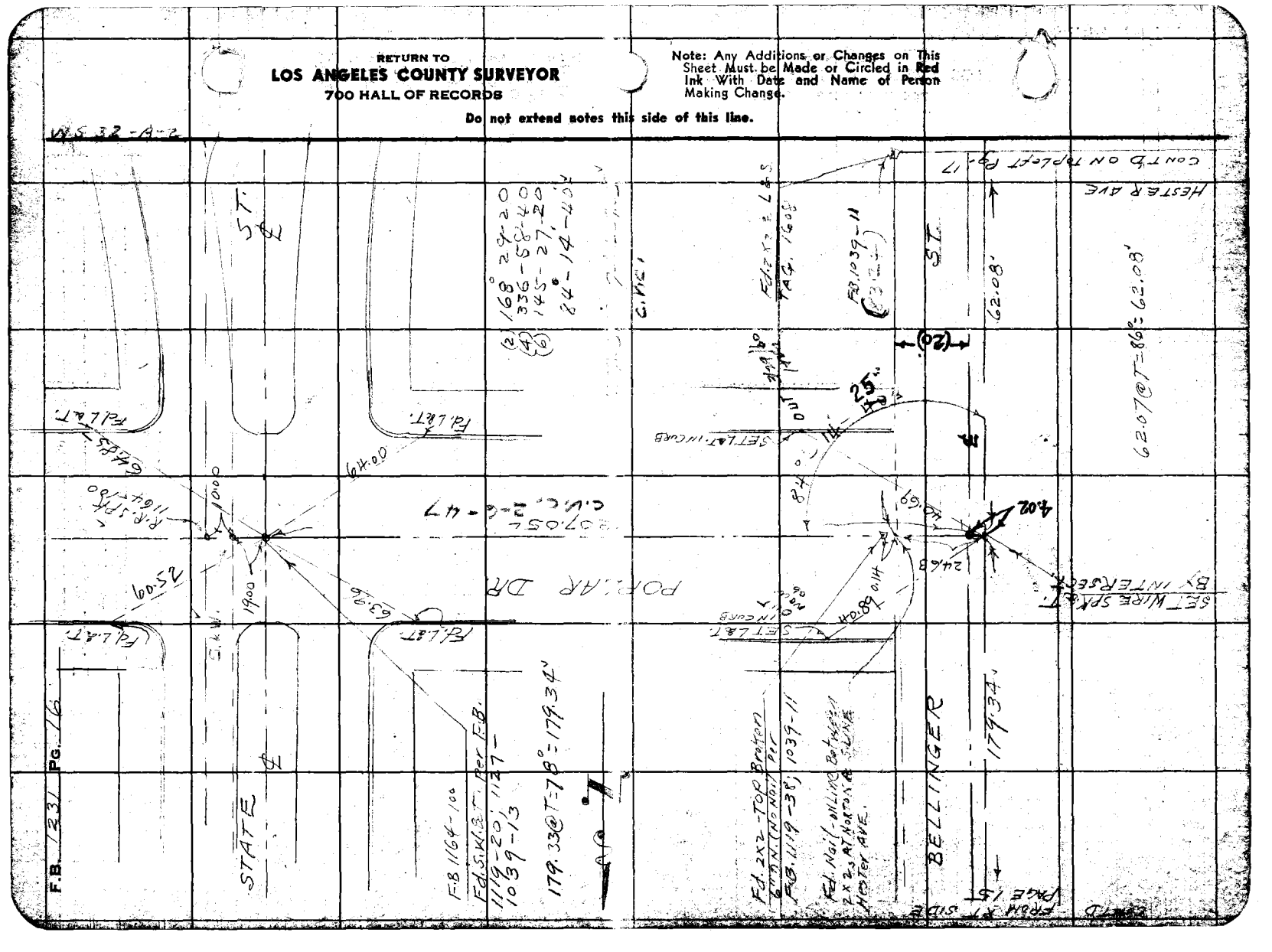

F.B. 1231 PG. 16

Notes Ck'd by	Survey of SANTA FE AVE
Map No. B-2069	W. O. 8417 Tape No. 821 St'd 68 °F
Office Work L.C.W. & R.W. McA.	Surveyed by C.V. CRUMLEY
Checked D. M. Finlay	Notes C.V.C. Date 8-5-46
Date Oct. 1949	Indexed [illegible] Johnson

F.B. 1231 Pg. 17

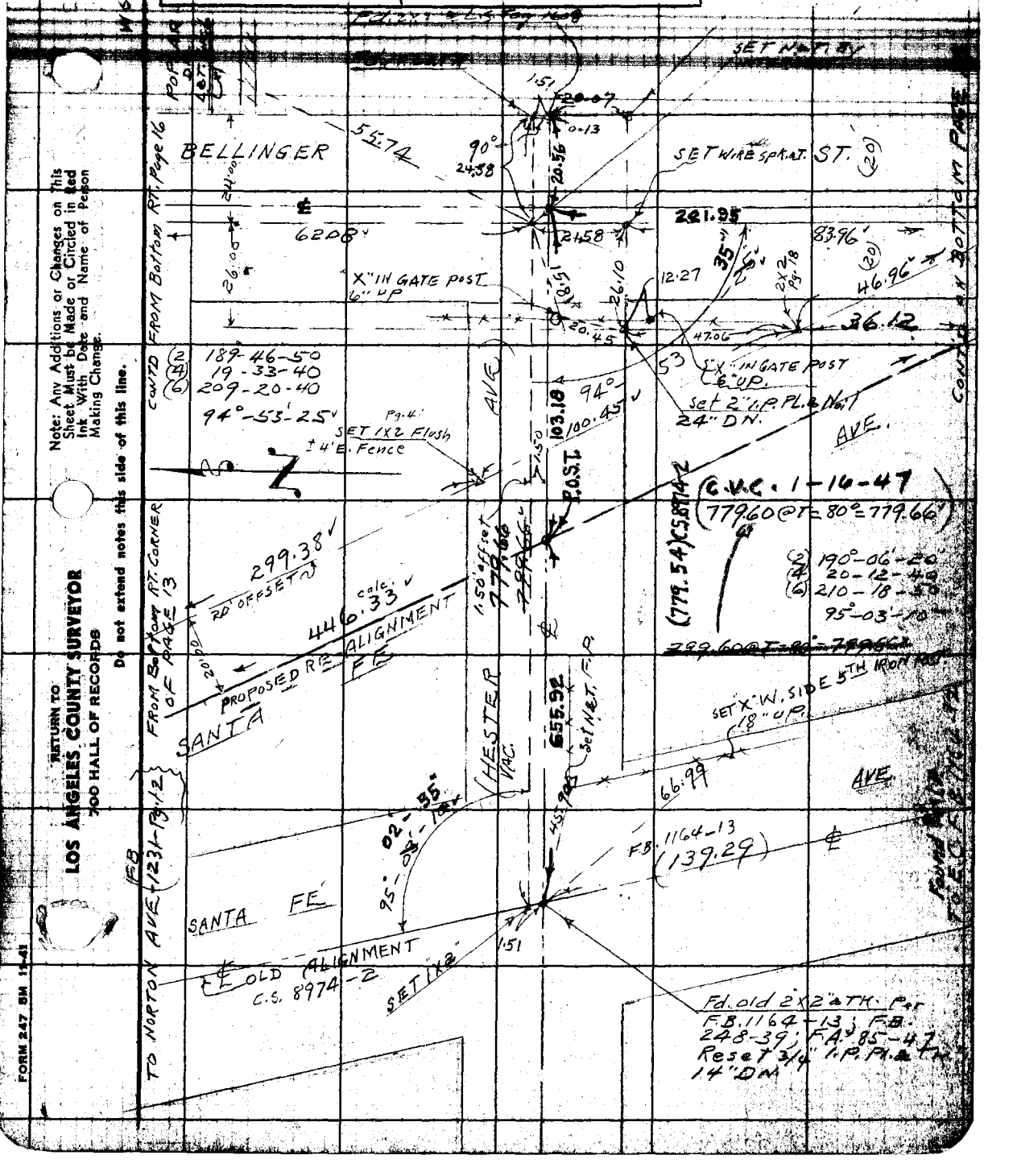

Note: Any Additions or Changes on This Sheet Must be Made or Circled in Red Ink With Date and Name of Person Making Change.

Do not extend notes this side of this line.

RETURN TO
LOS ANGELES COUNTY SURVEYOR
700 HALL OF RECORDS

FORM 247 5M 11-41

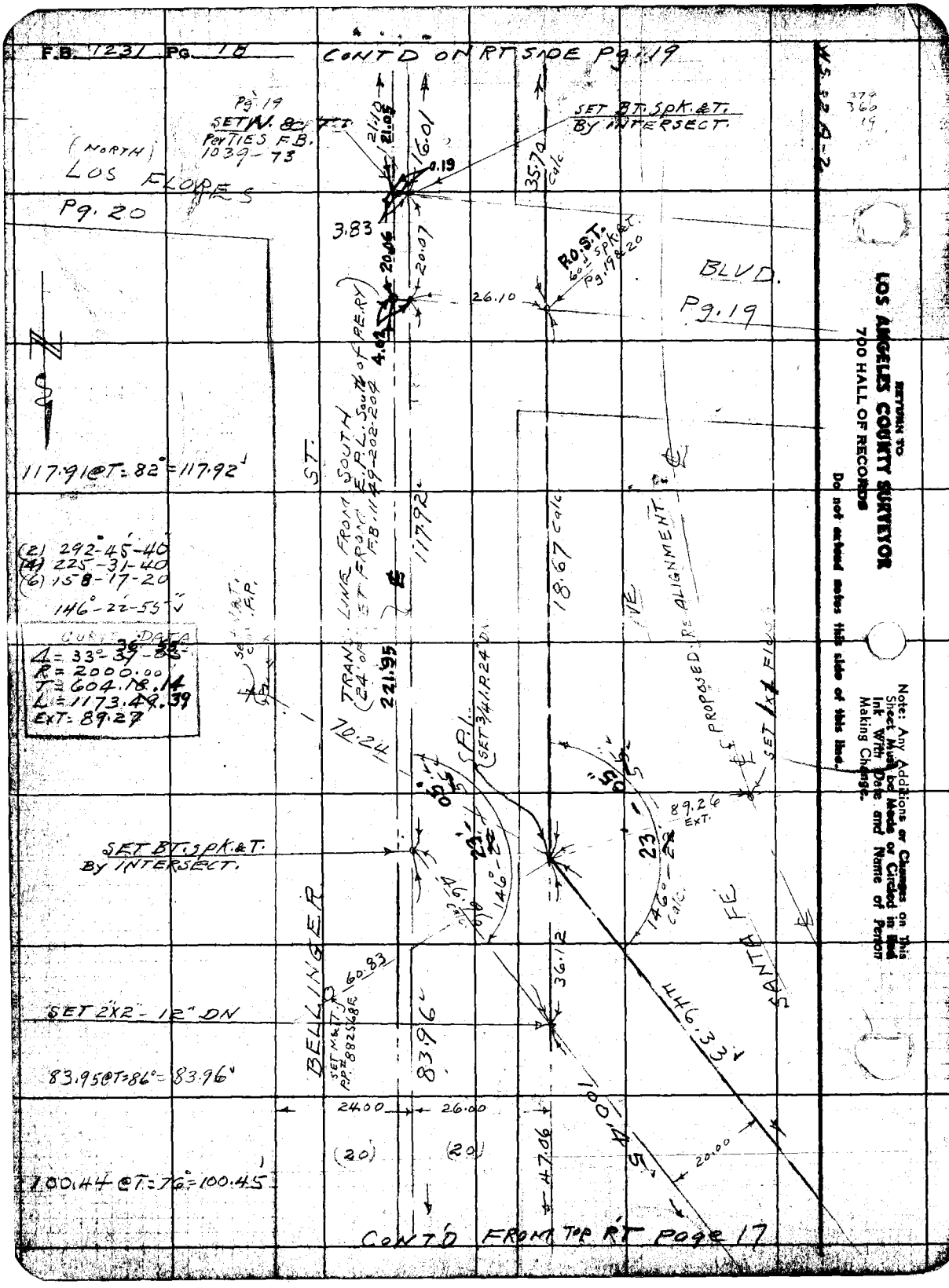
F.B. 1231 PG. 18
CONT'D ON RT SIDE Pg. 19
Pg. 19
SET N. 80 T.T.
Per TIES F.B. 1039-73
(NORTH)
LOS FLORES
Pg. 20
SET BT. SPK. & T.
By INTERSECT.
21.10
21.05
16.01
0.19
35.70 calc
3.83
20.06
20.07
4.02
26.10
R.O.S.T.
60' SPK. & T.
Pg. 19 & 20
BLVD.
Pg. 19
117.91 @ T = 82° = 117.92'
ST.
TRANS. LINE FROM SOUTH
(24' OF SET FROM E.P.L. South of P.E.RY.
F.B. 1149-202-204
117.92'
18.67 calc
(2) 292°-45'-40"
(4) 225-31-40
(6) 158-17-20
146°-22'-55"
CURVE DATA
Δ = 33°-37'-55"
R = 2000.00
T = 604.18.14
L = 1173.49.39
EXT = 89.27
221.95
70.24
S.P.L.
SET 3/4 I.P. 24" DN
PROPOSED RE ALIGNMENT
SET 1x1 FLUSH
89.26 EXT.
SET BT. SPK. & T.
By INTERSECT.
146°-22'
146°-22' calc
46.96
36.12
BELLINGER
SET M.&T. P.P. # 882568E
60.83
83.96'
446.33'
SANTA FE
SET 2"X2" - 12" DN
83.95 @ T = 86° = 83.96'
24.00
26.00
(20)
(20)
47.06
100.45'
20.00
100.44 @ T = 76° = 100.45'
CONT'D FROM TOP RT Page 17
RETURN TO
LOS ANGELES COUNTY SURVEYOR
700 HALL OF RECORDS
Do not extend notes this side of this line.
Note: Any Additions or Changes on This Sheet Must be Made or Circled in Red Ink With Date and Name of Person Making Change.

Notes Ck'd by [illegible]	Survey of SANTA FE AVE.	F.B. 1231 PG. 19
Map No. B-2069	W. O. 8417 Tape No. 021 St'd 58 °F	
Office Work L.C.W. & R.W. McA.	Surveyed by C.V. CRUMLEY	
Checked D. M. Finley	Notes C.V.C. Date 10-20-46	
Date Oct. 1948	Indexed [illegible]	

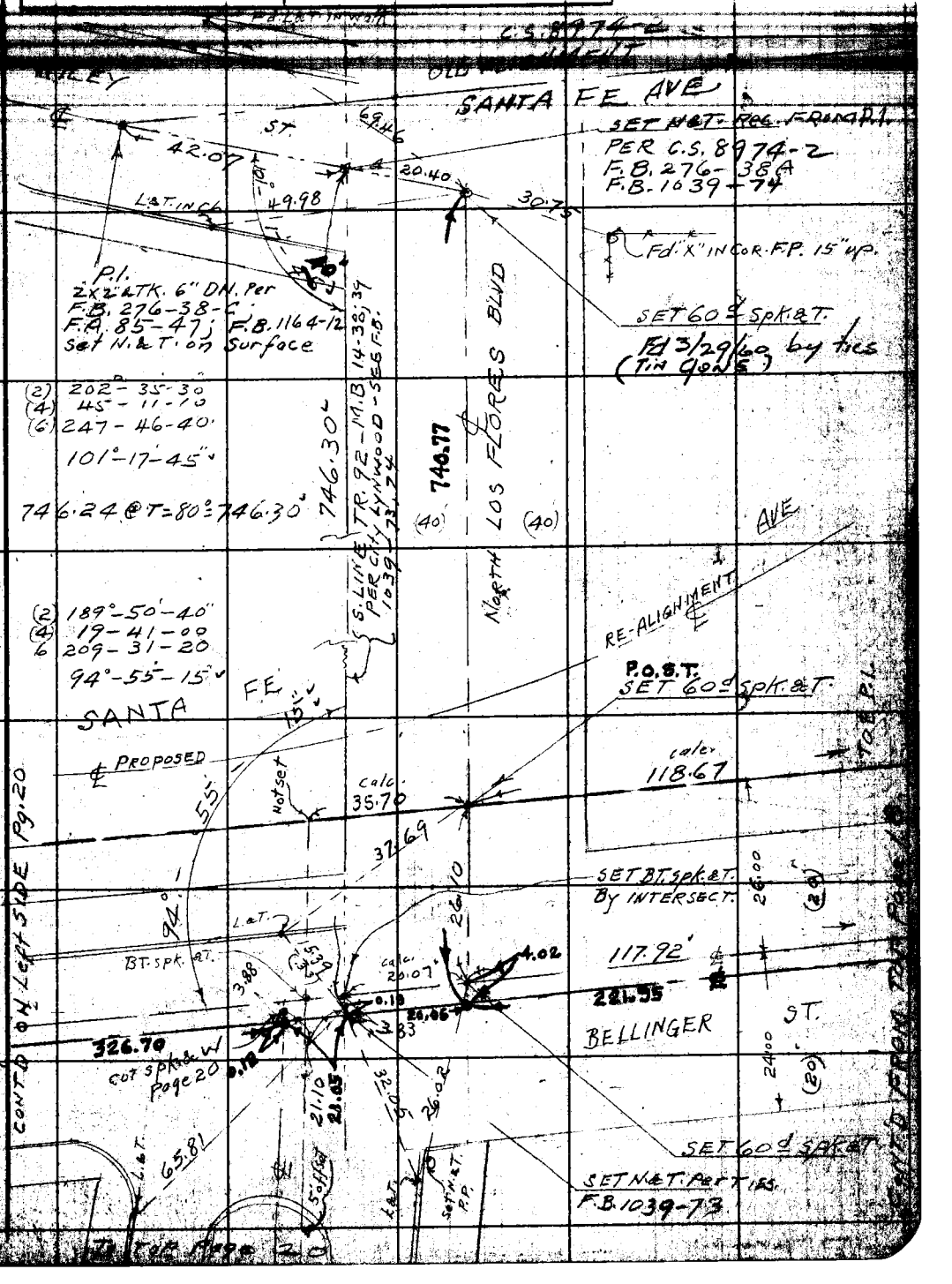

Note: Any Additions or Changes on This Sheet Must be Made or Circled in Red Ink With Date and Name of Person Making Change.

Do not extend notes this side of this line.

RETURN TO
LOS ANGELES COUNTY SURVEYOR
700 HALL OF RECORDS

FORM 247 BM 11-41


F.B. 1231 PG. 20
W.S. 32 A-2
1X2" 2" DN
Per F.B. 1119-19
F.B. 1127 -
L&T.
F.B. 1127
SAME POINT
STATE
ST.
PARK
135.68
5.00
10.00
140.44
19.00
3/4 I.P. - 18" DN
F.B. 1119-19
N. INTREE
6.27
19' OFFSET
4.35
NAIL INTREE
NORTH LOS FLORES BLVD.
5' OFFSET
1170.32
C.V.C.
1st 1193.74 @ T=70' = 1193.76'
2nd 1193.79 @ T=68' = 1193.79'
Mean = 1193.77
Fd 2 1/2" Dp by ties
OK. 3/29/60
Fd. S.W. & T. Per
F.B. 1119-36
F.B. 1039-73
Set BT. SPK. & T. BY INTER.
L.&T.
C.V.C. 2-6-4
1193.77
84°
47.60
14'
15'
44.15
N. & T. Pg. 18, 19
BELLINGER
ST
Set N&T
24'
(20)
326.70
SPK. & T. Pg. 18, 19
221.95
3.83
21.10
3.88
60.26
331.73
117.92'
4.02
20.07
16.01
38.25
15.80
26.10
26'
L.&T.
L&T. IN WALK
SEMI-TANG
331.73'
Calc.
118.67'
35.70'
Calc.
Not Set
PROPOSED RE-ALIGNMENT
SANTA FE
AVE
Pg. 19
CONT'D FROM Left side Page 19
CONT'D ON LEFT SIDE Pg. 21
RETURN TO
LOS ANGELES COUNTY SURVEYOR
700 HALL OF RECORDS
Do not extend notes this side of this line.
Note: Any Additions or Changes on This Sheet Must be Made or Circled in Red Ink With Date and Name of Person Making Change.

Notes Ck'd by
Map No. B-2069
Office Work L.C.W. & R.W.McA.
Checked D. M. Finley
Date Oct 1948.

Survey of SANTA FE AVE.
W. O. 8417 Tape No. 621 Std. 66' F
Surveyed by C.V. CROMLEY
Notes C. V. C. & R. W. McA. Date 8-21-46
Indexed

F.B. 1251 PG. 27

Note: Any Additions or Changes on This Sheet Must be Made or Circled in Red Ink With Date and Name of Person Making Change.

Do not extend notes this side of this line.

RETURN TO
LOS ANGELES COUNTY SURVEYOR
700 HALL OF RECORDS

FORM 247 5M 11-41

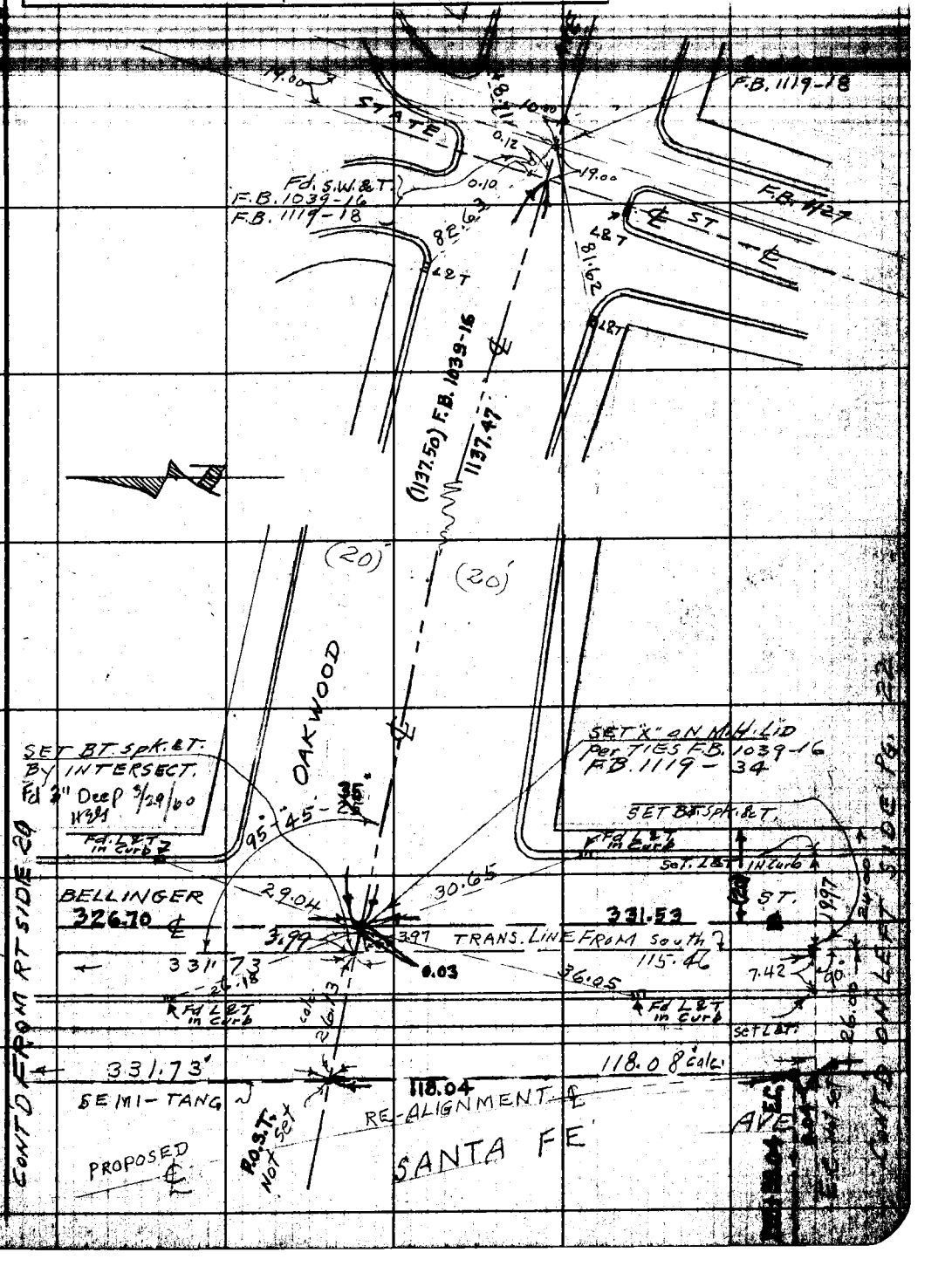

RETURN TO
LOS ANGELES COUNTY SURVEYOR
700 HALL OF RECORDS

Note: Any Additions or Changes on This Sheet Must be Made or Circled in Red Ink With Date and Name of Person Making Change.

Do not extend notes this side of this line.

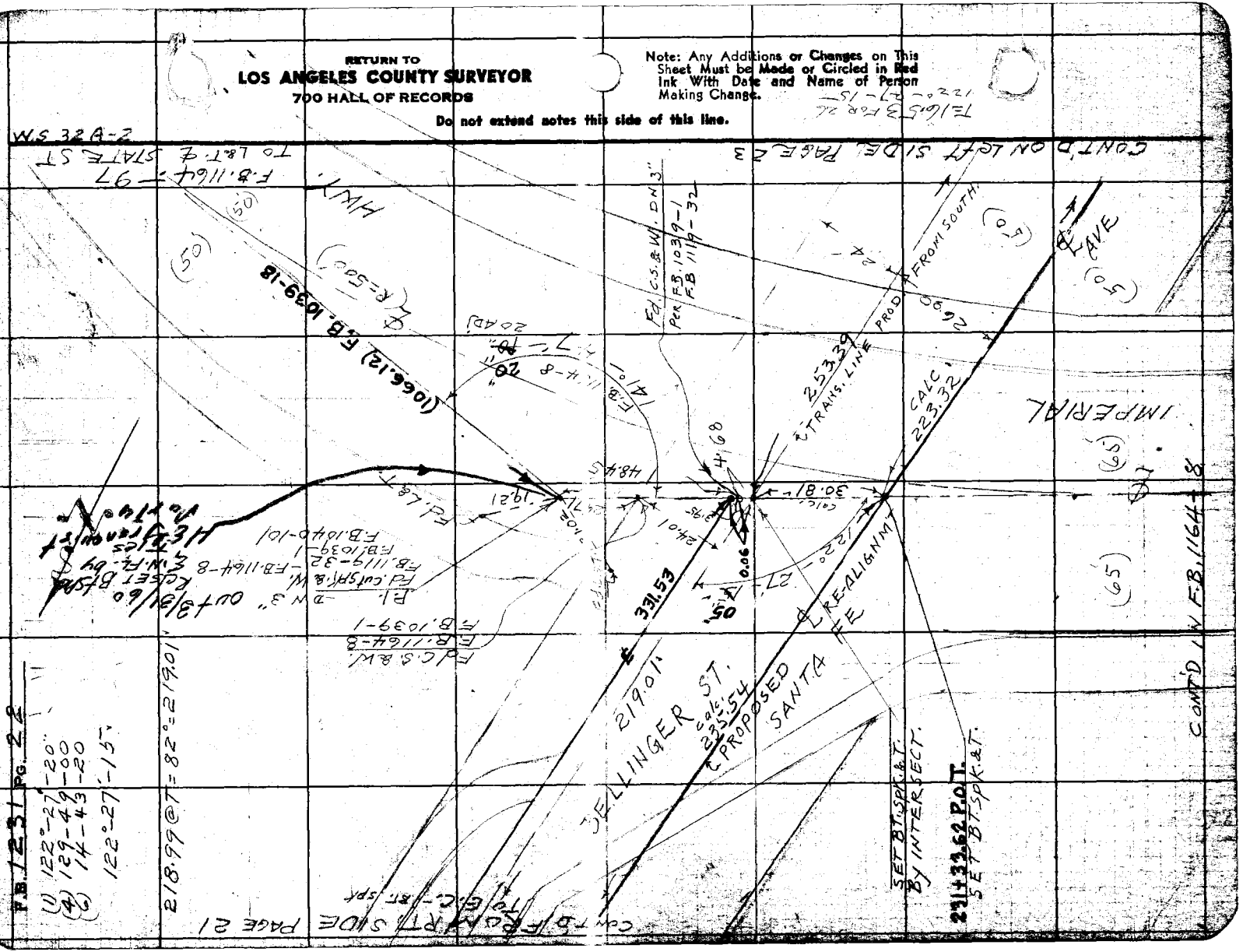

Notes Ck'd by	Survey of
Map No. B-2069	W. O. 8417 Tape No. 027 Std. 63 of
Office Work L.C.W. & R.W. McA.	Surveyed by C.V. CRUMLEY
Checked D. M. Finley	Notes C.V.C. Date 8-23-46
Date Oct. 1948	Indexed A. C. Johnson

F.B. 1251 PG. 23

122-27-10



Note: Any Additions or Changes on This Sheet Must be Made or Circled in Red Ink With Date and Name of Person Making Change.

Do not extend notes this side of this line.

RETURN TO
LOS ANGELES COUNTY SURVEYOR
700 HALL OF RECORDS

FORM 247 5M 11-41

RETURN TO
LOS ANGELES COUNTY SURVEYOR
700 HALL OF RECORDS

Note: Any Additions or Changes on This Sheet Must be Made or Circled in Red Ink With Date and Name of Person Making Change.

Do not extend notes this side of this line.

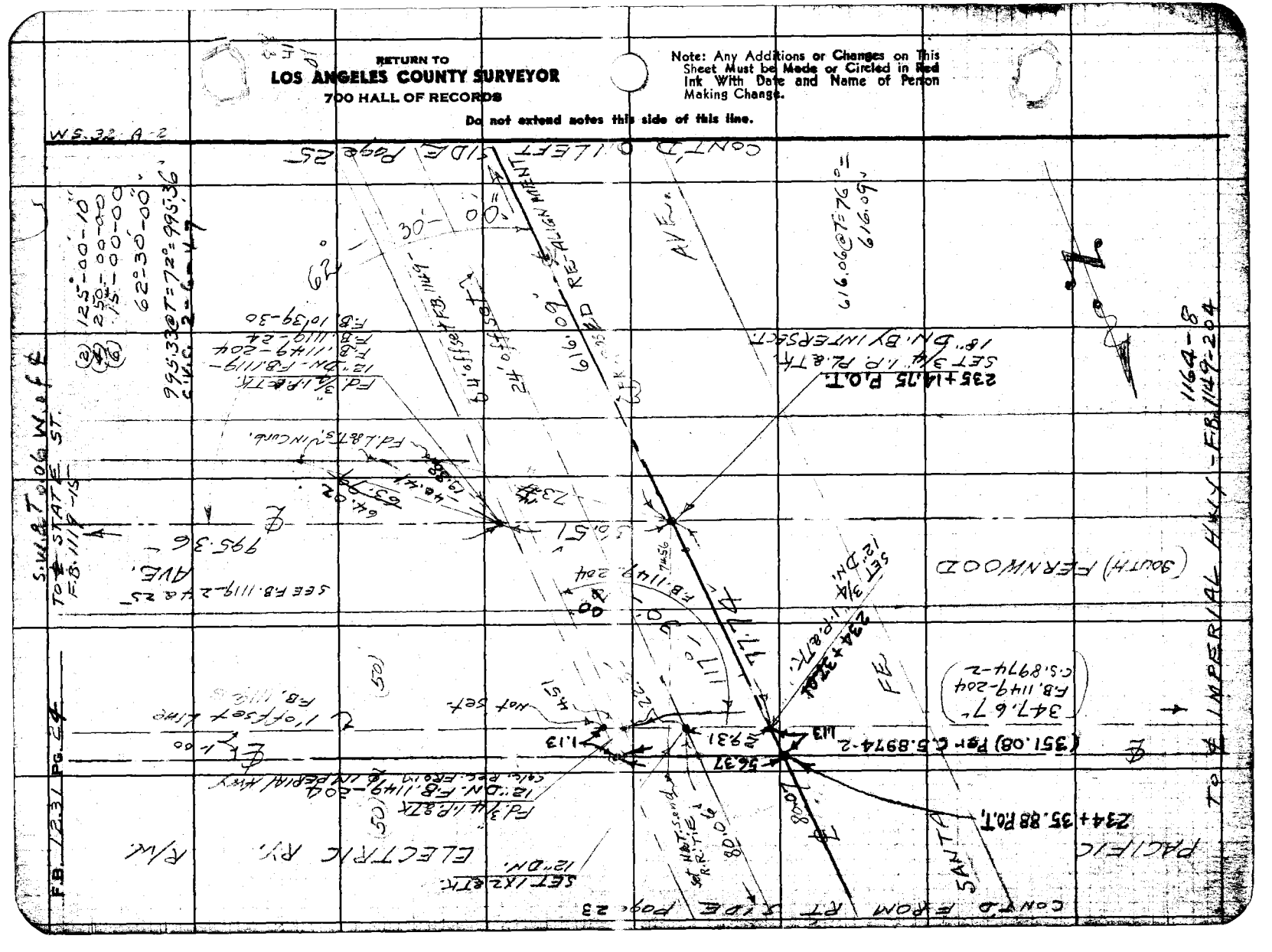

Notes Ck'd by
Map No. B-2069
Office Work L.C.W. & R.W. Mc A.
Checked D. M. Finley
Date Oct. 1948

Survey of SANTA FE AVE.
W. O. 2417 Tape No. 021 Std. 6 Deg. of
Surveyed by C. V. CRUMLEY
Notes C.V.C. Date 8-26-46
Indexed A. C. Jones

F.B. 1231 PG. 23

Note: Any Additions or Changes on This Sheet Must be Made or Circled in Red Ink With Date and Name of Person Making Change.

Do not extend notes this side of this line.

RETURN TO
LOS ANGELES COUNTY SURVEYOR
700 HALL OF RECORDS

FORM 247 5M 11-41

CONT'D FROM RT SIDE PG 24

S.W. & T. F.B. 1119-14

STATE ℄

Fd L & T.

13.13

13.33

19.00

13.83

Fd L. & T.

ST. ℄

0.03

65.50 (1)

Fd. BT. SPK

C.V.C. 339.52

69.12 (3)

Fd. L & T.

Fd. O.K. 3/30/60 H.C.G.

Fd S.W. & T. Per F.B. 1039-32 F.B. 1119-14 C.V.C. 339.50 @ T=76° = 339.52

(2) 144° - 05' - 40"
(4) 288 - 11 - 40
(6) 72 - 17 - 40

PEAR ST. ℄

F.B. 1119-23

C.V.C. 2-5-'47
299.99 @ T=76° = 300.01

X's M.H. RIM

300.01 C.V.C.

REDWOOD

72° 02' 55"

165.21 @ T=76° = 165.22

PLUM ST.

F.B. 1119-23

C.V.C. 155.09 @ T=76° = 155.10

78° 1'

Fd. L & T.

Fd. 3/4" I.P. PL & TK 18" DN Per F.B. 1119-22 F.B. 1039-30

Set Sm. Spk & Tin Pl. by T.C.S. 3/31/60 H.C.G.

Fd L & T

3

3

12.61

C.V.C. 155.10

46.45 (7)

4.00

5' 15'

24'

20'

C.V.C. 52.67

165.22

4' OFFSET - F.B. 1149-203

24' OFFSET LINE

616.09

℄ PROPOSED RE-ALIGNMENT

50' W. of PROP. LINE.

SANTA FE

AVE.

(50)

241+30.84 P.O.T.
SET 3/4" I.P. & TK BY INTERSECT. - 18" DN.

CONT'D ON LEFT SIDE PG 26

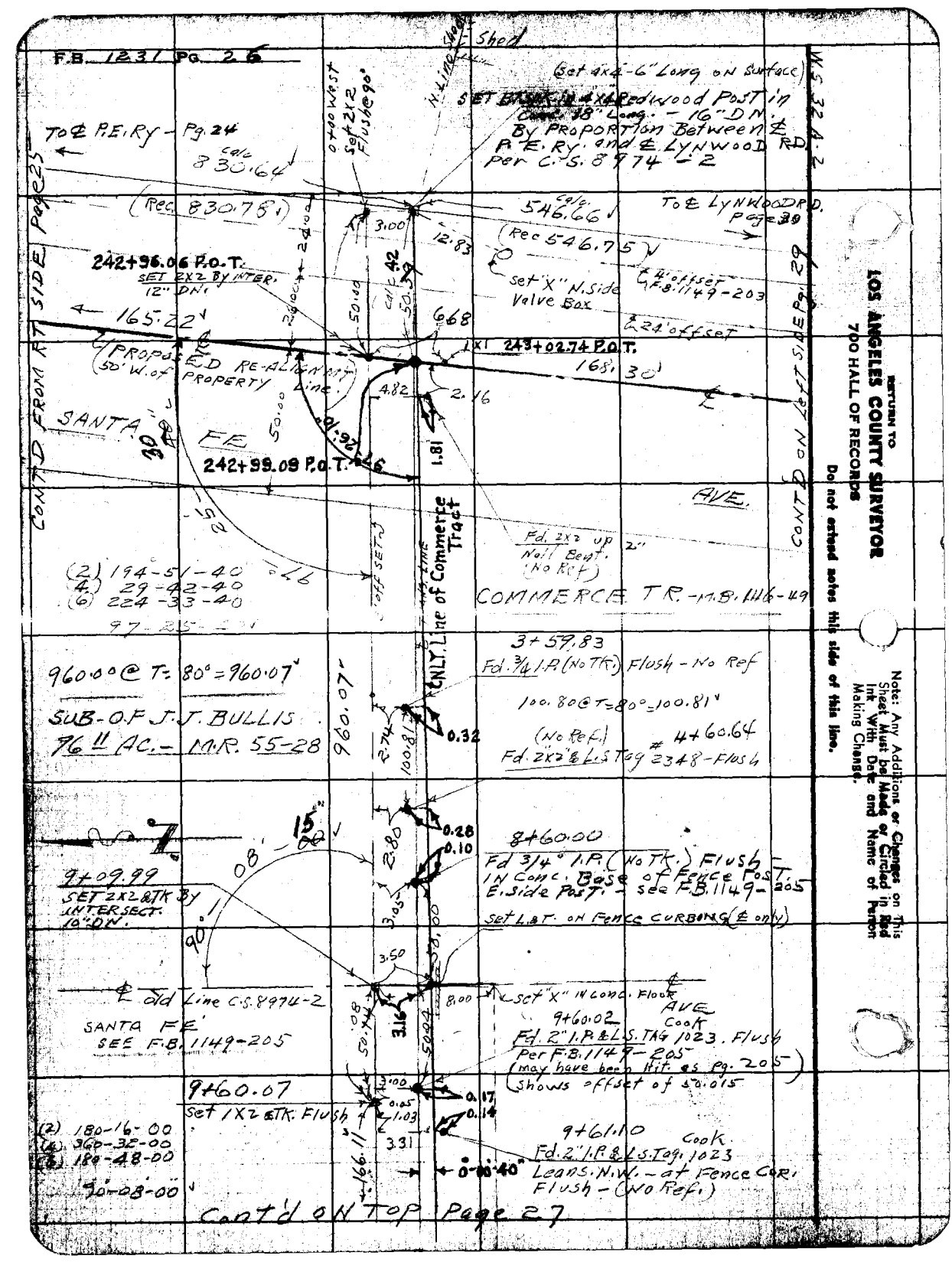
F.B. 1231 Pg. 26
Shed
Set 4x4-6' Long on Surface
SET BRASS CAP & XMas Redwood Post in Conc. 18" Long. - 16" DN. BY PROPORTION Between ℄ P.E.Ry. and ℄ LYNWOOD RD per C.S. 8974-2
TO ℄ P.E.Ry - Pg. 24
calc 830.64
(Rec. 830.75')
otto w.s.t. set 2x2 flush @ 90°
N. LINE
W. 324.2
TO ℄ LYNWOOD RD. Pg. 29
calc 546.66
(Rec 546.75')
set "X" N. Side Valve Box
℄ 4' offset F.B. 1149-203
℄ 24' offset
242+96.06 P.O.T.
SET 2X2 BY INTER. 12" DN.
165.22'
24.00
50.00
calc 42.39
3.00
12.83
668
242+99.09 P.O.T.
243+02.74 P.O.T.
168.30'
PROPOSED RE-ALIGNMENT 50' W. of PROPERTY Line.
4.82
2.46
1.81
50.00
40°-19'-30"
CONT'D FROM AT SIDE Page 25
SANTA FE
CONT'D ON LEFT SIDE Pg. 29
AVE.
Fd. 2x2 up 2" Nail Beat. (No Ref)
off SET
N.E. LINE
Line of Commerce Tract
COMMERCE TR. - M.B. 1116-49
(2) 194-51-40
(4) 29-42-40
(6) 224-33-40
960.00' @ T = 80° = 960.07'
SUB-O.F J.J. BULLIS
96 11 AC. - M.R. 55-28
960.07'
(ONLY)
3+59.83
Fd. 3/4 I.P. (NO TK.) Flush - No Ref
100.80 @ T = 80° = 100.81'
(No Ref.)
4+60.64
Fd. 2x2 & L.S. Tag # 2348 - Flush
0.32
2.74
100.81'
15°-00'
08'
90°
9+09.99
SET 2X2 & TK BY INTERSECT. 10" DN.
0.28
0.10
2.80
3.05
8+60.00
Fd 3/4" I.P. (NO TK.) FLUSH IN Conc. Base of Fence Post. E. Side Post. - see F.B. 1149-205
Set L.S.T. on Fence CURBING (℄ only)
3.50
3.16
50.00'
8.00
Set "X" IN Conc. Flush
AVE
9+60.02 Cook
Fd. 2" I.P. & L.S. TAG 1023. FLUSH Per F.B. 1149-205 (may have been Hit. as pg. 205 shows offset of ±0.015)
℄ old Line C.S. 8974-2
SANTA FE SEE F.B. 1149-205
50.04'
9+60.07
set 1X2 & TK. Flush
3.00
0.05
1.03
3.31
0.17
0.14
9+61.10 Cook.
Fd. 2" I.P. & L.S. Tag 1023
0°-00'-40" Leans N.W. - at Fence Cor. Flush - (No Ref.)
(2) 180-16-00
(4) 360-32-00
(6) 184-48-00
90°-08-00"
166.11'
Cont'd ON Top Page 27
RETURN TO LOS ANGELES COUNTY SURVEYOR 700 HALL OF RECORDS
Do not extend notes this side of this line.
Note: Any Additions or Changes on This Sheet Must be Made or Circled in Red Ink With Date and Name of Person Making Change.

Notes Ck'd by	Survey of SANTA FE AVE	F.B. 1231 Pg. 27
Map No. B-2069	W. O. 8417 Tape No. 021 St'd 68 °F	
Office Work L.C.W. & R.W. McA.	Surveyed by C.V. CRUMLEY	
Checked D. M. Finley	Notes C.V.C. Date 8-29-46	
Date Oct. 1948.	Indexed [illegible]	

Cont'd from Bottom Page 26

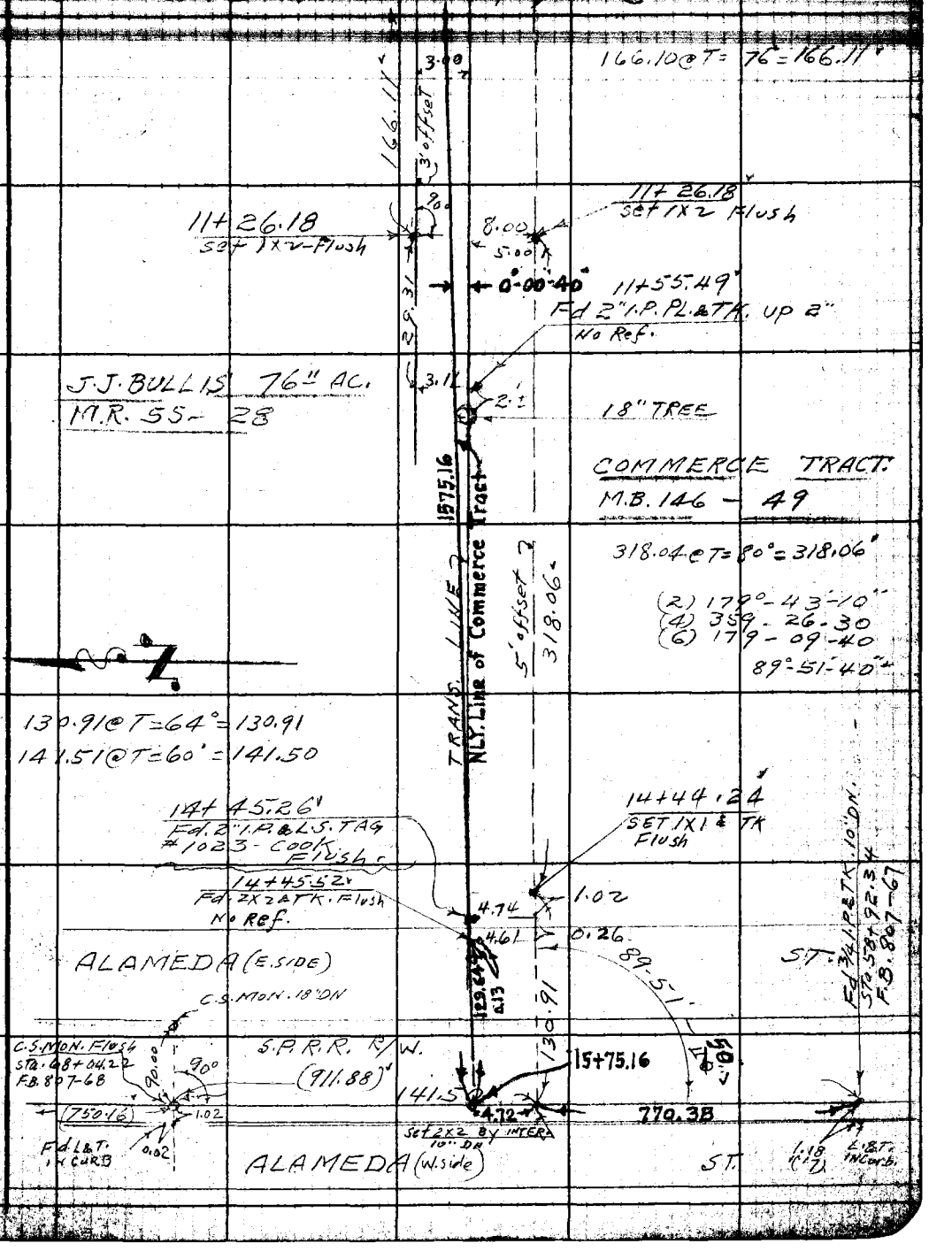

Note: Any Additions or Changes on This Sheet Must be Made or Circled in Red Ink With Date and Name of Person Making Change.

Do not extend notes this side of this line.

RETURN TO
LOS ANGELES COUNTY SURVEYOR
700 HALL OF RECORDS

FORM 247 5M 11-41

RETURN TO
LOS ANGELES COUNTY SURVEYOR
700 HALL OF RECORDS

Note: Any Additions or Changes on This Sheet Must be Made or Circled in Red Ink With Date and Name of Person Making Change.

Do not extend notes this side of this line.

F.B. 1231 PG. 28

Notes Ck'd by	Survey of SANTA FE AVE.	F.B. 1231 PG. 29
Map No. B-2069.	W. O. 8417 Tape No. 021 St'd 68 °F	
Office Work L.C.W.&R.W.McA.	Surveyed by C.V. CRUMLEY	
Checked D. M. Finley	Notes C.V.C. Date 8-27-46	
Date Oct. 1948.	Indexed [illegible]	

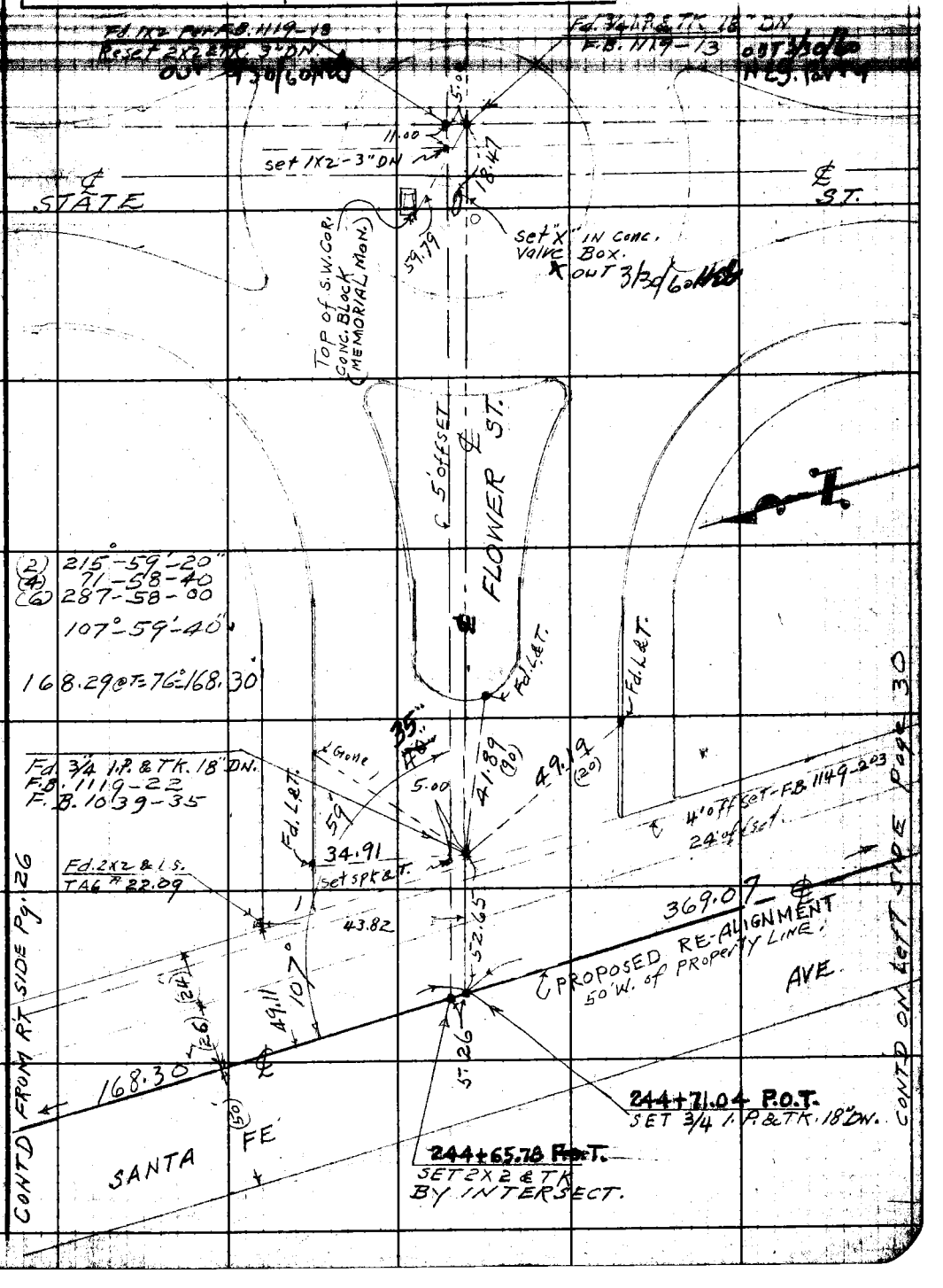

Note: Any Additions or Changes on This Sheet Must be Made or Circled in Red Ink With Date and Name of Person Making Change.

Do not extend notes this side of this line.

RETURN TO
LOS ANGELES COUNTY SURVEYOR
700 HALL OF RECORDS

FORM 247 5M 11-41

F.B. 1231 Pg. 30

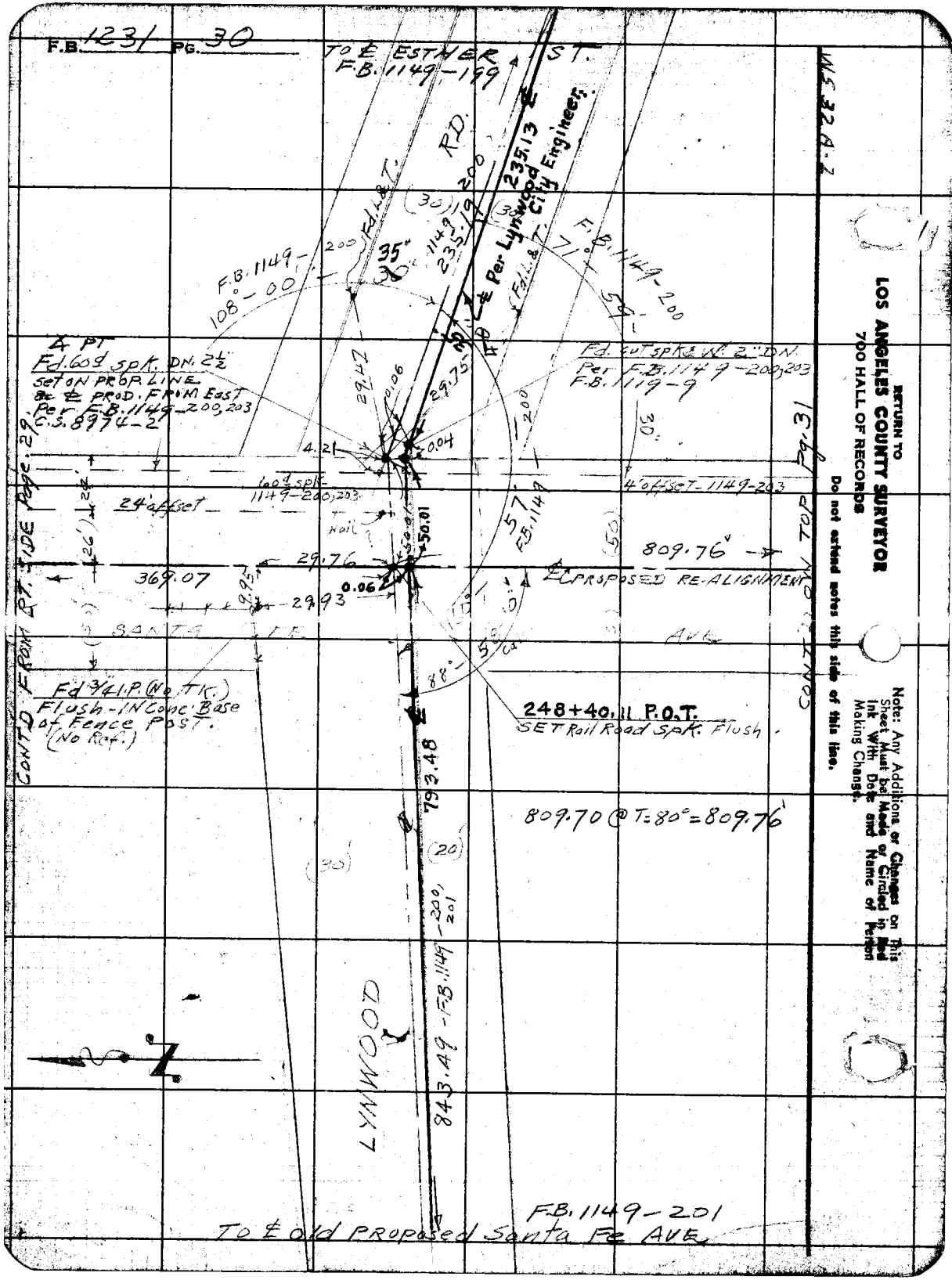

RETURN TO
LOS ANGELES COUNTY SURVEYOR
700 HALL OF RECORDS
Do not extend notes this side of this line.

Note: Any Additions or Changes on This Sheet Must be Made or Circled in Red Ink With Date and Name of Person Making Change.

Notes Ck'd by
Map No. B-2069.
Office Work C.W. & R.W. McA.
Checked D. M. Finley
Date Oct. 1948.

Survey of SANTA FE AVE.
W. O. 3417 Tape No. 22 Std. 66 ft
Surveyed by C.V. CRUMLEY
Notes C.V.C. Date 9-3-46
Indexed [illegible]

F.B. 29 / PG. 37

(2) 179°-48-00
(4) 359-35-50
(6) 179-28-50
89°-54-00"

Note: Any Additions or Changes on This Sheet Must be Made or Circled in Red Ink With Date and Name of Person Making Change.

Do not extend notes this side of this line.

RETURN TO LOS ANGELES COUNTY SURVEYOR 700 HALL OF RECORDS

FORM 247 BM 11-45

MS 32 A-2

CONT'D FROM PT 3+08 E PAGE 30

(50) (50)

(2) 179-50-00
(6) 179-32-00
89°-55-20

M.B. 10-33
MODJESKA ACRES.
C.S. 8974-2
(USED TO ESTABLISH TRACT LINE)

Fd. 3/4 I.P. PL. & TK. 18" DN.
SET BY PROP. P.E.R.
F.B. 1149-202

0.20 N. of OLD & B.L. 12' S.E. of 1x1" ON TR. LINE
Fd. 2" I.P. (Plug Rotted)
6" DN - LYNWOOD TIE
Book # 3-298-300

F.B. 1149-202
1138.00
℄ OLD ℄ Per C.S. 8974-2
F.B. 249-49 F.E.
SANTA FE.

calc. 0°02'-30"
47°-02'-30"
F.B. 1149-202
47°-02'-
30"
40
F.B. 1149-202
4' offset
809.76

256+49.87 P.O.T.
Set 3/4" I.P. & TK. 18" DN.
10"
20
55'-20"
58.66
65.32
set 1x2 & TK
1.12
2.73
2.73
0.20
F.B. 1149-202
281.25

B.C. 257+08.53
SET 3/4" I.P. & TK
DN - 16"

SET 3/4" I.P. & TK BY INTERSECT. 16" DN.

89°-54-00"
358.71
set NL & TK.
calc.
50.00
67.83
47.89

BUTLER AVE
℄ C.S. 8974-2
℄ City of Lynwood
0.61
51.00
20.00

SET 3/4" I.P. & TK BY INTERSECT. 16" DN.

Fd 2x2-6" DN
LYNWOOD TIE BOOK
#3-298-300
F.B. 1042-93

TO TOP PAGE 33

(2) 94°-05-00"
(4) 188-09-50
(6) 282-14-40
47°-02'-30"

18" DN
Fd 2" I.P. & L.S.
TAG #1023-Cook
Per F.B. N 49-282

SEE LYNWOOD TIE BOOK
#3-298-300
F.B. 1042-93-95

Replace old 4" I.P. & cap Nail 18" DN
Fd 2" I.P. & cap Nail 18" DN
LYNWOOD
F.B. 1042-93-95

DETAIL SKETCH

BUTLER AVE.
51.00
℄
2x2
4' offset
19.32
90°
0.99
4.00
2" P.
0.045
2" I.P. L.S. Cook.

calc.
305.04
399.98

399.95 @ T = 86° = 400.00'

TO P. I. Top Page 32

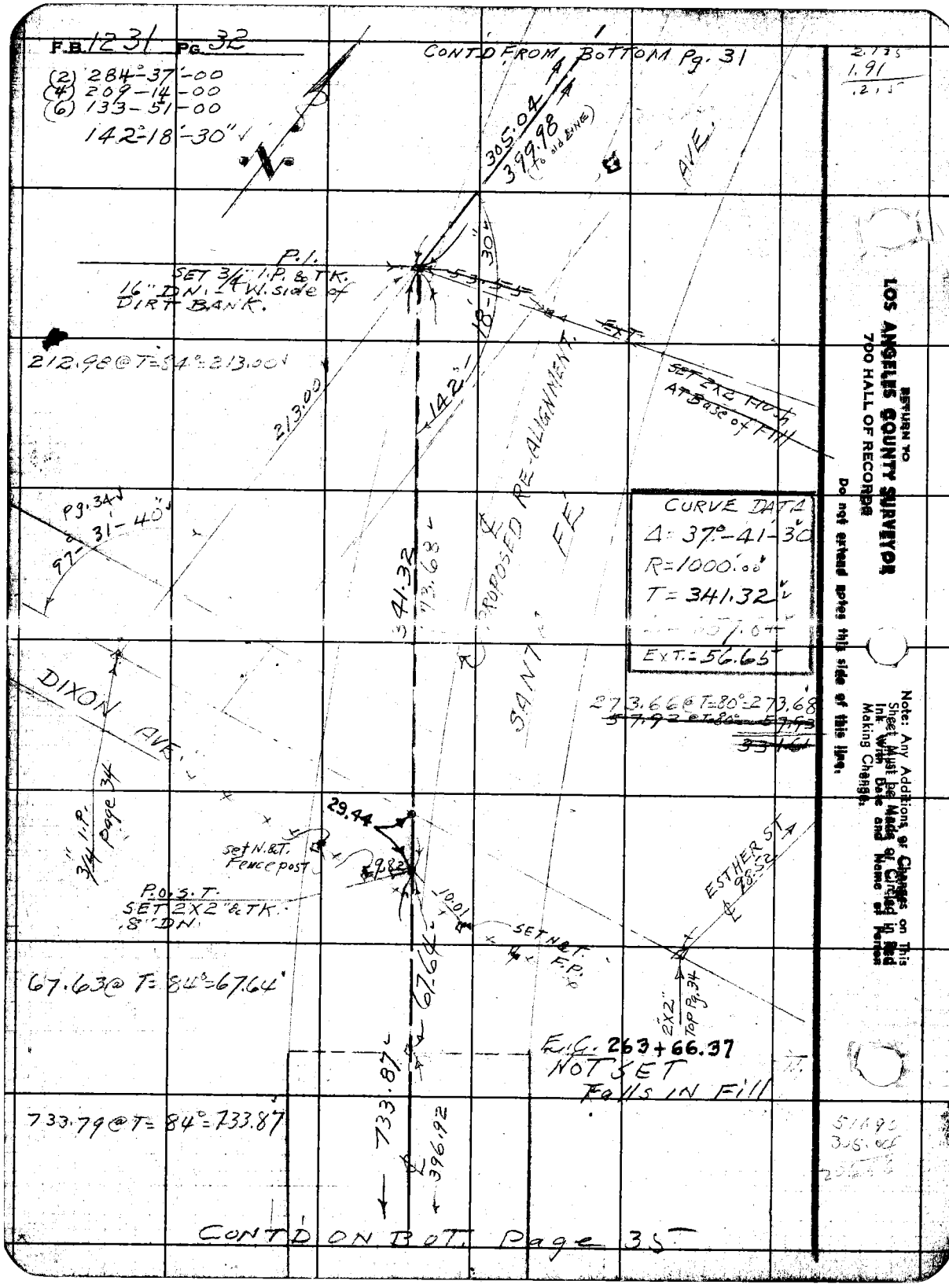
F.B. 1231 Pg. 32
(2) 284°-37'-00
(4) 209-14-00
(6) 133-51-00
142°-18'-30"
CONT'D FROM BOTTOM Pg. 31
305.04
399.98 (to old line)
AVE.
P.I.
SET 3/4" I.P. & TK.
16" DN. - W. side of DIRT BANK.
53.55
18'-30"
EXT.
212.98 @ T=84°=213.00
213.00
142°-18'-30"
SET 2X2 1-10 sh AT Base of Fill
Pg. 34
97°-31'-40"
341.32
273.68
PROPOSED RE-ALIGNMENT
SANTA FE
CURVE DATA
Δ: 37°-41'-30"
R=1000.00'
T=341.32'
EXT.=56.65'
DIXON AVE.
273.66 @ T=80°=273.68
57.92 @ T=80°=57.93
33.61
3/4" I.P. Page 34
29.44
Set N.&T. Fence post
9.82
P.O.S.T.
SET 2X2" & TK.
8" DN.
10.01
SET N&T. F.P.
ESTHER ST.
98.52
67.63 @ T=84°=67.64
67.64
2X2" Top Pg. 34
E.C. 263+66.37
NOT SET
Falls IN Fill
733.79 @ T=84°=733.87
733.87
396.92
CONT'D ON BOT. Page 35
RETURN TO
LOS ANGELES COUNTY SURVEYOR
700 HALL OF RECORDS
Do not extend notes this side of this line.
Note: Any Additions or Changes on This Sheet Must be Made or Circled in Red Ink With Date and Name of Person Making Change.

Notes Ck'd by [illegible]	Survey of SANTA FE AVE.	F.B. 1231 PG. 33
Map No. B-2069	W. O 8417 Tape No. 021 St'd 68 °F	
Office Work L.C.W. & R.W. McA.	Surveyed by C.V. CRUMLEY	
Checked D. M. Finley	Notes C.V.C. Date 9-4-36	
Date Oct. 1948	Indexed [illegible]	

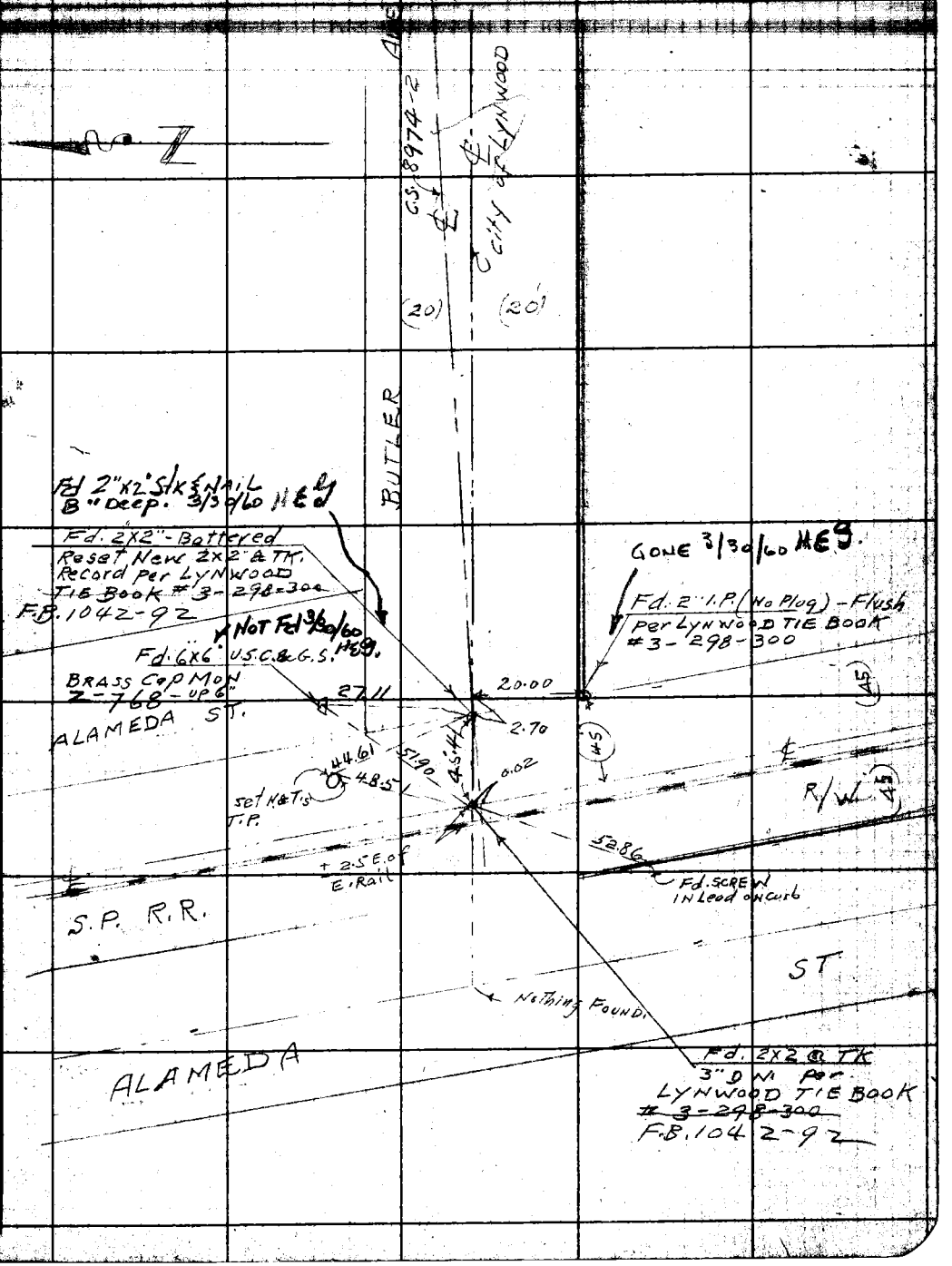

Note: Any Additions or Changes on this Sheet Must be Made or Circled in Red Ink With Date and Name of Person Making Change.

Do not extend notes this side of this line.

RETURN TO
LOS ANGELES COUNTY SURVEYOR
700 HALL OF RECORDS

FORM 247 SM 11-41

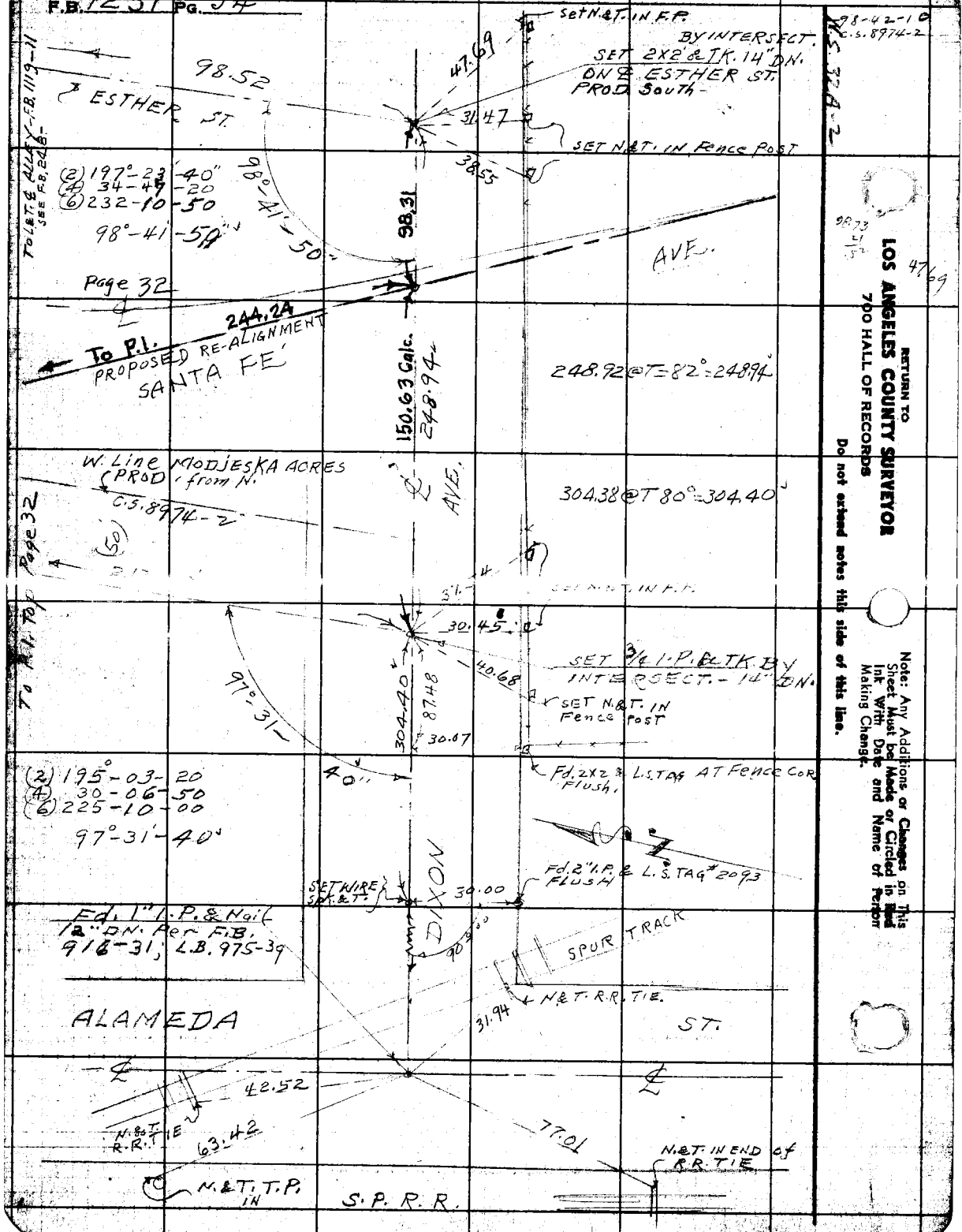
F.B. 1231 PG. 34
98-42-10
C.S. 8974-2
N.S. 32A-2
Set N.&T. IN F.P.
BY INTERSECT.
SET 2X2 & TK. 14" DN.
ON ℄ ESTHER ST.
PROD. South
47.69
98.52
ESTHER ST.
31.47
SET N.&T. IN Fence Post
38.55
TO L.&T. ℄ ALLEY - F.B. 1119-11
SEE F.B. 248-
(2) 197°-23'-40"
(4) 34-47-20
(6) 232-10-50
98°-41'-50"
98°-41'-50"
98.31
AVE.
Page 32
244.24
To P.I.
PROPOSED RE-ALIGNMENT
SANTA FE
150.63 Calc.
248.94
248.92 @ T=82°=248.94'
W. Line MODJESKA ACRES
(PROD. from N.
C.S. 8974-2
AVE.
304.38 @ T 80°=304.40'
Page 32
To P.I. Top
30.45
SET 3/4 I.P. & TK. BY
INTERSECT. - 14" DN.
40.68
SET N.&T. IN
Fence Post
97°-31'
304.40
87.48
30.07
40"
Fd. 2X2 & L.S. TAG AT Fence Cor.
Flush.
(2) 195°-03-20
(4) 30-06-50
(6) 225-10-00
97°-31'-40"
DIXON
Fd. 2" I.P. & L.S. TAG #2093
FLUSH
SET WIRE
SPK. & T.
30.00
Fd. 1" I.P. & Nail
12" DN. Per F.B.
916-31; L.B. 975-39
SPUR TRACK
N.&T. R.R. TIE.
31.94
ALAMEDA
ST.
42.52
N.&T. R.R. TIE
63.42
77.01
N.&T. IN END of
R.R. TIE
N.&T. T.P.
IN
S.P. R.R.
RETURN TO
LOS ANGELES COUNTY SURVEYOR
700 HALL OF RECORDS
Do not extend notes this side of this line.
Note: Any Additions or Changes on This Sheet Must be Made or Circled in Red Ink With Date and Name of Person Making Change.

Notes Ck'd by	Survey of SANTA FE AVE.
Map No. B-2069	W. 08417 Tape No. 021 St'd 68 °F
Office Work L.C.W. & R.W. McA.	Surveyed by C.V. CRUMLEY
Checked D. M. Finley	Notes C.V.C. Date 9-12-46
Date Oct. 1948	Indexed

F.B. 1231 Pg. 35

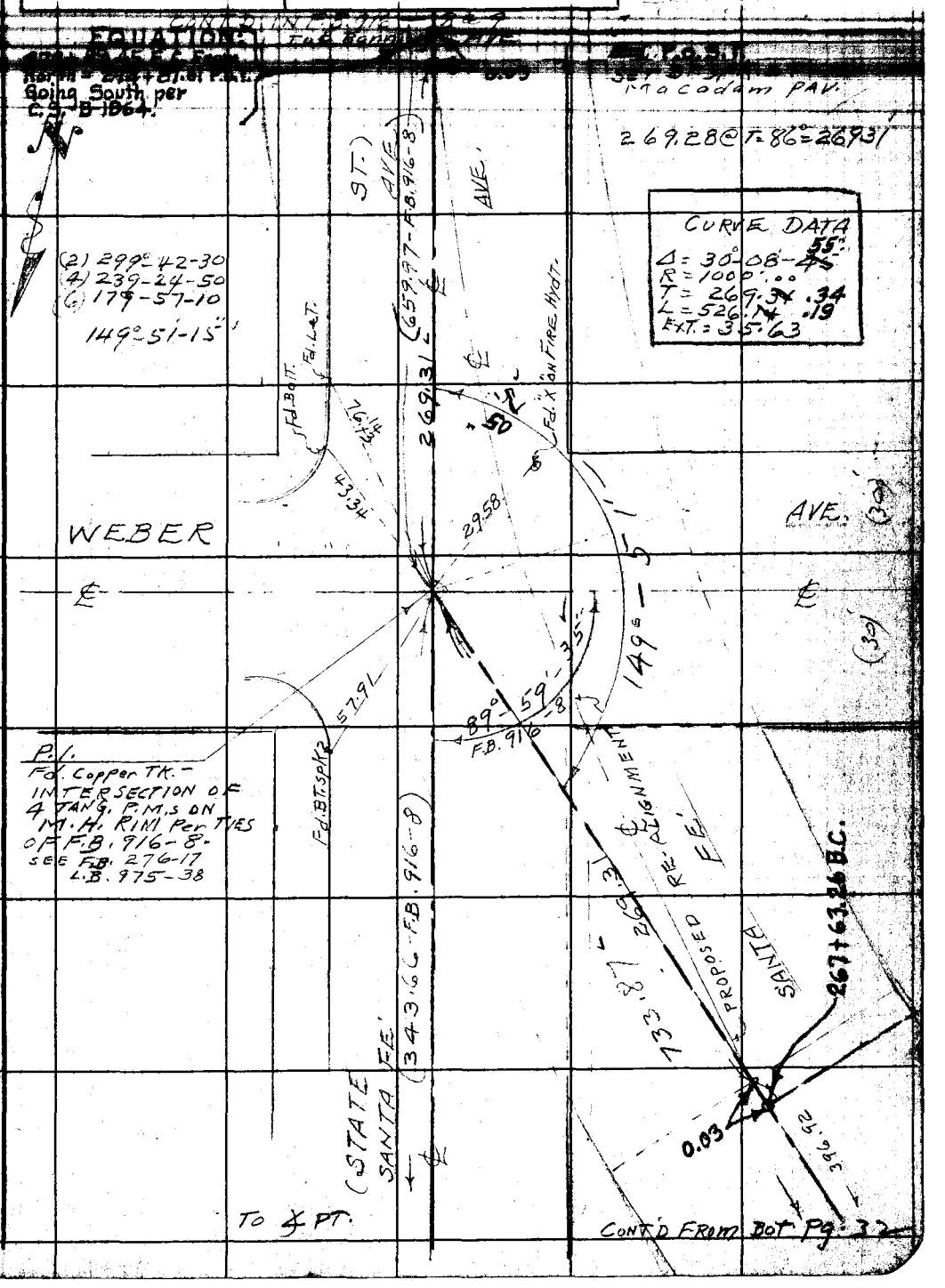

Note: Any Additions or Changes on This Sheet Must be Made or Circled in Red Ink With Date and Name of Person Making Change.

Do not extend notes this side of this line.

RETURN TO
LOS ANGELES COUNTY SURVEYOR
700 HALL OF RECORDS

FORM 247 5M 11-48

RETURN TO
LOS ANGELES COUNTY SURVEYOR
700 HALL OF RECORDS

Note: Any Additions or Changes on This Sheet Must be Made or Circled in Red Ink With Date and Name of Person Making Change.

Do not extend notes this side of this line.

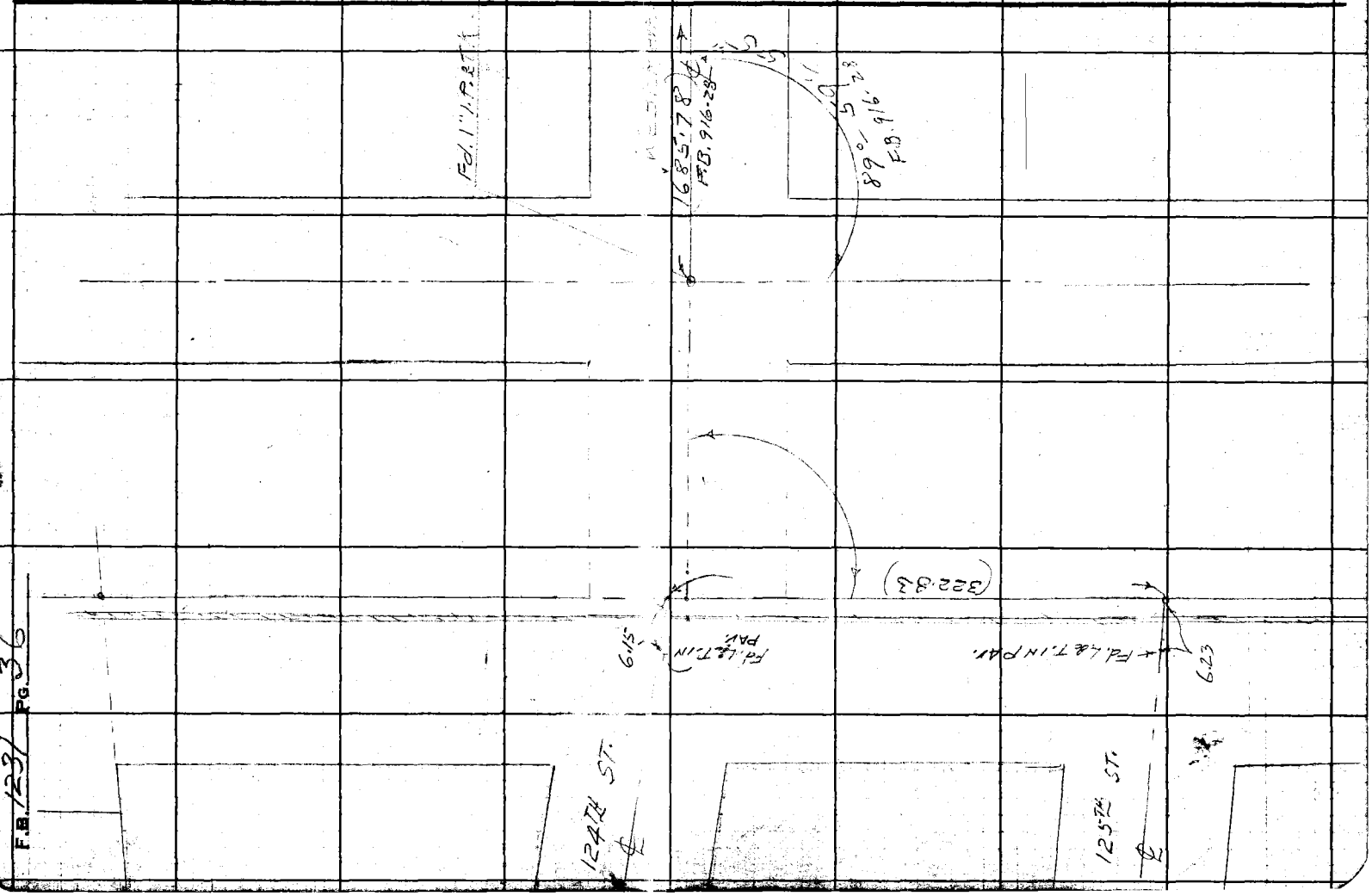

F.B. 1231 PG. 36

Notes Ck'd by	Survey of SANTA FE AVE
Map No. B-2069	W. O. 87.7 Tape No. 021 St'd 68 °F
Office Work L.C.W. & R.M. McA.	Surveyed by C.V. CRUMLEY
Checked D. M. Finley	Notes C.V.C. Date 10-9-46
Date Oct. 1948.	Indexed M. O. Johnson 10-28-46

F.B. 1231 PG. 37

JAN 3 1949

SANTA FE AVE.

RE-ALIGNMENT

FROM

CENTURY BLVD. TO WEBER AVE.

LOCATION OF IMPROVEMENTS.

℄ - Pages. 5-35.

OCTOBER 9-24, 1946

C. V. CRUMLEY
E. R. SNYDER
S. S. DICKIE
H. E. CULP
W. G. VANDEREN

Note: Any Additions or Changes on This Sheet Must be Made or Circled in Red Ink With Date and Name of Person Making Change.

Do not extend notes this side of this line.

RETURN TO
LOS ANGELES COUNTY SURVEYOR
700 HALL OF RECORDS

FORM 247 5M 10-41

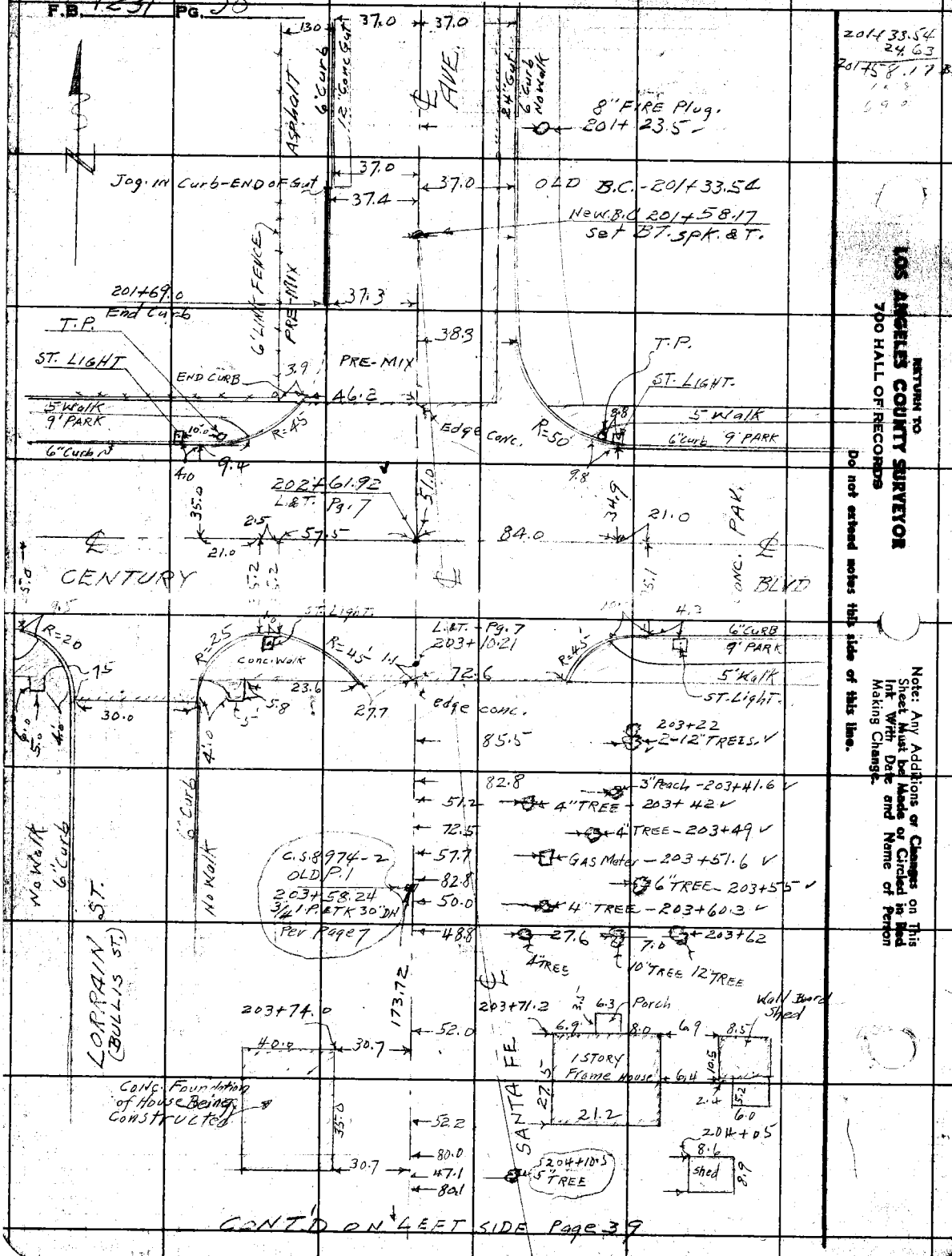
F.B. 1231 PG. 38
201+33.54
24.63
201+58.17 B.C.
RETURN TO
LOS ANGELES COUNTY SURVEYOR
700 HALL OF RECORDS
Do not extend notes this side of this line.
Note: Any Additions or Changes on This Sheet Must be Made or Circled in Red Ink With Date and Name of Person Making Change.
8" FIRE Plug. 201+23.5
Jog. in Curb-END OF Gut
OLD B.C.-201+33.54
New B.C. 201+58.17 set BT. spk. & T.
201+69.0 End Curb
T.P.
ST. LIGHT
END CURB
PRE-MIX
6' LINK FENCE
Asphalt
6" Curb
12" Conc Gut
24" Gut
6" Curb No Walk
5' Walk
9' PARK
6" Curb
R=45
R=50
Edge Conc.
202+61.92 L.&T. Pg. 7
CENTURY
BLVD
CONC. PAV.
R=20
R=25
R=45
Conc. Walk
L.&T. - Pg. 7 203+10.21
edge conc.
6" CURB
9' PARK
5' Walk
ST. Light
203+22 2-12" TREES
3" Peach - 203+41.6
4" TREE - 203+42
4" TREE - 203+49
GAS Meter - 203+51.6
6" TREE - 203+55
4" TREE - 203+60.3
203+62
4" TREE
10" TREE 12" TREE
C.S. 8974-2 OLD P.1 203+58.24 3/4 I.P. & TK 30" DH Per Page 7
No Walk 6" Curb
LORRAIN ST. (BULLIS ST.)
203+74.0
173.72
203+71.2
Porch
Wall Board Shed
1 STORY Frame House
SANTA FE
Conc. Foundation of House Being Constructed
204+05
Shed
204+10.5 5" TREE
CONT'D ON LEFT SIDE Page 39

Notes Ck'd by
Map No. B-2069
Office Work L.C.W. & R.W.McA.
Checked D. M. Finley
Date Oct. 1948

Survey of SANTA FE R/W
W. O. 8417 Tape No. 021 St'd 66 °F
Surveyed by C.V. CRUMLEY
Notes C.V.C. Date 10-10-48
Indexed C. Johnson

F.B. 1231 PG. 20

Note: Any Additions or Changes on This Sheet Must be Made or Circled in Red Ink With Date and Name of Person Making Change.

Do not extend notes this side of this line.

RETURN TO
LOS ANGELES COUNTY SURVEYOR
700 HALL OF RECORDS

FORM 247 BM 11-41

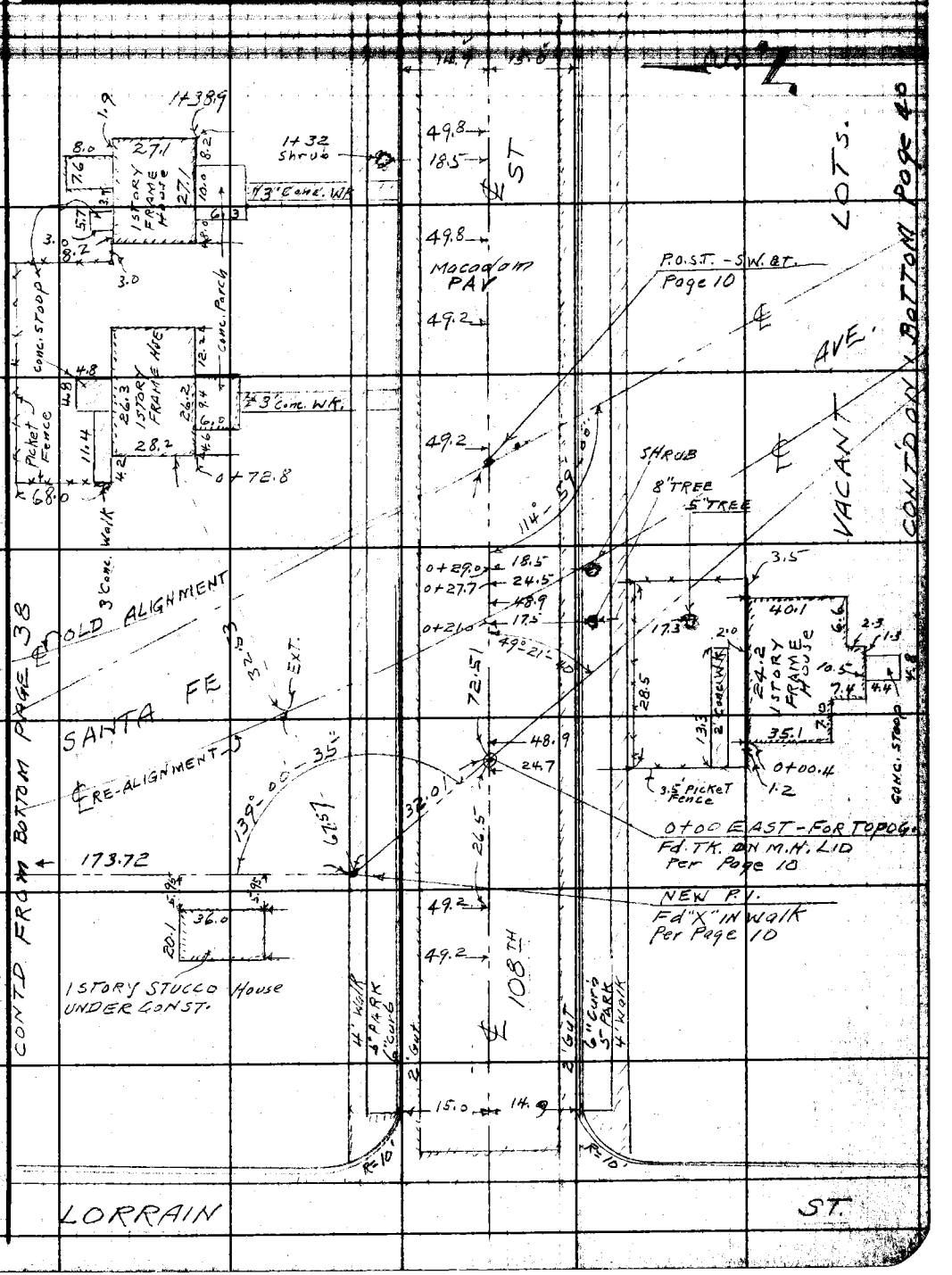

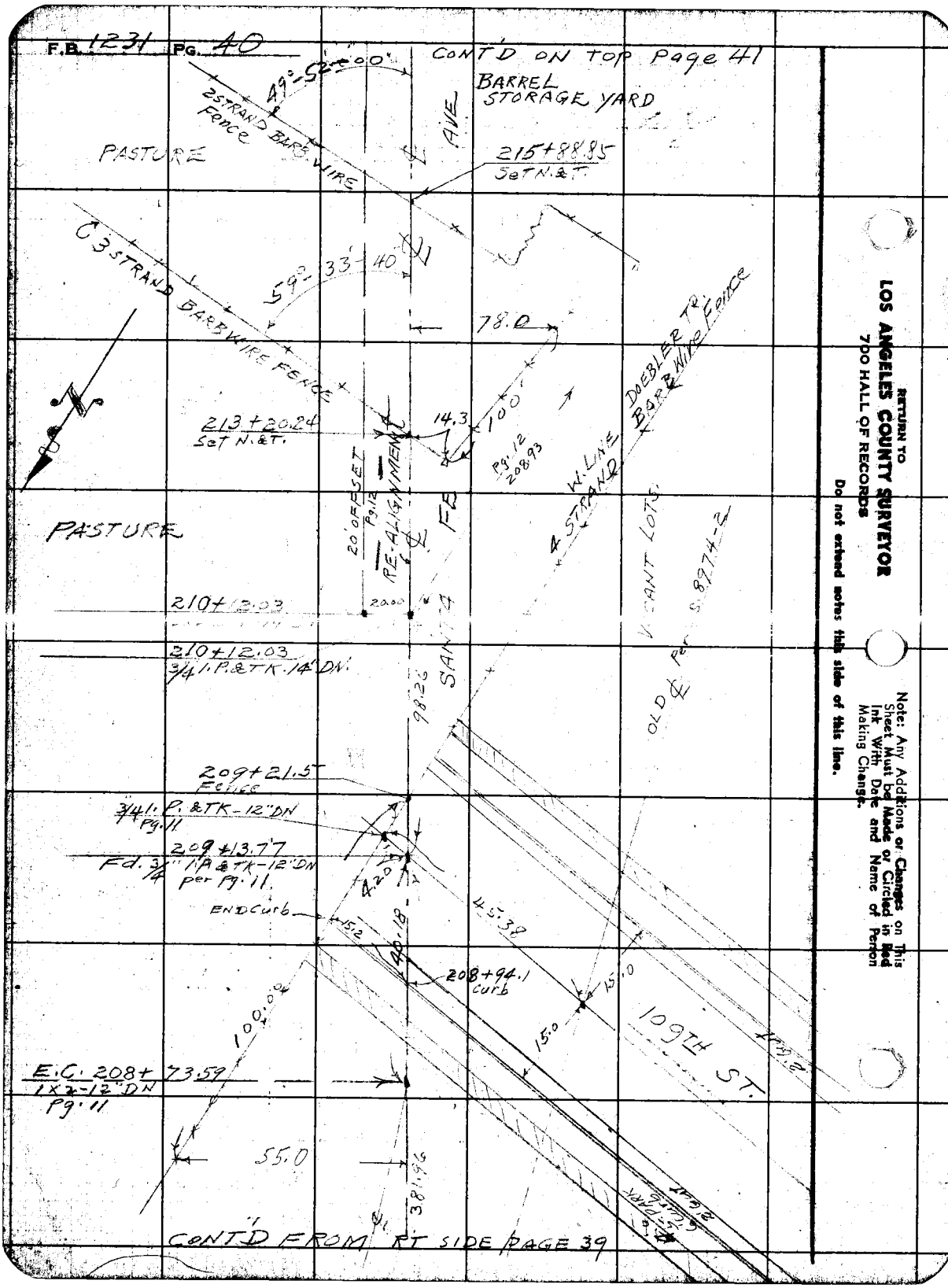

RETURN TO
LOS ANGELES COUNTY SURVEYOR
700 HALL OF RECORDS

Do not extend notes this side of this line.

Note: Any Additions or Changes on This Sheet Must be Made or Circled in Red Ink With Date and Name of Person Making Change.

Notes Ck'd by [illegible]	Survey of [illegible]
Map No. B-2069	W. O 8417 Tape No. 021 St'd 68° °F
Office Work L.C.W. & R.W. McA.	Surveyed by [illegible]
Checked D. M. Finley	Notes C.V.C. Date 10-10-46
Date Oct. 1948	Indexed A. C. Johnson

F.B. 1031 PG. 41

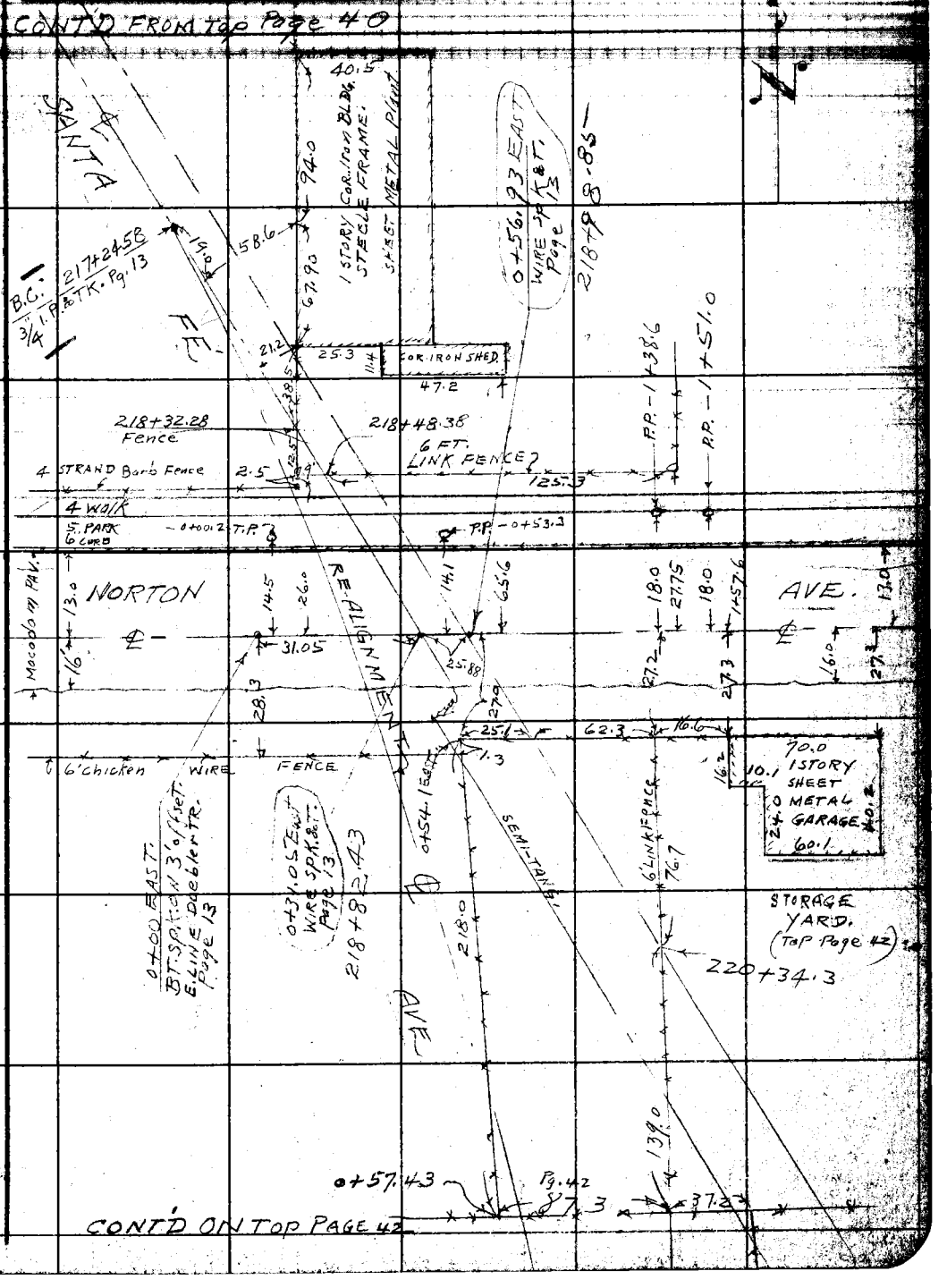

Note: Any Additions or Changes on this Sheet Must be Made or Circled in Red Ink With Date and Name of Person Making Change.

Do not extend notes this side of this line.

RETURN TO
LOS ANGELES COUNTY SURVEYOR
700 HALL OF RECORDS

FORM 247 5M 11-41

F.B. 1231 PG. 42

CONT'D FROM BOTTON PAGE 41

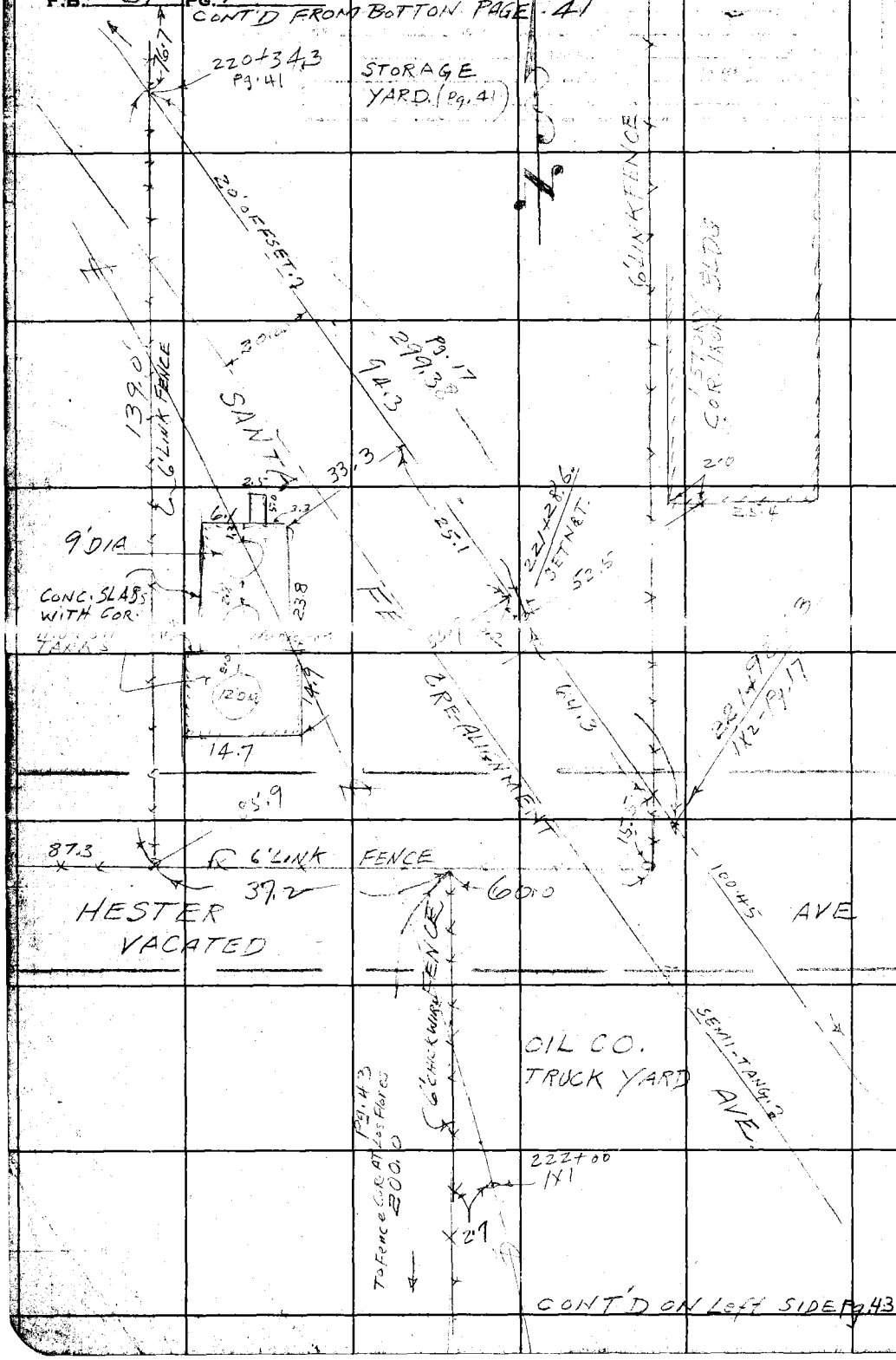

CONT'D ON Left SIDE Pg. 43

RETURN TO
LOS ANGELES COUNTY SURVEYOR
700 HALL OF RECORDS
Do not extend notes this side of this line.

Note: Any Additions or Changes on This Sheet Must be Made or Circled in Red Ink With Date and Name of Person Making Change.

Note: Ck'd by	Survey of [illegible]
Map No. B-2069	W. O. 8417 Tape No. 021 St'd 68 °F
Office Work L.C.W. & R.W. McA.	Surveyed by C.V. CRUMLEY
Checked D. M. Finley	Notes C.V.C. Date 10-14-46
Date Oct. 1948	Indexed A. O. Johnson

F.B. 1721 PG. 42

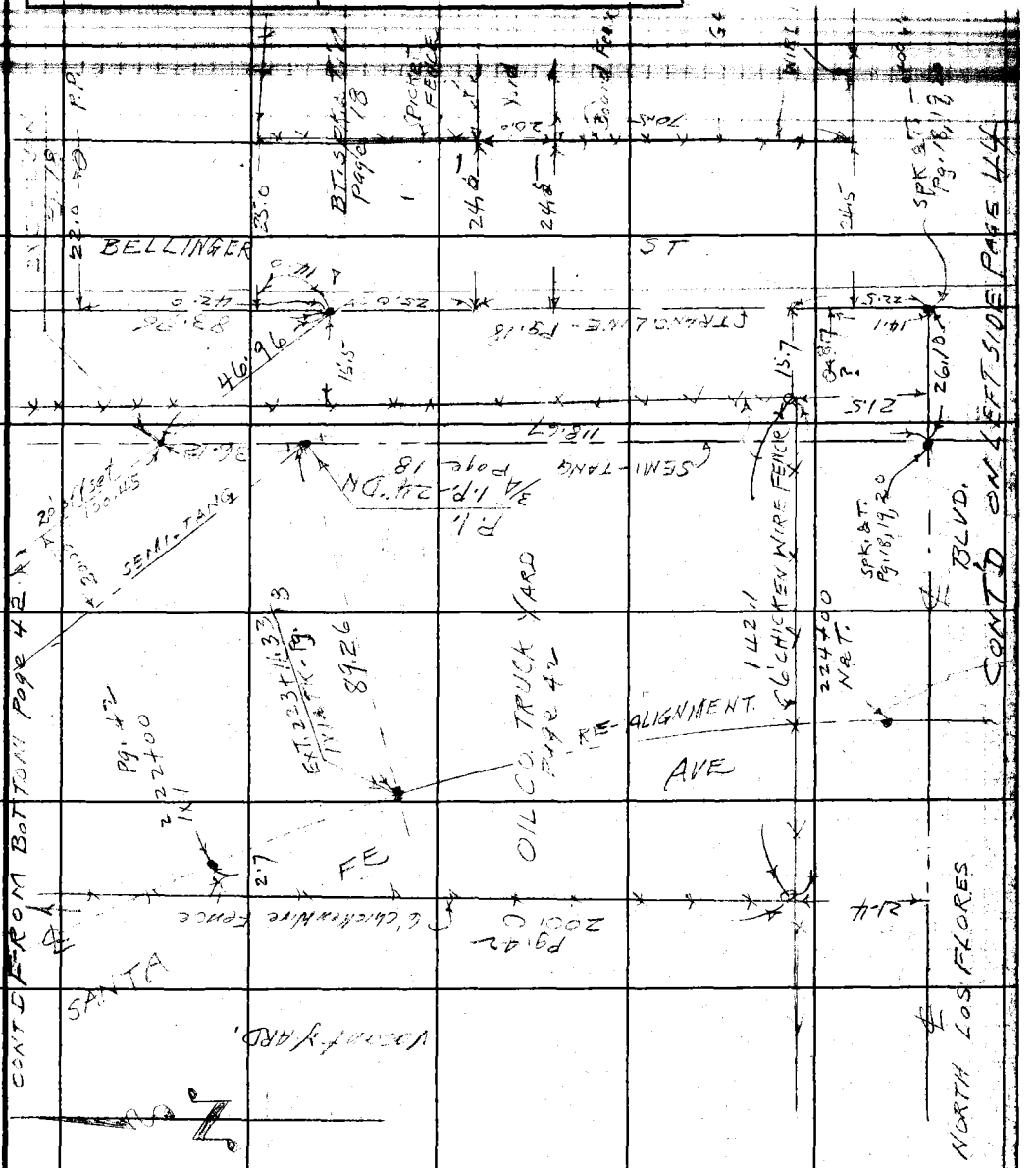

Note: Any Additions or Changes on This Sheet Must be Made or Circled in Red Ink With Date and Name of Person Making Change.

Do not extend notes this side of this line.

RETURN TO
LOS ANGELES COUNTY SURVEYOR
700 HALL OF RECORDS

FORM 247 5M 11-41

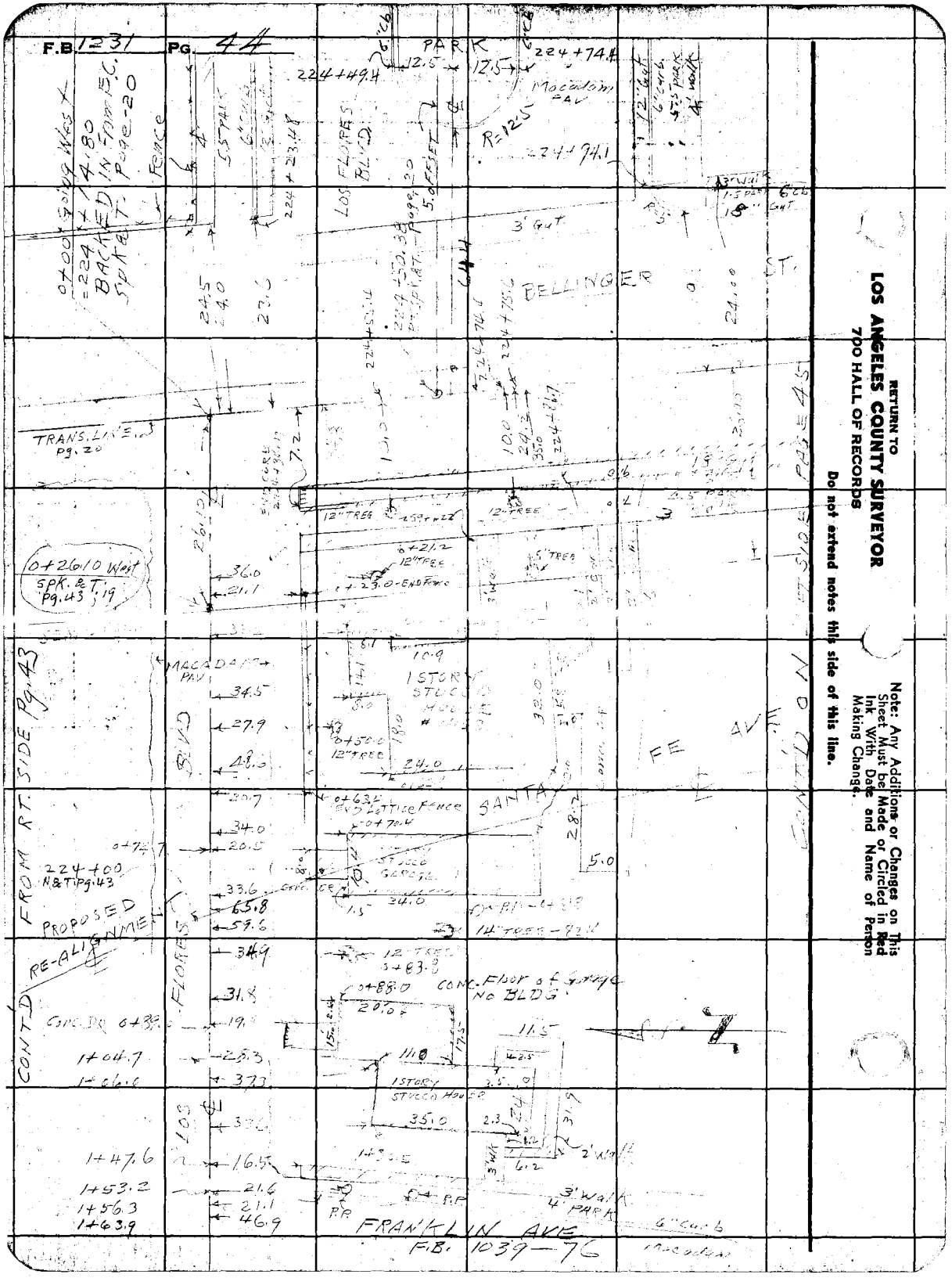

RETURN TO
LOS ANGELES COUNTY SURVEYOR
700 HALL OF RECORDS
Do not extend notes this side of this line.
Note: Any Additions or Changes on This Sheet Must be Made or Circled in Red Ink With Date and Name of Person Making Change.

Notes Ck'd by	Survey of [illegible]
Map No. B-2069	W. O. 3417 Tape No. 021 St'd 58 °F
Office Work L.C.W. & R.W. McA.	Surveyed by C.V. Crumley
Checked D. M. Finley	Notes C.V.C. Date 10-15-46
Date Oct. 1948	Indexed A. C. Johnson

F.B. 1231 PG. 45

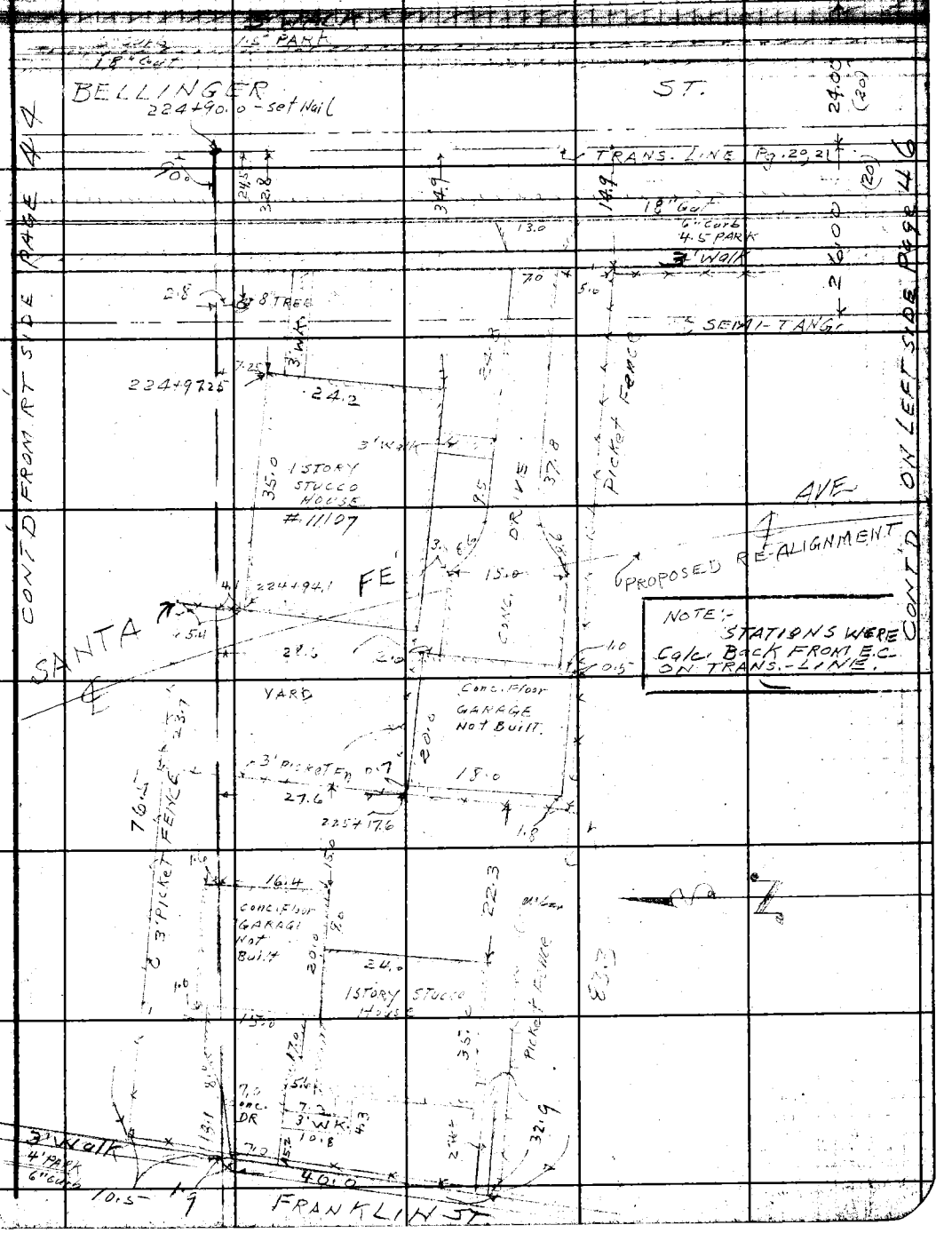

Note: Any Additions or Changes on This Sheet Must be Made or Circled in Red Ink With Date and Name of Person Making Change.

Do not extend notes this side of this line.

RETURN TO
LOS ANGELES COUNTY SURVEYOR
700 HALL OF RECORDS

FORM 247 5M 11-41

F.B. 1231 PG. 46



RETURN TO
LOS ANGELES COUNTY SURVEYOR
700 HALL OF RECORDS

Do not extend notes this side of this line.

Note: Any Additions or Changes on This Sheet Must be Made or Circled in Red Ink With Date and Name of Person Making Change.

Notes Ck'd by	Survey of [illegible]
Map No. B-2069	W. O. 8417 Tape No. 031 St'd 68 °F
Office Work L.C.W. & R.W. McA.	Surveyed by C.V. CRUMLEY
Checked D. M. Finley	Notes C.V.C.
Date Oct. 1948	Indexed A. C. Johnson

F.B. 1234 Pg. 47

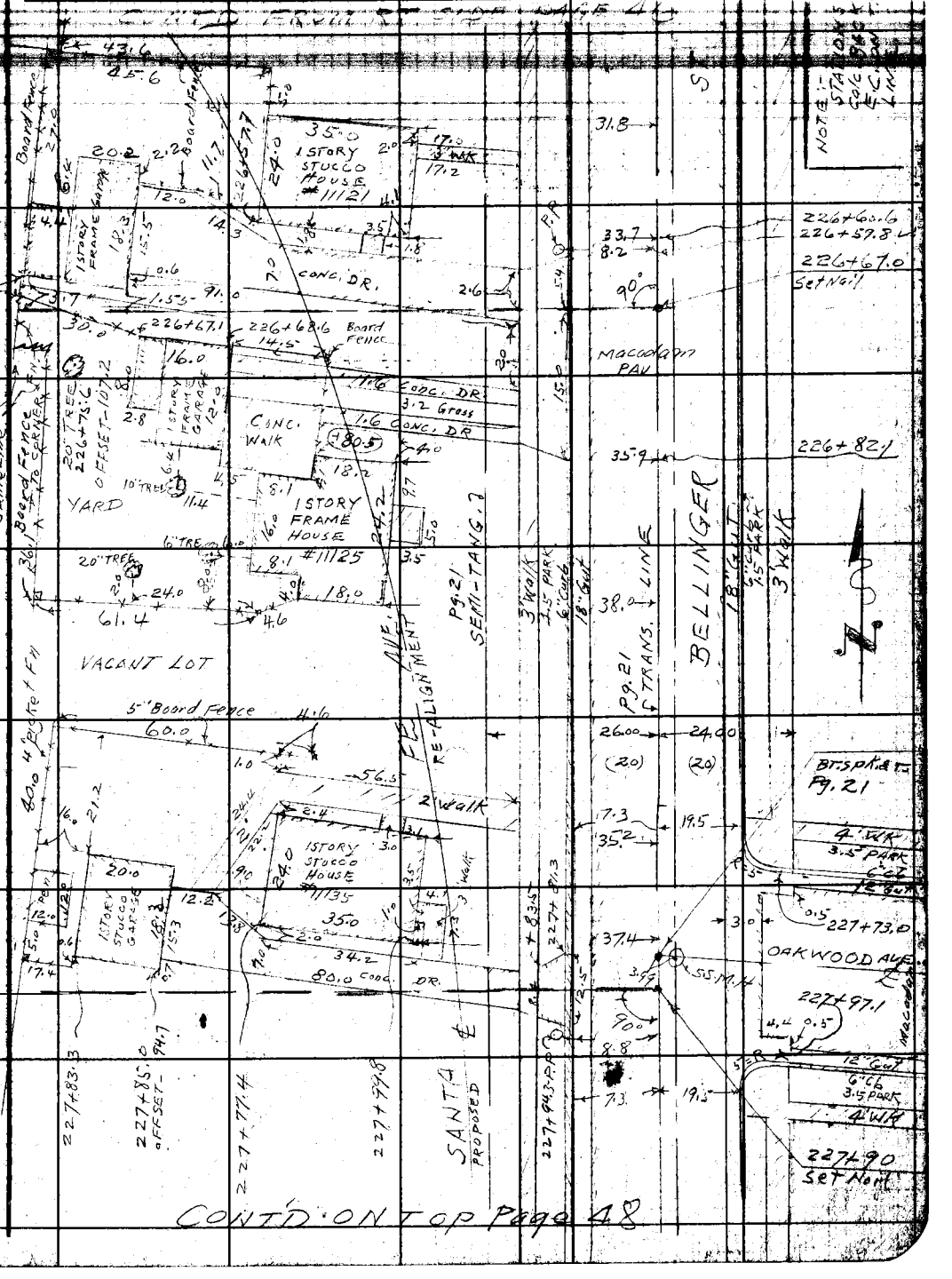

Note: Any Additions or Changes on This Sheet Must be Made or Circled in Red Ink With Date and Name of Person Making Change.

Do not extend notes this side of this line.

RETURN TO
LOS ANGELES COUNTY SURVEYOR
700 HALL OF RECORDS

FORM 247 5M 11-41

CONT'D ON TOP Page 48

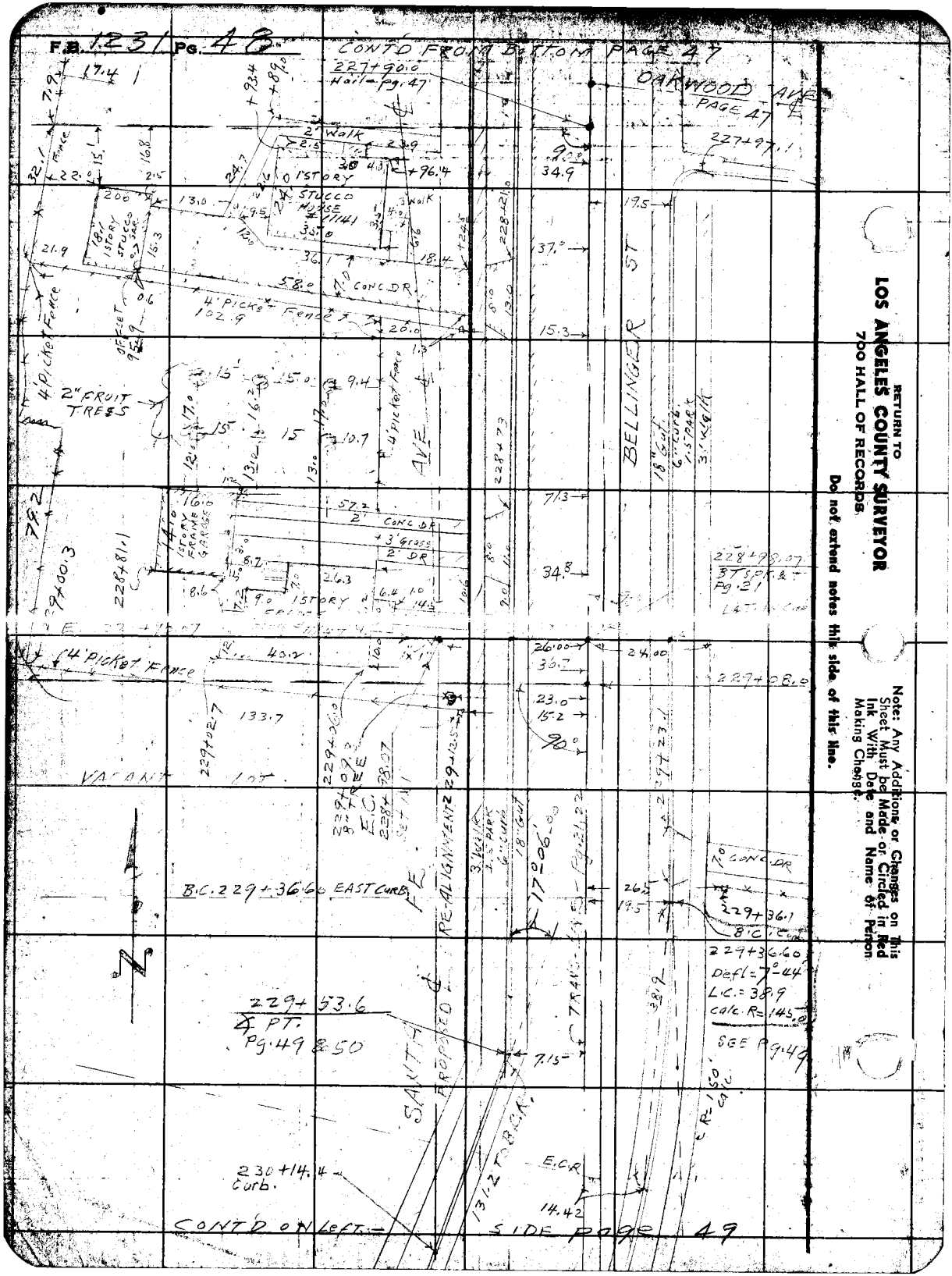

RETURN TO
LOS ANGELES COUNTY SURVEYOR
700 HALL OF RECORDS

Do not extend notes this side of this line.

Note: Any Additions or Changes on This Sheet Must be Made or Circled in Red Ink With Date and Name of Person Making Change.

Notes Ck'd by	Survey of SANTA FE AVE
Map No. B-2069	W. O. 8417 Tape No. 021 Std 65 °F
Office Work L.C.W. & R.W. McA.	Surveyed by C. V. CRUMLEY
Checked D. M. Finley	Notes C.V.C. Date 10-1-46
Date Oct. 1948	Indexed A. C. Johnson

F.B. 1231 PG. 49

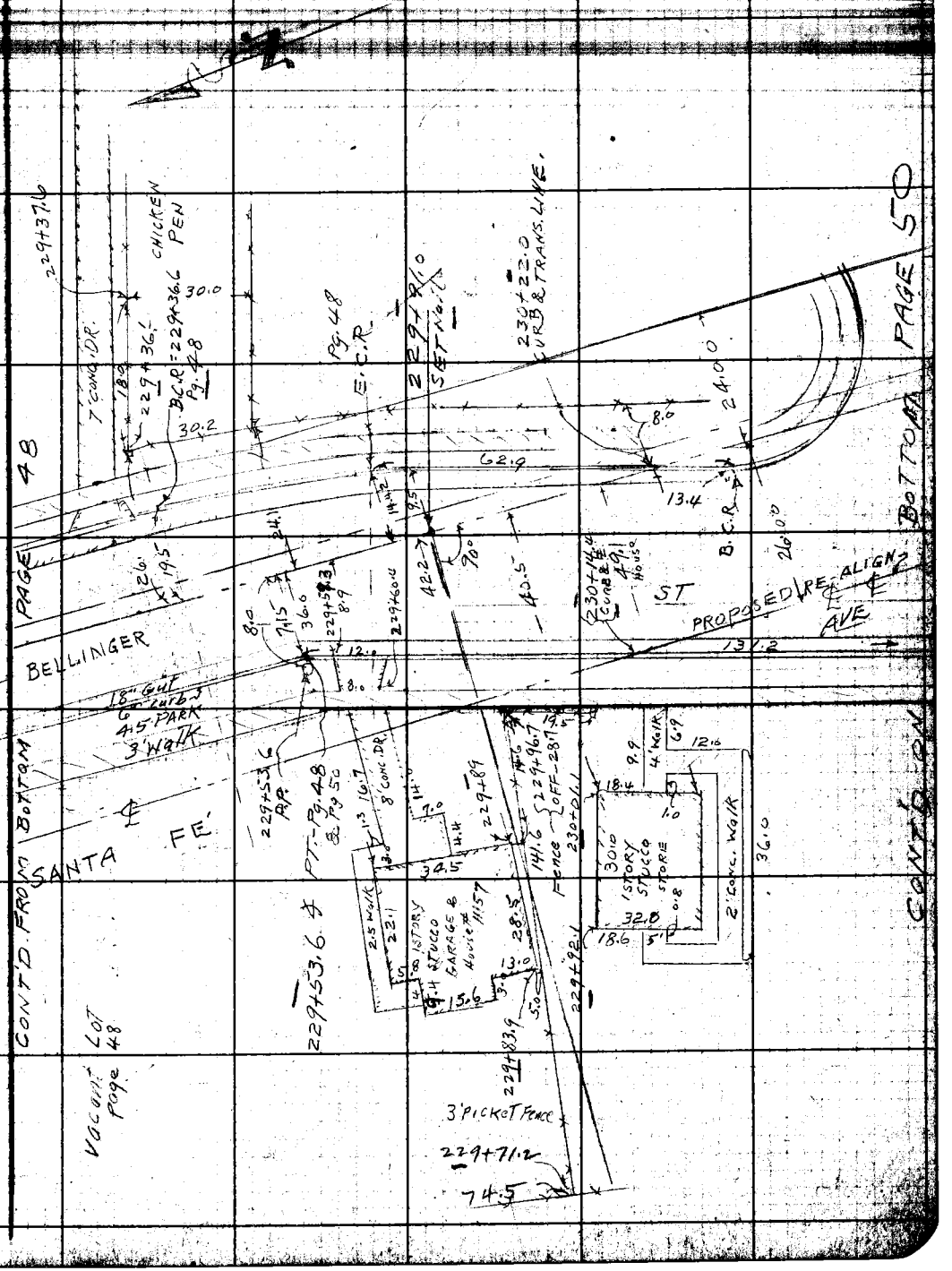

Note: Any Additions or Changes on This Sheet Must be Made or Circled in Red Ink With Date and Name of Person Making Change.

Do not extend notes this side of this line.

RETURN TO
LOS ANGELES COUNTY SURVEYOR
700 HALL OF RECORDS

FORM 247 5M 11-41

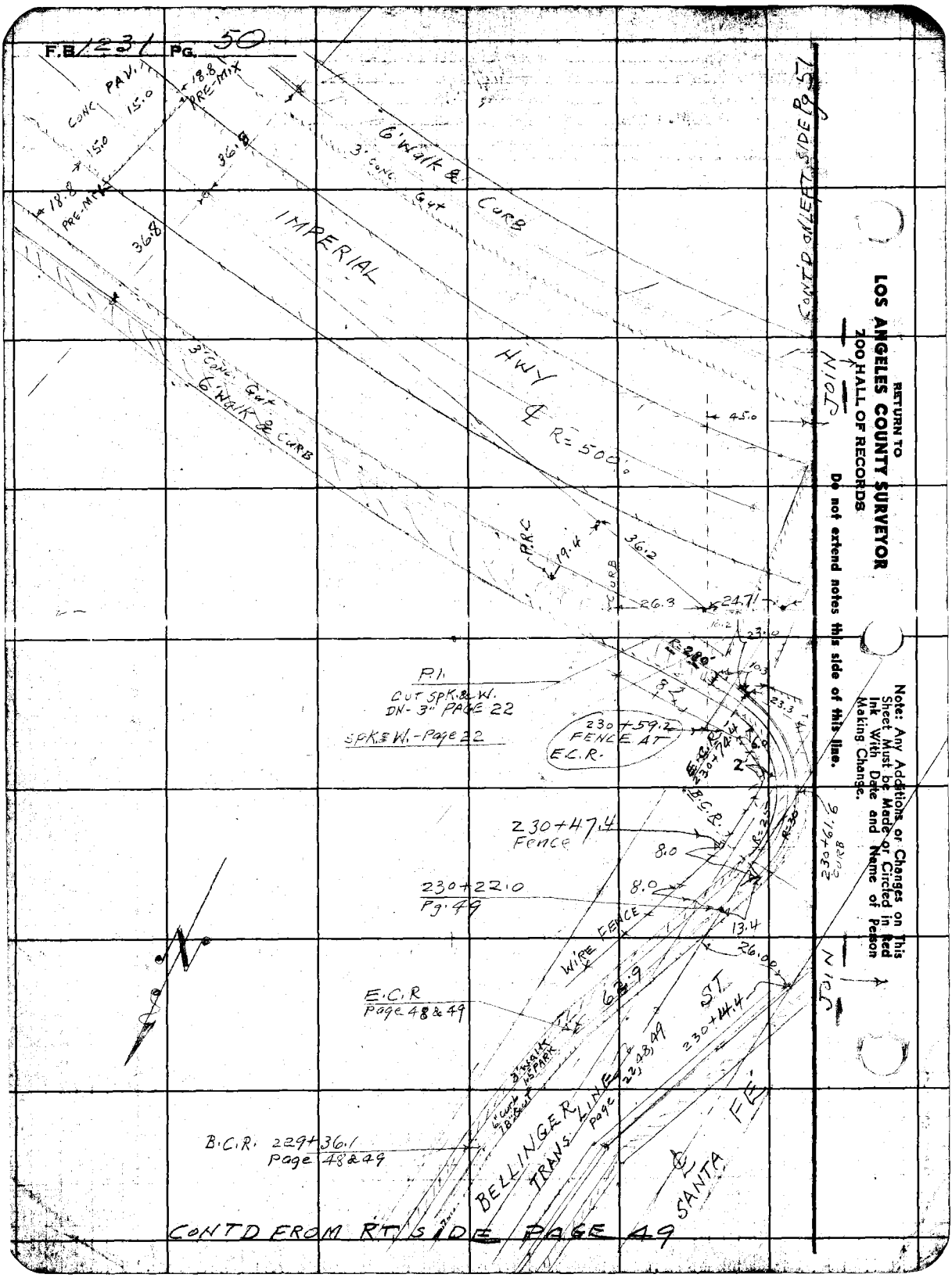

RETURN TO
LOS ANGELES COUNTY SURVEYOR
200 HALL OF RECORDS
Do not extend notes this side of this line.

Note: Any Additions or Changes on This Sheet Must be Made or Circled in Red Ink With Date and Name of Person Making Change.

Notes Ck'd by	Survey of SANTA FE AVE
Map No. B-2069	W. O 8417 Tape No. 621 St'd 68 °F
Office Work L.C.W. & R.W.McA.	Surveyed by C.V. CRUMLEY
Checked D. M. Finley	Notes C.V.C. Date 10-18-66
Date Oct. 1948	Indexed A. O. Johnson

F.B. 1231 Pg. 51

CONT'D ON BOTTOM PAGE 52

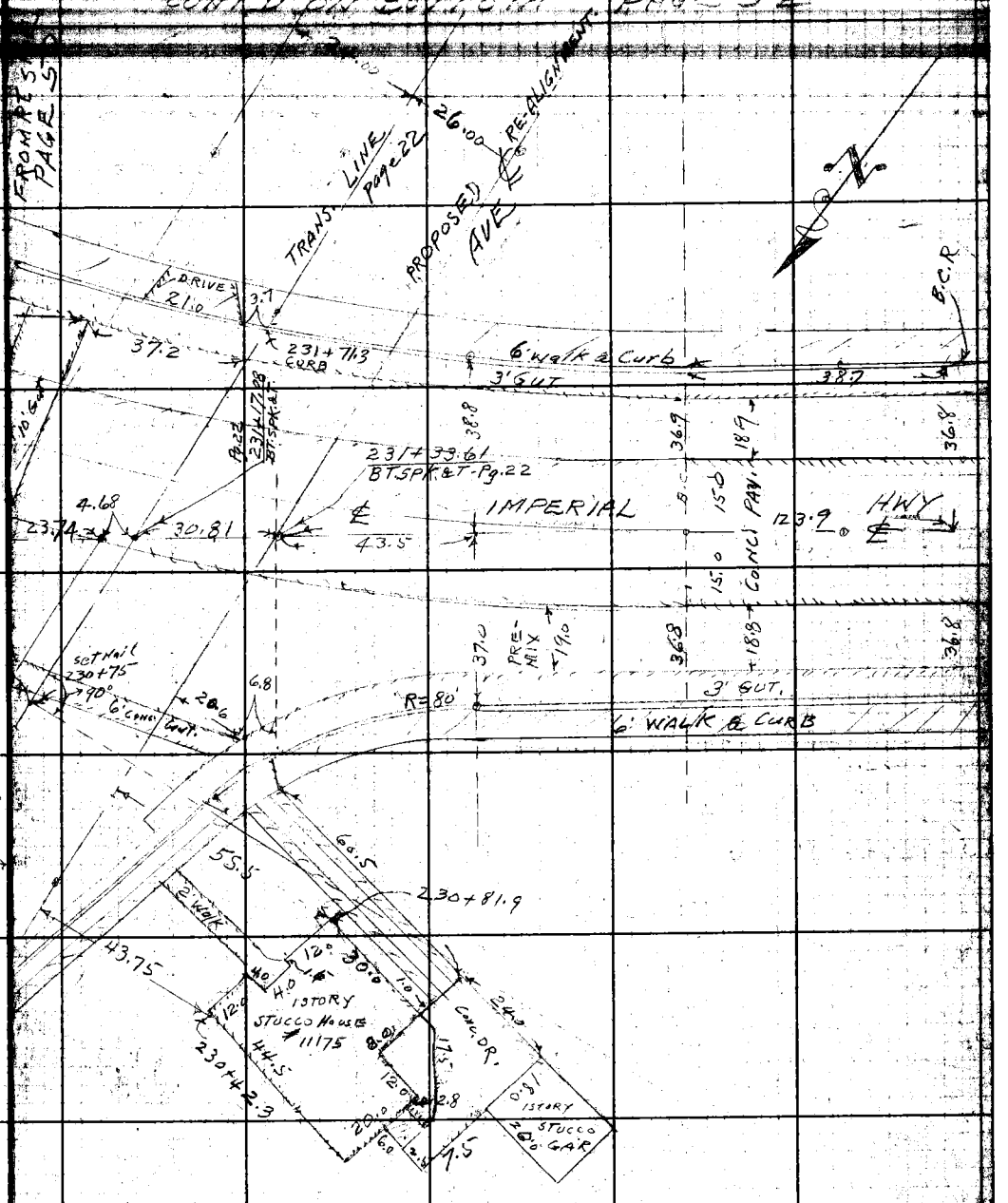

Note: Any Additions or Changes on This Sheet Must be Made or Circled in Red Ink With Date and Name of Person Making Change.

JOIN (Fold under)

RETURN TO
LOS ANGELES COUNTY SURVEYOR
700 HALL OF RECORDS

JOIN (Fold under)

Do not extend notes this side of this line.

FORM 247 5M 11-41

F.B 231 PG. 52

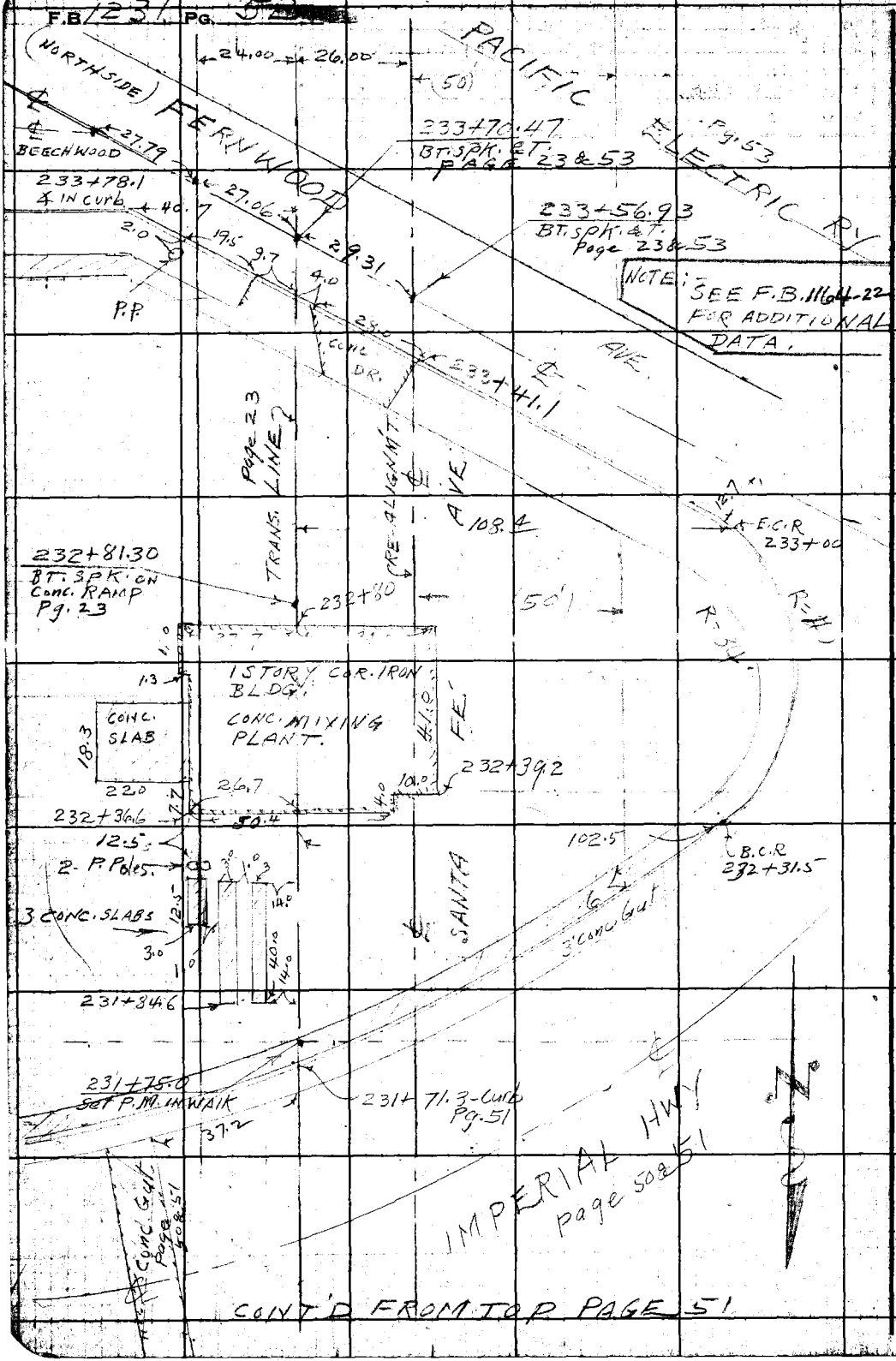

RETURN TO
LOS ANGELES COUNTY SURVEYOR
700 HALL OF RECORDS

Do not extend notes this side of this line.

Note: Any Additions or Changes on This Sheet Must be Made or Circled in Red Ink With Date and Name of Person Making Change.

FORM 247 5M 11-41

RETURN TO
LOS ANGELES COUNTY SURVEYOR
700 HALL OF RECORDS

Note: Any Additions or Changes on This Sheet Must be Made or Circled in Red Ink With Date and Name of Person Making Change.

Do not extend notes this side of this line.

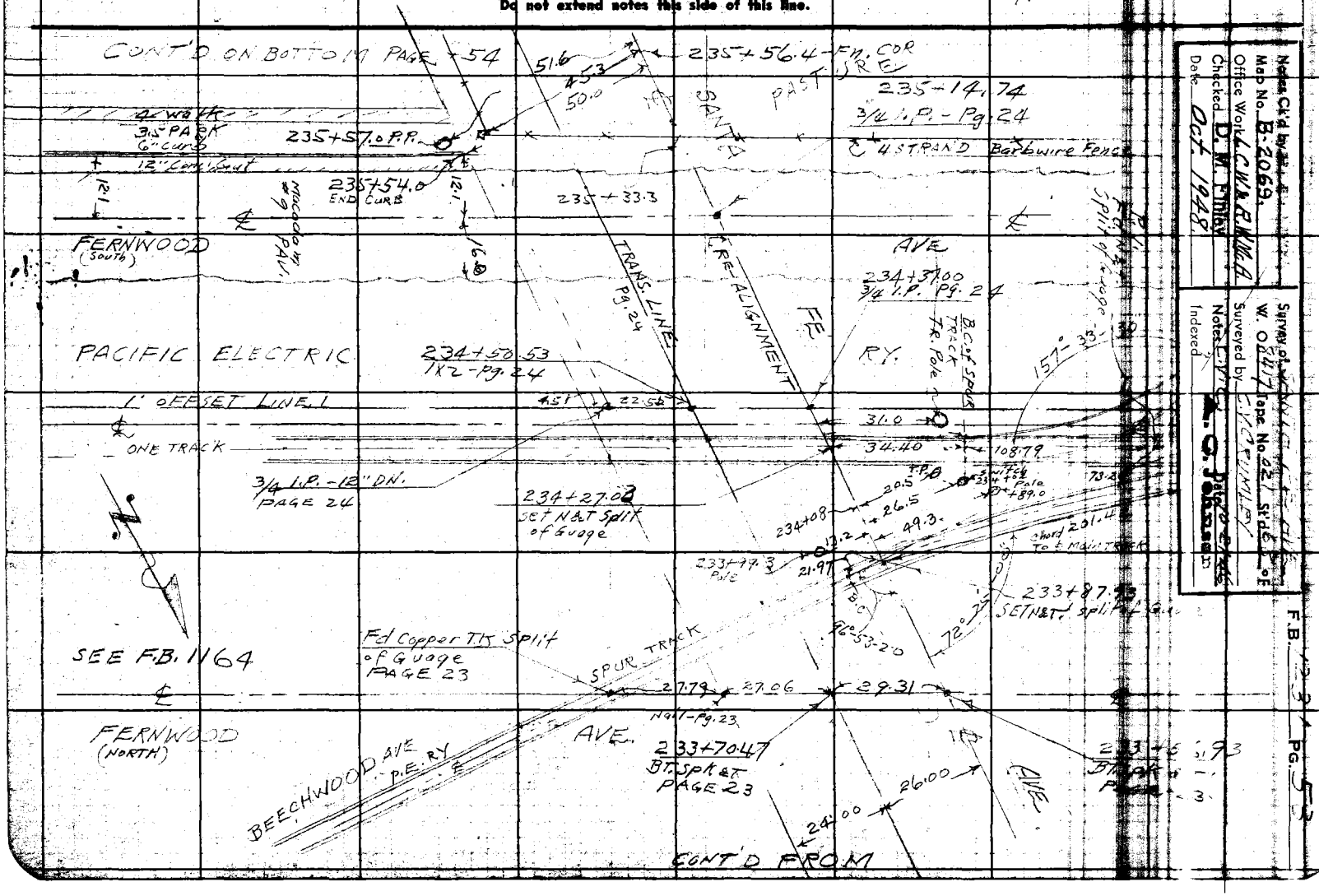

Notes Ck'd by
Map No. B-2069
Office Work L.C.W. & R.W. No. A
Checked D. M. Finley
Date Oct. 1948

Survey of
W. O. 8417 Tape No. 021 St'd
Surveyed by C.V. Crumley
Notes L.V.C. Date
Indexed

F.B. 1234 PG. 53

F.B. 1231 PG. 54 CONT'D ON BOTTOM PAGE 55

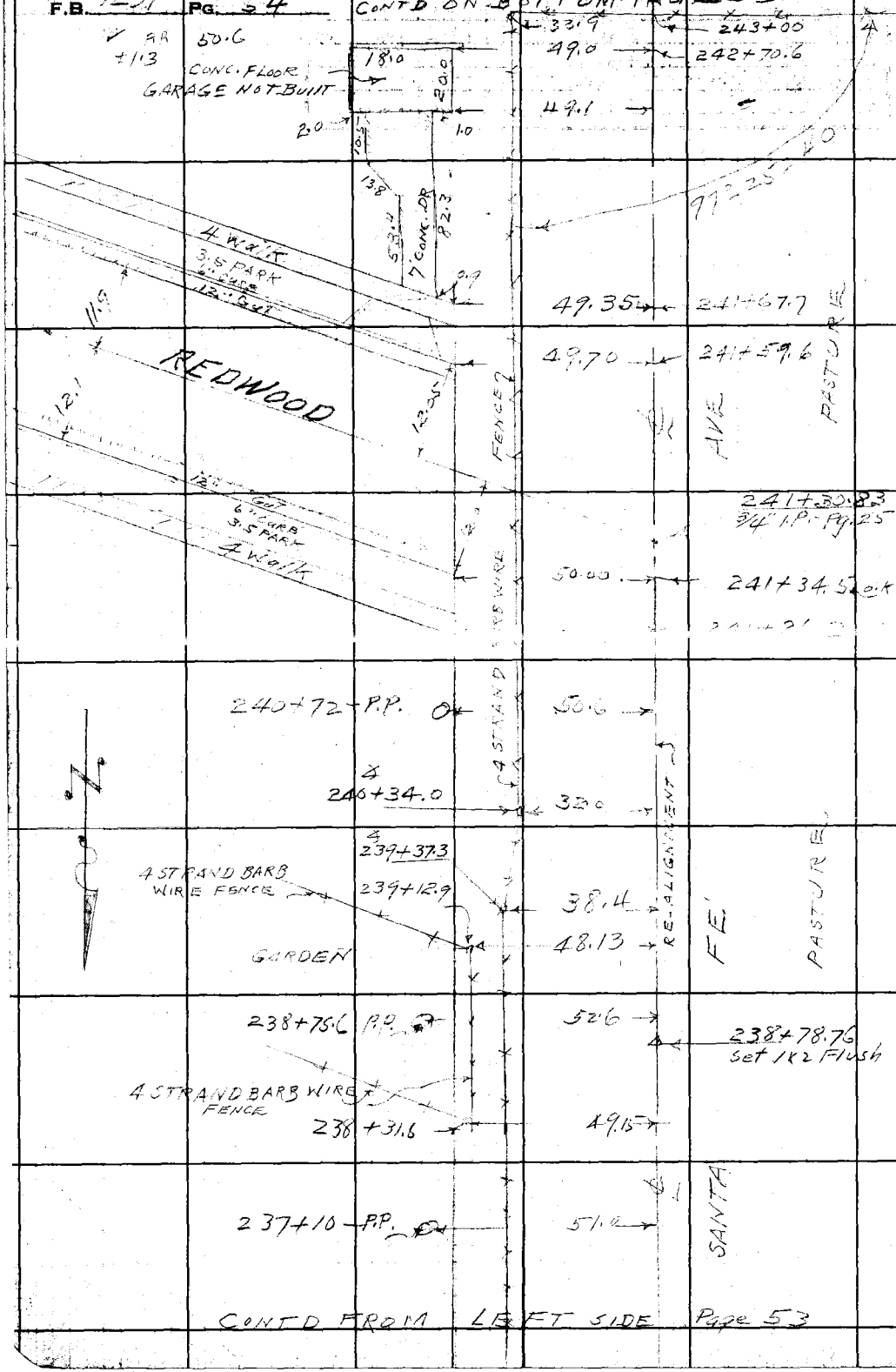

CONT'D FROM LEFT SIDE Page 53

RETURN TO
LOS ANGELES COUNTY SURVEYOR
700 HALL OF RECORDS

Do not extend notes this side of this line.

Note: Any Additions or Changes on This Sheet Must be Made or Circled in Red Ink With Date and Name of Person Making Change.

Notes Ck'd by	Survey of [illegible]
Map No. B-2069	W. O. 8417 Tape No. 027 St'd 68 °F
Office Work L.C.W. & R.W. McA.	Surveyed by C.V. CRUMLEY
Checked D. M. Finley	Notes C.V.C. Date 10-23-46
Date Oct. 1948.	Indexed A. C. Johnson

F.B. 1231 Pg. 55

CONT'D FROM BOTTOM PAGE 56

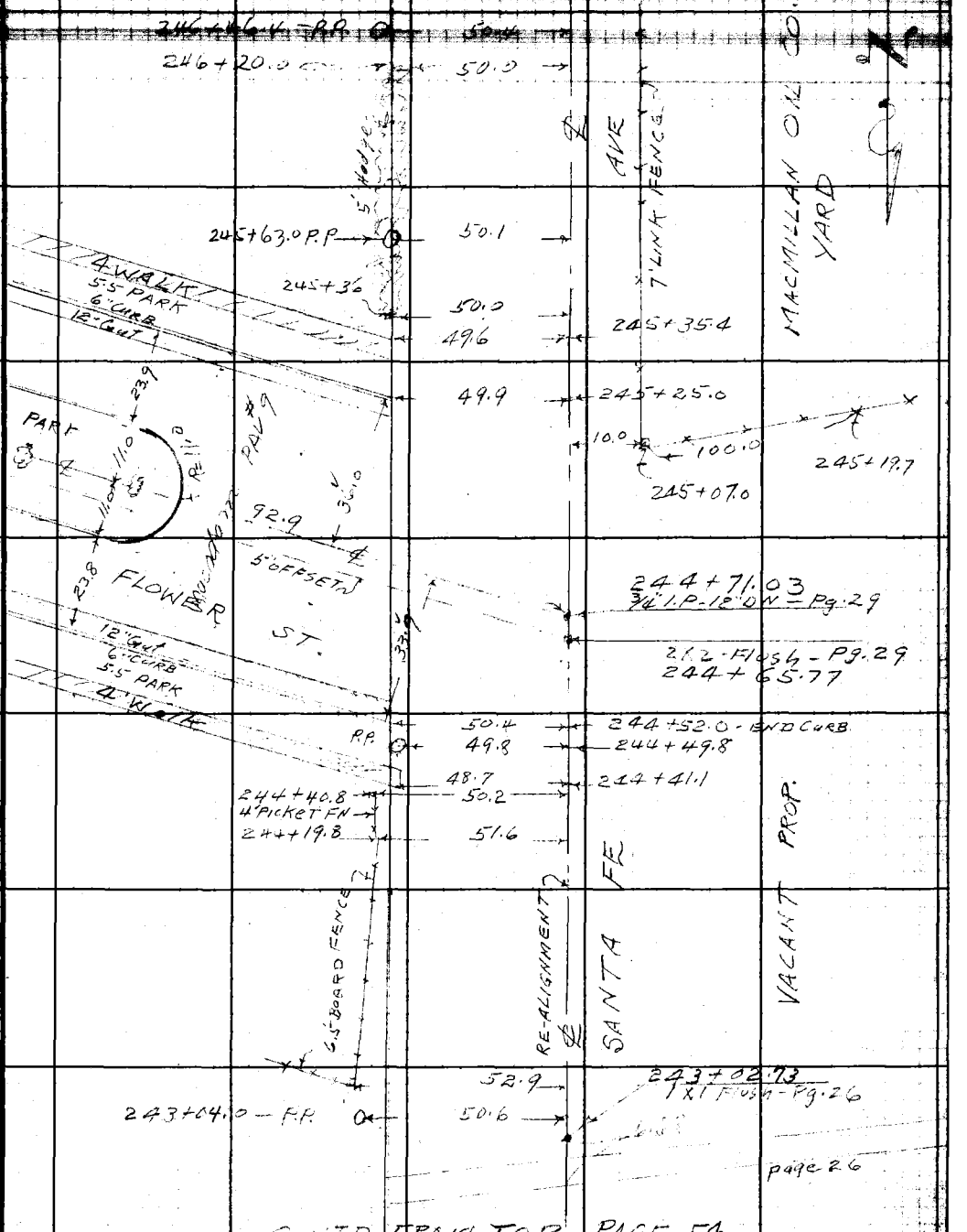

CONT'D FROM TOP PAGE 54

Note: Any Additions or Changes on This Sheet Must be Made or Circled in Red Ink With Date and Name of Person Making Change.

Do not extend notes this side of this line.

RETURN TO
LOS ANGELES COUNTY SURVEYOR
700 HALL OF RECORDS

FORM 247 5M 11-41

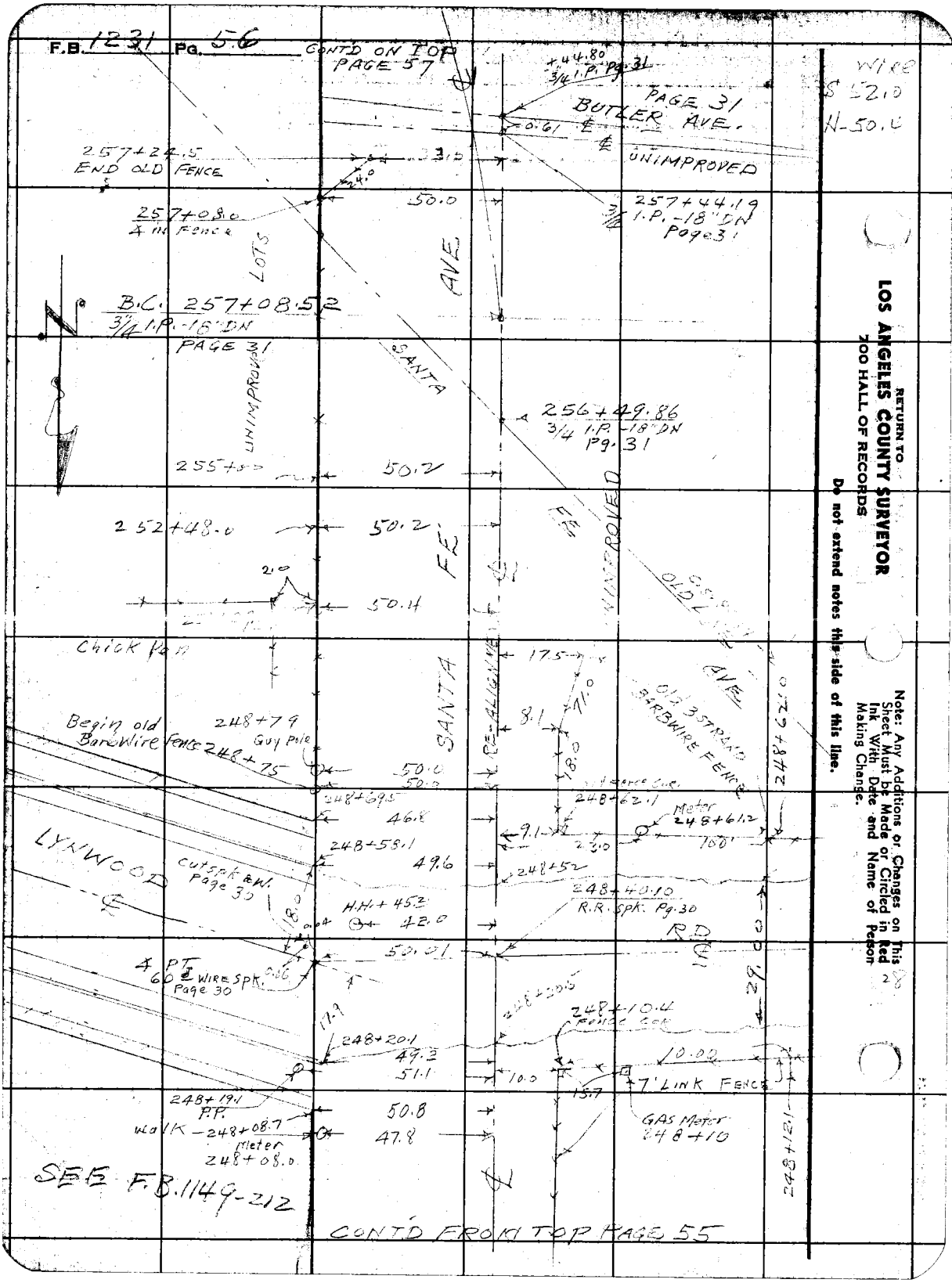

RETURN TO
LOS ANGELES COUNTY SURVEYOR
700 HALL OF RECORDS
Do not extend notes this side of this line.

Note: Any Additions or Changes on This Sheet Must be Made or Circled in Red Ink With Date and Name of Person Making Change.

Notes Ck'd by	Survey of SANTA FE AVE
Map No. B-2069	W. O. 8417 Tape No. 021 St'd 68 °F
Office Work L.C.W.&R.W.McA.	Surveyed by C.V. CRUMLEY
Checked D. M. Finley	Notes C.V.C. Date 10-29-46
Date Oct. 1948	Indexed A. C. Johnson

F.B. 1231 PG. 57

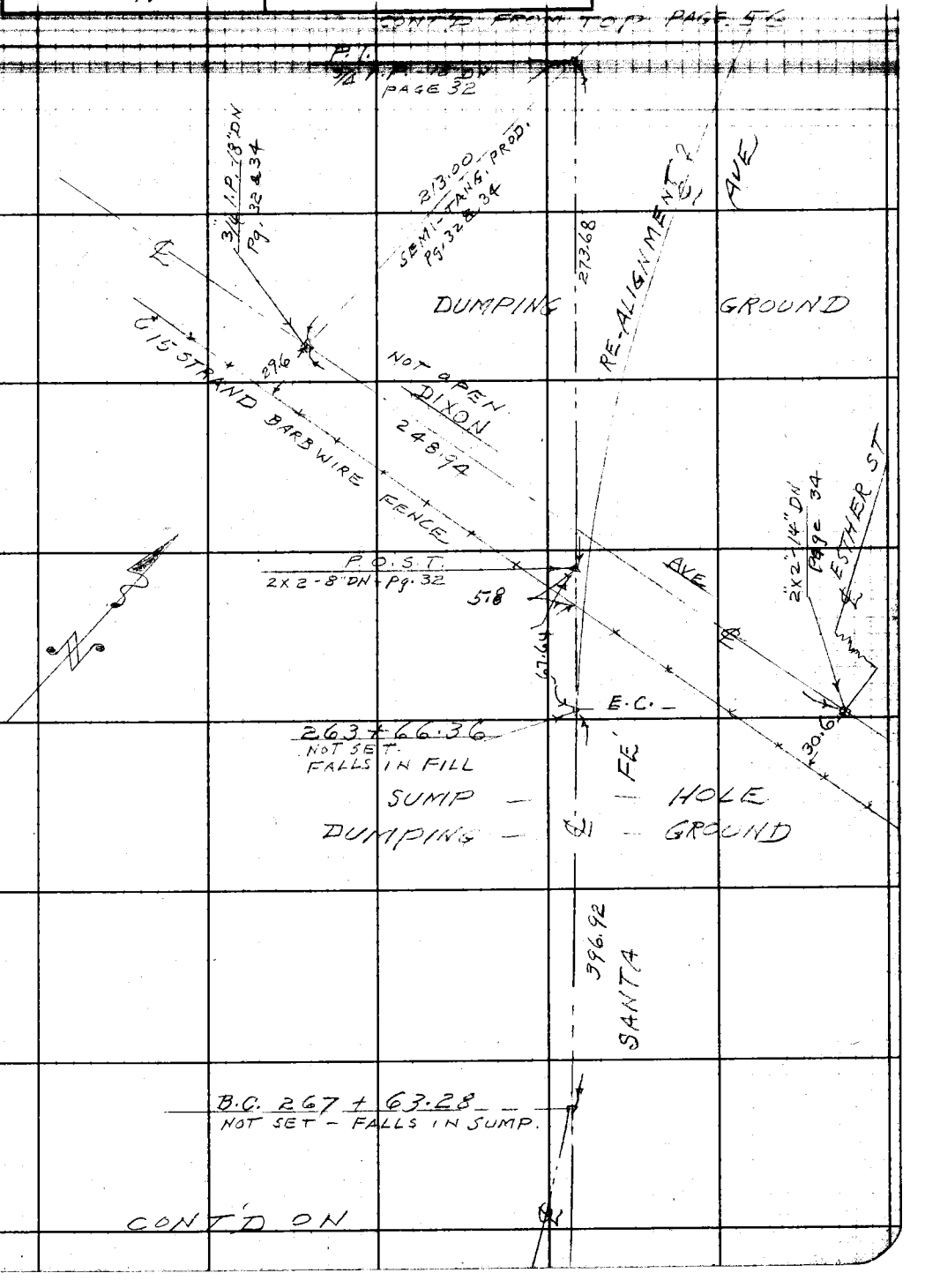

Note: Any Additions or Changes on This Sheet Must be Made or Circled in Red Ink With Date and Name of Person Making Change.

Do not extend notes this side of this line.

RETURN TO
LOS ANGELES COUNTY SURVEYOR
700 HALL OF RECORDS

FORM 247 5M 11-41


F.B. 1231 Pg. 58
SEE F.B. 916 - & 1119 - EQUATION - ?
E.C. 272+89.42
Fd. BT. Spk. & T. = Pg. 35
NOTE:- STATIONS BACKED-IN FROM E.C. ON THIS PAGE
272+74.9
6' Woven Wire Fence
P.P.
Peach Trees 4"-6" Dia.
272+15.0 TWIN ACACIA 3' DIA
Tel. P.
271+36.7
271+29.0
271+25.9
Row Gum Trees 4 to 10" Dia
4 Walk 6.5' Park 6" Curb 18" Gut
270+20.11
P.I. - Copper Tk ON M.H. Lid per page 35
270+50 P.P.
270+44.11 3" Fire Plug
270+39.8
WEBER
Conc. Strip
S.S.M.H.
Macadam
ST.
100'
270+00.4
Tel. P.
269+98.6
269+90.1
T.P.
SANTA FE
Guy Pole 269+37
13 Strand Barb Wire Fence
RE-ALIGNMENT
267+63.28
B.C. Not Set
SEE F.B. 1119 - Pages & F.B. 916 Pages
CONT'D FROM BOTTOM Page 57
RETURN TO LOS ANGELES COUNTY SURVEYOR 700 HALL OF RECORDS
Do not extend notes this side of this line.
Note: Any Additions or Changes on This Sheet Must be Made or Circled in Red Ink With Date and Name of Person Making Change.

Notes Ck'd by	Survey of SANTA FE AVE
Map No. B-2069	W. O 8317 Tape No. 039 St'd 68 °F
Office Work L.C.W. & R.W.McA.	Surveyed by C.V. CRUMLEY
Checked D. M. Finley	Notes C.V.C. Date 2-10-47
Date Oct. 1948	Indexed S. C. Johnson 7-14-53

F.B. 1831 PG. 59

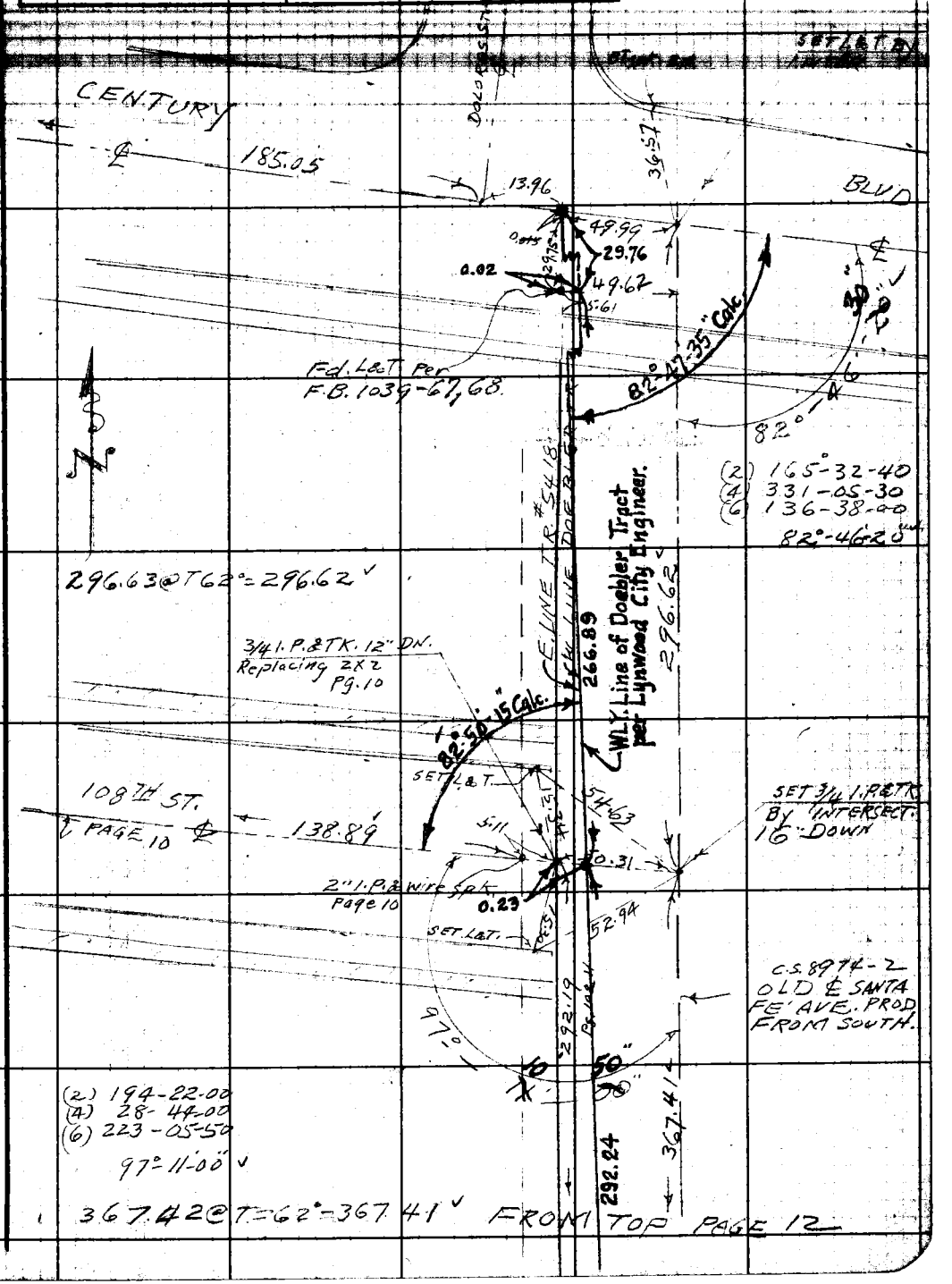

Note: Any Additions or Changes on this Sheet Must be Made or Circled in Red Ink With Date and Name of Person Making Change.

Do not extend notes this side of this line.

RETURN TO
LOS ANGELES COUNTY SURVEYOR
700 HALL OF RECORDS

FORM 247 5M 11-41

56-54

RETURN TO
LOS ANGELES COUNTY SURVEYOR
700 HALL OF RECORDS

Note: Any Additions or Changes on This Sheet Must be Made or Circled in Red Ink With Date and Name of Person Making Change.

Do not extend notes this side of this line.

F.B. 1231 PG. 60

Notes Ck'd by	Survey of SANTA FE AVE.
Map No.	W. O. R-765 Tape No. St'd. °F
Office Work	Surveyed by WALLACE
Checked	Notes ECW Date 1-15-53
Date	Indexed A. C. Johnson 1-29-53

F. B. 1231 PG. 61

JN R-765

SANTA FE AVE.

SANTA FE AVE.
FROM
OAK ST.
TO
ELM ST.

TOPOG

For & See C.S. B-1864

WALLACE
MUSLIN
MANKEY
FRIEDRICH

Note: Any Additions or Changes on This Sheet Must be Made or Circled in Red Ink With Date and Name of Person Making Change.

Do not extend notes this side of this line.

RETURN TO
LOS ANGELES COUNTY SURVEYOR
726 LOS ANGELES COUNTY
ENGINEERING BLDG.

76F309S 247 2-51

F. B. 1231 PG. 62

To bot Pg. 63

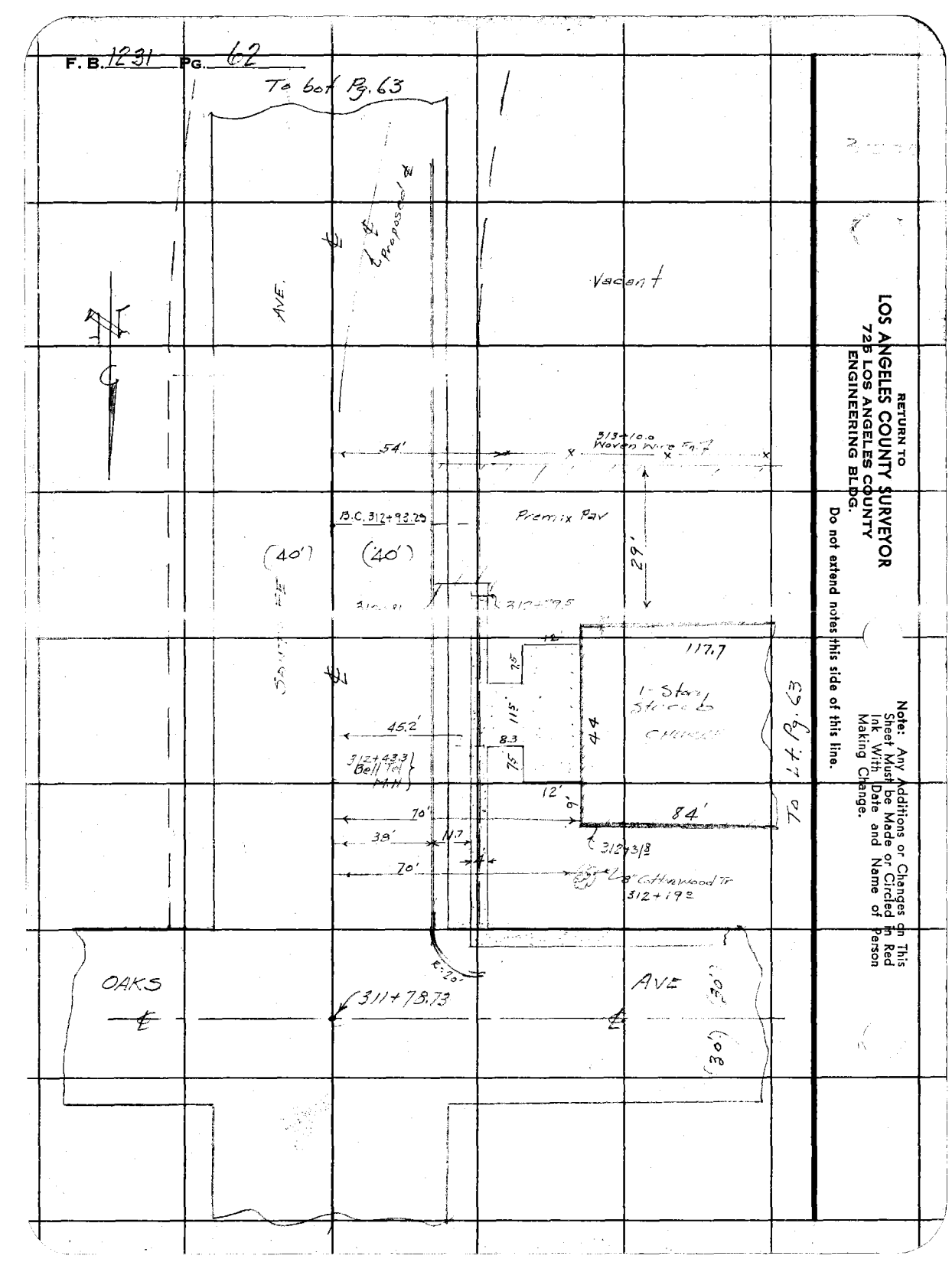

RETURN TO
LOS ANGELES COUNTY SURVEYOR
720 LOS ANGELES COUNTY
ENGINEERING BLDG.

Do not extend notes this side of this line.

Note: Any Additions or Changes on This Sheet Must be Made or Circled in Red Ink With Date and Name of Person Making Change.

Notes Ck'd by	Survey of Santa Fe Ave
Map No.	W. O. R-765 Tape No. St'd. °F
Office Work	Surveyed by Wallace
Checked	Notes ECW Date 1-15-53
Date	Indexed R. C. Johnson

F. B. 1221 PG. 69

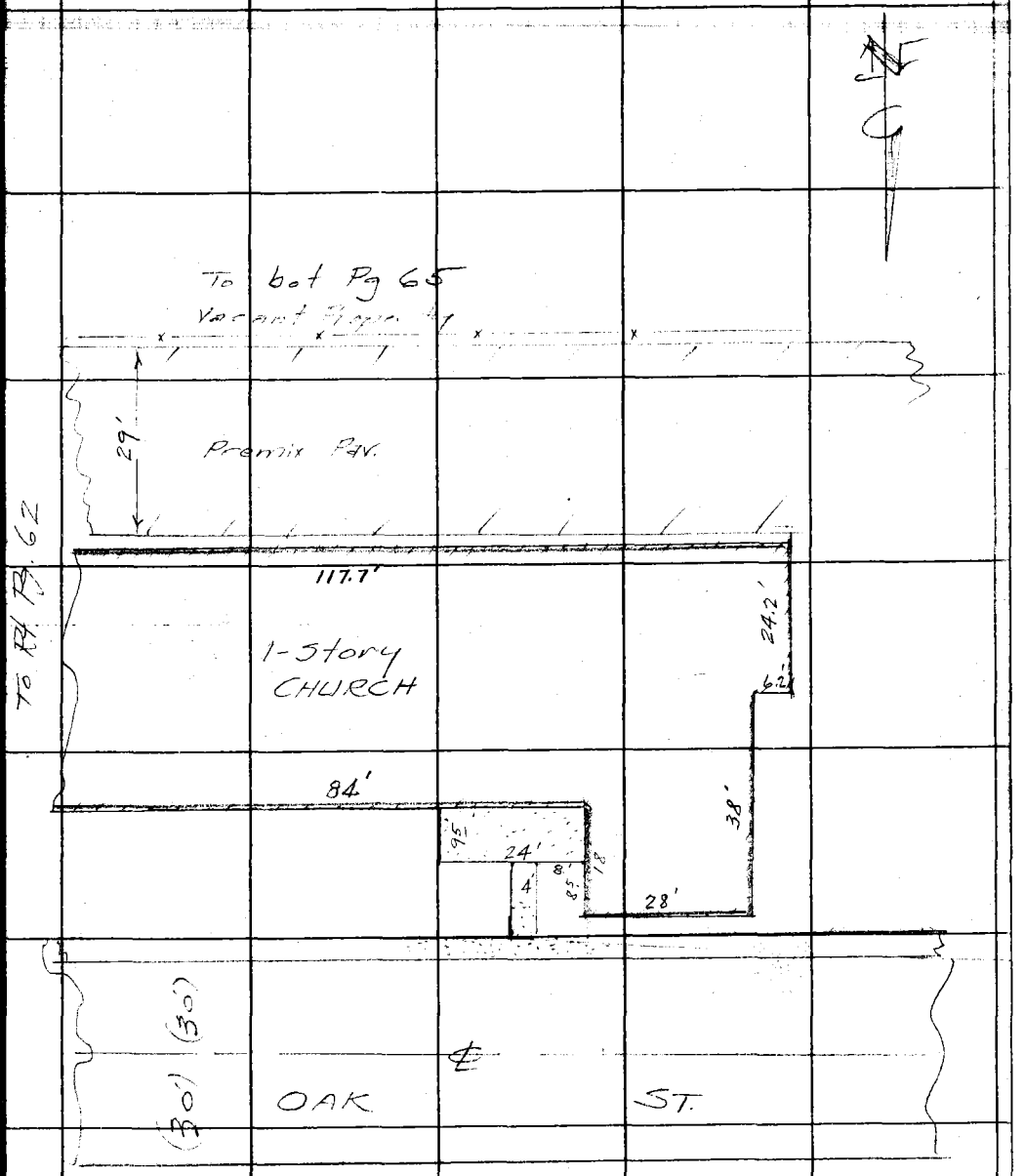

Note: Any Additions or Changes on This Sheet Must be Made or Circled in Red Ink With Date and Name of Person Making Change.

Do not extend notes this side of this line.

RETURN TO
LOS ANGELES COUNTY SURVEYOR
726 LOS ANGELES COUNTY
ENGINEERING BLDG.

76F309S 247 2-51

F. B. 1231 PG. 64

To bot Pg 66

1174

85.7

RETURN TO
LOS ANGELES COUNTY SURVEYOR
726 LOS ANGELES COUNTY
ENGINEERING BLDG.

Do not extend notes this side of this line.

Note: Any Additions or Changes on This Sheet Must be Made or Circled in Red Ink With Date and Name of Person Making Change.

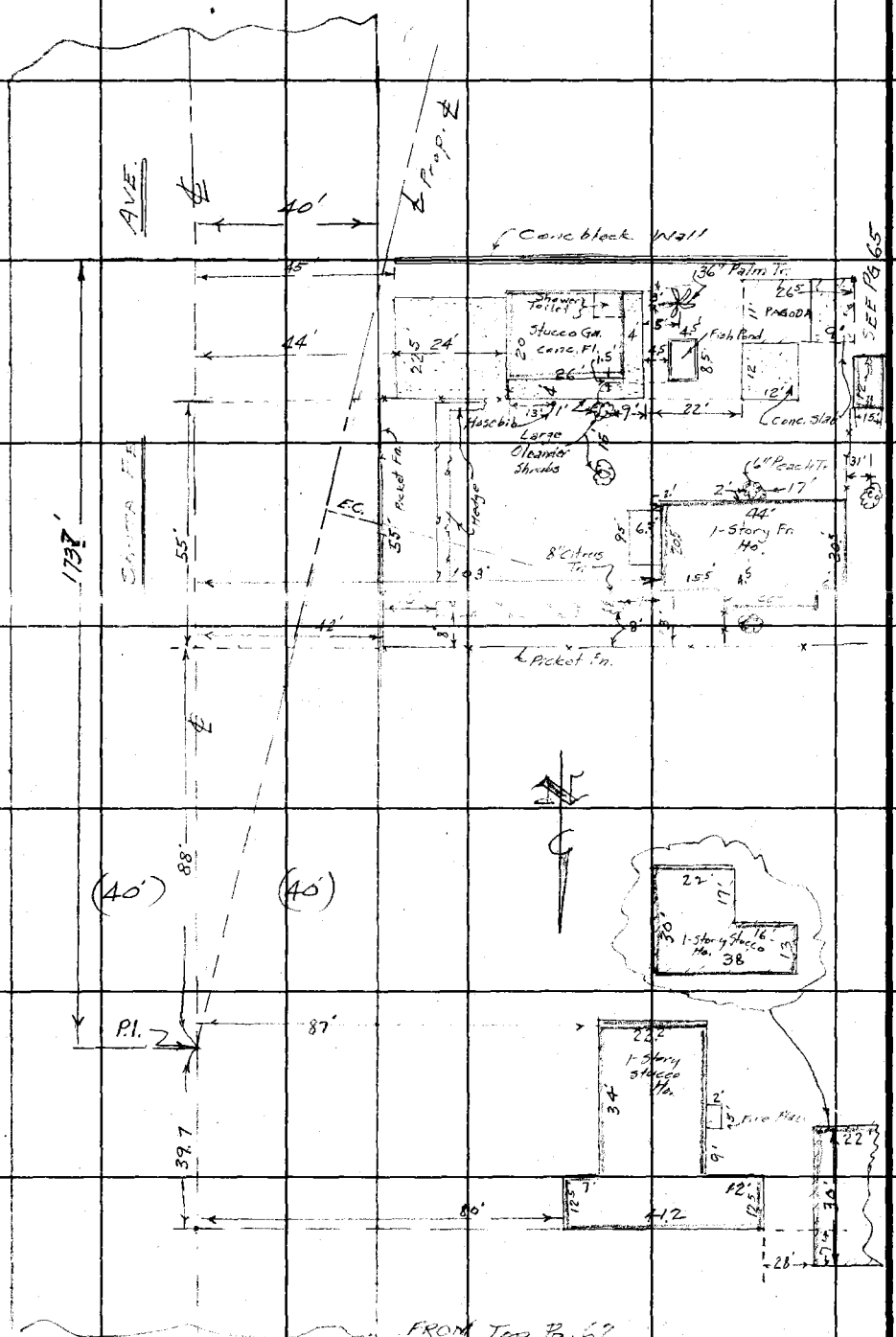

Notes Ck'd by	Survey of Santa Fe Ave
Map No.	W. O. 8765 Tape No. St'd. °F
Office Work	Surveyed by
Checked	Notes Date
Date	Indexed

F. B. 1234 PG. 65

To bot Pg. 67

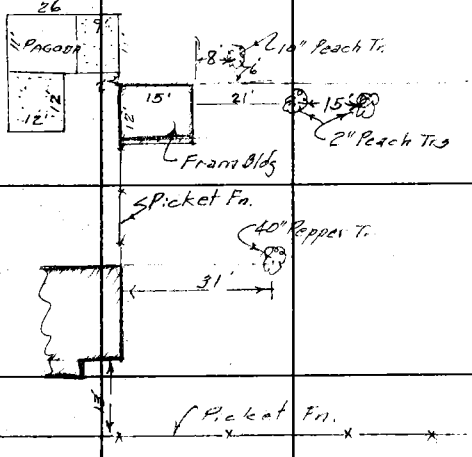

Vacant

From top Pg. 63

Note: Any Additions or Changes on This Sheet Must be Made or Circled in Red Ink With Date and Name of Person Making Change.

Do not extend notes this side of this line.

RETURN TO
LOS ANGELES COUNTY SURVEYOR
726 LOS ANGELES COUNTY
ENGINEERING BLDG.

76F309S 247 2-51

RETURN TO
LOS ANGELES COUNTY SURVEYOR
725 LOS ANGELES COUNTY
ENGINEERING BLDG.

Note: Any Additions or Changes on This Sheet Must be Made or Circled in Red Ink With Date and Name of Person Making Change.

Do not extend notes this side of this line.

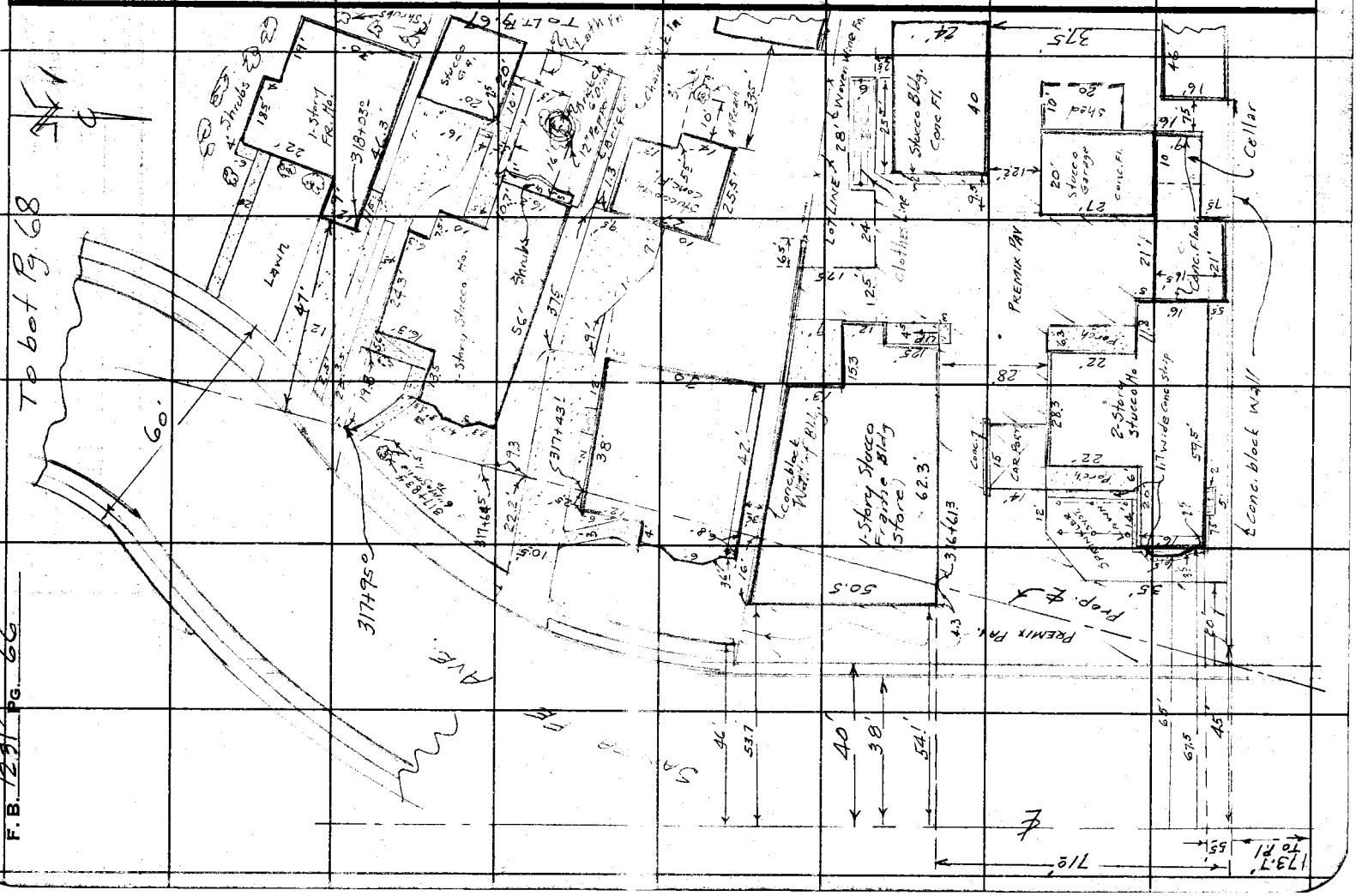

Notes Ck'd by	Survey of Santa Fe Ave
Map No.	W. O. R-765 Tape No. St'd. °F
Office Work	Surveyed by
Checked	Notes FCW Date 1-15-57
Date	Indexed A. C. Johnson

F. B. 1221 PG. 67

Note: Any Additions or Changes on This Sheet Must be Made or Circled in Red Ink With Date and Name of Person Making Change.

Do not extend notes this side of this line.

RETURN TO
LOS ANGELES COUNTY SURVEYOR
726 LOS ANGELES COUNTY
ENGINEERING BLDG.

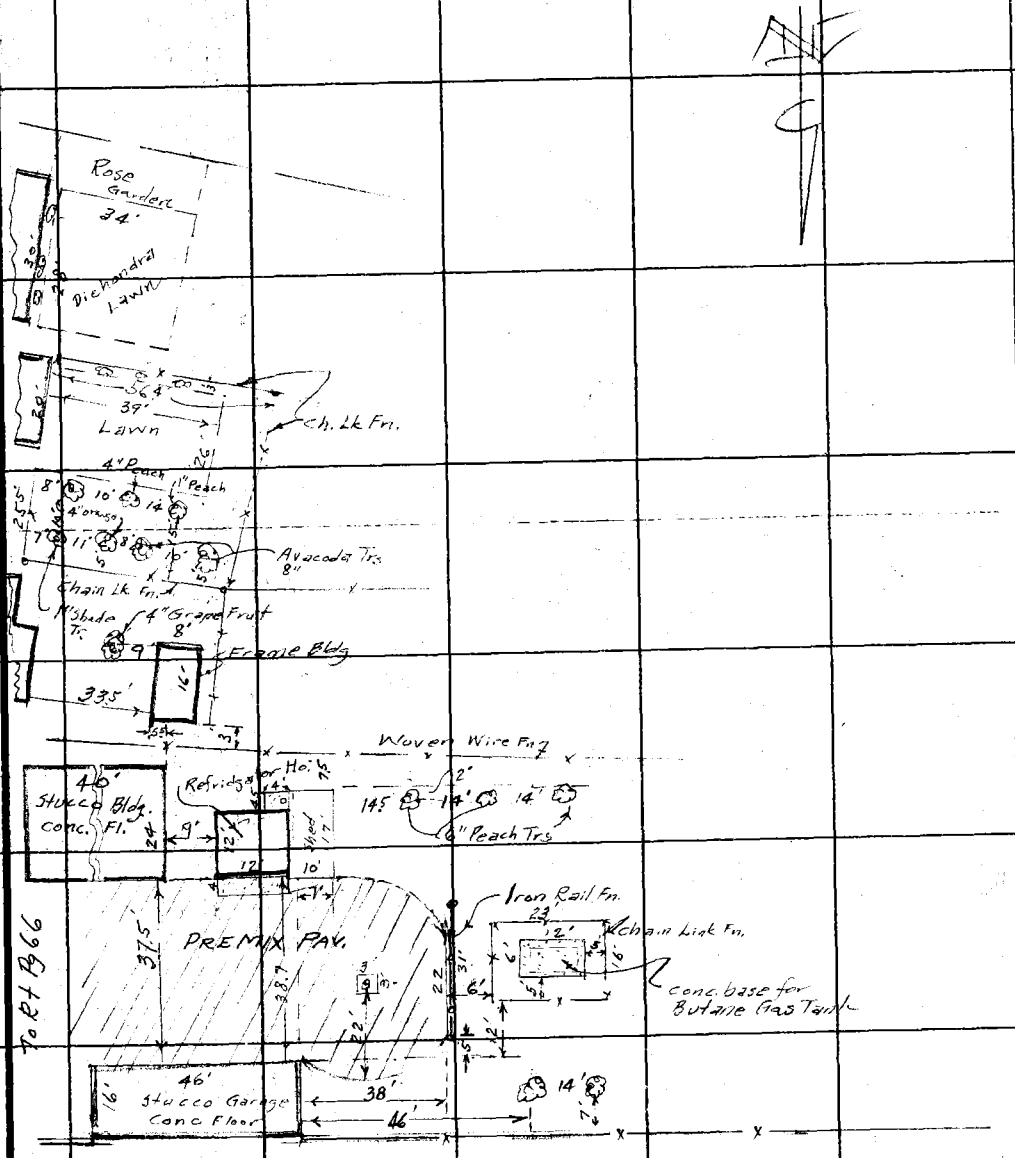

76F309S 247 2-51

F. B. 1231 PG. 68

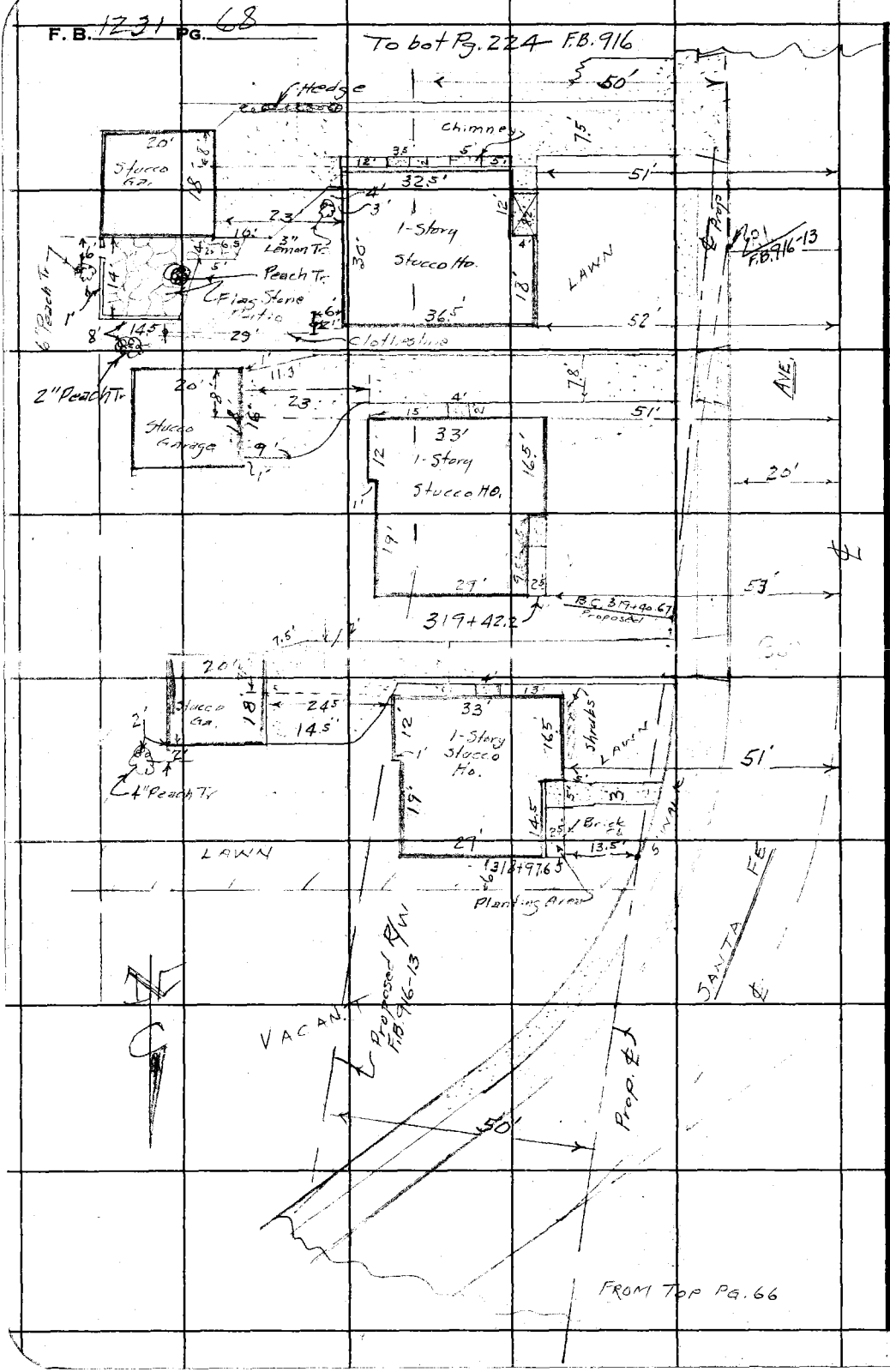

RETURN TO
LOS ANGELES COUNTY SURVEYOR
725 LOS ANGELES COUNTY
ENGINEERING BLDG.

Do not extend notes this side of this line.

Note: Any Additions or Changes on This Sheet Must be Made or Circled in Red Ink With Date and Name of Person Making Change.

Notes Ck'd by	Survey of Sarnate Ave
Map No.	W. O. R-165 Tape No. St'd. °F
Office Work	Surveyed by Wallace
Checked	Notes ECW Date 1-20-53
Date	Indexed A. C. Johnson

F. B. 1231 PG. 69

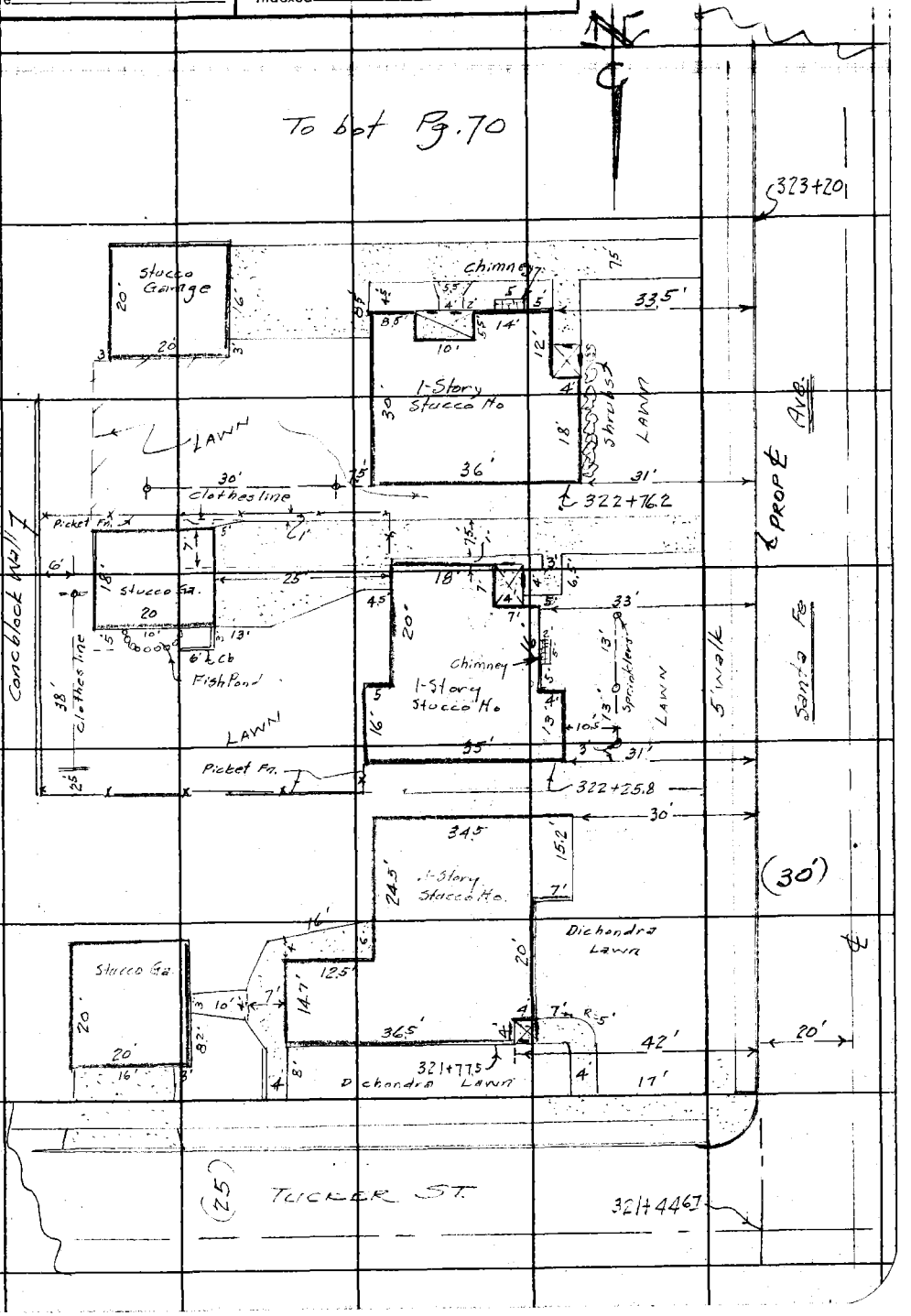

Note: Any Additions or Changes on This Sheet Must be Made or Circled in Red Ink With Date and Name of Person Making Change.

Do not extend notes this side of this line.

RETURN TO
LOS ANGELES COUNTY SURVEYOR
726 LOS ANGELES COUNTY
ENGINEERING BLDG.

76F3095 247 2-51

F. B. 1231 PG. 70

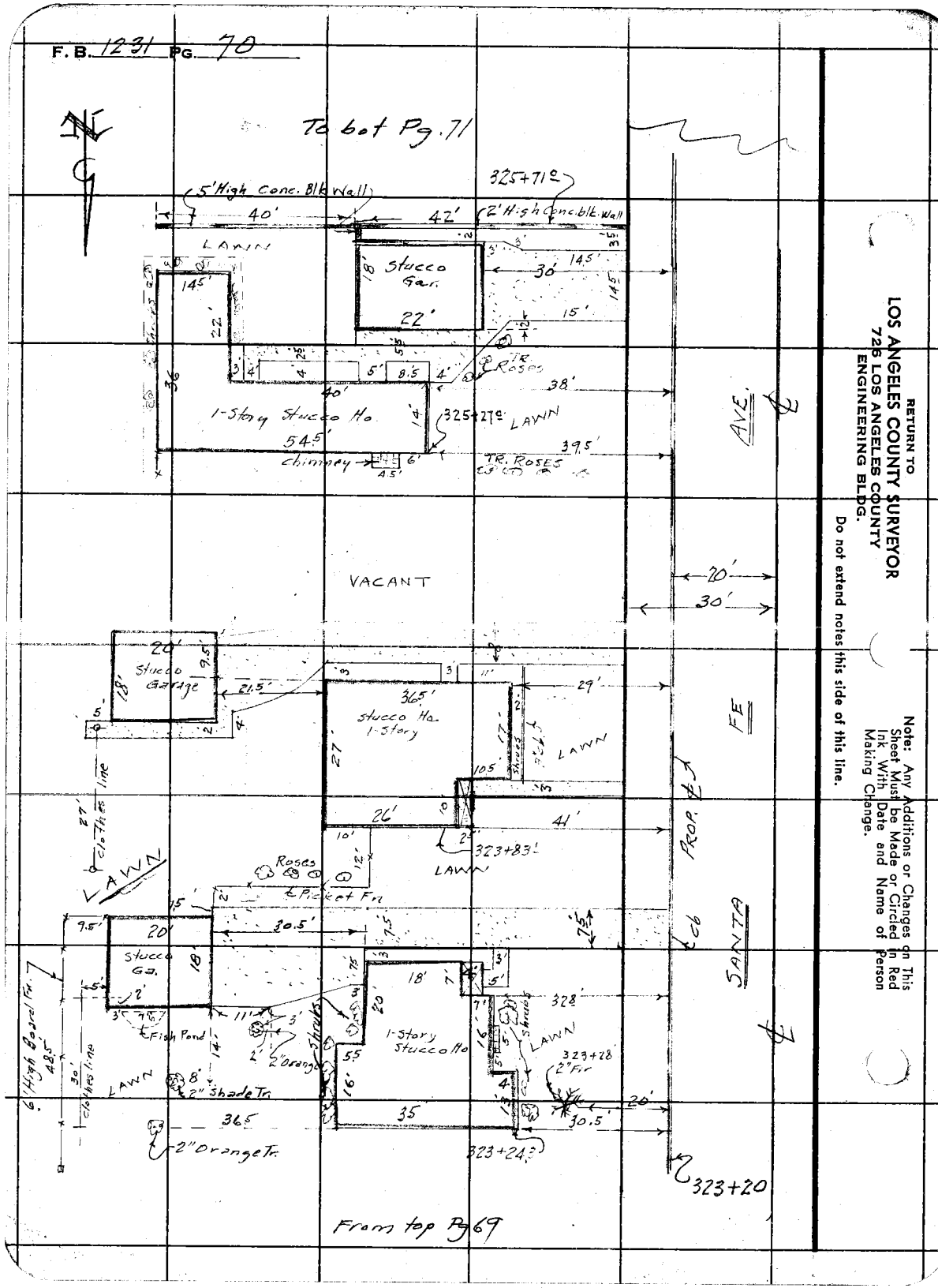

RETURN TO
LOS ANGELES COUNTY SURVEYOR
726 LOS ANGELES COUNTY
ENGINEERING BLDG.

Do not extend notes this side of this line.

Note: Any Additions or Changes on This Sheet Must be Made or Circled in Red Ink With Date and Name of Person Making Change.

Notes Ck'd by	Survey of SANTA FE AVE
Map No.	W. O. R-765 Tape No. St'd. °F
Office Work	Surveyed by WALLACE
Checked	Notes ECW Date 1-21-53
Date	Indexed E. C. Johnson

F. B. 1231 PG. 71

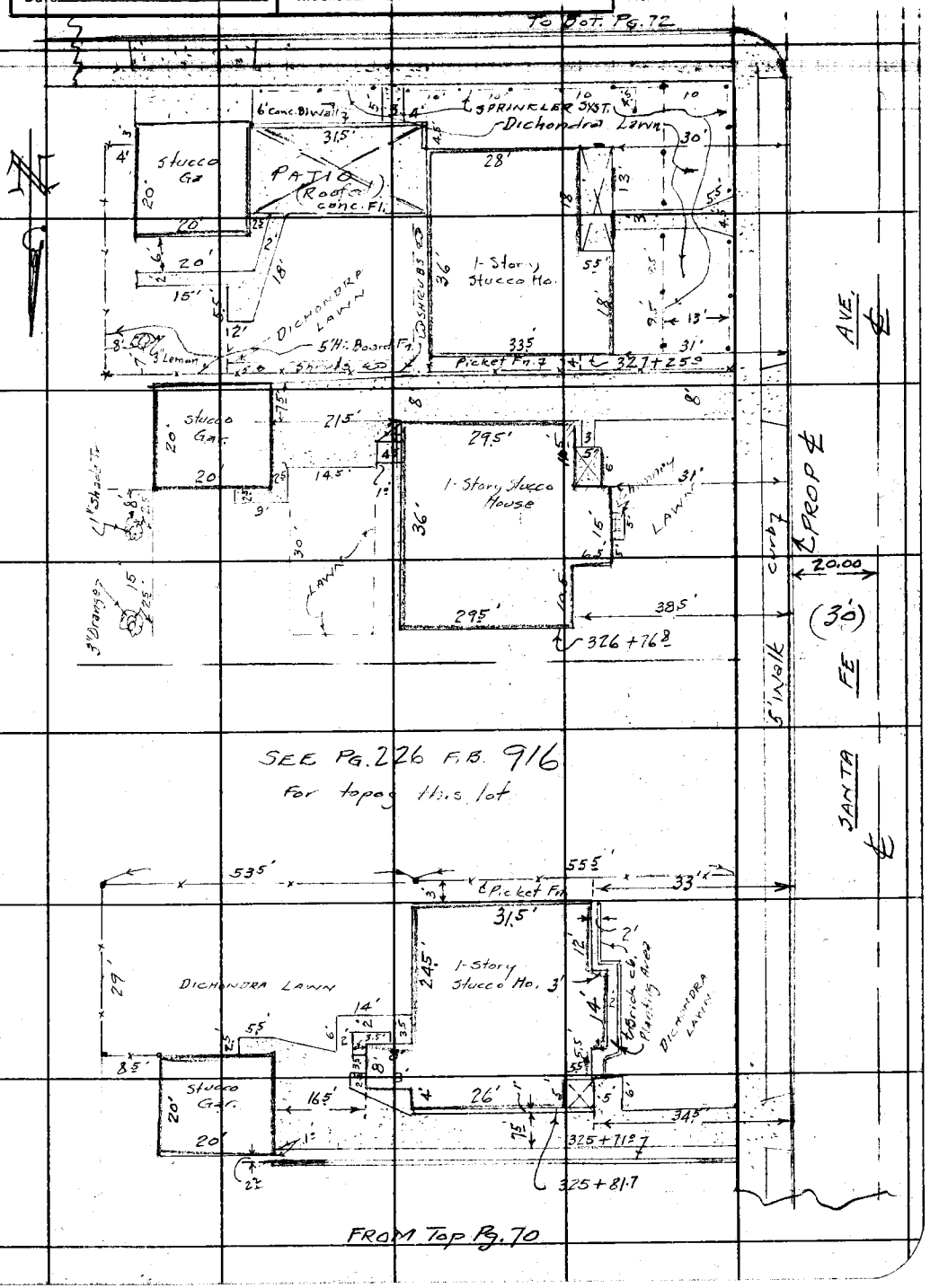

Note: Any Additions or Changes on This Sheet Must be Made or Circled in Red Ink With Date and Name of Person Making Change.

Do not extend notes this side of this line.

RETURN TO
LOS ANGELES COUNTY SURVEYOR
726 LOS ANGELES COUNTY
ENGINEERING BLDG.

76F309S 247 2-51

F. B. 1231 PG. 72

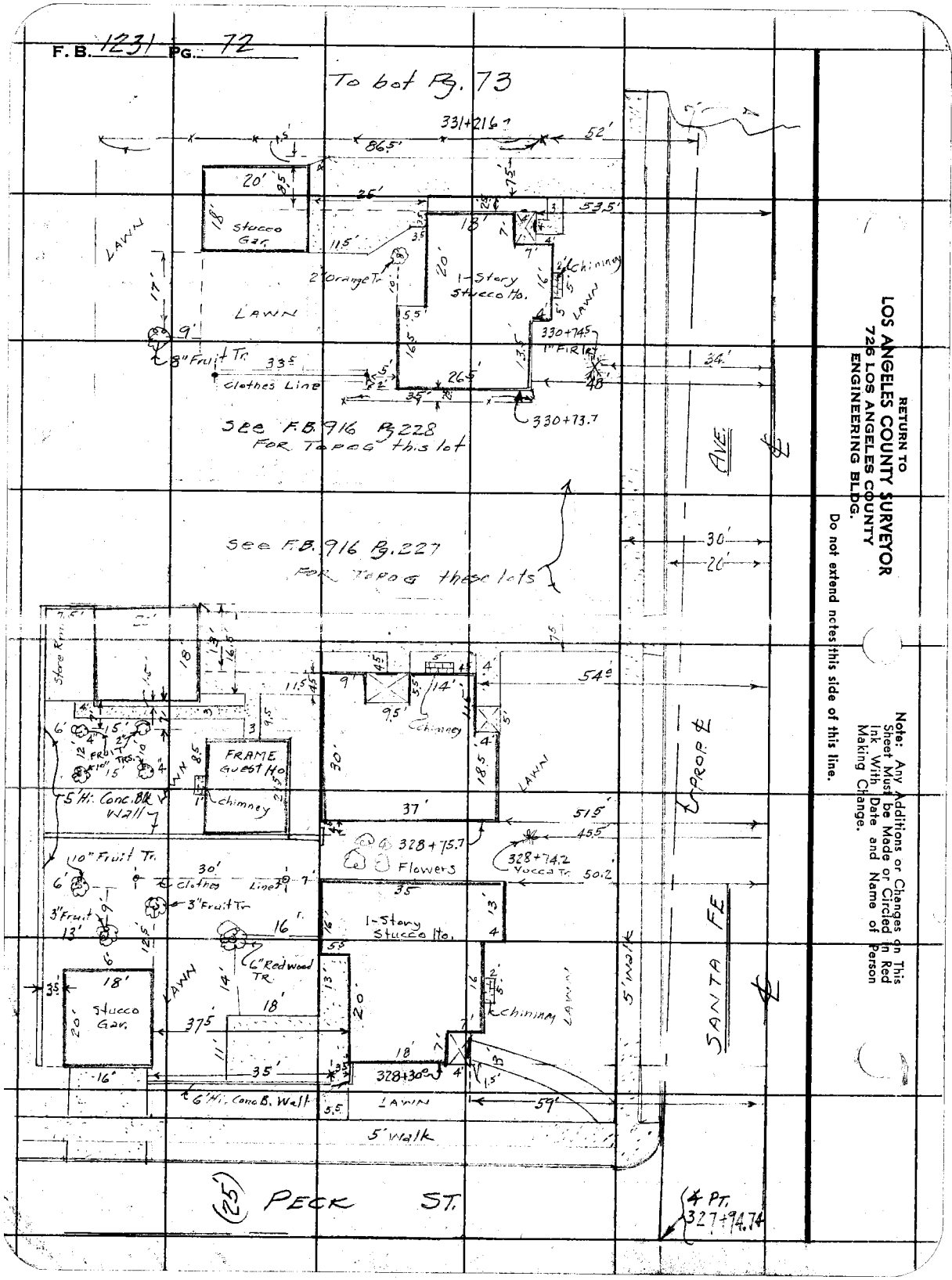

RETURN TO
LOS ANGELES COUNTY SURVEYOR
726 LOS ANGELES COUNTY
ENGINEERING BLDG.

Do not extend notes this side of this line.

Note: Any Additions or Changes on This Sheet Must Be Made or Circled in Red Ink With Date and Name of Person Making Change.

Notes Ck'd by	Survey of SANTA FE AVE
Map No.	W. O. R-765 Tape No. St'd. °F
Office Work	Surveyed by WALLACE
Checked	Notes Date 1-27-53
Date	Indexed A. C. Johnson

F. B. 1221 PG. 72

To bot. Pg. 74

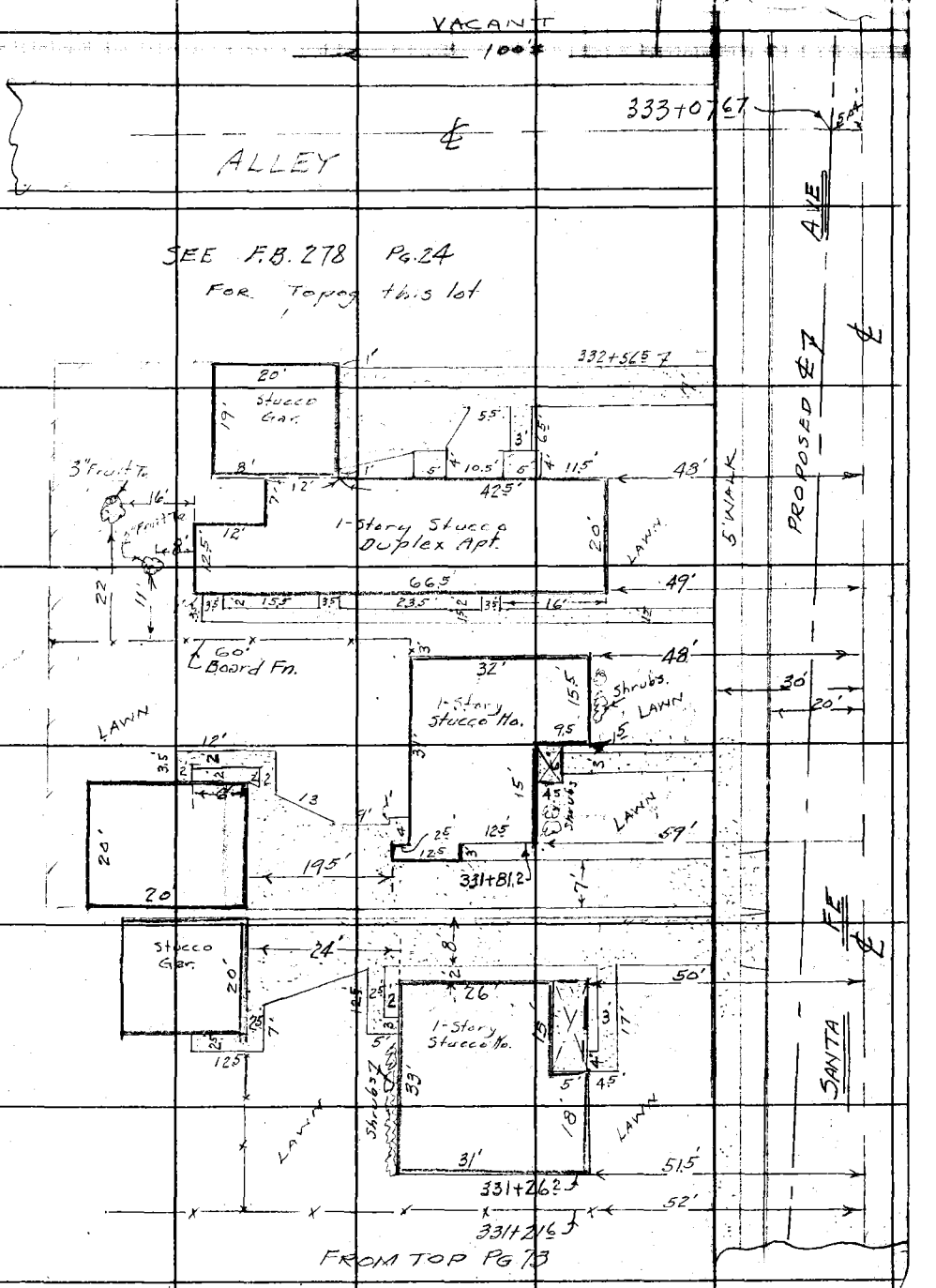

Note: Any Additions or Changes on This Sheet Must be Made or Circled in Red Ink With Date and Name of Person Making Change.

Do not extend notes this side of this line.

RETURN TO
LOS ANGELES COUNTY SURVEYOR
726 LOS ANGELES COUNTY
ENGINEERING BLDG.

76F309S 247 2-51

F.B. 1251 PG. 74

To bot Pg 75

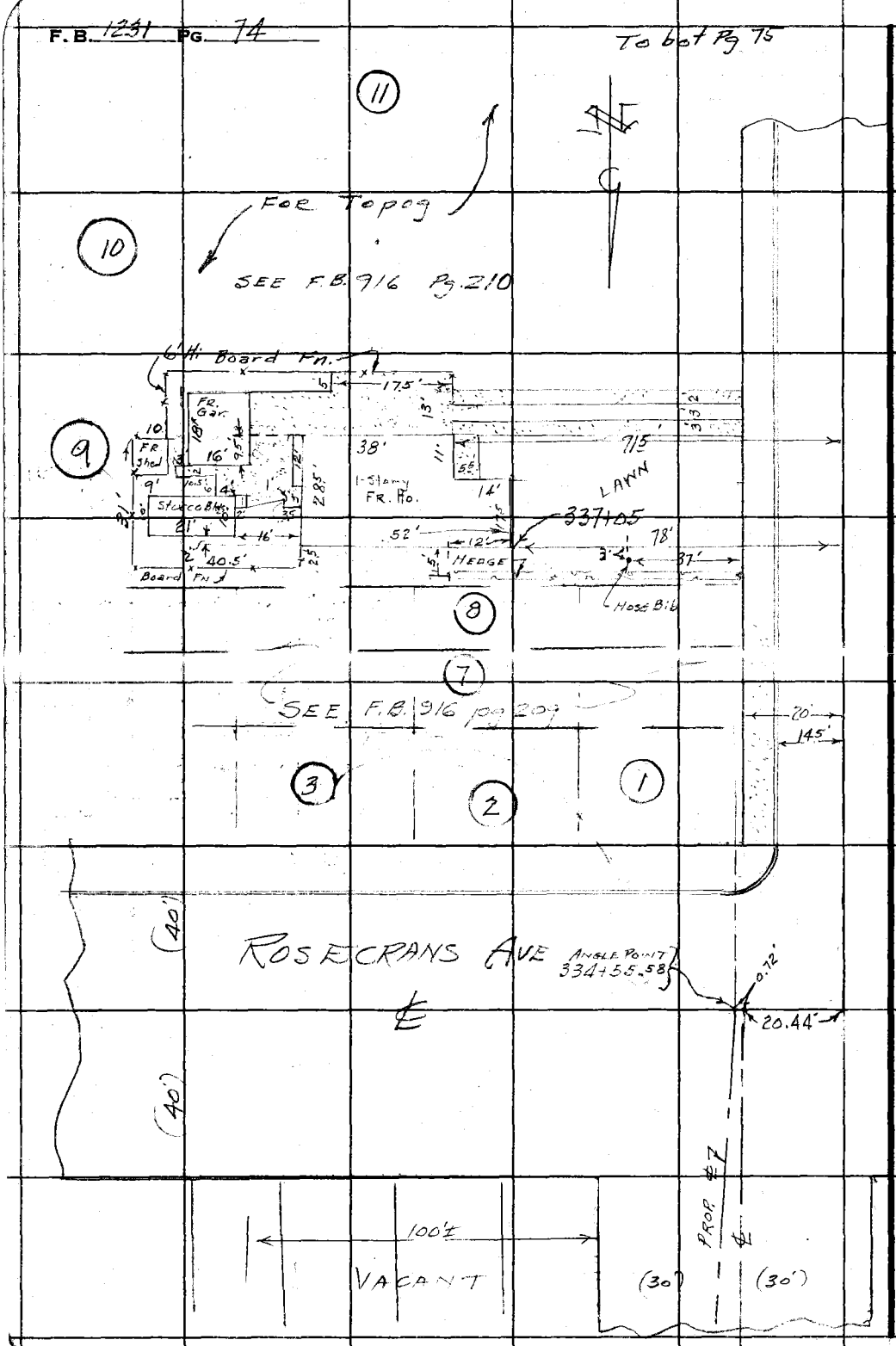

RETURN TO
LOS ANGELES COUNTY SURVEYOR
725 LOS ANGELES COUNTY
ENGINEERING BLDG.

Do not extend notes this side of this line.

Note: Any Additions or Changes on This Sheet Must be Made or Circled in Red Ink With Date and Name of Person Making Change.

52

Notes Ck'd by	Survey of Santa Fe Ave
Map No.	W. O. R-765 Tape No. St'd. °F
Office Work	Surveyed by WALLACE
Checked	Notes ECW Date 1-28-53
Date	Indexed C. Johnson

F. B. 1221 Pg. 75

T. Lt. Pg 76

Note: Any Additions or Changes on This Sheet Must be Made or Circled in Red Ink With Date and Name of Person Making Change.

Do not extend notes this side of this line.

RETURN TO
LOS ANGELES COUNTY SURVEYOR
726 LOS ANGELES COUNTY
ENGINEERING BLDG.

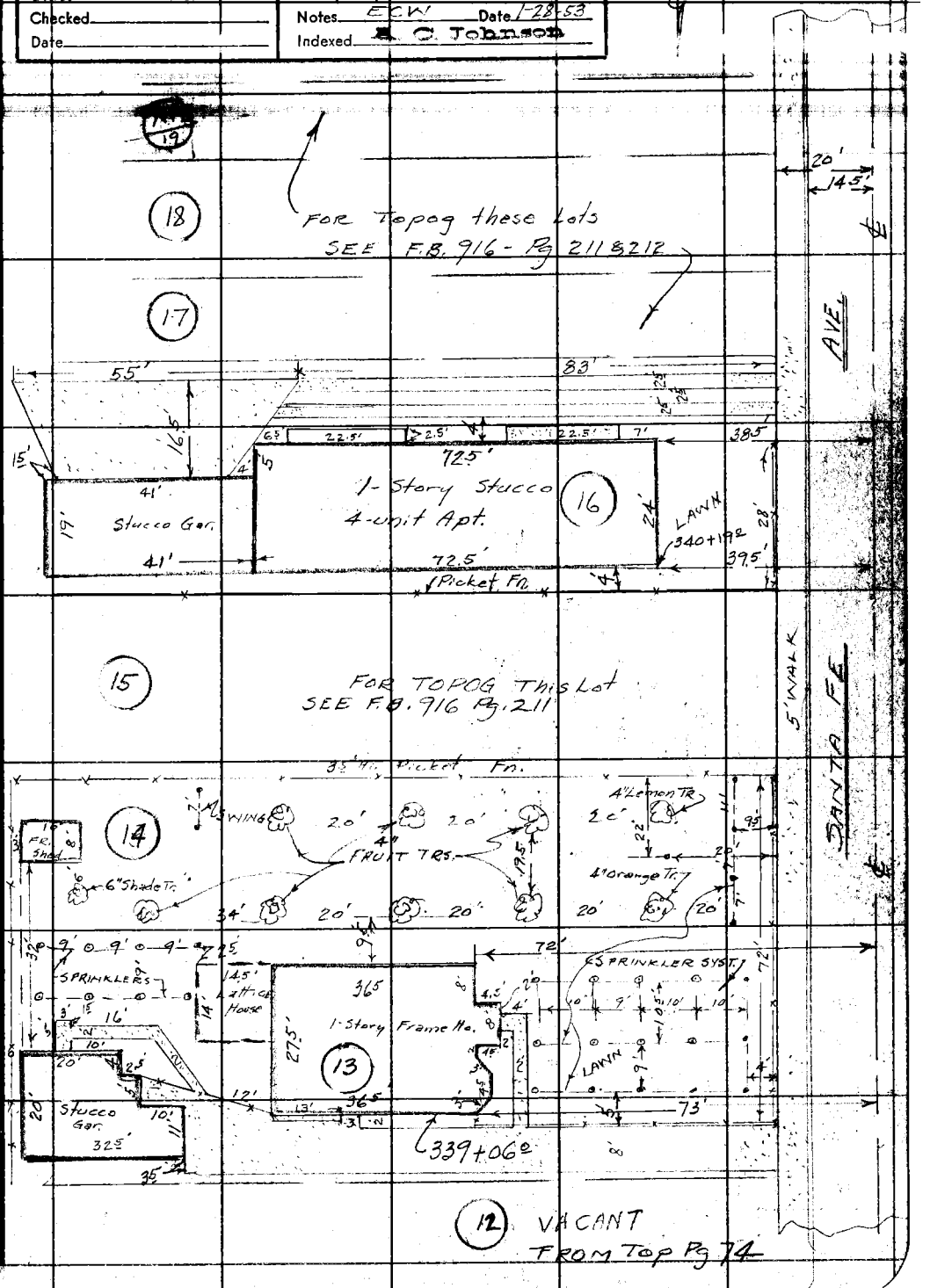

76F3095 247 2-51

F.B. 1231 PG. 76

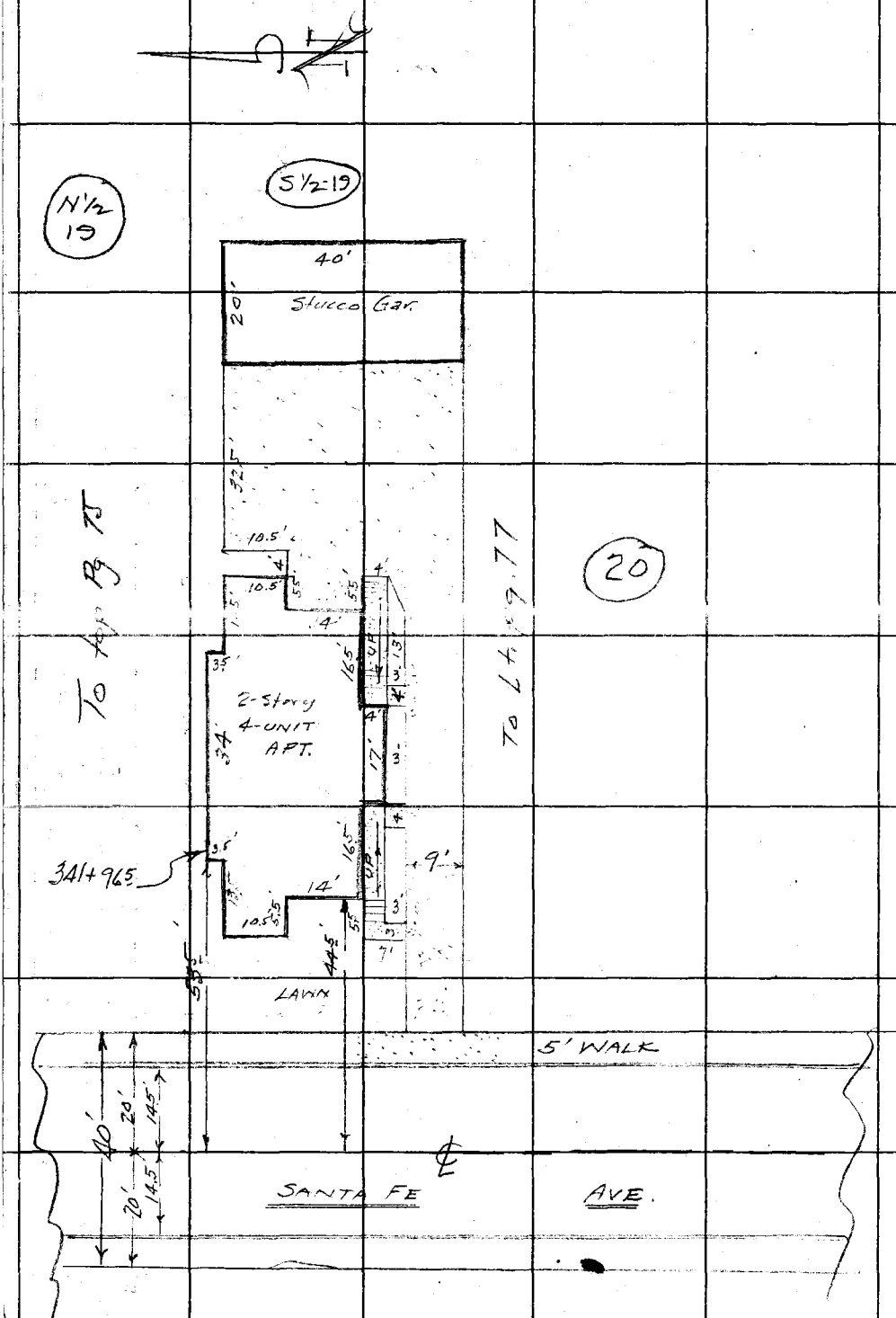

RETURN TO
LOS ANGELES COUNTY SURVEYOR
726 LOS ANGELES COUNTY
ENGINEERING BLDG.

Do not extend notes this side of this line.

Note: Any Additions or Changes on This Sheet Must be Made or Circled in Red Ink With Date and Name of Person Making Change.

Notes Ck'd by	Survey of Santa Fe Ave
Map No.	W. O. R-765 Tape No. St'd. °F
Office Work	Surveyed by Wallace
Checked	Notes EEW Date 1-28-53
Date	Indexed A. C. Johnson

F. B. Pg. 77

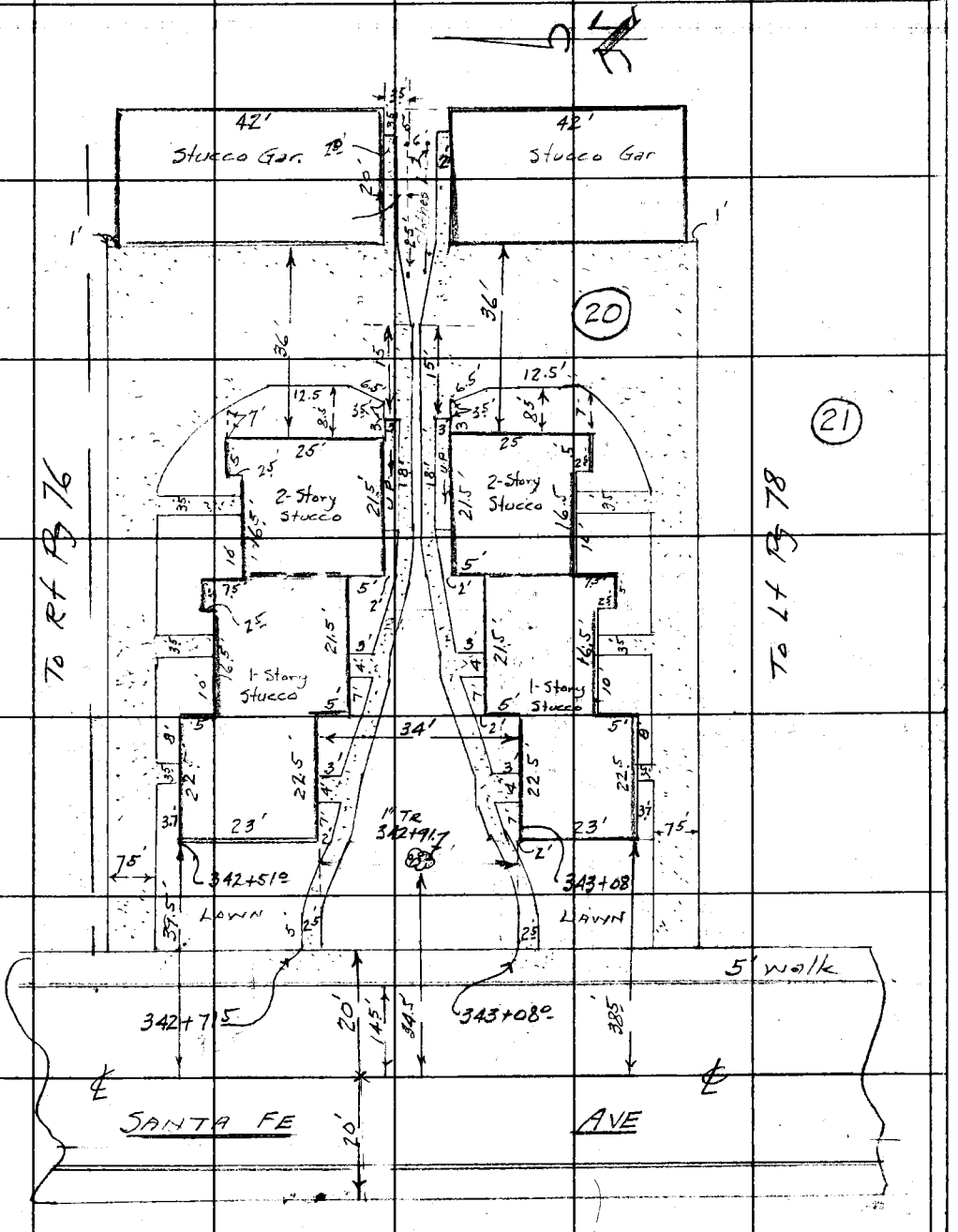

Note: Any Additions or Changes on This Sheet Must be Made or Circled in Red Ink With Date and Name of Person Making Change.

Do not extend notes this side of this line.

RETURN TO
LOS ANGELES COUNTY SURVEYOR
726 LOS ANGELES COUNTY
ENGINEERING BLDG.

76F309S 247 2-51

F. B. 1231 PG. 78

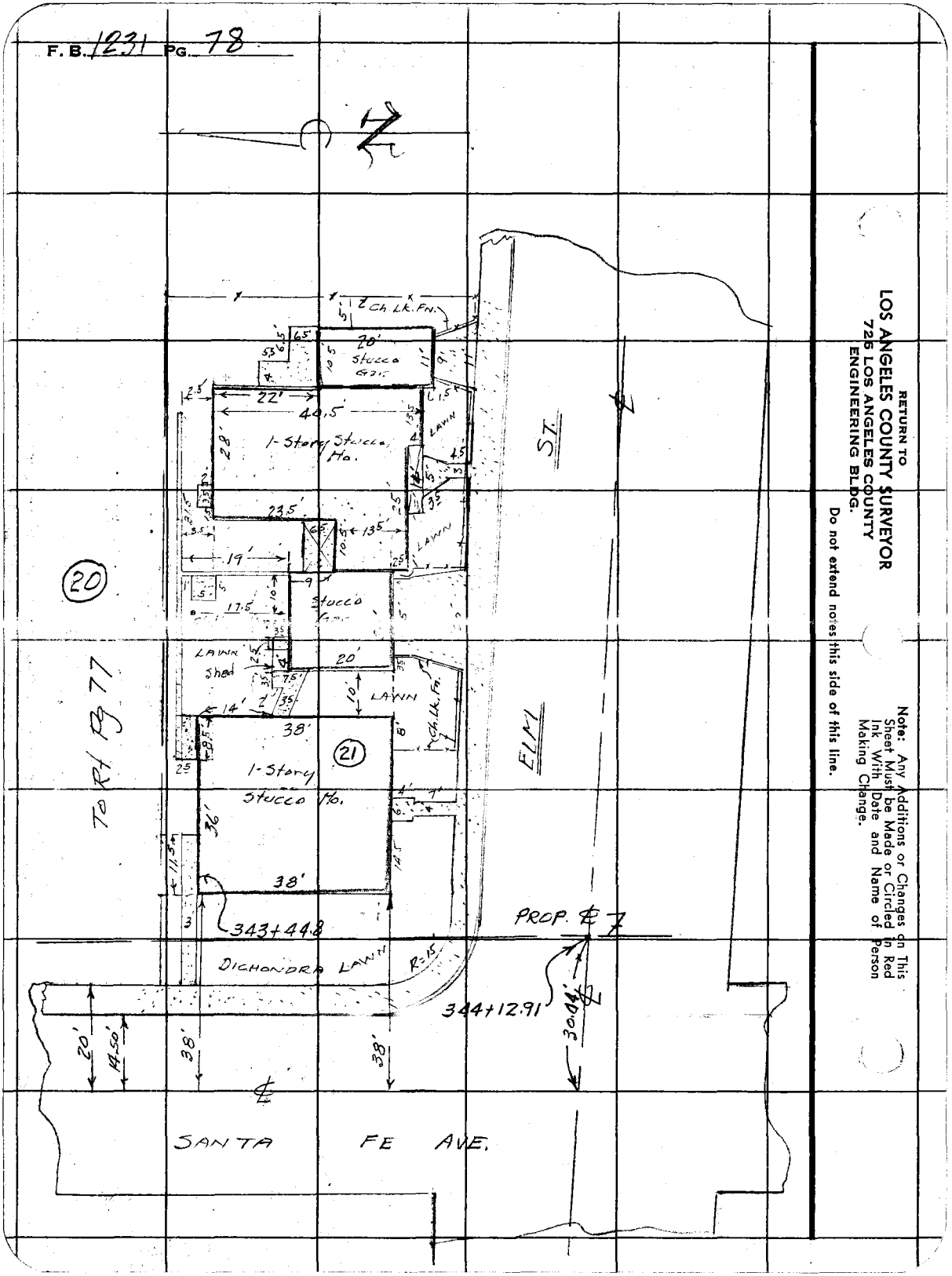

RETURN TO
LOS ANGELES COUNTY SURVEYOR
725 LOS ANGELES COUNTY
ENGINEERING BLDG.

Do not extend notes this side of this line.

Note: Any Additions or Changes on This Sheet Must be Made or Circled in Red Ink With Date and Name of Person Making Change.

F. B. 1231 Pg. 79

Notes Ck'd by	Survey of Santa Fe Dam
Map No.	W. O. Tape No. St'd. °F
Office Work	Surveyed by
Checked	Notes Date
Date	Indexed A. O. Johnson

Note: Any Additions or Changes of This Sheet Must be Made or Circled in Red Ink With Date and Name of Person Making Change.

Do not extend notes this side of this line.

RETURN TO
LOS ANGELES COUNTY SURVEYOR
726 LOS ANGELES COUNTY
ENGINEERING BLDG.

Pgs. 80 to 84 (incl
Not used

76F3095 247 2-51

RETURN TO
LOS ANGELES COUNTY SURVEYOR
726 LOS ANGELES COUNTY
ENGINEERING BLDG.

Note: Any Additions or Changes on This Sheet Must be Made or Circled in Red Ink With Date and Name of Person Making Change.

Do not extend notes this side of this line.

F. B._____ PG._____

Notes Ck'd by	Survey of Santa Fe Ave.
Map No.	W. O. R-765 Tape No. St'd. °F
Office Work	Surveyed by A. N. HELLSTROM
Checked	Notes D. Sappell Date
Date	Indexed E. C. Johnson 1-28-63

F. B. 1231 PG. 85

J. N. - R-765

Santa Fe Ave.

From Elm St. So. To Laurel St.

Showing Improvements Added & Removed Since 1943 To Bring C.S. Map B-1864 Up to Date (1953)

Using Old ℄ of Santa Fe Ave.

As Per. F.B. 916-pgs 16-19 & 203-220

Party

A. N. Hellstrom - Chief
D. Sappell - T.
A. C. Guizado - R.C.
J. C. Goodwin - R.C.

NOTE: Bldgs. are parallel to N&S property lines unless otherwise shown.

Note: Any Additions or Changes on This Sheet Must be Made or Circled in Red Ink With Date and Name of Person Making Change.

Do not extend notes this side of this line.

RETURN TO
LOS ANGELES COUNTY SURVEYOR
726 LOS ANGELES COUNTY
ENGINEERING BLDG.

76F3095 247 2-51

RETURN TO
LOS ANGELES COUNTY SURVEYOR
726 LOS ANGELES COUNTY
ENGINEERING BLDG.

Note: Any Additions or Changes on This Sheet Must be Made or Circled in Red Ink With Date and Name of Person Making Change.

Do not extend notes this side of this line.

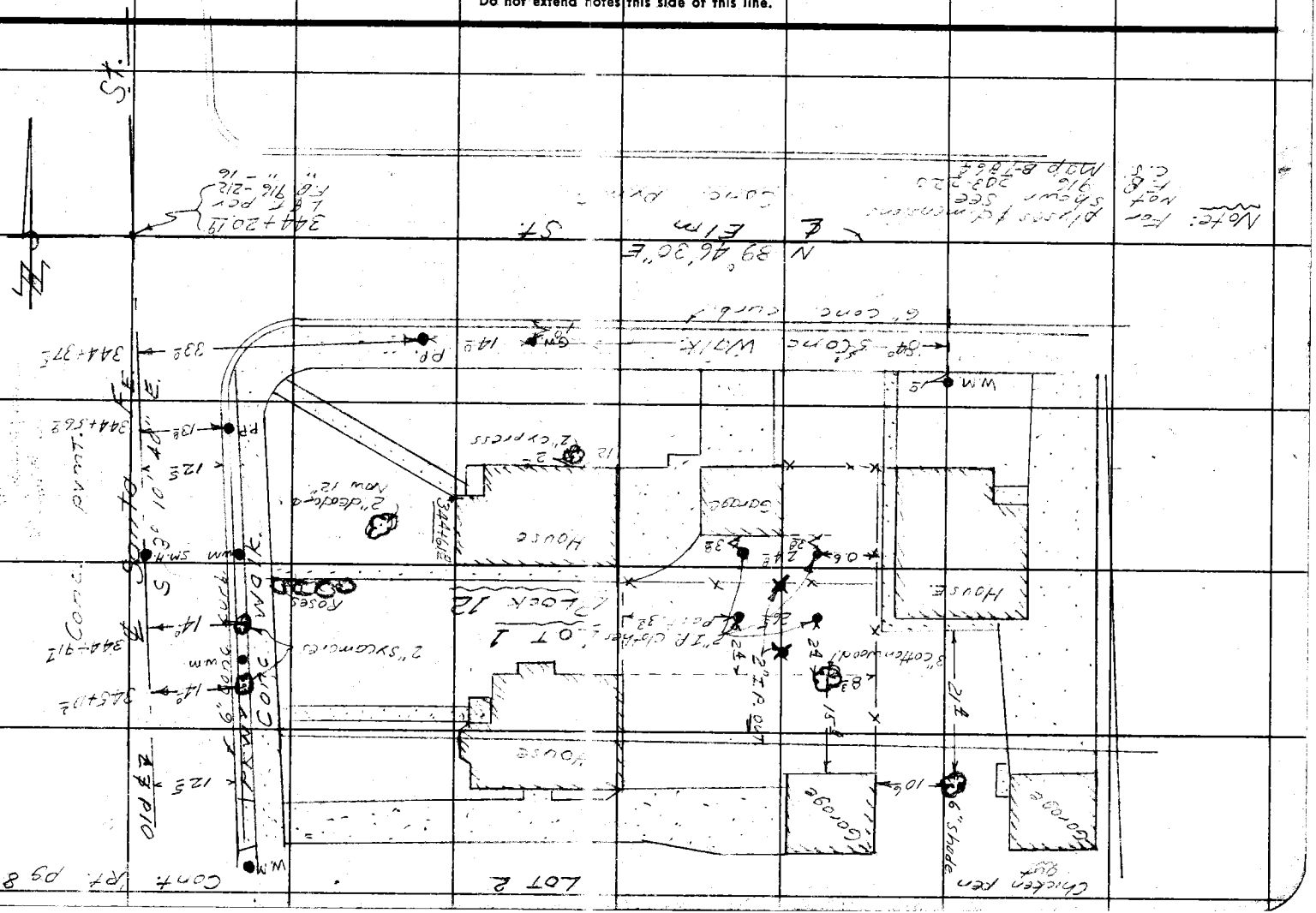

F. B. 1231 PG. 87

Notes Ck'd by	Survey of Santa Fe Ave.
Map No.	W. O. R-765 Tape No. St'd. °F
Office Work	Surveyed by A. N. HELLSTROM
Checked	Notes D. Sappell Date
Date	Indexed A. C. Johnson

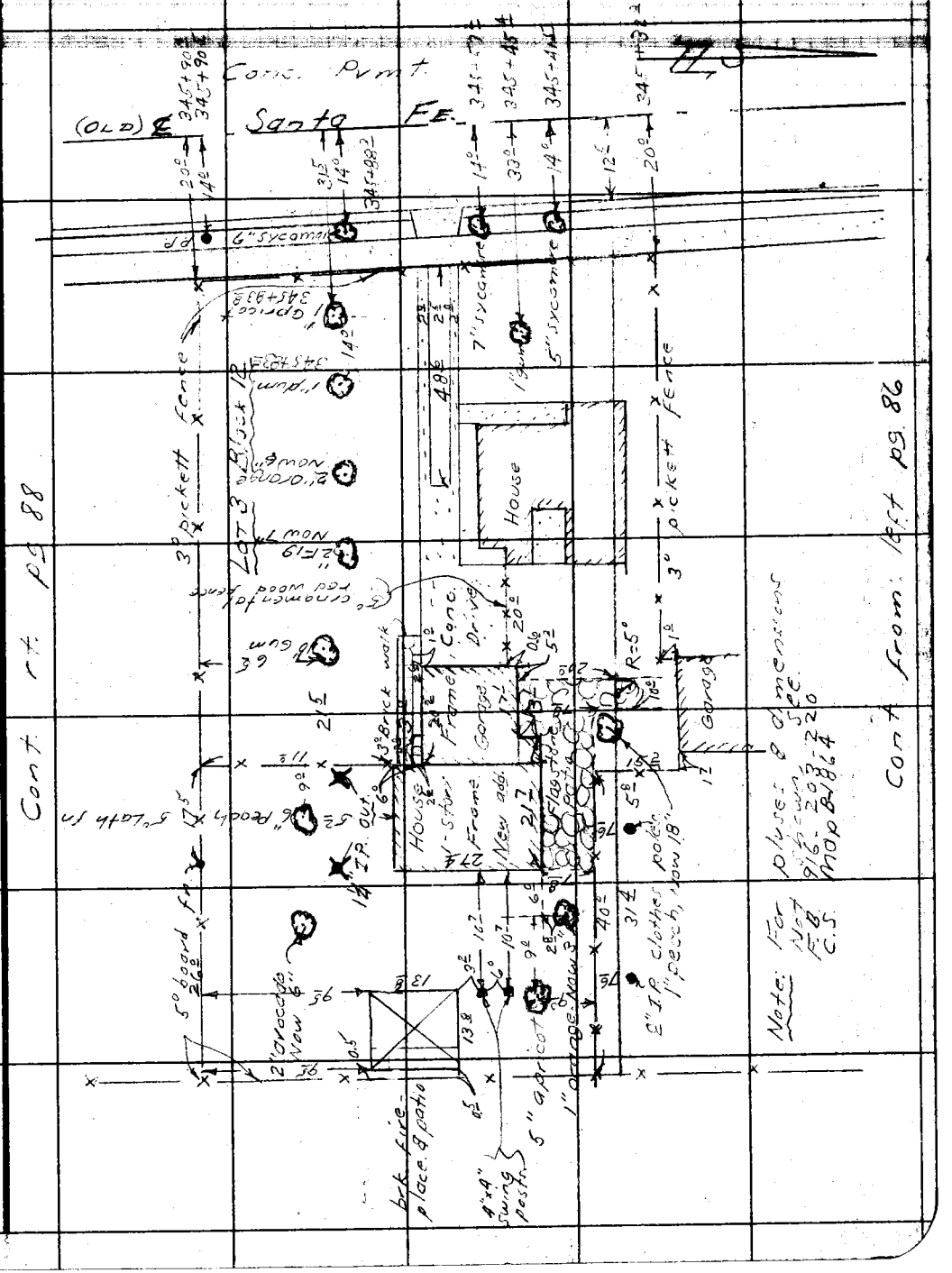

Note: Any Additions or Changes on This Sheet Must be Made or Circled in Red Ink With Date and Name of Person Making Change.

Do not extend notes this side of this line.

RETURN TO
LOS ANGELES COUNTY SURVEYOR
726 LOS ANGELES COUNTY
ENGINEERING BLDG.

76F3095 247 2-51

RETURN TO
LOS ANGELES COUNTY SURVEYOR
726 LOS ANGELES COUNTY
ENGINEERING BLDG.

Note: Any Additions or Changes on This Sheet Must be Made or Circled in Red Ink With Date and Name of Person Making Change.

Do not extend notes this side of this line.

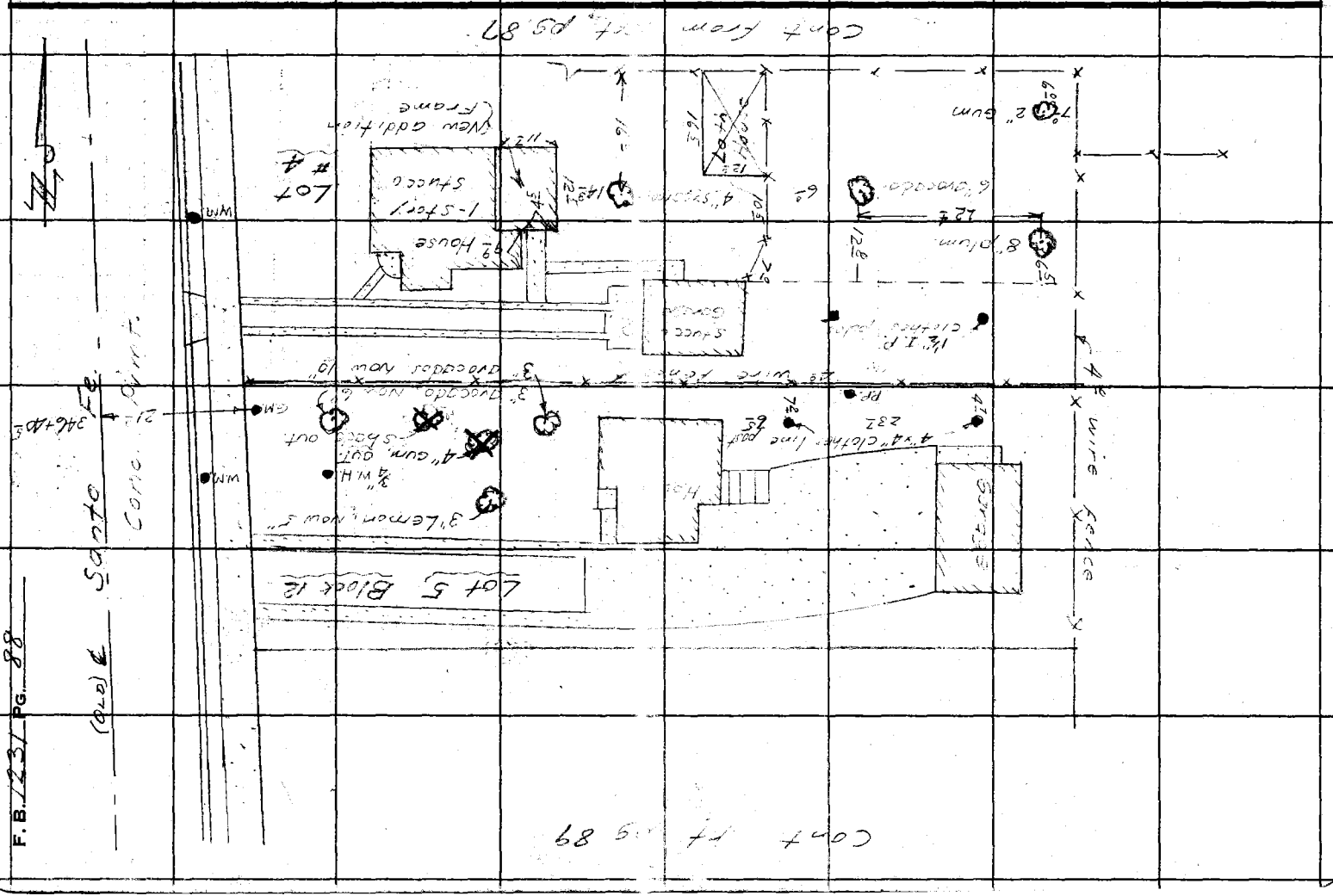

Notes Ck'd by	Survey of [illegible]
Map No.	W. O. [illegible] Tape No. St'd. °F
Office Work	Surveyed by [illegible]
Checked	Notes [illegible] Date 1-53
Date	Indexed A. C. Johnson

F. B. [illegible] PG. 89

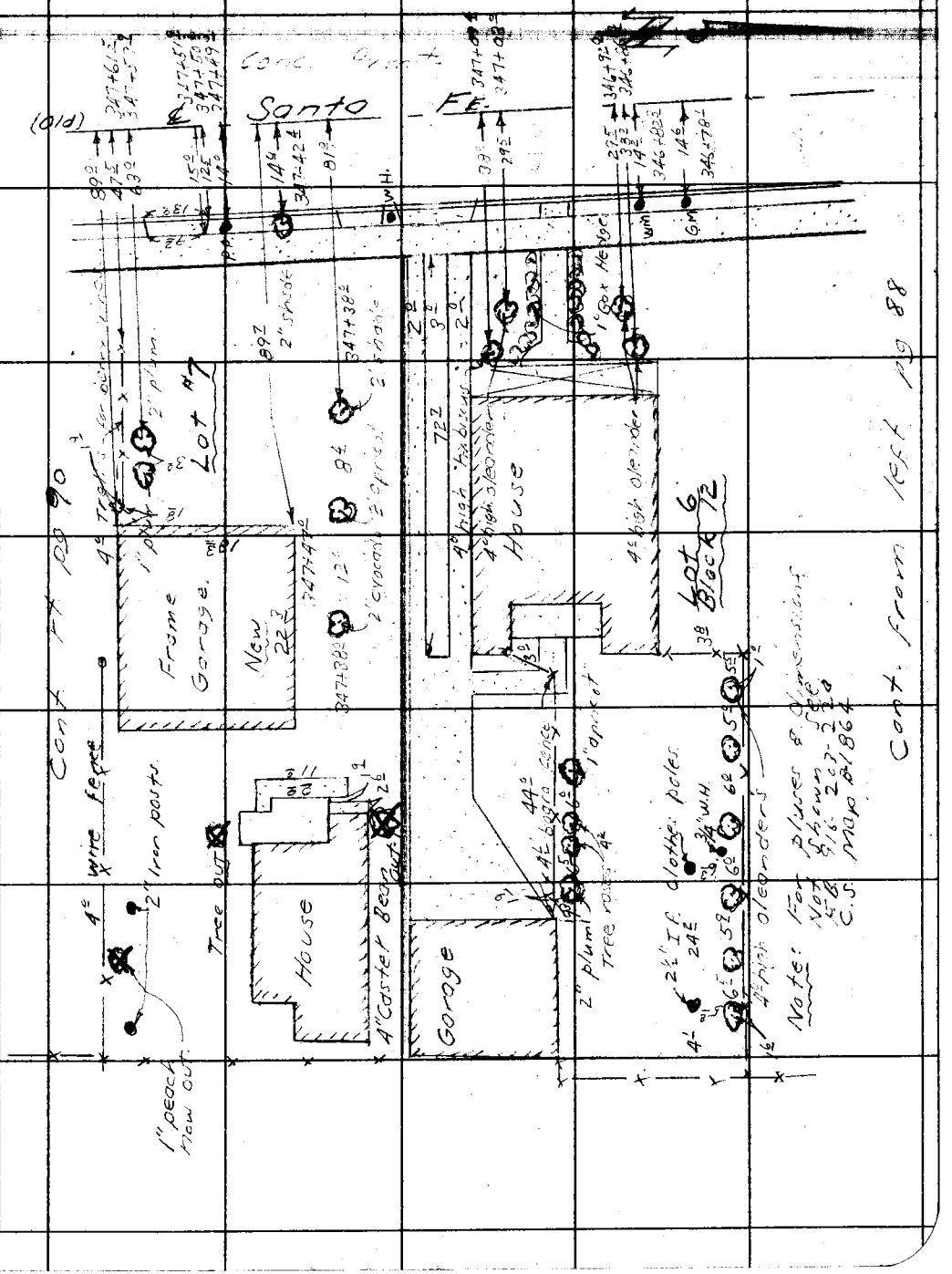

Note: Any Additions or Changes on This Sheet Must be Made or Circled in Red Ink With Date and Name of Person Making Change.

Do not extend notes this side of this line.

RETURN TO
LOS ANGELES COUNTY SURVEYOR
726 LOS ANGELES COUNTY
ENGINEERING BLDG.

76F309S 247 2-51

RETURN TO
LOS ANGELES COUNTY SURVEYOR
726 LOS ANGELES COUNTY
ENGINEERING BLDG.

Note: Any Additions or Changes on This Sheet Must be Made or Circled in Red Ink With Date and Name of Person Making Change.

Do not extend notes this side of this line.

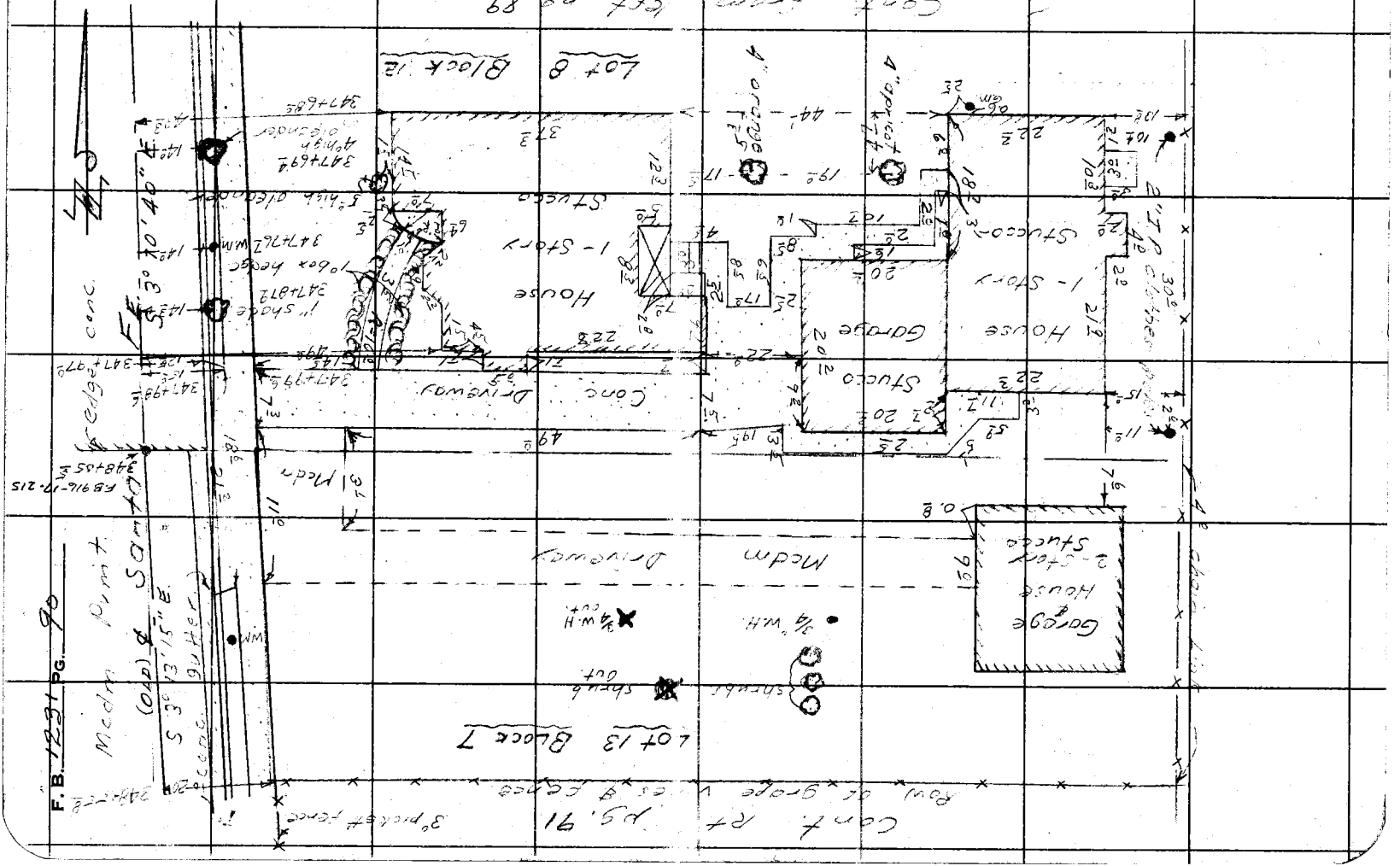

Notes Ck'd by	Survey of Santa Fe Ave.
Map No.	W. O. 8-765 Tape No. St'd. °F
Office Work	Surveyed by
Checked	Notes Date
Date	Indexed

F. B. 1231 Pg. 91

Note: For [illegible] shown see F.B. [illegible]

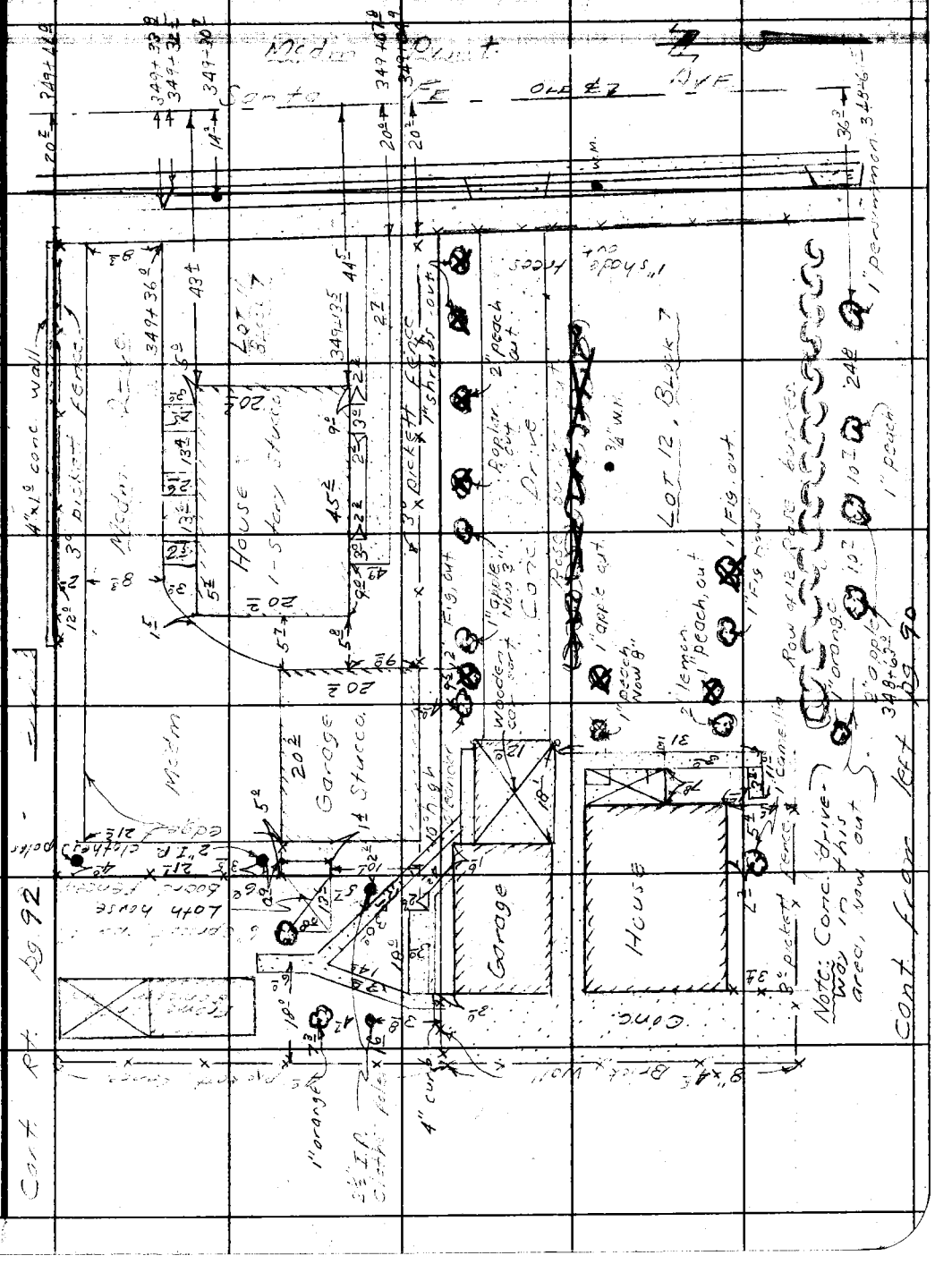

Note: Any Additions or Changes on This Sheet Must be Made or Circled in Red Ink With Date and Name of Person Making Change.

Do not extend notes this side of this line.

RETURN TO
LOS ANGELES COUNTY SURVEYOR
726 LOS ANGELES COUNTY
ENGINEERING BLDG.

76F3095 247 2-51

RETURN TO
LOS ANGELES COUNTY SURVEYOR
725 LOS ANGELES COUNTY
ENGINEERING BLDG.

Note: Any Additions or Changes on This Sheet Must be Made or Circled in Red Ink With Date and Name of Person Making Change.

Do not extend notes this side of this line.

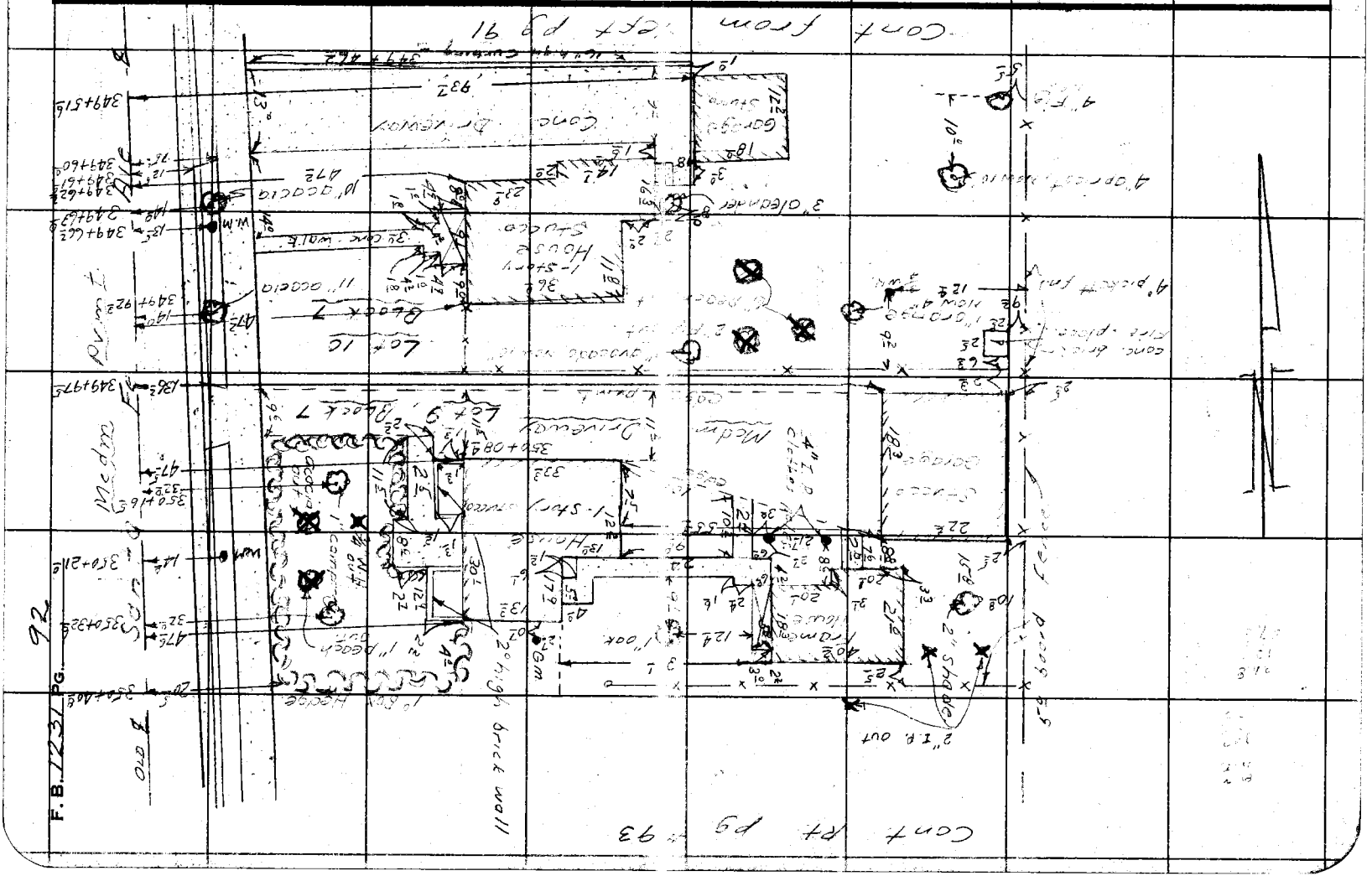

Notes Ck'd by	Survey of Santa Fe Ave	F. B. 1231 Pg. 93
Map No.	W. O. E-765 Tape No. St'd. °F	Note: For plan [illegible] not shown [illegible]
Office Work	Surveyed by [illegible]	[illegible]
Checked	Notes [illegible] Date 1-53	
Date	Indexed A. C. Johnson	

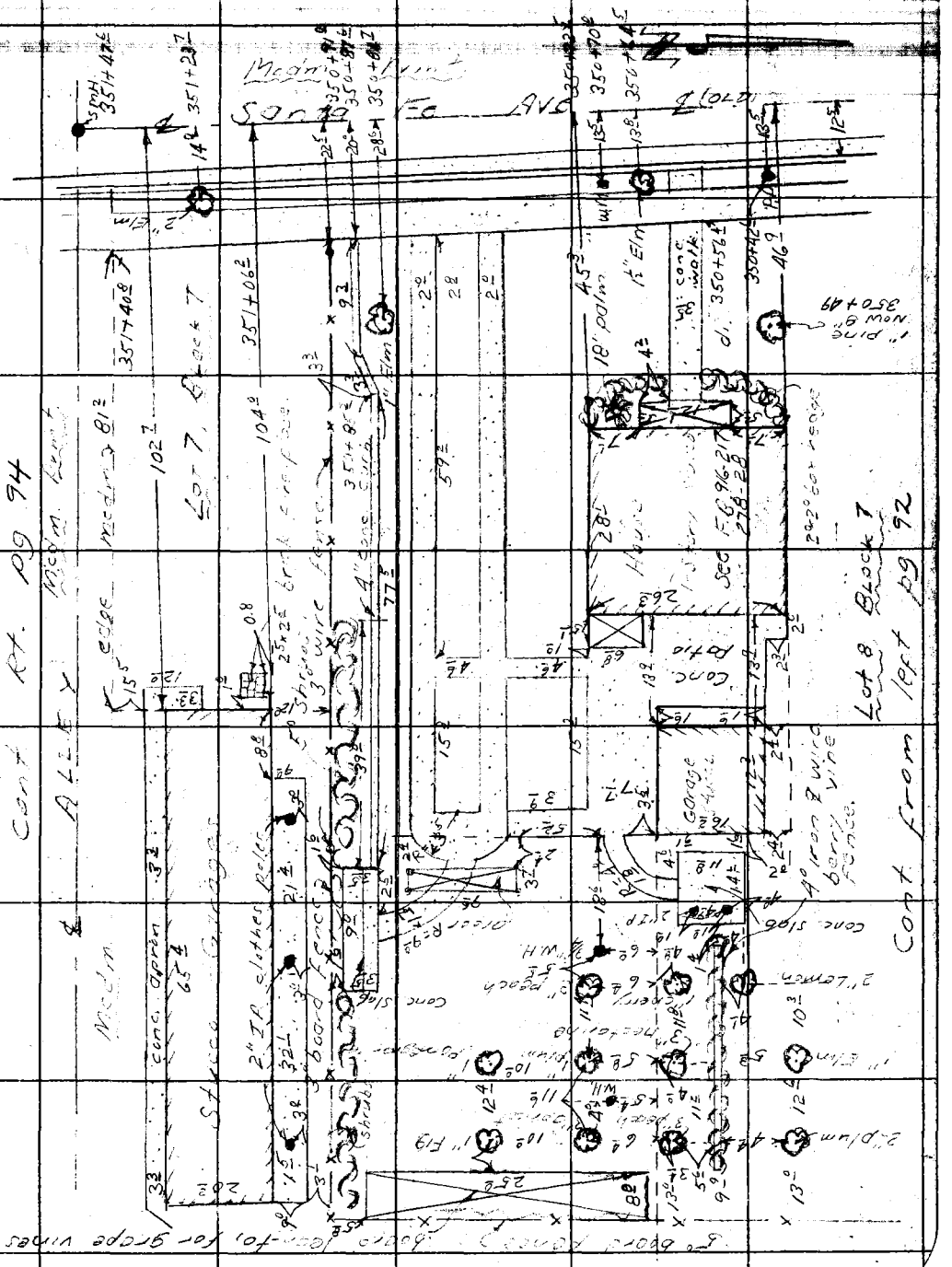

Note: Any Additions or Changes on This Sheet Must be Made or Circled in Red Ink With Date and Name of Person Making Change.

Do not extend notes this side of this line.

RETURN TO
LOS ANGELES COUNTY SURVEYOR
726 LOS ANGELES COUNTY
ENGINEERING BLDG.

76F309S 247 2-51

RETURN TO
LOS ANGELES COUNTY SURVEYOR
726 LOS ANGELES COUNTY
ENGINEERING BLDG.

Note: Any Additions or Changes on This Sheet Must be Made or Circled in Red Ink With Date and Name of Person Making Change.

Do not extend notes this side of this line.

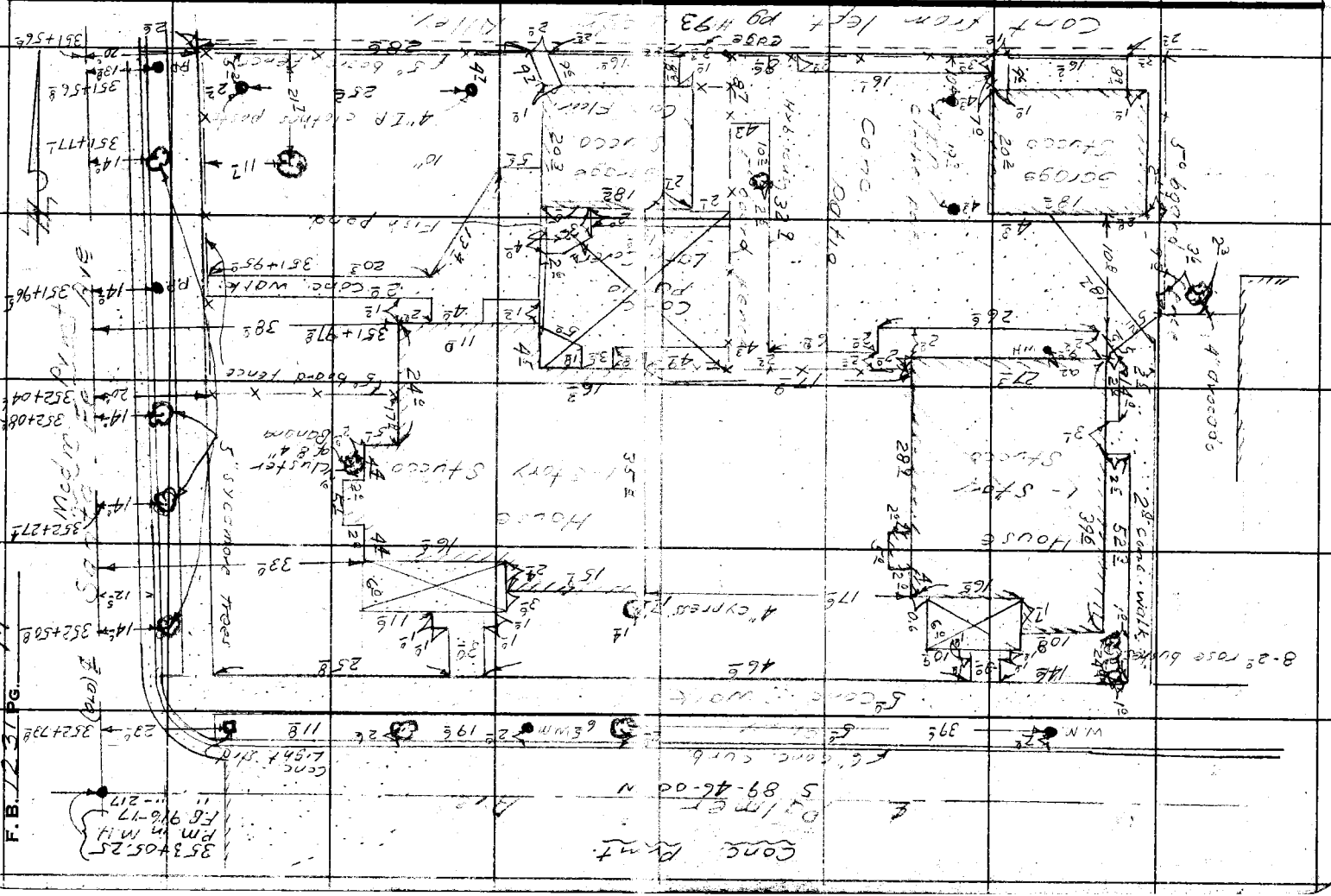

F.B. 1231 PG. 94

Notes Ck'd by	Survey of SANTA FE AVE.
Map No.	W. O. R-76 Tape No. St'd. °F
Office Work	Surveyed by A. N. Hellstrom
Checked	Notes J.C. Goodwin Date 1-53
Date	Indexed A. C. Johnson

F. B. 1231 PG. 95

Cont. On Left Side Pg. 97

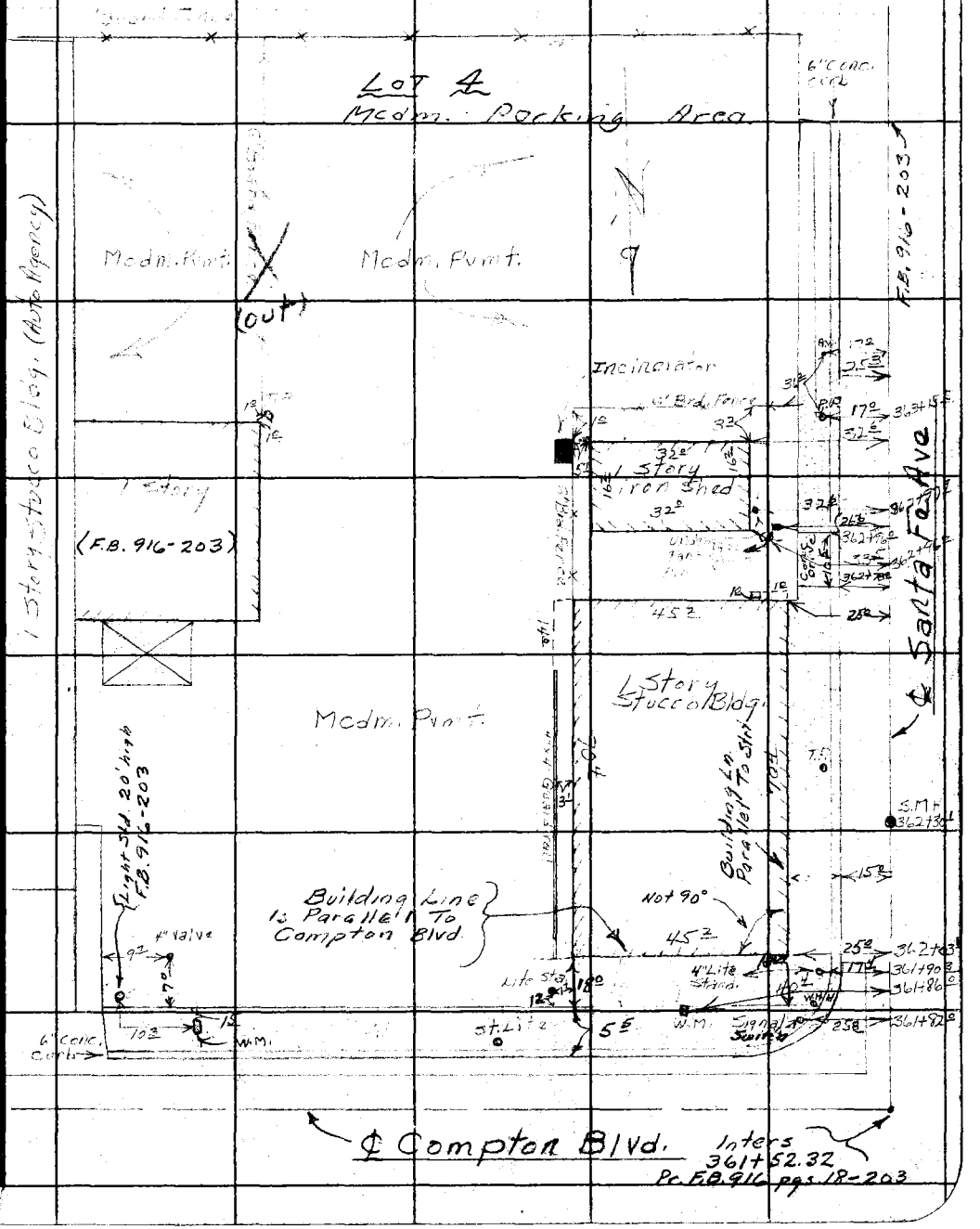

Note: Any Additions or Changes on This Sheet Must be Made or Circled in Red Ink With Date and Name of Person Making Change.

Do not extend notes this side of this line.

RETURN TO
LOS ANGELES COUNTY SURVEYOR
726 LOS ANGELES COUNTY
ENGINEERING BLDG.

76F3095 247 2-51

RETURN TO
LOS ANGELES COUNTY SURVEYOR
726 LOS ANGELES COUNTY
ENGINEERING BLDG.

Note: Any Additions or Changes on This Sheet Must be Made or Circled in Red Ink With Date and Name of Person Making Change.

Do not extend notes this side of this line.

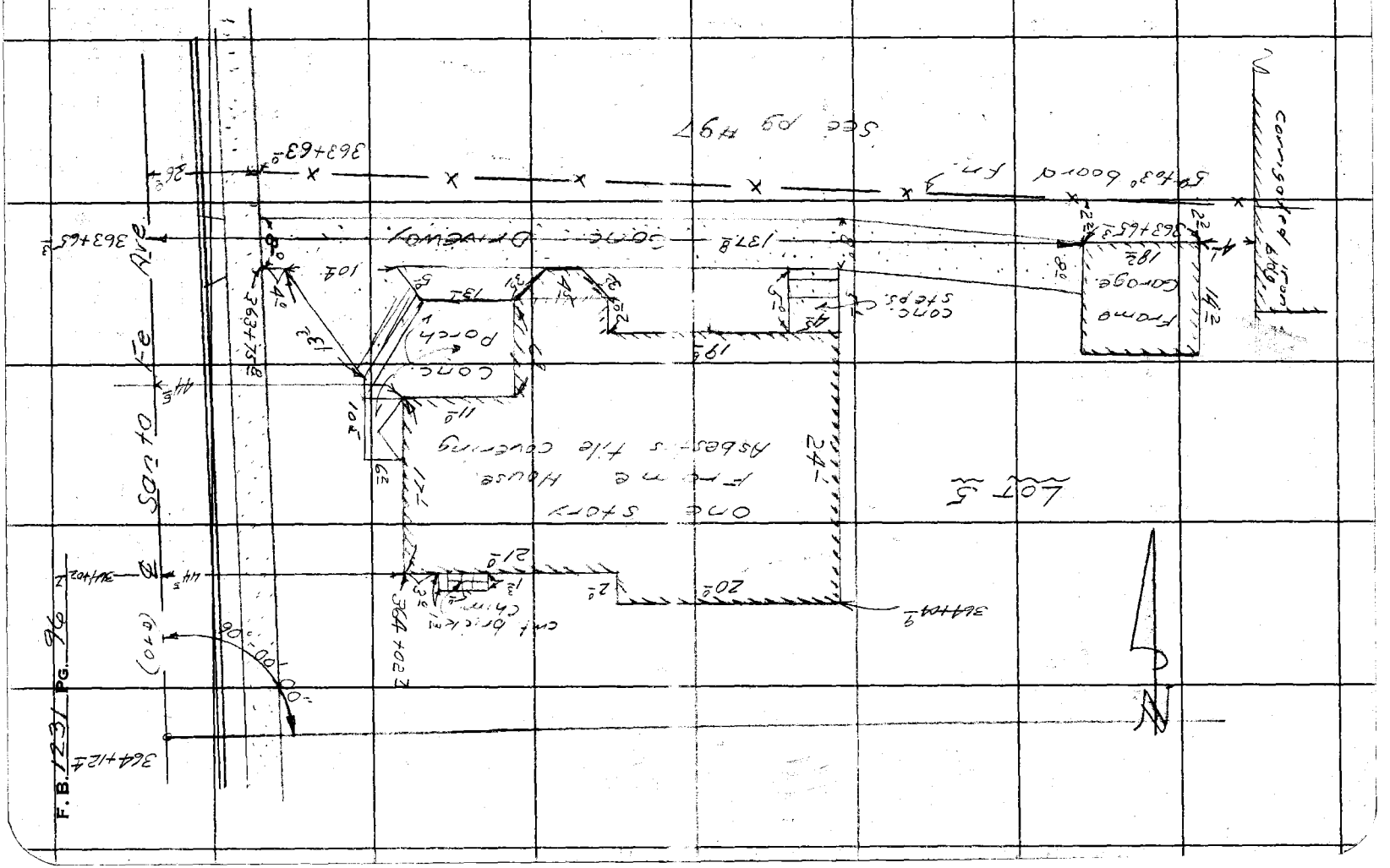

78F309S 247 2-51

RETURN TO
LOS ANGELES COUNTY SURVEYOR
726 LOS ANGELES COUNTY
ENGINEERING BLDG.

Note: Any Additions or Changes on This Sheet Must be Made or Circled in Red Ink With Date and Name of Person Making Change.

Do not extend notes this side of this line.

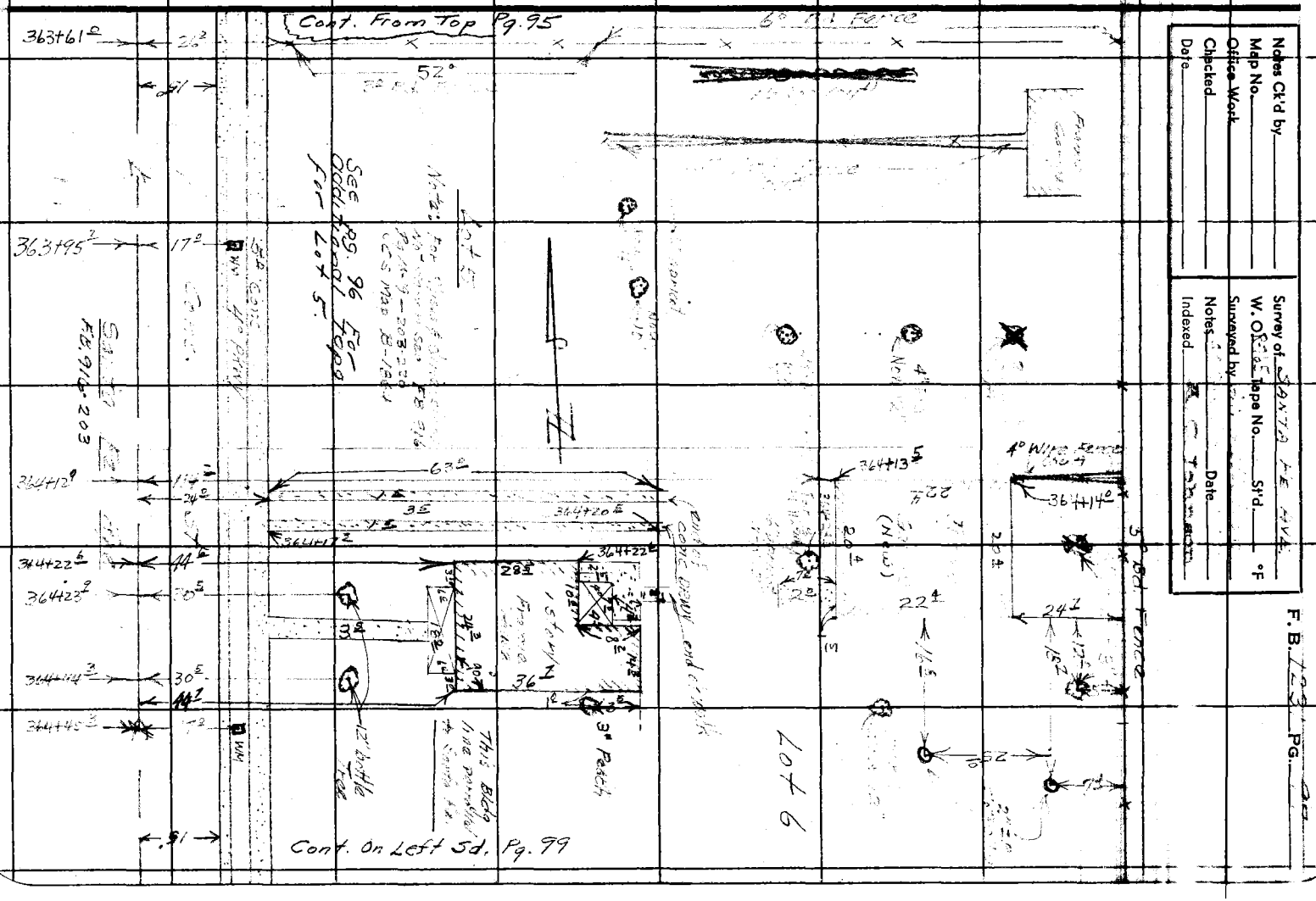

Notes Ck'd by
Map No.
Office Work
Checked
Date

Survey of SANTA FE RWY.
W. O. Tape No. St'd. °F
Surveyed by
Notes Date
Indexed

F. B. Pg.

RETURN TO
LOS ANGELES COUNTY SURVEYOR
726 LOS ANGELES COUNTY
ENGINEERING BLDG.

Note: Any Additions or Changes on This Sheet Must be Made or Circled in Red Ink With Date and Name of Person Making Change.

Do not extend notes this side of this line.

F.B. 1231 PG. 58

Notes Ck'd by	Survey of SANTA FE AVE.
Map No.	W. O. R-765 Tape No. St'd. °F
Office Work	Surveyed by
Checked	Notes A.C. Guizado Date
Date	Indexed A. C. Johnson

F. B. 1231 PG. 99

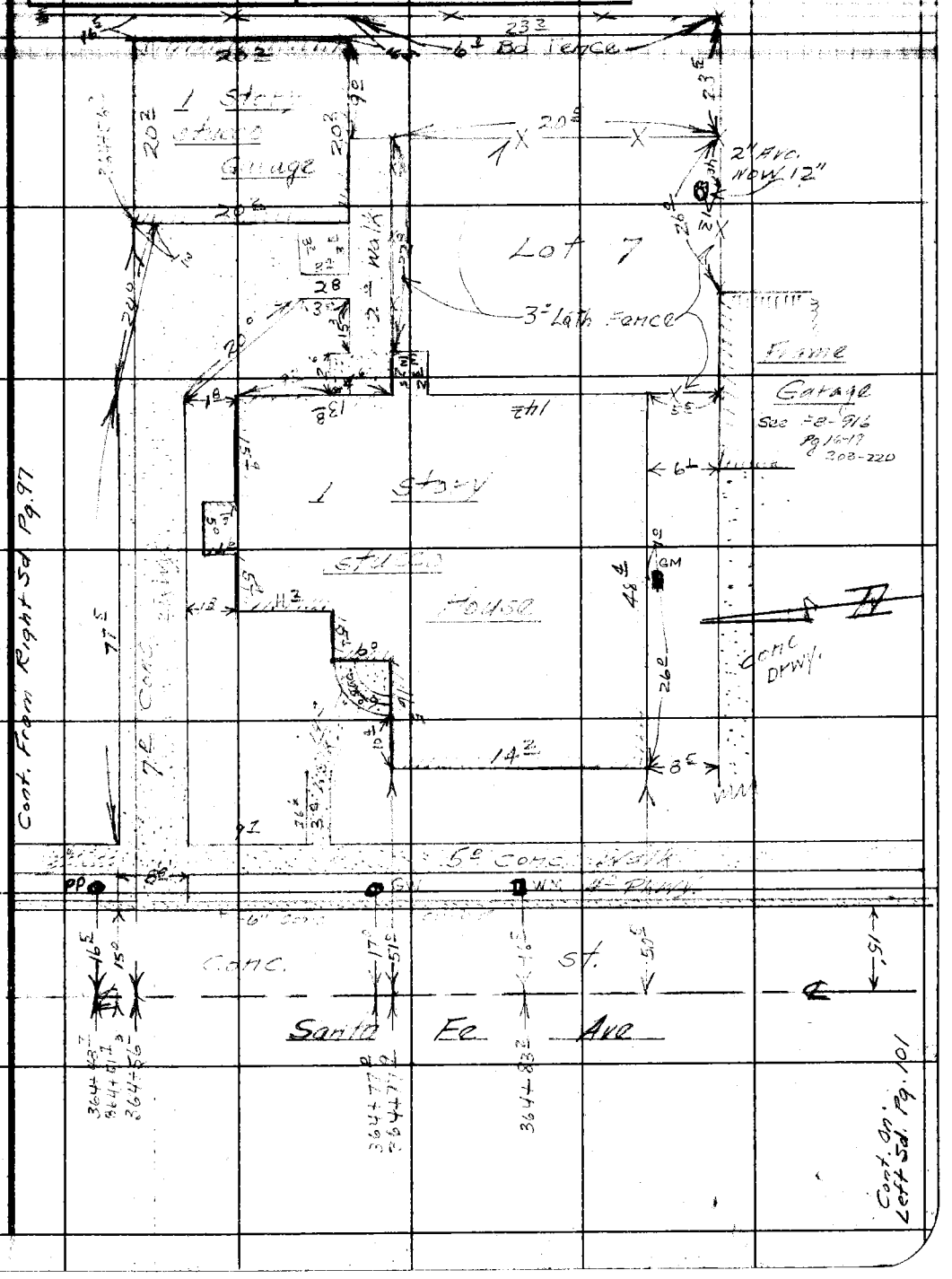

Note: Any Additions or Changes on This Sheet Must be Made or Circled in Red Ink With Date and Name of Person Making Change.

Do not extend notes this side of this line.

RETURN TO
LOS ANGELES COUNTY SURVEYOR
726 LOS ANGELES COUNTY
ENGINEERING BLDG.

76F309S 247 2-51

RETURN TO
LOS ANGELES COUNTY SURVEYOR
726 LOS ANGELES COUNTY
ENGINEERING BLDG.

Note: Any Additions or Changes on This Sheet Must be Made or Circled in Red Ink With Date and Name of Person Making Change.

Do not extend notes this side of this line.

F.B. 1237 PG. 100

Notes Ck'd by	Survey of SANTA FE AVE
Map No.	W. O. R-765 Tape No. St'd °F
Office Work	Surveyed by
Checked	Notes Date
Date	Indexed

F. B. 123 PG. 131

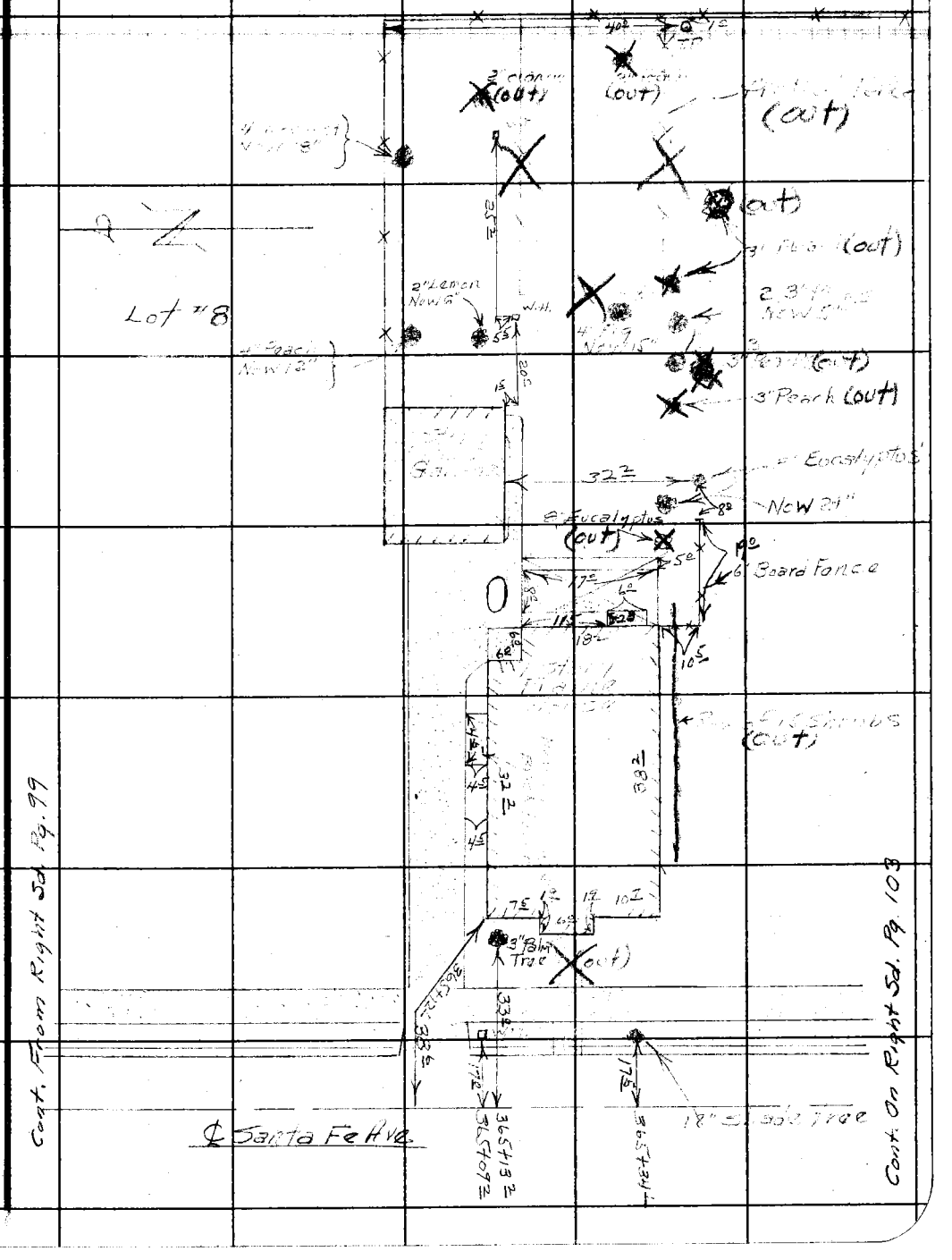

Note: Any Additions or Changes on This Sheet Must be Made or Circled in Red Ink With Date and Name of Person Making Change.

Do not extend notes this side of this line.

RETURN TO
LOS ANGELES COUNTY SURVEYOR
726 LOS ANGELES COUNTY
ENGINEERING BLDG.

76F3095 247 2-51

RETURN TO
LOS ANGELES COUNTY SURVEYOR
726 LOS ANGELES COUNTY
ENGINEERING BLDG.

Note: Any Additions or Changes on This Sheet Must be Made or Circled in Red Ink With Date and Name of Person Making Change.

Do not extend notes this side of this line.

F.B. 1231 PG. 102

Notes Ck'd by	Survey of Santa Fe Ave
Map No.	W. O. R-765 Tape No. St'd. °F
Office Work	Surveyed by A. N. Hellerson
Checked	Notes D. Sappell Date 1-53
Date	Indexed A. C. Johnson

F. B. 1231 Pg. 103

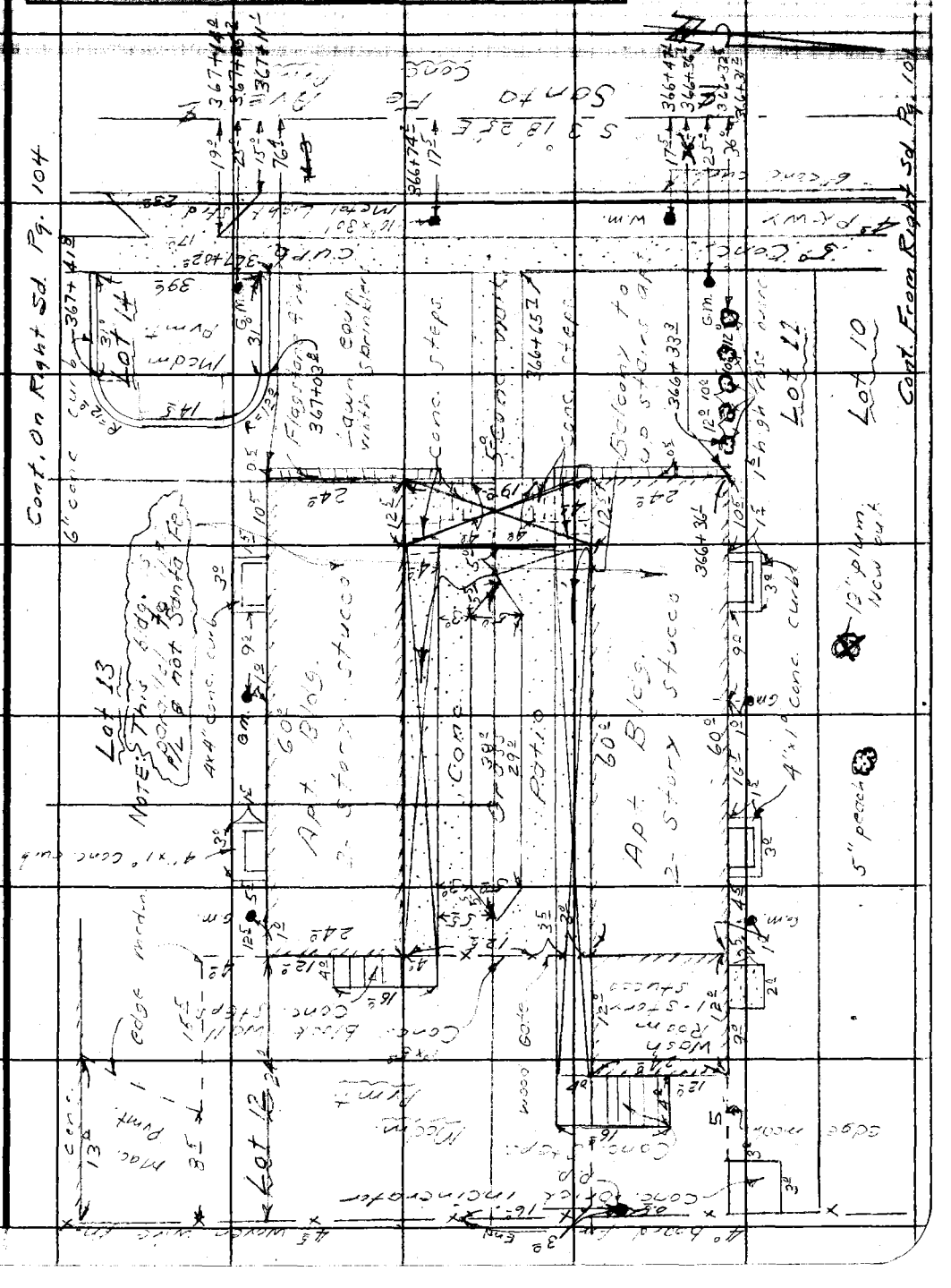

Note: Any Additions or Changes on This Sheet Must be Made or Circled in Red Ink With Date and Name of Person Making Change.

Do not extend notes this side of this line.

RETURN TO
LOS ANGELES COUNTY SURVEYOR
726 LOS ANGELES COUNTY
ENGINEERING BLDG.

76F309S 247 2-51

F. B. 1231 PG. 104

RETURN TO
LOS ANGELES COUNTY SURVEYOR
726 LOS ANGELES COUNTY
ENGINEERING BLDG.

Do not extend notes this side of this line.

Note: Any Additions or Changes on This Sheet Must be Made or Circled in Red Ink With Date and Name of Person Making Change.

Notes Ck'd by	Survey of Santa Fe Ave
Map No.	W. O. R765 Tape No. St'd. °F
Office Work	Surveyed by
Checked	Notes Date
Date	Indexed K. C. Johnson 2-3-53

F. B. 1231 PG. 145

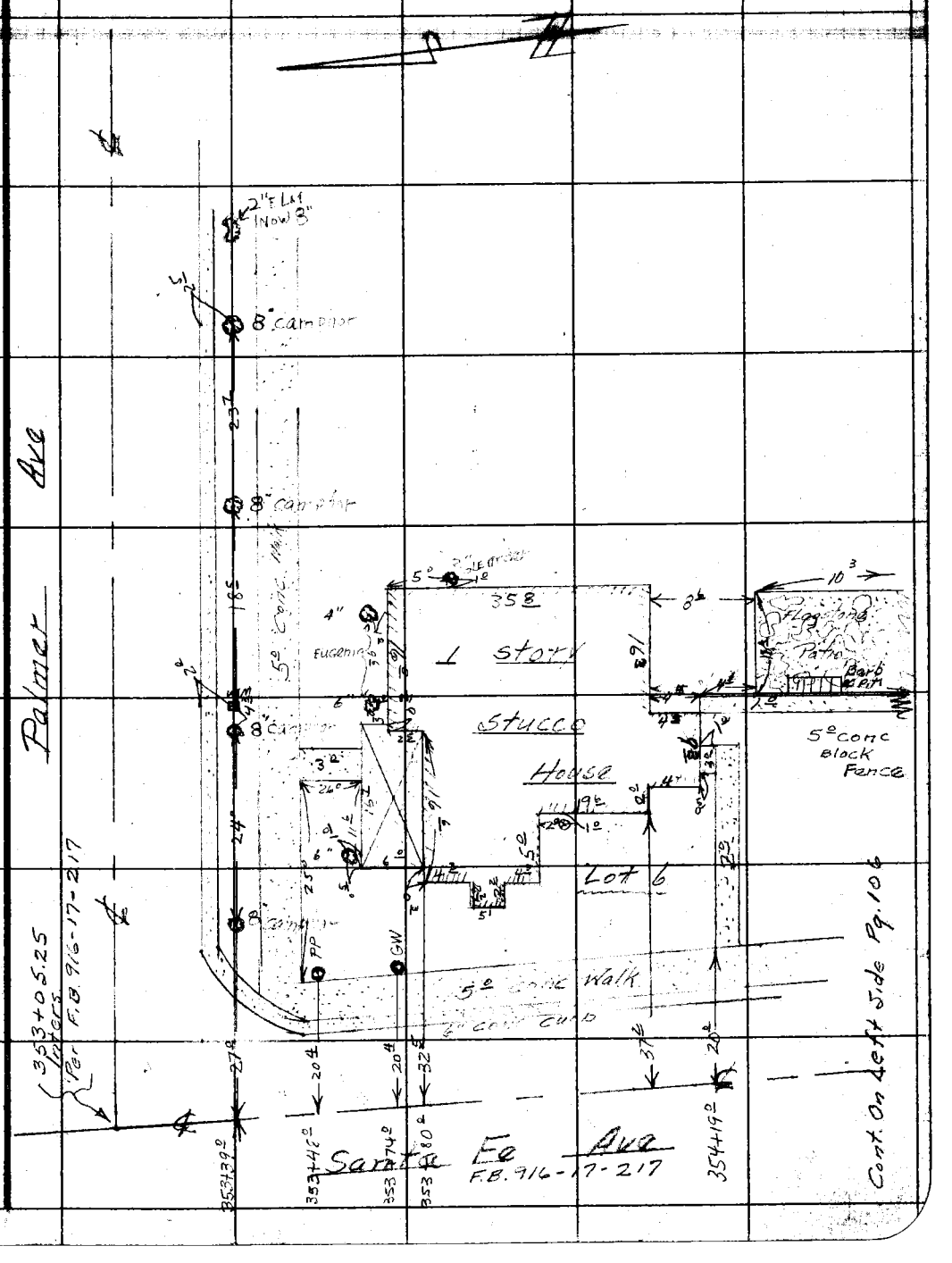

Note: Any Additions or Changes on This Sheet Must be Made or Circled in Red Ink With Date and Name of Person Making Change.

Do not extend notes this side of this line.

RETURN TO
LOS ANGELES COUNTY SURVEYOR
726 LOS ANGELES COUNTY
ENGINEERING BLDG.

76F3095 247 2-51

RETURN TO
LOS ANGELES COUNTY SURVEYOR
726 LOS ANGELES COUNTY
ENGINEERING BLDG.

Note: Any Additions or Changes on This Sheet Must be Made or Circled in Red Ink With Date and Name of Person Making Change.

Do not extend notes this side of this line.

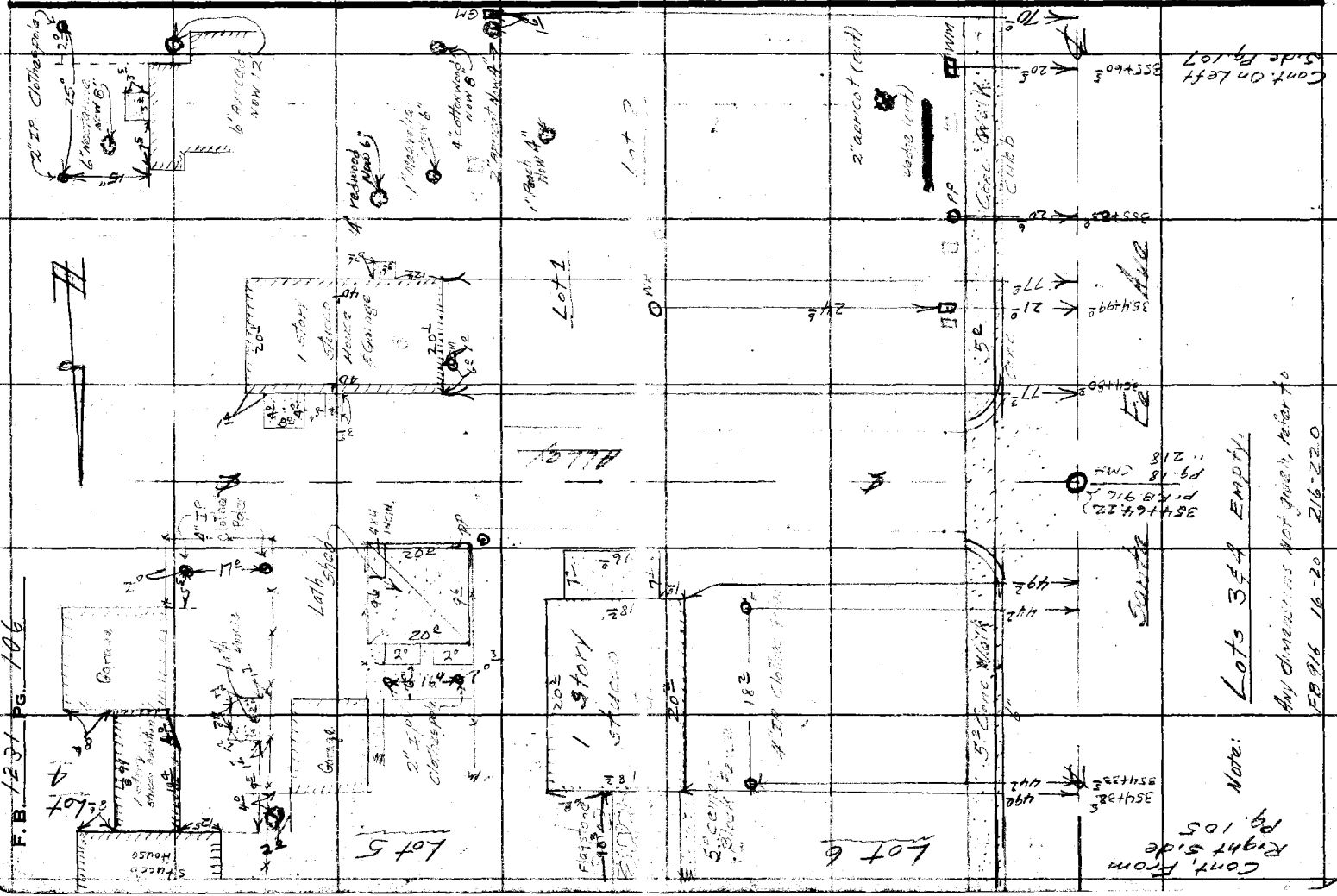

Notes Ck'd by	Survey of Santa Fe Ave
Map No.	W. O. 8-765 Tape No. St'd. °F
Office Work	Surveyed by
Checked	Notes Date
Date	Indexed

F. B. 1231 PG. 107

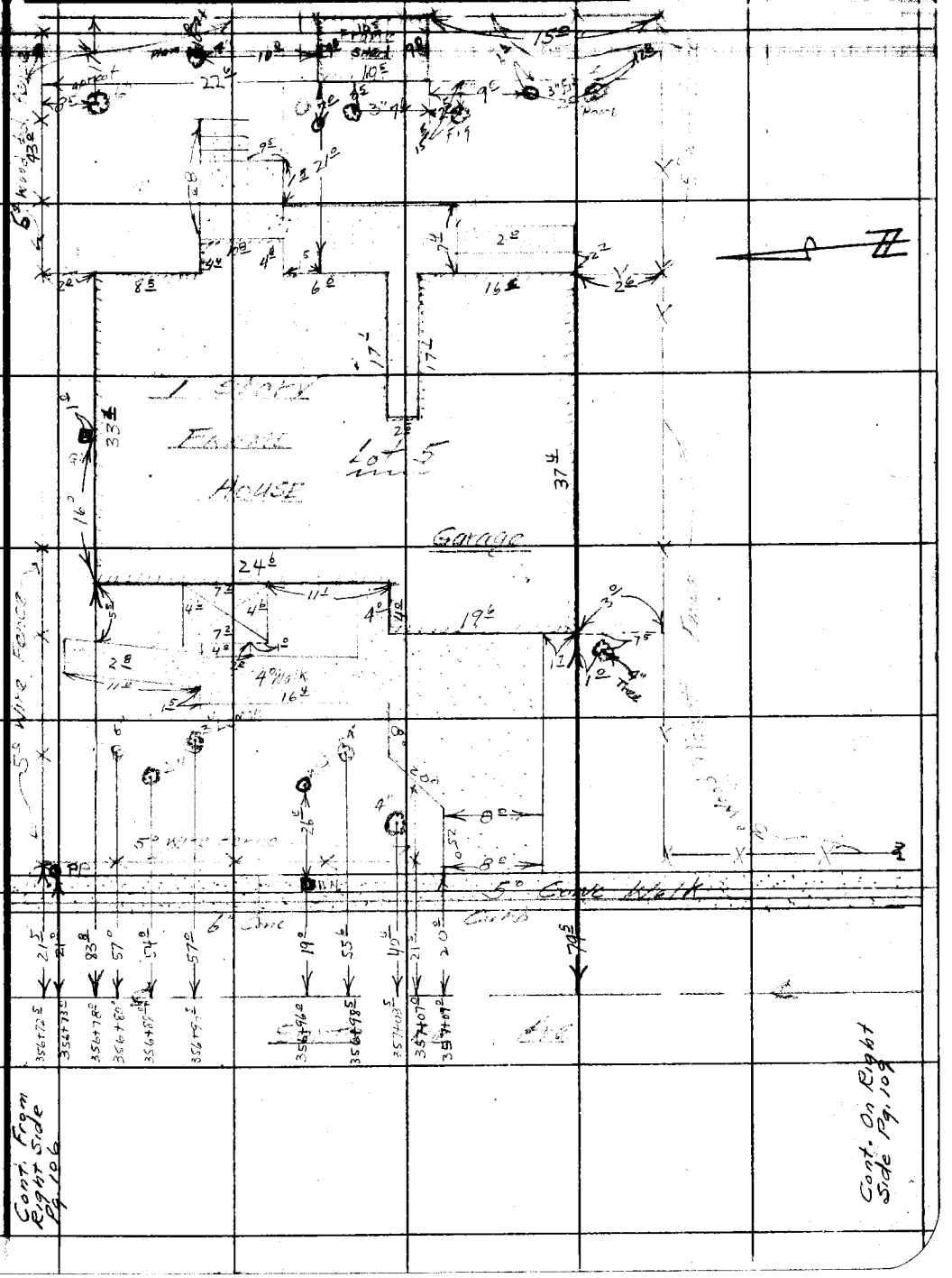

Note: Any Additions or Changes on This Sheet Must be Made or Circled in Red Ink With Date and Name of Person Making Change.

Do not extend notes this side of this line.

RETURN TO
LOS ANGELES COUNTY SURVEYOR
726 LOS ANGELES COUNTY
ENGINEERING BLDG.

76F309S 247 2-51

RETURN TO
LOS ANGELES COUNTY SURVEYOR
726 LOS ANGELES COUNTY
ENGINEERING BLDG.

Note: Any Additions or Changes on This Sheet Must be Made or Circled in Red Ink With Date and Name of Person Making Change.

Do not extend notes this side of this line.

F.B. 1231 PG. 108

Notes Ck'd by	Survey of Santa Fe Ave
Map No.	W. O. R-765 Tape No. St'd. °F
Office Work	Surveyed by A.N. Hellstrom
Checked	Notes D. Sappell Date 1-53
Date	Indexed A. C. Johnson

F. B. 1231 PG. 109

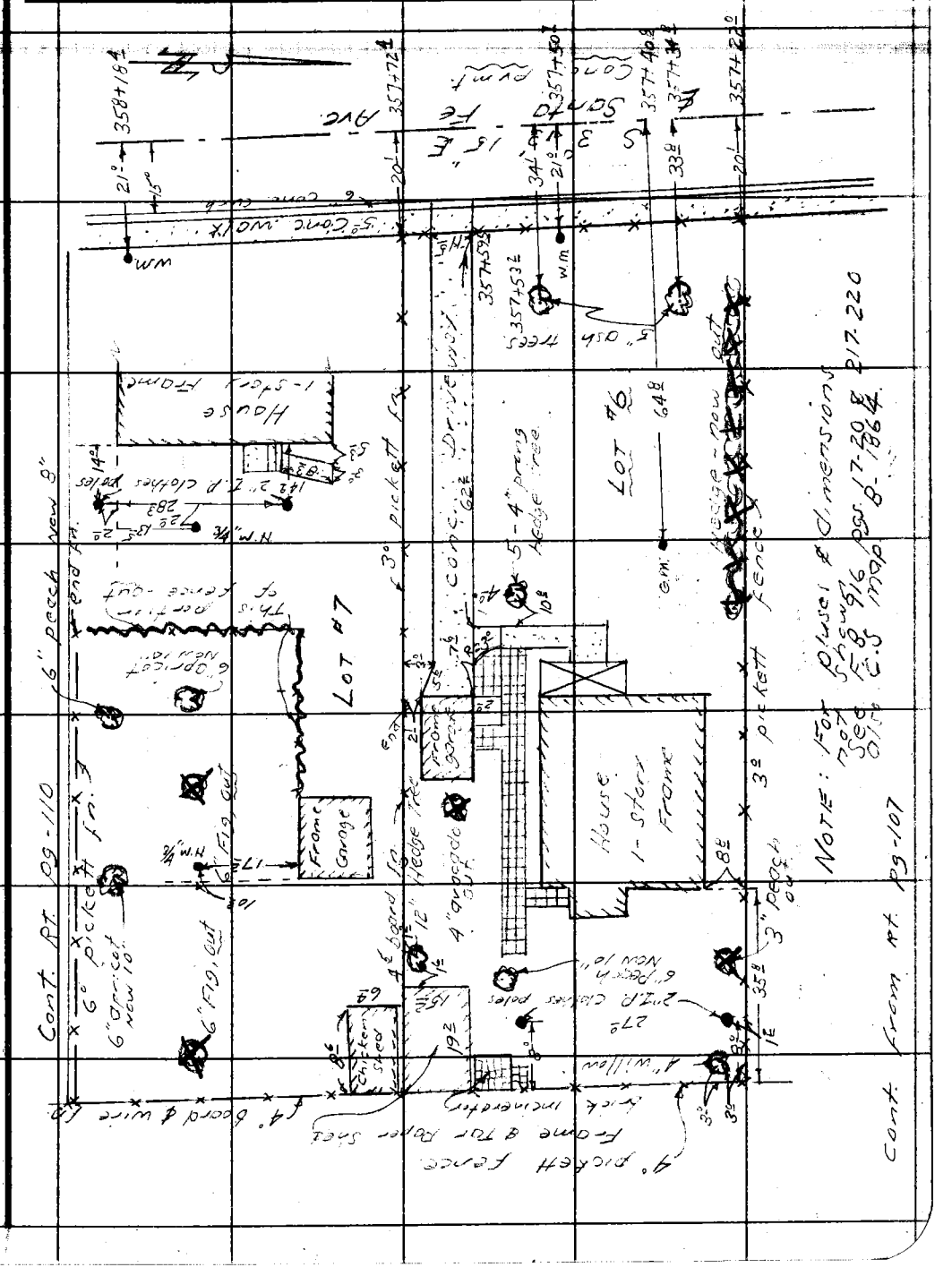

Note: Any Additions or Changes on This Sheet Must be Made or Circled in Red Ink With Date and Name of Person Making Change.

Do not extend notes this side of this line.

RETURN TO
LOS ANGELES COUNTY SURVEYOR
726 LOS ANGELES COUNTY
ENGINEERING BLDG.

78F3095 247 2-51

RETURN TO
LOS ANGELES COUNTY SURVEYOR
726 LOS ANGELES COUNTY
ENGINEERING BLDG.

Note: Any Additions or Changes on This Sheet Must be Made or Circled in Red Ink With Date and Name of Person Making Change.

Do not extend notes this side of this line.

F. B. 1231 Pg. 110

TSFS09S 247 2-51

RETURN TO
LOS ANGELES COUNTY SURVEYOR
726 LOS ANGELES COUNTY
ENGINEERING BLDG.

Note: Any Additions or Changes on This Sheet Must be Made or Circled in Red Ink With Date and Name of Person Making Change.

Do not extend notes this side of this line.

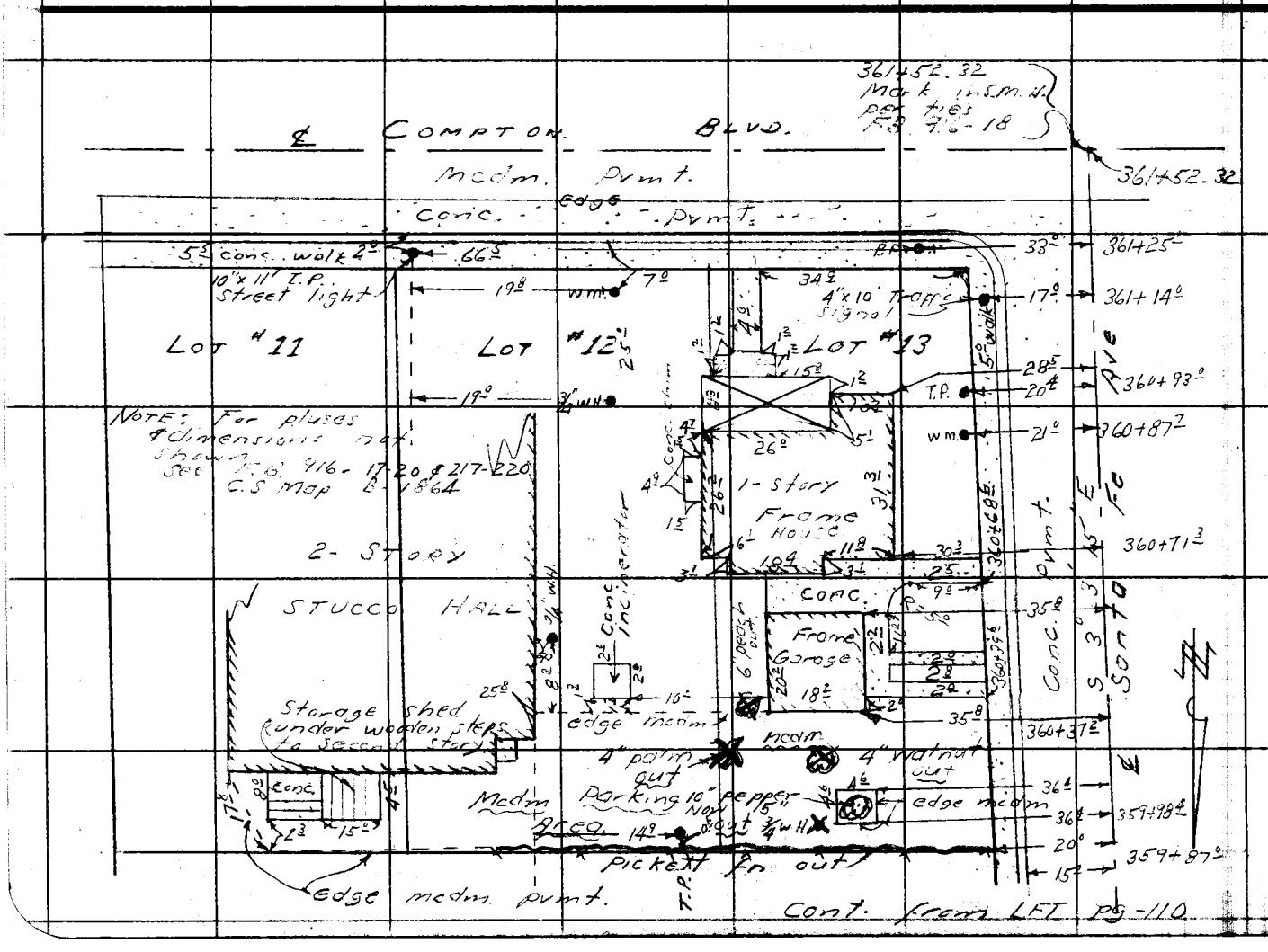

Notes Ck'd by
Map No.
Office Work
Checked
Date

Survey of Santa Fe Ave
W.O. P-765 Tape No. St'd. °F
Surveyed by A.N. Hellstrom
Notes D. Sappe Date 1-53
Indexed B. C. Johnson

F.B. 1231 PG. 111

RETURN TO
LOS ANGELES COUNTY SURVEYOR
726 LOS ANGELES COUNTY
ENGINEERING BLDG.

Note: Any Additions or Changes on This Sheet Must be Made or Circled in Red Ink With Date and Name of Person Making Change.

Do not extend notes this side of this line.

F.B. 1231 PG. 112

Notes Ck'd by	Survey of Santa Fe Ave
Map No. B-1864	W. O. R765 Tape No. 2105 St'd. 66 °F
Office Work 1 Hole	Surveyed by Van Dorn
Checked	Notes V & R Date 9-29-55
Date	Indexed A. C. Johnson 5-5-55

F. B. *** Pg. 113

JN 0903.26 (R-765)

SANTA FE AVE

Topography on Santa Fe Ave

From

Tucker St To Oaks Ave

9-29-55
Van Dorn
Richards
Mecks
Stemann
Turrill

Note: Any Additions or Changes on This Sheet Must be Made or Circled in Red Ink With Date and Name of Person Making Change.

Do not extend notes this side of this line.

RETURN TO
LOS ANGELES COUNTY SURVEYOR
726 LOS ANGELES COUNTY
ENGINEERING BLDG.

76F309S S&E #247. 8-54

F. B. 1231 Pg. 74

TO BOT. PG. 115

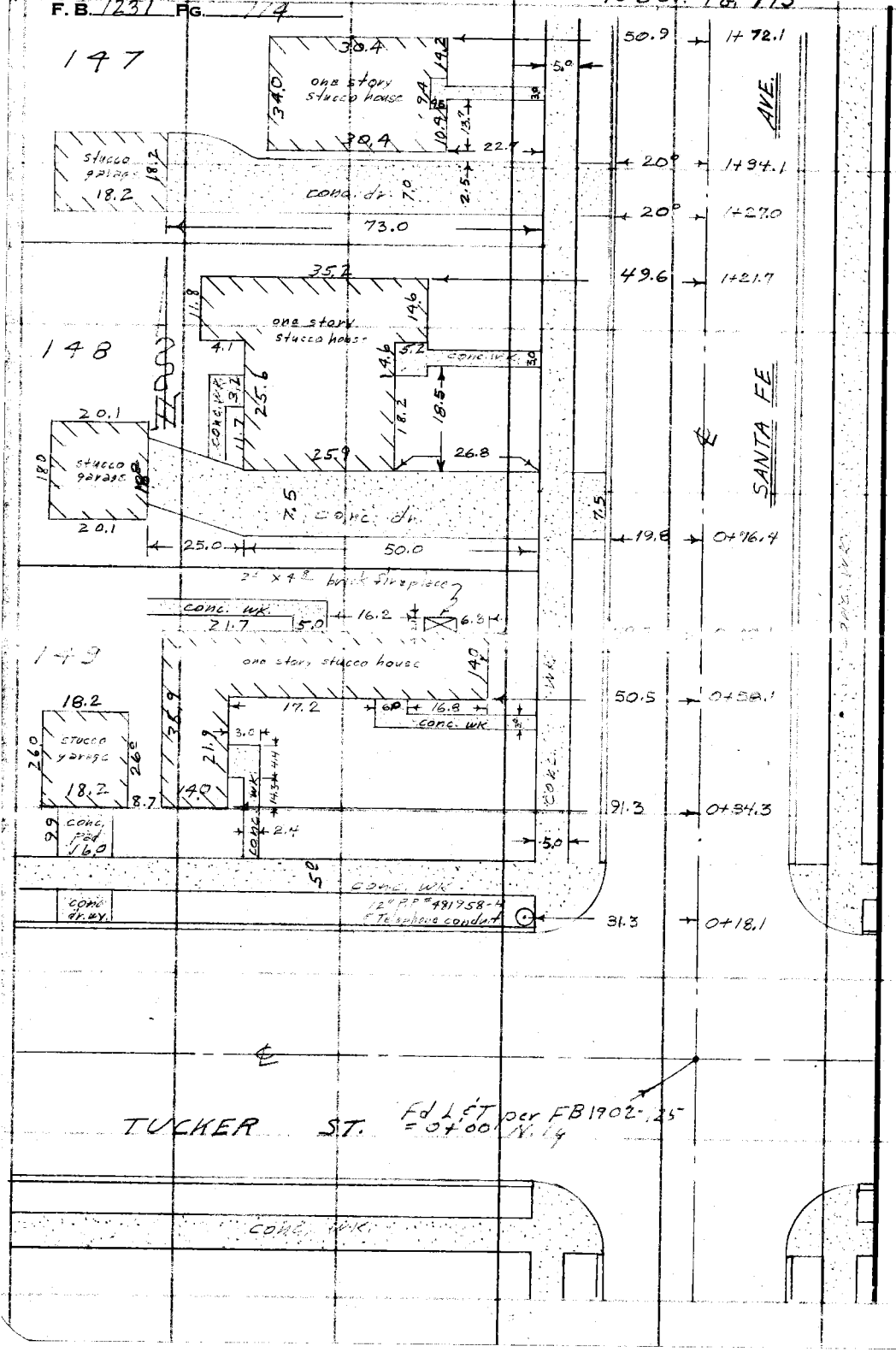

RETURN TO
LOS ANGELES COUNTY SURVEYOR
726 LOS ANGELES COUNTY
ENGINEERING BLDG.

Do not extend notes this side of this line.

Note: Any Additions or Changes on This Sheet Must be Made or Circled in Red Ink With Date and Name of Person Making Change.

Notes Ck'd by	Survey of
Map No. B-1866	W. O. Tape No. St'd. °F
Office Work J Hale	Surveyed by
Checked	Notes VER Date 4-27-53
Date	Indexed A. C. Johnson

F. B. 1991 Pg. 115
TO BOT. / Pg 116

Note: Any Additions or Changes on This Sheet Must be Made or Circled in Red Ink With Date and Name of Person Making Change.

Do not extend notes this side of this line.

RETURN TO
LOS ANGELES COUNTY SURVEYOR
726 LOS ANGELES COUNTY
ENGINEERING BLDG.

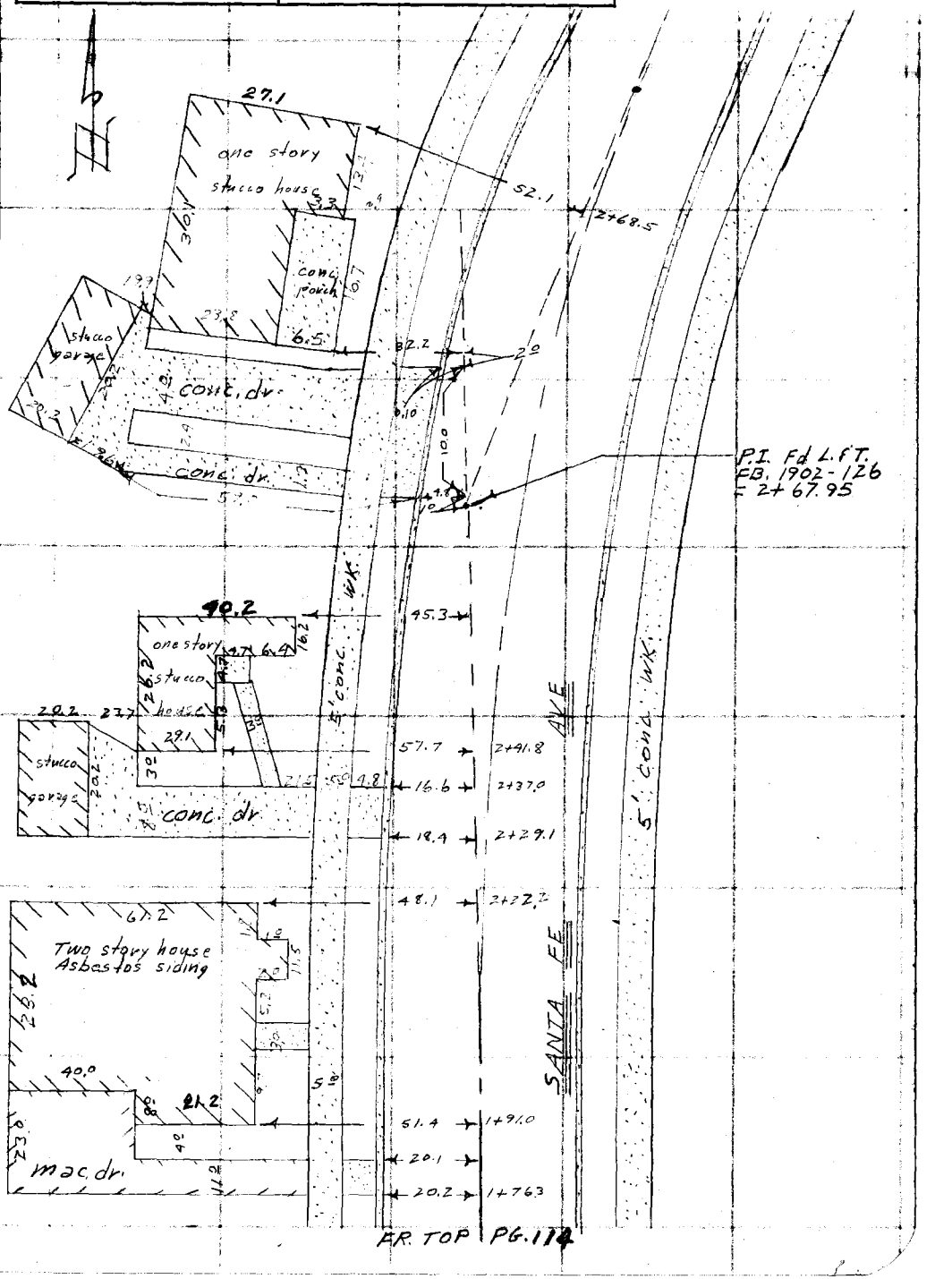

76F3095 S&E #247. 8-54

F. B. 1231 Pg. 116

TO BOT. PG. 117

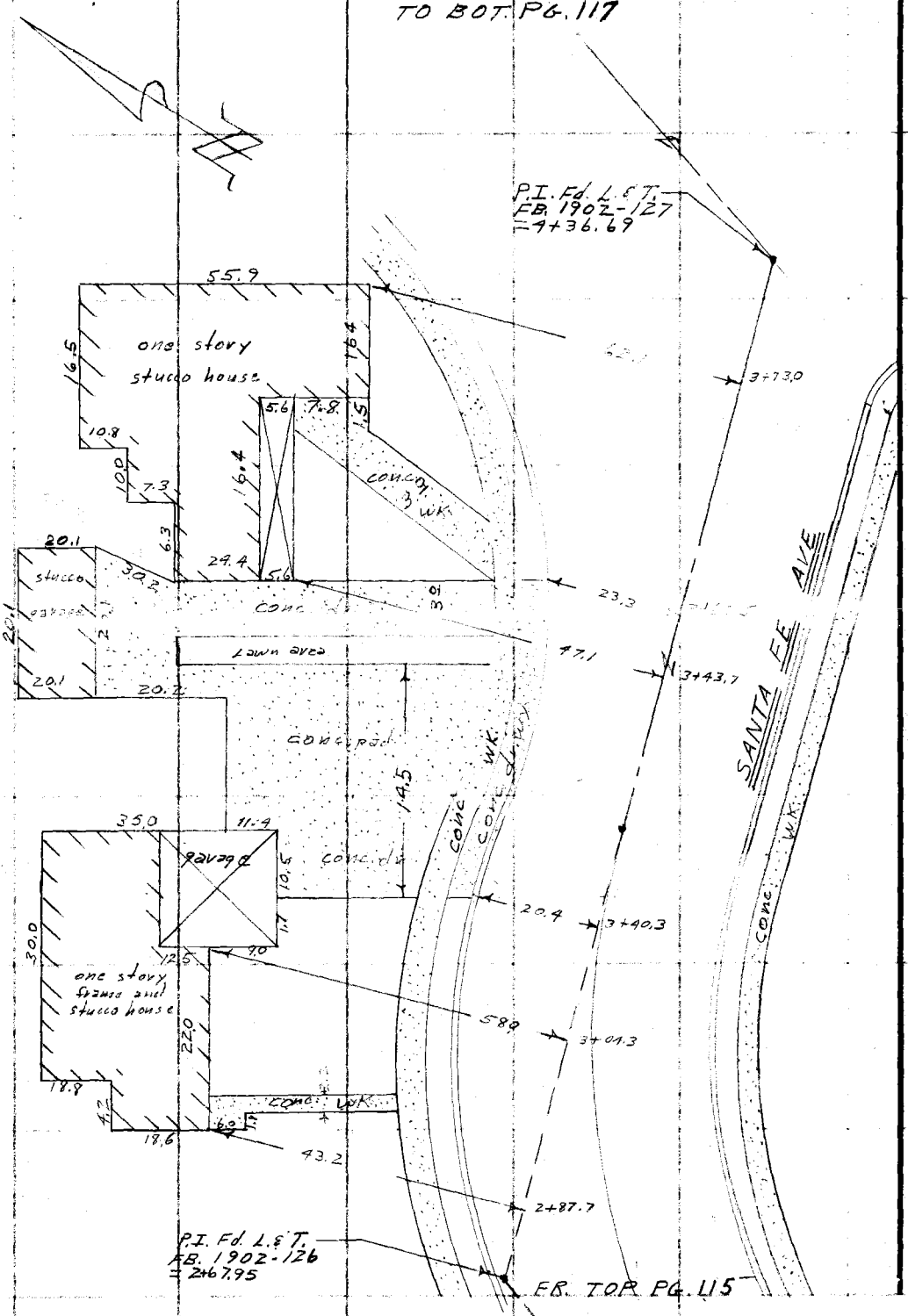

RETURN TO
LOS ANGELES COUNTY SURVEYOR
726 LOS ANGELES COUNTY
ENGINEERING BLDG.

Do not extend notes this side of this line.

Note: Any Additions or Changes on This Sheet Must be Made or Circled in Red Ink With Date and Name of Person Making Change.

Notes Ck'd by	Survey of Santa [illegible]
Map No. B-1660	W. O. R-765 Tape No. [illegible] St'd. [illegible] °F
Office Work J. Hale	Surveyed by [illegible]
Checked	Notes VER Date [illegible]
Date	Indexed A. C. Johnson

F. B. [illegible] Pg. 119

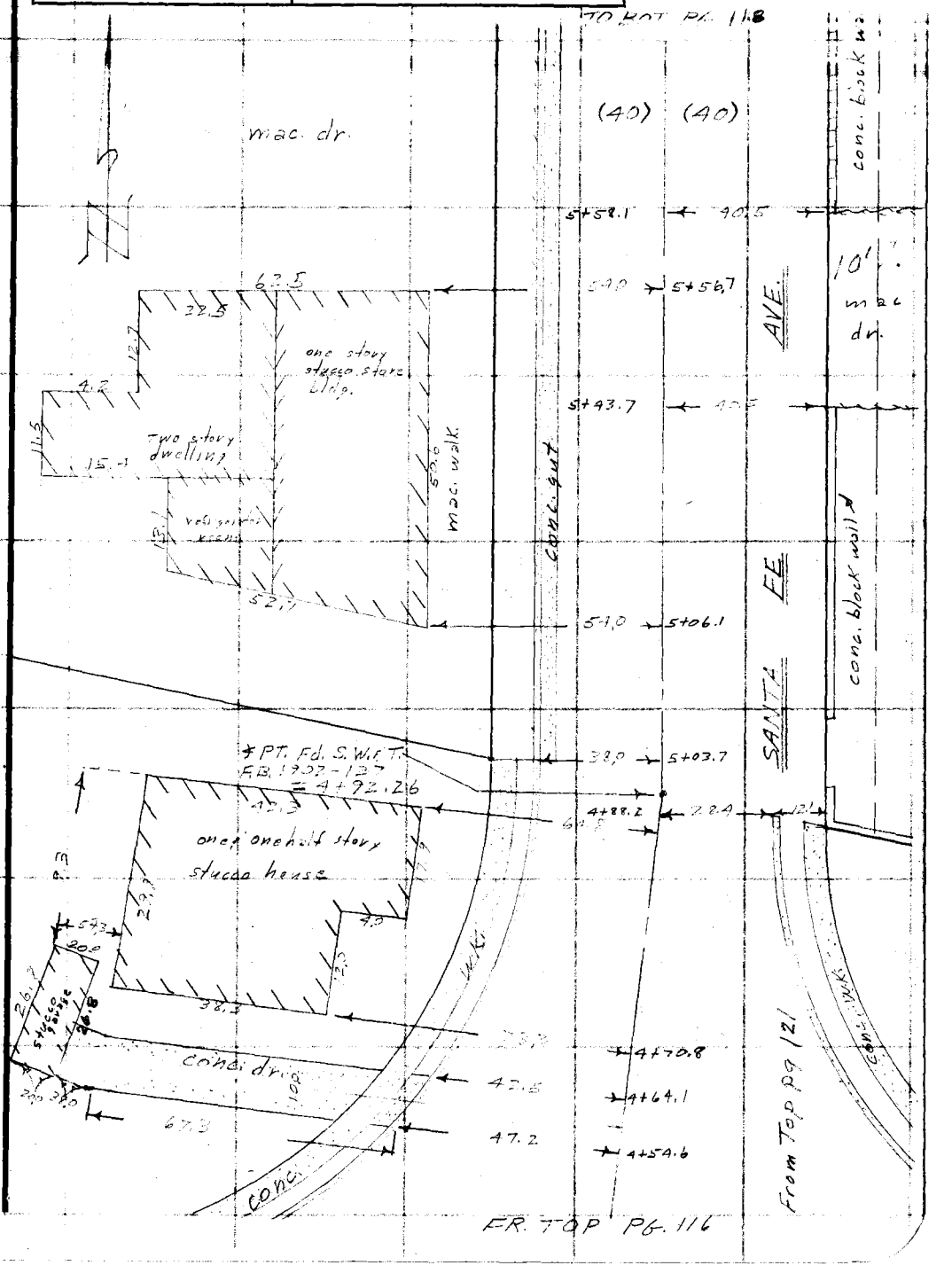

Note: Any Additions or Changes on This Sheet Must be Made or Circled in Red Ink With Date and Name of Person Making Change.

Do not extend notes this side of this line.

RETURN TO
LOS ANGELES COUNTY SURVEYOR
726 LOS ANGELES COUNTY
ENGINEERING BLDG.

76F309S S&E #247. 8-54

F. B. 1231 PG. 118

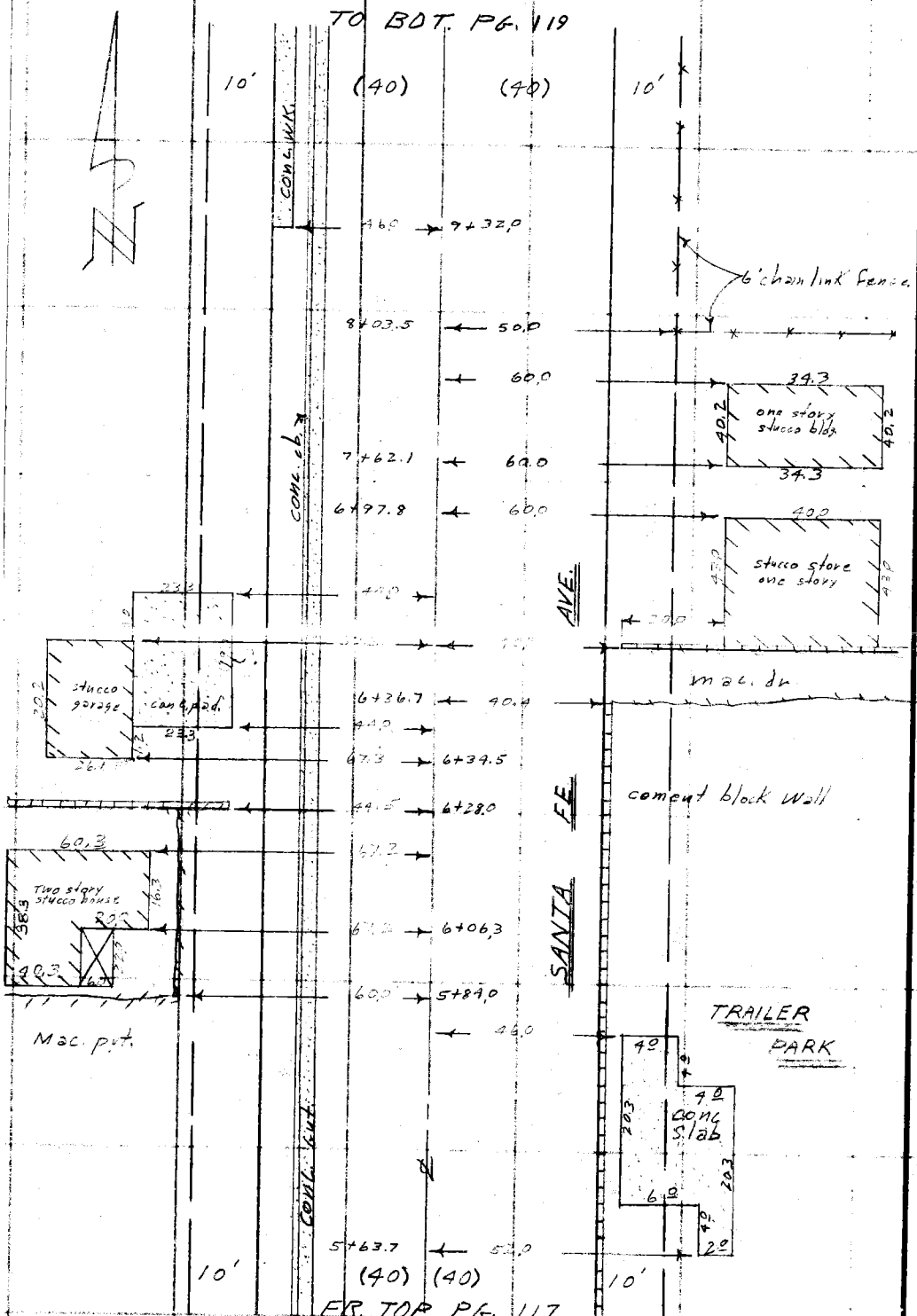

RETURN TO
LOS ANGELES COUNTY SURVEYOR
726 LOS ANGELES COUNTY
ENGINEERING BLDG.

Do not extend notes this side of this line.

Note: Any Additions or Changes on This Sheet Must be Made or Circled in Red Ink With Date and Name of Person Making Change.

Notes Ck'd by	Survey of Santa Fe Ave
Map No. B-1866	W. O. [illegible] Tape No. [illegible] St'd. [illegible] °F
Office Work J. Hale	Surveyed by [illegible]
Checked	Notes V, ER Date [illegible]
Date	Indexed A. C. Johnson

F. B. 1231 Pg. 119

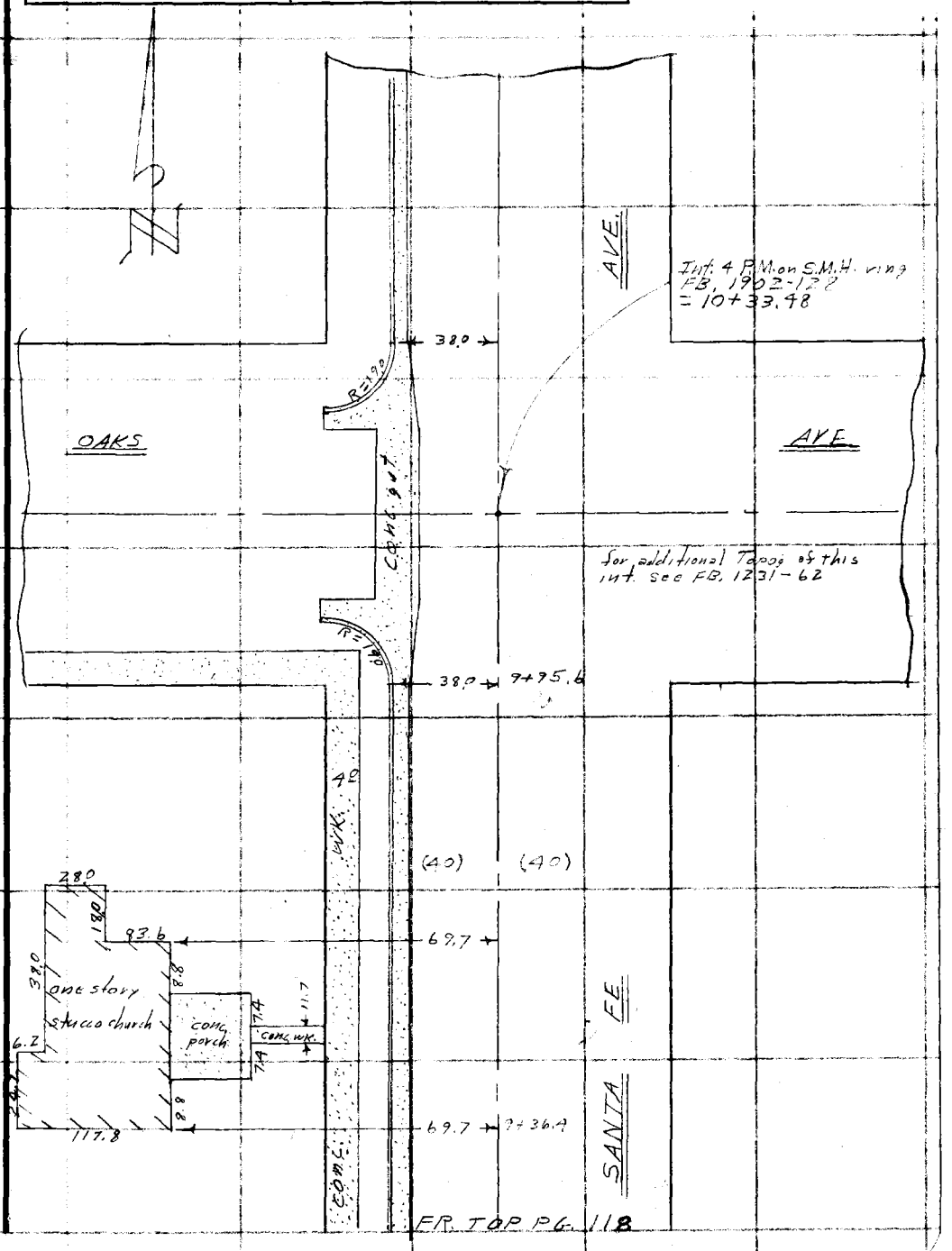

Note: Any Additions or Changes on This Sheet Must be Made or Circled In Red Ink With Date and Name of Person Making Change.

Do not extend notes this side of this line.

RETURN TO
LOS ANGELES COUNTY SURVEYOR
726 LOS ANGELES COUNTY
ENGINEERING BLDG.

76F309S S&E #247. 8-54

RETURN TO
LOS ANGELES COUNTY SURVEYOR
726 LOS ANGELES COUNTY
ENGINEERING BLDG.

Note: Any Additions or Changes on This Sheet Must be Made or Circled in Red Ink With Date and Name of Person Making Change.

Do not extend notes this side of this line.

F.B. 1221 PG. 120

Notes Ck'd by	Survey of Santa Fe Ave.
Map No. J. Hale	W. O. R-765 Tape No. 0105 St'd. 68 °F
Office Work B-1864	Surveyed by
Checked	Notes Richards Date 4-29-55
Date	Indexed A. C. Johnson

F. B. 1231 PG. 121

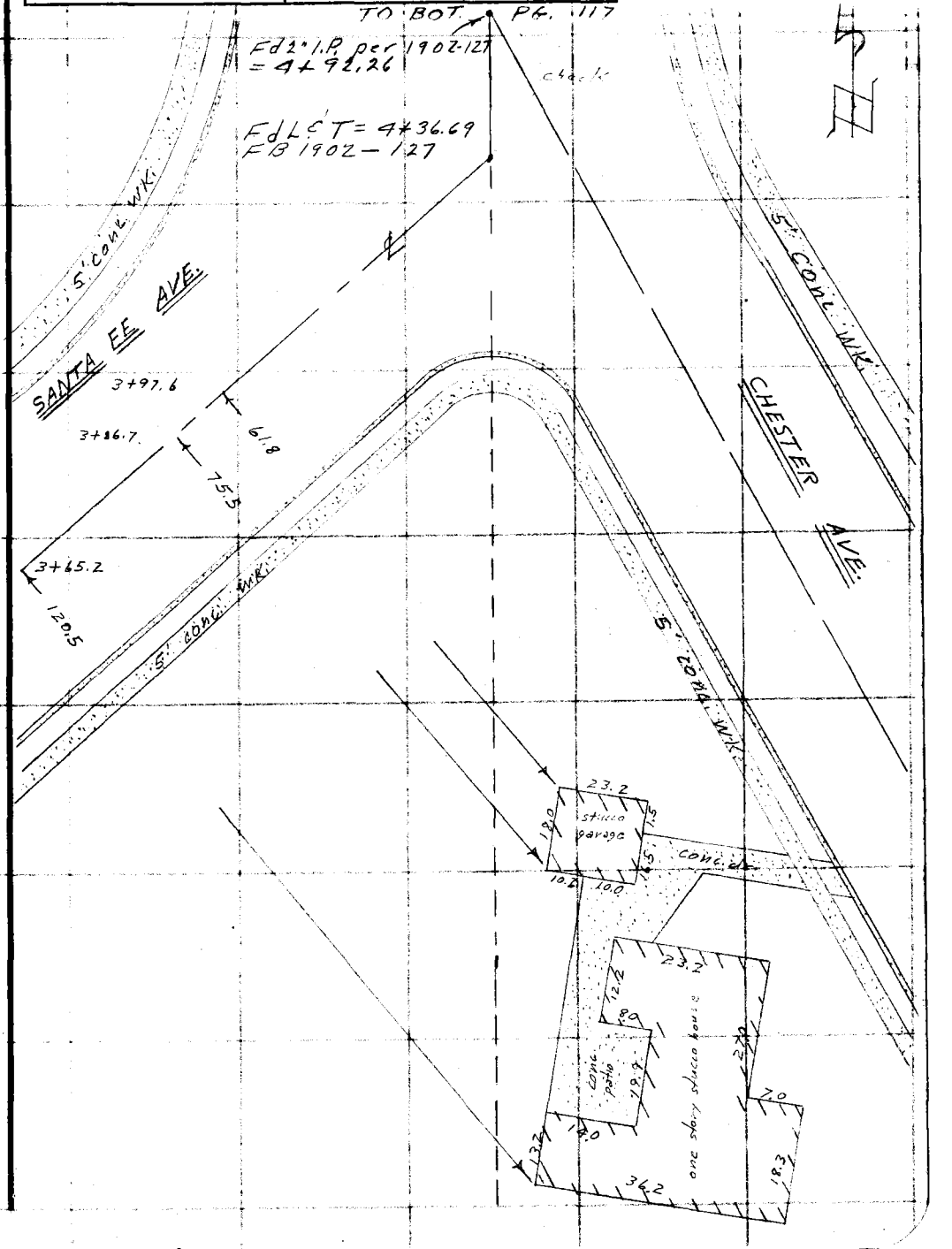

Note: Any Additions or Changes on This Sheet Must be Made or Circled in Red Ink With Date and Name of Person Making Change.

Do not extend notes this side of this line.

RETURN TO
LOS ANGELES COUNTY SURVEYOR
726 LOS ANGELES COUNTY
ENGINEERING BLDG.

76F309S S&E #247. 8-54

RETURN TO
LOS ANGELES COUNTY SURVEYOR
726 LOS ANGELES COUNTY
ENGINEERING BLDG.

Note: Any Additions or Changes on This Sheet Must be Made or Circled In Red Ink With Date and Name of Person Making Change.

Do not extend notes this side of this line.

F.B. 2231 PG. 122

Notes Ck'd by	Survey of SANTA FE AVE. APPR
Map No.	W.O. 03276 Tape No. 0176 St'd. 68 °F
Office Work	Surveyed by H.E. GRANQUIST
Checked	Notes H.E.G. Date 3/29/56
Date	Indexed A. C. Johnson 4-5-56

F. B. 1234 PG. 123

SANTA FE AVE. (APPRAISAL,)

J.N. 0903.26

LOCATION of IMPROVEMENTS.
ON
SANTA FE AVE. (Westerly Side)

FROM ℄ ELM ST = 0+00 TO ℄ ROSECRANS AVE = 9+86.69 old ℄ Pg. 123 to Pg 134.
ALSO from ℄ ROSECRANS AVE = 0+00 to ℄ PECK ST. 6+61.43 Fr. Pg. 125 to Pg 144

USED old ℄ PER C.S.P. 1864

H.E. GRANQUIST Chief
F.E. BROOKS, Tatsi
M.A. [illegible]
A.R. WORKMAN, [illegible]
[illegible] VAN ALLEN, EXTRA MAN.

Note: Any Additions or Changes on This Sheet Must be Made or Circled in Red Ink With Date and Name of Person Making Change.

Do not extend notes this side of this line.

RETURN TO
LOS ANGELES COUNTY SURVEYOR
726 LOS ANGELES COUNTY
ENGINEERING BLDG.

76F309S S&E #247. 8-54

F. B. 1231 PG. 124

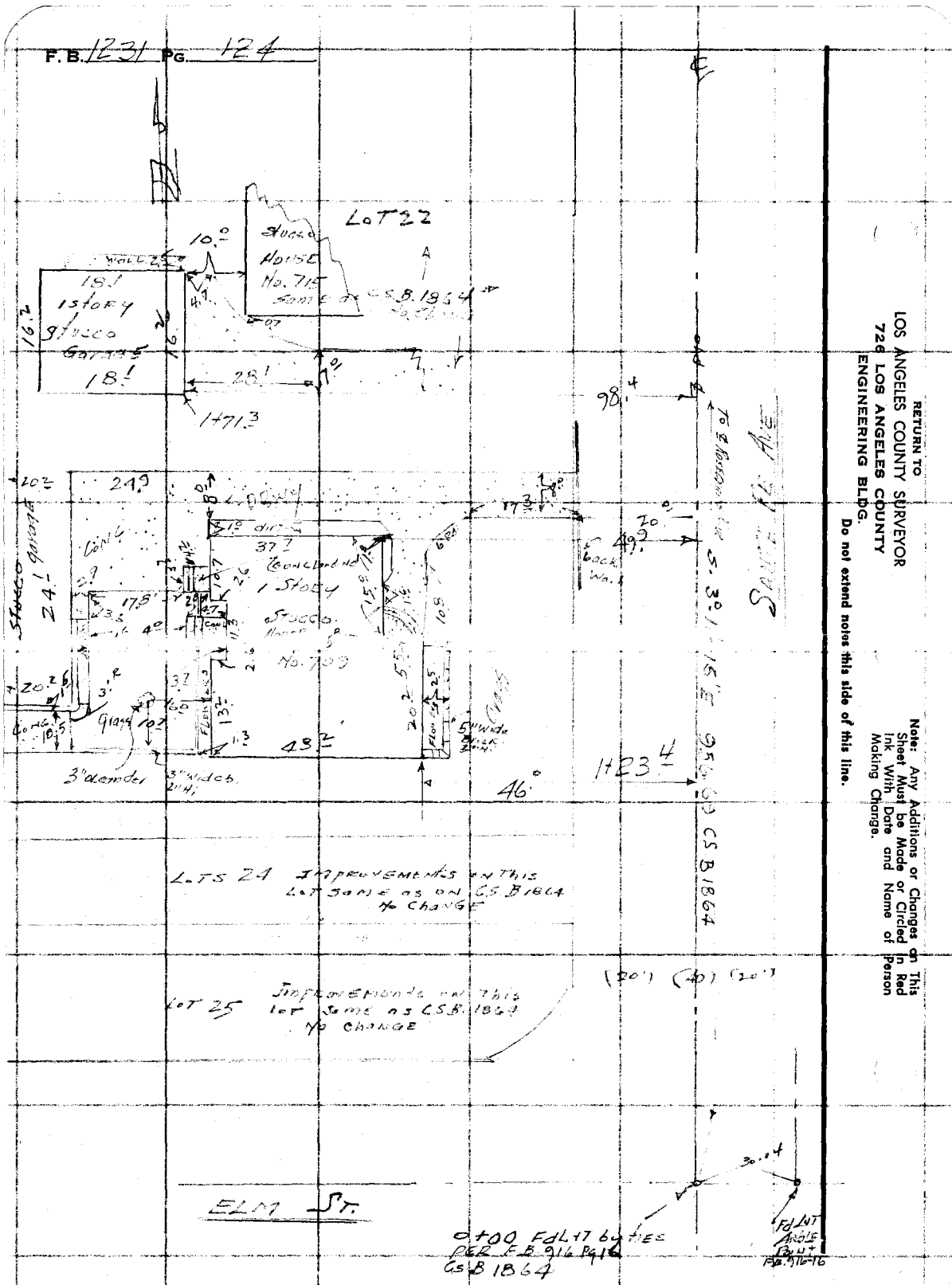

RETURN TO
LOS ANGELES COUNTY SURVEYOR
720 LOS ANGELES COUNTY
ENGINEERING BLDG.

Do not extend notes this side of this line.

Note: Any Additions or Changes on This Sheet Must be Made or Circled in Red Ink With Date and Name of Person Making Change.

Notes Ck'd by	Survey of SANTA FE AVE
Map No.	W. O. 09 03 26 Tape No. 0176 St'd. 68 °F
Office Work	Surveyed by H. E. GRANDINO
Checked	Notes H. E. G. Date 3-30-56
Date	Indexed

F. B. 1231 Pg. 125

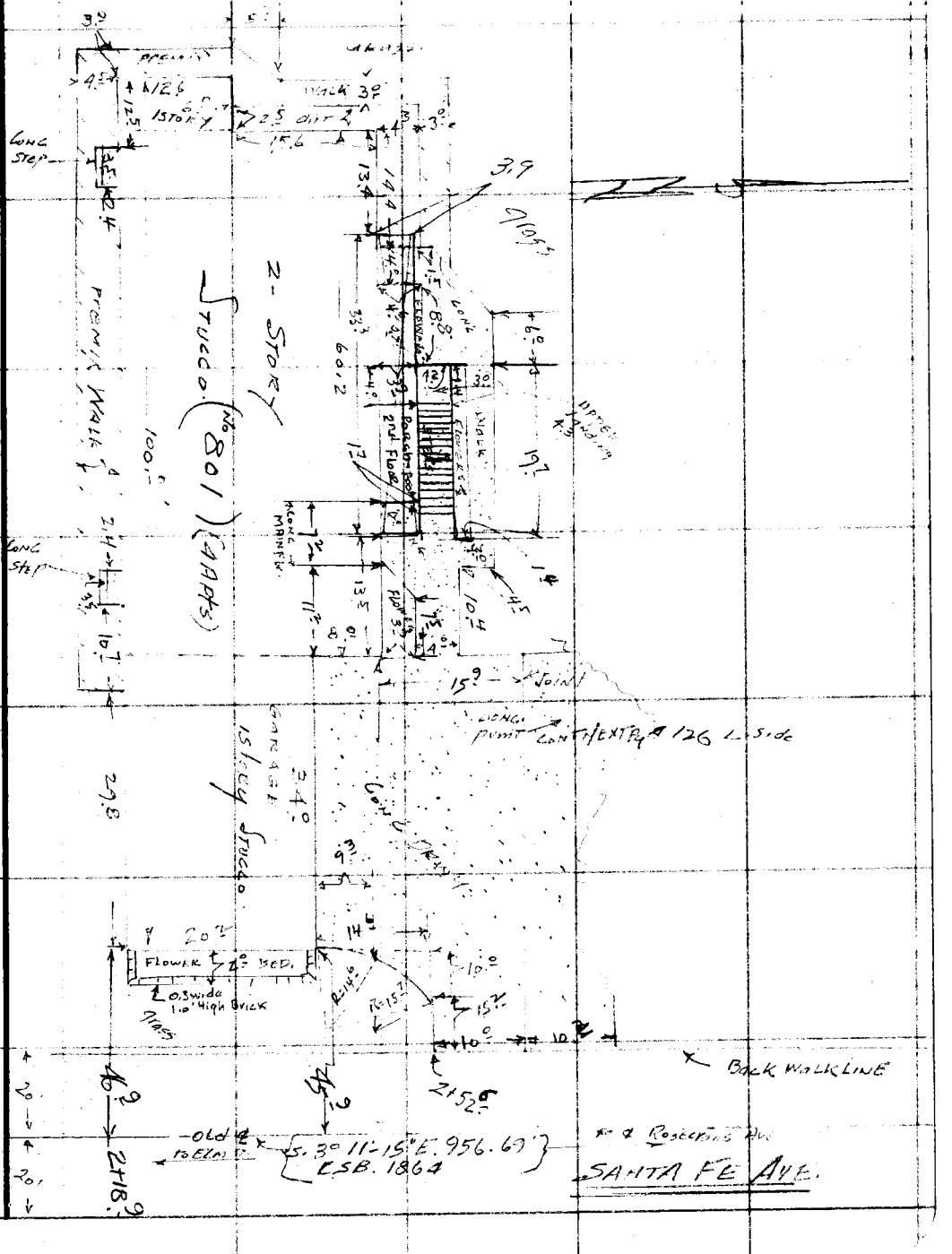

Note: Any Additions or Changes on This Sheet Must be Made or Circled in Red Ink With Date and Name of Person Making Change.

Do not extend notes this side of this line.

RETURN TO
LOS ANGELES COUNTY SURVEYOR
726 LOS ANGELES COUNTY
ENGINEERING BLDG.

76F309S S&E #247. 8-54

RETURN TO
LOS ANGELES COUNTY SURVEYOR
726 LOS ANGELES COUNTY
ENGINEERING BLDG.

Note: Any Additions or Changes on This Sheet Must be Made or Circled In Red Ink With Date and Name of Person Making Change.

Do not extend notes this side of this line.

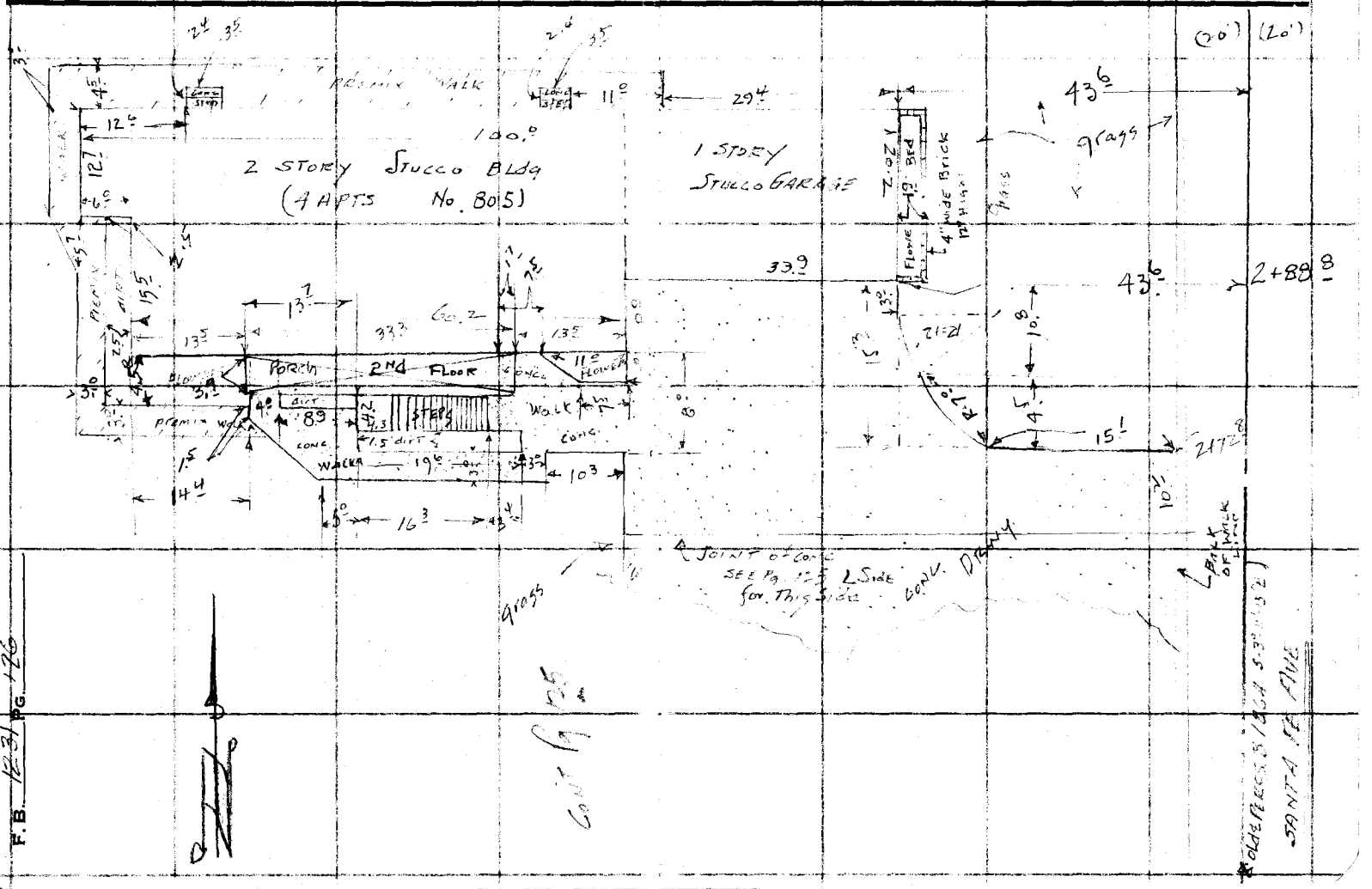

Notes Ck'd by	Survey of
Map No.	W. O. 0903.26 Tape No. 0176 St'd. 68 °F
Office Work	Surveyed by
Checked	Notes F.B. Date 5-30-56
Date	Indexed

F. B. ______ PG. ______

Note: Any Additions or Changes on This Sheet Must be Made or Circled in Red Ink With Date and Name of Person Making Change.

Do not extend notes this side of this line.

RETURN TO
LOS ANGELES COUNTY SURVEYOR
726 LOS ANGELES COUNTY ENGINEERING BLDG.

76F309S S&E #247. 8-54

RETURN TO
LOS ANGELES COUNTY SURVEYOR
726 LOS ANGELES COUNTY
ENGINEERING BLDG.

Note: Any Additions or Changes on This Sheet Must be Made or Circled in Red Ink With Date and Name of Person Making Change.

Do not extend notes this side of this line.

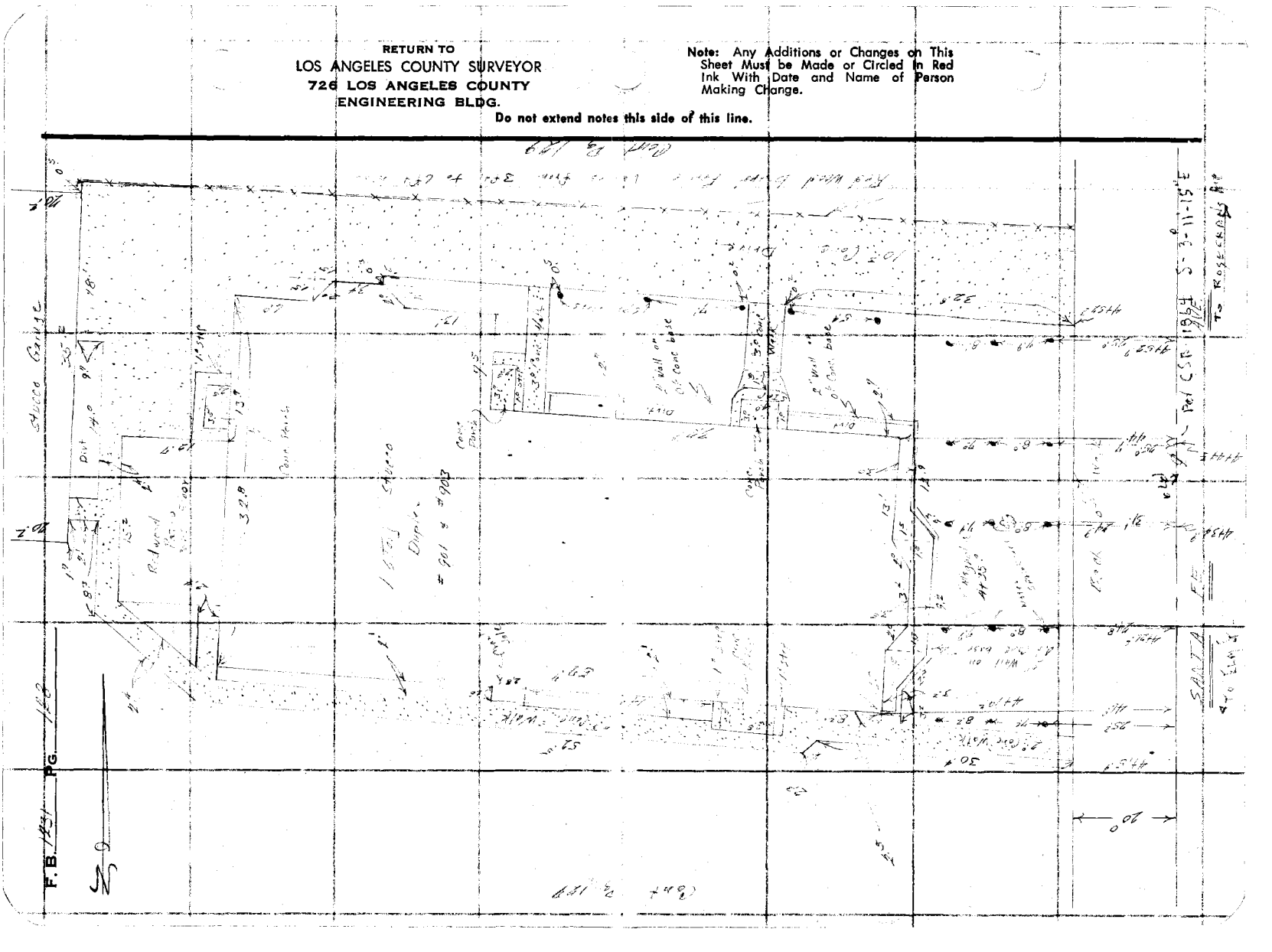

Notes Ck'd by		Survey of	F. B. Pg.
Map No.		W. O.	Tape No. St'd. °F
Office Work		Surveyed by	
Checked		Notes	Date
Date		Indexed	

Note: Any Additions or Changes on This Sheet Must be Made or Circled in Red Ink With Date and Name of Person Making Change.

Do not extend notes this side of this line.

RETURN TO
LOS ANGELES COUNTY SURVEYOR
726 LOS ANGELES COUNTY
ENGINEERING BLDG.

76F3095 S&E #247. 8-54

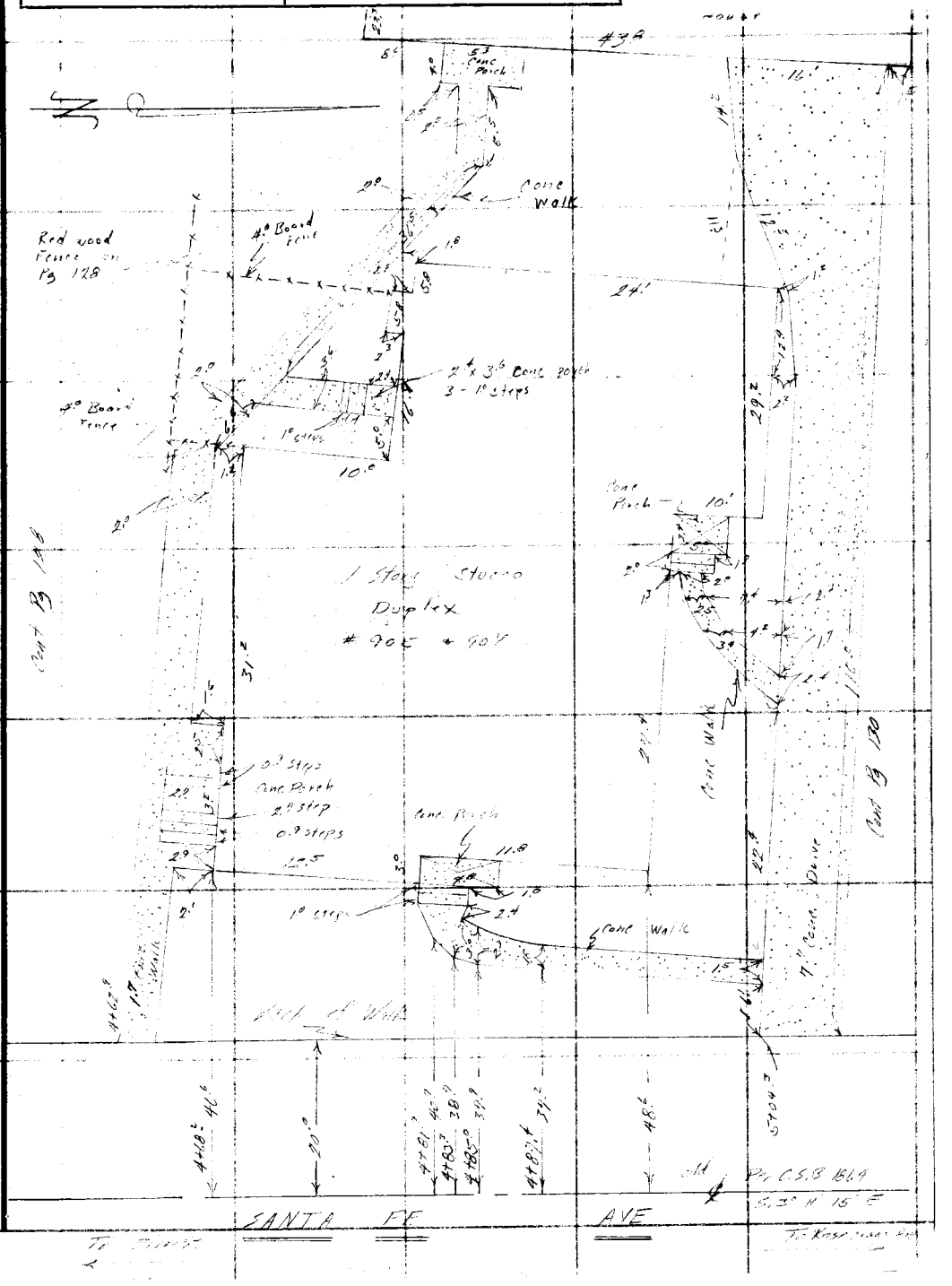

F.B. 1137 PG. 130



RETURN TO
LOS ANGELES COUNTY SURVEYOR
720 LOS ANGELES COUNTY
ENGINEERING BLDG.

Do not extend notes this side of this line.

Note: Any Additions or Changes on This Sheet Must be Made or Circled in Red Ink With Date and Name of Person Making Change.

F. B. ____ PG. ____

Notes Ck'd by	Survey of
Map No.	W. O. 8903.21 Tape No. ____ St'd. 68 °F
Office Work	Surveyed by H. E. ____
Checked	Notes F. E. B. Date ____
Date	Indexed

Note: Any Additions or Changes on This Sheet Must be Made or Circled in Red Ink With Date and Name of Person Making Change.

Do not extend notes this side of this line.

RETURN TO
LOS ANGELES COUNTY SURVEYOR
726 LOS ANGELES COUNTY
ENGINEERING BLDG.

76F3095 S&E #247. 6-54

F. B. 1054 Pg. 132

Cont Pg 133

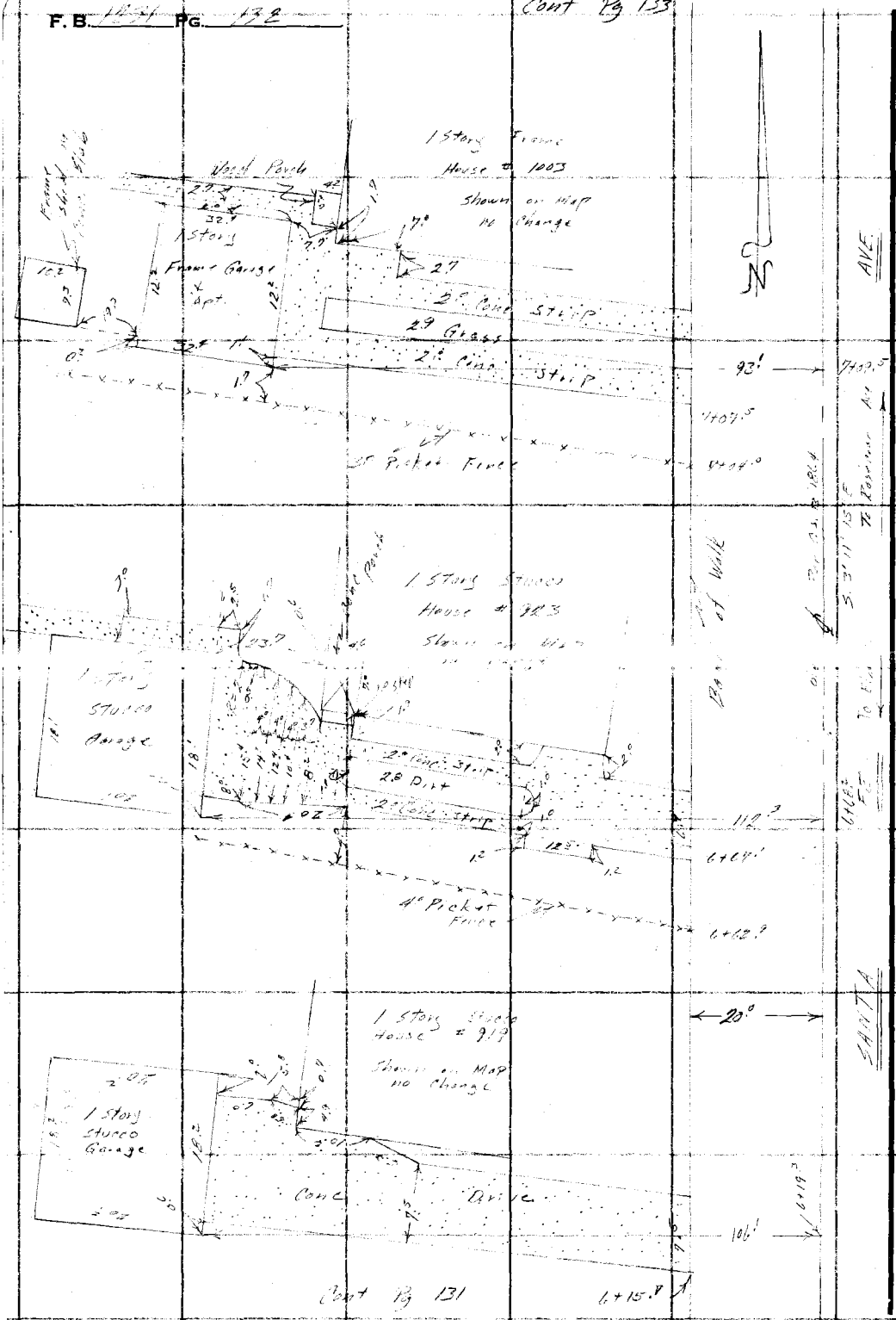

RETURN TO
LOS ANGELES COUNTY SURVEYOR
720 LOS ANGELES COUNTY
ENGINEERING BLDG.
Do not extend notes this side of this line.

Note: Any Additions or Changes on This Sheet Must be Made or Circled in Red Ink With Date and Name of Person Making Change.

Notes Ck'd by	Survey of [illegible]
Map No.	W. O. 0903.26 Tape No. 0176 St'd. 68 °F
Office Work	Surveyed by H.E. Grangnist
Checked	Notes F.B. Date 4-2-56
Date	Indexed A. C. Johnson

F. B. 1931 Pg. 133

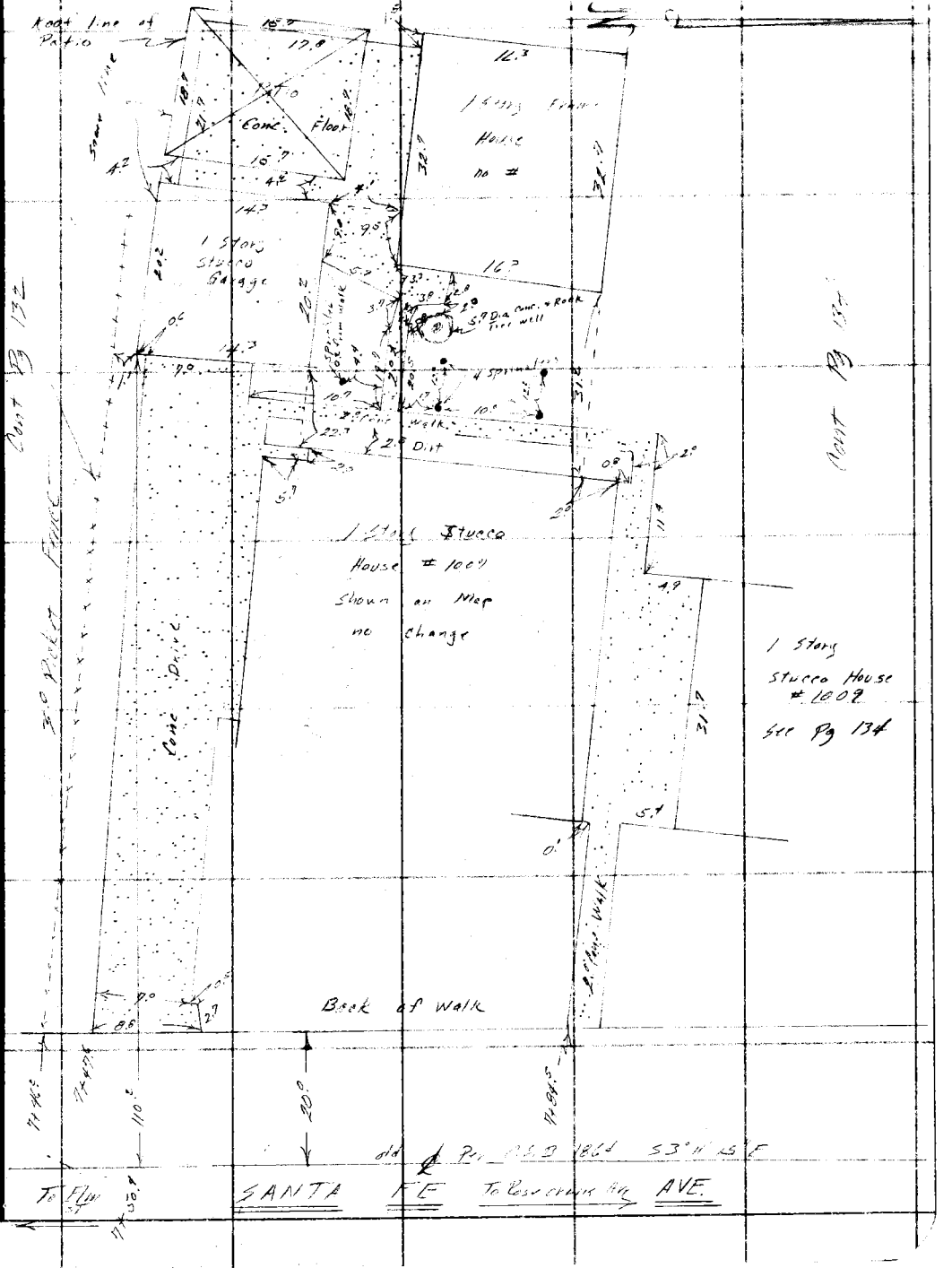

Note: Any Additions or Changes on This Sheet Must be Made or Circled in Red Ink With Date and Name of Person Making Change.

Do not extend notes this side of this line.

RETURN TO
LOS ANGELES COUNTY SURVEYOR
726 LOS ANGELES COUNTY
ENGINEERING BLDG.

76F309S S&E #247. 8-54

F. B. 1231 PG. 134

Cont Pg 135

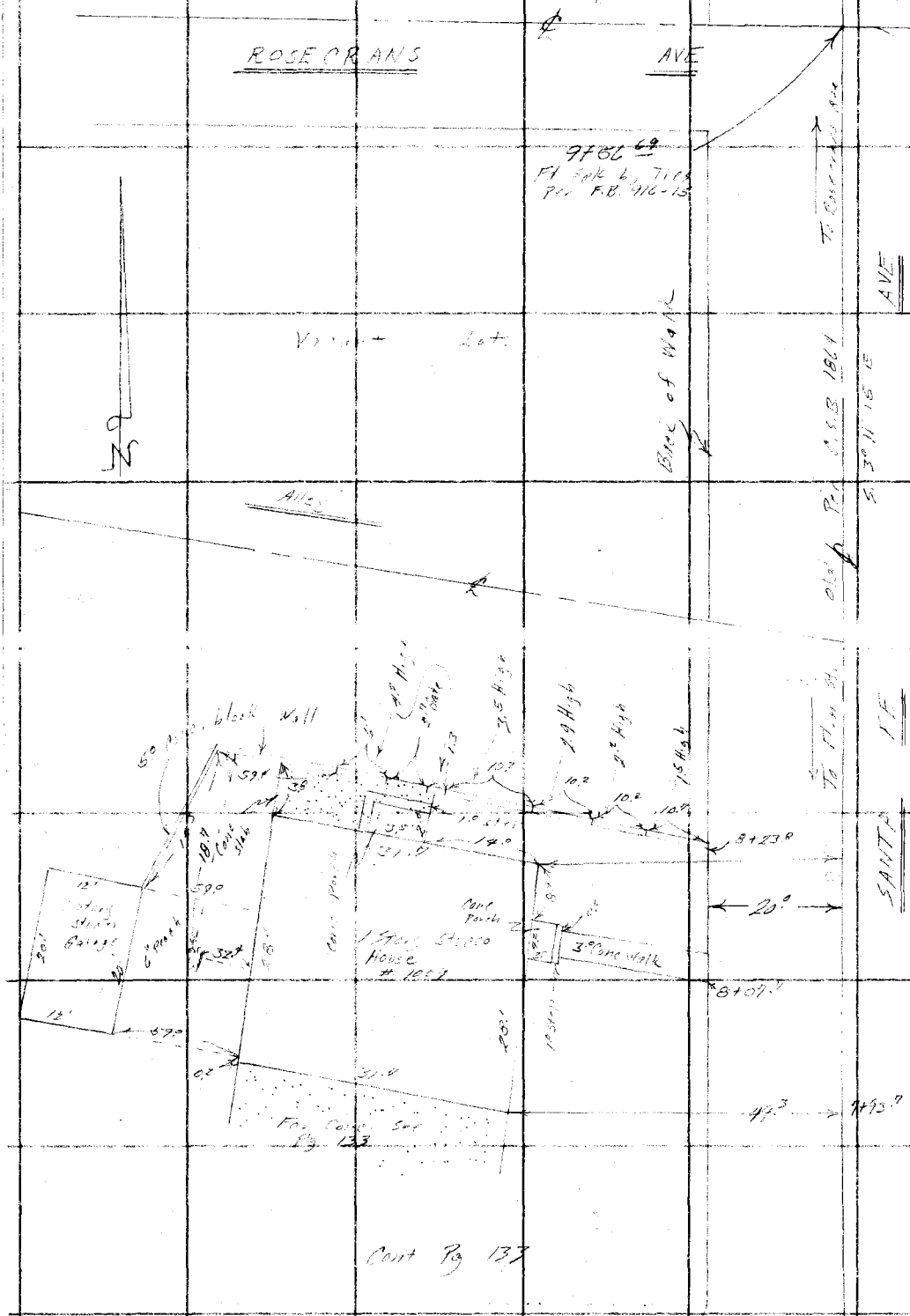

Cont Pg 137

RETURN TO
LOS ANGELES COUNTY SURVEYOR
726 LOS ANGELES COUNTY
ENGINEERING BLDG.

Do not extend notes this side of this line.

Note: Any Additions or Changes on This Sheet Must be Made or Circled in Red Ink With Date and Name of Person Making Change.

Notes Ck'd by	Survey of Santa Fe Ave.
Map No.	W. O. 0903.26 Tape No. 0176 St'd. 68 °F
Office Work	Surveyed by H. E. Gunnon(?)
Checked	Notes H. A. G. Date 4-2-56
Date	Indexed C. Johnson

F. B. 1231 Pg. 135

Note: Any Additions or Changes on This Sheet Must be Made or Circled in Red Ink With Date and Name of Person Making Change.

Do not extend notes this side of this line.

RETURN TO
LOS ANGELES COUNTY SURVEYOR
726 LOS ANGELES COUNTY ENGINEERING BLDG.

76F3095 S&E #247. 8-54

RETURN TO
LOS ANGELES COUNTY SURVEYOR
726 LOS ANGELES COUNTY
ENGINEERING BLDG.

Note: Any Additions or Changes on This Sheet Must be Made or Circled in Red Ink With Date and Name of Person Making Change.

Do not extend notes this side of this line.

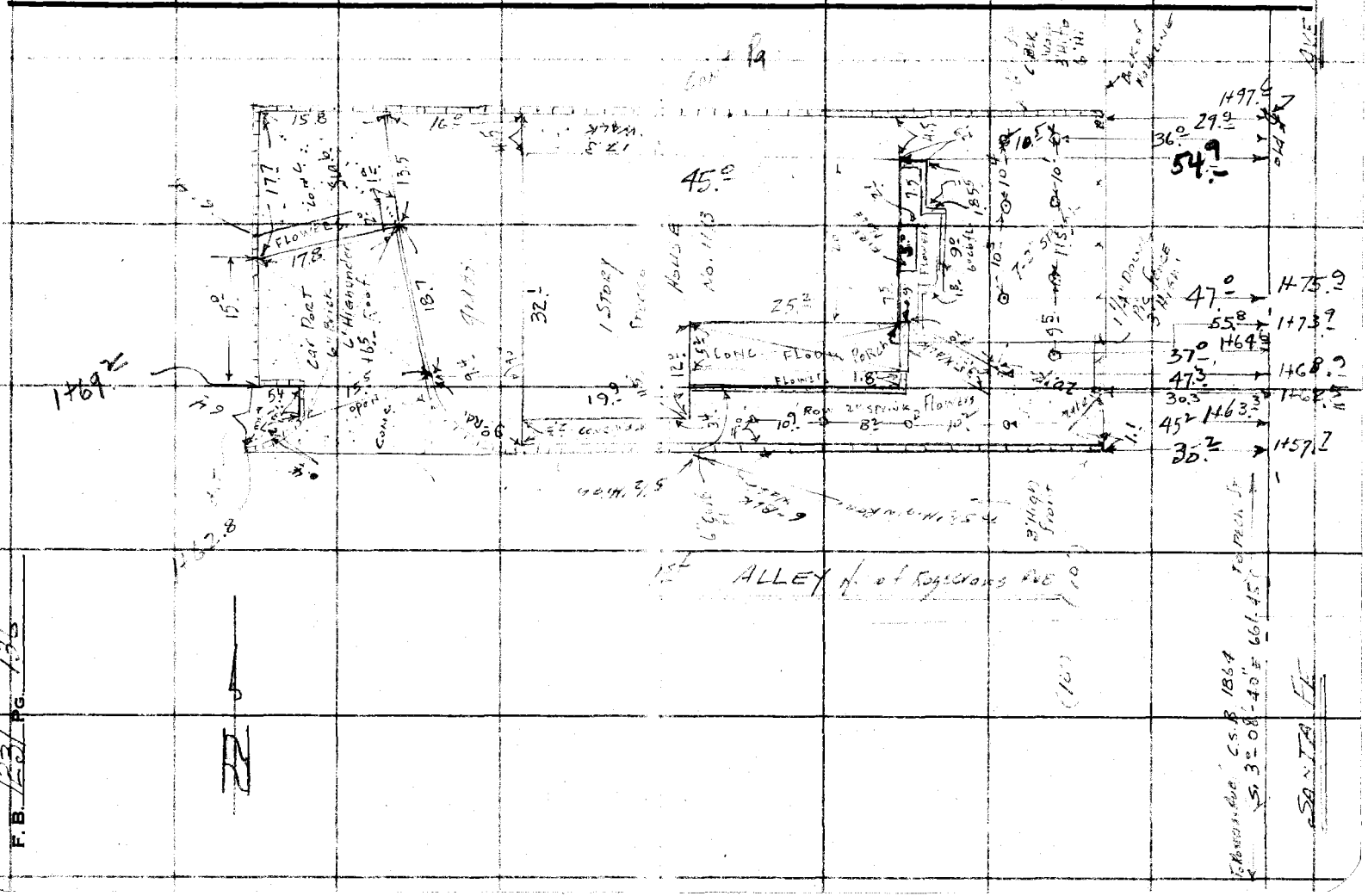

Notes Ck'd by	Survey of
Map No.	W. O. 09303.26 Tape No. St'd. °F
Office Work	Surveyed by
Checked	Notes Date
Date	Indexed

F. B. Pg. 127

Note: Any Additions or Changes on This Sheet Must be Made or Circled in Red Ink With Date and Name of Person Making Change.

Do not extend notes this side of this line.

RETURN TO
LOS ANGELES COUNTY SURVEYOR
726 LOS ANGELES COUNTY
ENGINEERING BLDG.

76F309S S&E #247. 8-54

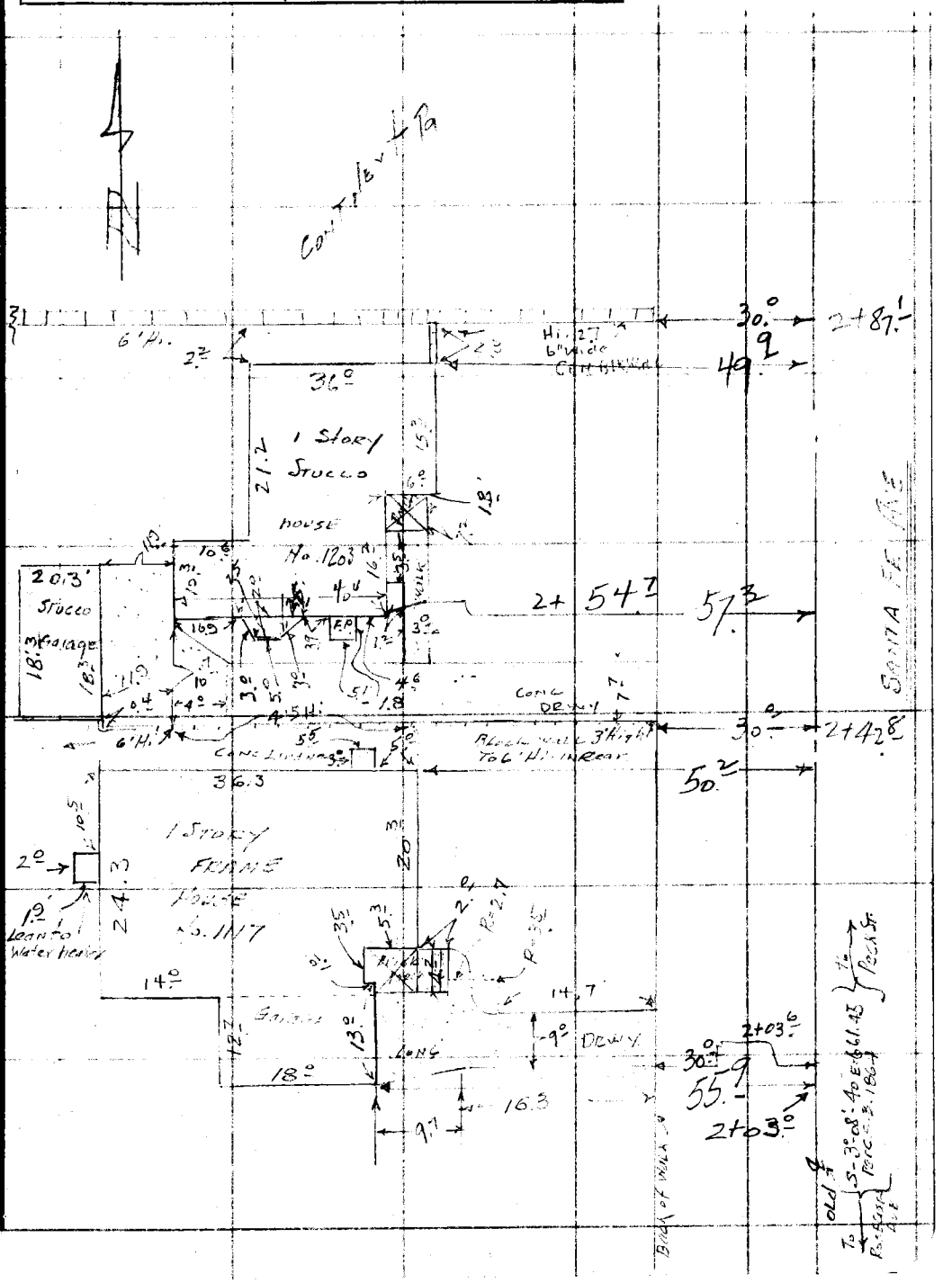

RETURN TO
LOS ANGELES COUNTY SURVEYOR
726 LOS ANGELES COUNTY
ENGINEERING BLDG.

Note: Any Additions or Changes on This Sheet Must be Made or Circled in Red Ink With Date and Name of Person Making Change.

Do not extend notes this side of this line.

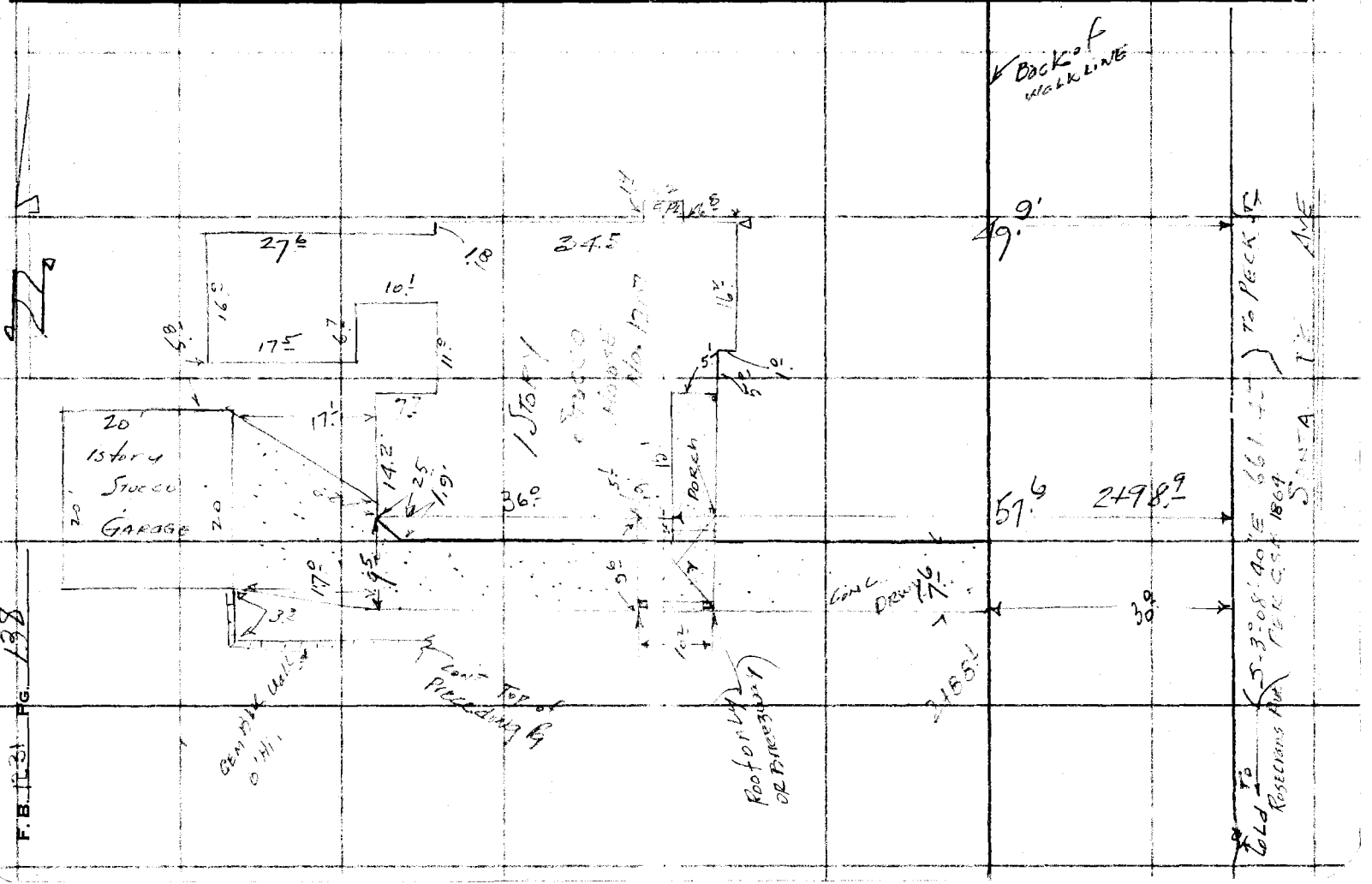

Notes Ck'd by	Survey of
Map No.	W. O. 093.26 Tape No. 0176 St'd. 60 °F
Office Work	Surveyed by
Checked	Notes F.E.G. Date 4-3-56
Date	Indexed

F. B. 1021 PG. 139



Note: Any Additions or Changes on This Sheet Must be Made or Circled in Red Ink With Date and Name of Person Making Change.

Do not extend notes this side of this line.

RETURN TO
LOS ANGELES COUNTY SURVEYOR
726 LOS ANGELES COUNTY
ENGINEERING BLDG.

76F3095 S&E #247. 8-54

F. B. 1231 Pg. 140

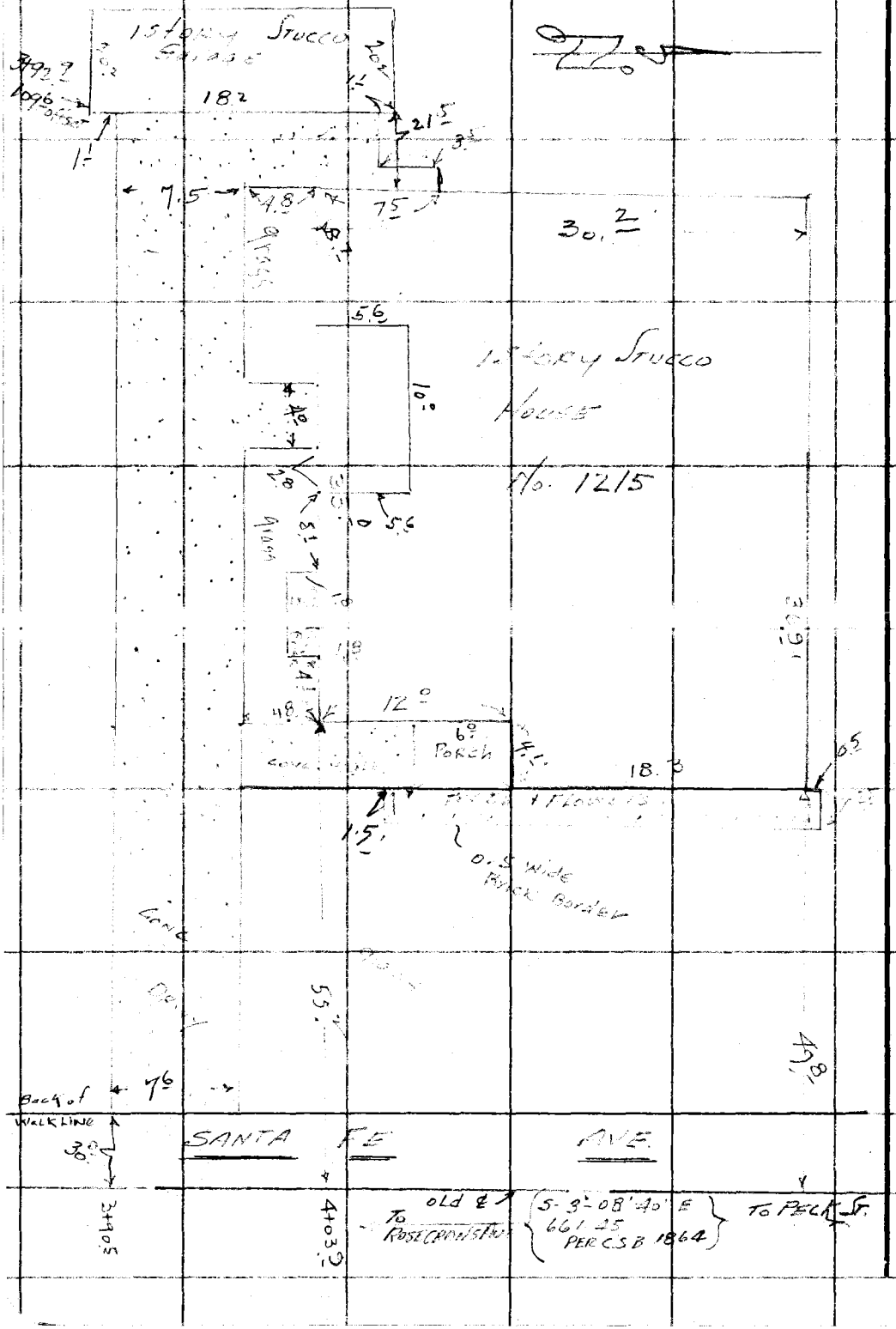

RETURN TO
LOS ANGELES COUNTY SURVEYOR
726 LOS ANGELES COUNTY
ENGINEERING BLDG.

Do not extend notes this side of this line.

Note: Any Additions or Changes on This Sheet Must be Made or Circled in Red Ink With Date and Name of Person Making Change.

Notes Ck'd by	Survey of [illegible]
Map No.	W. O. 0903.36 Tape No. [illegible] St'd. 68 °F
Office Work	Surveyed by H.E. [illegible]
Checked	Notes F.K.B. Date 4-3-56
Date	Indexed A. C. Johnson

F. B. 14-34 Pg. 141

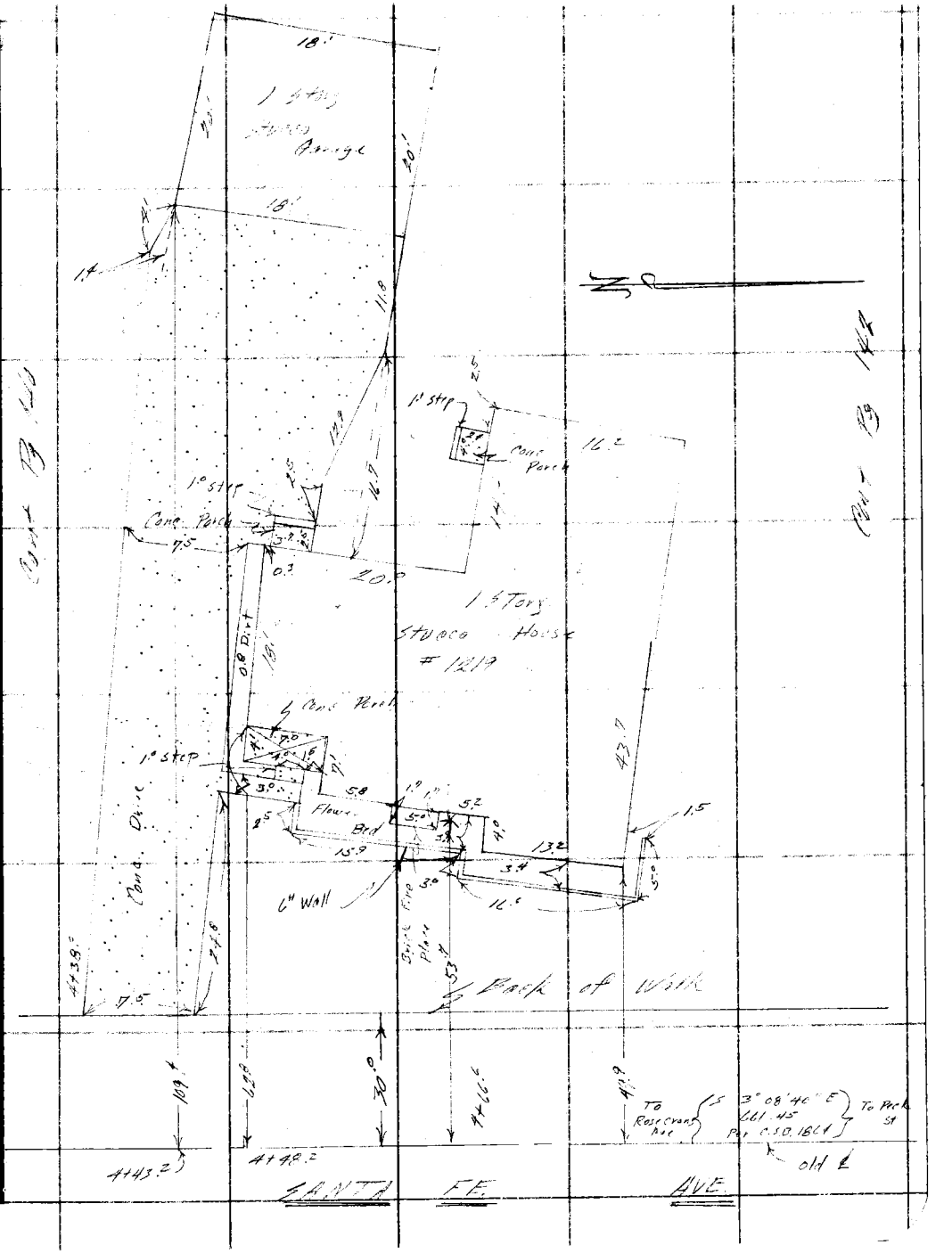

Note: Any Additions or Changes on This Sheet Must be Made or Circled in Red Ink With Date and Name of Person Making Change.

Do not extend notes this side of this line.

RETURN TO
LOS ANGELES COUNTY SURVEYOR
726 LOS ANGELES COUNTY
ENGINEERING BLDG.

76F3095 S&E #247. 8-54

F. B. 1231 PG. 142

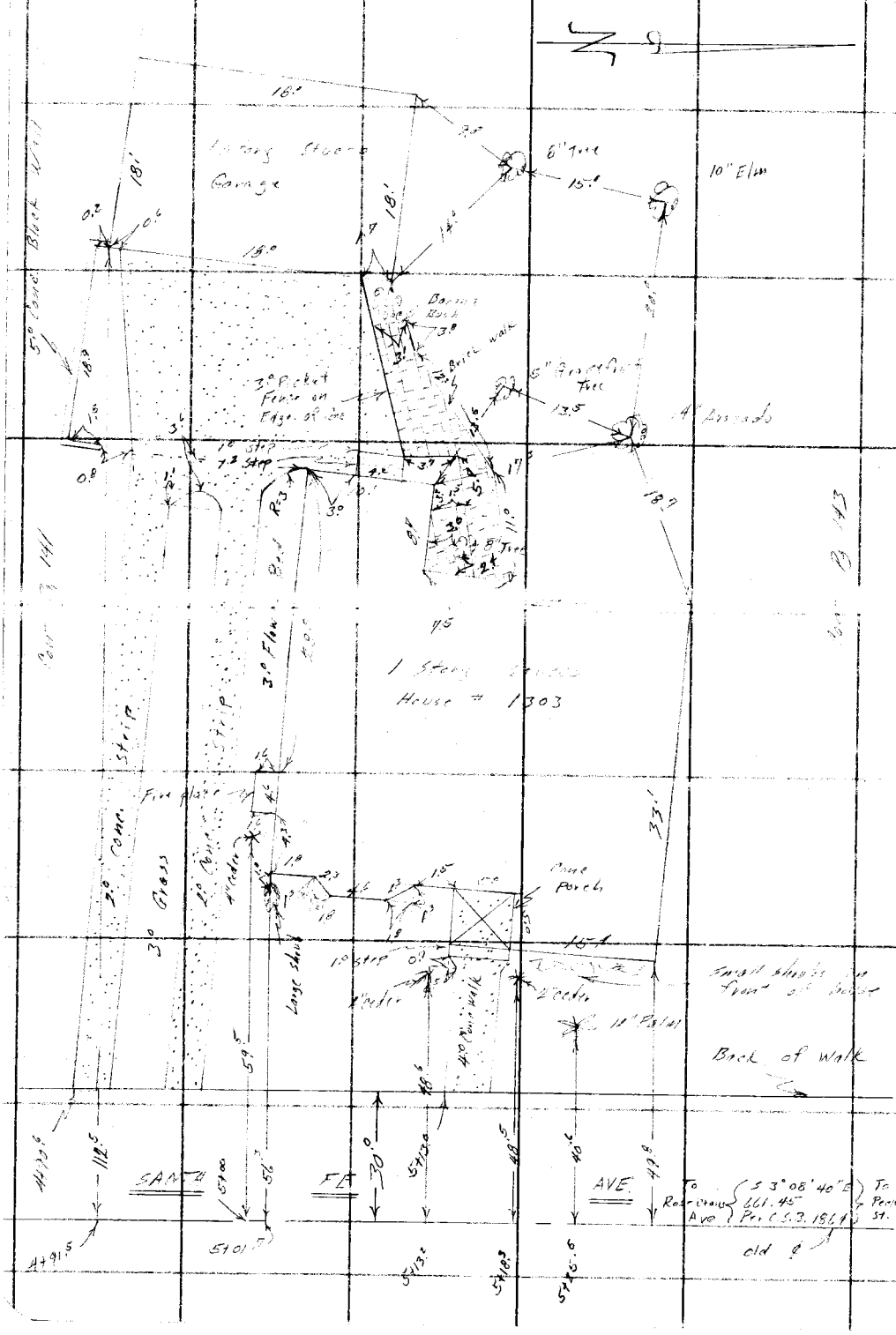

RETURN TO
LOS ANGELES COUNTY SURVEYOR
726 LOS ANGELES COUNTY
ENGINEERING BLDG.

Do not extend notes this side of this line.

Note: Any Additions or Changes on This Sheet Must be Made or Circled in Red Ink With Date and Name of Person Making Change.

Notes Ck'd by	Survey of [illegible]	F. B. [illegible] Pg. [illegible]
Map No.	W. O. 0903.36 Tape No. 0176 St'd. 68 °F	
Office Work	Surveyed by H. F. Gianoli	
Checked	Notes H.E.G. Date 4-3-56	
Date	Indexed R. C. Johnson	

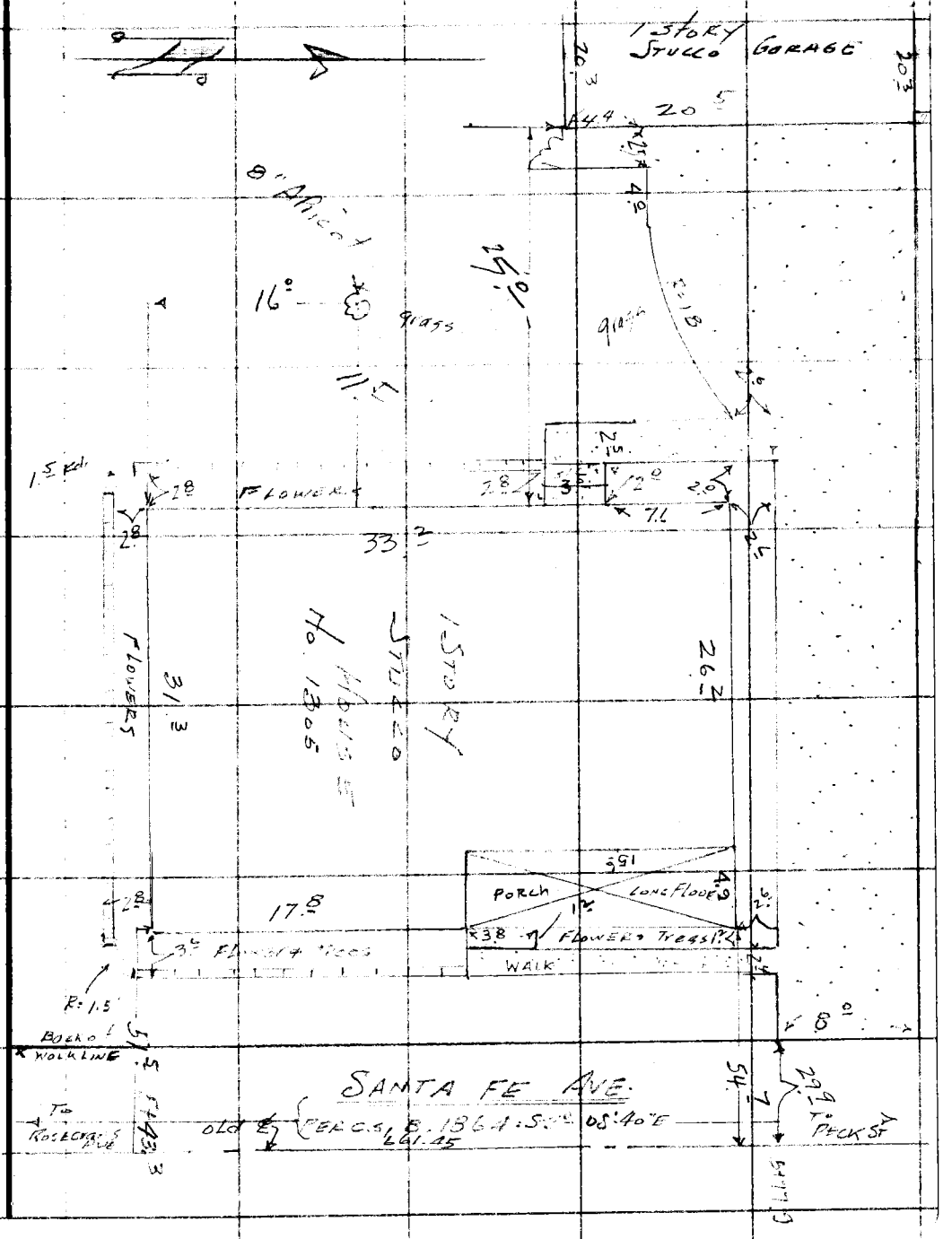

Note: Any Additions or Changes on This Sheet Must be Made or Circled in Red Ink With Date and Name of Person Making Change.

Do not extend notes this side of this line.

RETURN TO
LOS ANGELES COUNTY SURVEYOR
726 LOS ANGELES COUNTY
ENGINEERING BLDG.

76F309S S&E #247. 8-54

RETURN TO
LOS ANGELES COUNTY SURVEYOR
726 LOS ANGELES COUNTY
ENGINEERING BLDG.

Note: Any Additions or Changes on This Sheet Must be Made or Circled In Red Ink With Date and Name of Person Making Change.

Do not extend notes this side of this line.

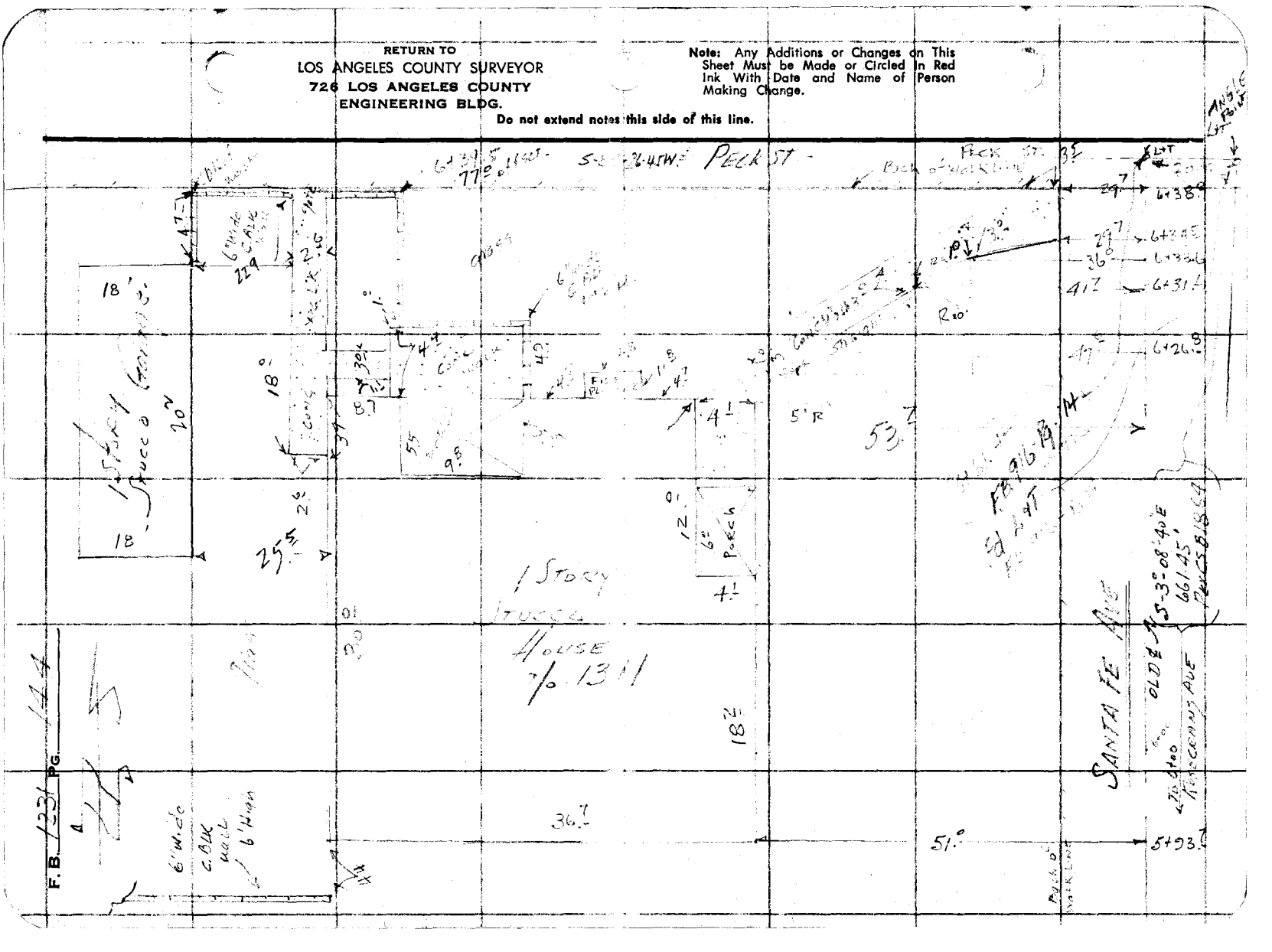

F. B. 1231 PG. 145

NOTES RED. JOB NO. 0095.01 SURVEY OF Santa Fe Ave
DATE SURVEY BY H. E. Granquist
NOTES CHKD. NOTES BY H. E. G. DATE 4/8/60
DATE INDEXED R. C. Johnson DATE 4-15-60

NOTE: ANY ADDITIONS OR CHANGES ON THIS SHEET MUST BE MADE OR CIRCLED IN RED INK, WITH DATE AND NAME OF PERSON MAKING CHANGE.

PLEASE RETURN TO
LOS ANGELES COUNTY SURVEYOR
725 LOS ANGELES COUNTY ENGINEERING BLDG.

Do not extend notes this side of this line

DESCRIPTION	J.N. 0095.01 SANTA FE AVE. BENCH LEVELS.
ADJ. ELEV.	(In connection with Aerial Marking) Pg. 146 to 161
3RD RUN	BORY'S EL SEGUNDO BLVD on South Side
2ND RUN	SEMINOLE AVE & SANTA FE ON The North Side STATE STR. ON THE East Side ALAMEDA ST on West Side
DIFF.	
1ST RUN	H.E. Granquist Chief
B.M.	J. Maldonado Justr. G.R. Cook Rod E. Martinez Rd.

76S420 S & E-353 4-54

76S420 S & E-353 4-54

PLEASE RETURN TO
LOS ANGELES COUNTY SURVEYOR
725 LOS ANGELES COUNTY ENGINEERING BLDG.

NOTE: ANY ADDITIONS OR CHANGES ON THIS SHEET MUST BE MADE OR CIRCLED IN RED INK, WITH DATE AND NAME OF PERSON MAKING CHANGE.

Do not extend notes this side of this line

B.M.	1ST RUN	DIFF.	2ND RUN	3RD RUN	ADJ. ELEV.	DESCRIPTION
5-17						1952 Adj Elev
BM. ~~5-11~~	75.959				75.959	B.M. ~~5-11~~ 5-17 WATTS J-11. EL: 75.959 FB 1206-19
+	6.247		6.368			ALAMEDA ST. & EL SEGUNDO BLVD., 50' W Ly from
⊼	82.206	+1.902	+1.899			THE W RAIL of S. Pacific R.R. & 2.3' S Ly from
-	4.345		4.469			℄ of EL SEGUNDO BLVD. IN WELL with COVER A.
T.P. 1	77.861					4" br. tablet. Mtl. Co. Surv. Mon. "L.A. Co. Surv. Cont. Sys.
+	5.044		5.082			TRAVERSE STATION WATTS J-11 RE 2177. set by
⊼	82.905	+0.763	+0.761			Co. SURVEYOR 1939" (in conc 2" below Sub Grd. of St.)
-	4.281		4.321			T.P. #1 = 1"x1" 10' E. of E. cb of ALAMEDA ST.
T.P. 2	78.624					250' N of B.M.
+	5.100		4.999			T.P. #2 - STK. 15' E. of E. Cb ALAMEDA ST
⊼	83.724	+0.492	+0.495			500' N. of EL SEGUNDO BLVD
-	4.608		4.504			
T.P. 3	79.116					T.P. 3 -
+	4.317		4.388			ALAMEDA ST. 90' N. of CTR of Pvmt Prod.
⊼	83.433	+1.075	+1.075			E-126 ST. SPK. IN JOINT of E. cb.
-	3.242		3.313			
T.P. 4	80.191					1"x1" stk 25' E. of E. Cb ALAMEDA ST.
+	4.459		4.243			5' S. of SP/L Prod. of E 125th ST.
⊼	84.650	-0.430	-0.429			
-	4.889		4.672			
T.P. 5	79.761					stk. 20' E. of E. Cb. Alameda St.
+	6.652		6.767			30' So. of SP/L Prod. of E. 124th St.
⊼	86.413	+0.545	+0.548			
-	6.107		6.219			
B.M. SF 45	80.306				80.32	BM SF 45 EL. RE 1231-146
+	4.990		4.825			ALAMEDA ST. (E. LANE) & ℄ WEBER AVE
⊼	85.296	+1.429	+1.427			1"x2" Stk & N. Flush over 1" LP. 6" deep.
-	3.561		3.378			PER F.B. 1231 Pg. 36.
T.P. 6	81.735					T.P. #6 SEE Pg 147

JOB NO. 009501 SURVEY OF SANTA FE AVE
SURVEY BY H. E. GRANQUIST
NOTES BY H. E. G. DATE 4/8/60
INDEXED [illegible] DATE
NOTES RED. DATE
NOTES CHKD. DATE

F.B. 1231 PG. 146

76S420 S & E-353 4-54

PLEASE RETURN TO
LOS ANGELES COUNTY SURVEYOR
725 LOS ANGELES COUNTY ENGINEERING BLDG.

NOTE: ANY ADDITIONS OR CHANGES ON THIS SHEET MUST BE MADE OR CIRCLED IN RED INK, WITH DATE AND NAME OF PERSON MAKING CHANGE.

Do not extend notes this side of this line

NOTES RED. JOB NO. 00425.06 SURVEY OF Dynamic Cycle
DATE SURVEY BY
NOTES CHKD. NOTES BY DATE
DATE INDEXED DATE

F.B. 131 PG. 46

B.M.	1ST RUN	DIFF.	2ND RUN	3RD RUN	ADJ. ELEV.	DESCRIPTION
T.P. #6	81.735					Stk. 30' E of RR. Track, 50' So. of Bldg. #3200 Santa Fe Ave
+	4.242		4.443			
=	85.977	+0.452	+0.453			
-	3.790		3.790			
T.P. 7	82.187					Stk. 30' E. of RR. Track, 50' So. of Bldg. #3200 Santa Fe Ave
+	5.816		.5708			
=	88.003	+1.958	+1.987			
-	3.828		3.721			
T.P.	84.175					Stk. 20' E. of RR. Track, 50' So. of RR Mile Sign #492
+	5.402		5.179			
=	89.577	+2.452	+2.451			
-	2.930		2.728			
T.P. 7	86.627					Stk. 20' E. of R.R. Track, 10' N. of P.P. #12398 2E. (E. Line Alameda St.
+	3.839		3.650			
=	90.466	-1.912	-1.911			
-	5.751		5.561			
B.M. SF 40	84.715				84.73	B.M. SF 40 LL. Elev. = 3.15 Feet Butler Ave & W. R/W. of Alameda St. 3"x12" Stk. & N.A.L. & "Bell" - Elev. = 123.33
+	6.702		6.881			
=	91.417	+4.592	+4.592			
-	2.110		2.289			
T.P. 8	89.307					T.P.S. Stk 12' E of E.R.R. Track, 10' N. of P.P. #66372 E. Line Alameda
+	3.951		3.769			
=	93.258	-0.782	-0.782			
-	4.733		4.551			
T.P. 9	88.525					Stk 15' W. of W Edge of Alameda St. 20' N. of P.P. #66372 E
+	4.243		4.147			
=	92.768	-0.106	-0.104			
-	4.349		4.251			
T.P. #10	88.419					Lynwood Rd & E. Line Alameda St. Spl. Cor. Stk 70' Fr. & To

765420 S & E-353 4-54

PLEASE RETURN TO
LOS ANGELES COUNTY SURVEYOR
725 LOS ANGELES COUNTY ENGINEERING BLDG.

NOTE: ANY ADDITIONS OR CHANGES ON THIS SHEET MUST BE MADE OR CIRCLED IN RED INK, WITH DATE AND NAME OF PERSON MAKING CHANGE.

Do not extend notes this side of this line

B.M.	1ST RUN	DIFF.	2ND RUN	3RD RUN	ADJ. ELEV.	DESCRIPTION
T.P.#10	88.419					F.N. deyer. SEE pg 147 bot
+	3.699		3.869			
π	92.118	-1.352	-1.353			
−	5.051		5.222			
T.P.11.	87.067					SPK 5 N. of S. Edge of pvmt
+	4.079		3.991			LYNWOOD Rd. 10' E of fn Cor.
π	91.146	-1.429	-1.428			
−	5.508		5.419			
T.P. 12	85.638					SPK. 8' N. of So Edge of Pvmt
+	4.387		4.276			LYNWOOD Rd. 15' E. of Bldg
π	90.025	-0.710	-0.710			# 2751
−	5.097		4.986			
B.M. SF-39	84.928				84.96	B.M. "SF 39" EL: FB 1231-148
+	3.979		3.841			℄ LYNWOOD Rd & Post of Santa Fe Ave (Proposed)
π	88.907	-1.031	-1.032			X in Round head Bolt Flush. OVER
−	5.010		4.873			2" IP. Wood Plug & N. 12" deep. Per F.B. 1149 P. 201
T.P. 13	83.897					T.P. 13. SPK. 5' N. of S. Edge Pvmt
+	5.248		4.999			LYNWOOD Rd. 25' E. of P.P. # 723975 E.
π	89.145	+0.167	+0.168			
−	5.081		4.831			
T.P. 14	84.064					SPK. 5' N. of S. Edge Pvmt LYNWOOD
+	4.160		4.031			Rd. 5' W. of P.P. # 1115950 E.
π	88.224	-0.835	-0.837			
−	4.995		4.868			
B.M. SF-38	83.229				83.27	B.M. SF-38 EL. F.B. 1231-148
+	4.691		4.551			LYNWOOD Rd & BELLINGER ST. ANGLE Pt.
π	87.920	-0.571	-0.570			Cut spk & Washer 1½" deep. Per F.B. 1119-9
−	5.262		5.121			& F.B. 1231-30.
B.M. S.F. 37	82.658				82.70	SEE Pg. 149

JOB NO. 00 9501 SURVEY OF Santa Fe Ave.
SURVEY BY H. E. GRANQUIST DATE 4/11/60
NOTES BY H. E. G. DATE
INDEXED [illegible] DATE
NOTES RED. DATE
NOTES CHKD. DATE

F.B. 1231 PG. 148

765420 S & E-353 4-54

PLEASE RETURN TO
LOS ANGELES COUNTY SURVEYOR
725 LOS ANGELES COUNTY ENGINEERING BLDG.

NOTE: ANY ADDITIONS OR CHANGES ON THIS SHEET MUST BE MADE OR CIRCLED IN RED INK, WITH DATE AND NAME OF PERSON MAKING CHANGE.

Do not extend notes this side of this line

B.M.	1ST RUN	DIFF.	2ND RUN	3RD RUN	ADJ. ELEV.	DESCRIPTION
B.M. SF37	82.658				82.70	B.M. SF37 EL.= FB. 1231-14
+	5.182		4.998			LYNWOOD Rd. & Esther St. 0.02 N. of [illegible]
π	87.840	+0.754	+0.756			SPK. W. ET. 2½" Deep FB1119-9
−	4.428		4.242			
T.P. 15	83.412					SPK. 7' N of S.Cb. LYNWOOD Rd. [illegible]
+	4.689		4.548			ho. # 3090
π	88.101	+0.488	+0.488			
−	4.201		4.060			
B.M. SF36	83.900				83.90	B.M. SF-36 EL.= F.B. 1231-14
+	3.993		4.134			LYNWOOD Rd. & 0.03 N. of E. Int. of Stn. St
π	87.893	−0.378	−0.376			To North.
−	4.371		4.510			BT. SPK. & Washer. Flush Per FB 1149-[illegible] FB 1119-9
T.P. 16	83.522					SPK. 8' N. of S.Cb. LYNWOOD Rd.
+	4.447		4.262	4.109		Fr. of & E Side of ho. # 3120
π	87.969	−0.832	−0.836	−0.83[illegible]		
−	5.279		5.098	4.942		
T.P. 17	82.690					SPK. S. Gut. LYNWOOD Rd. Fr. of
+	4.591		4.462			ho. # 3144
π	87.281	−0.212	−0.215			
−	4.803		4.677			
T.P. 18	82.478					SPK. S. Gut LYNWOOD Rd. E. Si. [illegible]
+	4.559		4.501			To ho. # 3170
π	87.037	−0.120	−0.119			
−	4.679		4.620			
B.M. SF35	82.358				82.41	B.M. SF35 EL.= FB 1231-149
+	4.872		4.988			LYNWOOD Rd. & PEACH St. to [illegible]
π	87.230	+0.652	+0.652			BT. SPK. & Washer 3" Per FB 11[illegible]-10
−	4.220		4.336			& [illegible]
T.P. 19	83.010					For descr. SEE Pg 150

NOTES RED. ____ JOB NO. 0095.01 SURVEY OF Santa Fe Ave.
DATE ____ SURVEY BY [illegible]
NOTES CHKD. ____ NOTES BY [illegible] DATE 3/11/60
DATE ____ INDEXED ____ DATE ____

F.B. [illegible] PG. [illegible]

76S420 S & E-353 4-54

PLEASE RETURN TO
LOS ANGELES COUNTY SURVEYOR
725 LOS ANGELES COUNTY ENGINEERING BLDG.

NOTE: ANY ADDITIONS OR CHANGES ON THIS SHEET MUST BE MADE OR CIRCLED IN RED INK, WITH DATE AND NAME OF PERSON MAKING CHANGE.

Do not extend notes this side of this line

JOB NO. 0095.01 SURVEY OF SANTA FE AVE. NOTES RED.
SURVEY BY H.E. GRANDQUIST DATE 4/11/60 NOTES CHKD.
NOTES BY H.E.G. DATE DATE
INDEXED DATE

F.B. 1231 Pg. 150

B.M.	1ST RUN	DIFF.	2ND RUN	3RD RUN	ADJ. ELEV.	DESCRIPTION
T.P. 19	83.010					SPK 10' N. of DR on Peach St. (W. Side)
+	4.798		4.617			To ho. # 3182 FLOWER ST.
π	87.808	-0.070	-0.073			
−	4.868		4.690			
B.M. SF-34	82.940				82.99	B.M. SF 34 EL. FB. 1231-150
+	5.810		5.711			FLOWER St. & PEACH St.
π	88.750	+1.001	+1.003			N. & FL. by ties FB. 1119-26
−	4.809		4.708			
T.P. 20	83.941					SPK. E. Gut of Parkway FLOWER St.
+	5.232		5.059			front of DR way to ho. 3159
π	89.173	+0.301	+0.300			
−	4.931		4.759			
T.P. 21	84.242					SPK E. Gut of PARK FLOWER St
+	4.489		4.817			FR of walk to ho. # 3133
π	88.731	+0.087	+0.087			
−	4.402		4.730			
T.P. 22	84.329					SPK E Gut of Parkway at B.C.
+	4.902		4.538	4.951		fr. of W. Side of ho. #3777
π	89.231	+0.591	+0.595	+0.590		
−	4.311		3.943	4.361		
B.M. SF-32	84.920				84.98	B.M. SF 32 EL. FB. 1231-150
+	4.649		4.538			E REDWOOD AVE & 0.08' W. of E State St.
π	89.569	+0.091	+0.091			SPK. W & TIN. N/2" deep. Per FB. 1231 Pg 25
−	4.558		4.447			
T.P. 23	85.011					SPK E. Gut of W. LANE of STATE St. front
+	4.907		4.759	4.549		of H/o. # 11411
π	89.918	+3.957	+3.952	+3.957		
−	0.950		0.799	0.592		
BM WATTS J-9	88.968				89.03	WATTS J-9. See Pg. 151 for desc.

76S420 S & E-353 4-54

PLEASE RETURN TO
LOS ANGELES COUNTY SURVEYOR
725 LOS ANGELES COUNTY ENGINEERING BLDG.

NOTE: ANY ADDITIONS OR CHANGES ON THIS SHEET MUST BE MADE OR CIRCLED IN RED INK, WITH DATE AND NAME OF PERSON MAKING CHANGE.

Do not extend notes this side of this line

B.M.	1ST RUN	DIFF.	2ND RUN	3RD RUN	ADJ. ELEV.	DESCRIPTION
B.M. WATTS J-9	88.968				89.03	B.M. WATTS J-9 EL= FB 1231-[illegible]
+	2.059		1.971			STATE ST. & FERNWOOD AVE. W. Side
π	91.027	-2.202	-2.202			Co. SURV. GEODETIC MON. FL. "TRAV. STATE"
−	4.261		4.173			"Stmp'd WATTS J-9" SET by Co. SURV. 1939 RE 21[illegible]7.
T.P. #24	86.766					FB. 796-229 FB 1164-16, 8.31 So. & 51.00 N.
+	4.951		4790			of ℄ Int P.E.RY. & STATE ST.
π	91.717	+0.493	+0.496			T.P. #24. SPK. E. Gut of W. LANE State
−	4.458		4.294			ST. [illegible] S.P/L Ho 7219
B.M. SF-28	87.259					B.M. SF-28 EL= FB. 1231-15
+	5.124		4.911			℄ Int STATE ST. fr. So. & BEEWOOD AVE.
π	92.383	+0.803	+0.802			SPK. & Washer 1½" deep PER FB. 1119-16
−	4.321		4.109			
T.P. 25	88.062					T.P. 25 IMPERIAL HWY & STATE [illegible]
+	5.043		4.910			S.W. Cor, L&TK. IN Cb. H. end PARKWAY
π	93.105	+0.741	+0.740			
−	4.302		4.170			
T.P. 26	[illegible]					SPK. E. Gut of W. LANE State St. 45 So.
+	5.367		5.177			of ℄ OAKWOOD AVE
π	94.170	+0.250	+0.250			
−	5.117		4.927			
B.M. SF24	89.053				89.12	B.M. SF-24 EL= FB. 1231-1[illegible]
+	5.528		5.382			STATE St & OAKWOOD AVE.
π	94.581	+1.207	+1.204			SPK. W. ℄ Tin FL. 19.00' E. of ℄ Int PER
−	4.321		4.178			FB. 1119 Pg 18
T.P. #27	90.260					T.P. 27 stk. 45' No. of S. Cb. of [illegible]
+	4.993		4.860			N. LOS FLORES BLVD. & STATE ST
π	95.253	+0.569	+0.569			
−	4.424		4.291			
B.M. SF18	90.829				90.90	SEE Pg. 152 for descr.

NOTES RED _____ JOB NO. 00 [illegible] SURVEY OF SANTA FE [illegible]
DATE _____ SURVEY BY [illegible]
NOTES CHKD. _____ NOTES BY [illegible] DATE 4/[illegible]
DATE _____ INDEXED _____ DATE _____

F. B. 1231 PG. 151

76S420 S & E-353 4-54

PLEASE RETURN TO
LOS ANGELES COUNTY SURVEYOR
725 LOS ANGELES COUNTY ENGINEERING BLDG.

NOTE: ANY ADDITIONS OR CHANGES ON THIS SHEET MUST BE MADE OR CIRCLED IN RED INK, WITH DATE AND NAME OF PERSON MAKING CHANGE.

Do not extend notes this side of this line

B.M.	1ST RUN	DIFF.	2ND RUN	3RD RUN	ADJ. ELEV.	DESCRIPTION
BM.SF-18	90.829				90.90	B.M. SF.18 EL= FB 1231-152
+	4.407		4.250			North Los Flores Blvd. & State St.
π	95.236	+0.246	+0.242			Constitution Park
−	4.161		4.008			1"X2" stk & N. 3" deep. 19.00' E. of ℄ Int
T.P. 28	91.075					Per FB 1119 Pg. 19.
+	4.799		4.634			T.P. #28. Spk. W. Gut of E. Lane
π	95.874	−0.063	−0.065			State St. 90' S. of ℄ Poplar Dr
−	4.862		4.699			
B.M. SF.17	91.012				91.09	B.M. SF.17 EL= FB 1231-152
+	5.361		5.211			State St. & Poplar Dr. ℄ Int.
π	96.373	+0.802	+0.802			cut spk & W. 1" deep. Per FB 1164-100
−	4.559		4.409			
BM.SF.16	91.814				91.89	B.M. SF-16 EL= FB 1231-152
+	4.660		4.487			Norton Ave & State St. Fr. So. ℄ Int.
π	96.474	+0.524	+0.526			L.A.Co. Flood Control dist. TAG. Per FB 1164
−	4.136		3.961			Pg. 101 FB 1119-21
BM.SF.15	92.338				92.42	B.M. SF.15 EL= FB 1231-152
+	4.401		4.281			Norton Ave & Osgood Ave.
π	96.739	+0.419	+0.420			Copper brad. 0.02 So. of ℄ Norton Ave
−	3.982		3.861			Per FB 1119-41 & FB 1039-7
B.M.SF.14	92.757				92.84	B.M. SF.14 EL= FB 1231-152
+	4.183		4.050			Norton Ave & San Jose Ave
π	96.940	−0.340	−0.340			Copper brad. FL. 0.02' So. of ℄ Norton Ave
−	4.523		4.390			Per FB 1119-41 & FB 1039-7
T.P. 29	92.417					Spk. Pvm't S. Gut. Norton Ave. Fr. of
+	4.690		4.550			Ho. #2950
π	97.107	+0.559	+0.560			
−	4.131		3.990			
B.M.SF-13	92.976				93.06	See Pg. 153 for descr.

JOB NO. 009501 SURVEY OF Santa Fe Ave
SURVEY BY [illegible] E. Grandquist
NOTES BY [illegible] DATE 4/12/60
INDEXED [illegible] DATE
NOTES RED. DATE
NOTES CHKD. DATE

F.B. 1231 PG. 152

76S420 S & E-353 4-54

PLEASE RETURN TO
LOS ANGELES COUNTY SURVEYOR
725 LOS ANGELES COUNTY ENGINEERING BLDG.

NOTE: ANY ADDITIONS OR CHANGES ON THIS SHEET MUST BE MADE OR CIRCLED IN RED INK, WITH DATE AND NAME OF PERSON MAKING CHANGE.

Do not extend notes this side of this line

B.M.	1ST RUN	DIFF.	2ND RUN	3RD RUN	ADJ. ELEV.	DESCRIPTION
B.M. SF-13	92.976				93.06	B.M. "SF-13 EL= F.B. 1231-53
+	4.310		4.168			NORTON AVE & CAPISTRANO AVE
π	97.286	-0.903	-0.902			COPPER brad FL. PER FB 1231-15
−	5.213		5.070			
T.P. 30	92.073					SPK. 10' N. of S. Cb. NORTON AVE
+	4.329		4.203			Front of Ho. #2910
π	96.402	-0.982	-0.985			
−	5.311		5.188			
T.P. 31	91.091					SPK. E. Gut. BELLINGER St. 2[illegible]'
+	4.257		4.151			S. of S. end C.R. SE. Cor. of
π	95.348	-0.826	-0.826			NORTON AVE.
−	5.083		4.977			
T.P. 32	90.265					SPK. E. Gut. BELLINGER St.
+	4.413		4.298			70' N. of Ho. #2905
π	94.678	-0.227	-0.227			
−	4.640		4.525			
B.M. SF 19	90.038				90.13	B.M. SF 19 EL= FB 1231-53
+	4.242		4.033	4.012		BELLINGER St. & North Los Flores Blvd. tr. East
π	94.280	-0.801	-0.900	-0.800		SPK. W. & T. 2½" dp. 0.12' W. of ℄ Int.
−	5.043		4.933	4.812		PER F.B. 1231 Pg. 19 & 20
T.P. 33	89.237					T.P. 33. SPK. E. Gut. BELLINGER [illegible]
+	4.479		4.367			Front of ho #11121
π	93.716	-0.163	-0.164			
−	4.642		4.531			
B.M. SF-23	89.074				89.17	B.M. "SF-23 EL= FB 1231
+	3.751		3.918			BELLINGER St & OAKWOOD AVE.
π	92.825	+0.119	+0.119			Bt. SPK & Tin 2½" dp. 4.03' W. of ℄ Int.
−	3.632		3.799			PER F.B. 1231-21
T.P. 34	89.193					SEE Pg 154 for descr.

NOTES RED. ____ JOB NO. 00 9601 SURVEY OF Santa Fe Ave
DATE ____ SURVEY BY ____
NOTES CHKD. ____ NOTES BY [illegible] DATE 4/12/60
DATE ____ INDEXED ____ DATE ____

F.B. [illegible] PG. [illegible]

76S420 S & E-353 4-54

PLEASE RETURN TO
LOS ANGELES COUNTY SURVEYOR
725 LOS ANGELES COUNTY ENGINEERING BLDG.

NOTE: ANY ADDITIONS OR CHANGES ON THIS SHEET MUST BE MADE OR CIRCLED IN RED INK, WITH DATE AND NAME OF PERSON MAKING CHANGE.

Do not extend notes this side of this line

B.M.	1ST RUN	DIFF.	2ND RUN	3RD RUN	ADJ. ELEV.	DESCRIPTION
T.P. 34	89.193					Stk. in vacant lot with stick
+	4.821		4.644			marker
π	94.014	-1.399	-1.400			
−	6.220		6.044			
B.M. SF-26	87.794				87.89	B.M. SF-26 EL= FB 1231-154
+	4.451		4.350	4.199		Angle Pt. in ℄ Imperial Hwy 51.39 NELy of
π	92.245	+1.052	+1.132	+1.055		℄ Int Bellinger St. & Imperial Hwy
−	3.399		3.218	3.144		Bt. Spk & Washer Flush per
T.P. 35	88.846					FB 1231-22 & FB 1119-32 & FB 1164-8
+	3.303		3.103			T.P. 35. Spk. Punt N.E. Cor.
π	92.149	-1.447	-1.448			Imperial Hwy & Fernwood Ave
−	4.750		4.551			25' Swly of M.C.R.
B.M. SF-27	87.399				87.50	B.M. SF 27 EL= FB 1231-154
+	5.912		5.774			Beechwood Ave. & N. Lane of Fernwood Ave ℄ Int.
π	93.311	-0.036	-0.034			Copper Tack Fl. per FB 1231-23,
−	5.948		5.808			
T.P. 36	87.363					T.P. 36. Stk in Field 5' W. of Fr
+	3.508		3.207			& 50 So. of S. Lane Fernwood Ave
π	90.871	-0.771	-0.771			
−	4.279		3.978			
T.P. 37	86.592					Stk. Field 10' W. of Fr. 50' N. of N. end
+	3.890		3.672			of Corr. Iron Fr.
π	90.482	-1.218	-1.217			
−	5.108		4.889			
B.M. SF 29	85.374				85.48	B.M. SF 29 EL= FB 1231-154
+	6.482		6.351			Redwood Ave 155.10' W. of Plum St. & 0.1' E of
π	91.856	+1.755	+1.753			Int. of Modjeska Park Tract Line
−	4.727		4.598			Small Spk. & Tin Fl. per FB 1231-25
T.P. 38	87.129					For descr. See Pg. 155.

NOTES RED. DATE
NOTES CHKD. DATE
JOB NO. 009501 SURVEY OF Santa Fe Ave
SURVEY BY Gianquist
NOTES BY [illegible] DATE 11/12/60
INDEXED [illegible] DATE

F. B. 1231 Pg. 154

76S420 S & E-353 4-54

PLEASE RETURN TO
LOS ANGELES COUNTY SURVEYOR
725 LOS ANGELES COUNTY ENGINEERING BLDG.

NOTE: ANY ADDITIONS OR CHANGES ON THIS SHEET MUST BE MADE OR CIRCLED IN RED INK, WITH DATE AND NAME OF PERSON MAKING CHANGE.

Do not extend notes this side of this line

NOTES RED. JOB NO. 8991.01 SURVEY OF Santa Fe Ave.
DATE SURVEY BY H. E. G.
NOTES CHKD. NOTES BY H. E. G. DATE 11/13/62
DATE INDEXED K. C. Johnson DATE

B.M.	1ST RUN	DIFF.	2ND RUN	3RD RUN	ADJ. ELEV.	DESCRIPTION
T. P. 38	87.129					Stk. in Field. Y. Flag. 250' N.E. of SF 29.
+	5.077		4.877			
π	92.206	+0.673	+0.670			
−	4.404		4.207			
T. P 39	87.802					Stk. Field. Y. Flag. 500' N.E. of SF 29.
+	5.079		4.968			
π	92.881	+1.255	+1.256			
−	3.824		3.712			
T. P. 40	89.057					Stk at fn S.S. Fernwood Ave.
+	6.790		6.591			
π	95.847	+3.510	+3.509			
−	3.280		3.082			
B.M. WATTS J-9-A	92.567				92.68	B.M. "WATTS J-9-A" EL= FB 1231- 52
+	3.167		3.352			Imperial Hwy. S.P.R.R. at Fernwood Ave.
π	95.734	-1.163	-1.166			Std br. cap mon. FL. Mtd. L.A. Co. Surv. Con. Sys.
−	4.330		4.518			Stmpd. "Trav. Sta. WATTS J-9-A." Set By Co. Surv. 1938 RE 2172. 1939," 1.38' SWly & 33.65' SEly of Int R'by & Imperial Hwy.
T. P. 41	91.404					
+	3.602		3.473			T.P. #41 Stk. 10' N. of RR Tracks. 70' W. of Franklin St.
π	95.006	+0.383	+0.384			
−	3.219		3.089			
T.P. 42	91.787					Stk. 8' N. of Tracks 50' W. of R'way. Bk.
+	3.848		4.130			
π	95.635	-0.790	-0.793			
−	4.638		4.923			
B.M. SF 22	90.997				91.12	B.M. SF 22 EL= FB 1231- 55
+	4.925		4.710			Santa Fe Ave. & Fernwood Ave. (N. Lane)
π	95.922	+0.286	+0.285			P.K. Cem. Nail & Tin Flash. @ Int
−	4.639		4.425			
T. P. 43	91.283					Stk. E. Gut Santa Fe Ave. N. of Dr. Fy. # 111 62

F.B. 1231 PG. 155

76S420 S & E-353 4-54

PLEASE RETURN TO
LOS ANGELES COUNTY SURVEYOR
725 LOS ANGELES COUNTY ENGINEERING BLDG.

NOTE: ANY ADDITIONS OR CHANGES ON THIS SHEET MUST BE MADE OR CIRCLED IN RED INK, WITH DATE AND NAME OF PERSON MAKING CHANGE.

Do not extend notes this side of this line

B.M.	1ST RUN	DIFF.	2ND RUN	3RD RUN	ADJ. ELEV.	DESCRIPTION
T.P. 43	91.283					SEE bot Pg 155 for descr.
+	4.749		4.680			
π	96.032	+0.321	+0.321			
−	4.428		4.359			
T.P. 44	91.604					SPK. E. Gut Santa Fe Ave. S. of
+	4.737		4.577			Drwy to no. # 11134
π	96.341	+0.298	+0.298			
−	4.439		4.279			
B.M. SF-21	91.902				92.08	B.M. SF. 21 EL= F.B. 1231-156
+	3.600		3.472			N. Los Flores Blvd. & Santa Fe Ave. & Int.
π	95.502	−0.307	−0.307			Wire Spk Flush.
−	3.907		3.779			
T.P. 45	91.595					SPK. Ctr. of Pvmt Santa Fe Ave.
+	4.662		4.552			30' N. of Tank on W. Side of St.
π	96.257	+0.203	+0.201			
−	4.459		4.351			
T.P. 46	91.798					SPK. W. Si. Santa Fe Ave at So. End
+	4.842		5.008			Blk Wall So. of 111th St
π	96.640	+0.803	+0.805			
−	4.039		4.203			
T.P. 47	92.601					SPK. Pvmt. Santa Fe Ave. 25' E of
+	4.955		4.837			Guy Pole N. of 111th St.
π	97.556	+0.477	+0.479			
−	4.478		4.358			
B.M. SF 8	93.078				93.21	B.M. SF. 8 EL= F.B. 1231-156
+	4.811		4.712			Santa Fe Ave & 110th St. P.I.
π	97.889	+0.233	+0.232			Wire Spk. & Tin Fl. Per F.B. 1231-12
−	4.578		4.480			
T.P. 48	93.311					SPK. 20' E of W. edge Pvmt Santa Fe Ave
						Opp. Steps.

JOB NO. 0095.01 SURVEY OF Santa Fe Ave NOTES RED.
SURVEY BY H.E. Gianquist DATE
NOTES BY H.E.G. DATE 4/12/60 NOTES CHKD.
INDEXED [illegible] DATE DATE

F.B. 1231 Pg. 156

76S420 S & E-353 4-54

PLEASE RETURN TO
LOS ANGELES COUNTY SURVEYOR
725 LOS ANGELES COUNTY ENGINEERING BLDG.

NOTE: ANY ADDITIONS OR CHANGES ON THIS SHEET MUST BE MADE OR CIRCLED IN RED INK, WITH DATE AND NAME OF PERSON MAKING CHANGE.

Do not extend notes this side of this line

B.M.	1ST RUN	DIFF.	2ND RUN	3RD RUN	ADJ. ELEV.	DESCRIPTION
T.P. 48	93.311					For descr. SEE bot Pg. 156
+	4.644		4.499			
⊼	97.955	+1.053	+1.054			
−	3.591		3.445			
BM SF 7	94.364				94.50	B.M. SF-7 EL= FB 1231-57
+	4.801		4.652			109th St. & ℄ Old Prop. Santa Fe Ave
⊼	99.165	+0.288	+0.285			Ry SPK. Flush. PER FB. 1231-11
−	4.513		4.367			47.4 W. of E. End of So. ob 109th St
T.P. 49	94.652					SPK. S. Gut 109th St E. End. Drug to
+	5.549		5.670			ho. # 2706
⊼	100.201	+0.560	+0.560			
−	4.989		5.110			
T.P. 50	95.212					SPK. E. Gut Lorraine St.
+	5.303		5.187			10 N of PP # 111 610 1E
⊼	100.515	+0.623	+0.626			
−	4.680		4.561			
B.M. SF-4	95.835				95.98	B.M. SF-4 EL= FB 1231-1[illegible]7
+	4.481		4.371			℄ 108th St. & Post Santa Fe Ave Prop
⊼	100.316	−0.536	−0.537			SPK W. & T. FL. 188.45 E. of ℄ Lorraine St.
−	5.017		4.908			AS PER FB 1231-10.
T.P. 51	95.299					SPK E Gut Lorraine St. 50 N
+	5.352		5.191			℄ 108th St.
⊼	100.651	+1.001	+1.000			
−	4.351		4.191			
T.P. 52	96.300					Century Blvd. & Lorrain St
+	4.359		4.268			S.E. Cor SPK in JT of C.
⊼	100.659	−0.172	−0.171			M.C.R.
−	4.531		4.439			
T.P. 53	96.128					SEE Pg. 158 TOP.

NOTES RED. JOB NO. 00 [illegible] SURVEY OF Santa Fe Ave.
DATE SURVEY BY [illegible]
NOTES CHKD. NOTES BY [illegible] DATE 4/13/60
DATE INDEXED A. C. Johnson DATE

F. B. 1231 PG. 157

76S420 S & E-353 4-54

PLEASE RETURN TO
LOS ANGELES COUNTY SURVEYOR
725 LOS ANGELES COUNTY ENGINEERING BLDG.

NOTE: ANY ADDITIONS OR CHANGES ON THIS SHEET MUST BE MADE OR CIRCLED IN RED INK, WITH DATE AND NAME OF PERSON MAKING CHANGE.

Do not extend notes this side of this line

B.M.	1ST RUN	DIFF.	2ND RUN	3RD RUN	ADJ. ELEV.	DESCRIPTION
T.P. 53	96.128					SPK. IN Crack Conc. 5' N of S
+	5.708		5.578			cb. fr. of Drwy. 100' W. of
π	101.836	+0.127	+0.126			2758 Century Blvd.
−	5.581		5.452			
T.P. 54	96.255					SPK. IN Jt. Conc. So. Gut Century
+	5.283		5.184			Blvd. 10' E. of Bldg. # 2780
π	101.538	+1.525	+1.526			
−	3.758		3.658			
T.P. 55	97.780					Century Blvd. So. Si. SPK. S.S. WALK.
+	4.720		4.612			31' W. of Bldg. # 2820
π	102.500	−0.580	−0.579			
−	5.300		5.191			
B.M. SF-5	97.200				97.35	B.M. SF-5 EL. F.B. 1231-158
+	5.510		5.424			Century Blvd & San Anselmo Ave. S.W. Cor
π	102.710	+0.491	+0.493			L & Nail in Conc. Pvmt 30.18' S. & 53.0' W of Int.
−	5.019		4.931			PER FB 1231-8
T.P. 56	97.691					Century Blvd. N. Si. Sprinkler head
+	4.292		4.222			12' E of E. P/L Stanford Ave.
π	101.983	−0.639	−0.641			
−	4.931		4.863			
T.P. 57	97.052					Stk. Prkwy. N. Si. Century Blvd.
+	3.799		3.665			W. Si. Drwy to Bldg. #2805
π	100.851	−1.681	−1.684			
−	5.480		5.349			
B.M. Watts J-8	95.371				95.53	B.M. Watts J-8 EL. F.B. 1231-158
+	6.281		6.187			E. Century Blvd. & Santa Fe Ave.
π	101.652	+1.780	+1.779			L.A. County Surv. Contr. Sys. Mon. in Well 10" dn.
−	4.501		4.408			Stmp'd Trav. Sta. Watts J-8. Set by Co. Surv.
T.P. 58	97.151					RE 2177. 1939 9.15' E & 1.48' S of ℄ Int.

JOB NO. 0095.01 SURVEY OF Santa Fe Ave NOTES RED.
SURVEY BY H. E. Granquist DATE
NOTES BY H. E. G. DATE 4/13/60 NOTES CHKD.
INDEXED [illegible] DATE DATE

F. B. 1231 PG. 158

769420 S & E-353 4-54

PLEASE RETURN TO
LOS ANGELES COUNTY SURVEYOR
725 LOS ANGELES COUNTY ENGINEERING BLDG.

NOTE: ANY ADDITIONS OR CHANGES ON THIS SHEET MUST BE MADE OR CIRCLED IN RED INK, WITH DATE AND NAME OF PERSON MAKING CHANGE.

Do not extend notes this side of this line

NOTES RED. JOB NO 2075.01 SURVEY OF Santa Fe Ave
DATE SURVEY BY H. E. Kellogg
NOTES CHKD. NOTES BY C. Johnson DATE 4/1/60
DATE INDEXED DATE

B.M.	1ST RUN	DIFF.	2ND RUN	3RD RUN	ADJ. ELEV.	DESCRIPTION
T.P. 58	97.151					SPK. W. WALK SANTA FE AVE. 175' N.
+	4.982		4.849			N. P/L CENTURY BLVD.
℄	102.133	+0.734	+0.737			
−	4.248		4.112			
T.P. 59	97.885					SPK. DK. of W. C.B. - SANTA FE AVE.
+	5.112		4.952			150' N. of Entr. to JORGENSEN'S
℄	102.997	+1.030	+1.028			Bldg.
−	4.082		3.924			
BM. SF-1	98.915				99.08	B.M. "SF-1" EL= FB 1231-9
+	3.918		3.769			SANTA FE AVE & SEMI HOLE AVE. Stn.
℄	102.833	-0.943	-0.942			NAIL FLUSH PER FB 1231-6
−	4.861		4.711			
T.P. 60	97.972					SPK. W. SI. SANTA FE AVE. NEXT to
+	4.438		4.381			BLDG. 150' N. of Entr. to Bldg
℄	102.410	-0.590	-0.591			JORGENSEN CO.
−	5.028		4.972			
T.P. 61	97.382					SPK. 2' E. of JORGENSEN Bldg.
+	4.410		4.316			100' S of Entr.
℄	101.792	-0.799	-0.796			
−	5.209		5.112			
T.P. 62	96.583					SPK. N. JT. of C.B. & H W Cor
+	4.463		4.211	4.127		CENTURY BLVD. & SANTA FE AVE
℄	101.046	+0.513	+0.519	+0.517		
−	3.950		3.692	3.610		
T.P. 63	97.096					CENTURY BLVD N. SI. E. END C.B.
+	5.311		5.143			250 W. of W P/L SANTA FE AVE
℄	102.407	+0.820	+0.820			SPK IN JOINT. of C.B.
−	4.491		4.323			
T.P. 64	97.916					SEE Pg. 160 FOR DESC.

F.B. 1231 Pg. 159

76S420 S & E-359 4-54

PLEASE RETURN TO
LOS ANGELES COUNTY SURVEYOR
725 LOS ANGELES COUNTY ENGINEERING BLDG.

NOTE: ANY ADDITIONS OR CHANGES ON THIS SHEET MUST BE MADE OR CIRCLED IN RED INK, WITH DATE AND NAME OF PERSON MAKING CHANGE.

Do not extend notes this side of this line

JOB NO 2035.01 SURVEY OF Santa Fe Ave NOTES RED
SURVEY BY H.E.G. GRAND LIST DATE
NOTES BY H.E.G. DATE 4/14/60 NOTES CHKD.
INDEXED C.T.T.B.M. DATE DATE

F.B. 123/PG. 160

B.M.	1ST RUN	DIFF.	2ND RUN	3RD RUN	ADJ. ELEV.	DESCRIPTION
T.P. 64	97.916					Spk. JT of WALK N. Side CENTURY BLVD. 26' E. of PARKING LOT JORGENSEN CO.
+	5.582		5.501			
π	103.498	+1.200	+1.199			
−	4.382		4.302			
T.P. 65	99.116					SPK. S. Gut. of CENTURY BLVD. Ex. of 1ST CROSS E'LY ALAMEDA ST
+	7.179		7.008			
π	106.295	+2.670	+2.669			
−	4.509		4.339			
T.P. 66	101.786					STK. E. Side SPK B/W. 150' So. of CENTURY BLVD.
+	4.788		4.499			
π	106.574	−2.513	−2.512			
−	7.301		7.011			
BM. SF-2	99.273				99.45	BM. SF-2 EL= FB 1234-160 E Prod. of 108TH ST. from W'ly st. of ALAMEDA ST & W. R/W of S. PAC. Ry. 3/4" I.P. CEM. PLUG & TK. 0.9' BELOW Top of Cb. PUNCH HOLE IN 9
+	5.967		5.600			
π	105.240	+2.135	+2.133			
−	3.832		3.467			
T.P. 67	101.408					T.P. 67 STK W. Side SPK B/W. 65' So. of E/L 107TH ST
+	4.568		4.319			
π	105.976	−1.569	−1.570			
−	6.137		5.889			
BM. 5-15 WATTS I-8	99.839				100.022	(1952 ADJ EL) B.M. "5-15" WATTS I-8 EL= 100.022 FB. 1206-16 In So. PAC. R.R. R/W. ALONG ALAMEDA ST. 40 +7.4' N'ly from N. edge Pvmt CENTURY BLVD. & 19.6' W'ly from W'ly Rail OF MAIN LINE of S. PAC. R.R. "L.A.Co. Surv. Contr. Sys. TRAVERSE STATION, Stamped WATTS I-8, RE: 177 Sets by Co. Surv. 1938," 4" TABLET IN CONC. 2.7' BELOW SURFACE.
+	7.943		7.909			
π	107.782	+2.453	+2.454			
−	5.490		5.455			
T.P. 68	102.292					
+	5.137		4.990			
π	107.429	+0.249	+0.247			
−	4.888		4.723			
T.B.M-69	102.541					T.P. 68 L.A. Co. ENGR. Tag E.Cb. ALAMEDA St. W. LANE NW. of Mon. WATTS I-8

76S420 S & E-353 4-54

PLEASE RETURN TO
LOS ANGELES COUNTY SURVEYOR
725 LOS ANGELES COUNTY ENGINEERING BLDG.

NOTE: ANY ADDITIONS OR CHANGES ON THIS SHEET MUST BE MADE OR CIRCLED IN RED INK, WITH DATE AND NAME OF PERSON MAKING CHANGE.

Do not extend notes this side of this line

B.M.	1ST RUN	DIFF.	2ND RUN	3RD RUN	ADJ. ELEV.	DESCRIPTION
T.B.M-69	102.541					T.B.M. #69 EL.= FB. 1231-161
+	4.628		4.389			ALAMEDA St. 4' N. of Point Century Blvd
⊼	107.169	+0.971	+0.970			& 19.6' W. of W. Rail Main Line Sp. Tracks.
−	3.657		3.419			1"x2" Stk & L.A. Co. Engr Tag Flush with surface
						& over Trav. Sta. "Watts I-8".
B.M. "5-13"	103.512				103.66	B.M. "5-13" = US 4085 = 6 (LA.CS. EL. 1953 Adj. El. 103.665 FB 1206-16
+	4.336		4.018			ALAMEDA ST. & 199.0' N. of ℄ Century Blvd
⊼	107.848	−0.932	−0.932			& 0.8' E. of E. Cb. ALAMEDA St. (W. LANE)
−	5.268		4.950			A.L.A. County Surveyor Stnd disk Stmpd "6"
B.M. 5-14	102.580				102.74	RE. 2177. (Flush with top of Cb)
						B.M. 5-14. (US 4086) A769 (LA.CS) EL. 102.73
						FB. 1206-16 1952 Adj. Elev.
						ALAMEDA ST. 199.0' N. of ℄ Century Blvd
						& 3.0' W. of W. Cb Alameda St. on E. Side
						of So. Pac. R.R. R/W.
						L.A. County Surveyor Copper disk
						Stmpd. "A-769. RE. 2177 1945.
						(Flush with top of Cb.)

NOTES RED. _____ JOB NO. 0095.01 SURVEY OF Santa Fe Ave
DATE _____ SURVEY BY H. E. Grant Quist
NOTES CHKD. _____ NOTES BY R. E. G. Johnson DATE 4/14/60
DATE _____ INDEXED _____ DATE _____

F.B. 1231 PG. 161

F. B. 1231 Pg. 162

JOB NO. 0095.01 SURVEY OF Santa Fe Ave

SURVEY BY H. E. Granquist NOTES RED

NOTES BY H. E. G. DATE 4/14/60 DATE

INDEXED DATE NOTES CHKD

DATE