Date	J.N.	Description	Notes	Pages
		C.I. 1170-MURPHY ST.		
Aug.'46	1170	MURPHY ST., from Eastern Ave. to Mc Ghie Ave.	℄ & ties	5-6
"	"	" " " " " "	Topog	11-12
"	"	" " " " " "	X-sects	13-16
1/46		10' Easement between Lots 136 + 137 - Tr. 10366	B.M'S	7-9
"	"	" " " " " " " "	≙	17-18
1/47		EASEMENT 2'W-ELINE LOT 136-TR 10366	X-Sects.	19-22
			Sketch + XSECTS	23-24
11/46	1351	FIDELIA AVE. ET. AL.	℄ SURVEY	27-34
"	"	FIDELIA AVE. ET. AL.	B.M'S	35-38
"	"	FIDELIA AVE. FROM 1ST. ALLEY NO. OF SHEILA ST. TO 1ST. ALLEY NO. OF WASHINGTON BLVD.	TOPOG.	39-40
"	"	" " " " " " " " "	PROFILE & X-SECT'S	41-44
"	"	1ST. ALLEY NO. OF SHEILA ST. FROM FIDELIA AVE. TO E. LINE OF TR. 9824.	TOPOG.	45-46
"	"	" " " " " " " " "	PROFILE & X-SECT'S	47-50
"	"	1ST. ALLEY NO. OF WASHINGTON BLVD. FROM FIDELIA AVE. TO E. LINE OF TRACT 9824.	TOPOG.	51-52
"	"	" " " " " " " " "	PROFILE & SECT'S	53-56
"		FIDELIA AVE. - CURB LEVELS.	ELEV'S	57-62
"	1106	GARESS AVE. ET. AL.		
		PAULINE ST. FROM ALLEY EAST OF DUDLEY AVE. TO HARRIS AVE.		
"	"	" " " " " " " " " "	TOPOG.	63-66
"	"	PAINES AVE. & ELIZABETH ST. [illegible]	X-SECT'S	67-70
2/46-47	"	[illegible]	ELEV'S	71-72

Immediately Pr. 28

Notes Ck'd by ____
Map No. ____
Office Work
Checked
Date

Survey of ____
W.O. ____ Tape No. ____ Std. ____ of
Surveyed by
Notes
Date
Indexed

F.B. ____ PG. ____

INDEX TO F.B.1239

Date	J.N.	DESCRIPTION	Notes	Pages
		10th St. (Downey)---C.I.1210 ---(Cont. from F.B.630-135-166)		
7/47	1210	Bench Levels.	B.M.s	75-80
"	"	Florence Ave.---from Lexington-Gallatin Rd. to Patton St.	℄ Ties	82
			Topog.	93-96
			X-Sects.	97-100
"	"	1st Alley E.of Lexington-Gallatin Rd.---from 11th St. to Florence Ave.	℄ Ties	82
			Topog.	85-88
			X-Sects.	89-92
"	"	Brookshire Rd.---from Cherokee Dr. to 10th St.	℄ Ties	83-84
			Topog.	101-104
			X-Sects.	105-112
"	"	Cherokee Dr.---from Downey Ave. to Brookshire Rd.	℄ Ties	83
"	"	" " " 100' W.of Brookshire Rd. to Brookshire Rd.	Topog.	101-102
			X-Sects.	105-107
"	"	11th St.---from Lexington-Gallatin Rd. to Patton St.	℄ Ties	82
"	"	Patton St.---from 11th St. to Florence Ave.	"	82
"	"	M.H.Checks	Elevs.	113-116
		----- LA REINA AVE.----- C.I. 1220-----		
12-47	1220	LA REINA AVE., 7th ST., WESTERN AVE.	℄ & Ties	131-136
"	"	BENCH MARKS	B.M.	137-142
"	"	LA REINA AVE. North Line Downey Home Tr. to S.Line Lot 5	Topog	150-153
			X-sect	154-157
		----- C.I. 1219 PHLOX ST.----		
2-48	1219	BENCH LEVELS	B.M.	165-168
"	"	PHLOX ST. Paramount Blvd. to tr. line	℄	169-172
			Topog	173-176
			X-sect.	177-184
"	"	1st ALLEY E.OF PARAMOUNT BLVD. Phllx St. to Tr. Line.	Topog	185-186
			X-sect.	187-188

F.B. _____ PG. _____

Do not extend notes this side of this line.

RETURN TO
LOS ANGELES COUNTY SURVEYOR
700 HALL OF RECORDS

Note: Any Additions or Changes on This Sheet Must be Made or Circled in Red Ink With Date and Name of Person Making Change.

FORM 247 5M 5-46

RETURN TO
LOS ANGELES COUNTY SURVEYOR
700 HALL OF RECORDS

Note: Any Additions or Changes on This Sheet Must be Made or Circled in Red Ink With Date and Name of Person Making Change.

Do not extend notes this side of this line.

INDEX TO F.B. 1233 (Cont)

DATE	J.N.	DESCRIPTION	NOTES	PAGES
		------ C.I.1274 ------ WESTERN AVE ------		195
9-48	1274	Center Line Survey	℄ & Ties	196
"	"	Bench Mark Circuit	B.Mls	206-209
"	"	WESTERN AVE. N.Line Downey Home Tr. to Florence Ave.	Topog	219-222
			X-sect	223-238
		******* C.I. 1299 NICHOLS ST. ******* (Downey)		
6-49	1299	DISTRICT ℄ SURVEY	℄ & Ties	249-250
"	"	NICHOLS ST. Santa Ana Ave. to Virginia Dr.	Topog	251-252
			X-sect	253-254
"	"	IVES ST. " "	Topog	257-258
			X-sect	259-270
"	"	BENCH CIRCUIT	B.M.	241-244
7/61	0303.00	ADDITIONAL TIES AT SANTA ANA AVE & FLORA VISTA ST.	ADD. TIES	276
12/56		TIES----INT. BROOKSHIRE AVE & CHEROKEE AVE	TIES	277

Notes Ck'd by
Map No.
Office Work
Checked
Date

Survey of
W. O.
Surveyed by
Tape No.
Std.
°F
Notes
Indexed
Date

F. B.
PG.

RETURN TO
LOS ANGELES COUNTY SURVEYOR
700 HALL OF RECORDS

Note: Any Additions or Changes on This Sheet Must be Made or Circled in Red Ink With Date and Name of Person Making Change.

Do not extend notes this side of this line.

F. B. _____ PG. _____

Notes Ck'd by	Survey of
Map No.	W. O. 1170 Tape No. 263 St'd 68°F
Office Work	Surveyed by Benson
Checked	Notes " Date 8-23-46
Date	Indexed A. C. Johnson 2-25-47

F.B. 1233 Pg. 5

Note: Any Additions or Changes on This Sheet Must be Made in Ink Circled in Red With Date and Name of Person Making Change.

Do not extend notes this side of this line.

RETURN TO
LOS ANGELES CITY SURVEYOR
700 HALL OF RECORDS

FORM 247 5M 11-41

& SURVEY
OF
MURPHY ST.

FROM: Eastern Ave.
To: McGhie Ave

C.L. 1170

8-23-46
C.A. Benson
M.A. VanDeren
A. Carrasco
D.H. Beers

TOPOG. - See pg. 11+12.
CROSS-SECTION See pg. 13 & 16 incl & 196
Bench Levels pgs 7 & 9 incl.
Lot Line Survey, pgs 17 & 18.

5-to-72 indexed

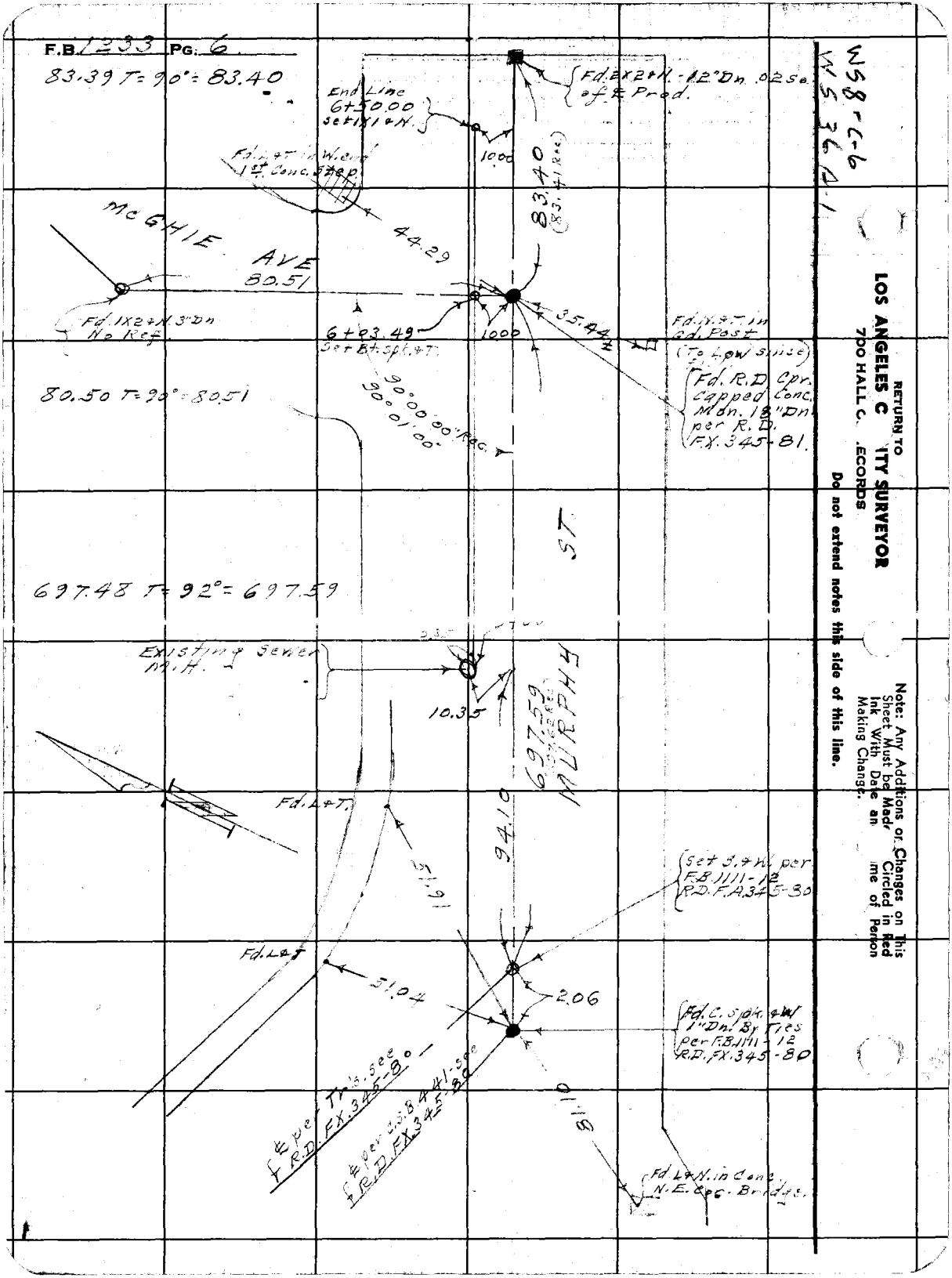
F.B. 1233 PG. 6
83.39 T=90°=83.40
End Line 6+50.00 set 1X1 & N.
Fd. 2X2 & N. - 12" Dn. .02 se. of ℄ Prod.
Fd. L & T in W. end 1st Conc. Step
1000
83.40 (83.41 Rec)
McGHIE AVE
80.51
44.29
Fd. 1X2 & N. 3" Dn No Ref.
6+03.49 Set Bt. spk. & T.
1000
35.44
Fd. N. & T. in Cd. Post (To Low since)
Fd. R.D. Cpr. Capped Conc. Mon. 18" Dn per R.D. F.X. 345-81.
80.50 T=90°=80.51
90°00'00" Rec.
90°01'00"
ST
697.48 T=92°=697.59
Existing Sewer M.H.
10.35
697.59 (697.62 Rec)
MURPHY
Fd. L & T.
94.10
51.91
Set S. & W. per F.B. 1111-12 R.D. F.A. 345-80
Fd. L & T
51.04
2.06
Fd. C. spk. & W. 1" Dn. By Ties per F.B. 1111-12 R.D. F.X. 345-80
℄ per Tr's. see R.D. FX. 345-80
℄ per C.S.B. 441-see R.D. FX. 345-80
81.10
Fd. L & N. in Conc. N.E. Cor. Bridge.
WS8-C-6
WS 36 A-1
RETURN TO
LOS ANGELES C ITY SURVEYOR
700 HALL C. ECORDS
Do not extend notes this side of this line.
Note: Any Additions or Changes on This Sheet Must be Made Circled in Red Ink With Date an me of Person Making Change.

NOTES RED. _____ JOB NO. CI-1170 SURVEY OF Murphy St

DATE _____ SURVEY BY C. A. Benson

NOTES CHKD. _____ NOTES BY " DATE 8-23-46

DATE _____ INDEXED A. C. Johnson DATE 2-25-27

F. B. 1233 PG. 7

DESCRIPTION	ADJ. ELEV.	3RD RUN	2ND RUN	DIFF.	1ST RUN	B.M.
BENCH LEVELS						
For						
MURPHY ST.						
CI-1170						
8-23-46						
C.A. Benson						
M. A. Van Deren						
A. Carrasco						
D.H. Beers						
From - Eastern Ave						
To - McGhie Ave						
BM's adj 8/26/46 FB.						

NOTE: ANY ADDITIONS OR CHANGES ON THIS SHEET MUST BE MADE OR CIRCLED IN RED INK, WITH DATE AND NAME OF PERSON MAKING CHANGE

Do not extend notes this side of this line

PLEASE RETURN TO
LOS ANGELES COUNTY SURVEYOR
700 HALL OF RECORDS

FORM 353 1M 12-41

FORM 353 1M 12-41

PLEASE RETURN TO
LOS ANGELES COUNTY SURVEYOR
700 HALL OF RECORDS

NOTE: ANY ADDITIONS OR CHANGES ON THIS SHEET MUST BE MADE OR CIRCLED IN RED INK, WITH DATE AND NAME OF PERSON MAKING CHANGE

Do not extend notes this side of this line

B.M.	1ST RUN	DIFF.	2ND RUN	3RD RUN	ADJ. ELEV.	DESCRIPTION
B.M. T9	445.605				445.605	B.M. T.9 Elev= 445.605 L.B. 348-1 Eastern Ave
+	5.069		5.115			& Ramona Blvd N.W. Cor. L&T in W Curb-at 30'
⊼	450.674	+0.042	+0.041		+0.042	N. of S.W. Cor of Bridge over Tracks
−	5.027		5.074		445.648	
B.M. T9A	445.647				~~445.647~~	B.M. T.9A. Elev= 445.648 F.B. 1111-6 Eastern Ave
+	4.497		4.624			& P.E. Ry. L&T in N.E. Cor. of West Walk of Bridge
⊼	450.144	-1.957	-1.956		-1.957	on Eastern Ave & Ramona Blvd Elev= 445.675 L.B. 562-6
−	6.454		6.580		443.692	Set B.M. T109
B.M. T109	443.690				~~443.690~~	Murphy St. & 175'± E. of ℄ Eastern Ave N.Cb.
+	4.233		4.390			Bt. Spk. 5' E. of W. Line Ho. # 4309
⊼	447.923	-1.734	-1.730		-1.732	
−	5.967		6.120			
T.P.	441.956				441.958	T.P.
+	2.383		2.433			
⊼	444.344	-2.108	-2.107		-2.108	
−	4.496		4.540		439.856	
B.M. T110	439.848				439.850	Set B.M. T110
+	4.390		4.290	4.705		Murphy St. & McGhie Ave N.E. Cor
⊼	444.238	+2.072	+2.085	+2.085	+2.085	L&T in [illegible] of 1st step to Ho. 1800
−	2.318		2.205	2.620		
T.P.	441.920				441.935	
+	5.421		5.632			
⊼	447.341	+1.960	+1.960		+1.960	
−	3.461		3.672			
T.P.	443.850				443.895	T.P.
+	5.491		5.350			
⊼	449.371	+3.312	+3.313		+3.313	
−	2.179		2.037			
T.P.	447.192				447.208	T.P.

JOB NO. 1170 SURVEY OF Murphy St
SURVEY BY Benson
NOTES BY [illegible] DATE 8-23-46
INDEXED A. C. Johnson DATE
NOTES RED. DATE
NOTES CHKD. DATE

F.B. 1233 PG. 8

FORM 353 1M 12-41

PLEASE RETURN TO
LOS ANGELES COUNTY SURVEYOR

700 HALL OF RECORDS

NOTE: ANY ADDITIONS OR CHANGES ON THIS SHEET MUST BE MADE OR CIRCLED IN RED INK, WITH DATE AND NAME OF PERSON MAKING CHANGE

Do not extend notes this side of this line

B.M.	1ST RUN	DIFF.	2ND RUN	3RD RUN	ADJ. ELEV.	DESCRIPTION
T.P	447.192				447.208	T.P. per prec. pg.
+	6.122		6.002			
⊼	453.314	+0.492	+0.492		+0.492	
−	5.630		5.510			Fd. B.M. T 99 El. 447.715 F.B. 1111-
B.M. T 99	447.684				447.700	Eastern Ave & Barnett Rd. N.E.
						L+N. in Ch. 1' E. of E. end. C.R.

NOTES RED. _____ JOB NO. 1170 SURVEY OF Murphy St.
DATE _____ SURVEY BY [illegible]
NOTES CHKD. _____ NOTES BY [illegible] DATE [illegible]
DATE _____ INDEXED A. C. Johnson DATE _____

F. B. 1233 PG. 9

F. B. 1233 Pg. 10

JOB NO. _____ SURVEY OF _____ NOTES RED. _____

SURVEY BY _____ DATE _____

NOTES BY _____ DATE _____ NOTES CHKD. _____

INDEXED _____ DATE _____ DATE _____

FORM 353 1M 12-41

PLEASE RETURN TO
LOS ANGELES COUNTY SURVEYOR
700 HALL OF RECORDS

Do not extend notes this side of this line

NOTE: ANY ADDITIONS OR CHANGES ON THIS SHEET MUST BE MADE OR CIRCLED IN RED INK, WITH DATE AND NAME OF PERSON MAKING CHANGE

B.M.	1ST RUN	DIFF.	2ND RUN	3RD RUN	ADJ. ELEV.	DESCRIPTION

Notes Ck'd by	Survey of Murphy St	F.B. 1233 Pg. 11
Map No.	W. O. 1170 Tape No. St'd °F	
Office Work	Surveyed by C. A. Benson	
Checked	Notes Date 8-23-46	
Date	Indexed A. C. Johnson 2-25-47	

TOPOGRAPHY
OF
MURPHY ST

From - Eastern Ave
To - Mc Ghie Ave

CI 1170

8-23-46

C. A. Benson
M. A. Van Deren
A. Carrasco
D. H. Beers

Note: Any Additions or Changes on This Sheet Must be Made or Circled in Red Ink With Date and Name of Person Making Change.

Do not extend notes this side of this line.

RETURN TO
LOS ANGELES COUNTY SURVEYOR
700 HALL OF RECORDS

FORM 247 5M 11-41

F.B. 1233 PG. 12

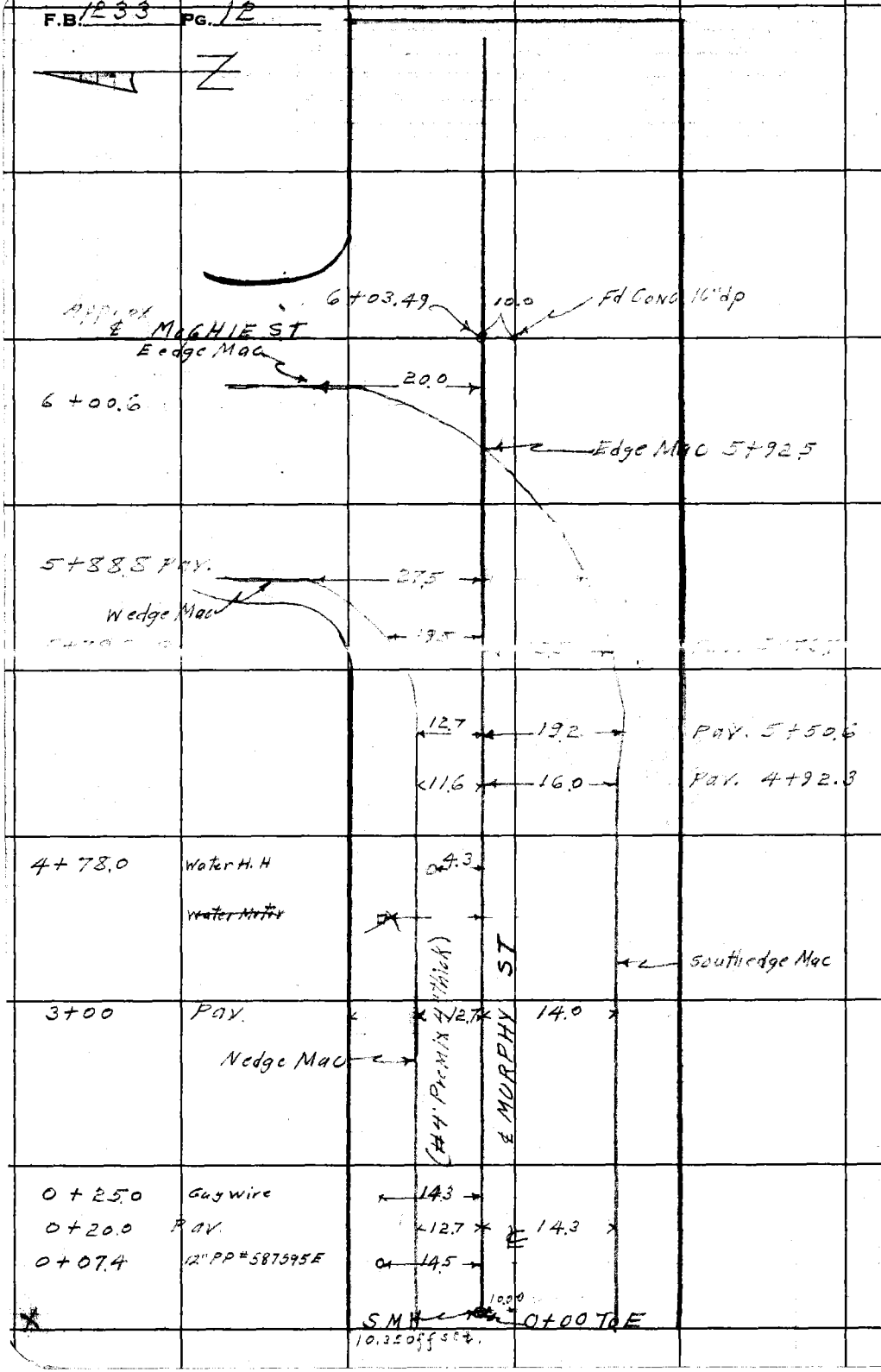

RETURN TO
LOS ANGELES COUNTY SURVEYOR
700 HALL OF RECORDS

Do not extend notes this side of this line.

Note: Any Additions or Changes on This Sheet Must be Made or Circled in Red Ink With Date and Name of Person Making Change.

F.B. 1233 PG. 13

Profile No.	Notes Red.	Plotted	Job No. 1170	Division No.
	Date	Date	Survey of Murphy St	
X:Sec. No.	Notes Chkd.	Checked	Survey by Benson	Notes AB Date 8-23-46
	Date	Date	Map No.	Indexed Johnson Date

PROFILE & X-SEC.

ON

MURPHY ST.

FROM: - Existing M.H.E. of Eastern

TO: 50± E. of McGhie Ave

C.I. 1170.

8-23-46.
C.A. Benson
M.A. Van Deren
A. Carrasco
D.H. Beers

STATION	B. S.	H. I.	F. S.	ELEV.

NOTE: ANY ADDITIONS OR CHANGES ON THIS SHEET MUST BE MADE OR CIRCLED IN RED INK WITH DATE AND NAME OF PERSON MAKING CHANGE.

PLEASE RETURN TO
LOS ANGELES COUNTY SURVEYOR
700 HALL OF RECORDS

Do not extend notes this side of this line.

FORM 307 2M 8-45

FORM 307 2M 8-45

PLEASE RETURN TO
LOS ANGELES COUNTY SURVEYOR
700 HALL OF RECORDS

NOTE: ANY ADDITIONS OR CHANGES ON THIS SHEET MUST BE MADE OR CIRCLED IN RED INK, WITH DATE AND NAME OF PERSON MAKING CHANGE.

Do not extend notes this side of this line.

STATION	B. S.	H. I.	F. S.	ELEV.		
T109.	4.47	448.16		4.69	BM. T109 El. 443.69 & FB 233-8. Murphy St. & 175'± E. of E. Lockwood Ave. N.Cb. 8'± Sp. 8' E. of W. Lind Ho. #4309.	
0+00.			4.75	443.41	℄	
"			4.37	443.79		10 R. ℄ St.
"			4.30	443.86		14.3 R. edge pav.
"			3.8	444.4		20 R.
"			3.4	444.8		33 R. top. Brk.
"			9.2	438.3		42.5 R. P.L.
"			5.30	442.36	12 L edge Pavement	
"			4.7	443.5	13 L.	
"			3.4	444.8	22.5 L.	
1+00			5.25	442.91	℄	
2+00			5.57	442.59	℄	
3+00			6.55	441.61	℄	
"			6.36	441.80		10 R. ℄ St.
"			6.33	441.83		14 R. edge pav.
"			5.0	443.2		18 R.
"			4.1	444.1		25 R.
"			4.7	443.5		34 R.
"			9.2	439.0		42.5 R. P.L.
"			6.93	441.23	12.5 L. edge pav.	
"			6.2	442.0	15 L	

F.B. 233 PG. 14

Survey of Airport St. 175

Survey by Bob

Indexed C. Johns

Job No. 1170 Division No.

Notes 175

Date 8-23-46

Notes Red. Date

Notes Ch. Date 8/30/46

Plotted Date

Checked Date

Profile No.

X-Sec. No.

FORM 307 2M 8-45

PLEASE RETURN TO
LOS ANGELES COUNTY SURVEYOR
700 HALL OF RECORDS

NOTE: ANY ADDITIONS OR CHANGES ON THIS SHEET MUST BE MADE OR CIRCLED IN RED INK WITH DATE AND NAME OF PERSON MAKING CHANGE.

Do not extend notes this side of this line.

STATION	B. S.	H. I.	F. S.	ELEV.		
		448.16				
3+00			6.0	442.2	20 L toe of slope	
"			4.8	443.4	22.5 L P.L.	
T.P.	2.67	443.25	7.58	440.58	T.P.	
4+00			2.81	440.44		℄ S.S.
5+00			4.29	438.96		℄ S.S.
5+75			5.60	437.65		℄ S.S.
"			5.59	437.66		10 R. ℄ st.
"			5.35	437.90		14 R. edge pav.
"			4.8	438.5		22 R.
"			5.0	438.3		32 R
"			9.9	433.4		42.5 R P.L.
"			5.73	437.52	18 L edge pav.	
"			5.1	438.2	20 L	
"			5.0	438.3	22.5 L P.L.	
5+92.5			6.0	437.3		℄ S.S. edge pav.
6+00			5.9	437.4		℄ S.S.
6+25			6.7	436.6		℄ S.S.
"			6.8	436.5		10 R. ℄ st.
"			7.6	435.7		27 R top brk.
"			12.3	431.0		42.5 R P.L.

Profile No. ____ Notes Red. ____ Plotted ____ Job No. 1170 Division No. ____
X-Sec. No. ____ Date ____ Date ____ Survey of ____
Notes Chkd. ____ Checked ____ Survey by Benson Notes ____ Date 8-23-46
Date ____ Date ____ Map No. ____ Date ____

F.B. 1233 PG. 15

FORM 307 2M 8-45

PLEASE RETURN TO
LOS ANGELES COUNTY SURVEYOR
700 HALL OF RECORDS

NOTE: ANY ADDITIONS OR CHANGES ON THIS SHEET MUST BE MADE OR CIRCLED IN RED INK, WITH DATE AND NAME OF PERSON MAKING CHANGE.

Do not extend notes this side of this line.

STATION	B. S.	H. I.	F. S.	ELEV.		
		443.25				
6+25.			6.6	43[illegible]	5L	
"			2.1	44[illegible]	19L	
"			1.9	44[illegible]	22.5L P.L.	
6+50			7.2	43[illegible].1		℄ S.S.
"			7.6	43[illegible]		10R ℄ ST.
"			13.7	4[illegible]		42.5 R. P.L.
"			2.8	[illegible]	22.5L P.L.	
B.M.T 110			3.40	43[illegible].85	B.M.T.110 El. 439.85 (.86) F.B. 1233-8	

F.B. 1233 PG. 16
Job No. 1170 Division No.
Survey of Murphy St.
Survey by Benson Notes
Indexed A. C. Johnson Date 3-23-46
Notes Red. Date
Notes Chkd. Date 8/26/46
Plotted Date
Checked Date
Profile No.
X-Sec. No.

Notes Ck'd by	Survey of	F.B. 1233 PG. 17
Map No.	W. O. 1170 Tape No. 639 St'd 68 °F	
Office Work	Surveyed by Benson	
Checked	Notes " Date 10-21-46	
Date	Indexed A. C. Johnson	

SURVEY
OF
10.00 FT. EASEMENT BETWEEN
LOTS. 136 & 137 TR. 103.66 M.B. 155-24.

FROM:- Murphy St
To N. Line Lot. 136 & 137.
MURPHY ST.

C.I. 1170.

10-21-46.
C.A. Benson
M.A. VanDersen
A. Carrasco
D.H. Beers
A.L. York.

Note: Any Additions or Changes on This Sheet Must be Mad Circled in Red Ink With Date a ame of Person Making Change.

RETU TO
LOS ANGELES (NTY SURVEYOR
700 HALL OF RECORDS

Do not extend notes this side of this line.

FORM 247 5M 11-41

F.B 1233 PG. 18



WS. 8-C-6
WS. 36-A-1

RETURN TO
LOS ANGELES C[OUN]TY SURVEYOR
700 HALL OF [R]ECORDS
Do not extend notes this side of this line.

Note: Any Additions or Changes on This Sheet Must be Made Circled in Red Ink With Date and Name of Person Making Change.

Profile No. ____ Notes Red ____ Platted ____ Job No. 1170 Division No. ____ F.B. 1233 PG. 19

Date ____ Date ____ Survey of [illegible]

X-Sec. No. ____ Notes Chkd ____ Checked ____ Survey by Bents of Notes LB Date 10-21-46

Date ____ Date ____ Map No. ____ Indexed A. C. Johnson Date ____

PROFILE
&
CROSS SECTIONS
ON

10.00 Ft EASEMENT BETWEEN
LOTS 136 & 137 TR 10366 M.B. 155-24

FROM: Murphy St.
TO: N. Line Lot 136 & 137

MURPHY ST.
C.I. 1170.

STATION	B. S.	H. I.	F. S.	ELEV.

NOTE: ANY ADDITIONS OR CHANGES ON THIS SHEET MUST BE MADE OR CIRCLED IN RED INK, WITH DATE AND NAME OF PERSON MAKING CHANGE.

Do not extend notes this side of this line.

PLEASE RETURN TO
LOS ANGELES COUNTY SURVEYOR
700 HALL OF RECORDS

FORM 307 5M 1-46

FORM 307 5M 1-46

PLEASE RETURN TO
LOS ANGELES COUNTY SURVEYOR
700 HALL OF RECORDS

NOTE: ANY ADDITIONS OR CHANGES ON THIS SHEET MUST BE MADE OR CIRCLED IN RED INK, WITH DATE AND NAME OF PERSON MAKING CHANGE.

Do not extend notes this side of this line.

STATION	B. S.	H. I.	F. S.	ELEV.		
B.M. T109	4.2[illegible]	447.94		44[illegible]	BM T109 El. 443.692 F3.1233-S Mun[illegible] [illegible] 1.75' [illegible] of ℄ Eastern Av. N.[illegible] Bt. [illegible] 2309	
0+00 N			7.00	[illegible]		℄
"			7.30	[illegible]		25 R
"			6.70	[illegible]	25 L	
0+11 N.			7.34	440.[illegible]		℄ [illegible]
"			7.64	440.30		25 R
"			7.03	[illegible]	25 L	
0+15			6.5	[illegible]		℄
"			6.8	[illegible]		25 R
"			6.3	[illegible]	25 L	
0+19			6.4	[illegible]		℄
"			6.4	[illegible]		25 R
"			6.2	[illegible]	25 L	
T.P.	11.29	457.79	1.44	446.50	T.P.	
0+34			4.8	[illegible]		℄
"			4.5	453.0		25 R
"			4.8	453.0	25 L	
0+46			0.4	459.4		℄
"			0.6	45[illegible]		25 R
"			0.1	45[illegible]		

F.B. 1233 PG. 20
Job No. 1170 Division No. ____ Notes Red. ____ Plotted ____ Profile ____
Survey of Murphy St. Date ____ Date ____ No. ____
Survey by Bensal Notes B Notes Chkd. [illegible] Checked ____ X-Sec. ____
Indexed A. C. Johnson Date 10-21-[illegible] Date 10/22/46 Date ____ No. ____

FORM 307 5M 1-46

PLEASE RETURN TO
LOS ANGELES COUNTY SURVEYOR
700 HALL OF RECORDS

NOTE: ANY ADDITIONS OR CHANGES ON THIS SHEET MUST BE MADE OR CIRCLED IN RED INK, WITH DATE AND NAME OF PERSON MAKING CHANGE.

Do not extend notes this side of this line.

STATION	B. S.	H. I.	F. S.	ELEV.			
		457.70					
T.P.	12.20	469.75	2.21	457.55	T.P.		
0+70			7.0	462.5		#	
"			6.9	462.8			25 R
"			7.4	462.4	25 L		
0+93			1.5	468.2		#	
"			2.1	467.7			25 R
"			1.6	468.2	25 L		
T.P.	11.43	480.96	0.25	469.53	T.P.		
+25			8.3	472.7		#	
"			9.2	471.5			25 R
"			5.5	472.5	25 L		
1+23			7.2	473.5		#	
"			6.5	474.5			25 R
"			7.4	473.6	25 L		
1+32			5.1	475.5		#	
"			3.9	477.1			25 R
"			2.8	478.2	25 L		
1+42.50			1.0	480.0			
"			2.0	479.0			25 R
"			0.0	481.0	25 L		

Profile Notes Red ____ Plotted ____ Job No. ____ Division No. ____ F.B. ____ PG. 21

No. ____ Date ____ Date ____ Survey of ____

X-Sec. Notes Chkd. ____ Checked ____ Survey by ____ Notes ____ Date ____

No. ____ Date ____ Date ____ Map No. ____ Indexed ____ Date ____

F.B. [illegible] PG. 22

Job No. [illegible] Division No. _____ Notes Red. _____ Plotted _____ Profile

Survey of [illegible] Date _____ Date _____ No. _____

Survey by [illegible] Notes [illegible] Notes Chkd. [illegible] Checked _____ X-Sec.

Indexed A. C. Johnson Date 10-21-46 Date 10/22/46 Date _____ No. _____

FORM 307 5M 1-46

PLEASE RETURN TO
LOS ANGELES COUNTY SURVEYOR
700 HALL OF RECORDS

NOTE: ANY ADDITIONS OR CHANGES ON THIS SHEET MUST BE MADE OR CIRCLED IN RED INK, WITH DATE AND NAME OF PERSON MAKING CHANGE.

Do not extend notes this side of this line.

STATION	B. S.	H. I.	F. S.	ELEV.
[illegible]		[illegible]	[illegible]	[illegible]

Profile No. ____ Notes Red. ____ Plotted ____ Job No. 1170 Division No. ____ F.B. [illegible] PG. 23

Date ____ Date ____ Survey of ____

X-Sec. No. ____ Notes Chkd. SEB Checked 1/14/47 Survey by [illegible] Notes [illegible] Date 1-13-47

Date ____ Date ____ Map No. ____ Indexed A. C. Johnson Date ____

PROFILE
&
CROSS - SECTIONS
ON

PROPOSED LINE 2 FT. WEST
OF EAST LINE LOT 136.
TR. NO. 10366

FROM: [illegible] ST.

TO: [illegible] Lot 136 & [illegible] only
to Low Corner of ~~House~~ Barn on Lot C.

[illegible] ST.

ELEV. C.I. 1170.

F. S.

1-13-47
C. A. Benson
A. Carrasco
D. H. Beers
W. G. Van Deren.

H. I.

B. S.

STATION

NOTE: ANY ADDITIONS OR CHANGES ON THIS SHEET MUST BE MADE OR CIRCLED IN RED INK, WITH DATE AND NAME OF PERSON MAKING CHANGE.

PLEASE RETURN TO
LOS ANGELES COUNTY SURVEYOR
700 HALL OF RECORDS

Do not extend notes this side of this line.

FORM 307 5M 1-46

FORM 307 5M 1-46

PLEASE RETURN TO
LOS ANGELES COUNTY SURVEYOR
700 HALL OF RECORDS

NOTE: ANY ADDITIONS OR CHANGES ON THIS SHEET MUST BE MADE OR CIRCLED IN RED INK, WITH DATE AND NAME OF PERSON MAKING CHANGE.

Do not extend notes this side of this line.

F.B./233 PG. 24

Profile No. ____ X-Sec. No. ____

Plotted ____ Date ____ Checked ____ Date ____

Notes Red ____ Date ____ Notes Chkd ____ Date ____

Division No. ____ Job No. 1172

Survey of ____

Survey by A. C. Johnson Notes ____ Date ____

Indexed ____

STATION	B. S.	H. I.	F. S.	ELEV.		
BM. T 109	3.96	447.65		4[illegible]		BM. T 109 El. 443.68 (USC&GS) Monument set & 175.2' ± of ℄ Eastern Ave N.O. [illegible] Pa. ℄ 5309
0+00			7.44	440.21		℄ S.S. & 10.2 N. of ℄ St.
"			7.80	439.85		25 Rt
"			7.07	440.58	25 L.	
0+11.5			7.68	439.97		℄ W. edge pav.
"			8.13	439.52		25 R.
"			7.47	440.18	25 L	
0+12			7.84	439.51		℄ S.S. Gut.
"			8.30	439.35		25 R.
"			7.58	440.07	25 L.	
0+14.			6.90	440.75		℄ "
"			7.2	440.[illegible]		25 R.
"			6.5	441.2	25 L	
0+20.			6.1	441.6		℄ S.S. Toe cut
"			6.5	441.2		25 R.
"			5.5	441.[illegible]	25 L.	
T.P.	12.14	453.23	0.56	447.09	T.P.	
0+33			7.4	451.[illegible]		℄ Top cut.
"			8.1	45[illegible]		25 R.
"			6.3	452.9	25 L.	

FORM 307 5M 1-46

PLEASE RETURN TO
LOS ANGELES COUNTY SURVEYOR
700 HALL OF RECORDS

NOTE: ANY ADDITIONS OR CHANGES ON THIS SHEET MUST BE MADE OR CIRCLED IN RED INK, WITH DATE AND NAME OF PERSON MAKING CHANGE.

Do not extend notes this side of this line.

STATION	B. S.	H. I.	F. S.	ELEV.			
		459.23					
0+44			3.1	456.1		℄	
"			4.1	455.1			25' R.
"			2.1	457.1	25 L		
T.P.	11.64	470.05	0.82	458.41			
0+68			8.3	461.8		℄	
"			9.2	460.9			25 R.
"			7.7	462.4	25 L.		
0-+92			3.0	467.1		℄	
"			4.8	465.3			25 R.
"			2.2	467.9	25 L		
T.P.	11.67	480.97	0.75	469.30	T.P		
1+18			8.8	472.2		℄	
"			9.9	471.1			25 R.
"			7.7	473.3	25 L.		
1+42			3.06	477.91		℄	Int. N'ly Line Lot. 13
"			5.2	475.8			25 R
"			2.8	478.2	25 L.		
T.P.	10.71	490.62	1.06	479.91	T.P		
1+57	on ℄ Prod.		5.2	485.4		℄	
"			5.2	485.2			13 R.
"			9.2	481.4			25 R.

Profile
Notes Red ____ Plotted ____ Job No. 1170 Division No. ____
No. ____ Date ____ Date ____ Survey of ____
X-Sec. Notes Chkd. SEB Checked 1/14/47 Survey by Benson Notes GB Date 1-13-47
No. ____ Date ____ Date ____ Map No. ____ Indexed ____ Date ____

F.B. 1233 PG. 25

FORM 307 5M 1-46

PLEASE RETURN TO
LOS ANGELES COUNTY SURVEYOR
700 HALL OF RECORDS

439.8

NOTE: ANY ADDITIONS OR CHANGES ON THIS SHEET MUST BE MADE OR CIRCLED IN RED INK, WITH DATE AND NAME OF PERSON MAKING CHANGE.

Do not extend notes this side of this line.

STATION	B. S.	H. I.	F. S.	ELEV.	
		490.62			
1+57			4.5	486.1	25 L
2+00 on ℄ Prod.			4.0	486.6	℄ on Tan Prod.
—			7.3	483.3	Elev. of Ground at N.E. Cor Barn.
T.P.	0.63	479.39	11.36	47[illegible].26	
T.P.	1.00	469.38	11.51	46[illegible].38	
T.P.	0.50	458.40	11.45	45[illegible].90	
T.P.	2.04	449.56	10.88	44[illegible].52	
B.M. T.110			9.70	43[illegible].86	BM.T110 El. 439.856 F.B. 1233-8 Murphy St & Mc Ghie Ave N.E. Cor. Lt. In W. end of 1st step to Ho. #1800.

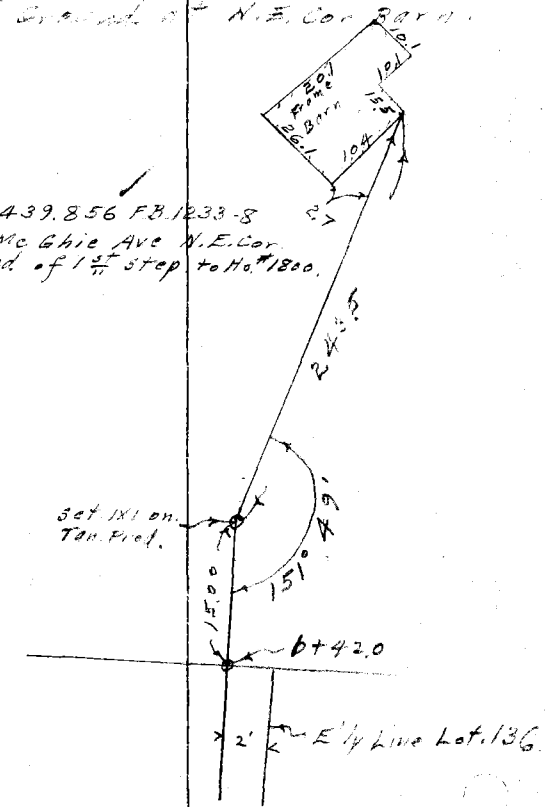

F.B. 1233 Pg. 26

Job No. 1170 Division No. ____ Notes Red. ____ Plotted ____ Profile ____

Survey of Murphy St. Date ____ Date ____ No. ____

Survey by Benson Notes ____ Notes Chkd. ____ Checked ____ X-Sec. ____

Indexed A. C. Johnson Date 1-13-2[illegible] Date ____ Date ____ No. ____

Notes Ck'd by	Survey of Fidelia Ave
Map No.	W. O. 8351 Tape No. 031 St'd 42°F
Office Work	Surveyed by R.L.W. Illey
Checked	Notes R.L.W. Date 11-7-46
Date	Indexed A. C. Johnson 2-23-47

F. B. 1233 Pg. 27

C.I. 1176

CENTER LINE SURVEY

FIDELIA AVE

J.N. 8351

Nov 7-1946
R.L. Willey
H.W. Gunderson
R.B. Anderson
L.V. Smith

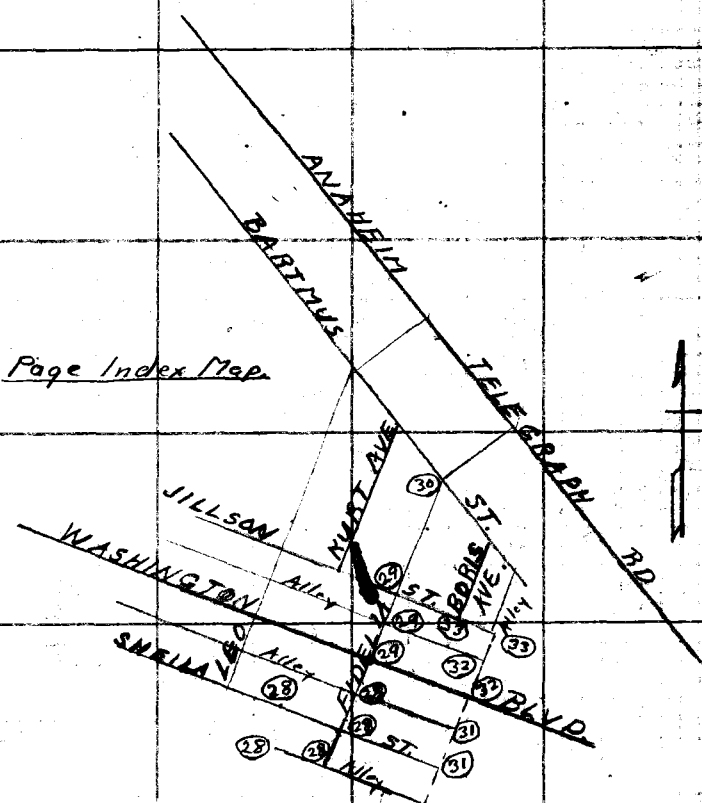

Page Index Map

Note: Any Additions or Changes on This Sheet Must be Made in Red Ink With Date and Name of Person Making Change.

Do not extend notes this side of this line.

RETURN TO
LOS ANGELES COUNTY SURVEYOR
700 HALL OF RECORDS

FORM 247 5M 5-46

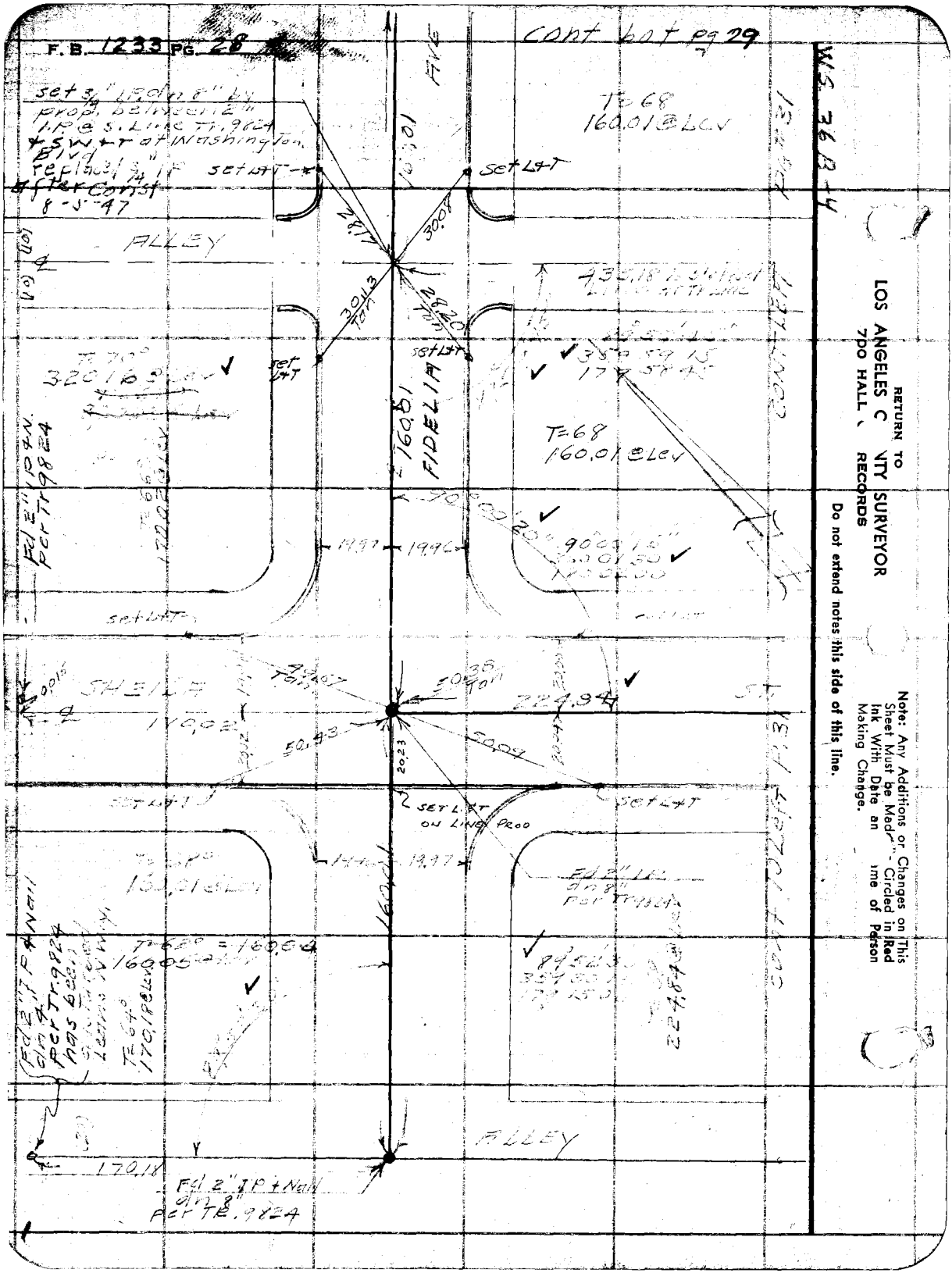
F.B. 1233 PG. 28
Cont bot pg 29
W.S. 36 B-4
set 3/4" I.P. dn 8" by prop. between 2" I.P. @ S. Line Tr. 9824 & SW & T at Washington Blvd replaced 3/4" I.P. after Const 8-5-47
set L&T
T=68
160.01 @ Lev
ALLEY
FIDELIA
160.01
T=68
160.01 @ Lev
Fd 2" I.P. & N. per Tr 9824
SHEILA
170.02
224.94
SET L&T ON LINE PROD
Fd 2" I.P. dn 8" per Tr 9824
T=62° = 160.04
160.05
Fd 2" I.P. & Nail dn 4" per Tr. 9824 has been
T=64°
170.18 @ Lev
170.18
Fd 2" I.P. & Nail dn 8" per Tr. 9824
ALLEY
Cont to Left P.31
RETURN TO
LOS ANGELES C NTY SURVEYOR
700 HALL RECORDS
Do not extend notes this side of this line.
Note: Any Additions or Changes on This Sheet Must be Mad Circled in Red Ink With Date an me of Person Making Change.

Notes Ck'd by KRM.	Survey of [illegible]
Map No.	W. O. 837 Tape No. 031 St'd [illegible] °F
Office Work	Surveyed by [illegible]
Checked	Notes " Date 11-[illegible]
Date	Indexed A. C. Johnson

F. B. 1338 Pg. 29

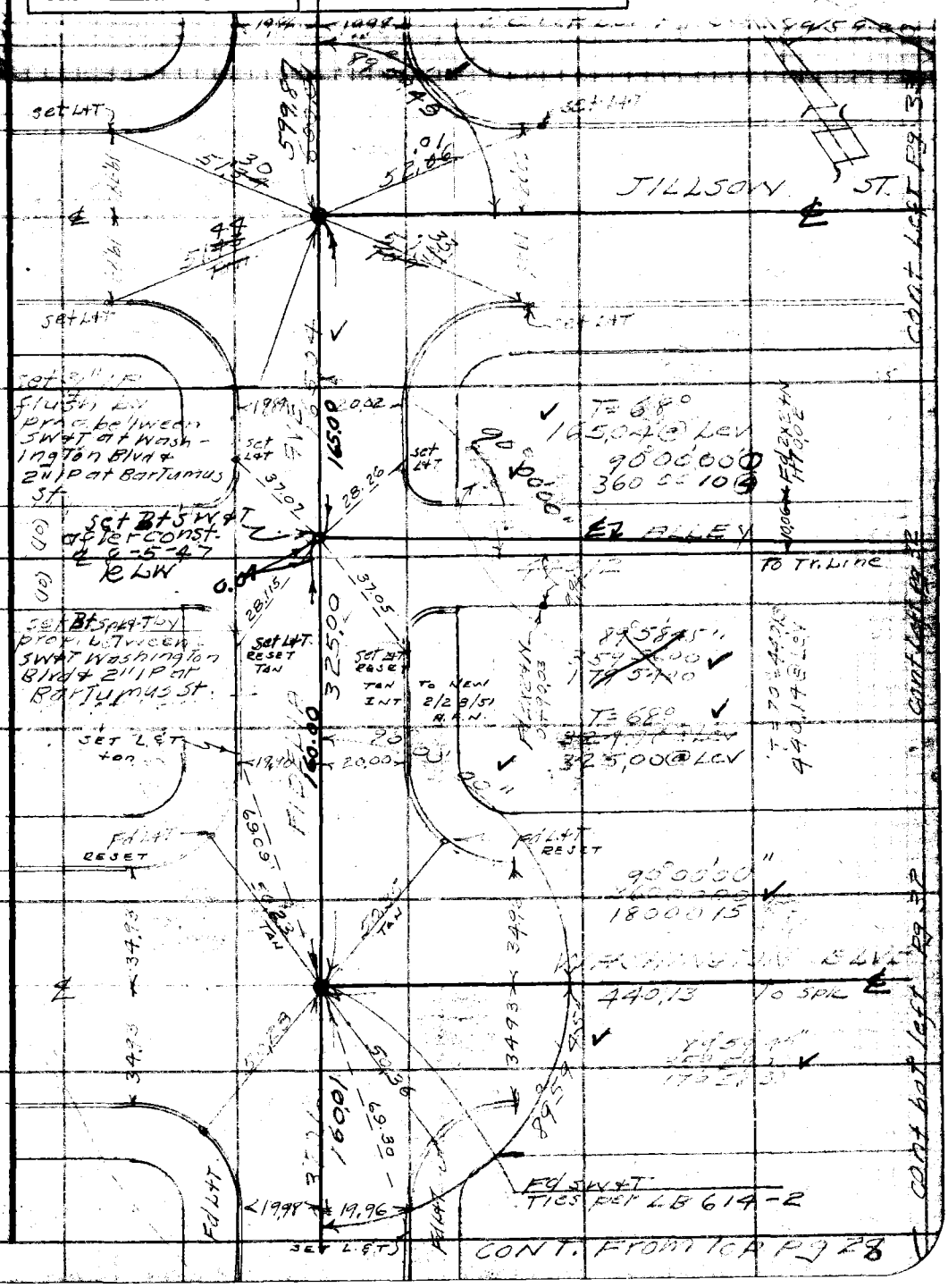

Note: Any Additions or Changes on This Sheet Must be Made Circled in Red Ink With Date and Name of Person Making Change.

Do not extend notes this side of this line.

RETURN TO
LOS ANGELES COUNTY SURVEYOR
700 HALL OF RECORDS

FORM 247 5M 5-46

F. B. 1233 PG. 30

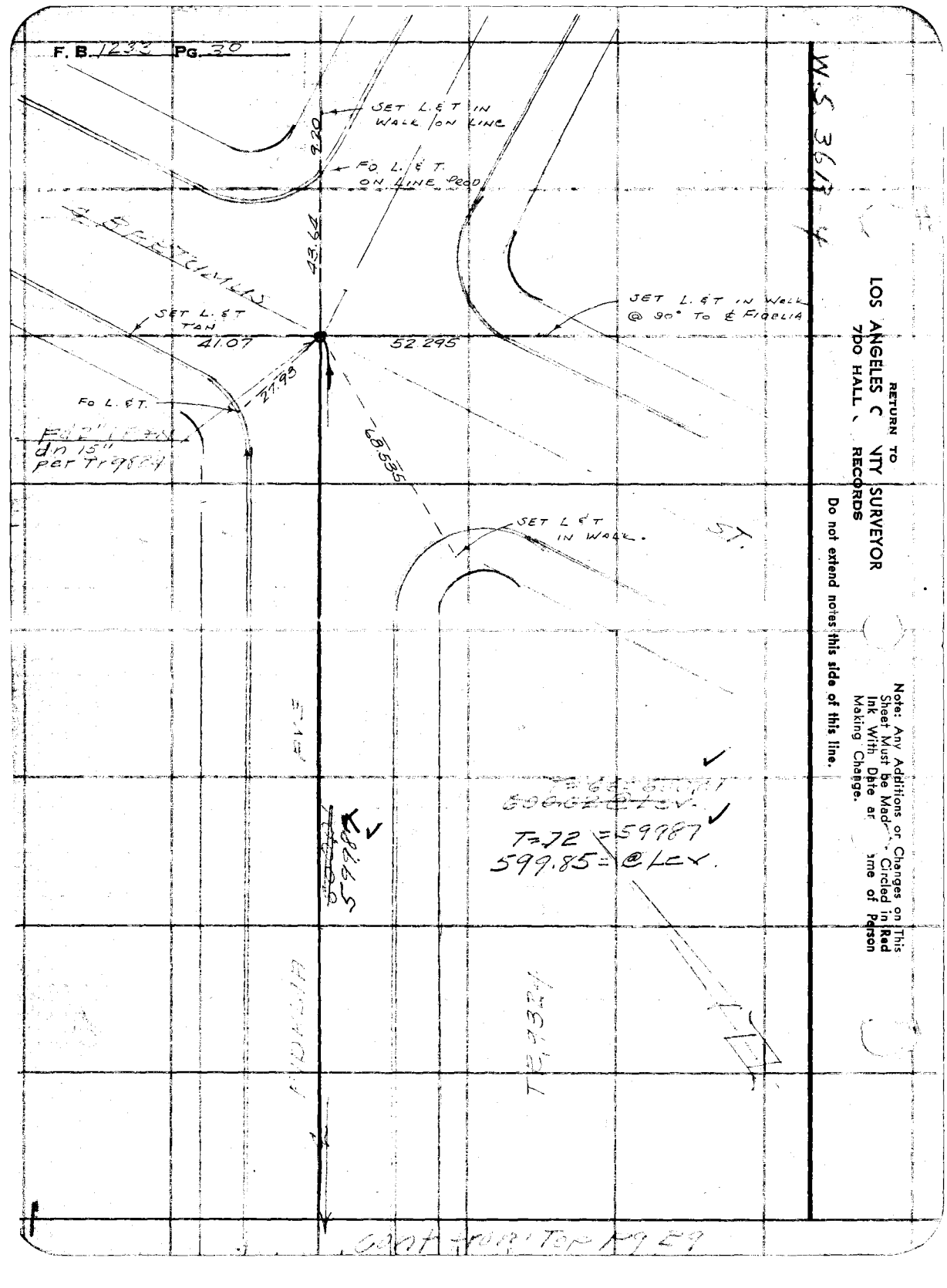

RETURN TO
LOS ANGELES CITY SURVEYOR
7DO HALL RECORDS

Do not extend notes this side of this line.

Note: Any Additions or Changes on This Sheet Must be Made in Red Ink With Date and Name of Person Making Change.

Notes Ck'd by KRM.	Survey of
Map No.	W. O. 8851 Tape No. 031 St'd 68 °F
Office Work	Surveyed by
Checked	Notes Date
Date	Indexed A. C. Johnson

F. B. 1738 PG. 31

CONT BOT PG 32



Note: Any Additions or Changes on This Sheet Must be Mar[illegible] Circled in Red Ink With Date a[illegible] ame of Person Making Change.

Do not extend notes this side of this line.

RETURN TO
LOS ANGELES [illegible]NTY SURVEYOR
700 HALL [illegible] RECORDS

FORM 247 5M 5-46

RETURN TO
LOS ANGELES C NTY SURVEYOR
700 HALL RECORDS

Note: Any Additions or Changes on This Sheet Must be Made Circled in Red Ink With Date an ame of Person Making Change.

Do not extend notes this side of this line.

W.S. 1613-1

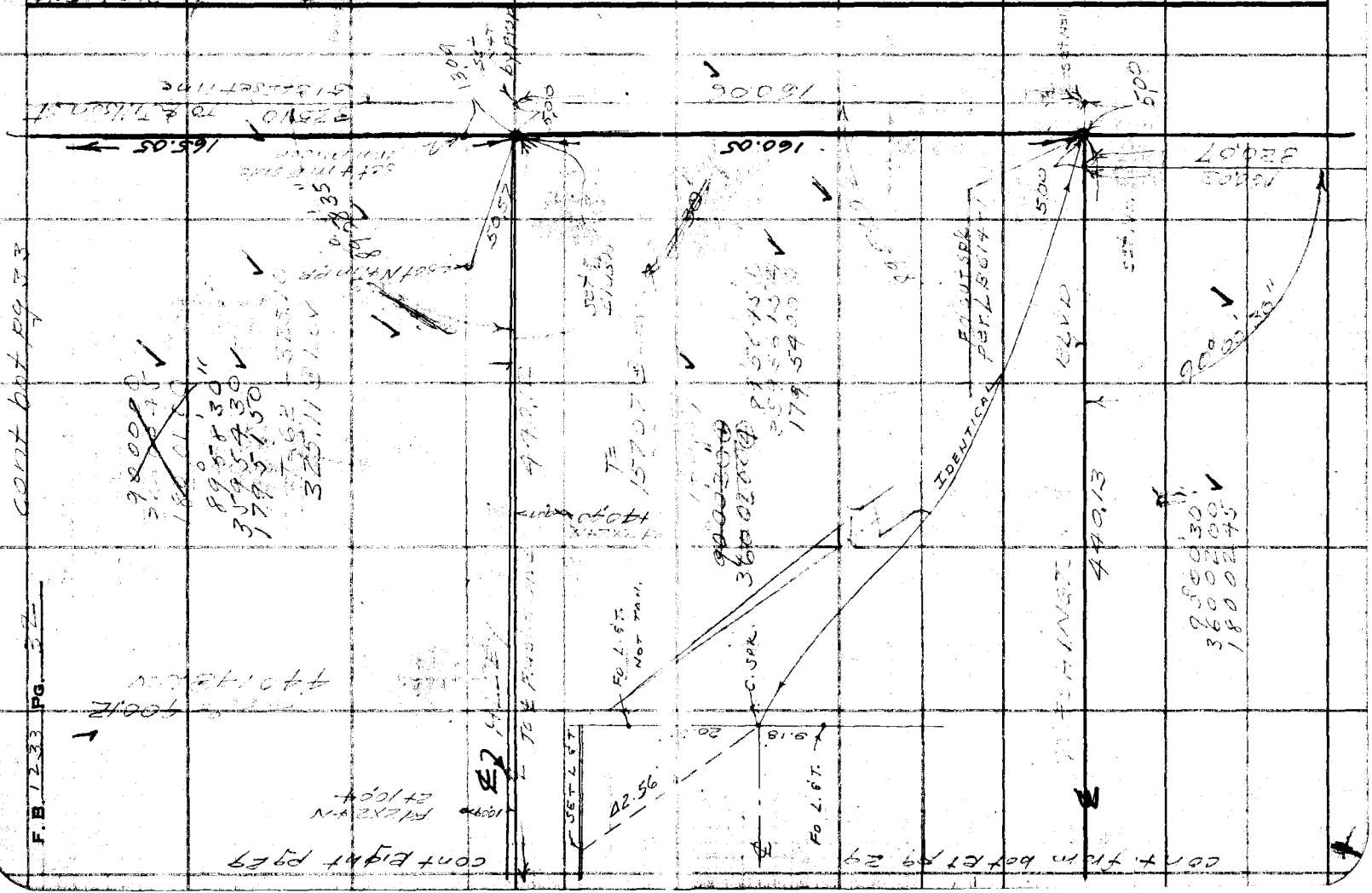

F.B. 1233 PG. 32

Notes Ck'd by K.R.M.	Survey of
Map No.	W. O. [illegible] Tape No. [illegible] St'd [illegible] °F
Office Work	Surveyed by [illegible]
Checked	Notes [illegible] Date [illegible]
Date	Indexed A. C. Johnson

F. B. [illegible] PG. 33

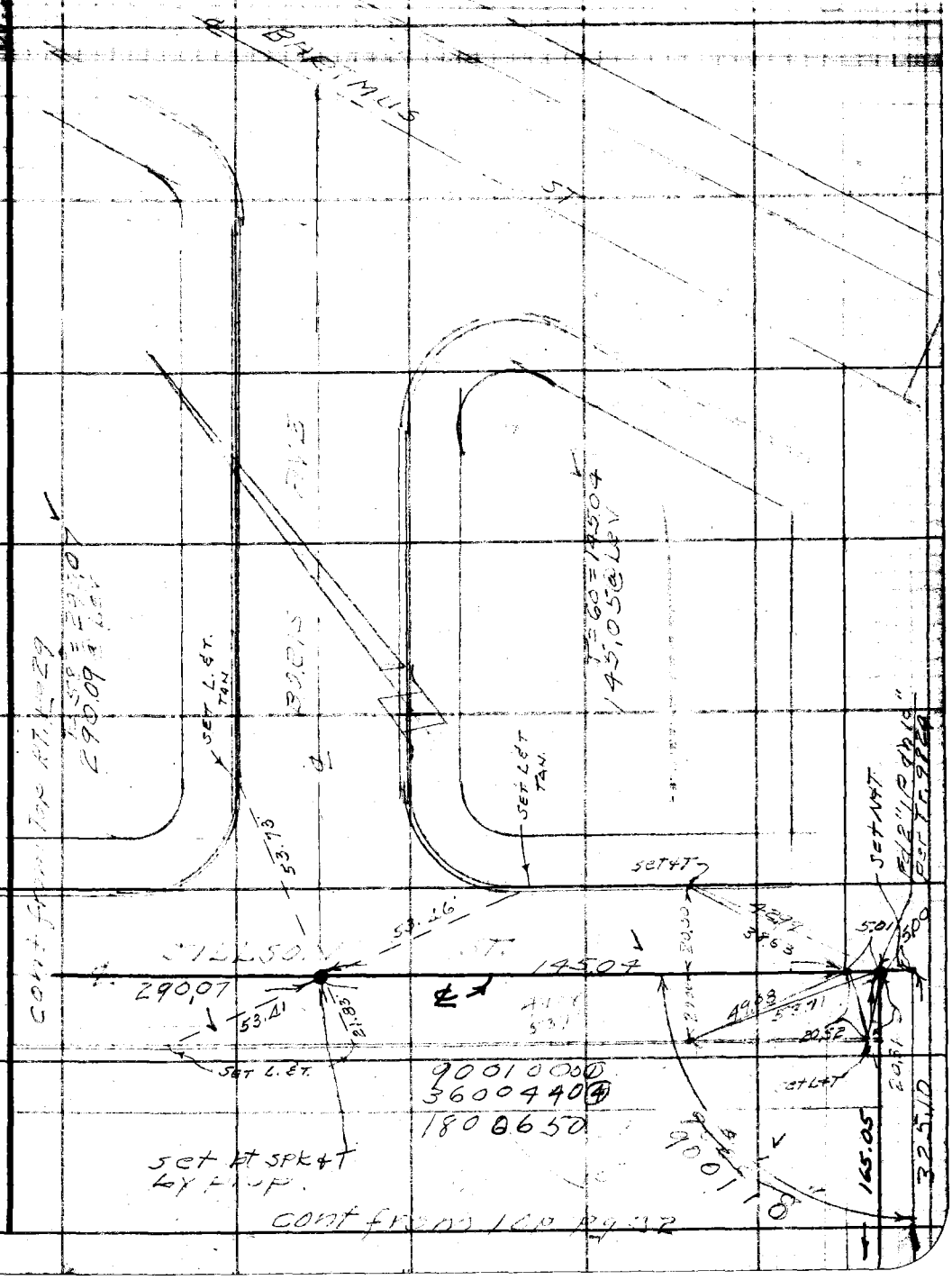

Note: Any Additions or Changes on This Sheet Must be Made Circled in Red Ink With Date and Name of Person Making Change.

Do not extend notes this side of this line.

RETURN TO
LOS ANGELES COUNTY SURVEYOR
700 HALL OF RECORDS

FORM 247 5M 5-46

F. B 1233 PG. 34

RETURN TO
LOS ANGELES COUNTY SURVEYOR
7DO HALL RECORDS

Do not extend notes this side of this line.

Note: Any Additions or Changes on This Sheet Must be Made in Red Ink Circled in Ink With Date and Name of Person Making Change.

NOTES RED. _____ JOB NO. 1176 SURVEY OF [illegible]

DATE _____ SURVEY BY _____

NOTES CHKD. _____ NOTES BY _____ DATE _____

DATE _____ INDEXED A. C. Johnson DATE 2-25-47

F. B. [illegible] PG. [illegible]

NOTE: ANY ADDITIONS OR CHANGES ON THIS SHEET MUST BE MADE OR CIRCLED IN RED INK, WITH DATE AND NAME OF PERSON MAKING CHANGE

Do not extend notes this side of this line

PLEASE RETURN TO
LOS ANGELES COUNTY SURVEYOR
700 HALL OF RECORDS

FORM 353 1M 8-38

B.M.	1ST RUN	DIFF.	2ND RUN	3RD RUN	ADJ. ELEV.	DESCRIPTION
						BENCH LEVELS
						FIDELIA AVE
						JN 1176
						11-14-46
						[illegible]
						HW Gunderson
						LV Smith
						T C Peterson
						B.M's adjusted to Rd B.M's 8A,
						10A, 810. Rd. [illegible]

FORM 353 1M 8-38

PLEASE RETURN TO
LOS ANGELES COUNTY SURVEYOR

700 HALL OF RECORDS

NOTE: ANY ADDITIONS OR CHANGES ON THIS SHEET MUST BE MADE OR CIRCLED IN RED INK, WITH DATE AND NAME OF PERSON MAKING CHANGE

Do not extend notes this side of this line

B.M.	1ST RUN	DIFF.	2ND RUN	3RD RUN	ADJ. ELEV.	DESCRIPTION
Fd Rd Dept BM #8	141.140				141.140	Rd Dept BM #8 [illegible] Fidelio Ave [illegible] FS L&T in M.C.R.
	6.240		6.175			
T	147.380	+1.771	1.769		+1.770	
Fd. Rd Dept BM #7A	4.469		4.406		142.900	Rd Dept BM #7A [illegible] 142.910 No back rot. Washington [illegible] Leo Ave NW Cor Fd L&T in M.C.R.
	142.911				142.910	
	5.375		5.332	5.280		
T	147.286	+1.194	+1.195	1.199	+1.196	
	4.181		4.132	4.087	144.096	Set BM FW2
Set BM FW2	144.105				144.096	Washington [illegible] Fidelio [illegible] set bt 3pk in cb 5' W of W line C.R.
	4.101		4.195			
T	148.206	-1.229	-1.229		-1.229	
	5.330		5.424		142.867	Set BM FW1
Set BM FW1	142.877				142.867	Washington Ave & 1st Alley N of Shasta St. Set bt 3pk in cb 5' S of Sem. C.R.
	5.400		5.276			
T	148.276	+1.089	+1.088		+1.089	
	4.311		4.188			
T.P.	143.965				143.956	
	4.780		4.801			
T	148.692	-0.531	-0.531		-0.531	
	4.193		4.270		144.487	Set BM FW3
Set BM FW3	144.493				144.487	Fidelio Ave & 1st Alley N of Washington set bt 3pk in cb 5' S of Sem. C.R.
	4.449		4.432	4.417		
T	148.939	-1.440	-1.427	-1.428	-1.428	
	5.884		5.861	5.845		
T.P.	143.053				143.059	
	4.321		4.3[illegible]			
T	147.376	+1.996	1.994		-1.995	
	2.325		2.301		145.056	Set BM FW5
Set BM FW5	145.051				145.056	1st Alley N of Shasta St. E of Fidelio Ave set bt 3pk & T N side PP #48097B

F.B. 1233 PG. 36

JOB NO. 1176 SURVEY OF Fidelio Ave 8th

SURVEY BY R. Willey

NOTES BY R. Willey DATE 11-14-46

INDEXED A. C. Johnson DATE

NOTES RED. DATE

NOTES CHKD. DATE

FORM 353 1M 8-38

PLEASE RETURN TO
LOS ANGELES COUNTY SURVEYOR

700 HALL OF RECORDS

NOTE: ANY ADDITIONS OR CHANGES ON THIS SHEET MUST BE MADE OR CIRCLED IN RED INK, WITH DATE AND NAME OF PERSON MAKING CHANGE

Do not extend notes this side of this line

B.M.	1ST RUN	DIFF.	2ND RUN	3RD RUN	ADJ. ELEV.	DESCRIPTION
BM FW 5	145.051				~~145.054~~	
			2326		145.056	
T	[illegible]	-2.344	[illegible]		-2.344	
	4.644		4.671		142.710	[illegible]
[illegible] FW 4	142.7[illegible]				~~142.710~~	[illegible]
	[illegible]		4.[illegible]			[illegible]
T	147.[illegible]	+0.261	+0.260		+0.260	
	4431		4.4[illegible]			[illegible] (142.970)
[illegible] BM 10	142.969				142.970	[illegible]
	[illegible]		[illegible]			[illegible]
T	147.[illegible]	+0.187	+0.187		+0.187	
	[illegible]		4214			
TP	143.155				143.157	
	5000		5000			
T	[illegible]	+0.807	+0.806		+0.806	
[illegible]	4193		4.2[illegible]		143.955	[illegible] (143.955)
[illegible]	[illegible]				143.963	[illegible]
						[illegible]

NOTES RED. _____ JOB NO. [illegible] SURVEY OF [illegible]
DATE _____ SURVEY BY [illegible]
NOTES CHKD. _____ NOTES BY _____ DATE [illegible]
DATE _____ INDEXED A. C. Johnson DATE _____

F. B. [illegible] PG. [illegible]

F. B. [illegible] PG. [illegible]

JOB NO. _____ SURVEY OF _____ NOTES RED. _____

SURVEY BY _____ DATE _____

NOTES BY _____ DATE _____ NOTES CHKD. _____

INDEXED _____ DATE _____ DATE _____

FORM 353 1M 8-38

PLEASE RETURN TO
LOS ANGELES COUNTY SURVEYOR
700 HALL OF RECORDS

Do not extend notes this side of this line

NOTE: ANY ADDITIONS OR CHANGES ON THIS SHEET MUST BE MADE OR CIRCLED IN RED INK, WITH DATE AND NAME OF PERSON MAKING CHANGE

B.M.	1ST RUN	DIFF.	2ND RUN	3RD RUN	ADJ. ELEV.	DESCRIPTION

Notes Ck'd by	Survey of [illegible]	F. B. 1238 Pg. 39
Map No.	W. O. 1176 Tape No. St'd °F	
Office Work	Surveyed by R L Willey	
Checked	Notes R L W Date 11-14-46	
Date	Indexed A. C. Johnson 2-25-47	

TOPOGRAPHY
on
FIDELIA AVE
FROM 1ST ALLEY N. OF SHEILA ST
TO 1ST ALLEY N. OF WASHINGTON BLVD
FIDELIA AVE ET AL
J.N. 1176

11-19-46
R L Willey
H W Gunderson
L V Smith
T C Peterson

Note: Any Additions or Changes on This Sheet Must be Made or Circled in Red Ink With Date and Name of Person Making Change.

Do not extend notes this side of this line.

RETURN TO
LOS ANGELES COUNTY SURVEYOR
700 HALL OF RECORDS

FORM 247 5M 5-46

F. B. 1232 PG. 40

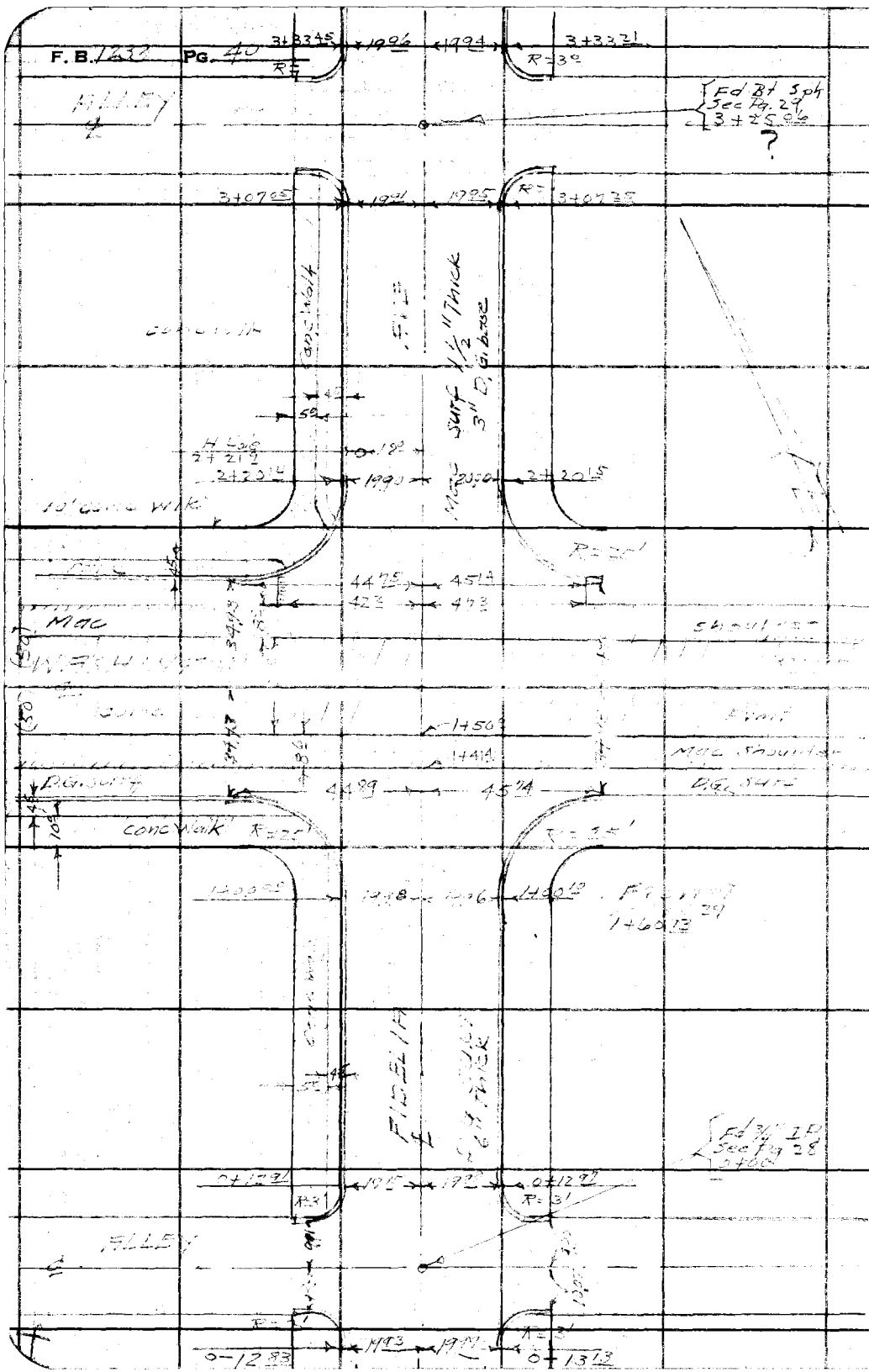

RETURN TO
LOS ANGELES COUNTY SURVEYOR
700 HALL OF RECORDS

Do not extend notes this side of this line.

Note: Any Additions or Changes on This Sheet Must be Made or Circled in Red Ink With Date and Name of Person Making Change.

Profile No. _____ Notes Red _____ Plotted _____ Job No. 1176 Division No. _____ F.B. 1289 PG. 41

Date _____ Date _____ Survey of _____

X-Sec. No. _____ Notes Chkd _____ Checked _____ Survey by RL Willey Notes HWG Date 11-18-46

Date _____ Date _____ Map No. _____ Indexed A. C. Johnson Date _____

PROFILE + SECTIONS
ON
FIDELIA AVE
FROM - 1st ALLEY N. OF SHEILA St
TO - 1st ALLEY N. OF WASHINGTON BLVD.
FIDELIA AVE ET AL
J.N. 1176

11-18-46
RL Willey
HW Gunderson
RB Hodson
TC Peterson
LV Smith

STATION	B. S.	H. I.	F. S.	ELEV.

NOTE: ANY ADDITIONS OR CHANGES ON THIS SHEET MUST BE MADE OR CIRCLED IN RED INK, WITH DATE AND NAME OF PERSON MAKING CHANGE.

Do not extend notes this side of this line.

PLEASE RETURN TO
LOS ANGELES COUNTY SURVEYOR
700 HALL OF RECORDS

FORM 307 5M 1-46

FORM 307 5M 1-46

PLEASE RETURN TO
LOS ANGELES COUNTY SURVEYOR
700 HALL OF RECORDS

NOTE: ANY ADDITIONS OR CHANGES ON THIS SHEET MUST BE MADE OR CIRCLED IN RED INK, WITH DATE AND NAME OF PERSON MAKING CHANGE.

Do not extend notes this side of this line.

STATION	B. S.	H. I.	F. S.	ELEV.	
BM FW#1	5 46	14834		142.88	BM FW#1 Elev 142.876. Per FB 1233-36 Fidelia Ave & 1st alley N of Sheila St SE Cor Fd Bt spk in Cb. 5' so. of S. end CR
			6 22	14[illegible]	℄ int Fidelia Ave & Sheila St
0+00			5 40	142 94	℄
20' L			5 90	14[illegible] 44	Gut
50' L			4 0	14[illegible]	T. Br
150' L			4 2	14[illegible]	
1+10 23			4 67	14[illegible] 67	℄ Fidelia & SPL Washington Blvd
1+41 4			4 44	143 10	℄ " edge mac Pvmt
1+50 0			4 09	14[illegible]	℄ " " Conc "
1+60 23			4 02	14[illegible]	℄ int Fidelia Ave & Washington Blvd.
CR. at	Fidelia		ave &	Washington Blvd	
			5 52	14[illegible]	Gut SE Cor S end CR.
			4 73	14[illegible]	Tcb " " " " "
			5 52	14[illegible]	Gut " " E " "
			4 36	14[illegible]	Tcb " " " " "
			5 40	14[illegible]	Gut SW " S " "
			4 55	14[illegible]	Tcb " " " " "
			5 25	14[illegible]	Gut " " W " "
			4 24	144 10	Tcb " " " " "

F.B. 1233 Pg. 42 Job No. 1126 Division No. Notes Red. Plotted No. Profile
Survey of Fidelia Ave et al Date Date X-Sec.
Survey by RL Willey Notes HWG 11-18-46 Notes Chkd. Checked No.
Indexed A. C. Johnson Date Date 11/20/46 Date

FORM 307 5M 1-46

PLEASE RETURN TO
LOS ANGELES COUNTY SURVEYOR
700 HALL OF RECORDS

NOTE: ANY ADDITIONS OR CHANGES ON THIS SHEET MUST BE MADE OR CIRCLED IN RED INK, WITH DATE AND NAME OF PERSON MAKING CHANGE.

Do not extend notes this side of this line.

STATION	B. S.	H. I.	F. S.	ELEV.	
		148 34 ✓	5 02	143 32	Gut NE Cor E end CR
			4 30	144 04	Tcb " " " " "
			4 68	143 66	Gut " " N " "
			4 11	144 23	Tcb " " " " "
			5 16	143.18	Gut NW " W " "
			4 28	144.06	Tcb " " " " "
			4 76	143.58	Gut " " N " "
			4 16	144 18	Tcb " " " " "
146073-150'R			4 48	143.82	℄ Washington Blvd
150'L			4 28	[illegible]	" " "
1+80			4 32	144.[illegible]	℄ Fidelia Ave & edge Conc Pvmt.
2+10 73			4 37	143 97	" " " " NPL Washington Blvd
3+00			3 98	[illegible]	℄
20' R			4 52	143.82	Gut
20' R			4 04	144.30	Tcb
20' L			4 36	[illegible]	Gut
" "			3 86	144.48	Tcb
3+25 96	+20 96		3 92	144.42	℄ int Fidelia & alley
			3 31	145 03	" " " " Willson St
BM FW3			3 83	144 51	BM FW #3 Elev 144.49 Per FB 1233-36 Fidelia St & 1st alley N. of Washington Blvd [illegible] Fd Bt Spk in Cb 5' S of So. end CR

Profile
No. ____ Notes Red ____ Plotted ____ Job No. ____ Division No. ____
Date ____ Date ____ Survey of ____
X-Sec. Notes Chkd [illegible] Checked ____ Survey by R L Willey Notes HWG Date 11-18-46
No. ____ Date 11/20/46 Date ____ Map No. ____ Indexed ____ Date ____

F.B. 1233 PG. 43

F.B. 1233 PG. 44

Job No. _____ Division No. _____ Notes Red. _____ Plotted _____

Survey of _____ Date _____ Date _____

Survey by _____ Notes _____ Notes Chkd. _____ Checked _____

Indexed _____ Date _____ Date _____ Date _____

Profile No. _____

X-Sec. No. _____

FORM 307 5M 1-46

PLEASE RETURN TO
LOS ANGELES COUNTY SURVEYOR
700 HALL OF RECORDS

Do not extend notes this side of this line.

NOTE: ANY ADDITIONS OR CHANGES ON THIS SHEET MUST BE MADE OR CIRCLED IN RED INK, WITH DATE AND NAME OF PERSON MAKING CHANGE.

STATION	B. S.	H. I.	F. S.	ELEV.

Notes Ck'd by	Survey of
Map No.	W. O. Tape No. St'd °F
Office Work	Surveyed by
Checked	Notes Date
Date	Indexed

A. C. Johnson

F. B. PG. 45

Note: Any Additions or Changes on this Sheet Must be Made or Circled in Red Ink With Date and Name of Person Making Change.

Do not extend notes this side of this line.

RETURN TO
LOS ANGELES COUNTY SURVEYOR
700 HALL OF RECORDS

FORM 247 5M 5-46

F. B. 1233 PG. 46

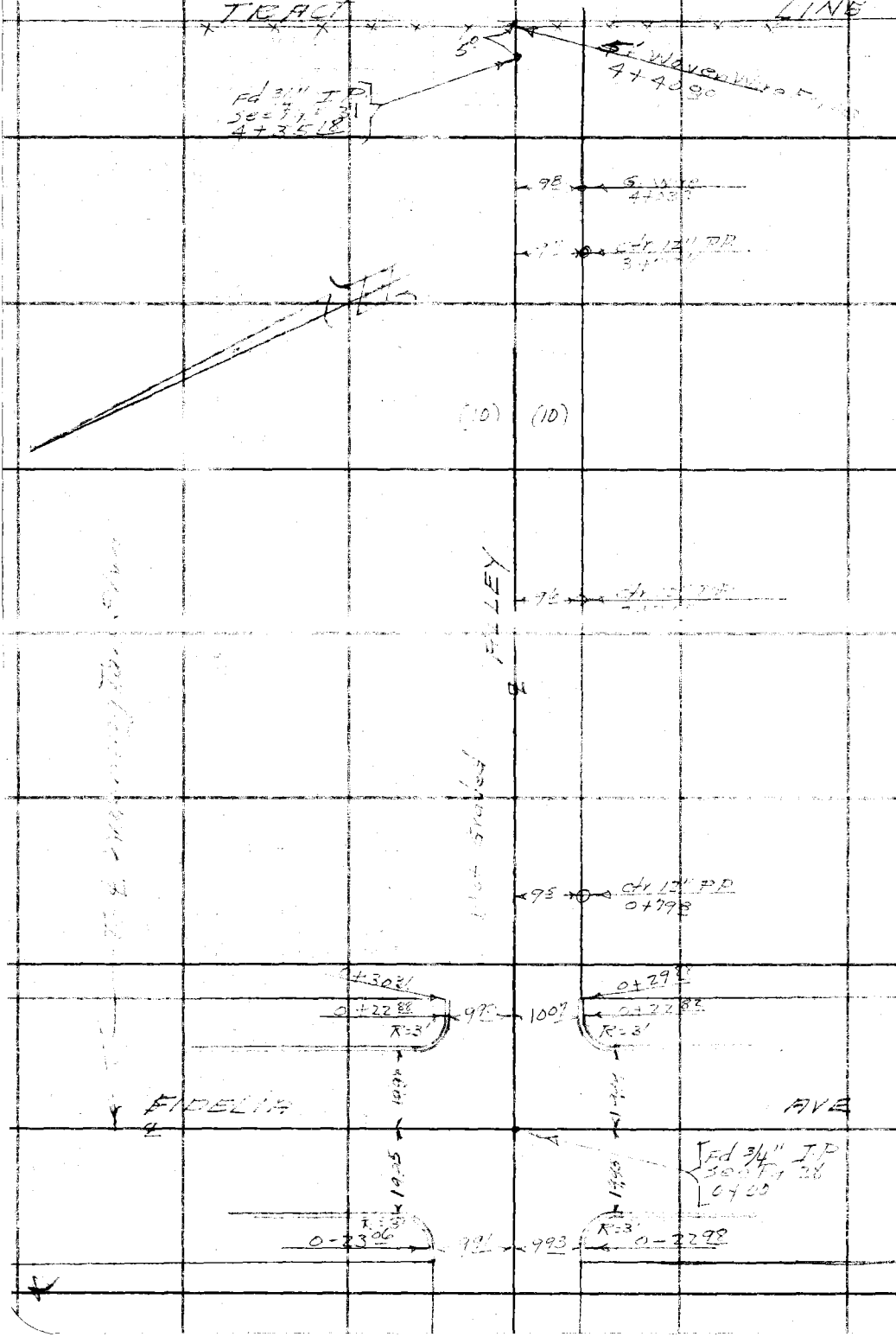

RETURN TO
LOS ANGELES COUNTY SURVEYOR
700 HALL OF RECORDS

Do not extend notes this side of this line.

Note: Any Additions or Changes on This Sheet Must be Made or Circled in Red Ink With Date and Name of Person Making Change.

Profile No. | Notes Red | Plotted | Job No. | Division No. | F.B. | Pg.
Date | Date | Survey of
X-Sec. No. | Notes Chkd. | Checked | Survey by R L Willey | Notes HW 9 | Date 11-18-46
Date | Date | Map No. | Indexed C Johnson | Date

PROFILE ℄ + SECTIONS
ON
1st ALLEY N OF SHEILA ST.
FROM — FIDELIA AVE
TO — E. LINE TRACT 9824
FIDELIA AVE ET AL
J.N. 1176

11-18-46
R.L. Willey
H.W. Sunderson
R.B. Hobson
L.V. Smith
T.G. Peterson

STATION	B. S.	H. I.	F. S.	ELEV.

NOTE: ANY ADDITIONS OR CHANGES ON THIS SHEET MUST BE MADE OR CIRCLED IN RED INK, WITH DATE AND NAME OF PERSON MAKING CHANGE.

Do not extend notes this side of this line.

PLEASE RETURN TO
LOS ANGELES COUNTY SURVEYOR
700 HALL OF RECORDS

FORM 307 5M 1-46

FORM 307 5M 1-46

PLEASE RETURN TO
LOS ANGELES COUNTY SURVEYOR
700 HALL OF RECORDS

NOTE: ANY ADDITIONS OR CHANGES ON THIS SHEET MUST BE MADE OR CIRCLED IN RED INK, WITH DATE AND NAME OF PERSON MAKING CHANGE.

Do not extend notes this side of this line.

STATION	B. S.	H. I.	F. S.	ELEV.	
					BM FW #1 Elev 142.876 Per F.B. 1233-36
	3 99	146 87		142 88	Fidelia ave & 1st alley N. of Sheila St SE Cor Fd
0+00			3 9	143 0	E int alley & Fidelia ave
	C.R. at 1st alley N. of Sheila St & Fidelia ave				
			4 14	142 73	Gut SW cor W end CR
			3 84	143 03	Tcb " " " " "
			4 59	142 28	Gut " " S " "
			3 93	142 94	Tcb " " " " "
			4 01	142 86	Gut NW " W " "
			3 70	143 17	Tcb " " " " "
			4 38	142 49	Gut " " N " "
			3 73	143 14	Tcb " " " " "
			4 69	142 18	Gut SE " S " "
			3 96	142 91	Tcb " " " " "
			4 17	142 70	Gut " " E " "
			3 86	143 01	Tcb " " " " "
			4 72	143 15	Gut NE " N " "
			3 70	143 17	Tcb " " " " "
			3 82	143 05	Gut " " E " "
			3 57	143 30	Tcb " " " " "

F.B. 1233 PG. 48
Job No. 1176 Division No. Notes Red. Plotted Profile
Survey of Fidelia Ave 3rd al Date Date No.
Survey by R.L. Willey Notes H.W.G. 11-18-46 Notes Chkd. Checked X-Sec.
Indexed A. C. Johnson Date Date Date No.

FORM 307 5M 1-46

PLEASE RETURN TO
LOS ANGELES COUNTY SURVEYOR
700 HALL OF RECORDS

NOTE: ANY ADDITIONS OR CHANGES ON THIS SHEET MUST BE MADE OR CIRCLED IN RED INK, WITH DATE AND NAME OF PERSON MAKING CHANGE.

Do not extend notes this side of this line.

STATION	B. S.	H. I.	F. S.	ELEV.	
0+20		146.97	4.6	142.3	℄ Alley & Gut
0+30			3.9	143.0	℄ " & EPL Fidelia Ave
10 R			3.7	143.2	PL
10' L			3.6	143.3	PL
1+00			4.6	142.3 ~~143.3~~	℄
10' R			4.6	142.3 ~~143.3~~	PL
10' L			4.5	142.4	PL
2+00			3.9	143.0	℄
10' R			4.2	142.7	PL
10' L			4.2	142.7	PL
3+00			4.1	142.8	℄
10' R			4.2	142.7	PL
10' L			4.1	142.8	PL
4+00			3.0	143.9	℄
10' R			3.2	143.7	PL
10' L			3.3	143.6	PL
4+35 IX			3.0	143.9	℄
10' R			2.8	144.1	PL
10 L			3.0	143.9	PL
FW5			1.80	145.07	BM FW5 el = 145.05 FB 1233-36 1st Alley N of Sheila St & 400' ± E ℄ Fidelia Ave bt spk & T in N side pp # 480978

Profile No. ____ Notes Red ____ Plotted ____ Job No. 1176 Division No. ____ F.B. 1222 PG. 49

X-Sec. No. ____ Date ____ Date ____ Survey of ____

Notes Chkd. ____ Checked ____ Survey by R.L. Miller Notes HWG Date 11-18-46

No. ____ Date ____ Date ____ Map No. ____ Indexed A. Johnson Date ____

F.B. 1233 PG. 50

Job No. _____ Division No. _____ Notes Red. _____ Plotted _____ Profile

Survey of _____ Date _____ Date _____ No. _____

Survey by _____ Notes _____ Notes Chkd. _____ Checked _____ X-Sec.

Indexed _____ Date _____ Date _____ Date _____ No. _____

FORM 307 5M 1-46

PLEASE RETURN TO
LOS ANGELES COUNTY SURVEYOR
700 HALL OF RECORDS

NOTE: ANY ADDITIONS OR CHANGES ON THIS SHEET MUST BE MADE OR CIRCLED IN RED INK, WITH DATE AND NAME OF PERSON MAKING CHANGE.

Do not extend notes this side of this line.

STATION	B. S.	H. I.	F. S.	ELEV.

F. B. 1738 Pg. 51

Notes Ck'd by	Survey of
Map No.	W. O. Tape No. St'd °F
Office Work	Surveyed by
Checked	Notes Date
Date	Indexed A. C. Johnson

Note: Any Additions or Changes on This Sheet Must be Made or Circled in Red Ink With Date and Name of Person Making Change.

Do not extend notes this side of this line.

RETURN TO
LOS ANGELES COUNTY SURVEYOR
700 HALL OF RECORDS

FORM 247 5M 5-46

F. B. 1233 PG. 52

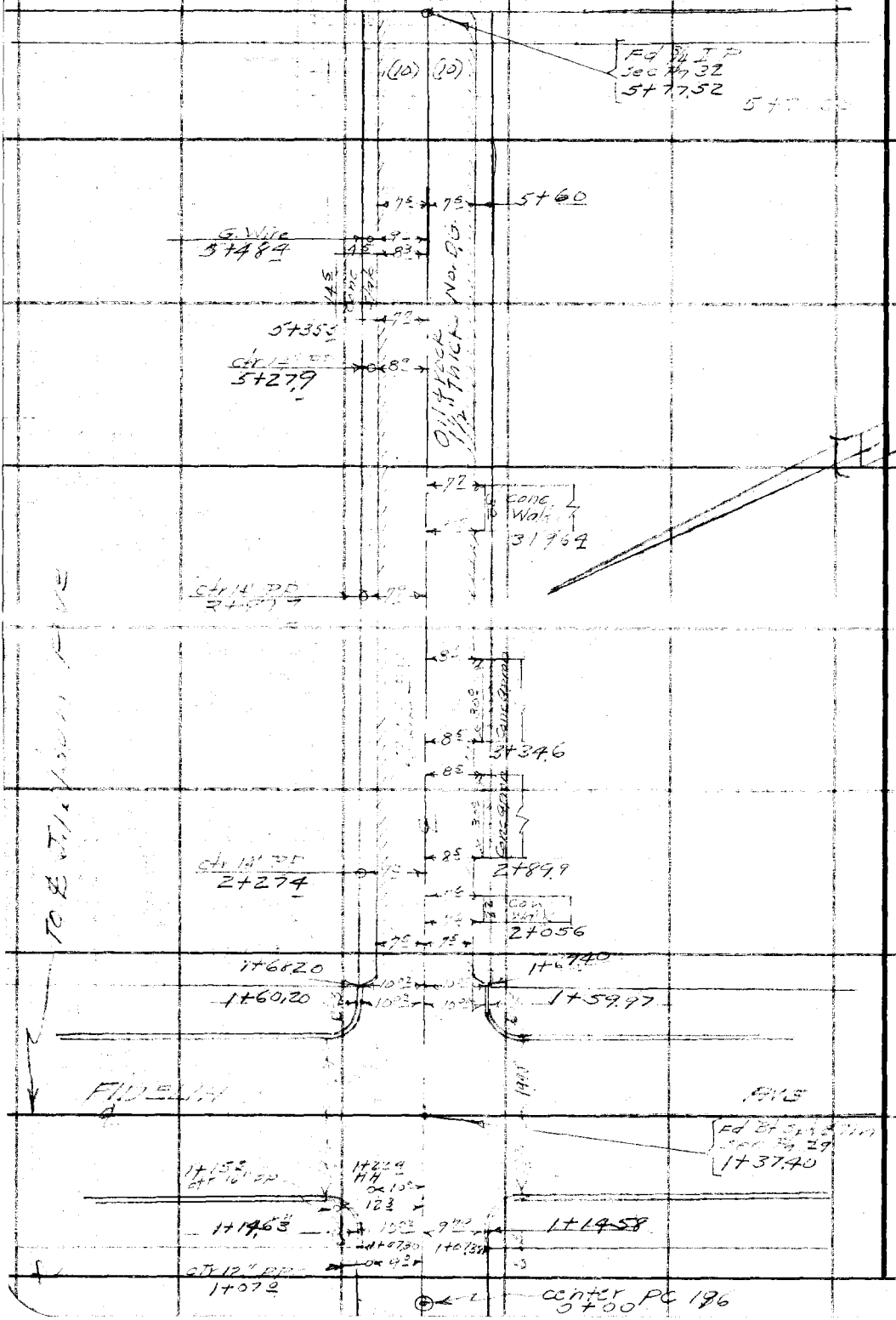

RETURN TO
LOS ANGELES COUNTY SURVEYOR
7DO HALL OF RECORDS

Do not extend notes this side of this line.

Note: Any Additions or Changes on This Sheet Must be Made or Circled in Red Ink With Date and Name of Person Making Change.

Profile No. _____ Notes Red. _____ Plotted _____ Job No. 1176 Division No. _____ F.B. 1733 PG. 53

Date _____ Date _____ Survey of _____

X-Sec. No. _____ Notes Chkd. _____ Checked _____ Survey by R.L. Willey Notes HWG Date 11-18-46

Date _____ Date _____ Map No. _____ Indexed A.C. Johnson Date _____

PROFILE & + SECTIONS
ON
1st ALLEY N. OF WASHINGTON BLVD.
FROM - FIDELIA AVE
TO E LINE TRACT 9824
FIDELIA AVE ET AL
JN 1176

11-18-46
R.L. Willey
H.W. Gunderson
R.B. Hobson
L.V. Smith
T.C. Peterson

STATION	B. S.	H. I.	F. S.	ELEV.

NOTE: ANY ADDITIONS OR CHANGES ON THIS SHEET MUST BE MADE OR CIRCLED IN RED INK, WITH DATE AND NAME OF PERSON MAKING CHANGE.

PLEASE RETURN TO
LOS ANGELES COUNTY SURVEYOR
700 HALL OF RECORDS

Do not extend notes this side of this line.

FORM 307 5M 1-46

FORM 307 5M 1-46

PLEASE RETURN TO
LOS ANGELES COUNTY SURVEYOR
700 HALL OF RECORDS

NOTE: ANY ADDITIONS OR CHANGES ON THIS SHEET MUST BE MADE OR CIRCLED IN RED INK, WITH DATE AND NAME OF PERSON MAKING CHANGE.

Do not extend notes this side of this line.

STATION	B. S.	H. I.	F. S.	ELEV.	
BM FW 3	4 57	149.07		144 50	BM FW 3 El 144.495 Per FB 1233-36 Fidelia Ave & 1st alley N. of Washington Blvd S.W. Cor Fd Bt spk in cb-5' so. of S end CR
P.C. MH #196		℄ 1st alley	N. of Washington Blvd 150' ± W of ℄ of Fidelia Ave Invert elevs.		
			4 35	144 72	N Rim MH
			4 35	144 72	E " " "
			4 34	144 73	S " " "
			4 33	144 74	W " " "
	Chain	Dig Rod			
	11.21	0.67 4.34	16 72	132 34	8" inlet to No
	11.83	0.67 4.34	16 84	132 22	8" stub to E
	11.86	0.67 4.34	16 87	132 19	8" outlet to W
	CR at 1st alley N of Washington Blvd & Fidelia Ave				
			4 89	144 [illegible]	Gut SW Cor W end CR
			4 51	144 56	Tcb " " " " "
			5 12	143 [illegible]	Gut " " S " "
			4 57	144 50	Tcb " " " " "
			4 80	144 [illegible]	Gut NW " W " "
			4 42	144 65	Tcb " " " " "
			5 04	144 03	Gut " " N " "
			4 50	144 57	Tcb " " " " "

Note: elevations shown in green are in accordance with adj elev. of B.M. [illegible]

F.B. 1233 PG. 54
Job No. 1176 Division No. ____ Notes Red. ____ Plotted ____ Profile
Survey of Fidelia Ave et al Date ____ Date ____ No. ____
Survey by R.L. Willey Notes HWS 11-18-46 Notes Chkd ____ Checked ____ X-Sec.
Indexed A. C. Johnson Date ____ Date 11/20/46 Date ____ No. ____

FORM 307 BM 1-46

PLEASE RETURN TO
LOS ANGELES COUNTY SURVEYOR
700 HALL OF RECORDS

NOTE: ANY ADDITIONS OR CHANGES ON THIS SHEET MUST BE MADE OR CIRCLED IN RED INK, WITH DATE AND NAME OF PERSON MAKING CHANGE.

Do not extend notes this side of this line.

STATION	B. S.	H. I.	F. S.	ELEV.		
		149.07	5.08	143.99	Gut SE Cor S. end CR	
			4.59	144.48	Tcb " " " " "	
			4.74	144.33	Gut " " E " "	
			4.52	144.55	Tcb " " " " "	
			5.02	144.05	Gut SNW Cor N " "	
			4.53	144.54	Tcb " " " " "	
			4.80	144.27	Gut " " E " "	
			4.52	144.55	Tcb " " " " "	
0+00			4.35	144.72	Center MF PC 196 & S alley	
10'R			4.51	144.56	PL	
10'L			4.25	144.82	PL	
1+07.2			4.73	144.24	S alley & W PL Fidelia ave	
10'R			4.87	144.20	PL	
10'L			4.71	144.36	PL	
1+22.6			5.02	144.05	Cross Gut & S alley	
1+37.40			4.67	144.40	S Int alley & Fidelia ave	
1+58.0			4.99	144.08	S alley & cross gut	
1+67.40			4.68	144.39	S alley & EPL Fidelia ave	
10'R			4.58	144.49	PL	
10'L			4.73	144.34	PL	

Profile
No. ____ Date ____ Notes Red ____ Plotted ____ Job No. 1176 Division No. ____
X-Sec. Date ____ Notes Chkd. [illegible] Checked ____ Survey of ____ Survey by PL Willey Notes HWG Date 11-18-46
No. ____ Date 11-20-46 Date ____ Map No. ____ Indexed A. C. Johnson Date ____

F.B. [illegible] PG. 55

FORM 307 5M 1-46

PLEASE RETURN TO
LOS ANGELES COUNTY SURVEYOR
700 HALL OF RECORDS

NOTE: ANY ADDITIONS OR CHANGES ON THIS SHEET MUST BE MADE OR CIRCLED IN RED INK, WITH DATE AND NAME OF PERSON MAKING CHANGE.

Do not extend notes this side of this line.

STATION	B. S.	H. I.	F. S.	ELEV.	
2+00		149 07	4 46	14[illegible] 61	℄
10' R			4 52	14[illegible] 55	PL
10 L			4 56	14[illegible] 51	PL
3+00			3 65	14[illegible] 42	℄
10 R			3 57	14[illegible] 50	PL
10 L			3 81	14[illegible] 26	PL
TP	5 30	150.85	3 52	14[illegible] 55	
4+00			5 14	14[illegible] 71	℄
10' R			4 95	14[illegible] 10	PL
10' L			5 22	14[illegible] 63	PL
5+00			4 96	14[illegible] 39	℄
10' R			4 98	14[illegible] 37	PL
10' L			5 00	145 35	PL
5+77 52			4 73	146 12	℄
10' R			5 09	145 76	PL - TBr
10' L			4 85	146 00	
BM FW 4			8 12	14[illegible] 73	BM FW 4 El 142.~~707~~ 710 Per FB 1233-37 Washington Blvd (So. side) 500' E. of ℄ Fidelia Ave Fd Bt spk. 1' N of so. end of W. Culvert

F.B. 1233 PG. 56

Job No. 176 Division No. Notes Red. Plotted Profile

Survey of Fidelia Ave et al Date Date No.

Survey by R L Willey Notes HWS 11-18-46 Notes Chkd Checked X-Sec.

Indexed A. C. Johnson Date Date 9/20/46 Date No.

Profile No. _____ Notes Red _____ Plotted _____ Job No. 1176 Division No. V

Date _____ Date _____ Survey of [illegible]

X-Sec. No. _____ Notes Chkd _____ Checked _____ Survey by H.G. Notes H.G. Date 12-13-46

Date _____ Date _____ Map No. _____ Indexed C. Johnson Date _____

F.B. 1233 PG. 57

[illegible]

[illegible]

Curb Elevs.

STATION	B. S.	H. I.	F. S.	ELEV.

NOTE: ANY ADDITIONS OR CHANGES ON THIS SHEET MUST BE MADE OR CIRCLED IN RED INK, WITH DATE AND NAME OF PERSON MAKING CHANGE.

Do not extend notes this side of this line.

PLEASE RETURN TO
LOS ANGELES COUNTY SURVEYOR
700 HALL OF RECORDS

FORM 307 5M 1-46

FORM 307 5M 1-46

PLEASE RETURN TO
LOS ANGELES COUNTY SURVEYOR
700 HALL OF RECORDS

NOTE: ANY ADDITIONS OR CHANGES ON THIS SHEET MUST BE MADE OR CIRCLED IN RED INK, WITH DATE AND NAME OF PERSON MAKING CHANGE.

Do not extend notes this side of this line.

STATION	B. S.	H. I.	F. S.	ELEV.		
Bm FW 2	3.42	1117.52		144.[illegible]	BM FW 2 EL. 144.096 [illegible]	
Washington Blvd. - from ℄ Fidelia to a Pt. 440' Ely. 1/17/47 [illegible]					Washington Blvd & Fidelia Ave SW [illegible]	
[illegible]			3.22	144.30	[illegible] Washington [illegible]	
[illegible]			[illegible]	144.22	[illegible]	
			[illegible]	144.02	End of cb.	[illegible]
			[illegible]	143.76	End of cb.	[illegible]
[illegible]				144.00	[illegible]	
			[illegible]	142.[illegible]	[illegible]	[illegible]
			[illegible]	142.7[illegible]	[illegible]	
[illegible]			[illegible]	143.76	[illegible]	
			[illegible]	142.[illegible]	[illegible]	[illegible]
			3.5	142.0[illegible]	[illegible]	
[illegible]			4.[illegible]	143.47	[illegible]	
			[illegible]	143.5[illegible]	[illegible]	[illegible]
			5.5	142.[illegible]	[illegible]	
[illegible]			4.35	143.17	[illegible]	
			[illegible]	142.[illegible]	[illegible]	Gal. [illegible]
			5.[illegible]	141.[illegible]	[illegible]	
[illegible]			4.50	143.02	[illegible]	

F.B. 1233 PG. 58

Job No. 1176 Division No. ✓ Notes Red. Plotted Profile No.

Survey of Fidelia Ave. Date Date X-Sec.

Survey by H.G. Notes H.G. Notes Chkd. Checked

Indexed A. C. Johnson Date Date No.

FORM 307 5M 1-46

PLEASE RETURN TO
LOS ANGELES COUNTY SURVEYOR
700 HALL OF RECORDS

NOTE: ANY ADDITIONS OR CHANGES ON THIS SHEET MUST BE MADE OR CIRCLED IN RED INK, WITH DATE AND NAME OF PERSON MAKING CHANGE.

Do not extend notes this side of this line.

STATION	B. S.	H. I.	F. S.	ELEV.		
	3.94	147.35	[illegible]	[illegible]		
			4.4	143 0'		
0+30'			3.98	143 37	410' for N. of ℄ 1st Alley	End Top Cb.
			4.19	143 16	910' R or So	End Top
0+00 Going East Sheila St. from Fidelia Ave. to a Pt. 440' E'ly. 1/17/47 E.C.B.			5.2	142 2[illegible]	℄ Int. [illegible] Ave. & Shei	
0+45			5.28	142 07	920' for N/o of ℄ Sheila St.	NE cor. E end. C.B.
			5.29	142 06	920' R or So	E end C.B.
1+00			5.45	141 90	720' for	
			5.22	141 93	920' R or So	T.C.
T.P.	4.83	146.68	5.50	141.35	1"x2" Stk N. Cb	
2+00			5.12	141 56	920' for	T.C.b.
			5.11	141 57	920' R or So	T. Cb
3+00			5.21	141 47	720' for	
			5.23	141 45	920' R or So	
4+00			[illegible]	141 19	720' for	
			5.46	141 22	920' R or So	
4+[illegible]			5.5[illegible]	141 12	720' for	
			5.58	141 19	920' R or So	
T.P.	5.12	147.67	4.13	142.55	Sl. 1/12 in field No. of Sta. [illegible] So. No. of [illegible] St.	
B.M. F.W.S			2.62	145.05	B.M.F.W.S. El. 145.056 F.B. 1233-36 First Alley No. of St. E/o Sta. 400 ± E of ℄ Fidelia Ave.	B.S. & T. [illegible] P.R. # 48097

Profile No.____ Notes Red____ Plotted____ Job No. [illegible] Division No. [illegible]

X-Sec. No.____ Date____ Date____ Survey of [illegible]

Notes Chkd____ Checked____ Survey by [illegible] Notes [illegible] Date [illegible]

Date____ Date____ Map No.____ Indexed Johnson Date____

F.B. [illegible] PG. [illegible]

F.B. 1233 PG. 60

Job No. _____ Division No. _____ Notes Red. _____ Plotted _____

Survey of _____ Date _____ Date _____

Survey by _____ Notes _____ Notes Chkd. _____ Checked _____

Indexed _____ Date _____ Date _____ Date _____

Profile No. _____

X-Sec. No. _____

FORM 307 5M 1-46

PLEASE RETURN TO
LOS ANGELES COUNTY SURVEYOR
700 HALL OF RECORDS

Do not extend notes this side of this line.

NOTE: ANY ADDITIONS OR CHANGES ON THIS SHEET MUST BE MADE OR CIRCLED IN RED INK, WITH DATE AND NAME OF PERSON MAKING CHANGE.

STATION	B. S.	H. I.	F. S.	ELEV.

FORM 307 10M 10-46

PLEASE RETURN TO
LOS ANGELES COUNTY SURVEYOR
700 HALL OF RECORDS

NOTE: ANY ADDITIONS OR CHANGES ON THIS SHEET MUST BE MADE OR CIRCLED IN RED INK, WITH DATE AND NAME OF PERSON MAKING CHANGE.

Do not extend notes this side of this line.

STATION	B. S.	H. I.	F. S.	ELEV.		
INVERT EL.S OF J.C. AT FIDELIA AVE & 1St. ALLEY N. OF SHELIA ST						
					BM FW 1 El = 142.867 FB 1233-36	
BM FW 1	4 86	147 73		142.87	Fidelia Ave & 1st Alley N of Shelia St bt spk in ob 5' S. of [illegible] CR	SE [illegible]
			4 78	142.95	N rim MH	
			4 81	142 92	E " " "	
			4 82	142 91	S " " "	
	Chain dia rod		4 79	142.94	W " " "	
					8" outlet To N. Lot pipe	
	8 26	0.67 480	13.73	134.00	8" " " " Top "	
					8" intlet " E bot "	
	8 24	0.67 480	13 71	134.02	" " " " Top "	
					8" stub " W bot "	
	8 20	0.67 480	13 67	134.06	" " " " Top "	
BM FW5			2.67	145.06	BM FW5 El = 145.056 FB 1233-32 1st Alley N of Shelia St 40[illegible] E of [illegible] bt spk & T. N side PP # 480475	

Profile Notes Red ____ Plotted ____ Job No. 1176 Division No. ____
No. ____ Date ____ Date ____ Survey of [illegible]
X-Sec. Notes Chkd. ____ Checked ____ Survey by P.L.W. Notes P.L.W. Date 8-5-47
No. ____ Date ____ Date ____ Map No. ____ Indexed Johnson Date ____

F.B. 1233 PG. 61

FORM 307 10M 10-46

PLEASE RETURN TO
LOS ANGELES COUNTY SURVEYOR
700 HALL OF RECORDS

NOTE: ANY ADDITIONS OR CHANGES ON THIS SHEET MUST BE MADE OR CIRCLED IN RED INK, WITH DATE AND NAME OF PERSON MAKING CHANGE.

Do not extend notes this side of this line.

STATION	B. S.	H. I.	F. S.	ELEV.		
INVERT EL'S OF MH, 1st N of Sheila St 400' E of ℄ FIDELIA Ave						
BMFW1	4 85	147 72		142.87	BMFW1 el = 142.867 FB 1233-36 Fidelia Ave + 1st Alley N of Sheila St SE Cor bt spk in cb 5' S of Send.	
			3 89	143.83	N rim MH	
			3 91	143 81	E " "	
			3 90	143 82	S " "	
	chain	dia rod	3 89	143.83	W " "	
	8 11	0.67 3.90	12 68 ~~12.58~~	135.04 ~~135.14~~	8" outlet To W Top pipe	
	8 04	0.67 3.90	12 61	135.11	8" Stub To E Top pipe	
BMFW5			2.67	143 05	BMFW5 el = 145.056 FB 1233-36 1st Alley N of Sheila St 400' E of ℄ Fidelia Ave bt spk + T in N side PP# 480978	
INVERT EL'S OF M.H. 1st ALLEY N OF WASHINGTON BLVD 400' E OF ℄ FIDELIA AVE						
BMFW4	6.67	149.38		142.71	BMFW4 El = 142.710 FB 1233-37 Washington Blvd S side 600' + E of ℄ Fidelia Ave bt spk 1' N of S end of W. Culvert	
			3 33	146 05	N rim MH	
			3 32	146 06	E " "	
			3 32	146 06	S " "	
	chain	dia rod	3 32	146 06	W " "	
	9 61	0.67 3.32	13.60	135 78	8" out To W bot pipe	
	9 42	0.67 3.32	13 41	135.97	8" Stub To E " "	
BMFW5			4 31	145.07	BMFW5 el 145.056 FB 1233-36 1st Alley N of Sheila St 400' E ℄ Fidelia Ave bt SPK + T N side PP# 480978	

F.B. 1233 PG. 67

Job No. ____ Division No. ____ Notes Red. ____ Plotted ____ Profile ____

Survey of ____ Date ____ Date ____ No. ____ X-Sec. ____

Survey by ____ Notes ____ Notes Chkd. ____ Checked ____

Indexed A. C. Johnson Date ____ Date ____ Date ____ No. ____

Notes Ck'd by	Survey of [illegible]	F. B. 1233 Pg. 65
Map No.	W. O. 1186 Tape No. 021 St'd 68 °F	
Office Work	Surveyed by C.V. CRUMLEY	
Checked	Notes	Date
Date	Indexed A. C. Johnson 2-25-47	

C.I. 1186

CARESS AVENUE - S.S.

PAULINE ST.

FROM

ALLEY EAST OF DUDLEY AVE.

TO

HARRIS AVE.

LOCATION OF IMPROVEMENTS.

LINES - F.B. 911-27; 56-57

CROSS-SECT. - PAGES 68-70

JANUARY 15, 1947

C.V. CRUMLEY
W.S. COWHERD
S.S. DICAIRE
H.E. COLE
A.L. YORK

Note: Any Additions or Changes on This Sheet Must be Made or Circled in Red Ink With Date and Name of Person Making Change.

Do not extend notes this side of this line.

RETURN TO
LOS ANGELES COUNTY SURVEYOR
700 HALL OF RECORDS

FORM 247 5M 5-46



RETURN TO
LOS ANGELES COUNTY SURVEYOR
700 HALL OF RECORDS

Do not extend notes this side of this line.

Note: Any Additions or Changes on This Sheet Must be Made or Circled in Red Ink With Date and Name of Person Making Change.

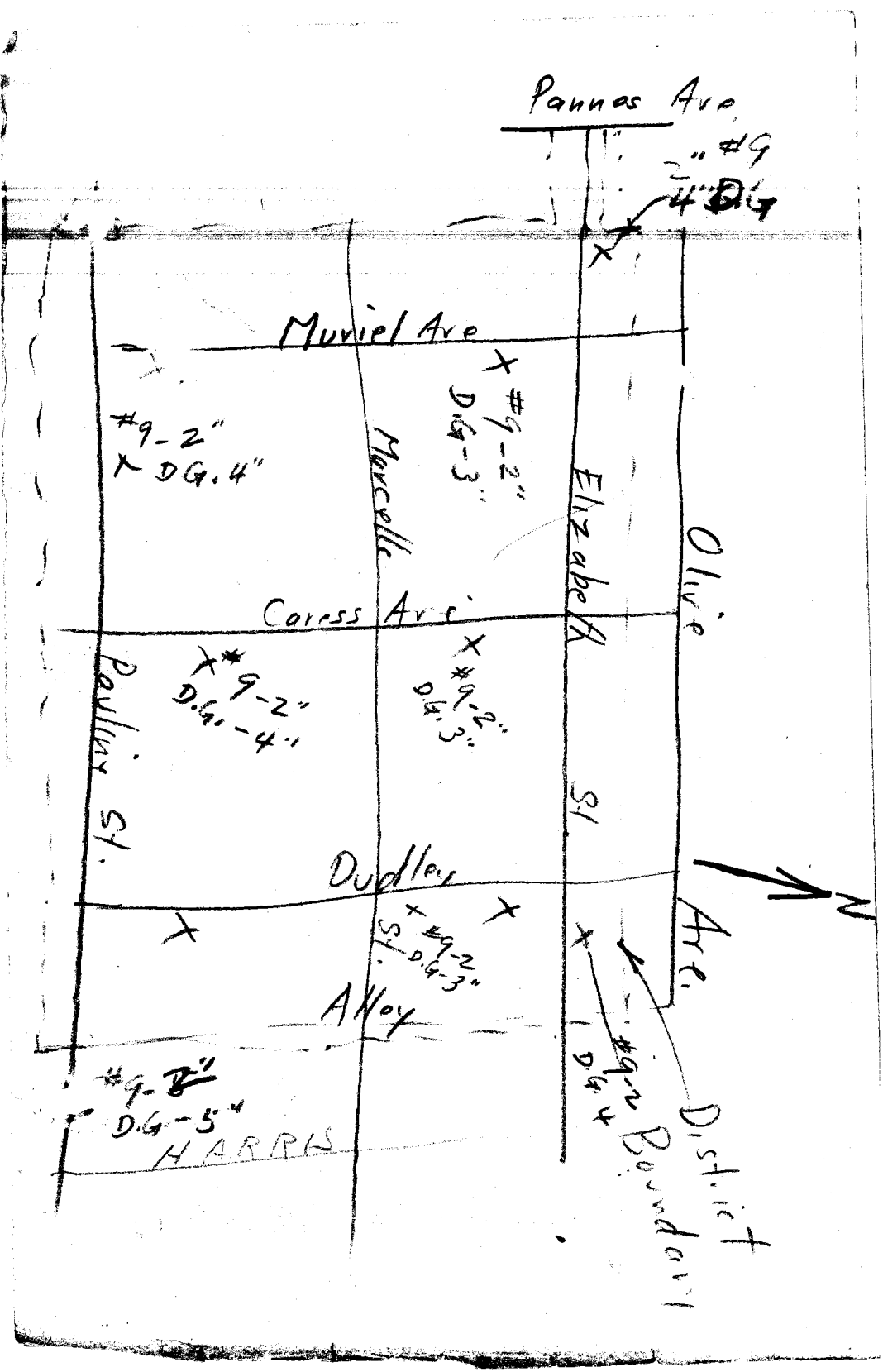

Pannes Ave.
#9 2" 4" DG
Muriel Ave
#9-2" D.G.-3"
#9-2" D.G.4"
Marcelle
Elizabeth
Olive
Caress Ave
#9-2" D.G.-4"
#9-2" D.G.3"
Pauline St.
St.
Dudley
N
Ave.
#9-2 D.G.-3"
St.
Alley
#9-2 D.G.4
District Boundary
#9-2" D.G-5"
HARRIS

10,00
08

Profile No.	Notes Red	Plotted	Job No. SA 1186	Division No.	F.B. 1233 PG. 67
	Date	Date	Survey of [illegible]		
X-Sec. No.	Notes Chkd.	Checked	Survey by C.V.C. Crumley	Notes C.V.C.	Date 1-15-47
	Date	Date	Map No.	Indexed C. Johnson	Date

CARESS AVENUE - S.S.

PAULINE ST.
FROM
ALLEY EAST OF DUDLEY AVE.
TO
HARRIS AVE.

CROSS-SECTIONS.

[illegible] PAGE 65 [illegible]

JANUARY 15, 1947

STATION	B. S.	H. I.	F. S.	ELEV.
				C.V. CRUMLEY.
				W.S. COWPERD.
				S.S. DICKIE.
				H.E. CULF.
				A.L. YORK

NOTE: ANY ADDITIONS OR CHANGES ON THIS SHEET MUST BE MADE OR CIRCLED IN RED INK, WITH DATE AND NAME OF PERSON MAKING CHANGE.

Do not extend notes this side of this line.

PLEASE RETURN TO
LOS ANGELES COUNTY SURVEYOR
700 HALL OF RECORDS

FORM 307 5M 1-46

FORM 307 5M 1-46

PLEASE RETURN TO
LOS ANGELES COUNTY SURVEYOR
700 HALL OF RECORDS

NOTE: ANY ADDITIONS OR CHANGES ON THIS SHEET MUST BE MADE OR CIRCLED IN RED INK, WITH DATE AND NAME OF PERSON MAKING CHANGE.

Do not extend notes this side of this line.

STATION	B. S.	H. I.	F. S.	ELEV.	
B.M.K-157	5.052	67.159		62.107	B.M.K-157-ELEV. 62.107-F.B. 911-4 ALLEY EAST OF DUDLEY AVE. & PAULINE ST. N.E. COR- BT. SPK. IN CURB 1' E. of E. end C.R.
0+00 ℄			5.14	62.02	℄ INTER. PAULINE ST. & ALLEY E. of DUDLEY.
0.95 RT.			5.31	61.85	S. edge PAV.
16' "			5.6	61.6	Break
30 "			4.3	62.9	Top Bank - Flat
8' LT.			5.07	62.09	PAV. ℄ ALLEY
18 "			5.45	61.71	edge Gut. ℄ "
20 "			5.61	61.55	Gut - " "
25 "			5.35	61.81	CONC. PAV. " "
"			5.18	61.98	Gut 10' E. - N. end CR. N.E. COR. ALLEY
"			5.00	62.16	T.C. - " " " "
"			4.97	62.19	Gut - 10' W. - " " N.W. COR "
"			4.77	62.39	T.C. - " " " "
30' "			4.95	62.21	N.P.L. end conc. PAV. ℄ ALLEY
48 "			3.1	63.1	℄ ALLEY
100' "			3.9	63.3	" "
0+14 East			5.13	62.33	℄ PAULINE ST.
9.5 RT.			5.30	61.86	S. edge PAV.
16 "			5.4	61.8	Break
30 "			4.6	62.6	S.P.L. - FLAT

F.B. 1233 PG. 68
Job No. 1186 Division No. ____ Notes Red. ____ Plotted ____ Profile
Survey of CARESS AVE. - S.S. Date ____ Date ____ No. ____
Survey by C.V. CRUMLEY Notes C.V.C. & W.S.C. Notes Chkd. [illegible] Checked ____ X-Sec.
Indexed A. C. Johnson Date 1-15-47 Date 1-20-47 Date ____ No. ____

FORM 307 5M 1-46

PLEASE RETURN TO
LOS ANGELES COUNTY SURVEYOR
700 HALL OF RECORDS

NOTE: ANY ADDITIONS OR CHANGES ON THIS SHEET MUST BE MADE OR CIRCLED IN RED INK, WITH DATE AND NAME OF PERSON MAKING CHANGE.

Do not extend notes this side of this line.

STATION	B. S.	H. I.	F. S.	ELEV.		
0+14 East						
20' LT		67.159	562	61.54	Gut. E. end CR. N.E. COR. ALLEY & PAULINE S	
" "			505	62.11	T.C. " " " " "	
1+00 EAST			520	61.96	℄ Pauline ST.	
1+07 "			519	61.97	" "	
10 RT			560	61.56	S. edge PAV.	
17 "			515	61.7	Break	
30 "			415	62.7	Flat - S.P.L.	
- 20' LT			567	61.49	Gut - N. end CR. N.W. COR. HARRIS AVE &	
" "			505	62.11	T.C. - " " " "	
1+25 East			595	61.21	CROSS DRAIN - ℄ PAULINE ST.	
1+39.07 ℄			534	61.82	℄ INTER HARRIS AVE. & PAULINE ST.	
12' RT			567	61.49	S. edge PAV.	
30 "			[illegible]	62.6	S.P.L.	
0+00 N. = 1+39.07 E.						
0+20 North			567	61.49	PAV. - ℄ Harris AVE.	
0+35 "			525	61.91	" " "	
15 LT.			549	61.67	Gut - N. end CR. - N.W. COR. Harris & PAULINE	
" "			507	62.09	T.C. - " " " " "	
1+00 "			495	62.21	℄ Harris	
2+00 NORTH			460	62.56	" "	
- 15' LT			505	62.11	Gut	
" "			460	62.56	T.C.	

Profile
No. ____ Date ____ Notes Red ____ Plotted ____ Job No. 1186 Division No. ____
X-Sec. Date ____ Date ____ Survey of Carnegie Ave
No. ____ Notes Chkd. LDM Checked ____ Survey by C.V. CRUMLEY Notes C.V.C. Date 1-15-47
Date 1-20-47 Date ____ Map No. ____ Indexed Johnson Date ____

F.B. 1233 PG. 69

FORM 307 5M 1-46

PLEASE RETURN TO
LOS ANGELES COUNTY SURVEYOR
700 HALL OF RECORDS

NOTE: ANY ADDITIONS OR CHANGES ON THIS SHEET MUST BE MADE OR CIRCLED IN RED INK, WITH DATE AND NAME OF PERSON MAKING CHANGE.

Do not extend notes this side of this line.

STATION	B. S.	H. I.	F. S.	ELEV.		
1+50 East		67.159	5.13	62.03	℄ Pauline	
1+63 "			5.22	61.94	" "	
10' RT.			5.4	61.8	S. edge PAV	
16 "			5.6	6.6	Break	
30 "			4.8	62.4	S.P.L.	
30 LT			5.0	62.2	N.P.L. Ground	
2+00 East			5.20	61.96	℄ PAULINE ST	
2+66.09			5.10	62.06	℄ INTER. PAULINE ST. & TANNER AVE.	
B.M. K-324			3290	63.69	B.M. K-324 - ELEV - 63.873 - F.B. 911-243 TANNER AVE. & PAULINE ST. S.E. COR. L.&T. IN N. end conc. STEP TO House # 1202	

F.B. 1233 Pg. 70 Job No. 1186 Division No. Notes Red. Plotted Profile
Survey of CARESS AVE. Date Date No. X-Sec.
Survey by C.V. CRUMLEY Notes C.V.C. & W.S.C. Notes Chkd. LOM Checked
Indexed A. C. Johnson Date 1-15-47 Date 1-20-47 Date No.

FORM 307 5M 1-46

PLEASE RETURN TO
LOS ANGELES COUNTY SURVEYOR
700 HALL OF RECORDS

NOTE: ANY ADDITIONS OR CHANGES ON THIS SHEET MUST BE MADE OR CIRCLED IN RED INK, WITH DATE AND NAME OF PERSON MAKING CHANGE.

Do not extend notes this side of this line.

STATION	B. S.	H. I.	F. S.	ELEV.		
1+49 N						
25° LT		65444	3 52		GUT	
32° "			3 21		Bottom Curb	
" "			2 55		Top "	
1+82 N			2 92		2 inter. Hawthorne Blvd & 147th ST	
BM-N-21			2 523	62.921	BM-N-21 Elev-62921	FB 1241-13
					Hawthorne Blvd & 147th ST NE. Cor. BTS.	
					in culvert headwall E side of PR. Bd	

Profile No. ____ Notes Red ____ Plotted ____ Job No. ____ Division No. ____

X-Sec. No. ____ Date ____ Date ____ Survey of ____

Notes Chkd. ____ Checked ____ Survey by ____ Notes ____ Date ____

No. ____ Date ____ Date ____ Map No. ____ Indexed ____ Date ____

F.B. 1235 PG. 94

FORM 307 5M 1-46

PLEASE RETURN TO
LOS ANGELES COUNTY SURVEYOR
700 HALL OF RECORDS

NOTE: ANY ADDITIONS OR CHANGES ON THIS SHEET MUST BE MADE OR CIRCLED IN RED INK, WITH DATE AND NAME OF PERSON MAKING CHANGE.

Do not extend notes this side of this line.

C.V. CRUMLEY
1-15-47

STATION	B. S.	H. I.	F. S.	ELEV.	
SEWER M.H. CHECK. PANNES AVE. & ELIZABETH ST 11'N. & 10'E. ℄ INTER.					
B.M.T-329	4.05	68.21		64.164	B.M.T-329 - Elev. 64.164 F.B. 708-187 PANNES AVE. & ELIZABETH ST. N.W. COR. - BT. SPK. IN CURB 13' N. of N. end CR.
			11.59	56.62	8" INLET NORTH — 4.25 RIM 6.67 Meas 0.67 DIA 11.59.
			9.80	58.21	8" DROP INLET NORTH — 4.25 RIM 4.88 Meas 0.67 DIA 9.80.
			11.87	56.34	8" OUTLET WEST. — 4.25 RIM 6.95 Meas 0.67 DIA 11.87.
			11.59	56.62	FL. channel TO EAST (Plugged) — 4.25 RIM 7.34 Meas 11.59.
B.M.T-329			4.05	64.164	— B.M.T-329 SEE ABOVE.

F.B. 1233 PG. 72 Job No. 1186 Division No. V Notes Red. Plotted No. Profile
Survey of Caress Ave. Date Date No. X-Sec.
Survey by Crumley Notes Notes Chkd. [illegible] Checked
Indexed A. C. Johnson Date FEB 25 '47 Date 1-20-47 Date No.

FORM 307 5M 1-46

PLEASE RETURN TO
LOS ANGELES COUNTY SURVEYOR
700 HALL OF RECORDS

NOTE: ANY ADDITIONS OR CHANGES ON THIS SHEET MUST BE MADE OR CIRCLED IN RED INK, WITH DATE AND NAME OF PERSON MAKING CHANGE.

Do not extend notes this side of this line.

STATION	B. S.	H. I.	F. S.	ELEV.		
M.H.	LOCATION CHECK - CARESS AVE. ET AL. - C.I. 118					
	SEWER M.H. ℄ CARESS AVE. (TO SOUTH) & 9.10 S. ℄ PAULINE ST.					
	SEWER M.H. 15.19 SOUTH ℄ PAULINE ST. & 8.73 W. ℄ DUDLEY AVE. (TO SOUTH)					
	SEWER M.H. 8.42 SOUTH ℄ PAULINE ST. & 0.12 E. ℄ MUDLEY (TO SOUTH)					
	Offsets to center of M.H Cover					
	offset to base - 1' less from ℄ Pauline St.				L.D.M. 3/17/47	

Profile
Notes Red. ____ Plotted ____ Job No. 1186 Division No. V
No. ____ Date ____ Date ____ Survey of ____
X-Sec. Notes Chkd. ____ Checked ____ Survey by C.V. CRUMLEY Notes C.V.C. Date 3-14-47
No. ____ Date ____ Date ____ Map No. ____ Indexed A. C. Johnson Date 8-30-48

F.B. 1233 PG. 73

F.B. 1235 PG. 74 | Job No. | Division No. | Notes Red. | Plotted | Profile

Survey of | Date | Date | No.

Survey by | Notes | Notes Chkd. | Checked | X-Sec.

Indexed | Date | Date | Date | No.

STATION	B. S.	H. I.	F. S.	ELEV.

FORM 307 5M 1-46

PLEASE RETURN TO
LOS ANGELES COUNTY SURVEYOR
700 HALL OF RECORDS

Do not extend notes this side of this line.

NOTE: ANY ADDITIONS OR CHANGES ON THIS SHEET MUST BE MADE OR CIRCLED IN RED INK, WITH DATE AND NAME OF PERSON MAKING CHANGE.

NOTES RED. JOB NO. SURVEY OF E. 10th St. S.D. F.B. 1233 PG. 75
DATE SURVEY BY Benson
NOTES CHKD. NOTES BY " DATE 8-25-47
DATE INDEXED A. C. Johnson DATE 8-30-48

NOTE: ANY ADDITIONS OR CHANGES ON THIS SHEET MUST BE MADE OR CIRCLED IN RED INK, WITH DATE AND NAME OF PERSON MAKING CHANGE.

Do not extend notes this side of this line.

PLEASE RETURN TO
LOS ANGELES COUNTY SURVEYOR
700 HALL OF RECORDS

FORM 353 1M 8-45

DESCRIPTION	ADDITIONAL BENCH LEVELS FOR EAST 10TH ST. SEWER DIST. C.I. 1210
ADJ. ELEV.	8-25-47. C.A. Benson, Jack Gregory, J.S. Coates, H.C. Hand.
3RD RUN	see F.B. 630-135-166 for original Survey
2ND RUN	
DIFF.	Note: in the adjustment of the
1ST RUN	following circuits, the elevations of BM. P-15 and BM R-22 were held.
B. M.	

FORM 353 1M 8-45

PLEASE RETURN TO
LOS ANGELES COUNTY SURVEYOR
700 HALL OF RECORDS

NOTE: ANY ADDITIONS OR CHANGES ON THIS SHEET MUST BE MADE OR CIRCLED IN RED INK, WITH DATE AND NAME OF PERSON MAKING CHANGE.

31.

Do not extend notes this side of this line.

B. M.	1ST RUN	DIFF.	2ND RUN	3RD RUN	ADJ. ELEV.	DESCRIPTION
P 15.	129.166				129.166	Fd. BM. P-15 El. 129.166 F.B. 630-134
+	4.583		4.580	4.460		Patton St. E. side at S.P.L. 10th St. Prod.
⊼	133.749	-0.518	-0.469	0.521	-0 5195	Bt. spk. in W. Wall of Conc. Irri. Ditch
−	5.101		5.049	4.981	128 644	Fd. BM. R.14 El. 128.666 F.B. 630-134.
R.14.	128.648				~~128 646~~ −	Patton St. & 11th St. S.W. Cor
+	5.525		5.465	5.431		Bolt E. end S. Walk. (Bt. spk.) +.020
⊼	134.173	+0.775	+0.769	+0.772	+0 7720	
−	4.750		4.696	4.659	129 416	Set B.M. ET.1.
Set E.T. 1	129.423				~~129 418~~ +	Patton St & Florence Ave. N. side
+	4.931		4.891			Bt. spk. 1' S. of N. edge Pav. on Approx ℄ Prod.
⊼	134.354	+0.407	+0.405		+0 4060	
−	4.524		4.486			
T.P.	129.830				129 824 +	T.P.
+	4.711		4.860	4.769		
⊼	134.541	+0.411	+0.410	+0.417	+0 4135	
−	4.300		4.450	4.352		
T.P.	130.241				130 238	T.P.
+	5.143		5.099			
⊼	135.384	+0.732	+0.737		+0 7345	
−	4.411		4.362		130 966	Set B.M. ET.2.
Set E.T. 2.	130.973				~~130 972~~ +	Florence Ave & 170± E. of ℄ Lexington & Gallatin Rd.
+	5.199		5.148			Bt. spk. 1' S. of N. edge Pav. in Line with
⊼	136.172	+2.940	+2.938		+2 9390	W. side Ho. # 318 −.080
−	2.259		2.210		133 904	Fd. BM. R21 El. 133.832 F.B. 630-133
Fd R-21.	133.913				~~133 912~~	Lexington & Gallatin Rd. & Florence Ave S.E. Cor
+	1.650		1.600			Bt. spk. in top (N. Sh.) of Conc. Wein Box
⊼	135.563	-3.458	3.461		-3 4595	
−	5.108		5.061		130 443	Fd. BM. R.22 El. 130.443. F.B. 630-133
Fd R.22	130.455				~~130 452~~	Lexington & Gallatin & 11th St. S.E. Cor.
						Bt. spk. in W. end S. Walk. −.009

NOTES RED. DATE
NOTES CHKD. DATE
JOB NO. 1210 SURVEY OF E. 10th St. S.D.
SURVEY BY Benson DATE 8-25-47
NOTES BY [illegible] DATE
INDEXED A. C. Johnson DATE
F.B. 1233 PG. 76

FORM 353 1M 8-45

PLEASE RETURN TO
LOS ANGELES COUNTY SURVEYOR
700 HALL OF RECORDS

NOTE: ANY ADDITIONS OR CHANGES ON THIS SHEET MUST BE MADE OR CIRCLED IN RED INK, WITH DATE AND NAME OF PERSON MAKING CHANGE.

Do not extend notes this side of this line.

B. M.	1ST RUN	DIFF.	2ND RUN	3RD RUN	ADJ. ELEV.	DESCRIPTION
					~~130 443~~	
R 22	130.455				~~130 452~~	B.M. R 22
+	3.970		3.910			
⊼	134.425	-0.651	-0.651		-0 6510	
−	4.621		4.561		129 794	Fd. BM. P-17 El. 129.762 F.B. 630-1
P-17	129.804				~~129 792~~	Brookshire Rd. E. side at 10 N. of [illegible] 10th st. Bt. spk. in walk.
+	4.083		4.021			
⊼	133.887	-0.507	-0.508		-0 5075	
−	4.590		4.529			
T.P.	129.297				129 294-	T.P.
+	4.300		4.255			
⊼	133.597	-0.382	-0.383		-0 3825	
−	4.682		4.638			
T.P.	128.915				128 911	T.P.
+	4.728		4.681			
⊼	133.643	+0.029	+0.031		+0 0300	
−	4.699		4.650		128 930	Fd. BM. P-16 El. 128.930 F.B. 630-1
Fd P.16.	128.944				~~128 932~~	10th st. (N. side) 400'± W. of [illegible] st. Bt. spk. in walk. [illegible] Ho. #333.
+	4.607		4.559			
⊼	133.551	-0.434	-0.433		-0 4335	
−	5.041		4.992			
T.P.	128.510				128 498+	T.P.
+	4.706		4.670			
⊼	133.216	-0.365	-0.360		-0 3625	
−	5.071		5.030			
T.P.	128.145				128 136	T.P.
+	4.569		4.527			
⊼	132.714	+1.009	+1.014		+1 0115	
−	3.560		3.513		129 166	+.018
Fd B.M. P15	129.154				~~129 148~~+	B.M. P15 per pg. 76.

NOTES RED. ____ JOB NO. 1210 SURVEY OF E. 10th St. S.D.
DATE ____ SURVEY BY [illegible]
NOTES CHKD. ____ NOTES BY [illegible] DATE 8-25-47
DATE ____ INDEXED ____ DATE ____

F.B. 1233 PG. 77

FORM 353 1M 8-45

PLEASE RETURN TO
LOS ANGELES COUNTY SURVEYOR
700 HALL OF RECORDS

NOTE: ANY ADDITIONS OR CHANGES ON THIS SHEET MUST BE MADE OR CIRCLED IN RED INK, WITH DATE AND NAME OF PERSON MAKING CHANGE.

Do not extend notes this side of this line.

NOTES RED. DATE NOTES CHKD. DATE

F.B. 233 PG. 78 JOB NO. 1210 SURVEY OF E 102nd St. S.D.
SURVEY BY Bell & Sh. DATE 8-25-47
NOTES BY C. Johnson DATE
INDEXED

B. M.	1ST RUN	DIFF.	2ND RUN	3RD RUN	ADJ. ELEV.	DESCRIPTION
B.M. P17.	129.804				129 791	B.M. P17. per pg. 76.
+	3.621		3.569			
⌅	133.425	- 1.400	- 1.401		-1 4015	
−	5.021		4.970			
T.P.	128.404				128 390-	T.P.
+	4.438		4.379			
⌅	132.842	- 0.332	- 0.332		-0 8320	
−	5.270		5.211			
T.P.	127.572				127 558	T.P.
+	4.550		4.500			
⌅	132.122	- 0.383	- 0.383		-0 2830	
−	4.933		4.883		127 172	Set B.M. E.T. 3
Set E.T. 3.	127.189				~~127 174~~	Brookshire Rd. & 530± N. of 102nd St. W. side
+	4.670		4.527	4.520		Bt. spk. in S.E. Cor. Cor Conc. Dwy. to Ho. #303.
⌅	131.859	- 0.269	- 0.372	- 0.370	-0 3710	
−	4.939		4.899	4.890		
T.P.	126.920				126 804-	T.P.
+	4.619		4.570			
⌅	131.539	- 0.821	- 0.825		-0 8230	
−	5.440		5.395			
T.P.	126.099				125 980	
+	4.770		4.728			
⌅	130.869	-0.183	- 0.183		0 1830	
−	4.953		4.911		125 793	Set B.M. E.T. 4 E. side
E.T. 4.	125.916				~~125 798~~	Brookshire Rd. & 135± N. of Cherokee Dr. N
+	5.518		5.458			Bt. spk. in S.W. Cor. Conc. Dwy. to Ho. #303.
⌅	131.434	+ 0.894	+ 0.895		+0 8945	
−	4.624		4.563			
T.P.	126.810				126 692	T.P.

FORM 353 1M 8-45

PLEASE RETURN TO
LOS ANGELES COUNTY SURVEYOR
700 HALL OF RECORDS

NOTE: ANY ADDITIONS OR CHANGES ON THIS SHEET MUST BE MADE OR CIRCLED IN RED INK, WITH DATE AND NAME OF PERSON MAKING CHANGE.

Do not extend notes this side of this line.

125.810
0.383
126.193

B. M.	1ST RUN	DIFF.	2ND RUN	3RD RUN	ADJ. ELEV.	DESCRIPTION
T.P.	126.810				126.692	T.P. per prec. pg.
+	4.489		4.831	4.754		
⊼	131.299	-0.021	+0.378	+0.383	+0.3805	
−	4.510		4.453	4.37[illegible]		
T.P.	126.789				127.072+	T.P.
+	5.078		5.034			
⊼	131.867	+0.106	+0.105		+0.1055	
−	4.972		4.929		127.172	
E.T.3	126.895				~~127.178~~	B.M. E.T.3 per pg. 78
+	5.410		5.379			
⊼	132.305	+0.940	+0.939		+0.9395	
−	4.470		4.440			
T.P.	127.835				128.118-	
+	5.101		5.041			
⊼	132.936	+0.640	+0.642		+0.6410	
−	4.461		4.399			
T.P.	128.475				128.758	
+	4.932		4.949			
⊼	133.457	+1.041	+1.042		+1.0415	
−	3.941		3.907		129.791	
P-17	129.516				~~129.800~~	B.M. P17 per pg. 7

NOTES RED. ____ JOB NO. 1210 SURVEY OF E. 10th st S. Dist.
DATE ____ SURVEY BY [illegible]
NOTES CHKD. ____ NOTES BY [illegible] DATE 8-25-47
DATE ____ INDEXED A. C. Johnson DATE ____

F.B. 1233 PG. 79

F.B. 233 PG. 80

JOB NO. 1210 SURVEY OF

SURVEY BY

NOTES BY DATE

INDEXED DATE

NOTES RED.

DATE

NOTES CHKD.

DATE

B. M.	1ST RUN	DIFF.	2ND RUN	3RD RUN	ADJ. ELEV.	DESCRIPTION

FORM 353 1M 8-45

PLEASE RETURN TO
LOS ANGELES COUNTY SURVEYOR
700 HALL OF RECORDS

Do not extend notes this side of this line.

NOTE: ANY ADDITIONS OR CHANGES ON THIS SHEET MUST BE MADE OR CIRCLED IN RED INK, WITH DATE AND NAME OF PERSON MAKING CHANGE.

Notes Ck'd by	Survey of [illegible]	F. B. [illegible] PG. 31
Map No.	W. O. 1210 Tape No. 015 St'd. [illegible] °F	
Office Work	Surveyed by [illegible]	
Checked	Notes 11 Date 8-1-47	
Date	Indexed A. C. Johnson	

AUG 9 '48

ADDITIONAL ℄ NOTES

FOR

EAST 10TH ST. SEWER DIST.

C.I. 1210

JN 8351

see FB 630-135-166

for original Survey

Note: Any Additions or Changes on This Sheet Must be Made or Circled in Red Ink With Date and Name of Person Making Change.

Do not extend notes this side of this line.

RETURN TO

LOS ANGELES COUNTY SURVEYOR

700 HALL OF RECORDS

FORM 247 BM 11-46

F. B. 1233 PG. 82

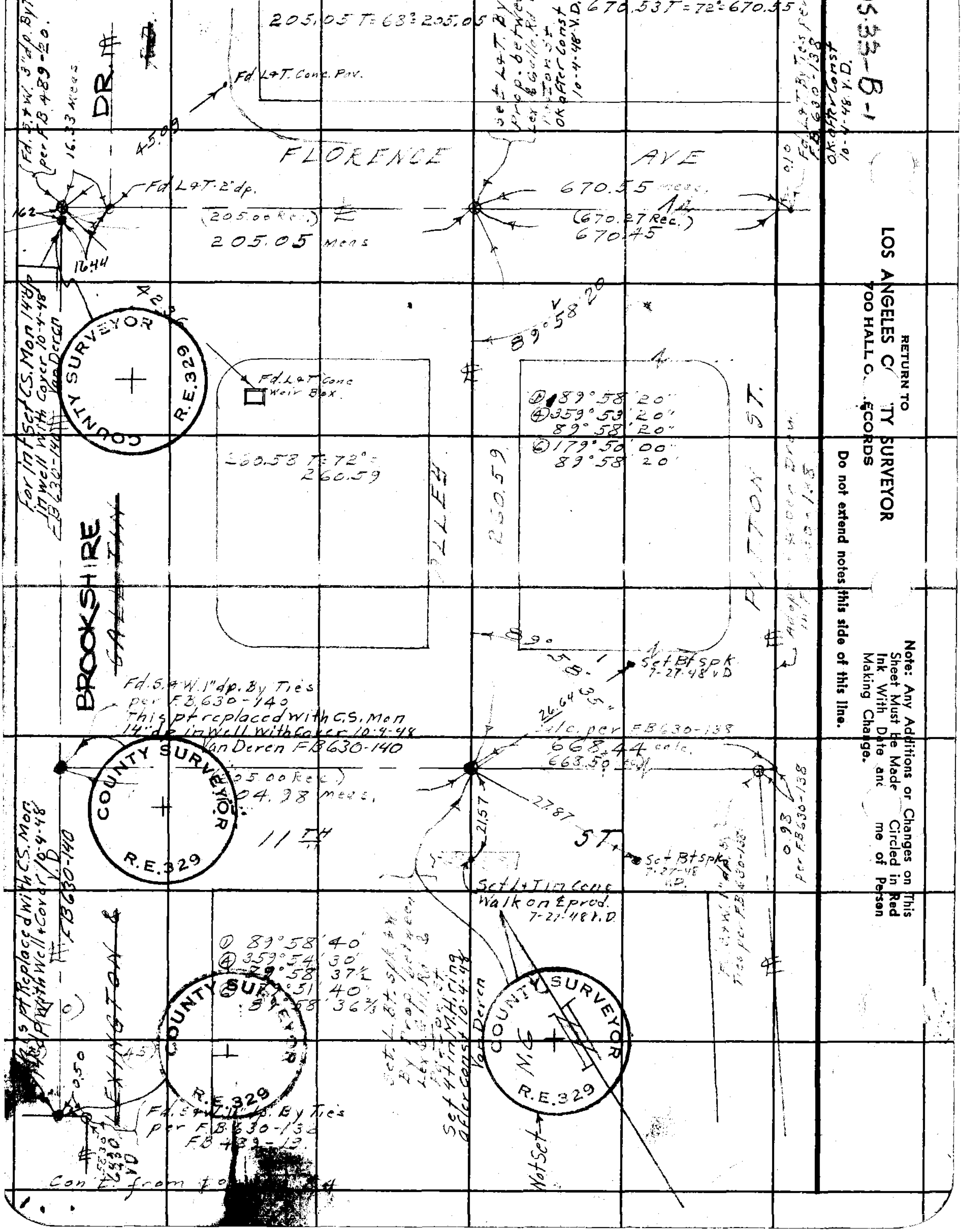

FLORENCE AVE
BROOKSHIRE
11TH ST.
PATTON ST.
LEXINGTON
ALLEY
205.05 T=63° 205.05
670.53 T=72° 670.55
670.55 meas.
(670.27 Rec.)
670.45
(205.00 Rec.)
205.05 Meas
Fd. L&T Conc. Pav.
Fd. L&T 2" dp.
Fd. L&T Conc Weir Box
89°58'20"
260.58 T=72° 260.59
260.59
Fd. S&W 1" dp. By Ties per FB 630-140
This pt replaced with C.S. Mon 14" dp in Well with Cover 10-4-48 Van Deren FB 630-140
668.44 calc.
(205.00 Rec.)
204.98 meas.
Set Bt spk 7-27-48 V.D.
Set L+T in Conc Walk on ℄ prod. 7-27-48 V.D.
Fd. S&W T. By Ties per FB 630-138 FB 489-13
Con't from
Not Set
COUNTY SURVEYOR R.E. 329
W5-33-B-1
RETURN TO
LOS ANGELES COUNTY SURVEYOR
700 HALL OF RECORDS
Do not extend notes this side of this line.
Note: Any Additions or Changes on This Sheet Must be Made Circled in Red Ink With Date and Name of Person Making Change.

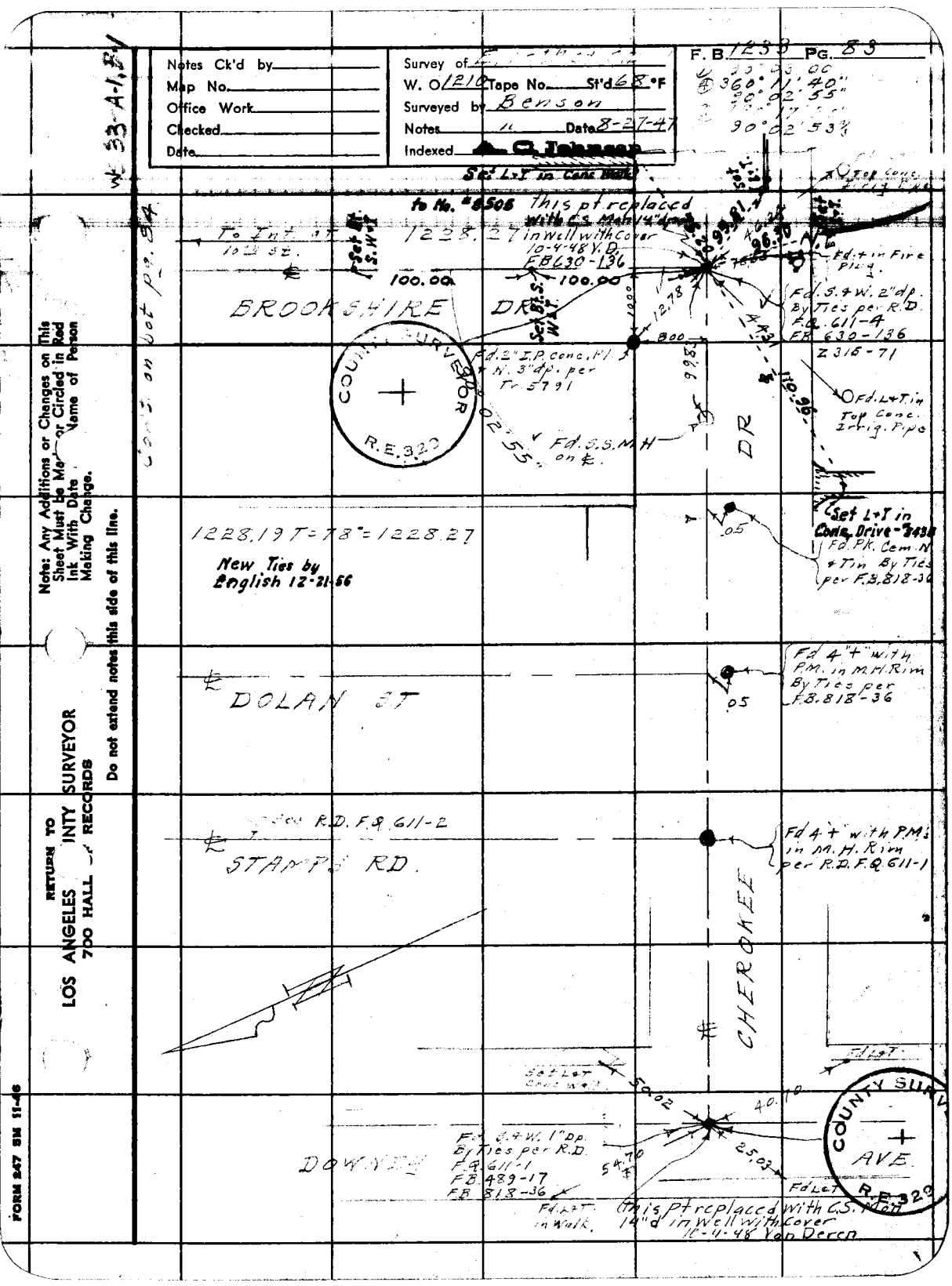

Notes Ck'd by
Map No.
Office Work
Checked
Date
Survey of
W. O. 1210 Tape No. St'd 68 °F
Surveyed by Benson
Notes " Date 8-27-47
Indexed A. C. Johnson
F. B. 1233 Pg. 83
360° 11' 40"
90° 02' 55"
90° 02' 53½
Set L+T in Conc Walk
to No. #8506 This pt replaced with C.S. Mon 14" dp in well with cover 10-4-48 V.D. FB 630-136
To Int. at 10th St.
1228.27
100.00
100.00
BROOKSHIRE DR
Fd. 2" I.P. Conc. Pl. & N. 3" dp. per Tr. 5791
Fd. S.S. M.H. on ℄
Fd. S. & W. 2" dp. By Ties per R.D. F.Q. 611-4 FB 630-136 Z 316-71
Fd. L+T in Top Conc. Irrig. Pipe
Set L+T in Conc. Drive - #8438
Fd. Pk. Cem. N. & Tin By Ties per F.B. 818-36
1228.19 T = 78° = 1228.27
New Ties by English 12-21-56
DOLAN ST
Fd 4" + with P.M. in M.H. Rim By Ties per F.B. 818-36
R.D. F.Q. 611-2
STAMPS RD.
Fd 4" + with P.M.'s in M.H. Rim per R.D. F.Q. 611-1
CHEROKEE
DOWNEY
Fd. S. & W. 1" Dp. By Ties per R.D. F.Q. 611-1 F.B. 489-17 F.B. 818-36
Fd. L+T in Walk.
This pt replaced with C.S. Mon 14" d in well with cover 10-4-48 Van Deren
COUNTY SURVEYOR R.E. 320
AVE.
Cont. on bot pg. 84
Note: Any Additions or Changes on This Sheet Must be Made or Circled in Red Ink With Date and Name of Person Making Change.
Do not extend notes this side of this line.
RETURN TO LOS ANGELES COUNTY SURVEYOR 700 HALL OF RECORDS
FORM 247 SM 11-46

F. B. 1233 Pg. 84

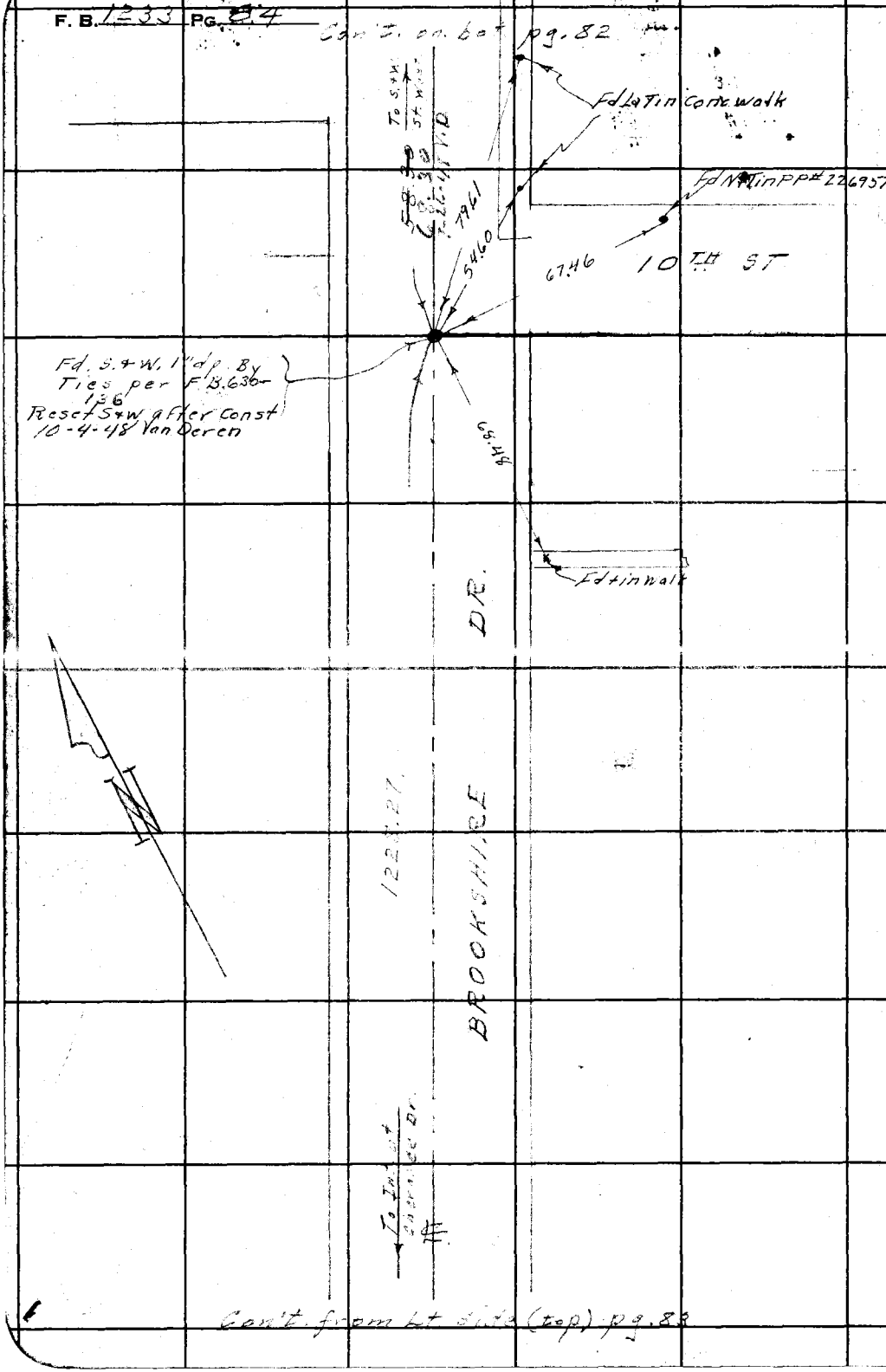

WS 33-B-1

RETURN TO
LOS ANGELES C[illegible]TY SURVEYOR
700 HALL O[illegible] RECORDS

Do not extend notes this side of this line.

Note: Any Additions or Changes on This Sheet Must be Made Circled in Red Ink With Date and [illegible]me of Person Making Change.

Notes Ck'd by	Survey of [illegible]
Map No.	W. O. 1210 Tape No. Std 68 °F
Office Work	Surveyed by Benson
Checked	Notes " Date 8-26-47
Date	Indexed A. C. Johnson 8-30-48

F. B. [illegible] Pg. [illegible]

TOPOG.

ON

1ST ALLEY E. OF LEXINGTON & GALLATIN RD.

FROM: 11th ST

TO: Florence Ave

E. 10th ST. SEWER DIST.

C.I. 1210

8-26-47.

C.A. Benson
[illegible]
U.S. Coates
H.C. Hand

Note: Any Additions or Changes on This Sheet Must Be Made or Circled in Red Ink With Date and Name of Person Making Change.

Do not extend notes this side of this line.

RETURN TO
LOS ANGELES COUNTY SURVEYOR
700 HALL OF RECORDS

FORM 247 5M 11-46

F. B. 1233 PG. 86 Con't. on bot. pg. 87

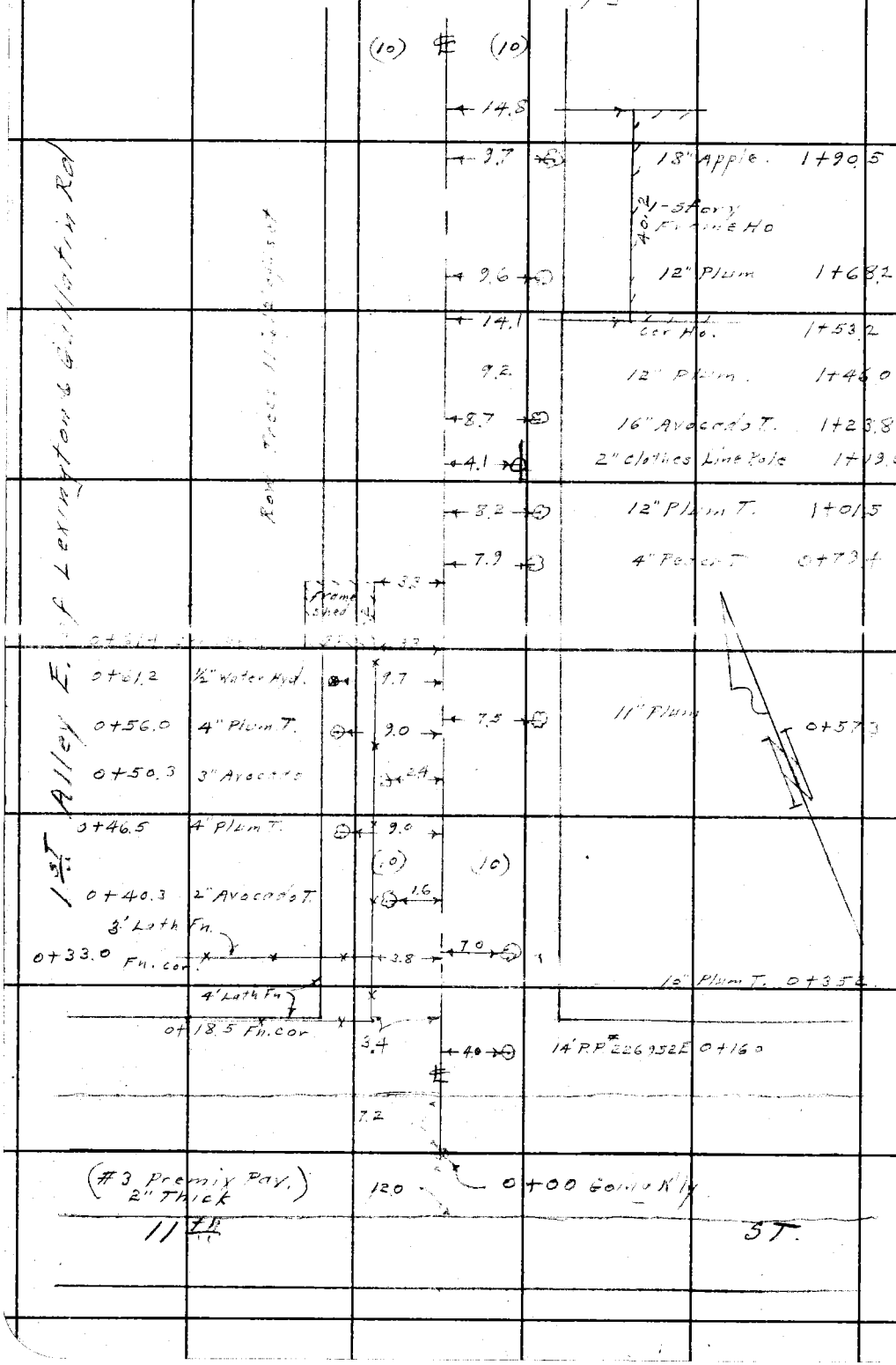

RETURN TO
LOS ANGELES COUNTY SURVEYOR
700 HALL OF RECORDS

Do not extend notes this side of this line.

Note: Any Additions or Changes on This Sheet Must be Made or Circled in Red Ink With Date and Name of Person Making Change.

Notes Ck'd by	Survey of
Map No.	W. O. 2/2 Tape No. St'd. 68 °F
Office Work	Surveyed by Bunson
Checked	Notes " Date 8-26-41
Date	Indexed

F. B. 1233 PG. 87

Note: Any Additions or Changes on This Sheet Must Be Made or Circled in Red Ink With Date and Name of Person Making Change.

Do not extend notes this side of this line.

RETURN TO
LOS ANGELES COUNTY SURVEYOR
700 HALL OF RECORDS





FORM 247 5M 11-46

F. B. 1233 PG. 38

RETURN TO
LOS ANGELES COUNTY SURVEYOR
700 HALL OF RECORDS

Do not extend notes this side of this line.

Note: Any Additions or Changes on This Sheet Must Be Made or Circled in Red Ink With Date and Name of Person Making Change.

Profile No.	Notes Red	Plotted	Job No. 1210	Division No. V	F.B. 1232 PG. 29
	Date	Date	Survey of East 10th St Sewers Dist		
X-Sec. No.	Notes Chkd. LBM	Checked	Survey by CAB	Notes J.G.	Date 8-27-47
	Date 9/19/47	Date	Map No.	Indexed C. Johnson	Date

CROSS SECTION & PROFILE
OF
ALLEY EAST OF LEXINGTON & GALLATIN RD
FROM
11th ST to FLORENCE AVE

C.I. 1210

E. 10th ST. SEWER DIST.

C. A. Benson
Jack Gregory
J. S. Coates
H.C. Hand.

STATION	B. S.	H. I.	F. S.	ELEV.

NOTE: ANY ADDITIONS OR CHANGES ON THIS SHEET MUST BE MADE OR CIRCLED IN RED INK, WITH DATE AND NAME OF PERSON MAKING CHANGE.

Do not extend notes this side of this line.

PLEASE RETURN TO
LOS ANGELES COUNTY SURVEYOR
700 HALL OF RECORDS

FORM 307 5M 1-46

FORM 307 5M 1-46

PLEASE RETURN TO
LOS ANGELES COUNTY SURVEYOR
700 HALL OF RECORDS

NOTE: ANY ADDITIONS OR CHANGES ON THIS SHEET MUST BE MADE OR CIRCLED IN RED INK, WITH DATE AND NAME OF PERSON MAKING CHANGE.

Do not extend notes this side of this line.

STATION	B. S.	H. I.	F. S.	ELEV.		
BM R-22	430	134 74		130 44	B.M. R-22 Lexington & Gallatin & 11th St S.E. Cor Bt. Spk in W. end S. Walk Elev. 130.443	F.B. 630-133
0+00			448	130 26	Int ℄ 11th St & Alley	
"			464	130 10	100' Ely on ℄ 11th St.	
"			434	130 40	100' Wly " " "	
0+06.5			471	130 03		℄ Edge Pav.
0+13.5			50	129 7		℄ Gutter
0+15			50	129 7		℄ Cb
0+25			48	129 9		℄ P.L.
"			48	129 9		10 E
"			45	130 2	10 W.	
0+50			47	130 0		℄
T.P.	454	134 83	445	130 29		
1+00			44	130 4		℄
"			46	130 2		10 E
"			49	129 9		100 E
"			46	130 2	10 W	
"			45	130 3	100 W	
1+50			43	130 5		℄
2+00			43	130 5		℄
"			43	130 5		10 E

F.B. 1233 PG. 90

Job No. 1210 Division No. ✓ Notes Red. Plotted

Survey of East 10th & 11th Sts. Sewers Date Date No.

Survey by C.A. Benson Notes V. Gregory Notes Chkd. W.I.G. Checked X-Sec.

Indexed A. C. Johnson Date Date 9-24-47 Date No.

FORM 307 5M 1-46

PLEASE RETURN TO
LOS ANGELES COUNTY SURVEYOR
700 HALL OF RECORDS

NOTE: ANY ADDITIONS OR CHANGES ON THIS SHEET MUST BE MADE OR CIRCLED IN RED INK, WITH DATE AND NAME OF PERSON MAKING CHANGE.

Do not extend notes this side of this line.

STATION	B. S.	H. I.	F. S.	ELEV.		
2+00		13483	43	1305	10 W	
T.P.	524	13573	434	13049		
2+15.5			52	1305		℄ & S.P.L of Florence
/			53	1304		10 E
/			51	1306	10 W	
2+30.5			52	1305		℄ Cb line
2+40			52	1305		℄
2+50.7			464	131 09		℄ S. Edge Conc. Pav
2+ 60.59			463	131 10	Int ℄ Florence Ave & Alley	
/			508	130 65	100 Ely on ℄ Florence Ave	
/			417	131 56	100 Wly " " "	
B.M. ET-2			476	13097	B.M. ET-2 Elev. 130.97 F.B 1233-76 Florence Ave & 170± E of Lexington & [illegible] Bt. Spk 1'S of N. Edge Pav. in Line with W. Side Ho. # 318	

Profile No. ____ Notes Red. ____ Plotted ____ Job No. 1210 Division No. V F.B. 1233 Pg. 91
X-Sec. No. ____ Date ____ Date ____ Survey of East 10th & 11th Sts. Sewer
Notes Chkd. W.L.G. Checked ____ Survey by C.A.B. Notes J.G. Date 8-27-47
Date 9-24-47 Date ____ Map No. ____ Indexed ____ Date ____

F.B/233 PG. 92

Job No. 1210 Division No. _____ Notes Red. _____ Plotted _____ Profile

Survey of East 10th & 11th Sts. Sewers Date _____ Date _____ No. _____

Survey by _____ Notes _____ Notes Chkd. _____ Checked _____ X-Sec.

Indexed _____ Date _____ Date _____ Date _____ No. _____

STATION	B. S.	H. I.	F. S.	ELEV.

FORM 307 5M 1-46

PLEASE RETURN TO
LOS ANGELES COUNTY SURVEYOR
700 HALL OF RECORDS

Do not extend notes this side of this line.

NOTE: ANY ADDITIONS OR CHANGES ON THIS SHEET MUST BE MADE OR CIRCLED IN RED INK, WITH DATE AND NAME OF PERSON MAKING CHANGE.

Notes Ck'd by	Survey of [illegible]	F. B. [illegible] Pg. 93
Map No.	W. O. 1210 Tape No. St'd 68 °F	
Office Work	Surveyed by Benson	
Checked	Notes " Date 8-27-48	
Date	Indexed A. C. Johnson 8-30-48	

TOPOG.

ON

FLORENCE AVE

FROM: 1st Alley E. of Lexington & [illegible] Rd.

To: Near Patton St.

E. 10th ST. SEWER DIST

C.I. 1210.

8-27-47.
C.A. Benson
Jack Gregory
J. S. Coates
H. C. Hand.

Note: Any Additions or Changes on This Sheet Must Be Made or Circled in Red Ink With Date and Name of Person Making Change.

Do not extend notes this side of this line.

RETURN TO
LOS ANGELES COUNTY SURVEYOR
700 HALL OF RECORDS

FORM 247 BM 11-46

F. B. 1233 PG. 94 Con't. on bot. pg. 95



RETURN TO
LOS ANGELES COUNTY SURVEYOR
700 HALL OF RECORDS

Do not extend notes this side of this line.

Note: Any Additions or Changes on This Sheet Must be Made or Circled in Red Ink With Date and Name of Person Making Change.

Notes Ck'd by	Survey of [illegible]	F. B. [illegible] PG. 95
Map No.	W. O. 1212 Tape No. St'd 67 °F	
Office Work	Surveyed by [illegible]	
Checked	Notes " Date 8-27-47	
Date	Indexed [illegible]	

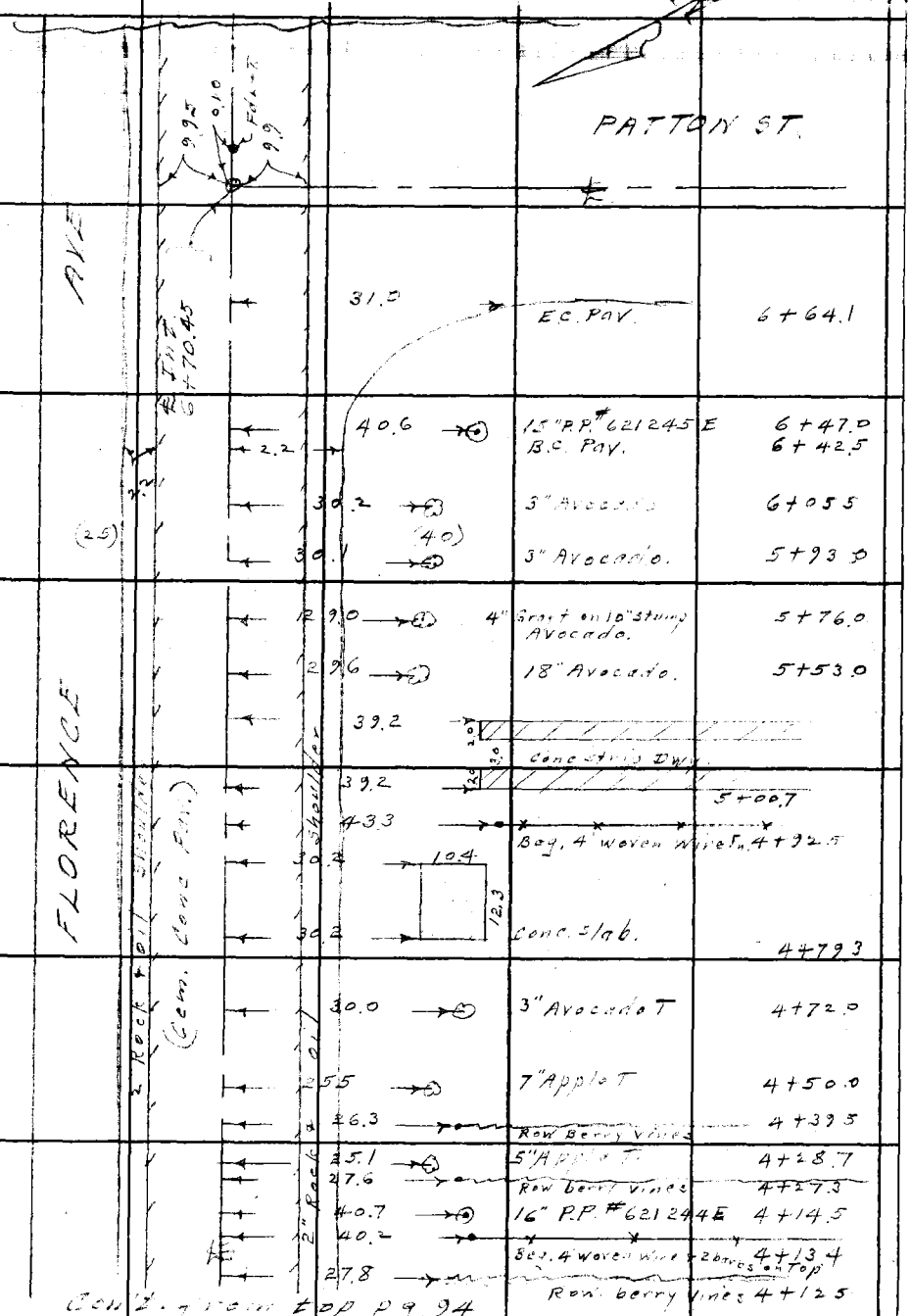

Con't. from top pg. 94.

Note: Any Additions or Changes on This Sheet Must Be Made or Circled in Red Ink With Date and Name of Person Making Change.

Do not extend notes this side of this line.

RETURN TO
LOS ANGELES COUNTY SURVEYOR
700 HALL OF RECORDS

FORM 247 5M 11-46

RETURN TO
LOS ANGELES COUNTY SURVEYOR
700 HALL OF RECORDS

Note: Any Additions or Changes on This Sheet Must be Made or Circled in Red Ink With Date and Name of Person Making Change.

Do not extend notes this side of this line.

F. B. 1055 PG. 96

Profile No. _____ Notes Red _____ Plotted _____ Job No. 1210 Division No. V

F.B. 1233 Pg. 97

Date _____ Date _____ Survey of [illegible]

X-Sec. No. _____ Notes Chkd. _____ Checked _____ Survey by C.A.B. Notes V.G. Date 8-27-47

Date _____ Date _____ Map No. _____ Indexed A. O. Johnson Date _____

CROSS SECTION & PROFILE

OF

FLORENCE AVE.

FROM

ALLEY E. of LEXINGTON & GALLATIN RD to PATTON ST.

J.N. 1210

E. 10TH ST. SEWER DIST.

C.A. Benson
Jack Gregory
J.S. Coates
H.C. Hand

STATION	B.S.	H.I.	F.S.	ELEV.

NOTE: ANY ADDITIONS OR CHANGES ON THIS SHEET MUST BE MADE OR CIRCLED IN RED INK, WITH DATE AND NAME OF PERSON MAKING CHANGE.

PLEASE RETURN TO
LOS ANGELES COUNTY SURVEYOR
700 HALL OF RECORDS

Do not extend notes this side of this line.

FORM 307 5M 1-46

FORM 307 5M 1-46

PLEASE RETURN TO
LOS ANGELES COUNTY SURVEYOR
700 HALL OF RECORDS

NOTE: ANY ADDITIONS OR CHANGES ON THIS SHEET MUST BE MADE OR CIRCLED IN RED INK, WITH DATE AND NAME OF PERSON MAKING CHANGE.

Do not extend notes this side of this line.

F.B. 233 PG. 98

Profile No. ____ Plotted ____ Notes Red ____ Division No. 1 Job No. 210

X-Sec. No. ____ Date ____ Date ____ Notes ____ Notes Chkd. ____ Checked ____

Survey of East Los Angeles 5, D.

Survey by E. A. Benson

Indexed R. C. Johnson Date ____ Date 9-24-47

STATION	B. S.	H. I.	F. S.	ELEV.		
					BM. ET-2 Elev 130.97 F.B. 233-7.	
BM. ET-2	4.13	135.10		130.97	Florence Ave & 100' E. of Lexington & Gaylordin Rd. Et. Cor. Ln. of Y. Edge Pav. in Line with W. Side Ho. #318	
0+00			399	131.11	60' E. Florence Ave & Alley	
/			355	131.55	100 W on ℄ Florence Ave	
/			402	131.08		10 S. Edge Conc. Pav.
/			45	130.6		20 S. Gutter
/			46	130.5		40 S. P.L.
/			407	131.03	10 N Edge Conc. Pav.	
0+50			424	130.86		℄
1+00			444	130.66		℄
/			449	130.61		10 S. Edge Conc. Pav.
/			49	130.2		17.5 S. Gutter
/			50	130.1		40 S. P.L.
/			49	130.61	10 N Edge Conc. Pav.	
1+50			45	130.45		℄
2+00			48	130.22		℄
/			49	130.14		10 S. Edge Conc. Pav.
/			50	129.7		17 S. Gutter
/			52	129.9		105 S.
/			56	129.5		40 S. P.L.
/			493	130.17	10 N. Edge Conc. Pav.	

FORM 307 10M 10-46

PLEASE RETURN TO
LOS ANGELES COUNTY SURVEYOR
700 HALL OF RECORDS

NOTE: ANY ADDITIONS OR CHANGES ON THIS SHEET MUST BE MADE OR CIRCLED IN RED INK, WITH DATE AND NAME OF PERSON MAKING CHANGE.

Do not extend notes this side of this line.

STATION	B. S.	H. I.	F. S.	ELEV.		
3450		135 10	485	130 25		
TP	452	[illegible]	500	[illegible]		
3400			457	130 15		
			4[illegible]	130 05		10 S. Edge [illegible]
			5[illegible]	129 4[illegible]		185 S. [illegible]
			4[illegible]	129 8[illegible]		205 S. [illegible]
			[illegible]	129 7[illegible]		40 S. [illegible]
			[illegible]	129 7[illegible]		[illegible]
			[illegible]	130 08	[illegible]	
[illegible]			[illegible]	130 05		
4000			[illegible]	129 91		
			[illegible]	129 87		[illegible]
			[illegible]	129 6[illegible]		[illegible]
			[illegible]	129 5[illegible]		[illegible]
			[illegible]	129 85		
4[illegible]			4[illegible]	129 87		
[illegible]	4[illegible]	[illegible]	[illegible]	129 8[illegible]		
[illegible]			[illegible]	129 78		
			450	129 72		10 S. Edge [illegible]
			51	129 [illegible]		[illegible]
			49	129 3[illegible]		40 S. [illegible]

Profile Notes Red ____ Plotted ____ Job No. [illegible] Division No. ____ F.B. [illegible] Pg. 99

No. ____ Date ____ Date ____ Survey of ____

X-Sec. Notes Chkd [illegible] Checked 9-24-47 Survey by [illegible] Notes [illegible] Date [illegible]

No. ____ Date ____ Date ____ Map No. ____ Indexed [illegible] Date ____

F.B. 1233 PG. 100 Job No. 1210 Division No. V Notes Red.___ Plotted___ Profile

Survey of East 13th & 11th [illegible] Date___ Date___ No.___

Survey by C.A. Benson Notes [illegible] Notes Chkd. [illegible] Checked___ X-Sec.

Indexed A. C. Johnson Date___ Date 9-24-49 Date___ No.___

FORM 307 10M 10-46

PLEASE RETURN TO
LOS ANGELES COUNTY SURVEYOR
700 HALL OF RECORDS

NOTE: ANY ADDITIONS OR CHANGES ON THIS SHEET MUST BE MADE OR CIRCLED IN RED INK, WITH DATE AND NAME OF PERSON MAKING CHANGE.

Do not extend notes this side of this line.

STATION	B. S.	H. I.	F. S.	ELEV.		
TP [illegible]		[illegible]	[illegible]	12[illegible].82	[illegible]	
[illegible]			4.57	12[illegible].71		
[illegible]			4.50	12[illegible].72		
			4.6[illegible]	12[illegible].56		[illegible] Edge conc. [illegible]
			[illegible]	12[illegible].3[illegible]		[illegible]
			[illegible]	13[illegible]		[illegible]
			[illegible]	12[illegible]		[illegible] B Brk
			[illegible]	128 [illegible]		[illegible]
			[illegible]	12[illegible].56	[illegible]	
[illegible] 55 [illegible]			4.75	12[illegible].44		
			4.72	129.5[illegible]		[illegible] S. Edge [illegible]
			[illegible]	12[illegible]		[illegible]
			[illegible]	129 [illegible]		[illegible]
			[illegible]	129.0[illegible]		[illegible]
			[illegible]	126.6		[illegible]
[illegible]			[illegible]	129.7[illegible]	[illegible]	[illegible]
			[illegible]	12[illegible].45		[illegible]
			[illegible]	12[illegible].61		[illegible]
			[illegible]	12[illegible]	[illegible]	
			[illegible]	12[illegible].33	[illegible]	[illegible]
BM [illegible] 1			4.77	12[illegible].43	BM [illegible] 1 Elev 129.42 [illegible] Patton St. & Florence Ave.	1293-76 [illegible]

Rt. Spk 1' S. of N. Edge Pav. Approx. ℄ [illegible]

Notes Ck'd by	Survey of [illegible]
Map No.	W. O. 1210 Tape No. St'd 68 °F
Office Work	Surveyed by [illegible]
Checked	Notes " Date 8-29-47
Date	Indexed [illegible] 8-31-48

F. B. [illegible] PG. [illegible]

TOPOG.

ON.

CHEROKEE DR & BROOKSHIRE DR.

FROM:- 100' W of ℄ Brookshire Dr. on Cherokee Dr.

To: 10th St.

E. 10th ST. [illegible] DIST.

C.I. 1210.

8-29-47.
C. A. Benson.
Jack [illegible]
J. S. Coats
H. C. Hand.

Note: Any Additions or Changes on This Sheet Must Be Made or Circled in Red Ink With Date and Name of Person Making Change.

Do not extend notes this side of this line.

RETURN TO
LOS ANGELES COUNTY SURVEYOR
700 HALL OF RECORDS

FORM 247 5M 11-46

F. B. 1233 PG. 102 Con't on bot. pg. 103.

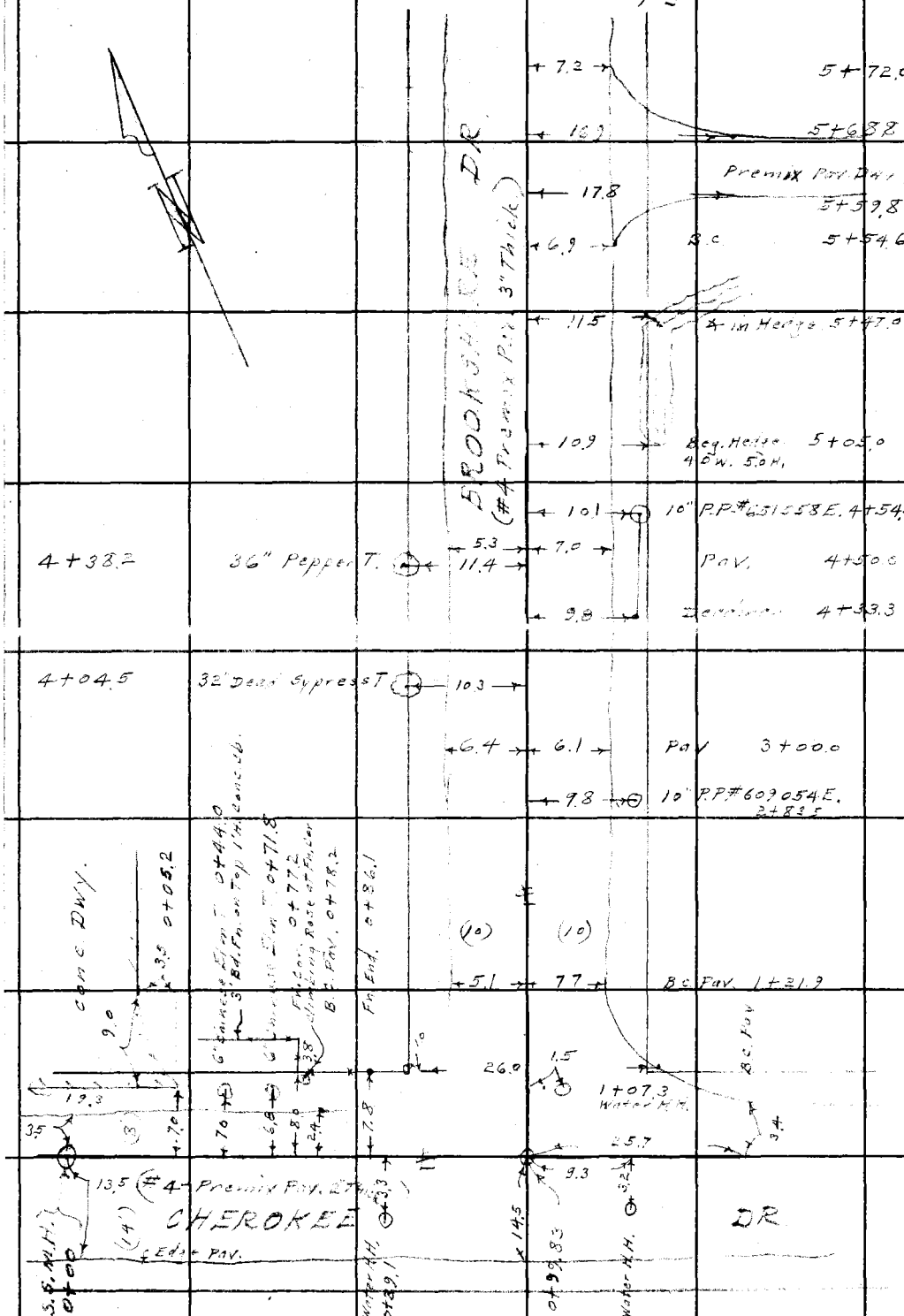

RETURN TO
LOS ANGELES COUNTY SURVEYOR
700 HALL OF RECORDS

Do not extend notes this side of this line.

Note: Any Additions or Changes on This Sheet Must be Made or Circled in Red Ink With Date and Name of Person Making Change.

Notes Ck'd by	Survey of [illegible]
Map No.	W. O. 1210 Tape No. St'd 68 °F
Office Work	Surveyed by [illegible]
Checked	Notes " Date 8-29-47
Date	Indexed A. C. Johnson

F. B. [illegible] Pg. [illegible]

Cont. on bot. pg. 104

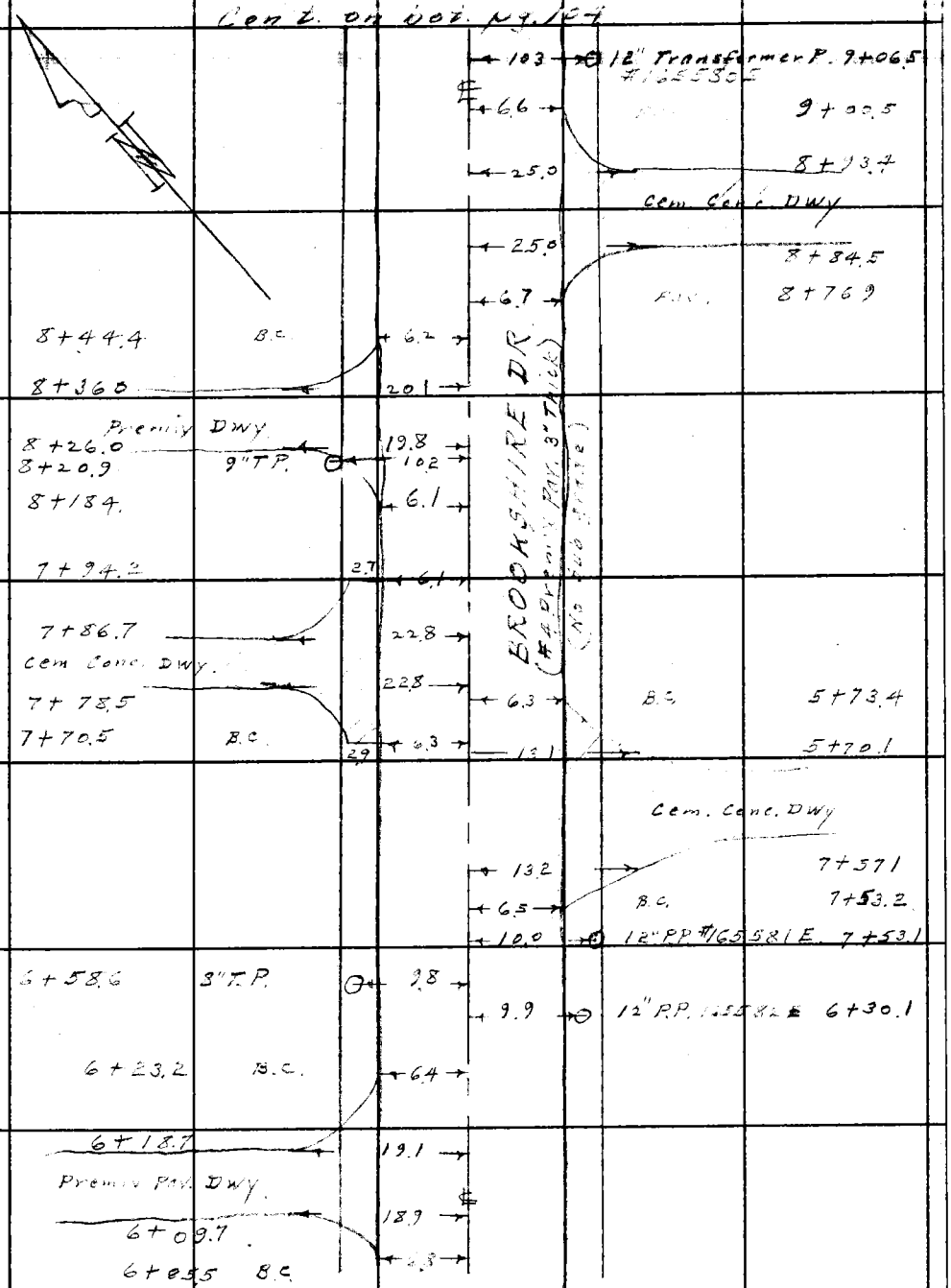

Con't. from top pg. 103.

Note: Any Additions or Changes on This Sheet Must Be Made or Circled in Red Ink With Date and Name of Person Making Change.

Do not extend notes this side of this line.

RETURN TO
LOS ANGELES COUNTY SURVEYOR
700 HALL OF RECORDS

FORM 247 5M 11-46

F. B. 1233 PG. 104

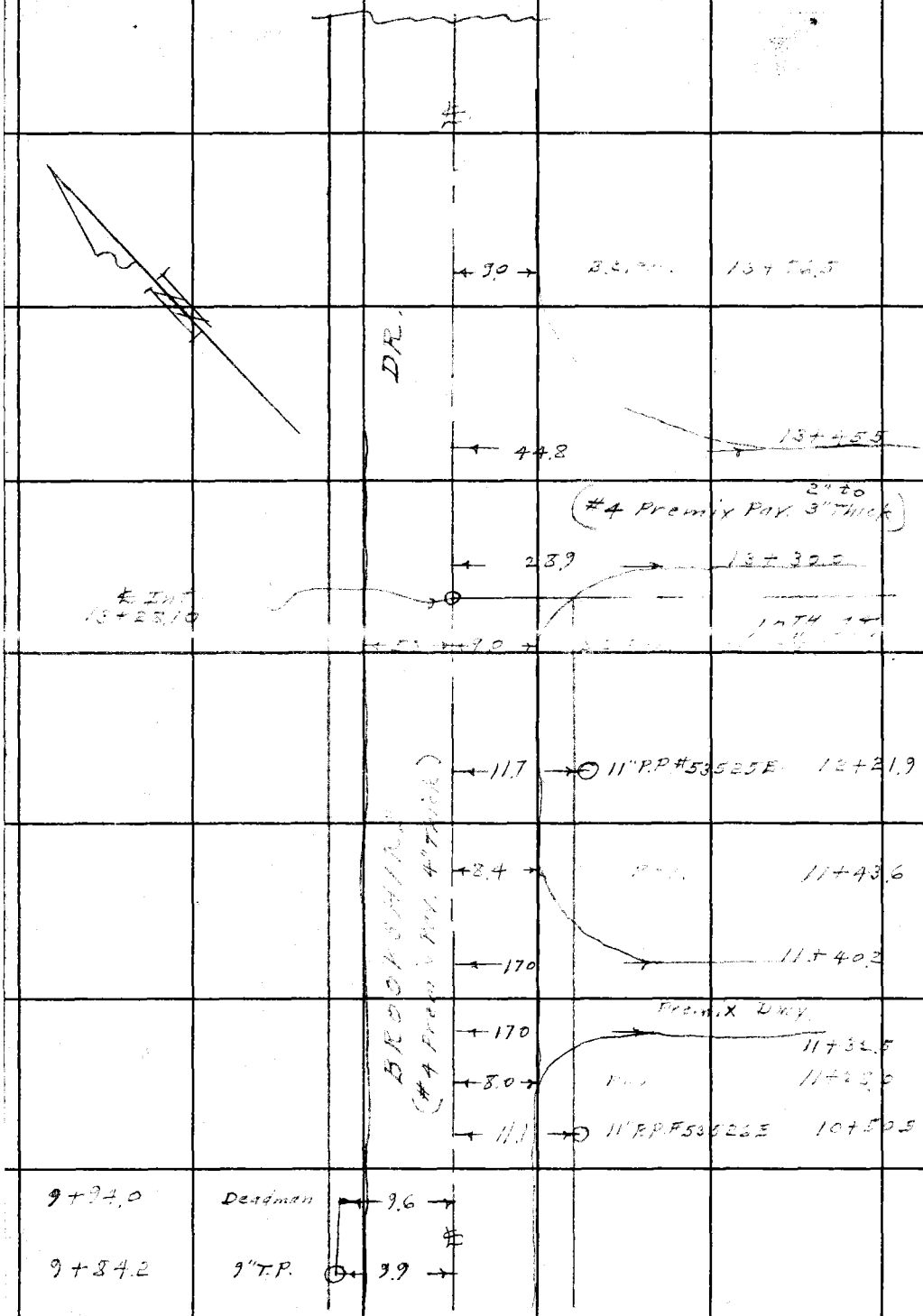

Con't. from top pg. 103

RETURN TO
LOS ANGELES COUNTY SURVEYOR
700 HALL OF RECORDS

Do not extend notes this side of this line.

Note: Any Additions or Changes on This Sheet Must be Made or Circled in Red Ink With Date and Name of Person Making Change.

Profile No.	Notes Red	Plotted	Job No.	Division No.	F.B. Pg.
	Date	Date	Survey of		
X-Sec. No.	Notes Chkd. WLG	Checked	Survey by	Notes	Date
	Date 9 21 47	Date	Map No.	Indexed	Date

STATION	B. S.	H. I.	F. S.	ELEV.	
					[illegible]
					[illegible]

NOTE: ANY ADDITIONS OR CHANGES ON THIS SHEET MUST BE MADE OR CIRCLED IN RED INK, WITH DATE AND NAME OF PERSON MAKING CHANGE.

Do not extend notes this side of this line.

PLEASE RETURN TO
LOS ANGELES COUNTY SURVEYOR
700 HALL OF RECORDS

FORM 307 10M 10-46

FORM 307 10M 10-46

PLEASE RETURN TO
LOS ANGELES COUNTY SURVEYOR
700 HALL OF RECORDS

NOTE: ANY ADDITIONS OR CHANGES ON THIS SHEET MUST BE MADE OR CIRCLED IN RED INK, WITH DATE AND NAME OF PERSON MAKING CHANGE.

Do not extend notes this side of this line.

STATION	B. S.	H. I.	F. S.	ELEV.		
BM ET-4	4 [illegible]	130 ~~59~~ 46		125 ~~[illegible]~~ 79	SM ET-4 Elev 125.79 [illegible]	E.S. 123[illegible] [illegible] E. Side [illegible]
[illegible]			435	12[illegible]		℄
/			431	126 15		4' S Crown Pav
/			472	125 [illegible]4		13 " Edge "
/			52	125 3		17 " Gutter
/			51	12[illegible]		20 "
			4[illegible]	126 07	35 N Edge Pav	
/			4[illegible]	12[illegible] 15	8 N [illegible]	
[illegible]			45[illegible]	125 [illegible]8		℄
/			[illegible]	125 [illegible]		5 S Crown Pav
/			5[illegible]	12[illegible] [illegible]		14 " Edge
/			5[illegible]	125 3		18 " Gutter
/			5[illegible]	12[illegible] [illegible]		22 "
/			55	12[illegible]		8[illegible] S
/			7[illegible]	12[illegible] [illegible]		[illegible] S
[illegible]			478	12[illegible] [illegible]		℄
/			4[illegible]	125 07		5 S Crown Pav
/			517	125 29		14 " Edge Pav
/			5[illegible]	125 [illegible]		17 S Gutter
/			50	12[illegible] 5		20 "

F.B. 1233 PG. 106

Job No. 1210 Division No. Notes Red. Plotted Date Date No. Profile

Survey of [illegible] Notes [illegible] Date Date No. X-Sec.

Survey by [illegible] Notes Chkd. W.I.G. Checked

Indexed A. C. Johnson Date 9-24-47 Date No.

FORM 307 10M 10-46

PLEASE RETURN TO
LOS ANGELES COUNTY SURVEYOR
700 HALL OF RECORDS

NOTE: ANY ADDITIONS OR CHANGES ON THIS SHEET MUST BE MADE OR CIRCLED IN RED INK, WITH DATE AND NAME OF PERSON MAKING CHANGE.

Do not extend notes this side of this line.

STATION	B. S.	H. I.	F. S.	ELEV.		
0+89.[illegible]		130 46	490	125 56	6 [illegible]	
/			52	125 3'	8 [illegible]	
0+[illegible]			[illegible]	125 63'	Int ℄ [illegible] Dr &	[illegible]
/			502	[illegible]	50' E [illegible]	Cherokee Dr
/			509	125 37'	100 [illegible]	[illegible]
/			5[illegible]	125 33'		5 [illegible] Crown
/			5[illegible]	125 03'		[illegible] Edge
/			57	124 8'		[illegible]
/			57	124 8'		20 [illegible]
/			518	125 28'	35 [illegible] Edge [illegible]	
/			53	125 2'	8 [illegible] PL	
1+07.83			4[illegible]	125 60'		
/			48[illegible]	125 58'		10 E. PL
			49[illegible]	125 51'	8 [illegible] Edge Pav.	
			51	130 4'	10 [illegible] PL	
1+50			454	125 92		℄
2+00			445	126 01'		℄
/			494	125 52		8 E Edge [illegible]
/			49	125 6'		10 E PL
/			454	125 92	6 W Edge Pav.	
/			46	125 9'	10 W PL	

Profile
No. ____ Notes Red ____ Plotted ____ Job No. ____ Division No. ____
X-Sec. Date ____ Date ____ Survey of ____
No. ____ Notes Chkd W.L.G. Checked ____ Survey by [illegible] Notes [illegible] Date ____
Date 9 24 47 Date ____ Map No. ____ Indexed [illegible] Date ____

F.B. [illegible] Pg. [illegible]

FORM 307 10M 10-46

PLEASE RETURN TO
LOS ANGELES COUNTY SURVEYOR
700 HALL OF RECORDS

NOTE: ANY ADDITIONS OR CHANGES ON THIS SHEET MUST BE MADE OR CIRCLED IN RED INK, WITH DATE AND NAME OF PERSON MAKING CHANGE.

Do not extend notes this side of this line.

STATION	B. S.	H. I.	F. S.	ELEV.		
2450		130 46	442	126 04		
3400			432	126 14		
			4[illegible]	126 82		[illegible]
			49	126 6		[illegible]
			[illegible]	126 [illegible]	[illegible]	
			45	126 [illegible]	[illegible]	
TP	555	131 54 ~~67~~	[illegible]	125 79		
[illegible]			51[illegible]	126 21		
4400			[illegible]	126 66		
			51[illegible]	126 35		[illegible]
			5[illegible]	126 2		[illegible]
			[illegible]	126 [illegible]		[illegible]
			5[illegible]	126 [illegible]		[illegible]
			[illegible]	126 4		[illegible]
			4[illegible]	126 [illegible]	[illegible]	
			[illegible]	[illegible]	[illegible]	
			5[illegible]	126 2	[illegible]	
			5[illegible]	126 [illegible]	100[illegible]	
			50	126 5	140[illegible]	
4450			4[illegible]	126 [illegible]		
5400			4[illegible]	126 88		

F.B. 1233 PG. 105

Job No. 1210 Division No. [illegible] Notes Red. Plotted Profile

Survey of [illegible] Date Date No.

Survey by [illegible] Notes [illegible] Notes Chkd. W. L. G. Checked X-Sec.

Indexed A. C. Johnson Date Date 9-24-47 Date No.

FORM 307 10M 10-46

PLEASE RETURN TO
LOS ANGELES COUNTY SURVEYOR
700 HALL OF RECORDS

NOTE: ANY ADDITIONS OR CHANGES ON THIS SHEET MUST BE MADE OR CIRCLED IN RED INK, WITH DATE AND NAME OF PERSON MAKING CHANGE.

Do not extend notes this side of this line.

STATION	B. S.	H. I.	F. S.	ELEV.		
[illegible]		[illegible] 54	5[illegible]	126 52		[illegible]
			[illegible]	126 2		9 [illegible]
			[illegible]	126 5		[illegible]
			[illegible]	126 7[illegible]	[illegible]	
			[illegible]	126 7	[illegible]	
			[illegible]	127 2	[illegible]	
[illegible]			452	127 02		
TP	535	132 16	[illegible]	[illegible] 81		
[illegible]			513	127 03		℄
			537	126 79		[illegible]
			[illegible]	126 7		7 [illegible]
			56	126 6		10 [illegible]
			[illegible]	126 81	65 [illegible]	
			[illegible]	127 1	10 [illegible]	
[illegible]			[illegible]	127 17		℄
[illegible]			485	127 28		℄
			[illegible]	127 01		[illegible]
			[illegible]	126 5		10 [illegible]
			[illegible]	127 11	6 [illegible]	
			[illegible]	[illegible]	[illegible]	
[illegible]			[illegible]	127 35		℄

Profile No. ____ Date ____ Notes Red ____ Date ____ Plotted ____ Job No. [illegible] Division No. [illegible]

X-Sec. No. ____ Date ____ Notes Chkd. WLG Date 9 24 47 Checked ____ Date ____ Survey of ____ Survey by CAB Date ____ Map No. ____ Notes [illegible] Date ____ Indexed [illegible] Date ____

F.B. [illegible] PG. [illegible]

F.B. 1233 PG. 110

Job No. 1210 Division No. ______ Notes Red. ______ Plotted ______ Profile

Survey of ______ Date ______ Date ______ No. ______

Survey by ______ Notes ______ Notes Chkd. W.I.G. Checked ______ X-Sec.

Indexed A. C. Johnson Date ______ Date 9-24-47 Date ______ No. ______

STATION	B.S.	H.I.	F.S.	ELEV.	
[illegible]		[illegible]	[illegible]	[illegible]	

FORM 307 10M 10-46

PLEASE RETURN TO
LOS ANGELES COUNTY SURVEYOR
700 HALL OF RECORDS

Do not extend notes this side of this line.

NOTE: ANY ADDITIONS OR CHANGES ON THIS SHEET MUST BE MADE OR CIRCLED IN RED INK, WITH DATE AND NAME OF PERSON MAKING CHANGE.

FORM 307 10M 10-46

PLEASE RETURN TO
LOS ANGELES COUNTY SURVEYOR
700 HALL OF RECORDS

NOTE: ANY ADDITIONS OR CHANGES ON THIS SHEET MUST BE MADE OR CIRCLED IN RED INK, WITH DATE AND NAME OF PERSON MAKING CHANGE.

Do not extend notes this side of this line.

STATION	B. S.	H. I.	F. S.	ELEV.		
10+00		132 16	400	128 16	[illegible]	
			42	128 0	[illegible]	
[illegible]	[illegible]	[illegible] 62	[illegible]	[illegible] 13		
[illegible]			[illegible]	128 45		
[illegible]			[illegible]	128 49		
			[illegible]	128 27		[illegible]
			[illegible]	128 2		[illegible]
			[illegible]	128 38	[illegible]	
			[illegible]	[illegible]	[illegible]	
[illegible]			[illegible]	[illegible]		
12+00			[illegible]	128 70		
			[illegible]	128 55		[illegible]
			[illegible]	[illegible]		[illegible]
			[illegible]	128 53	[illegible]	
			[illegible]	128 4	[illegible]	
[illegible]			[illegible]	128 90		
[illegible]	[illegible]	132 79	[illegible]	[illegible] 00		
[illegible]			[illegible]	126 57	?	
			509	128 73		85 E. Edge [illegible]
			53	[illegible]		75 E. Gutter
			[illegible]	[illegible]		10 E. PL.

Profile Notes Red ____ Plotted ____ Job No. ____ Division No. ____ F.B. [illegible] PG. [illegible]

No. ____ Date ____ Date ____ Survey of ____

X-Sec. Notes Chkd W.I.G. Checked ____ Survey by [illegible] Notes [illegible] Date [illegible]

No. ____ Date 9-24-47 Date ____ Map No. ____ Indexed [illegible] Johnson Date ____

F.B. 233 PG. 112

Job No. ____ Division No. ____ Notes Red. ____ Plotted ____ Profile No. ____

Survey of ____ Date ____ Date ____

Survey by ____ Notes ____ Notes Chkd. W.L.G. Checked ____ X-Sec. No. ____

Indexed A. C. Johnson Date ____ Date 1 24 47 Date ____

FORM 307 10M 10-46

PLEASE RETURN TO
LOS ANGELES COUNTY SURVEYOR
700 HALL OF RECORDS

NOTE: ANY ADDITIONS OR CHANGES ON THIS SHEET MUST BE MADE OR CIRCLED IN RED INK, WITH DATE AND NAME OF PERSON MAKING CHANGE.

Do not extend notes this side of this line.

STATION	B. S.	H. I.	F. S.	ELEV.		
[illegible]		1?3.79	4.?	12.89	[illegible]	
			[illegible]	12.7	[illegible]	
[illegible]			4.?	12.10	[illegible]	[illegible]
			[illegible]	12.73		[illegible]
			[illegible]	12.82	[illegible]	[illegible]
			4.?	12.9		100 E [illegible]
			4.?	12.68	.5 W [illegible]	
			[illegible]	12.7	[illegible]	
[illegible]			[illegible]	12.82	[illegible] 129.79 [illegible]	[illegible]

Profile No. ____ Notes Red ____ Plotted ____ Job No. 1210 Division No. ____ F.B. Pg. 113

Date ____ Date ____ Survey of ____

X-Sec. No. ____ Notes Chkd ____ Checked ____ Survey by Benson Notes GB Date 8-28-48

Date ____ Date ____ Map No. ____ Indexed O. Johnson Date 8-31-48

M.H. CHECK

FOR

E. 104 ST. SEWER DIST.

C.P. 1210.

STATION	B. S.	H. I.	F. S.	ELEV.

NOTE: ANY ADDITIONS OR CHANGES ON THIS SHEET MUST BE MADE OR CIRCLED IN RED INK, WITH DATE AND NAME OF PERSON MAKING CHANGE.

Do not extend notes this side of this line.

PLEASE RETURN TO
LOS ANGELES COUNTY SURVEYOR
700 HALL OF RECORDS

FORM 307 10M 10-46

FORM 307 10M 10-46

PLEASE RETURN TO
LOS ANGELES COUNTY SURVEYOR
700 HALL OF RECORDS

NOTE: ANY ADDITIONS OR CHANGES ON THIS SHEET MUST BE MADE OR CIRCLED IN RED INK, WITH DATE AND NAME OF PERSON MAKING CHANGE.

Do not extend notes this side of this line.

STATION	B. S.	H. I.	F. S.	ELEV.		
	M.H. 99' W. of Brookshire [illegible] Cherokee Dr.				N. 445 S. 433 E. 438 W. 441	B.M. E.T. 4. El. F.B. 1233-78 [illegible]
B.M. E.T. 4.	4.67	130.46		79	0.59 4.40 8.10 .67 13.76	8" Outlet West (Inv.)
			13.76	11[illegible].70		
T.P.	5.55	131.54	4.47	12[illegible].99		
T.P.	5.17	131.98	4.73	12[illegible].81		B.M. E.T. 3 El. 127.17 F.B. 1233-78 Brookshire Rd. 530' S. of 10th St. W. [illegible] Bt. [illegible] Cor. Conc. Dwy. to Ho. #903
B.M. E.T. 3.			4.50	127.18		
	M.H. at Brookshire [illegible] 10th St.				N. 445 S. 447 E. 445 W. 446	B.M. P.17 El.
B.M. P.17.	3.97	133.76		129.79		
			13.19	12[illegible].57	0.59 4.46 7.47 .67 13.19	8" Inlet North Inv.
			13.30	12[illegible].46	0.59 4.46 7.58 .67 13.30	8" Outlet West Inv.
B.M. R.22.			3.32	130.[illegible]		B.M. R.22 El. 130.44

F.B. 1233 PG. 114 Job No. 1210 Division No. Notes Red. Plotted No. Profile
Survey of E. 10th St. [illegible] Date Date X-Sec.
Survey by Notes Notes Chkd. Checked No.
Indexed A. C. Johnson Date Date

FORM 307 10M 10-46

129.76
[illegible]

PLEASE RETURN TO
LOS ANGELES COUNTY SURVEYOR
700 HALL OF RECORDS

NOTE: ANY ADDITIONS OR CHANGES ON THIS SHEET MUST BE MADE OR CIRCLED IN RED INK, WITH DATE AND NAME OF PERSON MAKING CHANGE.

Do not extend notes this side of this line.

STATION	B. S.	H. I.	F. S.	ELEV.		
	F.M.H. at Lexington Ga. [illegible] Rd. & 11th St.					
B.M. P17	3.97	133 76		129.79	N 3.42 S 3.45 E 3.45 W 3.44	BM.
			12.60	121 16	0.59 / 3.44 / 7.90 / .67 / 12.60	0.59 / 3.44 / 7.62 / .67 / 12.32 — 8" outlet So. Inv
			12.32	121 44		8" Inlet East Inv.
B.M. R.22			3.32	130.44		BM. R22 El. 130.44

Profile Notes Red ____ Plotted ____ Job No. ____ Division No. ____
No. ____ Date ____ Date ____ Survey of ____
X-Sec. Notes Chkd ____ Checked ____ Survey by ____ Notes ____ Date ____
No. ____ Date ____ Date ____ Map No. ____ Indexed ____ Date ____

F.B. 1233 PG. 115

F.B. 1233 PG. 116

Job No. _____ Division No. _____ Notes Red. _____ Plotted _____

Profile No. _____

Survey of _____ Date _____ Date _____

X-Sec.

Survey by _____ Notes _____ Notes Chkd. _____ Checked _____

Indexed _____ Date _____ Date _____ Date _____ No. _____

STATION	B. S.	H. I.	F. S.	ELEV.

FORM 307 10M 10-46

PLEASE RETURN TO
LOS ANGELES COUNTY SURVEYOR
700 HALL OF RECORDS

Do not extend notes this side of this line.

NOTE: ANY ADDITIONS OR CHANGES ON THIS SHEET MUST BE MADE OR CIRCLED IN RED INK, WITH DATE AND NAME OF PERSON MAKING CHANGE.

Notes Ck'd by [illegible]	Survey of [illegible]
Map No.	W. O. 8351 Tape No. 0106 St'd 58° °F
Office Work	Surveyed by J L Willey
Checked	Notes J L W. Date 9-8-48
Date	Indexed A. C. Johnson

SEP 15 48

F. B. [illegible] PG. 117

C.I. 1210
J.N. 8351

10th & 11th ST. SEWERS.

Recheck of Patton St ℄.

from

Florence Ave to Cherokee Dr.

J. L. Willey
L C Smiley
B.A. Blankenship

Note: Any Additions or Changes on This Sheet Must be Made or Circled in Red Ink With Date and Name of Person Making Change.

Do not extend notes this side of this line.

RETURN TO
LOS ANGELES COUNTY SURVEYOR
700 HALL OF RECORDS

FORM 247 5M 5-46

F.B. 1233 PG. 118

Con't Bot. Nxt Pg.

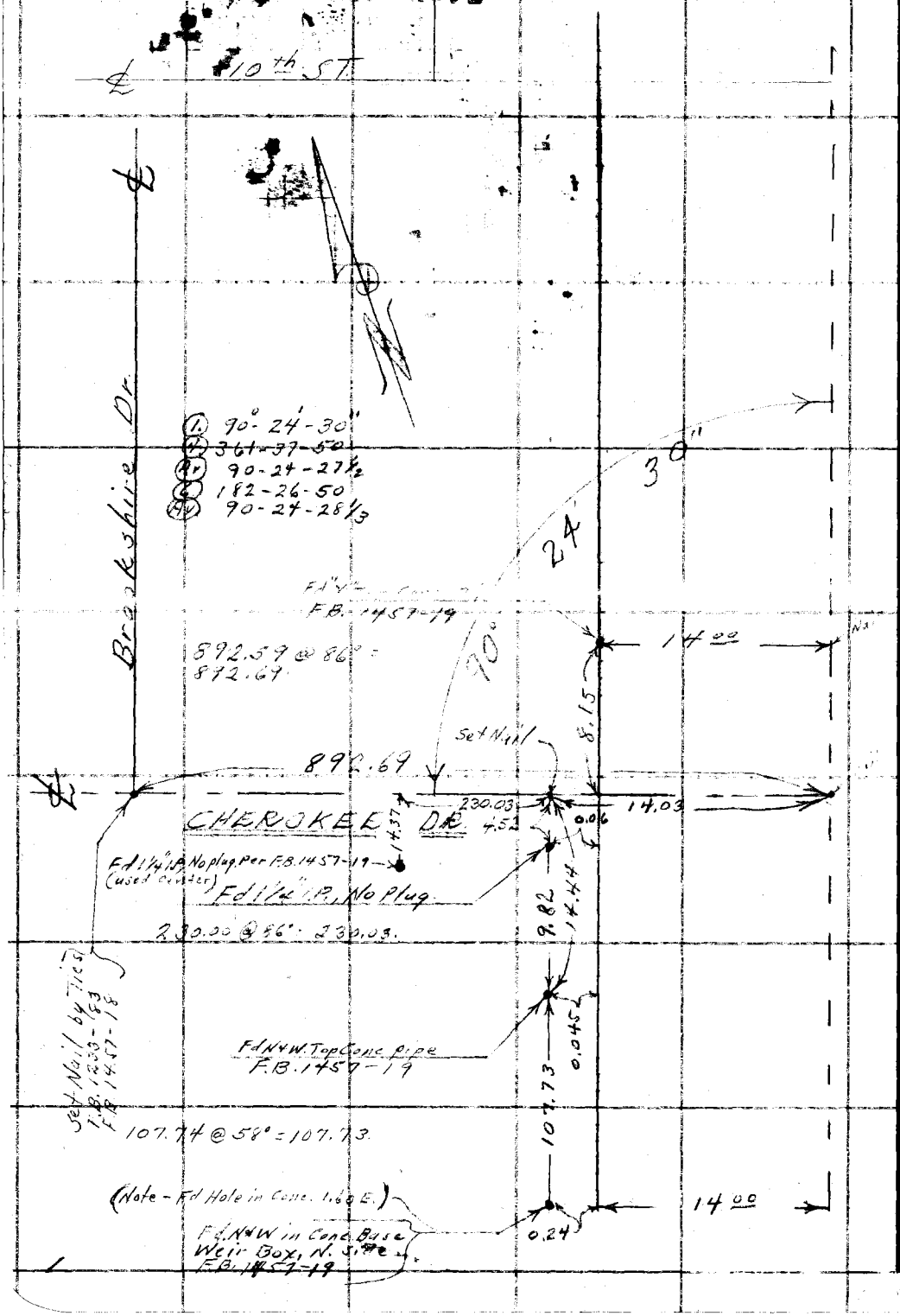

W533-B-142

RETURN TO
LOS ANGELES COUNTY SURVEYOR
700 HALL OF RECORDS

Do not extend notes this side of this line.

Note: Any Additions or Changes on This Sheet Must be Made or Circled in Red Ink With Date and Name of Person Making Change.

W. 33-B-1

Notes Ck'd by	Survey of
Map No.	W. O. 8357 Tape No. 2106 St'd 68 °F
Office Work	Surveyed by J.L. Willey
Checked	Notes J. L. W. Date 9-8-48
Date	Indexed A. C. Johnson

F. B. [illegible] Pg. 110

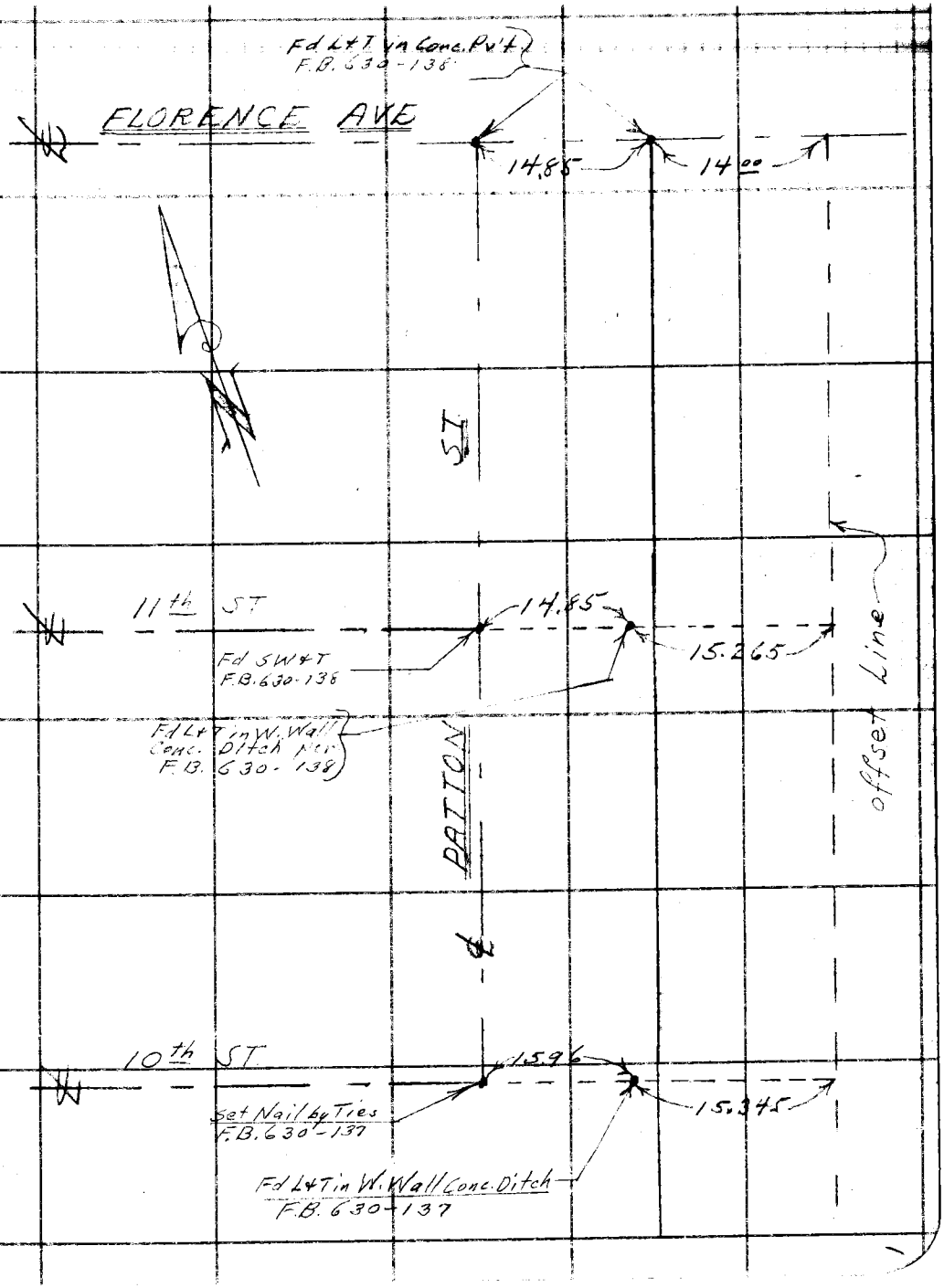

Note: Any Additions or Changes on This Sheet Must be Made or Circled in Red Ink With Date and Name of Person Making Change.

Do not extend notes this side of this line.

RETURN TO
LOS ANGELES COUNTY SURVEYOR
700 HALL OF RECORDS

FORM 247 5M 5-46

RETURN TO
LOS ANGELES COUNTY SURVEYOR
700 HALL OF RECORDS

Note: Any Additions or Changes on This Sheet Must be Made or Circled in Red Ink With Date and Name of Person Making Change.

Do not extend notes this side of this line.

F. B. 1233 PG. 120

Notes Ck'd by	Survey of La Reina Ave
Map No.	W. O. 8351 Tape No. [illegible] St'd 68 °F
Office Work	Surveyed by Van Deren
Checked	Notes Van Date 12-16-47
Date	Indexed [illegible] Johnson 8-31-48

F. B. [illegible] PG. [illegible]

℄ SURVEY OF

LA REINA AVE

SEWER DIST

CI-1220

16 MHS

12-16-48

Van Deren
Willey
Smiley
Blankenship

W.S. 33-A-1

Note: Any Additions or Changes on This Sheet Must be Made Circled in Red Ink With Date and Name of Person Making Change.

Do not extend notes this side of this line.

RETURN TO
LOS ANGELES COUNTY SURVEYOR
700 HALL OF RECORDS

FORM 247 5M 11-46

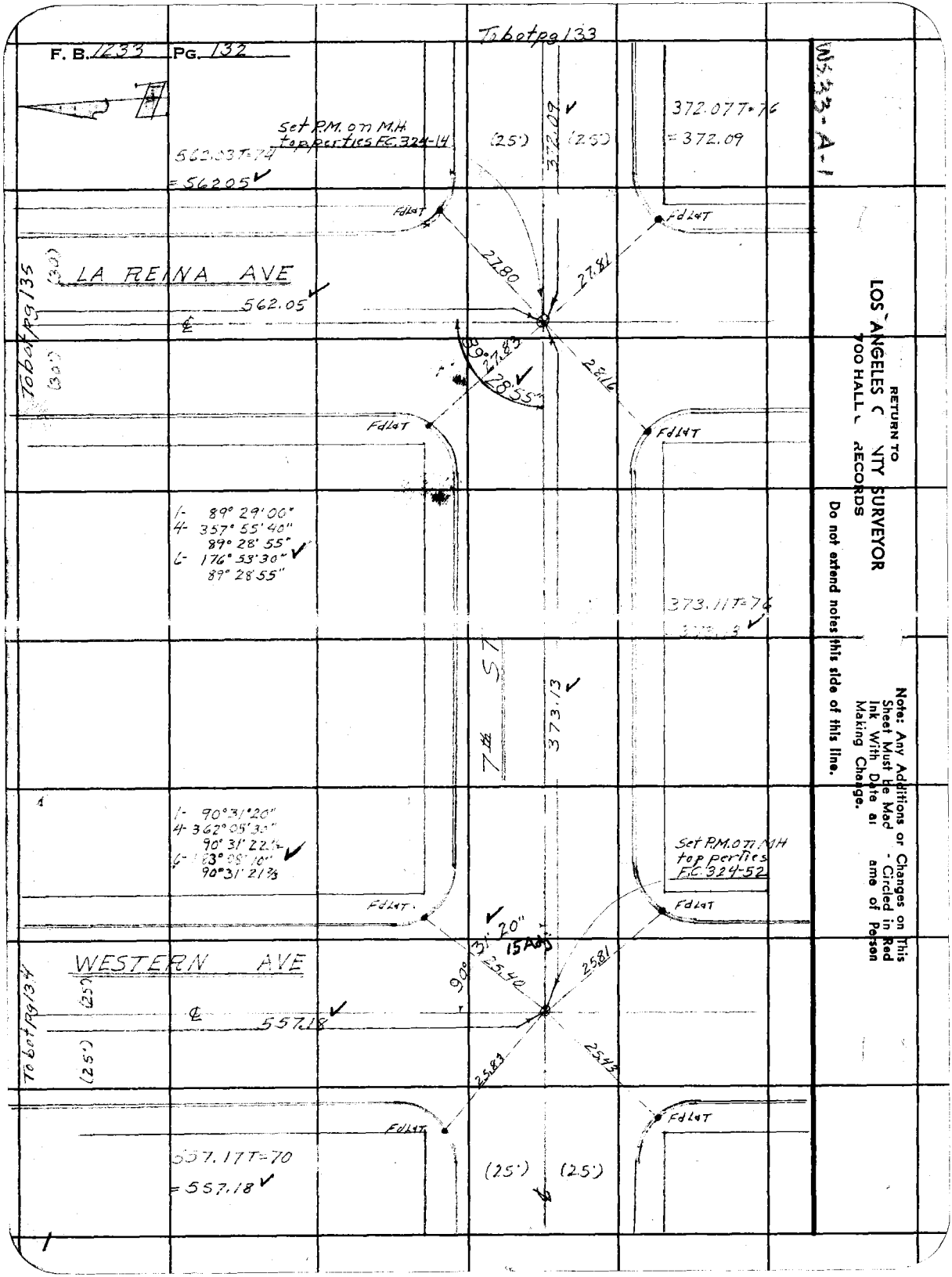
F. B. 1233 PG. 132
To bot pg 133
WS 33-A-1
Set P.M. on M.H. top perties F.C. 324-14
562.03 T=74
=562.05
(25')
372.09
(25')
372.07 T=76
=372.09
FdL&T
FdL&T
LA REINA AVE
(30')
562.05
To bot pg 135
(30')
27.80
27.81
89°
27.83
28.55
28.16
FdL&T
FdL&T
1- 89° 29' 00"
4- 357° 55' 40"
89° 28' 55"
6- 176° 53' 30"
89° 28' 55"
373.11 T=76
373.13
7th ST
373.13
1- 90° 31' 20"
4- 362° 05' 30"
90° 31' 22½
6- 183° 08' 10"
90° 31' 21⅔
Set P.M. on MH top perties F.C. 324-52
FdL&T
FdL&T
90° 31' 20"
15 Adj
25.40
25.81
WESTERN AVE
(25')
To bot pg 134
557.18
(25')
25.83
25.43
FdL&T
FdL&T
557.17 T=70
=557.18
(25')
(25')
RETURN TO
LOS ANGELES C NTY SURVEYOR
700 HALL RECORDS
Do not extend notes this side of this line.
Note: Any Additions or Changes on This Sheet Must be Mad - Circled in Red Ink With Date a ame of Person Making Change.

Notes Ck'd by	Survey of La Reina Ave
Map No.	W. O. 8351 Tape No. [illegible] St'd 68 °F
Office Work	Surveyed by Van Deren
Checked	Notes Van Date 12-16-47
Date	Indexed [illegible]

F. B. [illegible] PG. [illegible]

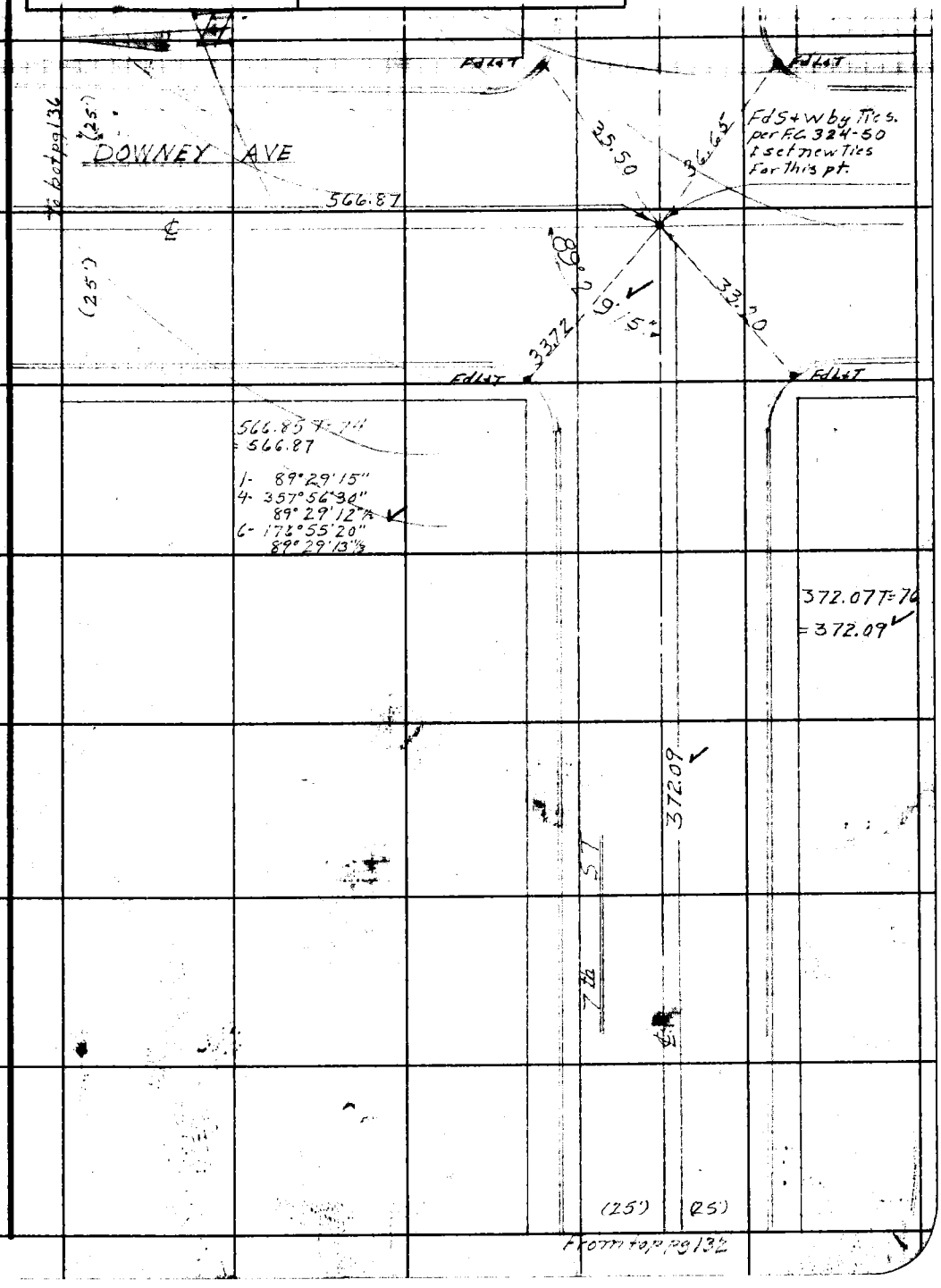

Note: Any Additions or Changes on This Sheet Must be Made Circled in Red Ink With Date and Name of Person Making Change.

Do not extend notes this side of this line.

RETURN TO
LOS ANGELES COUNTY SURVEYOR
700 HALL OF RECORDS

FORM 247 BM 11-46

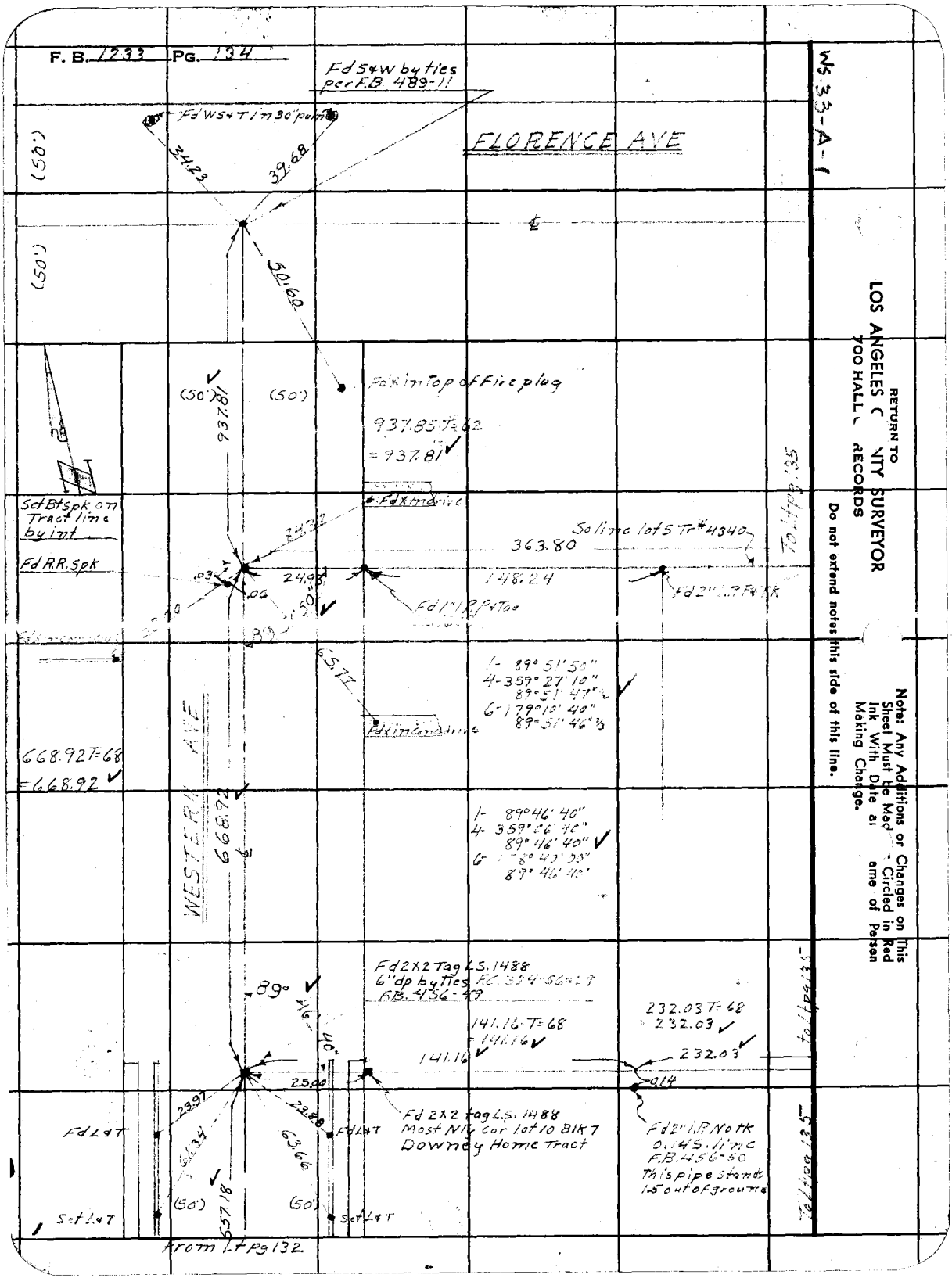
F. B. 1233 PG. 134
Fd S&W by ties per F.B. 489-11
Fd WS&T in 30' pum
FLORENCE AVE
34.23
39.68
50.60
(50')
(50')
(50')
(50')
937.81
Fd X in top of Fire plug
937.85 T=62
=937.81
Set Bt spk on Tract line by int
Fd R.R. Spk
Fd X in drive
24.32
24.98
.03
.06
363.80
148.24
So line lot 5 Tr #4340
Fd 1" I.P. P&Tag
Fd 2" I.P. P&Tk
To Lt pg 135
65.77
1- 89° 51' 50"
4- 359° 27' 10"
89° 51' 47"
6- 179° 10' 40"
89° 51' 46"
Fd X in concrete drive
668.92 T=68
=668.92
WESTERN AVE
668.92
1- 89° 46' 40"
4- 359° 06' 40"
89° 46' 40"
89° 46' 40"
Fd 2X2 Tag L.S. 1488
6" dp by ties
F.B. 456-49
89°
46'
40"
141.16 T=68
=141.16
141.16
232.03 T=68
=232.03
232.03
0.14
25.00
23.97
23.88
Fd L&T
Fd L&T
Fd 2X2 tag L.S. 1488
Most Nly Cor lot 10 Blk 7
Downey Home Tract
Fd 2" I.P. No tk
0.14 S. line
F.B. 456-50
This pipe stands 1.5 out of ground
63.66
(50')
(50')
557.18
Set L&T
Set L&T
From Lt pg 132
To Lt pg 135
To Lt pg 135
WS 33-A-1
RETURN TO
LOS ANGELES C NTY SURVEYOR
700 HALL RECORDS
Do not extend notes this side of this line.
Note: Any Additions or Changes on This Sheet Must be Mad Circled in Red Ink With Date a ame of Person Making Change.

Notes Ck'd by	Survey of La Reina Ave
Map No.	W. O. 8351 Tape No. 027 St'd 68 °F
Office Work	Surveyed by Van Deren
Checked	Notes Van Date 12-17-47
Date	Indexed A. C. Jannsen

F. B. [illegible] PG. [illegible]

W 33-A-1

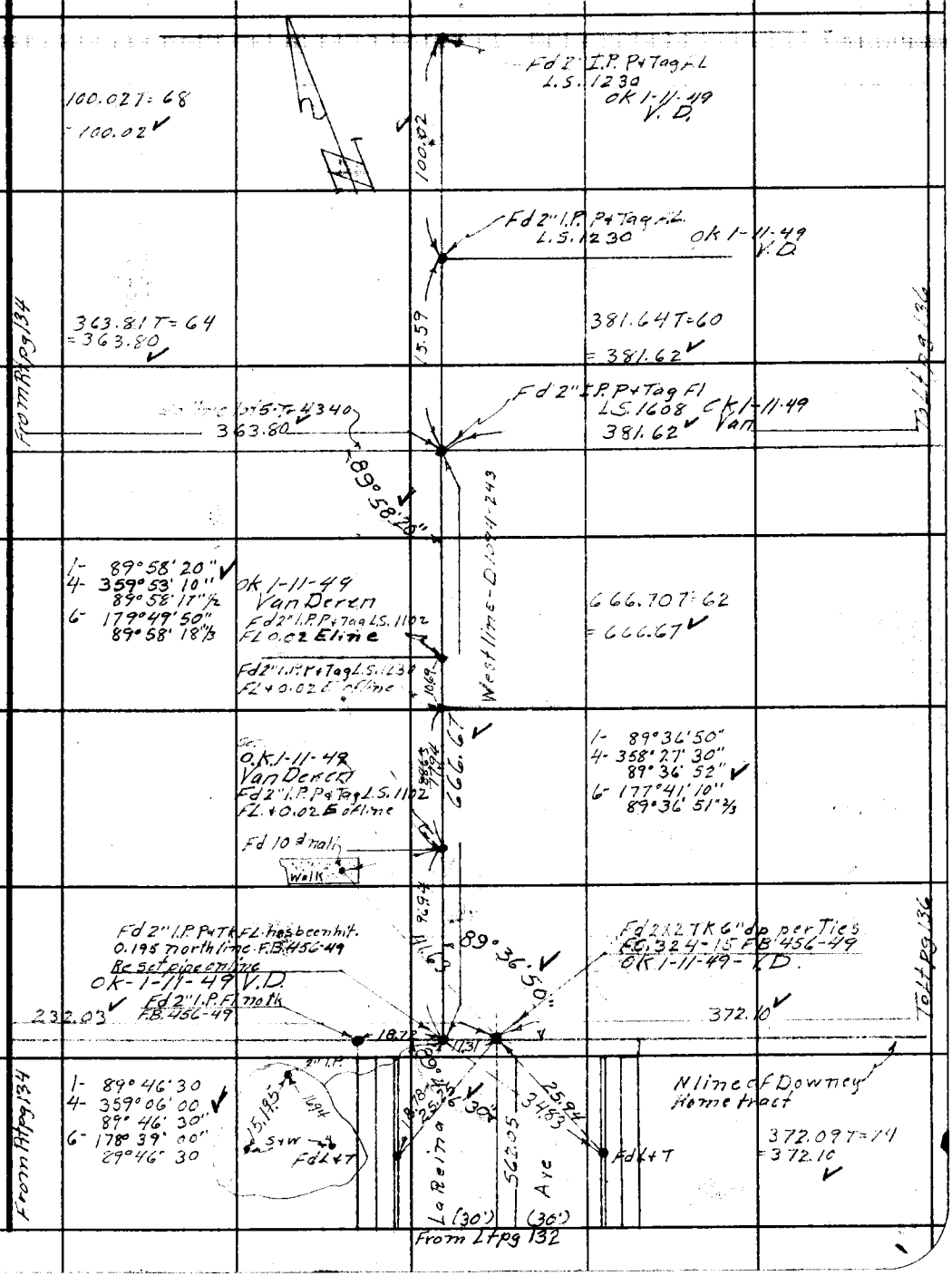

Note: Any Additions or Changes on This Sheet Must be Made Circled in Red Ink With Date and Name of Person Making Change.

Do not extend notes this side of this line.

RETURN TO
LOS ANGELES COUNTY SURVEYOR
700 HALL OF RECORDS

FORM 247 BM 11-46

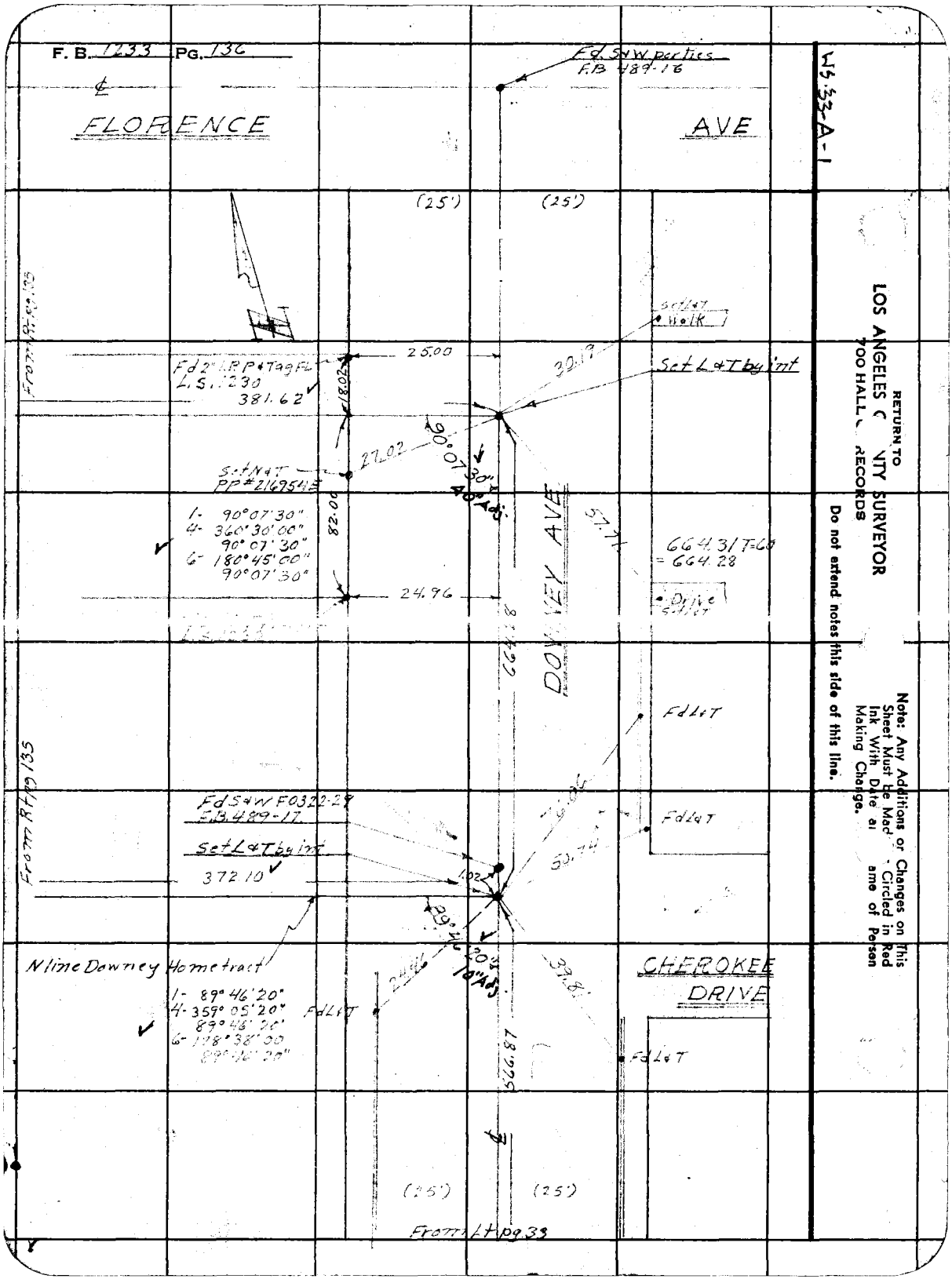
F. B. 1233 PG. 136
FLORENCE AVE
Fd S&W parties
F.B. 489-16
WS 33-A-1
(25')
(25')
Set L&T Walk
Set L&T by int
25.00
30.19
Fd 2" I.R.P. & Tag FL
L.S. 1230
381.62
18.02
27.02
90°07'30"
40" Adj.
Set N&T
PP #216954E
82.00
1- 90°07'30"
4- 360°30'00"
90°07'30"
6- 180°45'00"
90°07'30"
24.96
664.31 T=60
= 664.28
Drive
DOWNEY AVE
57.71
664.28
Fd L&T
Fd S&W F0322-29
F.B. 489-17
Set L&T by int
372.10
1.02
50.74
Fd L&T
From Rt pg 135
N line Downey Home tract
1- 89°46'20"
4- 359°05'20"
89°46'20"
6- 178°38'00"
89°46'20"
Fd L&T
24.46
10" Adj.
39.81
CHEROKEE DRIVE
Fd L&T
566.87
(25')
(25')
From Lt pg 33
RETURN TO
LOS ANGELES C NTY SURVEYOR
700 HALL RECORDS
Do not extend notes this side of this line.
Note: Any Additions or Changes on This Sheet Must be Mad Circled in Red Ink With Date ar ame of Person Making Change.

F.B. 1233 PG. 137

NOTES RED. _____ JOB NO. 1220 SURVEY OF La Reina Ave
DATE _____ SURVEY BY Van Deren
NOTES CHKD. _____ NOTES BY Van DATE 12-18-47
DATE _____ INDEXED A. C. Johnson DATE 8-31-48

DESCRIPTION	
	BENCH MARK LEVELS
	ON
	La Reina Ave
	01-1220
	CIRCUIT #1
	12-18-47
ADJ. ELEV.	Van Deren Willey Smiley Blankenship
3RD RUN	
2ND RUN	
DIFF.	
1ST RUN	
B. M.	

NOTE: ANY ADDITIONS OR CHANGES ON THIS SHEET MUST BE MADE OR CIRCLED IN RED INK, WITH DATE AND NAME OF PERSON MAKING CHANGE.

Do not extend notes this side of this line.

PLEASE RETURN TO
LOS ANGELES COUNTY SURVEYOR
700 HALL OF RECORDS

FORM 353 1M 8-45

FORM 353 1M 8-45

PLEASE RETURN TO
LOS ANGELES COUNTY SURVEYOR
700 HALL OF RECORDS

NOTE: ANY ADDITIONS OR CHANGES ON THIS SHEET MUST BE MADE OR CIRCLED IN RED INK, WITH DATE AND NAME OF PERSON MAKING CHANGE.

Do not extend notes this side of this line.

B. M.	1ST RUN	DIFF.	2ND RUN	3RD RUN	ADJ. ELEV.	DESCRIPTION
(Fd) B.M. P 8	123.871				123.871	B.M. P8 El= 123.871 F.B. 1157-7
+	3.735		3.890			Paramount Blvd + Harper Ave N.W. cor.
⊼	127.606	-1.520	-1.520		-1.5200	bt spk in curb 4' N. of N end C.R.
—	5.255		5.410		122.354	
(Fd) BM P. 7	122.351				122.351	B.M. P7 El= 122.354 F.B. 705-126
+	5.031		4.819			Paramount Blvd + 7th st S.W. cor.
⊼	127.382	-0.668	-0.665		-0.6665	bt spk in curb 6' South of South end C.R.
—	5.699		5.484			
T. P	121.683				121.684+	T. P.
+	4.649		4.837			
⊼	126.332	-0.401	-0.401		-0.4010	
—	5.050		5.238			
T. P.	121.282				121.284-	T. P.
+	4.843		4.583			
⊼	126.125	-0.443	-0.445		-0.4440	
—	5.286		5.028			
T. P	120.839				120.840-	T. P.
+	5.784		5.505			
⊼	126.623	+0.713	+0.714		+0.7135	
—	5.071		4.791			
T. P	121.552				121.553	T. P.
+	5.875		5.591			
⊼	127.427	+0.651	+0.654		+0.6525	
—	5.224		4.937			
T. P.	122.203				122.206-	T. P.
+	5.489		5.317			
⊼	127.692	+1.159	+1.159		+1.1590	
—	4.330		4.158		~~123.367~~	123.370
(Set) B.M. ET 5	123.362				~~123.364~~	B.M. ET 5-La Reina Ave W side.
						Bt spk in curb 520± north of 7th st Western Ave.

NOTES RED. DATE
NOTES CHKD. DATE
JOB NO. 1220 SURVEY OF La Reina Ave
SURVEY BY Van Deren DATE
NOTES BY Va DATE
INDEXED A. C. Johnson DATE
F.B. 1233 PG. 138

FORM 353 1M 8-45

PLEASE RETURN TO
LOS ANGELES COUNTY SURVEYOR
700 HALL OF RECORDS

NOTE: ANY ADDITIONS OR CHANGES ON THIS SHEET MUST BE MADE OR CIRCLED IN RED INK, WITH DATE AND NAME OF PERSON MAKING CHANGE.

Do not extend notes this side of this line.

B. M.	1ST RUN	DIFF.	2ND RUN	3RD RUN	ADJ. ELEV.	DESCRIPTION
B.M. ET-5	123.362				~~123.364~~	→ 123.370
+	5.628		5.326			
⊼	128.990	+1.217	+1.217		+1.2170	
—	4.411		4.109			
T.P.	124.579				124.582-	
+	4.594		4.381			
⊼	129.173	+0.626	+0.625		+0.6255	
—	3.968		3.756		125.211	
(Set) B.M. ET-6	125.205				~~125.207~~	B.M. ET 6
+	4.174		3.865	3.710		℄ La Reina st prod. W side
⊼	129.379	-0.609	-0.613	0.613	-0.6115	Bt spk in north side conc drive to house # 104
—	4.783		4.478	4323		
T.P.	124.596				124.596-	
+	4.512		4.287			
⊼	129.108	-0.303	-0.301		-0.3020	
—	4.815		4.588			
T.P.	124.293				124.294-	
+	4.421		4.576			
⊼	128.714	+0.049	+0.049		+0.0490	
—	4.372		4.527		124.347	
(Fd) B.M. R108	124.342				~~124.342~~	BM R108 E1 = 124.387 LB. 326-147
+	4.188		4.311	3.983		Downey Ave (W side) at Ball Rd
⊼	128.530	-0.448	-0.440	-0.443	-0.4435	Cut spk E side P.P. # 216958E
—	4.636		4.751	4.425		
T.P.	123.894				123.899	
+	5.318		5143			
⊼	129.212	+0.831	+0.831		+0.8310	
—	4.487		4.312		124.736	
(Fd) B.M. 108A	124.725				~~124.730~~	B.M. 108A E1 = 124.805 LB. 326-72
						Cherokee Dr & Stamps Rd N.E. Cor. X in M.C.

NOTES RED. ____ JOB NO. 1220 SURVEY OF La Reina Ave
DATE ____ SURVEY BY Van Dorsen
NOTES CHKD. ____ NOTES BY Van DATE 12-18-47
DATE ____ INDEXED A. C. Johnson DATE ____

F.B. 1233 PG. 139

FORM 353 1M 8-45

PLEASE RETURN TO
LOS ANGELES COUNTY SURVEYOR
700 HALL OF RECORDS

NOTE: ANY ADDITIONS OR CHANGES ON THIS SHEET MUST BE MADE OR CIRCLED IN RED INK, WITH DATE AND NAME OF PERSON MAKING CHANGE.

Do not extend notes this side of this line.

B. M.	1ST RUN	DIFF.	2ND RUN	3RD RUN	ADJ. ELEV.	DESCRIPTION
					~~124.342+~~	
BM R108	124.342				124.347	BM R108 El. 124.397 - LB 226-147 Downey Ave (W. side) at Ball Rd. Cut spk in E side PP# 216958 E.
+	4.197		4.388			
⊼	128.539	-0.406	0.405		-0.4055	
−	4.603		4.793			
T.P.	123.936					
+	4.427		3.971		123.937	
⊼	128.363	-0.572	0.571		-0.5715	
	4.999		4.542		123.370	BM.E.T.5 El. La Reina Ave (W. side) F.B. 1233-138 Bt. spk. in Cb. 520' S. N. of 7th St.
B.M.E.T.5	123.364				123.366-	
+	4.257		4.091			
⊼	127.621	-1.161	1.160		-1.1605	
−	5.418		5.251			
T.P.	122.203				122.205	
+	5.078		4.857			
⊼	127.281	-0.652	0.649		-0.6505	
−	5.730		5.506			
T.P.	121.551				121.554+	
+	5.035		4.842			
⊼	126.586	-0.716	0.715		-0.7155	
−	5.751		5.557			
T.P.	120.835				120.839	
+	5.183		4.950			
⊼	126.018	+0.443	0.445		+0.4440	
−	4.740		4.505			
T.P.	121.278				121.283	
+	5.119		4.905			
⊼	126.397	+0.395	0.394		+0.3945	
−	4.724		4.511			
T.P.	121.673				121.678+	

F.B. 1233 PG. 140

JOB NO. 1220 SURVEY OF La Reina Ave
SURVEY BY Van Deren
NOTES BY Van C. Johnson DATE 12-18-47
INDEXED DATE
NOTES RED. DATE
NOTES CHKD. DATE

FORM 353 1M 7-43

PLEASE RETURN TO
LOS ANGELES COUNTY SURVEYOR
700 HALL OF RECORDS

NOTE: ANY ADDITIONS OR CHANGES ON THIS SHEET MUST BE MADE OR CIRCLED IN RED INK. WITH DATE AND NAME OF PERSON MAKING CHANGE

Do not extend notes this side of this line

B. M.	1ST RUN	DIFF.	2ND RUN	3RD RUN	ADJ. ELEV.	DESCRIPTION
T.P.	121.673				121.678+	
+	5.781		5.508	5.319		
x	127.454	+0.665	0.669	0.668	+0.6675	
-	5.110		4.839	4.651	122.354	
BM P.7	122.338				~~122.345~~	BM P.7 El. 122.354 FB 705-1[illegible] Paramount Blvd & 7th St. S.W. Cor. Bt Spk in Cb. 6' S. of S. end C.R.
+	5.481		5.192	5020		
x	127.819	+1.524	1.520	1.521	+1.5215	
-	3.957		3672	3499	123.871	
BM P.8	123.862				~~123.866~~+	BM P.8. El. 123.871 FB. 1157-7 Paramount Blvd. + Harper Ave, N.W. C. Bt Spk in Cb 4' N. of N. end C.R.

NOTES RED. _____ JOB NO. _____ SURVEY OF [illegible]
DATE _____ SURVEY BY _____
NOTES CHKD. _____ NOTES BY _____ DATE _____
DATE _____ INDEXED _____ A. C. Johnson DATE _____

F.B. 1233 PG. 141

F. B. Pg. 14n

JOB NO. _____ SURVEY OF _____ NOTES RED. _____

SURVEY BY _____ DATE _____

NOTES BY _____ DATE _____ NOTES CHKD. _____

INDEXED _____ DATE _____ DATE _____

FORM 353 1M 7-43

PLEASE RETURN TO
LOS ANGELES COUNTY SURVEYOR
700 HALL OF RECORDS

NOTE: ANY ADDITIONS OR CHANGES ON THIS SHEET MUST BE MADE OR CIRCLED IN RED INK, WITH DATE AND NAME OF PERSON MAKING CHANGE

Do not extend notes this side of this line

B. M.	1ST RUN	DIFF.	2ND RUN	3RD RUN	ADJ. ELEV.	DESCRIPTION

Notes Ck'd by	Survey of [illegible]
Map No.	W. O. 1220 Tape No. 027 St'd 68 °F
Office Work	Surveyed by Van Deren
Checked	Notes Van Date 12-18-47
Date	Indexed A. D. Johnson 8-31-48

F. B. [illegible] Pg. 150

C1-1220

TOPOGRAPHY

ON

LA REINA AVE

FROM THE NORTH LINE DOWNEY HOME TRACT

TO THE SOUTH LINE LOT #5

LA REINA AVE SEWER DIST

12-18-47
Van Deren
Willey
Stokes
Blackenship

Note: Any Additions or Changes on This Sheet Must be Made or Circled in Red Ink With Date and Name of Person Making Change.

Do not extend notes this side of this line.

RETURN TO
LOS ANGELES COUNTY SURVEYOR
700 HALL OF RECORDS

FORM 247 5M 11-46



RETURN TO
LOS ANGELES COUNTY SURVEYOR
700 HALL OF RECORDS

Do not extend notes this side of this line.

Note: Any Additions or Changes on This Sheet Must be Made or Circled in Red Ink With Date and Name of Person Making Change.

Notes Ck'd by	Survey of	F. B. [illegible] Pg. 152
Map No.	W. O. 1220 Tape No. 027 St'd 68 °F	
Office Work	Surveyed by Van Deren	
Checked	Notes Willey Date 12-17-47	
Date	Indexed [illegible] Johnson	

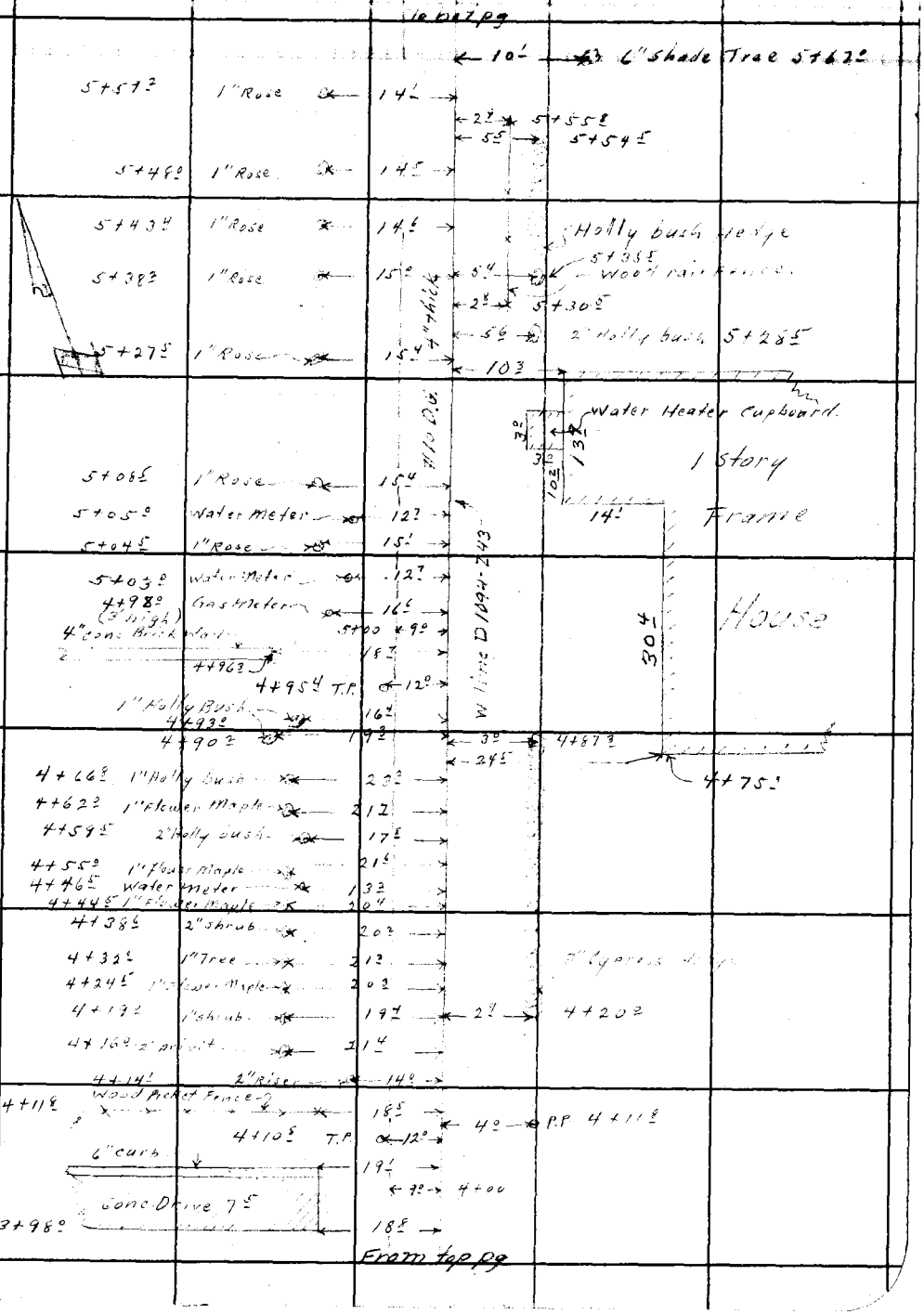

Note: Any Additions or Changes on This Sheet Must be Made or Circled in Red Ink With Date and Name of Person Making Change.

Do not extend notes this side of this line.

RETURN TO
LOS ANGELES COUNTY SURVEYOR
700 HALL OF RECORDS

FORM 247 5M 11-46

F. B. 1233 PG. 153



RETURN TO
LOS ANGELES COUNTY SURVEYOR
700 HALL OF RECORDS

Do not extend notes this side of this line.

Note: Any Additions or Changes on This Sheet Must Be Made or Circled in Red Ink With Date and Name of Person Making Change.

F.B. 1233 PG. 154

Profile No. _____ Notes Red _____ Plotted _____ Job No. 1422 Division No. _____
Date _____ Date _____ Survey of _____

X-Sec. No. _____ Notes Chkd. _____ Checked _____ Survey by Van Deren Notes Van Date 12-18-47
Date _____ Date _____ Map No. _____ Indexed A. C. Johnson Date _____

CROSS SECTIONS

ON

LA REINA AVE

FROM THE NORTH LINE OF DOWNEY HOME TR

TO THE SOUTH LINE LOT 5

12-18-47

Van Deren
Wiley
Smiley
Blankenship

STATION	B. S.	H. I.	F. S.	ELEV.

NOTE: ANY ADDITIONS OR CHANGES ON THIS SHEET MUST BE MADE OR CIRCLED IN RED INK, WITH DATE AND NAME OF PERSON MAKING CHANGE.

Do not extend notes this side of this line.

PLEASE RETURN TO
LOS ANGELES COUNTY SURVEYOR
700 HALL OF RECORDS

FORM 307 10M 10-46

FORM 307 10M 10-46

PLEASE RETURN TO
LOS ANGELES COUNTY SURVEYOR
700 HALL OF RECORDS

NOTE: ANY ADDITIONS OR CHANGES ON THIS SHEET MUST BE MADE OR CIRCLED IN RED INK, WITH DATE AND NAME OF PERSON MAKING CHANGE.

Do not extend notes this side of this line.

STATION	B. S.	H. I.	F. S.	ELEV.	Lt 370 ℄ Rt
B.M. ET 5	5.47	128.83		12[illegible].36	37 B.M. ET 5 El= 123.362 F.B. 1233-138 La Reina Ave W side. Bt Spk in curb 520'± north of Western Ave.
F.M. H. on ℄ of La Reina Ave 0+45.0 11.3 East of Lotline to the north					
Stub North			14.15	11[illegible].68	69 8" stub north
Outlet South			14.20	11[illegible].63	63 8" outlet south
0+47			5.56	12[illegible]	℄ pav
0+50			5.7	12[illegible]	℄ + Tract Line
"			5.38	12[illegible]	29.5 Top of curb
"			5.41	12[illegible]	6.7 Top of curb
1+00			5.6	12[illegible]	℄
"			5.0	12[illegible]	25'
"			5.6	12[illegible]	9' edge D.G.
"			5.4	12[illegible]	25'
2+00			4.9	12[illegible]	℄
"			5.1	12[illegible]	25'
"			4.8	12[illegible]	8' edge D.G.
"			4.9	12[illegible]	25'

Rod 5.39
Chain 8.09
Diam 0.67
14.15

Rod 5.41
Chain 8.12
Diam 0.67
14.20

F.B. 1233 PG. 155
Job No. 1220 Division No. Surv Notes Red. Plotted
Survey of La Reina Ave Date 12-18-47 Date
Survey by Van Deren Notes Vert Notes Chkd. Checked
Indexed A. C. Johnson Date Date
Profile No. X-Sec. No.

FORM 307 10M 10-46

PLEASE RETURN TO
LOS ANGELES COUNTY SURVEYOR
700 HALL OF RECORDS

NOTE: ANY ADDITIONS OR CHANGES ON THIS SHEET MUST BE MADE OR CIRCLED IN RED INK, WITH DATE AND NAME OF PERSON MAKING CHANGE.

Do not extend notes this side of this line.

STATION	B. S.	H. I. ✓	F. S.	ELEV.	Lt	℄	Rt
		128.83					
2+00			4.8	124.0	225' back lot		
3+00			4.6	124.2		℄	
"			4.4	124.4			25'
"			4.4	124.4	9' edge D.G.		
"			4.3	124.5	25'		
T.P.	4.92	129.68	4.07	124.76	T.P.		
4+00			4.9	124.8		℄	
"			5.0	124.7			25'
"			4.8	124.9	9' edge D.G.		
"			4.5	125.2	25'		
5+00			4.6	125.1		℄	
"			4.6	125.1			25'
"			4.4	125.3	9' edge D.G.		
"			4.3	125.4	25'		
6+00			4.2	125.5		℄	
"			4.2	125.5			25'
"			4.2	125.5	25'		
7+00			4.1	125.6		℄	
"			4.1	125.6			25'
"			4.0	125.7	25'		
"			4.3	125.4	200' back lot		

Profile Notes Red ____ Plotted ____ Job No. 1220 Division No. Sou. V. F.B. 1233 PG. 156
No. ____ Date ____ Date ____ Survey of ____
X-Sec. Notes Chkd ____ Checked ____ Survey by Van Deren Notes Van Date 12-18-47
No. ____ Date ____ Date ____ Map No. ____ Indexed ____ Job Order

FORM 307 10M 10-46

PLEASE RETURN TO
LOS ANGELES COUNTY SURVEYOR
700 HALL OF RECORDS

NOTE: ANY ADDITIONS OR CHANGES ON THIS SHEET MUST BE MADE OR CIRCLED IN RED INK, WITH DATE AND NAME OF PERSON MAKING CHANGE.

Do not extend notes this side of this line.

STATION	B. S.	H. I. ✓	F. S.	ELEV.	Lt	℄ Rt
		129.68				
7+16.71			4.1	12 6		℄
			4.1	12 6		25'
			4.0	12 7	25'	
					.211	
B.M. E.T.6.			4.49	12 .19	✓B.M. ET 6 El= 125.205 F.B. 1233-139 ℄ La Reina Ave prod (w. side) Bt spk in north side conc drive to house # 10411	

F.B. 1233 PG. 157

Job No. 1220 Division No. Surv Notes Red. Plotted No. Profile

Survey of La Reina Ave Date 12-18-47 Date X-Sec.

Survey by Van Deren Notes Van Notes Chkd. Checked No.

Indexed A. C. Johnson Date Date Date

NOTES RED. _____ JOB NO. 1219 SURVEY OF PHLOX ST

DATE _____ SURVEY BY _____

NOTES CHKD. _____ NOTES BY _____ DATE 2-18-48

DATE _____ INDEXED A. E. Johnson DATE 8-31-48

F.B. 1233 PG. 165

DESCRIPTION	ADJ. ELEV.	3RD RUN	2ND RUN	DIFF.	1ST RUN	B. M.
BENCH LEVELS						
PHLOX ST						
JN 1219						
		Feb-18-48				
		Sunderson				
		Hobson ↑				
		Natapoff } Rod				
		Simpson }				

NOTE: ANY ADDITIONS OR CHANGES ON THIS SHEET MUST BE MADE OR CIRCLED IN RED INK, WITH DATE AND NAME OF PERSON MAKING CHANGE.

Do not extend notes this side of this line.

PLEASE RETURN TO
LOS ANGELES COUNTY SURVEYOR
700 HALL OF RECORDS

FORM 353 1M 8-45

FORM 353 1M 8-45

PLEASE RETURN TO
LOS ANGELES COUNTY SURVEYOR
700 HALL OF RECORDS

NOTE: ANY ADDITIONS OR CHANGES ON THIS SHEET MUST BE MADE OR CIRCLED IN RED INK, WITH DATE AND NAME OF PERSON MAKING CHANGE.

K41

Do not extend notes this side of this line.

B. M.	1ST RUN	DIFF.	2ND RUN	3RD RUN	ADJ. ELEV.	DESCRIPTION
Fd BMP4	118.765				[illegible]	BMP4 El: 118765 FB 705-125 Paramount Blvd & 4th PL NW Cor Bt Spk in Cb 10' N of N end CR
	4.282		4170			
⊼	123047	-0.762	-0764		-0.7630	
	5.044		4934			
TP	118.003				118.002	
	4785		4591			
⊼	122.788	+0093	+0088		+0.0905	
	4692		4503		[illegible]	BMP3 El: 118.086 FB 705-125 Paramount Blvd & 3rd ST SE Cor Bt Spk in curb 6'S of S end CR
Fd BMP3	118.096				~~118.092+~~	
	4448		4374			
⊼	122544	-0.373	-0370		-0.3715	
	4821		4744			
TP	117.723				117.721	
	4.965		4858			
⊼	122.688	+0.059	+0059		+0.0590	
	4906		4799			
TP	117.782				117.780	
	4856		4.800			
⊼	122638	+0.073	+0.078		+0.0755	
	4783		4.722			
TP	117855				117.856-	
	6260		6160			
⊼	124.115	+0.390	+0389		+0.3895	
	5870		5771			
TP	118.245				118.245	
	3959		3.796	3968		
⊼	122.204	-1.666	-1.674	-1.672	-1.6705	
	5625		5470	5640		
TP	116579				116.574+	

NOTES RED. DATE
NOTES CHKD. DATE
JOB NO. 1219 SURVEY OF PHLOX ST
SURVEY BY Sunderson
NOTES BY HWG DATE 2-18-48
INDEXED C. Johnson DATE
F.B. 1233 PG. 166

FORM 353 1M 8-45

PLEASE RETURN TO
LOS ANGELES COUNTY SURVEYOR
700 HALL OF RECORDS

NOTE: ANY ADDITIONS OR CHANGES ON THIS SHEET MUST BE MADE OR CIRCLED IN RED INK, WITH DATE AND NAME OF PERSON MAKING CHANGE.

Do not extend notes this side of this line.

B. M.	1ST RUN	DIFF.	2ND RUN	3RD RUN	ADJ. ELEV.	DESCRIPTION
TP	116.579				116.574+	
	4565		4712			
⊼	121.144	+0.937	+0938		+0.9375	
	3.628		3774		117.516	Set BM KA1
Set BMKA1	117.516				~~117.512~~	1st alley E of Paramount Blvd W side - 18'± N of ℄ Phlox St
	4046		3923			~~Pd~~ L&T in conc step to house
⊼	121.562	-0.545	-0545		-0.5450	
	4591		4468			
TP	116.971				116.967	
	4487		4262			
⊼	121.458	+0.060	+0.059		+0.0595	
	4427		4203		117.031	Set BM KA2
Set BMKA2	117.031				~~117.026+~~	Phlox St & 1st alley E of Paramount Blvd Econ
	2.595		2409			~~Pd~~ L&T in conc floor at large do[illegible]
⊼	119.626	-2.606	-2.608		-2.6070	S. side of bldg
	5201		5017			
TP	114.425				114.420+	
	4759		4716			
⊼	119.184	+0.133	+0.134		+0.1335	
	4626		4582		114.559	Set BM KA3
Set BM KA3	114.558				~~114.553~~	Phlox St (N side) 450'± E of ℄ Koopman Ave
	4655		4506			~~Pd~~ L&T in conc walk to House # 8[illegible]
⊼	119.213	+0.144	+0147		+0.1455	
	4511		4359			
TP	114.702				114.698+	
	6225		6080			
⊼	120.927	+2.071	+2069		+2.0700	
	4154		4011			
TP	116.773				116.768+	

NOTES RED. _____ JOB NO. 1219 SURVEY OF PHLOX ST
DATE _____ SURVEY BY [illegible]
NOTES CHKD. _____ NOTES BY [illegible] DATE 2-18-48
DATE _____ INDEXED A. C. Johnson DATE _____

F.B 1233 PG. 167

FORM 353 1M 8-45

PLEASE RETURN TO
LOS ANGELES COUNTY SURVEYOR
700 HALL OF RECORDS

NOTE: ANY ADDITIONS OR CHANGES ON THIS SHEET MUST BE MADE OR CIRCLED IN RED INK, WITH DATE AND NAME OF PERSON MAKING CHANGE.

Do not extend notes this side of this line.

B. M.	1ST RUN	DIFF.	2ND RUN	3RD RUN	ADJ. ELEV.	DESCRIPTION
TP	116.773				116.768+	
	5462		5296			
⊼	122235	+1.409	+1.409		+1.4090	
	4053		3887			
TP	118182					
	5719		5538			
⊼	123901	-0.439	-0435		-0.4370	
	6158		5973			
TP	117.743					
	4758		4.582			
⊼	122501	-0.447	-0448		-0.4475	
	5205		5030			
TP	117.296					
	5.172		4.933			
⊼	122468	+0.430	+0427		+0.4285	Fd
Fd	4742		4506		[illegible]	BM P2 El= 117.731 FB 705-124
BMP2	117.726				~~[illegible]~~ -	Paramount Blvd, & 2nd st NW cor
	4987		5.188			Bt sp4 in curb 18' N of N end CR
⊼	122.713	+0.332	+0334		+0.3330	Fd
Fd	4655		4854		[illegible]	BM #15 El= 118055 - FB 1143-39
BM #15	118.058				~~118.054~~+	Paramount Blvd & 2nd st NW cor
						L&N on inside edge of walk at MCR

$\frac{L4}{1}$ = .0005

NOTES RED. DATE
NOTES CHKD. DATE
JOB NO. 1219 SURVEY OF PHLOX ST
SURVEY BY Sunderson DATE 2-19-48
NOTES BY HWG
INDEXED A. C. Johnson DATE
F.B. 1233 PG. 168

Notes Ck'd by RRM.	Survey of PHLOX ST
Map No.	W. O. 8354 Tape No. 085 St'd 68 °F
Office Work	Surveyed by Gunderson
Checked	Notes HWG Date 2-48
Date	Indexed ~~J. C. Johnson~~

APR .. '49

F. B. 1235 Pg. 169

℄ SURVEY
OF
FIRST ALLEY E. OF PARAMOUNT BLVD
FROM - S TRACT LINE
TO - N TRACT LINE
TRACT No. 12085
PHLOX ST
JN 8351
(CI 1219)

Feb - 1948
Gunderson
Hobson
Natapoff
Simpson

Note: Any Additions or Changes on This Sheet Must be Made Circled in Red Ink With Date and Name of Person Making Change.

Do not extend notes this side of this line.

RETURN TO
LOS ANGELES CITY SURVEYOR
700 HALL OF RECORDS

FORM 247 5M 5-46


F.B. 1233 PG. 170
WS 38-A-2
S.P. R.R.
BURNS
Fd C Spk W & Tin.
FB 1499-42
Tract No 12085
FB 456-30-31-52
36.00
(40)
(32.87)
32.592 Porp
BLVD
PARAMOUNT
911.98 @ T=60°:
91193 Level
(91176)
91193
To 2" IP
Tract Cor
To Nail
at alley
Set Nail
3' off Set Line
3.00
Set Nail
by porp
0.02
Fd Nail
Fd Nothing
N. Line TR No 12085
Cont on Lt Pg 171
481.08 @ T68°:
48108 Level
191.16 @ T 68°:
191.16 Level
481.08
(50)
(191.12)
191.16 Porp
Center Line
89°-48'-00"
359-11-40
178-47-00
TRACT No 12085
Set L&T in Conc Drive
Set L&T in Conc Step to Hse #1445 on Tan Prod
89°-47'-50"
PHLOX ST
(30)
76.19
52.94
19002
Adopted
Hse No
38.18
48.69
95.02
Set L&T in Conc Drive
156.98
190.00 @ T 82°:
19002 Level
Set L&T in Conc Walk
156.98 @ T 68°:
15698 Level
(40)
Fd Cem Nail
Stamped PK
FB 1499-42
S Line TR No 12085
Fd C Spk & W.
FB 1499-42
TR No 12085
Fd 3" IP - Plug
& Tag RE 17
Adams & Ells Dn 18"
Tract No 12085
(40)
RETURN TO
LOS ANGELES COUNTY SURVEYOR
700 HALL RECORDS
Do not extend notes this side of this line.
Note: Any Additions or Changes on This Sheet Must be Made or Circled in Red Ink With Date and Name of Person Making Change.

Notes Ck'd by KRM.	Survey of PHLOX ST
Map No.	W. O. 8351 Tape No. 085 St'd 65 °F
Office Work	Surveyed by Gunderson
Checked	Notes HWG Date 2-48
Date	Indexed G. Johnson

F. B. 1233 Pg. 171

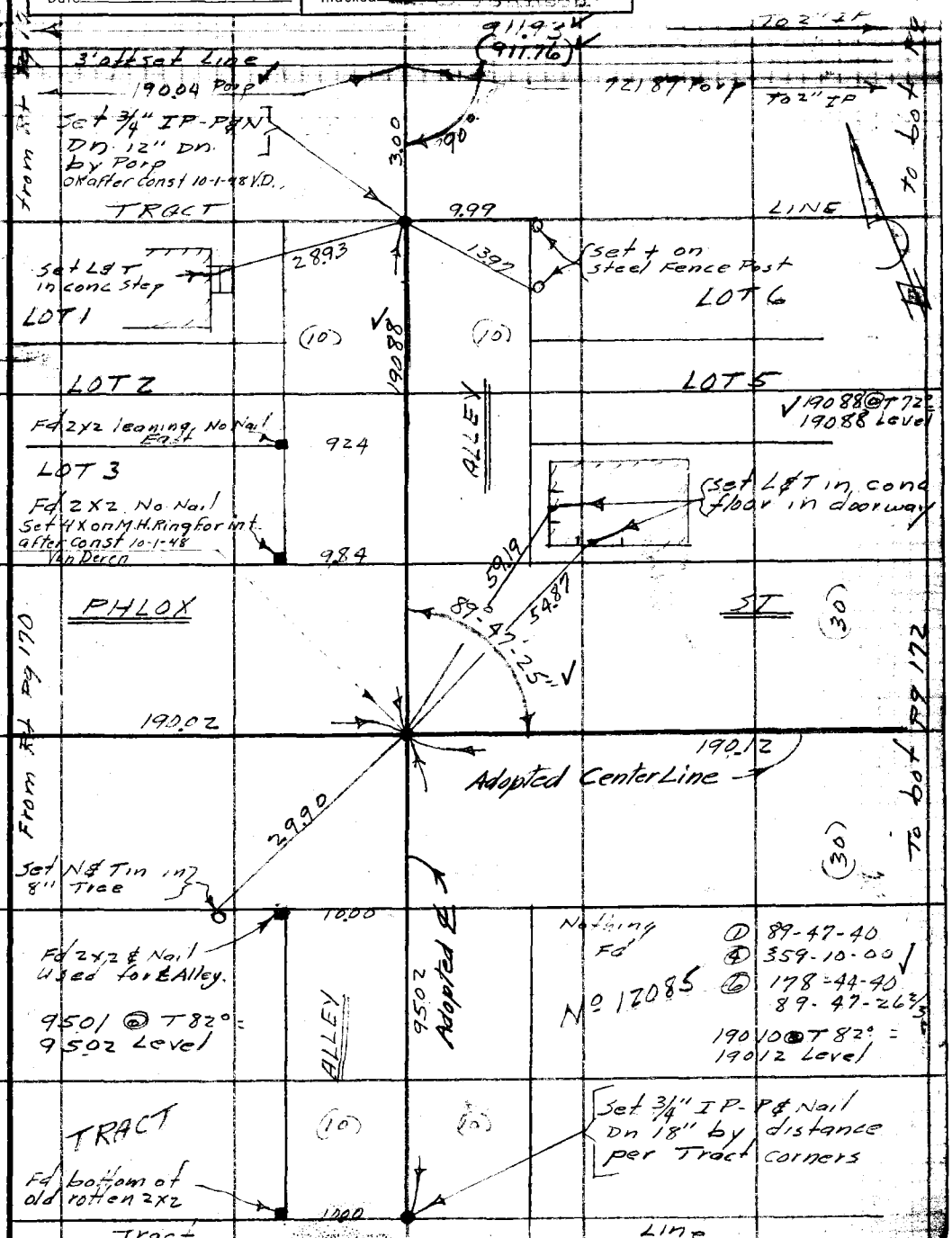

Note: Any Additions or Changes on This Sheet Must be Made and Circled in Red Ink With Date and Name of Person Making Change.

Do not extend notes this side of this line.

RETURN TO LOS ANGELES COUNTY SURVEYOR 700 HALL OF RECORDS

FORM 247 5M 5-46

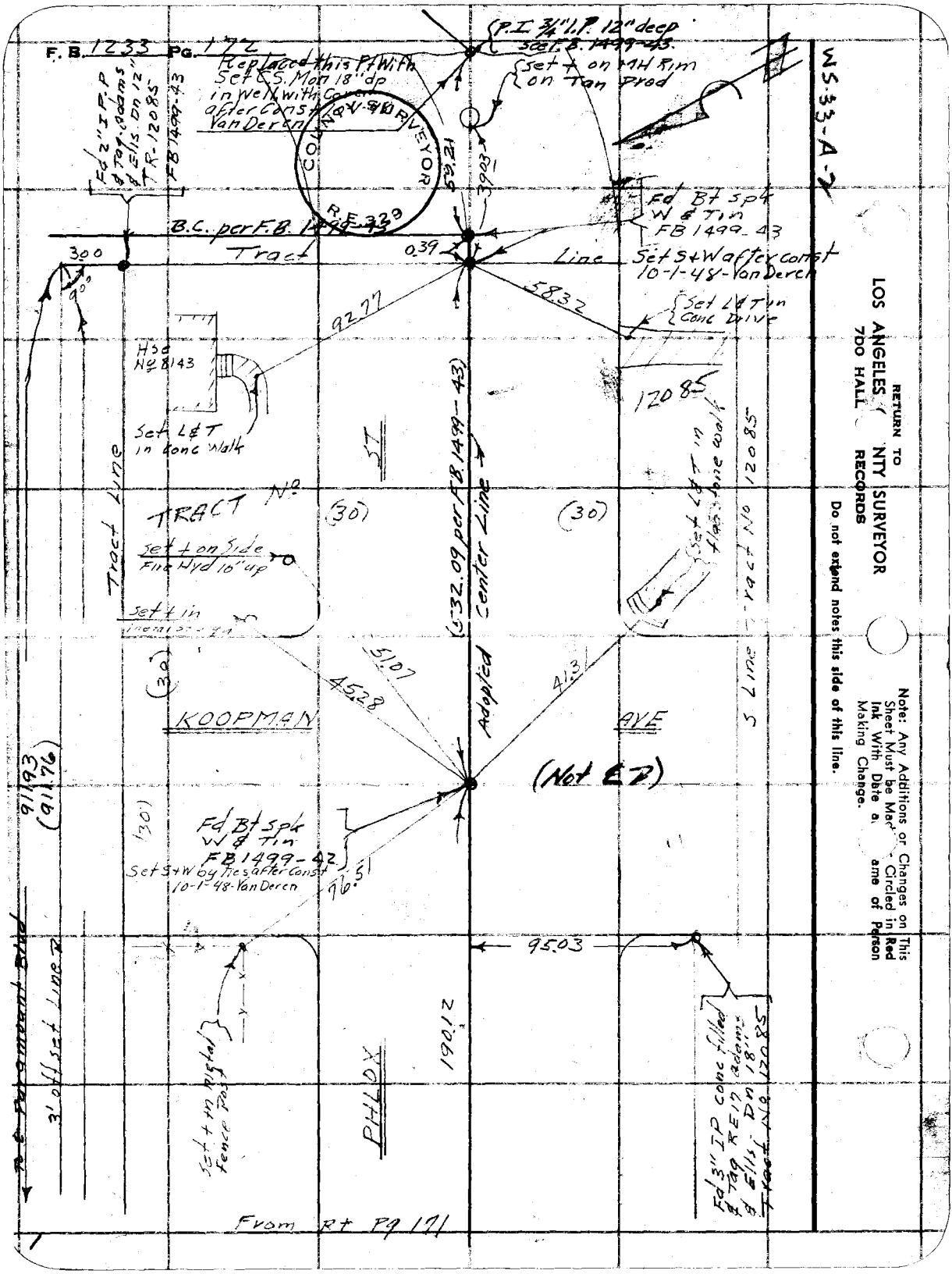
F. B. 1233 Pg. 172
P.I. 3/4" I.P. 12" deep
Set F.B. 1499-43.
Replaced this Pt With Set C.S. Mon 18" dp in Well with Cover after Const Van Deren
Set + on MH Rim on Tan Prod
COUNTY SURVEYOR
R.E. 329
Fd 2" I.P.P. & Tag Adams & Ells. Dn 12" TR-12085
FB 1499-43
B.C. per F.B. 1499-43
Tract Line
Fd Bt Spk W & Tin FB 1499-43
Set S+W after const 10-1-48-Van Deren
Set L&T in Conc Drive
Hse No 8143
Set L&T in Conc Walk
TRACT No
Set + on Side Fire Hyd 16" up
Set + in
(532.09 per F.B. 1499-43)
Adopted Center Line
Set L&T in flagstone walk
S Line Tract No 12085
KOOPMAN AVE
(Not ED)
Fd Bt Spk W & Tin FB 1499-42
Set S+W by ties after Const 10-1-48-Van Deren
Set + in metal fence post
PHLOX
Fd 3" IP conc filled & Tag RE 17 Adams & Ells. Dn 18" Tract No 12085
3' off set Line
From Rt Pg 171
WS-33-A-2
RETURN TO
LOS ANGELES COUNTY SURVEYOR
700 HALL RECORDS
Do not extend notes this side of this line.
Note: Any Additions or Changes on This Sheet Must be Made Circled in Red Ink With Date and Name of Person Making Change.

Notes Ck'd by	Survey of Phlox St
Map No.	W. O. 1219 Tape No. St'd °F
Office Work	Surveyed by Gunderson
Checked	Notes HWG Date 3-48
Date	Indexed T. E. Johnson 8-31-48

F. B. 1233 PG. 143

TOPOGRAPHY
ON
PHLOX ST
FROM- E LINE TRACT 12085
TO- FIRST ALLEY E OF PARAMOUNT BLVD

PHLOX ST
JN 1219

Feb. 48
Gunderson
Hobson
Natapoff
Simpson

Note: Any Additions or Changes on This Sheet Must be Made or Circled in Red Ink With Date and Name of Person Making Change.

Do not extend notes this side of this line.

RETURN TO
LOS ANGELES COUNTY SURVEYOR
700 HALL OF RECORDS

FORM 847 BM 11-48

F. B. 1233 PG. 174

cont from bot Pg 175

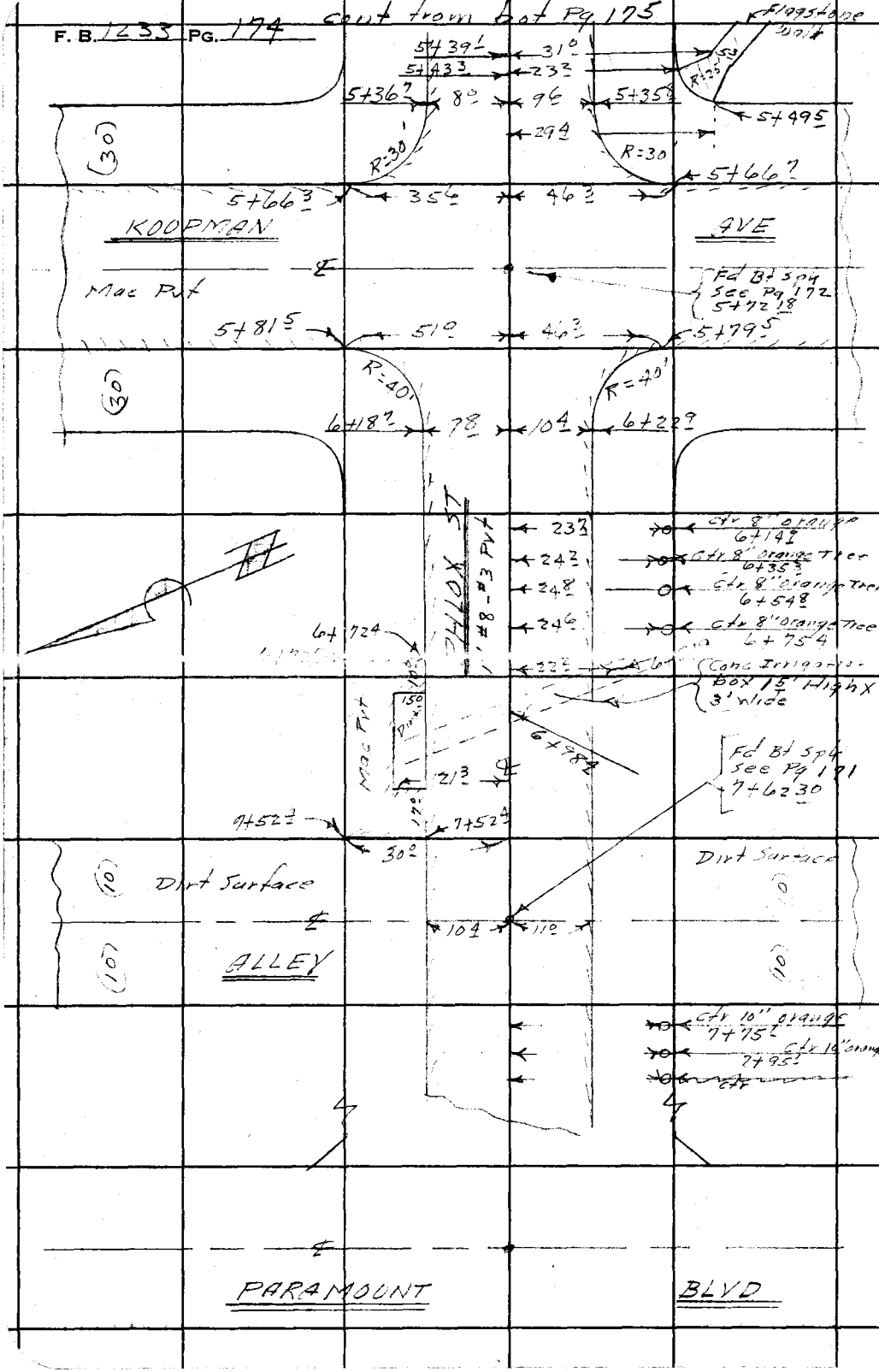

RETURN TO
LOS ANGELES COUNTY SURVEYOR
700 HALL OF RECORDS

Do not extend notes this side of this line.

Note: Any Additions or Changes on This Sheet Must be Made or Circled in Red Ink With Date and Name of Person Making Change.

Notes Ck'd by	Survey of PHLOX
Map No.	W. O. 1219 Tape No. St'd °F
Office Work	Surveyed by Gunderson
Checked	Notes HWG Date 2-48
Date	Indexed A. C. Johnson

F. B. 1233 Pg. 175

cont from bot Pg 174

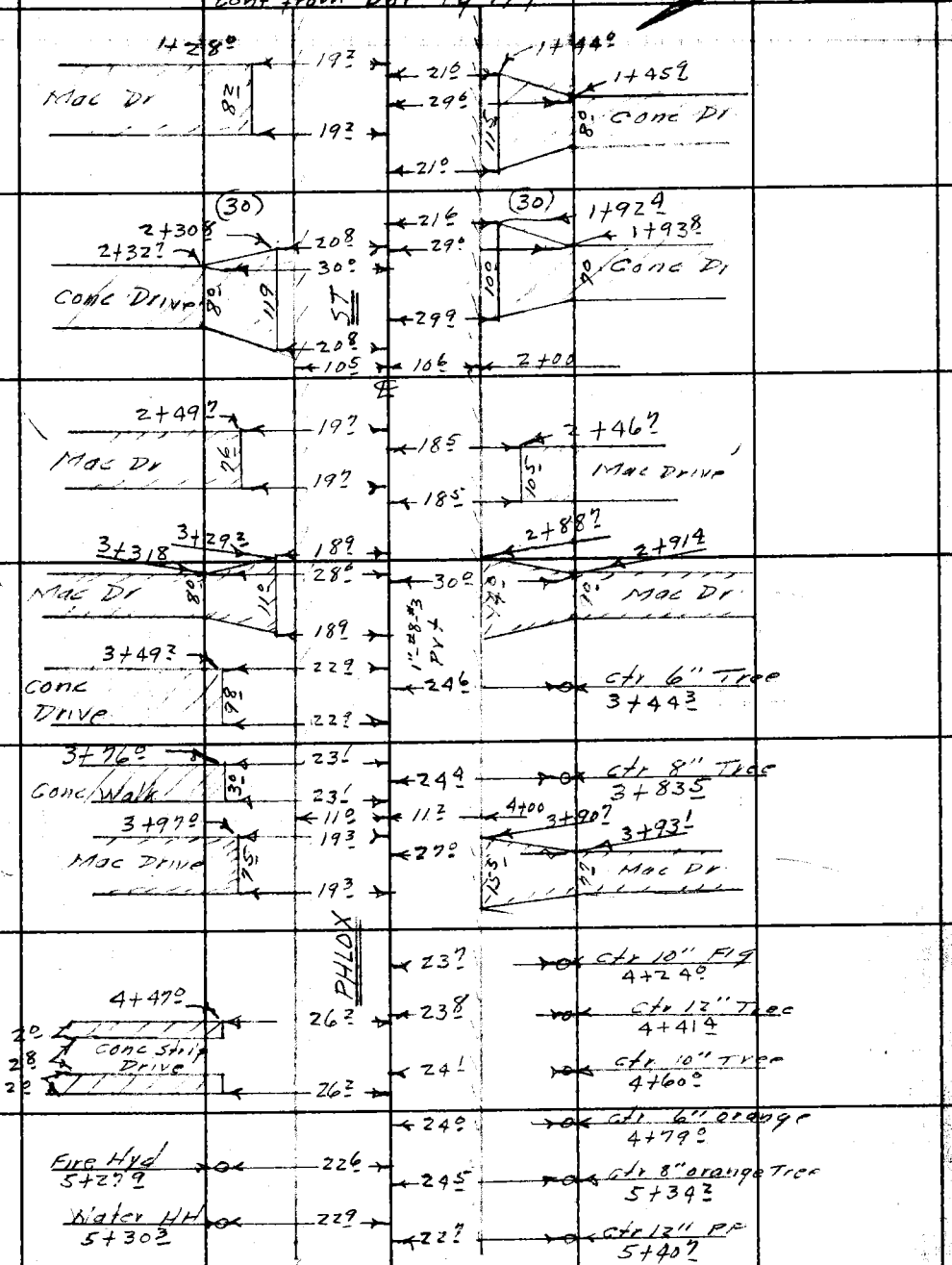

Cont on Top Pg 176

Note: Any Additions or Changes on This Sheet Must be Made or Circled in Red Ink With Date and Name of Person Making Change.

Do not extend notes this side of this line.

RETURN TO
LOS ANGELES COUNTY SURVEYOR
700 HALL OF RECORDS

FORM 247 BM 11-46

F. B. 1233 PG. 176

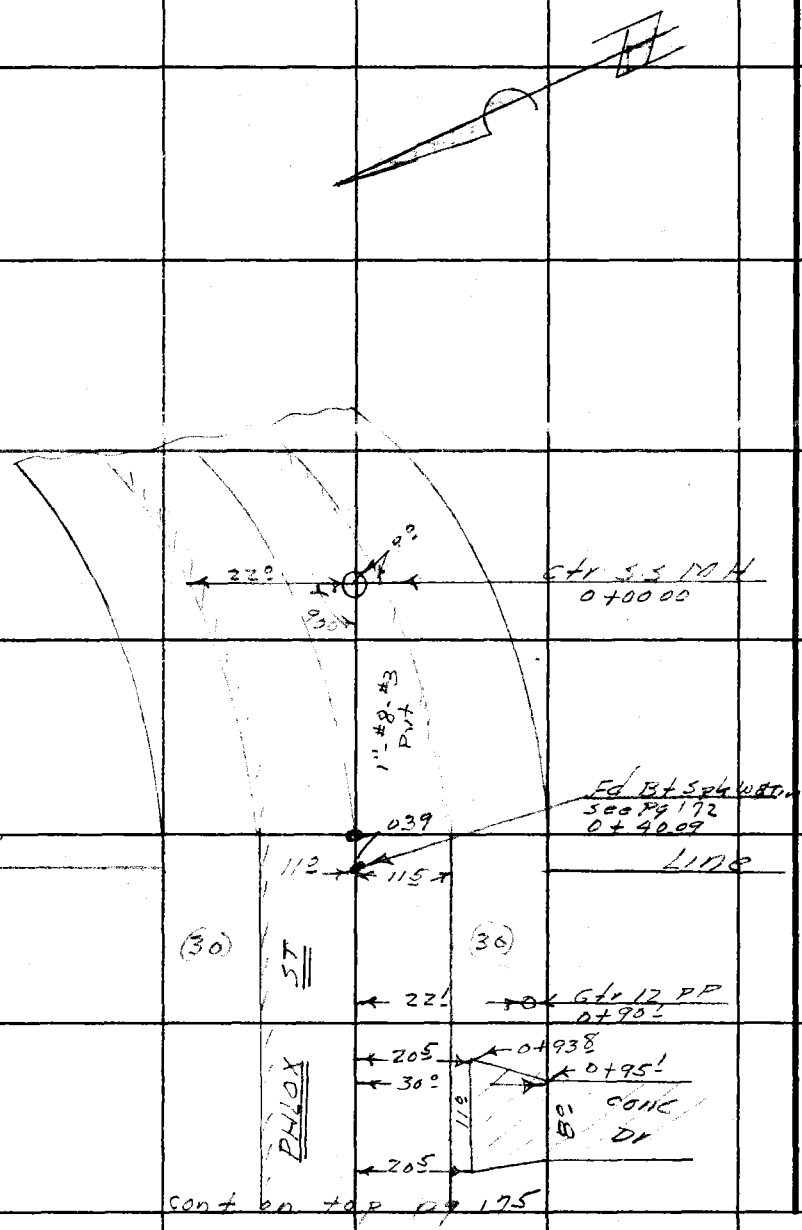

RETURN TO
LOS ANGELES COUNTY SURVEYOR
700 HALL OF RECORDS

Do not extend notes this side of this line.

Note: Any Additions or Changes on This Sheet Must Be Made or Circled in Red Ink With Date and Name of Person Making Change.

F.B. 1233 PG. 177

Profile No. ____ Notes Red. ____ Plotted ____ Job No. 1219 Division No. ____
Date ____ Date ____ Survey of [illegible]
X-Sec. No. ____ Notes Chkd. S.FB Checked 3/5/48 Survey by Gunderson Notes HWG Date 2-48
Date ____ Date ____ Map No. ____ Indexed A. C. Johnson Date ____

ON
PALOX ST
FROM - 2 LINE TRACT 12085
TO - FIRST ALLEY E OF PARAMOUNT BLVD
PALOX ST
VA 1219

Feb 48
Gunderson
Hobson
Natapoff
Simpson

STATION	B. S.	H. I.	F. S.	ELEV.

NOTE: ANY ADDITIONS OR CHANGES ON THIS SHEET MUST BE MADE OR CIRCLED IN RED INK, WITH DATE AND NAME OF PERSON MAKING CHANGE.

PLEASE RETURN TO
LOS ANGELES COUNTY SURVEYOR
700 HALL OF RECORDS

Do not extend notes this side of this line.

FORM 307 10M 10-46

FORM 307 10M 10-46

PLEASE RETURN TO
LOS ANGELES COUNTY SURVEYOR
700 HALL OF RECORDS

NOTE: ANY ADDITIONS OR CHANGES ON THIS SHEET MUST BE MADE OR CIRCLED IN RED INK, WITH DATE AND NAME OF PERSON MAKING CHANGE.

Do not extend notes this side of this line.

STATION	B. S.	H. I.	F. S.	ELEV.		
BM KA3	4 64	119.20		11[illegible] 56	BM KA3 El 114 ~~558~~ (unadj) Phlox st (N side) 450± E of Koopman ave L&T in conc walk to House #8143	FB 1233-167
0+00			5 25	113 95	center of M H – Pvt same Elev	
Invert Elev of M H at Sta 0+00						
			5 23	113 97	N Rim MH	
			5 22	113 98	E " "	
			5 23	113 97	S " "	
	Chain	Dia Rod	5 23	113 97	W " "	
	6 03	067 523	11 93	10[illegible] 27	invert of 8" outlet to E	
	5 81	067 523	11 71	10[illegible] 49	" " 8" stub to NW	
0+00 – 11° R			5 34	113 86	Pvt	
21° R			5 55	113 65	edge Pvt	
27° R			6 0	113 2	Gut	
34° R			5 4	113 8	T Brk	
80' R			5 3	113 [illegible]		
160' R			5 1	114 1	Back Lot Line	
8° L			5 32	113 88	edge Pvt	
16° L			6 0	113 2	Gut	
30° L			5 5	113 7		
80' L			5 7	113 5		
165' L			5 8	113 4	Back Lot Line	

F.B. 1233 PG. 178 Job No. 1219 Division No. ____ Notes Red. ____ Plotted ____ Profile
Survey of PHLOX ST Date ____ Date ____ No. ____
Survey by Gunderson Notes HWS Notes Chkd. ____ Checked ____ X-Sec.
Indexed A. C. Johnson Date ____ Date ____ Date ____ No. ____

FORM 307 10M 10-46

PLEASE RETURN TO
LOS ANGELES COUNTY SURVEYOR
700 HALL OF RECORDS

NOTE: ANY ADDITIONS OR CHANGES ON THIS SHEET MUST BE MADE OR CIRCLED IN RED INK, WITH DATE AND NAME OF PERSON MAKING CHANGE.

Do not extend notes this side of this line.

STATION	B. S.	H. I.	F. S.	ELEV.		
1+00		119 20	5 20	114 00	℄	
7° R			5 26	113.94	edge Pvt	
18.5 R			5 5	113 7	Gut	
24.5 R			4 7	114 5	T Brk	
30° R			4 7	114 5	PL	
9.8 L			5 29	113 91	edge Pvt	
16.8 L			5 5	113 7	Gut	
23° L			4 8	114 4	T Brk	
30° L			4 6	114 6	PL	
2+00			4 91	114 29	℄	
10.5 R			5 12	114 08	edge Pvt	
14.5 R			5 34	113 86	Gut	
24.5 R			4 6	114 6	T Brk	
30° R			4 5	114 7	PL	
10.5 L			5 12	~~113~~ 114 08	edge Pvt	
17.5 L			5 2	114 0	Gut	
22.5 L			4 6	114 6	T Brk	
30° L			4 2	115 0	PL	
3+00			4 70	114 50	℄	
10.5 R			4 88	114 32	edge Pvt	
16.5 R			5 0	114 2	Gut	

Profile No. ____ Date ____ Notes Red ____ Plotted ____ Job No. 1219 Division No. ____

X-Sec. No. ____ Date ____ Notes Chkd. SEB Checked 3/5/48 Survey of [illegible] Survey by Sanderson Notes HWG Date 2-48

Date ____ Date ____ Map No. ____ Indexed A. C. Johnson

F.B. [illegible] PG. 179

FORM 307 10M 10-46

PLEASE RETURN TO
LOS ANGELES COUNTY SURVEYOR
700 HALL OF RECORDS

NOTE: ANY ADDITIONS OR CHANGES ON THIS SHEET MUST BE MADE OR CIRCLED IN RED INK, WITH DATE AND NAME OF PERSON MAKING CHANGE.

Do not extend notes this side of this line.

STATION	B. S.	H. I.	F. S.	ELEV.		
3+00 24° R		119.20	45	114 7	· T Brk	
30° R			43	114 9	· PL	
80' R			36	115 6	·	
160' R			39	115 3	· Back Lot Line	
10.5 L			498	114 22	· edge Pvt	
14.5 L			51	114 1	· Gut	
23.5 L			44	114 8	· T Brk	
30° L			43	114 9	· PL	
80° L			37	115 5	·	
165' L			35	115 7	· Back Lot Line	
4+00			457	114 63	· E	
10° R			472	114 48	· edge Pvt	
17.6 R			48	114 4	· Gut	
25° R			42	115 0	· T Brk	
30° R			42	115 0	· PL	
10° L			470	114 50	· edge Pvt	
16.5 L			47	114 5	· Gut	
20.2 L			42	115 0	· T Brk	
30° L			41	115 1	· PL	
TP	497	119 67	450	114 70	·	

F.B. 1233 PG. 180

Job No. 1219 Division No. ____ Notes Red. ____ Plotted ____ Profile ____

Survey of Phlox St Date ____ Date ____ No. ____

Survey by Sunderson Notes HWS Notes Chkd. ____ Checked ____ X-Sec. ____

Indexed A. C. Johnson Date ____ Date ____ Date ____ No. ____

FORM 307 10M 10-46

PLEASE RETURN TO
LOS ANGELES COUNTY SURVEYOR
700 HALL OF RECORDS

NOTE: ANY ADDITIONS OR CHANGES ON THIS SHEET MUST BE MADE OR CIRCLED IN RED INK, WITH DATE AND NAME OF PERSON MAKING CHANGE.

Do not extend notes this side of this line.

STATION	B. S.	H. I.	F. S.	ELEV.		
5+00		11967	485	114.82	℄	
8.5 R			498	114.69	edge Pvt	
15.8 R			52	114.5	Gut	
25.3 R			42	115.5	TBrk	
30° R			40	115.7	PL	
80' R			42	115.5		
160' R			43	115.4	Back Lot Line	
10° L			509	114.58	edge Pvt	
15° L			53	114.4	Gut	
30° L			42	115.5	PL	
80' L			39	115.8		
165' L			38	115.9	Back Lot Line	
5+42.18			475	114.92	℄ Phlox & E PL	Koopman Ave
10' R			495	114.72	edge Pvt	
19° R			52	114.5	Gut	
26° R			42	115.5	TBrk	
30° R			39	115.8	PL	
10° L			499	114.68	edge Pvt	
13° L			51	114.6	Gut	
30° L			38	115.9	PL	

Profile No. ____ Notes Red ____ Plotted ____ Job No. 1219 Division No. ____ F.B. 1233 PG. 181

X-Sec. No. ____ Date ____ Date ____ Survey of [illegible]

Notes Chkd SEB Checked 3/5/48 Survey by Sanderson Notes HOS Date 3-48

Date ____ Date ____ Map No. ____ Indexed [illegible] Jeffries

FORM 307 10M 10-46

PLEASE RETURN TO
LOS ANGELES COUNTY SURVEYOR
700 HALL OF RECORDS

NOTE: ANY ADDITIONS OR CHANGES ON THIS SHEET MUST BE MADE OR CIRCLED IN RED INK, WITH DATE AND NAME OF PERSON MAKING CHANGE.

Do not extend notes this side of this line.

STATION	B. S.	H. I.	F. S.	ELEV.		
5+72.18		119.67	4.69	114.98	℄ int Phlox st & Koopman Ave	
9.5 R			4.70	114.97	Brk	
19.7 R			5.18	114.49	+ Gut	
30° R			4.93	114.74	℄ Koopman & N PL Phlox st	
100' R			4.71	114.96	" "	
9° L			4.84	114.83	Pvt	
17.7 L			5.19	114.48	+ Gut	
30° L			4.86	114.81	℄ Koopman & S PL Phlox st	
100' L			4.56	115.11	" "	
6+02.18			4.43	115.24	℄ Phlox st & W PL Koopman	
15.6 R			4.79	114.88	edge Pvt	
30° R			4.1	115.6	PL	
17° L			5.01	114.66	edge Pvt & Gut	
24.5 L			3.8	115.9	TBrk	
30° L			3.9	115.8	PL	
6+50			3.87	115.80	℄	
30' R			3.7	116.0	PL	
80' R			3.7	116.0		
160' R			3.9	115.8	Back Lot Line	
30' L			3.3	116.4	PL	
95' L			3.4	116.3	Back Lot Line	

F.B. 1233 PG. 182

Job No. 1219 Division No. ____ Notes Red. ____ Plotted ____ Profile ____

Survey of Phlox St Date ____ Date ____ No. ____

Survey by Gunderson Notes HWG Notes Chkd. ____ Checked ____ X-Sec. ____

Indexed ____ Date ____ Date ____ Date ____ No. ____

FORM 307 10M 10-46

PLEASE RETURN TO
LOS ANGELES COUNTY SURVEYOR
700 HALL OF RECORDS

NOTE: ANY ADDITIONS OR CHANGES ON THIS SHEET MUST BE MADE OR CIRCLED IN RED INK, WITH DATE AND NAME OF PERSON MAKING CHANGE.

Do not extend notes this side of this line.

STATION	B. S.	H. I.	F. S.	ELEV.		
6+98.4		119.67	4.00	115.67	℄ Phlox St & Top of Conc Irrigation Box	
7+00			3.30	116.37	℄	
9° R			3.49	116.18	edge of Pvt	
18° R			3.7	116.0	Gut	
30° R			2.96	116.71	PL - on Mac Pvt	
9° L			3.52	116.15	edge Pvt	
15.5 L			3.7	116.0	Gut	
30° L			3.3	116.4	PL	
TP	4.67	121.26	3.08	116.59		
7+52.30			4.71	116.55	℄ Phlox & EPL of Alley	
9.5 R			4.85	116.41	edge St Pvt	
15° R			5.10	116.16	Gut - Mac Pvt & Dirt Some Elev	
30' R			4.35	116.91	NPL Phlox on Mac Pvt - Ground 0.25 Lo[illegible]	
9.5 L			4.94	116.32	edge Pvt	
15.6 L			5.3	116.0	Gut	
30° L			4.8	116.5	PL	
7+62.30			4.67	116.59	℄ int Phlox St & Alley	
30' L			4.8	116.5	℄ Alley & SPL Phlox St	
95' L			4.8	116.5	" " & Back Lot Line	

Profile
Notes Red ____ Plotted ____ Job No. 1219 Division No. ____
No. ____ Date ____ Date ____ Survey of [illegible]
X-Sec. Notes Chkd SEB Checked 3/5/48 Survey by Sunderson Notes HWS Date 2-48
No. ____ Date ____ Date ____ Map No. ____ Indexed [illegible] Jobmer

F.B. 1233 PG. 183

FORM 307 10M 10-46

PLEASE RETURN TO
LOS ANGELES COUNTY SURVEYOR
700 HALL OF RECORDS

NOTE: ANY ADDITIONS OR CHANGES ON THIS SHEET MUST BE MADE OR CIRCLED IN RED INK, WITH DATE AND NAME OF PERSON MAKING CHANGE.

Do not extend notes this side of this line.

STATION	B. S.	H. I.	F. S.	ELEV.		
7+8230		121.26	4 66	116.60	℄ Phlox & W PL	Alley
10' R			4 84	116.42	· edge Pvt	
15.6 R			4 9	116 4	· Gut	
30° R			4 5	116 8	· PL	
10.5 L			4 90	116 36	· edge Pvt	
16° L			5 1	116 2	· Gut	
30° L			4 3	117 0	· PL	
8+50			4 47	116.79	· ℄ Phlox St	
BMKA2			4 25	117.01	BMKA2 El = 117.031 (unadj) FB 1233-167 Phlox St & 1st Alley E of Paramount Blvd NE cor L&T in conc floor at large doorway S side of Bldg	

F.B/233 PG. 184

Job No. 1219 Division No. ____ Notes Red. ____ Plotted ____ Profile ____

Survey of Phlox St Date ____ Date ____ No. ____

Survey by Sunderson Notes HLOG. Notes Chkd. ____ Checked ____ X-Sec. ____

Indexed A. C. Johnson Date ____ Date ____ No. ____

Notes Ck'd by	Survey of Phlox St
Map No.	W. O. 1219 Tape No. St'd °F
Office Work	Surveyed by Gunderson
Checked	Notes 1406 Date 2-48
Date	Indexed A. C. Johnson 8-31-48

F. B. 1232 Pg. 185

TOPOGRAPHY
ON
FIRST ALLEY E OF PARAMOUNT BLVD.
FROM - PHLOX ST
TO - IN LINE TRACT 12085
PHLOX ST
JN 1219

Feb-48
Gunderson
Hobson
Natapoff
Simpson.

Note: Any Additions or Changes on This Sheet Must Be Made or Circled in Red Ink With Date and Name of Person Making Change.

Do not extend notes this side of this line.

RETURN TO
LOS ANGELES COUNTY SURVEYOR
700 HALL OF RECORDS

FORM 247 5M 11-46

F. B. 1233 PG. 186

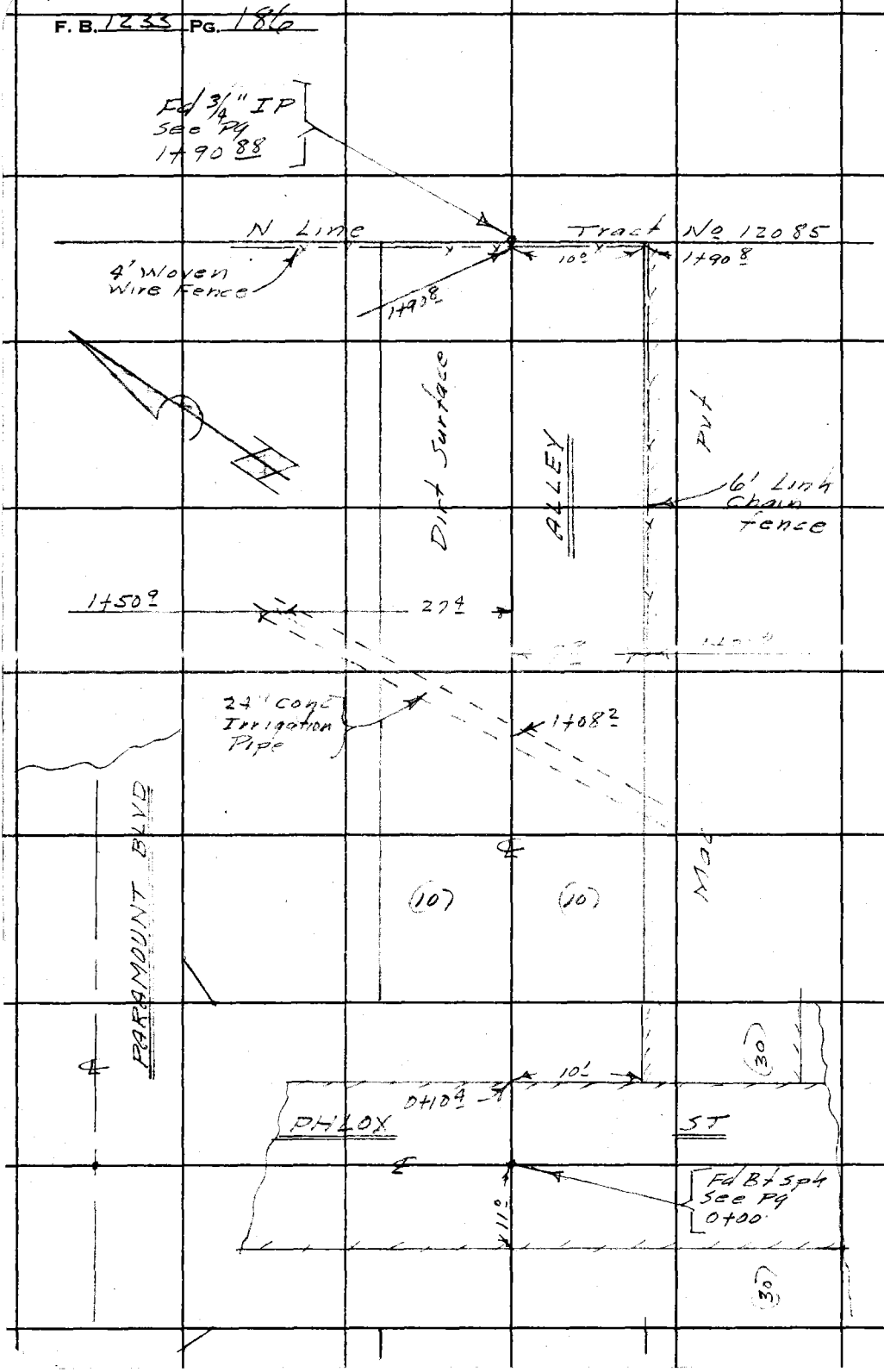

RETURN TO
LOS ANGELES COUNTY SURVEYOR
700 HALL OF RECORDS

Do not extend notes this side of this line.

Note: Any Additions or Changes on This Sheet Must Be Made or Circled in Red Ink With Date and Name of Person Making Change.

F.B. 1233 PG. 187

Profile No. _____ Notes Red _____ Plotted _____ Job No. 1219 Division No. _____
Date _____ Date _____ Survey of _____
X-Sec. No. _____ Notes Chkd SEB Checked 3/5/48 Survey by Sanderson Notes HMS Date 2-48
Date _____ Date _____ Map No. _____ Indexed A. C. Johnson Date _____

ON
FIRST ALLEY E OF PARAMOUNT BLVD
FROM- PHLOX ST
TO- N LINE TRACT 12085

PHLOX ST
JN 1219

Feb 48
Gunderson
Hobson
Natapoff
~~Simpson~~

STATION	B.S.	H.I.	F.S.	ELEV.

NOTE: ANY ADDITIONS OR CHANGES ON THIS SHEET MUST BE MADE OR CIRCLED IN RED INK, WITH DATE AND NAME OF PERSON MAKING CHANGE.

Do not extend notes this side of this line.

PLEASE RETURN TO
LOS ANGELES COUNTY SURVEYOR
700 HALL OF RECORDS

FORM 307 10M 10-46

FORM 307 10M 10-46

PLEASE RETURN TO
LOS ANGELES COUNTY SURVEYOR
700 HALL OF RECORDS

NOTE: ANY ADDITIONS OR CHANGES ON THIS SHEET MUST BE MADE OR CIRCLED IN RED INK, WITH DATE AND NAME OF PERSON MAKING CHANGE.

Do not extend notes this side of this line.

STATION	B. S.	H. I.	F. S.	ELEV.		
BMKA2	4 25	121.28		117.03	BMKA2 El: 117.03 (unadj) FB 1233-167 Phlox St & 1st Alley E of Paramount Blvd NE Cor L&T in conc floor at large doorway S Side Bldg	
0+00			4 67	116 61	℄ int Alley & Phlox St	
10' R			4 71	116.57	on Mac Pvt	
10' L			4 66	116 62	" " "	
0+08.5			4 84	116.44	℄ & edge Pvt	
0+16			5.00	116.3	℄ & + Gut	
0+30			4 6	116.7	℄ Alley & N PL Phlox St	
9.8 R			4 6	116 7	Ground	
10' R			4 35	116 93	on Mac Pvt	
10' L			4 6	116.7	PL	
1+00			4 5	116.8	℄	
10' R			4 9	116.4	PL	
10' L			4 4	116.9	"	
95' L			4 4	116.9		
1+08.2			5 88	115 40	℄ Alley & Top of 24" Conc Irrigation Pipe	
1+90.88			4 6	116 7	℄ Alley & N Tract Line	
10' R			4 7	116.6	PL	
10' L			4 7	116.6	PL	
100' L			4 6	116.7		
BMKA2			4 25	117.03	BMKA2 El: 117.031	See above

F.B. 1233 PG. 188

Job No. 1219 Division No. ____ Notes Red. ____ Plotted ____ Profile

Survey of PHLOX ST Date ____ Date ____ No. ____

Survey by Gunderson Notes HWG Notes Chkd. ____ Checked ____ X-Sec.

Indexed C. Johnson Date ____ Date ____ Date ____ No. ____

Notes Ck'd by	Survey of WESTERN AVE
Map No.	W. O. 8351 Tape No. 0106 St'd 68 °F
Office Work	Surveyed by Van Deren
Checked	Notes Van Date 9-16-48
Date	Indexed E. C. Johnson

F. B. 1233 Pg. 195

APR 21 '49

CI 1274 JN 8351

& SURVEY OF

WESTERN AVE

DOWNEY SEWER DIST

C.I. 1274

9-16-48
Van Deren
Nitley
Smiley
Blankenship
Edmondson

Note: Any Additions or Changes on This Sheet Must be Made in Red Ink With Date & Circled in Red Making Change. Name of Person

Do not extend notes this side of this line.

RETURN TO
LOS ANGELES COUNTY SURVEYOR
700 HALL OF RECORDS

FORM 247 5M 11-46

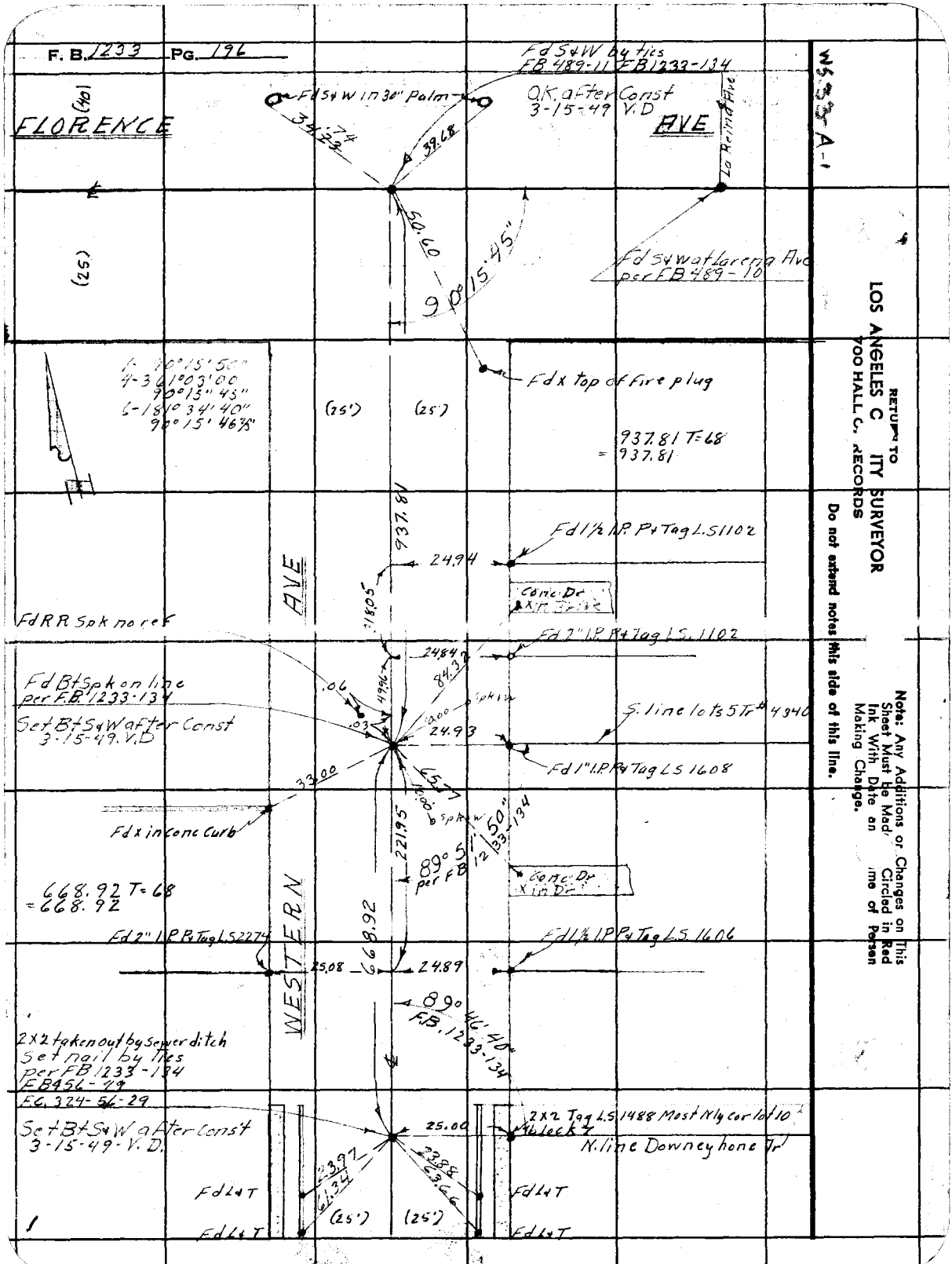
F. B. 1233 PG. 196
FLORENCE
AVE
WESTERN
AVE
Fd S&W by ties
FB 489-11 FB 1233-134
Fd S&W in 30" Palm
O.K. after Const
3-15-49 V.D
La Reina Ave
Fd S&W at Larena Ave
per FB 489-10
90°15'45"
Fd x top of fire plug
937.81 T=68
= 937.81
Fd 1½ I.P. P&Tag L.S 1102
Conc Dr
Fd R R Spk no ref
Fd 2" I.P. P&Tag L.S. 1102
Fd Bt Spk on line
per F.B. 1233-134
Set Bt S&W after Const
3-15-49. V.D
S. line lots 5 Tr # 4340
Fd 1" I.P. P&Tag L.S 1608
Fd x in conc Curb
89° 51' 50"
per FB 1233-134
Conc Dr
X in Dr
668.92 T=68
= 668.92
Fd 2" I.P. P&Tag L.S 2274
Fd 1½ I.P. P&Tag L.S. 1606
89° 46' 40"
F.B. 1233-134
2X2 taken out by sewer ditch
Set nail by ties
per FB 1233-134
FB 456-79
F.C. 324-56-29
Set Bt S&W after Const
3-15-49 V.D.
2X2 Tag L.S. 1488 Most Nly cor lot 10
block 7
N. line Downeyhone Tr
Fd L&T
Fd L&T
Fd L&T
Fd L&T
(25')
(25')
(25')
(25')
(40)
(25)
937.81
24.94
24.84
84.32
24.93
33.00
221.95
668.92
25.08
24.89
25.00
23.97
61.34
23.88
63.66
RETURN TO
LOS ANGELES C ITY SURVEYOR
700 HALL O RECORDS
Do not extend notes this side of this line.
Note: Any Additions or Changes on This Sheet Must be Mad Circled in Red Ink With Date an me of Person Making Change.

F.B. 1233 PG. 205

NOTES RED. JOB NO. 1274 SURVEY OF Western Ave
DATE SURVEY BY [illegible]
NOTES CHKD. NOTES BY Van DATE 9-20-48
DATE INDEXED A. C. Johnson DATE APR 21 '49

NOTE: ANY ADDITIONS OR CHANGES ON THIS SHEET MUST BE MADE OR CIRCLED IN RED INK, WITH DATE AND NAME OF PERSON MAKING CHANGE.

Do not extend notes this side of this line

PLEASE RETURN TO
LOS ANGELES COUNTY SURVEYOR
315 CIVIC CENTER BLDG.

DESCRIPTION	ADJ. ELEV.	3RD RUN	2ND RUN	DIFF.	1ST RUN	B.M.
01-1274						
BENCH MARK LEVELS						
ON						
WESTERN AVE						
DOWNEY SEWER DIST						
	9-20-48					
	Van Deren					
	Willey					
	Blankenship					
	Edmondson					

765420 353 2M 3-48

FORM 353 2M 3-48

PLEASE RETURN TO
LOS ANGELES COUNTY SURVEYOR
315 CIVIC CENTER BLDG.

NOTE: ANY ADDITIONS OR CHANGES ON THIS SHEET MUST BE MADE OR CIRCLED IN RED INK, WITH DATE AND NAME OF PERSON MAKING CHANGE.

Do not extend notes this side of this line

B.M. (Fd)	1ST RUN	DIFF.	2ND RUN	3RD RUN	ADJ. ELEV.	DESCRIPTION
BMP8	123.871				~~123.871~~	B.M. P8 Elev = 123.871 FB1233-138
+	4.297		4.151		[illegible]	Paramount Blvd + Harper Ave. N.W. cor.
⊼	128.168	− 1.523	1.521		−1.5220	Bt Spk in curb 4' N. of N. end C.R.
—	5.820		5.672		[illegible]	
BMP7	122.348				~~122.349~~	BMP7 Elev = 122.354 FB1233-138
+	5.027		4.821			Paramount Blvd + 7th St S.W. Cor.
⊼	127.375	− 0.668	0.670		−0.6690	Bt Spk in curb. 6' S. of S. end C.R.
—	5.695		5.491			
T.P.	121.680					T.P.
+	4.850		5.069			
⊼	126.530	− 0.213	0.213		−0.2130	
—	5.063		5.282			
T.P.	121.467					T.P.
+	4.911		4.757			
⊼	126.378	− 0.629	0.628		−0.6285	
—	5.540		5.385			
T.P.	120.838					T.P.
+	5.208		5.057			
⊼	126.0[illegible]	+ 0.309	0.310		+0.3095	
—	4.899		4.747			
T.P.	121.147					T.P.
+	5.239		4.907			
⊼	126.386	+ 1.060	1.059		+1.0595	
—	4.179		3.848		[illegible]	
(Set)						
BMET-~~7~~ 8	122.207				~~122.208~~	BMET-~~7~~ 8 Elev =
+	4.943		4.741			Western Ave. (E. side) 580'± N. of 7th St.
⊼	127.150	+ 0.637	0.636		+0.6365	Bt Spk in curb. 33' S. of N. end curb
—	4.306		4.105			
T.P.	122.844				122.844	T.P.

NOTES RED. ____ DATE ____
NOTES CHKD. ____ DATE ____
JOB NO. 1274 SURVEY OF Western Ave
SURVEY BY Van Deren DATE 9-20-48
NOTES BY [illegible] DATE ____
INDEXED [illegible] DATE ____
F.B. 1233 PG. 206

76S420 353 2M 3-48

PLEASE RETURN TO
LOS ANGELES COUNTY SURVEYOR
315 CIVIC CENTER BLDG.

NOTE: ANY ADDITIONS OR CHANGES ON THIS SHEET MUST BE MADE OR CIRCLED IN RED INK, WITH DATE AND NAME OF PERSON MAKING CHANGE.

Do not extend notes this side of this line

B.M.	1ST RUN	DIFF.	2ND RUN	3RD RUN	ADJ. ELEV.	DESCRIPTION
T.P	122.844	per pg	207		122.844	
+	5.352	+ ✓	4.971			
⊼	128.196	1.252	1.250		+1.2510	
— (set) 9	4.100		3.721		124.09[illegible]	
BMET ~~8~~	124.096				~~124.095~~	BMET ~~8~~ 9 Elev=
+	5.009	+ ✓	4.842			Western Ave (E. side) 970± S. of ℄ Florence [illegible]
⊼	129.105	0.525	0.523		+0.5240	Bt Spk in S. Side of Conc Drive to [illegible]
—	4.484		4.319			
T.P	124.621					T.P.
+	4.905		4.542			
⊼	129.52[illegible]	+ ✓ 0.823	0.820		+0.8215	
— (set) 10	4.082		3.722		25.44[illegible]	
BMET ~~9~~	125.444				~~125.440~~	BMET ~~9~~ 10 Elev=
+	3.822		3.651			Western Ave (W. side) 430± S. ℄ Florence [illegible]
⊼	129.266	− ✓ 0.879	0.878		−0.8785	Bt Spk in W. Side Conc Drive to [illegible]
—	4.701		4.529			
T.P	124.565					T.P.
+	4.456		4.208			
⊼	129.021	− ✓ 0.473	0.471		−0.4720	
—	4.929		4.679			
T.P	124.092					T.P.
+	6.175		6.222			
⊼	130.267	+ ✓ 1.211	213		+1.2120	
—	4.964		5009			
T.P	125.303					T.P.
+	5.469		5.345			
⊼	130.772	+0.343 ~~0.345~~	0.345		+0.3440	
—	5.126		5.002			
T.P	125.646				125.646	

NOTES RED. ____ JOB NO. 1274 SURVEY OF Western Ave
DATE ____ SURVEY BY [illegible]
NOTES CHKD. ____ NOTES BY [illegible] DATE 9-20-48
DATE ____ INDEXED ____ A. C. Johnson DATE ____

1233
F.B. PG. 208

FORM 353 2M 3-48

PLEASE RETURN TO
LOS ANGELES COUNTY SURVEYOR
315 CIVIC CENTER BLDG.

NOTE: ANY ADDITIONS OR CHANGES ON THIS SHEET MUST BE MADE OR CIRCLED IN RED INK, WITH DATE AND NAME OF PERSON MAKING CHANGE.

Do not extend notes this side of this line

JOB NO. 1274 SURVEY OF Western Ave
SURVEY BY Van Der Ott DATE 9-20-48
NOTES BY Van DATE
INDEXED K. C. Johnson DATE
NOTES RED. DATE
NOTES CHKD. DATE
F.B. 1233 PG. 208

B.M.	1ST RUN	DIFF.	2ND RUN	3RD RUN	ADJ. ELEV.	DESCRIPTION
T.P	125.646	perp	208		125.646	
+	4.046		3.872			
Π	129.692	-0.441	0.439		-0.4400	
	4.487		4.311			
(Fd) B.M. ET6	125.205				~~125.206~~	B.M. ET6 Elev 125.211 FB 1233-139
+	4.133		3.855	4.049		La Reina Ave. prod (W. side)
Π	129.338	-1.164	1.158	1.160	-1.1605	Bt spk in N. side Conc Drive to No #10411
	5.297		5.013	5.209		
T.P.	124.041					T.P.
+	4.692		4.503			
Π	128.733	-0.651	0.684		-0.6825	
(Fd)	5.373		5.187		~~123.271~~	
B.M. ET5	123.360				~~123.363~~	B.M. ET5 Elev=123.370 FB 1233-138
						La Reina Ave (W. side) 520± N of 7th St
						Bt spk in curb

Notes Ck'd by	Survey of Western Ave
Map No.	W. O. 1274 Tape No. 106 St'd 68 °F
Office Work	Surveyed by Van Deren
Checked	Notes Van Date 9-16-48
Date	Indexed A. C. Johnson

F. B. 1222 Pg. 219

APR 21 '49

CI 1274

TOPOGRAPHY ON

WESTERN AVE

FROM N. LINE DOWNEY HOME TR

TO NEAR FLORENC AVE

9-16-48
Van Deren
Willey
Smiley
Blankenship
Edmondson

Note: Any Additions or Changes on This Sheet Must be Made or Circled in Red Ink With Date and Name of Person Making Change.

Do not extend notes this side of this line.

RETURN TO
LOS ANGELES COUNTY SURVEYOR
700 HALL OF RECORDS

FORM 247 5M 11-46

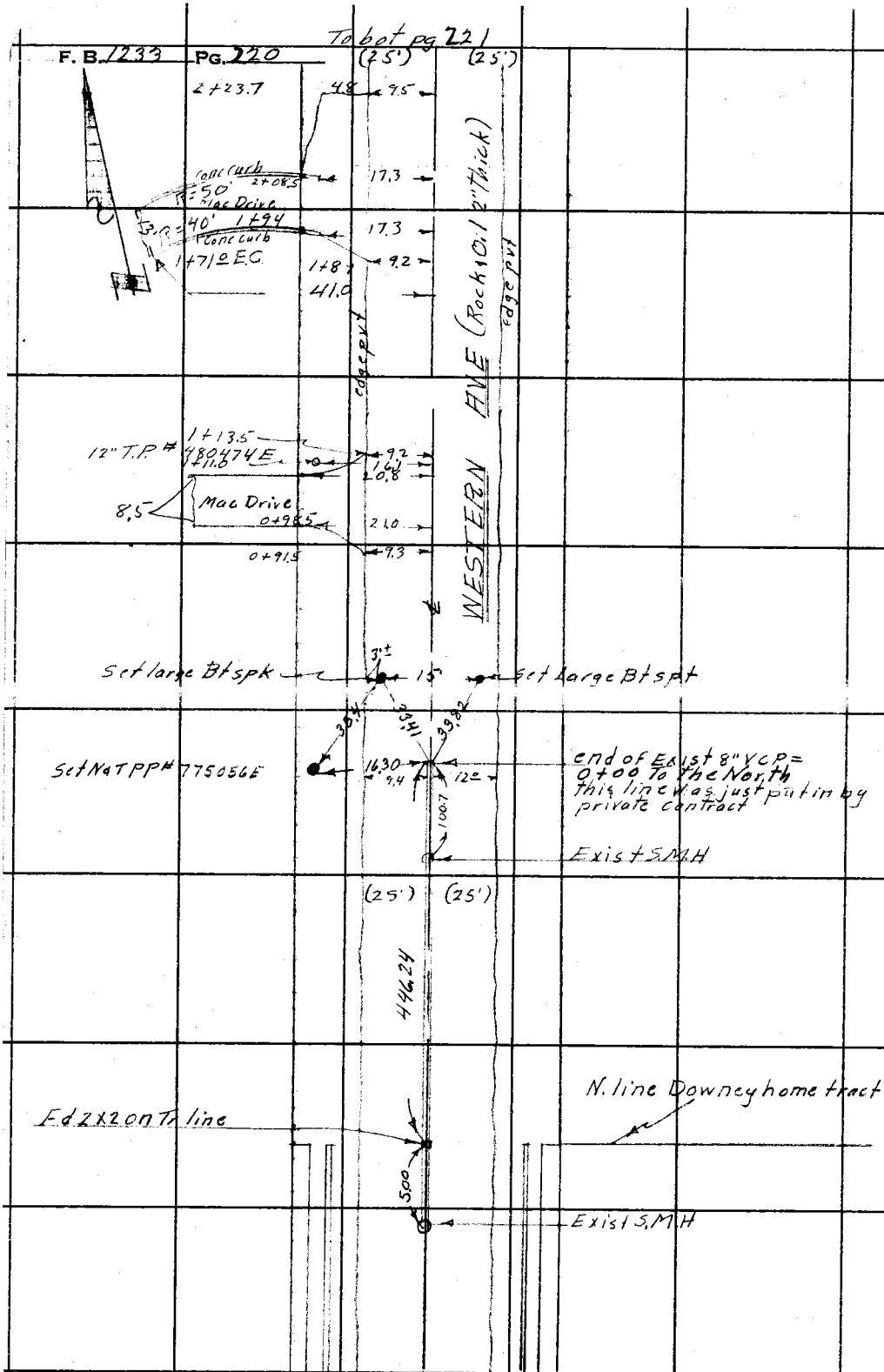

RETURN TO
LOS ANGELES COUNTY SURVEYOR
700 HALL OF RECORDS

Do not extend notes this side of this line.

Note: Any Additions or Changes on This Sheet Must be Made or Circled in Red Ink With Date and Name of Person Making Change.

Notes Ck'd by	Survey of Western Ave
Map No.	W. O. 1274 Tape No. C106 St'd 68 °F
Office Work	Surveyed by Van Deren
Checked	Notes Van Date 9-16-48
Date	Indexed E. C. Johnson

F. B. 1233 PG. 21

To 607 pg 222

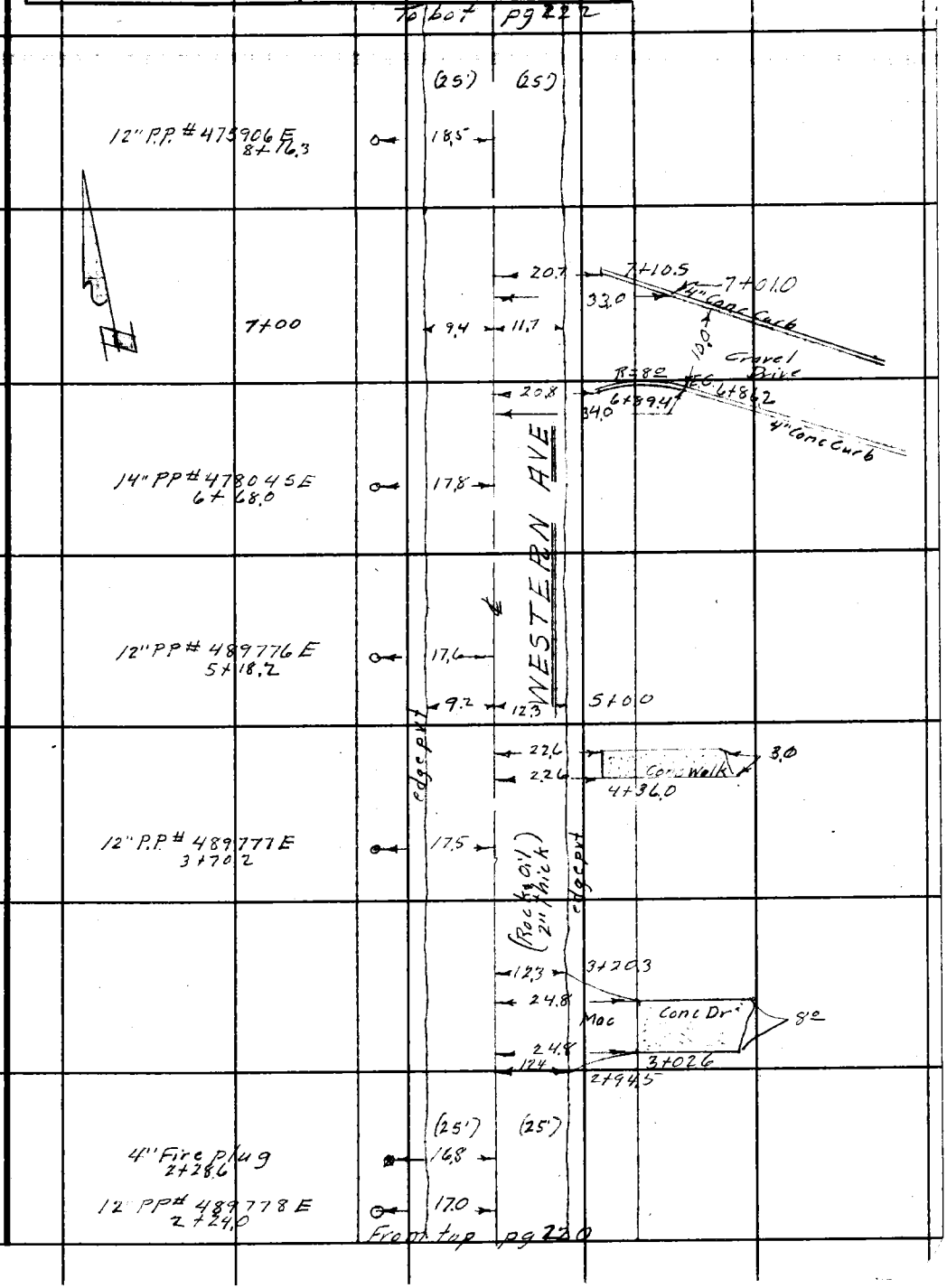

Note: Any Additions or Changes on This Sheet Must be Made or Circled in Red Ink With Date and Name of Person Making Change.

Do not extend notes this side of this line.

RETURN TO
LOS ANGELES COUNTY SURVEYOR
700 HALL OF RECORDS

FORM 247 SM 11-46

F. B. 1233 PG. 222

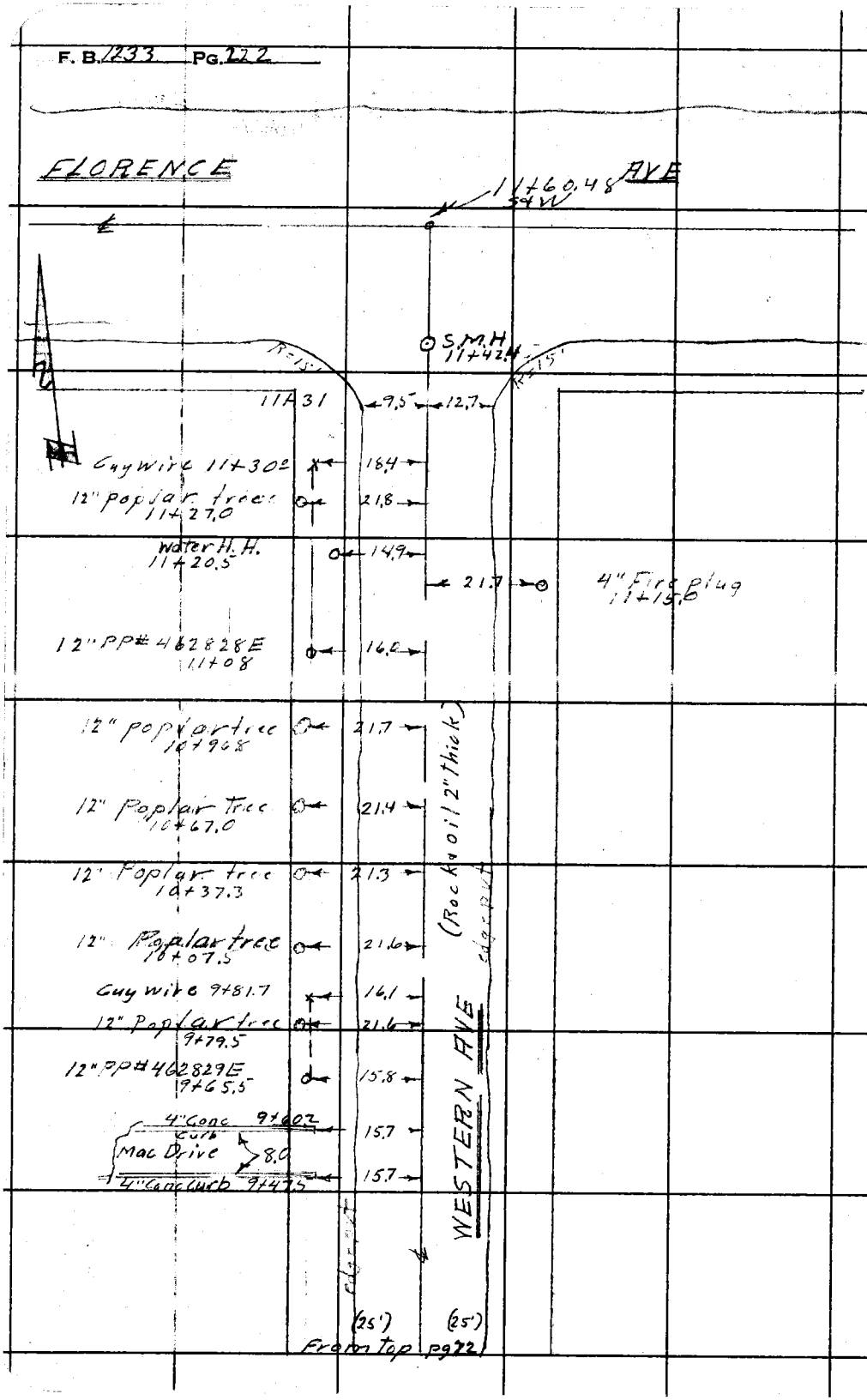

RETURN TO
LOS ANGELES COUNTY SURVEYOR
700 HALL OF RECORDS

Do not extend notes this side of this line.

Note: Any Additions or Changes on This Sheet Must be Made or Circled in Red Ink With Date and Name of Person Making Change.

Profile No.	Notes Red	Plotted	Job No. 1274	Division No. Survey	F.B. 1833 PG. 223
	Date	Date	Survey of		
X-Sec. No.	Notes Chkd. LCM	Checked	Survey by Van Deren	Notes Van	Date 9-16-48
	Date 9/27/48	Date	Map No.	Checked ~~Johnson~~	Date APR 21 '49

CE 1274

CROSS SECTION ON

WESTERN AVE

FROM N. LINE DOWNEY HOME TR

TO NEAR FLORENCE AVE

9-16-48

Van Deren
Willey
Smiley
Blankenship
Edmondsen

STATION	B. S.	H. I.	F. S.	ELEV.

NOTE: ANY ADDITIONS OR CHANGES ON THIS SHEET MUST BE MADE OR CIRCLED IN RED INK, WITH DATE AND NAME OF PERSON MAKING CHANGE.

Do not extend notes this side of this line.

PLEASE RETURN TO
LOS ANGELES COUNTY SURVEYOR
700 HALL OF RECORDS

FORM 307 10M 10-46

FORM 307 10M 10-46

PLEASE RETURN TO
LOS ANGELES COUNTY SURVEYOR
700 HALL OF RECORDS

NOTE: ANY ADDITIONS OR CHANGES ON THIS SHEET MUST BE MADE OR CIRCLED IN RED INK, WITH DATE AND NAME OF PERSON MAKING CHANGE.

Do not extend notes this side of this line.

STATION	B. S.	H. I.	F. S.	ELEV.	Lt & W	℄ Rt & E
					BM. ET #8 Elev 124076 F.B. 1233-208	
BM. ET 8	4.61	128.69		124.08	Western Ave (E side) 970± S. ℄ of Florence Ave	
8" inlet N.			13.39	115.30	Bt spk in S. side Conc Drive to ha # 10342	
8" outlet S.			13.40	115.29	8" inlet N. Rod 5.51 Chain 7.21 Diam 0.67 → 13.39 / 8" outlet S. Rod 5.51 Chain 7.22 Diam 0.67 → 13.40	Exist M.H. 100.70 S. of N. end of pipe
0+00			5.17	123.52		℄
"			13.15	115.54	invert elev of Exist 8" V.C.P. (end of pipe)	
"			5.45	123.24		12' edge pvt
"			5.6	123.1		18.5 Cut
"			5.0	123.7		25' P.L.
"			4.3	124.4		165' back lot line
"			5.32	123.37	8.8 edge pvt	
"			5.3	123.4	10' Cut	
"			4.6	124.1	25' P.L.	
"			5.0	123.7	100'	
1+00			5.02	123.67		℄
"			5.39	123.30		12.2 edge pvt
"			5.6	123.1		18.5 Cut
"			4.9	123.8		23 top brk
"			4.8	123.9		25 P.L
"			5.17	123.52	8' edge pvt	
"			5.19	123.50	9.6 Cut	
"			4.9	123.8	25. PL	

F.B. 1233 PG. 224 Job No. 1274 Division No. Survey Notes Red. Plotted No. Profile
Survey of Western Ave Date 9-17-48 Date No. X-Sec.
Survey by Van Deren Notes Van Notes Chkd. Checked No.
Indexed R. C. Johnson Date 9-16-48 Date Date

FORM 307 10M 10-46

PLEASE RETURN TO
LOS ANGELES COUNTY SURVEYOR
700 HALL OF RECORDS

NOTE: ANY ADDITIONS OR CHANGES ON THIS SHEET MUST BE MADE OR CIRCLED IN RED INK, WITH DATE AND NAME OF PERSON MAKING CHANGE.

Do not extend notes this side of this line.

STATION	B. S.	H. I.	F. S.	ELEV.	Lt & W	℄	Rt & E
		128 69					
2+00			4.67	124.02		℄	
"			4.88	123.81			12' edge prvt
"			5.1	123.6			18.5 Cut + bot brk
"			4.5	124.2			22.5 top brk
"			4.4	124.3			25' PL
"			4.88	123.81	8.5 edge prvt		
"			4.97	123.72	12.4 Cut		
"			4.66	124.03	25' PL		
3+00			4.41	124.28		℄	
"			4.57	124.12			12º edge prvt
"			4.71	123.98			17.5 Cut + bot brk
"			4.3	124.4			21º top brk
"			4.2	124.5			25' PL
"			4.65	124.04	9.0 edge prvt		
"			4.65	124.04	9.2 Cut		
"			4.2	124.5	25' PL		
4+00			3.96	124.73		℄	
"			4.25	124.44			12.2 edge prvt
"			4.6	124.1			19.7 Cut + bot brk
"			4.2	124.5			21º top brk
"			4.1	124.6			25' PL

Profile No. ____ Date ____ Notes Red ____ Plotted ____ Job No. 1274 Division No. Sun
X-Sec. No. ____ Date ____ Notes Chkd ____ Date ____ Checked ____ Date ____ Survey of ____ Survey by Van Deusen Notes 1 of 1 Date 9-17-48
Map No. ____ Date ____ Checked Johnson Date ____

F.B. 1233 PG. 25

FORM 307 10M 10-46

PLEASE RETURN TO
LOS ANGELES COUNTY SURVEYOR
700 HALL OF RECORDS

NOTE: ANY ADDITIONS OR CHANGES ON THIS SHEET MUST BE MADE OR CIRCLED IN RED INK, WITH DATE AND NAME OF PERSON MAKING CHANGE.

Do not extend notes this side of this line.

STATION	B. S.	H. I. ✓	F. S.	ELEV.	Lt & W	℄ Rt & E
		128.69				
4+00			4.1	124.6		175' back lot line
"			4.47	124.22	10' edge pvt	
"			4.5	124.2	13.5 Cut & bot brk	
"			4.3	124.4	15' top brk	
"			4.2	124.5	25' PL	
"			4.0	124.7	100'	
"			3.4	125.3	200'	
"			2.8	125.9	300'	
"			2.2	126.5	455'	
T. P.	5.99	130.60	4.08	124.61	T. P.	
5+00			5.75	124.85		℄
"			6.09	124.51		12' edge pvt
"			6.4	124.2		17.5 Cut & bot brk
"			6.1	124.5		20' top brk
"			5.9	124.7		25' P.L.
"			6.06	124.54	9.2 edge pvt	
"			6.2	124.4	15' Cut	
"			5.4	125.2	25' P.L.	
6+00			5.44	125.16		℄
"			5.78	124.82		12' edge pvt
"			6.2	124.4		19' Cut bot brk

F.B. 1233 PG. 226 Job No. 1274 Division No. Surv. Notes Red. Plotted Date 9-17-48 Date No. Profile
Survey of Western Ave. Notes Van Date Checked Date No. X-Sec.
Survey by Van Deren Notes Van Date Checked Date No.
Indexed E. C. Johnson Date

FORM 307 10M 10-46

PLEASE RETURN TO
LOS ANGELES COUNTY SURVEYOR
700 HALL OF RECORDS

NOTE: ANY ADDITIONS OR CHANGES ON THIS SHEET MUST BE MADE OR CIRCLED IN RED INK, WITH DATE AND NAME OF PERSON MAKING CHANGE.

Do not extend notes this side of this line.

STATION	B. S.	H. I.	F. S.	ELEV.	Lt & W	℄	Rt & E
		130.60					
6+00			5.5	125.1			21' top brk
"			5.4	125.2			25' PL
"			5.77	124.83	9' edge pvt		
"			6.0	124.6	16.5 Cut bot brk		
"			5.5	125.1	18' top brk		
"			5.5	125.1	25' P.L.		
7+00			5.37	125.23		℄	
"			5.56	125.04			11.7 edge pvt
"			5.8	124.8			18' Cut & bot brk
"			5.1	125.5			top Brk
"			5.4	125.2			25' P.L
"			5.61	124.99	9.4 edge pvt		
"			5.8	124.8	17' Cut		
"			5.5	125.1	25' P.L		
8+00			5.20	125.40		℄	
"			5.47	125.13			11.7 edge pvt
"			5.8	124.8			18' Cut & bot brk.
"			4.9	125.7			21' top brk
"			4.8	125.8			25' P.L
"			4.2	126.4			175' back lot line
"							

Profile
No. ____ Date ____ Notes Red ____ Plotted ____ Job No. 1274 Division No. Surv
X-Sec.
No. ____ Date ____ Notes Chkd ____ Checked ____ Survey of ____
Date ____ Date ____ Survey by Van Deren Notes Van Date 9-12-48
Map No. ____ Indexed A. C. Johnson Date ____

F.B. 1237 PG. 227

FORM 307 10M 10-46

PLEASE RETURN TO
LOS ANGELES COUNTY SURVEYOR
700 HALL OF RECORDS

NOTE: ANY ADDITIONS OR CHANGES ON THIS SHEET MUST BE MADE OR CIRCLED IN RED INK, WITH DATE AND NAME OF PERSON MAKING CHANGE.

Do not extend notes this side of this line.

STATION	B. S.	H. I. ✓	F. S.	ELEV.	Lt & W	℄	Rt & E
		130.60					
8+00			5.41	125.19	10' edge pvt		
"			5.8	124.8	17' Cut & bot brk		
"			4.8	125.8	19' top brk		
"			4.9	125.7	25' PL		
"			4.2	126.4	175' back lot line		
9+00			5.19	125.41		℄	
"			5.46	125.14			11' edge pvt
"			5.7	124.9			17' Cut & bot brk
"			4.6	126.0			20' top brk
"			4.4	126.2			25' PL
"			5.46	125.14	9.5 edge pvt		
"			5.6	125.0	15' Cut & bot brk		
"			4.8	125.8	17' top brk		
"			4.9	125.7	25' P.L.		
10+00			5.16	125.44		℄	
"			5.47	125.13			12.3 edge pvt
"			5.8	124.8			19' Cut & bot brk
"			5.1	125.5			22' top brk
"			5.1	125.5			25' P.L.
"			5.35	125.25	9.3 edge pvt		
"			5.5	125.1	14.5 Cut & bot brk		

F.B. 1233 PG. 228
Job No. 1274 Division No. Surv Notes Red Plotted No. Profile
Survey of Western Ave Date 9-17-48 Date No. X-Sec.
Survey by Van Deren Notes Van Notes Chkd Checked No.
Indexed A. C. Johnson Date Date Date

FORM 307 10M 10-46

PLEASE RETURN TO
LOS ANGELES COUNTY SURVEYOR
700 HALL OF RECORDS

NOTE: ANY ADDITIONS OR CHANGES ON THIS SHEET MUST BE MADE OR CIRCLED IN RED INK, WITH DATE AND NAME OF PERSON MAKING CHANGE.

Do not extend notes this side of this line.

STATION	B. S.	H. I.	F. S.	ELEV.	Lt + W	℄ Rt + E
		130.60				
10+00			5.0	125.6	18' top brk	
"			5.0	125.6	25' P.L	
11+00			5.15	125.45		℄
11+31 B.C			4.85	125.75		℄ at B.C
"			5.10	125.50		12.5 edge pvt
"			5.3	125.3		18.5 Gut bot brk
"			4.6	126.0		23.5 top brk
"			4.4	126.2		25' P.L
"			5.12	125.48	9.0 edge pvt	
"			5.1	125.5	14' Gut bot brk	
"			4.7	125.9	top brk	
"			4.7	125.9	25' P.L.	
11+60.48			4.81	125.79		℄ int Florence Ave
B.M. ET 9			5.16	125.44	B.M. ET #9 Elev. 125.435 F.B. 1233-207 Western Ave (W. side) 430'± S. ℄ Florence Ave Bt spk in N. side Conc Drive to ho # 10239	

Profile No. ____ Notes Red ____ Plotted ____ Job No. [illegible] Division No. Survey F.B. 1233 PG. 229
X-Sec. No. ____ Date ____ Date ____ Survey of [illegible]
Notes Chkd ____ Checked ____ Survey by Van Deren Notes Van Date 9-17-48
Date ____ Date ____ Map No. ____ Checked Johnson Date ____

F.B. 233 PG. 230 | Job No. 1274 Division No. Surv Notes Red. Plotted Profile

Survey of Western Ave Date 9-12-48 Date No.

Survey by Van Dercn Notes Van Notes Chkd. Checked X-Sec.

Indexed Date Date Date Date No.

STATION	B. S.	H. I.	F. S.	ELEV.

FORM 307 10M 10-46

PLEASE RETURN TO
LOS ANGELES COUNTY SURVEYOR
700 HALL OF RECORDS

Do not extend notes this side of this line.

NOTE: ANY ADDITIONS OR CHANGES ON THIS SHEET MUST BE MADE OR CIRCLED IN RED INK, WITH DATE AND NAME OF PERSON MAKING CHANGE.

Notes Ck'd by D. M. Finley	Survey of Pinwood Downey Ho Tr
Map No.	W. O. 7000 Tape No. 0106 St'd. 68 °F
Office Work	Surveyed by M. A. Van Deren
Checked	Notes Van Date 4-11-52
Date	Indexed E. C. Johnson 4-16-52

F. B. 1233 PG. 231

JN 7000

CENTER LINE INVESTIGATION IN DOWNEY HOME TR

WESTERN AVE

4-11-52

M. A. Van Deren
B. Blankenship
W. Richards
G. Merino

NOTE:

The red inked ℄ of Western Ave. as shown in these notes was adopted by County Surveyor Apr. 23, 1952.

Note: Any Additions or Changes on This Sheet Must be Made or Circled in Red Ink With Date and Name of Person Making Change.

Do not extend notes this side of this line.

RETURN TO
LOS ANGELES COUNTY SURVEYOR
726 LOS ANGELES COUNTY
ENGINEERING BLDG.

76F3099 247 10M 1-49

F. B. 1233 PG. 232 to bot pg 233

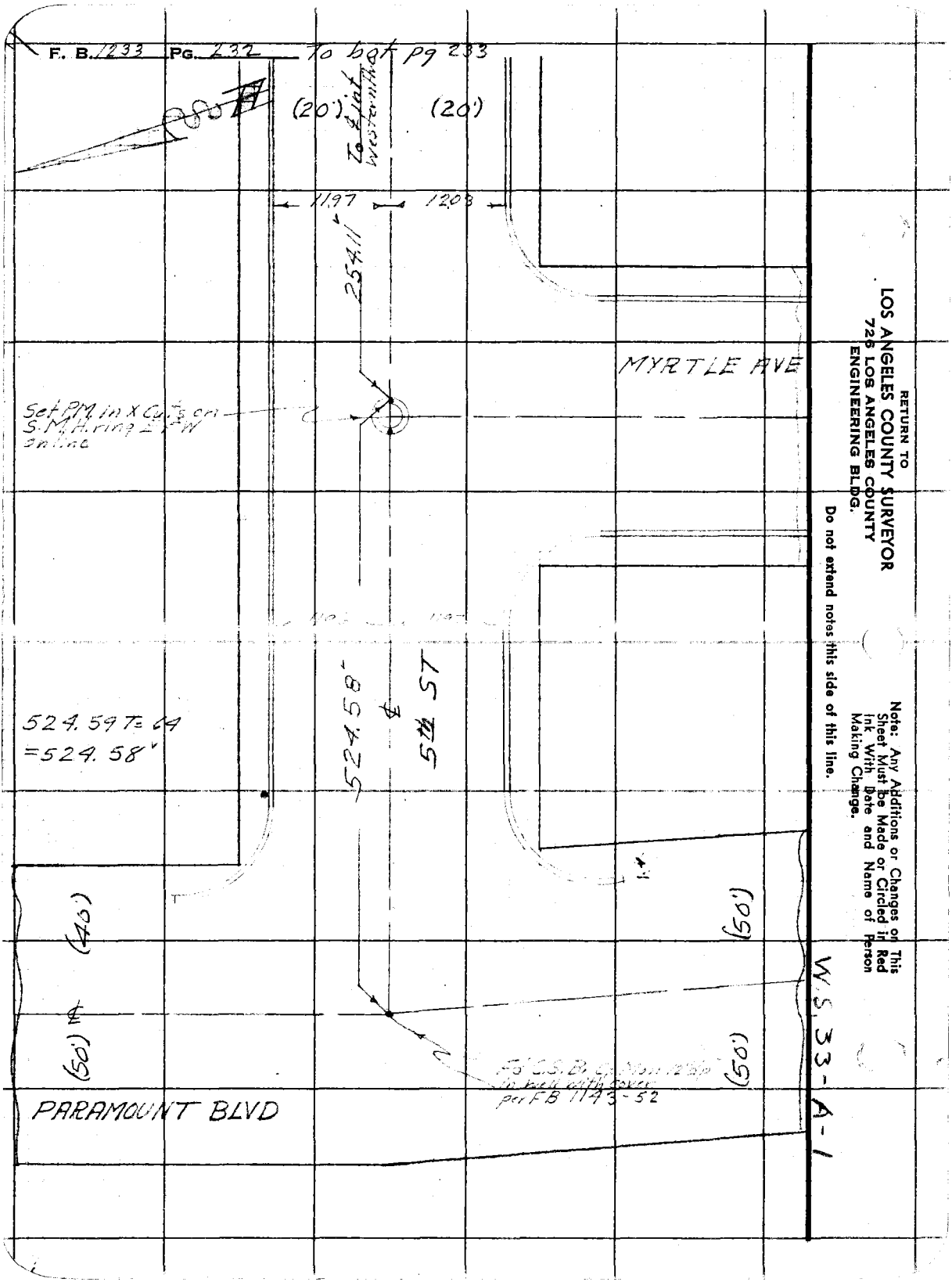

RETURN TO
LOS ANGELES COUNTY SURVEYOR
725 LOS ANGELES COUNTY
ENGINEERING BLDG.

Do not extend notes this side of this line.

Note: Any Additions or Changes on This Sheet Must be Made or Circled in Red Ink With Date and Name of Person Making Change.

WS 33-A-1

Notes Ck'd by D. M. Finley	Survey of [illegible] Downey Ho Tr
Map No.	W. O. 7000 Tape No. 0106 St'd. 68 °F
Office Work	Surveyed by M. A. Van Deren
Checked	Notes Van Date 4-11-52
Date	Indexed A. C. Johnson

F. B. 1233 PG. 233

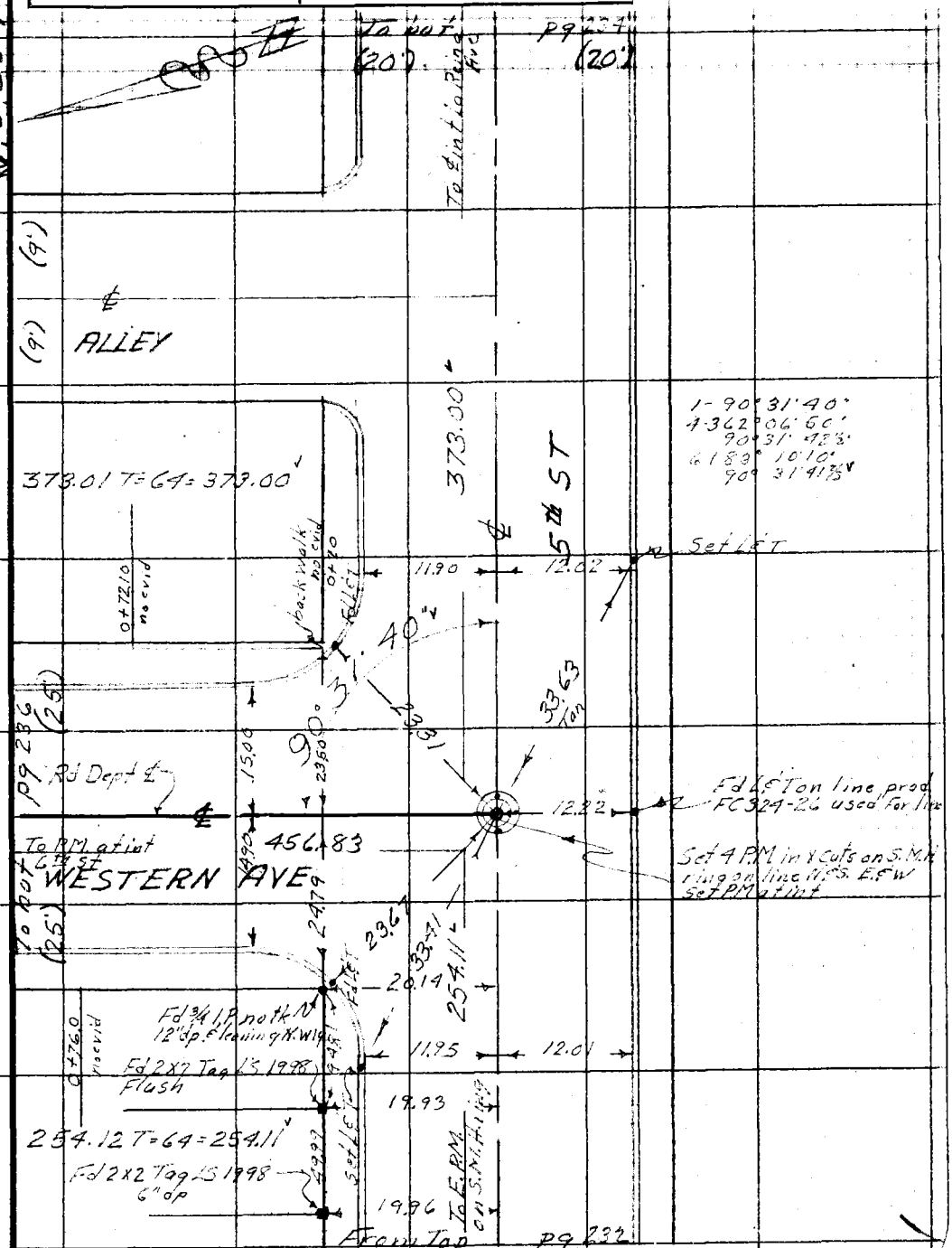

Note: Any Additions or Changes on This Sheet Must be Made or Circled in Red Ink With Date and Name of Person Making Change.

Do not extend notes this side of this line.

RETURN TO
LOS ANGELES COUNTY SURVEYOR
726 LOS ANGELES COUNTY
ENGINEERING BLDG.

76F309S 247 10M 1-49

F. B. 1233 PG. 234

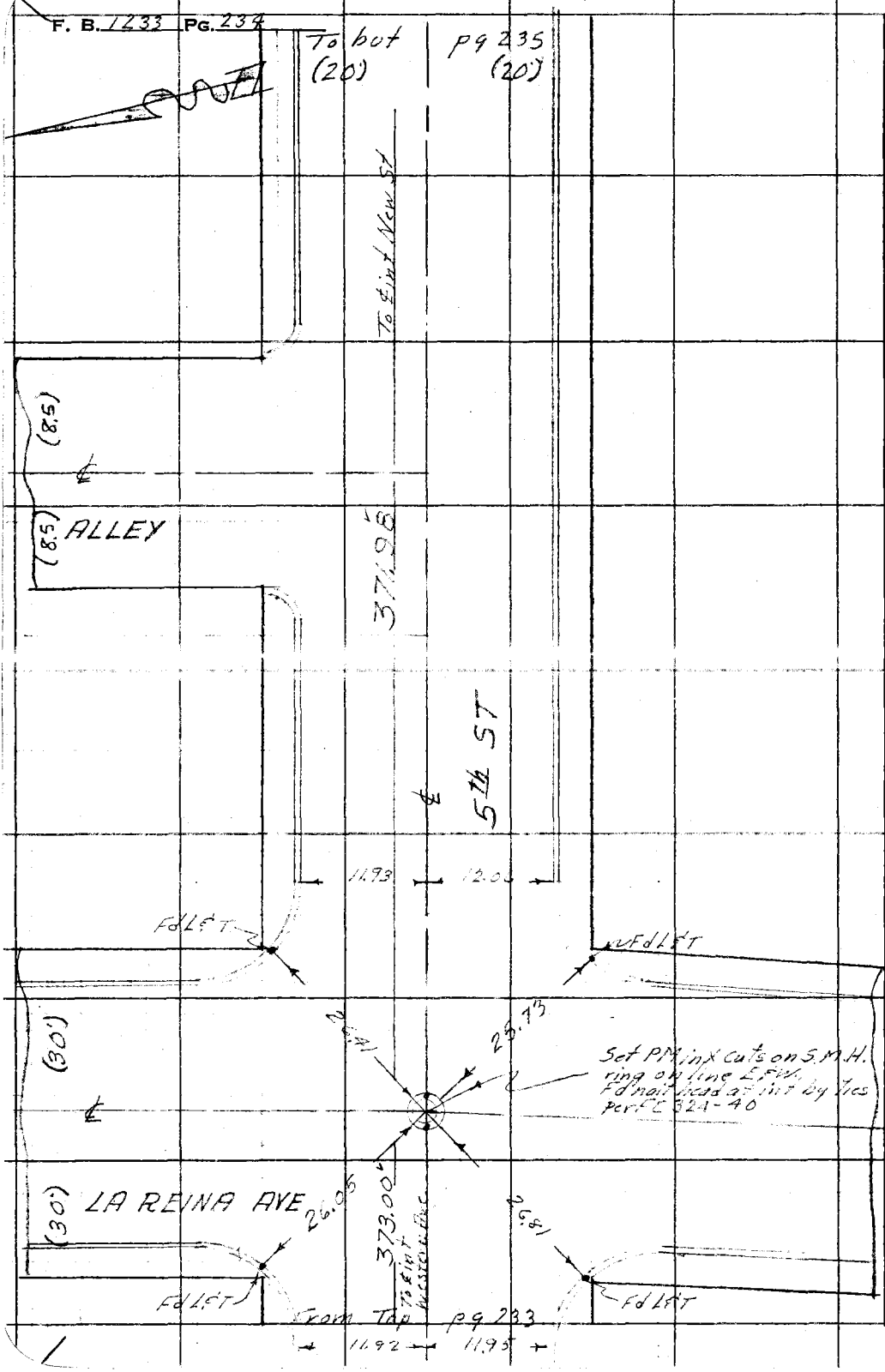

RETURN TO
LOS ANGELES COUNTY SURVEYOR
726 LOS ANGELES COUNTY
ENGINEERING BLDG.

Do not extend notes this side of this line.

Note: Any Additions or Changes on This Sheet Must Be Made or Circled in Red Ink With Date and Name of Person Making Change.

WS 33-41

Notes Ck'd by [illegible]	Survey of Ernest Downey No Tr
Map No.	W. O. 7000 Tape No. 0106 St'd. 68 °F
Office Work	Surveyed by M. A. Van Deren
Checked	Notes Van Date 4-11-52
Date	Indexed A. C. Johnson

F. B. 1233 PG. 235

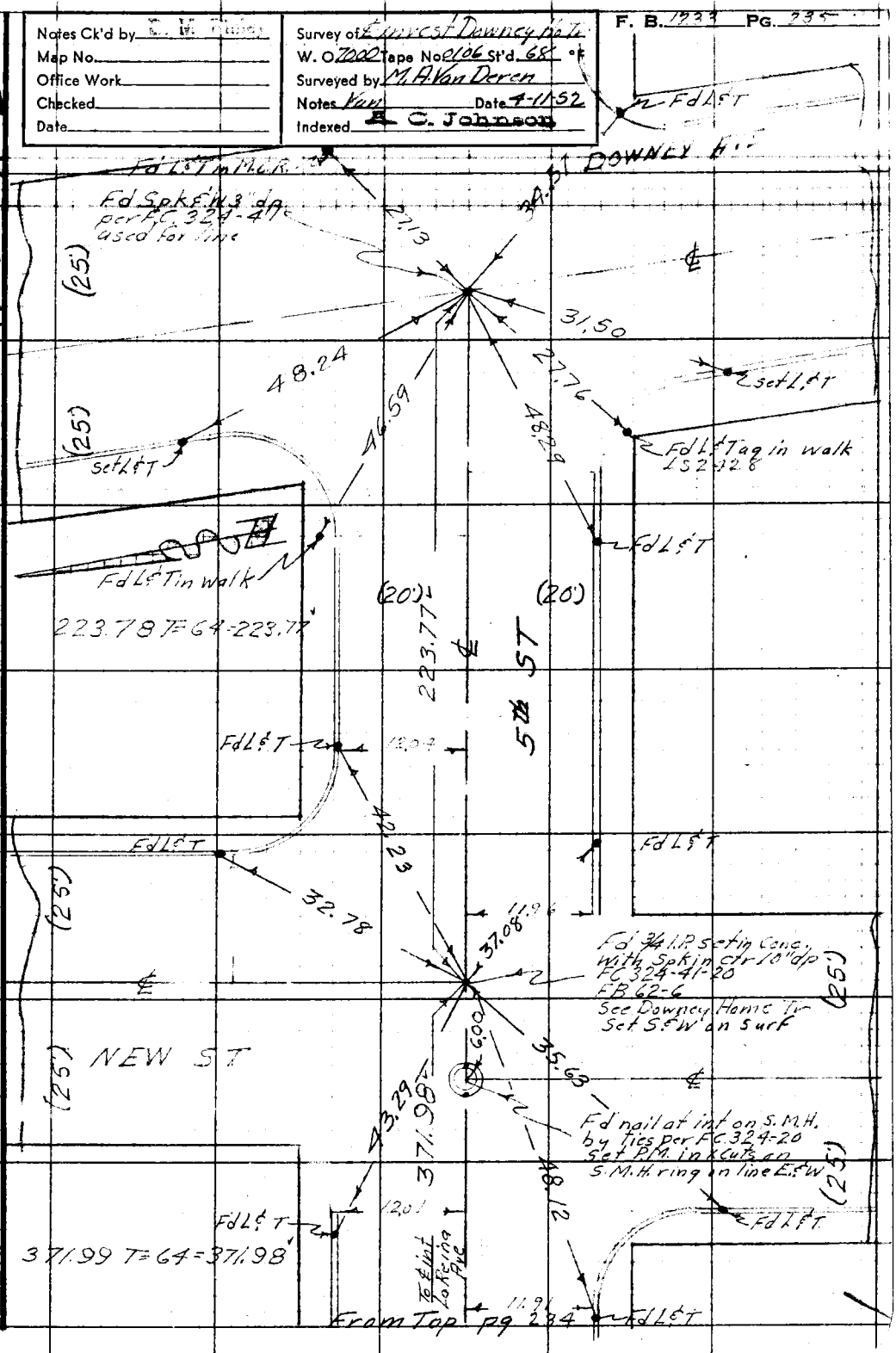

Note: Any Additions or Changes on This Sheet Must be Made or Circled in Red Ink With Date and Name of Person Making Change.

Do not extend notes this side of this line.

RETURN TO
LOS ANGELES COUNTY SURVEYOR
726 LOS ANGELES COUNTY
ENGINEERING BLDG.

76F309S 247 10M 1-49

F. B. 1233 PG. 236

To bot pg 237

W.S. 33-A-1

5+42.1 nacvid

14.95 15.00

Tomahitt 7th St

24.90 n. backwalk

4+82.1 nacvid

Fd LFT

90°

31' 35"

set LFT

4+80.2

Fd X Cut in walk 4+79.94

21.95

25.38

22.39

SIXTH ST (65')

15.04

Set 4 P.M. in X cuts on line N&S & E&W Set P.M. at int on S.M.H. FC 324-27

15.20

To Int at La Reina Ave Set point by Ties per FC 324-13 also check line on spk at New Ave. per FC 324-46-22

Fd LFT on line prod FC 324-27

21.91 Tan

Tan 25.90

25.05

14.93

(65')

25.29

set LFT

456.78 T=84

=456.83'

24.99

23.61

Fd LFT

Fd 2X2 Tag LS 2427 Flush back of walk

1 - 90° 31' 30"

4 - 362° 06' 30"

90° 31' 37½"

6 - 183° 09' 30"

90° 31' 36½"

nacvid 4+30.2

14.96 15.06

21.98

Fd X cut in walk 4+29.82

nacvid 3+75.7

Fd X cut in walk 3+75.47

3+72.1 nacvid

Fd LFT Tag in walk LS 2427

Fd 2X2 TK Flush

2+51.36

22.99

2.00

nacvid 3+25.7

21.99

Fd X cut in walk 3+25.52

2.00

11.99

22.98

3+12.1

Fd 2X2 Tag LS 2427 Flush

Fd LFT Tag in walk LS 2427

2+75.5

2.63

22.00

456.83'

Fd base of old stake 8" dp

Fd X Cut in walk

22.98

2.00

2+52.02

Fd 2X2 Tag LS 2427 Flush

Fd LFT Tag in walk LS 2427

nacvid 2+35.0

WESTERN AVE

Rd Dept

5th St

22.11

0.08

22.11

0.04

22.00

Fd X cut in walk

25.12

1+92.10

Fd o/o 2X2 nail 12" dp. on S. side of base of 4"X4" fen post

nacvid 1+70.0

5.69

22.03

Fd X cut in walk

(25')

(25')

23.64

1+32.10 nacvid

backwalk

From LT pg 233

RETURN TO
LOS ANGELES COUNTY SURVEYOR
726 LOS ANGELES COUNTY
ENGINEERING BLDG.

Do not extend notes this side of this line.

Note: Any Additions or Changes of This Sheet Must be Made or Circled in Red Ink With Date and Name of Person Making Change.

Notes Ck'd by E. M. [illegible]	Survey of Ernest Downey Hall
Map No.	W. O. 7018 Tape No. 2106 St'd 68 °F
Office Work	Surveyed by M. A. Van Deren
Checked	Notes Van Date 4-14-52
Date	Indexed A. C. Johnson

F. B. 1233 PG. 237

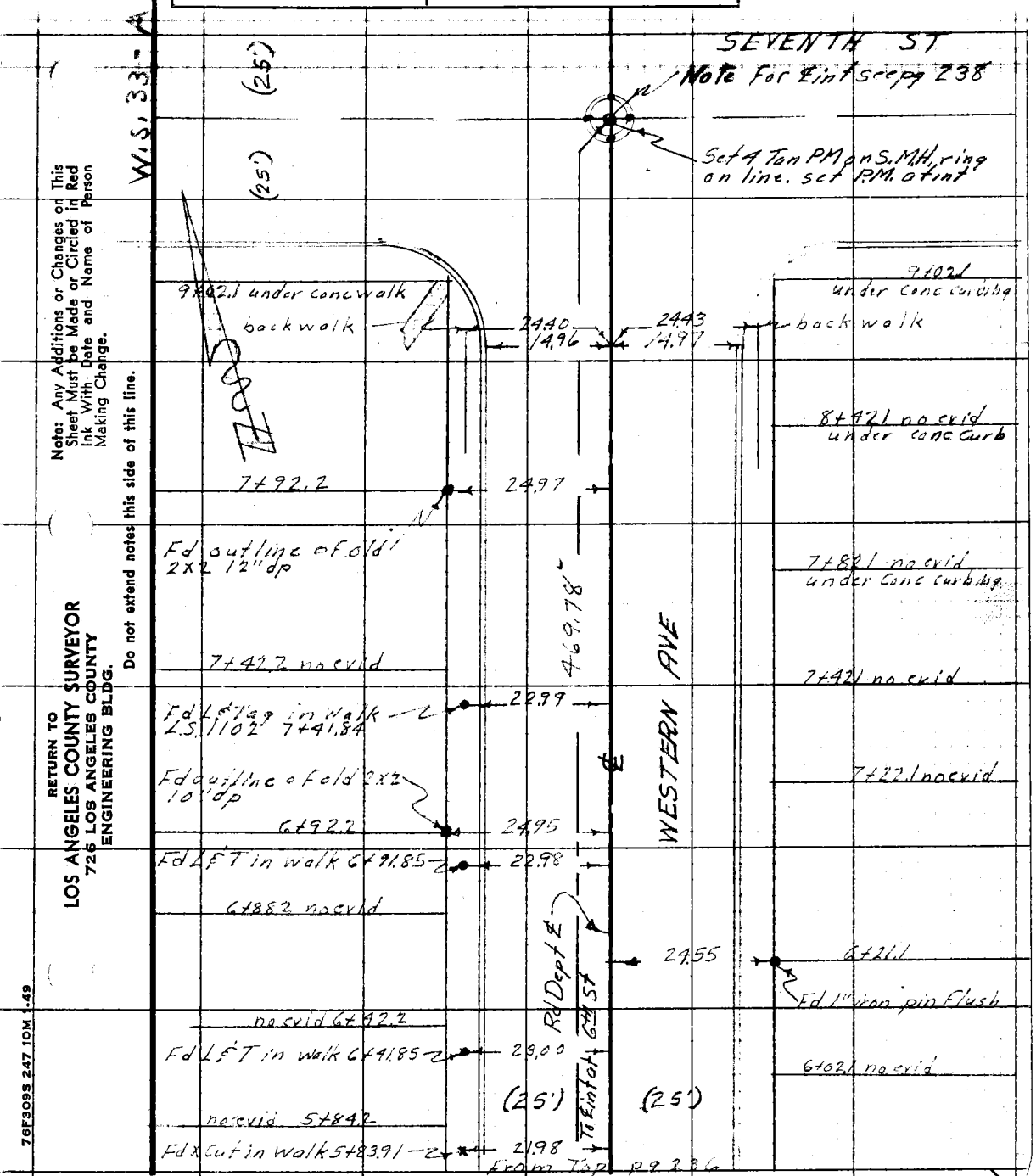

Note: Any Additions or Changes on This Sheet Must be Made or Circled in Red Ink With Date and Name of Person Making Change.

Do not extend notes this side of this line.

RETURN TO
LOS ANGELES COUNTY SURVEYOR
726 LOS ANGELES COUNTY
ENGINEERING BLDG.

76F3095 247 10M 1-49

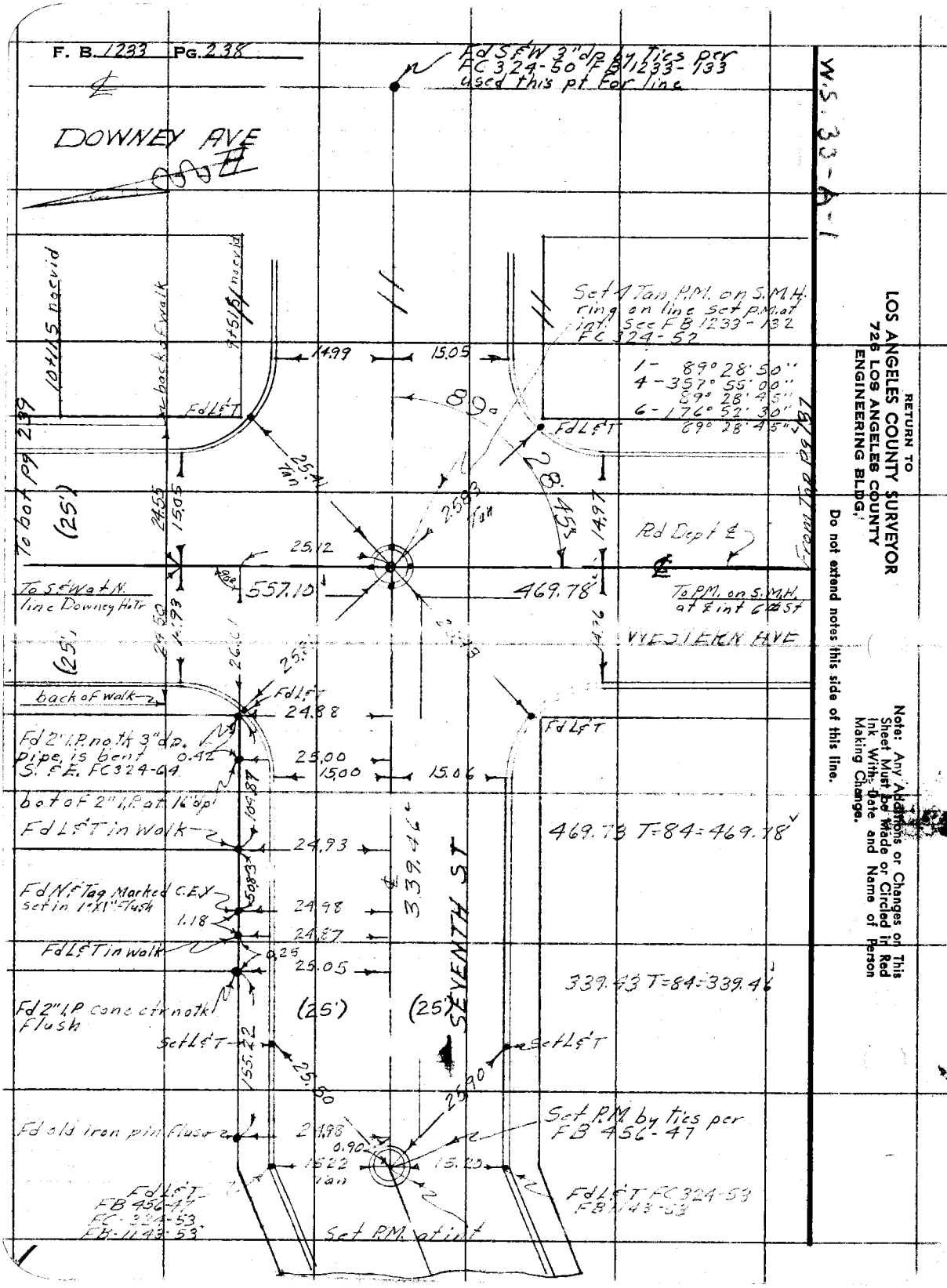
F. B. 1233 PG. 238
DOWNEY AVE
Fd S&W 3" dp by ties per FC 324-50 FB 1233-133 used this pt for line
W.S. 33-A-1
10+11.5 no evid
back of walk
9+51.5 no evid
Set 4 Tan P.M. on S.M.H. ring on line set P.M. at int. See FB 1233-132 FC 324-52
1- 89° 28' 50"
4- 357° 55' 00"
89° 28' 45"
6- 176° 52' 30"
89° 28' 45"
14.99
15.05
89°
FdL&T
25.41 Tan
28.45
25.83 Tan
To bot pg 239
(25')
24.55
15.05
14.97
Rd Dept ℄
From Top pg 187
25.12
557.10
469.78
To S&W at N. line Downey Hotr
To P.M. on S.M.H. at ℄ int 6th St
WESTERN AVE
back of walk
FdL&T
24.88
Fd 2" I.P. no tk 3" dp. pipe, is bent S. & E. FC 324-64
0.42
25.00
15.00
15.06
bot of 2" I.P. at 16" dp
104.87
FdL&T in walk
24.93
469.73 T=84=469.78
339.46
SEVENTH ST
Fd N.&Tag Marked C.E.Y. set in 1"x1" Flush
50.83
24.98
1.18
24.87
FdL&T in walk
0.25
25.05
339.43 T=84=339.46
Fd 2" I.P. conc ctr no tk Flush
(25')
(25')
Set L&T
155.22
25.50
25.90
Set P.M. by ties per FB 456-47
Fd old iron pin Flush
24.98
0.90
15.22 Tan
15.20
FdL&T FB 456-47 FC-324-53 FB-1143-53
FdL&T FC 324-53 FB 1143-53
Set P.M. at int
RETURN TO
LOS ANGELES COUNTY SURVEYOR
726 LOS ANGELES COUNTY
ENGINEERING BLDG.
Do not extend notes this side of this line.
Note: Any Additions or Changes on This Sheet Must be Made or Circled in Red Ink With Date and Name of Person Making Change.

Notes Ck'd by B. M. Finley	Survey of [illegible]
Map No.	W. O. 7000 Tape No. 0106 St'd. 68 °F
Office Work	Surveyed by M. A. Van Deren
Checked	Notes Van Date 4-14-52
Date	Indexed A. C. Johnson

F. B. 1230 PG. 239

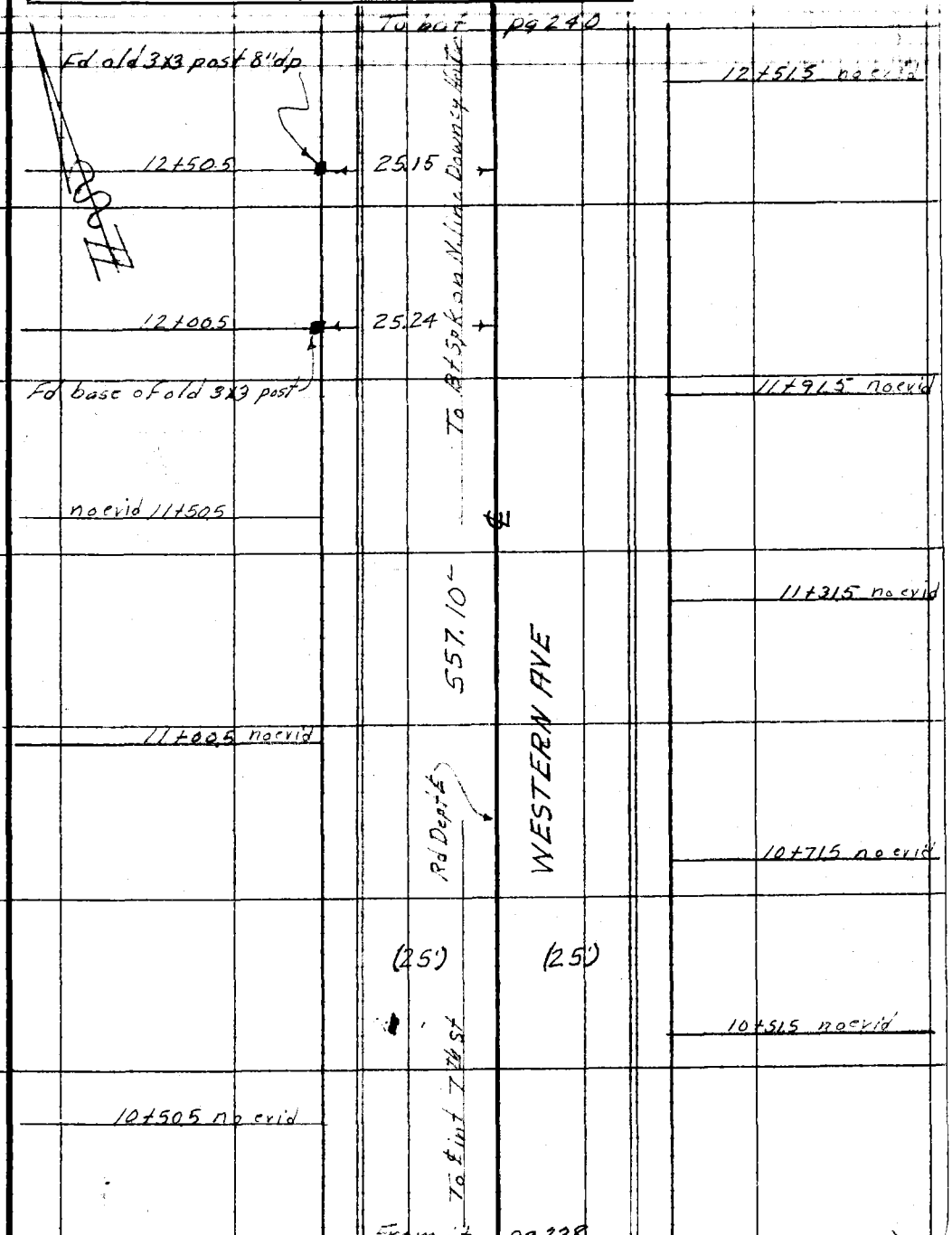

Note: Any Additions or Changes on This Sheet Must be Made or Circled in Red Ink With Date and Name of Person Making Change.

Do not extend notes this side of this line.

RETURN TO
LOS ANGELES COUNTY SURVEYOR
726 LOS ANGELES COUNTY
ENGINEERING BLDG.

76F309S 247 10M 1-49

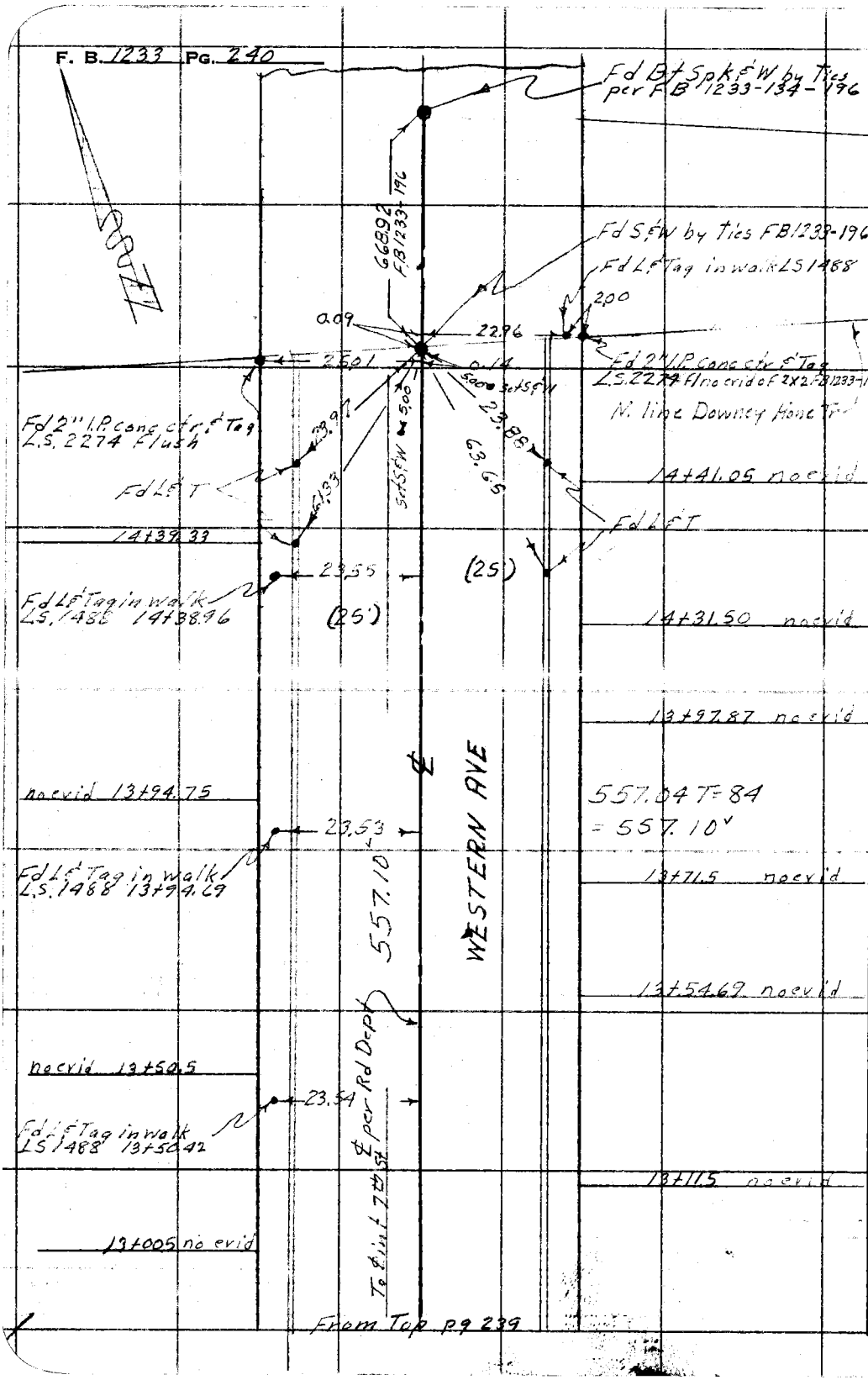

RETURN TO
LOS ANGELES COUNTY SURVEYOR
726 LOS ANGELES COUNTY
ENGINEERING BLDG.

Do not extend notes this side of this line.

Note: Any Additions or Changes on This Sheet Must be Made or Circled in Red Ink With Date and Name of Person Making Change.

F. B. 1299 PG. 241

NOTES RED. _____ JOB NO. 1211 SURVEY OF Nichols St.
DATE _____ SURVEY BY J L Willey
NOTES CHKD. _____ NOTES BY J L W DATE 5-31-49
DATE _____ INDEXED A. C. Johnson DATE 6-27-50

NICHOLS ST. C11299

BENCH LEVELS.

DESCRIPTION	ADJ. ELEV.	3RD RUN	2ND RUN	DIFF.	1ST RUN	B.M.

May 31-'49.
J L Willey
M. Natapoff
E. K. Smelser
L. Jarrow

NOTE: ANY ADDITIONS OR CHANGES ON THIS SHEET MUST BE MADE OR CIRCLED IN RED INK, WITH DATE AND NAME OF PERSON MAKING CHANGE.

Do not extend notes this side of this line

PLEASE RETURN TO
LOS ANGELES COUNTY SURVEYOR
315 CIVIC CENTER BLDG.

76S420 353 2M 3-48

FORM 353 2M 3-48

PLEASE RETURN TO
LOS ANGELES COUNTY SURVEYOR
315 CIVIC CENTER BLDG.

NOTE: ANY ADDITIONS OR CHANGES ON THIS SHEET MUST BE MADE OR CIRCLED IN RED INK, WITH DATE AND NAME OF PERSON MAKING CHANGE.

9238

Do not extend notes this side of this line

JOB NO. 1299 SURVEY OF Nichols ST
SURVEY BY J.L.W. DATE 5-21-49
NOTES BY J.L.W. DATE
INDEXED C. Johnson DATE
NOTES RED. DATE
NOTES CHKD. DATE
F.B. 1233 PG. 242

B.M.	1ST RUN	DIFF.	2ND RUN	3RD RUN	ADJ. ELEV.	DESCRIPTION
Fd BMM47	74.705				74.700	Fd. BMM47. El. 74.700 F.B. 1154-73
+	4.182		4.219	4.385		Ives St. (N Side) 160'± E of Santa Anna Ave
Π	78.882	-0.646	0.635	0.638	-0.6365	Bt Spk. in S. end Conc. Drive to Ho# ~~413~~ 9313
−	4.825		4.854	5.023		
T.P	74.054					
+	6.250		6.162	6.008		
Π	80.304	+2.400	2.395	2.398	+2.3975	
−	3.850		3.767	3.610	76.456	
Fd BMM48	76.454				~~76.461~~	Fd. BMM48. El. 76.456 F.B. 1154-73
+	4.966		4.728			Santa Anna Ave & Nichols St. N.E. Cor.
Π	81.420	-0.293	0.295		-0.2940	Bt Spk. in S. end Conc Walk to Ho# ~~9301~~ 9301
−	5.259		5.023			
T.P.	76.161					
+	4.547		4.720			
Π	80.708	+0.794	0.795		+0.7945	
−	3.753		3.125		76.959	
Set BMMN1	76.955				~~76.962~~	Set BMMN1
+	3.468		3.303			Nichols St. (N side) 290'± E. of Virginia Dr.
Π	80.423	-1.982	1.982		-1.9820	Bt Spk in S. end Conc walk to Ho# 9227.
−	5.450		5.285			
T.P.	74.973					
+	4.636		4.315			
Π	79.609	-0.245	0.243		-0.2440	
−	4.881		4.558		74.731	
Set BMMN2	74.728				~~74.736~~	Set BMMN2
+	4.652		4.449			Ives Ave (S. Side) 260'± E. of Virginia Dr.
Π	79.380	-0.267	0.269		-0.2680	Bt Spk in N.W. Cor. Conc. Drive to Ho# 9208
−	4.919		4.718			
T.P	74.461					

76S420 353 2M 3-48

PLEASE RETURN TO
LOS ANGELES COUNTY SURVEYOR
315 CIVIC CENTER BLDG.

NOTE: ANY ADDITIONS OR CHANGES ON THIS SHEET MUST BE MADE OR CIRCLED IN RED INK, WITH DATE AND NAME OF PERSON MAKING CHANGE.

Do not extend notes this side of this line

B.M.	1ST RUN	DIFF.	2ND RUN	3RD RUN	ADJ. ELEV.	DESCRIPTION
T.P.	74.461					
+	5.136		4.888			
Π	79.597	+0.239	0.238		+0.2385	
− Fd	4.817		4.650		74.700	Fd
BMM47	74.700				~~74.706~~	BMM47 El 74.700 F.B. 1154-73
+	4.240		4.095			Ives St (N. Side) 160'± E. of Santa Anna
Π	78.940	−0.639	0.637		−0.6380	Bt. Spk in S end conc Drive to Ho. 9313
−	4.879		4.732			
T.P.	74.061					
+	5.818		5.886	6.088		
Π	79.879	+2.397	2.392	2.399	+2.3960	
− Fd	3.421		3.494	3.689	76.456	Fd
BMM48	76.458				~~76.460~~	BMM48 El 76.456 F.B. 1154-73
						Santa Anna Ave & Nicholas St. N.E. Cor.
						Bt Spk in S end conc. walk to Ho. 9301

NOTES RED. _____ JOB NO. 1219 SURVEY OF Nicholas St.
DATE _____ SURVEY BY T.K.W. DATE 5-31-49
NOTES CHKD. _____ NOTES BY T.K.W.
DATE _____ INDEXED A. C. Johnson DATE _____

F.B. 1233 PG. 243

F. B. 24 PG. 123.3

JOB NO. 1299 SURVEY OF Nichols St NOTES RED.
SURVEY BY J.L. Willey DATE
NOTES BY J.L.W. DATE 5-31-49 NOTES CHKD.
INDEXED DATE DATE

B.M.	1ST RUN	DIFF.	2ND RUN	3RD RUN	ADJ. ELEV.	DESCRIPTION

FORM 353 2M 3-48

PLEASE RETURN TO
LOS ANGELES COUNTY SURVEYOR
315 CIVIC CENTER BLDG.

Do not extend notes this side of this line

NOTE: ANY ADDITIONS OR CHANGES ON THIS SHEET MUST BE MADE OR CIRCLED IN RED INK, WITH DATE AND NAME OF PERSON MAKING CHANGE.

Notes Ck'd by KRM	Survey of Nichols St
Map No. B-2328	W. O. 8351 Tape No. 088 St'd 68 °F
Office Work Cox	Surveyed by J L Willey
Checked McPhum	Notes J L W Date 6-1-49
Date Apr. 1952	Indexed C. Johnson 6-27-50

F. B. 1339 Pg. 249

NICHOLS ST et al

JN8351

CI 1299

E SURVEY

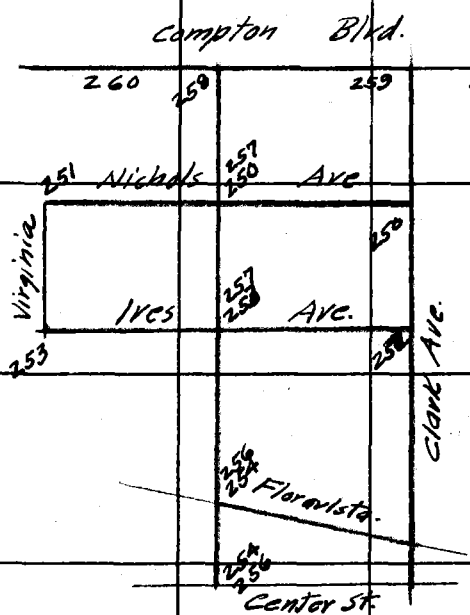

June 1, 1949
J L Willey
M Natapoff
E K Smelser
L Jarrow

Note See pg 256 - 260 For line chk on Santa Ana Ave
2-14-51 Van Deren

C.S.B-2328
W.S.33
H.C. 61-21

Notes: Any Additions or Changes on This Sheet Must be Made in Red Ink With Date & Name of Person Making Change.

Do not extend notes this side of this line.

RETURN TO LOS ANGELES COUNTY SURVEYOR 700 HALL RECORDS

FORM 247 5M 11-46

F. B. 1233 PG. 250

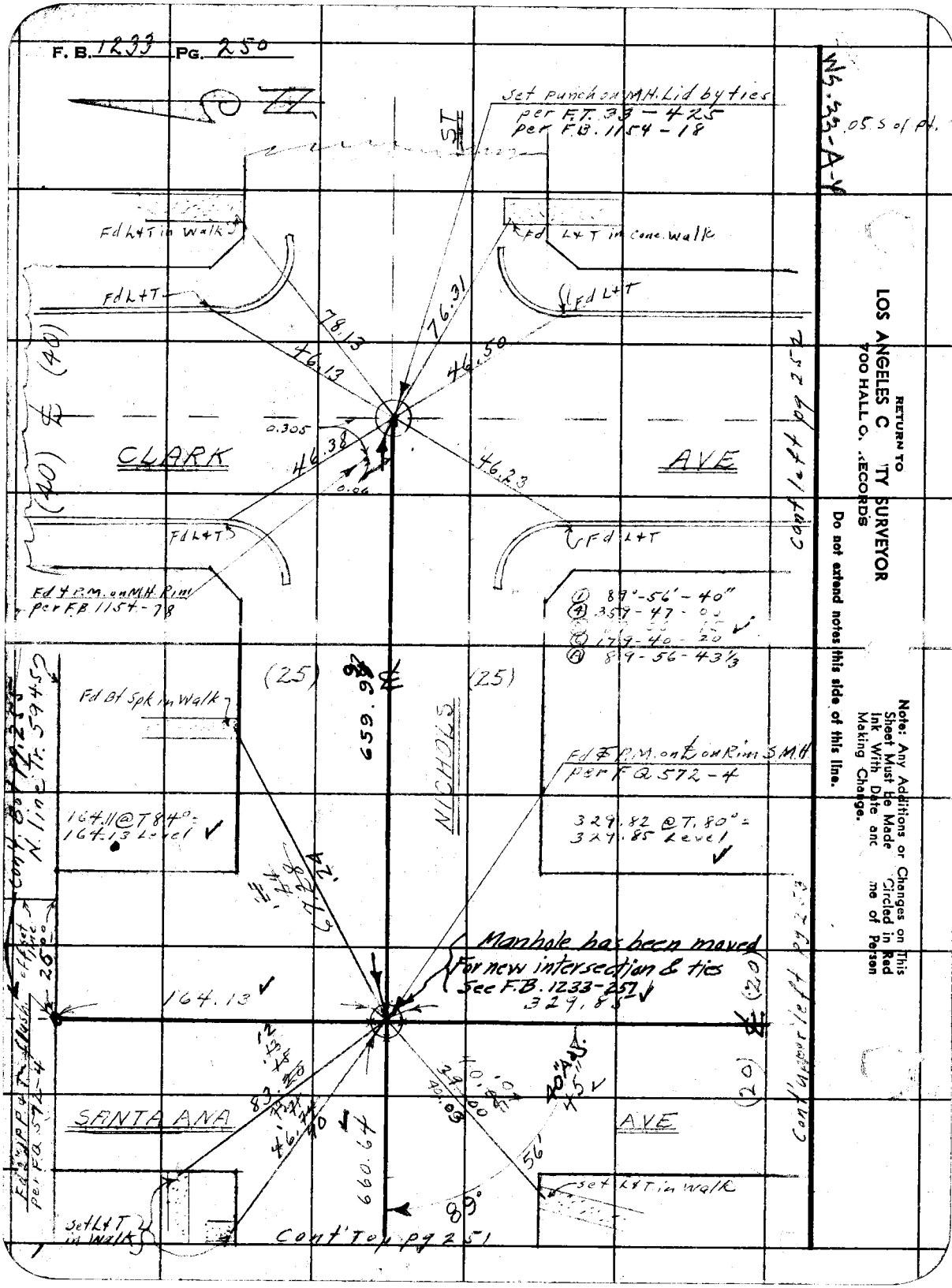

RETURN TO
LOS ANGELES C TY SURVEYOR
700 HALL O. RECORDS

Do not extend notes this side of this line.

Note: Any Additions or Changes on This Sheet Must Be Made Circled in Red Ink With Date and Name of Person Making Change.

Notes Ck'd by RRM	Survey of	F. B. 1298 Pg. 251
Map No. B-2328	W. O. 8351 Tape No. 088 St'd 68 °F	Notes in red pencil by N.R.S. - 2-2-51
Office Work Cox	Surveyed by J. L. Willey	
Checked McPherson	Notes JRW Date 6-2-49	
Date Apr. '52	Indexed C. Johnson	

W. 33-A-V

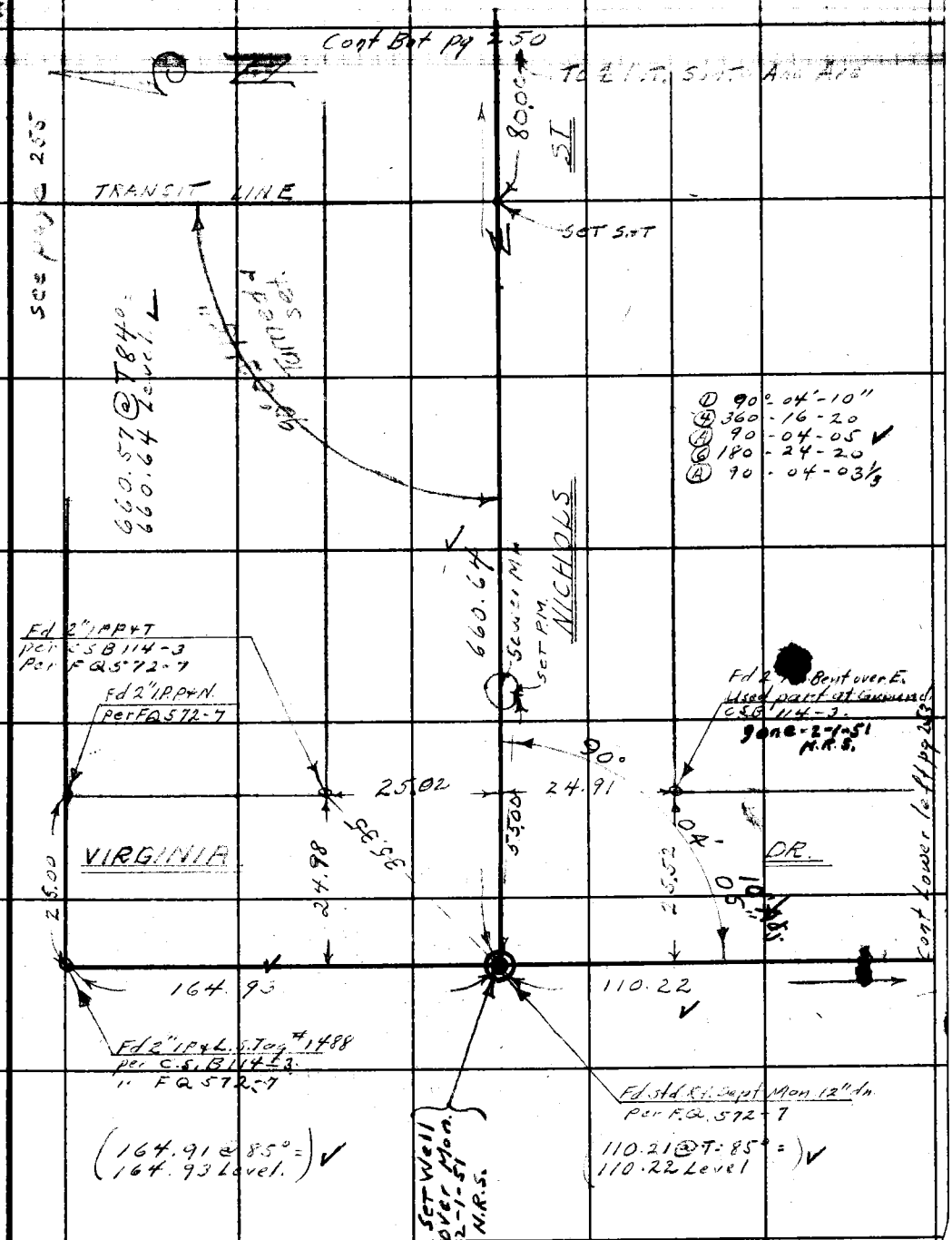

Note: Any Additions or Changes on This Sheet Must be Made or Circled in Red Ink With Date and Name of Person Making Change.

Do not extend notes this side of this line.

RETURN TO LOS ANGELES COUNTY SURVEYOR 700 HALL OF RECORDS

FORM 247 5M 11-46

F. B. 1233 PG. 252

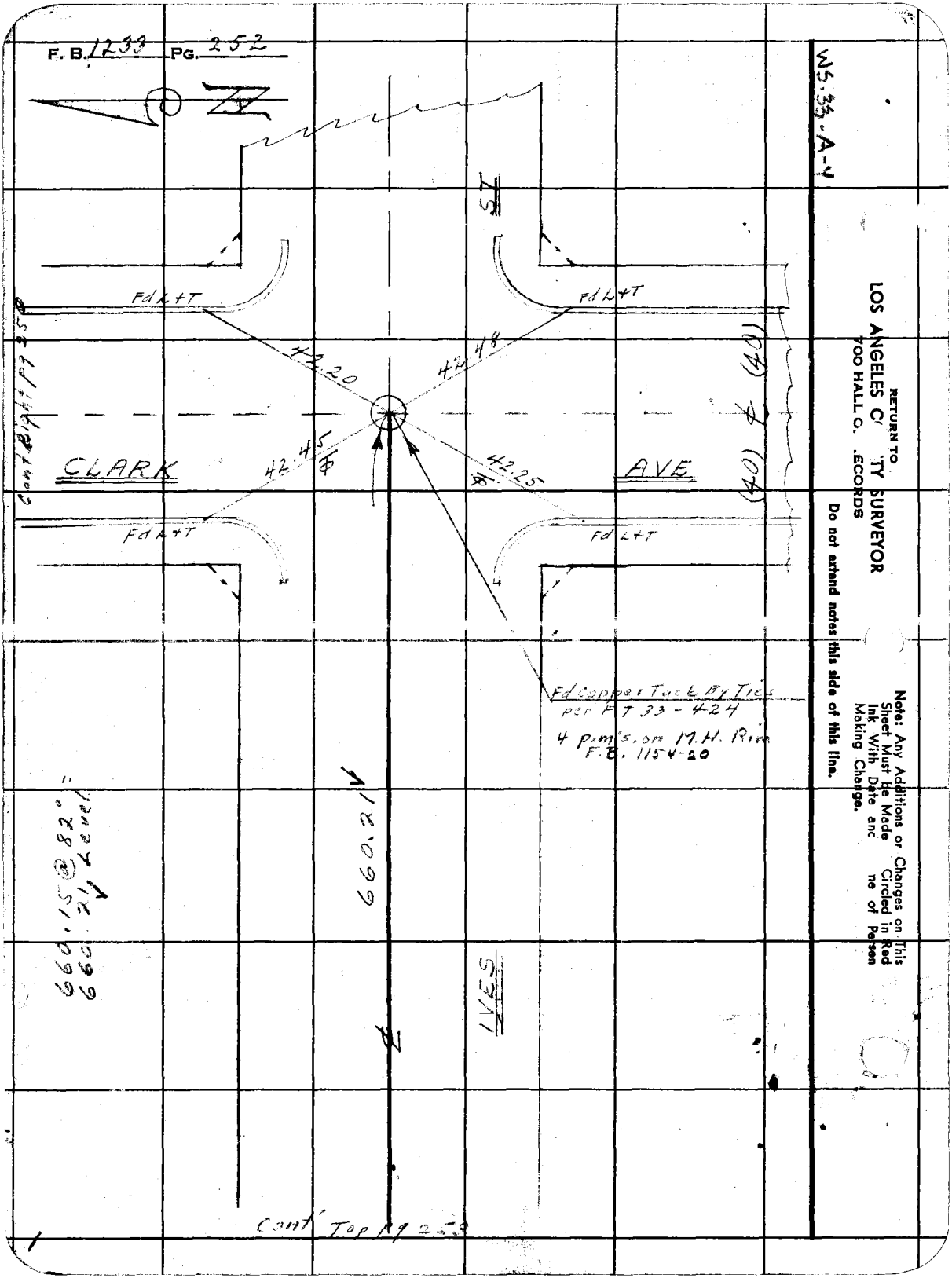

W5.33-A-4

RETURN TO
LOS ANGELES CITY SURVEYOR
700 HALL OF RECORDS

Do not extend notes this side of this line.

Note: Any Additions or Changes on This Sheet Must Be Made Circled in Red Ink With Date and Name of Person Making Change.



Notes Ck'd by KRM
Map No. B-2328
Office Work Cox
Checked McPherson
Date Apr. '52
Survey of Nichols
W. O. 835 Tape No. 084 St'd 68 °F
Surveyed by J. L. Willey
Notes J. L. W. Date 6-2-49
Indexed A. C. Johnson
F. B. 1233 Pg. 253
165.48 @ T = 70° =
165.48 Level
Cont Bot Pg 252
Set L+T
Fd "X" in Fire Hyd
65.18
660.21
43.09
40.92
42.38
37.27
329.85
165.48
Manhole has been moved for new ties See F.B. 1233-257
0.25
0.15
57'-15"
89°
SANTA ANA
AVE
Cont' Lower Right Pg 250
Cont' Top Pg 254
Set L+T
① 89°-57'-20"
④ 351-49-00
Ⓐ 89-57-15
⑥ 179-43-20
Ⓐ 89-57-13 1/3
Fd 4 ⊥ PM on ℄ on Rim SMH per FQ 572-4
219.54 @ T 84° =
219.56 Level
Fd 4 A.M. in M H Rim per F.B. 1154-1154-77
5945
660.71 @ T 90° =
660.80 Level
TRACT
① 89°-56'-10"
④ 359-45-20
Ⓐ 89-56-20
⑥ 179-37-50
Ⓐ 89-56-18 1/3
660.80
IVES
165.03 @ T = 84° =
165.04 Level
Fd 2" IP P+T CSB 114-3 FQ 572-7
25" Adj.
20"
56'
24.90
25.02
Fd 2" IP No plug CSB 114-3 FQ 572-7
VIRGINIA
DR.
89°
24.88
25.04
24.73
Cont Right Pg 251
0.02
102.22
1.02.22
219.56
Fd 2" IP P+T 18" dn. per FQ 572-7
165.04
Fd 2" IP P+T per CSB 114-3 per FQ 572-7
Angle Pt.
Fd Std. Rd Dept. Mon 12" dn. per FQ 572-7
Note: Any Additions or Changes on This Sheet Must Be Made or Circled in Red Ink With Date and Name of Person Making Change.
Do not extend notes this side of this line.
RETURN TO
LOS ANGELES COUNTY SURVEYOR
700 HALL RECORDS
FORM 247 5M 11-46

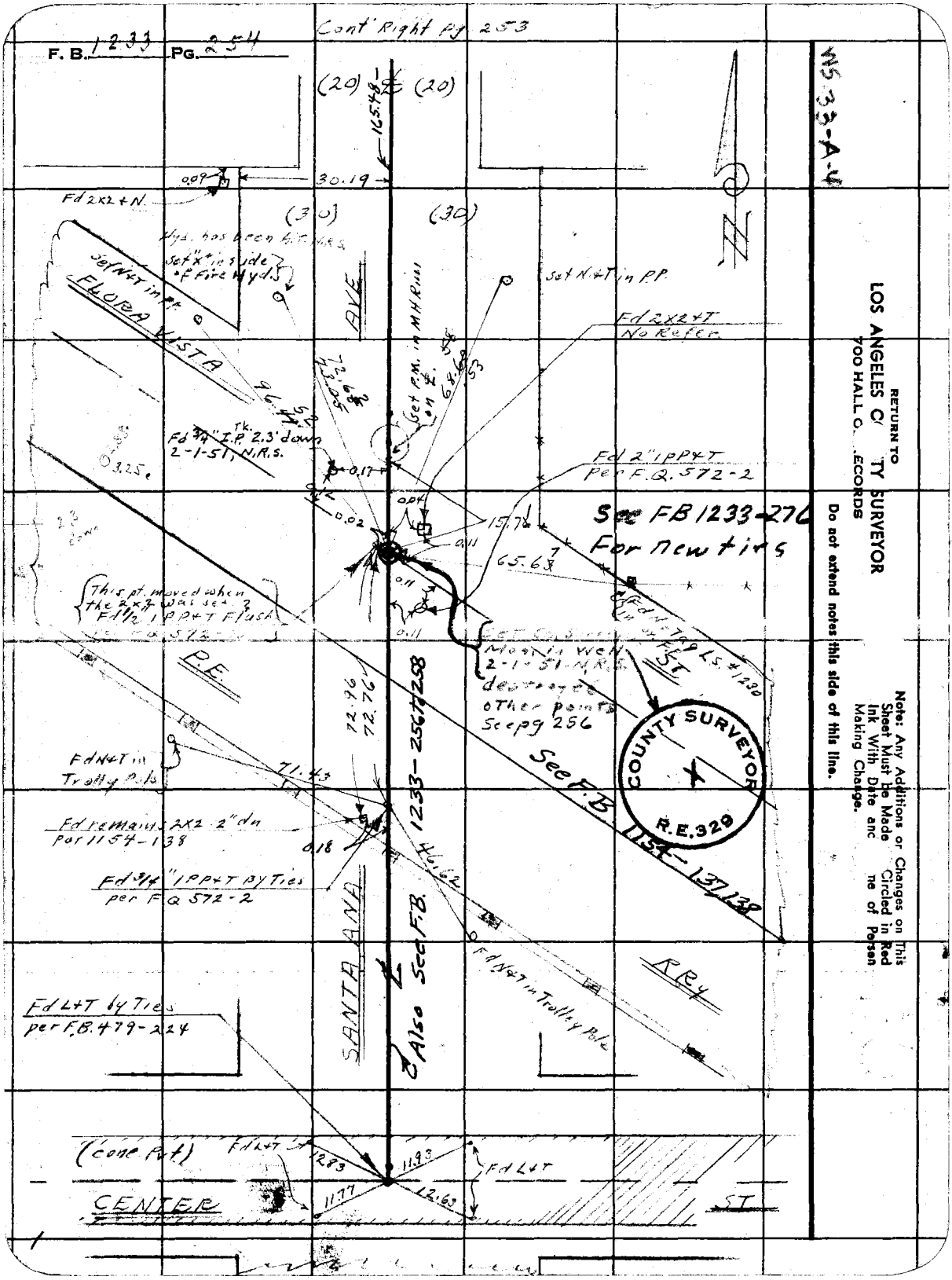

F. B. 1233 Pg. 254
Cont' Right Pg 253
WS 33-A-4
(20) (20)
165.48
30.19
0.09
Fd 2x2 + N.
(30) (30)
Hyd. has been hit. N.R.S.
Set "X" in side of Fire Hyd.
Set N+T in P.P.
FLORA VISTA
AVE
Set N+T in P.P.
Fd 2x2+T No Refer.
Set P.M. in MH Rim on ℄
72.68
73.05
68.58
68.53
96.52
Fd 3/4" I.P. 2.3' down 2-1-51, N.R.S.
Tk.
3.25
0.17
0.02
0.04
15.76
0.11
65.63
Fd 2" IPP+T per F.Q. 572-2
See FB 1233-276 For new ties
This pt. moved when the 2x2 was set. Fd 1/2" IPP+T Flush
Set Cu. Screw Mon. in Well 2-1-51 N.R.S. destroyed other points See pg 256
P.E.
ST
72.96
72.76
1233-256 & 258
COUNTY SURVEYOR
R.E. 329
See F.B. 1154-137/138
Fd N+T in Trolley Pole
71.43
Fd remains 2x2 2" dn per 1154-138
0.18
46.62
Fd 3/4" IPP+T By Ties per F.Q. 572-2
SANTA ANA
Also See F.B.
Fd N+T in Trolley Pole
RRy
Fd L+T by Ties per F.B. 479-224
(cone Pvt)
Fd L+T
12.83
11.93
11.77
12.63
CENTER
ST
RETURN TO
LOS ANGELES C TY SURVEYOR
700 HALL O ECORDS
Do not extend notes this side of this line.
Note: Any Additions or Changes on This Sheet Must be Made Circled in Red Ink With Date and ne of Person Making Change.

Notes Ck'd by KRM	Survey of [illegible]	F. B. 1233 Pg. 255
Map No. B-2328	W. O. 8351 Tape No. 088 St'd 68 °F	Notes in Red Pencil by N. R. 2-2-51
Office Work Cox	Surveyed by J. L. Willey	
Checked McPherson	Notes JLW Date 6-6-49	
Date Apr. '52	Indexed A. C. Johnson	



Cont. Lower left pg 250

Note: Any Additions or Changes on This Sheet Must be Made or Circled in Red Ink With Date and Name of Person Making Change.

Do not extend notes this side of this line.

RETURN TO
LOS ANGELES COUNTY SURVEYOR
700 HALL RECORDS

FORM 247 5M 11-46

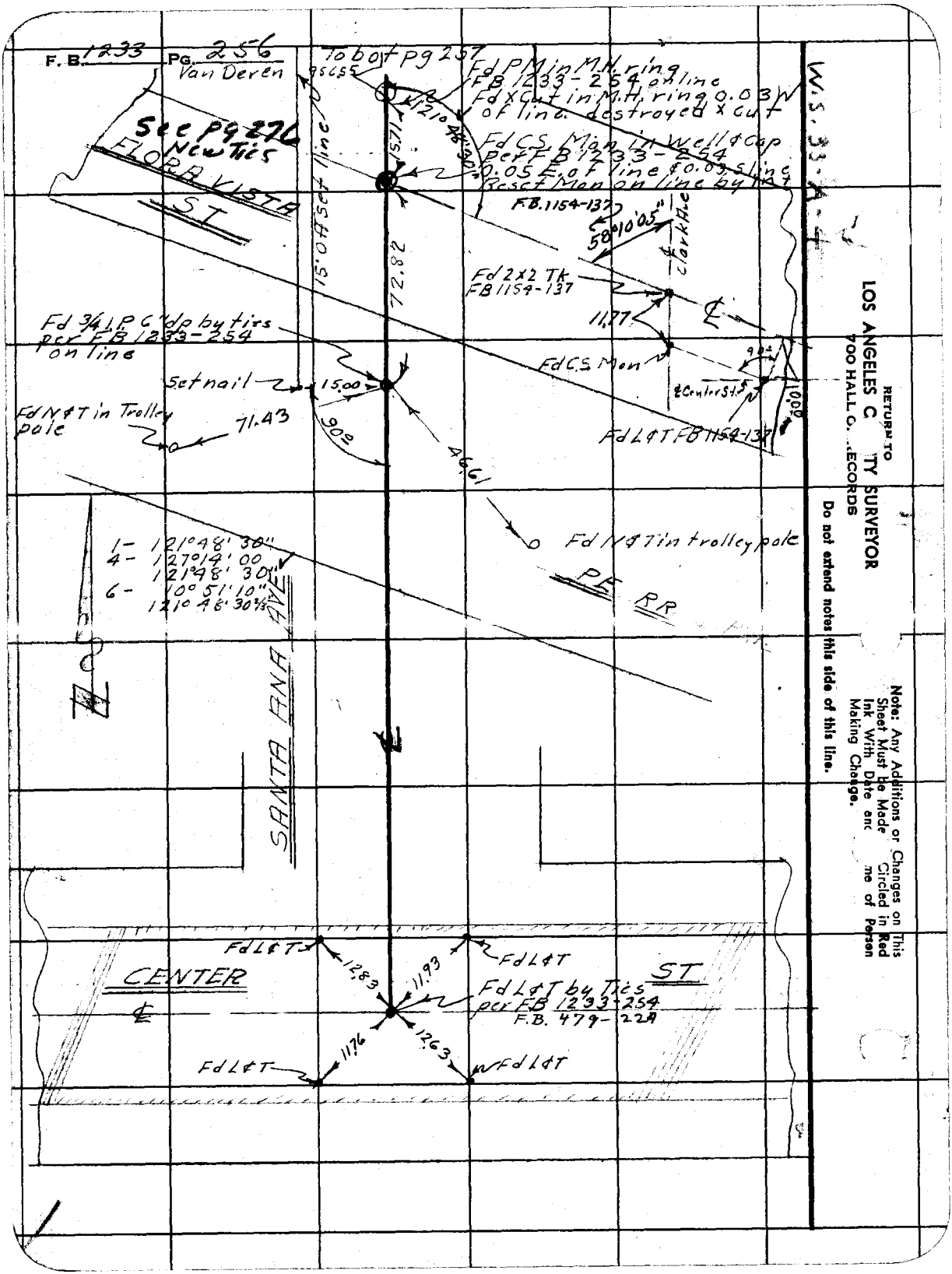
F. B. 1233 Pg. 256
Van Deren
To bot pg 257
Fd PM in M.H. ring
FB 1233-254 on line
Fd X Cut in M.H. ring 0.03 W of line destroyed X cut
See pg 276
New Ties
FLORA VISTA ST
Fd C.S. Mon in Well & Cap per FB 1233-254 0.05 E of line & 0.03 S line Reset Mon on line by Int
F.B. 1154-137
58°10'05"
Clark Ave
Fd 2x2 Tk FB 1154-137
11.77
Fd C.S. Mon
Center St
Fd L&T FB 1154-137
Fd 3/4 I.P. 6" dp by ties per FB 1233-254 on line
Set nail
15.00
Fd N&T in Trolley pole
71.43
90°
46.61
Fd N&T in trolley pole
PE RR
1- 121°48'30"
4- 127°14'00"
121°48'30"
6- 10°51'10"
121°48'30 2/3
SANTA ANA AVE
CENTER ST
Fd L&T
12.83
11.93
Fd L&T by Ties per FB 1233-254
F.B. 479-224
11.76
12.63
Fd L&T
Fd L&T
W.S. 33-A-4
RETURN TO
LOS ANGELES C TY SURVEYOR
700 HALL O. RECORDS
Do not extend notes this side of this line.
Note: Any Additions or Changes on This Sheet Must be Made Circled in Red Ink With Date and me of Person Making Change.

Notes Ck'd by KRM	Survey of Nichols St
Map No. B-2328	W. O. 8951 Tape No. 0106 St'd. 68 °F
Office Work Cox	Surveyed by M. A. Van Deren
Checked McPherson	Notes Van Date 2-14-51
Date Apr. 1952	Indexed E. C. Johnson

F. B. 1233 PG. 257

164.09 T=76
=164.10

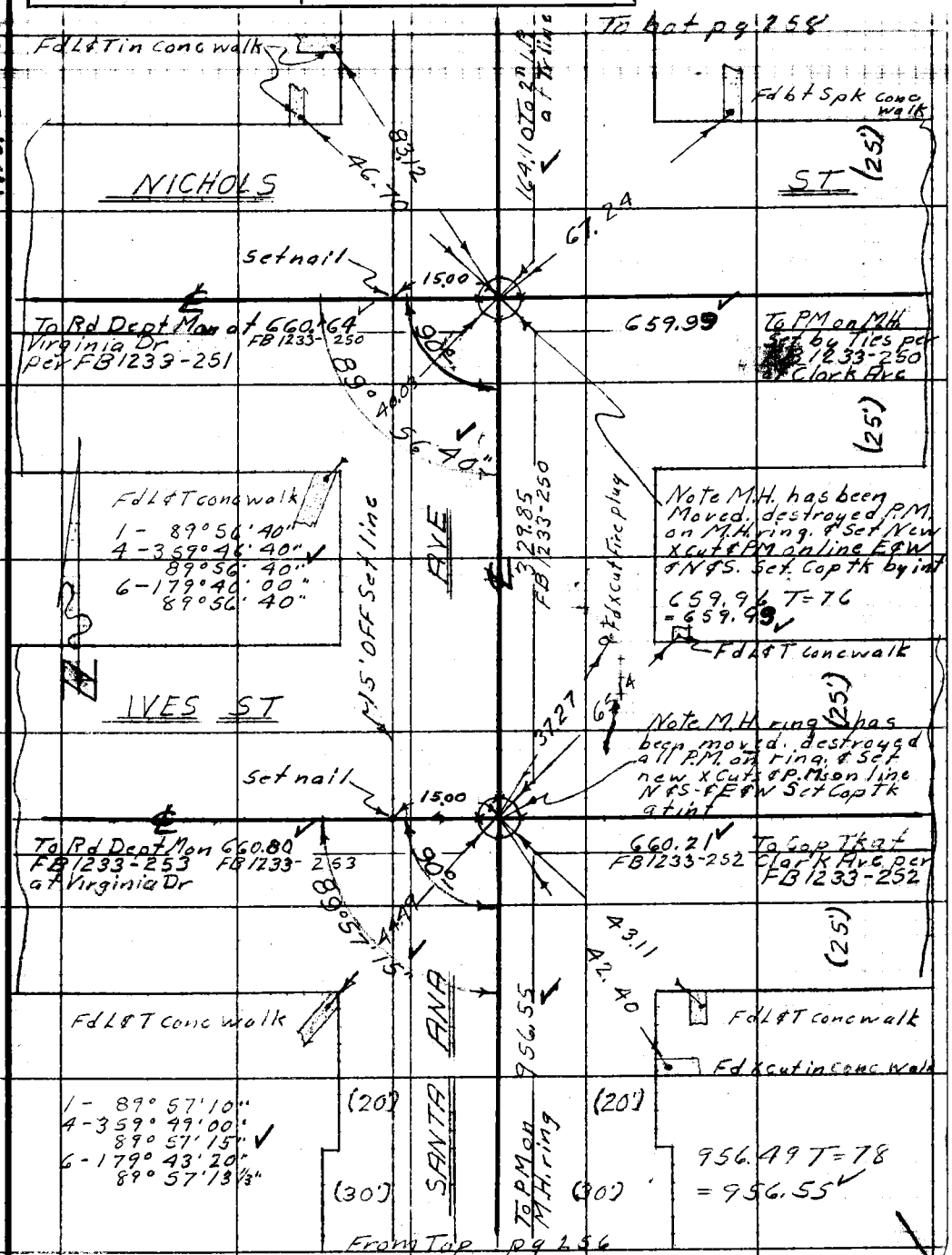

W.S. 33-A-4

Note: Any Additions or Changes on This Sheet Must be Made or Circled in Red Ink With Date and Name of Person Making Change.

Do not extend notes this side of this line.

RETURN TO
LOS ANGELES COUNTY SURVEYOR
726 LOS ANGELES COUNTY
ENGINEERING BLDG.

76F3098 247 10M 1-49

F. B. 1233 PG. 258

W.S. 33-A-4

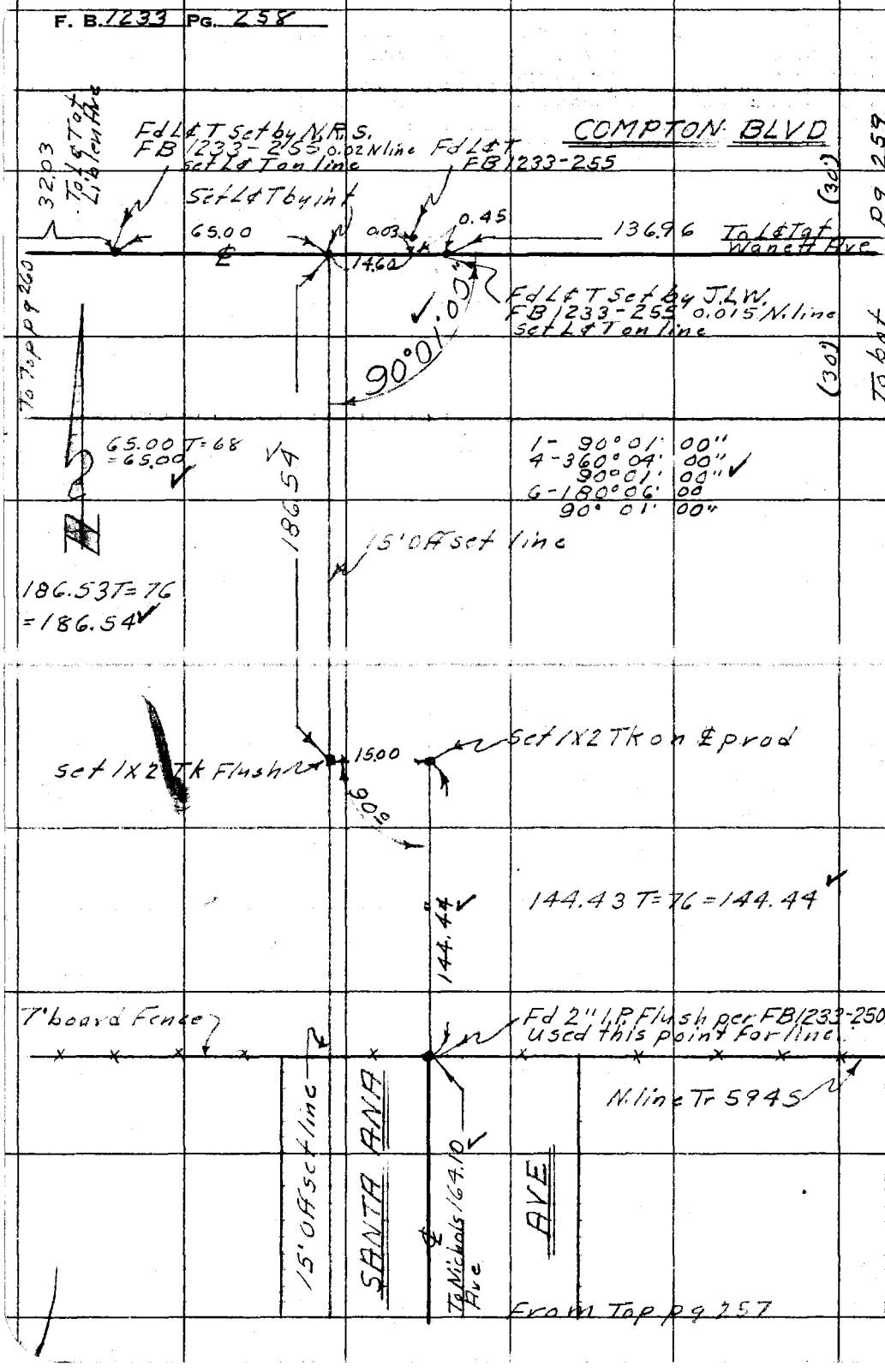

RETURN TO
LOS ANGELES COUNTY SURVEYOR
726 LOS ANGELES COUNTY
ENGINEERING BLDG.

Do not extend notes this side of this line.

Note: Any Additions or Changes on This Sheet Must be Made or Circled in Red Ink With Date and Name of Person Making Change.

F. B. 1233 PG. 259

Notes Ck'd by KRM	Survey of Nichols St
Map No. B-2328	W. O. 8351 Tape No. 2106 St'd. 68 °F
Office Work Cox	Surveyed by M.A. Van Deren
Checked McPherson	Notes Van Date 2-14-51
Date Apr. 1952	Indexed A. C. Johnson

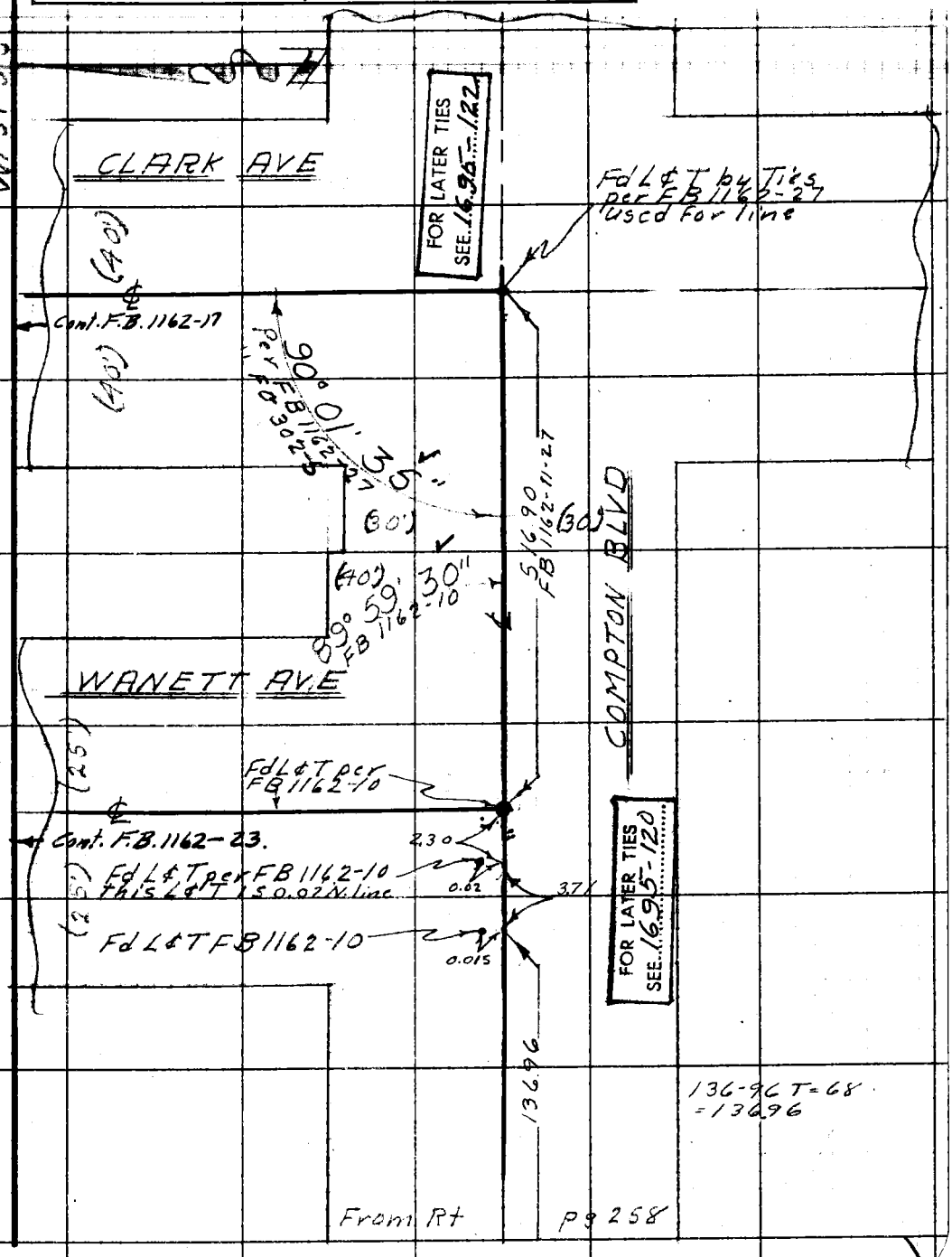

Note: Any Additions or Changes on This Sheet Must be Made or Circled in Red Ink With Date and Name of Person Making Change.

Do not extend notes this side of this line.

RETURN TO
LOS ANGELES COUNTY SURVEYOR
726 LOS ANGELES COUNTY
ENGINEERING BLDG.

76F3098 247 10M 1-49

F. B. 1233 PG. 260

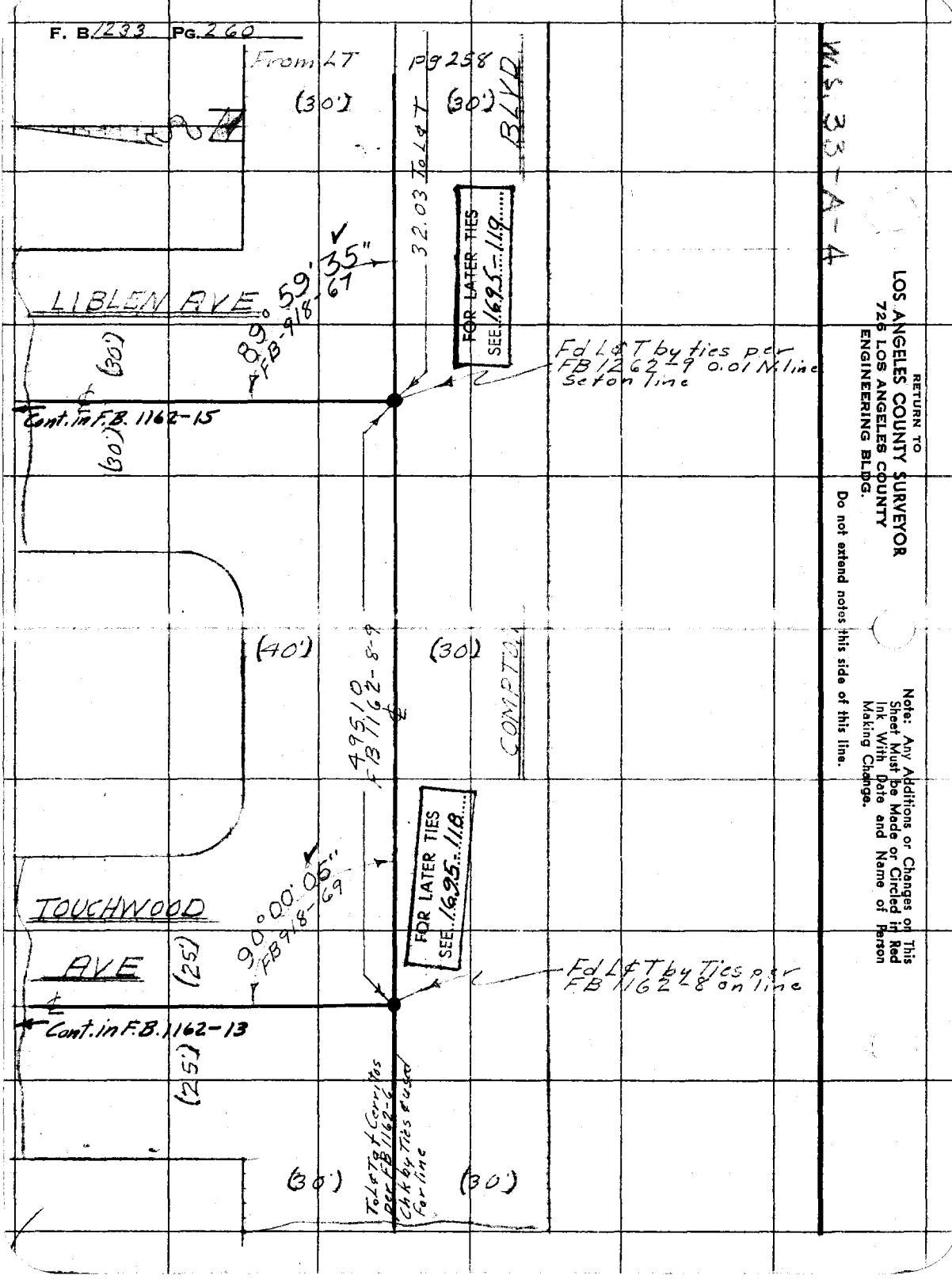

RETURN TO
LOS ANGELES COUNTY SURVEYOR
726 LOS ANGELES COUNTY
ENGINEERING BLDG.

Do not extend notes this side of this line.

Note: Any Additions or Changes on This Sheet Must be Made or Circled in Red Ink With Date and Name of Person Making Change.

W2

Notes Ck'd by	Survey of Nichols St
Map No.	W. O. 1299 Tape No. St'd °F
Office Work	Surveyed by J.L.Willey
Checked	Notes J L W Date 6-3-49
Date	Indexed R. C. Johnson 1-21-52

F. B. 2?? Pg. 261

NICHOLS ST

C/1299

TOPOGRAPHY

ON

NICHOLS ST

from

Near SANTA ANA AVE

West to

VIRGINIA DR.

June 2, 1949
J.L. Willey
M. Natapoff
E.K. Smelser
L. Jarrow.

Note: Any Additions or Changes on This Sheet Must be Made or Circled in Red Ink With Date and Name of Person Making Change.

Do not extend notes this side of this line.

RETURN TO
LOS ANGELES COUNTY SURVEYOR
700 HALL OF RECORDS

FORM 247 5M 11-46

F. B. 1233 PG. 262

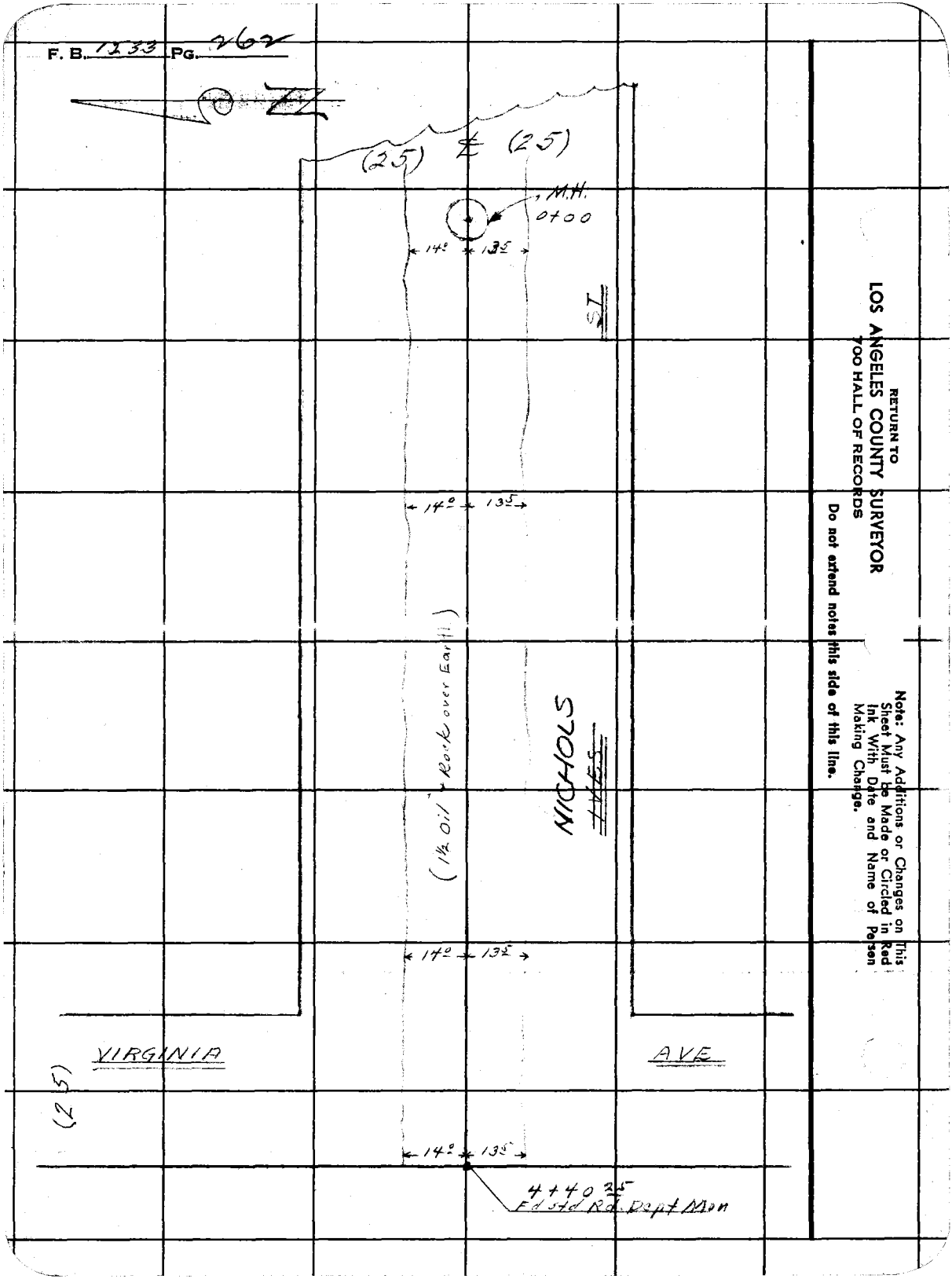

RETURN TO
LOS ANGELES COUNTY SURVEYOR
700 HALL OF RECORDS

Do not extend notes this side of this line.

Note: Any Additions or Changes on This Sheet Must be Made or Circled in Red Ink With Date and Name of Person Making Change.

Profile No. ____ Notes Red ____ Plotted ____ Job No. 1299 Division No. ____ F.B. 1233 PG 263

Date ____ Date ____ Survey of Nichols St

X-Sec. No. ____ Notes Chkd. LCM Date 6/7/49 Checked ____ Date ____ Survey by J.L. Willey Notes J.L.W. Date 6-3-49

Map No. ____ Indexed Johnson Date 6-27-50

NICHOLS ST

CW1299

"X" SECTIONS & PROFILE

on

NICHOLS ST

from near

SANTA ANA AVE

west to

VIRGINIA DR

June 3, 1949

J.L. Willey

M Nafapoff

E.K. Smelser

L Jarrow

STATION	B.S.	H.I.	F.S.	ELEV.

NOTE: ANY ADDITIONS OR CHANGES ON THIS SHEET MUST BE MADE OR CIRCLED IN RED INK, WITH DATE AND NAME OF PERSON MAKING CHANGE.

Do not extend notes this side of this line.

PLEASE RETURN TO
LOS ANGELES COUNTY SURVEYOR
726 HIGGINS BLDG.

76L298 307 3M 11-48

76L298 307 3M 11-48

PLEASE RETURN TO
LOS ANGELES COUNTY SURVEYOR
726 HIGGINS BLDG.

NOTE: ANY ADDITIONS OR CHANGES ON THIS SHEET MUST BE MADE OR CIRCLED IN RED INK, WITH DATE AND NAME OF PERSON MAKING CHANGE.

Do not extend notes this side of this line.

STATION	B. S.	H. I.	F. S.	ELEV.	Left (S)	℄ Right (N)
BM M 48	4 59	81 05		76 46	BMM48 El. 76.456	FB. 1154-73.
					Santa Ana Ave + Nichols ST	
0+00			5 21	75 84	(MH. Rim is 1½" below surface)	℄ Top S.M.H.
"			5 42	75 63		14' Right, edge Pvt
"			4 6	76 5		22' Brk
"			4 7	76 4		25' N.PL.
"			5 52	75 53	edge Pvt 13.5 L.	
"			5 0	76 1	Brk 23'	
"			5 0	76 1	S.P.L.	
MH.					E. Rim 5.19	W. Rim 5.21
8" outlet E.			12 75	68 30	Depth 6.89	Depth 6.84
8" stub W.			12 72	68 33	Dia. 0.67	Dia. 0.67
					Rod 12.75	Rod 12.72
1+00			5 02	76 03		℄
"			5 44	75 61		14 Edge Pvt
"			4 9	76 2		22 Brk
"			4 8	76 3		25 N.Pl.
"			5 57	75 48	Edge Pvt 13.5 L.	
"			5 2	75 9	Brk 20'	

F.B. 1233 PG. 64 Job No. 1299 Division No. ____ Notes Red. ____ Plotted ____ Profile
Survey of Nichols ST Date ____ Date ____ No. ____
Survey by J. L. Willey Notes J. L. W. Notes Chkd. ____ Checked ____ X-Sec.
Indexed R. C. Johnson Date ____ Date ____ No. ____

76L298 307 3M 11-48

PLEASE RETURN TO
LOS ANGELES COUNTY SURVEYOR
726 HIGGINS BLDG.

NOTE: ANY ADDITIONS OR CHANGES ON THIS SHEET MUST BE MADE OR CIRCLED IN RED INK, WITH DATE AND NAME OF PERSON MAKING CHANGE.

Do not extend notes this side of this line.

STATION	B. S.	H. I.	F. S.	ELEV.	Left (S)	℄	Right (N)
1+00		81.05	5.2	759	S.P.L. 25 L.		
2+00			5.10	7595		℄	
"			5.5	756			14' edge pvt
"			4.5	766			23 Brk
"			4.5	766			25' N.P.L.
"			3.9	772			165' Back lot line
"			5.67	7538	edge pvt 13.5		
"			4.5	766	Brk 21		
"			4.4	767	S.P.L. 25		
"			5.5	756	Back lot line 165'		
T.P.	5.28	80.85	5.48	7557			
3+00			5.04	7581		℄	
"			5.57	7528			14' Edge Pvt
"			4.7	762			23 Brk
"			4.8	761			25' N.P.L.
"			5.59	7526	Edge Pvt 13.5		
"			5.0	759	Brk 21		
"			5.1	758	S.P.L. 25		
4+00			5.14	7571		℄	
"			5.53	7532			14' Edge pvt
"			4.5	764			22' Brk

Profile
Notes Red ____ Plotted ____ Job No. 1279 Division No. ____
No. ____ Date ____ Date ____ Survey of Nichols St
X-Sec.
Notes Chkd. ____ Checked ____ Survey by J.L. Willey Notes J.L.W. Date 6-3-49
No. ____ Date ____ Date ____ Map No. ____ Indexed ____ Date ____

A.C. Johnson

F.B. 1233 Pg. 265

76L298 307 3M 11-48

PLEASE RETURN TO
LOS ANGELES COUNTY SURVEYOR
726 HIGGINS BLDG.

NOTE: ANY ADDITIONS OR CHANGES ON THIS SHEET MUST BE MADE OR CIRCLED IN RED INK, WITH DATE AND NAME OF PERSON MAKING CHANGE.

Do not extend notes this side of this line.

STATION	B. S.	H. I.	F. S.	ELEV.	Left (S)	℄ Right (N)
4+00		80.85	4.5	7[illegible]		25' N.P.L.
"			3.1	7[illegible]		165' Back lot line
"			5.65	7[illegible]20	Edge Pvt. 13.5	
"			5.0	7[illegible]	S.P.L. 25'	
"			5.4	7[illegible]	Back lot line 165'	
4+40.25			4.87	7[illegible]8	(W line Tr. 5945)	℄ Int Virginia Dr.
			4.93	7[illegible]2		14° edge Pvt.
			4.8	76[illegible]		25' N.P.L.
			5.08	7[illegible]	Edge Pvt 13.5	
			4.9	76.0	S.P.L. 25'	
BMMN1			3.89	76.96	BMMN.1 El. 76.955 F.B. 1233 - Nichols St. (N. Side) 280± E. Virginia Ave Bt. Spk in S. end Conc. walk to Ha# 9227	

F.B. 1233 PG. 266

Job No. ____ Division No. ____ Notes Red. ____ Plotted ____ Profile ____

Survey of Nichols St Date ____ Date ____ No. ____

Survey by J.L. Willey Notes J.L.W. Notes Chkd. ____ Checked ____ X-Sec. ____

Indexed A. C. Johnson Date ____ Date ____ No. ____

Notes Ck'd by	Survey of Nichols ST
Map No.	W. O. 1299 Tape No. — St'd ✓ °F
Office Work	Surveyed by J L Willey
Checked	Notes LLW Date 6-3-49
Date	Indexed A. C. Johnson

F. B. 1233 Pg. 267

NICHOLS ST. C11299

TOPOGRAPHY

on

IVES ST

from

SANTA ANA AVE

West To

VIRGINIA DR.

June 3, 1949
J.L. Willey
M Natapoff
E.K. Smelser
L. Jarrow.

Note: Any Additions or Changes on This Sheet Must be Made or Circled in Red Ink With Date and Name of Person Making Change.

Do not extend notes this side of this line.

RETURN TO
LOS ANGELES COUNTY SURVEYOR
700 HALL OF RECORDS

FORM 247 5M 5-46

F. B. 1233 PG. 268

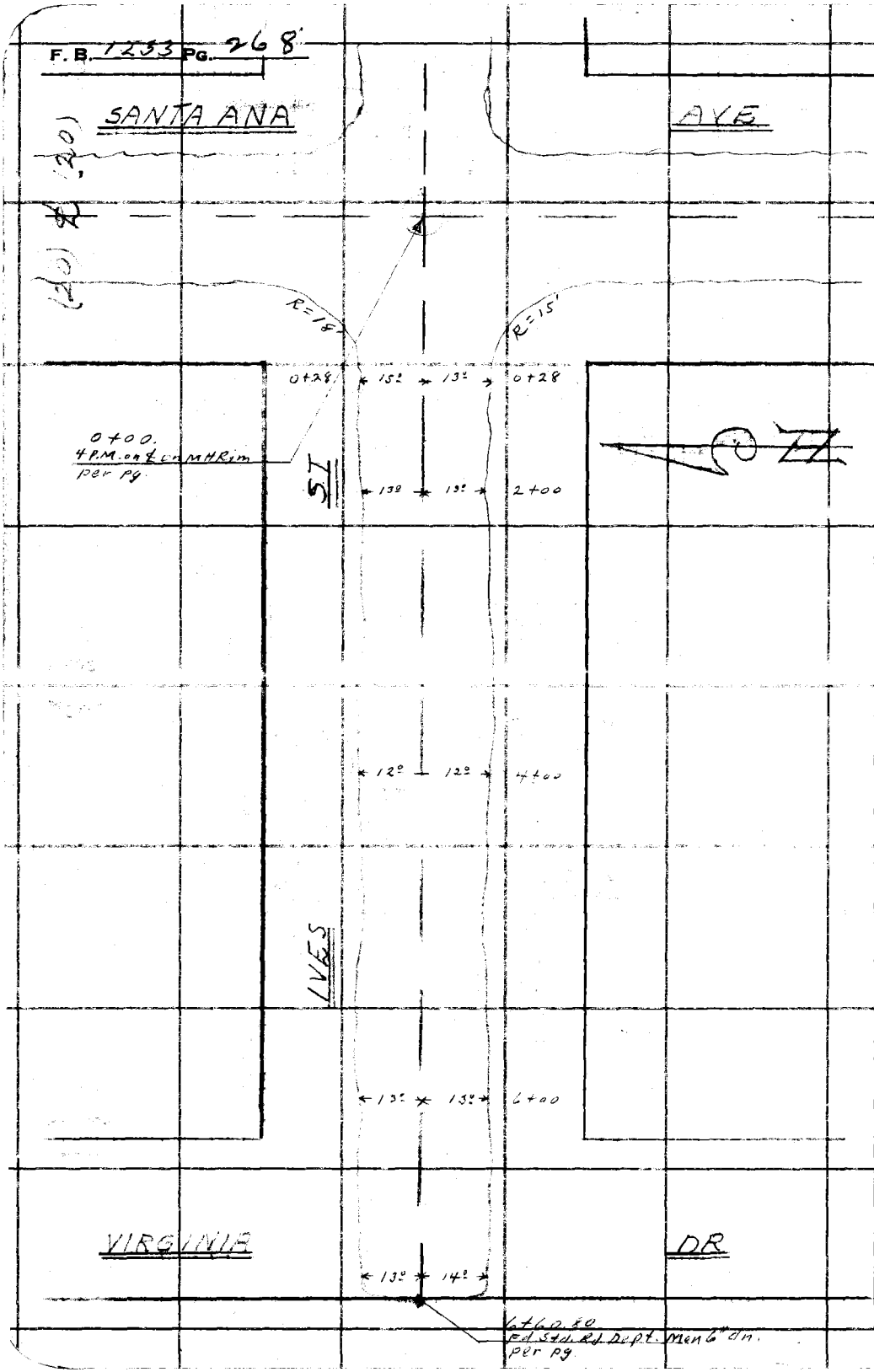

RETURN TO
LOS ANGELES COUNTY SURVEYOR
700 HALL OF RECORDS

Do not extend notes this side of this line.

Note: Any Additions or Changes on This Sheet Must be Made or Circled in Red Ink With Date and Name of Person Making Change.

Profile No. _____ Notes Red _____ Plotted _____ Job No. 1299 Division No. _____ F.B. 233 PG. 269

Date _____ Date _____ Survey of Nichols et al

X-Sec. No. _____ Notes Chkd LCM Checked _____ Survey by J.L. Willey Notes JLW Date 6-3-49

Date 6/7/49 Date _____ Map No. _____ Indexed A. G. Johnson Date _____

~~Nichols et al~~

C.I. 1299

"X" SECTIONS + PROFILE

from

SANTA ANA AVE

West to

VIRGINIA DR

on

IVES ST.

STATION	B. S.	H. I.	F. S.	ELEV.

NOTE: ANY ADDITIONS OR CHANGES ON THIS SHEET MUST BE MADE OR CIRCLED IN RED INK, WITH DATE AND NAME OF PERSON MAKING CHANGE.

Do not extend notes this side of this line.

PLEASE RETURN TO
LOS ANGELES COUNTY SURVEYOR
726 HIGGINS BLDG.

76L298 307 3M 11-48

76L298 307 3M 11-48

PLEASE RETURN TO
LOS ANGELES COUNTY SURVEYOR
726 HIGGINS BLDG.

NOTE: ANY ADDITIONS OR CHANGES ON THIS SHEET MUST BE MADE OR CIRCLED IN RED INK, WITH DATE AND NAME OF PERSON MAKING CHANGE.

Do not extend notes this side of this line.

STATION	B. S.	H. I.	F. S.	ELEV.	Left (S)	℄ Right (N)
BM M47	4 47	79 17		7[illegible] 70	BM M47 El. 74.700 F.B. 1154-73. Ives Ave (N. Side) 160' ± E of Santa Ana Ave Bt Spk in S end Conc. Dr. to Ho # 9313	
1+00			5 30	7[illegible] 87	Top J.C.	℄ Int. Santa Ana Ave.
"			5 12	7[illegible] 05		25' on Pvt.
"			5 35	7[illegible] 82	on Pvt. 25'	
1+00 M.H.					Rims. 5.31 / Rim N. 5.32	Rim E. 5.33 / Rim W. 5.30
8" Outlet S			12 34	6[illegible] 83	Depth 6.36 / Depth 6.33	Depth 6.26 / Depth 6.28
8" Inlet N.			12 32	66 85	Dia 0.67 / Dia 0.67	Dia 0.67 / Dia 0.67
8" Inlet E			12 26	66 91	Rod 12.34' / Rod 12.32'	Rod 12.26' / Rod 12.25'
8" Stub W.			12 25	66 92		
1+20			5 52	7[illegible] 65		℄ W.P.L. Santa Ana Ave
"			5 53	7[illegible] 64		15.5 edge Pvt.
"			5 2	7[illegible] 0		25 N.P.L.
"			5 72	7[illegible] 45	edge Pvt. 14'	
"			4 9	7[illegible] 3	S.P.L. 25'	
1+28			5 34	7[illegible] 83		℄ E.C. Pvt.
"			5 46	7[illegible] 71		15' edge Pvt.
"			3 9	7[illegible] 3		25' N.P.L.
"			5 71	7[illegible] 46	edge Pvt. 13'	

F.B. 1253 PG. 270

Job No. 1299 Division No. ____ Notes Red. ____ Plotted ____ Profile ____

Survey of Nichols St Date ____ Date ____ No. ____

Survey by J. Willy Notes J.L.W. Notes Chkd. ____ Checked ____ X-Sec. ____

Indexed R. C. Johnson Date ____ Date ____ Date ____ No. ____

76L298 307 3M 11-48

PLEASE RETURN TO
LOS ANGELES COUNTY SURVEYOR
726 HIGGINS BLDG.

NOTE: ANY ADDITIONS OR CHANGES ON THIS SHEET MUST BE MADE OR CIRCLED IN RED INK, WITH DATE AND NAME OF PERSON MAKING CHANGE.

Do not extend notes this side of this line.

STATION	B. S.	H. I.	F. S.	ELEV.	Left (S)	℄	Right (N)
1+28		79 17	4 8	744	S.P.L. 25'		
1+00 ?			4 74	7443		℄	
"			5 25	7392			14' edge Pvt
"			4 3	749			25' N.P.L.
"			5 47	7370	edge Pvt 13°		
"			4 6	746	S.P.L. 25'		
T.P.	4 82	79 31	4 68	7449			
2+00			4 70	7461		℄	
"			5 14	7417			13° edge Pvt
"			4 3	750			25' N.P.L.
"			4 4	749			165' Back lot line
"			5 26	7405	Edge Pvt 13°		
"			4 8	745	S.P.L. 25'		
"			4 5	745	Back Lotline 165'		
3+00			4 70	7461		℄	
"			5 02	7429			13° edge Pvt
"			4 4	749			25' N.P.L.
"			5 29	7402	Edge Pvt 13°		
"			4 9	744	S.P.L. 25'		
4+00			4 54	7477		℄	
"			5 06	7425			12' Edge Pvt

Profile Notes Red ____ Plotted ____ Job No. 1277 Division No. ____ F.B. 1233 PG. 271
No. ____ Date ____ Date ____ Survey of ____
X-Sec. Notes Chkd. ____ Checked ____ Survey by J.L. Willey Notes J.L.W. Date 6-3-49
No. ____ Date ____ Date ____ Map No. ____ Indexed: R. C. Johnson Date ____

76L298 307 3M 11-48

PLEASE RETURN TO
LOS ANGELES COUNTY SURVEYOR
726 HIGGINS BLDG.

NOTE: ANY ADDITIONS OR CHANGES ON THIS SHEET MUST BE MADE OR CIRCLED IN RED INK, WITH DATE AND NAME OF PERSON MAKING CHANGE.

Do not extend notes this side of this line.

Profile No. X-Sec. No.
Plotted Date Checked Date
Notes Red. Date Notes Chkd. Date
Division No.
Job No. Notes Date
Survey of
Survey by C. Johnson
Indexed
F.B. 1233 Pg. 272

STATION	B. S.	H. I.	F. S.	ELEV.		
4+00		79.31	4.7	74.6		25' NPL.
"			5.06	74.25	edge Pvt. 12'	
"			4.8	74.5	SPL 25'	
T.P.	4.66	79.57	4.40	74.91		
5+00			4.83	74.74		℄
"			5.23	74.34		12' edge Pvt.
"			4.8	74.8		25' N.P.L.
"			5.33	74.24	edge Pvt. 12'	
"			4.9	74.7	SPL 25'	
6+00			4.67	74.90		℄
"			5.08	74.49		13' edge Pvt.
"			4.7	74.9		25' NPL
"			4.1	75.5		165 Back lot line
"			5.27	74.28	edge Pvt 13'	
"			4.9	74.7	SPL 25'	
"			5.3	74.3	Back lot line 165'	
6+60.80	2 (7+60.80)		4.46	74.11	(W line Tr. 5945)	℄ Int. Virginia Dr.
"			4.84	74.73		13 Edge Pvt.
"			4.5	75.1		25 N.P.L.
"			4.92	74.65	Edge Pvt. 14	
"			4.8	74.8	SPL	

76L298 307 3M 11-48

PLEASE RETURN TO
LOS ANGELES COUNTY SURVEYOR
726 HIGGINS BLDG.

NOTE: ANY ADDITIONS OR CHANGES ON THIS SHEET MUST BE MADE OR CIRCLED IN RED INK, WITH DATE AND NAME OF PERSON MAKING CHANGE.

Do not extend notes this side of this line.

STATION	B. S.	H. I.	F. S.	ELEV.		
		79 57				
BMMN2			4 85	74 72	BMMN 2 El. 74.72 8 Pg. Ives St. (S. Side) 80 ± E. of Virginia Dr. Bt. Spk. in N.W. Cor. Conc. Drive to Ho #92	

Profile Notes Red ____ Plotted ____ Job No. ____ Division No. ____
No. ____ Date ____ Date ____ Survey of ____
X-Sec. Notes Chkd ____ Checked ____ Survey by ____ Notes ____ Date ____
No. ____ Date ____ Date ____ Map No. ____ Date ____ Johnson Date ____

F.B. 1233 Pg. 273

F.B. 1233 PG. 274

Job No. _____ Division No. _____ Notes Red. _____ Plotted _____

Survey of _____ Date _____ Date _____

Survey by _____ Notes _____ Notes Chkd. _____ Checked _____

Indexed _____ Date _____ Date _____ Date _____

Profile No. _____

X-Sec. No. _____

761.298 307 3M 11-48

PLEASE RETURN TO
LOS ANGELES COUNTY SURVEYOR
726 HIGGINS BLDG.

Do not extend notes this side of this line.

NOTE: ANY ADDITIONS OR CHANGES ON THIS SHEET MUST BE MADE OR CIRCLED IN RED INK, WITH DATE AND NAME OF PERSON MAKING CHANGE.

STATION	B. S.	H. I.	F. S.	ELEV.

Notes Ck'd by	Survey of [illegible]
Map No.	JN 0303.00 Tape [illegible] Std [illegible] °F
Office Work	Surveyed by [illegible]
Checked	Notes M.A.R. Date 7-27-61
Date	Indexed H. E. OD AUG 9 [illegible]

F. B. [illegible] Pg. 215

J. N. 0303.00

ADDITIONAL TIES

AT

SANTA ANA AVE.

AND

FLORA VISTA ST.

℄ INT. MON. TO BE IN CONSTRUCTION AREA

7-27-61

RICHARDS
OCASNER
TORRILL
CROWDER

Note: Any Additions or Changes on This Sheet Must be Made or Circled In Red Ink With Date and Name of Person Making Change.

Do not extend notes this side of this line.

RETURN TO
LOS ANGELES COUNTY ENGINEER
700 LOS ANGELES COUNTY ENGINEERING BLDG.

76F309S CE #247—3-67

(14)

RETURN TO
LOS ANGELES COUNTY ENGINEER
700 LOS ANGELES COUNTY ENGINEERING BLDG.

W.5.33, A-4

Note: Any Additions or Changes on This Sheet Must be Made or Circled in Red Ink With Date and Name of Person Making Change.

Do not extend notes this side of this line.

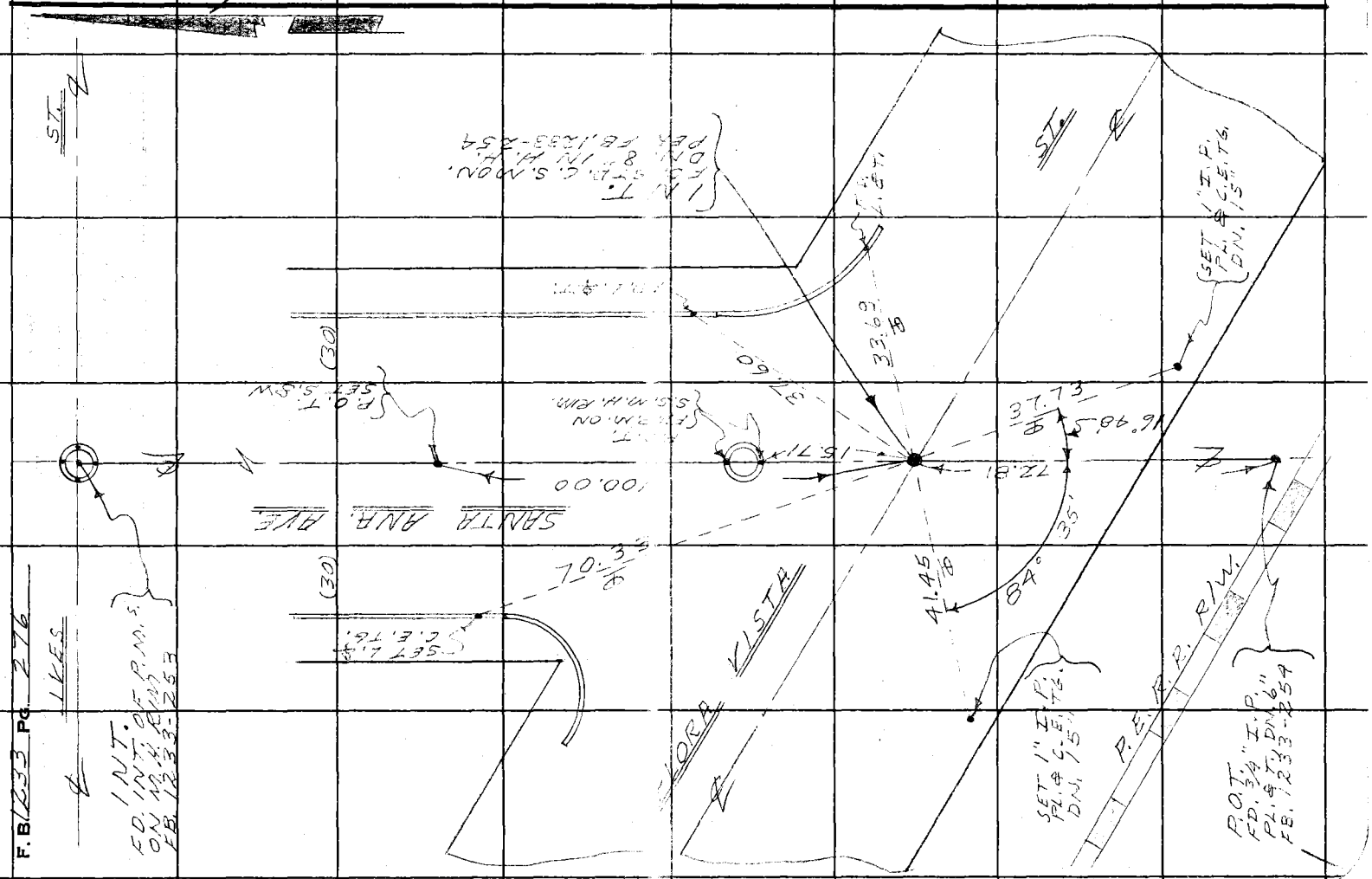

Notes Ck'd by	Survey of
Map No.	JN Tape 0112 Std 68 °F
Office Work	Surveyed by English
Checked	Notes Ed. Date 12-56
Date	Indexed

F. B. PG. 277

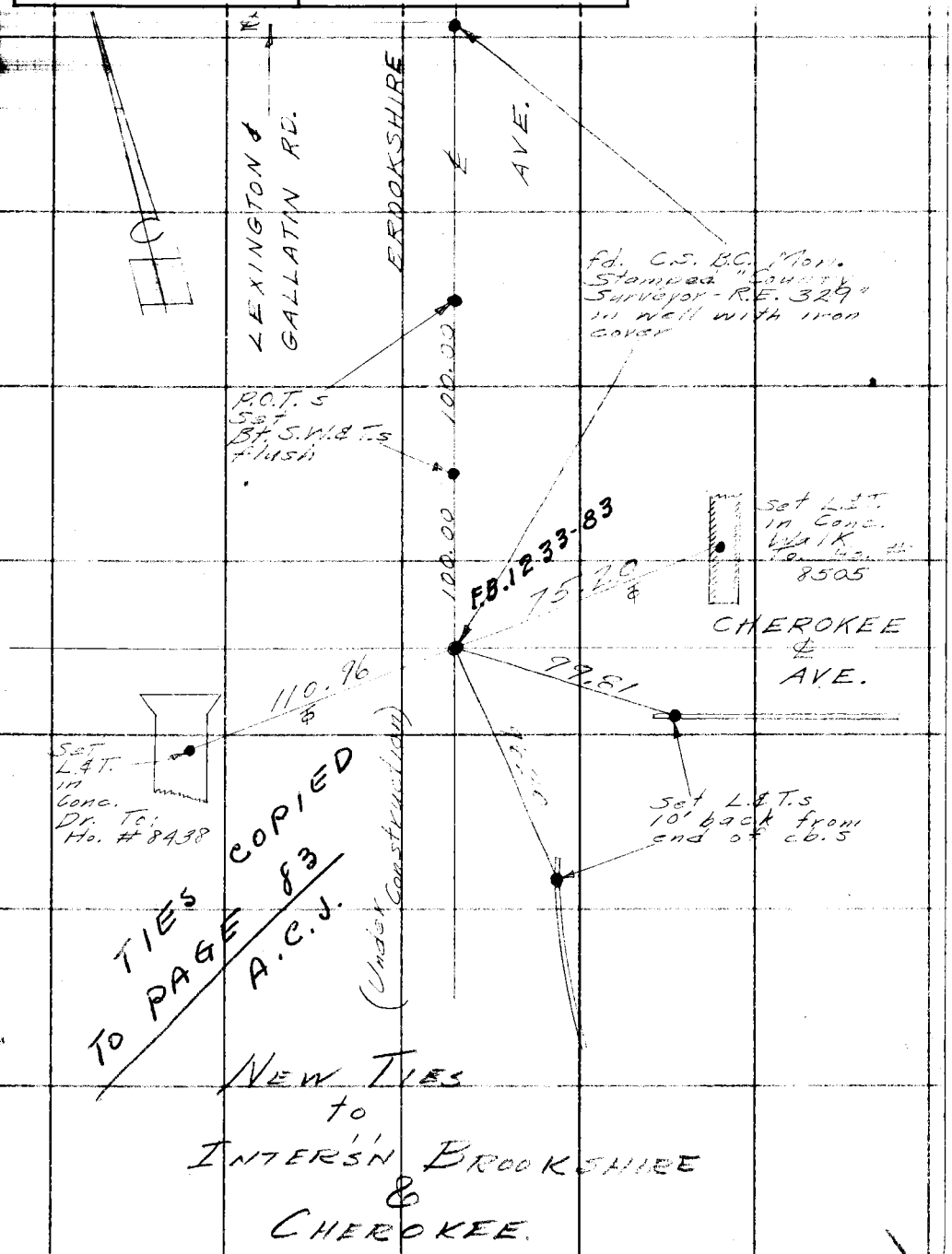

Note: Any Additions or Changes on This Sheet Must be Made or Circled in Red Ink With Date and Name of Person Making Change.

Do not extend this side of this line.

PLEASE RETURN TO
LOS ANGELES COUNTY ENGINEER
700 LOS ANGELES COUNTY ENGINEERING BLDG.

76F3099 S&E #247 1-56

F. B._____ Pg._____