Notes Ck'd by	Survey of
Map No.	W. O. Tape No. St'd °F
Office Work	Surveyed by
Checked	Notes Date
Date	Indexed

F. B. Pg.

Microfilmed Nov. 85

RETURN TO
LOS ANGELES COUNTY SURVEYOR
726 LOS ANGELES COUNTY
ENGINEERING BLDG.

Note: Any Additions or Changes on This Sheet Must be Made or Circled in Red Ink With Date and Name of Person Making Change.

Do not extend notes this side of this line.

F. B. _____ Pg. _____

Notes Ck'd by Drew	Survey of Palm Ave	F.B. 123 F Pg. 5
Map No.	W. O. 8443 Tape No. 081 Std 68°F	
Office Work	Surveyed by Porter	
Checked	Notes Porter Date 8-19-46	
Date	Indexed A. C. Johnson 9-12-46	

SURVEY PALM AVE.
Near Baldwin Park
Sec 13 T.1.S. R.11.W.
Sec 18 T.1.S. R.10.W.

J.N. 8443
Porter
Holmes
Hand
Ochsner

Aug.-1946

Ref
FB 372
FB-520
CSB 321

MERCED West to Power Line

REF. C.S. MONS - CENTER ST - 1964 - PAGES 157 - 162
REF. C.S. MON'S WALNUT ST. - 1964 - PAGES 162 - 164

Note: Any Additions or Changes on This Sheet Must be Made or Circled in Red Ink With Date and Name of Person Making Change

Do not extend notes this side of this line.

RETURN TO
LOS ANGELES COUNTY SURVEYOR
700 HALL OF RECORDS

RETURN TO
LOS ANGELES COUNTY SURVEYOR
700 HALL OF RECORDS

Note: Any Additions or Changes on This Sheet Must be Made or Circled in Red Ink With Date and Name of Person Making Change.

Do not extend notes this side of this line.

W5 46-D-4

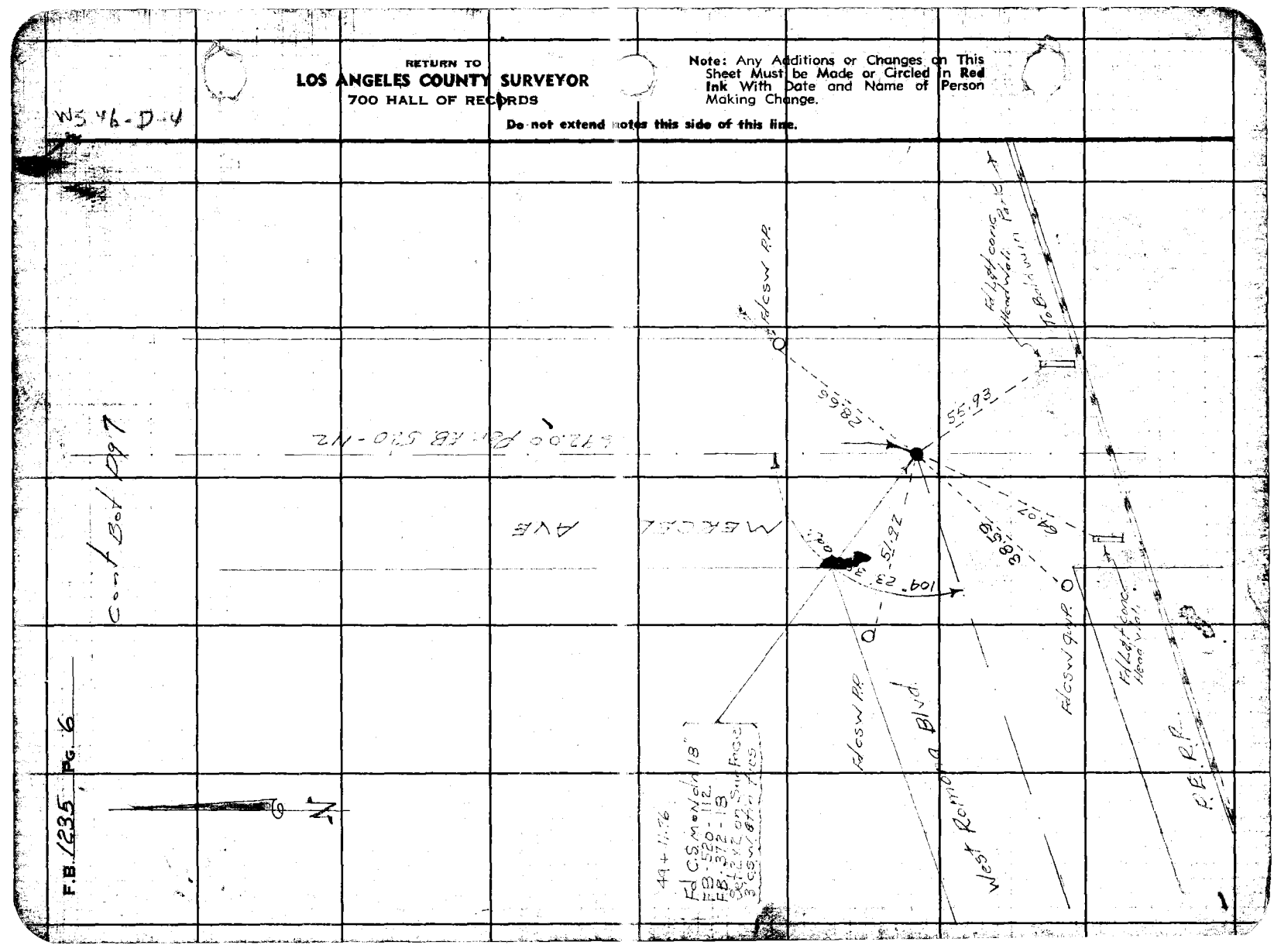

F.B. 1235 Pg. 6

Notes Ck'd by Drew	Survey of Palm Ave
Map No.	W. O. 8463 Tape No. 081 Std 68° F
Office Work	Surveyed by Porter
Checked	Notes Porter Date 8-19-46
Date	Indexed

F.B. 173 Pg. 7



Note: Any Additions or Changes on This Sheet Must be Made or Circled in Red Ink With Date and Name of Person Making Change.

Do not extend notes this side of this line.

RETURN TO
LOS ANGELES COUNTY SURVEYOR
700 HALL OF RECORDS

WS. V6-C-Y

RETURN TO
LOS ANGELES COUNTY SURVEYOR
700 HALL OF RECORDS

Note: Any Additions or Changes on This Sheet Must be Made or Circled in Red Ink With Date and Name of Person Making Change.

Do not extend notes this side of this line.

Notes Ck'd by Drew	Survey of [illegible] Ave
Map No.	W. O. 8443 Tape No. 081 Std ___ °F
Office Work	Surveyed by Porter
Checked	Notes Porter Date 8-16-46
Date	Indexed A. C. Jonnes

F.B. 1735 Pg. 7



Note: Any Additions or Changes on This Sheet Must be Made or Circled in Red Ink With Date and Name of Person Making Change.

Do not extend notes this side of this line.

RETURN TO
LOS ANGELES COUNTY SURVEYOR
700 HALL OF RECORDS

WS 46-C-4

RETURN TO
LOS ANGELES COUNTY SURVEYOR
700 HALL OF RECORDS

Note: Any Additions or Changes on This Sheet Must be Made or Circled in Red Ink With Date and Name of Person Making Change.

Do not extend notes this side of this line.

FB 1295 Pg 10

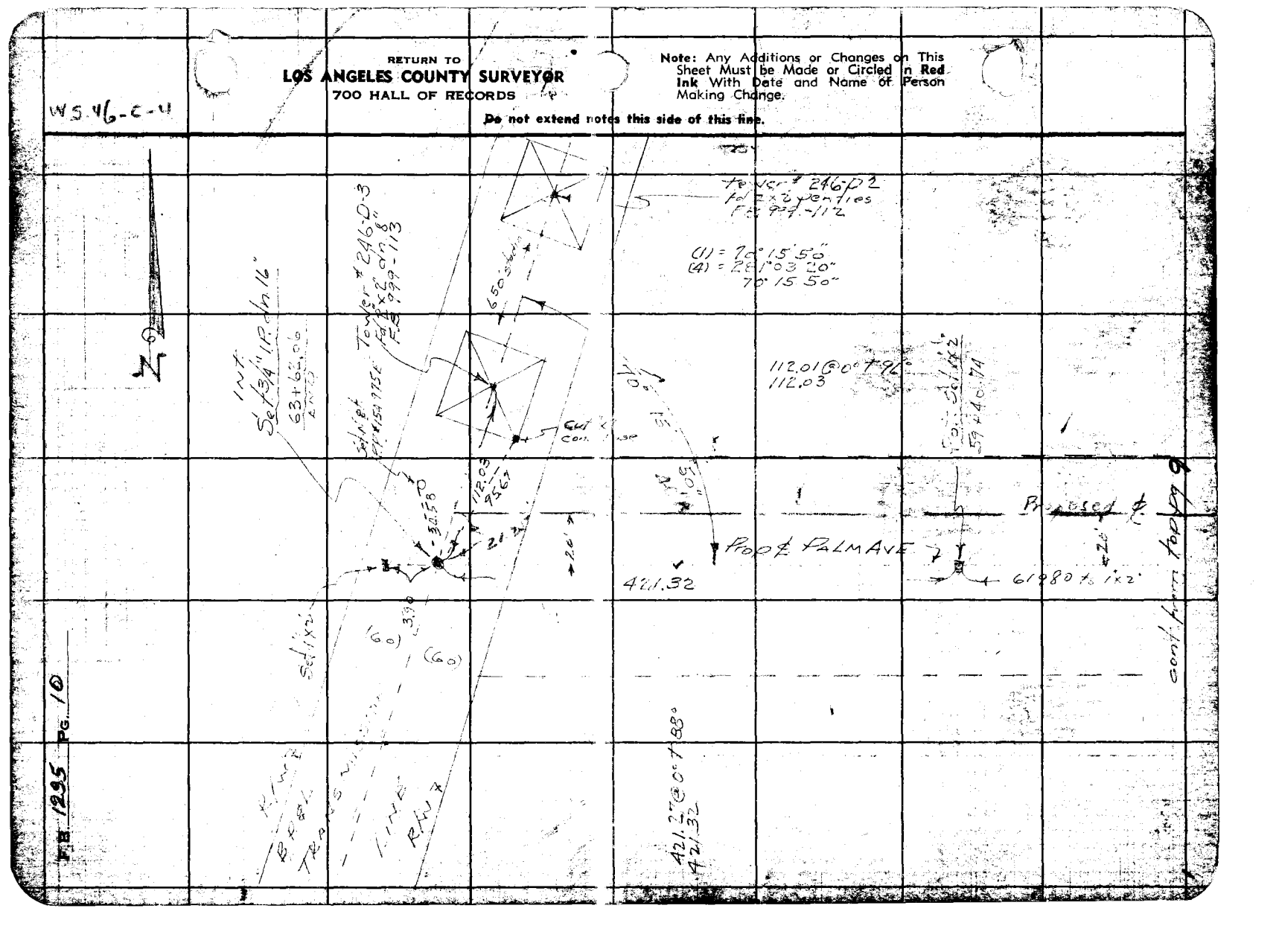

Notes Ch'd by DKRW	Survey of [illegible]
Map No.	W. O. [illegible] Tape No. 081 St'd 68 °F
Office Work	Surveyed by [illegible]
Checked	Notes [illegible] Date [illegible]
Date	Indexed [illegible]

F.B. [illegible] PG. 11

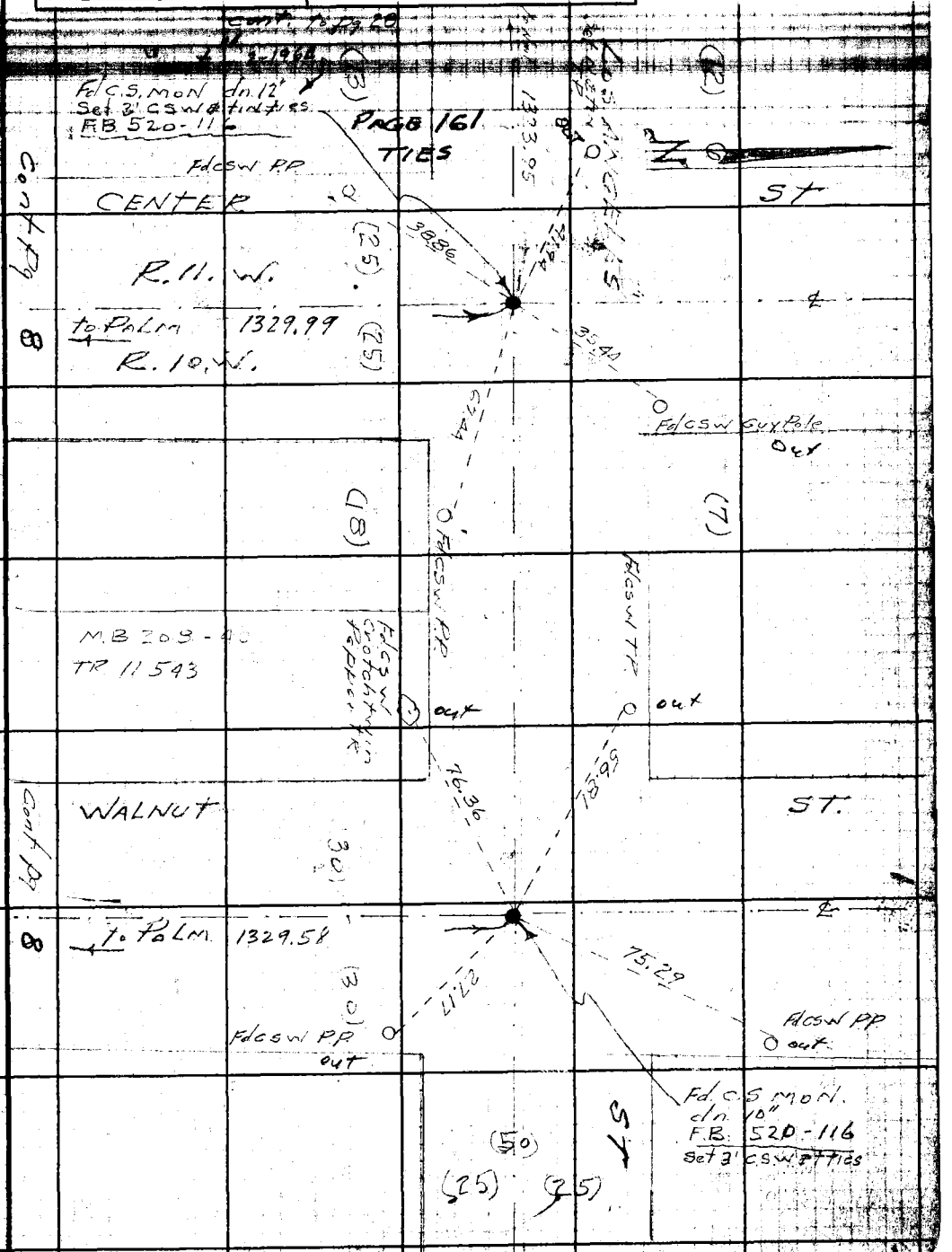

Note: Any Additions or Changes on This Sheet Must be Made or Circled in Red Ink With Date and Name of Person Making Change.

Do not extend notes this side of this line.

RETURN TO
LOS ANGELES COUNTY SURVEYOR
700 HALL OF RECORDS

FORM 247 3M 12-40

RETURN TO
LOS ANGELES COUNTY SURVEYOR
700 HALL OF RECORDS

Note: Any Additions or Changes on This Sheet Must be Made or Circled in **Red Ink** With Date and Name of Person Making Change.

Do not extend notes this side of this line.

WS.46-C.4



Notes Ck'd by Drew	Survey of [illegible]
Map No.	W. O. Tape No. Std. °F
Office Work	Surveyed by Porter A. N. HELLSTROM
Checked	Notes D. E. Holmes Date
Date	Indexed A. C. Johnson

F.B. 1235 Pg. 27



*Note: Any Additions or Changes on This Sheet Must be Made or Circled in Red Ink With Date and Name of Person Making Change.

Do not extend notes this side of this line.

RETURN TO
LOS ANGELES COUNTY SURVEYOR
700 HALL OF RECORDS

FORM 247 BM 11-41

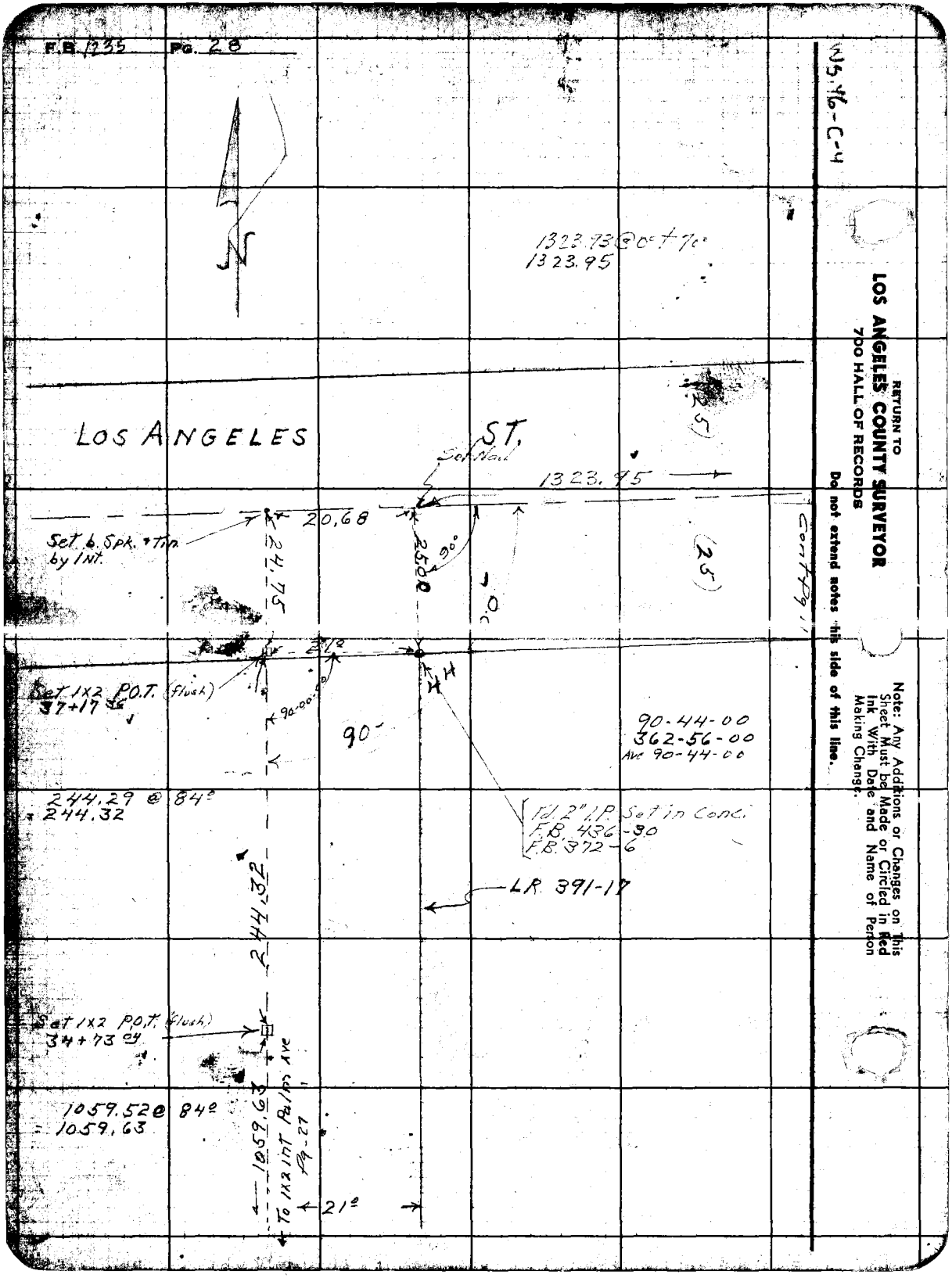
F.B. 1235 Pg. 28
WS.46-C-4
1323.93 @ 0° + 70°
1323.95
LOS ANGELES ST.
Set Nail
1323.95
20.68
Set b. Spk. + Tin by Int.
24.75
25.00
90°
25
Cont Pg 11
21°
Set 1x2 P.O.T. (flush) 37+17 36
90-00-00
90°
90-44-00
362-56-00
Ave 90-44-00
244.29 @ 84°
= 244.32
Td. 2" I.P. Set in Conc.
F.B. 436-30
F.B. 372-6
LR 391-17
244.32
Set 1x2 P.O.T. (flush) 34+73 04
1059.52 @ 84°
= 1059.63
1059.63
To 1x2 Int Palms Ave Pg-27
21°
RETURN TO
LOS ANGELES COUNTY SURVEYOR
700 HALL OF RECORDS
Do not extend notes this side of this line.
Note: Any Additions or Changes on This Sheet Must be Made or Circled in Red Ink With Date and Name of Person Making Change.

W. V6 C-4

Notes Ck'd by DE [illegible]	Survey of [illegible]
Map No.	W. O. 8443 Tape No. 081 St'd 68 °F
Office Work	Surveyed by Porter
Checked	Notes Porter Date 8-19-46
Date	Indexed A. C. Johnson

F.B. 1735 Pg. 13

Note: Any Additions or Changes on This Sheet Must be Made or Circled in Red Ink With Date and Name of Person Making Change.

Do not extend notes this side of this line.

RETURN TO
LOS ANGELES COUNTY SURVEYOR
700 HALL OF RECORDS

FORM 247 5M 12-40

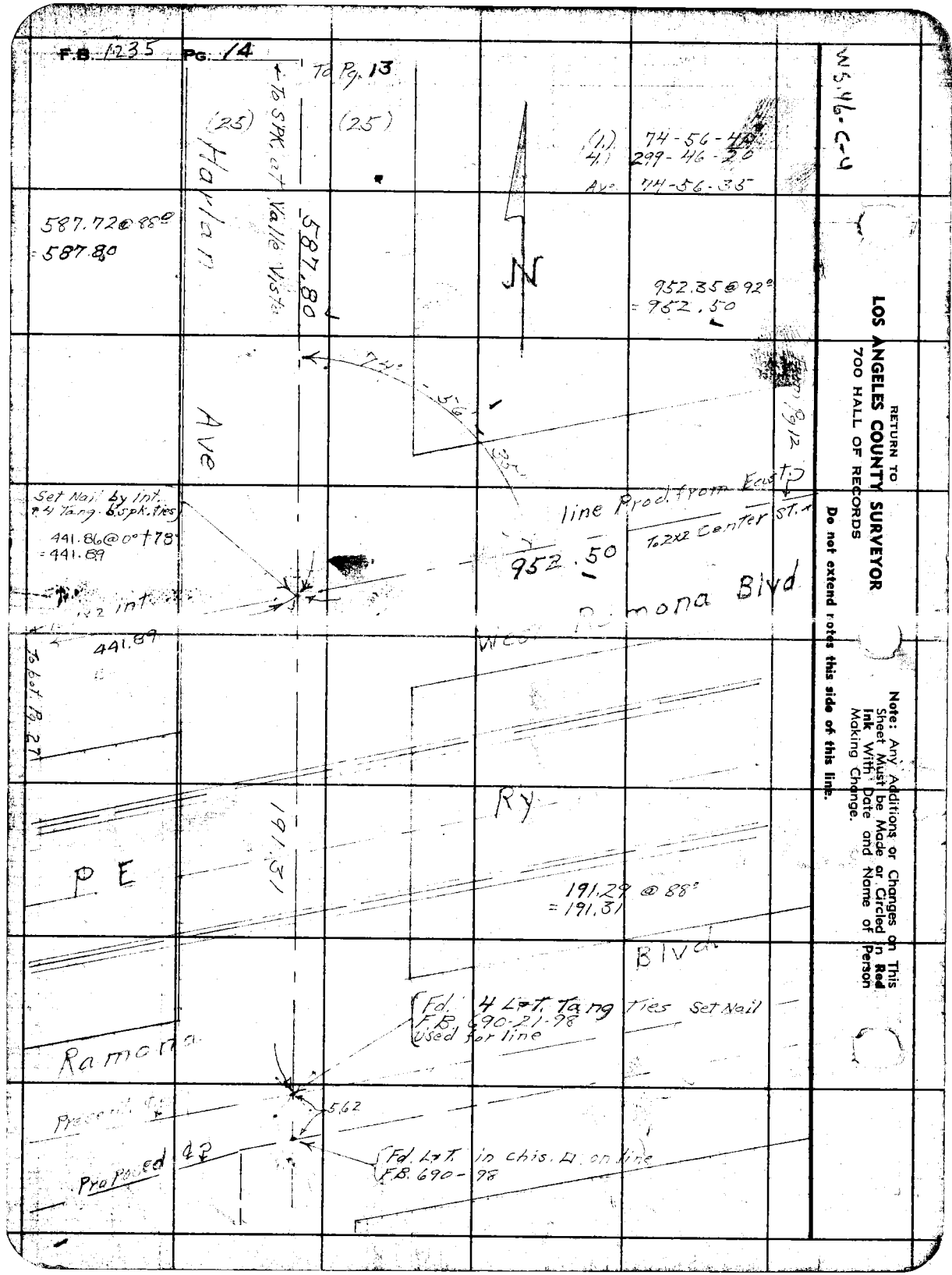
F.B. 1235 Pg. 14
To Pg. 13
To SPK. at Valle Vista
(25)
(25)
Harlan
Ave
587.72 @ 88°
= 587.80
587.80
(1.) 74-56-40
(4.) 299-46-20
Ave. 74-56-35
N
952.35 @ 92°
= 952.50
74°
56
35
Pg 12
Set Nail by int.
& 4 Tang. 6 spk. ties
441.86 @ 0° + 78
= 441.89
line Prod. from East
To 2x2 Center St.
952.50
Ramona Blvd
West
441.89
To bot. Pg. 27
Ry
191.31
P E
191.29 @ 88°
= 191.31
Blvd
Fd. 4 L&T. Tang Ties Set Nail
F.B. 690-21-98
Used for line
Ramona
5.62
Present ℄
Proposed ℄
Fd. L&T. in chis. ⊔ on line
F.B. 690-98
WS.46-C-4
RETURN TO
LOS ANGELES COUNTY SURVEYOR
700 HALL OF RECORDS
Do not extend notes this side of this line.
Note: Any Additions or Changes on This Sheet Must be Made or Circled in Red Ink With Date and Name of Person Making Change.

Notes Ck'd by	Survey of
Map No.	W. O. [illegible] Tape No. [illegible] St'd [illegible] °F
Office Work	Surveyed by [illegible]
Checked	Notes Date 8-27-46
Date	Indexed [illegible] 9-12-46

F.B. 1235 Pg. 15

[illegible]

Note: Any Additions or Changes on This Sheet Must be Made or Circled in Red Ink With Date and Name of Person Making Change.

Do not extend notes this side of this line.

RETURN TO
LOS ANGELES COUNTY SURVEYOR
700 HALL OF RECORDS

FORM 247 5M 12-40

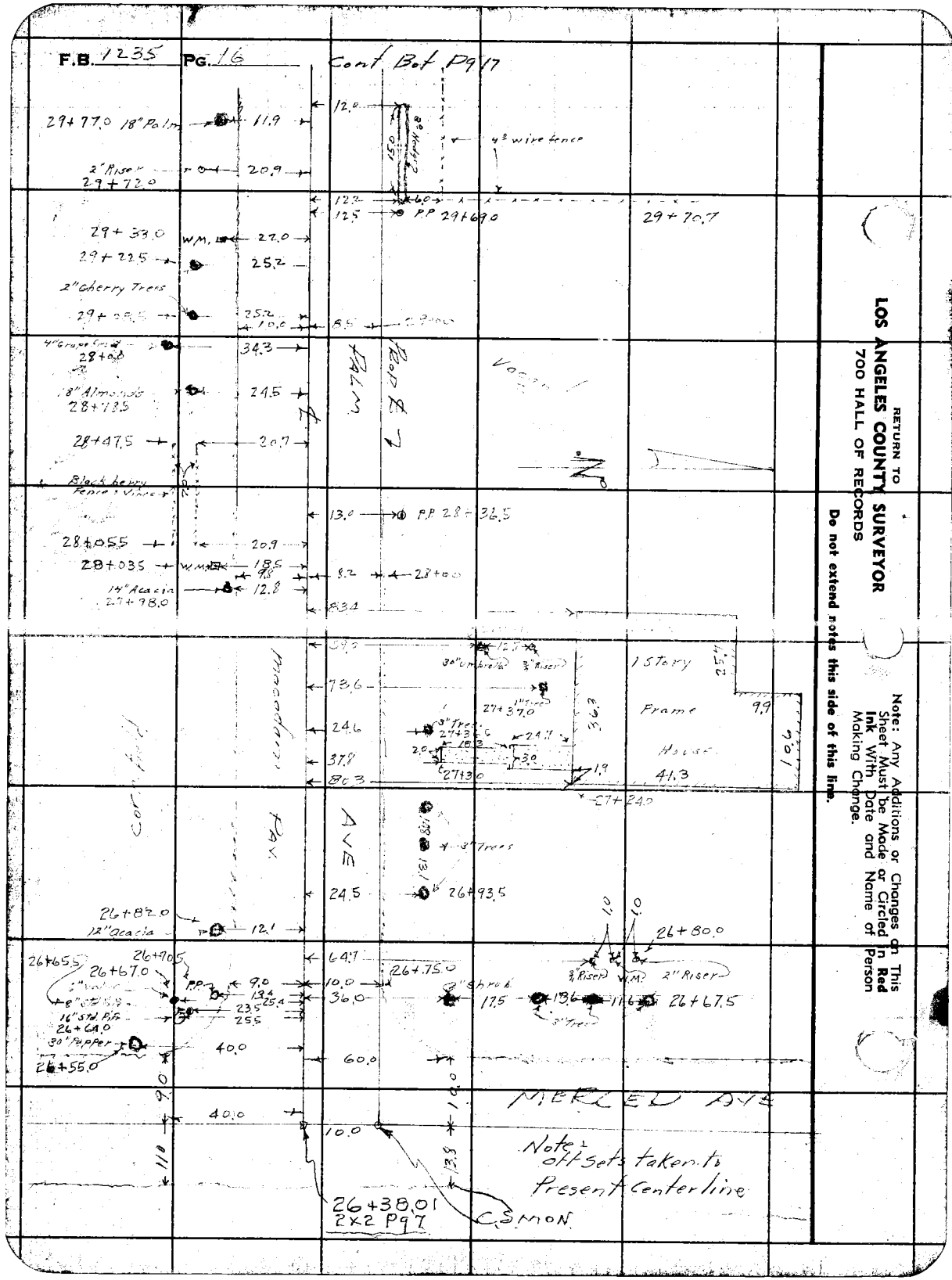

RETURN TO
LOS ANGELES COUNTY SURVEYOR
700 HALL OF RECORDS

Do not extend notes this side of this line.

Note: Any Additions or Changes on This Sheet Must be Made or Circled in Red Ink With Date and Name of Person Making Change.

Notes Ck'd by	Survey of Palm Ave
Map No.	W. O. 8933 Tape No. 681 Std 68 °F
Office Work	Surveyed by Porter
Checked	Notes D/H/mcs Date 8-26-46
Date	Indexed A. C. Johnson

F.B. 12 25 Pg. 17

Court Sur. Pg 18

To Last Page 18

Row 9

31+50 — 9.3 — 9.0

18" Palm 31+36.0 — 11.8

13.3

2" Valved W.M. 31+48.0

Row 2" Risers

PALM

4" Acacia — 5 strand woven wire fence

13.4

12.5

31+19.0

18" Palm + end of hedge 31+17.0

8" Apricot — 4" Plum — 3" Peach 30+93.5

35.2 — 21.5 — 16.2

18" Palm 30+96.0 — 12.0

19.6

2" Riser 30+88.0

17.

18" Palm 30+79.4

34.5 — 21.3 — 19.5

1" Lemon — 2" Orange — 6" Persimon 30+72.5

16" Acacia 30+72.0 — 12.5

20 Cantaloupe Vines

30 Trees Grove Co. Stock

12.6

30+60.5 — 19°

6x6 Post

18" Palm 30+57.0 — 11.9

30 Acacias

3" Riser

22.8

Conc. Platform

11.2

13.3

3.98

39.8

2.1 — 9.8 — 3.8

7.0 — 3.0

3.8

32.0

3.0

30.2

1 Story Frame House

18" Palm 30+41.5

12" Acacia 30+39.0 — 11.7 — 21.5

W.M. 30+31.9

Hedge

12.8

4.0

2.5

5.8

4.6

12.0

Row 2" orange Trees

20.0

18" Palm 30+16.8 — 11.9

12.0

44.0

24" Acacia 30+72.0

9.7

0.8

3/4" Riser

26.2

30+17.0

12.0

31.7

30+02.6

2" Apricot

18" Palm

54.3

24.0

29+88.5

18.0

3/4" Riser

0.0

conc. std. 2 cut 8.0

29+87

29+90.3

18" Acacia — 12.0

16.8

29.8

12" Conc. Std. Pipe

30.0 — 43.6

20.8 — 29+83.6

2" Orange

6 Grapefruit Begin Row 29+85.3

23.6

2" Grapefruit 29+79

29+97.0

6" Peach — 16.5

12" St Pipe

From Top Page 16

Note: Any Additions or Changes on This Sheet Must be Made or Circled in Red Ink With Date and Name of Person Making Change

Do not extend notes this side of this line.

RETURN TO
LOS ANGELES COUNTY SURVEYOR
700 HALL OF RECORDS

FORM 247 3M 11-0


F.B. 1235 PG. 18
To bot. Page 19
33+41.2
18" Palm
11.7
33+27.5
Valve H.H.
14.3
33+23.5
W.M.
38.7
18" Palm
18" Acacia
9.0
11.0
33+30.5
33+24.0
33+16.0
12.1
23.0
70.0
WM
VALVE
23.0
23.4
1"x2" Pg. 8
33+00.90
10.0
1½" I.P.
WALNUT
macadam Pav.
St.
13.0
22.0
31.4
32+85
20.1
19.9
18" Palm
12" Acacia
32+76
9.5
32+75.7
12" Acacia
12.2
13.4
P.P. 32+71
Row 15 End
29.6
32+66.0
9.0
32+68
Palm
Row 6" Orange Trees
Grove Cent. So. 20' Cent.
11.7
18" Palm
32+61
18" Palm
12.0
18" Palm
32+28
Prop. 4
18" Palm
11.7
12.1
20" Umbrella Tree
32+10
AVE
macadam Pav.
10" Acacia
31+96
12.0
12.4
18" Palm 31+91
18" Palm
31+75.4
11.7
12" Acacia 31+71
Row 10.
10" Acacia
31+56
11.5
12.4
18" Palm 31+54.0
from Top Page 17
RETURN TO
LOS ANGELES COUNTY SURVEYOR
700 HALL OF RECORDS
Do not extend notes this side of this line.
Note: Any Additions or Changes on This Sheet must be Made or Circled in Red Ink with Date and Name of Person Making Change.

Notes Ck'd by	Survey of Palm Ave
Map No.	W. O. 8443 Tape No. Std °F
Office Work	Surveyed by Porter
Checked	Notes Porter & Holmes Date 8-27-46
Date	Indexed A. C. Johnson

F.B. 1735 Pg. 19

To Ind. Page 20

Note: Any Additions or Changes on This Sheet Must be Made or Circled in Red Ink With Date and Name of Person Making Change.

Do not extend notes this side of this line.

RETURN TO
LOS ANGELES COUNTY SURVEYOR
700 HALL OF RECORDS

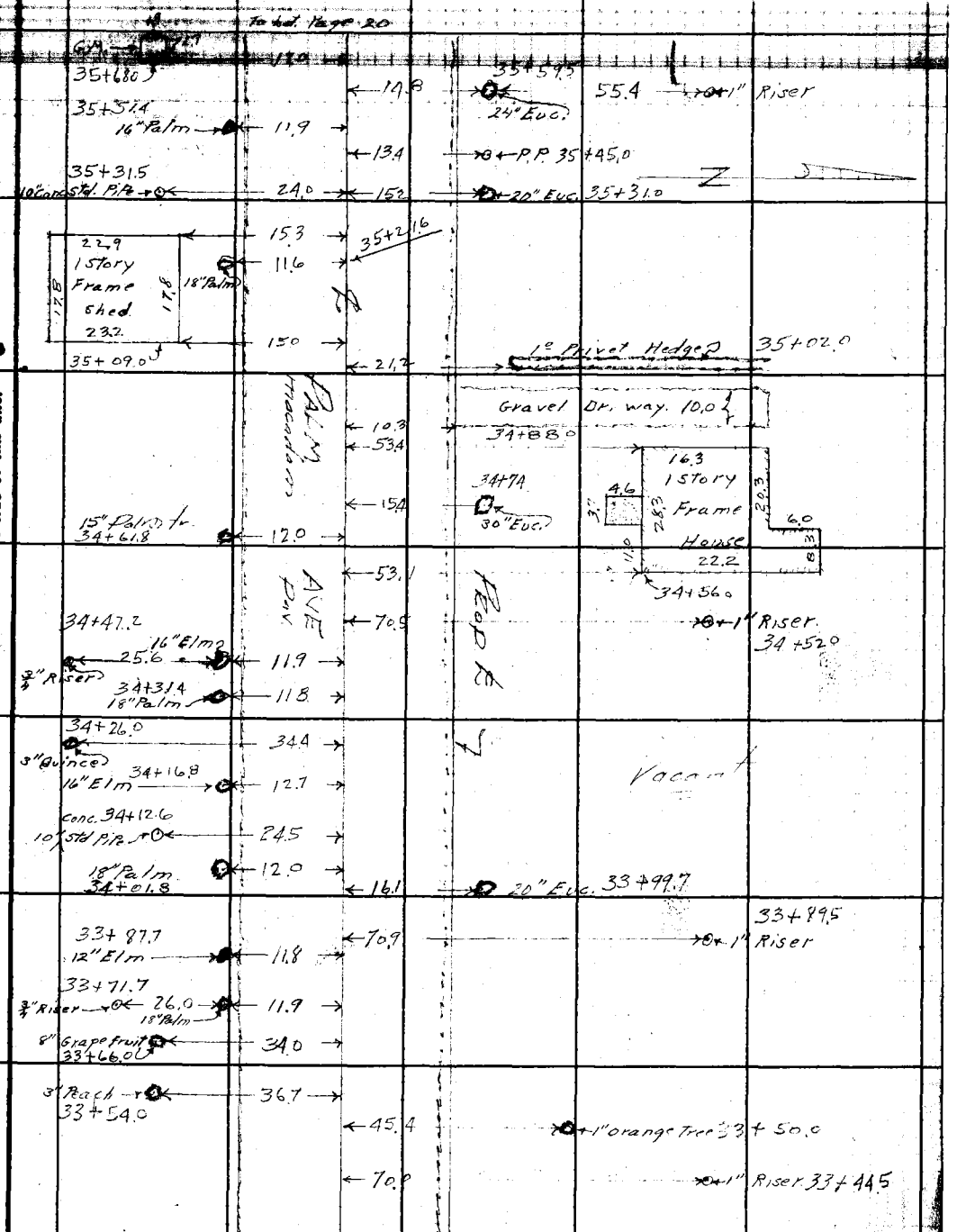

From Tip Page 18

FORM 247 5M 12-40

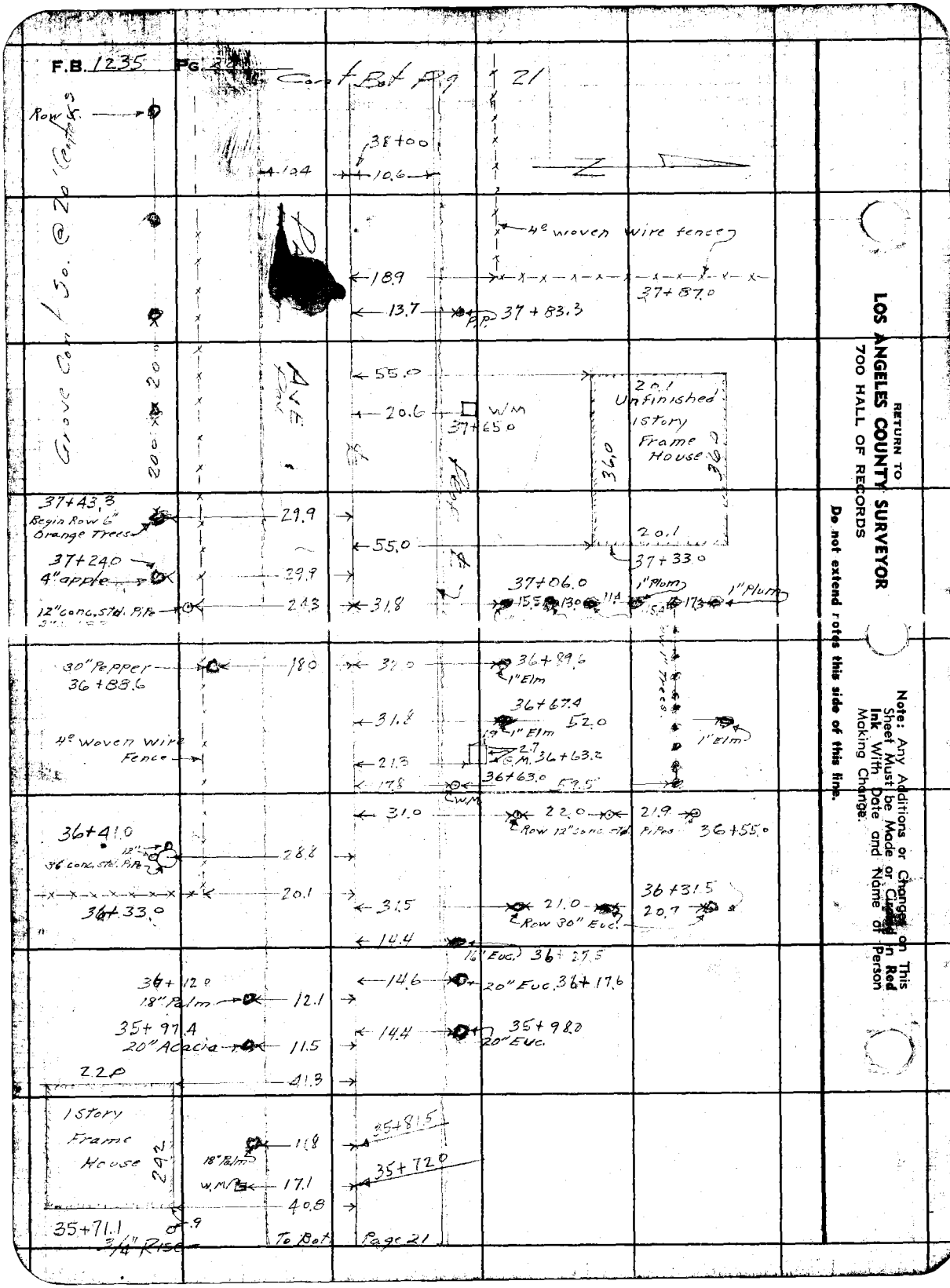

RETURN TO
LOS ANGELES COUNTY SURVEYOR
700 HALL OF RECORDS

Do not extend notes this side of this line.

Note: Any Additions or Changes on This Sheet Must be Made or Circled in Red Ink With Date and Name of Person Making Change.

Notes Ck'd by	Survey of [illegible] Ave
Map No.	W. O. 8453 Tape No. Std °F
Office Work	Surveyed by [illegible]
Checked	Notes Date 8-29-96
Date	Indexed A. C. Johnson

F.B. [illegible] PG. 21



Note: Any Additions or Changes on This Sheet Must be Made or Circled in Red Ink With Date and Name of Person Making Change

Do not extend notes this side of this line.

RETURN TO
LOS ANGELES COUNTY SURVEYOR
700 HALL OF RECORDS

FORM 247 5M 12-40

F.B. 1235 Pg. 22



RETURN TO
LOS ANGELES COUNTY SURVEYOR
700 HALL OF RECORDS

Do not extend notes this side of this line.

Note: Any Additions or Changes on This Sheet Must be Made or Circled in Red Ink With Date and Name of Person Making Change.

Notes Ck'd by	Survey of
Map No.	W. O. 8493 Tape No. St'd °F
Office Work	Surveyed by
Checked	Notes Date 8-27-46
Date	Indexed

F.B. Pg.

RETURN TO
LOS ANGELES COUNTY SURVEYOR
700 HALL OF RECORDS

Note: Any Additions or Changes on This Sheet Must be Made or Circled in Red Ink With Date and Name of Person Making Change.

Do not extend notes this side of this line.

FORM 247 SM 12-41

To Bot. Page 22

240 — 47+65.2

288 — 180 — 80 — 194 — 1140 — 1 Story Frame

Shed Chicken House — 96

46+48.9 — 22.8 — 19.3 — 4# woven wire fence

PALM Macadamia — PEACH — AVE

21.6 — P.P. 46+12.0

Note New Sta. under Contr. Boundary Survey

5.3 — 1.43 — 46+00

APPROX. & New 57.2

44+75.2

18.6 — P.P. 44+61.0

20.2 — 44+39.5 — 35.3 — P.P. 44+37.0

44+12.3 — 18" Pepper — 23.0

44+05.8 — 20.7 — G.M. — 18.2 — 44+05.0

44+01.0 — W.M. — 3" Peach — 39.0 — 7.0 — 12.4 — 44+00

43+67.6 — 1" Pomg. — 23.3 — 22.5

43+78.6 — 12.0 — 4.0 — 23.5 — 57.6 — 2" Plum — 3" Avocado — 2" Pomg.

43+73.5 — 19.5 — 19.6 — 12" Conc. Std. P.P.

43+91.5

43+82.4 — 16.0 — 6" Elm — 1" Apricot — 1" Loquat

43+71.7 — 6" Quince

W.M. — 3.0 — 31.6 — 35.6 — 3" Oleander — 1" Peach

42.3 — 70.0 — 1/4" Magnolia — 43+64.4 — Avocado

43+66.2 — 1" Pomg. — 23.4

43+58.3 — 2" Plum — 39.2

43+53.4 — 4" Avocado — 45 — 22.7

43+47.0 — 1" Pomg. — 24.0

4# Picket fence

12.1 — 19.5 — 22 — 14.0 — 1 Story Frame House — 7.0

43+44.0 — 2" Peach — 39.8 — 69.4

43+40.5 — 1" Pomg. — 24.0

43+34.3 — 1" Pomg. — 24.5 — 41.8

43+33.4 — 18" mag. Avocado

43+28.0 — 88

39.6 — 23.4 — 34.4 — 12.6 — 3" Oleander — 12" Pine — 1" Acacia — 3" Persimon

From T.B. Page 22



RETURN TO
LOS ANGELES COUNTY SURVEYOR
700 HALL OF RECORDS

Do not extend notes this side of this line.

Note: Any Additions or Changes on This Sheet Must be Made or Circled in Red Ink With Date and Name of Person Making Change.

Notes Ch'd by	Survey of [illegible]
Map No.	W. O. 2443 Tape No. St'd °F
Office Work	Surveyed by [illegible]
Checked	Notes Holmes Date 8-29-46
Date	Indexed A. C. Johnson

F.B. [illegible] PG. 25



Note: Any Additions or Changes on This Sheet Must Be Made or Circled in Red Ink With Date and Name of Person Making Change.

Do not extend notes this side of this line.

RETURN TO
LOS ANGELES COUNTY SURVEYOR
700 HALL OF RECORDS

FORM 847 SM 11-41

F.B. 1235 Pg. 26

RETURN TO
LOS ANGELES COUNTY SURVEYOR
700 HALL OF RECORDS

Do not extend notes this side of this line.

Note: Any Additions or Changes on this Sheet Must be Made or Circled in Red Ink With Date and Name of Person Making Change.

Notes Ck'd by	Survey of [illegible] Ave
Map No.	W. O. 8443 Tape No. 081 St'd 68 °F
Office Work	Surveyed by Porter
Checked	Notes Porter Date
Date	Indexed A. C. Johnson 10-4-46

F.B. 1235 PG. 29

Prop PALM AVE MAINE St
West to MERCED Ave

Note: Any Additions or Changes on This Sheet Must be Made or Circled in Red Ink With Date and Name of Person Making Change.

RETURN TO
LOS ANGELES COUNTY SURVEYOR
700 HALL OF RECORDS

Do not extend notes this side of this line.

FORM 247 5M 11-41

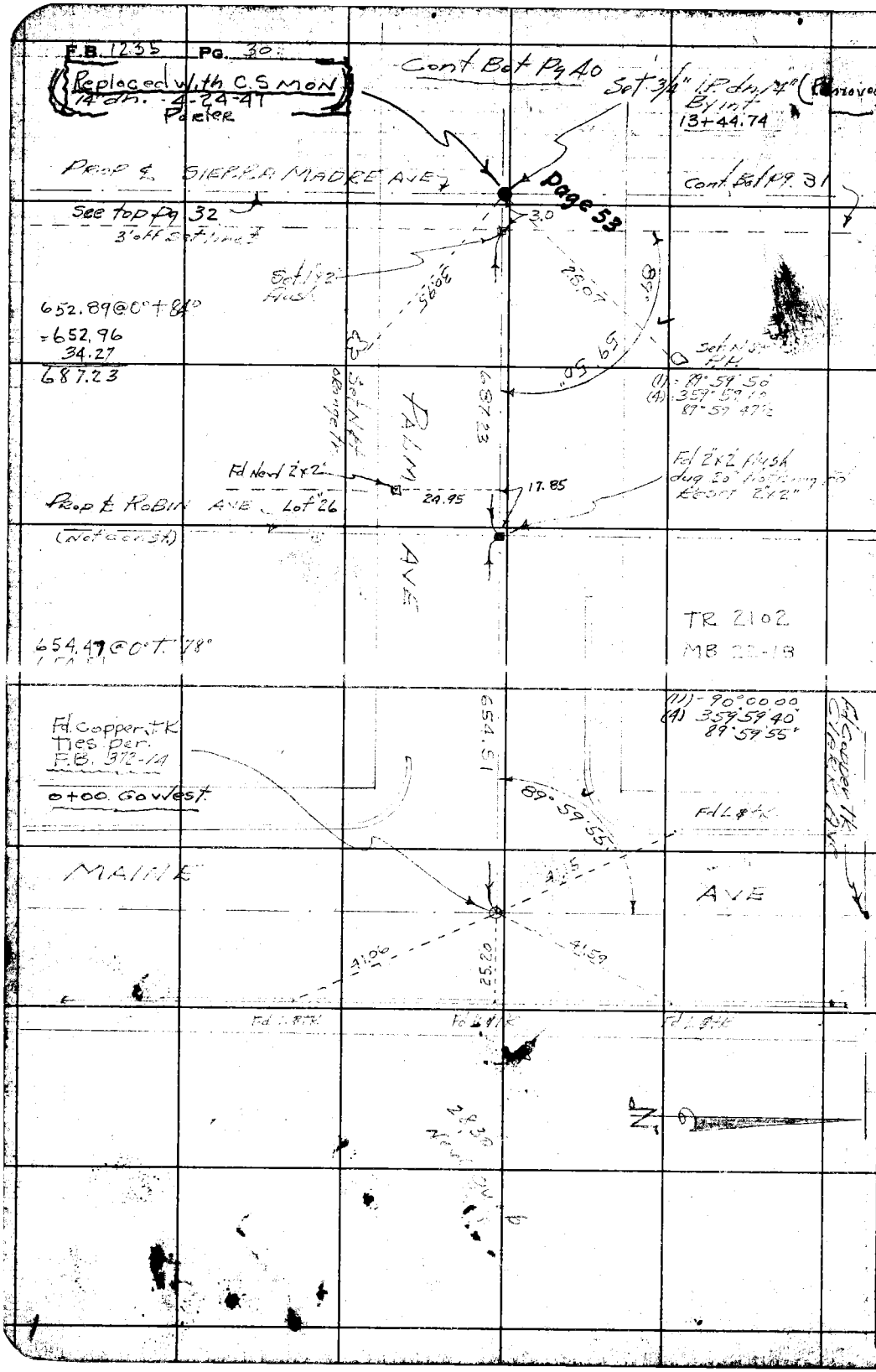

RETURN TO
LOS ANGELES COUNTY SURVEYOR
700 HALL OF RECORDS

Do not extend notes this side of this line.

Note: Any Additions or Changes on This Sheet Must be Made or Circled in Ink With Date and Name of Person Making Change.

Notes Ck'd by Drew	Survey of [illegible]
Map No.	W. O. 8443 Tape No. 081 Std 68 °F
Office Work	Surveyed by Porter
Checked	Notes [illegible] Date 7-11-46
Date	Indexed A. C. Johnson

F.B. 1235 Pg. 31



Note: Any Additions or Changes on This Sheet Must be Made or Circled in Red Ink With Date and Name of Person Making Change.

Do not extend notes this side of this line.

RETURN TO
LOS ANGELES COUNTY SURVEYOR
700 HALL OF RECORDS

FORM 247 BM 11-41

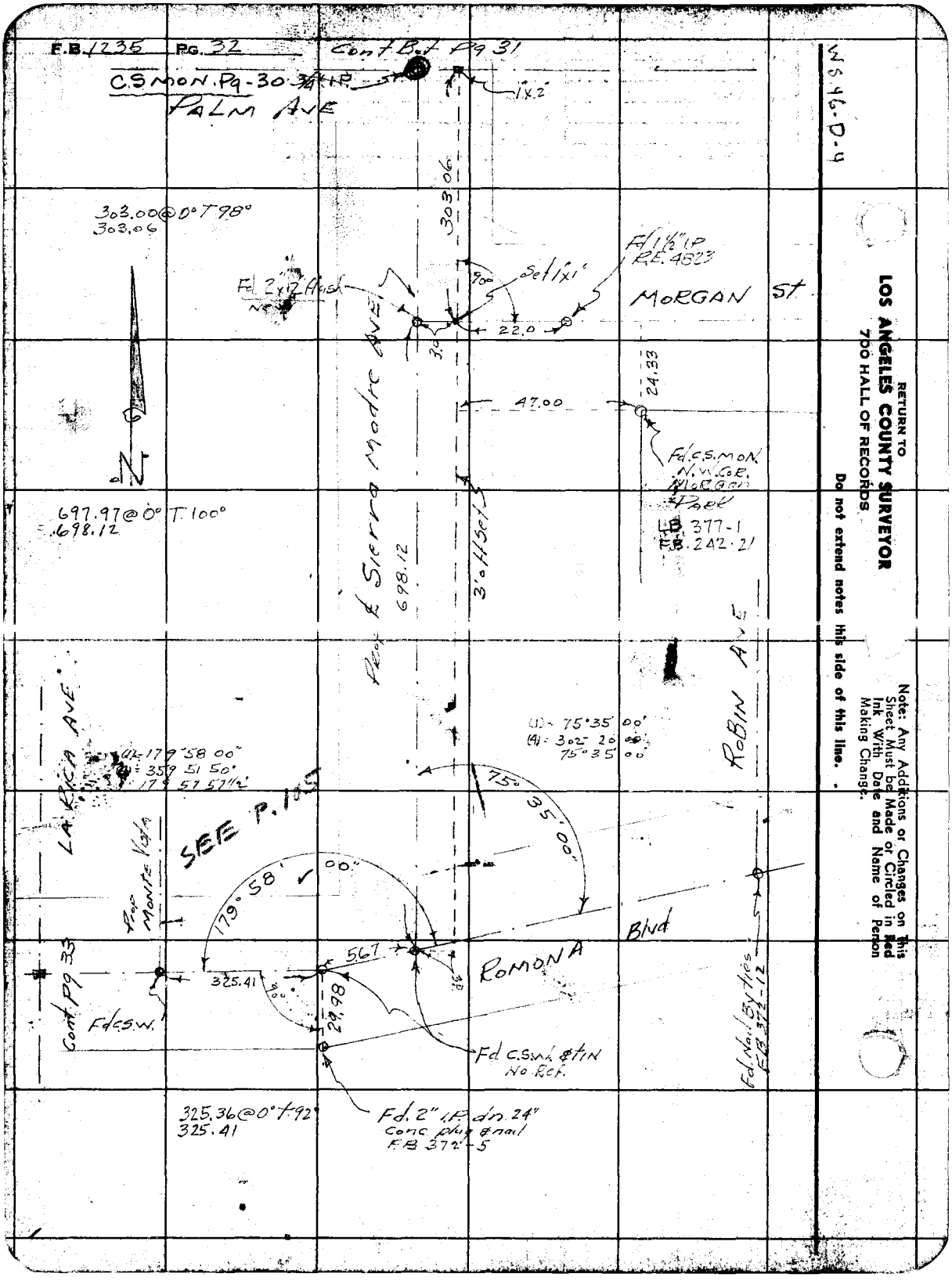
F.B. 1235 PG. 32
Cont B.t Pg 31
C.S. MON. Pg-30 3/4" I.P.
PALM AVE
1"x2"
303.06
303.00@0° T 98°
303.06
Fd 2x12 flush
Set 1"x1"
90°
Fd 1½" I.P. R.E. 4823
MORGAN ST
22.0
3.0
24.33
47.00
Fd. C.S. MON. N.W. Cor. Morgan Park
LB. 377-1
F.B. 242-21
697.97@0° T. 100°
698.12
Prop ℄ Sierra Madre AVE
698.12
3'0 H Set
ROBIN AVE
(1) = 75°35'00"
(4) = 302°20'00"
75°35'00"
LA RICA AVE
(1) = 179°58'00"
(4) = 359°51'50"
179°57'57½"
SEE P. 105
75°35'00"
179°58'00"
Prop Monte Vista
567
325.41
90°
29.98
ROMONA Blvd
Cont Pg 33
Fd C.S.W.
Fd C.S.W. & tin No Ref.
Fd. Nail By ties F.B. 372-12
325.36@0° T 92°
325.41
Fd. 2" I.P. dn. 24" Conc plug & nail F.B. 372-5
WS 46-D-4
RETURN TO
LOS ANGELES COUNTY SURVEYOR
700 HALL OF RECORDS
Do not extend notes this side of this line.
Note: Any Additions or Changes on this Sheet Must be Made or Circled in Red Ink With Date and Name of Person Making Change.

Notes Ck'd by Drew	Survey of Palm Ave
Map No.	W. O. 8443 Tape No. 081 St'd 68 °F
Office Work	Surveyed by Porter
Checked	Notes Porter Date 9-13-46
Date	Indexed A. C. Johnson

F.B. 1235 Pg. 33

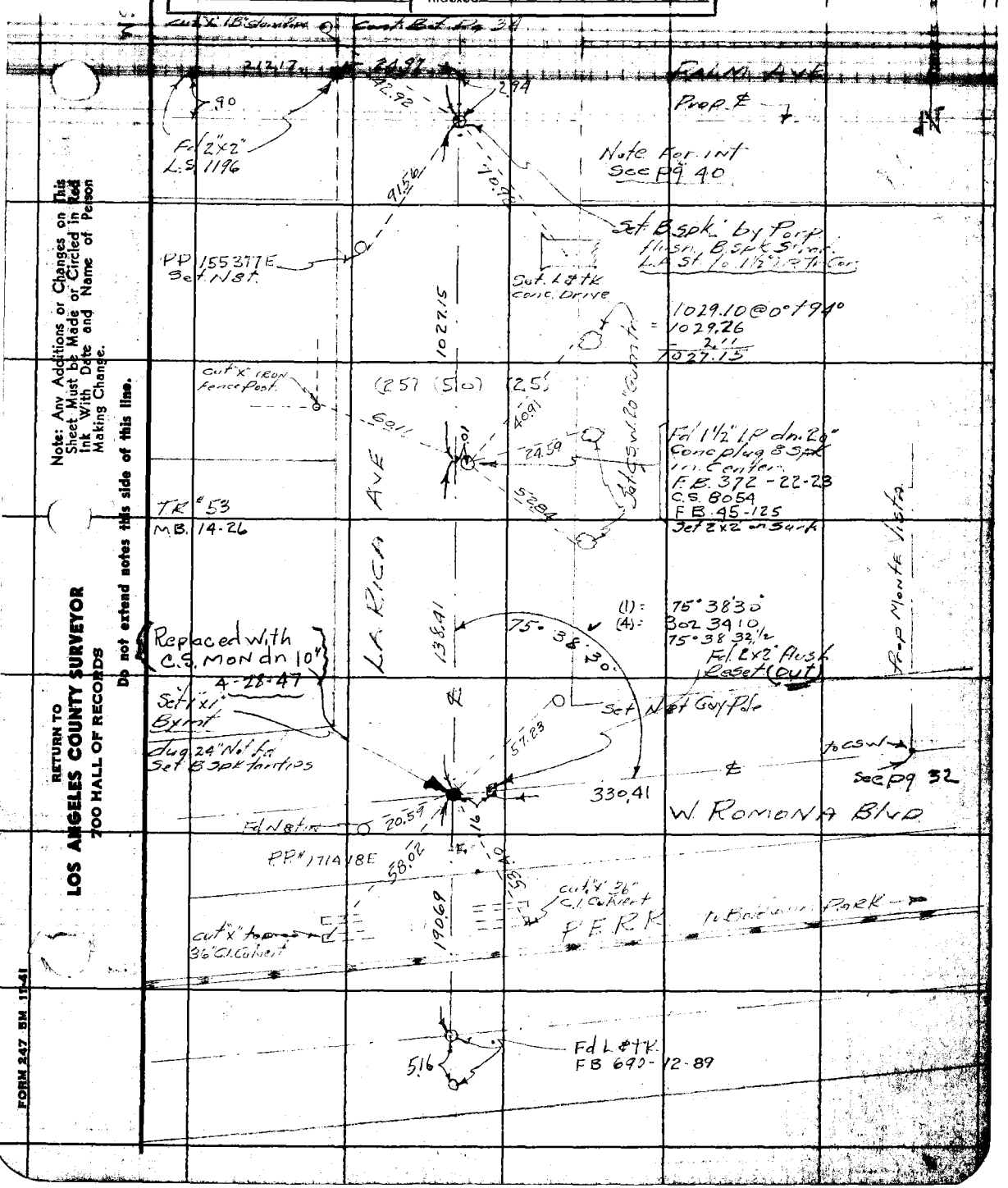

Note: Any Additions or Changes on This Sheet Must be Made or Circled in Red Ink With Date and Name of Person Making Change.

Do not extend notes this side of this line.

RETURN TO
LOS ANGELES COUNTY SURVEYOR
700 HALL OF RECORDS

FORM 247 5M 11-41

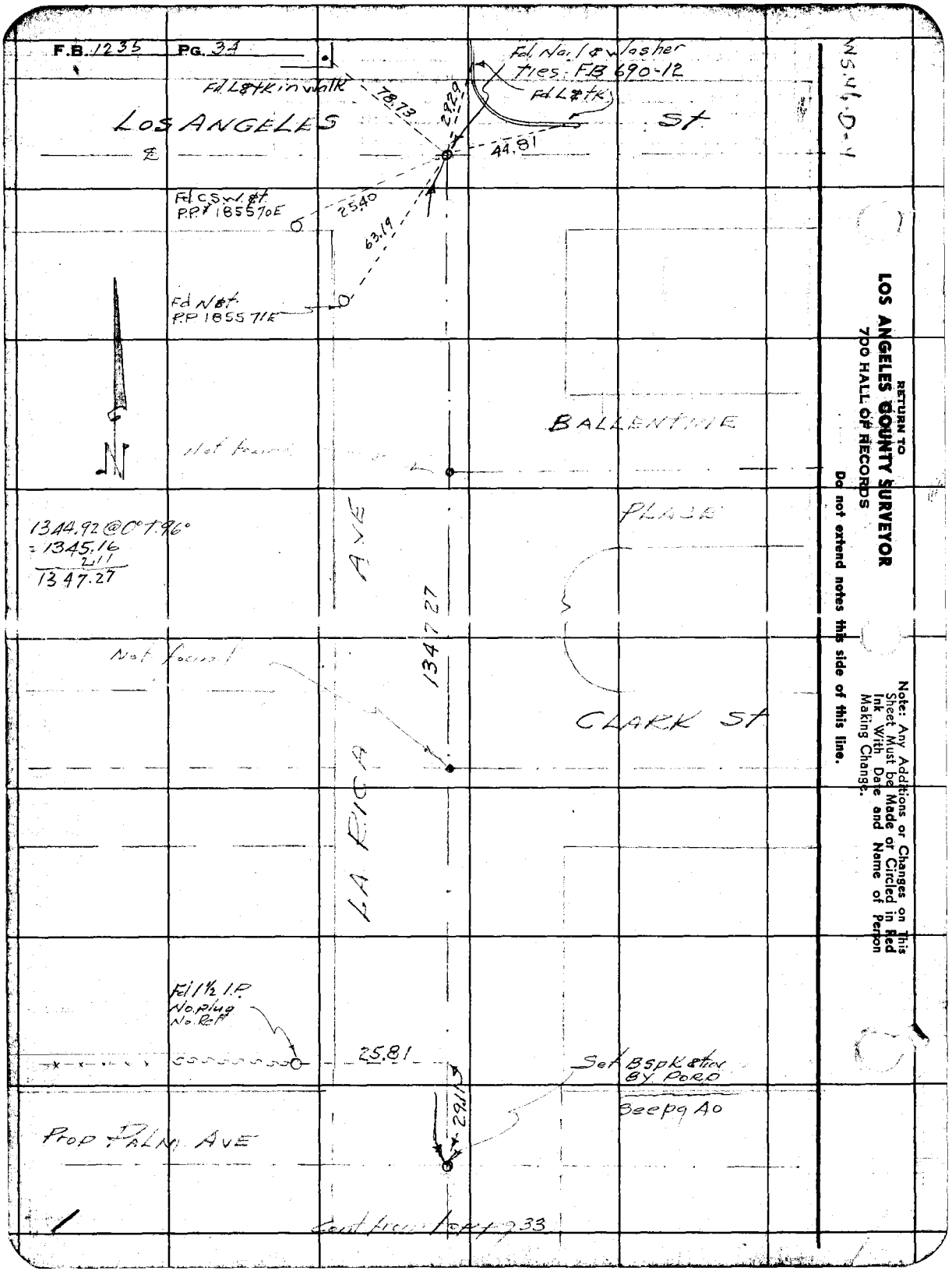
F.B. 1235 PG. 34
Fd. No. 1 & washer ties: FB 690-12
Fd. L & tk in walk
78.73
29.29
Fd. L & tk
LOS ANGELES
St
44.81
Fd. C.S.W. & t. P.P. # 185570E
25.40
63.19
Fd. N & t. P.P. 185571E
BALLENTINE
Not found
PLACE
1344.92 @ 0° T. 96°
= 1345.16
2.11
1347.27
AVE
1347.27
Not found
CLARK St
LA RICA
Fd. 1½ I.P. No. plug No. Ref.
25.81
Set B.S.P. & tin BY PORD
See pg A0
29.11
Prop PALM AVE
Cont from top pg 33
RETURN TO
LOS ANGELES COUNTY SURVEYOR
700 HALL OF RECORDS
Do not extend notes this side of this line.
Note: Any Additions or Changes on This Sheet Must be Made or Circled in Red Ink With Date and Name of Person Making Change.

Notes Ck'd by Drew	Survey of [illegible]	F.B. 1235 PG. 35
Map No.	W. O. 8443 Tape No. 081 St'd 68 °F	
Office Work	Surveyed by Porter	
Checked	Notes Porter Date 9-21-46	
Date	Indexed A. C. Johnson	

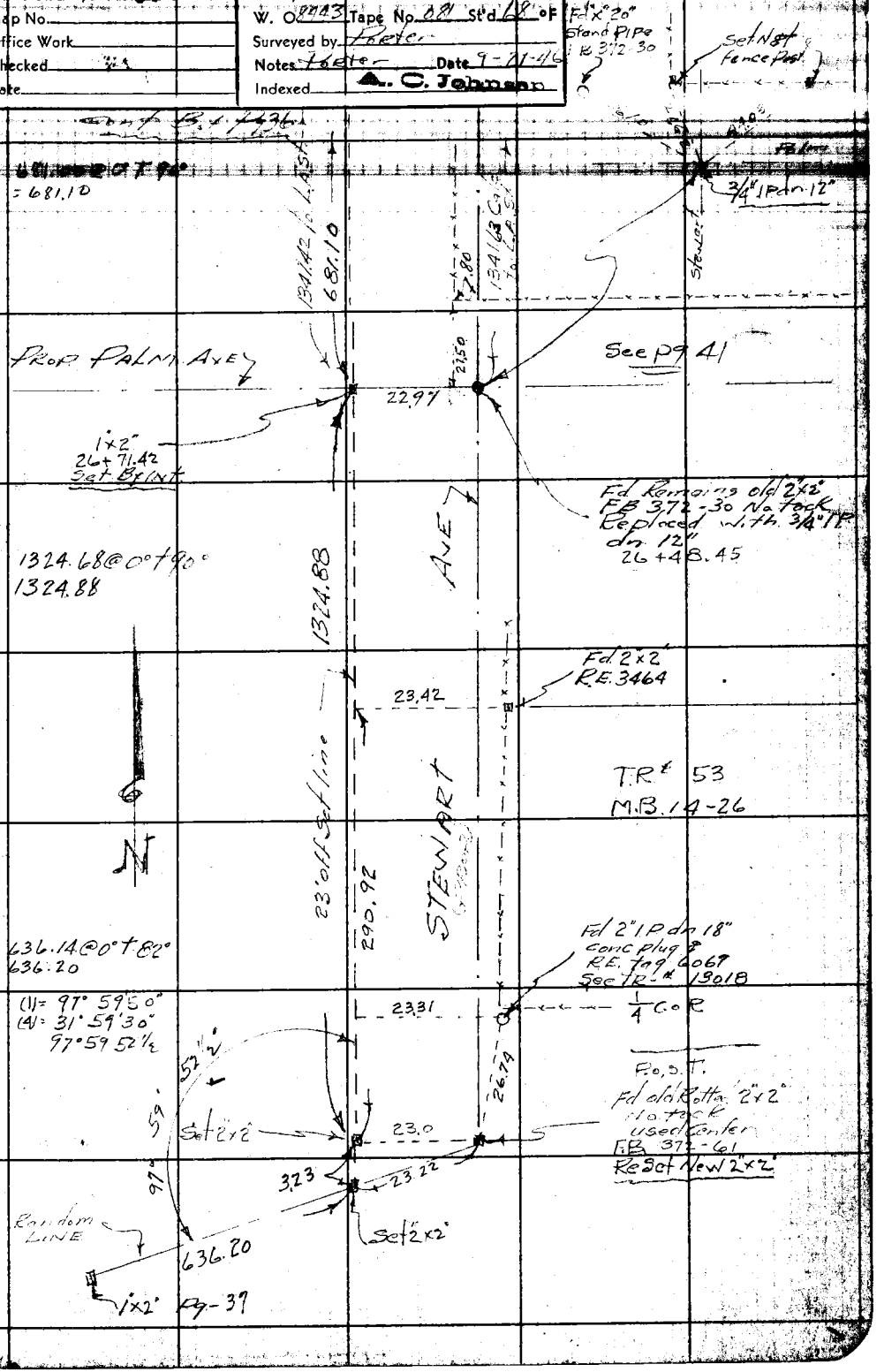

Note: Any Additions or Changes on This Sheet Must be Made or Circled in Red Ink With Date and Name of Person Making Change.

Do not extend notes this side of this line.

RETURN TO
LOS ANGELES COUNTY SURVEYOR
700 HALL OF RECORDS

FORM 247 BM 11-41

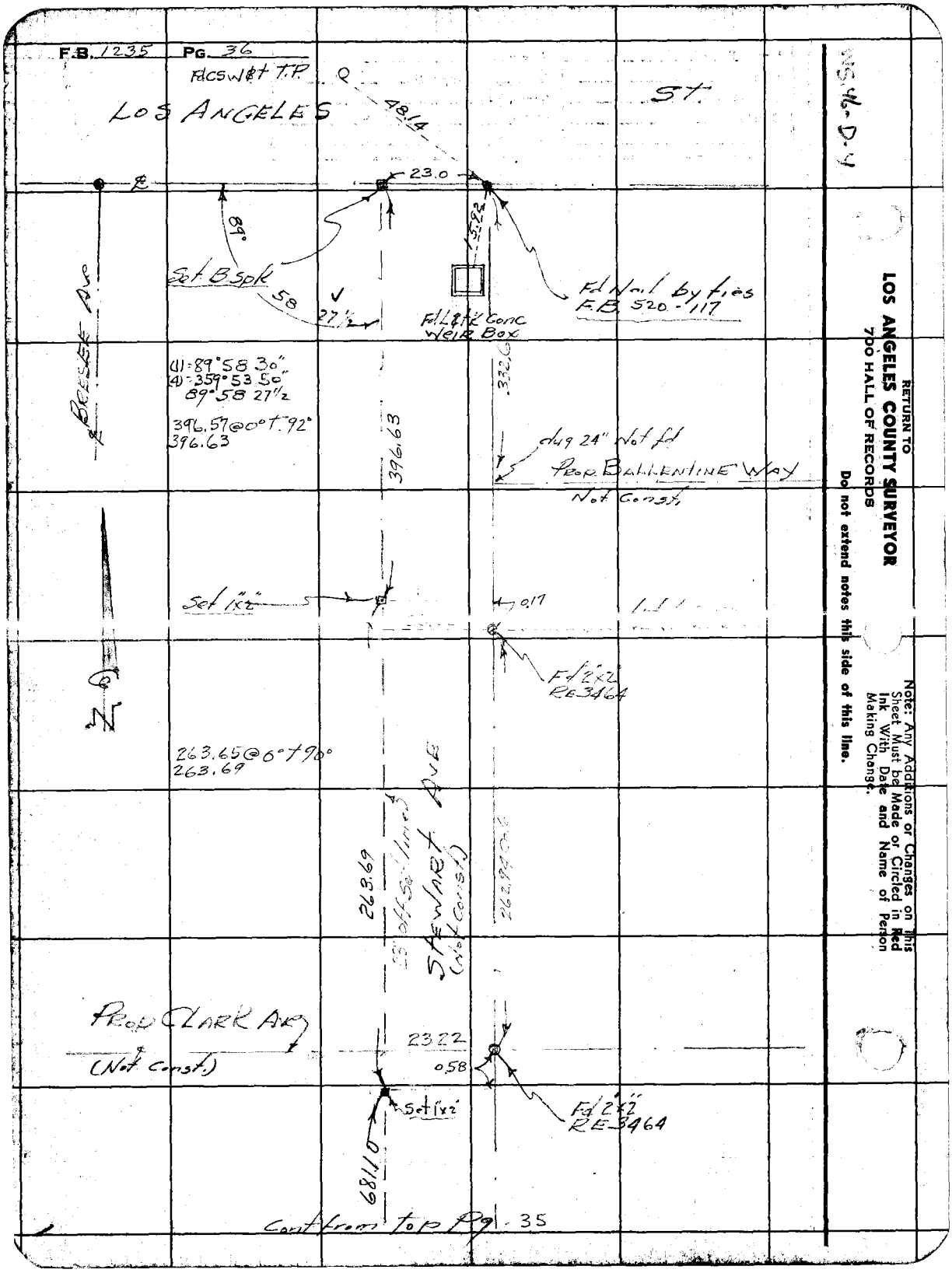
F.B. 1235 PG. 36
Fd CSW & T.P.
LOS ANGELES
ST.
48.14
23.0
89°
Set B Spk
58
27½
15.92
Fd L & T & Conc Weir Box
Fd Nail by ties F.B. 520-117
BRESEE AVE
(1) = 89°58 30"
(4) = 359°53 50"
89°58 27½
396.57 @ 0° T. 92°
396.63
396.63
332.6
dug 24" Not fd
Prop BALLENTINE WAY
Not Const.
Set 1"x2"
0.17
Fd 2"x2" RE 3464
263.65 @ 0° T 90°
263.69
263.69
23' off Set line
STEWART AVE
(Not Const.)
Prop CLARK AVE
(Not Const.)
23.22
0.58
Set 1"x2"
Fd 2"x2" RE 3464
681.10
Cont from top Pg. 35
RETURN TO
LOS ANGELES COUNTY SURVEYOR
700 HALL OF RECORDS
Do not extend notes this side of this line.
Note: Any Additions or Changes on this Sheet Must be Made or Circled in Red Ink With Date and Name of Person Making Change.

Notes Ck'd by Drew	Survey of [illegible]	F.B. 1235 Pg. 37
Map No.	W. O. 8443 Tape No. 081 St'd 64 °F	
Office Work	Surveyed by Porter	
Checked	Notes Porter Date 9-10-46	
Date	Indexed A. C. Johnson	

WS 46-7-4

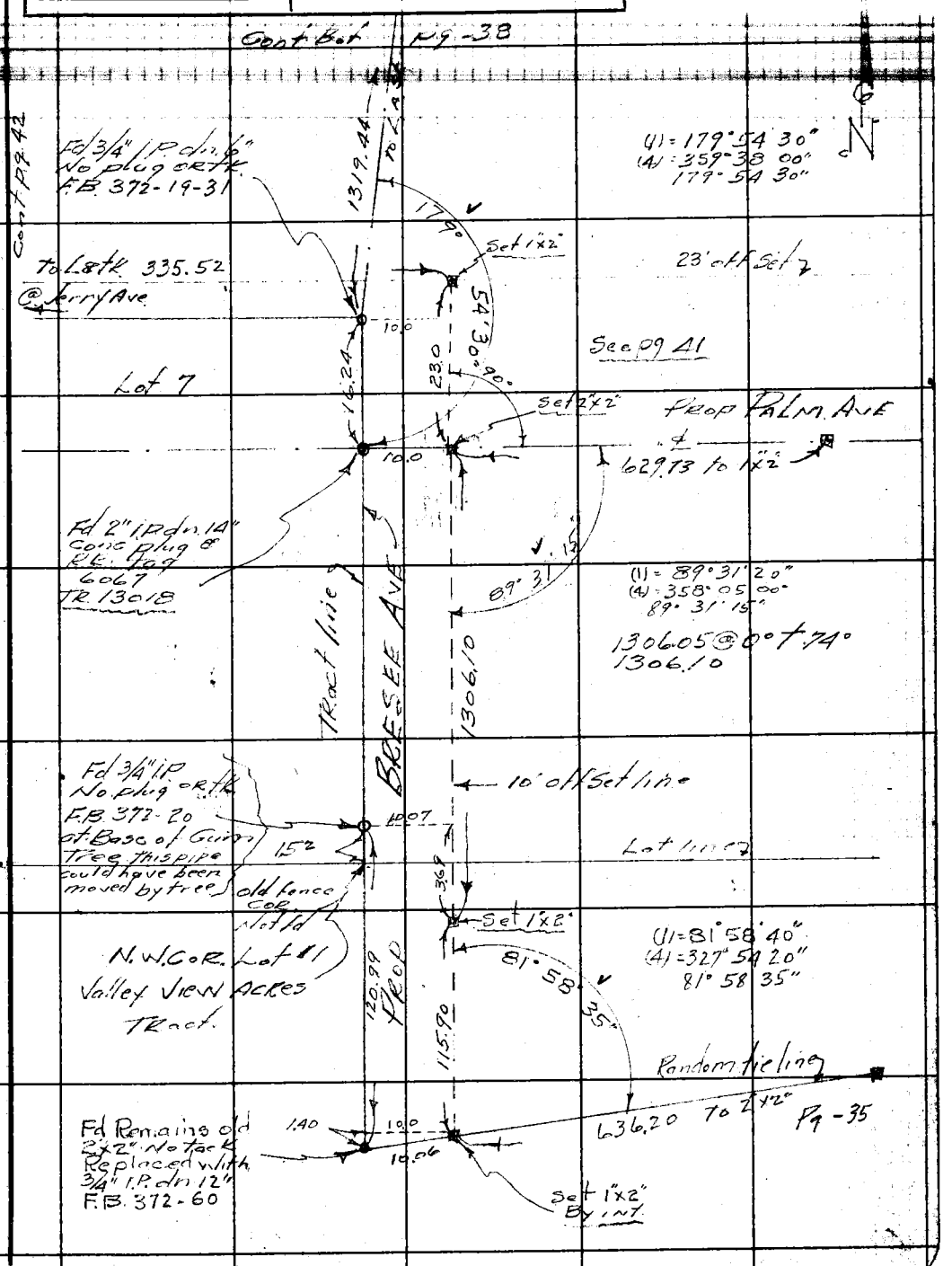

Note: Any Additions or Changes on This Sheet Must be Made or Circled in Red Ink With Date and Name of Person Making Change.

RETURN TO
LOS ANGELES COUNTY SURVEYOR
700 HALL OF RECORDS

Do not extend notes this side of this line.

FORM 247 5M 11-41

F.B. 1235 PG. 38

WS 46-D-4

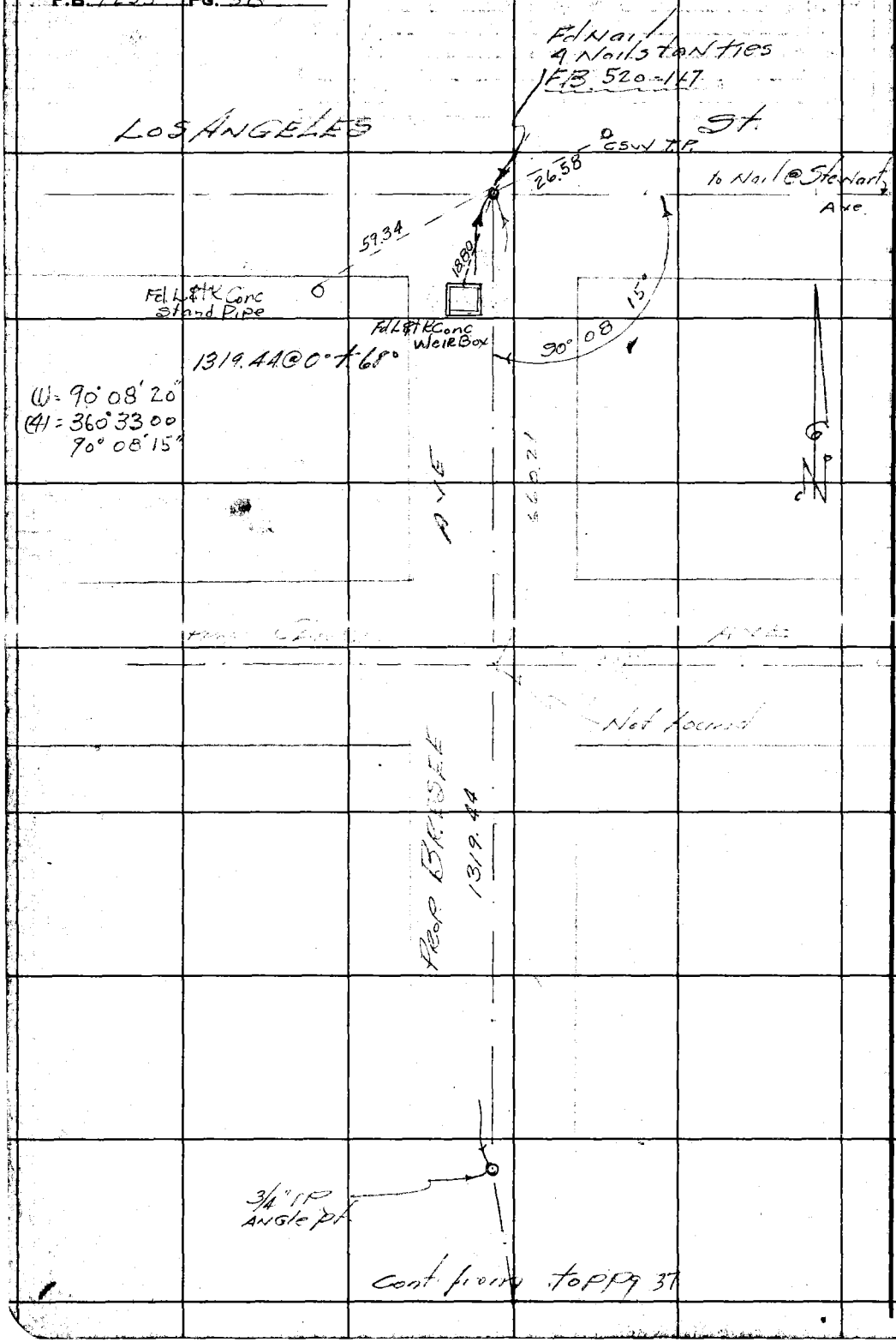

RETURN TO
LOS ANGELES COUNTY SURVEYOR
700 HALL OF RECORDS

Do not extend notes this side of this line.

Note: Any Additions or Changes on This Sheet Must be Made or Circled in Red Ink With Date and Name of Person Making Change.

Notes Ck'd by Drew	Survey of Palm Ave
Map No.	W. O. 8443 Tape No. 081 St'd 68 °F
Office Work	Surveyed by Porter
Checked	Notes Porter Date 9-20-46
Date	Indexed A. C. Johnson

F.B. 1235 PG. 39

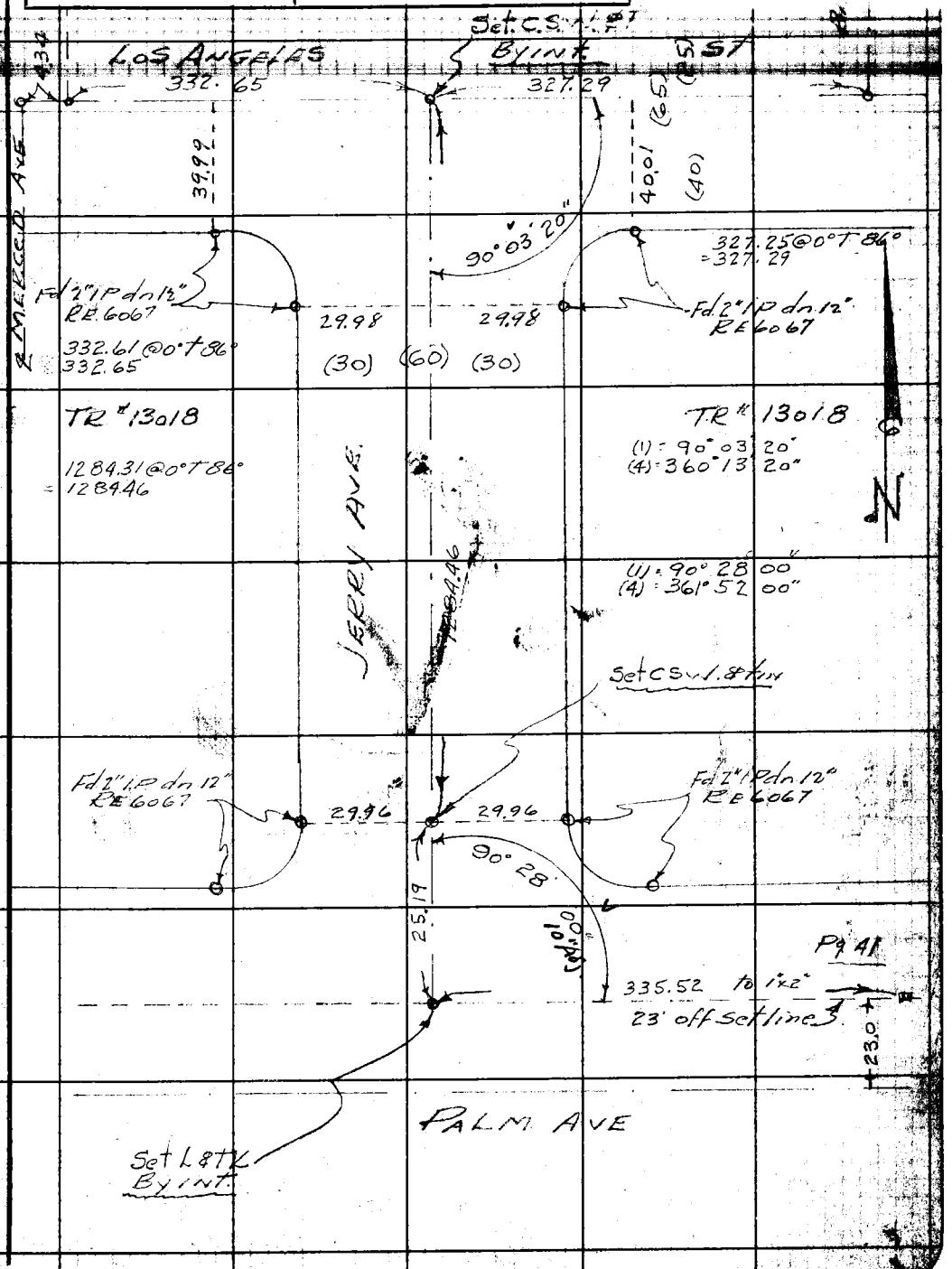

Note: Any Additions or Changes on This Sheet Must be Made or Circled in Red Ink With Date and Name of Person Making Change.

Do not extend notes this side of this line.

RETURN TO
LOS ANGELES COUNTY SURVEYOR
700 HALL OF RECORDS

FORM 247 5M 11-41

RETURN TO
LOS ANGELES COUNTY SURVEYOR
700 HALL OF RECORDS

Note: Any Additions or Changes on This Sheet Must be Made or Circled in Red Ink With Date and Name of Person Making Change.

Do not extend notes this side of this line.

WSAb-D-4

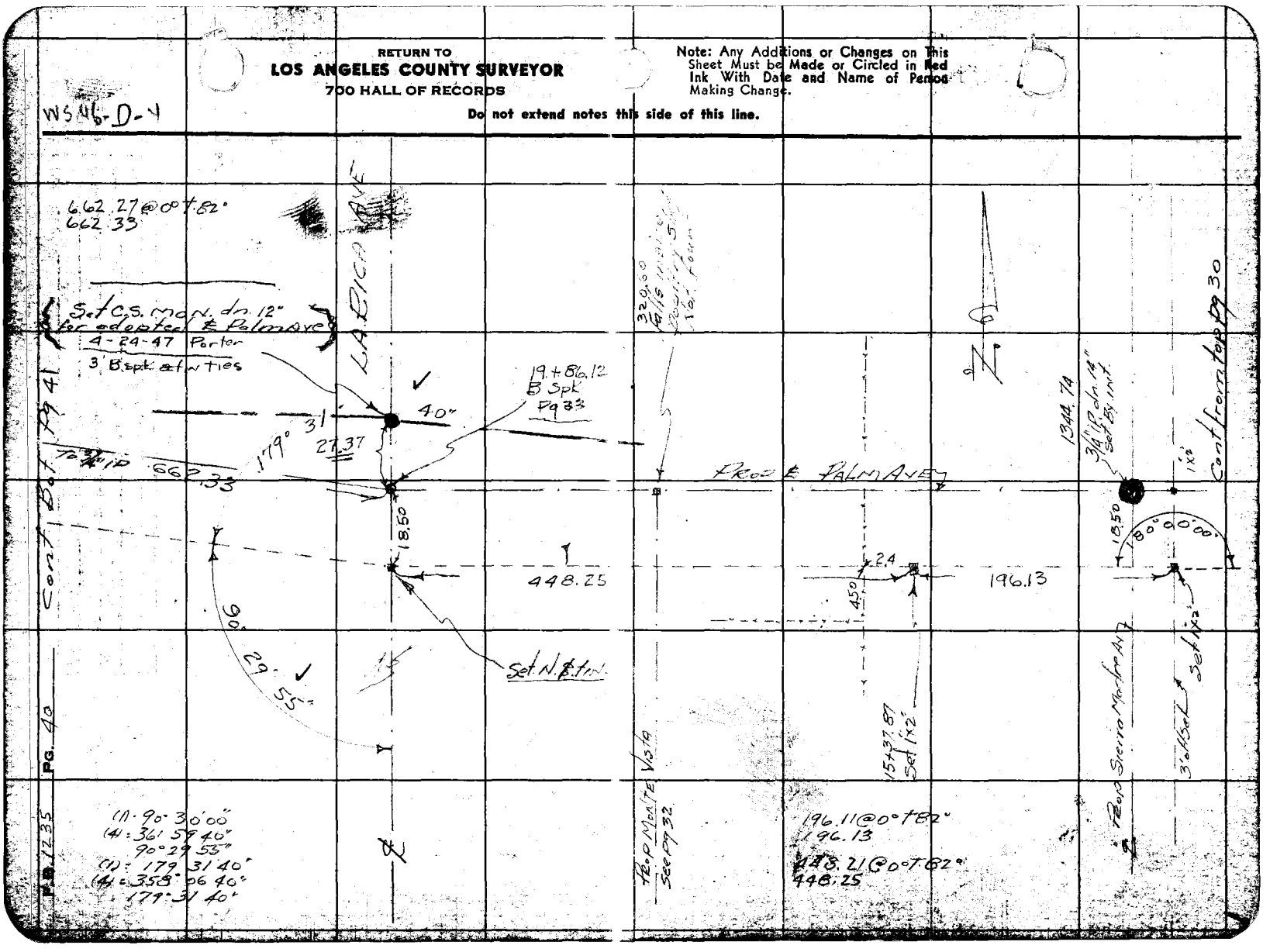

Notes Ck'd by Drew	Survey of P
Map No.	W. O. 8443 Tape No. 081 Std. 68 °F
Office Work	Surveyed by Porter
Checked	Notes Porter Date 9-21-46
Date	Indexed A. C. Johnson

F.B. 1235 Pg. 41

Lot # 55

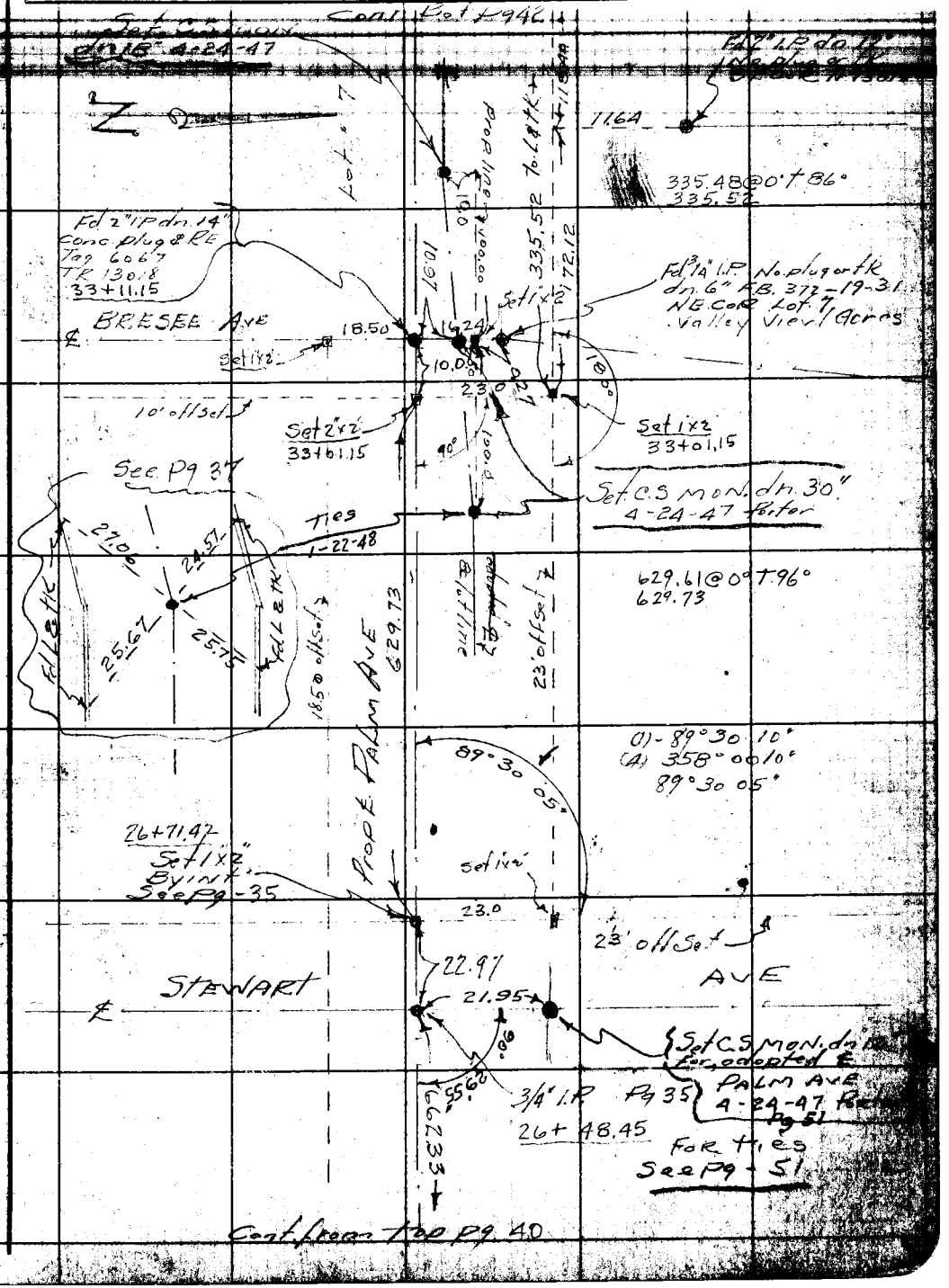

Note: Any Additions or Changes on This Sheet Must be Made or Circled in Red Ink With Date and Name of Person Making Change.

Do not extend notes this side of this line.

RETURN TO
LOS ANGELES COUNTY SURVEYOR
700 HALL OF RECORDS

FORM 247 BM 11-41

RETURN TO
LOS ANGELES COUNTY SURVEYOR
700 HALL OF RECORDS

Note: Any Additions or Changes on This Sheet Must be Made or Circled in Red Ink With Date and Name of Person Making Change.

Do not extend notes this side of this line.

WS. 46-D-4

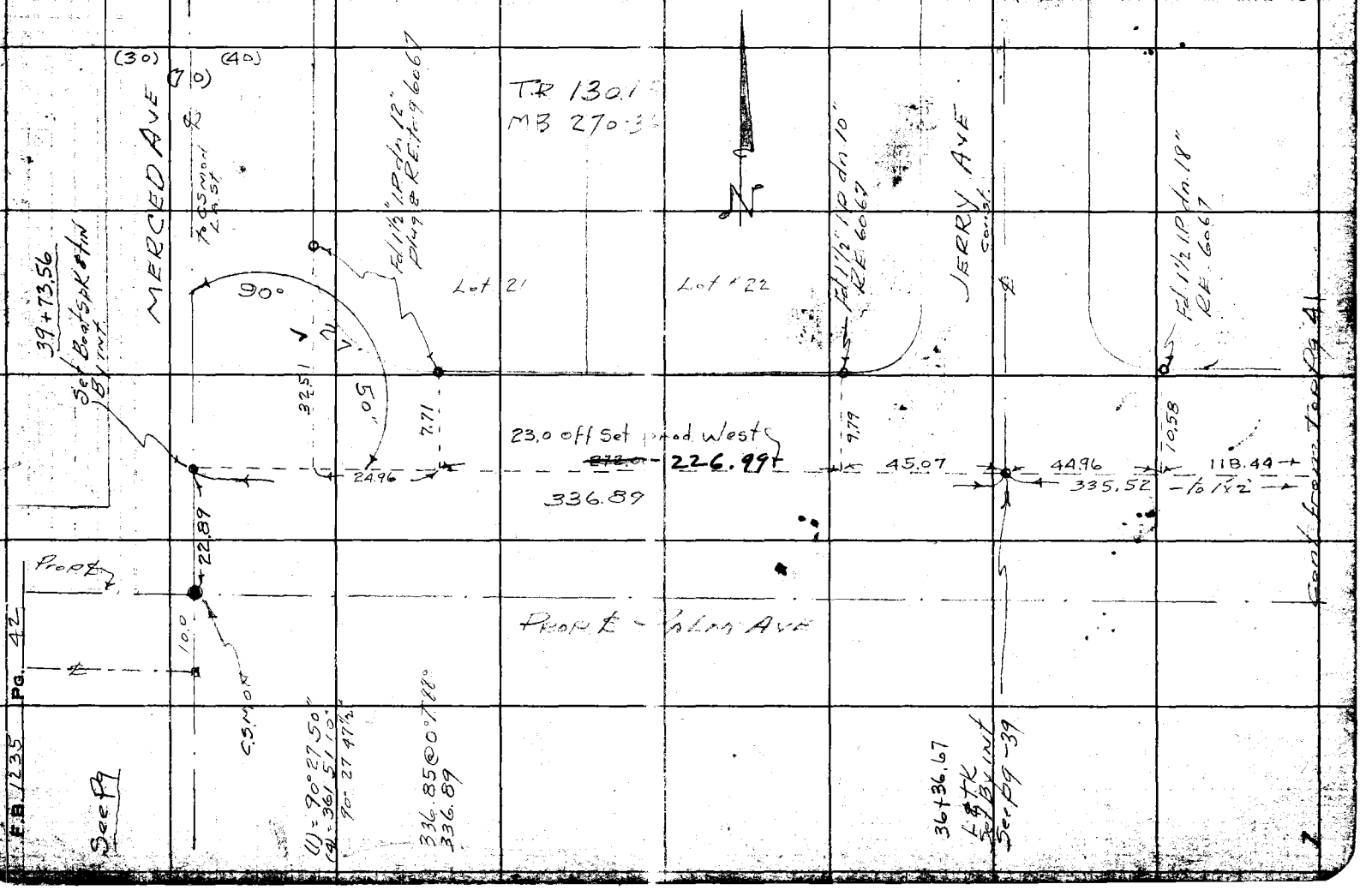

Notes Ck'd by
Map No.
Office Work
Checked
Date

Survey of
W. O. 3443 Tape No. 681 St'd 68 °F
Surveyed by Foster
Notes A. O. Johnson Date 9-24-46
Indexed 10-4-46

F.B. 1735 Pg. 45

Topography of Palm Ave
Sierra Madre Ave West to
MERCED AVE.

13+44.71 to 39+73.56

Note: Any Additions or Changes on This Sheet Must be Made or Circled in Red Ink With Date and Name of Person Making Change.

Do not extend notes this side of this line.

RETURN TO
LOS ANGELES COUNTY SURVEYOR
700 HALL OF RECORDS

447 SM 10-41



RETURN TO
LOS ANGELES COUNTY SURVEYOR
700 HALL OF RECORDS

Do not extend notes this side of this line.

Note: Any Additions or Changes on This Sheet Must be Made or Circled in Red Ink With Date and Name of Person Making Change.

Notes Ck'd by	Survey of	F.B. [illegible] PG. 45
Map No.	W. O. [illegible] Tape No. [illegible] St'd 6" °F	
Office Work	Surveyed by Fleter	
Checked	Notes Holmes & Ott Date 9-26-40	
Date	Indexed A. C. Johnson	

Cont Right pg 46

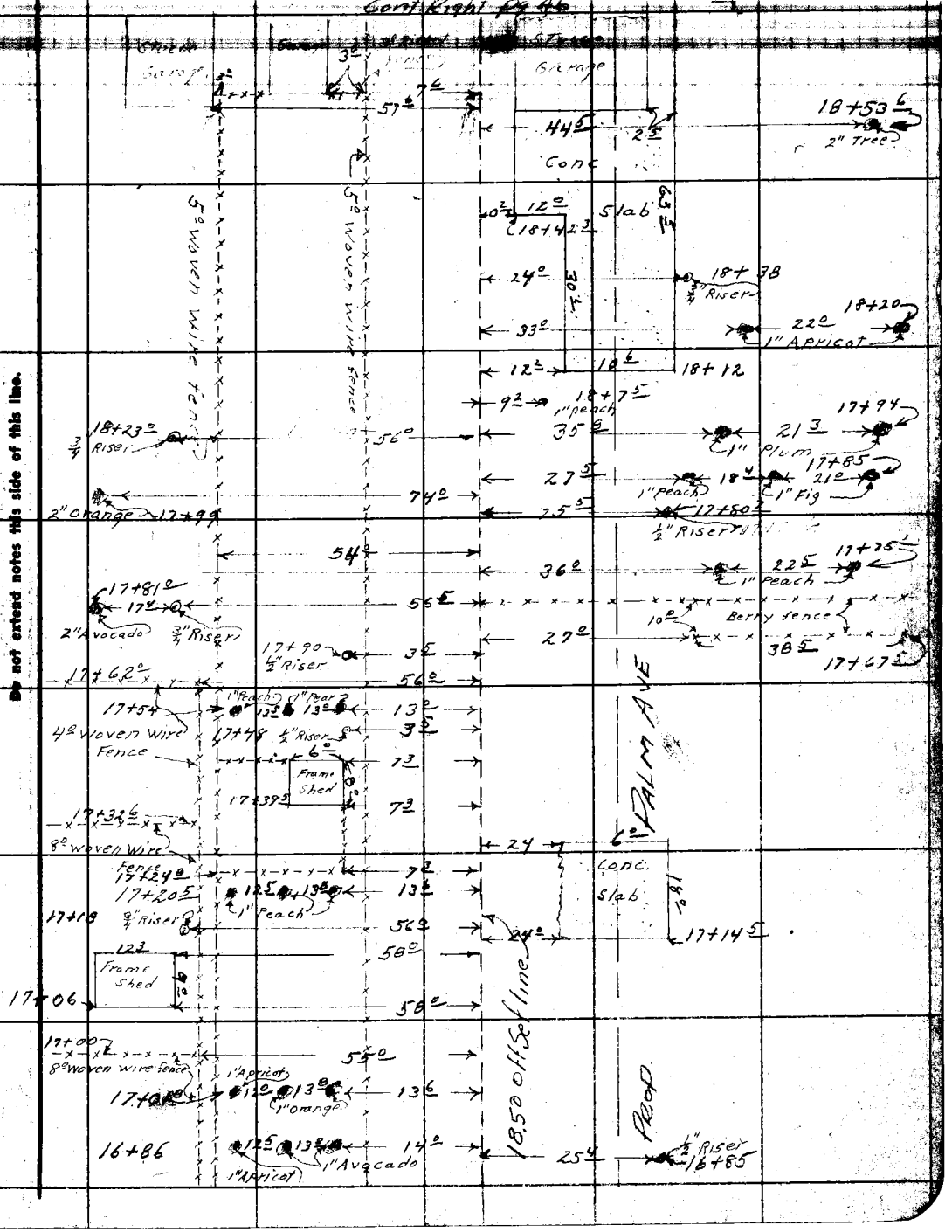

Note: Any Additions or Changes on This Sheet Must be Made or Circled in Red Ink With Date and Name of Person Making Change.

Do not extend notes this side of this line.

RETURN TO
LOS ANGELES COUNTY SURVEYOR
700 HALL OF RECORDS

FORM 247 5M 11-41


F.B. 1235 Pg. 46
4
1" Avocado 0+48.5
1" Gum 0+34
W.M. 0+26.5
G.M. 0+25
0+22.5
1" Gum
0+185
1" Avocado
1" Acacia
0+13.5
0+25
1 Story
Stucco
House
Prop. PALM AVE
0+00 N&S on LA Rica
0+03
1" Acacia
0+02
Conc. Drive
0+5.5
2.5° Walk
Stucco
Garage
0+19.3
0+27
0+27 W.M.
0+23.6
0+27
0+30
1" Elm
1 Story
Stucco
House
Stucco
Garage
0+55
1" Elm
0+61
0+73
3° Picket
W.M. 0+75
0+81
0+78
2" Tree
1 Story
Stucco
Stucco
Garage
0+83
2" Acacia
Edge of Pav.
Conc. Walk
Conc. Slab
1+11.5
LA RICA AVE
(Macadam Pav.)
Cont from Pg.
RETURN TO
LOS ANGELES COUNTY SURVEYOR
700 HALL OF RECORDS
Do not extend notes this side of this line.
Note: Any Additions or Changes on This Sheet Must be Made or Circled in Red Ink With Date and Name of Person Making Change.

Notes Ck'd by	Survey of	F.B. 1235 PG. 47
Map No.	W. O. 8443 Tape No. St'd °F	
Office Work	Surveyed by Porter	
Checked	Notes Date	
Date	Indexed	

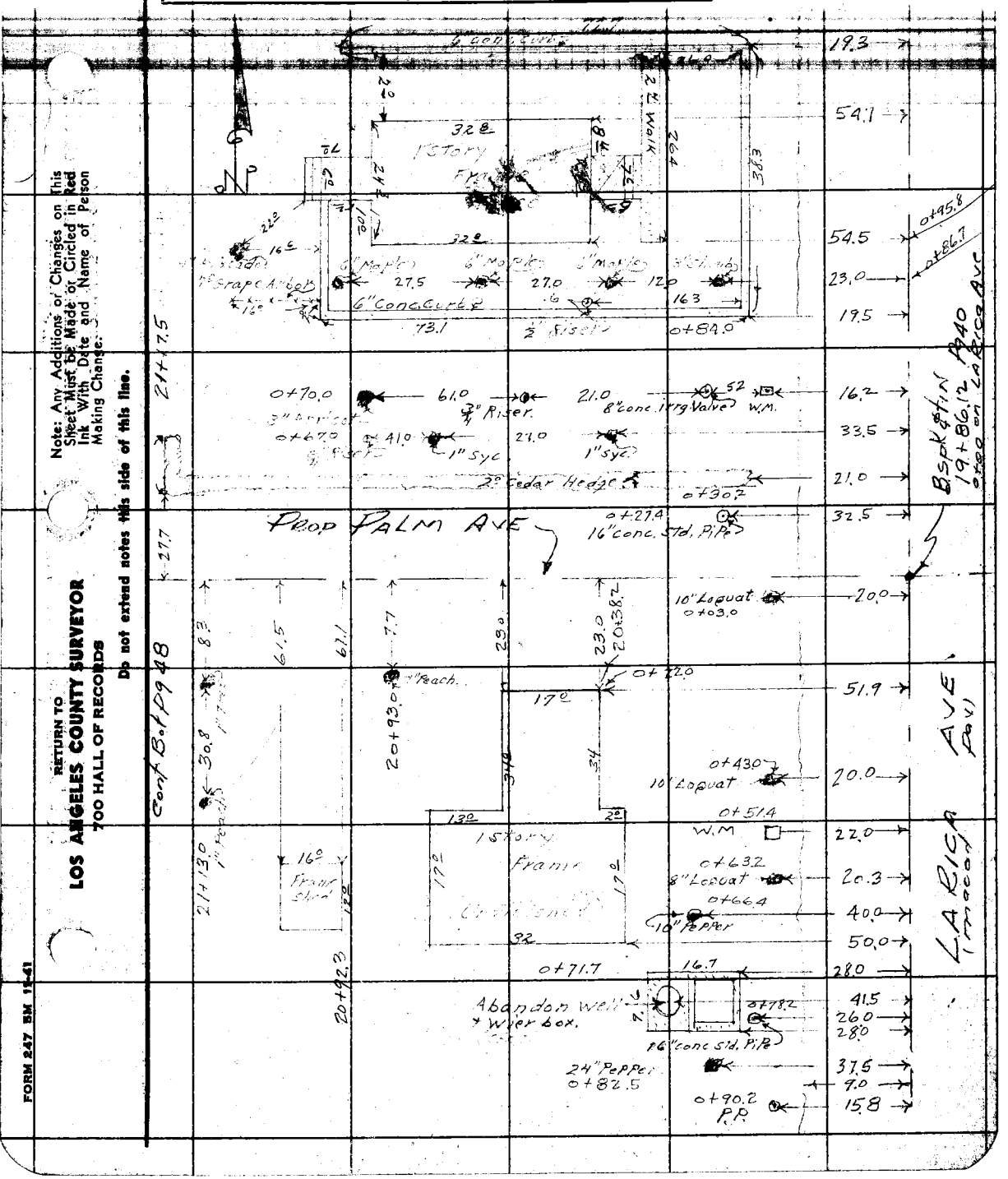

Note: Any Additions or Changes on This Sheet Must be Made or Circled in Red Ink With Date and Name of Person Making Change.

Do not extend notes this side of this line.

RETURN TO
LOS ANGELES COUNTY SURVEYOR
700 HALL OF RECORDS

FORM 247 BM 11-41

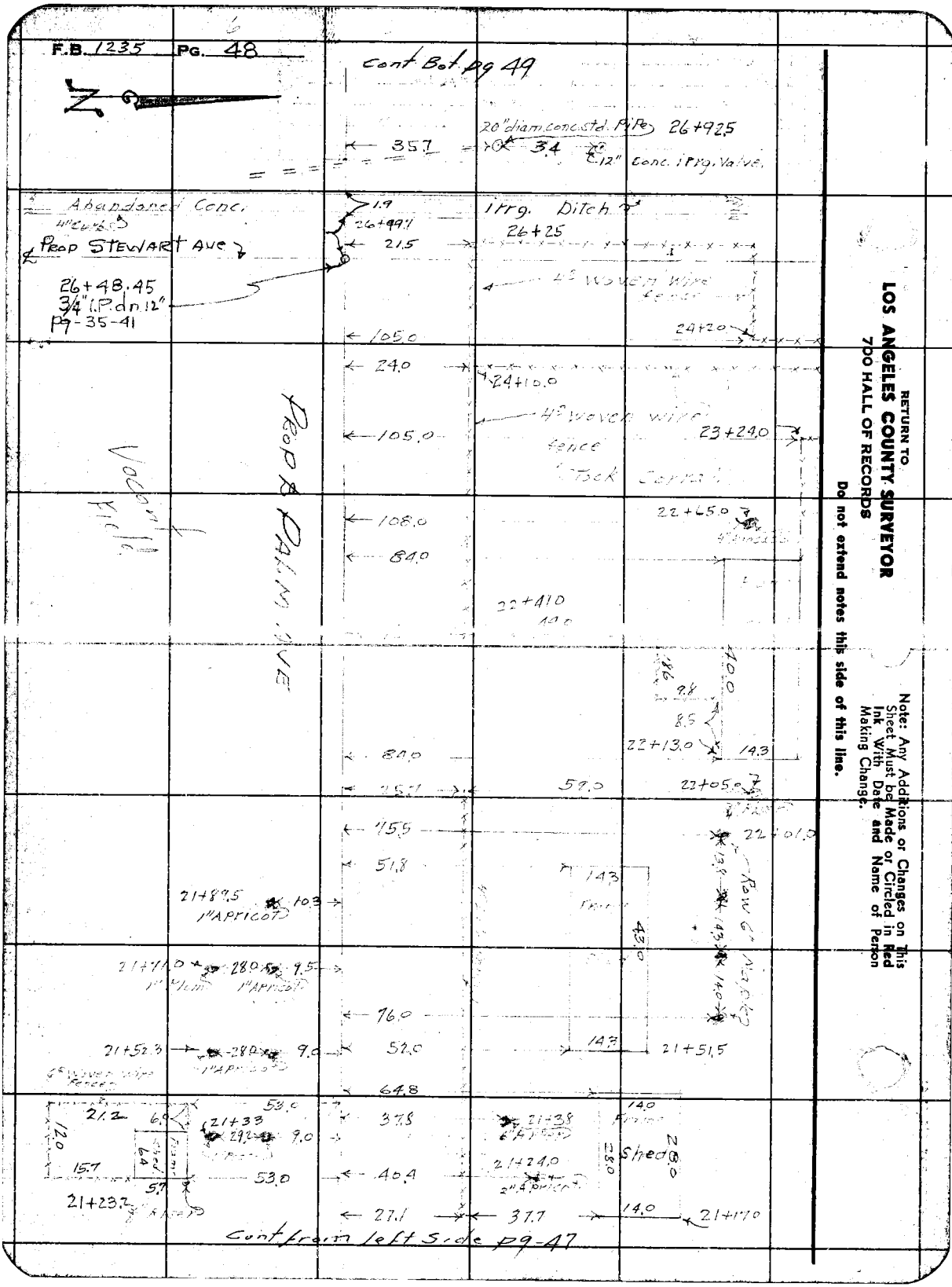

RETURN TO
LOS ANGELES COUNTY SURVEYOR
700 HALL OF RECORDS

Do not extend notes this side of this line.

Note: Any Additions or Changes on This Sheet Must be Made or Circled in Red Ink With Date and Name of Person Making Change.

Notes Ck'd by	Survey of	F.B. 1235 Pg. 49
Map No.	W. O. 94A3 Tape No. 08' St'd 68 °F	
Office Work	Surveyed by Porter	
Checked	Notes Holmes Date 9-26-46	
Date	Indexed A. C. Johnson	

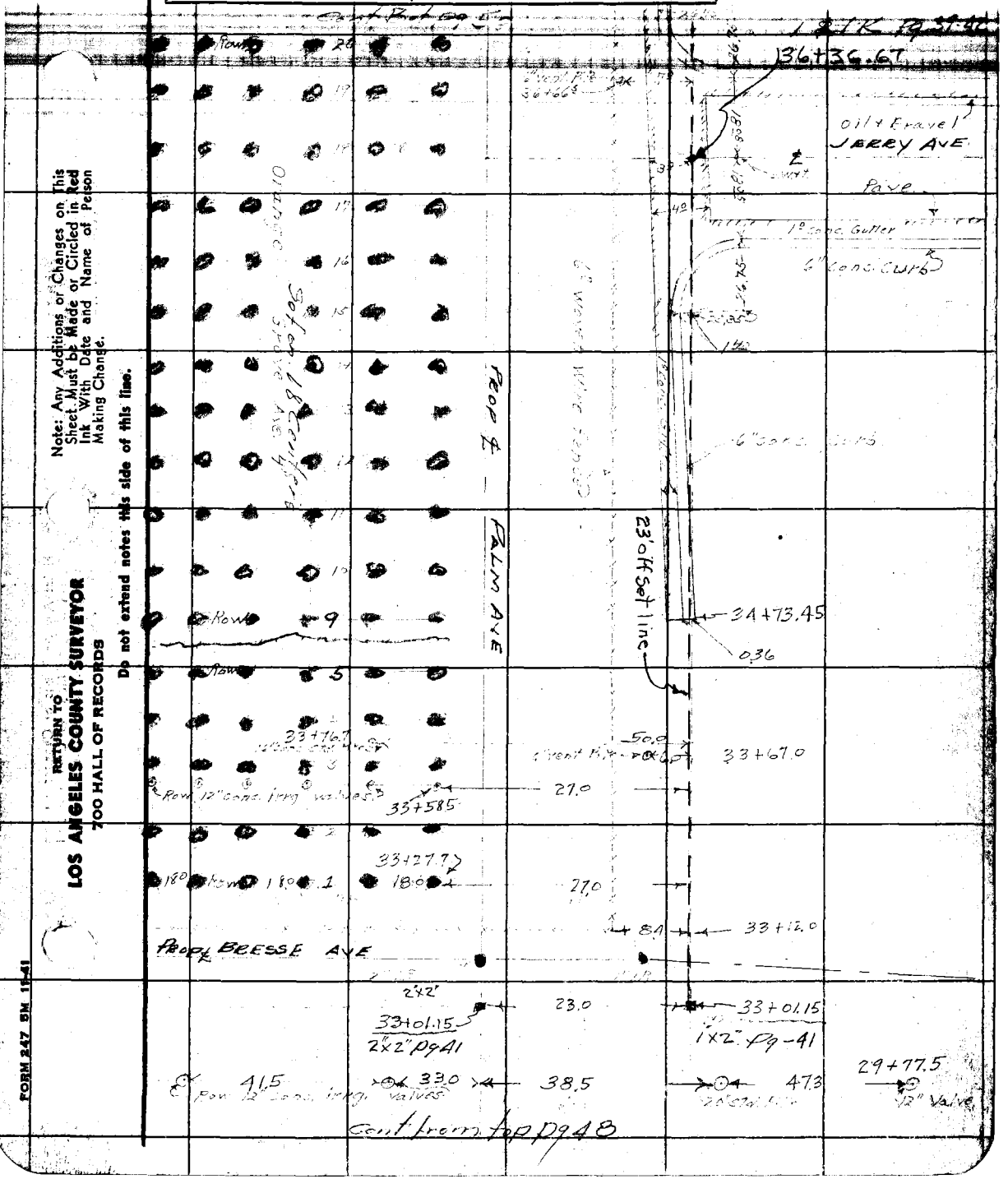

Note: Any Additions or Changes on This Sheet Must be Made or Circled in Red Ink With Date and Name of Person Making Change.

Do not extend notes this side of this line.

RETURN TO
LOS ANGELES COUNTY SURVEYOR
700 HALL OF RECORDS

FORM 247 5M 11-41



RETURN TO
LOS ANGELES COUNTY SURVEYOR
700 HALL OF RECORDS
Do not extend notes this side of this line.

Note: Any Additions or Changes on This Sheet Must be Made or Circled in Red Ink With Date and Name of Person Making Change.

Notes Ck'd by	Survey of [illegible]	F.B. 1235 Pg. 57
Map No.	W. O. 3443 Tape No. 081 St'd 68 °F	
Office Work	Surveyed by Porter	
Checked	Notes " Date 1-22-48	
Date	Indexed A. C. Johnson	

W. 46-D-4

Ties for Reseting CS Mon. int. Palm & Stewart

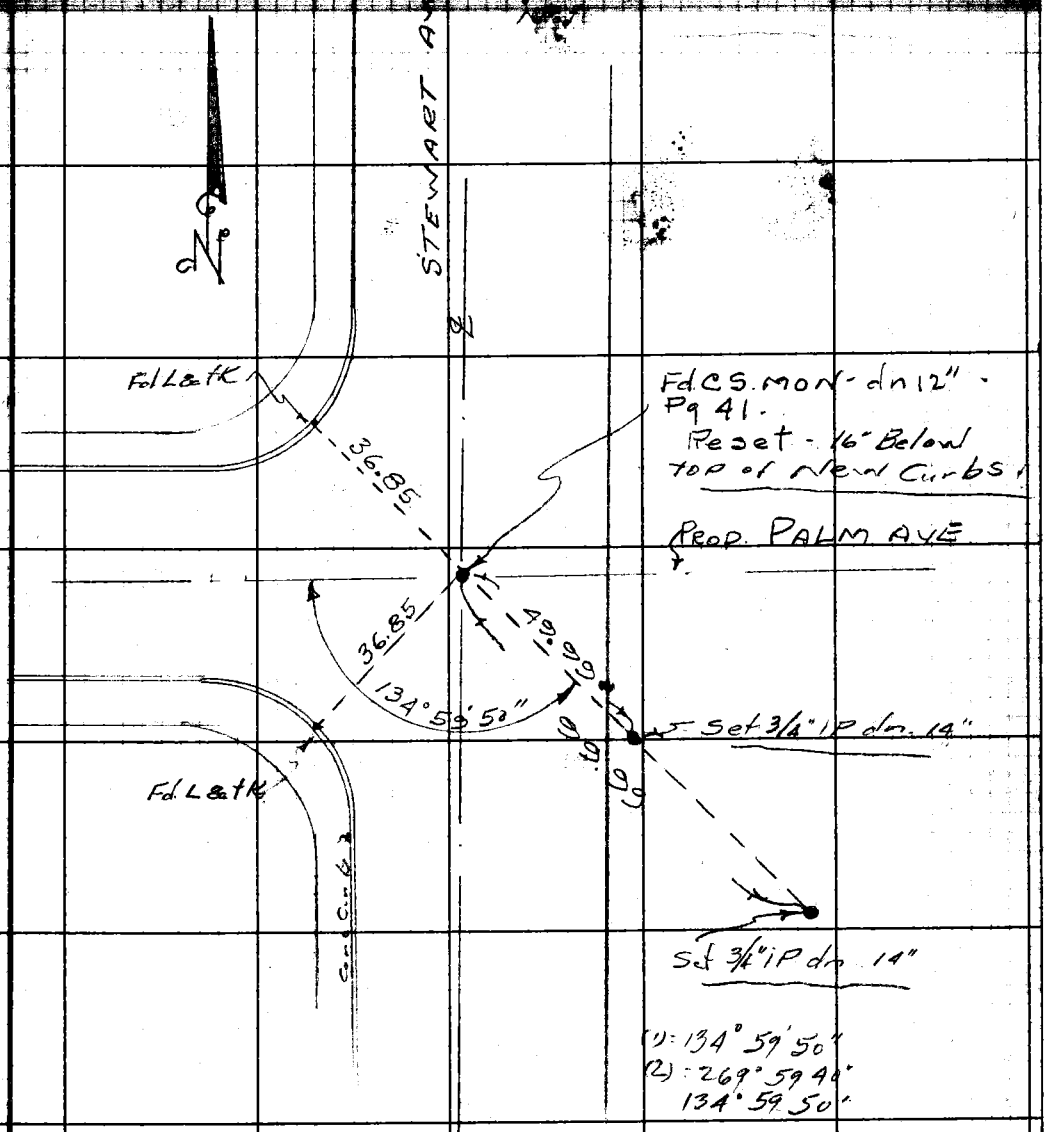

Note: Any Additions or Changes on This Sheet Must be Made or Circled in Red Ink With Date and Name of Person Making Change.

Do not extend notes this side of this line.

RETURN TO
LOS ANGELES COUNTY SURVEYOR
700 HALL OF RECORDS

FORM 247 5M 11-41

RETURN TO
LOS ANGELES COUNTY SURVEYOR
700 HALL OF RECORDS

Note: Any Additions or Changes on This Sheet Must be Made or Circled in Red Ink With Date and Name of Person Making Change.

Do not extend notes this side of this line.

F.B. 1235 PG.

Notes Ck'd by	Survey of
Map No.	W. O. 8447 Tape No. St'd °F
Office Work	Surveyed by
Checked	Notes DREW Date 1-6-50
Date	Indexed E. C. Johnson 1-18-50

F. B. 12 PG. 53

ADOPTED ALIGN.

Note: Any Additions or Changes of This Sheet Must be Made or Circled in Red Ink With Date and Name of Person Making Change.

Do not extend notes this side of this line.

RETURN TO
LOS ANGELES COUNTY SURVEYOR
72B LOS ANGELES COUNTY
ENGINEERING BLDG.

76F3093 247 10M 1-49

RETURN TO
LOS ANGELES COUNTY SURVEYOR
726 LOS ANGELES COUNTY
ENGINEERING BLDG.

Note: Any Additions or Changes on This Sheet Must be Made or Circled in Red Ink With Date and Name of Person Making Change.

Do not extend notes this side of this line.

F. B. _____ PG. _____

76F3095 247 10M 1-49

RETURN TO
LOS ANGELES COUNTY SURVEYOR
726 LOS ANGELES COUNTY
ENGINEERING BLDG.

Note: Any Additions or Changes on This Sheet Must be Made or Circled in Red Ink With Date and Name of Person Making Change.

Do not extend notes this side of this line.

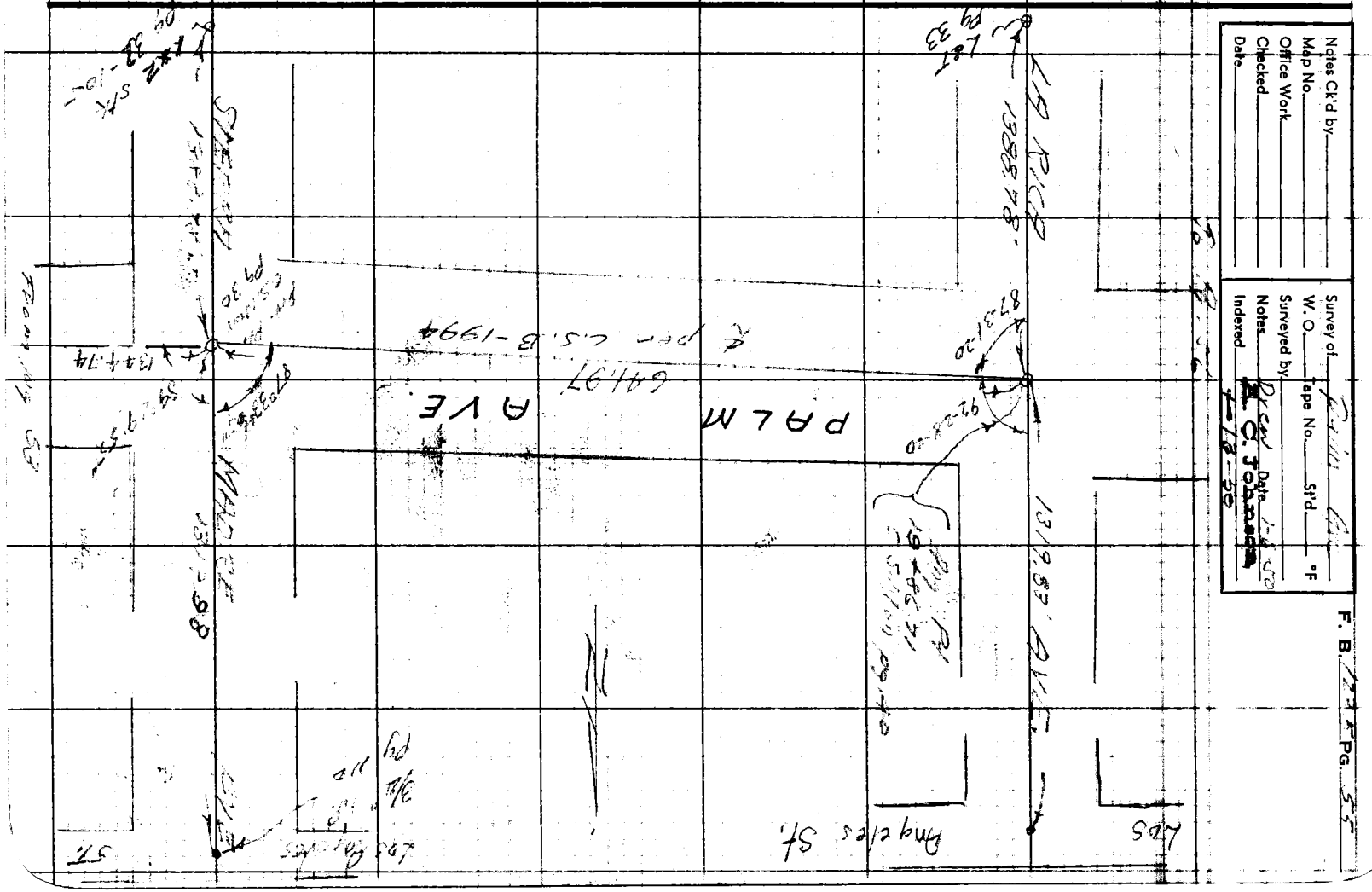

Notes Ck'd by
Map No.
Office Work
Checked
Date

Survey of
W. O. Tape No. Std. °F
Surveyed by
Notes
Indexed Date

F. B. Pg.

F. B. 1235 PG. 56

RETURN TO
LOS ANGELES COUNTY SURVEYOR
726 LOS ANGELES COUNTY
ENGINEERING BLDG.

Do not extend notes this side of this line.

Note: Any Additions or Changes on This Sheet Must be Made or Circled in Red Ink With Date and Name of Person Making Change.

Notes Ck'd by W. D. WAGNER	Survey of Investigation	F. B. 1235 PG. 57
Map No.	JN 0304.00 Tape Std 68 °F	
Office Work	Surveyed by G. Porter	
Checked	Notes Porter Date 4-4-61	
Date	Indexed M. E. OTT 4 1 2 61	

SURVEY
INVEST.
PALM AVE
TIE TO S.W. COR.
TR. # 14237

JN 0304.00 4-4-1961

G. PORTER & Party

C.S.B. #1994

Note: Any Additions or Changes on This Sheet Must be Made or Circled in Red Ink With Date and Name of Person Making Change.

PLEASE RETURN TO
LOS ANGELES COUNTY ENGINEER
700 LOS ANGELES COUNTY ENGINEERING BLDG.
Do not extend this side of this line.

76F309S S&E #247 11-58

PLEASE RETURN TO
LOS ANGELES COUNTY ENGINEER
700 LOS ANGELES COUNTY ENGINEERING BLDG.

Note: Any Additions or Changes on This Sheet Must be Made or Circled in Red Ink With Date and Name of Person Making Change.

Do not extend this side of this line.

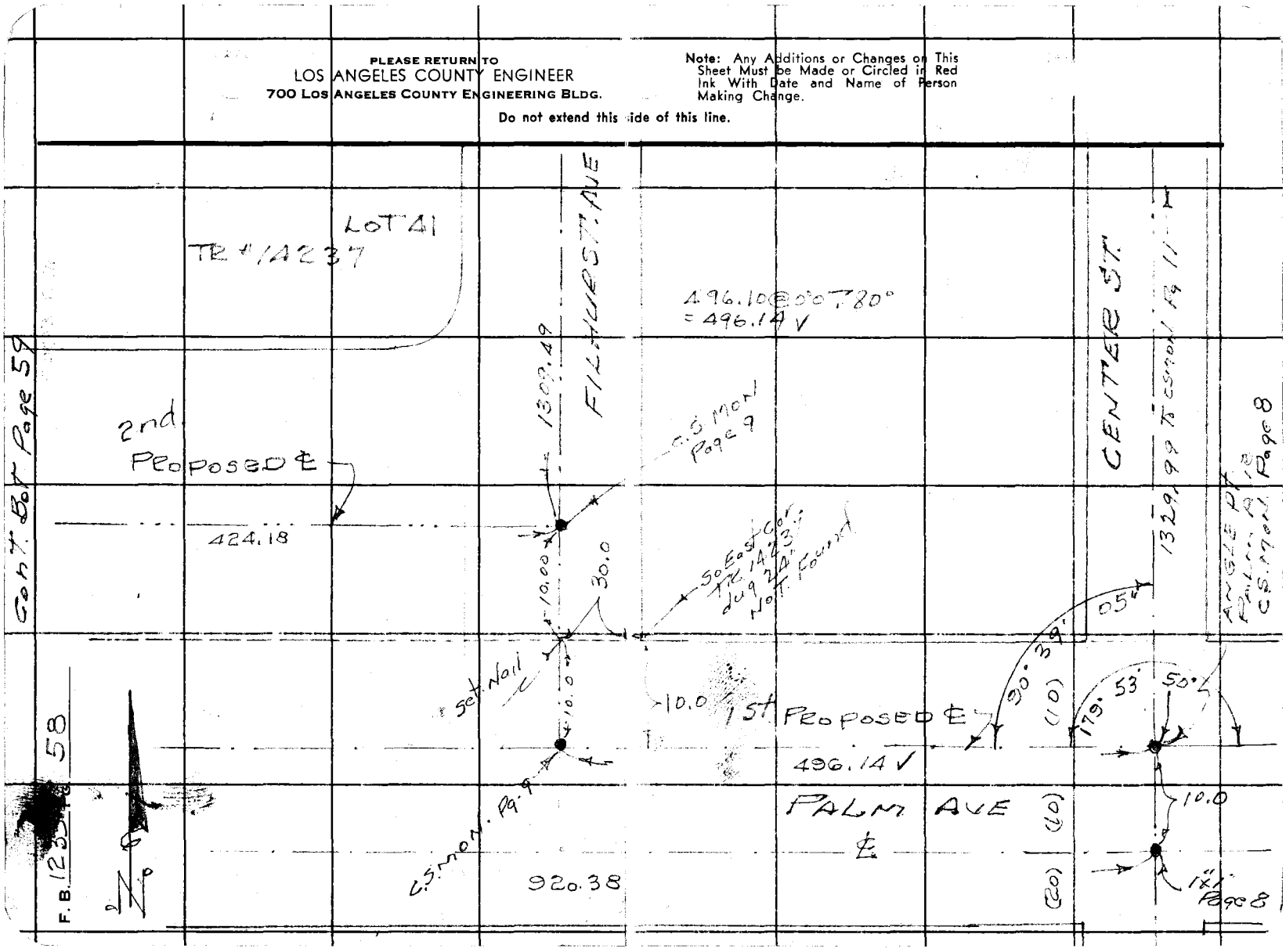

Notes Ck'd by W. D. WAGNER	Survey of investigation	F. B. 1035 PG. 59
Map No.	JN 030409 Tape Std 68 °F	
Office Work	Surveyed by G. PORTER	
Checked	Notes [illegible] Date [illegible]	
Date	Indexed [illegible]	

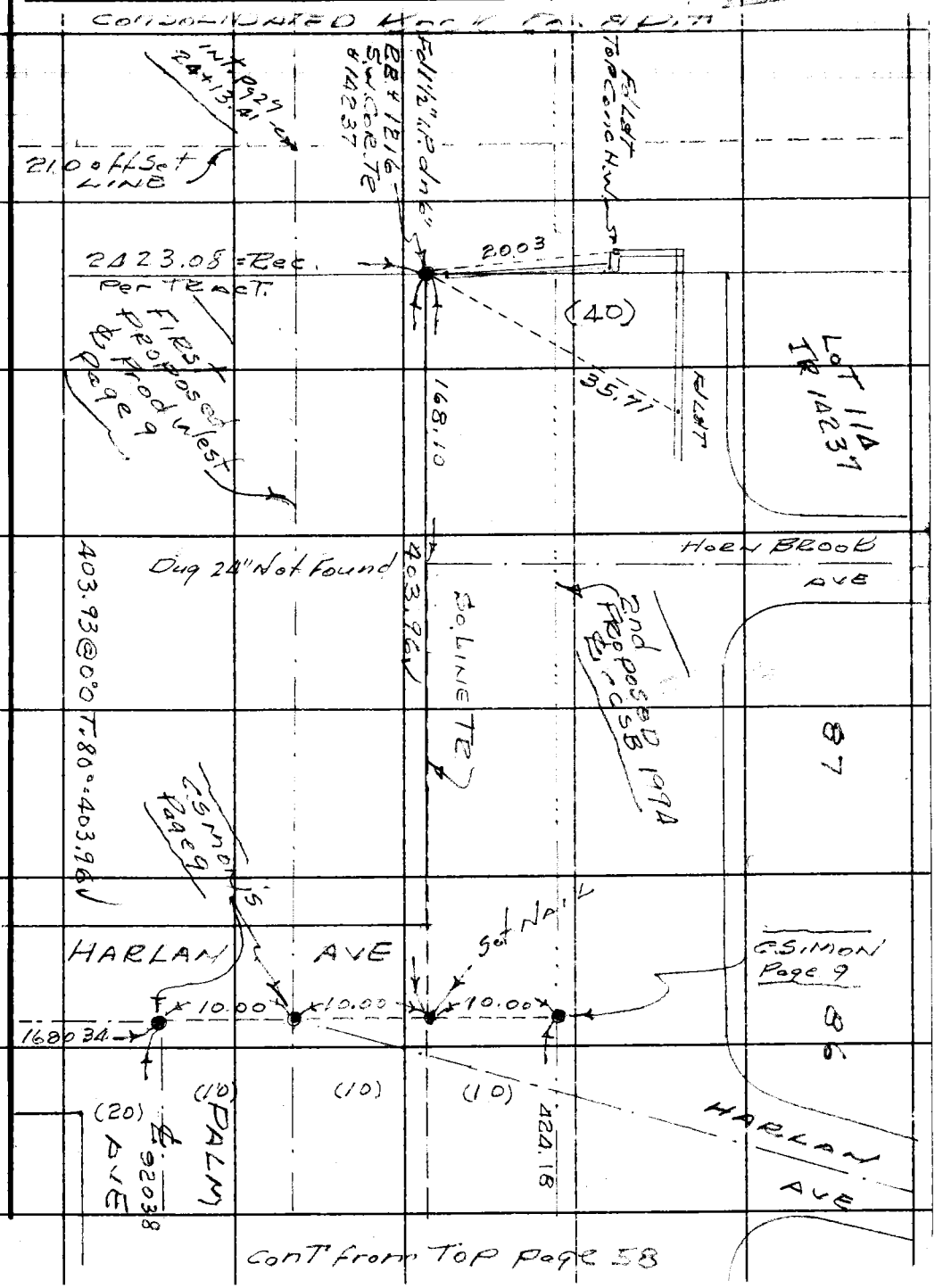

Cont from Top Page 58

Note: Any Additions or Changes on This Sheet Must be Made or Circled in Red Ink With Date and Name of Person Making Change.

PLEASE RETURN TO
LOS ANGELES COUNTY ENGINEER
700 LOS ANGELES COUNTY ENGINEERING BLDG.
Do not extend this side of this line.

76F309S S&E #247 11-58

PLEASE RETURN TO
LOS ANGELES COUNTY ENGINEER
700 LOS ANGELES COUNTY ENGINEERING BLDG.

Note: Any Additions or Changes on This Sheet Must be Made or Circled in Red Ink With Date and Name of Person Making Change.

Do not extend this side of this line.

F. B. 1235 PG. 60

76F309S 247 10M 1-49

RETURN TO
LOS ANGELES COUNTY SURVEYOR
726 LOS ANGELES COUNTY
ENGINEERING BLDG.

Note: Any Additions or Changes on This Sheet Must be Made or Circled in Red Ink With Date and Name of Person Making Change.

Do not extend notes this side of this line.

Notes Ck'd by
Map No.
Office Work
Checked
Date

Survey of
W. O. Tape No. St'd °F
Surveyed by
Notes Date
Indexed

F. B. PG.

RETURN TO
LOS ANGELES COUNTY SURVEYOR
726 LOS ANGELES COUNTY
ENGINEERING BLDG.

Note: Any Additions or Changes on This Sheet Must be Made or Circled in Red Ink With Date and Name of Person Making Change.

Do not extend notes this side of this line.

F. B. _____ PG. _____

Notes Ck'd by	Survey of [illegible]
Map No. B-2053-1	W. O. 8453 Tape No. 78 St'd 84 °F
Office Work COX	Surveyed by BLANCHARD
Checked AAK	Notes FHB Date 4-7-47
Date Jan 1948	Indexed A. C. Johnson 5-9-47

F. B. 1235 PG. 101

SIERRA MADRE AVE.

J.N. 8453

From Covina Blvd north to Arrow Highway

4-7-47 to 4- -47

Bk		Party
LB 377	1927	Blanchard
FB 270	1927	Nichols
FB 301	1928	Cowherd
FB 436	1930	Brown
FB 372	1928	Harris
FB 465	1932	Shoemaker
FB 505	1933	
FB 510	1933	
FB 520	1935	
FB 545	1934	
FB 547	1934	
FB 570	1937 & 1931	
FB 913	1942	
FB 1235	1946	
FB 1047	1940	
FG 80	1940	
FG 243	1941	
FG 471	1946	
FG 474	1946	
FG 700	1946	

Note: Any Additions or Changes on This Sheet Must be Made or Circled in Red Ink With Date and Name of Person Making Change.

Do not extend notes this side of this line.

RETURN TO
LOS ANGELES COUNTY SURVEYOR
700 HALL OF RECORDS

FORM 247 5M 5-46

F. B. 1235 PG. 102

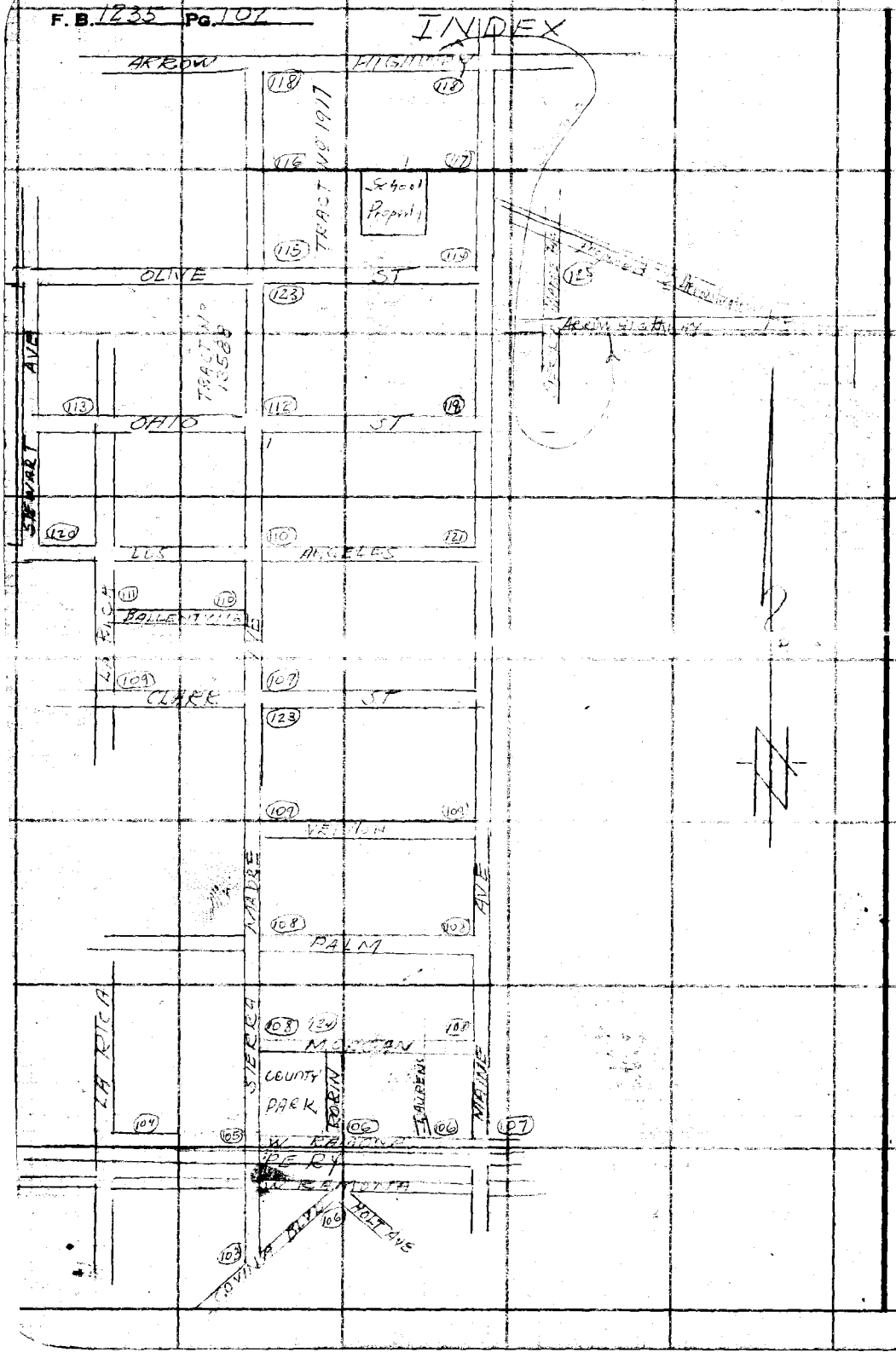

RETURN TO
LOS ANGELES COUNTY SURVEYOR
700 HALL OF RECORDS

Do not extend notes this side of this line.

Note: Any Additions or Changes on This Sheet Must be Made or Closed in Red Ink With Date and Name of Person Making Change.

F. B. 1235 Pg. 103

Notes Ck'd by aaR	Survey of Sierra Madre Ave
Map No. B-2053-1	W. O. 8453 Tape No. 72 Std 84 °F
Office Work COX	Surveyed by F. H. BLANCHARD
Checked AAR	Notes F H Blanchard Date 4-1-84
Date Jan 1948	Indexed A. C. Johnson

Rt side pg 106

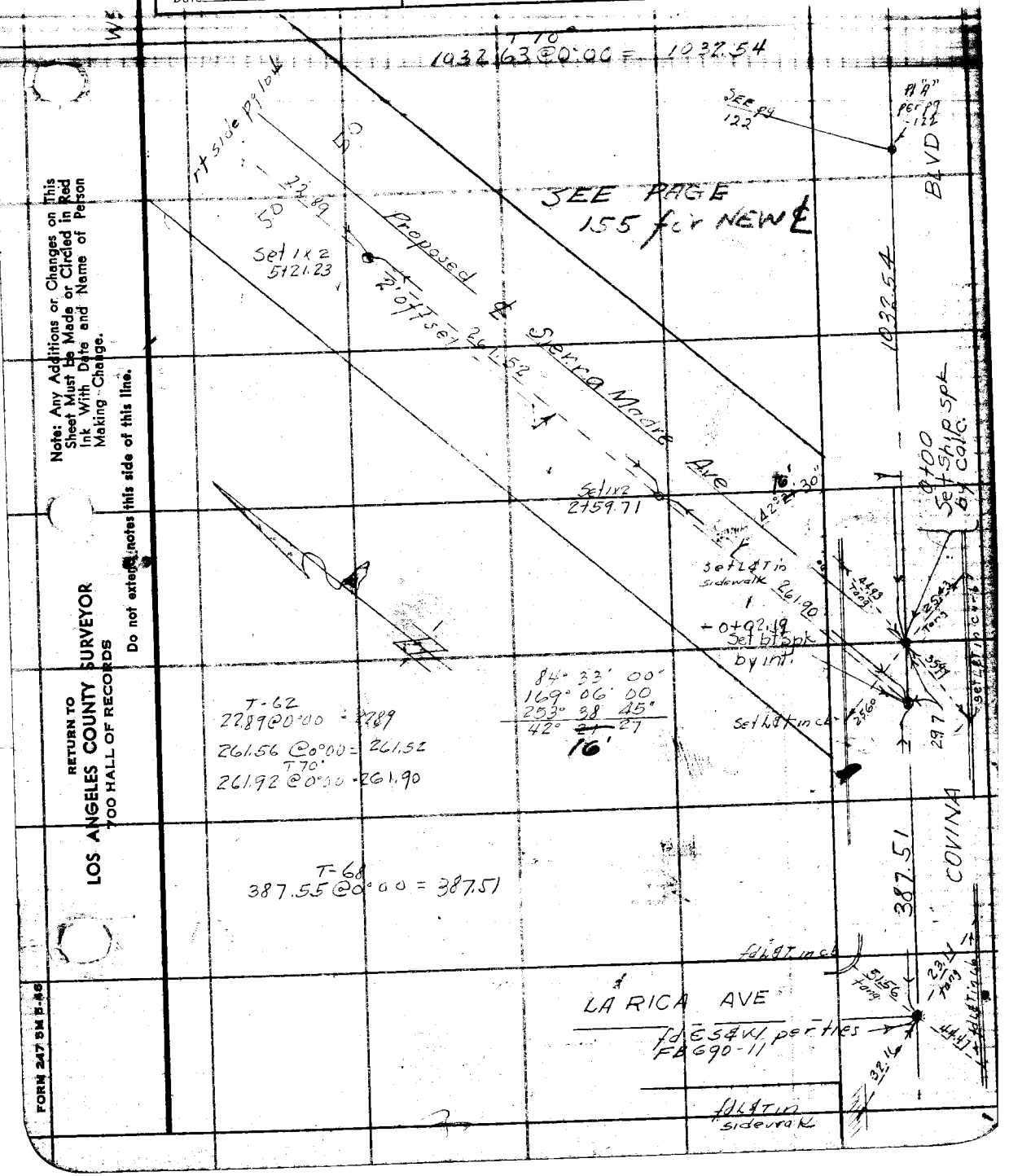

Note: Any Additions or Changes on This Sheet Must be Made or Circled in Red Ink With Date and Name of Person Making Change.

Do not extend notes this side of this line.

RETURN TO
LOS ANGELES COUNTY SURVEYOR
700 HALL OF RECORDS

FORM 247 5M 5-46

RETURN TO
LOS ANGELES COUNTY SURVEYOR
700 HALL OF RECORDS

Note: Any Additions or Changes on This Sheet Must be Made or Circled in Red Ink With Date and Name of Person Making Change.

Do not extend notes this side of this line.

WS 46-D-4

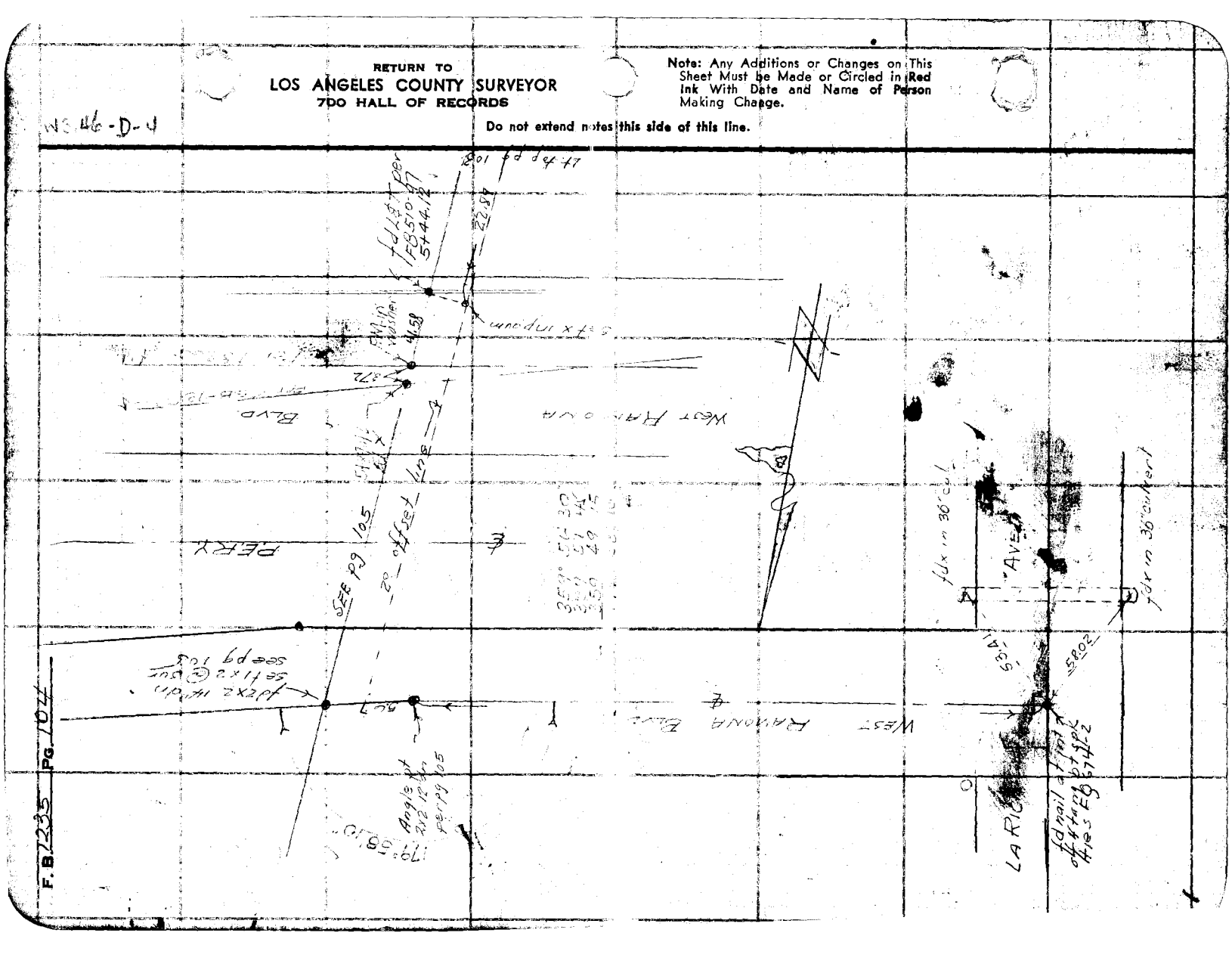

Notes Ck'd by AAR	Survey of [illegible]
Map No. B-2053-1	W. O. 8451 Tape No. 78 St'd 84 °F
Office Work COX	Surveyed by F. H. BLANCHARD
Checked AAR	Notes FHB Date 4-2-[illegible]
Date '[illegible] 1949	Indexed A. C. Johnson

F. B. 1235 Pg. 105

W. 16-D-4

Note: Any Additions or Changes on This Sheet Must be Made or Circled in Red Ink With Date and Name of Person Making Change.

Extend notes this side of this line.

RETURN TO LOS ANGELES COUNTY SURVEYOR 700 HALL OF RECORDS

T64

101.48 @ 0°00 = 101.47

75°34'45
302°18'45
93°27'00
75°34'50'

75°29'15	75°36'15	74°33'45
301°57'15	302°25'00	298°14'45
92°55'45	92°31'15	87°22'15
75 29 17"	75°36'15"	74°33'40"

T-64° 471.98 @ 0°00 = 471.92

T-66° 472.93 @ 0°00' = 472.87

RETURN TO
LOS ANGELES COUNTY SURVEYOR
700 HALL OF RECORDS

Note: Any Additions or Changes on This Sheet Must be Made or Circled in Red Ink With Data and Name of Person Making Change.

Do not extend notes this side of this line.

WS 46-D-4

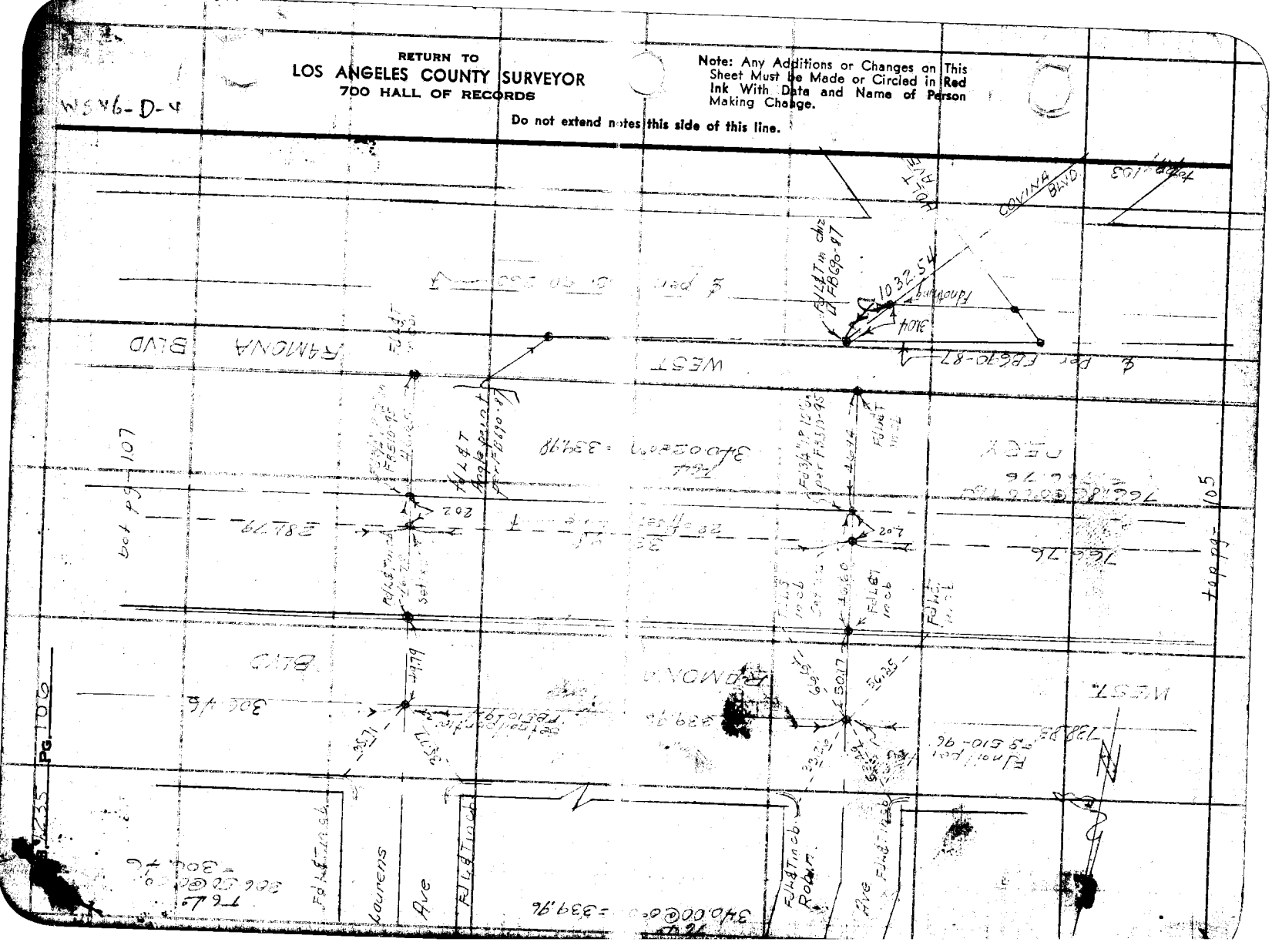

Notes Ck'd by AAR	Survey of [illegible]
Map No. B-2053-1	W. O. 84SB Tape No. 78 Std 84 °F
Office Work COX	Surveyed by F. H. BLANCHARD
Checked AAR	Notes [illegible] Date [illegible]
Date Jan. 1948	Indexed [illegible]

F.B. 1235 Pg. 70

W. 46-D-4

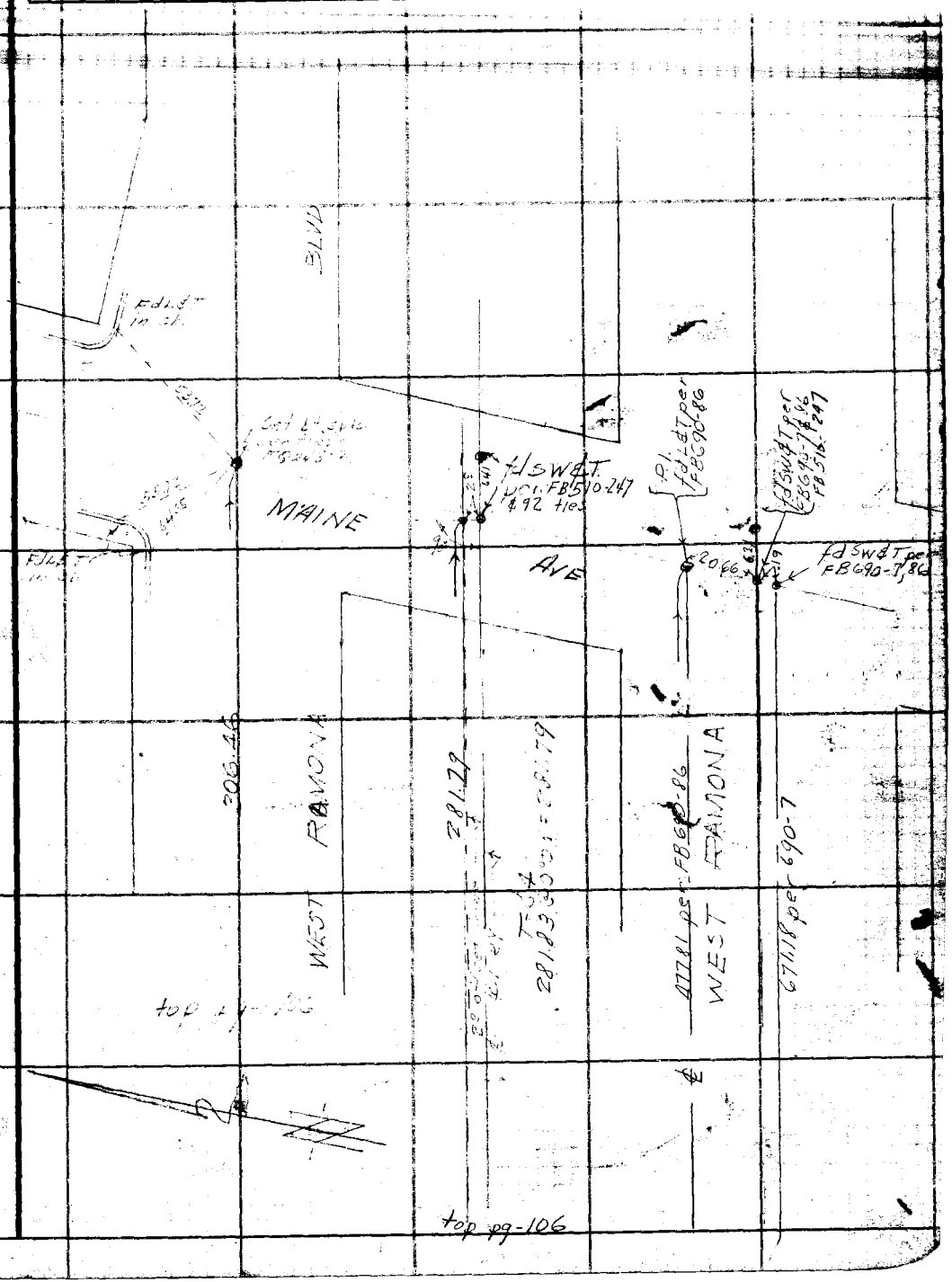

Note: Any Additions or Changes on This Sheet Must be Made or Circled in Red Ink With Date and Name of Person Making Change.

Do not extend notes this side of this line.

RETURN TO
LOS ANGELES COUNTY SURVEYOR
700 HALL OF RECORDS

FORM 247 5M 5-46

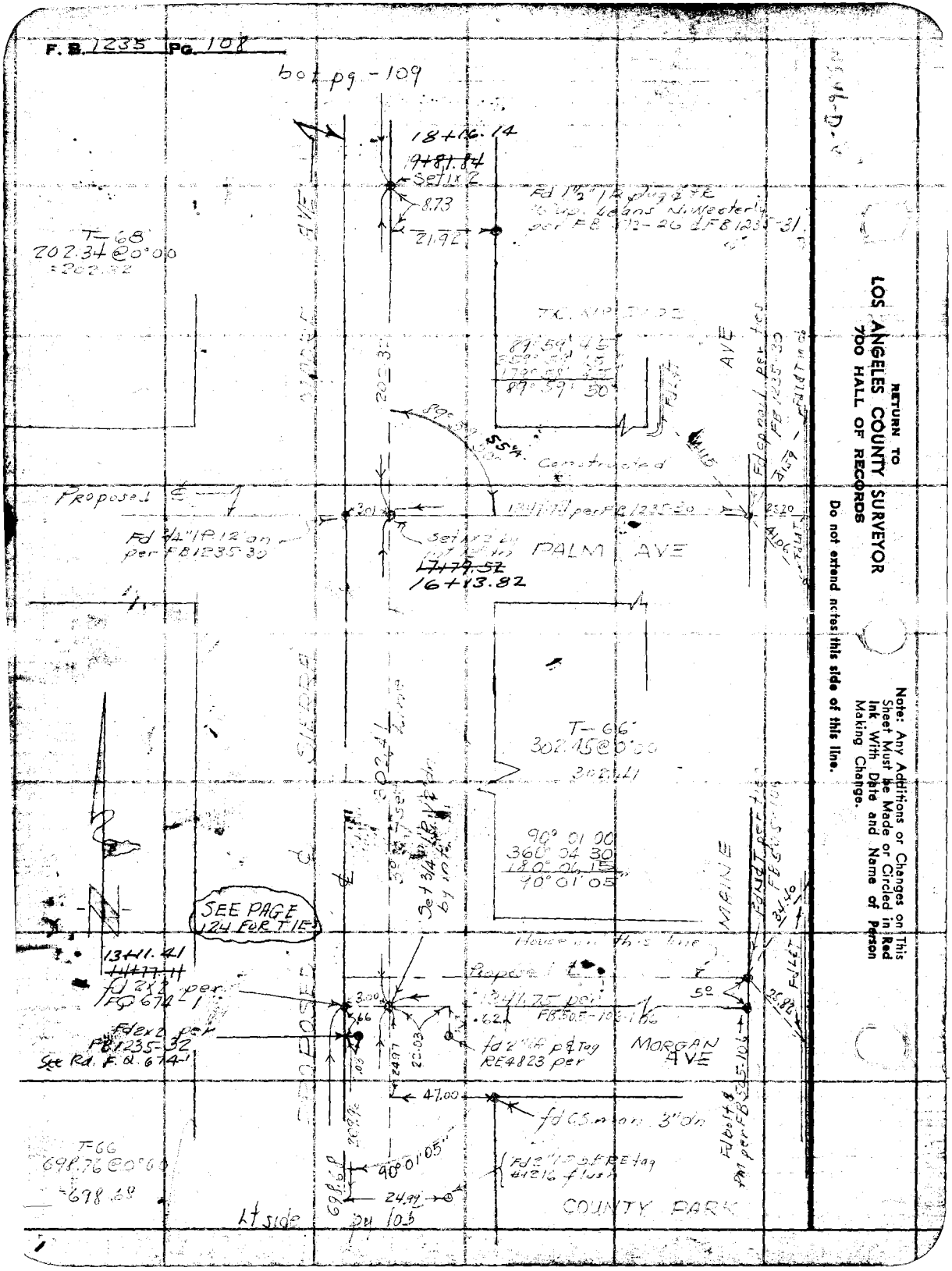
F. B. 1235 PG. 108
bot pg - 109
18+16.14
19+81.84
Set 1x2
8.73
21.92
T-68
202.34 @ 0°00
= 202.32
MADRE AVE
202.32
89°59'45"
89°59'50"
Constructed
Proposed ℄
Fd 3/4" IP 12" on per FB 1235-30
Set 1x2 by
PALM AVE
17+79.52
16+13.82
T-66
302.45 @ 0°00
302.41
90°01'00"
360°04'30"
180°06'15"
90°01'05"
SEE PAGE 124 FOR TIES
13+11.41
14+77.11
fd 2x2 per FQ 674-1
Fd 2x2 per FB 1235-32
See Rd. F.Q. 674-1
House on this line
Proposed ℄
1341.75 per FB 505-103-106
fd 2" IP p & Tag RE 4823 per
MORGAN AVE
47.00
fd CS mon 3" on
T-66
698.76 @ 0°00
= 698.68
90°01'05"
24.99
Lt side
COUNTY PARK
RETURN TO
LOS ANGELES COUNTY SURVEYOR
700 HALL OF RECORDS
Do not extend notes this side of this line.
Note: Any Additions or Changes on This Sheet Must be Made or Circled in Red Ink With Date and Name of Person Making Change.

F.B. 1235 PG. 107

Notes Ck'd by Cox
Map No. B-2053-1
Office Work Cox
Checked AAE
Date Jan 1948

Survey of
W. O. 1458 Tape No. 78 Std. 17 °F
Surveyed by F. H. BLANCHARD
Notes F.H.C. Date
Indexed

Note: Any Additions or Changes on This Sheet Must be Made or Circled in Red Ink With Date and Name of Person Making Change.

Do not extend notes this side of this line.

RETURN TO
LOS ANGELES COUNTY SURVEYOR
700 HALL OF RECORDS

FORM 247 RM 2-48



F. B. 1235 Pg. 110

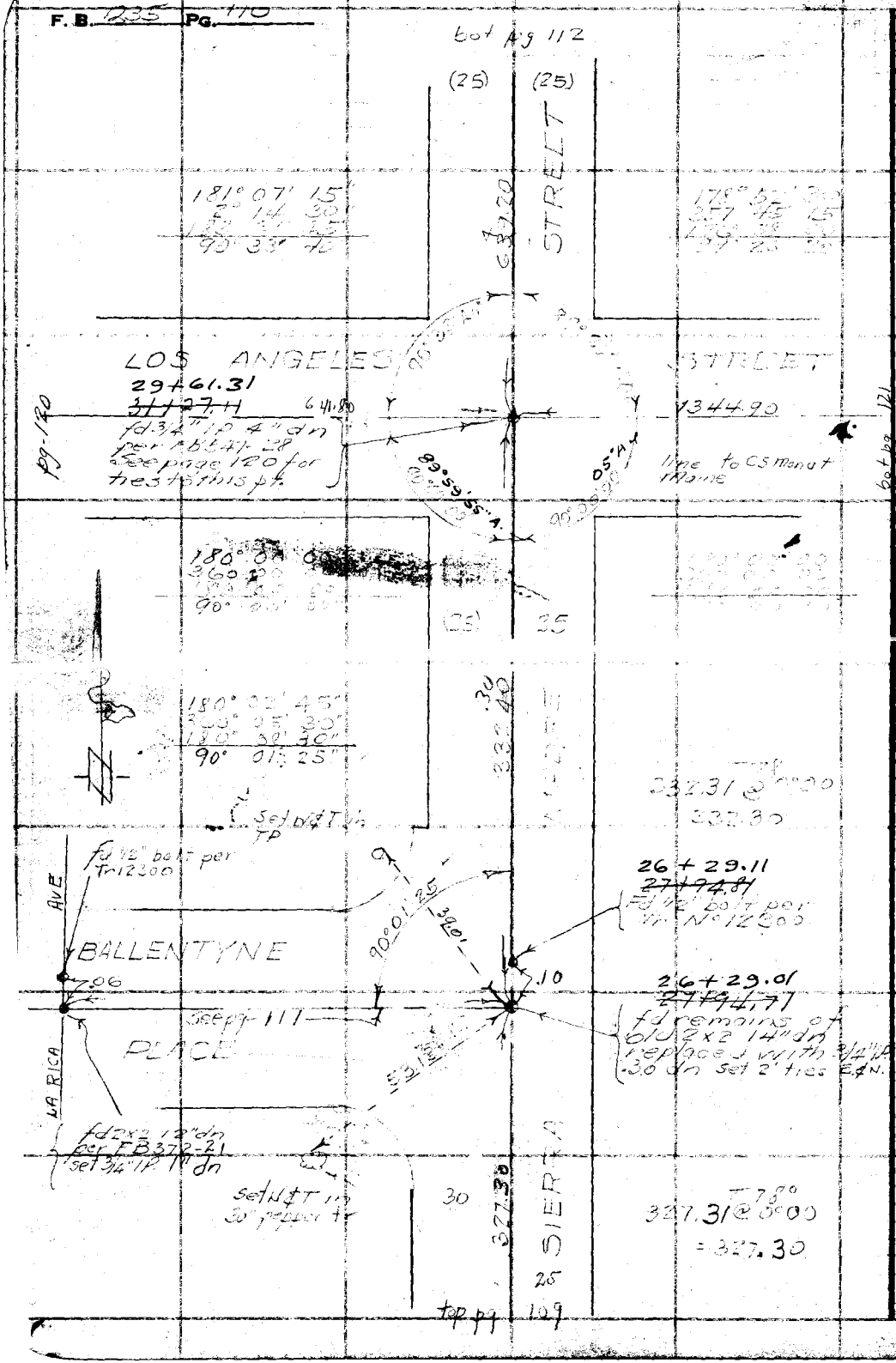

RETURN TO
LOS ANGELES COUNTY SURVEYOR
700 HALL OF RECORDS

Do not extend notes this side of this line.

Note: Any Additions or Changes on This Sheet Must be Made or Circled in Red Ink With Date and Name of Person Making Change.

Notes Ck'd by [illegible]	Survey of
Map No. B-2053-1	W. O. [illegible] Tape No. 78 Std. [illegible] °F
Office Work COX	Surveyed by F. H. BLANCHARD
Checked AAR	Notes [illegible] Date [illegible]
Date Jan 1948	Indexed [illegible] C. Johnson

F. B. 1235 Pg. 111

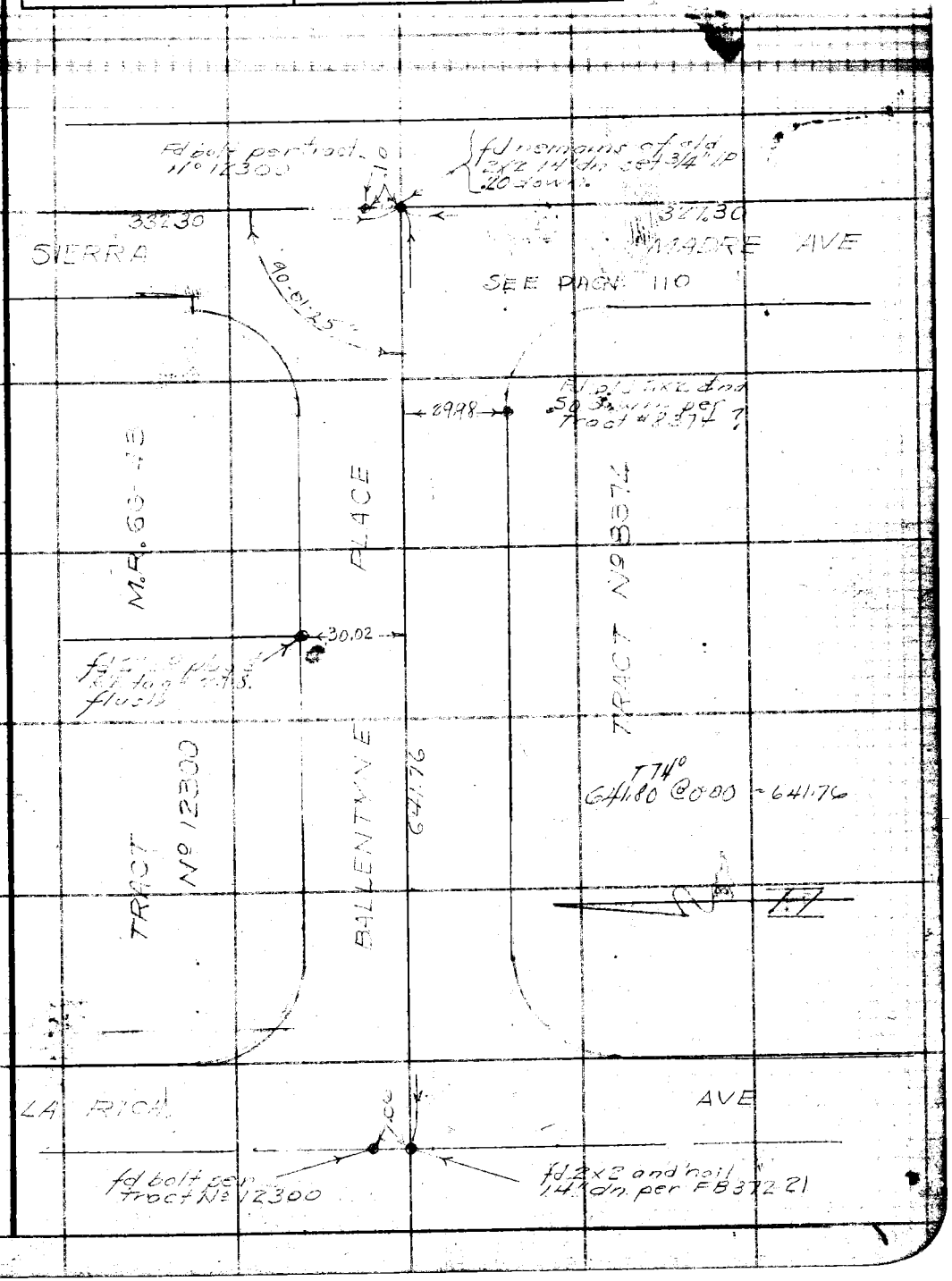

Note: Any Additions or Changes on This Sheet Must be Made or Circled in Red Ink With Date and Name of Person Making Change.

Do not extend notes this side of this line.

RETURN TO
LOS ANGELES COUNTY SURVEYOR
700 HALL OF RECORDS

FORM 247 5M 5-46

F. B. [illegible] Pg. 112

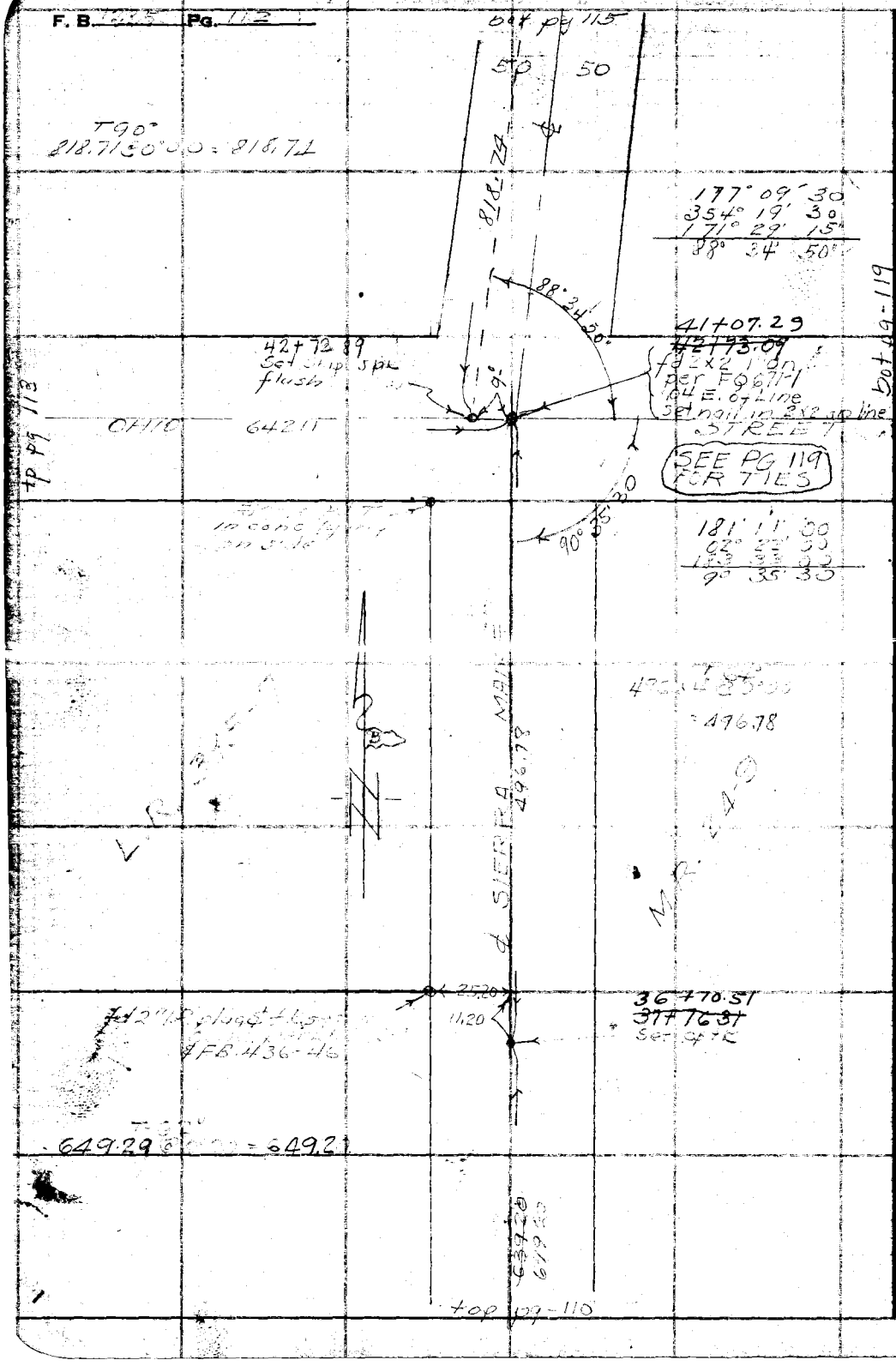

WS.46-D-3

RETURN TO
LOS ANGELES COUNTY SURVEYOR
700 HALL OF RECORDS

Do not extend notes this side of this line.

Note: Any Additions or Changes on This Sheet Must be Made or Circled in Red Ink With Date and Name of Person Making Change.

Notes Ck'd by WWR	Survey of [illegible]
Map No. 3-2053-1	W. O. 8458 Tape No. 78 St'd. 84 °F
Office Work COX	Surveyed by FH Blanchard
Checked AAR	Notes FHB. Date 4-8-47
Date Jan. 1948	Indexed A. C. Johnson

F. B. 1235 Pg. 113

W 46-R

Left side pg 112

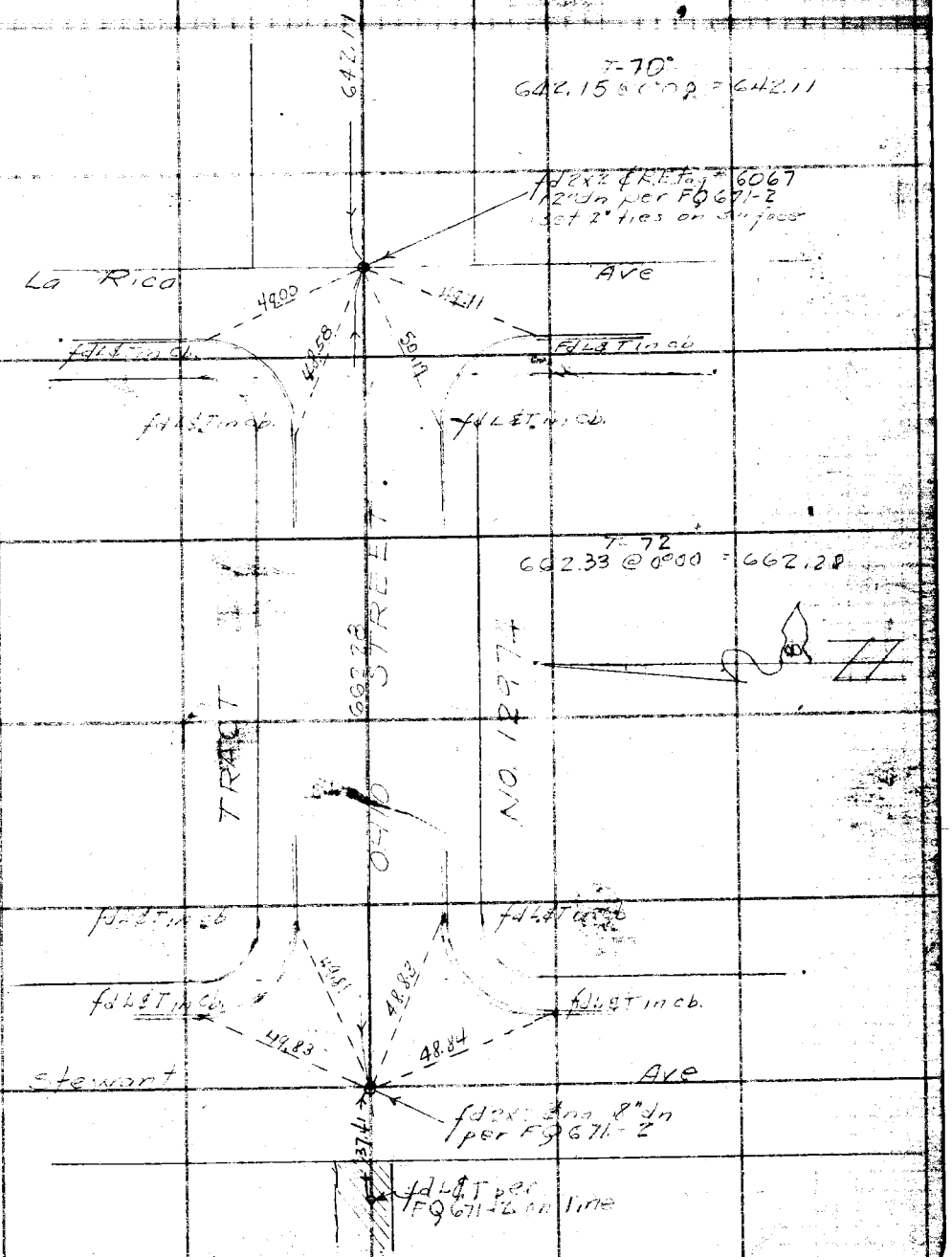

Note: Any Additions or Changes on This Sheet Must be Made or Circled in Red Ink With Date and Name of Person Making Change.

Do not extend notes this side of this line.

RETURN TO
LOS ANGELES COUNTY SURVEYOR
700 HALL OF RECORDS

FORM 247 5M 5-46

RETURN TO
LOS ANGELES COUNTY SURVEYOR
700 HALL OF RECORDS

Note: Any Additions or Changes on This Sheet Must be Made or Circled in Red Ink With Date and Name of Person Making Change.

Do not extend notes this side of this line.

WS 46-D-3

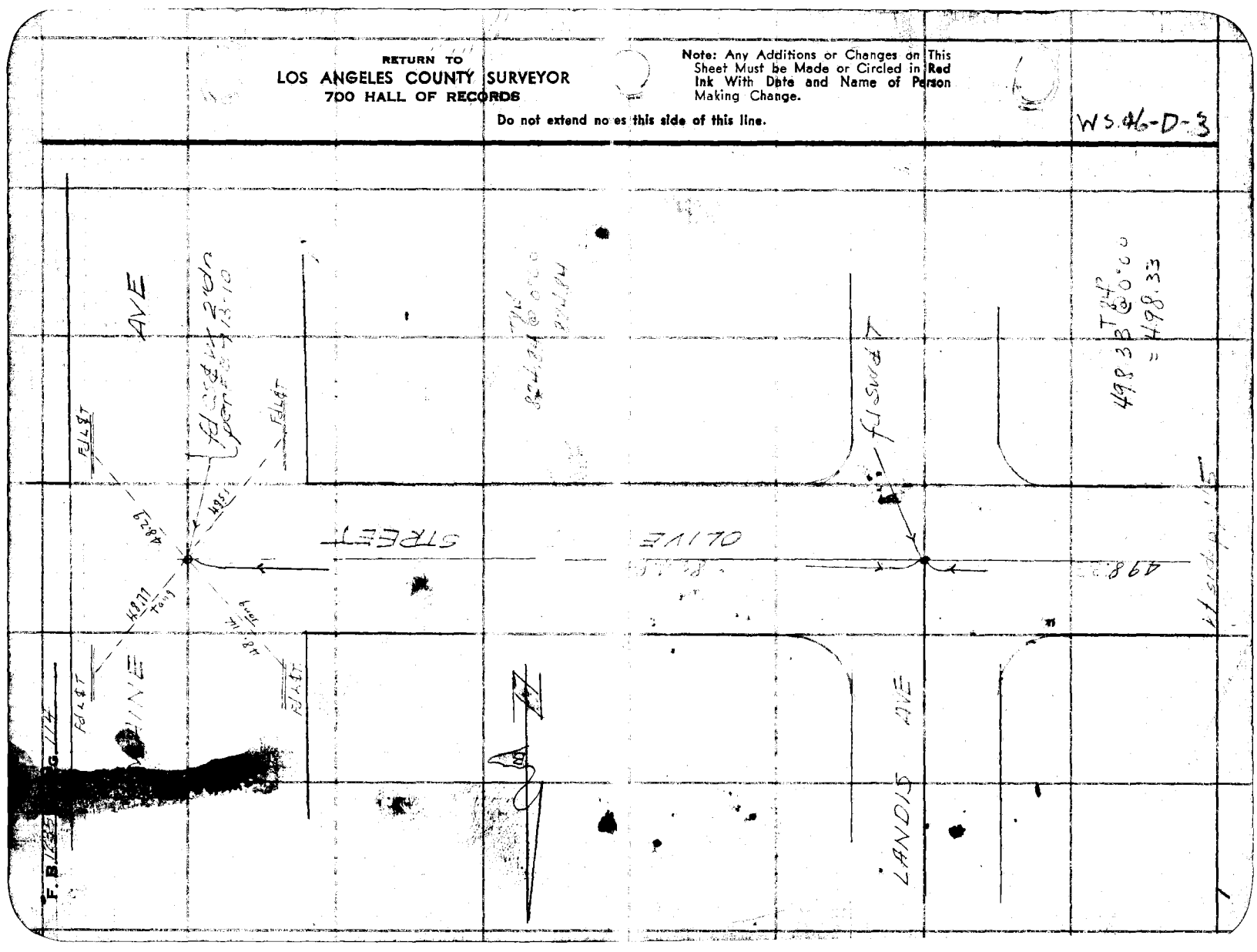

Notes Ck'd by ______
Map No. R-2053-1-2
Office Work COX
Checked A.A.R.
Date JAN. 1948

Survey of Sierra Madre Ave.
W. O. 1458 Tape No. 78 St'd 84 °F
Surveyed by F. H. BLANCHARD
Notes AHB Date 4-4-47
Indexed A. C. Johnson

F. B. 1235 Pg. 115

Note: Any Additions or Changes on This Sheet Must be Made or Circled in Red Ink With Date and Name of Person Making Change.

Do not extend notes this side of this line.

RETURN TO
LOS ANGELES COUNTY SURVEYOR
700 HALL OF RECORDS

FORM 247 5M 5-46

RETURN TO
LOS ANGELES COUNTY SURVEYOR
700 HALL OF RECORDS

Note: Any Additions or Changes on this Sheet Must be Made or Circled in Red Ink With Date and Name of Person Making Change.

Do not extend notes this side of this line.

WS 46-D-3

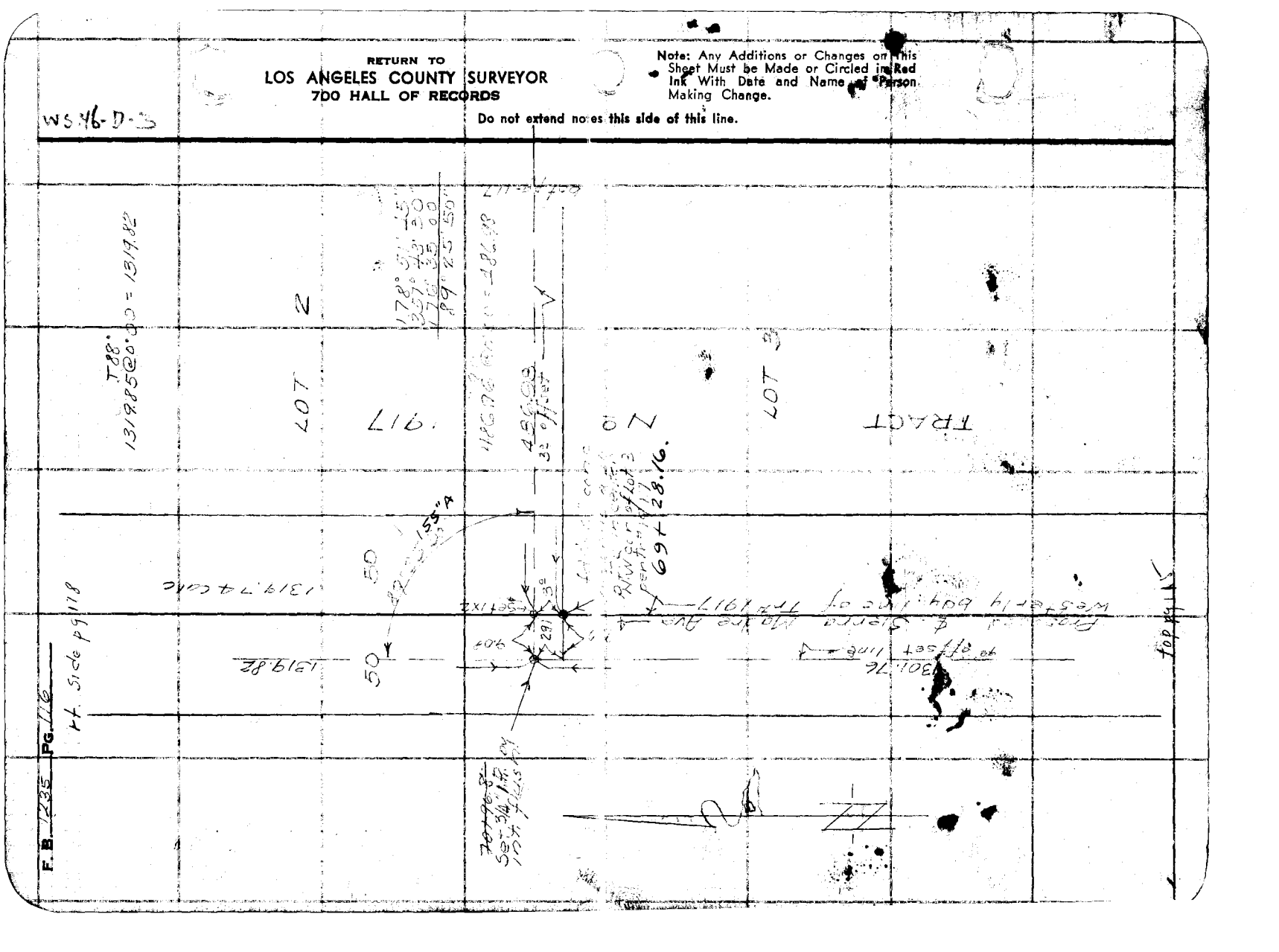

Notes Ck'd by COK
Map No. B-2053
Office Work COK
Checked A.A.R.
Date Jan. 1948

Survey of Sierra Madre Ave
W. O. 8453 Tape No. 77 std 84 °F
Surveyed by F. H. BLANCHARD
Notes F.H.B. Date 4-4-41
Indexed [illegible]

F. B. 1235 Pg. 117

Wk. 46-D-11

Note: Any Additions or Changes on This Sheet Must be Made or Circled in Red Ink With Date and Name of Person Making Change.

Do not extend notes this side of this line.

RETURN TO LOS ANGELES COUNTY SURVEYOR 700 HALL OF RECORDS

FORM 247 5M 5-48

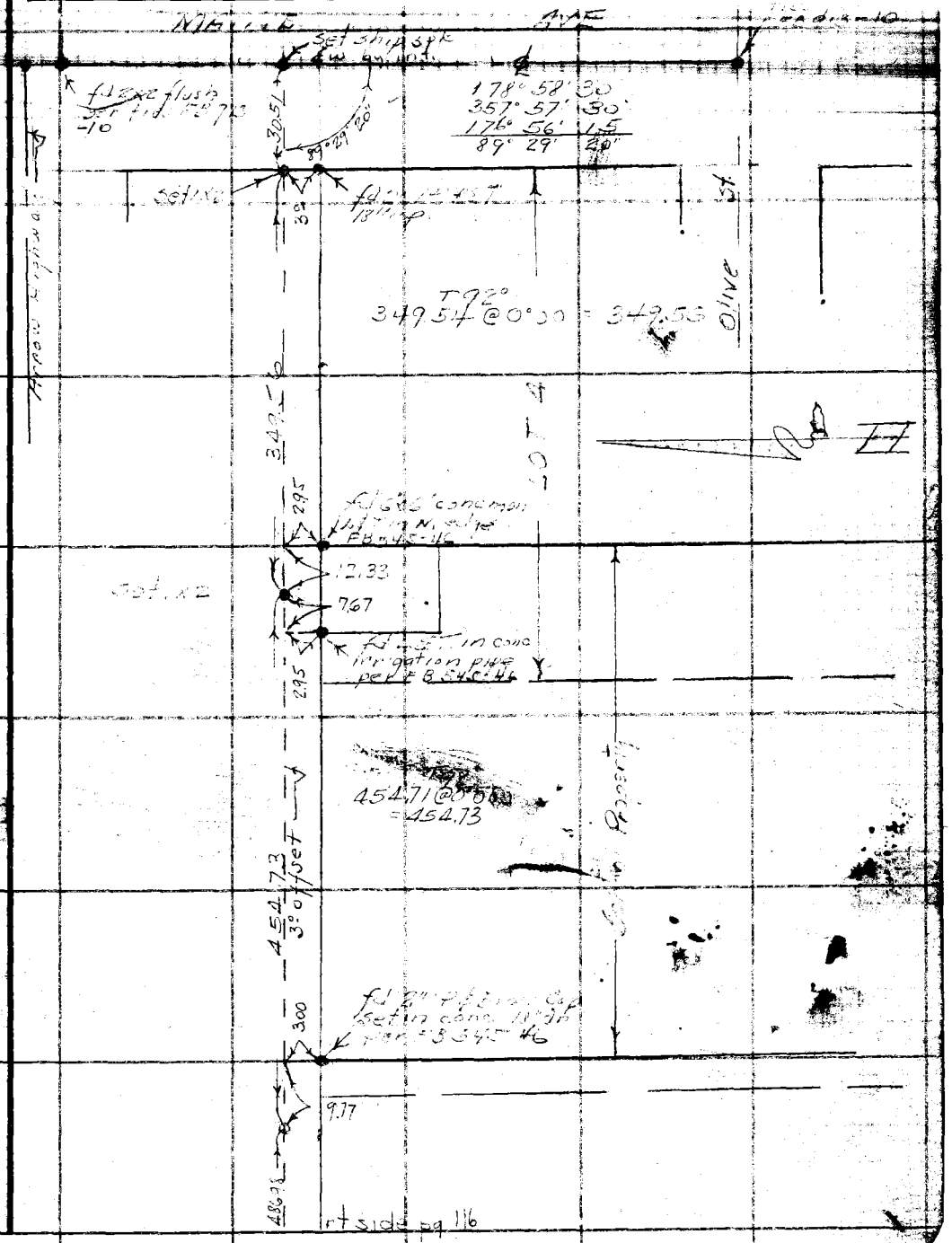

F. B. 1235 Pg. 118

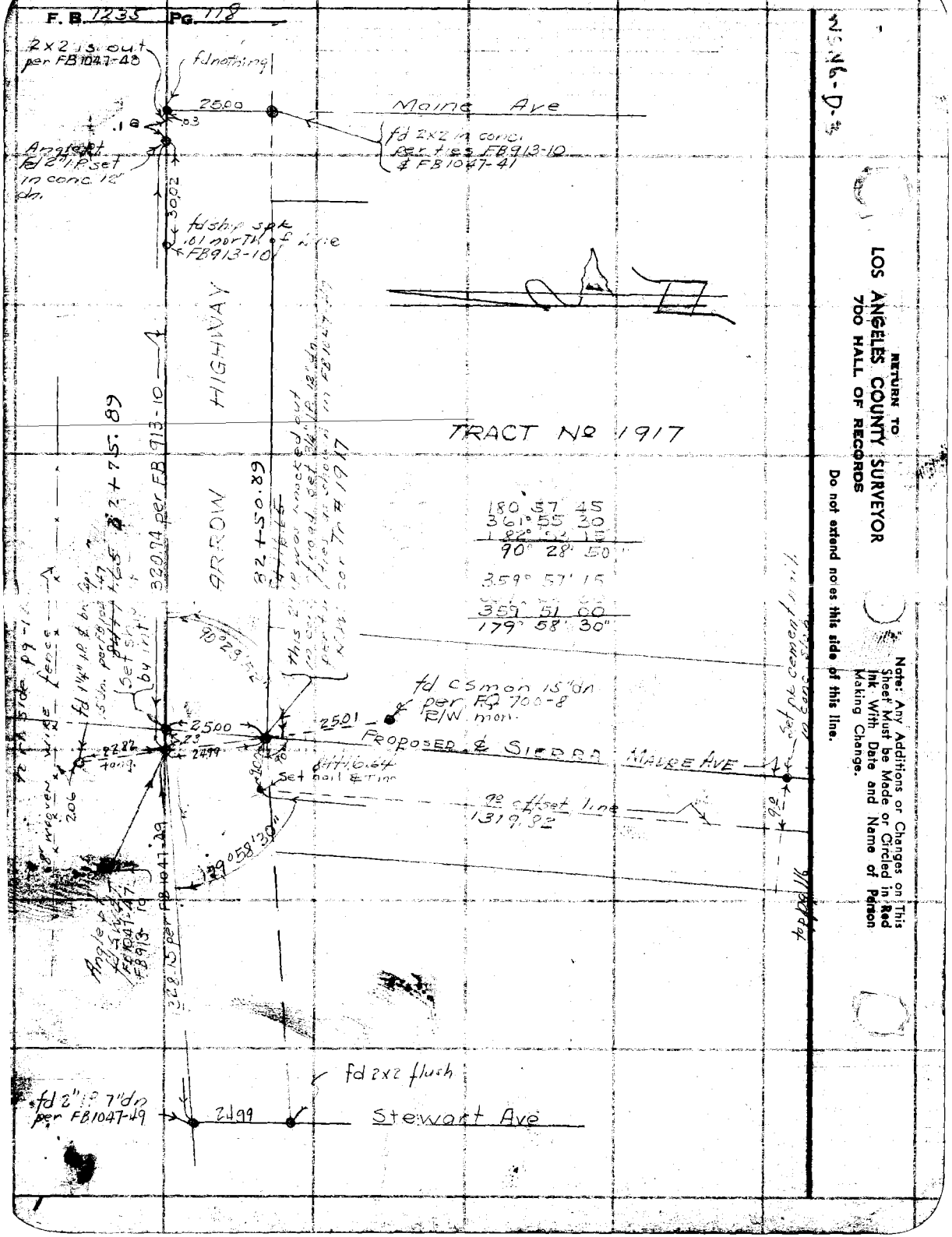

RETURN TO
LOS ANGELES COUNTY SURVEYOR
700 HALL OF RECORDS

Do not extend notes this side of this line.

Note: Any Additions or Changes on This Sheet Must be Made or Circled in Red Ink With Date and Name of Person Making Change.

Notes Ck'd by aar	Survey of Sierra Madre Ave
Map No. B-2053	W. O. 8453 Tape No. 78 St'd 84 °F
Office Work COX	Surveyed by F. H. BLANCHARD
Checked A.A.R.	Notes FHB Date 1-15-47
Date Jan 1948	Indexed A. C. Johnson

F. B. 1235 Pg. 119

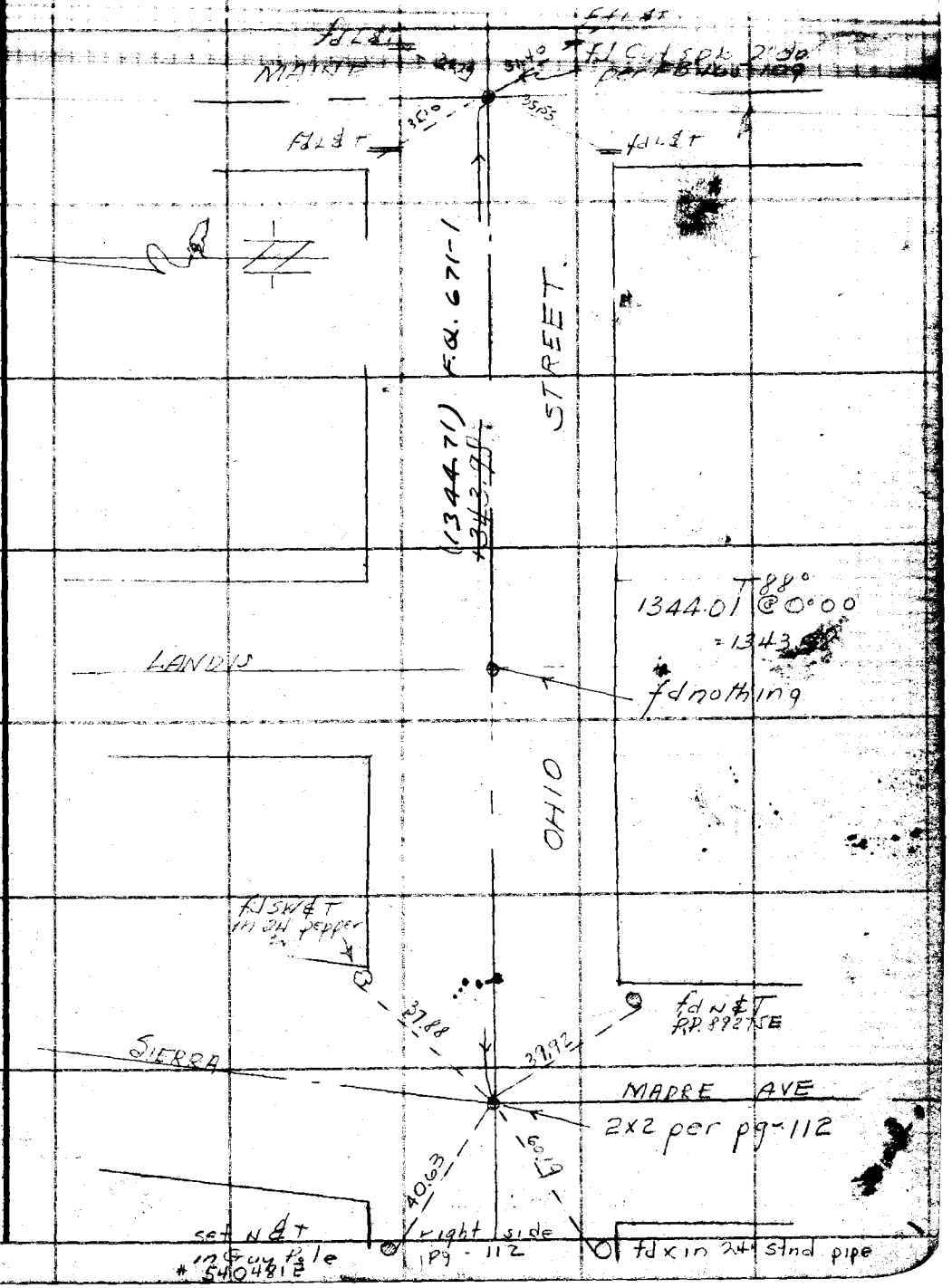

Note: Any Additions or Changes on This Sheet Must be Made or Circled in Red Ink With Date and Name of Person Making Change.

Do not extend notes this side of this line.

RETURN TO
LOS ANGELES COUNTY SURVEYOR
700 HALL OF RECORDS

FORM 247 5M 5-46

F. B. 1235 PG. 120

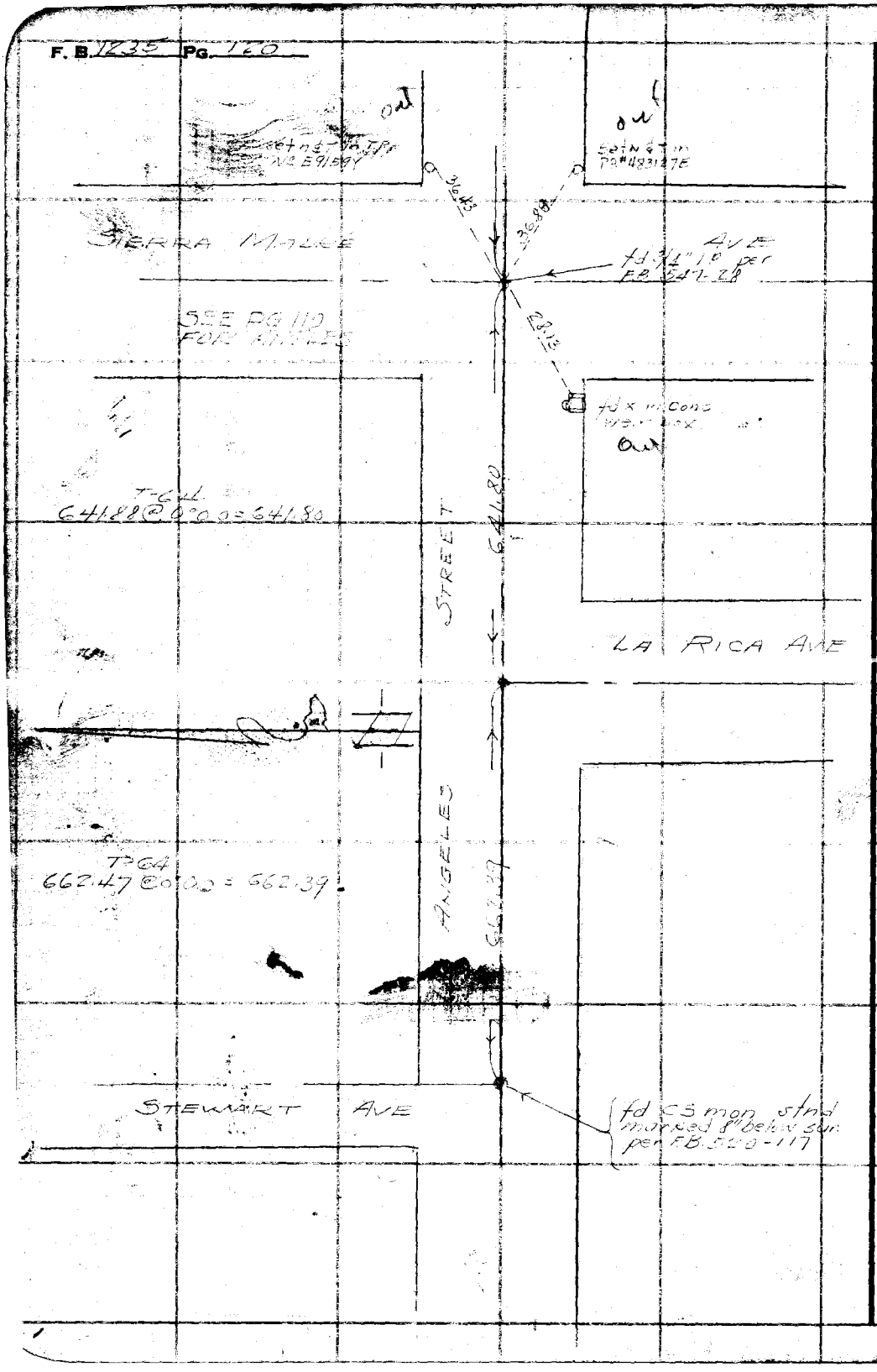

WS.46-D-4

RETURN TO
LOS ANGELES COUNTY SURVEYOR
700 HALL OF RECORDS

Do not extend notes this side of this line.

Note: Any Additions or Changes on This Sheet Must be Made or Circled in Red Ink With Date and Name of Person Making Change.

Notes Ck'd by [illegible]	Survey of Sierra Madre Ave
Map No. B-2053	W. O. 84573 Tape No. 78 Std 8 ft °F
Office Work COX	Surveyed by F. H. BLANCHARD
Checked A.A.R.	Notes FHB Date 4/6/41
Date Jan. 1948	Indexed [illegible]

F. B. 1235 Pg. 121



Note: Any Additions or Changes on This Sheet Must be Made or Circled in Red Ink With Date and Name of Person Making Change.

Do not extend notes this side of this line.

RETURN TO
LOS ANGELES COUNTY SURVEYOR
700 HALL OF RECORDS

FORM 247 5M 5-46

F. B. 1235 PG. 122

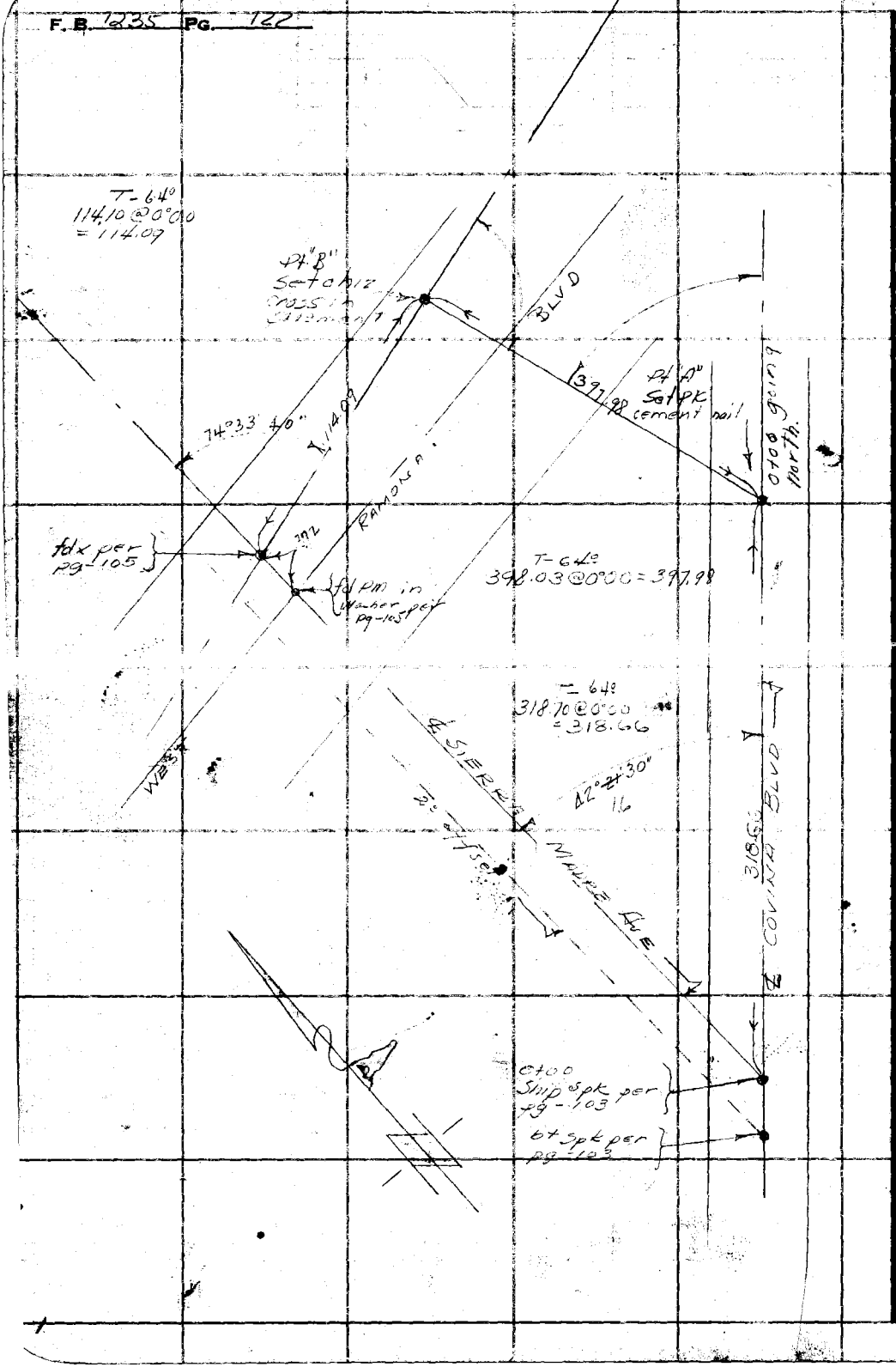

WS 96-D-4

RETURN TO
LOS ANGELES COUNTY SURVEYOR
7DO HALL OF RECORDS

Do not extend notes this side of this line.

Note: Any Additions or Changes on This Sheet Must be Made or Circled in Red Ink With Date and Name of Person Making Change.

Notes Ck'd by [illegible]	Survey of
Map No. B-2053	W. O. 8453 Tape No. 79 Std 84 °F
Office Work Cox	Surveyed by F. H. BLANCHARD
Checked A.A.R.	Notes F.H.B. Date 4/18/[illegible]
Date Jan. 1948	Indexed [illegible]

F.B. 1231 Pg. 123

WS 6-D-3+4

CENTER LINE TIES

SIERRA MADRE AVE
℄ OLIVE ST.

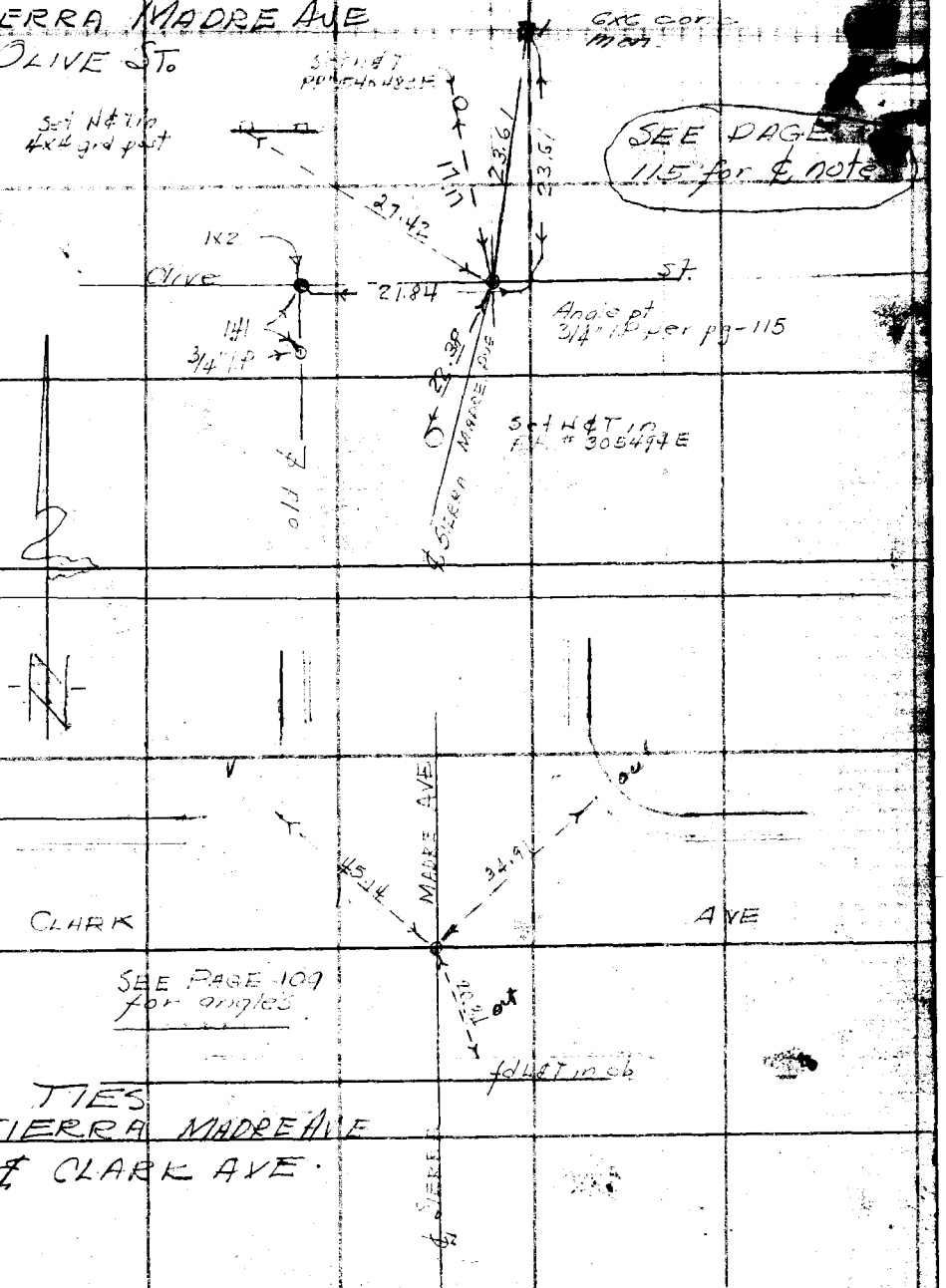

TIES
SIERRA MADRE AVE
℄ CLARK AVE.

Note: Any Additions or Changes on This Sheet Must be Made or Circled in Red Ink With Date and Name of Person Making Change.

Do not extend notes this side of this line.

RETURN TO
LOS ANGELES COUNTY SURVEYOR
700 HALL OF RECORDS

FORM 247 5M 5-46

F. B. 1235 PG. 124

TIES
SIERRA MADRE AVE
& MORGAN AVE
SEE PAGE 108 for & NOTES

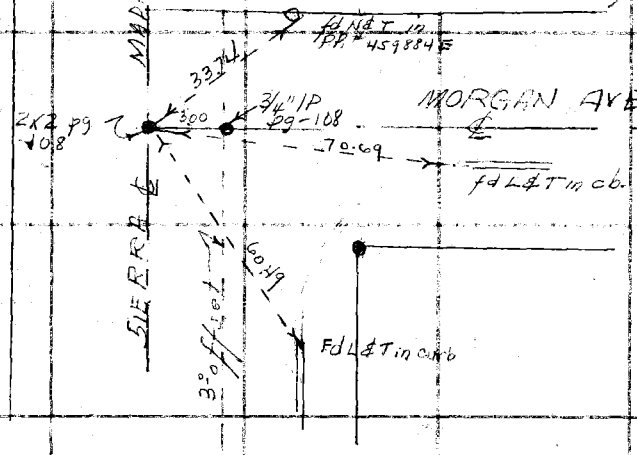



RETURN TO
LOS ANGELES COUNTY SURVEYOR
700 HALL OF RECORDS

Do not extend notes this side of this line.

Note: Any Additions or Changes on This Sheet Must be Made or Circled in Red Ink With Date and Name of Person Making Change.

Notes Ck'd by	
Map No. B-2053-2	
Office Work Cox	
Checked A.A.R.	
Date	

Survey of	
W. O.	Tape No. 78 St'd °F
Surveyed by F. H. BLANCHARD	
Notes EHE	Date
Indexed	

F. B. ____ PG. ____

MS 16-D-3

Note: Any Additions or Changes on This Sheet Must be Made or Circled in Red Ink With Date and Name of Person Making Change.

Do not extend notes this side of this line.

RETURN TO
LOS ANGELES COUNTY SURVEYOR
700 HALL OF RECORDS

FORM 247 5M 11-48

RETURN TO
LOS ANGELES COUNTY SURVEYOR
700 HALL OF RECORDS

Note: Any Additions or Changes on This Sheet Must be Made or Circled in Red Ink With Date and Name of Person Making Change.

Do not extend notes this side of this line.

F. B. 1235 Pg. 126

Notes Ck'd by
Map No. B-2053
Office Work Cox
Checked A.A.R.
Date [illegible]

Survey of [illegible]
W. O. 8453 Tape No. 78 St'd 84 °F
Surveyed by FH Blanchard
Notes FHB & [illegible] Date 4-29-47
Indexed C. Johnson 5-9-47

F. B. [illegible] PG. 127

Note: Any Additions or Changes on This Sheet Must be Made or Circled in Red Ink With Date and Name of Person Making Change.

Do not extend notes this side of this line.

RETURN TO LOS ANGELES COUNTY SURVEYOR 700 HALL OF RECORDS

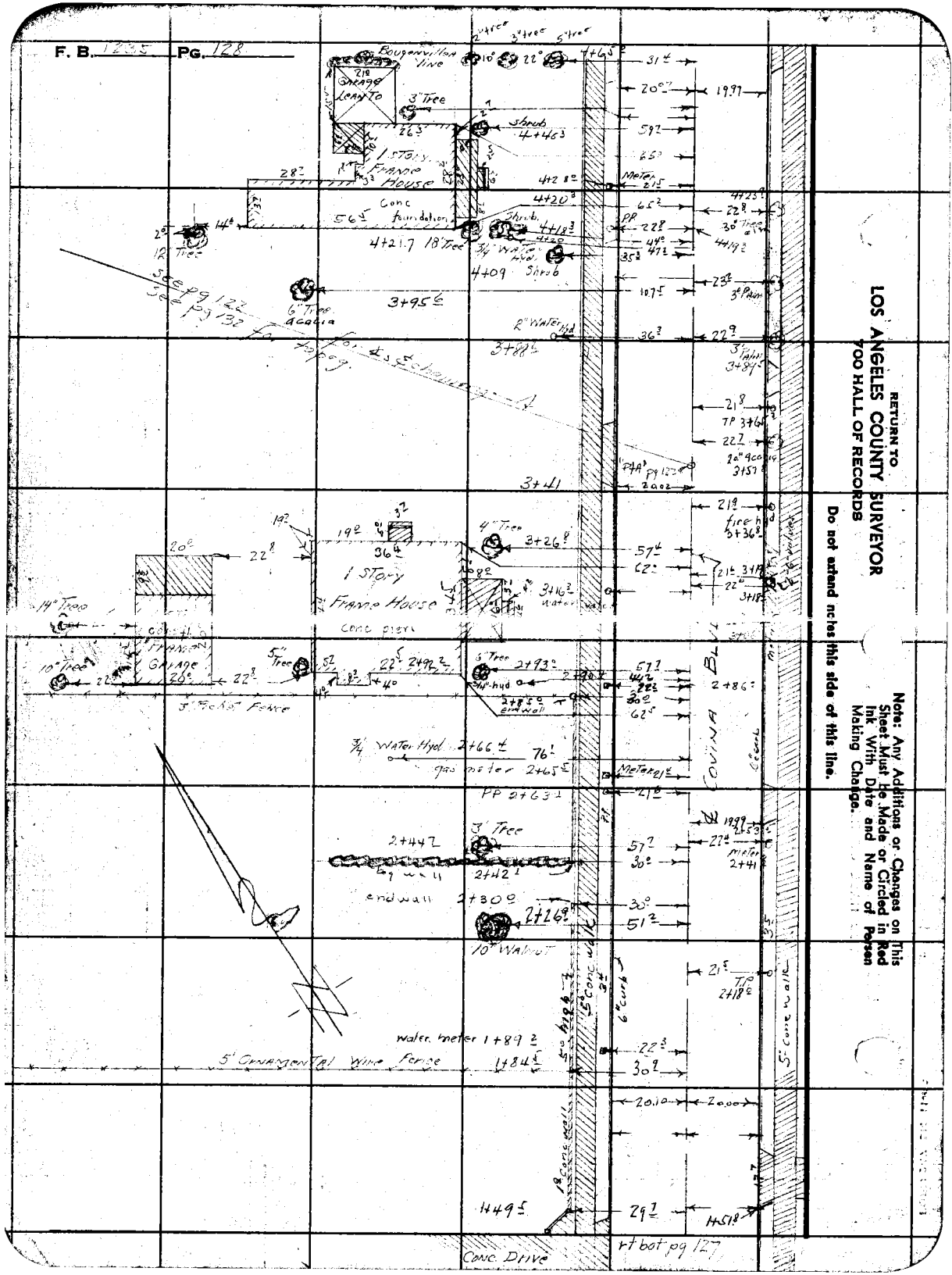
F. B. 1225 PG. 128
RETURN TO
LOS ANGELES COUNTY SURVEYOR
700 HALL OF RECORDS
Do not extend notes this side of this line.
Note: Any Additions or Changes on This Sheet Must Be Made or Circled in Red Ink With Date and Name of Person Making Change.
Bougainvillea Vine
219 Orange Lean-To
3" Tree
Shrub
4+463
1 STORY FRAME HOUSE
Conc fair condition
4+21.7 18" Tree
3/4" Water Hyd.
4+09 Shrub
3+95.6
6" Tree Acacia
3+88.2
3+41
1 STORY FRAME HOUSE
Conc piers
14" Tree
10" Tree
FRAME GARAGE
5" Tree
3+26.8
3+16.2 water
4" Tree
5" Redwood Fence
2+49.2
2+93.2
3/4" hyd
end wall
3/4" Water Hyd 2+66.4
76'
gas meter 2+63.5
PP 2+63.1
3" Tree
2+44.7
well
2+42.1
end wall 2+30.9
2+26.9
10" Walnut
water meter 1+89.2
5' Ornamental Wire Fence
1+84.5
1.49.5
Conc Drive
rt bat pg 127
COVINA BL
meter 2+41
2+86.2
3+36.8
fire h
3+18.2
3+15.7
3+04.9
TP 3+64
3+57.1
PP&A pg 127
2002
TP 2+18.2
6" Conc
5' Conc
20.10
20.00
1999
1.53
1449.8

Notes Ck'd by	Survey of SIERRA MADRE AVE
Map No. B-2053	W. O. 8453 Tape No. 78 St'd 68 °F
Office Work COX	Surveyed by FHB [illegible]
Checked AAR	Notes FHB & WSC Date 4-23-47
Date [illegible]	Indexed

F. B. [illegible] PG.

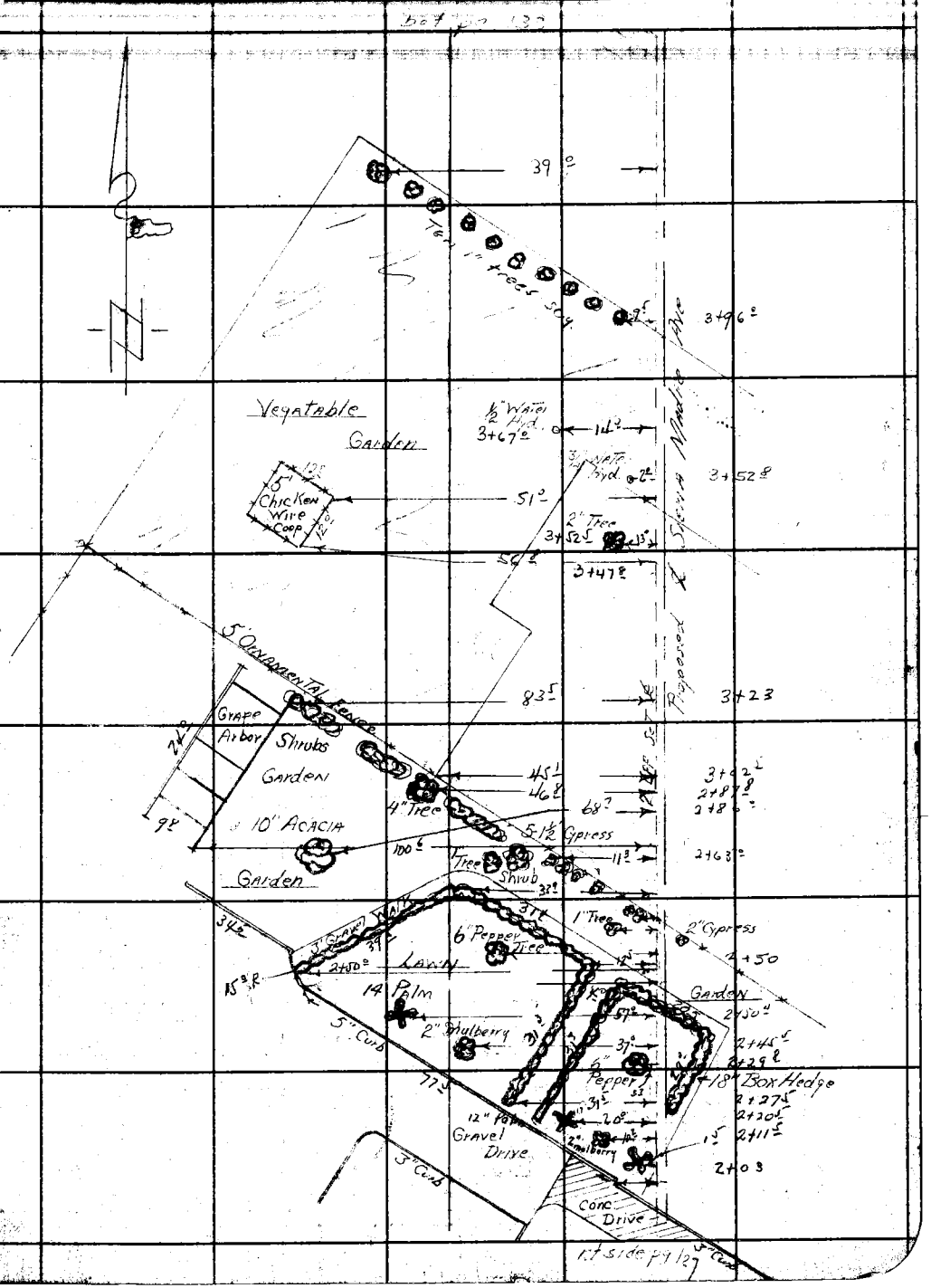

Note: Any Additions or Changes on This Sheet Must be Made or Circled in Red Ink With Date and Name of Person Making Change.

Do not extend notes this side of this line.

RETURN TO
LOS ANGELES COUNTY SURVEYOR
700 HALL OF RECORDS

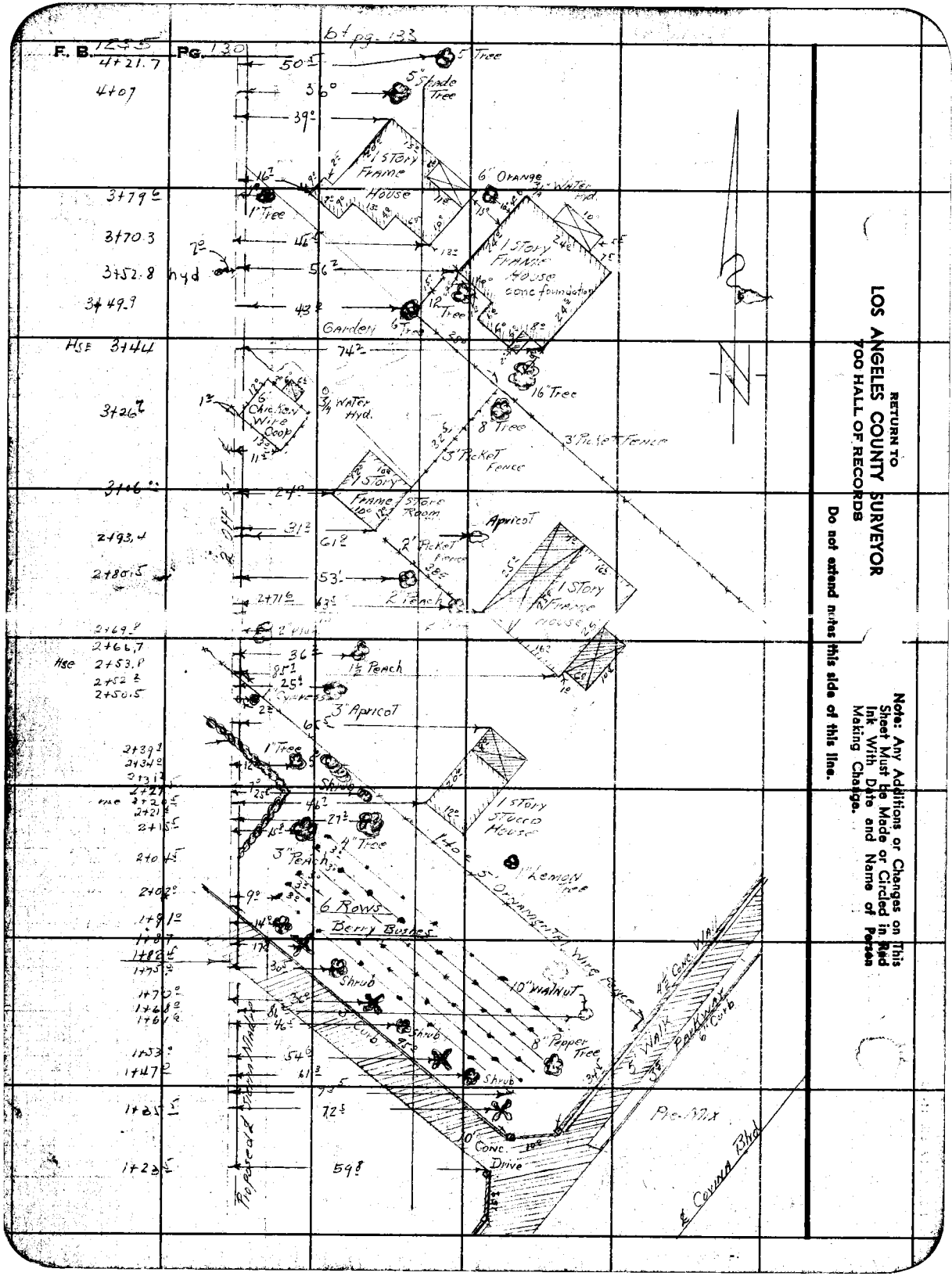

RETURN TO
LOS ANGELES COUNTY SURVEYOR
700 HALL OF RECORDS

Do not extend notes this side of this line.

Note: Any Additions or Changes on This Sheet Must be Made or Circled in Red Ink With Date and Name of Person Making Change.

Notes Ck'd by	Survey of Sierra Madre Ave
Map No. B-2053	W. O. 8453 Tape No. 78 St'd 84 °F
Office Work Cox	Surveyed by F. H. BLANCHARD
Checked A.A.R.	Notes F.H.B. Date 4-25-47
Date Jan. 1948	Indexed A. C. Johnson

F. B. 1235 Pg. 131

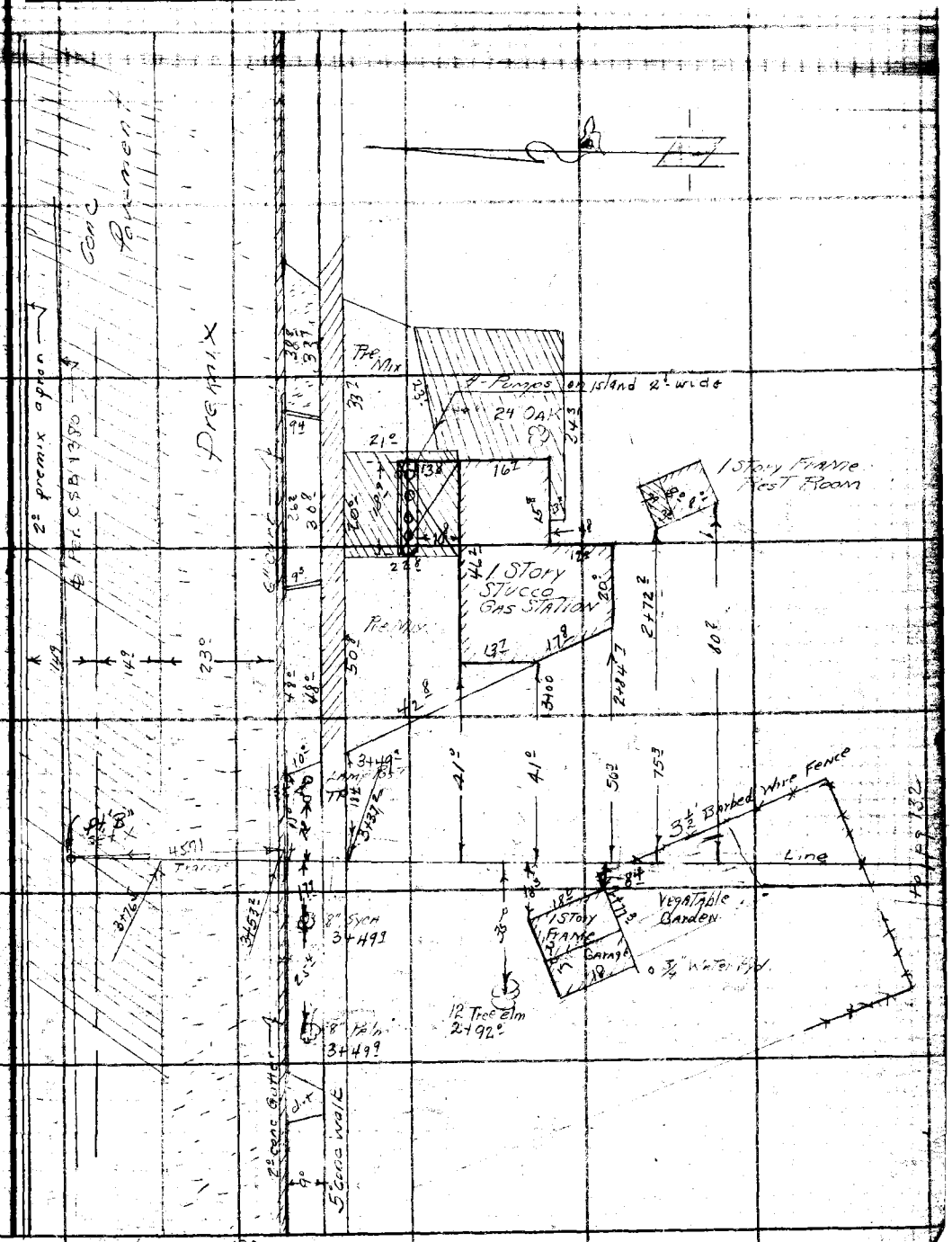

Note: Any Additions or Changes on This Sheet Must be Made or Circled in Red Ink With Date and Name of Person Making Change.

Do not extend notes this side of this line.

RETURN TO
LOS ANGELES COUNTY SURVEYOR
700 HALL OF RECORDS

FORM 247 5M 5-46

rt side pg-133

RETURN TO
LOS ANGELES COUNTY SURVEYOR
700 HALL OF RECORDS

Note: Any Additions or Changes on This Sheet Must be Made or Circled in Red Ink With Date and Name of Person Making Change.

Do not extend notes this side of this line.

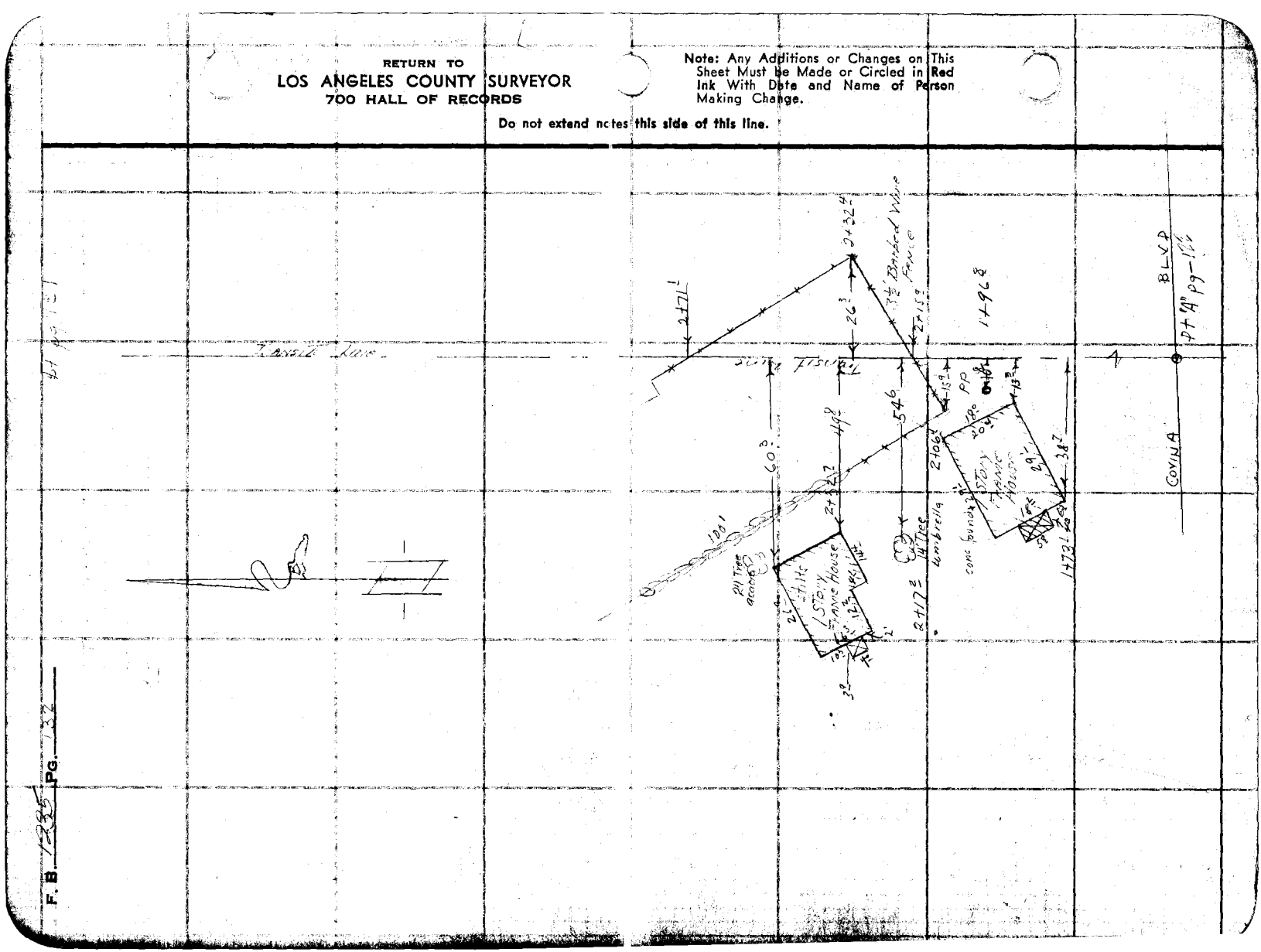

F.B. 1235 Pg. 132

Notes Ck'd by	Survey of SIERRA MADRE AVE	F. B. ____ PG. ____
Map No. B-2053	W. O. 8453 Tape No. 78 St'd 84 °F	
Office Work COX	Surveyed by FH Blanchard	
Checked A.A.R.	Notes FHB & WSC Date 4-25-47	
Date Jan. 1949	Indexed A. C. Johnson	

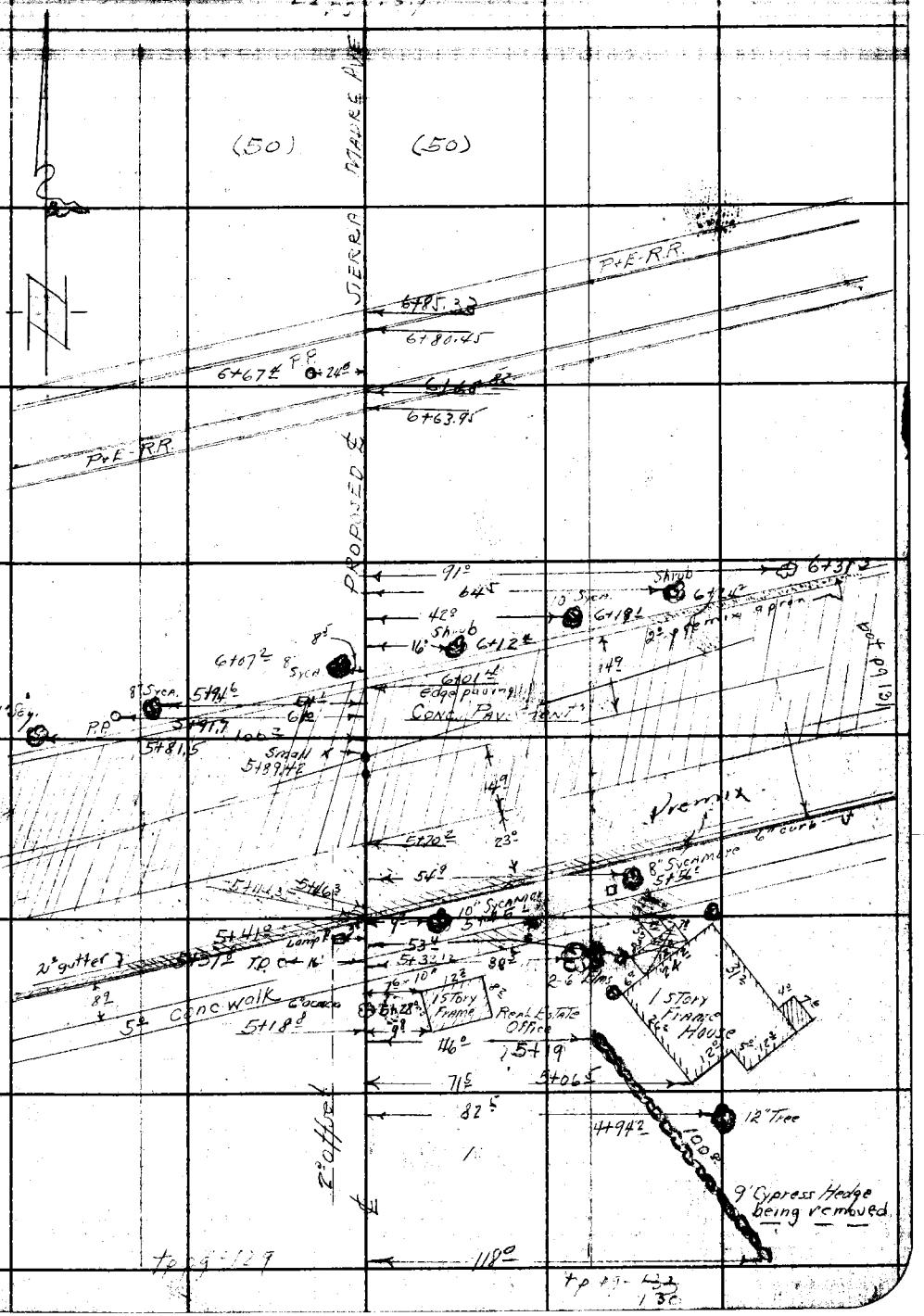

Note: Any Additions or Changes on This Sheet Must be Made or Circled in Red Ink With Date and Name of Person Making Change.

Do not extend notes this side of this line.

RETURN TO
LOS ANGELES COUNTY SURVEYOR
700 HALL OF RECORDS

FORM 247 SM 11-46

F. B. 1235 Pg. 134

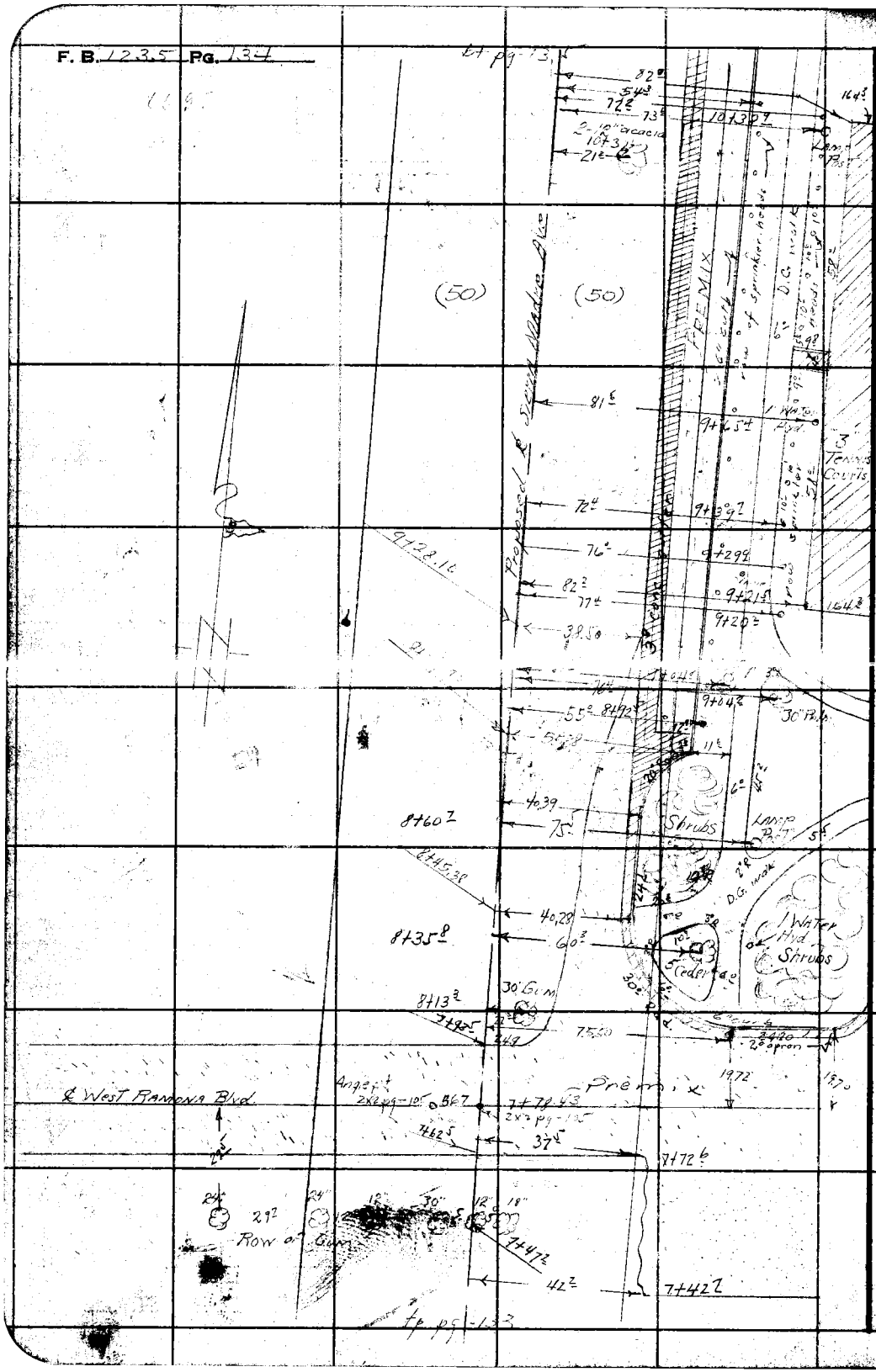

RETURN TO
LOS ANGELES COUNTY SURVEYOR
700 HALL OF RECORDS

Do not extend notes this side of this line.

Note: Any Additions or Changes on This Sheet Must be Made or Circled in Red Ink With Date and Name of Person Making Change.

Notes Ck'd by	Survey of [illegible]
Map No. B-2053	W. O. 8453 Tape No. 78 St'd 84 °F
Office Work Cox	Surveyed by FHBlanchard
Checked A.A.R.	Notes FHB Date 4-29-47
Date Jan. 1949	Indexed [illegible]

F. B. _____ PG. _____

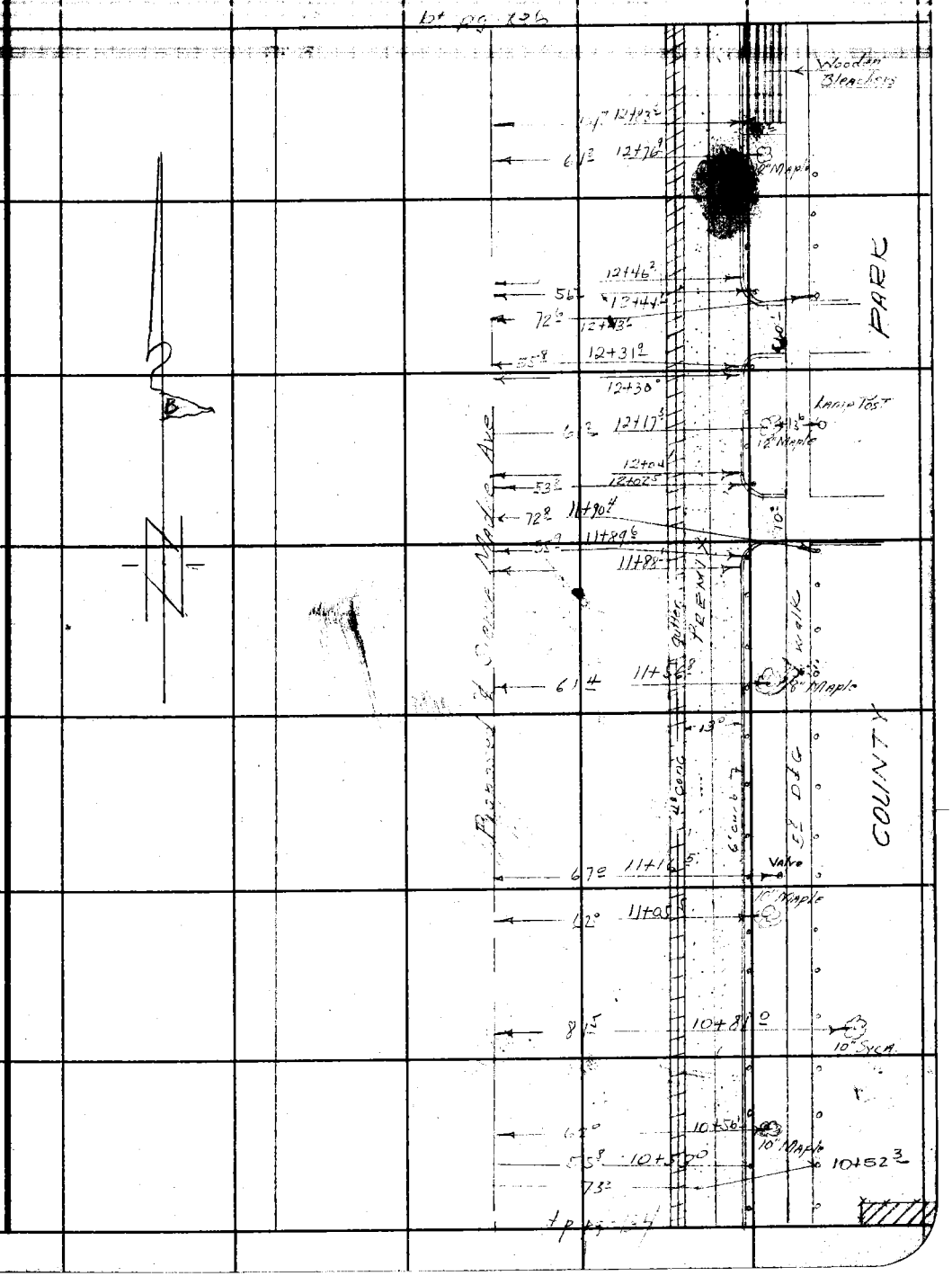

Note: Any Additions or Changes on This Sheet Must be Made or Circled in Red Ink With Date and Name of Person Making Change.

Do not extend notes this side of this line.

RETURN TO
LOS ANGELES COUNTY SURVEYOR
700 HALL OF RECORDS

FORM 247 5M 11-46

F. B. 1235 PG. 136

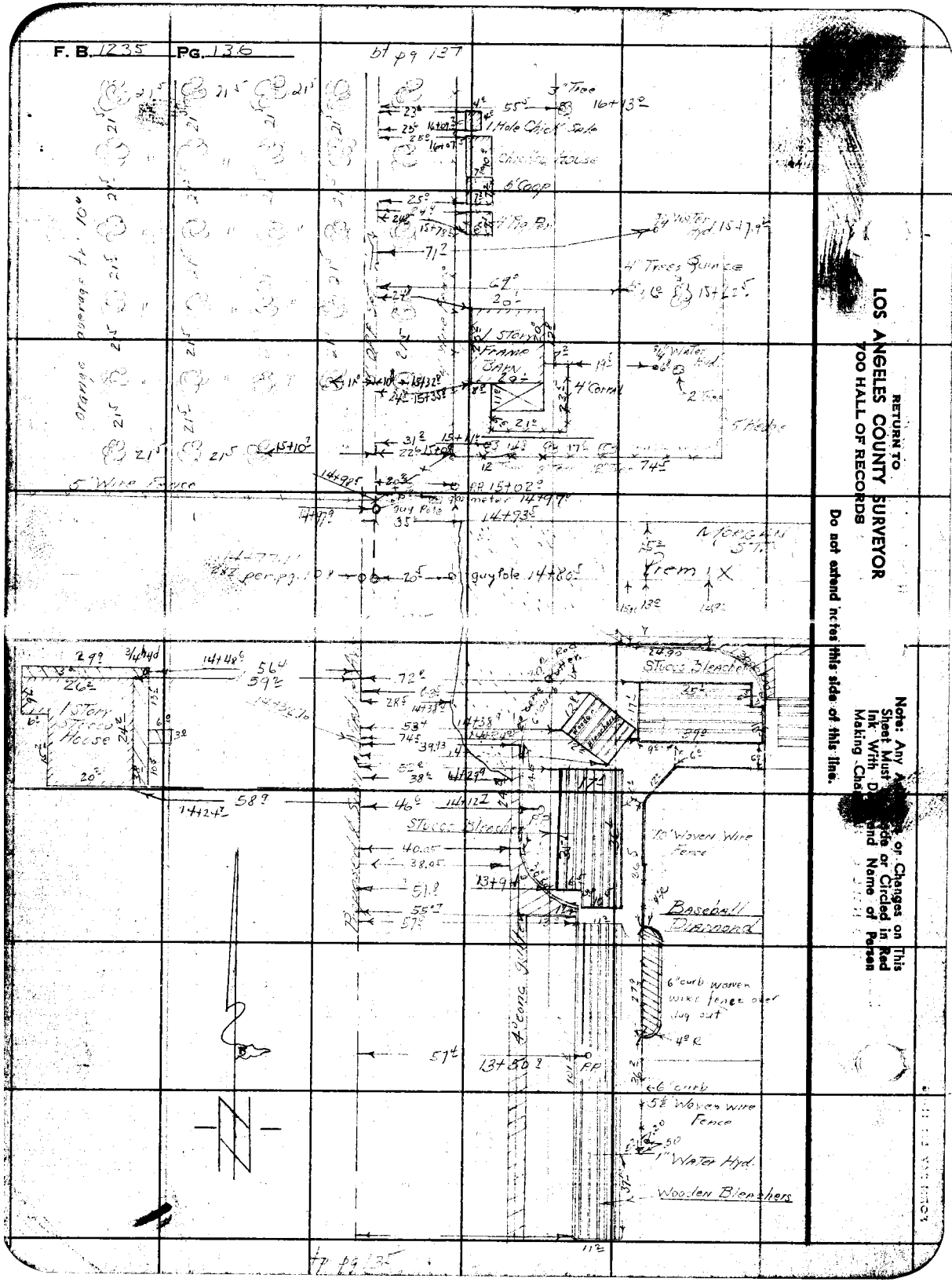

RETURN TO
LOS ANGELES COUNTY SURVEYOR
700 HALL OF RECORDS

Do not extend notes this side of this line.

Note: Any A[illegible] or Changes on This Sheet Must [illegible]de or Circled in Red Ink With D[illegible]nd Name of Person Making Cha[illegible]

Notes Ck'd by
Map No. B-2053
Office Work COX
Checked A.A.R.
Date Jan. 1949

Survey of SIERRA VISTA AVE
W. O. 845 Tape No. 78 Ck'd 84 °F
Surveyed by F. H. BLANCHARD
Notes FHB Jr. Date 4-29-47
Indexed

F. B. Pg.

Note: Any Additions or Changes on This Sheet Must be Made or Circled in Red Ink With Date and Name of Person Making Change.

Do not extend notes this side of this line.

RETURN TO
LOS ANGELES COUNTY SURVEYOR
700 HALL OF RECORDS

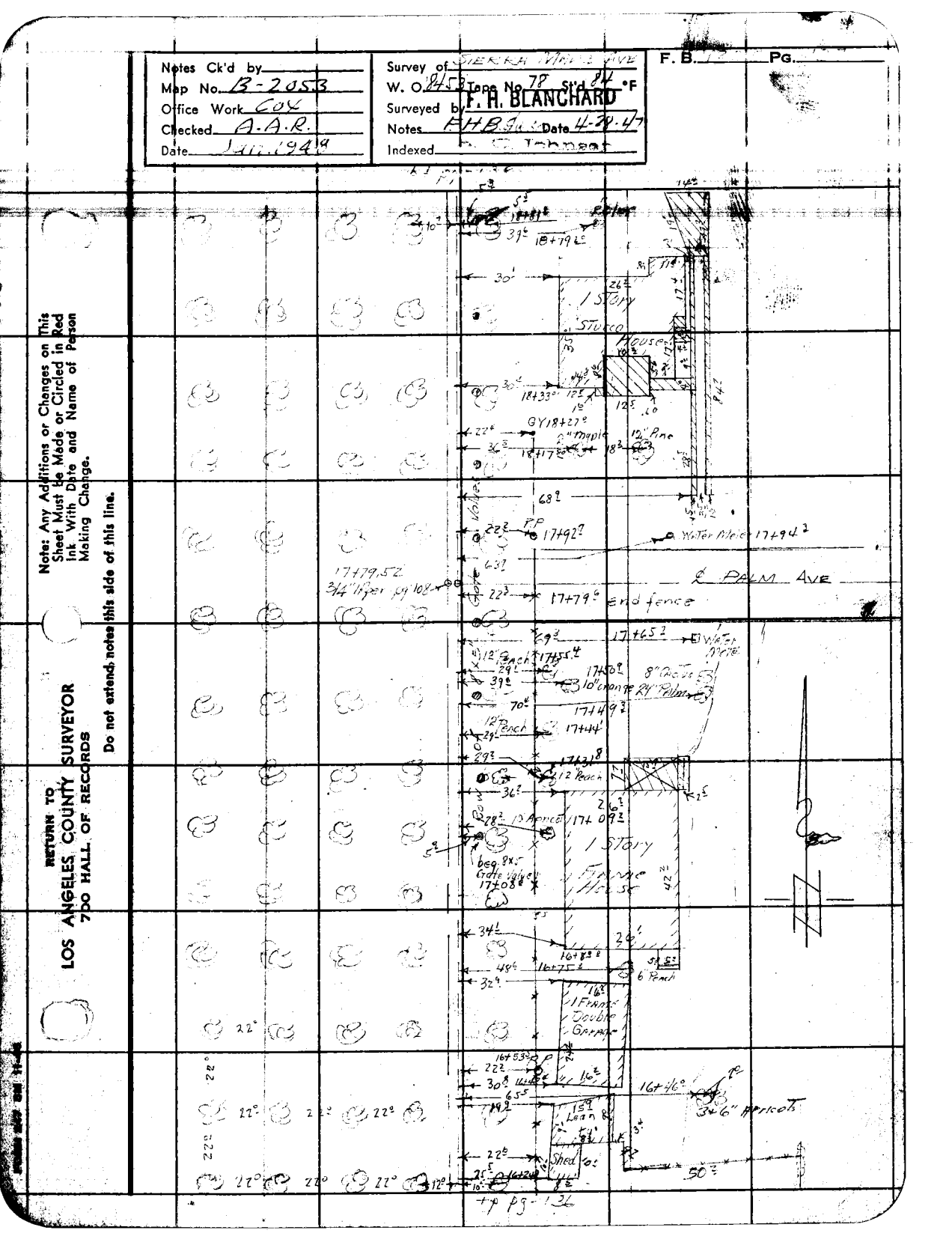

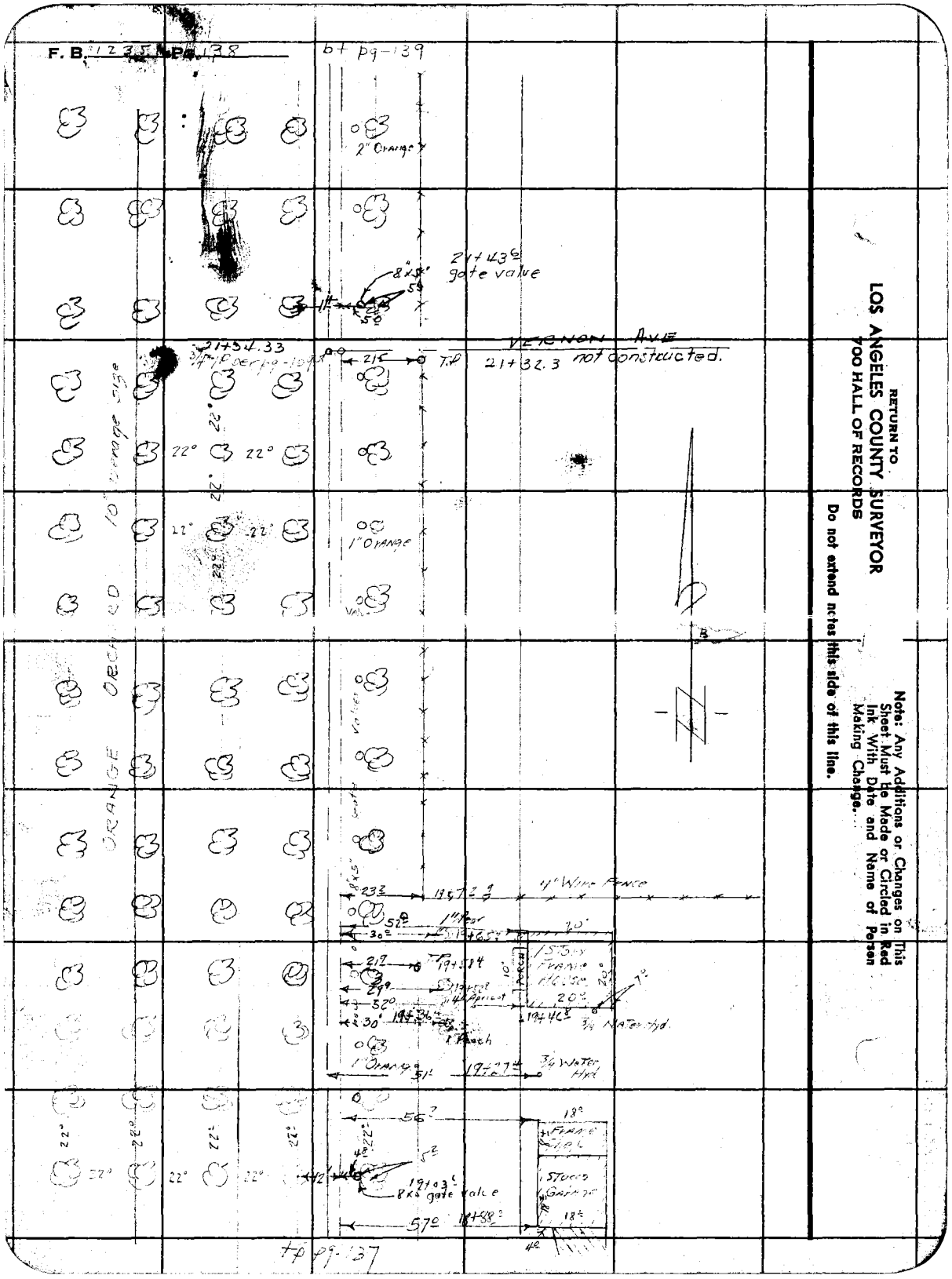

RETURN TO
LOS ANGELES COUNTY SURVEYOR
700 HALL OF RECORDS

Do not extend notes this side of this line.

Note: Any Additions or Changes on This Sheet Must be Made or Circled in Red Ink With Date and Name of Person Making Change.

Notes Ck'd by	Survey of SIERRA MADRE AVE
Map No. B-2053	W. O. 8453 Tape No. 78 St'd 84 °F
Office Work COX	Surveyed by F. H. BLANCHARD
Checked A.A.R.	Notes FHB. Date 4-27-47
Date Jan. 1948	Indexed

F. B. _____ PG. _____

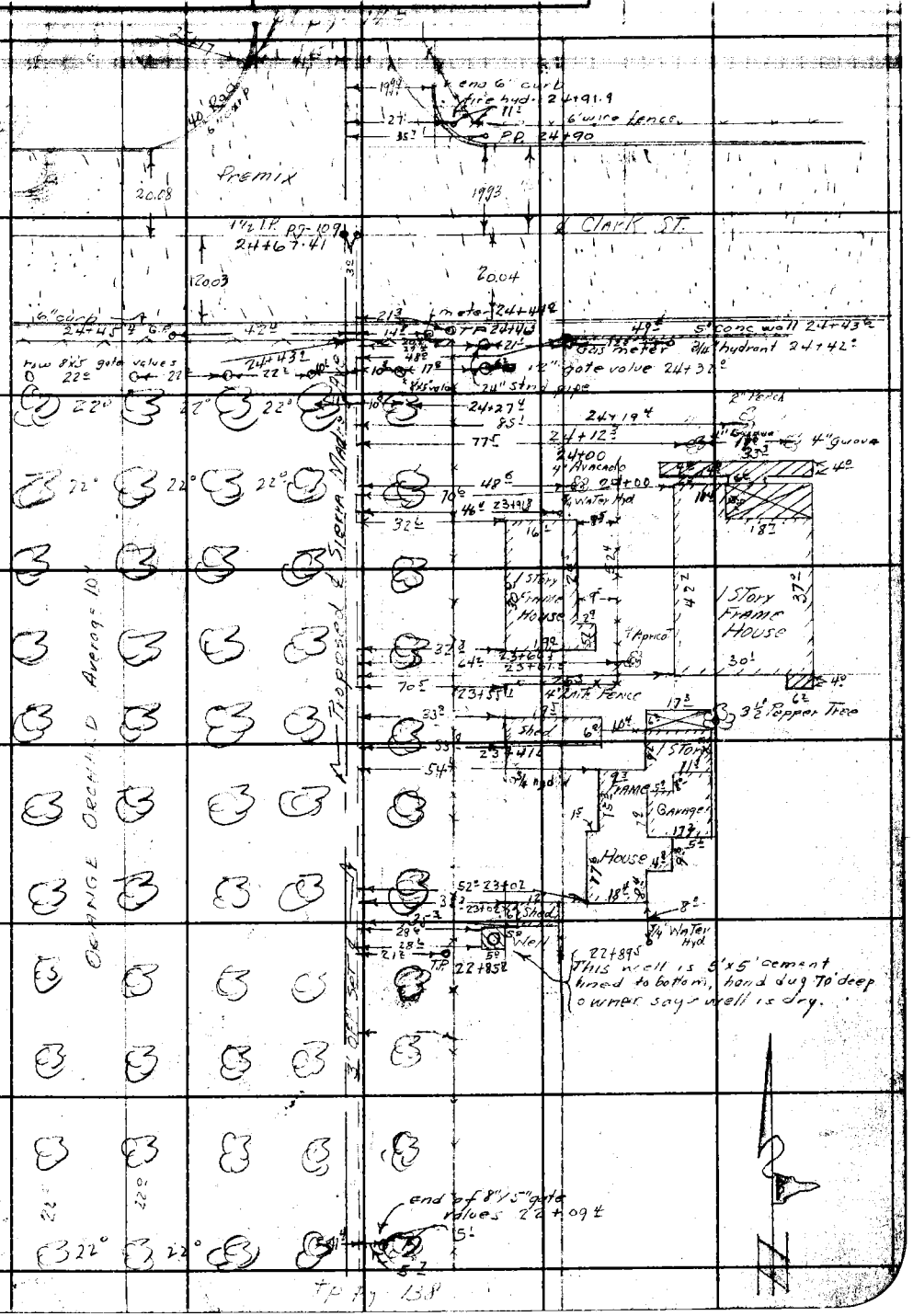

Note: Any Additions or Changes on This Sheet Must be Made or Circled in Red Ink With Date and Name of Person Making Change.

Do not extend notes this side of this line.

RETURN TO
LOS ANGELES COUNTY SURVEYOR
700 HALL OF RECORDS

F. B. 1235 PG. 140



RETURN TO
LOS ANGELES COUNTY SURVEYOR
700 HALL OF RECORDS

Do not extend notes this side of this line.

Note: Any Additions or Changes on This Sheet Must be Made or Circled in Red Ink With Date and Name of Person Making Change.

Notes Ck'd by	Survey of [illegible]
Map No. B-2053	W. O. [illegible] Tape No. [illegible] St'd [illegible] °F
Office Work COX	Surveyed by E. H. BLANCHARD
Checked A.A.R.	Notes [illegible] Date [illegible]
Date Jan. 1948	Indexed [illegible] C. Johnson

F. B. _____ PG. _____

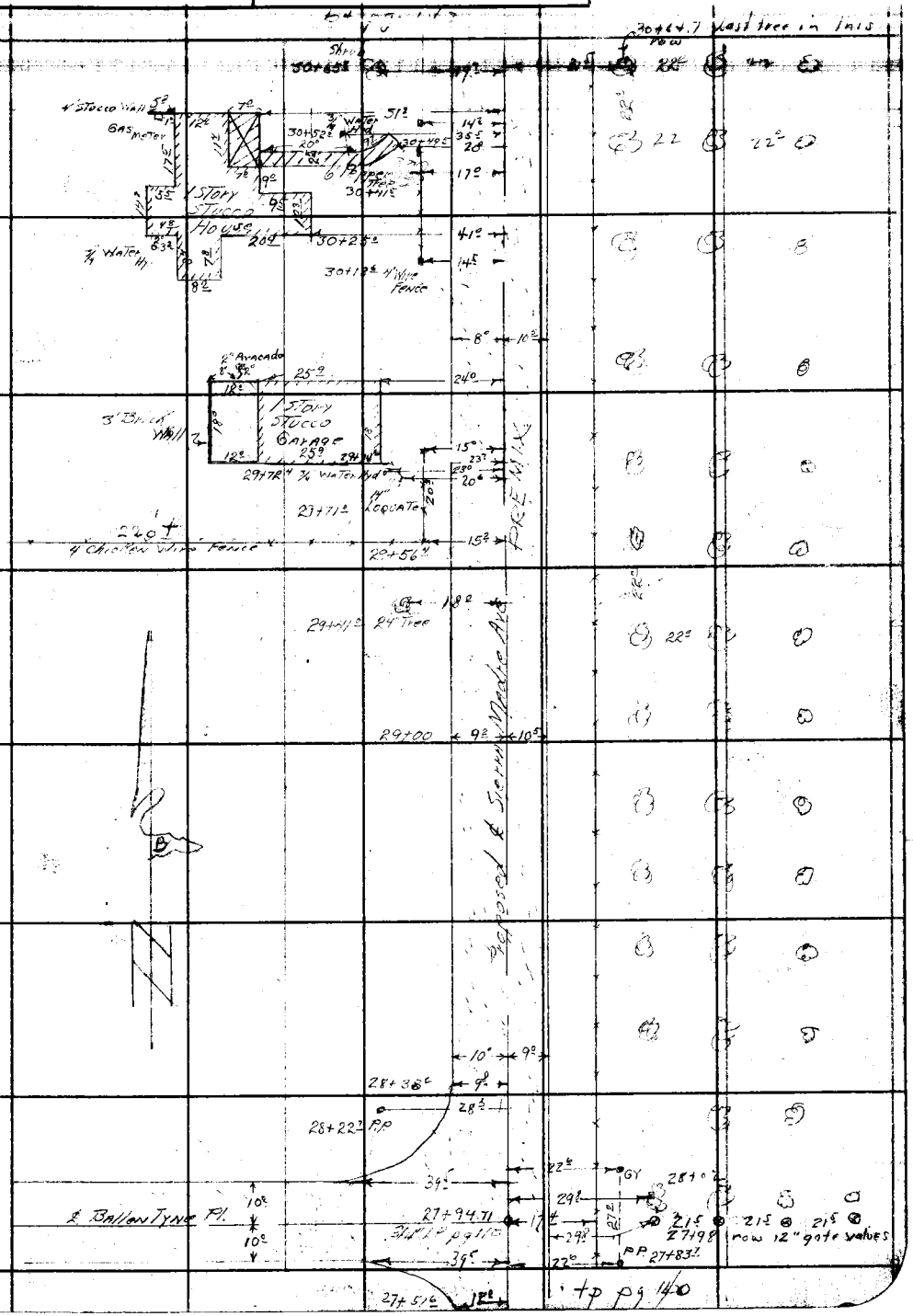

Note: Any Additions or Changes on This Sheet Must be Made or Circled in Red Ink With Date and Name of Person Making Change.

Do not extend notes this side of this line.

RETURN TO
LOS ANGELES COUNTY SURVEYOR
700 HALL OF RECORDS

FORM 247 SM 11-46

94.7
37.1
57.6

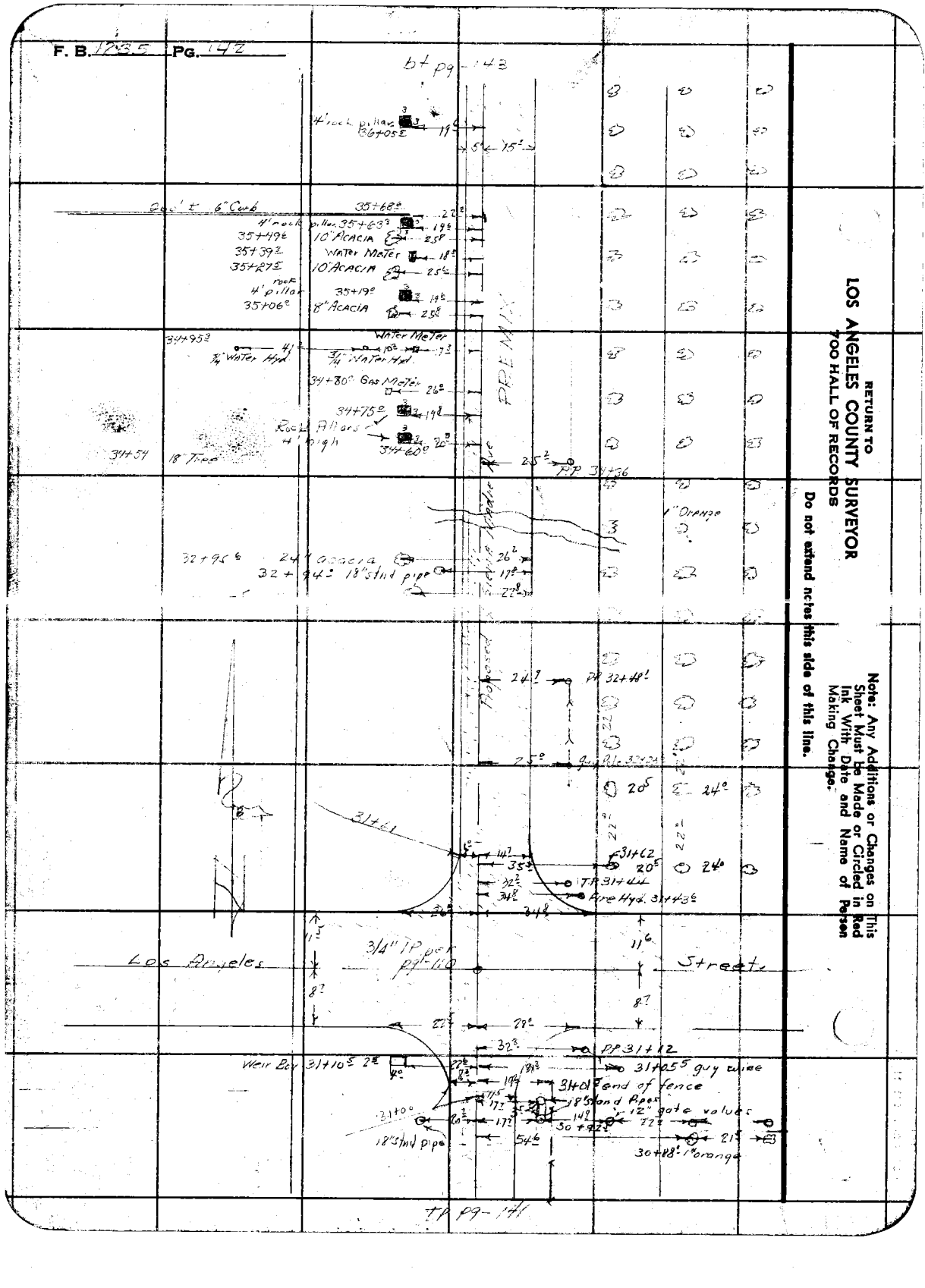

RETURN TO
LOS ANGELES COUNTY SURVEYOR
700 HALL OF RECORDS

Do not extend notes this side of this line.

Note: Any Additions or Changes on This Sheet Must be Made or Circled in Red Ink With Date and Name of Person Making Change.

Notes Ck'd by	Survey of	F. B. Pg.
Map No. B-2053	W. O. Tape No. St'd °F	
Office Work COX	Surveyed by F. H. BLANCHARD	
Checked A.A.R.	Notes Date	
Date Jan. 1949	Indexed A. C. Johnson	

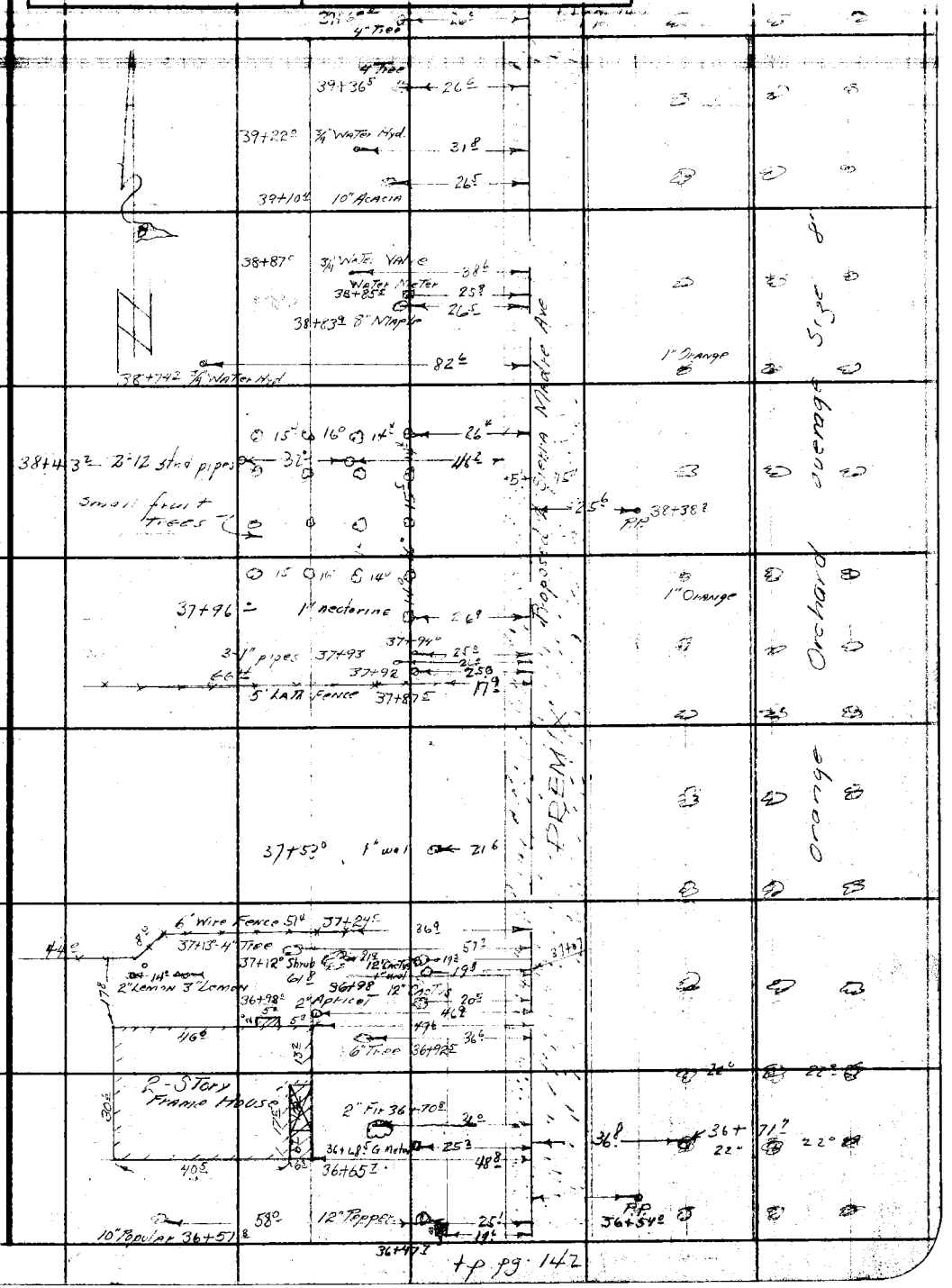

Note: Any Additions or Changes on This Sheet Must be Made or Circled in Red Ink With Date and Name of Person Making Change.

Do not extend notes this side of this line.

RETURN TO
LOS ANGELES COUNTY SURVEYOR
700 HALL OF RECORDS

+p pg. 142


F. B. 1235 PG. 144
bt pg 145
1 Story Frame Garage
1 Story Stucco House
Sierra Madre Ave
Proposed
Off Set
Premix
℄ Ohio St.
Guy Pole
30" Pepper Tree
Hand Holes
Fire Hyd 42+60
Valve 42+57
P.P. 42+43
1" Avacado
2" Avacado
1½" Avacado
1" avacado
2" Avacado
2" grapefruit 40+21
12" stand pipe
40+03 1" orange
P.P. 40+23
tp pg 143
RETURN TO
LOS ANGELES COUNTY SURVEYOR
700 HALL OF RECORDS
Do not extend notes this side of this line.
Note: Any Additions or Changes on This Sheet Must be Made or Circled in Red Ink With Date and Name of Person Making Change.

Notes Ck'd by	Survey of [illegible]
Map No. B-2053	W. O. 8453 Tape No. 78 St'd 84 °F
Office Work COX	Surveyed by F. H. BLANCHARD
Checked A.A.R.	Notes [illegible] Date [illegible]
Date Jan. 1949	Indexed [illegible]

F. B. [illegible] PG. [illegible]

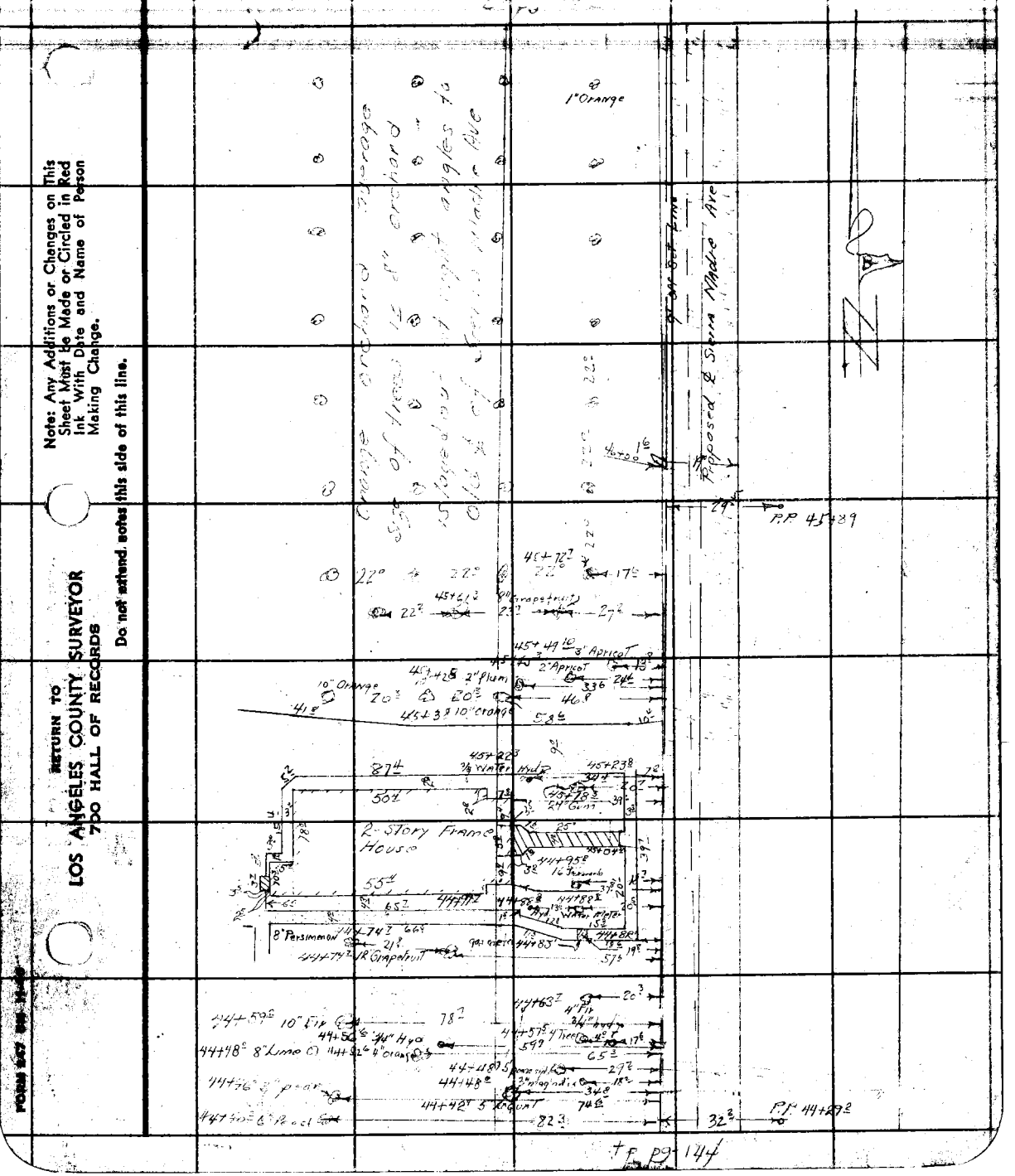

Note: Any Additions or Changes on This Sheet Must be Made or Circled in Red Ink With Date and Name of Person Making Change.

Do not extend notes this side of this line.

RETURN TO
LOS ANGELES COUNTY SURVEYOR
700 HALL OF RECORDS

FORM 247 [illegible]

F. B. 1235 PG. 146



RETURN TO
LOS ANGELES COUNTY SURVEYOR
700 HALL OF RECORDS

Do not extend notes this side of this line.

Note: Any Additions or Changes on This Sheet Must be Made or Circled in Red Ink With Date and Name of Person Making Change.

Notes Ck'd by
Map No. B-2053
Office Work COX
Checked A.A.R.
Date Jan. 19 49

Survey of
W. O. Tape No. St'd °F
Surveyed by F. H. BLANCHARD
Notes Date
Indexed

F. B.

Note: Any Additions or Changes on This Sheet Must Be Made or Circled in Red Ink With Date and Name of Person Making Change.

Do not extend notes this side of this line.

RETURN TO
LOS ANGELES COUNTY SURVEYOR
720 HALL OF RECORDS

FORM 247 BM 11-46

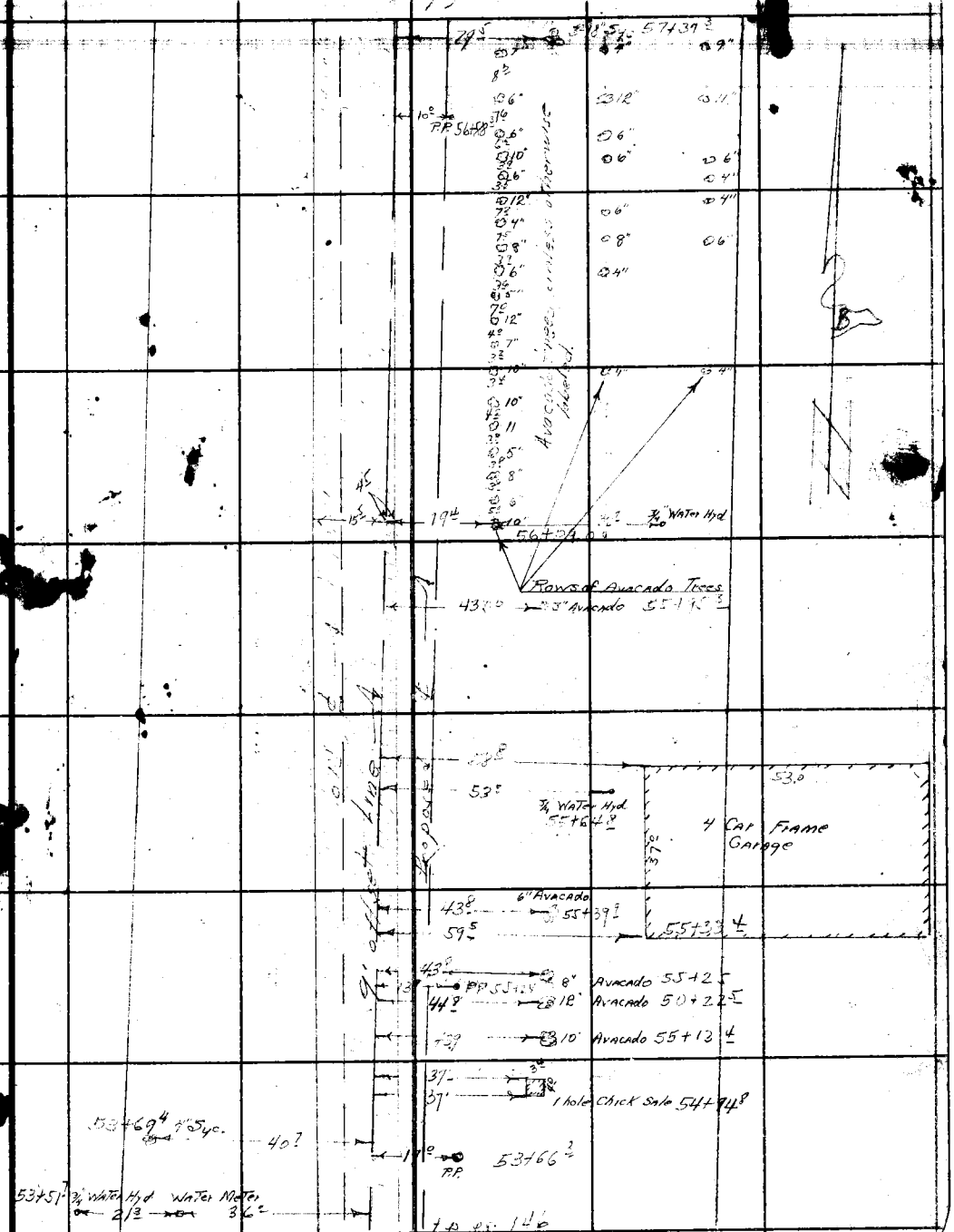



RETURN TO
LOS ANGELES COUNTY SURVEYOR
700 HALL OF RECORDS

Do not extend notes this side of this line.

Note: Any Additions or Changes on This Sheet Must be Made or Circled in Red Ink With Date and Name of Person Making Change.

Notes Ck'd by	Survey of [illegible]
Map No. B-2053	W. O. [illegible] Tape No. [illegible] Std. [illegible] °F
Office Work COX	Surveyed by F. H. BLANCHARD
Checked A.A.R.	Notes FHB & WSO Date [illegible]
Date Jan 1949	Indexed A. C. Johnson

F. B. _____ PG. _____



Note: Any Additions or Changes on This Sheet Must be Made or Circled in Red Ink With Date and Name of Person Making Change.

Do not extend notes this side of this line.

RETURN TO
LOS ANGELES COUNTY SURVEYOR
700 HALL OF RECORDS

FORM 247 BM 11-46

RETURN TO
LOS ANGELES COUNTY SURVEYOR
700 HALL OF RECORDS

Note: Any Additions or Changes on This Sheet Must be Made or Circled in Red Ink With Date and Name of Person Making Change.

Do not extend notes this side of this line.



Notes Ck'd by	Survey of [illegible]
Map No. B-2053	W. O. 8453 Tape No. 78 St'd 84 °F
Office Work COX	Surveyed by F. H. BLANCHARD
Checked A.A.R.	Notes [illegible] Date [illegible]
Date Jan. 1948	Indexed [illegible] Johnson

F. B. _____ PG. _____

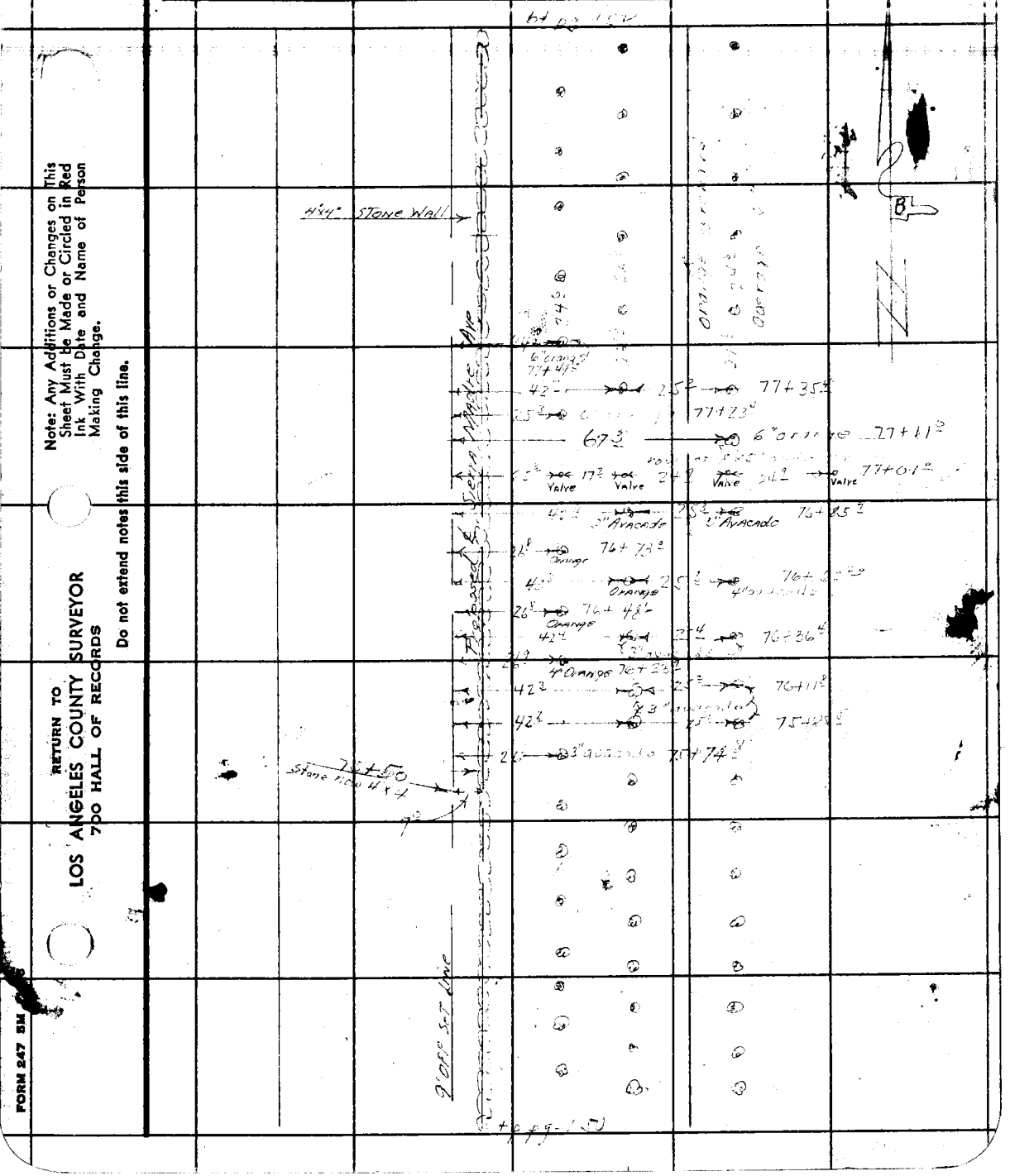

Note: Any Additions or Changes on This Sheet Must be Made or Circled in Red Ink With Date and Name of Person Making Change.

Do not extend notes this side of this line.

RETURN TO
LOS ANGELES COUNTY SURVEYOR
700 HALL OF RECORDS

FORM 247 5M

RETURN TO
LOS ANGELES COUNTY SURVEYOR
700 HALL OF RECORDS

Note: Any Additions or Changes on This Sheet Must be Made or Circled in Red Ink With Date and Name of Person Making Change.

Do not extend notes this side of this line.



Notes Ck'd by	Survey of
Map No. B-2053	W. O. Tape No. St'd °F
Office Work COX	Surveyed by F. H. BLANCHARD
Checked J.A.R.	Notes Date
Date Jan. 1949	Indexed

F. B. PG.

Note: Any Additions or Changes on This Sheet Must be Made or Circled in Red Ink With Date and Name of Person Making Change.

Do not extend notes this side of this line.

RETURN TO
LOS ANGELES COUNTY SURVEYOR
500 HALL OF RECORDS

FORM 247 SM 11-48

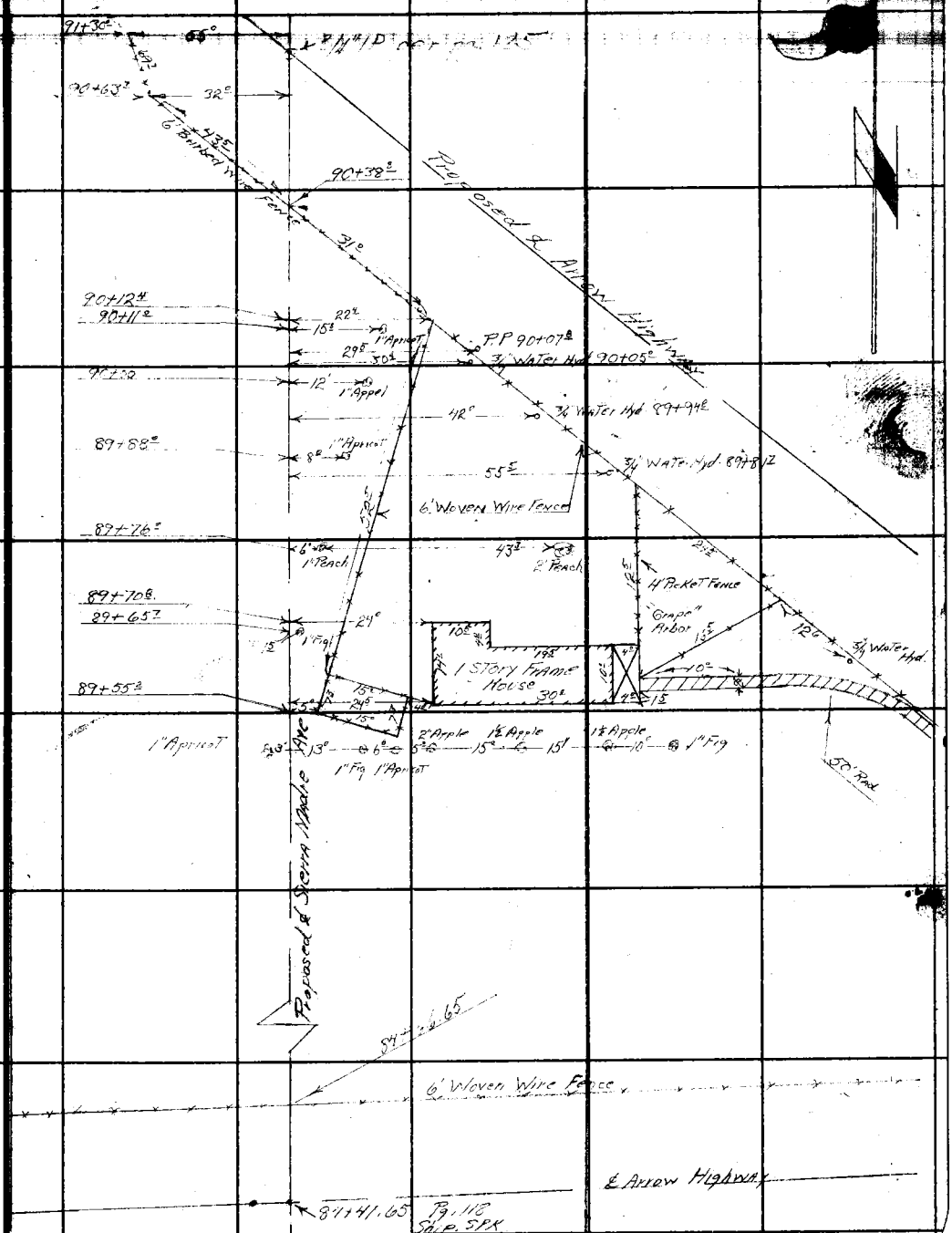

F. B. 1235 Pg. 154

Additional Topog

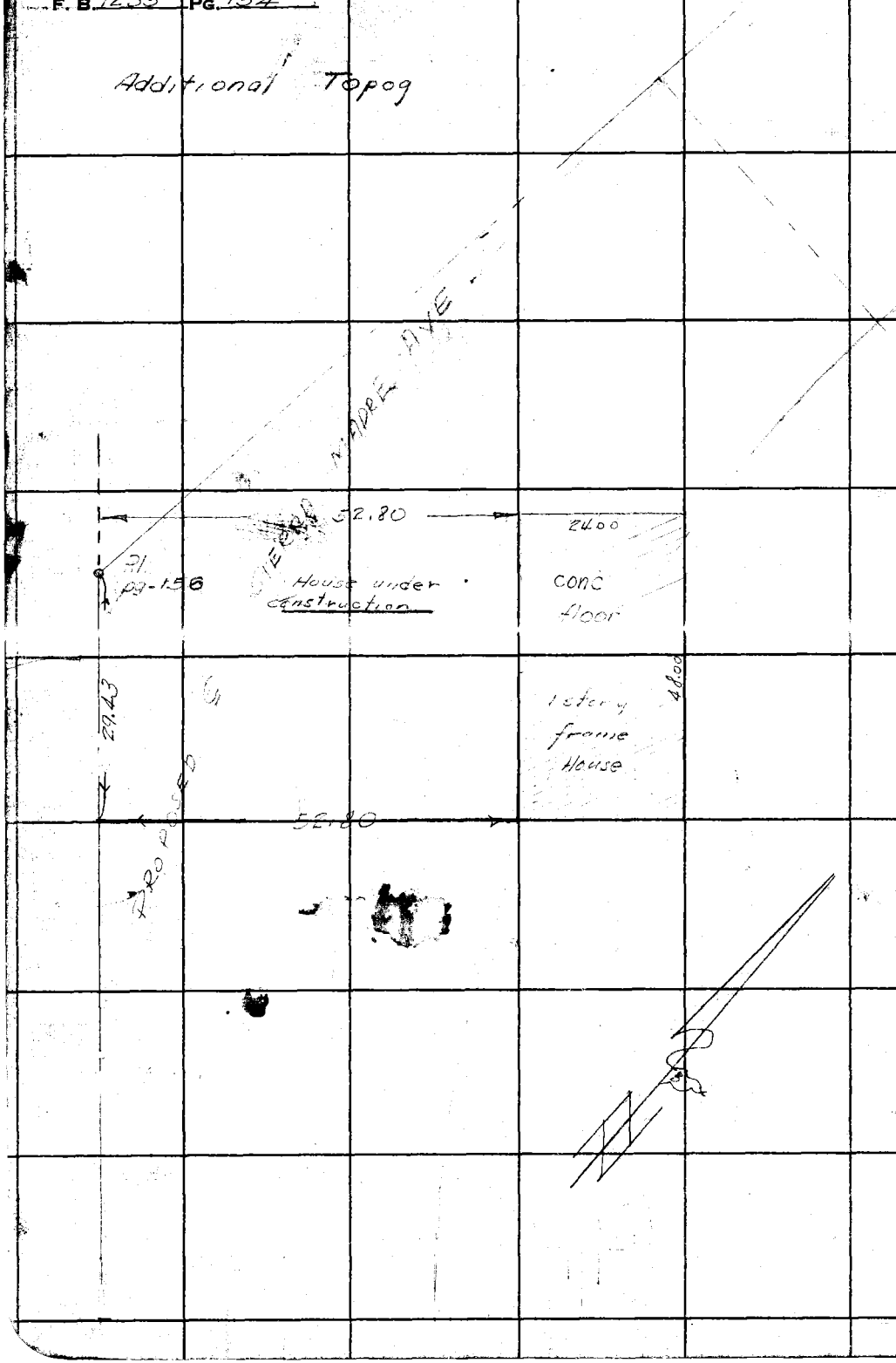

RETURN TO
LOS ANGELES COUNTY SURVEYOR
700 HALL OF RECORDS

Do not extend notes this side of this line.

Note: Any Additions or Changes on This Sheet Must be Made or Circled in Red Ink With Date and Name of Person Making Change.

Notes Ck'd by [illegible]	Survey of SIERRA MADRE AVE
Map No. B-2053-1	W. O. 8453 Tape No. 10 St'd 84 °F
Office Work COX	Surveyed by
Checked A.A.R.	Notes Blanchard Date 9.8.47
Date Jan. 1948	Indexed [illegible] 9-10-47

F. B. [illegible] PG. 155

℄ Ramona blvd
fd L&T in chiseled sq. per pg 106

fd 2" I.P. & plug per Tr. No. set nail in ctr. [illegible] M.B. 3892

30.00

T78°
130.01 @ 0°00' = 130.00

1) 90°00'00"
2) 180°00'00"
3) 360°00'00"
4) 90°00'00"

T-80
304.45 @ 0°00' = 304.44

0+00

Set ship spk.

90°00'00"

130.00

50

set L&T.

29.37

20.22

Set L&T on prod

304.44

PROPOSED ℄ SIERRA MADRE AVE
171-73 to B.C.

16.19

38.36

set L&T

fd P.K. cement nail per pg-122

bot pg-156

50

33.81

30.00

fd 2" I.P. plug & tk per tr. No. La Rica Tr. M.B. 49 [illegible]

30 30

BLVD

old PROPOSED per pg-103 [illegible]

SIERRA MADRE AVE

318.66

℄ COVINA

fd Boat spk per pg-103-122

Note: Any Additions or Changes on This Sheet Must be Made or Circled in Red Ink With Date and Name of Person Making Change.

Do not extend notes this side of this line.

RETURN TO
LOS ANGELES COUNTY SURVEYOR
700 HALL OF RECORDS

FORM 247 5M 11-46

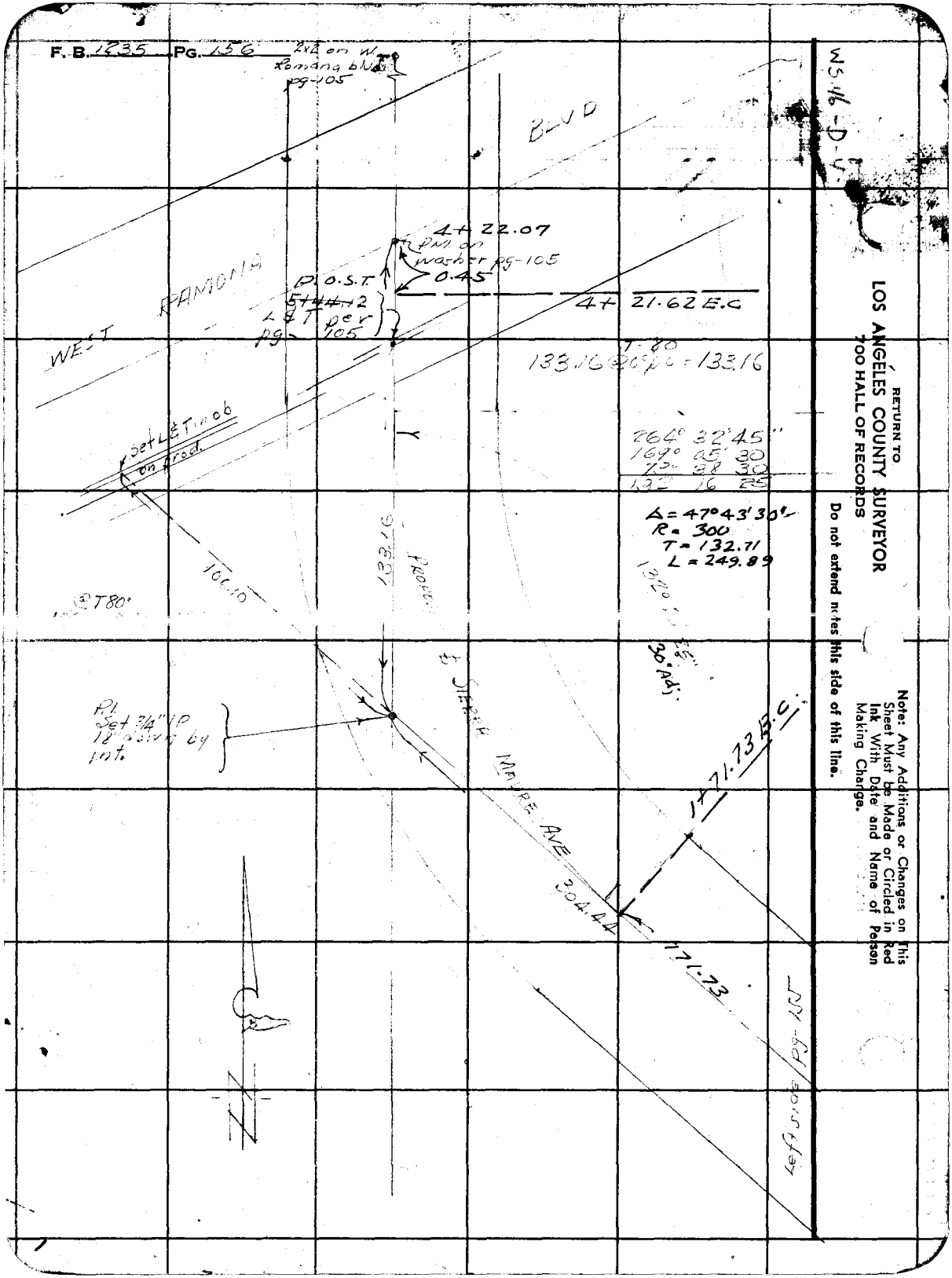

RETURN TO
LOS ANGELES COUNTY SURVEYOR
700 HALL OF RECORDS

Do not extend notes this side of this line.

Note: Any Additions or Changes on This Sheet Must be Made or Circled in Red Ink With Date and Name of Person Making Change.

Notes Ck'd by	Survey of Co Sur. Mon's
Map No.	JN 0302.01 Tape [illegible] Std 68 °F
Office Work	Surveyed by G. Porter
Checked	Notes Porter Date 2-27-64
Date	Indexed [illegible] GALL [illegible]

F. B. [illegible] PG. [illegible]

REF. CO. SUR. MON.'S
CENTER ST. & WALNUT ST.
IN
BALDWIN PARK
FOR SEWER CONSTRUCTION
ON CENTER LINES

2-1964
G. Porter
& Party

Note: Any Additions or Changes on This Sheet Must be Made or Circled in Red Ink With Date and Name of Person Making Change.

PLEASE RETURN TO
LOS ANGELES COUNTY ENGINEER
403 LOS ANGELES COUNTY ENGINEERING BLDG.

Do not extend this side of this line.

76F309S CE #310 6-62

PLEASE RETURN TO
LOS ANGELES COUNTY ENGINEER
403 LOS ANGELES COUNTY ENGINEERING BLDG.

Note: Any Additions or Changes on This Sheet Must be Made or Circled in Red Ink With Date and Name of Person Making Change.

Do not extend this side of this line.

W.S. 46, C-4

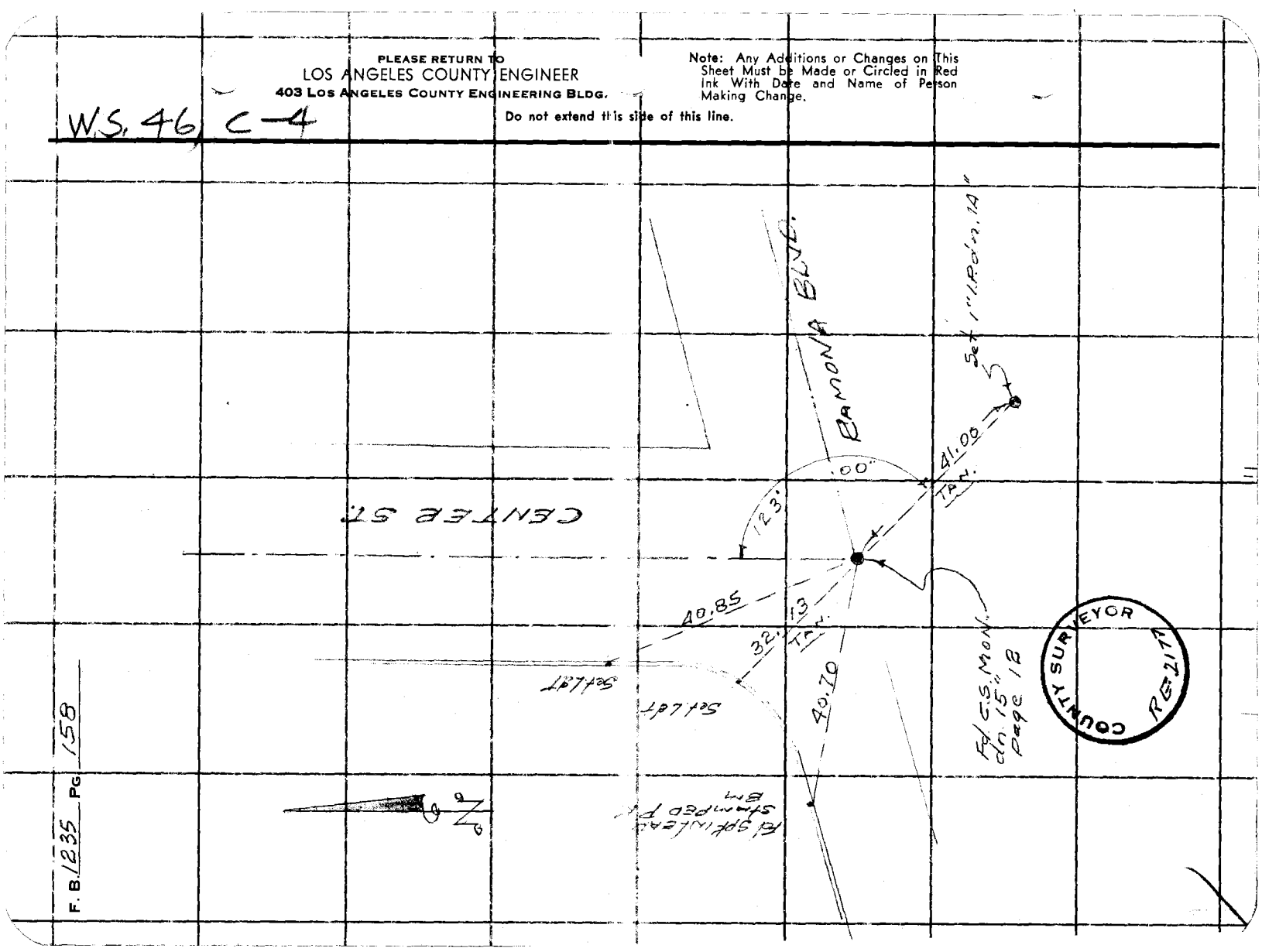

F. B. 1235 PG. 158

W.S. 46, C-4

Notes Ck'd by	Survey of Co. Surveyor
Map No.	JN 03020 Tape 0224 Std 68 °F
Office Work	Surveyed by G. Porter
Checked	Notes Porter Date 2-24-64
Date	Indexed E. J. GALLI

F. B. 1235 PG. 50

Note: Any Additions or Changes on This Sheet Must be Made or Circled in Red Ink With Date and Name of Person Making Change.

Do not extend this side of this line.

PLEASE RETURN TO
LOS ANGELES COUNTY ENGINEER
403 Los Angeles County Engineering Bldg.

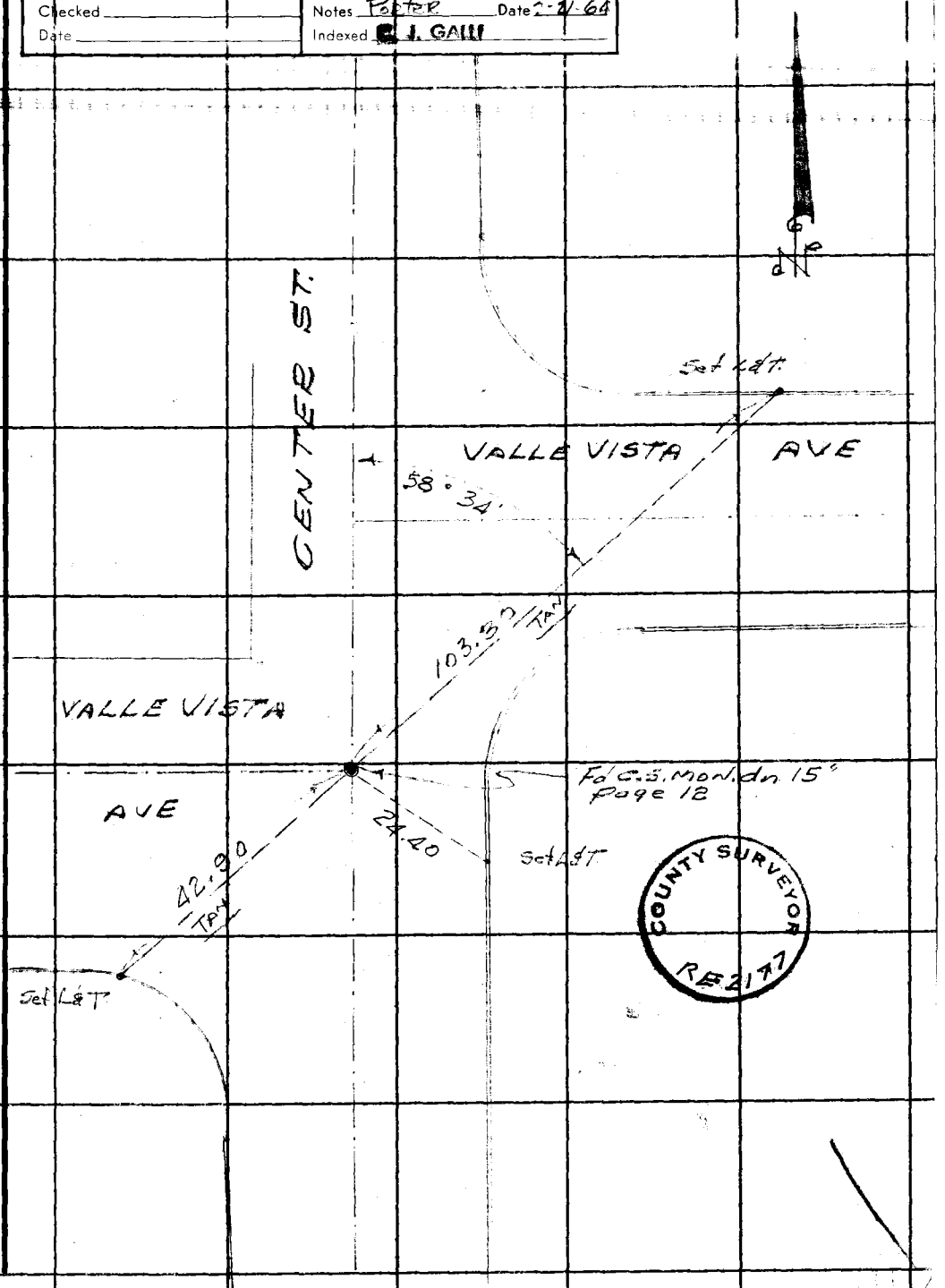

76F309S CE #310 8-62

PLEASE RETURN TO
LOS ANGELES COUNTY ENGINEER
403 LOS ANGELES COUNTY ENGINEERING BLDG.

Note: Any Additions or Changes on This Sheet Must be Made or Circled in Red Ink With Date and Name of Person Making Change.

Do not extend this side of this line.

WS46 G-4

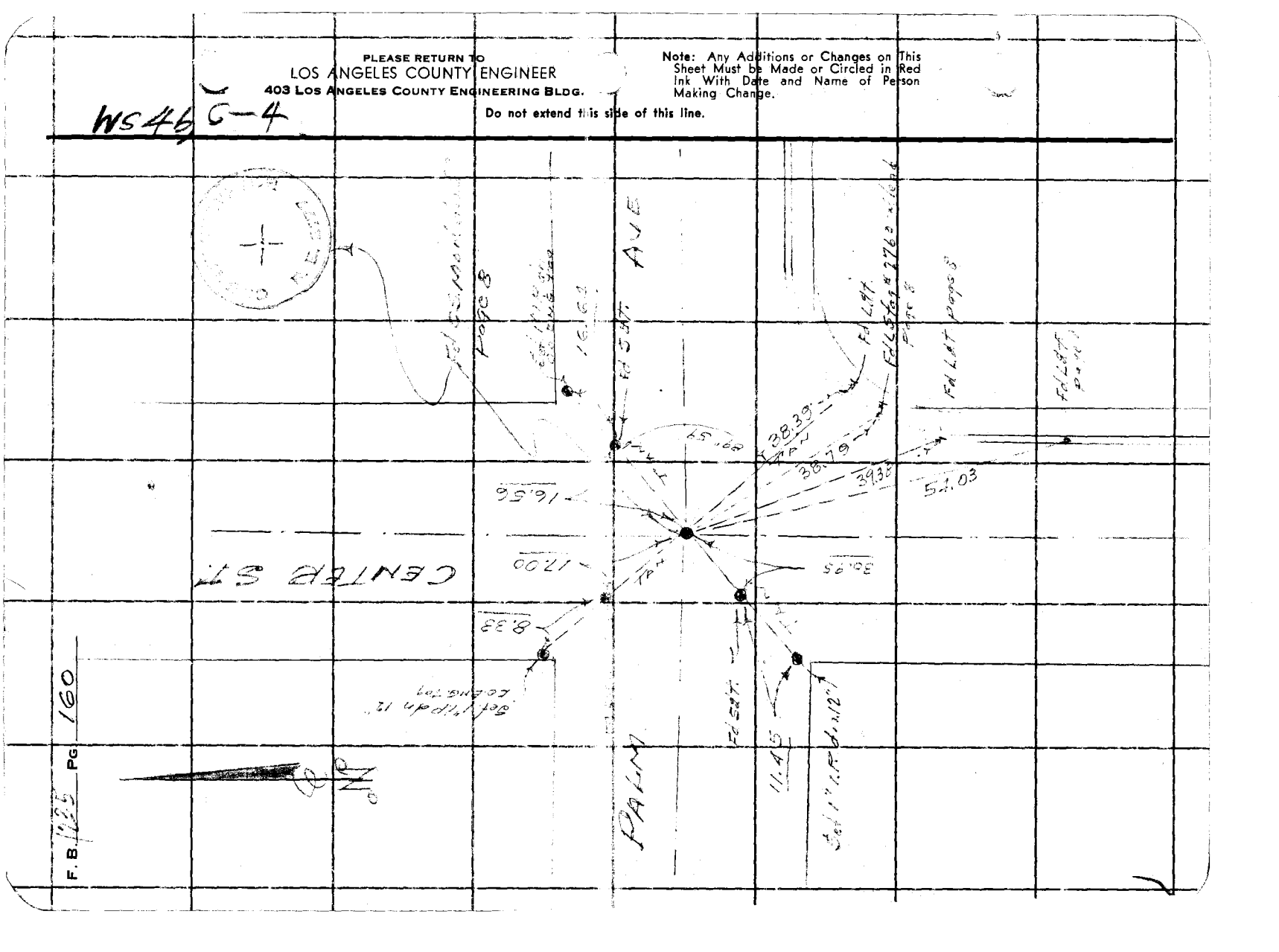

Notes Ck'd by	Survey of Co Suk. Mon's
Map No.	JN 0302.01 Tape 0224 Std 68 °F
Office Work	Surveyed by G. Porter
Checked	Notes Porter Date 2-26-64
Date	Indexed R. J. Gall

F. B. 1235 PG. 161

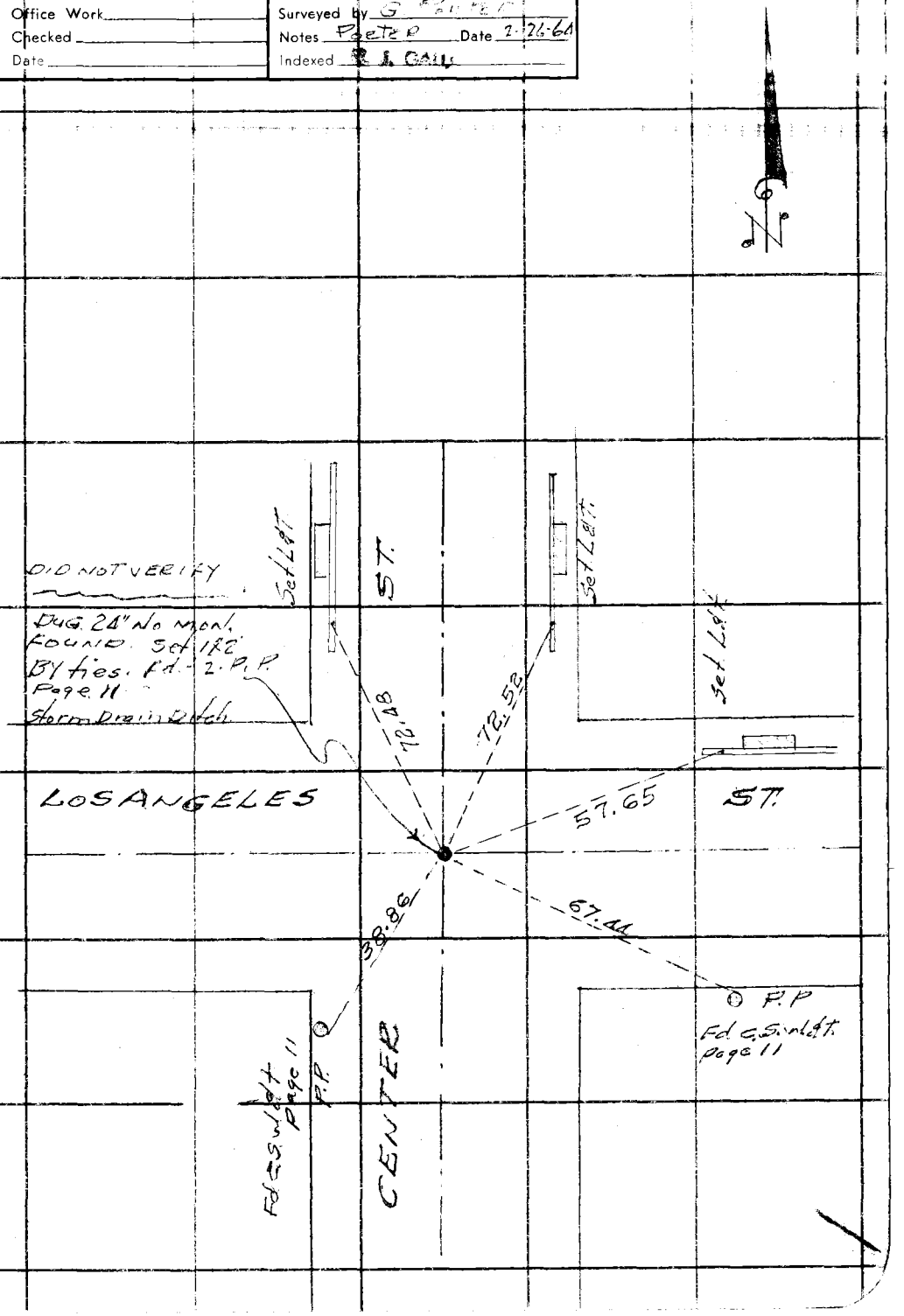

Note: Any Additions or Changes on This Sheet Must be Made or Circled in Red Ink With Date and Name of Person Making Change.

PLEASE RETURN TO
LOS ANGELES COUNTY ENGINEER
403 LOS ANGELES COUNTY ENGINEERING BLDG.

Do not extend this side of this line.

76F309S CE #310 6-62

PLEASE RETURN TO
LOS ANGELES COUNTY ENGINEER
403 LOS ANGELES COUNTY ENGINEERING BLDG.

Note: Any Additions or Changes on This Sheet Must Be Made or Circled in Red Ink With Date and Name of Person Making Change.

Do not extend this side of this line.

WS 46, C-3

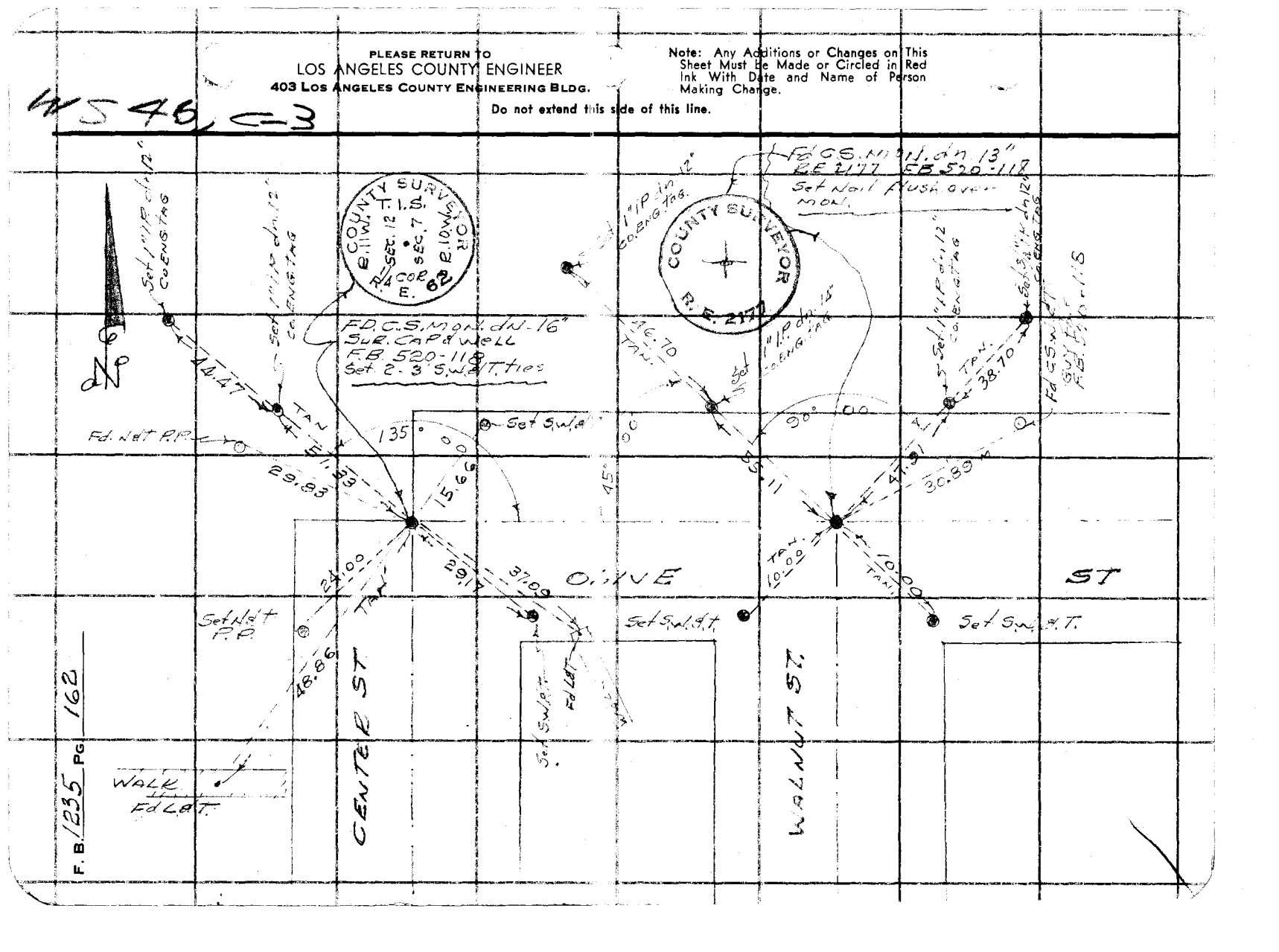

Notes Ck'd by	Survey of Co. Sur. Mono
Map No.	JN 02020 Tape 0720 Std 62 °F
Office Work	Surveyed by G. Porter
Checked	Notes Porter Date 2-27-64
Date	Indexed J. GAIL

F. B. 1835 PG. 163

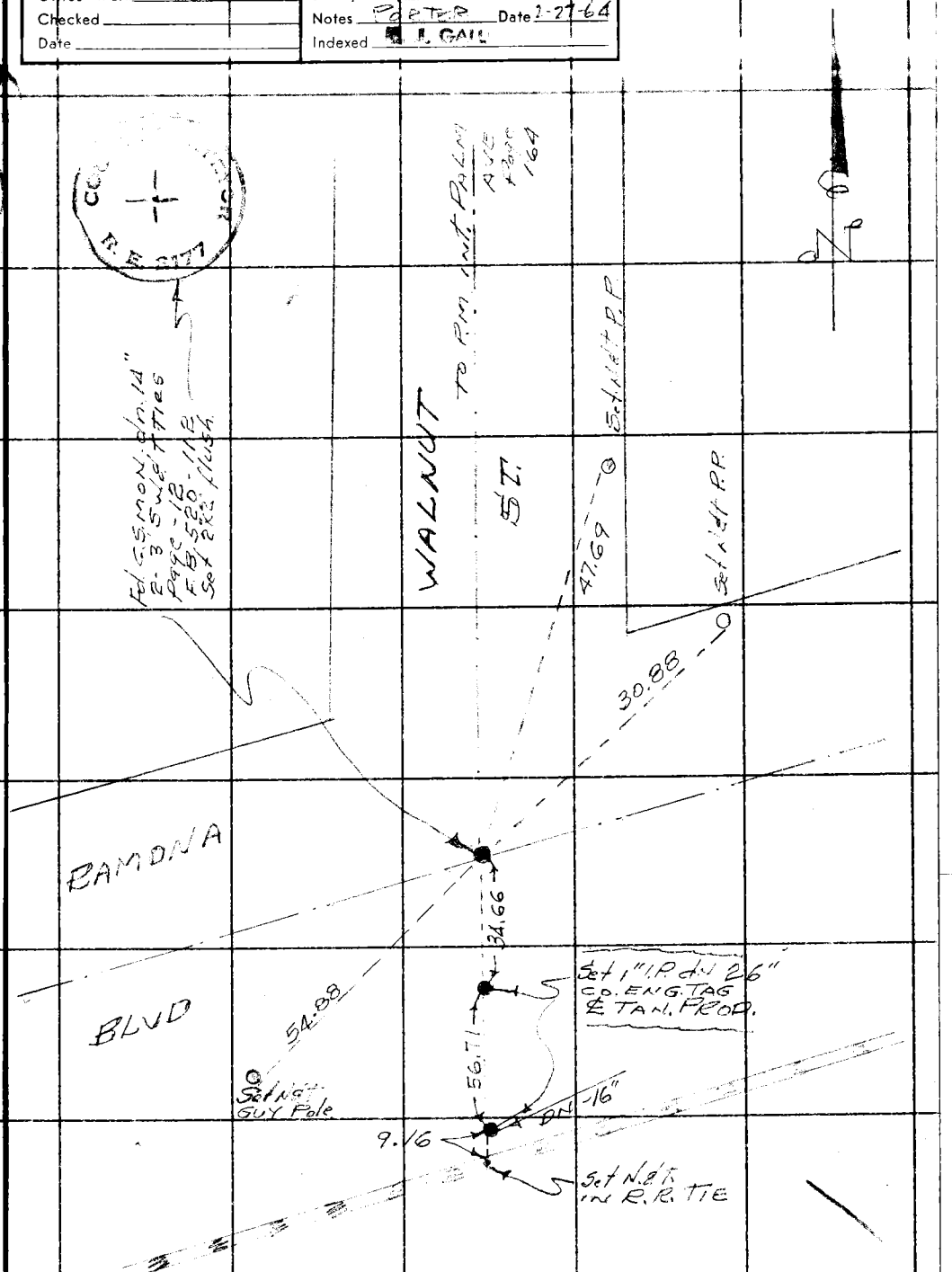

Note: Any Additions or Changes on This Sheet Must be Made or Circled in Red Ink With Date and Name of Person Making Change.

PLEASE RETURN TO
LOS ANGELES COUNTY ENGINEER
403 LOS ANGELES COUNTY ENGINEERING BLDG.

Do not extend this side of this line.

76F309S CE # 310 3-61

PLEASE RETURN TO
LOS ANGELES COUNTY ENGINEER
403 LOS ANGELES COUNTY ENGINEERING BLDG.

Note: Any Additions or Changes on This Sheet Must be Made or Circled in Red Ink With Date and Name of Person Making Change.

Do not extend this side of this line.

W.S. 46, C-4

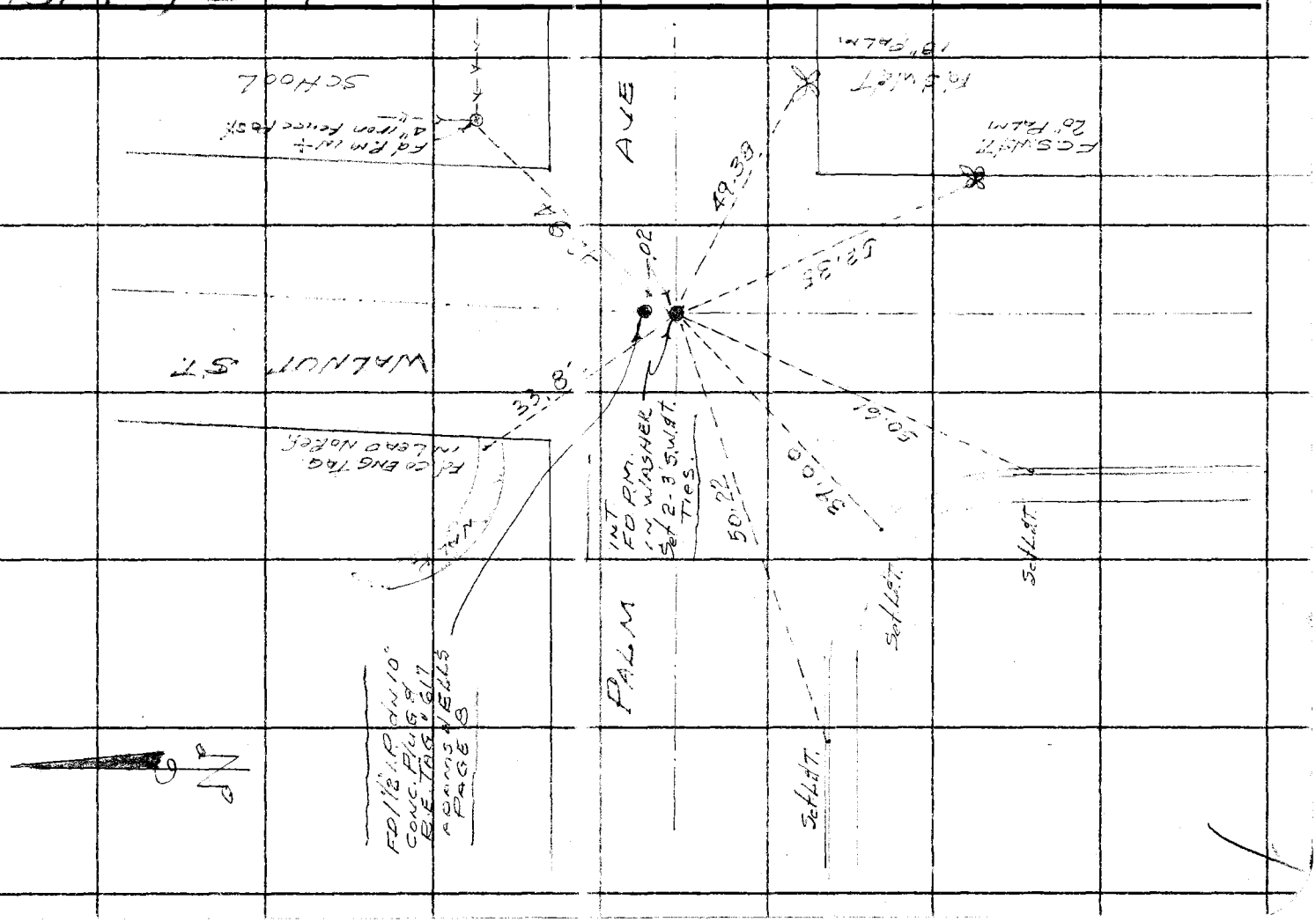

F.B. 1235 Pg. 164

Notes Ck'd by	Survey of GRAHAM AVE. IMP.
Map No.	JN 0304.00 Tape Std °F
Office Work	Surveyed by W. A. RICHARDS
Checked	Notes W.A.R. Date 2-21-68
Date	Indexed

F.B. 1235 Pg. 165

J.N. 0304.00

GRAHAM AVE.

LOCATION OF IMPROVEMENTS ON W'LY SIDE OF GRAHAM AVE., FROM NADEAU ST. TO FLORENCE AVE.

RICHARDS
LANDA
BANKSON
SOPER

February 22, 1968
English
Foulger
Dupuis
Tollison

Note: Any Additions or Changes on this Sheet Must be Made or Circled in Red Ink With Date and Name of Person Making Change

Do not extend this side of this line.

PLEASE RETURN TO
LOS ANGELES COUNTY ENGINEER
403 LOS ANGELES COUNTY ENGINEERING BLDG.

76P3098 CE #310 5-66

F.B. 1235 Pg. 166

TO BDT. PG. 167

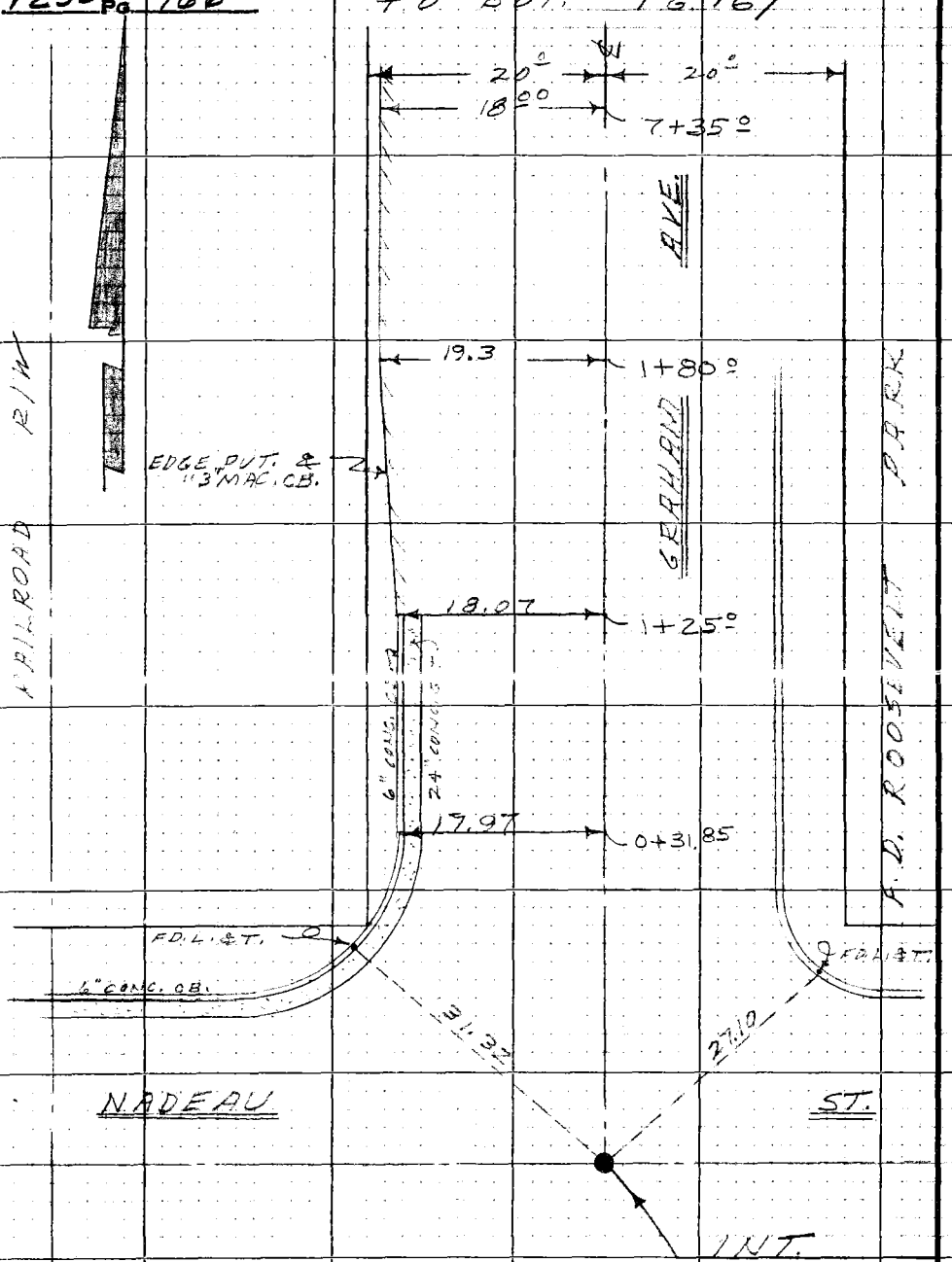

PLEASE RETURN TO
LOS ANGELES COUNTY ENGINEER
403 Los Angeles County Engineering Bldg.

Do not extend this side of this line.

Note: Any Additions or Changes on this Sheet Must be Made or Circled in Red Ink With Date and Name of Person Making Change.

Notes Ck'd by	Survey of GRAHAM AVE. IMP.
Map No.	JN 0304.00 Tape Std °F
Office Work	Surveyed by W. H. RICHARDS
Checked	Notes [illegible] Date 2-21-[illegible]
Date	Indexed

F.B. 1235 Pg. 167

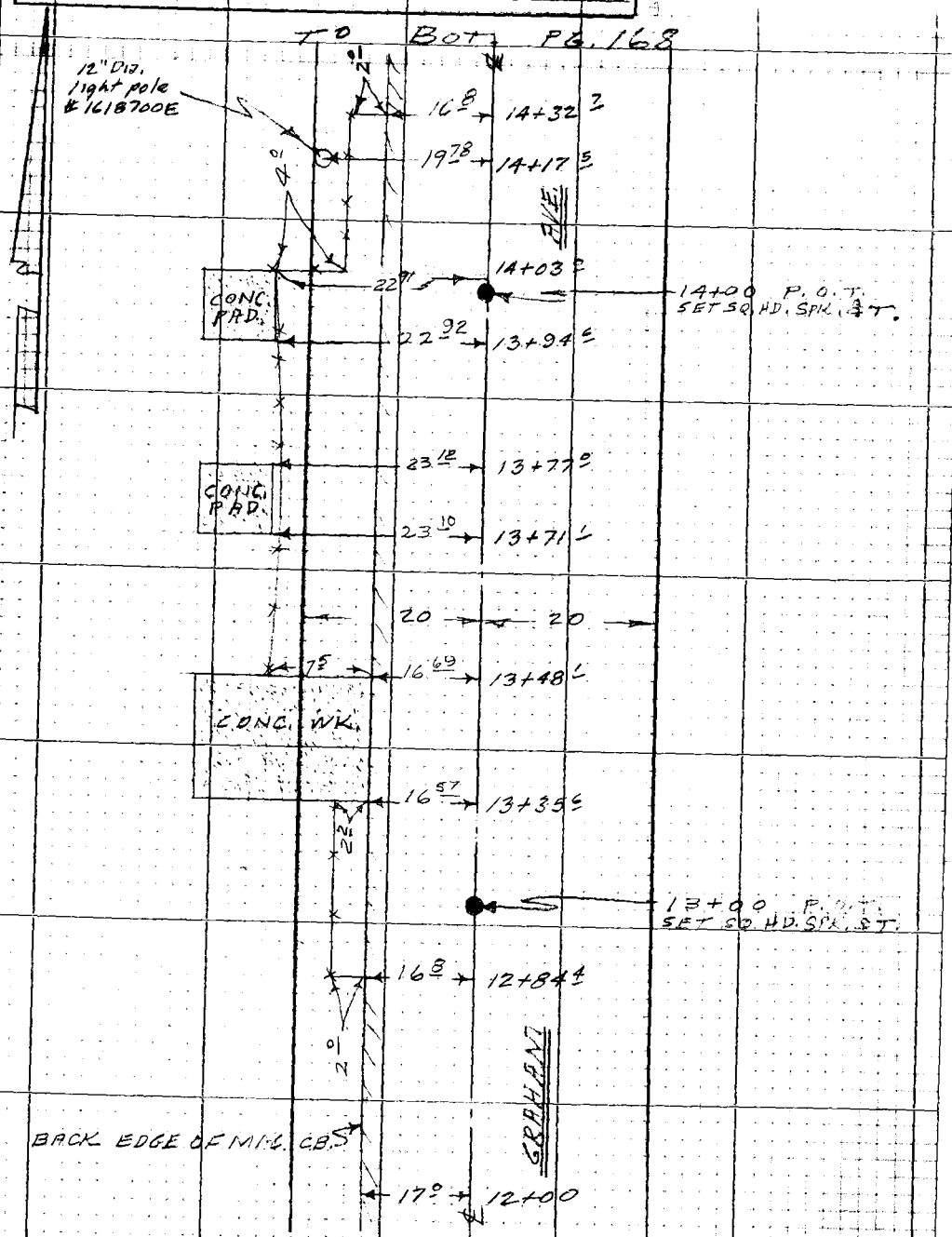

Note: Any Additions or Changes on this Sheet Must be Made or Circled in Red Ink With Date and Name of Person Making Change

Do not extend this side of this line.

PLEASE RETURN TO
LOS ANGELES COUNTY ENGINEER
403 LOS ANGELES COUNTY ENGINEERING BLDG.

76P3098 CE #310 8-66

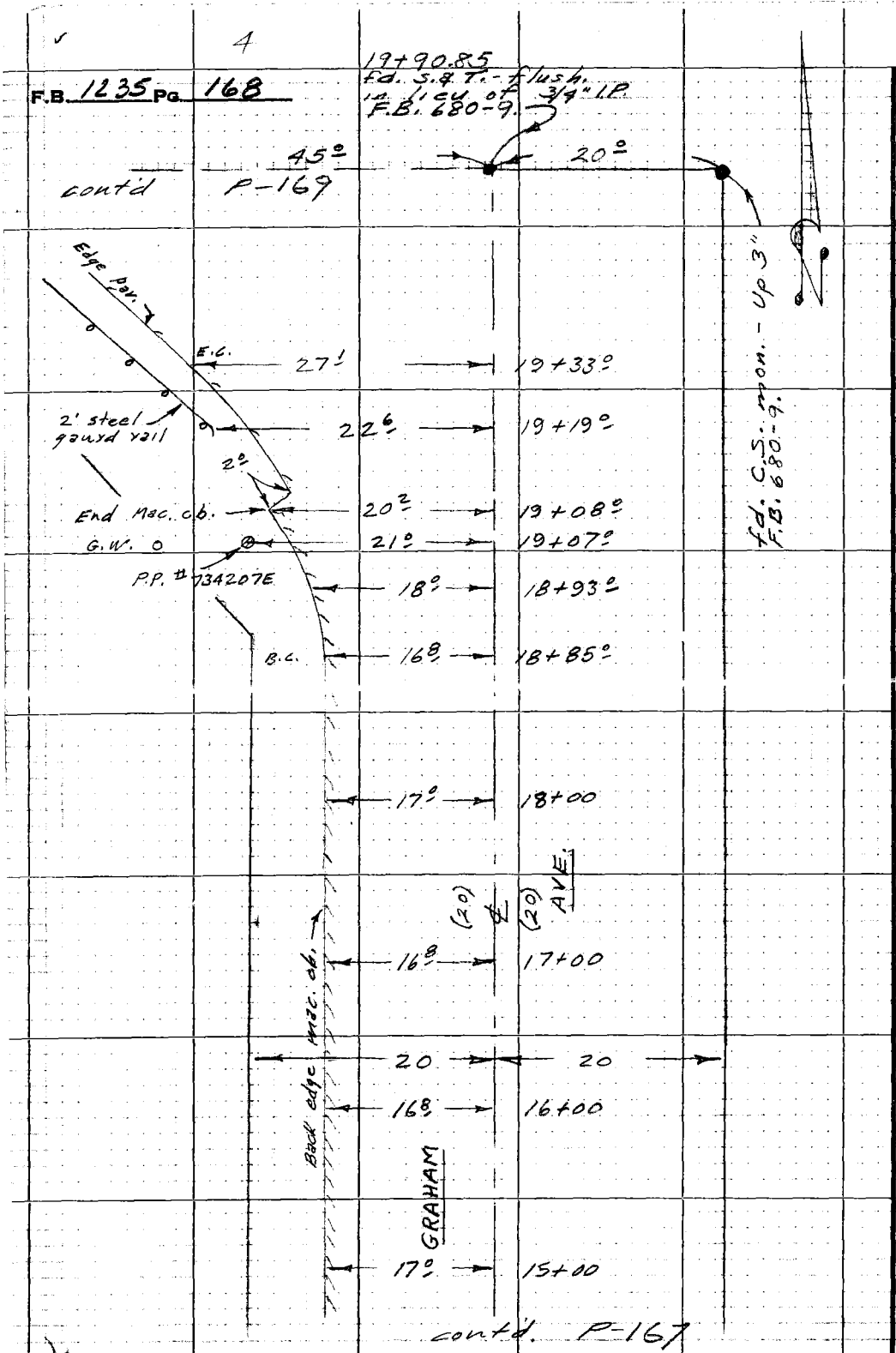

PLEASE RETURN TO
LOS ANGELES COUNTY ENGINEER
403 LOS ANGELES COUNTY ENGINEERING BLDG.

Note: Any Additions or Changes on this Sheet Must be Made or Circled in Red Ink With Date and Name of Person Making Change.

Do not extend this side of this line.

Notes Ck'd by	Survey of GRAHAM AVE DMP
Map No.	JN 0304.00 Tape Std °F
Office Work	Surveyed by English
Checked	Notes Ed. & Dug. Date 2-68
Date	Indexed

F.B. 1235 PG. 169

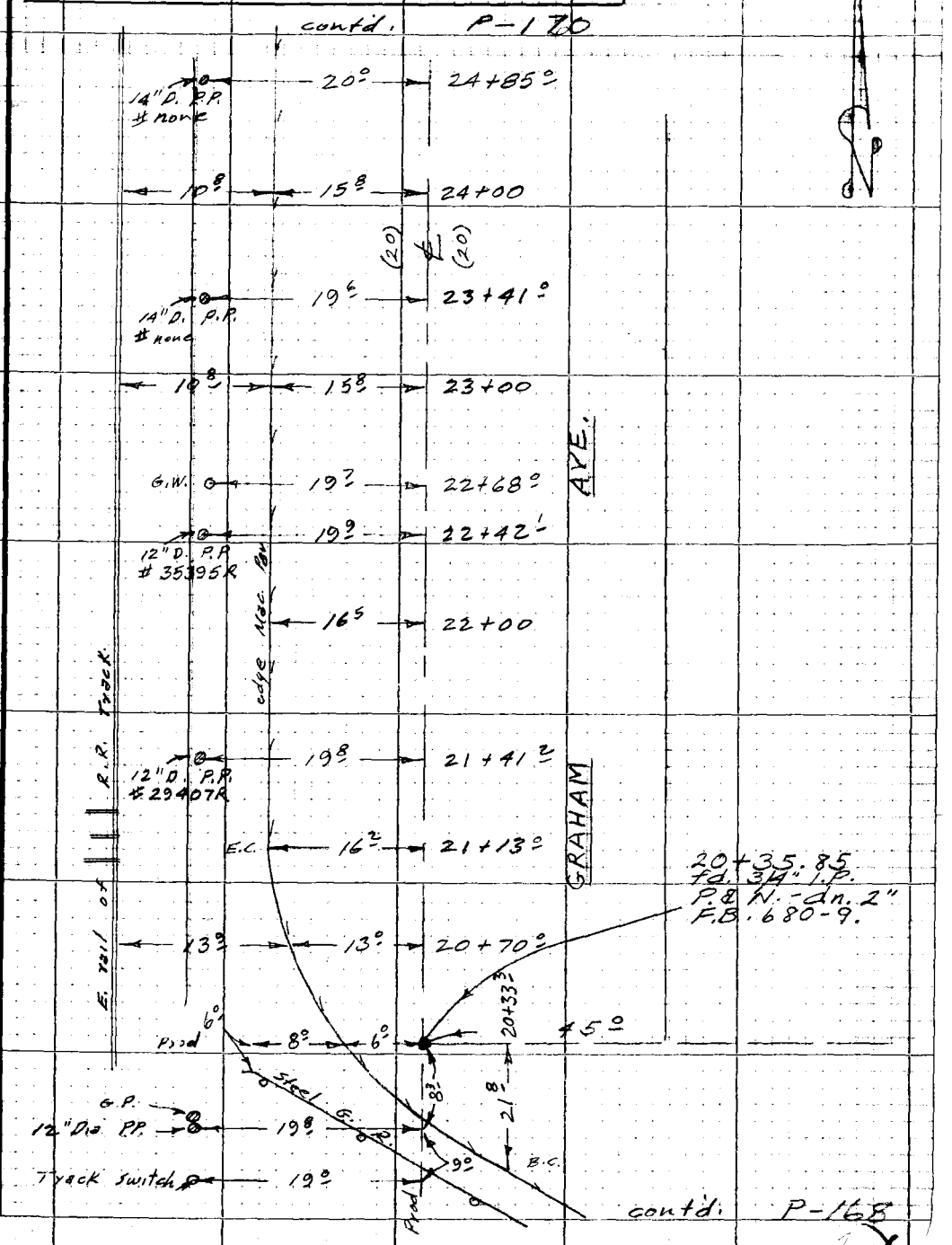

Note: Any Additions or Changes on this Sheet Must be Made or Circled in Red Ink With Date and Name of Person Making Change

Do not extend this side of this line.

PLEASE RETURN TO
LOS ANGELES COUNTY ENGINEER
403 LOS ANGELES COUNTY ENGINEERING BLDG.

76P3095 CE #310 5-66

F.B. 1235 Pg. 170

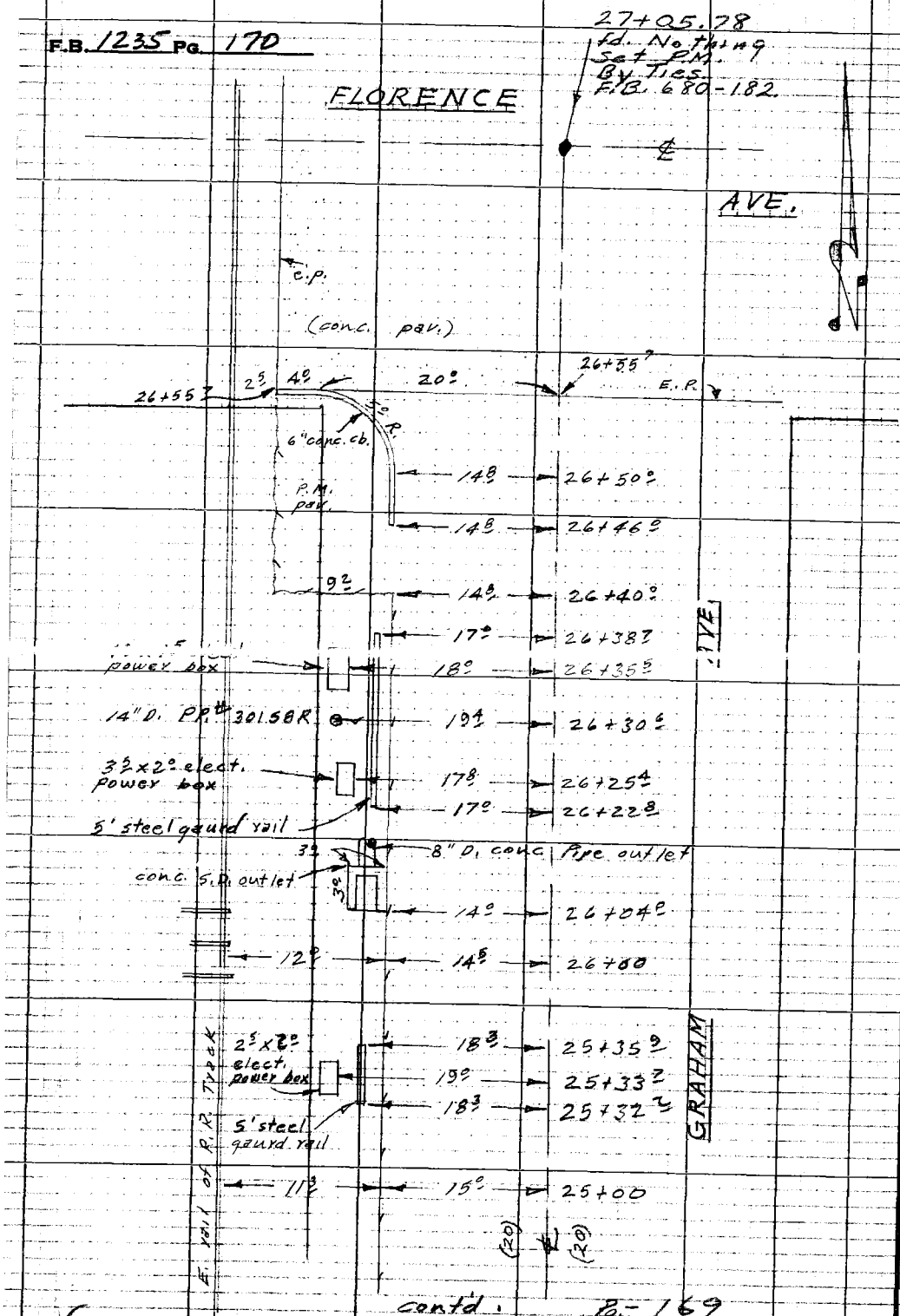

contd. Pg. 169

PLEASE RETURN TO
LOS ANGELES COUNTY ENGINEER
403 LOS ANGELES COUNTY ENGINEERING BLDG.

Do not extend this side of this line.

Note: Any Additions or Changes on this Sheet Must be Made or Circled in Red Ink With Date and Name of Person Making Change

5

FORM 247 SM 5-46

RETURN TO
LOS ANGELES COUNTY SURVEYOR
700 HALL OF RECORDS

Note: Any Additions or Changes on This Sheet Must be Made or Circled in Red Ink With Date and Name of Person Making Change.

Do not extend notes this side of this line.

Notes Ck'd by_____
Map No._____
Office Work_____
Checked_____
Date_____

Survey of_____
W. O._____ Tape No._____ Sp'd_____ °F
Surveyed by F. H. BLANCHARD
Notes_____ Date_____
Indexed_____

F. B. 1233 Pg. 1

F. B._____ PG._____