INDEX TO F.B. 1096

DATE	J.M.	DESCRIPTION	NOTES	PAGES
		C.I.1175----San Dimas Sewer District		
11/46	1175	Bench Mark Circuits	B.M.s	5-[illegible]
				151-[illegible]
12/46	"	Area Bounded by Gladstone Ave., Cienga Ave, Iglesia Ave., & Amelia Ave.	Index Map	42-[illegible]
			6 Ties	44-[illegible]
7/47	"	Cypress Ave.----from Lone Hill Ave. to Amelia Ave.	"	165-[illegible]
"	"	Proposed Disposal Plant	Triangulation	170-[illegible]
			X-Sects.	179-[illegible]
"	"	Stream Bed	Profile	180-[illegible]
8/47	"	1st Alley N.of 2nd St.---from 1st Alley E.of San Dimas Ave. to Iglesia	Topog.	185-[illegible]
			X-Sects.	187-[illegible]
"	"	3rd St. ---------- " " " " " " " " " "	Topog.	193-[illegible]
			X-Sects.	195-[illegible]
"	"	1st Alley N.of 3rd St. " " " " " " " " " "	Topog.	201-[illegible]
			X-Sects.	203-[illegible]
"	"	4th St. ..... " " " " " " " " " "	Topog.	209-[illegible]
			X-Sects.	211-[illegible]
"	"	1st Alley No of 4th St.-- " " " " " " " " " "	Topog.	217-[illegible]
			X-Sects.	219-[illegible]
"	"	Bonita Ave.----from Encla Ave. to Acacia St.	Topog.	225-[illegible]
			X-Sects.	229-[illegible]
"	"	Cienga Ave.--- " " " " " "	Topog.	237-[illegible]
			X-Sects.	241-[illegible]
"	"	Acacia Ave,--- " Cienga Ave. to Commercial St.	Topog.	245-[illegible]
			X-Sects.	253-[illegible]

Continued in FB.1255, 1261, 1281

Notes Ck'd by
Map No.
Office Work
Checked
Date

Survey of
W. O. Tape No. Std.
Surveyed by °F
Notes Date
Indexed

F.B. Pg.

RETURN TO
LOS ANGELES COUNTY SURVEYOR
700 HALL OF RECORDS

Note: Any Additions or Changes on This Sheet Must be Made or Circled in Red Ink With Date and Name of Person Making Change.

Do not extend notes this side of this line.

DATE	J.N.	DESCRIPTION		NOTES	PAGES

F.B. _____ Pg. _____

INDEX TO P.B. _____ (CONT'D.)

NOTES RED. JOB NO. 1175 SURVEY OF SAN DIMAS SEWER DIST. F.B. 236 PG. 5

DATE SURVEY BY H. F. NAUMANN

NOTES CHKD. NOTES BY H.F.N. DATE 11-26

DATE INDEXED C. J. [redacted] DATE APR 14 '48

NOTE: ANY ADDITIONS OR CHANGES ON THIS SHEET MUST BE MADE OR CIRCLED IN RED INK, WITH DATE AND NAME OF PERSON MAKING CHANGE.

PLEASE RETURN TO
LOS ANGELES COUNTY SURVEYOR
700 HALL OF RECORDS

Do not extend notes this side of this line.

DESCRIPTION	ADJ. ELEV.	3RD RUN	2ND RUN	DIFF.	1ST RUN	B. M.
BENCH LEVEL CIRCUIT of SAN DIMAS SEWER DISTRICT (C.I. 1175)		1928 Final Adj. elevations of USBM. 288 and U.S.B.M. 289 used as basis of adjustments for the following circuits. JB 12/11/46		indexed	H.F. Naumann J.J. Lanigan J. Muslin M. Natapoff L. York	P.R. Snyder

FORM 353

FORM 353 1M 8-45

PLEASE RETURN TO
LOS ANGELES COUNTY SURVEYOR
700 HALL OF RECORDS

NOTE: ANY ADDITIONS OR CHANGES ON THIS SHEET MUST BE MADE OR CIRCLED IN RED INK, WITH DATE AND NAME OF PERSON MAKING CHANGE.

Do not extend notes this side of this line.

B. M.	1ST RUN	DIFF.	2ND RUN	3RD RUN	ADJ. ELEV.	DESCRIPTION
	CIRCUIT		No	1		SAN DIMAS, 1.2 mi. N.W. of, at int. of A.T. & S.F. Ry. & GLADSTONE AVE., 25' E. of ℄ of R.R. & 42' S. of ℄ of GLADSTONE AVE. in top culvert headwall, a bronze tablet (U.S.C. & G.S. B.M. C-96)
					389.145	
U.S. 2608	889.145				~~389.145~~	
+	3.663		3.805			
	892.808	-0.717	-0.716		-0.717	
-	4.380		4.521			
T.P.	888.428				388.428	T.P. 1"x1"
+	4.879		4.972			
	893.307	+0.997	+0.997		+0.997	
-	3.882		3.975			
T.P.	889.425				389.425	T.P. 1"x1"
+	5.068		5.173			
	894.493	+1.328	+1.325		+1.327	
-	3.740		3.848			
T.P.	890.753				390.752	T.P. 1"x1"
+	5.409		5.416	5.511		
	896.162	+2.199	+2.188	+2.188	+2.188	
-	3.210		3.228	3.323		
T.P.	892.952				392.940	T.P. 1"x1"
+	6.835		6.612			
	899.787	+4.216	+4.215		+4.216	
-	2.619		2.400			
T.P.	897.168				397.156	T.P. 1"x1"
+	5.789		5.839			
	902.957	+3.601	+3.599		3.600	
-	2.188		2.240			
T.P.	900.769				900.756	T.P. 1"x1"
+	5.619		5.739			
π	906.388	+3.619	+3.619		3.619	
-	2.000		2.120			
T.P.	904.388				904.375	

NOTES RED. ____ DATE ____ NOTES CHKD. ____ DATE ____

JOB NO. 1175 SURVEY OF SAN DIMAS SEWER DIST.
SURVEY BY H. F. NAUMANN
NOTES BY H.F.N. DATE 11-46
INDEXED A. C. Johnson DATE APR 14 '48

F.B. 1236 PG. 6

FORM 353 1M 8-45

PLEASE RETURN TO
LOS ANGELES COUNTY SURVEYOR
700 HALL OF RECORDS

NOTE: ANY ADDITIONS OR CHANGES ON THIS SHEET MUST BE MADE OR CIRCLED IN RED INK, WITH DATE AND NAME OF PERSON MAKING CHANGE.

Do not extend notes this side of this line.

NOTES RED _____ JOB NO. _____ SURVEY OF SAN DIMAS SEWER DIST.
DATE _____ SURVEY BY H. F. NAUMANN
NOTES CHKD. _____ NOTES BY A.F.N. DATE 11-4-48
DATE _____ INDEXED _____ DATE 4pr 14 48

F.B. 4334 PG. 7

B. M.	1ST RUN	DIFF.	2ND RUN	3RD RUN	ADJ. ELEV.	DESCRIPTION
	~~1.388~~ ~~.867~~					
	~~.521~~					
T.P.	901.388				904.375	T.P. 1"x1"
+	5.262		5.208	5.279		
	906.851	+2.867	+2.598	+2.597	+2.597	
-	2.871		2.730	2.681		
T.P.	903.979				906.972	T.P. 1"x1"
+	6.282		6.320			
	910.261	+4.492	+4.496		+4.495	
-	1.788		1.821			
T.P.	908.473				911.467	T.P. 1"x1"
+	5.906		5.674	5.730		
	914.379	+3.348	+3.347	+3.349	+3.348	
-	2.550		2.314	2.381		
T.P.	911.829				914.815	T.P. 1"x1"
+	4.789		4.659			
	916.618	+3.048	+3.048		+3.048	
-	1.721		1.611		917.863	
Sol. B.M. L.V.1	917.877				~~917.863~~	B.M. L.V. South Side of A.T.&S.F. Ry. 25'S. of Sly'ly line of Tr. No 5052 on the Sly prolongation of the W'ly P'l. of OAKWAY AVE. S. of Sta. "N" of conc. base of control box + 4.20 Signal
+	4.122		4.629	4.630		
	922.499	+2.123	+2.118	+2.118	+2.146	
-	2.277		2.148	2.282		
T.P.	920.022				920.009	T.P. 1"x1"
+	5.187		5.109			
	925.209	+1.867	+1.867		+1.867	
-	3.330		3.542		921.876	
Sol. B.M. L.V.2	921.879				~~921.876~~	B.M. L.V.2 ELCA AVE. & A.T.&S.F. R.R. [illegible] W. of Int. Sol. [illegible] Walk of SAN DIMAS R.R. Tank 1.0 So. and 1.0 W. of N.E. Cor.

FORM 353 1M 8-45

PLEASE RETURN TO
LOS ANGELES COUNTY SURVEYOR
700 HALL OF RECORDS

NOTE: ANY ADDITIONS OR CHANGES ON THIS SHEET MUST BE MADE OR CIRCLED IN RED INK, WITH DATE AND NAME OF PERSON MAKING CHANGE.

Do not extend notes this side of this line.

F.B. 1236 Pg. 8 | JOB NO. 1175 SURVEY OF SAN DIMAS SEWER DIST. | SURVEY BY H. F. NAUMANN | NOTES BY H.F.N. DATE 11-26 | INDEXED C. Johnson DATE APR 1 A '48 | NOTES RED. DATE | NOTES CHKD. DATE

B. M.	1ST RUN	DIFF.	2ND RUN	3RD RUN	ADJ. ELEV.	DESCRIPTION
L.M. 2	921.887				+21.876	B.M. L.M. 2
+	6.187		6.032			
	928.074	+2.009	+4.026		+4.028	
-	2.158		2.006			
T.P.	925.916				25.904	T.P. 1"x1"
-	2.042		1.890			
	927.951	-3.028	-3.048		-3.048	
-	5.090		2.938		22.856	
Set B.M. L.V. 3	922.868				22.856	B.M. L.M. 3. Eucla Ave. (E. side) 175'± N. of E. Bonita Ave. Set Bt. Sp.& Top Step of Concrete Structure
+	1.802		1.731			
	924.670	-1.582	-1.584		-1.583	
	3.384		3.315		921.273	
R.D.B.M. #7	921.286				921.273	Ref. Elev. B.M. #7 Wire B.L. in N.E. Cor. Well Box on S. side Bonita Ave. at Eucalyptus Ave. Elev. 921.515 Ref. B.C. 440/2
+	3.351		3.239	3.109		
	924.637	+0.R 21	+0.319	-0.347	+0.347	
-	3.010		2.890	2.763		
T.P.	921.627				921.620	T.P. 1"x1" N. edge Rd.
+	7.010		6.879	7.092		
	928.667	+3.821	+3.R 19	+3.844	+3.843	
-	3.199		3.030	3.248		
T.P.	925.468				25.468	T.P. 1"x1" N. edge Rd.
+	6.745		6.587			
	932.213	+2.866	+2.868		+2.867	
-	3.879		3.719		28.334	
Set B.M. L.V. 4	928.334				~~28.335~~	B.M. L.V. 4 Bonita Ave + Acacia St. N.E. Cor. Fd Nail + Lead in Conc. cb. 18'± N. of N. end C.R.
+	3.919		4.002			
	932.253	+0.601	+0.602		+0.601	
-	3.318		3.400			
T.P.	928.935				28.936	T.P. 8" Spk. S. edge Rd.

FORM 353 1M 8-45

PLEASE RETURN TO
LOS ANGELES COUNTY SURVEYOR
700 HALL OF RECORDS

NOTE: ANY ADDITIONS OR CHANGES ON THIS SHEET MUST BE MADE OR CIRCLED IN RED INK, WITH DATE AND NAME OF PERSON MAKING CHANGE.

Do not extend notes this side of this line.

B. M.	1ST RUN	DIFF.	2ND RUN	3RD RUN	ADJ. ELEV.	DESCRIPTION
T.P.	928.935				928.936	T.P.
+	8.619		8.658			
	937.554	+7.953	+7.957		+7.955	
-	0.666		0.701			
T.P.	936.888				936.891	T.P. [illegible] So. of So. cb.
+	6.411		6.221			
	943.299	+2.489	+2.489		+2.489	S 6281
-	3.923		3.732		939.380	
Set B.M. L.V. 5	939.376				~~939.380~~	B.M. L.V. 5 Bonita Ave + Cataract Ave. S.E. Cor. Bt. Spk in [illegible] cb. 10' S. of S. and C.R.
+	6.530		6.398			
	945.906	+0.540	+0.539		+0.539	
-	5.990		5.859			
T.P.	939.916				939.919	T.P. Bt. Spk. S. Edge Cb.
+	7.630		7.528			
	947.546	+4.302	+4.302		+4.303	
-	3.328		3.223			
T.P.	944.218				944.222	T.P. Bt. Spk. N. Edge Cb.
+	5.168		5.060			
	949.386	+0.679	+0.679		+0.679	
-	4.489		4.381		944.901	
Set B.M. L.V. 6	944.897				~~944.901~~	B.M. L.V. 6 (Rd. Dept. #23) L+Nail in [illegible] of (Depot St.) Monte Vista Ave. 60'± N. of ℄ of Bonita Ave. Elev. 945.160 Per B.A. 2 [illegible]
+	5.519		5.453			
	950.416	+0.880	+0.880		+0.880	
-	4.639		4.573		945.781	
RD #24	945.777				~~945.781~~	R.D. #24 L+Nail in E. cb of Depot [illegible] Monte Vista Ave 60'± N. of ℄ of Bonita Ave. Elev. 946.041 Per B.A. 2 [illegible]

NOTES RED. _____ JOB NO. [illegible] SURVEY OF SAN DIMAS SEWER DIST.
DATE _____ SURVEY BY H. F. NAUMANN
NOTES CHKD. _____ NOTES BY H.F.N. DATE 11-46
DATE _____ INDEXED [illegible] DATE [illegible]

F.B. 1236 PG. 9

FORM 353 1M 8-45

PLEASE RETURN TO
LOS ANGELES COUNTY SURVEYOR
700 HALL OF RECORDS

NOTE: ANY ADDITIONS OR CHANGES ON THIS SHEET MUST BE MADE OR CIRCLED IN RED INK, WITH DATE AND NAME OF PERSON MAKING CHANGE.

Do not extend notes this side of this line.

B. M.	1ST RUN	DIFF.	2ND RUN	3RD RUN	ADJ. ELEV.	DESCRIPTION
R.D. #24	945.777				945.781	R.D. #24
+	4.809		4.838			
	950.586	+4.442	+4.440		+4.441	
-	0.367		0.398		50.221	
U.S. 289	950.219				~~950.222~~	SAN DIMAS in ctr. of South
+	0.796		0.657			face of A.E. NEHER Block on
	951.015	-3.589	-3.591		-3.590	West side BONITA AVE. a brass
-	4.385		4.248			disc (U.S.C. + G.S. B.M. W. 35)
set					946.634	+002 Final elev 1928 ~ 950.221
B.M. L.V. 7	946.630				~~946.632~~	L.V. 7 BONITA AVE + EXCHANGE PL.
+	4.639		4.505			N.W. Cor. Bt. Spk in cb., 12' W.
	951.269	+0.287	+0.287		+0.287	of W. end. C.R.
-	4.352		4.218		46.923	
R.D. #31	946.917				~~946.919~~	R.D. 31 Ct. Spk in walk of Cor. Bank
+	6.835		6.565			Bldg. N.W. Cor. BONITA AVE +
	953.752	+4.126	+4.126		+4.126	EXCHANGE PL. Elev 947.158
-	2.709		2.439			Per F.B. 440/1
T.P.	951.043				951.045	T.P. 1"x1" in N. Parkway
+	5.237		5.098			
	956.280	+1.555	+1.554		+1.555	
-	3.682		3.544		52.607	
set L.V. 8 (RD #26)	952.598				~~952.600~~	L.V. 8 (RD #26) BONITA AVE + SAN DIMAS AVE. L.+N. in W. cb of SAN DIMAS AVE., 70' N. of ℄ of BONITA AVE. Elev 953.742 Per B.A. 200/7

NOTES RED. _____ DATE _____ NOTES CHKD. _____ DATE _____

JOB NO. 1175 SURVEY OF SAN DIMAS SEWER DIST.
SURVEY BY H. F. NAUMANN
NOTES BY H.F.N. DATE Nov 46
INDEXED [illegible] DATE APR 14 48

F.B. 1236 PG. 10

FORM 353 1M 8-45

PLEASE RETURN TO
LOS ANGELES COUNTY SURVEYOR
700 HALL OF RECORDS

NOTE: ANY ADDITIONS OR CHANGES ON THIS SHEET MUST BE MADE OR CIRCLED IN RED INK, WITH DATE AND NAME OF PERSON MAKING CHANGE.

Do not extend notes this side of this line.

B. M.	1ST RUN	DIFF.	2ND RUN	3RD RUN	ADJ. ELEV.	DESCRIPTION
L.V. 8	952.598				~~952.600~~ 952.607	L.V. 8 See pg. 10 for description
+	4.188		3.990			
	956.786	+1.949	+1.949		+1.949	
-	2.239		2.041		954.558	
U.S. 288	954.547				~~954.549~~	SAN DIMAS, in N. face of SAN DIMAS GARAGE (L.E. BELKNAP Co. FORD AGENCY) on W. BONITA Av., a brass disc. (U.S.C. & G.S. B.M. V 35) Final elev. 1928 = 952.558
						Joll
		CIRCUIT	Nº		2.	
BM LV-2	921.887				921.876	B. M. LV 2 Eucla Ave & A.T. & S.F. Ry. 200± N. of Inter. Set 3" Spk in conc. of San Dimas R.R. Tower & 1.2 S. & 1.0' W. of N.E. Cor.
+	2.650		2.422			
⊼	924.537	-3.812	-3.813		-3.813	
-	6.462		6.235			
T.P.	918.075				918.063	
+	3.068		3.137			
⊼	921.143	-0.201	-0.202		-0.201	
-	3.269		3.339			
BM L.V. 1	917.874				917.863 917.862	L.V. 1 See pg. 7 for description
+	2.900		2.768			
⊼	920.774	-1.163	-1.164		-1.164	
-	4.063		3.932			
T.P.	916.711				916.698	

NOTES RED. _____ JOB NO. [illegible] SURVEY OF SAN DIMAS SEWER DIST.
DATE _____ SURVEY BY H. F. NAUMANN
NOTES CHKD. _____ NOTES BY H.F.N. DATE 11-4-[illegible]
DATE _____ INDEXED [illegible] Johnson DATE [illegible]

F.B. [illegible] PG. 11

FORM 353 1M 8-45

PLEASE RETURN TO
LOS ANGELES COUNTY SURVEYOR
700 HALL OF RECORDS

NOTE: ANY ADDITIONS OR CHANGES ON THIS SHEET MUST BE MADE OR CIRCLED IN RED INK, WITH DATE AND NAME OF PERSON MAKING CHANGE.

Do not extend notes this side of this line.

B. M.	1ST RUN	DIFF.	2ND RUN	3RD RUN	ADJ. ELEV.	DESCRIPTION
T.P.	916.711				916.698	
+	5.981		5.875			
π	922.692	+3.019	+3.018		+3.019	
-	2.962		2.857		919.716	
B.M. L.V. 9	919.730				~~919.717~~	B.M. L.V. 9 OAKWAY AVE. & 3rd St. N.E. Cor. Bt. spk. in curb 5' E. of E. end of C.R.
+	5.019		4.890			
π	924.749	+3.261	+3.259		+3.260	
-	1.758		1.631			
T.P.	922.991				922.977	
+	6.107		5.952			
π	929.098	+3.905	+3.903		+3.904	
-	2.202		2.049		926.878	
B.M. L.V. 10	926.896				~~926.881~~	B.M. L.V. 10 OAKWAY AVE. & 4th St. S.E. cor. found ct. spk. in E. end of C.R.
+	7.262		7.330			
π	934.158	+6.613	+6.616		+6.615	
-	0.649		0.714			
T.P.	933.509				933.496	T.P. 1"x1" W. side Rd.
+	11.131		11.170			
π	944.640	+10.570	+10.570		10.570	
-	0.561		0.600			
T.P.	944.079				944.066	T.P. 1"x1" in field.
+	9.708		9.638			
π	953.787	+8.974	+8.974		18.974	
-	0.734		0.664			
T.P.	953.053				953.040	T.P. 1"x1" So. side 5th St.
+	8.788		8.645			
π	961.841	+4.549	+4.553		+4.551	
-	4.239		4.092		957.586	
L.V. 11	957.602				~~957.591~~	L.V. 11 OAKWAY AVE. & 5th ST. (N. side) ct. spk. in E. side P.P. # 148029 E

NOTES RED. DATE
NOTES CHKD. DATE

JOB NO. 1175 SURVEY OF SAN DIMAS SEWER DIST.
SURVEY BY H. F. NAUMANN
NOTES BY M.N. DATE 11-46
INDEXED A. C. Johnson DATE APR 14 '48

F.B. 1236 PG. 12

FORM 353 1M 8-45

PLEASE RETURN TO
LOS ANGELES COUNTY SURVEYOR
700 HALL OF RECORDS

NOTE: ANY ADDITIONS OR CHANGES ON THIS SHEET MUST BE MADE OR CIRCLED IN RED INK, WITH DATE AND NAME OF PERSON MAKING CHANGE.

Do not extend notes this side of this line.

B. M.	1ST RUN	DIFF.	2ND RUN	3RD RUN	ADJ. ELEV.	DESCRIPTION
L.V. 11	957.602				~~957.591~~	L.V. 11 See pg 12 for description
+	6.855		6.702		957.586	
π	964.457	+3.646	+3.649		+3.648	
-	3.209		3.053			
T.P.	961.248				961.239	T.P. 1"x1" S. edge Rd.
+	6.951		6.998	6.921		
π	968.199	+3.3[illegible] R	+3.308	+3.312	+3.310	
-	3.650		3.690	3.609	964.542	
L.V. 12	964.549				~~964.549~~	L.V. 12 Rd. #1 or 11B Ct. Spk in S. [illegible]
+	6.201		6.041			C.R. of S.W. Cor. 5th St. [illegible]
π	970.750	+3.[illegible]7	+3.151		+3.149	EUCLA AVE (EUCALYPTUS [illegible]
-	3.054		2.890			Elev 964.686 Per B.C. 533 L.C. 24[illegible]
T.P.	967.696				967.698	T.P. Bt. Spk N. edge Rd.
+	7.70[illegible]		7.587			
π	975.398	+6.699	+6.697		+6.698	
-	1.003		0.890			
T.P.	974.395				974.396	T.P. 5[illegible] [illegible] Rd.
+	6.310		6.181			
π	980.705	+2.257	+2.254		+2.256	
-	4.053		3.927		976.643	
L.V. 13	976.652				~~976.652~~	L.V. 13 (Rd #12 B) L[illegible]T - 1' So. of So. [illegible]
+	9.121		8.930	9.028		C.R. S.W. Cor. ACACIA ST. -
π	985.773	+7.658	+7.651 R	+7.657	+7.657	5th St. Elev 976.850 Per B.C. 4[illegible]/2
-	1.463		1.279	1.371		
T.P.	984.310				984.309	T.P. Bt. Spk. N. edge Rd.
+	6.614		6.474	6.36[illegible]		
π	990.924	+2.[illegible]89 R	+2.279	+2.280	+2.280	
-	4.325		4.195	4.080		
T.P.	986.599				986.589	T.P. Bt. Spk N. Edge Rd.

NOTES RED. _____ JOB NO. 1175 SURVEY OF SAN DIMAS SEWER DIST.
DATE _____ SURVEY BY H. F. NAUMANN
NOTES CHKD. _____ NOTES BY H.F.N. DATE 11-4-[illegible]
DATE _____ INDEXED [illegible] DATE [illegible]

F.B. 1236 PG. 13

FORM 353 1M 8-45

PLEASE RETURN TO
LOS ANGELES COUNTY SURVEYOR
700 HALL OF RECORDS

NOTE: ANY ADDITIONS OR CHANGES ON THIS SHEET MUST BE MADE OR CIRCLED IN RED INK, WITH DATE AND NAME OF PERSON MAKING CHANGE.

Do not extend notes this side of this line.

NOTES RED. DATE
NOTES CHKD. DATE

JOB NO. 1175 SURVEY OF SAN DIMAS SEWER DIST.
SURVEY BY H. F. NAUMANN
NOTES BY H.F.N. DATE 11-46
INDEXED DATE APR 1 6 '49

F.B. 436 PG. 14

B. M.	1ST RUN	DIFF.	2ND RUN	3RD RUN	ADJ. ELEV.	DESCRIPTION
T.P.	986.599				786.589	T.P.
+	4.285		4.152			
T	990.884	-0.636	-0.638		-0.637	
-	4.921		4.790		785.941	
L.V. 14	985.963				785.952	L.V. 14 5th ST. & CATARACT AVE. S.W.
+	7.302		7.310	7.342		Cor. Set Bt. Spk. in cb 5' S.
T	993.265	+4.474	+4.480	+4.474	+4.474	of S. end C.R.
-	2.828		2.730	2.868		
T.P.	990.437				790.426	T.P. Bt Spk N. side Rd.
+	4.609		4.625			
T	995.046	-3.519	-3.519		-3.519	
-	8.128		8.144			
T.P.	986.918				786.907	T.P. 12" x 12" Hall S. of S. cb.
+	3.601		3.452			
T	990.519	-1.979	-1.979		-1.979	
-	5.580		5.431		784.916	
L.V. 26	984.939				~~784.928~~	L.V. 26 MONTE VISTA AVE & 5th ST
+	7.601		7.695			S.E. Cor. Set Bt. Spk. in cb., 5'
T	992.540	+7.351	+7.350		+7.351	S. of S. end C.R.
-	0.250		0.345			
T.P.	992.290				792.279	T.P. Bt Spk. W. edge C.R.
+	11.464		11.281			
T	1003.754	+10.526	+10.528		40.528	
-	0.938		0.753			
T.P.	1002.816				1002.807	T.P. Bt. Spk. W. edge Rd.
+	6.022		5.861			
T	1008.838	+2.271	+2.271		+2.271	
-	3.751		3.590		1005.063	
L.V. 27	1005.087				~~995.078~~	L.V. 27 MONTE VISTA AVE (W. Side) & 6th St. Set Bt Spk. in cb., 5' ± So of ℄ of 6th St. Prod.

FORM 353 1M 8-45

PLEASE RETURN TO
LOS ANGELES COUNTY SURVEYOR
700 HALL OF RECORDS

NOTE: ANY ADDITIONS OR CHANGES ON THIS SHEET MUST BE MADE OR CIRCLED IN RED INK, WITH DATE AND NAME OF PERSON MAKING CHANGE.

Do not extend notes this side of this line.

B. M.	1ST RUN	DIFF.	2ND RUN	3RD RUN	ADJ. ELEV.	DESCRIPTION
L.V. 27	1005.087				~~1005.078~~	L.V. 27
+	7.311		7.157		1005.063	
π	1012.398	+4.464	4.465		+4.465	
−	2.847		2.692			
T.P.	1009.551				1009.543	T.P. Bt. Spk. W. edge Rd.
+	3.559		3.420	3.308		
π	1013.110	-3.252	-3.260	-3.259	-3.260	
−	6.811		6.680	6.567		
T.P.	1006.299				1006.283	T.P. Bt. Spk. N. edge Rd.
+	6.942		6.820	6.682		
π	1013.241	+5.602	+5.612	5.602	+5.603	
−	1.338		1.208	1.080		
T.P.	1011.903				1011.886	T.P. Bt. Spk. N. edge Rd.
+	7.948		7.788			
π	1019.851	+6.358	+6.358		+6.358	
−	1.590		1.430		1018.226	
L.V. 15	1018.261				~~1018.244~~	L.V. 15 GLADSTONE AVE. (N. Side) CATARACT AVE Set Ct. Spk in S. Side of P.P. +668284
+	1.590		1.481			
π	1019.851	-6.261	-6.260		-6.261	
−	7.851		7.741			
T.P.	1012.008				1011.983	T.P. Bt. Spk. S. edge Rd.
+	1.970		1.821			
π	1013.970	-5.413	5.409		-5.411	
−	7.383		7.230			
T.P.	1006.587				1006.572	T.P. Bt. Spk. S. edge Rd.
+	5.040		4.921			
π	1011.627	+2.602	2.604		+2.603	
−	2.438		2.317		1009.156	
L.V. 16	1009.189				~~1009.175~~	L.V. 16 (Rd. 16A) Ct. Spk. E. end C.R., S.E. Cor. GLADSTONE AVE + MONTE VISTA (DEPOT) Elev. 1009.385 Per [illegible]

NOTES RED. _____ JOB NO. 1175 SURVEY OF SAN DIMAS SEWER DIST.
DATE _____ SURVEY BY H. F. NAUMANN
NOTES CHKD. _____ NOTES BY H.F.N. DATE 11-46
DATE _____ INDEXED [illegible] DATE [illegible]

F.B. 1236 PG. 15

FORM 353 1M 8-45

PLEASE RETURN TO
LOS ANGELES COUNTY SURVEYOR
700 HALL OF RECORDS

NOTE: ANY ADDITIONS OR CHANGES ON THIS SHEET MUST BE MADE OR CIRCLED IN RED INK, WITH DATE AND NAME OF PERSON MAKING CHANGE.

Do not extend notes this side of this line.

NOTES RED. DATE
NOTES CHK'D. DATE

F.B. 236 PG. 16
JOB NO. 1175 SURVEY OF SAN DIMAS SEWER DIST.
SURVEY BY H. F. NAUMANN
NOTES BY M. N. DATE 11/46
INDEXED DATE APR 16 '48

B. M.	1ST RUN	DIFF.	2ND RUN	3RD RUN	ADJ. ELEV.	DESCRIPTION
L.V. 16	1009.189				~~1009.175~~	
	7.429		7.328		309.156	
⊼	1016.618	+5.236	5.236		+5.236	
	2.193		2.092			
T.P.	1014.425				1014.411	T.P. Bt. Spk. N. edge R.D.
	7.040		6.930			
⊼	1021.465	- 0.839	0.840		+0.840	
	6.201		6.090			
T.P.	1015.264				1015.251	T.P. Bt. Spk. S. edge R.D.
	2.830		2.700			
⊼	1018.094	- 3.739	- 3.739		-3.739	
	6.569		6.439		1011.490	
L.V. 17	1011.525				~~1011.512~~	L.V. 17 Gladstone Ave. & San Dimas Ave. S.W. Cor. Bt. Spk. in curb 5' So. of So. end of C.R.
	2.030		1.899			
⊼	1013.555	- 6.781	- 6.781		-6.781	
	8.811		8.680			
T.P.	1004.744				1004.731	T.P. Bt. Spk. W. edge R.D.
	3.001		2.859			
⊼	1007.745	- 3.517	- 3.513		-3.515	
	6.518		6.372		1001.193	
L.V. 18	1001.227				~~1001.216~~	L.V. 18 San Dimas Ave. & 6½ St. S.W. Cor. Bt. Spk. in curb 5' So. of So. end of C.R.
	1.559		1.378			
⊼	1002.786	- 6.301	- 6.301		-6.301	
	7.860		7.679			
T.P.	994.926				994.915	T.P. Set Bt. Spk. W. edge R.D.
	+ 0.018		0.150			
⊼	994.972	- 9.330	- 9.331		-9.330	
	- 9.378		9.481			
T.P.	985.596				985.585	T.P. Bt. Spk. W. edge Rd.

FORM 353 1M 8-45

PLEASE RETURN TO
LOS ANGELES COUNTY SURVEYOR
700 HALL OF RECORDS

NOTE: ANY ADDITIONS OR CHANGES ON THIS SHEET MUST BE MADE OR CIRCLED IN RED INK, WITH DATE AND NAME OF PERSON MAKING CHANGE.

Do not extend notes this side of this line.

B. M.	1ST RUN	DIFF.	2ND RUN	3RD RUN	ADJ. ELEV.	DESCRIPTION
T.P.	985.596				985.585	T.P.
+	3.277		3.113			
π	988.873	-2.820	-2.820		-2.820	
−	6.097		5.933		982.740	
L.V. 19	982.776				~~982.765~~	L.V. 19 SAN DIMAS AVE. + 5th ST. S.W. Cor. Set Bt. Spk. in [illegible] 5' S. of S. end C.R.
+	8.571		8.442			
π	991.347	+6.900	+6.900		+6.900	
−	1.671		1.542			
T.P.	989.676				989.665	T.P. Bt. Spk. N. edge Rd.
+	6.459		6.299	6.218		
π	996.135	+4.091	+4.097	+4.093	+4.094	
−	2.368		2.202	2.125		
T.P.	993.767				993.759	T.P. Bt. Spk. N. edge Rd.
+	4.727		4.542			
π	998.494	-0.098	-0.100		-0.099	
−	4.825		4.642		993.633	
L.V. 20	993.669				~~993.660~~	L.V. 20 IGLESIA ST + 5th ST. S.W. Cor. Set Bt. Spk. in ch. 10 [illegible] E. End of ch.
+	2.937		2.832			
π	996.606	-3.752	-3.755		-3.754	
−	6.689		6.587			
T.P.	989.917				989.906	T.P. Bt. Spk. E. edge C.
+	2.419		2.307			
π	992.336	-8.949	-8.949		-8.949	
−	11.368		11.256		980.921	
L.V. 21	980.968				~~980.957~~	L.V. 21 (RD #2) Chis(+) in top of [illegible] conc. Standpipe. 45' S. + 20 [illegible] of ℄ Inter. of 4th ST + Igl[illegible] AVE. Elev. 981.145 Per L.Q. 63[illegible]
+	2.377		2.228			
π	983.345	-4.765	-4.763		-4.764	
−	7.142		6.991			
T.P.	976.203				976.193	T.P. Bt. Spk. E. edge Rd.

NOTES RED. _____ JOB NO. 1175 SURVEY OF SAN DIMAS SEWER DIST.
DATE _____ SURVEY BY H. F. NAUMANN
NOTES CHKD. _____ NOTES BY H.F.N. DATE 11-46
DATE _____ INDEXED [illegible] DATE [illegible]

F.B. 1336 PG. 17

FORM 353 1M 8-45

PLEASE RETURN TO
LOS ANGELES COUNTY SURVEYOR
700 HALL OF RECORDS

NOTE: ANY ADDITIONS OR CHANGES ON THIS SHEET MUST BE MADE OR CIRCLED IN RED INK, WITH DATE AND NAME OF PERSON MAKING CHANGE.

Do not extend notes this side of this line.

NOTES RED. DATE
NOTES CHKD. DATE

F.B. 231 Pg. 18
JOB NO. 1175 SURVEY OF SAN DIMAS SEWER DIST.
SURVEY BY H. E. NAUMANN
NOTES BY M.N. DATE 11-46
INDEXED A. C. Johnson DATE APR 14 48

B. M.	1ST RUN	DIFF.	2ND RUN	3RD RUN	ADJ. ELEV.	DESCRIPTION
T.P.	976.203				976.193	T.P.
+	3.531		3.385			
⊼	979.734	-1.760	-1.762		-1.761	
-	5.291		5.147		974.402	
L.V. 22	974.443				~~974.432~~	L.V. 22 Iglesia St. + 3rd St. S.W. Cor. Bt. Spk. in cb. 5' S. of S. end C.R.
+	4.842		4.740			
⊼	979.285	+0.061	+0.060		+0.060	
-	4.781		4.680		974.461	
RD 22A	974.504				~~974.442~~	RD 22A L & T center C.R. S.W. Cor. 3rd St. & Iglesia St. elev. 974.755 per B.C. 440-3.
+	3.397		3.297			
⊼	977.903	-2.383	-2.383		-2.383	
-	5.782		5.680			
T.P.	972.121				972.109	T.P. Set Bt. Spk. E. edge Rd.
+	3.702		3.600			
⊼	975.823	-1.975	-1.978		-1.978	
-	5.680		5.578		970.099	
L.V. 23	970.143				~~970.131~~	L.V. 23 Iglesia St. + 2nd St. N.W. Cor. Bt. Spk. in curb 5' W. of W. end of C.R.
+	4.379		4.250			
⊼	974.522	-1.811	-1.812		-1.811	
-	6.190		6.062			
T.P.	968.332				968.320	T.P. Set Bt. Spk. E. edge Rd.
+	4.004		3.845			
⊼	972.336	-2.075	-2.075		-2.075	
-	6.079		5.920		966.212	
L.V. 24	966.257				~~966.245~~	L.V. 24 Iglesia St. + 1st St. N.W. Cor. Bt. Spk. 5' W. of W. end of C.R.
+	4.299		4.180			
⊼	970.556	-1.325	-1.329		-1.327	
-	5.624		5.509			
T.P.	964.932				964.918	T.P. Set Bt. Spk. E. edge Rd.

FORM 353 1M 8-45

PLEASE RETURN TO
LOS ANGELES COUNTY SURVEYOR
700 HALL OF RECORDS

NOTE: ANY ADDITIONS OR CHANGES ON THIS SHEET MUST BE MADE OR CIRCLED IN RED INK, WITH DATE AND NAME OF PERSON MAKING CHANGE.

Do not extend notes this side of this line.

B. M.	1ST RUN	DIFF.	2ND RUN	3RD RUN	ADJ. ELEV.	DESCRIPTION
T.P.	964.932				964.918	
+	4.532		4.420			
⊼	969.464	-1.238	-1.238		-1.238	
-	5.770		5.658		963.646	L+N. in W. curb of Igle[illegible] St.
R.D. 28	963.694				~~963.680~~	R.D. 28 86' N. of ℄ of Bonita Av
+	4.651		4.506			elev. 963.883 per 200[illegible]
⊼	968.345	-0.261	-0.262		-0.262	
-	4.912		4.768		963.383	L+N in W. curb of Igle[illegible] St.
L.V. 25 (Rd 27)	963.433				~~963.418~~	L.V. 25 67' N. of ℄ Bonita Ave.
+	3.738		3.507			(Rd 27) elev. 963.622 per BA 2[illegible]
⊼	967.171	-2.304	-2.306		-2.305	
-	6.042		5.813			
T.P.	961.129				961.113	T.P. Set N.W. S. edge sidewalk
+	2.540		2.352			
⊼	963.669	-2.928	-2.930		-2.929	
-	5.468		5.282			
T.P.	958.201				958.184	T.P. Ct. Spk. in Palm tree [illegible]
+	2.250		2.108			
⊼	960.451	-4.821	-4.820		-4.821	
-	7.071		6.928			
T.P.	953.380				953.363	T.P. 1"x1" [illegible]
+	4.745		4.582			
⊼	958.125	-0.717	-0.718		-0.718	
-	5.462		5.300		952.607	
L.V. 8	952.663				~~952.645~~	L.V. 8 SEE PAGE 11 for descr[illegible]
+	4.370		4.108	4.041		
⊼	957.033	+1.9[illegible] RG	+1.948	+1.950	+1.949	
-	2.428		2.160	2.091	954.558	
U.S. 288	954.605				954.594	U.S. 288 SEE PAGE 11 for descr[illegible]

NOTES RED. _____ JOB NO. 1175 SURVEY OF SAN DIMAS SEWER DIST.
DATE _____ SURVEY BY H. F. NAUMANN
NOTES CHKD. _____ NOTES BY M.N. DATE 11/46
DATE _____ INDEXED [illegible] DATE APR 14 48

F.B. 1236 PG. 19

FORM 353 1M 8-45

PLEASE RETURN TO
LOS ANGELES COUNTY SURVEYOR
700 HALL OF RECORDS

NOTE: ANY ADDITIONS OR CHANGES ON THIS SHEET MUST BE MADE OR CIRCLED IN RED INK, WITH DATE AND NAME OF PERSON MAKING CHANGE.

Do not extend notes this side of this line.

F.B. 234 PG. 20 | JOB NO. 1175 SURVEY OF SAN DIMAS SEWER DIST. | SURVEY BY H. F. NAUMANN | NOTES BY H.E.N. DATE 12-26 | INDEXED C. Johnson DATE APR 14 48 | NOTES RED. DATE | NOTES CHKD. DATE

B. M.	1ST RUN	DIFF.	2ND RUN	3RD RUN	ADJ. ELEV.	DESCRIPTION
			CIRCUIT NO 3			
L.V. 3	922.868				922.856	L.V. 3 For description See pg. 8
+	5.060		4.899			
T	927.928	+2.260	+2.259		2.260	
-	2.800		2.640			
T.P.	925.128				925.116	T.P. Spk. in R.R. tie.
+	2.123		1.977			
T	927.259	-3.242	-3.241		3.243	
-	5.373		5.221			
					921.876	
L.V. 2	921.886				~~921.873~~	L.V. 2 For description See pg 7
+	6.020		6.000			
T	927.906	+3.770	+3.770		3.770	
-	2.250		2.230			
T.P.	925.656				925.643	T.P. Spk in R.R. tie.
+	6.758		6.671			
T	932.414	+3.100	+3.099		3.099	
-	3.458		3.572			
T.P.	928.956				928.742	T.P. Spk in R.R. tie
+	5.660		5.810			
T	934.616	+3.231	+3.230		3.231	
-	2.129		2.580			
T.P.	931.987				931.973	T.P. Spk. in R.R. tie.
+	6.191		6.049			
T	938.178	+2.120	+2.139		2.139	
-	4.051		3.910		934.118	
L.V. 32	934.127				~~934.112~~	L.V. 32 FIRST ST. + ACACIA ST. S.E. Con. Set Cement Nail stamped "RR." in conc. cb. 8' E. of E. end C.R.

FORM 353 1M 8-45

PLEASE RETURN TO
LOS ANGELES COUNTY SURVEYOR
700 HALL OF RECORDS

NOTE: ANY ADDITIONS OR CHANGES ON THIS SHEET MUST BE MADE OR CIRCLED IN RED INK, WITH DATE AND NAME OF PERSON MAKING CHANGE.

Do not extend notes this side of this line.

NOTES RED. _____ JOB NO. 1175 SURVEY OF SAN DIMAS SEWER DIST.
DATE _____ SURVEY BY H. F. NAUMANN F.B. 234 PG. 21
NOTES CHKD. _____ NOTES BY H.F.N. DATE 12-46
DATE _____ INDEXED C. J. [illegible] DATE APR 1 0 48

B. M.	1ST RUN	DIFF.	2ND RUN	3RD RUN	ADJ. ELEV.	DESCRIPTION
L.V. 32	931.127				~~934.112~~	L.V. 32
+	6.610		6.491		934.118	
T	940.737	+3.303	+3.300		+3.301	
-	3.307		3.191			
T.P.	937.430				937.413	T.P. Wire nail in S. side Rd.
+	5.958		5.838			
T	943.388	+1.089	+1.088		+1.088	
-	4.869		4.750			
T.P.	938.519				938.501	T.P. Wire nail in S. side Rd.
+	4.573		4.430			
T	943.091	+0.513	+0.542		+0.542	
-	4.029		3.888		939.050	
L.V. 33	939.062				~~939.043~~	L.V. 33 First St. + Cataract Ave. S.
+	10.623		10.470			Cor. Set 3/4" pipe w/ tag 9.2'
T	949.685	+7.735	+7.739		+7.737	in conc. sb. 6' E of E. curb
-	2.888		2.731			
T.P.	946.797				946.780	T.P. Wire nail in S. side P
+	6.562		6.439			
T	953.359	+3.195	+3.197		+3.196	
-	3.367		3.242		949.986	
L.V. 34	949.992				~~949.976~~	L.V. 34 First St + Monte Vista S.
+	5.625		5.520			N.W. Cor. Set Cement Plug 3'
T	955.617	+1.972	+1.923		+1.921	Ax. in conc. sb. 6' W. of W. c
-	3.703		3.620		951.908	c.l.
L.V. 35	951.914				~~951.897~~	L.V. 35 (El. 33) Ch. Spk. in north 5' N.
+	5.555		5.320			of Prop. Cor. S.W. Cor. Fir
T	957.469	+1.826	+1.829		+1.828	St. + Exchange Pl. Elev 952.10
-	3.709		3.491			Per B.C. 440/2
T.P.	953.760				953.745	T.P. Wire nail in S. side Co.

FORM 353 1M 8-45

PLEASE RETURN TO
LOS ANGELES COUNTY SURVEYOR
700 HALL OF RECORDS

NOTE: ANY ADDITIONS OR CHANGES ON THIS SHEET MUST BE MADE OR CIRCLED IN RED INK, WITH DATE AND NAME OF PERSON MAKING CHANGE.

Do not extend notes this side of this line.

B. M.	1ST RUN	DIFF.	2ND RUN	3RD RUN	ADJ. ELEV.	DESCRIPTION
T.P.	953.760				953.745	T.P.
+	7.080		6.917			
π	960.840	+2.820	+2.819		+2.820	
−	4.260		4.098		956.579	
L.V. 36	956.580				~~956.565~~	L.V. 36 FIRST ST + SAN DIMAS AVE
+	7.731		7.539			S.E. Cor. Set Cement Nail stamped
π	964.311	+4.711	+4.711		+4.711	"P.X" in conc. cb., 5' E. of E.
−	3.020		2.828			end C.R.
T.P.	961.291				961.276	T.P. Wire nail ~ S. side Rd.
+	6.837		6.730			
π	968.128	+4.919	+4.919		+4.919	
−	1.918		1.811		966.212	
L.V. 24	966.210				~~966.195~~	L.V. 24 IGLESIA ST + FIRST ST. N.W.
+	6.062		5.898			Cor. Bt. Spk. 5' W. of W. end C.R.
π	972.272	+1.944	+1.948		+1.946	Per Pg 18
−	4.118		3.950			
T.P.	968.154				968.141	T.P. Wire Nail W. side Rd.
+	6.175		5.970			
π	974.329	+1.940	+1.940		+1.940	
−	4.235		4.030		970.099	
L.V. 23	970.094				~~970.081~~	L.V. 23 IGLESIA ST. + SECOND ST.
						N.W. Cor. Bt. Spk. 5' W. of W.
						end C.R. Per Pg 18
				CIRCUIT No 2		
L.V. 24	966.257				966.212	L.V. 24 SEE Pg 18 for description
+	6.062		5.898			
π	972.319	+1.944	+1.948		+1.946	
−	4.118		3.950			
T.P.	968.201				968.158	T.P. Wire Nail W. side Rd.

NOTES RED. _____ DATE _____ NOTES CHKD. _____ DATE _____

JOB NO. 1175 SURVEY OF SAN DIMAS SEWER DIST.
SURVEY BY H. F. NAUMANN
NOTES BY H.F.N. DATE 12-46
INDEXED A. C. Johnson DATE APR 14 '48

F.B. 1236 PG. 22

FORM 353 1M 8-45

PLEASE RETURN TO
LOS ANGELES COUNTY SURVEYOR
700 HALL OF RECORDS

NOTE: ANY ADDITIONS OR CHANGES ON THIS SHEET MUST BE MADE OR CIRCLED IN RED INK, WITH DATE AND NAME OF PERSON MAKING CHANGE.

Do not extend notes this side of this line.

B. M.	1ST RUN	DIFF.	2ND RUN	3RD RUN	ADJ. ELEV.	DESCRIPTION
T. P.	968.201				968.158	T. P.
+	6.175		5.970			
π	974.376	+1.940	+1.940		+1.940	
−	4.235		4.030		970.099	
L.V. 23	970.141				~~970.098~~	L.V. 23 See Pg. 18 for [illegible]
+	3.007		2.850			
π	973.148	-4.261	-4.261		-4.261	
−	7.268		7.111			
T. P.	965.880				965.837	T. P. Wire Nail [illegible]
+	2.123		1.911			
π	968.003	-3.658	-3.659		-3.659	
−	5.78[illegible]		5.570		962.177	
L.V. 37	962.222				962.178	L.V. 37 Second St + San Dimas
+	5.644		5.560			S.E. Cor. [illegible]
π	967.866	+1.114	+1.114		+1.114	[illegible] S. of S. [illegible]
−	4.530		4.446		963.291	
Rd. 40 A	963.336				~~963.292~~	Rd 40 A L.+T. M.C.R. N.W. Cor. [illegible]
+	1.661		1.511			St + San Dimas Ave
π	964.997	-5.024	-5.028		-5.026	Elev. 963.490 Per B.C. 44 [illegible]
−	6.685		6.539			
T. P.	958.312				958.266	T. P. Wire Nail + S. side Rd.
+	3.400		3.265			
π	961.712	-2.967	-2.971		-2.969	
−	6.367		6.236		955.296	
L.V. 38	955.345				~~955.297~~	L.V. 38 (Rd. 39) Ct. Sp. L.W. and C.R. [illegible]
+	2.143		1.988			Cor 2d. St + Depot (Mont
π	957.488	-6.170	-6.171		-6.170	Vista Ave.) Elev. 955.485
−	8.313		8.159			Per B.C. 44 [illegible]
T. P.	949.175				949.127	T. P. Wire nail + S. side Rd.

NOTES RED. _____ JOB NO. 1175 SURVEY OF SAN DIMAS SEWER DIST.
DATE _____ SURVEY BY H. F. NAUMANN
NOTES CHKD. _____ NOTES BY H.F.N. DATE 12-16
DATE _____ INDEXED [illegible] DATE [illegible]

F.B. 1236 PG. 23

FORM 353 1M 8-45

PLEASE RETURN TO
LOS ANGELES COUNTY SURVEYOR
700 HALL OF RECORDS

NOTE: ANY ADDITIONS OR CHANGES ON THIS SHEET MUST BE MADE OR CIRCLED IN RED INK, WITH DATE AND NAME OF PERSON MAKING CHANGE.

Do not extend notes this side of this line.

B. M.	1ST RUN	DIFF.	2ND RUN	3RD RUN	ADJ. ELEV.	DESCRIPTION
T.P.	949.175				949.127	
+	3.751		3.549			
⊼	952.926	-0.879	-0.880		-0.880	
-	4.630		4429		948.244	Second St. & Cataract Ave. N.E. Cor. Cement nail (stamped "PK") in curb 5' E. of E. end of C.R.
L.V. 39	948.296				~~948.247~~	L.V. 39
+	3.175		3.068			
⊼	951.471	-4.047	-4.049		-4.048	
-	7.222		7.117			
T.P.	944.249				944.199	T.P. Wire nail ~ S. side Rd.
+	2.669		2.520	2.467		
⊼	946.918	-3.880	-3.872	-3.873	-3.873	
-	6.549		6.392	6.340		
T.P.	940.369				940.326	T.P. Wire nail ~ S. side Rd.
+	3.731		3.531			
⊼	944.100	-3.068	-3.069		-3.068	
-	6.799		6.600		937.254	Second St. & Acacia St. S.W. Cor. Found ct. sph. in S. end of C.R.
L.V. 40	937.301				~~937.258~~	L.V. 40
+	2.746		2.577			
⊼	940.047	-4.544	-4.544		-4.544	
-	7.290		7.121			
T.P.	932.757				932.714	T.P. Wire nail ~ N. side Rd.
+	0.998		0.815			
⊼	933.755	-7.180	-7.180		-7.180	
-	8.178		7.995		925.530	L&T. S.W. cor. Ret. wall @ N.E. cor. Second St. & Eucalyptus St. (Euc'a Ave.) elev. 925.680 per B.C. 440-2
L.V. 28	925.577				~~925.534~~	L.V. 28 (RD 8B)
+	4.116		3.849	4.018		
⊼	929.693	-4.386	-4.399	-4.397	-4.398	
-	8.502		8.248	8.415		
T.P.	921.191				921.136	T.P. Set 1x1 ~ W. of Rd.

NOTES RED. _____ DATE _____
NOTES CHKD. _____ DATE _____

JOB NO. 1175 SURVEY OF SAN DIMAS SEWER DIST.
SURVEY BY H. F. NAUMANN
NOTES BY M.N. DATE 12-46
INDEXED A. C. Johnson DATE APR 14 '48

F.B. 1236 PG. 24

FORM 353 1M 8-45

PLEASE RETURN TO
LOS ANGELES COUNTY SURVEYOR
700 HALL OF RECORDS

NOTE: ANY ADDITIONS OR CHANGES ON THIS SHEET MUST BE MADE OR CIRCLED IN RED INK, WITH DATE AND NAME OF PERSON MAKING CHANGE.

Do not extend notes this side of this line.

B. M.	1ST RUN	DIFF.	2ND RUN	3RD RUN	ADJ. ELEV.	DESCRIPTION
T.P.	921.191				921.136	
+	4.592		4.409			
π	925.783	-1.181	-1.181		-1.181	
-	5.773		5.590			
T.P.	920.010				919.955	T.P. Set 1x1 in N. side Buy [illegible]
+	2.445		2.291			
π	922.455	-2.085	-2.088		-2.087	
-	4.530		4.379		917.863	
L.V.1	917.925				~~917.868~~	L.V.1 For description See pg. 7
+	2.850		2.661			
π	920.775	-1.031	-1.030		-1.030	
-	3.881		3.691			
T.P.	916.894				916.838	T.P. 1x1 in Field
+	6.368		6.161			
π	923.262	+2.876	+2.877		+2.877	
-	3.492		3.284		919.716	
L.V.9	919.770				~~919.715~~	L.V.9 For description See pg. 12
			Circuit No 5			
L.V.1	917.887				917.863	L.V. SEE Pg 7 for description
+	2.850		2.661			
π	920.737	-1.031	-1.030		-1.031	
-	3.881		3.691			
T.P.	916.856				916.832	T.P. 1x1 in field
+	6.368		6.161			
π	923.224	+2.876	+2.877		+2.877	
-	3.492		3.284		919.716	
L.V.9	919.732				~~919.709~~	L.V.9 SEE Pg 12 for description

NOTES RED. _____ JOB NO. 1175 SURVEY OF SAN DIMAS SEWER DIST.
DATE _____ SURVEY BY H. F. NAUMANN
NOTES CHKD. _____ NOTES BY M. N. DATE 12-46
DATE _____ INDEXED [illegible] DATE APR 14 '48

F.B. 1226 PG. 25

FORM 353 1M 8-45

PLEASE RETURN TO
LOS ANGELES COUNTY SURVEYOR
700 HALL OF RECORDS

NOTE: ANY ADDITIONS OR CHANGES ON THIS SHEET MUST BE MADE OR CIRCLED IN RED INK. WITH DATE AND NAME OF PERSON MAKING CHANGE.

Do not extend notes this side of this line.

B. M.	1ST RUN	DIFF.	2ND RUN	3RD RUN	ADJ. ELEV.	DESCRIPTION
L.V. 9	919.732				~~919.709~~	L.V. 9
+	7.708		7.579		919.716	
π	927.440	+6.157	+6.158		+6.158	
−	1.551		1.421			
T.P.	925.889				925.867	T.P. Spk. N. side Rd.
+	8.547		8.429			
π	934.436	+7.786	+7.787		+7.786	
−	0.761		0.642		933.661	
L.V. 29	933.675				~~933.653~~	L.V. 29 THIRD ST & EUCLA AVE. N.W. Cor. Set Cement Nail stamped "P.K." in conc. cb. 10' W. of W. end C.R.
+	5.710		5.505			
π	939.385	+1.227	+1.223		+1.225	
−	4.483		4.282			
T.P.	934.902				934.878	T.P. Spk. N. edge Rd.
+	6.492		6.560	6.590		
π	941.394	+6.403	+6.410	+6.406	+6.406	
−	0.089		0.150	0.184		
T.P.	941.305				941.284	T.P. Spk. S. edge Rd.
+	6.007		5.907			
π	947.312	+2.519	+2.519		+2.519	
−	3.488		3.388		43.812	
L.V. 41	943.824				~~943.803~~	L.V. 41 THIRD ST + ACACIA ST. N.E. Cor. Fd. ct. Spk in N. end of C.R.
+	7.790		7.548	7.679		
π	951.614	+R.230	+6.238	+6.236	+6.237	
−	1.560		1.310	1.443		
T.P.	950.054				950.040	T.P. Spk. N. edge Rd.
+	7.075		6.910			
π	957.129	+4.633	+4.632		+4.633	
−	2.442		2.278		954.683	
L.V. 42	954.687				~~954.673~~	L.V. 42 THIRD ST + CATARACT AVE N.W. Cor. Fd ct. Spk. in N. end of C.R.

NOTES RED. ____ DATE ____ NOTES CHKD. ____ DATE ____

JOB NO. 1175 SURVEY OF SAN DIMAS SEWER DIST.
SURVEY BY H. F. NAUMANN
NOTES BY H.F.N. DATE 12-46
INDEXED A. C. Johnson DATE APR 14 '48

F.B. 1236 PG. 26

FORM 353 1M 8-45

PLEASE RETURN TO
LOS ANGELES COUNTY SURVEYOR
700 HALL OF RECORDS

NOTE: ANY ADDITIONS OR CHANGES ON THIS SHEET MUST BE MADE OR CIRCLED IN RED INK, WITH DATE AND NAME OF PERSON MAKING CHANGE.

Do not extend notes this side of this line.

B. M.	1ST RUN	DIFF.	2ND RUN	3RD RUN	ADJ. ELEV.	DESCRIPTION
L.V. 12	954.667				~~954.673~~	
+	6.120		5.593	5.500	954.683	
π	960.807	+2.040	+2.035	+2.040	+2.040	
−	4.080		3.558	3.460		
T.P.	956.727				956.713	
+	5.5[illegible]		5.410			
π	962.255	+0.290	+0.2[illegible]		+0.290	T.P. Spk. N. edge Rd.
−	5.238		5.120			
T.P.	957.017				957.003	
+	5.219		5.008			
π	962.236	+1.009	+1.009		+1.009	
−	4.210		3.999		958.024	
L.V. 13	958.026				~~958.012~~	L.V. 13 THIRD ST. & MONTE VISTA [illegible]
+	4.163		3.991			N.E. Cor. Set Cement Nail
π	962.189	−1.016	−1.012		−1.014	Stamped P.R. in conc. [illegible]
−	5.[illegible]79		5.00[illegible]		957.010	N. of N. end C.R.
Rd. 12 A	957.010				~~956.998~~	Rd. 12 A L.T. Center C.R. S.E. Cor. [illegible]
+	6.[illegible]		6.[illegible]			ST. & DEPOT (Monte Vist[illegible]
π	963.500	+4.139	+4.139		+4.139	Elev. 957.190 Per B.C. [illegible]
−	2.35[illegible]		2.122			(cb. appears to have moved)
T.P.	961.1[illegible]				961.137	T.P. [illegible]
+	9.530		9.[illegible]10	9.[illegible]		
π	970.679	+7.157	+7.150	+7.155	+7.156	
−	2.373		2.160	2.088	968.305	
L.V. 14	968.302				~~968.293~~	L.V. 14 THIRD ST. & SAN DIMAS [illegible]
+	5.98[illegible]		5.840			S.E. Cor. Set Cement Nail
π	974.287	+2.372	+2.372		+2.372	Stamped P.R. in conc. cb. [illegible]
−	3.609		3.468			of E. end C.R.
T.P.	970.678				970.665	T.P. Spk. S. edge Rd.

NOTES RED. _____ JOB NO. 1175 SURVEY OF SAN DIMAS SEWER DIST.
DATE _____ SURVEY BY H. F. NAUMANN
NOTES CHKD. _____ NOTES BY H.F.N. DATE 12-4[illegible]
DATE _____ INDEXED [illegible] DATE APR 14 '48

F.B. 1236 PG. 77

FORM 353 1M 8-45

PLEASE RETURN TO
LOS ANGELES COUNTY SURVEYOR
700 HALL OF RECORDS

NOTE: ANY ADDITIONS OR CHANGES ON THIS SHEET MUST BE MADE OR CIRCLED IN RED INK, WITH DATE AND NAME OF PERSON MAKING CHANGE.

Do not extend notes this side of this line.

NOTES RED _____ DATE _____ NOTES CHKD. _____ DATE _____

JOB NO. 1175 SURVEY OF SAN DIMAS SEWER DIST.
SURVEY BY H. F. NAUMANN
NOTES BY H.F.N. DATE 12-26
INDEXED C. Jenkins DATE APR 14 '48

F.B. 1236 Pg. 28

B. M.	1ST RUN	DIFF.	2ND RUN	3RD RUN	ADJ. ELEV.	DESCRIPTION
T.P.	970.678				770.665	T.P.
+	7.023		6.893			
T	977.741	+3.723	+3.723		3.723	
-	3.310		3.170		774.402	
L.V. 22	974.401				~~774.388~~	L.V. 22 SEE Pg 18 For descriptions
+	7.250		7.112			
T	981.651	+4.452	+4.453		4.452	
-	2.798		2.659			
T.P.	978.853				778.840	T.P. Sp.L. E. edge Rd.
+	5.150		5.330			
T	984.303	+2.068	+2.068		2.068	
-	3.382		3.262		780.921	
L.V. 21	980.921				~~780.908~~	L.V. 21 SEE Pg. 17 For description
			CIRCUIT No 6			
L.V. 22	974.443				974.402	L.V. 22 SEE Pg 18 For descriptions
+	7.250		7.112			
T	981.693	+4.452	+4.453		4.453	
-	2.798		2.659			
T.P.	978.895				778.855	T.P. Sp.L. E. edge Rd.
+	5.150		5.330			
T	984.345	+2.068	+2.068		2.068	
-	3.382		3.262		780.921	
L.V. 21	980.963				~~780.923~~	L.V. 21 SEE Pg 17 For description
+	3.380		3.250			
T	984.343	-3.101	-3.102		-3.102	
-	6.481		6.352			
T.P.	977.862				777.821	T.P. Sp.L N. edge Rd.

FORM 353 1M 8-45

PLEASE RETURN TO
LOS ANGELES COUNTY SURVEYOR
700 HALL OF RECORDS

NOTE: ANY ADDITIONS OR CHANGES ON THIS SHEET MUST BE MADE OR CIRCLED IN RED INK, WITH DATE AND NAME OF PERSON MAKING CHANGE.

Do not extend notes this side of this line.

NOTES RED. DATE
NOTES CHKD. DATE
INDEXED DATE

JOB NO. 1175 SURVEY OF SAN DIMAS SEWER DIST.
SURVEY BY H. F. NAUMANN DATE 12-16
NOTES BY N. F. N. DATE 4-14-48

F.B. 1236 PG. 29

B. M.	1ST RUN	DIFF.	2ND RUN	3RD RUN	ADJ. ELEV.	DESCRIPTION
T.P.	977.862				977.821	T.P. Spk. N. edge Rd.
+	1.879		1.689			
⊼	979.741	- 4.933	-1.935		- 4.934	
-	6.812		6.624			
T.P.	972.929				972.887	T.P. Spk. N. edge Rd.
+	3.638		3.412			
⊼	976.567	- 1.665	-1.669		-1.667	
-	5.303		5.081		971.217	L & N Co's No. B.C.R. 6 [illegible]
L.V. 45	971.264				~~971.220~~	L.V. 45 (RD #1) Cor. 4th & San Dimas [illegible]
+	1.258		1.042	1.198		elev. 981.435 per LA Co. [illegible]
⊼	972.522	- 4.844	-4.851	-4.844	-4.844	
-	6.102		5.773	6.042		
T.P.	966.420				966.276	T.P. Spk. S. edge Rd.
+	4.408		4.278			
⊼	970.828	- 0.506	- 0.504		-0.505	
-	4.914		4.782			
T.P.	965.914				965.871	
+	4.911		4.611			
⊼	970.725	- 0.401	- 0.400		-0.401	
-	5.212		5.011		965.464	Fourth St. & Monte Vista [illegible]
L.V. 46	965.513				~~965.470~~	L.V. 46 S.E. cor. Found ct. spk. in
+	7.190		7.048			So. end of C.R.
⊼	972.703	+ 2.122	+ 2.126		+2.124	
-	5.068		4.924			
T.P.	967.635				967.594	T.P. Spk. S. edge Rd.
+	5.470		5.302			
⊼	973.105	+ 1.978	+ 1.977		+1.977	
-	3.442		3.325		969.564	Fourth St. & Cornwall Ave. [illegible]
L.V. 47	969.613				~~969.571~~	L.V. 47 Cor. Found ct. spk. [illegible] of C.R.

FORM 353 1M 8-45

PLEASE RETURN TO
LOS ANGELES COUNTY SURVEYOR
700 HALL OF RECORDS

NOTE: ANY ADDITIONS OR CHANGES ON THIS SHEET MUST BE MADE OR CIRCLED IN RED INK, WITH DATE AND NAME OF PERSON MAKING CHANGE.

Do not extend notes this side of this line.

B. M.	1ST RUN	DIFF.	2ND RUN	3RD RUN	ADJ. ELEV.	DESCRIPTION
L.V. 47	969.613				~~969.571~~	
+	3.375		3.310		969.564	
⊼	972.988	-2.155	-2.154		-2.155	
-	5.530		5.464			
T.P.	967.458				967.416	T.P. 1x1 N. edge Rd
+	1.028		0.960			
⊼	968.486	-5.994	-5.994		-5.994	
-	7.022		6.954			
T.P.	961.464				961.422	T.P. 1x1 N. edge Rd.
+	2.808		2.747			
⊼	964.272	-3.161	-3.161		-3.161	
-	5.969		5.908		58.251	Fourth St. & Acacia St. N.W.
L.V. 31	958.303				~~958.261~~	L.V. 31 cor. St. Spk. in curb 10' W
+	1.517		1.368			of W. end of C.R.
⊼	959.820	-6.823	-6.822		-6.823	
-	8.340		8.190			
T.P.	951.480				951.438	T.P. Spk. So. edge Rd
+	3.067		2.873			
⊼	954.547	-2.323	-2.327		-2.325	
-	5.390		5.200			
T.P.	949.157				949.113	T.P. Spk. center Rd.
+	4.392		4.263			
⊼	953.549	-0.537	-0.537		-0.537	
-	4.929		4.800		948.564	Fourth St. & Eucla Ave. N.W.
L.V. 30	948.620				~~948.576~~	L.V. 30 cor. Cement Nail (stamped
+	1.130		1.047			"PK") in curb 5' N. of N.
⊼	949.750	-7.659	-7.656		-7.658	end of C.R.
-	8.789		8.703			
T.P.	940.961				940.918	T.P. Spk. N. edge Rd.

NOTES RED. _____ DATE _____
NOTES CHKD. _____ DATE _____

JOB NO. 1175 SURVEY OF SAN DIMAS SEWER DIST.
SURVEY BY H. F. NAUMANN
NOTES BY M.N. DATE 12-46
INDEXED A. C. Johnson DATE APR 14 '48

F.B. 1236 PG. 30

FORM 353 1M 8-45

PLEASE RETURN TO
LOS ANGELES COUNTY SURVEYOR
700 HALL OF RECORDS

NOTE: ANY ADDITIONS OR CHANGES ON THIS SHEET MUST BE MADE OR CIRCLED IN RED INK, WITH DATE AND NAME OF PERSON MAKING CHANGE.

Do not extend notes this side of this line.

B. M.	1ST RUN	DIFF.	2ND RUN	3RD RUN	ADJ. ELEV.	DESCRIPTION
T.P.	940.961				940.918	
-	1.760		1.712	1.521		
⊼	942.7[illegible]	-7.101	-7.107	-7.108	-7.107	
	8.861		8.819	8.629		
T.P.	933.860				933.811	T.P. Spk. N. edge Rd.
+	2.172		2.041			
⊼	936.032	-6.918	-6.918		-6.918	
-	9.090		8.959		926.878	-.015
L.V. 10	926.942				~~926.893~~	L.V. 10 For description see pg. 2
+	0.355		0.416			
⊼	927.297	-6.656	-6.656		-6.656	
-	7.011		7.072			
T.P.	920.286				920.237	T.P. Spk. N. edge [illegible]
+	4.212		4.100			
⊼	924.498	-0.505	0.502		-0.503	
-	4.717		4.602		919.716	
L.V. 9	919.781				~~[illegible]~~	L.V. 9 For description see pg. 2
				Circuit No. 7		
L.V. 3	922.868				922.856	L.V. 32 For description see pg. 1
+	3.899		3.757			
⊼	926.767	-2.191	-2.193		-2.192	
-	6.090		5.950			
T.P.	920.677				920.664	T.P. Spk. N. edge Rd.

NOTES RED. _____ JOB NO. 1175 SURVEY OF SAN DIMAS SEWER DIST.
DATE _____ SURVEY BY H. F. NAUMANN
NOTES CHKD. _____ NOTES BY M.N. DATE 12-46
DATE _____ INDEXED [illegible] DATE APR 14 '48

F.B. 1236 PG. 31

FORM 353 1M 8-45

PLEASE RETURN TO
LOS ANGELES COUNTY SURVEYOR
700 HALL OF RECORDS

NOTE: ANY ADDITIONS OR CHANGES ON THIS SHEET MUST BE MADE OR CIRCLED IN RED INK, WITH DATE AND NAME OF PERSON MAKING CHANGE.

Do not extend notes this side of this line.

F.B. 1236 Pg. 32

JOB NO. 1175 SURVEY OF SAN DIMAS SEWER DIST.
SURVEY BY H. F. NAUMANN
NOTES BY M.N. DATE 12-46
INDEXED C. Johnson DATE APR 14 '48
NOTES RED. DATE
NOTES CHKD. DATE

B. M.	1ST RUN	DIFF.	2ND RUN	3RD RUN	ADJ. ELEV.	DESCRIPTION
T.P.	920.677				920.664	
+	6.369		6.161			
✕	927.046	3.132	3.131		+3.132	
-	3.237		3.030			
T.P.	923.809				923.796	T.P. Spk. N. edge Rd.
-	6.770		6.638			
✕	930.579	4.539	4.539		+4.539	
-	2.231		2.099		928.334	
L.V.4	928.348				~~928.335~~	L.V.4 For description see pg. 4
+	1.850		1.692			
✕	930.198	5.352	5.356		-5.354	
-	7.202		7.048			
T.P.	922.996				922.981	T.P. Spk. W. edge Rd.
+	2.807		2.722			
✕	925.803	3.283	3.816		-3.885	
-	6.690		6.605			
T.P.	919.113				919.096	T.P. Spk. W. edge Rd.
+	4.181		4.021			
✕	923.294	0.535	0.382		+0.382	
-	3.798		3.639			
T.P.	919.496				919.478	T.P. Set in Field
+	2.420		2.271			
✕	921.916	1.060	1.060		-1.060	
-	9.450		9.331			
T.P.	912.466				912.418	T.P. Set in Field
+	2.580		2.577			
✕	915.266	2.410	2.406		-2.408	
-	5.240		4.985		~~910.858~~	910.012 640'± So. of the N. R/W of Base Line Ave.
L.V.4B	910.026				~~910.010~~	L.V.4B 4535'± W. of the W. R/W of Alameda St. Set cement nail & tag stamped "R.E. 5802" in conc. walk at N.W. cor. of Patio of dome bldg.

FORM 353 1M 8-45

PLEASE RETURN TO
LOS ANGELES COUNTY SURVEYOR
700 HALL OF RECORDS

NOTE: ANY ADDITIONS OR CHANGES ON THIS SHEET MUST BE MADE OR CIRCLED IN RED INK. WITH DATE AND NAME OF PERSON MAKING CHANGE.

Do not extend notes this side of this line.

B. M.	1ST RUN	DIFF.	2ND RUN	3RD RUN	ADJ. ELEV.	DESCRIPTION
L.V.48	910.026				~~910.010~~	910.012
+	3.922		3.959		~~910.008~~	
⊼	913.948	-4.520	-4.517		-4.519	
-	8.442		8.476			
T.P.	905.506				905.491	T.P. 1x1 in Field.
+	1.087		1.020			
⊼	906.593	-6.184	-6.187		-6.185	
-	7.271		7.207			
T.P.	899.322				899.306	T.P. 1x1 in Field
+	2.281		2.349			
⊼	901.603	-8.274	-8.272		-8.273	
-	10.555		10.621			
T.P.	891.048				891.033	T.P. 1x1 in Field.
+	11.365		11.428			
⊼	902.413	+10.894	+10.893		+10.894	
-	0.471		0.535			
T.P.	901.942				901.927	T.P. 1x1 in Field.
+	6.450		6.269			
⊼	908.392	+2.271	+2.269		+2.270	
-	4.179		4.000			
T.P.	904.213				904.197	T.P. Spk. N. edge Rd.
+	4.238		4.012			
⊼	908.451	+1.189	+1.188		+1.189	
-	3.049		2.824		~~905.382~~	905.390 Cienega Ave. & Eucla[illegible]
L.V.49	905.402				~~905.386~~	L.V.49 N.W. cor. Set ct. spk. in [illegible]
+	7.175		7.039			side of splice pole [illegible]
⊼	912.577	+5.375	+5.379		+5.377	pole = G 1974Y 20' [illegible]
-	1.800		1.660			W. of inter.
T.P.	910.777				910.763	T.P. 1x1 N. edge Rd.

NOTES RED. JOB NO. 1175 SURVEY OF SAN DIMAS SEWER DIST.
DATE SURVEY BY H. F. NAUMANN
NOTES CHKD. NOTES BY M. N. DATE 12-46
DATE INDEXED A. C. Johnson DATE APR 14 '48

F.B. 1234 PG. 33

FORM 353 1M 8-45

PLEASE RETURN TO
LOS ANGELES COUNTY SURVEYOR
700 HALL OF RECORDS

NOTE: ANY ADDITIONS OR CHANGES ON THIS SHEET MUST BE MADE OR CIRCLED IN RED INK, WITH DATE AND NAME OF PERSON MAKING CHANGE.

Do not extend notes this side of this line.

B. M.	1ST RUN	DIFF.	2ND RUN	3RD RUN	ADJ. ELEV.	DESCRIPTION
T.P.	910.777				910.763	
+	7.771		7.603			
⊼	918.548	+5.280	+5.282		+5.281	
-	2.491		2.321			
T.P.	916.057				916.044	T.P. 1x1 N. edge Rd.
+	6.081		6.040			
⊼	922.138	+4.161	+4.160		+4.161	
-	1.920		1.880		~~920.200~~	920.210 Cienega Ave. (So. side) &
L.V. 50	920.218				~~920.205~~	L.V. 50 Acacia St. 12' W. & 25' So.
+	2.800		2.850			of ℄ Int. Stud bolt in
⊼	923.018	-1.541	-1.541		-1.541	N.W. cor. of conc. weir box
-	4.341		4.391			
T.P.	918.677				918.664	T.P. Spk. E. edge Rd.
+	5.727		5.540			
⊼	924.404	+1.857	+1.858		+1.857	
-	3.870		3.682			
T.P.	920.534				920.521	T.P. 1x1 E. edge Rd.
+	2.699		2.874			
⊼	923.233	+1.432	+1.433		+1.432	
-	1.267		1.441		~~921.947~~	921.959 740'± So. of the ℄ of Bonita
L.V. 51	921.966				~~921.953~~	L.V. 51 Ave. & 40'± E. of the ℄ of
+	7.881		7.611			Acacia St. Set cement nail
⊼	929.847	+5.131	+5.130		+5.130	(stamped "PK") in retaining
-	2.750		2.481			wall @ S.W. prop. cor. of
T.P.	927.097				927.083	T.P. school.
+	5.790		5.650			
⊼	932.887	+2.040	+2.040		+2.040	1x1 center Rd.
-	3.750		3.610			
T.P.	929.137				929.123	T.P. 1x1 S. edge Rd.

NOTES RED. ____ DATE ____ NOTES CHKD. ____ DATE ____

JOB NO. 1175 SURVEY OF SAN DIMAS SEWER DIST.
SURVEY BY H. F. NAUMANN DATE 12-46
NOTES BY M.N. DATE APR 14 '48
INDEXED A. C. Johnson

F.B. 1236 PG. 34

FORM 353 1M 8-45

PLEASE RETURN TO
LOS ANGELES COUNTY SURVEYOR
700 HALL OF RECORDS

NOTE: ANY ADDITIONS OR CHANGES ON THIS SHEET MUST BE MADE OR CIRCLED IN RED INK, WITH DATE AND NAME OF PERSON MAKING CHANGE.

Do not extend notes this side of this line.

NOTES RED. DATE
NOTES CHKD. DATE
INDEXED DATE

JOB NO. SURVEY OF SAN DIMAS SEWER DIST.
SURVEY BY H. F. NAUMANN
NOTES BY DATE 12-46
DATE 1-48

F.B. 123 PG. 35

B. M.	1ST RUN	DIFF.	2ND RUN	3RD RUN	ADJ. ELEV.	DESCRIPTION
T.P.	929.137				929.123	
+	4.091		3.951			
=	933.228	-0.182	-0.181		-0.181	
-	4.273		4.132		~~928.934~~ 928.950	Cataract Ave. + Comm...
L.V. 52	928.955				~~928.942~~ L.V. 52	St. V.W. cor. Set Cement ...
+	6.351		6.201			(Stamped "PK" in cucu...
=	935.306	+3.403	+3.401		+3.402	of the N. end of the ...
-	2.948		2.800			
T.P.	932.358				932.344	T.P. Spk. E. side R...
+	6.015		5.850			
=	938.376	+1.617	+1.617		+1.617	
-	4.407		4.233		~~933.953~~ 933.969	Cataract Ave. + Lyn...
L.V. 53	933.969				~~933.961~~ L.V. 53	Set Railroad Spike in end of ...
+	5.322		5.128			(Stamped PK) in ce...
=	939.291	+1.251	+1.248		+1.250	15' N. of the E of ...
-	4.071		3.880			Spk.
T.P.	935.220				935.211	T.P.
+	4.991		4.329			Spk. sewer M...
=	940.207	+1.270	+1.269		+1.269	
-	3.711		3.560			
T.P.	936.496				936.480	T.P. Spk. W. edge ...
+	6.242		6.375			
=	942.738	+2.812	+2.813		+2.812	
-	3.600		3.462		~~939.283~~ 939.301	Ct. Spk. W. end ...
L.V. 54	939.306				~~939.321~~ L.V. 54 (RD 294)	S.W. cor. R...
						Depot ...
						Vista Ave) el...
						938.345 Dat...
						410-4

FORM 353 1M 8-45

PLEASE RETURN TO
LOS ANGELES COUNTY SURVEYOR
700 HALL OF RECORDS

NOTE: ANY ADDITIONS OR CHANGES ON THIS SHEET MUST BE MADE OR CIRCLED IN RED INK, WITH DATE AND NAME OF PERSON MAKING CHANGE.

Do not extend notes this side of this line.

B. M.	1ST RUN	DIFF.	2ND RUN	3RD RUN	ADJ. ELEV.	DESCRIPTION
L.V. 54	939.306				~~939.292~~	939.301
+	2.980		2.810		~~939.283~~	
⊼	942.286	-3.489	[illegible]		3.490	
-	6.469		[illegible]		~~935.793~~	935.811
L.V. 55	935.817				~~935.802~~	L.V. 55
+	[illegible]		[illegible]			
⊼	[illegible]	[illegible]	[illegible]		-.004	
-	[illegible]		[illegible]		~~935.798~~	935.808
R.D. [illegible]	[illegible]				~~935.798~~	RD [illegible]
+	[illegible]					
⊼	[illegible]	-3.916	[illegible]		+3.909	
			[illegible]			
					939.707	
	[illegible]		[illegible]		3.606	
			[illegible]		~~943.303~~	943.323
[illegible]	[illegible]				~~943.313~~	
	[illegible]					
					1.960	
					~~945.262~~	945.284
[illegible]					~~945.273~~	
+	7.178		7.229			
⊼	952.466	+7.048	+7.047		7.048	
—	0.130		0.182		952.332	
					~~952.310~~	
L.V. 58	952.336				~~952.321~~	L.V. 58

[illegible] Set [illegible]

[illegible] Commercial St. Depot [illegible] Ave. Elev. [illegible] per [illegible] 440-4

[illegible] Set [illegible]

[illegible] Commercial St. [illegible] Ave. [illegible]

San Dimas Ave. E. Side + Railway Set Cement Nail (Stamped "P.K") in S.W. Cor. of Conc. base of Rwy. Wig-Wag. Signal

NOTES RED. DATE
NOTES CHKD. DATE

JOB NO. 1175 SURVEY OF SAN DIMAS SEWER DIST.
SURVEY BY H. F. NAUMANN
NOTES BY M.N. DATE 12-46
INDEXED A. C. Johnson DATE APR 14 '48

F.B. 1236 PG. 36

FORM 353 1M 8-45

PLEASE RETURN TO
LOS ANGELES COUNTY SURVEYOR
700 HALL OF RECORDS

NOTE: ANY ADDITIONS OR CHANGES ON THIS SHEET MUST BE MADE OR CIRCLED IN RED INK, WITH DATE AND NAME OF PERSON MAKING CHANGE.

Do not extend notes this side of this line.

NOTES RED. DATE
NOTES CHKD. DATE
INDEXED DATE

JOB NO. 1175 SURVEY OF SAN DIMAS SEWER DIST.
SURVEY BY H. F. NAUMANN
NOTES BY R.K.S. DATE 12-46
DATE APR 14 '48

F.B. 123 PG. 37

B. M.	1ST RUN	DIFF.	2ND RUN	3RD RUN	ADJ. ELEV.	DESCRIPTION
L.V. 58	952.336				~~952.321~~	
+	2.980		2.851		952.332	
⊼	955.316	-1.647	-1.647		-1.647	
-	4.627		4.498			
T.P.	950.689				950.674	T.P. Spk. So. Side Rd.
+	6.049		5.890	5.790		
⊼	956.738	+1.928	+1.922	+1.921	+1.921	
-	4.121		3.968	3.869	952.607 +.015	
L.V. 8	952.617				~~952.595~~	L.V. 8 See pg. 10 for description
+	4.303		4.124			
⊼	956.920	+1.948	+1.947		+1.948	
-	2.355		2.177		954.558 +.015	
U.S. 288	954.565				~~954.543~~	U.S. 288 See pg. 11 for description

Check Circuit
From — CATARACT AVE. AND Commercial St. North
To — CATARACT AVE AND 5th St. — Thence West to ACACIA St.

L.V. 52	928.955				928.950	L.V. 52 See pg. 35 for description
+	6.300		6.189			
⊼	935.255	+3.369	+3.369		+3.369	
-	2.931		2.820			
T.P.	932.324				932.319	T.P. Spk. E. Side Rd.
+	5.962		5.822			
⊼	938.286	+1.653	+1.652		+1.653	
-	4.309		4.170		933.969	
L.V. 53	933.977				~~933.972~~	L.V. 53 See pg. 35 For description

FORM 353 1M 8-45

PLEASE RETURN TO
LOS ANGELES COUNTY SURVEYOR
700 HALL OF RECORDS

NOTE: ANY ADDITIONS OR CHANGES ON THIS SHEET MUST BE MADE OR CIRCLED IN RED INK, WITH DATE AND NAME OF PERSON MAKING CHANGE.

Do not extend notes this side of this line.

B. M.	1ST RUN	DIFF.	2ND RUN	3RD RUN	ADJ. ELEV.	DESCRIPTION
L.V. 53	933.977				~~933.972~~	L.V. 53 See pg. 35 for discription
+	6.835		6.679		933.969	
⊼	940.812	+ 3.944	+3.947		+ 3.946	
-	2.891		2.732			
T.P.	937.921				937.918	T.P. Spk. E. Side Rd.
+	5.501		5.362			
⊼	943.422	+ 1.477	+ 1.475		+1.476	
-	4.024		3.887		939.380	
L.V. 5	939.398				~~939.394~~	L.V. 5 See pg. 9 for discription
+	4.939		4.808			
⊼	944.337	- 0.561	- 0.562		-0.562	
-	5.500		5.370			
T.P.	938.837				938.832	T.P. Spk E. Side Rd.
+	3.990		3.890			
⊼	942.827	+ 0.219	+0.220		+0.220	
-	3.771		3.670		939.050	
L.V. 33	939.056				~~939.052~~	L.V. 33 See pg. 21 for discription
+	7.045		6.948	6.900		
⊼	946.101	+ 4.836	+4.830	+4.832	+4.831	
-	2.209		2.118	2.068		
T.P.	943.892				943.883	T.P. Spk. E. Side Rd.
+	7.361		7.222			
⊼	951.253	+ 4.360	+4.360		+4.360	
-	3.001		2.862		948.244	
L.V. 39	948.252				~~948.243~~	L.V. 39 See pg. 24 for discription
+	5.271		5.132			
⊼	953.523	+ 2.466	+2.464		+2.465	
-	2.805		2.668			
T.P.	950.718				950.708	T.P. Spk. Center Rd.

NOTES RED. _____ DATE _____
NOTES CHKD. _____ DATE _____

JOB NO. 1175 SURVEY OF SAN DIMAS SEWER DIST.
SURVEY BY H. F. NAUMANN
NOTES BY P.R.S. DATE 12-46
INDEXED A. C. Johnson DATE APR 14 '48

F.B. 1236 PG. 38

FORM 353 1M 8-45

PLEASE RETURN TO
LOS ANGELES COUNTY SURVEYOR
700 HALL OF RECORDS

NOTE: ANY ADDITIONS OR CHANGES ON THIS SHEET MUST BE MADE OR CIRCLED IN RED INK, WITH DATE AND NAME OF PERSON MAKING CHANGE.

Do not extend notes this side of this line.

NOTES RED. DATE
NOTES CHKD. DATE
INDEXED DATE

JOB NO. 1175 SURVEY OF SAN DIMAS SEWER DIST.
SURVEY BY H. F. NAUMANN DATE 12-46
NOTES BY E.K.S. DATE APR 14 48
A. C. Johnson

F.B. 231 PG. 37

B. M.	1ST RUN	DIFF.	2ND RUN	3RD RUN	ADJ. ELEV.	DESCRIPTION
T.P.	950.718				950.708	T.P. Spk. Center Rd.
+	7.281		7.138			
=	957.999	+3.959	+3.963		+3.961	
−	3.322		3.175		954.683	
L.V. 42	954.677				~~954.669~~	L.V. 42 See pg. 26 for discr.
+	7.810		7.713			
=	962.487	+5.882	5.883		+5.883	
−	1.928		1.850			
T.P.	960.559				960.552	T.P. Spk. E. Edge Rd.
+	9.770		9.678			
=	970.329	+9.000	+8.999		+8.999	
−	0.770		0.679		969.564	
L.V. 47	969.559				~~969.551~~	L.V. 47 See pg. 29 for discr.
+	11.184		11.272	11.335		
=	980.743	+10.993	+10.983	+10.985	+10.984	
−	0.191		0.289	0.350		
T.P.	980.552				980.535	T.P. Spk. W. Edge Rd.
+	7.801		7.685			
=	988.353	+5.389	+5.386		+5.389	
−	2.412		2.292		985.941	
L.V. 14	985.941				~~985.924~~	L.V. 14 See pg. 14 for discr.
−	5.147		5.007			
=	991.088	−0.655	−0.654		−0.655	
−	5.802		5.661			
T.P.	985.286				985.269	T.P. Spk. So. Side Rd.
+	2.527		2.391			
=	987.813	−5.261	−5.265		−5.261	
−	7.782		7.651			
T.P.	980.025				980.008	T.P. Spk. So. Side Rd.

FORM 353 1M 8-45

PLEASE RETURN TO
LOS ANGELES COUNTY SURVEYOR
700 HALL OF RECORDS

NOTE: ANY ADDITIONS OR CHANGES ON THIS SHEET MUST BE MADE OR CIRCLED IN RED INK, WITH DATE AND NAME OF PERSON MAKING CHANGE.

Do not extend notes this side of this line.

F.B. 232 PG. 40 | JOB NO. 1175 SURVEY OF SAN DIMAS SEWER DIST.
SURVEY BY H. F. NAUMANN
NOTES BY P.R.S. DATE 12-46
INDEXED C. Johnson DATE APR 4 1948
NOTES RED. DATE
NOTES CHKD. DATE

B. M.	1ST RUN	DIFF.	2ND RUN	3RD RUN	ADJ. ELEV.	DESCRIPTION			
T.P.	980.025				780.008	T.P.		Spk.	So. side Rd
+	3.171		3.030						
=	983.196	-3.380	-3.380		-3.380				
-	6.551		6.410		376.628				
L.V. 13	976.645				~~376.628~~	L.V. 13		See	Pg. 13 for description

RETURN TO
LOS ANGELES C NTY SURVEYOR
700 HALL RECORDS

Note: Any Additions or Changes on This Sheet Must be Made Circled in Red Ink With Date an me of Person Making Change.

Do not extend notes this side of this line.

W.S. 48, 2-3

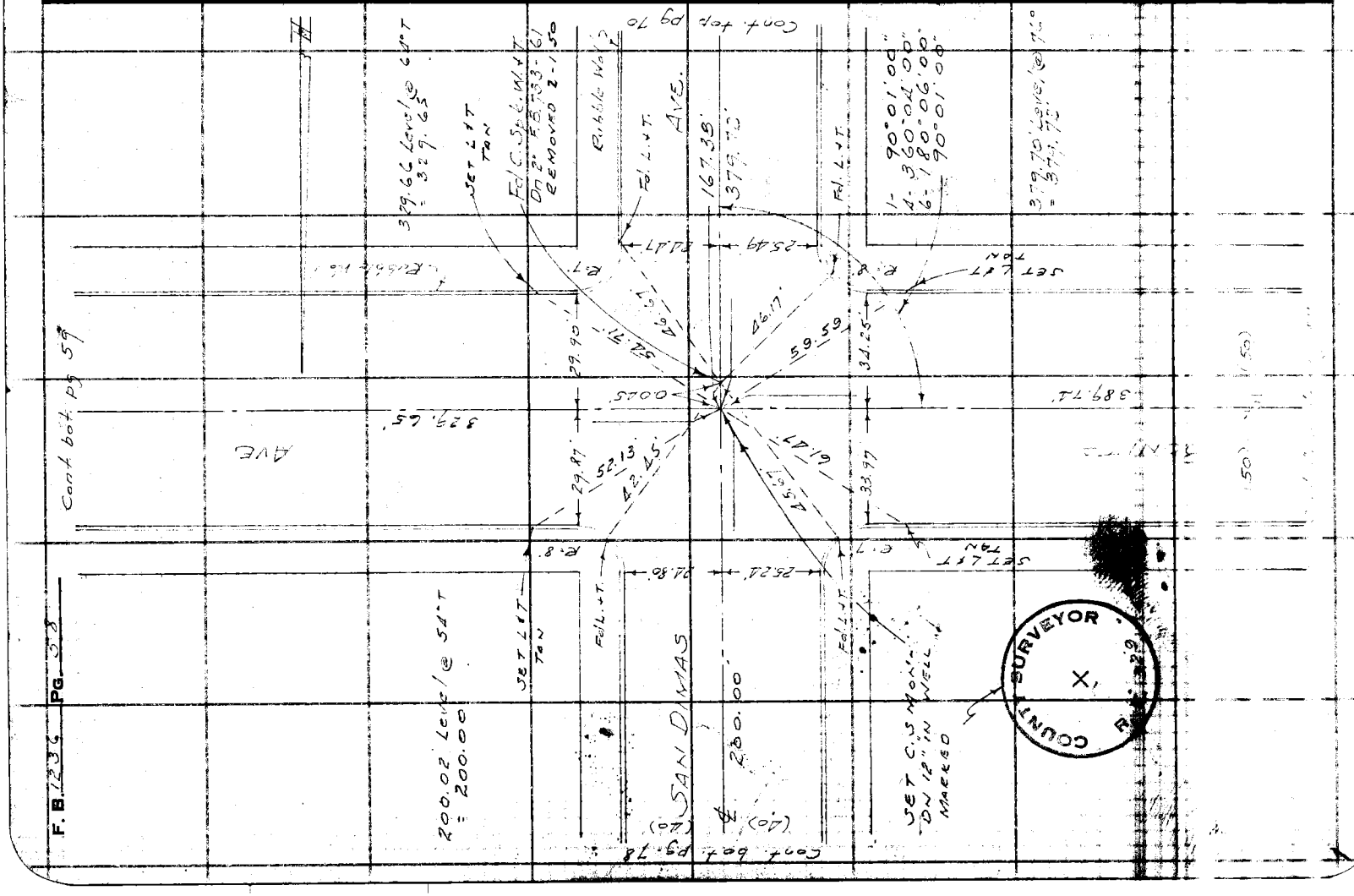

FORM 247 5M 5-46

RETURN TO
LOS ANGELES NTY SURVEYOR
700 HALL RECORDS

Note: Any Additions or Changes on This Sheet Must be Mad r Circled in Red Ink With Date a ame of Person Making Change.

Do not extend notes this side of this line.

W.S. 48, C-3

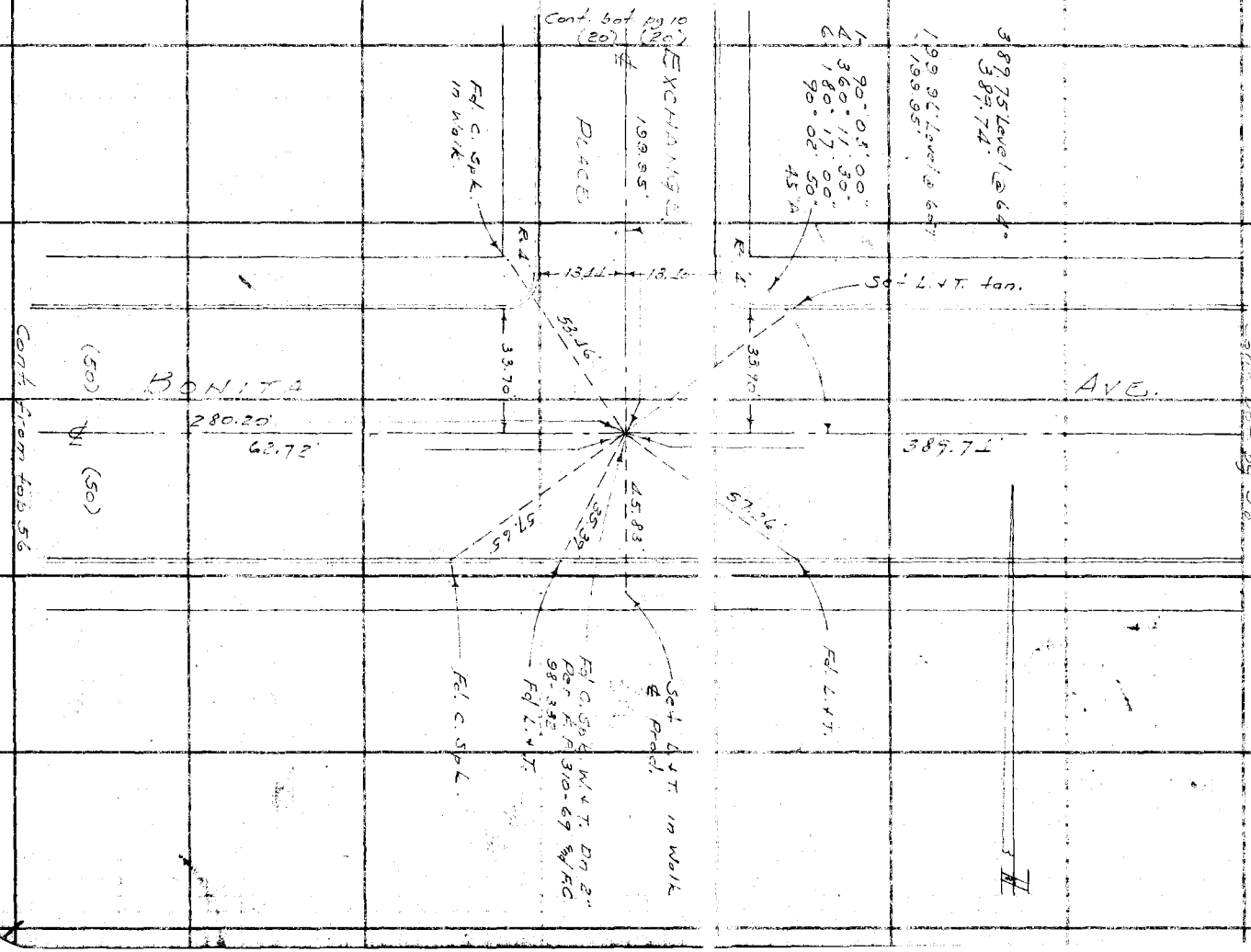

Notes Ck'd by A.A.R.
Map No. B-1821
Office Work COX
Checked Aar
Date NOV. 1950

Survey of SAN DIMAS SEWER DIST.
W. O. 835 Tape No. 058 St'd 68 °F
Surveyed by H. F. NAUMANN
Notes H.F.N. Date 12-46
Indexed

F.B. 1236 PG. 57

W.S. 48, C-3

RETURN TO
LOS ANGELES C ITY SURVEYOR
700 HALL RECORDS

Note: Any Additions or Changes on This Sheet Must be Made Circled in Red Ink With Date and me of Person Making Change.

Do not extend notes this side of this line.

FORM 247 5M 5-46

RETURN TO
LOS ANGELES 'NTY SURVEYOR
700 HALL RECORDS

Note: Any Additions or Changes on This Sheet Must be Ma r Circled in Red Ink With Date a ame of Person Making Change.

Do not extend notes this side of this line.

W.S. 48, C-3

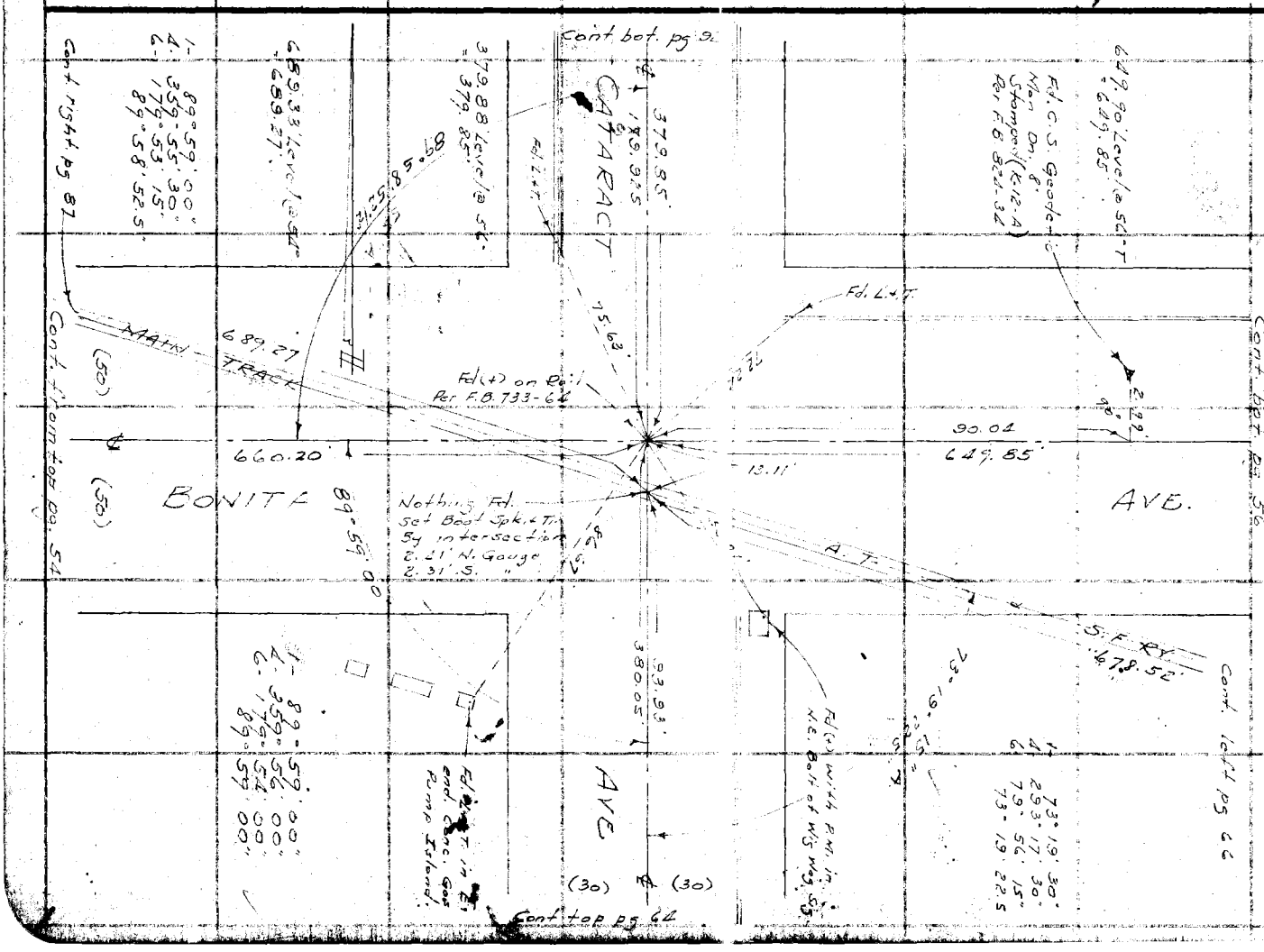

Notes Ck'd by A.A.R.
Map No. B-1821
Office Work COX
Checked RAR
Date Nov. 1950

Survey of SAN DIMAS SEWER DIST.
W. O. 8351 Tape No. 058 St'd 68 °F
Surveyed by H. F. NAUMANN
Notes H.F.N. Date 12-46
Indexed A. C. Johnson

F.B. 1236 PG. 55

RETURN TO
LOS ANGELES C[illegible]TY SURVEYOR
[illegible]700 HALL OF [illegible]ECORDS

Note: Any Additions or Changes on This Sheet Must Be Made, Circled in Red Ink With Date and [illegible]he of Person Making Change.

Do not extend notes this side of this line.

W.S. 48, C-3

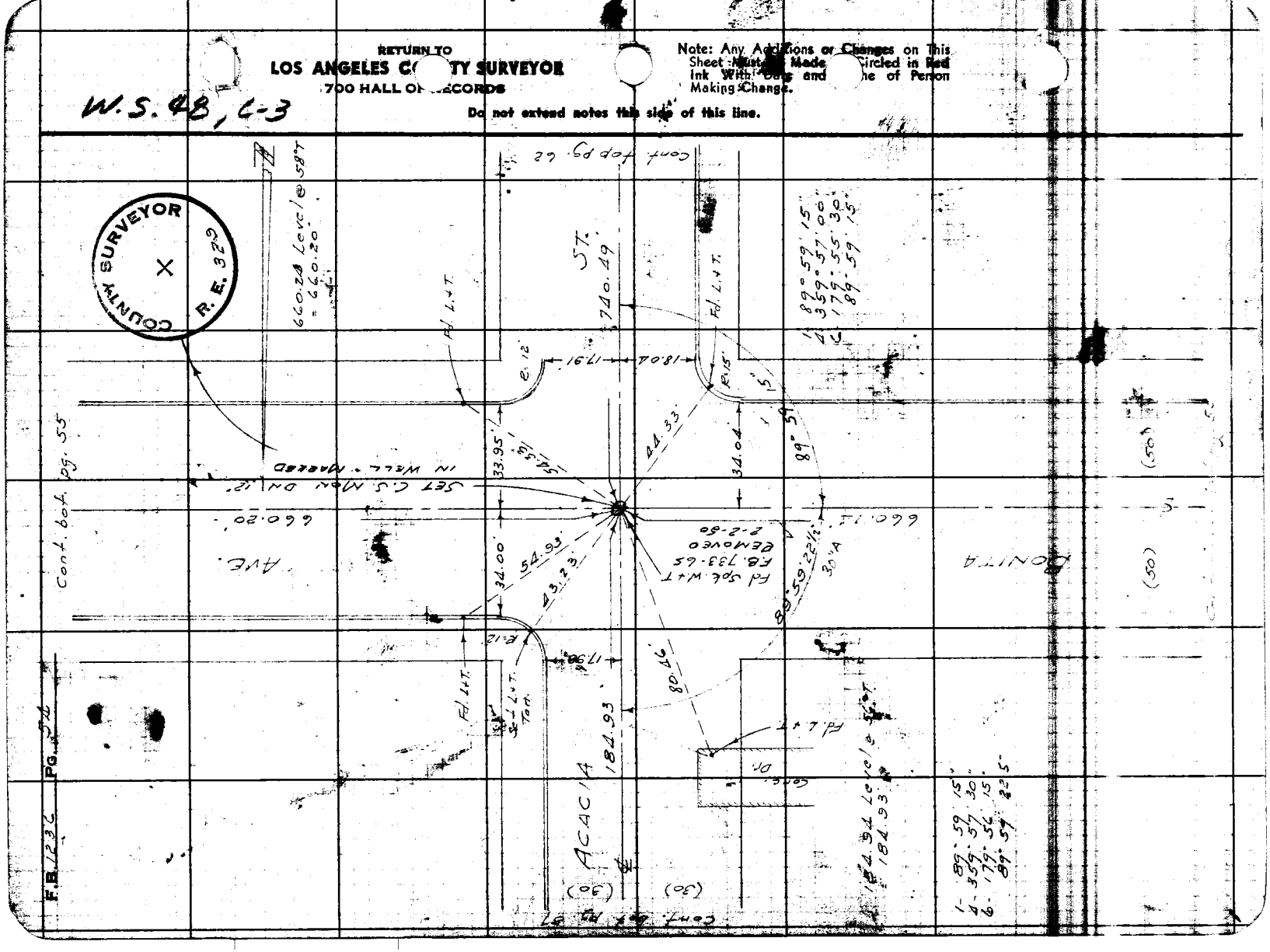

Notes Ck'd by A.A.R.	Survey of SAN DIMAS SEWER DIST.	F.B. 1236 PG. 53
Map No. B-1821	W. O. 8351 Tape No. 058 St'd 68 °F	
Office Work COX	Surveyed by H. F. NAUMANN	
Checked AAR	Notes H.F.N. Date 12-'46	
Date NOV. 1950	Indexed A. C. Johnson	

COUNTY SURVEYOR R.E. 329

Note: Any Additions or Changes on This Sheet Must be Made Circled in Red Ink With Date and Name of Person Making Change.

W.S. 48, C-3

RETURN TO LOS ANGELES COUNTY SURVEYOR 700 HALL OF RECORDS

Do not extend notes this side of this line.

FORM 247 5M 11-41

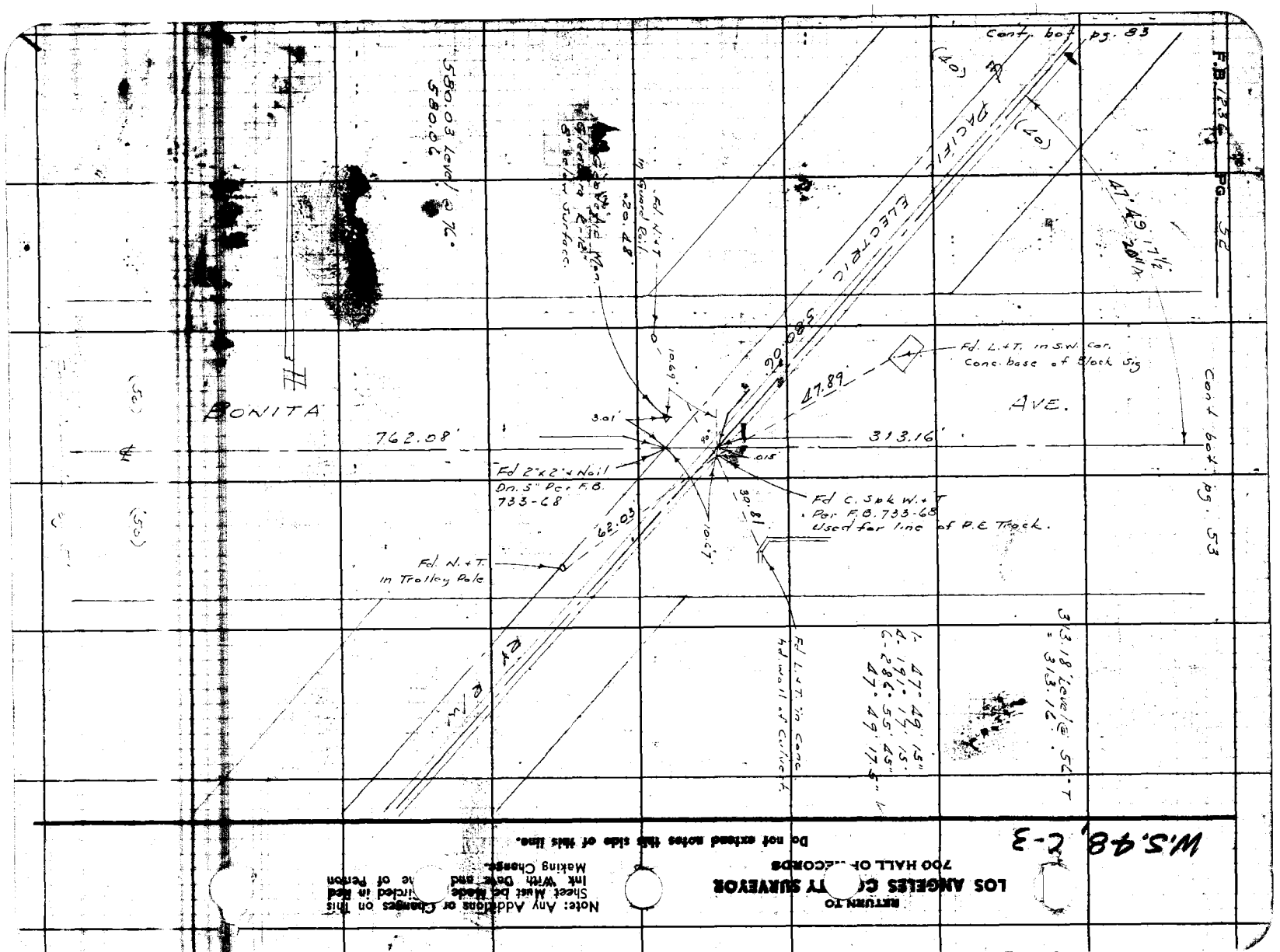

F.B. 1236 PG. 52
Cont. bot. pg. 83
Cont. bot. pg. 53
PACIFIC ELECTRIC
(40)
(40)
47° 49' 17½"
20" R
580.03 Level @ 76°
580.06
Fd. N.+T. in Guard Rail
20.48
Fd. L.+T. in S.W. Cor. Conc. base of Block Sig
47.89
580.06
BONITA
AVE.
762.08'
313.16'
3.01'
90°
.015
Fd 2"x2" + Nail Dn. 5" Per F.B. 733-68
Fd C. Spk W.+T Per F.B. 733-68 Used for line of P.E Track.
30.81
10.67
62.03
Fd. N.+T. in Trolley Pole
Fd L.+T. in Conc. hd. wall of Culvert.
1- 47° 49' 15"
4- 191° 17' 15"
6- 286° 55' 45"
47° 49' 17.5"
313.18' Level @ 56° T
= 313.16'
W.S. 48, C-3
RETURN TO
LOS ANGELES COUNTY SURVEYOR
700 HALL OF RECORDS
Do not extend notes this side of this line.
Note: Any Additions or Changes on This Sheet Must be Made Circled in Red Ink With Date and Name of Person Making Change.

FORM 247 5M 11-41

RETURN TO
LOS ANGELES COUNTY SURVEYOR
700 HALL OF RECORDS

Note: Any Additions or Changes on This Sheet Must be Made or Circled in Red Ink With Date and Name of Person Making Change.

Do not extend notes this side of this line.

W.S.48, C-3

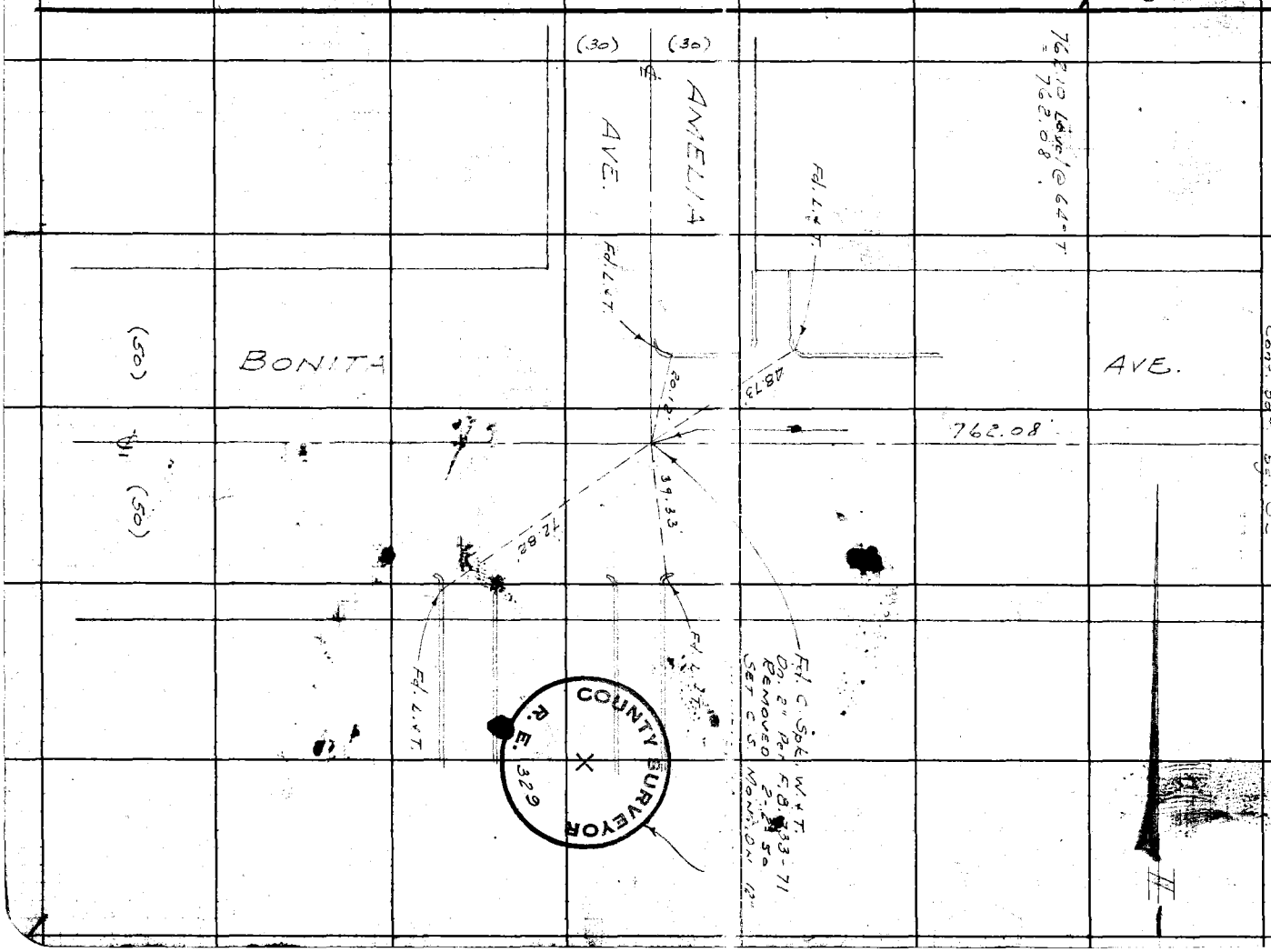

Notes Ck'd by A.A.R.
Map No. B-1821
Office Work COX
Checked CAR
Date Nov. 1950

Survey of SAN DIMAS SEWER DIST.
W. O. 8351 Tape No. 058 St'd 68 °F
Surveyed by H. F. NAUMANN
Notes H.F.N. Date 12-46
Indexed A. C. Johnson

F.B. 1236

RETURN TO
LOS ANGELES C[illegible]NTY SURVEYOR
700 HALL [illegible] RECORDS

Note: Any Additions or Changes on This Sheet Must be Made — Circled in Red Ink With Date and [illegible]me of Person Making Change.

Do not extend notes this side of this line.

W.S. 48, C-3

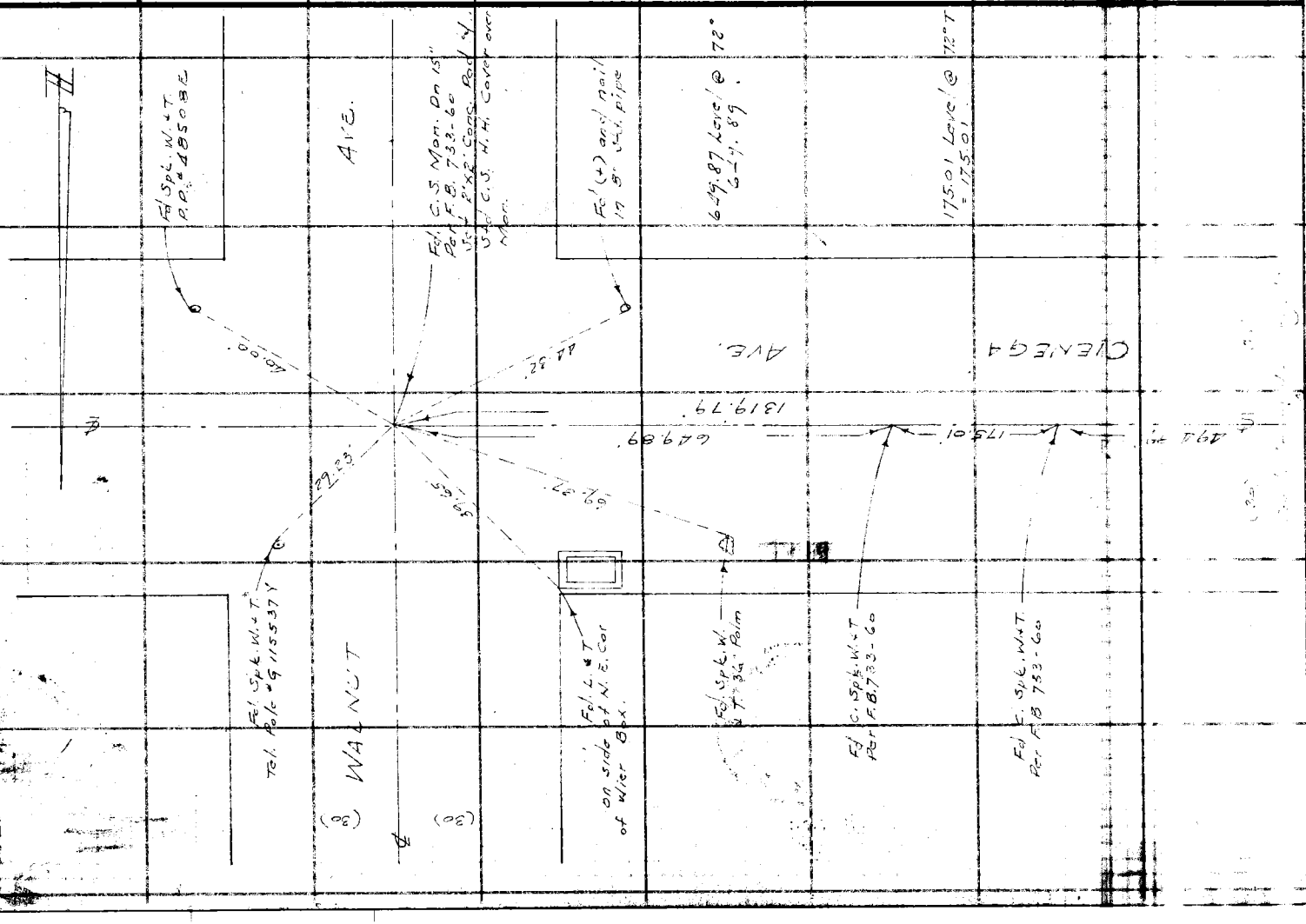

Notes Ck'd by AAR	Survey of SAN DIMAS SEWER DIST.
Map No. B-1821	W. O. 8351 Tape No. 058 St'd 68 °F
Office Work COX	Surveyed by H. F. NAUMANN
Checked AAR	Notes H.F.N. Date 12-46
Date NOV. 1950	Indexed A. C. Johnson

F. B. 1236 PG. 49

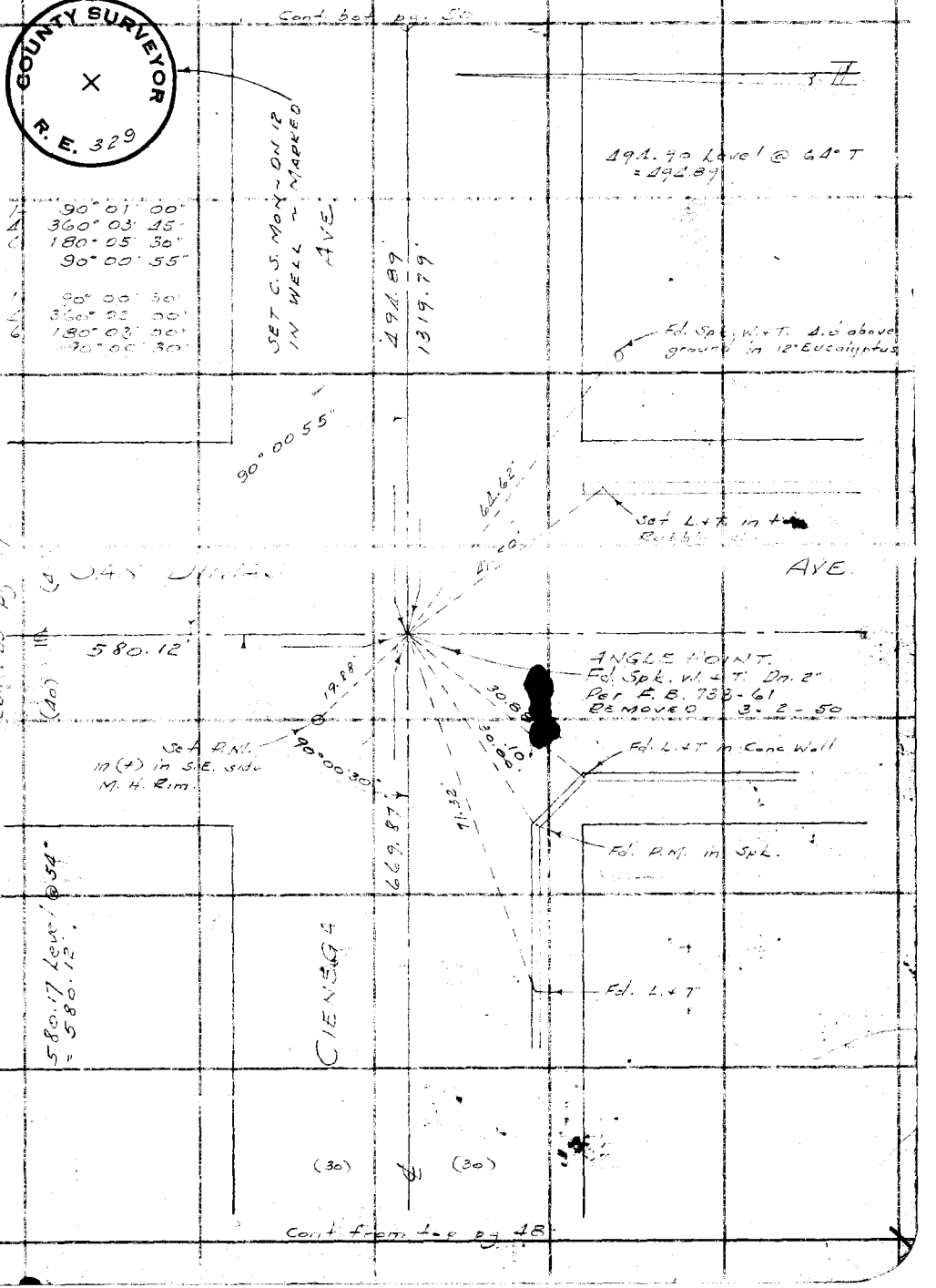

W.S. 48, C-3

Note: Any Additions or Changes on This Sheet Must be Ma[illegible] Circled in Red Ink With Date a[illegible] Name of Person Making Change.

Do not extend notes this side of this line.

RETURN TO
LOS ANGELES [illegible]NTY SURVEYOR
700 HALL [illegible] RECORDS

FORM 247 5M 5-46

RETURN TO
LOS ANGELES C[illegible]ITY SURVEYOR
700 HALL [illegible] RECORDS

Note: Any Additions or Changes on This Sheet Must be Made — Circled in Red Ink With Date and [illegible]me of Person Making Change.

W.S. 48, C-3

Do not extend notes this side of this line.

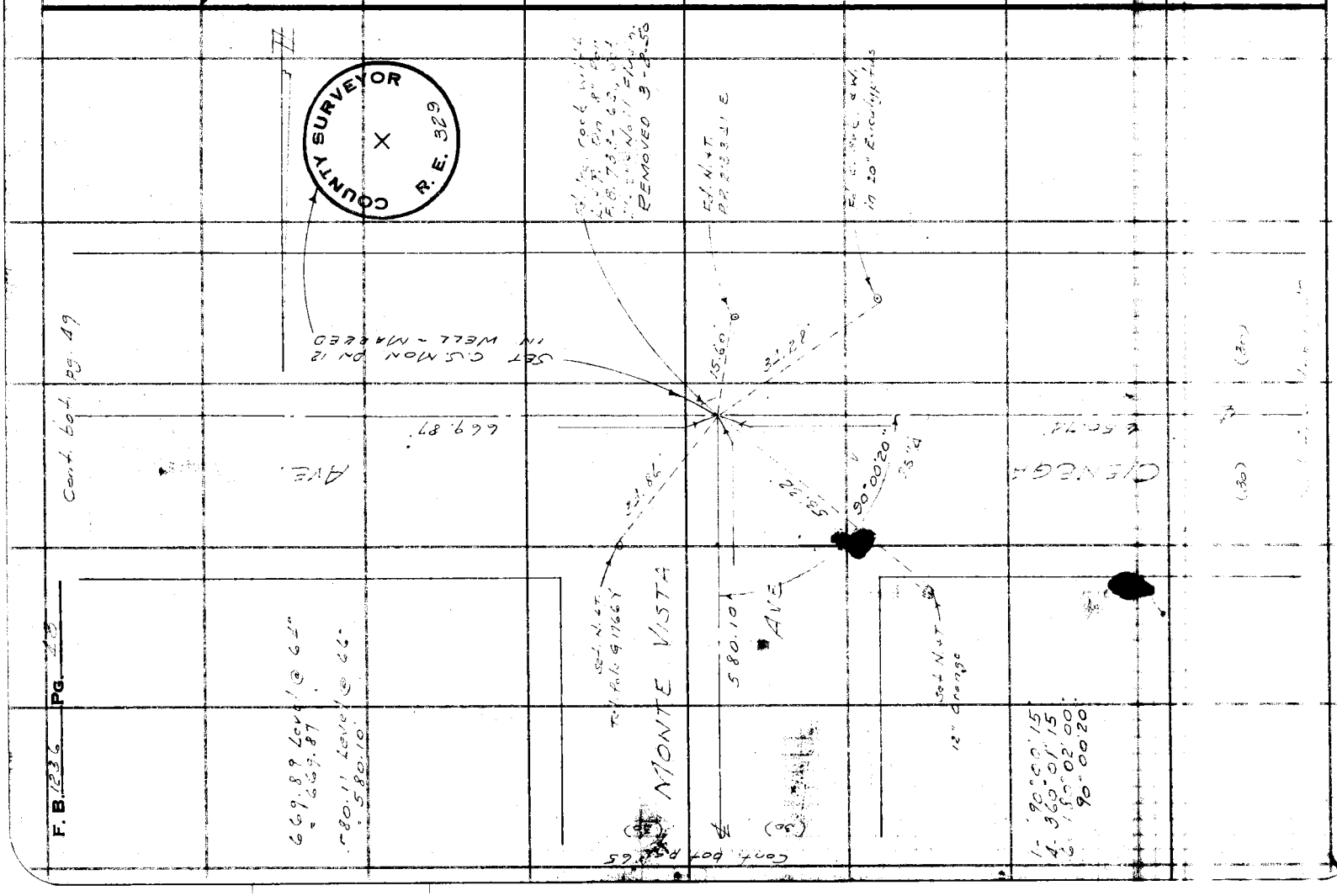

Notes Ck'd by AAR	Survey of SAN DIMAS SEWER DIST.
Map No. ~~SUR. DIV. 48-30~~ B-1821	W. O. 8351 Tape No. 058 St'd 68 °F
Office Work COX	Surveyed by H. F. NAUMANN
Checked AA.R.	Notes H.F.N. Date 12-46
Date Nov. 1950	Indexed [illegible]

F. B. 1236 PG. 47

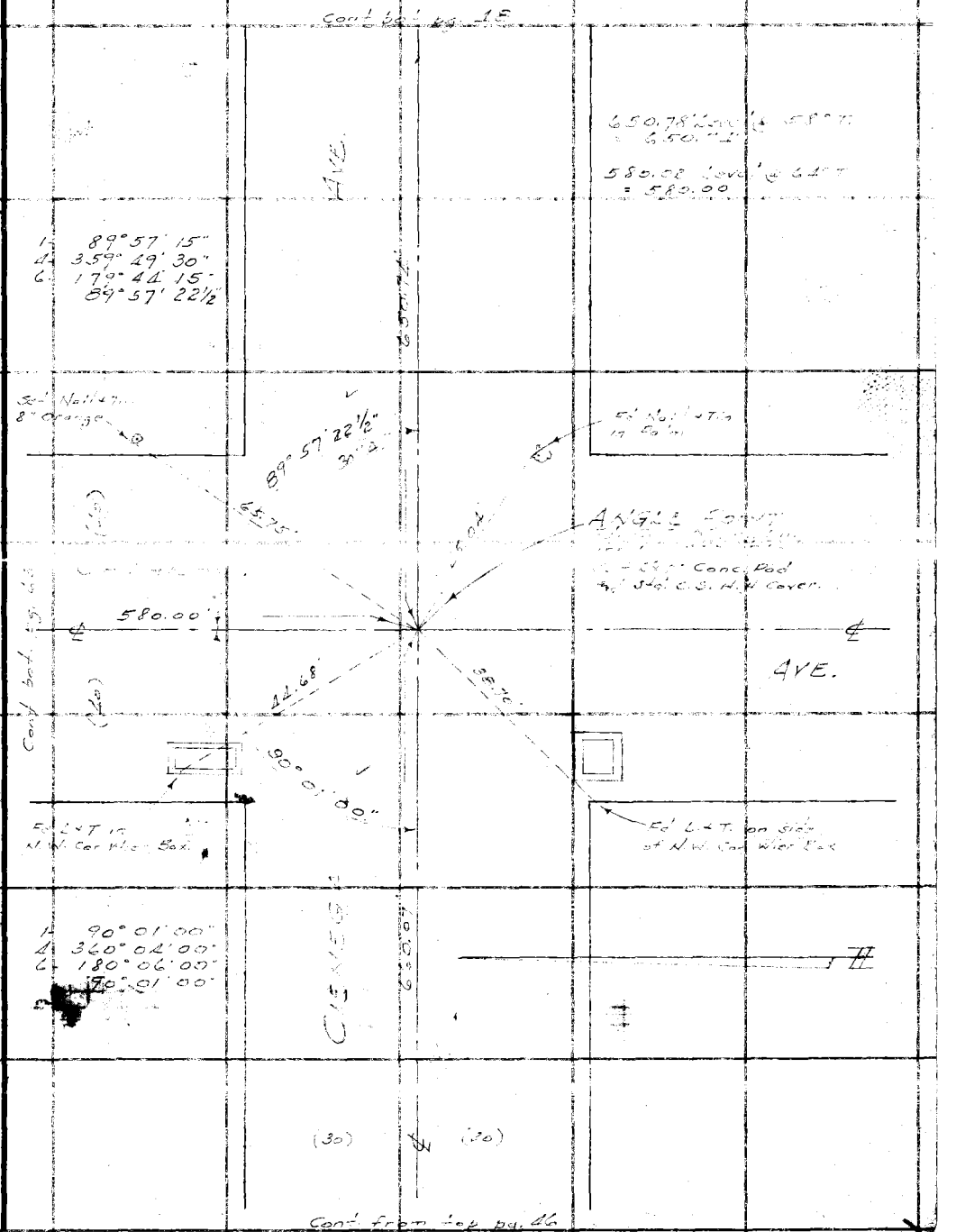

Note: Any Additions or Changes on This Sheet Must be Ma[illegible] Circled in Red Ink With Date a[illegible] lame of Person Making Change.

Do not extend notes this side of this line.

W.S. 48, C-3

RETURN TO
LOS ANGELES [illegible]INTY SURVEYOR
700 HALL [illegible] RECORDS

FORM 247 5M 5-46

RETURN TO
LOS ANGELES COUNTY SURVEYOR
700 HALL OF RECORDS

Note: Any Additions or Changes on This Sheet Must be Made — Circled in Red Ink With Date and Name of Person Making Change.

Do not extend notes this side of this line.

W.S. 48, C-3

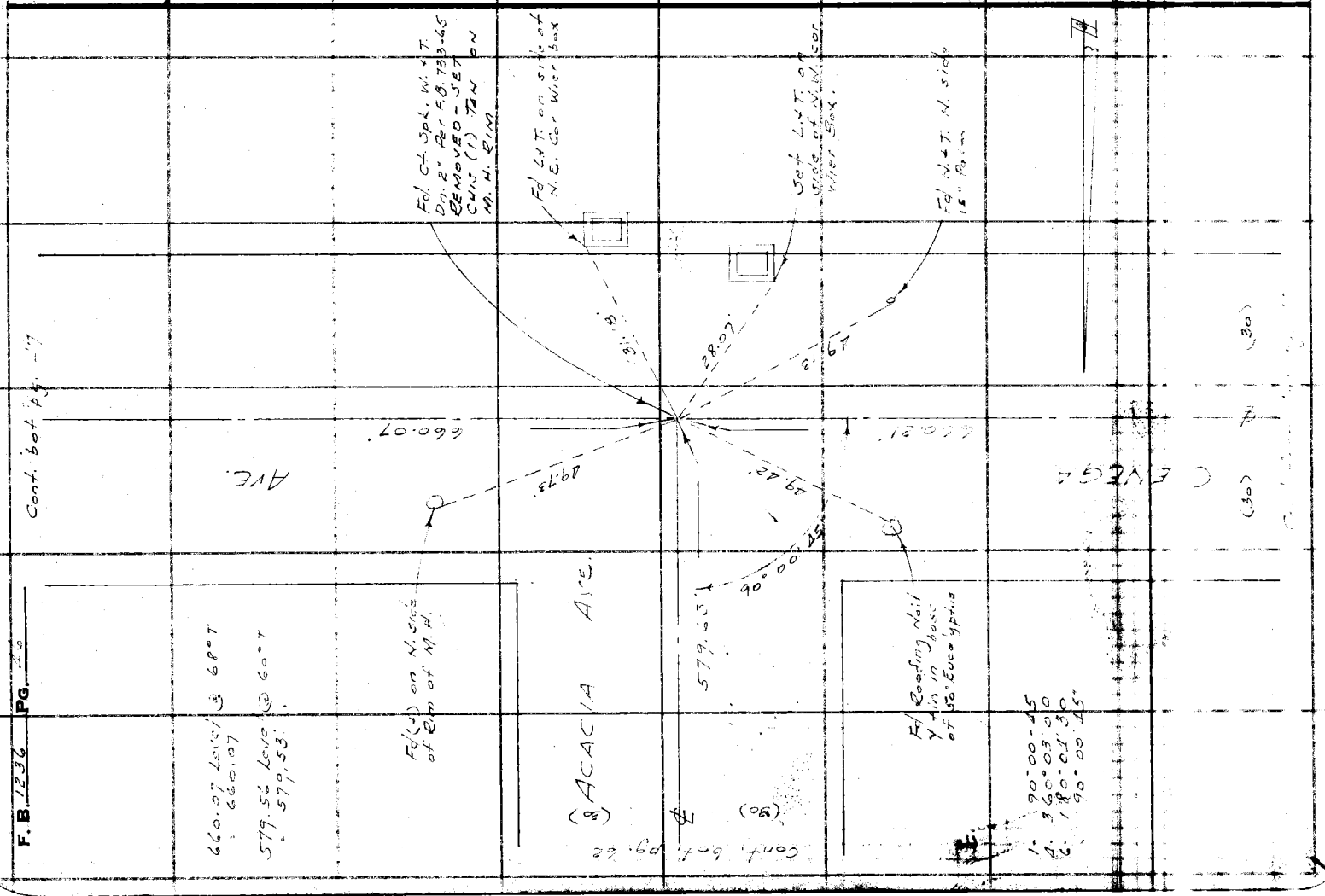

FORM 247 5M 5-46

29.05 Rim
35.72 Rim

RETURN TO
LOS ANGELES [illegible]NTY SURVEYOR
700 HALL [illegible] RECORDS

Note: Any Additions or Changes on This Sheet Must be Mad[illegible] or Circled in Red Ink With Date a[illegible] lame of Person Making Change.

Do not extend notes this side of this line.

W.S. 48, C-3

Notes Ck'd by A.A.R.
Map No. ~~SUR AW 48-30~~ B-1821
Office Work Cox
Checked A.A.R.
Date Nov. 1950

Survey of SAN DIMAS SEWER DIST.
W. O. 8351 Tape No. 058 Std 68 °F
Surveyed by H. F. NAUMANN
Notes H.F.N. Date 12 46
Indexed A. C. Johnson

F. B. 1236 PG. 45

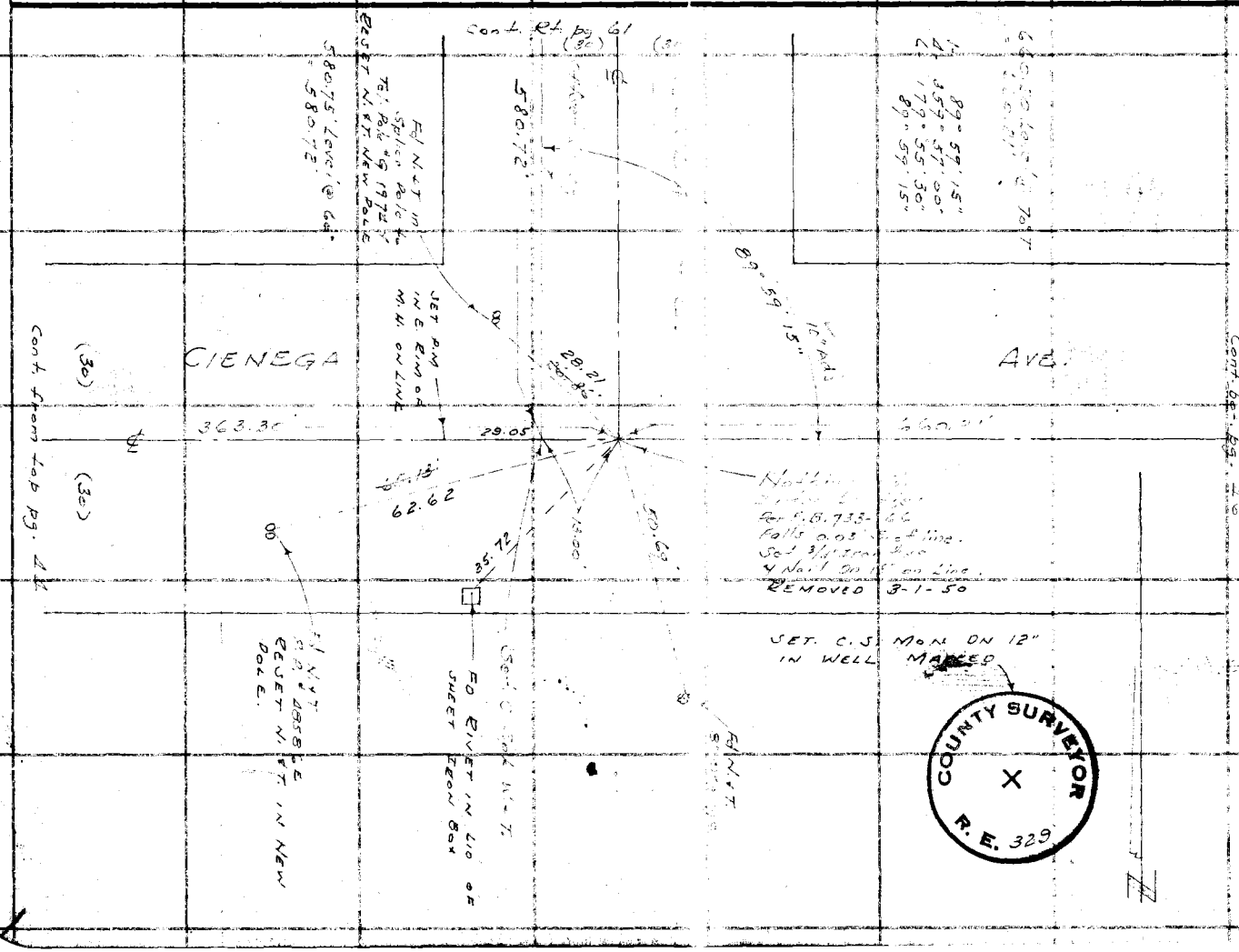

RETURN TO
LOS ANGELES C ITY SURVEYOR
700 HALL RECORDS

Note: Any Additions or Changes on This Sheet Must be Made Circled in Red Ink With Date and me of Person Making Change.

Do not extend notes this side of this line.

W.S. 48, C-3

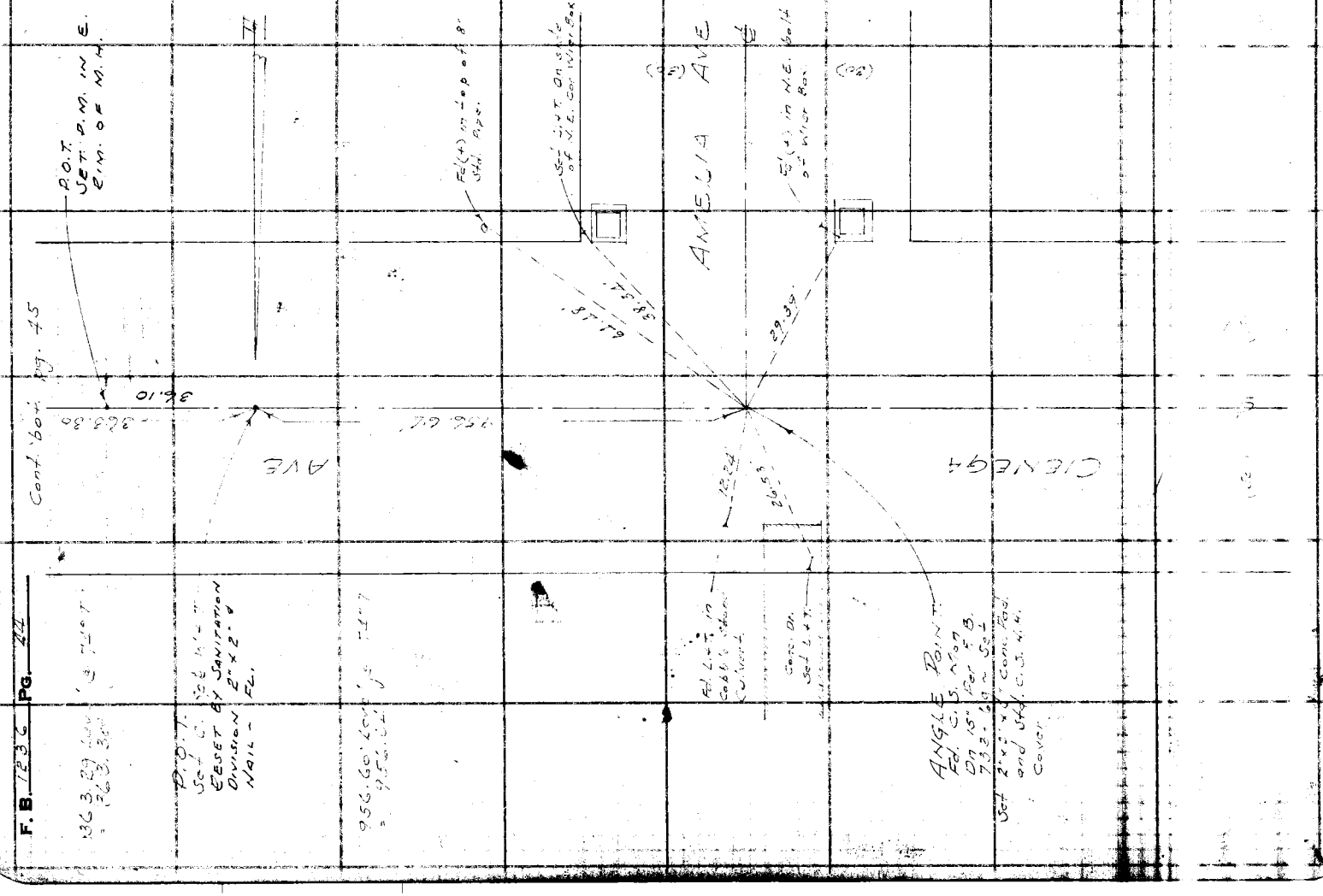

F.B. 1236 Pg. 44

Notes Ck'd by A.A.R.	Survey of SAN DIMAS SEWER DIST.
Map No. ~~Sur. Div. 48-30~~ B-1821	W. O. 835 Tape No. 058 St'd 68 °F
Office Work COX	Surveyed by H. F. NAUMANN
Checked AAR	Notes H.F.N. Date 12-[illegible]
Date NOV. 1950	Indexed [illegible] APR 14 '48

F.B. 1236 Pg. 43

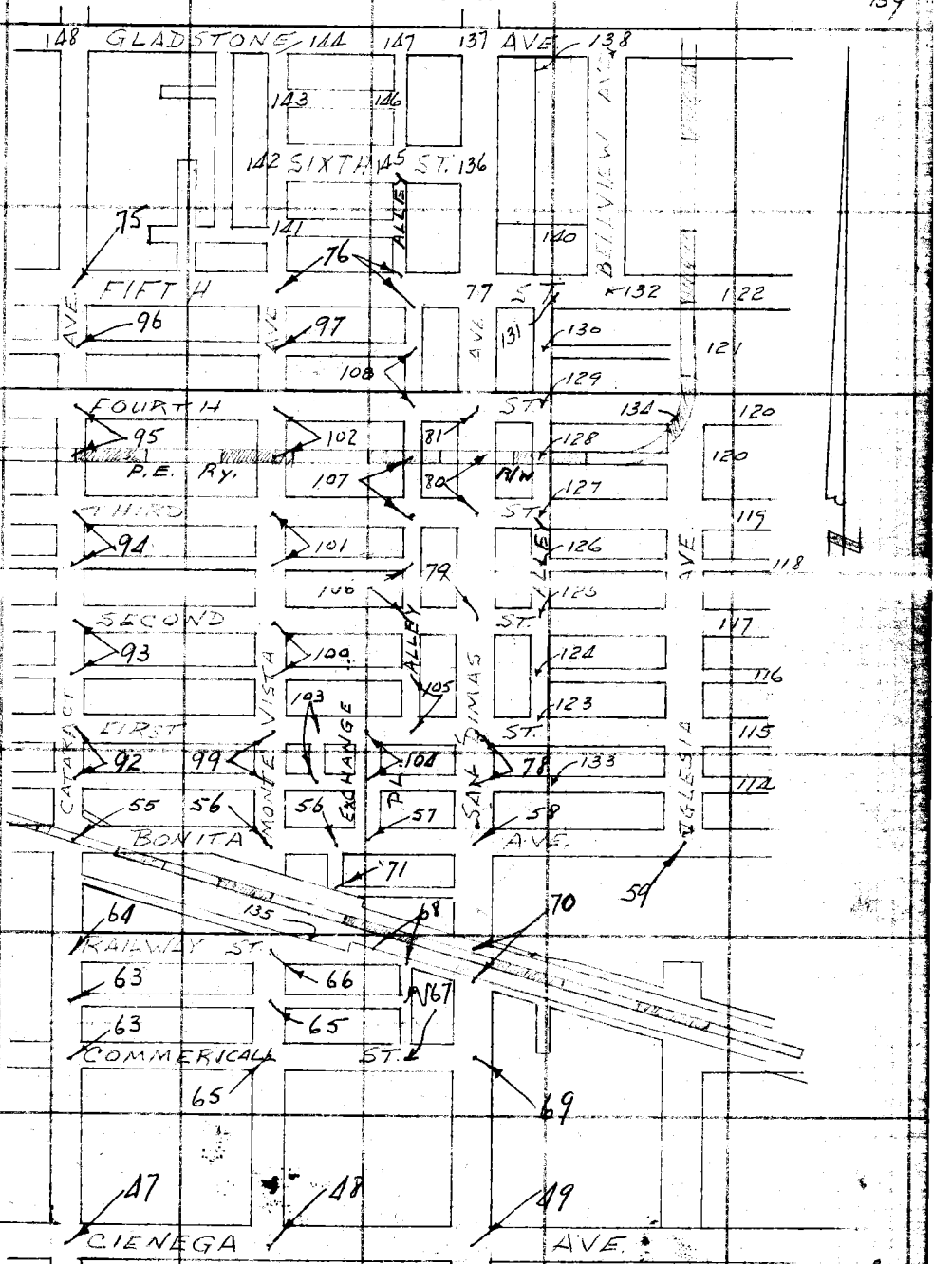

Note: Any Additions or Changes on This Sheet Must be Ma[illegible] Circled in Red Ink With Date a[illegible] lame of Person Making Change.

Do not extend notes this side of this line.

RETURN TO
LOS ANGELES [illegible]NTY SURVEYOR
700 HALL [illegible] RECORDS

FORM 247 5M 5-46

RETURN TO
LOS ANGELES C[illegible]ITY SURVEYOR
700 HALL [illegible] RECORDS

Note: Any Additions or Changes on This Sheet Must be Made [illegible] Circled in Red Ink With Date an[illegible] me of Person Making Change.

Do not extend notes this side of this line.

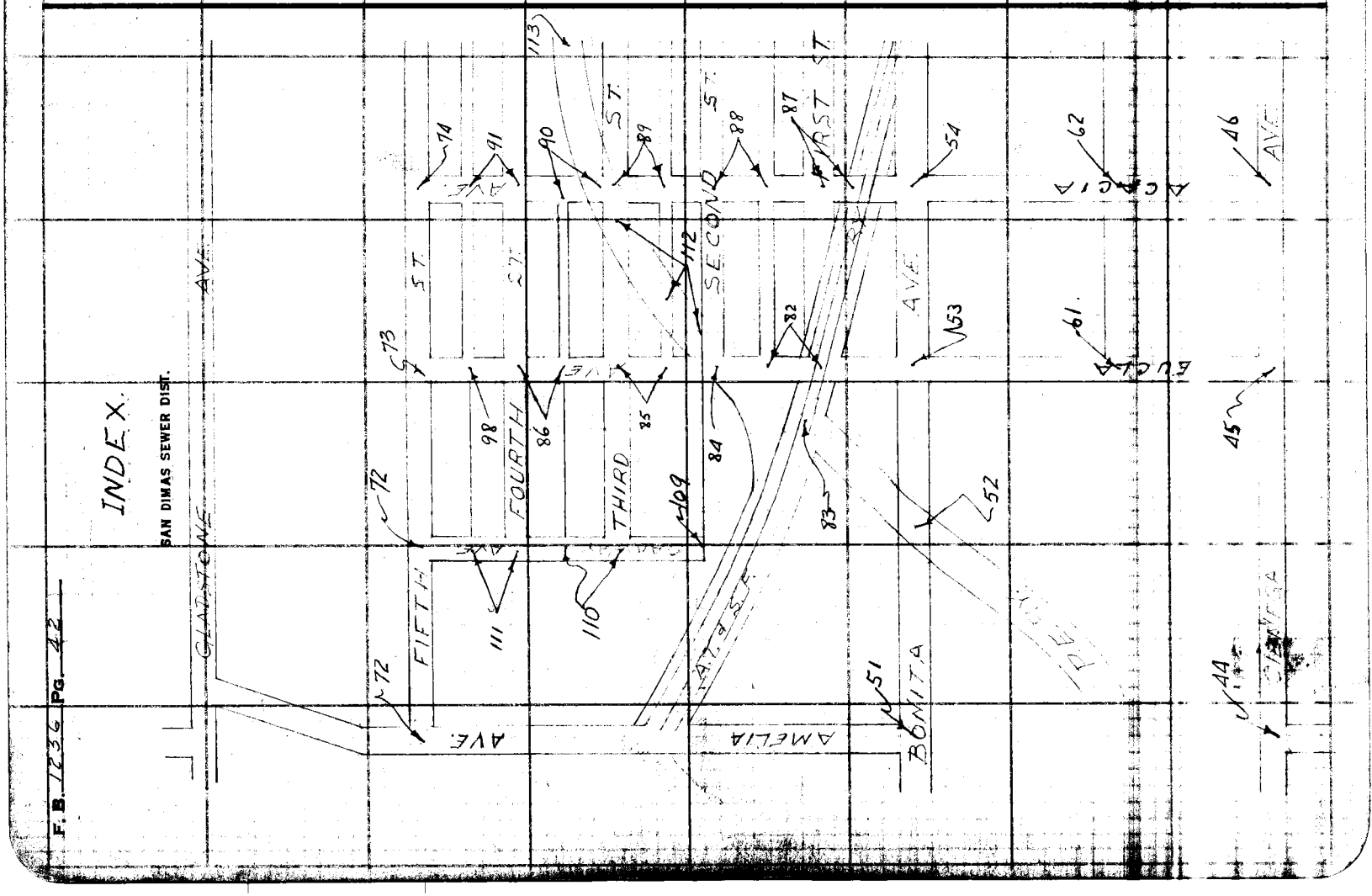

F. B. 1236 PG. 42

Notes Ck'd by AAR	Survey of SAN DIMAS SEWER DIST
Map No. ~~Sur. Dr. 48-30~~ B-1321	W. O. 835 Tape No. 058 St'd 68 °F
Office Work COX	Surveyed by H. F. NAUMANN
Checked AAR	Notes H.F.N. Date 12-46 to 7-47
Date Nov. 1950	Indexed A. C. Johnson

APR 14 '48

F. B. 1236 Pg. 41

Note: Any Additions or Changes on This Sheet Must be Marked in Red Ink With Date and Name of Person Making Change.

Do not extend notes this side of this line.

RETURN TO
LOS ANGELES COUNTY SURVEYOR
500 HALL OF RECORDS

CENTER LINE SURVEY of SAN DIMAS SEWER DIST.

C. S. 1175

SAN DIMAS SEWER DIST.

H.F. Naumann
J. J. Lanigan T
P Snyder T
J. Gregory T
J. Muslin

M. Watanabe
D Sappell
AR Barilotti
H.C. Hand.

FORM 247 SM 5-46

Notes Ck'd by A A R	Survey of SAN DIMAS SEWER DIST.
Map No. B-1821	W. O. 8351 Tape No. 058 St'd 68 °F
Office Work Cox	Surveyed by H. F. NAUMANN
Checked [illegible]	Notes [illegible] Date [illegible]
Date Nov. 1950	Indexed [illegible]

F. B. 1236 PG. 59

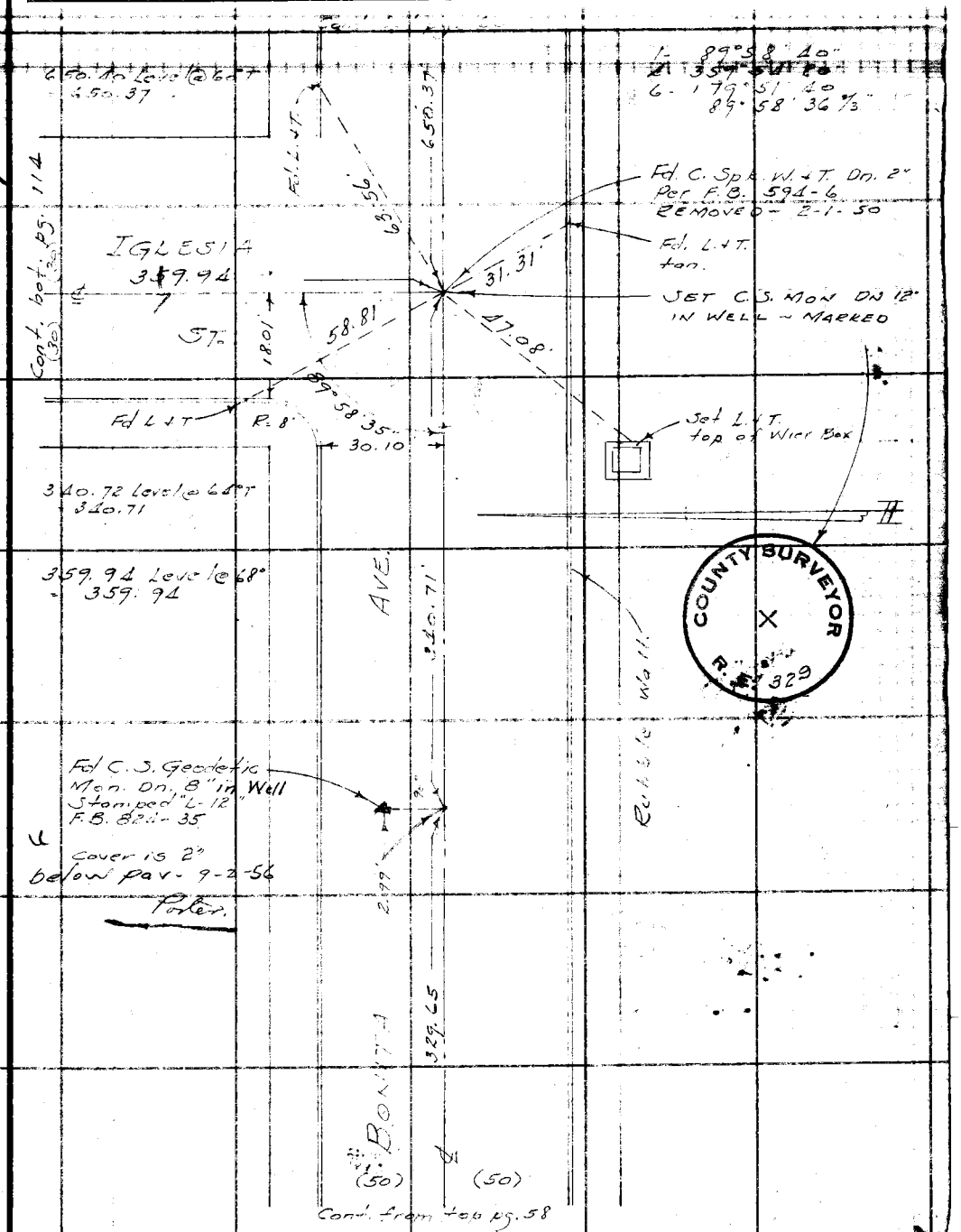

W.S. 48, C-3

Note: Any Additions or Changes on This Sheet Must be Made or Circled in Red Ink With Date and Name of Person Making Change.

Do not extend notes this side of this line.

RETURN TO
LOS ANGELES COUNTY SURVEYOR
700 HALL OF RECORDS

FORM 247 5M 5-46

F. B. 1236 PG. 60

W. S. 48, 2-3

RETURN TO
LOS ANGELES CITY SURVEYOR
700 HALL OF RECORDS

Do not extend notes this side of this line.

Note: Any Additions or Changes on This Sheet Must be Made in Red Ink With Date and Circled in Red Making Change. Name of Person

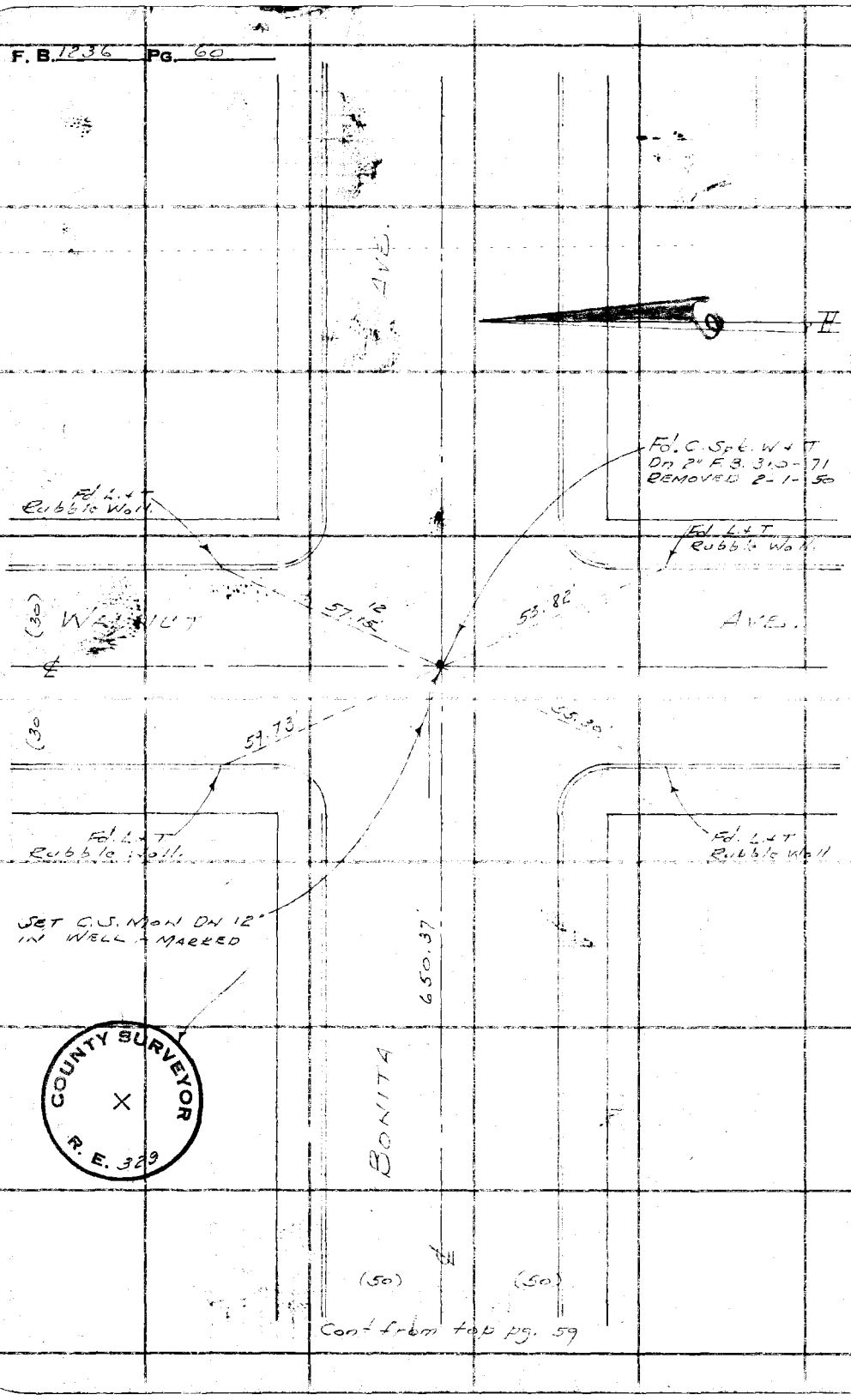

Cont. from top pg. 59

Notes Ck'd by A.A.R.	Survey of SAN DIMAS SEWER DIST.
Map No. B-1821	W. O. 8351 Tape No. 058 St'd 68 °F
Office Work COX	Surveyed by H. F. NAUMANN
Checked AAR	Notes H.F.N. Date 12-4-
Date NOV. 1950	Indexed A. C. Johnson

F. B. 1236 Pg. 61

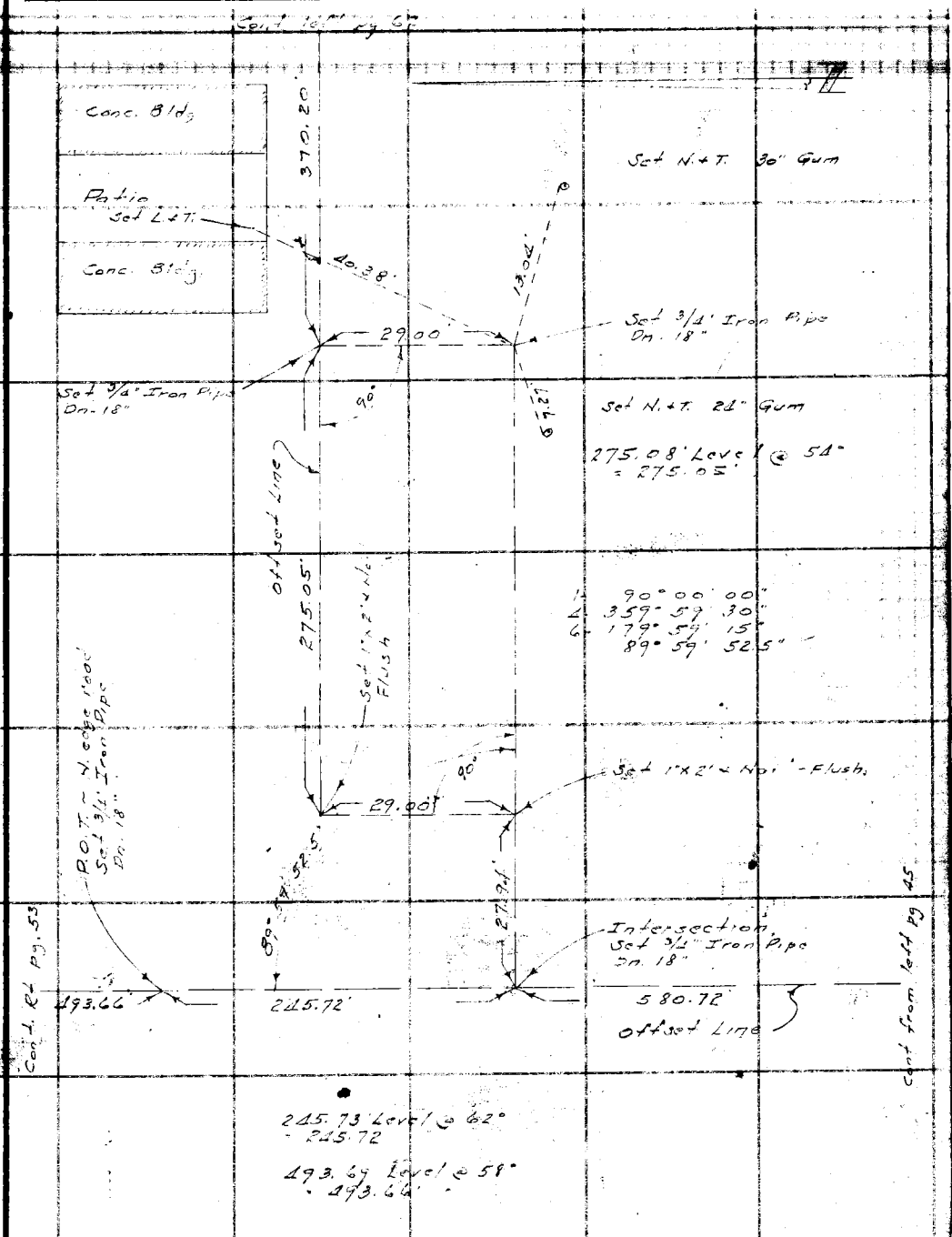

Note: Any Additions or Changes on This Sheet Must be Made or Circled in Red Ink With Date and Name of Person Making Change.

Do not extend notes this side of this line.

RETURN TO
LOS ANGELES COUNTY SURVEYOR
700 HALL OF RECORDS

FORM 247 5M 5-46

RETURN TO
LOS ANGELES C ITY SURVEYOR
700 HALL RECORDS

Note: Any Additions or Changes on This Sheet Must be Made in Red Ink With Date and me of Person Making Change.

W.S. 48, C-3

Do not extend notes this side of this line.

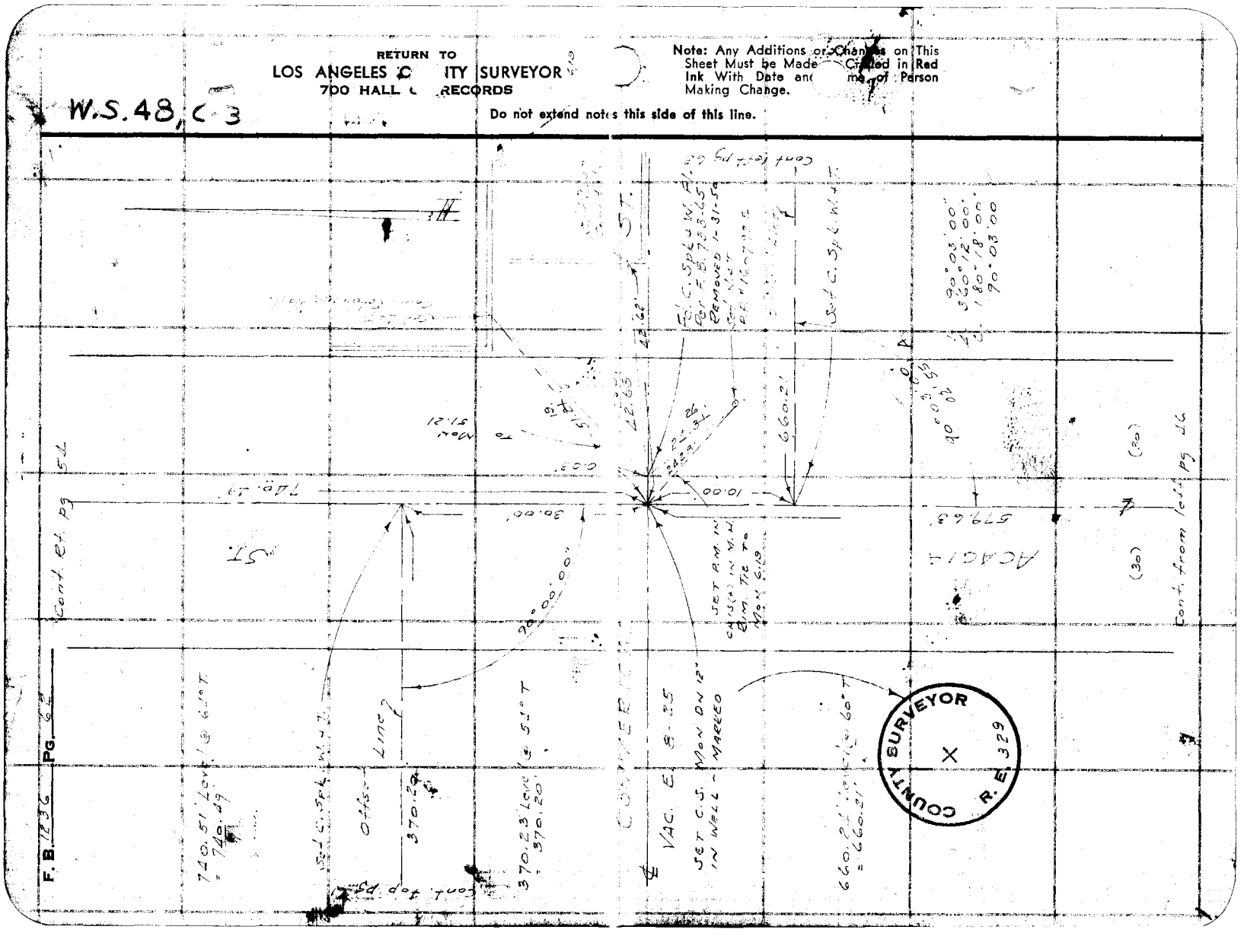

F.B. 1236 Pg. 65

Notes Ck'd by A.A.R.	Survey of SAN DIMAS SEWER DIST.
Map No. B-1821	W. O. 8354 Tape No. 058 St'd 68 °F
Office Work COX	Surveyed by H. F. NAUMANN
Checked AAR	Notes H.F.N. Date 12-46
Date NOV. 1950	Indexed A. C. Johnson

F. B. 1230 PG. 63

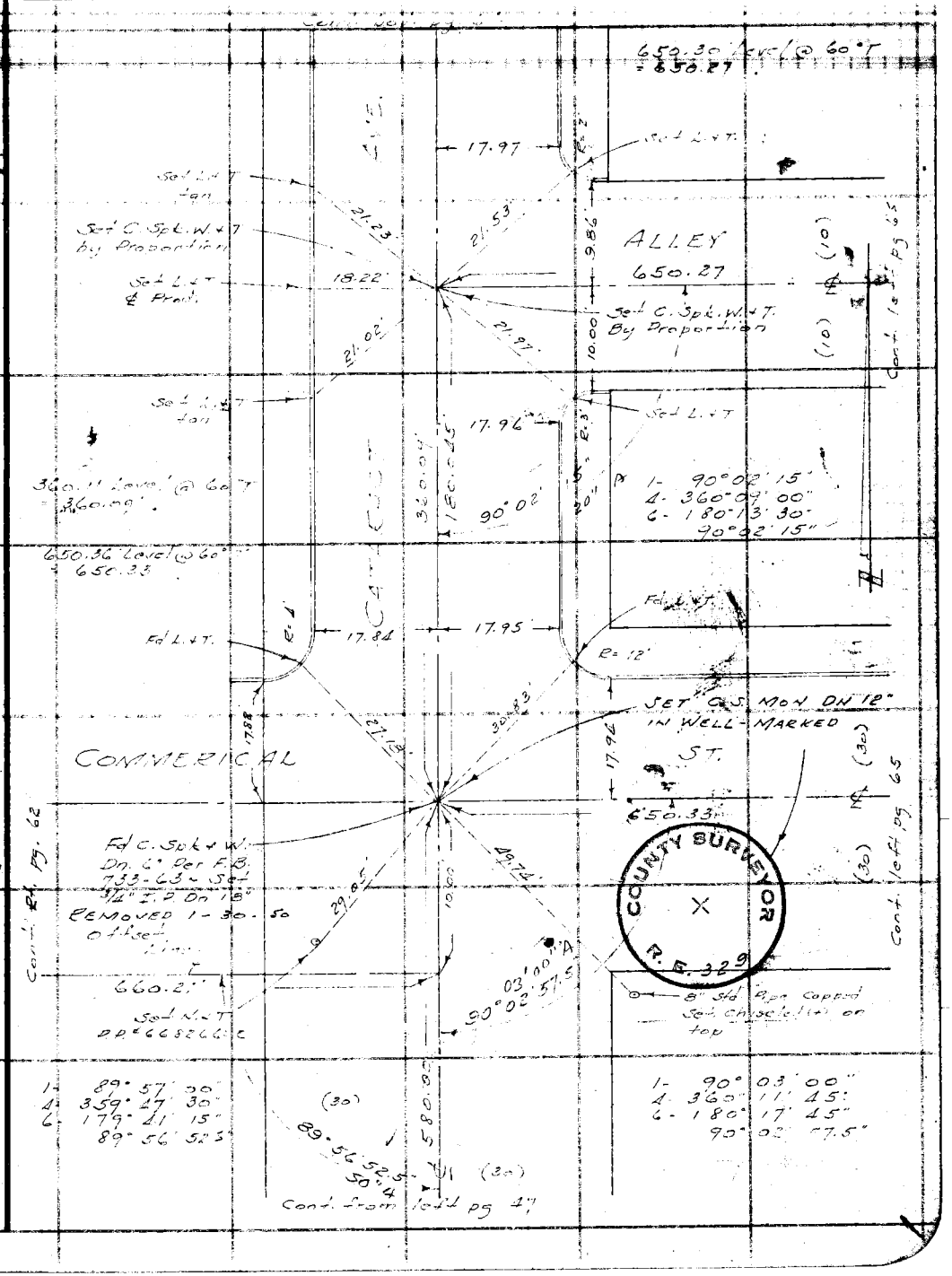

COUNTY SURVEYOR R.E. 329

Note: Any Additions or Changes on This Sheet Must be Ma[illegible] Circled in Red Ink With Date a[illegible] lame of Person Making Change.

W.S. 48, C-3

RETURN TO LOS ANGELES [illegible]NTY SURVEYOR 700 HALL [illegible] RECORDS

Do not extend notes this side of this line.

FORM 247 5M 5-46

F. B. 1236 PG. 64

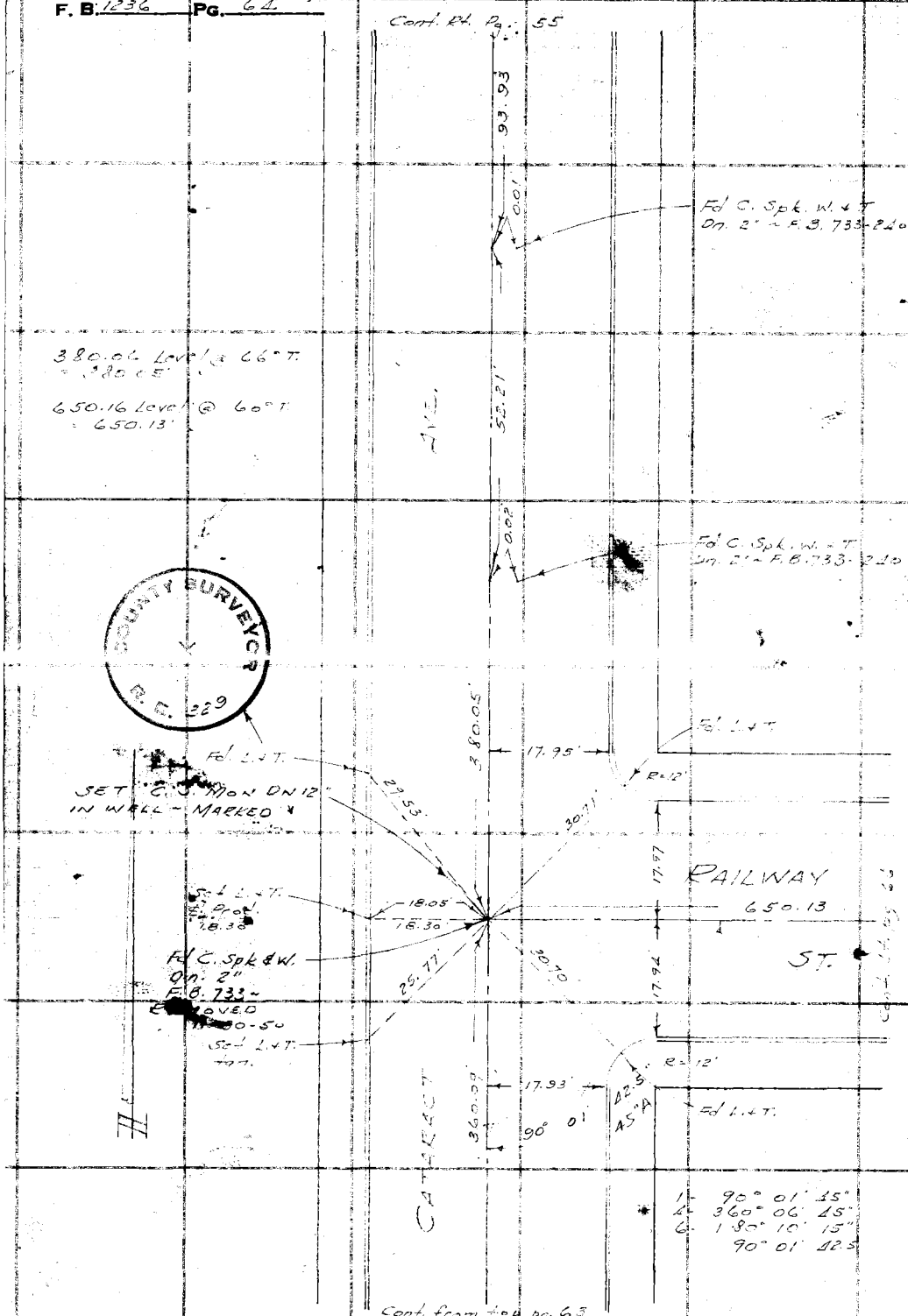

W.S. 48, C-3

RETURN TO
LOS ANGELES C ITY SURVEYOR
700 HALL RECORDS

Do not extend notes this side of this line.

Note: Any Additions or Changes on This Sheet Must be Made Circled in Red Ink With Date and me of Person Making Change.

Notes Ck'd by A.A.R.	Survey of SAN DIMAS SEWER DIST.
Map No. B-1821	W. O. 835V Tape No. 058 St'd 68 °F
Office Work COX	Surveyed by H. F. NAUMANN
Checked aak	Notes [illegible] Date [illegible]
Date NOV. 1950	Indexed [illegible]

F. B. 1236 PG. 65

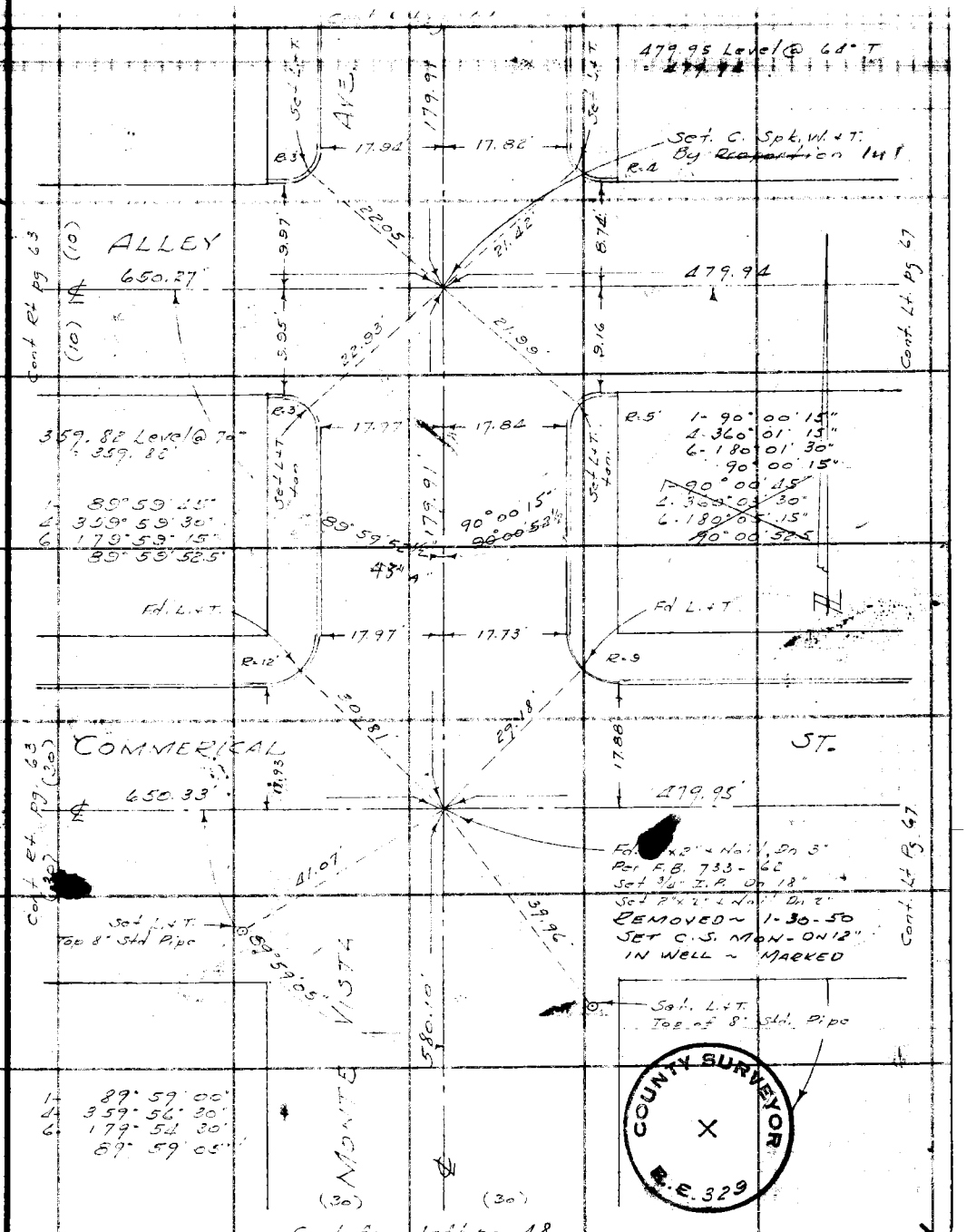

COUNTY SURVEYOR
R.E. 329

Note: Any Additions or Changes on This Sheet Must be Mar[illegible]r Circled in Red Ink With Date a[illegible] [illegible]lame of Person Making Change.

W.S. 48, C-3

Do not extend notes this side of this line.

RETURN TO
LOS ANGELES [illegible]NTY SURVEYOR
700 HALL [illegible] RECORDS

FORM 247 5M 5-46

RETURN TO
LOS ANGELES C ITY SURVEYOR
700 HALL C RECORDS

Note: Any Additions or Changes on This Sheet Must be Made Circled in Red Ink With Date an me of Person Making, Change.

W.S. 48, C-3

Do not extend notes this side of this line.

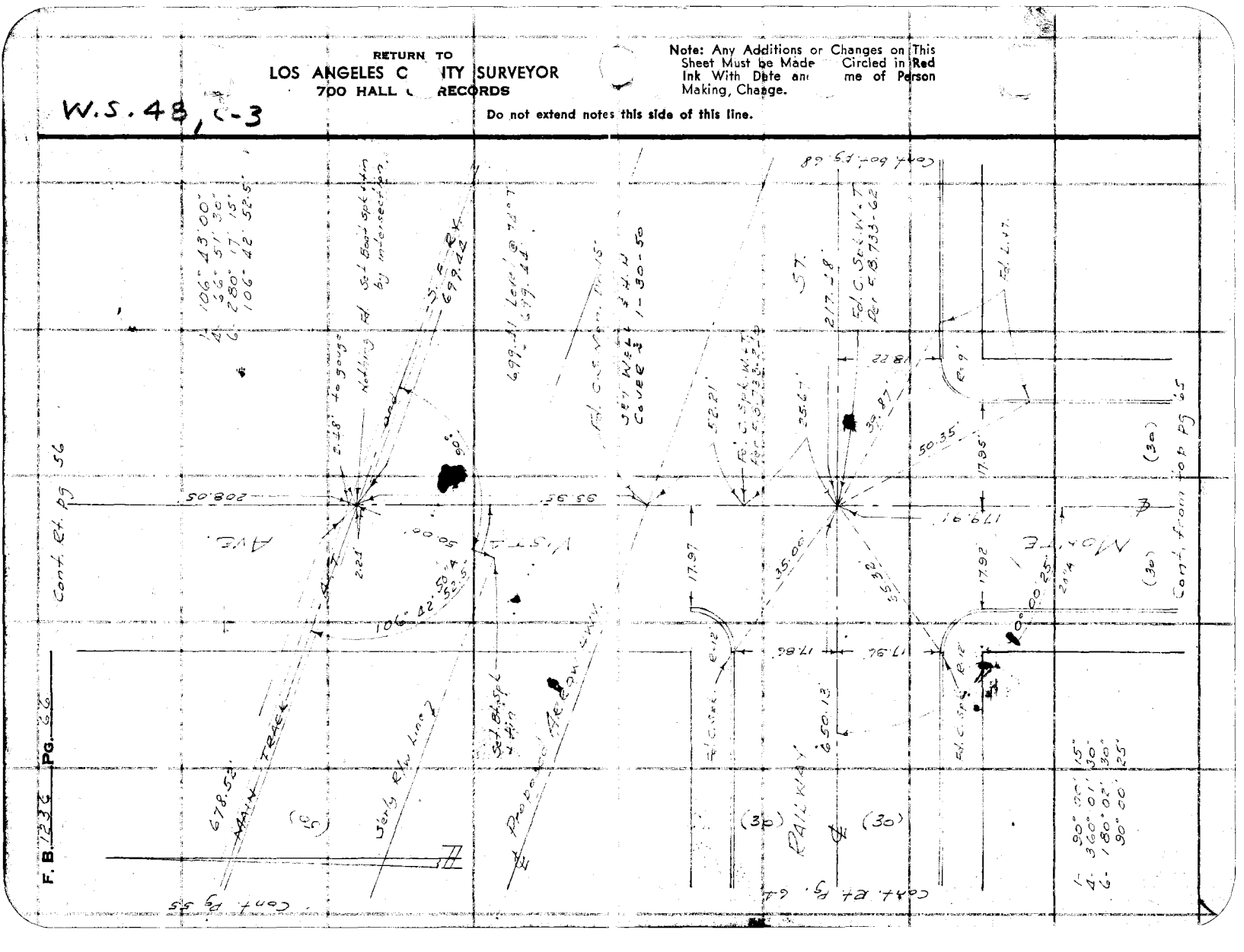

F. B. 1236 Pg. 66

Notes Ck'd by A.A.R.	Survey of SAN DIMAS SEWER DIST.
Map No. B-1821	W. O. 835V Tape No. 058 St'd 68 °F
Office Work COX	Surveyed by H. F. NAUMANN
Checked AAR	Notes [illegible] Date [illegible]
Date NOV. 1950	Indexed [illegible]

F. B. 1236 PG. 67

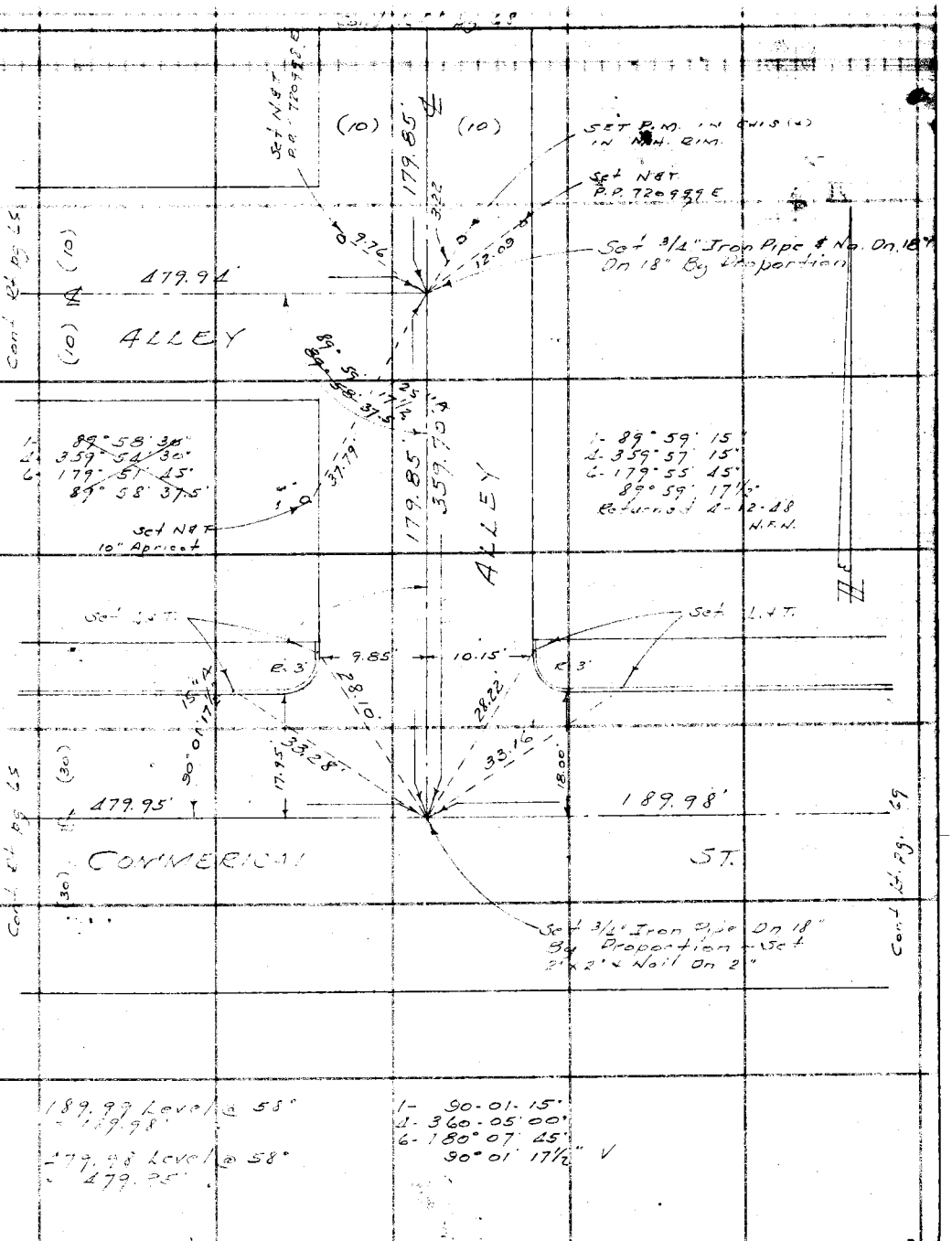

W.S. 48, C-3

Note: Any Additions or Changes on This Sheet Must be Ma[illegible] Circled in Red Ink With Date a[illegible] lame of Person Making Change.

Do not extend notes this side of this line.

RETURN TO
LOS ANGELES [illegible]NTY SURVEYOR
700 HALL [illegible] RECORDS

FORM 247 5M 5-46

F. B. 1236 Pg. 68

RETURN TO
LOS ANGELES COUNTY SURVEYOR
700 HALL OF RECORDS

Do not extend notes this side of this line.

Note: Any Additions or Changes on This Sheet Must be Made Circled in Red Ink With Date and Name of Person Making Change.

COUNTY SURVEYOR R. E. 329

Notes Ck'd by A.A.R.	Survey of SAN DIMAS SEWER DIST.
Map No. B-1821	W. O. 8351 Tape No. 058 St'd 68 °F
Office Work Cox	Surveyed by H. F. NAUMANN
Checked AAR	Notes [illegible] Date [illegible]
Date NOV. 1950	Indexed [illegible]

F. B. 1236 PG. 69

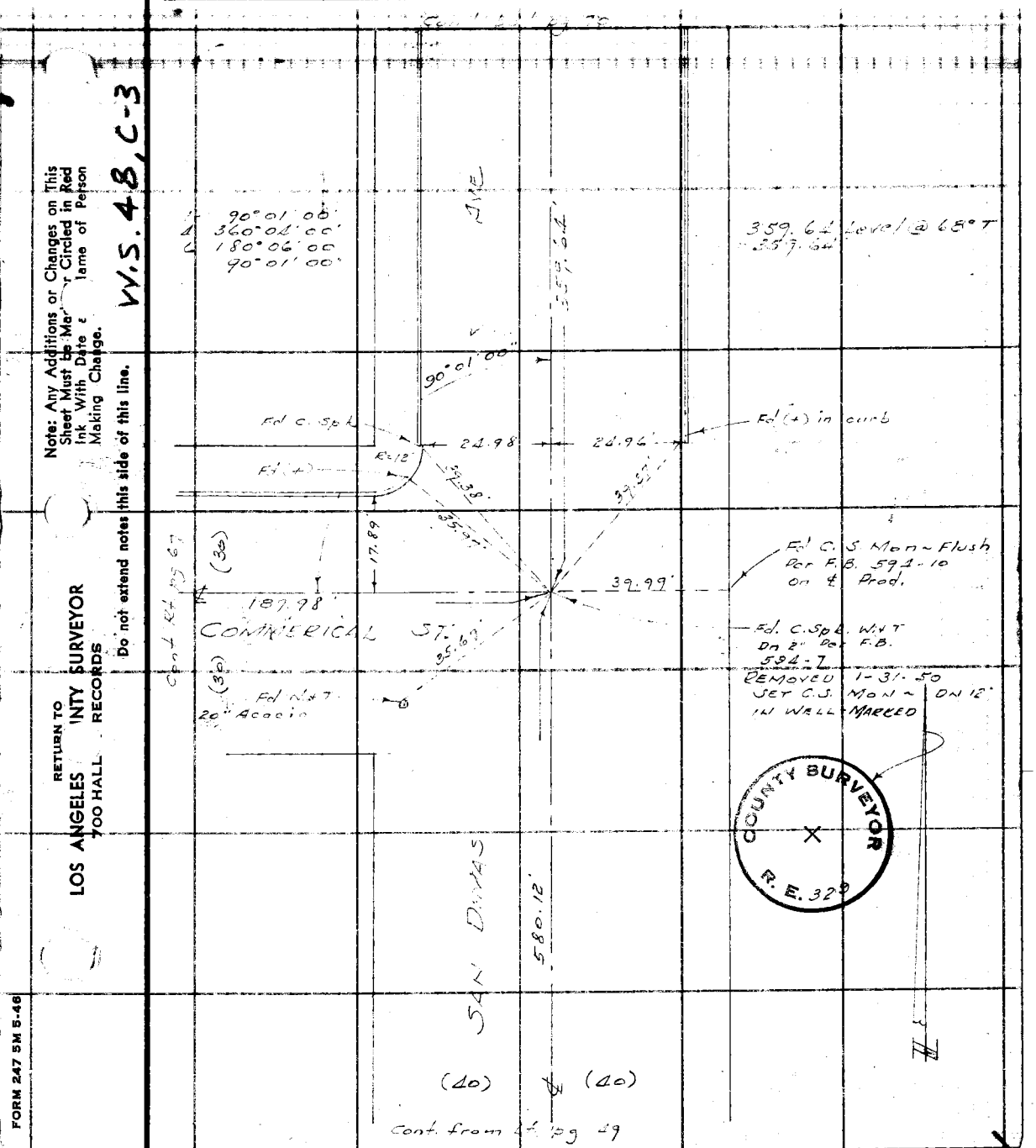

Note: Any Additions or Changes on This Sheet Must be Ma[illegible] Circled in Red Ink With Date [illegible] Name of Person Making Change.

Do not extend notes this side of this line.

RETURN TO
LOS ANGELES [illegible]NTY SURVEYOR
700 HALL [illegible] RECORDS

FORM 247 5M 5-46

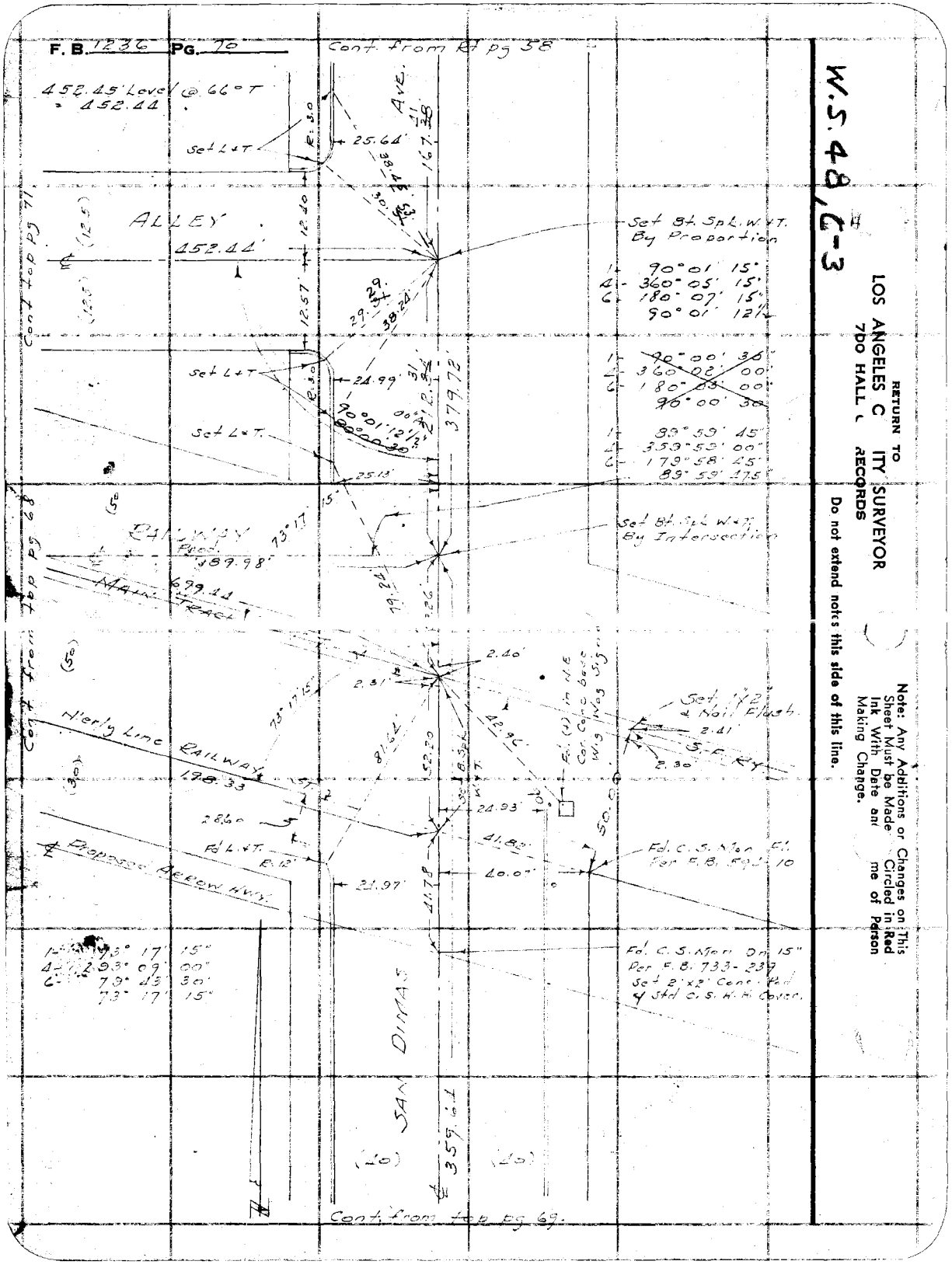

W.S. 483-C-3

RETURN TO
LOS ANGELES CITY SURVEYOR
7DO HALL OF RECORDS

Do not extend notes this side of this line.

Note: Any Additions or Changes on This Sheet Must be Made in Red Ink With Date and Circled Name of Person Making Change.

Notes Ck'd by A.A.R.	Survey of SAN DIMAS SEWER DIST.
Map No. B-1821	W. O. 8351 Tape No. 058 St'd 68 °F
Office Work COX	Surveyed by H. F. NAUMANN
Checked AAR	Notes H.F.N. Date [illegible]
Date Nov. 1950	Indexed [illegible]

F. B. 1236 Pg. 71

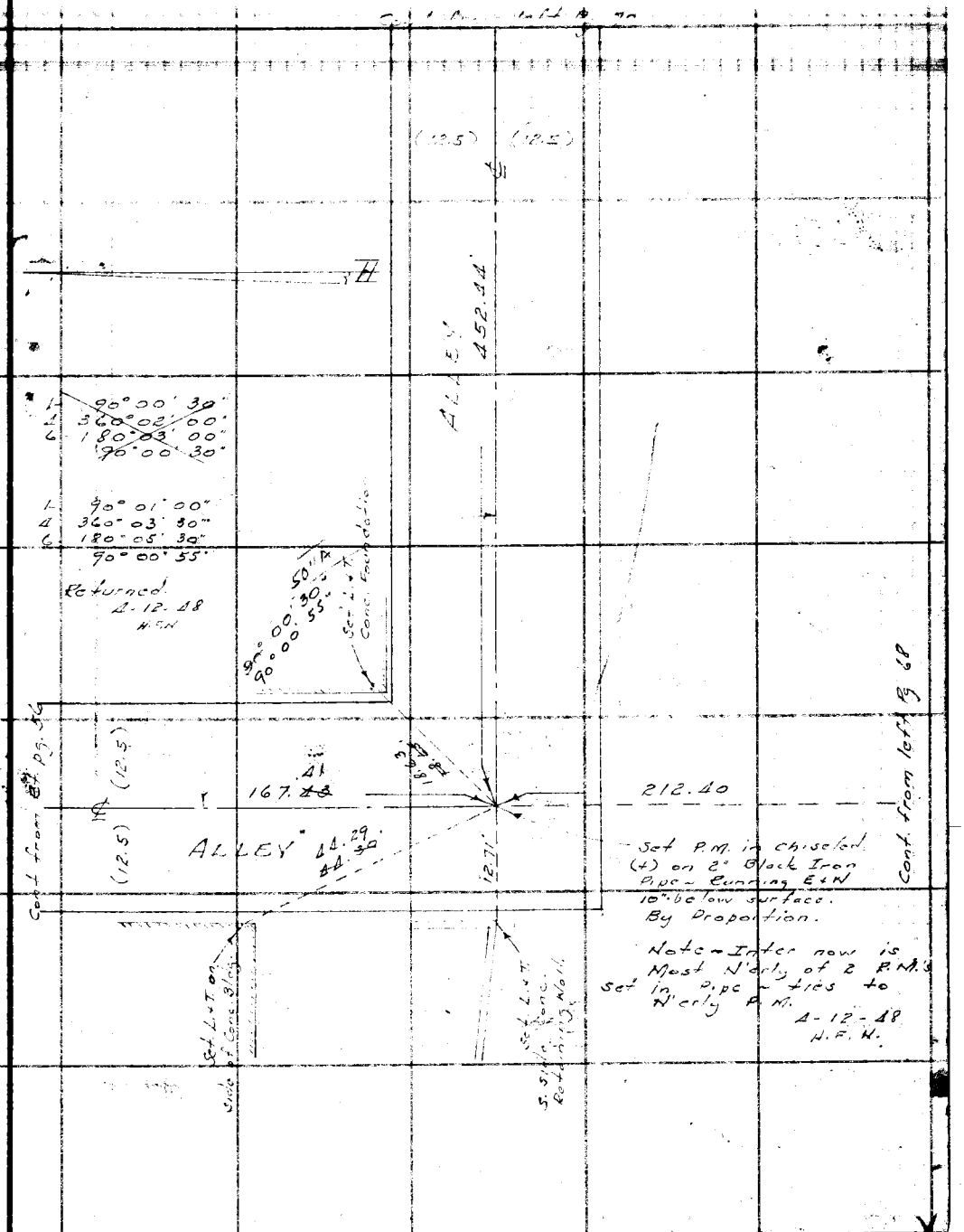

Note: Any Additions or Changes on This Sheet Must be Mar[illegible]r Circled in Red Ink With Date a[illegible] lame of Person Making Change.

Do not extend notes this side of this line.

RETURN TO
LOS ANGELES [illegible]NTY SURVEYOR
700 HALL [illegible] RECORDS

FORM 247 5M 5-46

F. B. 1236 PG. 72

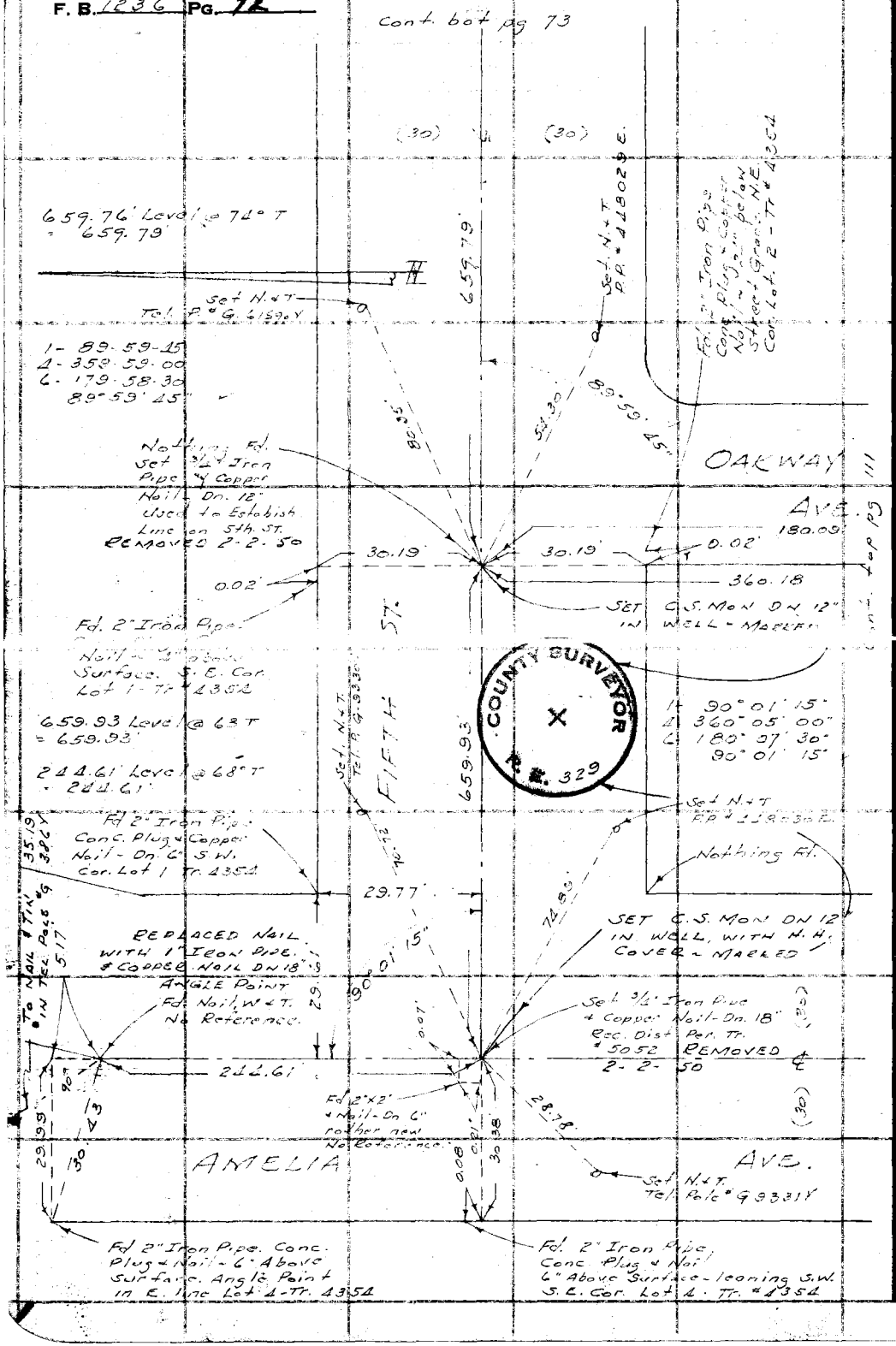

W.S. 48, C-3

RETURN TO
LOS ANGELES C ITY SURVEYOR
700 HALL RECORDS

Do not extend notes this side of this line.

Note: Any Additions or Changes on This Sheet Must be Made Circled in Red Ink With Date an me of Person Making Change.

Notes Ck'd by A.A.R.	Survey of SAN DIMAS SEWER DIST.
Map No. B-1821	W. O. 8351 Tape No. 058 St'd 068°F
Office Work COX	Surveyed by H. F. NAUMANN
Checked AAR	Notes H.F.N. Date 1-47
Date NOV. 1950	Indexed [illegible]

F. B. 1230 PG. 73

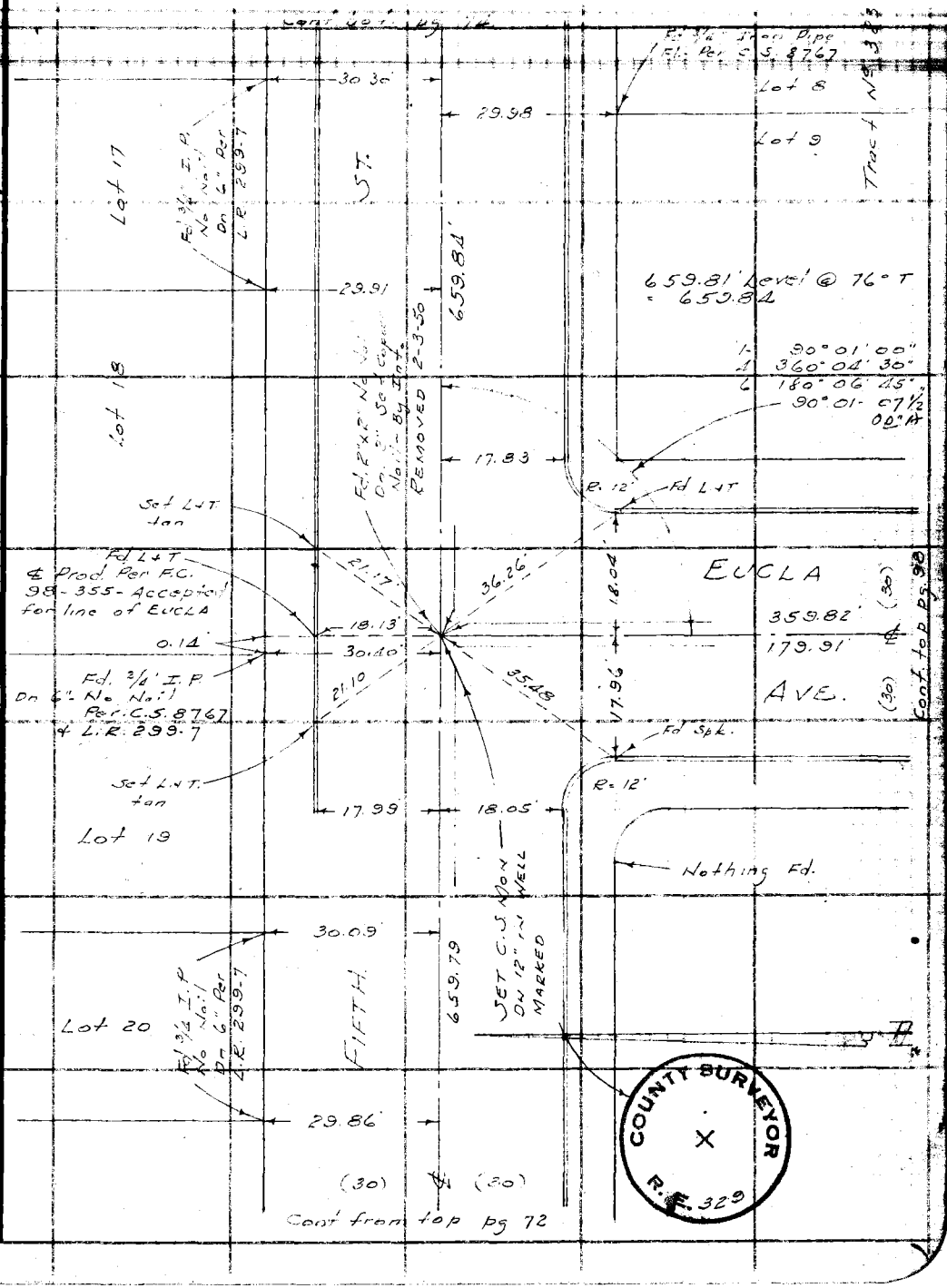

Note: Any Additions or Changes on This Sheet Must be Mar[illegible] Circled in Red Ink With Date a[illegible] lame of Person Making Change.

W.S. 48, C-3

Do not extend notes this side of this line.

RETURN TO
LOS ANGELES [illegible]NTY SURVEYOR
700 HALL [illegible] RECORDS

FORM 247 5M 5-46

RETURN TO
LOS ANGELES C NTY SURVEYOR
700 HALL RECORDS

Note: Any Additions or Changes on This Sheet Must be Made Circled in Red Ink With Date and me of Person Making Change.

W.S. 48, C-3

Do not extend notes this side of this line.

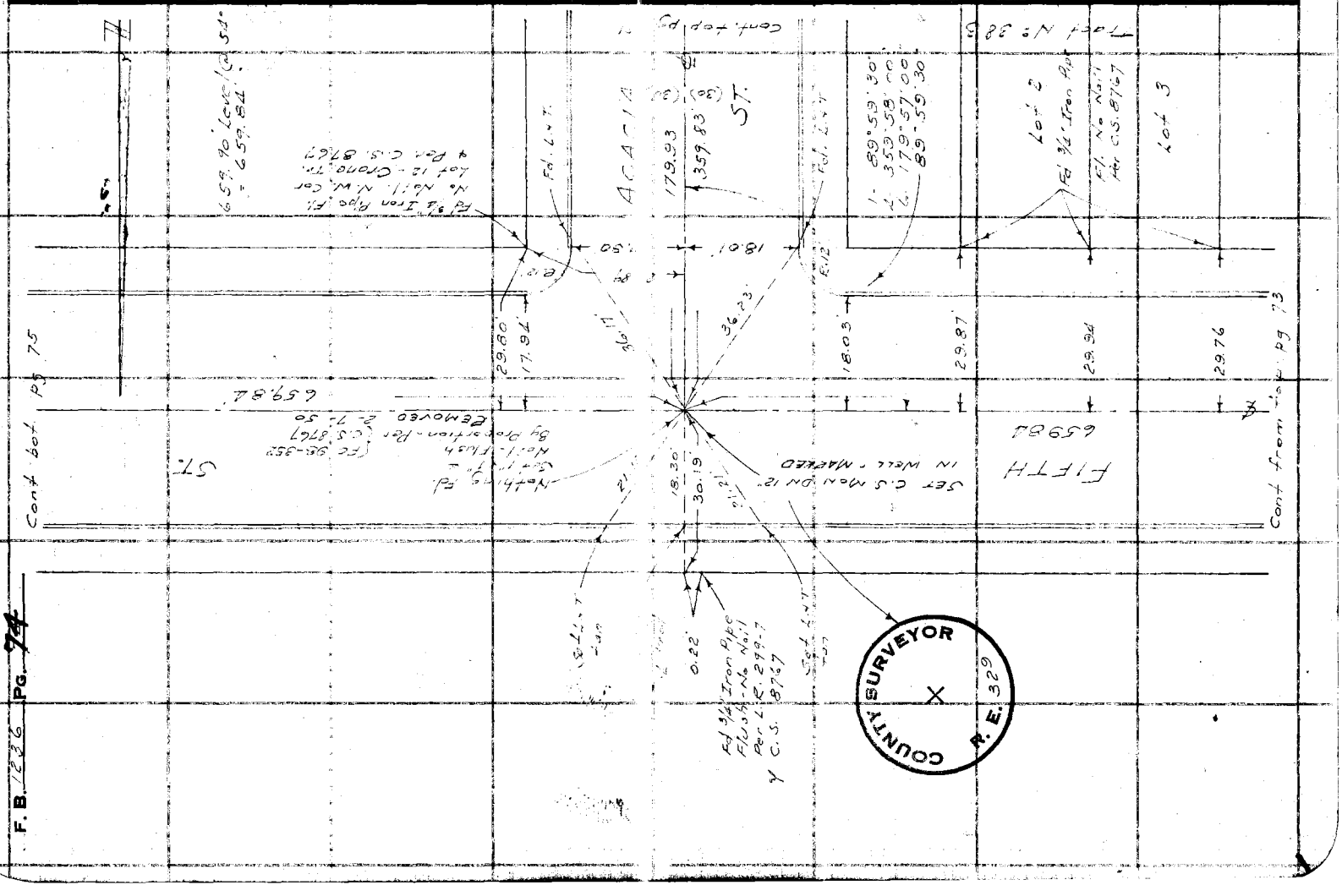

SURVEYOR COUNTY R.E. 329

F.B. 12336 PG. 74

Notes Ck'd by A.A.R.	Survey of SAN DIMAS SEWER DIST.
Map No. B-1821	W. O. 835 Tape No. 458 St'd 68 °F
Office Work COX	Surveyed by H. F. NAUMANN
Checked AAR	Notes H.F.N. Date [illegible]
Date NOV. 1950	Indexed A. C. [illegible]

F. B. 1236 Pg. 75

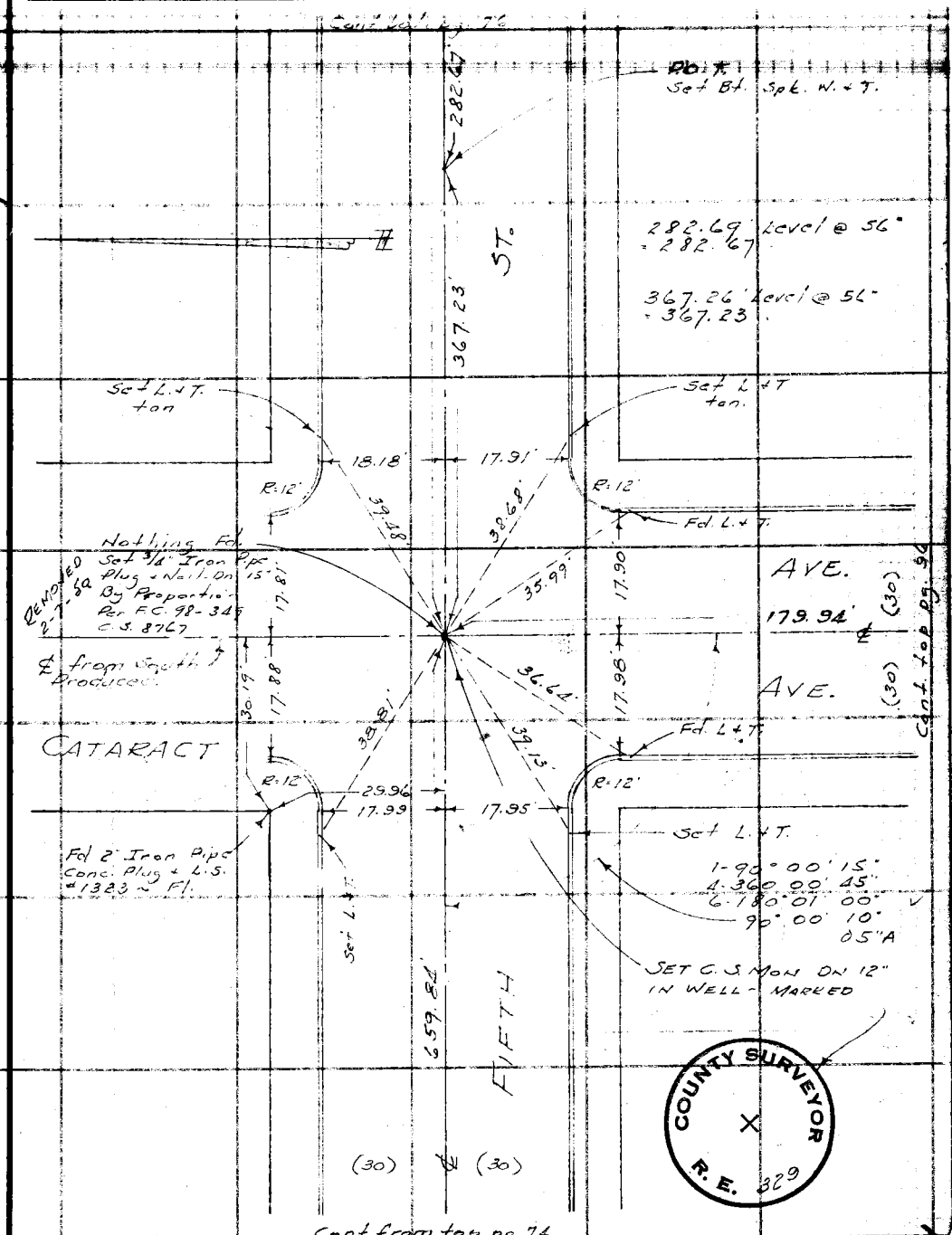

Note: Any Additions or Changes on This Sheet Must be Made or Circled in Red Ink With Date and Name of Person Making Change.

W.S. 48, C-3

Do not extend notes this side of this line.

RETURN TO
LOS ANGELES COUNTY SURVEYOR
700 HALL RECORDS

FORM 247 5M 5-46

RETURN TO
LOS ANGELES C NTY SURVEYOR
700 HALL L RECORDS

Notes: Any Additions or Changes on This Sheet Must be Made - Circled in Red Ink With Date and me of Person Making Change.

W.S.48, C-3

Do not extend notes this side of this line.

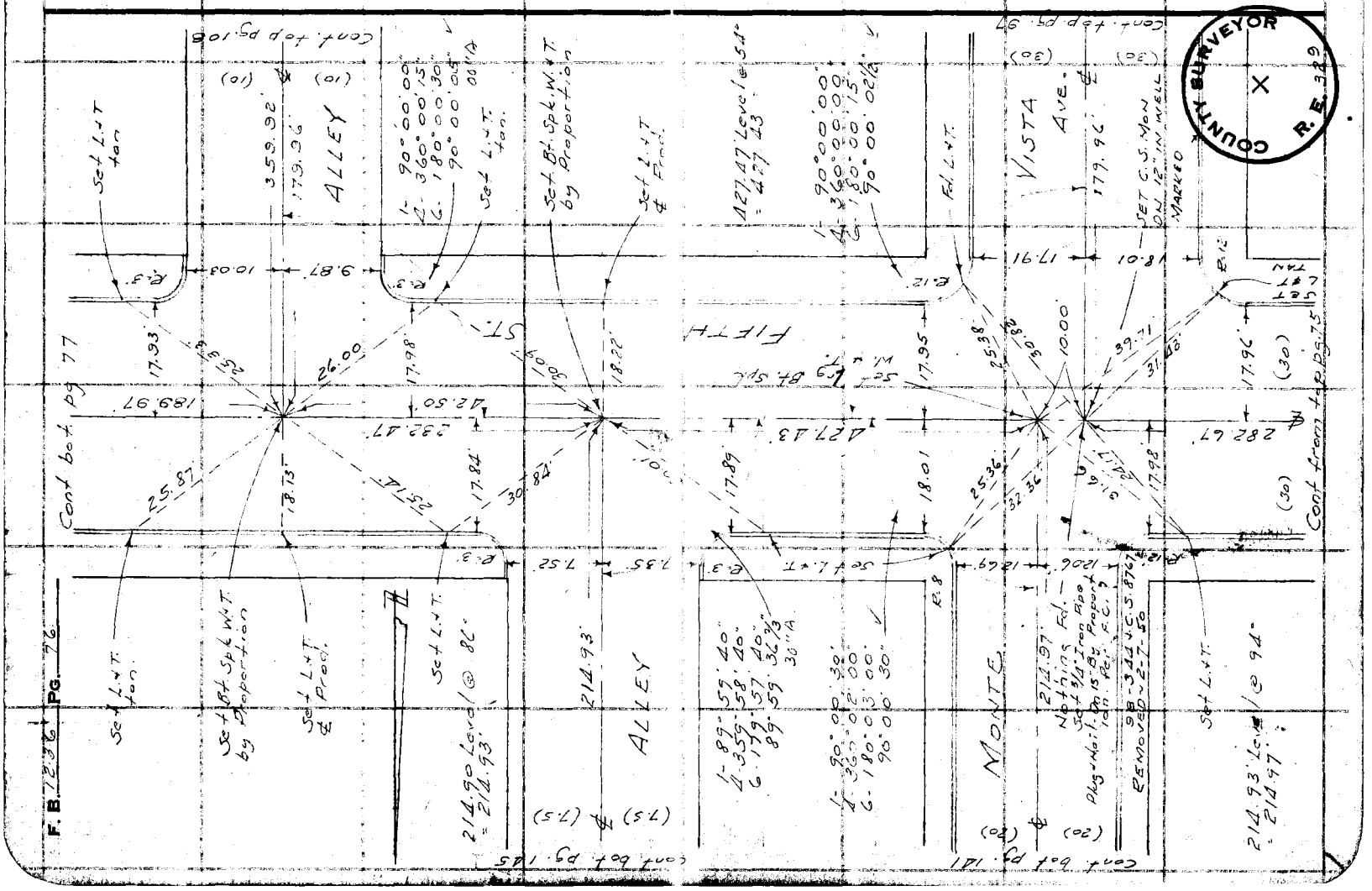

Notes Ck'd by A.A.R.	Survey of SAN DIMAS SEWER DIST.	F.B. 1236 PG. 77
Map No. B-1821	W. O. 835 Tape No. 058 St'd 68 °F	
Office Work COX	Surveyed by H. F. NAUMANN	
Checked AAR	Notes H.F.N. Date 1-47	
Date NOV. 1950	Indexed A. C. Johnson	

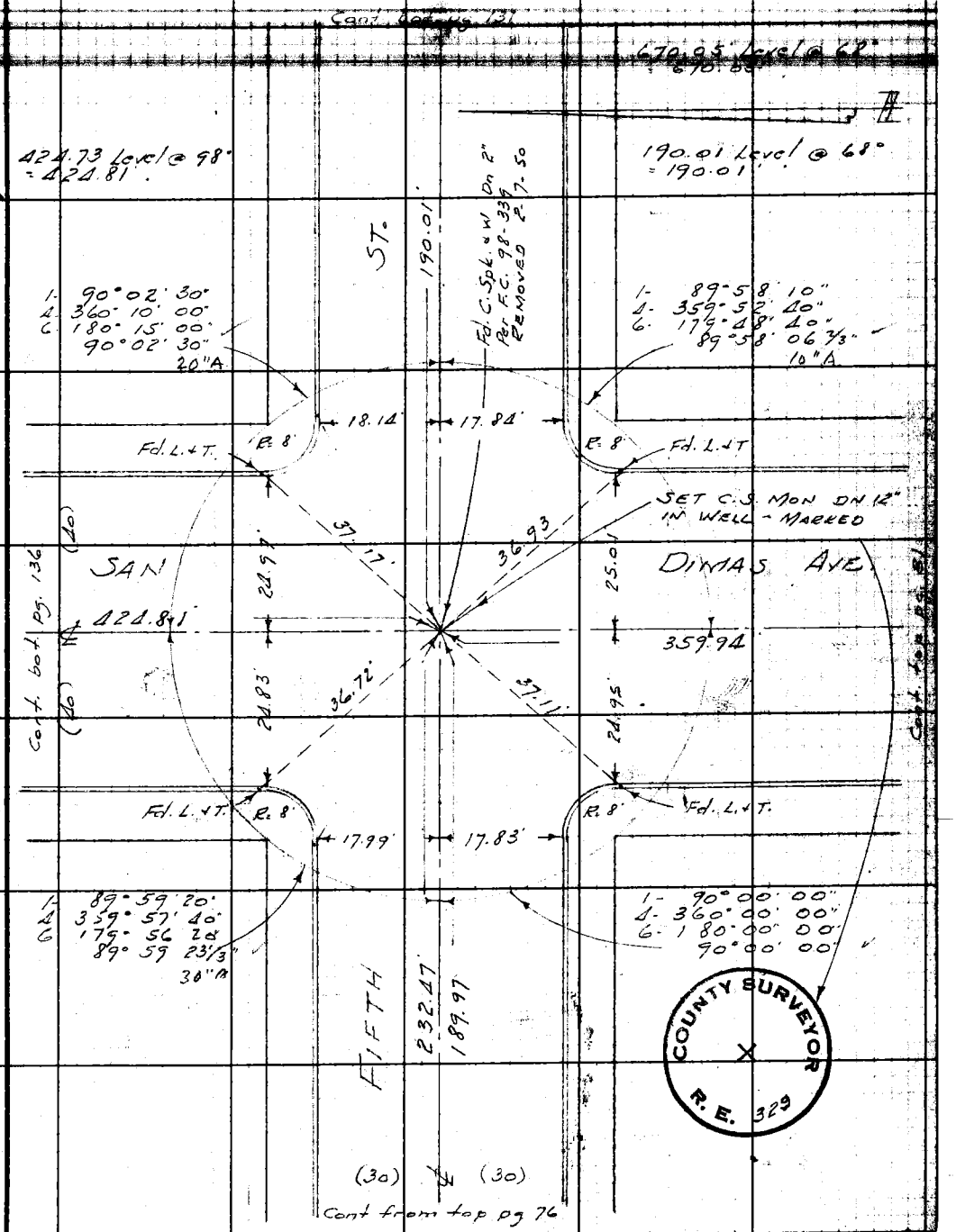

W.S. 48, C-3

Note: Any Additions or Changes on This Sheet Must be Mar[illegible] Circled in Red Ink With Date a[illegible] Name of Person Making Change.

Do not extend notes this side of this line.

RETURN TO
LOS ANGELES [illegible]NTY SURVEYOR
700 HALL [illegible] RECORDS

COUNTY SURVEYOR
R. E. 329

FORM 247 BM 11-41

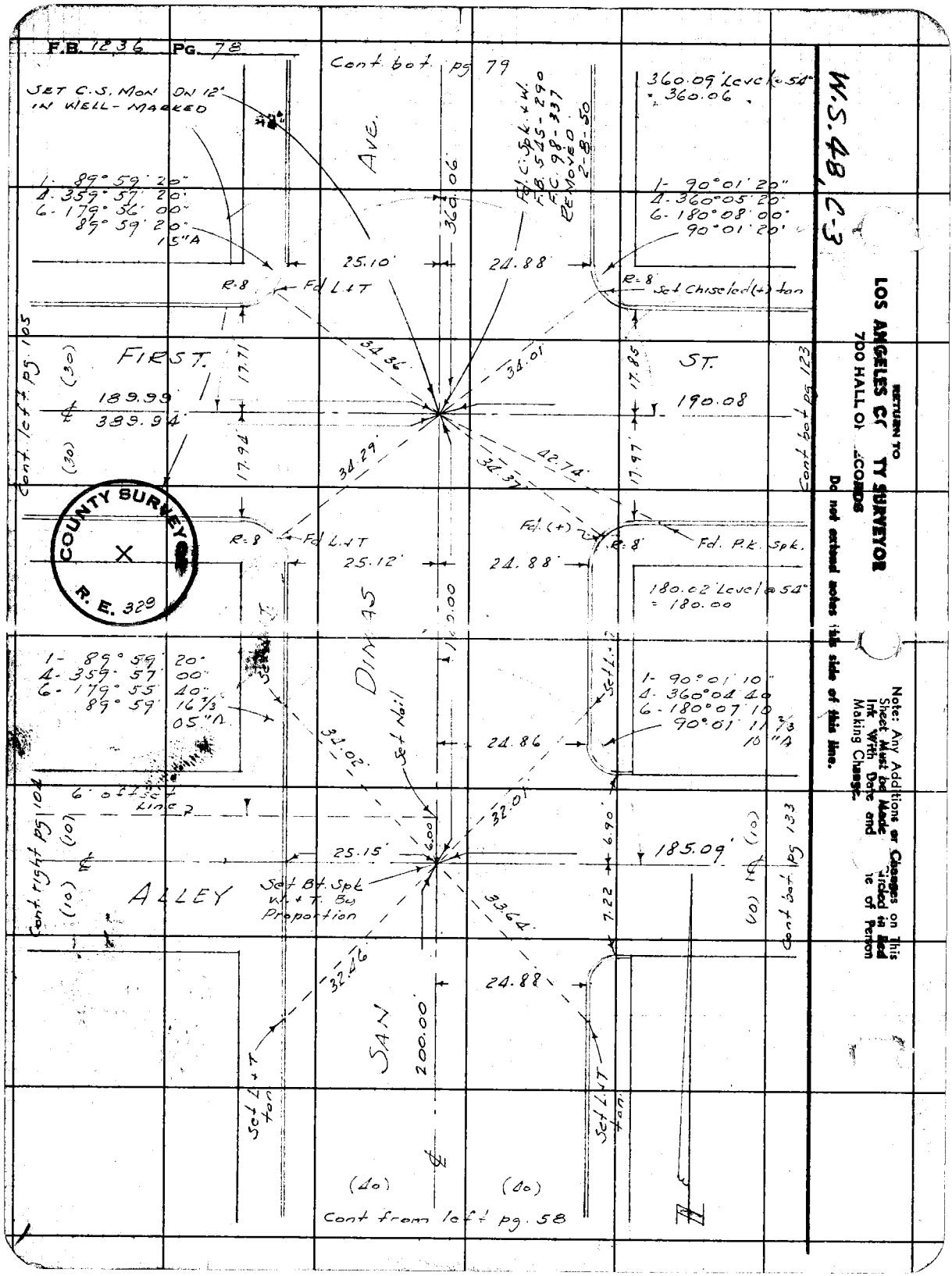

W.S. 48, C-3

RETURN TO
LOS ANGELES CITY SURVEYOR
700 HALL OF RECORDS
Do not extend notes this side of this line.

Note: Any Additions or Changes on This Sheet Must be Made in Red Ink With Date and Title of Person Making Change.

Notes Ck'd by A.A.R.	Survey of SAN DIMAS SEWER DIST.	F.B. 1236 PG. 79
Map No. B-1821	W. O. 8351 Tape No. 058 St'd 68° F	
Office Work COX	Surveyed by H. F. NAUMANN	
Checked AAR	Notes H.F.N. Date 1-47	
Date NOV. 1950	Indexed A. C. Johnson	

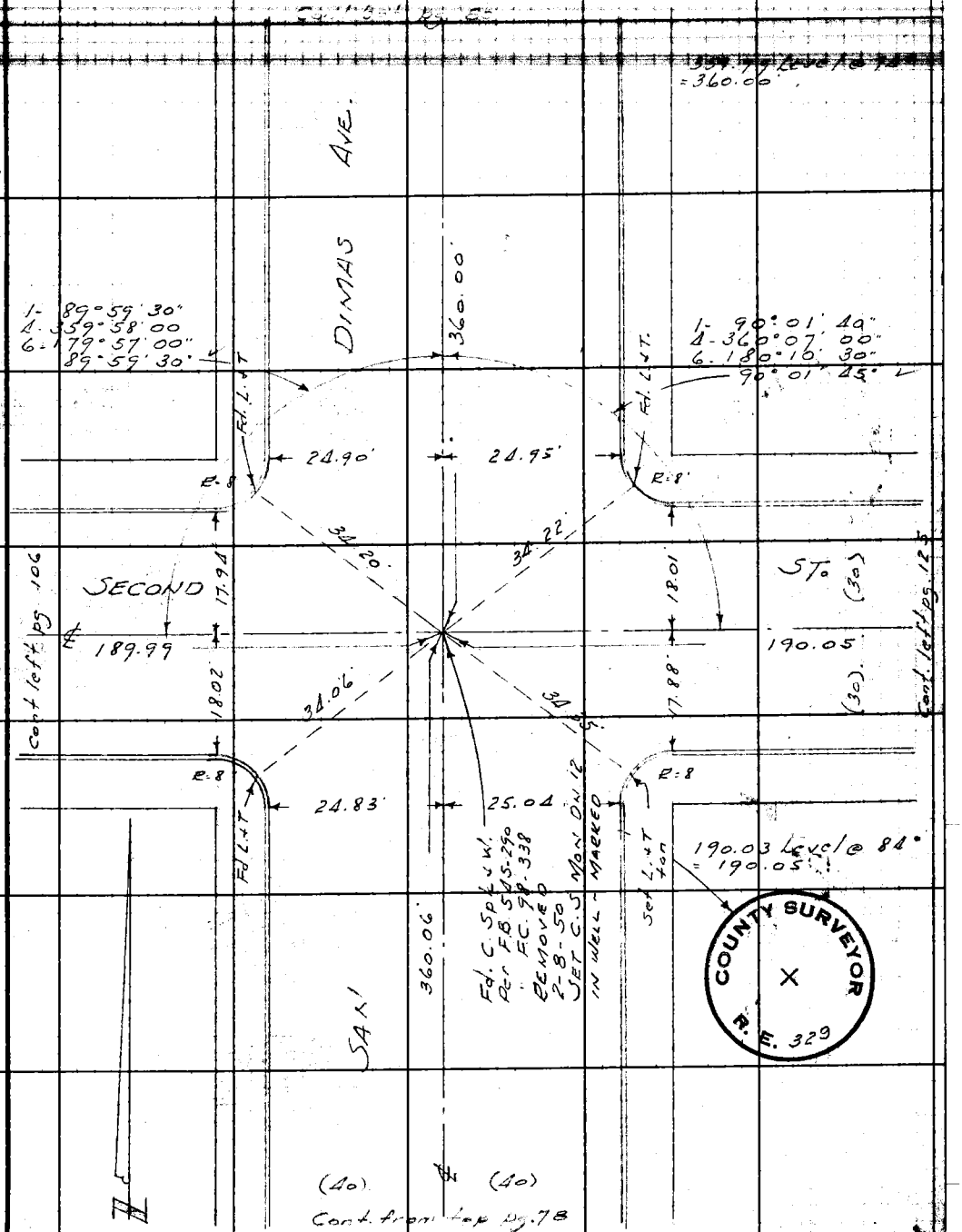

Note: Any Additions or Changes on This Sheet Must be Made in Red Ink With Date and Name of Person Making Change.

Do not extend notes this side of this line.

RETURN TO
LOS ANGELES COUNTY SURVEYOR
700 HALL OF RECORDS

FORM 247 5M 11-41

RETURN TO
LOS ANGELES CO TY SURVEYOR
700 HALL OF RECORDS

Note: Any Additions or Changes on This Sheet Must be Made in Red Ink With Date and Title of Person Making Change.

Do not extend notes this side of this line.

W.S. 48, C-3

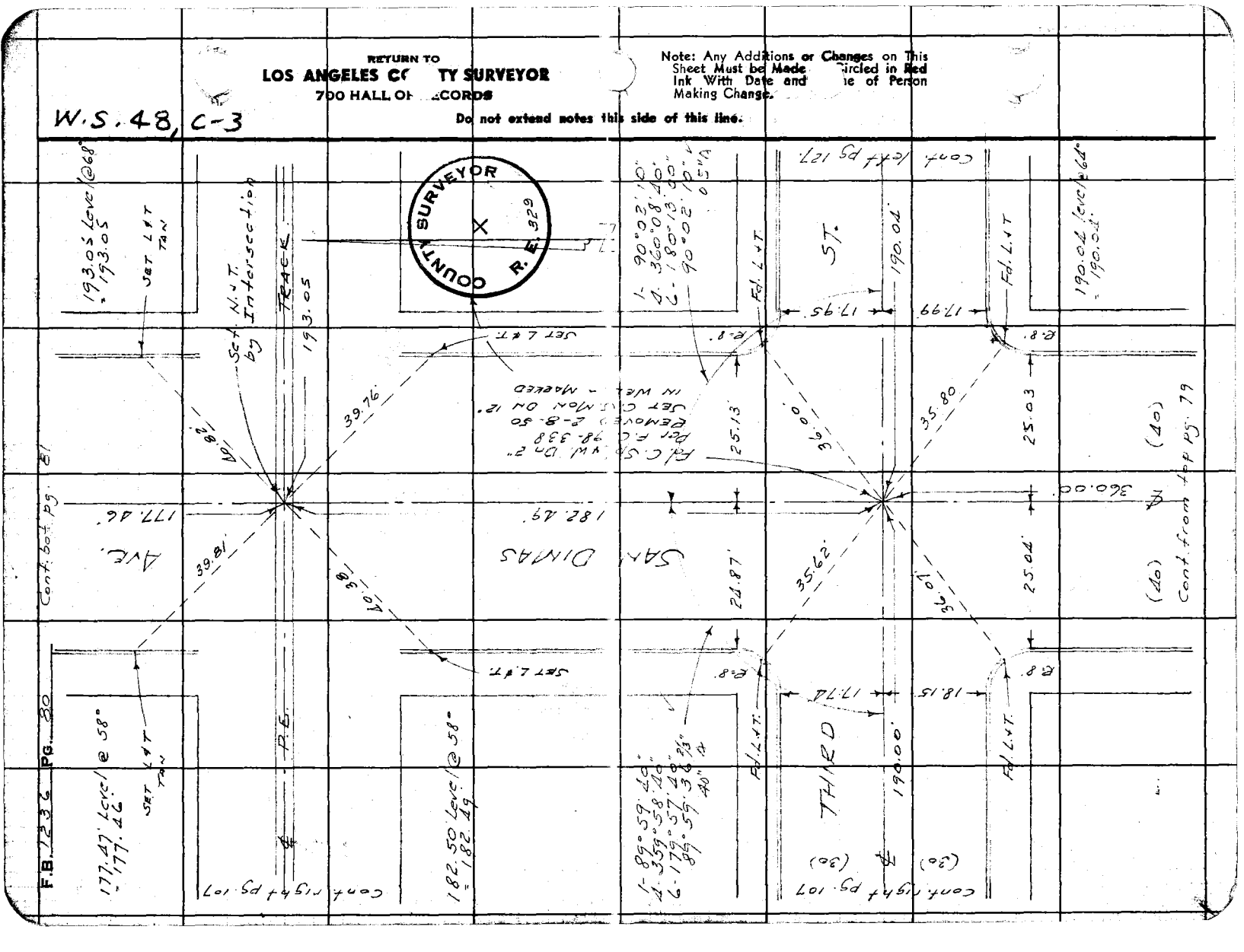

F.B. 1236 PG. 80

Notes Ck'd by A.A.R.	Survey of SAN DIMAS SEWER DIST.
Map No. B-1821	W. O. 8351 Tape No. 058 St'd 68 °F
Office Work COX	Surveyed by H. F. NAUMANN
Checked AAR	Notes [illegible] Date 1-47
Date NOV. 1950	Indexed [illegible]

F. B. 1236 PG. 81

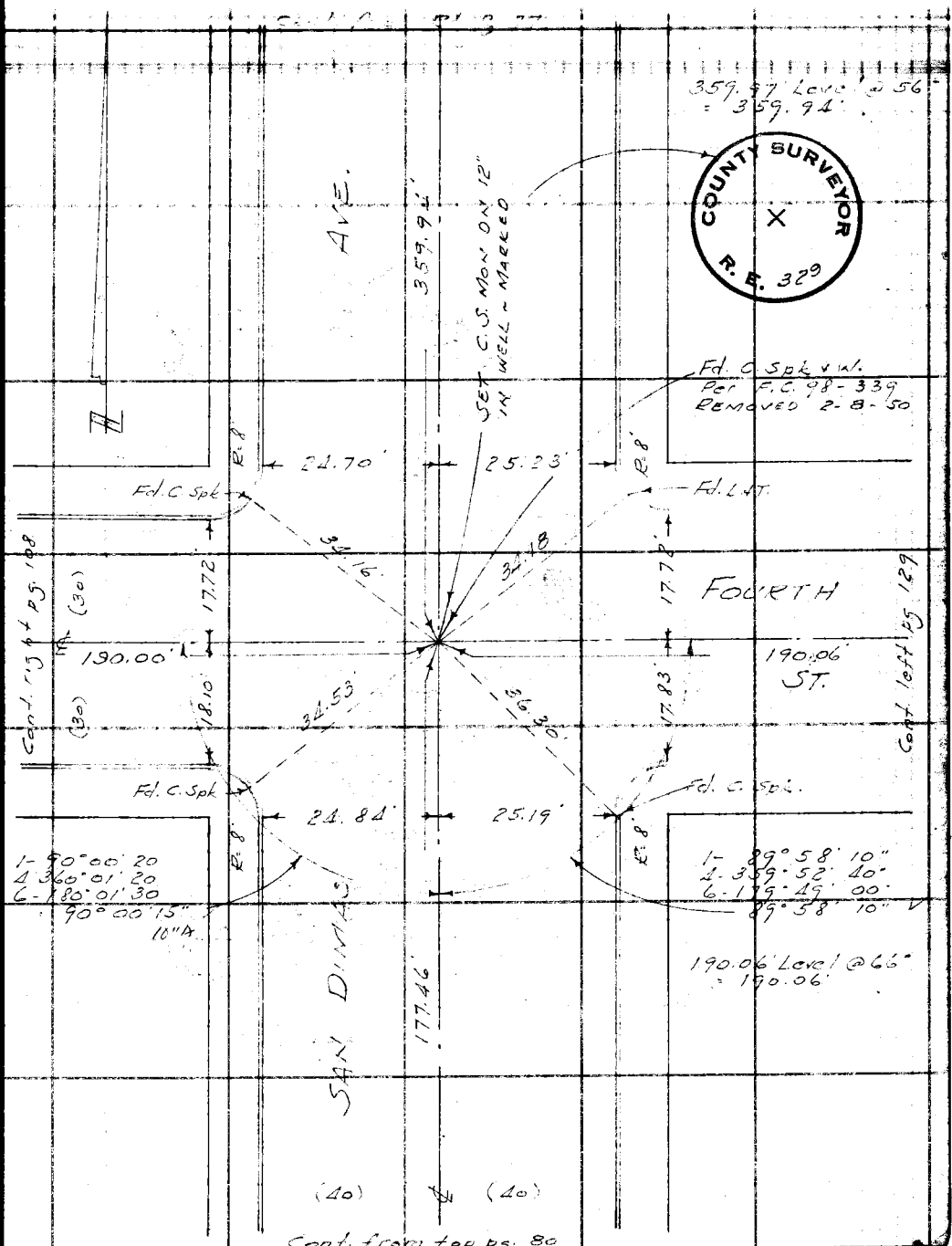

W.S. 48, C-3

Note: Any Additions or Changes on This Sheet Must be Mar[illegible] Circled in Red Ink With Date a[illegible] Name of Person Making Change.

Do not extend notes this side of this line.

RETURN TO
LOS ANGELES [illegible]NTY SURVEYOR
700 HALL [illegible] RECORDS

FORM 247 5M 5-46

F. B. 1236 PG. 82

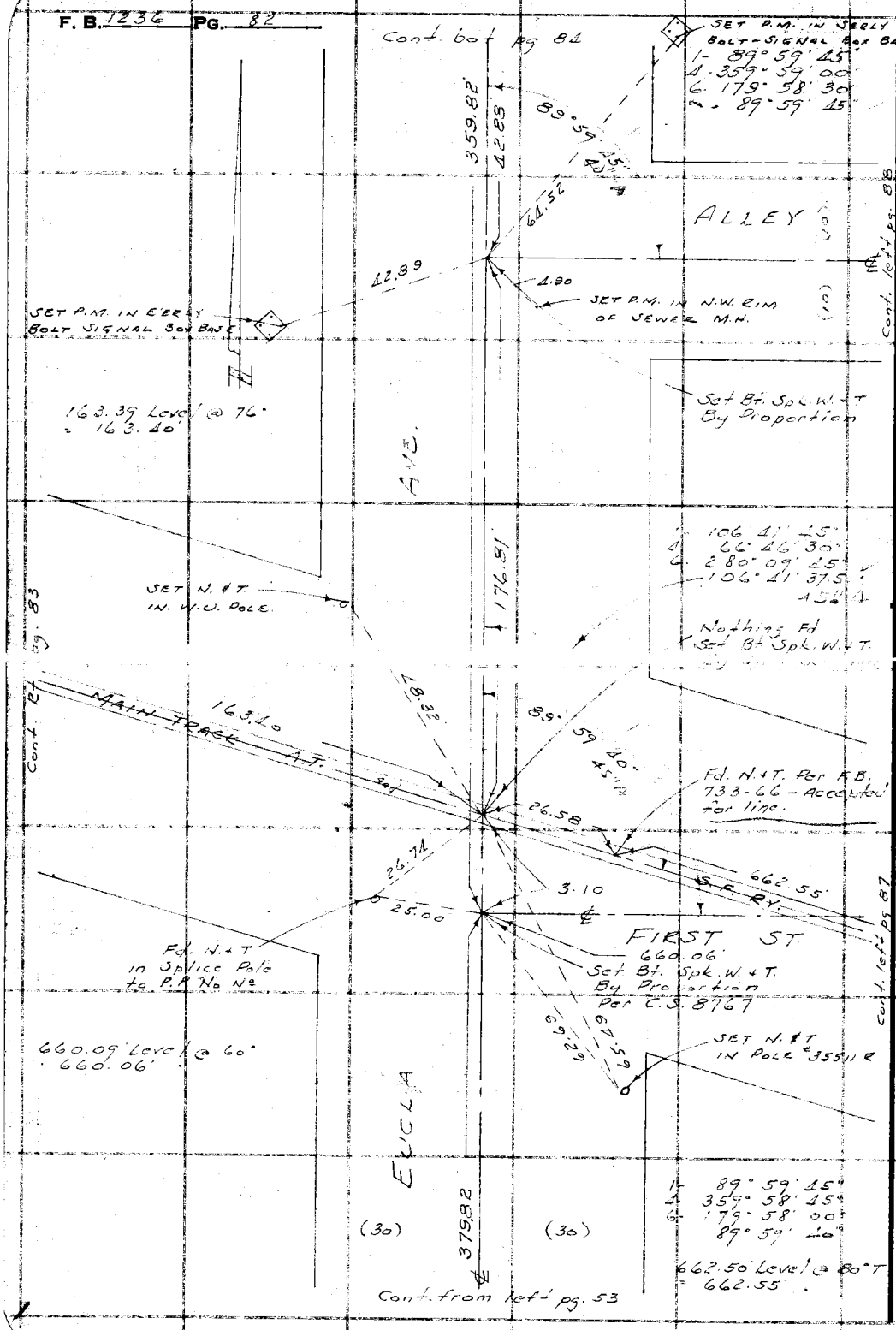

W.S. 4B, C-3

RETURN TO
LOS ANGELES C ITY SURVEYOR
7DO HALL RECORDS

Do not extend notes this side of this line.

Note: Any Additions or Changes on This Sheet Must be Made Circled in Red Ink With Date an me of Person Making Change.

Notes Ck'd by A.A.R.	Survey of SAN DIMAS SEWER DIST.
Map No. B-1821	W. O. 8351 Tape No. 058 St'd 68 °F
Office Work COX	Surveyed by H. F. NAUMANN
Checked AAR	Notes H.F.N. Date 1-47
Date NOV. 1950	Indexed A. C. Johnson

F. B. 1234 PG. 83

Cont. left pg 84

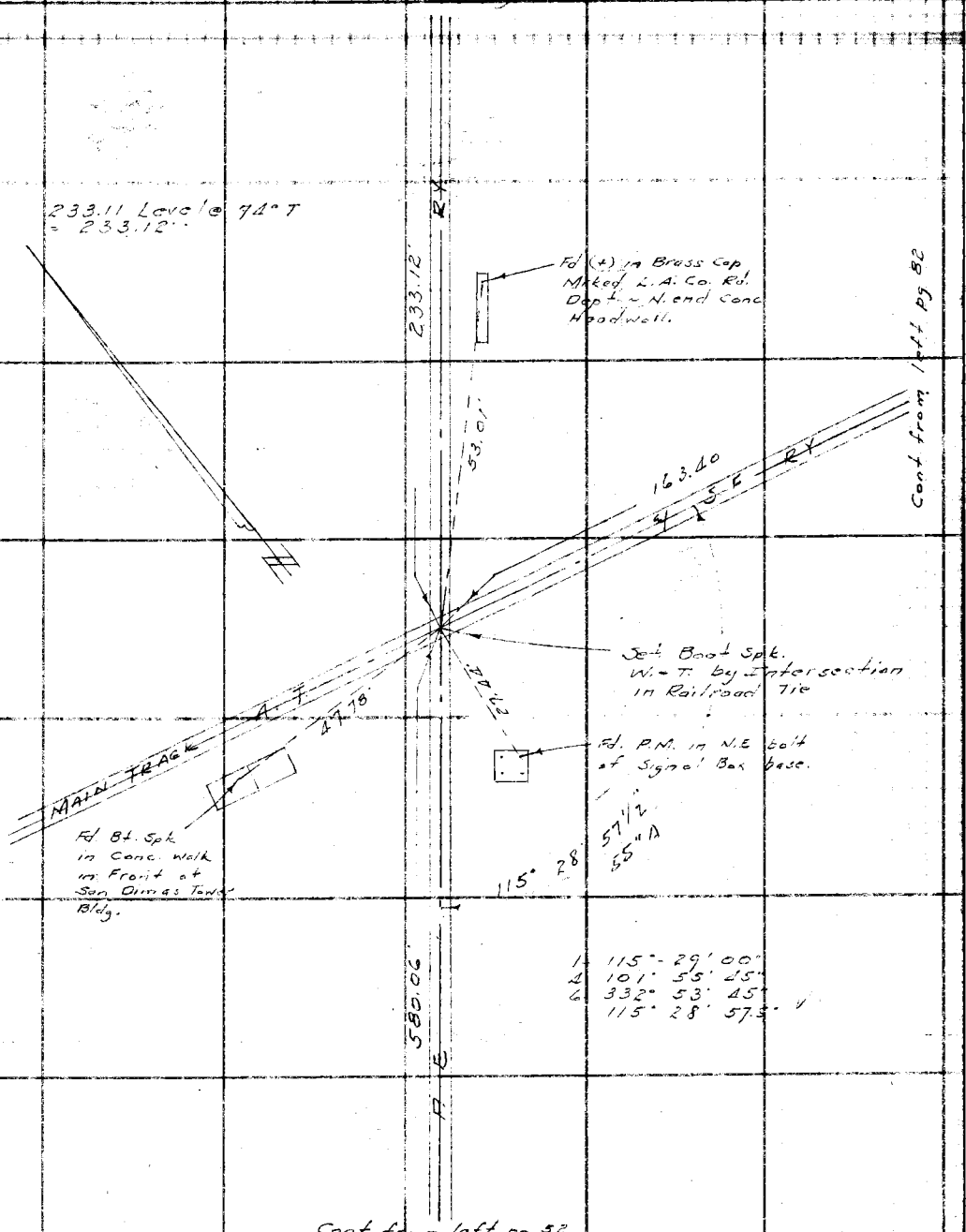

Note: Any Additions or Changes on This Sheet Must be Made Circled in Red Ink With Date and Name of Person Making Change.

Do not extend notes this side of this line.

W. S. 48, C-3

RETURN TO
LOS ANGELES COUNTY SURVEYOR
700 HALL OF RECORDS

FORM 247 5M 5-46

F. B. 1236 PG. 84

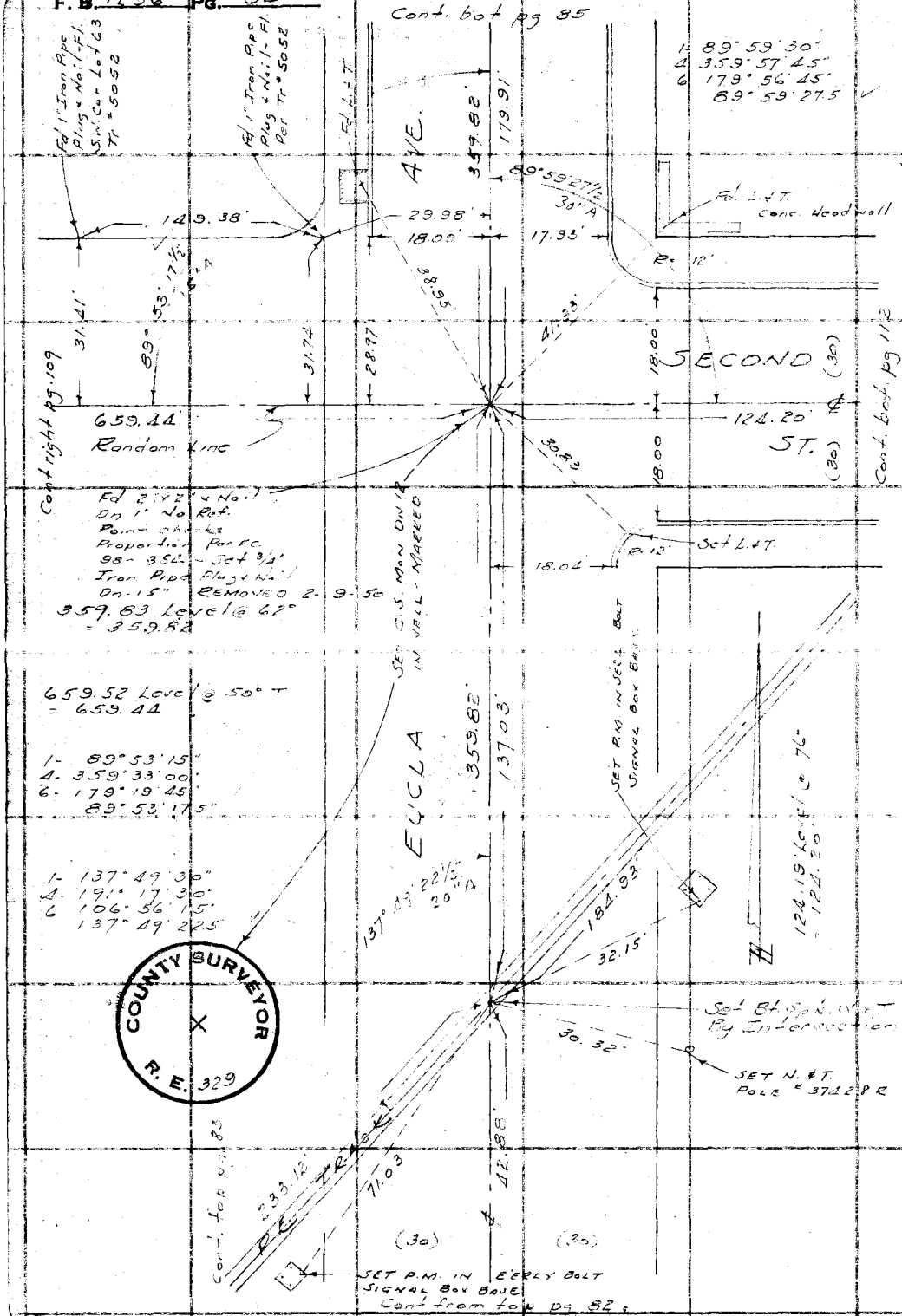

W.S. 48, C-3

RETURN TO
LOS ANGELES COUNTY SURVEYOR
7DO HALL RECORDS

Do not extend notes this side of this line.

Note: Any Additions or Changes on This Sheet Must be Made or Circled in Red Ink With Date Name of Person Making Change.

Notes Ck'd by A.A.R.	Survey of SAN DIMAS SEWER DIST.
Map No. B-1821	W. O. 8351 Tape No. 058 St'd 68 °F
Office Work COX	Surveyed by H. F. NAUMANN
Checked AAR	Notes H.F.N. Date 1-47
Date NOV. 1950	Indexed A. C. John

F. B. 1236 Pg. 85

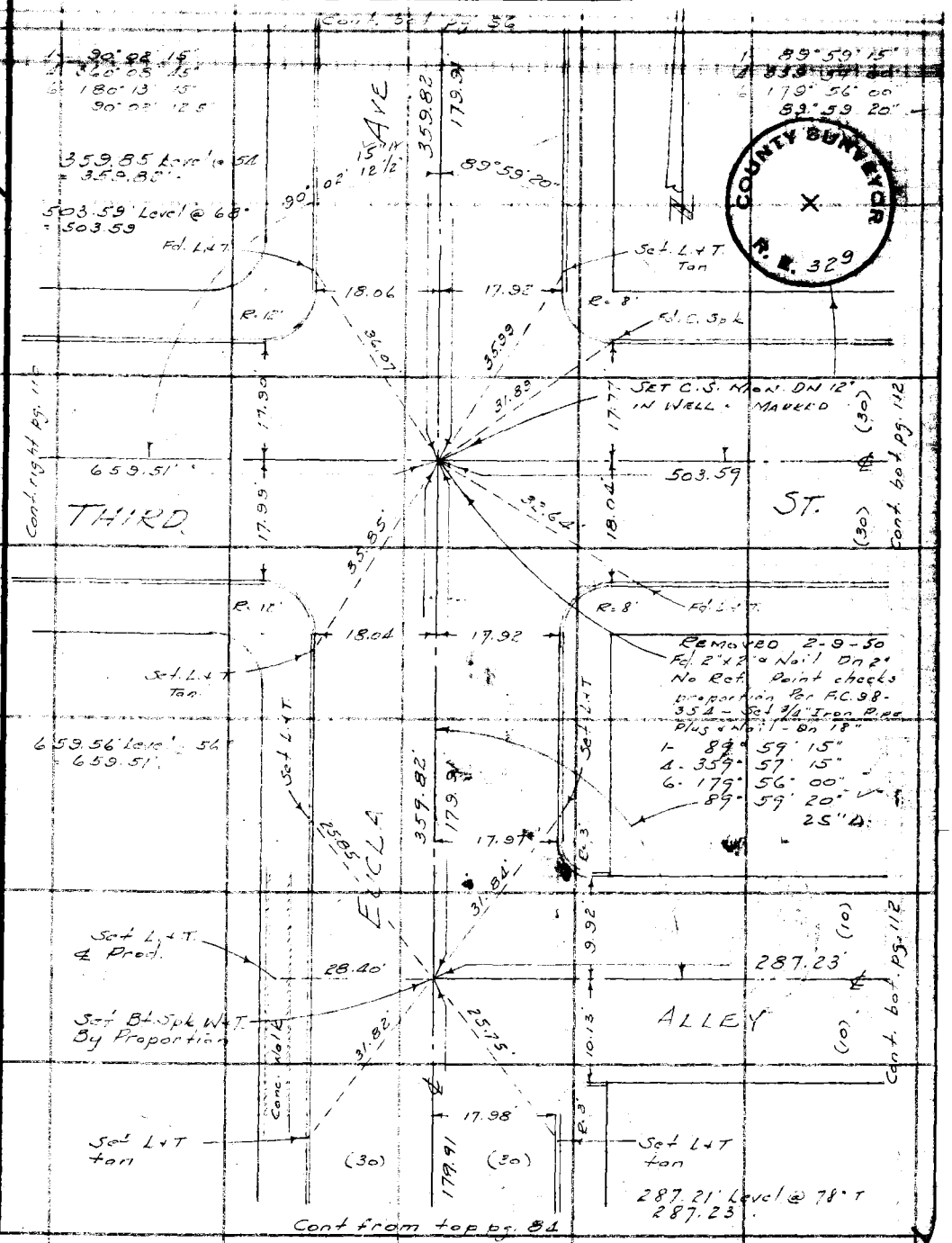

COUNTY SURVEYOR
R. E. 329

Note: Any Additions or Changes on This Sheet Must Be Made Circled in Red Ink With Date and Name of Person Making Change.

Do not extend notes this side of this line.

W. S. 48, C-3

RETURN TO
LOS ANGELES COUNTY SURVEYOR
700 HALL OF RECORDS

FORM 247 5M 5-46

F. B. 1236 PG. 86

W. S. 48, C-3

RETURN TO
LOS ANGELES COUNTY SURVEYOR
7DO HALL RECORDS

Do not extend notes this side of this line.

Note: Any Additions or Changes on This Sheet Must be Made in Red Ink With Date and Name of Person Making Change.

COUNTY SURVEYOR
R. E. 323

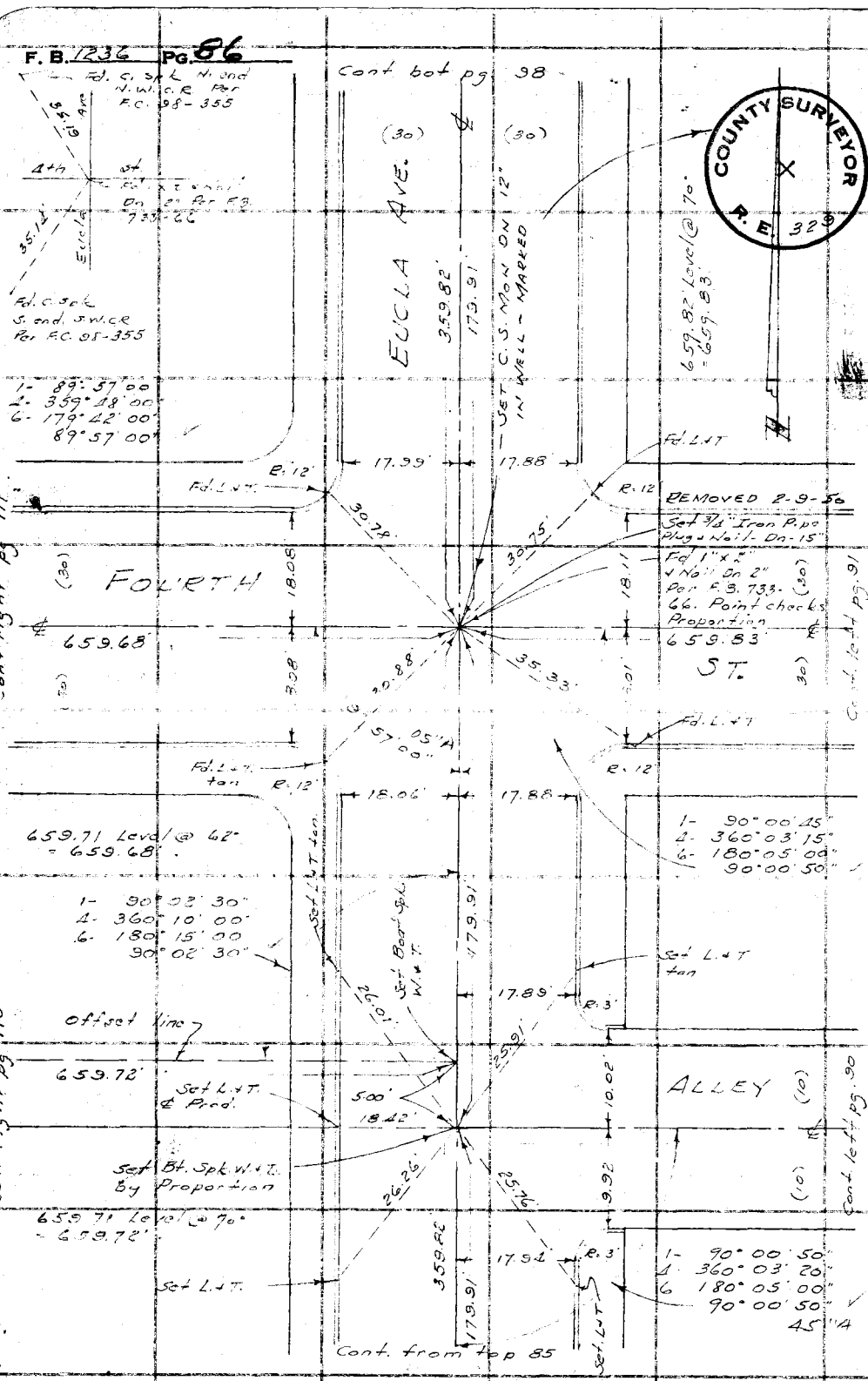

Notes Ck'd by A.A.R.	Survey of SAN DIMAS SEWER DIST.
Map No. B-1821	W. O. 8351 Tape No. 058 St'd 68 °F
Office Work COX	Surveyed by H. F. NAUMANN
Checked AAR	Notes H.F.N. Date 1-47
Date NOV. 1950	Indexed A. C. Johnson

F. B. 1236 PG. 87

COUNTY SURVEYOR
R. E. 329

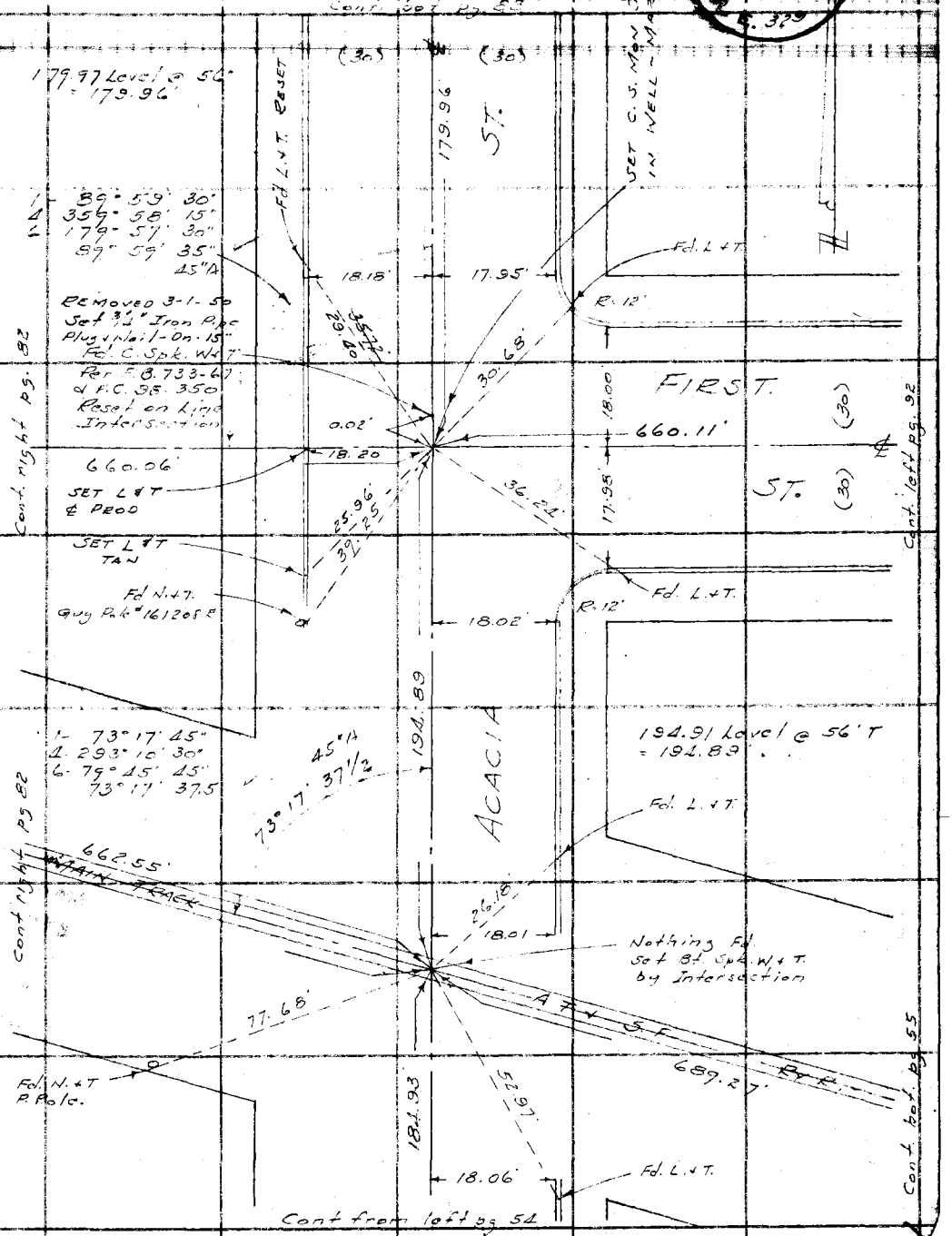

Note: Any Additions or Changes on This Sheet Must be Made Circled in Red Ink With Date and Name of Person Making Change.

W.S. 48, C-3

Do not extend notes this side of this line.

RETURN TO
LOS ANGELES COUNTY SURVEYOR
700 HALL OF RECORDS

FORM 247 5M 5-46

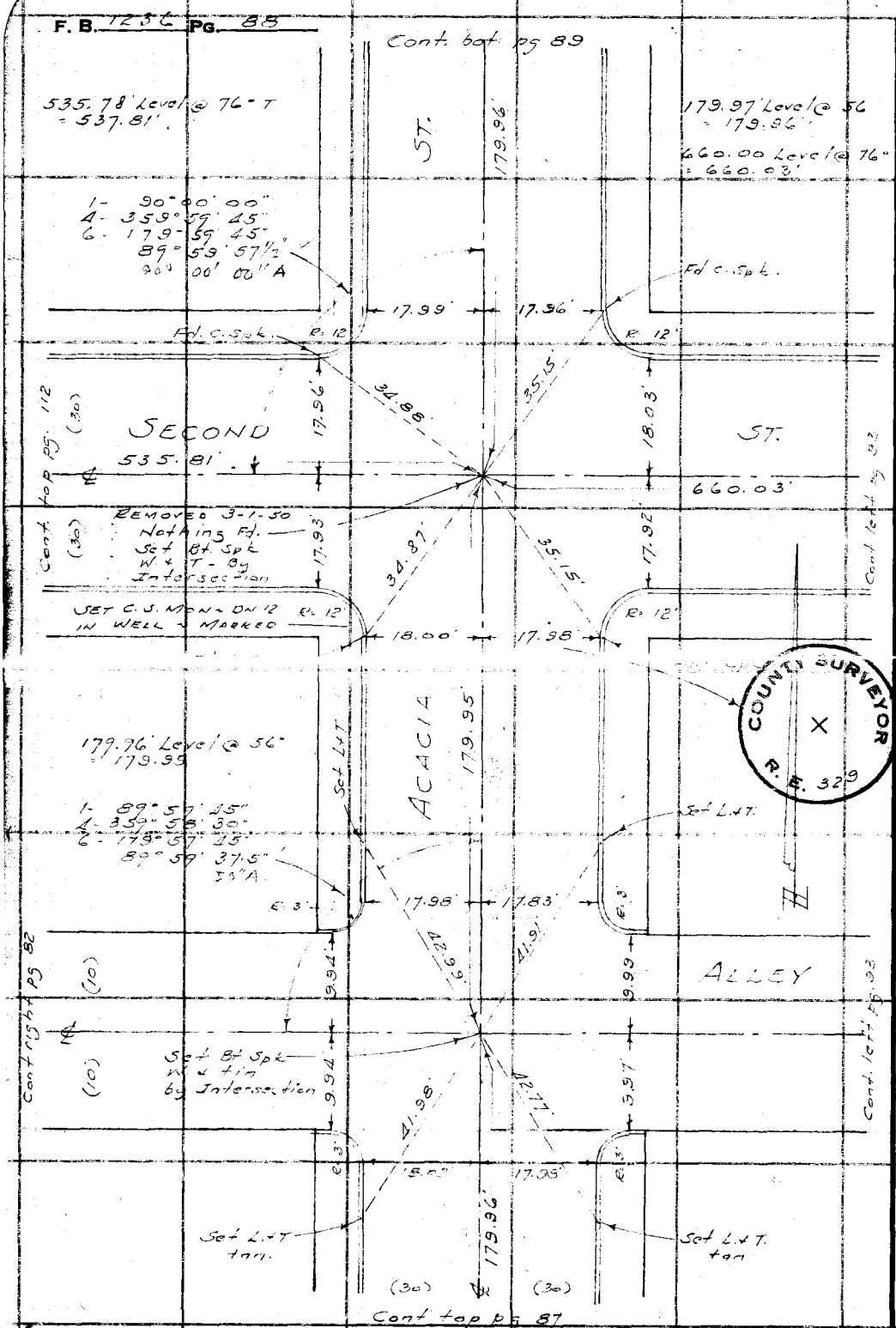

W.S. 48, C-3

RETURN TO
LOS ANGELES COUNTY SURVEYOR
700 HALL OF RECORDS

Do not extend notes this side of this line.

Note: Any Additions or Changes on This Sheet Must be Made or Circled in Red Ink With Date & Name of Person Making Change.

Notes Ck'd by A.A.R.
Map No. B-1821
Office Work COX
Checked RAR
Date NOV. 1950

Survey of SAN DIMAS SEWER DIST.
W. O. 835 Tape No. 058 St'd 68 °F
Surveyed by H. F. NAUMANN
Notes H.F.N. Date 1-47
Indexed C. C. Johnson

F. B. 1236 Pg. 89

W.S. 48, C-3

Note: Any Additions or Changes on This Sheet Must be Made in Red Ink With Date and Initials of Person Making Change.

Do not extend notes this side of this line.

RETURN TO
LOS ANGELES COUNTY SURVEYOR
700 HALL OF RECORDS

FORM 247 SM 5-46

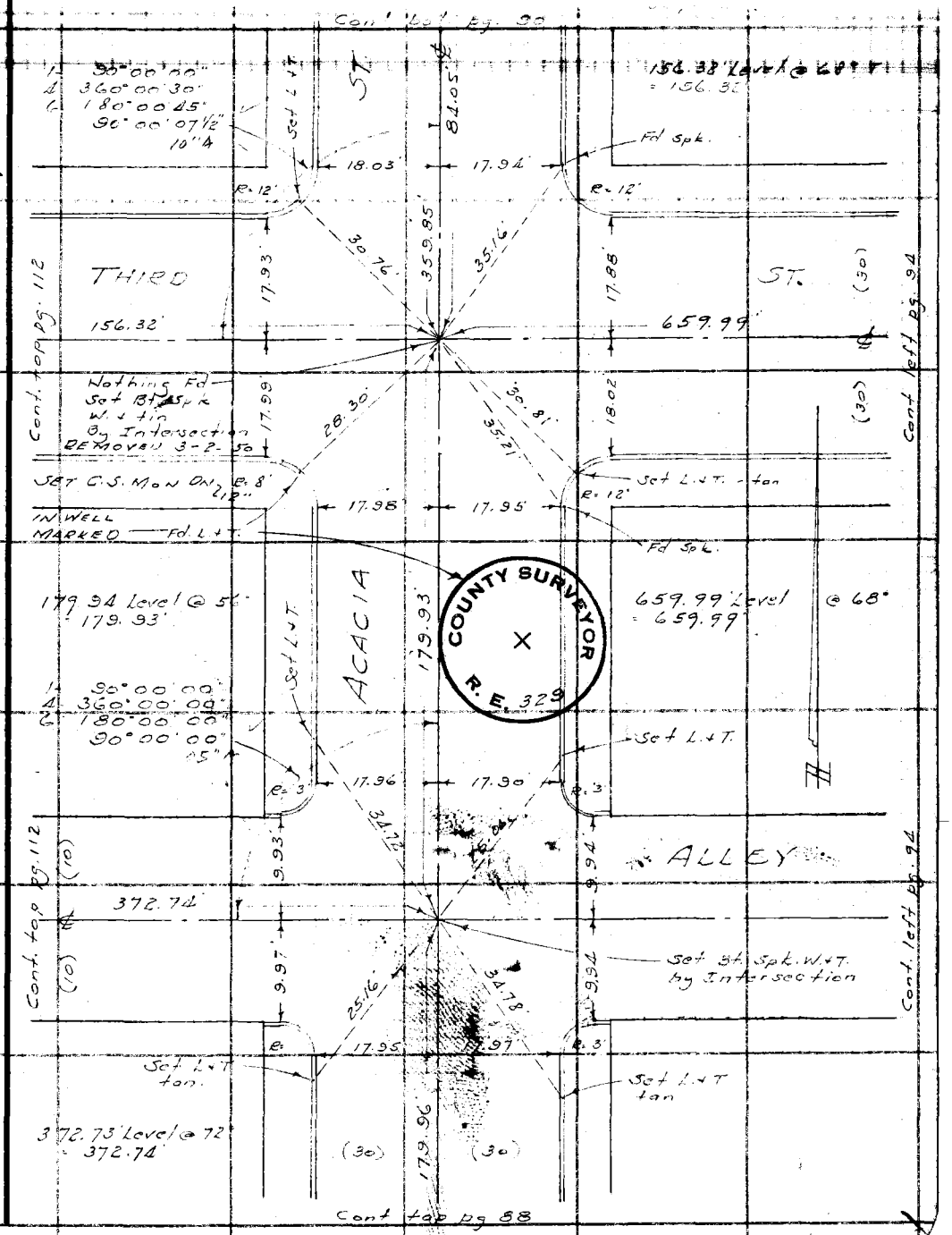

F. B. 1236 PG. 90

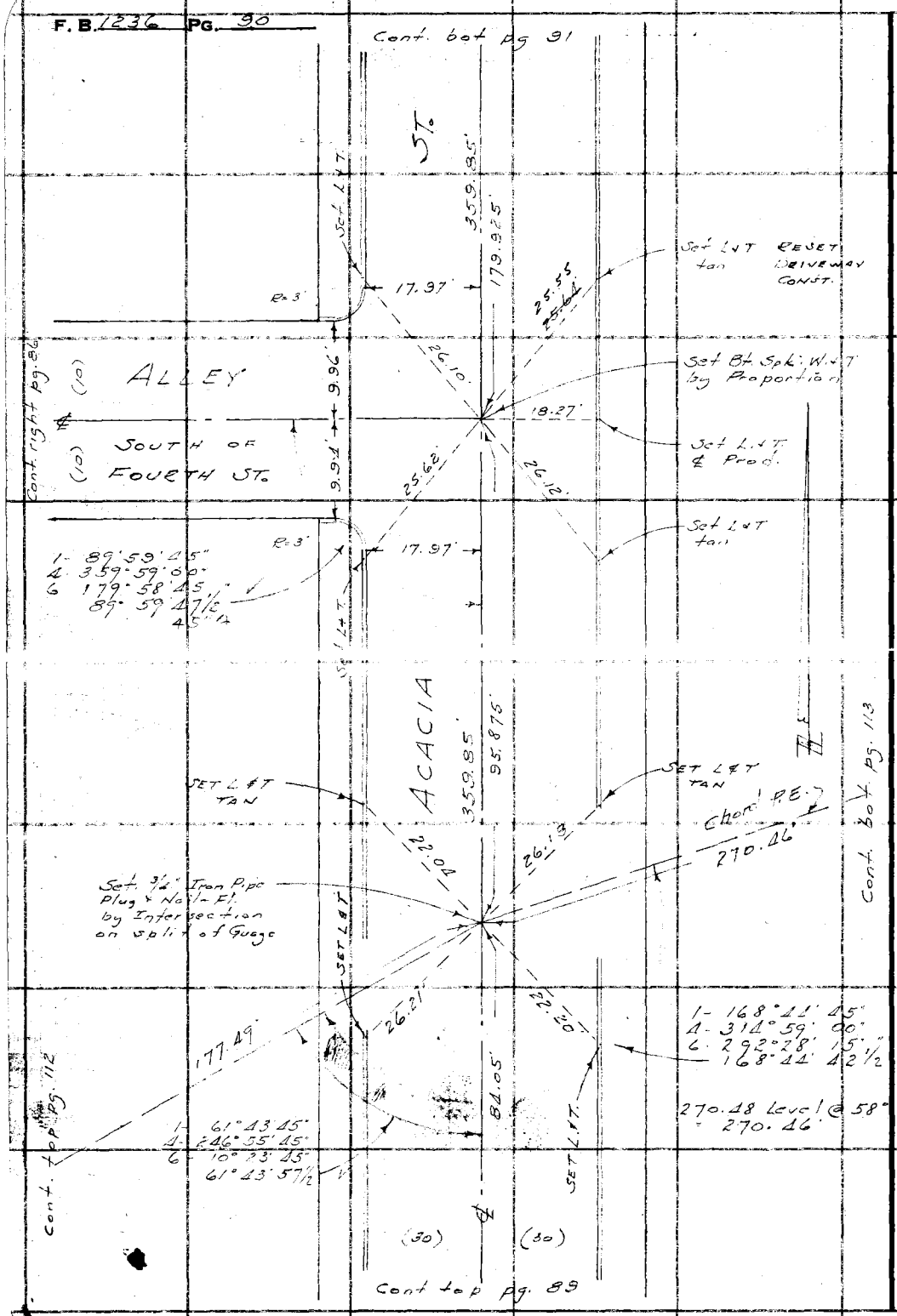

RETURN TO
LOS ANGELES COUNTY SURVEYOR
7DO HALL RECORDS

Note: Any Additions or Changes on This Sheet Must be Made or Circled in Red Ink With Date & Name of Person Making Change.

Do not extend notes this side of this line.

Notes Ck'd by A.A.R.	Survey of SAN DIMAS SEWER DIST.
Map No. B-1821	W. O. 8351 Tape No. 058 St. [illegible]
Office Work Cox	Surveyed by H. F. NAUMANN
Checked AAR	Notes [illegible] Date 1-47
Date NOV. 1950	Indexed [illegible]

F. B. 1236 PG. 91

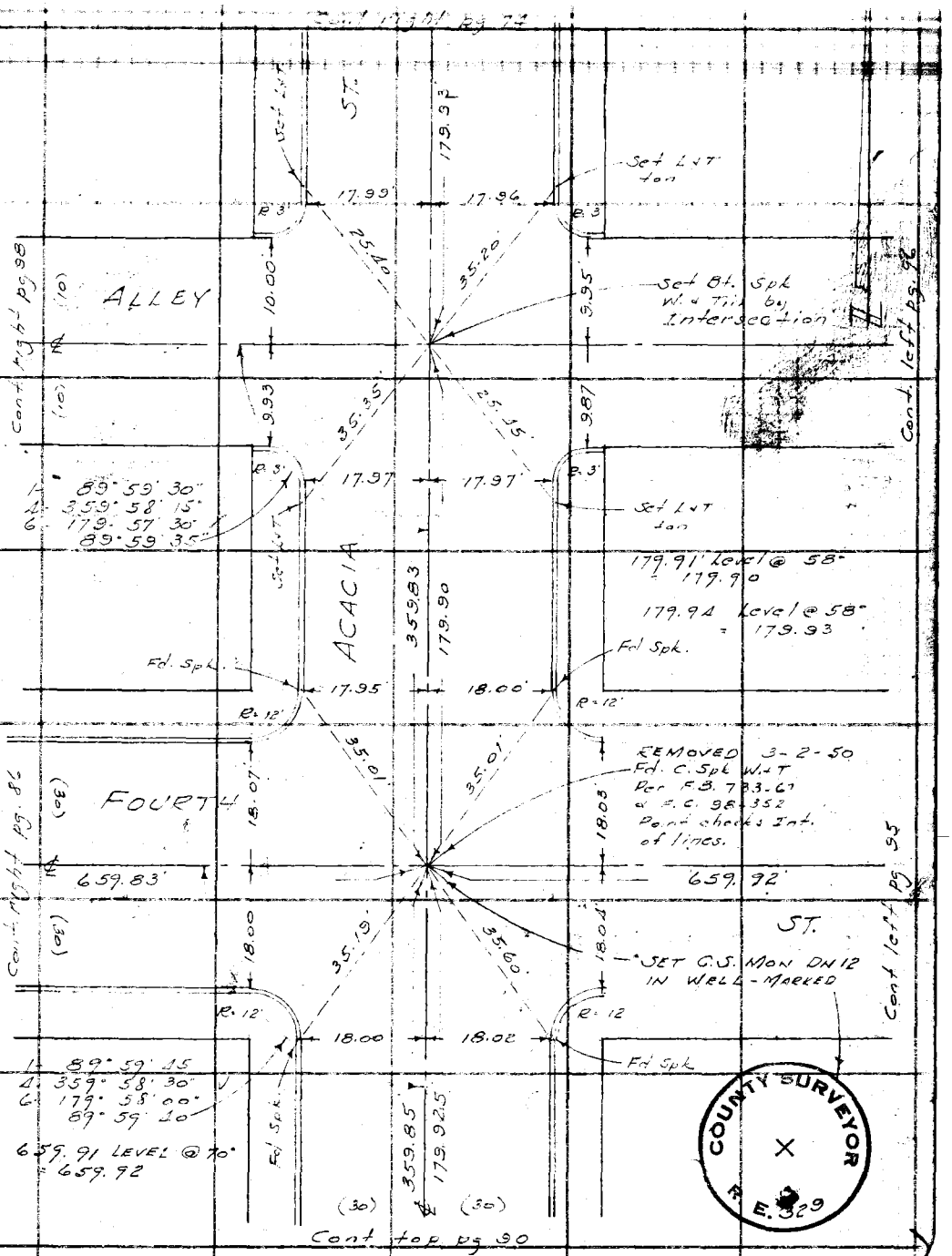

Note: Any Additions or Changes on This Sheet Must be Made Circled in Red Ink With Date and Name of Person Making Change.

W.S. 48, C-3

Do not extend notes this side of this line.

RETURN TO
LOS ANGELES COUNTY SURVEYOR
700 HALL OF RECORDS

COUNTY SURVEYOR
R. E. 329

FORM 247 5M 5-46

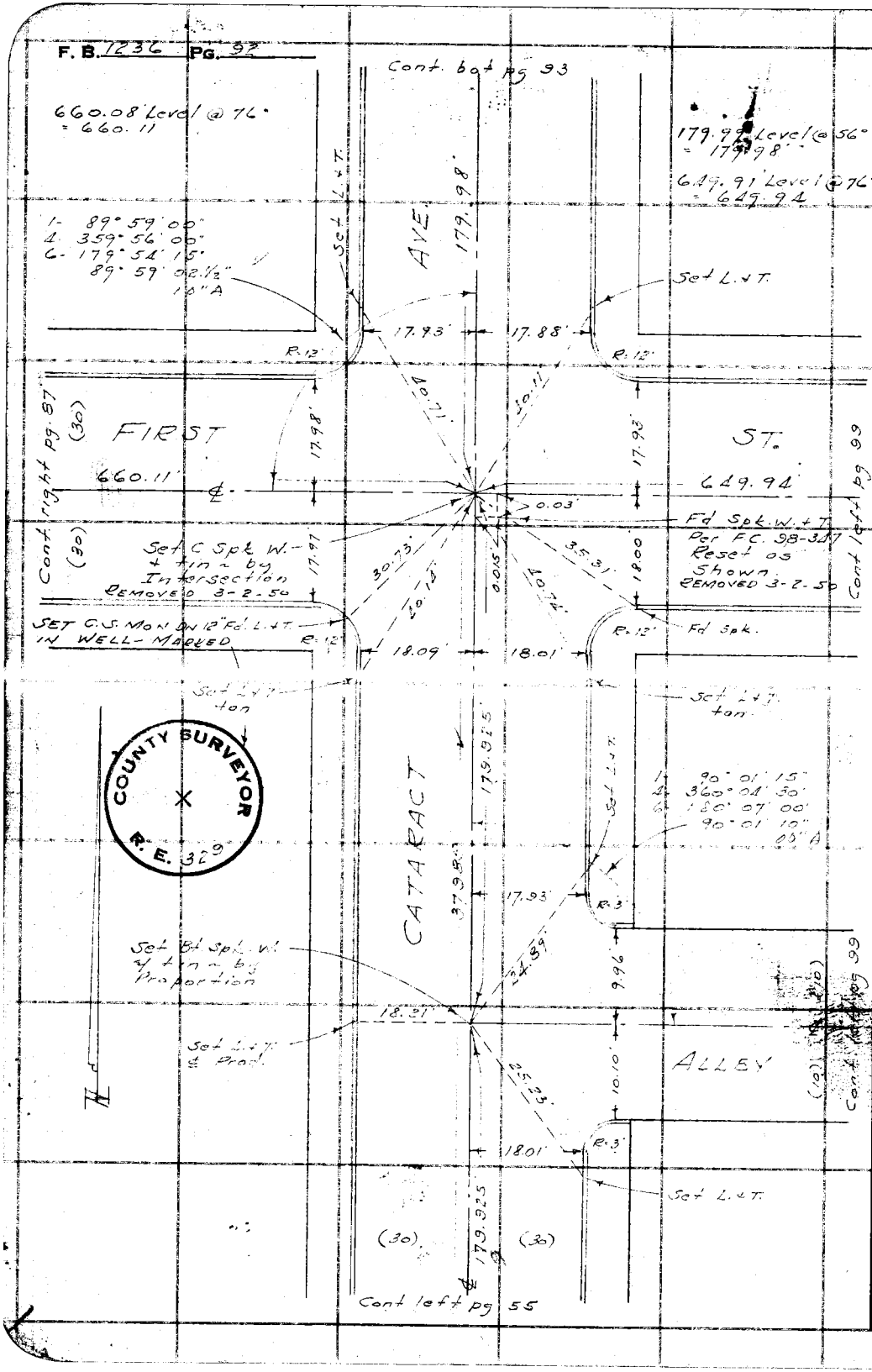

W.S. 49 C-3

RETURN TO
LOS ANGELES COUNTY SURVEYOR
700 HALL OF RECORDS

Do not extend notes this side of this line.

Note: Any Additions or Changes on This Sheet Must be Made or Circled in Red Ink With Date and Name of Person Making Change.

Notes Ck'd by A.A.R.	Survey of SAN DIMAS SEWER DIST.
Map No. B-1821	W. O. 8351 Tape No. 058 St'd. 68 °F
Office Work COX	Surveyed by H. F. NAUMANN
Checked AAR	Notes H.F.N. Date 1-47
Date NOV. 1950	Indexed A. C. Johnson

F.B. 7236 PG. 93

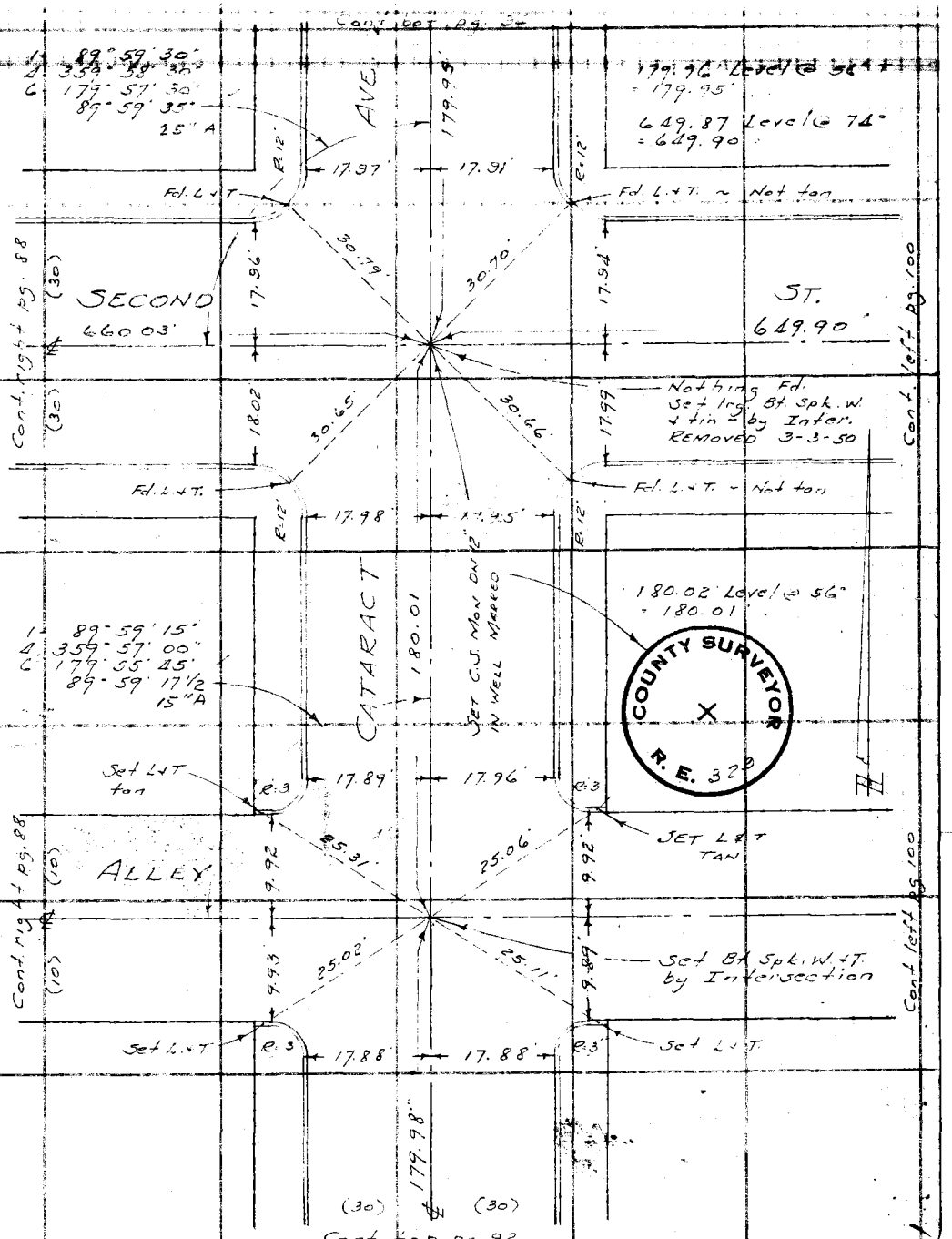

W. S. 48, C-3

Note: Any Additions or Changes on This Sheet Must be Made Circled in Red Ink With Date and Name of Person Making Change.

Do not extend notes this side of this line.

RETURN TO
LOS ANGELES COUNTY SURVEYOR
700 HALL OF RECORDS

FORM 247 5M 5-46

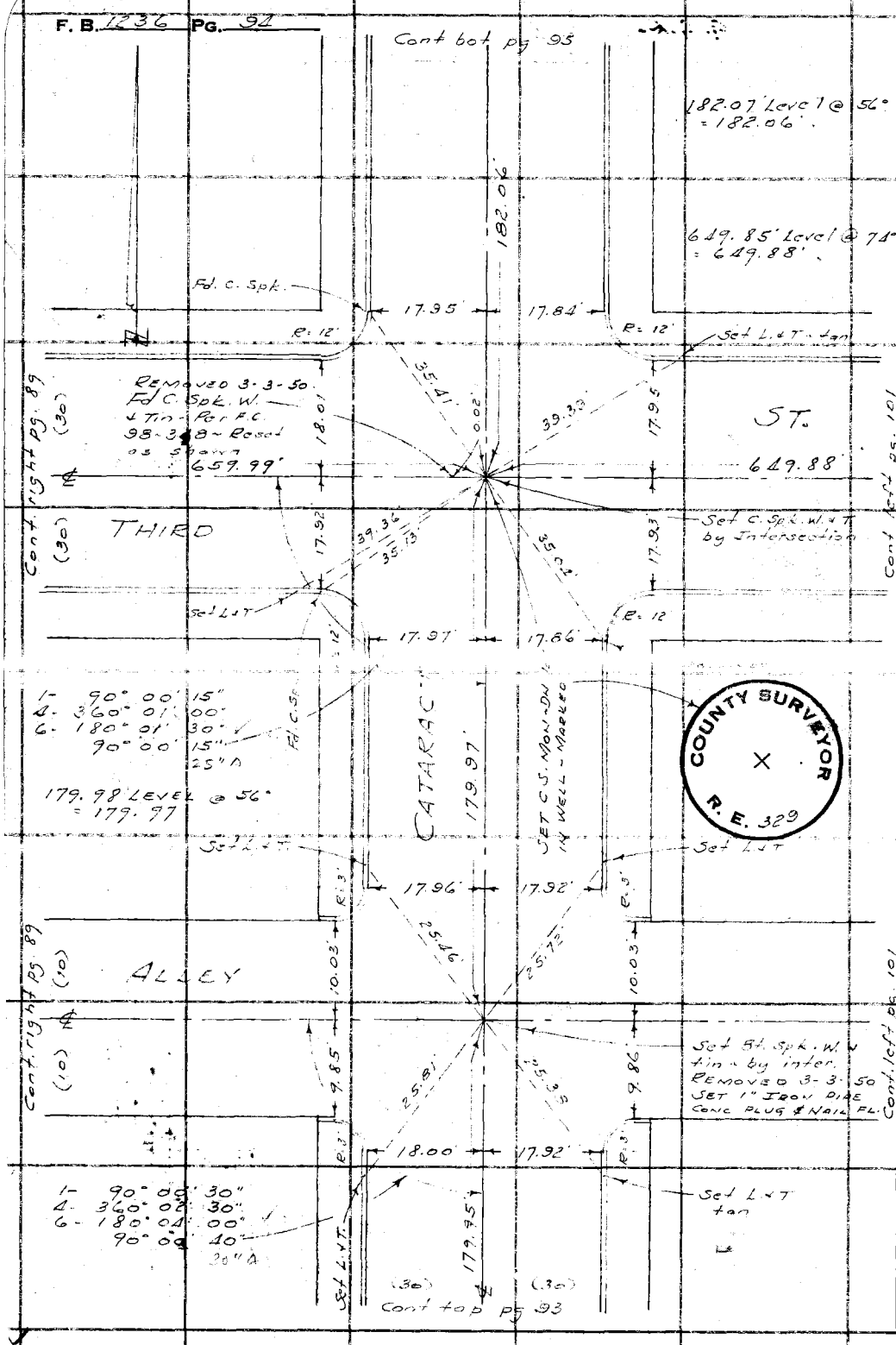

W.S. 48, C-3

RETURN TO
LOS ANGELES COUNTY SURVEYOR
7DO HALL RECORDS

Do not extend notes this side of this line.

Note: Any Additions or Changes on This Sheet Must be Made or Circled in Red Ink With Date & Name of Person Making Change.

Notes Ck'd by A.A.R.	Survey of SAN DIMAS SEWER DIST.
Map No. B-1821	W. O. 835V Tape No. 058 St'd 68 °F
Office Work COX	Surveyed by H. F. NAUMANN
Checked AAR	Notes H.F.N. Date 1-47
Date NOV. 1950	Indexed A. C. Jarnes

F. B. 1236 PG. 95

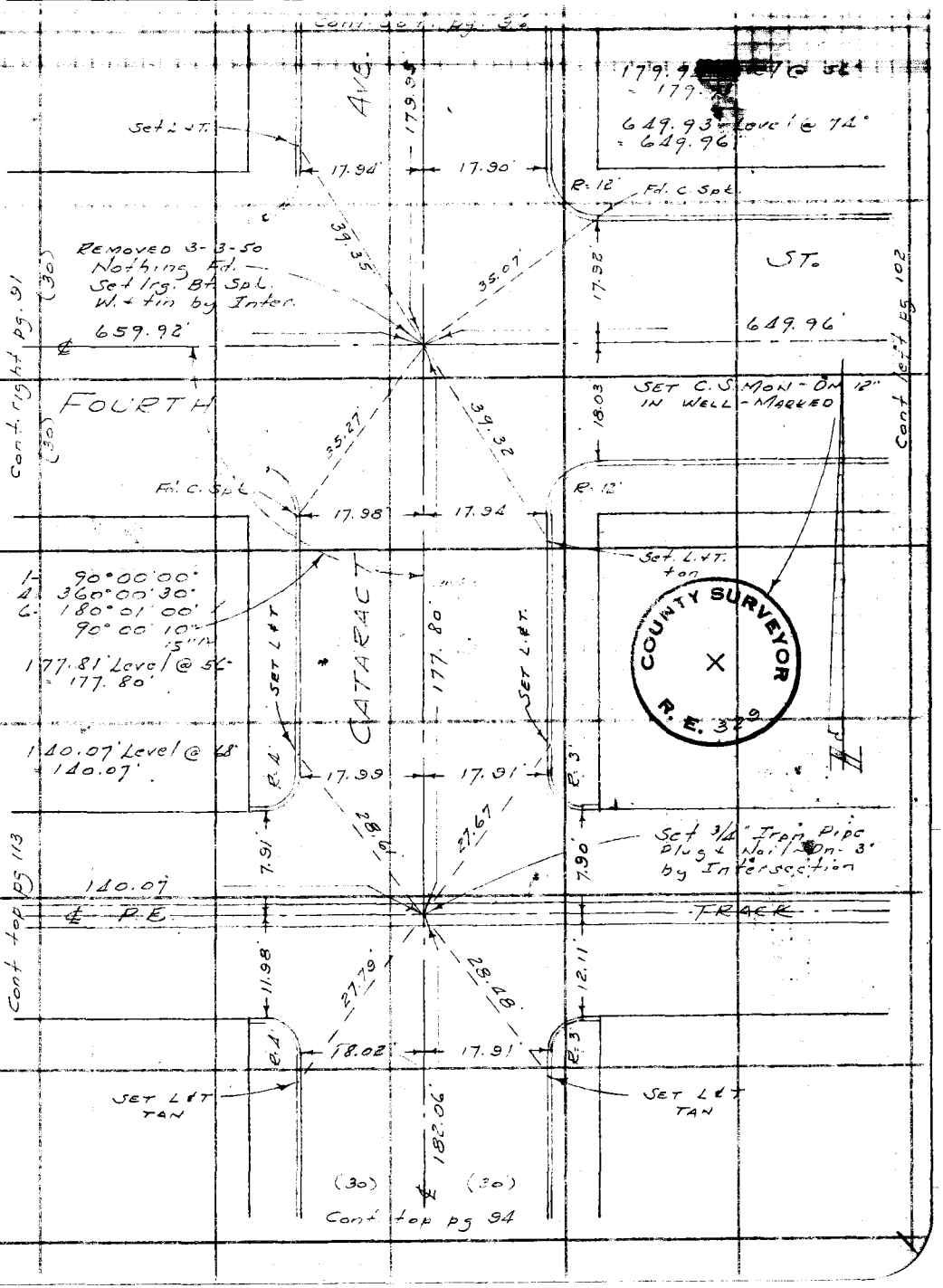

Note: Any Additions or Changes on This Sheet Must be Made Circled in Red Ink With Date and Name of Person Making Change.

W.S. 48, C-3

Do not extend notes this side of this line.

RETURN TO
LOS ANGELES COUNTY SURVEYOR
700 HALL OF RECORDS

FORM 247 5M 5-46

RETURN TO
LOS ANGELES UNTY SURVEYOR
700 HALL RECORDS

Note: Any Additions or Changes on This Sheet Must be Mad or Circled in Red Ink With Date Name of Person Making Change.

W.S. 48, C-3

Do not extend notes this side of this line.

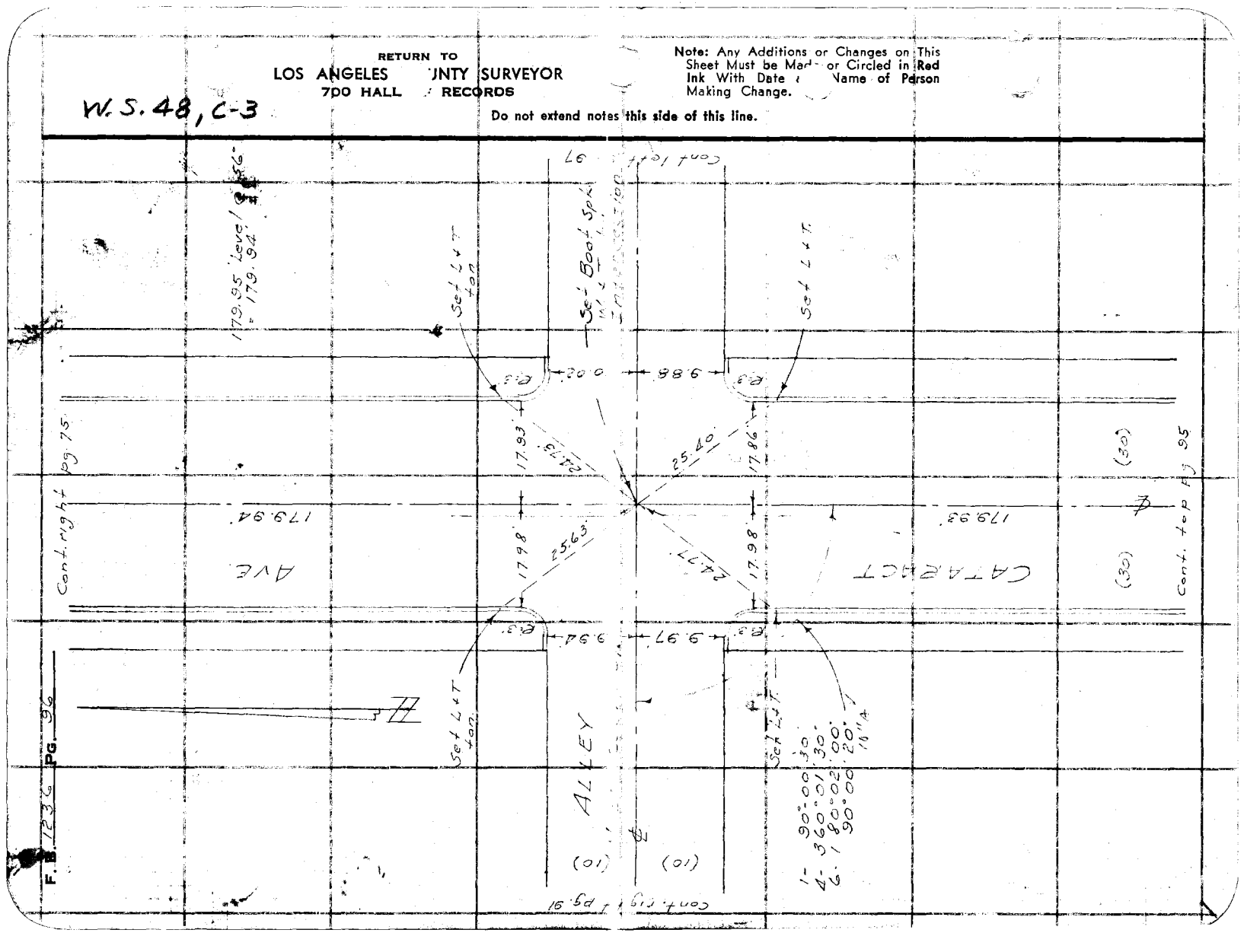

Notes Ck'd by A.A.R.	Survey of SAN DIMAS SEWER DIST.
Map No. B-1821	W. O. 8351 Tape No. 058 St'd 68 °F
Office Work CCX	Surveyed by NNYMOYN H. F. NAUMANN
Checked AAR	Notes H.F.N. Date 1-47
Date NOV. 1950	Indexed A. C. Johnson

F. B. 1236 Pg. 97

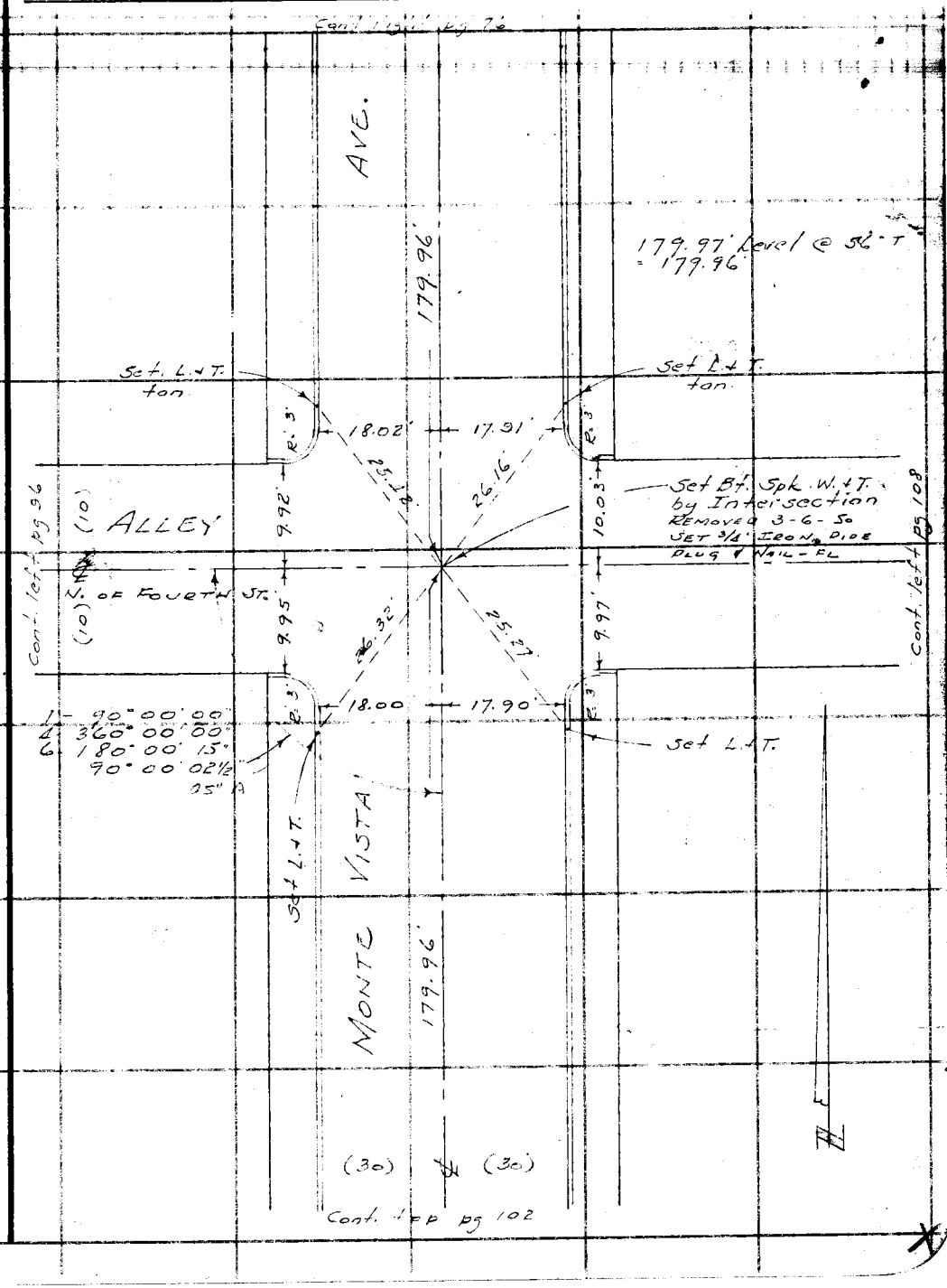

Note: Any Additions or Changes on This Sheet Must be Made Circled in Red Ink With Date and Name of Person Making Change.

Do not extend notes this side of this line.

RETURN TO
LOS ANGELES COUNTY SURVEYOR
700 HALL OF RECORDS

FORM 247 5M 5-46

F. B. 1236 PG. 98

RETURN TO
LOS ANGELES COUNTY SURVEYOR
700 HALL OF RECORDS

Do not extend notes this side of this line.

Note: Any Additions or Changes on This Sheet Must be Made or Circled in Red Ink With Date and Name of Person Making Change.

Notes Ck'd by A.A.R.	Survey of SAN DIMAS SEWER DIST.
Map No. B-1821	W. O. 835V Tape No. 058 St'd. 68 °F
Office Work COX	Surveyed by H. F. NAUMANN
Checked AAR	Notes H.F.N. Date 1-47
Date NOV. 1950	Indexed A. C. Johnson

F. B. 1236 PG. 99

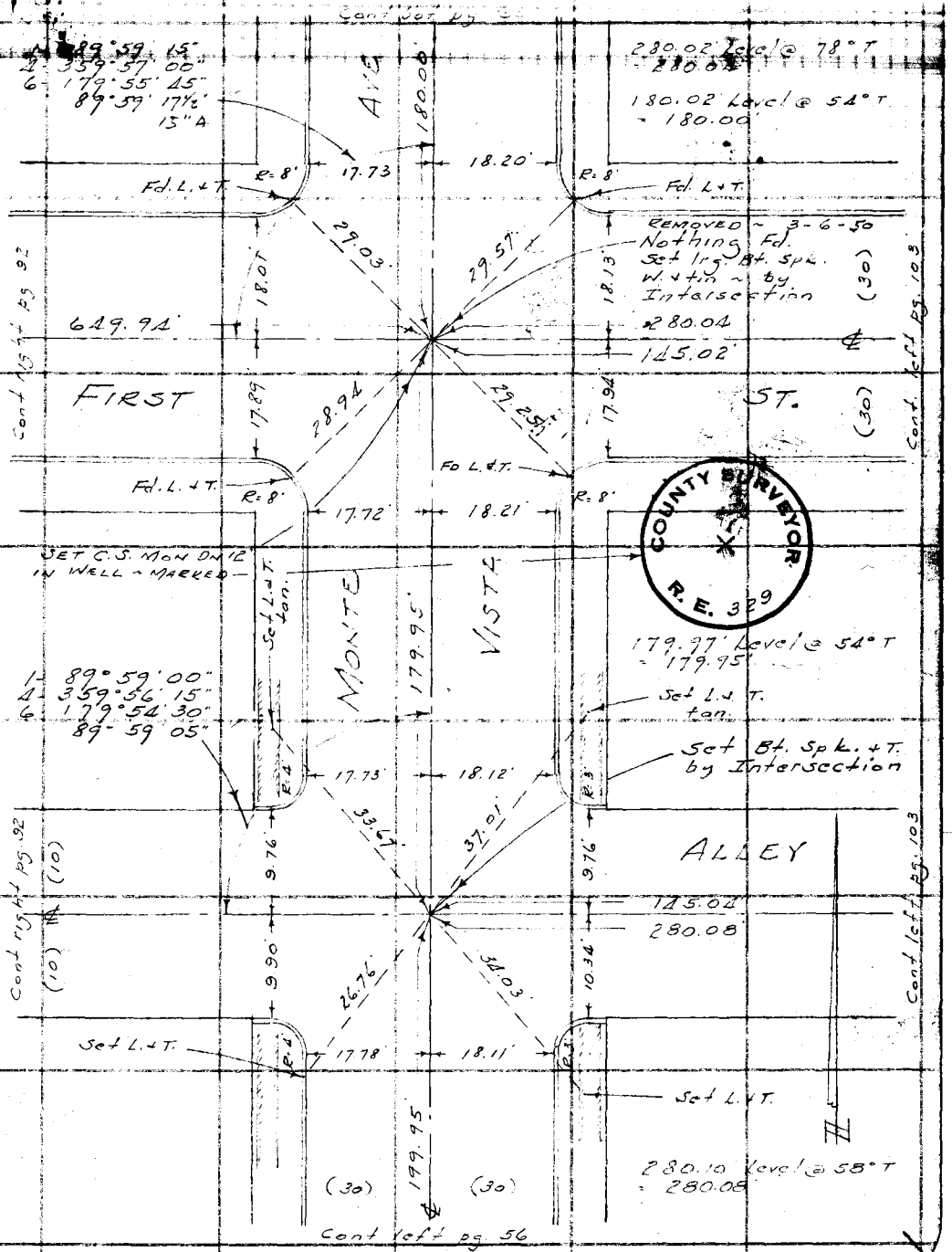

COUNTY SURVEYOR
R. E. 329

Note: Any Additions or Changes on This Sheet Must be Made Circled in Red Ink With Date and Name of Person Making Change.

W.S. 48, C-3

Do not extend notes this side of this line.

RETURN TO
LOS ANGELES COUNTY SURVEYOR
700 HALL OF RECORDS

FORM 247 5M 5-46

F. B. 1236 PG. 100

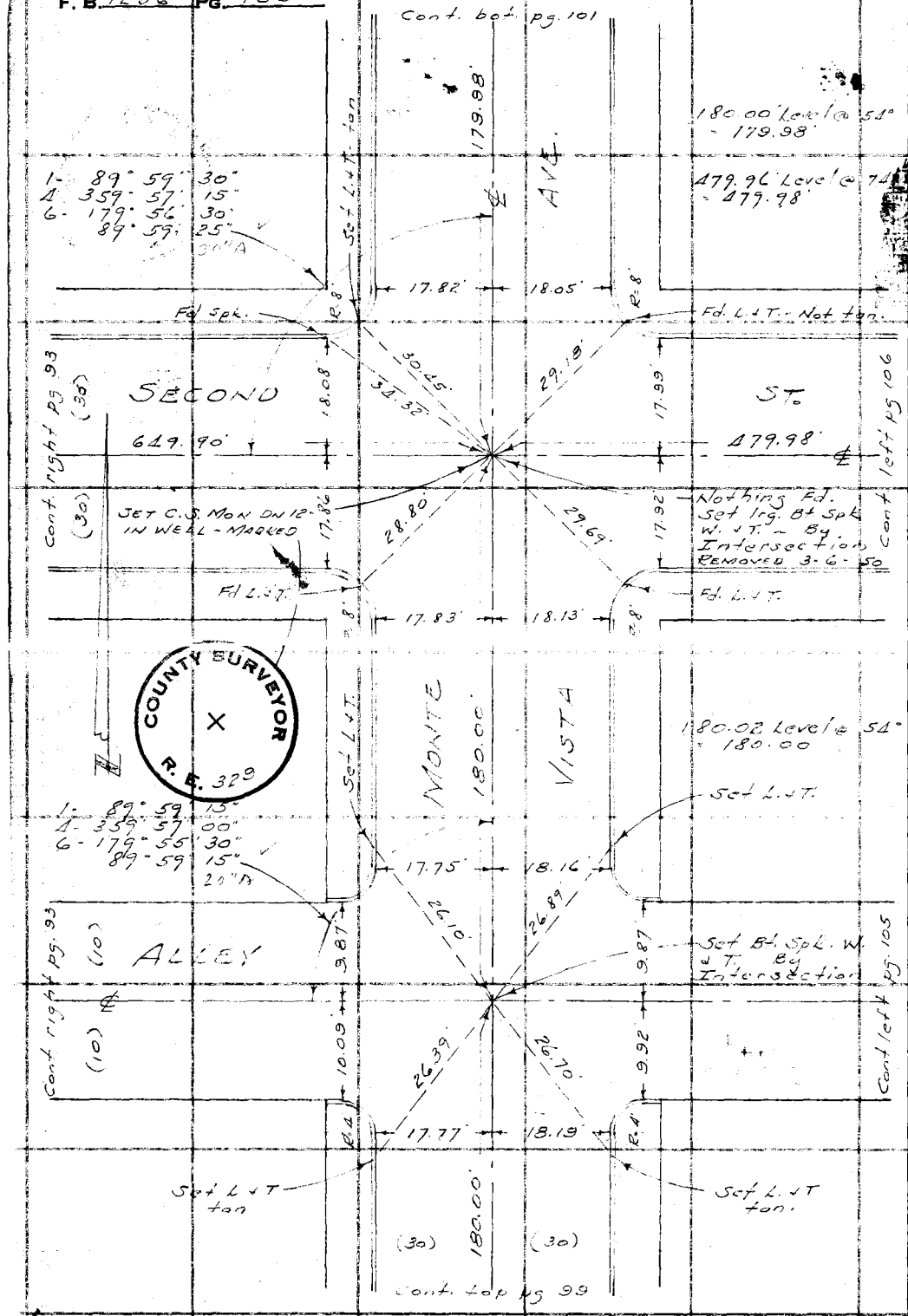

W.S. 48

RETURN TO
LOS ANGELES COUNTY SURVEYOR
700 HALL OF RECORDS

Do not extend notes this side of this line.

Note: Any Additions or Changes on This Sheet Must be Made or Circled in Red Ink With Date and Name of Person Making Change.

Notes Ck'd by A.A.R.	Survey of SAN DIMAS SEWER DIST
Map No. B-1821	W. O. 8351 Tape No. 058 St'd 68 °F
Office Work COX	Surveyed by H. F. NAUMANN
Checked AUR	Notes H.F.N. Date [illegible]
Date NOV. 1950	Indexed [illegible]

F. B. 1236 Pg. 101

COUNTY SURVEYOR R. E. 329

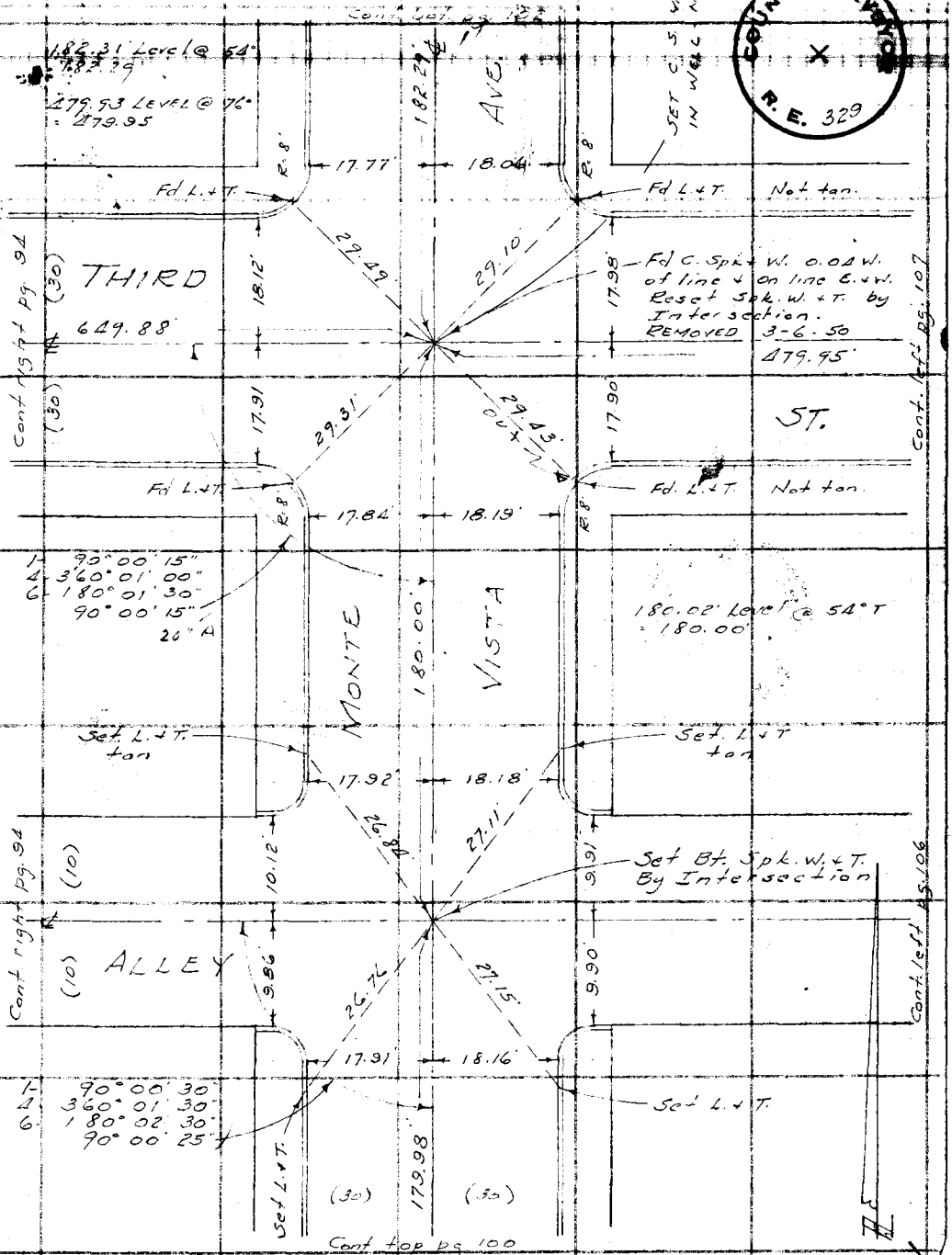

Note: Any Additions or Changes on This Sheet Must be Made Circled in Red Ink With Date and Line of Person Making Change.

W.S. 48, C-3

Do not extend notes this side of this line.

RETURN TO
LOS ANGELES COUNTY SURVEYOR
700 HALL OF RECORDS

FORM 247 5M 5-46

F. B. 1236 PG. 102

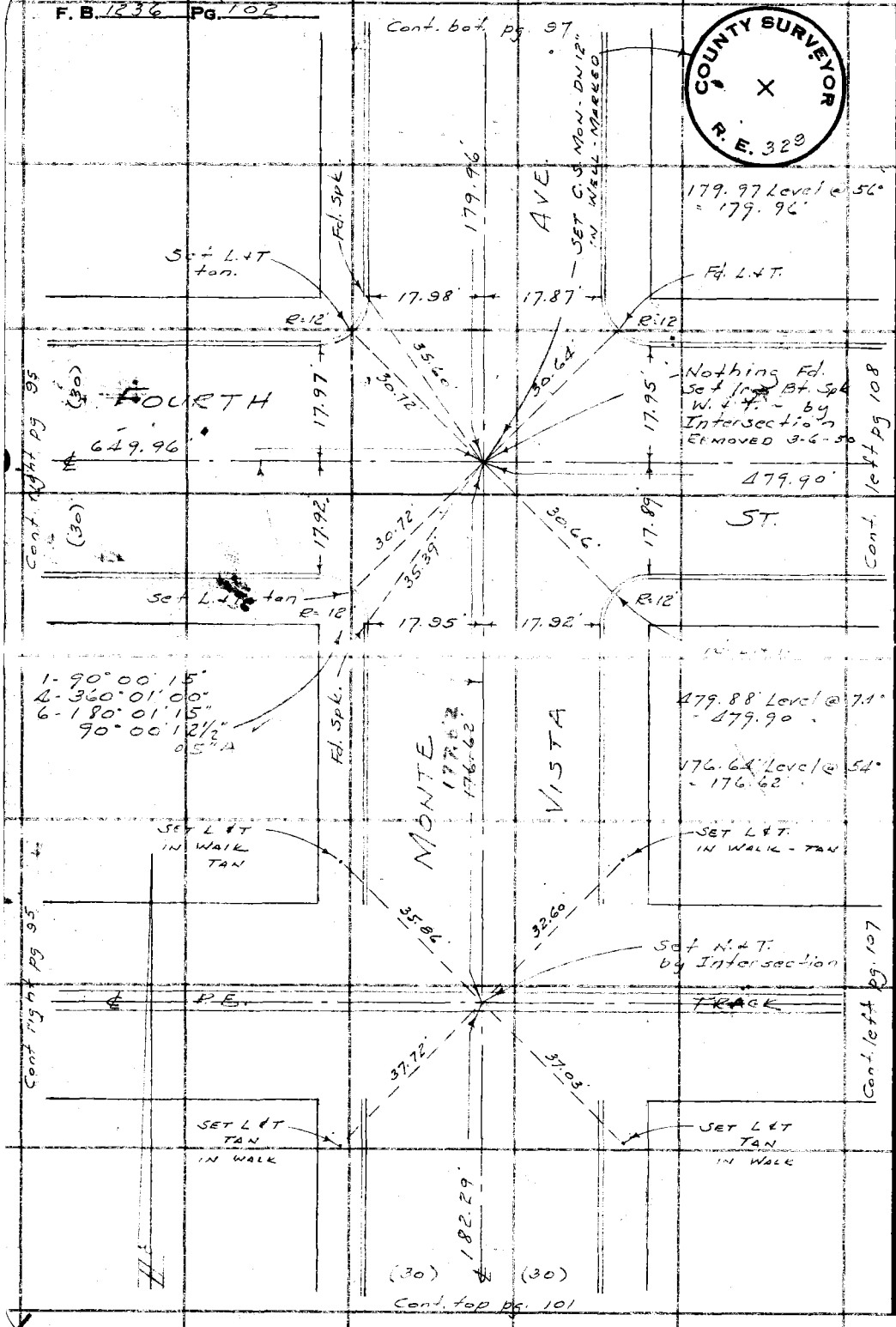

RETURN TO
LOS ANGELES COUNTY SURVEYOR
700 HALL OF RECORDS

Do not extend notes this side of this line.

Note: Any Additions or Changes on This Sheet Must be Made or Circled in Red Ink With Date and Name of Person Making Change.

Notes Ck'd. by A.A.R.	Survey of SAN DIMAS SEWER DIST.
Map No. B-1821	W. O. 8351 Tape No. 058 St'd 68 °F
Office Work COY	Surveyed by H. F. NAUMANN
Checked AAR	Notes H.F.N. Date 1-47
Date NOV. 1950	Indexed A. C. Johnson

F. B. 1236 PG. 103

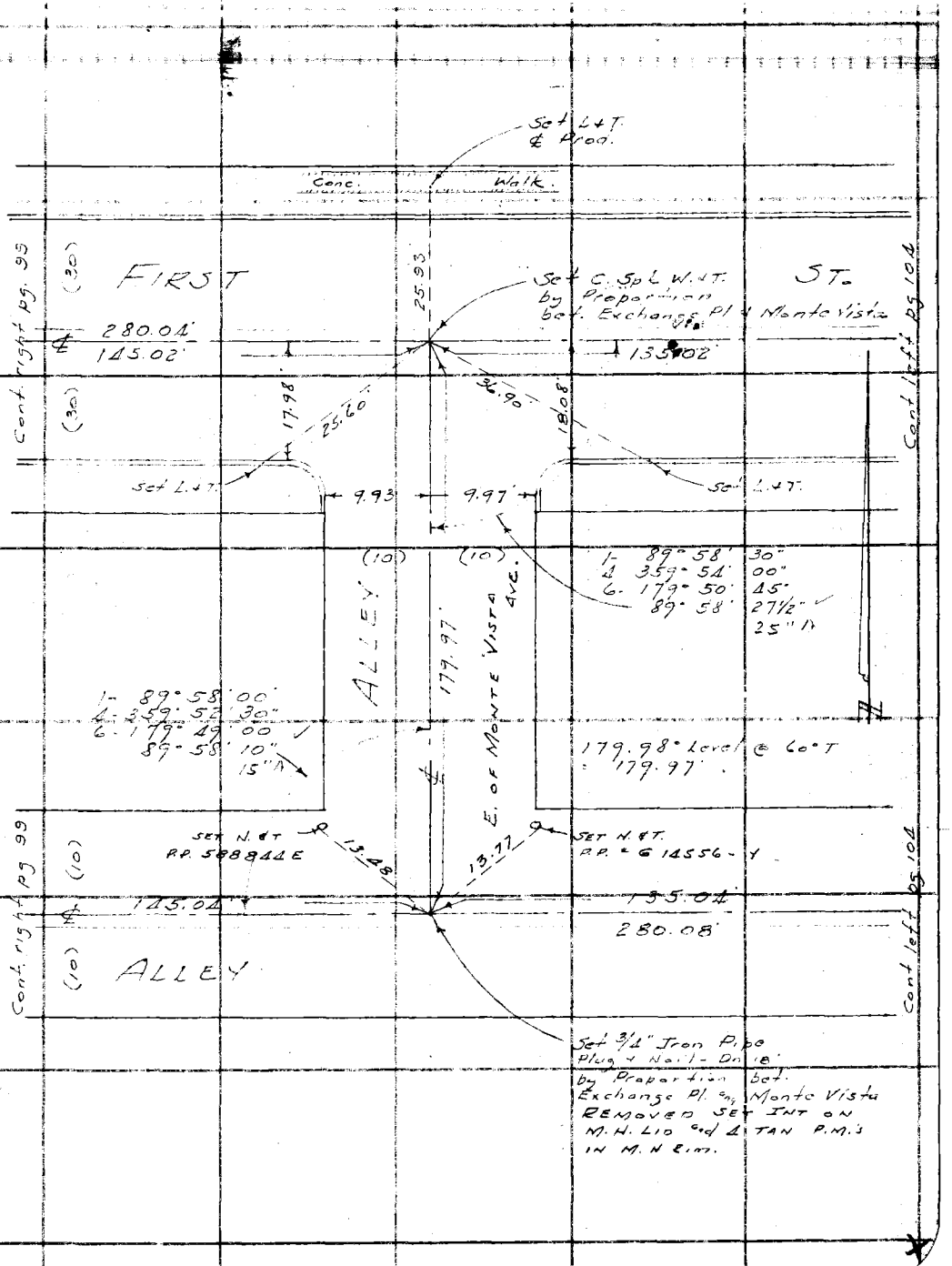

Note: Any Additions or Changes on This Sheet Must be Made Circled in Red Ink With Date and Line of Person Making Change.

Do not extend notes this side of this line.

RETURN TO
LOS ANGELES COUNTY SURVEYOR
700 HALL OF RECORDS

FORM 247 5M 5-46

F. B. 1236 PG. 104

W.S. 48, C-3

RETURN TO
LOS ANGELES COUNTY SURVEYOR
700 HALL OF RECORDS

Do not extend notes this side of this line.

Note: Any Additions or Changes on This Sheet Must be Marked or Circled in Red Ink With Date and Name of Person Making Change.

Notes Ck'd by A.A.R.	Survey of SAN DIMAS SEWER DIST.
Map No. B-1821	W. O. 8354 Tape No. 058 St'd 68 °F
Office Work COX	Surveyed by H. F. NAUMANN
Checked AAR	Notes H.F.N. Date 1-47
Date NOV. 1950	Indexed A. C. Johnson

F. B. 1236 Pg. 105

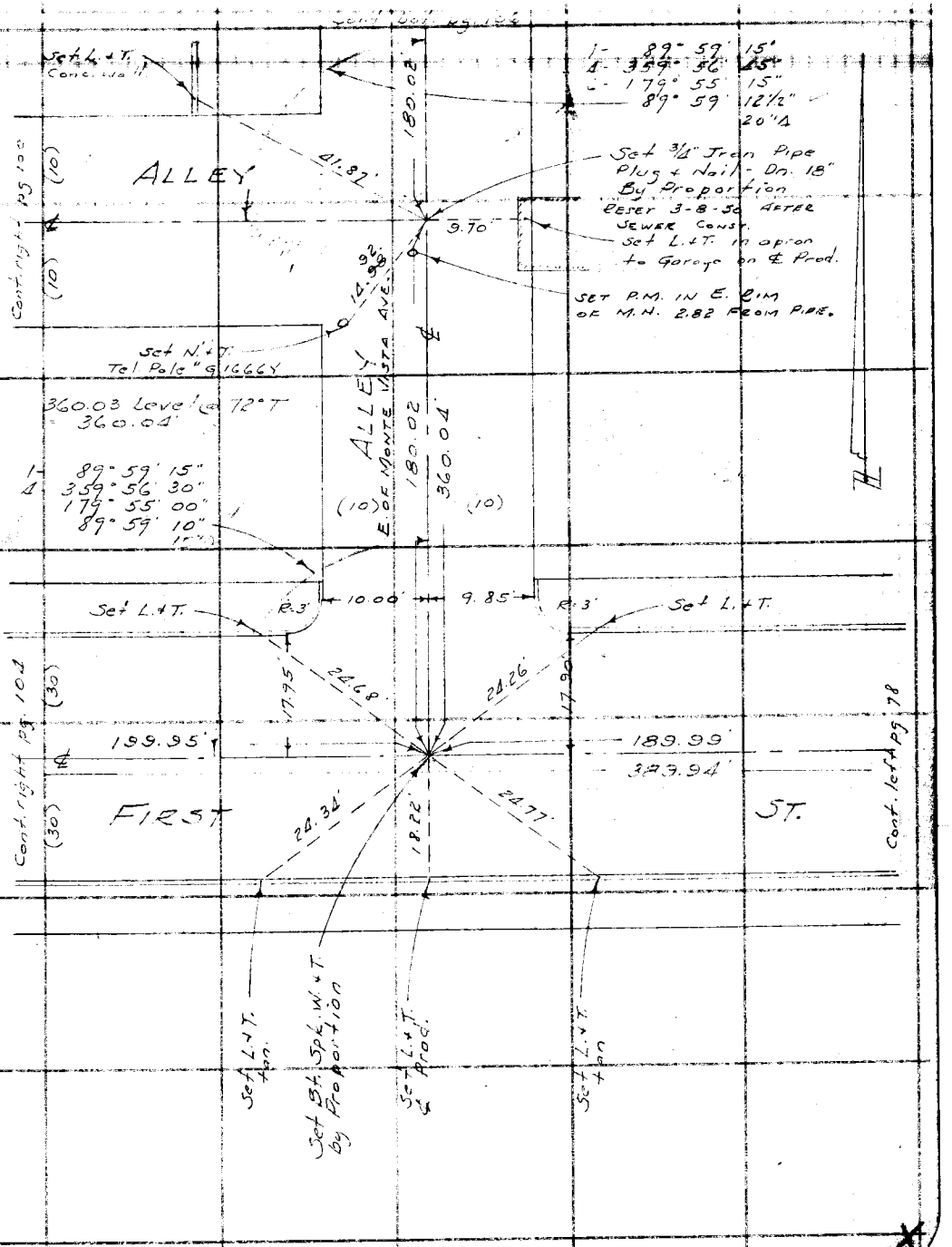

Note: Any Additions or Changes on This Sheet Must be Ma[illegible]r Circled in Red Ink With Date a[illegible] Name of Person Making Change.

Do not extend notes this side of this line.

RETURN TO
LOS ANGELES [illegible]INTY SURVEYOR
700 HALL [illegible] RECORDS

FORM 247 5M 5-46

F. B. 1236 PG. 106

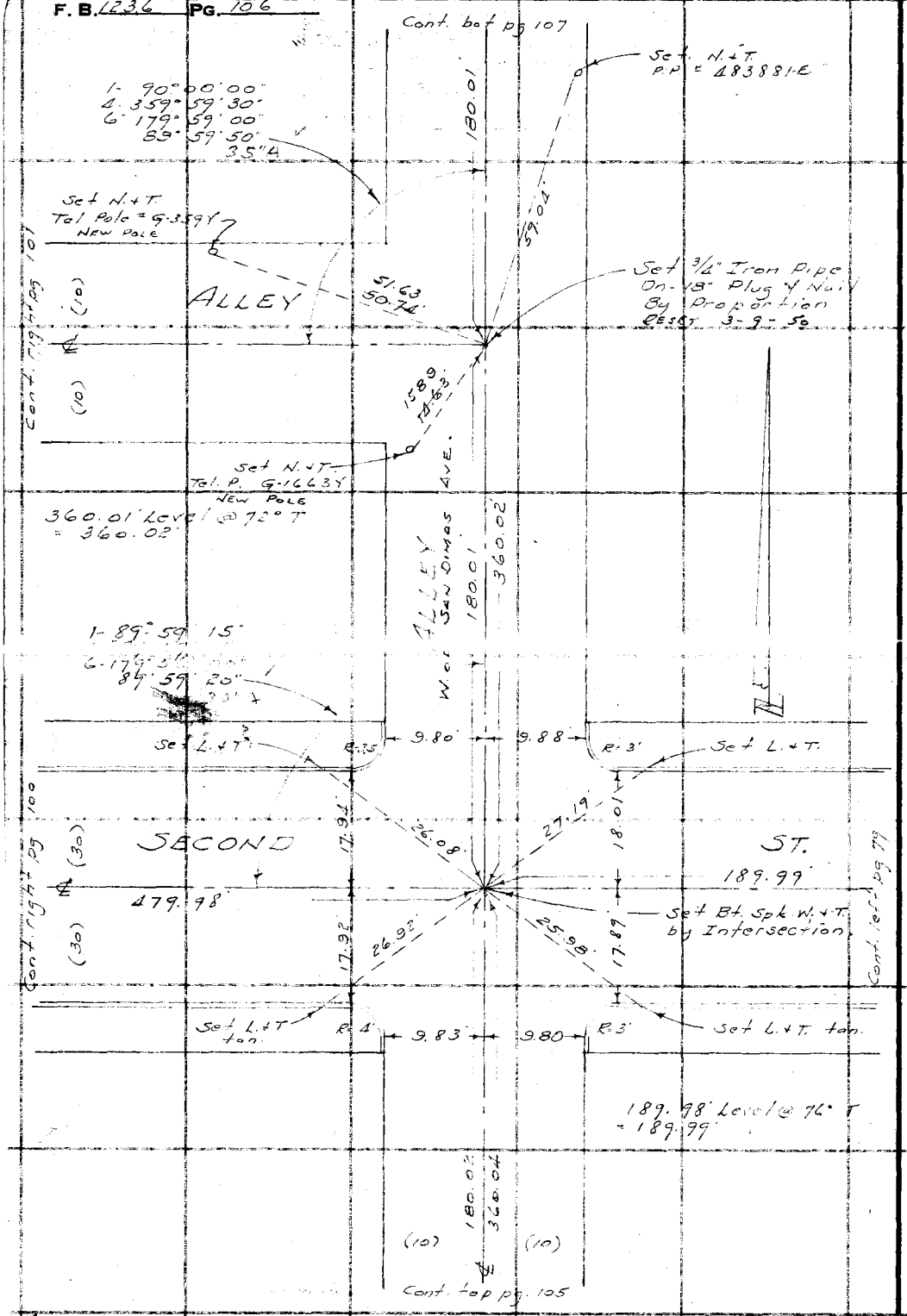

RETURN TO
LOS ANGELES CITY SURVEYOR
700 HALL OF RECORDS

Do not extend notes this side of this line.

Note: Any Additions or Changes on This Sheet Must be Made in Red Ink With Circled Date and Name of Person Making Change.

Notes Ck'd by A.A.R.	Survey of SAN DIMAS SEWER DIST	F. B. 1236 Pg. 107
Map No. 8-18.21	W. O. 835Y Tape No. 058 St'd 68 °F	
Office Work COX	Surveyed by H. F. NAUMANN	
Checked AAR	Notes H.F.N. Date 1-47	
Date NOV. 1950	Indexed	

Note: Any Additions or Changes on This Sheet Must be Mar[illegible] Ink With Date & [illegible] Making Change.

Do not extend notes this side of this line.

RETURN TO
LOS ANGELES [illegible]INTY SURVEYOR
700 HALL [illegible] RECORDS

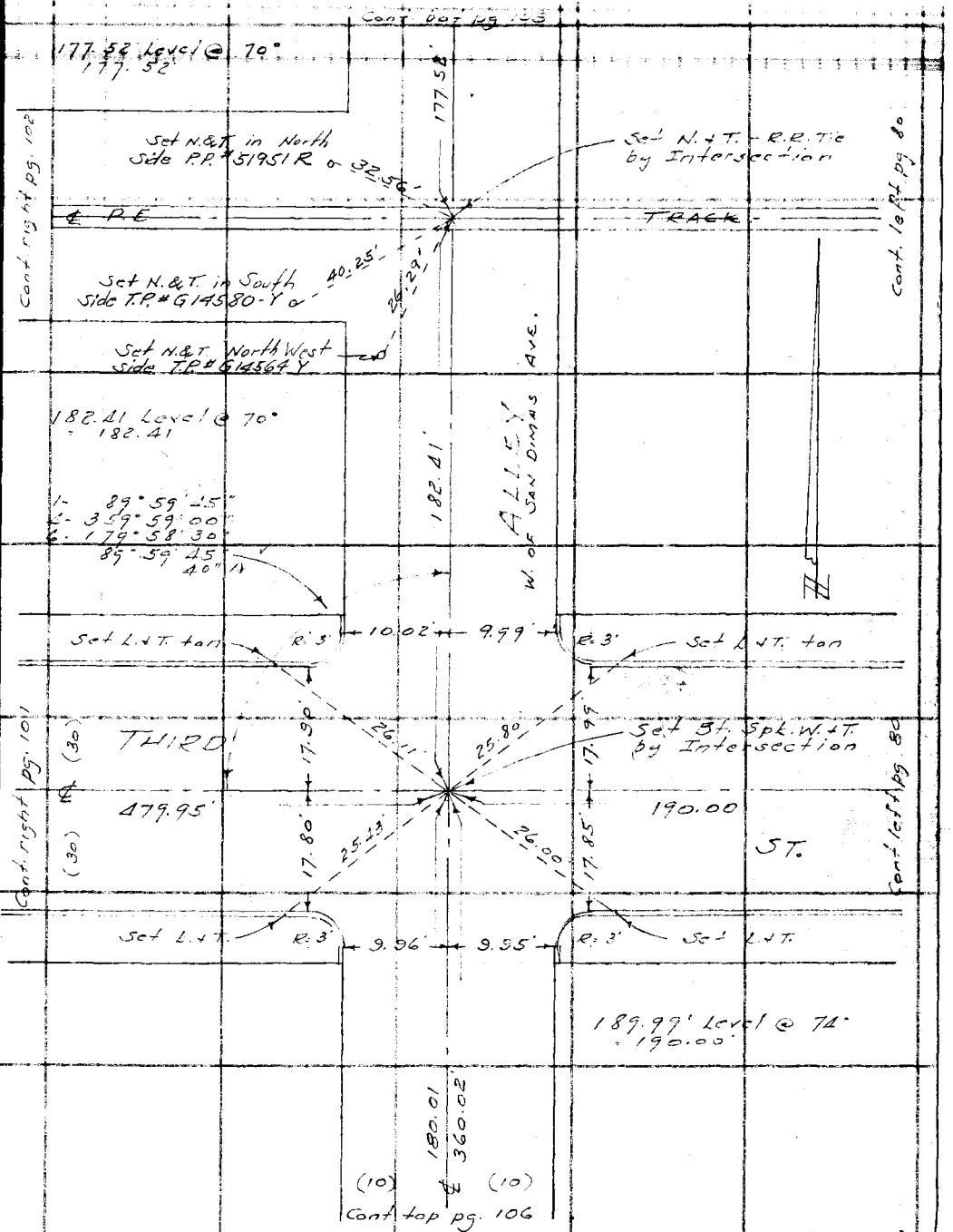

FORM 247 5M 5-46

F. B. 1236 PG. 108

W.S. 48, C-3

RETURN TO LOS ANGELES CITY SURVEYOR
700 HALL of RECORDS

Do not extend notes this side of this line.

Note: Any Additions or Changes on This Sheet Must be Made - Circled in Red Ink With Date and Name of Person Making Change.

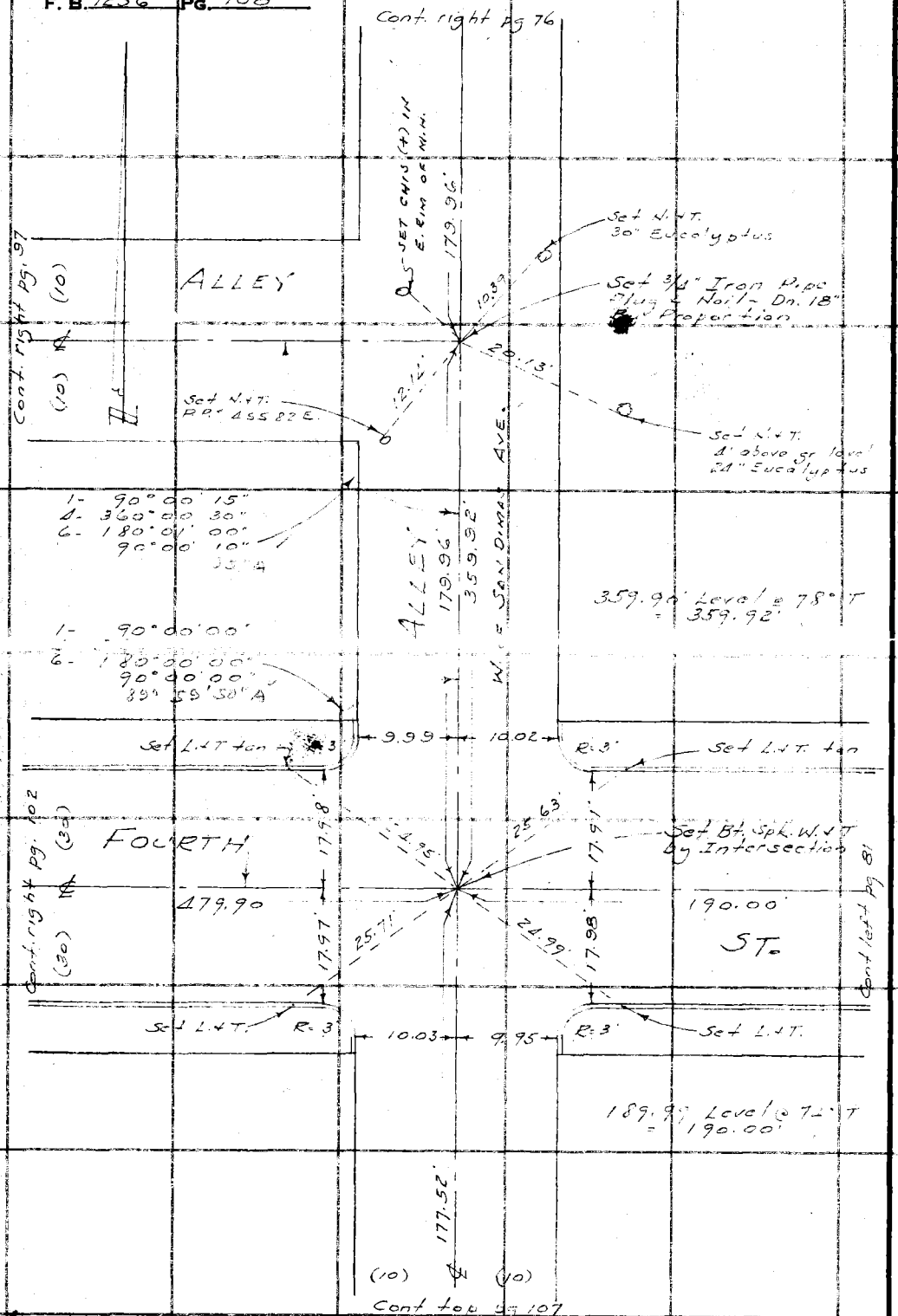

Notes Ck'd by A.A.R.	Survey of SAN DIMAS SEWER DIST.
Map No. B-1821	W. O. 8351 Tape No. 058 St'd 68 °F
Office Work COX	Surveyed by H. F. NAUMANN
Checked AUR	Notes H.F.N Date 1-47
Date NOV. 1950	Indexed A. C. John

F. B. 1236 Pg. 109

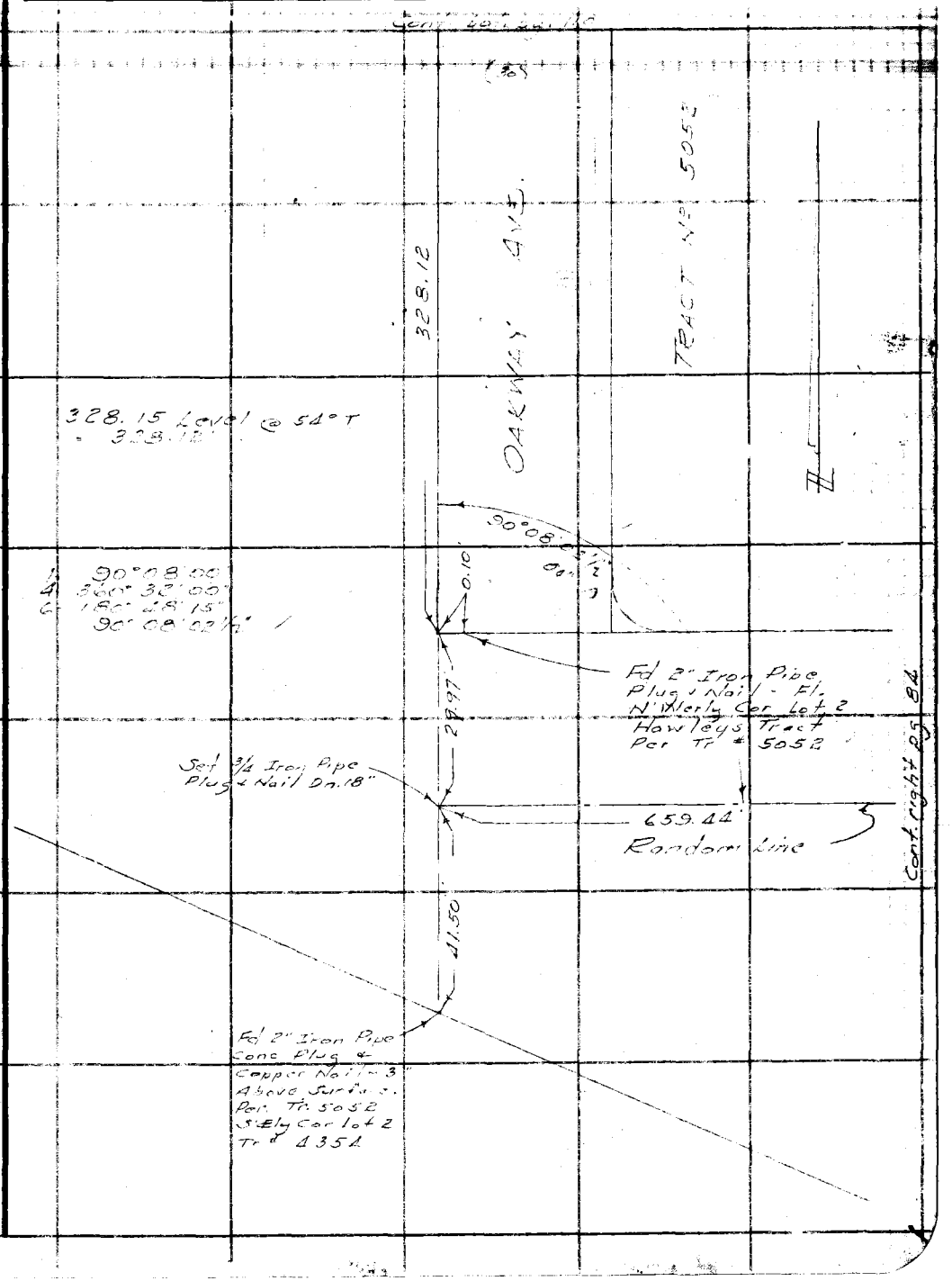

Note: Any Additions or Changes on This Sheet Must be Made or Circled in Red Ink With Date and Name of Person Making Change.

W.S. 48, C-3

Do not extend notes this side of this line.

RETURN TO
LOS ANGELES COUNTY SURVEYOR
700 HALL OF RECORDS

FORM 247 5M 5-46

RETURN TO
LOS ANGELES C ITY SURVEYOR
7DO HALL C. RECORDS

Note: Any Additions or Changes on This Sheet Must be Made Circled in Red Ink With Date and me of Person Making Change.

W.S. 48, C-3

Do not extend notes this side of this line.

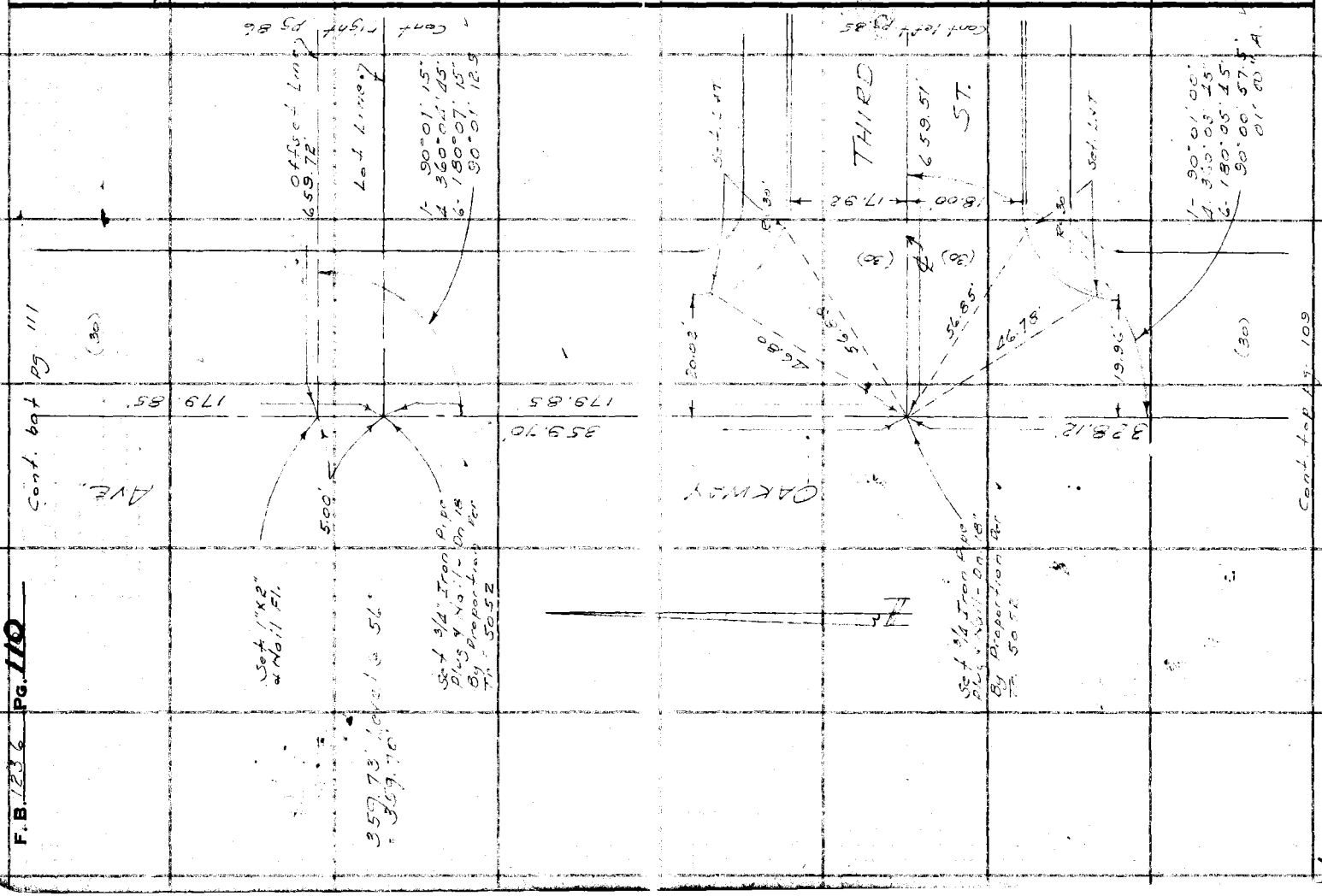

F.B. 1236 PG. 110

Notes Ck'd by A.A.R.	Survey of SAN DIMAS SEWER DIST.
Map No. B-1821	W. O. 8351 Tape No. 058 St'd 68 °F
Office Work COX	Surveyed by H. F. NAUMANN
Checked AAR	Notes H.F.N. Date 1-47
Date NOV. 1950	Indexed A. C. Johns

F. B. 1236 Pg. 111

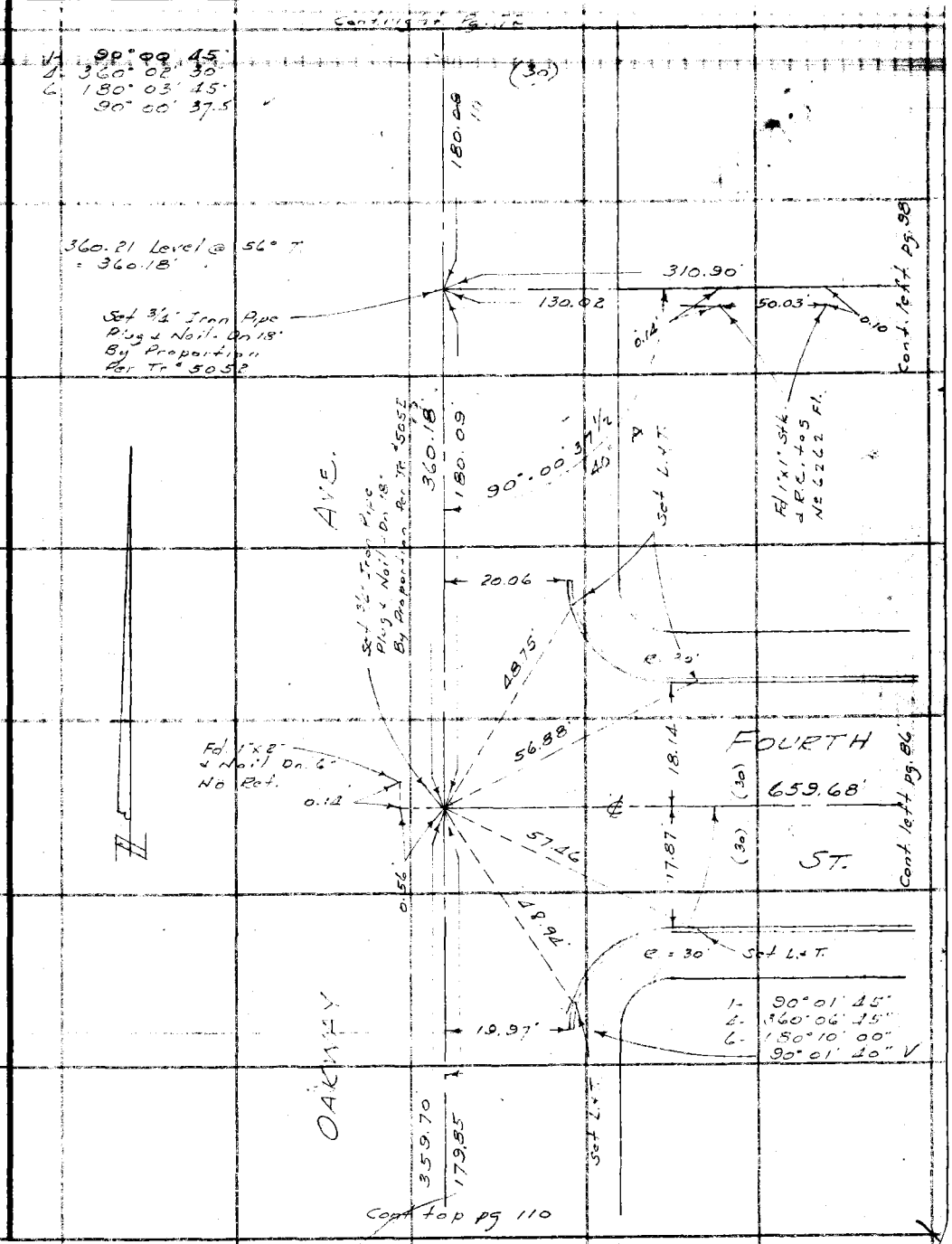

W.S. 48, C-3

Note: Any Additions or Changes on This Sheet Must be Ma[illegible]r Circled in Red Ink With Date a[illegible] Name of Person Making Change.

Do not extend notes this side of this line.

RETURN TO
LOS ANGELES [illegible]NTY SURVEYOR
700 HALL [illegible] RECORDS

FORM 247 5M 5-46

RETURN TO
LOS ANGELES C ITY SURVEYOR
700 HALL C RECORDS

Note: Any Additions or Changes on This Sheet Must be Made Circled in Red Ink With Date an me of Person Making Change.

W.S. 48, C-3

Do not extend notes this side of this line.

Notes Ck'd by A.A.R.	Survey of SAN DIMAS SEWER DIST.
Map No. B-1021	W. O. 8351 Tape No. 058 St'd 68 °F
Office Work COX	Surveyed by H. F. NAUMANN
Checked aar	Notes H.F.N. Date 3-47
Date NOV. 1950	Indexed K. C. Johnson

F. B. 1236 PG. 113

Cont. left pg. 95

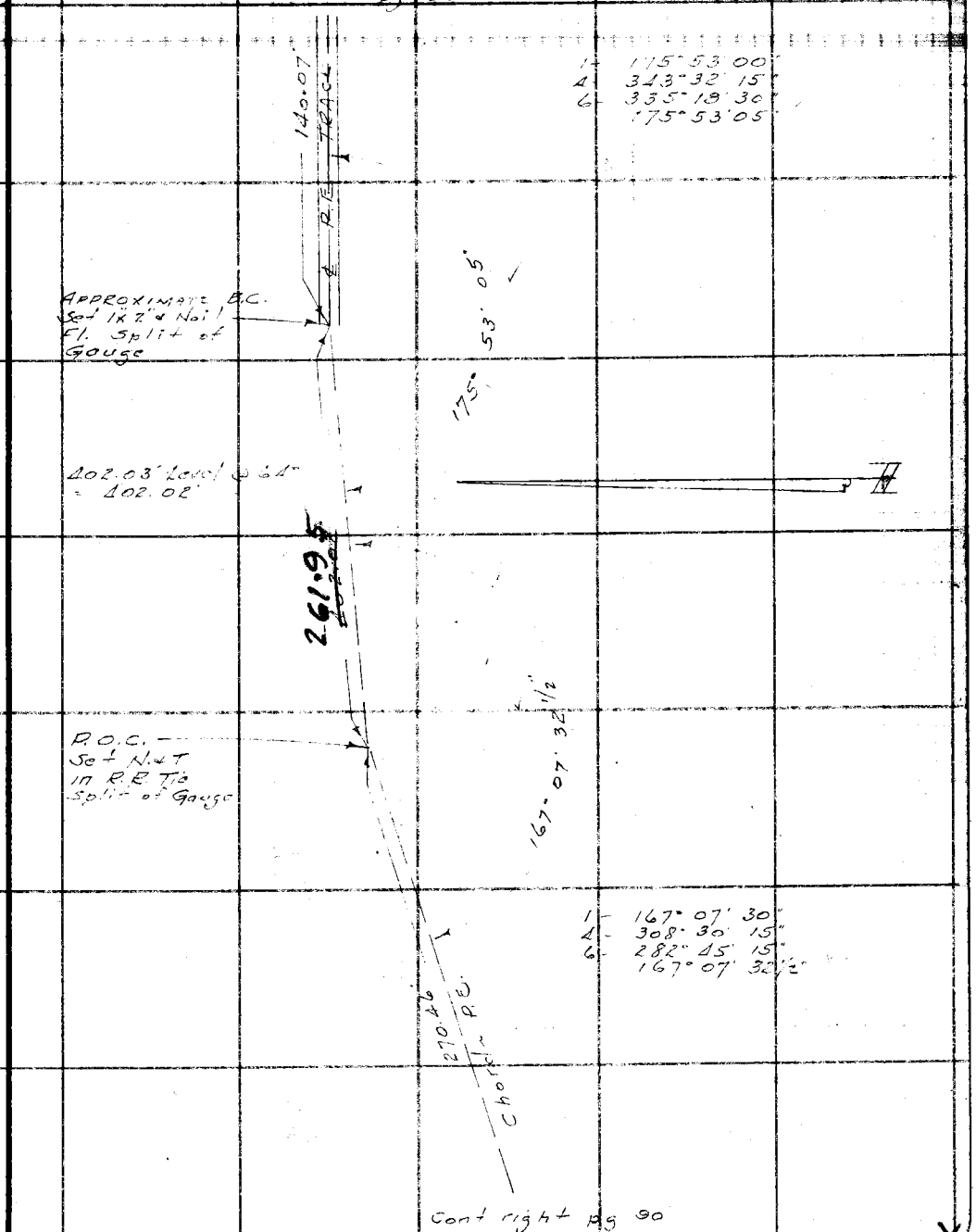

Cont right pg 90

Note: Any Additions or Changes on This Sheet Must be Ma[illegible] Circled in Red Ink With Date a[illegible] Name of Person Making Change.

Do not extend notes this side of this line.

RETURN TO
LOS ANGELES [illegible]NTY SURVEYOR
700 HALL [illegible] RECORDS

FORM 247 5M 5-46

RETURN TO
LOS ANGELES C ITY SURVEYOR
700 HALL C RECORDS

Note: Any Additions or Changes on This Sheet Must be Made Circled in Red Ink With Date and me of Person Making Change.

W.S. 48, C-3

Do not extend notes this side of this line.

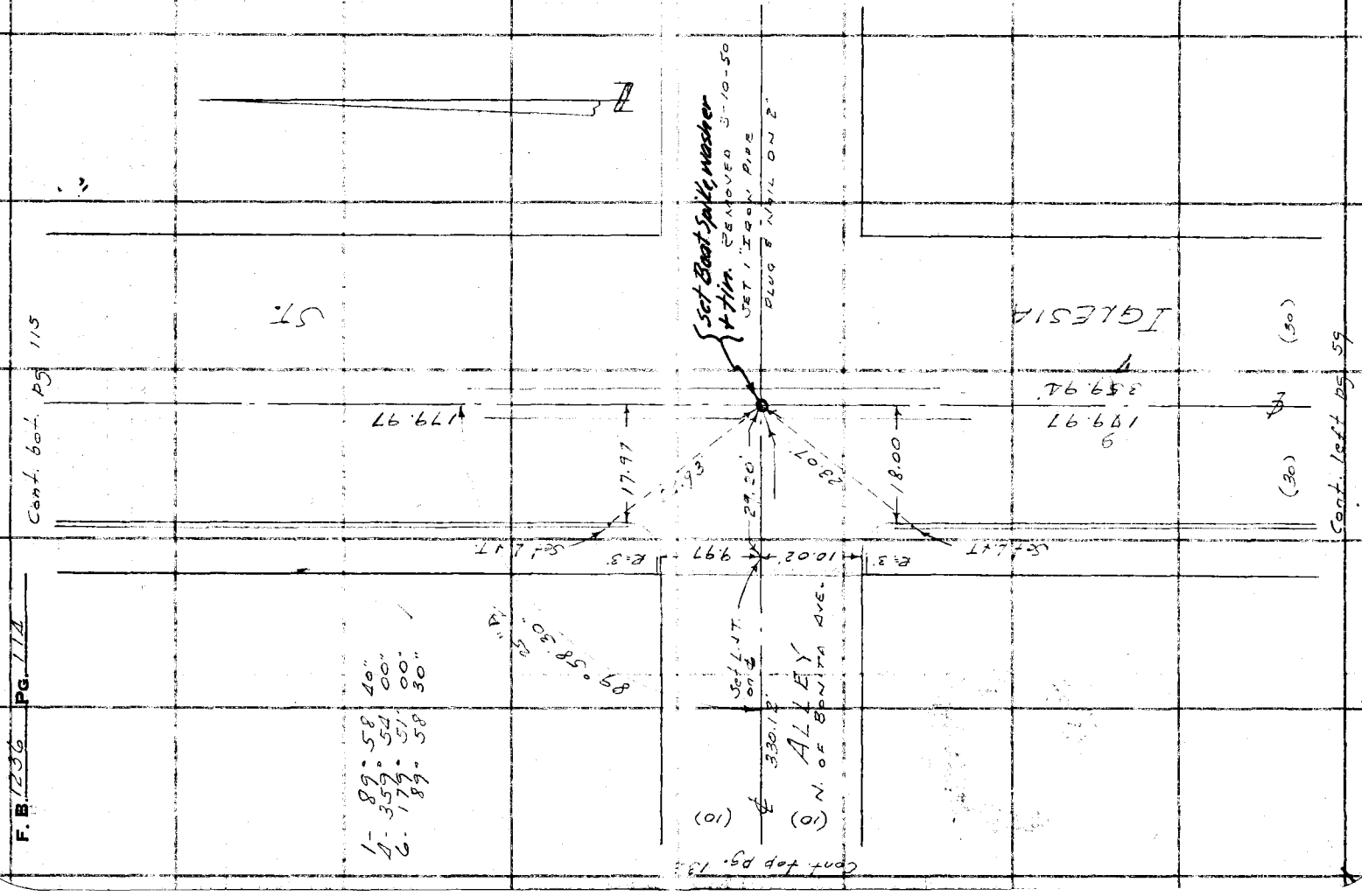

Notes Ck'd by A.A.R.	Survey of SAN DIMAS SEWER DIST
Map No. B-1821	W. O. 8351 Tape No. 058 St'd. 68 °F
Office Work COX	Surveyed by H. F. NAUMANN
Checked AAR	Notes Date 6-47
Date Nov. 1950	Indexed A. C. Johnson

F. B. 1236 PG. 115

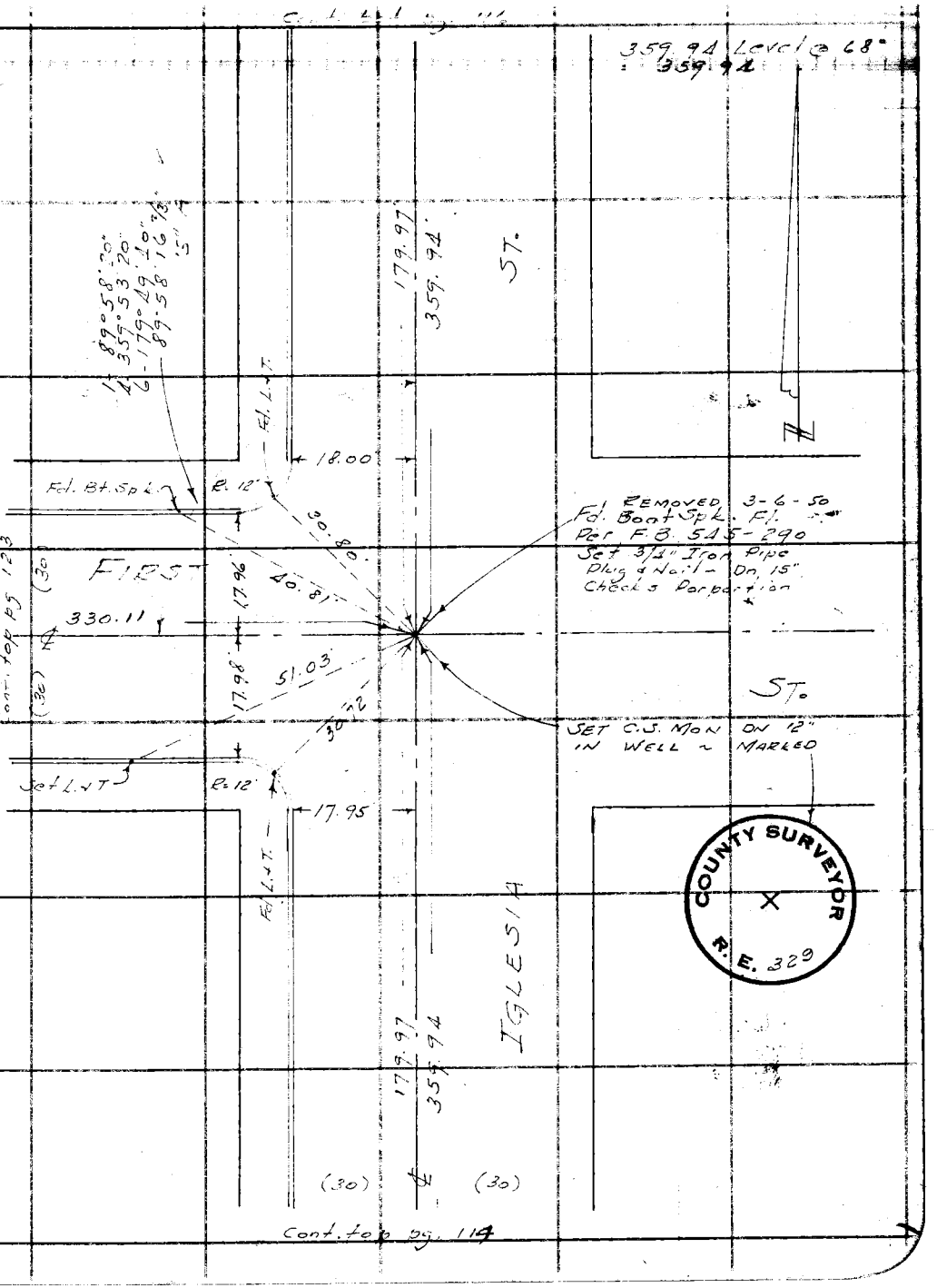

W.S. 48, C-3

Note: Any Additions or Changes on This Sheet Must be Made Circled in Red Ink With Date and Name of Person Making Change.

Do not extend notes this side of this line.

RETURN TO
LOS ANGELES COUNTY SURVEYOR
700 HALL OF RECORDS

FORM 247 5M 5-46

F. B. 1236 Pg. 116

Cont. bot pg. 117

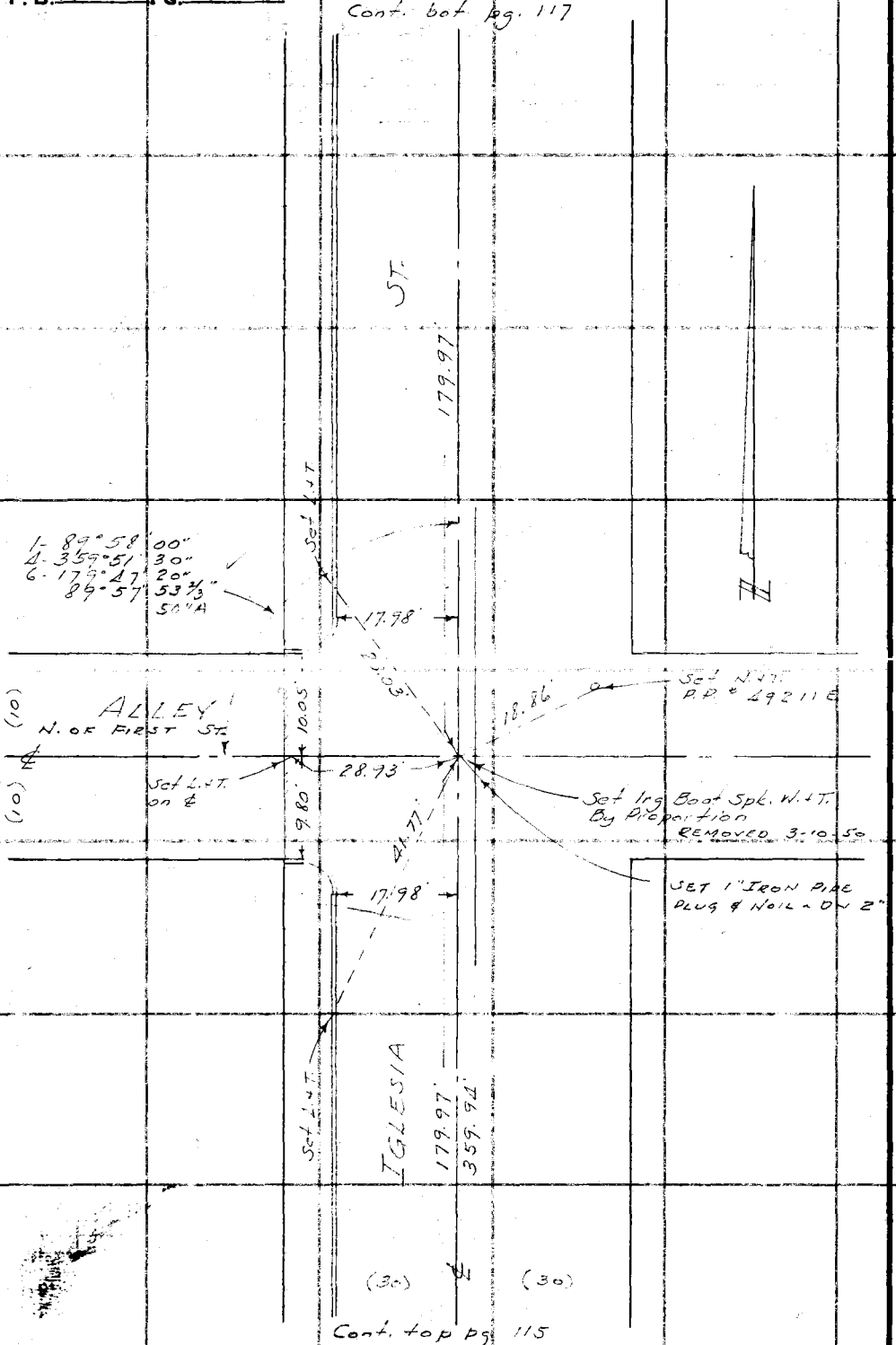

Cont. top pg. 115

RETURN TO
LOS ANGELES CITY SURVEYOR
700 HALL OF RECORDS

Do not extend notes this side of this line.

Note: Any Additions or Changes on This Sheet Must be Made in Red Ink With Date and Name of Person Making Change.

Notes Ck'd by A.A.R.	Survey of SAN DIMAS SEWER DIST.
Map No. B-1821	W. O. 835 Tape No. 058 St'd 68 °F
Office Work COX	Surveyed by H. F. NAUMANN
Checked AAR	Notes H.F.N. Date 6-47
Date NOV. 1950	Indexed A. C. Johnson

F. B. 1236 PG. 117

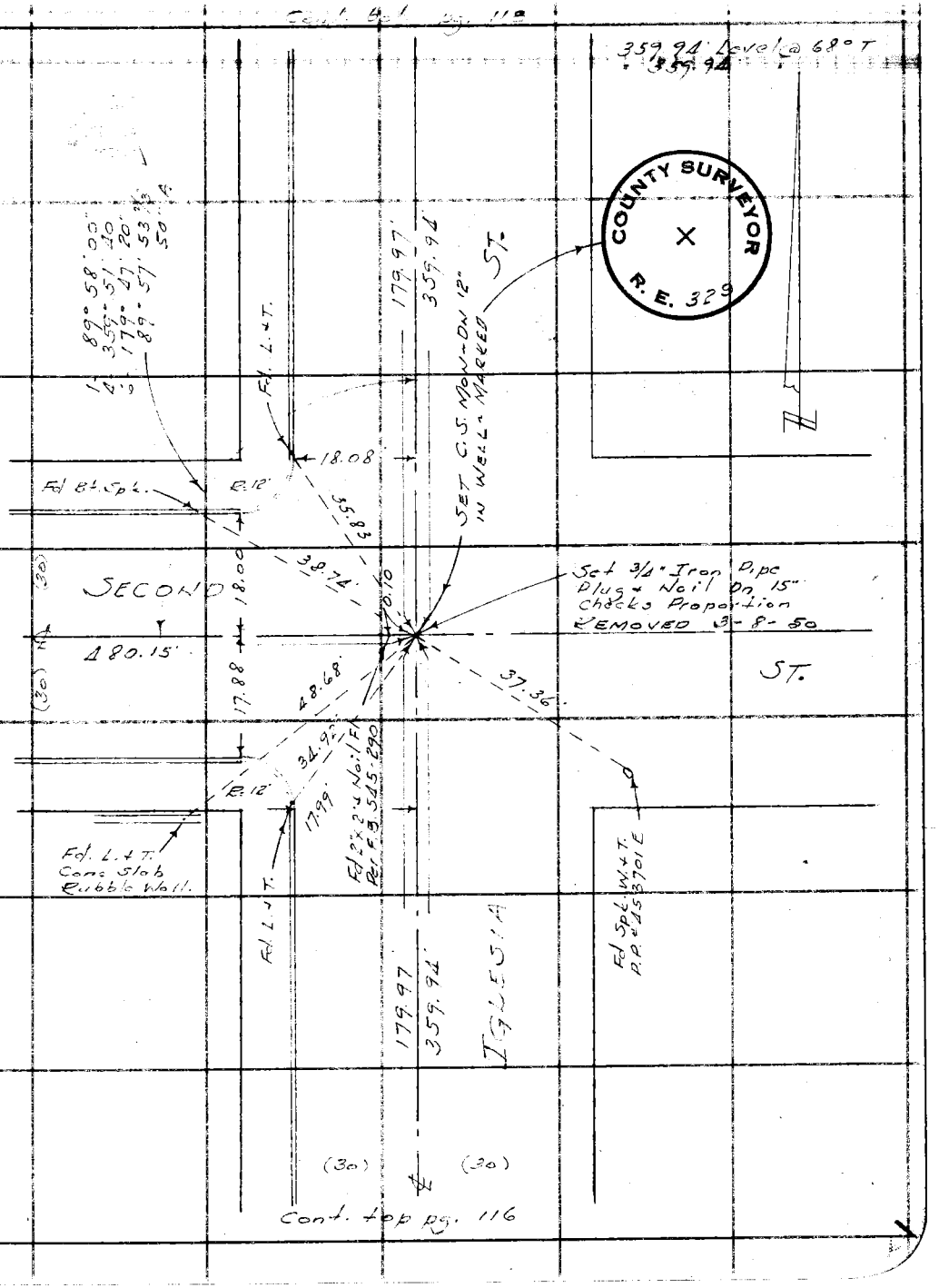

Note: Any Additions or Changes on This Sheet Must be Made or Circled in Red Ink With Date and Name of Person Making Change.

W.S. 48, C-3

Do not extend notes this side of this line.

RETURN TO
LOS ANGELES COUNTY SURVEYOR
700 HALL OF RECORDS

FORM 247 5M 5-46

RETURN TO
LOS ANGELES C ITY SURVEYOR
700 HALL C. RECORDS

Note: Any Additions or Changes on This Sheet Must be Made Circled in Red Ink With Date and me of Person Making Change.

Do not extend notes this side of this line.

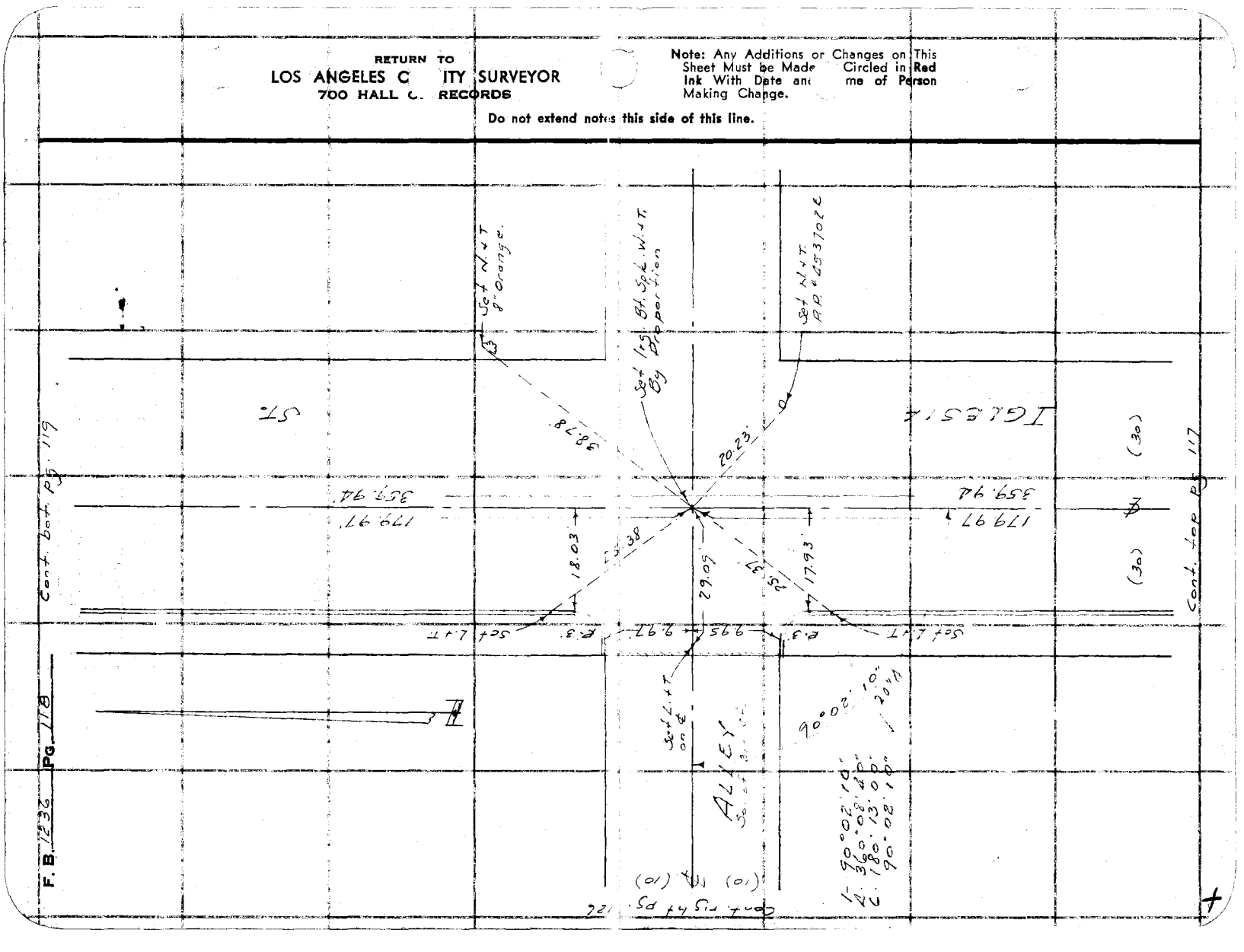

Notes Ck'd by A.A.R	Survey of SAN DIMAS SEWER DIST.
Map No. B-1821	W. O. 8351 Tape No. 068 St'd 68 °F
Office Work CUX	Surveyed by H. F. NAUMANN
Checked AER	Notes H.F.N. Date 6-47
Date Nov. 1950	Indexed A. C. Johnson

F. B. 1236 PG. 119

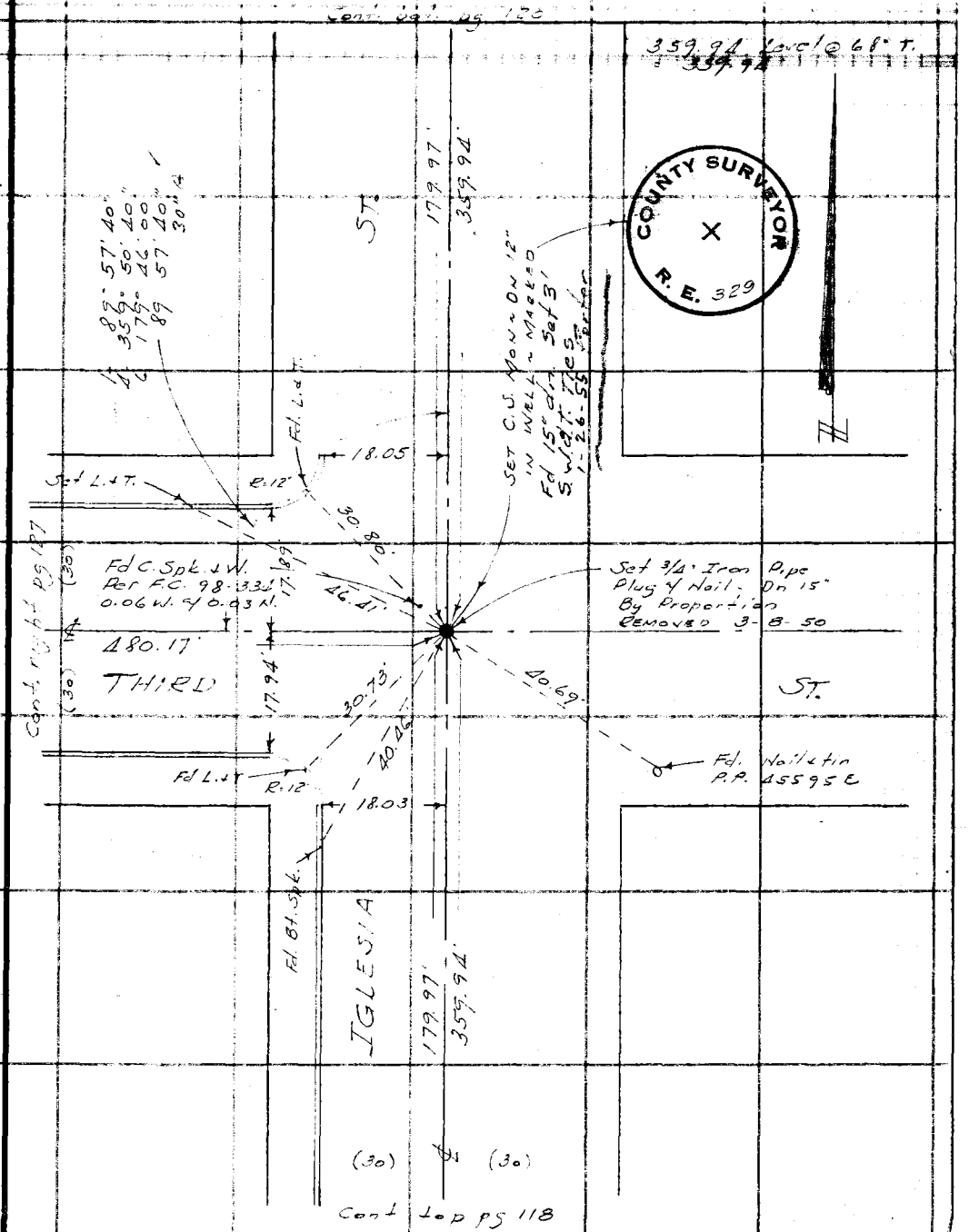

Note: Any Additions or Changes on This Sheet Must be Made or Circled in Red Ink With Date and Name of Person Making Change.

W.S. 48, C-3

Do not extend notes this side of this line.

RETURN TO
LOS ANGELES COUNTY SURVEYOR
700 HALL OF RECORDS

FORM 247 5M 5-46

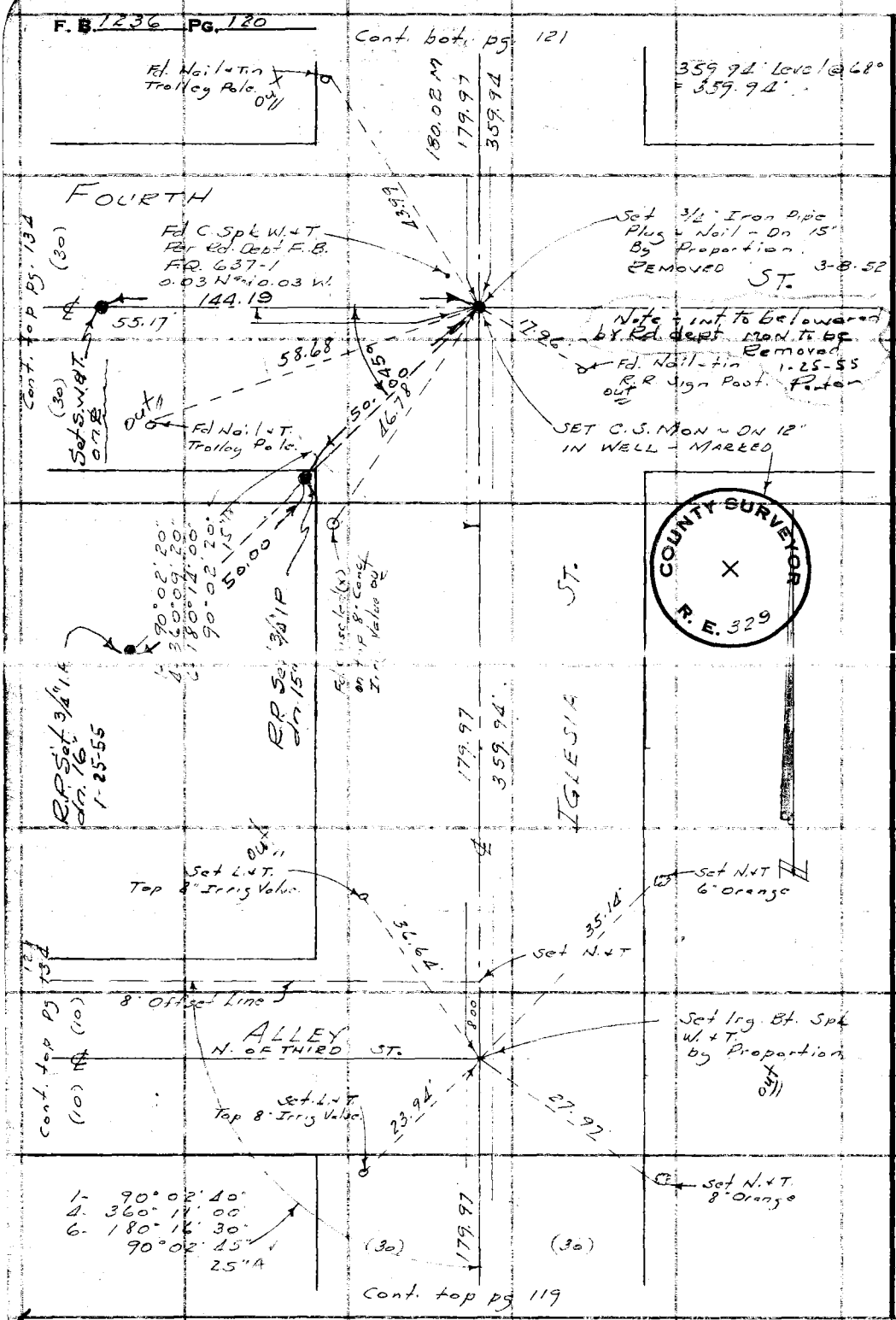

W.S. 48, C-3

RETURN TO
LOS ANGELES C ITY SURVEYOR
700 HALL RECORDS

Do not extend notes this side of this line.

Note: Any Additions or Changes on This Sheet Must be Made Circled in Red Ink With Date and me of Person Making Change.

Notes Ck'd by A.A.R.	Survey of SAN DIMAS SEWER DIST.
Map No. B-18 21	W. O. 8351 Tape No. 058 St'd 68 °F
Office Work COX	Surveyed by H. F. NAUMANN
Checked AAR	Notes H.F.N. Date 6-47
Date NOV. 1950	Indexed C. Johnson

F. B. 1236 PG. 121

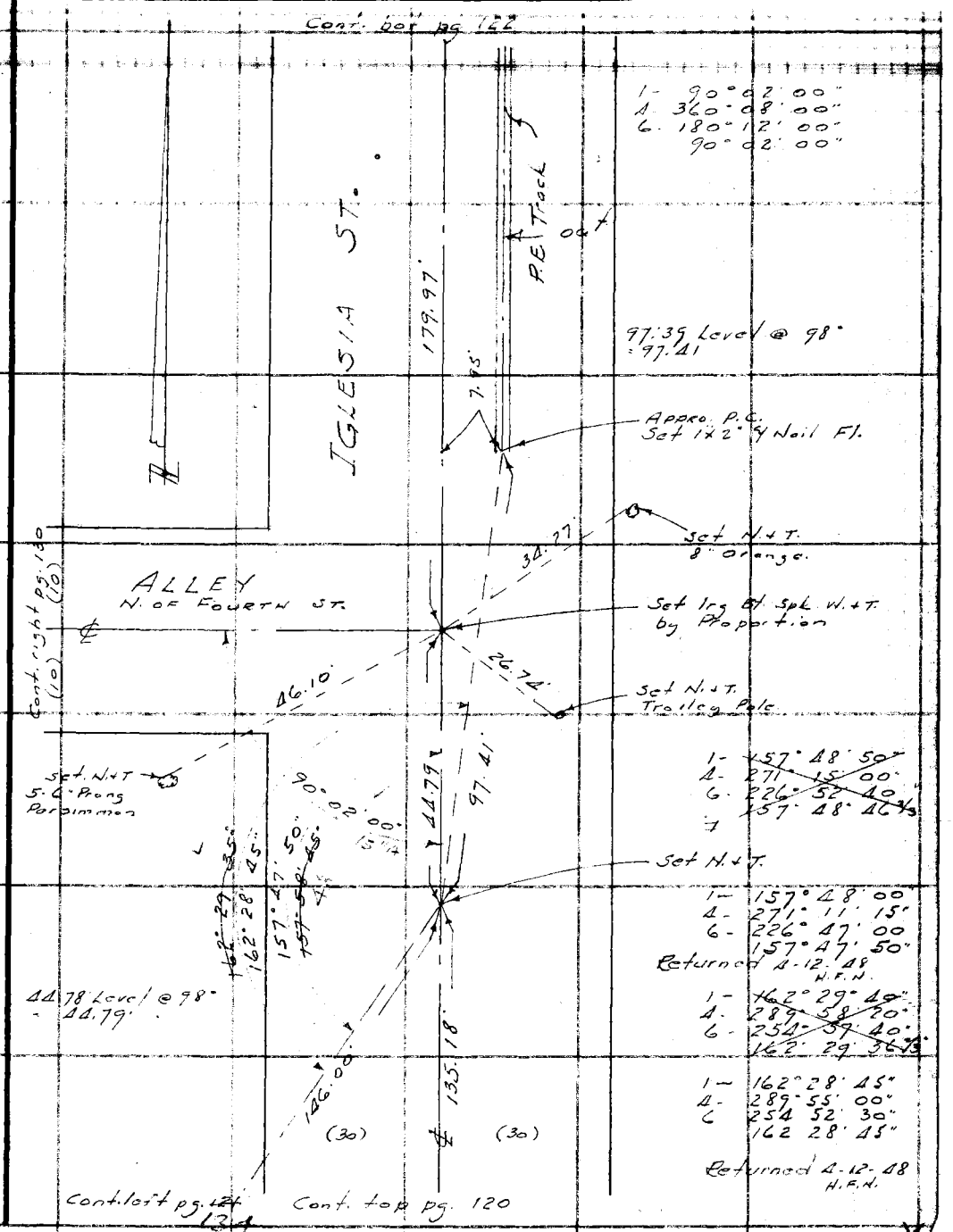

Note: Any Additions or Changes on This Sheet Must be Ma[illegible] Circled in Red Ink With Date [illegible] lame of Person Making Change.

Do not extend notes this side of this line.

RETURN TO
LOS ANGELES [illegible]NTY SURVEYOR
700 HALL [illegible] RECORDS

FORM 247 5M 5-46

RETURN TO
LOS ANGELES C ITY SURVEYOR
700 HALL C RECORDS

Note: Any Additions or Changes on This Sheet Must be Made in Red Ink With Date and Circled me of Person Making Change.

Do not extend notes this side of this line.

W.S. 48, C-3

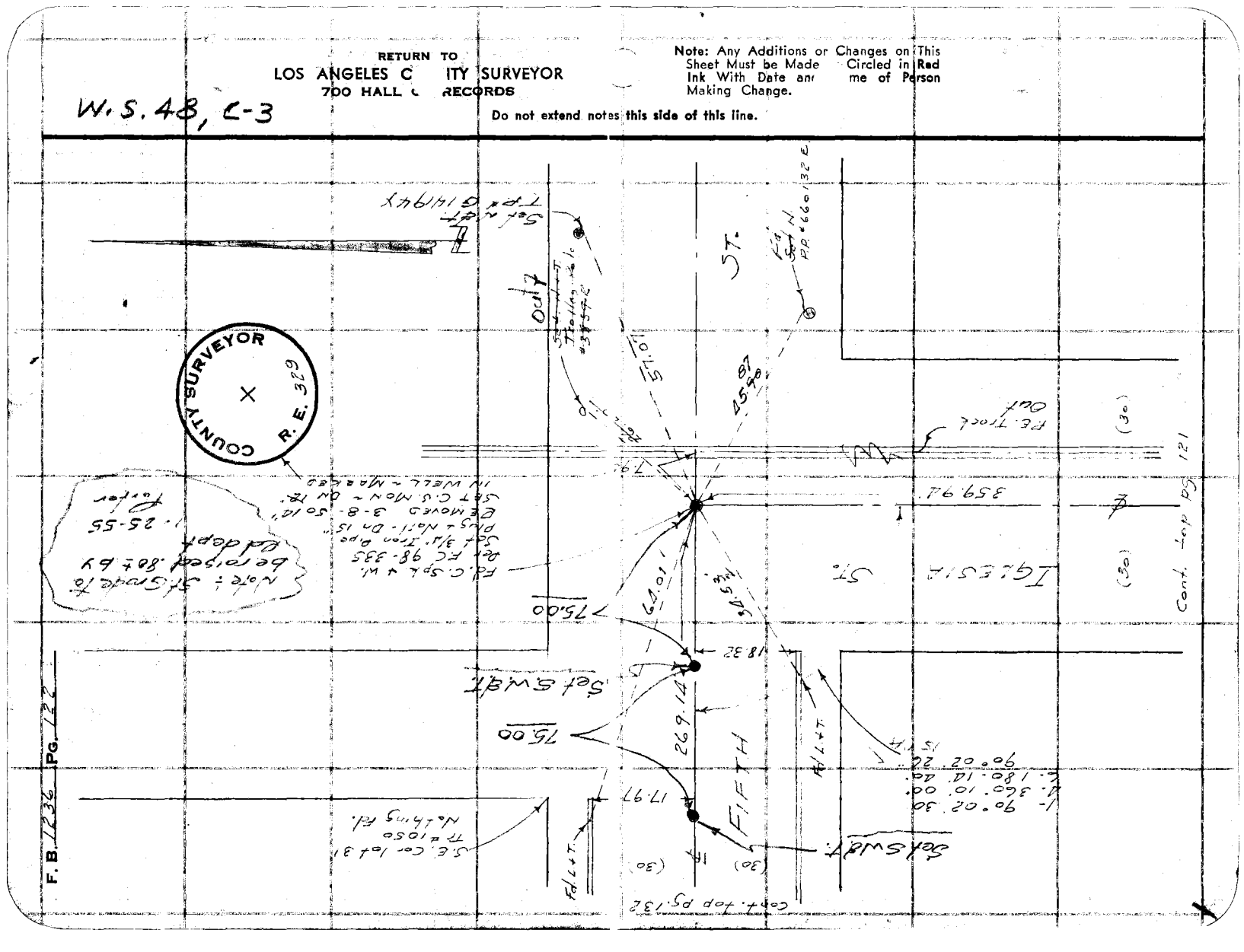

Notes Ck'd by A.A.R.	Survey of SAN DIMAS SEWER DIST.
Map No. B-1821	W. O. 8351 Tape No. 058 St'd 68 °F
Office Work COX	Surveyed by H. F. NAUMANN
Checked AAR	Notes H.F.N. Date 6-47
Date Nov. 1950	Indexed A. C. Johnson

F. B. 1236 PG. 123

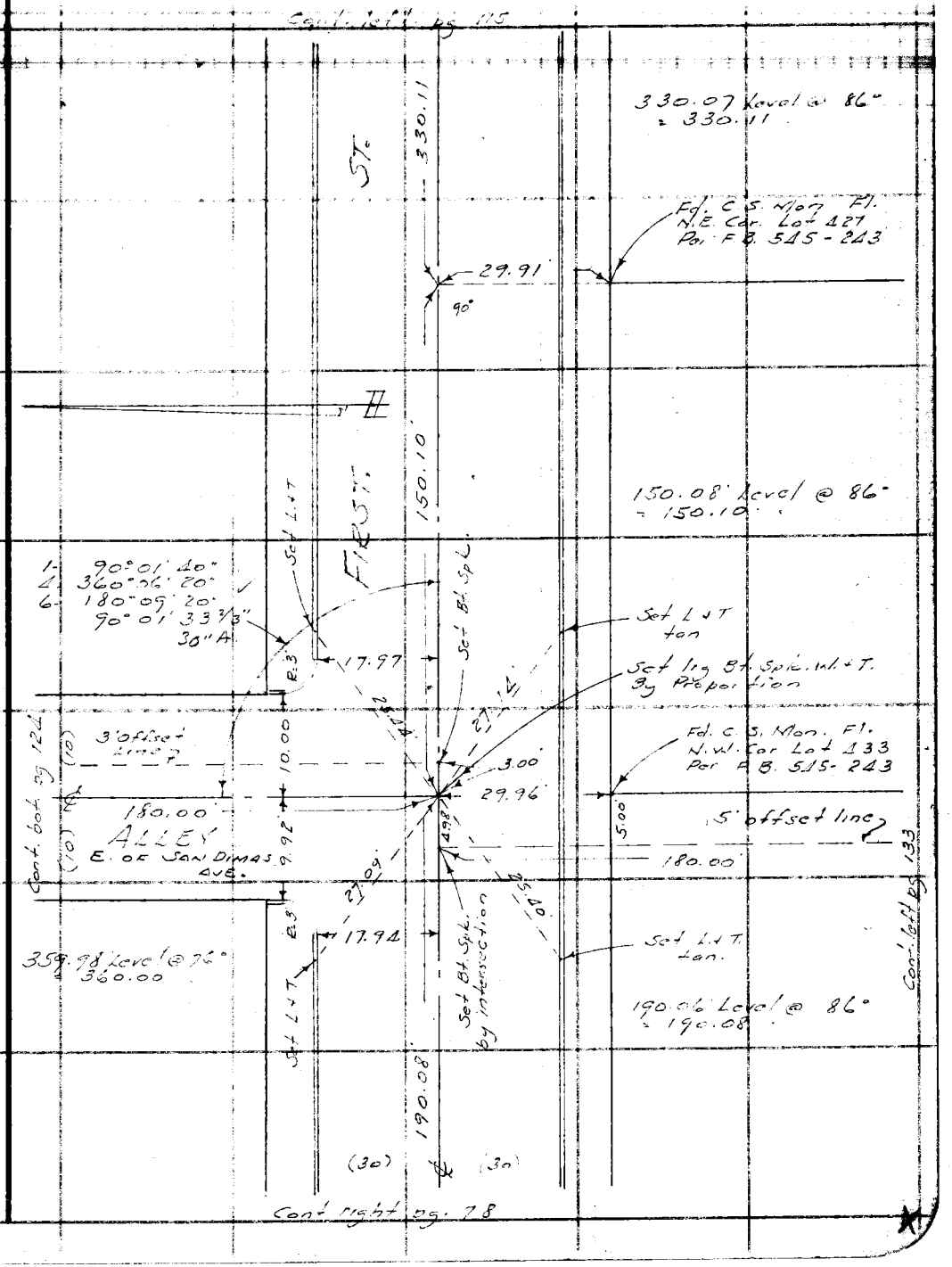

Note: Any Additions or Changes on This Sheet Must be Made or Circled in Red Ink With Date and Name of Person Making Change.

Do not extend notes this side of this line.

RETURN TO
LOS ANGELES COUNTY SURVEYOR
700 HALL RECORDS

FORM 247 5M 5-46

RETURN TO
LOS ANGELES C ITY SURVEYOR
7DO HALL L RECORDS

Note: Any Additions or Changes on This Sheet Must be Made Circled in Red Ink With Date and me of Person Making Change.

Do not extend notes this side of this line.

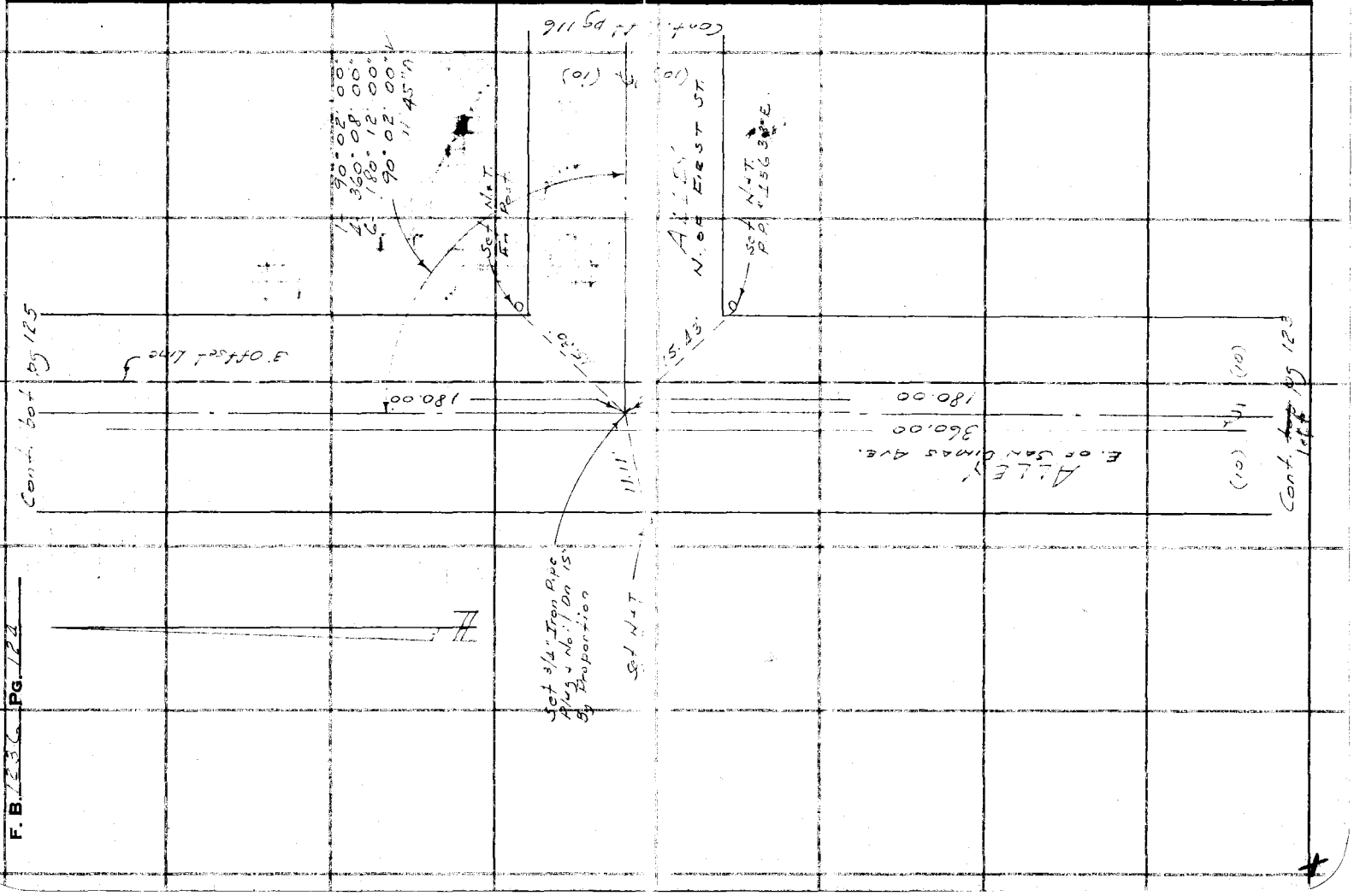

F. B. 1236 PG. 124

Notes Ck'd by A.A.R.	Survey of SAN DIMAS SEWER DIST.
Map No. B-1821	W. O. 8351 Tape No. 058 St'd 68 °F
Office Work COX	Surveyed by H. F. NAUMANN
Checked AAR	Notes H.F.N. Date 7-47
Date NOV. 1950	Indexed [illegible]

F. B. 1238 PG. 125

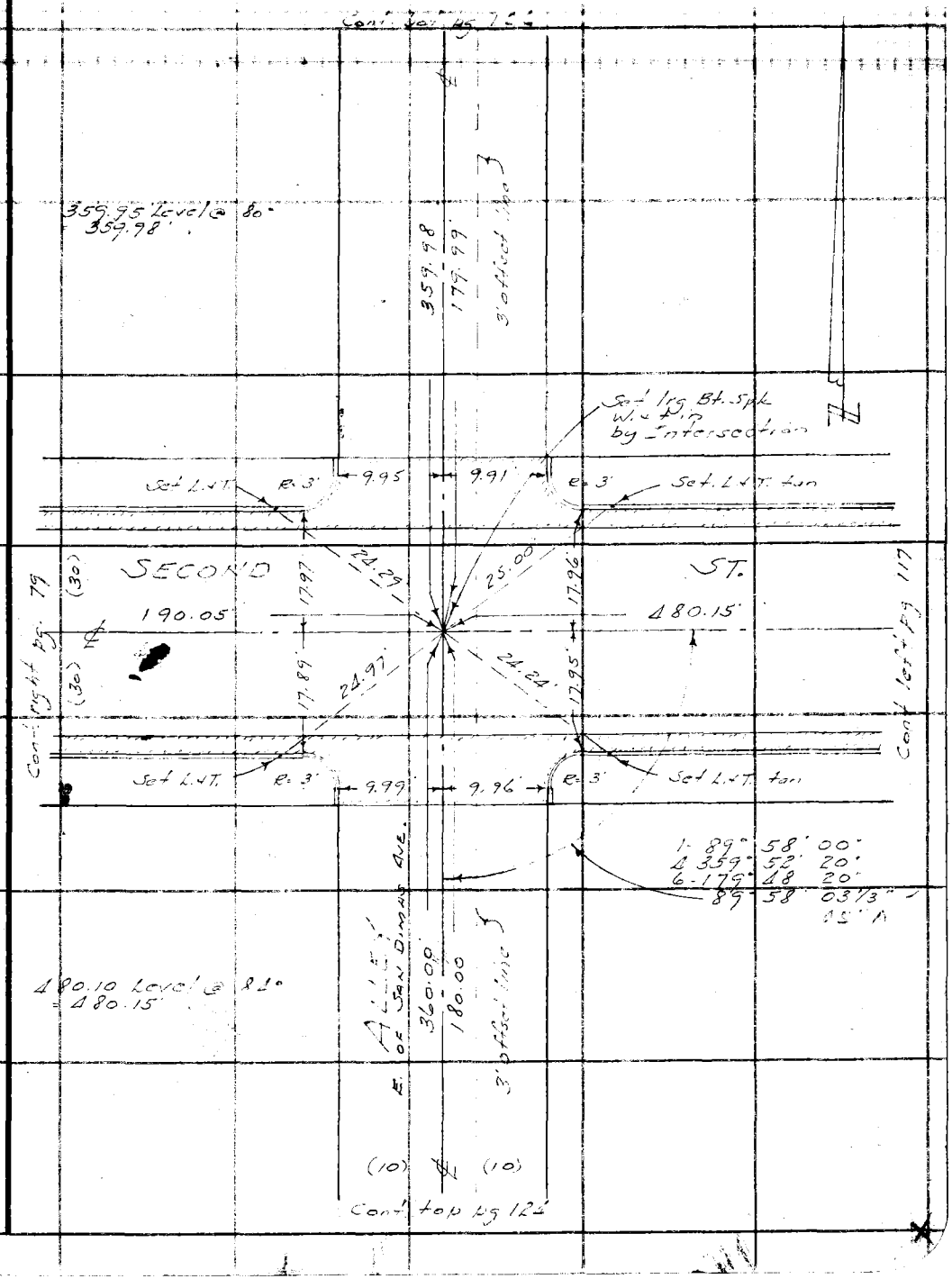

Note: Any Additions or Changes on this Sheet Must be Ma[illegible]r Circled in Red Ink With Date [illegible] Name of Person Making Change.

Do not extend notes this side of this line.

RETURN TO
LOS ANGELES [illegible]INTY SURVEYOR
700 HALL [illegible] RECORDS

FORM 247 5M 5-46

F. B. 1236 PG. 126

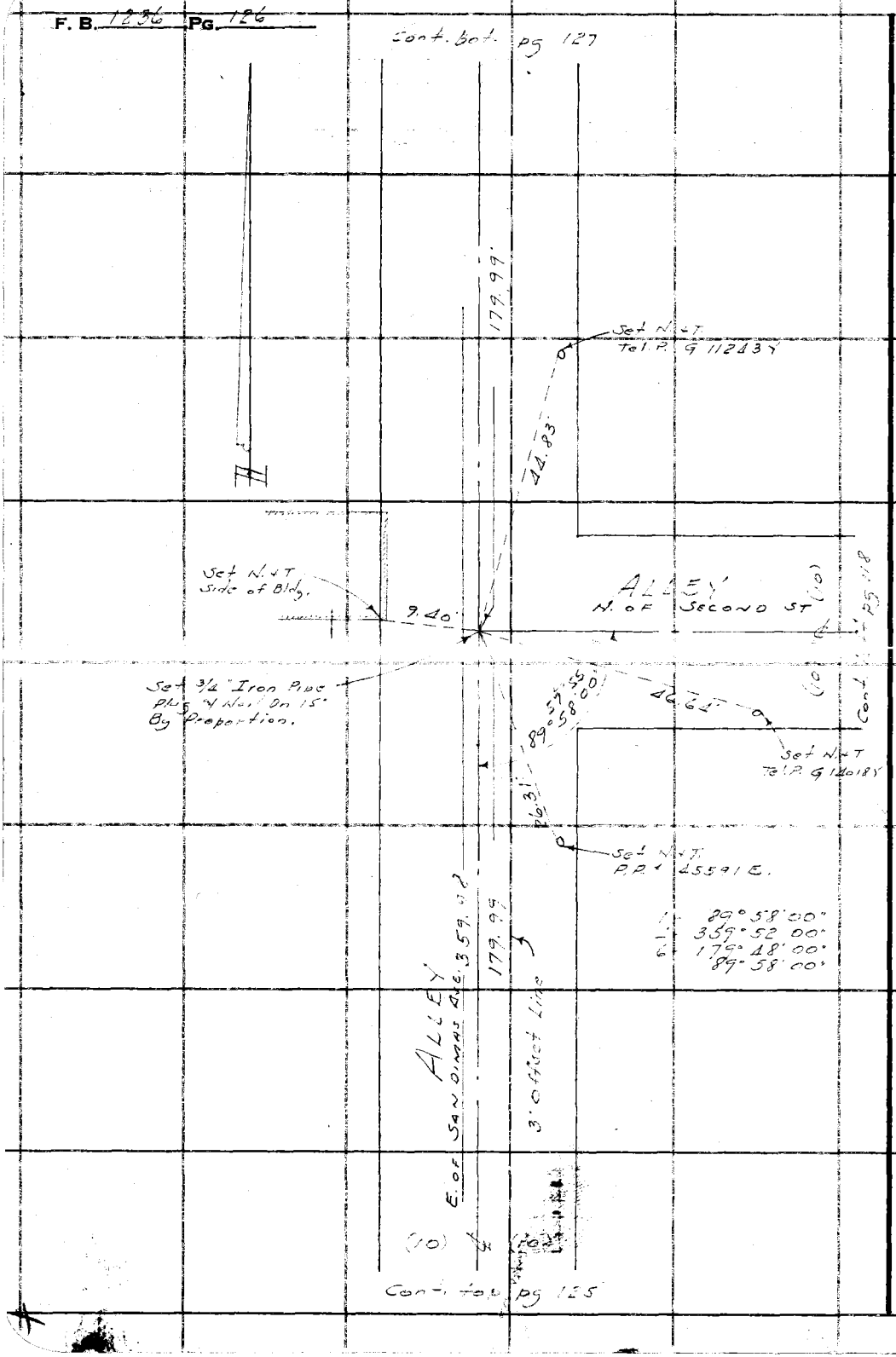

RETURN TO
LOS ANGELES CITY SURVEYOR
700 HALL OF RECORDS

Do not extend notes this side of this line.

Note: Any Additions or Changes on This Sheet Must be Made in Red Ink With Date and Circled in Making Change. Name of Person

Notes Ck'd by A.A.R.	Survey of SAN DIMAS SEWER DIST.
Map No. B-1821	W. O. 8354 Tape No. 058 St'd 68 °F
Office Work COX	Surveyed by H. F. NAUMANN
Checked AAR	Notes H.F.N. Date 6-41
Date Nov. 1950	Indexed A. C. Johnson

F. B. 1236 PG. 129

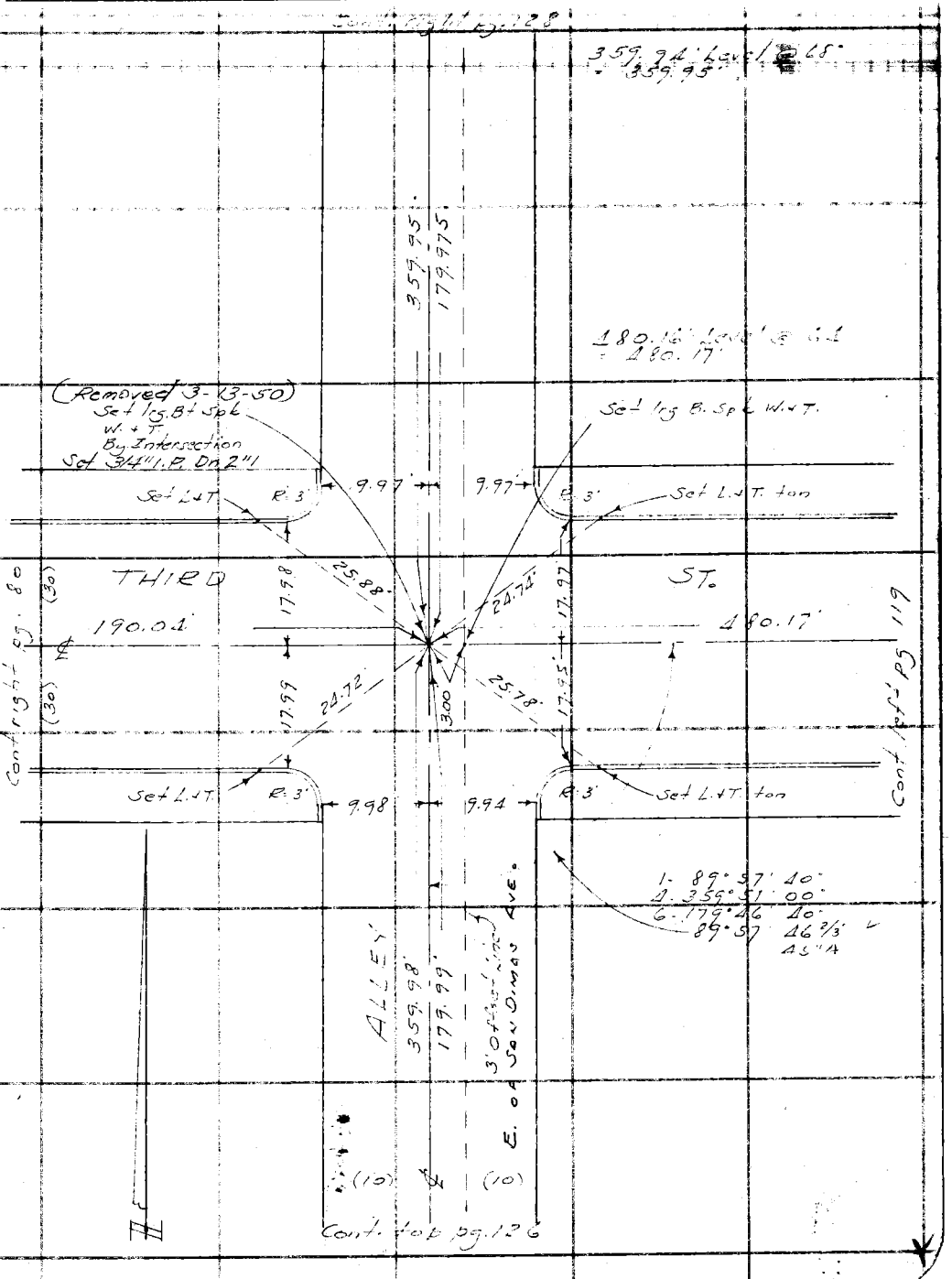

Note: Any Additions or Changes on This Sheet Must be Made or Circled in Red Ink With Date and Name of Person Making Change.

Do not extend notes this side of this line.

RETURN TO
LOS ANGELES COUNTY SURVEYOR
700 HALL OF RECORDS

FORM 247 5M 5-46

RETURN TO
LOS ANGELES C ITY SURVEYOR
700 HALL C RECORDS

Note: Any Additions or Changes on This Sheet Must be Made Circled in Red Ink With Date and me of Person Making Change.

Do not extend notes this side of this line.

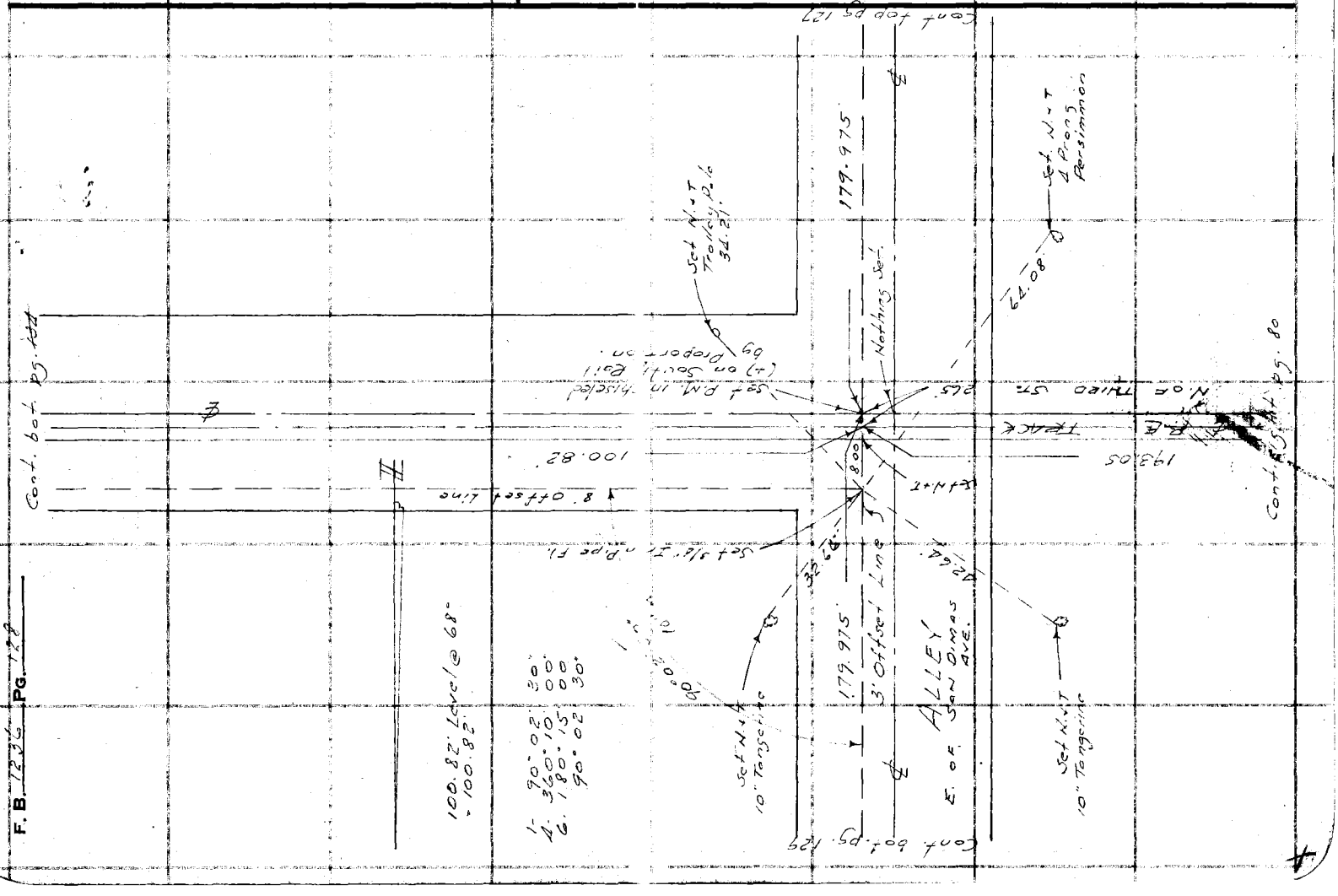

Notes Ck'd by A. A. R.	Survey of SAN DIMAS SEWER DIST.
Map No. B-1821	W. O. 8357 Tape No. 058 St'd 68 °F
Office Work COX	Surveyed by H. F. NAUMANN
Checked AAR	Notes H. F. H. Date 6-47
Date NOV. 1950	Indexed

F. B. 1236 PG. 129

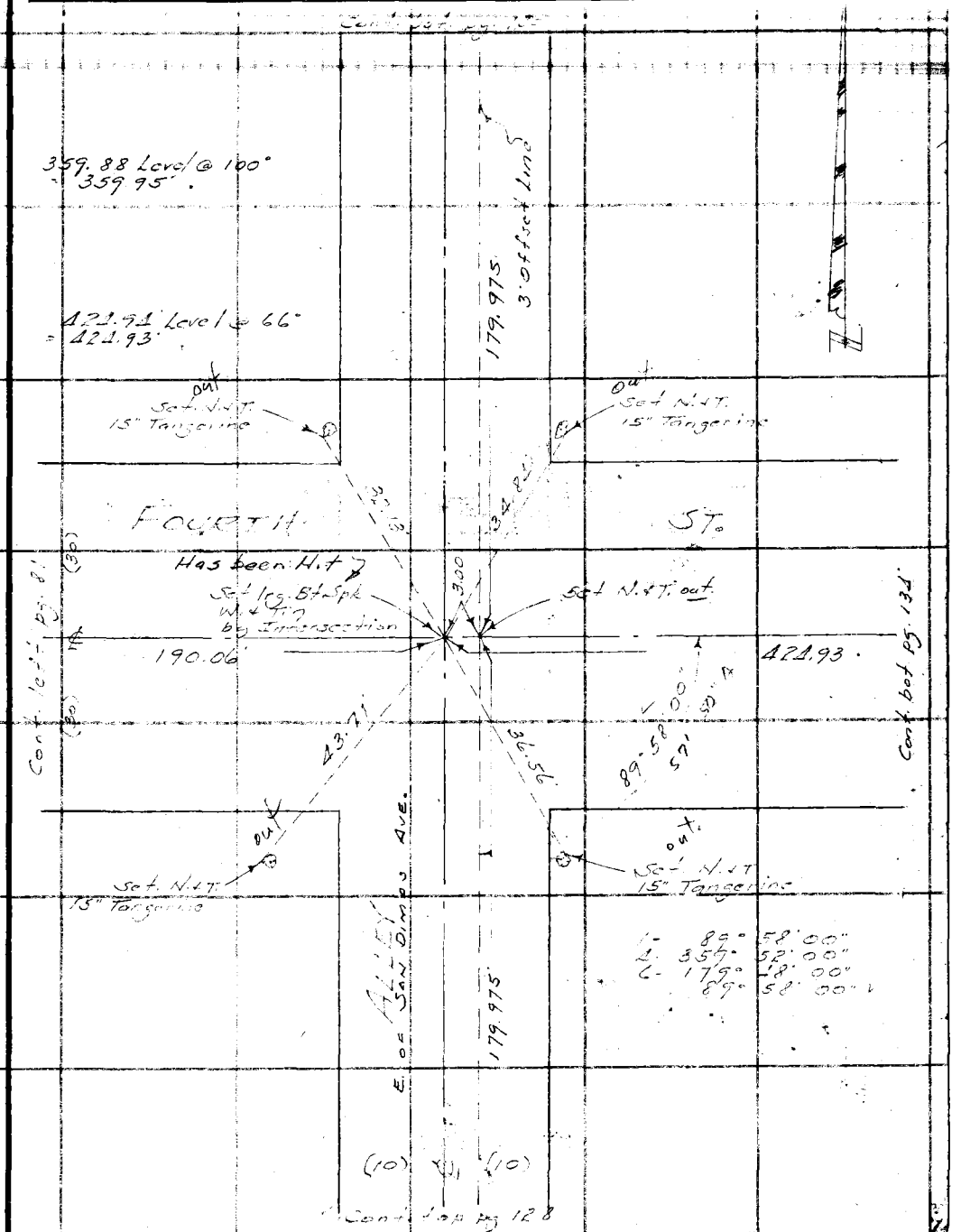

Note: Any Additions or Changes on This Sheet Must be Ma[illegible] Circled in Red Ink With Date a[illegible] Name of Person Making Change.

Do not extend notes this side of this line.

RETURN TO
LOS ANGELES [illegible]NTY SURVEYOR
700 HALL [illegible] RECORDS

FORM 247 5M 5-46

F. B. 1236 PG. 130

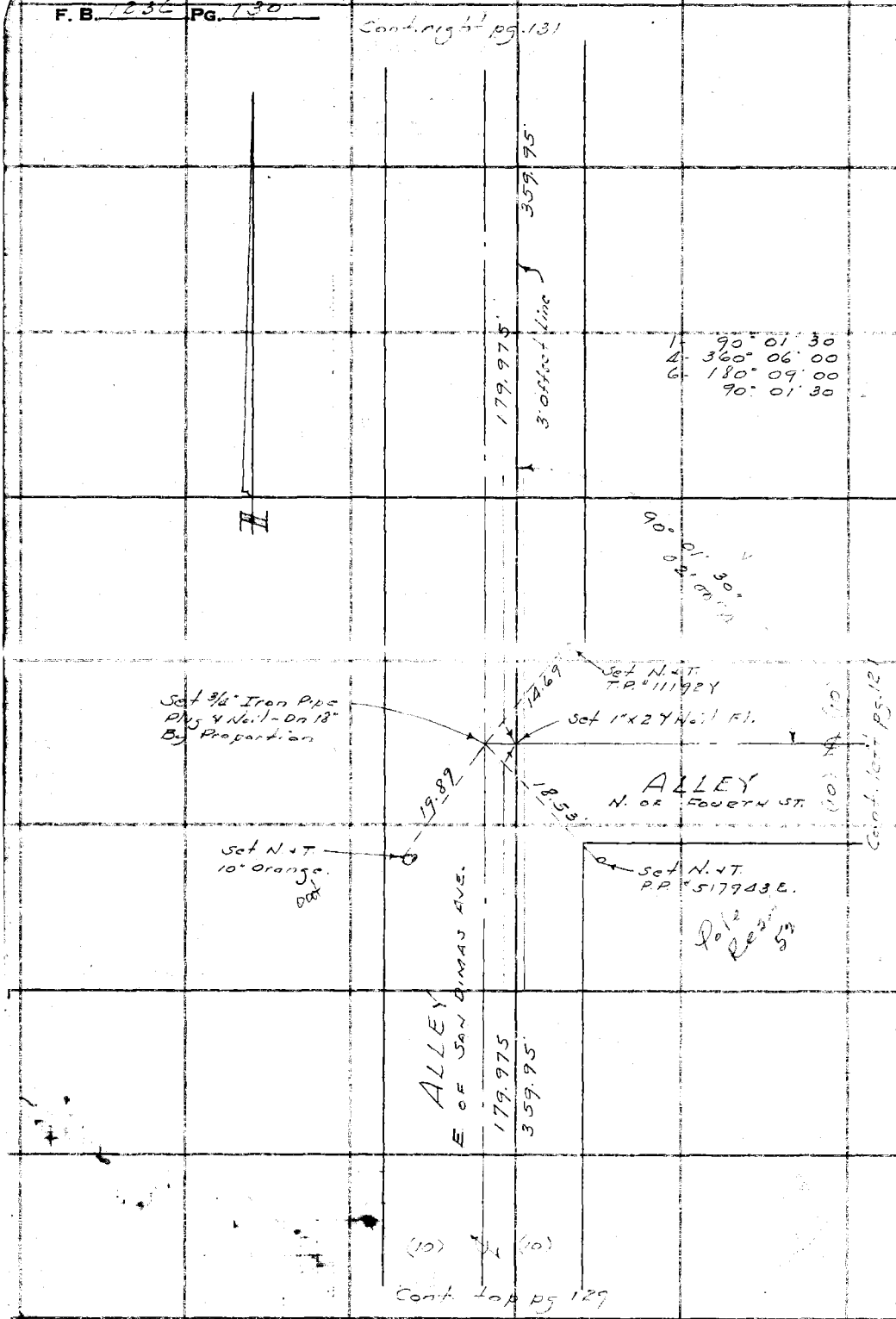

RETURN TO
LOS ANGELES C ITY SURVEYOR
700 HALL C RECORDS

Do not extend notes this side of this line.

Note: Any Additions or Changes on This Sheet Must be Made Circled in Red Ink With Date and me of Person Making Change.

Notes Ck'd by A.A.R.	Survey of SAN DIMAS SEWER DIST.	F. B. 1236 Pg. 131
Map No. B-18 21	W. O. 8351 Tape No. 058 St'd 68 °F	
Office Work COX	Surveyed by H. F. NAUMANN	
Checked AAR	Notes H.F.N. Date 7-46	
Date NOV. 1950	Indexed A. C. Jenner	

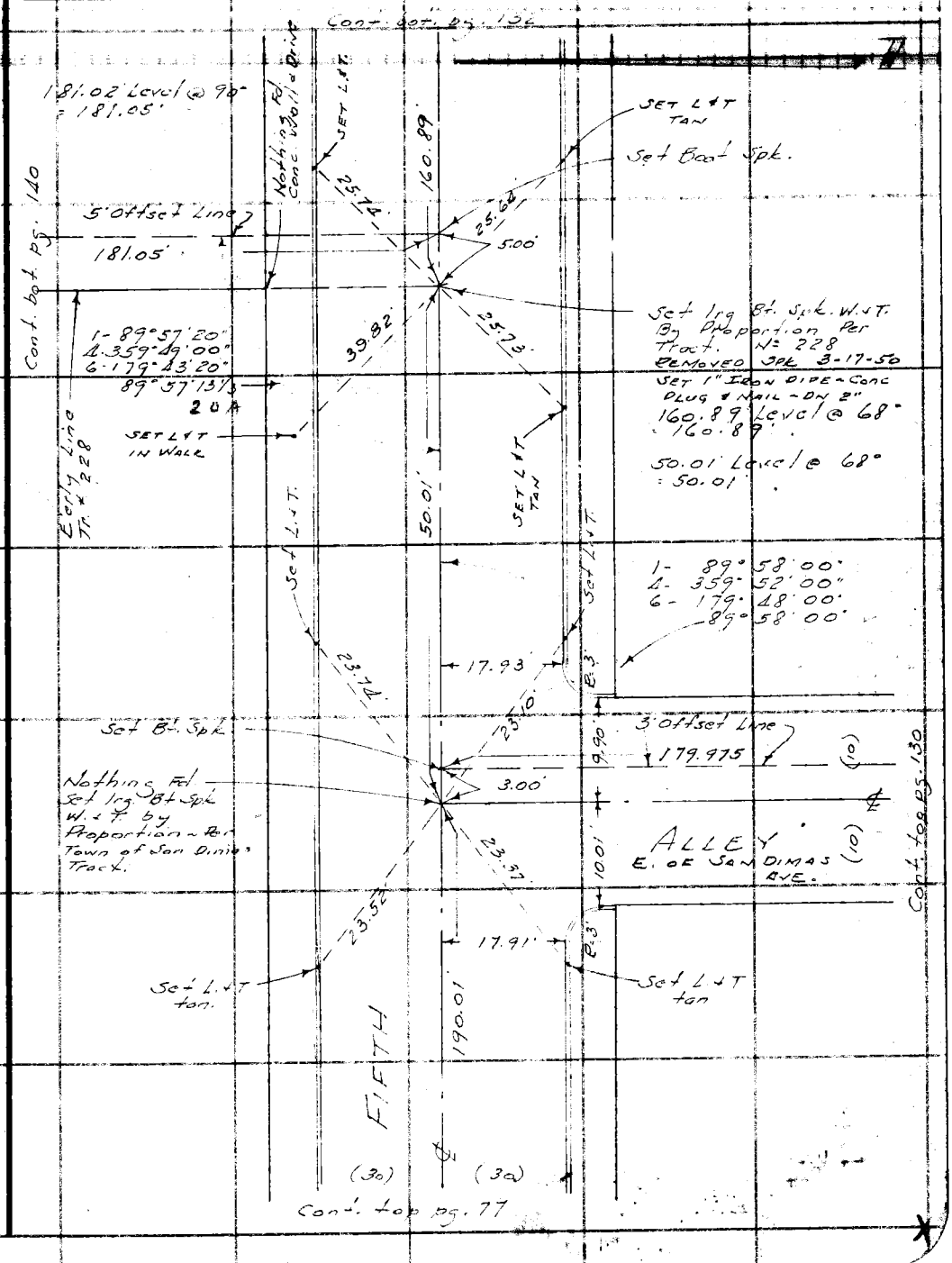

Note: Any Additions or Changes on This Sheet Must be Made or Circled in Red Ink With Date and Name of Person Making Change.

Do not extend notes this side of this line.

RETURN TO
LOS ANGELES COUNTY SURVEYOR
700 HALL OF RECORDS

FORM 247 5M 5-46

RETURN TO
LOS ANGELES C ITY SURVEYOR
700 HALL C RECORDS

Note: Any Additions or Changes on This Sheet Must be Made Circled in Red Ink With Date and me of Person Making Change.

W.S. 48, C-3

Do not extend notes this side of this line.

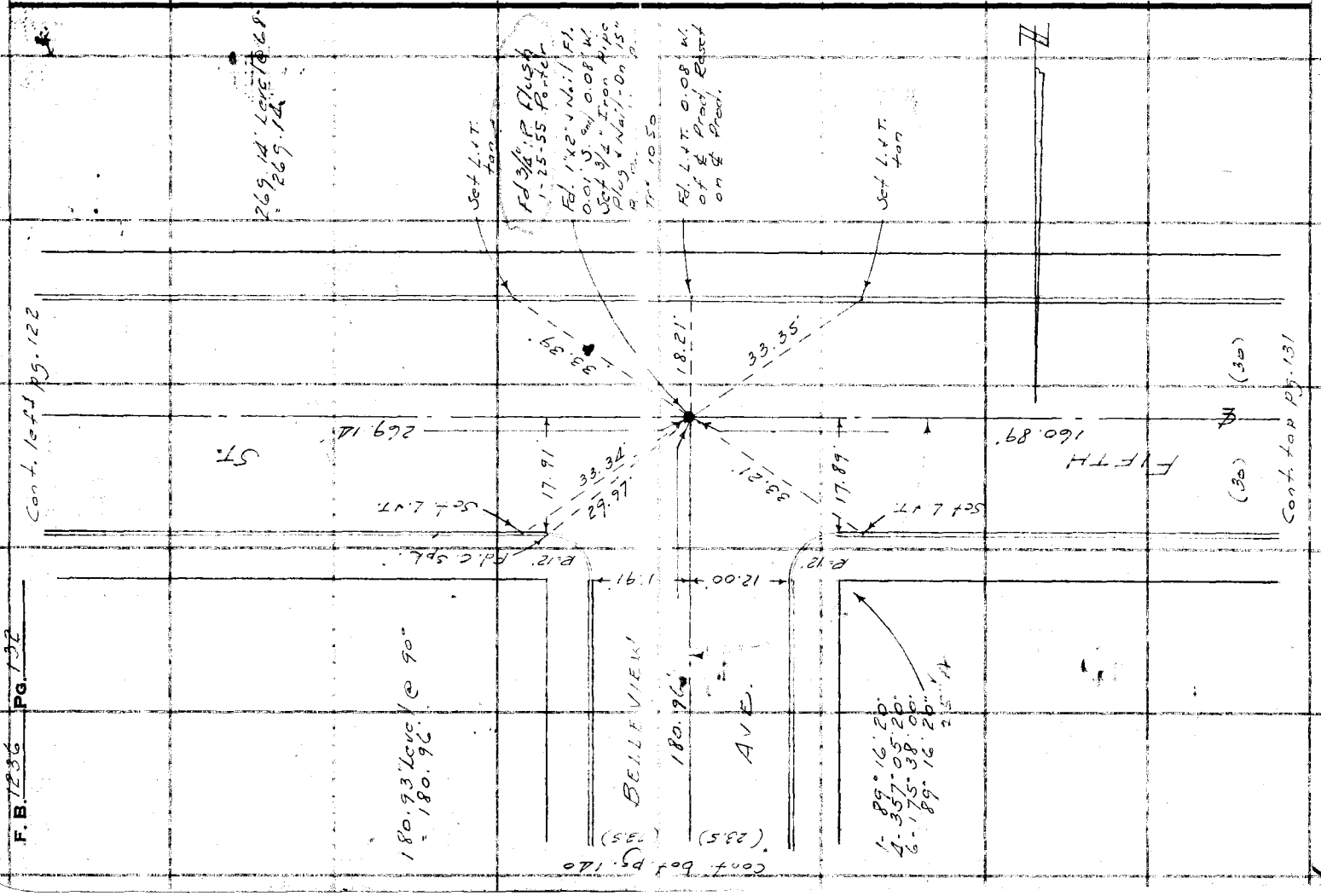

Notes Ck'd by A.A.R.	Survey of SAN DIMAS SEWER DIST.
Map No. B-1821	W. O. 8351 Tape No. 858 St'd 68 °F
Office Work COX	Surveyed by H. F. NAUMANN
Checked AAR	Notes H.F.N. Date 6-47
Date NOV. 1950	Indexed

F. B. 1236 PG. 133

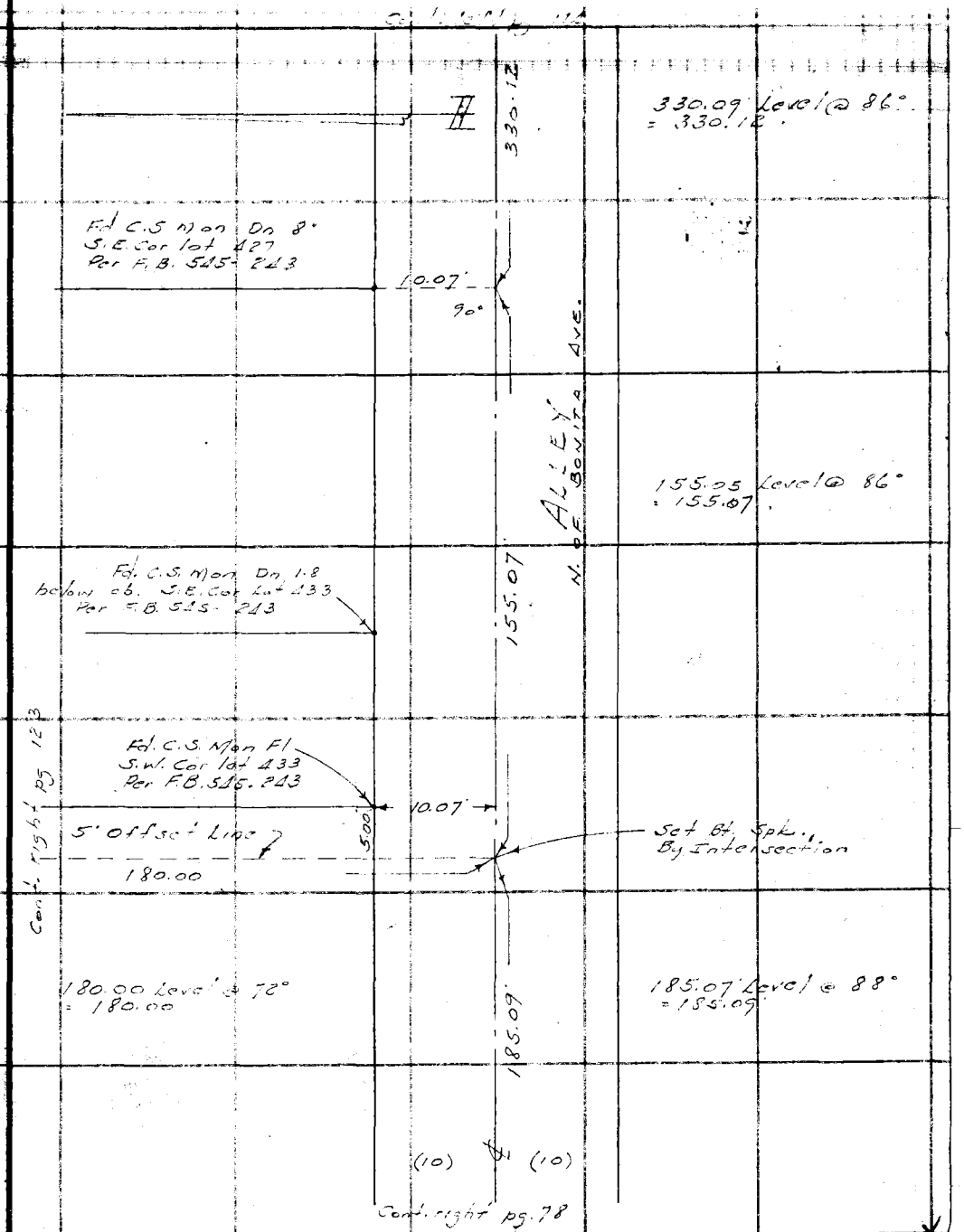

Note: Any Additions or Changes on This Sheet Must be Ma[illegible] Circled in Red Ink With Date a[illegible] Name of Person Making Change.

Do not extend notes this side of this line.

RETURN TO
LOS ANGELES [illegible]NTY SURVEYOR
700 HALL [illegible] RECORDS

FORM 247 5M 5-46

RETURN TO
LOS ANGELES C NTY SURVEYOR
700 HALL L RECORDS

Note: Any Additions or Changes on This Sheet Must be Made Circled in Red Ink With Date an me of Person Making Change.

Do not extend notes this side of this line.

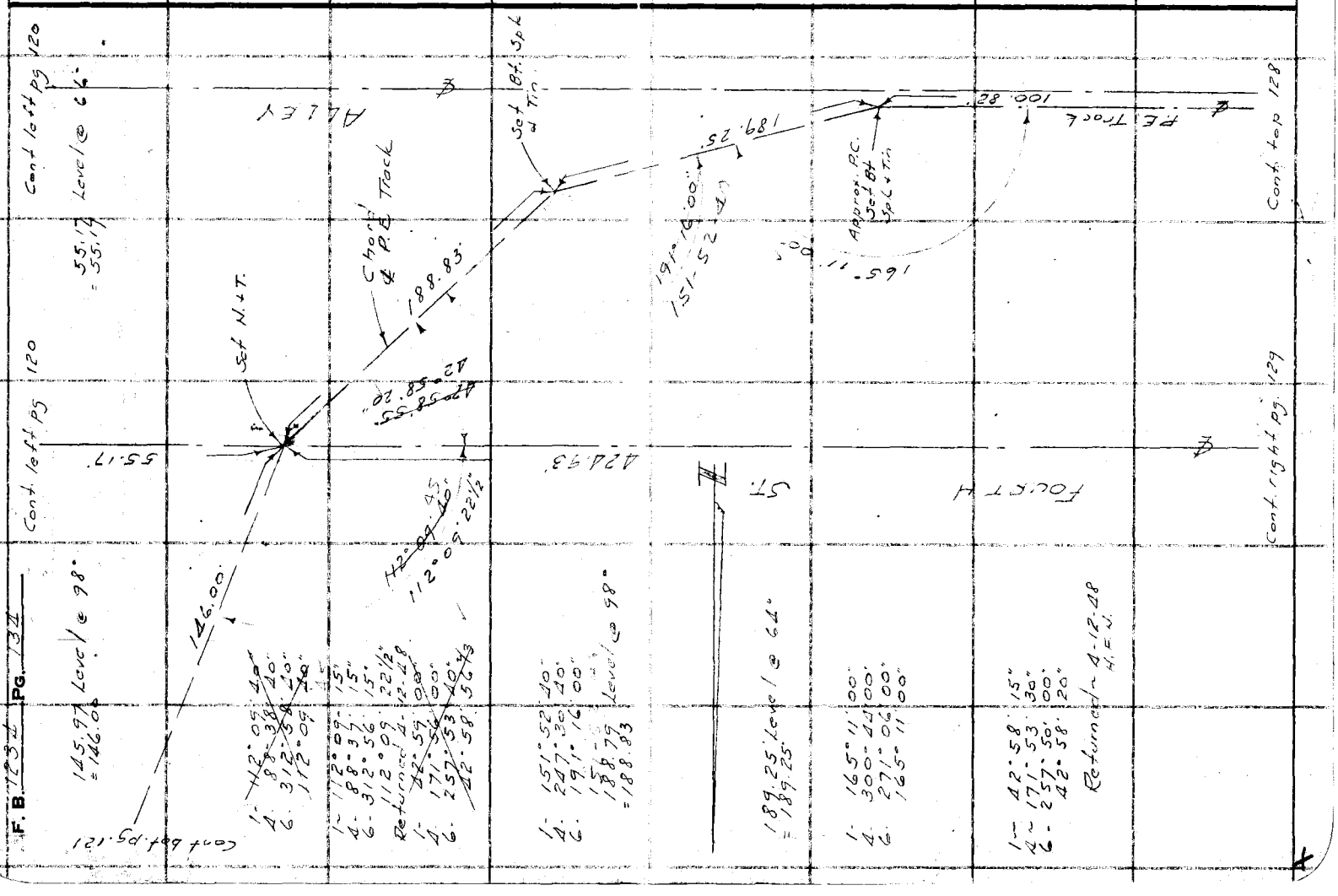

F. B. 1234 PG. 134

Notes Ck'd by A.A.R.
Map No. B-1021
Office Work COX
Checked AAR
Date Nov. 1950

Survey of SAN DIMAS SEWER DIST
W. O. 8351 Tape No. 058 St'd 68 °F
Surveyed by H. F. NAUMANN
Notes [illegible] Date [illegible]
Indexed [illegible]

F. B. 1236 Pg. 195

W.S. 48, C-3

Note: Any Additions or Changes on This Sheet Must Be Made In Red Ink With Date & Name of Person Making Change.

Do not extend notes this side of this line.

RETURN TO
LOS ANGELES COUNTY SURVEYOR
500 HALL OF RECORDS

FORM 247 5M 5-46

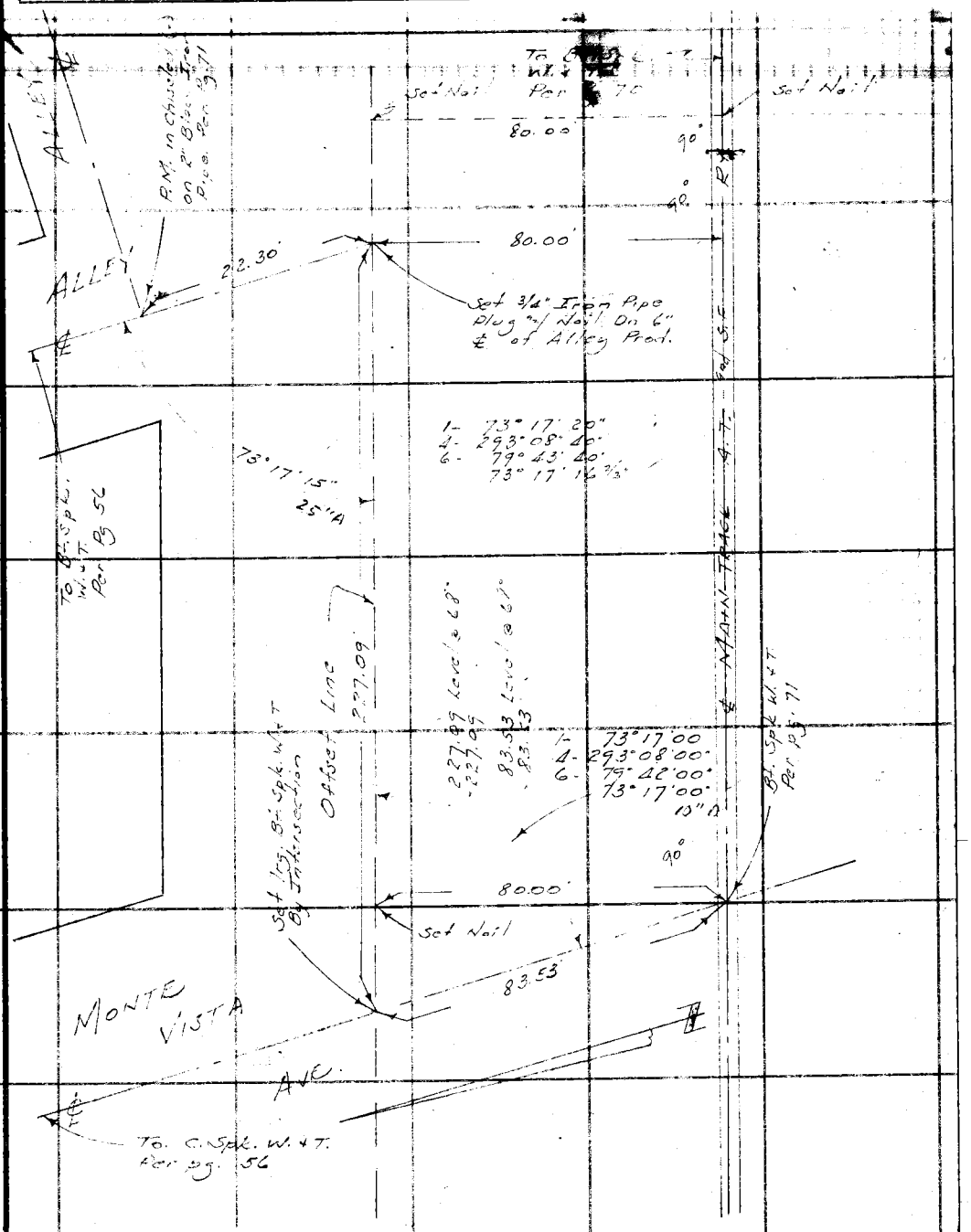

RETURN TO
LOS ANGELES C ITY SURVEYOR
700 HALL C RECORDS

Note: Any Additions or Changes on This Sheet Must be Made Circled in Red Ink With Date and me of Person Making Change.

Do not extend notes this side of this line.

W.S. 48, C-3

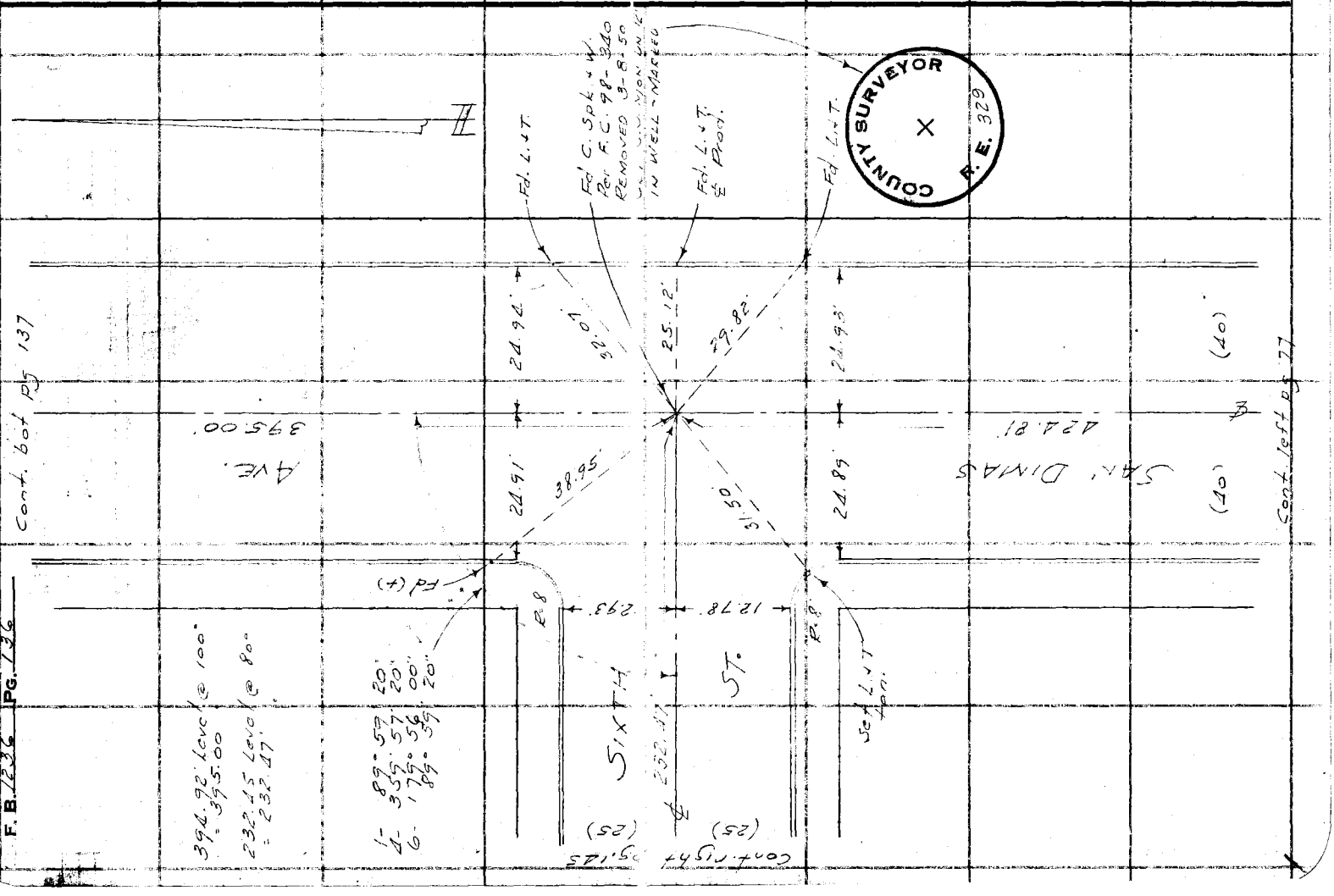

F. B. 1236 PG. 136

Notes Ck'd by A.A.R.	Survey of SAN DIMAS SEWER DIST.
Map No. B-1821	W. O. 835V Tape No. 058 St'd [illegible]
Office Work COX	Surveyed by H. F. NAUMANN
Checked aar	Notes [illegible] Date 7-46
Date NOV. 1950	Indexed [illegible]

F. B. 1236 Pg. 137

W.S. 48, C-3

Note: Any Additions or Changes on This Sheet Must be Ma[illegible] Circled in Red Ink With Date a[illegible] Name of Person Making Change.

Do not extend notes this side of this line.

RETURN TO
LOS ANGELES [illegible]NTY SURVEYOR
700 HALL OF RECORDS

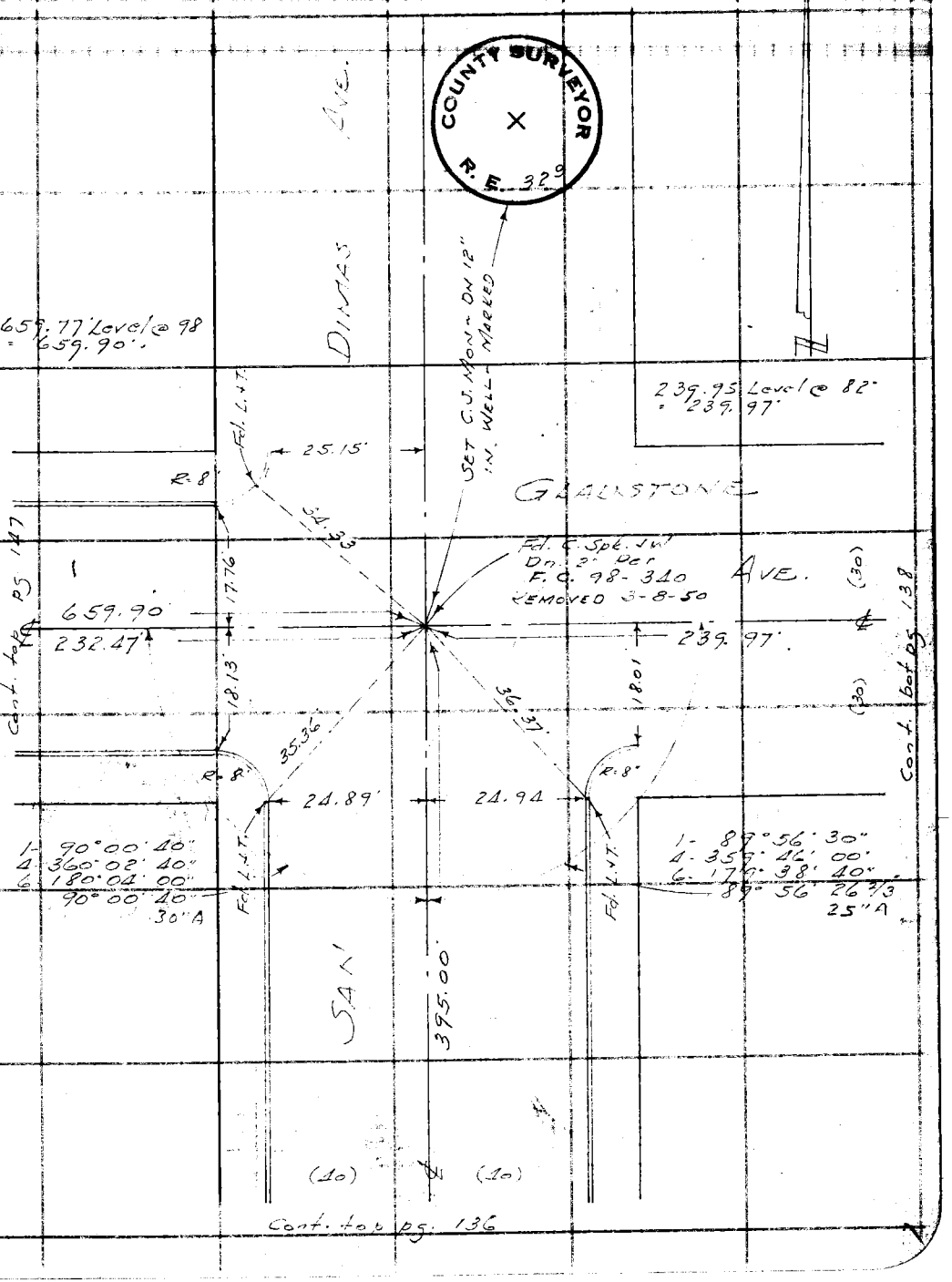

FORM 247 5M 5-46

F. B. 1236 PG. 138

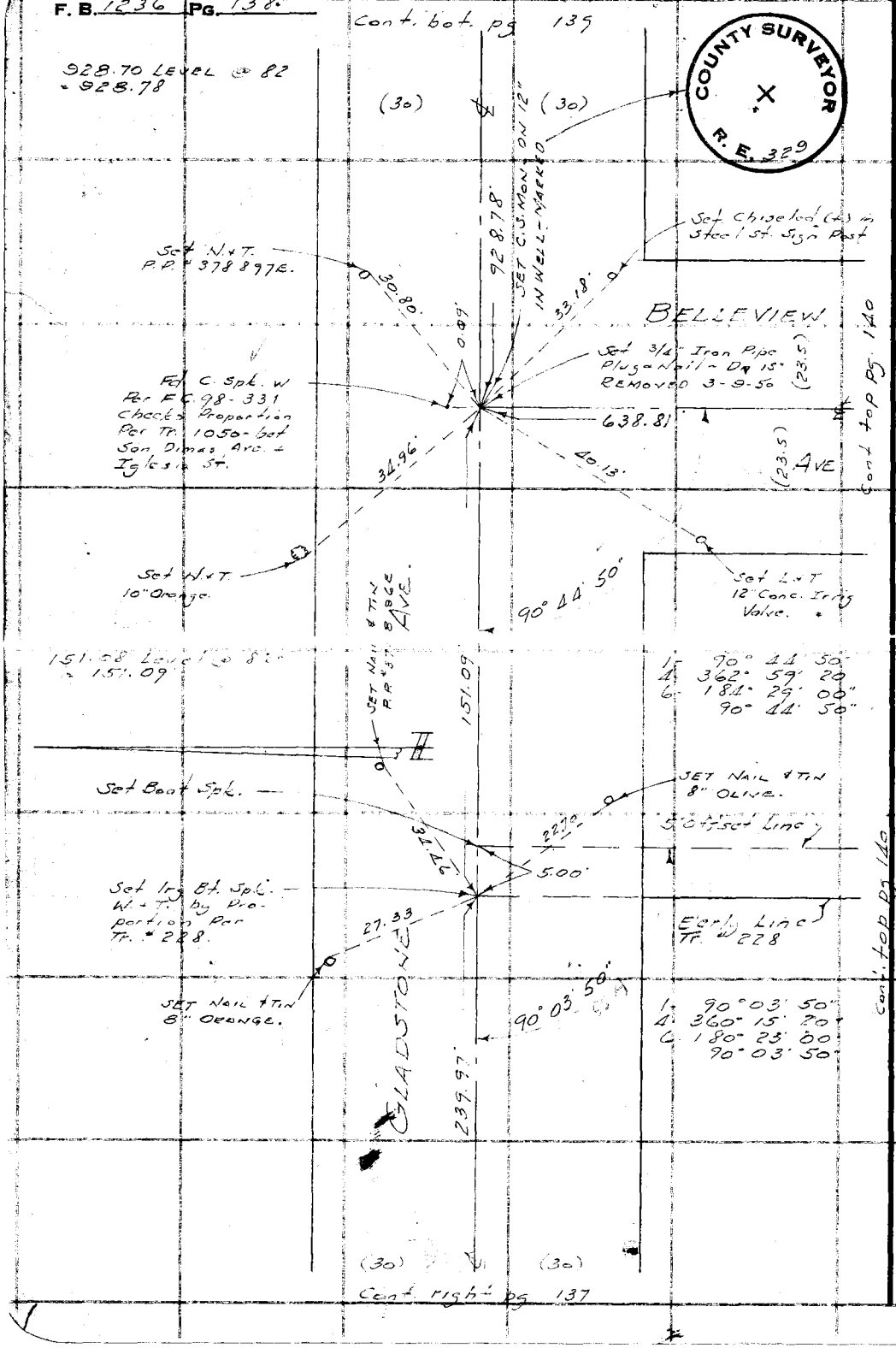

W.S. 4B, C-3

RETURN TO
LOS ANGELES C ITY SURVEYOR
700 HALL C. RECORDS

Do not extend notes this side of this line.

Note: Any Additions or Changes on This Sheet Must be Made Circled in Red Ink With Date an me of Person Making Change.

Notes Ck'd by A.A.R	Survey of SAN DIMAS SEWER DIST
Map No. B-1821	W. O. 8351 Tape No. 058 St'd 68 °F
Office Work COX	Surveyed by H. F. NAUMANN
Checked AWR	Notes H.F.N. Date 7-47
Date NOV. 1950	Indexed A. C. Johnson

F. B. 1236 PG. 139

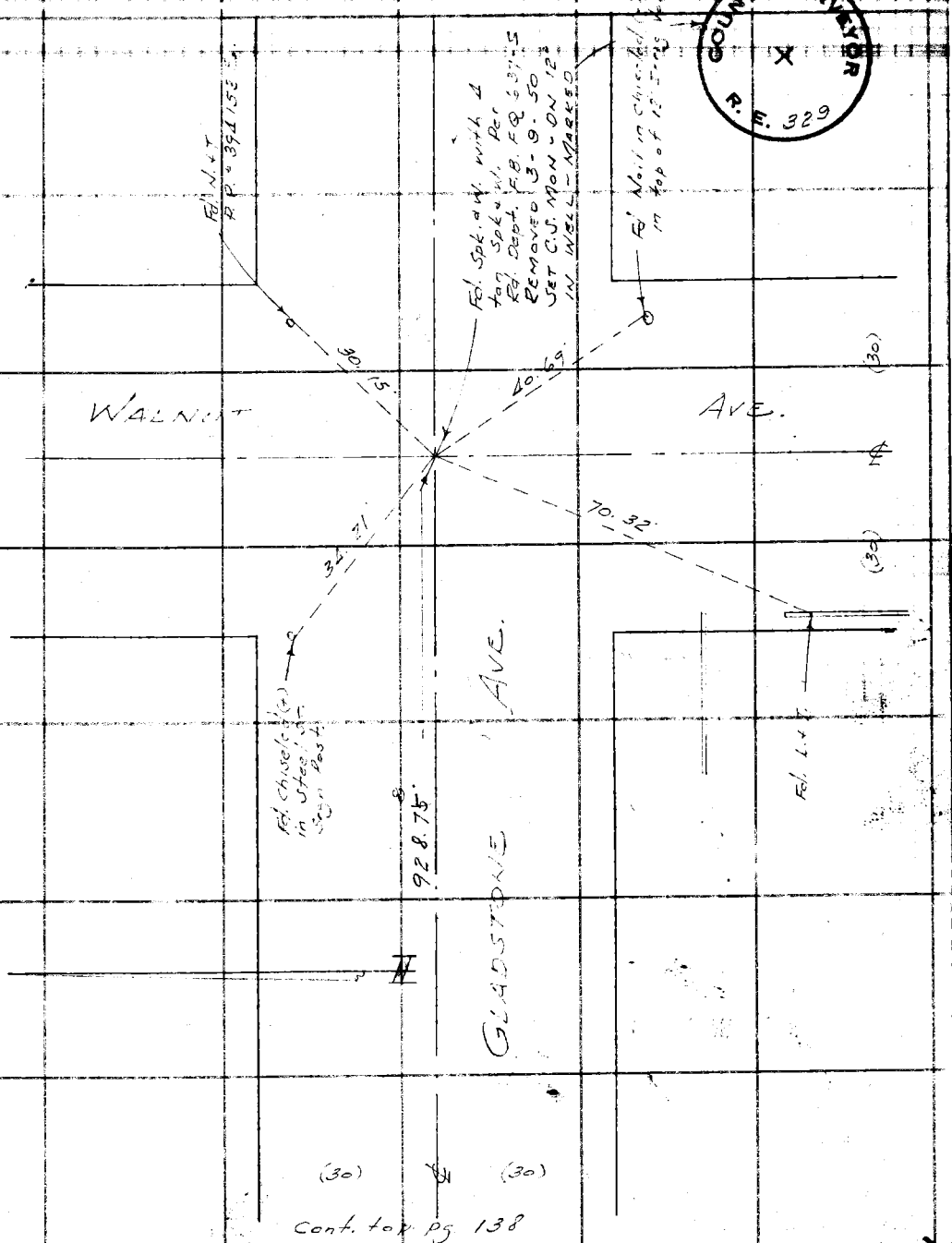

Cont. top pg 138

Note: Any Additions or Changes on This Sheet Must be Ma[illegible] Circled in Red Ink With Date a[illegible] Name of Person Making Change.

W.S. 48, C-3

Do not extend notes this side of this line.

RETURN TO
LOS ANGELES [illegible]NTY SURVEYOR
700 HALL [illegible] RECORDS

FORM 247 5M 5-46

RETURN TO
LOS ANGELES C ITY SURVEYOR
700 HALL C. RECORDS

Note: Any Additions or Changes on This Sheet Must be Made Circled in Red Ink With Date an me of Person Making Change.

Do not extend notes this side of this line.

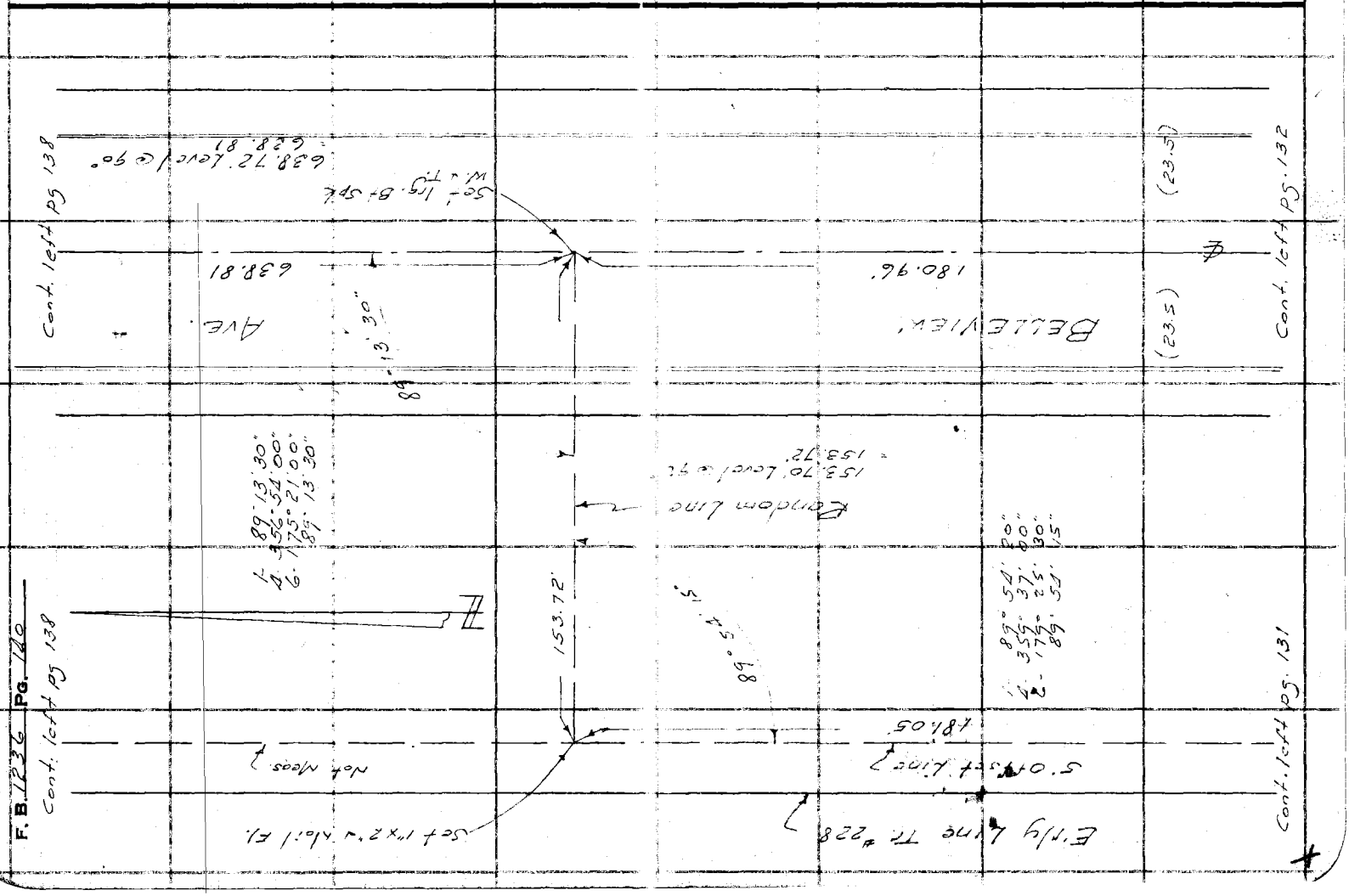

Notes Ck'd by A.A.R.	Survey of SAN DIMAS SEWER DIST.
Map No. B-1821	W. O. 8351 Tape No. 058 St'd 68 °F
Office Work COX	Surveyed by H. F. NAUMANN
Checked AAR	Notes H.F.N. Date 7-47
Date NOV 1950	Indexed A. C. Johnson

F. B. 1236 PG. 141

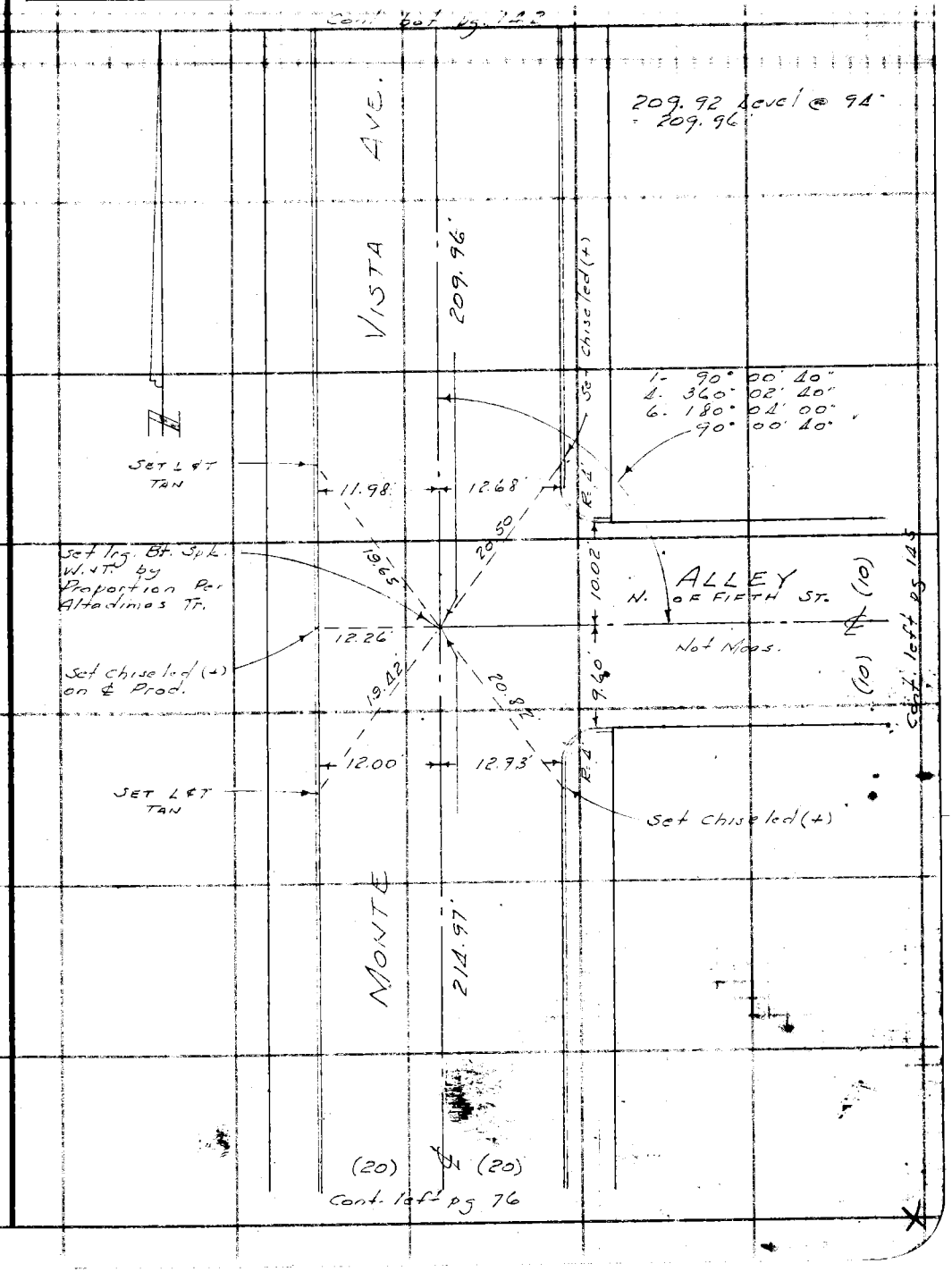

Note: Any Additions or Changes on This Sheet Must be Ma[illegible] Circled in Red Ink With Date a[illegible] Name of Person Making Change.

Do not extend notes this side of this line.

RETURN TO
LOS ANGELES [illegible]NTY SURVEYOR
700 HALL [illegible] RECORDS

FORM 247 5M 5-46

F. B. 1236 PG. 142

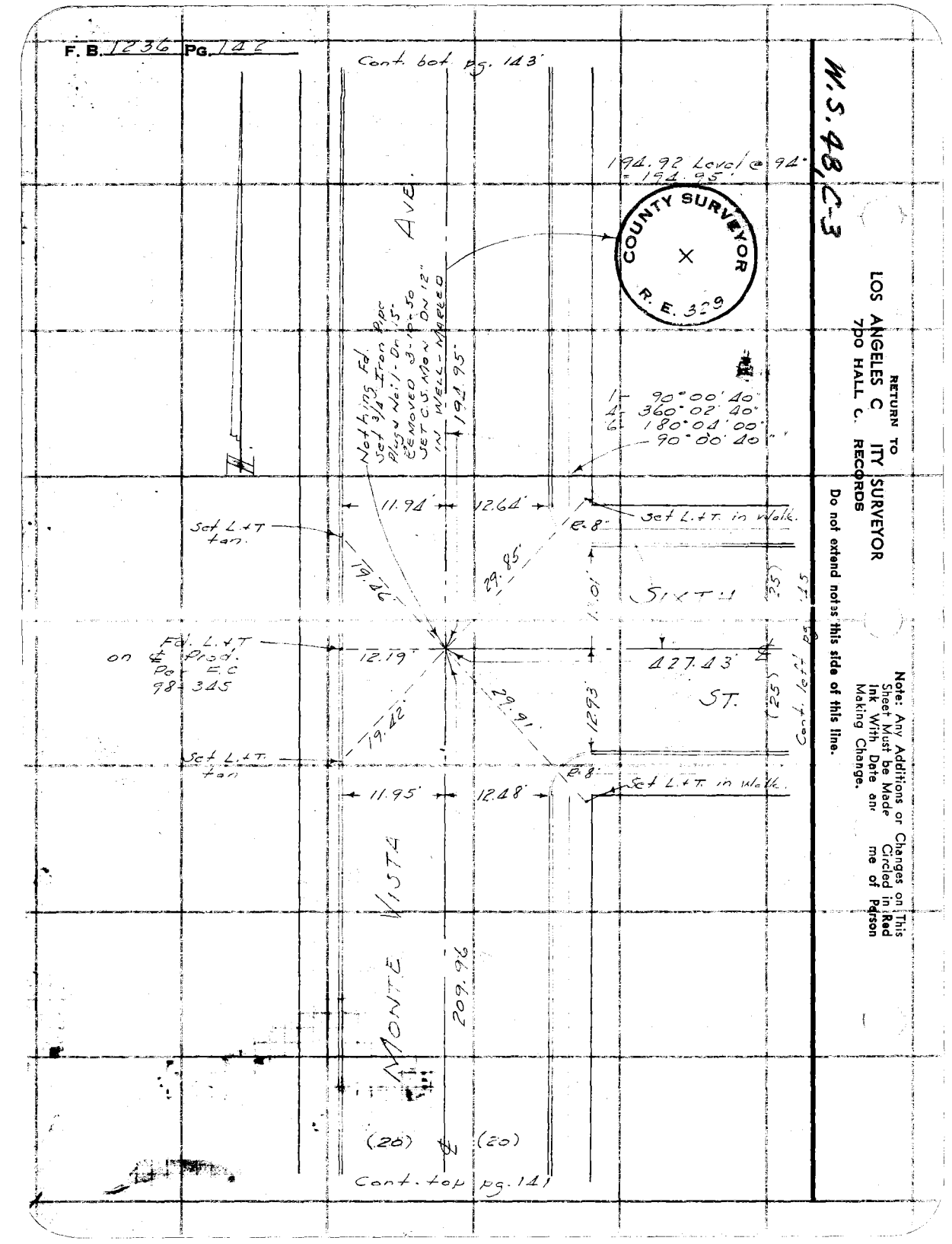

M. S. 48, C-3

RETURN TO
LOS ANGELES C ITY SURVEYOR
7120 HALL C. RECORDS

Do not extend notes this side of this line.

Note: Any Additions or Changes on This Sheet Must be Made in Red Ink With Circled in Date and Name of Person Making Change.

Notes Ck'd by A.A.R.	Survey of SAN DIMAS SEWER DIST.
Map No. B-1821	W. O. 8153 Tape No. 058 St'd 68 °F
Office Work Cox	Surveyed by H. F. NAUMANN
Checked AAR	Notes H.F.N. Date 7-47
Date Nov. 1950	Indexed A. C. Johnson

F. B. 1236 Pg. 143

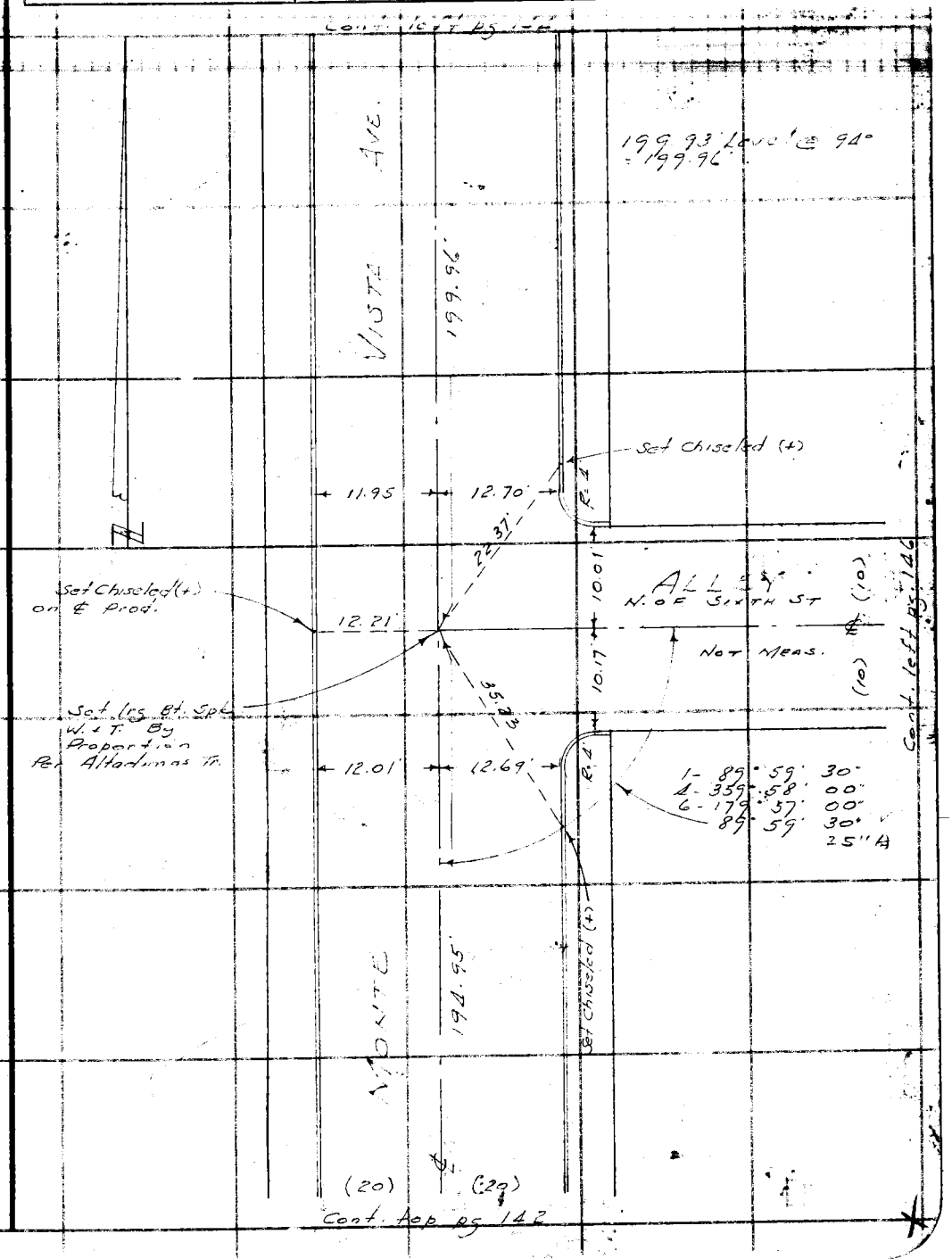

Note: Any Additions or Changes on This Sheet Must be Ma[illegible] Circled in Red Ink With Date a[illegible] Name of Person Making Change.

Do not extend notes this side of this line.

RETURN TO
LOS ANGELES [illegible]NTY SURVEYOR
700 HALL [illegible] RECORDS

FORM 247 5M 5-46

F. B. 1236 PG. 144

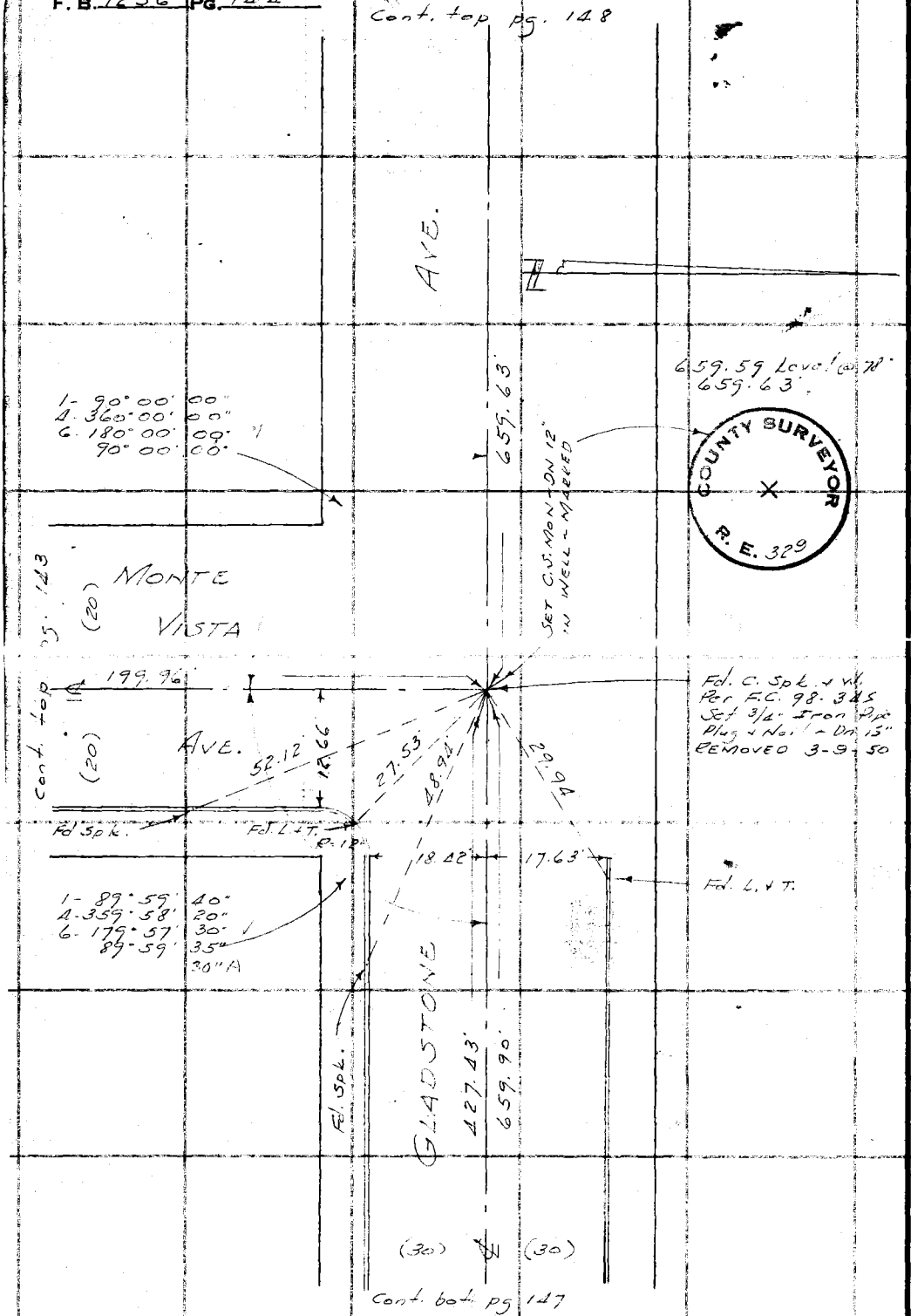

W. S. 48, C-3

RETURN TO
LOS ANGELES C ITY SURVEYOR
700 HALL C RECORDS

Do not extend notes this side of this line.

Note: Any Additions or Changes on This Sheet Must be Made Circled in Red Ink With Date an me of Person Making Change.

Notes Ck'd by A.A.R.	Survey of SAN DIMAS SEWER DIST.
Map No. B-1821	W. O. 8351 Tape No. 058 St'd 68 °F
Office Work COX	Surveyed by H. F. NAUMANN
Checked AAR	Notes H.F.N. Date 7-47
Date NOV. 1950	Indexed A. C. Johnson

F. B. 1236 PG. 145

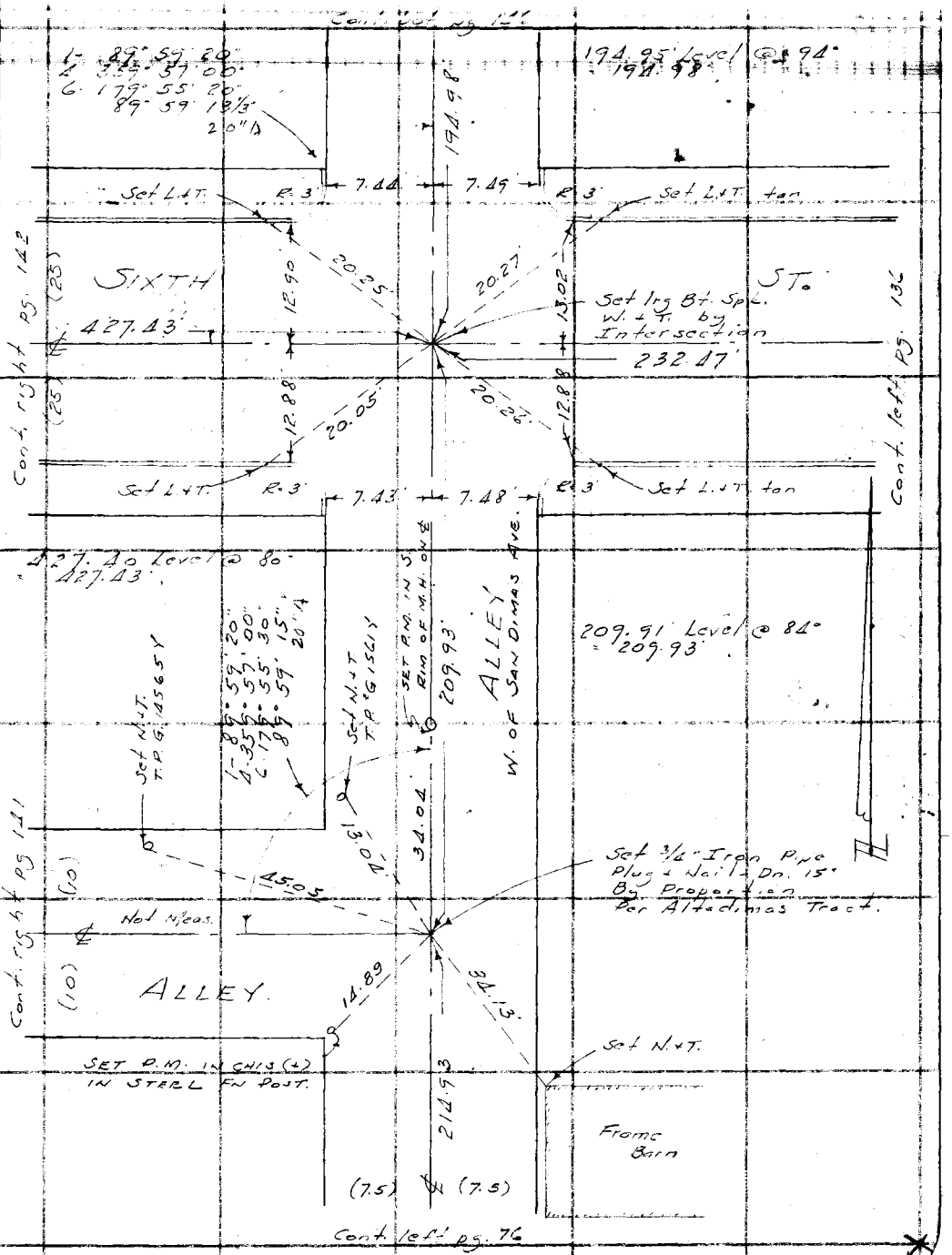

Note: Any Additions or Changes on This Sheet Must be Made or Circled in Red Ink With Date and Name of Person Making Change.

Do not extend notes this side of this line.

RETURN TO
LOS ANGELES COUNTY SURVEYOR
700 HALL RECORDS

FORM 247 5M 5-46

F. B. 1236 PG. 146

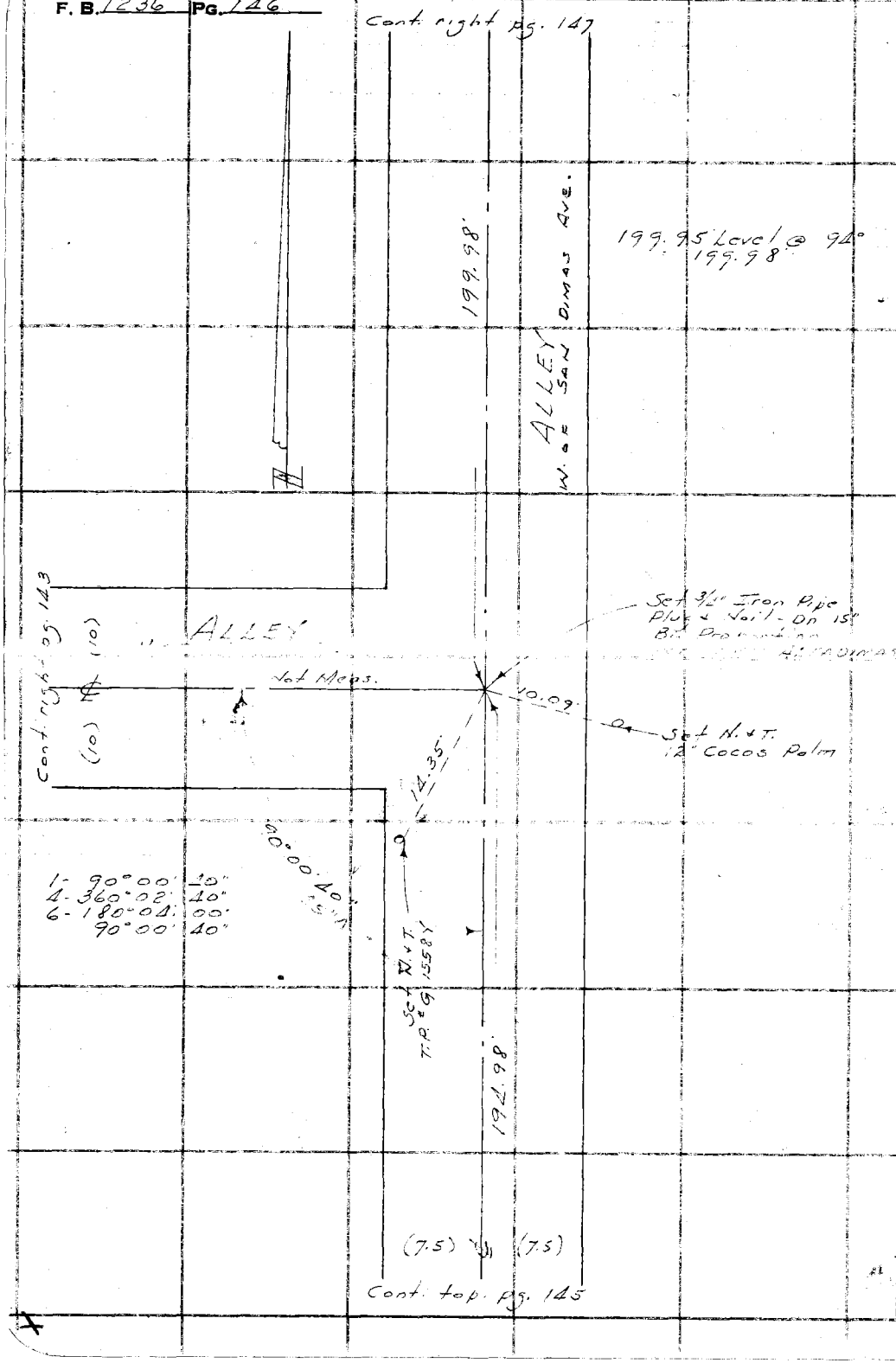

RETURN TO
LOS ANGELES C ITY SURVEYOR
700 HALL RECORDS

Do not extend notes this side of this line.

Note: Any Additions or Changes on This Sheet Must be Made - Circled in Red Ink With Date an me of Person Making Change.

Notes Ck'd by A.A.R.	Survey of SAN DIMAS SEWER DIST.
Map No. B-1821	W. O. 835V Tape No. 058 St'd 68 °F
Office Work COX	Surveyed by H. F. NAUMANN
Checked AAR	Notes H.F.N. Date 7-47
Date NOV. 1950	Indexed

F. B. 1236 PG. 147

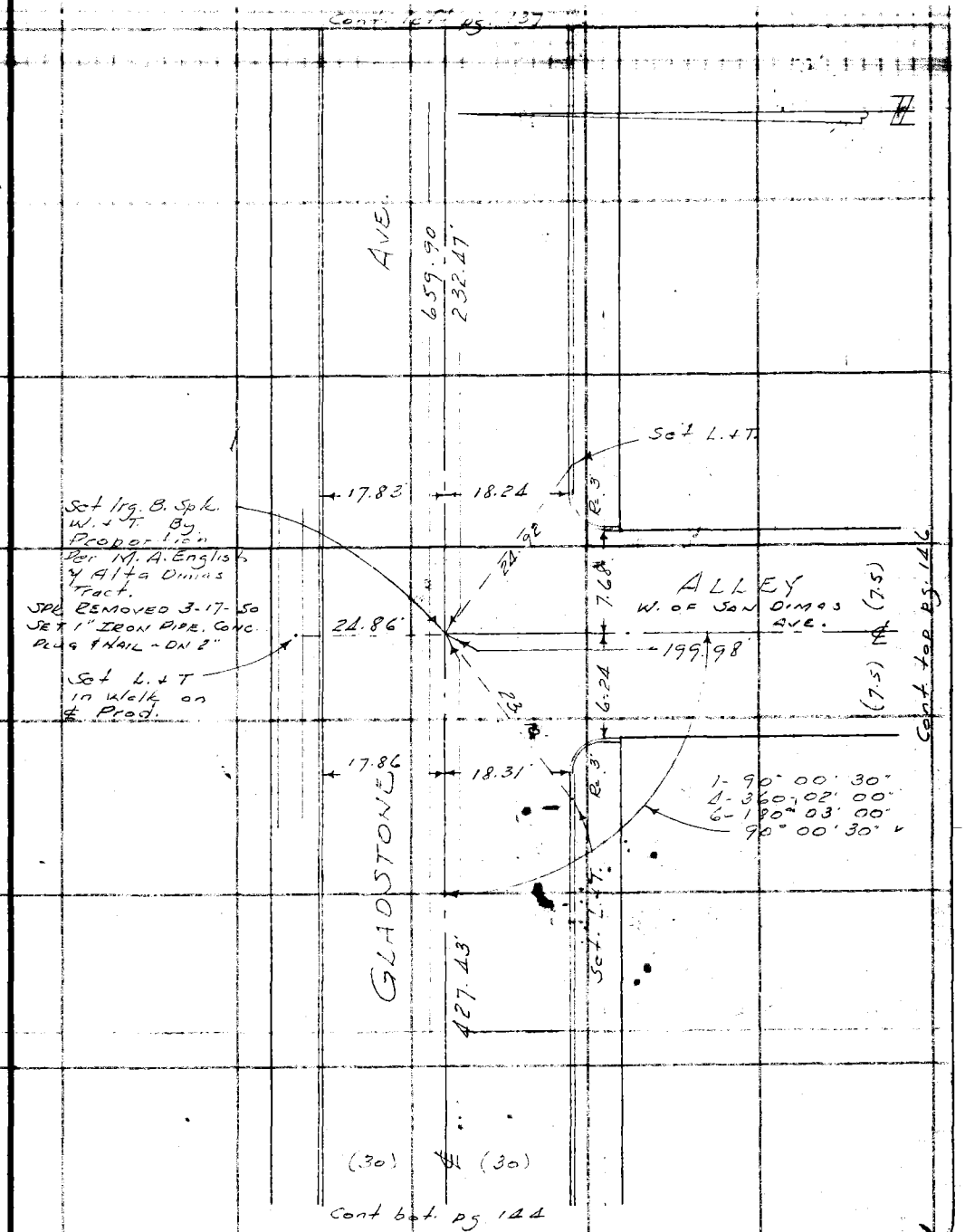

Note: Any Additions or Changes on This Sheet Must be Mar[illegible] Circled in Red Ink With Date a[illegible] Name of Person Making Change.

W.S. 48, C-3

Do not extend notes this side of this line.

RETURN TO
LOS ANGELES [illegible]NTY SURVEYOR
700 HALL RECORDS

FORM 247 5M 5-46

RETURN TO
LOS ANGELES C ITY SURVEYOR
7DO HALL (RECORDS

Note: Any Additions or Changes on This Sheet Must be Made Circled in Red Ink With Date an me of Person Making Change.

W.S. 48, C-3

Do not extend notes this side of this line.

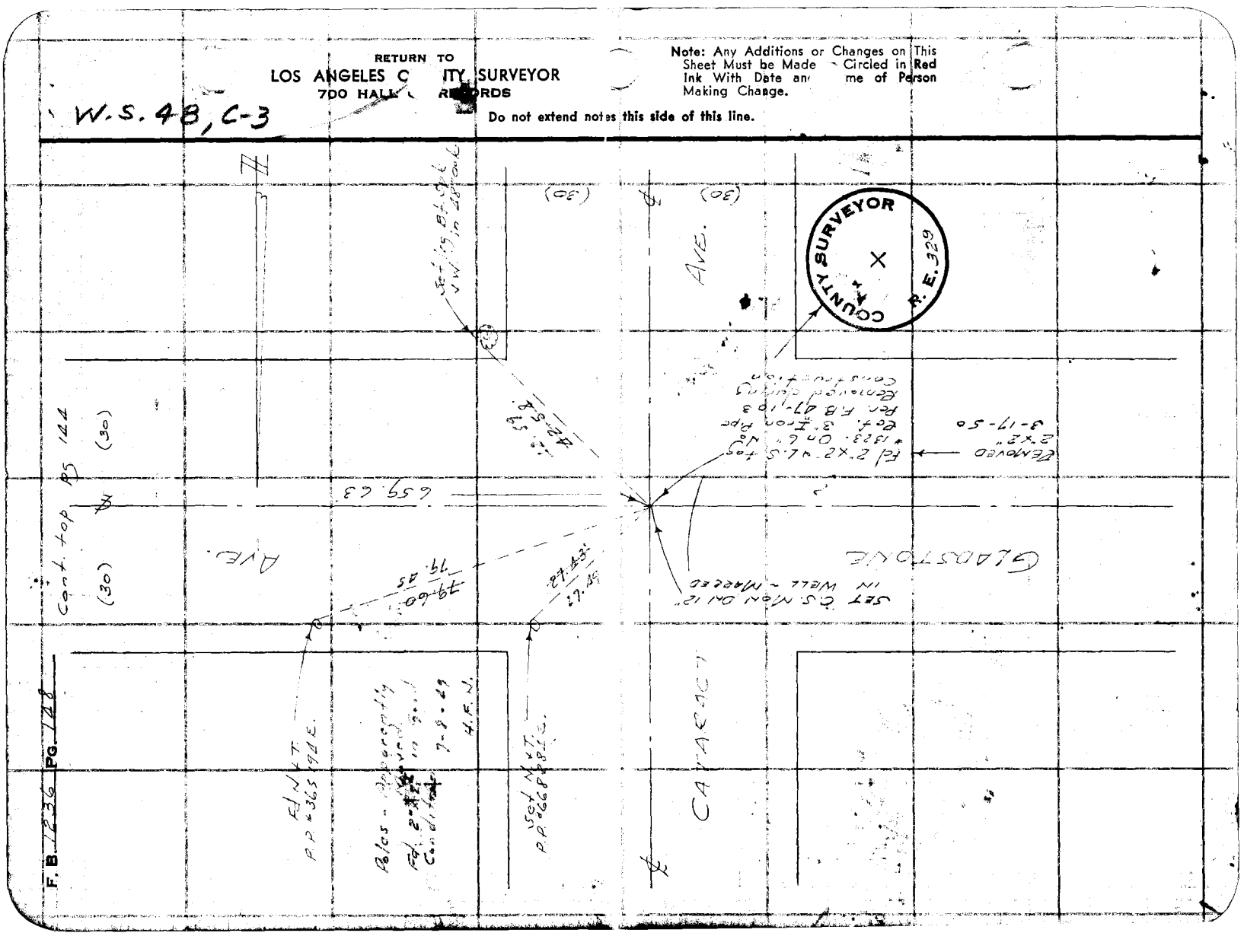

F.B. 12236 PG. 128

FORM 353 1M-[illegible]1

PLEASE RETURN TO
LOS ANGELES COUNTY SURVEYOR
700 HALL OF RECORDS

NOTE: ANY ADDITIONS OR CHANGES ON THIS SHEET MUST BE MADE OR CIRCLED IN RED INK, WITH DATE AND NAME OF PERSON MAKING CHANGE

Do not extend notes this side of this line

B.M.	1ST RUN	DIFF.	2ND RUN	3RD RUN	ADJ. ELEV.	DESCRIPTION
	ADDITIONAL BENCH CIRCUIT					
	SAN DIMAS SEWER DIST					
	C.I. 1175					
B.M. LV 50	920.210				920.210	BM LV-50 Cienega Ave (S. Side) & Acacia Top of Stud Bolt in N.W. Cor. of Co Weir-box Elev. 920.210 F.B 1236-3[illegible]
	2.465		2.510			
⊼	922.678	-3.267	3.271		-3.2690	
	5.735		5.781			
T.P.	916.943				916.941	[illegible]
	1.748		1.755			
⊼	918.691	-6.332	6.329		-6.3305	
	8.080		8.084			
T.P.	910.611				910.610+	[illegible]
	1.937		1.950			
⊼	912.548	-5.223	-5.224		-5.2235	
	7.160		7.174		905.390	
B.M. LV49	905.388				~~905.387~~	BM LV 49 Cienega Ave & Eucla Ave N.W. Cut Spk in S. Side of Splice [illegible] #G 1974 Y Elev. 905.390 F.B 1236
	0.210		0.244			
⊼	905.598	-9.210	9.208		-9.2090	
	9.420		9.452			
T.P.	896.178				896.178	[illegible]
	0.990		0.999			
⊼	897.168	-8.700	-8.700		-8.7000	
	9.670		9.699			
T.P.	887.478				887.478	[illegible]
	1.679		1.760			
⊼	889.157	-4.862	4.826		-4.8610	
Set	6.541		6.626		882.623	BM LV 59 Cienega Ave (N. Side) 745± E of E Amelia Ave Set Bt. Spk in Conc. Head [illegible] 35' N of E Cienega Ave
BM LV 59	882.616				~~882.617~~	

NOTES RED. ____ JOB NO. 1175 SURVEY OF SAN DIMAS SEWER DIST.
DATE ____ SURVEY BY H. F. NAUMANN
NOTES CHKD. ____ NOTES BY [illegible] DATE 6-47
DATE ____ INDEXED [illegible] DATE APR 14 '48

F. B. 1236 PG. 151

FORM 353 M 12-41

PLEASE RETURN TO
LOS ANGELES COUNTY SURVEYOR
700 HALL OF RECORDS

NOTE: ANY ADDITIONS OR CHANGES ON THIS SHEET MUST BE MADE OR CIRCLED IN RED INK, WITH DATE AND NAME OF PERSON MAKING CHANGE

Do not extend notes this side of this line

B.M.	1ST RUN	DIFF.	2ND RUN	3RD RUN	ADJ. ELEV.	DESCRIPTION
BM LV 59	882.616				~~882.617~~	882.623
	7.850		7.879			
⊼	890.466	+6.239	+6.236		+6.2375	
	1.611		1.643			
T.P.	888.855				888.854+	Bt [illegible]
	5588		5.533			
⊼	894.443	+3.019	+3.019		+3.0190	
set	2.569		2.514		891.880	Set Cienega Ave (S. Side) 505±' E of Amelia Ave Set Chiseled + on top of Stud Bolt, NW. Cor of Conc. Weir Box 30' S of ℄ Cienega Ave
BM LV 60	891.874				~~[illegible]~~	BM LV 60
	2.727		2.782	2.853		
⊼	894.601	-2.202	-2.193	-2.195	2.1940	
	4.929		4975	5.048		
T.P.	889.672				889.680+	Bt Spk [illegible]
	3.352		3.367			
⊼	893.024	-2.918	-2.918		-2.9180	
	6.270		6.285			
T.P.	886.754				886.762-	[illegible]
	4.511		4.581			
⊼	891.265	-2.138	-2.137		-2.1375	
	6.649		6.718		884.630	Set Cienega Ave & Amelia Ave ℄ Int. C.S. Mon in Conc. Well 15" Dn.
BM LV 61	884.616				~~[illegible]~~	BM LV 61
	1.838		1.776			
⊼	886.454	-10.062	-10.062		-10.0620	
	11.900		11.838			
T.P.	874.554				874.562	Bt Spk W [illegible]
	0.295		0.329			
⊼	874.849	-7.797	-7.799		-7.7980	
	8.092		8.128			
T.P. 13	866.757				866.764	Bt Spk W [illegible]

JOB NO. 1175 SURVEY OF SAN DIMAS SEWER DIST.
SURVEY BY H. F. NAUMANN
NOTES BY J. Gregory DATE 6-47
INDEXED A. C. Johnson DATE
NOTES RED. DATE
NOTES CHKD. DATE

F. B. 1236 PG. 152

FORM 353 1M 12-41

PLEASE RETURN TO
LOS ANGELES COUNTY SURVEYOR

700 HALL OF RECORDS

NOTE: ANY ADDITIONS OR CHANGES ON THIS SHEET MUST BE MADE OR CIRCLED IN RED INK, WITH DATE AND NAME OF PERSON MAKING CHANGE

Do not extend notes this side of this line

B.M.	1ST RUN	DIFF.	2ND RUN	3RD RUN	ADJ. ELEV.	DESCRIPTION
T.P.	866.757				866.764	
	6.832		6.845			
⊼	873.589	+6.541	+6.541		+6.5410	
	0.291		0.304			
T.P.	873.298				873.305	Bt Spk E [illegible] 70' N of PE [illegible]
	7.720		7.723	7.805		
⊼	881.018	+4.707	+4.702	+4.705	+4.7045	
	3.013		3.021	3.100	878.018	
B.M. LV62	878.005				~~878.010~~	B.M. LV62 Amelia Ave (E. Side) & P.E. Tr[illegible] S. of Cienega Ave. N.E. Cor. Set Bt Spk. in W side of Conc. Run [illegible] of Control Box 10' N & 27' E of Int.
	2.752		2.797	2.840		
⊼	880.757	-7.895	-7.890	-7.898	-7.8945	
	10.647		10.687	10.738		
T.P.	870.110				870.115	Bt [illegible] W Side [illegible] of [illegible]
	0.674		0.667			
⊼	870.784	-8.018	-8.017		-8.0175	
	8.692		8.684			
T.P.	862.092				862.098	[illegible]
	0.726		0.749			
⊼	862.818	-7.3[illegible]	-7.39[illegible]		-7.3900	
	8.115		8.14[illegible]			
T.P.	854.703				854.708	Bt [illegible]
	0.869		0.910			
⊼	855.572	-6.801	6.802		-6.8015	
	7.670		7.712			
T.P.	847.902				847.906	Bt [illegible] E. Side 20' N of Covina Blvd
	7.730	R.	7.772	7.787		
⊼	855.632	+6.958	+6.968	+6.965	+6.9665	
	0.772		0.804	0.822	854.880	
BM U.S. 352	854.860				~~854.872~~	BM U.S. 352 Covina, 1 mile N. by 4 miles E. [illegible] N. Side of (Covina Blvd / Sec. Center Ave) 300' E of [illegible] Ave. in E. end of driveway to [illegible] Chiseled square, marked "U.S.B.M. 854.6"

Final 1928 Elev 854.82

NOTES RED. _____ JOB NO. 1175 SURVEY OF SAN DIMAS SEWER DIST.
DATE _____ SURVEY BY H. F. NAUMANN
NOTES CHKD. _____ NOTES BY [illegible] DATE 6-47
DATE _____ INDEXED [illegible] Johnson DATE APR 14 '48

F. B. 1236 PG. 153

FORM 353 1M 12-41

PLEASE RETURN TO
LOS ANGELES COUNTY SURVEYOR
700 HALL OF RECORDS

NOTE: ANY ADDITIONS OR CHANGES ON THIS SHEET MUST BE MADE OR CIRCLED IN RED INK, WITH DATE AND NAME OF PERSON MAKING CHANGE

Do not extend notes this side of this line

B.M.	1ST RUN	DIFF.	2ND RUN	3RD RUN	ADJ. ELEV.	DESCRIPTION
US 352	854.860				~~854.872+~~ 854.880	
	1.038		1.066			
⊼	855.898	-6.642	-6.642		6.6420	
	7.680		7.708		848.239	Set BM LV 63 Covina Blvd & Amelia Ave N.E. Cor Bt. Spk in S. Edge of Conc. Gas Box 30±' E of Amelia Ave & 18±' N of Covina Blvd ℄ Int
BM LV 63	848.218				~~848.230+~~	
	5.068		5.141			
⊼	853.286	+1.096	+1.098		+1.0970	
	3.972		4.043			
T.P.	849.314				849.328-	Bt Spk E Side 300± S of Covina Blvd
	5.843		5.900	5.963		
⊼	855.157	+2.176	+2.170	+2.169	+2.1715	
	3.667		3.730	3.794		
T.P.	851.490				851.499	Bt Spk [illegible]
	5.388		5.433			
⊼	856.878	+1.586	+1.587		1.5865	
	3.802		3.846		853.091	Set BM LV 64 Amelia Ave (W Side) 775± S of Covina Blvd. Large Bt. Spk in N.E. Side of F.P. #49884 E
BM LV 64	853.076				~~853.016~~	
	3.863		3.922			
⊼	856.939	-0.857	-0.856		0.8565	
	4.720		4.778			
TP	852.219				852.229	Bt Spk S Side [illegible] of LV 65
	4.440		4.484			
⊼	856.659	+0.402	+0.405		+0.4035	
	4.038		4.079		852.641	BM LV 65 Amelia Ave & Cypress Ave (E Side of Amelia Ave) Set Bt Spk in SW. Cor of Walk at Hse # 700
BM LV 65	852.621				~~852.632+~~	
	0.900		0.925			
⊼	853.521	-7.792	-7.792		7.7920	
	8.692		8.717			
T.P.	844.829				844.840+	Bt Spk S Side Cypress 300± W of Amelia

JOB NO. 1175 SURVEY OF SAN DIMAS SEWER DIST.
SURVEY BY H. F. NAUMANN
NOTES BY [illegible] Gregory DATE 5-47
INDEXED A. C. Johnson DATE
NOTES RED. DATE
NOTES CHKD. DATE

F. B. 1236 PG. 154

FORM 353 1M 8-45

PLEASE RETURN TO
LOS ANGELES COUNTY SURVEYOR
700 HALL OF RECORDS

NOTE: ANY ADDITIONS OR CHANGES ON THIS SHEET MUST BE MADE OR CIRCLED IN RED INK, WITH DATE AND NAME OF PERSON MAKING CHANGE.

Do not extend notes this side of this line.

NOTES RED. JOB NO. 1125 SURVEY OF SAN DIMAS SEWER DIST.
DATE SURVEY BY H. F. NAUMANN
NOTES CHKD. NOTES BY [illegible] DATE 6-47
DATE INDEXED A. C. Johnson DATE APR 14 48

F.B. 238 PG. 55

B. M.	1ST RUN	DIFF.	2ND RUN	3RD RUN	ADJ. ELEV.	DESCRIPTION
33 TP	844.529				844.840+	
	2.228		2.240	2.248		
A	847.057	-5.256	-5.911	-5.909	-5.9085	
	1.134		2.151	2.157		
TP	838.932				838.932	
	4.078					
A					-0.8695	
					838.073	
BM LV 65					~~838.062~~	BM Top of curb at the N.E. corner of Arrow Hwy & Amelia Ave
					LV 66	Set a P.K. nail in the W. face of a 30" Eucalyptus tree at the S.E. corner of Arrow Hwy & Amelia Ave
A	842.977		-5.917		-0.9205	
	5.565		5.402			
TP					837.142	
			5.1[illegible]			
A	842.[illegible]				+0.3185	
	[illegible]					
TP					837.538-	
A	842.502	-1.337	-1.343		-1.3450	
	6.322		6.265		836.201	
BM LV 67					~~836.192~~+	BM Top of curb at the N.W. corner of Arrow Hwy & Amelia Ave LV 67 Set a P.K. nail in the W. face of a 30" Eucalyptus tree at the N.E. corner of Arrow Hwy & Cataract Ave
	3.243		3.301			
A	[illegible]	[illegible]	[illegible]		-6.9220	
	[illegible]		[illegible]			
TP	829.247				829.260+	
	1.322		0.774			
A	830.69	-10.732	-10.733		-10.7325	
	1.251		11.707			
32 TP	819.515				818.528	

F.B. 1236 PG. 156

JOB NO. 1175 SURVEY OF SAN DIMAS SEWER DIST.

SURVEY BY H. F. NAUMANN

NOTES BY [illegible] DATE 6-47

INDEXED A. C. Johnson DATE

NOTES RED.

DATE

NOTES CHKD.

DATE

FORM 353 1M 8-45

PLEASE RETURN TO

LOS ANGELES COUNTY SURVEYOR

700 HALL OF RECORDS

Do not extend notes this side of this line.

NOTE: ANY ADDITIONS OR CHANGES ON THIS SHEET MUST BE MADE OR CIRCLED IN RED INK, WITH DATE AND NAME OF PERSON MAKING CHANGE.

B. M.	1ST RUN	DIFF.	2ND RUN	3RD RUN	ADJ. ELEV.	DESCRIPTION
	[illegible]				118.528	
	[illegible]	[illegible]	[illegible]		11.1565	
	[illegible]				807.372-	
	[illegible]				7.9670	
	[illegible]				49.404+	
	[illegible]				4.3695	
	[illegible]	[illegible]	[illegible]		795.046	
	[illegible]				~~[illegible]~~	
	[illegible]				11.9255	
	[illegible]	[illegible]			83.110-	
	[illegible]				10.9130	
	[illegible]				72.196+	
	[illegible]	[illegible]	[illegible]		10.7410	
	[illegible]				741.456-	
	[illegible]				10.9375	
	[illegible]				750.518	

FORM 353 1M 8-45

PLEASE RETURN TO
LOS ANGELES COUNTY SURVEYOR
700 HALL OF RECORDS

NOTE: ANY ADDITIONS OR CHANGES ON THIS SHEET MUST BE MADE OR CIRCLED IN RED INK, WITH DATE AND NAME OF PERSON MAKING CHANGE.

Do not extend notes this side of this line.

NOTES RED. DATE
NOTES CHKD. DATE
INDEXED

JOB NO. 1/63 SURVEY OF SAN DIMAS SEWER DIST.
SURVEY BY H. F. NAUMANN DATE 6-27 APR 1 48
NOTES BY [illegible] DATE

F.B. 236 PG. 157

B. M.	1ST RUN	DIFF.	2ND RUN	3RD RUN	ADJ. ELEV.	DESCRIPTION
39 TP	750.537				750.518	
	0.259		0.299			
A	739.796	-10.928	-10.929		-10.9285	
	11.197		11.228			
TP	739.599				739.590	[illegible]
	0.231		0.231			
A	739.790	-11.548	-11.546		-11.5470	
	11.759		11.777			
TP	728.031				728.0424	[illegible]
	0.018		0.053			
A	728.049	-9.770	-9.788		-9.7890	
	9.308		9.265		718.266	
42 BM LV 69	718.241				~~718.259~~	BM 66±' W of Pimlico Ave, 5°±' S of Cypress Ave, thence SE, along tangent Curve, Cent. Ang. 54°, Rad. 12° Irrig. Valve, W of Box 23, N. Line of Lot 5, TR 10345
		Return Circuit				
					718.266	
42 BM LV 69	718.241				~~718.259~~	BM LV 69 66±' W of Pimlico Ave, 5°±' S of Cypress Ave, thence SE, along tangent Curve, Cent. Ang. 54°, Rad. 12° Irrig. Valve, W of Box 23, N. Line of Lot 5, TR 10345
	9.505		9.531			
A	728.146	+9.778	+9.789		+9.7890	
	0.115		0.253			
TP	728.028				728.0424	
	11.872		11.934			
A	739.900	+11.542	+11.546		+11.5465	
	0.325		0.388			
TP	739.575				739.589	

FORM 353 1M 8-45

PLEASE RETURN TO
LOS ANGELES COUNTY SURVEYOR
700 HALL OF RECORDS

NOTE: ANY ADDITIONS OR CHANGES ON THIS SHEET MUST BE MADE OR CIRCLED IN RED INK. WITH DATE AND NAME OF PERSON MAKING CHANGE.

Do not extend notes this side of this line.

B. M.	1ST RUN	DIFF.	2ND RUN	3RD RUN	ADJ. ELEV.	DESCRIPTION
TP	739.595				739.589	
	11.700		11.676			
⊼	751.215	+10.[illegible]	+10.[illegible]		740.9290	
	0.[illegible]71		0.[illegible]47			
TP	750.504				750.518	
	11.975		11.9[illegible]			
⊼	762.479	+10.[illegible]	+10.9[illegible]		740.9360	
	1.040		1.0[illegible]			
TP	761.4[illegible]				761.454	
	11.700		11.768			
⊼	772.1[illegible]	+10.740	+10.740		740.7400	
	0.[illegible]60		1.0[illegible]			
TP	772.179				772.194	
	11.381		11.3[illegible]			
⊼	783.5[illegible]0	+10.[illegible]	+10.914		740.9135	
	0.4[illegible]		0.483			
TP	783.092				783.108 -	
	12.051		12.023			
⊼	795.143	+11.926	+11.925		741.9255	
	0.125		0.098		795.046 ✓	[illegible] Last W of [illegible] Ave. & [illegible] St.
BM [illegible] V 68	795.[illegible]8				~~[illegible]~~	[illegible] ± Cypress Ave., thence SW [illegible]
	7.641		7.671			travels [illegible] L&T in top of
⊼	802.659	+4.369	+4.369		744.3690	18" Irrig. Valve, [illegible]
	3.2[illegible]		3.302			
TP	799.387				799.402	
	9.249		9.2[illegible]			
⊼	808.636	+7.966	7.967		747.9665	
	1.283		1.3[illegible]			
51) TP	807.353				807.368 -	

NOTES RED. ____ DATE ____ NOTES CHKD. ____ DATE ____

JOB NO. 1175 SURVEY OF SAN DIMAS SEWER DIST.
SURVEY BY H. F. NAUMANN
NOTES BY [illegible] DATE 6-47
INDEXED C. Johnson DATE

F.B. 1236 PG. 158

FORM 353 1M 8-45

PLEASE RETURN TO
LOS ANGELES COUNTY SURVEYOR
700 HALL OF RECORDS

NOTE: ANY ADDITIONS OR CHANGES ON THIS SHEET MUST BE MADE OR CIRCLED IN RED INK, WITH DATE AND NAME OF PERSON MAKING CHANGE.

Do not extend notes this side of this line.

B. M.	1ST RUN	DIFF.	2ND RUN	3RD RUN	ADJ. ELEV.	DESCRIPTION
51) T.P.	807.353				807.368-	
	11.970		11.993			
⊼	819.323	+11.156	+11.154		+11.1550	
	5.814		5.837			
T.P.	818.509				818.524-	
	1.752		1.752			
⊼	830.291	+10.735	+10.732		+10.7310	
	1.052		1.020			
T.P.	829.237				829.254+	
	9.904		9.929			
⊼	839.143	+6.931	+6.931		+6.9310	
	2.973		2.998		836.201	BM LV 67 — 660± W of Amelia Ave & 575± of ℄ Cypress Ave. Bt. Spk in N. E. Cor. of Conc. Ramp to Garage
BM LV 67	836.170				~~836.186~~	
	6.209		6.232			
⊼	842.379	+1.846	+1.848		+1.3470	
	4.863		4.884			
T.P.	837.516				837.532+	
	4.833		4.832			
⊼	842.299	-0.394	-0.393		-0.3935	
	5.177		5.225			
T.P.	837.122				837.139	
	5.299		5.320			
⊼	842.421	+0.922	+0.921		+0.9215	
	4.377		4.399		838.073	BM LV 66 — Cypress Ave (N. side) 670±' W of ℄ Amelia Ave & 25' N of Cypress Ave. Bt Spk in W. Cb of Driveway Hse.
BM LV 66	838.044				~~838.060~~	
	4.630		4.673			
⊼	842.674	+0.868	+0.869		+0.8685	
	3.762		3.804			
55) T.P.	838.912				838.929	

NOTES RED. ____ JOB NO. 1175 SURVEY OF SAN DIMAS SEWER DIST.
DATE ____ SURVEY BY H. F. NAUMANN
NOTES CHKD. ____ NOTES BY J. Gregory DATE 6-47
DATE ____ INDEXED A. C. Johnson DATE APR 14 '48

F.B. 1236 PG. 159

FORM 353 1M 8-45

PLEASE RETURN TO
LOS ANGELES COUNTY SURVEYOR
700 HALL OF RECORDS

NOTE: ANY ADDITIONS OR CHANGES ON THIS SHEET MUST BE MADE OR CIRCLED IN RED INK, WITH DATE AND NAME OF PERSON MAKING CHANGE.

Do not extend notes this side of this line.

F.B. 236 PG. 60

JOB NO. 1125 SURVEY OF SAN DIMAS SEWER DIST.
SURVEY BY H. F. NAUMANN
NOTES BY J. Gregory DATE 6-27
INDEXED C. Johnson DATE
NOTES RED. DATE
NOTES CHKD. DATE

B. M.	1ST RUN	DIFF.	2ND RUN	3RD RUN	ADJ. ELEV.	DESCRIPTION
(58) TP	838.912				838.929	
	8.000		7.966			
↗	846.912	+ 5.956	+5.993		15.9070	
	2.094		2.058			
TP	844.818				844.836	
	8.553		8.603			
↗	853.371	+7.790	+7.788		17.7890	
	0.763		0.815		852.141	BM Amelia Ave & Cypress Ave (E. Side
BM LV 65	852.608				~~852.625~~	LV 65 of Amelia Ave) Bt. Spk in S.W. Cor. of Walk at Hse # 700
	4.437		4.453			
↗	857.045	- 0.405	- 0.407		0.4060	
	4.842		4.860			
T.P.	852.203				852.219	
	4.687		4.701			
↗	856.890	+ 0.853	+ 0.853		+0.8530	
	3.834		3.848		853.091	BM Amelia Ave (W. Side) 775'± S of
BM LV 64	853.056				~~853.072~~	LV 64 Covina Blvd. Large Bk Spk in N.E. Side of P.P. # 49884 E
	3.858		3.875			
↗	856.914	- 1.586	- 1.586		1.5860	
	5.444		5.461			
T.P	851.470				851.486	
	4.100		4.120			
↗	855.570	- 2.166	- 2.164		2.1650	
	6.266		6.284			
TP	849.304				849.321	
	4.140		4.170	4.148		
↗	853.444	- 1.099	- 1.094	- 1.099	1.0975	
	5.239		5.264	5247	48.239	BM Covina Blvd & Amelia Ave N.E. Cor.
BM LV 63	848 205				~~48.224~~	LV 63 Bt. Spk in S. edge of Conc. Gas Box 30±' E of Amelia Ave & 18±' N of Covina Blvd & Int.

FORM 353 1M 8-45

PLEASE RETURN TO
LOS ANGELES COUNTY SURVEYOR
700 HALL OF RECORDS

NOTE: ANY ADDITIONS OR CHANGES ON THIS SHEET MUST BE MADE OR CIRCLED IN RED INK, WITH DATE AND NAME OF PERSON MAKING CHANGE.

Do not extend notes this side of this line.

B. M.	1ST RUN	DIFF.	2ND RUN	3RD RUN	ADJ. ELEV.	DESCRIPTION
BM LV 63	848.205				~~848.224~~ → 848.239 ✓	
	7423		7.442			
⊼	855.628	+6.643	+6.639		+6.6410	
	0.780		0.803		854.880 ✓	BM Covina 1 mile N. by 4 miles E. of o
US 352	854.848				~~854.864~~	US 352 N. side of (Covina Blvd Sec. Center Ave) 300' E of
	0.649		0572			Amelia Ave. in E end of Driveway
⊼	855.497	-6.966	-6.966		-6.9660	"Pinehurst" chiseled square marked
	7.615		7538			US. BM 854.6
T.P.	847.882				847.898	Final 1928 Elev 854.82.
	8.594		8.623			
⊼	856.476	+7.837	+7.836		+7.8365	
	0.757		0.787			
T.P.	855.719				855.735	new one) old one [illegible]
	8.204		8.223			
⊼	863.923	+6.352	+6.351		+6.3515	
	1.852		1.872			
T.P.	862.071				862.086+	[illegible]
	9.373		9.399			
⊼	871.444	+8.019	+8.020		+8.0195	
	1.354		1.379			
T.P.	870.090				870.106	
	10.170		10.302	10.247		
⊼	880.260	+7.895	+7.883	+7.894	+7.8945	
	2.275		2.419	2.353	878.018 ✓	BM Amelia Ave (E. side) & P.E. Track
BM LV 62	877.985				~~878.0004~~	LV 62 S. of Cienega Ave. N.E. Cor.
	1.738		1.749			Bt spk in W. side of Conc. Foundation
⊼	879.723	-4.705	-4.708		-4.7065	of Control Box, 10' N & 27' E of Int.
	6.443		6.457			
T.P.	873.280				873.294	

NOTES RED. ____ JOB NO. 1175 SURVEY OF SAN DIMAS SEWER DIST.
DATE ____ SURVEY BY H. F. NAUMANN
NOTES CHKD. ____ NOTES BY J. Gregory DATE 6-47
DATE ____ INDEXED [illegible] DATE APR 14 '48

F.B. 1236 PG. 161

FORM 353 1M 8-45

PLEASE RETURN TO
LOS ANGELES COUNTY SURVEYOR
700 HALL OF RECORDS

NOTE: ANY ADDITIONS OR CHANGES ON THIS SHEET MUST BE MADE OR CIRCLED IN RED INK, WITH DATE AND NAME OF PERSON MAKING CHANGE.

Do not extend notes this side of this line.

NOTES RED. _____ DATE _____ NOTES CHKD. _____ DATE _____

F.B. 236/Pg. 162 | JOB NO. 1175 SURVEY OF SAN DIMAS SEWER DIST. | SURVEY BY H. F. NAUMANN | NOTES BY V. Gregory DATE 6-47 | INDEXED C. Johnson DATE

B. M.	1ST RUN	DIFF.	2ND RUN	3RD RUN	ADJ. ELEV.	DESCRIPTION
78) TP	873.280				873.294	
	1.594		1.623			
⊼	874.874	-6.544	-6.542		-6.5430	
	8.138		8.125			
TP	866.736				866.751	
	8.766		8.793			
⊼	875.502	+7.796	+7.796		17.7960	
	0.970		0.997			
TP	874.532				874.547	
	11.757		11.777	1.963		
⊼	886.289	+10.067	+10.061	+10.062	+10.0635	
	1.690		1.716	1.698	884.630 ⊙	BM Cienega Ave & Amelia Ave
BM LV 61	884.599				~~884.6101~~	LV 61 Ø Inf. C.S. Mon. in Conc. Well 15" Dia.
	6.767		6.781			
⊼	891.366	+2.138	+2.135		+2.1365	
	4.629		4.646			
TP	886.737				886.747	
	6.233		6.245			
⊼	892.970	+2.923	+2.920		+2.9215	
	3.310		3.325			
TP	889.660				889.668+	
	5.024		5.037			
⊼	894.684	+2.193	+2.194		+2.1935	
	2.831		2.843		891.881 ⊙	BM Cienega Ave (S. Side) 505'± E of
BM LV 60	891.853				~~891.862~~	LV 60 Amelia Ave. Chiseled ↑ on top of Stud Bolt, N.W. Cor. of Conc. Well Box 30' S of E. Cienega Ave.
	2.713		2.732			
⊼	894.566	-3.019	-3.019		-3.0190	
	5.732		5.751			
TP	888.834				888.893	
79)						

FORM 307 5M 1-46

PLEASE RETURN TO
LOS ANGELES COUNTY SURVEYOR
700 HALL OF RECORDS

NOTE: ANY ADDITIONS OR CHANGES ON THIS SHEET MUST BE MADE OR CIRCLED IN RED INK, WITH DATE AND NAME OF PERSON MAKING CHANGE.

Do not extend notes this side of this line.

BM		1st Run	Diff	2nd Run	3rd Run	Adj Elev.		
TP	79	888.834				888.843		
		1.477		1.482	1.491			
⊼		890.311	-6.231	-6.241	-6.239	-6.2400		
		7.708		7.723	7.730	882.623		
BM LV 59		882.603				~~882.603~~	BM LV 59	Cienega Ave. (N. side) 745' E of Amelia Ave. Bt Spk in Conc Headwall 35' N of ℄ Sienega Ave.
		6.358		6.416				
⊼		888.961	+4.862	+4.862		+4.8620		
		1.496		1.554				
TP		887.465				887.465		
		9.540		9.566				
⊼		897.005	+8.697	+8.697		+8.6970		
		0.843		0.867				
TP		896.162				896.162		
		10.077		10.100				
⊼		906.239	+9.204	+9.204		+9.2040		
		0.873		0.896		905.390	+.026	
BM LV 49	83	905.366				~~905.366~~	BM LV 49	Cienega Ave & Eucla Ave N.W.C. Cut Spk in S. Side of Splice to Tel. [illegible] #G 1974 Y Elev. 905.390 F.B. 1236-[illegible]
		7.295		7.307				
⊼		912.661	+5.217	+5.214		+5.2155		
		2.078		2.093				
TP	84	910.583				910.582-		

$\frac{+.026}{83} = +.000289$

Profile Notes Red. ____ Plotted ____ Job No. 1175 Division No. V
No. ____ Date ____ Date ____ Survey of SAN DIMAS SEWER DIST.
X-Sec. Notes Chkd. ____ Checked ____ Survey by H. F. NAUMANN Notes J.G. Date 6-47
No. ____ Date ____ Date ____ Map No. ____ Index C. Johnson Date APR 14 '48

F.B. 1236 PG. 163

FORM 307 5M 1-46

PLEASE RETURN TO
LOS ANGELES COUNTY SURVEYOR
700 HALL OF RECORDS

NOTE: ANY ADDITIONS OR CHANGES ON THIS SHEET MUST BE MADE OR CIRCLED IN RED INK, WITH DATE AND NAME OF PERSON MAKING CHANGE.

Do not extend notes this side of this line.

STATION	1st Run ~~D.S.~~	Diff ~~Hrt.~~	2nd Run ~~F.S.~~	3rd Run ~~ELEV.~~	Adj Elev		
~~BM~~							
TP	910.583				910.582-		
	8.560		8.588				
⊼	919.143	+6.325	+6.326		+6.3255		
	2.235		2.262				
TP	916.908				916.907		
	5.705		5.716				
⊼	922.613	+3.268	+3.269		+3.2685		
	2.437		2.447			-.024	
BM					920.210	BM	Cienega Ave. (S. Side) & Acacia St.
LV 50	920.176				~~920.176-~~	LV 50	Top of Stud Bolt in N.W. Cor of Conc. Weir Box. Elev 920.210 F.B. 1236-34

F.B. 1236 PG. 164

Job No. 1175 Division No. V Notes Red ____ Plotted ____ Profile ____

Survey of SAN DIMAS SEWER DIST. Date ____ Date ____ No. ____

Survey by H. F. NAUMANN Notes J. Gregory Notes Chkd. ____ Checked ____ X-Sec. ____

Indexed A. C. Johnson Date ____ Date ____ Date ____ No. ____

Notes Ck'd by
Map No.
Office Work
Checked
Date

Survey of SAN DIMAS SEWER DIST.
W. O. 8355 Tape No. 058 St'd 68 °F
Surveyed by H. F. NAUMANN
Notes H. F. N. Date 7-47
Indexed

F. B. 1336 PG. 165

W. S. 48, B-4

Note: Any Additions or Changes on This Sheet Must be Made in Red Ink With Date and Name of Person Making Change.

Do not extend notes this side of this line.

RETURN TO
LOS ANGELES COUNTY SURVEYOR
700 HALL OF RECORDS



FORM 247 5M 5-48

RETURN TO
LOS ANGELES C NTY SURVEYOR
7DO HALL RECORDS

Note: Any Additions or Changes on This Sheet Must be Made or Circled in Red Ink With Date and Name of Person Making Change.

Do not extend notes this side of this line.

W.S. 48, C-4

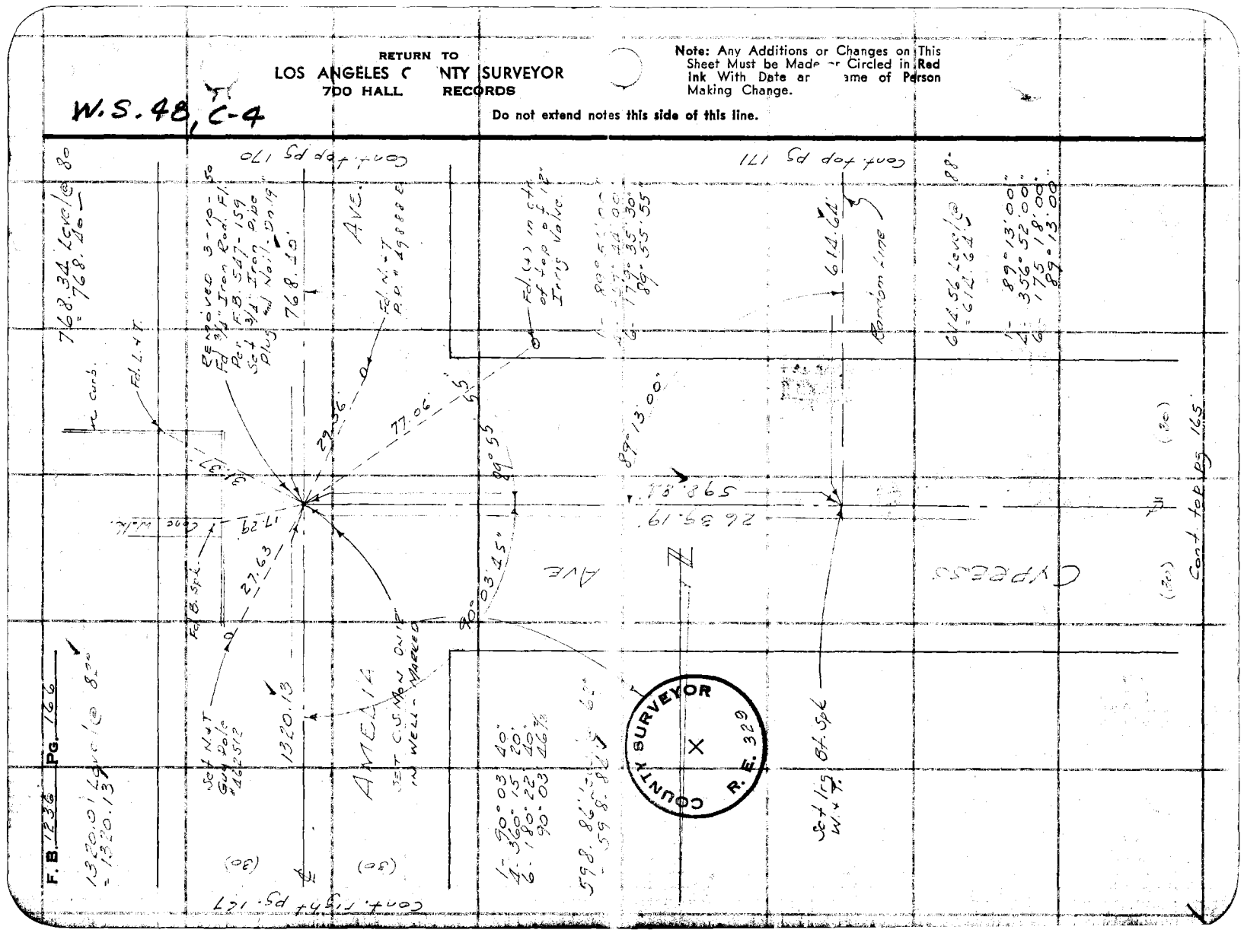

Notes Ck'd by	Survey of SAN DIMAS SEWER DIST.
Map No.	W. O. 5351 Tape No. 058 St'd 68 °F
Office Work	Surveyed by H. F. NAUMANN
Checked	Notes H.F.N. Date 7-47
Date	Indexed [illegible]

F. B. 1236 Pg. 167

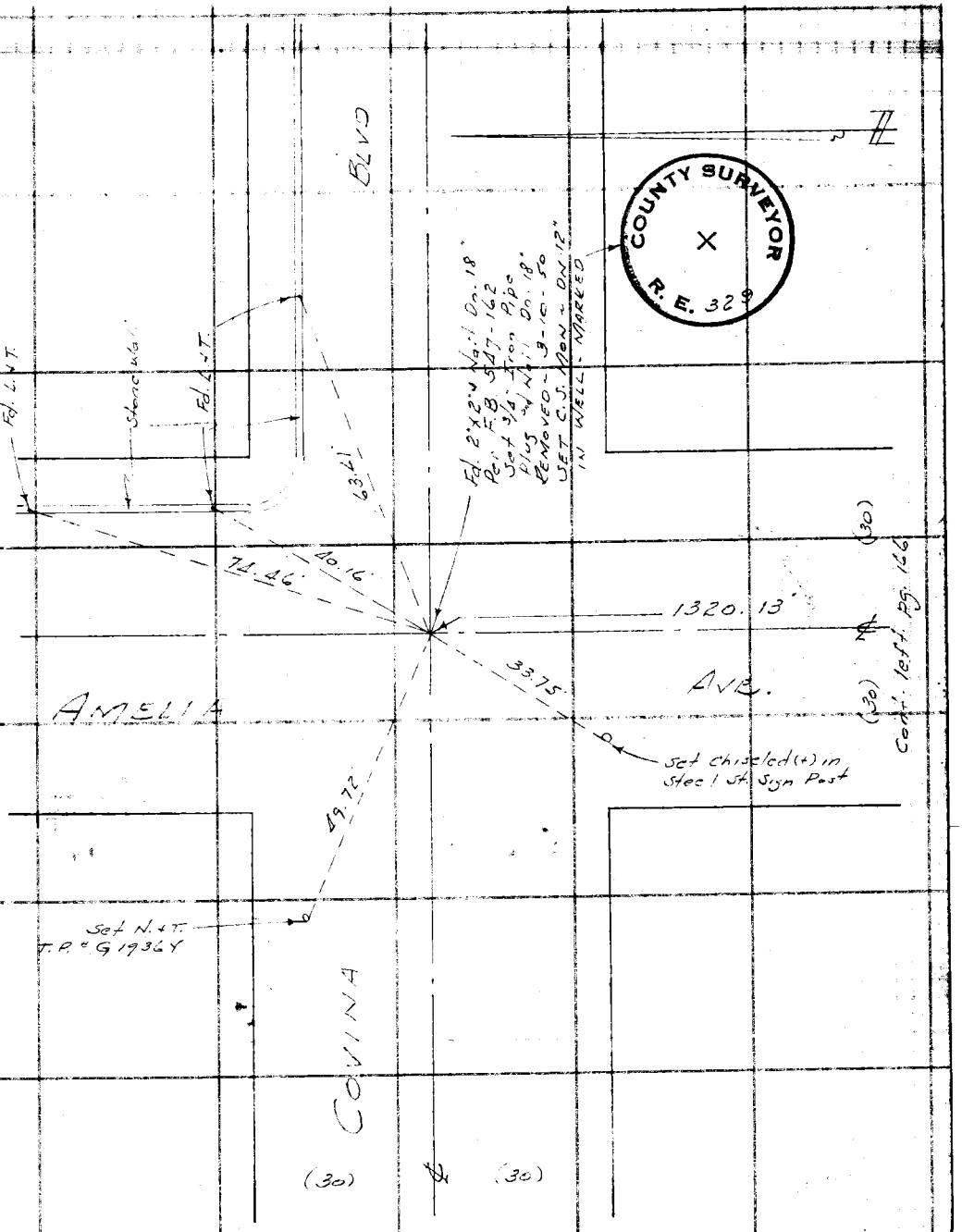

Note: Any Additions or Changes on This Sheet Must be Made Circled in Red Ink With Date and Name of Person Making Change.

Do not extend notes this side of this line.

W.S. 48, C-

RETURN TO
LOS ANGELES COUNTY SURVEYOR
700 HALL RECORDS

FORM 247 5M 5-46

RETURN TO
LOS ANGELES C NTY SURVEYOR
700 HALL RECORDS

Note: Any Additions or Changes on This Sheet Must be Made r Circled in Red Ink With Date ar ame of Person Making Change.

Do not extend notes this side of this line.

F. B. 1236 PG. 168

Notes Ck'd by	Survey of SAN DIMAS SEWER DIST.
Map No.	W. O. 8351 Tape No. 058 St'd 68 °F
Office Work	Surveyed by H. F. NAUMANN
Checked	Notes H.F.N Date 7-1-47
Date	Indexed

F. B. 1236 Pg. 165

INDEX

(166) CYPRESS AVE. (166)

AMELIA

"D" (171)

(170) "A"

"C" (171)

"E" (172)

"B" (170)

N. LINE Lot A
Tract # 10345

Note: Any Additions or Changes on This Sheet Must be Made in Red Ink With Date and Name of Person Making Change.

Do not extend notes this side of this line.

RETURN TO
LOS ANGELES COUNTY SURVEYOR
700 HALL OF RECORDS

FORM 247 SM 5-46

RETURN TO
LOS ANGELES C NTY SURVEYOR
7DO HALL RECORDS

Note: Any Additions or Changes on This Sheet Must be Mad - Circled in Red Ink With Date ar ame of Person Making Change.

Do not extend notes this side of this line.

W.S. 48, C-4

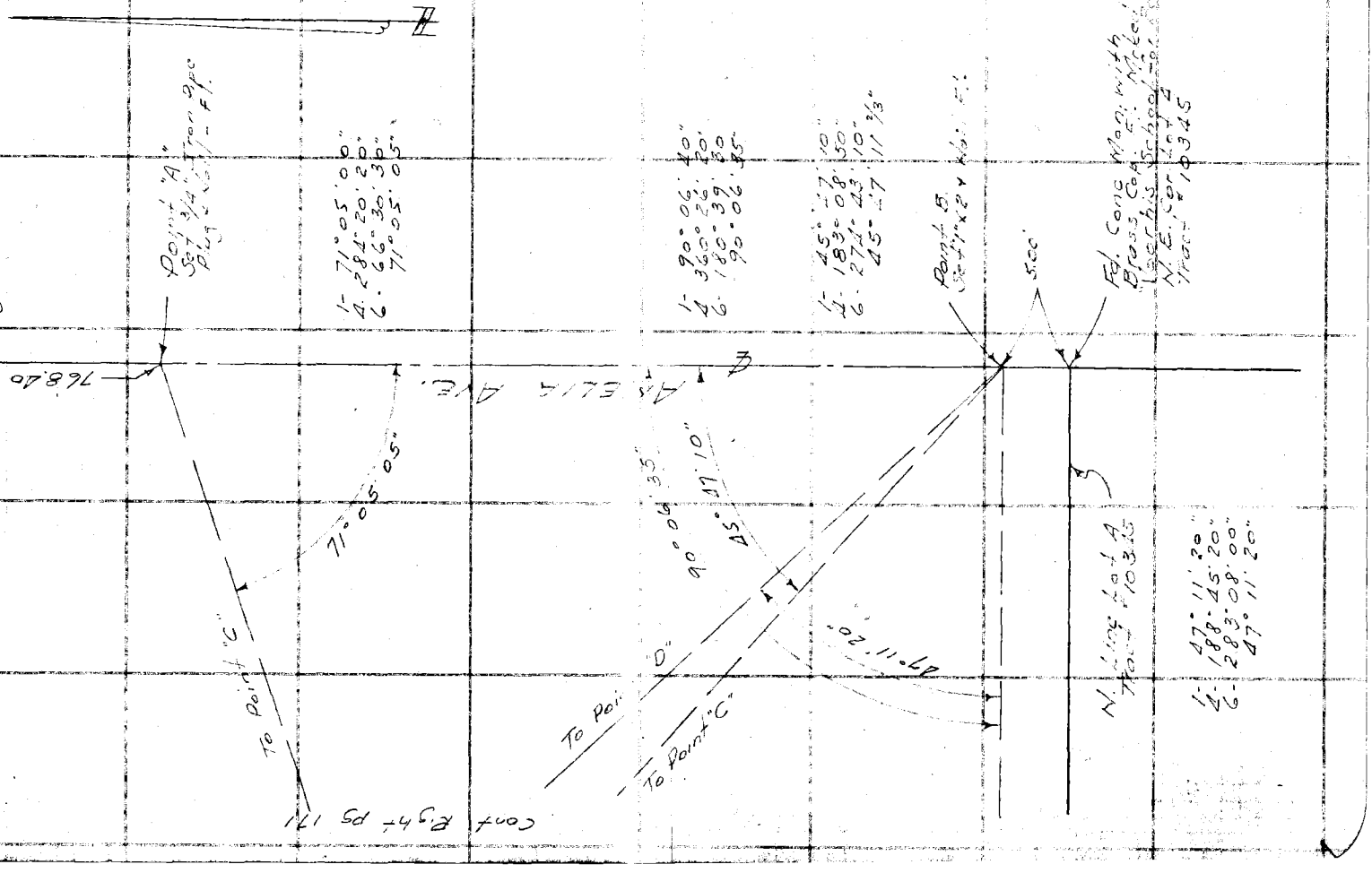

F.B. 1236 PG. 170

Notes Ck'd by	Survey of SAN DIMAS SEWER DIST.	F. B. 1236 Pg. 171
Map No.	W. O. 8354 Tape No. 058 St'd 68 °F	
Office Work	Surveyed by H. F. NAUMANN	
Checked	Notes H.F.N. Date 7-47	
Date	Indexed [illegible]	

Cont. right pg 166

1- 142° 19' 20"
4- 209° 17' 10"
6- 133° 55' 50"
142° 19' 18⅓"

1- 58° 32' 30"
4- 234° 10' 00"
6- 351° 15' 00"
58° 32' 30"

1- 54° 08' 45"
4- 216° 35' 00"
6- 324° 52' 30"
54° 08' 45"

300' Tape #74 Std. 84°

295.74 @ 5° 44' = 294.26
295.78 @ 5° 47' = 294.27
51.04 Level
31.45

294.26
51.04
31.45
376.75 @ 98° = 376.78

239.10 @ 8° 53' = 236.23
239.04 @ 8° 47' = 236.24

292.44 @ 10° 26' = 287.60
292.23 @ 10° 12' = 287.61

95.78 Level

T = 94°
236.23
287.61
95.78
619.62
.04
619.66

614.64

Point "D"
Set 3/4" Iron Pipe
Plug & Nail-Fl.

142° 19' 20"

1- 109° 36' 40"
4- 78° 26' 40"
6- 297° 40' 00"
109° 36' 40"

Cont. top left pg 170

1- 94° 41' 30"
4- 18° 46' 00"
6- 208° 09' 00"
94° 41' 30"

59° 08' 45"
58° 32' 30"

54° 08' 45"
58° 32' 30"

109° 36' 40"

Point "C"
Set 3/4" Iron Pipe
Plug & Nail-Fl.

To Pt. "A"

376.78

94° 41' 30"

63° 07' 40"

1- 63° 07' 40"
4- 252° 30' 40"
6- 18° 46' 00"
63° 07' 40"

92° 34' 10"

590.16

1- 92° 34' 10"
4- 10° 16' 40"
6- 195° 25' 00"
92° 34' 10"

300' Tape #74 Std. 84°

Cont. left pg 170 to Point "B"

Cont. left pg 172 To Point "E"

236.25
257.08
96.83
590.16

239.10 @ 8° 53' = 236.24
239.04 @ 8° 47' = 236.24 T = 94°

261.82 @ 10° 53' = 257.11
261.36 @ 10° 22' = 257.09 T = 72°

96.84 Level @ 72° = 96.83

Note: Any Additions or Changes on This Sheet Must be Made Circled in Red Ink With Date and Name of Person Making Change.

Do not extend notes this side of this line.

RETURN TO
LOS ANGELES COUNTY SURVEYOR
700 HALL OF RECORDS

FORM 247 5M 5-46

F. B. 1236 PG. 172

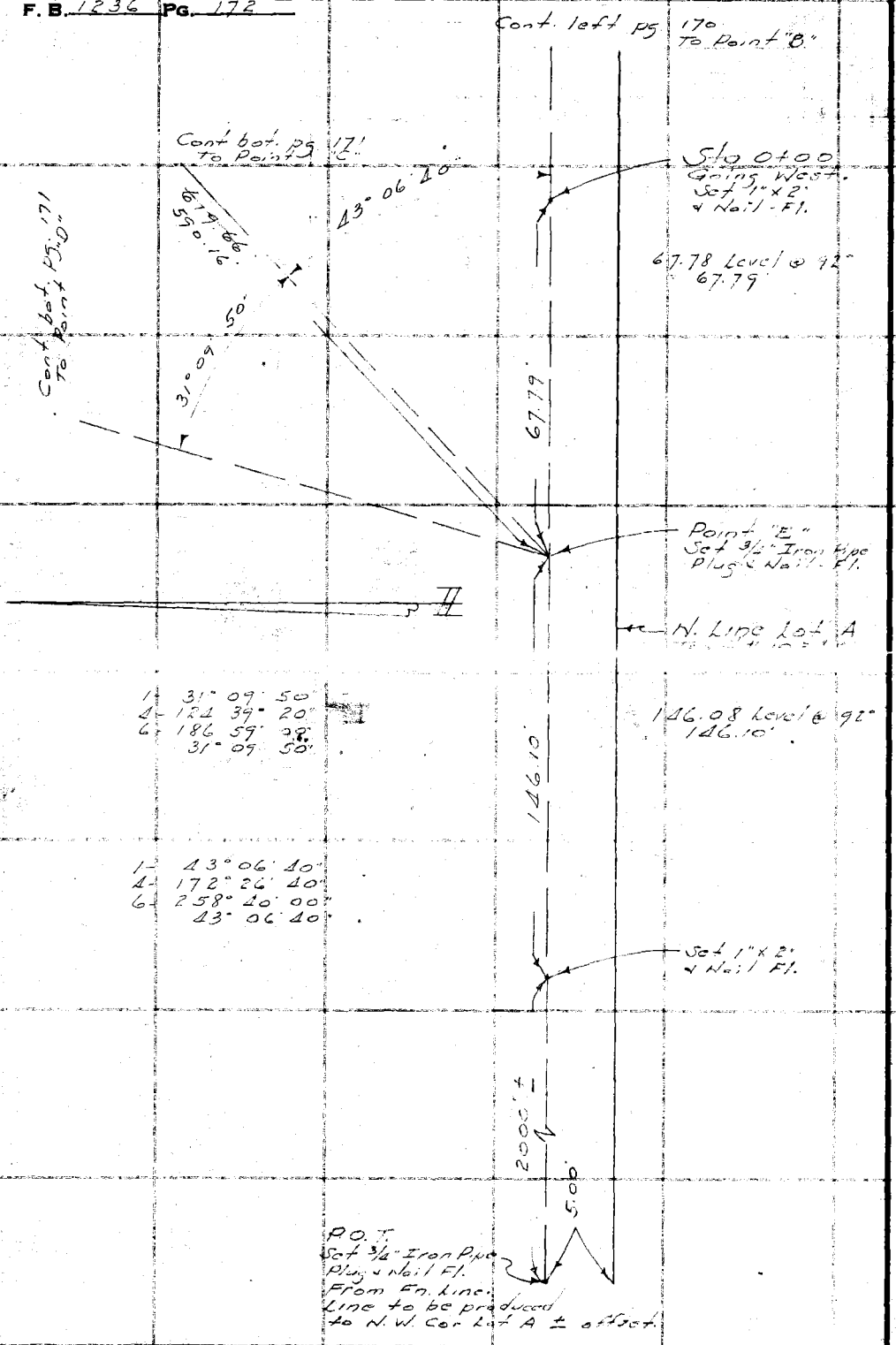

RETURN TO
LOS ANGELES COUNTY SURVEYOR
700 HALL
RECORDS

Do not extend notes this side of this line.

Note: Any Additions or Changes on This Sheet Must be Made in Ink With Date and Circled in Red Ink. With Name of Person Making Change.

Profile No. | Notes Red | Plotted | Job No. 1175 Division No. V | F.B. 123 PG. 173

X-Sec. No. | Notes Chkd | Checked | Survey of SAN DIMAS SEWER DIST.

Date | Date | Survey by H. F. NAUMANN Notes J.G. Date 7-47

Date | Date | Map No. Indexed C. Johnson Date APR 14 '48

NOTE: ANY ADDITIONS OR CHANGES ON THIS SHEET MUST BE MADE OR CIRCLED IN RED INK, WITH DATE AND NAME OF PERSON MAKING CHANGE.

PLEASE RETURN TO
LOS ANGELES COUNTY SURVEYOR
700 HALL OF RECORDS

Do not extend notes this side of this line.

CROSS SECTIONS OF 3 ACRE PLOT SOUTH OF N. LINE OF LOT "A" TR 10345 & PROFILE OF STREAM BED

500' Wly & 500' Ely of Plot.

C.I. 1175

SAN DIMAS SEWER DIST.

Note:- Cross sections taken at Right Angles to Random Line "A"—"E" Pgs 170 & 172

STATION	B.S.	H.I.	F.S.	ELEV.
			H.F. Naumann Jack Gregory J.S. Coates A.R. Barilotti H.C. Hand	

FORM 307 SM 1-46

FORM 307 5M 1-46

PLEASE RETURN TO
LOS ANGELES COUNTY SURVEYOR
700 HALL OF RECORDS

NOTE: ANY ADDITIONS OR CHANGES ON THIS SHEET MUST BE MADE OR CIRCLED IN RED INK, WITH DATE AND NAME OF PERSON MAKING CHANGE.

Do not extend notes this side of this line.

STATION	B. S.	H. I.	F. S.	ELEV.		
BM LV 69	339	721 63		718 24	BM LV 69	660±' W of Amelia Ave. 575±' S of Cypress Ave thence SEly. along traveled Rd. 540±' Set L&T in top of 12" Irrig. Valve, W of Rd & 23' N of N. Line of Lot A, TR 10345
0+00			5 1	716 5		Random Line
"			4 9	716 7		15 N Row of 6" Orange Trees
"			3 6	718 0		38 N " " " "
"			6 0	715 6	7 S	Fence Line
"			8 2	71[illegible] 4	14 S	T. Brk
"			43 0	67[illegible] 6	61 5 S	B. Brk edge of stream
"			45 6	67[illegible] 0	55 S	center of stream (Pool)
"			42 6	679 0	44 S.	Toe of Steep Slope
"			40 7	680 9	73 S	T. Brk
"			40 1	681 5	123 S.	
"			46 2	675 1	154 5 S	Brk.
T.P.	492	720 22	633	715 30		
0+50			4 5	715 7		Random Line
"			4 4	715 8		15 N Row of 6" Orange
"			4 0	716 2		38 N " " " "
"			4 0	716 2	65 S	Fence Line
"			3 7	716 5	10 S	T. Brk
"			5 5	712 7	16 S.	B. Brk
"			8 1	712 1	54 S.	T. Brk
"			31 8	688 4	75 S.	Toe Slope
"			38 7	681 5	103 S	B. Brk

F.B. 1236 PG. 174

Job No. 1175 Division No. V Notes Red ____ Plotted ____ Profile ____

Survey of SAN DIMAS SEWER DIST. Date ____ Date ____ No. ____

Survey by H. F. NAUMANN Notes J. Gregory Notes Chkd ____ Checked ____ X-Sec. ____

Indexed A. C. Johnson Date ____ Date ____ Date ____ No. ____

FORM 307 5M 1-46

PLEASE RETURN TO
LOS ANGELES COUNTY SURVEYOR
700 HALL OF RECORDS

NOTE: ANY ADDITIONS OR CHANGES ON THIS SHEET MUST BE MADE OR CIRCLED IN RED INK, WITH DATE AND NAME OF PERSON MAKING CHANGE.

Do not extend notes this side of this line.

STATION	B. S.	H. I.	F. S.	ELEV.		
0+50		720 22	41 0	679 2	118 S	Center Stream
/			38 8	681 4	138 S	Brk
/			37 6	682 6	170 S	Toe Slope
/			35 4	684 8	192 S.	
T.P. 1+00	465	719 06	5 81	714 47		Random Line
/			4 0	714 7		15 N Row 6 Oranges
/			3 6	715 5		37 N
/			4 7	714 4	64 S	Fence Line
/			9 2	709 9	50 S.	
T.P.	092	708 25	11 73	707 33		
1+00			1 2	707 1	84 S & 20 E	base of 24" Black Walnut Tr
/			7 7	700 6	106 S	Brk
/			8 4	699 9	107 S & 8 W	base of 2-10" Black Walnut Tr
/			22 4	685 9	137 S.	B. Brk
/			27 1	681 2	175 S	T. Brk
/			28 9	679 4	180 S	Center of Stream
/			22 4	685 9	203 S	T. Brk
/			22 2	686 1	220 S	B. of Steep Slope (44% Slope taken with Clinometer)
T.P.	884	716 16	0 93	707 32		
1+50			3 2	713 0		Random Line
/			2 5	713 7		15 N Row 6" Oranges

Profile
No. ____ Date ____ Notes Red ____ Plotted ____ Job No. 1175 Division No. ✓
X-Sec. Date ____ Date ____ Survey of SAN DIMAS SEWER DIST.
No. ____ Date ____ Notes Chkd. ____ Checked ____ Survey by H. F. NAUMANN Notes VG Date 7-47
Date ____ Date ____ Map No. ____ Indexed Johnson Date APR 1 4 '48

F.B. 1236 PG. 175

FORM 307 5M 1-46

PLEASE RETURN TO
LOS ANGELES COUNTY SURVEYOR
700 HALL OF RECORDS

NOTE: ANY ADDITIONS OR CHANGES ON THIS SHEET MUST BE MADE OR CIRCLED IN RED INK, WITH DATE AND NAME OF PERSON MAKING CHANGE.

Do not extend notes this side of this line.

F.B. 1236 Pg. 176 | Job No. 1175 Division No. V | Notes Red. | Plotted | Profile
Survey of SAN DIMAS SEWER DIST. | Date | Date | No.
Survey by H. F. NAUMANN | Notes J. Gregory | Notes Chkd | Checked | X-Sec.
Indexed [illegible] | Date | Date | Date | No.

STATION	B. S.	H. I.	F. S.	ELEV.			
1+50		716 16	1 6	715 6			38 N Row of 6" Oranges
"			3 2	713 0	6	S Fence Line	
"			4 5	711 7	15	S Brk	
"			8 9	707 3	50	S	
"			9 3	706 9	53	S ℄ 3 W base of	6-5" Black Walnuts
"			11 6	704 6	60	" ℄ 13 W " "	4-8" " "
"			12 2	704 0	71	" ℄ 3 W " "	12" " "
"			13 8	702 1	72	" ℄ 11 " " "	4-6" " "
"			12 4	703 8	72	" ℄ 85 E " "	2-6" ℄ 1-4" Oaks
T.P.	0.37	705 59	1.0 94	705 22			
1+50			8 4	697 2	100	S	
"			16 7	688 9	150	"	
"			19 2	686 4	180	S Brk	
"			24 2	680 9	214	S T Brk	
"			26 1	679 5	215	S B. Brk edge Stream	
"			26 2	679 1	223	S Center of Stream	
"			26 9	679 6	235	S B. Brk edge Stream	
"			23 0	682 6	247	S Bot of Steep Slope (72 % slope taken with Clinometer)	
T.P.	11.32	716 48	0.43	705 16			
T.P.	2.46	713 02	5.92	710 56			
2+13.89			2 5	710 5		Random Line	

FORM 307 5M 1-46

PLEASE RETURN TO
LOS ANGELES COUNTY SURVEYOR
700 HALL OF RECORDS

NOTE: ANY ADDITIONS OR CHANGES ON THIS SHEET MUST BE MADE OR CIRCLED IN RED INK, WITH DATE AND NAME OF PERSON MAKING CHANGE.

Do not extend notes this side of this line.

STATION	B. S.	H. I.	F. S.	ELEV.		
2+13.89		713 02	2 0	711 0		15 N. Row of Lemons
"			0 6	712 4		37 N " " "
"			4 0	709 0	7 S. Fence Line	
"			9 3	703 7	36 S Brk.	
"			10 0	703 0	45 S & 17 E base of	11-5" Elder Berry Tree
T.P	101	702 62	11 41	701 61		
2+13.89			2 9	699 7	50 S	
"			11 4	691 2	100 S	
T.P	101	709 41	~~11.22~~ 12.22	690 40	Minus Rod should be 11.22	
2+13.89			5 3	684 1	150 S Brk	
"			6 0	684 4	182 S & 32 W base of	30" Black Walnut
"			5 5	684 9	196 S & 21 E " "	26" " "
"			5 8	684 6	200 S. T. Brk.	
"			5 8	684 6	202 S & 5 W base of	12" Oak
"			6 7	684 7	208 S & 8 W " "	20" Black Walnut
"			10 7	684 7	222 S Brk	
			12 2	684 7	250 S Brk	
			13 6	684 8	253 S B Brk	
			13 8	684 6	260 S center of Stream	
			14 4	684 0	267 S Bot of very steep Slope	(85% Slope taken with Clinometer
T.P	11.87	708 24	1 04	684 37		

Profile
Notes Red ____ Plotted ____ Job No. 1177 Division No. V
No. ____ Date ____ Date ____ Survey of SAN DIMAS SEWER DIST.
X-Sec. Notes Chkd ____ Checked ____ Survey by H. F. NAUMANN Notes C. Johnson Date 7-47
No. ____ Date ____ Date ____ Map No. ____ Indexed ____ Date APR 14 48

F.B. 4234 Pg. 177

FORM 307 5M 1-46

PLEASE RETURN TO
LOS ANGELES COUNTY SURVEYOR
700 HALL OF RECORDS

NOTE: ANY ADDITIONS OR CHANGES ON THIS SHEET MUST BE MADE OR CIRCLED IN RED INK, WITH DATE AND NAME OF PERSON MAKING CHANGE.

85
42
127

Do not extend notes this side of this line.

F.B. 1236 Pg. 178 | Job No. 1175 | Division No. ✓ | Notes Red | Plotted | Profile
Survey of SAN DIMAS SEWER DIST. | Date | Date | No.
Survey by H. F. NAUMANN | Notes J. Gregory | Notes Chkd | Checked | X-Sec.
Indexed C. Johnson Date | Date | Date | No.

STATION	B. S.	H. I.	F. S.	ELEV.	
		708 3 24			
T.P.	8 90	716 1 92	0 22	708	
2+63.9			11 2	700	Random Line
			12 7	698 1	65 S Fence Line
T.P.	0 11	708 3 10	8 93	707	
2+63.9			11 46	696	50 S
T.P.	1 42	693 24	11 28	691	
2+63.9			6 2	687 0	100 S
			7 5	685 7	150 S
			9 8	683 4	189 S & 19 W base of 1-24" Sycamore & 1-12 oak
			10 5	682 7	198 S & 20 W " " 24" Sycamore
			9 5	683 7	200 S
			10 0	683 2	208 S Brk
			10 0	683 2	210 S 47 E base of 24" Sycamore
			13 0	680 2	223 S Brk
			12 5	680 7	247 S T. Brk
			15 1	678 1	255 S B Brk
			15 3	677 9	260 S Center Stream
			14 1	679 1	271 S Toe of Steep Slope (81° Slope with clinometer)
3+13.9			3 1	690 1	Random Line
			3 4	689 8	7 S Fence Line

FORM 307 SM 1-46

PLEASE RETURN TO
LOS ANGELES COUNTY SURVEYOR
700 HALL OF RECORDS

NOTE: ANY ADDITIONS OR CHANGES ON THIS SHEET MUST BE MADE OR CIRCLED IN RED INK, WITH DATE AND NAME OF PERSON MAKING CHANGE.

Do not extend notes this side of this line.

STATION	B. S.	H. I.	F. S.	ELEV.		
3+13?		~~693 24~~ ~~693 22~~	7	685 8	50 S.	
"			9 3	683 9	100 S	
"			11 8	681 4	150 S	T. Brk
TP	948	690 87 ~~690 85~~	11 85	684 39 ~~681 37~~		
3+13?			11 1	679 8	158 S	4 2' W Base of 30" Sycamore
"			11 3	679 6	170 S	B. Brk
"			11 1	679 8	205 S	T. Brk
"			13 3	677 6	214 S	T. Brk
"			13 2	677 2	215 S	B. Brk edge of Stream
"			14 0	676 9	218 S	Center of Stream
"			13 7	677 2	222 S	B. Brk edge of Stream
"			12 2	678 2	228 S	Brk
"			11 2	679 0	240 S	Toe Slope of very steep slope (85% Slope with Climbing)
3+63?			6 5	684 4		Ransom Line
"			7 2	684 7	75 S	Fence Line
"			8 6	682 3	50 S	Brk
"			12 4	678 7	85 S	B. Brk
"			14 3	676 6	117 S	Center of Stream
"			14 4	676 5	127 S	Brk
"			13 2	677 7	128 S	Brk Toe of Slope (30% Slope with Climbing)

Profile

No. _____ Notes Red _____ Plotted _____ Job No. 1123 Division No. V

X-Sec. _____ Date _____ Date _____ Survey of SAN DIMAS SEWER DIST.

No. _____ Notes Chkd _____ Checked _____ Survey by H. F. NAUMANN Notes C/S Date 7-47

Date _____ Date _____ Map No. _____ Andrew Johnson Date APR 14 '48

F.B. 1236 PG. 179

FORM 307 SM 1-46

PLEASE RETURN TO
LOS ANGELES COUNTY SURVEYOR
700 HALL OF RECORDS

NOTE: ANY ADDITIONS OR CHANGES ON THIS SHEET MUST BE MADE OR CIRCLED IN RED INK, WITH DATE AND NAME OF PERSON MAKING CHANGE.

Do not extend notes this side of this line.

F.B. 1234 Pg. 180 | Job No. 1175 Division No. V Notes Red. Plotted. No. Profile
Survey of SAN DIMAS SEWER DIST. Date. Date. No. X-Sec.
Survey by H. F. NAUMANN Notes V. Gregory Notes Chkd. Checked. No.
Indexed C. Johnson Date Date. Date.

STATION	B. S.	H. I.	F. S.	ELEV.	
		PROFILE OF STREAM BED			
		W'ly from Sta 3+63?			
		690 87 ✓			
0+00		~~6.9 50~~	14 3	676 6'	
0+50			14 5	676 4'	Center Angle
0+93			15 5	675 4'	" "
1+44			15 8	675 1'	" "
2+36			15 9	675 0'	" "
2+96			17 3	673 6'	" "
3+60			17 3	673 0'	" "
4+07			18 7	672 2'	" " (Pond)
4+47			17 2	673 3'	" "
5+07			18 5	672 4'	" "
		708 73 ✓		690 14 ✓	
TP	11 59	~~70 77~~	0 73	~~67 12~~	
		718 96 ✓		700 37 ✓	
TP	11 37	~~71 94~~	1 14	~~700 57~~	
		720 39 ✓		708 57 ✓	
TP	10 82	~~72 37~~	1 39	~~710 26~~	
				718 24 ✓	BM
BM LV 69			3 15	715 22	LV 69

660'± W. of Amelia Ave. 575' S of Cypress Ave. thence SE'ly along traveled Rd. 1540'± L&T in top of 12" Irrig. Valve, W of Rd. & 23' N of N. Line Lot A, TR 10345

C 718.266 per F.B. 1236/157

FORM 307 5M 1-46

PLEASE RETURN TO
LOS ANGELES COUNTY SURVEYOR
700 HALL OF RECORDS

NOTE: ANY ADDITIONS OR CHANGES ON THIS SHEET MUST BE MADE OR CIRCLED IN RED INK, WITH DATE AND NAME OF PERSON MAKING CHANGE.

Do not extend notes this side of this line.

STATION	B. S.	H. I.	F. S.	ELEV.	
		PROFILE OF STREAM BED.			
		Elv from Sta 0+00			
0+00	6.5	685.1 ✓		678.6 ✓	B. Brk edge of Stream Per Pg 17
0+37			5.6	679.5	Center of Stream Bed
0+80			4.4	680.7	" " " "
1+47			2.8	683.1	" " " "
2+01			1.0	684.1	" " " "
2+63			1.1	684.0	" " " "
2+88			+0.5	685.6	" " " "
3+60			+2.0	687.1	" " " "
4+15			+1.8	686.9	" " " " (Pool)
5+00			+3.1	688.7 ✓	" " " "

Profile Notes Red ____ Plotted ____ Job No. 1125 Division No. ____
No. ____ Date ____ Date ____ Survey of SAN DIMAS SEWER DIST.
X-Sec. Notes Chkd ____ Checked ____ Survey by H. F. NAUMANN Notes V.G. Date 7-47
No. ____ Date ____ Date ____ Map No. ____ Index Plotted ____ Date APR 14 48

F.B. 1238 PG. 151

F.B. 1236 PG. 182 | Job No. 1175 Division No. ✓ Notes Red Plotted Profile

Survey of SAN DIMAS SEWER DIST. Date Date No.

Survey by Notes Notes Chkd. Checked X-Sec.

Indexed Date Date Date No.

FORM 907 SM 1-48

PLEASE RETURN TO
LOS ANGELES COUNTY SURVEYOR
700 HALL OF RECORDS

Do not extend notes this side of this line.

NOTE: ANY ADDITIONS OR CHANGES ON THIS SHEET MUST BE MADE OR CIRCLED IN RED INK, WITH DATE AND NAME OF PERSON MAKING CHANGE.

STATION	B. S.	H. I.	F. S.	ELEV.

Notes Ck'd by
Map No.
Office Work
Checked
Date

Survey of SAN DIMAS SEWER DIST.
W. O. 1175 Tape No. 058 St'd 68° F
Surveyed by H. F. NAUMANN
Notes W. Cowherd Date 8-47
Indexed

F. B. 1336 Pg. 185

DEC 9 '48

Note: Any Additions or Changes on This Sheet Must Be Made or Circled in Red Ink With Date and Name of Person Making Change.

Do not extend notes this side of this line.

RETURN TO
LOS ANGELES COUNTY SURVEYOR
700 HALL OF RECORDS

LOCATION of IMPROVEMENTS on 1st ALLEY W. of SECOND ST. from 1st. ALLEY E of SAN DIMAS AVE to IGLESIA ST.

C.S. 1175

H.F. Naumann
W.S. Cowherd
A.R Bartlett
D. Laib
H.O. Wood

FORM 247 SM 11-48

F. B. 1236 PG. 185

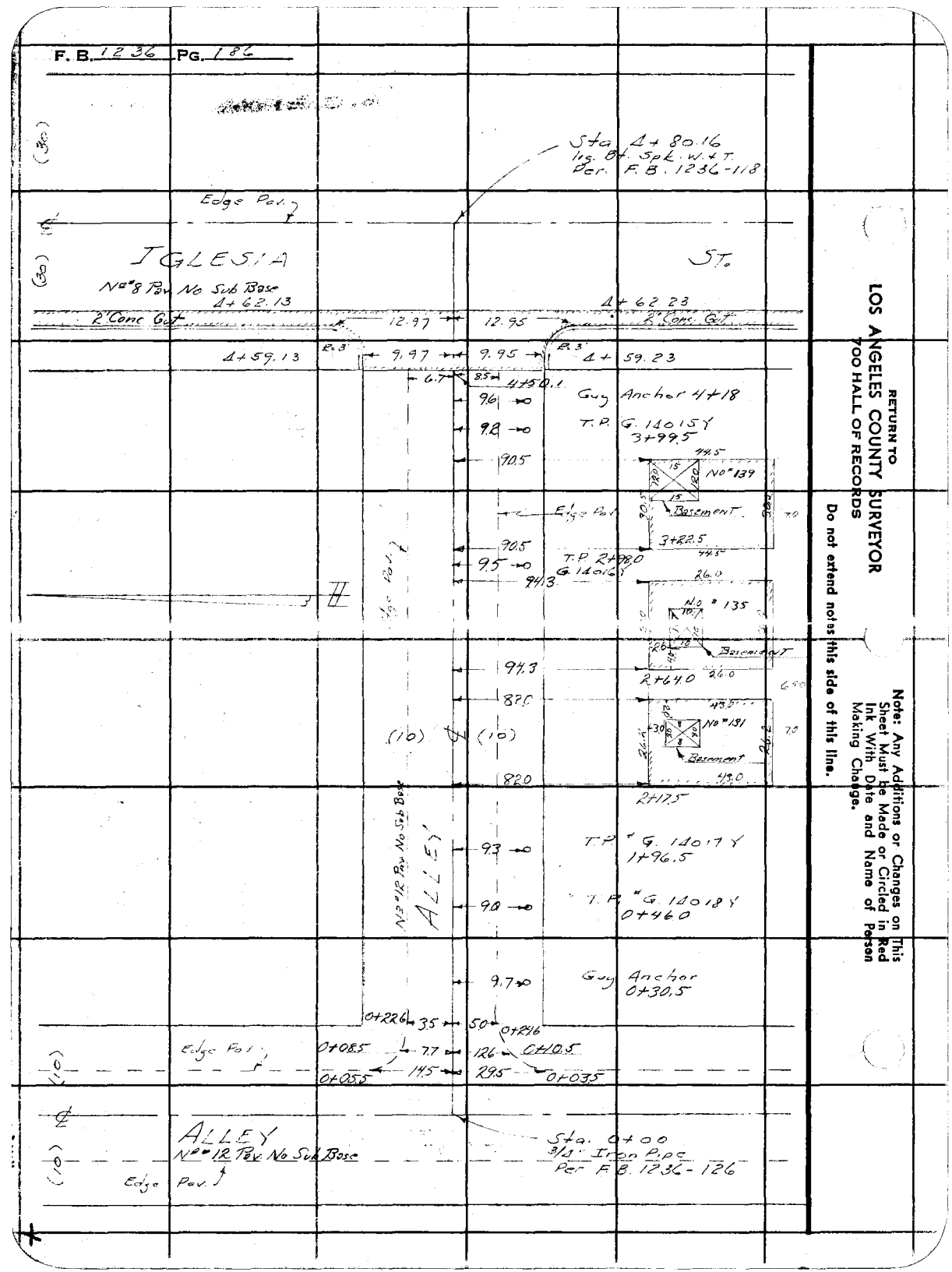

RETURN TO
LOS ANGELES COUNTY SURVEYOR
700 HALL OF RECORDS

Do not extend notes this side of this line.

Note: Any Additions or Changes on This Sheet Must be Made or Circled in Red Ink With Date and Name of Person Making Change.

Profile No. ____ Notes Red ____ Plotted ____ Job No. 1175 Division No. V

F.B. 1236 Pg. 187

Date ____ Date ____ Survey of SAN DIMAS SEWER DIST.

X-Sec. No. ____ Notes Chkd ____ Checked ____ Survey by H. F. NAUMANN Notes W. S. C. Date 8-47

Date ____ Date ____ Map No. ____ Indexed [illegible] Date DEC 8 '49

PROFILE

and

CROSS SECTIONS

on

1st. ALLEY N. of SECOND ST.

from

1st. ALLEY E. of SAN DIMAS AVE.

to

IGLESIA ST.

ELEV. C. I. 1175

F. S.

H. I. H. F. Naumann
W. S. Cowherd
A. R. Barilotti
D. Laub
H. O. West.

B. S.

STATION

NOTE: ANY ADDITIONS OR CHANGES ON THIS SHEET MUST BE MADE OR CIRCLED IN RED INK, WITH DATE AND NAME OF PERSON MAKING CHANGE.

PLEASE RETURN TO
LOS ANGELES COUNTY SURVEYOR
700 HALL OF RECORDS

Do not extend notes this side of this line.

FORM 307 10M 10-46

FORM 307 10M 10-46

PLEASE RETURN TO
LOS ANGELES COUNTY SURVEYOR
700 HALL OF RECORDS

NOTE: ANY ADDITIONS OR CHANGES ON THIS SHEET MUST BE MADE OR CIRCLED IN RED INK, WITH DATE AND NAME OF PERSON MAKING CHANGE.

Do not extend notes this side of this line.

STATION	B. S.	H. I.	F. S.	ELEV.		
B.M. L.V. 37	565	96783		96 18	B.M. L.V. 37	San Dimas Ave & 2d St. S.E. Cor Bt Spk. in ob. 5' S. of S. end. c.c. Elev. 962.177 F.B 1236-23
0+00			243	96 40	℄ Int. of Alley & Alley	
"			356	96 27	80' S on ℄ Alley	
"			424	96 59	150' " " " Ed Conc.	
"			472	96 11	159' " " " "	
"			441	96 42	10. LT Gut N end NE CR	
"			410	96 73	" " TC " " " " "	
"			482	96 01	162' S on ℄ Alley	
			473	96 10	13 LT Gut E end NE CR	
			416	96 67	" " TC " " " " "	
TP	567	97023	327	96 56		
"			327	966 96	80' N on ℄ Alley	
"			099	96 24	150 " " " " Ed Conc.	
"			140	968 83	159 " " " "	
"			116	96 07	10 RT Gut S end SE CR	
"			084	969 39	" " TC " " " " "	
"			153	968 70	162 N on ℄ Alley	
"			147	96 76	13' RT Gut E end SE CR	
"			087	969 36	" " TC " " " " "	
0+10			484	965 39		℄
"			526	964 97		10' RT Ed Bv & P/L

Profile
Plotted ____ No. ____
Date ____ X-Sec.
Checked ____ No. ____
Date ____

Job No. 1175 Division No. V.
Notes Red. ____ Date ____
Notes Chkd. ____ Date ____
Survey of SAN DIMAS SEWER DIST.
Survey by H. F. NAUMANN Notes W. S. Cawherd
Indexed C. C. Johnson Date

PG. 1236 PG. 188

FORM 307 10M 10-46

PLEASE RETURN TO
LOS ANGELES COUNTY SURVEYOR
700 HALL OF RECORDS

NOTE: ANY ADDITIONS OR CHANGES ON THIS SHEET MUST BE MADE OR CIRCLED IN RED INK, WITH DATE AND NAME OF PERSON MAKING CHANGE.

Do not extend notes this side of this line.

STATION	B. S.	H. I.	F. S.	ELEV.		
0+10		970 23	487	965 36	10' LT Ed Rd & P/L	
0+50			470	965 53		℄
1+00			401	966 22		℄
"			409	966 14		5' RT Ed Pav
"			38	966 4		10' RT P/L
"			400	966 23	4' LT Ed. Pav	
"			37	966 5	10 LT P/L	
1+50			300	967 23		℄
T.P.	8 07	975 35	295	967 28		
2+00			699	968 36		℄ Break
"			702	968 33		5' RT Ed Pav
"			70	968 4		10 " P/L
"			763	967 72		162' RT (Top Curb)
			707	968 28	4' LT Ed. Pav	
			67	968 7	10' LT P/L	
2+33.5			10.95	964 40		89' RT (Floor Basement)
2+50			545	969 90		℄
"			380	971 55	162 LT Top Curb	
2+73			8.04	967 31	102' RT (Floor Basement)	
3+00			414	971 21		℄ (Break)
"			445	970 90		5 RT Ed Pav

Profile Notes Red ____ Plotted ____ Job No. 1175 Division No. V
No. ____ Date ____ Date ____ Survey of SAN DIMAS SEWER DIST.
X-Sec. Notes Chkd. ____ Checked ____ Survey by H. F. NAUMANN Notes W.S.C. Date 8-47
No. ____ Date ____ Date ____ Map No. ____ Indexed Jan [illegible] Date [illegible]

F.B. 1232 Pg. 189

FORM 307 10M 10-46

PLEASE RETURN TO
LOS ANGELES COUNTY SURVEYOR
700 HALL OF RECORDS

NOTE: ANY ADDITIONS OR CHANGES ON THIS SHEET MUST BE MADE OR CIRCLED IN RED INK, WITH DATE AND NAME OF PERSON MAKING CHANGE.

Do not extend notes this side of this line.

STATION	B. S.	H. I.	F. S.	ELEV.		
3+00		975 35	46	97[illegible] 8		10 RT. P/L
"			434	97[illegible] 01	5' LT Ed. Pav	
"			46	97[illegible] 8	10 " P/L	
TP	580	977 54	361	97[illegible] 77		
3+46			1148	96[illegible]	97' RT (Floor Basement)	
3+50			583	97[illegible]		℄
4+00			540	97[illegible]		℄
"			567	97[illegible] 87		6' RT. Ed Pav
"			59	97[illegible]		10 " P/L
"			557	97[illegible] 97	5 LT. Ed Pav.	
"			56	97[illegible]	10 " P/L	
4+50			516	97[illegible] 38		℄
"			520	97[illegible]		8.5 RT Ed. Pav.
"			512	97[illegible]		10 " Gut + T.C. (Flush)
"			495	97[illegible] 9	6.7 LT Ed Pav	
"			470	97[illegible]	10 " Gut + TC (Flush)	
4+59			567	97[illegible] 87		℄
"			557	97[illegible] 97		10 RT Gut Wend SW CR
"			529	972 25		" " " " " " "
"			528	972 26	10 LT Gut Wend N.W. CR	
"			489	972 35	" " TC " " " " "	

F.B. 1236 PG. 190

Job No. 1175 Division No. V Notes Red. Plotted Profile

Survey of SAN DIMAS SEWER DIST. Date Date No.

Survey by H. F. NAUMANN Notes W. S. Cowherd Notes Chkd. Checked X-Sec.

Indexed A. C. Johnson Date Date Date No.

FORM 307 10M 10-46

PLEASE RETURN TO
LOS ANGELES COUNTY SURVEYOR
700 HALL OF RECORDS

NOTE: ANY ADDITIONS OR CHANGES ON THIS SHEET MUST BE MADE OR CIRCLED IN RED INK, WITH DATE AND NAME OF PERSON MAKING CHANGE.

Do not extend notes this side of this line.

STATION	B. S.	H. I.	F. S.	ELEV.		
4+62		977 54	577	971 77		℄
"			597	971 57		13 RT Gut S end SW CR
"			536	972 18		" " TC " " " "
"			555	971 99	3 LT Gut N end NW CR	
"			499	972 55	" " TC " " " " "	
4+64			566	971 88		℄ Ed. Conc
4+80.16			497	972 57	℄ Int Alley & Iglesia ST.	
"			604	971 50	80' S on ℄ Iglesia ST	
"			700	970 54	18 RT Gut	
"			630	971 24	" " TC	
"			693	970 6[illegible]	150 S on ℄ Iglesia ST.	
"			784	969 70	18 RT Gut N end N.W. CR	
"			721	970 33	" " TC " " " "	
"			773	969 81	162-30' RT Gut W end N.W. CR	
"			741	970 [illegible]	" " TC " " " " " "	
"			387	973 [illegible]	80' N on ℄ Iglesia ST.	
"			465	972 89	18' LT. Gut	
"			406	973 48	" " TC	
"			302	974 52	150' N on ℄ Iglesia ST	
"			374	973 80	18 LT Gut S end S.W. CR	
"			305	974 49	" " TC " " " " " "	

Profile
No. ____ Date ____ Notes Red ____ Plotted ____ Job No. 1175 Division No. V
X-Sec. Date ____ Date ____ Survey of SAN DIMAS SEWER DIST.
No. ____ Date ____ Notes Chkd ____ Checked ____ Survey by H. F. NAUMANN Notes W.S.C. Date 8-[illegible]
Date ____ Date ____ Map No. ____ Indexed J. Jenkins Date ____

F.B. 1236 PG. 191

F.B. 1236 PG. 192

Job No. 1175 Division No. V Notes Red. Plotted Profile

Survey of SAN DIMAS SEWER DIST. Date Date No.

Survey by H. F. NAUMANN Notes W. S. Cowherd. Notes Chkd. Checked X-Sec.

Indexed A. C. Jannes Date Date Date No.

FORM 307 10M 10-46

PLEASE RETURN TO
LOS ANGELES COUNTY SURVEYOR
700 HALL OF RECORDS

NOTE: ANY ADDITIONS OR CHANGES ON THIS SHEET MUST BE MADE OR CIRCLED IN RED INK, WITH DATE AND NAME OF PERSON MAKING CHANGE.

Do not extend notes this side of this line.

STATION	B. S.	H. I.	F. S.	ELEV.		
4+80.16		977.54	3.46	97[illegible]	162' N on Iglesia	30' LT Out W end SW CR
			3.06	97[illegible]	" "	TC " " " "
BM LV-22			3.13	97[illegible].41	BM LV-22 Iglesia ST & 3rd St. S.W. Cor BT SPK Elev 974.402 ✓ IN curb 5' S of S end CR FB 1236-18	

Notes Ck'd by
Map No.
Office Work
Checked
Date

Survey of SAN DIMAS SEWER DIST.
W. O. 1175 Tape No. 058 St'd 68 °F
Surveyed by H. F. NAUMANN
Notes W. S. Cowherd Date 8-47
Indexed C. Johnson
DEC 6 '48

F. B. 123 Pg. 193

Note: Any Additions or Changes on This Sheet Must Be Made or Circled in Red Ink With Date and Name of Person Making Change.

Do not extend notes this side of this line.

RETURN TO
LOS ANGELES COUNTY SURVEYOR
700 HALL OF RECORDS

LOCATION of IMPROVEMENTS on THIRD ST. from 1st. ALLEY E. of SAN DIMAS AVE to IGLESIA ST.

C. I. 1175

H. F. Naumann
W. S. Cowherd
A. R. Barilotti
D. Laub
H. O. West.

FORM 247 SM 11-46

F. B. 1236 Pg. 192

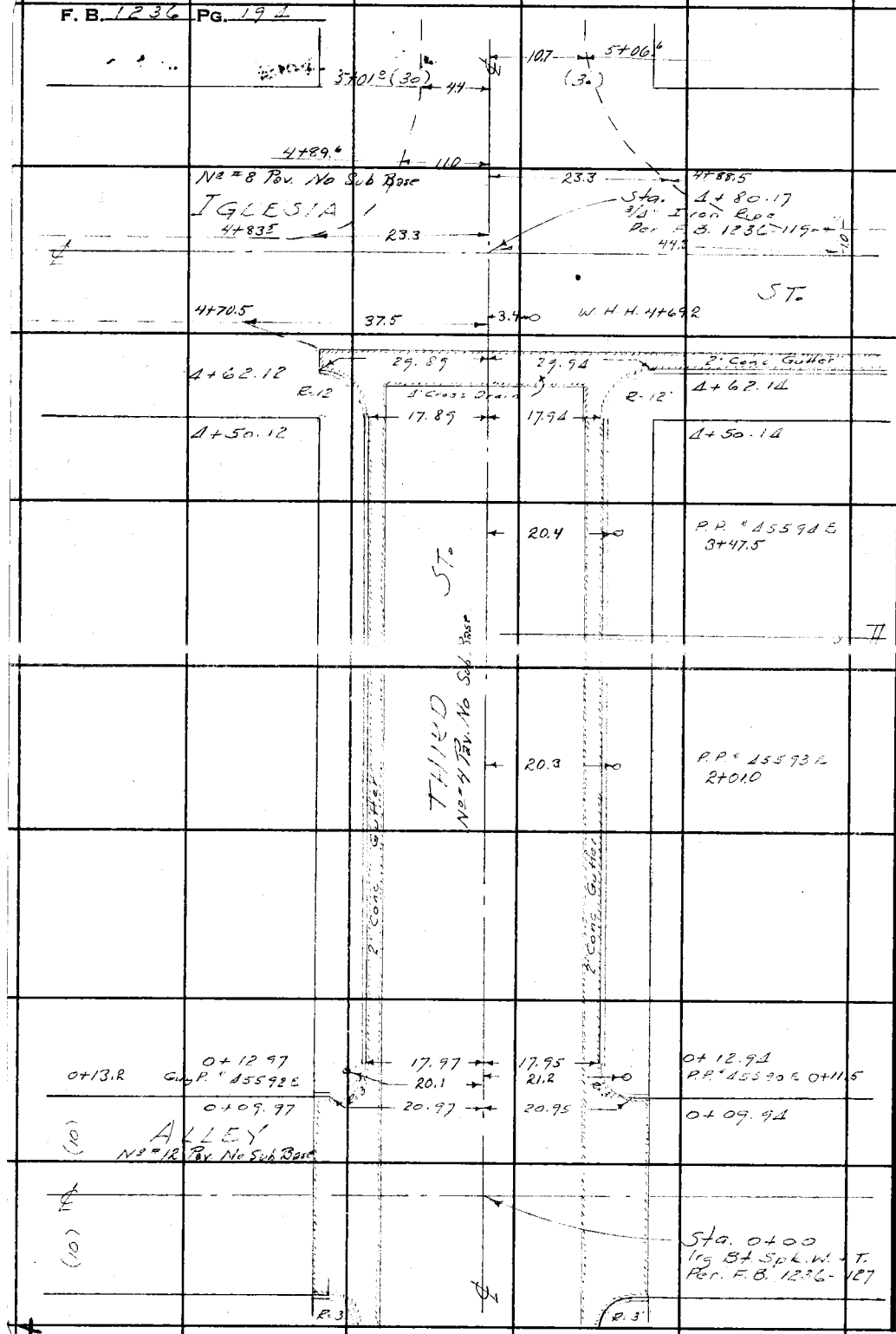

RETURN TO
LOS ANGELES COUNTY SURVEYOR
700 HALL OF RECORDS

Do not extend notes this side of this line.

Note: Any Additions or Changes on This Sheet Must be Made or Circled in Red Ink With Date and Name of Person Making Change.

Profile No. _____ Notes Red. _____ Plotted _____ Job No. 1175 Division No. V

F.B. 1336 PG. 195

Date _____ Date _____ Survey of SAN DIMAS SEWER DIST.

X-Sec. No. _____ Notes Chkd. _____ Checked _____ Survey by H. F. NAUMANN Notes W.S.C. Date 8-47

Date _____ Date _____ Map No. _____ Indexed Jonnson Date DEC 6 '48

NOTE: ANY ADDITIONS OR CHANGES ON THIS SHEET MUST BE MADE OR CIRCLED IN RED INK, WITH DATE AND NAME OF PERSON MAKING CHANGE.

PLEASE RETURN TO
LOS ANGELES COUNTY SURVEYOR
700 HALL OF RECORDS

Do not extend notes this side of this line.

	PROFILE and CROSS SECTIONS on THIRD ST. from 1st ALLEY E. of SAN DIMAS AVE. to IGLESIA ST.
ELEV.	C. I. 1175
F. S.	
H. I.	H. F. Naumann W. S. Cowherd A. R. Barilotti D. Laub H. O. West
B. S.	
STATION	

FORM 307 10M 10-46

FORM 307 10M 10-46

PLEASE RETURN TO
LOS ANGELES COUNTY SURVEYOR
700 HALL OF RECORDS

NOTE: ANY ADDITIONS OR CHANGES ON THIS SHEET MUST BE MADE OR CIRCLED IN RED INK, WITH DATE AND NAME OF PERSON MAKING CHANGE.

Do not extend notes this side of this line.

STATION	B. S.	H. I.	F. S.	ELEV.		
B.M. L.V. 44	6 32	974.63		968 31	B.M. L.V. 44	SAN DIMAS AVE. & 3rd ST. S.E. Cor "P.K." Spk. in cb. 15' E. of End ℄ E. Elev. 968.30 ✓ F.B. 1236 - 27
0+00			487	96[illegible] 7[illegible]	℄ Alley & 3rd ST	
"			580	96[illegible] 83		16 RT Ed Conc. ℄ Alley S
"			596	96[illegible] 67		18' " Gut " " "
"			539	96[illegible] 2[illegible]		30 " PL " " "
"			690	96[illegible] 7[illegible]		65' " (Break) " " "
"			735	96[illegible] 28		85' " " " "
"			919	96[illegible] 44		170 " " " "
			538	96[illegible] 25	16' LT Ed Conc ℄ Alley N	
"			553	96[illegible] 10	18 " Gut " " "	
"			488	96[illegible] 75	30 " PL " " "	
"			42	970 [illegible]	85 " " " "	
"			39	970 7[illegible]	170 " " " "	
0+10			485	969 7[illegible]		℄
"			557	96[illegible] 06		21 RT Gut S end SE CR
"			527	969 36		" " TC " " " "
"			515	96[illegible] 18	21 LT Gut N end NE CR	
"			476	96[illegible] 87	" " TC " " " " " "	
0+13			483	969 [illegible]0		℄

F.B. 1236 PG. 196

Job No. 1175 Division No. ✓ Notes Red. Plotted Profile

Survey of SAN DIMAS SEWER DIST. Date Date No.

Survey by H. F. NAUMANN Notes W.S. Cowhead Notes Chkd. Checked X-Sec.

Indexed [illegible] Date Date Date No.

FORM 307 10M 10-46

PLEASE RETURN TO
LOS ANGELES COUNTY SURVEYOR
700 HALL OF RECORDS

NOTE: ANY ADDITIONS OR CHANGES ON THIS SHEET MUST BE MADE OR CIRCLED IN RED INK, WITH DATE AND NAME OF PERSON MAKING CHANGE.

Do not extend notes this side of this line.

STATION	B. S.	H. I.	F. S.	ELEV.		
0+13		974 63	5 86	968 77		18 RT Gut E end SE CR
"			5 30	969 33		" " TC " " " "
"			5 48	969 15	18 LT Gut E end NE CR	
"			4 85	969 78	" " TC " " " " "	
0+50			4 63	970 00		
1+00			4 21	970 42		℄
"			5 37	969 26		18 RT Gut
"			4 79	969 84		" " TC
"			4 80	969 83	18 LT Gut	
"			4 21	970 42	" " T.C.	
1+50			3 74	970 89		℄
TP.	5 61	976 54	3 70	970 93		
2+00			5 07	971 47		℄
"			6 29	970 25		18 RT Gut
"			5 65	971 89		" " TC
"			8.0	968 5		170 " P/L
"			5 80	970 74	18 LT Gut	
"			5 14	971 40	" " TC	
"			2 8	973 7	170 P/L	
2+50			4 37	972 17		℄

Profile Notes Red____ Plotted____ Job No. 1175 Division No. V

No.____ Date____ Date____ Survey of SAN DIMAS SEWER DIST.

X-Sec. Notes Chkd.____ Checked____ Survey by H. F. NAUMANN Notes W.S.C. Date 8-47

No.____ Date____ Date____ Map No.____ Indexed Johnson Date____

F.B. 1236 Pg. 197

FORM 307 10M 10-46

PLEASE RETURN TO
LOS ANGELES COUNTY SURVEYOR
700 HALL OF RECORDS

NOTE: ANY ADDITIONS OR CHANGES ON THIS SHEET MUST BE MADE OR CIRCLED IN RED INK, WITH DATE AND NAME OF PERSON MAKING CHANGE.

Do not extend notes this side of this line.

STATION	B. S.	H. I.	F. S.	ELEV.		
3+00		976 54	3 62	97[illegible] 92		℄
"			4 88	97[illegible] 66		18 RT Gut
"			4 26	97[illegible] 28		" " TC
"			4 33	97[illegible] 21	18 LT Gut	
"			3 65	97[illegible] 89	" " TC	
3+50			2 89	97[illegible] 65		℄
4+00			2 24	97[illegible] 30		℄
"			3 50	97[illegible] 04		18 RT Gut
"			2 85	97[illegible] 69		" " TC
"			2 91	973 63	18 RT Gut	
"			2 27	974 [illegible]	" " TC	
TP	6 03	980 35	2 22	97[illegible] 32		
4+50			5 50	97[illegible] 85		℄
			6 28	97[illegible] [illegible]7		18 RT Gut W end S.W. CR
			5 88	97[illegible] [illegible]7		" " TC " " " "
			5 72	974 63	18 LT Gut W end N.W. CR	
			5 36	97[illegible] [illegible]9	" " TC " " " " "	
4+60			6 19	97[illegible] [illegible]		℄ Edge Conc
4+62			6 24	974 [illegible]		℄ Cross Gut

F.B. 1236 PG. 198

Job No. 1175 Division No. ✓ Notes Red. Plotted Profile No.

Survey of SAN DIMAS SEWER DIST. Date Date X-Sec.

Survey by H. F. NAUMANN Notes W. S. Cowhead Notes Chkd. Checked No.

Indexed [illegible] Date Date Date

FORM 307 10M 10-46

PLEASE RETURN TO
LOS ANGELES COUNTY SURVEYOR
700 HALL OF RECORDS

NOTE: ANY ADDITIONS OR CHANGES ON THIS SHEET MUST BE MADE OR CIRCLED IN RED INK, WITH DATE AND NAME OF PERSON MAKING CHANGE.

Do not extend notes this side of this line.

STATION	B. S.	H. I.	F. S.	ELEV.		
4+62		980 35	6 57	973 78		30 RT Gut S end SW CR
"			5 87	974 48		" " TC " " " "
"			5 87	974 48	30 LT Gut N end NW CR	
"			5 34	975 01	" " TC " " " " "	
4+80.17			5 55	974 80	℄ Int 3rd ST & Iglesia ST	
"			6 44	~~973 89~~ 973 91	80' S on ℄ Iglesia ST	
"			7 25	973 10	18 RT Gut	
"			6 65	973 70	" " TC	
"			7 62	972 73	167	
"			8 39	971 96	18' RT Gut N end NW CR	
"			7 81	972 54	18' " TC " " " "	
"			8 10	972 25	170-21' " Gut W end NW CR	
"			7 68	972 67	81' " TC " " " " "	
"			3 90	976 45	85' N on ℄ Iglesia ST	
			2 27	978 08	170' N " " "	
BM LV 22			5 94	974.41	BM LV 22 ℄ Iglesia ST & 3rd ST. SW COR. BT SPK " " Elev. 974.402 5' S of S end CR FB 1236-[illegible]	

Profile Notes Red ____ Plotted ____ Job No. 1175 Division No. V
No. ____ Date ____ Date ____ Survey of SAN DIMAS SEWER DIST.
X-Sec. Notes Chkd. ____ Checked ____ Survey by H. F. NAUMANN Notes WSC Date 8-41
No. ____ Date ____ Date ____ Map No. ____ Indexed JOHNSON Date ____

F.B. 1236 Pg. 199

F.B. 1236 PG. 200 | Job No. 1175 | Division No. V | Notes Red. | Plotted | Profile

Survey of SAN DIMAS SEWER DIST. | Date | Date | No.

Survey by H. F. NAUMANN | Notes W.S. Cowherd | Notes Chkd. | Checked | X-Sec.

Indexed | Date | Date | Date | No.

STATION	B. S.	H. I.	F. S.	ELEV.

FORM 307 10M 10-46

PLEASE RETURN TO
LOS ANGELES COUNTY SURVEYOR
700 HALL OF RECORDS

Do not extend notes this side of this line.

NOTE: ANY ADDITIONS OR CHANGES ON THIS SHEET MUST BE MADE OR CIRCLED IN RED INK, WITH DATE AND NAME OF PERSON MAKING CHANGE.

Notes Ck'd by	Survey of SAN DIMAS SEWER DIST.
Map No.	W. O. 1175 Tape No. 058 St'd 68 °F
Office Work	Surveyed by H. F. NAUMANN
Checked	Notes WSC Date 8-47
Date	Indexed A. C. Jannes

DEC 6 '48

F. B. 1236 PG. 201

Note: Any Additions or Changes on This Sheet Must Be Made or Circled in Red Ink With Date and Name of Person Making Change.

Do not extend notes this side of this line.

RETURN TO
LOS ANGELES COUNTY SURVEYOR
700 HALL OF RECORDS

LOCATION
of
IMPROVEMENTS
on
1st. ALLEY N. of THIRD ST.
from
1st. ALLEY E. of SAN DIMAS AVE.
to
IGLESIA ST.

C.I. 1175

H. F. Naumann
W. S. Cowherd
A. R. Barilotti
D. Loub
H. O. West.

FORM 247 SM 11-46

F. B. 1236 PG. 102

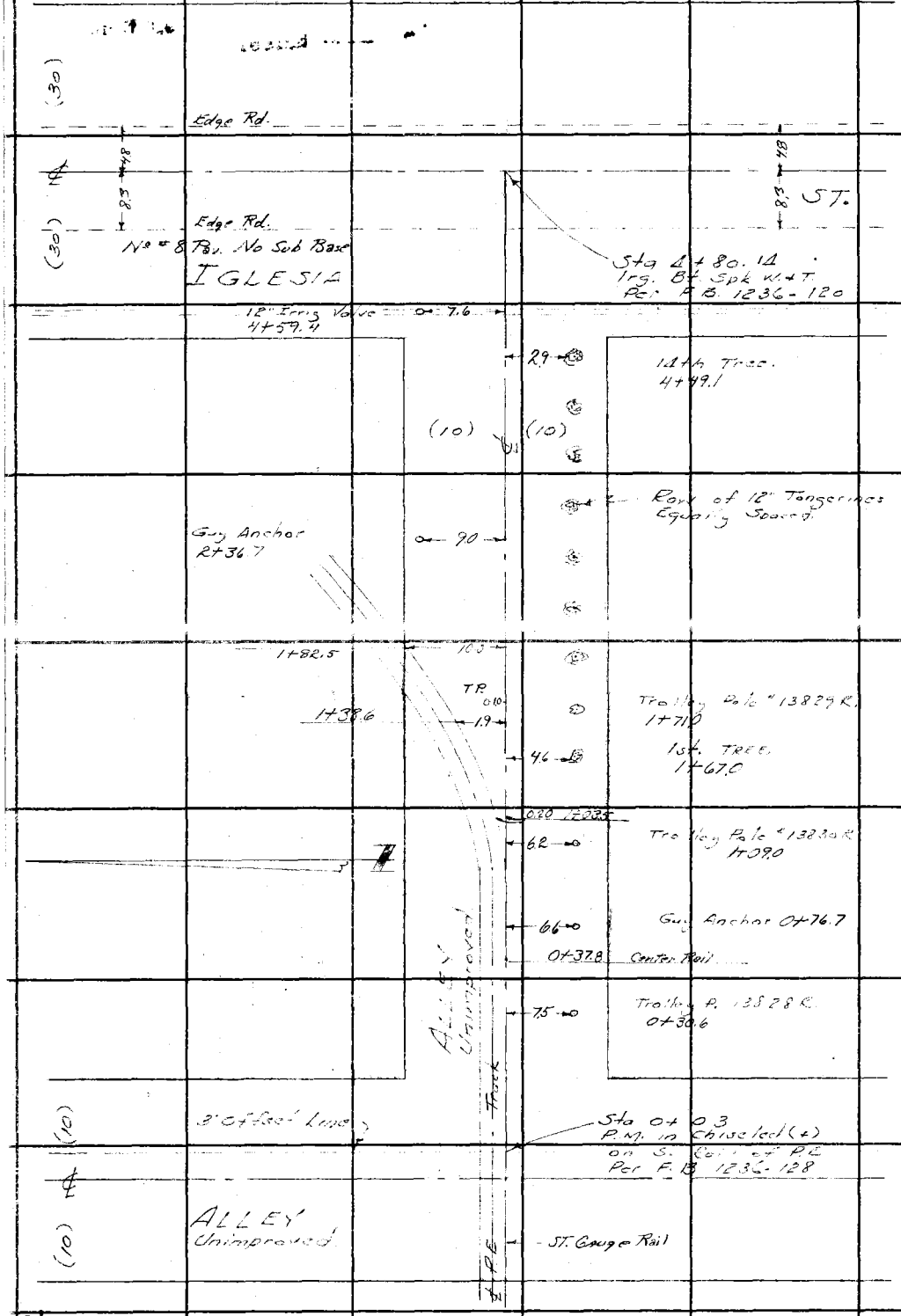

RETURN TO
LOS ANGELES COUNTY SURVEYOR
700 HALL OF RECORDS

Note: Any Additions or Changes on This Sheet Must Be Made or Circled in Red Ink With Date and Name of Person Making Change.

Do not extend notes this side of this line.

Profile No. ____ Notes Red. ____ Plotted ____ Job No. 1175 Division No. V | F.B. 1836 PG. 203

Date ____ Date ____ Survey of SAN DIMAS SEWER DIST.

X-Sec. No. ____ Notes Chkd. ____ Checked ____ Survey by H. F. NAUMANN Notes W.S.C. Date 8-47

Date ____ Date ____ Map No. ____ Indexed C. Jordan Date DEC 6 '48

NOTE: ANY ADDITIONS OR CHANGES ON THIS SHEET MUST BE MADE OR CIRCLED IN RED INK, WITH DATE AND NAME OF PERSON MAKING CHANGE.

PLEASE RETURN TO
LOS ANGELES COUNTY SURVEYOR
700 HALL OF RECORDS

Do not extend notes this side of this line.

PROFILE
and
CROSS SECTIONS
on
1st. ALLEY N. of THIRD ST.
from
1st. ALLEY E. of SAN DIMAS AVE.
to
IGLESIA ST.

ELEV.: C. I. 1175

F. S.:

H. I.: H. F. Naumann
W. S. Cowherd
A. R. Barillotti
D. Laub
H. O. West

B. S.:

STATION:

FORM 307 10M 10-46

FORM 307 10M 10-46

PLEASE RETURN TO
LOS ANGELES COUNTY SURVEYOR
700 HALL OF RECORDS

NOTE: ANY ADDITIONS OR CHANGES ON THIS SHEET MUST BE MADE OR CIRCLED IN RED INK, WITH DATE AND NAME OF PERSON MAKING CHANGE.

Do not extend notes this side of this line.

STATION	B. S.	H. I.	F. S.	ELEV.		
BM LY-44	6 50	974.81		96[illegible] 31	BM LY 44 San Dimas Ave & 3rd St SE Cor. P.K. in cb. Elev. 968.35 15' E of E end CR.	F.B. 1236-2[illegible]
0+00			146	97[illegible] 35	2' 1st Alley E San Dimas & 1st Alley N. 3rd St.	Top R.R. Rail
"			194	97[illegible] 87	" " " " " " "	" " " " Ground
"			22	97[illegible] 6	5' S on ℄ Alley Top Bank	
"			42	97[illegible] 6	11.6 " " " " Bot "	
"			43	97[illegible] 5	80' " " "	
"			507	96[illegible] 74	150' " " " " Edge Con	
"			545	96[illegible] 36	165' " " " "	
"			528	96[illegible] 53	10' LT Gut N end NE CR	
"			493	96[illegible] 88	" " TC " " " " "	
"			565	[illegible]	13 " Gut E end NE CR	
"			501	96[illegible] 80	" " TC " " " " "	
T.P.	3 32	976 75	138	97[illegible] 3		
0+00			39	972 9	6' N on ℄ Alley Top Bank	
"			56	97[illegible] 5	18 " " " " Bot "	
			58	97[illegible] 0	80 " " " "	
			48	97[illegible] 0	150' " " " P/L	
0+10			37	97[illegible] 1		℄
"			38	97[illegible] 0		6' PT Top Bank
"			61	970 7		11 " Bot "
"			40	97[illegible] 8	8 LT Top Bank	
"			52	97[illegible] 6	18' " Bot "	

F.B. 1236 PG. 204 Job No. 1175 Division No. ✓ Notes Red. Plotted Profile
Survey of SAN DIMAS SEWER DIST. Date Date No.
Survey by H. F. NAUMANN Notes W.S. Cornherd Notes Chkd. Checked X-Sec.
Indexed [illegible] Date Date Date No.

FORM 307 10M 10-46

PLEASE RETURN TO
LOS ANGELES COUNTY SURVEYOR
700 HALL OF RECORDS

NOTE: ANY ADDITIONS OR CHANGES ON THIS SHEET MUST BE MADE OR CIRCLED IN RED INK, WITH DATE AND NAME OF PERSON MAKING CHANGE.

Do not extend notes this side of this line.

STATION	B. S.	H. I.	F. S.	ELEV.		
0+50		976 75	30	973 8		℄
"			32	973 6		5' RT Top Bank
"			46	972 2		10' " Bot "
"			34	973 4	9' LT Top Bank	
"			45	972 3	18' " Bot "	
1+00			20	972 8		℄
"			22	972 6		2' RT Top Bank
"			40	972 8		10' " Bot "
			25	972 3	8' LT Top Bank	
			32	973 6	4' " Bot "	
1+44			14	975 4		℄ + Top Bank
			33	973 5		7' RT Bot Bank
			37	973 1		10' " P/L
			17	975 1	10' LT P/L	
1+50			14	975 4		℄
1+70			25	972 3		℄ + Bot Bank
"			34	973 2		10' RT P/L
"			05	976 3	6' LT Top Bank	
			06	976 2	10' LT P/L	
TP	4 36	980.42	0 69	976.06		
2+00			67	973 7		℄

Profile Notes Red ____ Plotted ____ Job No. 1175 Division No. Y F.B. 1836 Pg. 205
No. ____ Date ____ Date ____ Survey of SAN DIMAS SEWER DIST.
X-Sec. Notes Chkd. ____ Checked ____ Survey by H. F. NAUMANN Notes WSC Date 8-41
No. ____ Date ____ Date ____ Map No. ____ Indexed: Jon Date ____

FORM 307 10M 10-46

PLEASE RETURN TO
LOS ANGELES COUNTY SURVEYOR
700 HALL OF RECORDS

NOTE: ANY ADDITIONS OR CHANGES ON THIS SHEET MUST BE MADE OR CIRCLED IN RED INK, WITH DATE AND NAME OF PERSON MAKING CHANGE.

Do not extend notes this side of this line.

STATION	B. S.	H. I.	F. S.	ELEV.		
2+00		980 42	65	97[illegible] 7		10RT P/L
"			65	97[illegible] 9	4 Lt Bot Bank	
"			34	97[illegible]	12 Lt Top "	
"			40	97[illegible] 4	23 Lt	
2+50			59	97[illegible] 5		℄
3+00			52	97[illegible]		℄
"			50	97[illegible] 4		10RT
"			755	97[illegible] 57		168" Top curb
"			50	97[illegible] 4	10LT	
"			47	97[illegible] 7	39 " Bot Bank (Truly R.R. Bed)	
"			09	97[illegible]	54 " Top " " " "	
"			12	97[illegible]	63 " Top " " " "	
"			21	97[illegible]	71 " Bot. Bank " " "	
"			31	97[illegible]	150 " P/L	
3+50			42	97[illegible]		℄
4+00			35	97[illegible] 9		℄
			35	97[illegible] 9		10RT P/L
"			35	97[illegible]	10LT P/L	
T.P.	618	983 36	324	97[illegible] 8		
4+50			55	97[illegible]		℄
"			57	97[illegible] 7		10RT P/L
"			54	97[illegible] 0	10LT P/L	

F.B. 1236 PG. 206

Job No. 1175 Division No. V Notes Red. Plotted Profile

Survey of SAN DIMAS SEWER DIST. Date No.

Survey by H. F. NAUMANN Notes W.S. Cowherd Notes Chkd. Checked X-Sec.

Indexed [illegible] Date Date No.

FORM 307 10M 10-46

PLEASE RETURN TO
LOS ANGELES COUNTY SURVEYOR
700 HALL OF RECORDS

NOTE: ANY ADDITIONS OR CHANGES ON THIS SHEET MUST BE MADE OR CIRCLED IN RED INK, WITH DATE AND NAME OF PERSON MAKING CHANGE.

Do not extend notes this side of this line.

STATION	B. S.	H. I.	F. S.	ELEV.		
4+63.5		983 36	53	978 1		℄ Top Bank
4+65.5			57	977 [illegible]		℄ Gut
4+71.5			538	977 98		℄ Fd Pav
4+80.14			521	978 15	℄ Int. Alley & Iglesia	
"			660	976 7[illegible]	80' S on ℄ Iglesia ST	
"			807	975 [illegible]	150' S " " "	"
"			889	974 47	18 RT Gut N end NW CR	
"			836	975 00	" " TC " "	" " "
"			8[illegible]	974 6[illegible]	162'-30' RT Gut W end NW CR	
"			835	975 0[illegible]	" " TC " "	" "
"			4[illegible]	979 [illegible]	75' N on ℄ Iglesia ST	
"			234	981 02	150'	
BM-LV-22			896	974 40	BM-LV-22	IGLESIA St. and 3rd. ST. S.W. Co. Bt. Spk. in cb., 5' S. of S. end C Elev. 974.40 F.B. 1236-18

Profile Notes Red ____ Plotted ____ Job No. 1175 Division No. Y

No. ____ Date ____ Date ____ Survey of SAN DIMAS SEWER DIST.

X-Sec. Notes Chkd ____ Checked ____ Survey by H. F. NAUMANN Notes WSC Date 8-41

No. ____ Date ____ Date ____ Map No. ____ Indexed ____ Date ____

F.B. 1236 PG. 207

F.B. 1236 PG. 208 | Job No. 1175 | Division No. V | Notes Red | Plotted | Profile

Survey of SAN DIMAS SEWER DIST. | Date | Date | No.

Survey by H. F. NAUMANN | Notes W.S. Cowherd | Notes Chkd. | Checked | X-Sec.

Indexed | Date | Date | Date | No.

FORM 307 10M 10-46

PLEASE RETURN TO
LOS ANGELES COUNTY SURVEYOR
700 HALL OF RECORDS

Do not extend notes this side of this line.

NOTE: ANY ADDITIONS OR CHANGES ON THIS SHEET MUST BE MADE OR CIRCLED IN RED INK. WITH DATE AND NAME OF PERSON MAKING CHANGE.

STATION	B. S.	H. I.	F. S.	ELEV.

Notes Ck'd by
Map No.
Office Work
Checked
Date

Survey of SAN DIMAS SEWER DIST.
W. O. 1175 Tape No. 058 St'd 68 °F
Surveyed by H. F. NAUMANN
Notes W. S. Cowherd Date 8-47
Indexed C. Jensen
DEC 6 '48

F. B. 1236 PG. 209

Note: Any Additions or Changes on This Sheet Must be Made or Circled in Red Ink With Date and Name of Person Making Change.

Do not extend notes this side of this line.

RETURN TO
LOS ANGELES COUNTY SURVEYOR
700 HALL OF RECORDS

LOCATION of IMPROVEMENTS on FOURTH ST. from 1st. ALLEY E. of SAN DIMAS AVE to IGLESIA ST.

C. I. 1175

H.F. Naumann
W.S. Cowherd
A.R. Barilotti
D. Laib
H.O. West.

FORM 247 BM 11-46

F. B. 1236 Pg. 210

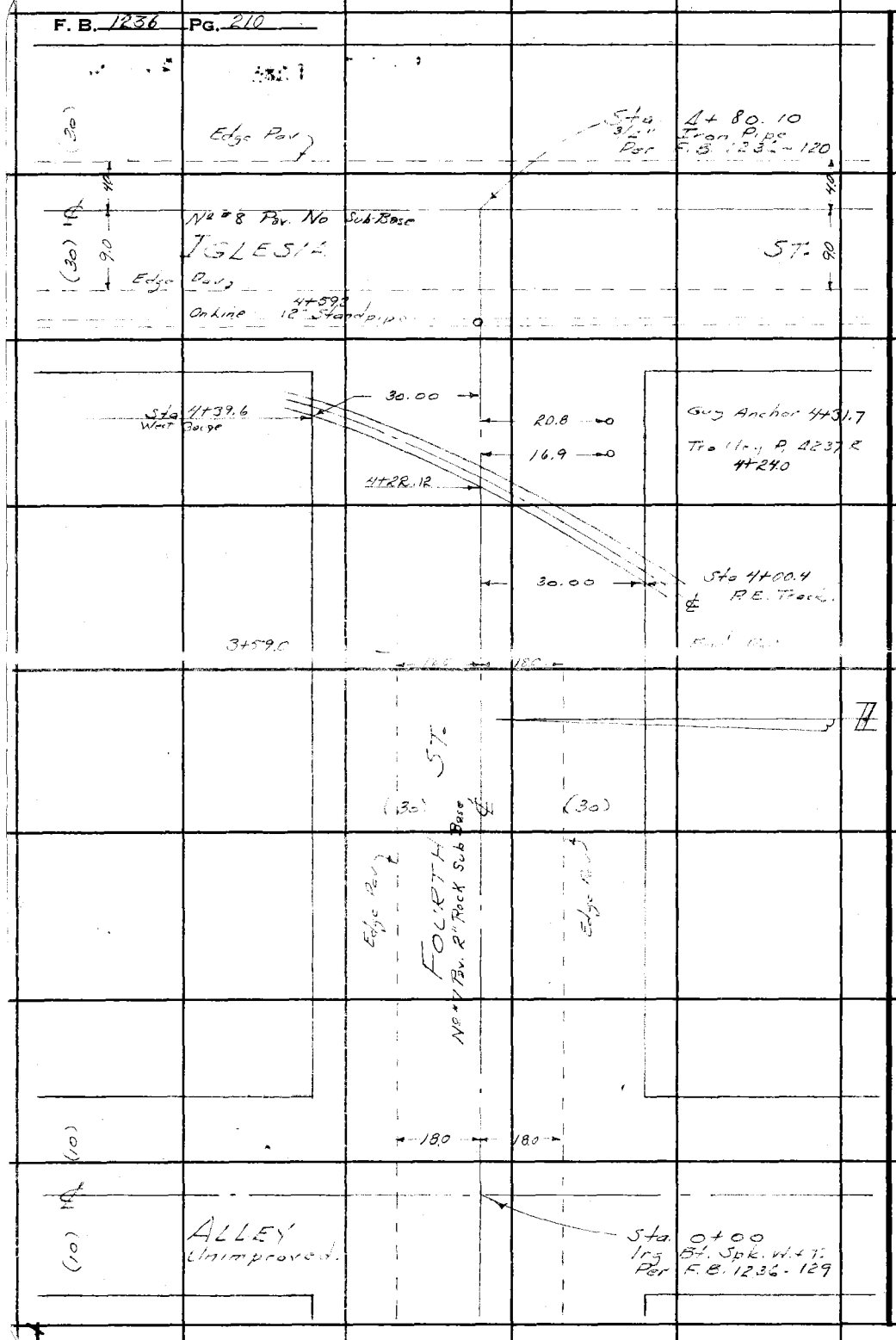

RETURN TO
LOS ANGELES COUNTY SURVEYOR
700 HALL OF RECORDS

Do not extend notes this side of this line.

Note: Any Additions or Changes on This Sheet Must Be Made or Circled in Red Ink With Date and Name of Person Making Change.

Profile No.	Notes Red.	Plotted	Job No. 1175 Division No. V	F.B. 1236 PG. 211
	Date	Date	Survey of SAN DIMAS SEWER DIST.	
X-Sec. No.	Notes Chkd.	Checked	Survey by H. F. NAUMANN Notes WSC	Date 8-11
	Date	Date	Map No. Indexed [illegible]	Date DEC 6 '48

PROFILE
and
CROSS SECTIONS
on
FOURTH ST.
from
1st. ALLEY E. of SAN DIMAS AVE.
to
IGLESIA ST.

ELEV.	C.I. 1175
F. S.	
H. I.	H.F. Naumann W. S. Cowherd A. R. Barilotti D. Laub H. O. West.
B. S.	
STATION	

NOTE: ANY ADDITIONS OR CHANGES ON THIS SHEET MUST BE MADE OR CIRCLED IN RED INK, WITH DATE AND NAME OF PERSON MAKING CHANGE.

PLEASE RETURN TO
LOS ANGELES COUNTY SURVEYOR
700 HALL OF RECORDS

Do not extend notes this side of this line.

FORM 307 10M 10-46

FORM 307 10M 10-46

PLEASE RETURN TO
LOS ANGELES COUNTY SURVEYOR
700 HALL OF RECORDS

NOTE: ANY ADDITIONS OR CHANGES ON THIS SHEET MUST BE MADE OR CIRCLED IN RED INK, WITH DATE AND NAME OF PERSON MAKING CHANGE.

Do not extend notes this side of this line.

STATION	B. S.	H. I.	F. S.	ELEV.		
B.M. L.V. 45	568	976.90		971.22	B.M. L.V. 45	SAN DIMAS AVE. + 4th ST. N.W. Cor. L.+N. in cb., 10' N. of N. end C.R. Elev. 971.217 ~ F.B. 1236-29
0+00			408	972.82	℄ Int. 4th St. & Alley	
"			520	971.66	18' S on ℄ Alley Edge Pav. & Curb Line Bot. Bank	
"			46	972.3	24 " " " " Top Bank	
"			49	972.0	30 " " " " P.L.	
"			55	971.1	80 " " "	
"			55	971.1	162 " " " Bot. Bank	
"			43	972.6	170 " " " " P.L.	
"			436	972.54	18' N on ℄ Alley Ed. Pav. & Curb Line Bot. Bank	
"			35	973.1	21 " " " " Top Bank	
"			35	972.1	30 " " " " P.L.	
"			23	972.[illegible]	80 " " " "	
"			04	976.[illegible]	158 " " " " Bot. Bank	
"			(+0.9)	97[illegible]	170 " " " " P.L. (Hand level)	
0+10			397	972.[illegible]3		℄
"			510	971.80		18' RT C.R. Line Ed. Pav. Bot. Bank
"			46	972.3		22 " Top Bank
"			51	971.8		30 " P.L.
"			430	972.60	18' LT C.R. Line Ed. Pav. & Bot. Bank	
"			36	973.3	21 " Top Bank	

F.B. 1236 Pg. 212 Job No. 1175 Division No. V Notes Red. Plotted Date No. Profile
Survey of SAN DIMAS SEWER DIST. Date X-Sec.
Survey by H. F. NAUMANN Notes W.S. Cowherd Notes Chkd. Checked
Indexed Date Date No.

FORM 307 10M 10-46

PLEASE RETURN TO
LOS ANGELES COUNTY SURVEYOR
700 HALL OF RECORDS

NOTE: ANY ADDITIONS OR CHANGES ON THIS SHEET MUST BE MADE OR CIRCLED IN RED INK, WITH DATE AND NAME OF PERSON MAKING CHANGE.

Do not extend notes this side of this line.

STATION	B. S.	H. I.	F. S.	ELEV.		
0+10		976 90	35	973 4	30' LT P/L	
0+50			354	973 36		℄
1+00			275	974 15		℄
"			393	972 97		18' RT CR. Line Ed Pav + Bot Bank
"			33	973 6		23 " Top Bank
"			31	973 8		30 " P/L
"			317	973 73	18' LT. CR. Line Ed Pav + Bot Bank	
"			25	974 4	23' LT Top Bank	
"			26	974 3	30 " P/L	
1+50			182	975 08		℄
T.P.	7 05	981 20	275	974.15		
2+00			512	976 08		℄
"			628	974 92		18' RT CR. Line Ed Pav Bot Bank
"			56	975 6		23' " Top Bank
"			59	975 3		30' " P/L
"			63	974 9		80' "
"			62	975 0		150 " Bot Bank
"			46	976 6		161 " Top "
"			44	976 8		169 " " "
"			49	976 3		170 " P/L
"			558	975 62	18' LT CR. Line Ed Pav + Bot. Bank	
"			48	976 2	24 " Top Bank	

Profile Notes Red. ____ Plotted ____ Job No. 1175 Division No. V F.B. 1200 Pg. 213
No. ____ Date ____ Date ____ Survey of SAN DIMAS SEWER DIST.
X-Sec. Notes Chkd. ____ Checked ____ Survey by H. F. NAUMANN Notes W.S.C. Date 8-17
No. ____ Date ____ Date ____ Map No. ____ Indexed ____

FORM 307 10M 10-46

PLEASE RETURN TO
LOS ANGELES COUNTY SURVEYOR
700 HALL OF RECORDS

NOTE: ANY ADDITIONS OR CHANGES ON THIS SHEET MUST BE MADE OR CIRCLED IN RED INK, WITH DATE AND NAME OF PERSON MAKING CHANGE.

Do not extend notes this side of this line.

F.B. 1230 PG. 214 | Job No. 1175 Division No. V | Notes Red. | Plotted | Profile
Survey of SAN DIMAS SEWER DIST. | Date | No.
Survey by H. F. NAUMANN | Notes W.S. Cowherd | Notes Chkd. | Checked | X-Sec.
Indexed | Date | Date | Date | No.

STATION	B. S.	H. I.	F. S.	ELEV.		
2+00		981 20	19	97	3'	30' Rt PL
"			39	97	3'	80' "
"			08	98	6'	170 " PL
2+50			413	97	7'	℄
3+00			309	97	1'	℄
"			424	97	4'	18' RT CR Line Ed Pav. Bot Bank
"			37	97	3'	23' " Top Bank
"			42	97	5'	30' " PL
"			347	97	73	18' LT CR Line Ed Pav. Bot. Bank
"			26	97	3'	24' " Top Bank
"			26	97	4'	30' "
3+50			236	97	2'	℄
3+59			234	97	26	℄ End Pav. " Bank
"			208	978	55	18' RT CR Line Ed Pav.
"			25	97	7'	30' " PL
"			251	97	29	18' LT CR Line Ed Pav. Bot Bank
"			15	977	1'	24' " Top Bank
"		✓	18	979	4'	30' " PL
TP	1002	988 71	251	97	69	
3+73			94	979	3'	℄
4+00			70	981	7'	℄

FORM 307 10M 10-46

PLEASE RETURN TO
LOS ANGELES COUNTY SURVEYOR
700 HALL OF RECORDS

NOTE: ANY ADDITIONS OR CHANGES ON THIS SHEET MUST BE MADE OR CIRCLED IN RED INK, WITH DATE AND NAME OF PERSON MAKING CHANGE.

Do not extend notes this side of this line.

STATION	B. S.	H. I.	F. S.	ELEV.		
4+00		988.71	68	981.9		10' RT. Break
"			63	982.[illegible]		18" Curb Line
"			[illegible]	982.8		24" [illegible]
4+0[illegible]			55R	983.19		30" [illegible] W. Rail
"			80	980.7	18' LT Curb Line	
"			84	980.3	26" Break	
"			86	980.1	30" P/L	
4+10.5			65	982.2		℄ Break
4+22.12			457	984.[illegible]		℄ Top W. Rail
4+25.02			423	98[illegible].18		℄ Top E. Rail
4+32.5			51	983.6		℄ Break
"			82	980.5		14' RT
"			86	980.1		18" Curb Line
"			92	979.5		30" P/L
4+39.6			76	981.1		℄ Bot Break
"			45	984.2	14' LT Top Break	
"			366	985.05		Top W. Rail
4+50.10			78	980.9		℄
"			88	979.[illegible]		18' RT Curb Line
—			84	980.3		30" P/L
"			68	981.9	18' LT Curb Line (Break)	
			40	984.7	30" P/L "	

Profile Notes Red ____ Plotted ____ Job No. 1175 Division No. V
No. ____ Date ____ Date ____ Survey of SAN DIMAS SEWER DIST.
X-Sec. Notes Chkd. ____ Checked ____ Survey by H. F. NAUMANN Notes W.S.C. Date 8-4-41
No. ____ Date ____ Date ____ Map No. ____ Indexed ____ Date ____

F.B. 1236 Pg. 215

FORM 307 10M 10-46

PLEASE RETURN TO
LOS ANGELES COUNTY SURVEYOR
700 HALL OF RECORDS

NOTE: ANY ADDITIONS OR CHANGES ON THIS SHEET MUST BE MADE OR CIRCLED IN RED INK, WITH DATE AND NAME OF PERSON MAKING CHANGE.

Do not extend notes this side of this line.

STATION	B. S.	H. I.	F. S.	ELEV.		
4+60		988 71	72	98 5		℄
4+65			62	98 5		℄ Top Break
4+71			607	98 64		℄ Rd Cr
4+80.10			597	98 74	℄ Int 4th ST & Iglesia ST	
"			782	98 89	34' S on ℄ Iglesia ST	
"			919	97 52	85' " " " " "	
"			1042	97 [illegible]	170' " " " " "	
"			170	98 01	73' N. on ℄ Iglesia ST	Break
"			112	98 [illegible]	106 " " " " "	"
"			005	98 66	165 " " " " "	
BM-LV-21			778	98 93	BM-LV-21	IGLESIA ST. and 4th ST., 45' S. and 20' W. of ℄ Int. Chiseled (+) in top of 8" Conc Standpipe (Irrg Valve) Elev 980.92 ✓ F.B. 1236-17

F.B. 1236 PG. 216 Job No. 1175 Division No. ✓ Notes Red. Plotted Profile
Survey of SAN DIMAS SEWER DIST. Date Date No. X-Sec.
Survey by H. F. NAUMANN Notes W.S. Cowgerd Notes Chkd. Checked
Indexed [illegible] Date Date Date No.

Notes Ck'd by	Survey of SAN DIMAS SEWER DIST.
Map No.	W. O. 1175 Tape No. 058 St'd 68 °F
Office Work	Surveyed by H. F. NAUMANN
Checked	Notes W.S. Cowherd Date 8-47
Date	Indexed A. C. Jones

F. B. 1936 Pg. 27

DEC 6 '48

Note: Any Additions or Changes on This Sheet Must be Made or Circled in Red Ink With Date and Name of Person Making Change.

Do not extend notes this side of this line.

RETURN TO
LOS ANGELES COUNTY SURVEYOR
700 HALL OF RECORDS

LOCATION
of
IMPROVEMENTS
on
1st. ALLEY N. of FOURTH ST.
from
1st. ALLEY E. of SAN DIMAS AVE
to
IGLESIA ST.

C.J. 1175

H.F. Naumann
W.S. Cowherd
A.R. Barilotti
D. Lacob
H.O. West.

FORM 247 SM 11-46

F. B. R36 PG. 218

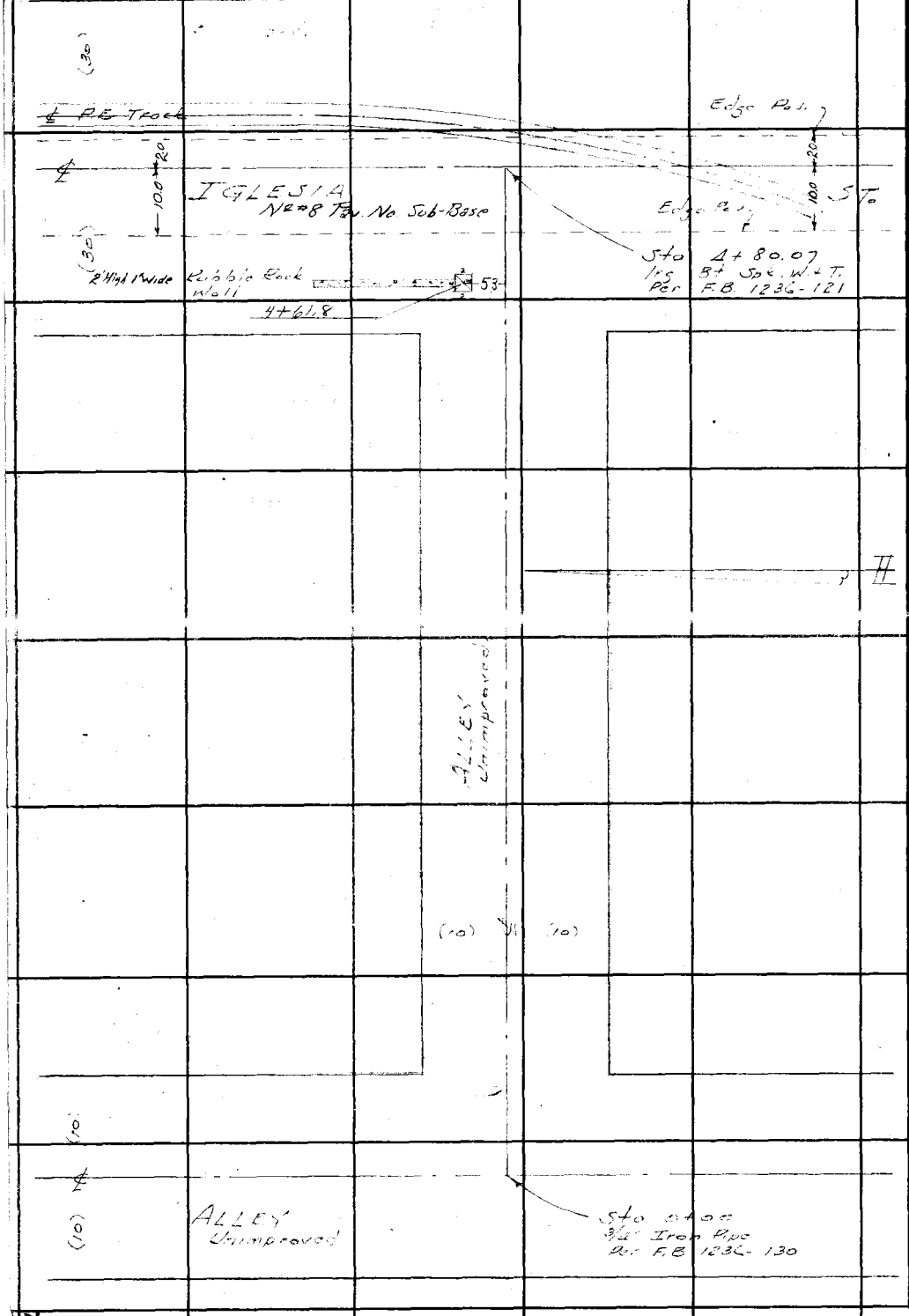

RETURN TO
LOS ANGELES COUNTY SURVEYOR
700 HALL OF RECORDS

Do not extend notes this side of this line.

Note: Any Additions or Changes on This Sheet Must Be Made or Circled in Red Ink With Date and Name of Person Making Change.

Profile No. ____ Notes Red. ____ Plotted ____ Job No. 1175 Division No. V

F.B. 1236 PG. 219

Date ____ Date ____ Survey of SAN DIMAS SEWER DIST

X-Sec. No. ____ Notes Chkd. ____ Checked ____ Survey by H. F. NAUMANN Notes W.S.C. Date 8-4

Date ____ Date ____ Map No. ____ Indexed [illegible] Date [illegible] 6 '48

NOTE: ANY ADDITIONS OR CHANGES ON THIS SHEET MUST BE MADE OR CIRCLED IN RED INK, WITH DATE AND NAME OF PERSON MAKING CHANGE.

PLEASE RETURN TO
LOS ANGELES COUNTY SURVEYOR
700 HALL OF RECORDS

Do not extend notes this side of this line.

PROFILE
and
CROSS SECTIONS
on
1st ALLEY N. of FOURTH ST.
from
1st ALLEY E. of SAN DIMAS AVE
to
IGLESIA ST.

ELEV.: C.I. 1175

F.S.:

H.I.: H.F. Naumann
W.S. Cowherd
A.R. Barilotti
D. Laub
H.O. West

B.S.:

STATION:

FORM 307 10M 10-46

FORM 307 10M 10-46

PLEASE RETURN TO
LOS ANGELES COUNTY SURVEYOR
700 HALL OF RECORDS

NOTE: ANY ADDITIONS OR CHANGES ON THIS SHEET MUST BE MADE OR CIRCLED IN RED INK, WITH DATE AND NAME OF PERSON MAKING CHANGE.

Do not extend notes this side of this line.

STATION	B. S.	H. I.	F. S.	ELEV.	
B.M.					B.M SAN DIMAS AVE. & 4th ST. N.W. Cor.
L.V. 45	5 38	976 60		97[illegible] 22	L.V. 45 L & N. in cb., 10' N. of N. end C.R.
					Elev. 971.217 ~ F.B. 1236. 29.
T.P.	8 95	981 83	3 72	97[illegible] 88	
0+00			30	978 8	2' Int Alley & Alley
"			24	979 4	4' S on ℄ Alley
"			40	97[illegible] 8	9 " " "
"			44	97[illegible] 4	10 " " "
"			57	97[illegible] 1	30 " " "
"			66	97[illegible] 2	80 " " "
"			84	97[illegible] 4	150 " "
"			334	97[illegible] 19	10' N on ℄ Alley
"			212	97[illegible] [illegible]	50 " " " " (Break)
"			06	98[illegible] 2	80 " " " " (Break)
T.P.	8 64	989 72	075	98[illegible] 08	
0+00			66	983 1	107 " " " "
"			310	98[illegible] 62	150 " " " Ed Conc.
"			339	98[illegible] 23	159 " " "
"			303	98[illegible] 69	10' RT Got S end S.E. CR
"			274	986 98	" " TC " " " " "
"			322	98[illegible] [illegible]	13' RT Got E end S.E. CR
"			270	987 02	" " TC " " " "
TP	7 57	986.47	1080	97[illegible] [illegible]2	

F.B. 1236 PG. 220

Job No. 1175 Division No. V Notes Red. Plotted Date No. Profile

Survey of SAN DIMAS SEWER DIST. Date X-Sec.

Survey by H. F. NAUMANN Notes W.S. Cowherd Notes Chkd Checked Date No.

Indexed Date

FORM 307 10M 10-46

PLEASE RETURN TO
LOS ANGELES COUNTY SURVEYOR
700 HALL OF RECORDS

NOTE: ANY ADDITIONS OR CHANGES ON THIS SHEET MUST BE MADE OR CIRCLED IN RED INK, WITH DATE AND NAME OF PERSON MAKING CHANGE.

Do not extend notes this side of this line.

STATION	B. S.	H. I.	F. S.	ELEV.		
0+10		986 49	79	978 6'		℄
"			74	979 1'		5 RT Break
"			87	977 8'		10 " " P/L
"			80	978 5'	10 LT	
0+50			75	979 0'		℄
1+00			67	979 8'		℄
"			68	979 7'		6 RT Break
"			69	979 6'		10 " " P/L
"			67	979 8'	10 LT Break P/L	
1+50			57	980 8'		℄
2+00			48	981 7'		℄
"			48	981 7'		6 RT Break
"			60	980 5'		10 " " P/L
"			83	978 2'		80 "
"			101	976 4'		50 " P/L
"			52	981 3'	8' LT Break	
"			35	983 0'	11 " "	
T.P.	8 23	997 56	016	986 33		
2+00			76	987 0	75.5 LT Break	
"			54	989 2'	80 " "	
"			41	990 5'	129 " "	
"			33	991 3'	130 " "	
			31	991. 5'	150 " P/L	

Profile Notes Red ____ Plotted ____ Job No. 1175 Division No. Y F.B. 1236 PG. 221
No. ____ Date ____ Date ____ Survey of SAN DIMAS SEWER DIST.
X-Sec. Notes Chkd ____ Checked ____ Survey by H. F. NAUMANN Notes WSC Date 8-47
No. ____ Date ____ Date ____ Map No. ____ Indexed ____ Date ____

FORM 307 10M 10-46

PLEASE RETURN TO
LOS ANGELES COUNTY SURVEYOR
700 HALL OF RECORDS

NOTE: ANY ADDITIONS OR CHANGES ON THIS SHEET MUST BE MADE OR CIRCLED IN RED INK, WITH DATE AND NAME OF PERSON MAKING CHANGE.

Do not extend notes this side of this line.

STATION	B. S.	H. I.	F. S.	ELEV.		
2+48		994 56	2 22	99[illegible] 34	[illegible] LT Top Curb	
T.P.	4 47	988 62	10 41	98[illegible] 15		
2+50			61	98[illegible] 5		℄
3+00			53	98[illegible] 3		℄
"			53	98[illegible] 3		6' RT Break
"			58	98[illegible] 8		10' " P/L
"			52	98[illegible]	6' LT Break	
"			44	98[illegible] 2	11' " P/L	
3+50			47	98[illegible] 9		℄
4+00			38	98[illegible] 8		℄
"			38	98[illegible] 8		6' RT Break
"			39	98[illegible] 7		10' " P/L
"			38	98[illegible] 8	6' LT Break	
"			[illegible]	98[illegible] 9	10' " P/L	
4+50.07			24	98[illegible] 2		℄ Break
"			26	98[illegible] 0		10' RT P/L
"			23	98[illegible] 3	6' LT Break	
"			14	98[illegible] 2	10' " P/L	
TP	7 19	993 80	201	98[illegible] 31		
4+70			555	98[illegible] 25		℄ Ed Pav.
4+80.07			480	98[illegible] 00	℄ Inter Alley + Iglesia St	

F.B. 1236 PG. 222
Job No. 1175 Division No. V Notes Red. Plotted Profile
Survey of SAN DIMAS SEWER DIST. Date Date No. X-Sec.
Survey by H. F. NAUMANN Notes W.S. Cowherd Notes Chkd. Checked
Indexed A. C. Jennings Date Date Date No.

FORM 307 10M 10-46

PLEASE RETURN TO
LOS ANGELES COUNTY SURVEYOR
700 HALL OF RECORDS

NOTE: ANY ADDITIONS OR CHANGES ON THIS SHEET MUST BE MADE OR CIRCLED IN RED INK, WITH DATE AND NAME OF PERSON MAKING CHANGE.

Do not extend notes this side of this line.

STATION	B. S.	H. I.	F. S.	ELEV.		
4+80.07		99380	639	987.41	92' Son ℄ Iglesia ST (Break)	
"			943	984.37	150 " " " " "	
"			284	990.96	75' N on ℄ Iglesia ST	
"			086	992.94	150 " " " " "	
TP	551	99818	113	992.67		
			459	993.59	162 N on ℄ Iglesia ST (29' LT E end S curb 5th ST)	
BM-LV-20			455	993.63	BM-LV20 Iglesia ST & 5th ST SW Cor. BT SPK in curb Elev 993.633 10' W of Fence [illegible] FB 1236-17	

Profile Notes Red ____ Plotted ____ Job No. 1175 Division No. ____ F.B. 1236 Pg. 223

No. ____ Date ____ Date ____ Survey of SAN DIMAS SEWER DIST.

X-Sec. Notes Chkd ____ Checked ____ Survey by H. F. NAUMANN Notes WSC Date 8-41

No. ____ Date ____ Date ____ Map No. ____ Indexed JOHNSON Date ____

F.B. 1236 PG. 224 | Job No. 1175 | Division No. V | Notes Red. | Plotted | Profile

Survey of SAN DIMAS SEWER DIST. | Date | Date | No.

Survey by H. F. NAUMANN | Notes W.S. Cornbord | Notes Chkd. | Checked | X-Sec.

Indexed | Date | Date | Date | No.

STATION	B. S.	H. I.	F. S.	ELEV.

FORM 307 10M 10-46

PLEASE RETURN TO
LOS ANGELES COUNTY SURVEYOR
700 HALL OF RECORDS

Do not extend notes this side of this line.

NOTE: ANY ADDITIONS OR CHANGES ON THIS SHEET MUST BE MADE OR CIRCLED IN RED INK, WITH DATE AND NAME OF PERSON MAKING CHANGE.

Notes Ck'd by	Survey of SAN DIMAS SEWER DIST.
Map No.	W. O. 1175 Tape No. 058 St'd 68 °F
Office Work	Surveyed by H. F. NAUMANN
Checked	Notes W.S. Cowherd Date 8-48
Date	Indexed [illegible]

F. B. 1236 PG. 225

DEC 8 '48

Note: Any Additions or Changes on This Sheet Must be Made or Circled in Red Ink With Date and Name of Person Making Change.

Do not extend notes this side of this line.

RETURN TO
LOS ANGELES COUNTY SURVEYOR
700 HALL OF RECORDS

LOCATION
of
IMPROVEMENTS
on
BONITA AVE.
from
EUCLA AVE.
to
ACACIA ST.

C. I. 1175

H.F. Naumann
W. S. Cowherd
A. R. Borilotti
D. Loub
H. D. West.

FORM 247 5M 11-46

F. B. 1836 PG. 226

Cont. bot pg. 227



RETURN TO
LOS ANGELES COUNTY SURVEYOR
700 HALL OF RECORDS

Do not extend notes this side of this line.

Note: Any Additions or Changes on This Sheet Must Be Made or Circled in Red Ink With Date and Name of Person Making Change.

Notes Ck'd by	Survey of SAN DIMAS SEWER DIST.	F. B. 12[illegible] Pg. 227
Map No.	W. O. 1175 Tape No. 058 St'd 68 °F	
Office Work	Surveyed by H. F. NAUMANN	
Checked	Notes W S Cowherd Date 8-47	
Date	Indexed [illegible]	

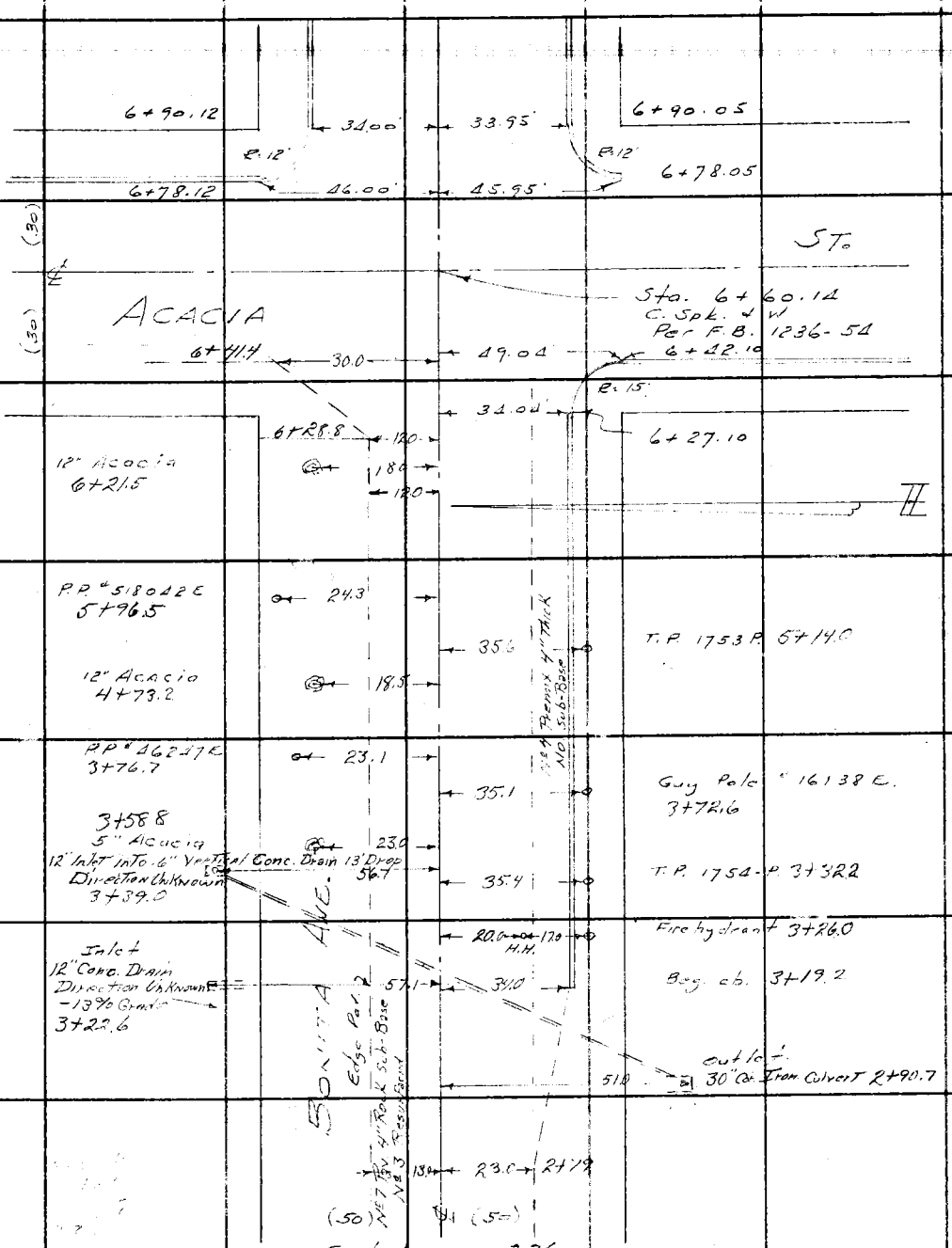

Note: Any Additions or Changes on This Sheet Must be Made or Circled in Red Ink With Date and Name of Person Making Change.

Do not extend notes this side of this line.

RETURN TO
LOS ANGELES COUNTY SURVEYOR
700 HALL OF RECORDS

FORM 247 BM 11-46

RETURN TO
LOS ANGELES COUNTY SURVEYOR
700 HALL OF RECORDS

Note: Any Additions or Changes on This Sheet Must be Made or Circled in Red Ink With Date and Name of Person Making Change.

Do not extend notes this side of this line.

F. B. 1236 Pg. 228

Profile No. ____ X-Sec. No. ____

Notes Red. ____ Date ____ Plotted ____ Date ____ Job No. 1175 Division No. V

Notes Chkd. ____ Date ____ Checked ____ Date ____ Survey of SAN DIMAS SEWER DIST.

Survey by H. F. NAUMANN Notes W.S.C. Date 8-42

Map No. ____ Indexed [illegible] Date DEC 6 '48

F.B. 1236 Pg. 220

NOTE: ANY ADDITIONS OR CHANGES ON THIS SHEET MUST BE MADE OR CIRCLED IN RED INK, WITH DATE AND NAME OF PERSON MAKING CHANGE.

Do not extend notes this side of this line.

PLEASE RETURN TO
LOS ANGELES COUNTY SURVEYOR
700 HALL OF RECORDS

STATION	B. S.	H. I.	F. S.	ELEV.	
		H. F. Naumann W. S. Cowherd A. R. Bartlotti D. Loub H. O. West.			PROFILE and CROSS SECTIONS on BONITA AVE. from ELICIA AVE. to ACACIA ST.
					C. I. 1175

FORM 307 10M 10-46

FORM 307 10M 10-46

PLEASE RETURN TO
LOS ANGELES COUNTY SURVEYOR
700 HALL OF RECORDS

NOTE: ANY ADDITIONS OR CHANGES ON THIS SHEET MUST BE MADE OR CIRCLED IN RED INK, WITH DATE AND NAME OF PERSON MAKING CHANGE.

Do not extend notes this side of this line.

STATION	B. S.	H. I.	F. S.	ELEV.		
B.M. L.V. 3	240	925 26		922 86	B.M. L.V. 3	EUCLA AVE. (E. side). 125' N. of ℄ of BONITA AVE. Bt. Spk. in top of conc. structure, Elev. 922.856 F.B. 1236-8
0+00			651	[illegible] 75	℄ Int. Bonita Ave + Eucla St	
"			719	91 07	17.5 S on ℄ Eucla ST Prod	
"			75	91 [illegible]	28' " " " " "	Cut + Bot. Bank
"			48	91 5	34' " " " " "	Curb Line + Top "
"			51	92 [illegible]	80 " " " " "	
"			55	91 [illegible]	100' " " " "	
"			59	919 1	200' " " " " "	
"			681	918 12	14' N on ℄ Eucla ST Cross Gut	
"			556	919 10	50' " " " " "	
"			419	92 07	100' " " " "	
"			217	92 [illegible]	200' " " " "	
0+30			616	91 10		℄
"			687	918 39		18' RT Ed Pav
"			75	917 8		28' " Cut + Bot Bank
"			43	921 0		33 - Top Bank
"			43	92 0		34 " C.L.
"			48	920 5		50 - P.L.
"			649	918 77	13.3 LT Edge Pav	
"			65	918 [illegible]	18 " Bot Bank	
"			38	92 5	25 " Top "	

F.B. 1236 Pg. 230 Job No. 1175 Division No. V Notes Red. Plotted No. Profile
Survey of SAN DIMAS SEWER DIST. Date Date No. X-Sec.
Survey by H. F. NAUMANN Notes W. S. Cowherd Notes Chkd. Checked
Indexed [illegible] Date Date No.

FORM 307 10M 10-46

PLEASE RETURN TO
LOS ANGELES COUNTY SURVEYOR
700 HALL OF RECORDS

NOTE: ANY ADDITIONS OR CHANGES ON THIS SHEET MUST BE MADE OR CIRCLED IN RED INK, WITH DATE AND NAME OF PERSON MAKING CHANGE.

Do not extend notes this side of this line.

STATION	B. S.	H. I.	F. S.	ELEV.		
0+30		925 2	34	921 9	34 LT. C.L.	
"			30	922 3	50 " P.L.	
0+50			590	919 36		℄
1+00			519	920 07		℄
"			554	919 72		10' RT Pav
"			600	919 26		21.6 " Ed Pav
"			64	918 9		30 " Bot Bank
"			39	921 4		34 " Top " & C.L.
"			42	921 1		50 " P.L.
"			559	919 67	12.6 LT Ed Pav	
"			59	919 [illegible]	17' LT Bot Bank	
			26	922 7	23.5 " Top "	
			25	922 1	34 " C.L.	
			19	923 4	50 " P.L.	
T.P.	652	929 75	203	923 23		
1+00			115	918 3	100 LT (Floor Basement-Conc.)	
T.P.	554	927 46	783	921 92		
1+50			663	920 83		℄
2+00			608	921 38		℄
"			645	921 01		10 RT Pav
"			720	920 26		21 " Ed Pav

Profile No. ____ Notes Red ____ Plotted ____ Job No. 1175 Division No. V

X-Sec. No. ____ Date ____ Date ____ Survey of SAN DIMAS SEWER DIST.

Notes Chkd ____ Checked ____ Survey by H. F. NAUMANN Notes WSC Date 8-41

Date ____ Date ____ Map No. ____ Ordered Transfer Date ____

F.B. 1236 Pg. 231

FORM 307 10M 10-46

PLEASE RETURN TO
LOS ANGELES COUNTY SURVEYOR
700 HALL OF RECORDS

NOTE: ANY ADDITIONS OR CHANGES ON THIS SHEET MUST BE MADE OR CIRCLED IN RED INK, WITH DATE AND NAME OF PERSON MAKING CHANGE.

Do not extend notes this side of this line.

STATION	B. S.	H. I.	F. S.	ELEV.		
2+00		927.46	78	91[illegible] 7		31 RT Got + Bot Bank
"			65	92[illegible] 0		34 " CL + Top "
"			64	92[illegible] 1		50 " P/L
"			653	92[illegible] 93	13' LT Ed Pav	
"			73	92[illegible] 2	19 " Got + Bot Bank	
"			46	92[illegible] 9	24.5 " Top Bank	
"			40	92[illegible] 5	31.0 " Bot Bank	
			34	92[illegible] 1	34 " Top "	
"			000	92[illegible] 5	50 " P/L	
2+20			585	92[illegible] [illegible]		X
"			6.7	92[illegible] 8		50' RT P/L
"			9.7	917 8		110 " Bank
"			11.5	91[illegible] 0		126' "
"			17.5	91[illegible] [illegible]		150' " "
"			21.1	90[illegible] 4		179' " Flow Line
"			11.5	91[illegible] 0		212' " Top Bank
2+50			561	92[illegible] 25		X
2+90.7			523	92[illegible] [illegible]		X
"			69	92[illegible] [illegible]		37 RT Top Bank
"			1789	909 57		51' " Flow Line (Culvert)
"			160	911 5		73 " Bot Bank

F.B. 1236 PG. 232 Job No. 1175 Division No. V Notes Red. Plotted Profile
Survey of SAN DIMAS SEWER DIST. Date Date No.
Survey by H. F. NAUMANN Notes W. S. Cowherd Notes Chkd. Checked X-Sec.
Indexed [illegible] Date Date Date No.

FORM 307 10M 10-46

PLEASE RETURN TO
LOS ANGELES COUNTY SURVEYOR
700 HALL OF RECORDS

NOTE: ANY ADDITIONS OR CHANGES ON THIS SHEET MUST BE MADE OR CIRCLED IN RED INK, WITH DATE AND NAME OF PERSON MAKING CHANGE.

Do not extend notes this side of this line.

STATION	B. S.	H. I.	F. S.	ELEV.		
2+90.7		927.46	7.7	919 8		112' RT Top Bank
"			81	919 4		180 "
3+00			516	922 30		℄
"			576	921 70		17' RT Pav.
"			658	920 88		31' Gutt Ed Pav
"			63	921 2		34' CL.
"			546	922 00	12 LT Ed Pav	
"			60	921 5	18 " Gut	
"			52	922 3	23.5 " Break	
"			06	926 9	34 " CL	
"			02	927 3	35.7 " Top Bank	
"			02	927 3	50 " Pin	
3+19.2			559	921 87		19.4 RT Pav
"			552	921 94		340 " Gut
"			477	922 69		" " TC
"			55	922 0		50' " PL
3+22.6			492	922 54		℄
"			295	922 51	57.1 LT. (Flow line 12" Conc Drain)	
3+50			453	922 93		℄
3+39.0			472	922 74		℄
"			273	924 73	56.7 LT (Inlet To 6" Vertical Drain)	

Profile Notes Red ____ Plotted ____ Job No. 1175 Division No. 1 F.B. 1236 PG. 233
No. ____ Date ____ Date ____ Survey of AN DIMAS SEWER DIST
X-Sec. Notes Chkd ____ Checked ____ Survey by H. F. NAUMANN Notes W.S.C. Date 8-47
No. ____ Date ____ Date ____ Map No. ____ Date ____

FORM 307 10M 10-46

PLEASE RETURN TO
LOS ANGELES COUNTY SURVEYOR
700 HALL OF RECORDS

NOTE: ANY ADDITIONS OR CHANGES ON THIS SHEET MUST BE MADE OR CIRCLED IN RED INK, WITH DATE AND NAME OF PERSON MAKING CHANGE.

Do not extend notes this side of this line.

F.B. 1236 PG. 234 | Job No. 1175 Division No. V Notes Red. Plotted Profile
Survey of SAN DIMAS SEWER DIST. Date No. X-Sec.
Survey by H. F. NAUMANN Notes W.S. Contd Notes Chkd. Checked
Indexed Date Date Date No.

STATION	B. S.	H. I.	F. S.	ELEV.		
4700		927.46	36	91.585		X
"			4.45	923.01		21' RT Pav
"			4.28	923.18		34 " Cur
"			3.70	923.76		" " TC
"			4.05	923.41	12 LT Ed Pav	
"			4.6	922.9	18 " Cur	
"			3.9	923.6	22.5 " Brook	
"			3.1	923.8	33.5 " Top Bank	
"			3.2	923.8	34.0 " CL	
"			3.1	923.8	50. " PL	
4750			2.88	923.58		X
TP	8.91	933.13	3.24	929.89		
5700			7.91	925.22		X
"			8.69	924.44		20 RT Pav
"			8.81	924.32		34 " Cur
"			8.22	924.91		" " TC
"			8.21	924.92	11.3 LT Ed Pav	
"			8.8	924.3	17 " Cur	
"			5.7	927.4	28 Top Bank	
"			5.8	927.3	34 " CL	
"			5.6	927.5	50 " PL	

FORM 307 10M 10-46

PLEASE RETURN TO
LOS ANGELES COUNTY SURVEYOR
700 HALL OF RECORDS

NOTE: ANY ADDITIONS OR CHANGES ON THIS SHEET MUST BE MADE OR CIRCLED IN RED INK, WITH DATE AND NAME OF PERSON MAKING CHANGE.

Do not extend notes this side of this line.

STATION	B. S.	H. I.	F. S.	ELEV.		
5+50		933.13	731	925.82		℄
6+00			672	926.41		℄
			751	925.54		19' RT Bv
			755	925.58		34' " GoT
"			685	926.28		" " TC
"			700	926.13	113 LT Ed. Bv	
"			73	926.8	15. " GoT & BoT Bank	
"			57	927.4	25' " Top "	
"			57	927.4	34 " CL	
"			55	927.6	50 " PL	
6+27.1			645	926.68		℄
"			734	925.79		23' RT Bv
"			725	925.85		34 " GoT W end SW C
"			648	926.65		" " TC " " "
"			640	926.73		
			686	926.27	13 LT Ed Bv	
			60	927.1	25 "	
			57	927.4	34 " CL	
			54	927.7	50 " PL	
6+60.14			613	927.00	℄ Inter Bonita Ave & Acacia St	

Profile Notes Red ____ Plotted ____ Job No. 1175 Division No. 7 F.B. 1236 PG. 235
No. ____ Date ____ Date ____ Survey of SAN DIMAS SEWER DIST.
X-Sec. Notes Chkd. ____ Checked ____ Survey by H. F. NAUMANN Notes WSC Date 8-47
No. ____ Date ____ Date ____ Map No. ____ Index J. Jones Date ____

FORM 307 10M 10-46

PLEASE RETURN TO
LOS ANGELES COUNTY SURVEYOR
700 HALL OF RECORDS

NOTE: ANY ADDITIONS OR CHANGES ON THIS SHEET MUST BE MADE OR CIRCLED IN RED INK, WITH DATE AND NAME OF PERSON MAKING CHANGE.

Do not extend notes this side of this line.

STATION	B. S.	H. I.	F. S.	ELEV.		
6+60.14		933 13	7 00	92 13	34' S on ℄ Acacia ST	
"			730	92 83	49 " " " " "	
"			762	92 51	18 RT Gut S end SW CR	
"			691	92 22	" " TC " " " " " "	
"			814	92 99	100' S on ℄ Acacia ST	
"			867	92 46	18' RT Gut	
"			792	92 21	" " TC	
"			1000	92 13	200 S on ℄ Acacia ST	
"			1059	92 54	18' RT Gut	
"			991	92 22	" " TC	
"			652	92 61	14' N on ℄ Acacia ST	
"			552	92 61	34' " " " " "	
"			207	93 06	100' " " " " "	
BM LV-4			479	92 34	BM-LV-4 Bonita Ave & Acacia ST NE Cor L&N in curb Elev 928.334 18' N of N end CR FB-1236-8	

F.B. 1236 Pg. 236

Job No. 1175 Division No. V Notes Red. Plotted No. Profile

Survey of SAN DIMAS SEWER DIST. Date Date No. X-Sec.

Survey by H. F. NAUMANN Notes W.S. Cowherd Notes Chkd. Checked

Indexed A. C. Johnson Date Date Date No.

Notes Ck'd by	Survey of SAN DIMAS SEWER DIST.	F. B. [illegible] PG. [illegible]
Map No.	W. O. 1175 Tape No. 058 St'd 68 °F	
Office Work	Surveyed by H. F. NAUMANN	
Checked	Notes W. S. Cowherd Date 8-47	
Date	Indexed [illegible]	

DEC 6 '48

Note: Any Additions or Changes on This Sheet Must be Made or Circled in Red Ink With Date and Name of Person Making Change.

Do not extend notes this side of this line.

RETURN TO
LOS ANGELES COUNTY SURVEYOR
700 HALL OF RECORDS

LOCATION
of
IMPROVEMENTS
on
CIENEGA AVE.
from
EUCLA AVE.
to
ACACIA ST.

C. I. 1175

H. F. Naumann
W. S. Cowherd
A. R. Barilotti
D. Laub
H. O. West.

FORM 247 5M 11-46

F. B. 1236 PG. 238

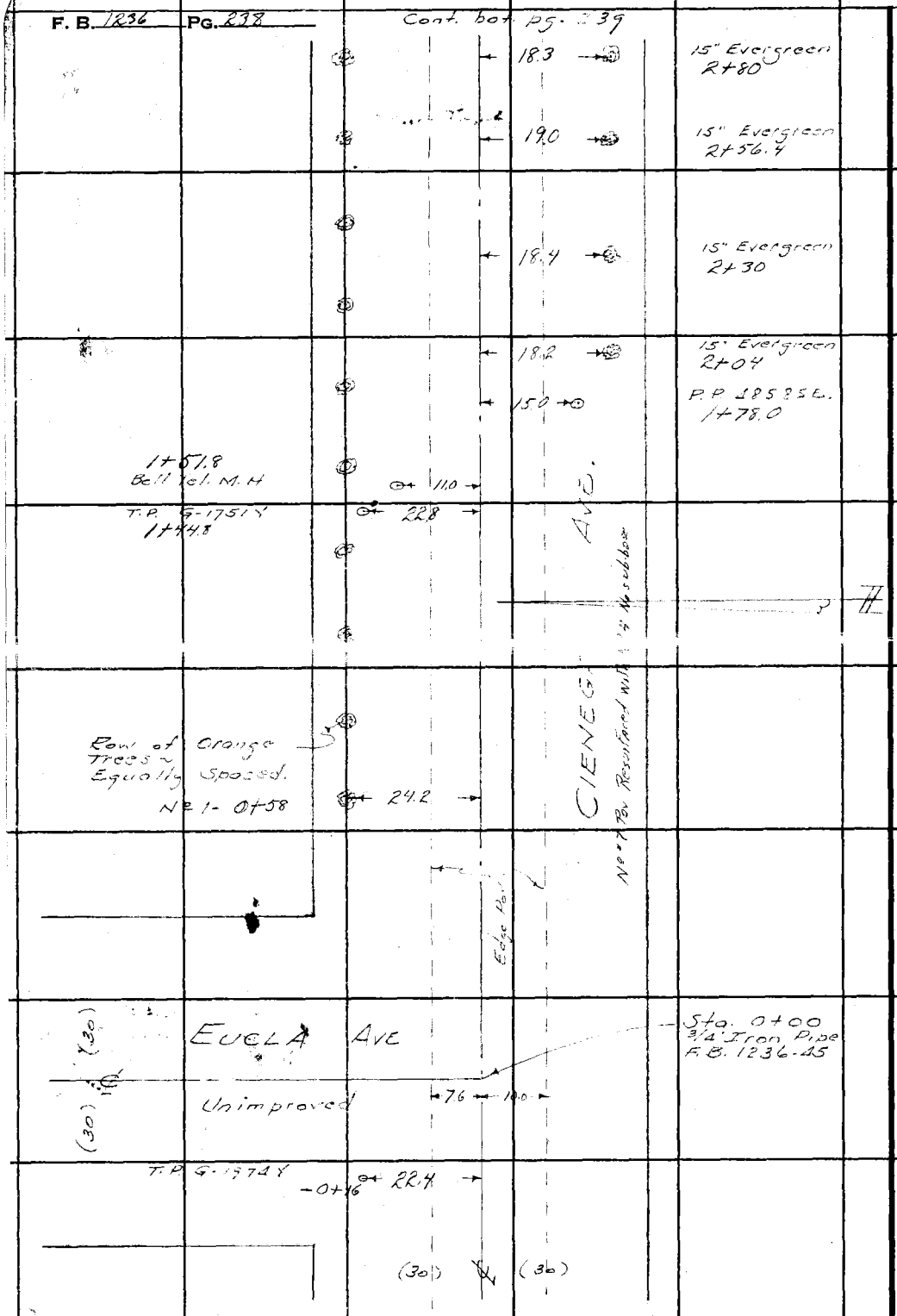

RETURN TO
LOS ANGELES COUNTY SURVEYOR
700 HALL OF RECORDS

Do not extend notes this side of this line.

Note: Any Additions or Changes on This Sheet Must be Made or Circled in Red Ink With Date and Name of Person Making Change.

Notes Ck'd by	Survey of SAN DIMAS SEWER DIST.	F. B. 1220 Pg. 239
Map No.	W. O. 1175 Tape No. 058 St'd 68 °F	
Office Work	Surveyed by H. F. NAUMANN	
Checked	Notes W. S. Cowherd Date 8-47	
Date	Indexed A. C. Johnson	

Cont. Bot. pg. 240

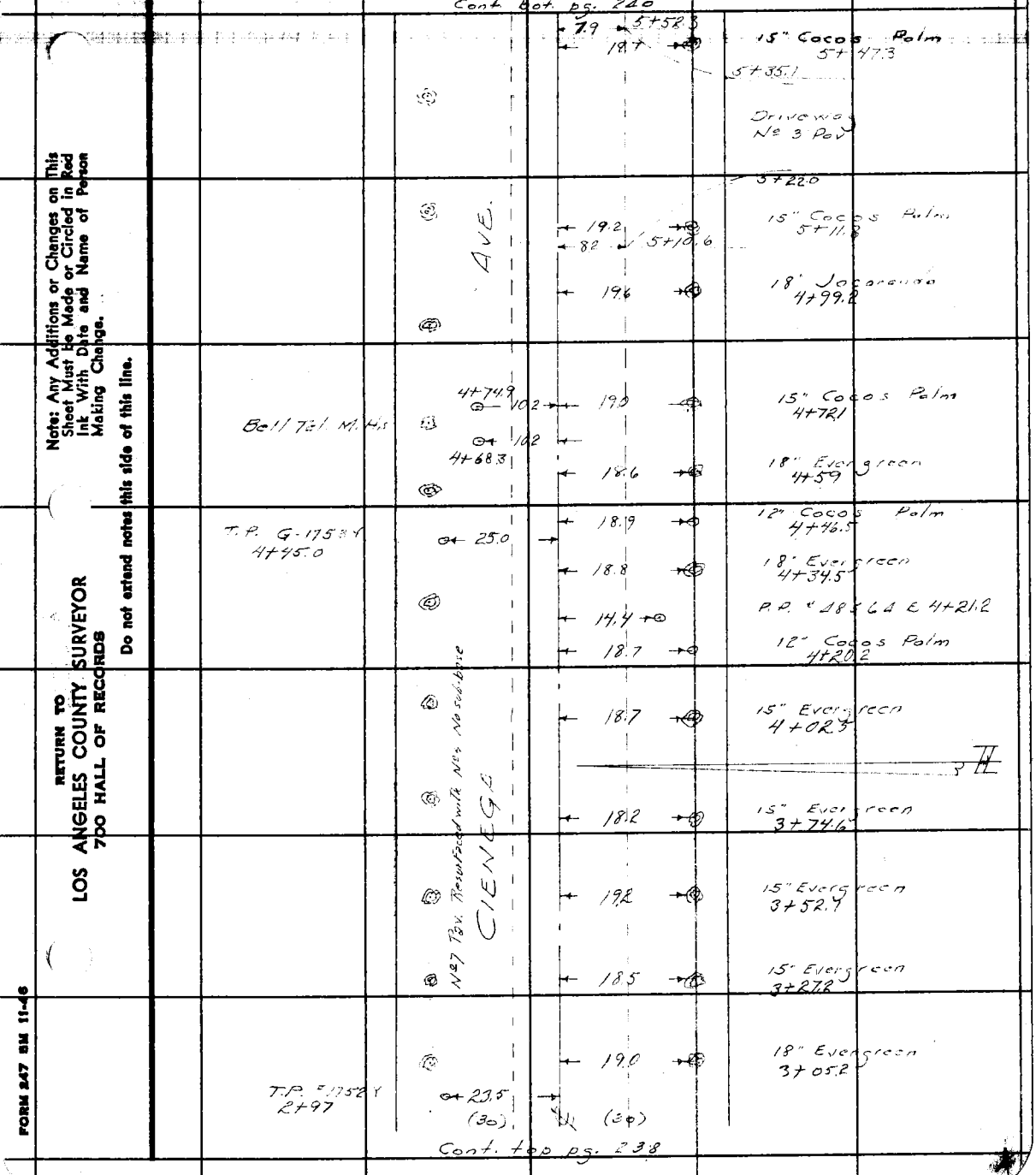

Cont. top pg. 238

Note: Any Additions or Changes on This Sheet Must be Made or Circled in Red Ink With Date and Name of Person Making Change.

Do not extend notes this side of this line.

RETURN TO
LOS ANGELES COUNTY SURVEYOR
700 HALL OF RECORDS

FORM 247 5M 11-46

F. B. 1836 PG. 240

RETURN TO
LOS ANGELES COUNTY SURVEYOR
900 HALL OF RECORDS

Note: Any Additions or Changes on This Sheet Must be Made or Circled in Red Ink With Date and Name of Person Making Change.

Do not extend notes this side of this line.

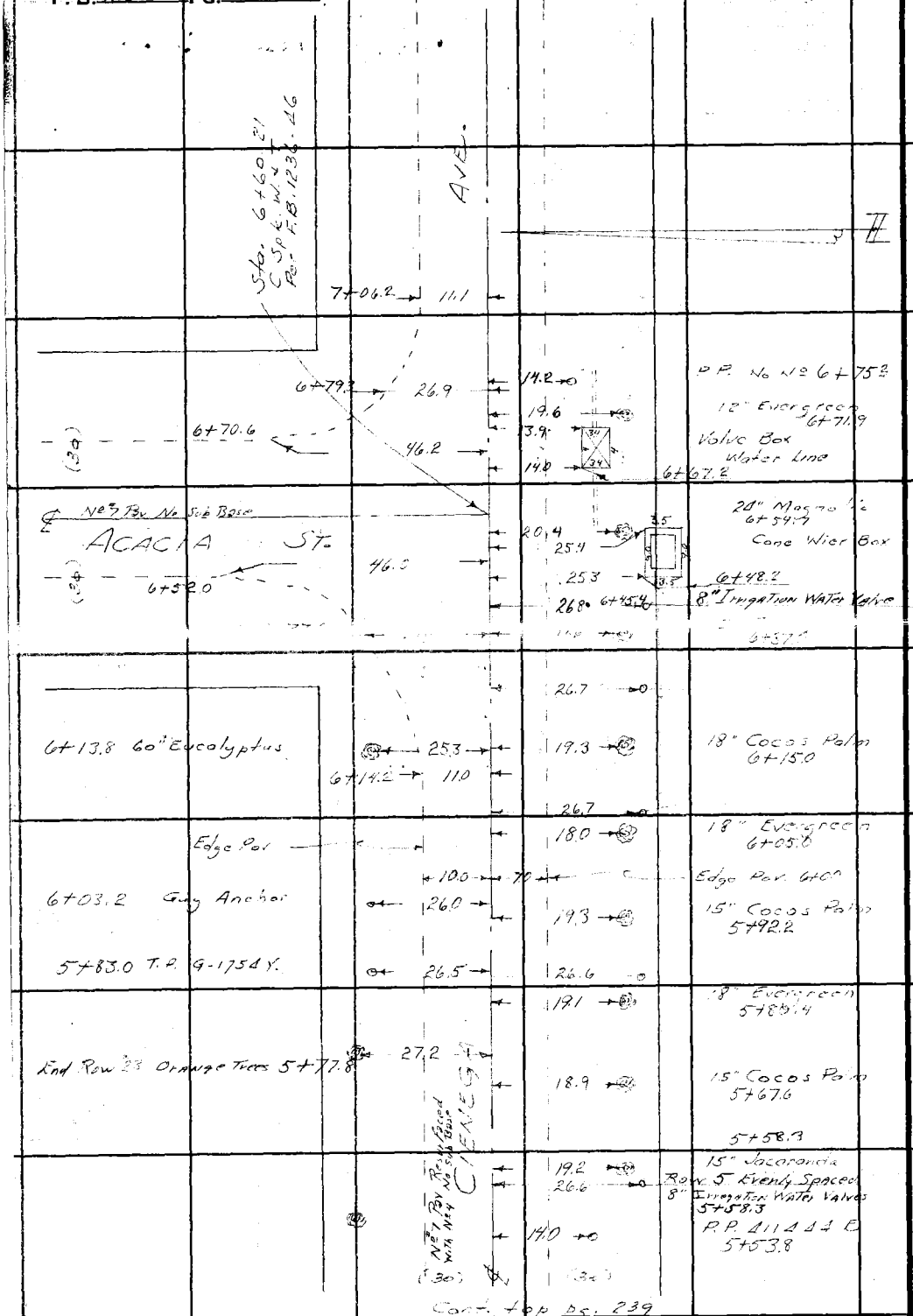

Profile No. ____ Notes Red. ____ Plotted ____ Job No. 1175 Division No. V

F.B. [illegible] PG. 241

Date ____ Date ____ Survey of SAN DIMAS SEWER DIST.

X-Sec. No. ____ Notes Chkd. IOM Checked ____ Survey by H. F. NAUMANN Notes WSC Date 8-47

Date 8/18/47 Date ____ Map No. ____ Indexed Johnson Date DEC 8 '48

PROFILE

on

CROSS SECTIONS

on

CIENEGA AVE.

from

EUCLA AVE.

to

ACACIA ST.

ELEV. [illegible] 1175

F. S.

H. I. H. F. Naumann
W. S. Cowherd
A. R. Bartlett
D. Loub
H. O. West

B. S.

STATION

NOTE: ANY ADDITIONS OR CHANGES ON THIS SHEET MUST BE MADE OR CIRCLED IN RED INK, WITH DATE AND NAME OF PERSON MAKING CHANGE.

PLEASE RETURN TO
LOS ANGELES COUNTY SURVEYOR
700 HALL OF RECORDS

Do not extend notes this side of this line.

FORM 307 10M 10-46

FORM 307 10M 10-46

PLEASE RETURN TO
LOS ANGELES COUNTY SURVEYOR
700 HALL OF RECORDS

NOTE: ANY ADDITIONS OR CHANGES ON THIS SHEET MUST BE MADE OR CIRCLED IN RED INK, WITH DATE AND NAME OF PERSON MAKING CHANGE.

Do not extend notes this side of this line.

F.B. 1236 Pg. 212 | Job No. 1175 Division No. 4 | Notes Red. | Plotted | Profile
Survey of SAN DIMAS SEWER DIST. | Date | Date | No.
Survey by H. F. NAUMANN Notes U.S. Confirmed | Notes Chkd. | Checked | X-Sec.
Indexed [redacted] Date | Date | Date | No.

STATION	B. S.	H. I.	F. S.	ELEV.		
B.M. L.V. 49	4.78	910.17		905.39	B.M. L.V. 49	CIENEGA AVE. & EUCLA AVE. N.W. Cor. C. Spk. in S. side of Splice Pole to Tel. Pole #G-1974Y. Elev. 905.390 F.B. 1236-33
0+00			5.18	904.99	Int Ciénega Ave & Eucla Ave	
"			7.79	902.38	100' West on & Ciénega Ave	
"			11.14	899.03	200' " " " "	
"			5.18	904.99		℄
"			5.46	904.71		10' Rt. & Fd. Pin
"			6.4	904.13		15' " C.L.
"			6.3	904.14		165' " Brook
"			6.0	904.17		15' " C.L.
"			6.0	904.17		90' " P.L.
"			5.8	904.19		100' "
"			6.5	904.12		200' "
"			5.08	905.29	76' Rt. & Fd. Pin	
"			5.4	904.93	17' " C.L.	
"			5.4	904.93	18' " C.L. & Brook	
"			5.0	905.33	30' " P.L.	
"			5.3	905.03	100' "	
"			6.4	903.92	200' "	
0+30			4.46	905.71		℄
"			4.74	905.43		10' Rt. & Fd. Pin

FORM 307 10M 10-46

PLEASE RETURN TO
LOS ANGELES COUNTY SURVEYOR
700 HALL OF RECORDS

NOTE: ANY ADDITIONS OR CHANGES ON THIS SHEET MUST BE MADE OR CIRCLED IN RED INK, WITH DATE AND NAME OF PERSON MAKING CHANGE.

Do not extend notes this side of this line.

STATION	B. S.	H. I.	F. S.	ELEV.		
[illegible]		910 17	57	904 5		15 RT Bot
"			54	904 8		18 " Brook [illegible]
			52	905 0		30 " P/L
"			45[illegible]	905 60	7 LT Ld Pa	
			[illegible]	905 1	[illegible] Bot	
			[illegible]	905 4	[illegible]	
			45[illegible]	905 7	30 " P/L	
0+50			405	906 15		
1+00			306	907 11		
"			32[illegible]	906 88		10 RT Ld Pa
"			41	906 1		[illegible] Bot
"			40	906 2		18 " CL Brook
"			36	906 [illegible]		30 " P/L
"			[illegible]	906 97	7 LT Ld Pa	
"			34	906 3	[illegible] Bot	
"			38	906 4	[illegible] CL	
			31	907 1	30 " P/L	
1+50			202	908 15		
T.P.	8 61	916 50	228	907 89		
2+00			726	909 21		
"			7[illegible]	909 09		85 RT Ld Pa

Profile
No. ____ Date ____ Notes Red ____ Plotted ____ Job No. 1175 Division No. 1
X-Sec. Date ____ Date ____ Survey of SAN DIMAS SEWER DIST.
No. ____ Date ____ Notes Chkd ____ Checked ____ Survey by H. F. NAUMANN Notes WSC Date 6-47
Date ____ Date ____ Map No. ____ Indexed ____ Date ____

F.B. [illegible] PG. 243

FORM 307 10M 10-46

PLEASE RETURN TO
LOS ANGELES COUNTY SURVEYOR
700 HALL OF RECORDS

NOTE: ANY ADDITIONS OR CHANGES ON THIS SHEET MUST BE MADE OR CIRCLED IN RED INK, WITH DATE AND NAME OF PERSON MAKING CHANGE.

Do not extend notes this side of this line.

STATION	B. S.	H. I.	F. S.	ELEV.		
2+00		916.50	80	908 5		13 FT Gut
"			73	907 5		18 " CL [illegible]
"			71	907 4		" " PL
"			73	908 95	[illegible]	
"			84	908 1	16 " Gut	
"			83	908 3	18 " CL	
"			78	908 7	30 " PL	
2+50			600	910 50		
3+00			488	911 22		
"			515	911 35		9 FT Ed [illegible]
"			54	911 1		13 Gut
"			54	911 1		15 " Break
"			58	910 7		18 CL
"			59	910 6		[illegible] PL
"			60	910 5		100 "
"			63	910 2		200 "
"			51	911 39	9 FT Ed [illegible]	
"			60	910 5	[illegible] Gut	
"			[illegible]	910 4	15 " CL	
"			51	911 4	30 " PL	
"			42	912 3	100 "	
			33	913 2	200 "	

F.B. 1236 PG. 244

Job No. 1175 Division No. V Notes Red. Plotted Profile

Survey of SAN DIMAS SEWER DIST. Date Date No.

Survey by H. F. NAUMANN Notes W S Cowhead Notes Chkd. Checked X-Sec.

Indexed [illegible] Date Date Date No.

FORM 307 10M 10-46

PLEASE RETURN TO
LOS ANGELES COUNTY SURVEYOR
700 HALL OF RECORDS

NOTE: ANY ADDITIONS OR CHANGES ON THIS SHEET MUST BE MADE OR CIRCLED IN RED INK, WITH DATE AND NAME OF PERSON MAKING CHANGE.

Do not extend notes this side of this line.

STATION	B. S.	H. I.	F. S.	ELEV.		
3+50		916 50	3 97	912 53		
4+00			2 79	913 71		
			2 99	913 51		8 RT Ed Pav
"			3 8	912 7		12 " Gut
"			3 6	912 9		14 " Bicon
"			3 5	913 0		18 " CL
"			3 7	912 8		30 " PL
"			2 99	913 53	9 LT Ed Pav	
"			3 7	912 8	18 " Gut + CL	
"			3 3	913 2	30 " PL	
4+50			1 55	914 95		
TP	8 07	923 19	1 38	915 12		
5+00			7 09	916 10		
"			7 15	916 04		7.3 RT Ed Pav
"			7 3	915 9		18 " CL
"			7 6	915 6		30 " PL
"			7 27	915 92	9.2 LT Ed Pav	
"			8 3	914 9	18 " CL + Gut	
"			7 6	915 6	30 " PL	
5+50			6 26	916 93		

Profile
No. ____ Date ____ Notes Red ____ Plotted ____ Job No. 1175 Division No. ____
X-Sec. Date ____ Date ____ Survey of SAN DIMAS SEWER DIST.
No. ____ Date ____ Notes Chkd ____ Checked ____ Survey by H. F. NAUMANN Notes WSC Date 6 47
Date ____ Date ____ Map No. ____ Indexed Johnson Date ____

F.B. 226 Pg. 245

FORM 307 10M 10-46

PLEASE RETURN TO
LOS ANGELES COUNTY SURVEYOR
700 HALL OF RECORDS

NOTE: ANY ADDITIONS OR CHANGES ON THIS SHEET MUST BE MADE OR CIRCLED IN RED INK, WITH DATE AND NAME OF PERSON MAKING CHANGE.

Do not extend notes this side of this line.

STATION	B. S.	H. I.	F. S.	ELEV.		
6+00		923.19	560	91[illegible].59		℄
"			559	91[illegible]		7.1 RT Ed Pav
"			64	91[illegible].8		11.5 " Gut
"			59	[illegible]3		18. " CL
"			61	91[illegible].1		30 " PL
"			570	91[illegible].49	10' LT Ed Pav	
"			57	91[illegible].5	18 " CL	
"			[illegible]	[illegible].7	21 " Bot Break	
"			4[illegible]	919[illegible]	26 " Top "	
"			41	91[illegible].1	30 " PL	
6+30.2			528	91[illegible].91		℄
"			558	91[illegible].61	18 LT Cl. Gut & Ed Pav	
"			42	91[illegible].0	24 " Break	
"			41	91[illegible].1	30 " PL	
6+60.21			512	91[illegible].07	℄ Int. Cienega Ave & Acacia ST	
"			44	91[illegible].8	30' Sen & Ped. Acacia ST	
"			55	91[illegible].7	100 " " " "	"
"			65	91[illegible].7	200 " " " "	"
"			415	91[illegible].04	100 Mon & Acacia ST	
"			367	91[illegible].52	200 " " " "	
"			539	91[illegible].20	100 E of ℄ Cienega Ave	
"			646	91[illegible].73	200 " " " "	"

F.B. 1236 Pg. 246 Job No. 1175 Division No. V Notes Red. Plotted Profile
Survey of SAN DIMAS SEWER DIST. Date Date No.
Survey by H. F. NAUMANN Notes W.S. Cowherd Notes Chkd. Checked X-Sec.
Indexed C. Johnson Date Date Date No.

FORM 307 10M 10-46

PLEASE RETURN TO
LOS ANGELES COUNTY SURVEYOR
700 HALL OF RECORDS

NOTE: ANY ADDITIONS OR CHANGES ON THIS SHEET MUST BE MADE OR CIRCLED IN RED INK, WITH DATE AND NAME OF PERSON MAKING CHANGE.

Do not extend notes this side of this line.

STATION	B. S.	H. I.	F. S.	ELEV.		
BM LV50		923.19	2.7	920.22	BM LV50 Cienga Ave. [illegible] & Acacia ST [illegible] Elev 920.2[illegible] Bolt in NW Corr of [illegible] box [illegible]	

Profile
No. ____ Date ____ Notes Red ____ Plotted ____ Job No. 1175 Division No. V
X-Sec. Date ____ Survey of SAN DIMAS SEWER DIST.
No. ____ Date ____ Notes Chkd ____ Checked ____ Survey by H. F. NAUMANN Notes WSC Date [illegible]
Map No. ____ Date ____ Indexed [illegible] Date ____

F.B. [illegible] PG. [illegible]

F.B. 1296 PG. 248 | Job No. 1175 | Division No. V | Notes Red. | Plotted | Profile

Survey of SAN DIMAS SEWER DIST. | Date | Date | No.

Survey by H. F. NAUMANN | Notes W.S. Conford | Notes Chkd. | Checked | X-Sec.

Indexed | Date | Date | Date | No.

STATION	B. S.	H. I.	F. S.	ELEV.

FORM 307 10M 10-46

PLEASE RETURN TO
LOS ANGELES COUNTY SURVEYOR
700 HALL OF RECORDS

Do not extend notes this side of this line.

NOTE: ANY ADDITIONS OR CHANGES ON THIS SHEET MUST BE MADE OR CIRCLED IN RED INK, WITH DATE AND NAME OF PERSON MAKING CHANGE.

Notes Ck'd by	Survey of SAN DIMAS SEWER DIST.
Map No.	W. O. 1175 Tape No. 058 St'd 68 °F
Office Work	Surveyed by H. F. NAUMANN
Checked	Notes W. S. Cowherd Date 8-47
Date	Indexed A. C. Johnson

F. B. 1096 PG. 049

DEC 6 '48

Note: Any Additions or Changes on This Sheet Must be Made or Circled in Red Ink With Date and Name of Person Making Change.

Do not extend notes this side of this line.

RETURN TO
LOS ANGELES COUNTY SURVEYOR
700 HALL OF RECORDS

LOCATION
of
IMPROVEMENTS
on
ACACIA ST.
from
CIENEGA AVE.
to
COMMERICAL ST.

C.I 1175

H.F. Naumann
W.S. Cowherd
A.R. Barilotti
D. Laub
H.O. West.

FORM 247 5M 11-46

F. B. 1236 Pg. 250



RETURN TO
LOS ANGELES COUNTY SURVEYOR
700 HALL OF RECORDS

Do not extend notes this side of this line.

Note: Any Additions or Changes on This Sheet Must be Made or Circled in Red Ink With Date and Name of Person Making Change.

Notes Ck'd by	Survey of SAN DIMAS SEWER DIST.
Map No.	W. O. 1175 Tape No. 058 St'd 68 °F
Office Work	Surveyed by H. F. NAUMANN
Checked	Notes W.S. Cowherd Date 8-47
Date	Indexed

F. B. [illegible] PG. 25

SEE NEXT PAGE.

Note: Any Additions or Changes on This Sheet Must be Made or Circled in Red Ink With Date and Name of Person Making Change.

Do not extend notes this side of this line.

RETURN TO
LOS ANGELES COUNTY SURVEYOR
700 HALL OF RECORDS

FORM 247 5M 11-46

F. B. 1236 PG. 252

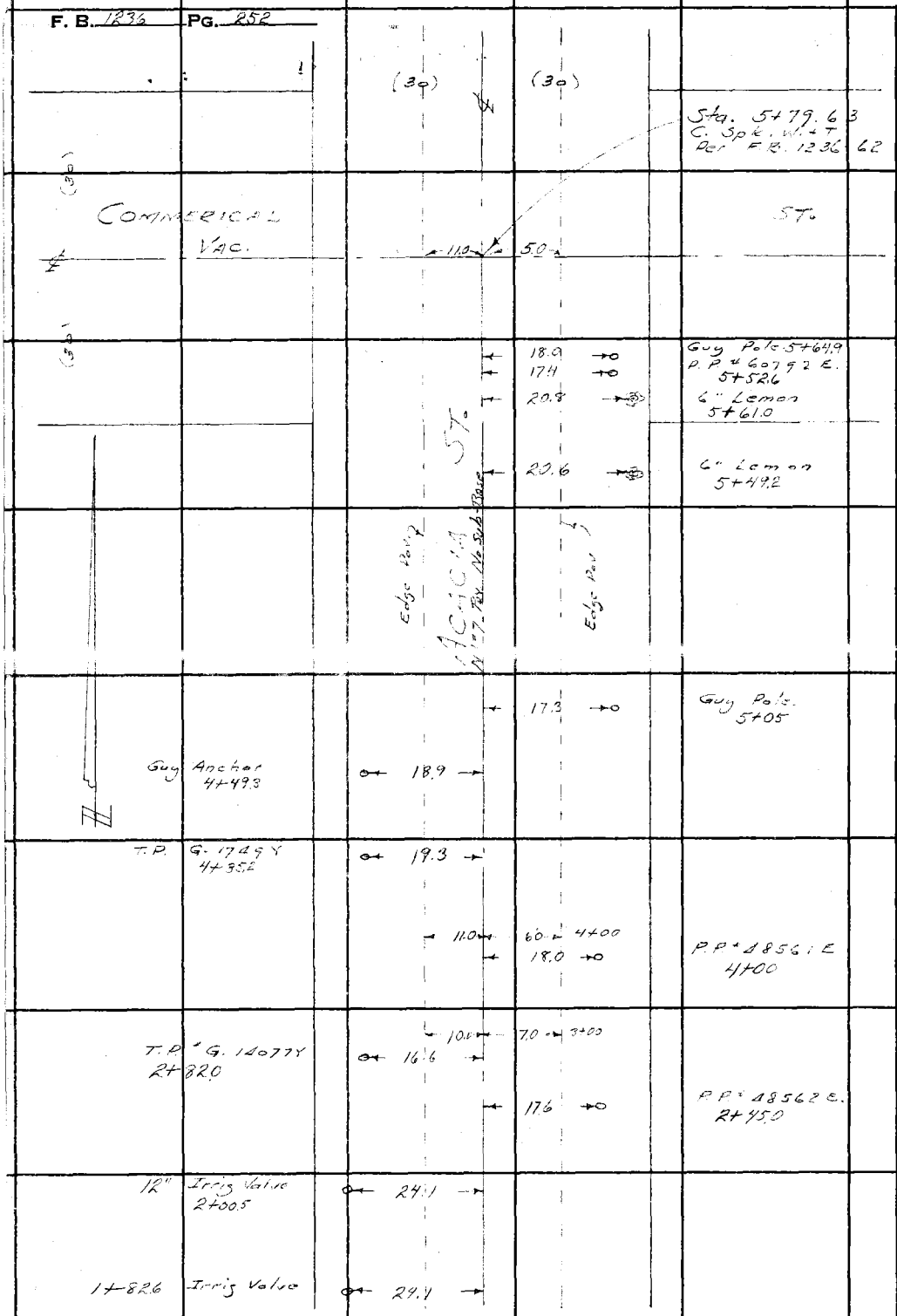

Cont. top pg. 250

RETURN TO
LOS ANGELES COUNTY SURVEYOR
700 HALL OF RECORDS

Do not extend notes this side of this line.

Note: Any Additions or Changes on This Sheet Must Be Made or Circled in Red Ink With Date and Name of Person Making Change.

Profile No. _____ Notes Red. _____ Plotted _____ Job No. 1175 Division No. V

F.B. 1236 PG. 253

Date _____ Date _____ Survey of SAN DIMAS SEWER DIST.

X-Sec. No. _____ Notes Chkd. FOM Checked _____ Survey by H. F. NAUMANN Notes WSC Date 8-47

Date _____ Date _____ Map No. _____ Indexed Johnson Date DEC 6 '48

NOTE: ANY ADDITIONS OR CHANGES ON THIS SHEET MUST BE MADE OR CIRCLED IN RED INK, WITH DATE AND NAME OF PERSON MAKING CHANGE.

PLEASE RETURN TO
LOS ANGELES COUNTY SURVEYOR
700 HALL OF RECORDS

Do not extend notes this side of this line.

	PROFILE and CROSS SECTIONS on ACACIA ST. from CIENEGA AVE to COMMERCIAL ST.
ELEV.	C. I. 1175
F. S.	
H. I.	H. F. Naumann W. S. Cowherd A. R. Barilotti D. Laub H. O. West.
B. S.	
STATION	

FORM 307 10M 10-46

FORM 307 10M 10-46

PLEASE RETURN TO
LOS ANGELES COUNTY SURVEYOR
700 HALL OF RECORDS

NOTE: ANY ADDITIONS OR CHANGES ON THIS SHEET MUST BE MADE OR CIRCLED IN RED INK, WITH DATE AND NAME OF PERSON MAKING CHANGE.

Do not extend notes this side of this line.

STATION	B. S.	H. I.	F. S.	ELEV.		
B.M. L.V. 50	2 97	92318		92[illegible] 21	B.M. L.V. 50	CIENEGA AVE (S. side) and ACACIA ST. Top of Stud Bolt in N.W. Cor. Conc Wier Box. Elev. 920.210 ~ F.B. 1236 - 34
0+00			5 12	91[illegible] 06	℄ Int. Cienega Ave & Acacia ST	
"			5 39	91[illegible] 4[illegible]	100 E on ℄ Cienega Ave	
"			6 46	9[illegible] 4[illegible]	200 " " " "	
"			6 [illegible]	91[illegible] [illegible]	100 W on ℄ Cienega Ave	
"			8 01	91[illegible] 17	200 " " " "	
0+30			5 04	91[illegible] 14		℄
"			5 12	[illegible] 26		165 RT Ed Pav
"			5 0	91[illegible] 2[illegible]		18 " CL
"			[illegible]	[illegible] 6[illegible]		30 " PL
"			5 37	91[illegible] 87	155 LT Ed Pav	
"			4 2	91[illegible] 0[illegible]	19 " Break	
"			4 2	91[illegible] 0[illegible]	30 " PL	
0+50			[illegible]	[illegible] 35		℄
1+00			4 15	91[illegible] [illegible]		℄
"			4 46	91[illegible] [illegible]		8 RT Ed P
"			4 5	91[illegible] [illegible]		10.5 " GT
"			3 8	91[illegible] 4[illegible]		18 " CL
"			3 2	92[illegible] 0[illegible]		30 "

F.B. 1236 Pg. 254

Job No. 1175 Division No. V Notes Red. Plotted Date No. Profile

Survey of SAN DIMAS SEWER DIST. Date Notes Chkd. Checked Date X-Sec.

Survey by H. F. NAUMANN Notes W.S. Cowherd Date No.

Indexed [illegible] Date

FORM 307 10M 10-46

PLEASE RETURN TO
LOS ANGELES COUNTY SURVEYOR
700 HALL OF RECORDS

NOTE: ANY ADDITIONS OR CHANGES ON THIS SHEET MUST BE MADE OR CIRCLED IN RED INK, WITH DATE AND NAME OF PERSON MAKING CHANGE.

Do not extend notes this side of this line.

STATION	B. S.	H. I.	F. S.	ELEV.		
1+00		923.18	4.18	919.00	8 LT Ed Pav	
"			3.9	919.3	18 " CL	
"			3.6	919.6	30 " P/L	
1+50			3.95	919.23		2
2+00			3.67	919.51		2
"			3.75	919.43		8 FT Ed Pav
"			3.7	919.5		11 " Gut
"			3.0	920.2		18 " CL
"			3.4	919.8		30 " P/L
"			3.58	919.60	9.6 LT Ed Pav	
"			3.7	919.5	18 LT CL	
"			3.6	919.6	30 " P/L	
TP	5.31	924.62	3.87	919.31		
2+50			5.05	919.57		2
3+00			4.97	919.65		2
"			4.93	919.69		7 RT Ed Pav
"			4.9	919.7		10.5 Gut
"			4.2	920.4		18 " CL
"			3.6	921.0		30 " P/L
"			2.3	922.3		100 "
"			1.3	923.3		200 "

Profile No. X-Sec. No. Notes Red Date Plotted Date Job No. 1175 Division No. V Survey of SAN DIMAS SEWER DIST. Notes Chkd Date Checked Date Survey by H. F. NAUMANN Notes WSC Date 8-47 Map No. Indexed Date

F.B. 1236 PG. 255

FORM 307 10M 10-46

PLEASE RETURN TO
LOS ANGELES COUNTY SURVEYOR
700 HALL OF RECORDS

NOTE: ANY ADDITIONS OR CHANGES ON THIS SHEET MUST BE MADE OR CIRCLED IN RED INK, WITH DATE AND NAME OF PERSON MAKING CHANGE.

Do not extend notes this side of this line.

F.B. 1236 PG. 256 | Job No. 1175 Division No. V Notes Red. Plotted Profile
Survey of SAN DIMAS SEWER DIST. Date No. X-Sec.
Survey by H. F. NAUMANN Notes W.S. Cowlard Notes Chkd. Checked
Indexed Date Date No.

STATION	B. S.	H. I.	F. S.	ELEV.		
3+00		924.62	5.08	919.54	10 LT Ed Par	
"			6.0	918.6	16" Cor	
"			5.8	918.	18" CL	
"			6.0	916.	30" P/L	
"			7.3	917.3	100"	
"			8.7	915.9	200"	
3+50			4.99	919.63		
4+00			5.15	919.47		
"			5.15	919.47		6' RT Ed Par
"			4.4	919.2		16" Cor
"			3.6	919.		18" CL
"			3.2	919.		30" P/L
"			5.42	919.20	10 LT Ed Par	
"			6.3	919.	15.5" Cor	
"			6.4	919.	18" CL	
"			5.8	919.	30" P/L	
4+50			5.25	919.37		
TP	4.85	923.79	5.38	918.41		
5+00			4.81	918.98		
"			4.86	918.93		5' RT Ed Par
"			4.1	919.9		15.5" Cor

FORM 307 10M 10-46

PLEASE RETURN TO
LOS ANGELES COUNTY SURVEYOR
700 HALL OF RECORDS

NOTE: ANY ADDITIONS OR CHANGES ON THIS SHEET MUST BE MADE OR CIRCLED IN RED INK, WITH DATE AND NAME OF PERSON MAKING CHANGE.

Do not extend notes this side of this line.

STATION	B. S.	H. I.	F. S.	ELEV.		
5+00		923.99	33	920.7		18' RT CL
"			27	921.3		30' " PL
"			509	918.90	12' LT Ed Pav	
"			58	918.2	18' " CL	
"			40	920.0	30' " PL	
5+49.6			507	918.92		℄
"			28	921.2		30' RT PL
"			58	918.2	30' LT PL	
5+79.63			519	918.80	℄ INT. Acacia Ave & Commercial ST	
"			52	918.8		20' RT
"			30	921.0		43' "
"			12	922.8		103' "
"			00	924.0		137' "
"			73	916.7	100' LT	
"			87	915.3	161' " Break	
"			117	912.3	200' "	
"			584	918.15	100' N on ℄ Acacia Ave	
"			564	918.35	174' " " " "	Break
"			642	917.57	200' " " " "	
BM LV-51			205	921.94	BM LV-51 Acacia ST (E side) 740' ± S of ℄ of Bonita Ave Elev 921.959 PK. SPK in conc retaining wall at SW. cor. school property. 40' E of ℄ of Acacia ST FB. 1236-34	

Profile
Notes Red. ____ Plotted ____ Job No. 1175 Division No. V
No. ____ Date ____ Date ____ Survey of SAN DIMAS SEWER DIST.
X-Sec.
Notes Chkd. ____ Checked ____ Survey by H. F. NAUMANN Notes WSC Date 8-41
No. ____ Date ____ Date ____ Map No. ____ Indexed Johnson Date ____

F.B. 1236 Pg. 257

F.B. 1236 Pg. 258 | Job No. 1175 | Division No. V | Notes Red. | Plotted | Profile No. 4

Survey of SAN DIMAS SEWER DIST. | Date | Date

Survey by H. F. NAUMANN | Notes W.S. Cowherd | Notes Chkd. | Checked

Indexed | Date | Date | Date

F. B. 1235 Pg. 42

INDEX.

SAN DIMAS SEWER DIST.



RETURN TO
LOS ANGELES COUNTY SURVEYOR
700 HALL OF RECORDS

Note: Any Additions or Changes on This Sheet Must be Made or Circled in Red Ink With Date and Name of Person Making Change.

Do not extend notes this side of this line.

Notes Ck'd by A.A.R.
Map No. Sur Div 43-30
Office Work
Checked
Date

Survey of SAN DIMAS SEWER DIST.
W. O. Tape No. St'd °F
Surveyed by N. E. HALLMARK
Notes Date
Indexed

F. B. Pg.

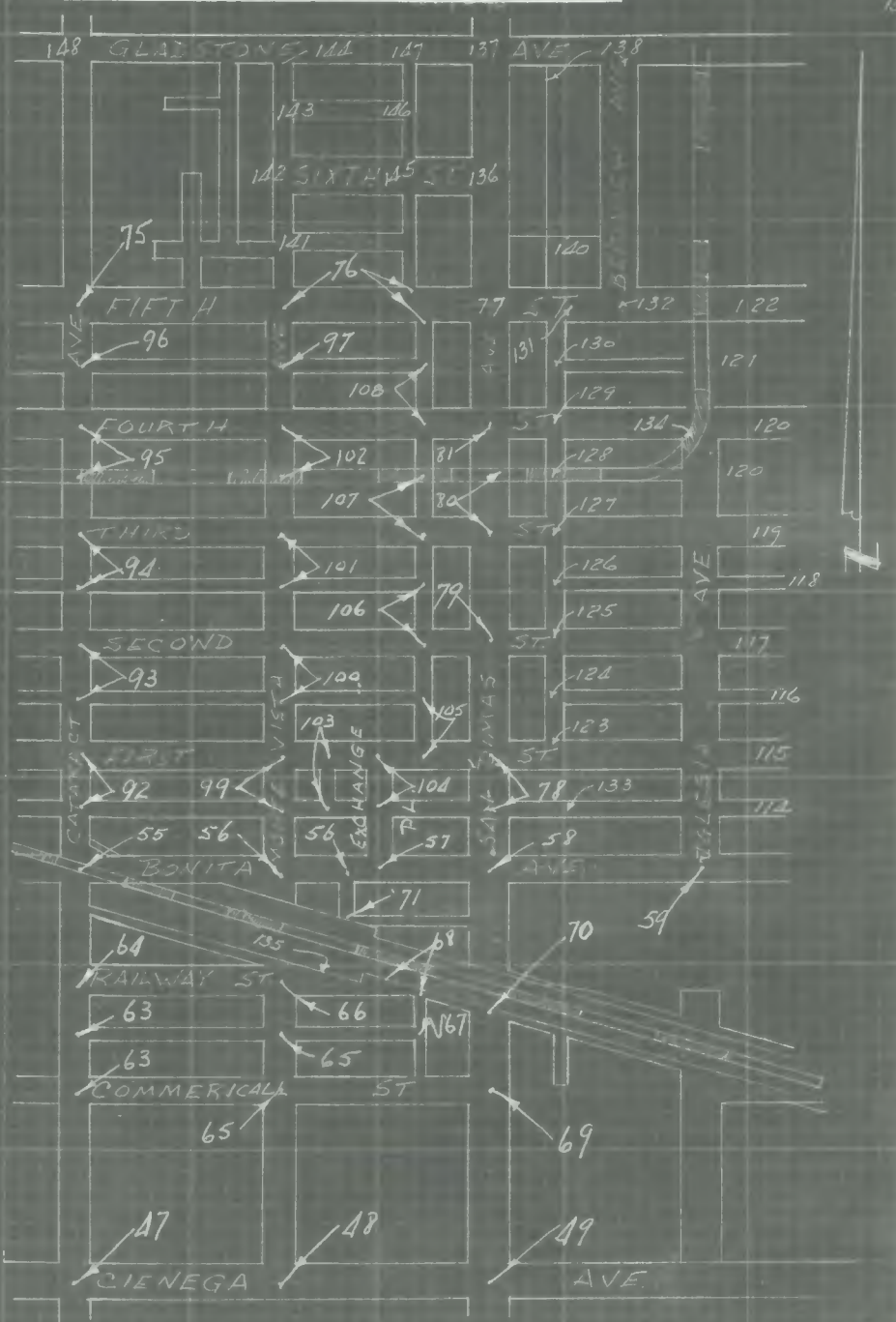

RETURN TO
LOS ANGELES COUNTY SURVEYOR
700 HALL OF RECORDS

Note: Any Additions or Changes on This Sheet Must be Made or Circled in Red Ink With Date and Name of Person Making Change.

Do not extend notes this side of this line.

FORM 247 SM 5-46

Notes Ck'd by A.A.R.	Survey of SAN DIMAS SEWER DIST.
Map No. ~~Sur Div 45-30~~ B-1821	W. O. 855' Tape No. 258 St'd 68 °F
Office Work COX	Surveyed by H. F. NAUMANN
Checked AAR	Notes [illegible] Date [illegible]
Date NOV. 1950	Indexed [illegible] APR 14 '48

F. B. 123' Pg. [illegible]



Note: Any Additions or Changes on This Sheet Must be Ma[illegible] Circled in Red Ink With Date [illegible] ame of Person Making Change.

Do not extend notes this side of this line.

RETURN TO
LOS ANGELES [illegible]NTY SURVEYOR
700 HALL [illegible] RECORDS

FORM 247 5M 5-46

F. B. [illegible] Pg. [illegible]

INDEX

SAN DIMAS SEWER DIST.

RETURN TO
LOS ANGELES COUNTY SURVEYOR
700 HALL OF RECORDS

Do not extend notes this side of this line.

Note: Any Additions or Changes on This Sheet Must be Made in Red Ink With Date and Circled in Red Ink With Date and Name of Person Making Change.

Notes Ck'd by AAR	Survey of SAN DIMAS SEWER DIST.
Map No. ~~SUR. DIV. 48-30~~ B-1821	W. O. 8351 Tape No. 058 St'd 68 °F
Office Work COX	Surveyed by H. F. NAUMANN
Checked AA.R.	Notes H.F.N. Date 12-46
Date NOV. 1950	Indexed A. C. Johnson

F. B. 1236 PG. 47



Note: Any Additions or Changes on This Sheet Must be Ma[illegible] Circled in Red Ink With Date [illegible] Name of Person Making Change.

Do not extend notes this side of this line.

RETURN TO
LOS ANGELES [illegible]NTY SURVEYOR
700 HALL [illegible] RECORDS

FORM 247 5M 5-46

F. B. [illegible] Pg. [illegible]



RETURN TO
LOS ANGELES COUNTY SURVEYOR
700 HALL OF RECORDS

Do not extend notes this side of this line.

Note: Any Additions or Changes on This Sheet Must be Made in Circled in Red Ink With Date and Name of Person Making Change.

Notes Ck'd by AAR	Survey of SAN DIMAS SEWER DIST.
Map No. B-1821	W. O. [illegible] Tape No. [illegible] St'd [illegible] °F
Office Work COX	Surveyed by H. F. NAUMANN
Checked AAR	Notes [illegible] Date [illegible]
Date NOV. 1950	Indexed [illegible]

F. B. [illegible] PG. [illegible]



Note: Any Additions or Changes on This Sheet Must be Ma[illegible] Circled in Red Ink With Date [illegible] Name of Person Making Change.

Do not extend notes this side of this line.

RETURN TO
LOS ANGELES [illegible]NTY SURVEYOR
700 HALL [illegible] RECORDS

FORM 247 5M 5-46

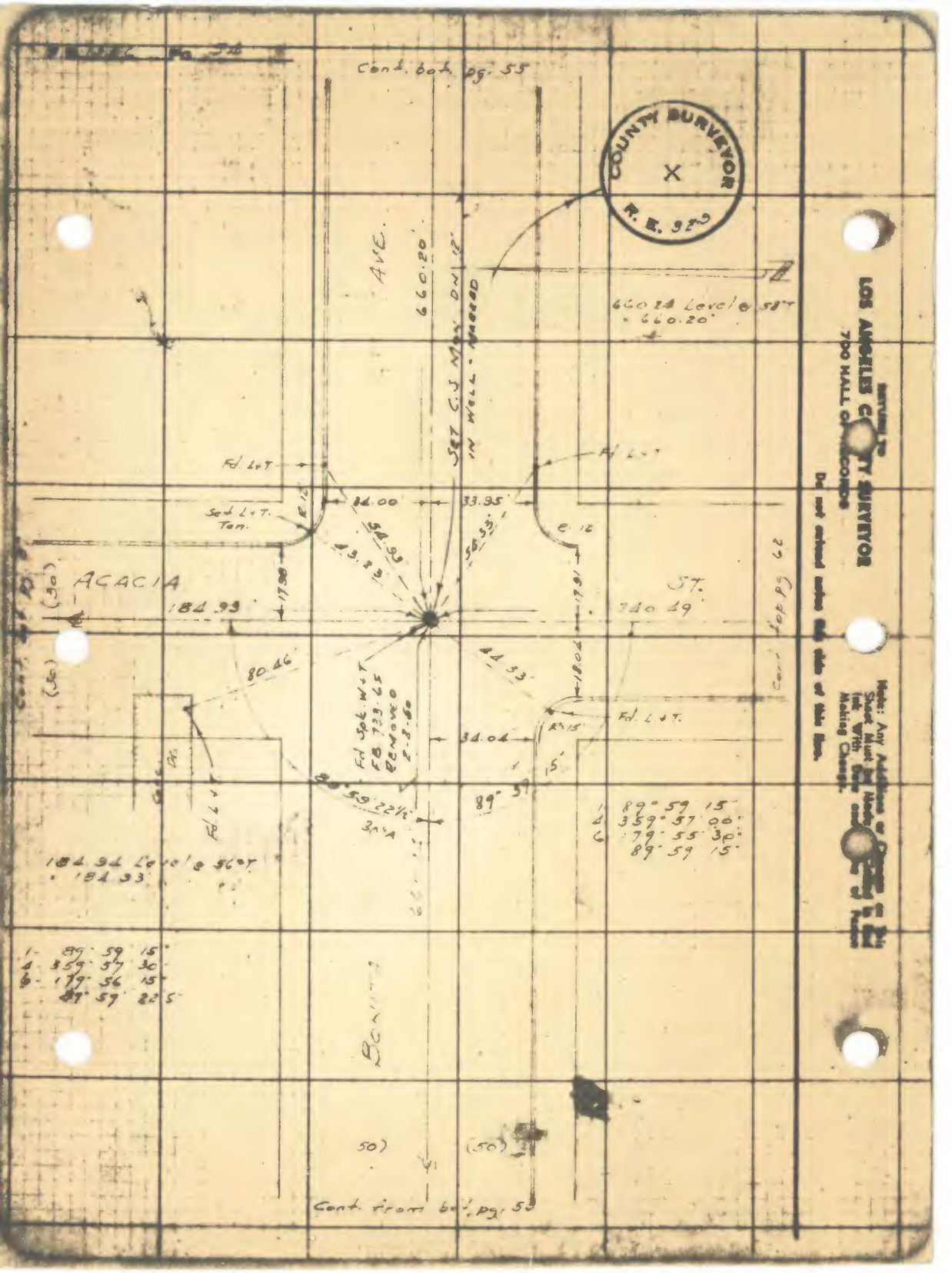

Cont. bot. pg. 55
COUNTY SURVEYOR
R. E. 929
AVE.
660.20'
SET C.S. MON. DN 12' IN WELL - MARKED
660.24 Level @ 58°T
= 660.20'
Fd. L+T
Set L+T. Tan.
34.00
33.95'
ACACIA
184.93
ST.
740.49
80.46
Fd. L+T.
34.04
89° 59' 15"
1 89° 59' 15"
4 359° 57' 00"
6 179° 55' 30"
89° 59' 15"
184.94 Level @ 56°T
= 184.93
1 89° 59' 15"
4 359° 57' 30"
6 179° 56' 15"
89° 59' 22.5"
50)
(50)
Cont. from bot. pg. 53
Cont. top pg 62
RETURN TO
LOS ANGELES COUNTY SURVEYOR
700 HALL OF RECORDS
Do not extend notes this side of this line.
Note: Any Additions or Changes on this Sheet Must be Made Only in Ink With Date and Reason of Making Change.

Notes Ck'd by A.A.L.	Survey of SAN DIMAS SEWER DIST.
Map No. B-1821	W. O. [illegible] Tape No. [illegible] St'd [illegible] °F
Office Work COX	Surveyed by H. F. NAUMANN
Checked RAR	Notes [illegible] Date [illegible]
Date NOV. 1950	Indexed [illegible]

F. B. 4230 PG. 33

Note: Any Additions or Changes on This Sheet Must be Made in Red Ink With Date & Name of Person Making Change.

Do not extend notes this side of this line.

RETURN TO LOS ANGELES COUNTY SURVEYOR 700 HALL OF RECORDS

FORM 247 SM 8-48

Notes Ck'd by A A R
Map No. [illegible]
Office Work
Checked
Date

Survey of SAN DIMAS SEWER DIST.
W. O. [illegible] Tape No. [illegible] Sl'd [illegible] °F
Surveyed by H. F. HALLMANN
Notes [illegible] Date [illegible]
Indexed [illegible]

F. B. [illegible] PG. [illegible]



Note: Any Additions or Changes on This Sheet Must be Made or Circled in Red Ink With Date and Name of Person Making Change.

Do not extend notes this side of this line.

RETURN TO
LOS ANGELES COUNTY SURVEYOR
700 HALL OF RECORDS

FORM 247 SM 5-46

Notes Ck'd by A C R	Survey of SAN DIMAS SEWER DIST.
Map No. B-1821	W. O. [illegible] Tape No. [illegible] St'd [illegible] °F
Office Work Cox	Surveyed by H. F. NAUMANN
Checked AAR	Notes [illegible] Date 1-[illegible]-56
Date NOV. 1950	Indexed [illegible]

F. B. [illegible] PG. [illegible]

Note: Any Additions or Changes on This Sheet Must be Made in Red Ink With Date and Name of Person Making Change.

Do not extend notes this side of this line.

RETURN TO
LOS ANGELES COUNTY SURVEYOR
700 HALL OF RECORDS

FORM 247 5M 8-46

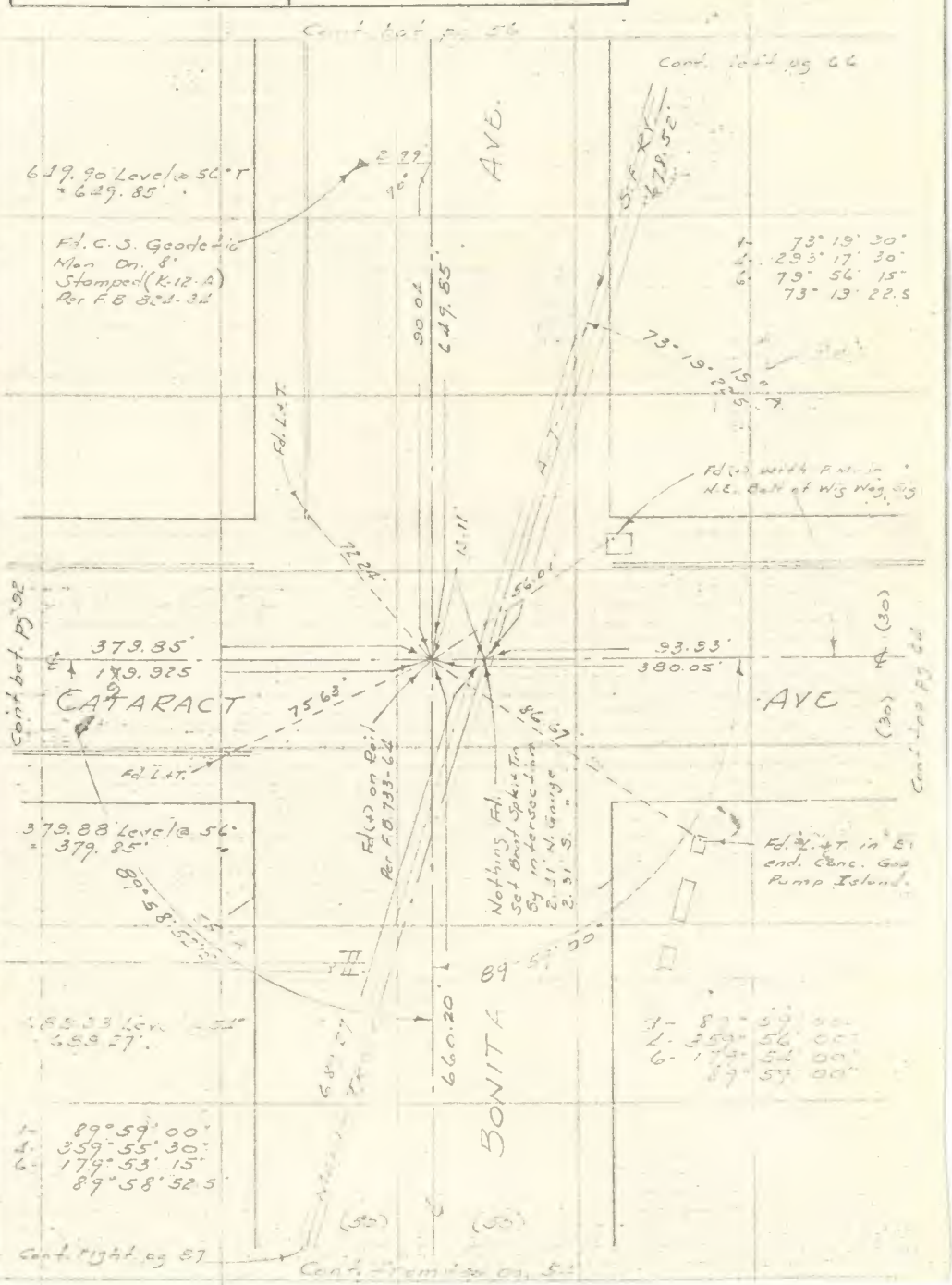

F. B. 1236 PG. 56

Cont. bot. pg. 57

COUNTY SURVEYOR
R. E. 329



Cont. from top pg. 55

RETURN TO
LOS ANGELES COUNTY SURVEYOR
700 HALL RECORDS

Do not extend notes this side of this line.

Note: Any Additions or Changes on This Sheet Must be Made Circled in Red Ink With Date and Name of Person Making Change.

F. B. [illegible] PG. [illegible]

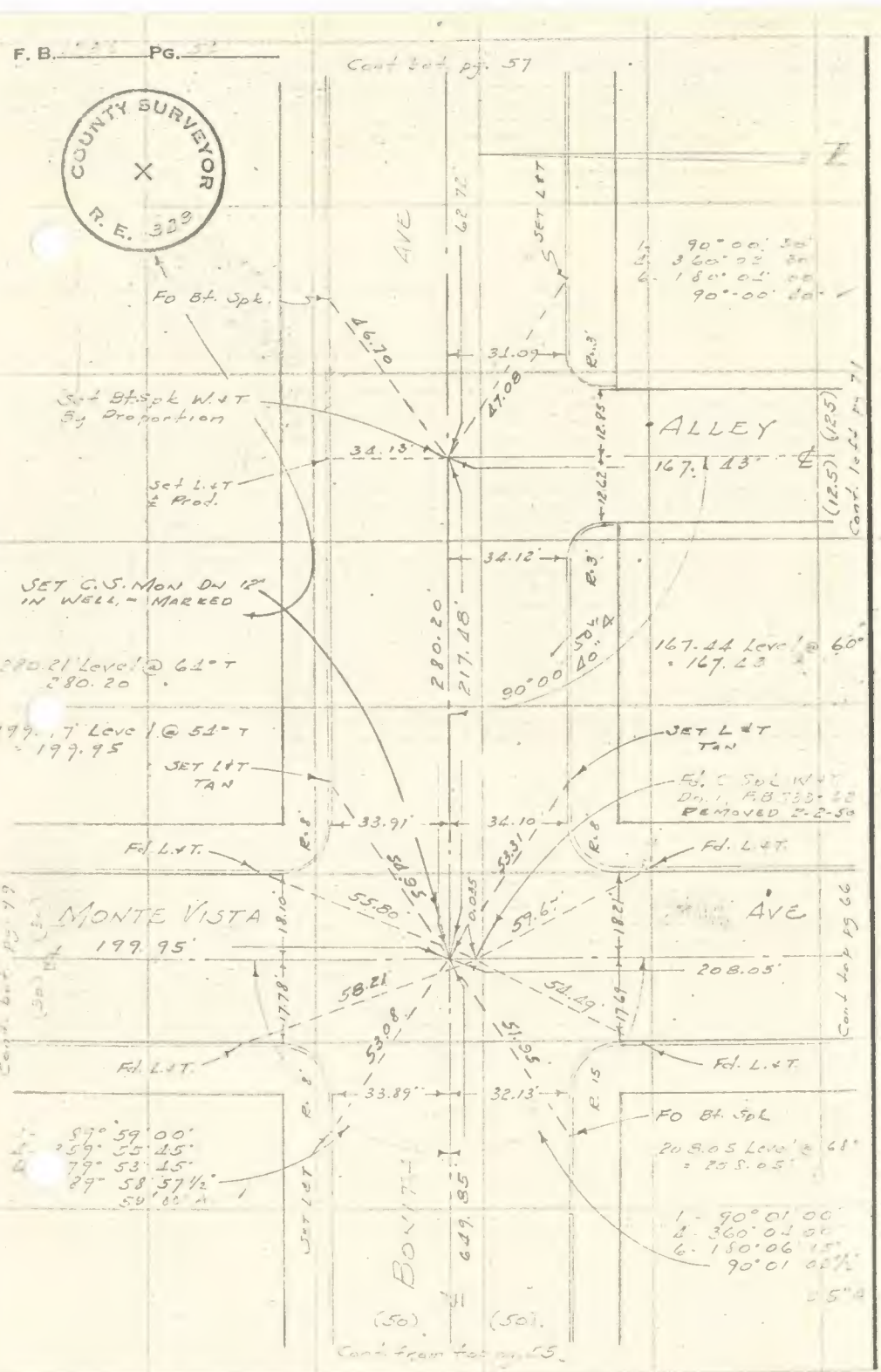

RETURN TO
LOS ANGELES COUNTY SURVEYOR
700 HALL OF RECORDS

Do not extend notes this side of this line.

Note: Any Additions or Changes on This Sheet Must be Made in Red Ink With Date and Name of Person Making Change.

Notes Ck'd by A.A.R.
Map No. B-1821
Office Work COX
Checked aar
Date NOV. 1950

Survey of SAN DIMAS SEWER DIST.
W. O. [illegible] Tape No. [illegible] St'd [illegible] °F
Surveyed by H. F. NAUMANN
Notes [illegible] Date [illegible]
Indexed [illegible]

F. B. [illegible] Pg. [illegible]

Note: Any Additions or Changes on This Sheet Must be Made in Red Ink With Date and Name of Person Making Change.

Do not extend notes this side of this line.

RETURN TO LOS ANGELES COUNTY SURVEYOR 700 HALL OF RECORDS

FORM 247 SM 5-46

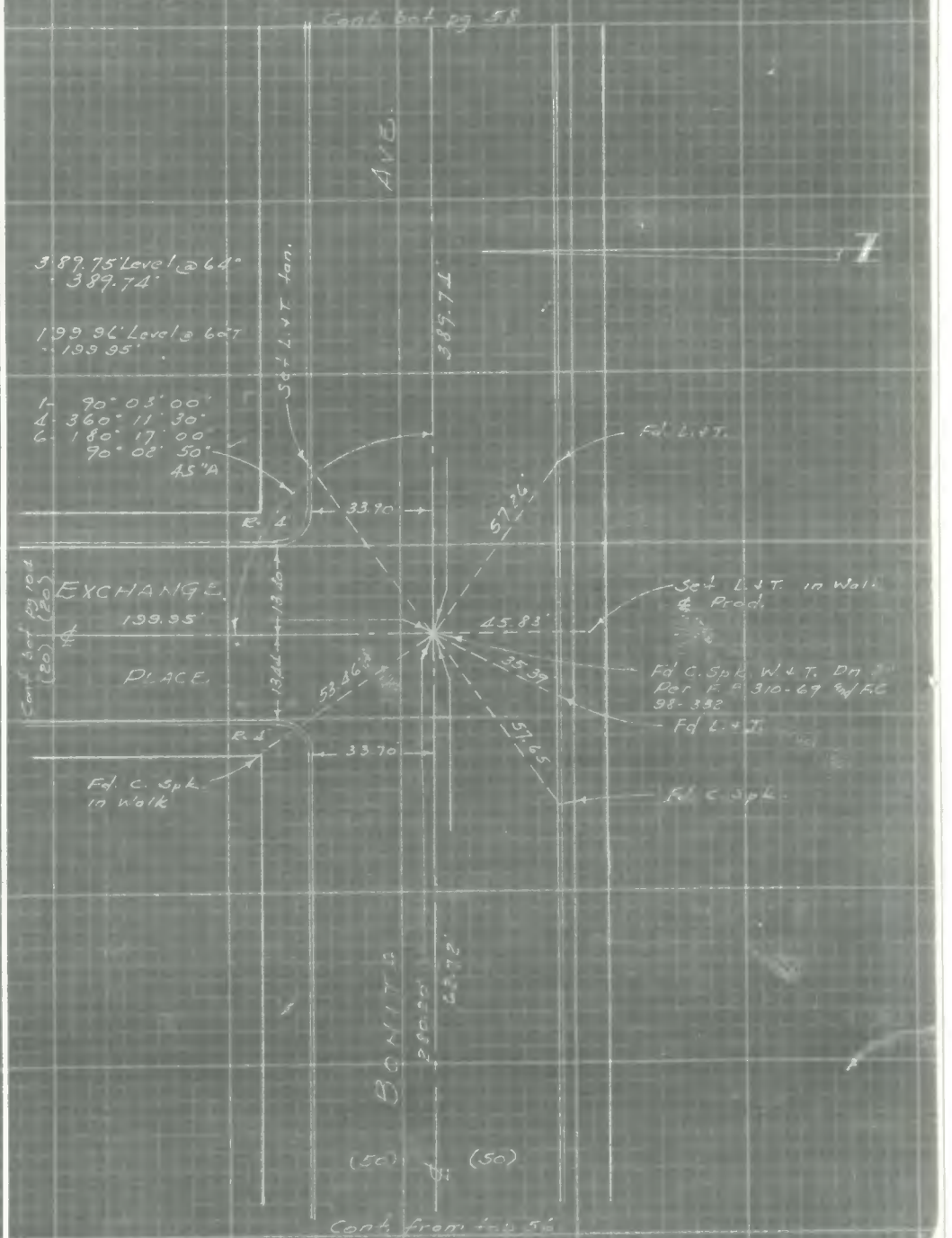

Notes Ck'd by A.A.B.	Survey of SAN DIMAS SEWER DIST.
Map No. [illegible]	W. O. [illegible] Tape No. [illegible] St'd [illegible] °F
Office Work	Surveyed by H. F. NAUMANN
Checked	Notes [illegible] Date [illegible]
Date	Indexed [illegible]

F. B. [illegible] Pg. [illegible]

Note: Any Additions or Changes on This Sheet Must be Made or Circled in Red Ink With Date and Name of Person Making Change.

Do not extend notes this side of this line.

RETURN TO
LOS ANGELES COUNTY SURVEYOR
700 HALL OF RECORDS

FORM 247 5M 5-46

RETURN TO
LOS ANGELES COUNTY SURVEYOR
700 HALL OF RECORDS

Note: Any Additions or Changes on This Sheet Must be Made or Circled in Red Ink With Date and Name of Person Making Change.

Do not extend notes this side of this line.

Notes Ck'd by A-A-R	Survey of SAN DIMAS SEWER DIST.
Map No. [illegible]	W. O. [illegible] Tape No. [illegible] St'd [illegible] °F
Office Work	Surveyed by H. F. NAUMANN
Checked	Notes [illegible] Date [illegible]
Date	Indexed A. C. [illegible]

F. B. [illegible] PG. [illegible]



Note: Any Additions or Changes on This Sheet Must be Made or Circled in Red Ink With Date and Name of Person Making Change.

Do not extend notes this side of this line.

RETURN TO
LOS ANGELES COUNTY SURVEYOR
700 HALL OF RECORDS

FORM 247 5M 5-46

F. B. [illegible] PG. [illegible]



RETURN TO
LOS ANGELES COUNTY SURVEYOR
700 HALL OF RECORDS

Do not extend notes this side of this line.

Note: Any Additions or Changes on This Sheet Must be Made Circled in Red Ink With Date and Name of Person Making Change.

Notes Ck'd by A-A-B-	Survey of SAN DIMAS SEWER DIST.
Map No. B-1821	W. O. Tape No. St'd °F
Office Work COX	Surveyed by H. F. NAUMANN
Checked AAR	Notes Date
Date NOV. 1950	Indexed

F. B. Pg.

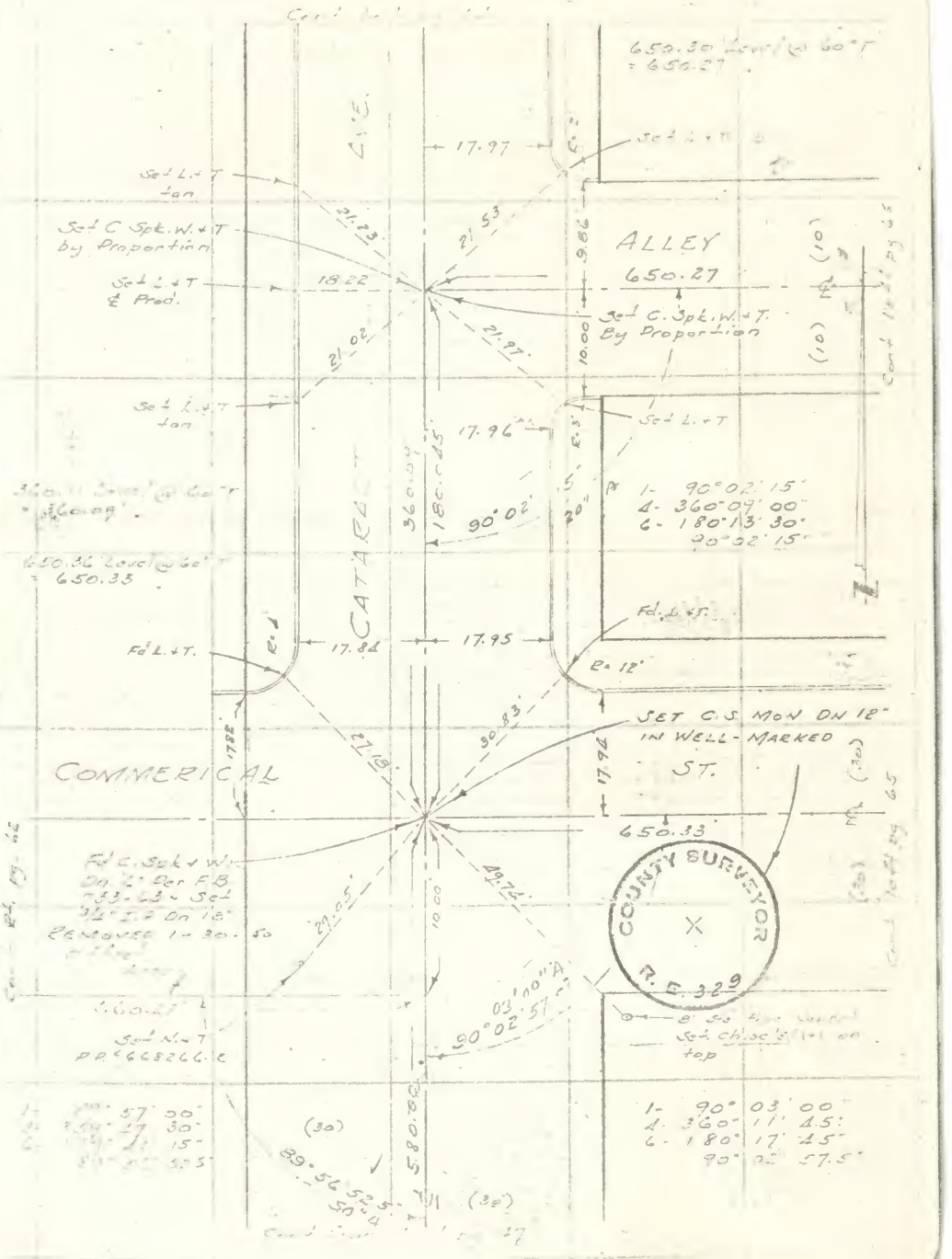

RETURN TO
LOS ANGELES COUNTY SURVEYOR
700 HALL RECORDS

Note: Any Additions or Changes on This Sheet Must be Made in Ink With Date & Name of Person Making Change.

Do not extend notes this side of this line.

FORM 247 5M 5-46

Notes Ck'd by A-A-R.
Map No. B-1821
Office Work COX
Checked AAR
Date Nov. 1950

Survey of SAN DIMAS SEWER DIST.
W. O. [illegible] Tape No. [illegible] St'd [illegible] °F
Surveyed by H. F. NAUMANN
Notes [illegible] Date [illegible]
Indexed [illegible]

F. B. [illegible] Pg. [illegible]

Note: Any Additions or Changes on This Sheet Must be Made in Red Ink With Date and Name of Person Making Change.

Do not extend notes this side of this line.

RETURN TO
LOS ANGELES COUNTY SURVEYOR
700 HALL RECORDS

FORM 247 5M 5-46

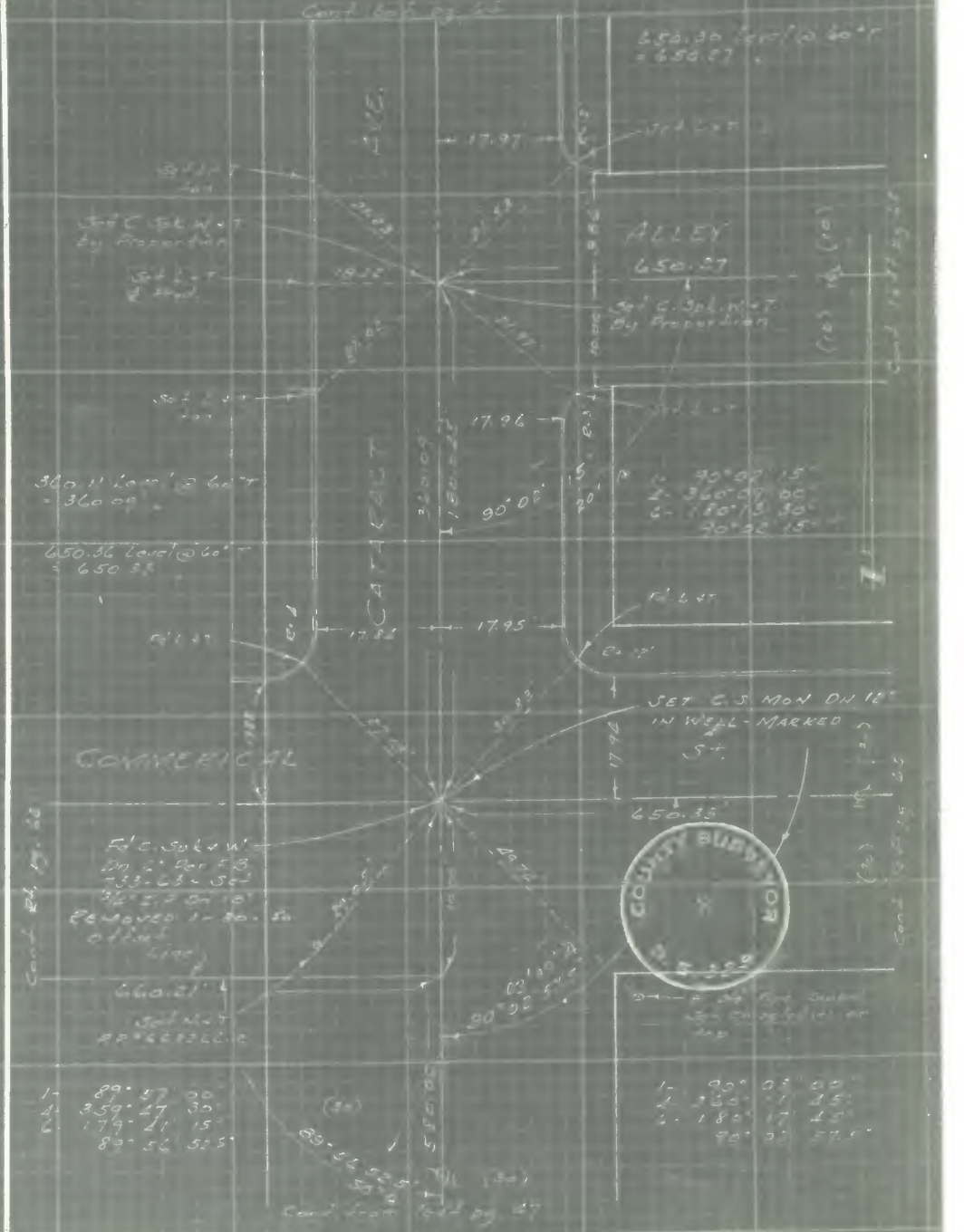

F. B. _____ PG. _____

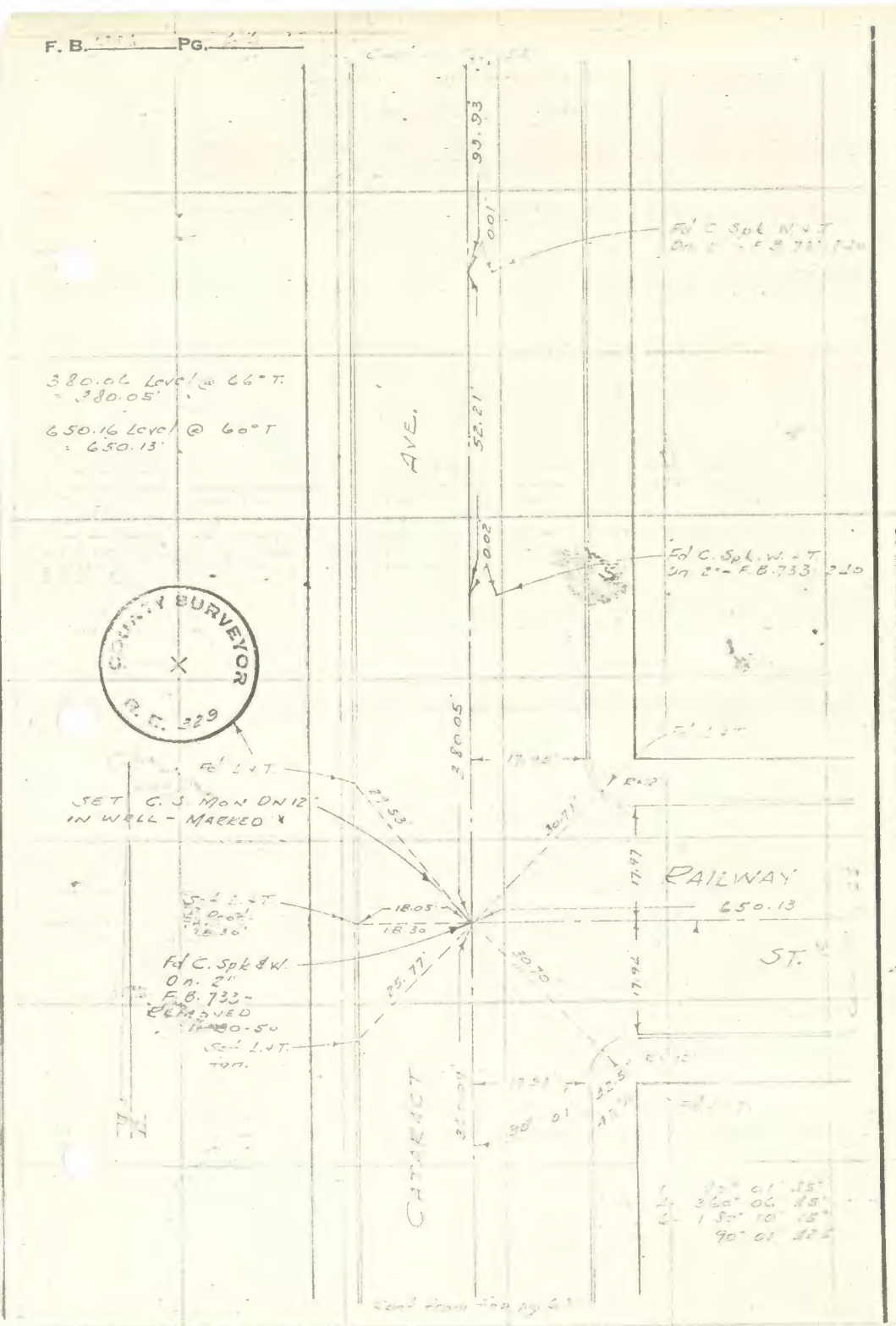

RETURN TO
LOS ANGELES COUNTY SURVEYOR
700 HALL OF RECORDS

Note: Any Additions or Changes on This Sheet Must be Made in Red Ink With Date and Circled in Red Ink With Date and Name of Person Making Change.

Do not extend notes this side of this line.

F. B. _____ PG. _____

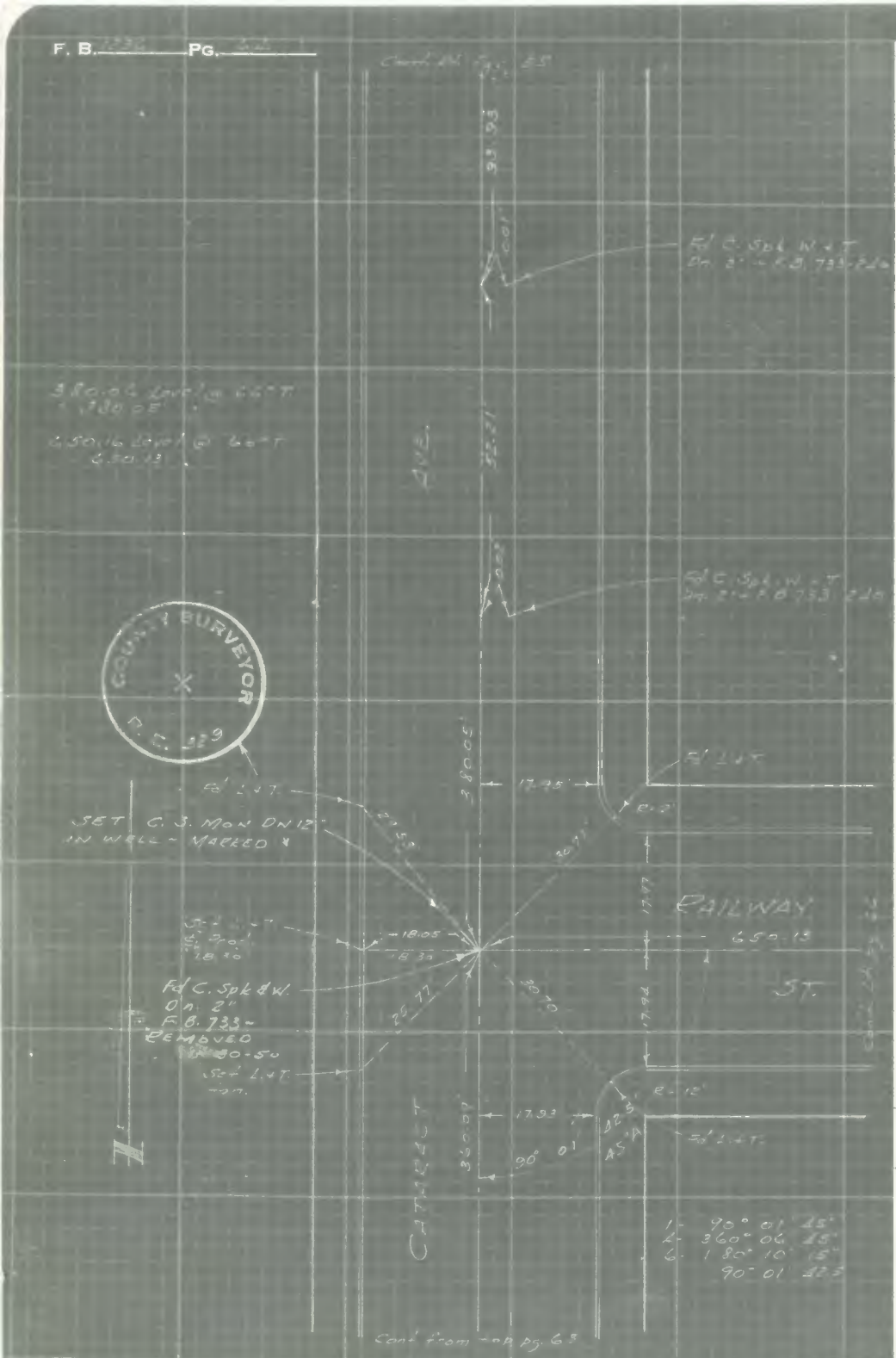

RETURN TO
LOS ANGELES COUNTY SURVEYOR
700 HALL OF RECORDS
Do not extend notes this side of this line.
Note: Any Additions or Changes on This Sheet Must be Made Circled in Red Ink With Date and Name of Person Making Change.

Notes Ck'd by A.A.R.	Survey of SAN DIMAS SEWER DIST.
Map No. B-1821	W. O. [illegible] Tape No. [illegible] St'd [illegible] °F
Office Work COX	Surveyed by H. F. KAUMANN
Checked AAK	Notes [illegible] Date [illegible]
Date NOV-1950	Indexed [illegible]

F. B. [illegible] PG. [illegible]

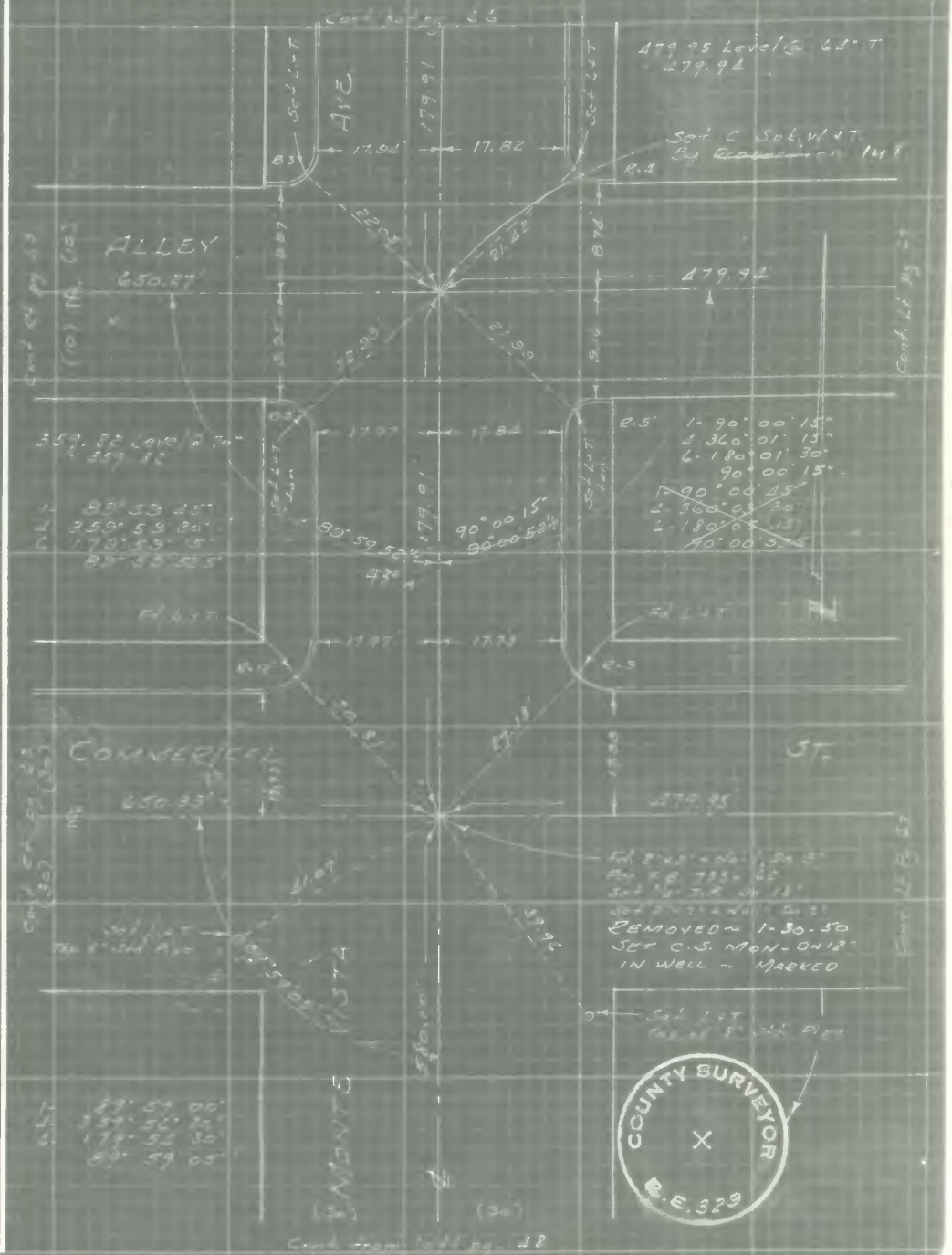

Note: Any Additions or Changes on This Sheet Must be Ma[illegible] Circled in Red Ink With Date [illegible] ame of Person Making Change.

Do not extend notes this side of this line.

RETURN TO
LOS ANGELES [illegible]NTY SURVEYOR
700 HALL [illegible] RECORDS

FORM 247 5M 5-46

F. B. 733C Pg. 66

RETURN TO
LOS ANGELES C[illegible]NTY SURVEYOR
700 HALL [illegible] RECORDS

Note: Any Additions or Changes on This Sheet Must be Made [illegible] Circled in **Red** Ink With Date and [illegible]me of Person Making Change.

Do not extend notes this side of this line.

Notes Ck'd by A.A.R.	Survey of SAN DIMAS SEWER DIST.
Map No. B-1821	W. O. [illegible] Tape No. [illegible] St'd [illegible] °F
Office Work COX	Surveyed by H. F. NAUMANN
Checked AAR	Notes [illegible] Date [illegible]
Date NOV. 1950	Indexed [illegible]

F. B. [illegible] Pg. [illegible]



RETURN TO
LOS ANGELES COUNTY SURVEYOR
700 HALL RECORDS

Note: Any Additions or Changes on This Sheet Must be Made in Red Ink With Date and Name of Person Making Change.

Do not extend notes this side of this line.

FORM 247 SM 5-46

F. B. 1236 Pg. 68

RETURN TO
LOS ANGELES COUNTY SURVEYOR
700 HALL OF RECORDS

Do not extend notes this side of this line.

Note: Any Additions or Changes on This Sheet Must be Made Circled in Red Ink With Date and Name of Person Making Change.

Notes Ck'd by A.A.R.	Survey of SAN DIMAS SEWER DIST
Map No. B-1821	W. O. [illegible] Tape No. [illegible] St'd [illegible] °F
Office Work Cox	Surveyed by H. F. NAUMANN
Checked AAR	Notes [illegible] Date [illegible]
Date Nov. 1950	Indexed [illegible]

F. B. [illegible] PG. [illegible]



Note: Any Additions or Changes on This Sheet Must be Ma[illegible] Circled in Red Ink With Date [illegible] ame of Person Making Change.

Do not extend notes this side of this line.

RETURN TO
LOS ANGELES [illegible]Y SURVEYOR
700 HALL [illegible] RECORDS

FORM 247 5M 5-46

RETURN TO
LOS ANGELES COUNTY SURVEYOR
700 HALL OF RECORDS

Note: Any Additions or Changes on This Sheet Must be Made in Red Ink With Date and Name of Person Making Change.

Do not extend notes this side of this line.



Notes Ck'd by A.A.R.	Survey of SAN DIMAS SEWER DIST.
Map No. B-1821	W. O. [illegible] Tape No. [illegible] St'd [illegible] °F
Office Work COX	Surveyed by N. F. NAUMANN
Checked AAR	Notes [illegible] Date [illegible]
Date Nov. 1950	Indexed [illegible]

F. B. [illegible] PG. [illegible]



Note: Any Additions or Changes on This Sheet Must be Made or Circled in Red Ink With Date and Name of Person Making Change.

Do not extend notes this side of this line.

RETURN TO
LOS ANGELES COUNTY SURVEYOR
700 HALL OF RECORDS

FORM 247 5M 5-46

Notes Ck'd by A.A.R.
Map No. B-1821
Office Work COX
Checked aar
Date NOV. 1950

Survey of SAN DIMAS SEWER DIST.
W. O. [illegible] Tape No. [illegible] St'd [illegible] °F
H. F. NAUMANN
Surveyed by
Notes [illegible] Date [illegible]
Indexed A. C. Johnson

F. B. [illegible] Pg. 73



COUNTY SURVEYOR
R. E. 329

RETURN TO
LOS ANGELES COUNTY SURVEYOR
700 HALL RECORDS

Note: Any Additions or Changes on This Sheet Must be Made in Red Ink With Date & Name of Person Making Change.

Do not extend notes this side of this line.

FORM 247 SM 5-46

Notes Ck'd by A.A.R.	Survey of SAN DIMAS SEWER DIST.
Map No. B-1821	W. O. 833 Tape No. 058 St'd 68 °F
Office Work COX	Surveyed by H. F. NAUMANN
Checked AAR	Notes H.F.N. Date 1-47
Date NOV. 1950	Indexed A. C. Jo[illegible]

F. B. 1236 Pg. 75

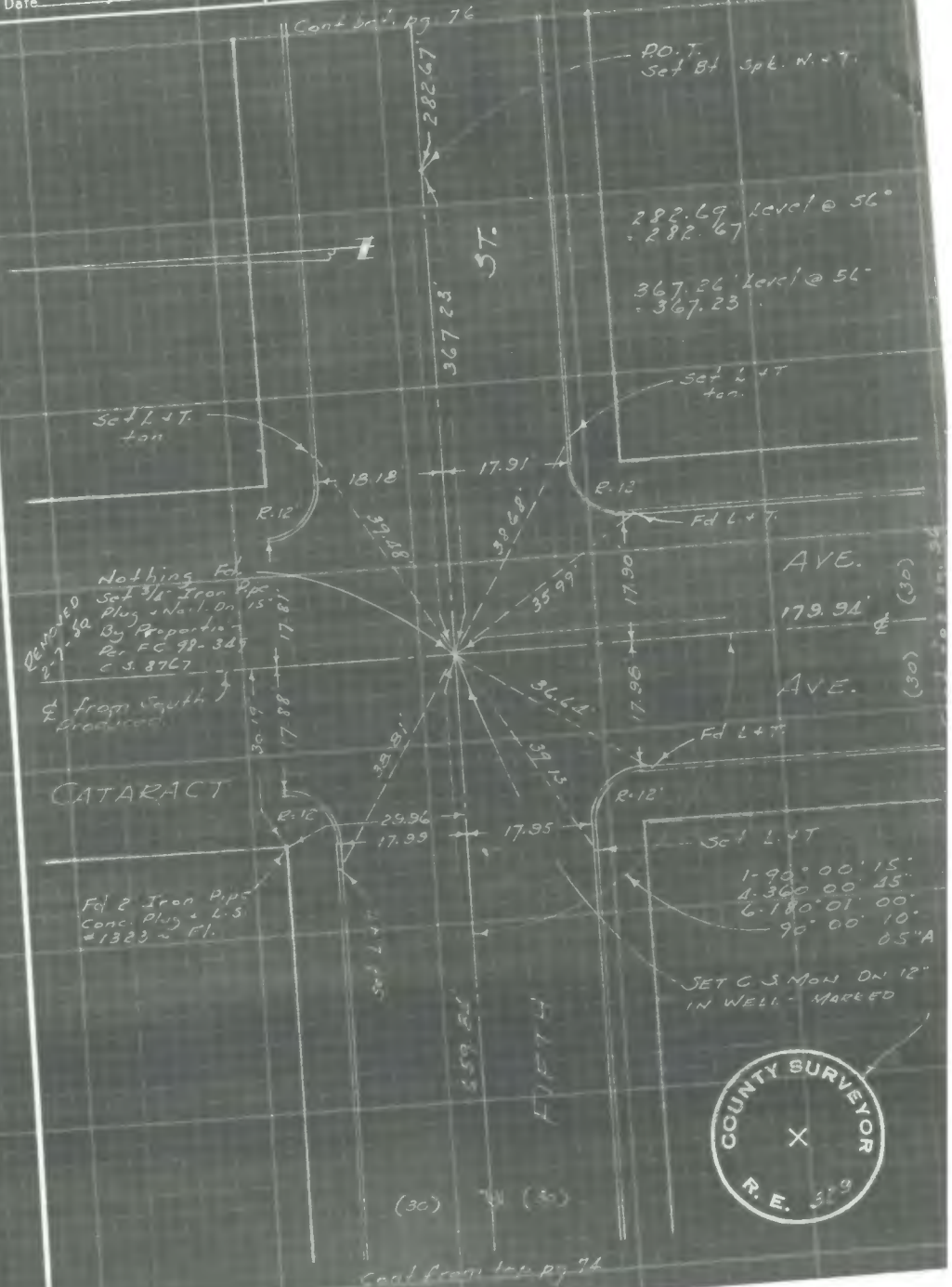

COUNTY SURVEYOR
R. E. 329

Note: Any Additions or Changes on This Sheet Must be Ma[illegible] Circled in Red Ink With Date [illegible] Name of Person Making Change.

Do not extend notes this side of this line.

RETURN TO
LOS ANGELES [illegible]NTY SURVEYOR
700 HALL [illegible] RECORDS

FORM 247 5M 5-46



RETURN TO
LOS ANGELES COUNTY SURVEYOR
700 HALL OF RECORDS
Do not extend notes this side of this line.
Note: Any Additions or Changes on This Sheet Must be Made in Red Ink With Date and Name of Person Making Change.

F.B. 1236 PG. 77

Notes Ck'd by A.A.R.	Survey of SAN DIMAS SEWER DIST.
Map No. B-1821	W. O. 835 Tape No. 058 St'd 68 °F
Office Work COX	Surveyed by H. F. NAUMANN
Checked AAR	Notes H.F.N. Date 1-47
Date NOV. 1950	Indexed A. C. Johnson



Note: Any Additions or Changes on this Sheet Must be Made Circled in Red Ink With Date and Name of Person Making Change.

RETURN TO
LOS ANGELES COUNTY SURVEYOR
700 HALL OF RECORDS

Do not extend notes this side of this line.

FORM 247 5M 11-41

RETURN TO
LOS ANGELES COUNTY SURVEYOR
7DO HALL OF RECORDS

Note: Any Additions or Changes on This Sheet Must be Made & Circled in Red Ink With Date and Name of Person Making Change.

Do not extend notes this side of this line.

FORM 247 5M 11-41

RETURN TO
LOS ANGELES COUNTY SURVEYOR
700 HALL OF RECORDS

Note: Any Additions or Changes on This Sheet Must be Made in Red Ink With Date and Name of Person Making Change.

Do not extend notes this side of this line.

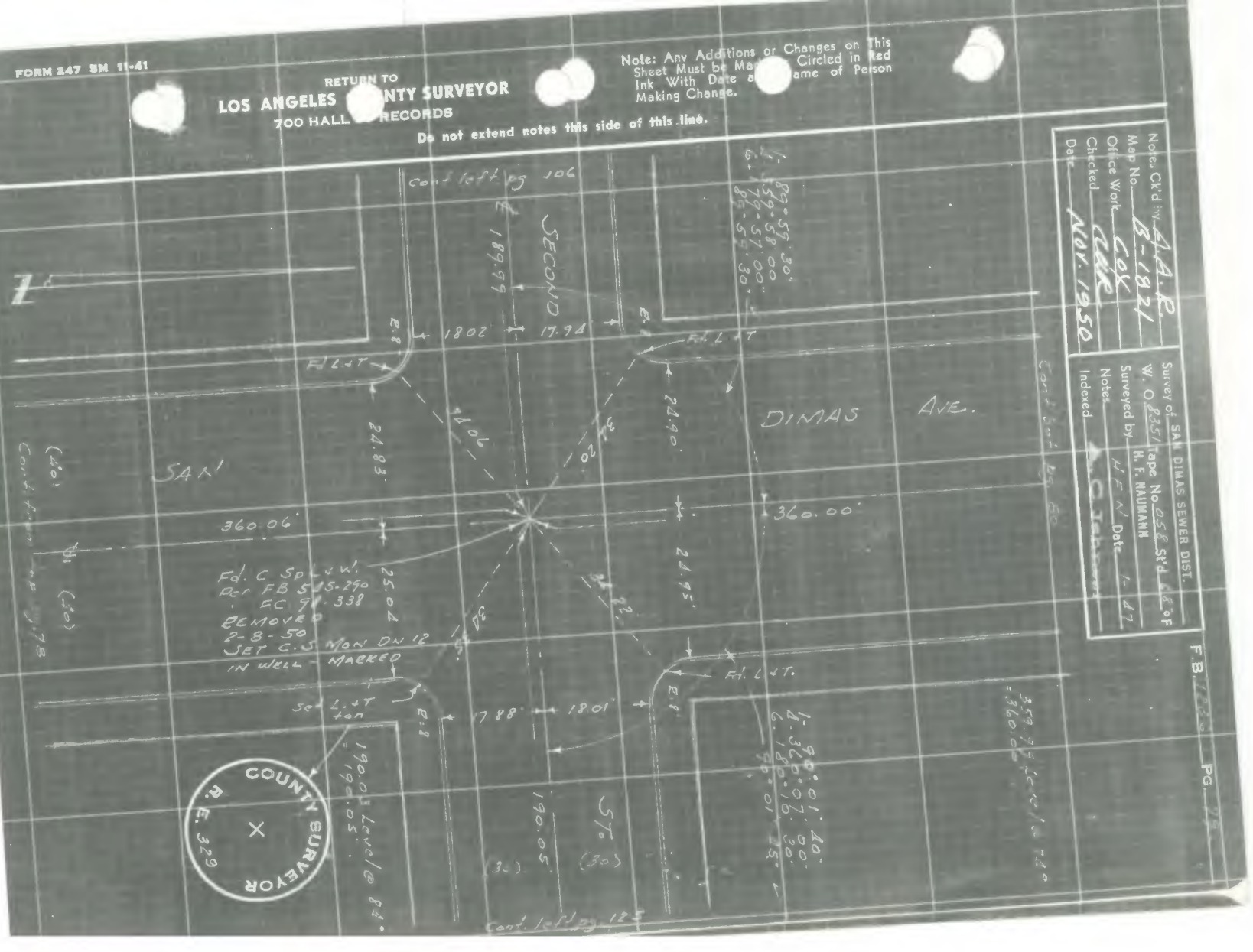

Notes Ck'd by A.A.R.
Map No. 13-1824
Office Work Cok
Checked Cok
Date NOV. 1950

Survey of SAN DIMAS SEWER DIST.
W. O. 2335 Tape No. 058 Sk'd 46°F
Surveyed by H. F. NAUMANN
Notes H F N Date 1-47
Indexed C. Johnson

F.B. [illegible] PG. [illegible]

RETURN TO
LOS ANGELES COUNTY SURVEYOR
700 HALL OF RECORDS

Note: Any Additions or Changes on This Sheet Must be Made & Circled in Red Ink With Date and Title of Person Making Change.

Do not extend notes this side of this line.

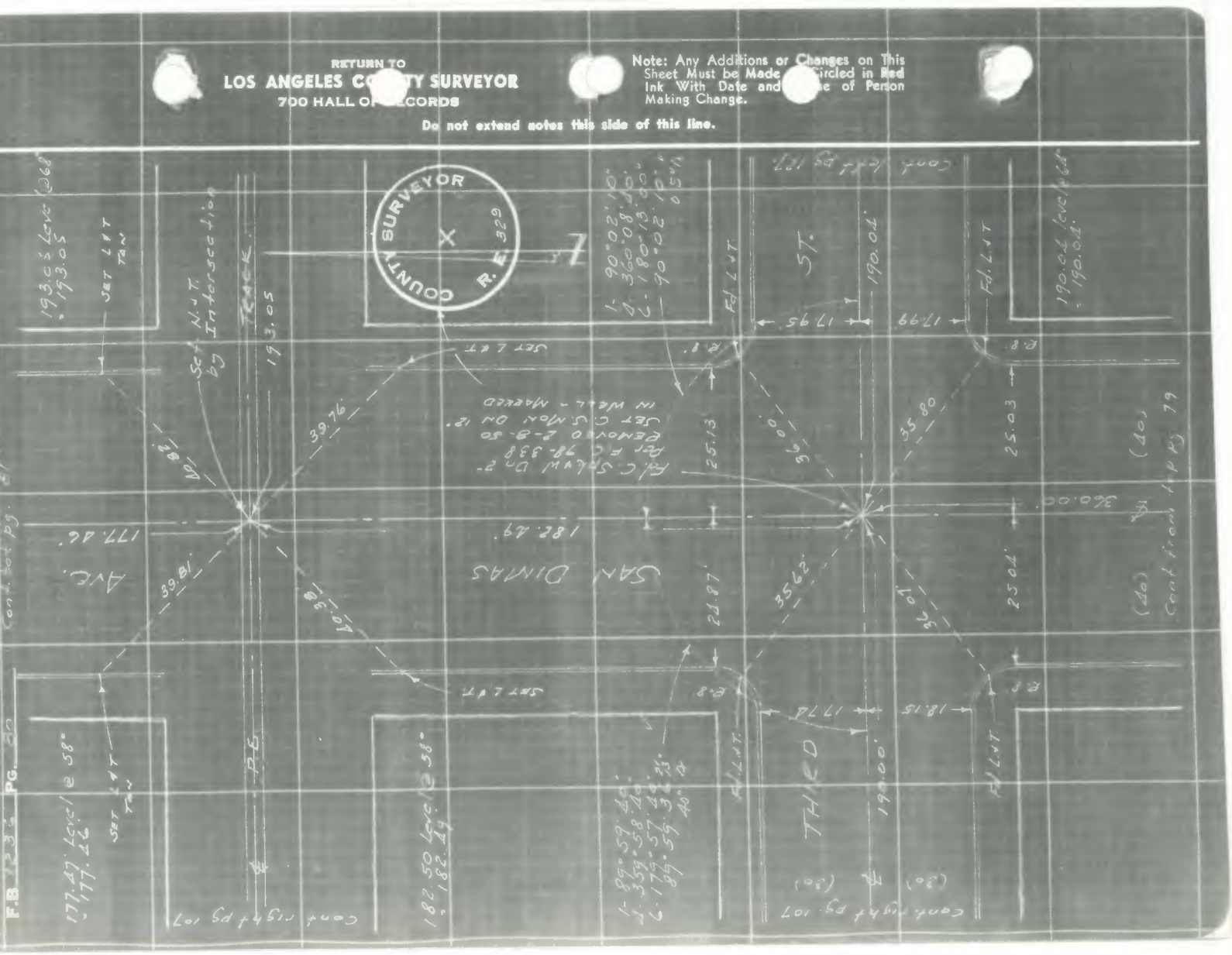

Notes Ck'd by A.A.R.	Survey of SAN DIMAS SEWER DIST.
Map No. B-1821	W. O. [illegible] Tape No. [illegible] St'd [illegible] °F
Office Work COX	Surveyed by H. F. WAUMANN
Checked AAR	Notes [illegible] Date [illegible]
Date NOV. 1950	Indexed

F. B. [illegible] PG. [illegible]

Note: Any Additions or Changes on This Sheet Must be Made or Circled in Red Ink With Date and Name of Person Making Change.

Do not extend notes this side of this line.

RETURN TO
LOS ANGELES COUNTY SURVEYOR
700 HALL OF RECORDS

FORM 247 5M 5-46



RETURN TO
LOS ANGELES COUNTY SURVEYOR
700 HALL OF RECORDS
Do not extend notes this side of this line.
Note: Any Additions or Changes on This Sheet Must be Made or Circled in Red Ink With Date and Name of Person Making Change.

Notes Ck'd by A.A.R.	Survey of JAN DIMAS SEWER DIST.
Map No. B-1821	W. O. [illegible] Tape No. [illegible] St'd [illegible] °F
Office Work COX	Surveyed by H. F. NAUMANN
Checked AAR	Notes [illegible] Date [illegible]
Date NOV. 1950	Indexed [illegible]

F. B. 1236 PG. 31

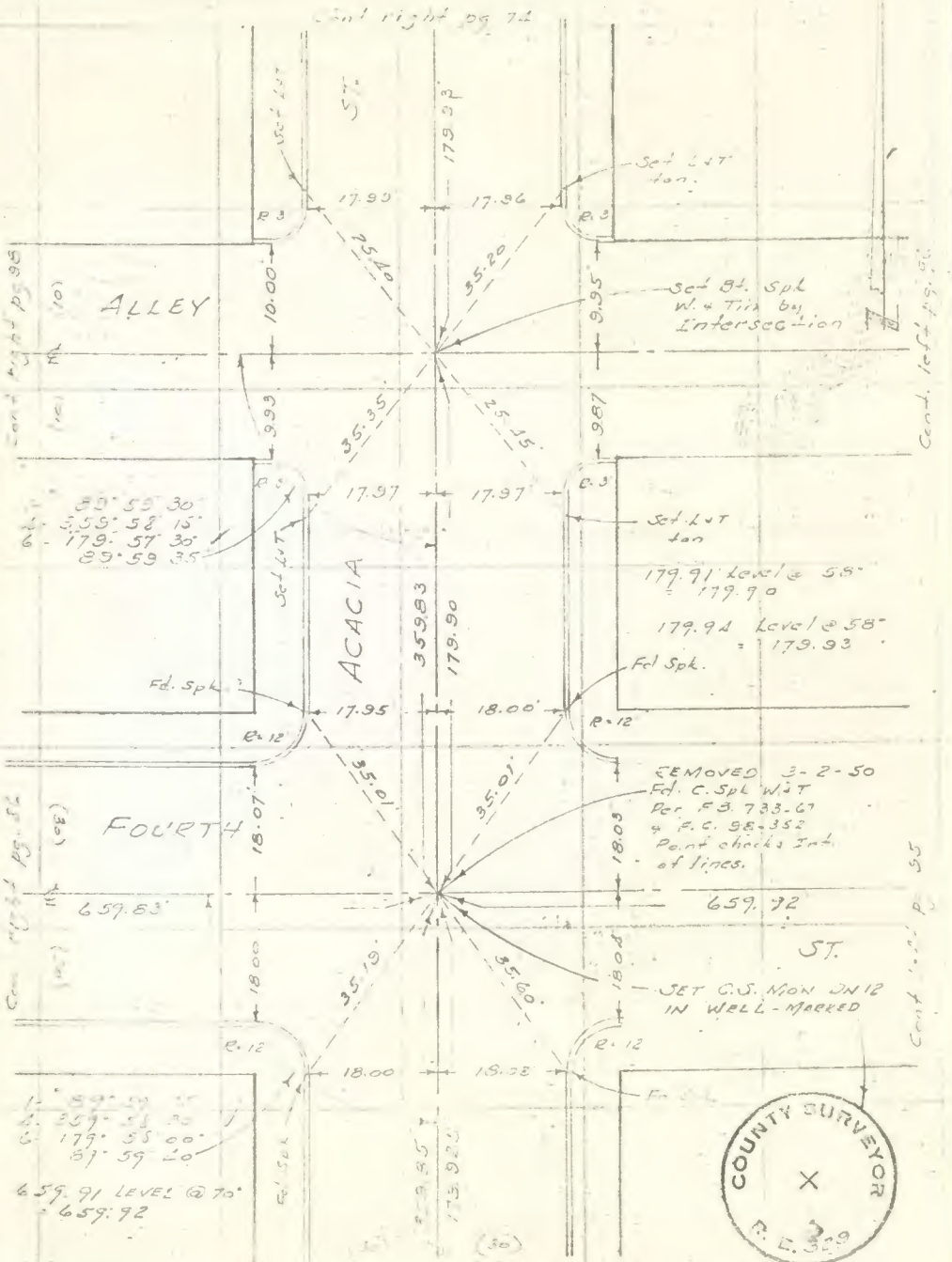

Note: Any Additions or Changes on This Sheet Must be Made and Circled in Red Ink With Date and Line of Person Making Change.

Do not extend notes this side of this line.

RETURN TO
LOS ANGELES COUNTY SURVEYOR
700 HALL OF RECORDS

FORM 247 5M 5-46

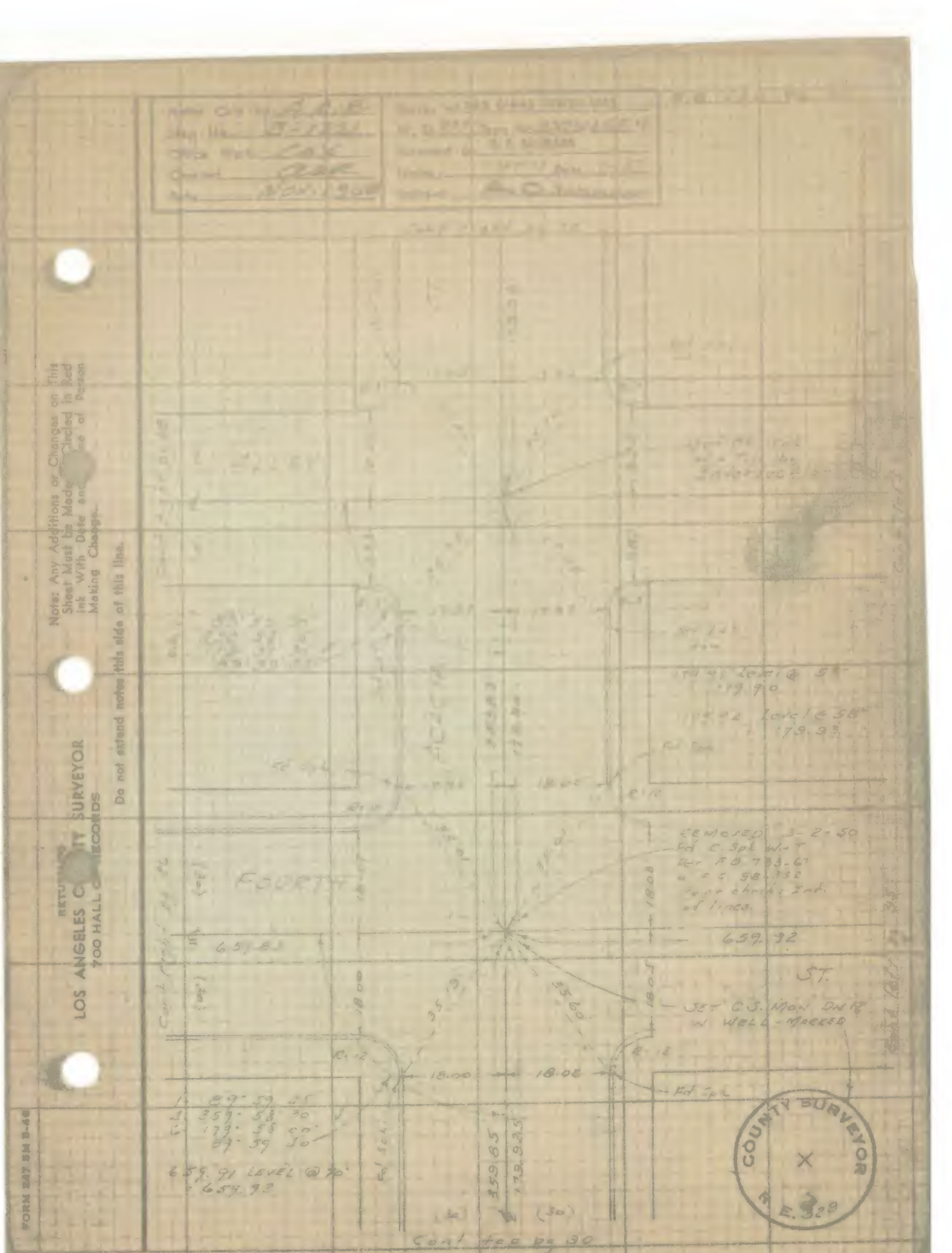

Note: Any Additions or Changes on This Sheet Must be Made or Circled in Red Ink With Date and Name of Person Making Change.
Do not extend notes this side of this line.
RETURN TO
LOS ANGELES COUNTY SURVEYOR
700 HALL OF RECORDS
FORM 247 5M 5-46
FOURTH
ST.
REMOVED 3-2-50
Fd C. Spl W-T
Per F.B. 733-67
& F.C. 58-332
Point checks Int. of lines.
659.92
SET C.S. MON DN 12 W WELL-MARKED
18.00
18.05
R. 12
Fd Spl
659.91 LEVEL @ 70°
659.92
359.85
179.925
COUNTY SURVEYOR
R.E. 329
Cont top pg 30

F.B. 1236 PG. 92

RETURN TO
LOS ANGELES COUNTY SURVEYOR
700 HALL OF RECORDS

Do not extend notes this side of this line.

Note: Any Additions or Changes on This Sheet Must be Made or Circled in Red Ink With Date and Name of Person Making Change.



RETURN TO
LOS ANGELES COUNTY SURVEYOR
700 HALL RECORDS

Do not extend notes this side of this line.

Note: Any Additions or Changes on This Sheet Must be Made or Circled in Red Ink With Date and Name of Person Making Change.

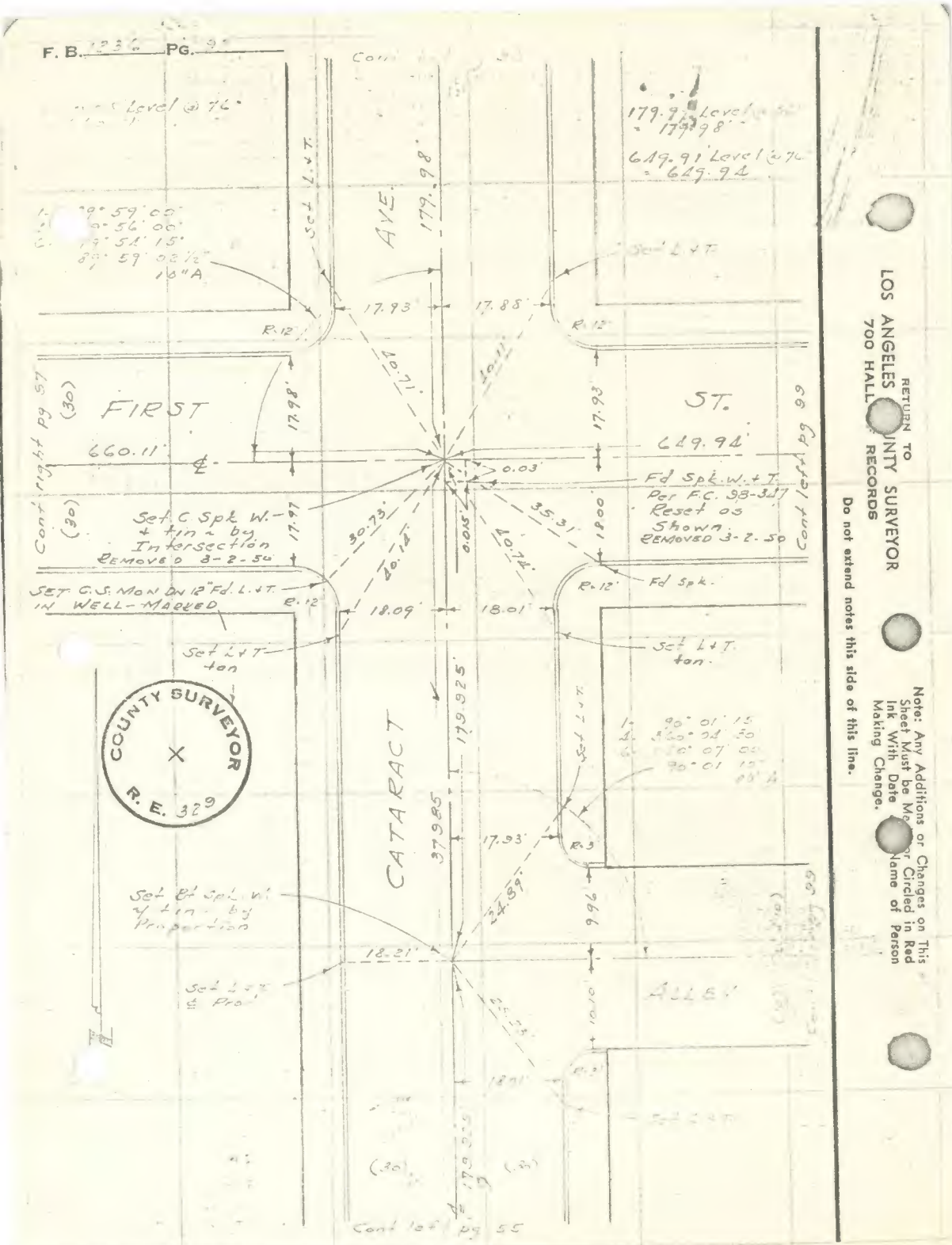

RETURN TO
LOS ANGELES COUNTY SURVEYOR
700 HALL OF RECORDS

Note: Any Additions or Changes on This Sheet Must be Made or Circled in Red Ink With Date and Name of Person Making Change.

Do not extend notes this side of this line.

Notes Ck'd by A.A.R.	Survey of SAN DIMAS SEWER DIST.
Map No. B-1821	W. O. 835 Tape No. 358 St'd. 68 °F
Office Work COX	Surveyed by H. F. NAUMANN
Checked aar	Notes H.F.N. Date 1-[illegible]
Date NOV. 1950	Indexed [illegible] C. Johnson

F. B. [illegible] PG. 93

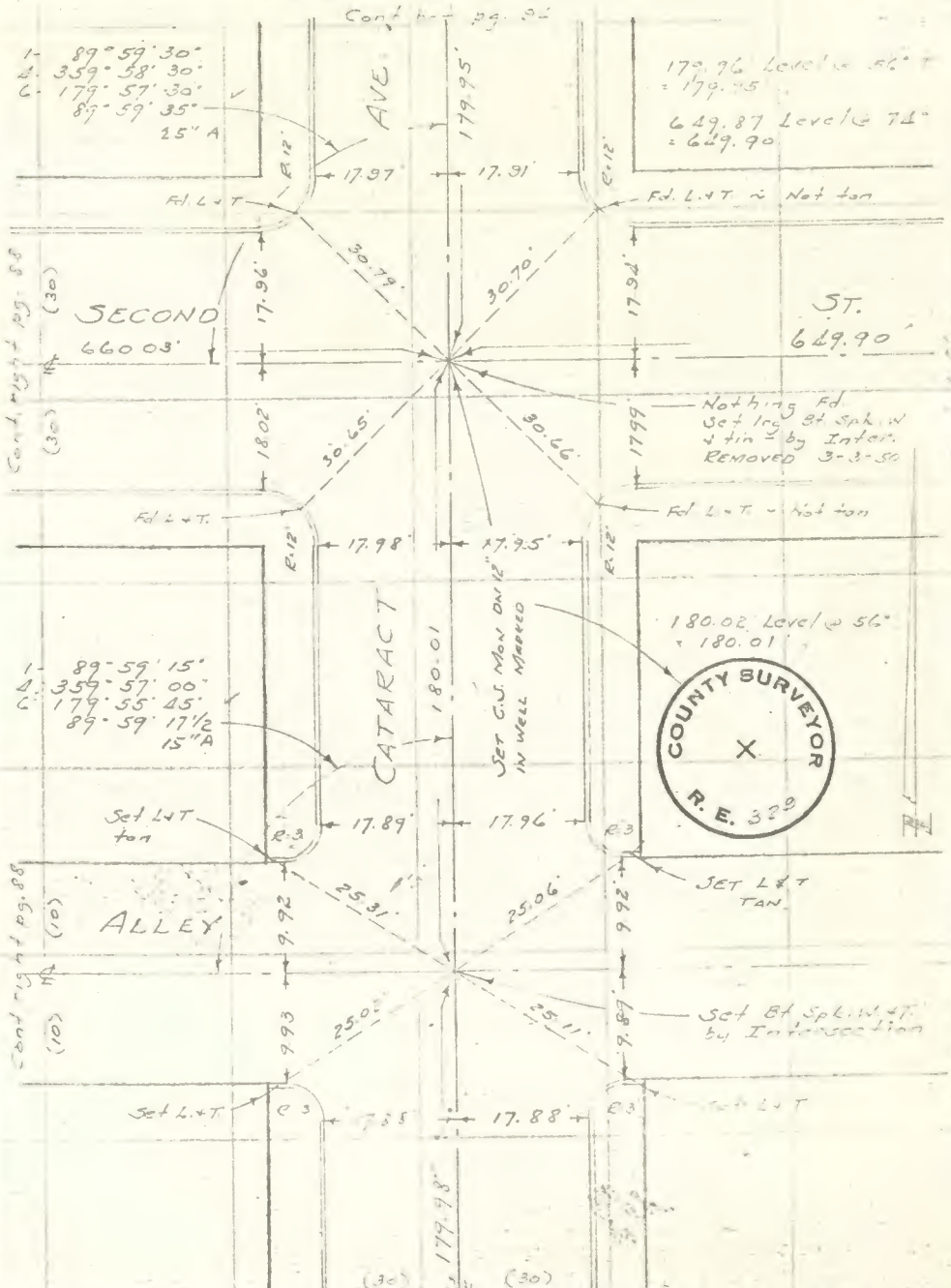

Note: Any Additions or Changes on This Sheet Must be Made Circled in Red Ink With Date and Line of Person Making Change.

Do not extend notes this side of this line.

RETURN TO
LOS ANGELES COUNTY SURVEYOR
700 HALL OF RECORDS

FORM 247 5M 5-46

Notes Ck'd by A.A.R.	Survey of SAN DIMAS SEWER DIST
Map No. B-1821	W. O. 835 Tape No. 358 St'd 68 °F
Office Work COX	Surveyed by H. F. NAUMANN
Checked AAR	Notes [illegible] Date [illegible]
Date Nov. 1950	Indexed A. C. Johnson

F. B. [illegible] PG. 93

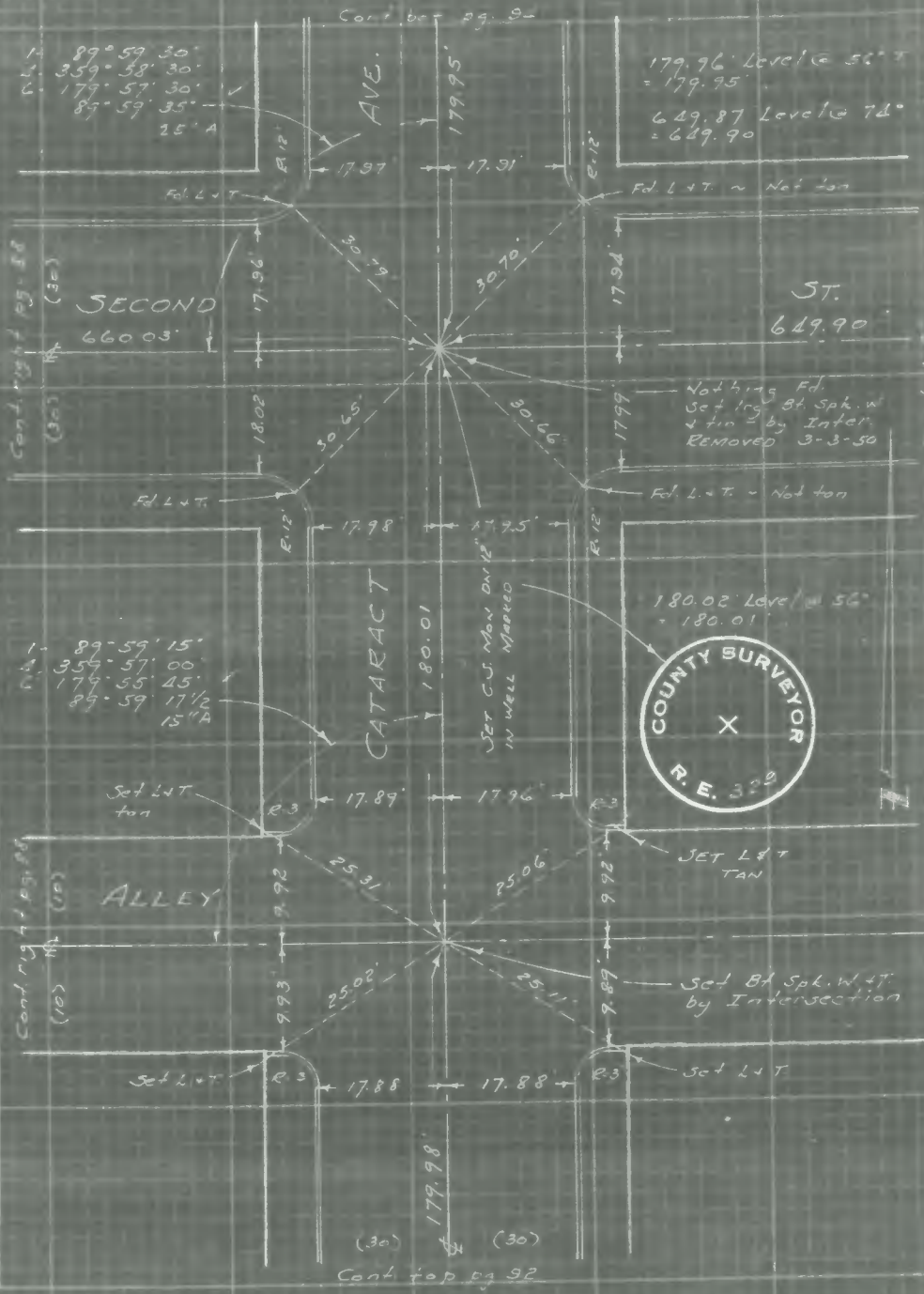

Note: Any Additions or Changes on This Sheet Must be Made Circled in Red Ink With Date and Line of Person Making Change.

Do not extend notes this side of this line.

RETURN TO
LOS ANGELES COUNTY SURVEYOR
700 HALL OF RECORDS

FORM 247 5M 5-46

RETURN TO
LOS ANGELES COUNTY SURVEYOR
700 HALL OF RECORDS

Note: Any Additions or Changes on This Sheet Must be Made or Circled in Red Ink With Date and Name of Person Making Change.

Do not extend notes this side of this line.



Notes Ck'd by A.A.R.
Map No. B-1821
Office Work COX
Checked QAR
Date NOV. 1950

Survey of SAN DIMAS SEWER DIST
W. O. [illegible] Tape No [illegible] St'd [illegible] °F
Surveyed by [illegible]
Notes [illegible] Date [illegible]
Indexed [illegible]

F. B. [illegible] Pg. [illegible]

Note: Any Additions or Changes on This Sheet Must be Made in Red Ink With Date and Title of Person Making Change.

Do not extend notes this side of this line.

RETURN TO
LOS ANGELES COUNTY SURVEYOR
700 HALL OF RECORDS

FORM 247 5M 8-48



RETURN TO
LOS ANGELES COUNTY SURVEYOR
700 HALL OF RECORDS

Note: Any Additions or Changes on This Sheet Must be Made or Circled in Red Ink With Date & Name of Person Making Change.

Do not extend notes this side of this line.



F. B. 1236 Pg. 36

Notes Ck'd by A.A.R.	Survey of SAN DIMAS SEWER DIST.
Map No. B-1821	W. O. 8351 Tape No. 059 St'd 25 °F
Office Work CCX	Surveyed by NNYNNYN H. F. NAUMANN
Checked AAR	Notes H.F.N. Date 1-27
Date Nov. 1950	Indexed A. C. Johnson

F. B. 1236 PG. 97



Note: Any Additions or Changes on This Sheet Must be Made Circled in Red Ink With Date and Name of Person Making Change.

Do not extend notes this side of this line.

RETURN TO
LOS ANGELES COUNTY SURVEYOR
700 HALL OF RECORDS

FORM 247 5M 5-46

F. B. [illegible] PG. [illegible]



F. B. ____ Pg. ____

RETURN TO
LOS ANGELES COUNTY SURVEYOR
700 HALL OF RECORDS

Do not extend notes this side of this line.

Note: Any Additions or Changes on This Sheet Must be Marked or Circled in Red Ink With Date and Name of Person Making Change.

Notes Ck'd by A.A.R.	Survey of SAN DIMAS SEWER DIST.
Map No. B-1821	W. O. 8351 Tape No. 058 St'd. 68 °F
Office Work COX	Surveyed by H. F. NAUMANN
Checked AAR	Notes [illegible] Date [illegible]
Date NOV. 1950	Indexed [illegible]

F. B. [illegible] PG. 59

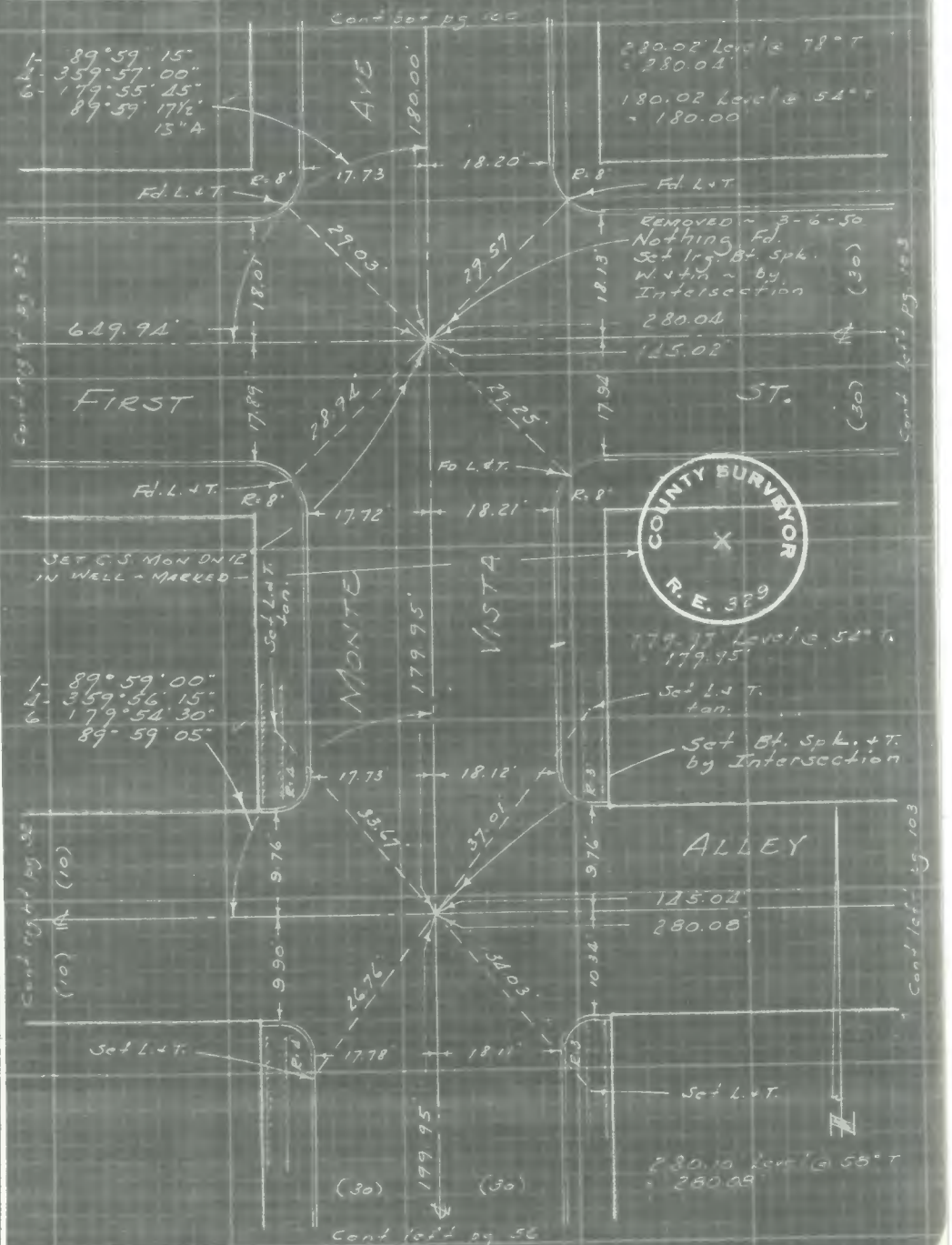

COUNTY SURVEYOR
R. E. 329

Note: Any Additions or Changes on This Sheet Must be Made Circled in Red Ink With Date and Name of Person Making Change.

Do not extend notes this side of this line.

RETURN TO
LOS ANGELES COUNTY SURVEYOR
700 HALL OF RECORDS

FORM 247 5M 5-46

RETURN TO
LOS ANGELES COUNTY SURVEYOR
700 HALL OF RECORDS

Note: Any Additions or Changes on This Sheet Must be Made or Circled in Red Ink With Date & Name of Person Making Change.

Do not extend notes this side of this line.



Notes Ck'd by A.A.R.	Survey of SAN DIMAS SEWER DIST.
Map No. B-1821	W. O. [illegible] Tape No. [illegible] St'd [illegible] °F
Office Work COX	Surveyed by H. T. NAUMANN
Checked AUR	Notes [illegible] Date [illegible]
Date NOV. 1950	Indexed [illegible]

F. B. [illegible] PG. 101



Note: Any Additions or Changes on This Sheet Must be Made [illegible] Circled in Red Ink With Date and [illegible] of Person Making Change.

Do not extend notes this side of this line.

RETURN TO
LOS ANGELES C[illegible]TY SURVEYOR
700 HALL O[illegible] RECORDS

FORM 247 5M 5-46

F. B. 1236 PG. 102



RETURN TO
LOS ANGELES COUNTY SURVEYOR
700 HALL OF RECORDS

Do not extend notes this side of this line.

Note: Any Additions or Changes on This Sheet Must be Made or Circled in Red Ink With Date and Name of Person Making Change.

Notes Ck'd by A.A.R.	Survey of SAN DIMAS SEWER DIST.
Map No. B-1821	W. O. 8354 Tape No. 058 St'd 65 °F
Office Work C04	Surveyed by H. F. NAUMANN
Checked AAR	Notes H.F.N. Date 1-47
Date NOV. 1950	Indexed A. C. Johnson

F. B. 1236 PG. 103



Note: Any Additions or Changes on This Sheet Must be Made Circled in Red Ink With Date and Name of Person Making Change.

Do not extend notes this side of this line.

RETURN TO
LOS ANGELES COUNTY SURVEYOR
700 HALL OF RECORDS

FORM 247 5M 5-46

RETURN TO
LOS ANGELES COUNTY SURVEYOR
700 HALL OF RECORDS

Do not extend notes this side of this line.

Note: Any Additions or Changes on This Sheet Must be Made or Circled in Red Ink With Date and Name of Person Making Change.

Notes Ck'd by A.A.R.	Survey of SAN DIMAS SEWER DIST.
Map No. B-1821	W. O. [illegible] Tape No. 351 St'd 61 °F
Office Work COK	Surveyed by H. F. NAUMANN
Checked AAR	Notes H.F.N. Date 1-51
Date NOV. 1950	Indexed [illegible]

F. B. 1232 Pg. 105



Note: Any Additions or Changes on This Sheet Must be Made in Red Ink With Date and Name of Person Making Change.

Do not extend notes this side of this line.

RETURN TO
LOS ANGELES COUNTY SURVEYOR
700 HALL OF RECORDS

FORM 247 5M 5-46



RETURN TO
LOS ANGELES COUNTY SURVEYOR
700 HALL OF RECORDS

Do not extend notes this side of this line.

Notes: Any Additions or Changes on This Sheet Must be Made in Red Ink With Date and Circled in Red Making Change. Name of Person

Notes Ck'd by A.A.R.	Survey of SAN DIMAS SEWER DIST.
Map No. B-1821	W. O. 8351 Tape No. 058 St'd 68 °F
Office Work COX	Surveyed by H. F. NAUMANN
Checked AAR	Notes [illegible] Date [illegible]
Date NOV. 1950	Indexed [illegible]

F. B. 1236 Pg. 107

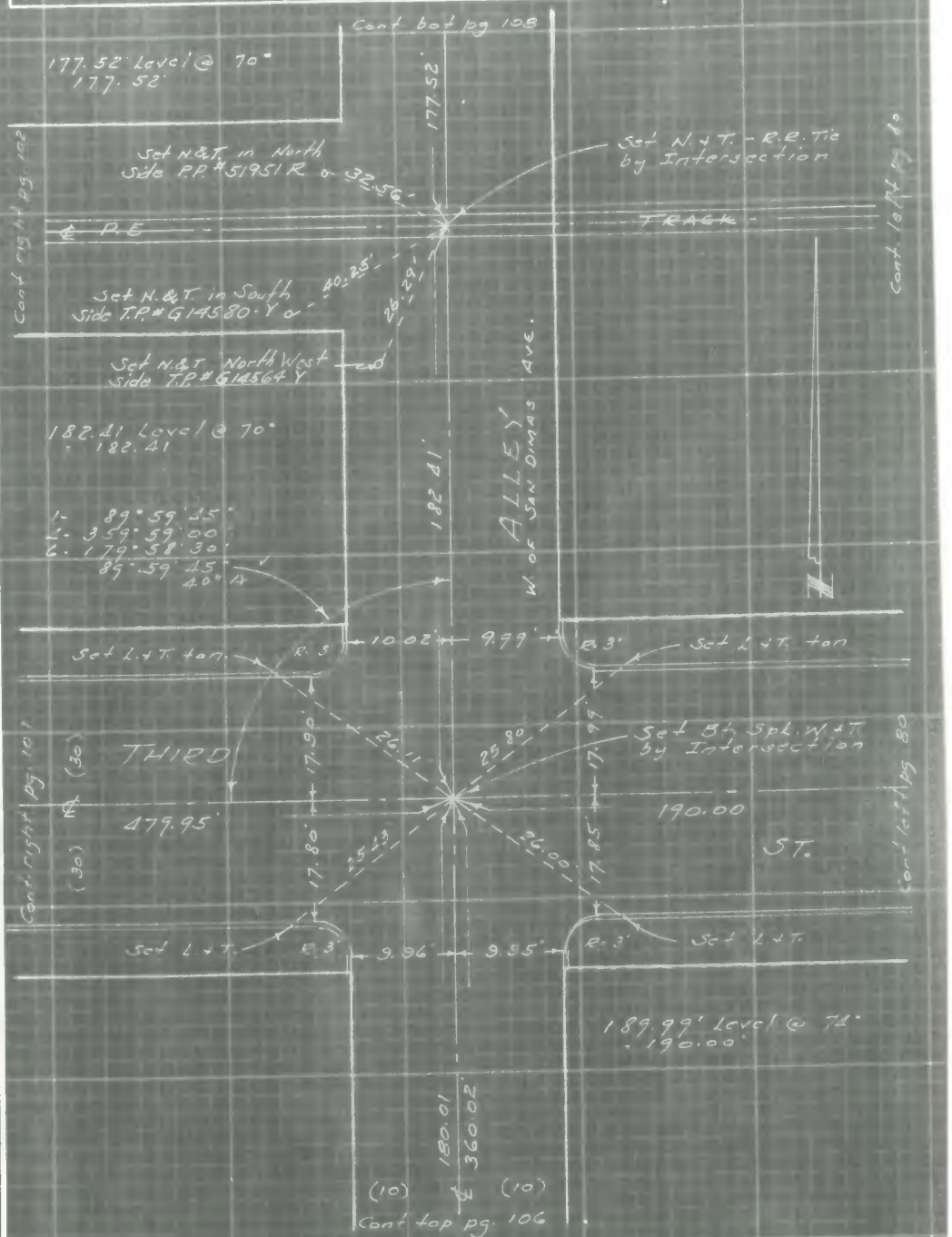

Note: Any Additions or Changes on This Sheet Must be Ma[illegible] Circled in Red Ink With Date [illegible] ame of Person Making Change.

Do not extend notes this side of this line.

RETURN TO
LOS ANGELES [illegible]NTY SURVEYOR
700 HALL [illegible] RECORDS

FORM 247 5M 5-46

F. B. 1236 Pg. 105



RETURN TO
LOS ANGELES COUNTY SURVEYOR
700 HALL OF RECORDS

Note: Any Additions or Changes on This Sheet Must be Made in Red Ink With Date and Circled in Red Ink With Date and Name of Person Making Change.

Do not extend notes this side of this line.

F. B. 123C Pg. 312

RETURN TO
LOS ANGELES C NTY SURVEYOR
700 HALL RECORDS

Do not extend notes this side of this line.

Note: Any Additions or Changes on This Sheet Must be Made Circled in Red Ink With Date an me of Person Making Change.

Notes Ck'd by A.A.R.	Survey of SAN DIMAS SEWER DIST.
Map No. B-1821	W. O. [illegible] Tape No. [illegible] St'd [illegible] °F
Office Work COX	Surveyed by H. F. RAUMANN
Checked aar	Notes [illegible] Date [illegible]
Date NOV. 1950	Indexed [illegible]

F. B. [illegible] PG. [illegible]



Note: Any Additions or Changes on This Sheet Must be Ma[illegible] Circled in Red Ink With Date [illegible] Name of Person Making Change.

Do not extend notes this side of this line.

RETURN TO
LOS ANGELES [illegible]NTY SURVEYOR
700 HALL [illegible] RECORDS

FORM 247 5M 5-46

RETURN TO
LOS ANGELES COUNTY SURVEYOR
700 HALL OF RECORDS

Note: Any Additions or Changes on This Sheet Must be Made in Red Ink With Date and Name of Person Making Change.

Do not extend notes this side of this line.



Δ 1 - 89° 58' 40"
Δ 2 - 359° 59' 00"
Δ 3 - 179° 58' 30"

F.B. 1236 Pg. 112

Notes Ck'd by A.A.R.	Survey of SAN DIMAS SEWER DIST.
Map No. B-1821	W. O. 835 Tape No. 058 St'd 68 °F
Office Work COX	Surveyed by H. F. NAUMANN
Checked aar	Notes Date 6-47
Date NOV. 1950	Indexed A. O. Johnson

F. B. 1232 Pg. 115



COUNTY SURVEYOR
X
R.E. 329

RETURN TO
LOS ANGELES COUNTY SURVEYOR
700 HALL OF RECORDS

Note: Any Additions or Changes on This Sheet Must be Made in Red Ink With Date and Name of Person Making Change.

Do not extend notes this side of this line.

FORM 247 5M 5-46

F. B. 1236 Pg. 116

RETURN TO
LOS ANGELES COUNTY SURVEYOR
700 HALL OF RECORDS

Do not extend notes this side of this line.

Note: Any Additions or Changes on This Sheet Must be Made, Circled in Red Ink With Date and Name of Person Making Change.

Notes Ck'd by A.A.R.	Survey of SAN DIMAS SEWER DIST.
Map No. B-1821	W. O. [illegible] Tape No. [illegible] St'd [illegible] °F
Office Work COY	Surveyed by H. F. NAUMANN
Checked [illegible]	Notes [illegible] Date [illegible]
Date NOV. 1950	Indexed [illegible]

F. B. 1236 PG. 117

Cont. bot. pg. 118

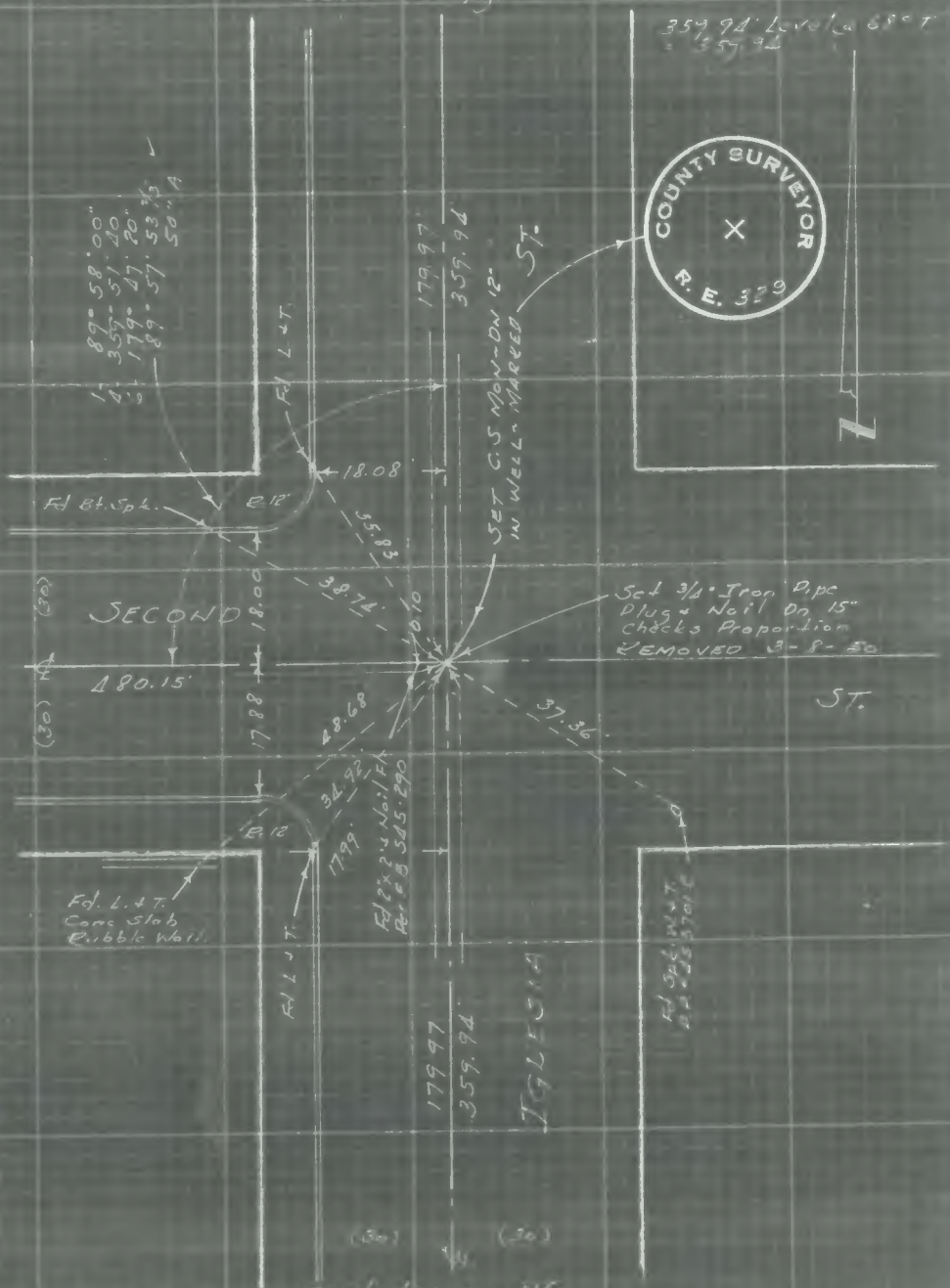

Cont. top pg. 116

Note: Any Additions or Changes on This Sheet Must be Ma[illegible] Circled in Red Ink With Date [illegible] ame of Person Making Change.

Do not extend notes this side of this line.

RETURN TO
LOS ANGELES [illegible]NTY SURVEYOR
700 HALL [illegible] RECORDS

FORM 247 5M 5-46

RETURN TO
LOS ANGELES COUNTY SURVEYOR
700 HALL OF RECORDS

Note: Any Additions or Changes on This Sheet Must be Made & Circled in Red Ink With Date and Name of Person Making Change.

Do not extend notes this side of this line.

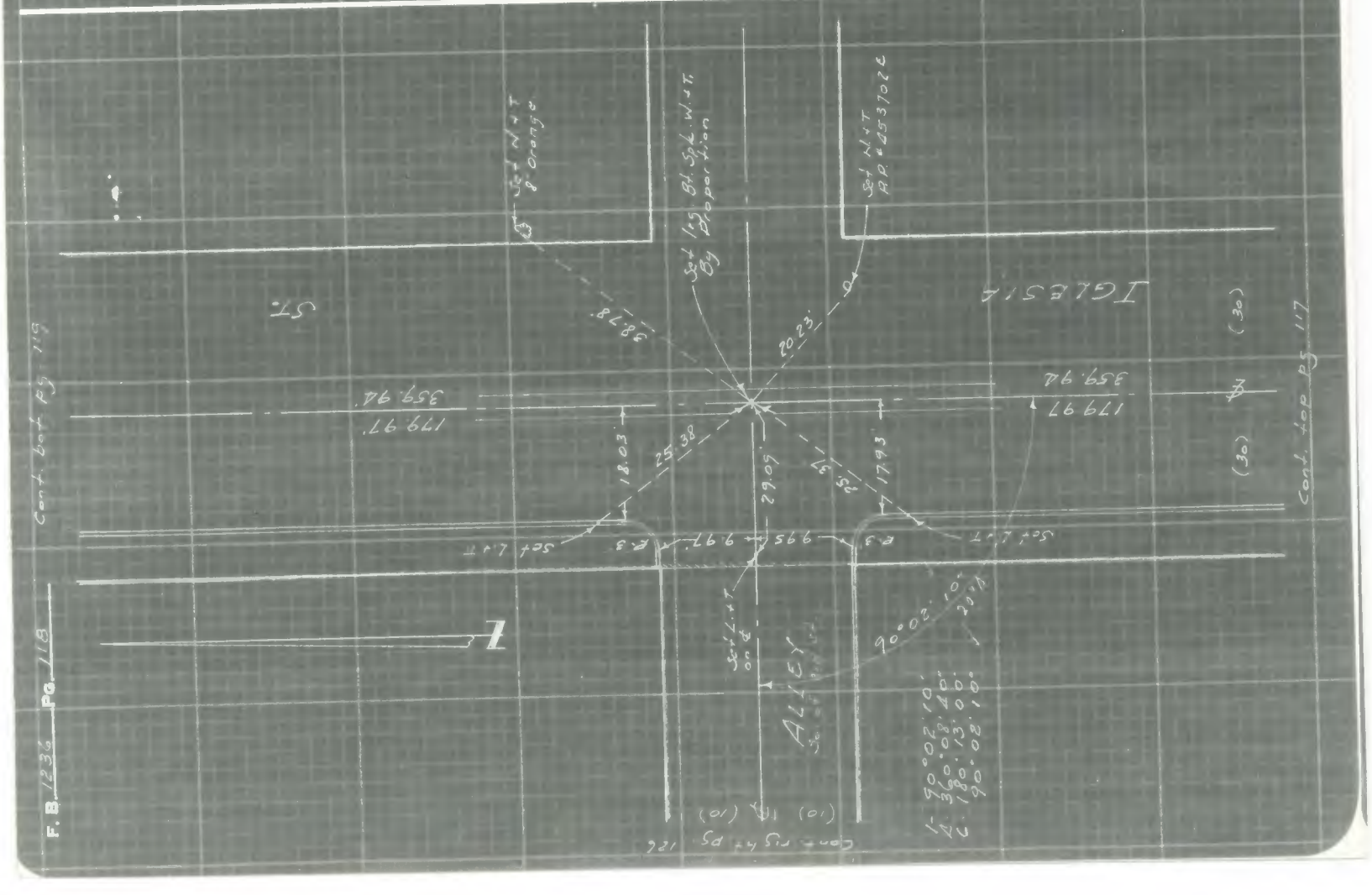

Notes Ck'd by A.A.R	Survey of SAN DIMAS SEWER DIST.
Map No. B-1821	W. O. 8351 Tape No. 068 St'd 68 °F
Office Work CUX	Surveyed by H. F. NAUMANN
Checked AAR	Notes H.F.N. Date 6-47
Date Nov. 1950	Indexed A. C. Johnson

F. B. 1236 PG. 119

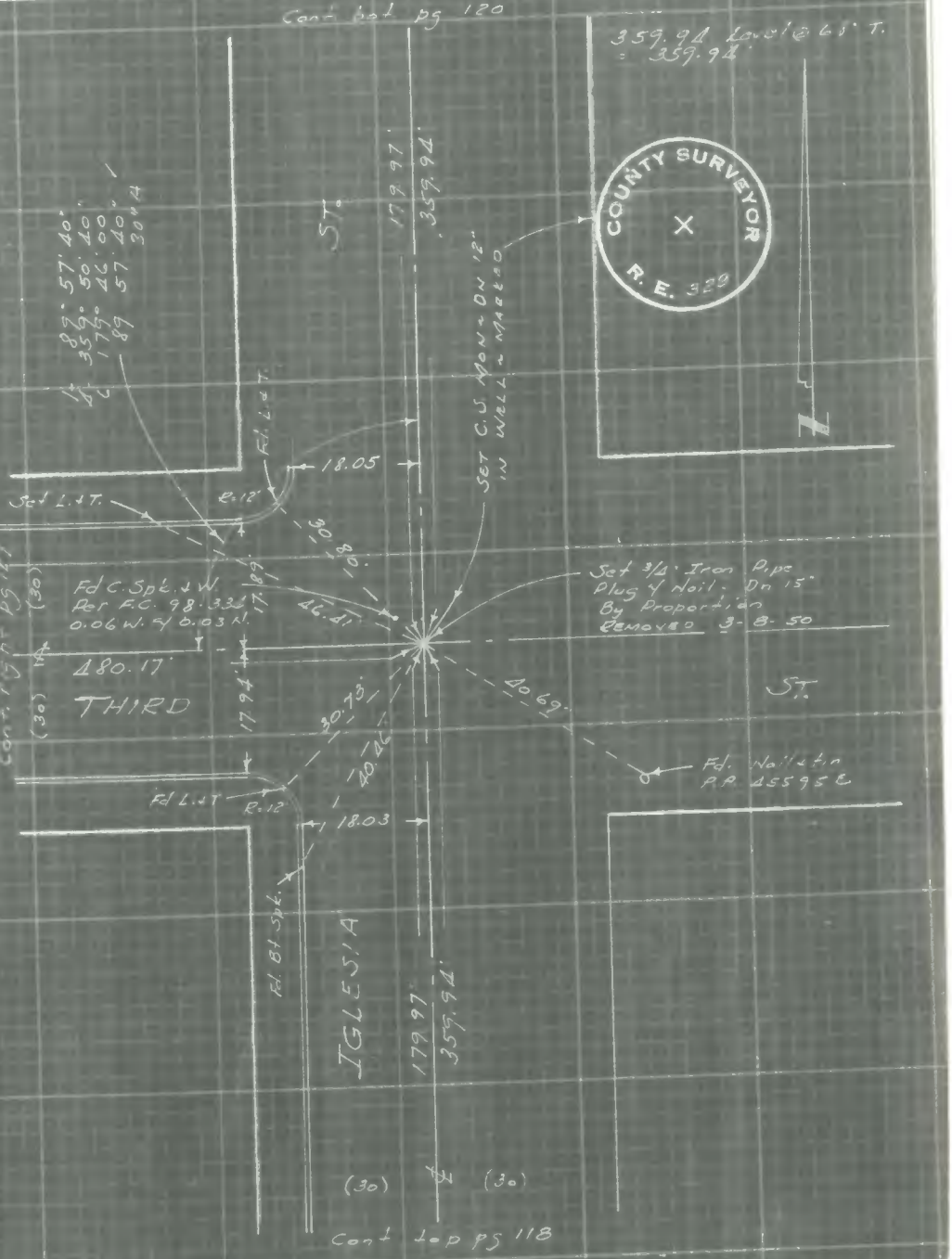

Note: Any Additions or Changes on This Sheet Must be Ma[illegible] Circled in Red Ink With Date [illegible] Name of Person Making Change.

Do not extend notes this side of this line.

RETURN TO
LOS ANGELES [illegible]NTY SURVEYOR
700 HALL [illegible] RECORDS

FORM 247 5M 5-46

F. B. 1236 PG. 120



RETURN TO
LOS ANGELES COUNTY SURVEYOR
700 HALL OF RECORDS
Do not extend notes this side of this line.
Note: Any Additions or Changes on This Sheet Must be Made Circled in Red Ink With Date and Name of Person Making Change.

Notes Ck'd by A.A.R.	Survey of SAN DIMAS SEWER DIST.
Map No. B-1821	W. O. 8357 Tape No. 058 St'd 68 °F
Office Work COX	Surveyed by H. F. NAUMANN
Checked AAR	Notes H.F.N. Date 6-47
Date NOV. 1950	Indexed A. C. Jennings

F. B. 1236 PG. 121



Note: Any Additions or Changes on This Sheet Must be Ma[illegible] Circled in Red Ink With Date [illegible] Name of Person Making Change.

Do not extend notes this side of this line.

RETURN TO
LOS ANGELES [illegible]NTY SURVEYOR
700 HALL [illegible] RECORDS

FORM 247 5M 5-46




COUNTY SURVEYOR

RETURN TO
LOS ANGELES COUNTY SURVEYOR
700 HALL OF RECORDS

Note: Any Additions or Changes on This Sheet Must be Made or Circled in Red Ink With Date and Name of Person Making Change.

Do not extend notes this side of this line.



Notes Ck'd by A.A.R.	Survey of SAN DIMAS SEWER DIST.
Map No. B-1821	W. O. 8551 Tape No. 058 St'd 68 °F
Office Work COX	Surveyed by N. F. NAUMANN
Checked AAR	Notes H.F.N. Date [illegible]
Date Nov. 1950	Indexed A. C. Jabbers

F. B. 123 Pg. 123



Note: Any Additions or Changes on This Sheet Must be Made or Circled in Red Ink With Date and Name of Person Making Change.

Do not extend notes this side of this line.

RETURN TO
LOS ANGELES COUNTY SURVEYOR
700 HALL OF RECORDS

FORM 247 5M 5-46

RETURN TO
LOS ANGELES COUNTY SURVEYOR
700 HALL OF RECORDS

Note: Any Additions or Changes on This Sheet Must be Made or Circled in Red Ink With Date and Name of Person Making Change.

Do not extend notes this side of this line.

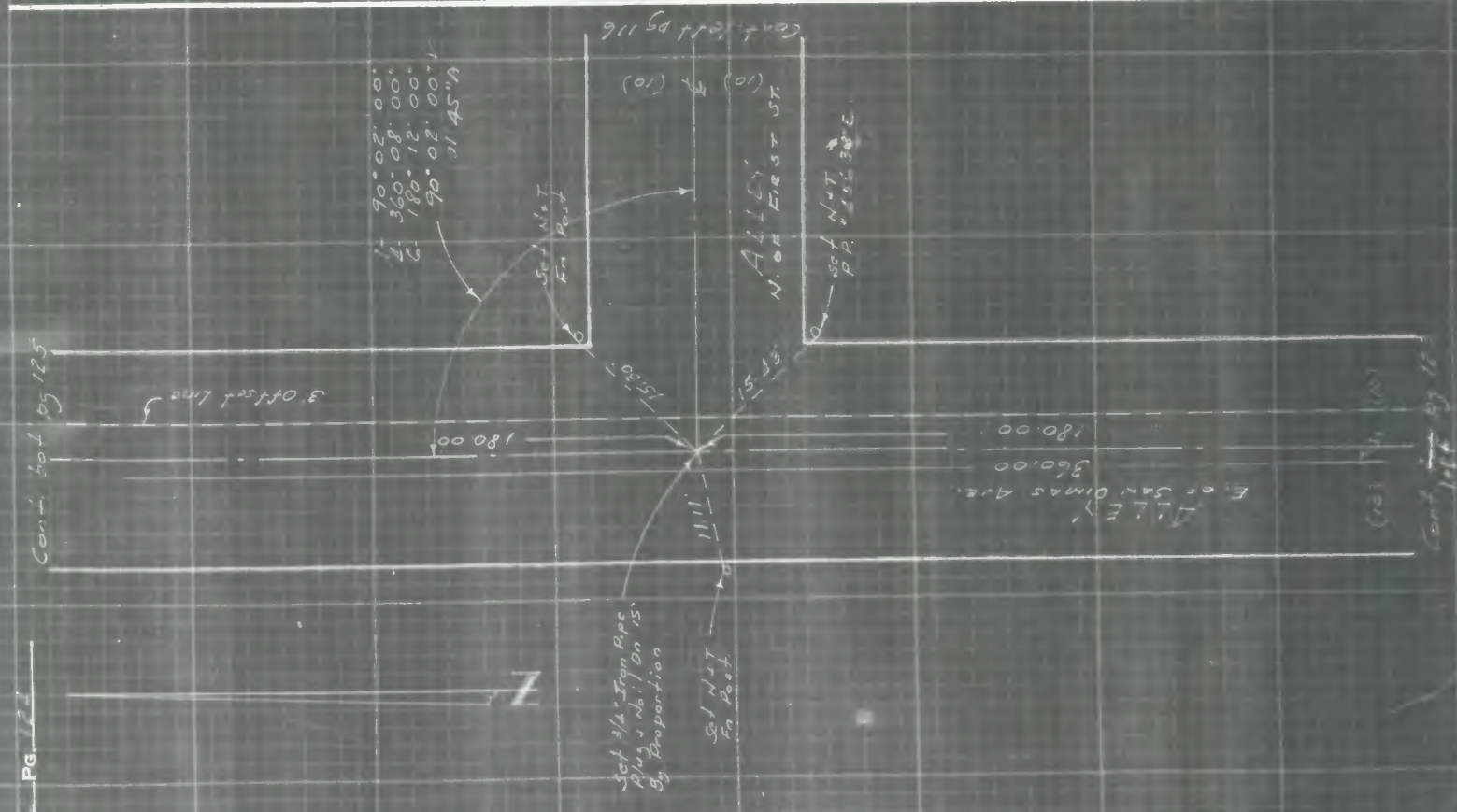

F. B. ____ PG. ____

Notes Ck'd by A.A.R.	Survey of SAN DIMAS SEWER DIST.
Map No. B-1821	W. O. 835' Tape No. 058 St'd 68 °F
Office Work COX	Surveyed by H. F. NAUMANN
Checked AAR	Notes H.F.N. Date 7-47
Date NOV. 1950	Indexed A. C. Johnson

F. B. 1236 Pg. 135

Note: Any Additions or Changes on This Sheet Must be Made in Red Ink With Date and Name of Person Making Change.

Do not extend notes this side of this line.

RETURN TO LOS ANGELES COUNTY SURVEYOR 700 HALL OF RECORDS

FORM 247 5M 5-46



RETURN TO
LOS ANGELES COUNTY SURVEYOR
700 HALL OF RECORDS

Note: Any Additions or Changes on This Sheet Must be Made or Circled in Red Ink With Date and Name of Person Making Change.

Do not extend notes this side of this line.



Notes Ck'd by A.A.R.	Survey of SAN DIMAS SEWER DIST.
Map No. B-1821	W. O. [illegible] Tape No. [illegible] St'd [illegible] °F
Office Work COX	Surveyed by H. F. NAUMANN
Checked AAR	Notes [illegible] Date [illegible]
Date NOV. 1950	Indexed A. C. [illegible]

F. B. [illegible] PG. [illegible]

Note: Any Additions or Changes on This Sheet Must be Ma[illegible] Circled in Red Ink With Date [illegible] ame of Person Making Change.

Do not extend notes this side of this line.

RETURN TO
LOS ANGELES [illegible]NTY SURVEYOR
700 HALL [illegible] RECORDS

FORM 247 5M 5-46

F. B. 1236 Pg. 128

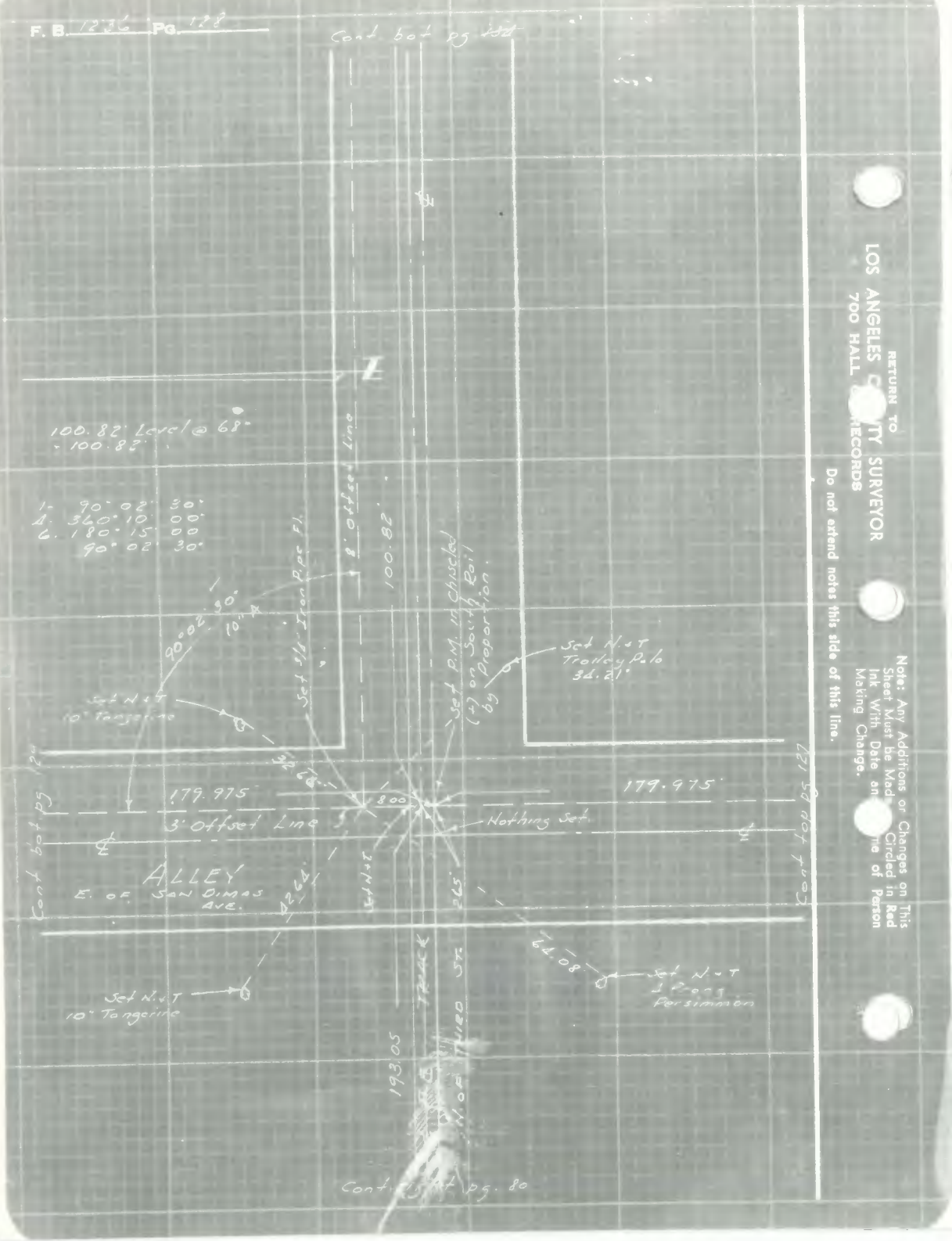

RETURN TO
LOS ANGELES COUNTY SURVEYOR
700 HALL OF RECORDS

Note: Any Additions or Changes on This Sheet Must be Made in Red Ink With Date and Circled in Red Ink With Name of Person Making Change.

Do not extend notes this side of this line.

RETURN TO
LOS ANGELES COUNTY SURVEYOR
700 HALL OF RECORDS

Note: Any Additions or Changes on This Sheet Must be Made & Circled in Red Ink With Date and Name of Person Making Change.

Do not extend notes this side of this line.



F.B. 1236 Pg. 132

Notes Ck'd by A.A.R.	Survey of SAN DIMAS SEWER DIST.
Map No. B-1821	W. O. [illegible] Tape No. [illegible] St'd [illegible] °F
Office Work COX	Surveyed by H. F. RAUMANN
Checked AAR	Notes [illegible] Date [illegible]
Date NOV. 1950	Indexed [illegible]

F. B. 1236 PG. 133

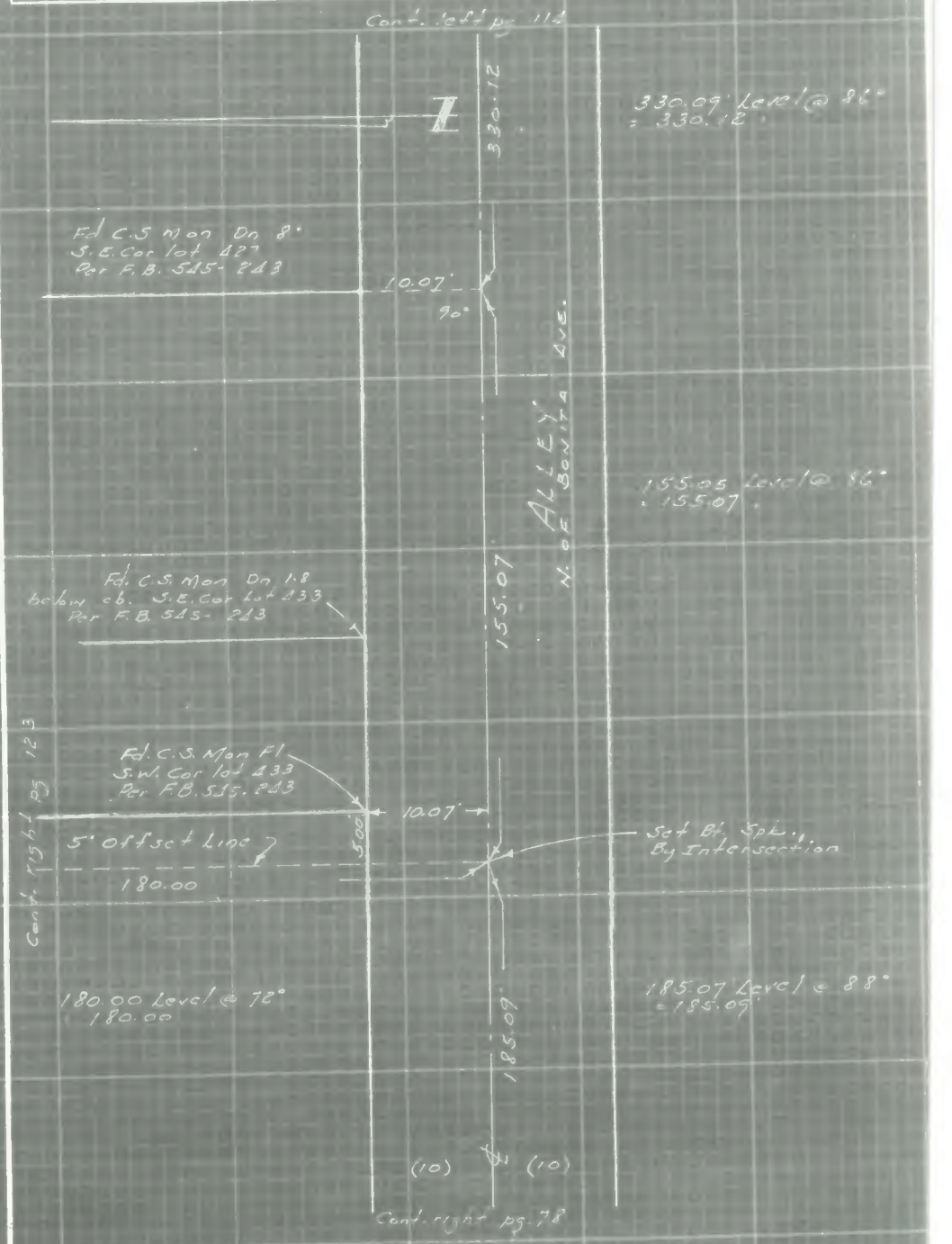

Note: Any Additions or Changes on This Sheet Must be Ma[illegible] Circled in Red Ink With Date [illegible] ame of Person Making Change.

Do not extend notes this side of this line.

RETURN TO
LOS ANGELES [illegible]NTY SURVEYOR
700 HALL [illegible] RECORDS

FORM 247 5M 5-46

RETURN TO
LOS ANGELES COUNTY SURVEYOR
700 HALL OF RECORDS

Note: Any Additions or Changes on This Sheet Must be Made or Circled in Red Ink With Date and Name of Person Making Change.

Do not extend notes this side of this line.

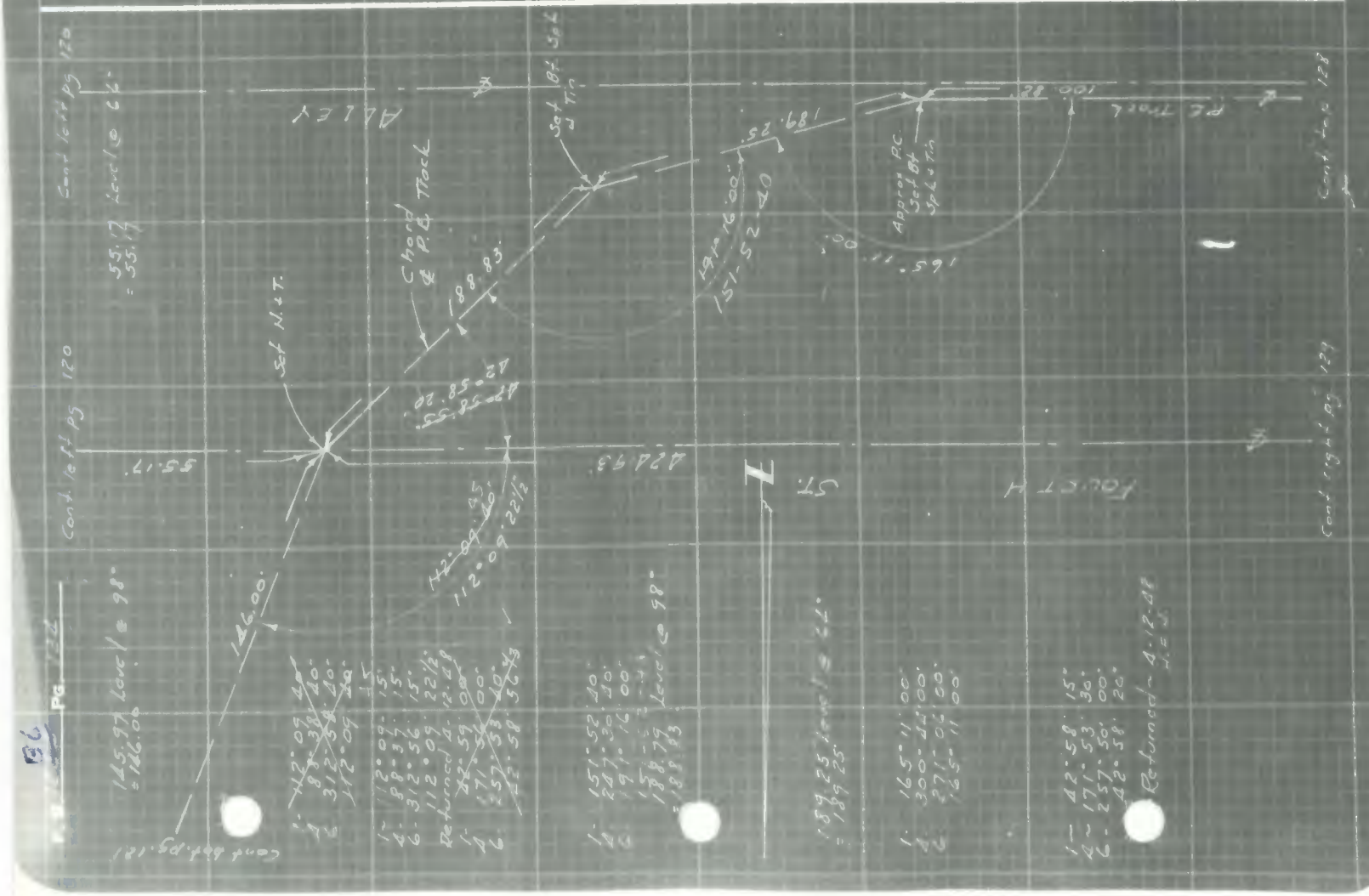

Notes Ck'd by A.A.R.	Survey of SAN DIMAS SEWER DIST.
Map No. B-1821	W. O. 8351 Tape No. 058 St'd 68 °F
Office Work COX	Surveyed by H. F. HAUMANN
Checked AAR	Notes [illegible] Date [illegible]
Date Nov. 1950	Indexed [illegible]

F. B. 1236 Pg. 135



Note: Any Additions or Changes on This Sheet Must be Made or Circled in Red Ink With Date and Name of Person Making Change.

Do not extend notes this side of this line.

RETURN TO
LOS ANGELES COUNTY SURVEYOR
700 HALL OF RECORDS

FORM 247 5M 5-46

RETURN TO
LOS ANGELES COUNTY SURVEYOR
700 HALL OF RECORDS

Note: Any Additions or Changes on This Sheet Must be Made or Circled in Red Ink With Date and Name of Person Making Change.

Do not extend notes this side of this line.




COUNTY SURVEYOR
R. E. 379

Notes Ck'd by A.A.R.	Survey of SAN DIMAS SEWER DIST.
Map No. SUR. DIV. [illegible]	W. O. 2351 Tape No. 058 St'd [illegible] °F
Office Work	Surveyed by H. F. NAUMANN
Checked	Notes [illegible] Date 7-46
Date	Indexed A. C. Johnson

F. B. 1236 PG. 137



Note: Any Additions or Changes on This Sheet Must be Ma[illegible] Circled in Red Ink With Date [illegible] ame of Person Making Change.

Do not extend notes this side of this line.

RETURN TO
LOS ANGELES [illegible]NTY SURVEYOR
700 HALL [illegible] RECORDS

FORM 247 5M 5-46

F. B. 1236 Pg. 138

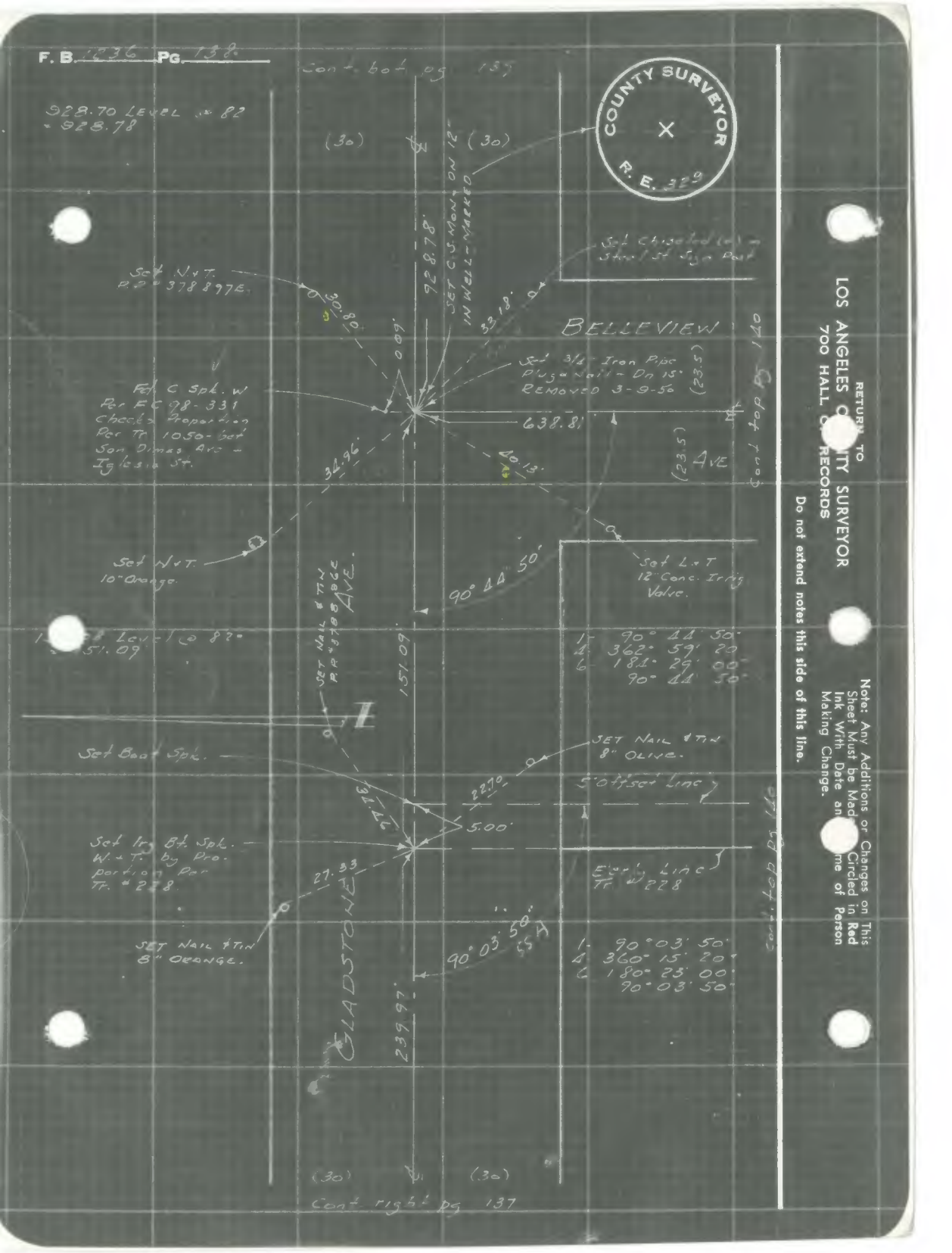

RETURN TO
LOS ANGELES COUNTY SURVEYOR
700 HALL OF RECORDS

Note: Any Additions or Changes on This Sheet Must be Made in Red Ink With Date and Circled in Red Ink With Name of Person Making Change.

Do not extend notes this side of this line.

Notes Ck'd by [illegible]	Survey of [illegible]
Map No. [illegible]	W. O. [illegible] Tape No. [illegible] St'd [illegible] °F
Office Work [illegible]	Surveyed by H. F. [illegible]
Checked [illegible]	Notes [illegible] Date [illegible]
Date [illegible]	Indexed [illegible]

F. B. [illegible] Pg. [illegible]

COUNTY SURVEYOR
R. E. [illegible]

Notes Any Adjustment or Changes on This Sheet Must Be Made Circled in Red Ink With Date and Name of Person Making Change.

Do not extend notes this side of this line.

RETURN TO
LOS ANGELES COUNTY SURVEYOR
TOO HALL OF RECORDS

Notes Ck'd by A.A.R	Survey of SAN DIMAS SEWER DIST.
Map No. SDF Dis. [illegible]	W. O. 8351 Tape No. 551 St'd 68 °F
Office Work	Surveyed by H. F. NAUMANN
Checked	Notes [illegible] Date 7-47
Date	Indexed A. C. Johnson

F. B. 1236 PG. 139



Cont. to pg 138

Note: Any Additions or Changes on This Sheet Must be Ma[illegible] Circled in Red Ink With Date [illegible] Name of Person Making Change.

Do not extend notes this side of this line.

RETURN TO
LOS ANGELES [illegible]NTY SURVEYOR
700 HALL [illegible] RECORDS

FORM 247 5M 5-46

RETURN TO
LOS ANGELES COUNTY SURVEYOR
700 HALL OF RECORDS

Note: Any Additions or Changes on This Sheet Must be Made & Circled in Red Ink With Date and Name of Person Making Change.

Do not extend notes this side of this line.

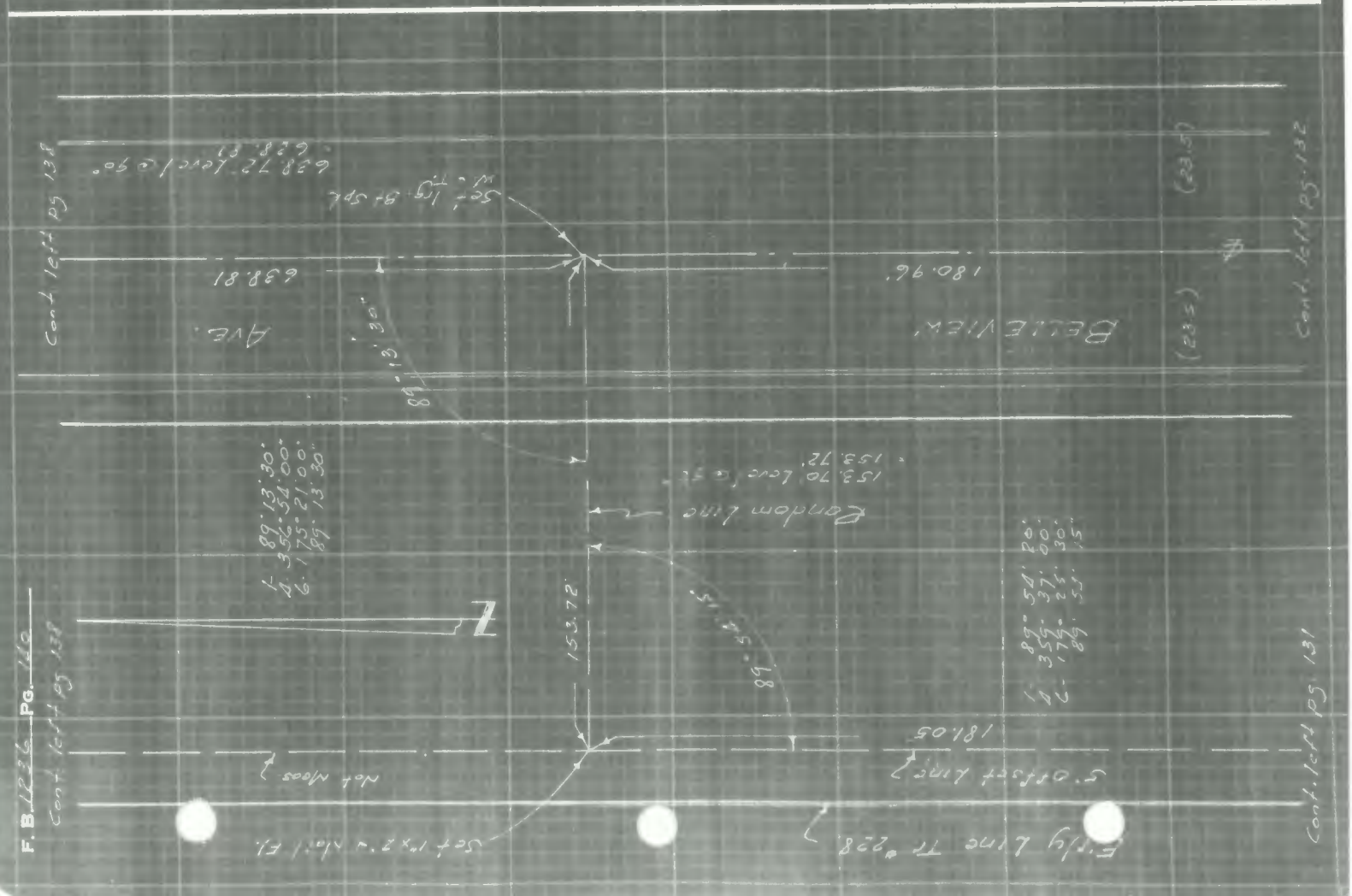

F.B. 1236 Pg. 110

Notes Ck'd by A.A.R.	Survey of SAN DIMAS SEWER DIST.
Map No. B-1821	W. O. 8351 Tape No. 058 St'd 68 °F
Office Work COX	Surveyed by H. F. NAUMANN
Checked AAR	Notes H.F.N. Date 7-47
Date NOV 1950	Indexed A. C. Johnson

F. B. 1236 PG. 141

Cont. bot pg. 142



Cont. left pg. 115

Cont. left pg. 76

Note: Any Additions or Changes on This Sheet Must be Ma[illegible] Circled in Red Ink With Date [illegible] Name of Person Making Change.

Do not extend notes this side of this line.

RETURN TO
LOS ANGELES [illegible]NTY SURVEYOR
700 HALL [illegible] RECORDS

FORM 247 5M 5-46

RETURN TO
LOS ANGELES COUNTY SURVEYOR
700 HALL OF RECORDS

Note: Any Additions or Changes on This Sheet Must be Made in Red Ink With Date and Name of Person Making Change.

Do not extend notes this side of this line.



Notes Ck'd by A.A.R.	Survey of SAN DIMAS SEWER DIST.
Map No. B-1821	W. O. 3153 Tape No. 058 St'd 68 °F
Office Work COX	Surveyed by H. F. NAUMANN
Checked AAR	Notes H.F.N. Date 7-47
Date NOV. 1950	Indexed A. C. Johnson

F. B. 1236 PG. 143

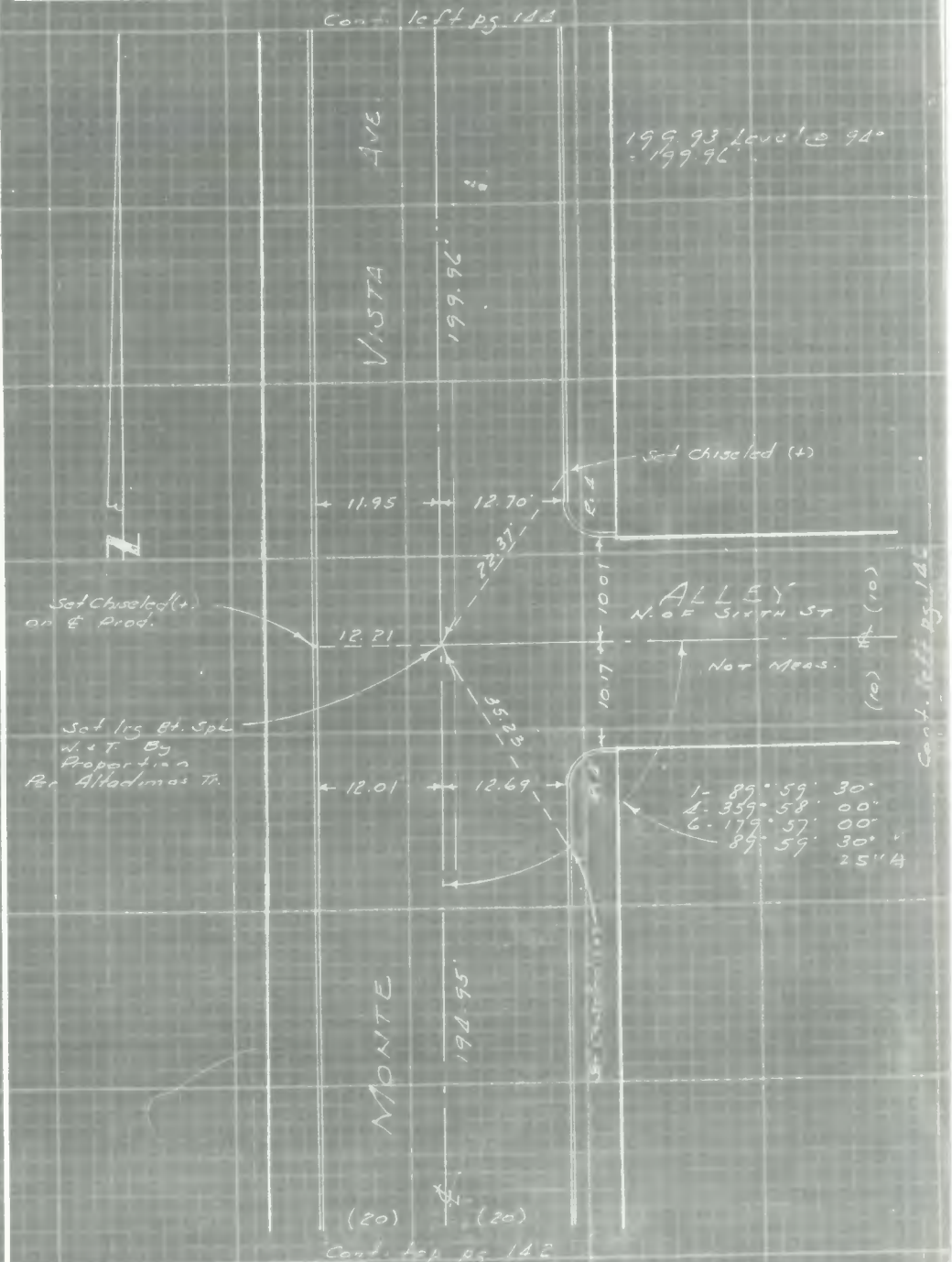

Note: Any Additions or Changes on This Sheet Must be Made Circled in Red Ink With Date and Name of Person Making Change.

Do not extend notes this side of this line.

RETURN TO
LOS ANGELES COUNTY SURVEYOR
700 HALL OF RECORDS

FORM 247 5M 5-46

F. B. 1236 PG. 144

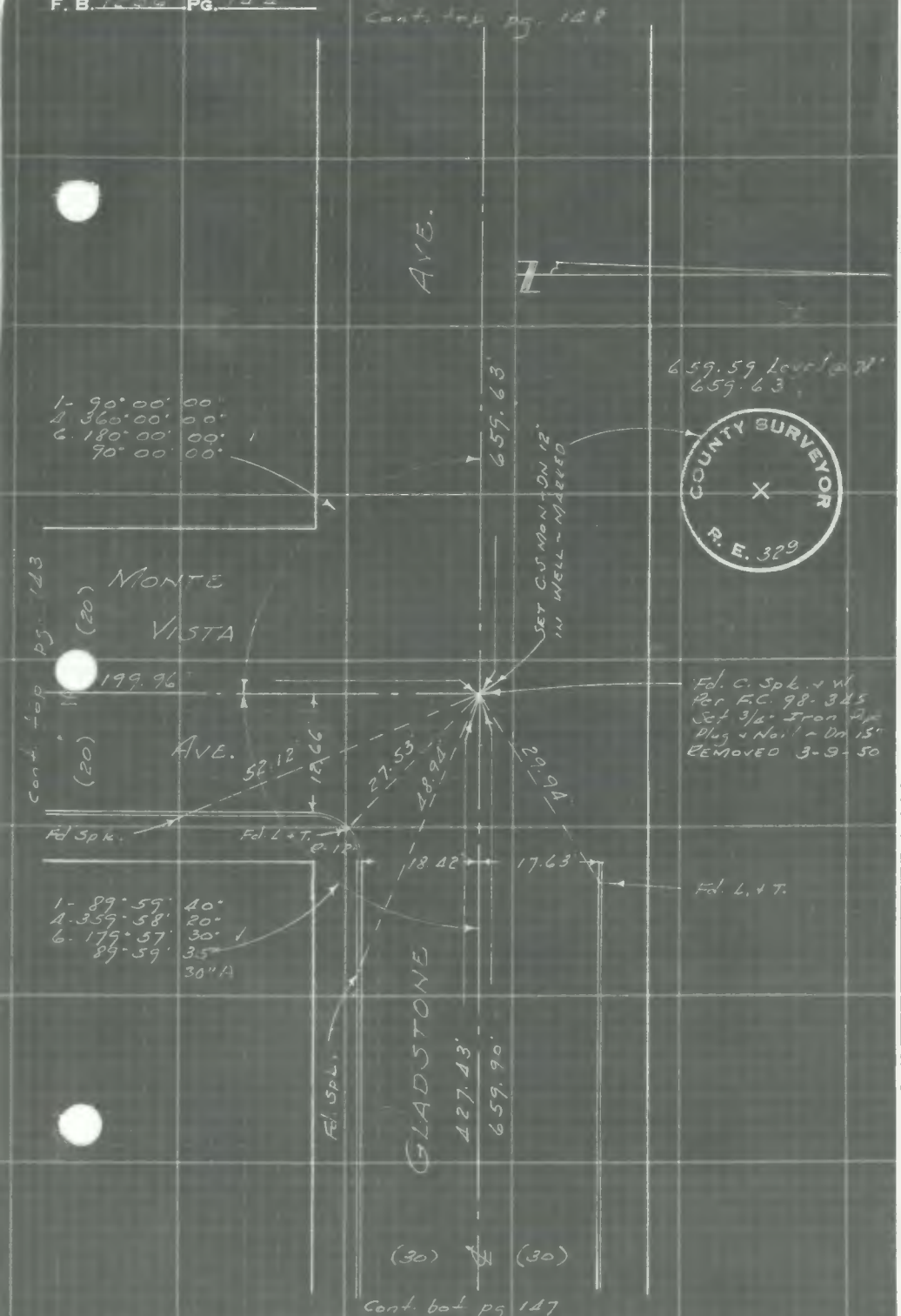

RETURN TO
LOS ANGELES COUNTY SURVEYOR
700 HALL OF RECORDS

Do not extend notes this side of this line.

Note: Any Additions or Changes on This Sheet Must be Made Circled in Red Ink With Date and Name of Person Making Change.

Notes Ck'd by A.A.R.	Survey of SAN DIMAS SEWER DIST.
Map No. B-1821	W. O. [illegible] Tape No. [illegible] St'd [illegible] °F
Office Work COX	Surveyed by H. F. NAUMANN
Checked AAR	Notes [illegible] Date [illegible]
Date NOV. 1950	Indexed [illegible]

F. B. 1236 PG. 145

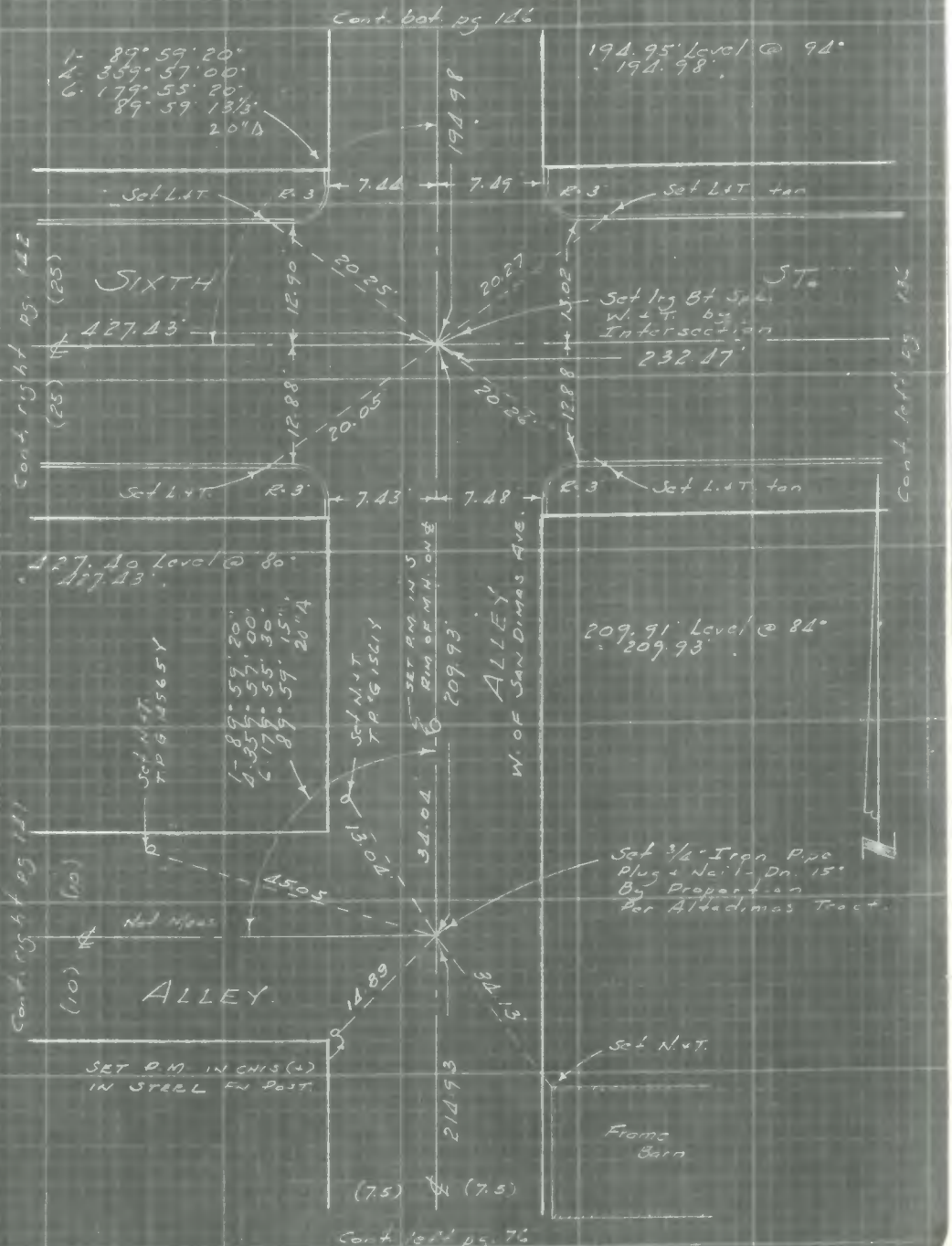

Note: Any Additions or Changes on This Sheet Must be Ma[illegible] Circled in Red Ink With Date [illegible] Name of Person Making Change.

Do not extend notes this side of this line.

RETURN TO
LOS ANGELES [illegible]NTY SURVEYOR
700 HALL [illegible] RECORDS

FORM 247 5M 5-46

RETURN TO
LOS ANGELES COUNTY SURVEYOR
700 HALL OF RECORDS

Note: Any Additions or Changes on This Sheet Must be Made or Circled in Red Ink With Date and Name of Person Making Change.

Do not extend notes this side of this line.



Notes Ck'd by A.A.R.	Survey of SAN DIMAS SEWER DIST.
Map No. [illegible]	W. O. [illegible] Tape No. [illegible] St'd [illegible] °F
Office Work	Surveyed by H. F. NAUMANN
Checked	Notes [illegible] Date [illegible]
Date	Indexed

F. B. 1236 PG. 147



Note: Any Additions or Changes on This Sheet Must be Ma[illegible] Circled in Red Ink With Date [illegible] ame of Person Making Change.

Do not extend notes this side of this line.

RETURN TO
LOS ANGELES [illegible]NTY SURVEYOR
700 HALL [illegible] RECORDS

FORM 247 5M 5-46

RETURN TO
LOS ANGELES COUNTY SURVEYOR
700 HALL OF RECORDS

Note: Any Additions or Changes on This Sheet Must be Made & Circled in Red Ink With Date and Name of Person Making Change.

Do not extend notes this side of this line.



F. B. 1236 Pg. 181

Notes Ck'd by	Survey of SAN DIMAS SEWER DIST.
Map No.	W. O. [illegible] Tape No. [illegible] St'd [illegible] °F
Office Work	Surveyed by H. F. NAUMANN
Checked	Notes [illegible] Date [illegible]
Date	Indexed [illegible]

F. B. [illegible] PG. [illegible]

APR 14 [illegible]

Note: Any Additions or Changes on This Sheet Must be Made Circled in Red Ink With Date and Name of Person Making Change.

Do not extend notes this side of this line.

RETURN TO
LOS ANGELES COUNTY SURVEYOR
700 HALL OF RECORDS

FORM 247 5M 5-46


F. B. 1236 Pg. 166
1320.01 Level @ 82°
= 1320.13
768.34 Level @ 80
= 768.40
curb.
Fd. L. & T.
Fd. B. Spk.
Set N. & T
Guy Pole
#462512
REMOVED 3-10-50
Fd 3/4" Iron Rod. Fl.
Per F.B. 547-159
Set 3/4" Iron Pipe
Plug and Nail - Dn. 19"
27.63
17.29
31.37
1320.13
768.40
29.56
AMELIA
AVE.
Fd. N. & T
P.P. # 49888 E
SET C.S. MON ON 12"
IN WELL - MARKED
77.06
90° 03' 45"
89° 55' 55"
1- 90° 03' 40"
4- 360° 15' 20"
6- 180° 22' 40"
90° 03' 46 2/3
Fd. (+) in ctr.
of top of 12"
Irrig Valve.
598.86 Level @ 62°
= 598.84
AVE
1- 89° 56' 00"
4- 359° 44' 00"
6- 179° 35' 30"
89° 55' 55"
89° 13' 00"
COUNTY SURVEYOR
R. E. 329
Z
2639.19
598.84
Set Irg Bt. Spk
W. & T.
614.64
Random Line
Cont. top pg 171
614.56 Level @ 88°
= 614.64
1- 89° 13' 00"
4- 356° 52' 00"
6- 175° 18' 00"
89° 13' 00"
CYPRESS
(30)
(30)
Cont. top pg 165
Cont. right pg. 127
Cont. top pg 170
RETURN TO
LOS ANGELES COUNTY SURVEYOR
700 HALL OF RECORDS
Do not extend notes this side of this line.
Note: Any Additions or Changes on This Sheet Must be Made or Circled in Red Ink With Date and Name of Person Making Change.

Notes Ck'd by	Survey of [illegible] SEWER DIST.
Map No.	W. O. Tape No. St'd °F
Office Work	Surveyed by N. F. NAUMANN
Checked	Notes Date
Date	Indexed [illegible]

F. B. PG.

Note: Any Additions or Changes on This Sheet Must be Made Circled in Red Ink With Date and Name of Person Making Change.

Do not extend notes this side of this line.

RETURN TO
LOS ANGELES COUNTY SURVEYOR
700 HALL OF RECORDS

FORM 247 5M 5-46