INDEX TO F.B. 1237

DATE	J.N.	DESCRIPTION	NOTES	PAGES
11 - 46	1177	OLYMPIAD DR. - Angeles Vista Blvd. to Mullen Place	C.L.Ties	26-32
10 -46	"	MULLEN	Topog.	126-133
			X-Sect.	143-151
10 -46	"	MULLEN AVE. Monteith Dr. to Lorado Way.	C.L.Ties	33-36
			Topog.	133-136
			X-Sect.	152-154
11-46	"	LORADO WAY -- Mullen Ave. to Dist. Bldy.	C.L.Ties	36-40
			Topog.	137-142
			X-Sect.	155-160
		CHANSON DR. -- Lorado Way to Dist Bldy.	C.L.Ties	39-
			Topog.	139-161
			X-Sect.	163-166
11-46	"	ALLEY --- Lorado Way to Keniston Ave.	C.L.Ties	41-43
			Topog.	167-170
			X-Sect.	171-174
11-46	"	FLORESTA WAY -- Mullen Ave. to Dist. Bldy.	C.L.Ties	44-46
11-46	"	ALLEY --- Mullen Ave. to Keniston Ave.	C.L.Ties	47-51
			Topog.	175-178
			X-Sect.	179-182
12 -46	"	CRESTWAY DR. -- Mullen Ave. to Dist. Bldy.	C.L.Ties	52-59
			Topog.	183-202
			X-Sect.	189-202
		Plumbing Elev. in House on Lot 96 Tr.6177		203
12-46	"	ALLEY ----- Mullen Ave. to Monteith Dr,	C.L.Ties	60-64
			Topog	205-209
			X-Sect.	211-214
		Bench Marks	Elev.	5-23

Notes Ck'd by
Map No.
Office Work
Checked
Date

Survey of
W. O. Tape No. St'd °F
Surveyed by
Notes Date
Indexed

F.B. Pg.

Unsolicited May 86

INDEX TO F.B. 1237 (CONT'D.)

DATE	J.N.	DESCRIPTION	NOTES	PAGES
L2-46	1177	MONTEITH DR. -- Mullen Ave. to Dist. Bldy.	C.L.Ties	56- 67
			Topog.	215-218
			X-Sect.	219-230
12-46	"	ADDINGTON WAY ---Monteith Dr. to Olympaid Dr.	C.L.Ties	68
12-46	"	OLYMPAID DR. -- Mullen Ave. to Dist. Bldy.	"	69- 73
12-46	"	MULLEN AVE. --- Olympaid Dr. to Fairway Blvd.	"	74- 76
12-46	"	FAIRWAY BLVD. ---- Mullen Ave. to Dist. Bldy.	"	76-79
12-46	"	VERNON AVE. --- Angeles Vista Blvd. to Dist. Bldy.	"	80-88
12-46	"	FAIRWAY BLVD. ---- Vernon Ave. to Circleview Blvd.	"	89-92
12-46	"	CIRCLEVIEW BLVD. -- Vernon Ave. to Fairland Blvd.	"	93- 95
12-46	"	FAIRLAND BLVD. --- Circleview Blvd. to Fairway Blvd.	"	96
12-46	"	AUREOLA BLVD. -- Vernon Ave. to Palmero Blvd.	"	97- 102
12-46	"	MULLEN AVE. ---- Fairway Blvd. to Veenon Ave.	"	101
12-46	"	PALMERO BLVD. ---- Vernon Ave. to Stocker St.	"	102- 106
1-47	"	HOMELAND DR. ------ Angeles Vista Blvd. to Vernon Ave.	"	107- 112
1-47	"	NORTHLAND DR. ------Palmero Blvd. to Vernon Ave.	"	113- 118
1-47	"	HOMEWAY DR. ------ Homeland Dr. to Northland Dr.	"	119-120
2-47	"	EASEMENT, West of Larado Way and North from First Alley North of Chanson Dr.	Topog.	231
			X-Sect.	234
4-47	"	EASEMENT, Between Palmero Blvd. and Northland Dr.	Topog.	235-242
			X-Sect.	243- 250
4-47	"	EAAEMENT, Between Crestway Dr. and Crestway Pl.	Topog.	251-256
			X-Sect.	259- 262
4-47	"	EASEMENT, West of Mullen Ave. and North from the First Alley North of Floresta Way	Topog.	264
			X-Sect.	265-268
4-47	"	EASEMENT, Along East Bldy. of Dist., West of Angeles Vista Blvd. and North from Olympaid Dr.	Topog.	269-272
			X-Sect.	273- 278

F.B. PG.

RETURN TO
LOS ANGELES COUNTY SURVEYOR
700 HALL OF RECORDS
Do not extend notes this side of this line.

NOTES SEC. JOB NO. 1177 SURVEY OF FAIRWAY BLVD. F.B. 23 Pg. 5

DATE SURVEY BY E. C. WALLACE

NOTES CHKD. NOTES BY E. C. WALLACE DATE 10-17-48

DATE INDEXED DATE

NOTE: ANY ADDITIONS OR CHANGES ON THIS SHEET MUST BE MADE OR CIRCLED IN RED INK, WITH DATE AND NAME OF PERSON MAKING CHANGE.

Do not extend notes this side of this line.

MAIL RETURN TO LOS ANGELES COUNTY SURVEYOR 908 HALL OF RECORDS

DESCRIPTION	1 C. I. 1177 FAIRWAY BLVD. BENCH MARK CIRCUIT
ADJ. ELEV.	WALLACE ⊼ WILLEY DREIER SMILEY ϕ
3RD RUN	
2ND RUN	Note: The B.M's prefixed by "EN" (C.I.1150) are not used in the following adjustments, due to a discrepancy in the B.M. Datums of L.A. City Datum (West Blvd) 1928, & L.A. City
DIFF.	Datum per plan of Slauson Ave (P-7821). L. A. City Datum (West Blvd) 1928, was used as the basis of elevations for the
1ST RUN	following B.M's.
B. M.	

FORM 353 1M 8-45

PLEASE RETURN TO
LOS ANGELES COUNTY SURVEYOR
700 HALL OF RECORDS

NOTE: ANY ADDITIONS OR CHANGES ON THIS SHEET MUST BE MADE OR CIRCLED IN RED INK, WITH DATE AND NAME OF PERSON MAKING CHANGE.

Do not extend notes this side of this line.

NOTES RED. DATE
NOTES CHK'D. DATE

F.B. 137 Pg. 61
JOB NO. 1177 SURVEY OF FAIRWAY BLVD.
SURVEY BY E.C. WALLACE DATE 10-17-46
NOTES BY E.C. WALLACE DATE
INDEXED DATE

B. M.	1ST RUN	DIFF.	2ND RUN	3RD RUN	ADJ. ELEV.	B.M. CIRCUIT #1 DESCRIPTION
B.M.V18	161.530				~~161.530~~	B.M. V18 El. 161.530 F.B. 745-11 Angeles Vista Blvd & Vernon Ave N.W.Cor. B.Spk. 4'N. end C.R.
	5.701		5.411		161.650	
T	167.231	+0.532	0.533		+0.533	Note: Backsd elev. of B.M. V-19
	5.169		4.878			
T.P	162.062				162.063	
	6.557		6.845			SEE
T	168.629	+2.797	2.798		+2.798	
	3.768		4.047		164.980	
B.M.V19	164.861				164.861	B.M. V19 El. 164.980 F.B. 745-12 Angeles Vista Blvd, 80' Imp. in Br. NW Cor. B.Spk. in c.b. 10' N. end C.R.
	10.383		10.476			
T	175.244	+1.911	9.713		+9.912	
	0.472		0.563			
T.P	174.772				174.892	
	9.996		10.972	10.297		10.157
T	184.768	+7.167	9.180	9.184	+9.186	9.183
	0.809		1.792	1.113		0.974
T.P.	183.959				184.078	
	10.090		10.957			
T	194.049	+7.550	9.550		+9.550	
	0.540		0.437		193.630	
B.M.VF-1	193.509				~~193.628~~	(set) B.M. VF-1 El. 61 Imperial Dr. (W. side) 310± S. Angeles Vista Blvd B.Spk. in c.b. 30'S. of S. lot line of No. 3557
	6.932		6.953			
T	200.441	+4.001	4.002		+4.001	
	2.731		2.701			
T.P	197.510				197.629	
	6.947		6.924			
T	204.457	+4.299	4.297		+4.298	
	2.648		2.627			
T.P	201.809				201.927	

FORM 353 1M 8-45

17

PLEASE RETURN TO
LOS ANGELES COUNTY SURVEYOR
700 HALL OF RECORDS

NOTE: ANY ADDITIONS OR CHANGES ON THIS SHEET MUST BE MADE OR CIRCLED IN RED INK, WITH DATE AND NAME OF PERSON MAKING CHANGE.

Do not extend notes this side of this line.

NOTES RED _____ DATE _____
NOTES CHKD. _____ DATE _____
INDEXED _____ DATE _____

JOB NO. 1177 SURVEY OF WALKWAY BLVD.
SURVEY BY E.C. WALLACE DATE 10-17-46
NOTES BY E.C. WALLACE DATE _____

F.B. 123 Pg. 7

B. M.	1ST RUN	DIFF.	2ND RUN	3RD RUN	ADJ. ELEV.	B.M. CIRCUIT #1 DESCRIPTION
T.P.	201.809				201.927	(See prev. Pg.)
	6.345		6.511			
⊼	208.154	+3.202	3.200		+3.201	
	3.143		3.311			
T.P.	205.011				205.128	
	6.305		6.131			
⊼	211.316	+2.279	2.280		+2.280	
	4.026		3.859		207.418	(Set)
B.M. VF2	207.290				~~207.408~~	✓ B.M. VF2 El. (Corrd.) Olympic paid Cor. Mullen Pl. S.W.Cor. B.Spk. W.end C.R.
	7.725		7.020			
⊼	215.215	+6.129	6.125		+6.127	
	1.796		0.900		213.540	(Set)
B.M. VF3	213.419				~~213.535~~	✓ B.M. VF3 El. (Corrd.) Olympic paid Cor. Mullen Ave. S.E.Cor. B. Spk. Base Lamppost (Corrd.) M.C.R.
	2.759		2.897			
⊼	216.178	-3.550	3.555		-3.551	
	6.309		6.448		209.991	(Set)
B.M. VF4	219.869				~~209.984~~	✓ B.M. VF4 El. (Corrd.) Mullen Ave. & Monteith N.E.Cor. B. Spk. N.end C.R. M.C.R.
	6.160		6.056	6.047		
⊼	216.029	+4.627	~~4.617~~ 4.639	4.626	+4.626	
	1.529			1.423	214.618	(Set)
B.M. VF5	214.500				~~214.610~~	B.M. VF5 El. (Corrd.) Mullen Ave. & Alley S. of Monteith Cor. B.Spk. E.end C.R. on prod. N.P.L. of Alley
	10.130		10.403			
⊼	224.626	+8.344	8.546		+8.345	
	1.786		2.062			
T.P.	222.840				222.955	
	6.997		6.983			
⊼	229.837	+3.606	3.608		+3.607	
	3.391		3.375		226.571	B.M. VF6 El. Corrd. Alorado Way & Floresta Way E. si. St.
B.M. VF6	226.446				~~226.446~~	B.Spk. E.end West side of Island 9'N. of N.end C.R.

FORM 353 1M 8-45

PLEASE RETURN TO
LOS ANGELES COUNTY SURVEYOR
700 HALL OF RECORDS

NOTE: ANY ADDITIONS OR CHANGES ON THIS SHEET MUST BE MADE OR CIRCLED IN RED INK, WITH DATE AND NAME OF PERSON MAKING CHANGE.

Do not extend notes this side of this line.

B. M.	1ST RUN	DIFF.	2ND RUN	3RD RUN	ADJ. ELEV.	B.M. CIRCUIT #1 DESCRIPTION
B.M. VF6	226.446				~~226.562~~	(See prev. pg.)
	6.675		6.738		226.57	
⊼	233.121	+3.964	3.968		+3.966	
	2.711		2.770			4TH RUN
T.P.	230.410				230.528	7.512
	7.708		7.469	7.561		6.170
⊼	238.118	+6.176	6.170	6.181	+6.178	1.342
	1.532		1.499	1.380	236.717	(Set)
B.M. VF7	236.586				~~236.706~~	B.M. VF7 EL. Lorado Way & Chanson Dr. B. Spk. E. Cb. 22' S. ℄ INTR. Prod.
	10.000		7.746			
⊼	246.586	+8.908	8.908		+8.908	
	1.092		0.838		.625	
T.P.	245.494				245.~~614~~	
	9.145		9.411			
⊼	254.639	+8.037	8.037		+8.038	
	1.106		1.374		663	
T.P.	253.533				253.~~652~~	
	7.191		7.039			
⊼	260.724	+4.950	4.948		+4.949	
	2.241		2.091		612	
B.M. EN-20	~~258.533~~ 258.483				258.~~601~~	B.M. EN 20 El. 258.800 F.B. 1179-99 Lorado Way & Preside Dr. NE Cor. B. Spk. M.C.R.

.808
.612
+.188

NOTES RED. DATE
NOTES CHKD. DATE
JOB NO. 1177 SURVEY OF FAIRWAY BLVD.
SURVEY BY E. C. WALLACE
NOTES BY E. C. WALLACE DATE 10-18-46
INDEXED DATE
F.B. 125 PG. 8

FORM 353 1M 8-45

PLEASE RETURN TO
LOS ANGELES COUNTY SURVEYOR
700 HALL OF RECORDS

NOTE: ANY ADDITIONS OR CHANGES ON THIS SHEET MUST BE MADE OR CIRCLED IN RED INK, WITH DATE AND NAME OF PERSON MAKING CHANGE.

Do not extend notes this side of this line.

NOTES RED. DATE
NOTES CHKD. DATE
JOB NO. 11 77 SURVEY OF FAIRWAY BLVD.
SURVEY BY E. C. WALLACE DATE 10-21-46
NOTES BY E. C. WALLACE DATE
INDEXED DATE
F.B. 237 PG. 9

B.M. CIRCUIT No 2

B. M.	1ST RUN	DIFF.	2ND RUN	3RD RUN	ADJ. ELEV.	DESCRIPTION
B.M. VF2	207.538				207.408	B.M. VF-2 El. 207.781 F.B. 237-7 Olympia Dr. & Mullen Ave. S.W. Cor. B.Spk. W. end C.R. (Conc)
	7.570		.635			
T	214.967	+6.122	6.755		+6.125	
	1.446		1.570		213.540	
B.M. VF3	213.411				~~213.535~~	B.M. VF-3 El. 213.414 F.B. 237-7 Olympia Dr. & Mullen Ave. SE Cor. B.Spk. Base Lamp post 12.0 N. of C.R. (Conc)
	7.570		6.724			
T	220.979	+5.682	5.680		+5.681	
	1.935		1.044			
T.P.	219.044				219.214	
	9.076		8.920			
	7.187	+1.272	7.274		+7.273	
	0.889		0.746			
T.P.	226.365				226.487	
	8.682		8.870			
T	235.047	+7.784	7.733		+7.784	
	0.898		1.037			
T.P.	234.149				234.271	
	7.056		7.031			
T	241.205	+2.133	2.900		+2.902	
	4.159		4.131		237.193	
B.M. VF3	237.046				~~237.175~~	(set) B.M. VF-3 El. 213.414 Fairway Blvd N/O Sec. C/L & W/O Olympia Dr. B.Spk. E. ob. 1.5' N. & W. to. Pmd.
	10.457		11.008			
T	247.511	+9.707	9.709		+9.708	
	1.292		1.299			
T.P.	246.759				246.881	

FORM 353 1M 8-45

PLEASE RETURN TO
LOS ANGELES COUNTY SURVEYOR
700 HALL OF RECORDS

NOTE: ANY ADDITIONS OR CHANGES ON THIS SHEET MUST BE MADE OR CIRCLED IN RED INK, WITH DATE AND NAME OF PERSON MAKING CHANGE.

Do not extend notes this side of this line.

NOTES RED. DATE
NOTES CHKD. DATE

JOB NO. 1177 SURVEY OF FAIRWAY BLVD.
SURVEY BY E. C. WALLACE
NOTES BY E. C. WALLACE DATE 10-21-46
INDEXED DATE
F.B. 125 PG. 10

B. M.	1ST RUN	DIFF.	2ND RUN	3RD RUN	ADJ. ELEV.	B.M. CHANGES & DESCRIPTION
T.P	246.759				246.881	See prev. Pg.
	10.806		10.961			
⊼	257.565	+10.224	[illegible]		+10.223	
	0.582		0.737			
T.P.	256.983				257.104	
	10.678		10.604			
⊼	267.261	+9.603	9.603		+9.603	
	0.575		1.001			
T.P.	266.586				266.707	
	11.373		380			
⊼	277.914	+10.746	10.748		+10.747	
	0.582		0.632			
T.P	277.332				277.454	
	11.373		11.702			
⊼	268.715	+11.355	9.035		+9.085	
	2.758		2.617			
B.M. V36	286.417				286.539	B.M. V36 El. 286.539 Fd. Brass Cap in Conc. Wall at Intersection of Vernon Ave. & Normandie Ave. NW Cor.
	9.961		1.107			+0.24
⊼	296.378	+8.969	8.969		+8.969	
	0.972		0.938			
T.P	295.386				295.508	
	9.325		9.140			
⊼	304.711	+7.471	[illegible]		+7.470	
	1.814		1.671			
B.M. V35	302.897				302.978	B.M. V35 El. 302.996 F.B. 1183-29 Vernon Ave. & Northland Dr. (S.S.M.)
						+0.18 Δ-T. S.S.M. & Intm. Prod.

1.453

FORM 353 1M 8-45

PLEASE RETURN TO
LOS ANGELES COUNTY SURVEYOR
700 HALL OF RECORDS

NOTE: ANY ADDITIONS OR CHANGES ON THIS SHEET MUST BE MADE OR CIRCLED IN RED INK, WITH DATE AND NAME OF PERSON MAKING CHANGE.

Do not extend notes this side of this line.

NOTES RED. DATE
NOTES CHKD. DATE
INDEXED DATE

JOB NO. 1177 SURVEY OF FAIRWAY BLVD.
SURVEY BY E.C. WALLACE
NOTES BY E.C. WALLACE DATE 10-21-46

F.B. 1177 Pg. 11

B. M.	1ST RUN	DIFF.	2ND RUN	3RD RUN	ADJ. ELEV.	B.M. Circuit 3 DESCRIPTION
			B.M. CIRCUIT #3			
B.M. EN33	340.566				340.566	B.M. EN33 El. 340.566 F.B. 1179-108 Pt. on N. side Olympic Blvd. 25' E. of E. end C.R.
	9.900		1.023			
T	341.366	-3.508	8.559		-8.559	
	9.358		7.692			
T.P.	332.007				332.007	
	5.869		3.145			
T	335.917	-3.274	3.276		-3.275	
	6.865		6.421			
B.M. EN38	328.738				328.732	B.M. EN38 El. 328.738 F.B. 1179-111 Olympic Blvd. 5' N. of N. Curb line, Alverado Ave. SW Cor.
	21.451		1.960			
T	330.387	-8.471	3.470		-8.471	
	10.632		10.430			
T.P.	320.268				320.261	Note: a correction of -0.165 ~~-0.188~~ was applied to the preliminary adj. elev. of new B.Ms to correct [illegible]
	0.332		0.607			
T	320.332	-9.860	9.360		-9.860	
	10.429		10.469			
T.P.	310.403				310.401	
	1.708		0.859			
T	311.111	-9.610	9.611		-9.611	
	10.518		10.470			
T.P.	300.793				300.790	
	0.750		0.334			
T	311.543	-10.012	10.345		-10.013	
	10.762		10.349		~~290.589~~ 290.590	
B.M. VF9	290.791			(-.003)	~~290.777~~	B.M. VF9 El. [illegible] Olympic Blvd. & Addington Way SE Cor. 4-7-M.C.R.

FORM 353 1M 8-45

PLEASE RETURN TO
LOS ANGELES COUNTY SURVEYOR
700 HALL OF RECORDS

NOTE: ANY ADDITIONS OR CHANGES ON THIS SHEET MUST BE MADE OR CIRCLED IN RED INK. WITH DATE AND NAME OF PERSON MAKING CHANGE.

Do not extend notes this side of this line.

NOTES RED. DATE
NOTES CHKD. DATE

F.B. 123 PG. 12
JOB NO. 1177 SURVEY OF FAIRWAY BLVD.
SURVEY BY E.C. WALLACE DATE 10-21-46
NOTES BY E.C. WALLACE DATE
INDEXED DATE

B. M.	1ST RUN	DIFF.	2ND RUN	3RD RUN	ADJ. ELEV.	B.M. Check DESCRIPTION
B.M. VF 9	290.781			(-----)	290.777	(See prec. pg.)
	3.602		3.271			
⊼	284.583	-6.549	6.552		-6.550	
	10.151		9.823		~~284.039~~	284.062
B.M. VF 10	284.232			(-----)	~~284.287~~	Set S.M. VF 10 Ft.
	4.004		3.117			Monteith Dr. & Addington Way
⊼	288.236	-6.922	6.923		-6.923	B. Spk. 3.0 ft. W. E. inth pl.
	10.926		10.040			
T.P.	277.310				277.304	
	1.351		1.693			
⊼	278.661	-9.878	9.876		-9.877	
	11.229		11.569			
T.P.	267.432				267.427	
	2.326		2.013			
⊼	269.818	-9.127	11.485		-9.488	257.774
	11.875		11.386		~~257.751~~	Set
B.M. VF 11	257.943			(-----)	~~257.999~~	B.M. VF 11 Ft.
	11.995		11.699			✓ Alley S. of Monteith Dr. 700± W. of Mullen Ave
⊼	269.938	-11.108	11.110		+11.109	B. Spk. 1.0 W. of Steps at walkway
	0.887		0.589			25± S. ℄ Alley
T.P.	269.051				269.048	
	11.236		11.670			
⊼	280.637	+10.754	10.753		+10.754	
	0.892		0.917			
T.P.	279.905				279.802	
	10.790		11.054			
⊼	290.735	+9.776	9.778		+9.777	
	1.204		1.276			
T.P.	289.531				289.579	

FORM 353 1M 8-45

PLEASE RETURN TO
LOS ANGELES COUNTY SURVEYOR
700 HALL OF RECORDS

NOTE: ANY ADDITIONS OR CHANGES ON THIS SHEET MUST BE MADE OR CIRCLED IN RED INK, WITH DATE AND NAME OF PERSON MAKING CHANGE.

Do not extend notes this side of this line.

NOTES RED. DATE
NOTES CHKD. DATE
INDEXED DATE

JOB NO. 1177 SURVEY OF FAIRWAY BLVD.
SURVEY BY E.C. WALLACE
NOTES BY E.C. WALLACE DATE 10-21-46

F.B. 1237 Pg. 13

B. M.	1ST RUN	DIFF.	2ND RUN	3RD RUN	ADJ. ELEV.	B.M. CIRCUIT #3 DESCRIPTION
T.P.	289.581				289.579	(See prel. fd.)
	4.633		4.721			
⊼	294.2[illegible]	-0.311	0.312		-0.311	289.103
	4.944		5.033		~~289.080~~	Set
B.M.VF 12	289.270			(- 2)	~~289.268~~	~ B.M.VF 12 E/ Crestway Dr. & walk - 200± East Int. Tr. Crestway Dr. & Westway Pl. B. spk. in 3. curb
	0.766		0.786			
⊼	290.036	-7.101	7.100		-7.101	
	7.867		7.886			
T.P.	282.169				282.167	
	2.540		2.846			
⊼	284.709	-4.916	4.918		-4.917	277.085
	7.456		7.764		~~277.062~~	Set
B.M.VF 13	277.253			(- 1)	277.250	~ B.M.VF 13 E/ Crestway Dr. & Crestway Pl. 3 SEC. EAST INT. L-T. M.C.R.
	11.759		11.613			
⊼	289.012	+10.206	10.338		+10.207	
	0.955		0.949			
T.P.	288.057				288.057	
	1.771		1.785			
⊼	294.[illegible]	+6.090	6.091		+6.091	
	1.707		1.744			
T.P.	294.149				294.148	
	6.940		6.825			
⊼	301.089	+4.401	4.399		+4.400	298.383
	2.537		2.226		~~298.548~~	Set
B.M.VF 14	300.[illegible]			(- [illegible])	~~298.548~~	~ B.M.VF 14 E/ West Crestway Pl. 100± E. of Intr. Crestway Dr. L-T. in S. curb from ⊥ No. # 3826
	6.572		6.298	6.281		
⊼	305.122	+4.505	4.498	4.502	+4.504	
	2.067		2.040	1.779		
T.P.	303.055				303.052	

FORM 353 1M 8-45

PLEASE RETURN TO
LOS ANGELES COUNTY SURVEYOR
700 HALL OF RECORDS

NOTE: ANY ADDITIONS OR CHANGES ON THIS SHEET MUST BE MADE OR CIRCLED IN RED INK, WITH DATE AND NAME OF PERSON MAKING CHANGE.

Do not extend notes this side of this line.

NOTES RED. ____ DATE ____ NOTES CHKD. ____ DATE ____

JOB NO. 1177 SURVEY OF FAIRWAY BLVD
SURVEY BY E.C. WALLACE
NOTES BY E.C. WALLACE DATE 10-21-46
INDEXED ____ DATE ____
F.B. 1237 PG. 14

B. M.	1ST RUN	DIFF.	2ND RUN	3RD RUN	ADJ. ELEV.	B.M. CIRCUIT #3 DESCRIPTION
T.P.	303.455				303.052	
	5.873		5.855			
⊼	308.928	+1.465	1.465		+1.465	
	4.408		4.390			
B.M. EN36	304.520			-.007	304.517	B.M. EN 36 El. 304.517 ✓ FB 1177-111 Kenneth Ave & Crystal Way Dr. SE Cor
	0.767		1.037			
⊼	305.287	-4.684	4.606		-4.605	299.747
	5.371		5.643		~~299.724~~	(304)
BM. VF. 15	299.916			(-.004)	~~299.912~~	B.M. VF 15 El. Kenneth Ave & Alley N. of Florista Way B. Spk. in S. Face of Pole 2.2' S. of Witness post.
	7.702		7.493			
⊼	307.618	+3.460	3.458		+3.459	
	4.242		4.035			
B.M. EN35	303.376				303.371	B.M. EN35 El. 303.363 FB 1179-112 Kenneth Ave. & Florista Dr. NE Cor B. Spk. in C.L.
			B.M. CIRCUIT #4			
					164.980	F.B. 1237-6
B.M. V19	164.930 ✓				~~164.980~~	B.M. V 19 El. 164.980 ✓ F.B. 1245-12 Angeles Vista Blvd. & Polymapaki Dr. NW Cor
	3.741		3.524			B. Spk. in cb. 10' N. of CR
⊼	168.721	-2.741	7.740		-2.741	
	6.492		6.266			
T.P	162.239				162.239	
	5.030		5.410			
⊼	167.269	-0.590	5.590		-0.590	
	5.620		6.000		161.650	FB 1237-6
B.M. V18	161.649				~~161.649~~	B.M. V18 El. 161.530 ✓ FB 1245-11 Angeles Vista Blvd & Vernon Ave NW Cor
	11.043		11.563			B. Spk. 4' N. of CR
⊼	172.692	+10.164	10.164		+10.164	
	0.819		1.399			
T.P	171.813				171.813	

FORM 353 1M 8-45

PLEASE RETURN TO
LOS ANGELES COUNTY SURVEYOR
700 HALL OF RECORDS

NOTE: ANY ADDITIONS OR CHANGES ON THIS SHEET MUST BE MADE OR CIRCLED IN RED INK, WITH DATE AND NAME OF PERSON MAKING CHANGE.

Do not extend notes this side of this line.

B. M.	1ST RUN	DIFF.	2ND RUN	3RD RUN	ADJ. ELEV.	B.M. Circuit #4 DESCRIPTION
T.P.	171.813				171.813	(See prec. pg)
	11.496		11.492			
⊼	183.309	+10.123	10.125		+10.124	
	1.373		1.347			
T.P.	181.936				181.937	
	11.458		10.730			
⊼	193.394	+10.620	10.619		+10.619	
	0.838		0.111			
T.P.	192.556				192.556	
	9.977		9.423			
⊼	202.533	+7.467	[illegible]		+7.467	
	2.510		[illegible]		200.029	EL.
U.S.C.G.S. (B.M.#D-777)	200.023				~~200.023~~	B.M.-"U.S.C.G.S.-#D-777 1945 VERNON AVE. & PALMERO Blvd. NW Cor. Conc. Mon.-B.CAP. back of curb 8' S. of N. end CR
	10.384		10.654			
⊼	210.407	+9.704	9.705		+9.704	
	0.680		0.749			
T.P.	209.727				209.727	
	7.183		6.147			
⊼	216.910	+5.360	5.[illegible]		+5.359	
	1.823		1.385		215.096	(set) VF
B.M. 1F16	215.087				~~215.086~~	B.M. ~~V16~~ EL. PALMERO BLVD. & AUREOLA BLVD. SW Cor. B.Spk. 22' W. end C.R.
	1.453		1.440			
⊼	216.540	-9.537	9.535		-9.536	
	10.990		10.975			
T.P.	205.550				205.550	
	1.728		1.137			
⊼	207.278	-9.633	9.630		-9.631	
	11.361		10.767			
T.P.	195.917				195.919	

NOTES RED. _____ JOB NO. 1177 SURVEY OF FAIRWAY BLVD.
DATE _____ SURVEY BY E. C. WALLACE
NOTES CHKD. _____ NOTES BY E. C. WALLACE DATE 10-27-46
DATE _____ INDEXED _____ DATE _____

F.B. 1237 PG. 15

FORM 353 1M 8-45

PLEASE RETURN TO
LOS ANGELES COUNTY SURVEYOR
700 HALL OF RECORDS

NOTE: ANY ADDITIONS OR CHANGES ON THIS SHEET MUST BE MADE OR CIRCLED IN RED INK, WITH DATE AND NAME OF PERSON MAKING CHANGE.

Do not extend notes this side of this line.

B. M.	1ST RUN	DIFF.	2ND RUN	3RD RUN	ADJ. ELEV.	B.M. Circuit #4 DESCRIPTION
T.P.	195.917				195.919	(See [illegible])
	1.111		1.915			
⊼	197.028	-9.797	9.796		-9.796	
	10.908		11.711			
T.P.	186.120				186.123	
	2.163		2.049			
⊼	188.283	-5.110	5.109		-5.110	
	7.273		7.158		181.021	
B.M.V37	181.010				181.013	B.M.V37 El. 181.021 F.B. 1183-31 Palmero Blvd & Homeland Dr. SE Cor. [illegible]
	2.003		1.740	1.549		
⊼	183.013	-6.908	6.919	6.919	-6.919	
	8.711		8.659	8.468	174.111	
B.M.VF17	174.102				~~174.094~~	(Sol) B.M.VF17 El. Palmero Blvd & Northland Dr. [illegible] B.Spk. [illegible]
	0.970		0.899			
⊼	175.072	-5.732	5.736		-5.734	
	6.702		6.635			
T.P.	168.370				168.360	
	4.310		4.357	4.[illegible]		4th 4.042
⊼	172.680	-1.457	1.463	1.4[illegible]	-1.460	-1.460
	5.767		5.820	5.639		5.502
T.P.	166.913				166.900	
	5.564		5.580			
⊼	172.477	+0.592	.592		+0.592	
	4.972		4.988		167.513	
B.M.V29	167.505				~~167.492~~	B.M.V29 El. 167.513 F.B. 1183-26 Palmero Blvd & Stocker Av. SW Cor. [illegible]
	0.440		0.621			
⊼	167.945	-9.038	9.041		-9.039	
	9.478		9.662			
T.P.	158.467				158.453	

NOTES RED. DATE
NOTES CHKD. DATE
JOB NO. 1177 SURVEY OF FAIRWAY BLVD.
SURVEY BY E. C. WALLACE
NOTES BY E. C. WALLACE DATE 10-22-46
INDEXED DATE
F.B. 1231 G. 16

FORM 353 1M 8-45

PLEASE RETURN TO
LOS ANGELES COUNTY SURVEYOR
700 HALL OF RECORDS

NOTE: ANY ADDITIONS OR CHANGES ON THIS SHEET MUST BE MADE OR CIRCLED IN RED INK, WITH DATE AND NAME OF PERSON MAKING CHANGE.

Do not extend notes this side of this line.

NOTES RED. DATE NOTES CHKD. DATE

JOB NO. 1177 SURVEY OF FAIRWAY BLVD.
SURVEY BY E.C. WALLACE DATE
NOTES BY E.C. WALLACE DATE
INDEXED DATE

F.B. 1237 Pg. 17

B. M.	1ST RUN	DIFF.	2ND RUN	3RD RUN	ADJ. ELEV.	B.M. CIRCUIT #4&5 DESCRIPTION
T.P	159.467				158.453	(See prev. pg.)
	3.676		3.777			
⊼	162.143	-3.011	3.013		-3.012	
	6.687		6.790		155.467	
B.M. V28	155.456				~~155.441~~	B.M. V28 El. 155.467 F.B. 1183-26 Los Angeles Vista Blvd. & Stocker Av. SE Cor. B. Spk. 70' S. and CR
						B M. CIRCUIT #5
					237.193	
B.M. VF 8	237.051				~~237.193~~	B.M. VF 8 El. 237.051 F.B. 1237-9 Mullen Ave. & Fairway Blvd. E. cor. & B. Spk. in E. cb 12' + N. of intr. prod
	10.375		10.269			
⊼	247.449	+8.838	8.941		+8.840	
	1.550		1.428			
T.P	245.988				246.033	
	11.388		10.579			
⊼	257.377	+1.076	9.080		+9.078	
	2.312		1.499			
T.P	254.965				255.111	
	9.454		9.574			
⊼	264.419	+8.732	3.727		+8.730	
	0.722		0.845			
T.P	263.697				263.841	
	9.073		8.772			
⊼	272.115	+7.788	7.704		+7.706	
	1.370		1.068		271.549	
B.M. VF 18	271.405				~~271.547~~	B.M. VF 18 EL. FAIRWAY BLVD. -600' E. of Presidio Dr. B. Spk. in S. cb 2' W. of driveway of House #3860
	(4)					

FORM 353 1M 8-45

PLEASE RETURN TO
LOS ANGELES COUNTY SURVEYOR
700 HALL OF RECORDS

NOTE: ANY ADDITIONS OR CHANGES ON THIS SHEET MUST BE MADE OR CIRCLED IN RED INK, WITH DATE AND NAME OF PERSON MAKING CHANGE.

Do not extend notes this side of this line.

B. M.	1ST RUN	DIFF.	2ND RUN	3RD RUN	ADJ. ELEV.	B.M. CIRCUIT #5 DESCRIPTION
B. MVF18 (4)	271.405				~~271.547~~	(See prec. pg.)
	8.631		8.321		271.549	
⊼	280.036	+7.471	7.470		+7.471	
	1.160		0.851			
T.P.	278.876				279.018	
	9.422		9.401			
⊼	288.298	+8.560	8.559		+8.559	
	0.862		0.842			
T.P.	287.436				287.577	
	11.305		11.064			
⊼	298.741	+10.320	10.321		+10.321	
	0.985		0.743			
T.P.	297.756				297.898	
	11.338		11.231			
⊼	309.094	+8.858	8.857		+8.857	
(8)	2.480		2.374		306.759	(SET)
B.M. VF19	306.614				~~306.755~~	B.M. VF 19 EL FAIRWAY BLVD & PRESIDIO DR. NE COR B. Spk. M.C.R.
	8.413		9.5[illegible]			
⊼	315.027	+5.752	5.750		+5.751	
(9)	2.661		3.827			
B.M. V34	312.366				312.506	B.M. V34 El. 312.511 F.B. 1183-29 Presidio Dr. & Vernon Ave. NW COR B. Spk. M.C.R.
	6.035		6.359			
⊼	318.401	+5.155	5.157		+5.156	
	0.880		1.202			
T.P. (10)	317.521				317.662	
	8.506		8.344			
⊼	326.027	+5.060	5.058		+5.059	
USGS (11)	3.446		3.286		322.729	USGS B.M. "W-169" El. 322.729 F.B. 1183-29 VERNON AVE. S. side 350± E. of Presidio Dr. Conc. Mon. B. Cap 2' Back of curb - Near TR LINE.
B.M-W-169	322.581				~~322.721~~	

NOTES RED. ____ DATE ____ NOTES CHKD. ____ DATE ____

JOB NO. 1177 SURVEY OF FAIRWAY BLVD.
SURVEY BY E. C. WALLACE
NOTES BY E. C. WALLACE DATE ____
INDEXED ____ DATE ____

F.B. 1237 PG. 18

FORM 353 1M 8-45

PLEASE RETURN TO
LOS ANGELES COUNTY SURVEYOR
700 HALL OF RECORDS

NOTE: ANY ADDITIONS OR CHANGES ON THIS SHEET MUST BE MADE OR CIRCLED IN RED INK, WITH DATE AND NAME OF PERSON MAKING CHANGE.

Do not extend notes this side of this line.

NOTES RED. ____ JOB NO. 1177 SURVEY OF FAIRWAY BLVD.
DATE ____ SURVEY BY E. C. WALLACE
NOTES CHKD. ____ NOTES BY E. C. WALLACE DATE ____
DATE ____ INDEXED ____ DATE ____

F.B. 1237 PG. 19

B. M.	1ST RUN	DIFF.	2ND RUN	3RD RUN	ADJ. ELEV.	B.M. CIRCUIT #6 DESCRIPTION
			B.M. CIRCUIT #6			
U.S.C.G.S. B.M. "D-177	200.025				200.029	U.S.C.G.S. B.M. D-177 EL. 200.025 F.B. 1237-15 VERNON AVE. & PALMERO DR. N.W. COR. CONC. MON. - B. CAP. 0.5' BACK OF CB. 8' S. of N. end C.R.
	6.864		7.499			
⊼	206.88[illegible]	+6.173	6.174		+6.174	
	0.691		1.325			
T.P.	206.198				206.203	
	7.8[illegible]		7.984			
⊼	214.[illegible]	+7.100	7.192		+7.191	
	0.662		0.792			
T.P.	213.388				213.394	
	11.883		11.933			
⊼	225.271	+10.930	0.929		+10.929	
	0.[illegible]3		1.009			
T.P.	224.[illegible]				224.323	
	8.540		7.291			
⊼	232.85[illegible]	+6.690	6.687		+6.690	
	1.850		2.602		231.014	(set) B.M. VF-20 EL. FAIRLAND BLVD. & FAIRWAY BLVD. E. curb B. spk. in E. Cb. Adj. ST. Lamp post.
B.M. VF 20	231.008				231.013	
	7.068		6.630			
⊼	238.0[illegible]	+6.242	6.241		+6.241	
	0.826		0.389			
T.P.	237.250				237.254	
	11.548		11.770			
⊼	248.798	+10.880	10.880		+10.880	
	0.668		0.890			
T.P.	248.130				248.134	

FORM 353 1M 8-45

PLEASE RETURN TO
LOS ANGELES COUNTY SURVEYOR
700 HALL OF RECORDS

NOTE: ANY ADDITIONS OR CHANGES ON THIS SHEET MUST BE MADE OR CIRCLED IN RED INK, WITH DATE AND NAME OF PERSON MAKING CHANGE.

Do not extend notes this side of this line.

NOTES RED. DATE
NOTES CHKD. DATE

JOB NO. 177 SURVEY OF
SURVEY BY E. C. WALLACE
NOTES BY E. C. WALLACE DATE
INDEXED DATE

F.B. 1237 PG. 20

B. M.	1ST RUN	DIFF.	2ND RUN	3RD RUN	ADJ. ELEV.	B.M. Circuit #6 DESCRIPTION
T.P.	248.130				248.134	(See prec. pg.
	10.476		11.162			
⊼	258.626	+9.400	9.402		+9.401	
	1.096		1.760		257.536	(set)
B.M. VF21	257.530				~~257.535~~	B.M. VF21 EL. Fairland Blvd. & Circle View Blvd.
	9.450		9.377			B. Spk. in E.C.L. 5' N. of INTR.
⊼	266.980	+8.071	8.074		+8.073	
	1.359		1.303			
T.P.	265.601				265.608	
	6.519		6.390			
⊼	272.120	+3.634	3.635		+3.634	(set)
	2.835		2.755		269.244	B.M. VF22 EL. Fairway Blvd. & Circle View Blvd.
B.M. VF22	267.285				~~269.242~~	B. Spk. E.C.L. Center of Curve
	8.936		7.944	8.734		
⊼	278.171	+4.022	4.016	4.023	+4.023	
	4.914		3.928	4.711		
T.P.	273.257				273.265	
	3.859		3.894	3.751		
⊼	277.116	-0.613	3.806	3.611	-0.612	
	4.472		4.640	4.362	272.654	(set)
B.M. VF23	272.644				~~272.659~~	B.M. VF23 EL. Circle View Blvd. & Vernon Ave. NE Cor. L & T. M.C.R.
	10.734		10.964			
⊼	283.378	+10.096	10.097		+10.096	
	0.638		0.867			
T.P.	282.740				282.749	
	6.980		6.947	6.842		
⊼	289.720	+3.812	3.804	3.810	+3.811	286.417 F.B. 1237-10
	3.168		2.943	3.032	286.563	B.M. V36 EL. 286.563 F.B. 1183-29
B.M. V36	286.552				~~286.560~~	Vernon Ave. & Homeland Dr. NW Cor. L-T. in ob. 10' W. end CR

FORM 353 1M 8-45

PLEASE RETURN TO
LOS ANGELES COUNTY SURVEYOR
700 HALL OF RECORDS

NOTE: ANY ADDITIONS OR CHANGES ON THIS SHEET MUST BE MADE OR CIRCLED IN RED INK, WITH DATE AND NAME OF PERSON MAKING CHANGE.

Do not extend notes this side of this line.

NOTES RED _____ DATE _____ NOTES CHKD. _____ DATE _____ INDEXED _____ DATE _____

JOB NO. 1177 SURVEY OF _____
SURVEY BY E. C. WALLACE DATE _____
NOTES BY E. C. WALLACE DATE _____

F.B. 237 Pg. 27

B. M.	1ST RUN	DIFF.	2ND RUN	3RD RUN	ADJ. ELEV.	B.M. Circuit #7 DESCRIPTION
			B.M. CIRCUIT #7			
B.M. V37	181.021				181.021	B.M. V37 El. 181.021 F.B. 1183-31 Palmera Blvd & Homeland Dr. SE Cor. L-T. M.C.R.
	11.791		11.799			
T	192.812	+11.018	11.020		+11.019	
	0.753		0.779			
T.P.	192.039				192.040	
	11.136		10.897			
T	203.175	+10.240	10.739		+10.239	
	0.896		0.658			
T.P.	204.211				202.279	
	11.268		11.184			
T	215.457	+10.371	10.367		+10.369	
	0.831		0.817			
T.P.	212.650				212.648	
	10.682		10.388			
T	223.332	+9.665	9.664		+9.665	
	1.017		0.724		222.314	
B.M. VF24	223.349				~~222.313~~	(set) B.M. VF24 El. Nonciano Rd & Homeland Dr. S. side B. Spk. 3'c6. 2' E of ℄ prod.
	11.581		11.785			
T	234.895	+10.781	10.762		+10.762	
	0.819		1.023			
T.P.	233.076				233.075	
	1.979		11.611			
T	244.655	+10.776	10.798		+10.797	
	0.739		0.813			
T.P.	243.872				~~243~~.872	

FORM 353 1M 8-45

PLEASE RETURN TO:
LOS ANGELES COUNTY SURVEYOR
700 HALL OF RECORDS

NOTE: ANY ADDITIONS OR CHANGES ON THIS SHEET MUST BE MADE OR CIRCLED IN RED INK, WITH DATE AND NAME OF PERSON MAKING CHANGE.

Do not extend notes this side of this line.

B. M.	1ST RUN	DIFF.	2ND RUN	3RD RUN	ADJ. ELEV.	B.M. CIRCUIT #7 DESCRIPTION
T.P.	243.872				243.872	
	11.576		11.469	11.752		
⊼	255.448	+11.187	11.174	11.174	+11.174	
	0.387		0.295	0.778	255.048	(set) B.M. VF 25 El. Homeway Dr. 200' ± W. of Homeland Dr. B.S.pk. S.r.b. in front Ho. # 3620
B.M. VF-25	255.[illegible]				~~255.046~~	
	10.711		10.446			
⊼	265.772	+9.702	9.704		+9.703	
	1.009		0.742			
T.P.	264.763				264.749	
	11.453		11.148			
⊼	276.216	+10.500	10.499		+10.499	
	0.953		0.649			
T.P.	275.263				275.248	
	11.554		11.633			
⊼	286.817	+9.897	9.399		+9.898	
	1.657		1.734			
T.P.	285.[illegible]				285.146	
	5.626		5.699			
⊼	290.786	+3.031	3.032		+3.032	
	2.595		2.667		288.182	(set) B.M. VF 26 El. Homeway Dr. & Northland Dr. SE Cor. B.S.pk. in ob. 2' W. of driveway in front of Ho. # 3700
B.M. VF 26	288.191				~~288.178~~	
	10.946		10.940			
⊼	299.137	+10.309	9.810		+10.309	
	0.637		0.630			
T.P.	298.500				298.487	
	11.037		10.717			
⊼	309.537	+9.177	9.175		+9.176	
	1.860		1.542			
T.P.	307.677				307.663	

NOTES RED. ____ DATE ____ NOTES CHKD. ____ DATE ____

JOB NO. 1177 SURVEY OF ____
SURVEY BY E. C. WALLACE
NOTES BY E. C. WALLACE DATE 10-24-46
INDEXED ____ DATE ____

F.B. 1237 PG. 22

FORM 353 1M 8-45

PLEASE RETURN TO
LOS ANGELES COUNTY SURVEYOR
700 HALL OF RECORDS

NOTE: ANY ADDITIONS OR CHANGES ON THIS SHEET MUST BE MADE OR CIRCLED IN RED INK, WITH DATE AND NAME OF PERSON MAKING CHANGE.

Do not extend notes this side of this line.

B. M.	1ST RUN	DIFF.	2ND RUN	3RD RUN	ADJ. ELEV.	B.M. CIRCUIT #7 DESCRIPTION
T.P.	307.677				307.663	(see prec. pg.)
	5.371		5.388	5.263		
⊼	313.048	-1.731	[illegible]40	[illegible]	-1.739	
	7.102		7.128	7.00[illegible]		
T.P.	305.946				305.924	
	1.644		1.460			
⊼	307.590	-3.888	3.890		-3.889	
	5.532		5.350			
T.P.	302.058				302.035	
	3.884		3.753			
⊼	305.942	+0.954	.955		+0.955	
	2.930		2.798		302.996	
B.M. V35	303.012				~~302.990~~	B.M. V35 - El. 302.996 F.B. 1183-29 Vernon Ave. & Northland DR - S. cb L.T. in cb. ℄ Northland Dr. - prod

NOTES RED. _____ JOB NO. 1177 SURVEY OF _____
DATE _____ SURVEY BY _____
NOTES CHKD. _____ NOTES BY _____ DATE 10-24-46
DATE _____ INDEXED _____ DATE _____

F.B. 1237 PG. 23

F.B. 1237 PG. 24

JOB NO. _____ SURVEY OF _____ NOTES RED. _____

SURVEY BY _____ DATE _____

NOTES BY _____ DATE _____ NOTES CHKD. _____

INDEXED _____ DATE _____ DATE _____

B. M.	1ST RUN	DIFF.	2ND RUN	3RD RUN	ADJ. ELEV.	DESCRIPTION

FORM 353 1M 8-45

PLEASE RETURN TO
LOS ANGELES COUNTY SURVEYOR
700 HALL OF RECORDS

Do not extend notes this side of this line.

NOTE: ANY ADDITIONS OR CHANGES ON THIS SHEET MUST BE MADE OR CIRCLED IN RED INK, WITH DATE AND NAME OF PERSON MAKING CHANGE.

FORM 353 1M 8-45

PLEASE RETURN TO
LOS ANGELES COUNTY SURVEYOR
700 HALL OF RECORDS

NOTE: ANY ADDITIONS OR CHANGES ON THIS SHEET MUST BE MADE OR CIRCLED IN RED INK, WITH DATE AND NAME OF PERSON MAKING CHANGE.

Do not extend notes this side of this line.

NOTES RED. _____ JOB NO. 1177 SURVEY OF FAIRWAY BLVD.
DATE _____ SURVEY BY E. C. WALLACE
NOTES CHKD. _____ NOTES BY E. C. WALLACE DATE 11-8-46
DATE _____ INDEXED _____ DATE _____

F.B. 1237 PG. 24A

B. M.	1ST RUN	DIFF.	2ND RUN	3RD RUN	ADJ. ELEV.	B.M. CIRCUIT #8 DESCRIPTION
			B.M. CIRCUIT #8			
USGS B.M. #W169	322.729				322.729	BM. USGS #W-169 El. 322.729 F.B. 1183-27 Vernon Ave. (S. side) 350' ± E. ℄ INTR Presidio B. Cap Conc. Mon. 2' back of curb
	1.735		1.732			
⊼	324.464	-9.722	-9.723		-9.722	
	11.457		10.655			
T.P.	313.007				313.007	
	4.315		4.227			
⊼	317.322	-0.488	.491		-0.490	
	4.803		4.720			
B.M. V34	312.517				312.517	B.M. V34 El. 312.511 F.B. 1183-29 Vernon Ave. & Presidio Dr. NW Cor. B. Cpk. M.C.R.
	3.641		3.994			
⊼	316.160	-5.754	5.750		-5.752	
	7.395		7.744			
B.M. VF19	306.765				306.765	B.M. VF19 El. F.B. 1237- Fairway Blvd. & Presidio Dr. NW Cor. B. Cpk. M.C.R. (Gone)
	8.472		[illegible]			
⊼	315.237	+7.671	7.672		+7.672	
	0.801		0.838			
T.P.	314.436				314.437	
	11.494		11.362			
⊼	325.930	+10.716	10.714		+10.715	
	0.778		0.648			
T.P.	325.152				325.152	
	11.256		11.445			
⊼	336.408	+10.510	10.509		+10.509	
	0.746		0.936			
T.P.	335.662				335.661	

FORM 353 1M 8-45

PLEASE RETURN TO
LOS ANGELES COUNTY SURVEYOR
700 HALL OF RECORDS

NOTE: ANY ADDITIONS OR CHANGES ON THIS SHEET MUST BE MADE OR CIRCLED IN RED INK, WITH DATE AND NAME OF PERSON MAKING CHANGE.

Do not extend notes this side of this line.

B. M.	1ST RUN	DIFF.	2ND RUN	3RD RUN	ADJ. ELEV.	B.M Circuit #8 DESCRIPTION
T.P	335.662				335.661	
	7.578		7.575			
⊼	343.240	+4.753	4.751		+4.752	
	2.825		2.824			
B.M EN 33	340.415				340.413	B.M. EN 33 EL. 340.566 F.B. 1177-108 Presidio Dr. & Olympaid Dr. NE Cor B. Spk. in ob. R. end CR (Gone)
	2.568		1.251			
⊼	342.983	-8.554	8.557		-8.555	
	11.122		9.808			
T.P	331.861				331.852	
	2.980		3.296			
⊼	334.841	-3.275	3.272		-3.274	B.M. EN 38 EL 328.738 F.B. 1177-111 Olympaid DR. & KENISTON AVE. SW Cor B. Spk in ob. S. end CR
	6.255		6.568			
B.M. EN-38	328.586				328.584	

NOTES RED. ____ DATE ____ NOTES CHKD. ____ DATE ____

JOB NO. 1177 SURVEY OF FAIRWAY BLVD.
SURVEY BY Wallace
NOTES BY ECW DATE 11-8-46
INDEXED ____ DATE ____

F.B. 125 PG. 24B

Notes Ck'd by Miller
Map No.
Office Work
Checked
Date

Survey of FAIRWAY BLVD.
W. O. 1177 Tape No. 86 St'd 48 °F
Surveyed by E. C. WALLACE
Notes E. C. WALLACE Date OCT 1946
Checked A. C. Johnson

NOV 17 '47

F.B. 1237 PG. 25
100' Tape #86

300' Tape #049
St'd. 84°

C. I. 1177

FAIRWAY BLVD.

& SURVEY

AREA WITHIN THE BOUNDARY OF LORADO WAY AND OLYMPIAD DR. ON THE SOUTH, KENISTON AVE. AND PRESIDIO DR. ON THE WEST, PRESIDIO DR. AND STOCKER ST. ON THE NORTH, ANGELES VISTA BLVD. ON THE EAST.

WALLACE, E.C.
WILLEY, J.L.
DREIER, GEO. E.
SMILEY, L.C.

Note: Any Additions or Changes on This Sheet Must be Made in Red Ink With Date and Name of Person Making Change.

Do not extend notes this side of this line.

RETURN TO
LOS ANGELES COUNTY SURVEYOR
700 HALL OF RECORDS

FORM 247 SM 11-41

F.B. 1237 PG. 26

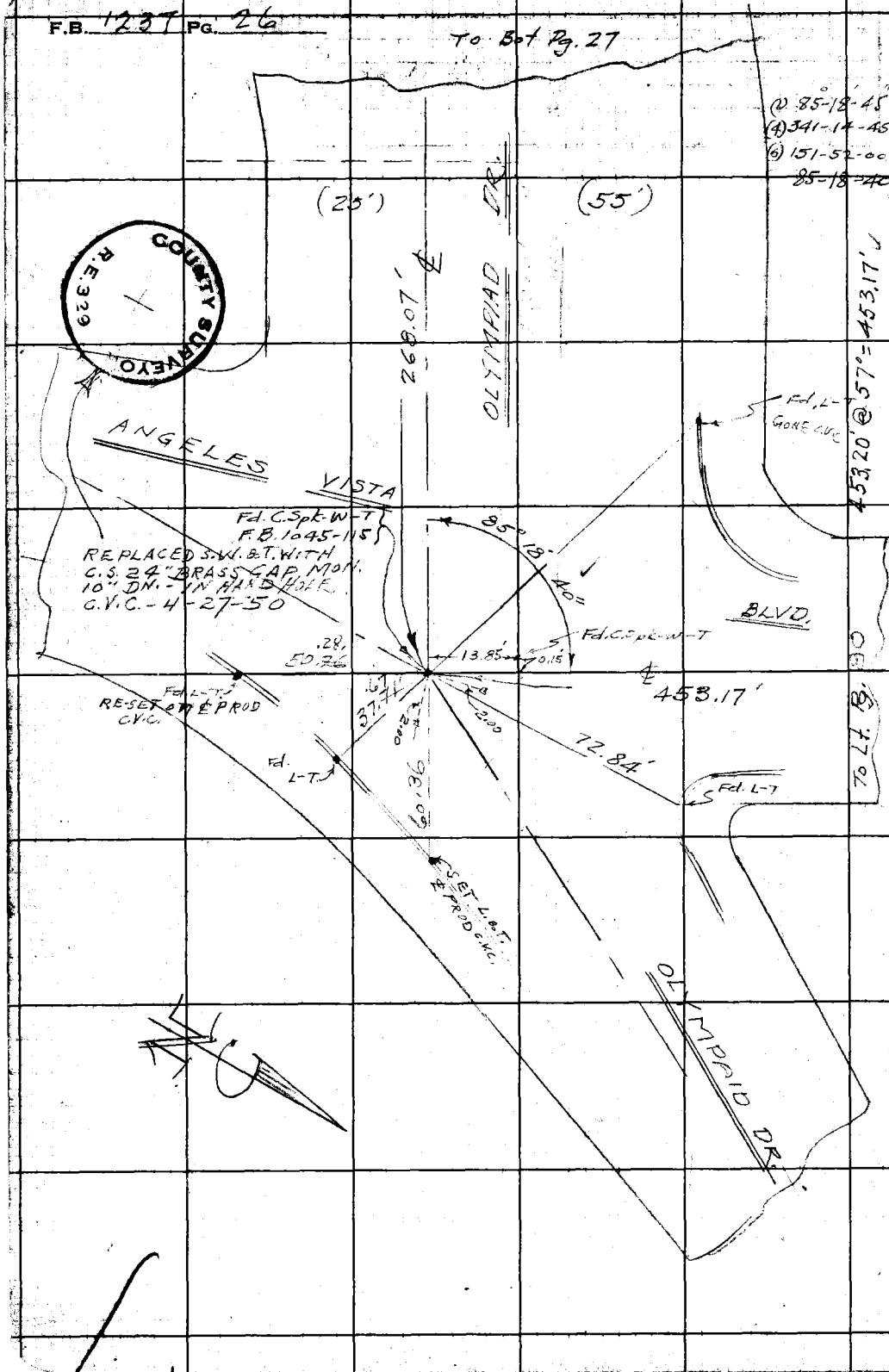

W.S. 24, C-2

RETURN TO
LOS ANGELES COUNTY SURVEYOR
700 HALL OF RECORDS

Do not extend notes this side of this line.

Note: Any Additions or Changes on This Sheet Must be Made Circled in Red Ink With Date and Name of Person Making Change.

COUNTY SURVEYOR
R.E. 329

Notes Ck'd by Miller	Survey of FAIRWAY BLVD.	F.B. 1237 PG. 27
Map No.	W. O. 1177 Tape No. 86 Std 68° °F	
Office Work	Surveyed by [redacted]	
Checked	Notes E. C. WALLACE Date OCT 1946	
Date	Indexed A. C. Johnson	

W.S. 29, C-2

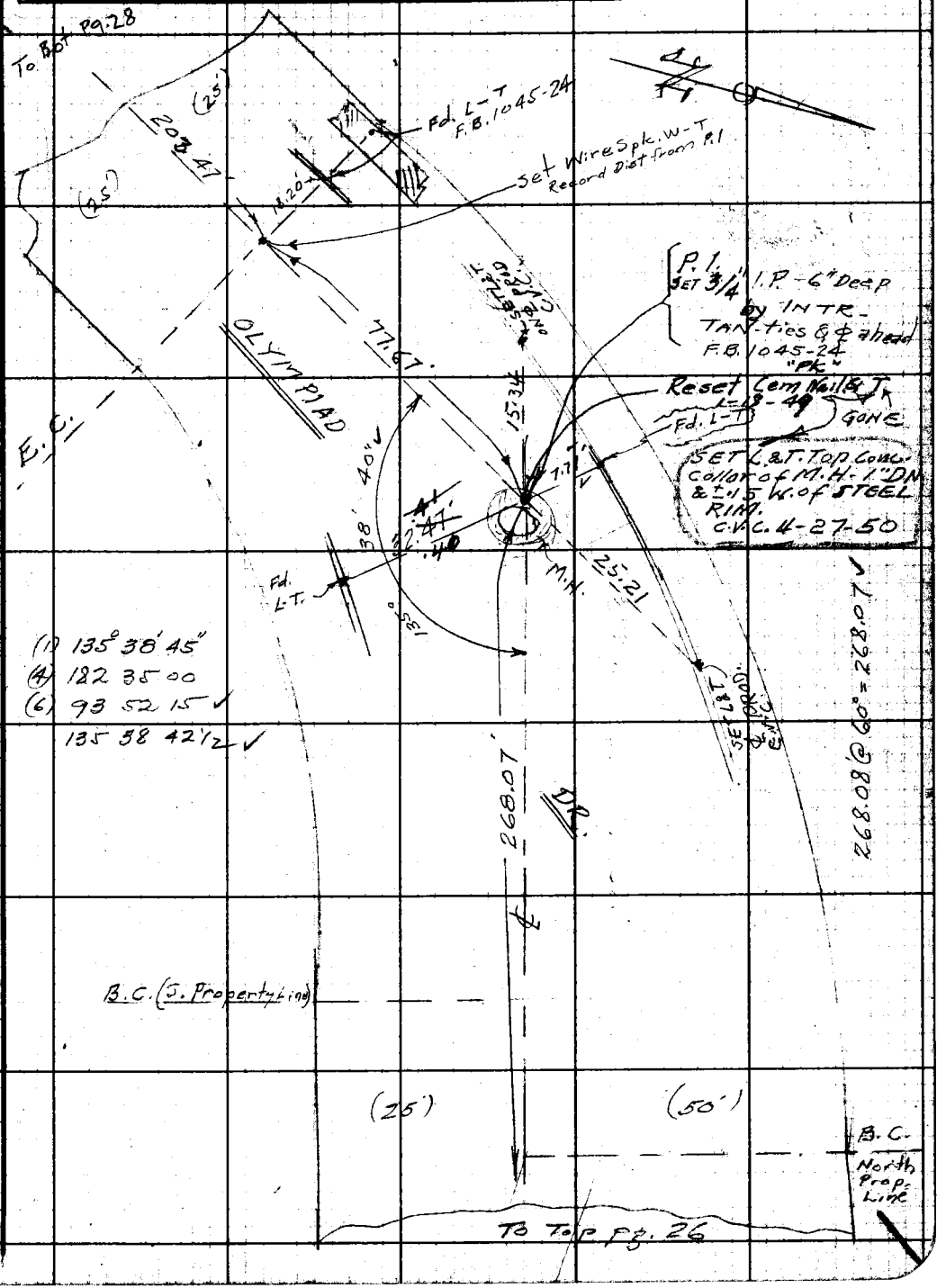

Note: Any Additions or Changes on This Sheet Must be Made and Circled in Red Ink With Date and Name of Person Making Change.

Do not extend notes this side of this line.

RETURN TO
LOS ANGELES COUNTY SURVEYOR
700 HALL OF RECORDS

FORM 247 5M 11-41

F.B. 1237 PG. 28

To Bot. pg. 29

WS 24 C-2

RETURN TO
LOS ANGELES CITY SURVEYOR
700 HALL OF RECORDS

Do not extend notes this side of this line.

Note: Any Additions or Changes on this Sheet Must be Made in Red Ink With Date and Circled Name of Person Making Change.

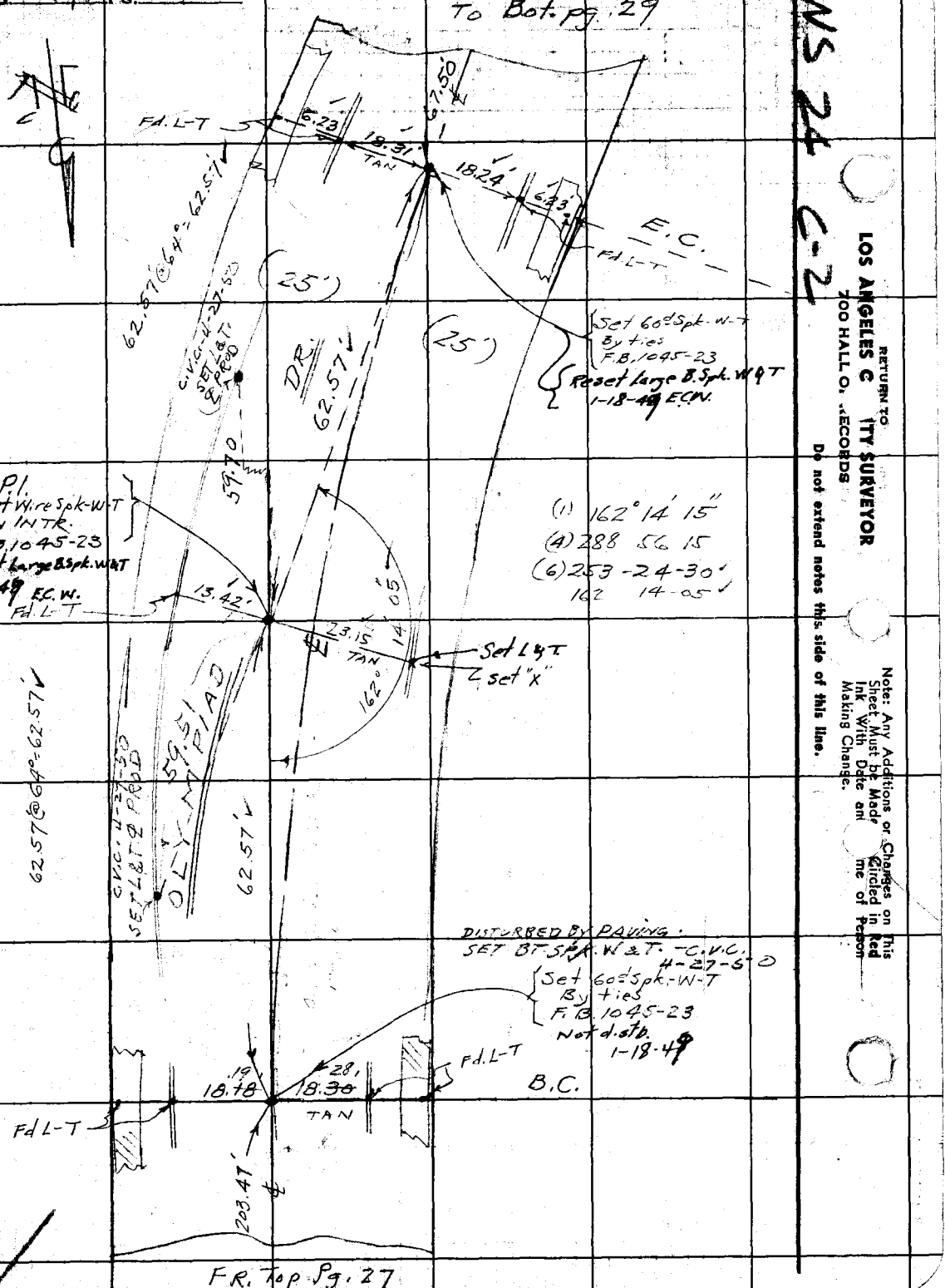

F.R. Top Pg. 27

Notes Ck'd by Miller	Survey of FAIRWAY BLVD.	F.B. 1237 PG. 27
Map No.	W. O. 1177 Tape No. 86 St'd 68° F	
Office Work	Surveyed by E. C. WALLACE	
Checked	Notes E. C. WALLACE Date OCT. 1946	
Date	Indexed A. C. Johnson	

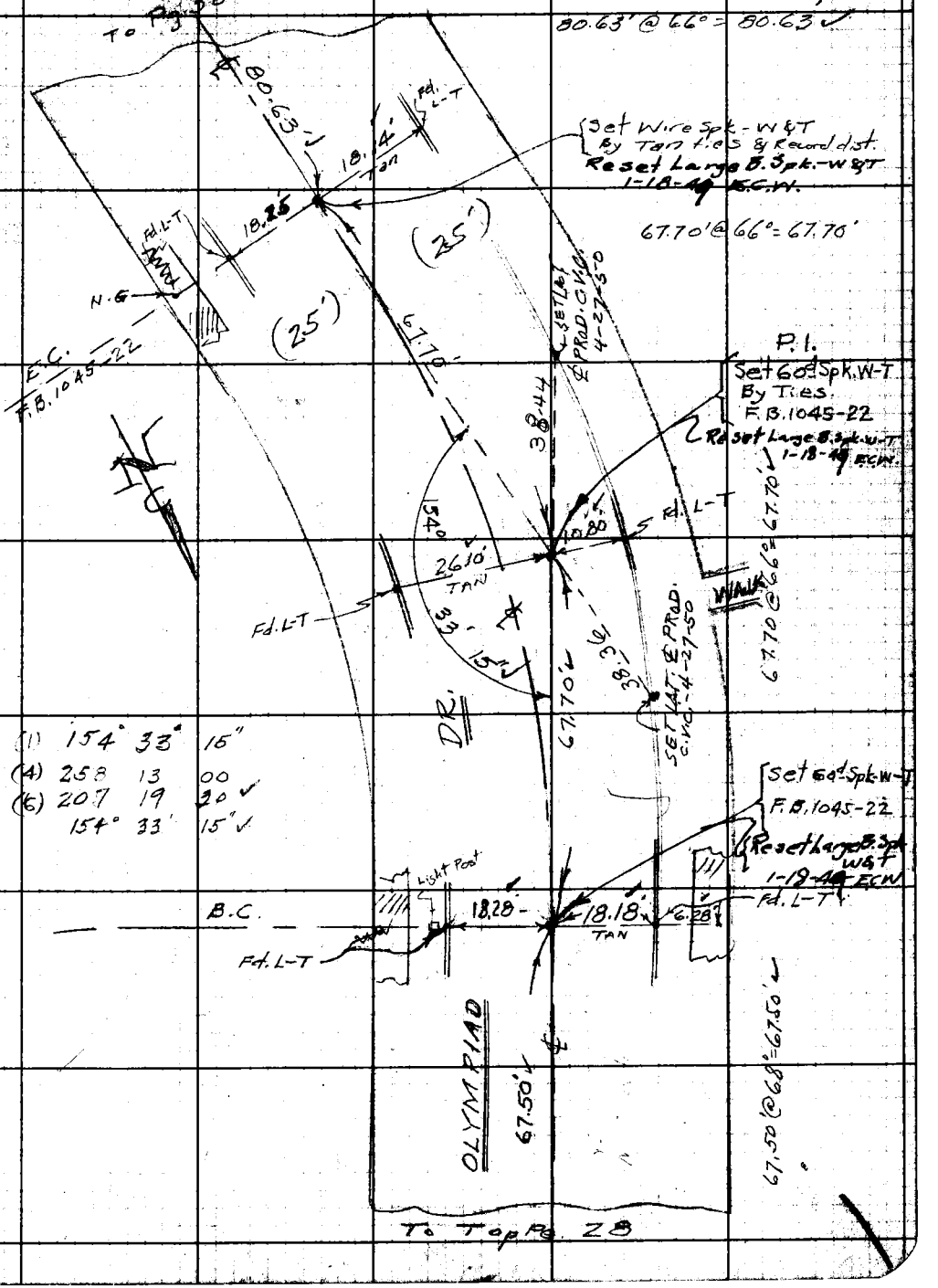

WS 24 C-2

133
33

Note: Any Additions or Changes on This Sheet Must be Made and Circled in Red Ink With Date and Name of Person Making Change.

Do not extend notes this side of this line.

RETURN TO
LOS ANGELES CITY SURVEYOR
700 HALL OF RECORDS

FORM 247 SM 11-41

F.B. 1237 PG. 30

To Pg. 31

W.S. 24, Ct 2

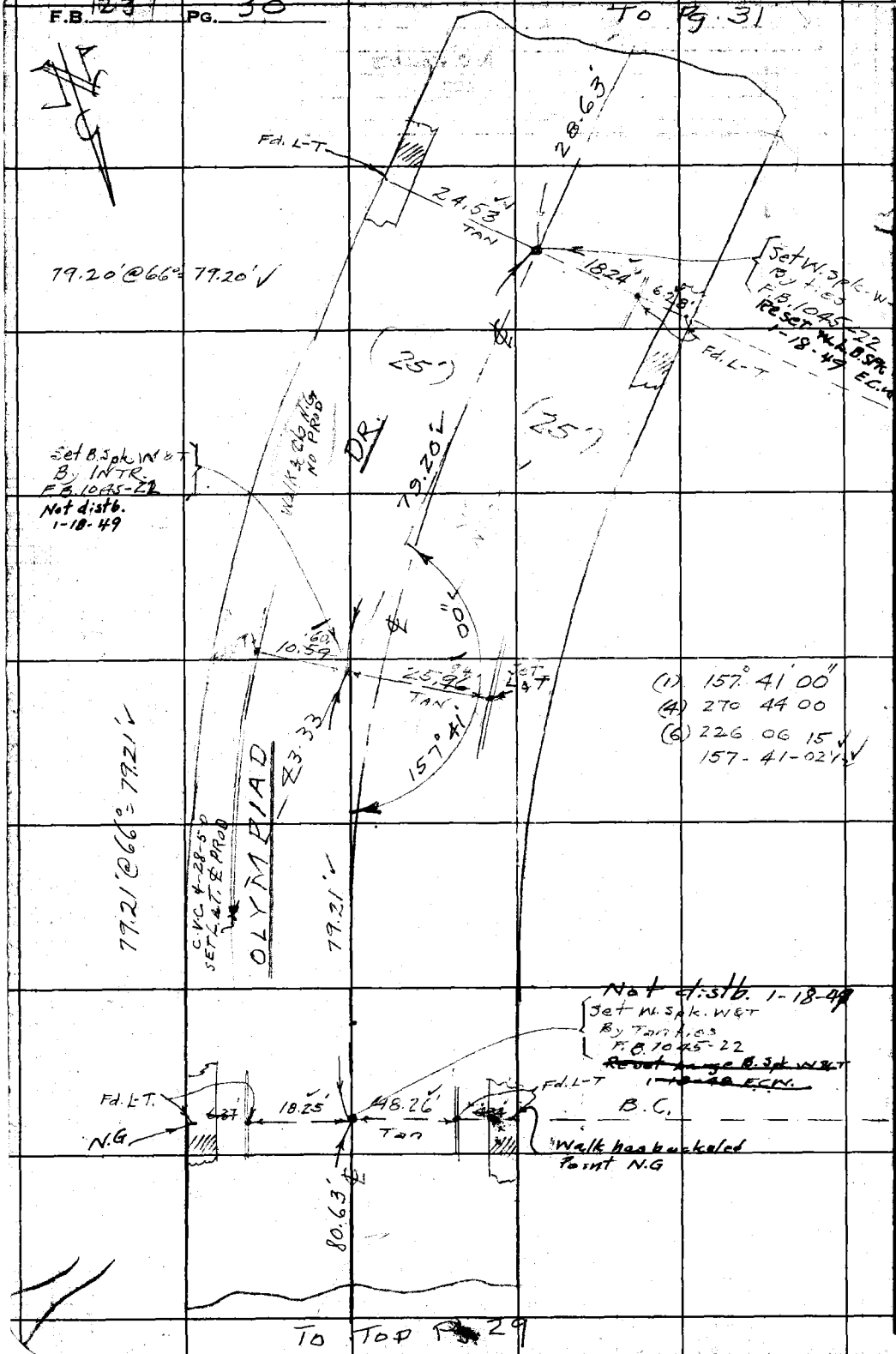

To Top Pg. 29

RETURN TO
LOS ANGELES C ITY SURVEYOR
700 HALL O. RECORDS

Do not extend notes this side of this line.

Note: Any Additions or Changes on This Sheet Must be Made Circled in Red Ink With Date and Time of Person Making Change.

Notes Ck'd by Miller	Survey of FAIRWAY BLVD.	F.B. 1237 PG. 31
Map No.	W. O. 1177 Tape No. 86 St'd 68 °F	
Office Work	Surveyed by E. C. WALLACE	
Checked	Notes E. C. WALLACE Date OCT. 1946	
Date	Indexed A. C. Johnson	

WS24, C-2

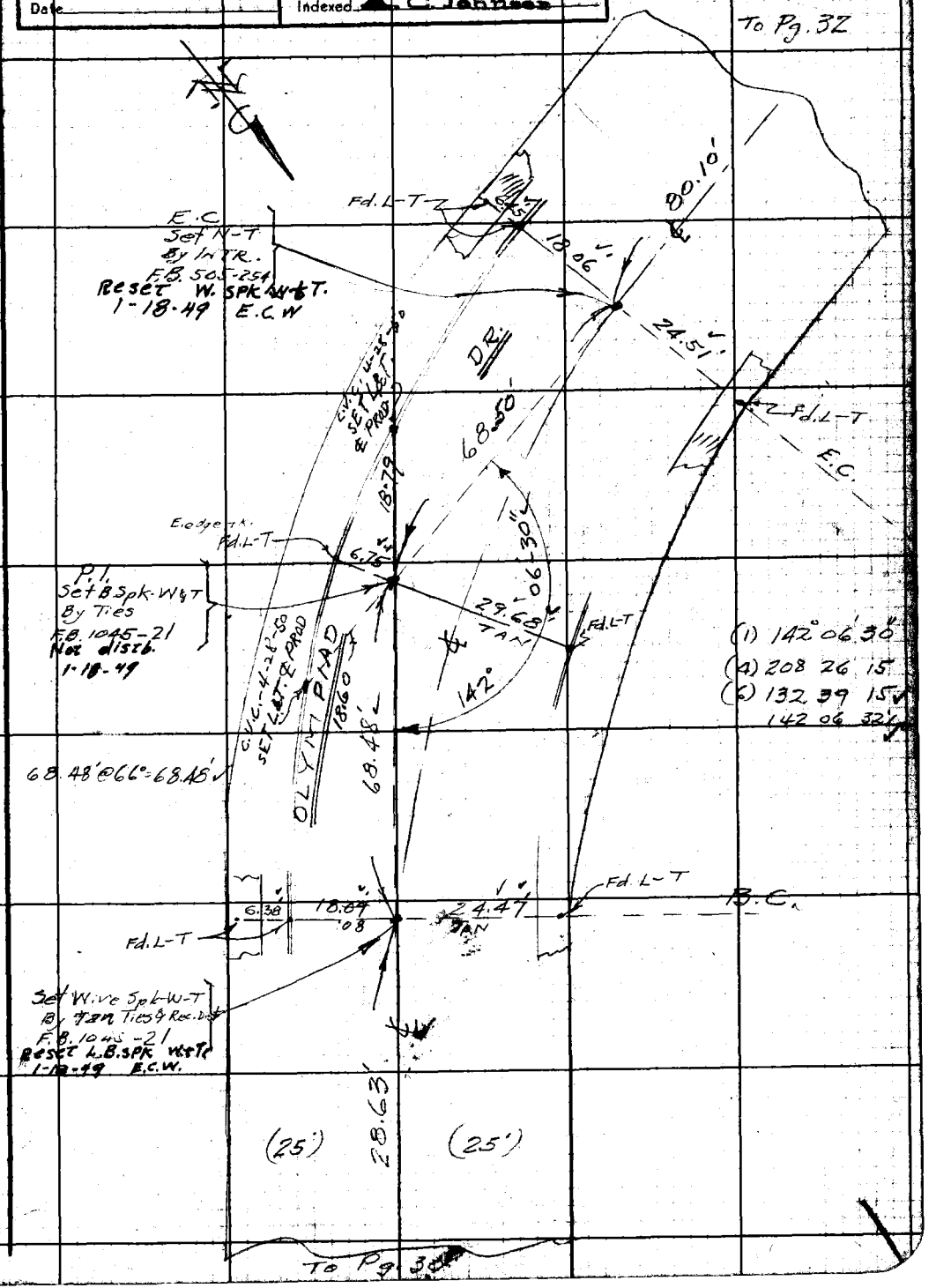

Note: Any Additions or Changes on This Sheet Must be Made Circled in Red Ink With Date and Name of Person Making Change.

Do not extend notes this side of this line.

RETURN TO
LOS ANGELES CITY SURVEYOR
700 HALL OF RECORDS

FORM 247 BM 11-41

F.B. 237 PG. 32

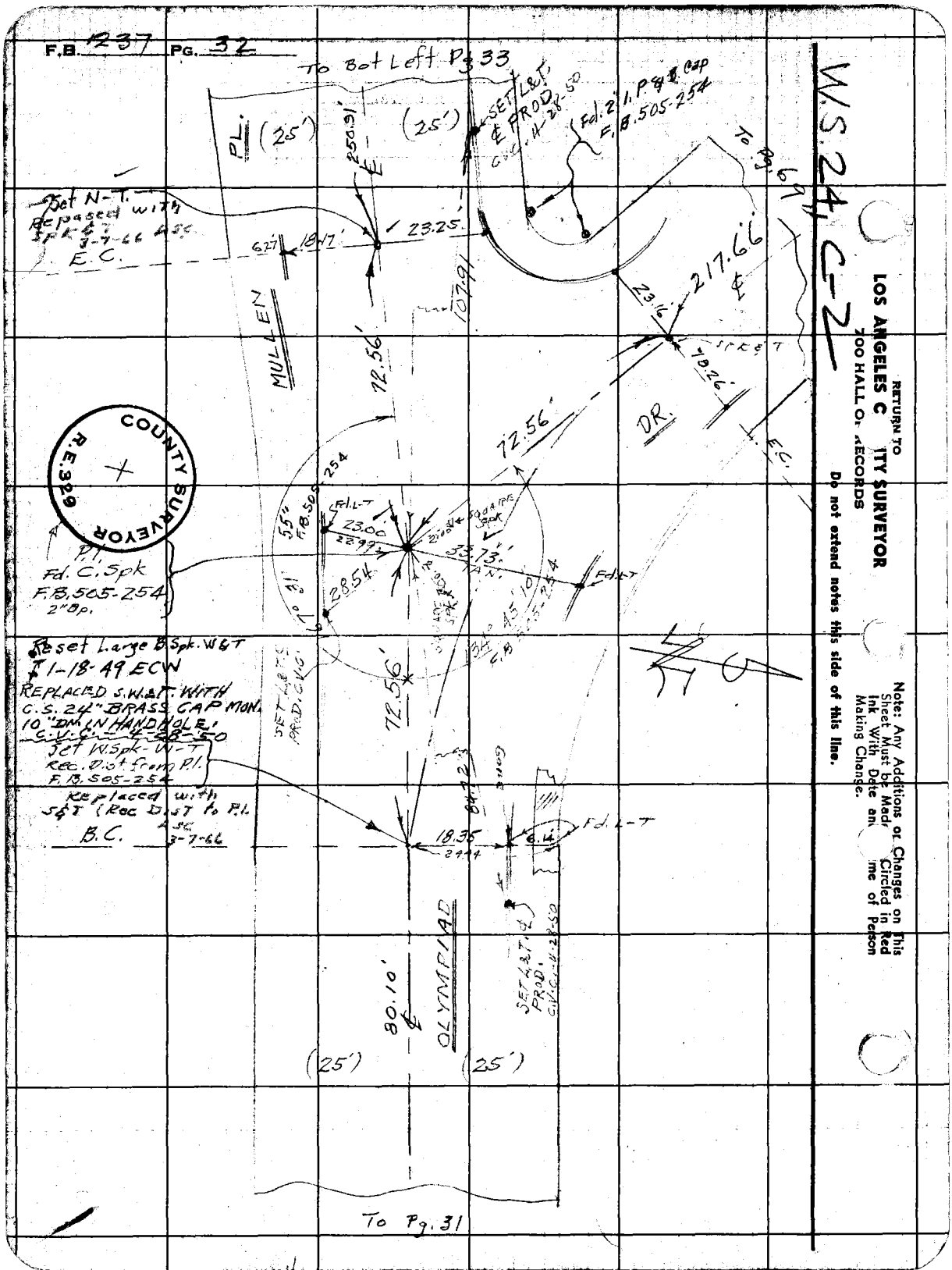

RETURN TO
LOS ANGELES CITY SURVEYOR
700 HALL OF RECORDS
Do not extend notes this side of this line.

Note: Any Additions or Changes on This Sheet Must be Made in Red Ink With Date and Circled in Red Making Change.

Notes Ch'd by Miller	Survey of
Map No.	W. O. 1177 Tape No. 86 St'd 68 °F
Office Work	Surveyed by
Checked	Notes Date Oct. 1946
Date	Indexed A. C. Johnson

E.B. 1237 PG. 53

W.S. 24, C-2

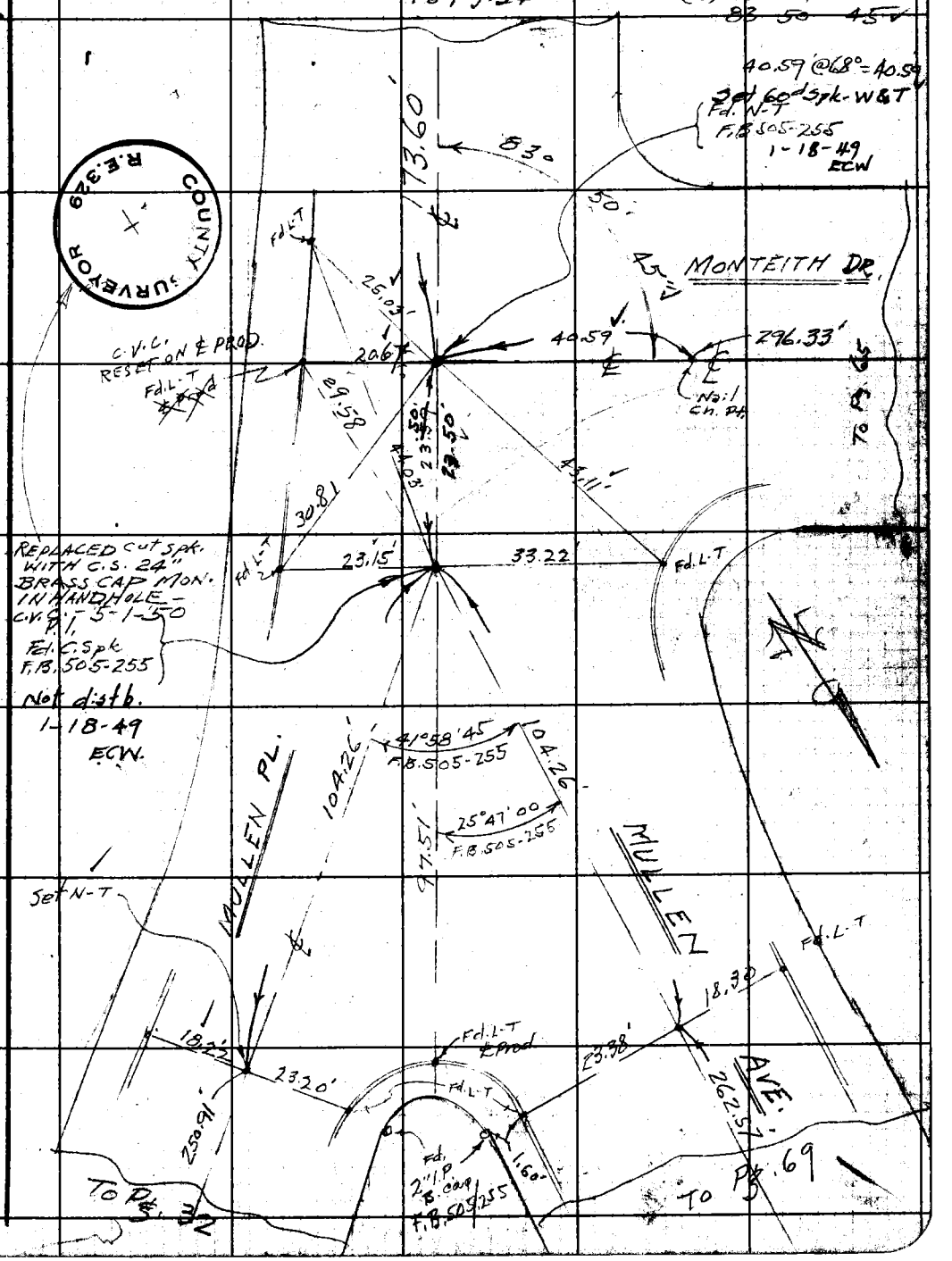

Note: Any Additions or Changes on This Sheet Must be Made in Red Ink With Date and Name of Person Making Change.

Do not extend notes this side of this line.

RETURN TO
LOS ANGELES COUNTY SURVEYOR
700 HALL OF RECORDS

FORM 247 5M 11-41

F.B. 1237 PG. 34

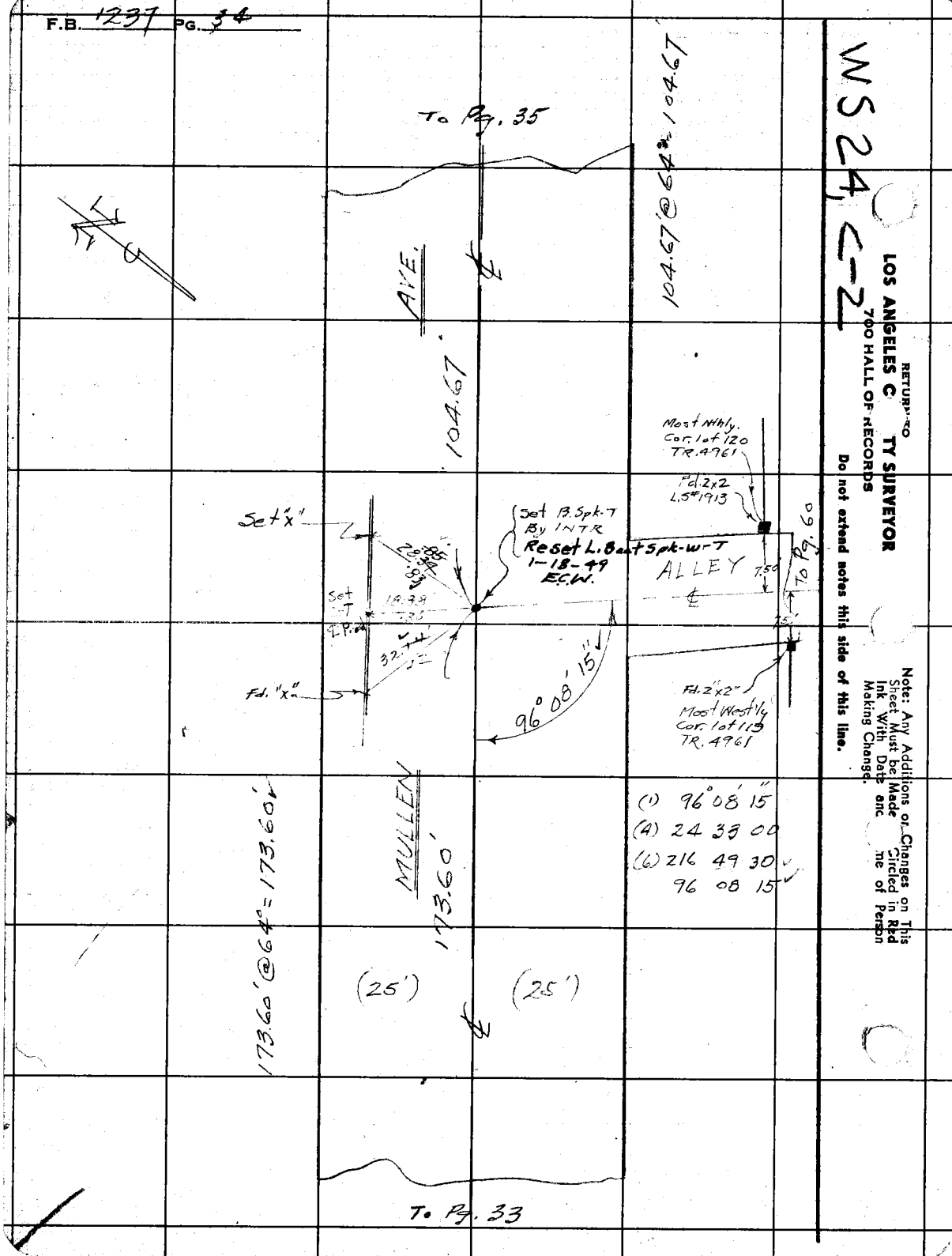

WS24, C-2

RETURN TO
LOS ANGELES COUNTY SURVEYOR
700 HALL OF RECORDS

Do not extend notes this side of this line.

Note: Any Additions or Changes on This Sheet Must be Made Circled in Red Ink With Date and Name of Person Making Change.

Notes Ck'd by Miller	Survey of FAIRWAY BLVD.	F.B. 1237 Pg. 35
Map No.	W. O. 1177 Tape No. 86 St'd 68 °F	
Office Work	Surveyed by E. C. WALLACE	
Checked	Notes E. C. WALLACE Date OCT. 1946	
Date	Indexed A. C. Johnson	

W.S. 24, C-2

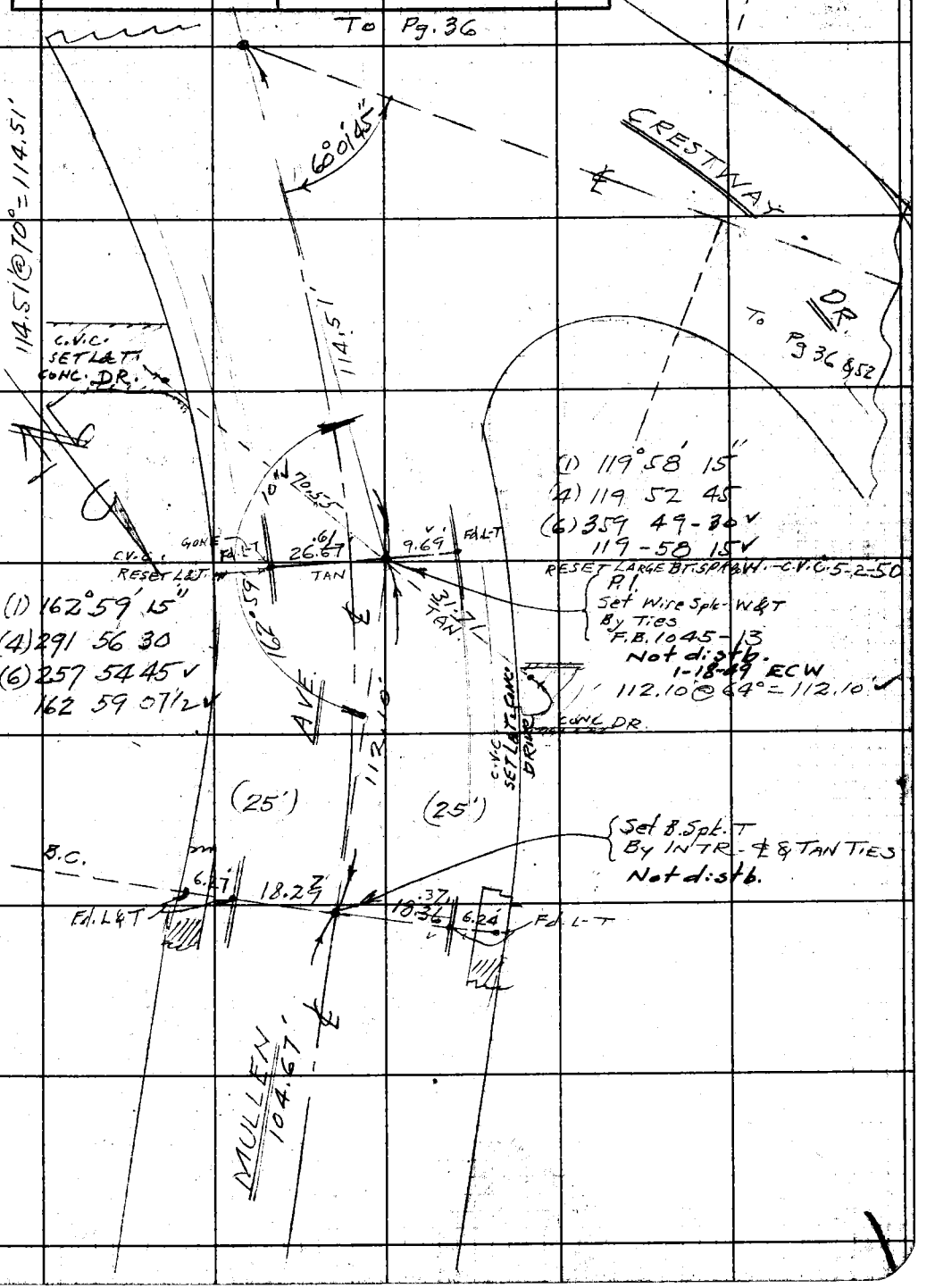

0.69 S.W.

Note: Any Additions or Changes on This Sheet Must Be Made Circled in Red Ink With Date and Name of Person Making Change.

Do not extend notes this side of this line.

RETURN TO
LOS ANGELES COUNTY SURVEYOR
700 HALL OF RECORDS

FORM 247 5M 11-41

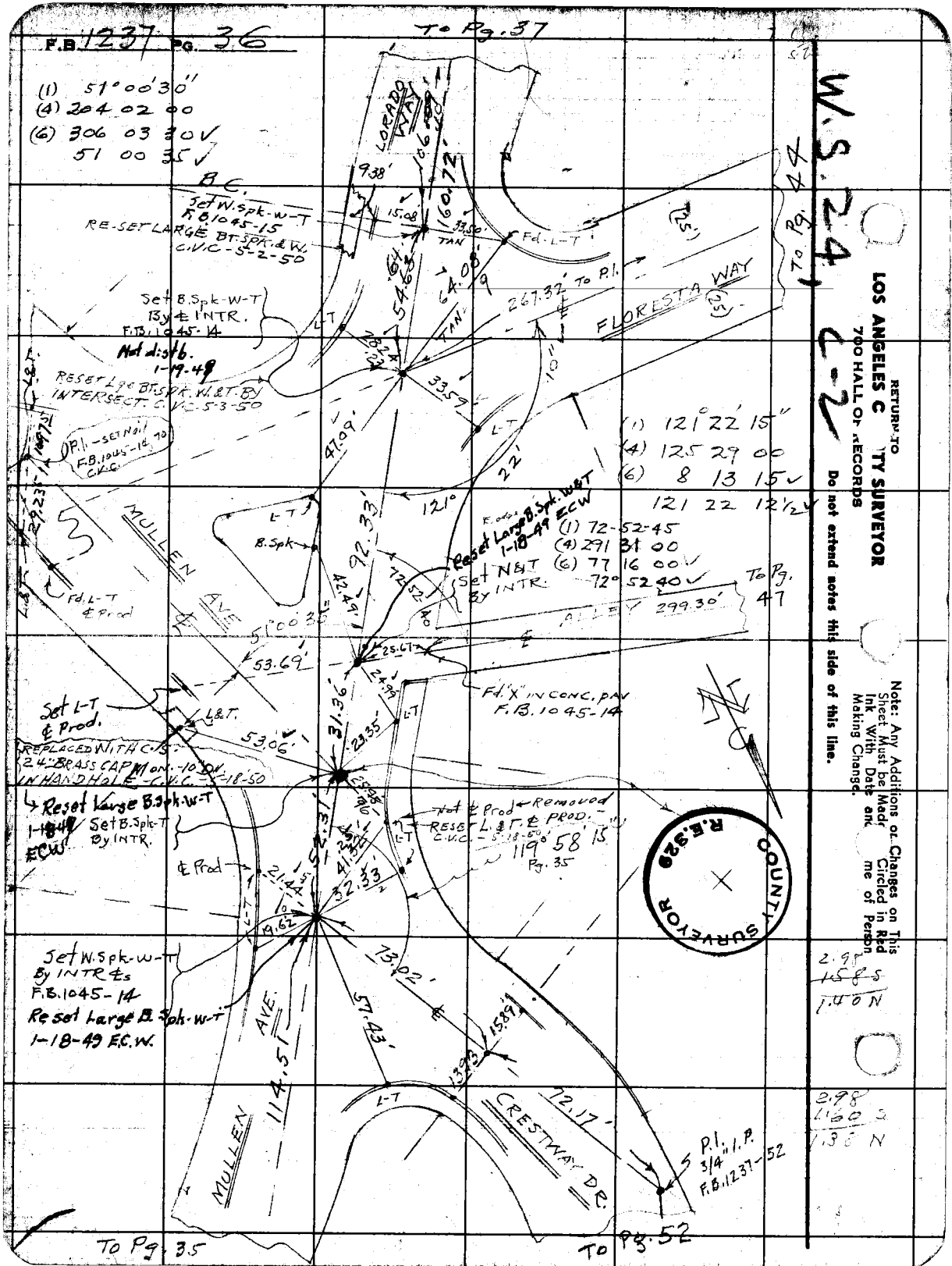
F.B. 1237 PG. 36
To Pg. 37
W.S. 24 C-2
RETURN TO
LOS ANGELES C TY SURVEYOR
700 HALL OF RECORDS
Do not extend notes this side of this line.
Note: Any Additions or Changes on This Sheet Must be Made in Ink With Date and Name of Person Making Change.
(1) 51°00'30"
(4) 204 02 00
(6) 306 03 30 V
51 00 35 V
B.C.
Set W.Spk-W-T F.B.1045-15
RE-SET LARGE BT. SPK. & W. C.V.C.-5-2-50
LORADO WAY
9.38'
15.08'
60.72'
33.50' TAN
Fd. L-T
64.08'
54.48'
T25.
267.32' TO P.I.
FLORESTA WAY (50')
Set B.Spk-W-T 13y ℄ INTR. F.B.1045-14
Not d:346. 1-19-49
RESET LARGE BT. SPK. W. & T. BY INTERSECT. C.V.C.-5-3-50
L-T
18.23'
33.59'
47.09'
22'
P.I. - SET N&T F.B.1045-15 C.V.C.
(1) 121°22'15"
(4) 125 29 00
(6) 8 13 15 V
121 22 12½ V
To Pg. 47
MULLEN AVE.
Fd. L-T & Prod
B.Spk
L-T
92.33'
121°
Reset Large B.Spk. W&T 1-18-49 ECW
(1) 72-52-45
(4) 291 31 00
(6) 77 16 00 V
72° 52 40 V
Set N&T BY INTR.
42.49'
12.52'
ALLEY
299.30'
51°00'30"
53.69'
25.67'
24.34'
Fd. "X" IN CONC. PAV F.B.1045-14
Set L-T & Prod. REPLACED WITH C.S. 2.4" BRASS CAP Mon. -10 Dn. IN HAND HOLE - C.V.C. -5-18-50
L&T
53.06'
23.35'
L-T
Reset Large B.Spk-W-T 1-18-49 ECW
Set B.Spk-T By INTR.
Not ℄ Prod - Removed
RESET L. & T. & PROD. C.V.C.-5-18-50
119° 58' 15"
Pg. 35
℄ Prod
21.44'
32.33'
19.62'
COUNTY SURVEYOR R.E. 928
Set W.Spk-W-T By INTRs F.B.1045-14
Reset Large B.Spk-W-T 1-18-49 E.C.W.
MULLEN AVE.
114.51'
13.02'
57.43'
15.89'
13.39'
L-T
CRESTVIEW DR.
72.17'
P.I. 3/4" I.P. F.B.1237-52
2.98 L 60 S 1.30 N
2.97 L 15 S 1.40 N
To Pg. 35
To Pg. 52

Notes Ck'd by Miller	Survey of FAIRWAY BLVD.	F.B. 1237 Pg. 37
Map No.	W. O. 1177 Tape No. 86 St'd 68 °F	
Office Work	Surveyed by E. C. WALLACE	
Checked	Notes E. C. WALLACE Date Nov. 1946	
Date	Indexed A. C. Johnson	

WS. 24 C-2

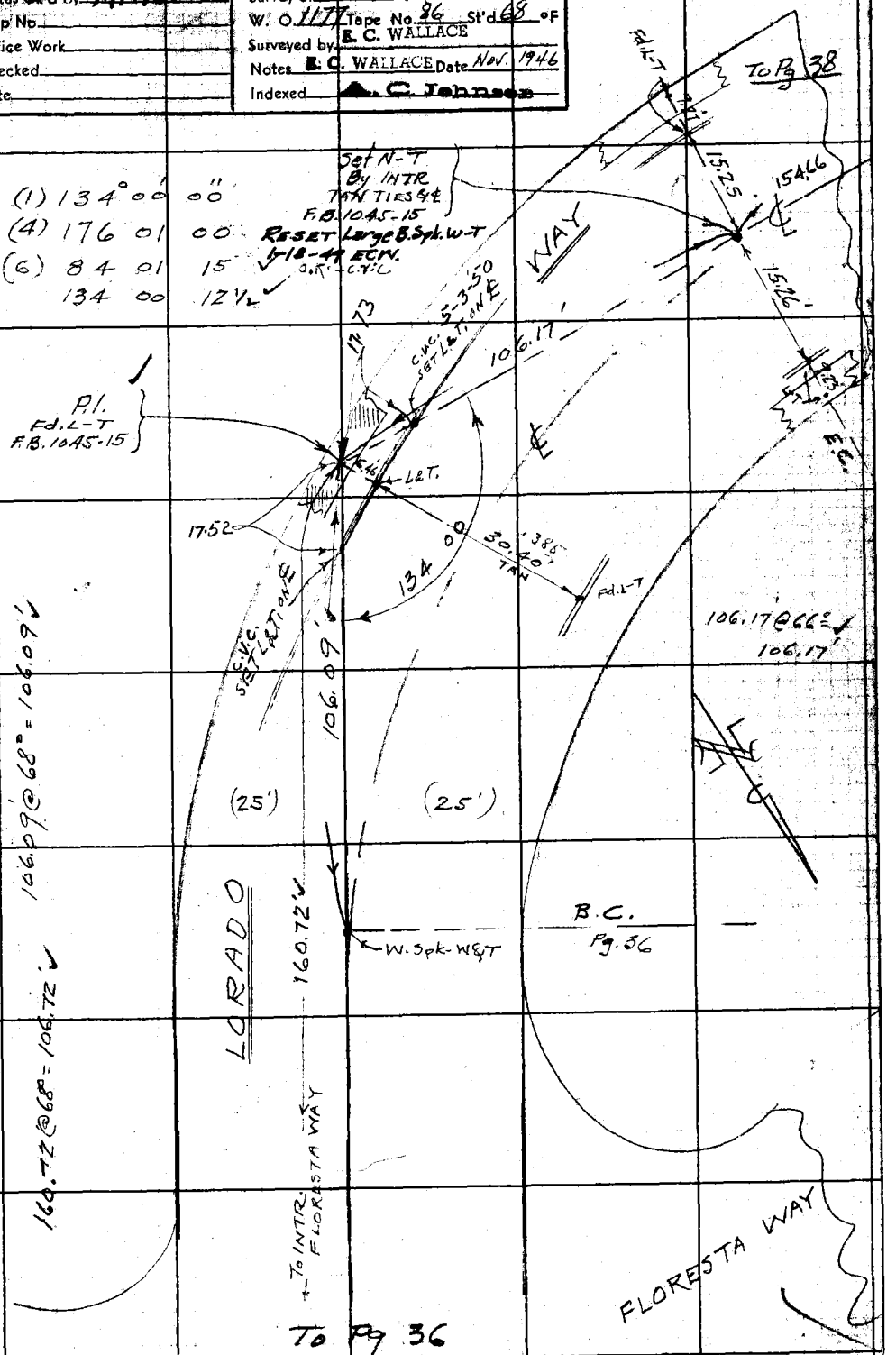

Note: Any Additions or Changes on This Sheet Must be Made and Circled in Red Ink With Date and Name of Person Making Change.

Do not extend notes this side of this line.

RETURN TO
LOS ANGELES COUNTY SURVEYOR
700 HALL OF RECORDS

FORM 247 5M 11-41

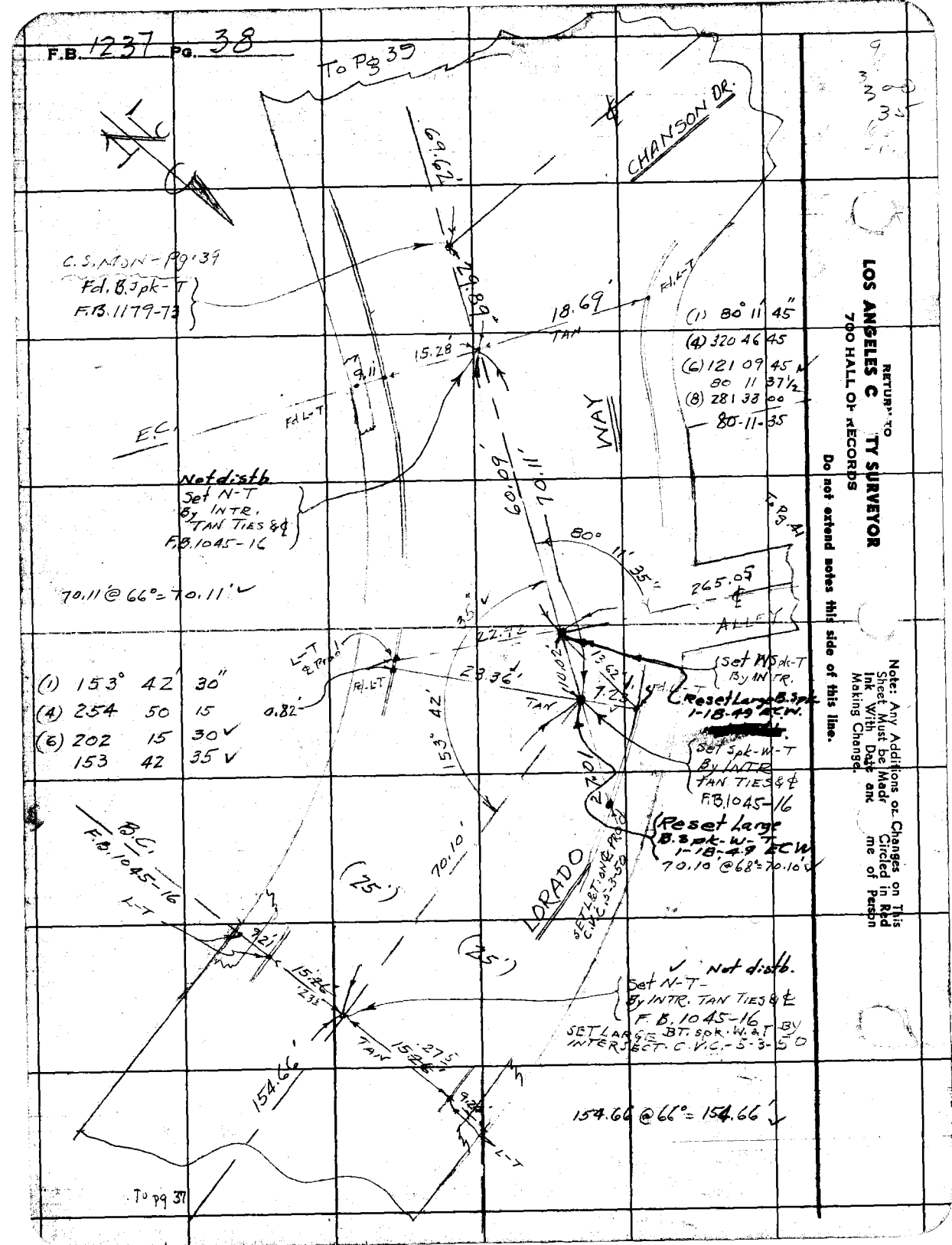
F.B. 1237 Pg. 38
To Pg 39
CHANSON DR.
69.62'
29.89'
C.S. MON - Pg. 39
Fd. B.Spk-T
F.B. 1179-73
18.69'
TAN
Fd. L-T
15.28'
9.11
E.C.
Fd. L-T
WAY
(1) 80° 11' 45"
(4) 320 46 45
(6) 121 09 45
80 11 37½
(8) 281 33 00
80-11-35
Not distb.
Set N-T
By INTR.
TAN TIES & ℄
F.B. 1045-16
60.09'
70.11'
80° 11' 35"
To Pg. 41
265.05
ALLEY
70.11' @ 66° = 70.11'
35"
22.92
L-T
℄ Prod.
Fd. L-T
23.36'
0.82'
TAN
10.02'
13.62'
7.23'
Fd. L-T
Set WSpk-T
By INTR.
Reset Large B.Spk.
1-18-49 ECW.
Set Spk-W-T
By INTR.
TAN TIES & ℄
F.B. 1045-16
(1) 153° 42' 30"
(4) 254 50 15
(6) 202 15 30
153 42 35
153° 42'
27.01
Reset Large
B.Spk-W-T
1-18-49 ECW
70.10' @ 68° = 70.10'
B.C.
F.B. 1045-16
L-T
70.10'
(25')
LORADO
SET L.&T. ON ℄ PROD.
C.V.C. 5-3-50
(25')
9.21'
15.26'
23.35'
Not distb.
Set N-T-
By INTR. TAN TIES & ℄
F.B. 1045-16
SET LARGE BT. Spk. W. & T. BY
INTERSECT. C.V.C. - 5-3-50
TAN
15.26'
27.5
154.66'
9.26'
L-T
154.66 @ 66° = 154.66'
To pg 37
RETURN TO
LOS ANGELES C TY SURVEYOR
700 HALL OF RECORDS
Do not extend notes this side of this line.
Note: Any Additions or Changes on This Sheet Must be Made Circled in Red Ink With Date and me of Person Making Change.

Notes Ck'd by Miller	Survey of FAIRWAY BLVD.
Map No.	W. O 1177 Tape No. 86 St'd 68 °F
Office Work	Surveyed by E. C. WALLACE
Checked	Notes E. C. WALLACE Date 10-19446
Date	Indexed A. C. Johnson

F.B. 1237 PG. 39

C-2

W.S. 24

To Pg. 40

SET L&T. ON P. PROD. C.V.C. 5-3-50

Fd. L-T

P.I. Set Wire Spk-W-T By TIES F.B. 1045-16

Reset Large B.Spk-W-T 1-18-49 E.C.W. ok. C.V.C.

WAY

62.14'

34.70

8B4'

30'

34.95

SET L&T. ON PROD. C.V.C. 5-4-50

156° 36'

21.58' TAN

Fd. L-T

62.13'

(1) 156° 36' 30"
(4) 266 25 45
(6) 219 38 45 ✓
156 36 27½ ✓

Set N & T By JNTR-TAN TIES SET F.B. 1045-16

SET Lge BT. SPK. W BT. C.V.C. 5-4-50

B.C.

24.42' '43

L-T

SQUARE SPK.

1.46

157.

16.59

TAN

1.535

SQUARE SPK.

(1) 60° 00' 15"
(4) 240 01 00
(6) 360 01 15 ✓
60 00 12½ ✓

C.S. M'M'T.

To P.B. 1179-72 (Tab)

L-T

L-T

CHANSON DR.

204.64' ✓

205.51' ✓

ch. Pt. Nail

LORADO

69.62

60.30'

TAN

60° 00' 15"

Fd. B.Spk-T F.B. 1179-73 F.B. 1045-16

Reset Large B.Spk-W-T 1-18-49 E.C.W.

L-T

16.54'

1.545

SQUARE SPK.

SET C.S. 24" BRASS CAP MON. - BY INTERSECT. - IDDN. IN HANDHOLE - C.V.C. - 5-3-50

30.75'

29.96'

29.89'

29.48'

SQUARE SPK. 1.59

L-T

L-T

Tape #49-54.89°

207.91' @ 8.46 = 205.53' @ 72° = 205.5 ✓

207.68 @ 8°14' = 205.54 @ 72° = 205.52 ✓

206.17' @ 6°57' = 204.65' @ 72° = 204.63 ✓

206.36 @ 7°13' = 204.67' @ 72° = 204.65 ✓

(25') (25')

RETURN TO LOS ANGELES COUNTY SURVEYOR 700 HALL OF RECORDS

Do not extend notes this side of this line.

Note: Any Additions Changes on This Sheet Must Be Made In Red Ink With Date and Name of Person Making Change.

2995 1.46 1.535

FORM 247 SM 11-41

3.145 1.545 1595-N

R.E. 29 COUNTY SURVEYOR

To Pg. 38

F.B. 1237 PG. 40

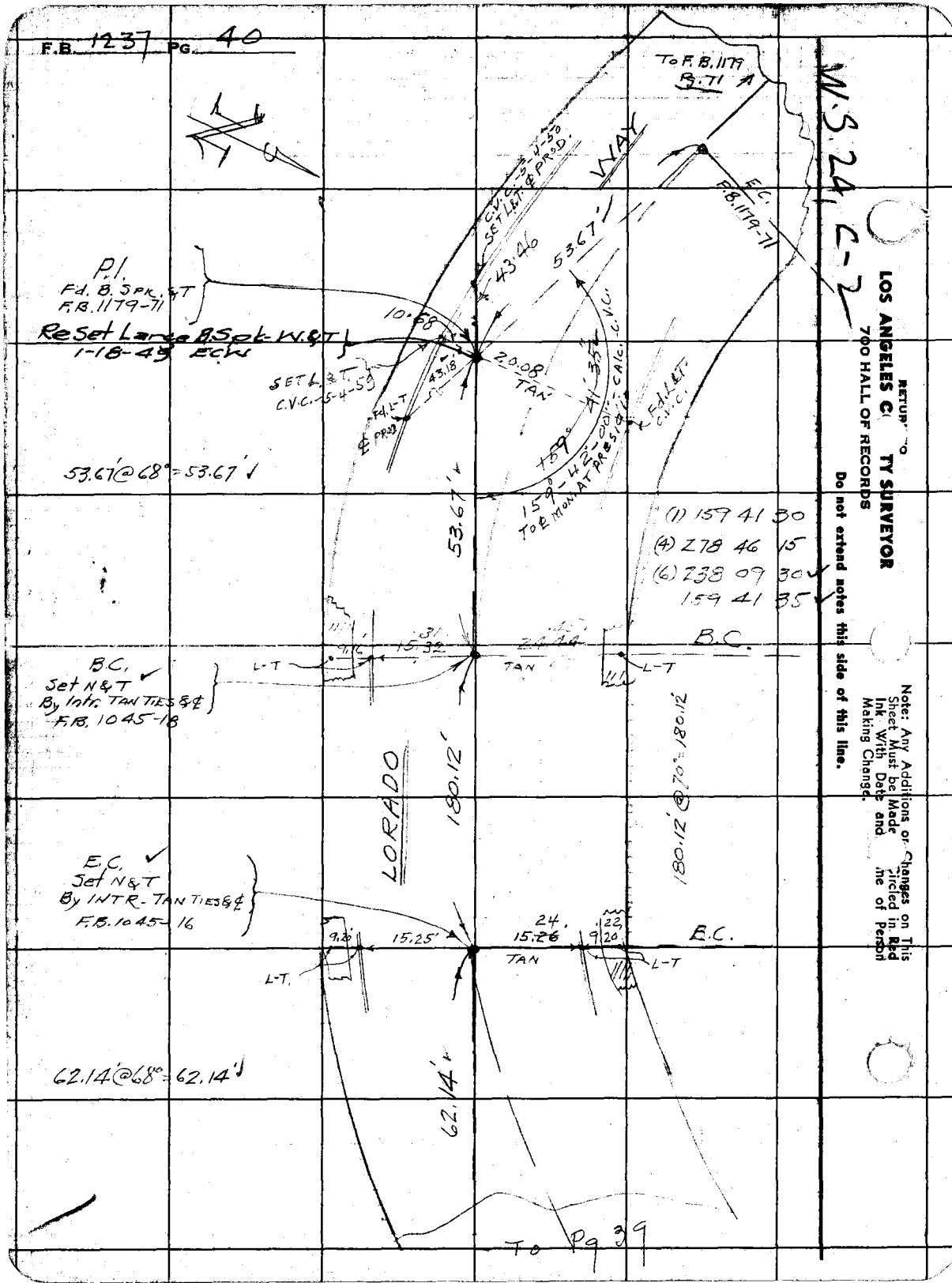

RETURN TO
LOS ANGELES COUNTY SURVEYOR
700 HALL OF RECORDS

Do not extend notes this side of this line.

Note: Any Additions or Changes on This Sheet Must be Made Circled in Red Ink With Date and Name of Person Making Change.

W.S. 24, B-2, C-2

Notes Ck'd by Miller	Survey of FAIRWAY BLVD.	F.B. 1237 Pg. 41
Map No.	W. O. Tape No. 86 St'd. 68 °F	
Office Work	Surveyed by E. C. WALLACE	
Checked	Notes E. C. WALLACE Date Nov. 1946	
Date	Indexed A. C. Johnson	

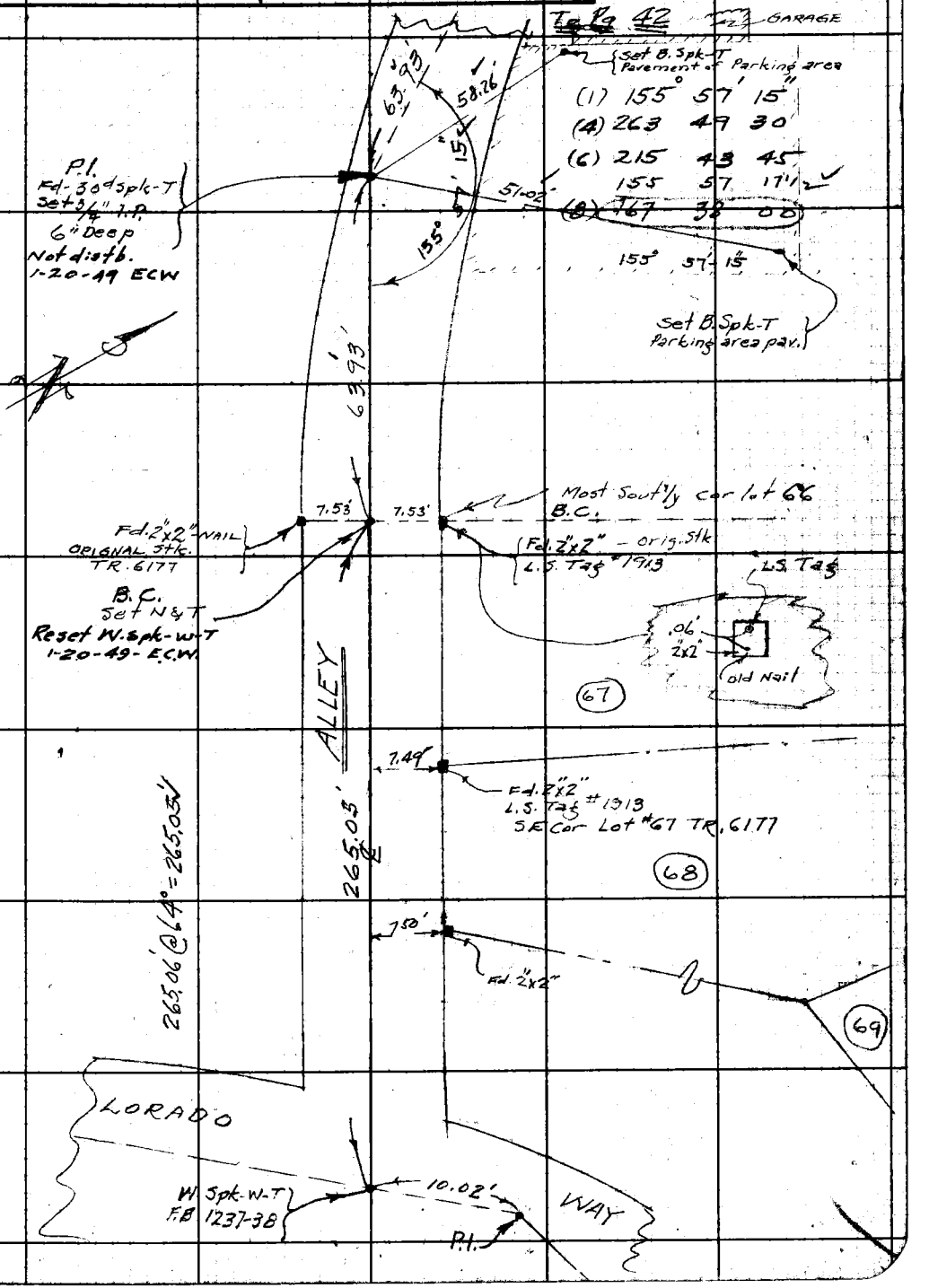

Note: Any Additions or Changes on This Sheet Must be Made Circled in Red Ink With Date and Time of Person Making Change.

Do not extend notes this side of this line.

RETURN TO
LOS ANGELES C[illegible]ITY SURVEYOR
700 HALL O[illegible] RECORDS

FORM 247 5M 11-41

F.B. 1237 PG. 42

W.S. 24 B-2

RETURN TO
LOS ANGELES CITY SURVEYOR
700 HALL OF RECORDS

Do not extend notes this side of this line.

Note: Any Additions or Changes on This Sheet Must be Made in Red Ink With Date and Circled in Red Ink Making Change.

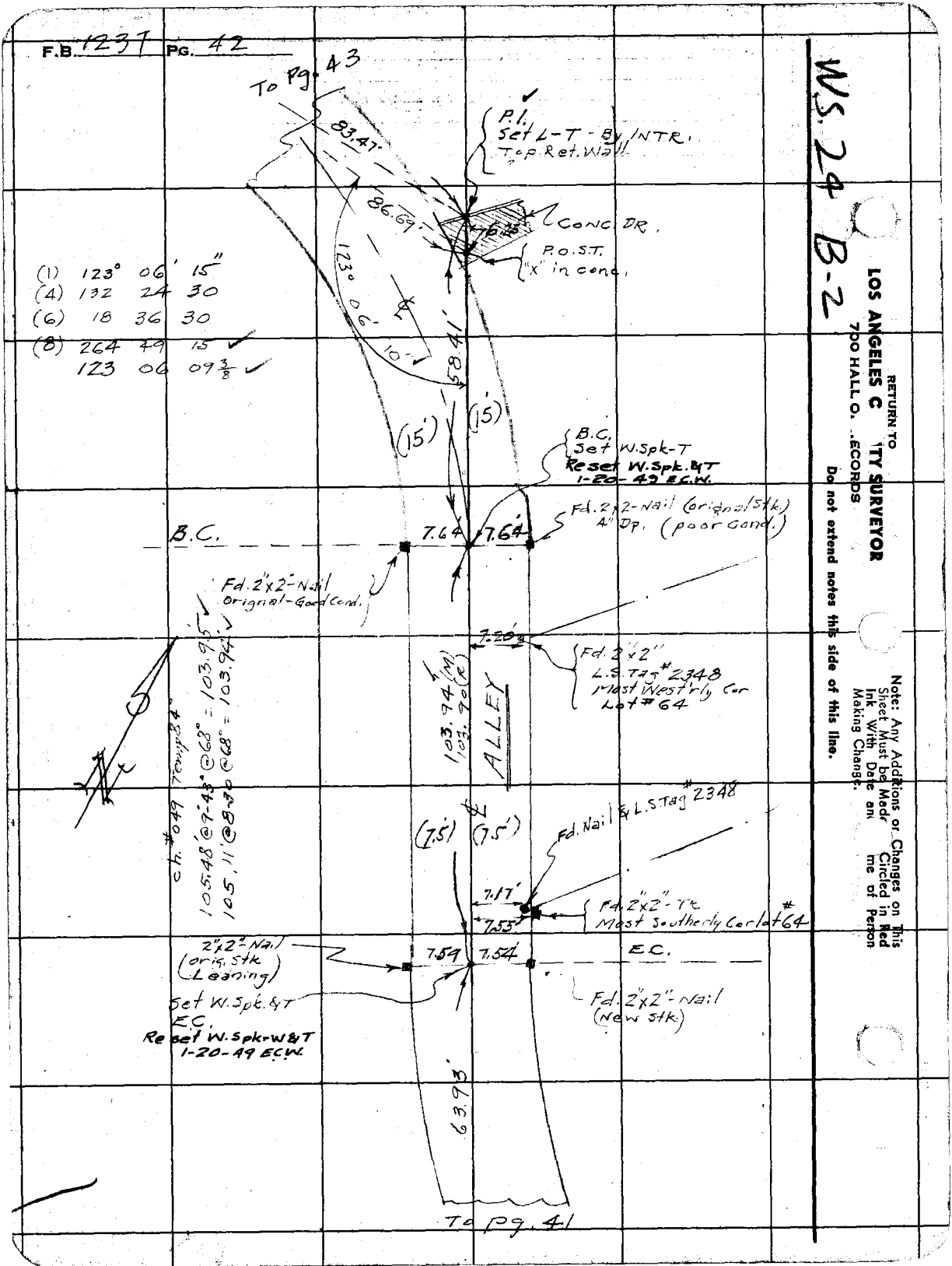

W.S. 74, B-2

Notes Ck'd by Miller	Survey of FAIRWAY BLVD.	F.B. 1237 Pg. 43
Map No.	W. O. 1177 Tape No. 86 St'd 68 °F	
Office Work	Surveyed by E. C. WALLACE	
Checked	Notes E. C. WALLACE Date Nov, 1946	
Date	Indexed A. C. Johnson	

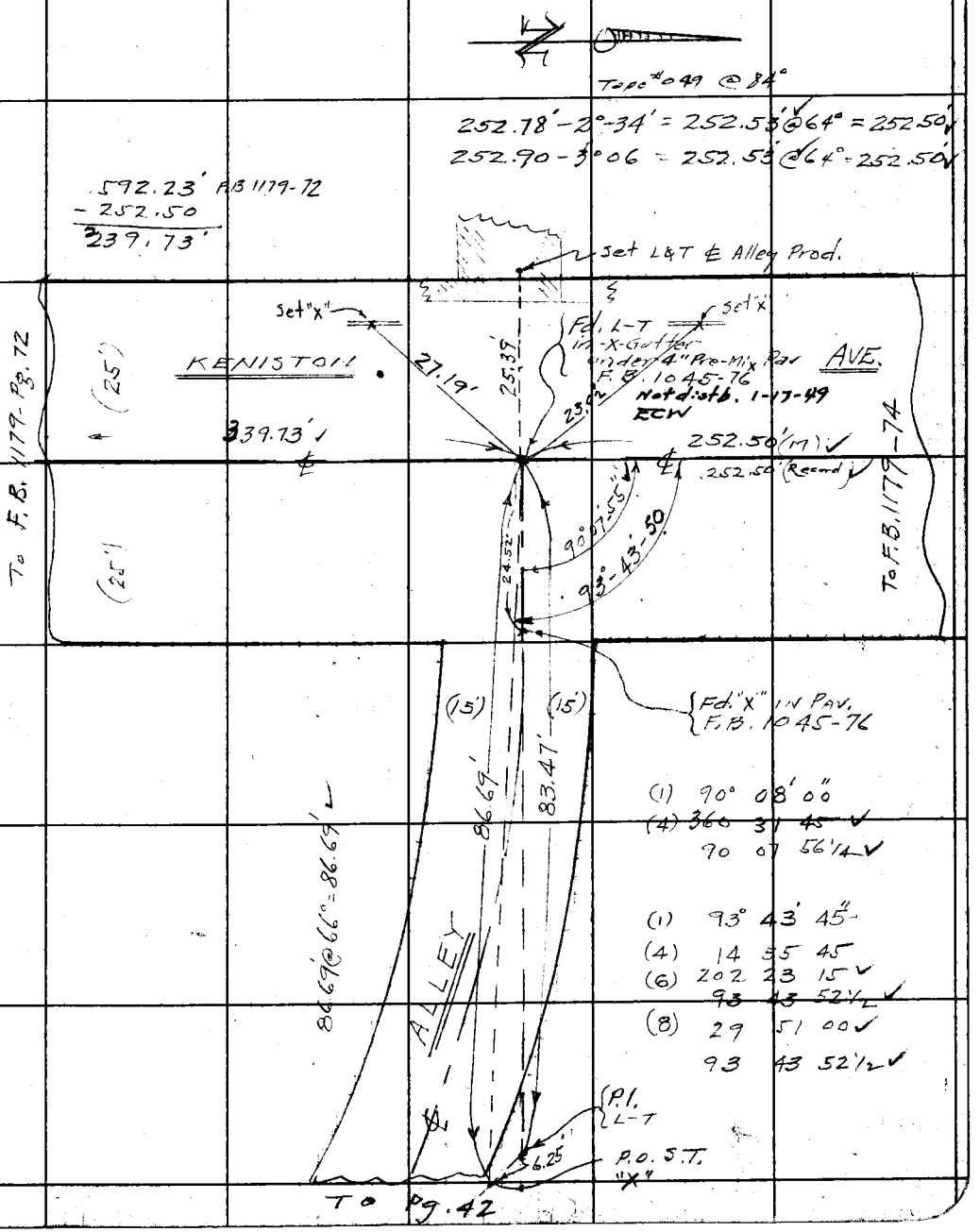

Note: Any Additions or Changes on This Sheet Must be Made Circled in Red Ink With Date and Name of Person Making Change.

Do not extend notes this side of this line.

RETURN TO
LOS ANGELES CITY SURVEYOR
700 HALL OF RECORDS

FORM 247 5M 11-41

F.B. 1237 PG. 44

W.S. 24, C-2

RETURN TO LOS ANGELES CITY SURVEYOR
700 HALL OF RECORDS
Do not extend notes this side of this line.

Note: Any Additions or Changes on This Sheet Must be Made in Red Ink With Date and Time of Person Making Change. Circled in Red

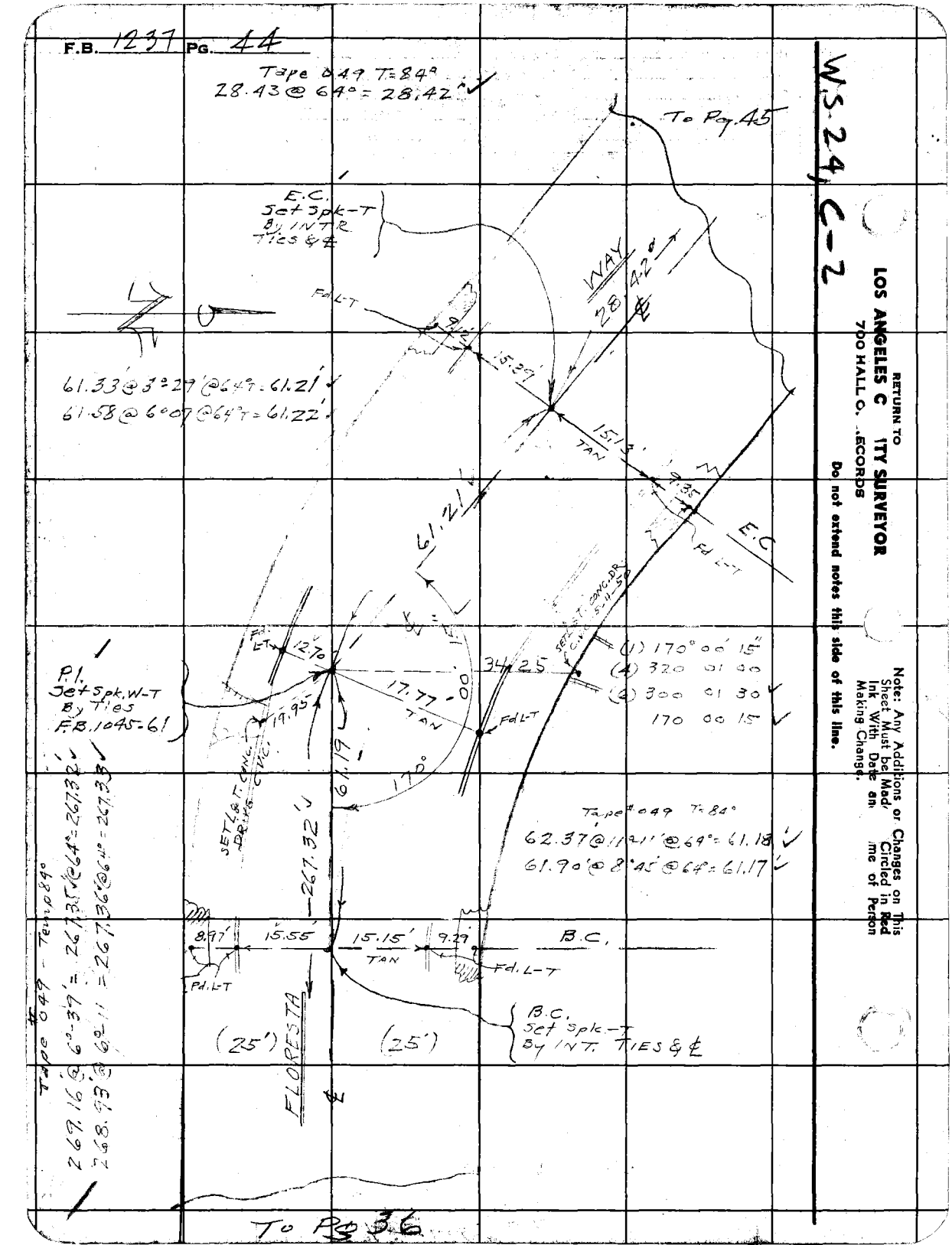

To Pg 36

WS 24, G-2

Notes Ck'd by Miller
Map No.
Office Work
Checked
Date

Survey of FAIRWAY BLVD.
W. O. 1177 Tape No. 86 St'd 68 °F
Surveyed by E. C. WALLACE
Notes E. C. WALLACE Date Nov 1946
Indexed A. C. Johnson

F.B. 1237 PG. 45

To Pg. 46

230.42' @ 60° = 230.41' ✓

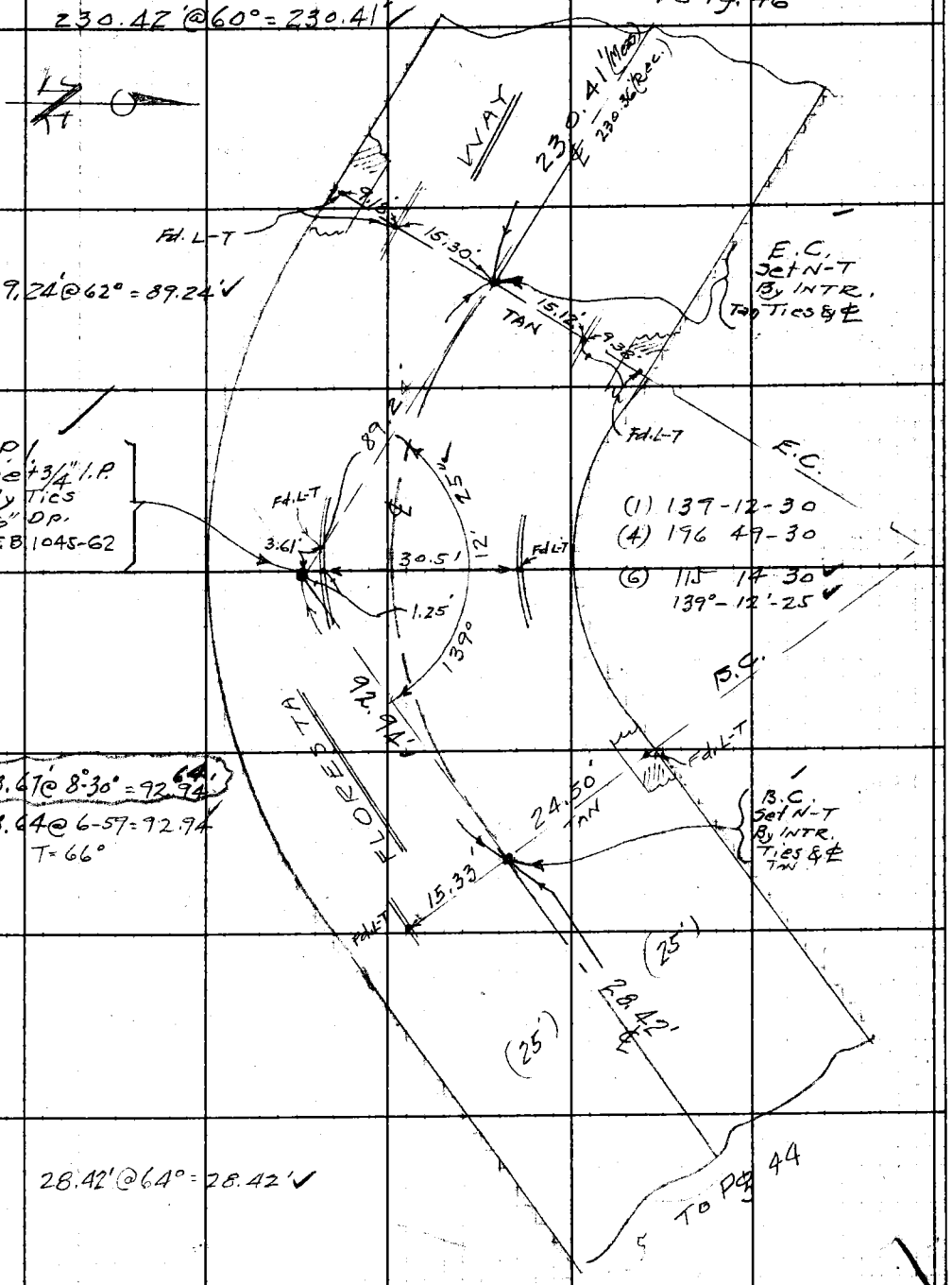

Note: Any Additions or Changes on This Sheet Must be Made in Red Ink With Date and Name of Person Making Change.

Do not extend notes this side of this line.

RETURN TO
LOS ANGELES CITY SURVEYOR
700 HALL OF RECORDS

FORM 247 5M 11-41

F.B. 1237 Pg. 46

W.S. 24, B-2

RETURN TO
LOS ANGELES CITY SURVEYOR
700 HALL O. RECORDS

Do not extend notes this side of this line.

Note: Any Additions or Changes on This Sheet Must be Made in Red Ink With Date and Circled in Red Making Change.

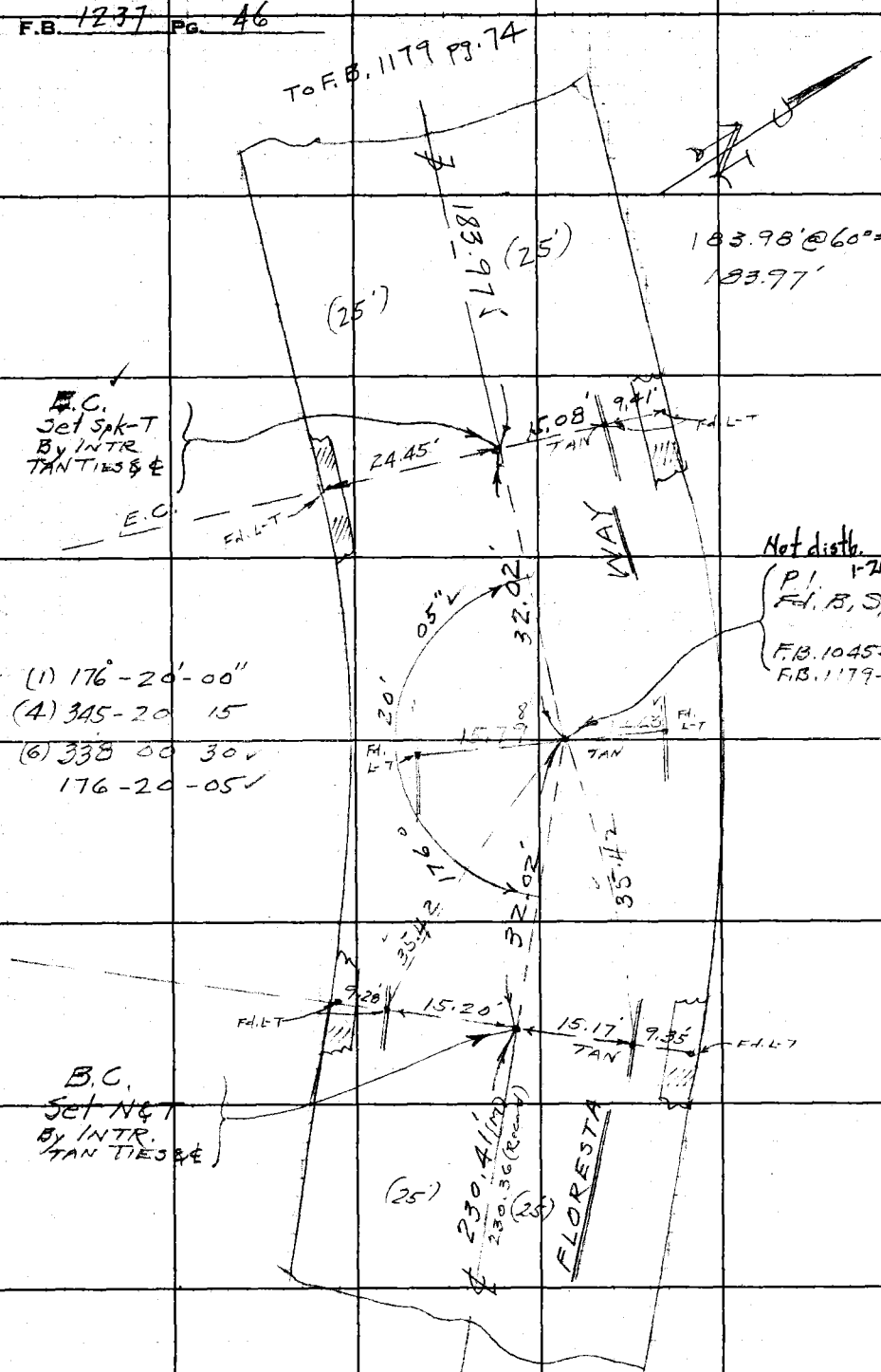

To Pg. 45

Notes Ck'd by Miller	Survey of FAIRWAY BLVD.	F.B. 1237 Pg. 47
Map No.	W. O. 1177 Tape No. 86 St'd 68 °F	300' Tape #049 Std. 84° F
Office Work	Surveyed by E. C. WALLACE	
Checked	Notes E. C. WALLACE Date Nov 1946	
Date	Indexed A. C. Johnson	

C-2

WS 24

To Pg. 48

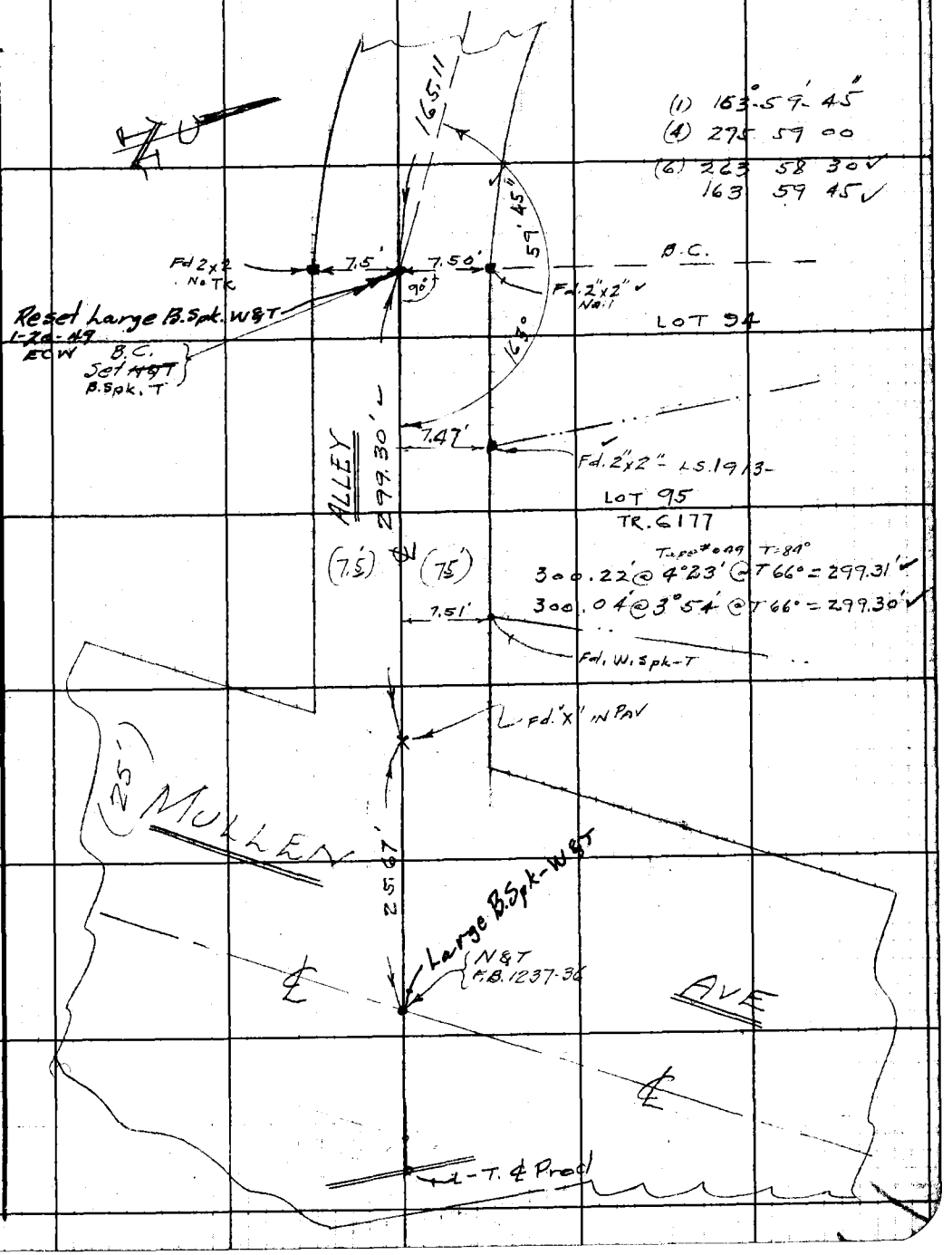

Note: Any Additions or Changes on This Sheet Must be Made and Circled in Red Ink With Date and Time of Person Making Change.

Do not extend notes this side of this line.

RETURN TO
LOS ANGELES CITY SURVEYOR
700 HALL OF RECORDS

FORM 247 BM 11-41

F.B. 1237 PG. 48

WS24 C-2

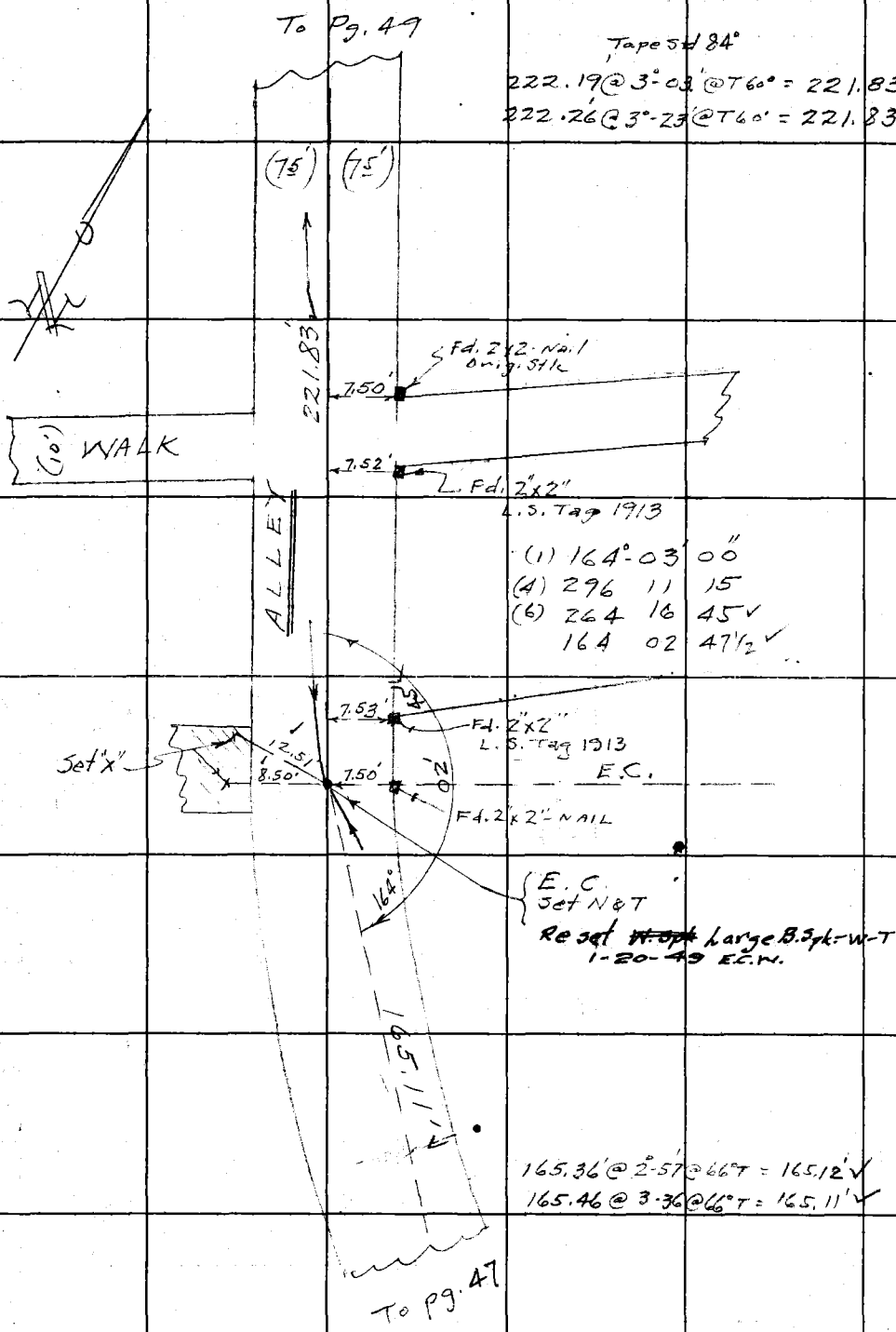

RETURN TO
LOS ANGELES C ITY SURVEYOR
700 HALL O. RECORDS
Do not extend notes this side of this line.
Note: Any Additions or Changes on This Sheet Must be Made Circled in Red Ink With Date on ime of Person Making Change.

Notes Ck'd by Miller	Survey of FAIRWAY BLVD.	F.B. 1237 PG. 49
Map No.	W. O. 1177 Tape No. 86 St'd 68 °F	
Office Work	Surveyed by Wallace	
Checked	Notes ECW Date Dec 1946	
Date	Indexed A. C. Johnson	

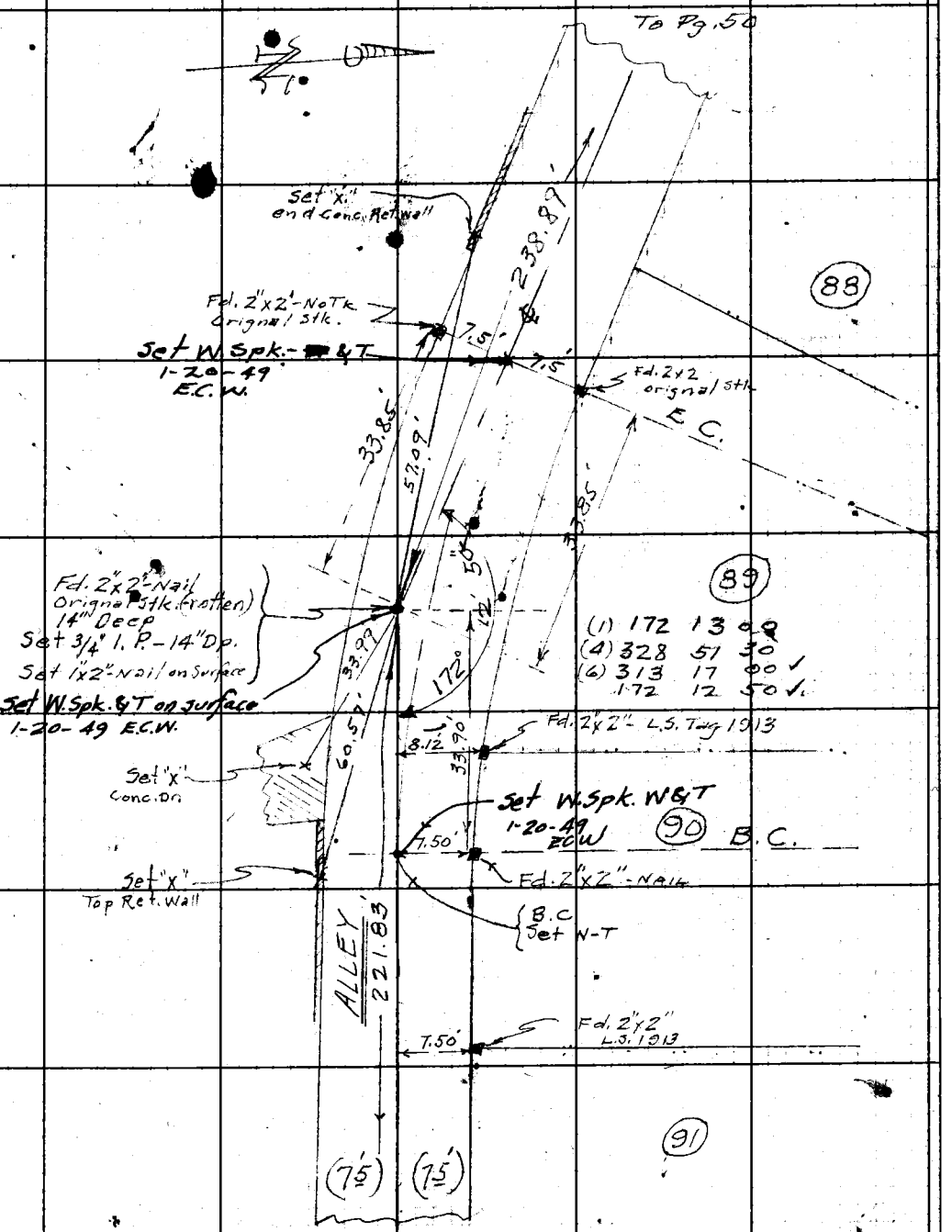

Note: Any Additions or Changes on This Sheet Must be Made Circled in Red Ink With Date and Name of Person Making Change.

RETURN TO
LOS ANGELES COUNTY SURVEYOR
700 HALL OF RECORDS

Do not extend notes this side of this line.

FORM 247 5M 11-41

F.B. 1237 Pg. 50

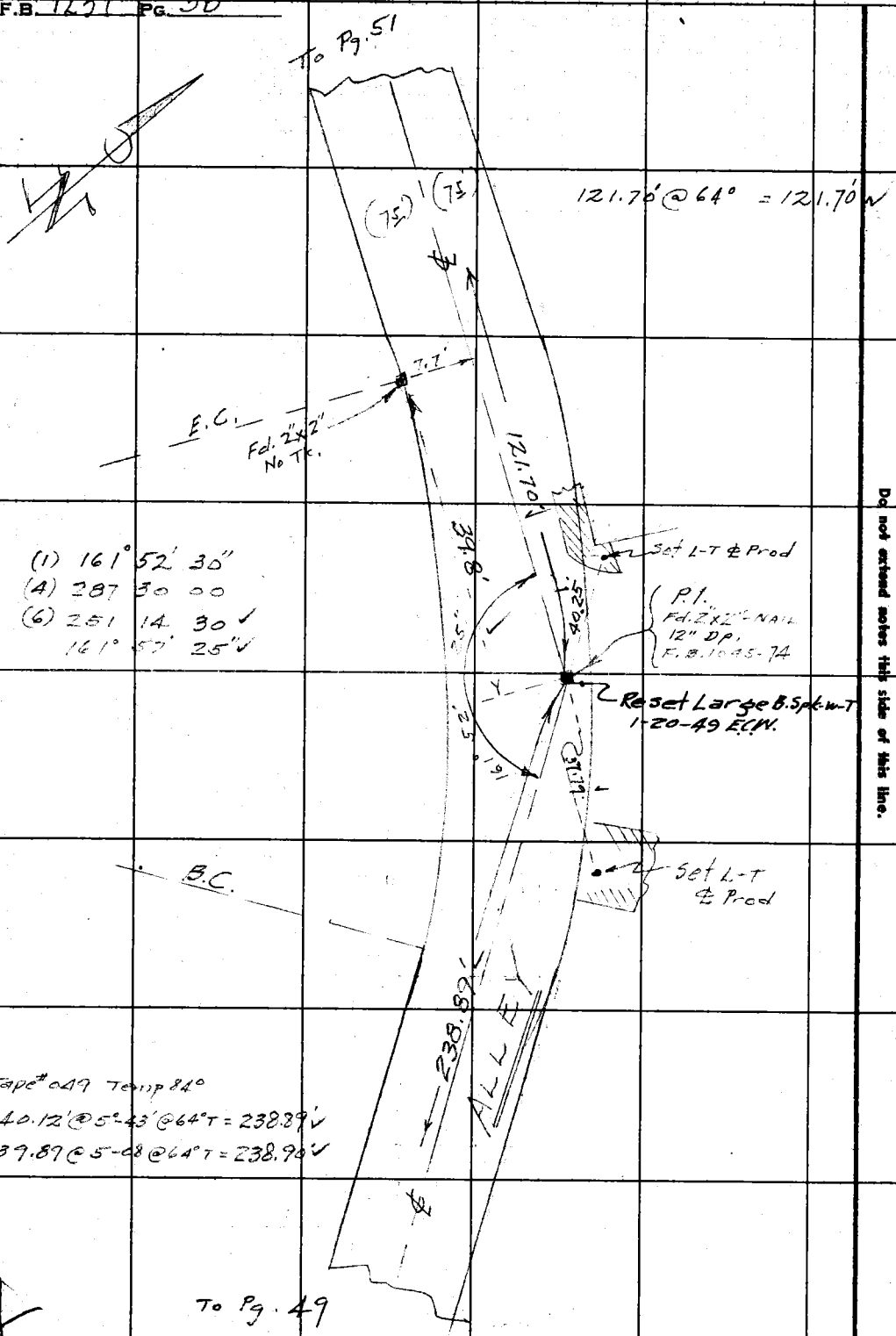

RETURN TO
LOS ANGELES CITY SURVEYOR
700 HALL OF RECORDS

Do not extend notes this side of this line.

Note: Any Additions or Changes on This Sheet Must be Made Ink With Date and Circled in Red Making Change. me of Person

Notes Ck'd by Miller	Survey of FAIRWAY BLVD.	F.B. 1237 PG. 51
Map No.	W. O. 1177 Tape No. 86 St'd 68 °F	
Office Work	Surveyed by E. C. WALLACE	
Checked	Notes E. C. WALLACE Date Dec. 1946	
Date	Indexed A. C. Johnson	

W524, B-2

408.04' F.B. 1177-75
205.89'
202.15'

206.05 @ 2°-03' @ 66°T = 205.90'
206.01' @ 1-47 @ 66°T = 205.89'

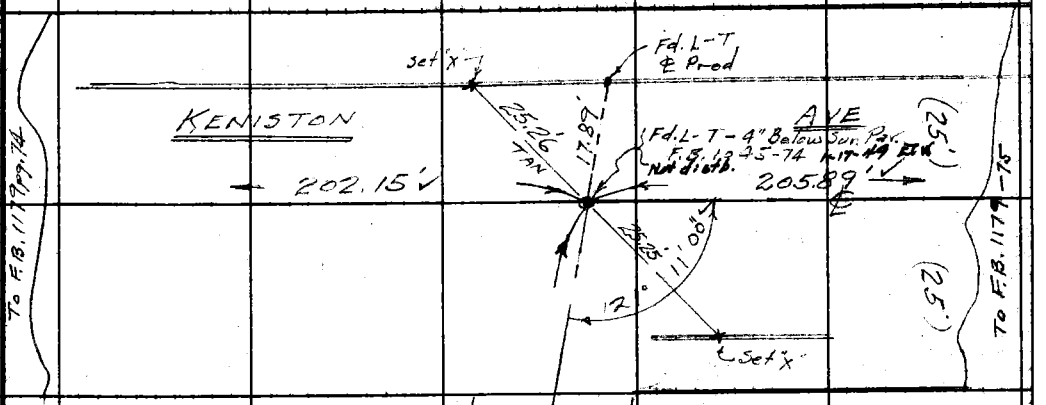

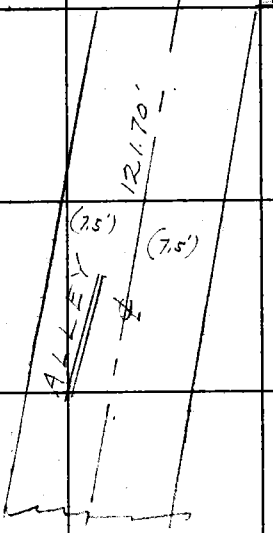

(1) 121° 10' 45"
(4) 124 43 45
(6) 07 06 00
121 11 00

To pg. 50

Note: Any Additions or Changes on This Sheet Must be Made and Circled in Red Ink With Date and Name of Person Making Change.

Do not extend notes this side of this line.

RETURN TO
LOS ANGELES C ITY SURVEYOR
700 HALL OF RECORDS

FORM 247 5M. 11-41

F.B. 1237 PG. 52



WS. 24 C-2

RETURN TO
LOS ANGELES C ITY SURVEYOR
700 HALL OF RECORDS
Do not extend notes this side of this line.

Note: Any Additions or Changes on This Sheet Must be Mad Circled in Red Ink With Date an me of Person Making Change.

W.S. 24 C-2

Notes Ck'd by Miller	Survey of FAIRWAY BLVD.
Map No.	W. O. 1177 Tape No. 86 St'd 68 of F
Office Work	Surveyed by E. C. WALLACE
Checked	Notes E. C. WALLACE Date Dec. 1946
Date	Indexed A. C. Johnson

F.B. 1237 PG. 53

Note: Any Additions or Changes on This Sheet Must be Made in Red Ink With Date and Name of Person Making Change.

Do not extend notes this side of this line.

RETURN TO
LOS ANGELES COUNTY SURVEYOR
700 HALL OF RECORDS

FORM 247 5M 11-41

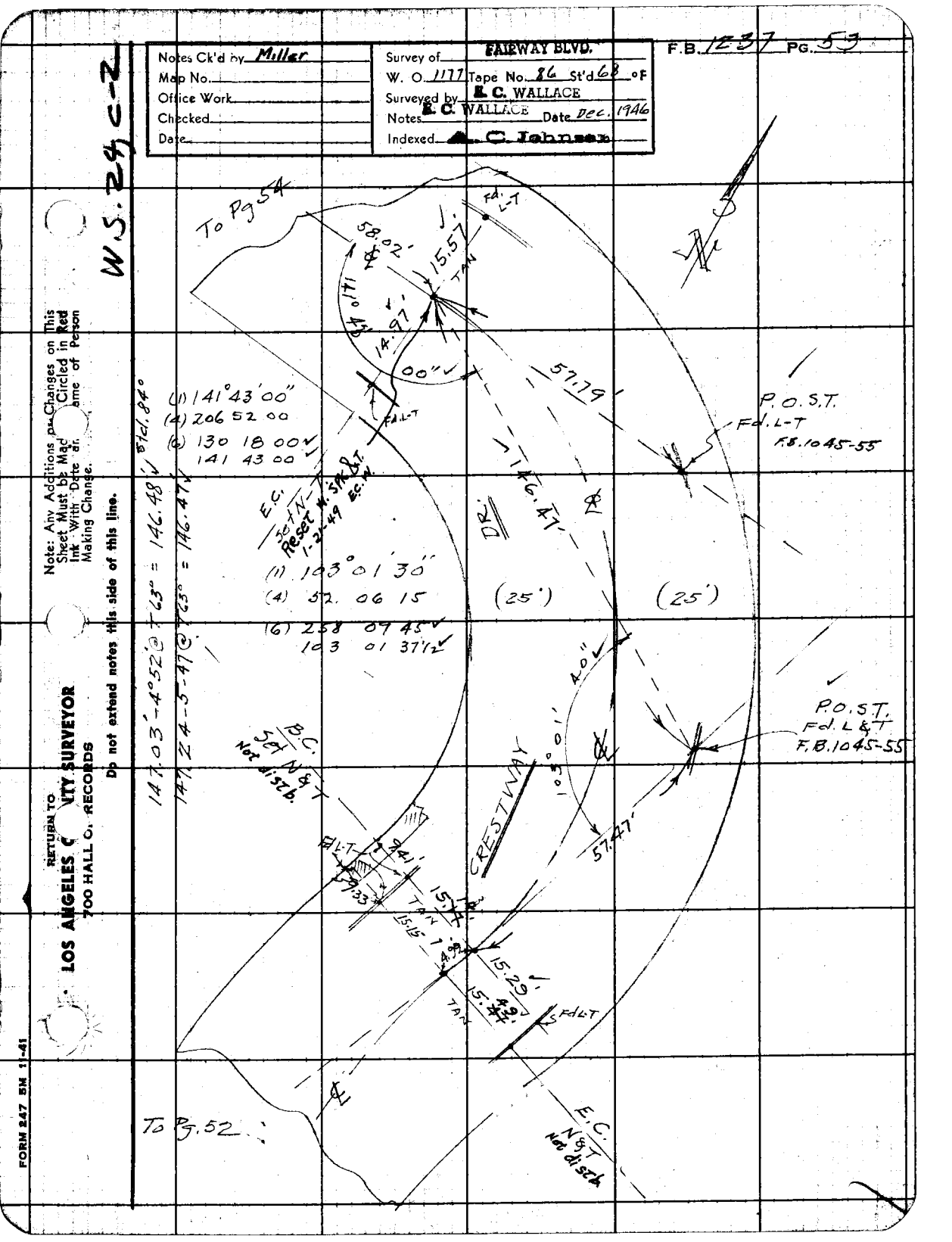

F.B. 1237 PG. 54

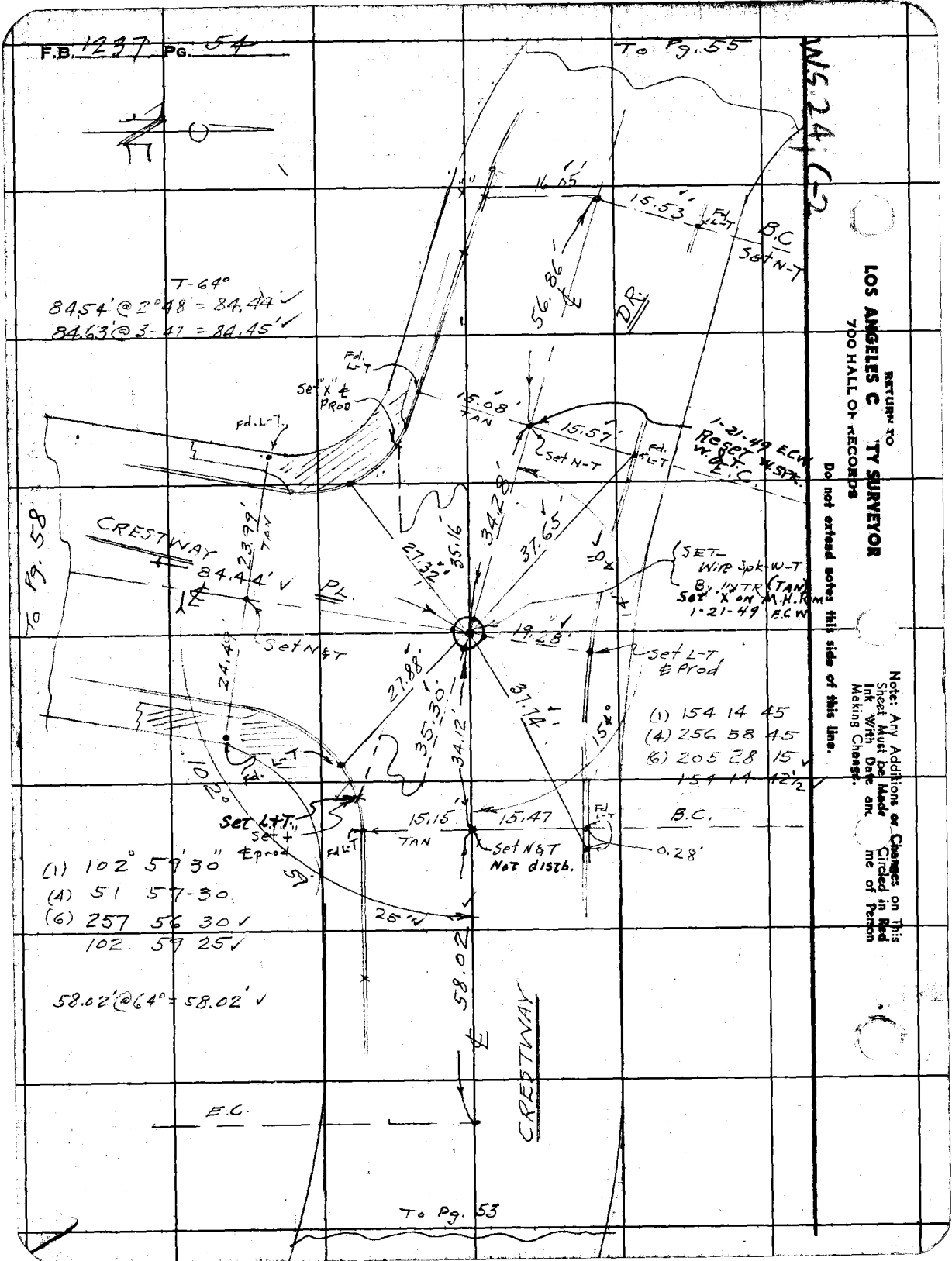

RETURN TO
LOS ANGELES C TY SURVEYOR
700 HALL OF RECORDS

Do not extend notes this side of this line.

Note: Any Additions or Changes on This Sheet Must be Made Circled in Red Ink With Date and me of Person Making Change.

W.S. 296-2

Notes Ck'd by Miller	Survey of FAIRWAY BLVD.
Map No.	W. O. 1177 Tape No. 86 St'd 68 °F
Office Work	Surveyed by E. C. WALLACE
Checked	Notes E. C. WALLACE Date Dec. 1946
Date	Indexed A. C. Johnson

F.B. 1237 PG. 55

To Pg. 56

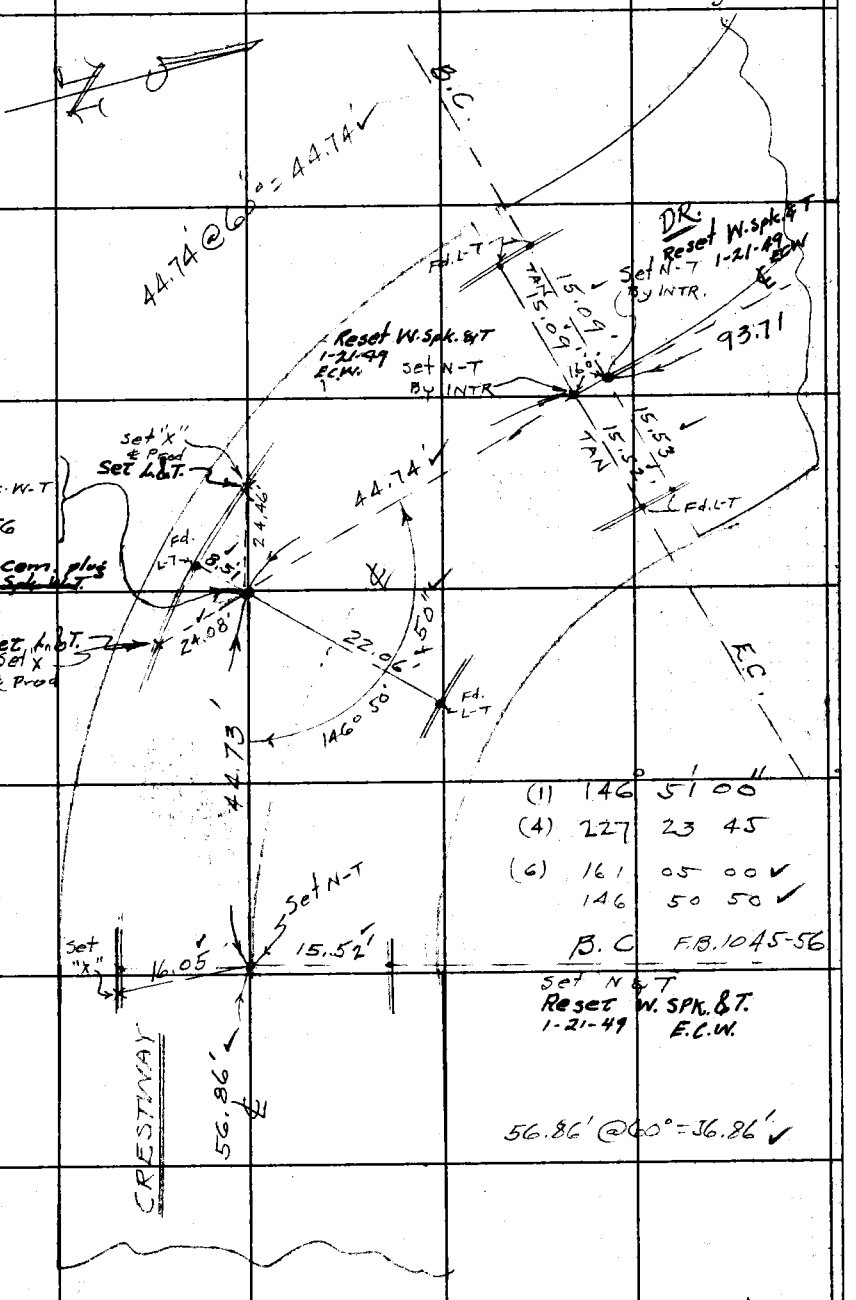

(1)	146	51	00
(4)	227	23	45
(6)	161	05	00 ✓
	146	50	50 ✓

B.C. F.B. 1045-56

Set N & T Reset W. Spk. & T. 1-21-49 E.C.W.

RETURN TO LOS ANGELES CITY SURVEYOR 700 HALL OF RECORDS

Note: Any Additions or Changes on This Sheet Must be Made in Red Ink With Date and Name of Person Making Change.

Do not extend notes this side of this line.

FORM 247 BM 11-41

F.B. 1434 PG. 56

W.S. 24, C-2

RETURN TO
LOS ANGELES CITY SURVEYOR
700 HALL OF RECORDS

Do not extend notes this side of this line.

Note: Any Additions or Changes on This Sheet Must be Made in Ink With Date and Circled in Red Making Change. me of Person

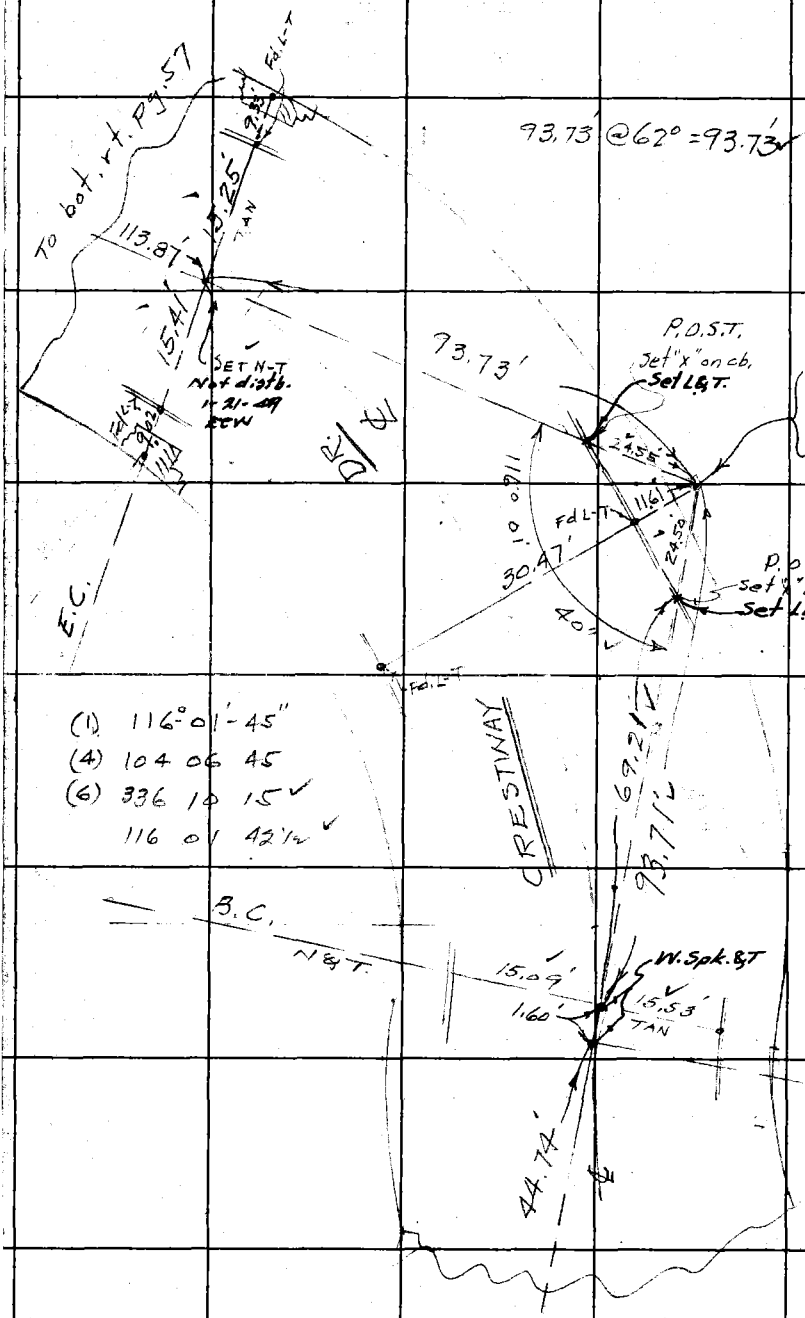

Notes Ck'd by Miller
Map No.
Office Work
Checked
Date

Survey of FAIRWAY BLVD.
W. O. 1177 Tape No. 86 St'd 68 °F
Surveyed by E. C. WALLACE
Notes E. C. WALLACE Date Dec. 1946
Indexed A. C. Johnson

F.B. 1237 PG. 57

W.S 24, B-2

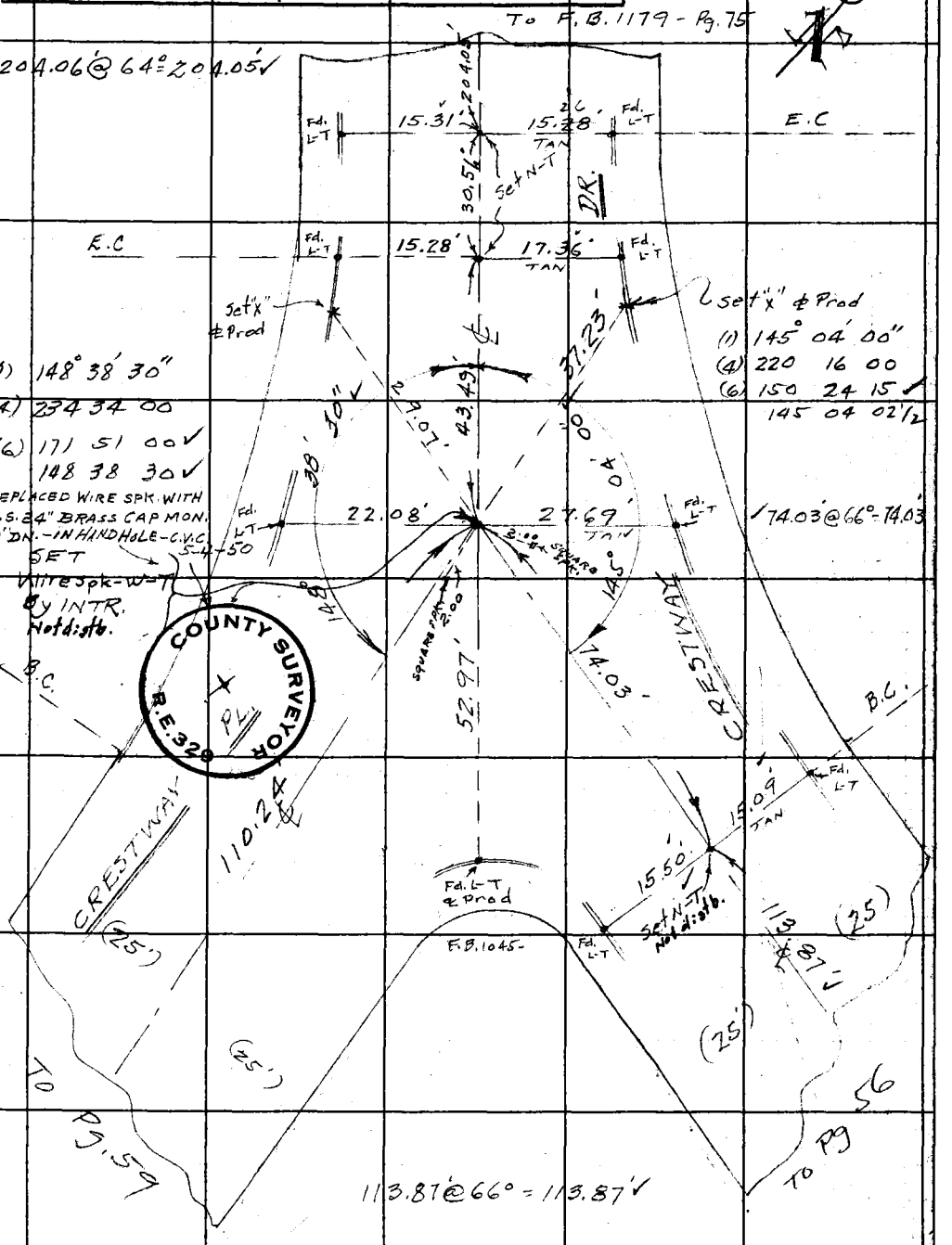

Note: Any Additions or Changes on This Sheet Must be Made Circled in Red Ink With Date and Name of Person Making Change.

Do not extend notes this side of this line.

RETURN TO
LOS ANGELES COUNTY SURVEYOR
700 HALL OF RECORDS

FORM 247 5M 11-41

F.B. 1237 PG. 58

W.S. 24, E-2

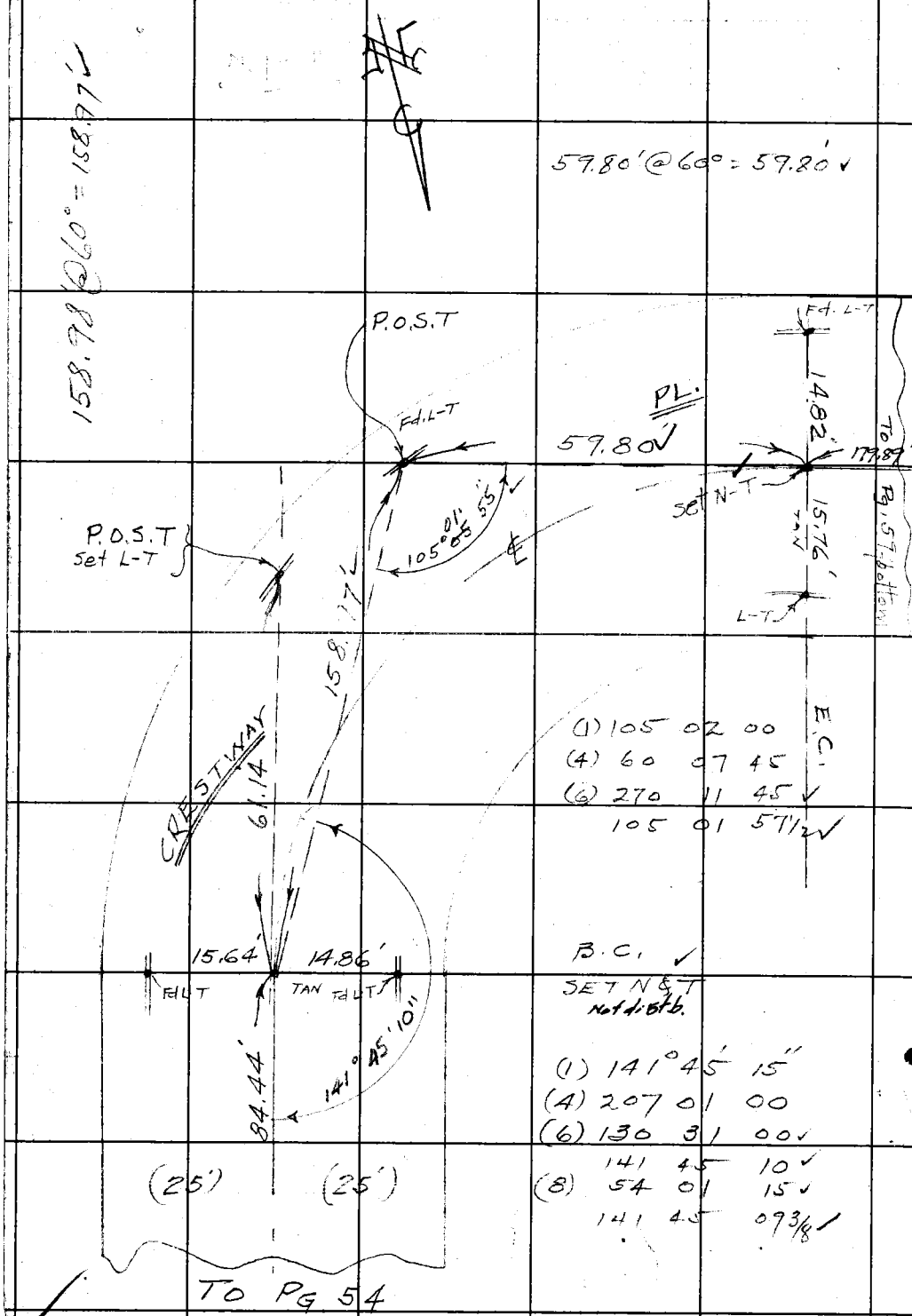

RETURN TO
LOS ANGELES C TY SURVEYOR
700 HALL OF RECORDS

Do not extend notes this side of this line.

Note: Any Additions or Changes on This Sheet Must be Made Circled in Red Ink With Date and me of Person Making Change.

Notes Ck'd by Miller	Survey of FAIRWAY BLVD.	F.B. 1237 PG. 59
Map No.	W. O. 1177 Tape No. 86 St'd 68 °F	
Office Work	Surveyed by E. C. WALLACE	
Checked	Notes E. C. WALLACE Date Dec 1946	
Date	Indexed A. C. Johnson	

WS. 24, B-2

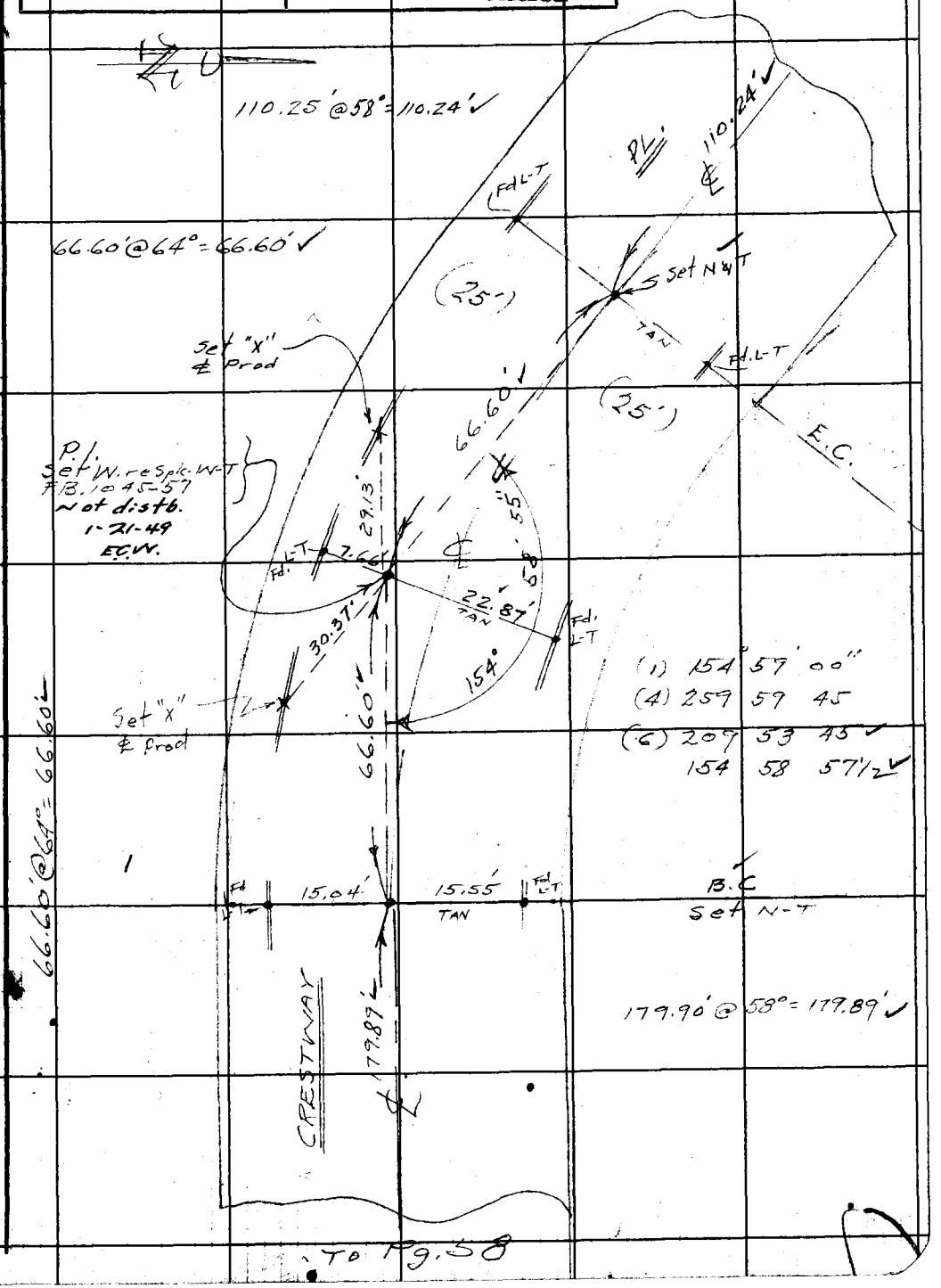

Note: Any Additions or Changes on This Sheet Must be Made and Circled in Red Ink With Date and Name of Person Making Change.

Do not extend notes this side of this line.

RETURN TO
LOS ANGELES COUNTY SURVEYOR
700 HALL OF RECORDS

FORM 247 5M 11-41

F.B. 1237 PG. 60

To Pg. 61

W.S. 24) C-2

RETURN TO
LOS ANGELES CITY SURVEYOR
700 HALL OF RECORDS

Do not extend notes this side of this line.

Note: Any Additions or Changes on This Sheet Must be Made in Ink With Date and Name of Person Making Change Circled in Red

(75') (75')

276.00'

Ch. Point N-T

276.30' @ 2°27' @ T62° = 276.01' ✓
276.37' @ 2-46 @ T62° = 276.00' ✓

ALLEY

(123)

Fd. 2"x2" L.S. 1913

7.50'

(156)

Fd. 2"x2"

7.5'

(120)

296.25 @ 3°-13' @ T60° = 295.13' ✓
296.31' @ 3°-24' @ T60° = 295.74' ✓

295.74'

(119)

To Pg. 35

(25') MULLEN

104.67'

AVE.

173.60'

To Pg. 33

(25')

B. Spk. & T. F.B. 1237-34

28.39'

28.38'

32.14'

L-T ★ Prod

Notes Ck'd by Miller	Survey of FAIRWAY BLVD.	F.B. 1237 Pg. 61
Map No.	W. O. 1177 Tape No. 86 St'd 68 °F	
Office Work	Surveyed by E. C. WALLACE	
Checked	Notes E. C. WALLACE Date Dec. 1946	
Date	Indexed A. C. Johnson	

W 524, C 2

To Pg. 62

Fd. 2"x2"-Nail 2" DP. original stk.

7.54

167.45

Set L-T

3.5

WALK

36'±

Set L-T & P.R.O.

E.C.

WALK

59.95'

61.36'

(1) 138° 45' 00"
(4) 195 00 00
(6) 112 30 00 ✓
138 45 00 ✓

P.I. Fd. old 2"x2" Nail
Set 3/4" I.P. 12" deep
FB-1045-71
Set 3/4" I.P. in concrete
1-21-49 E.C.W.

148

Temp 84° Std
113.29 @ 5°-37' @ T 62° = 112.73 ✓
113.04 @ 4-02 @ T 62 = 112.72 ✓

ALLEY

112.72'

2"x2" - L.S. ± 2.05?

Fd. 2"x2"

149

B.C.

Fd. 2"x2"-Nail original stk.

Set N-T
Reset Large B. Spk. w-T
1-21-49 E.C.W.

7.50

7.5'

76.00

150

Fd. 2"x2" - No Tk.

(75') (75')

To Pg. 60

Note: Any Additions or Changes on This Sheet Must Be Made in Red Ink With Date and Name of Person Making Change.

Do not extend notes this side of this line.

RETURN TO LOS ANGELES COUNTY SURVEYOR 700 HALL OF RECORDS

FORM 247 SM 11-41

F.B. 1237 PG. 62

W.S. 24, 6-2

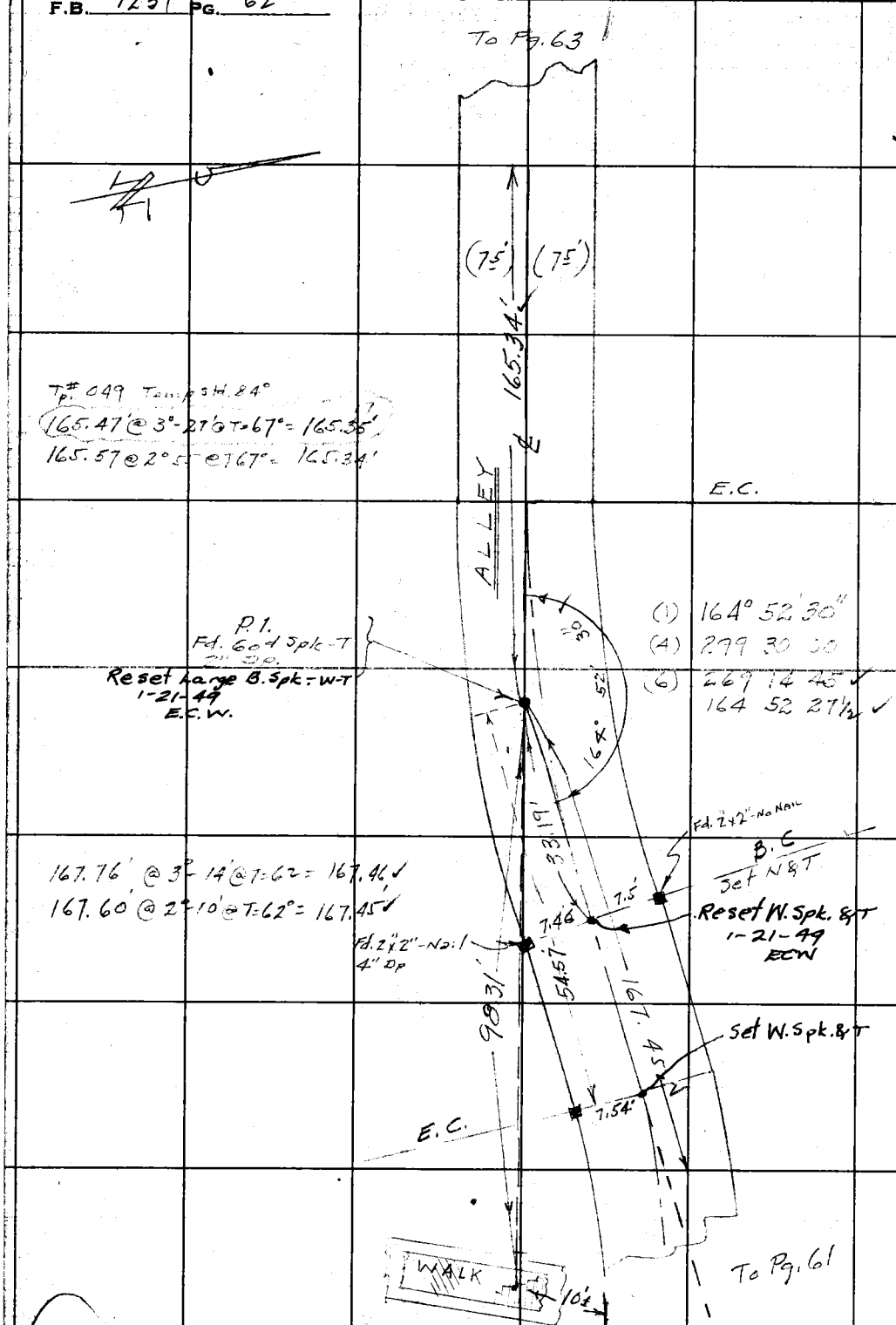

RETURN TO
LOS ANGELES C TY SURVEYOR
700 HALL OF RECORDS
Do not extend notes this side of this line.
Note: Any Additions or Changes on This Sheet Must be Made Circled in Red Ink With Date and me of Person Making Change.

Notes Ck'd by Miller	Survey of FAIRWAY BLVD.	F.B. 1237	Pg. 63
Map No.	W. O. 1177 Tape No. 86 St'd. 68 °F		
Office Work	Surveyed by E. C. WALLACE		
Checked	Notes E. C. WALLACE Date Dec 1946		
Date	Indexed A. C. Johnson		

W.S. 26, B-2

Note: Any Additions or Changes on This Sheet Must be Made in Red Ink With Date and Name of Person Making Change.

Do not extend notes this side of this line.

RETURN TO
LOS ANGELES CITY SURVEYOR
700 HALL OF RECORDS

147.14 @ 4°09 - 76° = 148.73'
149.27 @ 4.47 - 76° = 148.73'

51.94' @ 64° = 51.94' ✓

To Pg 64

Fd. original 2"x2" Nail 1.2" Deep

90°

7.50

54.56'

51.94' ✓

Set N&T

P.O.S.T. Set 3/4" I.P. Flush Not disturbed.

Set 60d Spk-T 1-24-49 E.C.W.

143° 41' 30"

ALLEY

E.C.

(75') (75')

148.73' ✓

(1) 143° 41' 30"
(4) 214° 45' 45"
(6) 142 07 15 ✓
143 41 32½ ✓

P.O.S.T. Set N-T

147° 01' 00"

43.78'

(1) 147° 01' 00"
(4) 278 04 15
(6) 162 06 15 ✓
147 01 02½ ✓

Set "X" bottom step

Fd. original 2"x2" Nail 2' below Pav.

Set "X"

10.58'

18.15'

Conc. Apron of Garage

B.C.

7.50

SET W. Spk. & T Not disturbed.

5'

165.94'

To Pg 62

FORM 247 BM 11-41

F.B. 1237 PG. 64

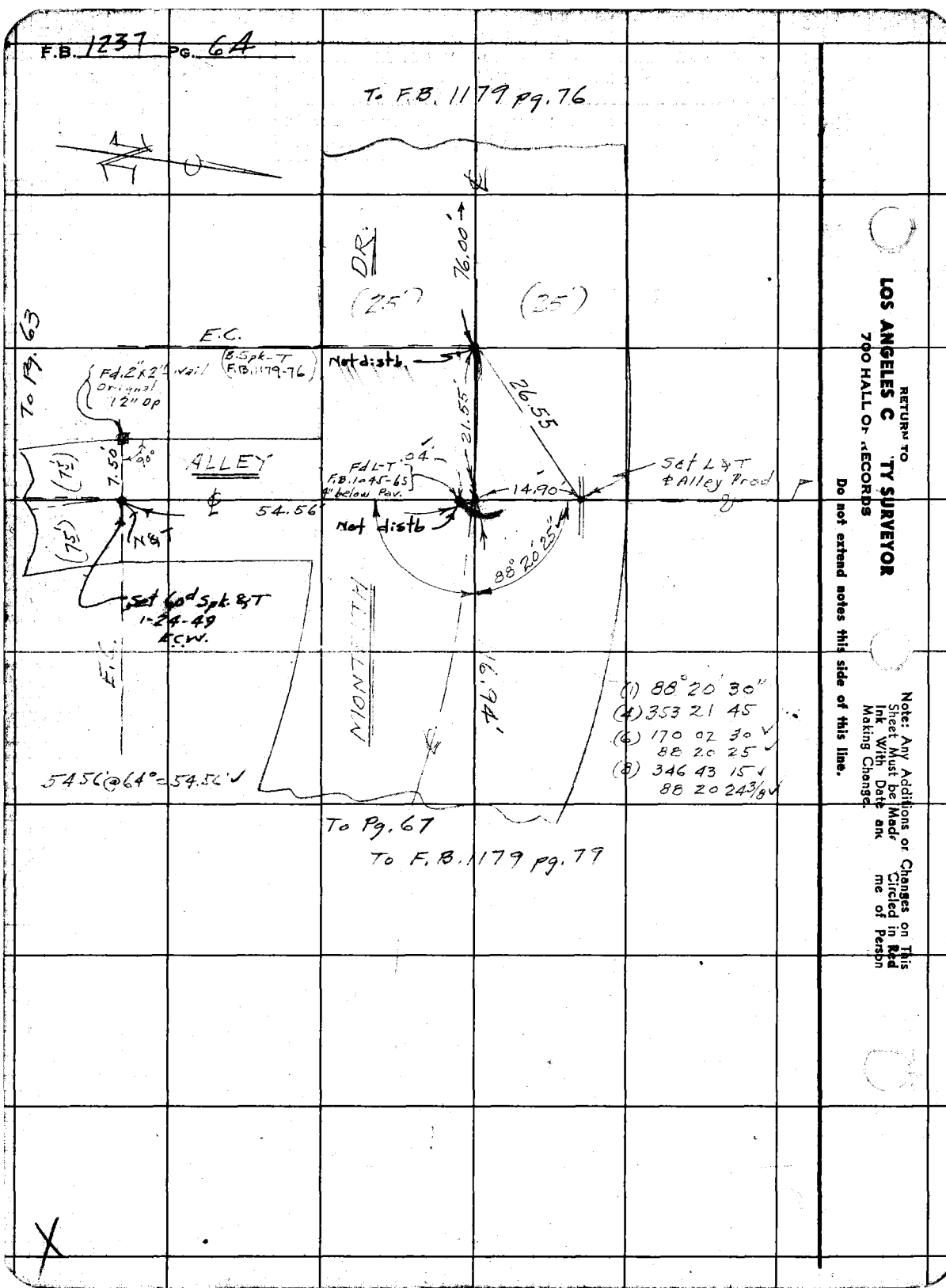

RETURN TO
LOS ANGELES C TY SURVEYOR
700 HALL OF RECORDS

Do not extend notes this side of this line.

Note: Any Additions or Changes on This Sheet Must be Made in Red Ink With Date and Circled in Red Making Change. me of Person

X

Notes Ck'd by Miller	Survey of FAIRWAY BLVD.	F.B. 1237 Pg. 65
Map No.	W. O. 1177 Tape No. 86 St'd 68 °F	(1) 96-15-00
Office Work	Surveyed by E. C. WALLACE	(4) 24 59 45
Checked	Notes E. C. WALLACE Date Dec 1946	(6) 217 29-45
Date	Indexed A. C. Johnson	96-14-57½

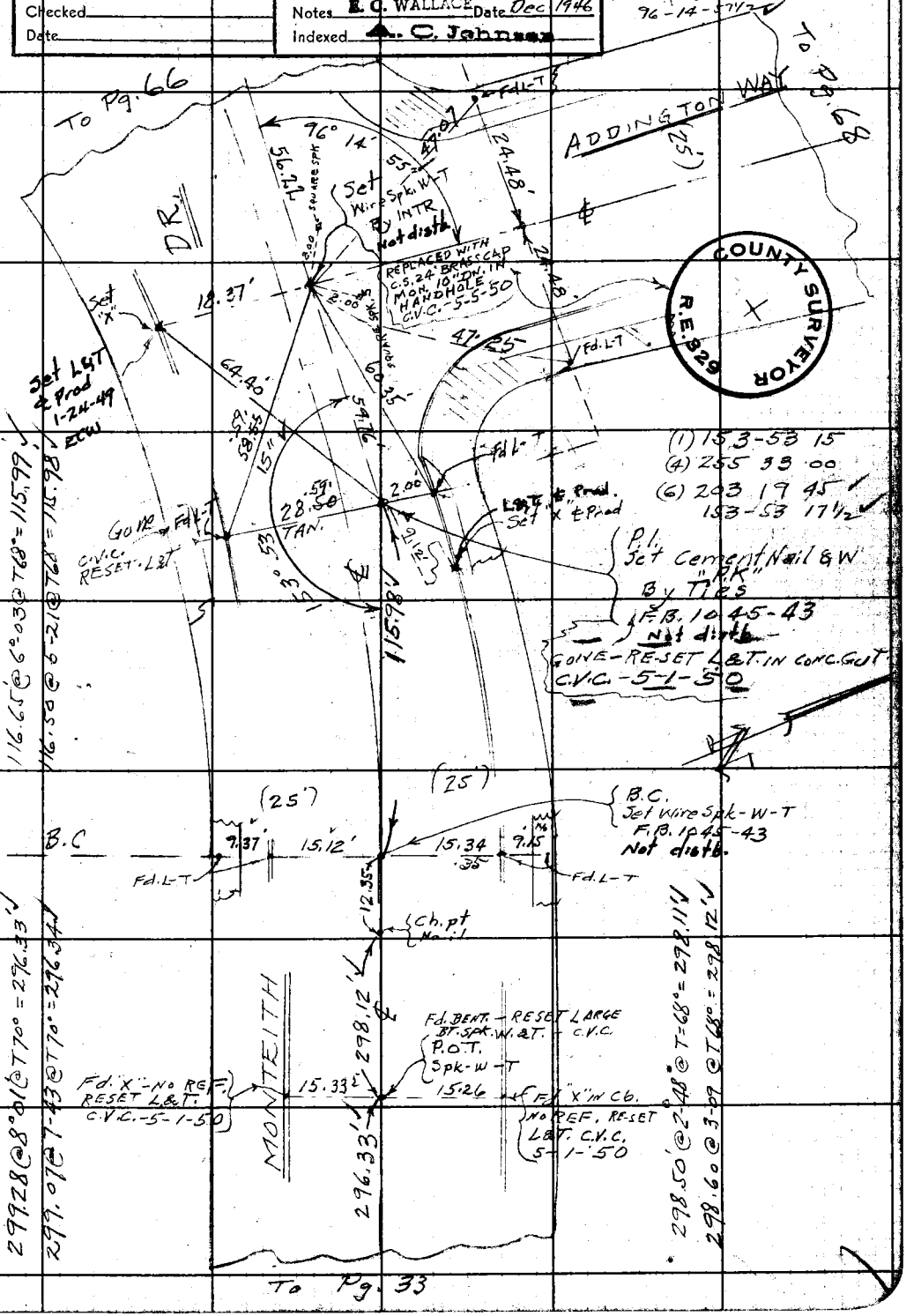

Note: Any Additions or Changes on This Sheet Must be Made Circled in Red Ink With Date and Name of Person Making Change.

Do not extend notes this side of this line.

RETURN TO LOS ANGELES COUNTY SURVEYOR 700 HALL OF RECORDS

FORM 247 5M 11-41

RETURN TO
LOS ANGELES C 'TY SURVEYOR
700 HALL OF RECORDS

Note: Any Additions or Changes on This Sheet Must be Made Circled in Red Ink With Date and me of Person Making Change.

4524 C-2

Do not extend notes this side of this line.

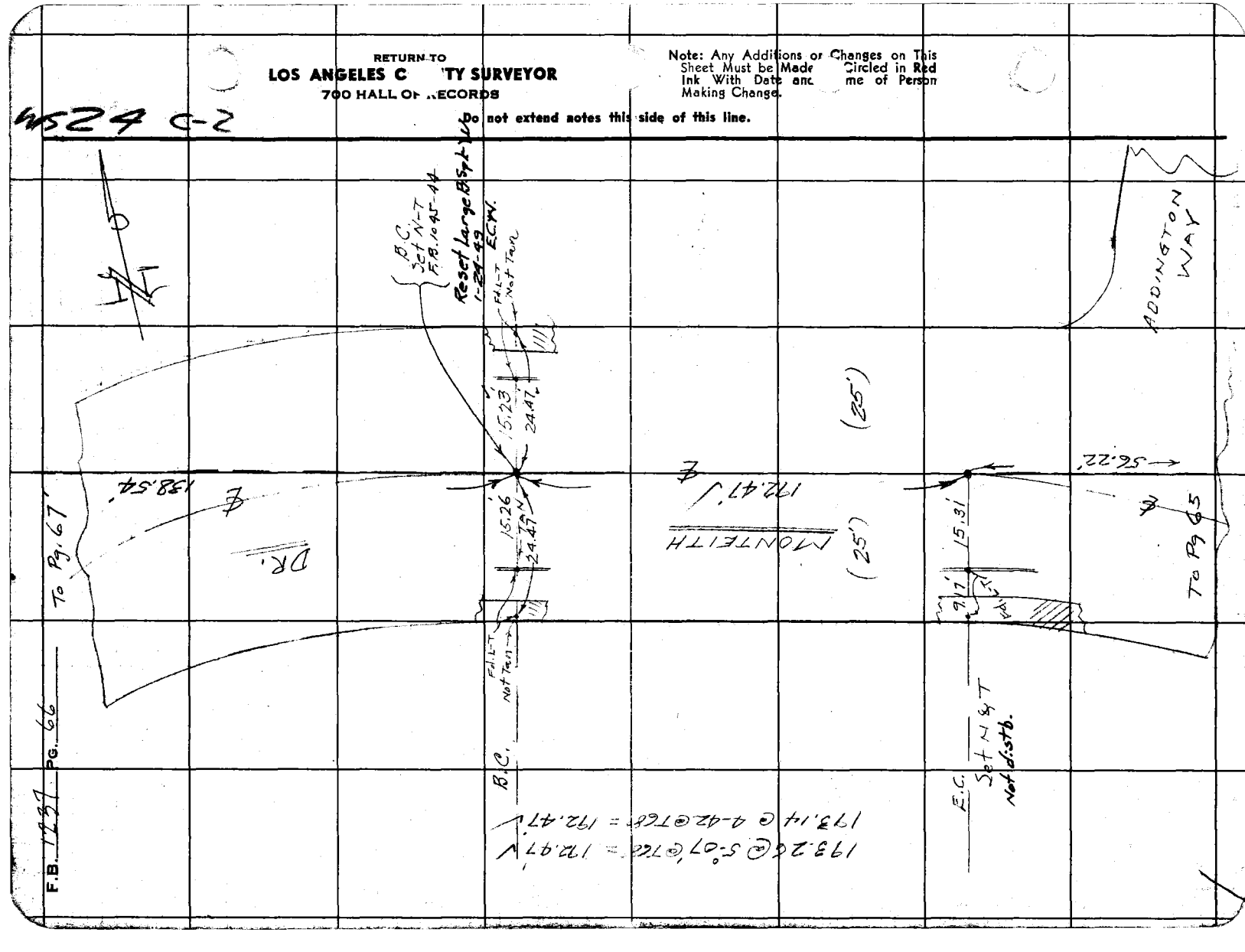

F.B. 1937 PG. 66

Notes Ck'd by Miller
Map No.
Office Work
Checked
Date

Survey of FAIRWAY BLVD.
W. O. 1177 Tape No. 86 St'd 68 °F
Surveyed by E. C. WALLACE
Notes E. C. WALLACE Date Dec. 1946
Indexed C. Johnson

F.B. 1237 Pg. 67

LS 24, 6-2

Note: Any Additions or Changes on This Sheet Must Be Made in Ink and Circled in Red With Date and Name of Person Making Change.

Do not extend notes this side of this line.

RETURN TO
LOS ANGELES COUNTY SURVEYOR
700 HALL OF RECORDS

FORM 247 BM 11-41

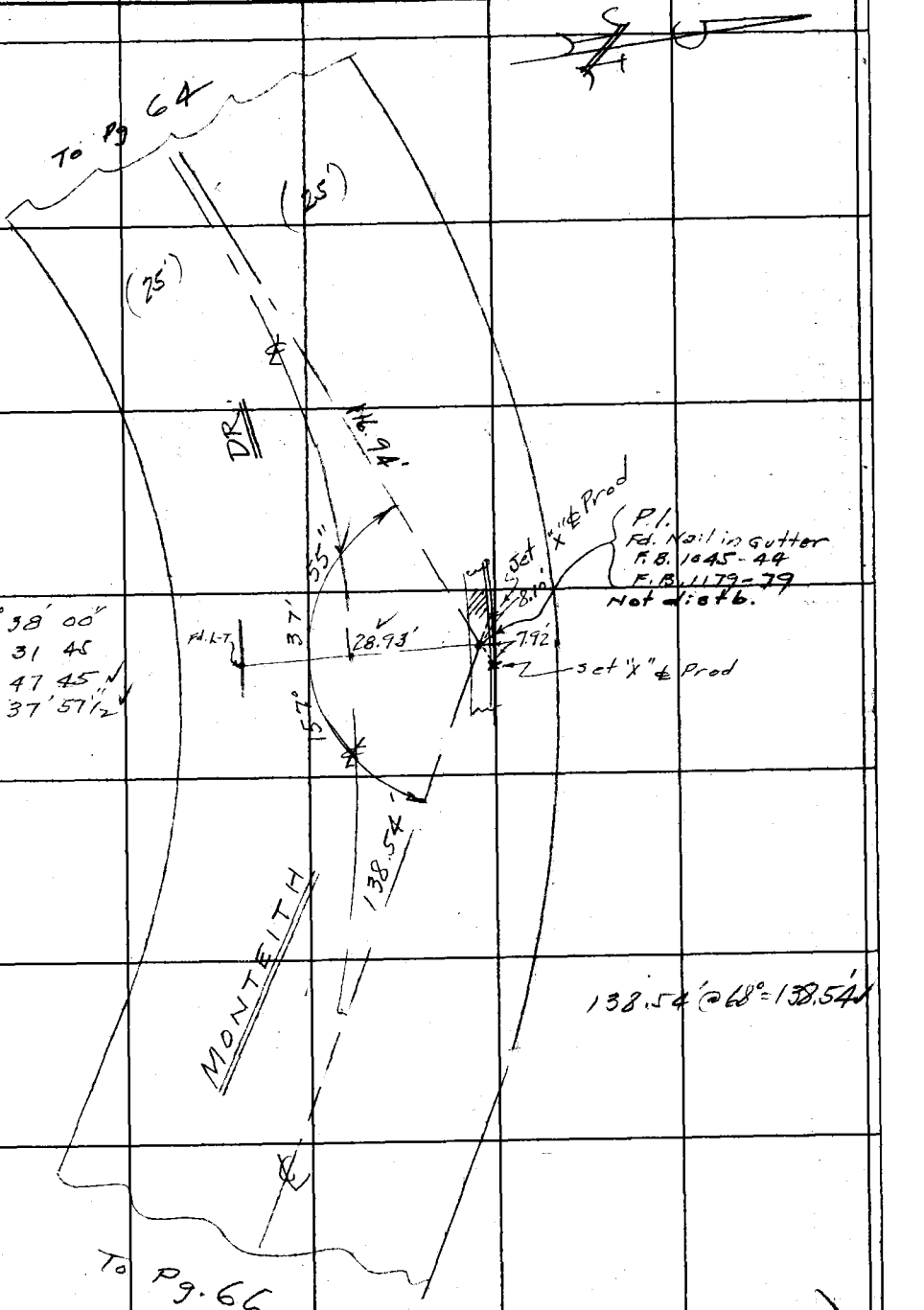

F.B. 1237 PG. 68

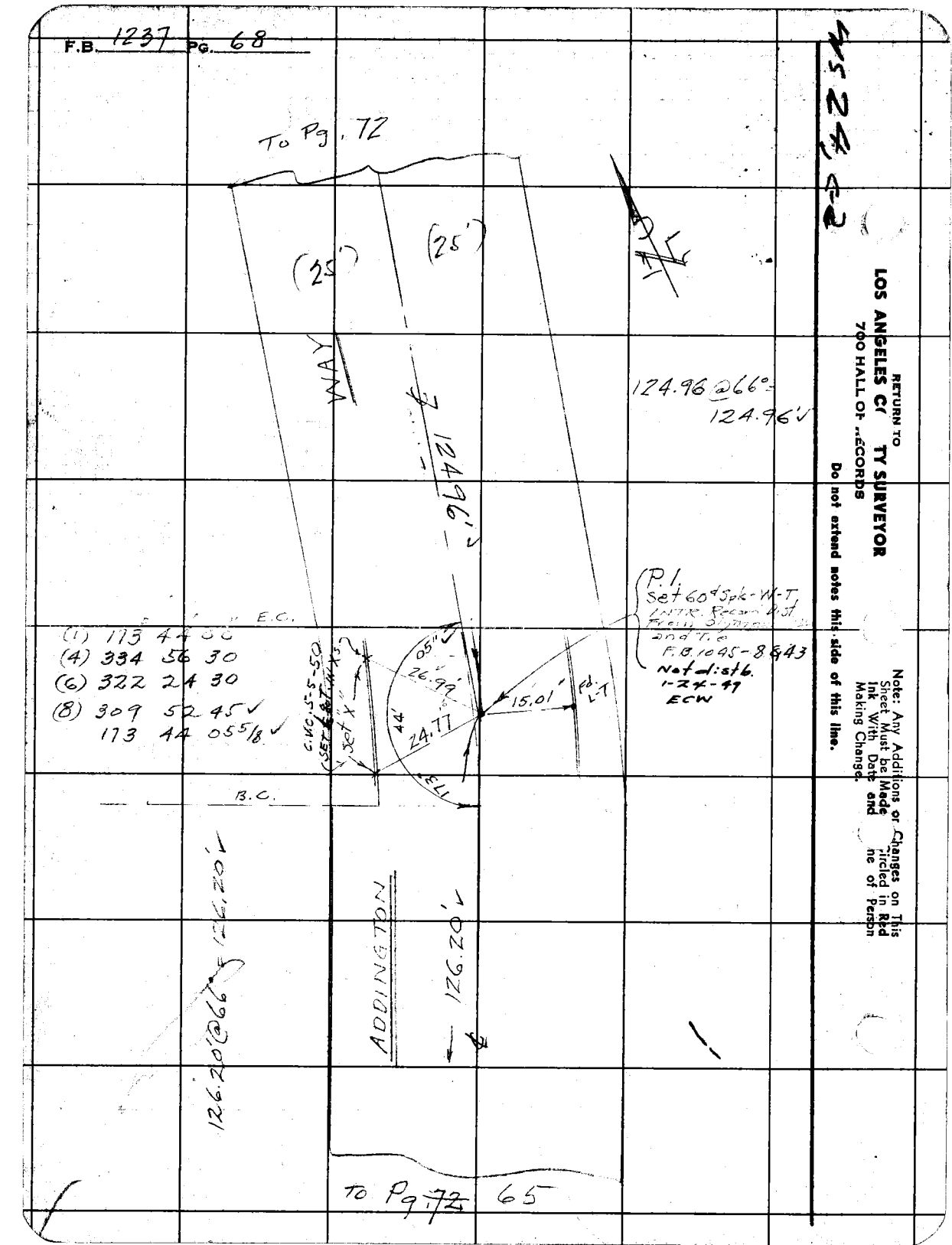

RETURN TO
LOS ANGELES CITY SURVEYOR
700 HALL OF RECORDS

Do not extend notes this side of this line.

Note: Any Additions or Changes on This Sheet Must be Made in Red Ink With Date and Initialed in Red Making Change.

Notes Ck'd by Miller
Map No.
Office Work
Checked
Date

Survey of FAIRWAY BLVD.
W. O. 1177 Tape No. 86 St'd 68 °F
Surveyed by E. C. WALLACE
Notes E. C. WALLACE Date Dec. 1946
Indexed A. C. Johnson

F.B. 1237 PG. 69

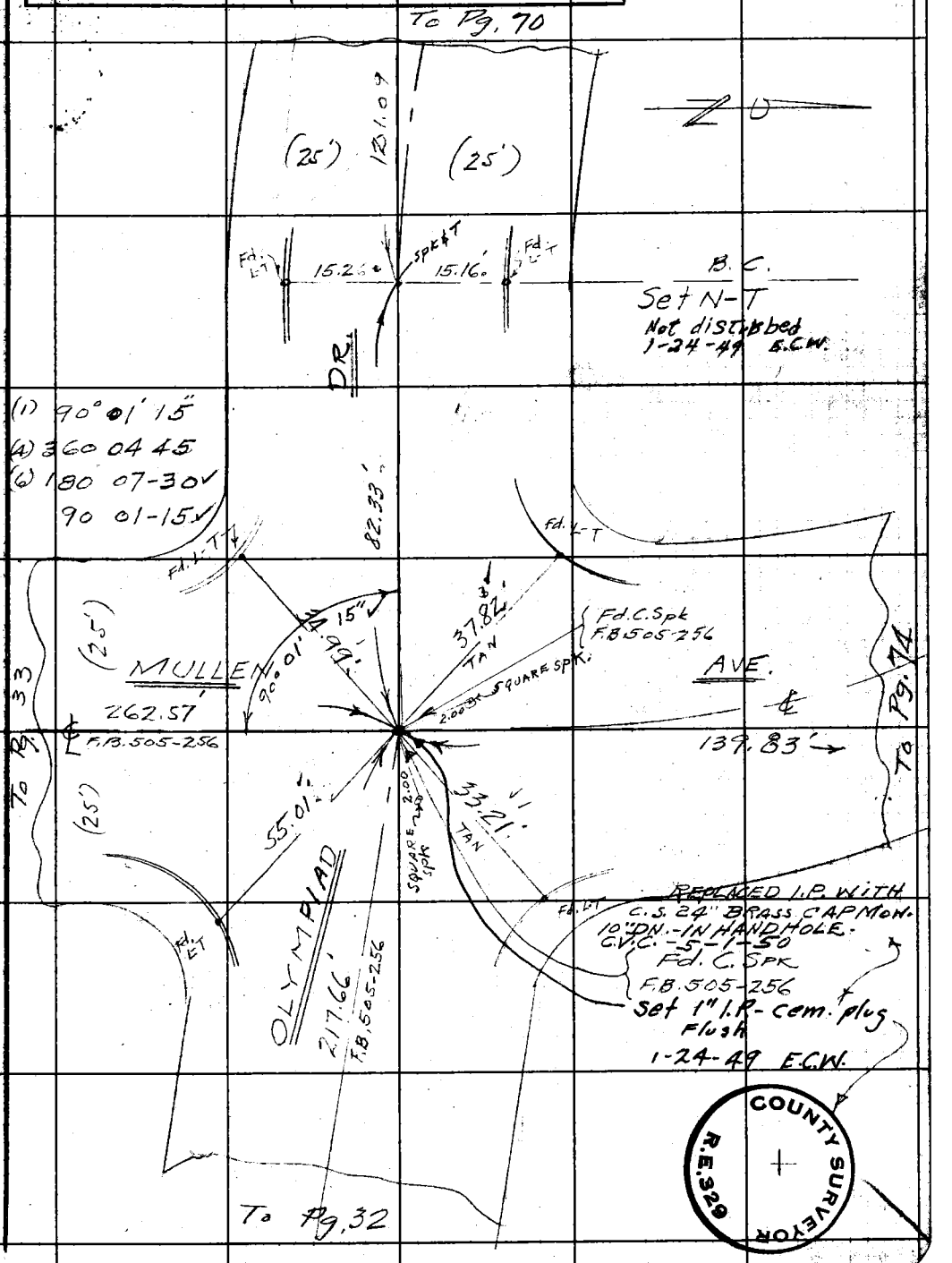

COUNTY SURVEYOR
R.E. 329

Note: Any Additions or Changes on This Sheet Must be Made Circled in Red Ink With Date and Name of Person Making Change.

Do not extend notes this side of this line.

RETURN TO
LOS ANGELES COUNTY SURVEYOR
700 HALL OF RECORDS

FORM 247 5M 11-41

F.B. 1237 PG. 70

Tape #049 Temp 84° Std

113.25' @ 9°27 - T64° = 111.71' ✓

112.97' @ 8-33 - T64° = 111.71' ✓

122.01' @ 6°01' - T60° = 121.31' ✓

122.31' @ 7-11 - T60° = 121.32' ✓

122.08' @ 9°41 - T58° = 121.32' ✓

122.63' @ 8-23 - T58° = 121.31' ✓

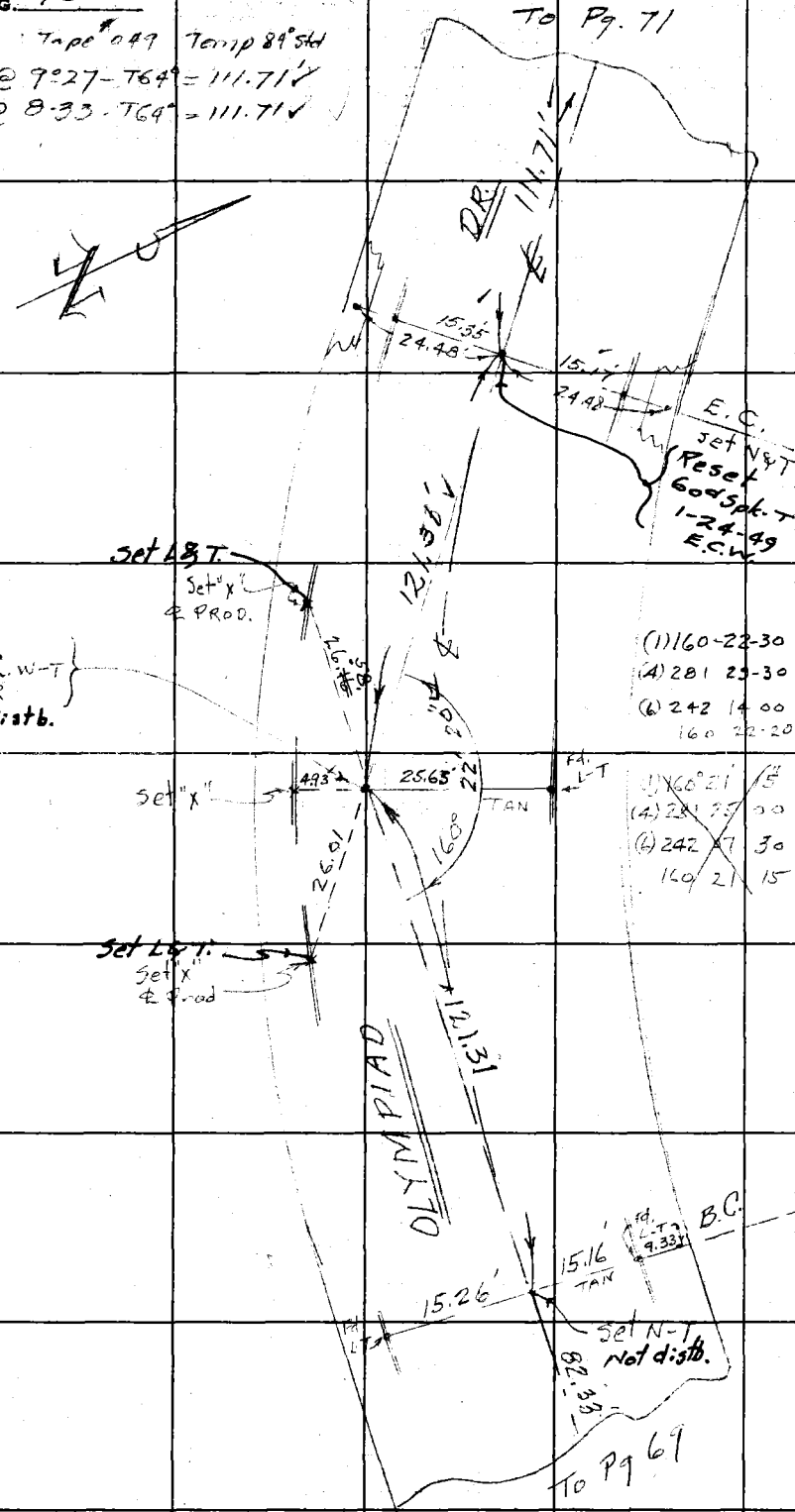

RETURN TO
LOS ANGELES C[illegible]TY SURVEYOR
700 HALL OF [illegible]ECORDS

Do not extend notes this side of this line.

Note: Any Additions or Changes on This Sheet Must be Made [illegible] Circled in Red Ink With Date and [illegible]me of Person Making Change.

Notes Ck'd by Miller	Survey of FAIRWAY BLVD.	F.B. 1237 PG. 71
Map No.	W. O. 1177 Tape No. 86 St'd 68 °F	
Office Work	Surveyed by E. C. WALLACE	
Checked	Notes E. C. WALLACE Date Dec. 1946	
Date	Indexed A. C. Johnson	

WS 24, C-2

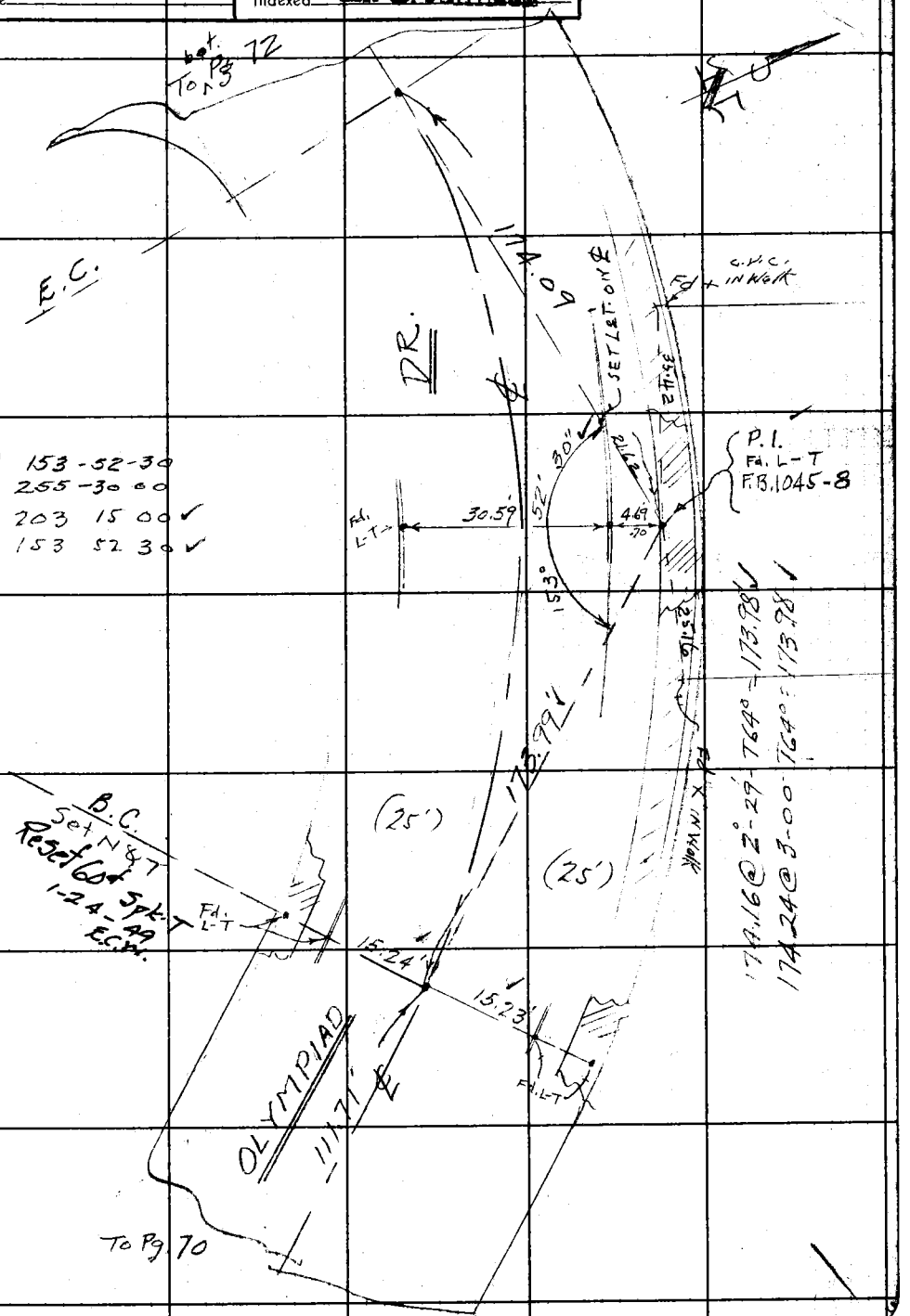

Note: Any Additions or Changes on This Sheet Must be Made or Circled in Red Ink With Date and Name of Person Making Change.

Do not extend notes this side of this line.

RETURN TO
LOS ANGELES COUNTY SURVEYOR
700 HALL OF RECORDS

FORM 247 5M 11-41

F.B. 1237 Pg. 72

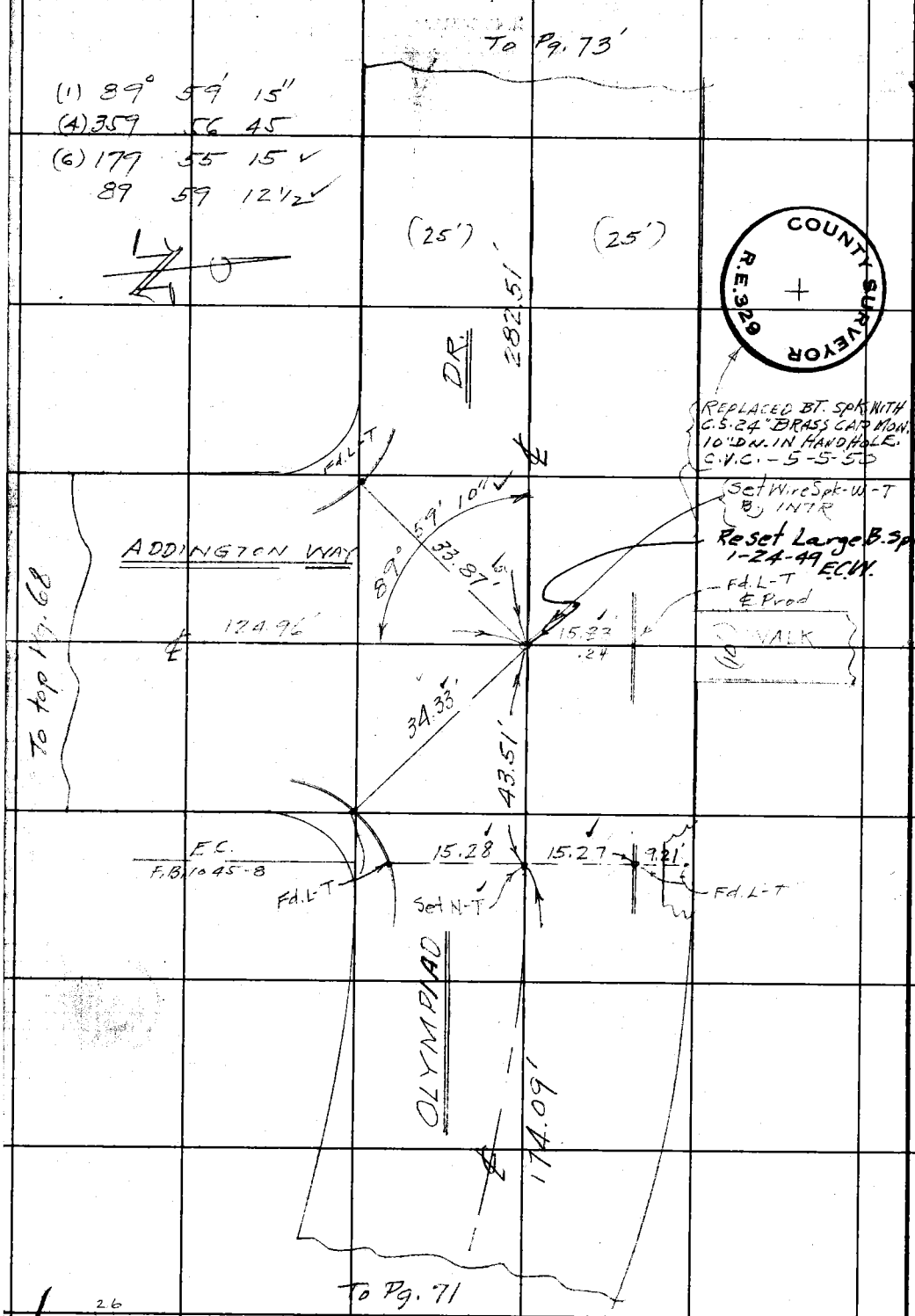

COUNTY SURVEYOR
R.E. 329

REPLACED BT. SPK WITH C.S. 24" BRASS CAP MON. 10" DN. IN HANDHOLE. C.V.C. - 5-5-50

Set Wire Spk-W-T By INTR

Reset Large B. Spk 1-24-49 E.C.W.

WS 24 C-2

RETURNED
LOS ANGELES COUNTY SURVEYOR
700 HALL OF RECORDS

Do not extend notes this side of this line.

Note: Any Additions or Changes on This Sheet Must be Made Ink With Date and Making Change. Circled in Red ...e of Person

26
29
55

Notes Ck'd by Miller	Survey of FAIRWAY BLVD.	F.B. 1237 Pg. 73
Map No.	W. O. 1177 Tape No. 86 St'd 68 °F	
Office Work	Surveyed by E. C. WALLACE	
Checked	Notes E. C. WALLACE Date Dec. 1946	
Date	Indexed A. C. Johnson	

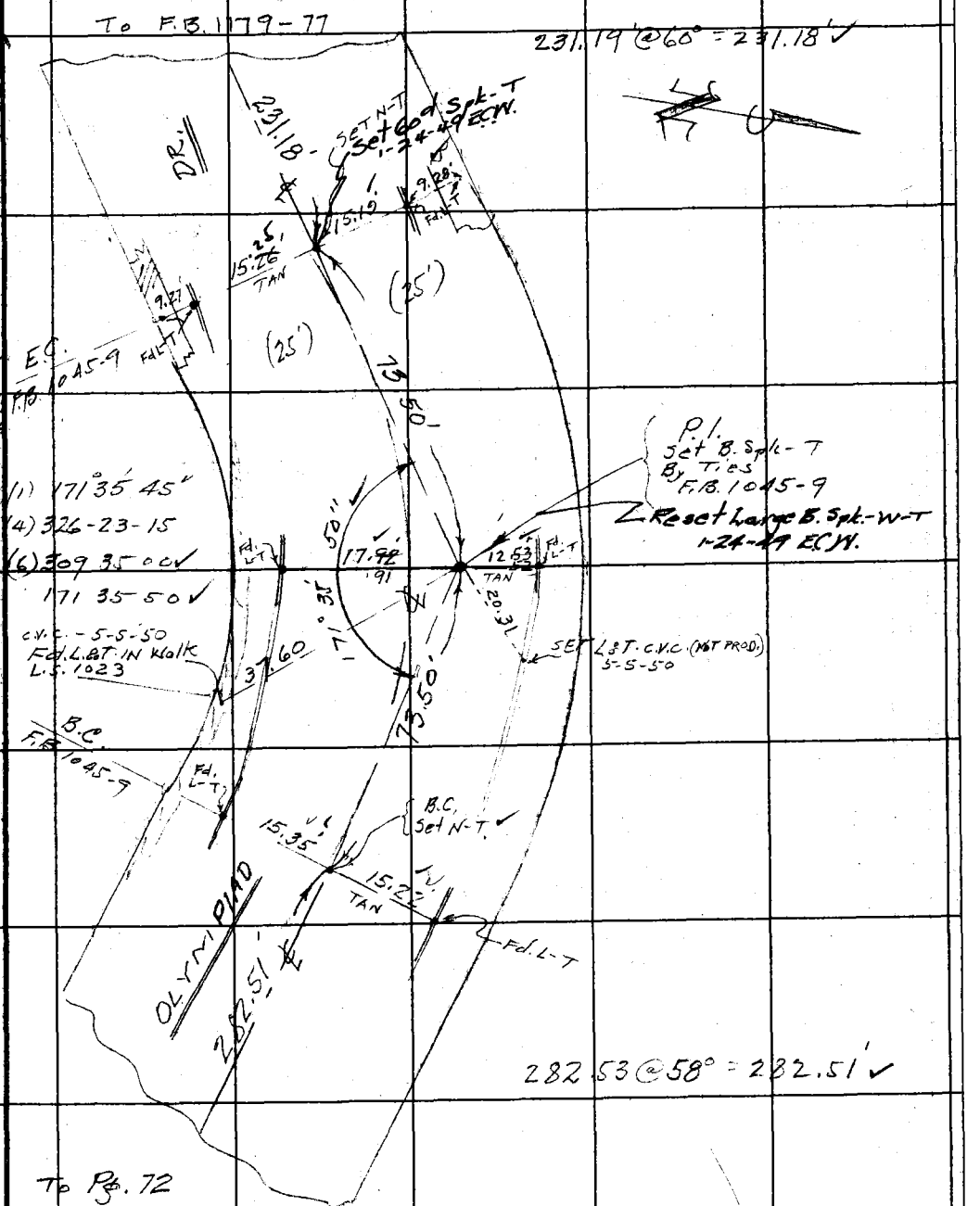

Note: Any Additions or Changes on This Sheet Must be Made Circled in Red Ink With Date and Name of Person Making Change.

Do not extend notes this side of this line.

RETURN TO
LOS ANGELES COUNTY SURVEYOR
700 HALL OF RECORDS

FORM 247 5M 11-41

F.B. 1237 PG. 74

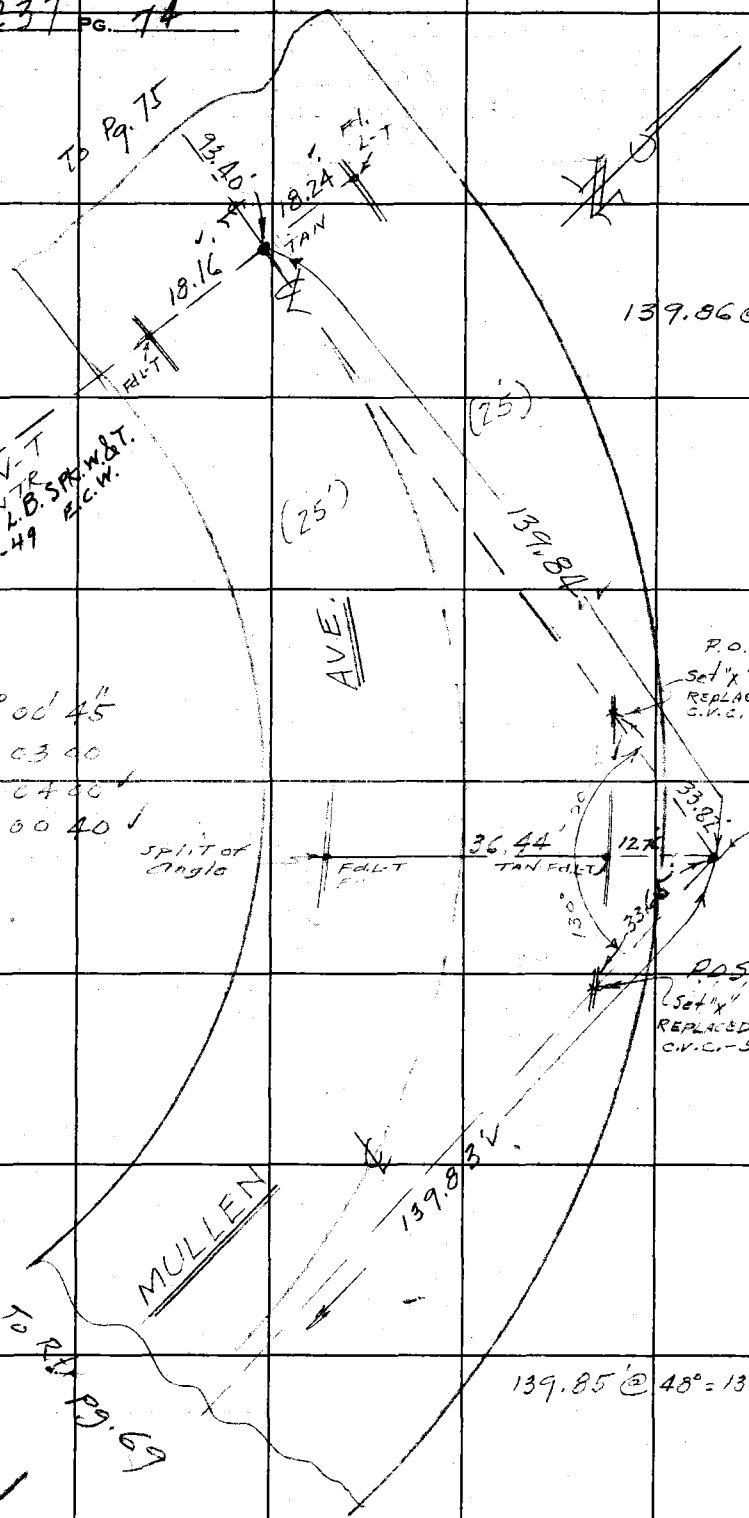

W.S. 24 I C-2

RETURN TO
LOS ANGELES COUNTY SURVEYOR
700 HALL OF RECORDS

Do not extend notes this side of this line.

Note: Any Additions or Changes on This Sheet Must be Made in Ink With Date and Initials Circled in Red Making Change.

Notes Ck'd by Miller	Survey of FAIRWAY BLVD.	F.B. 1237 Pg. 75
Map No.	W. O. 1177 Tape No. 86 St'd 68 °F	
Office Work	Surveyed by E. C. WALLACE	
Checked	Notes E. C. WALLACE Date Dec. 1946	
Date	Indexed A. C. Johnson	

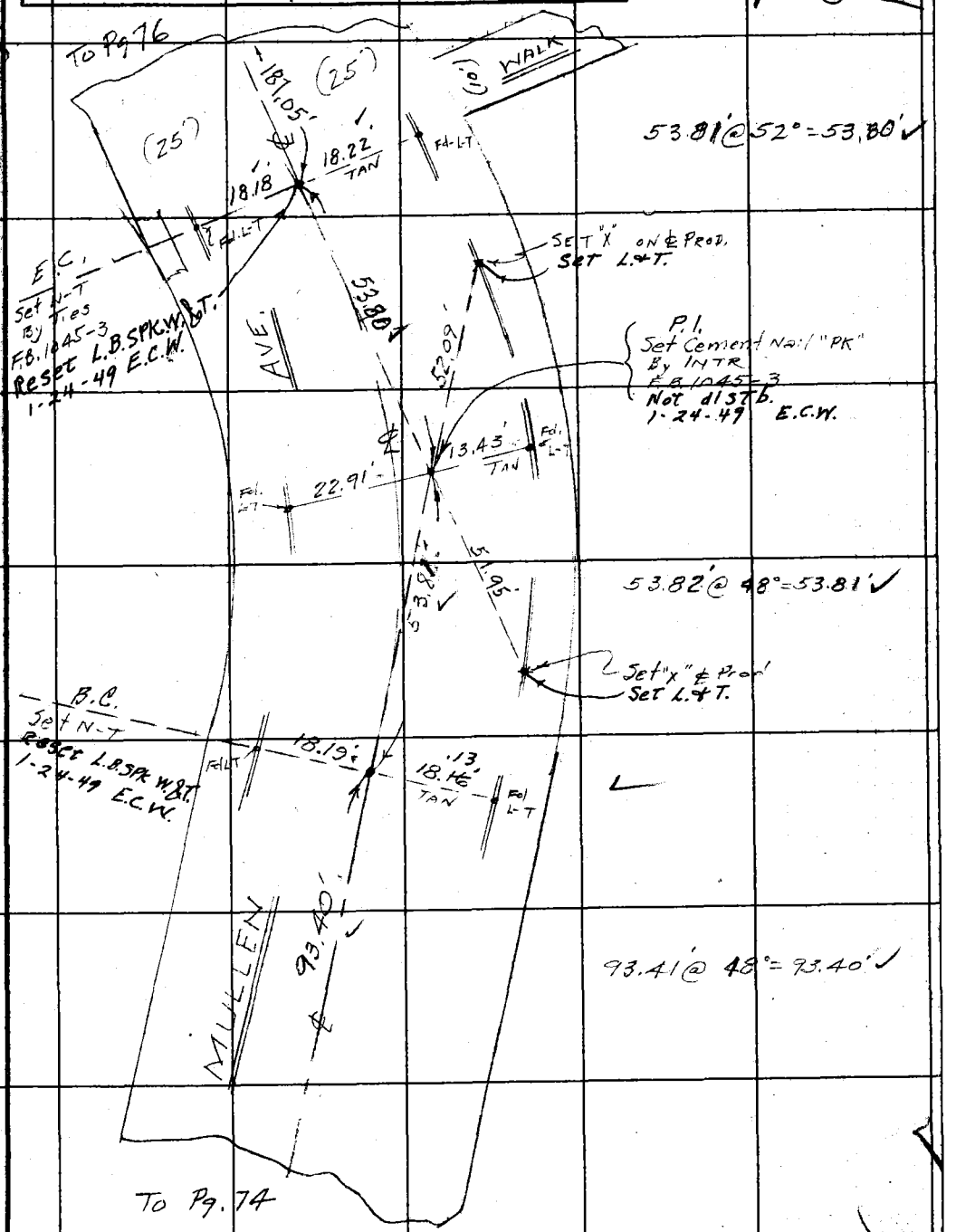

Note: Any Additions or Changes on This Sheet Must be Made Circled in Red Ink With Date and Name of Person Making Change.

Do not extend notes this side of this line.

RETURN TO
LOS ANGELES COUNTY SURVEYOR
700 HALL OF RECORDS

FORM 247 5M 11-41

F.B. 1237 PG. 76

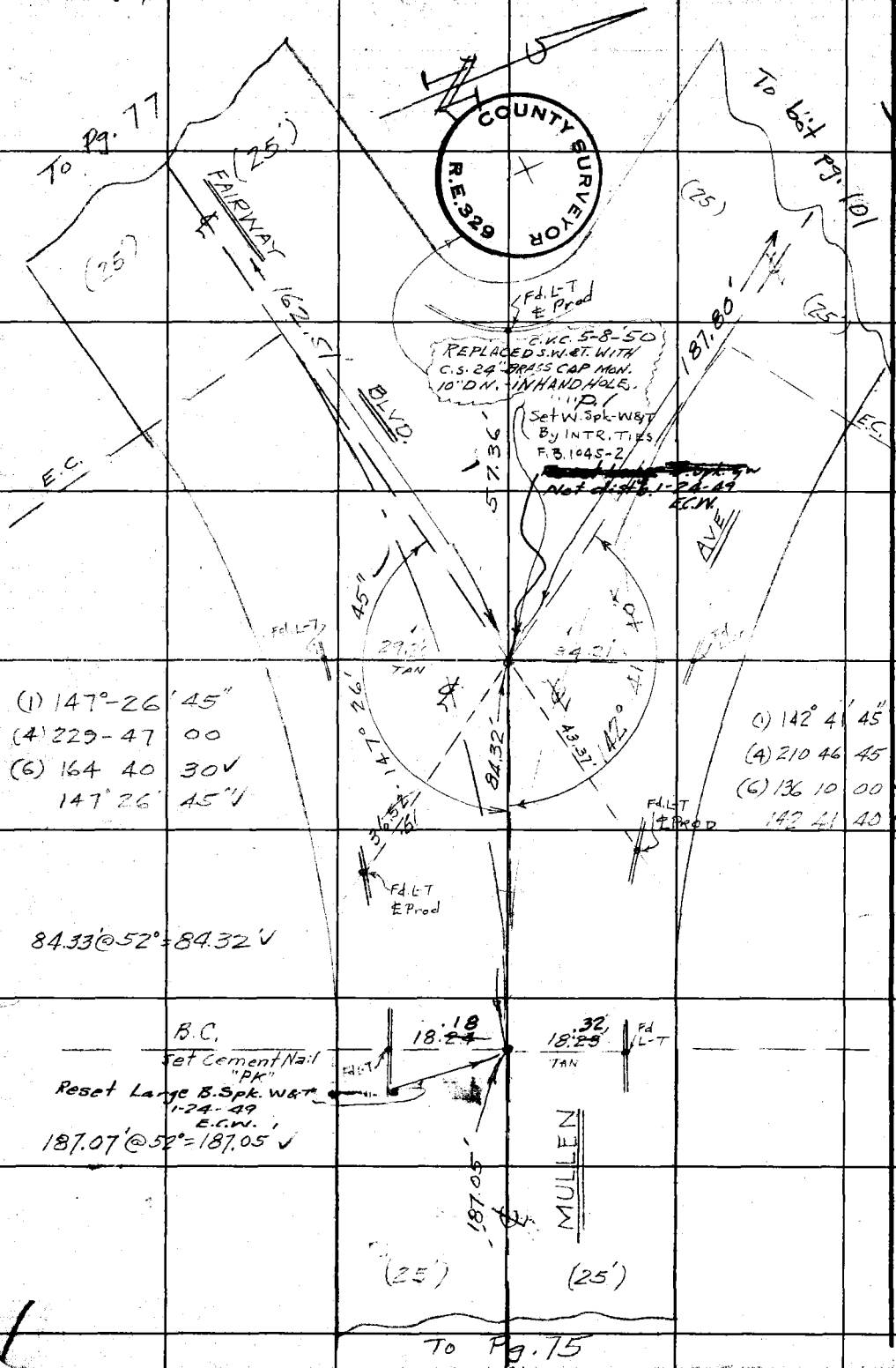

RETURN TO
LOS ANGELES C[illegible] TY SURVEYOR
700 HALL OF [illegible] ECORDS

Do not extend notes this side of this line.

Note: Any Additions or Changes on This Sheet Must be Made in Red Ink With Date and Circled in Red Making Changes. [illegible] me of Person

Notes Ck'd by Miller	Survey of FAIRWAY BLVD.
Map No.	W. O. 1177 Tape No. 16 St'd 68°F
Office Work	Surveyed by E. C. WALLACE
Checked	Notes E. C. WALLACE Date Dec 1941
Date	Indexed A. C. Johnson

F.B. 1237 PG. 77

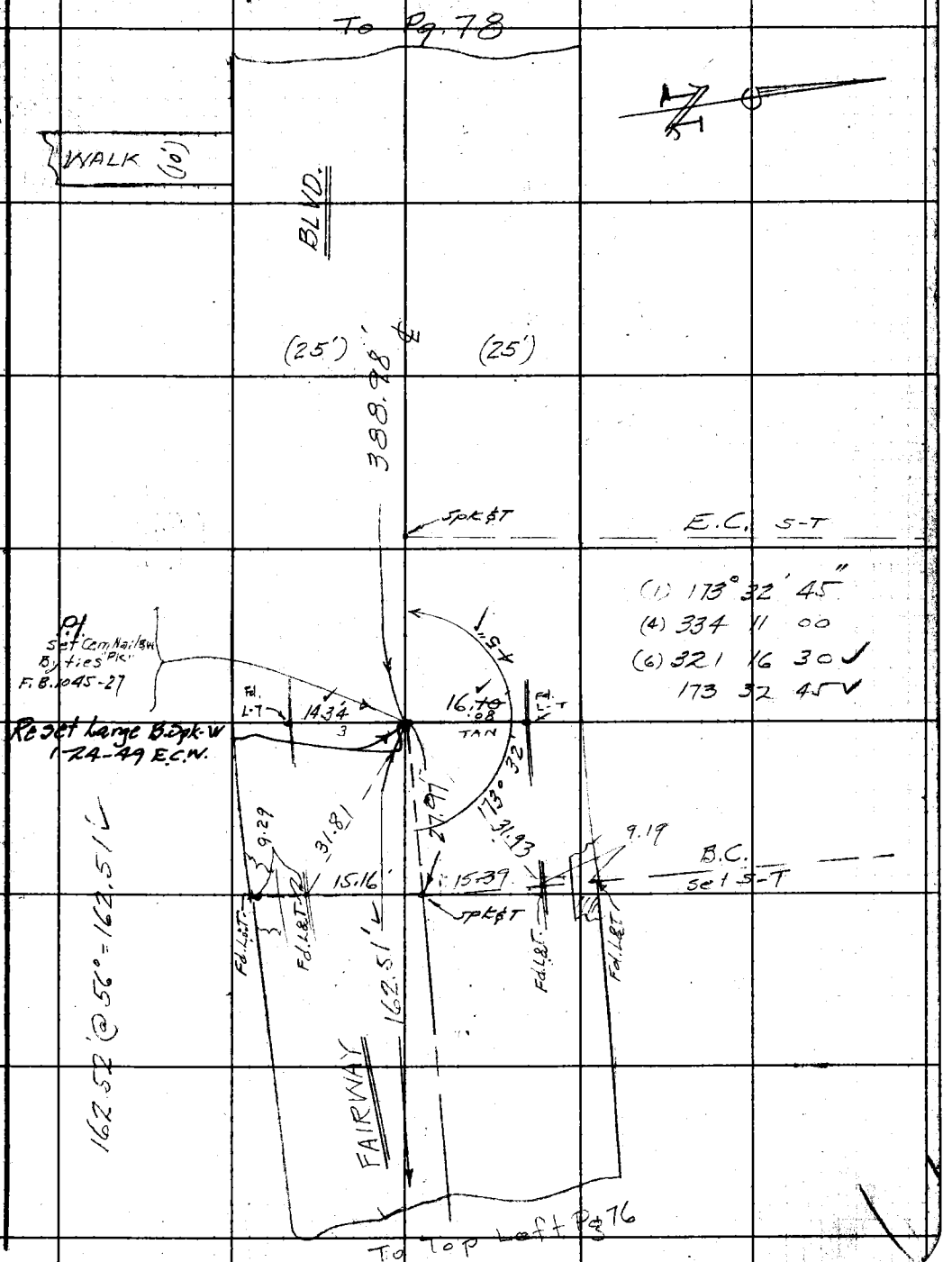

Note: Any Additions or Changes on This Sheet Must be Made Circled in Red Ink With Date and Name of Person Making Change.

RETURN TO
LOS ANGELES COUNTY SURVEYOR
700 HALL OF RECORDS

Do not extend notes this side of this line.

FORM 247 5M 11-41

F.B. 1237 Pg. 78

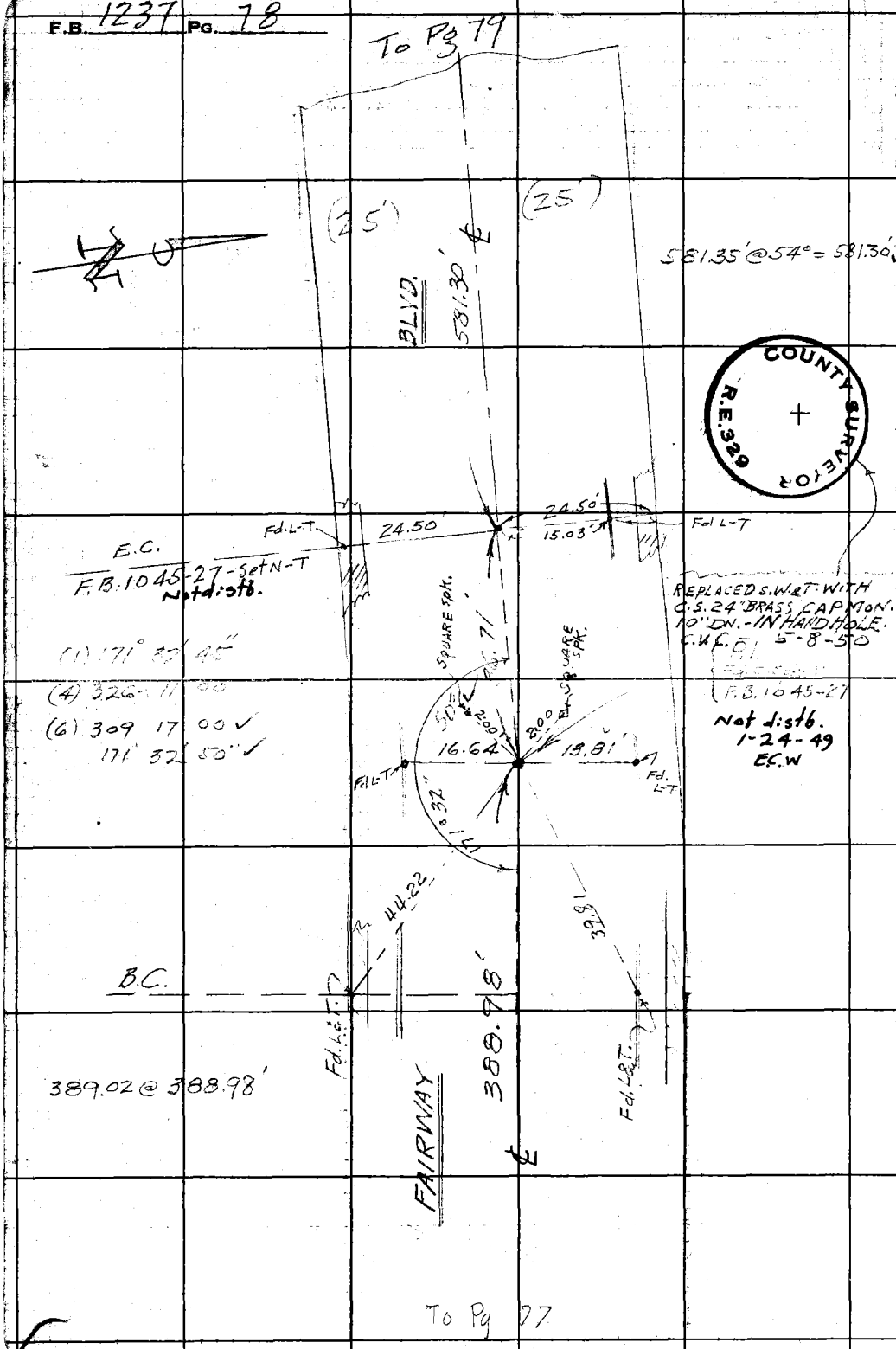

RETURN TO
LOS ANGELES COUNTY SURVEYOR
700 HALL OF RECORDS

Do not extend notes this side of this line.

Note: Any Additions or Changes on This Sheet Must be Made and Circled in Red Ink With Date and Name of Person Making Change.

Notes Ck'd by	Survey of FAIRWAY BLVD.	F. B. 1237 Pg. 79
Map No.	W. O. 1177 Tape No. 86 St'd 68 °F	
Office Work	Surveyed by E. C. WALLACE	
Checked	Notes E. C. WALLACE Date Dec 1946	
Date	Indexed A. C. Johnson	

COUNTY SURVEYOR R.E. 329

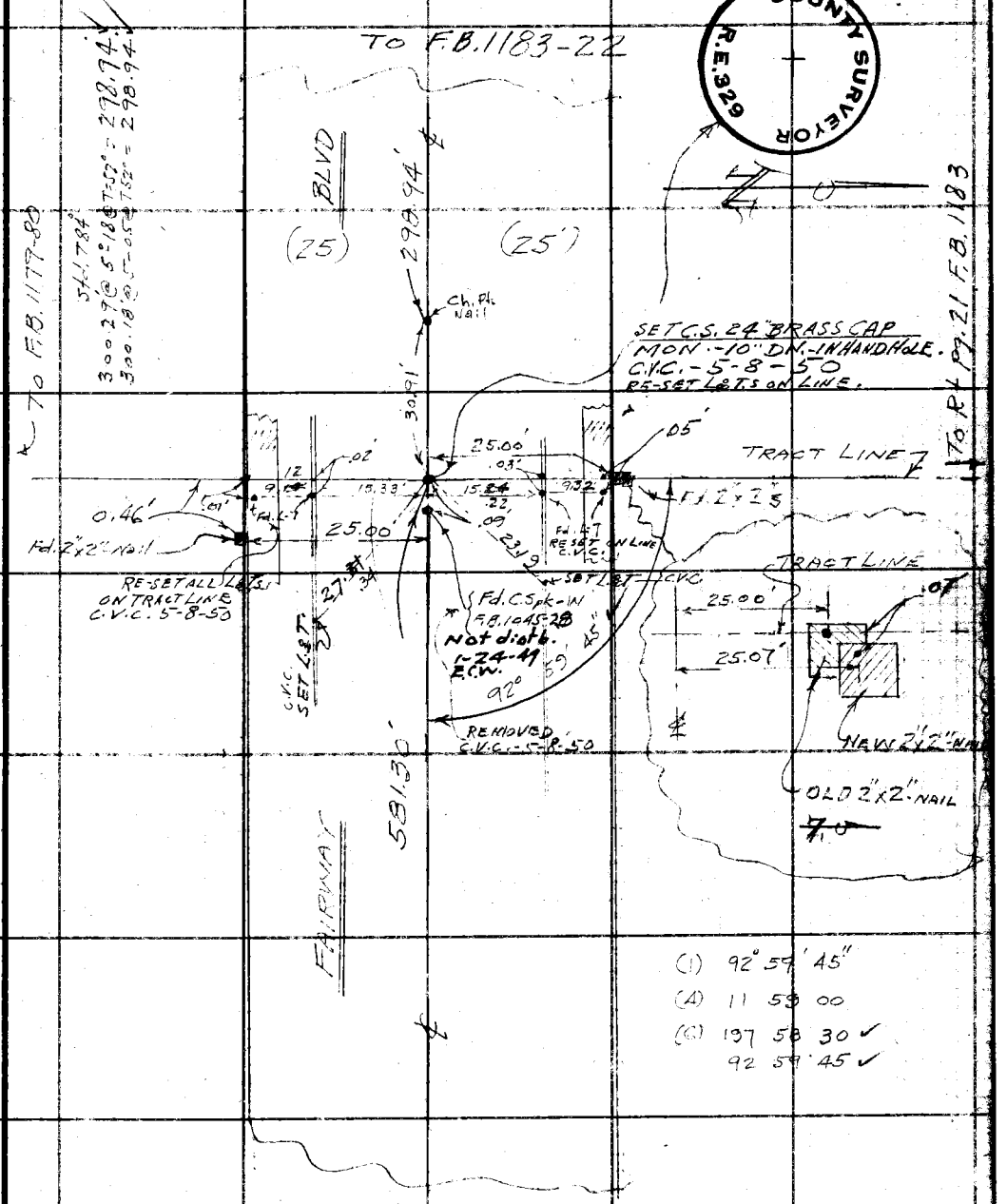

Note: Any Additions or Changes on This Sheet Must be Mar[illegible] Circled in Red Ink With Date a[illegible] ame of Person Making Change.

Do not extend notes this side of this line.

RETURN TO
LOS ANGELES [illegible]NTY SURVEYOR
700 HALL [illegible] RECORDS

FORM 247 5M 5-46

F. B. 1237 PG. 80

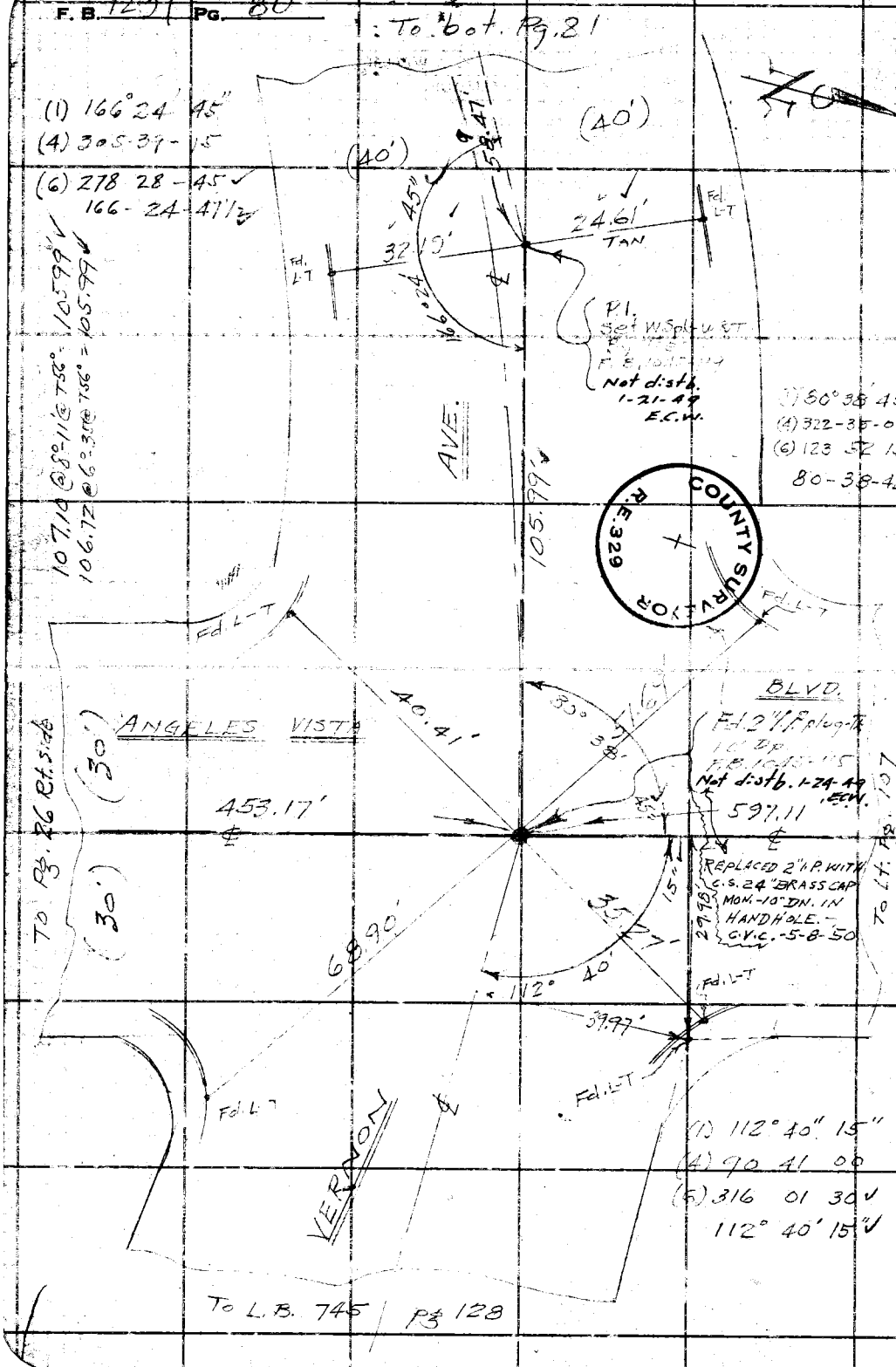

WS24, C-2

RETURN TO
LOS ANGELES C[illegible]ITY SURVEYOR
7DO HALL [illegible] RECORDS

Do not extend notes this side of this line.

Note: Any Additions or Changes on This Sheet Must be Made [illegible] Circled in Red Ink With Date an[illegible]me of Person Making Change.

Notes Ck'd by	Survey of FAIRWAY BLVD.
Map No.	W. O. 1177 Tape No. 36 St'd 68 °F
Office Work	Surveyed by E. C. WALLACE
Checked	Notes E. C. WALLACE Date Dec 1946
Date	Indexed A. C. Johnson

F. B. 1237 Pg. 81

Tp #049 300'
Temp Std. 84°

W.S. 29, C-4

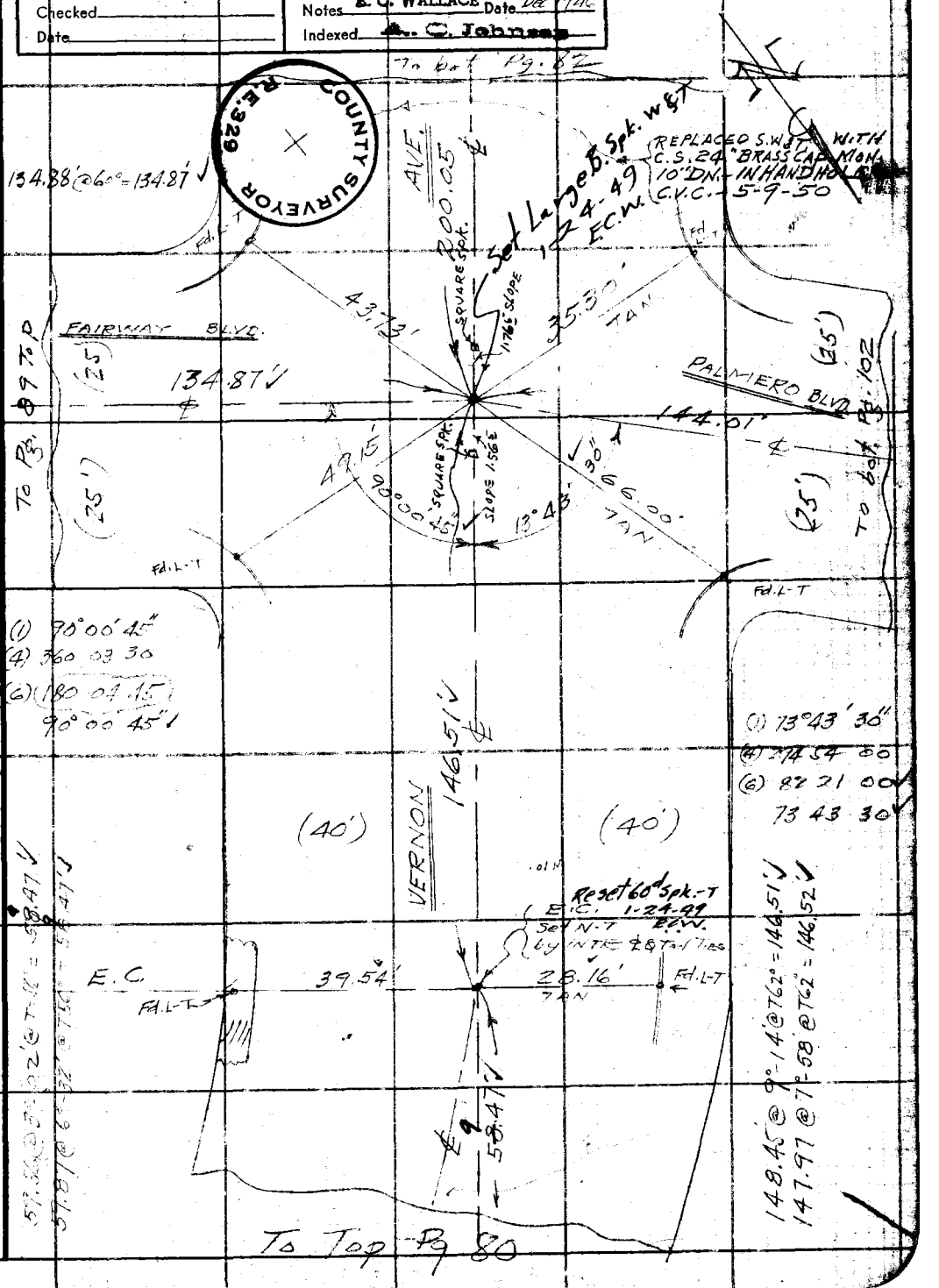

Note: Any Additions or Changes on this Sheet Must be Made Circled in Red Ink With Date and Name of Person Making Change.

Do not extend notes this side of this line.

RETURN TO
LOS ANGELES COUNTY SURVEYOR
700 HALL OF RECORDS

FORM 247 5M 5-46

F. B. 1237 PG. 82

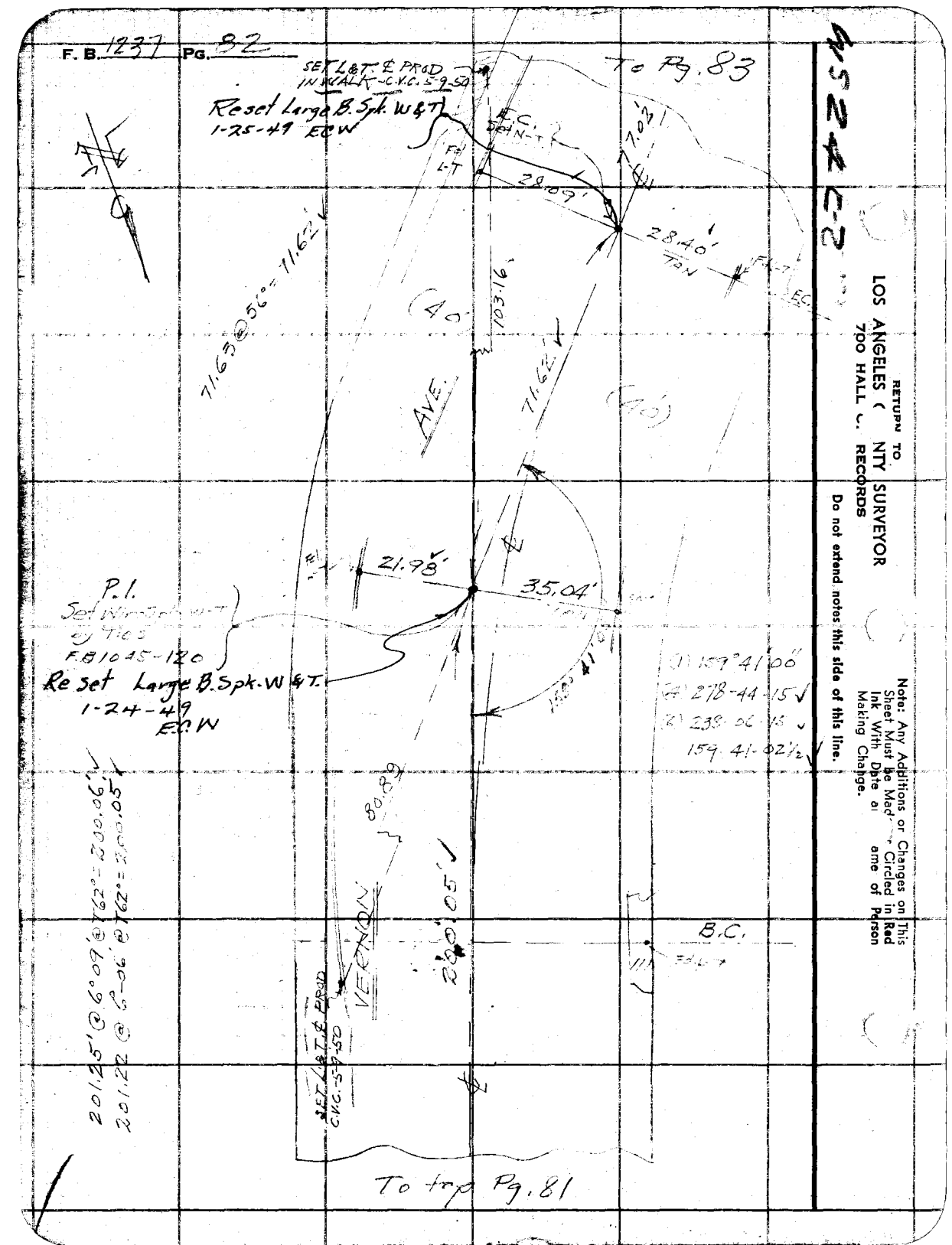

RETURN TO
LOS ANGELES COUNTY SURVEYOR
700 HALL OF RECORDS

Do not extend notes this side of this line.

Note: Any Additions or Changes on This Sheet Must be Made in Red Ink With Date and Name of Person Making Change.

Notes Ck'd by Miller	Survey of FAIRWAY BLVD.
Map No.	W. O. 1177 Tape No. 86 St'd 68 °F
Office Work	Surveyed by E. C. WALLACE
Checked	Notes E. C. WALLACE Date Dec 1946
Date	Indexed A. C. Johnson

F. B. 1237 Pg. 83

W.S.24, C-2

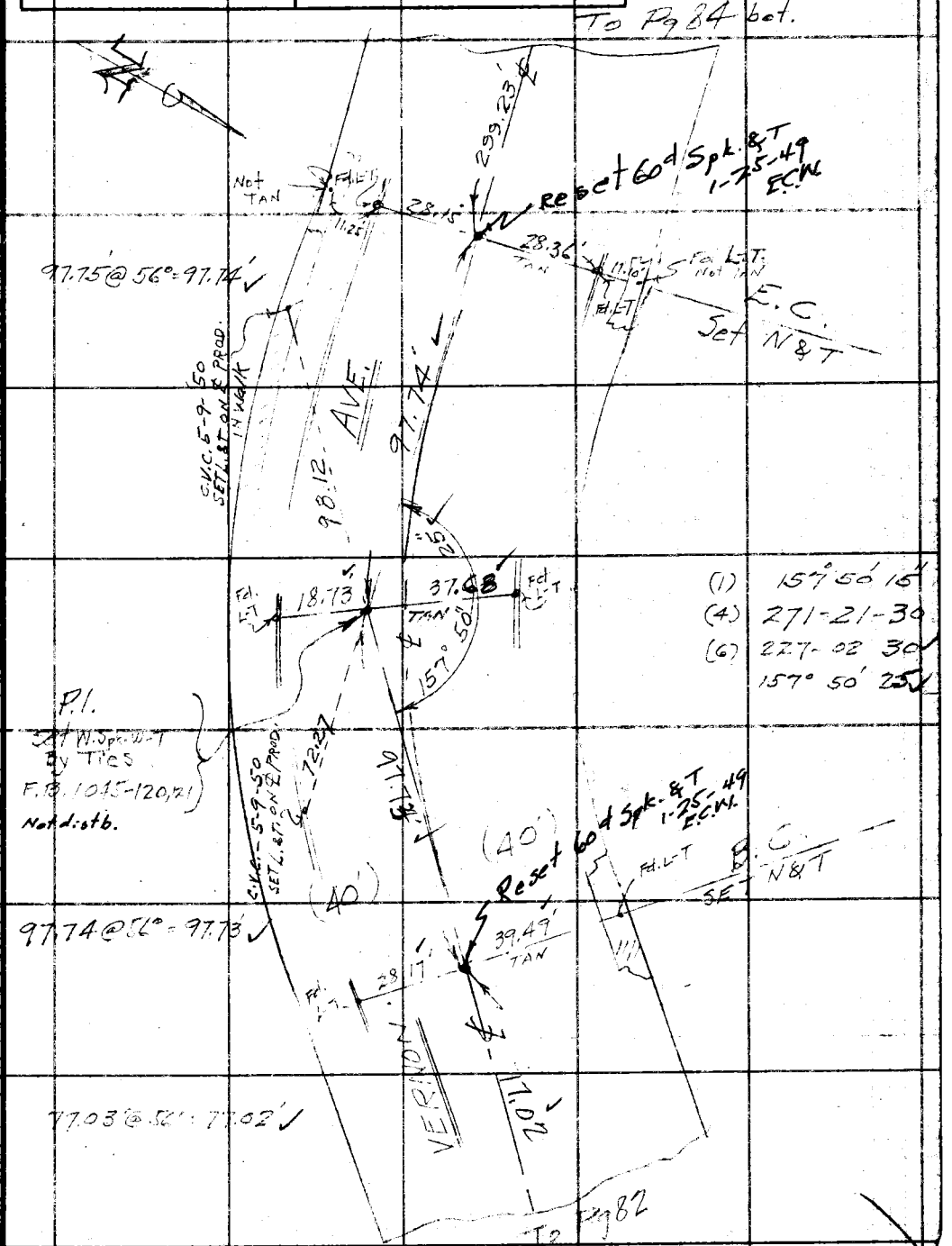

Note: Any Additions or Changes on This Sheet Must be Mad Circled in Red Ink With Date ar ame of Person Making Change.

Do not extend notes this side of this line.

RETURN TO
LOS ANGELES C NTY SURVEYOR
700 HALL C. RECORDS

FORM 247 5M 5-46

RETURN TO
LOS ANGELES C NTY SURVEYOR
700 HALL C. RECORDS

Note: Any Additions or Changes on This Sheet Must be Mad- - Circled in Red Ink With Date a ame of Person Making Change.

Do not extend notes this side of this line.

WS 24, 67

COUNTY SURVEYOR
R.E. 329

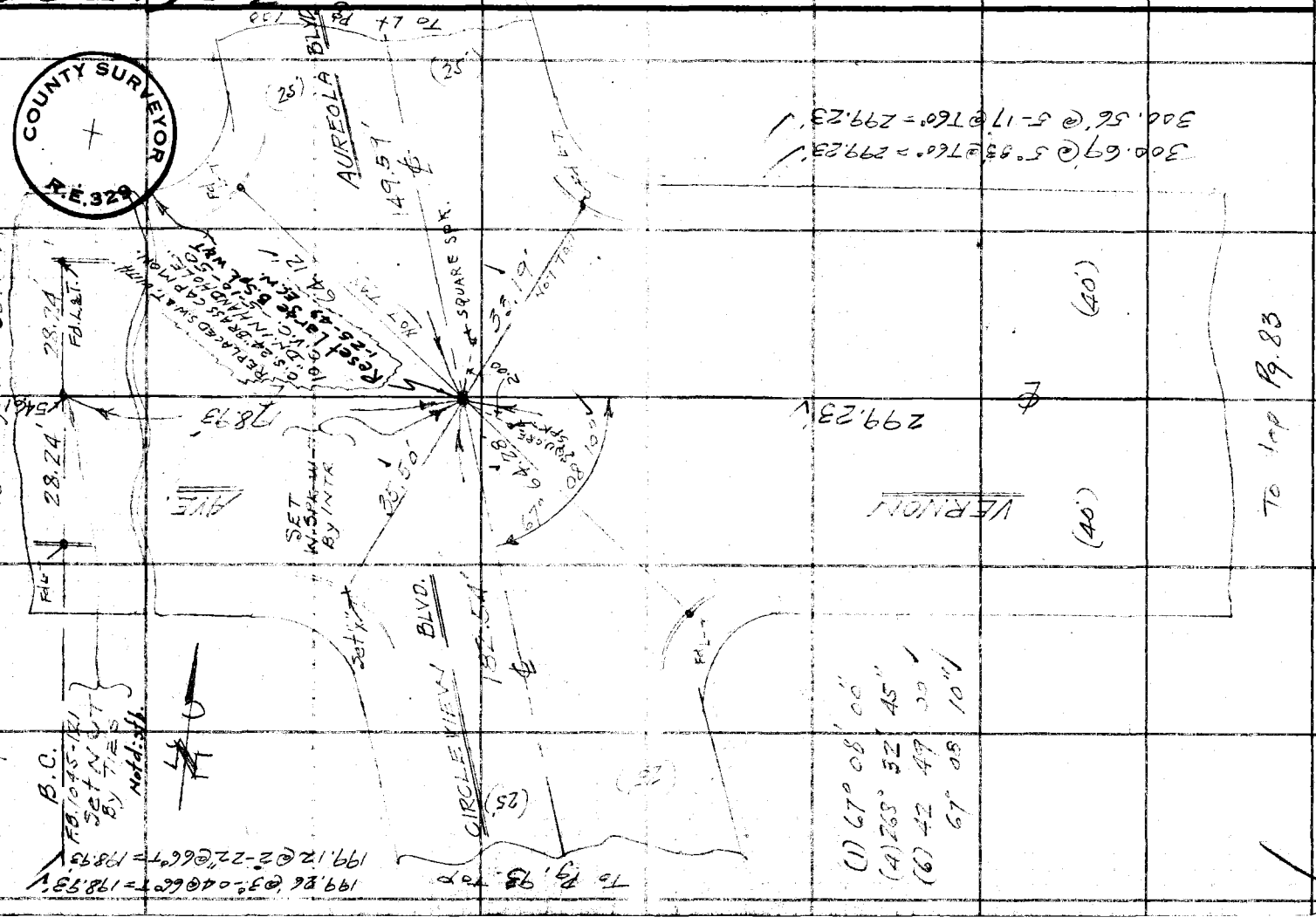

F.B. 1237 Pg. 84

Notes Ck'd by	Survey of FAIRWAY BLVD.
Map No.	W. O. 1177 Tape No. 86 St'd 68 °F
Office Work	Surveyed by E. C. WALLACE
Checked	Notes E. C. WALLACE Date DEC 1946
Date	Indexed A. C. Johnson

F. B. 1237 Pg. 85

W.S. 24 C-2

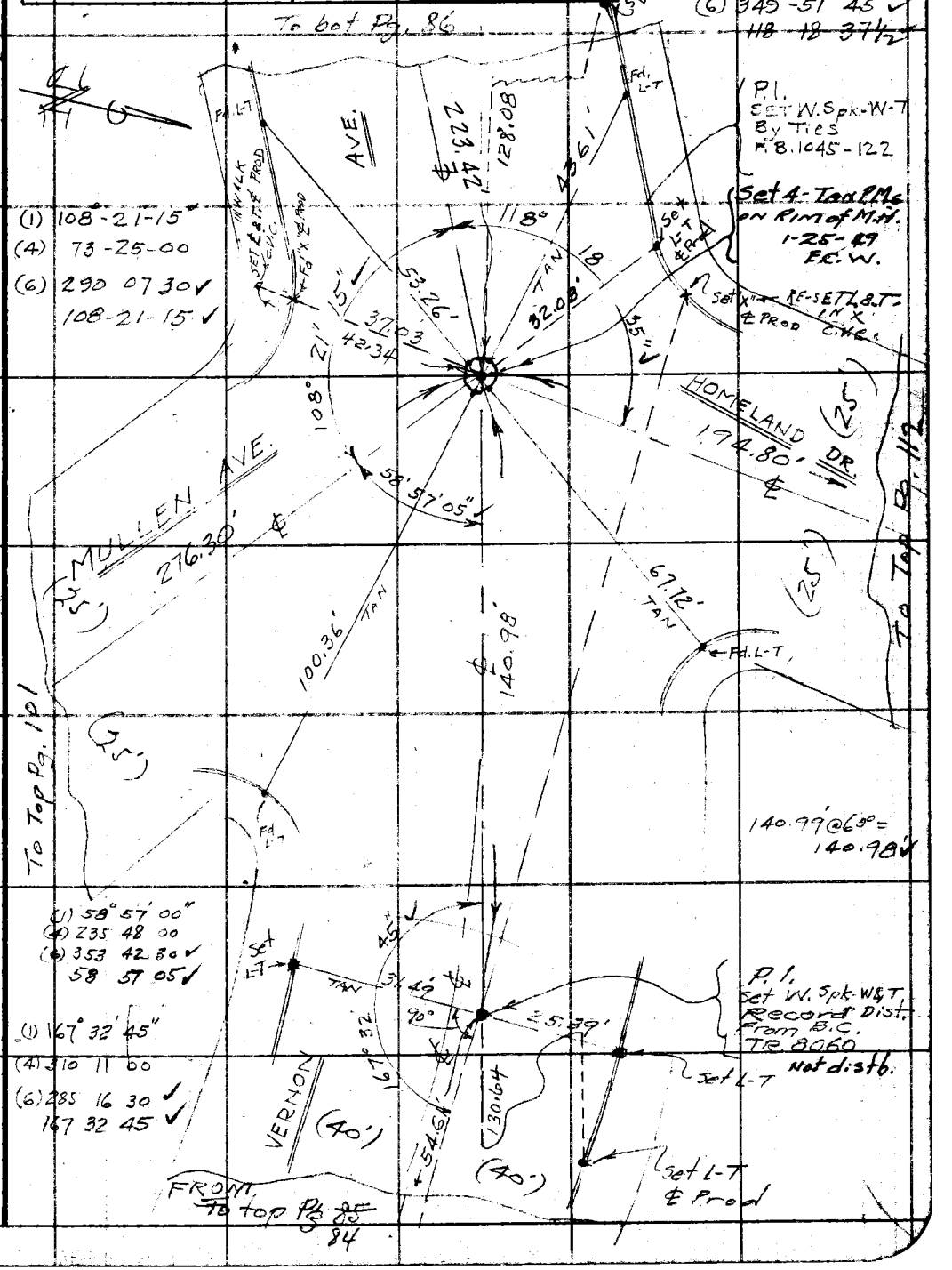

Note: Any Additions or Changes on This Sheet Must be Made Circled in Red Ink With Date and Name of Person Making Change.

Do not extend notes this side of this line.

RETURN TO LOS ANGELES COUNTY SURVEYOR 700 HALL OF RECORDS

FORM 247 5M 5-46

F. B. 1237 Pg. 86

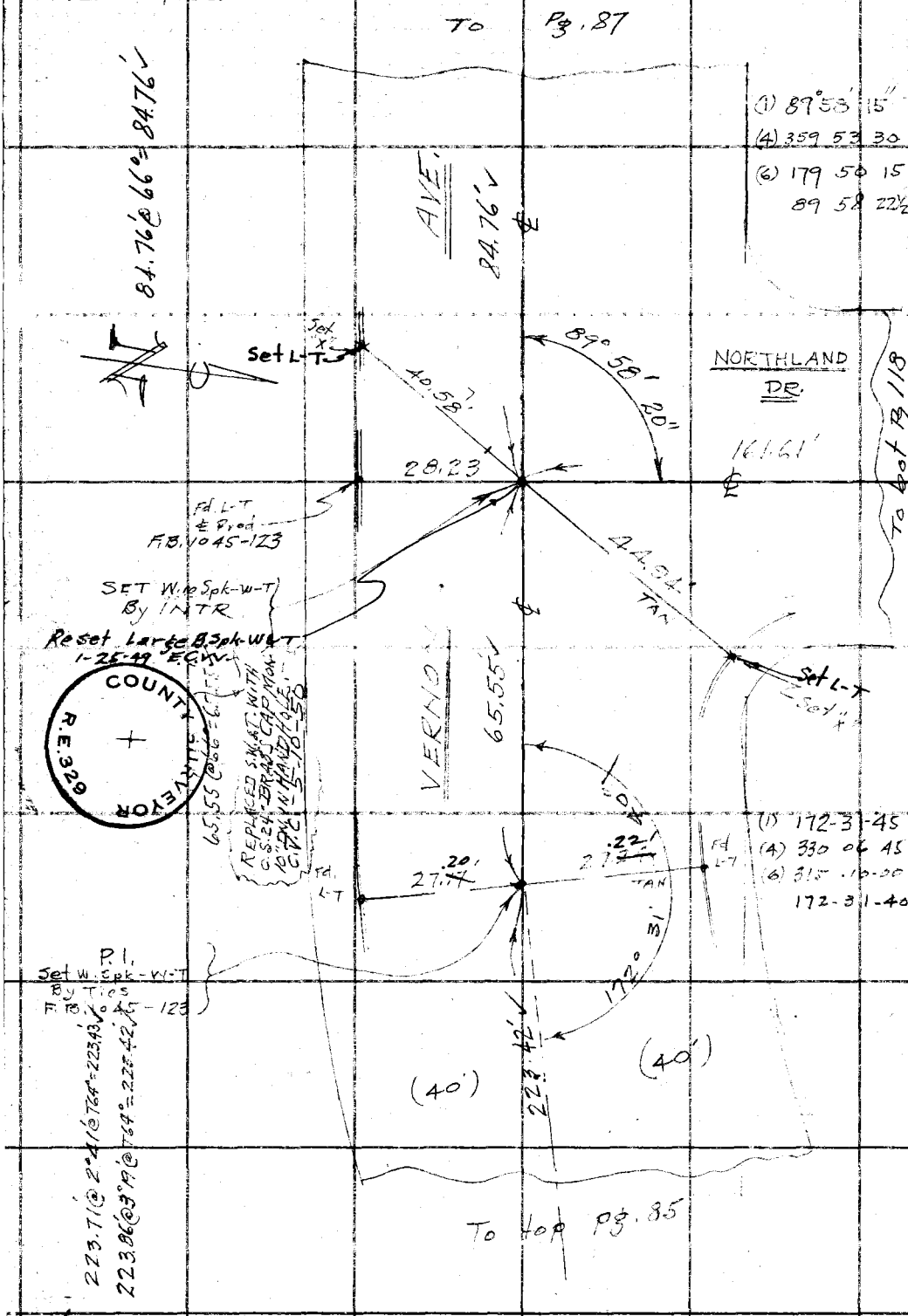

WS 24 C-2

RETURN TO
LOS ANGELES C ITY SURVEYOR
700 HALL C. RECORDS

Do not extend notes this side of this line.

Note: Any Additions or Changes on This Sheet Must be Made Circled in Red Ink With Date an me of Person Making Change.

Notes Ck'd by Miller	Survey of FAIRWAY BLVD.
Map No.	W. O. 1177 Tape No. 86 St'd 68 °F
Office Work	Surveyed by Wallace
Checked	Notes ECW Date Dec. 1946
Date	Indexed A. C. Johnson

F. B. 1237 Pg. 87

To Pg. 88

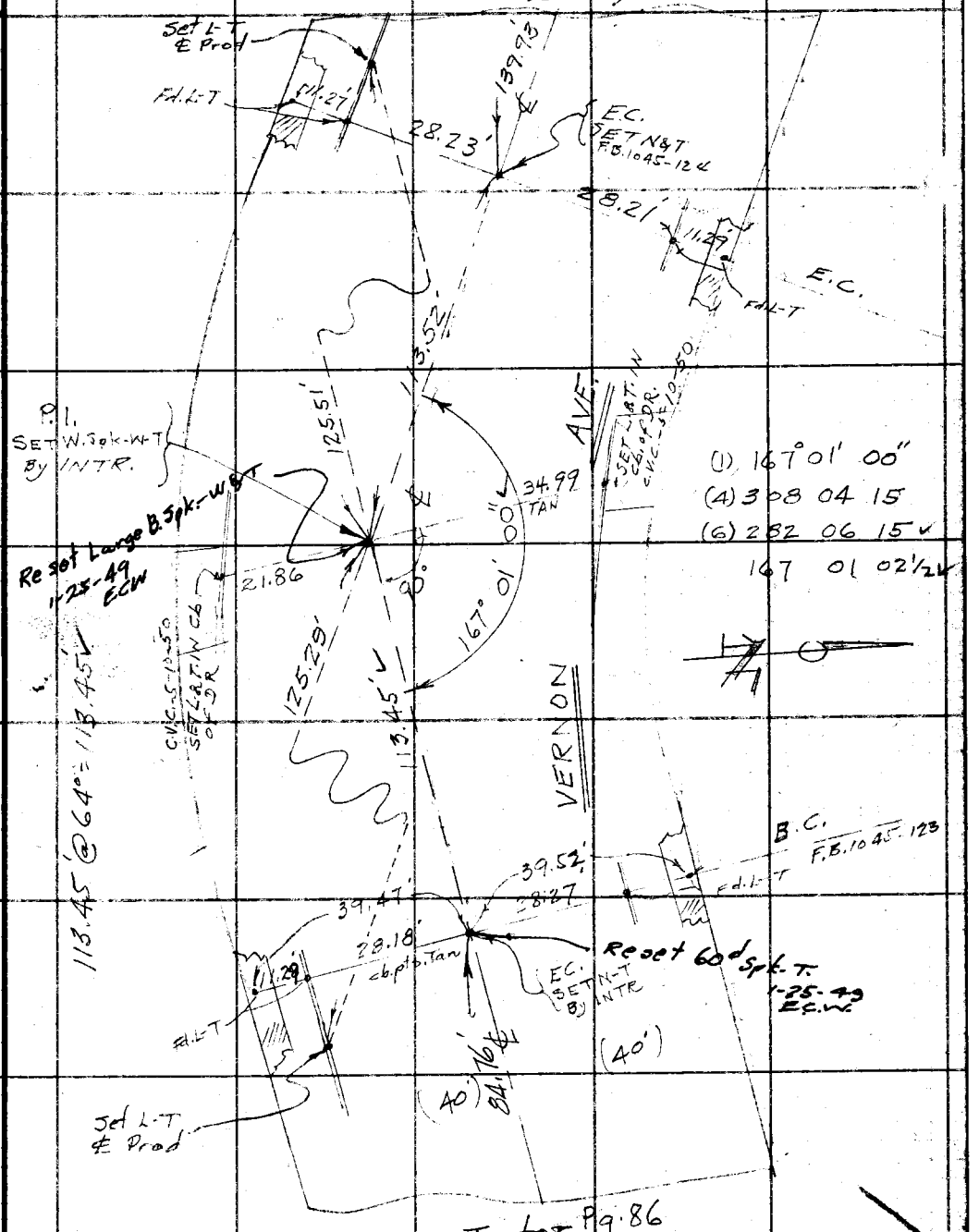

To top Pg. 86

Note: Any Additions or Changes on This Sheet Must be Made Circled in Red Ink With Date and Name of Person Making Change.

Do not extend notes this side of this line.

RETURN TO
LOS ANGELES COUNTY SURVEYOR
700 HALL OF RECORDS

FORM 247 5M 5-46

F. B. 1237 PG. 88

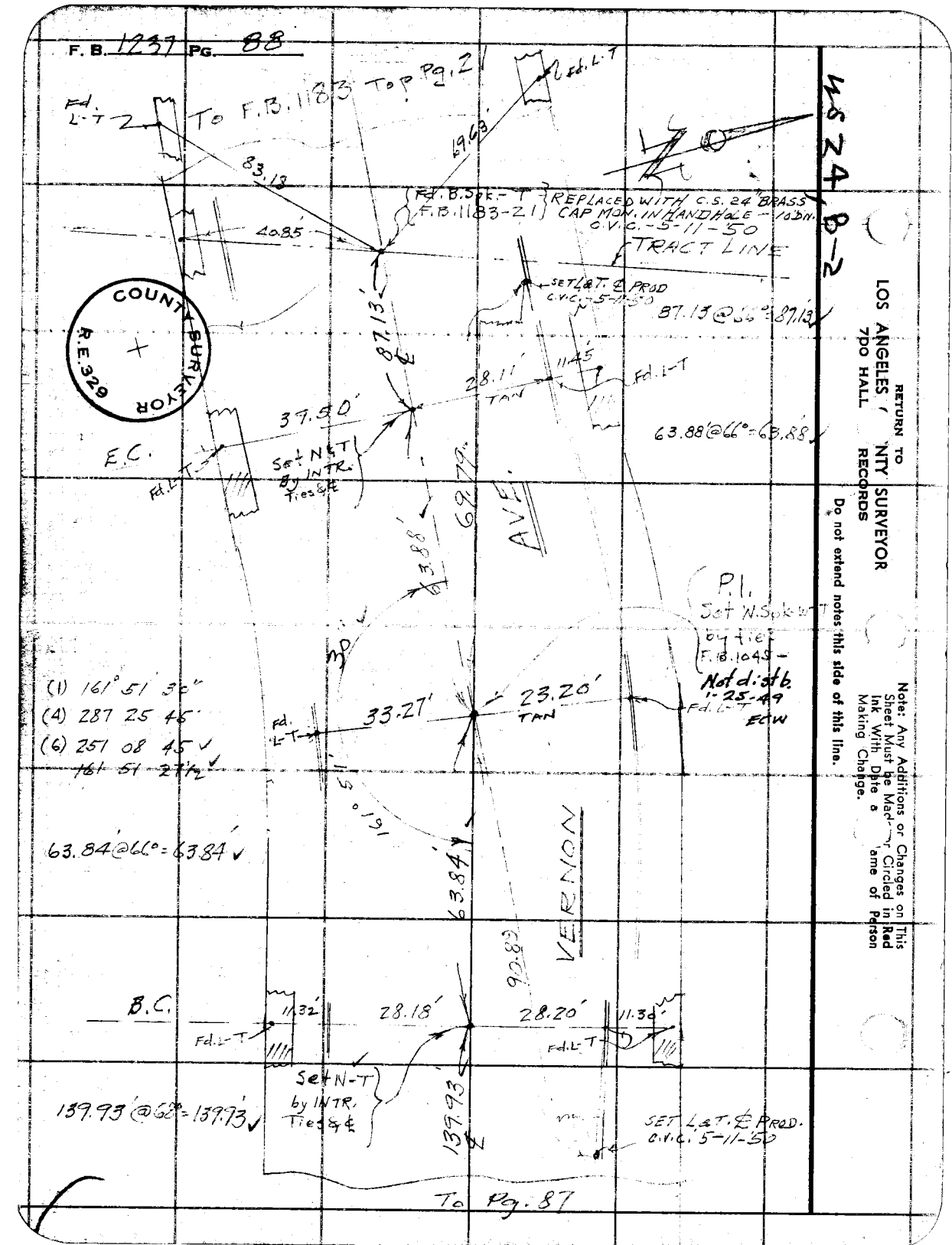

RETURN TO
LOS ANGELES COUNTY SURVEYOR
7DO HALL
RECORDS

Do not extend notes this side of this line.

Note: Any Additions or Changes on This Sheet Must be Made or Circled in Red Ink With Date & Name of Person Making Change.

COUNTY SURVEYOR
R.E. 329

Notes Ck'd by Miller	Survey of FAIRWAY BLVD.
Map No.	W. O. 1177 Tape No. 36 St'd 68 °F
Office Work	Surveyed by E. C. WALLACE
Checked	Notes E. C. WALLACE Date Dec. 1946
Date	Indexed A. C. Johnson

F.B. 1237 Pg. 89

101.19
39.15
62.04

W.S. 24, C-2

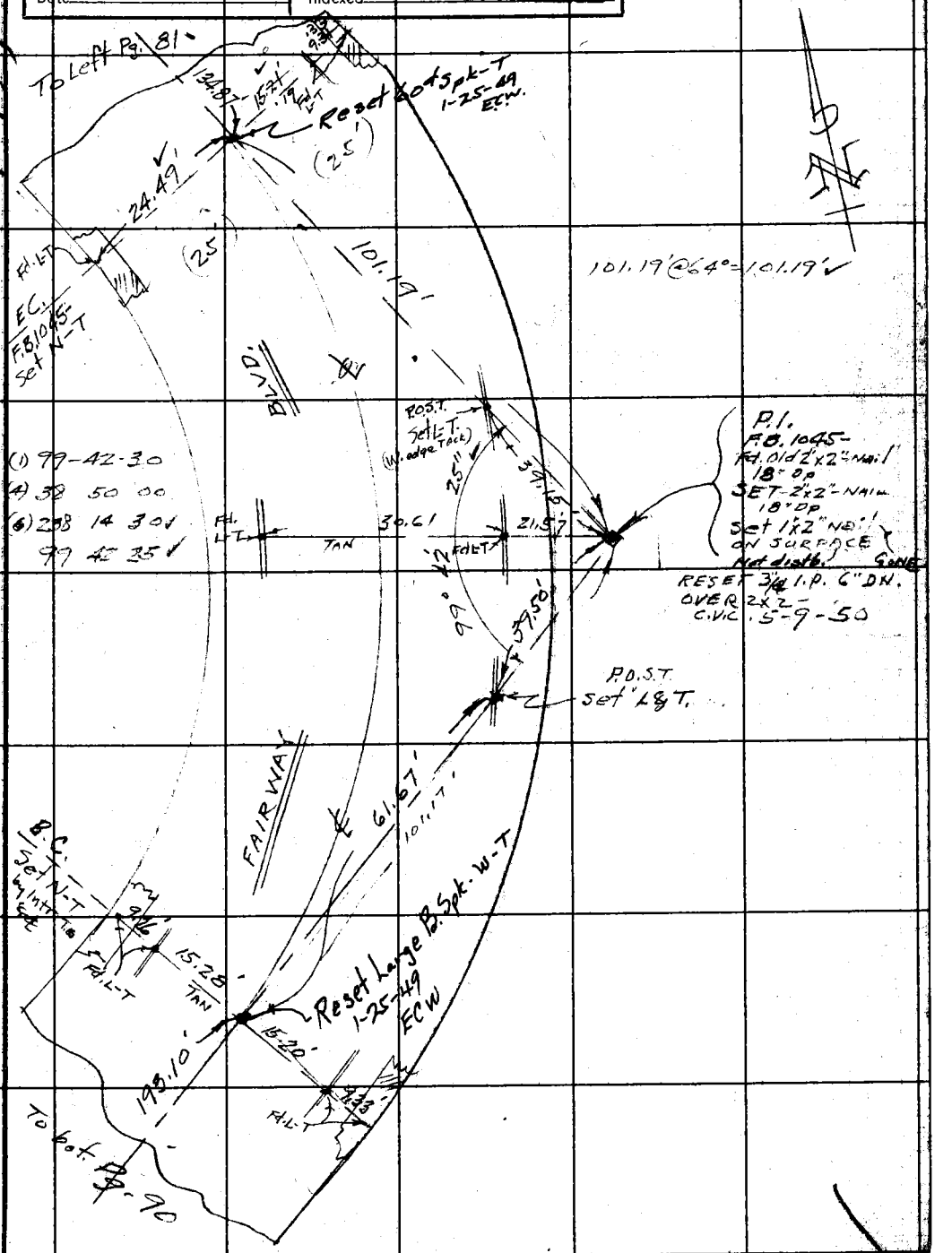

Note: Any Additions or Changes on This Sheet Must be Made in Red Ink With Date and Name of Person Making Change.

Do not extend notes this side of this line.

RETURN TO
LOS ANGELES COUNTY SURVEYOR
700 HALL OF RECORDS

FORM 247 BM 11-41

F.B. 1237 PG. 90

W.S. 24 C-2

RETURN TO
LOS ANGELES C ITY SURVEYOR
700 HALL OF RECORDS

Do not extend notes this side of this line.

Note: Any Additions or Changes on This Sheet Must be Made in Red Ink With Date and Circled in Red Making Change. Name of Person

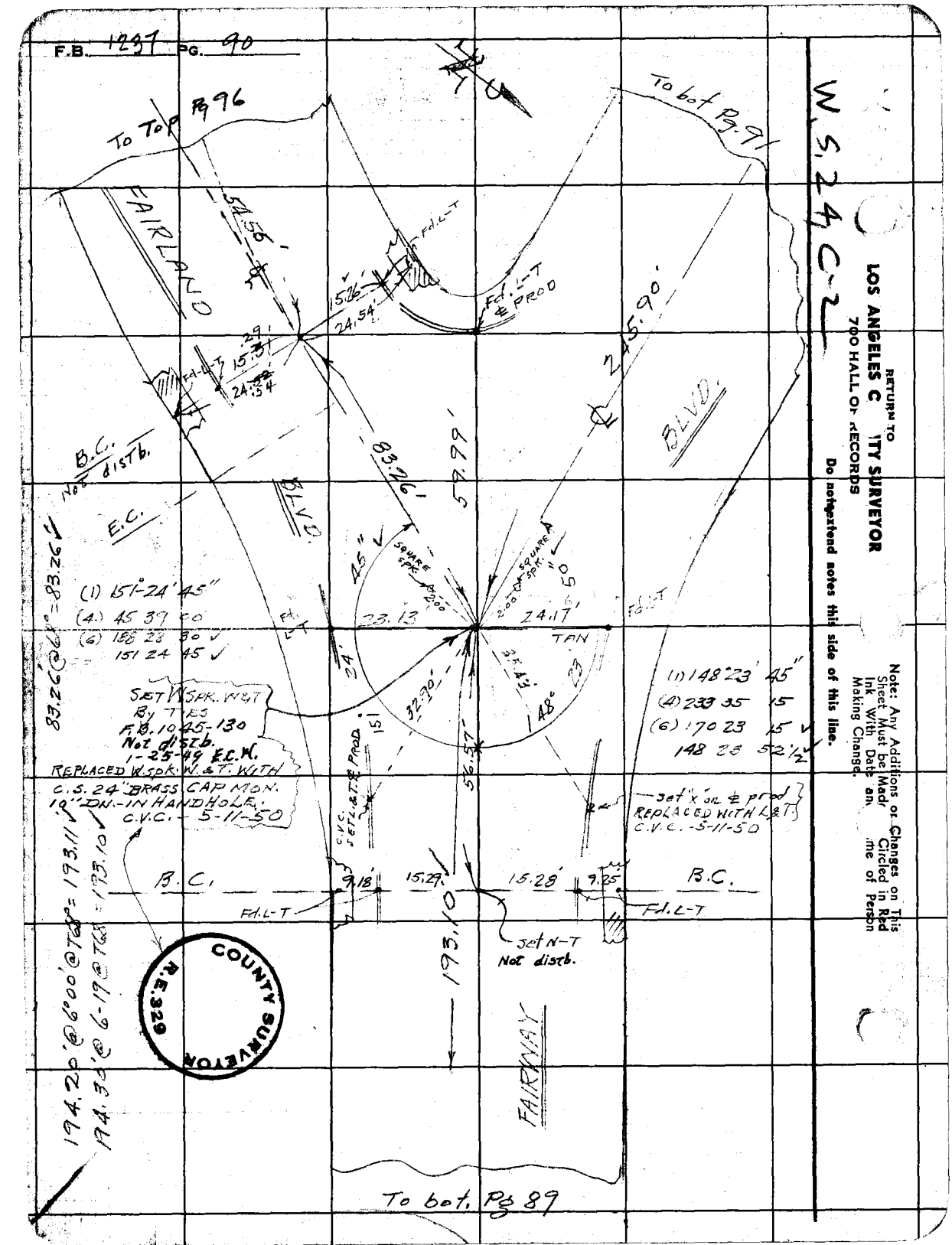

WS 24, C-2

Notes Ck'd by Miller
Map No.
Office Work
Checked
Date

Survey of FAIRWAY BLVD.
W. O. 1177 Tape No. 86 St'd 68 °F
Surveyed by E. C. WALLACE
Notes E. C. WALLACE Date Dec 1947
Indexed C. Johnson

F. B. 937 Pg. 91



Note: Any Additions or Changes on This Sheet Must be Made in Red Ink With Date and Circled in Red Ink With Date and Name of Person Making Change.

Do not extend notes this side of this line.

RETURN TO LOS ANGELES COUNTY SURVEYOR 700 HALL OF RECORDS

FORM 247 5M 5-46

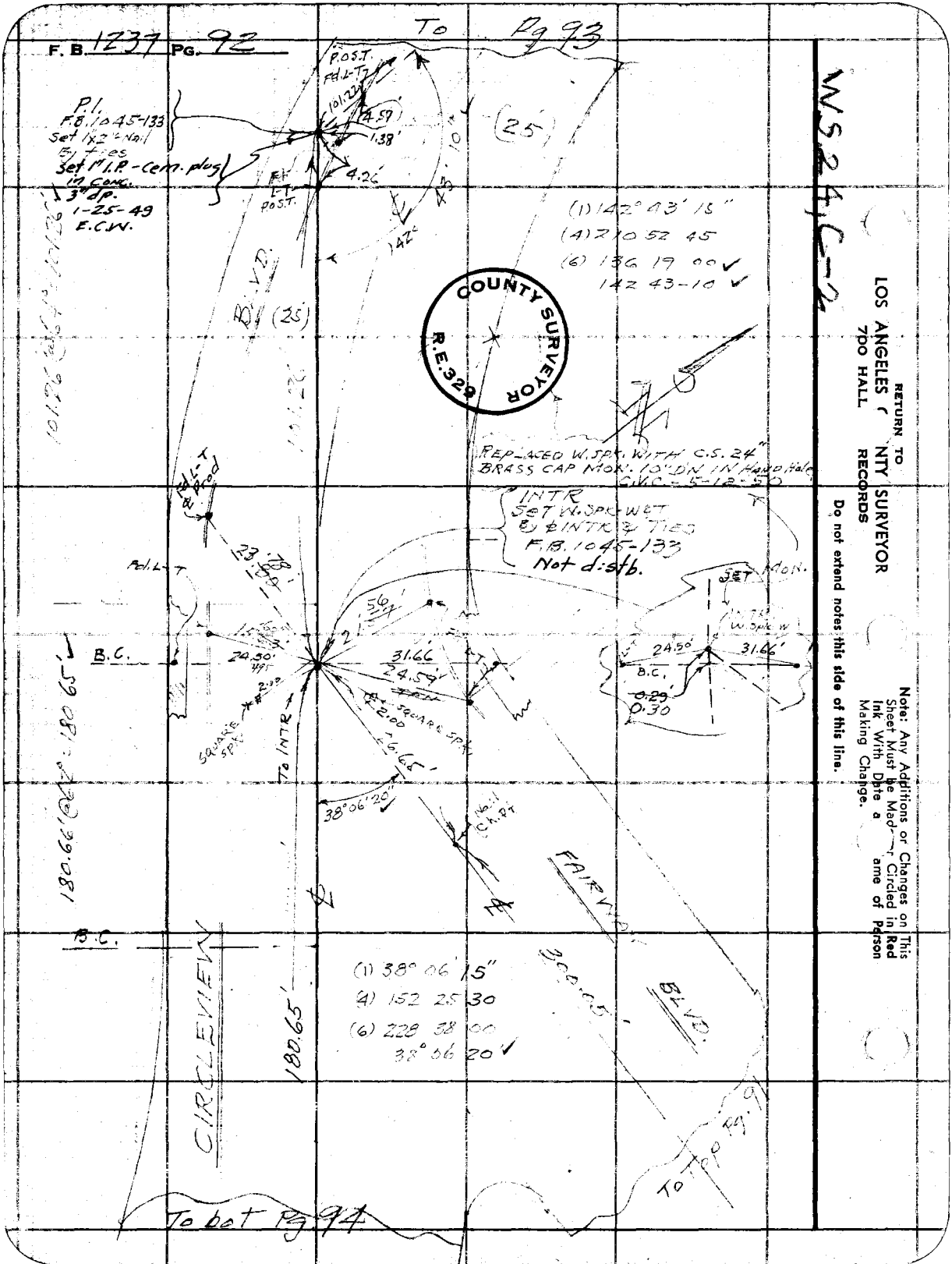
F. B. 1237 PG. 92
To Pg 93
P.O.S.T.
Fd. L-T
101.22
4.57
1.38'
4.26'
P.I.
F.B. 1045-133
Set 1x2" Nail
By ties
Set 1" I.P. - Cem. plug
in Conc.
3" dp.
1-25-49
E.C.W.
(25)
(1) 142° 43' 15"
(4) 210 52 45
(6) 136 19 00
142 43-10
COUNTY SURVEYOR
R.E.329
B.L.V.D.
REPLACED W. SPK. WITH C.S. 24"
BRASS CAP MON. 10" DN IN Hand Hole
C.V.C. - 5-12-50
INTR
SET W. SPK. W&T
& ℄ INTR & TIES
F.B. 1045-133
Not distb.
Fd. L-T
23.78
SET MON.
INTR
W. Spk. W
24.50'
31.66'
B.C.
0.29
0.30
B.C.
24.50'
31.66
24.59'
SQUARE SPK.
2.00
6.65'
To INTR
38°06'20"
Nail Ch. Pt.
FAIRWAY
B.L.V.D.
300.05'
(1) 38° 06' 15"
(4) 152 25 30
(6) 228 38 00
38° 06 20
180.65'
CIRCLEVIEW
To top Pg. 91
To bot Pg. 94
WS 24, C-2
RETURN TO
LOS ANGELES COUNTY SURVEYOR
700 HALL RECORDS
Do not extend notes this side of this line.
Note: Any Additions or Changes on This Sheet Must be Made or Circled in Red Ink With Date and Name of Person Making Change.

Notes Ck'd by Miller	Survey of FAIRWAY BLVD.	F. B. 1239 Pg. 93
Map No.	W. O. 1177 Tape No. 86 St'd 68 °F	
Office Work	Surveyed by E. C. WALLACE	
Checked	Notes E. C. WALLACE Date Dec 1946	
Date	Indexed A. C. Johnson	

W 5 24, C-2

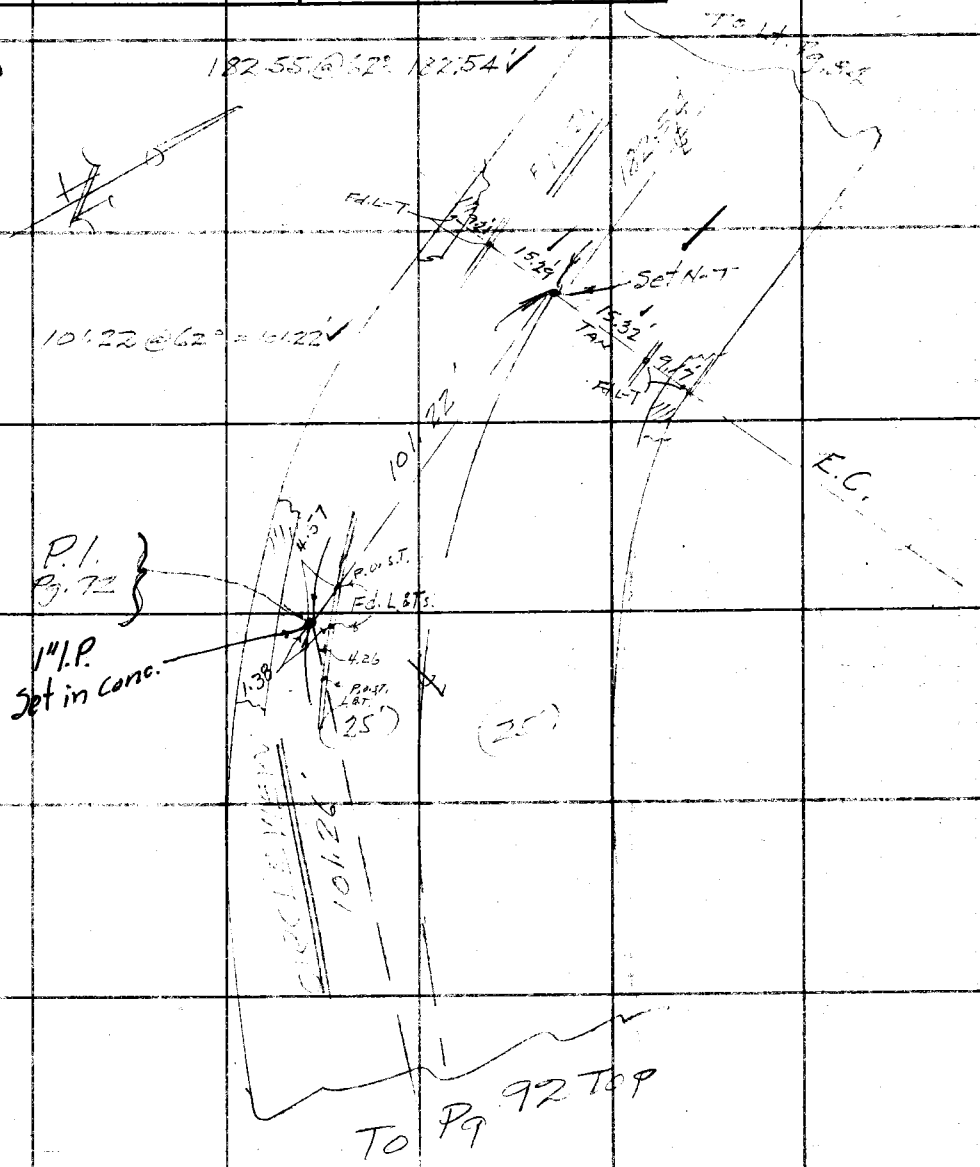

Note: Any Additions or Changes on This Sheet Must be Mad Circled in Red Ink With Date ar ame of Person Making Change.

Do not extend notes this side of this line.

RETURN TO
LOS ANGELES C NTY SURVEYOR
700 HALL C. RECORDS

FORM 247 5M 5-46

F. B. 1231 PG. 94

W5.24 C-2

RETURN TO
LOS ANGELES COUNTY SURVEYOR
700 HALL OF RECORDS

Do not extend notes this side of this line.

Note: Any Additions or Changes on This Sheet Must be Made in Red Ink With Date and Circled in Making Change. Name of Person

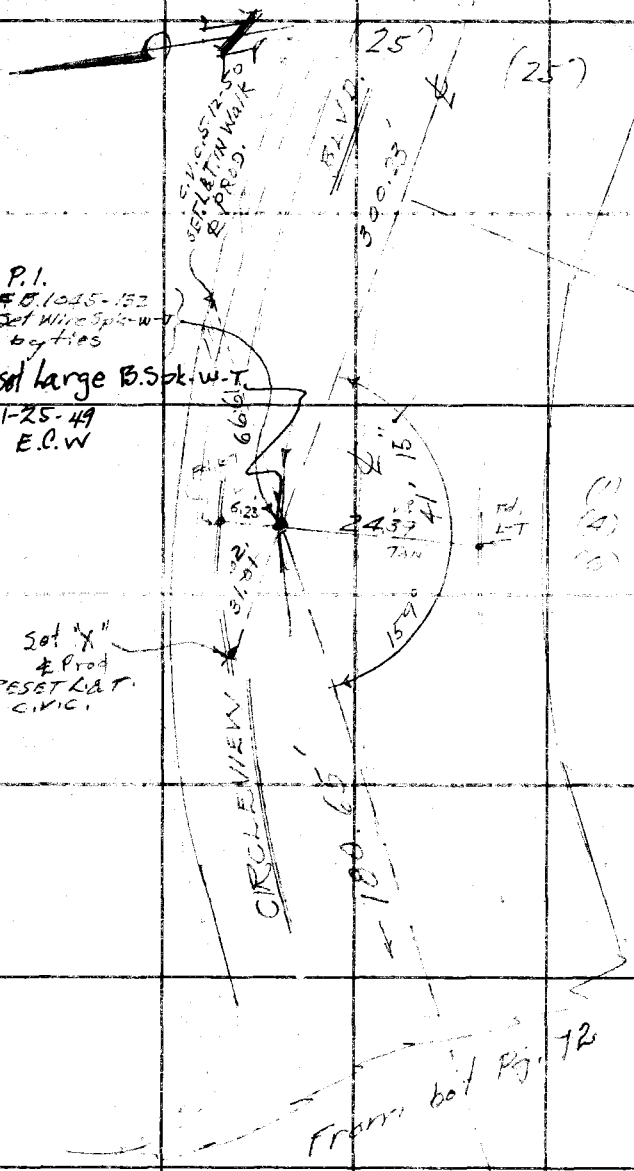

W.S. 24, C-2

Notes Ck'd by Miller	Survey of FAIRWAY BLVD.
Map No.	W. O. 1177 Tape No. 86 St'd 68 °F
Office Work	Surveyed by E. C. WALLACE
Checked	Notes E. C. WALLACE Date Dec. 1941
Date	Indexed C. Johnson

F. B. 1237 Pg. 95

Note: Any Additions or Changes on This Sheet Must Be Made in Ink With Date and Name of Person Making Change.

Do not extend notes this side of this line.

RETURN TO LOS ANGELES COUNTY SURVEYOR 700 HALL OF RECORDS

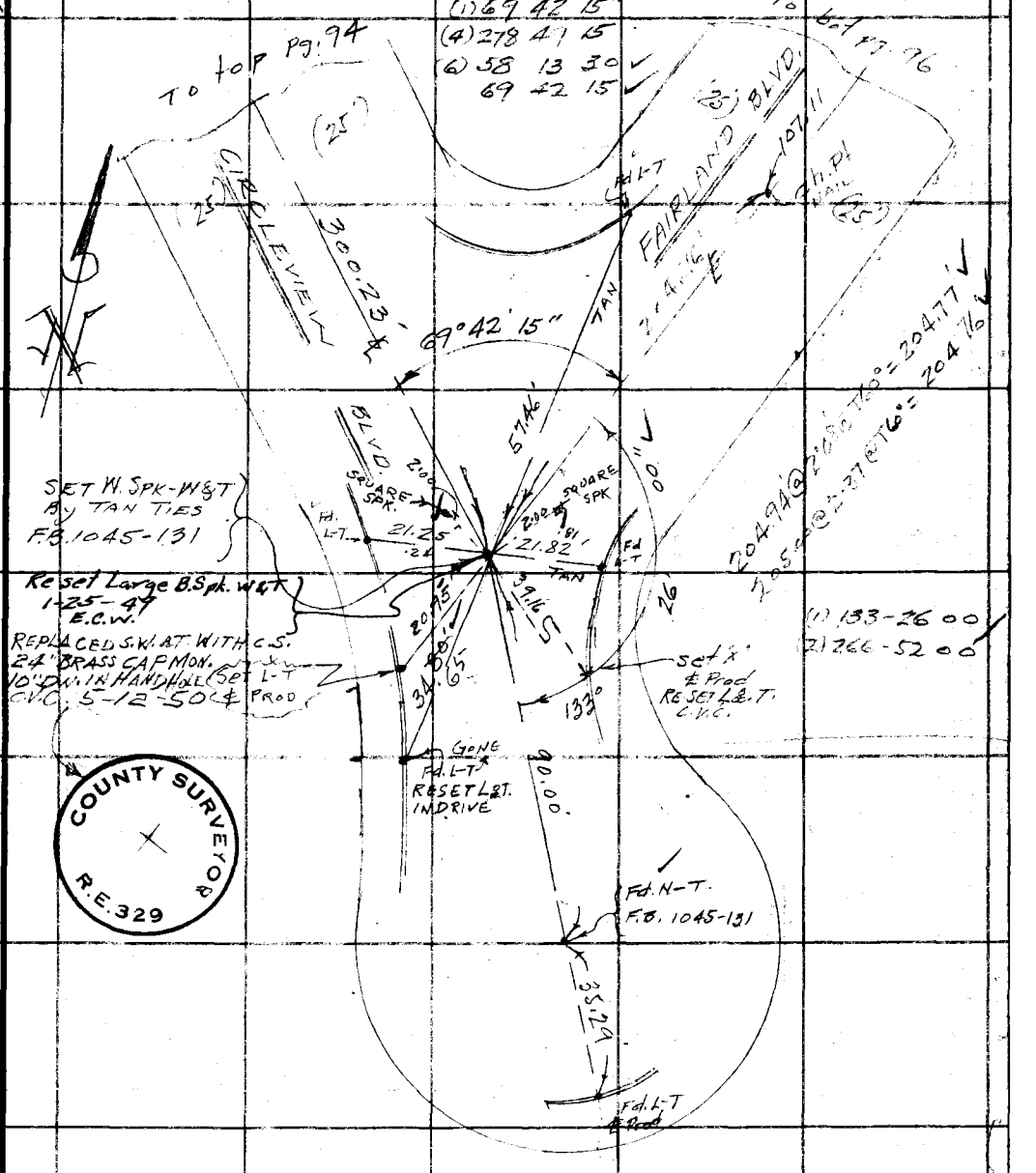

COUNTY SURVEYOR R.E. 329

FORM 247 5M 5-46

F. B. 1237 PG. 96

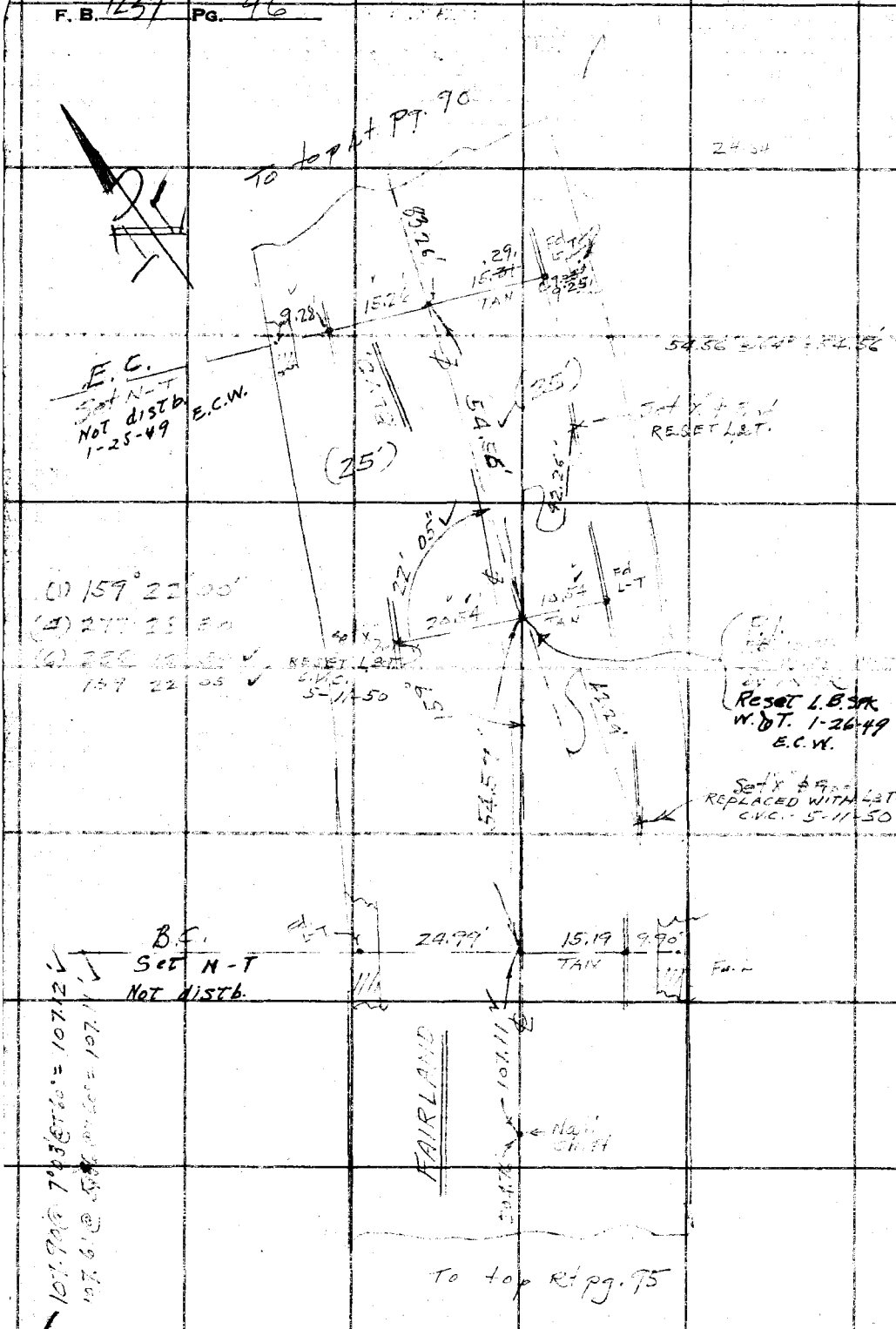

RETURN TO
LOS ANGELES COUNTY SURVEYOR
700 HALL RECORDS

Do not extend notes this side of this line.

Note: Any Additions or Changes on This Sheet Must be Made or Circled in Red Ink With Date and Name of Person Making Change.

WS. 24, C-2

Notes Ck'd by Miller	Survey of FAIRWAY BLVD.
Map No.	W. O. 1177 Tape No. 86 St'd 64 °F
Office Work	Surveyed by R. C. WALLACE
Checked	Notes R. C. WALLACE Date Dec. 1946
Date	Indexed A. C. Johnson

F. B. 1237 PG. 97

To Pg. 98

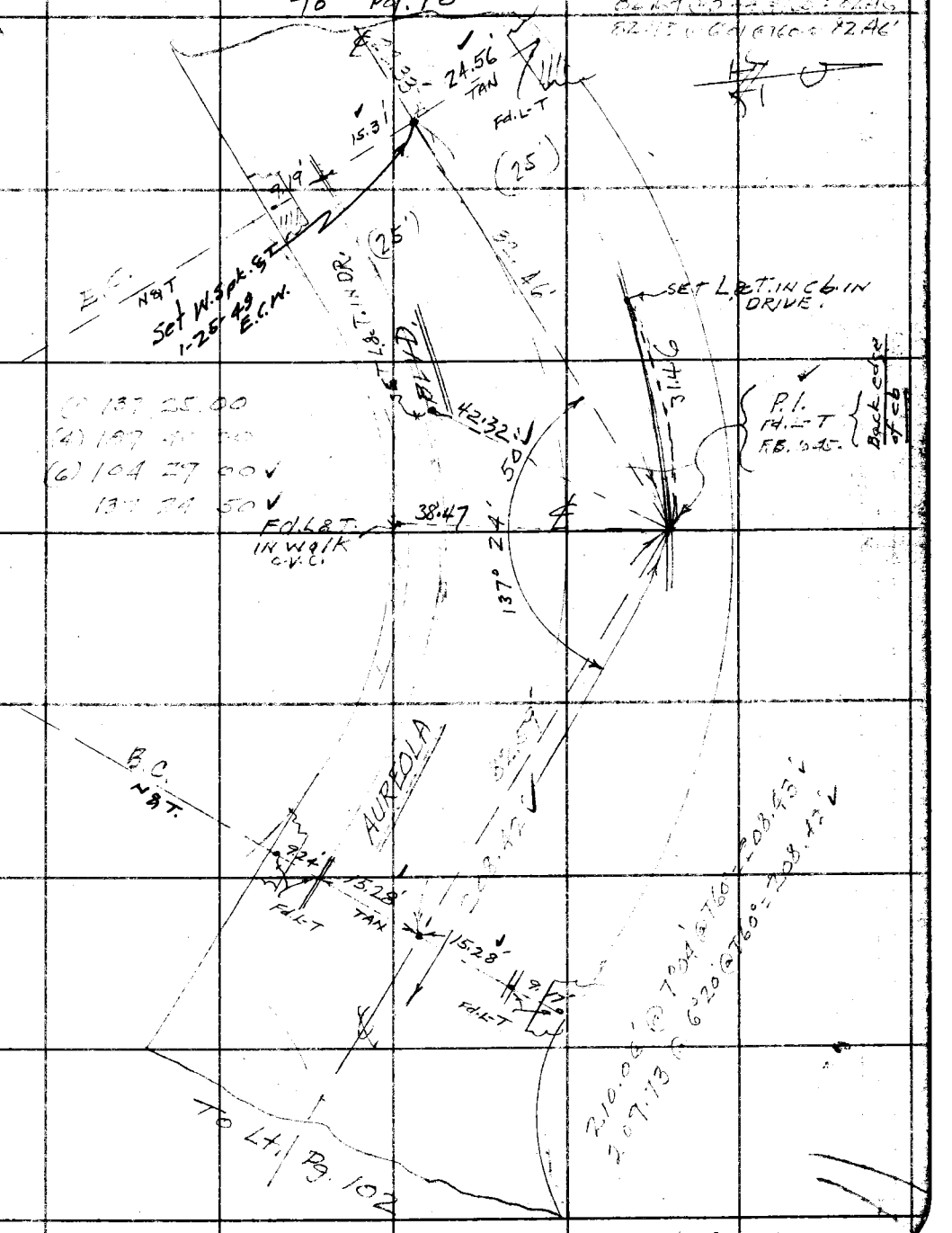

Note: Any Additions or Changes on This Sheet Must be Made in Red Ink With Date and Name of Person Making Change.

Do not extend notes this side of this line.

RETURN TO LOS ANGELES CITY SURVEYOR 700 HALL OF RECORDS

FORM 247 5M 5-46

RETURN TO
LOS ANGELES C NTY SURVEYOR
7DO HALL RECORDS

Note: Any Additions or Changes on This Sheet Must Be Mad r Circled in Red Ink With Date a ame of Person Making Change.

Do not extend notes this side of this line.

W524, C-2

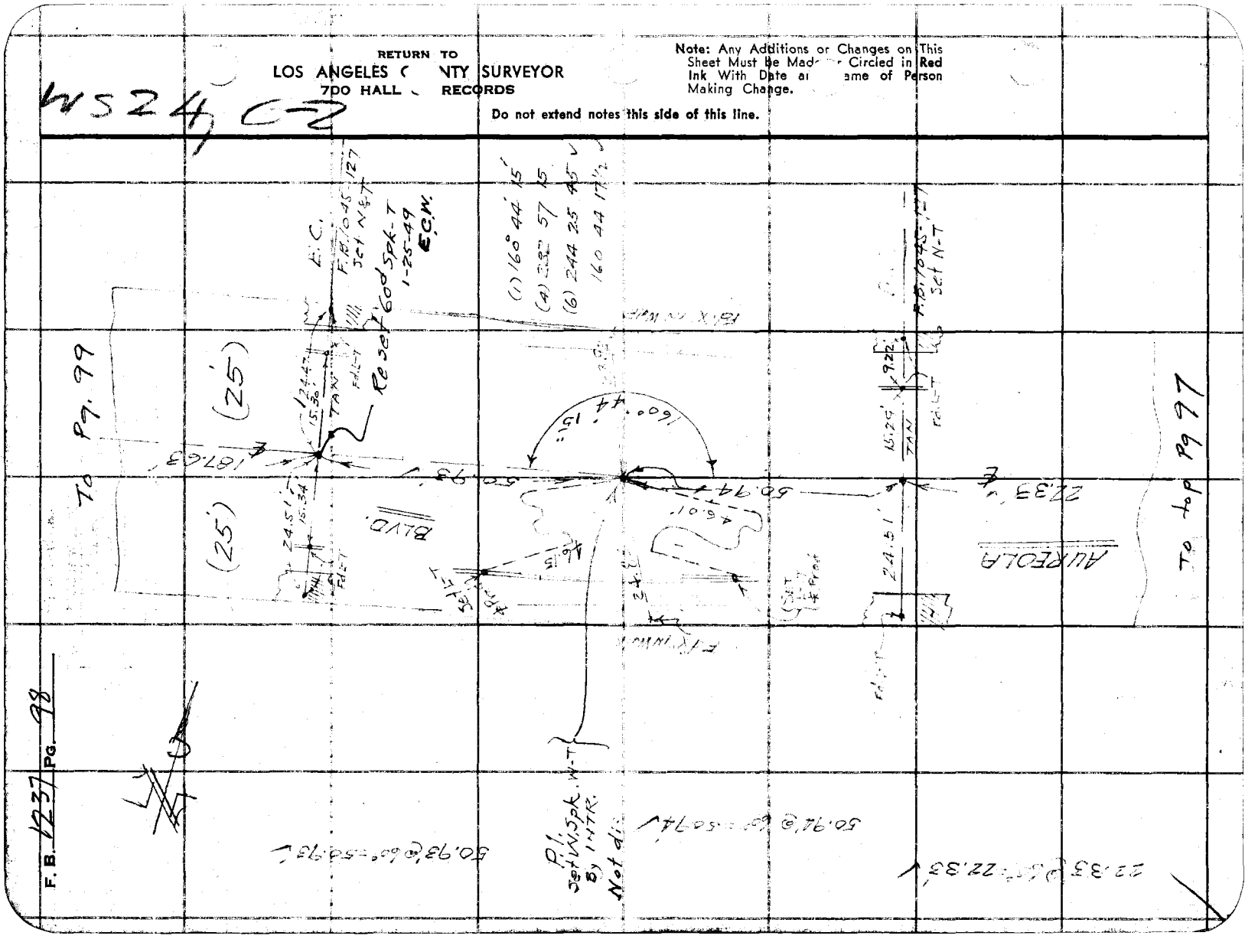

F. B. 1237 Pg. 98

Notes Ck'd by Miller	Survey of FAIRWAY BLVD.
Map No.	W. O. 1177 Tape No. St'd °F
Office Work	Surveyed by E. C. WALLACE
Checked	Notes E. C. WALLACE Date
Date	Indexed A. C. Johnson

F. B. 1237 PG. 99

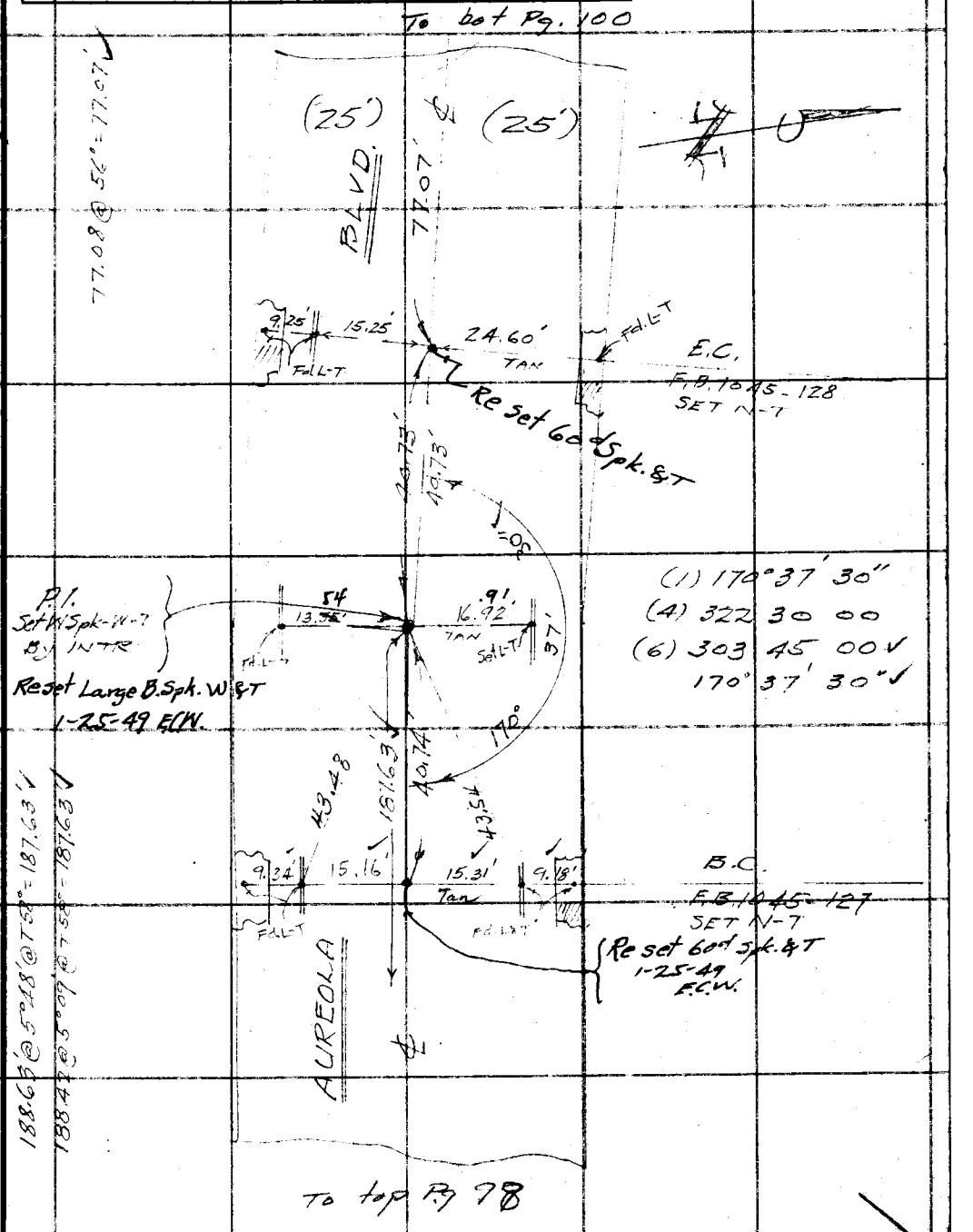

Note: Any Additions or Changes on This Sheet Must be Made Circled in Red Ink With Date and Time of Person Making Change.

Do not extend notes this side of this line.

RETURN TO
LOS ANGELES COUNTY SURVEYOR
700 HALL OF RECORDS

WS 24, C-2

FORM 247 5M 5-46

F. B. 1237 PG. 100

W 524 C-2

RETURN TO
LOS ANGELES COUNTY SURVEYOR
7200 HALL
RECORDS

Note: Any Additions or Changes on This Sheet Must be Marked or Circled in Red Ink With Date and Name of Person Making Change.

Do not extend notes this side of this line.

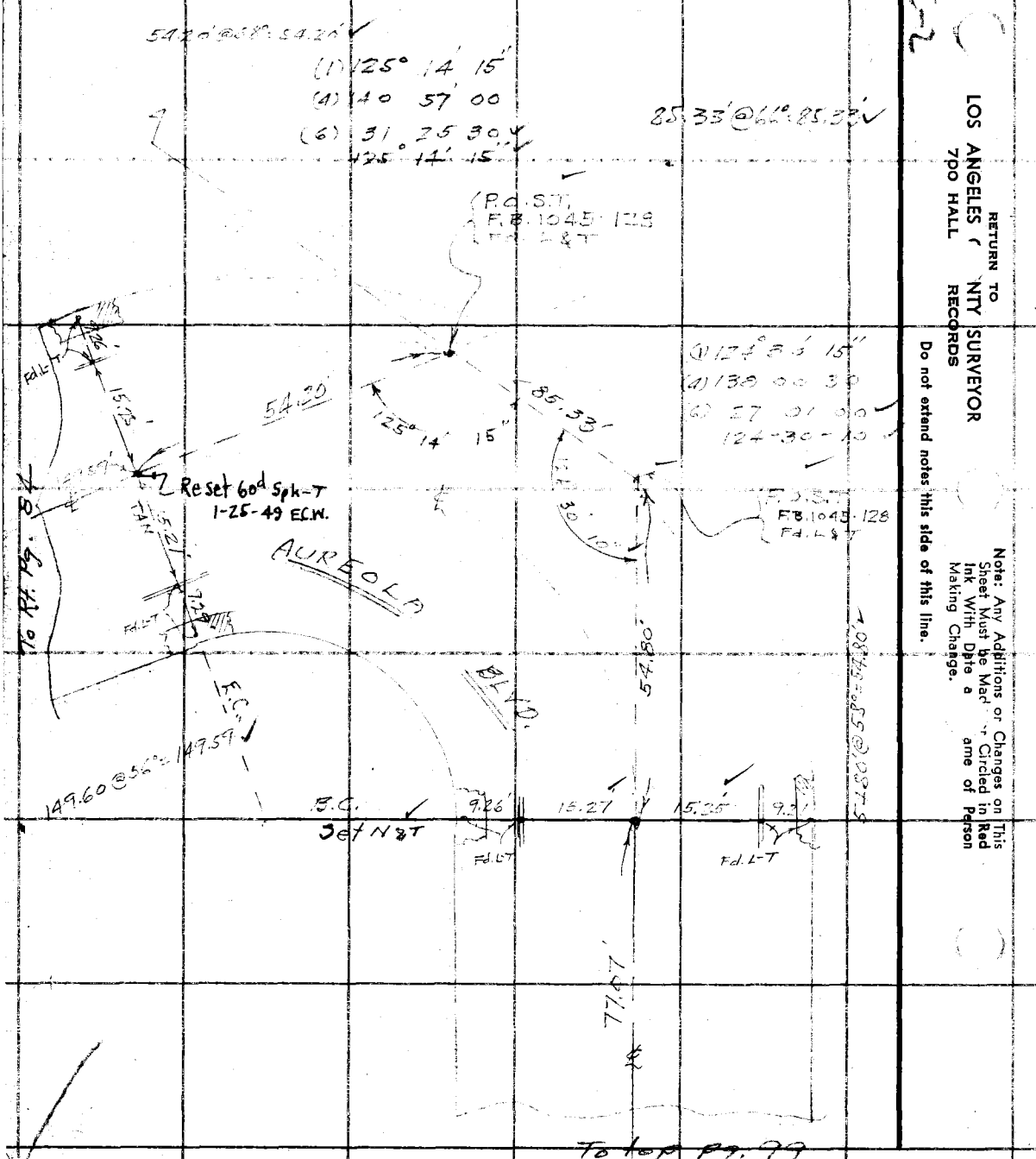

Notes Ck'd by Miller	Survey of FAIRWAY BLVD.	F. B. 1237 Pg. 101
Map No.	W. O. 1177 Tape No. 86 St'd 68 °F	
Office Work	Surveyed by E. C. WALLACE	
Checked	Notes E. C. WALLACE Date Dec. 1946	
Date	Indexed A. C. Johnson	

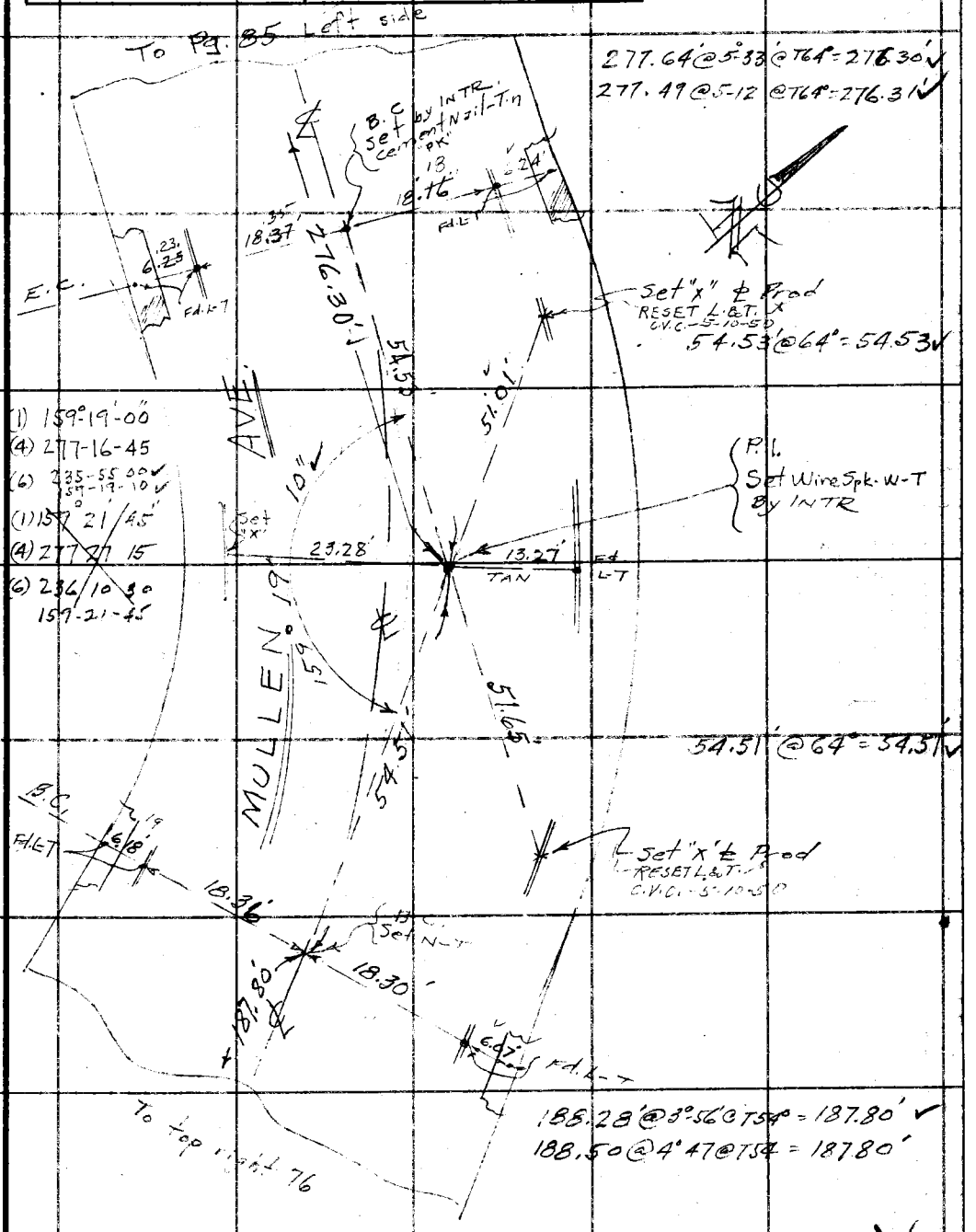

Note: Any Additions or Changes on This Sheet Must be Made Circled in Red Ink With Date and Name of Person Making Change.

Do not extend notes this side of this line.

RETURN TO
LOS ANGELES COUNTY SURVEYOR
700 HALL OF RECORDS

FORM 247 5M 5-46

RETURN TO
LOS ANGELES COUNTY SURVEYOR
700 HALL RECORDS

Note: Any Additions or Changes on This Sheet Must be Made or Circled in Red Ink With Date and Name of Person Making Change.

Do not extend notes this side of this line.

W S 24, C-2

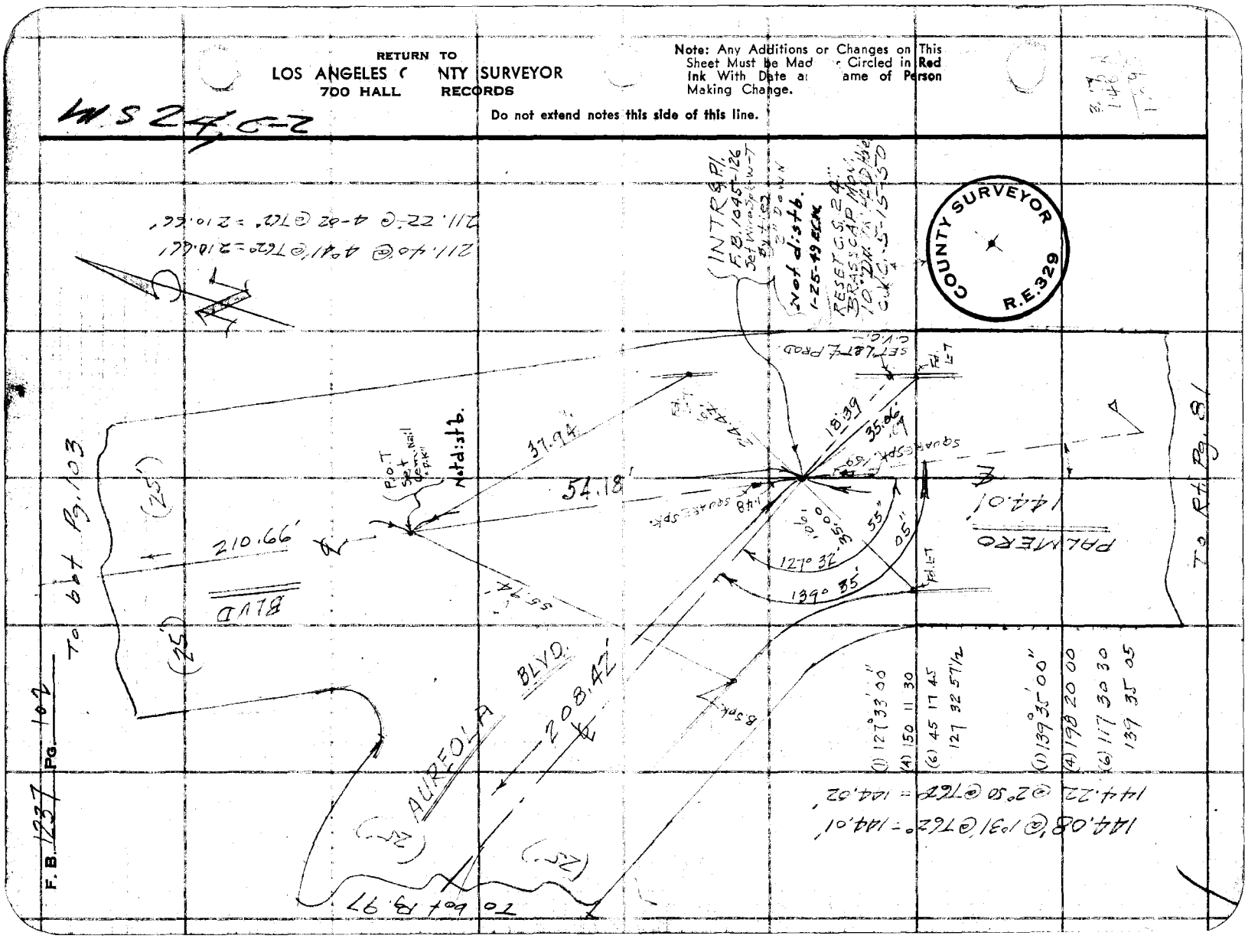

Notes Ck'd by Miller	Survey of FAIRWAY BLVD.
Map No.	W. O. 1177 Tape No. 86 St'd 68 °F
Office Work	Surveyed by E. C. WALLACE
Checked	Notes E. C. WALLACE Date Dec. 1946
Date	Indexed A. C. Johnson

F. B. 1237 Pg. 103

GS 24 C-2

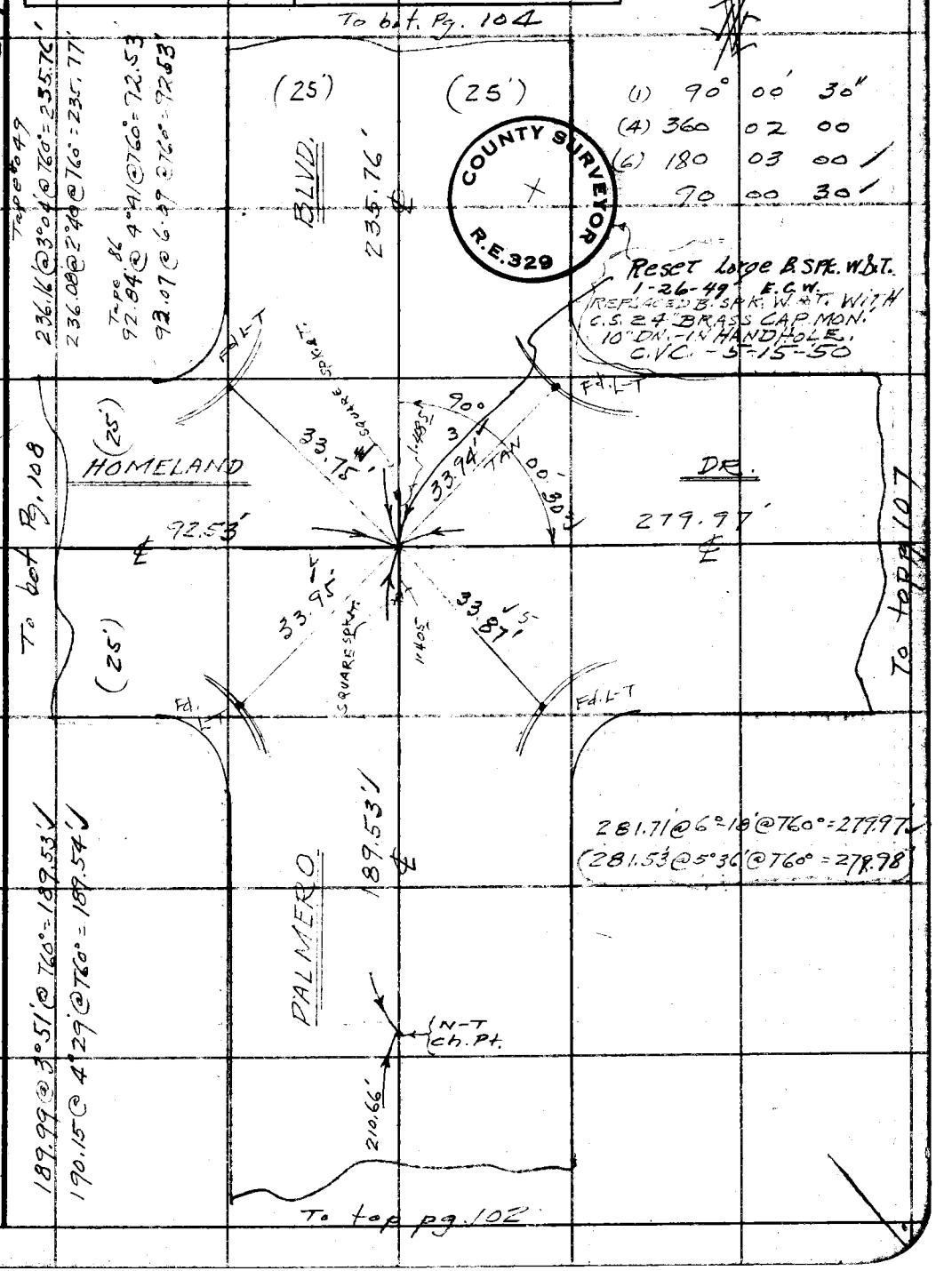

Note: Any Additions or Changes on This Sheet Must be Made Circled in Red Ink With Date and Name of Person Making Change.

Do not extend notes this side of this line.

RETURN TO
LOS ANGELES COUNTY SURVEYOR
700 HALL OF RECORDS

FORM 247 5M 5-46

F. B. 1237 PG. 104

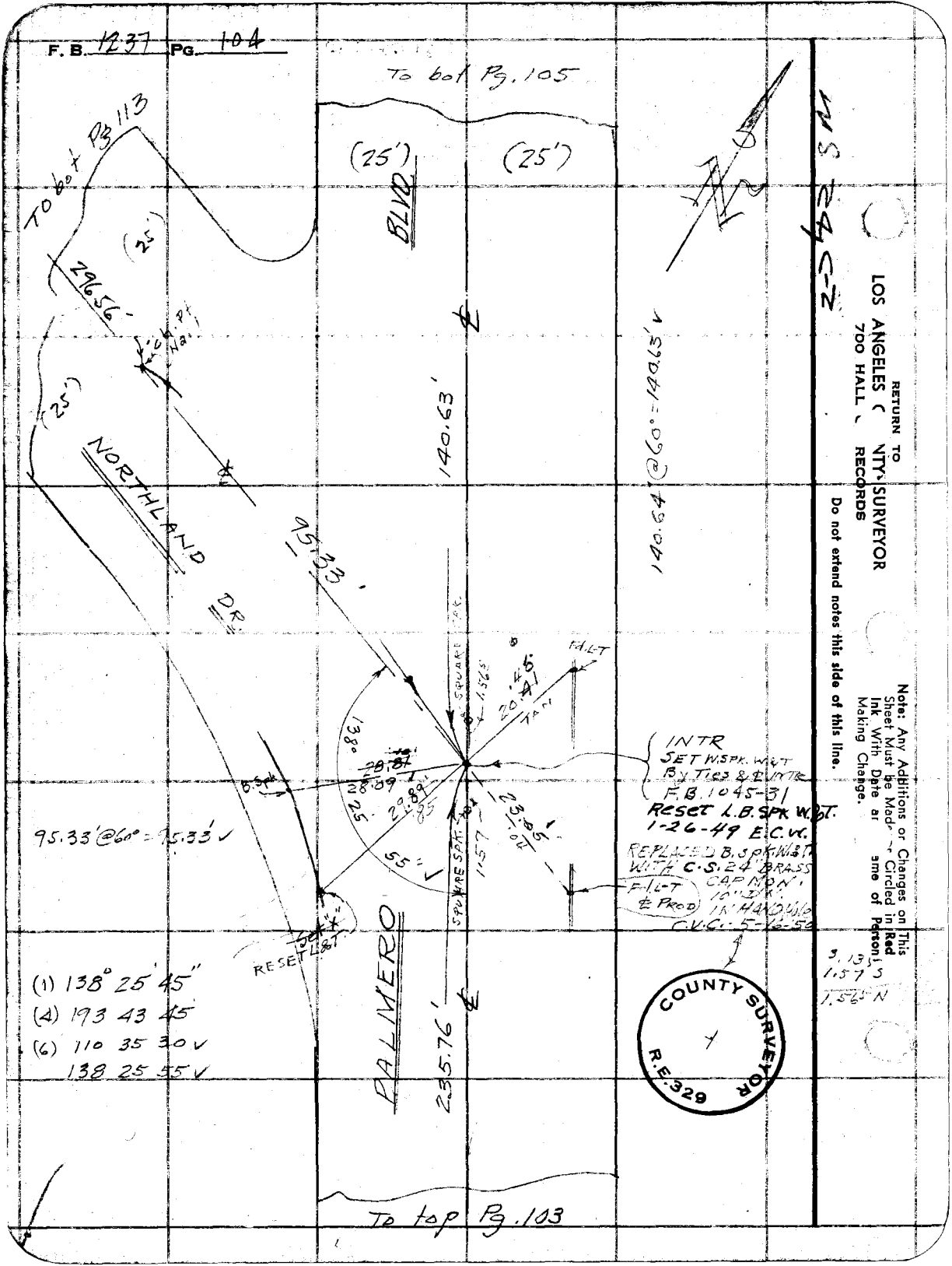

RETURN TO
LOS ANGELES COUNTY SURVEYOR
700 HALL OF RECORDS

Do not extend notes this side of this line.

Note: Any Additions or Changes on This Sheet Must be Made in Red Ink With Date and Name of Person Making Change.

Notes Ck'd by Miller	Survey of FAIRWAY BLVD.
Map No.	W. O. 1177 Tape No. 86 St'd 68 °F
Office Work	Surveyed by E. C. WALLACE
Checked	Notes E. C. WALLACE Date JAN. 1947
Date	Indexed A. C. Johnson

F. B. 1237 Pg. 105

WS 24, C-4

Note: Any Additions or Changes on This Sheet Must be Made Circled in Red Ink With Date and Name of Person Making Change.

Do not extend notes this side of this line.

RETURN TO
LOS ANGELES COUNTY SURVEYOR
700 HALL OF RECORDS

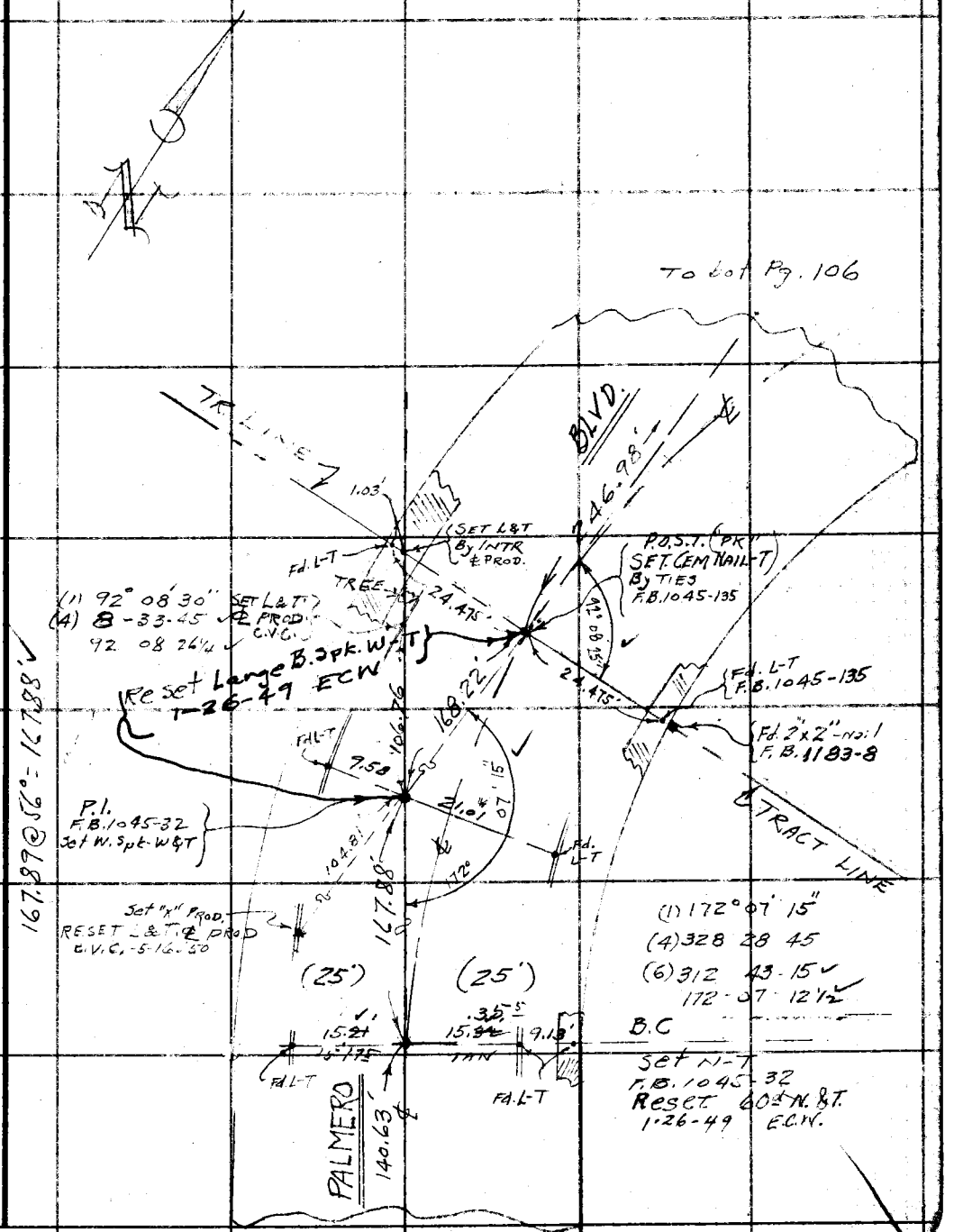

From top Pg. 104

FORM 247 5M 5-46

F. B. 1237 PG. 106

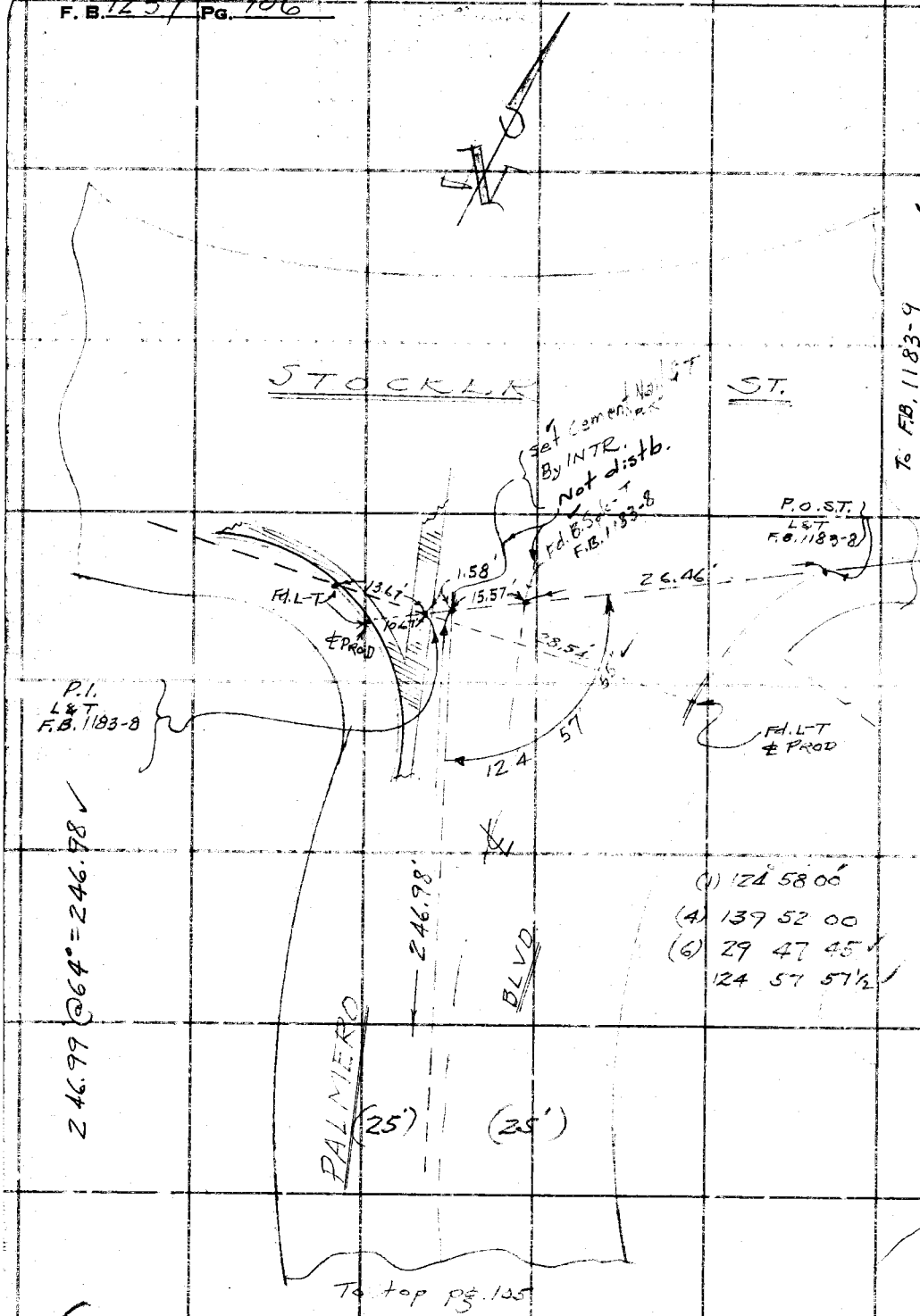

RETURN TO
LOS ANGELES COUNTY SURVEYOR
700 HALL RECORDS

Do not extend notes this side of this line.

Note: Any Additions or Changes on This Sheet Must be Ma[illegible] Circled in Red Ink With Date a[illegible] lame of Person Making Change.

2-2 ASM

Notes Ck'd by Miller	Survey of FAIRWAY BLVD.
Map No.	W. O. 1177 Tape No. 86 St'd 68 °F
Office Work	Surveyed by E. C. WALLACE
Checked	Notes E. C. WALLACE Date JAN. 1947
Date	Indexed A. C. Johnson

F. B. 1237 Pg. 107

WS 24, C-2

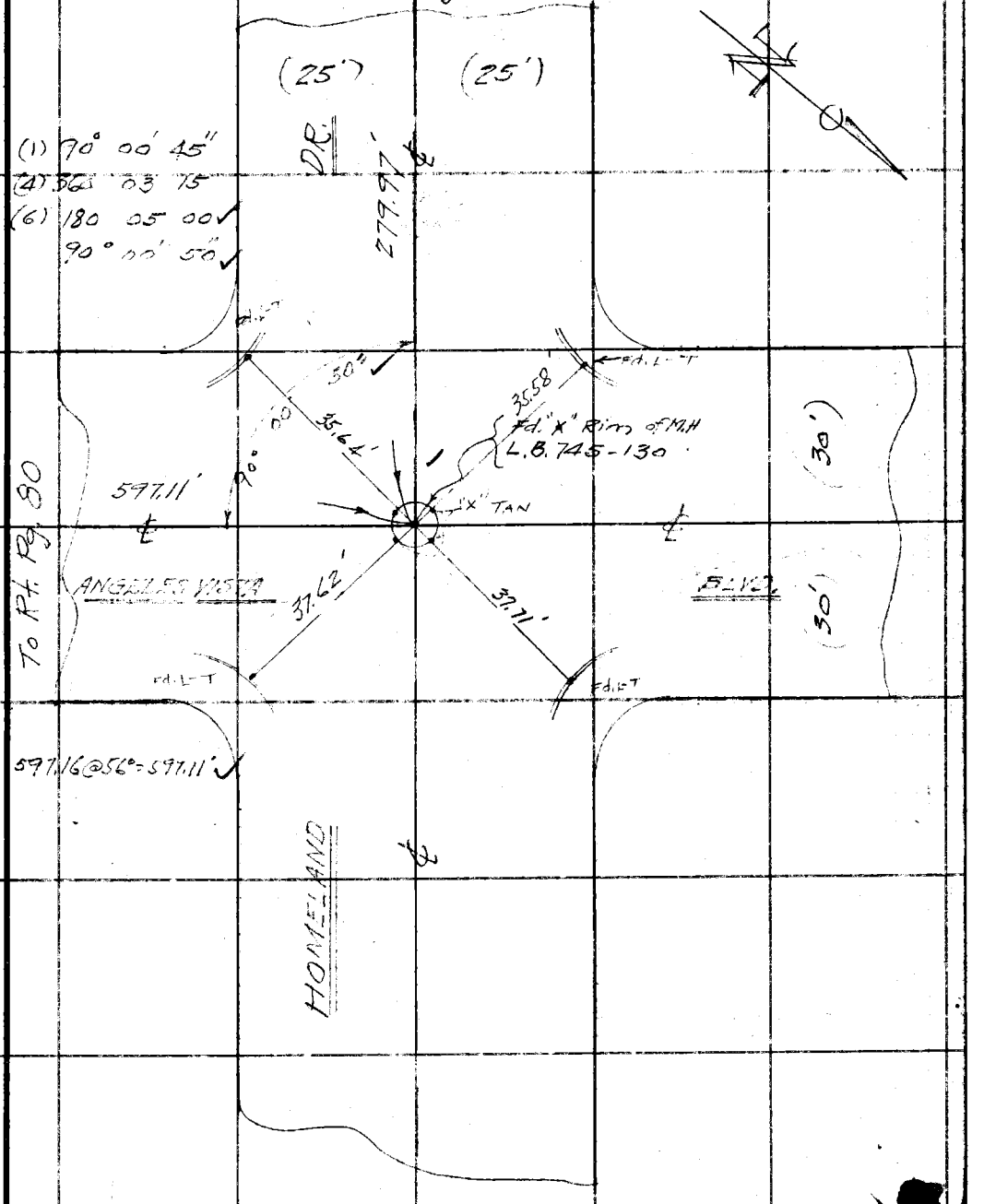

Note: Any Additions or Changes on This Sheet Must be Made Circled in Red Ink With Date and Name of Person Making Change.

Do not extend notes this side of this line.

RETURN TO
LOS ANGELES COUNTY SURVEYOR
700 HALL OF RECORDS

FORM 247 5M 5-46

RETURN TO
LOS ANGELES C NTY SURVEYOR
700 HALL . RECORDS

Note: Any Additions or Changes on This Sheet Must be Mad r Circled in Red Ink With Date ai ame of Person Making Change.

Do not extend notes this side of this line.

4524 G-2

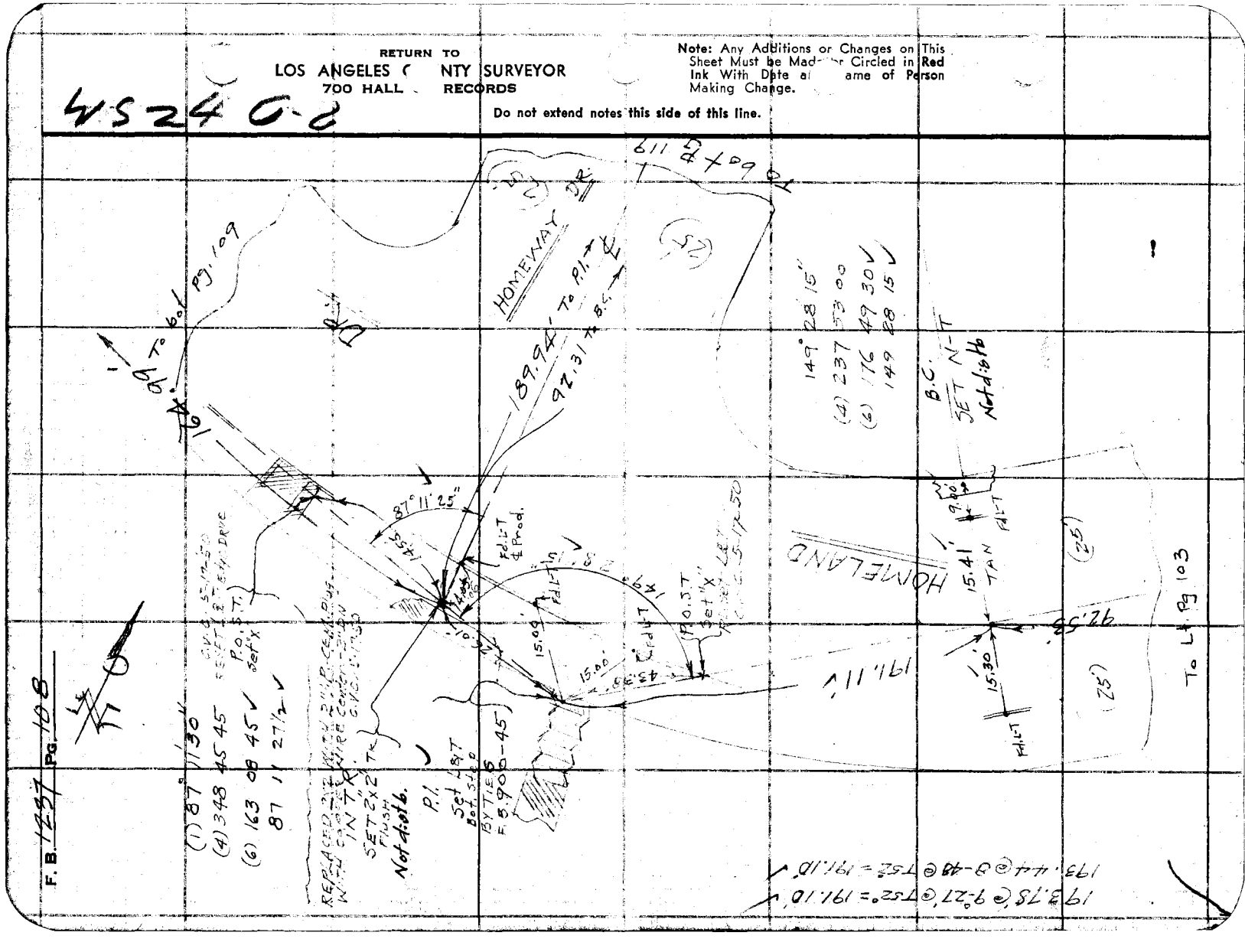

F.B. 1237 PG. 108

Notes Ck'd by Miller
Map No.
Office Work
Checked
Date

Survey of FAIRWAY BLVD.
W. O. 1177 Tape No. 86 St'd 68 °F
Surveyed by E. C. WALLACE
Notes E. C. WALLACE Date JAN. 1947
Indexed C. Johnson

F. B. 123 Pg. 109

WS-24 C-2

Note: Any Additions or Changes on This Sheet Must be Made in Red Ink With Date and Name of Person Making Change.

Do not extend notes this side of this line.

RETURN TO
LOS ANGELES COUNTY SURVEYOR
700 HALL OF RECORDS

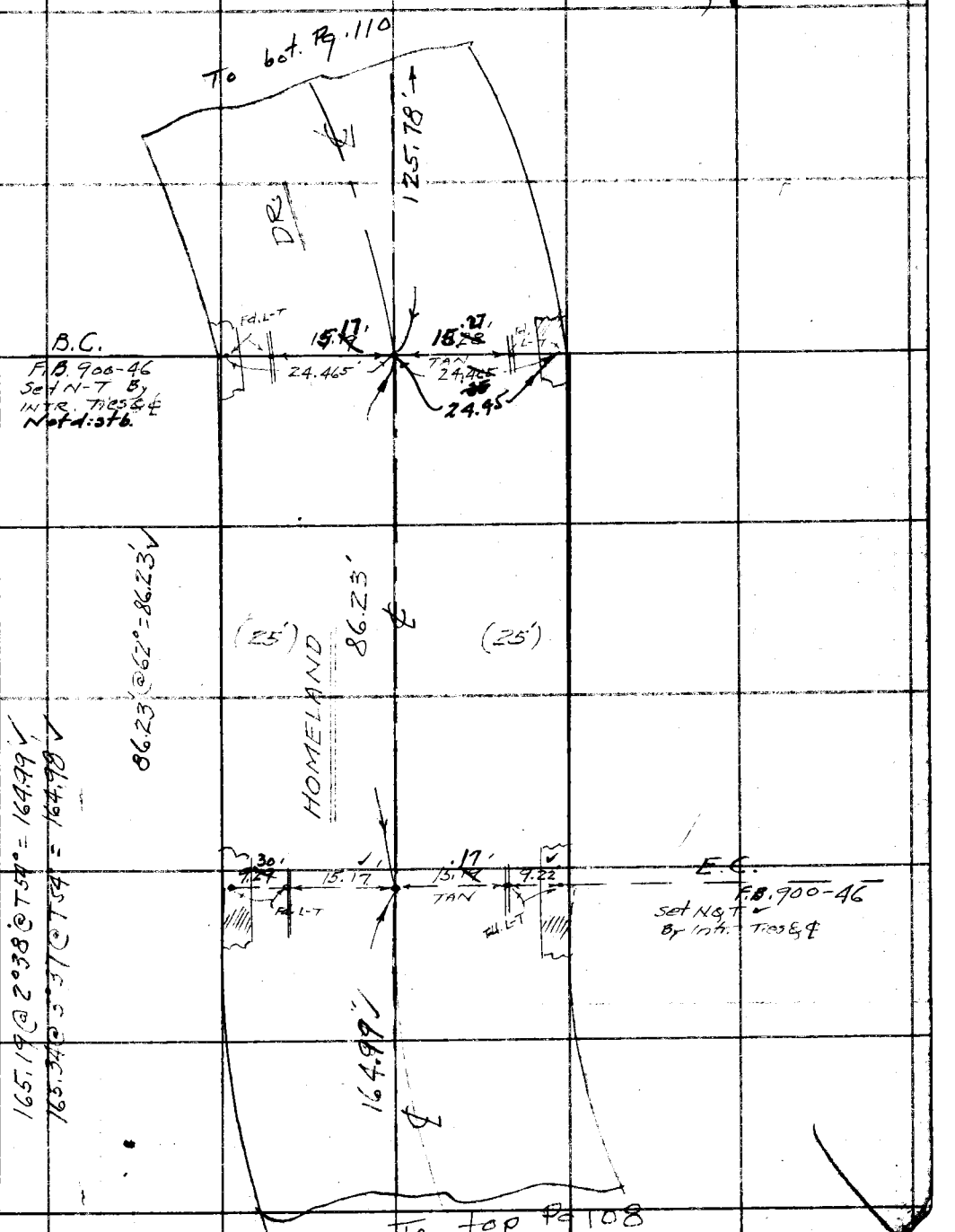

FORM 247 5M 5-46

F. B. 1237 PG. 110

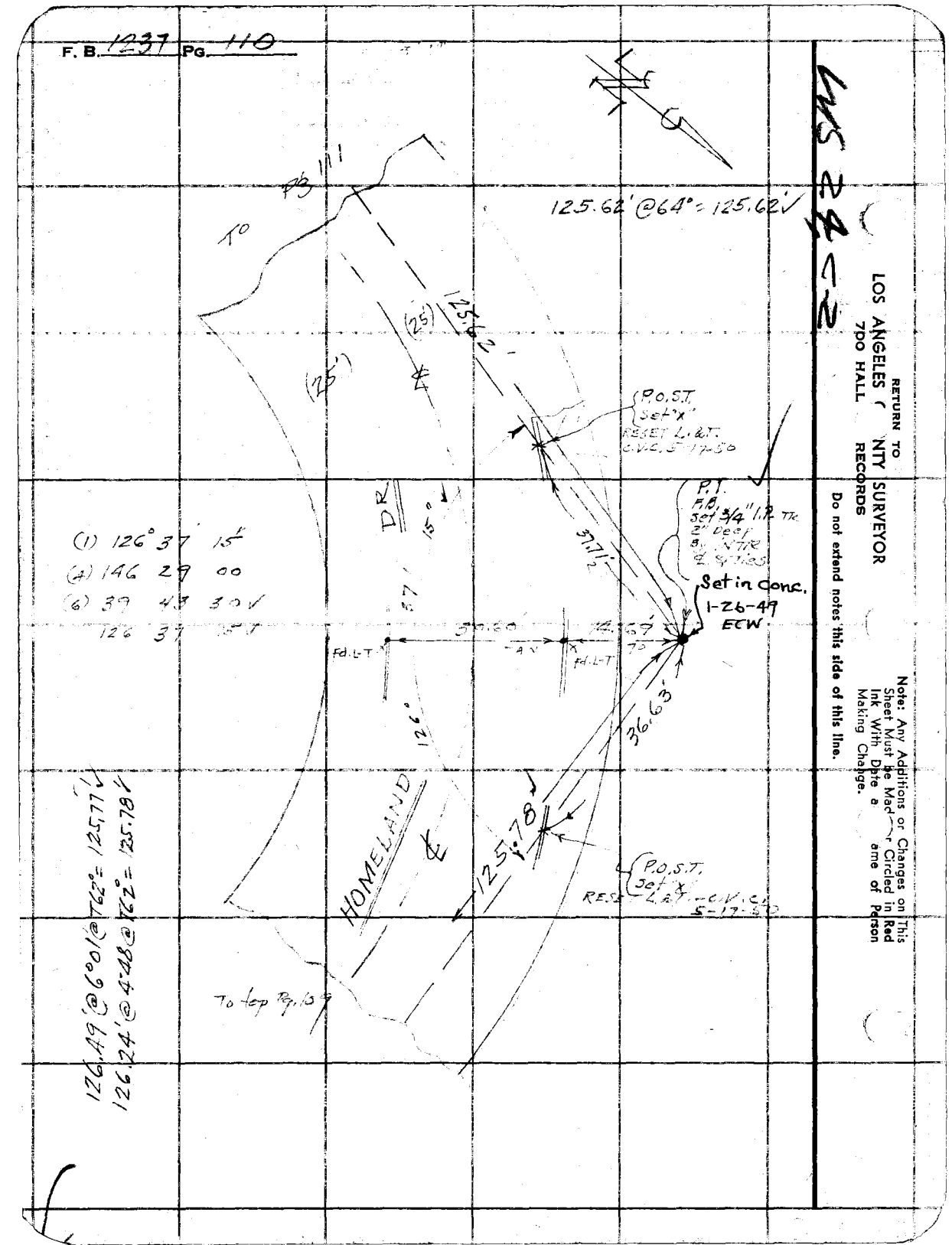

RETURN TO
LOS ANGELES COUNTY SURVEYOR
7DO HALL RECORDS

Do not extend notes this side of this line.

Note: Any Additions or Changes on This Sheet Must be Made or Circled in Red Ink With Date & Name of Person Making Change.

Notes Ck'd by Miller
Map No.
Office Work
Checked
Date

Survey of FAIRWAY BLVD.
W. O. 1177 Tape No. 86 St'd 68 °F
Surveyed by E. C. WALLACE
Notes E. C. WALLACE Date JAN 1947
Indexed C. Johnson

F. B. 1237 PG. 111

W 5 24 C-2

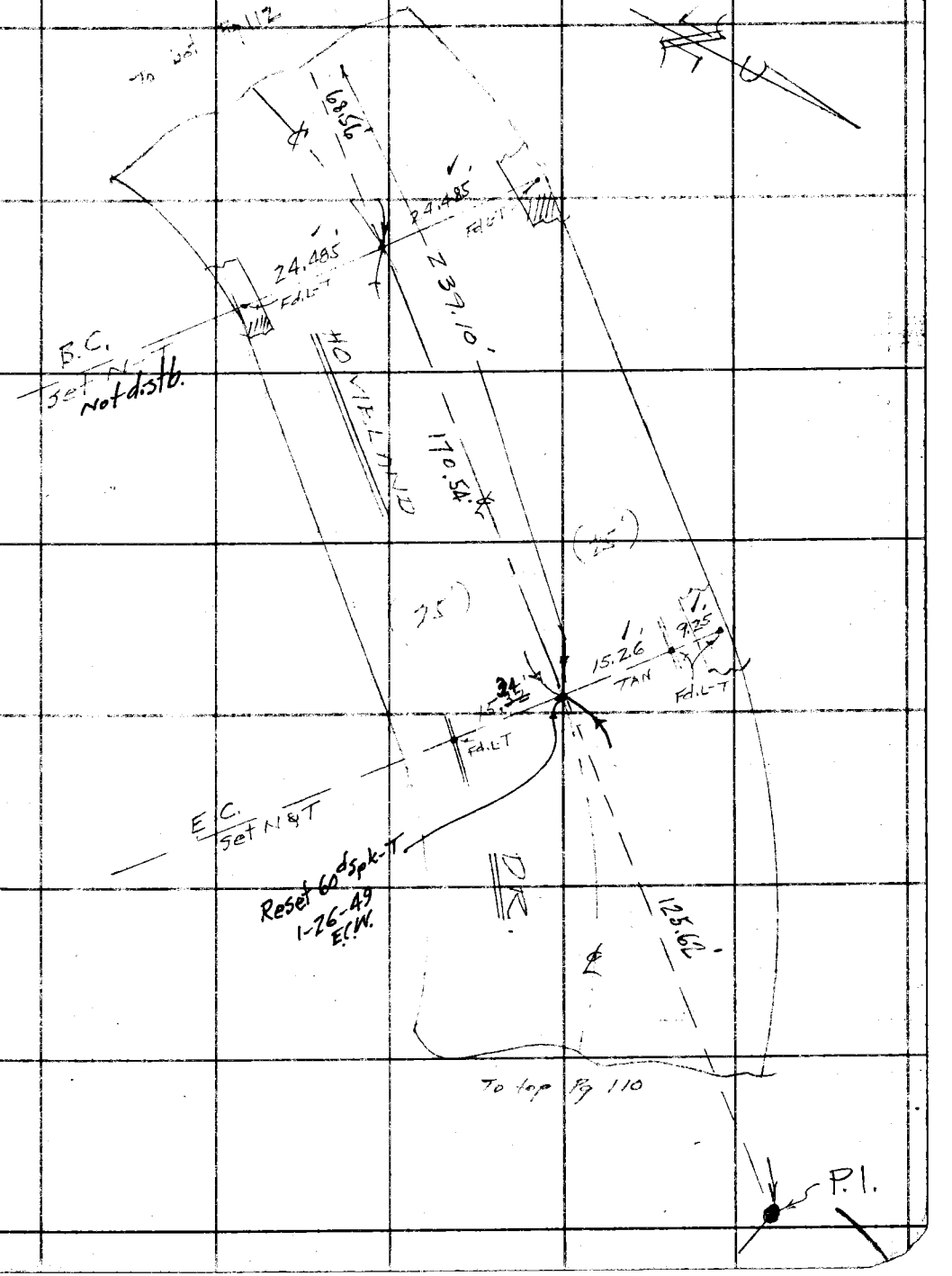

Note: Any Additions or Changes on This Sheet Must be Made in Red Ink With Date and Name of Person Making Change.

Do not extend notes this side of this line.

RETURN TO
LOS ANGELES COUNTY SURVEYOR
TOO HALL OF RECORDS

FORM 247 5M 5.46

F. B. 1237 PG. 112

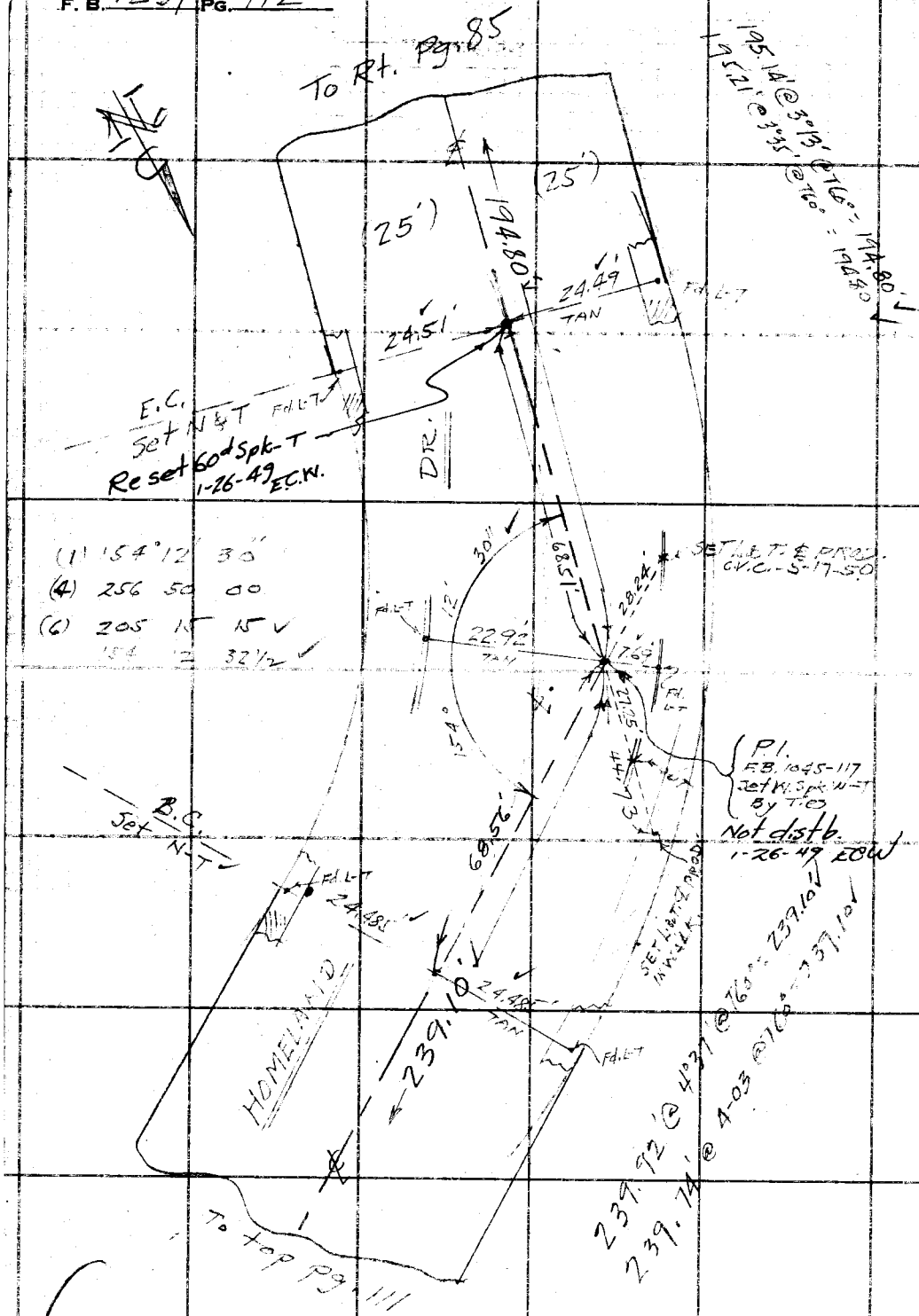

2-2 4254

RETURN TO
LOS ANGELES COUNTY SURVEYOR
700 HALL RECORDS

Do not extend notes this side of this line.

Note: Any Additions or Changes on This Sheet Must be Made or Circled in Red Ink With Date and Name of Person Making Change.

W S 24 C-2

Notes Ck'd by Miller	Survey of FAIRWAY BLVD.
Map No.	W. O. 1177 Tape No. 86 St'd 48 °F
Office Work	Surveyed by E. C. WALLACE
Checked	Notes E. C. WALLACE Date JAN 1941
Date	Indexed A. C. Johnson

F.B. 1257 PG. 113

To bot Pg 114

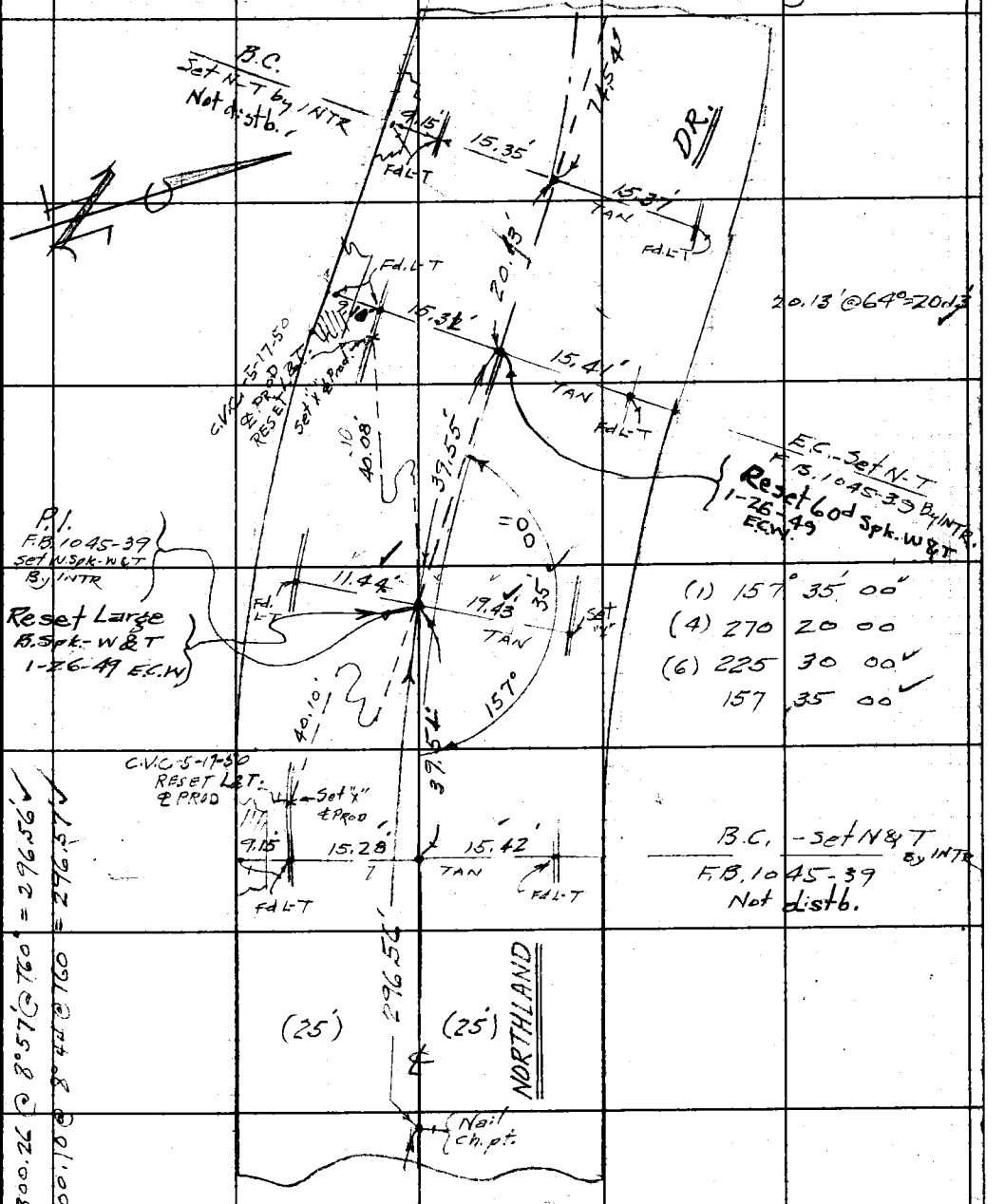

Note: Any Additions or Changes on This Sheet Must be Made in Red Ink With Date and Name of Person Making Change.

Do not extend notes this side of this line.

RETURN TO
LOS ANGELES CITY SURVEYOR
700 HALL OF RECORDS

FORM 247 BM 15-41

F.B. 1237 PG. 114

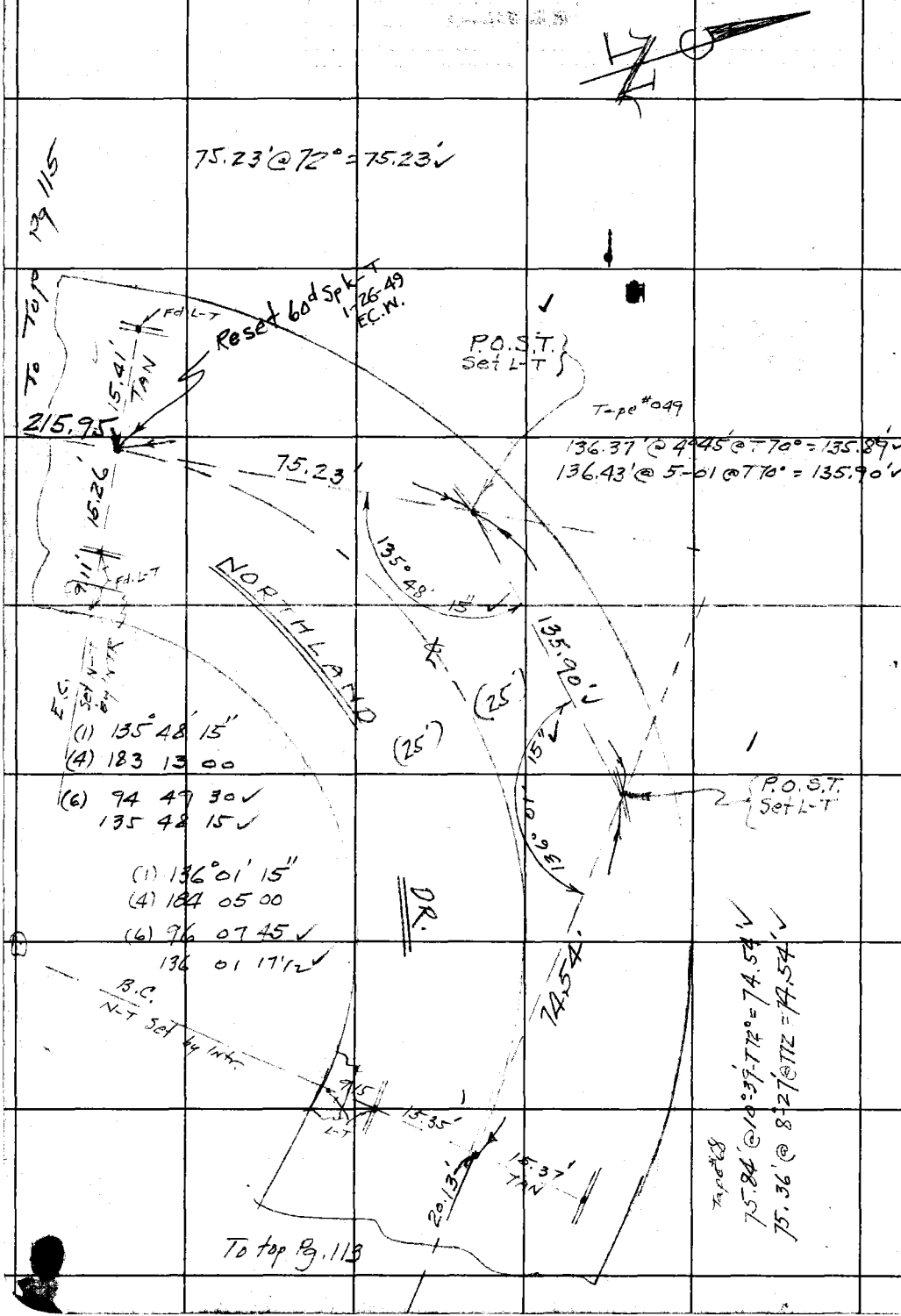

RETURN TO
LOS ANGELES C[illegible]TY SURVEYOR
700 HALL OF RECORDS

Do not extend notes this side of this line.

Note: Any Additions or Changes on This Sheet Must be Made Circled in Red Ink With Date and [illegible]me of Person Making Change.

Notes Ck'd by Miller	Survey of FAIRWAY BLVD.	F.B. 1237 PG. 115
Map No.	W. O. 1177 Tape No. 86 St'd 68 °F	
Office Work	Surveyed by E. C. WALLACE	
Checked	Notes E. C. WALLACE Date JAN 1947	
Date	Indexed A. C. Johnson	

USED ON THESE NOTES

GH PENCIL SURE SOFT

Note: Any Additions or Changes on This Sheet Must be Made Circled in Red Ink With Date and Time of Person Making Change.

Do not extend notes this side of this line.

RETURN TO
LOS ANGELES COUNTY SURVEYOR
700 HALL OF RECORDS

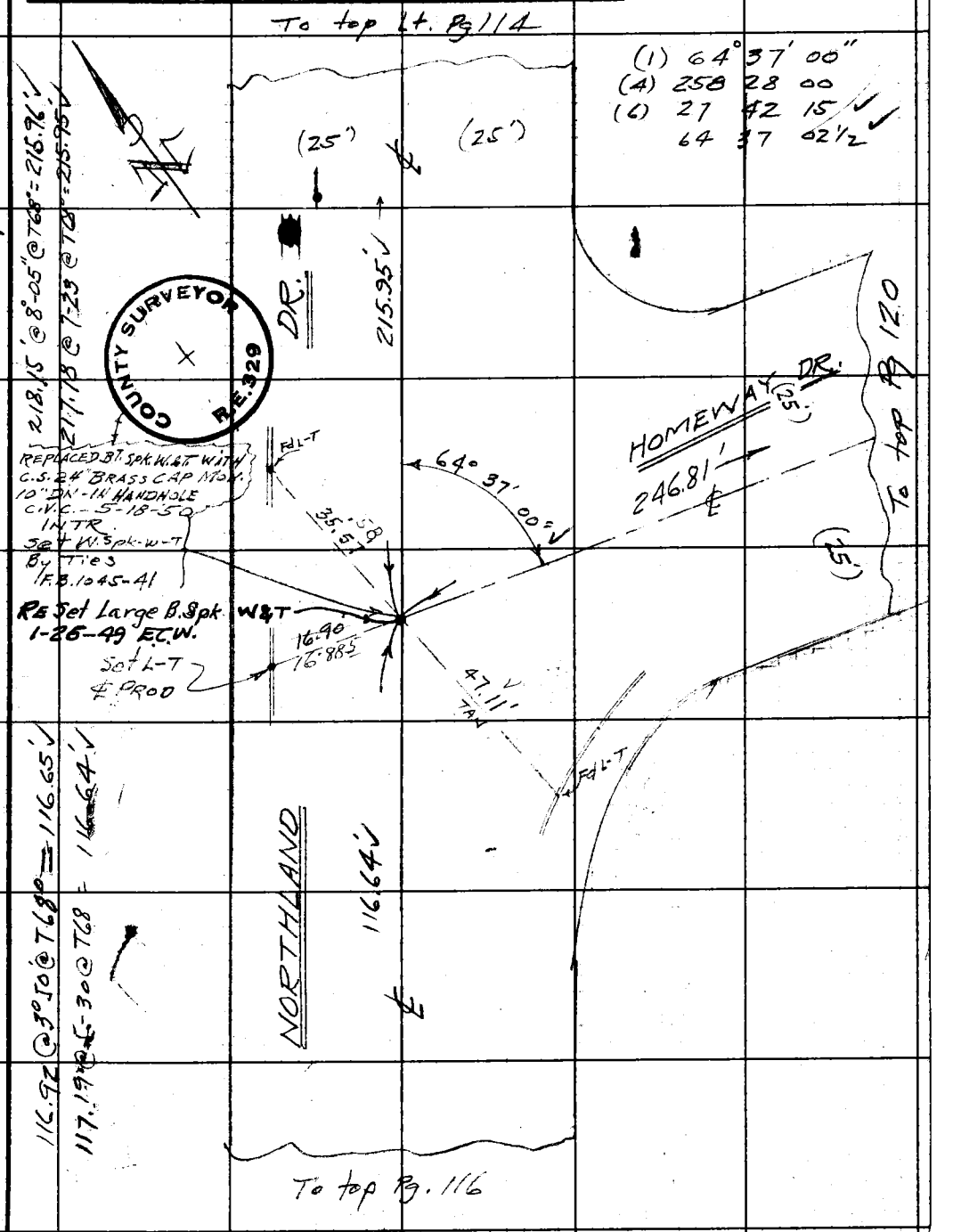

FORM 247 5M 11-41

F.B. 1237 Pg. 116

W.S. 24 C-2

RETURN TO
LOS ANGELES CITY SURVEYOR
700 HALL OF RECORDS

Do not extend notes this side of this line.

Note: Any Additions or Changes on This Sheet Must be Made in Red Ink With Date and Circled in Red Making Change. me of Person

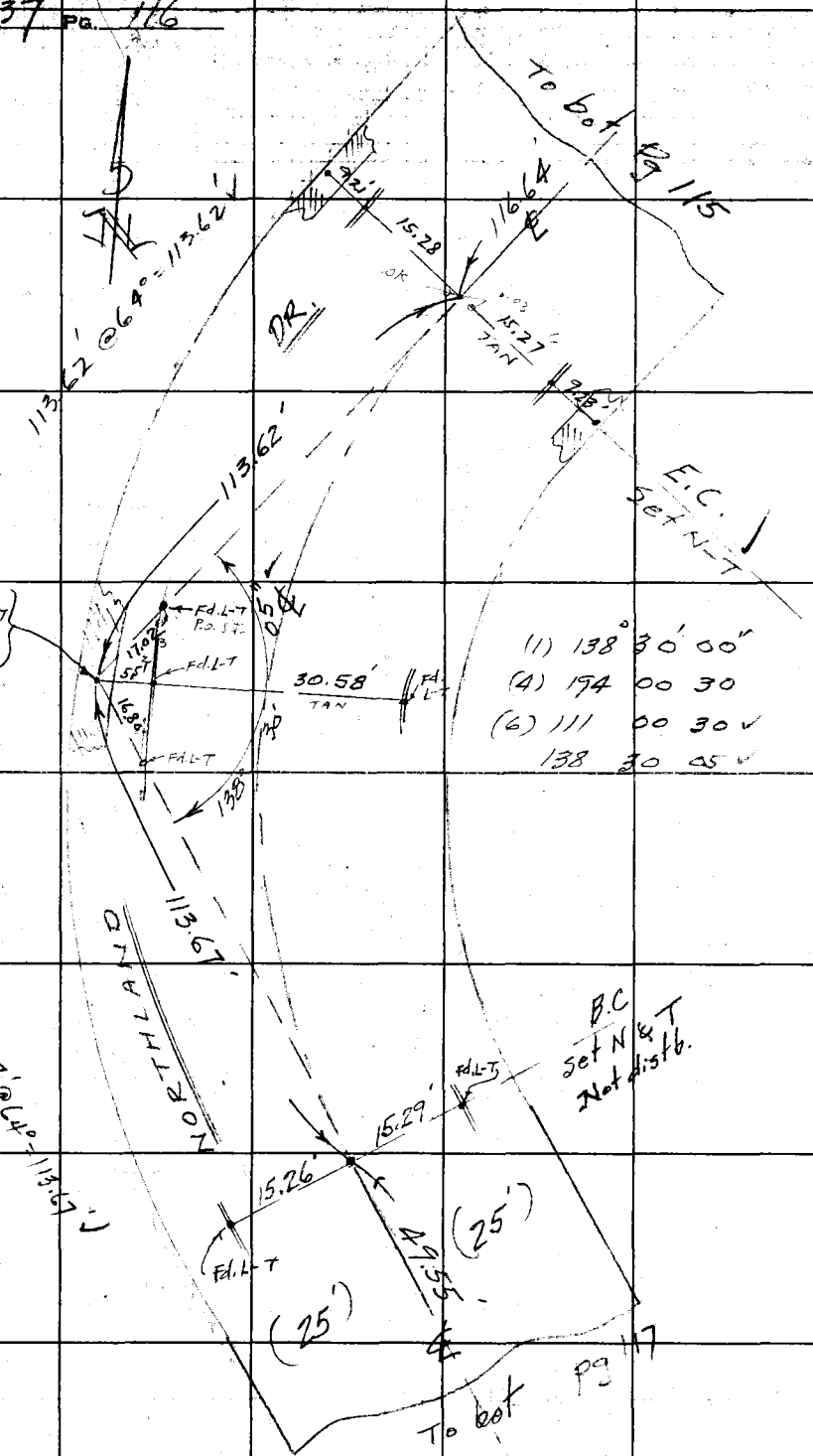

W.S. 24, G-2

Notes Ck'd by Miller	Survey of FAIRWAY BLVD.
Map No.	W. O. 1177 Tape No. 86 St'd 68 °F
Office Work	Surveyed by E. C. WALLACE
Checked	Notes E. C. WALLACE Date Jan 1947
Date	Indexed A. C. Johnson

F. B. 1237 Pg. 117

To top 118

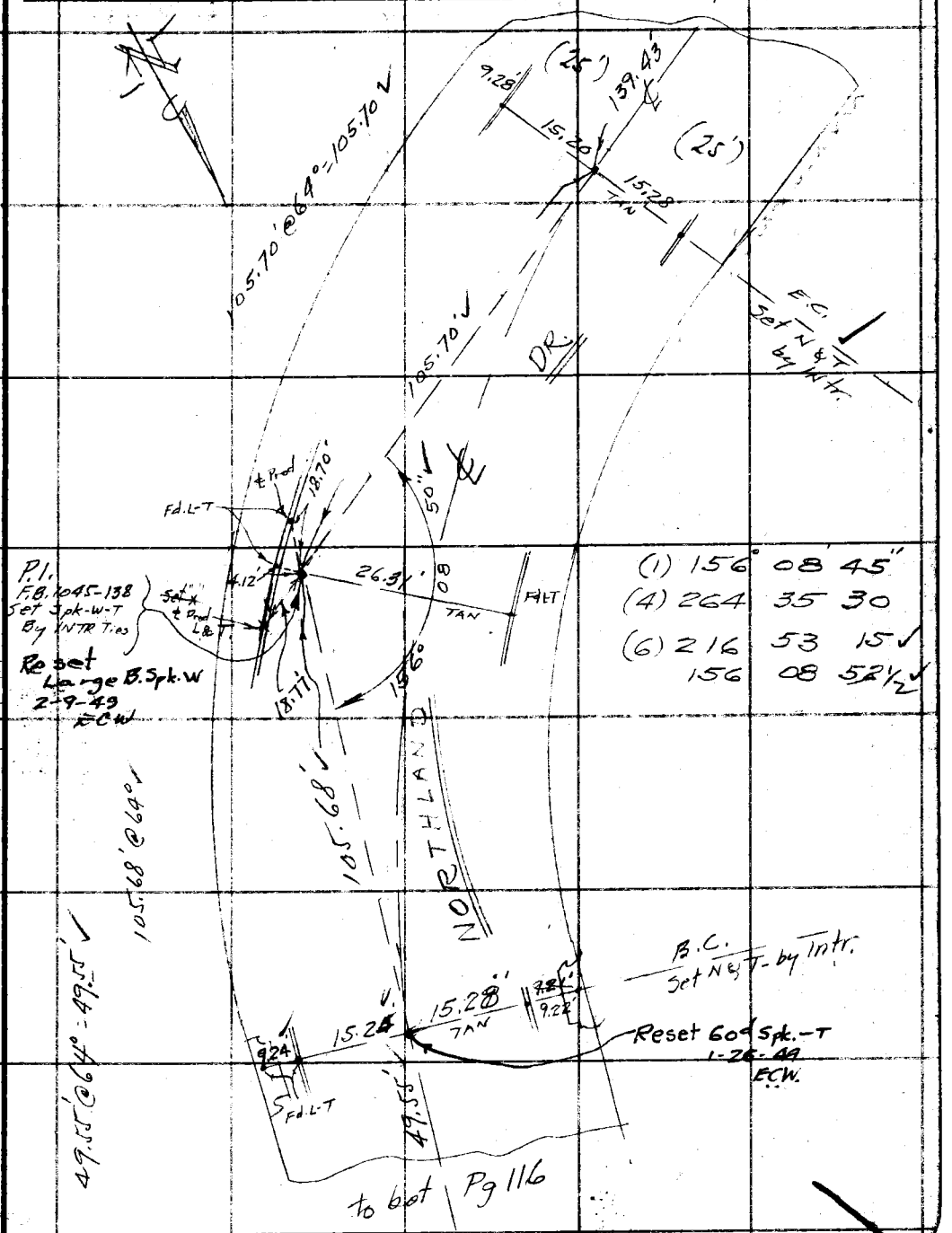

to bot Pg 116

Note: Any Additions or Changes on This Sheet Must be Made Circled in Red Ink With Date and Name of Person Making Change.

Do not extend notes this side of this line.

RETURN TO
LOS ANGELES COUNTY SURVEYOR
700 HALL OF RECORDS

FORM 247 5M 5-46

F. B. 1237 PG. 118

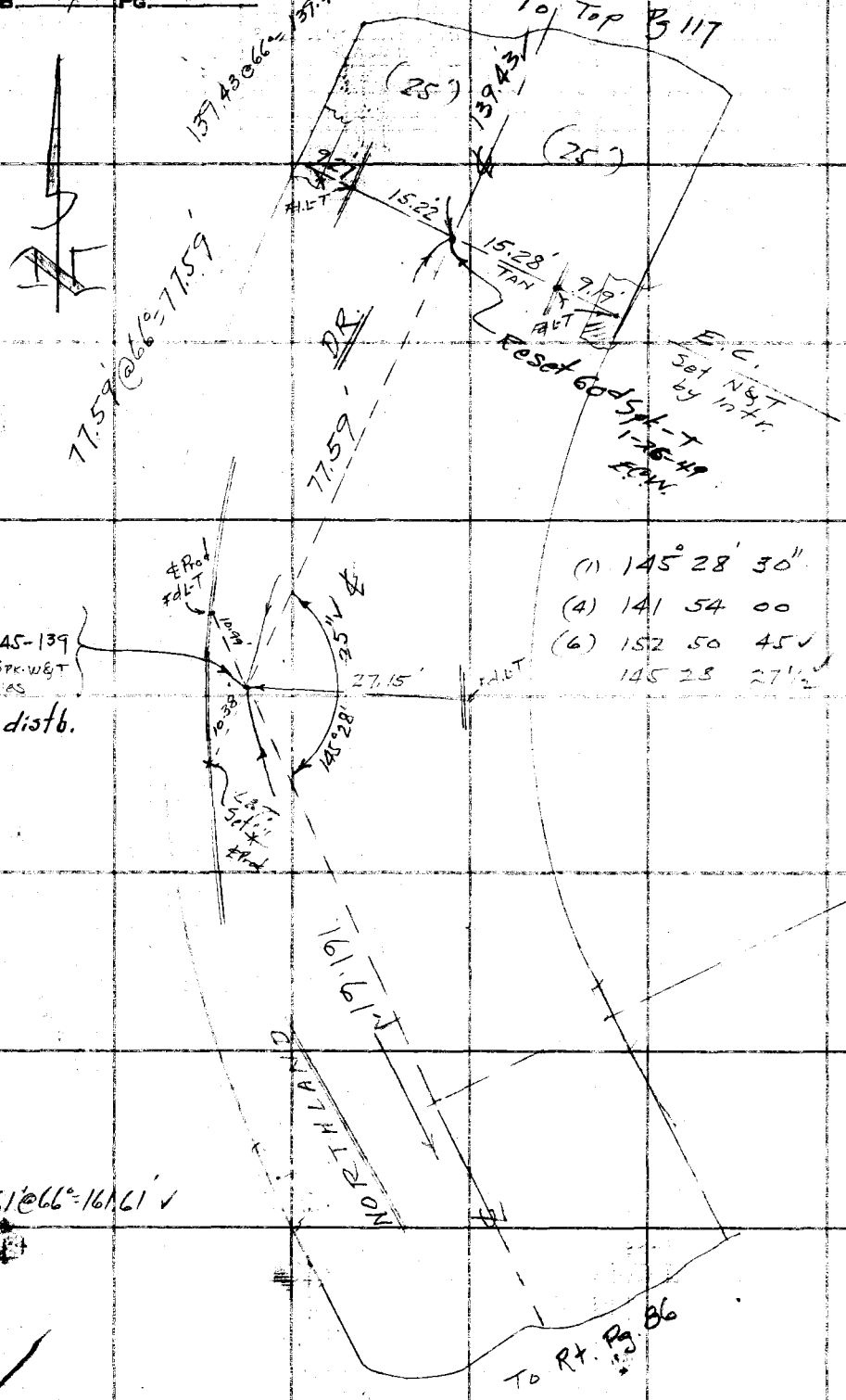

W.S 24 C-2

RETURN TO
LOS ANGELES COUNTY SURVEYOR
7DO HALL RECORDS

Do not extend notes this side of this line.

Note: Any Additions or Changes on This Sheet Must be Made in Red Ink With Date and Name of Person Making Change.

Notes Ck'd by Miller	Survey of FAIRWAY BLVD.
Map No.	W. O. 1177 Tape No. 86 St'd 68 °F
Office Work	Surveyed by E. C. WALLACE
Checked	Notes E. C. WALLACE Date JAN 1947
Date	Indexed A. C. Johnson

F. B. 1237 PG. 119

C-2

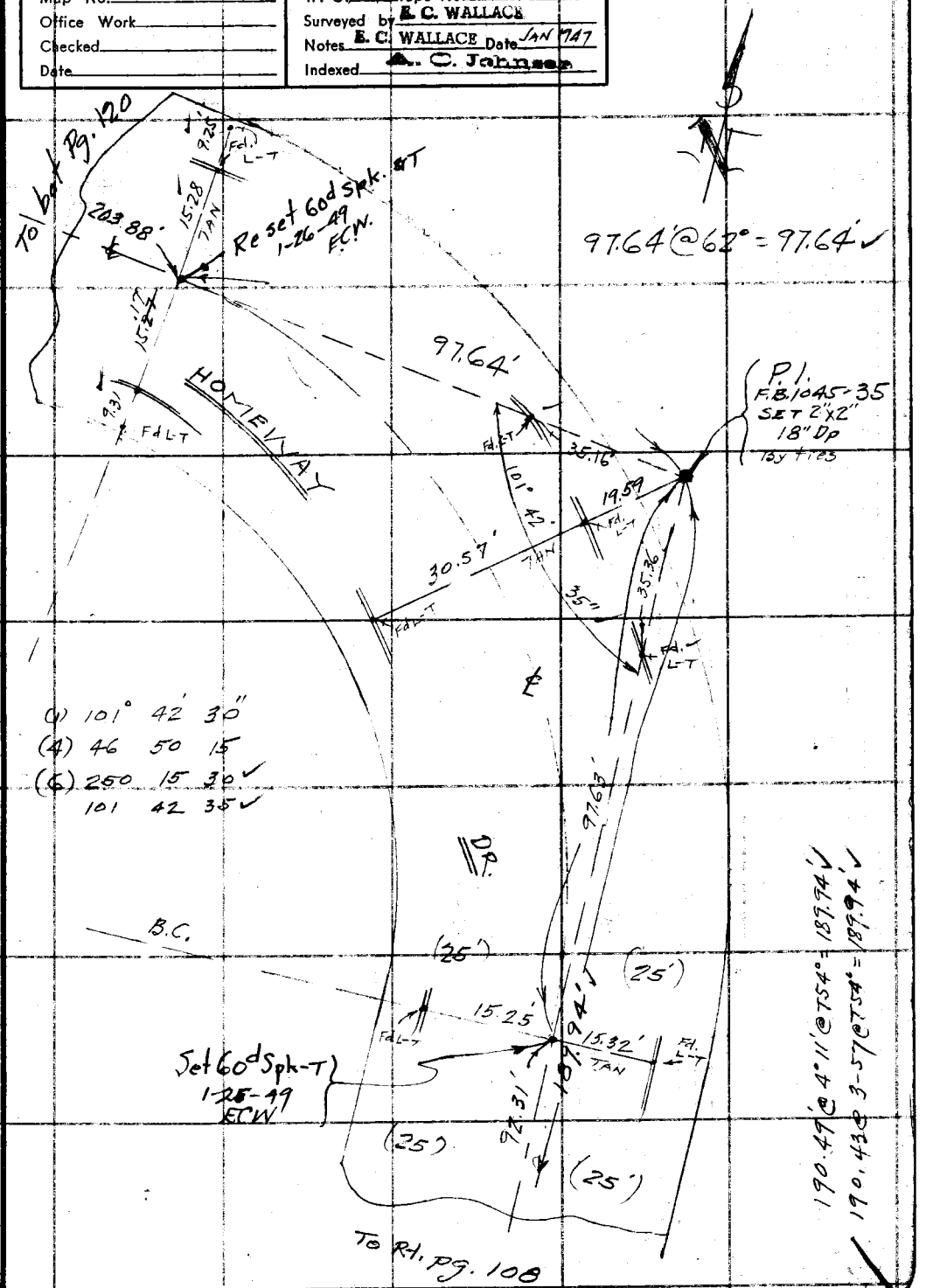

Note: Any Additions or Changes on This Sheet Must be Made Circled in Red Ink With Date and Name of Person Making Change.

Do not extend notes this side of this line.

RETURN TO
LOS ANGELES COUNTY SURVEYOR
700 HALL OF RECORDS

FORM 247 5M 5-46

F. B. 1237 PG. 120

W.S. 24, C-2

RETURN TO
LOS ANGELES COUNTY SURVEYOR
700 HALL RECORDS

Do not extend notes this side of this line.

Note: Any Additions or Changes on This Sheet Must be Made Circled in Red Ink With Date and Name of Person Making Change.

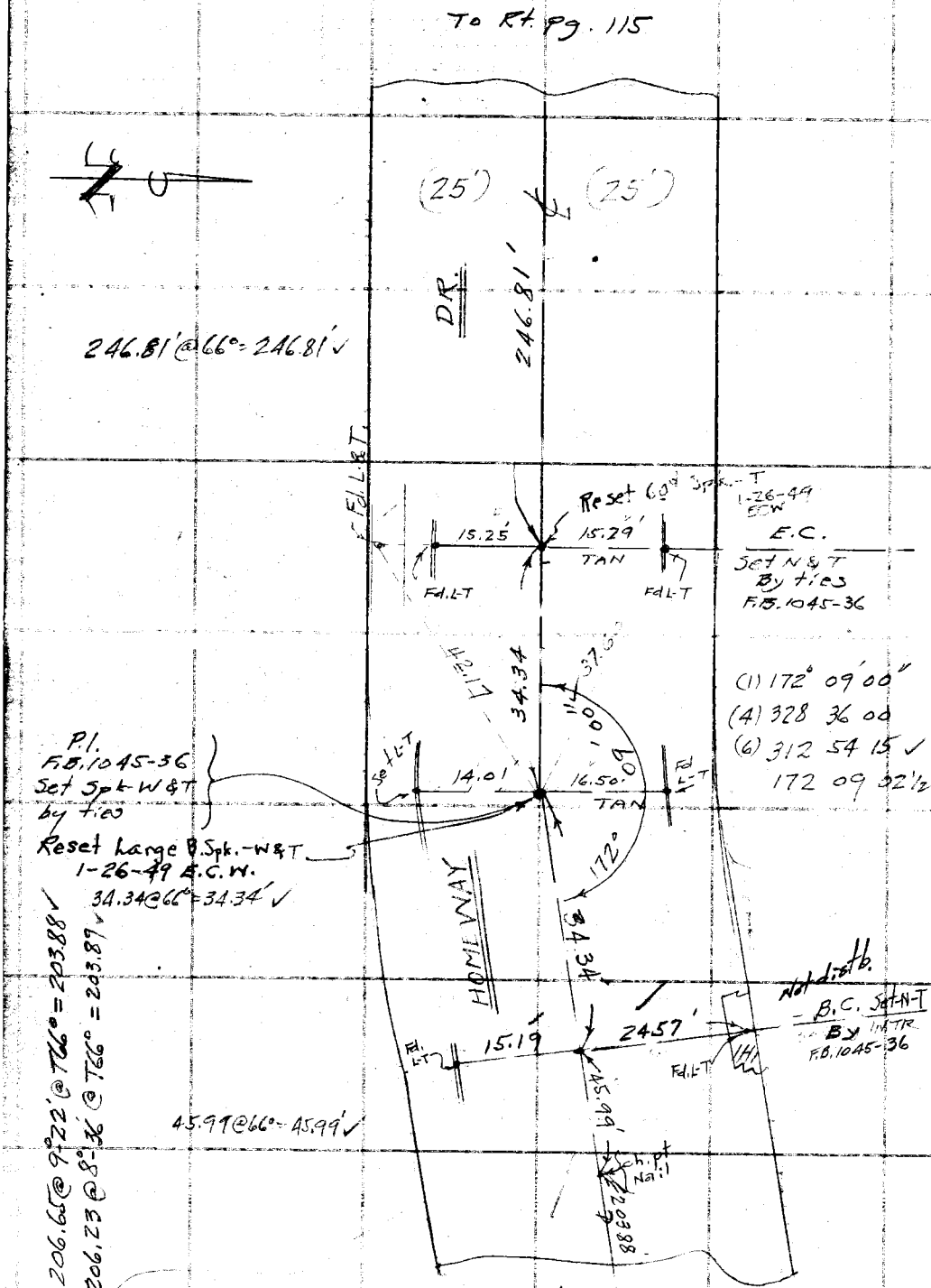

Notes Ck'd by	Survey of FAIRWAY BLVD.	F. B. 1237 Pg. 125
Map No.	W. O. 1177 Tape No.	St'd. °F
Office Work	Surveyed by E. C. WALLACE	
Checked	Notes E. C. WALLACE Date 1-15-47	
Date	Indexed A. C. Johnson	

NOV 17 '47

C.I. 1177 FAIRWAY BLVD.

OLYMPIAD DR.

FROM

Angeles Vista Blvd.

TO

Mullen Pl.

MULLEN PL. & LORADO WAY

FROM

Olympiad Dr. to Presidio Dr.

C TOPOG & SKETCHES

Note: Any Additions or Changes on This Sheet Must be Made or Circled in Red Ink With Date and Name of Person Making Change.

Do not extend notes this side of this line.

RETURN TO
LOS ANGELES COUNTY SURVEYOR
700 HALL OF RECORDS

FORM 247 5M 5-46

44-G
41 T

RETURN TO
LOS ANGELES COUNTY SURVEYOR
7DO HALL OF RECORDS

Note: Any Additions or Changes on This Sheet Must be Made or Circled in Red Ink With Date and Name of Person Making Change.

Do not extend notes this side of this line.

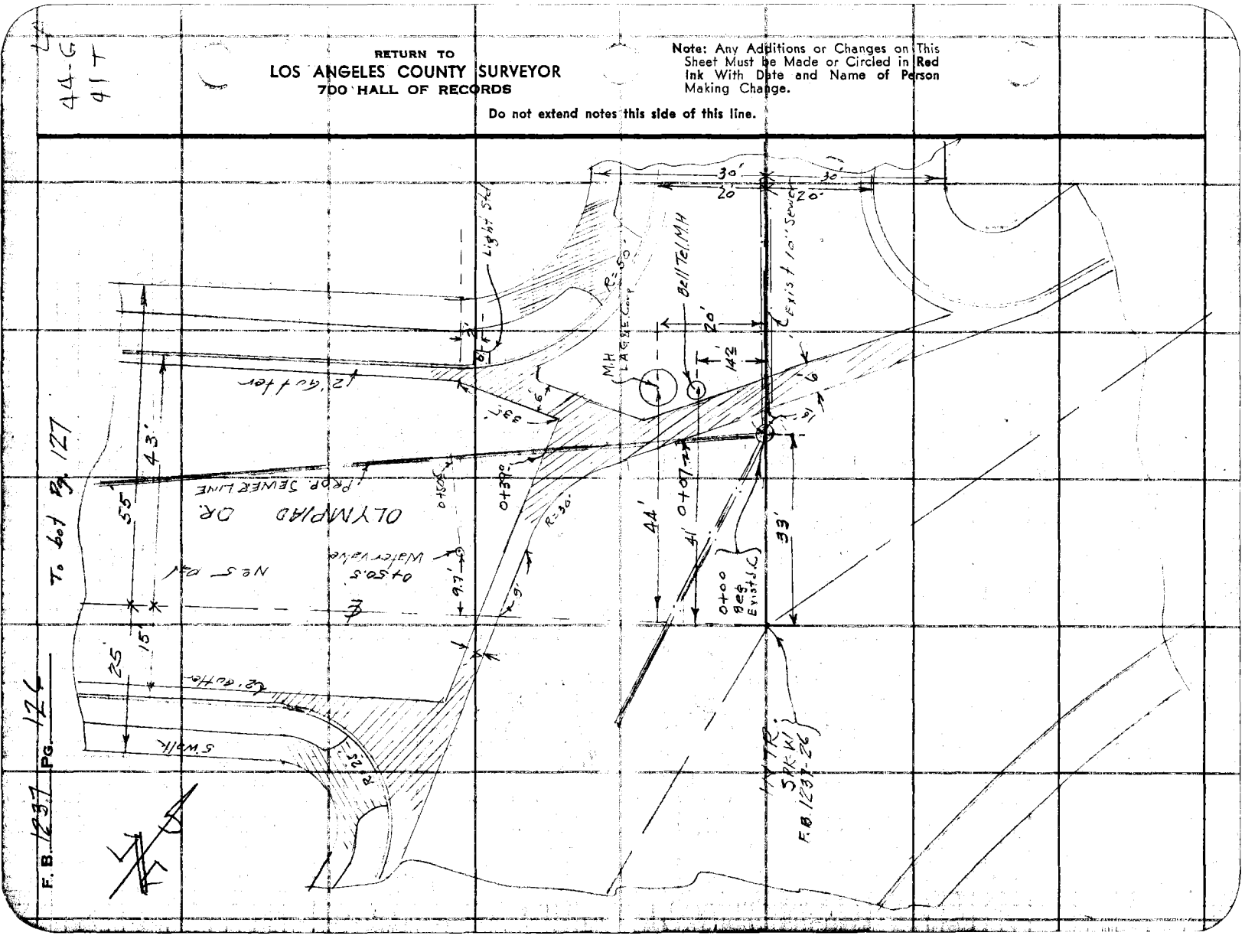

Notes Ck'd by		Survey of	FAIRWAY BLVD.
Map No.		W. O. 1177	Tape No.	St'd	°F
Office Work		Surveyed by	E. C. WALLACE
Checked		Notes	E. C. WALLACE	Date 1-
Date		Indexed	A. C. Johnson

F. B. 1237 Pg. 127

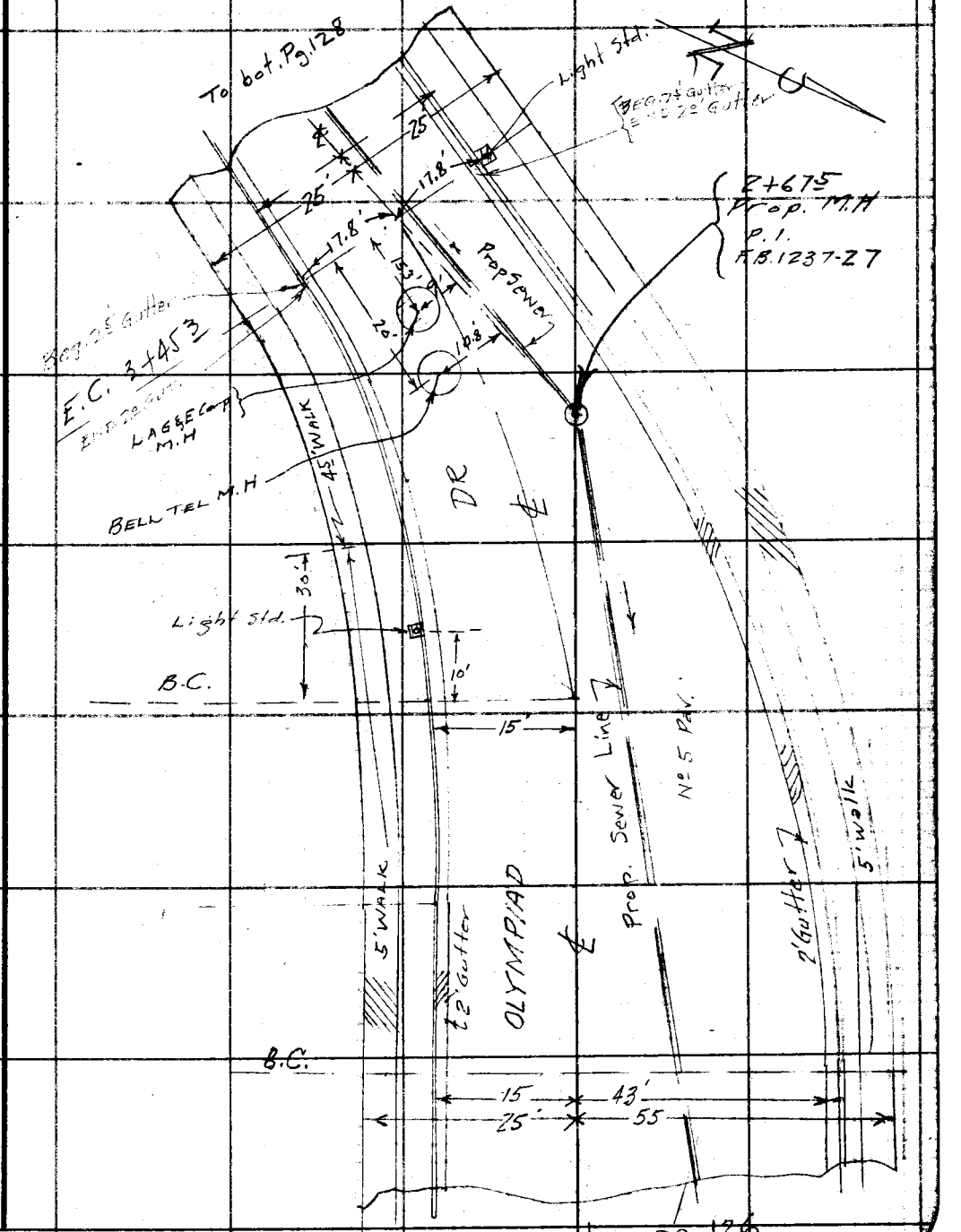

Fr. top pg. 126

Note: Any Additions or Changes on This Sheet Must be Made or Circled in Red Ink With Date and Name of Person Making Change.

Do not extend notes this side of this line.

RETURN TO
LOS ANGELES COUNTY SURVEYOR
700 HALL OF RECORDS

FORM 247 5M 5-46

F. B. 1237 PG. 128

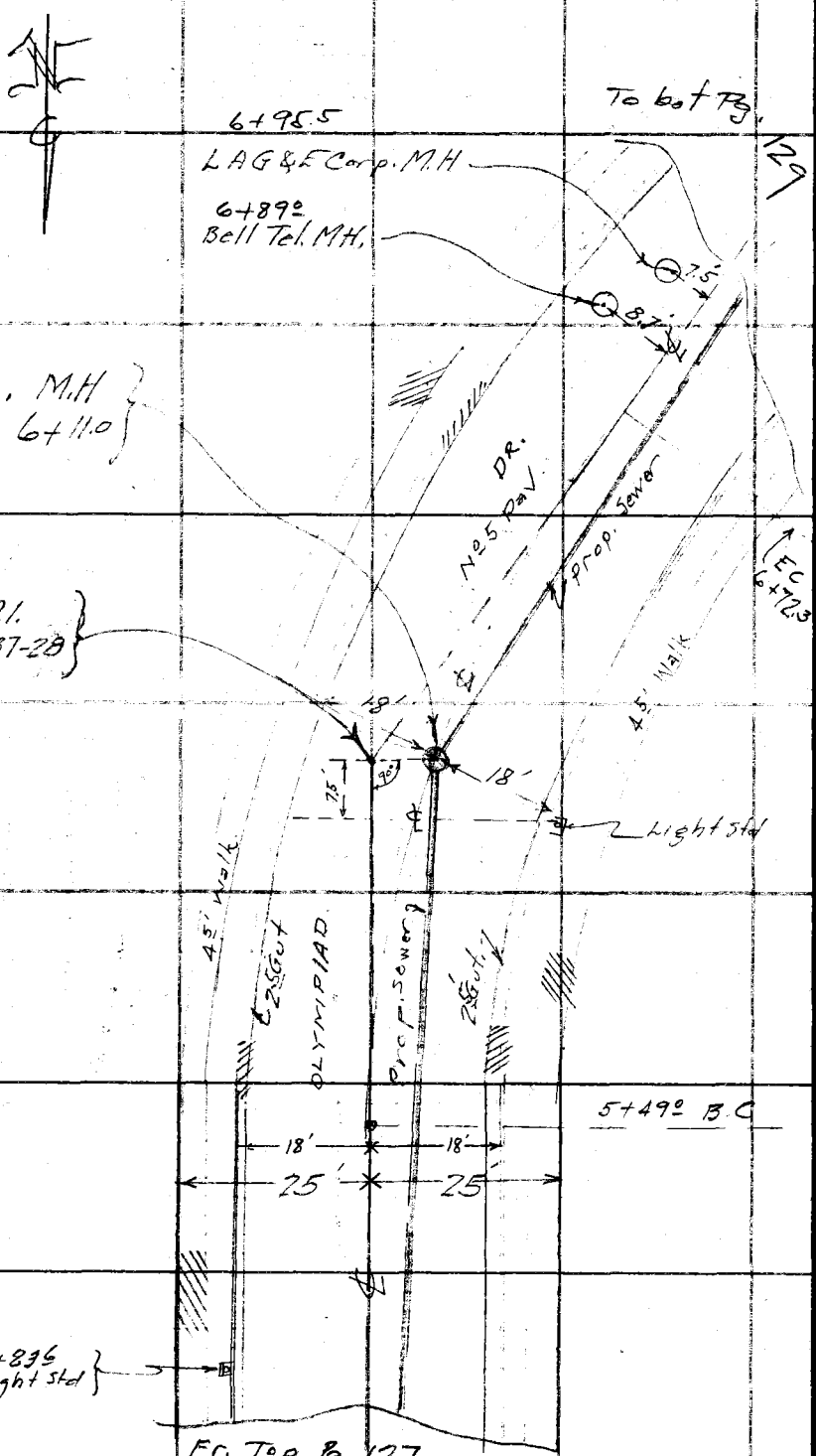

RETURN TO
LOS ANGELES COUNTY SURVEYOR
7DO HALL OF RECORDS

Do not extend notes this side of this line.

Note: Any Additions or Changes on This Sheet Must be Made or Circled in Red Ink With Date and Name of Person Making Change.

16

Notes Ck'd by
Map No.
Office Work
Checked
Date

Survey of FAIRWAY BLVD.
W. O. 1177 Tape No. St'd °F
Surveyed by E. C. WALLACE
Notes E. C. WALLACE Date 1-15-47
Indexed E. C. Johnson

F. B. 1237 Pg. 129

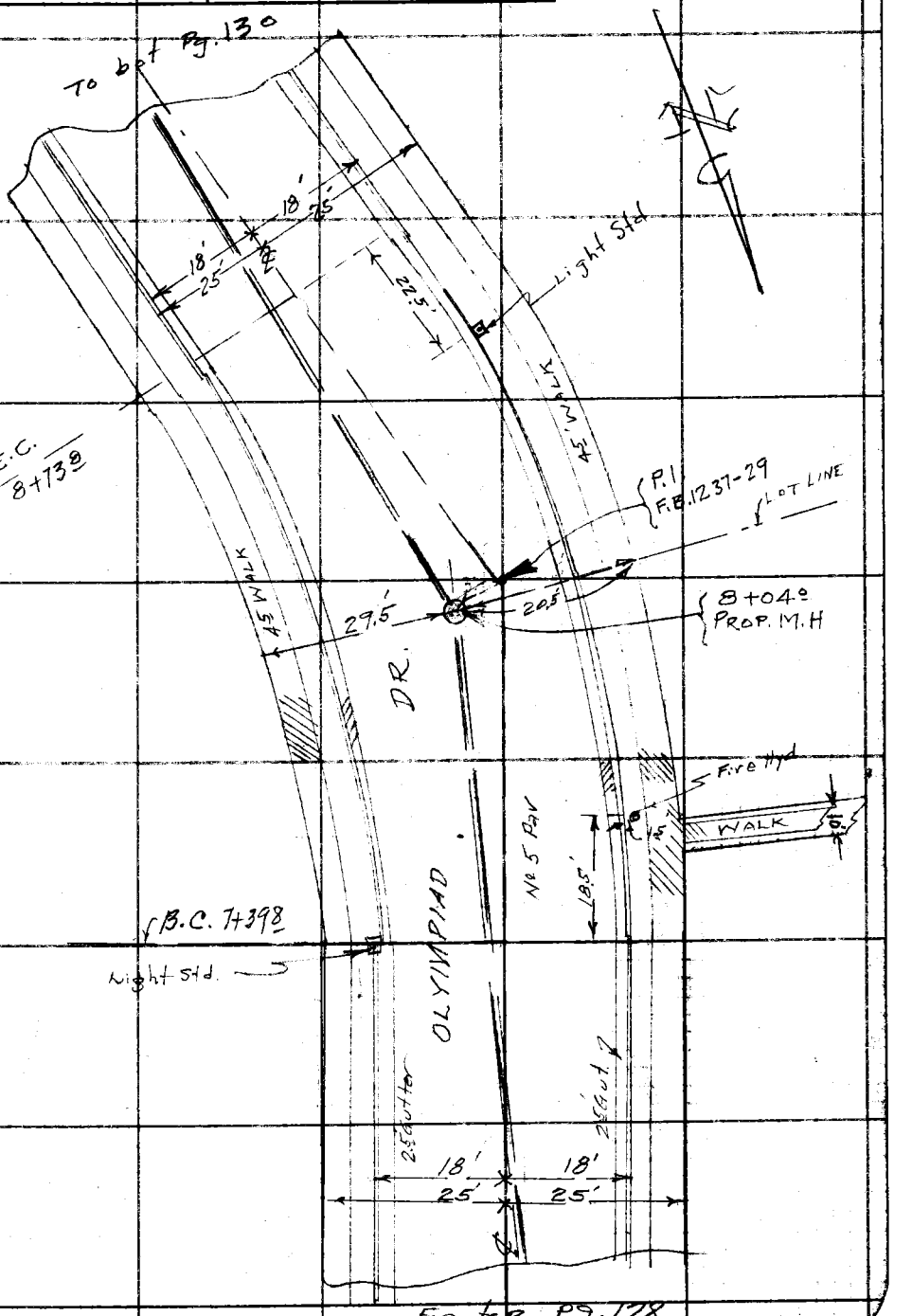

Note: Any Additions or Changes on this Sheet Must be Made or Circled in Red Ink With Date and Name of Person Making Change.

Do not extend notes this side of this line.

RETURN TO
LOS ANGELES COUNTY SURVEYOR
700 HALL OF RECORDS

FORM 247 5M 5-46

F. B. 1237 PG. 130

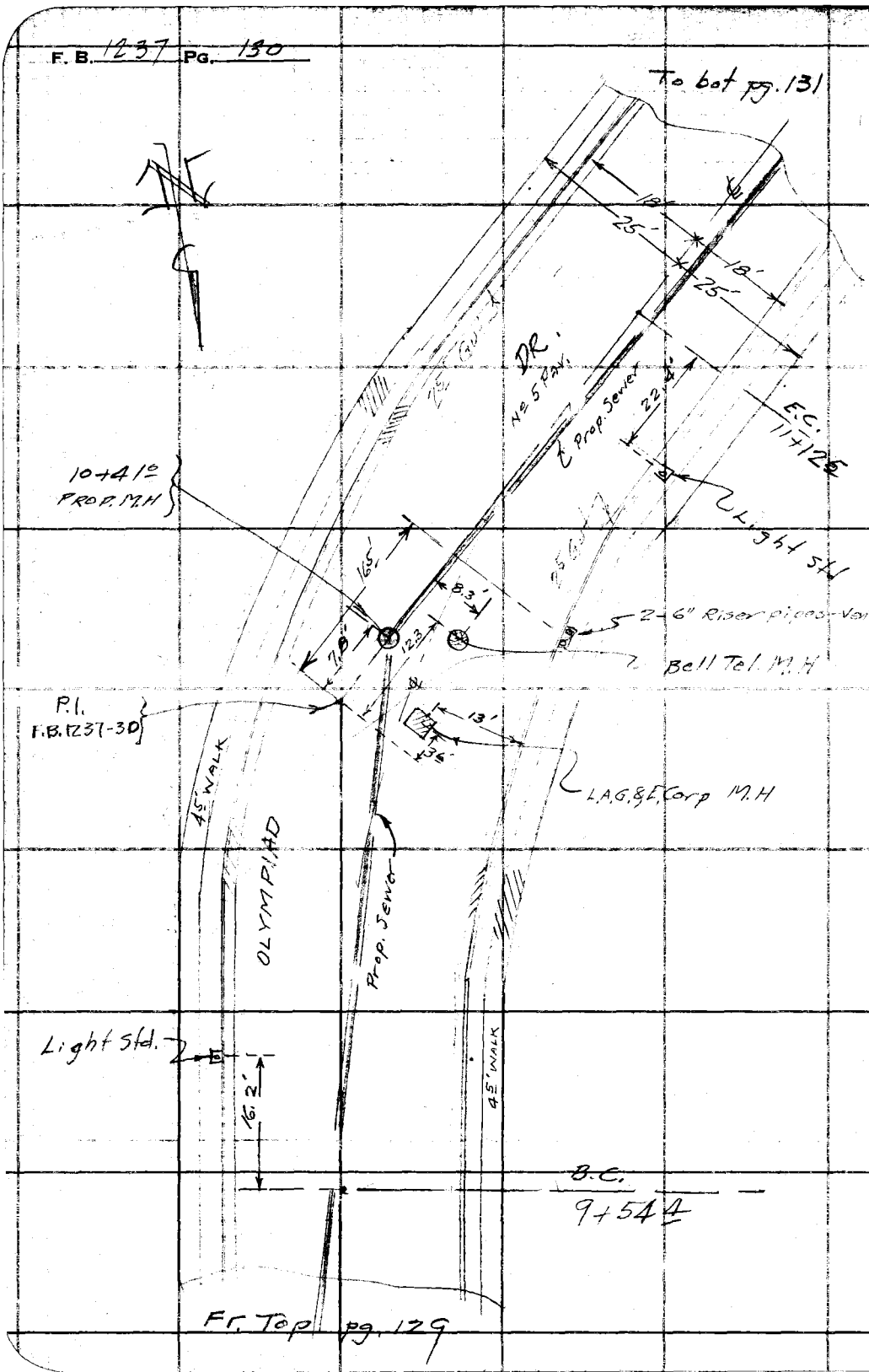

RETURN TO
LOS ANGELES COUNTY SURVEYOR
700 HALL OF RECORDS

Do not extend notes this side of this line.

Note: Any Additions or Changes on This Sheet Must be Made or Circled in Red Ink With Date and Name of Person Making Change.

Notes Ck'd by		Survey of	FAIRWAY BLVD.
Map No.		W. O. 1177	Tape No.	St'd	°F
Office Work		Surveyed by	E. C. WALLACE
Checked		Notes	E. C. WALLACE	Date 1-15-47
Date		Indexed	A. C. Johnson

F. B. 1237 Pg. 131

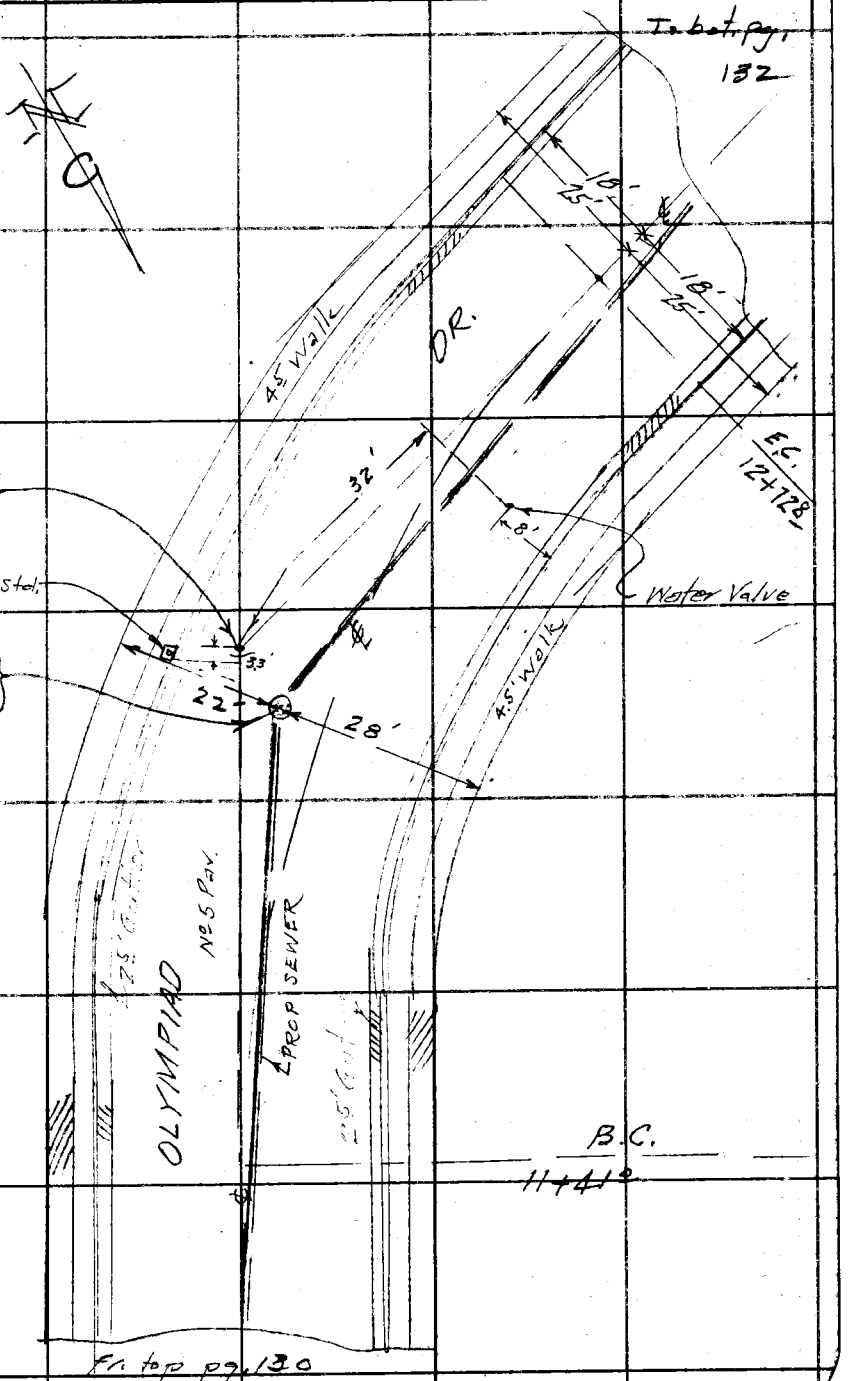

Note: Any Additions or Changes on this Sheet Must be Made or Circled in Red Ink With Date and Name of Person Making Change.

Do not extend notes this side of this line.

RETURN TO
LOS ANGELES COUNTY SURVEYOR
700 HALL OF RECORDS

FORM 247 5M 5-46

F. B. 1237 Pg. 132

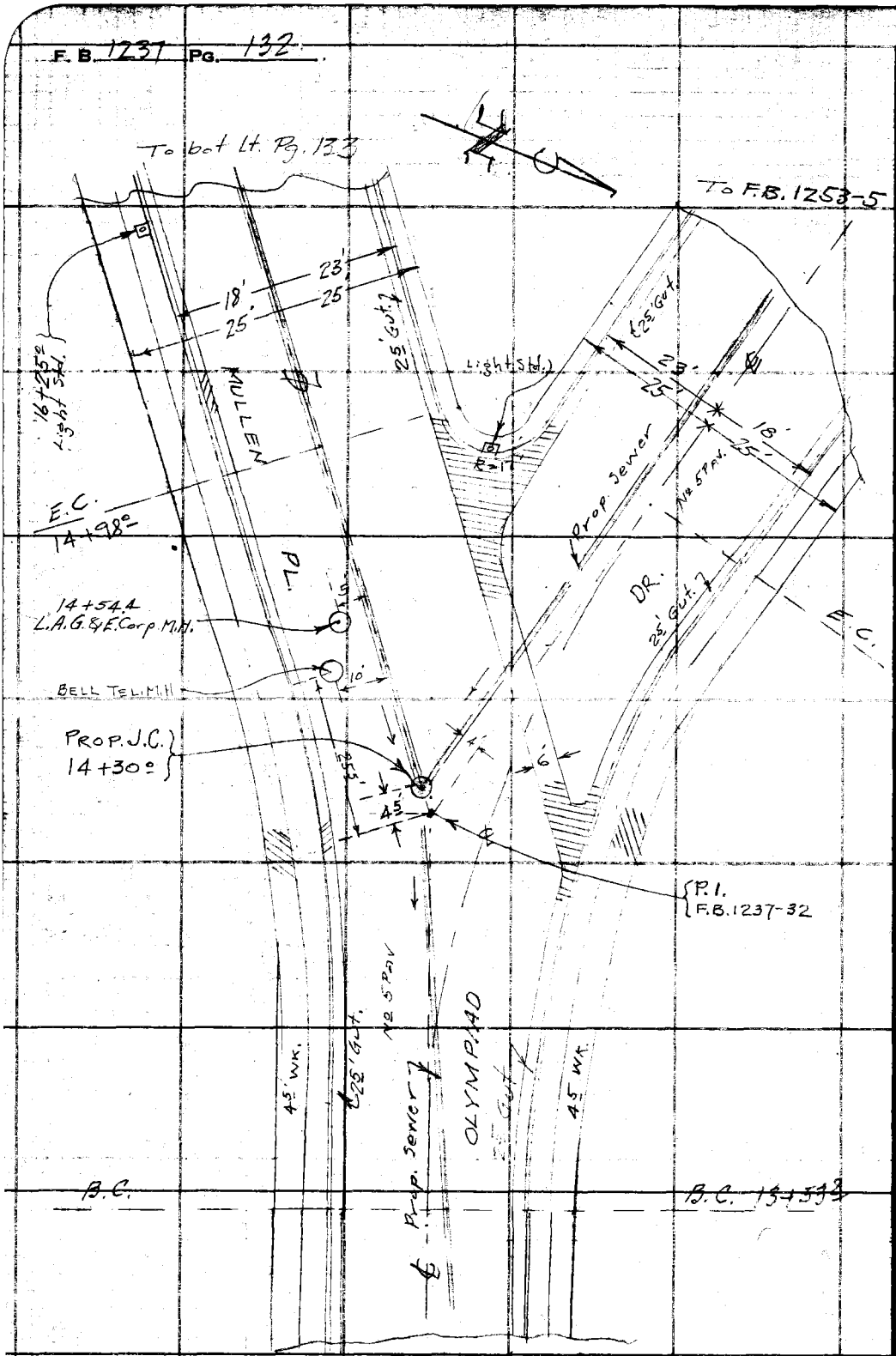

RETURN TO
LOS ANGELES COUNTY SURVEYOR
700 HALL OF RECORDS

Do not extend notes this side of this line.

Note: Any Additions or Changes on This Sheet Must be Made or Circled in Red Ink With Date and Name of Person Making Change.

Notes Ck'd by
Map No.
Office Work
Checked
Date

Survey of FAIRWAY BLVD.
W. O. 1177 Tape No. St'd *F
Surveyed by E. C. WALLACE
Notes E. C. WALLACE Date 1-1947
Indexed A. C. Jaenes

F. B. 1237 Pg. 133

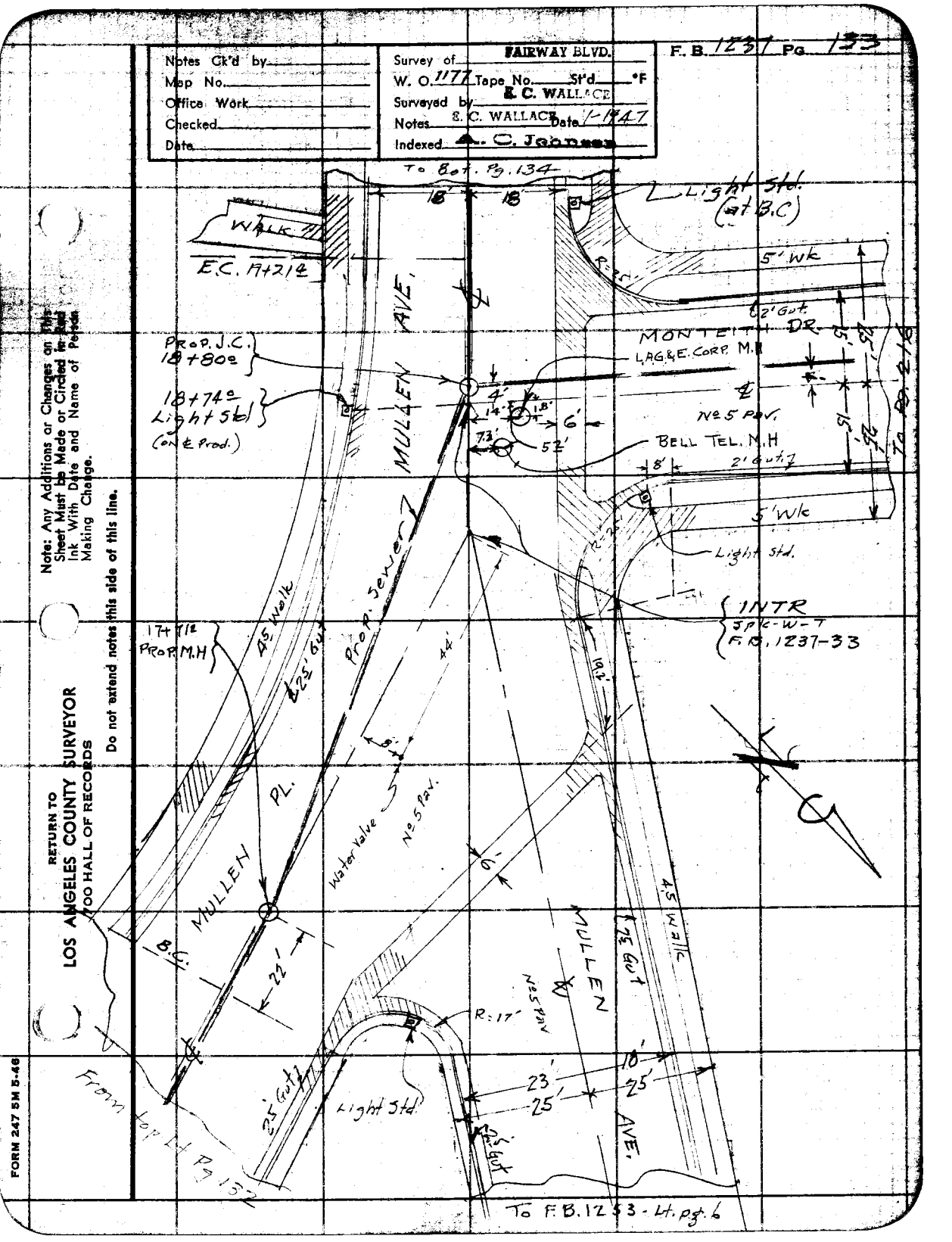

RETURN TO
LOS ANGELES COUNTY SURVEYOR
500 HALL OF RECORDS

Note: Any Additions or Changes on This Sheet Must be Made or Circled in Red Ink With Date and Name of Person Making Change.

Do not extend notes this side of this line.

FORM 247 5M 5-46

F. B. 1237 PG. 134



RETURN TO
LOS ANGELES COUNTY SURVEYOR
7DO HALL OF RECORDS

Do not extend notes this side of this line.

Note: Any Additions or Changes on This Sheet Must be Made or Circled in Red Ink With Date and Name of Person Making Change.

Notes Ck'd by		Survey of FAIRWAY BLVD.	F. B. 1237 Pg. 135
Map No.		W. O. 1177 Tape No.	St'd °F
Office Work		Surveyed by R. C. WALLACE	
Checked		Notes R. C. WALLACE Date 1-17-47	
Date		Indexed A. C. Johnson	

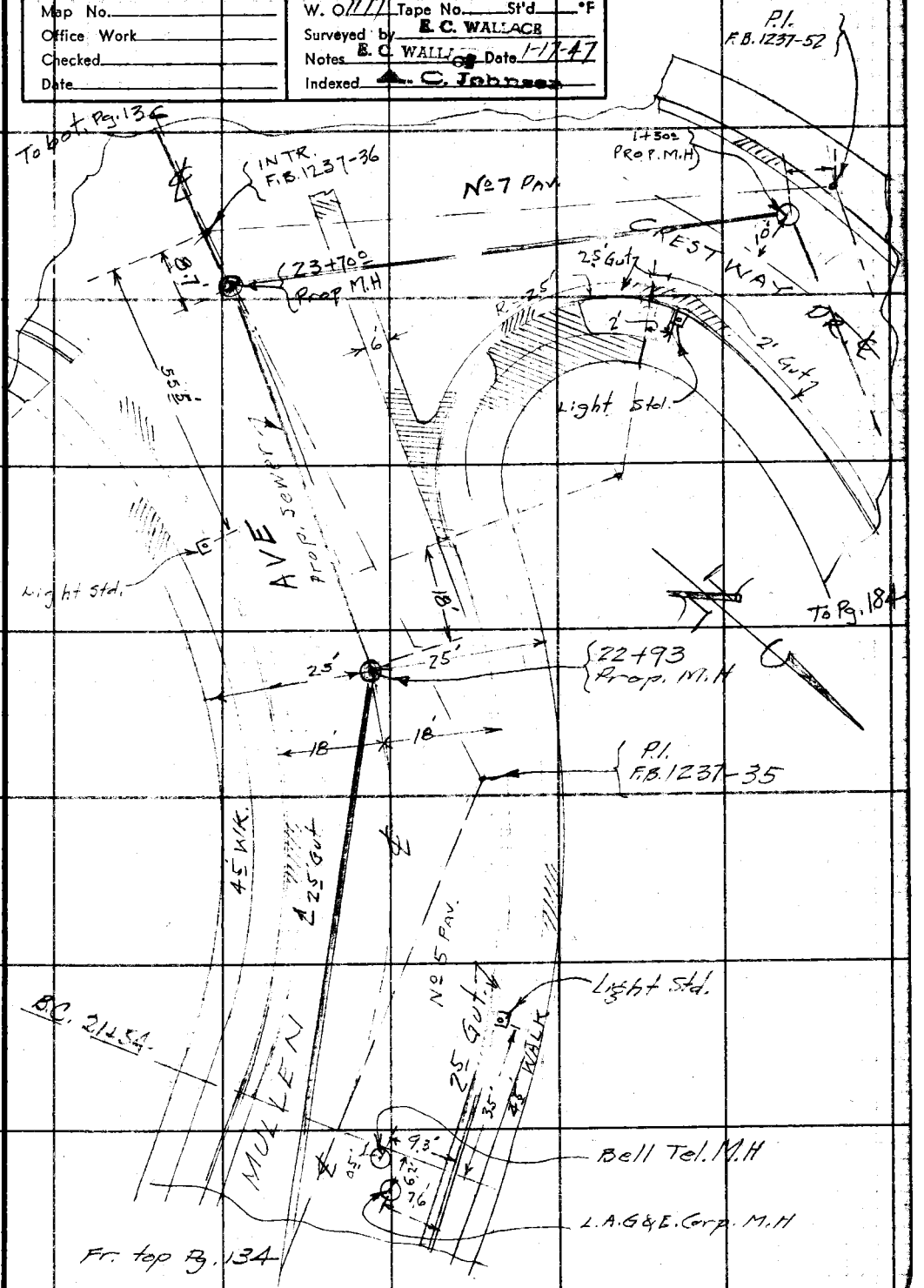

Note: Any Additions or Changes on this Sheet Must be Made or Circled in Red Ink With Date and Name of Person Making Change.

Do not extend notes this side of this line.

RETURN TO
LOS ANGELES COUNTY SURVEYOR
700 HALL OF RECORDS

FORM 247 SM 5-46

RETURN TO
LOS ANGELES COUNTY SURVEYOR
700 HALL OF RECORDS

Note: Any Additions or Changes on This Sheet Must be Made or Circled in Red Ink With Date and Name of Person Making Change.

Do not extend notes this side of this line.

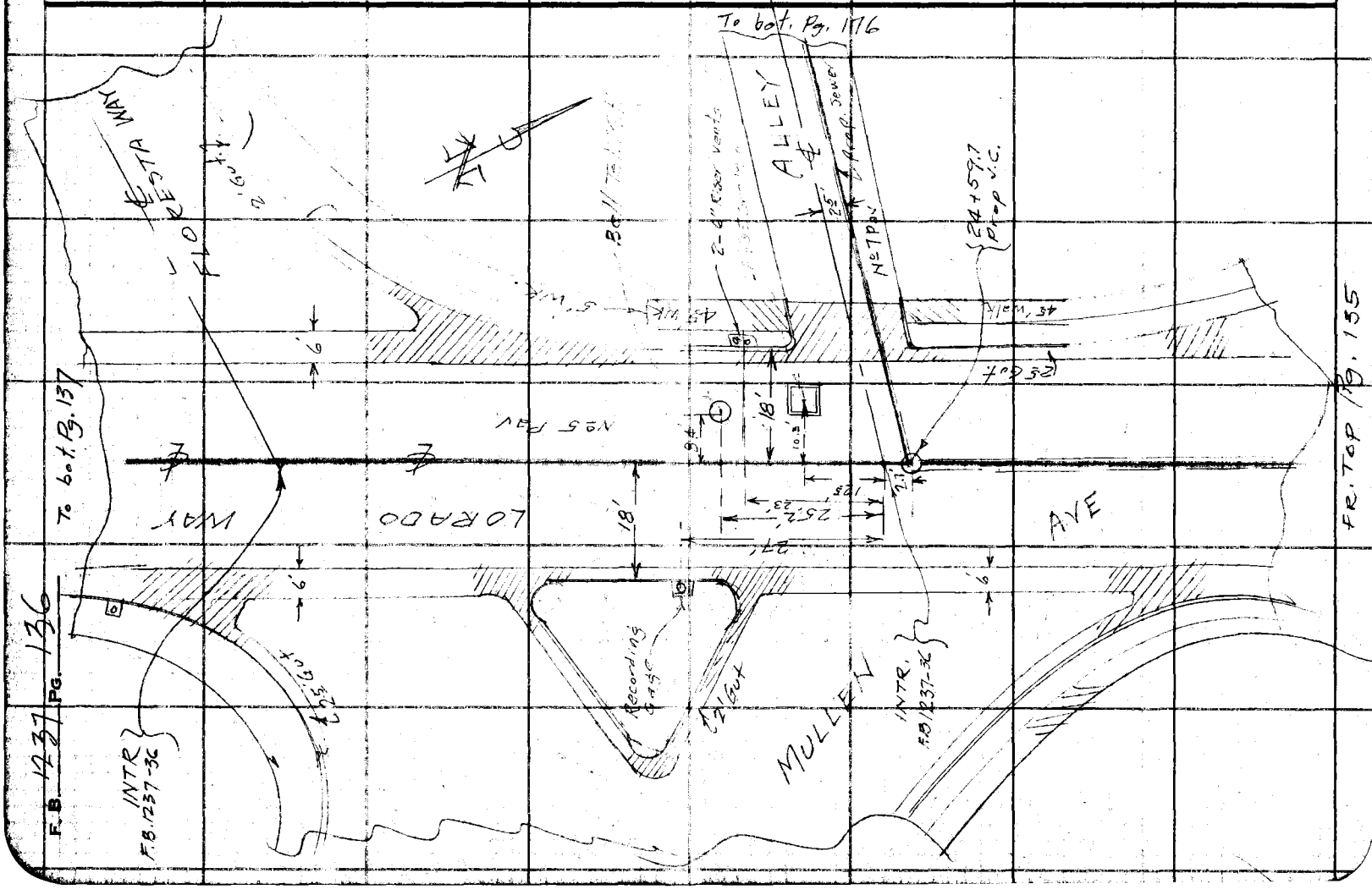

Notes Ck'd by		Survey of FAIRWAY BLVD.	F. B. 1237 Pg. 137
Map No.		W. O. 1177 Tape No.	St'd °F
Office Work		Surveyed by E. C. WALLACE	
Checked		Notes E. C. WALLACE Date 1-17-47	
Date		Indexed A. C. Johnson	

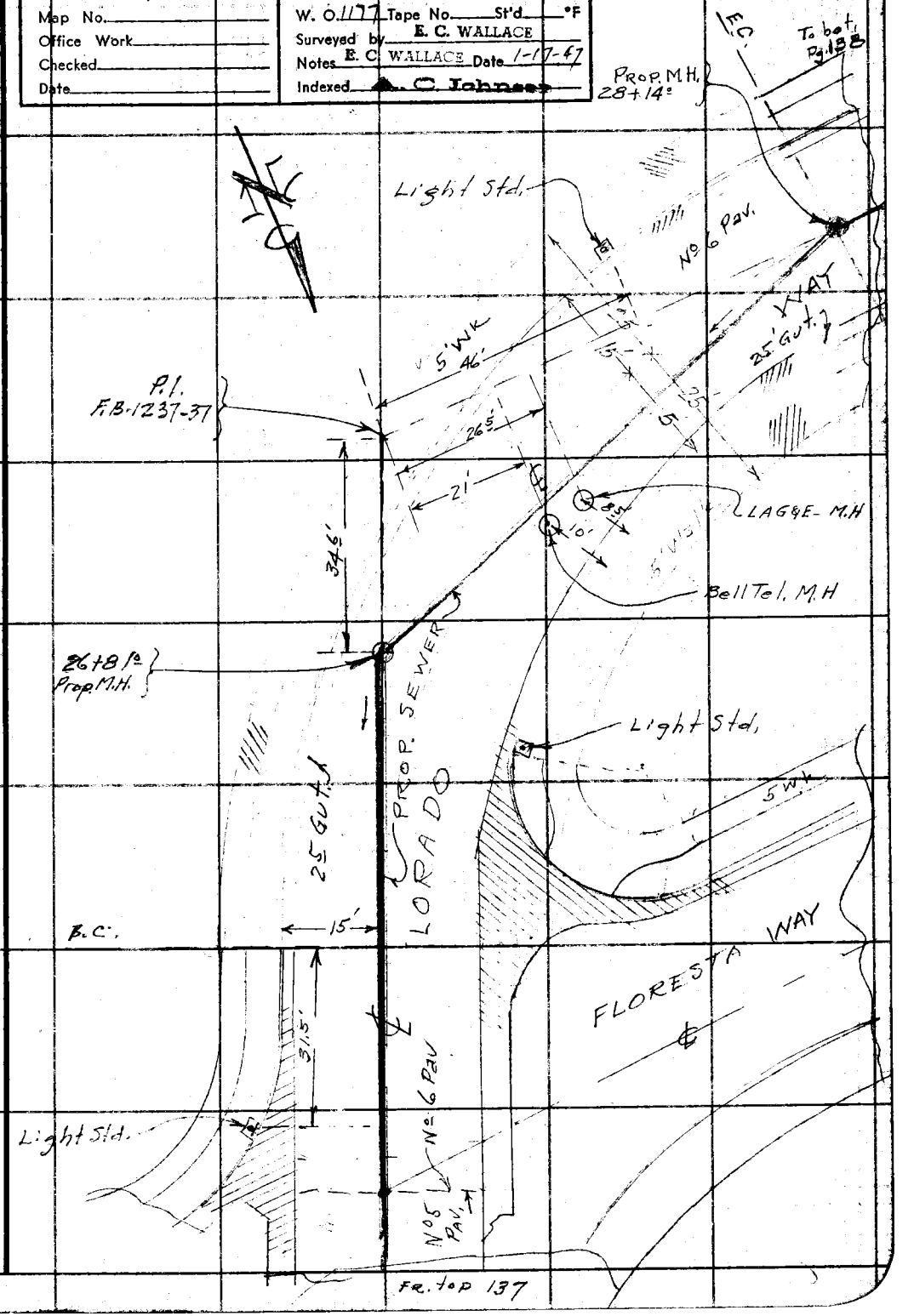

Note: Any Additions or Changes on this Sheet Must be Made or Circled in Red Ink With Date and Name of Person Making Change.

Do not extend notes this side of this line.

RETURN TO
LOS ANGELES COUNTY SURVEYOR
700 HALL OF RECORDS

FORM 247 5M 5-46

F. B. 1237 PG. 138

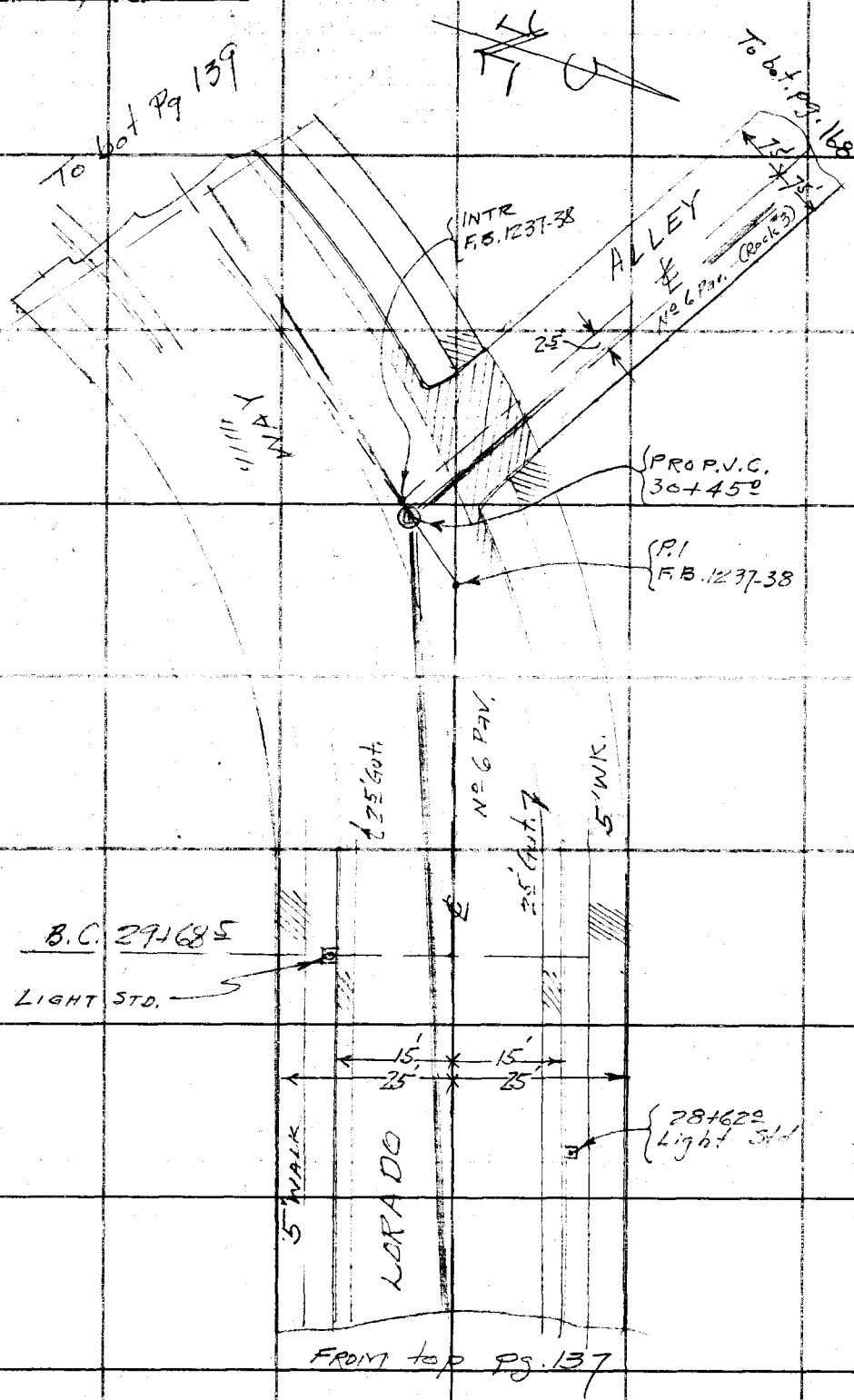

RETURN TO
LOS ANGELES COUNTY SURVEYOR
700 HALL OF RECORDS

Do not extend notes this side of this line.

Note: Any Additions or Changes on This Sheet Must Be Made or Circled in Red Ink With Date and Name of Person Making Change.

F. B. 1237 PG. 139

Notes Ck'd by
Map No.
Office Work
Checked
Date

Survey of FAIRWAY BLVD.
W. O. 1177 Tape No. St'd °F
Surveyed by E. C. WALLACE
Notes E. C. WALLACE Date 1-17-41
Indexed C. Johnson

To bot Pg. 140

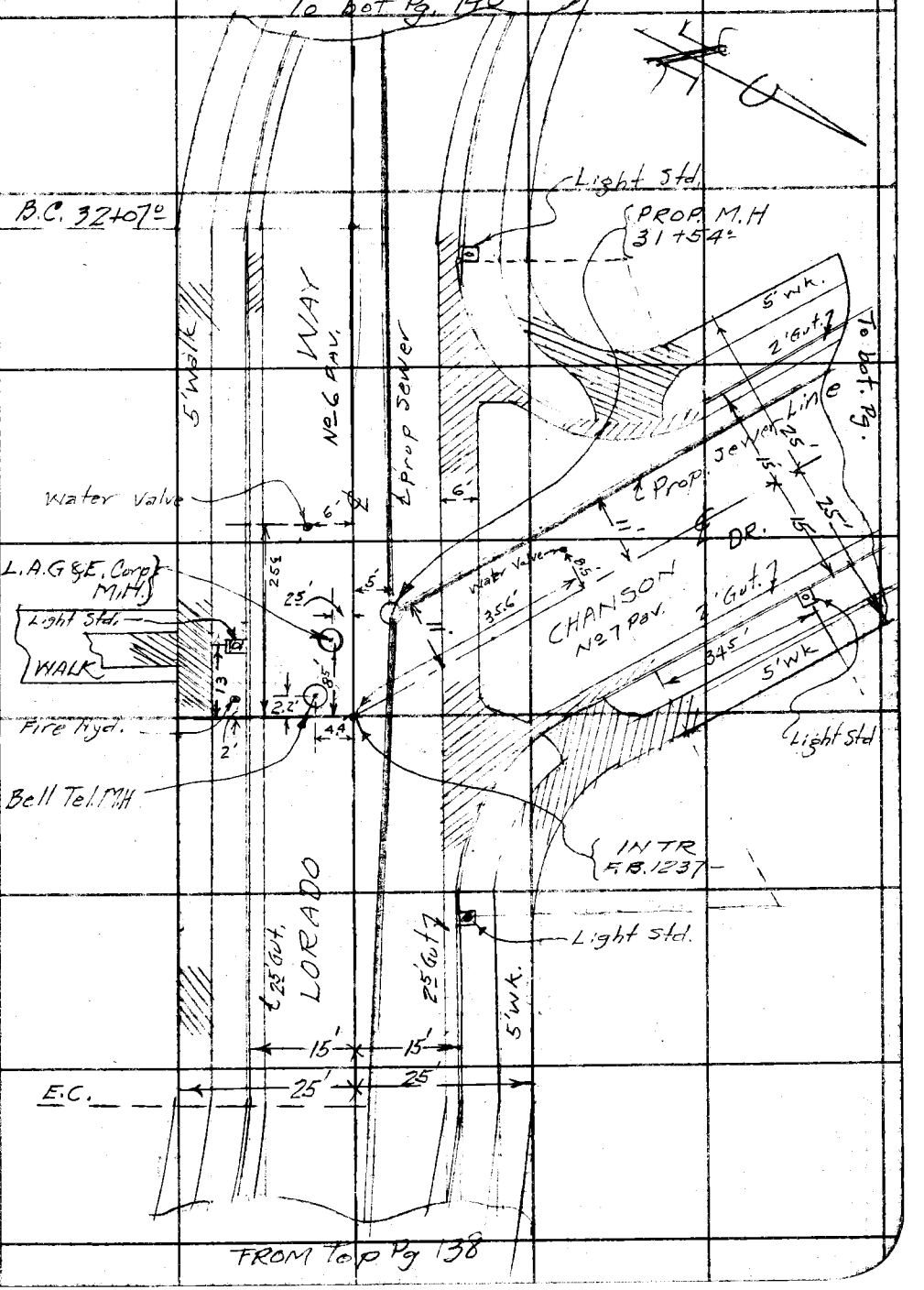

FROM Top Pg 138

Note: Any Additions or Changes on This Sheet Must be Made or Circled in Red Ink With Date and Name of Person Making Change.

Do not extend notes this side of this line.

RETURN TO
LOS ANGELES COUNTY SURVEYOR
700 HALL OF RECORDS

FORM 247 SM 5-46

F. B. 1237 PG. 140

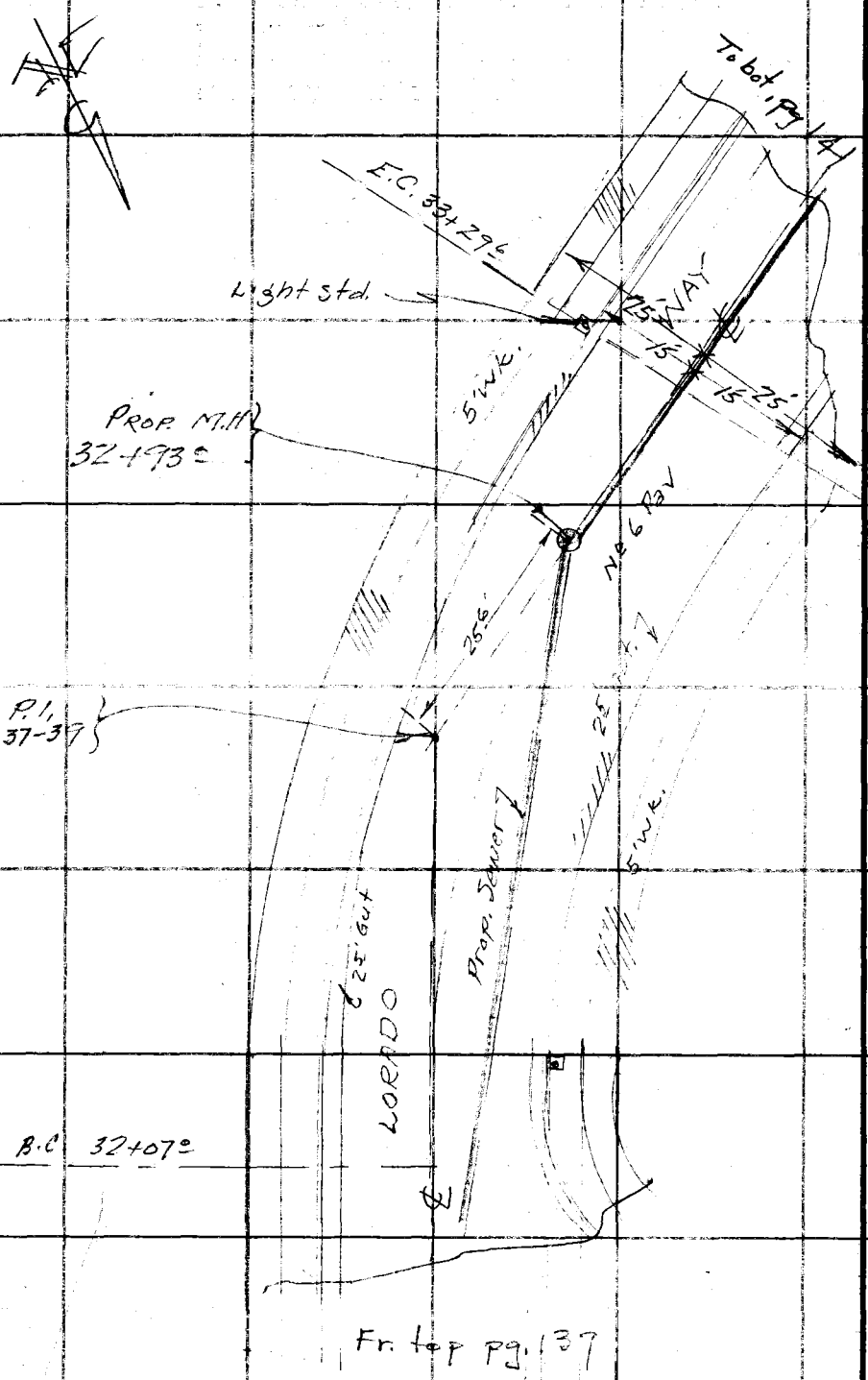

RETURN TO
LOS ANGELES COUNTY SURVEYOR
700 HALL OF RECORDS

Do not extend notes this side of this line.

Note: Any Additions or Changes on This Sheet Must be Made or Circled in Red Ink With Date and Name of Person Making Change.

Notes Ck'd by		Survey of FAIRWAY BLVD.	F. B. 1237 Pg. 141
Map No.		W. O. 1177 Tape No.	St'd. °F
Office Work		Surveyed by R. C. WALLACE	
Checked		Notes R. C. WALLACE Date	
Date		Indexed C. Johnson	

To bot pg. 142

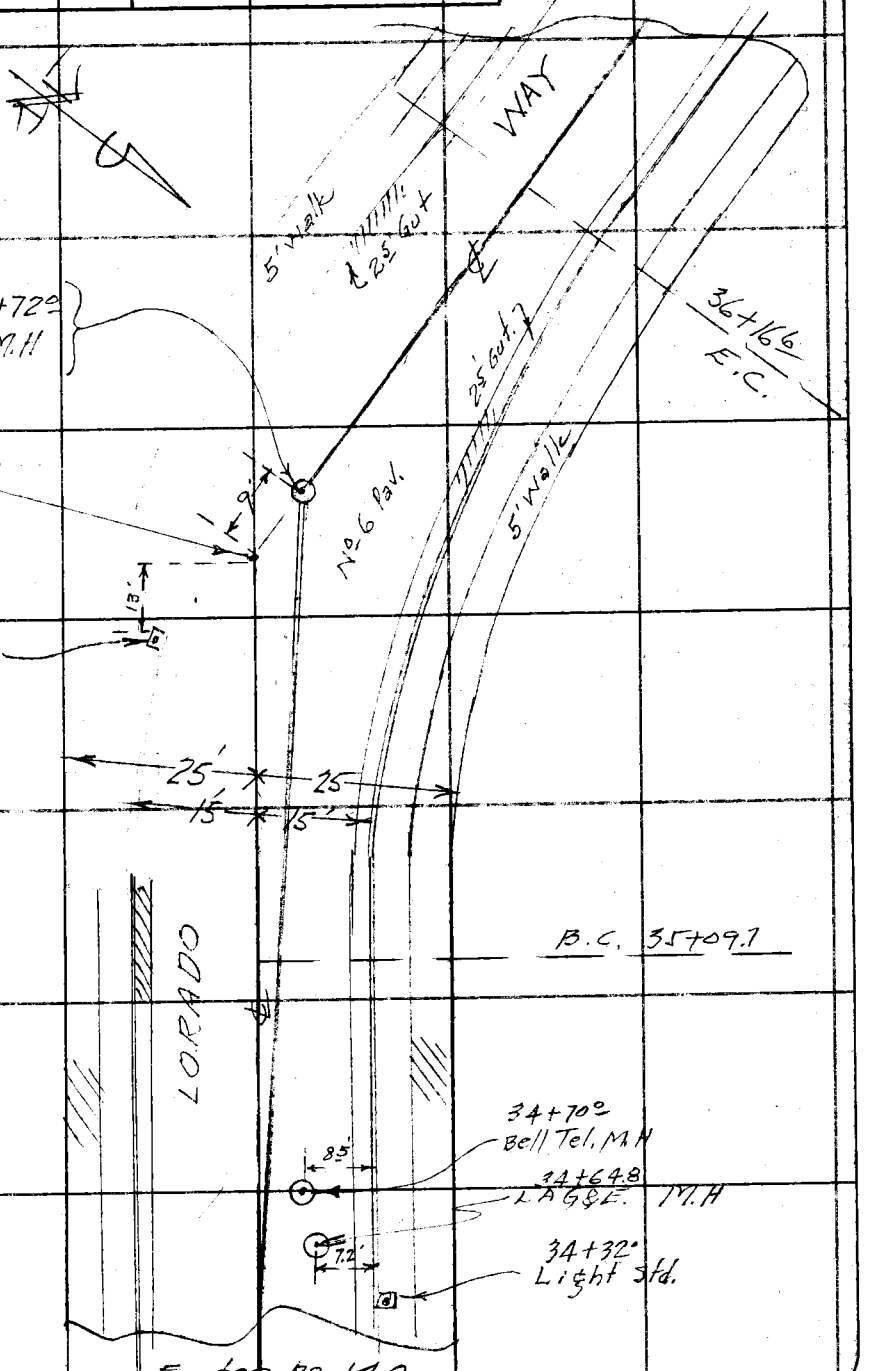

Fr. top pg. 140

RETURN TO
LOS ANGELES COUNTY SURVEYOR
700 HALL OF RECORDS

Note: Any Additions or Changes on This Sheet Must be Made or Circled in Red Ink With Date and Name of Person Making Change.

Do not extend notes this side of this line.

FORM 247 5M 5-46

F. B. 1237 Pg. 142

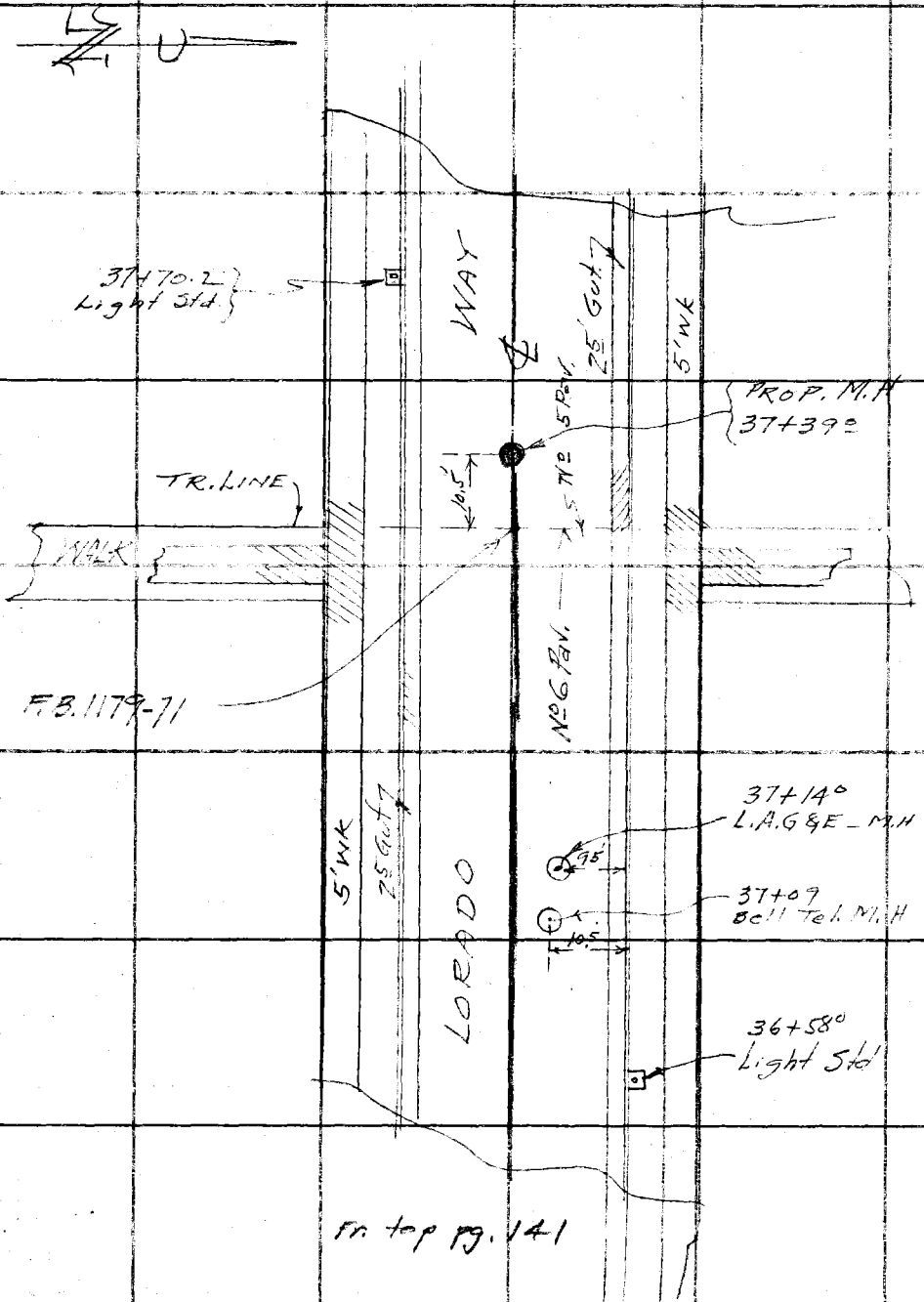

RETURN TO
LOS ANGELES COUNTY SURVEYOR
700 HALL OF RECORDS

Do not extend notes this side of this line.

Note: Any Additions or Changes on This Sheet Must be Made or Circled in Red Ink With Date and Name of Person Making Change.

Notes Red ... Date ... Notes Chkd ... Date ... Date ... Survey of FAIRWAY BLVD. Survey by ... Notes ... Map No. ... Johnson

C.I. 1177
FAIRWAY BLVD.

OLYMPAID DR.
FROM
ANGELES VISTA BLVD. TO MULLEN PL.

MULLEN PL. & MULLEN AVE. From
Olympaid Dr. to Crestway DR.

LORADO WAY
From
Crestway Dr. to Presidio Dr.

-X- Sections

SKETCHES - pg. 125 to 142

ALL LOTS ARE ABOVE ELEV. OF CURBS

STATION	B. S.	H. I.	F. S.	ELEV.	STATE

NOTE: ANY ADDITIONS OR CHANGES ON THIS SHEET MUST BE MADE OR CIRCLED IN RED INK, WITH DATE AND NAME OF PERSON MAKING CHANGE.

PLEASE RETURN TO
LOS ANGELES COUNTY SURVEYOR
700 HALL OF RECORDS

Do not extend notes this side of this line.

FORM 307 5M 1-46

FORM 307 5M 1-46

PLEASE RETURN TO
LOS ANGELES COUNTY SURVEYOR
700 HALL OF RECORDS

NOTE: ANY ADDITIONS OR CHANGES ON THIS SHEET MUST BE MADE OR CIRCLED IN RED INK, WITH DATE AND NAME OF PERSON MAKING CHANGE.

Do not extend notes this side of this line.

STATION	B. S.	H. I.	F. S.	ELEV.	OLYMPAID
B.M. V19	9 59	174 57		164 98	B.M. V19 164.980 L.B. 745-12 Angeles Vista Blvd & Olympiad Dr. N.W. Cor. Bt. Spk. in Ch. 10' N. of N. End. C.R.
0+00 Beg. Exist J.C.			9 94	164 53	Exist. J.C. on ℄ Angeles Vista 33' N ℄ intr. Olympaid Dr.
Invert 8" Inlet Southwest			20 24	154 33	8" Inlet S. West: 9.73, .67 - 8" V.C.P., 9.84 Rod, 20.24. Invert of channel to west: 10.29, 9.93 Rod., 20.22. 10" outlet North: 9.36, .83 - 10" P., 10.50 - Rod, 20.69.
Invert of Channel (No STUB) to West			20 22	154 35	
Invert. Elev. 10" outlet N.			20 69	153 88	
					LT. ℄ RT. (Prop. ℄ Sewer)
0+00			83	166 3	℄ intr. Angeles Vista & Olympaid 33' Left
+20			958	164 99	℄ X-Gutter
N end CR. N W Cor			960	164 [illegible]	
W. " " "			679	167 [illegible]	
" " Gut. " "			744	167 13	
S. end CR. S W Cor			420	170 37	
W. " " " "			456	170 01	
" " Gutter "			518	169 39	

Profile No. X-Sec. No.
Plotted Date
Notes Red. Date 1/17/47
Notes Chkd. [illegible] Checked Date
Division No. Date
Job No. 1177 FAIRWAY BLVD.
Survey of
Survey by B. C. WALLACE Notes J. L. Willey
Indexed A. C. Johnson Date
F.B. 1173 Pg. 144

FORM 307 5M 1-46

PLEASE RETURN TO
LOS ANGELES COUNTY SURVEYOR
700 HALL OF RECORDS

NOTE: ANY ADDITIONS OR CHANGES ON THIS SHEET MUST BE MADE OR CIRCLED IN RED INK, WITH DATE AND NAME OF PERSON MAKING CHANGE.

Do not extend notes this side of this line.

STATION	B. S.	H. I.	F. S.	ELEV.	Lt	℄	Rt
		174 57					
1+00			5 2	169 4		℄ Prop Sewer	
			5 46	169 11		curb	
			4 38	170 19	curb		(N.S. St.)
			4 98	169 59			B.C. of Rt. curb.
			3 35	171 22			cb. opp. East Line Lot 41
			1 32	173 25	cb. opp. E. line lot. 43		
			1 14	173 43	B.C. Left curb		
2+00			1 0	173 6			
T.P.	11 55	185 03	1 09	173 48			
			11 15	173 88			cb. opp. East line Lot 40
			8 74	176 29			" " " " Lot 39
2+67.5			8 9	176 1		℄	Prop. M.H.
3+00			7 6	177 4		℄	
3+25.3			6 77	178 26		Top	Bell Tel. M.H.
			6 24	178 79			Cb opp East line Lot 38
3+30.0			6 40	178 63		Top	L A G+E M.H.
3+45.3			5 5	179 5		℄	opp. E.C. of Rt.
"			5 43	179 60			Rt. cb.
"			5 44	179 59	T. Lt. cb		

Notes Red ____ Plotted ____ Job No. 1177 Division No. ____
No. ____ Date ____ Date ____ Survey of FAIRWAY BLVD.
X-Sec. Notes Chkd. [illegible] Checked ____ Survey by L. C. WALLACE Notes J.L. Willey Date 4/17/47
No. ____ Date 2/3/47 Date ____ Map No. ____ Made by Johnson Date ____

F.B. 1237 Pg. 145

FORM 307 5M 1-46

PLEASE RETURN TO
LOS ANGELES COUNTY SURVEYOR
700 HALL OF RECORDS

NOTE: ANY ADDITIONS OR CHANGES ON THIS SHEET MUST BE MADE OR CIRCLED IN RED INK, WITH DATE AND NAME OF PERSON MAKING CHANGE.

Do not extend notes this side of this line.

STATION	B. S.	H. I.	F. S.	ELEV.	LT	℄ SEWER	RT
		185 03					
4+00			3 3	181 7		℄	
"			5 07	181 96			Rt. cb
"			3 09	181 94	curb		
T.P.	11 06	195 33	0 76	184 27			
5+00			8 9	186 4		℄	
"			8 [illegible]	186 47			curb
"			8 94	186 39	curb		
5+49. B.C			6 7	188 6		℄	
" "			6 81	188 52			Cb. Rt.
" "			6 60	188 [illegible]	Cb. Lt.		
			6 42	188 41			Cb opp. East Line Lot 34
			3 68	191 65	Cb. opp. East Line Lot 47		
6+00			4 3	191 0		℄	
6+11.2 Prop. M.H.			3 8	191 5		℄	Prop. M.H.
			3 08	192 [illegible]			Cb opp. East line Lot 33.
6+72.3 E.C			1 3	194 0		℄	
"	"		1 22	194 11			Cb. Rt.
"	"		1 15	194 [illegible]	Cb. Lt.		
6+89.2	(Tel. M.H.)		0 88	194 45	87' Lt.		Bell Tel MH.
6+95.5	(LAG&E MH.)		0 72	194 61	75' Lt.		LAG&E MH.

F.B. 1237 PG. 146

Job No. 1177 Division No. ____ Notes Red ____ Plotted ____ Profile ____

Survey of FAIRWAY BLVD. Date 1/17/47 Date ____ No. ____

Survey by E. C. WALLACE Notes J.L. Willey Notes Chkd ____ Checked ____ X-Sec. ____

Indexed A. C. Johnson Date ____ Date ____ Date ____ No. ____

FORM 307 5M 1-46

PLEASE RETURN TO
LOS ANGELES COUNTY SURVEYOR
700 HALL OF RECORDS

NOTE: ANY ADDITIONS OR CHANGES ON THIS SHEET MUST BE MADE OR CIRCLED IN RED INK, WITH DATE AND NAME OF PERSON MAKING CHANGE.

Do not extend notes this side of this line.

STATION	B. S.	H. I.	F. S.	ELEV.	LT	℄	Rt
		195 33					
BMVF1	7 73	201 36	1 70	193 63	BMVF1. Elev. 193.630. F.B. 1237-6 Olympiad Dr. (W. side), 310'± S. of ℄ of Angeles Vista Blvd. Bt spk in Cb, 30' S. of S. Lot line of Ho. #3557		
7+00			6 6	194 8		℄	
"			6 53	194 83			Rt. cb.
"			6 53	194 83	Left curb		
7+39	B.C.		5 9	195 5		℄	B.C.
"			5 93	195 43			curb
"			5 79	195 57	curb		
			5 72	195 64	Cb opp East line Lot 49		
			5 72	195 64			Cb Opp. East line Lot 31
8+00			5 0	196 4		℄	
8+04	Prop. M.H		4 9	196 5		℄	Prop. M.H.
			4 98	196 38			Cb Opp. East line Lot 30
			4 61	196 75	Cb Opp. East line Lot 50		
			4 21	197 15			Cb Opp East line lot 29
8+73	E.C.		3 6	197 8		℄	
"	"		3 70	197 66			Top Cb Rt.
"	"		3 67	197 69	Cb. lt.		
9+00			3 0	198 4		℄	

Profile
No. ____ Date ____ Notes Red ____ Plotted ____ Job No. 1177 Division No. ____
X-Sec. ____ Date ____ Date ____ Survey of FAIRWAY BLVD.
No. ____ Notes Chkd. [illegible] Checked ____ Survey by E. C. WALLACE Notes JLW Date 1/07/47
Date 2/3/46 Date ____ Map No. ____ Checked Johnson Date ____

F.B. 1237 Pg. 147

FORM 307 5M 1-46

PLEASE RETURN TO
LOS ANGELES COUNTY SURVEYOR
700 HALL OF RECORDS

NOTE: ANY ADDITIONS OR CHANGES ON THIS SHEET MUST BE MADE OR CIRCLED IN RED INK, WITH DATE AND NAME OF PERSON MAKING CHANGE.

Do not extend notes this side of this line.

STATION	B. S.	H. I.	F. S.	ELEV.	LT	℄ SEWER	RT
		201 36					
9+00			3 01	198 35			Cb Rt.
"			2 99	198 37	Cb Lt.		
9+54.4	B.C		1 4	200 0		℄	B.C
"			1 26	200 10			Cb Rt.
"			1 44	199 12	Cb Lt		
T.P.	7 56	207 55	1 37	199 99			
			7 09		Cb Opp East line Lot 27		
			7 72		Gut. " " " "		
10+00			6 2			℄	
			5 90	201	Cb Opp East Line Lot 53		
			6 55	201 00	Gut " " " "		
~~10+34.7~~			~~5 4~~	~~202 2~~		~~℄ Opp P.L.~~	
10+34.0			5 22	202 33			Top of L.A.G. & E.M.H.
10+41.0	PROP. M.H		5 3	202 3		℄	Prop. M.H.
			5 14	202 41	Cb Opp East line Lot 26		
10+45.5			5 01	202 54			Top Bell Tel. M.H.
			4 98	202 57	Cb Opp East line Lot 54		
11+00			4 5	203 1			
			4 34	203 21	Cb Opp East line Lot 55		
11+12.5	E.C.		4 4	203 2		℄	

F.B. 1237 PG. 148

Job No. 1177 Division No. ____ Notes Red ____ Plotted ____ Profile ____

Survey of FAIRWAY BLVD. Date 1/17/47 Date ____ No. ____

Survey by E.C. WALL Notes T. Willey Notes Chkd. [illegible] Checked ____ X-Sec. ____

Indexed A. C. Johnson Date ____ Date 1/31/47 Date ____ No. ____

FORM 307 5M 1-46

PLEASE RETURN TO
LOS ANGELES COUNTY SURVEYOR
700 HALL OF RECORDS

NOTE: ANY ADDITIONS OR CHANGES ON THIS SHEET MUST BE MADE OR CIRCLED IN RED INK, WITH DATE AND NAME OF PERSON MAKING CHANGE.

Do not extend notes this side of this line.

Profile Notes Red____ Plotted____ Job No. 1122 Division No.____
No.____ Date____ Date____ Survey of FAIRWAY BLVD.
X-Sec. Notes Chkd. JPort Checked____ Survey by E. C. WALLACE Notes TKW Date 11/7/47
No.____ Date 2/3/47 Date____ " Map No.____ Andrew Johnson Date____

F.B. 1237 PG. 145

STATION	B. S.	H. I.	F. S.	ELEV.	Olympia Dr. (cont.) ℄ SEWER LT.	℄ RT.
		207 51				
11+12.5	E.C.		4 45	203.10		C6 Rt.
"			4 34	203.21	C6 Lt.	
			4 45	203.10	C6 Opp East line Lot 25	
T.P.	587	208 06	4 56	203.19		
11+41.0	B.C.		5 7	203.04	℄	
"	"		5 71	203.35		C6. Rt.
"	"		5 59	203.47	C6. Lt	
			5 52	203.54	C6 Opp East line Lot 56	
			5 15	203.91	" " " " Lot 24	
12+00			5 2	203.91	℄	
			5 08	203.98	C6 Opp East line Lot 57	
12+03.2	Prop. M.H.		5 1	204.00	℄	Prop. M.H.
			4 33	204.73	C6 Opp. East line Lot 58	
			4 15	204.91	" " " " Lot 23	
			3 77	205.29	" " " " Lot 59	
13+00			4 1	205.00	℄	
			3 66	205.40	" " " " Lot 22	
			3 51	205.55	" " " " Lot 60	
13+53.8	B.C.		3 5	205.06	℄	
"			3 50	205.56		C6 Rt.

SEE NEXT PG. for E.C. elevations Sta. 12+728

FORM 307 5M 1-46

PLEASE RETURN TO
LOS ANGELES COUNTY SURVEYOR
700 HALL OF RECORDS

NOTE: ANY ADDITIONS OR CHANGES ON THIS SHEET MUST BE MADE OR CIRCLED IN RED INK, WITH DATE AND NAME OF PERSON MAKING CHANGE.

Do not extend notes this side of this line.

STATION	B. S.	H. I.	F. S.	ELEV.	Lt.	℄ SEWER	Rt.
		209 06					
13+53.8 B.C			3 50	205 56	C6 Lt.		
14+00			2 8	206 3		℄	
12+72.8 E.C.			4 5	204 6		℄	
"			4 35	205 71			C6 Rt
"			3 98	205 08	C6 Lt.		
			3 01	206 05	C6 Opp East Line Lot 61		
14+30.0 Prop. M.H.			2 4	205 7		℄ Prop. M.H.	
BMVF2	5 69	213 11	1 63	207 42	BMVF2 - El. 207.418 FB 1237-7 Olympiad Dr. & Mullen Pl. S.W. Cor Bt. Spk. in W. end C.R.		
~~N. end CR NW Cor.~~			~~7 57~~	~~205 54~~			
~~" " Gut. " "~~			~~8 26~~	~~204 85~~			
~~W end CR NW Cor~~			~~5 08~~	~~208 03~~			
~~" " Gut. " "~~			~~5 74~~	~~207 37~~			
W end C.R. SW Cor			5 71	207 40	most Easterly Cor. of park		
" " Gut. " "			5 33	207 78			
S. end CR SW Cor.			5 67	207 44			
" " Gut. " "			6 30	206 11			

F.B. 1237 Pg. 150

Job No. 1177 Division No. ____ Notes Red. ____ Plotted ____ Profile ____

Survey of FAIRWAY BLVD. Date 1/17/47 Date ____ No. ____

Survey by E. C. WALLACE Notes J. L. Whitley Notes Chkd. LEM Checked ____ X-Sec. ____

Indexed [illegible] Date ____ Date 2/3/47 Date ____ No. ____

FORM 307 5M 1-46

PLEASE RETURN TO
LOS ANGELES COUNTY SURVEYOR
700 HALL OF RECORDS

NOTE: ANY ADDITIONS OR CHANGES ON THIS SHEET MUST BE MADE OR CIRCLED IN RED INK, WITH DATE AND NAME OF PERSON MAKING CHANGE.

Do not extend notes this side of this line.

STATION	B. S.	H. I.	F. S.	ELEV.	Lt	℄ SEWER	Rt
		213 11					
14+51.4			6 73	206 38	10' Lt.	Top Bell Tel M.H.	
14+54.4			6 57	206 54	5' Lt.	Top L A G&E M.H.	
			5 41	207 70	Cb Opp. East Line Lot 62		
14+98.0	E.C		5 4	207 2		℄	E.C.
"	" (S. end CR)		5 66	207 45			Cb. Rt.
"	"		6 08	207 03	Cb. Lt.		
15+00			5 9	207 2		℄	
16+00			5 0	208 1		℄	
"			4 88	208 23			Cb Rt.
"			5 08	208 03	Cb Lt.		
17+00			4 1	209 0		℄	
"			4 08	209 03			Cb Rt
"			4 09	209 02	Cb Lt.		
17+49.0	B.C.		3 5	209 6	B.C. of Lt. Cb.	℄	
"			3 62	209 49			Cb. Rt.
"			3 53	209 58	Cb Lt.		
17+71.0	Prop. M.H.		3 2	209 9		℄	Prop. M.H.
			3 32	209 79	Cb Opp East Line Lot 57		67?
18+00			3 0	210 1		℄	
18+52			2 4	210 7	Opp Pl. of Int.	℄	(Mullen Ave + Mullen Pl)

Profile No. ____ Notes Red. ____ Plotted ____ Job No. 1177 Division No. ____ F.B. 1237 Pg. 157

X-Sec. No. ____ Date ____ Date ____ Survey of FAIRWAY BLVD.

Notes Chkd. LDM Checked ____ Survey by E. C. WALLACE Notes JLW Date 1/27/47

Date 2/3/47 Date ____ Map No. ____ Indexed Johnson Date ____

FORM 307 5M 1-46

PLEASE RETURN TO
LOS ANGELES COUNTY SURVEYOR
700 HALL OF RECORDS

NOTE: ANY ADDITIONS OR CHANGES ON THIS SHEET MUST BE MADE OR CIRCLED IN RED INK, WITH DATE AND NAME OF PERSON MAKING CHANGE.

Do not extend notes this side of this line.

STATION	B. S.	H. I.	F. S.	ELEV.	Mullen Pl. Lt	℄	Rt.
		213 11					
			2 73	210 38	Cb Opp East line Lot 68		
18+71.8	(Tel. M.H.)		1 97	211 14	Bell Tel M.H.		7.3 Rt.
18+74.2	(L.A.G.&E. M.H.)		1 90	211 21	LAG&E M.H.		13.8 Rt.
18+80.0 Prop J.C.	5 84	217 03	1 92	211 19	Prop. J.C.	℄	
N end CR NW Cor			6 43	210 60			
W end CR NW Cor			1 43	215 60			
N end CR SW Cor.			2 06	214 97			
S end CR SW Cor.			4 78	212 25			
19+00			5 6	21[illegible] 4		℄	
19+21.4	E.C.		5 1	21[illegible] 9	E.C.	℄	
"	"		4 83	212 20			Cb Rt.
"	"		5 46	211 59	Cb Lt.		
20+00			3 1	213 9		℄	
"			2 90	214 13			Cb Rt.
"			3 38	21[illegible] 65	Cb Lt.		
20+47.0	Prop. J.C. Alley		1 8	21[illegible] 2		℄	Prop. J.C. Alley
20+49.6	℄ INTR. Alley		1 7	215 3	Int. of Alley to next.	℄	

F.B. 1237 Pg. 15V

Job No. 1177 Division No. ____ Notes Red ____ Plotted ____ Profile ____

Survey of PAIRWAY BLVD. Date 1-17-47 Date ____ No. ____

Survey by E. C. WALLACE Notes J. L. Willey Notes Chkd [illegible] Checked ____ X-Sec. ____

Indexed A. C. Johnson Date ____ Date 2/3/47 Date ____ No. ____

FORM 307 5M 1-46

PLEASE RETURN TO
LOS ANGELES COUNTY SURVEYOR
700 HALL OF RECORDS

NOTE: ANY ADDITIONS OR CHANGES ON THIS SHEET MUST BE MADE OR CIRCLED IN RED INK, WITH DATE AND NAME OF PERSON MAKING CHANGE.

Do not extend notes this side of this line.

STATION	B. S.	H. I.	F. S.	ELEV.	MULLEN AVE.	
		217 03.			Lt ℄	Rt
N end CR NW Cor			1 92	215 11		
N " " " " "			1 66	215 37		
N end CR SW Cor			1 06	215 97		
S " " " "			1 35	215 68		
BMVF5	9 31	223 93	2 38	214 62	BMVF5. El. 214.618 FB 1237-7. Mullen Ave & 1st Alley S. of Monteith Dr. Bt spl in E. Cb. of Mullen Ave on N.P.L. Prod of Alley	
21+00			7 3	216 6	℄	
"			7 21	216 64		Cb Rt
"			7 58	216 35	Cb Lt.	
21+48			6 09	217 84	LAG+E M.H.	10 4 Rt.
21+53			5 88	218 05	Bell Tel M.H.	8 8 Rt.
21+54	B.C		5 9	218 0	℄	BC.
"	"		5 82	218 11		Cb Rt.
"	"		6 03	217 90	Cb Lt.	
			4 07	219 86	Cb opp East line Lot 122	
			4 24	219 69	" " " " Lot 113	
22+00			4.4	219 5	℄	
~~22+66~~			~~2 3~~	~~221 6~~	~~℄ Opp P.L. 114~~	
			2 61	221 32	Cb Opp. East line Lot 112	

Profile No. ____ Date ____ Notes Red ____ Plotted ____ Job No. 1177 Division No. ____ F.B. 1237 PG. 153

X-Sec. No. ____ Date ____ Notes Chkd. LOM Checked ____ Survey of FAIRWAY BLVD.

Date 2/3/47 Date ____ Survey by L.C. WALLACE Notes JKW Date 1/17/47

Map No. ____ Index G. Johnson Date ____

FORM 307 5M 1-46

PLEASE RETURN TO
LOS ANGELES COUNTY SURVEYOR
700 HALL OF RECORDS

NOTE: ANY ADDITIONS OR CHANGES ON THIS SHEET MUST BE MADE OR CIRCLED IN RED INK, WITH DATE AND NAME OF PERSON MAKING CHANGE.

Do not extend notes this side of this line.

STATION	B. S.	H. I.	F. S.	ELEV.	Mullen Ave. (cont.) Lt	℄	Rt
		223 93					
22+93.0	Prop. M.H.		1 3	22[illegible] 6		℄	Prop. M.H.
23+00			1 1	22[illegible] 8			
			1 00	222 93	Cb Opp East line Lot 111.		
T.P.	7 45	230 55 6	0 83	22[illegible] 10			
23+70.0	Prop. J.C. Crestway Dr.		6 1	224 5		℄	Prop J.C.
23+78.7			5 9	224 7	Int. Mullen Ave & Crestway Dr.		
N. East'ly end C.R. N. Cor.	23+11.0		6 90	223 65			
N. West'ly end CR N. Cor.			3 10	227 45			
~~W end CR SW Cor~~			~~2 61~~	~~227 94~~			
S end CR SW Cor			5 53	22[illegible] 02			
			5 53	22[illegible] 02	Cb Opp. East Line Lot 110		
24+00			5 6	22[illegible] 0		℄	
24+31.0			5 2	22[illegible] 4	Int. Mullen Ave & Lorado Wy.		
N. end CR NE Cor.			5 30	22[illegible] 25			
E end " " "			3 49	227 06			
E. " " SE "			3 40	227 15	Triangle shaped Park.		
S. " " SE. "			4 28	226 27			
24+59.7	Prop. J.C. Alley		4 8	22[illegible] 8		℄	Prop J.C. Alley
24+62.4			4 8	22[illegible] 8	Int Lorado Wy + Alley to West.		
N. end CR NW Cor			5 14	22[illegible] 41			

F.B. 1237 PG. 154

Job No. 1177 Division No. ____ Notes Red. ____ Plotted ____ Date 1/17/47 Date ____ No. ____ Profile

Survey of FAIRWAY BLVD. Notes J.L. Willey Notes Chkd. [illegible] Checked ____ Date 2/3/47 Date ____ No. ____ X-Sec.

Survey by [illegible] WALLACE Date ____

Indexed A. C. Johnson Date ____

FORM 307 SM 1-46

PLEASE RETURN TO
LOS ANGELES COUNTY SURVEYOR
700 HALL OF RECORDS

NOTE: ANY ADDITIONS OR CHANGES ON THIS SHEET MUST BE MADE OR CIRCLED IN RED INK, WITH DATE AND NAME OF PERSON MAKING CHANGE.

Do not extend notes this side of this line.

Profile Notes Red____ Plotted____ Job No. 4422 Division No.____
No.____ Date____ Date____ Survey of RAILWAY BLVD.
X-Sec. Notes Chkd. 2-23-47 Checked____ Survey by H. C. WALLACE Notes J.K.W. Date 1-27-47
No.____ Date 2/3/47 Date____ Map No.____ Andrew Johnson Date____

F.B. 1237 PG. 155

STATION	B. S.	H. I.	F. S.	ELEV.	Lorado Way Lt	℄	Rt
		230 55					
W end CR	NW Cor		4 99	225 56			
W " "	SW "		4 74	225 81			
S " "	" "		4 81	225 74			
			4 91	225 64			
24+75	L.A.G&E M.H		4 75	225 80	L.A.G&E M.H		10 3' Rt.
24+87	Bell Tel. M.H.				Bell Tel M.H		8 3' Rt.
25+00			4 73	226 3		℄	
			4 55	228 00			C.B. Rt
			4 04	226 51	C.B. Lt		
B.M. V.F. 6"	S 74	232 57	4 00	226 55	BM V.F. 6". El. 226.571 - F.B. 1237-7 Lorado Wy (E. Side) & Floresta Wy Bt. Spk. in C.B., W. Side Island, 9' N. of N. end C.R.		
25+54	℄ INTR Floresta Way		5 55	227 0		℄ Int. Floresta Wy.	
N. end CR	NW Cor		6 45	226 06	Lorado Wy & Floresta Wy.		
" " Gut.	" "		7 10	225 41			
N. " CR	" "		5 36	227 15			
" " Gut.	" "		6 01	226 50			
N end CR	N.E Cor.		5 77	226 74			
" " Gut.	" "		6 48	226 03			

FORM 307 5M 1-46

PLEASE RETURN TO
LOS ANGELES COUNTY SURVEYOR
700 HALL OF RECORDS

NOTE: ANY ADDITIONS OR CHANGES ON THIS SHEET MUST BE MADE OR CIRCLED IN RED INK, WITH DATE AND NAME OF PERSON MAKING CHANGE.

Do not extend notes this side of this line.

STATION	B. S.	H. I.	F. S.	ELEV.	Lorado Way LT	℄	Rt
		232 51					
E end CR	NE Cor		4 95	[illegible] 06			
" " Gut.	" "		5 33	[illegible]			
W end CR	SW Cor.		3 32	[illegible]			
" " Gut	" "		3 9[illegible]	[illegible] 56			
S end CR	" "		4 43	[illegible]			
" " Gut	" "		5 13	[illegible]			
26+00			4 9	22[illegible] 6		℄	
26+[illegible]	B.C.		4 7	[illegible] 8	B.C. of Left Cb.		
"			4 80	[illegible] 71	Cb Lt. = S end CR SE Cor		
"			5 45	[illegible]	Gut. " " " Gut. " "		
26+81			4 0	[illegible] 5	Prop MH.	℄	
27+00			3 4	22 11		℄	
			3 85	[illegible] 66	Cb Opp. East line lot 44		
			2 12	[illegible] 59	" " " " Lot 43		
27+262			3 11	[illegible] 40	Top Bell Tel MH.		4° Rt.
27+32[illegible]			3 11	[illegible] 40	" " AG & E MH.		5° Rt.
			1 96	[illegible] 55	Cb Opp East Line Lot 42		
			2 24	[illegible]	" " " " Lot 49		
28+00			1 8	[illegible]		℄	
T.P.	6 93	23787	1 57	23[illegible] 14			

F.B. 1237 PG. 156

Job No. 1177 Division No. _____ Notes Red. _____ Plotted _____ Profile _____

Survey of FAIRWAY BLVD. Date 1/20/47 Date _____ No. _____

Survey by R. C. WALLACE Notes Jt Wiley Notes Chkd. [illegible] Checked _____ X-Sec. _____

Indexed R. C. Johnson Date _____ Date 2/3/47 Date _____ No. _____

FORM 307 5M 1-46

36.7
37
40.6

PLEASE RETURN TO
LOS ANGELES COUNTY SURVEYOR
700 HALL OF RECORDS

NOTE: ANY ADDITIONS OR CHANGES ON THIS SHEET MUST BE MADE OR CIRCLED IN RED INK, WITH DATE AND NAME OF PERSON MAKING CHANGE.

Do not extend notes this side of this line.

STATION	B. S.	H. I.	F. S.	ELEV.	Lorado Way	
		237 87				
28+14.0	E.C		6 9	231 0	E.C. ℄	
"	"		7 36	230 51		Cb Rt.
"	"		6 88	230 99	Cb Lt.	
28+14			6 9	231 0	℄	Prop. M.H.
29+00			5 5	232 4	℄	
"			5 70	232 17		Cb Rt.
"			5 51	232 36	Cb Lt	
29+68.5	B.C.		4 4	233 [illegible]	B.C. ℄	
"	"		4 42	233 45		Cb Rt.
"	"		4 37	233 50	Cb Lt.	
			4 21	233 66	Cb Opp East line Lot 39	
			4 00	233 87	" " " " Lot 52	
30+00			3 8	234 1	℄	
30+45.0	Prop S.C.		3 2	234.7	℄	Prop. S.C.
30+47.5			3 1	234 8	℄	opp. Int. Alley to West.
MCR NW	Cor		3 08	234 79		
MCR SW	Cor		2 79	235 08		
			2 95	234 92	Cb Opp East line Lot 38	
31+00			2 0	235 9	℄	

Profile No. ____ Notes Red ____ Plotted ____ Job No. 1177 Division No. ____ F.B. 1237 PG. 157
X-Sec. No. ____ Date ____ Date ____ Survey of FAIRWAY BLVD.
Notes Chkd. TDM Checked ____ Survey by E. C. WALLACE Notes JLW Date 1/20/47
Date 2/3/47 Date ____ Map No. ____ Indexed A. C. Johnson Date ____

FORM 307 5M 1-46

PLEASE RETURN TO
LOS ANGELES COUNTY SURVEYOR
700 HALL OF RECORDS

NOTE: ANY ADDITIONS OR CHANGES ON THIS SHEET MUST BE MADE OR CIRCLED IN RED INK, WITH DATE AND NAME OF PERSON MAKING CHANGE.

Do not extend notes this side of this line.

STATION	B. S.	H. I.	F. S.	ELEV.	Lorado Way LT	℄	RT
		237 87					
31 + ~~25~~ 07.5			1 9	23[illegible] 5	E.C. of Lt. Co. on	℄	
"			2 26	2[illegible] 61	Co Lt.		
BMVF 7	7 57	244 29 3	1 15	236 72	BMVF 7 - El. 236.717 FB 1237-8 Larado Wy (E. side) & Chanson Dr. Bt. spk. in Co. 22' S. of ℄ Prod. of Chanson Dr.		
31 + ~~36~~ 38			7 8	236 5	Opp Int. Chanson Dr.	℄	
N end CR NW Cor			8 75	23[illegible] 54			
W " CR NW "			1 66	242 63			
W end CR SW Cor			+0 93	245 22			
S. " CR SW "			5 82	23[illegible] 47			
31 + 38.5			7 65	23[illegible] 64	Top Bell Tel M.H. 8.6 Lt		
31 + 45.0			7 45	[illegible]	" LAG & E M.H. 7.0 Lt		
31 + 54.0			7 5	23[illegible] 8	Prop M.H.		
32 + 00			6 3	23[illegible] 0		℄	
32 + 07.0			6 1	238 2	B.C. of Lt. Co.	℄	
"			5 84	238 45			Co Rt.
			5 23	231 06	Co. opp East line Lot 36.		
32 + 93.0 Prop M.H.			2 9	241 4	Prop. M.H.	℄	
T.F.	7 80	248 79	2 80	241 49			

F.B. 1237 Pg. 158

Job No. 1177 Division No. Notes Red Plotted Profile
FAIRWAY BLVD. Date 1/20/47 Date No.
Survey of
Survey by E. C. WALLACE Notes J L Willey Notes Chkd. [illegible] Checked X-Sec.
Indexed A. C. Johnson Date Date 2/3/47 Date No.

FORM 307 5M 1-46

PLEASE RETURN TO
LOS ANGELES COUNTY SURVEYOR
700 HALL OF RECORDS

NOTE: ANY ADDITIONS OR CHANGES ON THIS SHEET MUST BE MADE OR CIRCLED IN RED INK, WITH DATE AND NAME OF PERSON MAKING CHANGE.

Do not extend notes this side of this line.

STATION	B. S.	H. I.	F. S.	ELEV.	Lorado Way (cont.) LT	RT
		24879 8				
33+00			71	2417		℄ Sewer
33+29.6 E.C.			61	2427		℄
" E.C.			624	24255		curb
" "			631	24248	curb	
			725	24154	cb. on E. line lot 35	
34+00			41	2447		℄
"			432	24441		cb
"			406	24473	cb	
34+64.8 Top L.A. G & E. Corp M.H			258	24621		
34+70.0 Top Bell Tel. M.H.			232	24647		
35+00			12	2476		℄
"			148	24731		cb.
"			118	24761	cb	
35+09.7 B.C			10	2478		℄
"			129	24750		cb
"			094	24785	cb	
T.P.	793	25561	111	24768		
			664	24897	cb. on E. line lot #32	
35+72.0 Prop M.H.			60	2496		℄
			585	24976		cb. on E. line lot #29

Profile No. ____ Notes Red ____ Plotted ____ Job No. 1177 Division No. ____ F.B. 4237 PG. 159
X-Sec. No. ____ Date ____ Date ____ Survey of FAIRWAY BLVD.
Notes Chkd. CDM Checked TO Survey by R. C. WALLACE Notes JLW Date 1/23/47
Date 2/3/47 Date ____ Map No. ____ Indexed Johnson Date ____

FORM 307 5M 1-46

PLEASE RETURN TO
LOS ANGELES COUNTY SURVEYOR
700 HALL OF RECORDS

NOTE: ANY ADDITIONS OR CHANGES ON THIS SHEET MUST BE MADE OR CIRCLED IN RED INK, WITH DATE AND NAME OF PERSON MAKING CHANGE. 3.09

Do not extend notes this side of this line.

STATION	B. S.	H. I.	F. S.	ELEV.	Lorado Way LT	℄	Rt
		255 61					
36+00			52	250 4		℄	
36+16.6 E.C.			49	250 7		℄	
"	"		509	250 52			cb
"	"		500	250 61	cb		
37+00			22	253 4		℄	
			242	253 19			15' cb
			249	253 12	15' cb		
37+09 -			210	253 51			Top Bell Tel. M.H.
37+14			197	253 64			" L.A.G.&E. Corp M.H.
37+39.2 Prop M.H. (end)			13	254 3		℄	
			143	254 18			cb 15'
			137	254 24	15' cb		
T.P.	730	261 31	160	25[illegible] 01			
38+00			52	256 1		℄	
			524	256 07			cb. 15'
			510	256 21	15' cb		
38+70 E. end C.R. NE Cor			331	258 00			cb 15'
38+81			27	258 6		℄	
" E. end CR. SE Cor			271	258 60	15' cb	B.M. EN 20 El. 258.80 F.B. 1179-09	
B.M. EN-20			271	258 60		Presidio & Lorado Way N.E. Cor B. Spk. M.C.R.	

SEE B.M. CIRCUIT For C.I. 1177 F.B. 1237

F.B. 1237 PG. 160

Job No. 1177 Division No. ____ Notes Red. ____ Plotted ____ Profile ____
FAIRWAY BLVD. Date 1/23/47 Date ____ No. ____
Survey of ____ Notes J. Willey Notes Chkd. Lom Checked ____ X-Sec. ____
Survey by E. G. Wall[illegible] Date 2/3/47 Date ____ No. ____
Indexed A. C. Johnson Date ____

Notes Ck'd by	Survey of FAIRWAY BLVD
Map No.	W. O. 1177 Tape No. St'd °F
Office Work	Surveyed by
Checked	Notes Date 1-23-47
Date	Indexed A. C. Jahnsen

F. B. 1237 Pg. 161

NOV 17 '47

C.I. 1177 - FAIRWAY BLVD

CHANSON DR.

From

LORADO WAY

To

KENISTON AVE

SKETCH

Note: Any Additions or Changes on This Sheet Must be Made or Circled in Red Ink With Date and Name of Person Making Change.

Do not extend notes this side of this line.

RETURN TO
LOS ANGELES COUNTY SURVEYOR
700 HALL OF RECORDS

FORM 247 5M 5-46

F. B. 1237 PG. 162



RETURN TO
LOS ANGELES COUNTY SURVEYOR
700 HALL OF RECORDS

Do not extend notes this side of this line.

Note: Any Additions or Changes on This Sheet Must Be Made or Circled in Red Ink With Date and Name of Person Making Change.

Profile No. ____ Notes Red. ____ Plotted ____ Job No. 1177 Division No. ____ F.B. 1237 PG. 163

Date ____ Date ____ Survey of FAIRWAY BLVD.

X-Sec. No. ____ Notes Chkd. Lom Checked ____ Survey by E. C. WALLACE Notes JLW Date 1/23/47

Date 2/3/47 Date ____ Map No. ____ Indexed A. G. Johnson Date ____

C.I. 1177

FAIRWAY BLVD.

CHANSON DR.

FROM

LORADO WAY TO KENISTON AVE

PROFILE

SKETCH ON PG. 139 & 162

ELEV.

ALL LOTS ON SOUTH SIDE of ST. ARE

F. S.

ABOVE ELEV. OF CURB.

LOTS ON N. SIDE OF ST. ARE TO BE

H. I.

SERVED BY ALLEY

B. S.

STATION

NOTE: ANY ADDITIONS OR CHANGES ON THIS SHEET MUST BE MADE OR CIRCLED IN RED INK, WITH DATE AND NAME OF PERSON MAKING CHANGE.

PLEASE RETURN TO
LOS ANGELES COUNTY SURVEYOR
700 HALL OF RECORDS

Do not extend notes this side of this line.

FORM 307 5M 1-46

FORM 307 SM 1-46

PLEASE RETURN TO
LOS ANGELES COUNTY SURVEYOR
700 HALL OF RECORDS

NOTE: ANY ADDITIONS OR CHANGES ON THIS SHEET MUST BE MADE OR CIRCLED IN RED INK, WITH DATE AND NAME OF PERSON MAKING CHANGE.

Do not extend notes this side of this line.

Chanson Dr.

BM V.F.7. El. 236.717 F.B. 1237-2
Larado Wy (E. side) & Chanson Dr.
Bt. Spk. in Cb. 22' S. of ℄ Prod. of Chanson Dr.

STATION	B. S.	H. I.	F. S.	ELEV.	Lt	℄	Rt
BM VF 7	9 95	246 67		236 72			
0+00 Prop. J.C.			9 8	2[illegible] 9		℄	Prop. J.C.
0+10.5			10 18	236 49		℄	℄ Conc. X Gut.
W. end C.R. N.W. Cor.			5 57	241 10			
" " Gut. " "			6 19	240 48	0+40.0		26' Rt.
W end C.R. S.W. Cor.			2 10	244 57			
" " Gut. " "			2 72	243 95	0+64.5 4' Lt.		
T.P.	11 84	258 02	0 49	246 18			
1+00			8 4	249 6		℄	
"			7 7	250 3			11' Rt. ℄ St. 11' Rt.
"			8 20	249 82			Cb. Rt.
"			8 04	249 98	Cb. Lt.		
T.P.	10 29	267.91	0 40	257 62			
2+00			3 8	264 1		℄	
"			3 1	264 8			11' Rt. (℄ of St.)
"			3 42	264 49			Cb. Rt.
"			3 36	264 55	Cb. Lt.		
T.P.	11 85	277 37	0 39	267 52			
2+90.0 Prop. M.H.			2 2	277 2		℄	Prop. M.H.
"			1 6	277 8			11' Rt.
			1 76	277 61			Cb. Rt.

F.B. 1237 Pg. 164

Job No. 1177 Division No. Notes Red. Plotted
Survey of FAIRWAY BLVD. FAIRWAY BLVD. Date 1/23/47 Date No.
Survey by E. C. WALLACE Notes J. L. Willey Notes Chkd. [illegible] Checked X-Sec.
Indexed A. C. Johnson Date Date 2/3/47 Date No.

FORM 307 5M 1-46

PLEASE RETURN TO
LOS ANGELES COUNTY SURVEYOR
700 HALL OF RECORDS

NOTE: ANY ADDITIONS OR CHANGES ON THIS SHEET MUST BE MADE OR CIRCLED IN RED INK, WITH DATE AND NAME OF PERSON MAKING CHANGE.

Do not extend notes this side of this line.

STATION	B. S.	H. I.	F. S.	ELEV.	Chanson Dr. LT	℄	RT
		27937					
2+90°			1 84	27753	Cb. Lt.		
3+00			0 7	278 7		℄	Prod.
"			0 2	279 2			11' Rt. ℄ St.
"			0 37	278 98			Co. Rt.
"			0 38	278 99	Cb. Lt.		
T.P.	11 45	290 26	0 5[illegible]	278 81			
BM EN 34			1 84	28842	BM. EN. 34. El. 288.589 FB1179-110 Chanson Dr. (S. Side) & Keniston Ave L&T. in Cb. on ℄ Keniston Ave. Prod.		

Profile
No. ____ Date ____ Notes Red ____ Plotted ____ Job No. 1177 Division No. ____
X-Sec. ____ Date ____ Survey of FAIRWAY BLVD.
No. ____ Date 2/3/47 Notes Chkd. [illegible] Checked ____ Survey by L. C. WALLACE Notes JLW Date 1/23/47
Map No. ____ Indexed C. Johnson Date ____

F.B. 1237 PG. 165

F.B. 123 PG. 166

Job No. 1177 Division No. Notes Red. Plotted Profile

Survey of FAIRWAY BLVD. Date Date No.

Survey by C. WALL[illegible] Notes Notes Chkd Checked X-Sec.

Indexed Date Date Date No.

STATION	B.S.	H.I.	F.S.	ELEV.

FORM 307 5M 1-46

PLEASE RETURN TO
LOS ANGELES COUNTY SURVEYOR
700 HALL OF RECORDS

Do not extend notes this side of this line.

NOTE: ANY ADDITIONS OR CHANGES ON THIS SHEET MUST BE MADE OR CIRCLED IN RED INK, WITH DATE AND NAME OF PERSON MAKING CHANGE.

Notes Ck'd by	Survey of FAIRWAY BLVD.
Map No.	W. O. 1177 Tape No. St'd °F
Office Work	Surveyed by Wallace
Checked	Notes Wallace Date 1-24-47
Date	Indexed A. C. Johnson

F. B. 1237 Pg. 167

NOV 17 '47

C. I. 1177 FAIRWAY BLVD.

ALLEY N. OF CHANSON DR

FROM

LORADO WAY TO KENISTON AVE.

SKETCHES

Note: Any Additions or Changes on This Sheet Must be Made or Circled in Red Ink With Date and Name of Person Making Change.

Do not extend notes this side of this line.

RETURN TO
LOS ANGELES COUNTY SURVEYOR
700 HALL OF RECORDS

FORM 247 5M 5-46

F. B. 1237 PG. 168

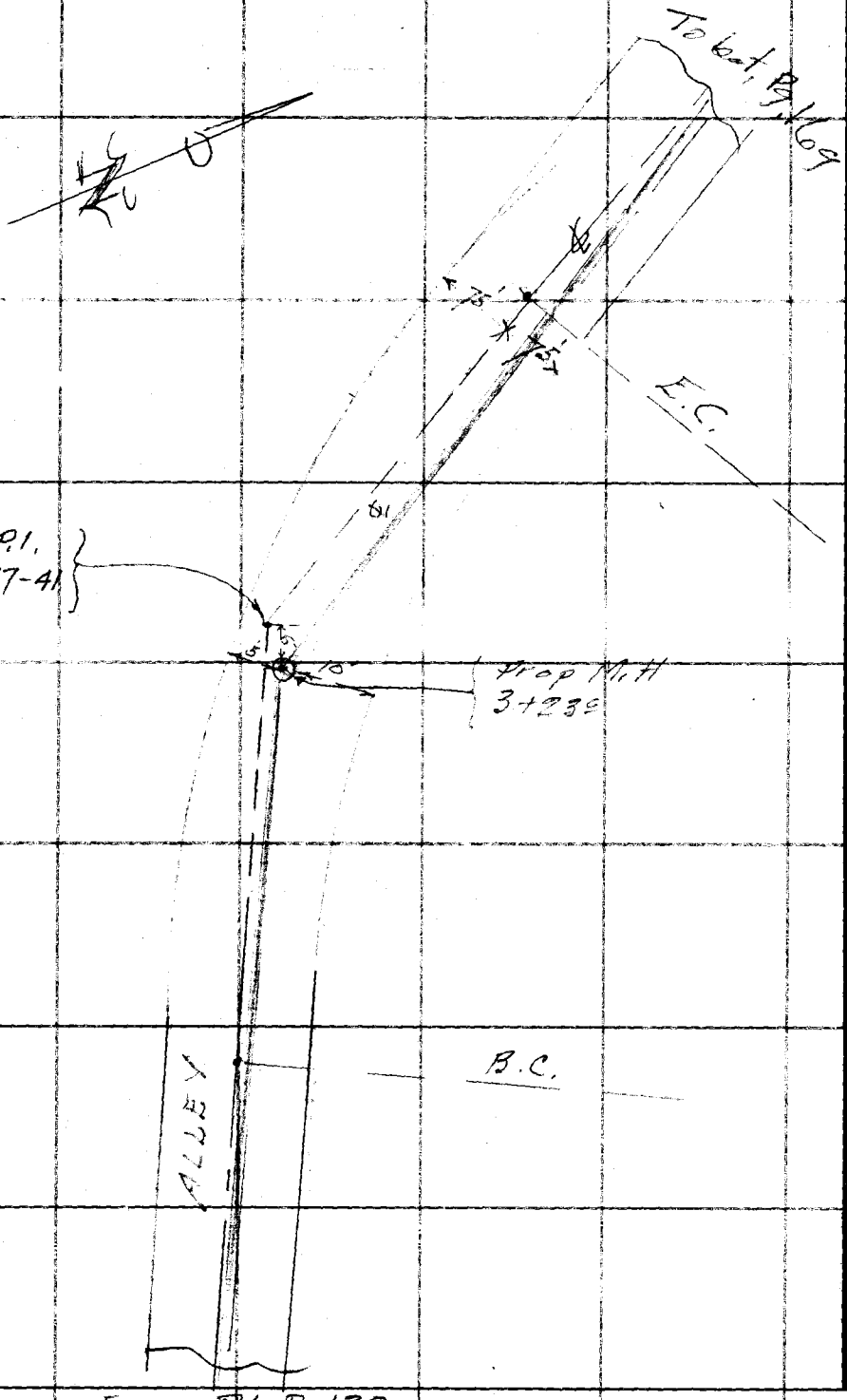

RETURN TO
LOS ANGELES COUNTY SURVEYOR
700 HALL OF RECORDS

Do not extend notes this side of this line.

Note: Any Additions or Changes on This Sheet Must be Made or Circled in Red Ink With Date and Name of Person Making Change.

Notes Ck'd by	Survey of FAIRWAY BLVD.
Map No.	W. O. 1177 Tape No. St'd °F
Office Work	Surveyed by Wallace
Checked	Notes ECW Date 1-24-47
Date	Indexed A. C. Johnson

F. B. 1237 Pg. 69

Note: Any Additions or Changes on This Sheet Must be Made or Circled in Red Ink With Date and Name of Person Making Change.

Do not extend notes this side of this line.

RETURN TO
LOS ANGELES COUNTY SURVEYOR
700 HALL OF RECORDS

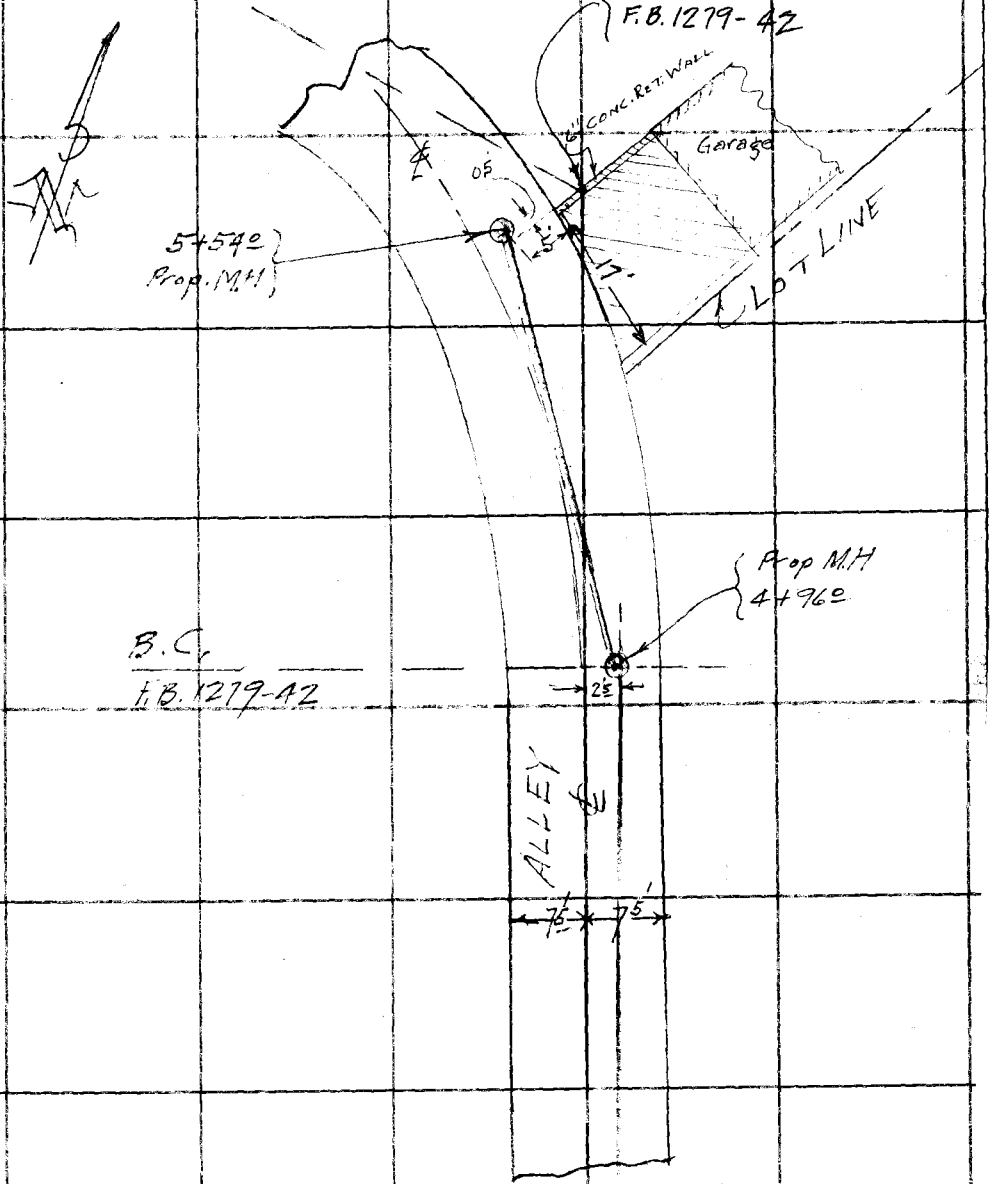

FORM 247 SM 5-46

RETURN TO
LOS ANGELES COUNTY SURVEYOR
700 HALL OF RECORDS

Note: Any Additions or Changes on This Sheet Must be Made or Circled in Red Ink With Date and Name of Person Making Change.

Do not extend notes this side of this line.

F.B. 1237 PG. 170

Profile No. | Notes Red. | Plotted | Job No. 1177 | Division No. | F.B. 1237 PG. 171

X-Sec. No. | Notes Chkd. Tom | Checked | Survey of FAIRWAY BLVD.

Date | 2/3/47 | Date | Survey by E. C. WALLACE | Notes W | Date 1-24-47

Map No. | Indexed A. C. Johnson | Date NOV 17 '47

NOTE: ANY ADDITIONS OR CHANGES ON THIS SHEET MUST BE MADE OR CIRCLED IN RED INK, WITH DATE AND NAME OF PERSON MAKING CHANGE.

Do not extend notes this side of this line.

PLEASE RETURN TO
LOS ANGELES COUNTY SURVEYOR
700 HALL OF RECORDS

C.I. 1177 FAIRWAY BLVD.

ALLEY N. of CHANSON DR.
From
Lorado Way to Kenilston Ave.

PROFILE

SKETCHES — Pgs. 138, 168 & 169

ALL LOTS ABOVE THE GRADE OF ℄ ALLEY

STATION	B. S.	H. I.	F. S.	ELEV.

FORM 307 5M 1-46

FORM 307 5M 1-46

PLEASE RETURN TO
LOS ANGELES COUNTY SURVEYOR
700 HALL OF RECORDS

NOTE: ANY ADDITIONS OR CHANGES ON THIS SHEET MUST BE MADE OR CIRCLED IN RED INK, WITH DATE AND NAME OF PERSON MAKING CHANGE.

Do not extend notes this side of this line.

STATION	B. S.	H. I.	F. S.	ELEV.	Alley N. of Chanson Dr.	
B.M VF7	3 96	240 7 68		236 72	B.M. VF-7 El. 236.717 Lorado Way & Chanson Dr. B.Spk. in El. cb. 22' S. ℄ prod.	
					LT	RT
0+00 ℄ Prop. J.C.		Lorado Way	60	234.7	℄	
+09°			6 49	234.19	℄	-X- Gutter
+19.5			6 00	234.68	℄	W.P.L. Lorado Way
			5 70	234.98		end of cb W.P.L
			5 27	235 41	end of cb. W.P.L	
1+00			27	238.0	℄	
T.P.	10 66	251 0 7 X	0 27	240 41		
2+00			75	243 ~~5~~ 6	℄	
+65.5 B.C.			25	248 ~~5~~ 6	℄	
T.P.	11 67	262 ~~34~~ 40	0 34	250 ~~67~~ 73		
3+00			10 9	X 2 [illegible]	℄	
3+23° ℄	Prop. [illegible]		8 9	X 2 [illegible]	℄	Prop. M.H.
3+91.5			2 0	[illegible]	℄	Opp. L.C.
4+00			[illegible] 9	[illegible]	℄	
T.P.	11 47	273 ~~25~~ 31	0 56	26 ~~78~~ 84		
T.P.	11 37	284 ~~27~~ 35	0 33	27[illegible] 9		
4+95° ℄	Prop. M.H.		10 2	[illegible]	℄	[illegible] M.H.
5+00			[illegible]	[illegible]	℄	
5+54° ℄	Prop. M.H.		2 3	2[illegible]	℄	Pro. M.H. [illegible]

F.B. 1237 PG. 172

Job No. 1177 Division No. ____ Notes Red. ____ Plotted ____ Profile ____

Survey of FAIRWAY BLVD. Date 1/27/47 Date ____ No. ____

Survey by E. C. WALLACE Notes J. L. Willey Notes Chkd. Tom Checked ____ X-Sec. ____

Indexed A. C. Johnson Date 2/3/47 Date ____ No. ____

FORM 307 5M 1-46

PLEASE RETURN TO
LOS ANGELES COUNTY SURVEYOR
700 HALL OF RECORDS

NOTE: ANY ADDITIONS OR CHANGES ON THIS SHEET MUST BE MADE OR CIRCLED IN RED INK, WITH DATE AND NAME OF PERSON MAKING CHANGE.

Do not extend notes this side of this line.

STATION	B. S.	H. I.	F. S.	ELEV.		
		35			Lt	℄ Rt
T P	10 24	293 94	0 65	293 70		
			5 11	288 83	E. Co. at P.L. Keniston Ave	
			5 22	288 61		E. Co. at P.L. Keniston Ave
			5 3	288 6	℄ Int. Alley & Keniston Ave	
T. P.	11 13	304 02 96	1 05	292 89		
B. EN 35			0 82	303 20	✓ BM EN 35 Elev. 303.363 - F.B. 1179-110 Keniston Ave. & Florence Wy., N.E. Cor. Bt. Sch. in M.C.R.	

Profile
No. ____ Date ____ Notes Red. ____ Plotted ____ Date ____ Job No. 1177 Division No. ____
X-Sec. Notes Chkd. Jom Checked ____ Survey of Fairway Blvd.
No. ____ Date 2/3/42 Date ____ Survey by Wallace Notes Willey Date 1/27/47
Map No. ____ Indexed ____ Date ____

F.B. 9237 PG. 173

F.B. 135 PG. 174 Job No. 1177 Division No. Notes Red Plotted Profile

Survey of Date Date No.

Survey by Notes Notes Chkd. Checked X-Sec.

Indexed Date Date Date No.

STATION	B. S.	H. I.	F. S.	ELEV.

FORM 307 5M 1-46

PLEASE RETURN TO
LOS ANGELES COUNTY SURVEYOR
700 HALL OF RECORDS

Do not extend notes this side of this line.

NOTE: ANY ADDITIONS OR CHANGES ON THIS SHEET MUST BE MADE OR CIRCLED IN RED INK, WITH DATE AND NAME OF PERSON MAKING CHANGE.

Notes Ck'd by		Survey of Fairway Blvd	F.B. 1237 Pg. 175
Map No.		W. O. 1177 Tape No.	St'd °F
Office Work		Surveyed by Wallace	
Checked		Notes Wallace Date 1-27-47	
Date		Indexed A. C. Johnson	

NOV 17 '47

C. I. 1177 – FAIRWAY BLVD

ALLEY N. OF FLORESTA WAY

FROM

Laredo Way to Kenilston Ave.

SKETCHES

Note: Any Additions or Changes on This Sheet Must be Made or Circled in Red Ink With Date and Name of Person Making Change.

Do not extend notes this side of this line.

RETURN TO
LOS ANGELES COUNTY SURVEYOR
700 HALL OF RECORDS

FORM 247 5M 5-46

F. B. 1237 PG. 176

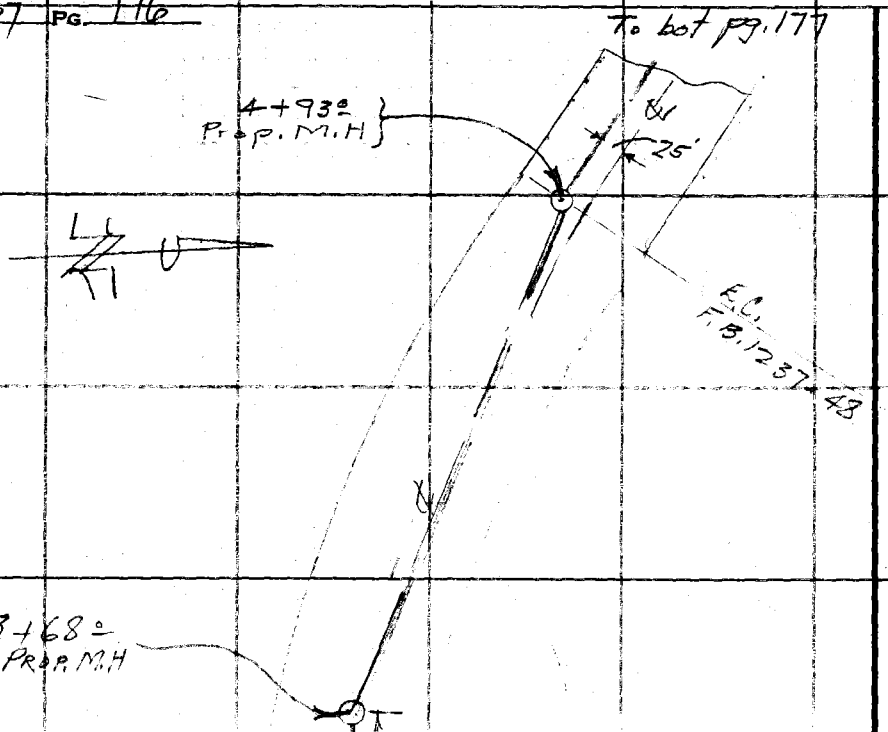

RETURN TO
LOS ANGELES COUNTY SURVEYOR
7DO HALL OF RECORDS

Do not extend notes this side of this line.

Note: Any Additions or Changes on This Sheet Must Be Made or Circled in Red Ink With Date and Name of Person Making Change.

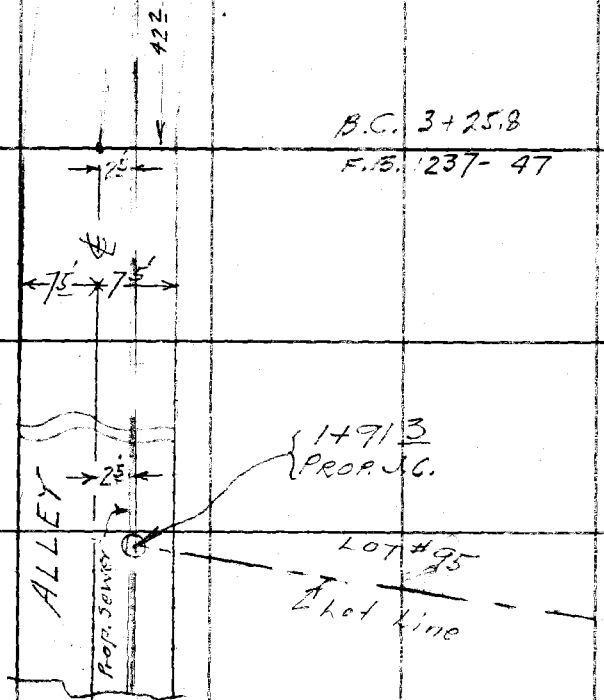

FR. Rt. pg. 136

Notes Ck'd by	Survey of FAIRWAY BLVD.
Map No.	W. O. 1177 Tape No. St'd °F
Office Work	Surveyed by Wallace
Checked	Notes ECW Date 1-27-47
Date	Indexed A. C. Johnson

F. B. 1237 Pg. 177

Note: Any Additions or Changes on this Sheet Must be Made or Circled in Red Ink With Date and Name of Person Making Change.

Do not extend notes this side of this line.

RETURN TO
LOS ANGELES COUNTY SURVEYOR
700 HALL OF RECORDS

E.C.
9+82°
Prop. M.H.
3'
28.5'
S.C.
℄
P.I.
F.B. 1237-50
Prop. Sewer
75'
75'
ALLEY
℄
E.C.
P.I.
F.B. 1237 49
7+11°
Prop. M.H.
25'
B.C. 6+80.9
Fr. top pg. 176

FORM 247 5M 5-46

RETURN TO
LOS ANGELES COUNTY SURVEYOR
700 HALL OF RECORDS

Note: Any Additions or Changes on This Sheet Must be Made or Circled in Red Ink With Date and Name of Person Making Change.

Do not extend notes this side of this line.

F. B. 1237 PG. 178

F.B. 237 PG. 179

Profile No. | Notes Red. | Date | Plotted | Date | Job No. 1177 | Division No. | Survey of Fairway Blvd.

X-Sec. No. | Notes Chkd. Tom | Date 2/3/47 | Checked | Date | Survey by WALLACE Notes J. Willey Date 1-27-47 | Map No. | Indexed C. S. Johnson Date NOV 17 '47

C. I. 1177 FAIRWAY BLVD.

ALLEY N. OF FLORESTA WAY

FROM

Lorado Way to Kenistoin Ave.

Profile

SKETCHES - Pg. 136, 176 & 177

ALL LOTS ARE ABOVE GRADE OF ALLEY

STATION	B. S.	H. I.	F. S.	ELEV.

NOTE: ANY ADDITIONS OR CHANGES ON THIS SHEET MUST BE MADE OR CIRCLED IN RED INK, WITH DATE AND NAME OF PERSON MAKING CHANGE.

PLEASE RETURN TO
LOS ANGELES COUNTY SURVEYOR
700 HALL OF RECORDS

Do not extend notes this side of this line.

FORM 307 SM 1-46

FORM 307 5M 1-46

PLEASE RETURN TO
LOS ANGELES COUNTY SURVEYOR
700 HALL OF RECORDS

NOTE: ANY ADDITIONS OR CHANGES ON THIS SHEET MUST BE MADE OR CIRCLED IN RED INK, WITH DATE AND NAME OF PERSON MAKING CHANGE.

Do not extend notes this side of this line.

STATION	B. S.	H. I.	F. S.	ELEV.	Alley N. of Floresta Wy		
BMVF6	5 52	232 09	~~5 52~~	226 57	BMVF6. El. 226.571. - F.B. 1237-7 Larado Wy (E. Side) & Floresta Wy. Bt. Spk. in Cb., W. side of Island, 9' N. of N. end of		
					Lt.	℄	Rt.
0+00	Prop. J.C.		6 3	225 8	on ℄ of Larado Wy.	℄	
0+19.0			7 24	224 85		℄	X. Gut.
0+26.3			6 81	225 28		℄	W. P.L. Larado Wy
"			6 50	225 59	W. P.L. Larado Wy.		Cb. Rt.
"			6 25	225 84	Cb. Lt.		W. P.L. Larado Wy.
1+00			3 6	228 5		℄	
T.P.	11 23	243 23	0 09	232 00			
1+91.3	Prop. M.H.		9 2	234 0		℄	
2+00			8 6	234 6		℄	
3+00			1 3	241 9		℄	
T.P.	11 94	254 68	0 49	242 74			
3+25.8	B.C.		10 9	243 8		℄	Opp. B.C. of Alley
3+68.0	Prop. M.H.		7 9	246 8		℄	on ℄ Alley.
4+00			5 6	249 1		℄	
T.P.	11 34	265 91	0 11	254 57			

F.B. 1235 PG. 180
Survey of Fairway Blvd. Job No. 1177 Division No. Notes Red. Date 1/27/47 Plotted No. Profile
Survey by E. C. Wallace Notes T. L. Willey Notes Chkd. [illegible] Date 2/3/47 Checked No. X-Sec.
Indexed A. C. Johnson Date Date

FORM 307 5M 1-46

PLEASE RETURN TO
LOS ANGELES COUNTY SURVEYOR
700 HALL OF RECORDS

NOTE: ANY ADDITIONS OR CHANGES ON THIS SHEET MUST BE MADE OR CIRCLED IN RED INK, WITH DATE AND NAME OF PERSON MAKING CHANGE.

Do not extend notes this side of this line.

STATION	B. S.	H. I.	F. S.	ELEV.	Alley N. of Floresta Wy. Lt	℄	Rt
		265 91					
4+93.0	Prop. M.H.		10 1	255 8		℄	M.H. 25 Left & Alley on E.C.
5+00			9 6	256 3		℄	
6+00			2 6	263 3		℄	
T.P.	10 94	276 10	0 75	265 16			
6+89.1	B.C.		6 9	269 2		℄	Opp 30 [illegible]
7+00			5 5	270 6		℄	
7+[illegible]	Prop. M.H.		4 6	271 5		℄	
T.P.	11 94	287 50	0 54	275 56			
8+00			8 6	278 9		℄	
9+00			0 1	287 4		℄	
T.P.	11 74	299 04	0 20	287 30			
9+82.0	Prop. M.H. [illegible]		[illegible]	294 0		℄	
T.P.	7 33	305 20	[illegible]	297 87			
			6 35	298 15	Cb. [illegible]		[illegible]
			6 81	298 39	E.C. Kenistonave		
			6 8	298 4	℄ Int. Kenistonave & Alley.		

Profile Notes Red ____ Plotted ____ Job No. 1177 Division No. ____ F.B. 1239 Pg. 181
No. ____ Date ____ Date ____ Survey of Fairway Blvd.
X-Sec. Notes Chkd. LPM Checked ____ Survey by Wallace Notes [illegible] Date [illegible]
No. ____ Date 2/3/47 Date ____ Map No. ____ Indexed Johnson Date ____

FORM 307 5M 1-46

PLEASE RETURN TO
LOS ANGELES COUNTY SURVEYOR
700 HALL OF RECORDS

NOTE: ANY ADDITIONS OR CHANGES ON THIS SHEET MUST BE MADE OR CIRCLED IN RED INK, WITH DATE AND NAME OF PERSON MAKING CHANGE.

Do not extend notes this side of this line.

STATION	B. S.	H. I.	F. S.	ELEV.	Alley N. of Florestown.	
		305 20			Lt	Rt
BM EN 36			0 87	304 33	BM EN 36, El. 304.51 F.B. 1179 - in Keniston Ave & Crestway Dr. & E. Cor. L.&T. in M.C.R.	

F.B. 1237 PG. 182

Job No. 1177 Division No. Notes Red. Plotted No.

Survey of Fairway Blvd. Date 1/27/47 Date X-Sec.

Survey by E. C. Wallace Notes J. L. Willey Notes Chkd. Checked

Indexed A. C. Johnson Date Date 2/3/47 Date No.

Notes Ck'd by	Survey of FAIRWAY BLVD.
Map No.	W. O. 1177 Tape No. St'd °F
Office Work	Surveyed by E. C. WALLACE
Checked	Notes E. C. WALLACE Date 1-21-47
Date	Indexed [illegible]

NOV 17 '47

F. B. 1237 PG. 183

C. I. 1177 FAIRWAY BLVD

CRESTWAY DR.

FROM

MULLEN AVE.

TO

Crestway Pl.

NO SKETCHES

Note: Any Additions or Changes on This Sheet Must Be Made or Circled in Red Ink With Date and Name of Person Making Change.

Do not extend notes this side of this line.

RETURN TO
LOS ANGELES COUNTY SURVEYOR
700 HALL OF RECORDS

FORM 247 5M 5-46

F. B. 1237 Pg. 184

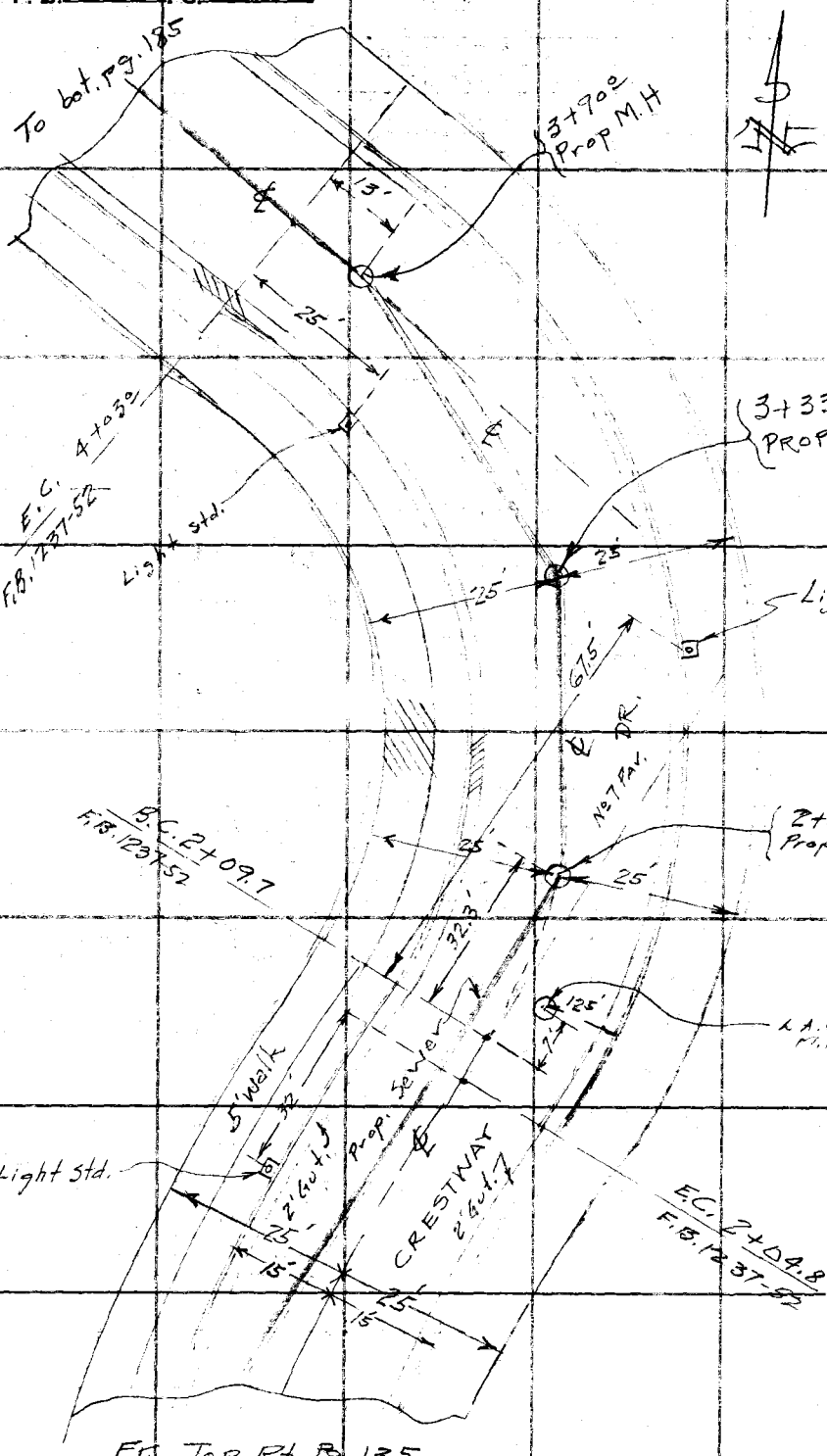

RETURN TO
LOS ANGELES COUNTY SURVEYOR
700 HALL OF RECORDS

Note: Any Additions or Changes on This Sheet Must Be Made or Circled in Red Ink With Date and Name of Person Making Change.

Do not extend notes this side of this line.

F. B. 1237 Pg. 185

Notes Ck'd by
Map No.
Office Work
Checked
Date

Survey of FAIRWAY BLVD.
W. O. 1177 Tape No. St'd °F
Surveyed by E. C. WALLACE
Notes E. C. WALLACE Date 1-29-47
Indexed A. C. Johnson

To bot. Pg. 186

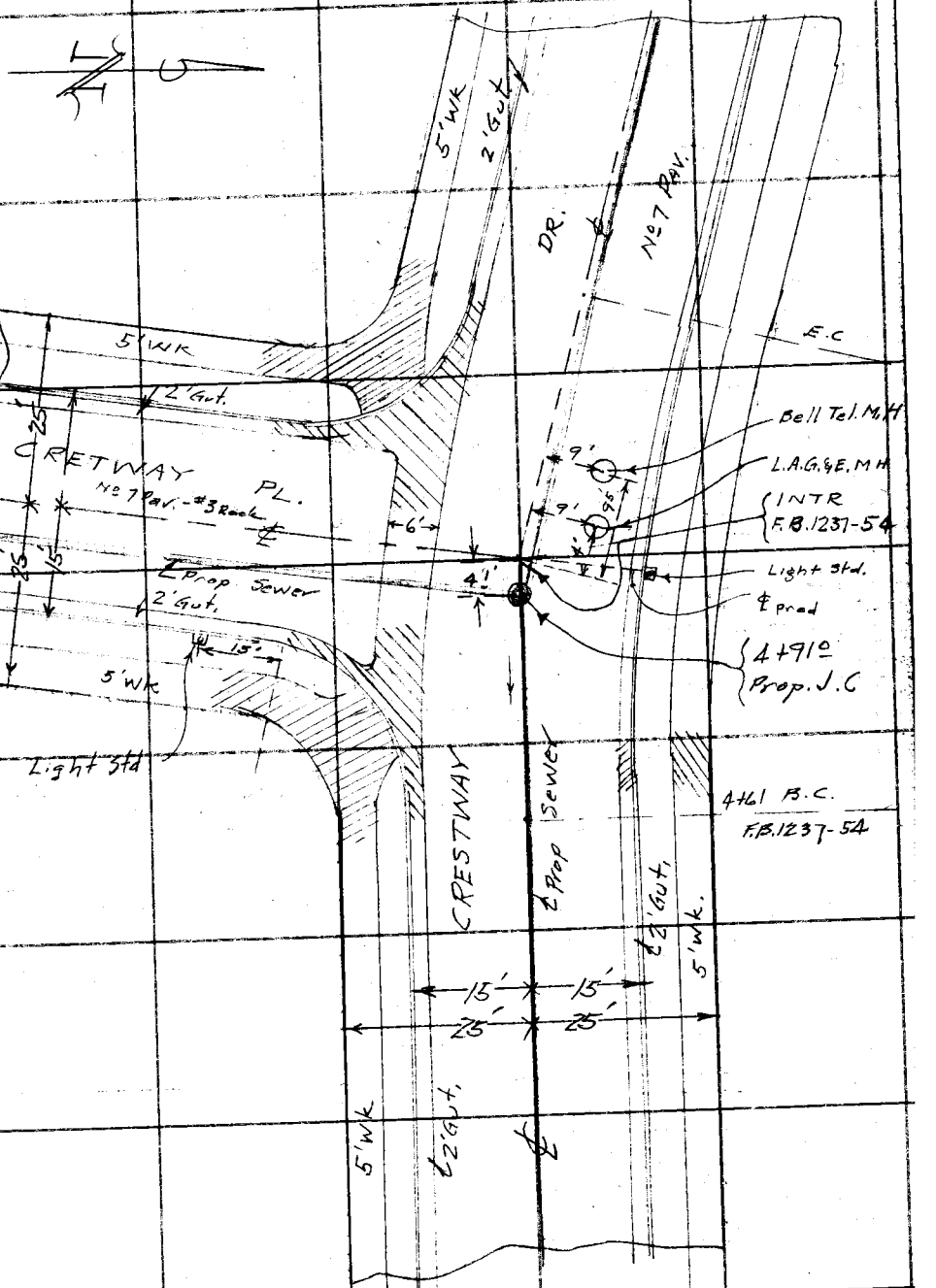

Note: Any Additions or Changes on This Sheet Must be Made or Circled in Red Ink With Date and Name of Person Making Change.

Do not extend notes this side of this line.

RETURN TO
LOS ANGELES COUNTY SURVEYOR
700 HALL OF RECORDS

FORM 247 SM 5-46

F. B. 1237 PG. 186

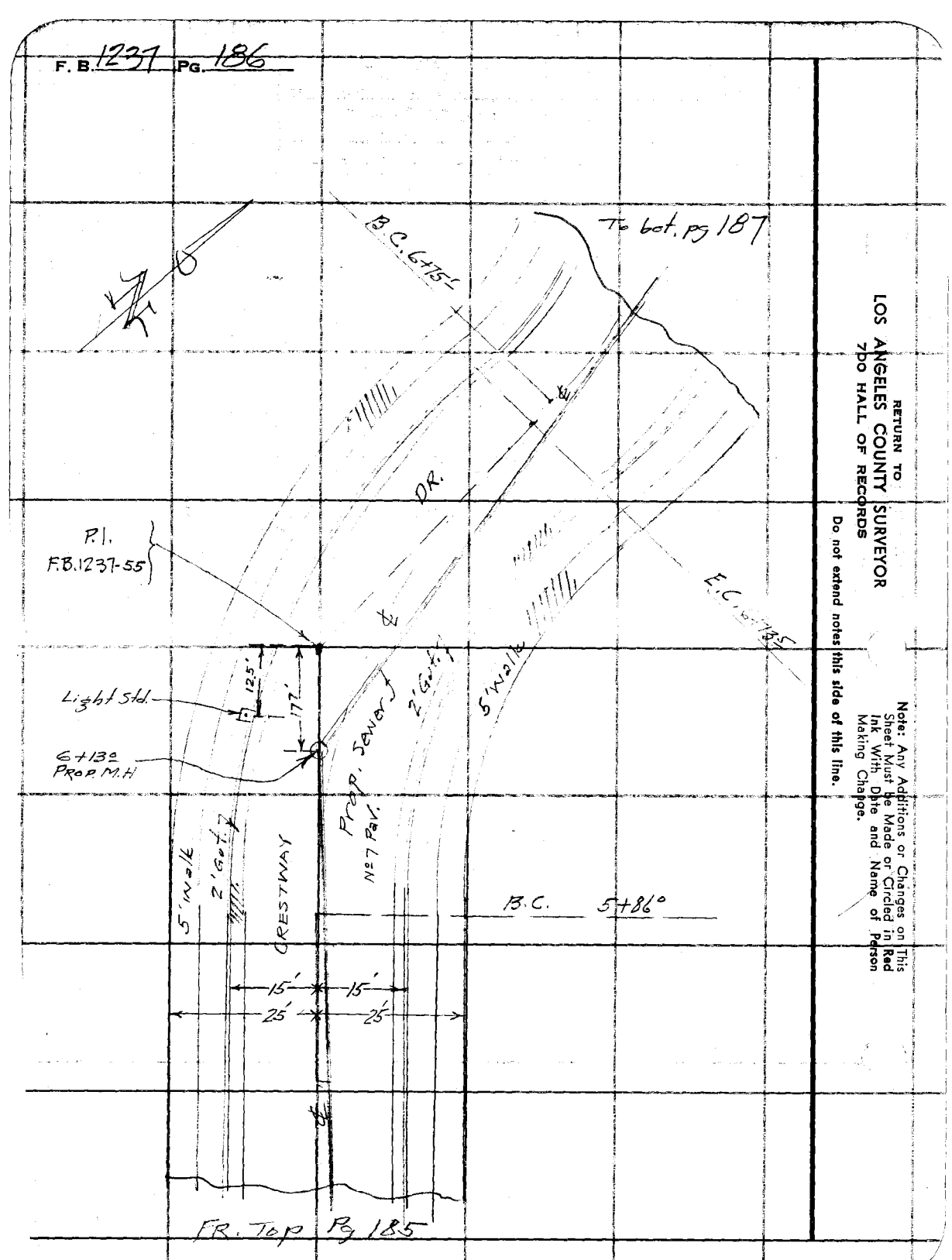

RETURN TO
LOS ANGELES COUNTY SURVEYOR
7DO HALL OF RECORDS

Do not extend notes this side of this line.

Note: Any Additions or Changes on This Sheet Must be Made or Circled in Red Ink With Date and Name of Person Making Change.

Notes Ck'd by		Survey of FAIRWAY BLVD.	F. B. 1237 Pg. 187
Map No.		W. O. 1177 Tape No.	St'd °F
Office Work		Surveyed by E. C. WALLACE	
Checked		Notes E. C. WALLACE Date 1-29-47	
Date		Indexed A. C. Johnson	

Note: Any Additions or Changes on This Sheet Must be Made or Circled in Red Ink With Date and Name of Person Making Change.

Do not extend notes this side of this line.

RETURN TO
LOS ANGELES COUNTY SURVEYOR
700 HALL OF RECORDS

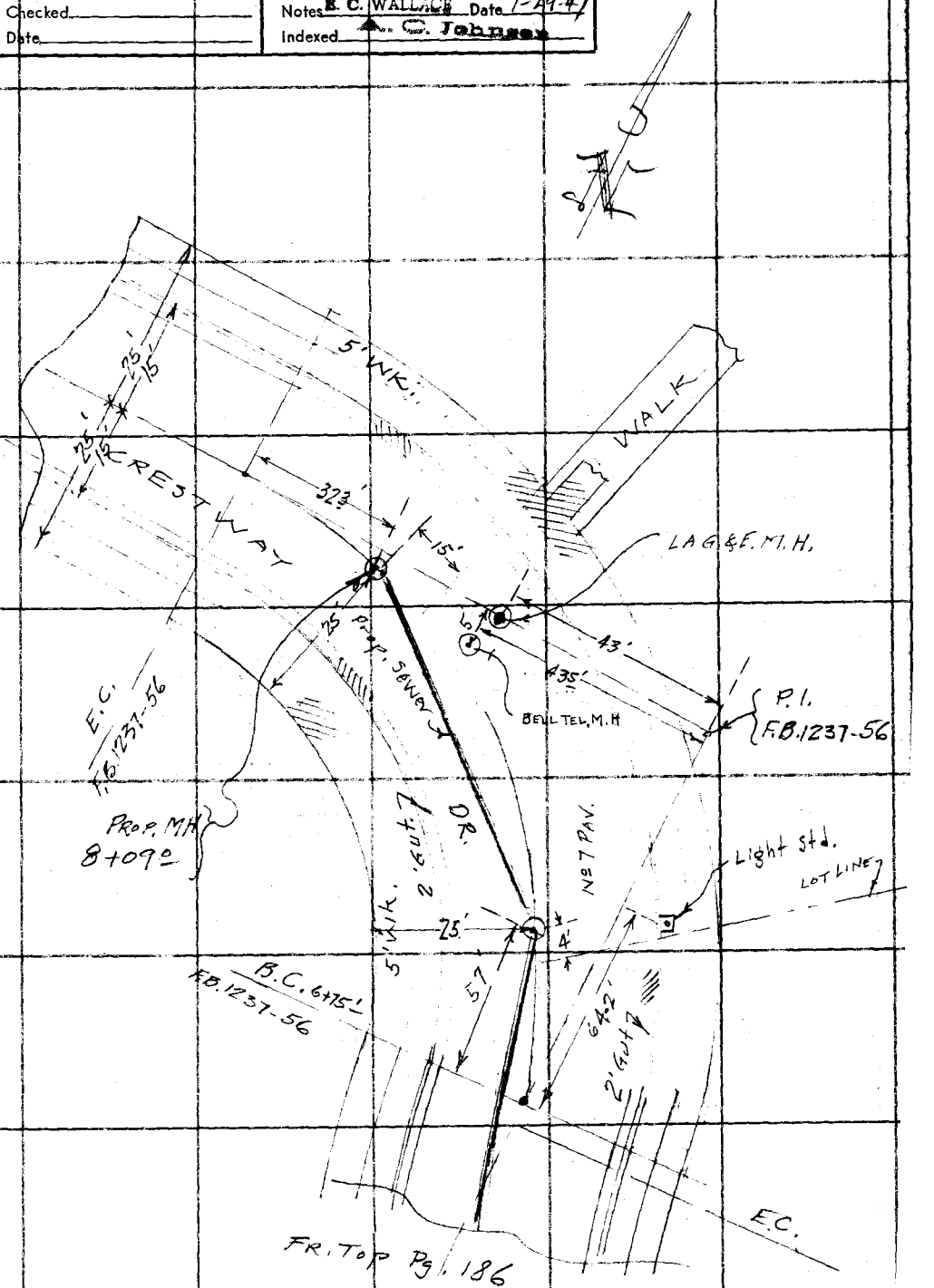

FORM 247 5M 5-46

RETURN TO
LOS ANGELES COUNTY SURVEYOR
700 HALL OF RECORDS

Note: Any Additions or Changes on This Sheet Must be Made or Circled in Red Ink With Date and Name of Person Making Change.

Do not extend notes this side of this line.

F. B. 1237 Pg. 188

Profile No. ____ X-Sec. No. ____

Notes Red ____ Plotted ____ Job No. 1177 Division No. ____ F.B. 1257 Pg. 189

Date ____ Date ____ Survey of ____

Notes Chkd. LBM Checked ____ Survey by Wallace Notes ECW Date 1-29-47

Date 2/3/47 Date ____ Map No. ____ Indexed C. Johnson Date NOV 17 '47

NOTE: ANY ADDITIONS OR CHANGES ON THIS SHEET MUST BE MADE OR CIRCLED IN RED INK, WITH DATE AND NAME OF PERSON MAKING CHANGE.

PLEASE RETURN TO
LOS ANGELES COUNTY SURVEYOR
700 HALL OF RECORDS

Do not extend notes this side of this line.

C.I. 1177 FAIRWAY BLVD.

CRESTWAY DR.

From

LORADO WAY To KENISTON AVE.

-X- SECTIONS

SKETCHES - Pg. 135, 184 to 187

ALL LOTS ON LEFT SIDE OF STREET ARE ABOVE GRADE OF CURB

LOTS ON RT. SIDE TO BE SERVED FROM ALLEY

STATION	B. S.	H. I.	F. S.	ELEV.

FORM 307 SM 1-46

FORM 307 5M 1-46

PLEASE RETURN TO
LOS ANGELES COUNTY SURVEYOR
700 HALL OF RECORDS

NOTE: ANY ADDITIONS OR CHANGES ON THIS SHEET MUST BE MADE OR CIRCLED IN RED INK, WITH DATE AND NAME OF PERSON MAKING CHANGE.

Do not extend notes this side of this line.

STATION	B. S.	H. I.	F. S.	ELEV.	Crestway Dr.		
BMVF6	5 60	232 17		226 57	BMVF6. El. 226.571. F.B. 1237-7 Larado Way (E. Side) & Floresta Wy. Bt. Spk. in Cb. W. Side of Island, 9' N. of N. end C.R.		
					Lt	℄	Rt
0+00 Prop. J.C.			7 6	224 6		℄	
0+18			8 70	223 47		℄	X. Gut.
			7 44	224 73	Cb Opp. S. P.L. of Lot 108		
0+68.5			4 3	227 9		℄	B.C.
0+68.5 End C.R. on Rt.			4 72	227 45			Cb Rt.
"			4 16	227 01	Cb Lt.		
1+00			0 7	231 5		℄	
T.P.	11 62	243 27	0 52	231 62			
			9 93	233 34	Cb. Opp S. P.L. Lot 107		
1+30 Prop. M.H.			8 8	234 5		℄	
			2 78	240 49	Cb Opp. S.P.L. Lot 106.		
2+00			0 7	242 6		℄	
T.P.	11 12	253 77	0 62	242 65			
			7 51	246 28	Cb. Opp. S.P.L. Lot 121		
2+04.8			10 6	243 2		℄	E.C.
"			11 30	242 47			Cb Rt.
"			10 08	243 69	Cb Lt.		
2+09.1			10 0	243 8		℄	B.C.

F.B. 1237 Pg. 190

Job No. 1177 Division No. ____ Notes Red. ____ Plotted ____ Profile ____

Survey of Fairway Blvd. Date 1/29/47 Date ____ No. ____

Survey by E.C. Wallace Notes J.L. Willey Notes Chkd. Tom Checked ____ X-Sec. ____

Indexed A. C. Johnson Date 2/3/47 Date ____ No. ____

FORM 307 5M 1-46

PLEASE RETURN TO
LOS ANGELES COUNTY SURVEYOR
700 HALL OF RECORDS

NOTE: ANY ADDITIONS OR CHANGES ON THIS SHEET MUST BE MADE OR CIRCLED IN RED INK, WITH DATE AND NAME OF PERSON MAKING CHANGE.

Do not extend notes this side of this line.

STATION	B. S.	H. I.	F. S.	ELEV.	Crestway Dr. Lt.	℄	Rt.
		253 7~~8~~ 7					
2+09 7			10 57	243 2~~2~~ 0			Cb. Rt.
"			9 48	244 ~~31~~ 29	Cb. Lt.		
2+16 6	LAG+EMH.		9 17	244 62			2 6 Rt.
2+42	Prop. M.H.		6 2	247 6		℄	
T.P.	9 90	263 4~~3~~ 1	0 26	253 5~~3~~ 1			
3+00			9 3	254 1		℄	
–			11 34	252 0~~8~~ 7	Cb. Opp. S.P.L. Lot 123		
			6 09	257 3~~4~~ 2	Cb. Opp. S.P.L. Lot 124		
3+33	Prop. M.H.		5 3	258 1		℄	
			0 79	262 6~~4~~ 2	Cb. Opp. S.P.L. Lot 125		
T.P.	11 55	274 ~~41~~ 39	0 67	262 7~~6~~ 4			
3+90	Prop. M.H.		9 8	264 6		℄	
			9 85	264 5~~6~~ 4	Cb. Opp. S.P.L. Lot 105		
4+00			8 6	265 8		℄	
4+03			8 2	266 2		℄	E.C.
"			8 10	266 ~~31~~ 29			Cb. Rt.
"			8 64	265 7~~8~~ 5	Cb. Lt.		
–			4 76	269 6~~5~~ 3	Cb. Opp. S.P.L. Lot 126		

Profile
No. ____ Notes Red ____ Plotted ____ Job No. 1177 Division No. ____
X-Sec. Date ____ Date ____ Survey of Fairway Blvd
No. ____ Notes Chkd. ~~Lorn~~ Checked ____ Survey by Wallace Notes Miller Date 1/29/47
Date 2/3/47 Date ____ Map No. ____ Indexed Johnson Date ____

F.B. 1237 PG. 191

FORM 307 5M 1-46

PLEASE RETURN TO
LOS ANGELES COUNTY SURVEYOR
700 HALL OF RECORDS

NOTE: ANY ADDITIONS OR CHANGES ON THIS SHEET MUST BE MADE OR CIRCLED IN RED INK, WITH DATE AND NAME OF PERSON MAKING CHANGE.

Do not extend notes this side of this line.

STATION	B. S.	H. I.	F. S.	ELEV.	Crestway Dr. Lt	℄	Rt.
		274 ~~41~~ 39					
T. P.	10 13	284 3 ~~4~~ 2	0 20	274 ~~21~~ 19			
E. end CR SW Cor (E?)			10 17	274 1 ~~7~~ 5			
4+61			10 2	274 1		℄	B.C.
"			10 58	273 7 ~~6~~ 4			Cb. Rt.
S. end CR. SW Cor. (E?)			4 61	277 7 ~~3~~ 1			
4+91 Prop J.C.			7 0.	277 3		℄	
			6 7	277 6	Int. of Crestway Dr. & Crestway PL.		
4+98 1 LAG+E M.H.			6 84	277 ~~50~~ 48			9' Rt.
			7 34	277 ~~00~~ 98	X Gut. - ℄ Crestway PL. - 14' Lt. of Int.		
5+00			6 4	277 1		℄	
5+04 0 Bell Tel. M.H.			6 27	278 0 ~~7~~ 5			7' Rt.
S. end CR SW Cor.			3 70	280 6 ~~4~~ 2			
W end CR SW Cor			4 24	280 ~~10~~ 08			
5+29			4 6	279 7		℄	E.C.
" Cb. Rt.			4 96	279 3 ~~8~~ 6	Cb. Opp. E.P.L. Lot 127		Cb. Rt.
			2 58	281 7 ~~6~~ 4	Cb Opp. E.P.L. Lot. 103.		
5+86			2 4	281 9		℄	B.C.
"			2 69	281 6 ~~5~~ 3			Cb Rt.
"			2 43	281 ~~91~~ 89	Cb Lt		

F.B. 1237 Pg. 192
Job No. 1177 Division No. Notes Red. Plotted No. Profile
Survey of Fairway Blvd. Date 1/24/47 Date X-Sec.
Survey by E C Wallace Notes J L Willey Notes Chkd. Checked
Indexed C. Jannes Date 2/3/47 Date No.

FORM 307 SM 1-46

PLEASE RETURN TO
LOS ANGELES COUNTY SURVEYOR
700 HALL OF RECORDS

NOTE: ANY ADDITIONS OR CHANGES ON THIS SHEET MUST BE MADE OR CIRCLED IN RED INK, WITH DATE AND NAME OF PERSON MAKING CHANGE.

Do not extend notes this side of this line.

Profile Notes Red Plotted Job No. 1177 Division No.
No. Date Date Survey of Fairway Blvd
X-Sec. Notes Chkd Tom Checked Survey by [illegible] Notes J.L. Williams Date 1-29-47
No. Date 2/3/47 Date Map No. Indexed Johnson Date

F.B. 123 Pg. 193

STATION	B. S.	H. I.	F. S.	ELEV.	Crestwood Dr. Lt ℄ Rt
		264 3 2			
6+00			2 2	2821.	℄
6+13	Prop. M.H.		2 1	2822.	℄
			2 45	28184.	C6, Opp. E.P.L. Lot 128
			1 77	28253.	" " E.P.L. Lot 102
T.P.	8 92	292 3 4	0 70	28342	
6+73.5			8 91	28341.	℄ E.C.
"			7 91	28313.	C6. Rt.
"			6 93	28341.	C6. Lt.
6+75			8 9	2834.	℄
"			7 16	28318.	C6. Rt.
"			8 86	28348.	C6. Lt.
			8 47	28347.	C6. Opp. E.P.L. Lot 129
7+00			7 9	2844.	
7+33	Prop. M.H.		6 1	2862.	℄
			6 14	28620.	C6. Opp. E.P.L. Lot. 130
			5 36	28696.	" " E.P.L. Lot. 101
			2 24	29010.	" " E.P.L. Lot. 131
7+93	Bell Tel M.H.		2 43	28991.	Rt. of ℄
7+19	LARGE M.H.		2 21	28985.	Rt of ℄

FORM 307 5M 1-46

PLEASE RETURN TO
LOS ANGELES COUNTY SURVEYOR
700 HALL OF RECORDS

NOTE: ANY ADDITIONS OR CHANGES ON THIS SHEET MUST BE MADE OR CIRCLED IN RED INK, WITH DATE AND NAME OF PERSON MAKING CHANGE.

Do not extend notes this side of this line.

STATION	B. S.	H. I.	F. S.	ELEV.	Crestway Dr. Lt	℄	Rt
		292 3~~8~~4					
8+00			2 0	290 34		℄	
8+09 Prop. M.H. (end)			1 5	2908		℄	
T.P.	6 83	298 3~~8~~7	0 80	211 5~~8~~4			
9+09			2 4	2960		℄	
"			2 51	295 78			Cb. Rt.
"			2 35	296 02	Cb Lt.		
BM VF12			9 29	289 ~~10~~ 08	BM VF12 El. ~~289.103~~ 289.103 F.B. 1237-13 Crestway Dr. (S. side) 4 1st Walk E. of Int. of Crestway Dr. & Crestway Pl. Bt. Spk. in Cb.		

ERROR ON TYPE B.M.S.

F.B. 1237 PG. 194

Job No. ____ Division No. ____ Notes Red. ____ Plotted ____ Profile

Survey of ____ Date ____ Date ____ No. ____ X-Sec.

Survey by ____ Notes ____ Notes Chkd. Tom Checked ____

Indexed ~~A. C. Jones~~ Date ____ Date 4/3/47 Date ____ No. ____

Notes Ck'd by	Survey of FAIRWAY BLVD.
Map No.	W. O. 1177 Tape No. St'd °F
Office Work	Surveyed by E. C. WALLACE
Checked	Notes E. C. WALLACE Date 1-30-47
Date	Indexed

F. B. 1237 Pg. 195

NOV 17 '47

C. I. 1177 - FAIRWAY BLVD.

CRESTWAY PL.

From

Crestway DR. to Crestway Dr.

SKETCHES

Note: Any Additions or Changes on This Sheet Must be Made or Circled in Red Ink With Date and Name of Person Making Change.

Do not extend notes this side of this line.

RETURN TO
LOS ANGELES COUNTY SURVEYOR
700 HALL OF RECORDS

FORM 247 5M 5-46

F. B. 1237 PG. 196

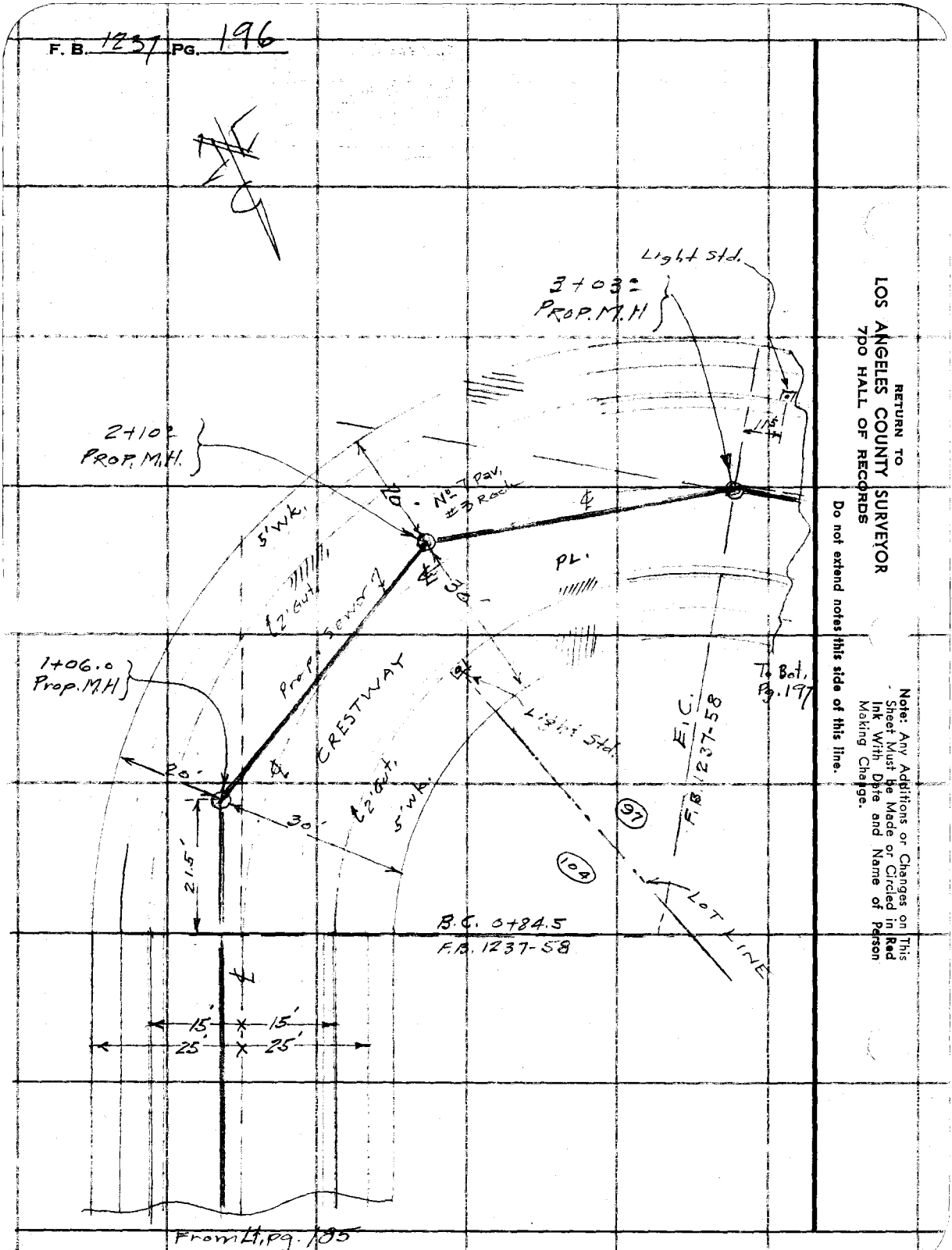

RETURN TO
LOS ANGELES COUNTY SURVEYOR
7DO HALL OF RECORDS

Do not extend notes this side of this line.

Note: Any Additions or Changes on This Sheet Must be Made or Circled in Red Ink With Date and Name of Person Making Change.

Notes Ck'd by	Survey of FAIRWAY BLVD.	F. B. 1237 Pg. 197
Map No.	W. O. 1177 Tape No. St'd °F	
Office Work	Surveyed by E. C. WALLACE	
Checked	Notes E. C. WALLACE Date 1-30-47	
Date	Indexed C. Johnson	

Note: Any Additions or Changes on this Sheet Must be Made or Circled in Red Ink With Date and Name of Person Making Change.

Do not extend notes this side of this line.

RETURN TO
LOS ANGELES COUNTY SURVEYOR
700 HALL OF RECORDS

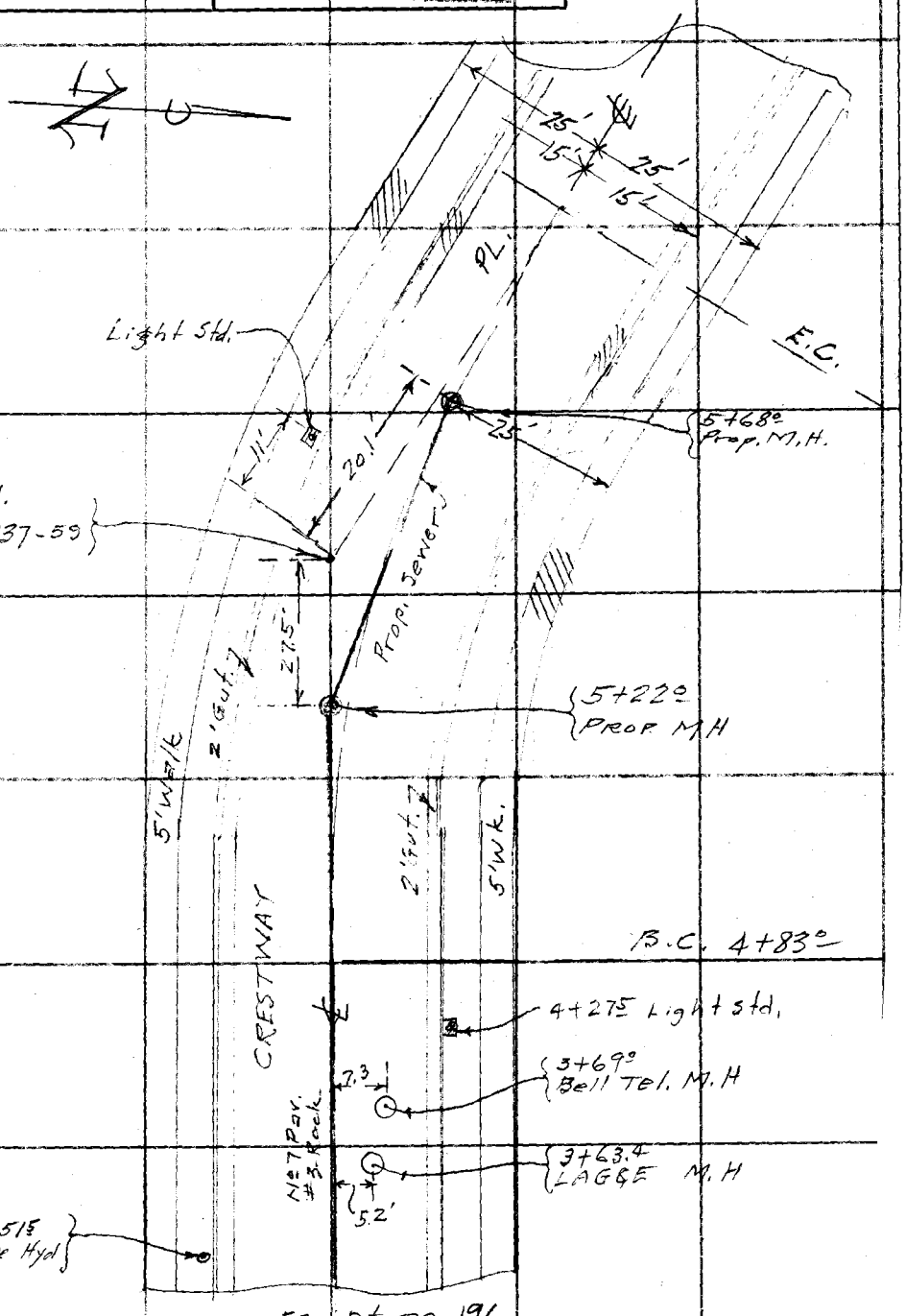

FORM 247 SM 5-46

RETURN TO
LOS ANGELES COUNTY SURVEYOR
7DO HALL OF RECORDS

Note: Any Additions or Changes on This Sheet Must be Made or Circled in Red Ink With Date and Name of Person Making Change.

Do not extend notes this side of this line.

F. B. 1231 PG. 199

Profile No. ____ X-Sec. No. ____

Notes Red. ____ Plotted ____ Job No. 1177 Division No. ____
Date ____ Date ____ Survey of Fairway Blvd.
Notes Chkd. Com Checked ____ Survey by E C Wallace Notes JLW Date 11/30/47
Date 2/3/47 Date ____ Map No. ____ Indexed Johnson Date NOV 17 '47

F.B. 1237 Pg. 199

C. I. 1177 FAIRWAY BLVD.

CRESTWAY PL.

From

Crestway DR. to Crestway Dr.

X SECTIONS

SKETCHES - Pg. 185, 196 & 197

Elev. For Sewer on LOT #96 TR 6177 Shown on Pg. 204

All other lots above grade of curb

STATION	B. S.	H. I.	F. S.	ELEV.

NOTE: ANY ADDITIONS OR CHANGES ON THIS SHEET MUST BE MADE OR CIRCLED IN RED INK, WITH DATE AND NAME OF PERSON MAKING CHANGE.

Do not extend notes this side of this line.

PLEASE RETURN TO
LOS ANGELES COUNTY SURVEYOR
700 HALL OF RECORDS

FORM 307 SM 1-46

FORM 307 5M 1-46

PLEASE RETURN TO
LOS ANGELES COUNTY SURVEYOR
700 HALL OF RECORDS

NOTE: ANY ADDITIONS OR CHANGES ON THIS SHEET MUST BE MADE OR CIRCLED IN RED INK, WITH DATE AND NAME OF PERSON MAKING CHANGE.

Do not extend notes this side of this line.

F.B. 1237 Pg. 200 | Job No. 1177 Division No. | Notes Red. | Plotted
Survey of Fairway Blvd. | Date 1/30/42 | Date
Survey by E.C. Wallace Notes J.L. Willey | Notes Chkd. Tom | Checked
Indexed C. Jardine Date | Date 2/3/42 | Date
Profile | No. | X-Sec. | No.

STATION	B. S.	H. I.	F. S.	ELEV.	Crestway PL. ✓		
					BM VF 13. El. 277.085 F.B. 1237-13.		
BM VF 13	11 64	288 73		277 09	Crestway Dr. & Crestway PL. S.E. Cor. L & T. in M.C.R.		
					Lt.	℄	Rt.
0+00 Prop. J.C.			11 4	277 3		℄	
0+15			11 73	277 00		℄	
S. end C.R. S W. Cor.			8 09	280 64			C6 Rt.
S. end C.R. S E. Cor.			9 00	279 73	C6 Lt.		
0+84			3 3	285 4		℄	E.C.
"			2 89	285 84			C6 Rt.
"			3 31	285 42	C6 Lt.		
1+00			2 1	286 6		℄	
			2 28	286 45	C6. Opp. N. P.L. Lot 96		
1+06 Prop M.H. ✓			1 8	286 9			
T.P.	7 69	295 58	0 84	287 89 ✓			
			7 05	281 53	C6 Opp. N.P.L. Lot 95		
			6 14	289 44	" " N.P.L. Lot 97		
2+00			5 7	289 9		℄	
2+10 Prop. M.H.			5 6	290 0		℄	
			5 89	289 69	C6 Opp E.P.L. Lot 94		
			4 71	290 87	" " " " Lot 93		

FORM 307 5M 1-46

PLEASE RETURN TO
LOS ANGELES COUNTY SURVEYOR
700 HALL OF RECORDS

NOTE: ANY ADDITIONS OR CHANGES ON THIS SHEET MUST BE MADE OR CIRCLED IN RED INK, WITH DATE AND NAME OF PERSON MAKING CHANGE.

Do not extend notes this side of this line.

STATION	B. S.	H. I.	F. S.	ELEV.	Crestway PL Lt.	℄	Rt
		295 58					
			3 51	292 07	Cb Opp. E PL Lot 92		
3+00			3 4	292 2		℄	
3+03	Prop M.H.		3 4	392 2		℄	E.C.
"			3 38	292 20			Cb Rt.
"			3 35	292 23	Cb Lt.		
3+63.4	LAG+E M.H.		2 28	293 30			5.2 Rt.
3+69.0	Bell Tel M.H.		2 15	293 43			7.3 Rt.
T. P.	8 08	301 52	2 14	293 44			
4+00			7 4	294 1		℄	
"			7 43	294 09			Cb. Rt.
"			7 53	293 99	Cb Lt.		
4+83			5 8	295 7		℄	E.C.
"			5 80	295 72			Cb Rt.
"			5 89	295 63	Cb Lt.		
			5 73	295 79	Cb. Opp. E.P.L. Lot 89		
5+00			5 5	296 0		℄	
5+22	Prop M.H.		5 1	296 4		℄	
			4 53	296 99	Cb Opp. E. P.L. Lot 88		
			4 54	296 98	" " E PL Lot 100		

Profile No. ____ Notes Red ____ Plotted ____ Job No. 1177 Division No. ____ F.B. 1237 Pg. 201
Date ____ Date ____ Survey of Fairway Blvd.
X-Sec. No. ____ Notes Chkd. JOM Checked ____ Survey by Wallace Notes Willey Date 1/30/47
Date 2/3/46 Date ____ Map No. ____ Indexed ____ Date ____

FORM 307 5M 1-46

PLEASE RETURN TO
LOS ANGELES COUNTY SURVEYOR
700 HALL OF RECORDS

NOTE: ANY ADDITIONS OR CHANGES ON THIS SHEET MUST BE MADE OR CIRCLED IN RED INK, WITH DATE AND NAME OF PERSON MAKING CHANGE.

Do not extend notes this side of this line.

STATION	B. S.	H. I.	F. S.	ELEV.	Crestway PL. Lt	℄	Rt
6		301 52					
5 + 58 MH (End)			4 0	297 5		℄	
6 + 14.5			3 1	298 4			E.C.
"			3 28	298 24			C6 Rt.
"			3 14	298 38	C6 Lt.		
7 + 00			1 7	299 8			
BMVF14			3 14	298 38	BMVF14. El. 298.383. F.B. 1237-13 Crestway PL (S. Side) 100' E. of ℄ of Crestway Dr. L+T in C6. in Front of Ho. #3826.		

F.B. 1237 PG. 202

Job No. 1177 Division No. Notes Red. Plotted No. Profile

Survey of Fairway Blvd. Date 1/30/47 Date X-Sec.

Survey by E.C. Wallace Notes J.L. Willey Notes Chkd. Checked

Indexed A. C. Johnson Date Date 2/3/47 Date No.

Profile No. ____ X-Sec. No. ____

Notes Red ____ Date ____ Plotted ____ Date ____ Notes Chkd. Tom Date 2/3/47 Checked ____ Date ____

Job No. 1177 Division No. ____ Survey of FAIRWAY BLVD. Survey by Wallace Notes ECN Date 1-30-47 Map No ____ Indexed Johnson Date ____

F.B. 1237 PG. 203

C.I. 1177 - FAIRWAY BLVD.

CRESTWAY PL.

ELEV. OF EXISTING PLUMBING IN HOUSE ON LOT #96 TR. 6177

STATION	B. S.	H. I.	F. S.	ELEV.

NOTE: ANY ADDITIONS OR CHANGES ON THIS SHEET MUST BE MADE OR CIRCLED IN RED INK, WITH DATE AND NAME OF PERSON MAKING CHANGE.

PLEASE RETURN TO
LOS ANGELES COUNTY SURVEYOR
700 HALL OF RECORDS

Do not extend notes this side of this line.

FORM 307 SM 1-46

FORM 307 5M 1-46

PLEASE RETURN TO
LOS ANGELES COUNTY SURVEYOR
700 HALL OF RECORDS

NOTE: ANY ADDITIONS OR CHANGES ON THIS SHEET MUST BE MADE OR CIRCLED IN RED INK, WITH DATE AND NAME OF PERSON MAKING CHANGE.

1694
10.22
2.17

Do not extend notes this side of this line.

F.B. 137 Pg. 204 | Job No. 1177 Division No. | Profile No. | X-Sec. No.
Survey of FAIRWAY BLVD | Plotted | Date
Survey by Wallace Notes ECW | Notes Red. | Date
Indexed C. Johnson Date | Notes Chkd. Zorn | Checked
Date 2/3/72 | Date

STATION	B. S.	H. I.	F. S.	ELEV.
B.M. VF 13	11 64	288 73		277 09
T.P	3 42	291 31	0 84	287 89
	LOT	# 96 TR. 6177		
Top of CURB opp. N. lot line			4 86	286 45
Top of 4" Soil pipe rear of House			13 10	278 21
Surface over Soil pipe rear of Ho.			10 9	280 4
Elev Floor of service porch			554	285 77
T.P.	103	286 44	590	285 41
B.M. VF 13			9 34	277 10

B.M. VF 13 El. 277.09 (See pg. 200)

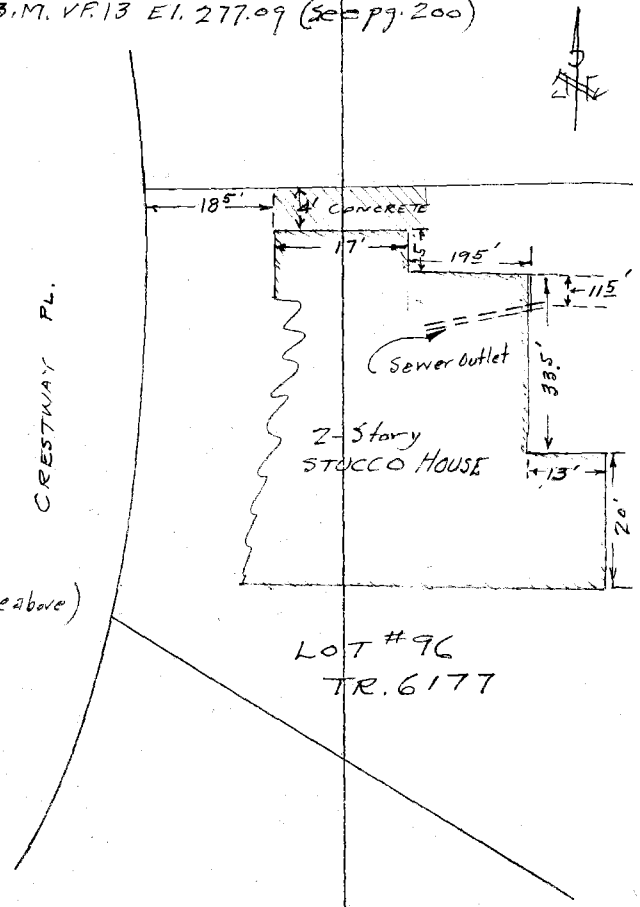

Notes Ck'd by	Survey of FAIRWAY BLVD.	F. B. 737 Pg. 205
Map No.	W. O. 1177 Tape No. St'd °F	
Office Work	Surveyed by E. C. WALLACE	
Checked	Notes E. C. WALLACE Date 1-30-47	
Date	Indexed A. C. J.	

NOV 17 '47

C. I. 1177 FAIRWAY BLVD.

ALLEY N. OF CRESTWAY DR

From

Mullen Ave. to Monteith Dr.

SKETCH

Note: Any Additions or Changes on This Sheet Must be Made or Circled in Red Ink With Date and Name of Person Making Change.

Do not extend notes this side of this line.

RETURN TO
LOS ANGELES COUNTY SURVEYOR
700 HALL OF RECORDS

FORM 247 5M 5-46

F. B. 1237 PG. 206

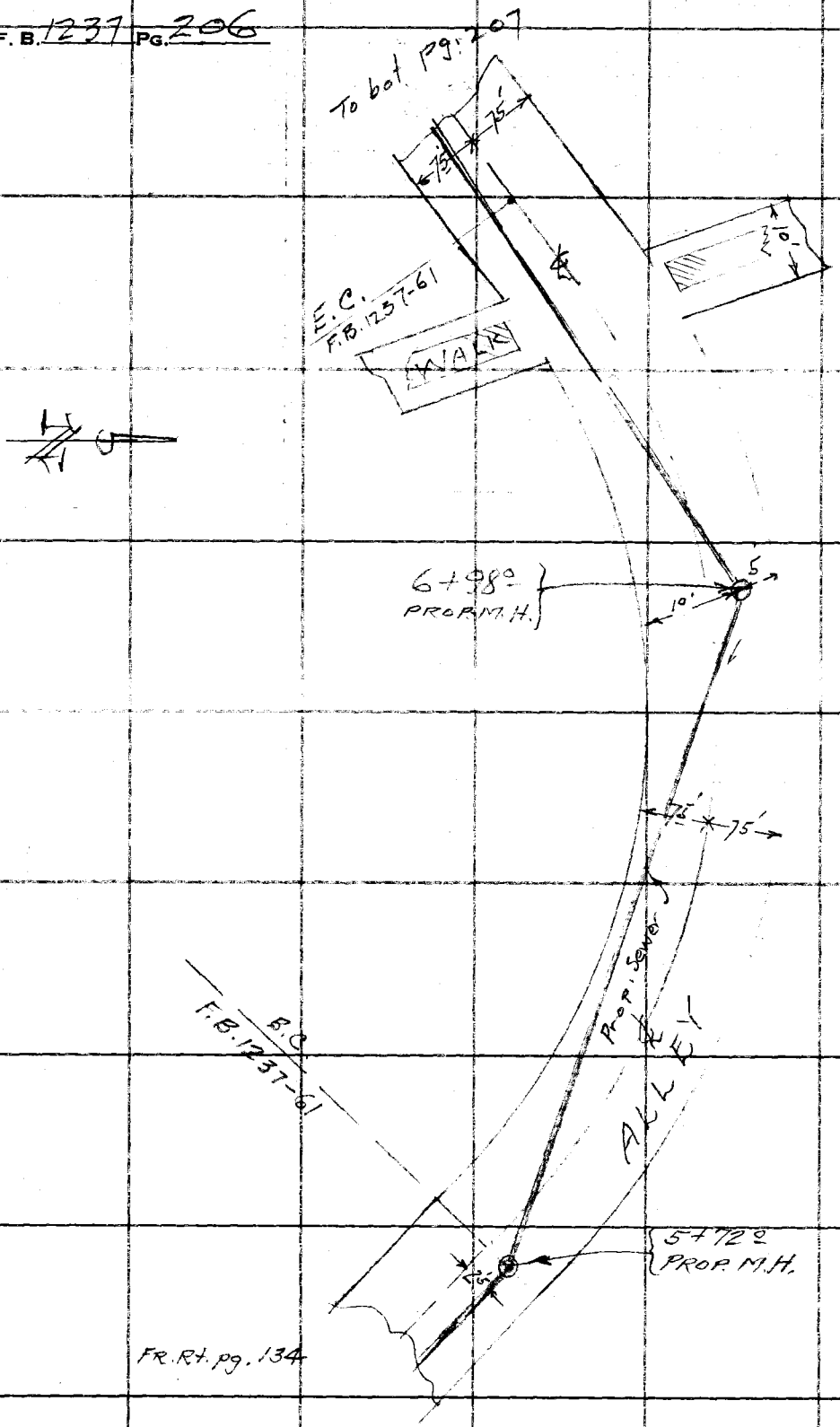

RETURN TO
LOS ANGELES COUNTY SURVEYOR
7DO HALL OF RECORDS

Do not extend notes this side of this line.

Note: Any Additions or Changes on This Sheet Must be Made or Circled in Red Ink With Date and Name of Person Making Change.

Notes Ck'd by		Survey of FAIRWAY BLVD.	F.B. 1237 Pg. 207
Map No.		W. O. 1177 Tape No.	St'd °F
Office Work		Surveyed by E. C. WALLACE	
Checked		Notes E. C. WALLACE Date 1-30-47	
Date		Indexed A. C. Johnson	

Note: Any Additions or Changes on This Sheet Must be Made or Circled in Red Ink With Date and Name of Person Making Change.

Do not extend notes this side of this line.

RETURN TO
LOS ANGELES COUNTY SURVEYOR
700 HALL OF RECORDS

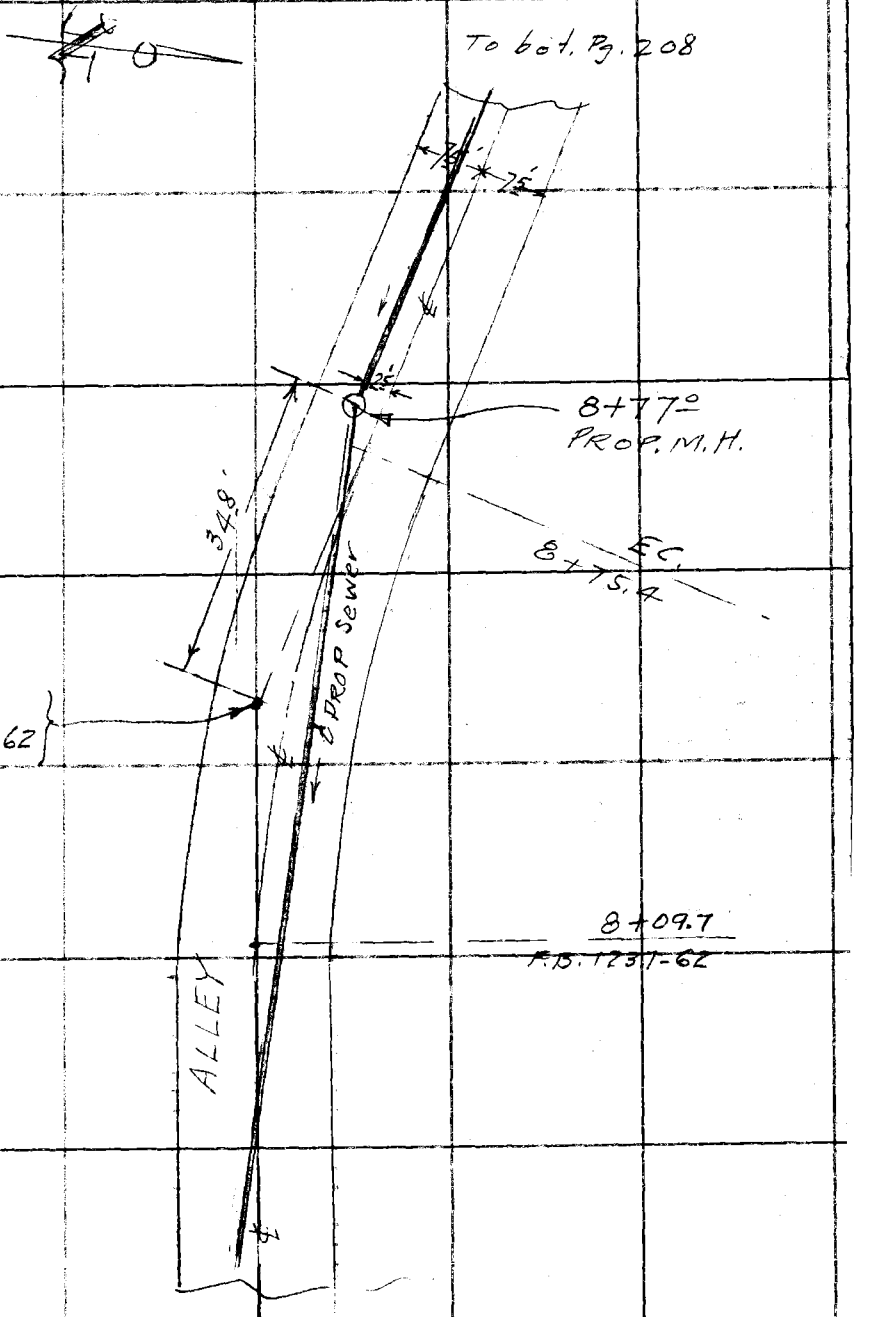

FORM 247 5M 5-46

F. B. 1237 PG. 208

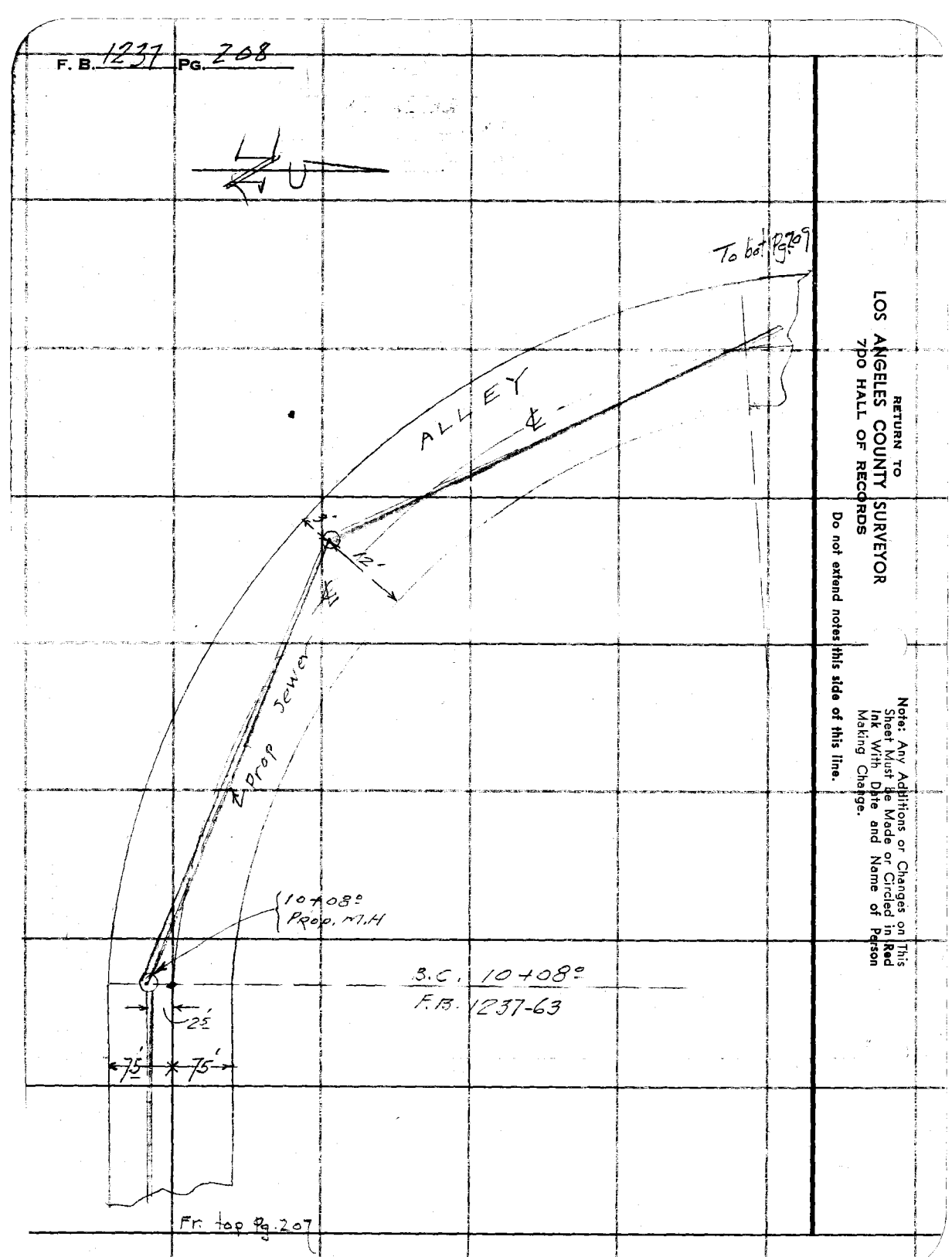

RETURN TO
LOS ANGELES COUNTY SURVEYOR
7DO HALL OF RECORDS

Do not extend notes this side of this line.

Note: Any Additions or Changes on This Sheet Must be Made or Circled in Red Ink With Date and Name of Person Making Change.

Notes Ck'd by	Survey of FAIRWAY BLVD.
Map No.	W. O. 1177 Tape No. St'd °F
Office Work	Surveyed by E. C. WALLACE
Checked	Notes E. C. WALLACE Date 1-30-47
Date	Indexed A. C. Johnson

F. B. 1237 PG. 209

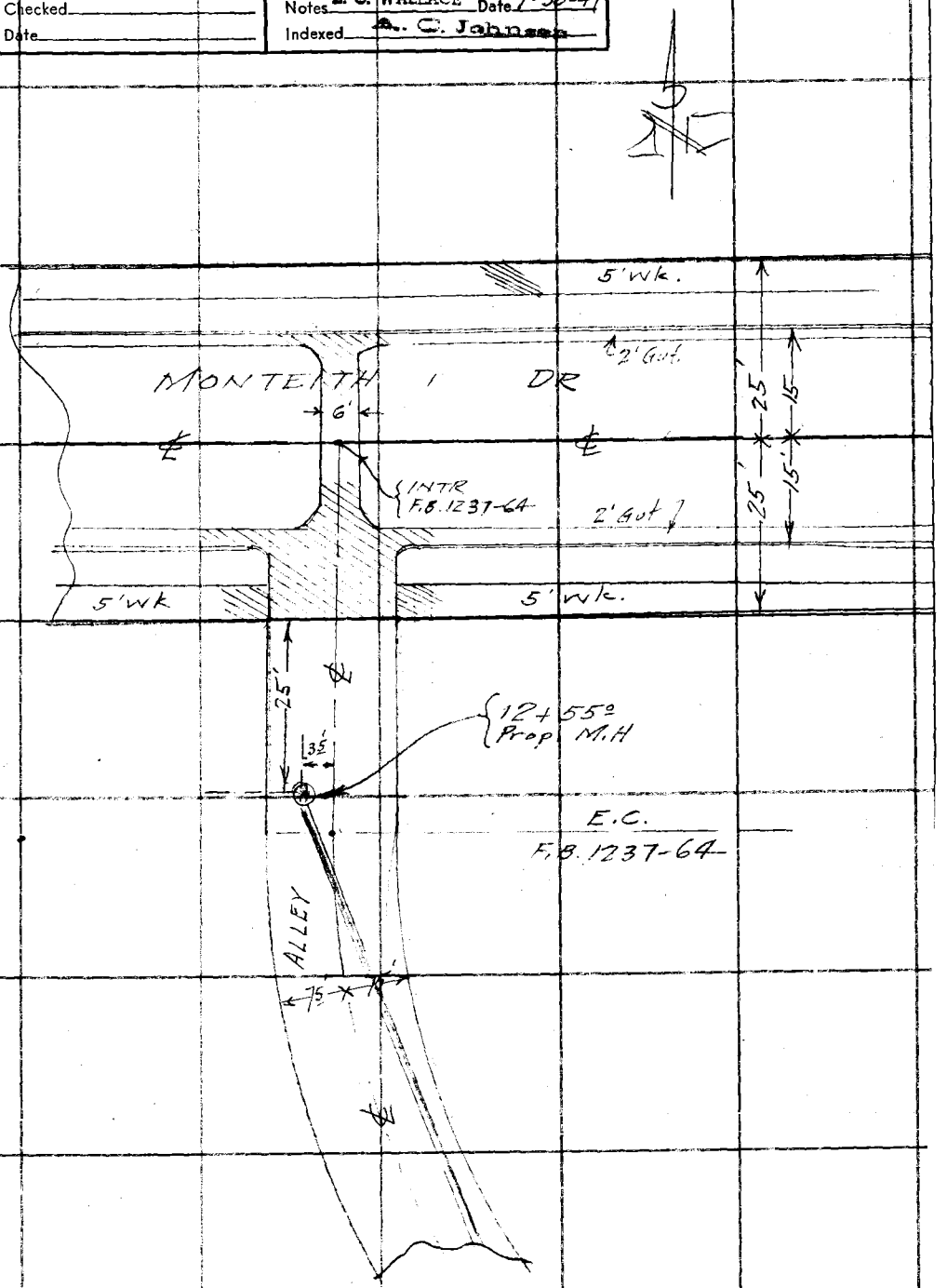

Note: Any Additions or Changes on This Sheet Must be Made or Circled in Red Ink With Date and Name of Person Making Change.

Do not extend notes this side of this line.

RETURN TO
LOS ANGELES COUNTY SURVEYOR
700 HALL OF RECORDS

FORM 247 5M 5-46

RETURN TO
LOS ANGELES COUNTY SURVEYOR
700 HALL OF RECORDS

Note: Any Additions or Changes on This Sheet Must be Made or Circled in Red Ink With Date and Name of Person Making Change.

Do not extend notes this side of this line.

F. B. 1231 PG. 210

Profile No. ____ Notes Red. ____ Plotted ____ Job No. 1177 Division No. ____ F.B. 1237 PG. 211

Date ____ Date ____ Survey of Fairway Blvd

X-Sec. No. ____ Notes Chkd. [illegible] Checked ____ Survey by Wallace Notes Willey Date 1/30/47

Date 2/5/47 Date ____ Map No. ____ Indexed Johnson Date NOV 17 '47

C.I. 1177 FAIRWAY BLVD.

Alley N. of Crestway Dr.

From

Mullen Ave. to Monteith Dr

PROFILE

Sketches. pg. 134, 206 to 207 (incl.)

STATION	B. S.	H. I.	F. S.	ELEV.

NOTE: ANY ADDITIONS OR CHANGES ON THIS SHEET MUST BE MADE OR CIRCLED IN RED INK, WITH DATE AND NAME OF PERSON MAKING CHANGE.

PLEASE RETURN TO
LOS ANGELES COUNTY SURVEYOR
700 HALL OF RECORDS

Do not extend notes this side of this line.

FORM 307 5M 1-46

FORM 307 5M 1-46

PLEASE RETURN TO
LOS ANGELES COUNTY SURVEYOR
700 HALL OF RECORDS

NOTE: ANY ADDITIONS OR CHANGES ON THIS SHEET MUST BE MADE OR CIRCLED IN RED INK, WITH DATE AND NAME OF PERSON MAKING CHANGE.

Do not extend notes this side of this line.

STATION	B. S.	H. I.	F. S.	ELEV.	1st Alley S. of Monteith Dr.
BMVF5	8 72	223.34		214 62	BMVF5. El. 214.618 F.B. 1237-7 Mullen Ave. & 1st Alley S. of Monteith Dr. Bt. Spk in E. Cr. of Mullen Ave, on N. P.L. Prod. of Alley.
					Lt ℄ Rt
0+00 Prop JC.			8 1	215 2	℄
0+18			8 66	214 68	℄ X Gut.
0+25			8 27	215 07	W. P.L. Mullen Ave ℄
"			7 96	215 38	Cb Rt.
"			7 42	215 92	Cb Lt.
1+00			4 7	218 6	℄
T.P.	10 94	234 26	0 02	223 32	
2+00			10 0	224 3	℄
3+00 Prop. MH.			3 9	230 4	℄
3+65			0 0	234 3	℄ Break
T.P.	11 44	245 66	0 04	234 22	
4+00			9 5	~~235 2~~ 236 2	℄
5+00			4 6	241 1	
5+72	Prop. MH.		1 3	244 4	
T.P.	11 50	256 40	0 76	244 90	

F.B. 1237 PG. 212
Job No. 1177 Division No. Notes Red. Plotted
Survey of Fair Way Blvd Date 1/30/47 Date
Survey by E.C. Wallace Notes Jh Willey Notes Chkd. Checked
Indexed C. Johnson Date Date
Profile No. X-Sec. No.

FORM 307 5M 1-46

PLEASE RETURN TO
LOS ANGELES COUNTY SURVEYOR
700 HALL OF RECORDS

NOTE: ANY ADDITIONS OR CHANGES ON THIS SHEET MUST BE MADE OR CIRCLED IN RED INK, WITH DATE AND NAME OF PERSON MAKING CHANGE.

Do not extend notes this side of this line.

STATION	B. S.	H. I.	F. S.	ELEV.	1st Alley S. of Monteith Dr. Lt	℄	Rt
		256 40				℄	
6+00			10 9	245 5		℄	
6+98	Prop M.H.		5 3	251 1 ~~241 1~~		℄	
7+00			5 2	251 2 ~~241 2~~		℄	
T.P.	11 97	267 99	0 38	256 02			
BM VF11	10 25	268 02	10 25	257 77 ~~74~~	BM VF11. El. 257.774. F.B. 1237-12 1st Alley S. of Monteith Dr., 700± W. of Mullen Ave Bt spk in W. Steps of Walkway, 25' S. of ℄ of Alley.		
8 0			9 7	258 3		℄	
8+77	Prop. M.H.		3 4	264 6 ~~263 6~~		℄	
9+00			1 5	266 5		℄	
T.P.	11 70	279 56	0 16	267 86			
10+00			5 5	273 1		℄	
10+08	Prop M.H.		6 1	273 5		℄	
11+00			0 2	279 4		℄	
T.P.	11 88	29[illegible] 14	0 30	279 26			
11+34	Prop. M.H.		8 7	282 4		℄	
15 00			2 7	28[illegible] 4		℄	

Profile No. ____ Date ____ Notes Red ____ Plotted ____ Job No. 1177 Division No. ____ F.B. 1237 Pg. 213

X-Sec. No. ____ Date ____ Notes Chkd. [illegible] Date 2/5/47 Checked ____ Date ____ Survey of Fairway Blvd. Survey by Wallace Notes Willey Date 1/30/47 Map No. ____ Indexed C. Johnson Date ____

FORM 307 5M 1-46

PLEASE RETURN TO
LOS ANGELES COUNTY SURVEYOR
700 HALL OF RECORDS

NOTE: ANY ADDITIONS OR CHANGES ON THIS SHEET MUST BE MADE OR CIRCLED IN RED INK, WITH DATE AND NAME OF PERSON MAKING CHANGE.

Do not extend notes this side of this line.

STATION	B. S.	H. I.	F. S.	ELEV.	1st Alley S. of Monteith Dr.
		291 14			
T.P.	10 30	301 19	0 25	2[illegible] 89	
12+55 Prop M.H. (End)			7 5	293 7	℄
12+79			6 2	2[illegible] 5	S.P.L. Monteith Dr. on ℄ of Alley
"			4 75	2[illegible] 44	Cb Rt.
"			5 06	296 13	Cb Lt.
Int. of Alley & Monteith Dr.			5 1	29[illegible] 1	
BMEN37			1 61	291 56	BMEN. 37. El. 299.787 - F.B. 1179-111 Keniston Ave. & Monteith Dr. S.W. cor. Bt. Spk. in Cb. at W. end CR.

OK

.787
.162
.625

F.B. 1237 Pg. 214
Job No. 1177 Division No. Notes Red. Plotted No. Profile
Survey of Fairway Blvd. Date 1/30/47 Date X-Sec.
Survey by E.C. Wallace Notes J.L. Willey Notes Chkd. Checked No.
Indexed A. C. Johnson Date Date Date

Notes Ck'd by	Survey of FAIRWAY BLVD.
Map No.	W. O. 1177 Tape No. St'd °F
Office Work	Surveyed by E. C. WALLACE
Checked	Notes E. C. WALLACE Date 1-31-47
Date	Indexed A. C. Johnson

NOV 17 '47

F.B. 1237 Pg. 215

C.I. 1177 FAIRWAY BLVD.

MONTEITH DR.

From

MULLEN AVE. To Alley E. of KENISTON AV.

SKETCHES AND TOPOG

Note: Any Additions or Changes on this Sheet Must be Made or Circled in Red Ink With Date and Name of Person Making Change.

Do not extend notes this side of this line.

RETURN TO
LOS ANGELES COUNTY SURVEYOR
700 HALL OF RECORDS

FORM 247 5M 5-46

F. B. 1237 PG. 216

To bot Pg. 217

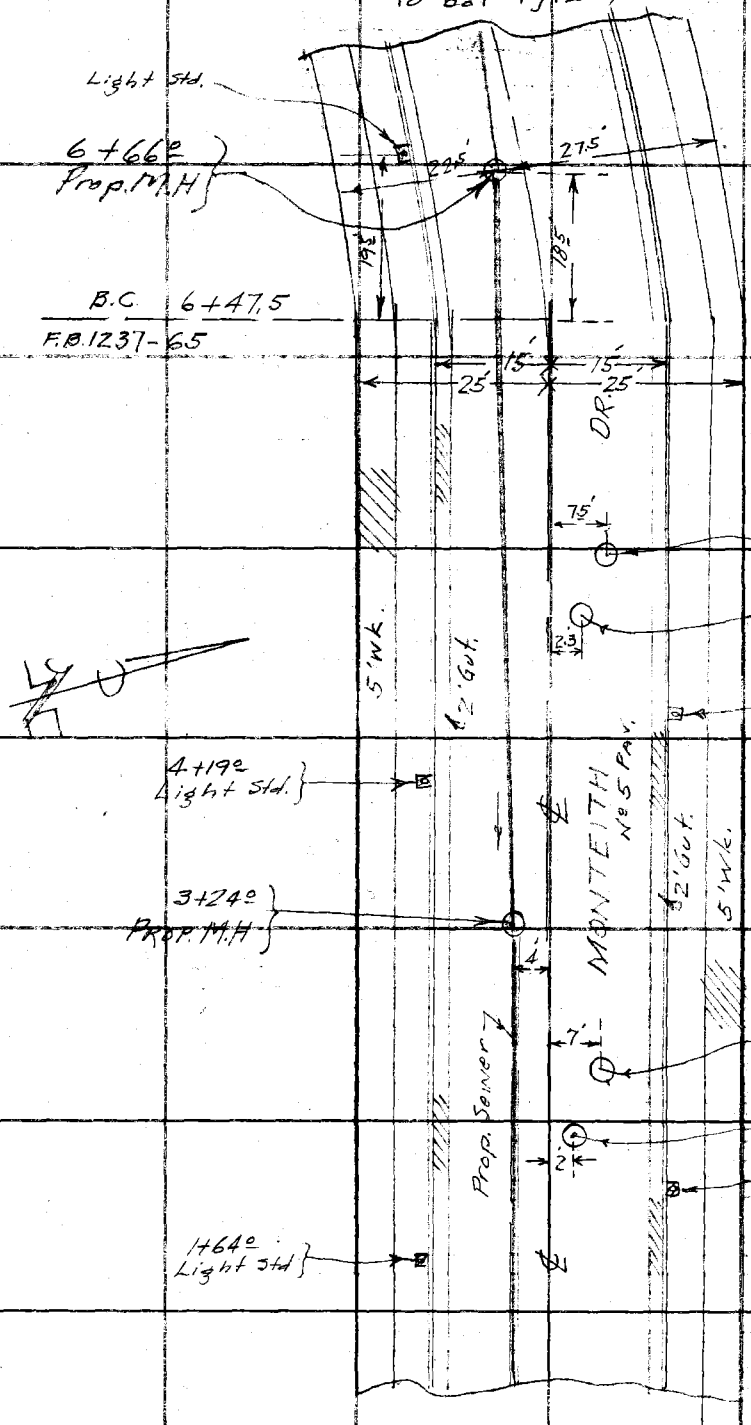

FR. RT. Pg. 133

RETURN TO
LOS ANGELES COUNTY SURVEYOR
7pp HALL OF RECORDS

Do not extend notes this side of this line.

Note: Any Additions or Changes on This Sheet Must be Made or Circled in Red Ink With Date and Name of Person Making Change.

Notes Ck'd by	Survey of Fairway Blvd.
Map No.	W. O. 1177 Tape No. St'd °F
Office Work	Surveyed by E. C. WALLACE
Checked	Notes E. C. WALLACE Date 1-31-47
Date	Indexed A. C. Johnson

F. B. 1237 PG. 217

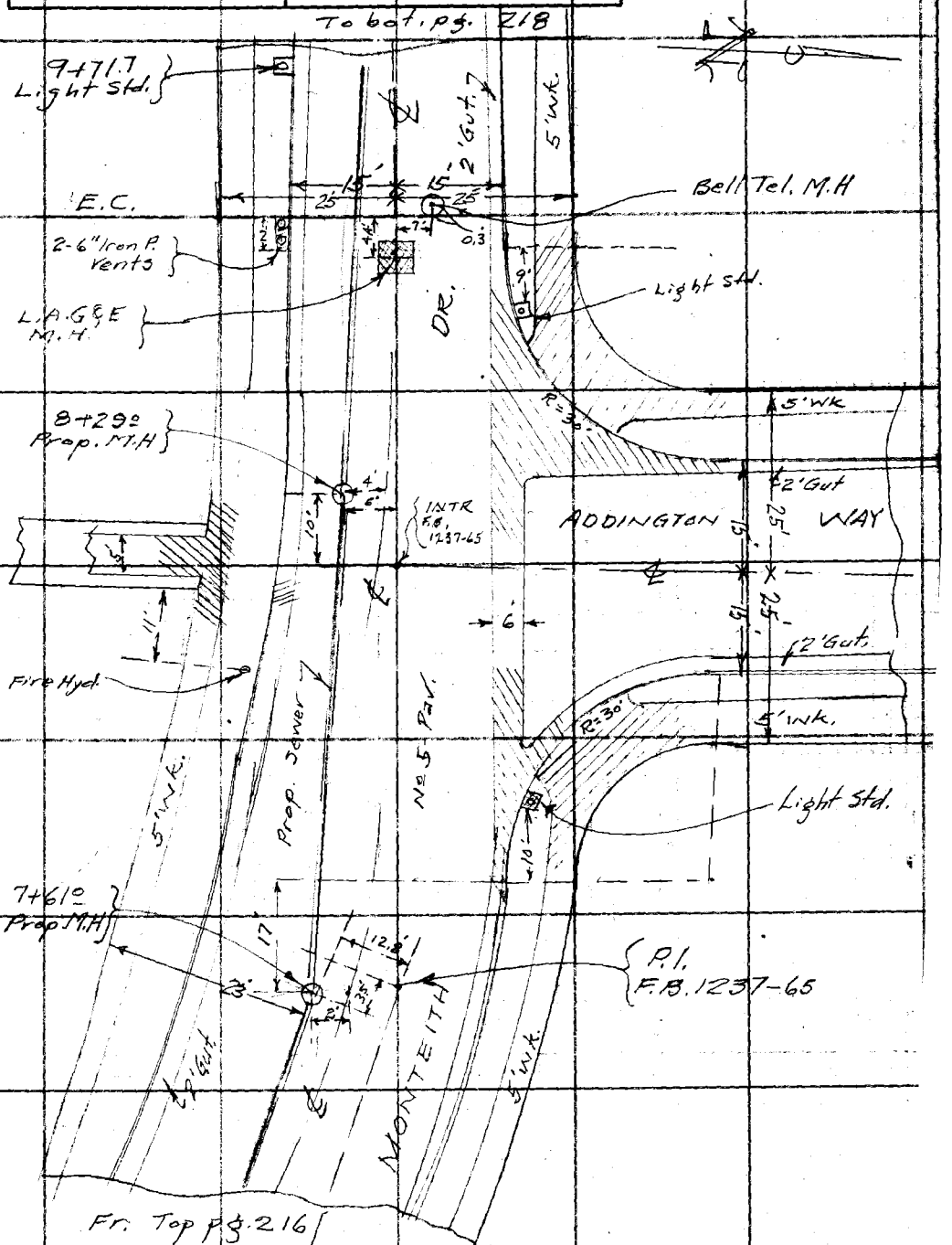

Note: Any Additions or Changes on This Sheet Must be Made or Circled in Red Ink With Date and Name of Person Making Change.

Do not extend notes this side of this line.

RETURN TO
LOS ANGELES COUNTY SURVEYOR
700 HALL OF RECORDS

FORM 247 5M 5-46

F. B. 1237 PG. 218

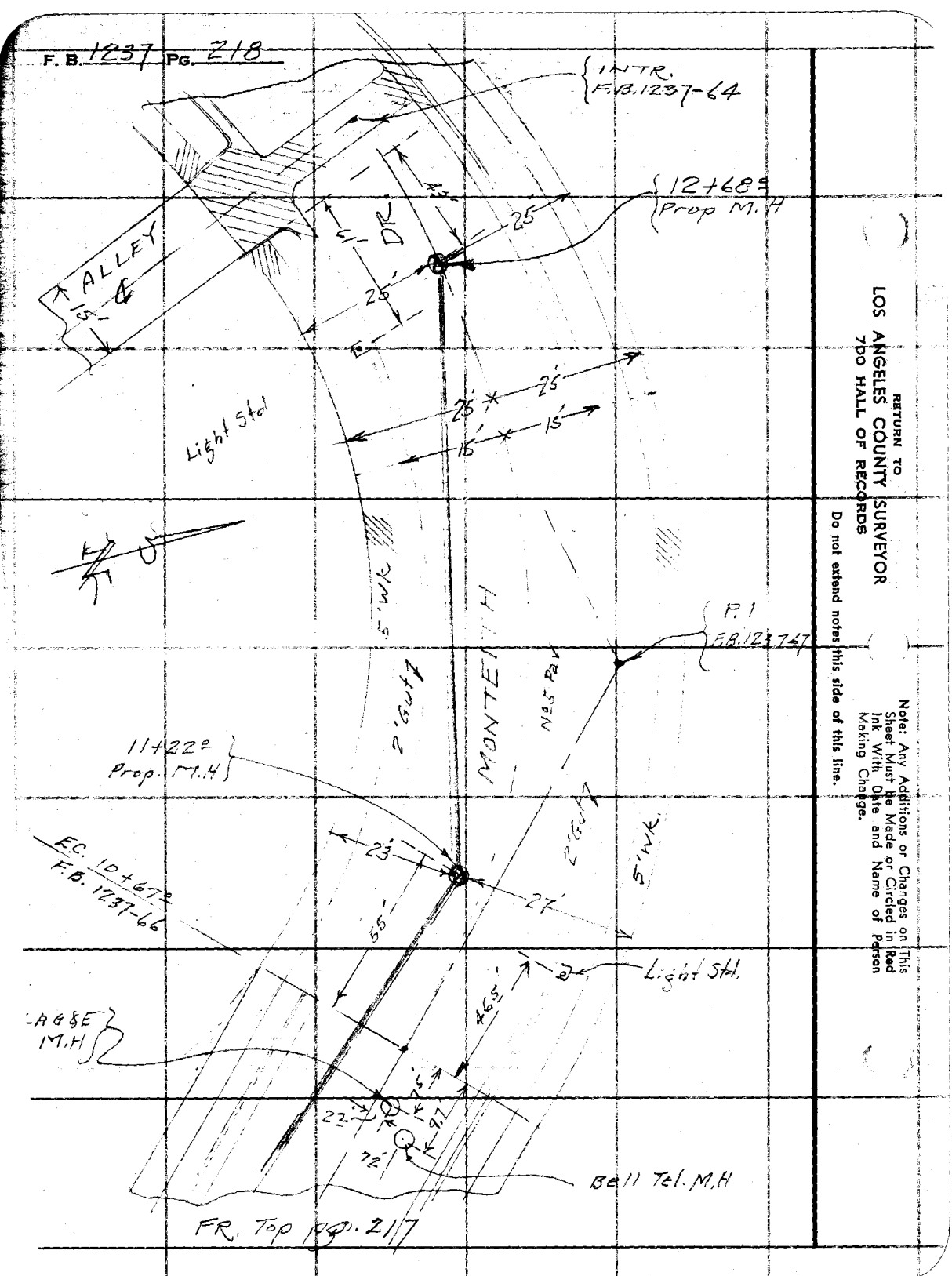

RETURN TO
LOS ANGELES COUNTY SURVEYOR
7DO HALL OF RECORDS

Do not extend notes this side of this line.

Note: Any Additions or Changes on This Sheet Must be Made or Circled in Red Ink With Date and Name of Person Making Change.

Profile No. ____ X-Sec. No. ____ Notes Red ____ Date ____ Notes Chkd. ____ Date 11/5/47 Plotted ____ Date ____ Checked ____ Date ____ Job No. 1177 Division No. ____ Survey of ____ Survey by ____ Map No. ____ Notes ____ Date 1-31-47 Indexed: Johnson Date NOV 17 '47

F.B. 237 Pg. 219

C.I. 1177 FAIRWAY BLVD.

MONTEITH DR.

From

Mullen Ave. to Alley E. of Kenniston Ave.

X-SECTIONS

Lots on S. side of St. served by Alley

For elev. of lots 111, 112, 113 & 114 see pg. 227 & 230

All other lots on N. side of St. above grade of curb

Sketches - pg. 133, 216-218 (incl.)

STATION	B.S.	H.I.	F.S.	ELEV.

NOTE: ANY ADDITIONS OR CHANGES ON THIS SHEET MUST BE MADE OR CIRCLED IN RED INK, WITH DATE AND NAME OF PERSON MAKING CHANGE.

PLEASE RETURN TO
LOS ANGELES COUNTY SURVEYOR
700 HALL OF RECORDS

Do not extend notes this side of this line.

FORM 307 5M 1-46

FORM 307 5M 1-46

PLEASE RETURN TO
LOS ANGELES COUNTY SURVEYOR
700 HALL OF RECORDS

NOTE: ANY ADDITIONS OR CHANGES ON THIS SHEET MUST BE MADE OR CIRCLED IN RED INK, WITH DATE AND NAME OF PERSON MAKING CHANGE.

Do not extend notes this side of this line.

STATION	B. S.	H. I.	F. S.	ELEV.	Monteith Dr.		
BMVF4	8 98	218 89		209 91	BMVF4 El. 209.991. F.B. 1237-7 Mullen Ave & Mullen Pl., NE Cor. Bt. Spk in M.C.R.		
					Lt.	℄	Rt
0+00 Prop J.C.			7 8	2[illegible] 1		℄	
0+07	Top Bell Tel M.H.		7 82	2[illegible] 07			Rt. of line
0+13	" [illegible]		7 78	2[illegible] 11			Rt of line
0+24			8 11	2[illegible] 78		℄	X Gut
W end CR NW Cor			3 40	215 49			
N end CR SW Cor			4 02	21[illegible] 87			
T.P.	11 72	230 06	0 55	21[illegible] 34			
1+00			8 3	221 8		℄	
"			8 22	221 84			Cb Rt.
"			8 24	~~221 86~~ 221 82	Cb. Lt.		
T.P.	11 31	240 68	0 69	229 37			
2+00			4 9	235 8		℄	
"			4 80	235 88			Cb Rt
"			4 83	235 85	Cb Lt.		
T.P.	11 59	252 08	0 19	240 49			

F.B. 1237 PG. 220

Job No. 1177 Division No. ____ Notes Red. ____ Plotted ____ Profile ____

Survey of Fairway Blvd Date 1/31/47 Date ____ No. ____

Survey by E. C. Wallace Notes J. L. Willey Notes Chkd ____ Checked ____ X-Sec. ____

Indexed A. C. Johnson Date ____ Date ____ Date ____ No. ____

FORM 307 5M 1-46

PLEASE RETURN TO
LOS ANGELES COUNTY SURVEYOR
700 HALL OF RECORDS

NOTE: ANY ADDITIONS OR CHANGES ON THIS SHEET MUST BE MADE OR CIRCLED IN RED INK, WITH DATE AND NAME OF PERSON MAKING CHANGE.

Do not extend notes this side of this line.

STATION	B. S.	H. I.	F. S.	ELEV.	Monteith Dr. Lt	℄	Rt.
		252 08					
2+93.6 LAG&E		M.H.	3 78	248 30			Rt. of Line
2+95.2 Bell Tel			3 58	248 50			" " "
3+00			3 1	249 0		℄	
"			3 03	249 05			Cb Rt
			3 05	249 03	Cb Lt		
T.P.	11 72	262 95	0 85	251 23			
4+00			5 8	257 2		℄	
"			5 46	257 49			Cb Rt
"			5 72	257 23	Cb Lt		
4+10 (Break)			5 2	257.8		℄	Break in Grade
			1 91	258 05			Cb Rt
			5 04	257 91	Cb Lt.		
5+00			0 8	262 2		℄	
"			0 56	262 [illegible]			Cb Rt
"			0 94	262 01	Cb Lt		
T.P. "A"	8 82	271 04	0 73	262 22			
5+75 (Break)			5 1	265 [illegible]		℄	Break in Grade
			4 96	266 08			Cb Rt
			5 34	265 70	Cb Lt		

Profile No. ____ Notes Red ____ Plotted ____ Job No. 1177 Division No. ____ F.B. 1237 Pg. 221
X-Sec. No. ____ Date ____ Date ____ Survey of Fairway Blvd.
Notes Chkd. [illegible] Checked ____ Survey by Wallace Notes Willey Date 1/31/47
Date 2/5/47 Date ____ Map No. ____ Indexed A. C. Johnson Date ____

FORM 307 5M 1-46

PLEASE RETURN TO
LOS ANGELES COUNTY SURVEYOR
700 HALL OF RECORDS

NOTE: ANY ADDITIONS OR CHANGES ON THIS SHEET MUST BE MADE OR CIRCLED IN RED INK, WITH DATE AND NAME OF PERSON MAKING CHANGE.

Do not extend notes this side of this line.

STATION	B. S.	H. I.	F. S.	ELEV.	Monteith Dr	
		271 04			Lt ℄	Rt
5+93.8	Top L.R.G.& E.M.H.		4 02	267 02		Rt of Line
5+97.7	" Bell Tel M.H.		3 94	267 10		" " "
6+00			3 7	267 3	℄	
"			3 48	267 56		Cb Rt
"			3 89	267 15	Cb Lt.	
6+47.5			0 2	270 8	℄	B.C.
"			0 15	270 89		Cb Rt
"			0 35	270 69	Cb Lt	
T.P.	11 92	282 43	0 53	270 51		
6+66 Prop M.H.			10 0	272 4	℄	
			10 34	272 09	Cb Opp E.P.L. Lot 148	
			8 35	274 08	" " E.P.L. Lot 119	
7+00			7 4	275 0	℄	
						~~Cb Rt~~
					~~Cb Lt.~~	
			4 60	277 83	Cb Opp E PL Lot 147	
			3 65	278 78	" " " " " Lot 120	

F.B. 1237 PG. 422

Job No. 1177 Division No. ____ Notes Red. ____ Plotted ____ Profile ____

Survey of Fairway Blvd Date 4/31/47 Date ____ No. ____

Survey by E.C. Wallace Notes J.L. Willey Notes Chkd. ____ Checked ____ X-Sec. ____

Indexed A. C. Johnson Date ____ Date ____ No. ____

FORM 307 5M 1-46

PLEASE RETURN TO
LOS ANGELES COUNTY SURVEYOR
700 HALL OF RECORDS

NOTE: ANY ADDITIONS OR CHANGES ON THIS SHEET MUST BE MADE OR CIRCLED IN RED INK, WITH DATE AND NAME OF PERSON MAKING CHANGE.

Do not extend notes this side of this line.

STATION	B. S.	H. I.	F. S.	ELEV.	Monteith Dr. Lt	℄	Rt
		28243					
7+61 Prop M.H.			2 6	2798		℄	
T.P.	10 99	293 38	0 04	282 39			
E end CR NE Cor			11 65	281 73			
" " CR NE Cor.			7 67	285 71			
8+00			10 7	282 7		℄	
+19			9 4	284 0		℄	
			9 2	284 2	Int. of Addington Way & Monteith Dr.	7' Rt.	
"			9 76	283 62	℄ Addington Wy.		18' Rt = ℄ Gut.
8+29 Prop. M.H.			8 7	284 7			
N end CR NW Cor			6 64	286 74			
N end CR NW Cor			6 68	286 70			
BMVF10	9 38	293 44	9 34	284 ~~04~~ 06	BMVF10. El. 284.062 Monteith Dr. & Addington Wy. Bt. Spk. in S. Cb Monteith Dr. 6' W. of ℄ prod. of Addington Wy.		TB1237
			9 37	284 07	Cb Opp E Pk Lot 146		
8+70 Top L A.G. & E.M.H.			6 08	287 36			Rt of line
8+75 " Bell Tel. M.H.			5 77	287 67			

Profile No. ____ Date ____ Notes Red ____ Plotted ____ Job No. 1177 Division No. ____ F.B. 1237 PG. 223

X-Sec. No. ____ Date ____ Notes Chkd ____ Date ____ Checked ____ Date ____ Survey of Fairway Blvd. Survey by Wallace Notes Willey Date 1/31/47 Map No. ____ Indexed Johnson Date ____

FORM 307 5M 1-46

PLEASE RETURN TO
LOS ANGELES COUNTY SURVEYOR
700 HALL OF RECORDS

NOTE: ANY ADDITIONS OR CHANGES ON THIS SHEET MUST BE MADE OR CIRCLED IN RED INK, WITH DATE AND NAME OF PERSON MAKING CHANGE.

Do not extend notes this side of this line.

STATION	B. S.	H. I.	F. S.	ELEV.	Monteith Dr. Lt	℄	Rt
		293 44					
8+75			5 9	2[illegible]7 5		℄	EC.
"			5 62	287 82			Cb Rt
"			6 10	2[illegible]1 34	Cb Lt.		
9+00			4 1	2[illegible]1 3		℄	
"			3 71	2[illegible]73			Cb. Rt.
"			4 29	2[illegible]9 15	Cb. Lt.		
T.P.	11 52	304 47	0 49	292 95			
10+00			7 [illegible]	2[illegible]6 7		℄	
"			7 37	2[illegible]			Cb. Rt.
"			7 91	2[illegible]	Cb. Lt.		
10+57.7 Top Bolt Tel. M.H.			3 39	3[illegible]1 09			Rt of Line
10+59.8 " LAG & E M.H.			3 26	3[illegible]1 21			" " "
10+64.5			2 8	3[illegible] 7		℄	B.C.
"			2 49	301 98			Cb Rt
"			2 91	301 56	Cb Lt.		
			2 01	302 46	Cb Opp E Line Lot 142		
			1 44	3[illegible]3 03	" " E " Lot 125		
11+00			0 3	304 2		℄	

F.B. 1237 PG. 22

Job No. 1177 Division No. Notes Red. Plotted No. Profile

Survey of Fairway Blvd. Date 1/31/47 Date X-Sec.

Survey by E.C. Wallace Notes J.L. Willey Notes Chkd. Checked No.

Indexed A. C. Johnson Date Date Date

FORM 307 5M 1-46

PLEASE RETURN TO
LOS ANGELES COUNTY SURVEYOR
700 HALL OF RECORDS

NOTE: ANY ADDITIONS OR CHANGES ON THIS SHEET MUST BE MADE OR CIRCLED IN RED INK, WITH DATE AND NAME OF PERSON MAKING CHANGE.

Do not extend notes this side of this line.

STATION	B. S.	H. I.	F. S.	ELEV.	Monteith Dr. Lt	℄	Rt
		304 47					
T.P.	4 26	307 95	0.78	303 69			
11+22 Prop M.H.			2 5	305 5		℄	
			1 50	306 45	Cb Opp. E. Line Lot 126		
			1 90	306 05	" " E " Lot 141		
11+60	(Break)		1 5	306 5		℄	Break in Grade
"			1 12	306 83			Cb. Rt.
			1 85	306 10	Cb. Lt.		
			2 03	305 92	Cb. Opp. E. Line Lot 127		
12+00			2 8	305 2		℄	
			4 70	303 19	Cb Opp E Line Lot 140		
			6 66	301 29	" " E " Lot 128		
12+68 Prop. M.H.			8 3	299 7		℄	
			10 56	297 39	Cb Opp E. Line Lot 129		
13+08.5			11 9	296 1	Int. of Alley & Monteith Dr.		
"			10 63	297 32			Cb Rt.
BMEN37			8 33	299 62	BMEN 37 El. 299.787 F.B. 1179-11 Keniston Ave & Monteith Dr. S.W. Cor. Bt. Spk in Cb. at W. end C.R.		

787
-162
625

Profile No. ____ Date ____ Notes Red ____ Plotted ____ Date ____ Job No. 1177 Division No. ____ Survey of Fairway Blvd. Survey by Wallace Notes Willey Date 1/31/47 Map No. ____ Date ____ Notes Chkd. ____ Date ____ Date ____ X-Sec. ____ No. ____ Date ____ Date ____ Date ____ Date ____ Date ____

F.B. 1237 Pg. 225

F.B. 1237 PG. 226 | Job No. | Division No. | Notes Red. | Plotted | Profile

Survey of | Date | Date | No.

Survey by | Notes | Notes Chkd. | Checked | X-Sec.

Indexed | Date | Date | Date | No.

FORM 307 5M 1-46

PLEASE RETURN TO
LOS ANGELES COUNTY SURVEYOR
700 HALL OF RECORDS

NOTE: ANY ADDITIONS OR CHANGES ON THIS SHEET MUST BE MADE OR CIRCLED IN RED INK, WITH DATE AND NAME OF PERSON MAKING CHANGE.

Do not extend notes this side of this line.

STATION	B. S.	H. I.	F. S.	ELEV.

F.B. 1737 PG. 227

Profile No. ____ X-Sec. No. ____

Notes Red. ____ Date ____ Plotted ____ Date ____

Notes Chkd. [illegible] Date 11/5/47 Checked ____ Date ____

Job No. 1177 Division No. ____

Survey of FAIRWAY BLVD.

Survey by Wallace Notes ECW Date 2-5-47

Map No. ____ Indexed C. Johnson Date NOV 17 '47

C.I. 1177 FAIRWAY BLVD.

Elev. on Lots Northside Monteith Dr.

From

Mullen Ave. to Kenistor Ave.

STATION	B. S.	H. I.	F. S.	ELEV.

NOTE: ANY ADDITIONS OR CHANGES ON THIS SHEET MUST BE MADE OR CIRCLED IN RED INK, WITH DATE AND NAME OF PERSON MAKING CHANGE.

PLEASE RETURN TO
LOS ANGELES COUNTY SURVEYOR
700 HALL OF RECORDS

Do not extend notes this side of this line.

FORM 307 SM 1-46

FORM 307 5M 1-46

PLEASE RETURN TO
LOS ANGELES COUNTY SURVEYOR
700 HALL OF RECORDS

NOTE: ANY ADDITIONS OR CHANGES ON THIS SHEET MUST BE MADE OR CIRCLED IN RED INK, WITH DATE AND NAME OF PERSON MAKING CHANGE.

Do not extend notes this side of this line.

Profile No. ____ X-Sec. No. ____
Job No. ____ Division No. ____ Notes Red ____ Date ____ Plotted ____ Date ____
Survey of ____ Notes ____ Notes Chkd. ____ Checked ____ Date ____
Survey by C. Johnson Date ____ Date ____
Indexed ____

F.B. 123 PG. 20

STATION	B. S.	H. I.	F. S.	ELEV.	
B.M. VF4	8 98	2 18 89		209 91	B.M. VF4 E 209.91 (See Pg. 220)
T.P.	11 72	2 30 06	0 55	2 18 34	
	11 31	1 40 68	0 69	2 29 37	
	Lot # 111 TR. 4941				
T.P.	4 37	2 44 86	0 19	240 49	
curb opp. E. lot line			13 33	231 53	
East lot line	60' N. of N.P.L.		90	235 9	
Most Northeasterly Cor lot # 111 (S.E. Cor lot 105)			16 0	228 9	
N.W. Cor	lot # 111		14 0.	230 9	
curb opp. W. lot line lot # 111			3 45	24 1 41	
W. line lot # 111	50' N. of N.P.L.		13	243 6	
T.P.	9 44	252 50	1 80	243 06	
curb opp. E. lot line	lot # 113		2 94	249 56	
T.P.	10 58	262 90	0 18	252 32	

FORM 307 5M 1-46

PLEASE RETURN TO
LOS ANGELES COUNTY SURVEYOR
700 HALL OF RECORDS

NOTE: ANY ADDITIONS OR CHANGES ON THIS SHEET MUST BE MADE OR CIRCLED IN RED INK, WITH DATE AND NAME OF PERSON MAKING CHANGE.

Do not extend notes this side of this line.

STATION	B. S.	H. I.	F. S.	ELEV.
		262 90		
Curb opp W. lot line lot #113			762	255 28
T.P.	268	254 55	1103	251 87
(For elev opp. E. lot line see prec. pg.)				249 56
Elev. of Floor laundry Rm.			730	247 25 ~~255 60~~
" " Surface over plumbing outlet			725	247 30 ~~255 65~~
LOT # 114 (vacant)				
E. lot line lot #114 - 35' N. of N.P.L.			+1 4	256 0
N.E. Cor lot # 114			116	243 0
N.W. Cor " # 114			29	251 7
W. lot line lot #114 - 30' N. of N.P.L.			+4.3	258 9

CONT Next Pg

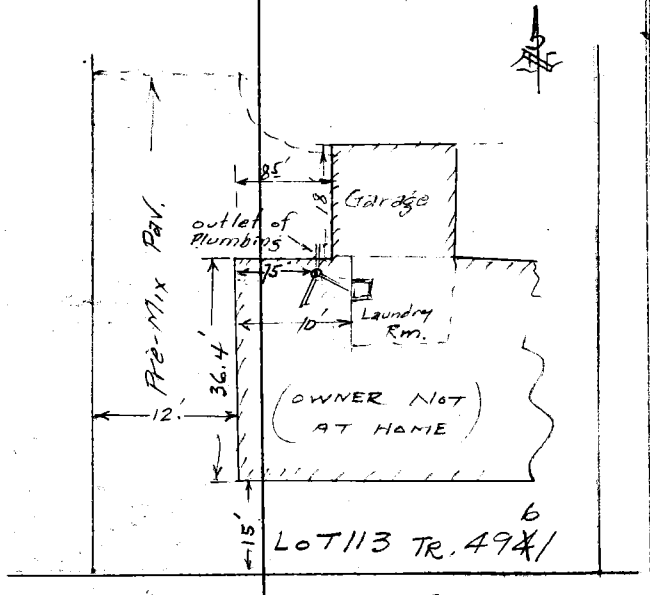

Profile No. ____ Notes Red ____ Plotted ____ Job No. 1177 Division No. ____
X-Sec. No. ____ Date ____ Date ____ Survey of Fairway Blvd
Notes Chkd ____ Checked ____ Survey by Wallace Notes ECW Date 2-3-47
Date ____ Date ____ Map No. ____ Date ____

F.B. 1237 PG. 229

FORM 307 5M 1-46

PLEASE RETURN TO
LOS ANGELES COUNTY SURVEYOR
700 HALL OF RECORDS

NOTE: ANY ADDITIONS OR CHANGES ON THIS SHEET MUST BE MADE OR CIRCLED IN RED INK, WITH DATE AND NAME OF PERSON MAKING CHANGE.

Do not extend notes this side of this line.

STATION	B. S.	H. I.	F. S.	ELEV.		
		254 55				
T.P.	10 98	265 18	0 35	254 20		
curb opp. W. lot line lot #114			6 17	259 01		
T.P. "A"			2 97	262 21	T.P. "A" El. 262 22	F.B. 1237-221

F.B. 1237 PG. 230

Job No. 1177 Division No. Fairway Blvd Notes Red Plotted Date No. Profile

Survey of Wallace Notes ECW Date Notes Chkd Checked Date No. X-Sec.

Survey by Indexed A. C. Johnson Date

F. B. 1237 Pg. 231

Notes Ck'd by	Survey of
Map No.	W. O. 1177 Tape No. St'd °F
Office Work	Surveyed by E. C. WALLACE
Checked	Notes E. C. WALLACE Date 2-3-47
Date	Indexed A. C. Johnson

NOV 17 '47

C. I. 1177 - FAIRWAY BLVD

EASEMENT

ALONG LOT LINE BETWEEN

LOTS 68 and 52 TR. 6177

From

Alley to Lot 69 TR 6177

TOPOG

Note: Any Additions or Changes on This Sheet Must be Made or Circled in Red Ink With Date and Name of Person Making Change.

Do not extend notes this side of this line.

RETURN TO
LOS ANGELES COUNTY SURVEYOR
700 HALL OF RECORDS

FORM 247 5M 5-46

F. B. 1237 PG. 232

89.2

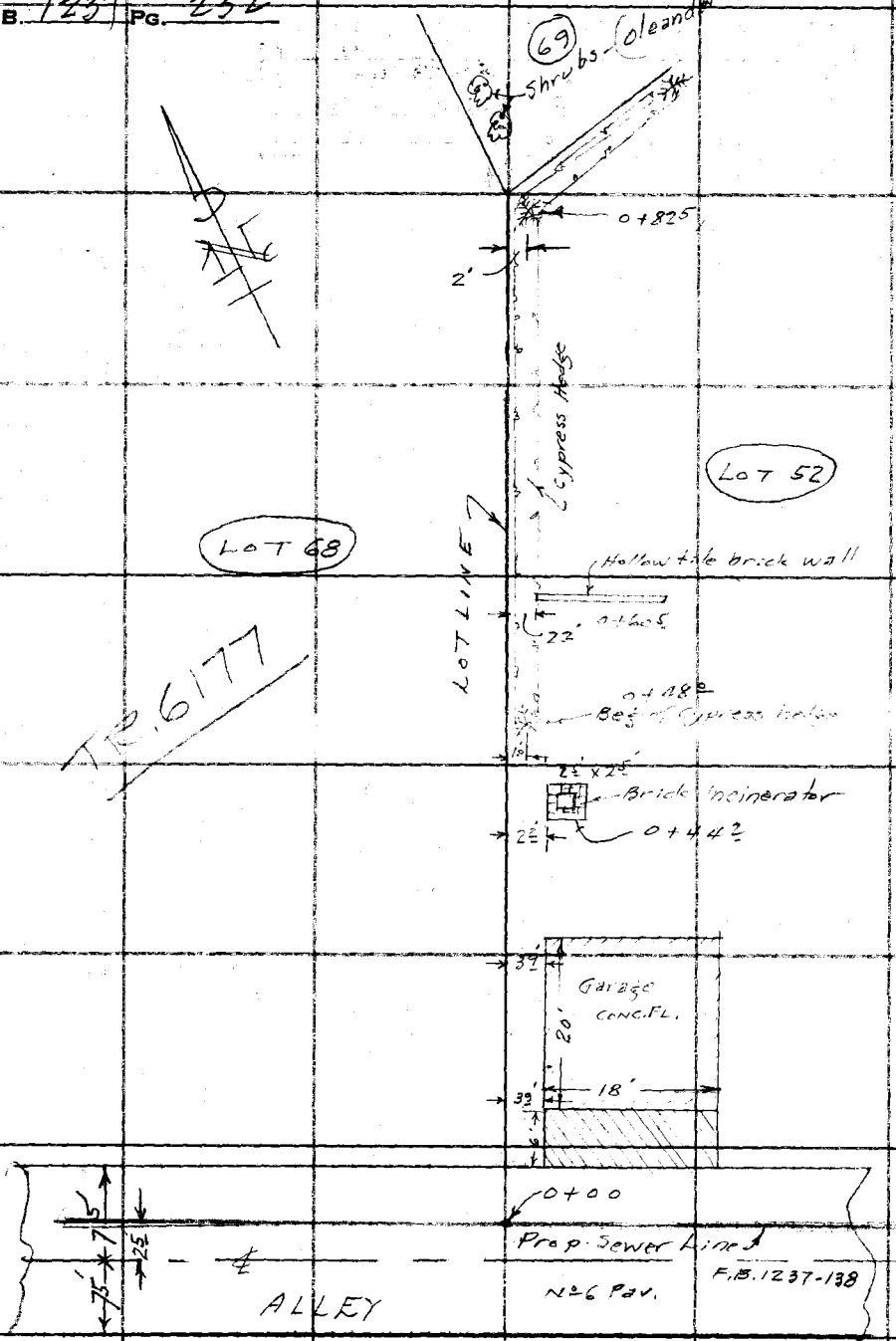

RETURN TO
LOS ANGELES COUNTY SURVEYOR
7DO HALL OF RECORDS

Do not extend notes this side of this line.

Note: Any Additions or Changes on This Sheet Must be Made or Circled in Red Ink With Date and Name of Person Making Change.

Profile No. | Notes Red. | Plotted | Job No. 1177 | Division No. | F.B. 1237 | Pg. 233

X-Sec. No. | Date | Notes Chkd. 2/5/47 | Date | Checked | Date | Survey of Fairway Blvd | Survey by E.C.W. | Notes J.L.W. | Date 1/3/47 | Map No. | Indexed A.S. Johnson | Date NOV 17 47

C.I. 1177 FAIRWAY BLVD

EASEMENT

Along lot line between lots 68 & 52 TR. 6177

From

Alley to Lot 69 TR. 6177

Profile

Top pg. - Pg. 232

STATION	B.S.	H.I.	F.S.	ELEV.

NOTE: ANY ADDITIONS OR CHANGES ON THIS SHEET MUST BE MADE OR CIRCLED IN RED INK, WITH DATE AND NAME OF PERSON MAKING CHANGE.

PLEASE RETURN TO
LOS ANGELES COUNTY SURVEYOR
700 HALL OF RECORDS

Do not extend notes this side of this line.

FORM 307 SM 1-46

FORM 307 5M 1-46

PLEASE RETURN TO
LOS ANGELES COUNTY SURVEYOR
700 HALL OF RECORDS

NOTE: ANY ADDITIONS OR CHANGES ON THIS SHEET MUST BE MADE OR CIRCLED IN RED INK, WITH DATE AND NAME OF PERSON MAKING CHANGE.

Do not extend notes this side of this line.

STATION	B. S.	H. I.	F. S.	ELEV.	Easment.
BMVF 7	3 86	240 58		236 72	BMVF 7. El. 236.717 FB 1237-8 Larado Wy (E. Side) + Chanson Dr. Bt. Spk. in Cb. 22'. S. of ℄ Prod. of Chanson Dr.
T.P.	11 55	249 72	2 41	238 17	
0+00 Beginning			11 5	23[illegible] 2	℄ 2⁵ N. of ℄ Alley
0+05			11 4	23[illegible] 3	℄ N.P.L. Alley
0+45			9 0	240 7	℄ Break
T.P.	10 97	260 11 ~~260 13~~	0 58	249 14	
0+83⁵ (end)			6 2	253 9	S. West'ly Cor. Lot ℄ Base Rubble Retaining wa
0+84⁵			2 4	257 7	Gr. Level inside Rubble Retaining Wall
0+88⁵			3 6	256 5	Base Retaining wall along W.P.L.
T.P.	0 52	250 04 ~~250 06~~	10 57	249 52 ~~249 54~~	
T.P.	2 41	240 67 ~~240 69~~	11 78	238 26 ~~238 28~~	
BMVF 7			3 75	236 72 ~~236 74~~	BMVF 7. El. 236.717 - See BM Above

F.B. 1237 PG. 234
Job No. 1177 Division No. Notes Red. Plotted No. Profile
Survey of Fairway Blvd Date 1/3/47 Date X-Sec.
Survey by E.C. Wallace Notes J.L. Willey Notes Chkd. Checked No.
Indexed A. C. Johnson Date Date Date

Notes Ck'd by	Survey of Fairway Blvd
Map No.	W. O. 1177 Tape No. St'd °F
Office Work	Surveyed by [illegible]
Checked	Notes FCW Date 4-14-4
Date	Indexed A. C. Johnson

F. B. 1237 1 PG. 235

NOV 17 '47

C.I. 1177 FAIRWAY BLVD

EASEMENT
Between
Palmero Blvd and Northland Dr.
IN TRACT No 9955 and
TR. No 10750

TOPOG & SKETCH

Note: Any Additions or Changes on This Sheet Must be Made or Circled in Red Ink With Date and Name of Person Making Change.

Do not extend notes this side of this line.

RETURN TO
LOS ANGELES COUNTY SURVEYOR
700 HALL OF RECORDS

FORM 247 5M 5-46

F. B. 1237 V PG. 236

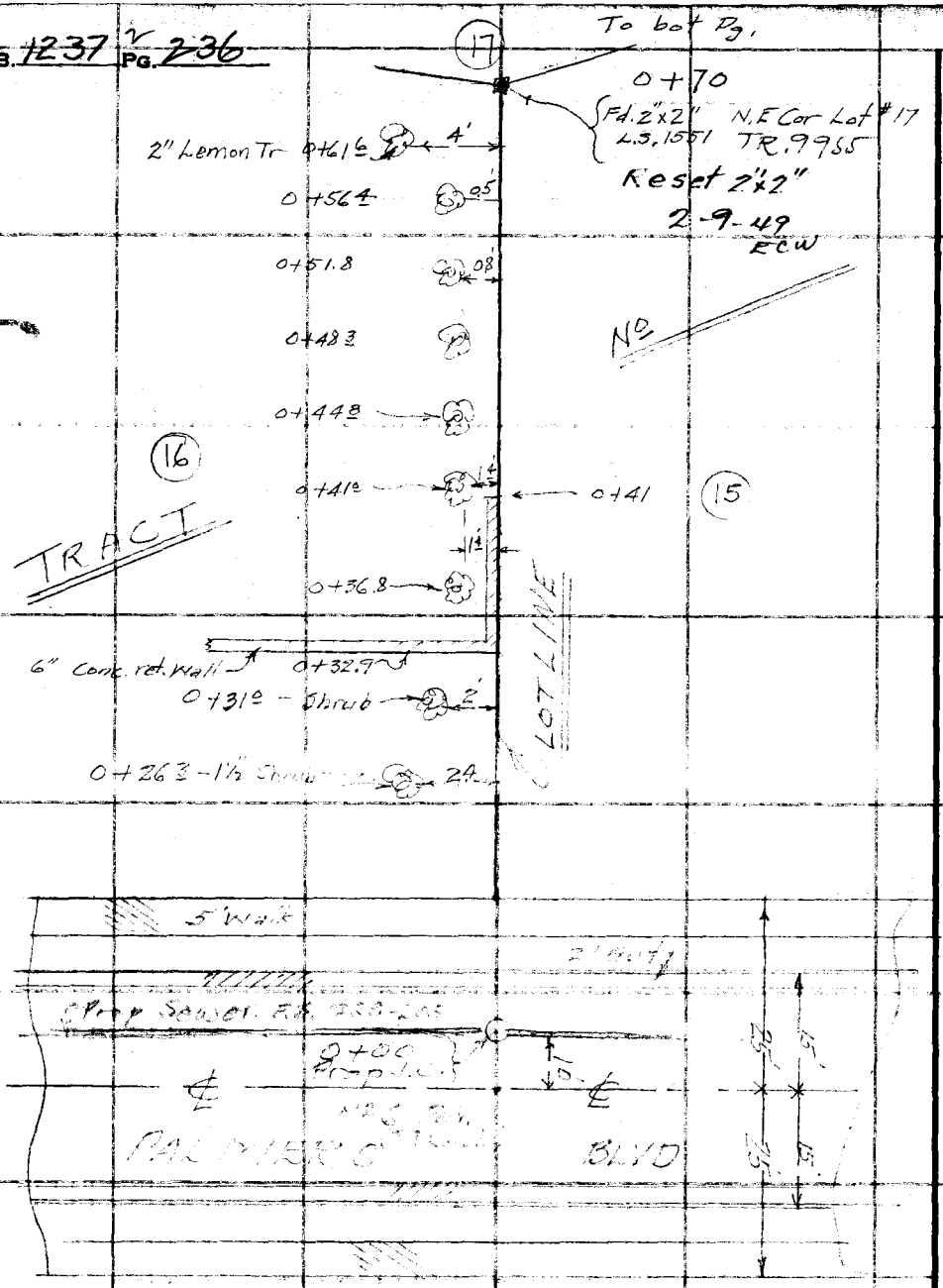

RETURN TO
LOS ANGELES COUNTY SURVEYOR
7DO HALL OF RECORDS

Do not extend notes this side of this line.

Notes: Any Additions or Changes on This Sheet Must be Made or Circled in Red Ink With Date and Name of Person Making Change.

F. B. 1237 3 Pg. 237

Notes Ck'd by	Survey of Fairway
Map No.	W. O. 1177 Tape No. St'd °F
Office Work	Surveyed by Wallace
Checked	Notes ECW Date 4-14-47
Date	Indexed A. C. Johnson

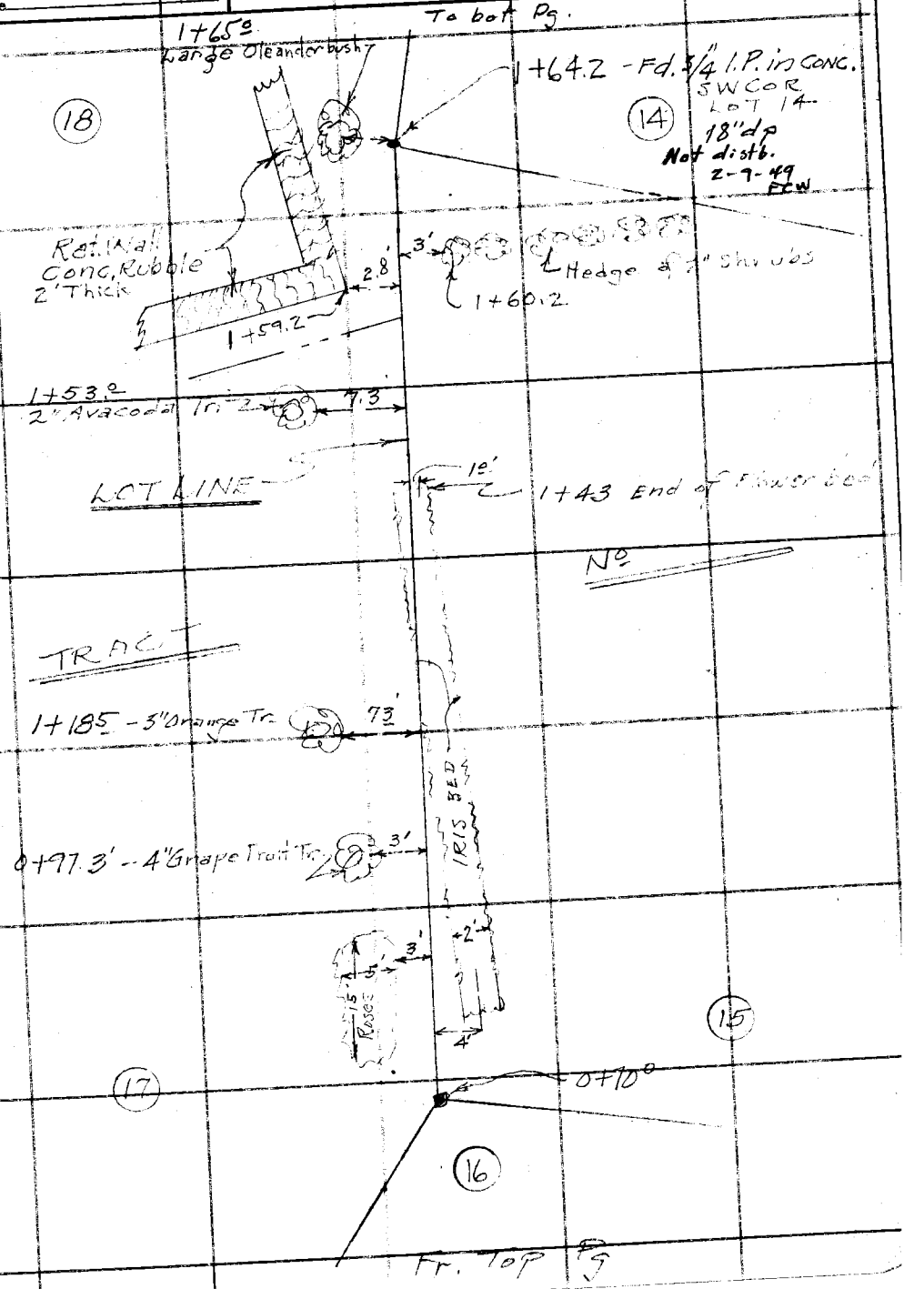

Note: Any Additions or Changes on This Sheet Must be Made or Circled in Red Ink With Date and Name of Person Making Change.

Do not extend notes this side of this line.

RETURN TO
LOS ANGELES COUNTY SURVEYOR
700 HALL OF RECORDS

FORM 247 5M 5-46

F. B. 1237 A 238 PG.

To bot Pg

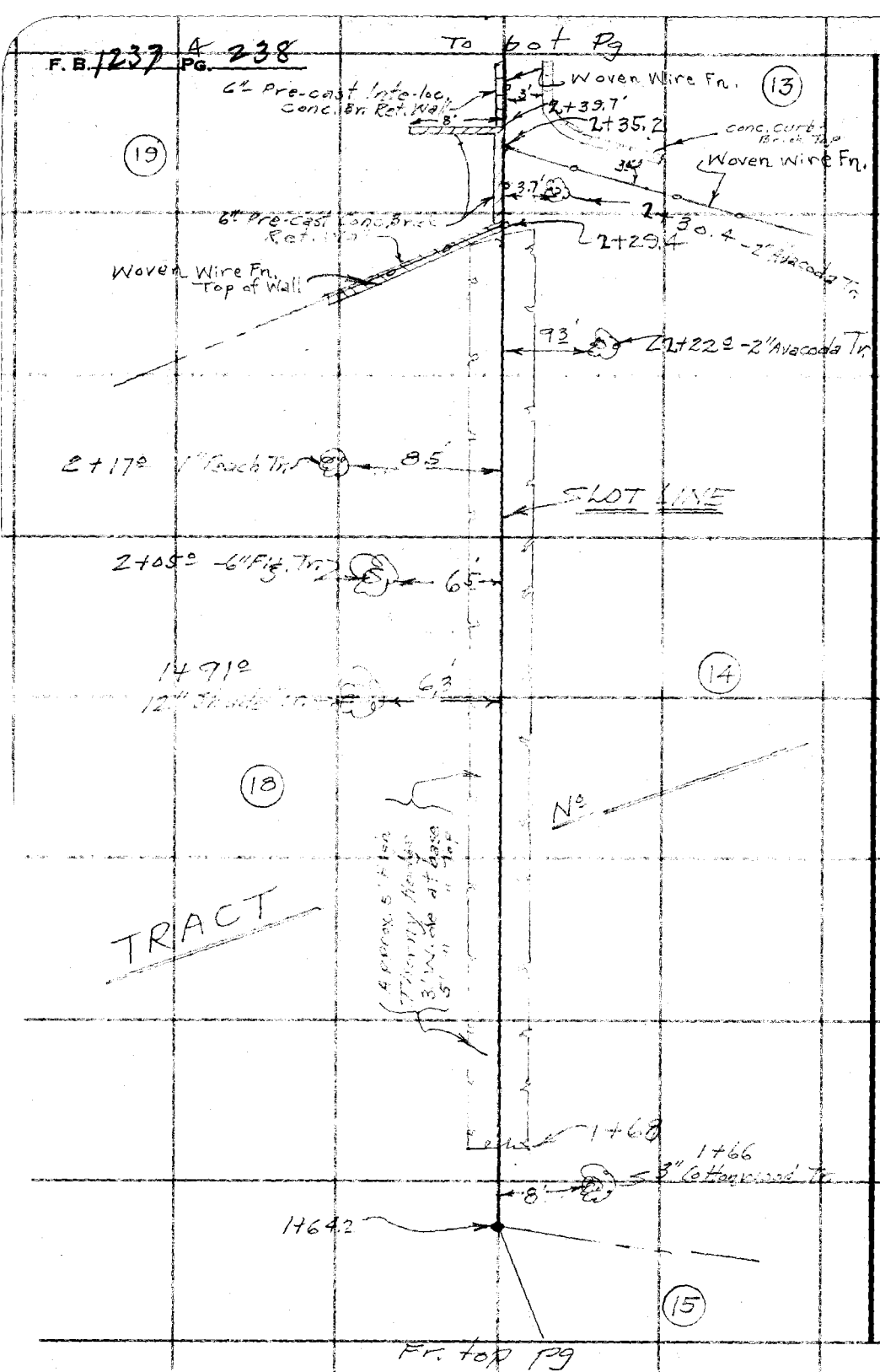

RETURN TO
LOS ANGELES COUNTY SURVEYOR
700 HALL OF RECORDS

Do not extend notes this side of this line.

Note: Any Additions or Changes on This Sheet Must be Made or Circled in Red Ink With Date and Name of Person Making Change.

F. B. 1237 PG. 239

Notes Ck'd by
Map No.
Office Work
Checked
Date

Survey of
W. O. 1177 Tape No. St'd °F
Surveyed by Kyle & Co
Notes A.C.J. Date 4-15-47
Indexed A. C. Johnson

To bot Pg.

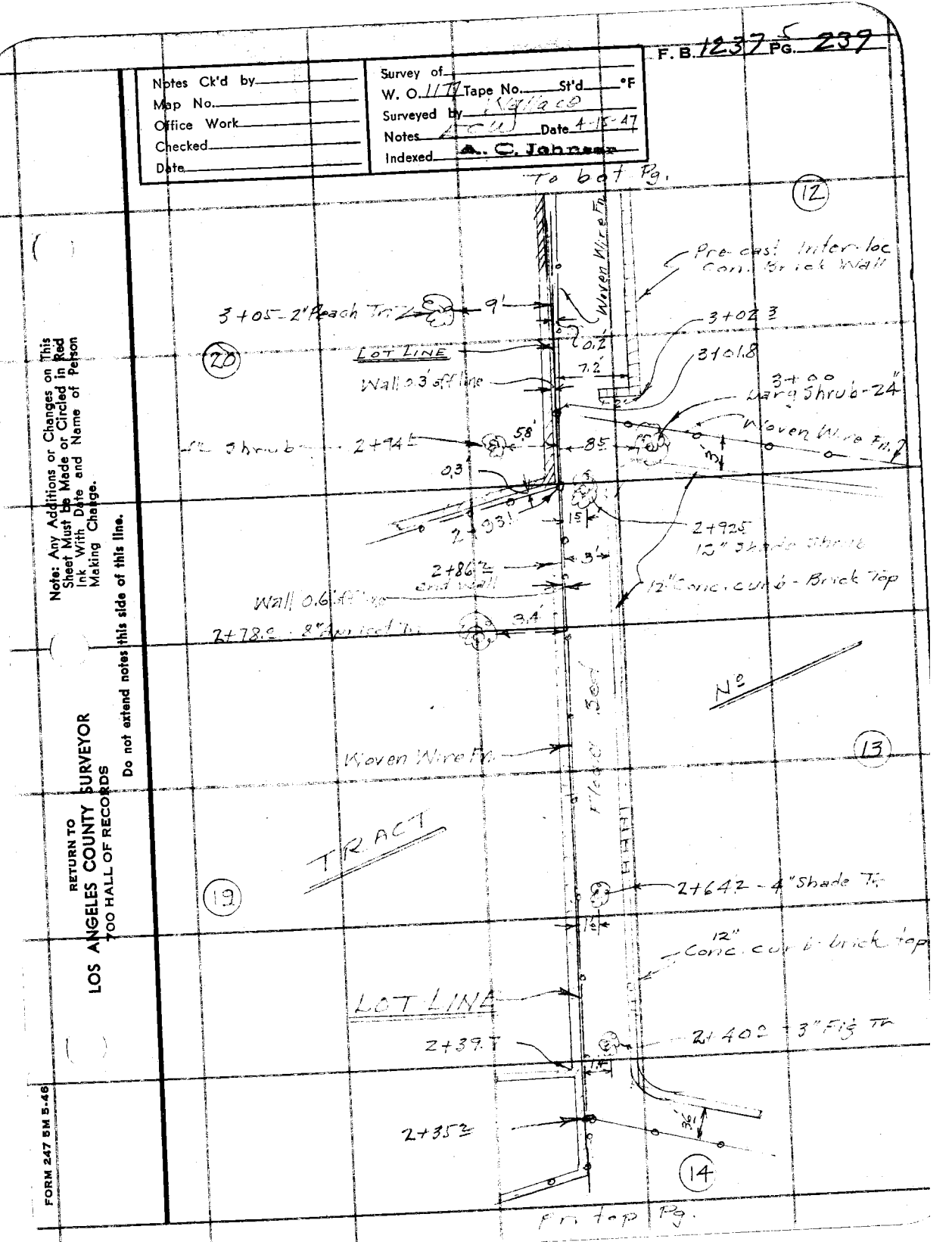

Fn. top Pg.

Note: Any Additions or Changes on This Sheet Must be Made or Circled in Red Ink With Date and Name of Person Making Change.

Do not extend notes this side of this line.

RETURN TO
LOS ANGELES COUNTY SURVEYOR
700 HALL OF RECORDS

FORM 247 5M 5-48

F. B. 1237 6 Pg. 240

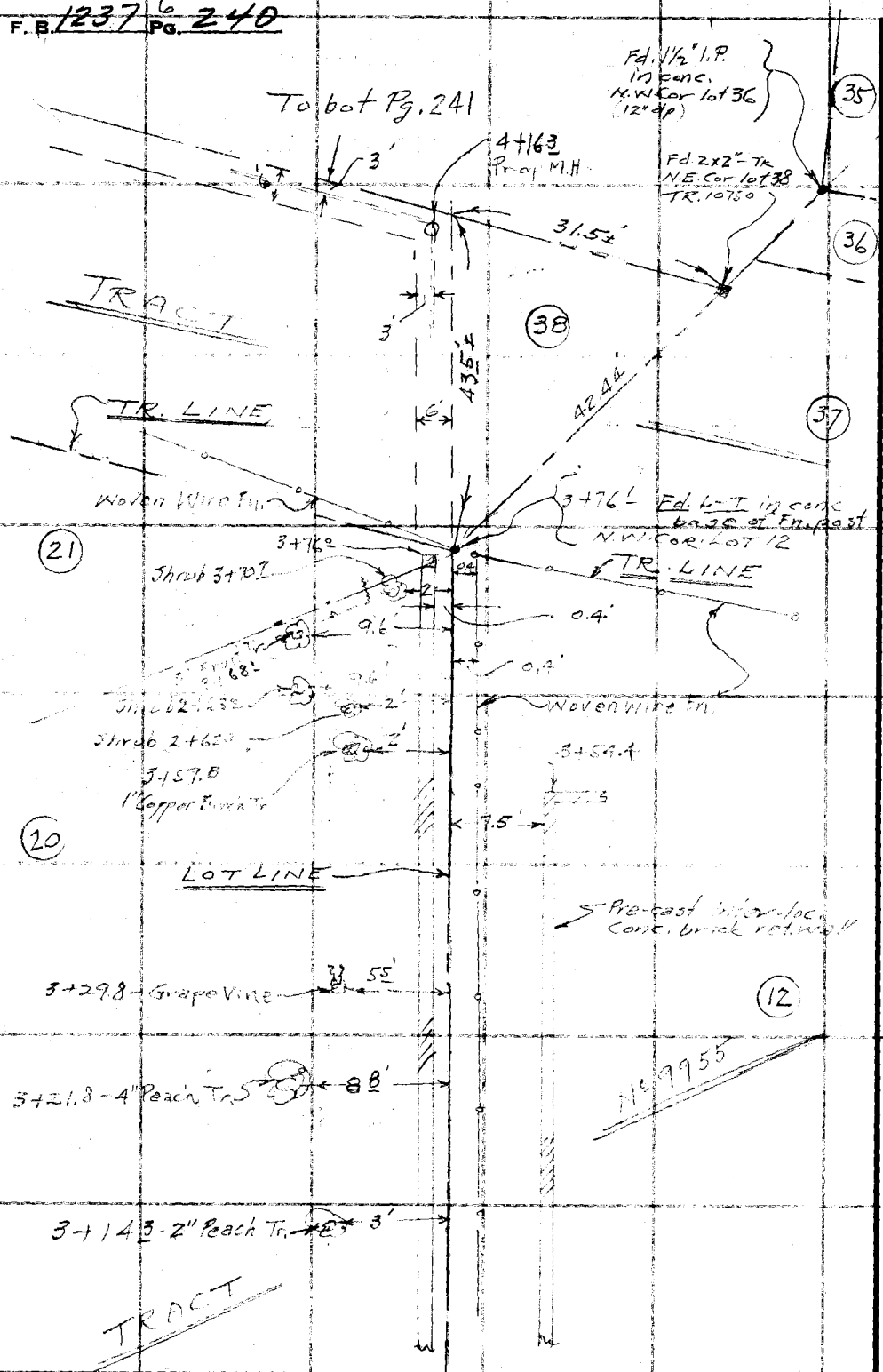

RETURN TO
LOS ANGELES COUNTY SURVEYOR
700 HALL OF RECORDS

Do not extend notes this side of this line.

Note: Any Additions or Changes on This Sheet Must be Made or Circled in Red Ink With Date and Name of Person Making Change.

Notes Ck'd by	Survey of Fairway
Map No.	W. O. 177 Tape No. St'd °F
Office Work	Surveyed by Wallace
Checked	Notes ECW Date 4-12-01
Date	Indexed A. C. Johnson

F. B. 1237 7 Pg. 241

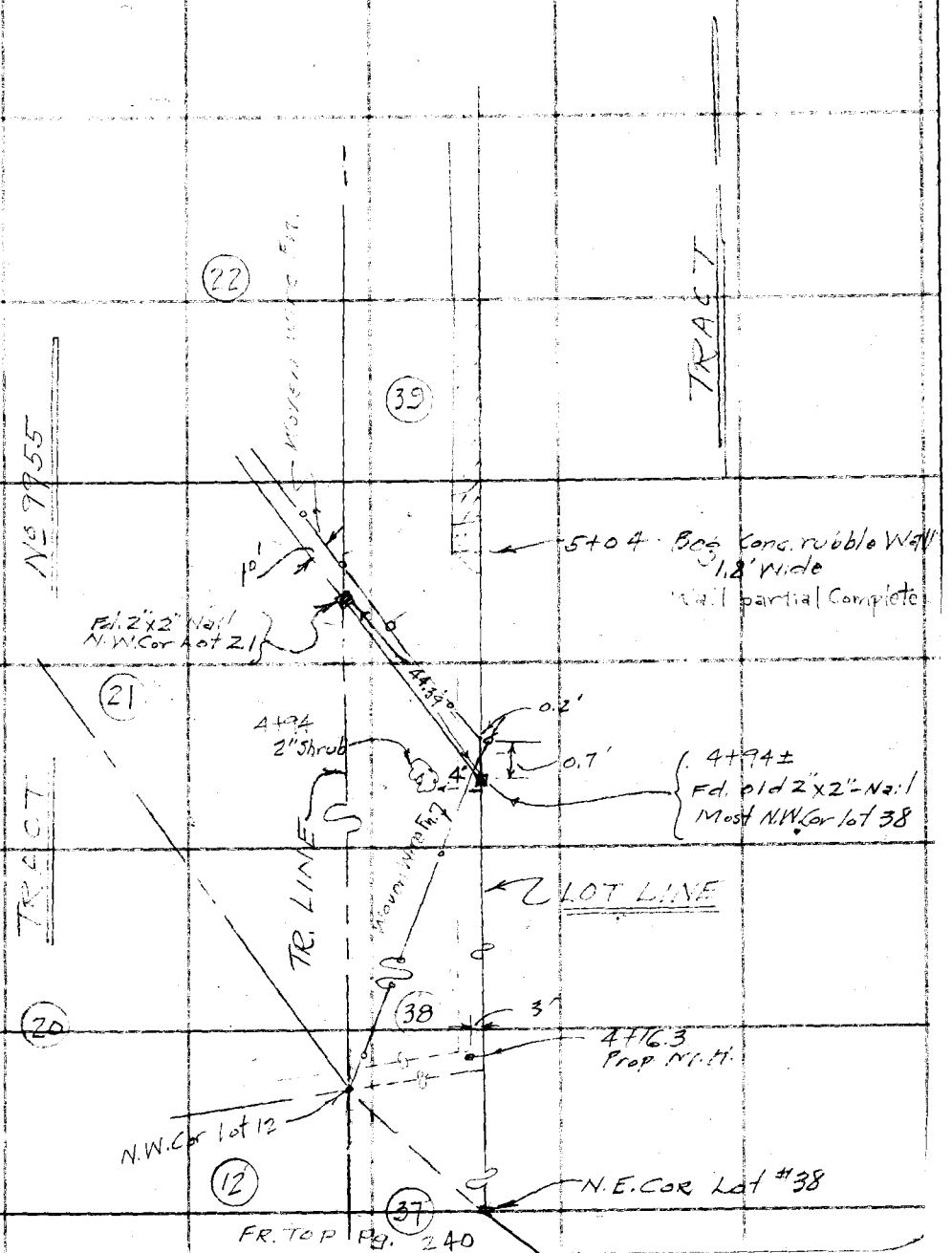

FR. TOP Pg. 240

Note: Any Additions or Changes on This Sheet Must be Made or Circled in Red Ink With Date and Name of Person Making Change.

Do not extend notes this side of this line.

RETURN TO
LOS ANGELES COUNTY SURVEYOR
700 HALL OF RECORDS

FORM 247 5M 5.46

RETURN TO
LOS ANGELES COUNTY SURVEYOR
700 HALL OF RECORDS

Note: Any Additions or Changes on This Sheet Must be Made or Circled in Red Ink With Date and Name of Person Making Change.

Do not extend notes this side of this line.

F. B. 1237 PG. 28 242

Profile No.	Notes Red.	Plotted	Job No. 1177	Division No. ✓
	Date	Date	Survey of Fairway	
X-Sec. No.	Notes Chkd. TOM	Checked	Survey by Wallace	Notes ECW Date 4-15-47
	Date 4/16/47	Date	Map No.	Indexed Date NOV 17 '47

F.B. 1237 Pg. 243

C.I. 1177 FAIRWAY BLVD

EASEMENT

between

Palmero Blvd & Northland Dr

IN TR. Nº 9955 and TR. Nº 10750

Sketch & Topog. Pg

STATION	B.S.	H.I.	F.S.	ELEV.

NOTE: ANY ADDITIONS OR CHANGES ON THIS SHEET MUST BE MADE OR CIRCLED IN RED INK, WITH DATE AND NAME OF PERSON MAKING CHANGE.

PLEASE RETURN TO
LOS ANGELES COUNTY SURVEYOR
700 HALL OF RECORDS

Do not extend notes this side of this line.

FORM 307 5M 1-46

FORM 307 5M 1-46

PLEASE RETURN TO
LOS ANGELES COUNTY SURVEYOR
700 HALL OF RECORDS

NOTE: ANY ADDITIONS OR CHANGES ON THIS SHEET MUST BE MADE OR CIRCLED IN RED INK, WITH DATE AND NAME OF PERSON MAKING CHANGE.

Do not extend notes this side of this line.

STATION	B. S.	H. I.	F. S.	ELEV.	EASEMENT	
B.M VF17	1 71	175 82		174 11	B.M. VF 17 El. 174.111 Palmero Blvd & Northland SW Cor B.Spk. 10'S. of M.CR	F.B 1237-16
0-10			69	168 9		℄ Palmero Blvd
0+00			68	169 0		℄ Prop J.C.
+05			702	168 80		℄ Gutter
"			636	[illegible] 46		℄ curb
+15			609	[illegible] 73		℄ back of walk
T.P	11 59	186 34	107	174 75		
0+32.9			109	[illegible]		℄ base of Conc. ret. wall
"			803	[illegible] 31		℄ top ret. wall
"			106	[illegible] 7		5' Rt
"			113	[illegible] 0	base of wall 5' Lt	
"			803	[illegible]	top " " 5' Lt	
0+41.0			81	[illegible] 2		℄
"			806	[illegible] 28	Top wall end)	
+50			71	[illegible]		℄
0+70 - Prop M.H. ∠ point			38	[illegible] 5		℄
			32	[illegible]		5' Rt
			34	[illegible]	5' Lt	
0+75 - Prop. Sewer line prod.			25	[illegible] 8		
+80			25	[illegible] 5		℄

F.B. 1237 PG. 244 10

Job No. 1177 Division No. Notes Red. Plotted Profile

Survey of Railway Date Date No.

Survey by Wallace Notes ECW Notes Chkd. Tom Checked X-Sec.

Indexed C. Johnson Date Date 4/16/47 Date No.

FORM 307 5M 1-46

PLEASE RETURN TO
LOS ANGELES COUNTY SURVEYOR
700 HALL OF RECORDS

NOTE: ANY ADDITIONS OR CHANGES ON THIS SHEET MUST BE MADE OR CIRCLED IN RED INK, WITH DATE AND NAME OF PERSON MAKING CHANGE.

Do not extend notes this side of this line.

STATION	B. S.	H. I.	F. S.	ELEV.	EASEMENT LT	℄ - Lot line Rt
		186 34				
0+80			43	182 0		10' Rt
"			13	185 0	2' Lt	
			12	185 1	10' Lt	
1+00			11	185 2		℄
			28	183 5		5' Rt
			36	182 7		10' "
			00	186 3	1' Lt	
			+05	186 8	10' Lt	
T.P.	462	190 3 27	069	185 65		
1+50			25	187 8		℄
"			45	185 8		10' Rt
"			09	189 4	10' Lt	
1+59.2			16	188 7	base of wall 2.8' Lt.	
"			+500	195 27	Top " " 2.8"	
1+64.2			16	188 7		℄
"			43	186 0		10' Rt
"			14	188 9	10' Lt	
T.P.	1120	199 42	205	188 22		
2+00			96	189 8		℄
			116	187 8		10' Rt

Profile
No. ____ Date ____ Notes Red ____ Plotted ____ Job No. 1177 Division No. ✓ F.B. 1237 Pg. 2
X-Sec. ____ Date ____ Survey of Fairway Blvd
Notes Chkd. TEM Checked ____ Survey by Wallace Notes ECW Date 4-15-47
No. ____ Date 4/16/47 Date ____ Map No. ____ Indexed Johnson Date ____

FORM 307 5M 1-46

PLEASE RETURN TO
LOS ANGELES COUNTY SURVEYOR
700 HALL OF RECORDS

NOTE: ANY ADDITIONS OR CHANGES ON THIS SHEET MUST BE MADE OR CIRCLED IN RED INK, WITH DATE AND NAME OF PERSON MAKING CHANGE.

Do not extend notes this side of this line.

STATION	B. S.	H. I.	F. S.	ELEV.		
		199.42				
2+00			77	191.7	10' Lt	
+29.4			84	[illegible]	base of wall	℄ [illegible]
"			532	[illegible]	Top " "	
"			530	[illegible]	Top Wall 10' Lt	
+39.7			80	[illegible]		℄ base of wall
"			825	[illegible]		Top cb 3' Rt.
"			101	[illegible]		10' Rt
"			510	[illegible]	Top Wall	℄
			505	[illegible]	" " 3' Lt	
			591	[illegible]	" " 8' "	
+39.8			578	[illegible]		℄ Top Wall
"			57	[illegible]	10' Lt	
+50			78	[illegible]		base wall
"			578	[illegible]	Top wall	
"			715	[illegible]		3' Rt top cb
"			96	[illegible]		10' Rt
"			55	[illegible]	10' Lt	
+86.2			66	[illegible]		℄
"			88	[illegible]		10 Rt
"			566	[illegible]	Top wall (end)	

F.B. 1237 PG. 246 Job No. 1177 Division No. Fairway Blvd Notes Red Plotted Date No. Profile
Survey of Wallace Notes ECU Date Notes Chkd. FOM Checked Date X-Sec.
Survey by C. Johnson Date 4/16/47 Date No.
Indexed

FORM 307 5M 1-46

PLEASE RETURN TO
LOS ANGELES COUNTY SURVEYOR
700 HALL OF RECORDS

NOTE: ANY ADDITIONS OR CHANGES ON THIS SHEET MUST BE MADE OR CIRCLED IN RED INK, WITH DATE AND NAME OF PERSON MAKING CHANGE.

Do not extend notes this side of this line.

STATION	B. S.	H. I.	F. S.	ELEV.		
		199 42				
2+86.2			46	1948	10' Lt	
2+93.1			64	1930		℄
			702	192 40		3' Rt. top cb.
			87	1907		10' Rt
			474	194 48	Top ret wall	
			365	195 77	" " " 10' Lt	
T.P.	2 06	198 94	254	196 88		
3+00			625	192 69		℄ base of wall
			83	1906		10' Rt
			481	194 13	Top of wall	
			50	1939	Ground 10' Lt	
			41	1948	10' Lt	
3+02.3			649	192 45		Beg. of wall 73' Rt
			650	192 44		" " " 5.2 "
3+54.4			71	1918		℄
"			85	1904		7.5' Rt base wall
"			650	192 44		7.5 " Top of Wall
"			521	193 73		8.0' " " " "
"			535	193 59	0.4' Lt top wall	
"			55	193 4	1' Lt	

Profile
No. ____ Date ____ Notes Red ____ Plotted ____ Job No. 1177 Division No. ____ F.B. 1237 Pg. 247
X-Sec. ____ Date ____ Survey of Fairview Blvd
No. ____ Date 4/16/47 Notes Chkd JDM Checked ____ Survey by Wallace Notes ECW Date 4-15-47
Map No. ____ Date ____ Indexed ____ Date ____

FORM 307 5M 1-46

PLEASE RETURN TO
LOS ANGELES COUNTY SURVEYOR
700 HALL OF RECORDS

NOTE: ANY ADDITIONS OR CHANGES ON THIS SHEET MUST BE MADE OR CIRCLED IN RED INK, WITH DATE AND NAME OF PERSON MAKING CHANGE.

Do not extend notes this side of this line.

STATION	B. S.	H. I.	F. S.	ELEV.	LT	RT
		198 94				
3+54.4			43	194 6	10' Lt	
T.P.	10 80	201 36	838	190 56		
3+76			100	191 4		℄ NW Cor lot 12
"			123	187 1		10' Rt
"			824	193 12	0.4' Lt. top end of wall	
"			85	192 9	1' Lt	
"			73	194 1	10' Lt	
4+00			117	189 7		℄ E. line of easement
"			137	187 7		10' Rt E. Line Easem
"			112	190 2	3' Lt. E. line easement	
"			94	192 0	10' Lt. " "	
4+16.3	℄ Prop. M.H		122	189 2	Prop M.H. in center	of prop. easement
"			145	186 9		10' Rt. prop. M.H
"			107	190 7	6' Lt prop M.H.	
4+35			72	194 2		℄ Prop Sewer center of 16 easem
			85	192 9		6' Rt
			69	194 5	6' Lt	
4+58			32	198 2		℄
			51	196 3		6' Rt
			19	199 5	6' Lt	

F.B. 1237 PG. 14 248

Job No. 1177 Division No. Fairway Notes Red Date Plotted Date No. Profile

Survey of Wallace Notes Date Notes Chkd. Checked Date X-Sec. No.

Survey by C. Johnson Date 4/16/47

Indexed

FORM 307 5M 1-46

PLEASE RETURN TO
LOS ANGELES COUNTY SURVEYOR
700 HALL OF RECORDS

NOTE: ANY ADDITIONS OR CHANGES ON THIS SHEET MUST BE MADE OR CIRCLED IN RED INK, WITH DATE AND NAME OF PERSON MAKING CHANGE.

Do not extend notes this side of this line.

STATION	B. S.	H. I.	F. S.	ELEV.			
		201 36					
T.P.	11 48	212 62	022	201 14			
4+94			85	204 1		℄	
			99	202 7			3' Rt - NW Cor lot 38
			105	202 1			6' Rt
			83	204 3	6' Lt		
5+06			81	204 5		℄	
+04			71	205 5		℄	
"			83	204 3			3' Rt base of wall
"			698	205 64			" " Top of "
"			87	203 9			6' Rt
5+15			55	207 1		℄	
"			58	206 8			1' Rt base wall
"			460	208 02			3' " Top wall
"			73	205 3			35" base "
"			78	204 8			6' Rt
"			47	207 9	6' Lt.		
5+50			17	210 9		℄	
"			15	211 1			1' Rt base wall
"			020	212 42			2' " Top "
"			30	209 6			3.3 " base wall

Profile Notes Red ____ Plotted ____ Job No. 1177 Division No. ____ F.B. 1237 PG. 15 249
No. ____ Date ____ Date ____ Survey of Fairway
X-Sec. Notes Chkd LOM Checked ____ Survey by Kiallace Notes ECW Date ____
No. ____ Date 4/16/47 Date ____ Map No. ____ Date ____

FORM 307 SM 1-46

PLEASE RETURN TO
LOS ANGELES COUNTY SURVEYOR
700 HALL OF RECORDS

NOTE: ANY ADDITIONS OR CHANGES ON THIS SHEET MUST BE MADE OR CIRCLED IN RED INK, WITH DATE AND NAME OF PERSON MAKING CHANGE.

Do not extend notes this side of this line.

STATION	B. S.	H. I.	F. S.	ELEV.	Easement	
		212 62				
5+50			3 8	208 8		6' Rt
"			+0 2	2[illegible] 8	6' Lt	
T.P.	1 01	202 60	11 03	2[illegible] 57		
T.P.	079	191 94	11 45	171 15		
T.P.	093	181 68	11 19	1[illegible]		
T.P.	369	173 94	11 43	1[illegible] 25		
B.M.V29			6 45	167 49	B.M. V29 El. 167.513 F.B. 1183-26 Palomino Blvd. & Stocker St. S.W. Cor L.T.M.C.R.	

F.B. 1237 PG. 250 Job No. 1177 Division No. Notes Red. Plotted No. Profile
Survey of Fairway Date Date X-Sec.
Survey by Notes ECW Notes Chkd. Checked
Indexed C. Johnson Date Date 4/16/47 Date No.

Notes Ck'd by		Survey of FAIRWAY BLVD.	F. B 1237 Pg. 251
Map No.		W. O. 1177 Tape No.	St'd °F
Office Work		Surveyed by E. C. WALLACE	
Checked		Notes E. C. WALLACE Date 4-28-47	
Date		Indexed A. C. Johnson	

NOV 17 '47

C.I. 1177 FAIRWAY BLVD.

EASEMENT

IN TR. 6177

Between Broadway Pl. and Broadway Place

Topo's

Note: Any Additions or Changes on This Sheet Must be Made or Circled in Red Ink With Date and Name of Person Making Change.

Do not extend notes this side of this line.

RETURN TO
LOS ANGELES COUNTY SURVEYOR
700 HALL OF RECORDS

FORM 247 5M 5-46

F. B. 1237 PG. 252

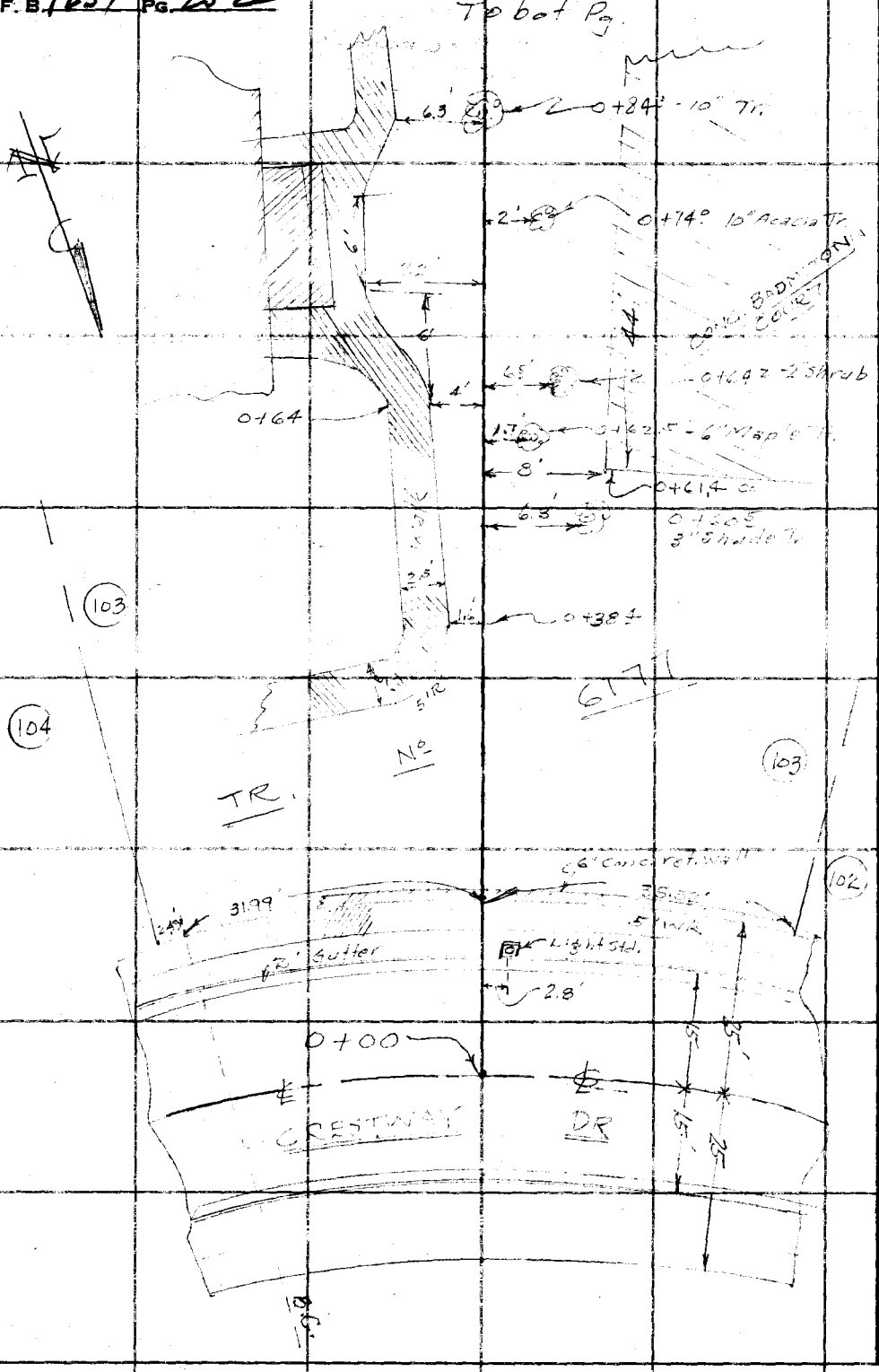

RETURN TO
LOS ANGELES COUNTY SURVEYOR
700 HALL OF RECORDS

Do not extend notes this side of this line.

Note: Any Additions or Changes on This Sheet Must Be Made or Circled in Red Ink With Date and Name of Person Making Change.

38.4

Notes Ck'd by	Survey of Fairway Blvd
Map No.	W. O. 1177 Tape No. St'd °F
Office Work	Surveyed by E. C. WALLACE
Checked	Notes E. C. WALLACE Date 9-28-51
Date	Indexed C. Johnson

F. B. 1237 Pg. 253

Note: Any Additions or Changes on This Sheet Must be Made or Circled in Red Ink With Date and Name of Person Making Change.

Do not extend notes this side of this line.

RETURN TO
LOS ANGELES COUNTY SURVEYOR
700 HALL OF RECORDS

FORM 247 SM 8-46

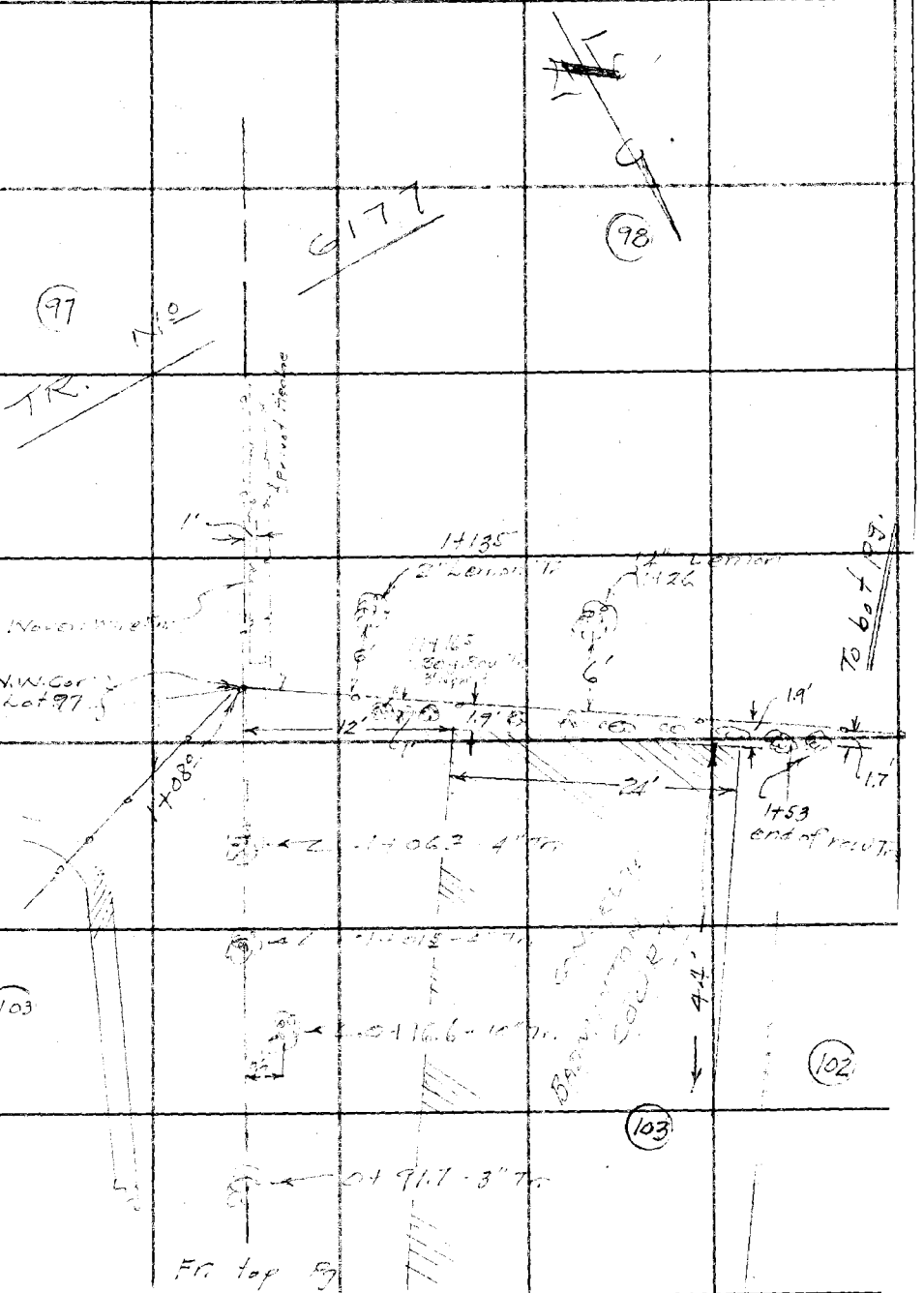

F. B 1237 Pg. 254

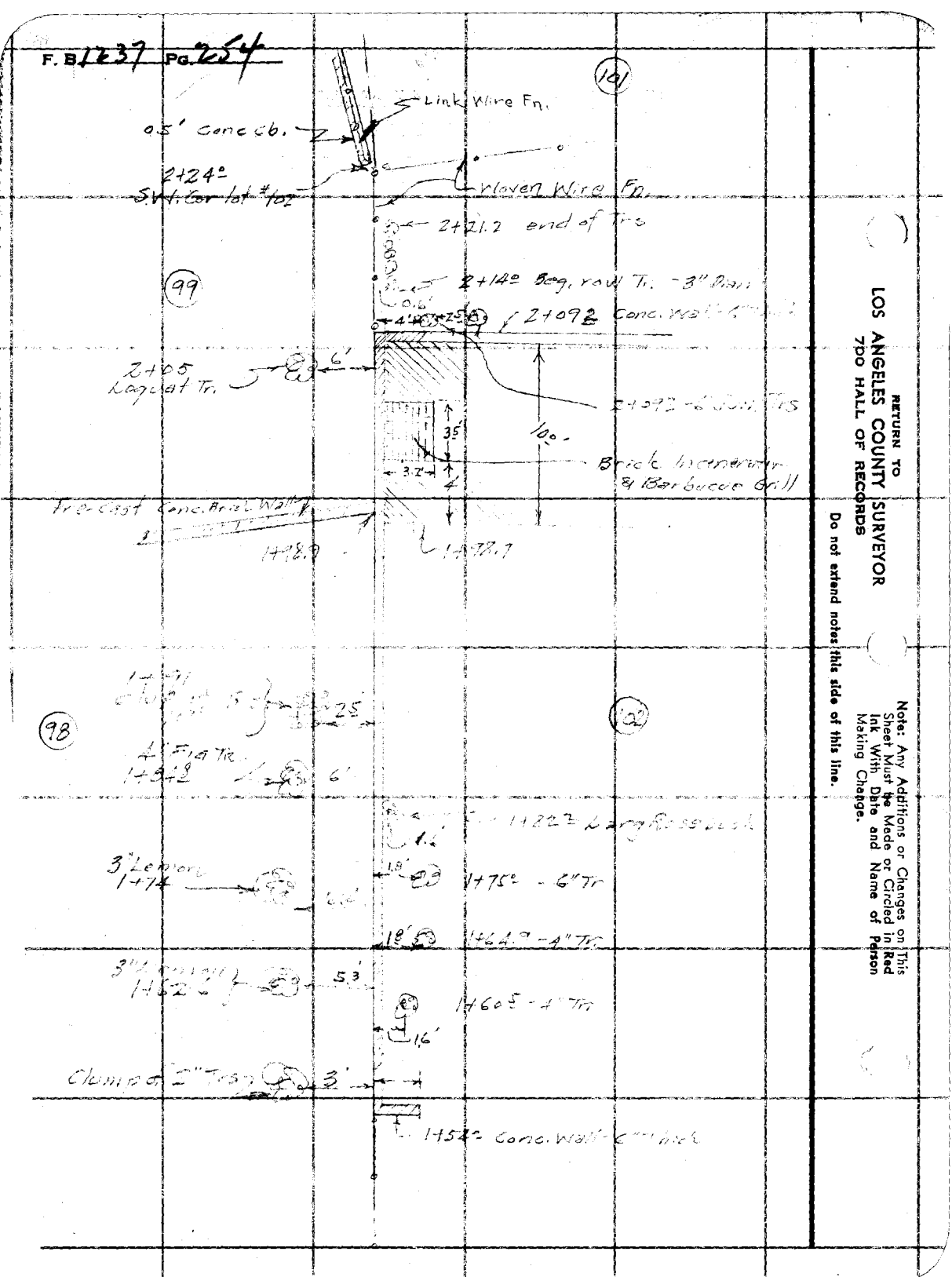

RETURN TO
LOS ANGELES COUNTY SURVEYOR
7DO HALL OF RECORDS
Do not extend notes this side of this line.

Note: Any Additions or Changes on This Sheet Must be Made or Circled in Red Ink With Date and Name of Person Making Change.

F. B. 1237 PG. 255

Notes Ck'd by	Survey of FAIRWAY BLVD.
Map No.	W. O. 1177 Tape No. St'd °F
Office Work	Surveyed by E. C. WALLACE
Checked	Notes E. C. WALLACE Date 6-23-47
Date	Indexed A. C. Johnson

Note: Any Additions or Changes on This Sheet Must Be Made or Circled in Red Ink With Date and Name of Person Making Change.

Do not extend notes this side of this line.

RETURN TO
LOS ANGELES COUNTY SURVEYOR
700 HALL OF RECORDS

FORM 247 5M 5-46

RETURN TO
LOS ANGELES COUNTY SURVEYOR
700 HALL OF RECORDS

Note: Any Additions or Changes on This Sheet Must be Made or Circled in Red Ink With Date and Name of Person Making Change.

Do not extend notes this side of this line.

F.B. 1237 PG 256

Profile No. ____ X-Sec. No. ____

Notes Red. ____ Plotted ____ Job No. 1177 Division No. ____
Date ____ Date ____ Survey of L.C. WALLACE FAIRWAY BLVD.
Notes Chkd. LCW Checked ____ Survey by ____ Notes LCW Date 4-28-47
Date 4/29/47 Date ____ Map No. ____ Indexed C Johnson Date NOV 17 '47

F.B. 1237 PG. 257

C. I. 1177 - FAIRWAY BLVD

EASEMENT

LINE 3' WEST OF EAST LINE
LOT 101 TR. 6177

STATION	B. S.	H. I.	F. S.	ELEV.

NOTE: ANY ADDITIONS OR CHANGES ON THIS SHEET MUST BE MADE OR CIRCLED IN RED INK, WITH DATE AND NAME OF PERSON MAKING CHANGE.

PLEASE RETURN TO
LOS ANGELES COUNTY SURVEYOR
700 HALL OF RECORDS

Do not extend notes this side of this line.

FORM 307 SM 1-46

FORM 307 5M 1-46

PLEASE RETURN TO
LOS ANGELES COUNTY SURVEYOR
700 HALL OF RECORDS

NOTE: ANY ADDITIONS OR CHANGES ON THIS SHEET MUST BE MADE OR CIRCLED IN RED INK, WITH DATE AND NAME OF PERSON MAKING CHANGE.

Do not extend notes this side of this line.

STATION	B. S.	H. I.	F. S.	ELEV.		
3' West of East line lot #101 TR 6177						
B.M.VF12	9 42	298 52		289 10	B.M.VF12 El 289.10 Crestway Dr & Walk	F.B. 1237-13
0+00			113	287 2		℄ Crestway Dr.
+15			1206	286 46		℄ Gutter
+15			1138	287 14		℄ sb.
+25			1121	287 31		℄ back Walk
+45			58	292 7		℄
+65			35	295 0		℄
1+00			13	297 2		℄
1+15			05	298 0		℄ (3' West S.E. Cor lot 101
B.M. VF12			9 42	289 10	B.M. VF12 see above	

F.B. 1237 PG. 258

Job No. 1177 Division No. ____ Notes Red ____ Plotted ____ Profile ____

Survey of FAIRWAY BLVD Date ____ Date ____ No. ____

Survey by E. C. WALLACE Notes E. C. WALLACE Notes Chkd. [illegible] Checked ____ X-Sec. ____

Indexed A. C. Johnson Date ____ Date 4/29/47 Date ____ No. ____

Profile No. _____ Notes Red. _____ Plotted _____ Job No. 1177 Division No. _____ F.B. 1237 PG. 259

Date _____ Date _____ Survey of FAIRWAY BLVD.

X-Sec. No. _____ Notes Chkd. LOM Checked _____ Survey by E. C. WALLACE Notes E. C. WALLACE Date 4-28-47

Date 4/29/47 Date _____ Map No. _____ Indexed A. C. Johnson Date _____

C.I. 1177 FAIRWAY BLVD.

EASEMENT

IN TR. 6177

Between Gestway Dr. & Gestway Pl

X Sections

STATION	B. S.	H. I.	F. S.	ELEV.

NOTE: ANY ADDITIONS OR CHANGES ON THIS SHEET MUST BE MADE OR CIRCLED IN RED INK, WITH DATE AND NAME OF PERSON MAKING CHANGE.

PLEASE RETURN TO
LOS ANGELES COUNTY SURVEYOR
700 HALL OF RECORDS

Do not extend notes this side of this line.

FORM 307 5M 1-46

FORM 307 5M 1-46

PLEASE RETURN TO
LOS ANGELES COUNTY SURVEYOR
700 HALL OF RECORDS

NOTE: ANY ADDITIONS OR CHANGES ON THIS SHEET MUST BE MADE OR CIRCLED IN RED INK, WITH DATE AND NAME OF PERSON MAKING CHANGE.

Do not extend notes this side of this line.

STATION	B. S.	H. I.	F. S.	ELEV.	Easement	
B.M. VF13	11 13	288 22		2[illegible] 09	B.M. VF. 13 El. 2[illegible] Creotway Pl. & Creotway Dr. [illegible]	
0+00			59	2[illegible] 3'		℄ Creotway Dr.
+15			659	28[illegible] 63'		℄ Gutter
+15			571	2[illegible] 31'		℄ Cb
+25			566	2[illegible] 56'		℄ back walk
+25 4			293	2[illegible] 29'		℄ Top conc. ret. wall
+26			29	2[illegible] 3'		℄
+32			03	2[illegible] 9'		℄
[illegible]			00	288 2'		5' Rt
			07	28[illegible] 5	5' Lt.	
7.0	11 70	299 80	032	28[illegible] 70		
0+38 4			1110	288 70'	Walk - 1.6' Lt.	
0+64			550	29[illegible] 30'	Walk 4' "	
+70			50	29[illegible] 8'		℄
			50	29[illegible] 8'		5' Rt
			48	295 0'	5' Lt	
0+61 4			468	295 12		8' Rt. Badminton Court

F.B. 1237 PG. 2160 Job No. 1177 Division No. _____ Notes Red. _____ Plotted _____ Profile _____
Survey of FAIRWAY BLVD. Date _____ Date _____ No. _____
Survey by R. C. WALLACE Notes [illegible] Notes Chkd. [illegible] Checked _____ X-Sec. _____
Indexed [illegible] C. Johnson Date _____ Date 4/29/47 Date _____ No. _____

FORM 307 5M 1-46

PLEASE RETURN TO
LOS ANGELES COUNTY SURVEYOR
700 HALL OF RECORDS

NOTE: ANY ADDITIONS OR CHANGES ON THIS SHEET MUST BE MADE OR CIRCLED IN RED INK, WITH DATE AND NAME OF PERSON MAKING CHANGE.

Do not extend notes this side of this line.

STATION	B. S.	H. I.	F. S.	ELEV.		
		299 80				
1+00			38	296 0		℄
			38	296 0		6' Rt
			38	296 0	6' Lt	
1+08			35	296 3		℄ N.W. Cor. lot # 97
T.P.	473	300 54	3 99	295 81		
1+20			441	296 13		1.9' Rt. S.E. Cor. Badminton Bd.
1+44			442	296 12		1.9 " S.W. " "
1+50			46	295 9		℄
"			43	296 2		6' Rt
"			48	295 7	6' Lt	
1+54			47	295 8		℄ base of Wall
			+030	300 84		Top Wall
[illegible]			51	295 4		℄
			51	295 4	base wall	
			53	295 2	6' Lt	
			1.7	298 8		6' Rt
1+98.7			46	295 9		℄
"			443	296 11		℄ Floor of patio
			17	298 8	6' Lt	
1+98.9			+120	301 74	Top Ret Wall	

Profile No. ____ Notes Red. ____ Plotted ____ Job No. 1177 Division No. ____ F.B. 1237 PG. 261

X-Sec. No. ____ Date ____ Date ____ Survey of FAIRWAY BLVD.

Notes Chkd. LDM Checked ____ Survey by L. C. WALLACE Notes LCW Date 4-2

Date 4/29/47 Date ____ Map No. ____ Indexed Johnson Date ____

FORM 307 5M 1-46

PLEASE RETURN TO
LOS ANGELES COUNTY SURVEYOR
700 HALL OF RECORDS

NOTE: ANY ADDITIONS OR CHANGES ON THIS SHEET MUST BE MADE OR CIRCLED IN RED INK, WITH DATE AND NAME OF PERSON MAKING CHANGE.

Do not extend notes this side of this line.

STATION	B. S.	H. I.	F. S.	ELEV.		
		300 54				
T.P.	928	305 88	394	2[illegible] 60		
2+24			77	[illegible] 2		℄ [illegible] 102
			81	[illegible] 8		6' Rt
"			75	[illegible] 4	6' Lt	
2+[illegible]			736	[illegible] 52		Top cb.
+40			62	299 7		℄
+60			50	3[illegible] 9		℄
"			482	[illegible] 06	Top cb	
2+80.9			454	[illegible] 34	Top cb, 2' Lt	
2+82.6			45	[illegible] 4		℄
"			45	[illegible] 4		6' Rt
"			47	30[illegible] 2	6' Lt	
T.P.	415	301 36	8[illegible]0	2[illegible] 18		
B.M.VF.12			1223	28[illegible] 13	B.M. VF. 12 El. 289.10 Crestway Cr. & Walkway W. of Intr. Crestway Cr. & Crestway Pl.	F.B. 1237-13

F.B. 123 Pg. 262

Job No. 1177 Division No. _____ Notes Red _____ Plotted _____ Profile _____

Survey of _____ Date _____ Date _____ No. _____

Survey by E. C. WALLACE Notes E. C. WALLACE Notes Chkd. [illegible] Checked _____ X-Sec. _____

Indexed A. C. Johnson Date _____ Date 4/29/47 Date _____ No. _____

Notes Ck'd by	Survey of FAIRWAY BLVD.
Map No.	W. O. 1177 Tape No. St'd °F
Office Work	Surveyed by E. C. WALLACE
Checked	Notes E. C. WALLACE Date 4-29-47
Date	Indexed C. Johnson

F. B. 1237 PG. 263

NOV 17 '47

C.I. 1177 FAIRWAY BLVD

[illegible]

[illegible]

[illegible]

[illegible]

TO POG.

Note: Any Additions or Changes on This Sheet Must be Made or Circled in Red Ink With Date and Name of Person Making Change.

Do not extend notes this side of this line.

RETURN TO
LOS ANGELES COUNTY SURVEYOR
700 HALL OF RECORDS

FORM 247 5M 5-46

F. B. 1537 Pg. 264

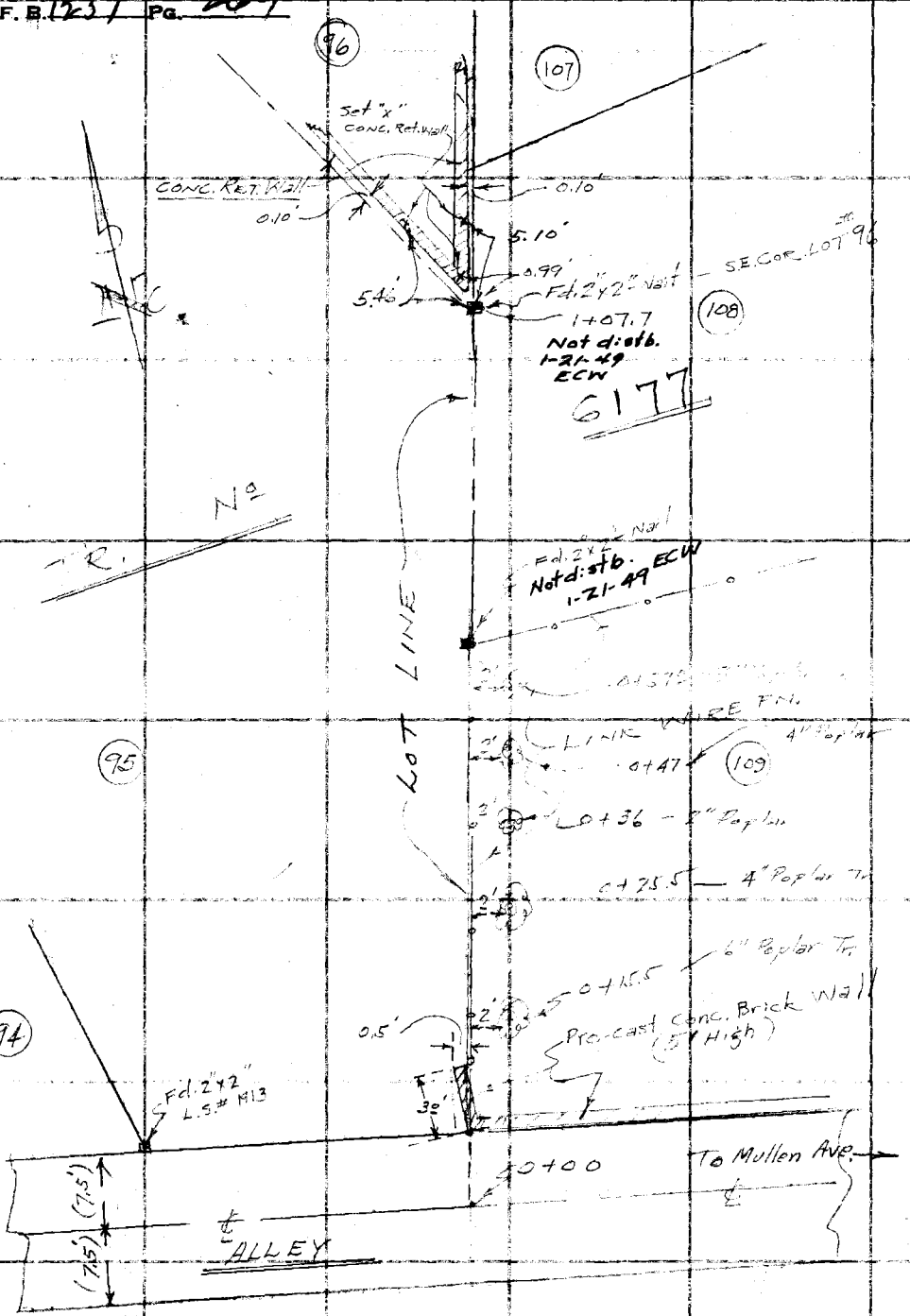

RETURN TO
LOS ANGELES COUNTY SURVEYOR
700 HALL OF RECORDS

Do not extend notes this side of this line.

Note: Any Additions or Changes on This Sheet Must be Made or Circled in Red Ink With Date and Name of Person Making Change.

Profile No. ____ Notes Red. ____ Plotted ____ Job No. 1177 Division No. ____ F.B. 123 PG. 265

Date ____ Date ____ Survey of FAIRWAY BLVD.

X-Sec. No. ____ Notes Chkd. LRM Checked ____ Survey by E. C. WALLACE Notes ECW Date 4-29-47

Date 4/30/47 Date ____ Map No. ____ Indexed Johnson Date NOV 17 '47

C.I. 1177 FAIRWAY BLVD

EASEMENT
ON
LOT 95 TR. 6177
from
Alley N. of Floresta Dr. to LOT 96

X SECTIONS

Profile RUN ON LINE 15' West of East Line Lot 95

STATION	B.S.	H.I.	F.S.	ELEV.

NOTE: ANY ADDITIONS OR CHANGES ON THIS SHEET MUST BE MADE OR CIRCLED IN RED INK, WITH DATE AND NAME OF PERSON MAKING CHANGE.

PLEASE RETURN TO
LOS ANGELES COUNTY SURVEYOR
700 HALL OF RECORDS

Do not extend notes this side of this line.

FORM 307 5M 1-46

FORM 307 5M 1-46

PLEASE RETURN TO
LOS ANGELES COUNTY SURVEYOR
700 HALL OF RECORDS

NOTE: ANY ADDITIONS OR CHANGES ON THIS SHEET MUST BE MADE OR CIRCLED IN RED INK, WITH DATE AND NAME OF PERSON MAKING CHANGE.

Do not extend notes this side of this line.

STATION	B. S.	H. I.	F. S.	ELEV.	EASEMENT	
B.M. VF-6	7 40	233 97		226 57	B.M. VF-6 El. 226.57 F.B. 1237-7 Lorado Way & Floresta Dr. B.Sp'l. in cb. W. side island 9' N. N. end CK.	
T.P	11 10	243 41	166	[illegible] 31		
0+00			93	23[illegible] 1		℄ Easement
+075			91	23[illegible] 3		
+20			72	2[illegible] 2		
"			81	23[illegible] 3		3' Rt
"			63	[illegible]	4' Lt	
+50			10	24[illegible] 4		℄
"			11	242 3		3' Rt
"			00	243 4	3' Lt	
T.P.	10 [illegible]	254 03	028	24[illegible] 13		
0+62.5			79	24[illegible] 1		℄ 1.5' Lt. N.W. Cor lot #10[illegible]
T.P	11 13	263 84	132	[illegible]		
0+90			78	25[illegible] 0		℄
1+00			56	25[illegible] 2		℄
"			66	[illegible]		3' Rt
"			5[illegible]	[illegible]	[illegible]	
1+08'			38	26[illegible] 0		℄ 1.5' Lt. S.E. Cor Lot
			47	259 1		3 Rt
			39	25[illegible] 9	3' Lt.	

F.B. 1237 Pg. 266
Job No. 1177 Division No. ____ Notes Red. ____ Plotted ____ Profile ____
Survey of FAIRWAY BLVD. Date ____ Date ____ No. ____
Survey by E. C. WALLACE Notes ECW Notes Chkd. [illegible] Checked ____ X-Sec. ____
Indexed [illegible] C. JOHNSON Date ____ Date 4/30/47 Date ____ No. ____

FORM 307 5M 1-46

PLEASE RETURN TO
LOS ANGELES COUNTY SURVEYOR
700 HALL OF RECORDS

NOTE: ANY ADDITIONS OR CHANGES ON THIS SHEET MUST BE MADE OR CIRCLED IN RED INK, WITH DATE AND NAME OF PERSON MAKING CHANGE.

Do not extend notes this side of this line.

STATION	B. S.	H. I.	F. S.	ELEV.	Easement	
		26354				
1+08±			36	26021		℄ base of wall
			016	26338		℄ Top of wall
1+10-			07	26347		℄
T. P.	837	270 96	125	26259		
(SET) B.M. VF27	059	270 00	155	26941	(Set) B.M. VF-27	
T. P.	041	258 93	1149	25852	{S.E. Cor Lot 96 TR. 6177 Bolt in Top of conc. Ret. Wall 24' N.W. of SE Cor. lot 96 TR. 6177	
T. P.	194	249 49	1138	24755		
T. P.	096	239 05	1140	23809		
T. P.	306	230 91	1120	22785		
B.M. VF6			434	22657	B.M. VF6 El. 226.57 Lorado Way & Florista	F.B. 1237-7

Profile Notes Red Plotted Job No. 1177 Division No.
No. Date Survey of FAIRWAY BLVD.
X-Sec. Notes Chkd. TOM Checked Survey by R. C. WALLACE Notes R. C. WALLACE Date 4-22-47
No. Date 4/30/47 Date Map No. Indexed Johnson Date

F.B. 1237 PG. 267

F.B. 1237 PG. 268

Job No. _____ Division No. _____ Notes Red _____ Plotted _____ Profile

Survey of _____ Date _____ Date _____ No. _____

Survey by _____ Notes _____ Notes Chkd _____ Checked _____ X-Sec.

Indexed _____ Date _____ Date _____ Date _____ No. _____

FORM 307 SM 1-46

PLEASE RETURN TO
LOS ANGELES COUNTY SURVEYOR
700 HALL OF RECORDS

Do not extend notes this side of this line.

NOTE: ANY ADDITIONS OR CHANGES ON THIS SHEET MUST BE MADE OR CIRCLED IN RED INK, WITH DATE AND NAME OF PERSON MAKING CHANGE.

STATION	B. S.	H. I.	F. S.	ELEV.

Notes Ck'd by	Survey of Fairway
Map No.	W. O. 1177 Tape No. St'd °F
Office Work	Surveyed by Wallace
Checked	Notes [illegible] Date 8-11-47
Date	Indexed A. C. Johnson

NOV 17 '47

F. B. 1237 Pg. 269

C.I. 1177 - FAIRWAY BLVD.

EASEMENT

[illegible] East Line Lot 41 TR 9954 and along E. Line Lot 86 TR 8060 From Olympiad Dr. [illegible] to S. Line of Lot 86 TR 8060

Topog

Note: Any Additions or Changes on This Sheet Must be Made or Circled in Red Ink With Date and Name of Person Making Change.

Do not extend notes this side of this line.

RETURN TO
LOS ANGELES COUNTY SURVEYOR
700 HALL OF RECORDS

FORM 247 SM 11-46

F. B. 1237 PG. 270

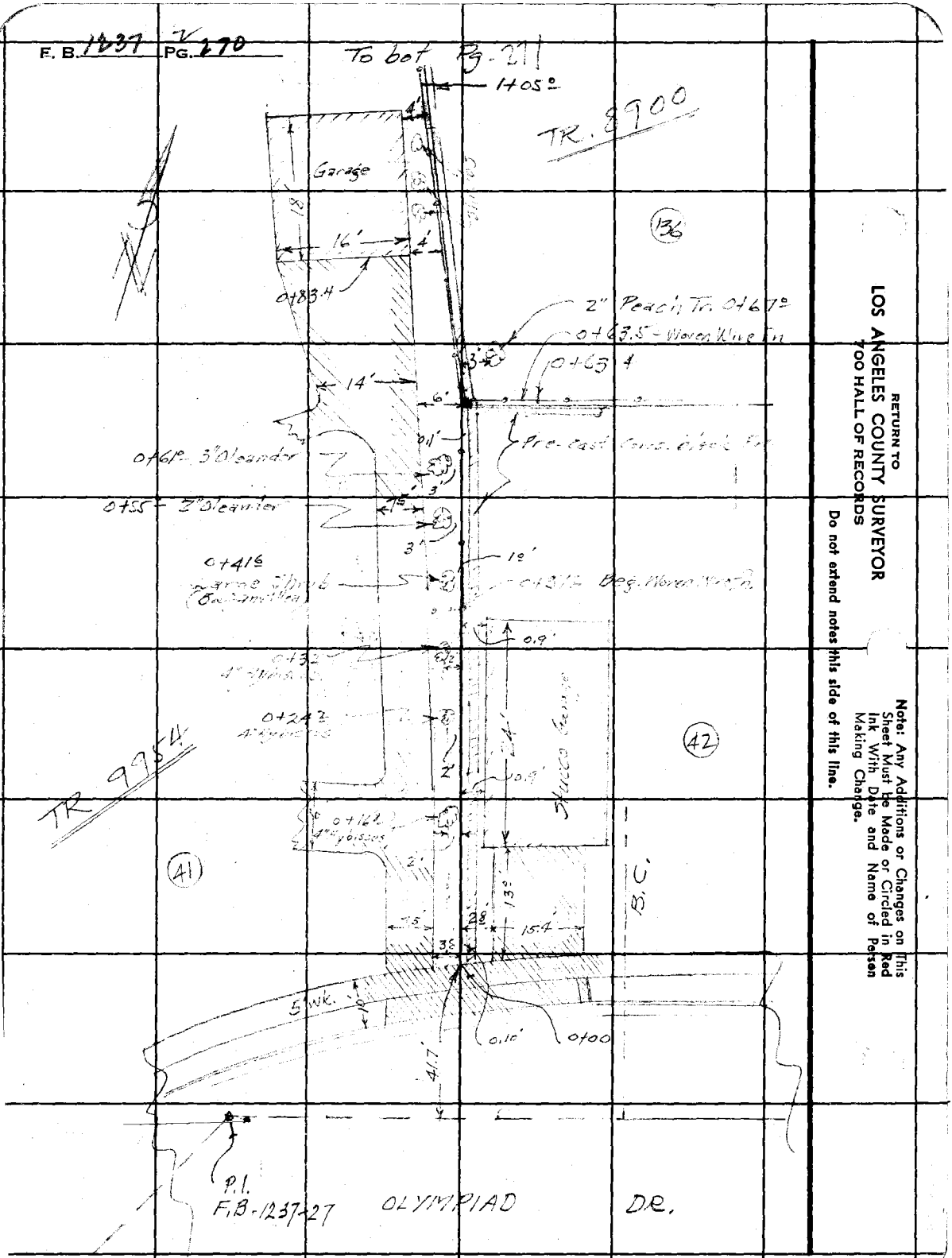

RETURN TO
LOS ANGELES COUNTY SURVEYOR
700 HALL OF RECORDS

Note: Any Additions or Changes on This Sheet Must be Made or Circled in Red Ink With Date and Name of Person Making Change.

Do not extend notes this side of this line.

Notes Ck'd by	Survey of Fairway Blvd
Map No.	W. O. 177 Tape No. St'd °F
Office Work	Surveyed by Wallace
Checked	Notes LCW Date 8-11-47
Date	Indexed A. C. Johnson

F. B. 1237 3 PG. 271

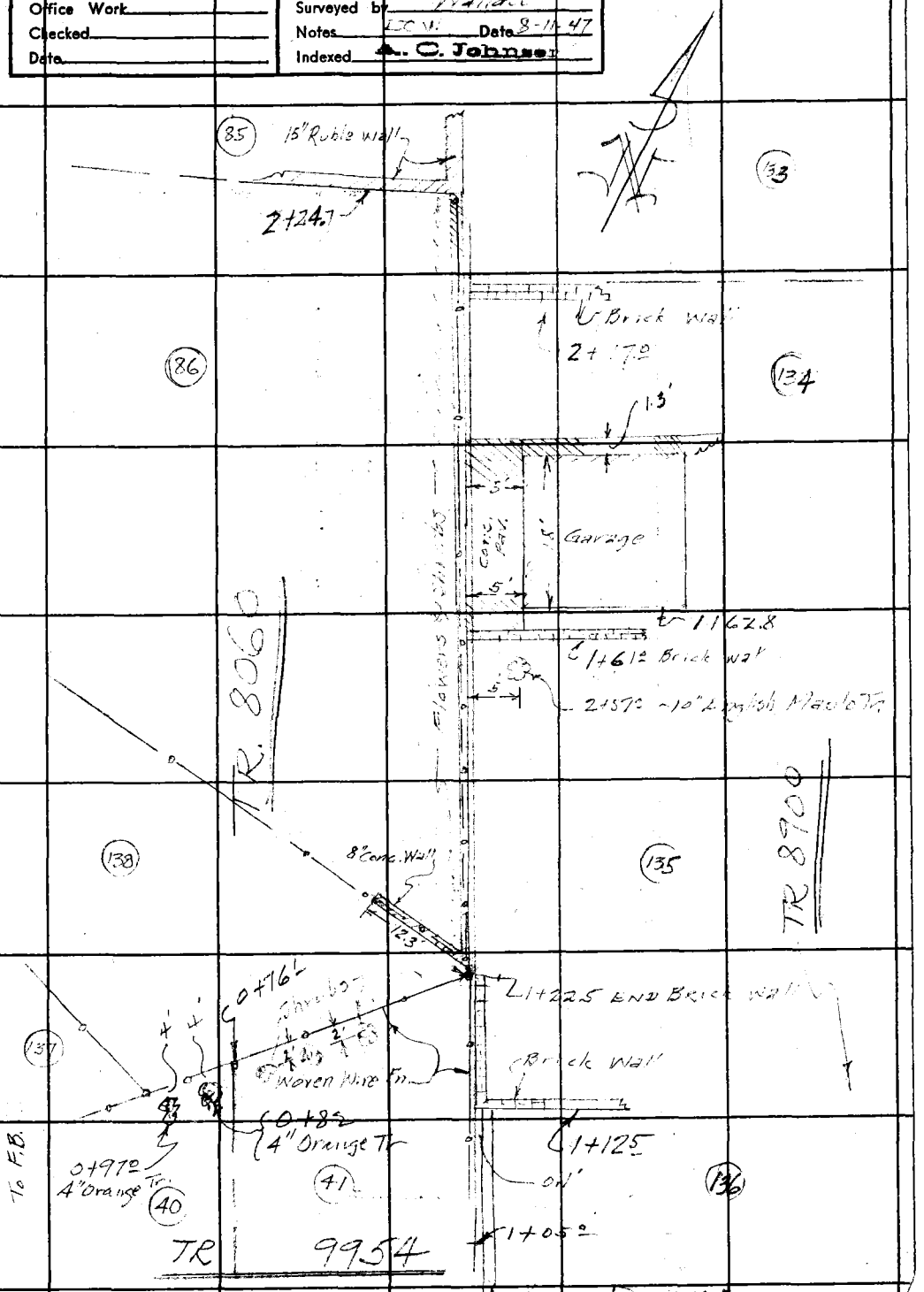

Note: Any Additions or Changes on This Sheet Must be Made or Circled in Red Ink With Date and Name of Person Making Change.

Do not extend notes this side of this line.

RETURN TO
LOS ANGELES COUNTY SURVEYOR
700 HALL OF RECORDS

FORM 247 BM 11-46

F. B. 1237 PG. 272

RETURN TO
LOS ANGELES COUNTY SURVEYOR
700 HALL OF RECORDS

Note: Any Additions or Changes on This Sheet Must Be Made or Circled in Red Ink With Date and Name of Person Making Change.

Do not extend notes this side of this line.

Profile	Notes Red	Plotted	Job No. 1177	Division No.	F.B. 1257 Pg. 273
No.	Date	Date	Survey of FAIRWAY BLVD.		
X-Sec.	Notes Chkd. J. H. Bender	Checked	Survey by E. C. WALLACE	Notes E. C. WALLACE	Date 8-11-47
No.	Date AUG 12 1947	Date	Map No.	Indexed Johnson	Date NOV 17 '47

C.I. 1177 FAIRWAY BLVD.

[illegible]

Along E. line lot [illegible] and
E. line lot [illegible]

[illegible]

[illegible]

[illegible] X-SECTIONS [illegible]

STATION	B. S.	H. I.	F. S.	ELEV.

NOTE: ANY ADDITIONS OR CHANGES ON THIS SHEET MUST BE MADE OR CIRCLED IN RED INK, WITH DATE AND NAME OF PERSON MAKING CHANGE.

PLEASE RETURN TO
LOS ANGELES COUNTY SURVEYOR
700 HALL OF RECORDS

Do not extend notes this side of this line.

FORM 307 10M 10-46

FORM 307 10M 10-46

PLEASE RETURN TO
LOS ANGELES COUNTY SURVEYOR
700 HALL OF RECORDS

NOTE: ANY ADDITIONS OR CHANGES ON THIS SHEET MUST BE MADE OR CIRCLED IN RED INK, WITH DATE AND NAME OF PERSON MAKING CHANGE.

Do not extend notes this side of this line.

STATION	B. S.	H. I.	F. S.	ELEV.		
3[illegible] V 19	11 [illegible]	[illegible] 36		[illegible]	B.M. [illegible] 164.98 [illegible] 6 Spk. 10 N end [illegible]	
0-41.7	[illegible]	[illegible]	51	[illegible]		± Olympiad [illegible]
0-10			[illegible]	170 54	Gutter	
0-10			566	[illegible]	Curb	
0+00			[illegible]	[illegible]	[illegible] Olympiad (bar wall	
0+00			[illegible]	[illegible]	Top wall	
"			[illegible]	[illegible]	~~[illegible]~~	2.8' Rt
			[illegible]	[illegible]	3.2' Lt. driveway	~~3.2' Lt. driveway~~
0+15			31	[illegible]		±
"			248	[illegible]		±
"			[illegible]	[illegible]		2.3' driveway Rt.
"			[illegible]	[illegible]	4' Lt. driveway	
[illegible]	8 16	154 9/35	[illegible]	[illegible]		
0+37			[illegible]	175 33		±
"			[illegible]	181 33		± Top wall
+50			[illegible]	176 4		±
"			[illegible]	176 [illegible]	4' Lt. driveway	
+63.4			82	176 [illegible]		± [illegible]
+63.4			72	177 [illegible]		± Top wall

F.B. 1237 PG. 274

Job No. 1177 Division No. ____ Notes Red. ____ Plotted ____ Profile ____

Survey of FAIRWAY BLVD. Date ____ Date ____ No. ____

Survey by E. C. WALLACE Notes E. C. WALLACE Notes Chkd. ____ Checked ____ X-Sec. ____

Indexed C. Jannson Date ____ Date ____ Date ____ No. ____

FORM 307 SM 1-46

PLEASE RETURN TO
LOS ANGELES COUNTY SURVEYOR
700 HALL OF RECORDS

NOTE: ANY ADDITIONS OR CHANGES ON THIS SHEET MUST BE MADE OR CIRCLED IN RED INK, WITH DATE AND NAME OF PERSON MAKING CHANGE.

Do not extend notes this side of this line.

STATION	B. S.	H. I.	F. S.	ELEV.		
		134.85				
0+63.4			117	173.2		base of wall 1'Rt
"			117	173.2		4'Rt
0+63.4			36	181.3		Top -X- wall Rt.
0+64.5			109	174.0		base of wall 1'Rt
+83.4			74	177.5		℄
"			705	177.80	4'Lt. end driveway	
1+12.5			753	177.32		℄ Top wall
"			75	177.4		℄
"			113	173.6		1'Rt base wall
"			116	173.3		5' " " "
"			492	179.93		℄ Top brick wall
"			492	179.93		" " 4'Rt
"			70	177.9	5'Lt.	
1+22.5			73	177.6		℄ Intr Lot Cor. 41, 138†86
"			490	179.95		Top wall
"			97	175.2		1'Rt base wall
"			98	175.1		5' "
"			58	179.1	5' Lt.	
"			478	~~180.07~~ 180.09	end conc. wall 12.3'Lt. on lot line between Lot 138†86	
"			54	179.5	12.3 Lt. end wall surface	

Profile
No. _____ Notes Red _____ Plotted _____ Job No. _____ Division No. _____
X-Sec. _____ Date _____ Date _____ Survey of _____
No. _____ Notes Chkd. J. H. Bender Checked _____ Survey by _____ Notes _____
Date _____ Date AUG 12 1947 Date _____ Map No. 4 Indexed Johnson Date _____ Date _____

F.B. 125 Pg. 275

FORM 307 5M 1-46

PLEASE RETURN TO
LOS ANGELES COUNTY SURVEYOR
700 HALL OF RECORDS

NOTE: ANY ADDITIONS OR CHANGES ON THIS SHEET MUST BE MADE OR CIRCLED IN RED INK, WITH DATE AND NAME OF PERSON MAKING CHANGE.

Do not extend notes this side of this line.

Profile No. ____ X-Sec. No. ____
Survey of ____ Notes Red. ____ Plotted ____
Survey by ____ Notes ____ Notes Chkd. ____ Checked ____
Indexed ____ Date ____ Date ____ Date ____
F.B. 1137 Pg. 276 Job No. 1171 Division No. ____

STATION	B. S.	H. I.	F. S.	ELEV.	Lt	℄	Rt
		184 85					
1+50			48	180 1'		℄	
"			413	180 12'		℄ Top wall	
"			73	175 6'			1' Rt. base wall
"			75	175 4'			5' "
"			44	180 5'	5' Lt.		
1+61			474	180 11'			Top brick wall
"			73	175 6'			base wall South Side
1+62			732	177 03'			" " North Side
1+82			816	176 69'			Conc. pvmt. 1' Rt. base wall
2+00			40	180 9'		℄	
"			100	180 5'			Top wall
"			75	177 4'			base wall 1' Rt
"			93	175 6'			5' "
"			34	181 5'	5' Lt		
2+17			640	178 45'		℄ top of brick wall	
"			73	177 6'			base wall South side
"			95	175 6'			5' Rt
2+18			68	178 1'			base wall (N.S.)
"			78	177 1'			5' Rt

FORM 307 5M 1-46

PLEASE RETURN TO
LOS ANGELES COUNTY SURVEYOR
700 HALL OF RECORDS

NOTE: ANY ADDITIONS OR CHANGES ON THIS SHEET MUST BE MADE OR CIRCLED IN RED INK, WITH DATE AND NAME OF PERSON MAKING CHANGE.

Do not extend notes this side of this line.

Profile No. ____ Notes Red ____ Plotted ____ Job No. 177 Division No. ____
X-Sec. No. ____ Notes Chkd. ____ Date ____ J. H. Bender Checked ____ Survey of Fairview Ave
Date AUG 12 1947 Date ____ Survey by Wallace Notes ECW Date 8-11-47
Map No. ____ Indexed Johnson Date ____

F.B. 457 PG. 277

STATION	B. S.	H. I.	F. S.	ELEV.		
		184 85				
2+24.7			38	181 1		℄ NE Cor lot 86
			380	181 05		℄ Top wall
			+15	186 4		℄ Top wall (Rubble)
			63	188 6		1'RT base wall
			88	176 1		5' "
			30	181 9	5'LT	
			+07	185 6		N. side rubble wall
Profile along lot line between Lot 41 TR 9751 and lot 138 TR 8060						
		0+00 N.E. Cor Lot 41 TR. 9751				(From ℄ NE Cor lot 138 to S.E. Cor lot 138)
0+00			73	1776		℄
+50			27	1822		℄
"			18	1831		5'RT
"			33	1816	5'LT	
	N.W. Cor lot 41		+02	185 1		
			123	187 2		1'RT
			+27	187 6		5'RT
			04	184 5	5'LT	
	S.E. Cor lot 138		+84	193 3		
T.P.	160	176 52	993	17492		

F.B. 1237 Pg. 278

Job No. _____ Division No. _____ Notes Red. _____ Plotted _____

Survey of _____ Date _____ Date _____

Survey by _____ Notes _____ Notes Chkd. _____ Checked _____

Indexed A. C. Johnson Date _____ Date _____ Date _____

B.M. V 19

176.52

B.M. V 19 El. 164.38 F.B. 745-12

PLEASE RETURN TO
LOS ANGELES COUNTY SURVEYOR
FOOT MALL OF RECORDS

NOTE: ANY ADDITIONS OR CHANGES ON THIS SHEET MUST BE MADE OR CHECKED IN RED INK, WITH DATE AND NAME OF PERSON MAKING CHANGE.

Do not extend notes this side of this line.