Survey of Sierra Madre Villa Ave
W. O. 8446 Tape No. 069 St'd 68 °F
Surveyed by Hellstrom
Notes A.N.H. Date 10-10-46
Indexed A. C. Johnson 10-14-46

F.B. 1238 Pg. 5

Office Work McP. McA.
Checked DREW
Date July, 47

PARTY
A.N. Hellstrom
H.E. Frank
M.G. Salazar H.C.
J.C. Rike R.C.

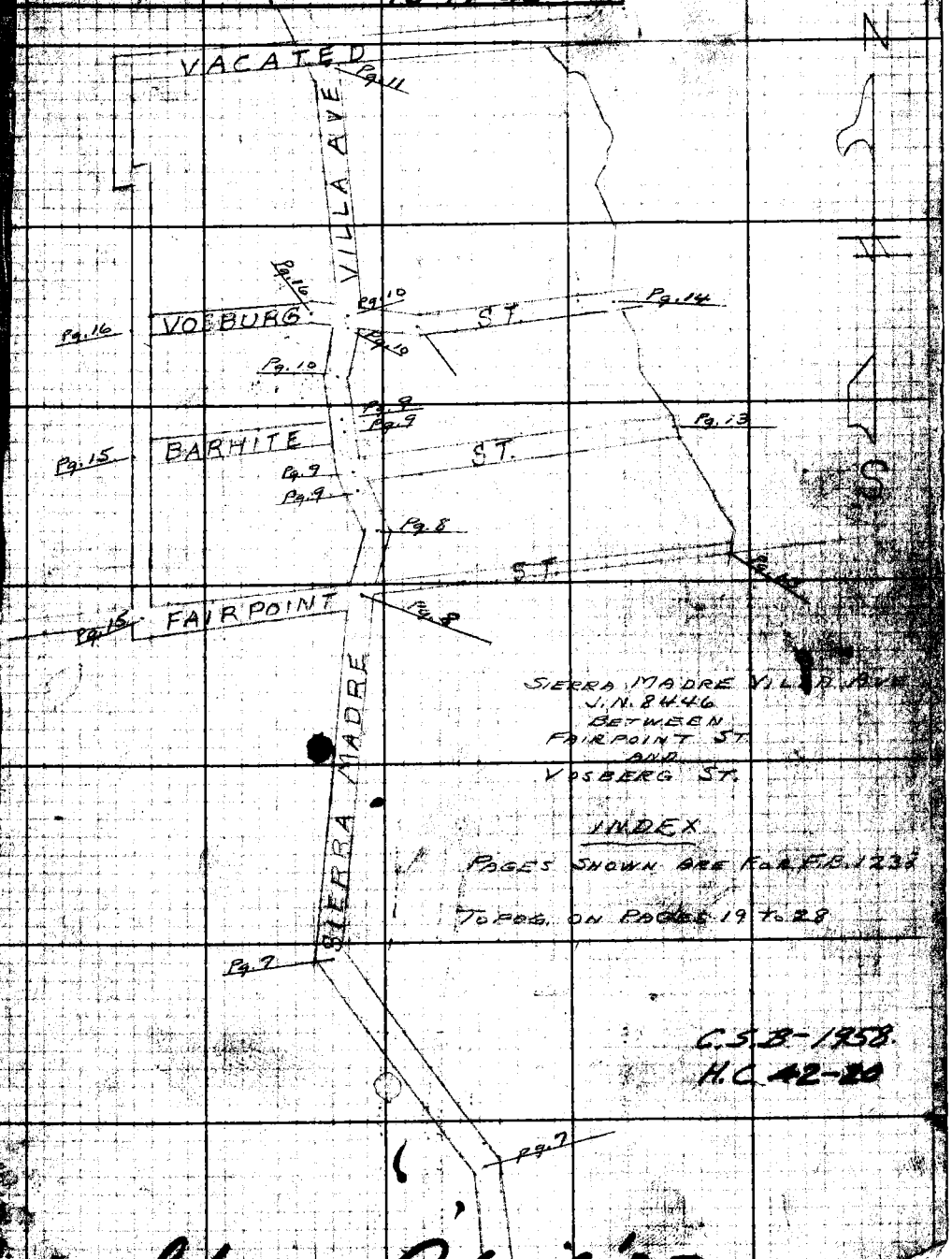

SIERRA MADRE VILLA AVE
J.N. 8446
BETWEEN
FAIRPOINT ST.
AND
VOSBERG ST.

INDEX

PAGES SHOWN ARE FOR F.B. 1238

TO PGS. ON PAGES 19 TO 28

C.S.B-1958.
H.C. 42-20

Microfilmed April '85

RETURN TO
LOS ANGELES COUNTY SURVEYOR
700 HALL OF RECORDS

Note: Any Additions or Changes on This Sheet Must be Made or Circled in Red Ink With Date and Name of Person Making Change.

Do not extend notes this side of this line.

F.B. 12338 PG. 6

Notes Ck'd by K.R. McPh	Survey of Sierra Madr[illegible] 238 PG. 7
Map No. B-1958	W. O 8446 Tape No. 069 St[illegible]
Office Work McP.-McA.	Surveyed by Hellstrom
Checked DREW	Notes A.H.H. Date 9-23-46
Date July 47	Indexed A. C. Johnson

WS 44C-1

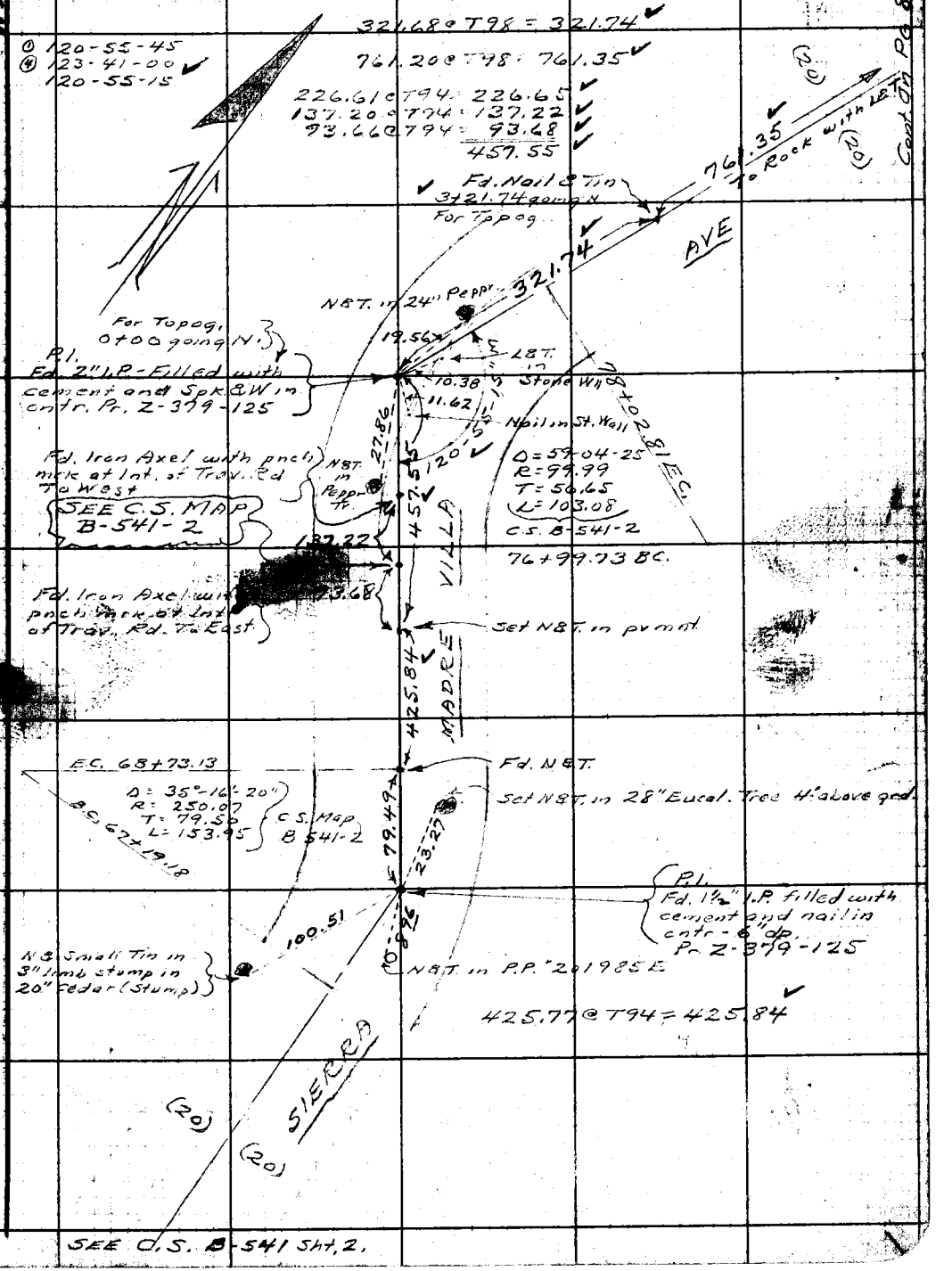

Note: Any Additions or Changes on This Sheet Must Be Made or Circled in Red Ink With Date and Name of Person Making Change.

Do [illegible]tend notes this side of this line.

RETURN TO LOS ANGELES COUNTY SURVEYOR 700 HALL OF RECORDS

FORM 247 5M 11-41

F.B. 1238 PG. 8

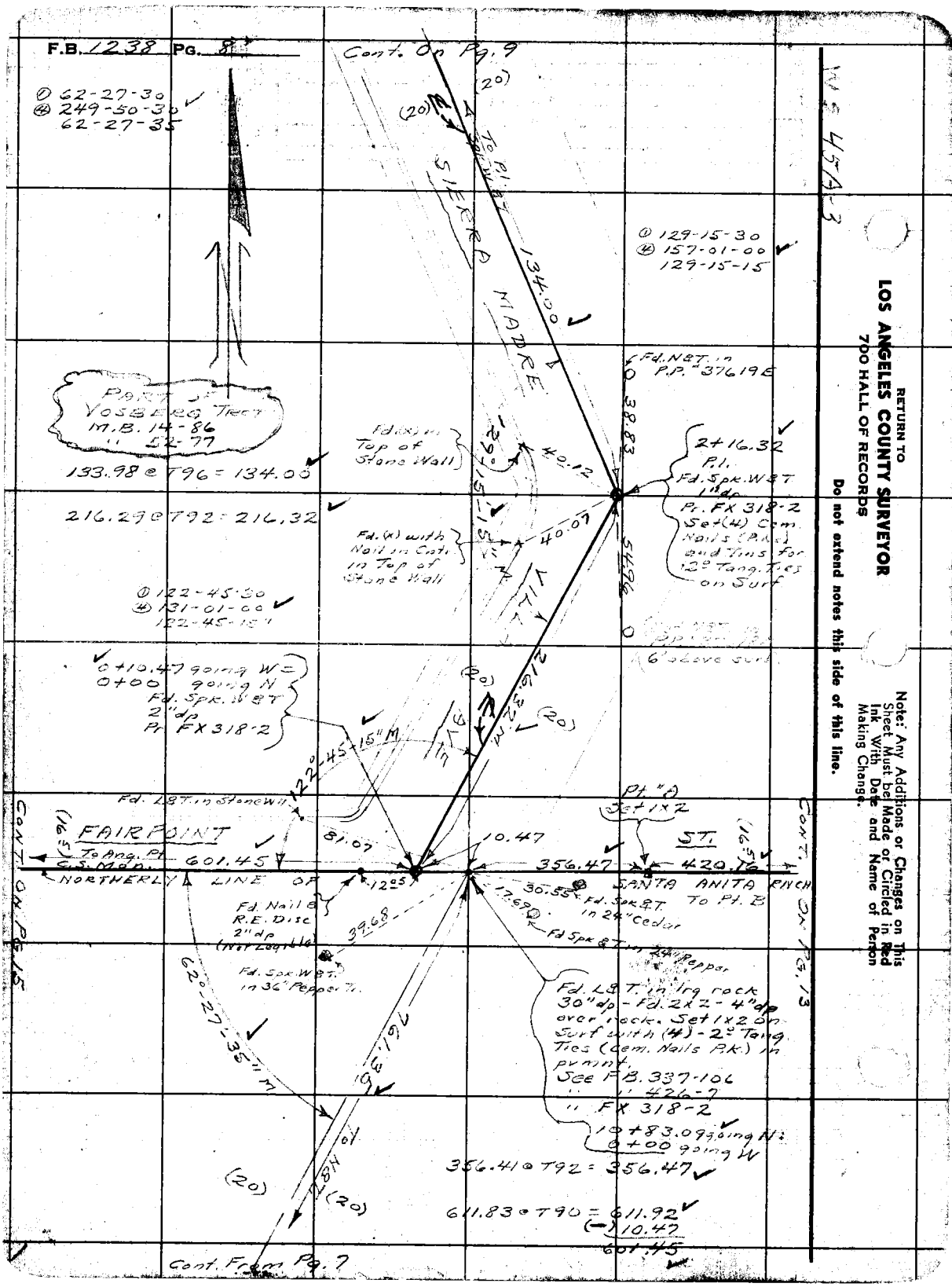

RETURN TO
LOS ANGELES COUNTY SURVEYOR
700 HALL OF RECORDS

Do not extend notes this side of this line.

Note: Any Additions or Changes on This Sheet Must be Made or Circled in Red Ink With Date and Name of Person Making Change.

Notes Ck'd by KRMcPh	Survey of Sierra Madre Villa Ave	F.B. 1238	Pg. 9
Map No. B-1958	W. O. 8446 Tape No. 069 St'd 68 °F		
Office Work McP - McA	Surveyed by Hellstrom		
Checked Drew	Notes A.N.H Date 9-23-46		
Date July 47	Indexed A. C. Johnson		

WS 45A-3

① 163-45-30
④ 295-02-00
163-45-00

① 95-44-30
④ 22-58-45
95-44-40

Cont. On Pg. 10

4+84.01
P.I.
Fd. Remains of 2x2 - 8" dp
Pr. FX 318-3
Reset 3/4" I.P. - 8" dp at Rec. 4 Dist. From Inters Barhite St.

Fd. 1" I.P. pl. & tck Flush in Pvmt.

Chis(x) in Top of Stone Wall

134.47 To P.I.

21.68 25.45 N&T. in P.P. #37621E

25.34 31.78 20.10 39.75 163-45-00

BARHITE ST.

To Spk. W&T. RANGE LINE 627.02

23.70

4+63.91
INTERS.
Fd. Spk. W&T. - 3" dp
Pr. F.X. 318-3
Set (4) 2" Tang. Ties (Boat Spk. & T) on Surf. on ℄s

41.77 29.26 20.08

Chis(x) in Top of Stn Wall

95°44'-40"

0.03

Fd. N&T.
Pr. FX 318-3
0.03 E. of Line
4+43.83

95-44-00
22-56-45
95-44-10"

4+04.27
INTERS
Set Boat Spk W&T. by Int.

95°44'-10"

BARHITE ST.

Set L&T. in Top of Stone Wall

26.24 Prod.

Fd. (x)

427.14 To Nail

Cont. On Pg. 13

MADRE VILLA AVE

93.51 53.95 37.00

N&T. in Guy Pole #480685E

N&T. in P.P. #37620E

93.50 @ T84 = 93.51

53.95 @ T68 = 53.95

44.21

PART OF VOSBERG TRCT
M.B. 14-86
" 52-77

P.I.
Fd. Spk. W&T. - 1" dp
Pr. F.X. 318-3
Set (4) 2" Tang Ties (Boat Spk. & T) on Surf.

Chis(x) in Top of Stone Wall

24.74 40.74 167°45'30"

3+50.32

SIERRA

134.00 Spk. W&T. To P.I.

① 167°46'00"
② 311-02-00
167-45-30

Cont. From Pg. 8

Note: Any Additions or Changes on This Sheet Must be Made or Circled in Red Ink With Date and Name of Person Making Change.

Do not extend notes this side of this line.

RETURN TO
LOS ANGELES COUNTY SURVEYOR
700 HALL OF RECORDS

FORM 247 SM 11-41

F.B. 1238 PG. 10

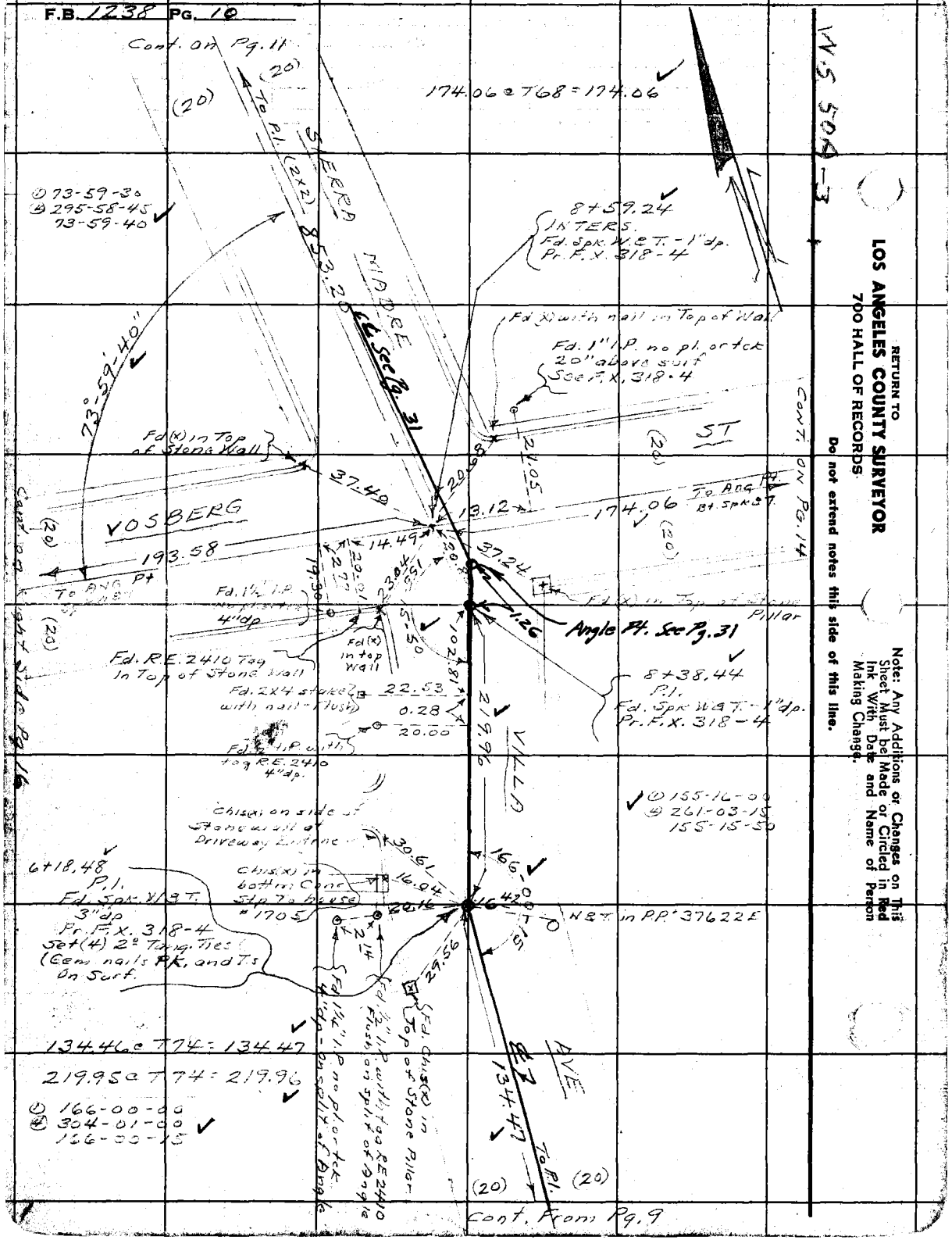

RETURN TO
LOS ANGELES COUNTY SURVEYOR
700 HALL OF RECORDS

Do not extend notes this side of this line.

Note: Any Additions or Changes on This Sheet Must be Made or Circled in Red Ink With Date and Name of Person Making Change.

Notes Ck'd by K.R.McPh	Survey of Sierra Madre Villa Ave F.B. 1238 PG. 11
Map No. B-1958	W. O. 8446 Tape No. 069 St'd 68 °F
Office Work McP. - McA.	Surveyed by Hellstrom
Checked Drew	Notes A.N.H. Date 9-27-36
Date July 47	Indexed A. O. Johnson

W.S. 45A-2

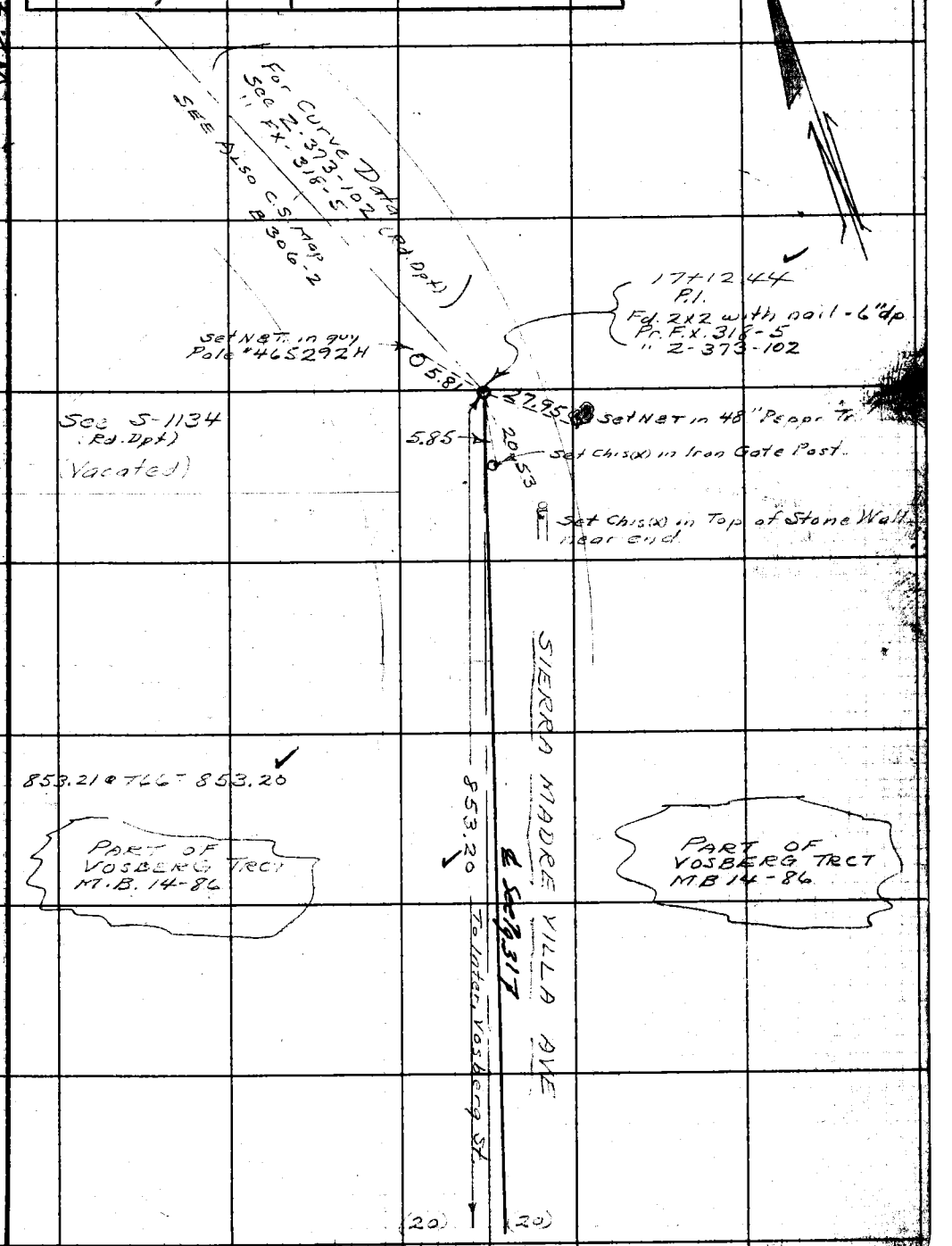

Cont. From Pg. 10

Note: Any Additions or Changes on This Sheet Must Be Made or Circled in Red Ink With Date and Name of Person Making Change.

Do not extend notes this side of this line.

RETURN TO
LOS ANGELES COUNTY SURVEYOR
700 HALL OF RECORDS

FORM 247 5M 11-41

RETURN TO
LOS ANGELES COUNTY SURVEYOR
700 HALL OF RECORDS

Note: Any Additions or Changes on This Sheet Must be Made or Circled in Red Ink With Date and Name of Person Making Change.

Do not extend notes this side of this line.

F.B. 12338 PG. 12

Notes Ck'd by K.R.McPh	Survey of Sierra Madre Villa Ave F.B. 1238 PG. 13
Map No. B.1958	W. O. 8446 Tape No. 069 St'd 68 °F
Office Work M^s P. - M^s A.	Surveyed by Hellstrom
Checked Drew	Notes A.N.H. Date 9-24-46
Date July 47	Indexed A. C. Johnson

WS 45-A-3

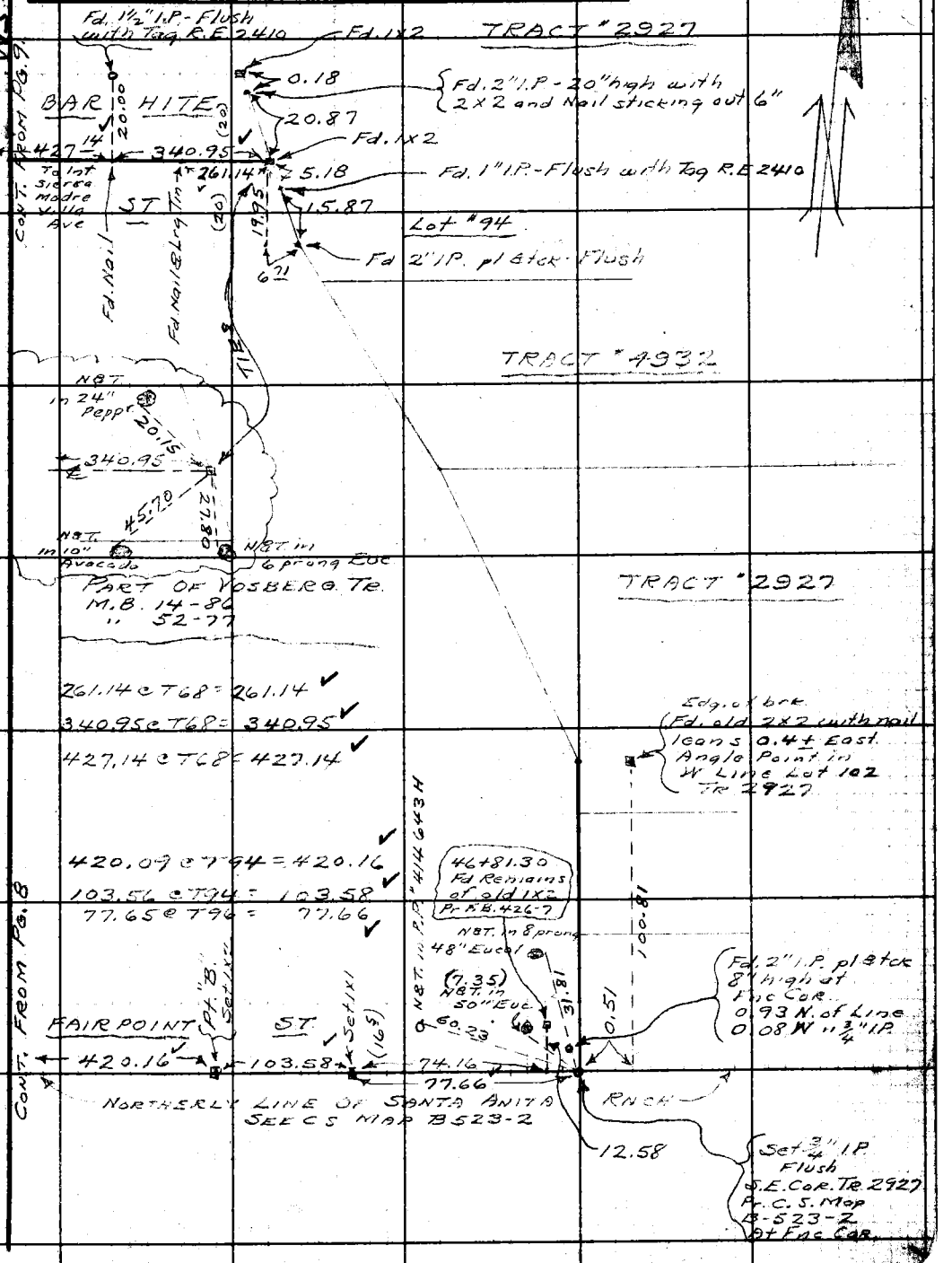

Note: Any Additions or Changes on This Sheet Must Be Made or Circled in Red Ink With Date and Name of Person Making Change.

Do not extend notes this side of this line.

RETURN TO
LOS ANGELES COUNTY SURVEYOR
700 HALL OF RECORDS

FORM 247 BM 11-41

RETURN TO
LOS ANGELES COUNTY SURVEYOR
700 HALL OF RECORDS

Note: Any Additions or Changes on This Sheet Must be Made or Circled in Red Ink With Date and Name of Person Making Change.

Do not extend notes this side of this line.

WS 45-A-3

TRACT # 2927

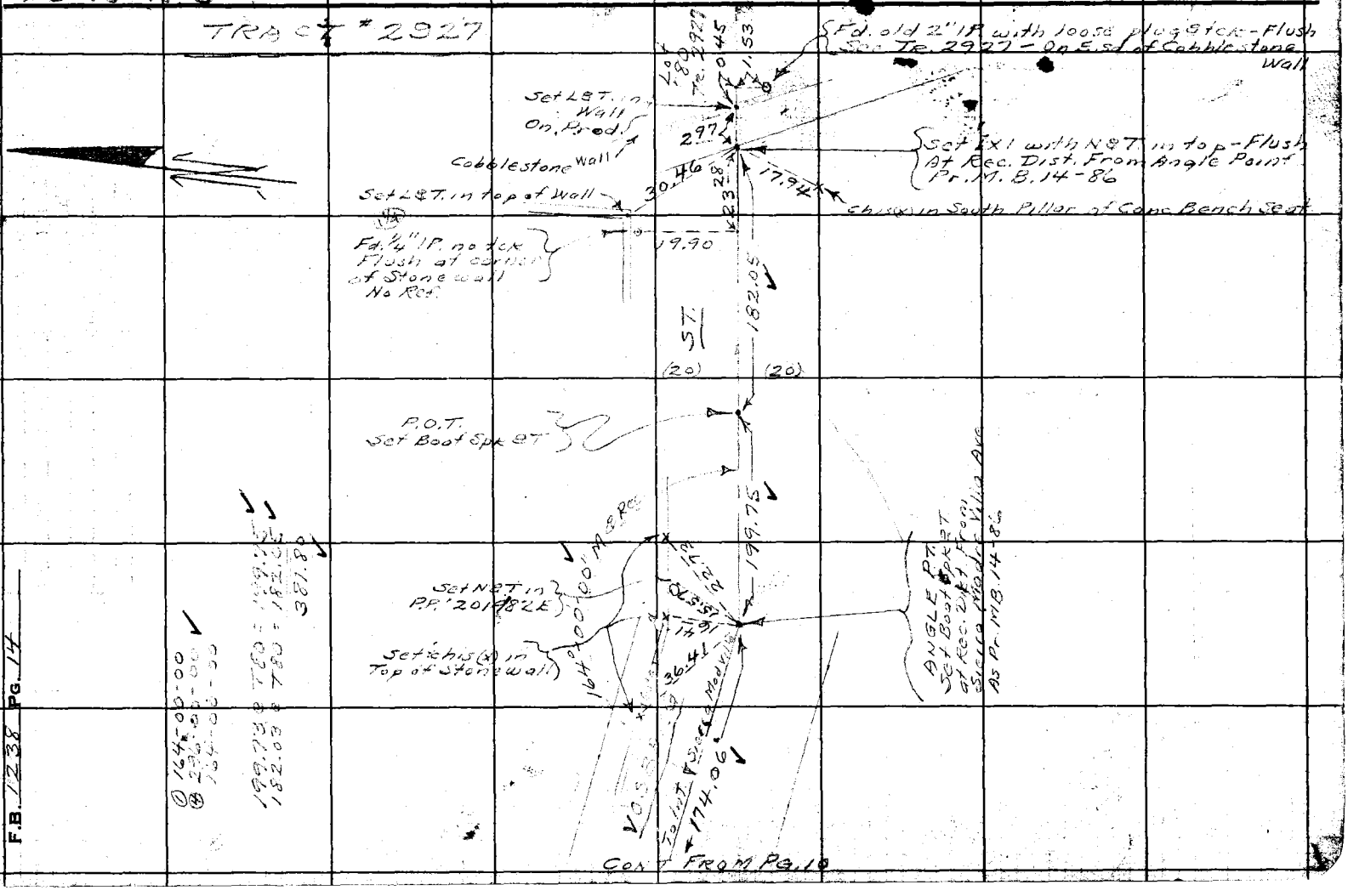

F.B. 1238 PG. 14

Notes Ck'd by K.R. McPh.	Survey of Sierra Madre Villa Ave
Map No. C.S.B-1958	W. O. 8446 Tape No. 069 St'd 68 °F
Office Work McP-McA.	Surveyed by Hellstrom
Checked Drew	Notes A.N.H. Date 9-26-46
Date July 47	Indexed A. C. Johnson

F.B. 1238 PG. 15

WS 45 A-3

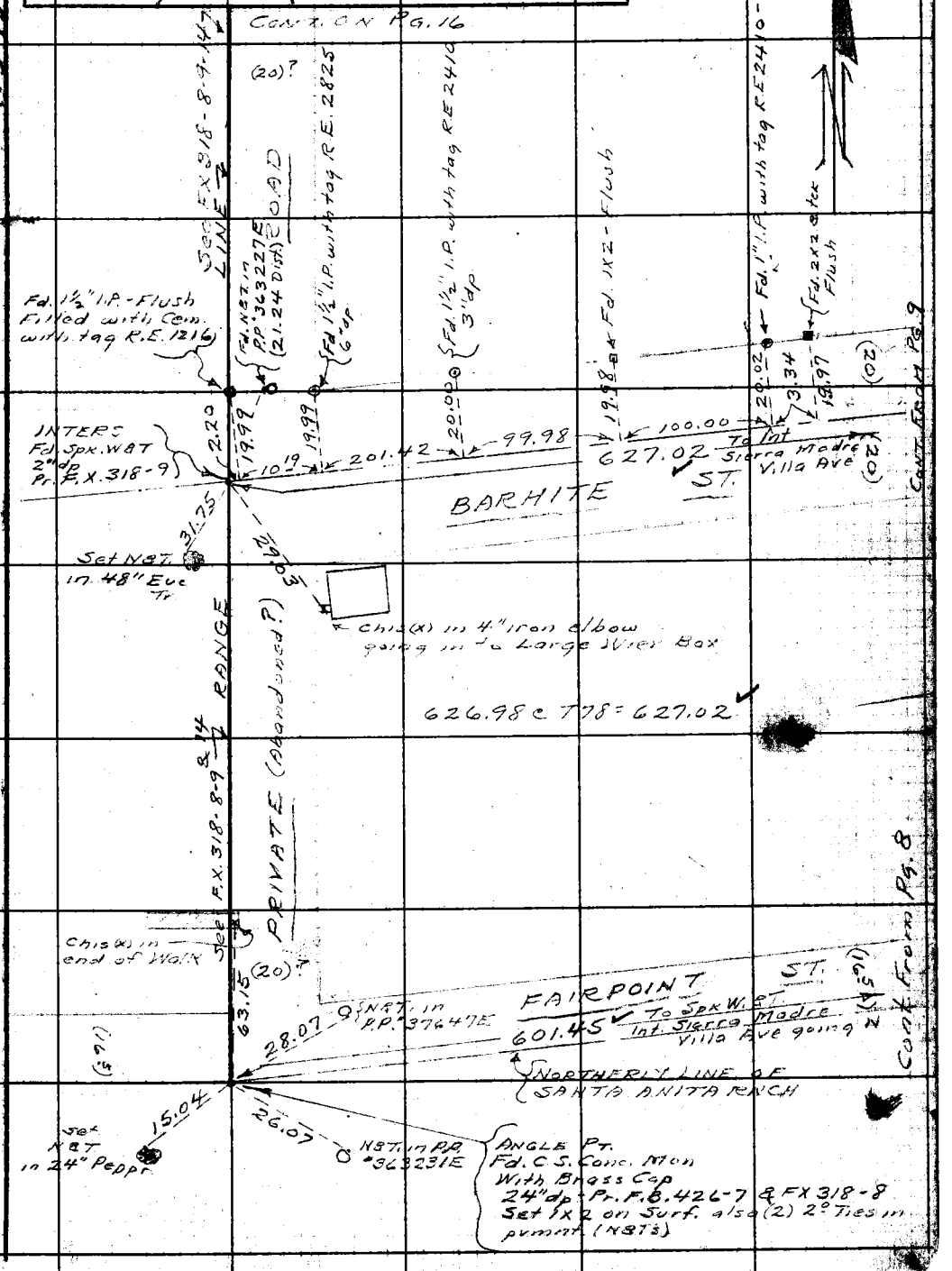

Note: Any Additions or Changes on This Sheet Must be Made or Circled in Red Ink With Date and Name of Person Making Change.

Do not extend notes this side of this line.

RETURN TO
LOS ANGELES COUNTY SURVEYOR
700 HALL OF RECORDS

FORM 247 5M 11-41

F.B. 1238 PG. 16

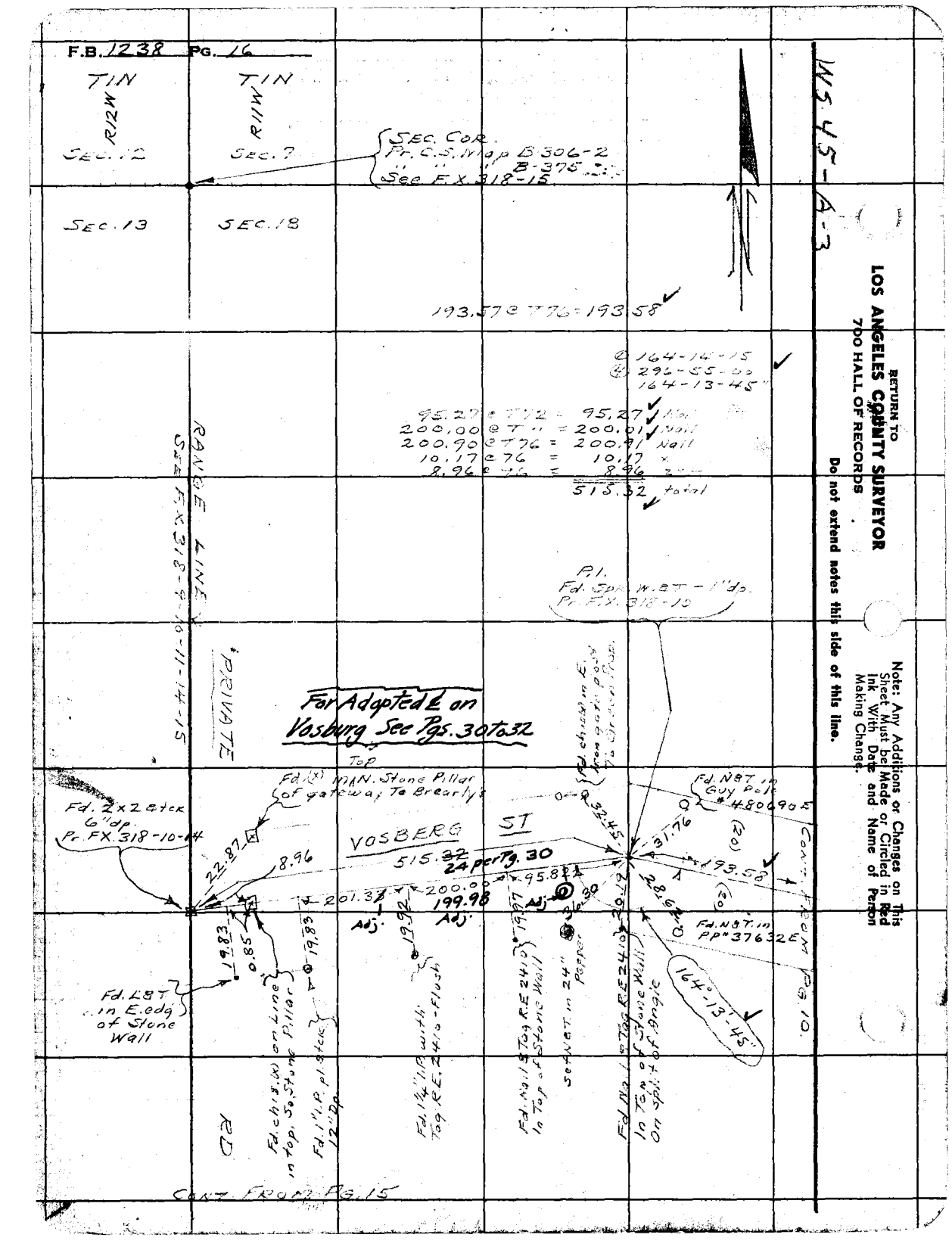

WS 45-A-3

RETURN TO
LOS ANGELES COUNTY SURVEYOR
700 HALL OF RECORDS

Do not extend notes this side of this line.

Note: Any Additions or Changes on This Sheet Must be Made or Circled in Red Ink With Date and Name of Person Making Change.

Notes Ck'd by	Survey of
Map No. ~~R-1958~~	W. O. Tape No. St'd °F
Office Work ~~McP - McA~~	Surveyed by
Checked	Notes Date
Date	Indexed

F.B. 1238 PG. 17

OPEN

RETURN TO
LOS ANGELES COUNTY SURVEYOR
700 HALL OF RECORDS

Note: Any Additions or Changes on This Sheet Must be Made or Circled in Red Ink With Date and Name of Person Making Change.

Do not extend notes this side of this line.

FORM 247 5M 11-41

RETURN TO
LOS ANGELES COUNTY SURVEYOR
700 HALL OF RECORDS

Note: Any Additions or Changes on This Sheet Must be Made or Circled in Red Ink With Date and Name of Person Making Change.

Do not extend notes this side of this line.

OPEN

F.B. 1238 PG. 18

Notes Ck'd by

Map No. B-1558

Office Work McP. – McA.

Checked DREW

Date July 47

Survey of Sierra Madre Villa Ave F.B. 1238 Pg. 19

W. O. 8446 Tape No. 069 St'd 68 °F

Surveyed by Hellstrom

Notes A.N.H. Date 10-8-46

Indexed A. O. Johnson 10-14-46

x Cont On Pg. 20 x

See Pg. 7

Note: Any Additions or Changes on This Sheet Must be Made or Circled in Red Ink With Date and Name of Person Making Change.

Do not extend notes this side of this line.

RETURN TO LOS ANGELES COUNTY SURVEYOR 700 HALL OF RECORDS

FORM 247 SM 11-41

F.B. 1238 Pg. 20

Cont. on Pg. 21

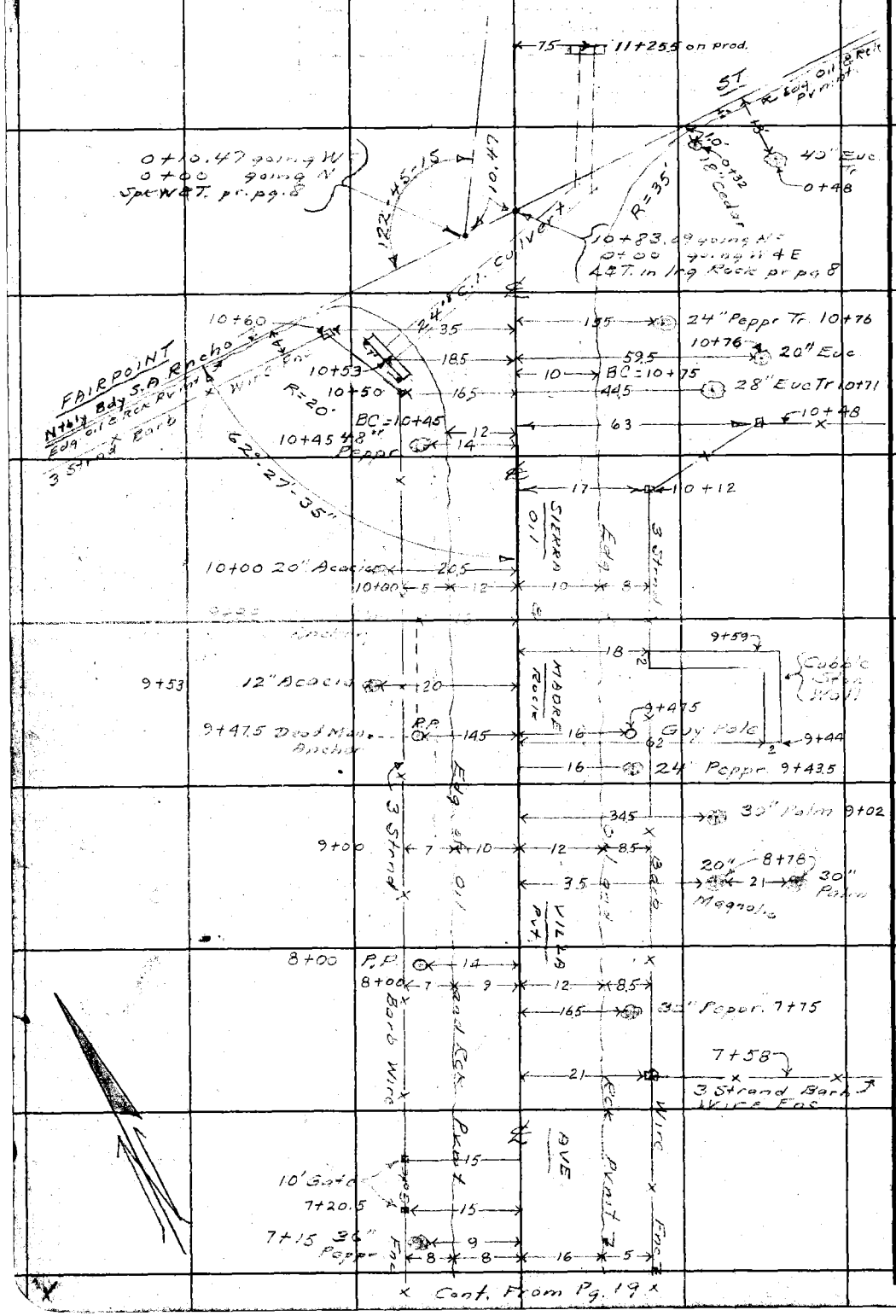

RETURN TO
LOS ANGELES COUNTY SURVEYOR
700 HALL OF RECORDS

Do not extend notes this side of this line.

Notes Any Additions or Changes on This Sheet Must be Made or Circled in Red Ink With Date and Name of Person Making Change.

Notes Ck'd by	Survey of Sierra Madre Villa Ave
Map No. B-1558	W. O. 8446 Tape No. 269 St'd 68 °F
Office Work McP. - McA.	Surveyed by Hellstrom
Checked Drew	Notes G.N.H. Date 10-8-46
Date July 47	Indexed A. O. Johnson

F.B. 1238 PG. 21

Note: Any Additions or Changes on This Sheet Must be Made or Circled in Red Ink With Date and Name of Person Making Change.

Do not extend notes this side of this line.

RETURN TO LOS ANGELES COUNTY SURVEYOR 700 HALL OF RECORDS

FORM 247 5M 11-41

F.B. 1238 PG. 22

Cont'd On Pg. 23



CONT'D FROM PG 21

RETURN TO
LOS ANGELES COUNTY SURVEYOR
700 HALL OF RECORDS

Do not extend beyond this line.

Note: Any Additions or Changes on This Sheet Must be Made or Circled in Red Ink With Date and Name of Person Making Change.

Notes Ck'd by	Survey of Sierra Madre Villa Ave. F.B. 1238 Pg. 23
Map No. B-1958	W. O. 8446 Tape No. 069 St'd 68 °F
Office Work McP. - McA.	Surveyed by Hellstrom
Checked Drew	Notes A.N.H. Date 10-9-46
Date July 47	Indexed A. C. Johnson

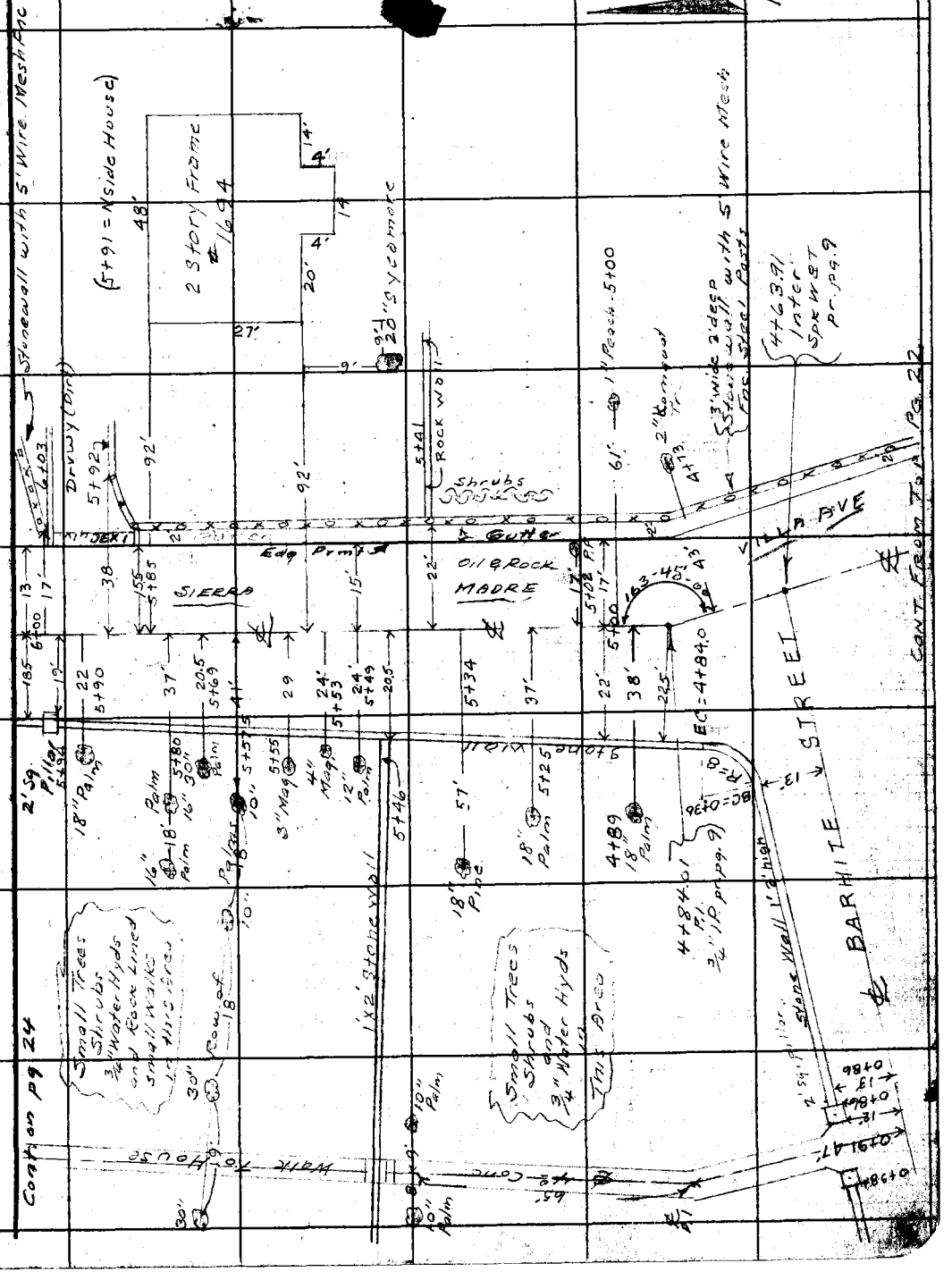

Note: Any Additions or Changes on This Sheet Must be Made or Circled in Red Ink With Date and Name of Person Making Change.

Do not extend notes this side of this line.

RETURN TO
LOS ANGELES COUNTY SURVEYOR
700 HALL OF RECORDS

FORM 247 5M 11-41

RETURN TO
LOS ANGELES COUNTY SURVEYOR
700 HALL OF RECORDS

Note: Any Additions or Changes on This Sheet Must be Made or Circled in Red Ink With Date and Name of Person Making Change.

Do not extend notes this side of this line.

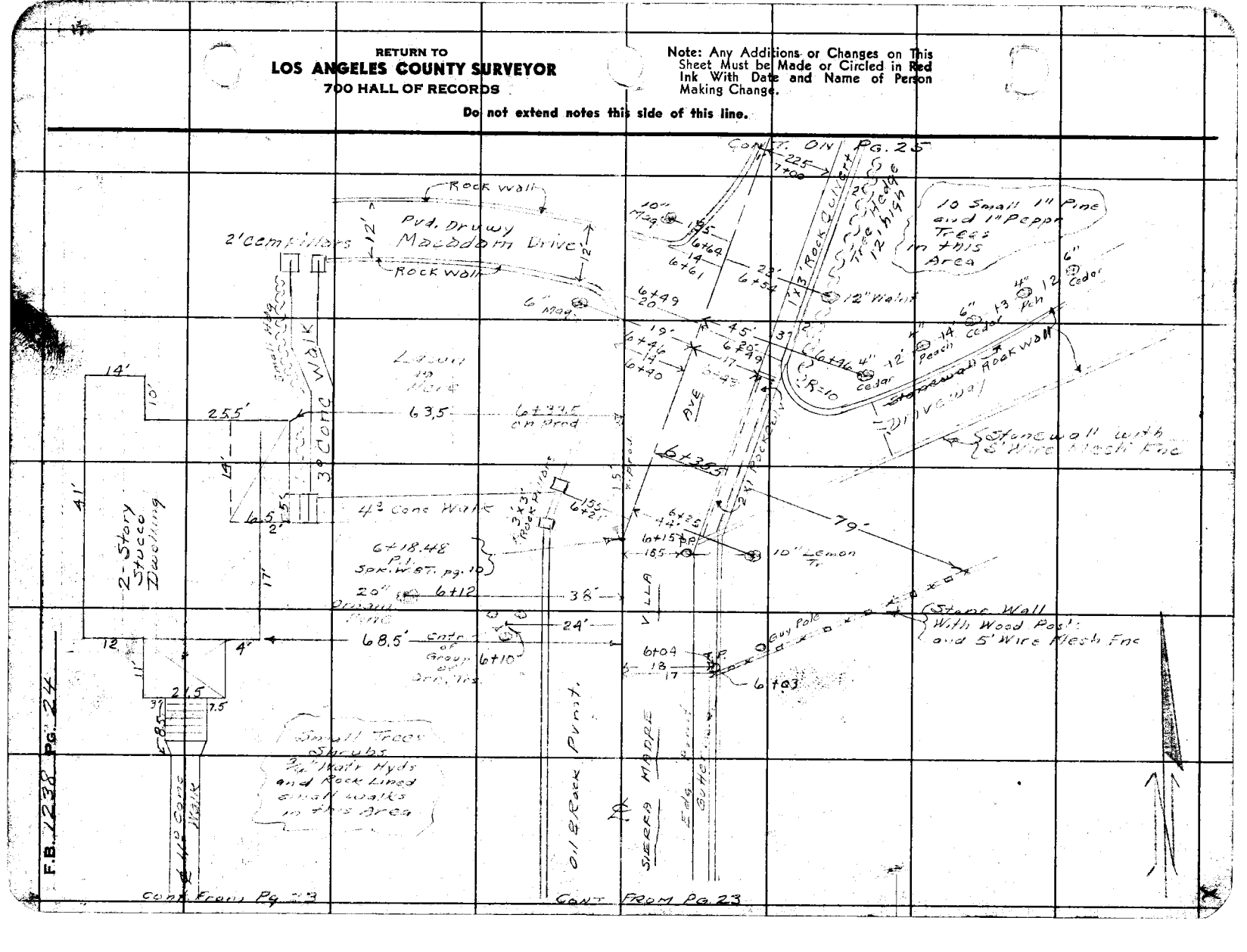

Notes Ck'd by	Survey of Sierra Madre Villa Ave. F.B. 1238 PG. 25
Map No. B-1958	W. O. 8446 Tape No. 069 St'd 68 °F
Office Work McP. - McA.	Surveyed by Hellstrom
Checked Drew	Notes A.N.H. Date 10-10-46
Date July 47	Indexed A. C. Johnson

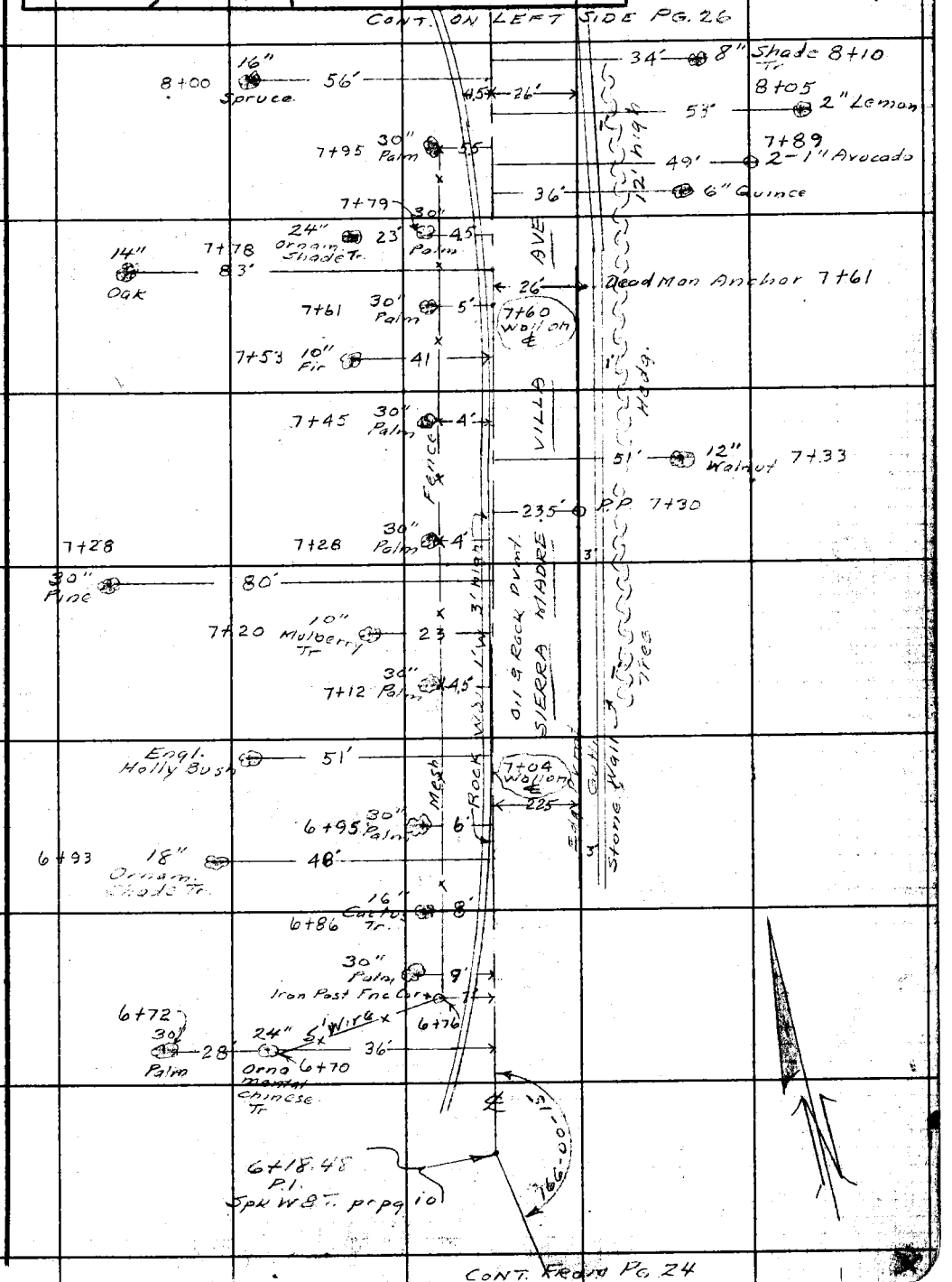

Note: Any Additions or Changes on This Sheet Must be Made or Circled in Red Ink With Date and Name of Person Making Change.

Do not extend notes this side of this line.

RETURN TO
LOS ANGELES COUNTY SURVEYOR
700 HALL OF RECORDS

FORM 247 5M 11-41

RETURN TO
LOS ANGELES COUNTY SURVEYOR
700 HALL OF RECORDS

Note: Any Additions or Changes on This Sheet Must be Made or Circled in Red Ink With Date and Name of Person Making Change.

Do not extend notes this side of this line.

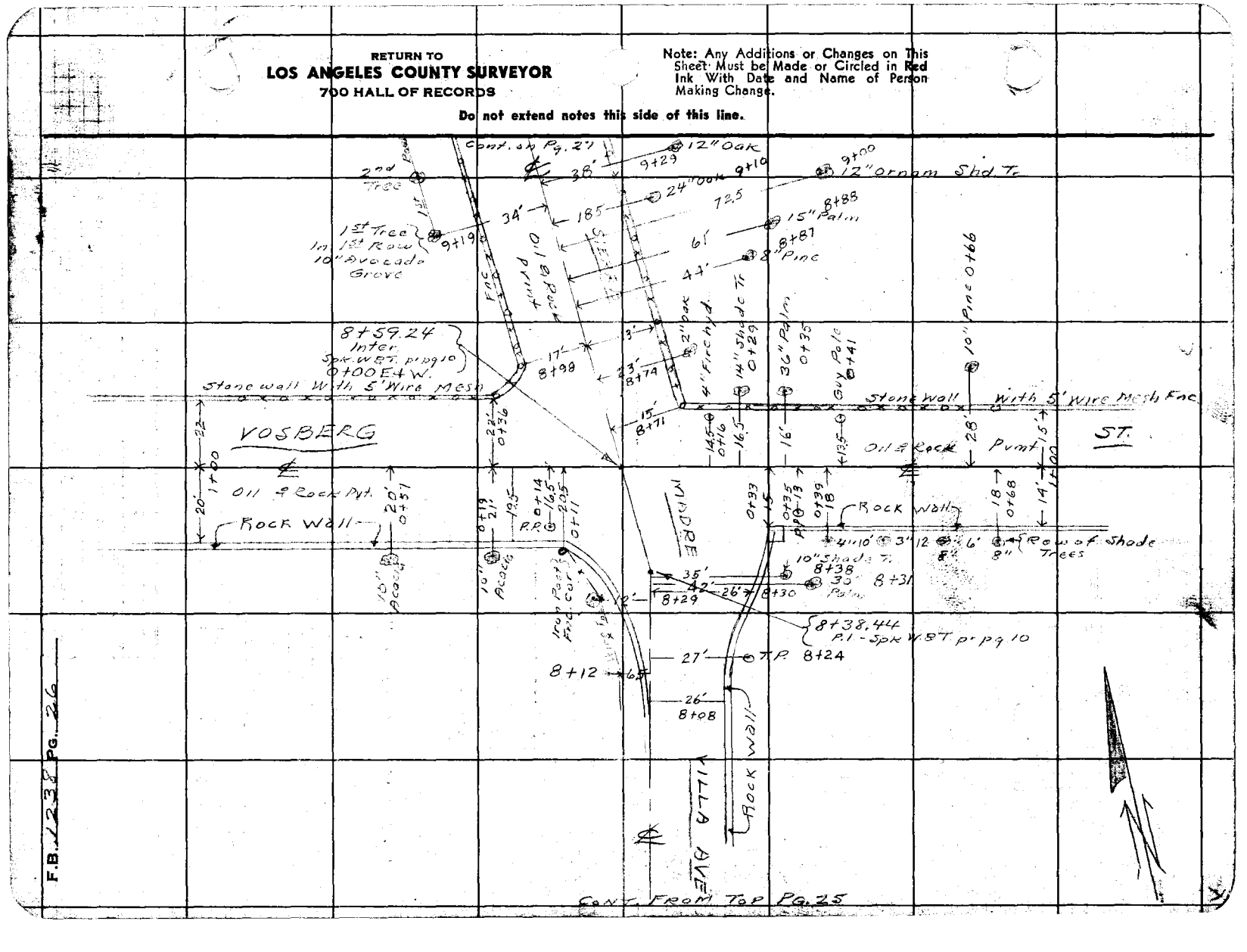

Notes Ck'd by	Survey of Sierra Madre Villa Ave F.B. 1238 Pg. 27
Map No. D-1958	W. 08446 Tape No. 069 St'd 68 °F
Office Work McP. - McA.	Surveyed by Hellstrom
Checked Drew	Notes A.N.H. Date 10-10-46
Date July 47	Indexed A. O. Johnson

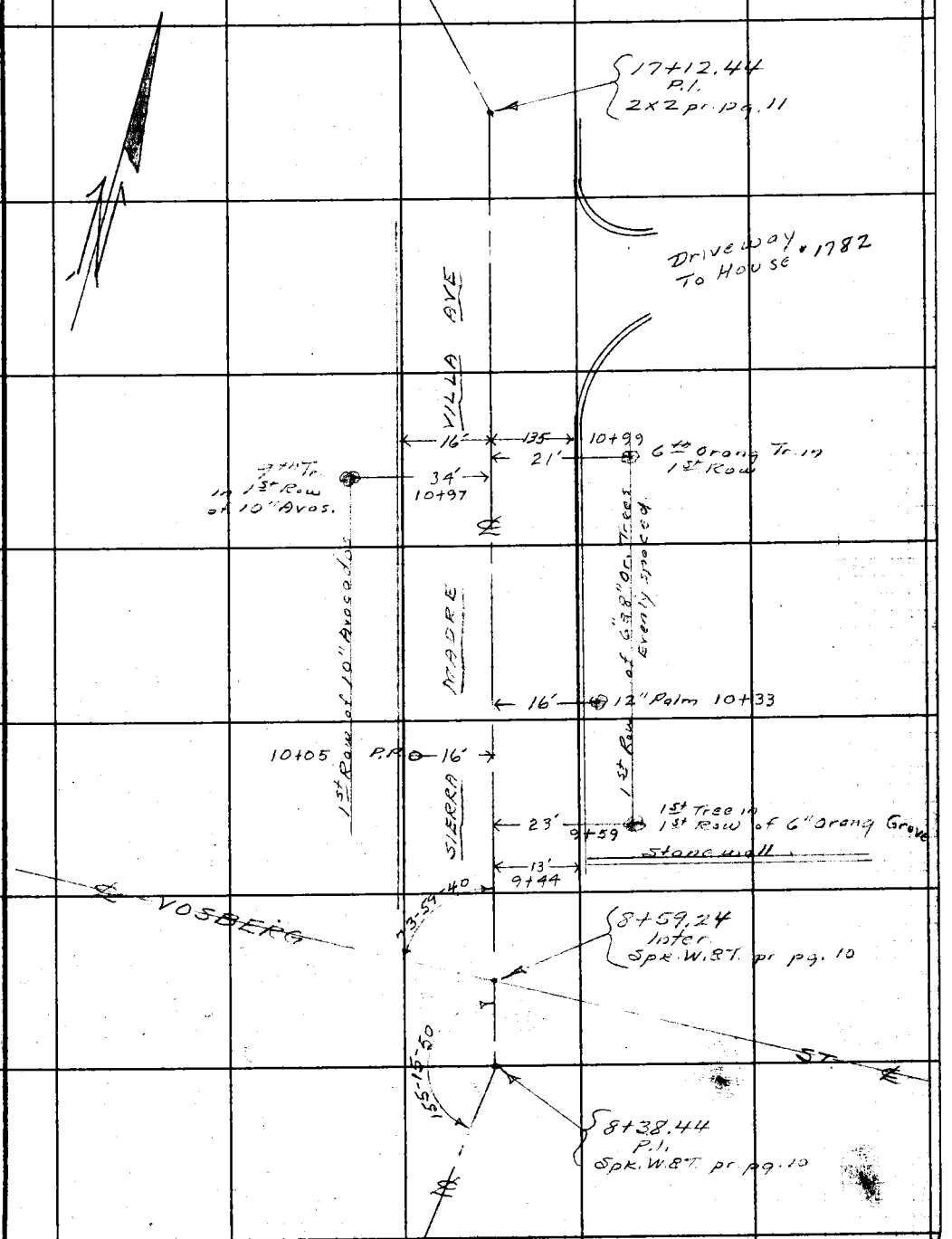

CONT. FROM RT Side PG 26

Note: Any Additions or Changes on This Sheet Must be Made or Circled in Red Ink With Date and Name of Person Making Change.

RETURN TO
LOS ANGELES COUNTY SURVEYOR
700 HALL OF RECORDS

Do not extend notes this side of this line.

FORM 247 5M 11-41

RETURN TO
LOS ANGELES COUNTY SURVEYOR
700 HALL OF RECORDS

Note: Any Additions or Changes on This Sheet Must be Made or Circled in Red Ink With Date and Name of Person Making Change.

Do not extend notes this side of this line.

F.B. 12338 PG. 28

Notes Ck'd by	Survey of Sierra Madre Villa Av
Map No. B-1958	W. O. 8446 Tape No. 081 St'd 68 °F
Office Work McP.-McA.	Surveyed by Porter
Checked Drew	Notes Porter Date 4-15-47
Date July 47	Indexed A. C. Johnson 5-3-50

F. B. 1238 Pg. 29

ADOPTED ℄ OF YOSEMITE ST.

[illegible] OF SIERRA MADRE VILLA AV.

4-15-47

JN 8446

Porter
Snyder
Steel
Dunsmore

Note: Any Additions or Changes on This Sheet Must be Made or Circled in Red Ink With Date and Name of Person Making Change.

Do not extend notes this side of this line.

RETURN TO
LOS ANGELES COUNTY SURVEYOR
700 HALL OF RECORDS

FORM 247 5M 5-46

F. B. 1238 PG. 30

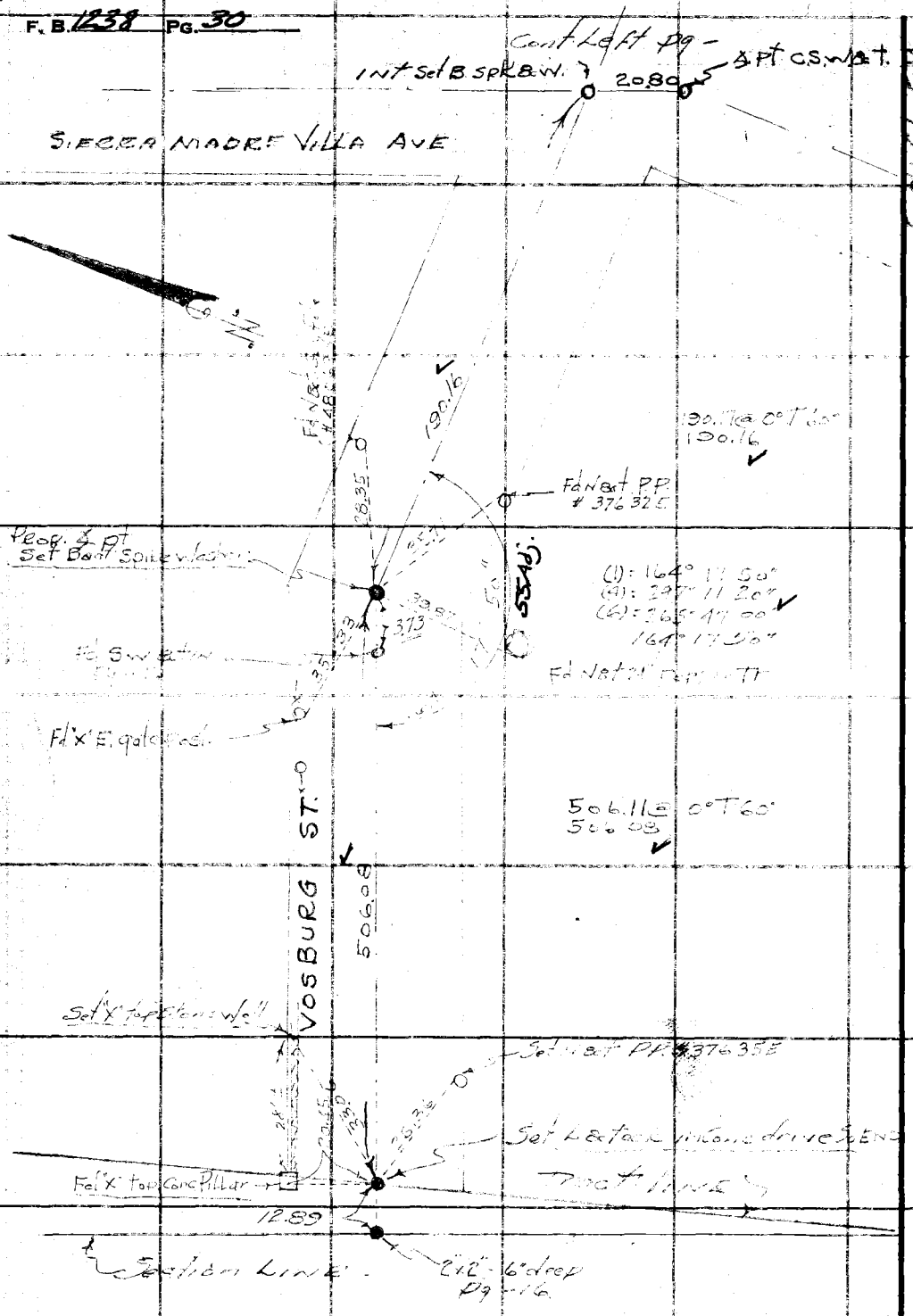

RETURN TO
LOS ANGELES COUNTY SURVEYOR
7DO HALL OF RECORDS

Do not extend notes this side of this line.

Note: Any Additions or Changes on This Sheet Must be Made or Circled in Red Ink With Date and Name of Person Making Change.

Notes Ck'd by	Survey of Sierra Madre Villa Ave
Map No. B-1958	W. O. 8446 Tape No. 081 St'd 68 °F
Office Work McP - McA.	Surveyed by Porter
Checked Drew	Notes Porter Date 4-15-47
Date July 47	Indexed A. C. Johnson

F. B. 1238 Pg. 31

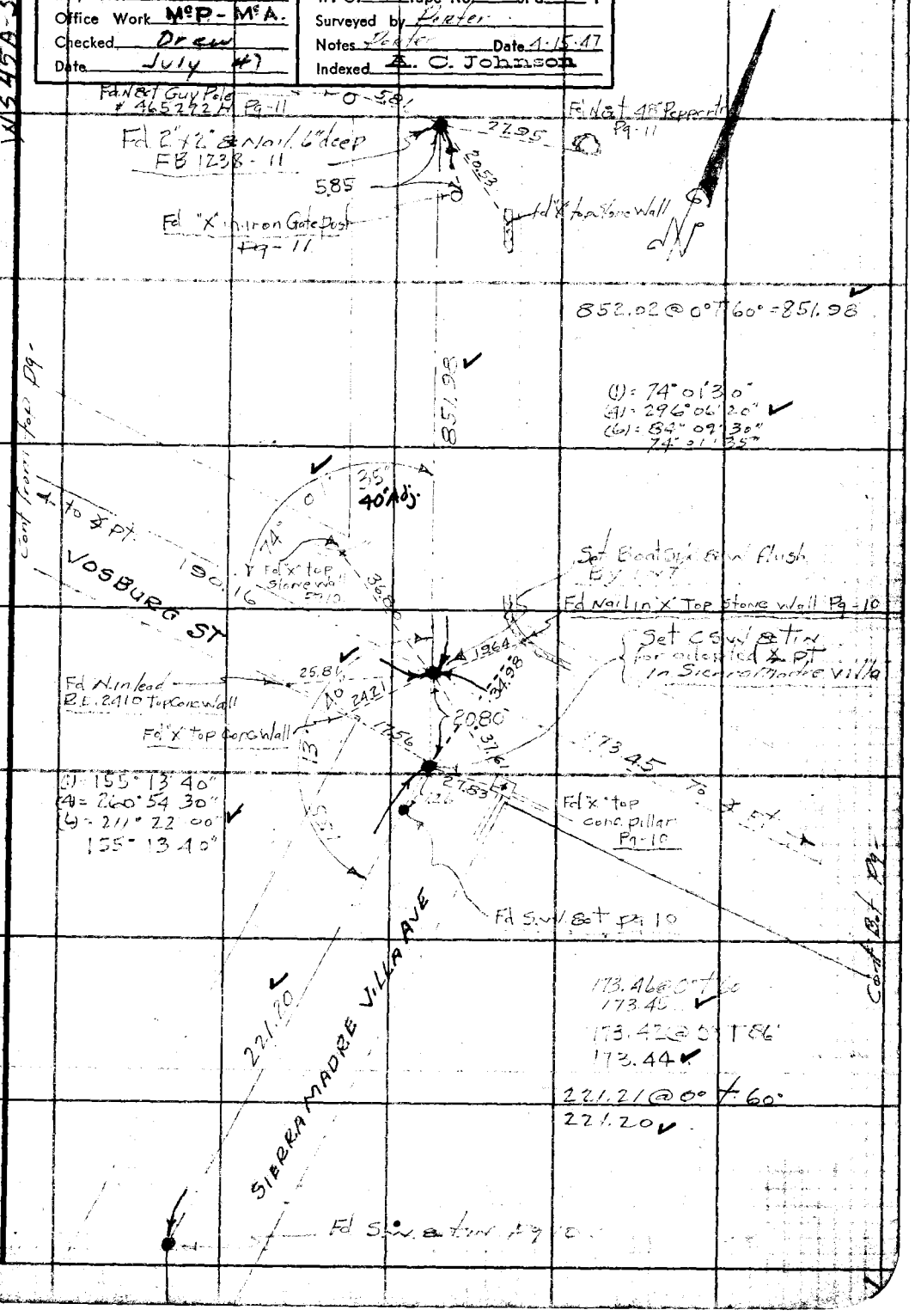

Note: Any Additions or Changes on This Sheet Must be Made or Circled in Red Ink With Date and Name of Person Making Change.

Do not extend notes this side of this line.

RETURN TO
LOS ANGELES COUNTY SURVEYOR
700 HALL OF RECORDS

FORM 247 5M 5-46

F. B. 1238 Pg. 32

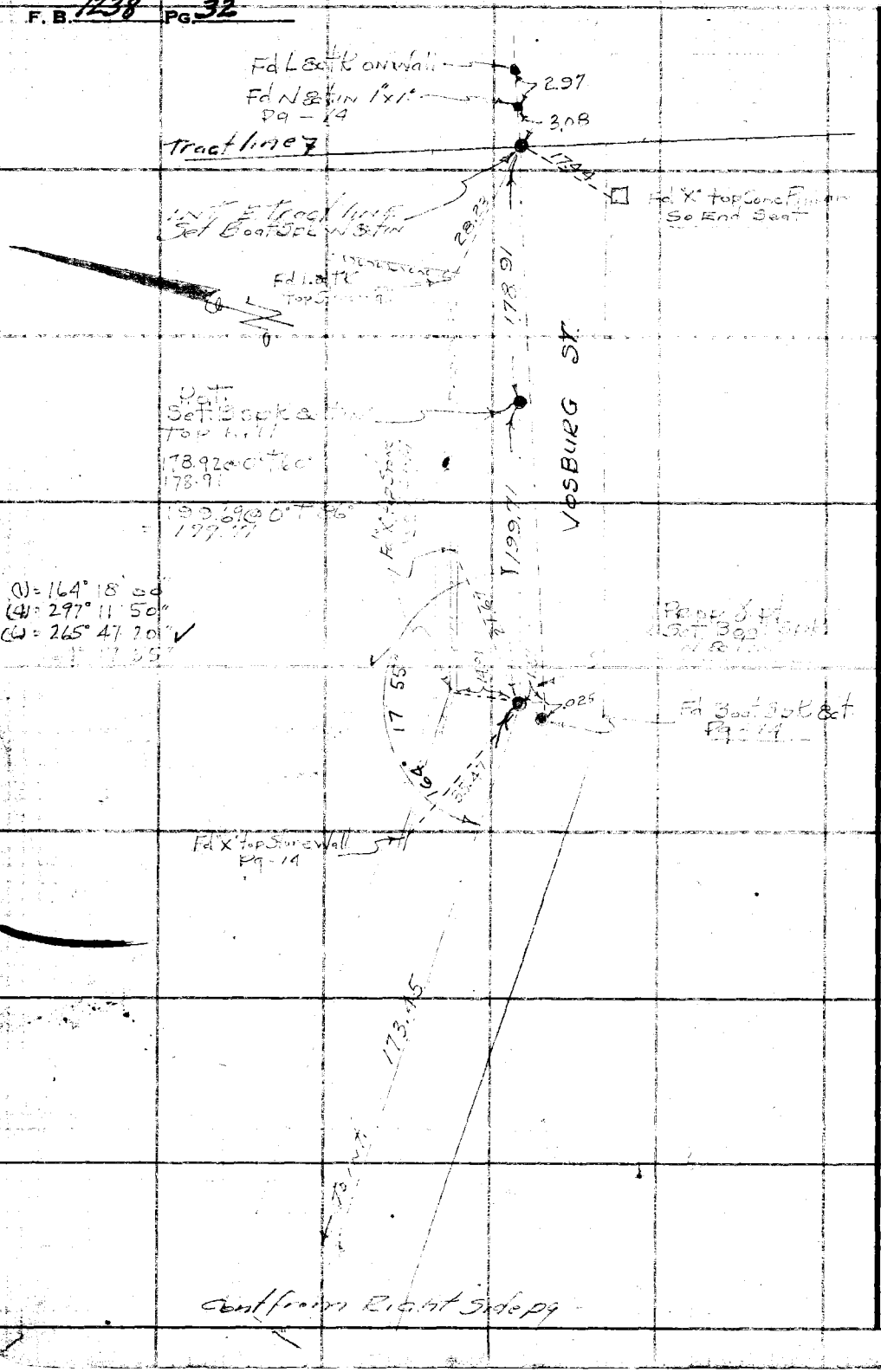

RETURN TO
LOS ANGELES COUNTY SURVEYOR
700 HALL OF RECORDS

Do not extend notes this side of this line.

Note: Any Additions or Changes on This Sheet Must be Made or Circled in Red Ink With Date and Name of Person Making Change.

Notes Ck'd by KRM	Survey of Eaton Park
Map No. B-2208	W. O. 4426 Tape No. 8110 St'd. 68 °F
Office Work OES	Surveyed by Snyder
Checked McPherson	Notes Snyder Date 10-13-49
Date Nov 1949	Indexed E. C. Johnson 10-18-49

F. B. 1238 Pg. 33

EATON PARK
(PROPOSED)

UPPER HASTINGS BRANCH

J.N. 4426

10-13-49
[illegible]
[illegible]
[illegible]
[illegible]

C.S. B-2208
H.C. 33-50

Note: Any Additions or Changes on This Sheet Must be Made or Circled in Red Ink With Date and Name of Person Making Change.

Do not extend notes this side of this line.

RETURN TO
LOS ANGELES COUNTY SURVEYOR
726 LOS ANGELES COUNTY
ENGINEERING BLDG.

76F309S 247 10M 1-49

F. B. 1238 Pg. 34

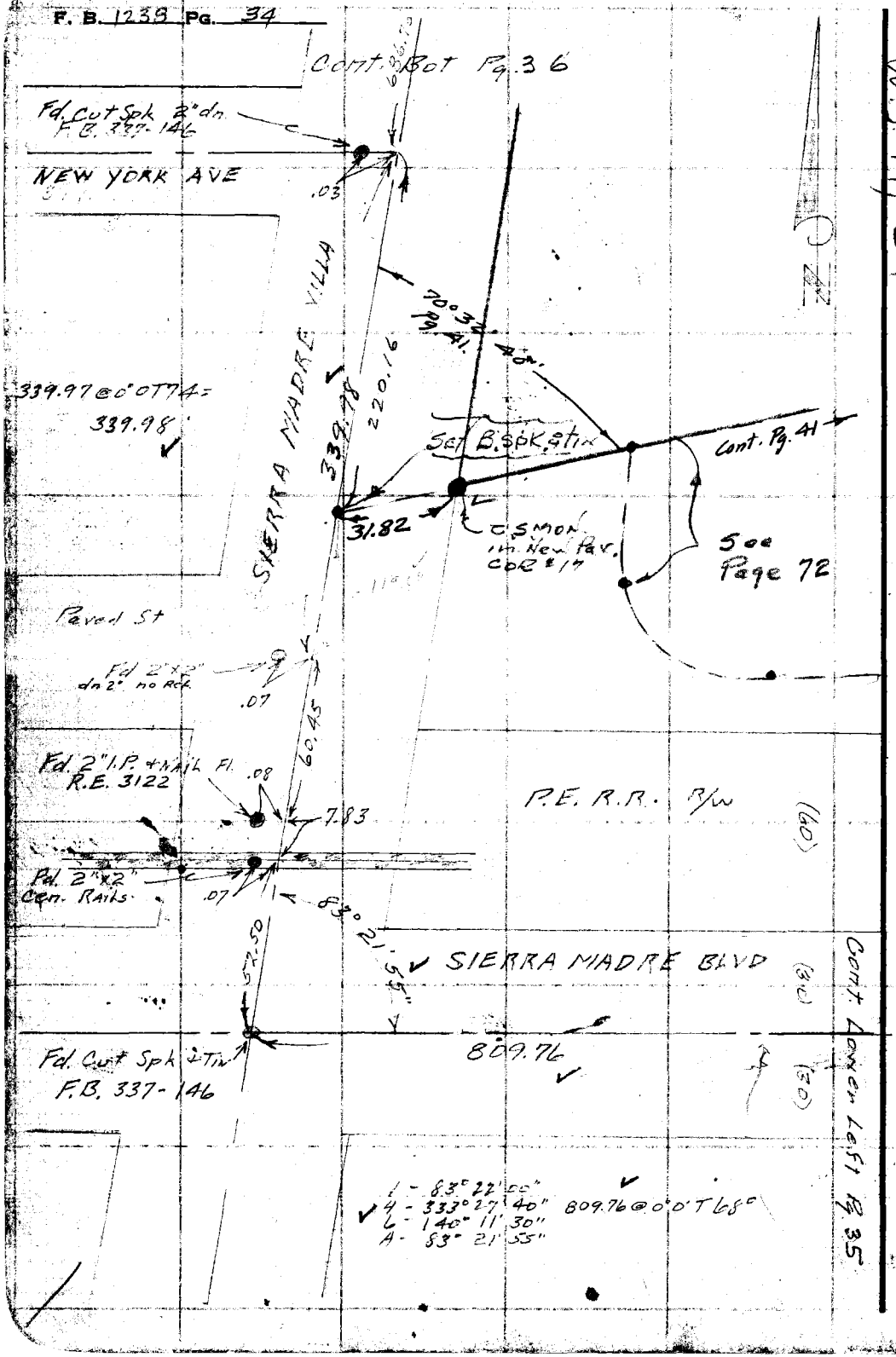

W.S. 44, C-1

RETURN TO
LOS ANGELES COUNTY SURVEYOR
726 LOS ANGELES COUNTY
ENGINEERING BLDG.

Do not extend notes this side of this line.

Note: Any Additions or Changes on This Sheet Must Be Made or Circled in Red Ink With Date and Name of Person Making Change.

Notes Ck'd by KRM	Survey of Eaton Park
Map No. B-2208	W. O. 4426 Tape No. 81 St'd 84 °F
Office Work O.E.S	Surveyed by Snyder
Checked McPherson	Notes Snyder Date 10-14-49
Date Nov. 1949	Indexed

F. B. 1238 Pg. 35



W.S. 44, C-1

Note: Any Additions or Changes on This Sheet Must be Made or Circled in Red Ink With Date and Name of Person Making Change.

Do not extend notes this side of this line.

RETURN TO
LOS ANGELES COUNTY SURVEYOR
726 LOS ANGELES COUNTY
ENGINEERING BLDG.

76F309S 247 10M 1-49

F. B. 1238 PG. 36

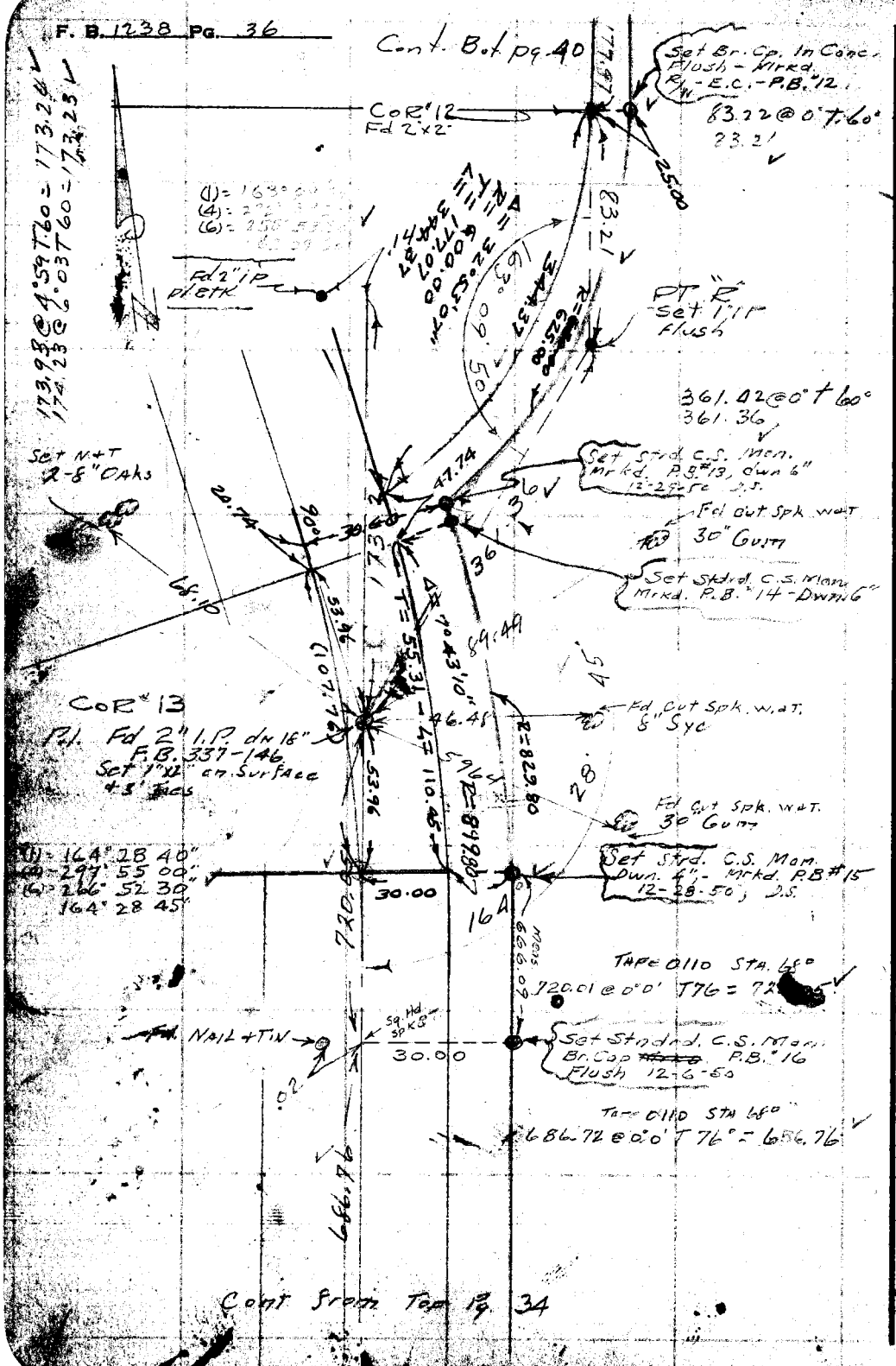

RETURN TO
LOS ANGELES COUNTY SURVEYOR
726 LOS ANGELES COUNTY
ENGINEERING BLDG.

Do not extend notes this side of this line.

Note: Any Additions or Changes on This Sheet Must be Made or Circled in Red Ink With Date and Name of Person Making Change.

Notes Ck'd by KMM	Survey of Eaton Park
Map No. B-2208	W. O. 4424 Tape No. 81 St'd 84 °F
Office Work O.E.S.	Surveyed by Snyder
Checked McPhearson	Notes Snyder Date 10-14-49
Date Nov. 1949	Indexed R. C. Johnson

F. B. 1238 PG. 37

W.S.44, C-1

Cont Bk Pg. 38

Mon = Covered by 3' f.ll 7-29-58 L.P.

T Sc 100.99 @ 0°0

Cor #4

Set Strd C.S. Mon. Mrkd. P.B. #4 up 2" 12-27-50 D.S.

1 132° 31' 10"
4 130° 05' 00"
L 15° 07' 30"
A 122° 31' 15"

Not = Cor #2 Mon. under concrete Post 1.0 W 7-29-58 L.P.

100.99

122° 31' 15" 20 Rds.

Cor #3

Set C.S. Br. Cp. in conc. Mrkd P.B. #3 Flush, 12-27-50 D.S.

Fd mon. flush 7-29-58

200.96

Set N&T 12" on K.T.

Cor #2

Set C.S. Br. Cp. in conc. Mrkd. P.B. #2 Flush 12-26-50, D.S.

4862.
1 - 118° 40'
4 - 114° 39'
L - 35° 39'
A - 118° 39'

200.96 @ 0°0' T86

See Pg 198 for ties to this mon. 12-19-58 R.B.H.

118.39

55° 50' Rad.

163.15 @ 1°41' = 163.08
72.95 @ 0°0' = 72.95
16.95 @ 0°0' = 16.95
252.98 T84

252.98

Set N&T 18" on K.T.

282.32

Set 1" x 2" P.O.T. #4 Top Ridge

29.34

Set N&T 6" on K.T.

690 ± T84°

150.87 @ 10°0' = 148.52
151.21 @ 10°47' = 148.54

See Pg. 41

Cor #1

Set C.S. Br. Cp. in conc. up 2" - Mrkd P.B. #1 12-26-50, D.S.

148.53

96

Set N&T 5" E Nerberry

Cont from Top Pg. 35

Note: Any Additions or Changes on This Sheet Must be Made or Circled in Red Ink With Date and Name of Person Making Change.

Do not extend notes this side of this line.

RETURN TO
LOS ANGELES COUNTY SURVEYOR
726 LOS ANGELES COUNTY
ENGINEERING BLDG.

76F308S 247 10M 1-49

Cont. Bot pg - 39

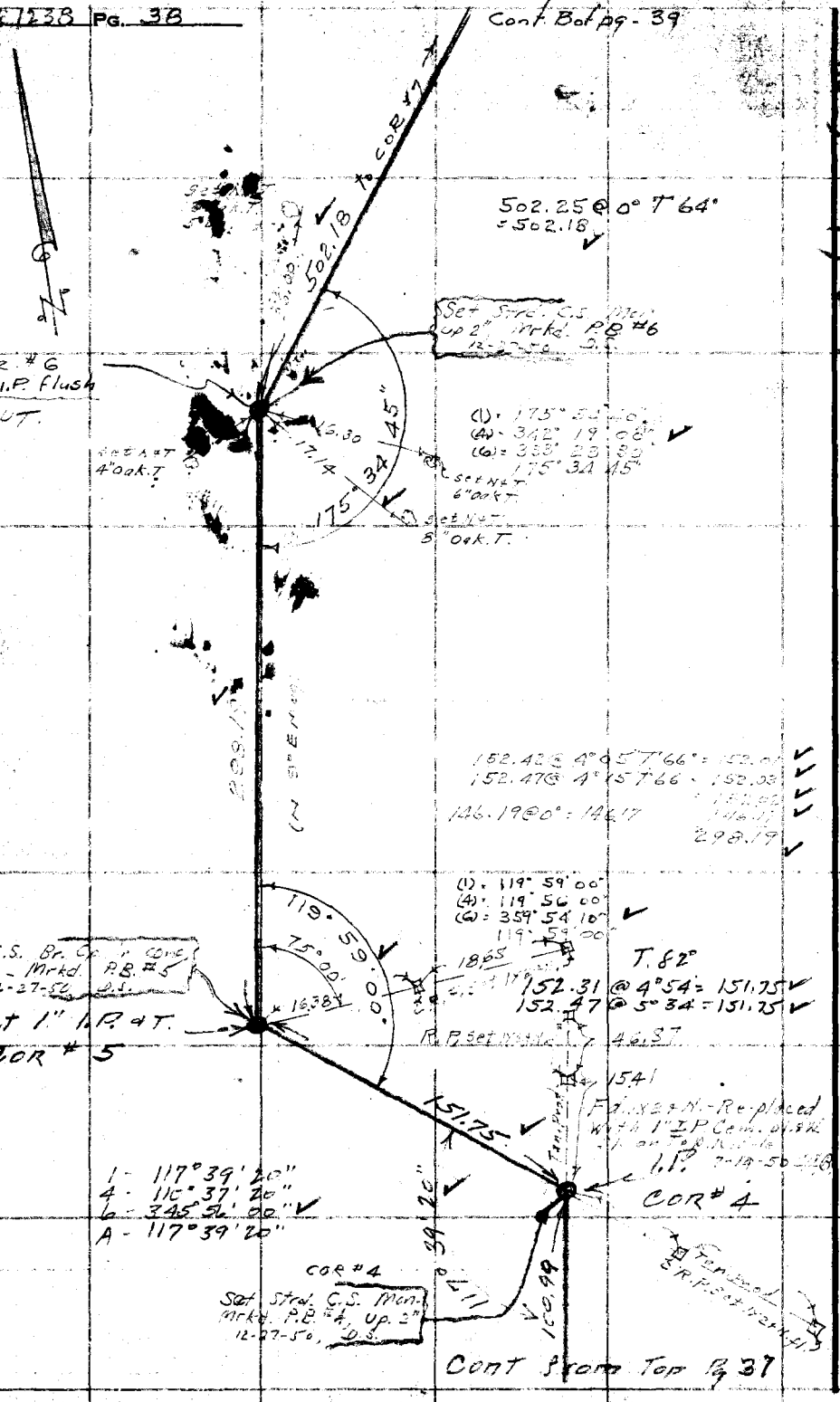

RETURN TO
LOS ANGELES COUNTY SURVEYOR
726 LOS ANGELES COUNTY
ENGINEERING BLDG.

Do not extend notes this side of this line.

Note: Any Additions or Changes on This Sheet Must be Made or Circled in Red Ink With Date and Name of Person Making Change.

Notes Ck'd by KRM	Survey of Eaton Park
Map No. B-2208	W. O. 4426 Tape No. 81 St'd 84 °F
Office Work O.E.S.	Surveyed by Porter
Checked McPherson	Notes Porter Date 10-17-49
Date Nov. 1949	Indexed E. C. Johnson

F. B. 1238 PG. 39

W.S. 44, C-1

Cont. Right pg 40

169.63 @ 0° T 64°
169.61

Rad Pt
Fd 2x2"

200.00
169.61
30.39
[illegible]

R=225.00
R=200.00

200.00
169.61

Pot. Set 1x2

25.00

COR #8
Set Strd. C.S. Mon.
Flush - Mrkd P.B. #8
12-28-50 D.S.

176.16

Pot. Set 1x2"

232.37

Set N+T
6" oak.

232.66 @ 2°47'7"62" = 232.36
232.71 @ 2°55'7"62" = 232.38
[illegible] = 232.37

Set Strd. C.S. Mon.
up 1", Mrkd P.B. #7
12-28-50 D.S.

22.23

COR # 7
Set 1" I.P. flush

6.37
6.82

Set N+T
28" oak.

171° 09' 50"

(1) = 171° 09' 40"
(4) = 324° 39' 30"
(6) = 306° 59' 10"
171° 09' 52½

Ties 7-14-50
[illegible]

502.18

Cont. from top pg. 38

Note: Any Additions or Changes on This Sheet Must be Made or Circled in Red Ink With Date and Name of Person Making Change.

Do not extend notes this side of this line.

RETURN TO
LOS ANGELES COUNTY SURVEYOR
726 LOS ANGELES COUNTY
ENGINEERING BLDG.

76F309S 247 10M 1-49

F. B. 1238 PG. 40

RETURN TO
LOS ANGELES COUNTY SURVEYOR
726 LOS ANGELES COUNTY
ENGINEERING BLDG.
Do not extend notes this side of this line.
Note: Any Additions or Changes on This Sheet Must be Made or Circled in Red Ink With Date and Name of Person Making Change.
W.S. 44 S-1
(1): 112° 29' 20"
(4): 89° 57' 30"
(6): 314° 56' 30"
112° 29' 25"
20.70 Calc.
60.96
50.00
25.00
Δ = 67°30'35"
R = 200.00
T = 133.66
L = 235.65
R = 225.00
200.00
27.82
Set C.S. Br. Cap In Conc. - Flush Mrkd. R/W - E.C. P.B. #10 11-30-50
0.02
50.00
24.98
25.00
Set C.S. Br. Cp. - Flush In Conc. Mrkd. R/W - B.C. P.B. #9
R = 275.00
300.02
300.00
Set Strd. C.S. Mon Flush - 11-29-50
Rad. Point
0.02
Δ = 175°10'05"
R = 300.00
L = 917.18
299.97
300.00
65.99
Set C.S. Br. Cp. In Conc. Flush Mrkd. R/W - B.C. P.B. #11
Set C.S. Br. Cp. In Conc. Flush Mrkd. R/W - E.C. P.B. 12
177.97
177.00 @ 0°
R = 625.00
25.00
90°
1238
14" oak
62.59
21.92
300.02 @ 0°
299.97
Set N & T 20" oak
Set 1x2 + H. Toe Slope
Cont. from Pg. 39
Cont. to Pg. 36

Notes Ck'd by RAM	Survey of Eaton Park
Map No. B-2208	W. O. 4426 Tape No. 81 St'd. 84 °F
Office Work O. E. S.	Surveyed by Porter
Checked McPherson	Notes Porter Date 10-18-49
Date Nov. 1949	Indexed A. C. Johnson

F. B. 1238 Pg. 41

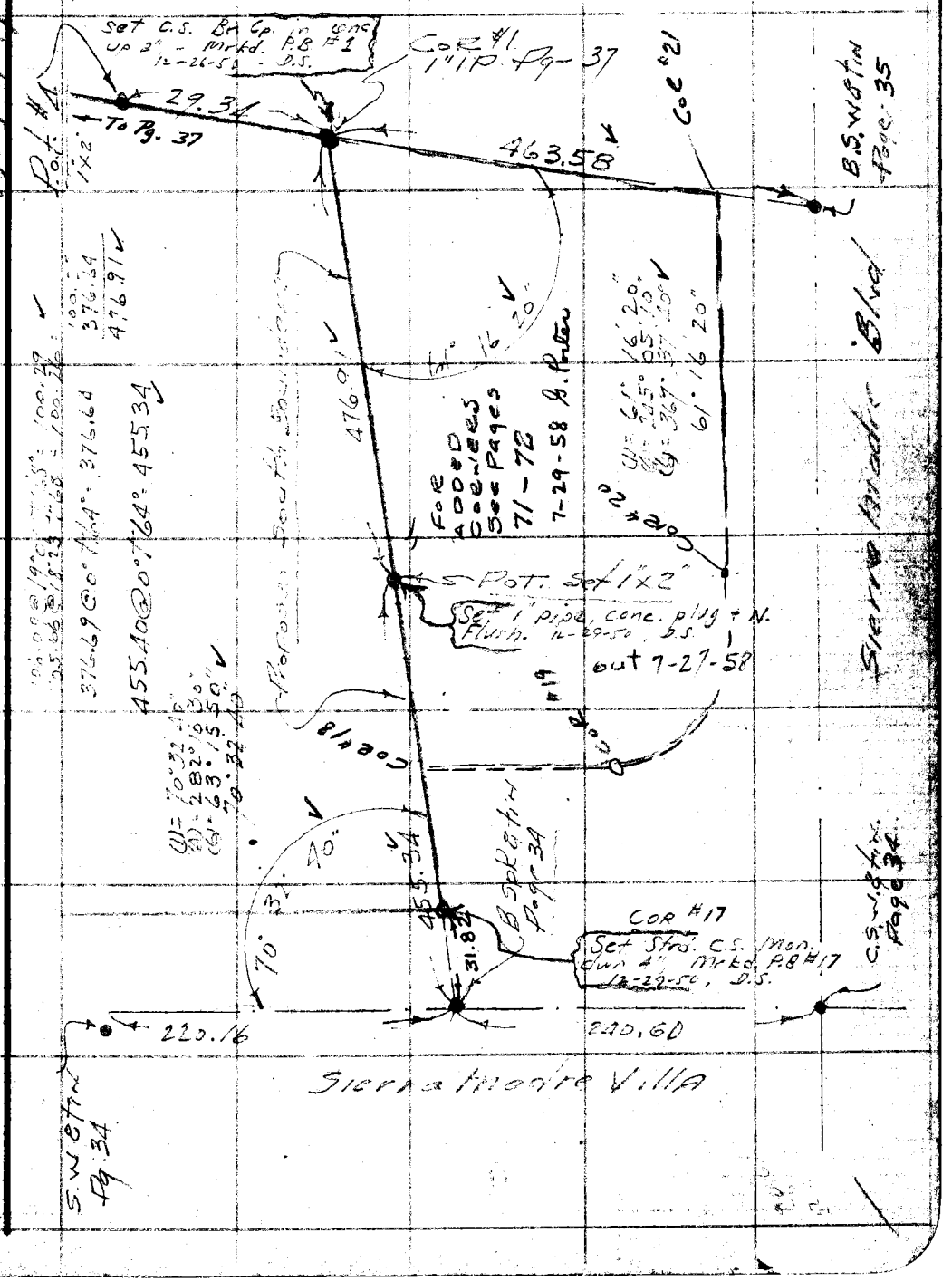

Note: Any Additions or Changes on This Sheet Must be Made or Circled in Red Ink With Date and Name of Person Making Change.

Do not extend notes this side of this line.

RETURN TO
LOS ANGELES COUNTY SURVEYOR
726 LOS ANGELES COUNTY
ENGINEERING BLDG.

76F3098 247 10M 1-49

RETURN TO
LOS ANGELES COUNTY SURVEYOR
726 LOS ANGELES COUNTY
ENGINEERING BLDG.

Note: Any Additions or Changes on This Sheet Must be Made or Circled in Red Ink With Date and Name of Person Making Change.

Do not extend notes this side of this line.

F. B. 1238 PG. 42

Notes Ck'd by	Survey of Eaton Canyon Park
Map No.	W. O. 0209 Tape No. St'd. 68 °F
Office Work	Surveyed by Benson
Checked	Notes " Date 7-12-50
Date	Indexed A. C. Johnson 7-20-50

F. B. 1238 PG. 43

J.N. 0203

C.P. 3950.

EATON CANYON PARK.

FENCE.

East of Sierra Maire Villa Ave & North of New York Ave.

7-13-50
C.A. Benson
W.S. Cortez
J.W. Edwards
R.N. Blanchet

Note: Any Additions or Changes on This Sheet Must be Made or Circled in Red Ink With Date and Name of Person Making Change.

Do not extend notes this side of this line.

RETURN TO
LOS ANGELES COUNTY SURVEYOR
726 LOS ANGELES COUNTY
ENGINEERING BLDG.

76F3098 247 10M 1-49

F. B. 1238 PG. 44

RETURN TO
LOS ANGELES COUNTY SURVEYOR
725 LOS ANGELES COUNTY
ENGINEERING BLDG.

Do not extend notes this side of this line.

Note: Any Additions or Changes on This Sheet Must be Made or Circled in Red Ink With Date and Name of Person Making Change.

Notes Ck'd by	Survey of Eaton Canyon Park
Map No.	W. O. 0209 Tape No. St'd. 68 °F
Office Work	Surveyed by Benson
Checked	Notes " Date 7-13-50
Date	Indexed A. C. Johnson

F. B. 1238 PG. 45

Con't. from Rt. side pg. 44.

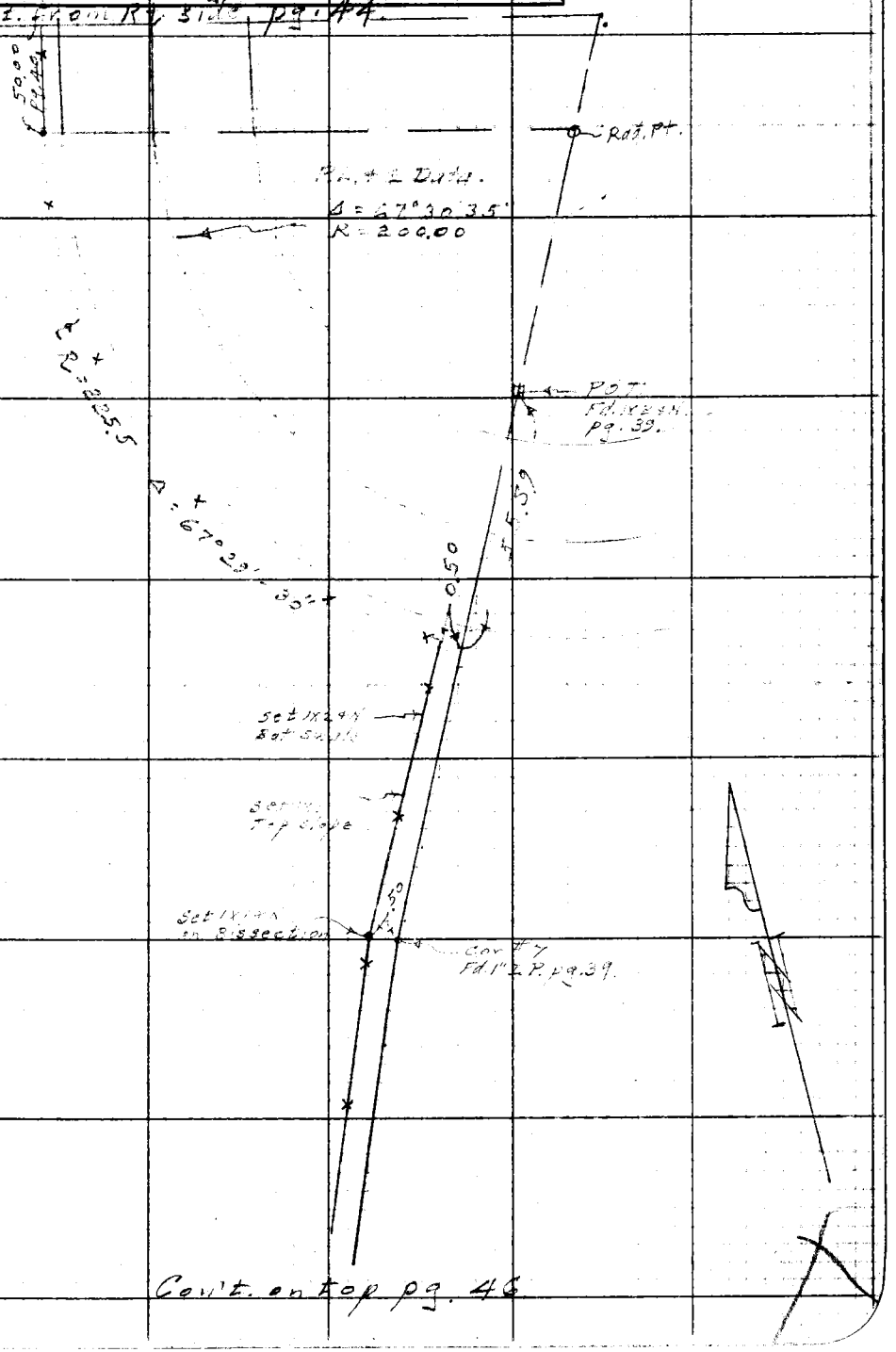

Con't. on top pg. 46

Note: Any Additions or Changes on This Sheet Must be Made or Circled in Red Ink With Date and Name of Person Making Change.

Do not extend notes this side of this line.

RETURN TO
LOS ANGELES COUNTY SURVEYOR
726 LOS ANGELES COUNTY
ENGINEERING BLDG.

76F309S 247 10M 1-49

F. B. 1238 PG. 46

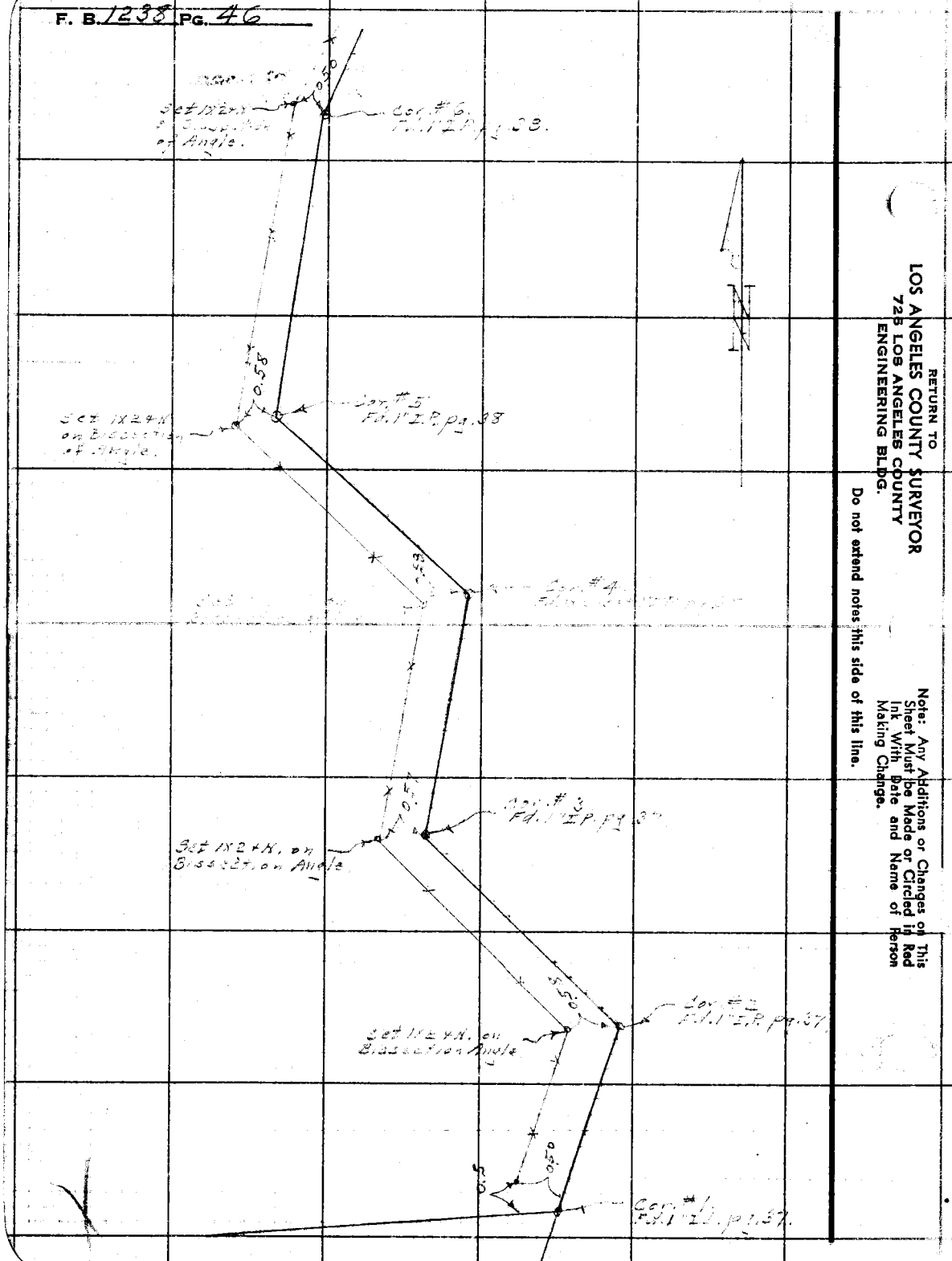

RETURN TO
LOS ANGELES COUNTY SURVEYOR
725 LOS ANGELES COUNTY
ENGINEERING BLDG.

Do not extend notes this side of this line.

Note: Any Additions or Changes on This Sheet Must be Made or Circled in Red Ink With Date and Name of Person Making Change.

Profile No. | Notes Red. | Plotted | Job No. 8596 | Division No. | F. B. 1238 | Pg. 47

X-Sec. No. | Notes Chkd. | Checked | Survey of Eaton Cp Port

Date | Date | Survey by D.S. | Notes D.S. | Date 8-14-51

Date | Date | Map No. | Indexed A C Johnson | Date 8-21-51

NOTE: ANY ADDITIONS OR CHANGES ON THIS SHEET MUST BE MADE OR CIRCLED IN RED INK, WITH DATE AND NAME OF PERSON MAKING CHANGE.

PLEASE RETURN TO
LOS ANGELES COUNTY SURVEYOR
726 Los Angeles County Engineering Bldg.

Do not extend notes this side of this line.

STATION	B. S.	H. I.	F. S.	ELEV.	
				D. Sappell J.A. Vrsalovich E.R. Vollnogle	ESTABLISHMENT OF ELEVATIONS ON C.S. BRASS CAP. MON. SET FOR PARK BOUNDARIES UPPER HASTINGS RANCH AREA. J.N. 8596

76L298 307 4-50

76L298 307 4-50

PLEASE RETURN TO
LOS ANGELES COUNTY SURVEYOR
726 LOS ANGELES COUNTY ENGINEERING BLDG.

NOTE: ANY ADDITIONS OR CHANGES ON THIS SHEET MUST BE MADE OR CIRCLED IN RED INK, WITH DATE AND NAME OF PERSON MAKING CHANGE.

Do not extend notes this side of this line.

F.B. 1238 Pg. 48 Job No. 8596 Division No. Notes Red. Plotted Profile
Survey of Eaton Cn Park Date Date No. X-Sec.
Survey by D. Sappell Notes D.S. Notes Chkd. W.H.E.D. Checked
Indexed C. Johnson Date Date 8-23-51 Date No.

STATION	B. S.	H. I.	F. S.	ELEV.	Fd 24" down 7-27-58 Porter
BM-53 U				878.950	BM. 53 U - Sierra Madre Calif. 6.5 Miles West of, on the Sierra Madre Spur of Pacific Electric R.R. 19' N. of tracks, 17' N. of trolley line pole #58990 R. in N.E. Cor. of Conc. Viaduct - A Strd. Bronz Disk Metropolitan Water District of S.C. Elev. 878.953 F.B. 1144-147. Note: tracks and pole out. See Page 72
	9365	888.315			
T.P.			0.760	887.555	T.P. Rock in horse trail
	12050	899.605			
T.P.			0.730	898.875	T.P. 1x2
	10955	909.830			
T.P.			3.540	9[illegible].290	T.P. 1x2
	11730	918.020			
T.P.			0.405	91[illegible].615	T.P. 1x2
	4380	921.995			
P.B. #1			12.015	909.980	P.B. #1. - C.S. Brass Cap. in conc. - up 2" Mrkd. P.B. #1, F.B. 1238-41
	11850	921.830			
T.P.			0.065	92[illegible].765	T.P. 1x2
	11160	932.925			
T.P.			0.160	932.765	T.P. trunk of 8" oak tree
	4555	937.320			
P.B. #2			4.105	933.215	P.B. #2 C.S. Brass Cap. in conc. - flush Mrkd. P.B. #2, F.B. 1238-37
	8490	941.705			
P.B. #3			8.370	933.335	P.B. #3 C.S. Brass Cap. in conc. - Flush Mrkd. P.B. #3, F.B. 1238-37

764.298 307 4-50

PLEASE RETURN TO
LOS ANGELES COUNTY SURVEYOR
726 LOS ANGELES COUNTY ENGINEERING BLDG.

NOTE: ANY ADDITIONS OR CHANGES ON THIS SHEET MUST BE MADE OR CIRCLED IN RED INK, WITH DATE AND NAME OF PERSON MAKING CHANGE.

Do not extend notes this side of this line.

Profile Notes Red. Plotted Job No. 8536 Division No.
No. Date Date Survey of Eaton Canyon Park F.B. 1238 Pg. 40
X-Sec. Notes Chkd. H.H.E.D. Checked Survey by D.S.C. Notes D.S. Date 8-25-51
No. Date 8-28-51 Date Map No. Indexed Johnson Date

STATION	B. S.	H. I.	F. S.	ELEV.		
P.B. #3				933.335	P.B. #3,	for description see pg. 194
	7.705	941.040				
P.B. #4			3.610	937.430	P.B. #4,	Strd. C.S. Brass Cap Mon. - up 2" Mrkd. P.B. #4, F.B. 1238-37+38
	10.580	948.010				
T.P.			0.840	947.170	T.P.	rock on side h
	11.940	959.110				
P.B. #5			4.845	954.265	P.B. #5	C.S. Brass Cap in Conc. - up 1" Mrkd. P.B. #5, F.B. 1238-38
	11.195	965.460				
T.P.			0.620	964.840	T.P.	1x2
	9.745	974.585				
P.B. #6			0.585	974.000	P.B. #6	Strd. C.S. Brass Cap Mon. - up 2" Mrkd. P.B. #6, F.B. 1238-38
	9.780	983.780				
T.P.			0.195	983.585	T.P.	1x2
	9.840	993.425				
T.P.			0.640	992.785	T.P.	1x2
	10.210	1002.995				
P.B. #7			0.760	1002.235	P.B. #7	Strd C.S. Brass Cap Mon. - up 1" Mrkd. P.B. #7, F.B. 1238-39
	8.900	1011.135				
T.P.			0.870	1010.265	T.P.	1x2 ± 200' N. of P.B. #7, 4' E of fence
	7.850	1018.115				
T.P.			3.075	1015.040	T.P.	1x2 for ridge, 4' E of fence

76L298 307 4-50

PLEASE RETURN TO
LOS ANGELES COUNTY SURVEYOR
726 LOS ANGELES COUNTY ENGINEERING BLDG.

NOTE: ANY ADDITIONS OR CHANGES ON THIS SHEET MUST BE MADE OR CIRCLED IN RED INK, WITH DATE AND NAME OF PERSON MAKING CHANGE.

Do not extend notes this side of this line.

STATION	B. S.	H. I.	F. S.	ELEV.	
T.P.	3.945	1018.985		1015.040	T.P. See pg. 195
P.B. #8			11.930	1007.055	P.B. #8 Strd. C.S. Brass Cap. Mon. - Flush. Mrkd. P.B. #8, F.B. 1238-39
	12.160	1019.215			
T.P.			0.230	1018.985	T.P. 1x2
	3.185	1022.170			
T.B.M. #9			11.205	1010.965	T.B.M. #9 Bt spk. in Root of 30" Gum Tree N. side, 12# W. fence corner - 850' I E. of Sierra Madre Villa Ave. N. side of Rd. Wy. F.B. 1144-150, El. 1010.955
	0.100	1011.055		1010.955	Corrected Elev.
P.B. #9			9.510	1001.545	P.B. #9 C.S. Brass Cap. in conc. - Flush. Mrkd. R/W. B.C., F.B. 1238-40
	6.395	1007.940			
P.B. #10			4.630	1003.310	P.B. #10 C.S. Brass Cap. in conc. - Flush. Mrkd. R/W. E.C., F.B. 1238-40
	1.555	1004.865			
T.P.			7.465	997.400	T.P.
	4.250	1001.650			
P.B. #11			7.390	994.260	P.B. #11 C.S. Brass Cap. in conc. - Flush. Mrkd. R/W. B.C., F.B. 1238-40
	2.445	996.705			
P.B. #12			11.465	985.240	P.B. #12 C.S. Brass Cap. in conc. - Flush. Mrkd. R/W. E.C., F.B. 1238-40
	1.065	986.305			
T.P.			11.050	975.255	T.P.
	0.850	976.105			
P.B. #13			10.440	965.665	P.B. #13 Strd. C.S. Brass Cap Mon., Mrkd. P.B. #13 dwn 6", F.B. 1238-36

F.B. 1238 Pg. 50 Job No. 8596 Division No. 1 Notes Red. Plotted Profile
Survey of Eaton Ck Park Date Date No.
Survey by D. Sapell Notes D.S. Notes Chkd. H.H.P. Checked X-Sec.
Indexed K. C. Johnson Date Date 8-23-54 Date No.

76L298 307 4-50

PLEASE RETURN TO
LOS ANGELES COUNTY SURVEYOR
726 LOS ANGELES COUNTY ENGINEERING BLDG.

NOTE: ANY ADDITIONS OR CHANGES ON THIS SHEET MUST BE MADE OR CIRCLED IN RED INK, WITH DATE AND NAME OF PERSON MAKING CHANGE.

Do not extend notes this side of this line.

STATION	B. S.	H. I.	F. S.	ELEV.		
P.B #13				965 665	P.B #13	see pg. 196
	5 500	971 165				
P.B #14			5.805	965 360	P.B #14 -	Strd. C.S. [illegible] Cap Mon [illegible] Mrkd. P.[illegible]
	1 575	966 935				
P.B #15			7 620	959 315	P.B #15	Strd. C.S. Brass Cap Mon. - dwn 4" Mrkd. P.B #15, F.B. 1238-36, Note: use W. edge of cap for elev.
	0 320	959 635				
T.P.			12.150	947 485	T.P. 1x2	
	0.620	948 105				
T.P.			11.500	936 605	T.P. 1x2	
	0 100	936 705				
T.P.			11 925	924 780	T.P. 1x2	
	1 685	926 465				
P.B #16			6 090	920 375	P.B. #16	Strd. C.S. Brass Cap Mon. - flush. F.B 1238-36. Note: Not stamped.
	0 075	920 450				
T.P.			11 690	908 760	T.P. 1x2	
	0.660	909 420				out 7-29-58
T.B.M #15			6 030	903 390	T.B.M #15	Bt spk. E side of 36" Gum. 10' E. of E. edge pvmt. Sierra Madre Villa, 45' S. of P.P. # 37594-E., El. 903.393 F.B. 1144-152
	0 115	903 505				
T.P.			11 300	892 205	T.P. 1x2	
	0 485	892 690				
T.P.			11 360	881 330	T.P. 1x2.	

Profile No. ____ Notes Red. ____ Plotted ____ Job No. 8596 Division No. ____ F.B. 1238 Pg. 51
X-Sec No. ____ Date ____ Date ____ Survey of Eaton Cn Park.
Notes Chkd. H.H.E. Checked ____ Survey by D.S. Notes D.S. Date 8-16-51
Date 8-23-51 Date ____ Map No. ____ Indexed R. C. Johnson Date ____

76L298 307 4-50

PLEASE RETURN TO
LOS ANGELES COUNTY SURVEYOR
726 LOS ANGELES COUNTY ENGINEERING BLDG.

NOTE: ANY ADDITIONS OR CHANGES ON THIS SHEET MUST BE MADE OR CIRCLED IN RED INK, WITH DATE AND NAME OF PERSON MAKING CHANGE.

Do not extend notes this side of this line.

STATION	B. S.	H. I.	F. S.	ELEV.		
T.P.				[illegible]330	T.P. see pg. 197	
	0.0[illegible]	881.365				
T.P.			7425	87[illegible]940	T.P. 1+2	
	0.69[illegible]	874.630				
P.B. #17			8890	86[illegible]40	P.B. #17 Std. C.S. Brass Cap Mon. dsn4' Mrkd. P.B. #17, F.B. 1238-41	
	0.45[illegible]	866.220				
T.P.			3310	86[illegible]919	T.P. rock.	
	10.065	872.975				
T.P.			0175	87[illegible]900	T.P. rock.	
	9.5[illegible]	8[illegible]2.340				
B.M. #53-U			3390	87[illegible]950	BM #53-U El. 878.953, for description see pg. 194	

F. B. 1238 Pg. 52
Job No. 8596 Division No.
Survey of Eaton Cn. Park
Survey by D. Sappell Notes D.S.
Indexed R. C. Johnson Date
Notes Red. Plotted Profile
Date Date No.
Notes Chkd. H.H.E.D. Checked X-Sec.
Date 8-23-51 Date No.

Notes Ck'd by KRM	Survey of Eaton Canyon Park
Map No. B-2335	W. O. 8628 Tape No. 0122 St'd. 68 °F
Office Work Wilson	Surveyed by D.E. Holmes
Checked McPherson	Notes D.E.H. Date 12-31-51
Date Apr. '52	Indexed E. C. Johnson 1-8-52

F. B. 1238 Pg. 53

J.N. 8628

EATON CANYON PARK.

PARK BDY. SURVEY

Per Deed #

Holmes
Bamford
Bowles

See Pgs 64-66 for Line Change & monumenting of Bdry.

C.S. Mon. Shown Thus →●
Marked as below

COUNTY SURVEYOR
R.E. 63

Notes: Any Additions or Changes on This Sheet Must be Made or Circled in Red Ink With Date and Name of Person Making Change.

Do not extend notes this side of this line.

RETURN TO
LOS ANGELES COUNTY SURVEYOR
726 LOS ANGELES COUNTY
ENGINEERING BLDG.

A.C. 32-67
J.N. 8628
C.S. B-2335

X

76F3098 247 10M 1-49

F. B. 1238 PG. 54



RETURN TO
LOS ANGELES COUNTY SURVEYOR
726 LOS ANGELES COUNTY
ENGINEERING BLDG.

Do not extend notes this side of this line.

Note: Any Additions or Changes on This Sheet Must be Made or Circled in Red Ink With Date and Name of Person Making Change.

W.S. 88, E-7, D-7.

Notes Ck'd by KRM	Survey of Eaton Canyon Park
Map No. B-2335	W. O. 8628 Tape No. 0122 St'd 68 °F
Office Work Wilson	Surveyed by D.E. Holmes
Checked McPherson	Notes D.E.H. Date 12-22-51
Date April '52	Indexed A. C. Johnson

F. B. 1238 Pg. 55

W.S. 88 D-7



Note: Any Additions or Changes on This Sheet Must be Made or Circled in Red Ink With Date and Name of Person Making Change.

Do not extend notes this side of this line.

RETURN TO
LOS ANGELES COUNTY SURVEYOR
726 LOS ANGELES COUNTY
ENGINEERING BLDG.

76F309S 247 10M 1-49

F. B. 1238 PG. 56

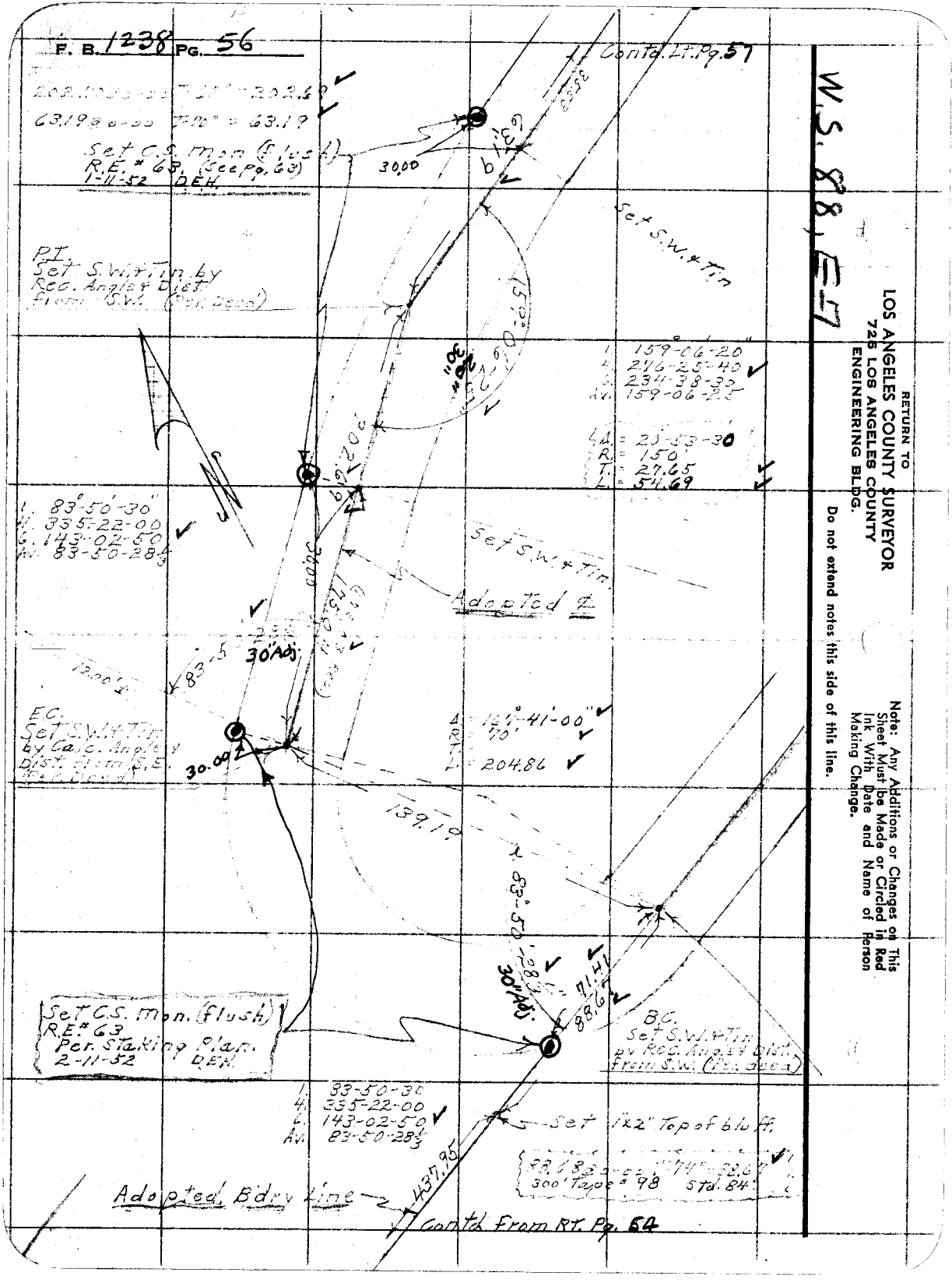

W.S. 88, E-7

RETURN TO
LOS ANGELES COUNTY SURVEYOR
725 LOS ANGELES COUNTY
ENGINEERING BLDG.

Do not extend notes this side of this line.

Note: Any Additions or Changes on This Sheet Must be Made or Circled in Red Ink With Date and Name of Person Making Change.

Notes Ck'd by K.R. McPh	Survey of Eaton Canyon Park
Map No. B-2335	W. O. 8628 Tape No. 0122 St'd. 68 °F
Office Work Wilson	Surveyed by D.E. Holmes
Checked McPherson	Notes D.E.H. Date 12-27-51
Date Apr. 1952	Indexed A. C. Johnson

F. B. 1238 Pg. 57

Contd. bot. Pg. 58

W.S. 88 E 7

See pg's 64-66 for Adopted Line

P.O.S.T. Set S.W. & Tin by Calc. Dist from P.O.S.T. E. (Per Deed) Removed 2-7-52 D.E.H.

130.68 @ 0-00 T-56° = 130.67

P.I. not set

P.O.S.T. Set 1"x2" & Tk. by Rec. Angle from E. (Per Deed) Removed 2-7-52 DEH. See pg. 66

113.22 @ 0-00 T-68° = 113.22

1. 140°-49'-00"
4. 203-16-00
6. 124-54-00
Av. 140-49-00

Δ = 39-11-00
R. 75'
T. 26.69
L. 51.29

Contd. from Top Pg. 56

109.07 @ 0-00 T-68° = 109.07

L. 122-26-30
R. 50'
T. 91.03
L. 106.85

63.19

118°-46'-45"

87.65

87.65 @ 0-00 T-64° = 87.65

B.C. Set S.W. & Tin by Rec. Angle & Dist. from S.W. Per. Deed. Removed 2-8-52 D.E.H. See pg. 66

P.I. not set

130.67

138°-00'-30"

25' Adj.

1. 138°-00'-30"
4. 192-02-00
6. 108-03-00
Av. 138-00-30

Δ = 94-39-00
R = 60'
T = 60.08
L = 99.12

1. 52°-39'-30"
4. 210-38-00
6. 315-57-00
Av. 52-39-30

P.I. Set S.W. & Tin by Rec. Angle & Dist. from S.E. (Per Deed) Removed 2-7-52 D.E.H. See pg. 66

52°-39'-30"

113.22

140°-49'-00"

109.07

E.C. Set S.W. & Tin by Calc. Angle & Dist. from S.E. (Per Deed) Removed 2-7-52 D.E.H.

1. 118°-46'-40"
4. 115-07-00
6. 352-40-30
Av. 118-46-45

1. 118°-46'-40"
4. 115-07-00
6. 352-40-30
Av. 118-46-45

Note: Any Additions or Changes on This Sheet Must be Made or Circled in Red Ink With Date and Name of Person Making Change.

Do not extend notes this side of this line.

RETURN TO
LOS ANGELES COUNTY SURVEYOR
726 LOS ANGELES COUNTY
ENGINEERING BLDG.

76F3095 247 10M 1-49

RETURN TO
LOS ANGELES COUNTY SURVEYOR
726 LOS ANGELES COUNTY
ENGINEERING BLDG.

Note: Any Additions or Changes on This Sheet Must be Made or Circled in Red Ink With Date and Name of Person Making Change.

Do not extend notes this side of this line.

W.S. 88 E-7

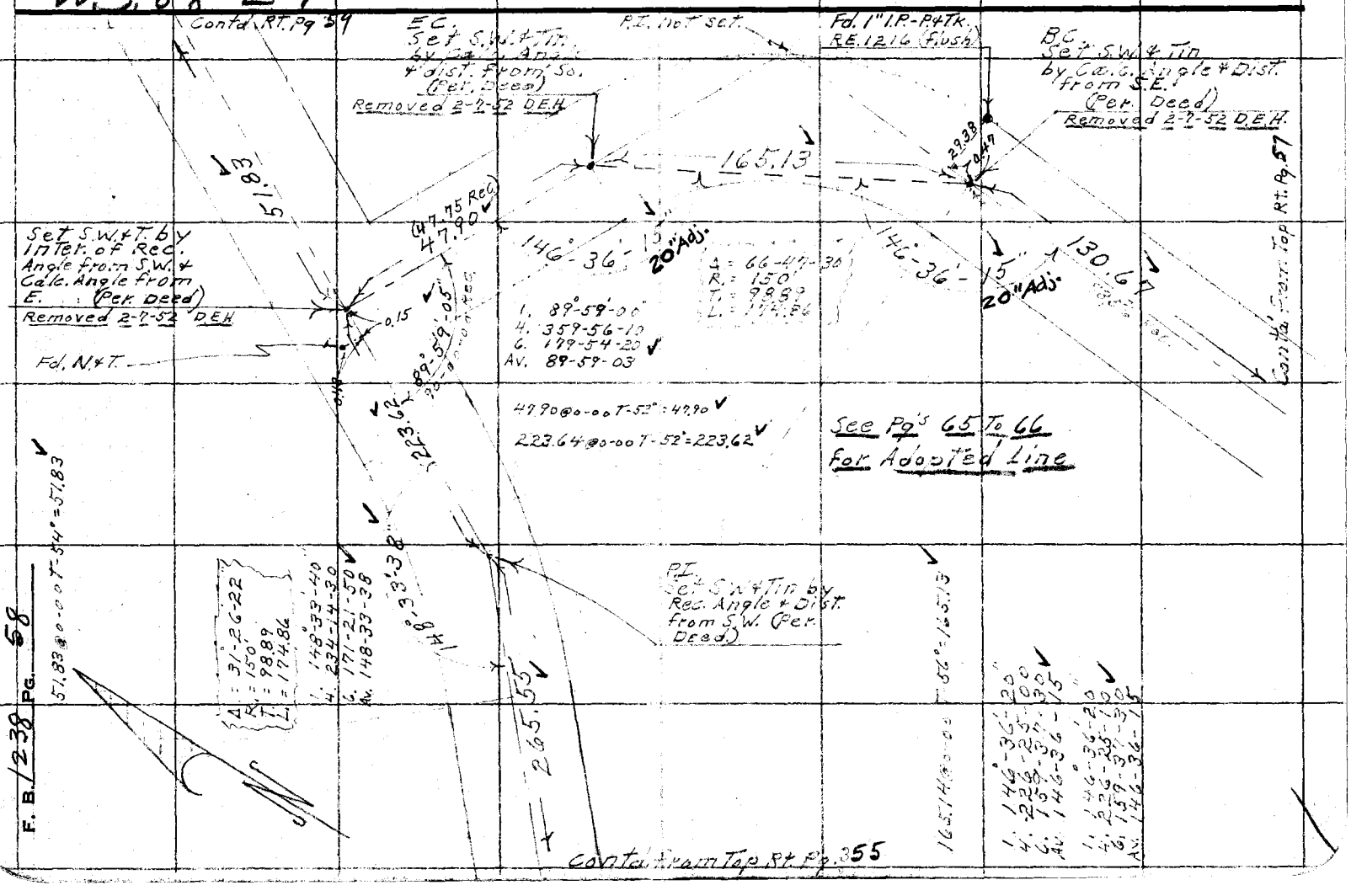

F. B. 1238 PG. 58

Notes Ck'd by V.R.McPh	Survey of Eaton Canyon Park
Map No. B-2335	W. O. 8628 Tape No. 0122 St'd. 68 °F
Office Work Wilson	Surveyed by D.E. Holmes
Checked McPherson	Notes D.E.H. Date 1-2-52
Date April 6 '52	Indexed E. C. Johnson

F. B. 1238 PG. 59

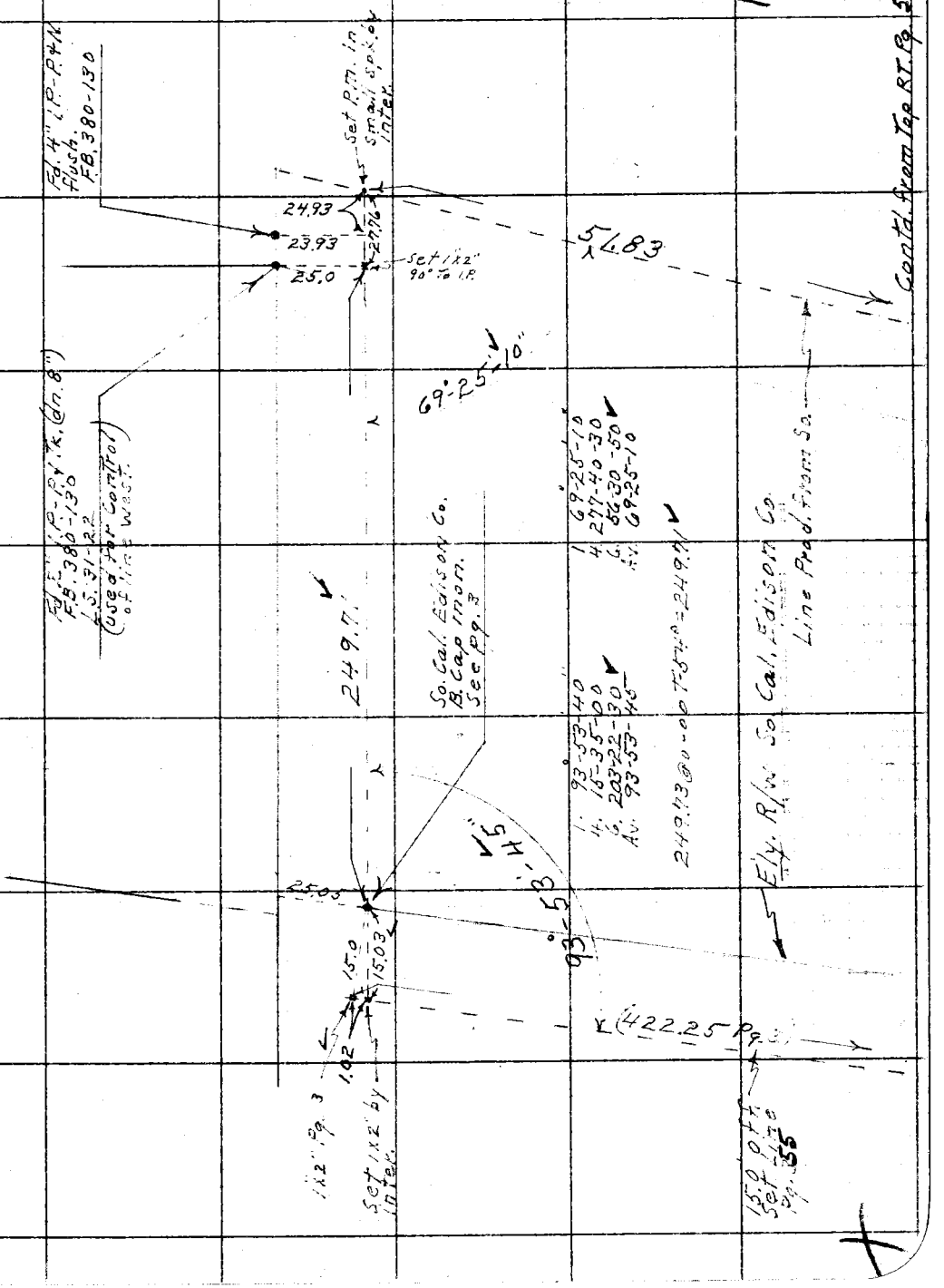

Note: Any Additions or Changes on This Sheet Must be Made or Circled in Red Ink With Date and Name of Person Making Change.

Do not extend notes this side of this line.

RETURN TO
LOS ANGELES COUNTY SURVEYOR
726 LOS ANGELES COUNTY
ENGINEERING BLDG.

76F309S 247 10M 1-49

F. B. 1238 Pg. 60

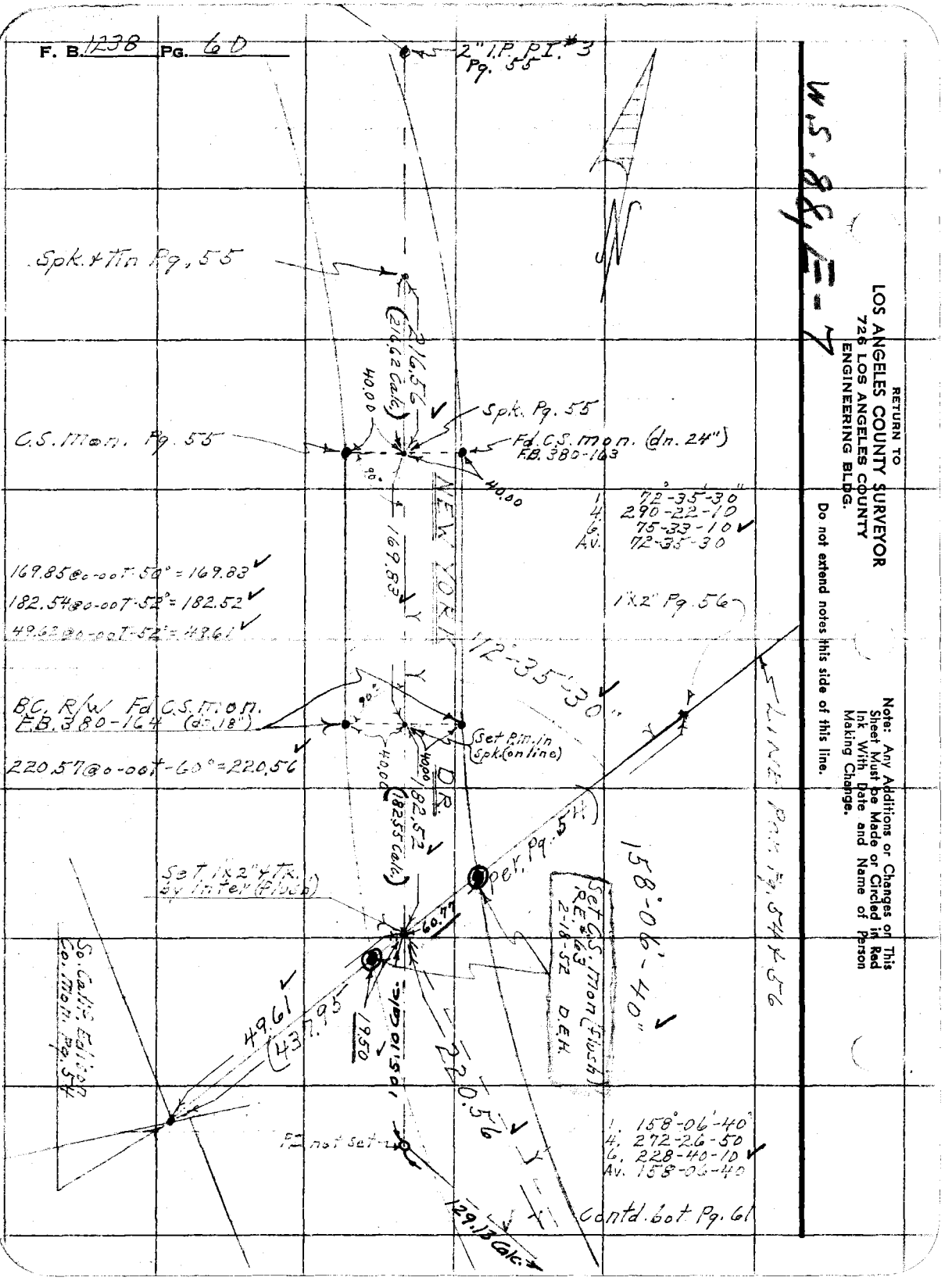

1. 72°-35'-30"
4. 290-22-10
6. 75-33-10
Av. 72-35-30

1. 158°-06'-40"
4. 272-26-50
6. 228-40-10
Av. 158°-06'-40"

W. S. 88, E. 7

RETURN TO
LOS ANGELES COUNTY SURVEYOR
726 LOS ANGELES COUNTY
ENGINEERING BLDG.

Do not extend notes this side of this line.

Note: Any Additions or Changes on This Sheet Must be Made or Circled in Red Ink With Date and Name of Person Making Change.

Notes Ck'd by KRMcPh	Survey of Eaton Canyon Park
Map No. B-2335	W. O. 8628 Tape No. 0122 St'd. 68 °F
Office Work Wilson	Surveyed by D.E. Holmes
Checked McPherson	Notes D.E.H. Date 1-18-52
Date April '52	Indexed A. C. Johnson

F. B. 1238 PG. 61

W S 44, B-1

Note: Any Additions or Changes on This Sheet Must be Made or Circled in Red Ink With Date and Name of Person Making Change.

Do not extend notes this side of this line.

RETURN TO
LOS ANGELES COUNTY SURVEYOR
726 LOS ANGELES COUNTY
ENGINEERING BLDG.

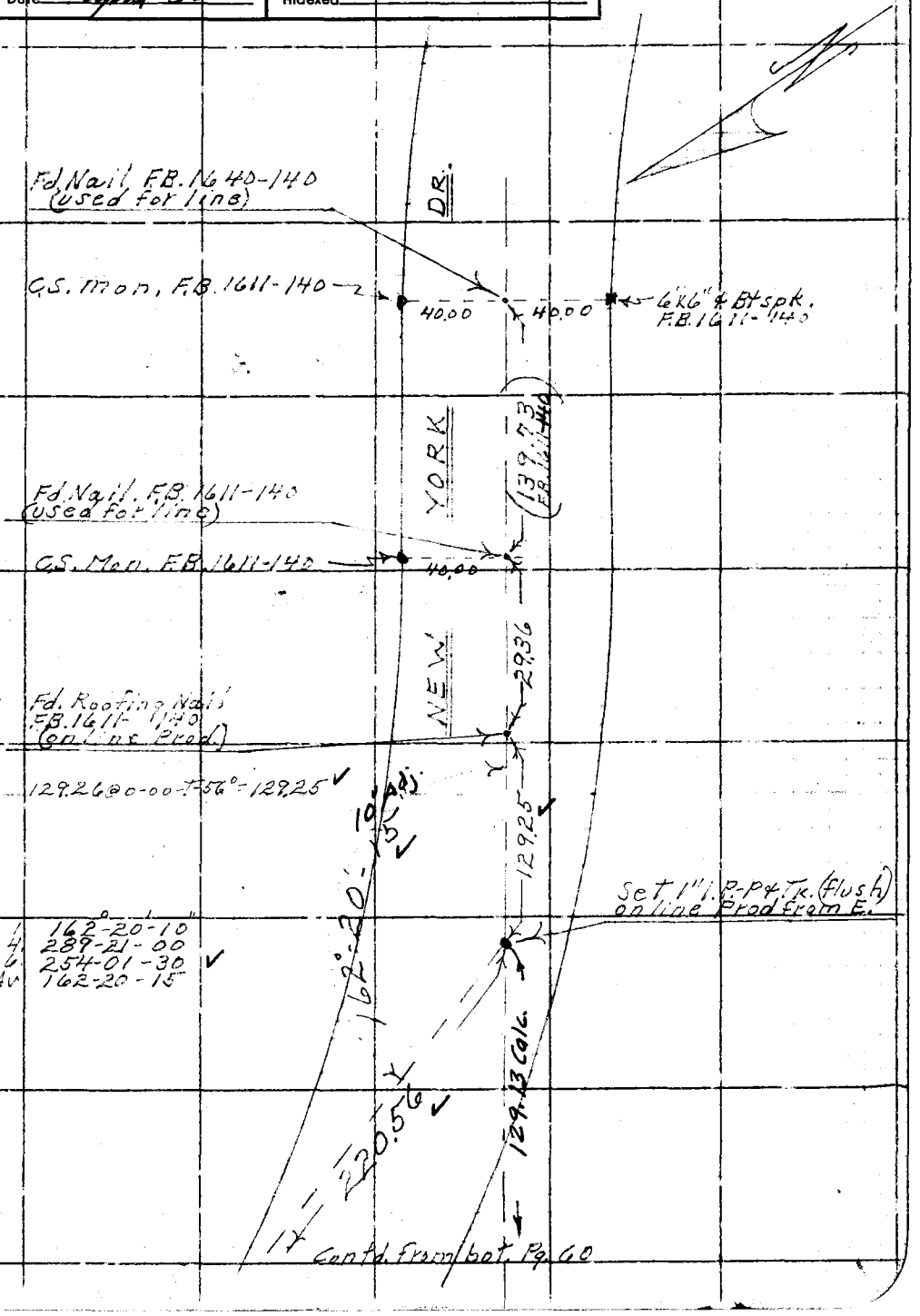

76F309S 247 10M 1-49

RETURN TO
LOS ANGELES COUNTY SURVEYOR
726 LOS ANGELES COUNTY
ENGINEERING BLDG.

Note: Any Additions or Changes on This Sheet Must be Made or Circled in Red Ink With Date and Name of Person Making Change.

Do not extend notes this side of this line.

F. B. 1231 PG. 67

Notes Ck'd by KRM	Survey of Eaton Canyon Park
Map No. B-2335	W. O. 8628 Tape No. 0122 St'd. 68 °F
Office Work Wilson	Surveyed by D.E. Holmes
Checked McPherson	Notes D.E.H. Date 2-7-52
Date Apr. 1952	Indexed A. C. Johnson 2-15-52

F. B. 1238 PG. 63

J.N. 8628

EATON CANYON PARK

MONUMENTING PARK Bdry.

Holmes
Barilotti
Bowles
Whitaker

G.S. Mon. Shown Thus. → ●
marked as

COUNTY SURVEYOR
R.E. 63

Note: Any Additions or Changes or This Sheet Must be Made or Circled in Red Ink With Date and Name of Person Making Change.

Do not extend notes this side of this line.

RETURN TO
LOS ANGELES COUNTY SURVEYOR
726 LOS ANGELES COUNTY
ENGINEERING BLDG.

76F3098 247 10M 1-49

X

RETURN TO
LOS ANGELES COUNTY SURVEYOR
726 LOS ANGELES COUNTY
ENGINEERING BLDG.

Note: Any Additions or Changes on This Sheet Must be Made or Circled in Red Ink With Date and Name of Person Making Change.

Do not extend notes this side of this line.

WS 88, D-7

Cont. Top Lt. Pg. 65

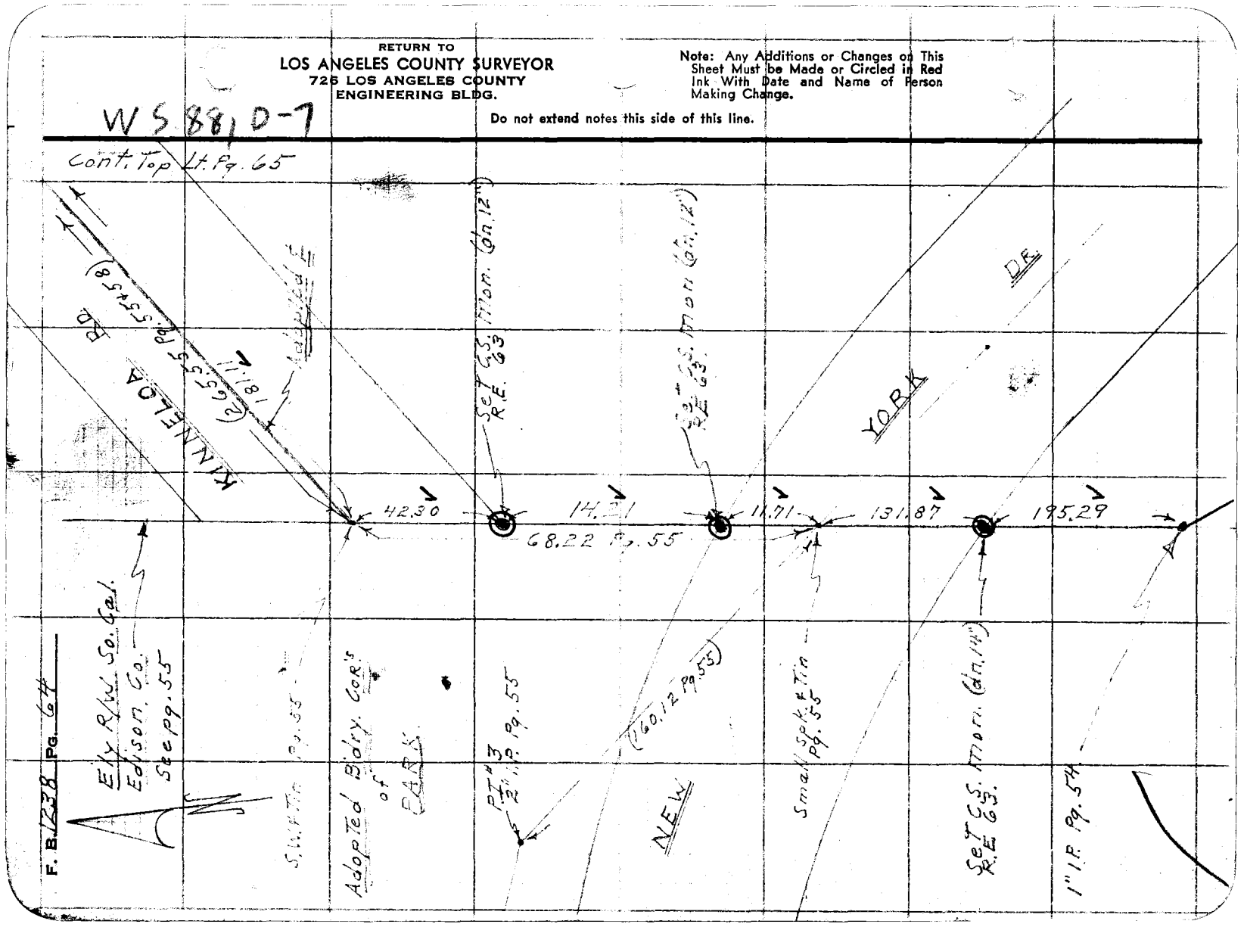

Notes Ck'd by KRM	Survey of Eaton Canyon Park.
Map No. B-2335	W. O. 8628 Tape No. 0122 St'd. 68 °F
Office Work Wilson	Surveyed by D.E. Holmes
Checked McPherson	Notes D.E.H. Date 2-8-52
Date Apr. 1952	Indexed R. C. Johnson

F. B. 1238 PG. 65

W.S. 88, E-7

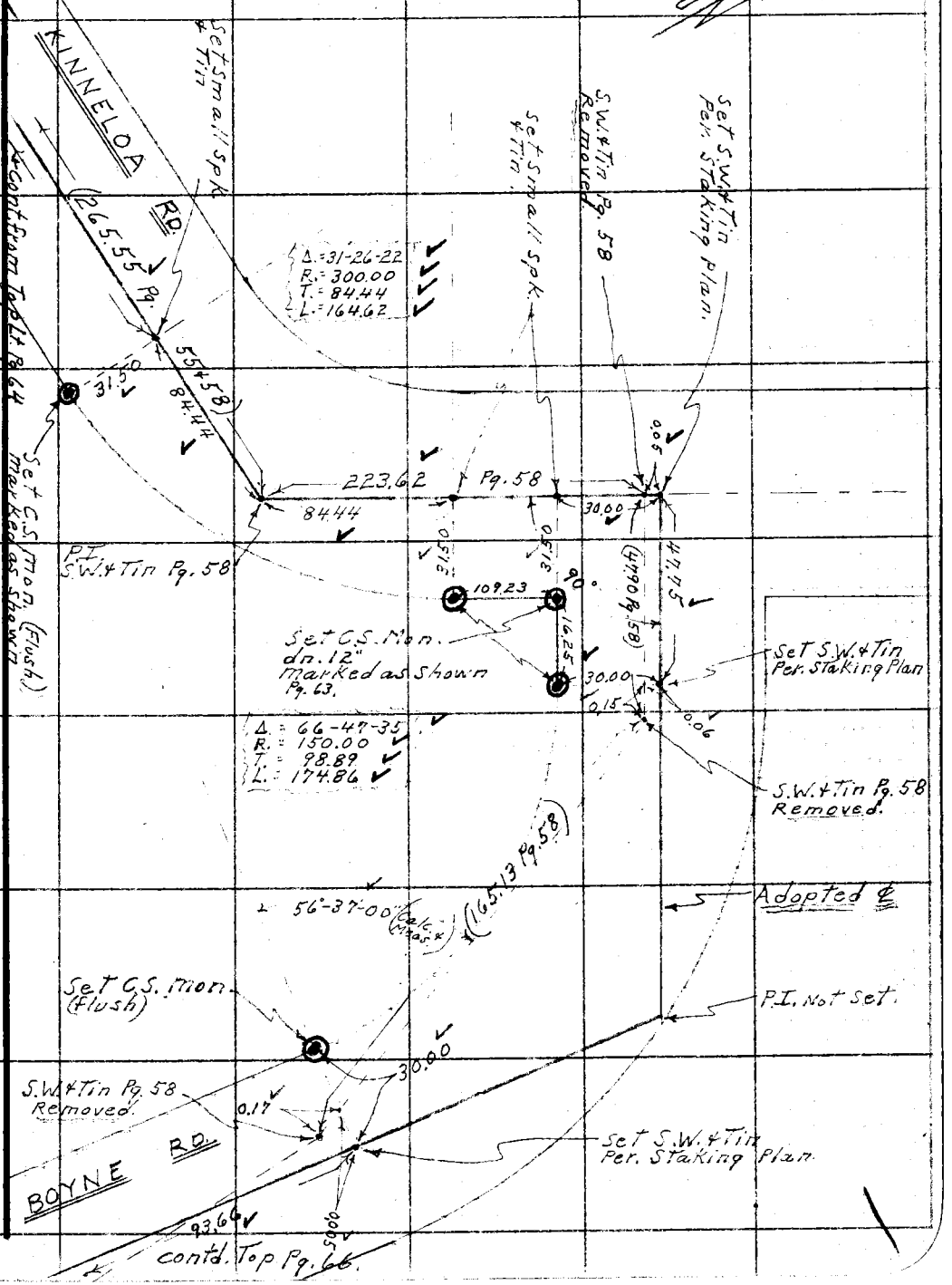

Note: Any Additions or Changes on This Sheet Must be Made or Circled in Red Ink With Date and Name of Person Making Change.

Do not extend notes this side of this line.

RETURN TO
LOS ANGELES COUNTY SURVEYOR
726 LOS ANGELES COUNTY
ENGINEERING BLDG.

76F309S 247 10M 1-49

F. B. 1238 PG. 66

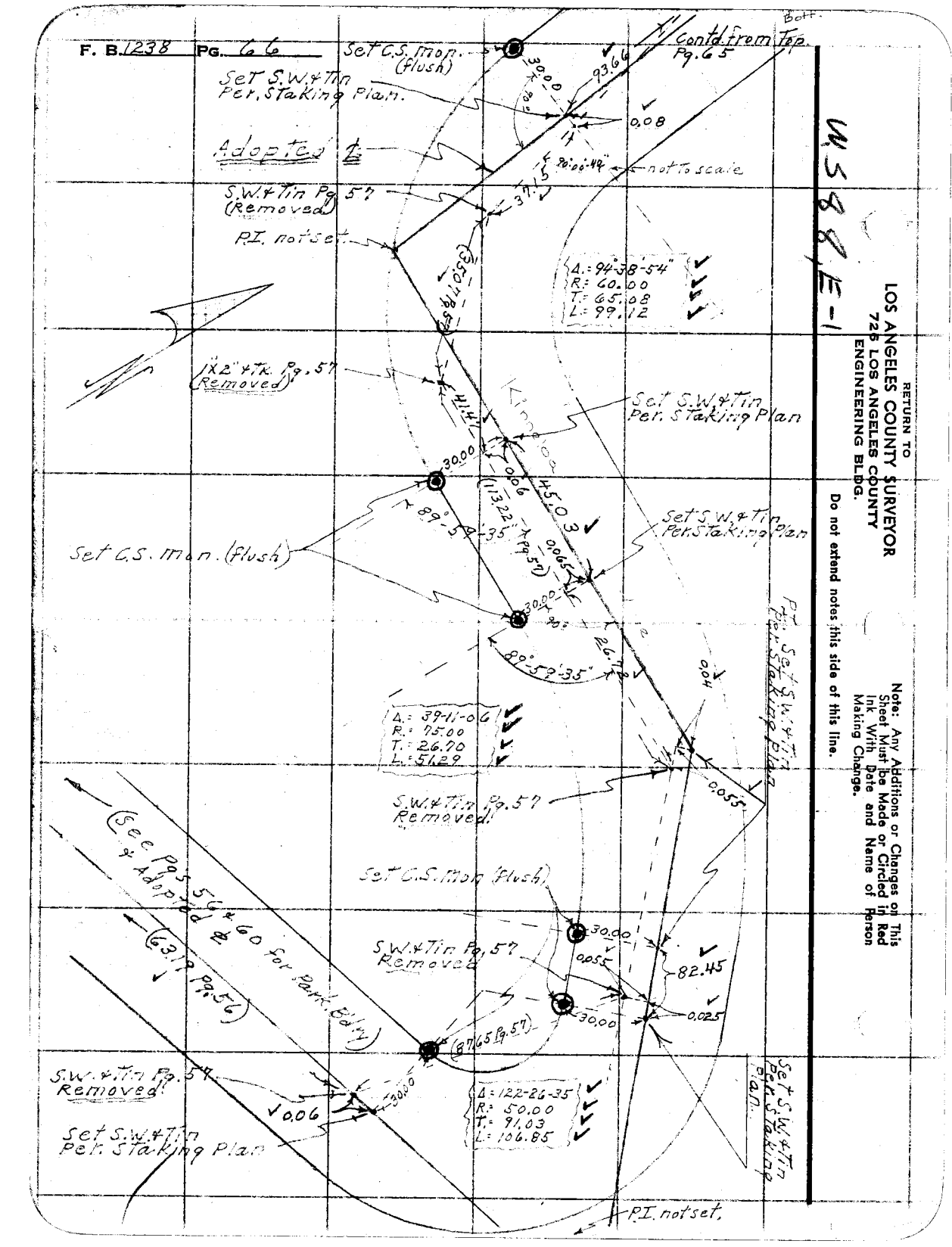

RETURN TO
LOS ANGELES COUNTY SURVEYOR
725 LOS ANGELES COUNTY
ENGINEERING BLDG.

Do not extend notes this side of this line.

Note: Any Additions or Changes on This Sheet Must be Made or Circled in Red Ink With Date and Name of Person Making Change.

W.S.8.E-1

Notes Ck'd by KRM	Survey of EATON CANYON PARK.
Map No.	W. O 8628 Tape No. 98 St'd. 84° °F
Office Work	Surveyed by D.E. Holmes
Checked	Notes D.E.H. Date 9-11-52
Date	Indexed A. C. Johnson

F. B. 1238 PG. 67

J.N. 8628
EATON CANYON PARK.
SURVEY of PRO. NEW E/y Bdry of
KINNELOA ADDITION

Note: Any Additions or Changes of This Sheet Must be Made or Circled in Red Ink With Date and Name of Person Making Change.

Do not extend notes this side of this line.

RETURN TO
LOS ANGELES COUNTY SURVEYOR
726 LOS ANGELES COUNTY
ENGINEERING BLDG.

76F3095 247 2-51

F.B. 1238 PG. 68

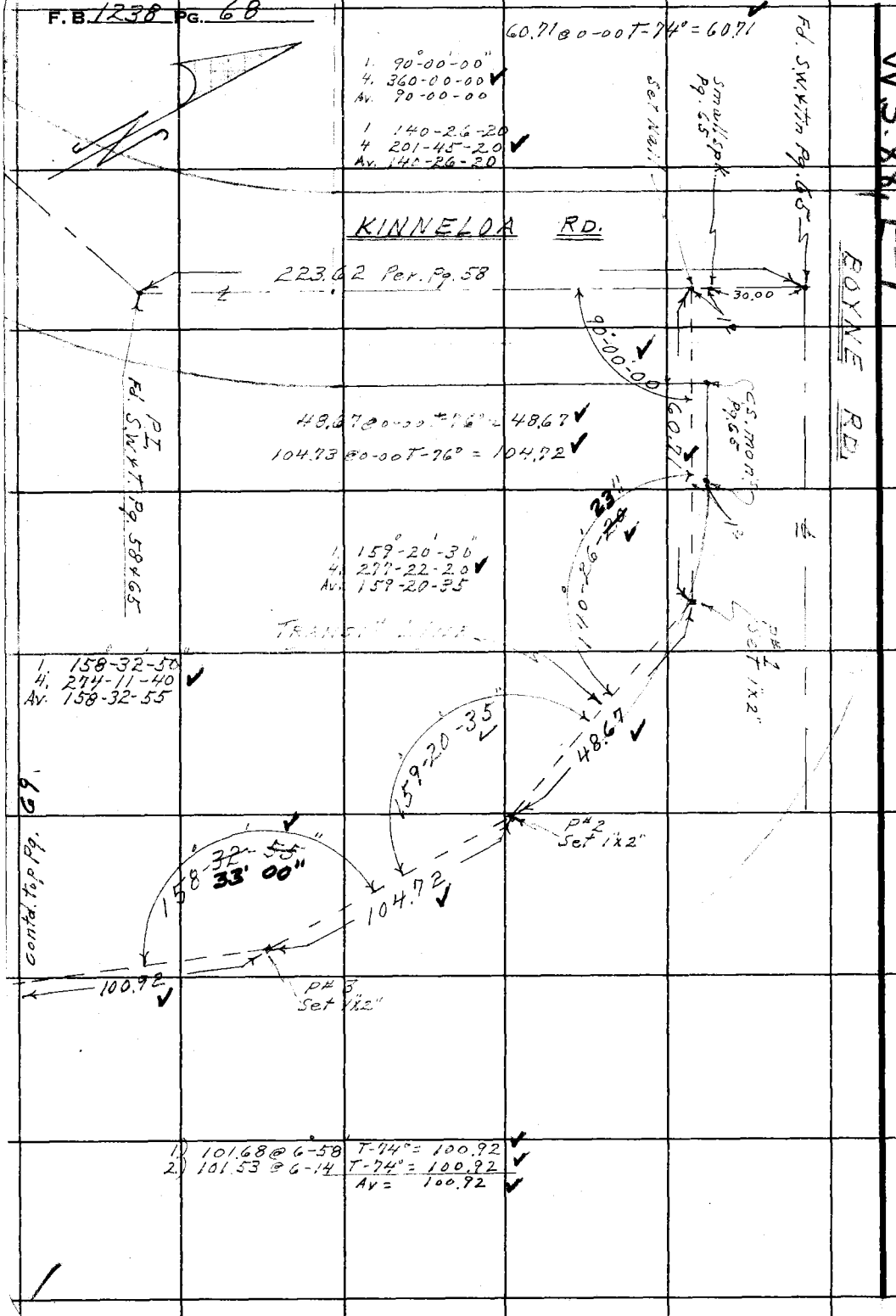

W.S. 88 F-7

BOYNE RD.

RETURN TO
LOS ANGELES COUNTY SURVEYOR
726 LOS ANGELES COUNTY
ENGINEERING BLDG.

Do not extend notes this side of this line.

Note: Any Additions or Changes on This Sheet Must be Made or Circled in Red Ink With Date and Name of Person Making Change.

Notes Ck'd by KRM.	Survey of EATON Ch PARK
Map No.	W. O. Tape No. 98 St'd. 84° °F
Office Work	Surveyed by D.E. Holmes
Checked	Notes D.E.H. Date 9-11-52
Date	Indexed A. C. Johnson

F.B. 1238 Pg. 69

Contd from bot. Lt. pg. 68

W.S. 88, E-7

1. 185.43 @ 5-01 T-76° = 184.71
2. 185.50 @ 5-14 T-76° = 184.72
Av = 184.71

1. 85.13 @ 8-13 T-76° = 84.26
2. 84.95 @ 7-22 T-76 = 84.25
Av. = 84.25

1. 171.08 @ 3-36 T-74° = 170.73
2. 171.02 @ 3-18 T-74° = 170.73
Av. = 170.73

66.55 @ 0-00 T-74° = 66.55
1. 180.32 @ 5-02 T-74° = 179.61
2. 180.25 @ 4-47 T-74° = 179.61
Av. Total = 246.16

1. 154°-12'-00"
4. 256-48-00
Av. 154-12-00

1. 175°-23'-40"
4. 341-34-40
Av. 175-23-40

1. 152°-29'-30"
4. 249-58-00
Av. 152-29-30

1. 22°-44'-50"
4. 90-59-10
Av. 22-44-50

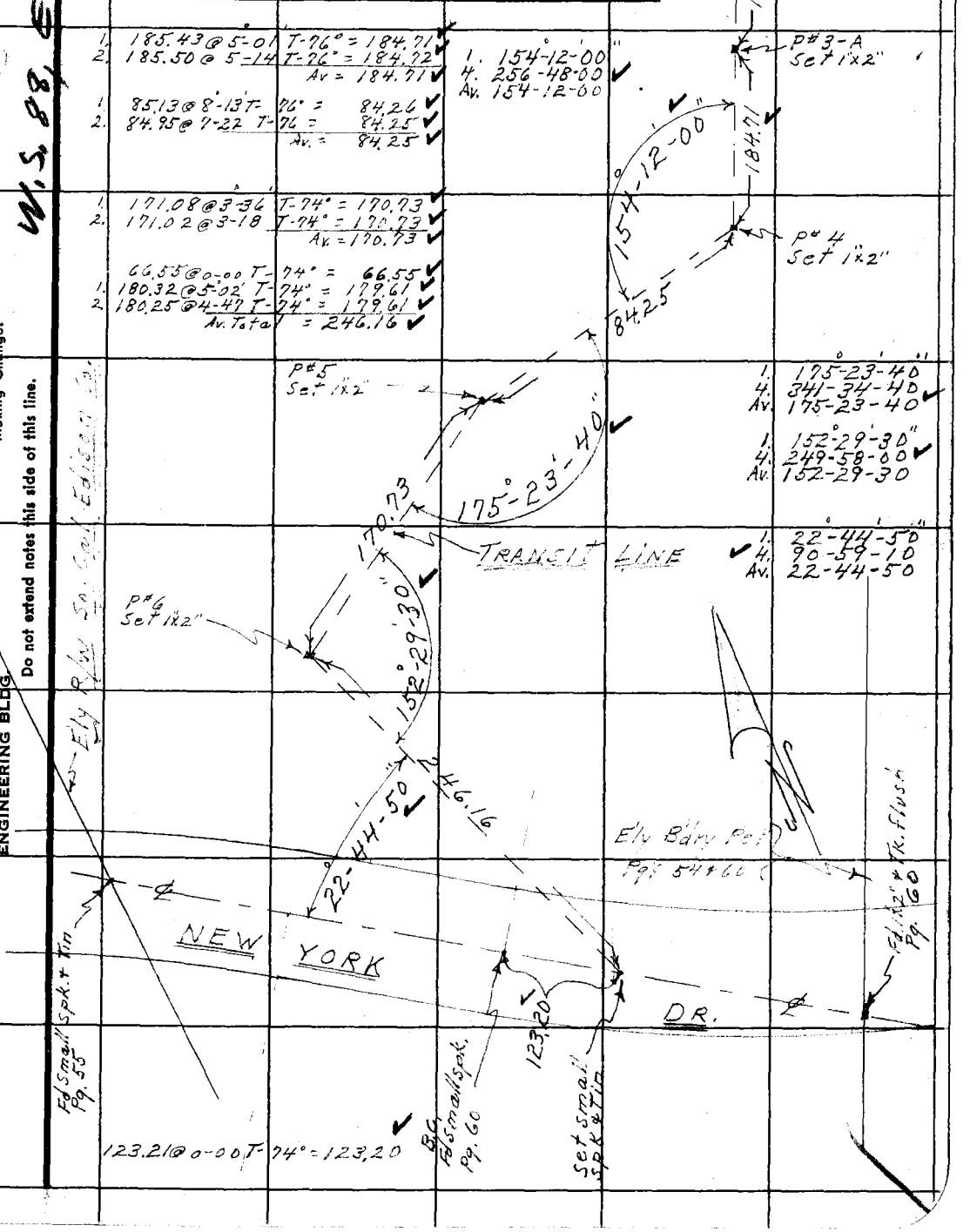

Note: Any Additions or Changes on This Sheet Must be Made or Circled in Red Ink With Date and Name of Person Making Change.

Do not extend notes this side of this line.

RETURN TO
LOS ANGELES COUNTY SURVEYOR
726 LOS ANGELES COUNTY
ENGINEERING BLDG.

76F309S 247 2-51

RETURN TO
LOS ANGELES COUNTY SURVEYOR
726 LOS ANGELES COUNTY
ENGINEERING BLDG.

Note: Any Additions or Changes on This Sheet Must be Made or Circled in Red Ink With Date and Name of Person Making Change.

Do not extend notes this side of this line.



F.B. 1138 PG. 70

Notes Ck'd by	Survey of Eaton Canyon Park
Map No.	JN005430 Tape 069 Std 68 °F
Office Work	Surveyed by G. Porter
Checked	Notes Porter Date 7-28-58
Date	Indexed M. E. OII AUG 10 '60

F. B. 1238 Pg. 71

EATON CANYON PARK

COE's 18-19-20 & 21 added 7-28-58

Porter & Party

Note: Any Additions or Changes on This Sheet Must be Made in Red Ink With Date and Name of Person Making Change.

Do not extend notes this side of this line.

RETURN TO
LOS ANGELES COUNTY ENGINEER
700 LOS ANGELES COUNTY ENGINEERING BLDG.

70F3095 CE #247—3

X

RETURN TO
LOS ANGELES COUNTY ENGINEER
700 LOS ANGELES COUNTY ENGINEERING BLDG.

Note: Any Additions or Changes on This Sheet Must be Made or Circled in Red Ink With Date and Name of Person Making Change.

Do not extend notes this side of this line.

W.S. 44 C-4

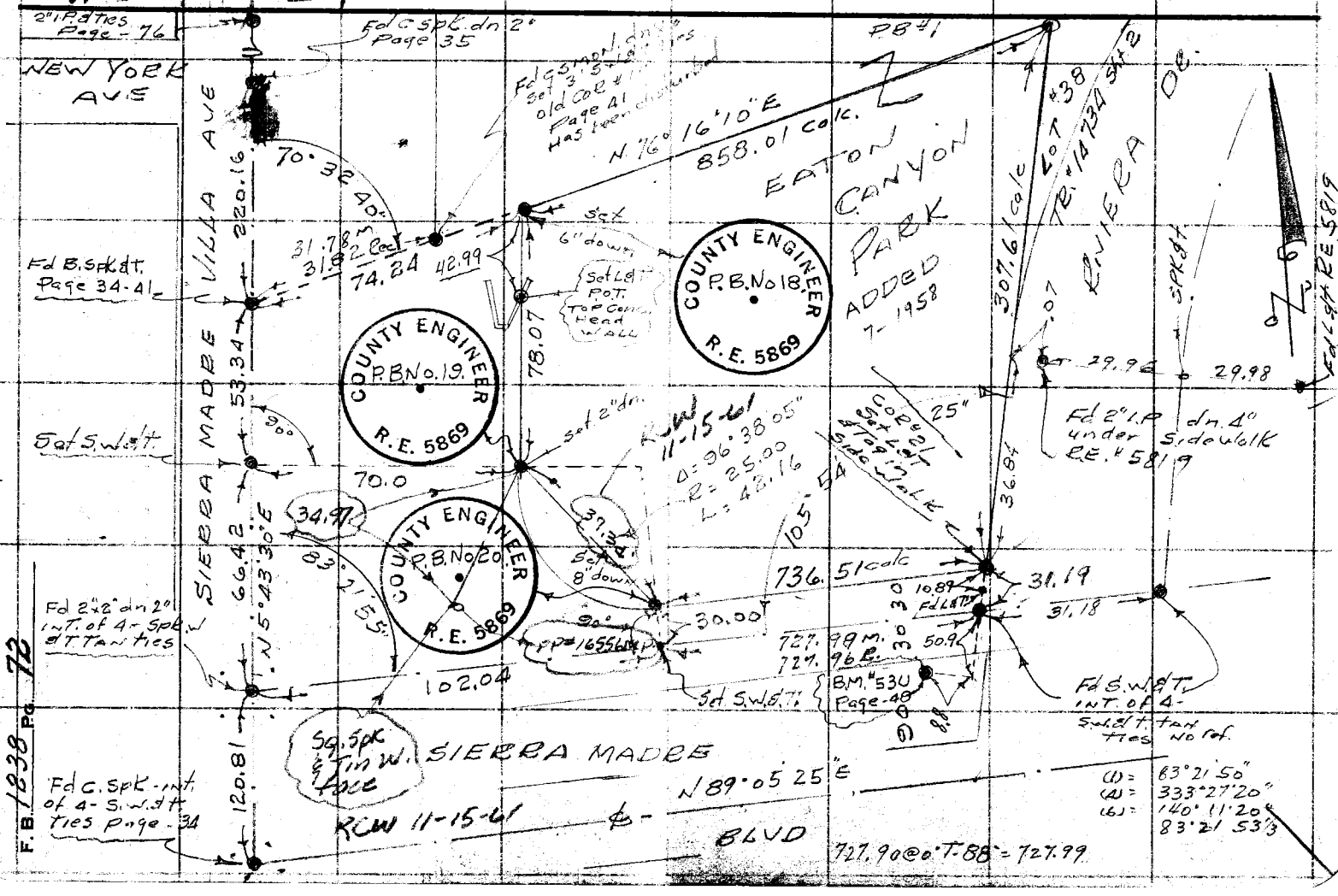

Notes Ck'd by	Survey of New York Ave
Map No.	W. 7757 Tape No. 0108 St'd. 68 °F
Office Work	Surveyed by Dougherty
Checked	Notes Dougherty Date 7-23-53
Date	Indexed A. C. Johnson 8-12-53

F. B. 1238 Pg. 75

Survey of

New York Ave

J.N. 7757

℄ Change from P.I. #7 S.E.
To a point at the Intersection
of Sierra Madre Ave ℄ Sierra
Madre Villia.

7-23-53.

Dougherty
Sta
Sa

Note: Any Additions or Changes on This Sheet Must be Made or Circled in Red Ink With Date and Name of Person Making Change.

Do not extend notes this side of this line.

RETURN TO
LOS ANGELES COUNTY SURVEYOR
720 LOS ANGELES COUNTY
ENGINEERING BLDG.

76F3098 247 4-58

X

F. B. 1238 PG. 76

RETURN TO
LOS ANGELES COUNTY SURVEYOR
726 LOS ANGELES COUNTY
ENGINEERING BLDG.

Do not extend notes this side of this line.

Note: Any Additions or Changes on This Sheet Must be Made or Circled in Red Ink With Date and Name of Person Making Change.

Notes Ck'd by	Survey of New York Ave
Map No.	W. 07757 Tape No. 0100 St'd. 68 °F
Office Work	Surveyed by Dougherty
Checked	Notes Dougherty Date 7-27-53
Date	Indexed A. C. Johnson

W. 5, 4, C-1

Cont. from Lt. Pg. 76

Note These Dist. Pulled with 300' Tape #93 Std @ 84°

21.76 @ 0°00' T74 = 21.76'
151.97 @ 12°20' T72° = 148.45'
151.72 @ 11°54' T72° = 170.21'

275.12 @ 5°49' T92° = 273.72'
274.98 @ 5°30' T92 = 273.72'
68+50.86 Set 1x2 Flush

86.29 @ 11°10' T92° = 84.66'
86.71 @ 12°30' T92 = 84.66'

283.55 @ 6°22' T88° = 281.82'
283.41 @ 6°06' T88° = 281.82'
366.48'

Fd. Nail Dn1" No Ref.
0.07
302.09
0.02
BC Fd Small Bt Spk Flush Per FB 1144-27
39.99
Fd. C.S. Mon Dn16" Per FB. 1144-27
81.63
Fd S.W&T Dn1" Per 1144-27
169.17
169.15 @ 0° T90° = 169.17
81.62 @ 0° T90° = 81.63
E.C. Fd. Small Bt Spk Dn1" FB 1144-28
39.99
0.04
246.89
246.85 @ 0° T90° = 246.89
Fd. C.S. Mon Dn18" Per F.B. 1144-28
Fd. Nail Dn1" No Ref.
366.48
77.68'
45°
14
165°
77.73
40.00
39.99
Fd. C.S. Mon. Dn28" Per 1144-28
Sta 64+06.65 Per F.B. 380-167
Fd. 2" IP Plug & Tk Dn5" Per 1144-28
B.C. Nothing Set.
1342.08
1341.94 @ 0° T84 = 1342.08

P.I. #7
Fd. N&W Wire Spk&T. Per FB 1144-28 Dn2
Fd. Remains of old 2x2 No Tk. Dn 15" Per FB 380-167
Cont. 2x2 checked
Nail Replaced
Nail with 1" I.P. Cmt. Plug & Cop. Pin Dn 12" 1x2 & 3" S.W&T. Flush
℄ Sta = 64+84.38

① 165°14'30"
④ 300°59'00"
⑥ 271°28'30"
165°14'45"

77.73 @ 0° T76° = 77.73'

Note: Any Additions or Changes on This Sheet Must be Made or Circled in Red Ink With Date and Name of Person Making Change.

Do not extend notes this side of this line.

RETURN TO
LOS ANGELES COUNTY SURVEYOR
726 LOS ANGELES COUNTY
ENGINEERING BLDG.

76F3095 247 4-53

Cont. on Top Pg. 78

F.B. 1223 PG. 78

Cont from Bot Pg. 77

W.S 49 B-1

1342.08'

Fd. 2X2 & TK Dn 2'
Per FB. 1144-29

0.015

83.96'

83.96 @ 0°T 76°-83.96

Fd. C.S. Mon Dn 20"
FB. 380-167

40.00

Nothing set.

591.65'

591.59 @ 0°T 84 = 591.65'

Fd. C.S. Mon Flush
FB 1144-29

39.97

E.C.
Fd. Nail 0.02 No of line FB 1144-29
Fd. old 2X2 & TK Dn. 18" Except for Line Per FB 380-166. Replaced 2X2 with 1" IP. Cmt plug & Cop Pin Dn 17" 1X2 & 3'S W&T Flush

P.I. # 6
Fd. Nothing.

Note 1" IP. May have been Destroyed to Put in Guardrail

RETURN TO
LOS ANGELES COUNTY SURVEYOR
720 LOS ANGELES COUNTY
ENGINEERING BLDG.

Do not extend notes this side of this line.

Note: Any Additions or Changes on This Sheet Must be Made or Circled in Red Ink With Date and Name of Person Making Change.

Notes Ck'd by	Survey of New York Ave
Map No.	W. O. 7757 Tape No. 0100 St'd. 68 °F
Office Work	Surveyed by Dougherty
Checked	Notes Dougherty Date 8-3-53
Date	Indexed E. C. Johnson

F. B. 1238 Pg. 49

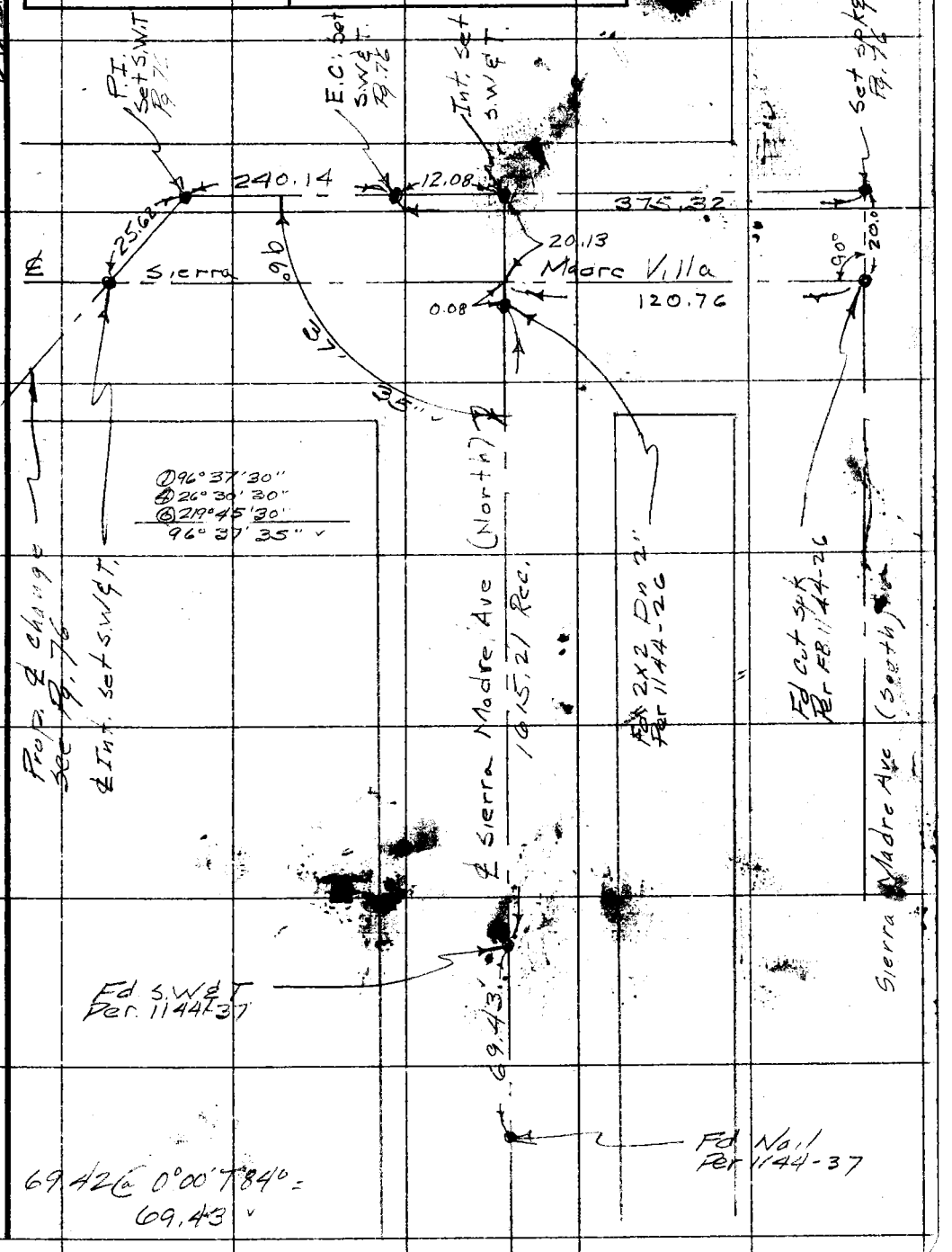

Note: Any Additions or Changes on This Sheet Must be Made or Circled in Red Ink With Date and Name of Person Making Change.

Do not extend notes this side of this line.

RETURN TO
LOS ANGELES COUNTY SURVEYOR
726 LOS ANGELES COUNTY
ENGINEERING BLDG.

76F3095 247 4-53

RETURN TO
LOS ANGELES COUNTY SURVEYOR
726 LOS ANGELES COUNTY
ENGINEERING BLDG.

Note: Any Additions or Changes on This Sheet Must be Made or Circled in Red Ink With Date and Name of Person Making Change.

Do not extend notes this side of this line.

F.B. 1232 PG. 80

Notes Ck'd by	Survey of New York Ave
Map No.	W. O. 7757 Tape No. St'd. °F
Office Work	Surveyed by Dougherty
Checked	Notes Dougherty Date 7-31-53
Date	Indexed E. C. Johnson 8-12-53

F. B. 1228 PG. 31

New York Ave

IN 7757

Location of Improvements on Sierra Madre Vista from 125± South of Sierra Madre Ave to New York Ave.

7-31-53

Dougherty
Stangeland
Sawaya
Chandler

Note: Any Additions or Changes on This Sheet Must be Made or Circled in Red Ink With Date and Name of Person Making Change.

Do not extend notes this side of this line.

RETURN TO
LOS ANGELES COUNTY SURVEYOR
726 LOS ANGELES COUNTY
ENGINEERING BLDG.

76FSOB 247 4-53

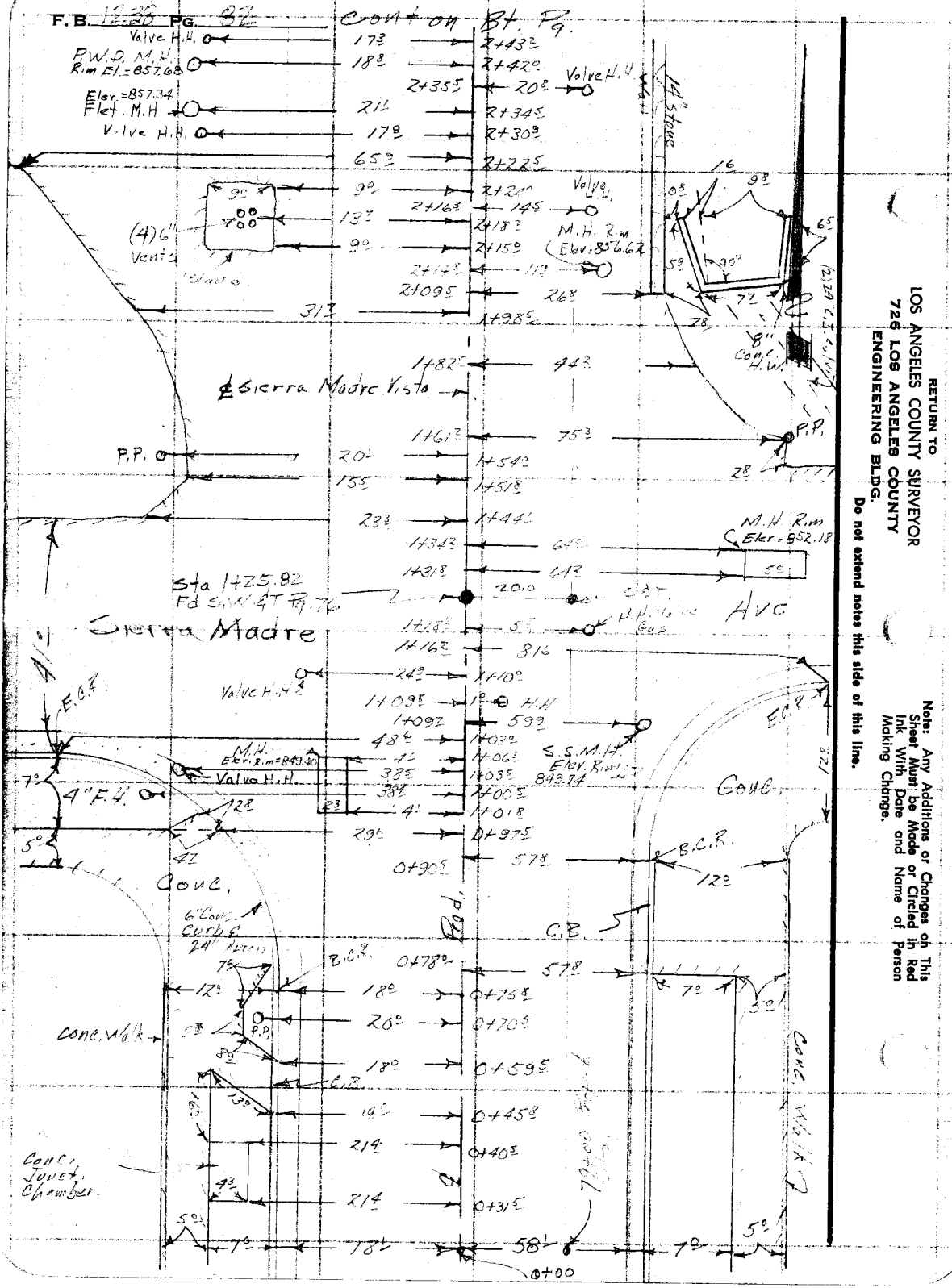

RETURN TO
LOS ANGELES COUNTY SURVEYOR
726 LOS ANGELES COUNTY
ENGINEERING BLDG.
Do not extend notes this side of this line.

Note: Any Additions or Changes on This Sheet Must be Made or Circled in Red Ink With Date and Name of Person Making Change.

F.B. 1238 PG. 83

Notes Ck'd by	Survey of New York Ave
Map No.	W. O. 7757 Tape No. St'd. °F
Office Work	Surveyed by Dougherty
Checked	Notes Dougherty Date 7-31-53
Date	Indexed A. C. Johnson

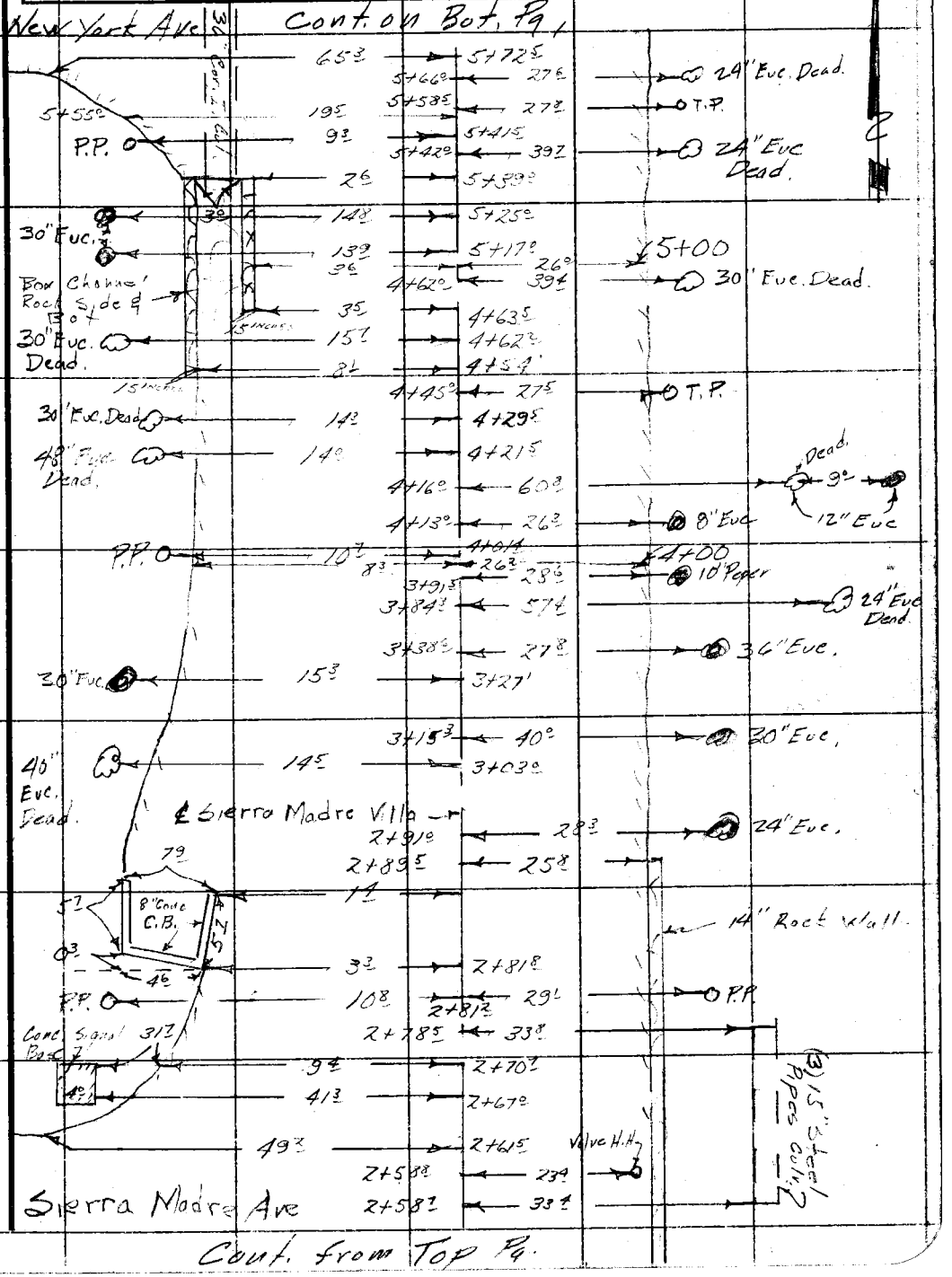

Note: Any Additions or Changes on This Sheet Must be Made or Circled in Red Ink With Date and Name of Person Making Change.

Do not extend notes this side of this line.

RETURN TO
LOS ANGELES COUNTY SURVEYOR
726 LOS ANGELES COUNTY
ENGINEERING BLDG.

76F3O9S 247 4-53

F.B. 1238 Pg. 84

RETURN TO
LOS ANGELES COUNTY SURVEYOR
726 LOS ANGELES COUNTY
ENGINEERING BLDG.
Do not extend notes this side of this line.

Notes: Any Additions or Changes on This Sheet Must be Made or Circled in Red Ink With Date and Name of Person Making Change.

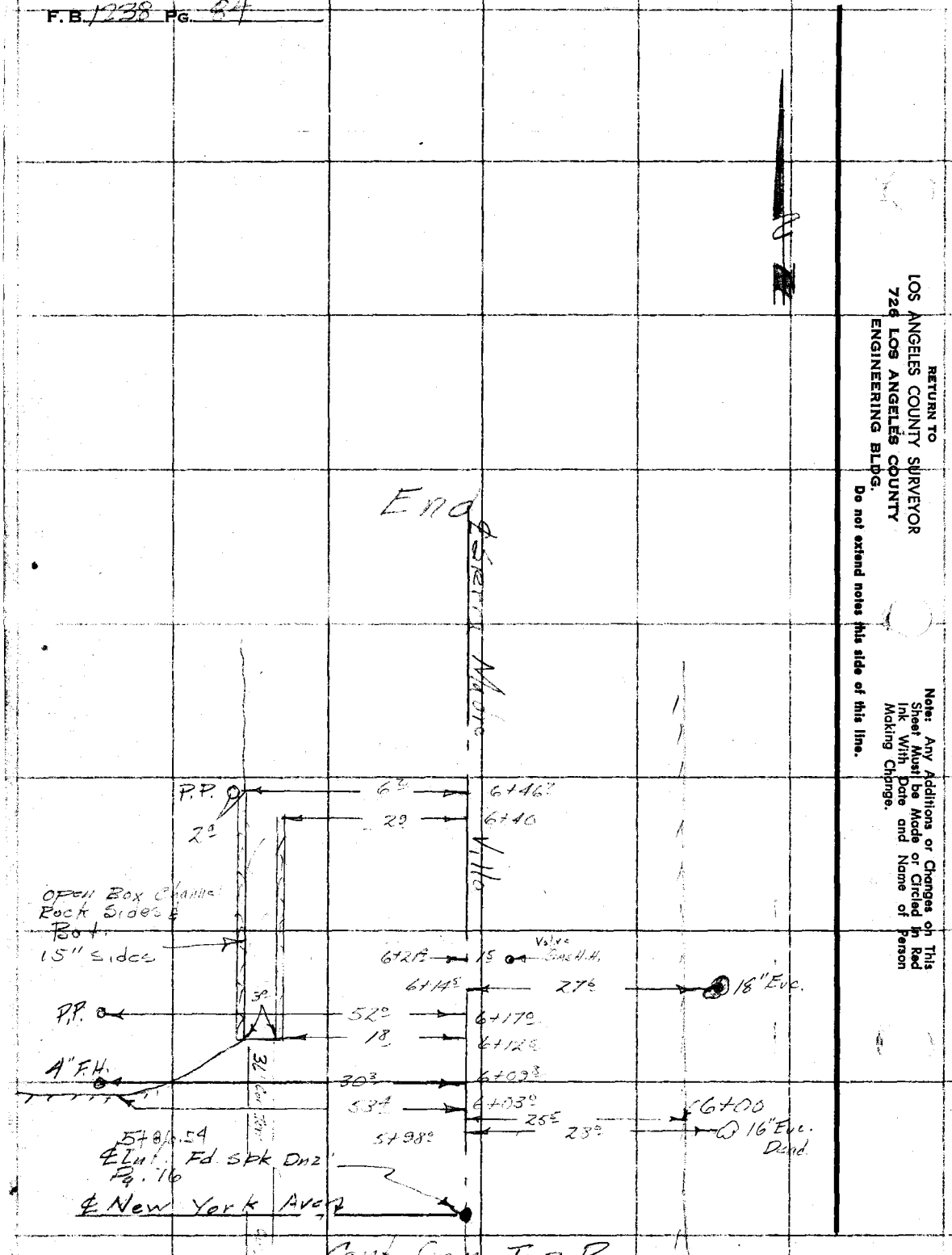

Profile No.	Notes Red.	Plotted	Job No. 7757 Division No.	F.B. 1238 PG. 85
	Date	Date	Survey of New York Ave	
X-Sec. No.	Notes Chkd. C.J.G.	Checked	Survey by Dougherty Notes same	Date 7-28-53
	Date 8-17-53	Date	Map No. A. C. Johnson Indexed	Date 8-12-53

New York Ave

J.N. 7757

Profile & Cross Sections

over

Proposed ℄ from P.I. #7 S.E.
To Intersection of Sierra Madre Ave
& Sierra Madre Villa.

7-28-53

Dougherty
Stangeland
Sandoval

ELEV.

Also

Profile & Cross Sec on Sierra Madre Villa

F.S.

from Sierra Madre Ave No to 400'± No of
New York Ave

H.I.

And

Profile & Cross Sec. on New York Ave

B.S.

from a Point 1342'± West of P.I. #7 East
To BC. PI #7

STATION

NOTE: ANY ADDITIONS OR CHANGES ON THIS SHEET MUST BE MADE OR CIRCLED IN RED INK, WITH DATE AND NAME OF PERSON MAKING CHANGE.

Do not extend notes this side of this line.

PLEASE RETURN TO
LOS ANGELES COUNTY SURVEYOR
726 LOS ANGELES COUNTY
ENGINEERING BLDG.

76L298 307 10-51

76L298 307 10-51

PLEASE RETURN TO
LOS ANGELES COUNTY SURVEYOR
726 LOS ANGELES COUNTY
ENGINEERING BLDG.

NOTE: ANY ADDITIONS OR CHANGES ON THIS SHEET MUST BE MADE OR CIRCLED IN RED INK, WITH DATE AND NAME OF PERSON MAKING CHANGE.

Do not extend notes this side of this line.

F.B. 1238 PG. 86 | Job No. 7257 | Division No. | Notes Red | Plotted | No. | Profile
Survey of New York Ave | Date | Date | No. | X-Sec.
Survey by Dougherty | Notes Dougherty | Notes Chkd C.J.G. | Checked
Indexed A. C. Johnson | Date | Date 8-17-53 | Date | No.

STATION	B. S.	H. I.	F. S.	ELEV.		
T.B.M. #17				858.141 ✓	T.B.M. #17 – 40'± West of Sierra Madre Villa & 100'± No. of RR E. Fd. Chisled □ Per. FB. 1144-154	in Conc. Base of Mail Box
	12 22	870 96 ✓				
T.P.			075	870 21 ✓		
	679	87700 ✓				out 7-29-58
T.B.M. #16			099	876 01 ✓	T.B.M. #16 Elev: 876.018 Arc on West Side Sierra Madre Villa Fd Chisled □ in Top Storm Drain Wall	50'± So. of New York Per FB. 1144-154
T.B.M #16				876 018 ✓	"	"
	7198	883216 ✓				
T.P.			9941	873 275 ✓		
	0238	873 513 ✓				
T.P.			12 006	861 507 ✓		
	0537	862 044 ✓				
T.P.			12 087	849 957 ✓		
	0656	850 613 ✓				
T.P.			11 951	838 662 ✓		
	0467	839 129 ✓				
T.P.			9944	829 185 ✓		
	4321	833 506 ✓				
B.M. #1			7676	825 830 ✓	BM #1 – 77.73' W of PI #7 & 40.'± Sou. & New York Ave Fd. C.S. Mon	Dn 28" See Pg. 77
	12 268	838 098 ✓				

76L298 307 10-51

PLEASE RETURN TO

LOS ANGELES COUNTY SURVEYOR

726 LOS ANGELES COUNTY
ENGINEERING BLDG.

NOTE: ANY ADDITIONS OR CHANGES ON THIS SHEET MUST BE MADE OR CIRCLED IN RED INK, WITH DATE AND NAME OF PERSON MAKING CHANGE.

Do not extend notes this side of this line.

STATION	B. S.	H. I.	F. S.	ELEV.		
		838 098				
64+06.65		833 10	10 05	828.05	℄ B.C. P.I. #7 New York Ave Pg. 77	
"			10 90	27 20	Rt. 14.7' edge Mac. Pav.	
"			94	26 7	Rt. 21.5' top Bank	
"			129	252	Rt. 70' field	
"			9 24	28 86	Lt. 16' edge Mac. Pav.	
"			44	337	Lt. 40' Ground Prop. Line	
64+06.65			1.0	371	Lt. 70' Ground.	
64+16.8					Rt. 24.8. Power Pole	
64+50.			9 04	29.06	℄	
"			9 95	28 15	Rt. 15.6' Edge Pav.	
"			90	29 1	Rt. 23.5' Top Bank.	
"			10 5	27 6	Rt. 30.5' Brk. Ground	
"			12 3	25 8	Rt. 70' field.	
"			8 22	29 88	Lt. 13.2' Edge Pav.	
"			39	342	Lt. 40.8 Ground	
64+50			1.0	371	Lt. 70' Ground.	
65+00			6 99	31 11	℄	
"			8 17	29 93	Rt. 21.9. Edge Pav.	
"			78	30 3	Rt. 33' Top Bank	
65+00		838 098	93	8 28 8	Rt 37.2' Bot. Bank.	

Profile No. ____ Notes Red ____ Plotted ____ Job No. 7757 Division No. ____ F.B. 1238 Pg. 87

X-Sec. No. ____ Date ____ Date ____ Survey of New York Ave

Notes Chkd C.J.G. Checked ____ Survey by Dougherty Notes Same Date 7-28-53

Date 8-17-53 Date ____ Map No. ____ Indexed Johnson Date ____

76L298 307 10-51

PLEASE RETURN TO

LOS ANGELES COUNTY SURVEYOR
726 LOS ANGELES COUNTY
ENGINEERING BLDG.

NOTE: ANY ADDITIONS OR CHANGES ON THIS SHEET MUST BE MADE OR CIRCLED IN RED INK, WITH DATE AND NAME OF PERSON MAKING CHANGE.

Do not extend notes this side of this line.

F.B. 12238 Pg. 88 | Job No. 7257 | Division No. | Notes Red | Plotted | Profile
Survey of New York Ave | Date | No. | X-Sec.
Survey by Dougherty | Notes Dougherty | Notes Chkd. C.J.G. | Checked | No.
Indexed A. C. Johnston | Date | Date 8-17-53 | Date

STATION	B. S.	H. I.	F. S.	ELEV.	
		838 098			
65+00		838 10	99	838 2	Rt. 70' field.
"			665	31 45	Lt. 65' Edge Pavement
"			65	31 6	Lt. 22.4 Brk. Ground.
65+00			31	350	Lt. 70' Ground
65+41.0					℄ Edge Pav.
65+50			39	8342	℄ Top Bank
"			502	3308	Rt. 3' No. Edge Pave
"			615	31 25	Rt. 32.6 So. Edge Pav.
"			62	319	Rt. 41.4' Top Bank
"			73	309	Rt. 47.6 Bot. Bank
"			73	308	Rt. 61.0 Prop. Line (field.
"			29	352	Lt. 10' Brk.
"			00	836 1	Lt. 40.5
65+50					℄ Elev +7.9 @ Lt 70' (Hand Lev) = 842.1
T.P.			3935	834163	IXZ Sta 65+50
	10 143	844 306			
		844 31			
66+00			606	838 25	℄
"			948	3483	Rt. 15.4 N Edge Pav.
"			986	3445	Rt. 45.5 S. Edge Pav.
66+00			103	8340	Rt. 70.0

76L298 307 10-51

PLEASE RETURN TO
LOS ANGELES COUNTY SURVEYOR
726 LOS ANGELES COUNTY
ENGINEERING BLDG.

NOTE: ANY ADDITIONS OR CHANGES ON THIS SHEET MUST BE MADE OR CIRCLED IN RED INK, WITH DATE AND NAME OF PERSON MAKING CHANGE.

Do not extend notes this side of this line.

STATION	B. S.	H. I.	F. S.	ELEV.		
		844 306				
66+00		42 31			= 857.3 ✓ ℄ Elev. + 19.0 @ 95.0 Lt.	Top Ridge (Hand Lev)
66+50			2 47	841 84	℄	
"			49	394	Rt. 10.3 Brk.	
"			6 92	3739	Rt. 26.8 N Edge Pave	
"			6 67	3764	R. 59.0 S. Edge Pav.	
"			65	378	Rt. 70	
66+50					= 859.8 ✓ ℄ Elev. + 18.0 @ Lt. 83.3	Brk. Toe Slope (H.L.)
66+77.0			23	420	℄ +2 @ Lt. 16.0 Toe Slope (H.L.)	
66+88			36	407	℄ Brk. - Bot. Ravine	
67+00			228	4203	℄ Brk. Toe Slope.	
"			432	3999	Rt. 40.2 N Edge Pav.	
"			356	4075	Rt. 72.0 S. Edge Pav.	
67+00					= 875.0 ✓ ℄ Elev. + 33.0 @ Lt. 63' Brk Side Hill;	= 883.0 ✓ + 41.0 @ Lt. 95.4 Hill side (H.L.)
T.P.			2 286	842020	1X2 Sta 67+00	
	11 622	853 642				
67+07			98	843.8	℄ Toe Slope Cross ℄	
T.P.			0 252	853390		

Profile No. ____ Notes Red ____ Plotted ____ Job No. 7757 Division No. ____ F.B. 1238 Pg. 89
X-Sec. No. ____ Date ____ Date ____ Survey of New York Ave
Notes Chkd. C.J.G. Checked ____ Survey by Dougherty Notes Same Date 7-29-53
Date 8-17-53 Date ____ Map No. ____ Indexed E. G. Johnson Date ____

76L298 307 10-51

PLEASE RETURN TO

LOS ANGELES COUNTY SURVEYOR
726 LOS ANGELES COUNTY
ENGINEERING BLDG.

NOTE: ANY ADDITIONS OR CHANGES ON THIS SHEET MUST BE MADE OR CIRCLED IN RED INK, WITH DATE AND NAME OF PERSON MAKING CHANGE.

Do not extend notes this side of this line.

STATION	B. S.	H. I.	F. S.	ELEV.		
67+35				853 390	T.P. ℄ Side Hill	
	11 825	865 215				
67+50		65 22	575	859 47	℄ Elev. -14.0 @ Rt. 28 Toe Slope, = 845.5 ✓	-16.5 @ 52' Rt. Edge Pav. = 843.0 ✓
67+50					℄ Elev. +34.0 @ 76' Lt. Brk. Side Hill, = 893.5 ✓	+60.0 @ Lt 120' (H.L.) Top Brk. [illegible] = 919.5 ✓
67+66			13	863 9	℄ Top Ridge	
67+89.0					67+50 ℄ Elev +60.0 @ 107' Lt. Top Brk. Levelled = 919.5 ✓	+42.0 @ 60' Lt. Top Ridge Brk (Hand. Lev.) = 901.5 ✓
T.P.			1 278	863 937		
	9 995	87 393 2				
67+79		73 93	105	863 4	℄ Elev -12.0 @ 21' Rt. Toe Slope, = 851.4 ✓	-16.7 @ 45' Rt. Brk. (H.L.) = 846.7 ✓
68+00			11 66	862 27	℄ Bot. Draw,	
"					℄ Elev -7.7 @ 15' Rt Brk = 854.6 ✓ Bot. Draw	-14.0 @ 48' Rt Brk. = 848.3 ✓ ; -13.5 @ 63' Rt Brk = 848.8
68+06					℄ Elev. -15.9 @ 68' Rt. Edge Pav. & Bot. Brk (H.L.) = 846.4 ✓	
T.P.			0 531	873 401		
	10 570	883 971				
68+18					68+50.86 ℄ Elev +16.2 @ 51' Lt. Top Edge Flat Ridge, = 895.9 ✓	+20.6 @ 67' Lt Top Edge Flat Ridge = 900.3 ✓
					Note Flat Ridge Used for Rd.	
68+18					68+50.86 ℄ Elev +21.7 @ 92' Lt. Side Hill Meets Fill = 901.4 ✓	
68+42			33	880 7	℄ Top Slope.	

F.B. 1238 PG. 90 Job No. 7757 Division No. ____ Notes Red. ____ Plotted ____ Profile ____
Survey of New York Ave Date ____ Date ____ No. ____
Survey by Daugherty Notes Daugherty Notes Chkd. C.J.G. Checked ____ X-Sec. ____
Indexed J. Johnson Date 8-17-53 Date ____ No. ____

75L298 307 10-51

PLEASE RETURN TO
LOS ANGELES COUNTY SURVEYOR
726 LOS ANGELES COUNTY
ENGINEERING BLDG.

NOTE: ANY ADDITIONS OR CHANGES ON THIS SHEET MUST BE MADE OR CIRCLED IN RED INK, WITH DATE AND NAME OF PERSON MAKING CHANGE.

Do not extend notes this side of this line.

Profile Notes Red ____ Plotted ____ Job No. 7757 Division No. ____ F.B. 1238 Pg. 91
No. ____ Date ____ Date ____ Survey of New York Ave
X-Sec. ____ Notes Chkd C.J.G. Checked ____ Survey by Dougherty Notes Same Date 7-29-53
No. ____ Date 8-17-53 Date ____ Map No. ____ Index Johnson Date ____

STATION	B. S.	H. I.	F. S.	ELEV.	Lt.	℄	Rt.
		883 971			+884.0	+878.7	+883.2	+887.7	+876.2	+876.9	+859.1	+858.4	+858.0
68+47.			46	8794	℄ Edge Rd.								
68+50.86			429	879.68	+4.3 / 80'	-1.0 / 68'	+3.5 / 46.0'	+8.0 / 29.0'	-3.5 / 11'	-2.8 / 18'	-20.4 / 50'	-20.6 / 60'	-29.1 / 72' Edge Pav.
T.P.			4294	879677									
	0163	879 840											
68+63.0			04	879 4	℄ Top Bank.								
T.P.			11 68	868172									
	0231	868 403											
T.B.M. #1			4942	863461	T.B.M. #1 600'± W of Sierra Madre Villa & 50'± No. of New York Ave Set spk & Tin in W. Crotch of 40" 6-Leader Oak.								
	0400	863 861											
T.P.			4549	859 312									
	6870	866 182											
		866 18							+6.3 / 35'				
68+75			33	8629									
68+86.5					Rt. 58.0. 40" Oak.								
68+91			15	647	℄								
"			84	578	Rt. 64' Toe Slope								
"			98	564	Rt. 80' Top Bank								
68+91			1225	5393	Rt 87' Bot. Bank Edge Pav.								
								=871.7 / +6.8 / 92'		868.4 / +3.5 / 55'			
69+00			13.	8649									

76L298 307 10-51

PLEASE RETURN TO
LOS ANGELES COUNTY SURVEYOR
726 LOS ANGELES COUNTY
ENGINEERING BLDG.

NOTE: ANY ADDITIONS OR CHANGES ON THIS SHEET MUST BE MADE OR CIRCLED IN RED INK, WITH DATE AND NAME OF PERSON MAKING CHANGE.

Do not extend notes this side of this line.

F.B. 1238 Pg. 92 | Job No. 7757 | Division No. V | Profile | No. | X-Sec. | No.
Survey of New York Ave | Notes Red. | Plotted
Survey by Dougherty | Notes Dougherty | Date | Notes Chkd. C.J.G. | Checked
Indexed | Date | Date 8-17-53 | Date

STATION	B. S.	H. I.	F. S.	ELEV.	Lt.	℄	Rt.
		866 182				=874.6	=868.3
69+50			1 21	864 97	Top Shoe	+9.6 93'	+3.3 52'
"			33	629	Rt 40'		
"			54	608	Rt. 73. Brk.		
69+50			85	8377	Rt. 88 Edge Road.		
T.P.			1209	864 973	IXI Sta 69+50		
	5 119	870092					
					+869.9	894.8	883.9	872.4
70+00			387	866 22	+3.7 706'	+28.6 82'	+17.7 60'	+6.2 33'
"			45	656	Rt 30'		
"			60	641	Rt. 78'		
70+00			855	6154	Rt. 87' Edge Mac Ave.		
70+00					Rt. 850 20" Oak		
70+21			20	681	Top Slope ℄		
T.P.			0577	864 515			
	11 814	881329					
T.P.			0236	[illegible] 293			
	11553	892 646					
					+916.3	918.0	906.4	+903.0	901.5	889.0				
70+50			962	883 03	+13.3 19'	+13.4 83'	+13.4 70'	+20.0 61'	+18.5 39'	+6.0 9'	℄ =879.2 12'	-3.8 32'	-14.5 75'	-15.3 81'	-17.2 Edge Ave.

76L298 307 10-51

PLEASE RETURN TO

LOS ANGELES COUNTY SURVEYOR

726 LOS ANGELES COUNTY
ENGINEERING BLDG.

NOTE: ANY ADDITIONS OR CHANGES ON THIS SHEET MUST BE MADE OR CIRCLED IN RED INK, WITH DATE AND NAME OF PERSON MAKING CHANGE.

Do not extend notes this side of this line.

STATION	B. S.	H. I.	F. S.	ELEV.	Lt.	℄	Rt.
T.P.		892.646	0965	891 681			
	11645	903326					
70+68			87	894.6	℄ Brk		
70+85			113	892 0			
T.P.			0108	903 213			
	10705	913 923					
70+93		13 92			71+10.0 ℄ Elev	=918.07 +13.0 @ 29.5 Lt. Top	
71+10			82	905 7	=916.1 +10.4 116.5	917.7 +12.0 111'	917.9 +12.2 67' 918.4 +12.7 22'
71+24.57			511	08 81	1x2 ℄		
71+31			54	08 5	912.5 +4.0 86'	918.0 +9.5 57'	918.3 +9.8 22'
71+39			45	09 4	70+85 ℄ Elev.		
T.P.			11 843	902 080			
	0 364	902 444					
71+55.0			87	893 7	Bot. Fill		
T.P.			11 239	891 205			
	0277	891 482					
71+69.5			36	887 9	℄ Toe Slope.		

Rt.

=891.3	=880.0	=871.0	=870.2	=868.5
-0.7 / 18'	-12.0 / 39'	-21.0 / 58'	-21.8 / 76'	-23.5 / 82 P.V.

=881.3	=880.0	=881.7	=877.5	=876.3
-10.7 / 32'	-12.0 / 39'	-10.3 / 44'	-14.5 / 50'	-15.7 / 6[illegible]

=889.5	=897.7	=896.7	=894.7	=891.0	=886.7	872.0 -20.0 / 68' 873.4 -18.6 / 96'
-4.2 / 100'	+4.0 / 52'	+3.0 / 35'	+1.0 / 7'	-2.7 / 19'	-7.0 / 28'	-15.5 / 37.0 878.2 =
						-18.8 / 60' 874.9 =
						-20.7 / 64' 873.0 =
						-19.2 / 92' 874.5 =

Profile Notes Red ____ Plotted ____ Job No. 7757 Division No. V F.B. 1238 Pg. 93

No. ____ Date ____ Date ____ Survey of New York Ave

X-Sec. Notes Chkd. C.J.G. Checked ____ Survey by Dougherty Notes Same Date 7-30-53

No. ____ Date 8-17-53 Date ____ Map No. ____ Indexed ____ Date ____

76L298 307 10-51

PLEASE RETURN TO

LOS ANGELES COUNTY SURVEYOR
726 LOS ANGELES COUNTY
ENGINEERING BLDG.

NOTE: ANY ADDITIONS OR CHANGES ON THIS SHEET MUST BE MADE OR CIRCLED IN RED INK, WITH DATE AND NAME OF PERSON MAKING CHANGE.

Do not extend notes this side of this line.

F.B. 1288 Pg. 94 | Job No. 7757 | Division No. V | Notes Red | Plotted | No. | Profile
Survey of New York Ave | Date | Date | No. | X-Sec.
Survey by Dougherty | Notes Dougherty | Notes Chkd C.J.G. | Checked
Indexed K. C. Johnson | Date | Date 8-17-53 | Date | No.

STATION	B. S.	H. I.	F. S.	ELEV.	Lt.	℄	Rt.
		891 482					
71+69.5			19	889 6	Rt. 10' Brk Ridge		
"			27	888	Lt. 19'		
"			31	874	Lt. 52'		
71+69.5			29	886	Lt. 72'		
71+87.5			56	859			
71+92					Rt. 20.5 Power Pole		
T.P.			5799	885683			
	1461	E 87144 87 14					
72+00			146	885 68			
"			09	882	Rt. 12' Top Bk.		
"			54	881	Rt. 30 Brk		
"			124	747	Rt. 40' Edge Rd.		
"			13	858	Lt. 40		
72+00			03	869	Lt. 72'		
72+50			89	732	℄		
"			1056	7658	Rt. 5' Edge Pav		
"			904	7810	Rt. 47.5 ℄ Edge Pav		
"			83	788	Rt. 53.5 Top Bank		
72+50			97	8774	Rt. 89'		

+2.0 = 887.9 ✓ (9')
-9.2 = 876.7 ✓ (32')
-11.7 = 874.2 ✓ (50')
-10.0 = 875.9 ✓ (82')

76L298 307 10-51

PLEASE RETURN TO
LOS ANGELES COUNTY SURVEYOR
726 LOS ANGELES COUNTY
ENGINEERING BLDG.

NOTE: ANY ADDITIONS OR CHANGES ON THIS SHEET MUST BE MADE OR CIRCLED IN RED INK, WITH DATE AND NAME OF PERSON MAKING CHANGE.

Do not extend notes this side of this line.

Profile Notes Red ____ Plotted ____ Job No. 7757 Division No. V
No. ____ Date ____ Date ____ Survey of New York Ave
X-Sec. Notes Chkd C.J.G. Checked ____ Survey by Dougherty Notes Same Date 7-30-53
No. ____ Date 8-17-53 Date ____ Map No. ____ Date ____

F.B. 1238 Pg. 95

STATION	B. S.	H. I.	F. S.	ELEV.		
72+50		887 144	48	8823	Lt. 9' Top Bank	
"			32	839	Lt 23'	
72+50			34	837	Lt. 90'	
73+00			808	7906	℄ S Edge Mac Fa	
"			89	782	Rt. 35'	
"			107	764	Rt. 76'	
"			869	7845	Lt. 24' cent. Mac Fa	
"			868	7846	Lt. 50' N Edge Fa	
"			52	819	Lt. 65' Top B	
73+00			54	817	Lt. 75'	
T.P.			8085	879059		
	0883	879 942				
72+50			389	7605	℄	
"			37	762	Rt. 35'	
"			49	750	Rt. 70'	
"			38	761	Lt. 36'	
"			18	781	Lt. 41'	
"			240	775	Lt. 46'	
73+50			155	7839	Lt 72' curb Inter. Sierra Vista & New York Ave	
74+00			725	7269	℄	
74+00			65	734	Rt 35'	

76L298 307 10-51

PLEASE RETURN TO
LOS ANGELES COUNTY SURVEYOR
726 LOS ANGELES COUNTY
ENGINEERING BLDG.

NOTE: ANY ADDITIONS OR CHANGES ON THIS SHEET MUST BE MADE OR CIRCLED IN RED INK, WITH DATE AND NAME OF PERSON MAKING CHANGE.

Do not extend notes this side of this line.

F.B. 1238 Pg. 96 | Job No. 7757 | Division No. | Notes Red. | Plotted | No. | Profile
Survey of New York Ave | Date | Date | No. | X-Sec.
Survey by Dougherty | Notes | Notes Chkd. C.J.G. | Checked
Indexed C. Johnson | Date | Date 8-17-53 | Date

STATION	B. S.	H. I.	F. S.	ELEV.		
		879 942				
74+00		79 91	75	872.4	Rt. 75'	
"			55	74.4	Lt. 26'	
"			635	72.59	Lt. 32' Top W. Wall Open Conc. Channel	
"			831	71.63	Bot. Channel	
"			559	74.35	Lt. 26' Top E. Wall Open Conc. Channel	
"			595	72.99	Lt. 38' W Edge Pav.	
"			499	74.95	Lt. 66' E Edge Pav.	
74+00			57	74.2	Lt. 76'	
74+50			948	70.46	℄	
"			97	70.2	Rt. 35'	
"			100	69.3	Rt. 75'	
"			947	70.47	Lt. 7' Edge Pav.	
"			1012	69.82	Lt. 12' Flow Line	
"			857	71.37	Lt. 28' Cent. Pav.	
"			853	71.41	Lt. 42' F.L.	
"			795	71.99	Lt. 45' Edge Pav.	
"			93	70.6	Lt. 55'	
"			78	72.1	Lt. 60'	
74+50			84	71.5	Lt. 70'	
T.P.			9728	67.214		
	0741	870 955				

76L298 307 10-51

PLEASE RETURN TO
LOS ANGELES COUNTY SURVEYOR
726 LOS ANGELES COUNTY
ENGINEERING BLDG.

NOTE: ANY ADDITIONS OR CHANGES ON THIS SHEET MUST BE MADE OR CIRCLED IN RED INK, WITH DATE AND NAME OF PERSON MAKING CHANGE.

Do not extend notes this side of this line.

STATION	B. S.	H. I.	F. S.	ELEV.	
		870 955			
75+00			365	867 31	℄
"			402	66 94	Rt. 5' F.L.
"			370	67 26	Rt. 10' Edge Pav.
"			48	662	Rt. 28'
"			42	668	Rt 70'
"			283	68 13	Lt. 10' Cut Pav.
"			282	68 14	Lt. 23 Brk Pav.
"			233	68 63	Lt. 26' Edge Pav
"			18	692	Lt. 33'
75+00			19	691	Lt. 70'
T.P.			6418	864 537	
	3455	867 992			
75+50			310	864 89	℄ Crown Pavement.
"			436	6363	Rt. 16' F.L.
"			406	6393	Rt. 22' Edge Pav.
"			40	640	Rt. 42'
"			38	642	Rt. 80'
"			206	6493	Lt. 14' Edge Pav.
"			37	643	Lt. 35'
75+50			33	647	Lt. 70'
76+00			624	861 75	℄

Note
Area to Right of ℄ is
Grape Vineyard Between
New York And Sierra
Madre Ave

Profile
Notes Red _____ Plotted _____ Job No. 7757 Division No. 4 F.B. 1238 Pg. 97
No. _____ Date _____ Date _____ Survey of New York Ave
X-Sec.
No. _____ Notes Chkd C.J.G. Checked _____ Survey by J.N.D. Notes J.N.D. Date 7-30-53
Date 8-17-53 Date _____ Map No. _____ Checked J. Johnson Date _____

76L298 307 10-51

PLEASE RETURN TO

LOS ANGELES COUNTY SURVEYOR

726 LOS ANGELES COUNTY
ENGINEERING BLDG.

NOTE: ANY ADDITIONS OR CHANGES ON THIS SHEET MUST BE MADE OR CIRCLED IN RED INK, WITH DATE AND NAME OF PERSON MAKING CHANGE.

Do not extend notes this side of this line.

STATION	B. S.	H. I.	F. S.	ELEV.		
76+00		867 992 / 67 99	619	861 80	Rt 7' Crown Pav.	
"			710	60 89	Rt. 19'	
"			780	60 19	Rt. 24' F.L.	
"			685	61 14	Rt 29' Edge Pav.	
"			55	62 5	Rt. 35'	
"			68	61 2	Rt. 47'	
"			64	61 6	Rt 70'	
"			633	61 66	Lt. 6' Edge Pav.	
"			72	60 8	Lt. 17'	
"			53	62 7	Lt. 23'	
"			66	61 4	Lt 50'	
76+00			65	61 5	Lt. 70'	
E.C. 76+39.00			877	59 22	℄ S.W.&T.	
"			833	59 66	Rt. 9' Crown Pav.	
"			949	58 50	Rt. 33' Pav.	
"			1071	57 28	Rt. 55' Edge Pav.	
"			904	58 95	Lt. 6' Bot. Curb, top + 0.6	859.55
"			114	56 6	Lt. 12' Bot Wash	
"			82	59 8	Lt 25' Top.	
"			927	58 72	Lt 40.1 Rim S.S.M.H.	
E.C.			86	59 4	Lt. 70'	

F.B. 1238 Pg. 98 Job No. 7757 Division No. Notes Red. Plotted No. Profile

Survey of New York Ave Date Date No. X-Sec.

Survey by Daugherty Notes Notes Chkd. C.J.G. Checked

Indexed C. Johnson Date Date 8-17-53 Date No.

76L298 307 10-51

PLEASE RETURN TO
LOS ANGELES COUNTY SURVEYOR
726 LOS ANGELES COUNTY
ENGINEERING BLDG.

NOTE: ANY ADDITIONS OR CHANGES ON THIS SHEET MUST BE MADE OR CIRCLED IN RED INK, WITH DATE AND NAME OF PERSON MAKING CHANGE.

Do not extend notes this side of this line.

STATION	B. S.	H. I.	F. S.	ELEV.		
T.B.M.#17		867 992	9 260	858 732	T.B.M. #17 Elev. 858.741	See Pg. 86
T.B.M.#17	0 47	859 21		858 741	" "	" "
76+60			1.22	57.99	Lt.	
"			100	58 21	Rt. 9'	
"			153	57.68	Rt. 39'	
76+60			272	5649	Rt. 77' Conc. Pav. Sierra Madre Ave N.	
76+60			235	5686	Rt. 22' Pav. Bot. Vert. Edge	
"			13	579	Rt. 36.0 Center Top. Vert. Pipe Retd.	
"			225	5696	Rt. 42' Pav. Bot. Vert. Pipe. Stand.	
76+80			350	5571	Rt. 84' Edge Mac. Pav. S. side S.M. Ave.	
76+82			283	5638	Lt. 5.7' Bot. Curb., Mixture + 0.60	
"			624	5297	Lt. 14' Bot. Open Catch Basin	
76+85			348	5573	Lt. 18' Top Open Catch Basin	
77+00			325	5596	Lt.	
"			357	5564	Rt. 24'	
"			265	5556	Rt. 55' Bot. Mac.	
"			269	5652	Lt. 58' Top. Edge Mac.	
77+00			43	549	Rt. 75'	
"			322	5599	Lt. 7.5' Mac.	
77+00			235	85686	Lt. 10' Top, Edge Mac.	

Profile
No. ____ Notes Red ____ Plotted ____ Job No. 7757 Division No. V
X-Sec. ____ Date ____ Date ____ Survey of New York Ave
No. ____ Notes Chkd C.J.G. Checked ____ Survey by N.D. Notes N.D. Date 3-31-53
Date 8-17-53 Date ____ Map No. ____ Indexed J. Johnson Date ____

F.B. 1238 Pg. 99

76L298 307 10-51

PLEASE RETURN TO

LOS ANGELES COUNTY SURVEYOR
726 LOS ANGELES COUNTY
ENGINEERING BLDG.

NOTE: ANY ADDITIONS OR CHANGES ON THIS SHEET MUST BE MADE OR CIRCLED IN RED INK, WITH DATE AND NAME OF PERSON MAKING CHANGE.

Do not extend notes this side of this line.

STATION	B. S.	H. I.	F. S.	ELEV.		
		859 21				
77+00			33	8559	Lt. 20'	
77+00			26	566	Lt 60'	
77+44			579	5342	℄	
"			660	5261	Rt. 36' Bot, Mac.	
"			575	5346	Rt. 39' Top, [illegible] Mac.	
"			6[illegible]	525	Rt. 57'	
"			574	5347	Lt. 22'	
77+44			573	5348	Lt. 57', +1.3 @ Sta 77+41 top [illegible]	=54.78 ✓
77+75			818	5103	℄	
"			881	5040	Rt 50'	
77+75			779	5142	Lt. 50'	
78+22			1146	4775	℄	
"			1237	4684	Rt 38' F.L. Cutter + 0.65 [illegible]	
"			1151	4770	Rt. 50.5 [illegible]	
"			1153	4768	Lt. 38' [illegible] − 1.05 F.L. Cutter.	=46.63 ✓
78+22			[illegible]	4813	Lt 50' [illegible] Walk	
T.P.			1232	84699		
	140	848 39				
79+00			582	84257	℄	
"			659	4180	Rt 38 F.L. Cutter + 0.65 Top [illegible]	=42.45 ✓
79+00			558	84281	Rt. 50' Back Walk	

F.B. 1238 Pg. 100 Job No. 7757 Division No. ____ Notes Red. ____ Plotted ____ Profile ____

Survey of New York Ave Date ____ Date ____ No. ____

Survey by Dougherty Notes " Notes Chkd. C.J.G. Checked ____ X-Sec. ____

Indexed E. C. Johnson Date ____ Date 8-17-53 Date ____ No. ____

76L298 307 10-51

PLEASE RETURN TO
LOS ANGELES COUNTY SURVEYOR
726 LOS ANGELES COUNTY
ENGINEERING BLDG.

NOTE: ANY ADDITIONS OR CHANGES ON THIS SHEET MUST BE MADE OR CIRCLED IN RED INK, WITH DATE AND NAME OF PERSON MAKING CHANGE.

Do not extend notes this side of this line.

STATION	B. S.	H. I.	F. S.	ELEV.		
		848 39				=42.59
79+00			645	841 94	Lt. 38' F.L. +0.65 Top Curb	
79+00			556	4283	Lt. 50' Back Walk	
T.P.			216	846 23		
	1235	853 58				
T.P.			26[illegible]	85592		
	6 42	862 34				
T.B.M.#17			361	858.73	T.B.M.#17 Elev. 858.74	See Pg. 86

Profile & Cross Sec. of Sierra Madre Villa North from Sta 4+00 to 400'± North of New York Ave

Note

This Profile will be taken on existing ℄ of Sierra Madre Villa. Sta 0+00 to North = Sta 79+00 of Proposed New York Ave and is 125.82 South of ℄ Int. of S.M. Ave & S.M. Villa See Pg. 82

T.B.M.#16				876018	T.B.M.#16 See Pg. 86	
	1 36	877 38				
4+00			1002	867.36	℄	
4+00			914	86824	Rt. 16'	

Profile
No. ____ Date ____ Notes Red ____ Plotted ____ Job No. 7757 Division No. V F.B. 1238 Pg. 101
X-Sec. Date ____ Date ____ Survey of New York Ave
No. ____ Date 8-17-53 Notes Chkd. C.J.G. Checked ____ Survey by J.N.D. Notes J.N.D. Date 7-31-53
Date ____ Date ____ Map No. ____ Indexed E. Johnson Date ____

76L298 307 10-51

PLEASE RETURN TO
LOS ANGELES COUNTY SURVEYOR
726 LOS ANGELES COUNTY
ENGINEERING BLDG.

NOTE: ANY ADDITIONS OR CHANGES ON THIS SHEET MUST BE MADE OR CIRCLED IN RED INK, WITH DATE AND NAME OF PERSON MAKING CHANGE.

Do not extend notes this side of this line.

F.B. 1238 PG. 102 Job No. 7757 Division No. Notes Red. Plotted
Survey of New York Ave Date Date No.
Survey by Dougherty Notes T.N.D Notes Chkd. C.J.G. Checked X-Sec.
Indexed C. Johnson Date Date 8-17-53 Date No.
Profile

STATION	B. S.	H. I.	F. S.	ELEV.		
4+00		877 38'	9 43	867 95	Rt 26'	
"			8 90	866 48	Rt 28' Edge Pav.	
"			90	868 4	Rt 43'	
"			10 26	67 12	Lt 3.5 F.L.	
"			9 83	67 55	Lt 8.5 Edge Pav.	
4+00			10 5	66 9	Lt 29.0	
5+00			3 76	73 62	℄	
"			3 28	74 10	Rt 15'	
"			3 56	73 82	Rt 25	
"			2 34	74 04	Rt 27' Edge Pav	
"			48	72 6	Rt 39'	
"			3 81	73 57	Lt 3' Bot. Curb	
"			3 29	74 09	Lt 3.5 Top Channel wall	
"			585	71 53	Bot. Channel	
"			1 02	73 36	Lt 6.5 Top Channel Wall	
"			31	74 3	Lt 14'	
5+00			39	73 5	Lt 16'	
T.B. M#16			1 36	876 02	T.B. M#16 876.018' Sec Fly. 86	
T.B. M#16	11 11	887 13		876 02	" " " "	
5+38			11 21	75 92		
"			10 77	76 36	Lt 2' Top Box channel wall, -0.5 Flow Line.	75.86

76L298 307 10-51

PLEASE RETURN TO

LOS ANGELES COUNTY SURVEYOR

726 LOS ANGELES COUNTY
ENGINEERING BLDG.

NOTE: ANY ADDITIONS OR CHANGES ON THIS SHEET MUST BE MADE OR CIRCLED IN RED INK, WITH DATE AND NAME OF PERSON MAKING CHANGE.

Do not extend notes this side of this line.

STATION	B. S.	H. I.	F. S.	ELEV.		
		887 [illegible]				
5+38			11 43	87570	Lt. 7' Top Channel Wall,	=873.1 ✓ -2.6 Bot.
5+70			9 02	7811	℄	
5+76			8 14	7899	Rt. 64' Edge Pav	
6+00			7 33	7980	℄	
			7 42	7971	Rt 24' Edge [illegible]	
"			7 09	8004	Rt 28 [illegible] Bank	
"			8 6.	785	Rt 34' Bot. "	
"			80	791	Rt 46	
			7 35	7978	Lt. 11	
6+00			8 18	7895	Lt 40'	
6+14			5 97	8116	Rt. 2' Top Culv. Wall,	=77.16 ✓ -4.0 Bot.
			6 72	8041	Rt 7' " "	
6+40			5 97	8116	Rt. 2 Top end E. [illegible] Wall	
6+47			5 56	8157	Rt. 6 Bot end W. [illegible] Wall,	=82.9 ✓ +1.3 Top
7+00			1 54	8559	℄	
"			1 10	8603	Rt 16 Crown Pav.	
"			[illegible]	8568	Rt. 24' Edge [illegible]	
"			1 9	852	Rt. 40	
"			1 69	8544	Lt. 3' F.L.	
"			1 25	8588	Lt. 5' Top	
7+00			0 5	866	Lt. 40'	

Profile No. ____ Notes Red ____ Plotted ____ Job No. 7757 Division No. ____ F.B. 1238 Pg. 103

X-Sec. No. ____ Date ____ Date ____ Survey of New York Ave

Notes Chkd. C.J.G. Checked ____ Survey by Dougherty Notes J.W.D. Date 8-3-53

No. ____ Date 8-17-53 Date ____ Map No. ____ Indexed C. Johnson Date ____

76L298 307 10-51

PLEASE RETURN TO
LOS ANGELES COUNTY SURVEYOR
726 LOS ANGELES COUNTY
ENGINEERING BLDG.

NOTE: ANY ADDITIONS OR CHANGES ON THIS SHEET MUST BE MADE OR CIRCLED IN RED INK, WITH DATE AND NAME OF PERSON MAKING CHANGE.

Do not extend notes this side of this line.

F.B. 1238 Pg 104 | Job No. 7757 | Division No. | Notes Red. | Plotted | Profile
Survey of New York Ave | Date | Date | No. | X-Sec.
Survey by Dougherty | Notes Same | Notes Chkd. C.J.G. | Checked
Indexed C. Johnson | Date | Date 8-17-53 | Date | No.

STATION	B. S.	H. I.	F. S.	ELEV.		
		887 13'				
7+00			00	8871'	Lt. 30'	
T.P.			1 30	886 13'		
	1130	897 43'				
8+00			556	89137'	℄	
"			490	92 53'	Rt. 17' Crown Pv.	
"			531	92 12'	Rt. 21' Edge Pav	
			63	91 1'	Rt. 24'	
			56	91 8'	Rt. 40'	
			579	9 64'	Lt. 47½'	
			306	92 37'	Lt. 6' Toe Slope	
			54	92 0'	Lt. 30'	
			52	92 2'	Lt. 50'	
8+00			39	925'	Lt. 122' Toe Slope	
T.P.			1 21	89 13'		
	1219	908 31'				
9+00			1034	897.97'	℄	
			977	898 54'	Rt. 16' Crown Pav	
			1010	898 21'	Rt. 24' Edge Pav.	
			95	896 3'	Rt. 40'	
			1062	897 69'	Lt. 43' = ℄	
9+00			1521	896 10'	Lt. 5' Toe Bank	

76L298 307 10-51

PLEASE RETURN TO

LOS ANGELES COUNTY SURVEYOR

726 LOS ANGELES COUNTY
ENGINEERING BLDG.

NOTE: ANY ADDITIONS OR CHANGES ON THIS SHEET MUST BE MADE OR CIRCLED IN RED INK, WITH DATE AND NAME OF PERSON MAKING CHANGE.

Do not extend notes this side of this line.

STATION	B. S.	H. I.	F. S.	ELEV.		
9+00		906 31	102	898 1	Lt. 40	
9+[illegible]			99	898 4	Lt. 116' Toe Slope	
9+79			509	903 22	Lt. 5' Top Bank	
"			71	901 2	Lt. 27'	
			64	901 9	Lt. 74'	
9+79			68	901 5	Lt. 118' Toe Slope	
10+00			422	904 09	[illegible]	
			385	904.46	Lt. 15' [illegible]	
			405	904 26	Rt. 24' [illegible] Pav.	
			42	904 1	Rt. 40'	
			434	903 97	Lt. 3' F.L.	
			359	904.72	Lt. 7' Brk. Drive [illegible]	
			283	905 48	Lt. 40' " "	
			172	906 59	Lt. [illegible]	
T.P.			1220	896 11		
	0 37	896 48				
T.P.			1166	884 82		
	0 83	885 65				
T.B.M. #16			964	876 01	T.B.M. #16 Elev. = 876.02	See Pg. 86

Profile Notes Red ____ Plotted ____ Job No. 7757 Division No. ____ F.B. 1238 Pg. 105

No. ____ Date ____ Date ____ Survey of New York Ave

X-Sec. Notes Chkd. C.J.G. Checked ____ Survey by Dougherty Notes Same Date 8-3-53

No. ____ Date 8-17-53 Date ____ Map No. ____ Indexed Johnson Date ____

76L298 307 10-51

PLEASE RETURN TO
LOS ANGELES COUNTY SURVEYOR
726 LOS ANGELES COUNTY
ENGINEERING BLDG.

NOTE: ANY ADDITIONS OR CHANGES ON THIS SHEET MUST BE MADE OR CIRCLED IN RED INK, WITH DATE AND NAME OF PERSON MAKING CHANGE.

Do not extend notes this side of this line.

F.B. 1238 Pg. 106 | Job No. 7757 Division No. | Notes Red. | Plotted | Profile
Survey of New York Ave. | Date | Date | No.
Survey by Daugherty Notes Same | Notes Chkd. C.J.G. Checked | X-Sec.
Indexed C. Johnson Date | Date 8-17-53 Date | No.

STATION	B. S.	H. I.	F. S.	ELEV.		
Profile & Cross Sec. New York Ave from a Point 1342'± West P.I.#7 East To B.C. P.I.#7						
B.M.#1				823 83	B.M.#1 See Pg. 86	
	4 16	830 31				
T.P.			9 03	821 28		
	2 95	82 423				
T.P.			2 92	821 31		
	11 49	83 2 80				
T.P.			0 24	83 2 56		
	10 43	84 299				
52+00			2 79	840 20	℄	
53+00			5 90	837 09	℄	
"			6 41	836 55	Rt. 16' Edge Pav.	
"			56	837 4	Rt. 73'	
"			59	837 1	Rt. 45'	
"			6 22	836 77	Lt. 14' Edge Pav.	
"			4 5	838 5	Lt. 22'	
53+00			3 0	840 0	Lt. 50'	
54+00			9 79	833 20	℄	
"			10 14	832 85	Rt. 11' Edge Rd	

76L298 307 10-51

PLEASE RETURN TO

LOS ANGELES COUNTY SURVEYOR

726 LOS ANGELES COUNTY
ENGINEERING BLDG.

NOTE: ANY ADDITIONS OR CHANGES ON THIS SHEET MUST BE MADE OR CIRCLED IN RED INK, WITH DATE AND NAME OF PERSON MAKING CHANGE.

Do not extend notes this side of this line.

STATION	B. S.	H. I.	F. S.	ELEV.		
		842.99				
54+00			92	833.8	Rt 22'	
"			120	31.0	Rt 41'	
"			91	33.9	Lt. 14' Edge Pav.	
54+00			80	35.0	Lt. 50'	
T.P.			1045	822.54		
	0.47	833.01				
55+00			436	828.65	℄	
			459	28.42	Rt 15' Edge Pav.	
			35	29.5	Rt 21'	
			41	28.9	Rt 33'	
"			64	26.6	Rt 41'	
"			437	28.64	Lt. 14' Edge Pav.	
55+00			46	28.4	Lt. 50'	
56+00			859	24.42	℄	
			874	24.27	Rt. 15' Rt. Edge Pav.	
"			70	26.0	Rt 22'	
"			72	25.8	Rt. 34'	
			107	22.3	Rt. 41'	
"			884	24.17	Lt. 14'	
"			82	24.8	Lt. 21'	
56+00			50	828.0	Lt. 25'	

Profile Notes Red ____ Plotted ____ Job No. 7757 Division No. ____ F.B. 1238 Pg. 107

No. ____ Date ____ Date ____ Survey of New York Ave

X-Sec. Notes Chkd C.J.G. Checked ____ Survey by JND Notes JND Date 8-3-53

No. ____ Date 8-17-53 Date ____ Map No. ____ Amended Johnson Date ____

76L298 307 10-51

PLEASE RETURN TO

LOS ANGELES COUNTY SURVEYOR
726 LOS ANGELES COUNTY
ENGINEERING BLDG.

NOTE: ANY ADDITIONS OR CHANGES ON THIS SHEET MUST BE MADE OR CIRCLED IN RED INK, WITH DATE AND NAME OF PERSON MAKING CHANGE.

Do not extend notes this side of this line.

STATION	B. S.	H. I.	F. S.	ELEV.	Lt.	& Rt.
56+00		833 01	31	829.9	Lt. 50'	
T.P.			1170	821 31		
	221	82352			827.47 ✓ +6.5 50	823.97 ✓ +3.0 25
57+00			255	820.97		
"			285	20.67	Rt. 14' Edge Pav.	
"			04	23.1	Rt. 22'	
"			09	22.6	Rt. 33'	817.8 ✓ −3.2 40
"			274	20.78	Lt. 14.5 Edge Pav.	
57+00			19	21.6	Lt. 21'	
58+00			442	19.10	℄	
"			476	18.76	Rt. 14' Edge Rd.	
"			55	18.0	Rt. 37'	
"			450	19.02	Lt. 14' Edge Rd.	
"			36	19.9	Lt. 21'	
58+00			22	20.3	Lt. 48'	
59+00			468	18.84	℄	
"			508	18.44	Rt. 14 Edge Rd.	
"			42	19.3	Rt. 22'	
"			59	17.6	Rt. 29'	
"			62	17.3	Rt. 39'	
59+00			478	818.74	Lt. 14' Edge Pav.	

F.B. 1238 PG. 108 Job No. 7757 Division No. ____ Notes Red. ____ Plotted ____ Profile ____

Survey of New York Ave Date ____ Date ____ No. ____

Survey by Dougherty Notes Same Notes Chkd. C.J.G. Checked ____ X-Sec. ____

Indexed C. Johnson Date ____ Date 8-17-53 Date ____ No. ____

76L298 307 10-51

PLEASE RETURN TO
LOS ANGELES COUNTY SURVEYOR
726 LOS ANGELES COUNTY
ENGINEERING BLDG.

NOTE: ANY ADDITIONS OR CHANGES ON THIS SHEET MUST BE MADE OR CIRCLED IN RED INK, WITH DATE AND NAME OF PERSON MAKING CHANGE.

Do not extend notes this side of this line.

Profile No. ____ Notes Red ____ Plotted ____ Job No. 7250 Division No. 4
X-Sec. No. ____ Date ____ Date ____ Survey of New York Ave
Notes Chkd C.J.G. Checked ____ Survey by JND Notes JND Date 8-3-53
Date 8-17-53 Date ____ Map No. ____ Traced Johnson Date ____

F.B. 1238 Pg. 109

STATION	B. S.	H. I.	F. S.	ELEV.	Lt.	℄	Rt.
		823 52					
59+00			45	8190	Lt. 30' Toe Slope		
59+00			08	22.7	Lt. 43'	826.7 ✓	824.5 ✓
						+6.7	+4.5
60+00			357	1995	℄	44	24
"			386	1966	Rt. 13.5 Edge Pav.		
"			30	205	Rt. 20'		
"			59	176	Rt. 28'		
60+00			62	173	Rt. 39'		
60+00			368	1984	Lt. 15' Edge Pav.		
TP.			346	8200			
	8 64	828 70					
61+00			683	82187	℄		
"			720	2150	Rt. 14' Edge Pav.		
"			75	212	Rt. 23'		
"			109	178	Rt. 29'		
"			106	181	Rt. 40'		
			692	2178	Lt. 13' Edge Pav.		
			39	248	Lt. 21'		
			28	259	Lt. 30'		
			05	28.2	Lt. 35'		
61+00			27	26.0	Lt. 42'		
62+00			492	82378	℄		

76L298 307 10-51

PLEASE RETURN TO

LOS ANGELES COUNTY SURVEYOR

726 LOS ANGELES COUNTY
ENGINEERING BLDG.

NOTE: ANY ADDITIONS OR CHANGES ON THIS SHEET MUST BE MADE OR CIRCLED IN RED INK, WITH DATE AND NAME OF PERSON MAKING CHANGE.

Do not extend notes this side of this line.

STATION	B. S.	H. I.	F. S.	ELEV.	Lt.	℄	Rt.
62+00		828 70	547	823 23	Rt. [illegible] Edge Pav.		
"			54	23 3	Rt. 21'		
"			84	20 3	Rt. 28'		
"			80	20 7	Rt. 41'		
"			501	2369	Lt. 15' Edge Pav.		
"			33	254	Lt. 33'		
62+00			08	279	Lt. 54		
63+00			276	2594			
"			323	2547	Rt. 14' Edge Pav.		
"			26	261	Rt. 26'		
"			33	254	Rt. 28'		
"			38	249	Rt. 40'		
63+00			280	259	Lt. 16' Edge Pav.		
T.P.			337	825 33			
	658	831 91					
B.M. #1.			607	825 84	B.M. #1 Elev. 825.83 ✓ Pg. 86		

831.4 ✓ 830.74 ✓ 828.9 ✓

+5.5 / 50 +4.8 / 41 +3.0 / 23

F.B. 1238 Pg. 110 Job No. 7757 Division No. ____ Notes Red. ____ Plotted ____ Profile ____

Survey of New York Ave Date ____ Date ____ No. ____

Survey by Daugherty Notes Same Notes Chkd. C.J.G. Checked ____ X-Sec. ____

Indexed R. C. Johnson Date ____ Date 8-17-53 Date ____ No. ____

76298 S & E #307—7-55

PLEASE RETURN TO

LOS ANGELES COUNTY ENGINEER

700 Los Angeles County Engineering Bldg.

NOTE: ANY ADDITIONS OR CHANGES ON THIS SHEET MUST BE MADE OR CIRCLED IN RED INK, WITH DATE AND NAME OF PERSON MAKING CHANGE.

Do not extend notes this side of this line.

STATION	B. S.	H. I.	F. S.	ELEV.		

Profile Notes Red. Plotted Job No. Division No. F. B. Pg.

No. Date Survey of

X-Sec. Notes Chkd. Checked Survey by Notes Date

No. Date Map No. Indexed Date

F. B. Pg. | Job No. Division No. Notes Red. Plotted Profile

Survey of Date Date No.

Survey by Notes Notes Chkd. Checked X-Sec.

Indexed Date Date Date No.

STATION	B. S.	H. I.	F. S.	ELEV.

76298 S & E #307—7-55

PLEASE RETURN TO

LOS ANGELES COUNTY ENGINEER

700 Los Angeles County Engineering Bldg.

NOTE: ANY ADDITIONS OR CHANGES ON THIS SHEET MUST BE MADE OR CIRCLED IN RED INK, WITH DATE AND NAME OF PERSON MAKING CHANGE.

Do not extend notes this side of this line.

Notes Ck'd by DCEW	Survey of Dalton Canyon Road
Map No. B-1971	W. O. 8440 Tape No. 081 St'd 68 °F
Office Work Cov.	Surveyed by Porter
Checked DCEW	Notes Porter Date 10-1-46
Date Mar. 1947	Indexed A. C. Johnson 10-21-46

F.B. 1238 Pg. 151

DALTON CANYON ROAD

From Glendora Mt Rd Easterly to
Forest Boundary
Sec 21 T.1.N. R.9.W.

J.N. 8440
Ref.-
C.S.B #8829
" 745-2
Rddept Survey Map #T-14-1
" " " " #T-48-1

Oct. 1946
Porter
Holmes
Ott
Ochsner
Hand

PROP. R/W = 40'

Sec 21 T.1.N. R.9W.

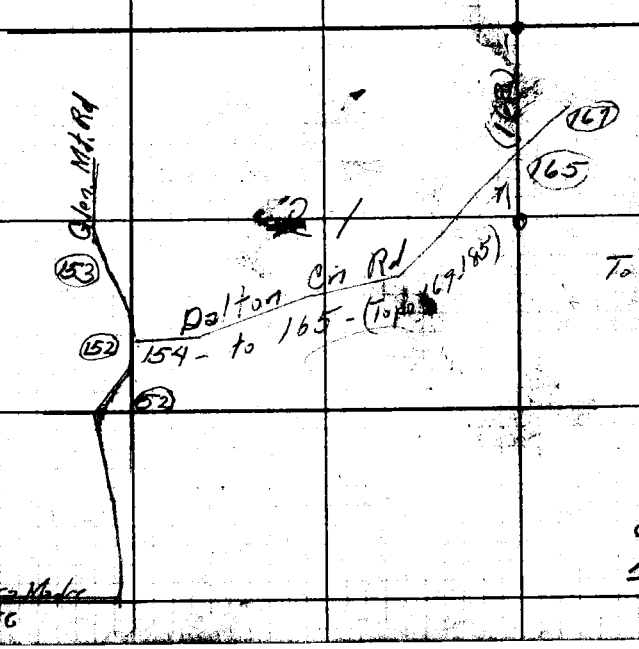

C.S. B-1971
H.C. 19-85

Note: Any Additions or Changes on This Sheet Must be Made or Circled in Red Ink With Date and Name of Person Making Change.

Do not extend notes this side of this line.

RETURN TO
LOS ANGELES COUNTY SURVEYOR
700 HALL OF RECORDS

FORM 247 SM 11-41

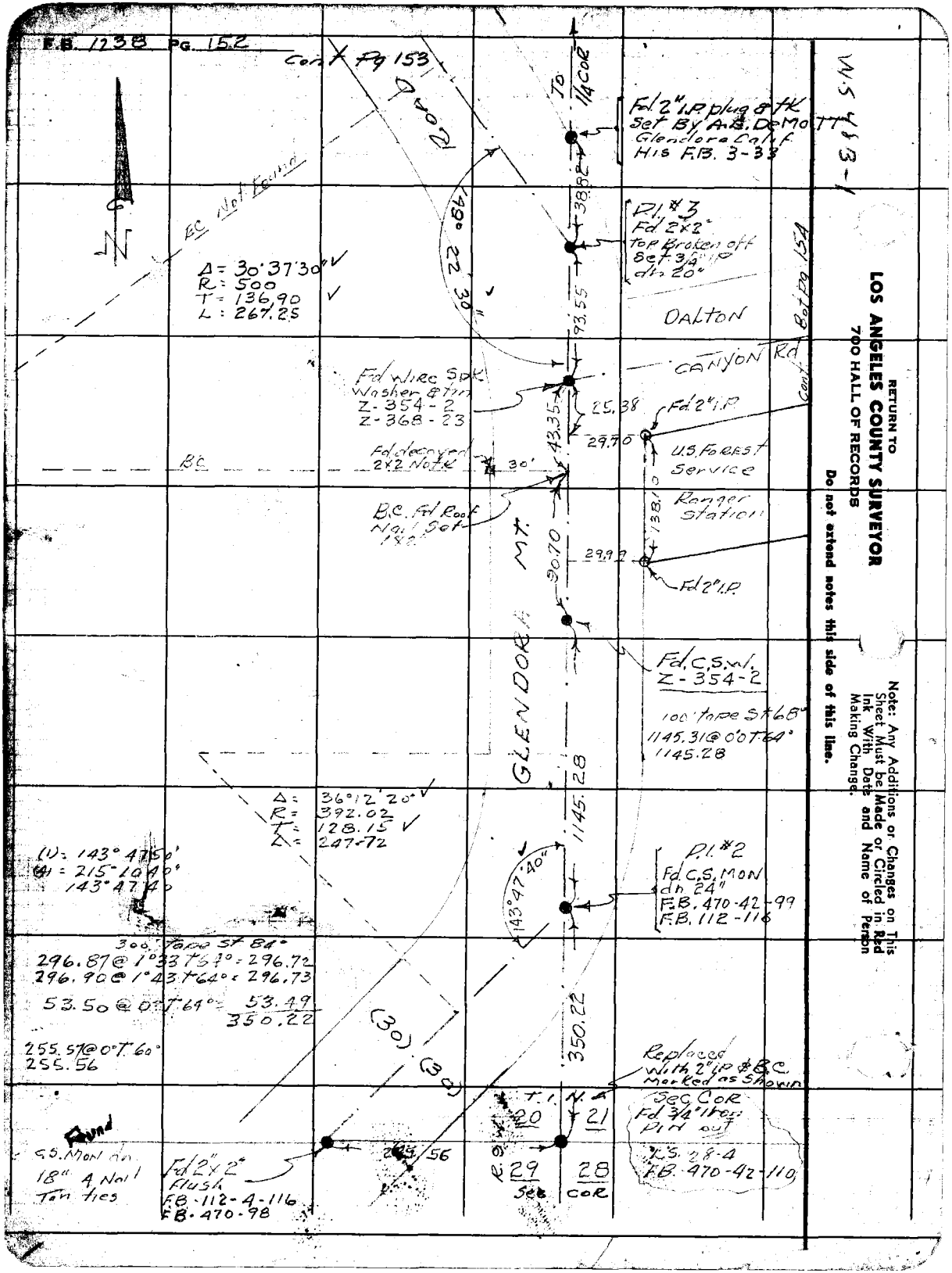
F.B. 1238 PG. 152
Cont Pg 153
To 1/4 COR
Fd 2" I.P. plug & tk
Set By A.B. DeMott
Glendora Calif
His F.B. 3-33
Road
BC Not Found
Δ = 30°37'30"
R = 500
T = 136.90
L = 267.25
149° 22' 30"
38.82
P.I. #3
Fd 2x2"
Top Broken off
Set 3/4" IP
dn 20"
93.55
DALTON
CANYON Rd
Bot Pg 154
Cont
Fd Wire Spk
Washer & tin
Z-354-2
Z-368-23
25.38
Fd 2" I.P.
43.35
29.70
U.S. Forest
Service
Ranger
Station
BC
Fd decayed
2x2 Not K
30'
B.C. Fd Roof
Nail Set
1x2
138.10
29.92
Fd 2" I.P.
90.70
GLENDORA MT.
Fd. C.S.W.
Z-354-2
100' tape St 68°
1145.31 @ 0°0' T 64°
1145.28
1145.28
Δ = 36°12'20"
R = 392.02
T = 128.15
L = 247.72
(1) = 143°47'50"
(4) = 215°10'40"
143°47'40"
143°47'40"
P.I. #2
Fd C.S. MON
dn 24"
F.B. 470-42-99
F.B. 112-116
300' Tape St 84°
296.87 @ 1°33' T 64° = 296.72
296.90 @ 1°43' T 64° = 296.73
53.50 @ 0° T 64° = 53.49
350.22
255.57 @ 0° T 60°
255.56
(30)
(30)
350.22
Replaced
With 2" IP & B.C.
Marked as Shown
T.1 N.
20
21
Sec Cor
Fd 3/4" Iron
Pin out
L.S. 28-4
F.B. 470-42-110
Found
C.S. Mon dn
18" 4 Nail
Ton ties
Fd 2"x2"
Flush
F.B. 112-4-116
F.B. 470-98
255.56
R.9
29
28
Sec
Cor
W.S. 4 & 3-1
RETURN TO
LOS ANGELES COUNTY SURVEYOR
700 HALL OF RECORDS
Do not extend notes this side of this line.
Note: Any Additions or Changes on This Sheet Must be Made or Circled in Red Ink With Date and Name of Person Making Change.

Notes Ck'd by Drew	Survey of Dalton Canyon Road
Map No. B-1971	W. 08442 Tape No. 081 St'd 68 °F
Office Work Cox	Surveyed by Porter
Checked Drew	Notes Porter Date 10-1-46
Date Mar 1947	Indexed A. C. Johnson

F.B. 1238 PG. 153

W.S. 48 B-1

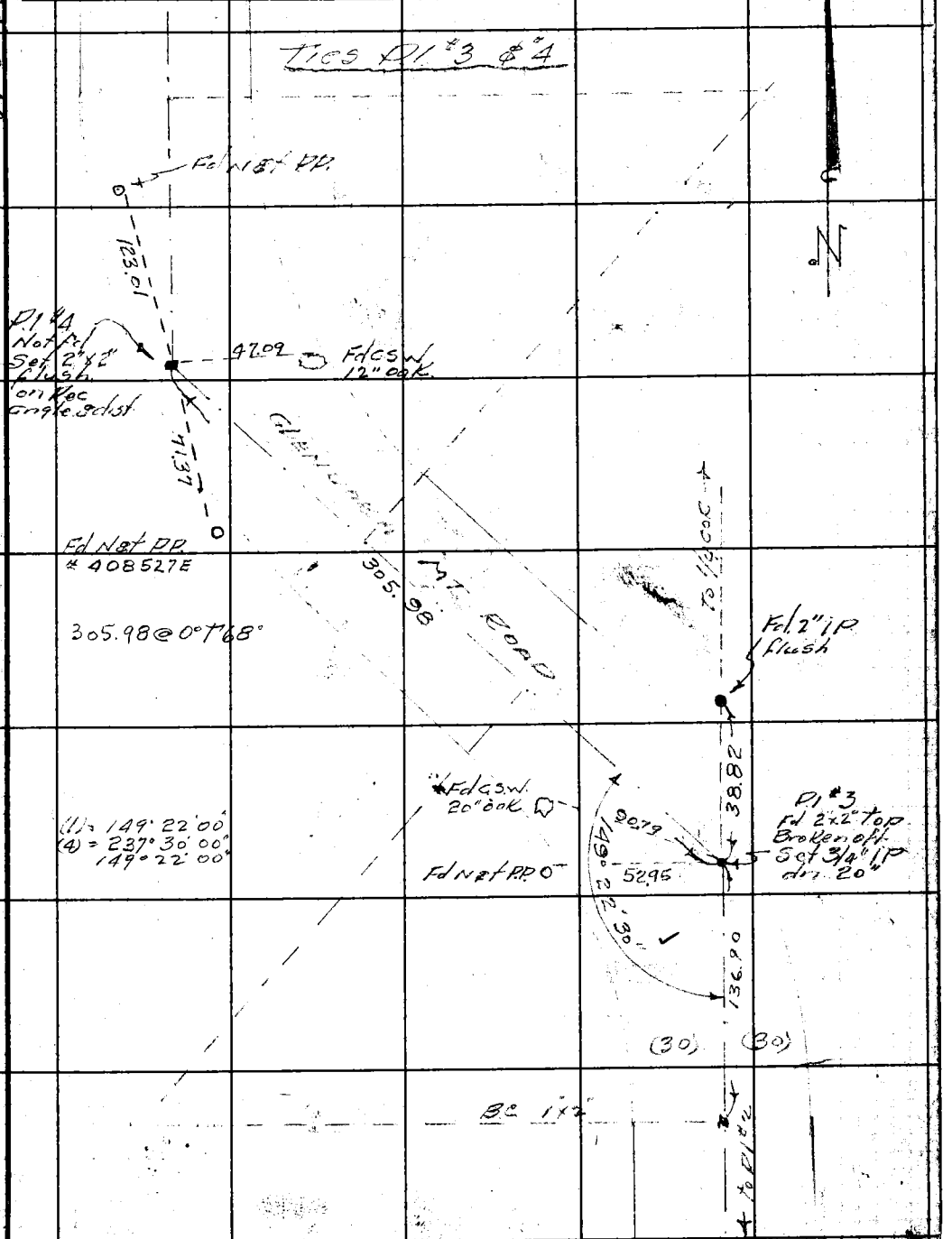

Note: Any Additions or Changes on This Sheet Must be Made or Circled in Red Ink With Date and Name of Person Making Change.

Do not extend notes this side of this line.

RETURN TO
LOS ANGELES COUNTY SURVEYOR
700 HALL OF RECORDS

FORM 247 5M 11-41

F.B. 1238 PG. 154

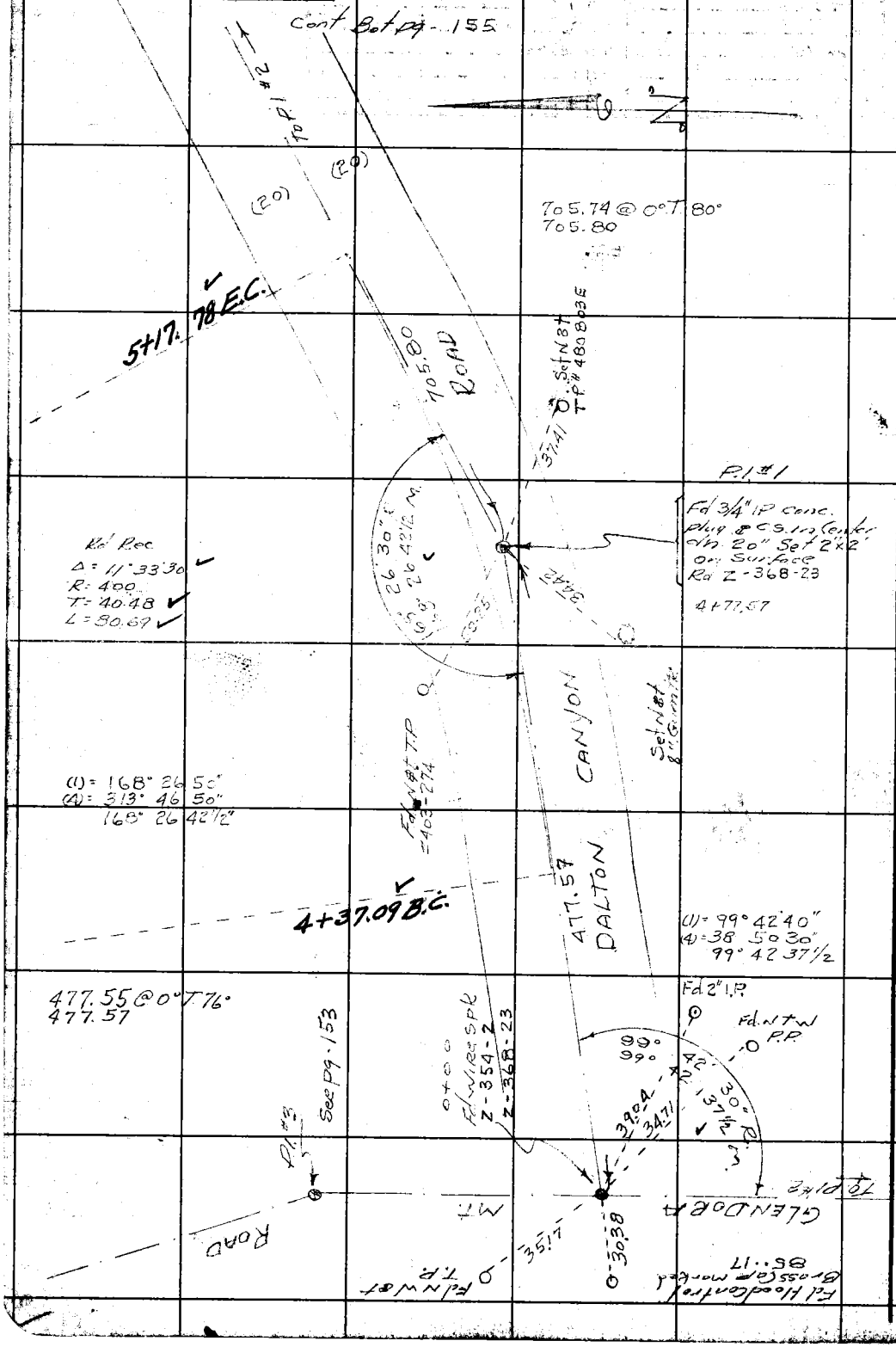

RETURN TO
LOS ANGELES COUNTY SURVEYOR
700 HALL OF RECORDS

Do not extend notes this side of this line.

Note: Any Additions or Changes on This Sheet Must be Made or Circled in Red Ink With Date and Name of Person Making Change.

Notes Ck'd by Drew	Survey of Dalton Cyn. Rd	F.B. 1238 PG. 155
Map No. B-1971	W. 08440 Tape No. 081 St'd 68 °F	cont Bot pg 156
Office Work Cox	Surveyed by Porter	
Checked Drew	Notes Porter Date 10-7-46	
Date Mar. 1947	Indexed A. C. Johnson	

W.S. 48B-1

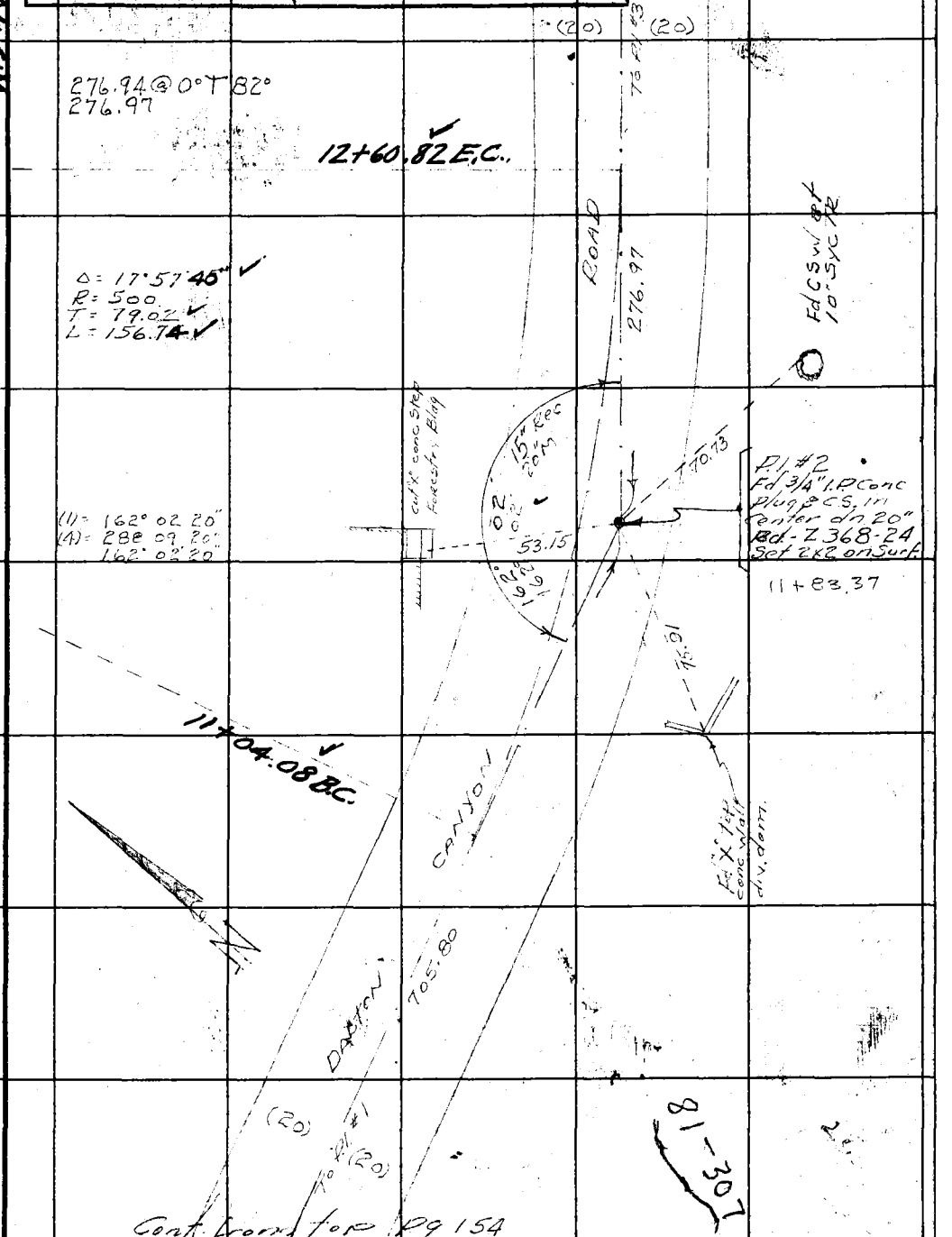

Cont from top pg 154

Note: Any Additions or Changes on This Sheet Must be Made or Circled in Red Ink With Date and Name of Person Making Change.

Do not extend notes this side of this line.

RETURN TO
LOS ANGELES COUNTY SURVEYOR
700 HALL OF RECORDS

FORM 247 5M 11-41

F.B. 1238 PG. 156

Cont Bot pg 157

(20) (20) 16+24.09 E.C.

Set N & T 12" Syc. TR

℄ Rec
Δ = 25°04'05"
R = 200
T = 44.46
L = 87.50

211.89 to P1 #5

P1 #4
Fd 1½" I.P. Conc
Plug & C.S. in
Center dn 15"
Rd Z-368-24
Set 2x2 on Sun

15+83.07

211.89 @ 0° T 65°

(1): 154° 56' 00"
(4): 259° 43' 40"
154° 55' 55"

Set N & T 14" oak

Set N & T P.P. 480808 E

15+36.59 B.C.

122.72 @ 0° T 80°
122.73

122.73

ROAD

14+97.55 E.C.

Set N & T P.P. 480808 E

P1 #3
Fd 1½" I.P. dn 20"
Rd Z-368-24
Set 2x2 on Sun

Fd C.S. w/ 24" oak

Rd Rec
Δ = 14° 53' 55"
R = 300
T = 37.23
L = 78.01

14+60.34

Set N & T 10" oak

(1) - 165° 06' 10"
(4): 300° 24' 20"
165° 06' 05"

276.97 DALTON

14+19.54 B.C.

(20) (20)

Cont from top pg 155

W.S. 4 & B-1

RETURN TO
LOS ANGELES COUNTY SURVEYOR
700 HALL OF RECORDS

Do not extend notes this side of this line.

Note: Any Additions or Changes on This Sheet Must be Made or Circled in Red Ink With Date and Name of Person Making Change.

Notes Ck'd by Drew	Survey of Dalton Canyon Road
Map No. B-1971	W. O. 8440 Tape No. 081 St'd 68° °F
Office Work Cox	Surveyed by Porter
Checked Drew	Notes Porter Date 10-8-46
Date McPherson	Indexed A. C. Johnson

F.B. 1238 PG. 157

Cont. Bot pg - 158

W.S. 48B-1

21+63.32 E.C.

Δ = 19°08' 55" ✓
R = 500
T = 84.32 ✓
L = 167.10 ✓

ROAD

437.98 to P1 #7

Set Nat PP
480811E

437.97 @ 0° T 72°
437.98

37.97

P1 #6
Fd 1½" IP dn 16"
Rd Z 368.25
Set 1x2 on Surface

160° 51' 15" R
160° 51' 02½" M

32.42

20+84.99

Set Nat 10" Syc. tr

(1) = 160° 51' 00"
(4) = 283° 24' 10"
160° 51' 02½

290.03 @ 0° T 70°

19+96.22 B.C.

CANYON

290.03

18+41.74 E.C.

P1 #5
Fd Sp. in 1½"
P1 pe dn 18"
Rd Z 368-24
Set 2x2 on Surf.

17+94.96

Δ = 19° 22' 20" ✓
R = 300
T = 51.21 ✓
L = 101.43 ✓

75.64

160° 37' 40" M
160° 37' 45"

Set Nat PP
480809E

(1) = 160° 37' 40"
(4) = 282° 30' 40"
160° 37' 40

Set Nat Guy Pole

DALTON

to P1 #4 211.89

17+40.31 B.C.

Cont from top pg 156

Note: Any Additions or Changes on This Sheet Must be Made or Circled in Red Ink With Date and Name of Person Making Change.

Do not extend notes this side of this line.

RETURN TO
LOS ANGELES COUNTY SURVEYOR
700 HALL OF RECORDS

FORM 247 5M 11-41

F.B. 1238 PG. 158

Cont. Bot pg. 159

(20) (20)

363.53 @ 0° T. 76°
= 363.55

To P.I. #9

363.55

28+51.19 E.C.

Set N at TP #30

79.36

Δ = 4°23'40"
R = 1000
T = 38.37
L = 76.70

175°36'30" R
175°36'17½" M

P.I. #8
Fd 2" I.P. plug & N
dn 12" Set 1X2
on Surface
Z-368-25
28+18.88

27.81

Set N at 8" oak

(1) = 175°36'20"
(4) = 342° 25'10"
175° 36' 17½"

27+74.49 B.C.

295.89 @ 0° T. 76°
295.91

295.91

DALTON CANYON ROAD

25+30.37 E.C.

Δ = 1°32'15"
R = 1000
T = 13.42
L = 26.83

P.I. #7
Fd 2" I.P. Wood plug
& C.S. in Center
Very loose dn 13"
Reset
1X2 on Surface
Z-368-25
25+22.97

178°27'15" R
178°27'45" M

(1) = 178°27'50"
(4) = 353°51'00"
178°27'45"

25+03.54 B.C.

437.98

(20) (20)

To P.I. #6

cont from top pg 157

W.S. 4F B-1

RETURN TO
LOS ANGELES COUNTY SURVEYOR
700 HALL OF RECORDS

Do not extend notes this side of this line.

Note: Any Additions or Changes on This Sheet Must be Made or Circled in Red Ink With Date and Name of Person Making Change.

Notes Ck'd by Drew	Survey of Dalton Canyon Rd
Map No. B-1971	W. O 8440 Tape No. 081 St'd 68 °F
Office Work Coy	Surveyed by Porter
Checked McPherson	Notes Porter Date 10-8-46
Date Mar 1947	Indexed A. C. Johnson

F.B. 1238 PG. 159

WS 44A-2

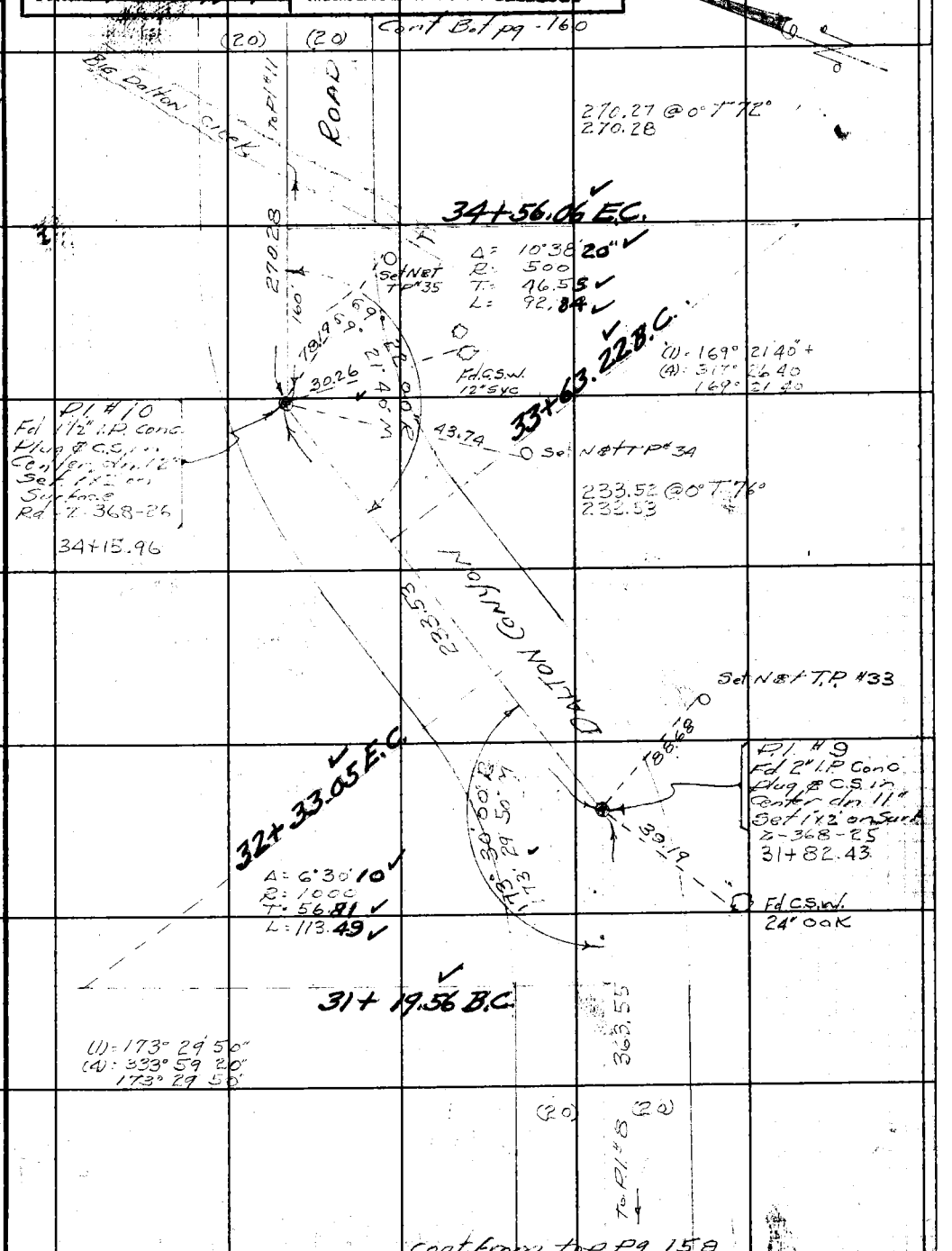

Cont from top Pg 158

Note: Any Additions or Changes on This Sheet Must be Made or Circled in Red Ink With Date and Name of Person Making Change.

Do not extend notes this side of this line.

RETURN TO
LOS ANGELES COUNTY SURVEYOR
700 HALL OF RECORDS

FORM 247 5M 11-41

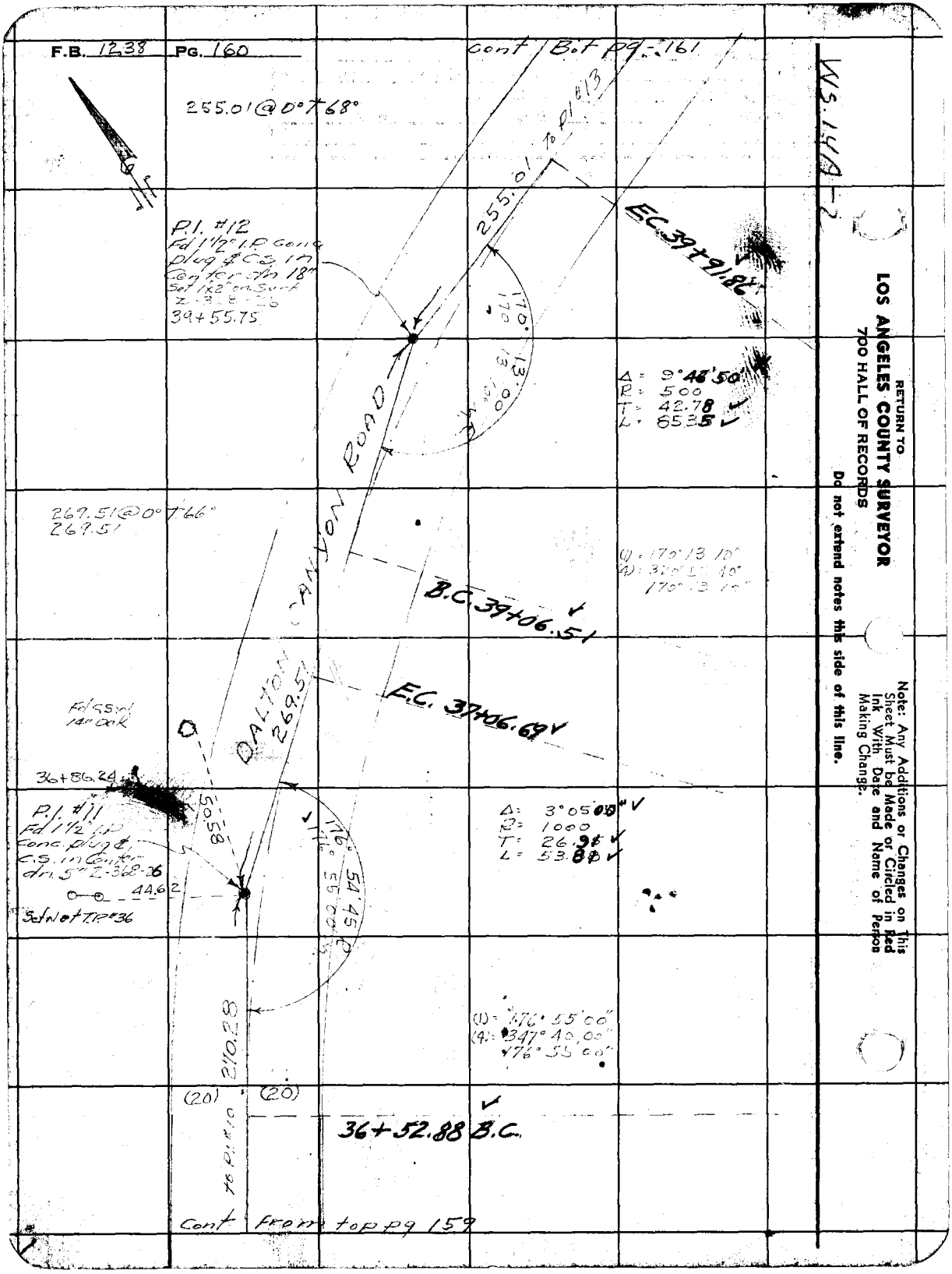
F.B. 1238 PG. 160
cont Bot pg. 161
255.01 @ 0° T 68°
255.01 To P.I. #13
P.I. #12
Fd 1 1/2" I.P. Conc plug & C.S. in Center dn. 18"
Set 1x2" on Surf
Z-328-26
39+55.75
E.C. 39+91.86
Δ = 9° 46' 50"
R = 500
T = 42.78
L = 85.35
269.51 @ 0° T 66°
269.51
(1) = 170° 13' 10"
(4) = 320° 57' 40"
170° 13' 10"
B.C. 39+06.51
DALTON CANYON ROAD
269.51
E.C. 37+06.69
Fd SS w/ 14" OOK
36+86.24
P.I. #11
Fd 1 1/2" I.P. Conc. plug & C.S. in Center dn. 5" Z-368-26
44.62
Set Not T.P. #36
50.58
176° 54' 45"
176° 55' 00"
Δ = 3° 05' 00"
R = 1000
T = 26.95
L = 53.88
(1) = 176° 55' 00"
(4) = 347° 40' 00"
176° 55' 00"
270.28
(20)
(20)
36+52.88 B.C.
to P.I. #10
Cont from top pg 159
WS. 14A-2
RETURN TO
LOS ANGELES COUNTY SURVEYOR
700 HALL OF RECORDS
Do not extend notes this side of this line.
Note: Any Additions or Changes on This Sheet Must be Made or Circled in Red Ink With Date and Name of Person Making Change.

Notes Ck'd by Drew	Survey of Dalton Canyon Road
Map No. 18-1971	W. O. 8440 Tape No. 081 St'd 68 °F
Office Work Lay	Surveyed by Porter
Checked Drew	Notes Porter Date 10-9-46
Date Mar 1947	Indexed A. C. Johnson

F.B. 1238 Pg. 161

WS 14A-2

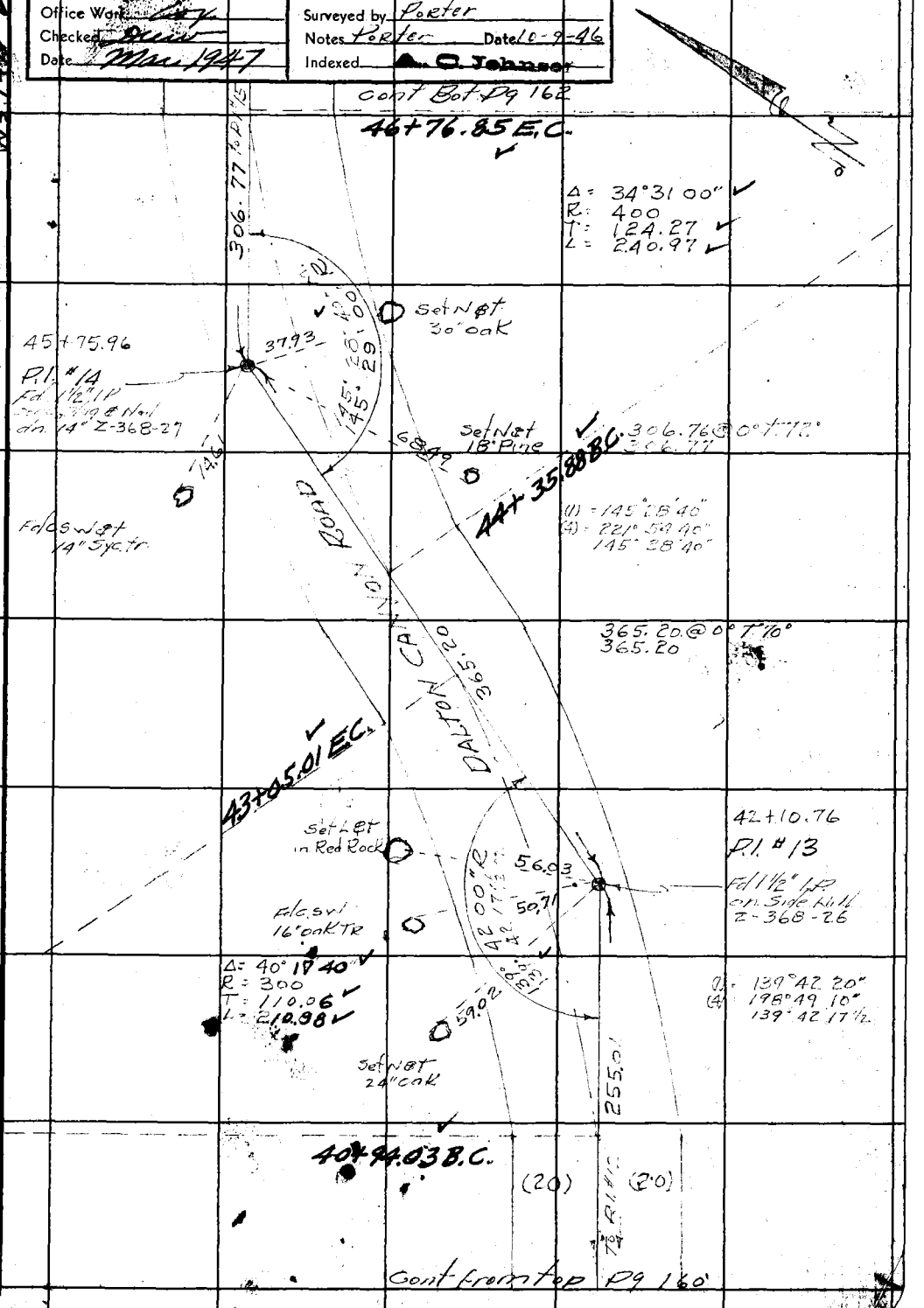

Note: Any Additions or Changes on This Sheet Must be Made or Circled in Red Ink With Date and Name of Person Making Change.

Do not extend notes this side of this line.

RETURN TO
LOS ANGELES COUNTY SURVEYOR
700 HALL OF RECORDS

FORM 247 5M 11-41


F.B. 1238 PG. 162
Cont. Bot Pg. 163
300 St @ 84°
173.28 @ 1°44 T. 82° = 173.20
173.39 @ 2°18 T. 82° = 173.20
173.31 @ 1°54 T. 82° = 173.21
Δ = 21°12'35"
R = 200
T = 37.42
L = 73.98
Adopted Line See Pg. 191
173.20 M to R
172.63 R
Set Copper TK Tan Prod Conc. Water Box
40.51
49+68.48
P.I. #16
Fd 1½" IP
Conc plug & C.S. in center
dn 10" Set 2"x2" on Surface
Z-368-27
23.69
P.I. 15A See Pg. 191
(1) = 158°48'20"
(4) = 275°13'40"
158°48'25"
Fd CSW 24" Syc Tr
158°48'00" R
158°48'25" M
29.02
Set L&T in Red Rock
CANYON ROAD
85.74 @ 0° T. 78°
85.75
157.51 per Pg. 191
85.75
DALTON
(1) = 165°52'20"
(4) = 303°29'00"
165°52'15"
48+82.73
P.I. #15 =
P.O.T. 48+59.35
Fd C.S. in 3/4" IP
dn. 12" Set 2"x2" on Surface
Z-368-27
52°15' M
51°30' R
Δ = 14°07'45"
R = 300
T = 37.28
L = 73.98
165°
165°
306.77
(20)
(20)
Cont. from top Pg 161
RETURN TO
LOS ANGELES COUNTY SURVEYOR
700 HALL OF RECORDS
Do not extend notes this side of this line.
Note: Any Additions or Changes on This Sheet Must be Made or Circled in Red Ink With Date and Name of Person Making Change.

Notes Ck'd by Drew	Survey of Dalton Canyon Rd
Map No. B-1971	W. 08440 Tape No. 081 St'd 68 °F
Office Work Cox	Surveyed by Porter
Checked Drew	Notes Porter Date 10-9-46
Date Mar 1947	Indexed A. C. Johnson

F.B. 123 Pg. 163

Cont Bot pg 164

WS 14B-2

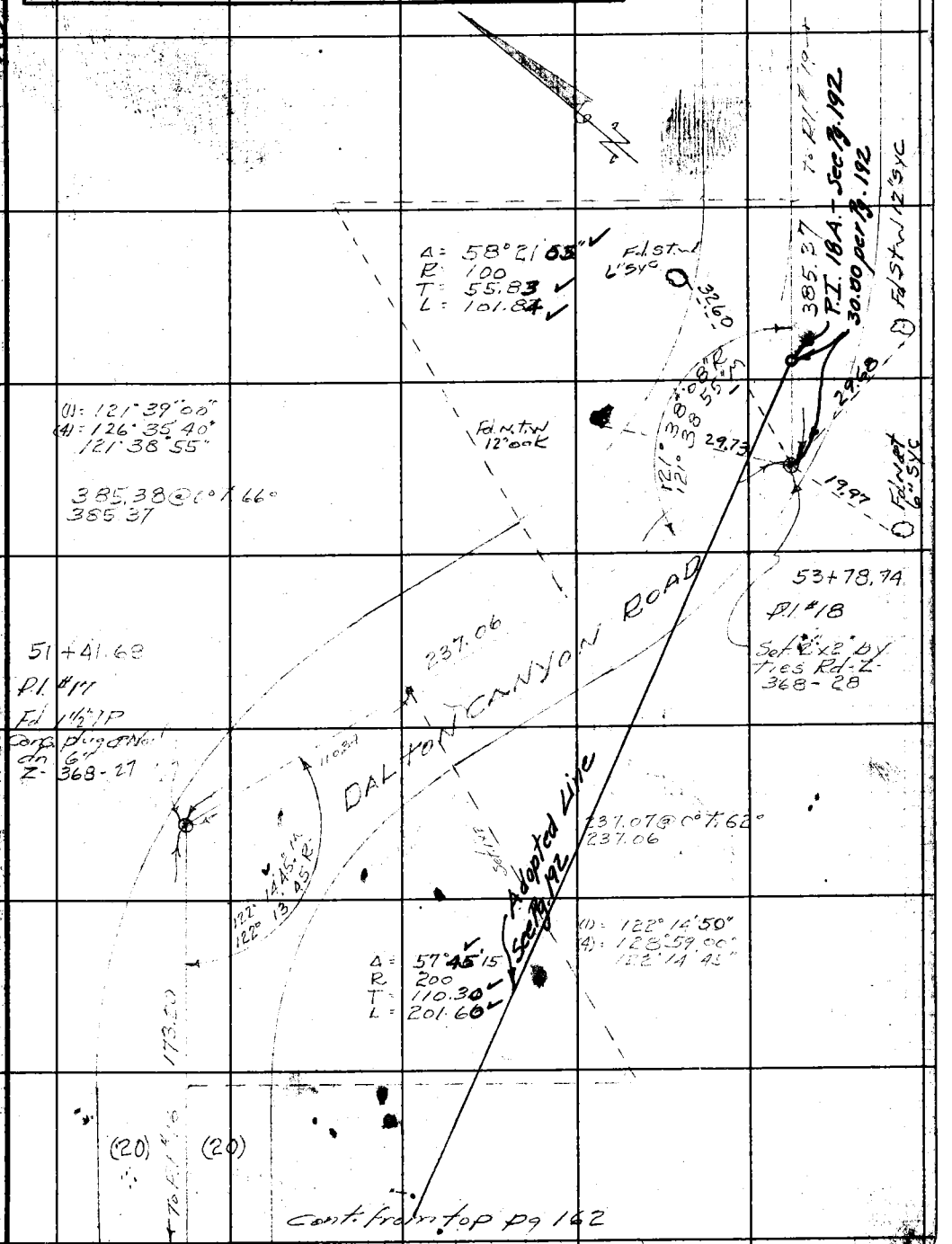

Note: Any Additions or Changes on This Sheet Must be Made or Circled in Red Ink With Date and Name of Person Making Change.

Do not extend notes this side of this line.

RETURN TO
LOS ANGELES COUNTY SURVEYOR
700 HALL OF RECORDS

FORM 247 5M 11-41

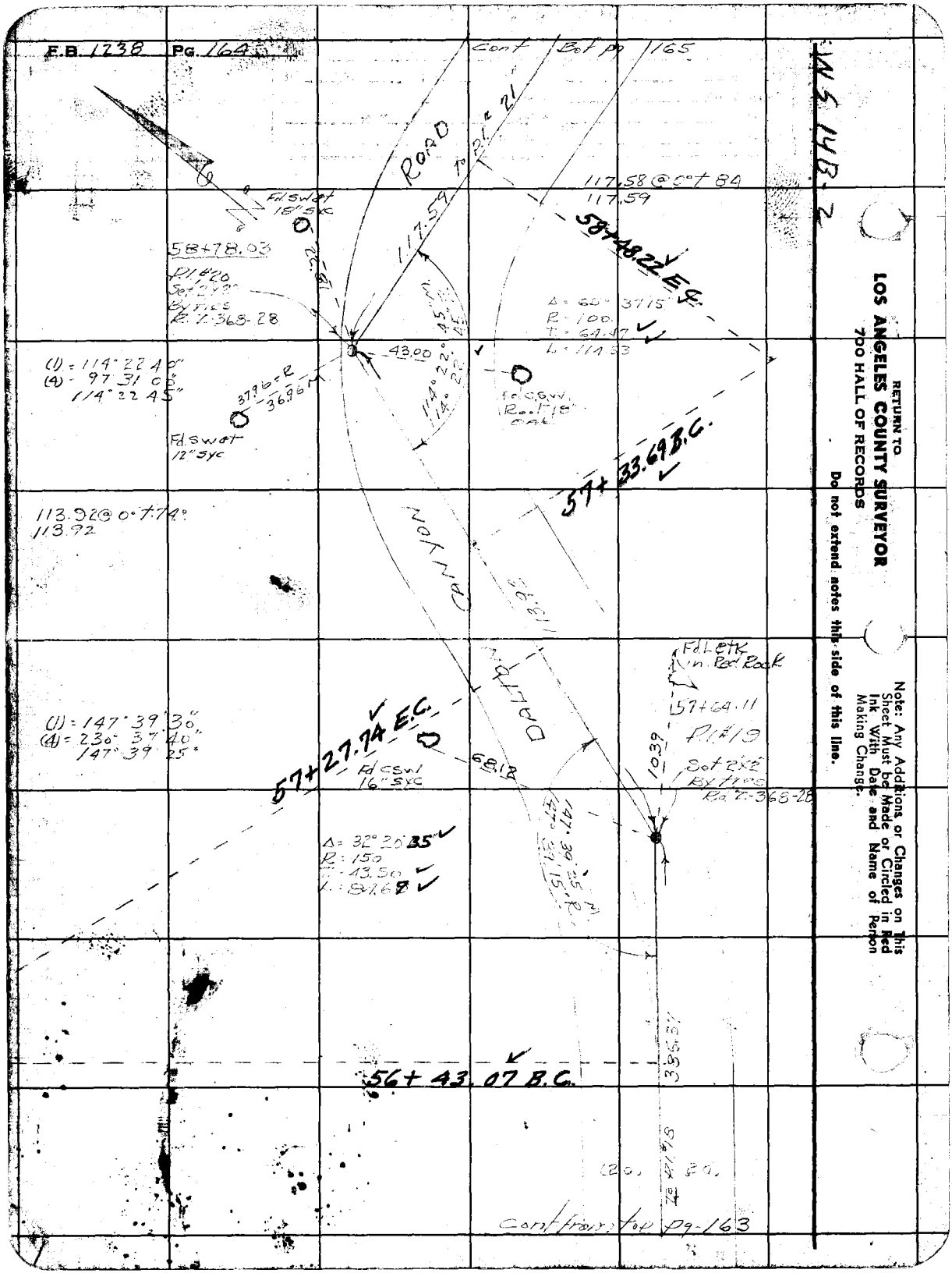

RETURN TO
LOS ANGELES COUNTY SURVEYOR
700 HALL OF RECORDS

Note: Any Additions or Changes on This Sheet Must be Made or Circled in Red Ink With Date and Name of Person Making Change.

Do not extend notes this side of this line.

W.S. 14 B-2

Notes Ck'd by Drew	Survey of Dalton Canyon Rd.
Map No. B-1971	W. O. 8440 Tape No. 081 St'd 68 °F
Office Work Cox	Surveyed by Porter
Checked Drew	Notes Porter Date 10-11-46
Date Mar. 1947	Indexed A. C. Johnson

F.B. 1238 PG. 165

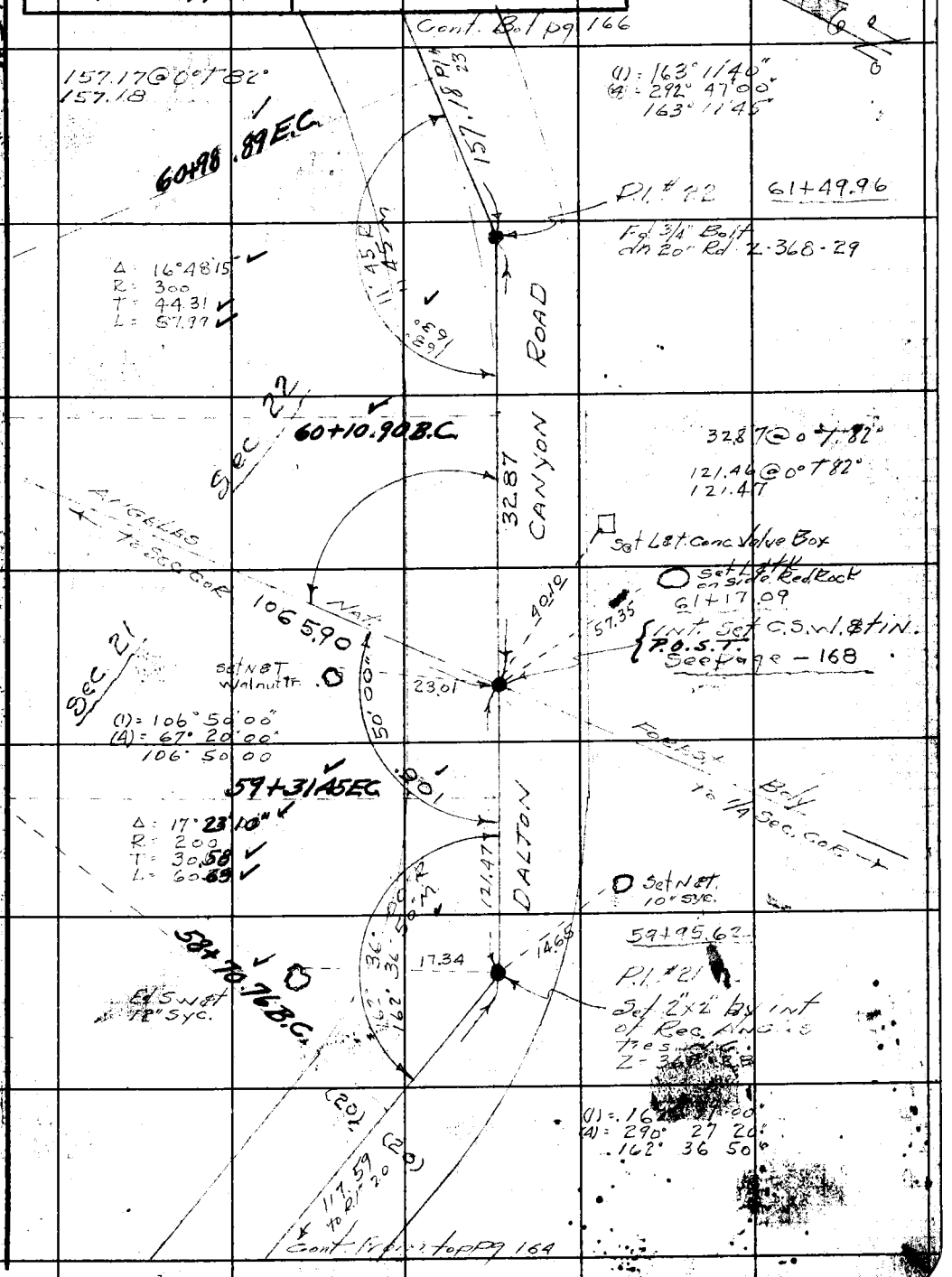

Note: Any Additions or Changes on This Sheet Must be Made or Circled in Red Ink With Date and Name of Person Making Change.

Do not extend notes this side of this line.

RETURN TO
LOS ANGELES COUNTY SURVEYOR
700 HALL OF RECORDS

FORM 247 5M 11-41

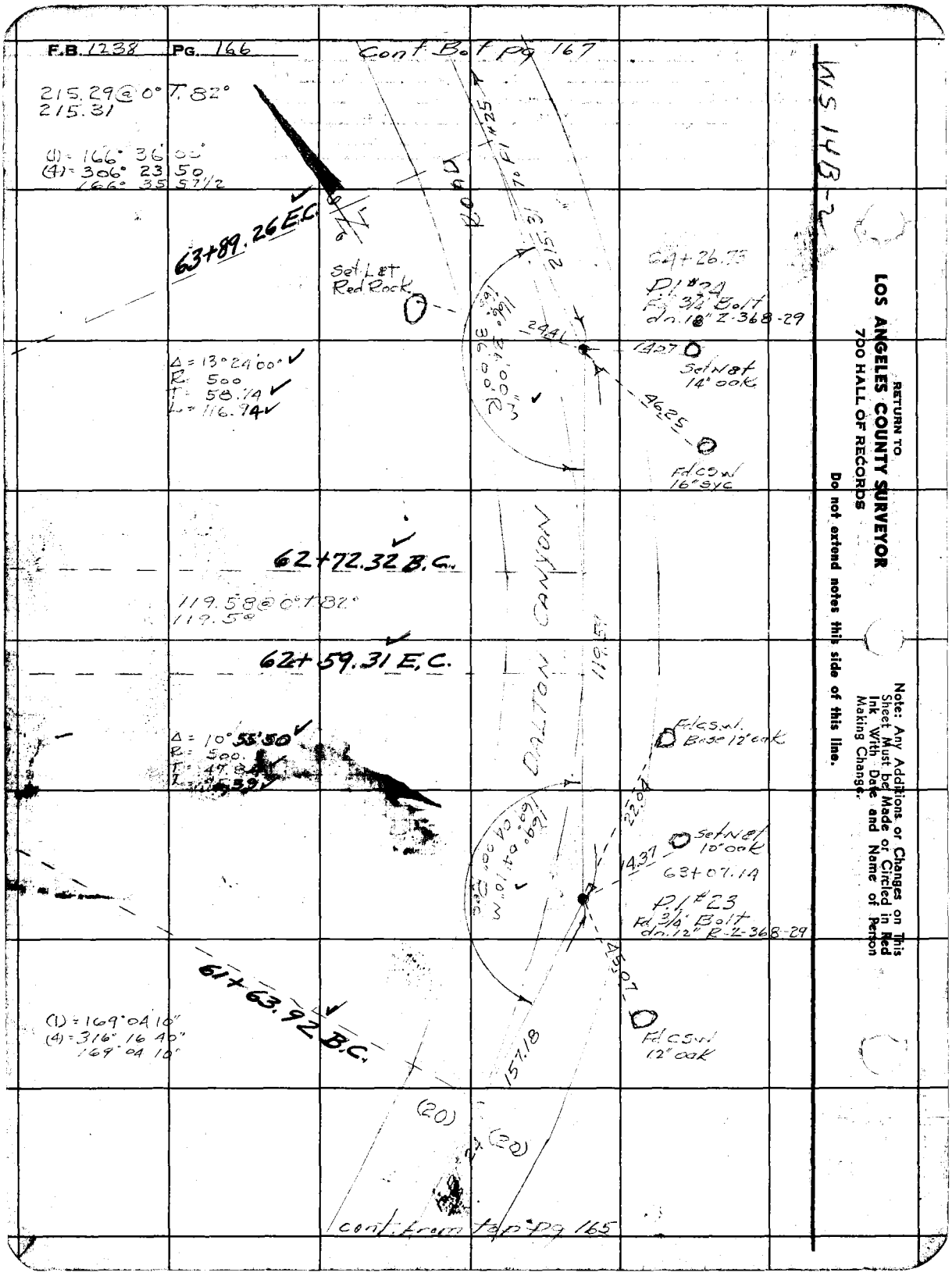
F.B. 1238 PG. 166
Cont Bot pg 167
215.29 @ 0° T. 82°
215.31
(1) = 166° 36' 00"
(4) = 306° 23 50
166° 35 57 1/2
63+89.26 E.C.
Set L&T Red Rock
ROAD
215.31
64+26.73
P.I. #24
Fd 3/4" Bolt
dn. 18" Z-368-29
24.41
14.27
Set N&T 14" oak
46.25
Fd CSW 16" SYC
Δ = 13° 24' 00"
R = 500
T = 58.74
L = 116.94
62+72.32 B.C.
119.58 @ 0° T 82°
119.58
62+59.31 E.C.
DALTON CANYON
119.58
Δ = 10° 55' 50"
R = 500
T = 47.84
L = 95.39
Fd CSW Base 12" oak
22.04
Set N&T 10" oak
14.37
63+07.14
P.I. #23
Fd 3/4" Bolt
dn. 12" R-Z-368-29
45.07
61+63.92 B.C.
(1) = 169° 04 10"
(4) = 316° 16 40"
169° 04 10"
157.18
Fd CSW 12" oak
(20)
(20)
cont. from top pg 165
WS 14B-2
RETURN TO
LOS ANGELES COUNTY SURVEYOR
700 HALL OF RECORDS
Do not extend notes this side of this line.
Note: Any Additions or Changes on This Sheet Must be Made or Circled in Red Ink With Date and Name of Person Making Change.

Notes Ck'd by Drew	Survey of Dalton Cyn Road
Map No. B-1971	W. O. 8440 Tape No. 081 St'd 68 °F
Office Work Low	Surveyed by Porter
Checked Drew	Notes Porter Date 10-14-46
Date Mar 1947	Indexed A. C. Johnson

F.B. 1238 PG. 167

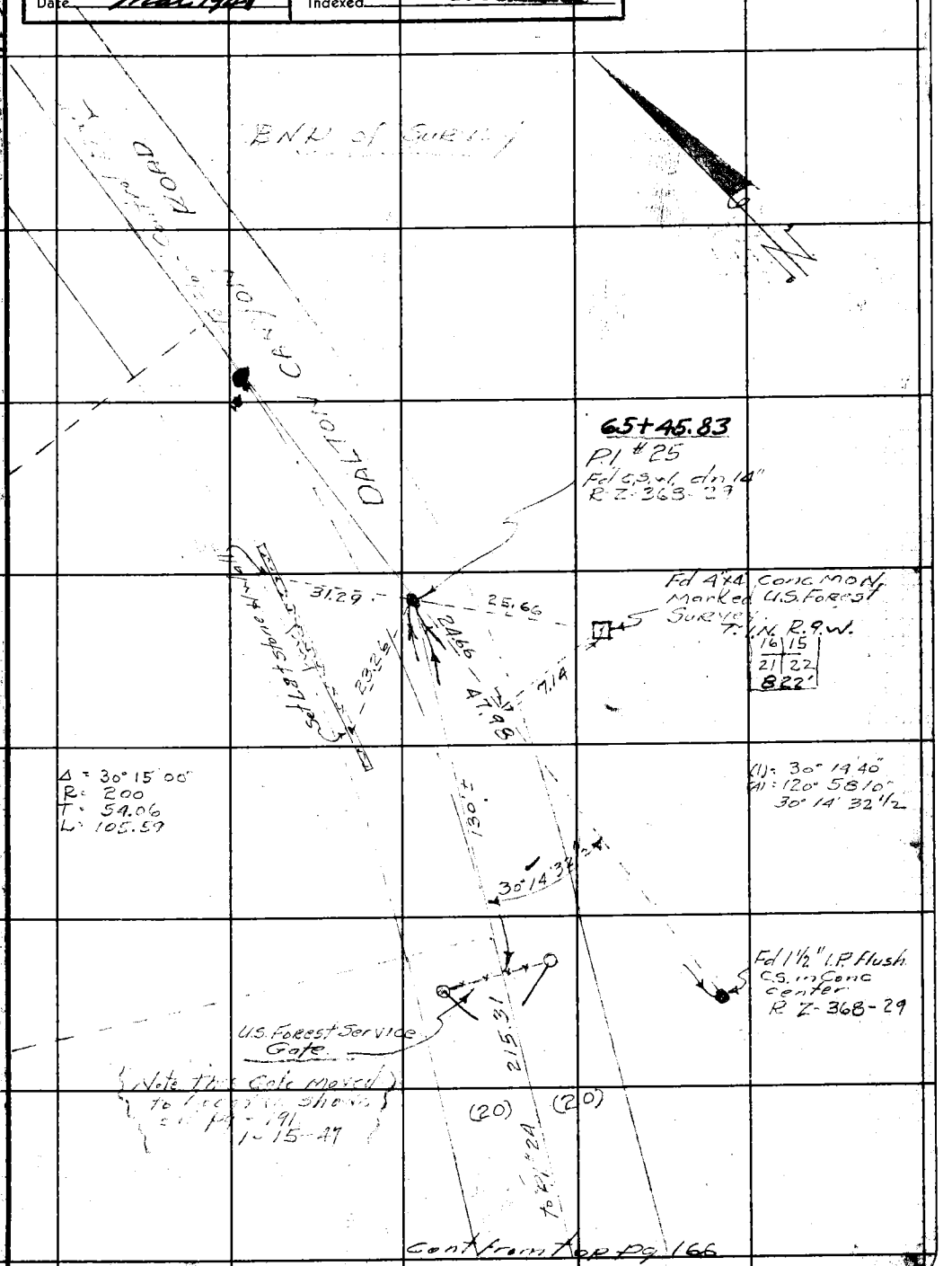

Note: Any Additions or Changes on This Sheet Must be Made or Circled in Red Ink With Date and Name of Person Making Change.

Do not extend notes this side of this line.

RETURN TO
LOS ANGELES COUNTY SURVEYOR
700 HALL OF RECORDS

FORM 247 5M 11-41



RETURN TO
LOS ANGELES COUNTY SURVEYOR
700 HALL OF RECORDS
Do not extend notes this side of this line.
Note: Any Additions or Changes on This Sheet Must be Made or Circled in Red Ink With Date and Name of Person Making Change.

Notes Ck'd by
Map No. B-1971
Office Work Copy
Checked Draw
Date Mar. 1947

Survey of Dalton Cyn Rd
W. O. 8446 Tape No. 281 St'd 68 °F
Surveyed by Porter
Notes Porter Date 10-19-46
Indexed A. O. Johnson 10-21-46

F.B. 1238 PG. 169

Topo - DALTON CANYON ROAD

0+00 Int. Glendora Mt Rd

to P.I. * 25 = 66+42.04

Porter
Holmes
Stock
Ochsner
Hand

Note: Any Additions or Changes on This Sheet Must be Made or Circled in Red Ink With Date and Name of Person Making Change.

Do not extend notes this side of this line.

RETURN TO
LOS ANGELES COUNTY SURVEYOR
700 HALL OF RECORDS

FORM 247 5M 11-41

F.B. 1238 Pg. 170

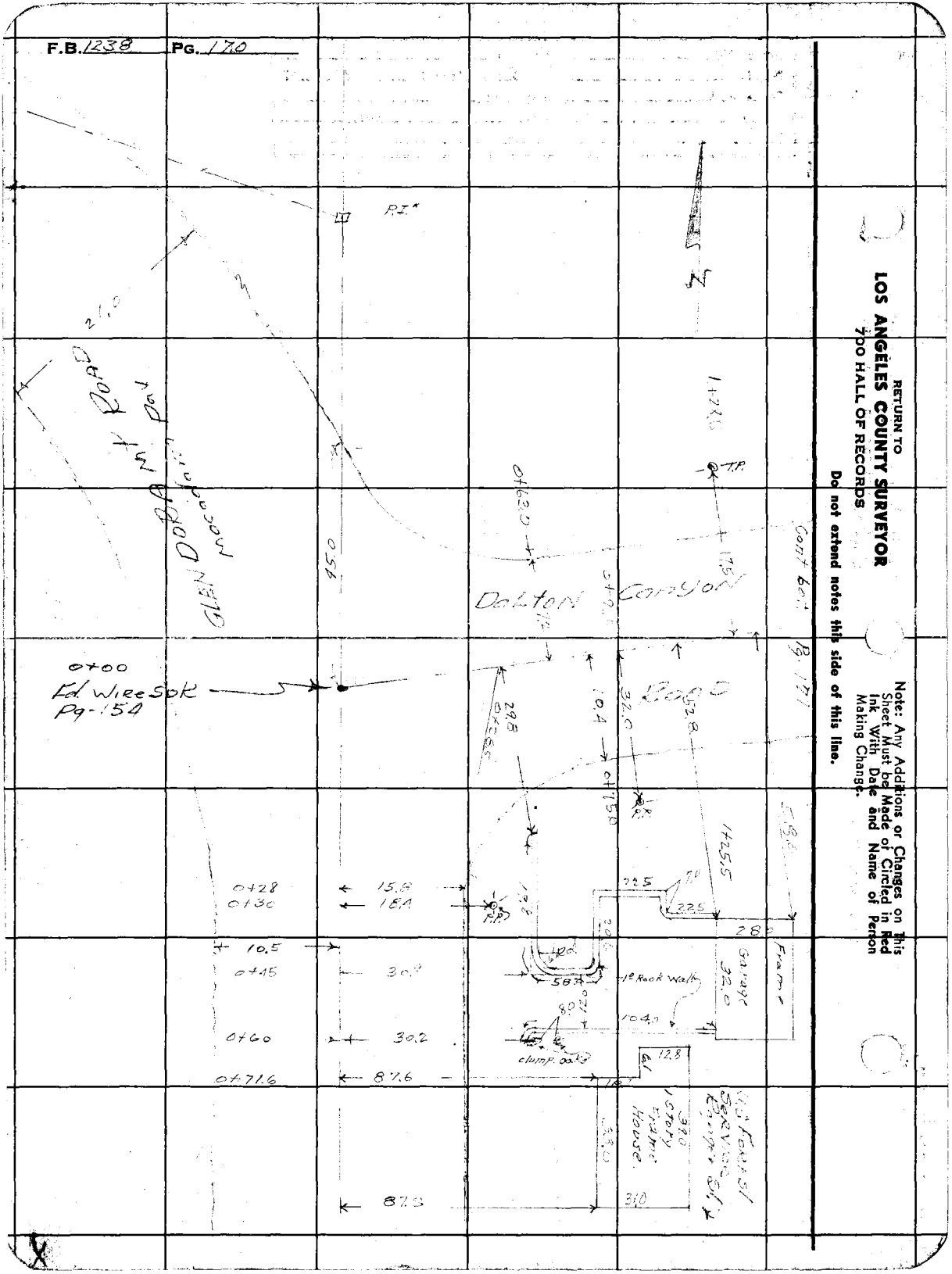

Notes Ck'd by	Survey of Dalton Canyon Rd
Map No. B-1971	W. O. 9440 Tape No. 0.8 St'd °F
Office Work Cox	Surveyed by Pooler
Checked Drew	Notes Holmes & Pooler Date 10-15-46
Date Mar 1947	Indexed A. C. Johnson

F.B. 1238 PG. 171

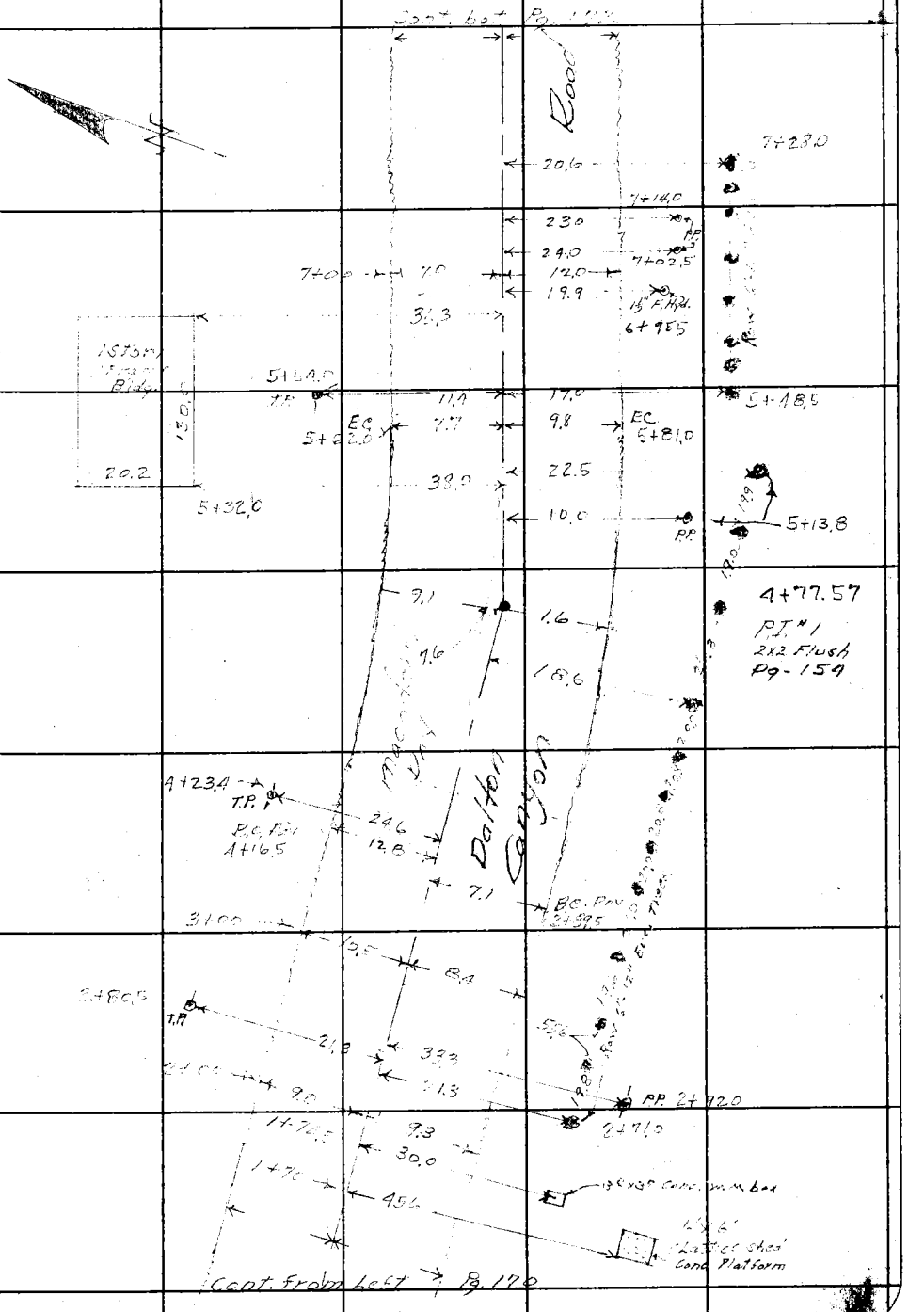

Note: Any Additions or Changes on This Sheet Must be Made or Circled in Red Ink With Date and Name of Person Making Change.

RETURN TO
LOS ANGELES COUNTY SURVEYOR
700 HALL OF RECORDS

Do not extend notes this side of this line.

FORM 247 5M 11-41

F.B. 1238 Pg. 172

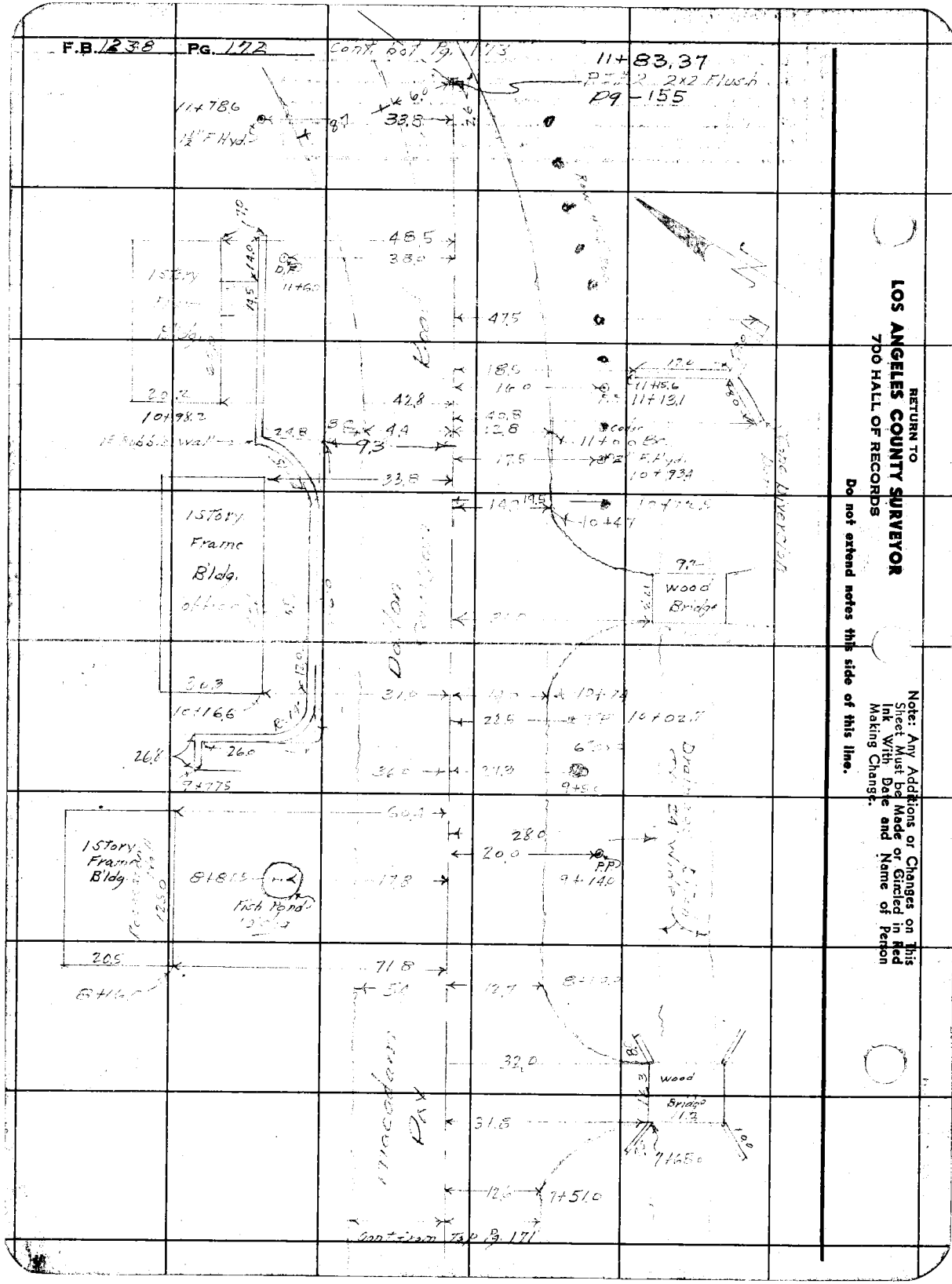

RETURN TO
LOS ANGELES COUNTY SURVEYOR
700 HALL OF RECORDS

Do not extend notes this side of this line.

Note: Any Additions or Changes on This Sheet Must be Made or Circled in Red Ink With Date and Name of Person Making Change.

Notes Ck'd by	Survey of Dalton Canyon Rd
Map No. B-1971	W. O. 8440 Tape No. [illegible] St'd 68 °F
Office Work Cox	Surveyed by Poder
Checked Drew	Notes Holmes & Poder Date 11-15-46
Date Mar. 1947	Indexed A. C. Johnson

F.B. 1238 PG. 173

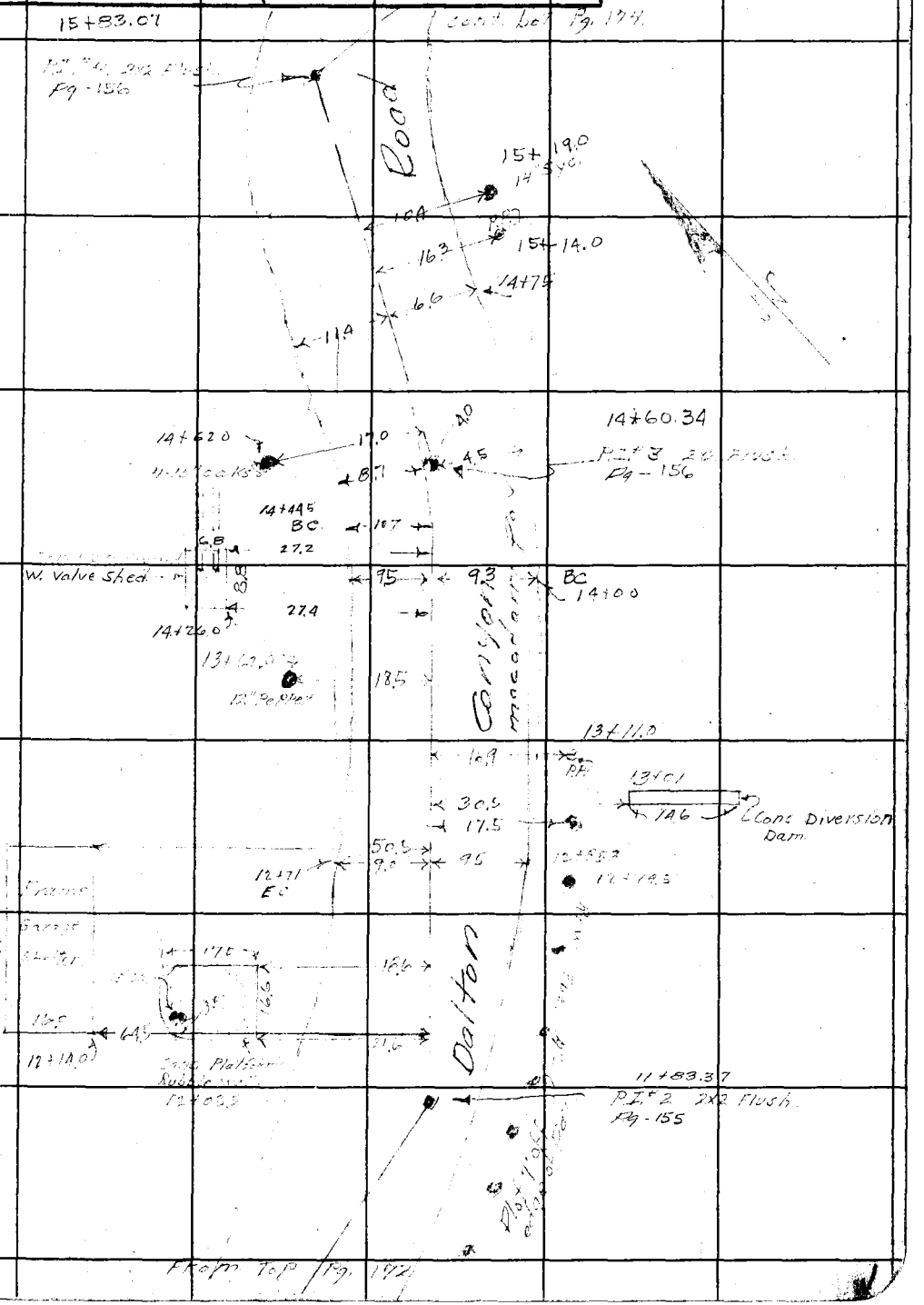

Note: Any Additions or Changes on This Sheet Must be Made or Circled in Red Ink With Date and Name of Person Making Change.

Do not extend notes this side of this line.

RETURN TO
LOS ANGELES COUNTY SURVEYOR
700 HALL OF RECORDS

FORM 247 5M 11-41

F.B. 1238 Pg. 144

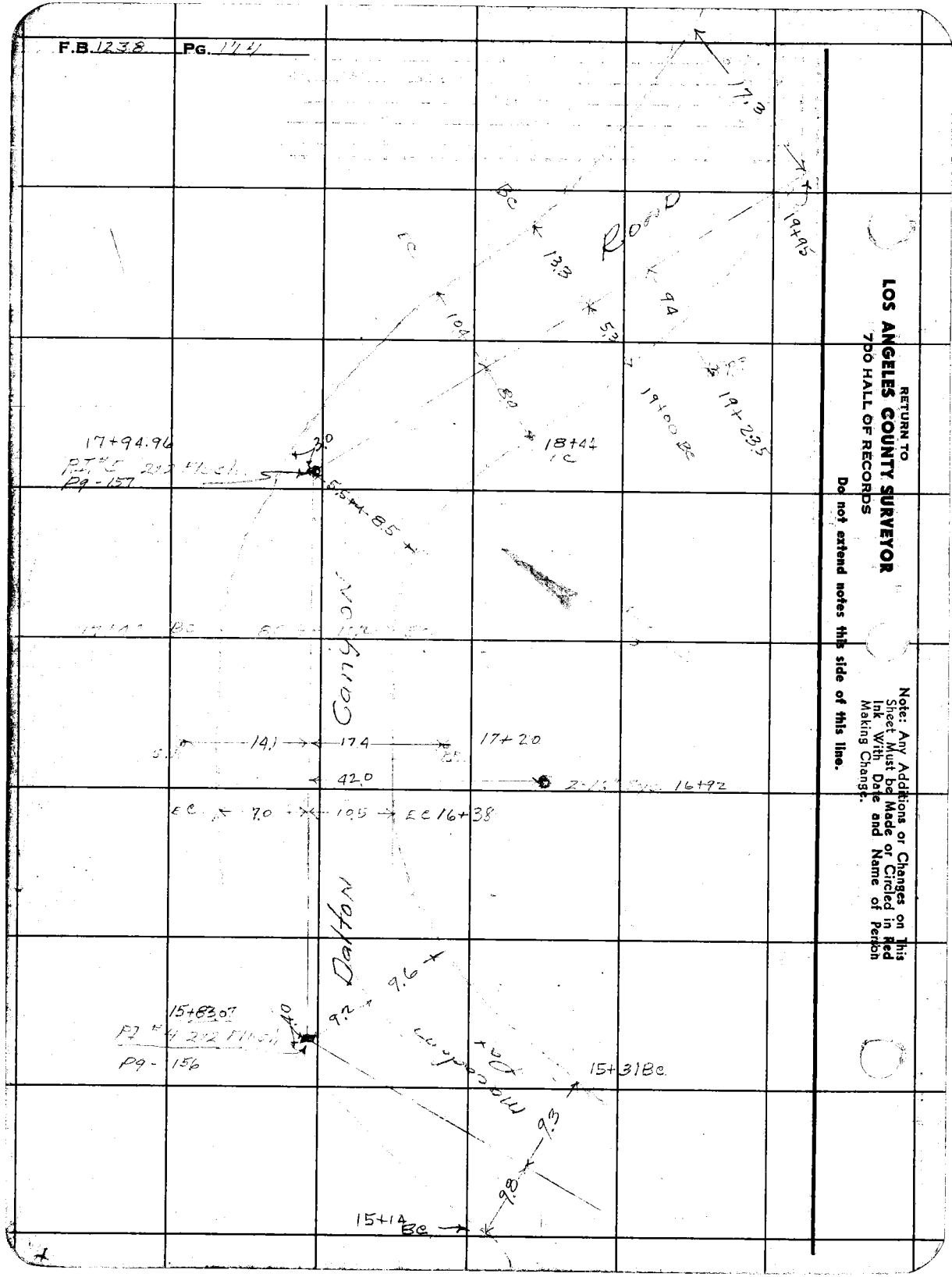

RETURN TO
LOS ANGELES COUNTY SURVEYOR
700 HALL OF RECORDS

Note: Any Additions or Changes on This Sheet Must be Made or Circled in Red Ink With Date and Name of Person Making Change.

Do not extend notes this side of this line.

Notes Ck'd. by	Survey of Dalton Canyon Rd
Map No. B-1971	W. O. 8440 Tape No. 081 St'd 66 °F
Office Work Cox	Surveyed by Porter
Checked Drew	Notes Holmes & Porter Date 12-16-46
Date Mar 1947	Indexed A. C. Johnson

F.B. 1238 PG. 175



Note: Any Additions or Changes on This Sheet Must be Made or Circled in Red Ink With Date and Name of Person Making Change.

RETURN TO
LOS ANGELES COUNTY SURVEYOR
700 HALL OF RECORDS

Do not extend notes this side of this line.

FORM 247 BM 11-41

F.B. 1238 PG. 176

Cont. bot. Pg. 177



RETURN TO
LOS ANGELES COUNTY SURVEYOR
700 HALL OF RECORDS

Do not extend notes this side of this line.

Note: Any Additions or Changes on This Sheet Must be Made or Circled in Red Ink With Date and Name of Person Making Change.

Notes Ck'd by	Survey of Dalton Canyon Rd
Map No. B-1971	W. O. 5440 Tape No. 081 St'd 68 °F
Office Work Cox	Surveyed by Porter
Checked Drew	Notes Holmes & Porter Date 10-16-46
Date Mar. 1947	Indexed A. C. Johnson

F.B. 1238 PG. 177

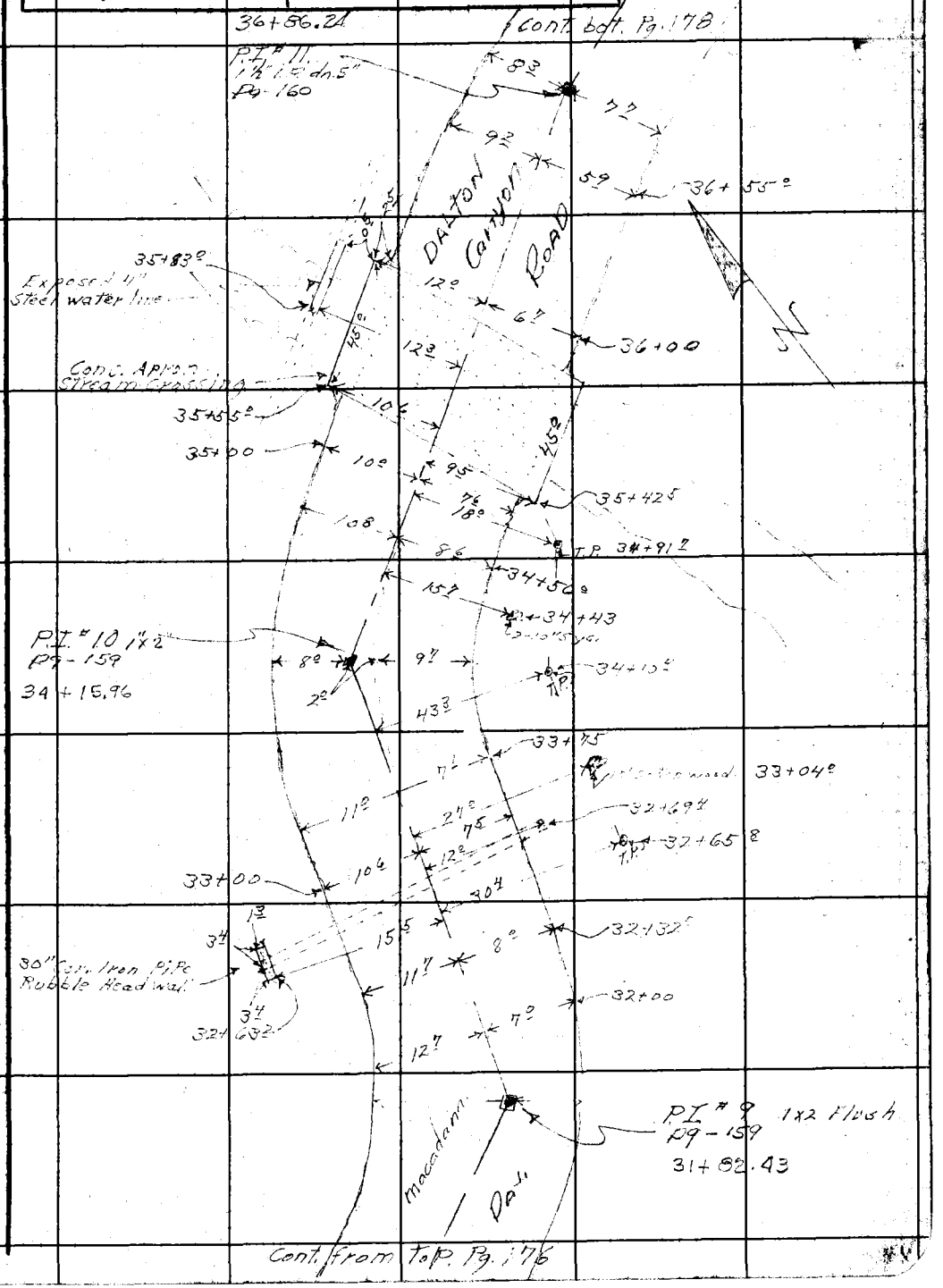

Note: Any Additions or Changes on This Sheet Must be Made or Circled in Red Ink With Date and Name of Person Making Change.

Do not extend notes this side of this line.

RETURN TO
LOS ANGELES COUNTY SURVEYOR
700 HALL OF RECORDS

FORM 247 5M 11-44

F.B. 1238 PG. 178

Cont. bot Pg. 179

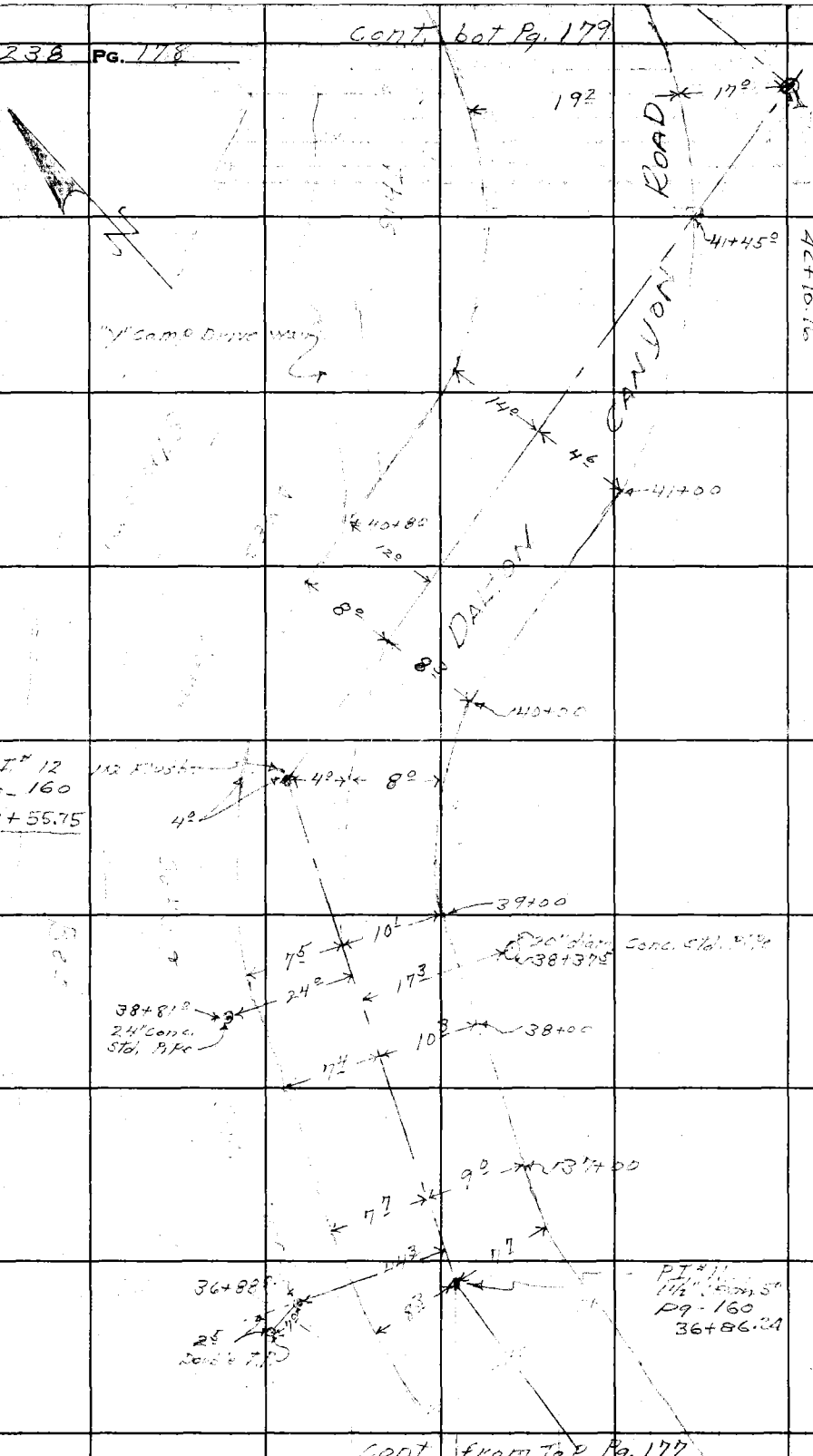

Cont. from Top Pg. 177

RETURN TO
LOS ANGELES COUNTY SURVEYOR
700 HALL OF RECORDS
Do not extend notes this side of this line.

Note: Any Additions or Changes on This Sheet Must be Made or Circled in Red Ink With Date and Name of Person Making Change.

Notes Ck'd by	Survey of Dalton Canyon Rd.
Map No. B-1971	W. O. 5445 Tape No. 081 St'd 68 °F
Office Work Cox	Surveyed by Porter
Checked Drew	Notes Holmes & Porter Date 10-17-46
Date Mar 1947	Indexed A. C. Johnson

F.B. 1238 PG. 179

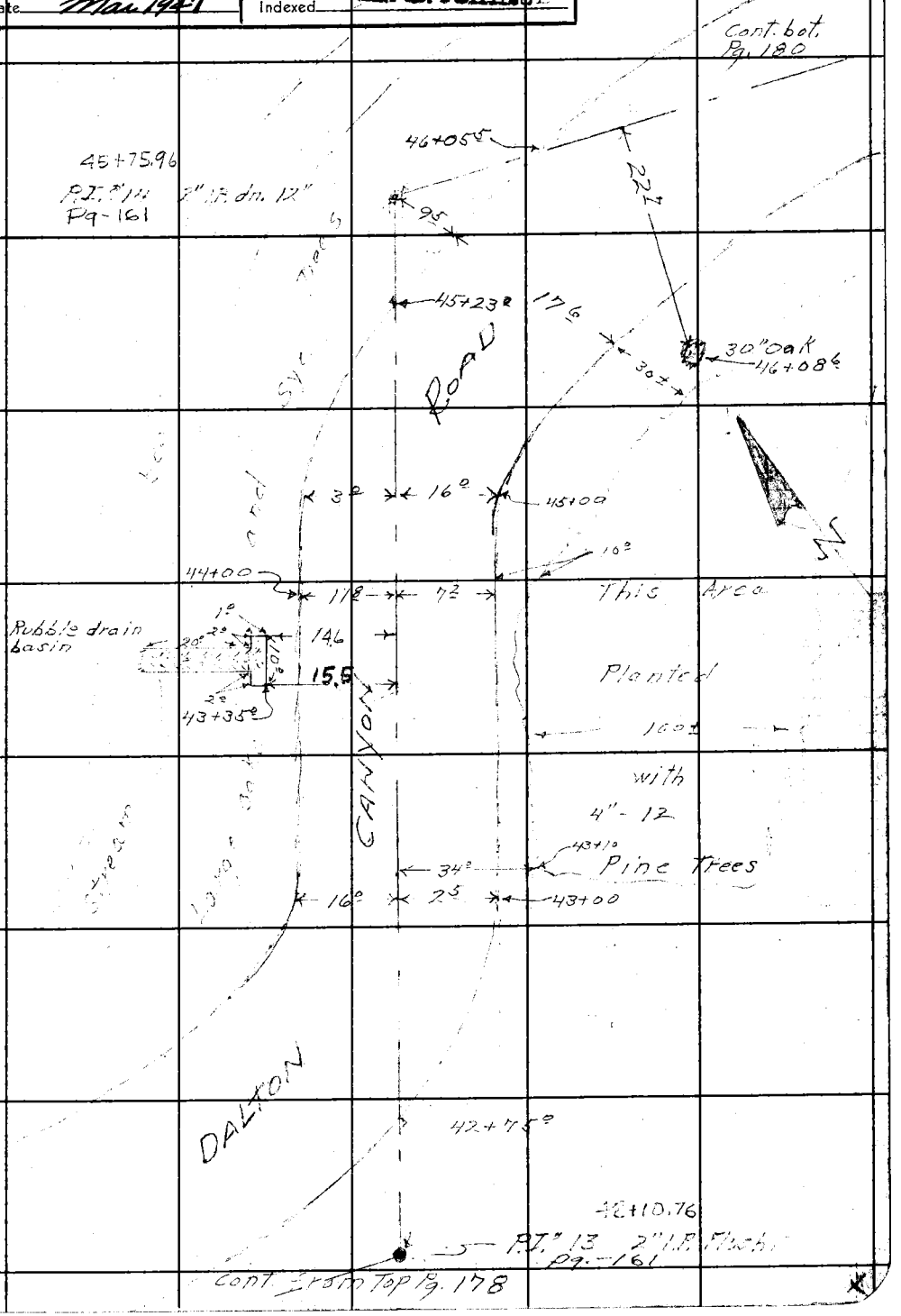

Note: Any Additions or Changes on This Sheet Must be Made or Circled in Red Ink With Date and Name of Person Making Change.

RETURN TO
LOS ANGELES COUNTY SURVEYOR
700 HALL OF RECORDS

Do not extend notes this side of this line.

FORM 247 5M 11-41

F.B. 1238 PG. 180

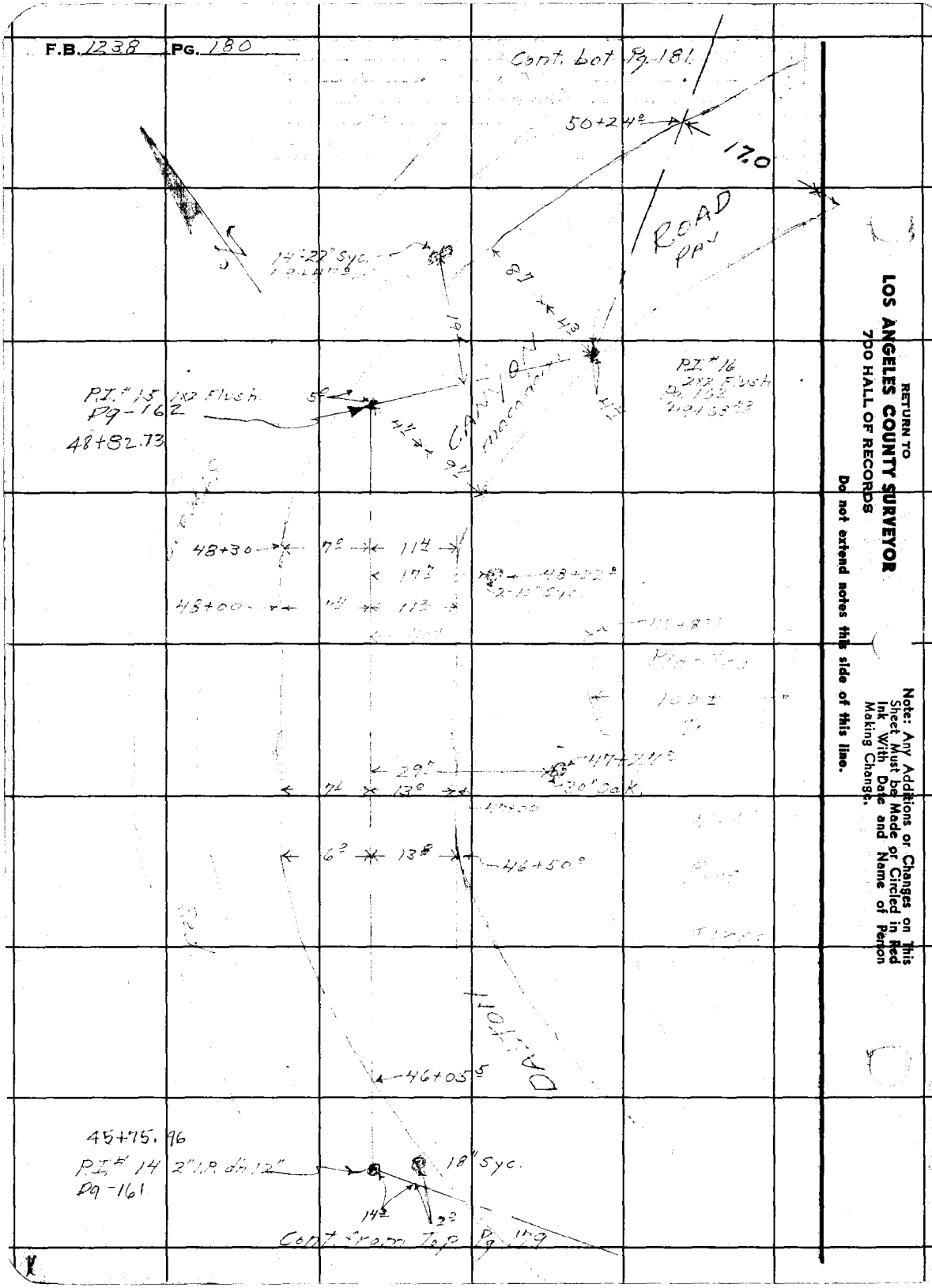

RETURN TO
LOS ANGELES COUNTY SURVEYOR
700 HALL OF RECORDS

Do not extend notes this side of this line.

Note: Any Additions or Changes on This Sheet Must be Made or Circled in Red Ink With Date and Name of Person Making Change.

Notes Ck'd by	Survey of Dalton Canyon Road
Map No. B-1971	W. O. 8440 Tape No. 081 St'd 68 °F
Office Work Cox	Surveyed by Foster
Checked Drew	Notes Holmes Date 10-[illegible]-46
Date Mar 1947	Indexed A. C. Johnson

F.B. 1238 PG. 181

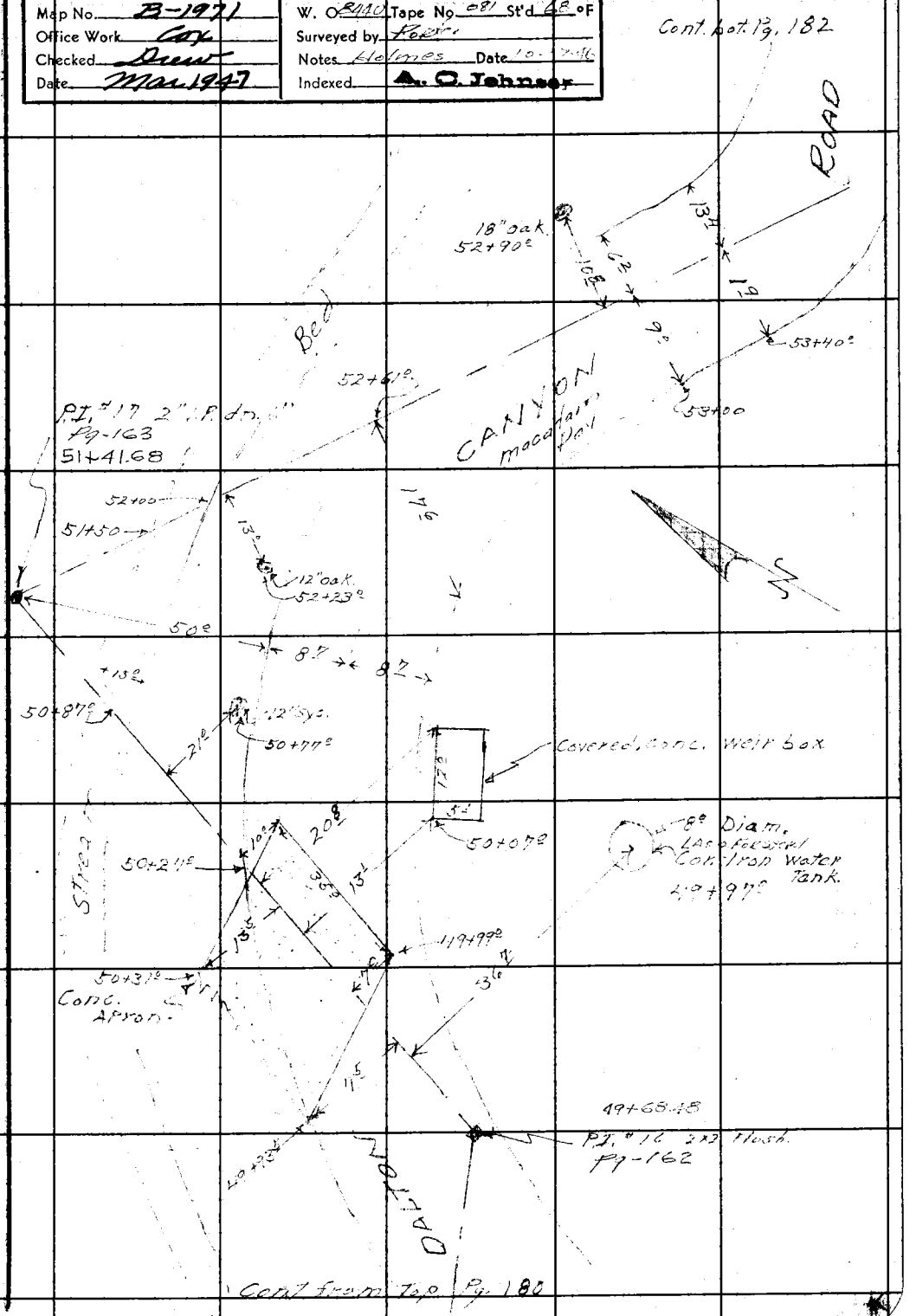

Note: Any Additions or Changes on This Sheet Must be Made or Circled in Red Ink With Date and Name of Person Making Change.

Do not extend notes this side of this line.

RETURN TO
LOS ANGELES COUNTY SURVEYOR
700 HALL OF RECORDS

FORM 247 5M 11-41

F.B. 1238 PG. 182



RETURN TO
LOS ANGELES COUNTY SURVEYOR
700 HALL OF RECORDS

Do not extend notes this side of this line.

Note: Any Additions or Changes on This Sheet Must be Made or Circled in Red Ink With Date and Name of Person Making Change.

Notes Ck'd by	Survey of Dalton Canyon Rd
Map No. B-1971	W. O. 8490 Tape No. 081 St'd 68 °F
Office Work Cox	Surveyed by Porter
Checked Drew	Notes [illegible] Date [illegible]
Date Mar 1947	Indexed A. C. Johnson

F.B. 1238 PG. 183

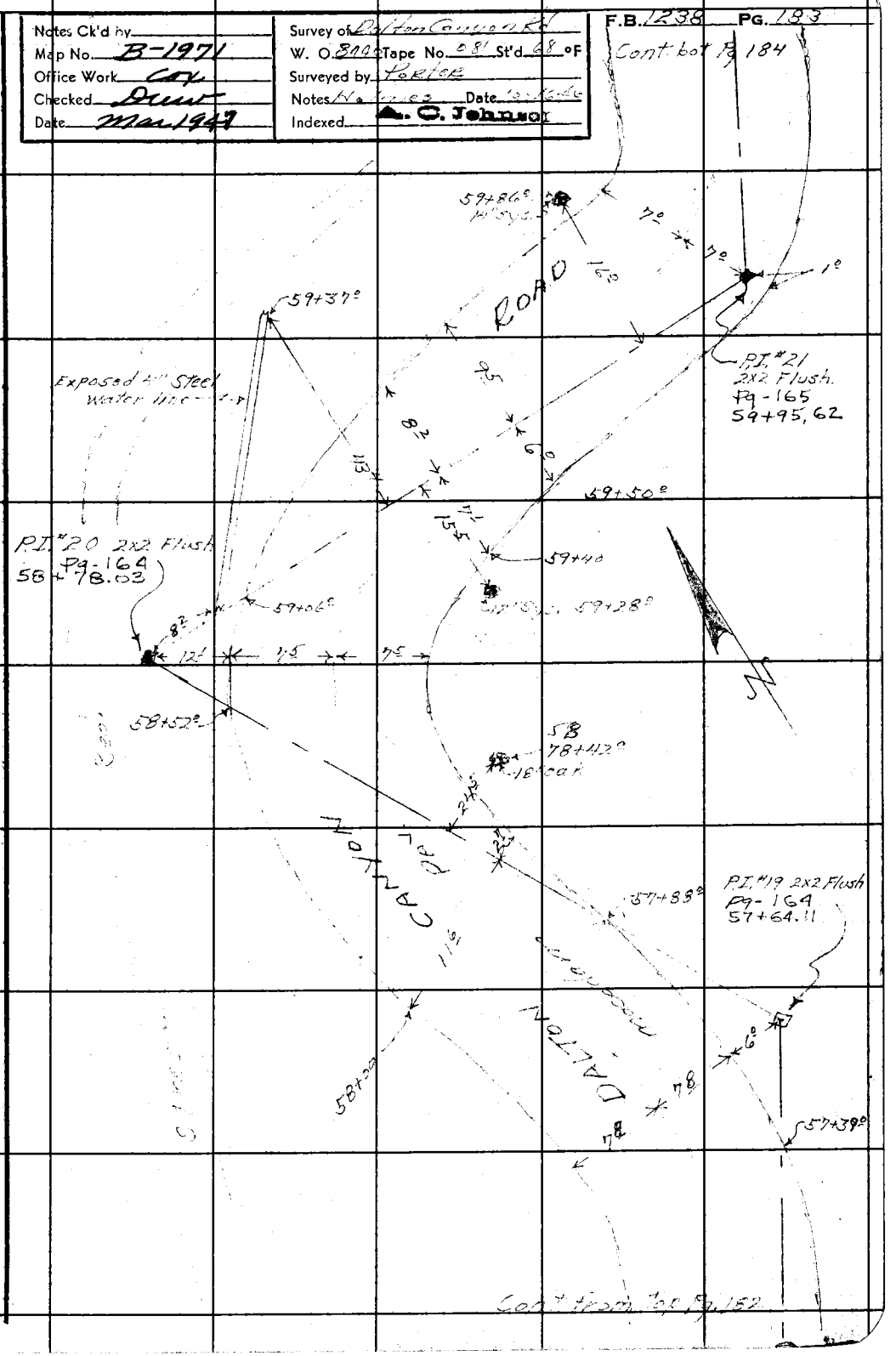

Note: Any Additions or Changes on This Sheet Must be Made or Circled in Red Ink With Date and Name of Person Making Change.

RETURN TO
LOS ANGELES COUNTY SURVEYOR
700 HALL OF RECORDS

Do not extend notes this side of this line.

FORM 247 5M 11-41

RETURN TO
LOS ANGELES COUNTY SURVEYOR
700 HALL OF RECORDS

Do not extend notes this side of this line.

Note: Any Additions or Changes on This Sheet Must be Made or Circled in Red Ink With Date and Name of Person Making Change.

Notes Ck'd by	Survey of Dalton Canyon Road
Map No. B-1971	W. O. 8440 Tape No. 081 St'd 48 OF
Office Work Cox	Surveyed by Porter
Checked Drew	Notes Porter & Holmes Date 10-17-46
Date Mar. 1947	Indexed A. C. Johnson

F.B. 1238 PG. 185

Cont. from Top Pg 184

Note: Any Additions or Changes on This Sheet Must be Made or Circled in Red Ink With Date and Name of Person Making Change.

Do not extend notes this side of this line.

RETURN TO
LOS ANGELES COUNTY SURVEYOR
700 HALL OF RECORDS

FORM 257 5M 11-41

RETURN TO
LOS ANGELES COUNTY SURVEYOR
700 HALL OF RECORDS

Note: Any Additions or Changes on This Sheet Must be Made or Circled in Red Ink With Date and Name of Person Making Change.

Do not extend notes this side of this line.

F.B. 1233 Pg. 186

PLEASE RETURN TO
LOS ANGELES COUNTY SURVEYOR
700 HALL OF RECORDS

NOTE: ANY ADDITIONS OR CHANGES ON THIS SHEET MUST BE MADE OR CHECKED IN RED INK WITH DATE AND NAME OF PERSON MAKING CHANGE

Do not extend notes this side of this line

Transit at	Sight on	Stadia Intercepts	Stadia Distance	Stadia Rod—	Horizontal Angle 0° to 360° Right	Horiz. Distance	+ − Vertical Angle	Elevation of Point	+ Back Sight	+ − Difference Elevation	Height of Instrument	+ − Vertical Distance	REMARKS Station	Left	Right
		Location Stream Bed Dalton Canyon													
		Live Stream av 10' wide													
P.1.8	P.1.9	1092 / 9	192		104 50	189	7 13						Bot. cn.		
		1128 / 9	228		50 40	227	3 36						" "		
P.1.9	P.1.10														
		1166 / 10	166		116 25	165	4 42						" "		
		1155 / 10	155		94 45	154	5 15						" "		
		1040 / 9	140		61 00	139	4 13						" "		
P.1.10	P.1.11														
		448 / 3	148		128 20	146	5 56						" "		
		1203 / 11	103		77 00	103	1 50						" " L Pt.		
		1099 / 10	99		50 05	99	1 40						" "		
		1003 / 9	103		26 30	103	1 19						" "		
		1025 / 9	125		11 50	125	0 43						" "		
		1113 / 9	213		351 10	212	3 38						" "		
		1011 / 7	311		339 45	310	2 37						" "		
P.1.13	P.1.14														
		1040 / 6	440		232 10	439	2 00						" " L Pt		
		1030 / 7	330		231 45	326	6 45						" "		
		1022 / 8	222		238 40	219	7 14						" " L Pt		
		1062 / 9	162		258 40	159	8 18						" "		

Date 11-26-40

Form 301 10M 3-34

PLEASE RETURN TO
LOS ANGELES COUNTY SURVEYOR
700 HALL OF RECORDS

NOTE: ANY ADDITIONS OR CHANGES ON THIS SHEET MUST BE MADE OR CIRCLED IN RED INK, WITH DATE AND NAME OF PERSON MAKING CHANGE

Do not extend notes this side of this line

Transit at	Sight on	Stadia Intercepts	Stadia Distance	Stadia Rod	Horizontal Angle 0° to 360° Right	Horiz. Distance	+ − Vertical Angle	Elevation of Point	+ Back Sight	+ − Difference Elevation	Height of Instrument	+ − Vertical Distance	REMARKS Station	Left	Right
P1#13	P1#14	1115 / 10	115		293 00	111	10 39		1				Bot Cyn		
		1142 / 10	142		334 35	141	4 28		2				" "		
		1114 / 9	214		345 00	214	2 27		3				" "		
P1#14	P1#15								4						
		580 / 5	80		195 15	79	6 16		5				" "		
		1165 / 11	65		315 20	64	6 21		6				" " LPt		
		1196 / 10	195		324 35	195	0 32		7				" "		
P1#15	P1#16								8						
		1108 / 10	108		223 25	108	2 20		9				" "		
		1145 / 11	45		268 05	44	6 08		10				" "		
		777 / 7	77		333 40	77	0 33		11						
		615 / 5	115		339 55	115	0 0		12				int. old channel & New old channel dry		
		612 / 4	212		349 30	212	0 40		13				Bot New Channel		
		1197 / 10	197		3 55	197	2 48		14				" old "		
		970 / 7	270		6 30	270	2 12		15				" " "		
		1194 / 9	294		351 55	294	1 58		16				" New "		
		1137 / 8	337		356 15	337	2 00		17				" " "		
P1#18	P1#19								18						
		1197 / 11	97		208 25	97	0 25		19				Bot old channel		
		701 / 6	101		291 10	101	0 0		20				" New "		
		954 / 9	54		129 45	54	0 0		21				" old "		

Add'n'l Inform.

Form 682-2000 3-34

PLEASE RETURN TO
LOS ANGELES COUNTY SURVEYOR
700 HALL OF RECORDS

NOTE: ANY ADDITIONS OR CHANGES ON THIS SHEET MUST BE MADE OR CIRCLED IN RED INK, WITH DATE AND NAME OF PERSON MAKING CHANGE

Do not extend notes this side of this line

Transit at	Sight on	Stadia Intercepts	Stadia Distance	Stadia Red—	Horizontal Angle 0° to 360° Right	Horiz. Distance	+ − Vertical Angle	Elevation of Point	+ Back Sight	+ − Difference Elevation	Height of Instrument	+ − Vertical Distance	REMARKS Station	Left	Right
P.118	P.119				° '		° '		1						
		915													
		8	115		333 45	113	8 45		2				Ept New channel (old dirt dam Broken)		
		520													
		4	120		70 00	120	0 00		3				Bot old channel		
		1156													
		10	156		42 00	155	3 57		4				" " "		
									5						
P.119	P.120								6						
		1112													
		9	212		203 40	212	0 00		7				Bot old channel		
		1121													
		9	221		244 30	221	0 00		8				" NEW "		
		882													
		8	82		243 30	82	0 00		9				" old "		
		1173													
		11	73		280 55	73	3 45		10				" " "		
		11153													
		10	153		249 05	153	0 0		11				" NEW "		
		618													
		5	118		328 40	118	2 10		12				" old "		
		1121													
		10	121		292 55	121	3 15		13				" NEW "		
									14						
P.120	P.121														
		1178													
		11	78		214 30	78	0 0		15				" " "		
		1160													
		11	60		246 25	60	0 0		16				Int old New channels		
		892													
		8	92		288 10	92	0 00		17				Bot channel		
		692													
		6	92		302 40	92	0 00		18				" "		
		1010													
		9	110		313 30	110	2 27		19				" "		
		1042													
		9	142		314 15	142	2 26		20				" "		
		1175													
		10	175		326 15	174	3 41		21				" "		

See B.M. Values

Date _____ Date _____ Date _____ Date _____

Survey of Potter Canyon Rd

Map No. _____ Notes Taken by Potter Date 11-3-49-46

Inked C. Johnson Date _____

Add'n'l Inform.

Form 301 1966 5-34

PLEASE RETURN TO
LOS ANGELES COUNTY SURVEYOR
700 HALL OF RECORDS

NOTE: ANY ADDITIONS OR CHANGES ON THIS SHEET MUST BE MADE OR CIRCLED IN RED INK. WITH DATE AND NAME OF PERSON MAKING CHANGE

Do not extend notes this side of this line

Transit at	Sight on	Stadia Intercepts	Stadia Distance	Stadia Rod—	Horizontal Angle 0° to 360° Right	Horiz. Distance	+ − Vertical Angle	Elevation of Point	+ Back Sight	+ − Difference Elevation	Height of Instrument	+ − Vertical Distance	REMARKS Station	Left	Right
P123	P124				° '		° '						Bot channel		
		1170													
		10	170		206 10	170	0 00								
		1202													
		12	102		212 15	102	0 00								
		1143													
		11	43		256 05	43	0 00								
		1051													
		10	51		318 05	51	0 00								
		1196													
		11	96		333 45	96	2 23								
P125	P124														
		1201													
		10	201		14 40	200	3 10								
		1150													
		10	150		23 10	149	4 01								
		1113													
		10	113		36 25	112	4 45								
		1177													
		11	77		77 10	77	3 11								
		1159													
		11	59		95 15	59	3 09								
		1178													
		14	94		128 25	94	0 00								
		1157													
		10	157		136 20	157	0 00								
		922													
		7	222		135 15	222	0 00								
		289													
		1	189		157 00	189	0 00								
		162													
		0	162		154 10	162	0 00								
		128													
		0	128		152 15	128	0 00								
		197													
		1	97		152 35	97	0 00								
		268													
		2	68		151 55	68	0 00								
		236													
		2	36		147 55	36	0 00								

END

Notes Ck'd by K.R. McPh.	Survey of Dalton Canyon Rd	F.B. 1238 PG. 191
Map No. C.S.B-1971	W. O. 8440 Tape No. 081 St'd 68 °F	
Office Work Cox	Surveyed by PORTER	
Checked Drew	Notes PORTER Date 1-16-47	
Date Mar. 1947	Indexed ALBERT E. TIMMONS 1-24-47	

WS 14 B-1

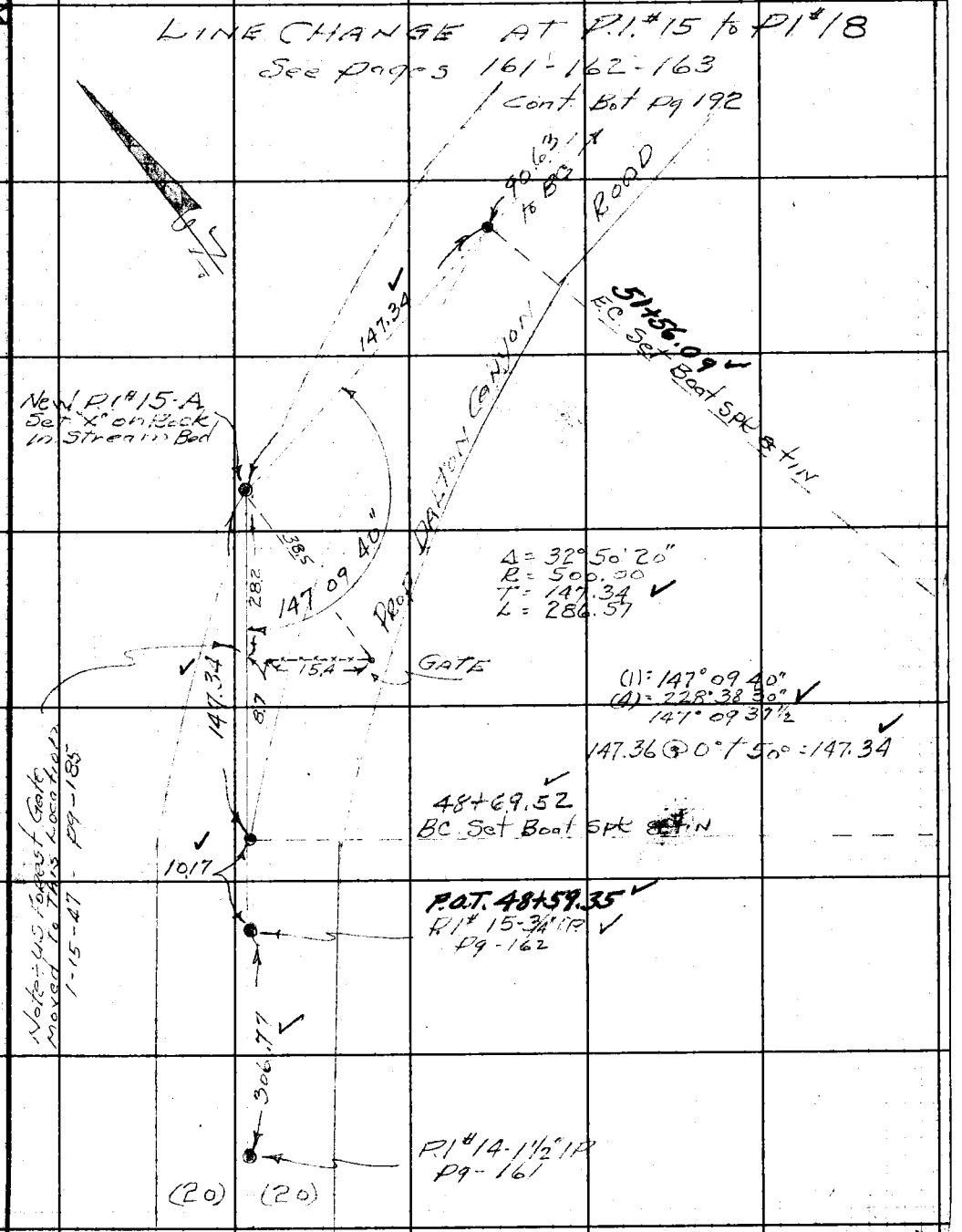

Note: Any Additions or Changes on This Sheet Must Be Made or Circled in Red Ink With Date and Name of Person Making Change.

RETURN TO
LOS ANGELES COUNTY SURVEYOR
700 HALL OF RECORDS

Do not extend notes this side of this line.

FORM 247 BM 11-41

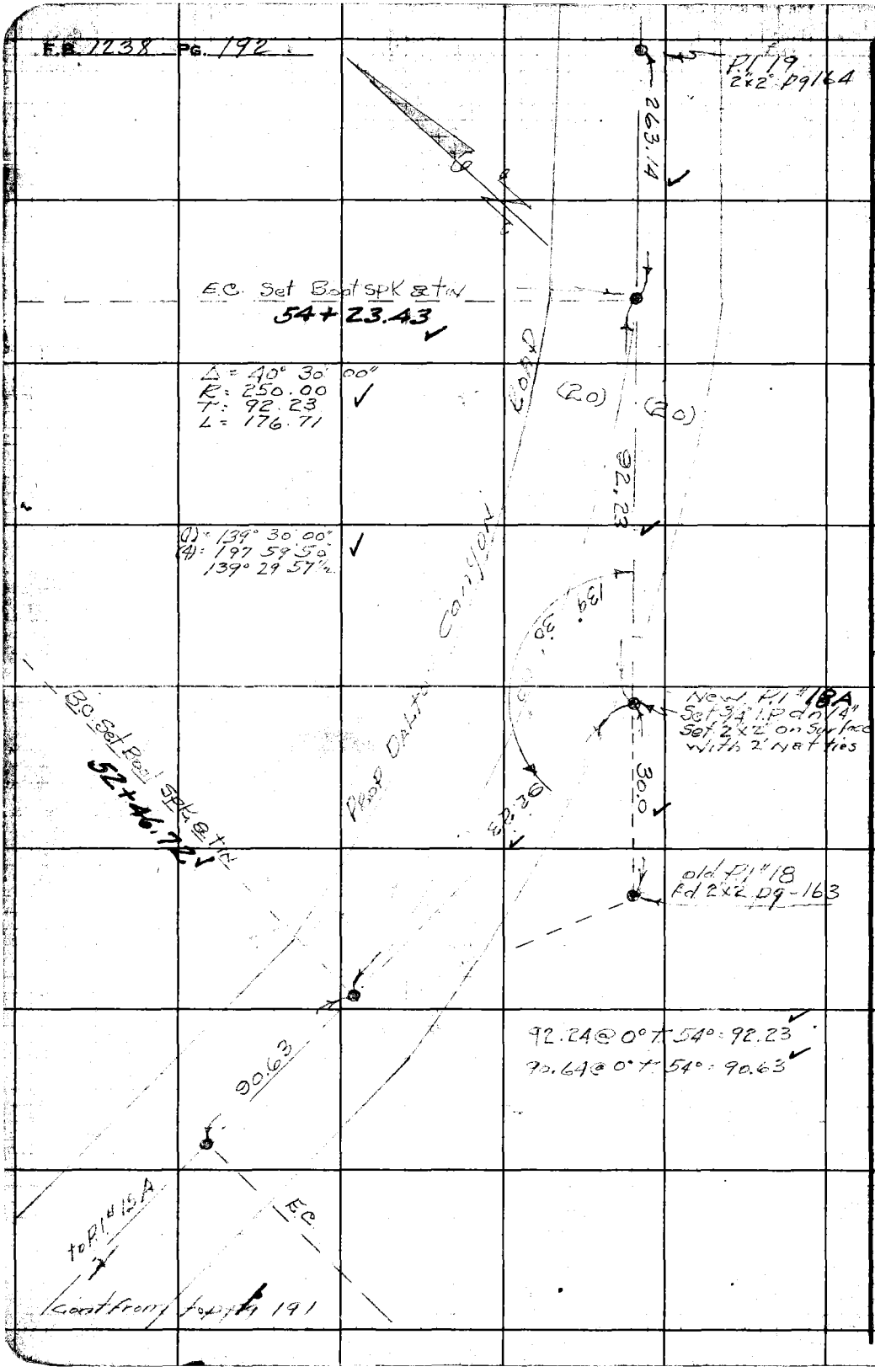

RETURN TO
LOS ANGELES COUNTY SURVEYOR
700 HALL OF RECORDS
Do not extend notes this side of this line.
Note: Any Additions or Changes on This Sheet Must be Made or Circled in Red Ink With Date and Name of Person Making Change.

Notes Ck'd by	Survey of EATON CÑ PARK
Map No. B-2208	JN 0054.30 Tape Std °F
Office Work T. M. ICHIEN	Surveyed by R. B. Hobson
Checked	Notes R.B.H. Date 12-19-59
Date May 59	Indexed [illegible] C. Johnson 5-13-59

F. B. 1238 PG. 193

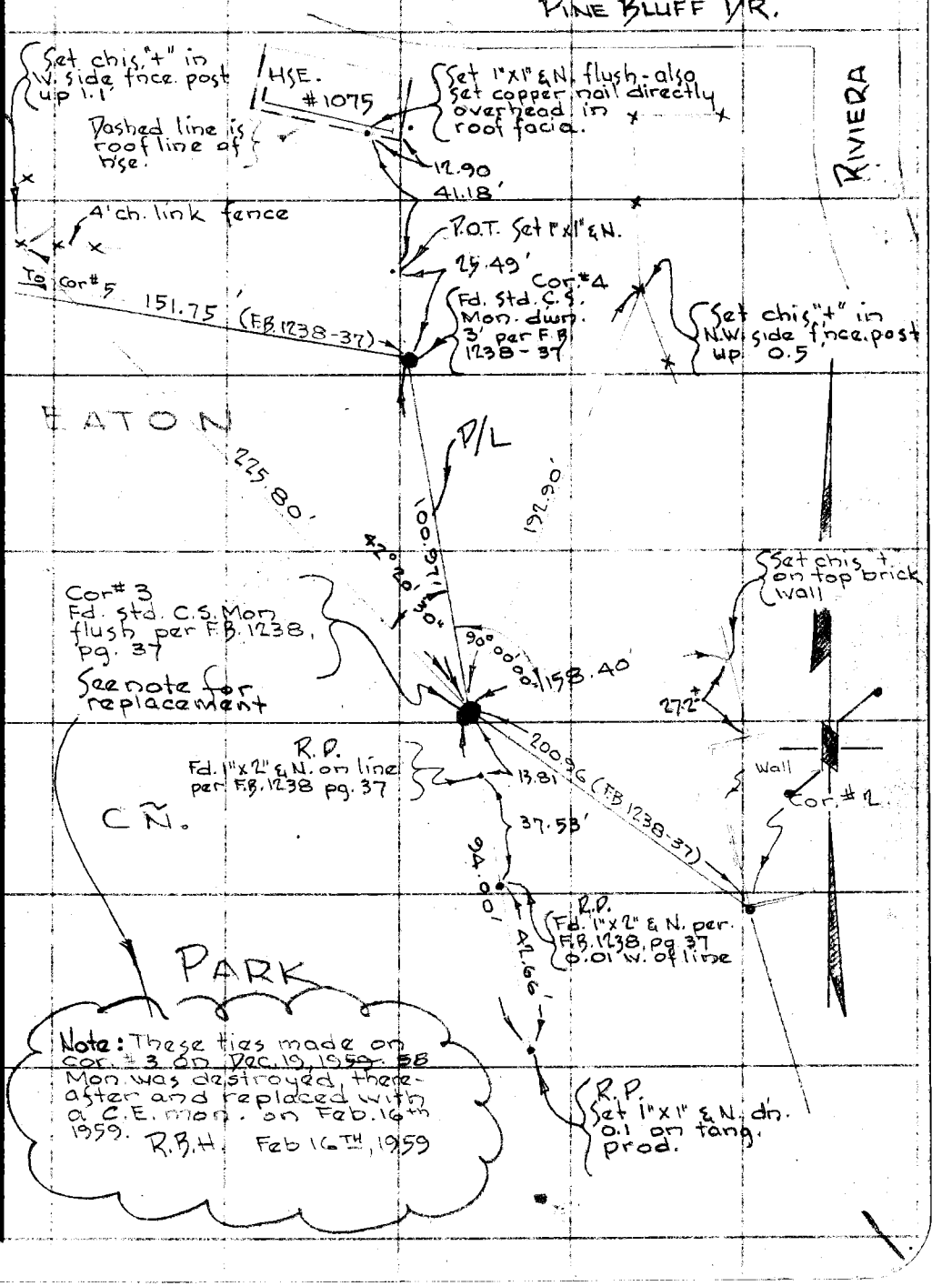

Note: Any Additions or Changes on This Sheet Must be Made or Circled in Red Ink With Date and Name of Person Making Change.

Do not extend notes this side of this line.

RETURN TO
LOS ANGELES COUNTY ENGINEER
700 LOS ANGELES COUNTY ENGINEERING BLDG.

76F309S CE #247—3

RETURN TO
LOS ANGELES COUNTY ENGINEER
700 LOS ANGELES COUNTY ENGINEERING BLDG.

Note: Any Additions or Changes on This Sheet Must be Made or Circled in Red Ink With Date and Name of Person Making Change.

Do not extend notes this side of this line.

F.B. 2221 PG. 194

8

Notes Ck'd by W. J. BRENNER	Survey of EATON CANYON PARK
Map No. S.D. 8-99	JN 0054.30 Tape 0146 Std 68 °F
Office Work F. M. ICHIEN	Surveyed by J. H. Brown
Checked	Notes J.H.B. Date 7-61
Date SEPT. 1961	Indexed H. E. OTT AUG 2 '61

F. B 1238 PG. 195

EATON CANYON PARK
SURVEY OF SOUTH BOUNDARY
for establishing a
Legal description of an
easement 17' in width & parallel with
south boundary of park for 525+
west from a RIDING & HIKING TRAIL

J N 0054.30 July 20-26, 1961

PARTY
BROWN, J.H.
RAPP
NUNEZ
BARLOW

Note: Any Additions or Changes on This Sheet Must be Made or Circled in Red Ink With Date and Name of Person Making Change.

PLEASE RETURN TO
LOS ANGELES COUNTY ENGINEER
403 LOS ANGELES COUNTY ENGINEERING BLDG.

Do not extend this side of this line.

76F309S CE # 310 3-61

C

F. B. 1238 PG. 196

INDEX

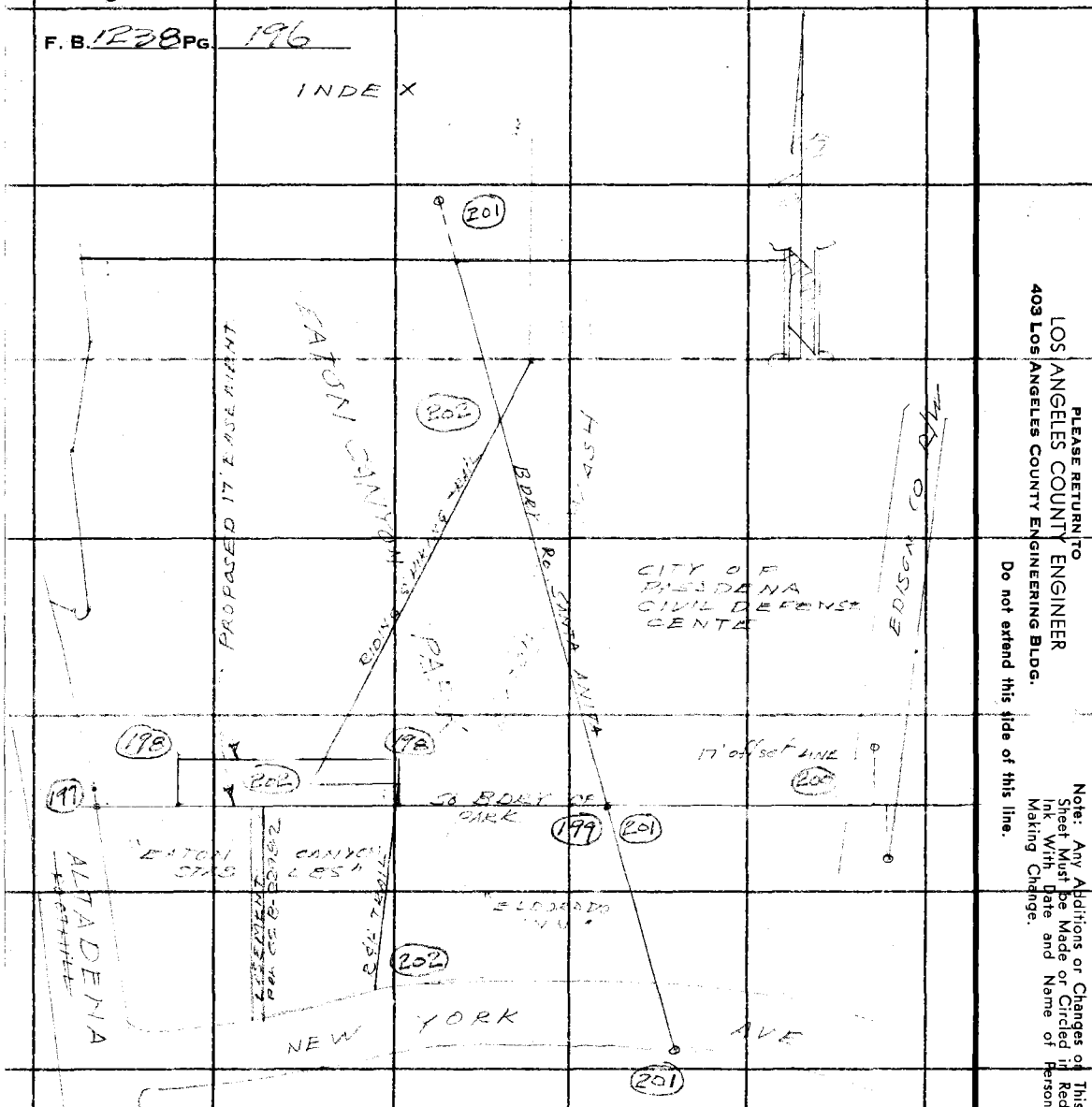

PLEASE RETURN TO
LOS ANGELES COUNTY ENGINEER
403 LOS ANGELES COUNTY ENGINEERING BLDG.

Do not extend this side of this line.

Note: Any Additions or Changes on This Sheet Must be Made or Circled in Red Ink With Date and Name of Person Making Change.

Notes Ck'd by W. J. BRENNER	Survey of EATON CANYON PARK
Map No. S.D. 8-99	JN 0054.30 Tape 9146 Std 68 °F
Office Work T. M. ICHIEN	Surveyed by J. H. BROWN
Checked	Notes J. H. B. Date 7-24-61
Date SEPT. 1961	Indexed H. E. OTT

F. B. 1238 PG. 197

EATON CANYON PARK

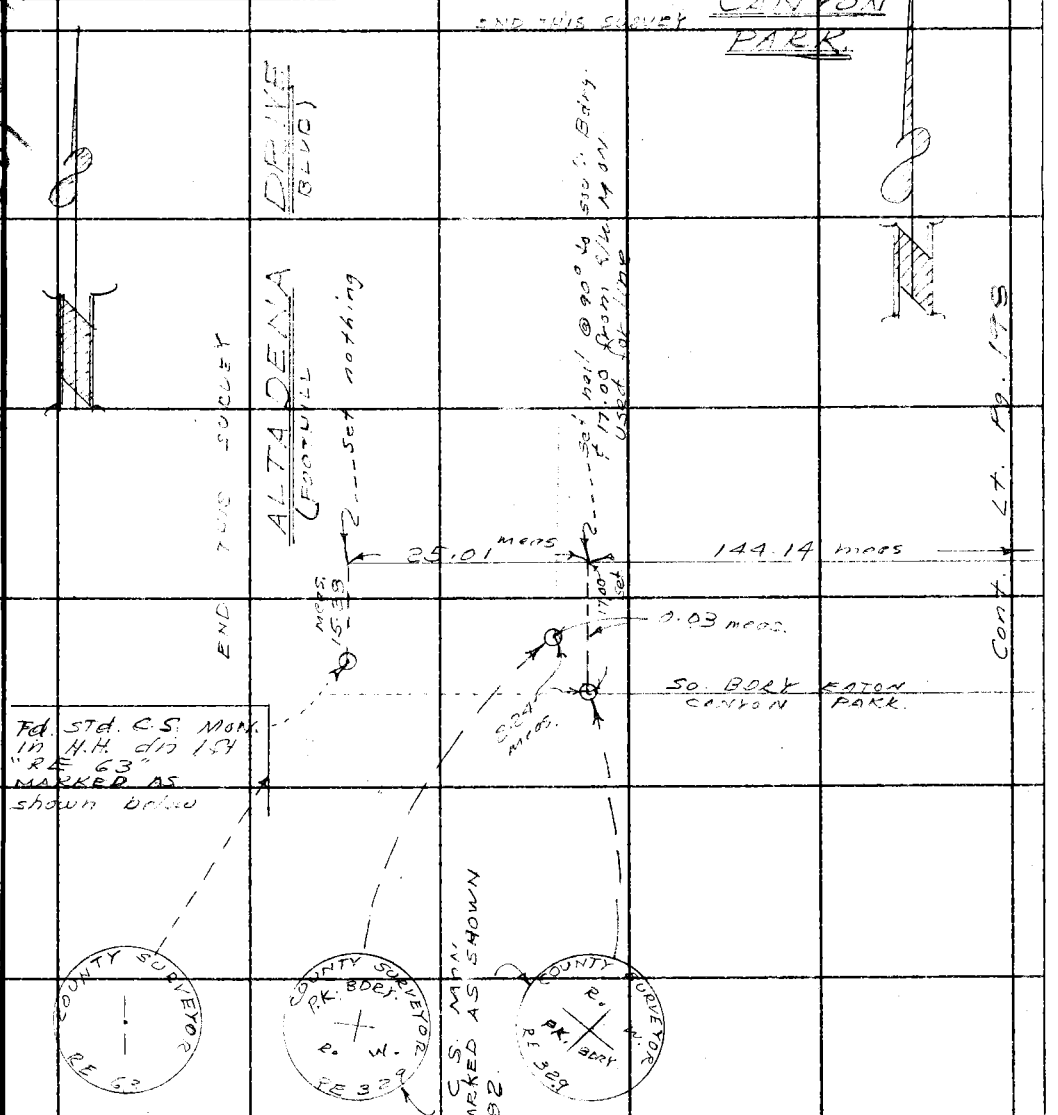

Note: Any Additions or Changes on This Sheet Must be Made or Circled in Red Ink With Date and Name of Person Making Change.

Do not extend this side of this line.

PLEASE RETURN TO
LOS ANGELES COUNTY ENGINEER
403 LOS ANGELES COUNTY ENGINEERING BLDG.

76F309S CE # 310 3-61

PLEASE RETURN TO
LOS ANGELES COUNTY ENGINEER
403 LOS ANGELES COUNTY ENGINEERING BLDG.

Note: Any Additions or Changes on This Sheet Must be Made or Circled in Red Ink With Date and Name of Person Making Change.

Do not extend this side of this line.

F. B. 1238 PG 198

F

Notes Ck'd by W. J. BRENNER
Map No. S.D. 8-99
Office Work T. M. ICHIEN
Checked
Date SEPT. 1961

Survey of EATON CANYON PARK
JN 00594 Tape 0146 Std 68 °F
Surveyed by J. H. Brown
Notes J.H.B Date 7-20-61
Indexed H. E. OT

F. B. 1238 Pg. 199

CITY OF PASADENA CIVIL DEFENSE CENTER

EATON CANYON PARK

(T= 84)
100.71 @ 9° 54' = 99.21 ✓
100.60 @ 9° 30' = 99.22 ✓
Avg = 99.21 ✓
Temp cor .01 ✓
99.22 /
.41
98.81 ✓

(T= 84)
100.32 @ 22° 09' 20 = 92.95 ✓
100.10 @ 21° 45' 00 = 92.77 /
Avg = 92.95 ✓

223.76 Lev
223.79 Lev } Avg = 223.79 ✓

71.37 @ 9° 16' = 70.63 ✓
71.50 @ 9° 01' = 70.62 ✓ Avg = 70.62 ✓

Sum = 387.39 ✓
Temp. cor .04 ✓
387.43 ✓
14.65 + 0.41 Lev (T= 84) = 15.06
402.49 ✓

E. A. Page 200 Park see page 201

Note: Any Additions or Changes on This Sheet Must be Made or Circled in Red Ink With Date and Name of Person Making Change.

Do not extend this side of this line.

PAGE 198

Eaton Wash

Sat nail in rock on L PARKING LOT

(T LINE 17.00 at 80. LEFT of Meas)

98.9 Meas
99.2

Set nail & tag - 2.1 - 50 + nails by 4 pts. set very on line

402.49 Meas

Z-00

17.00

99°

0.41 Meas

PAGE 201

Meas 91.39

Lev (T= 68) 76.87 Meas

66.87 Meas

10.80 Meas

0.02 Meas

0.02 Meas

Fd bl. Sq. Finish flush in R&G PARKING LOT. behind "EL DORADO INN."

Meas 82.21

Set Sq. Finish flush in R&G PARKING LOT behind "EL DORADO INN."

Fd 1/2" I. P. in conc. 0.39' "CITY ENG. PASADENA" (Believe C/L Eaton Canyon Wash) 83.40 on 80.

CONT LEFT

CONT RT

PAGE

NEW YORK AVE

PLEASE RETURN TO
LOS ANGELES COUNTY ENGINEER
403 Los Angeles County Engineering Bldg.

76F3095 CE # 310 3-61

PLEASE RETURN TO
LOS ANGELES COUNTY ENGINEER
403 LOS ANGELES COUNTY ENGINEERING BLDG.

Note: Any Additions or Changes on This Sheet Must be Made or Circled in Red Ink With Date and Name of Person Making Change.

Do not extend this side of this line.

F.B. 1238 Pg 200

Notes Ck'd W. J. BRENNER
Map No. S.D. 8-99
Office Work T. M. ICHIEN
Checked
Date SEPT. 1961

Survey of EATON CANYON PARK
JN 2059 30 Tape 246 Std 68 °F
Surveyed by J. H. BROWN
Notes J. N. B. Date 7-21-61
Indexed H. E. OTT

F. B. 1238 PG. 201

W.S. 8.0-7

Note: Any Additions or Changes on This Sheet Must be Made or Circled in Red Ink With Date and Name of Person Making Change.

Do not extend this side of this line.

PLEASE RETURN TO
LOS ANGELES COUNTY ENGINEER
403 LOS ANGELES COUNTY ENGINEERING BLDG.

76F3095 CE # 310 3-61

Fd STD C.S. MON 0.02 E of LINE
UP 6" PCA FB 1144-85
MARKED AS shown

Fd L F Nail 1in brass
of CORNER FENCE post
Rel FB-1144-85
(END THIS SURVEY)

COUNTY SURVEYORS MONUMENT
FD TOCOR
R.N.
R.E 32.9

PASADENA

Fd 1X2 (nail) (new)
on Rd. Line

17.00 N 71 18° 05' 07" E

1) 71 54 50
2) 287 39 40
3) 71 29 20
Avg 71 54 53½

CITY OF CIVIL DEFENSE CENTER

71 54 53 Meas

Fd 1X2 6" (new)
2.45 Meas

1X2 nail 0.41 EAST OF Nail shown
(T. 17' off set) per R.O.S.

calc

5.55
5.35 M

0.21 calc Meas

EATON

Set 1X2 S punch mark by this edge of bank

266.41 Set

473.95 Meas
474.15 Rec

CANYON

PARK

Meas 0.59

Set 1X2 S VAN by this

So. BDRY OF EATON CN. PARK (EXTENDED E'LY)

424.20
49.75
474.15

C.S. B-2295-2

0.62 calc'd Meas

DORY

Rd

SANTA ANITA

C.S. B-2295-2

Set nail & tin MON per R.O.S. page 6 over PASADENA CITY ENGR'S MON

S 53°08'53" W 1.00 Meas

0.59 CAL 18°05'07"

NEW YORK AVE

COUNTY SURVEYORS MONUMENT
RANCHO SANTA ANITA
LINE

Fd STD CS MON
MARKED AS SHOWN
DN 6" PER FB 1144-84

(END THIS SURVEY
FIRE STATION

F. B. 1238 PG. 202

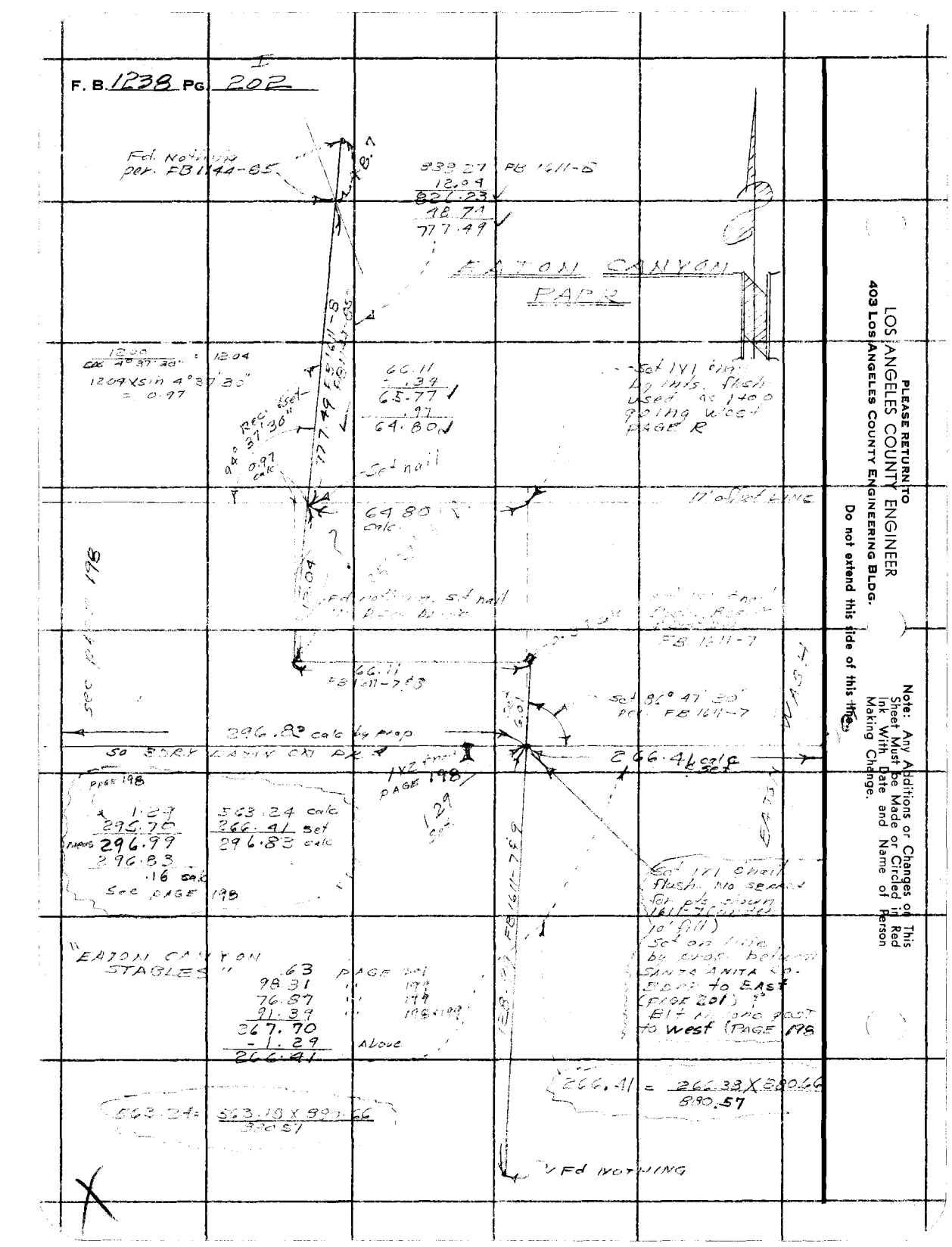

PLEASE RETURN TO
LOS ANGELES COUNTY ENGINEER
403 Los Angeles County Engineering Bldg.
Do not extend this side of this map.

Note: Any Additions or Changes on This Sheet Must be Made or Circled in Red Ink With Date and Name of Person Making Change.

Notes Ck'd by	Survey of EATON CANYON PARK
Map No. S.D. 8-99	JN 0054.30 Tape 0146 Std CE °F
Office Work T. M. ICHIEN	Surveyed by J. H. BROWN
Checked	Notes LB 5 CKMK Date 7-26-61
Date SEPT. 1961	Indexed H. E. OTT AUG 2 '61

F. B. 1238 PG. 203

LOCATING IMPROVMENTS IN PROPOSED TREATMENT ALONG SOUTH BOUNDARY OF EATON CANYON PARK

J. N. C 54.30 July 1961

Note: Any Additions or Changes on This Sheet Must be Made or Circled in Red Ink With Date and Name of Person Making Change.

PLEASE RETURN TO
LOS ANGELES COUNTY ENGINEER
403 Los Angeles County Engineering Bldg.

Do not extend this side of this line.

PARTY
J. H. BROWN
K. M. KAPP
B. NUNEZ
H. L. BIRLOW

76F3095 CE # 310 3-61

PLEASE RETURN TO
LOS ANGELES COUNTY ENGINEER
403 LOS ANGELES COUNTY ENGINEERING BLDG.

Note: Any Additions or Changes on This Sheet Must be Made or Circled in Red Ink With Date and Name of Person Making Change.

Do not extend this side of this line.

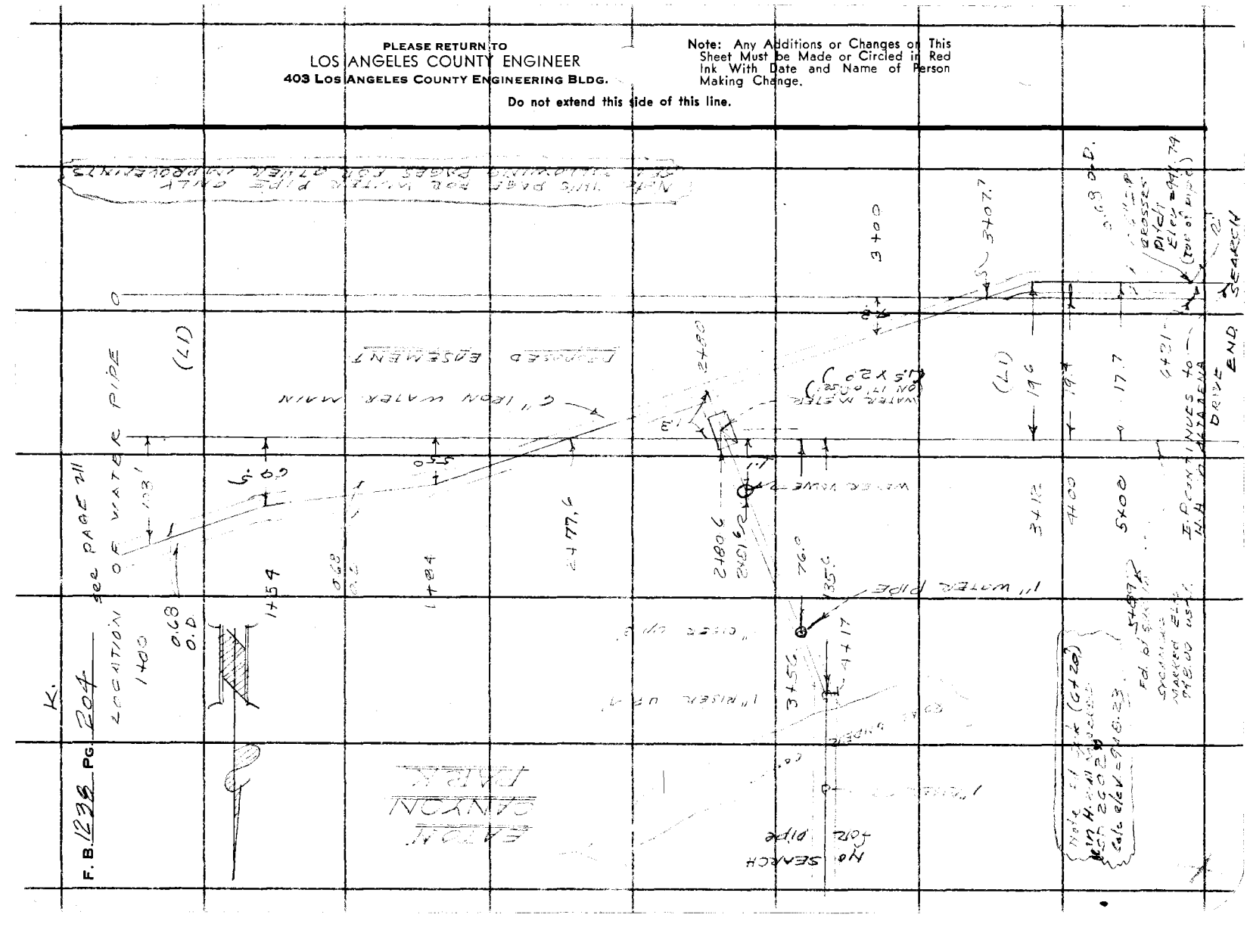

PLEASE RETURN TO
LOS ANGELES COUNTY ENGINEER
403 LOS ANGELES COUNTY ENGINEERING BLDG.

Note: Any Additions or Changes on This Sheet Must be Made or Circled in Red Ink With Date and Name of Person Making Change.

Do not extend this side of this line.

76F309S CE # 310 3-61

PLEASE RETURN TO
LOS ANGELES COUNTY ENGINEER
403 LOS ANGELES COUNTY ENGINEERING BLDG.

Note: Any Additions or Changes on This Sheet Must be Made or Circled in Red Ink With Date and Name of Person Making Change.

Do not extend this side of this line.

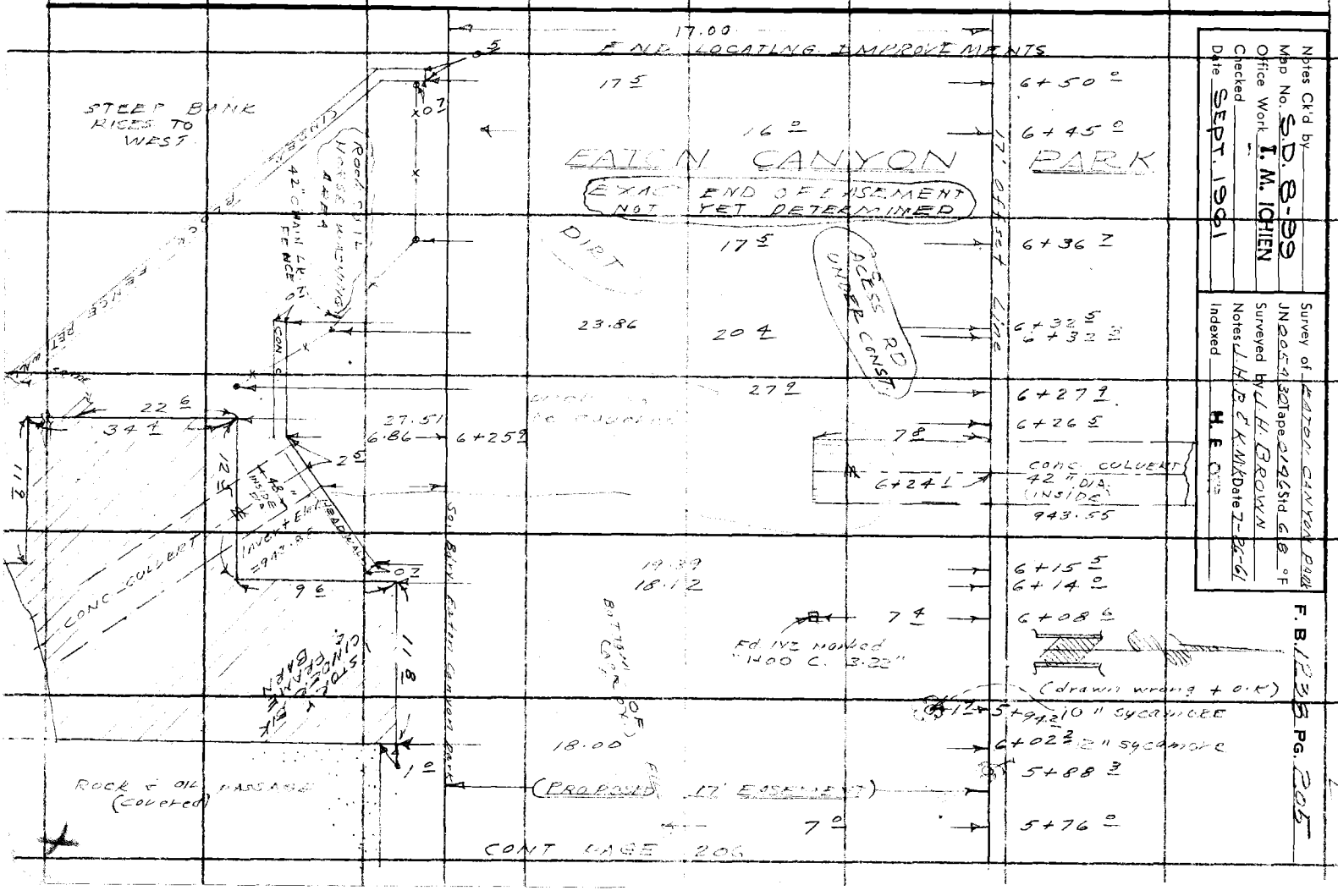

Notes Ck'd by
Map No. S.D. 8-99
Office Work I. M. ICHIEN
Checked
Date SEPT. 1961

Survey of EATON CANYON PARK
JN 0054 30 Tape 0146 Std 68 °F
Surveyed by J. H. BROWN
Notes J. H. B. & K. M.K. Date 7-26-61
Indexed H. F. [illegible]

F. B. 1238 PG. 205

Notes Ck'd by	Survey of EATON CANYON PARK
Map No. S.D. 8-99	JN 005430 Tape 0146 Std 68 °F
Office Work T. M. ICHIEN	Surveyed by J. H. BROWN
Checked	Notes JHB EKMK Date 7-26-61
Date SEPT. 1961	Indexed H. E. OTT

F. B. 1238 PG. 207

Note: Any Additions or Changes on This Sheet Must be Made or Circled in Red Ink With Date and Name of Person Making Change.

Do not extend this side of this line.

PLEASE RETURN TO
LOS ANGELES COUNTY ENGINEER
403 LOS ANGELES COUNTY ENGINEERING BLDG.

76F3095 CE # 810 3-61

PLEASE RETURN TO
LOS ANGELES COUNTY ENGINEER
403 LOS ANGELES COUNTY ENGINEERING BLDG.

Note: Any Additions or Changes on This Sheet Must be Made or Circled in Red Ink With Date and Name of Person Making Change.

Do not extend this side of this line.

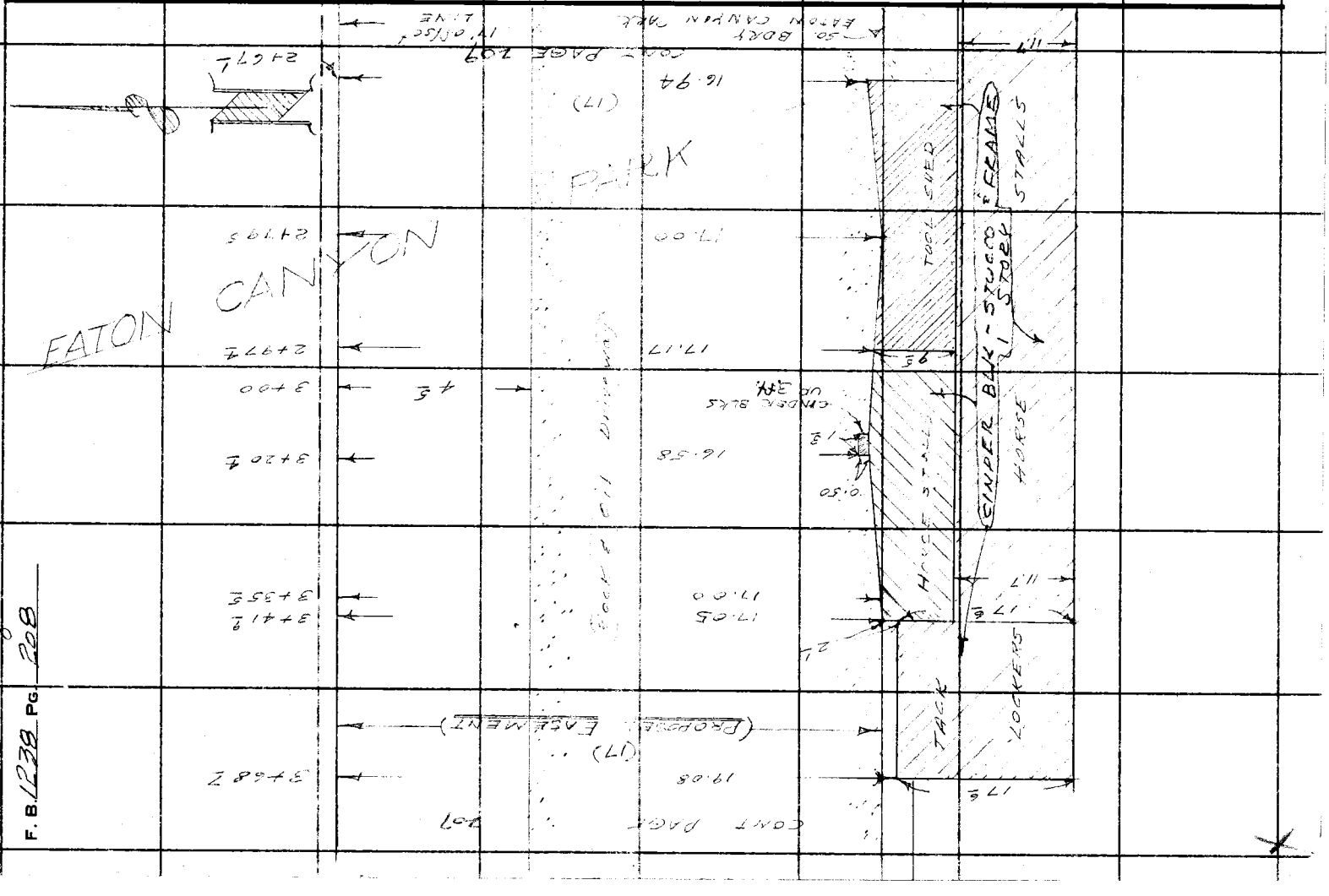

F. B. 1238 PG. 208

Notes Ck'd by	Survey of EATON CANYON PARK
Map No. S.D. 8-99	JN 00548.30 Tape 0196 Std. 68 °F
Office Work T. M. ICHIEN	Surveyed by J.H. BROWN
Checked	Notes J.H.B. Date 7-20-61
Date SEPT. 1961	Indexed H. E. OTT

F. B. 1238 PG. 209

Note: Any Additions or Changes on This Sheet Must be Made or Circled in Red Ink With Date and Name of Person Making Change.

Do not extend this side of this line.

PLEASE RETURN TO
LOS ANGELES COUNTY ENGINEER
403 LOS ANGELES COUNTY ENGINEERING BLDG.

76F3095 CE # 310 3-61

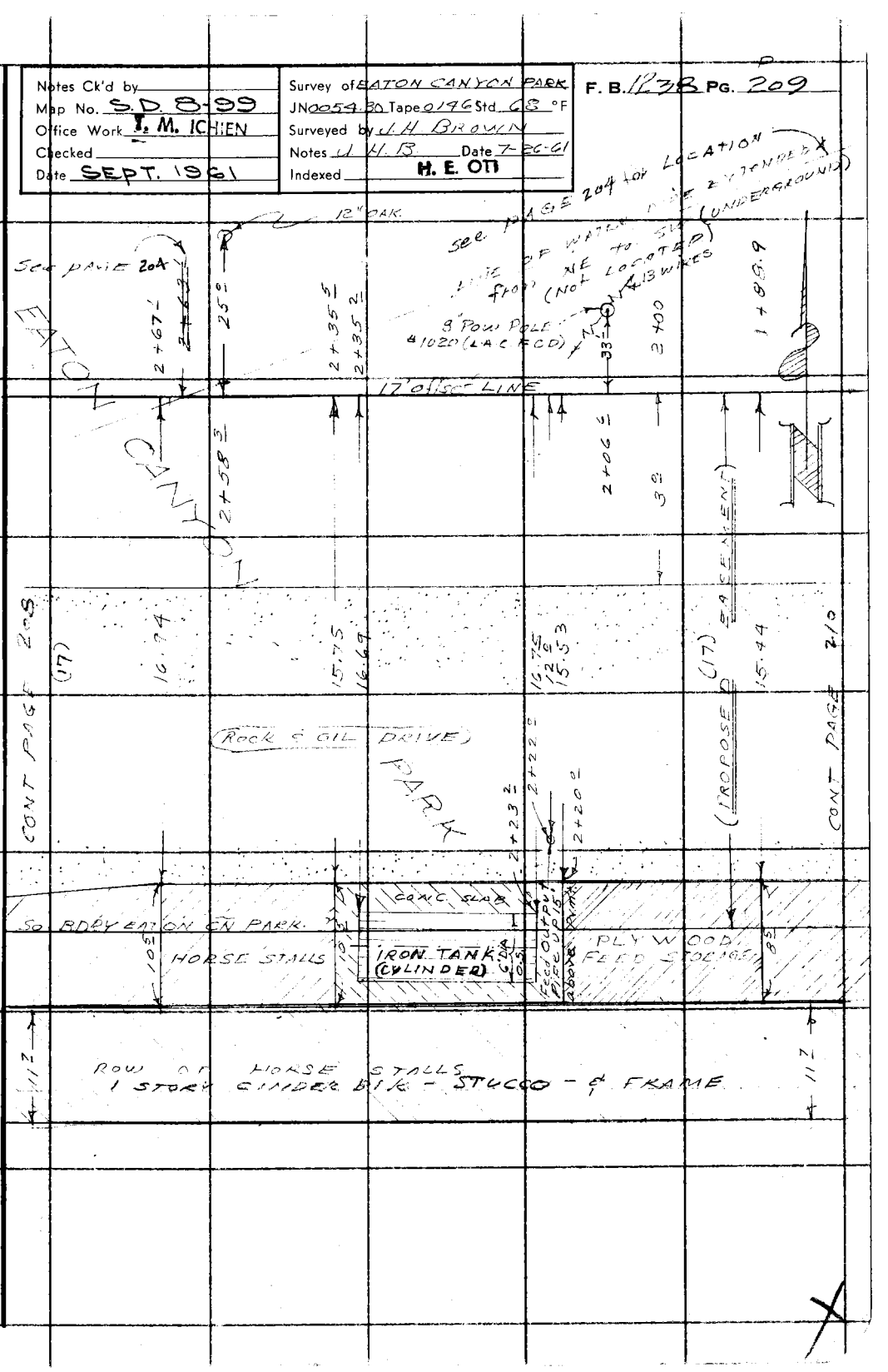

PLEASE RETURN TO
LOS ANGELES COUNTY ENGINEER
403 LOS ANGELES COUNTY ENGINEERING BLDG.

Note: Any Additions or Changes on This Sheet Must be Made or Circled in Red Ink With Date and Name of Person Making Change.

Do not extend this side of this line.

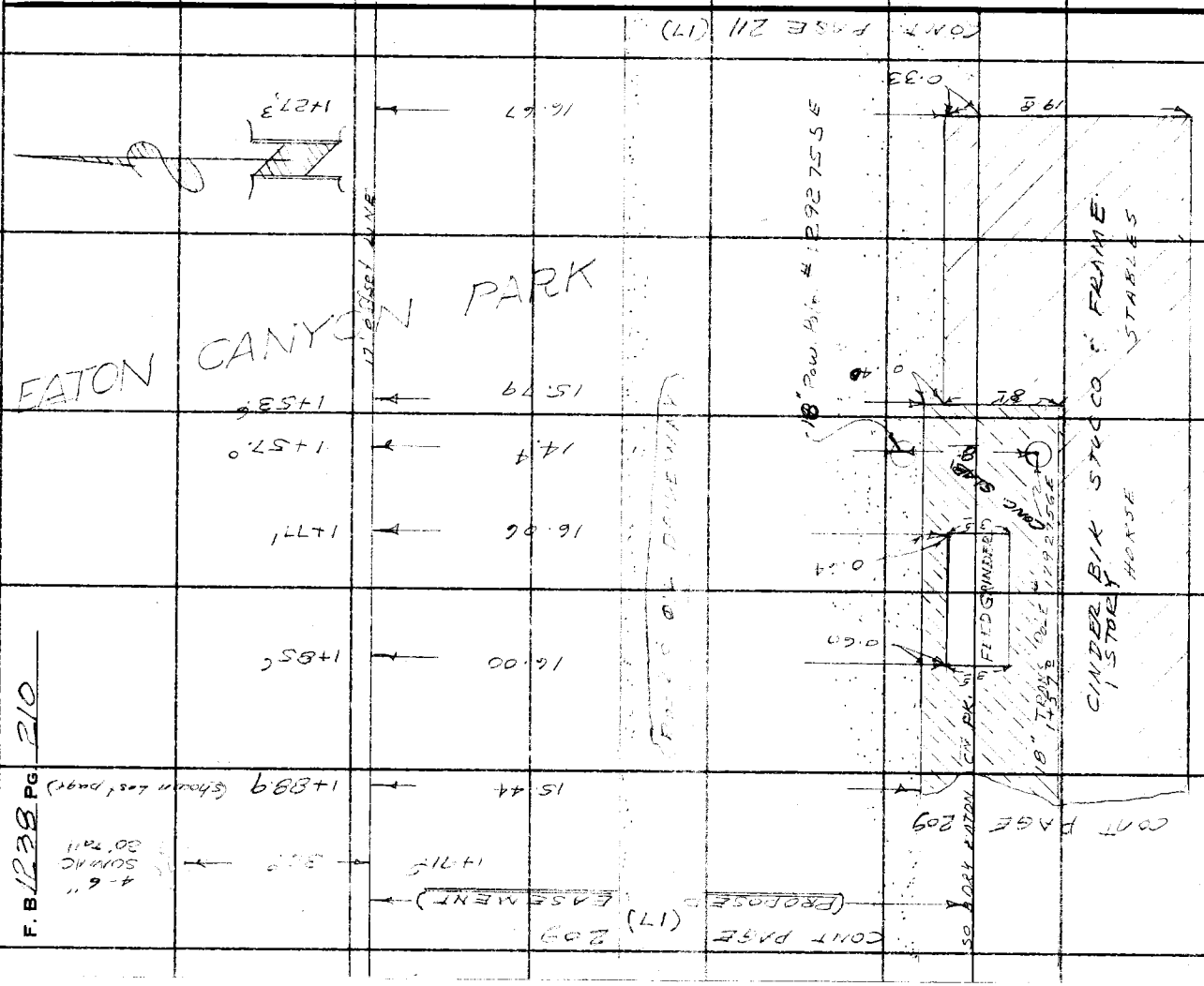

76F3095 CE # 310 3-61

PLEASE RETURN TO
LOS ANGELES COUNTY ENGINEER
403 LOS ANGELES COUNTY ENGINEERING BLDG.

Note: Any Additions or Changes on This Sheet Must be Made or Circled in Red Ink With Date and Name of Person Making Change.

Do not extend this side of this line.

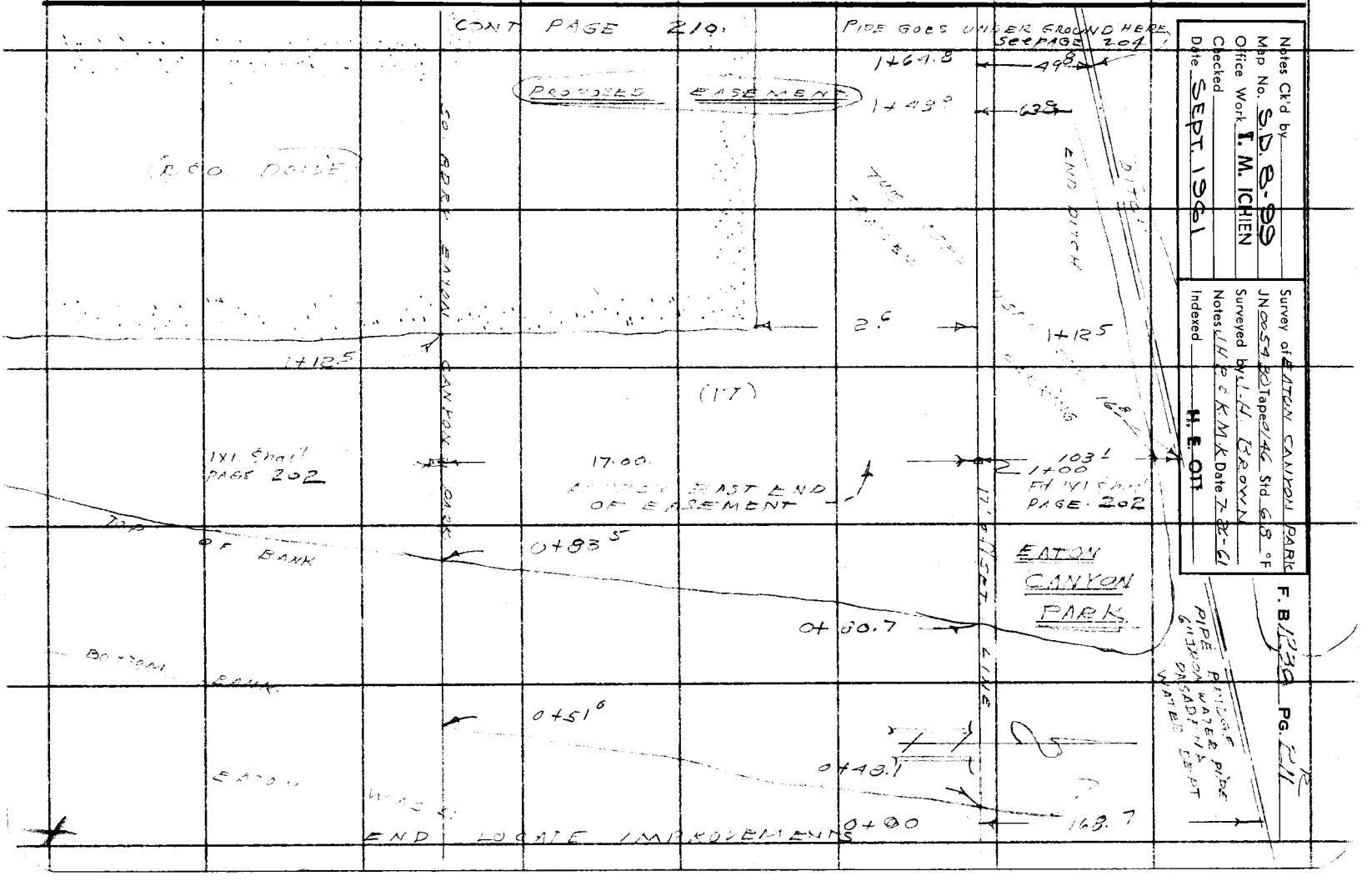

Notes Ck'd by
Map No. S.D. 8-99
Office Work T. M. ICHIEN
Checked
Date SEPT. 1961

Survey of EATON CANYON PARK
JN 0054 Bo Tape 146 Std 68 °F
Surveyed by L.H. & C.K.M.K Date 7-26-61
Notes L.H. & C.K.M.K
Indexed H. E. OTT

F. B. 12239 PG. 211

PLEASE RETURN TO
LOS ANGELES COUNTY ENGINEER
403 LOS ANGELES COUNTY ENGINEERING BLDG.

Note: Any Additions or Changes on This Sheet Must be Made or Circled in Red Ink With Date and Name of Person Making Change.

Do not extend this side of this line.

F. B. [redacted] PG [redacted]

Notes Ck'd by G. E. BARR	Survey of EATON CYN. PARK
Map No.	JN 0054.30 Tape 188 Std 84 °F
Office Work	Surveyed by J. P. MENNE
Checked	Notes J.P.M Date 8-25-66
Date	Indexed J. J. BALL

F. B. 1238 PG. 215

Note: Any Additions or Changes on This Sheet Must be Made or Circled in Red Ink With Date and Name of Person Making Change.

Do not extend this side of this line.

PLEASE RETURN TO
LOS ANGELES COUNTY ENGINEER
403 Los Angeles County Engineering Bldg.

BOUNDARY SURVEY
OF
EATON CANYON PARK
NEAR
PARK ENTRANCE ROAD
1750 No. ALTADENA DRIVE
FOX RIDGES SECTION
FOR
ENCROACHMENT CHECK

REF.

F.B. 1144

J.P. MENNE

C. ADAMS

B. JACKSON

R. NEVAREZ

76F3095 CE #310 6-62

PLEASE RETURN TO
LOS ANGELES COUNTY ENGINEER
403 LOS ANGELES COUNTY ENGINEERING BLDG.

Note: Any Additions or Changes on This Sheet Must be Made or Circled in Red Ink With Date and Name of Person Making Change.

Do not extend this side of this line.

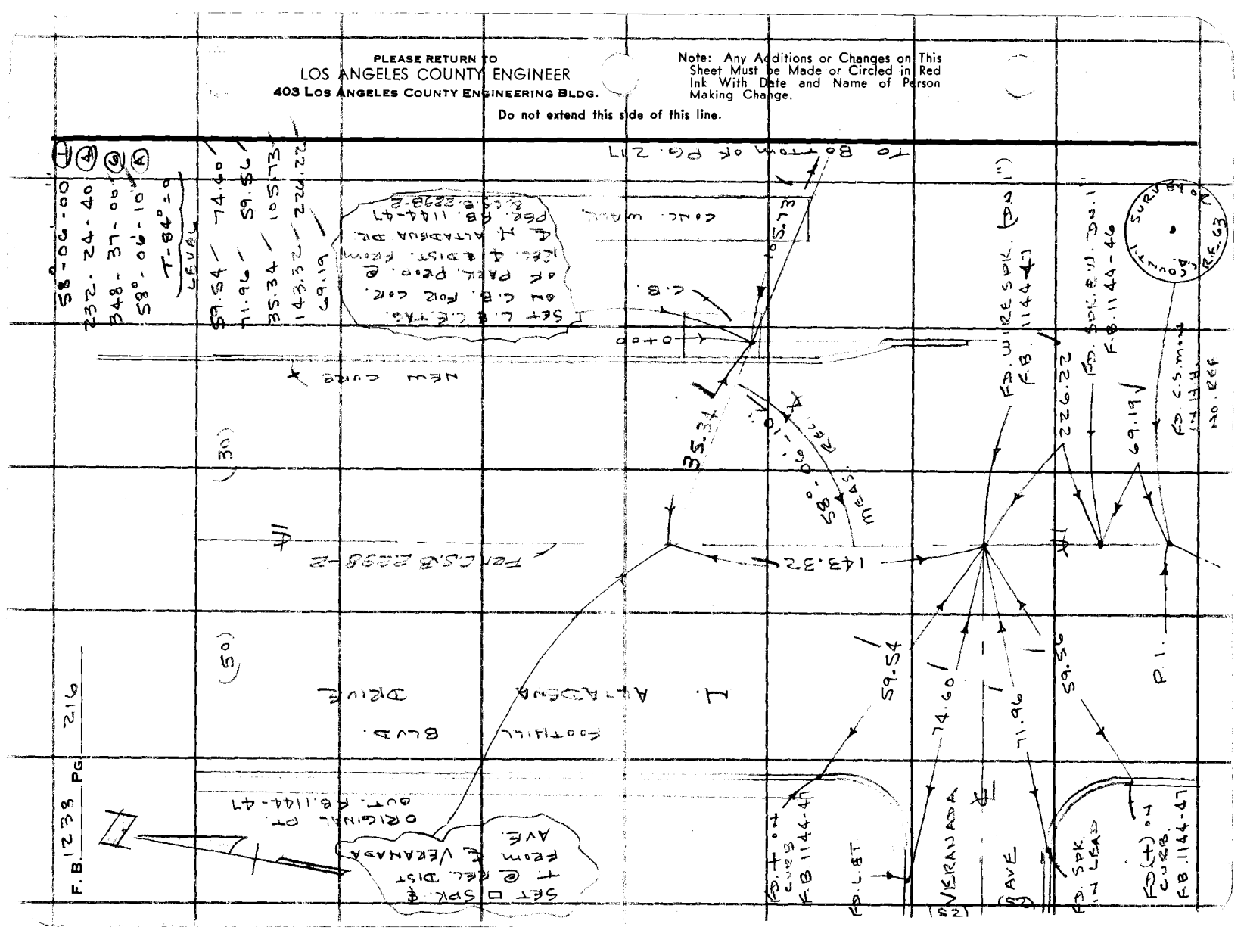

Notes Ck'd by G. E. BARR	Survey of EATON CYN. PARK
Map No.	JN 0054.30 Tape 188 Std 84 °F
Office Work	Surveyed by J.P. MENNE
Checked	Notes S.O.M. Date 8-25-66
Date	Indexed

F. B. 1238 PG. 217

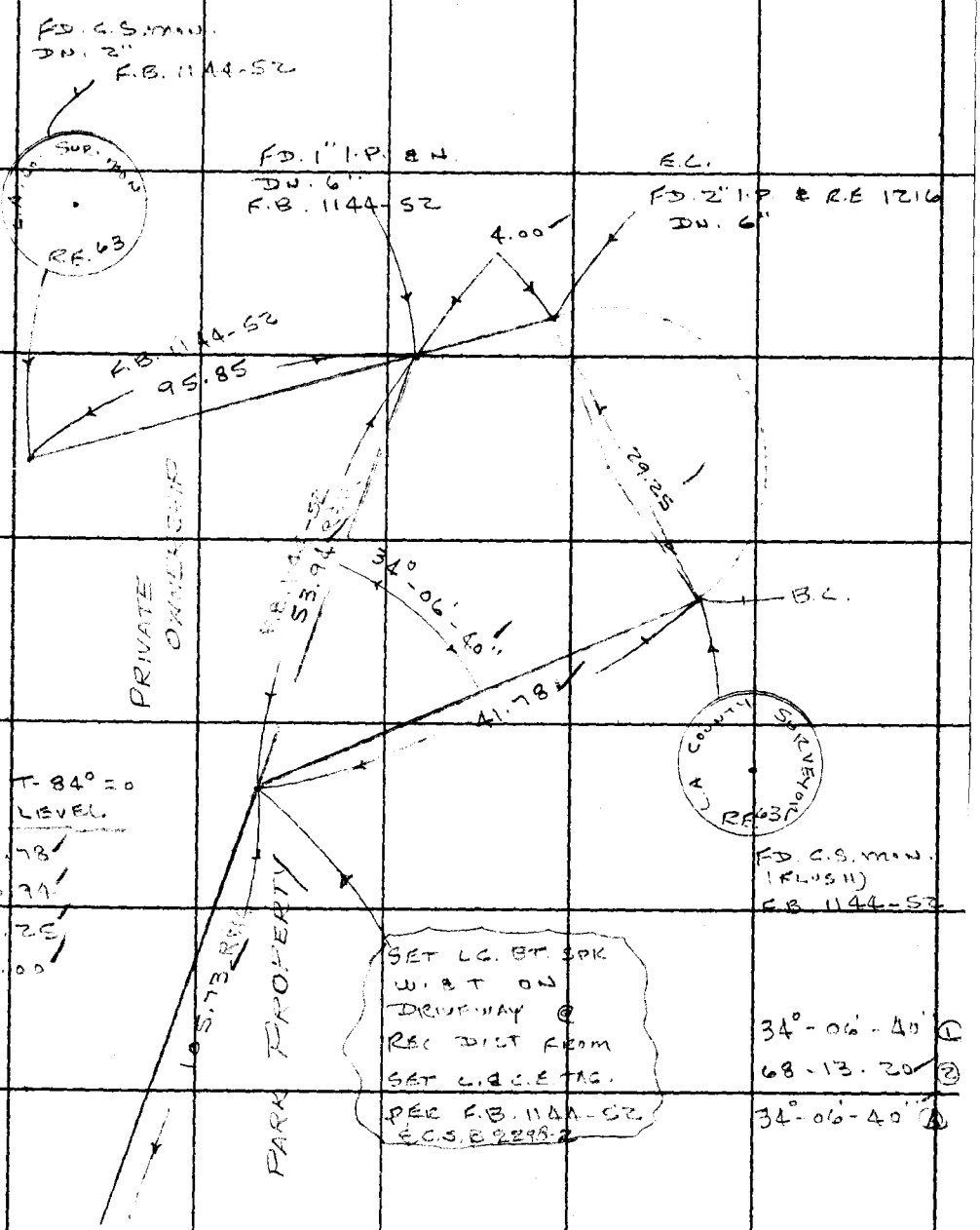

TO RIGHT OF PG. 216

Note: Any Additions or Changes on This Sheet Must be Made or Circled in Red Ink With Date and Name of Person Making Change.

PLEASE RETURN TO
LOS ANGELES COUNTY ENGINEER
403 LOS ANGELES COUNTY ENGINEERING BLDG.

Do not extend this side of this line.

76F309S CE #310 6-63

PLEASE RETURN TO
LOS ANGELES COUNTY ENGINEER
403 LOS ANGELES COUNTY ENGINEERING BLDG.

Note: Any Additions or Changes on This Sheet Must be Made or Circled in Red Ink With Date and Name of Person Making Change.

Do not extend this side of this line.

F. B. 12238 PG 218

Notes Ck'd by	Survey of EATON CYN. PARK
Map No.	JN 0054.30 Tape 188 Std 84 °F
Office Work	Surveyed by J.D. MENNE
Checked	Notes C. ADAMS Date 8-25-66
Date	Indexed C. J. GALLI

F. B. 1238 PG. 219

Note: Any Additions or Changes on This Sheet Must be Made or Circled in Red Ink With Date and Name of Person Making Change.

PLEASE RETURN TO
LOS ANGELES COUNTY ENGINEER
403 LOS ANGELES COUNTY ENGINEERING BLDG.
Do not extend this side of this line.

LOCATION

OF

IMPROVEMENTS & TOPOG.

NEAR

PARK ENTRANCE ROAD

1700 NO. ALTADENA DRIVE

76F309S CE # 310 3-61
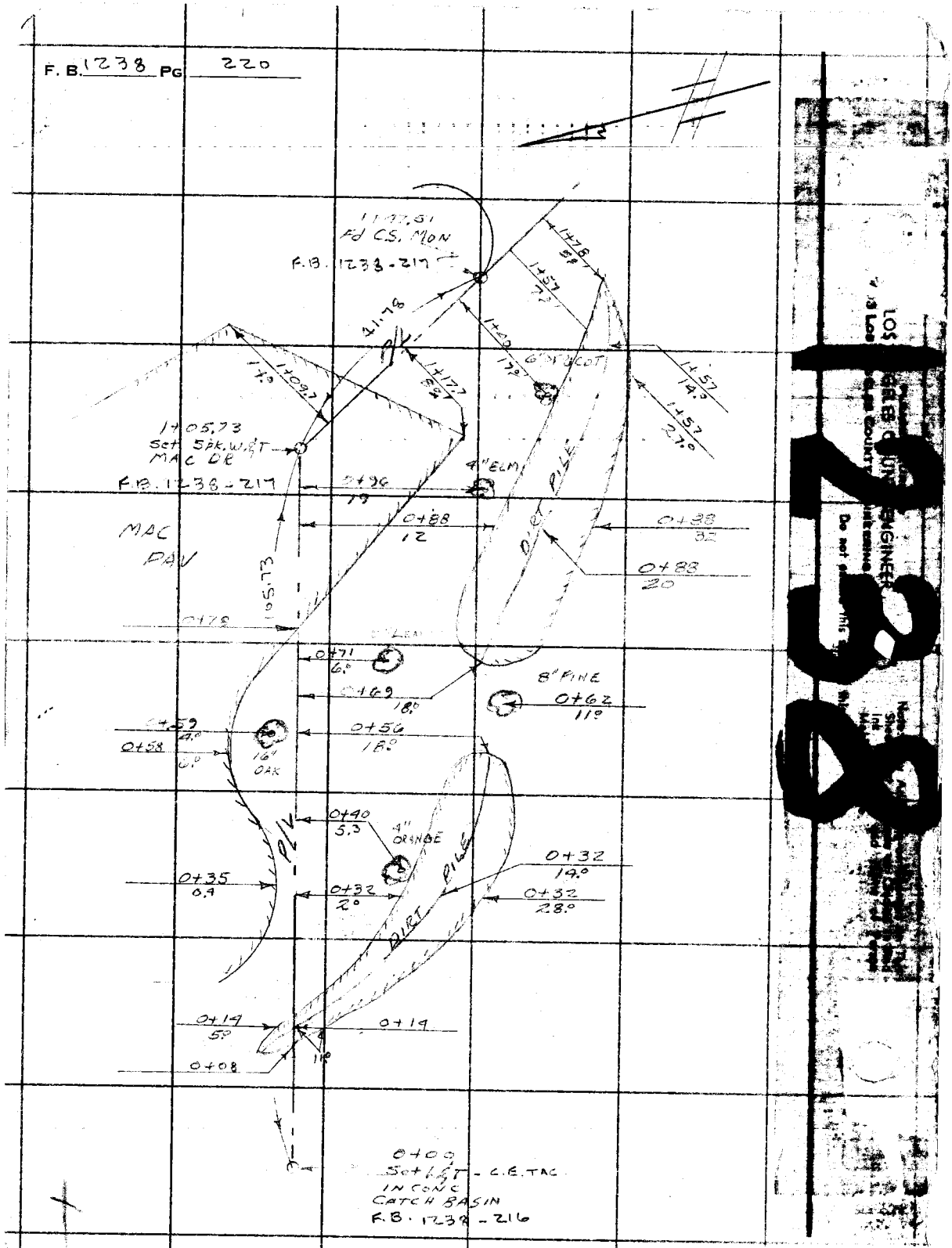
F. B. 1238 PG 220