Index to [illegible]

Date	J.N.	Description	Notes	Pages
		169th St. et al C.I.1156 continued from F.B.1177		
10/46	1156	169th St. --- from Hawthorne Ave. to Condon Ave.	Topog.	5- 8
"	"	" " " " " " " "	X-Sects.	9- 12
"	"	170th St.---- " " " " D.F.M.H. West of Grevillea Ave.	Topog.	13-16
"	"	" " " " " " " " " " "	X-Sects.	17-20
"	"	" " " Firmona Ave. to Condon Ave.	Topog.	21-22
"	"	" " " " " East to D.F.M.H.	Profile	23-24
"	"	" " " " " to Condon Ave.	"	25-26
"	"	Firmona Ave. -- from 169th St. to 170th St.	"	27-28
"	"	Back Lot Line-- Between 169th St & 170th St. from Firmona Ave. to Grevillea	Topog.	29-34
"	"	" " " " " " " " " " " " "	Profile	35-38
"	"	Grevillea Ave.-- fr om 169th St to 170th St.	"	39-40
"	"	Elev. Rear Houses--N.Side of 170th St. from Grevillea Ave to Firmona Ave.	Elevs.	41-42
"	"	Back Lot Line-- Between 169th St & 170th St. from Firmona Ave. to Condon Ave.	Topog.	43-46
"	"	" " " " " " " " " " " " "	Profile	47-48
"	"	Hawthorne Ave. (W. side)--from Manhattan Beach Blvd. to 172nd. St.	Topog.	49-58
"	"	" " " " " " " " " "	X-Sects.	59-74
11/46	"	162nd St. - from Hawthorne Blvd. to Condon Ave.	Topog.	75-78
"	"	" " " " " " " "	X-Sects.	79-86
"	"	Condon Ave. - " 166th St. to 163rd St.	Topog.	87-90
"	"	" " " " " " "	X-Sects.	91-100
"	"	" " " 168th St. to 171st St.	Profile	101-104
"	"	Firmona Ave. - from 171st to 172nd St.	Profile	105-110
"	"	172nd St. - from Firmona Ave. E. to W. Line Lot 712		
"	"	Lot Lines Between Lots 711+712, 784+785, 832+833	Topog.	111-114
"	"	172nd St - from Hawthorne to Alley W of Hawthorne Ave.	Profile	115-118

Macro filmed Feb 88

Notes Ck'd by
Map No.
Office Work
Checked
Date

Survey of
W. O. Tape No. St'd °F
Surveyed by
Notes Date
Indexed

F.B. PG.

INDEX TO F.B.1239 CONTINUED

Date	J.N.	DESCRIPTION	NOTES	PAGES
2/47	1156	161st St.—from Hawthorne Ave. to Firmona Ave.	Topog.	119-120
"	"	" " " " " " Inglewood Ave.	X-Sects.	121-130
"	"	162nd St. " Condon Ave. " " "	Profile	131-132
"	"	Easement between 162nd St & 163rd St. from Firmona Ave. to Condon Ave.	Topog.	133-134
"	"	" " " " " " " " " " " "	Profile	135-136
"	"	Wood Pile Trestle—166th St. & Santa Fe & L.A.H. RR.	Topog.	137-138
"	"	166th St.—from Condon Ave. to Inglewood Ave.	Profile	139-142
"	"	Back lot line between 164th St. & 165th St. from Grevillea Ave. to Firmona Ave.	"	143-144
"	"	" " " " 165th St. & 166th St. " " " " Condon Ave.	"	145-146
"	"	" " " " 168th St. & 169th St. " Alley W. of Hawthorne Ave. to Grevillea	"	147-148
"	"	" " " " 170th St. & 171st St. " Firmona Ave. to Condon Ave.	"	149-150
"	"	" " " " " " " Alley W. of Hawthorne Ave. to W. 250'	"	151-152
4-47	"	160th ST. Hawthorne Ave. to A.T.&S.F.R.R.	Topog	153-156
			X-sect	157-164
"	"	159th ST. " "	Sketch	165-168
			X-sect	169-174
"	"	MANHATTAN BEACH BLVD. Hawthorne Blvd. to A.T.&S.F.R.R.	Topog	175-178
			X-sect	179-184
6-47	"	BENCH MARKS	B.M.	185-190
"	"	GREVILLEA AVE Manhattan Beach Blvd. to 159th ST.	Sketch	191-194
			X-sect	195-198
"	"	MANSEL AVE. " 156th ST	Sketch	199-202
			X-sect	203-208
"	"	FIRMONA AVE. " 159th ST.	Sketch	209-212
			X-sect	213-218
"	"	CONDON AVE " 156th ST	Sketch	219-222
			X-sect	223-226

RETURN TO
LOS ANGELES COUNTY SURVEYOR
700 HALL OF RECORDS

Note: Any Additions or Changes on This Sheet Must be Made or Circled in Red Ink With Date and Name of Person Making Change.

Do not extend notes this side of this line.

FORM 247 5M 12-40

RETURN TO
LOS ANGELES COUNTY SURVEYOR
700 HALL OF RECORDS

Note: Any Additions or Changes on This Sheet Must be Made or Circled in Red Ink With Date and Name of Person Making Change.

Do not extend notes this side of this line.

INDEX To F.B. 1239 (cont)

Date	J.N.	Description	Notes	Pages
6-47	1156	INGLEWOOD AVE. - Manhattan Beach Blvd. 156th St.	Topog.	227-230
			Profile	231-234
"	"	156TH ST. — Hawthorne Ave to Inglewood Ave. (N. Side)	X-Sect.	235-244
"	"	MANHATTAN BEACH BLVD. — Hawthorne Ave. to Condon Ave	Topog.	245-250
		" " Inglewood Ave	X-Sect.	251-256

Notes Ck'd by
Map No.
Office Work
Checked
Date

Survey of
W. O. Tape No. Std °F
Surveyed by
Notes
Indexed Date

F. B. Pg.

RETURN TO
LOS ANGELES COUNTY SURVEYOR
700 HALL OF RECORDS

Note: Any Additions or Changes on This Sheet Must be Made or Circled in **Red Ink** With Date and Name of Person Making Change.

Do not extend notes this side of this line.

PG.

F.B.

Notes Ck'd by	Survey of 168TH ST	F.B. 1239 PG. 5
Map No.	W. O. 1156 Tape No. St'd °F	
Office Work	Surveyed by Wallace	
Checked	Notes BCW Date	
Date	Indexed A. C. Johnson 10-18-46	

C. I. 1156 - 168TH ST

169TH ST.

From

Hawthorne Ave. To Condon Ave

SKETCHES

Note: Any Additions or Changes on This Sheet Must be Made or Circled in Red Ink With Date and Name of Person Making Change.

Do not extend notes this side of this line.

RETURN TO
LOS ANGELES COUNTY SURVEYOR
700 HALL OF RECORDS

FORM 247 5M 11-41

RETURN TO
LOS ANGELES COUNTY SURVEYOR
700 HALL OF RECORDS

Note: Any Additions or Changes on This Sheet Must be Made or Circled in Red Ink With Date and Name of Person Making Change.

Do not extend notes this side of this line.

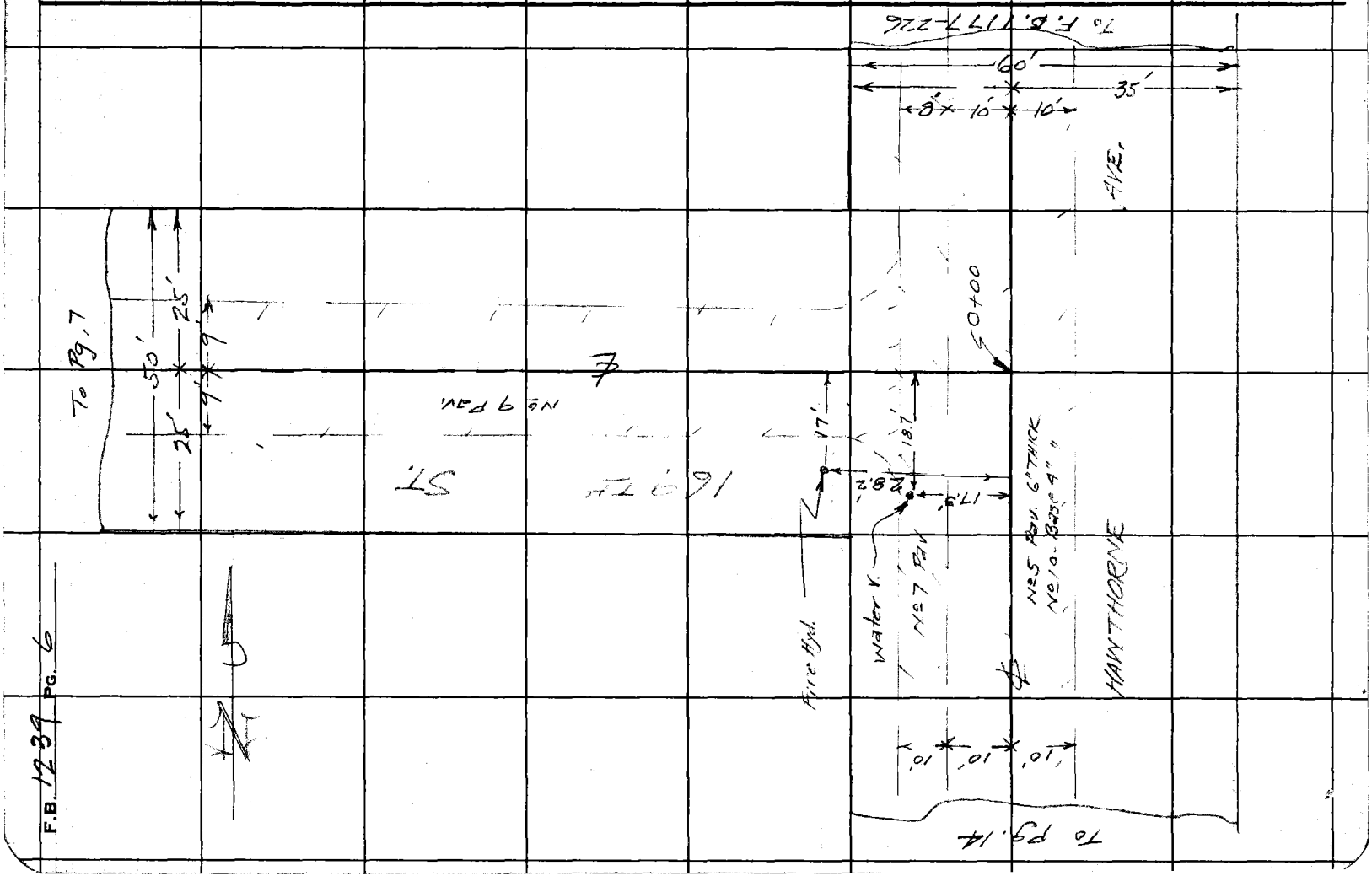

F.B. 1239 PG. 6

Notes Ck'd by	Survey of 168TH ST	F.B. 1239 PG. 7
Map No.	W. O. 1156 Tape No. St'd °F	
Office Work	Surveyed by Wallace	
Checked	Notes Wallace Date	
Date	Indexed A. O. Johnson	

To Pg. 8

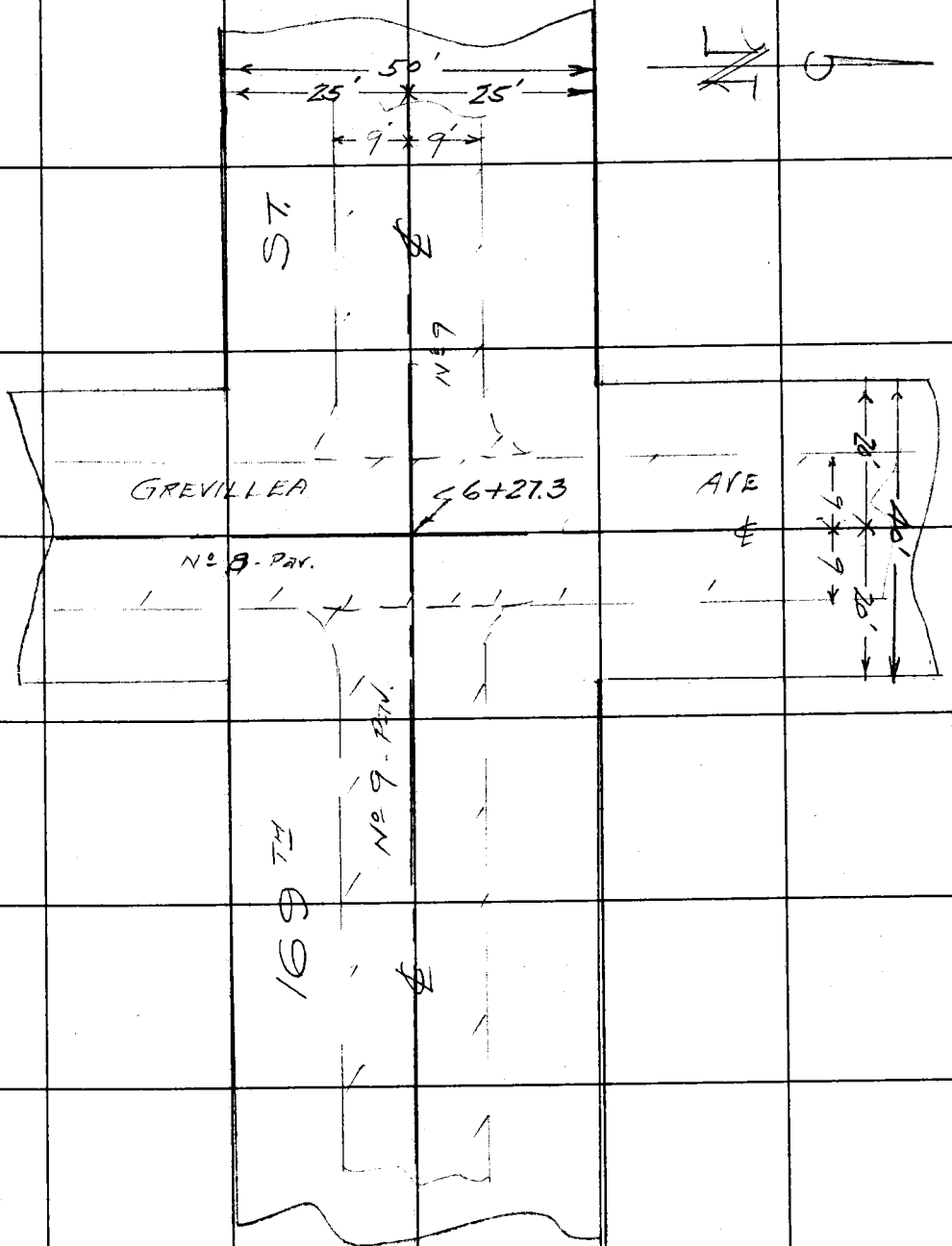

Note: Any Additions or Changes on This Sheet Must Be Made or Circled in Red Ink With Date and Name of Person Making Change.

Do not extend notes this side of this line.

RETURN TO
LOS ANGELES COUNTY SURVEYOR
700 HALL OF RECORDS

FORM 247 5M 11-41

F.B. 1239 PG. 8

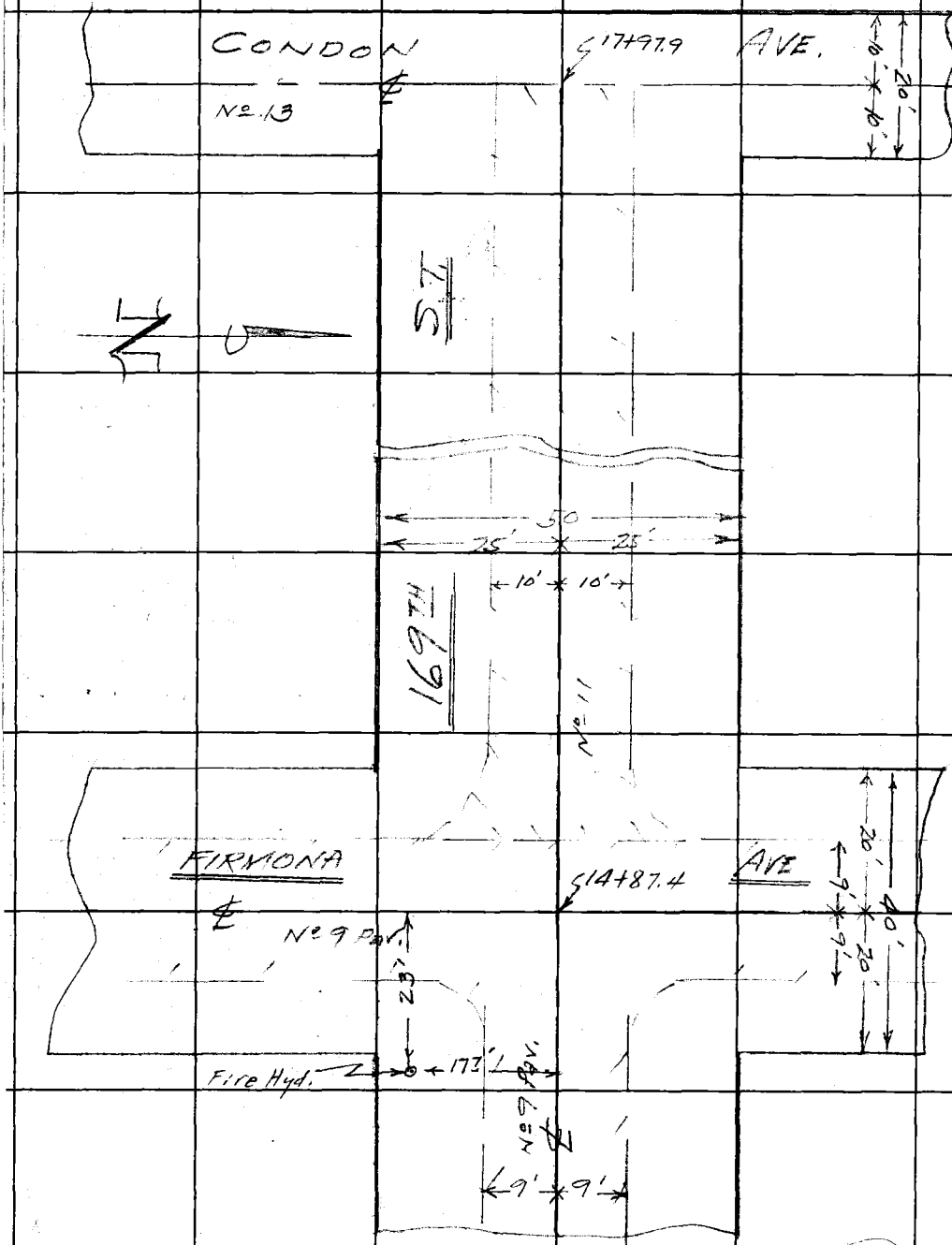

RETURN TO
LOS ANGELES COUNTY SURVEYOR
700 HALL OF RECORDS

Do not extend notes this side of this line.

Note: Any Additions or Changes on This Sheet Must be Made or Circled in Red Ink With Date and Name of Person Making Change.

Profile No. ____ Notes Red. ____ Plotted ____ Job No. 1156 Division No. ____ F.B. 1239 Pg. 9

Date ____ Date ____ Survey of 168TH ST.

X-Sec. No. ____ Notes Chkd. ____ Checked ____ Survey by Wallace Notes W Date 10-9-46

Date ____ Date ____ Map No. ____ Indexed C. Johnson Date ____

F.2
78.19

C.I. 1156 - 168TH ST

169TH ST.

From

HAWTHORNE AVE. TO CONDON AVE.

-X- SECTIONS

STATION	B.S.	H.I.	F.S.	ELEV.

NOTE: ANY ADDITIONS OR CHANGES ON THIS SHEET MUST BE MADE OR CIRCLED IN RED INK, WITH DATE AND NAME OF PERSON MAKING CHANGE.

PLEASE RETURN TO
LOS ANGELES COUNTY SURVEYOR
700 HALL OF RECORDS

Do not extend notes this side of this line.

FORM 307 5M 1-46

FORM 307 5M 1-46

PLEASE RETURN TO
LOS ANGELES COUNTY SURVEYOR
700 HALL OF RECORDS

NOTE: ANY ADDITIONS OR CHANGES ON THIS SHEET MUST BE MADE OR CIRCLED IN RED INK, WITH DATE AND NAME OF PERSON MAKING CHANGE.

Do not extend notes this side of this line.

STATION	B. S.	H. I.	F. S.	ELEV.	169th ST.	
B.M. FA 23	663	82 67		76 04 ~~82 12~~	B.M. FA-23 El. ~~82.12~~ 76.038 F.B. 1177-25 169th & Hawthorne Ave (E.Sc) B.Spk. in pav. 9'W ℄ INTR	
					LT	℄ RT
0+00 ℄ INTR			48	77 9		℄ INTR, Hawthorne Ave
+18			54	77 3		℄
+25			53	77 4		℄
"			51	77 6		25'
"			48	77 9	25'	
1+00			50	77 7		℄
2+00			43	77 4		℄
"			87	74 0		170' (Back lot line)
3+00			38	78 9		℄
"			80	74 7		170' (Back lot line)
"			+78	90 5	75'	
T.P.	646	85 16 ~~84 24~~	397	78 70		
4+00			61	79 1		℄
5+00			54	79 8		℄
"			95	85 7		170' (Back lot line)
6+00			50	80 2		℄
6+27.3			48	80 4		℄ INTR Grevilled
"			81	78 1		170'

F.B. 1259 PG. 10

Job No. 1156 Division No. 168th ST Notes Red. Plotted No. Profile

Survey of Wallace Notes W Date Date X-Sec.

Survey by C. Johnson Notes Chkd. Checked No.

Indexed Date Date 10/17/46 Date

FORM 307 5M 1-46

PLEASE RETURN TO
LOS ANGELES COUNTY SURVEYOR
700 HALL OF RECORDS

NOTE: ANY ADDITIONS OR CHANGES ON THIS SHEET MUST BE MADE OR CIRCLED IN RED INK, WITH DATE AND NAME OF PERSON MAKING CHANGE.

Do not extend notes this side of this line.

169th ST. (cont.)

STATION	B. S.	H. I.	F. S.	ELEV.	LT	℄	RT
		85 16 ~~84 24~~					
6+27 3			00	85 2	82' Left		
B.M. LF 15	476	85 2 15	476	80 39 40	B.M. LF 15 E' 80.387 169 & Grevillea - SE Cor.		S. Spk. conc. step Ho#. 4454
7+00			50	80 2		℄	
8+00			45	80 7		℄	
"			71	78 1			170' (Back lot line)
T.P.	510	85 61	464	80 51			
9+00			47	80 9		℄	
10+00			48	80 8		℄	
11+00			48	80 8		℄	
12+00			47	80 9		℄	
"			57	79 9			170' (Back lot line)
T.P.	497	86 13	445	81 16			
13+00			50	81 1		℄	
14+00			49	81 2		℄	
+65			51	81 0		℄	
+72			55	80 6		℄	
12+87 2	℄ INTR.		48	81 3		℄	INTR. Firmona Ave.
"			70	79 1			170'
"			11	85 0			

Profile No. ____ Date ____ Notes Red ____ Plotted ____ Job No. 1156 Division No. ____ F.B. 1739 PG. 11

X-Sec. No. ____ Date ____ Notes Chkd. RPM Date 10/17/46 Checked ____ Date ____ Survey of 168th ST Survey by WALLACE Notes W Date 10-9-46 Map No. ____ Indexed ____ Date ____

FORM 307 5M 1-46

PLEASE RETURN TO
LOS ANGELES COUNTY SURVEYOR
700 HALL OF RECORDS

NOTE: ANY ADDITIONS OR CHANGES ON THIS SHEET MUST BE MADE OR CIRCLED IN RED INK, WITH DATE AND NAME OF PERSON MAKING CHANGE.

Do not extend notes this side of this line.

STATION	B. S.	H. I.	F. S.	ELEV.	169th ST		
		86 13			LT	℄	RT
15+00			54	807		℄	
16+00			48	813		℄	
17+00			39	822		℄	
17+97.9			16	845		℄	INTR. CONDON AVE.
B.M. LF.23			400	82 13	B.M. LF 23 El. 82.12 F.B. 1177-85 169th & Firmona Ave SW Cor Spk. P.P. 484353E		

F.B. 123 PG. 12

Job No. 1156 Division No. Notes Red. Plotted Profile
Survey of 168th ST Date Date No.
Survey by Wallace Notes W Notes Chkd. Checked X-Sec.
Indexed A. C. Johnson Date Date 10/17/46 Date No.

Notes Ck'd by	Survey of 168 TH ST	F.B. 1239 PG. 13
Map No.	W. O. 1156 Tape No. St'd °F	
Office Work	Surveyed by Wallace	
Checked	Notes Wallace Date 10-9-46	
Date	Indexed 10-18-46	

L. C. Johnson

C. I. 1156 - 168TH ST.

170TH ST.

From

Hawthorne Ave. to D.F.M.H. west of Grevillea Ave

SKETCHES

Note: Any Additions or Changes on This Sheet Must Be Made or Circled in Red Ink With Date and Name of Person Making Change.

Do not extend notes this side of this line.

RETURN TO
LOS ANGELES COUNTY SURVEYOR
700 HALL OF RECORDS

FORM 247 5M 11-41

F.B. 1239 PG. 14

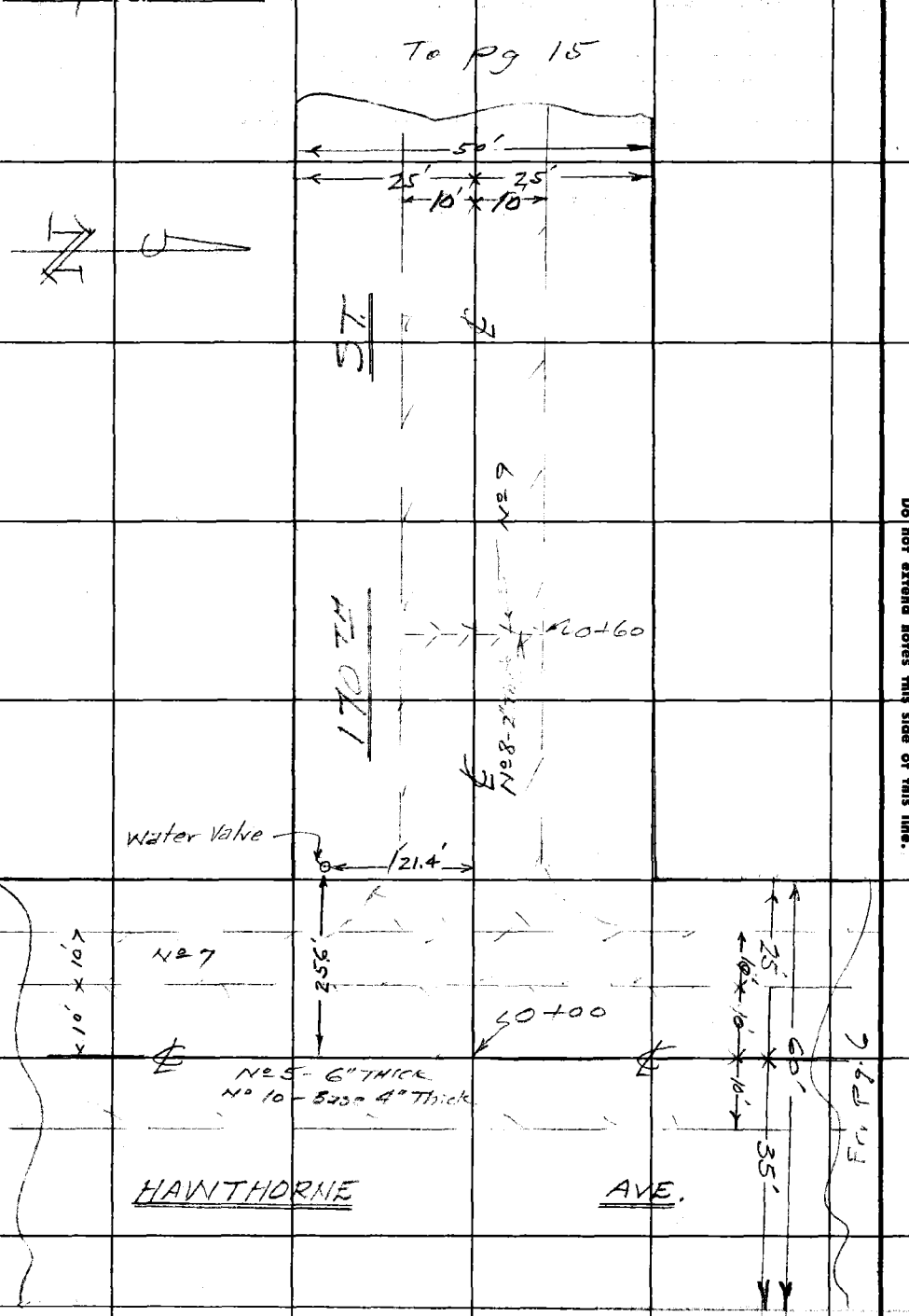

RETURN TO
LOS ANGELES COUNTY SURVEYOR
700 HALL OF RECORDS
Do not extend notes this side of this line.

Note: Any Additions or Changes on This Sheet Must be Made or Circled in Red Ink With Date and Name of Person Making Change.

Notes Ck'd by	Survey of 168TH ST	F.B. 1239 PG. 15
Map No.	W. O. 1156 Tape No. St'd °F	
Office Work	Surveyed by Wallace	
Checked	Notes W Date 10-9-46	
Date	Indexed A. C. Johnson	

173

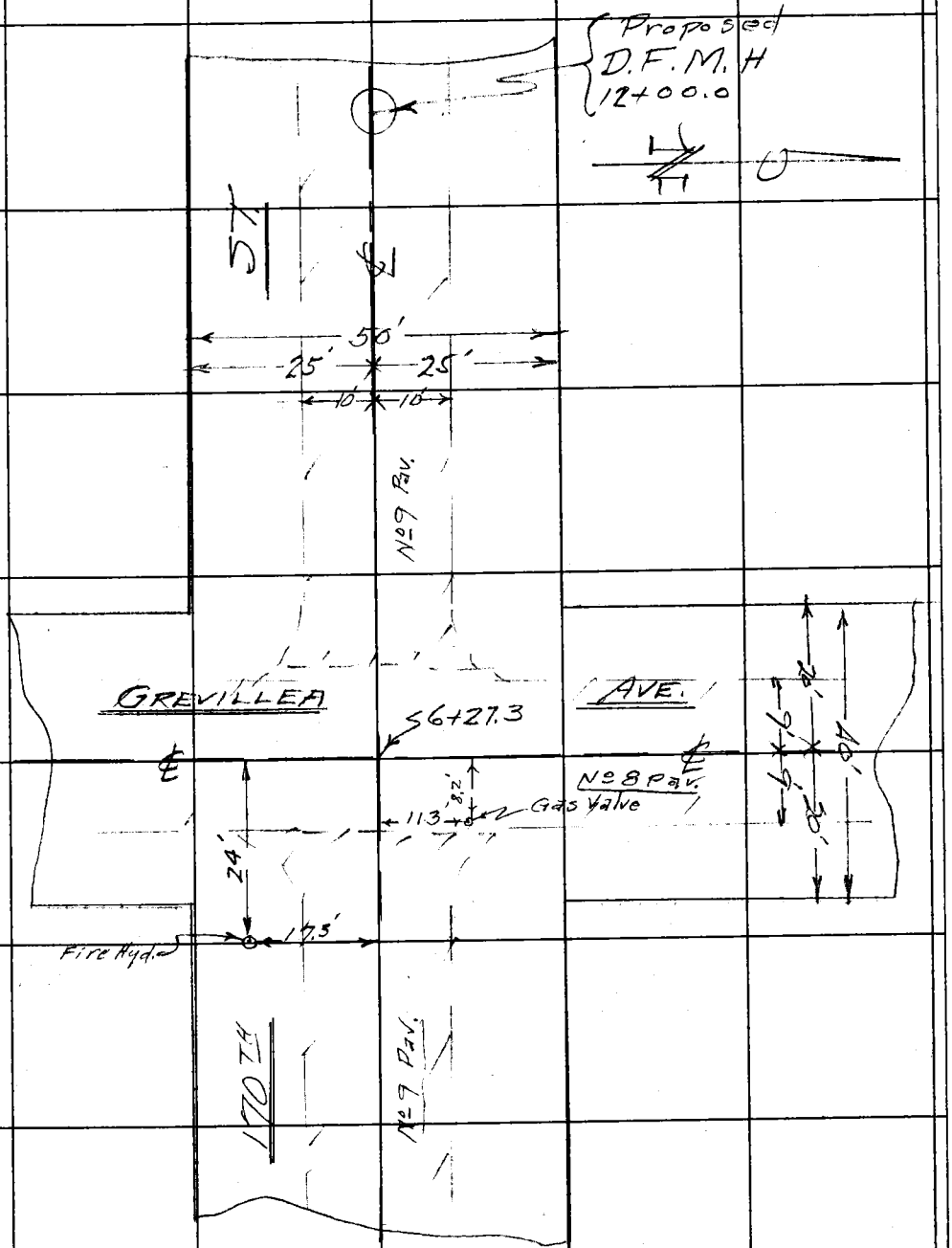

Fr. pg. 14

Note: Any Additions or Changes on This Sheet Must be Made or Circled in Red Ink With Date and Name of Person Making Change.

Do not extend notes this side of this line.

RETURN TO
LOS ANGELES COUNTY SURVEYOR
700 HALL OF RECORDS

FORM 247 5M 11-41

F.B. 1239 PG. 16

RETURN TO
LOS ANGELES COUNTY SURVEYOR
700 HALL OF RECORDS

Do not extend notes this side of this line.

Note: Any Additions or Changes on This Sheet Must be Made or Circled in Red Ink With Date and Name of Person Making Change.

Profile No.	Notes Red	Plotted	Job No. 1156	Division No.	F.B. 1239 Pg. 17
	Date	Date	Survey of 168TH ST.		
X-Sec. No.	Notes Chkd.	Checked	Survey by Wallace W. C. Johnson	Notes W	Date 10-9-46
	Date	Date	Map No.	Indexed	Date

C.I. 1156 - 168TH ST.

170TH ST.

FROM

HAWTHORNE AVE

TO

D.F.M.H. West of Grevillea AVE

-X- SECTIONS

STATION	B. S.	H. I.	F. S.	ELEV.

NOTE: ANY ADDITIONS OR CHANGES ON THIS SHEET MUST BE MADE OR CIRCLED IN RED INK, WITH DATE AND NAME OF PERSON MAKING CHANGE.

Do not extend notes this side of this line.

PLEASE RETURN TO
LOS ANGELES COUNTY SURVEYOR
700 HALL OF RECORDS

FORM 307 5M 1-46

FORM 307 5M 1-46

PLEASE RETURN TO
LOS ANGELES COUNTY SURVEYOR
700 HALL OF RECORDS

NOTE: ANY ADDITIONS OR CHANGES ON THIS SHEET MUST BE MADE OR CIRCLED IN RED INK, WITH DATE AND NAME OF PERSON MAKING CHANGE.

Do not extend notes this side of this line.

STATION	B. S.	H. I.	F. S.	ELEV.	170TH ST.	
B.M. LF-13	10 07	93 37		83 30	B.M. LF 13 El. 83297 170 & Hawthorne (W. Si.) C.Spk. 9'E & 9'S. ℄ INTR	
					LT	℄ RT
0+00			100	83 4.		℄ INTR. Hawthorne Ave
+25			102	83 2.		℄
+60			67	86 7.		℄
"			83	85 1.		14'
"			74	86 0.		21
"			57	87 7.		27'
"			68	86 6.	25'	
1+00			48	88 6.		℄
"			60	87 4.		15'
"			41	87 3.		25'
			47	8[illegible] 7.	25'	
2+00			01	93 3.		℄
T.P.	10 18	102 83	072	92 65		
3+00			57	9[illegible] 1.		℄
+50			45	98 3.		℄
"			41	98 7.		100'
"			61	96 7.		170' (Back lot L.
			56	97 2.	170' (Back lot line)	

F.B. 23 PG. 18

Job No. 1156 Division No. 168th ST Notes Red. Plotted No. Profile

Survey of Wallace Notes W Date Date X-Sec.

Survey by A. C. Johnson Notes Chkd. Lorm Checked No.

Indexed Date 10/11/46 Date No.

FORM 307 5M 1-46

PLEASE RETURN TO
LOS ANGELES COUNTY SURVEYOR
700 HALL OF RECORDS

NOTE: ANY ADDITIONS OR CHANGES ON THIS SHEET MUST BE MADE OR CIRCLED IN RED INK, WITH DATE AND NAME OF PERSON MAKING CHANGE.

Do not extend notes this side of this line.

STATION	B. S.	H. I.	F. S.	ELEV.	170TH ST (CONT.)	
		102 83				
4+00			32	99 6		℄
5+00			11	1017.		℄
			46	98.2	Elev. of Surface rear of Ho. on lot 418 TR. 5568 170' ℄ ST	
T.P.	733	109 10	106	101 77		
Rear of House			91	1000.	Elev. of Surface rear of Ho. on lot 420 TR. 5568 130' ℄ ST	
6+00			54	1037.		℄
6+27 3			50	1041.		℄ INTR. Grevillea Ave
"			104	987.		100'
"			59	1032.	100'	
B.M. LF 12			493	104 17.	B.M. LF 12 El. 104.169 170 & Grevillea NE Cor Spk. P.P. # 214638 E	
7+00			45	1046.		℄
8+00			39	1052.		℄
			08	1083.	100'	
T.P.	687	113 17	280	10630		
9+00			65	[illegible]		℄
10+00			52	1080.		℄
11+00			42	1090.		℄ Prop. [illegible]
12+00			52	1080.		
B.M. LF 12			899	10418	B.M. LF 12 El. 104.169 (See above)	

Profile No. ____ Notes Red. ____ Plotted ____ Job No. 1156 Division No. ____ F.B. 23 Pg. 19
X-Sec. No. ____ Date ____ Date ____ Survey of 168TH ST
Notes Chkd. Lam Checked ____ Survey by Wallace Notes W Date 10-9-46
Date 10/11/46 Date ____ Map No. ____ Indexed A. C. Johnson Date ____

F.B. 1239 PG. 20

Job No. _____ Division No. _____ Notes Red. _____ Plotted _____ Profile

Survey of _____ Date _____ Date _____ No. _____

Survey by _____ Notes _____ Notes Chkd. _____ Checked _____ X-Sec.

Indexed _____ Date _____ Date _____ Date _____ No. _____

FORM 307 5M 1-46

PLEASE RETURN TO
LOS ANGELES COUNTY SURVEYOR
700 HALL OF RECORDS

Do not extend notes this side of this line.

NOTE: ANY ADDITIONS OR CHANGES ON THIS SHEET MUST BE MADE OR CIRCLED IN RED INK, WITH DATE AND NAME OF PERSON MAKING CHANGE.

STATION	B. S.	H. I.	F. S.	ELEV.

Notes Ck'd by	Survey of 168TH ST	F.B. 1239 PG. 21
Map No.	W. O. 1156 Tape No. St'd °F	
Office Work	Surveyed by Wallace	
Checked	Notes Wallace Date 10-11-46	
Date	Indexed A. C. Johnson	

C. I. 1156 - 168TH ST ET AL

170TH ST

FROM

FIRMONA AVE TO CONDON AVE.

SKETCHES

Note: Any Additions or Changes on This Sheet Must be Made or Circled in Red Ink With Date and Name of Person Making Change.

Do not extend notes this side of this line.

RETURN TO
LOS ANGELES COUNTY SURVEYOR
700 HALL OF RECORDS

FORM 247 5M 1-41

RETURN TO
LOS ANGELES COUNTY SURVEYOR
700 HALL OF RECORDS

Note: Any Additions or Changes on This Sheet Must be Made or Circled in Red Ink With Date and Name of Person Making Change.

Do not extend notes this side of this line.

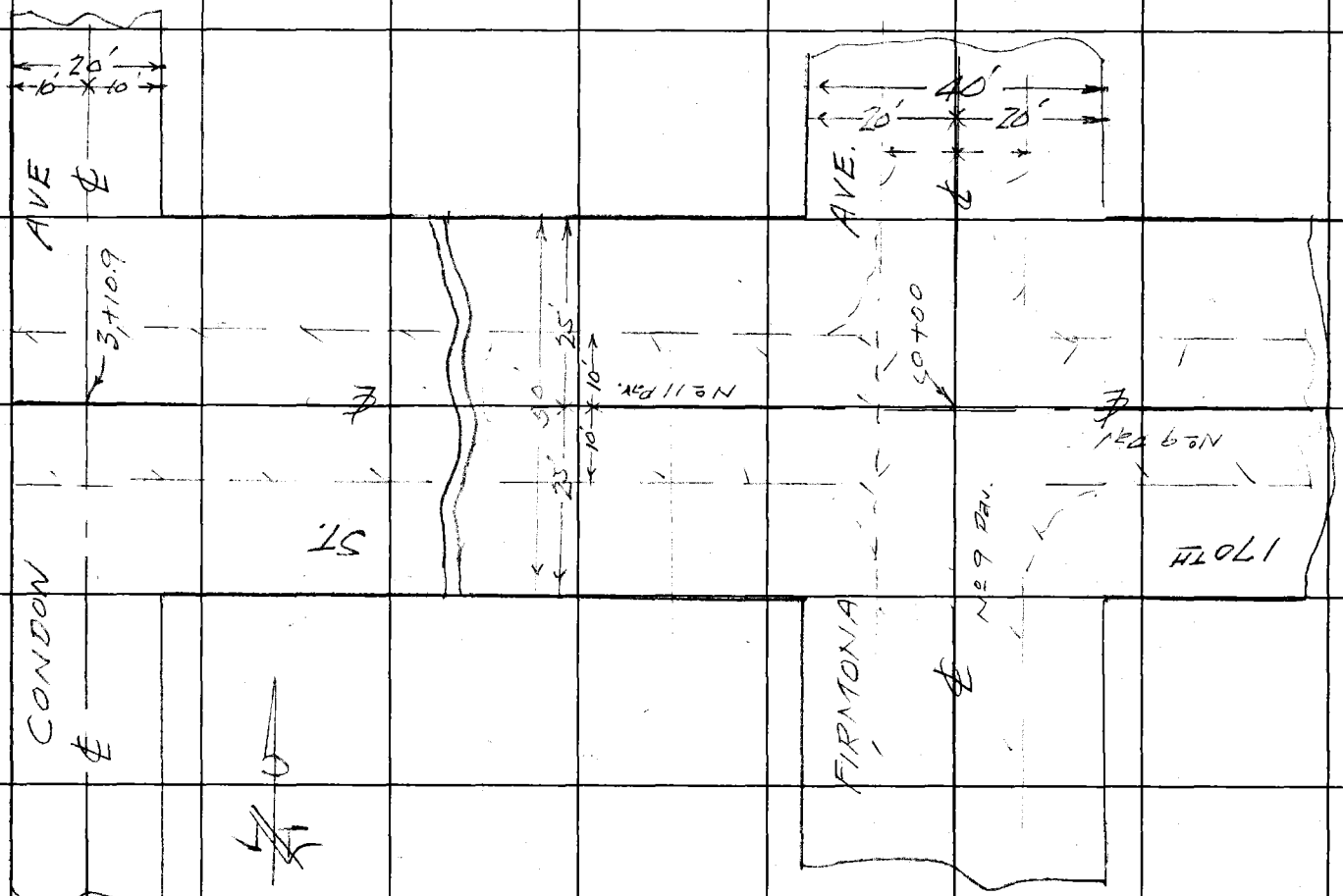

F.B. 1239 PG. 22

Profile No. | Notes Red | Plotted | Job No. 1156 | Division No. | F.B. 1239 PG. 23
Date | Date | Survey of
X-Sec. No. | Notes Chkd | Checked | Survey by Wallace | Notes W | Date 10-11-46
Date | Date | Map No. | Indexed C. Johnson | Date

C.I. 1156- 168TH ST

170TH ST
FROM
FIRMONA AVE. EAST TO D.F.M.H.

Profile

SKETCH F.B. 1239-22

STATION	B.S.	H.I.	F.S.	ELEV.

NOTE: ANY ADDITIONS OR CHANGES ON THIS SHEET MUST BE MADE OR CIRCLED IN RED INK, WITH DATE AND NAME OF PERSON MAKING CHANGE.

Do not extend notes this side of this line.

PLEASE RETURN TO
LOS ANGELES COUNTY SURVEYOR
700 HALL OF RECORDS

FORM 307 5M 1-46

FORM 307 5M 1-46

PLEASE RETURN TO
LOS ANGELES COUNTY SURVEYOR
700 HALL OF RECORDS

NOTE: ANY ADDITIONS OR CHANGES ON THIS SHEET MUST BE MADE OR CIRCLED IN RED INK, WITH DATE AND NAME OF PERSON MAKING CHANGE.

Do not extend notes this side of this line.

STATION	B. S.	H. I.	F. S.	ELEV.	170TH ST.	
B.M. LF.11	9 18	105 14		95 96	B.M. LF.11 E 1.95.96 170th ST & Firmona NW Cor C. Spk. P.P. A 12507	F.B. 1177-80
					LT. (North)	℄ RT (South
0+00			93	95 8		℄ INTR. Firmona Ave
			84	96 7		100'
			144	90 7	100'	
+20			90	96 1		℄ E.P.L. Firmona Ave
1+00			48	100 3		℄
T.P	8 39	112 31	122	103 92		
2+00			65	105 8		℄
			15	110 9		170' (Back lot line)
2+87 3	℄ Prop	D.F.M.H.	44	107 9		℄ 2+87 3 = 12+00 From EAST
3+00			42	108 1		℄
4+00			34	10[illegible] 7		
T.P.	2 01	104 16	10 16	102 15		
B.M. LF.11			8 20	95 96	B.M. LF 11 E 1.95.96 (See above)	

F.B. 1239 Pg. 24

Job No. 1156 Division No. ____ Notes Red. ____ Plotted ____ Profile ____

Survey of ____ Date ____ Date ____ No. ____

Survey by Wallace Notes W. Notes Chkd. ____ Checked ____ X-Sec. ____

Indexed A. C. Johnson Date ____ Date ____ No. ____

Profile No.	Notes Red.	Plotted	Job No. 1156	Division No.	F.B. 1239 PG. 25
	Date	Date	Survey of 168TH ST		
X:Sec. No.	Notes Chkd.	Checked	Survey by Wallace	Notes W	Date 10-11-46
	Date	Date	Map No.	Checked C. Johnson	Date

C.I. 1156 - 168TH ST

170TH ST

FROM

FIRMONA AVE TO CONDON AVE.

PROFILE

SKETCH F.B. 1239-22

STATION	B. S.	H. I.	F. S.	ELEV.

NOTE: ANY ADDITIONS OR CHANGES ON THIS SHEET MUST BE MADE OR CIRCLED IN RED INK WITH DATE AND NAME OF PERSON MAKING CHANGE.

Do not extend notes this side of this line.

PLEASE RETURN TO
LOS ANGELES COUNTY SURVEYOR
700 HALL OF RECORDS

FORM 307 2M 8-45

FORM 307 2M 8-45

PLEASE RETURN TO
LOS ANGELES COUNTY SURVEYOR
700 HALL OF RECORDS

NOTE: ANY ADDITIONS OR CHANGES ON THIS SHEET MUST BE MADE OR CIRCLED IN RED INK, WITH DATE AND NAME OF PERSON MAKING CHANGE.

7.0

Do not extend notes this side of this line.

STATION	B. S.	H. I.	F. S.	ELEV.	170TH ST	
B.M. LF-11	413	100 09		95 96	B.M. LF 11 El. 95.96 F.B. 1177-80 170th ST. & Firmona Ave NW Cor C. Spk. P.P. A12507	
					(South) LT	℄ RT (North
0+00			43	95 8		℄ INTR, Firmona Ave.
						100'
					100'	
+16			53	94 8		℄
+25			48	95 3		℄
1+00			47	95 4		℄
2+00			49	95 2		℄
			56	94 5		16' (see survey of back lot line for elev. of lots bet 169 & 170 ST.)
			92	90 9		25'
			54	94 7	24'	
			73	93 8	30'	
			56	94 5	170' (Back lot line	
3+00			48	95 3		℄
3+10.9 ℄ INTR			47	95 4		℄ INTR, CONDON
			53	94 8		16'
			102	89 9		35
			49	95 2	16'	
			85	90 6	30'	
B.M LF-11			413	95 96	B.M. LF 11 El. 95.96 (see above)	

F.B. 1239 PG. 26
Job No. 1156 Division No.
Survey of 168TH ST
Survey by Wallace Notes W
Indexed A. C. Johnson Date
Notes Red. Date
Notes Chkd. [illegible] Date 10/17/46
Plotted Date
Checked Date
Profile No.
X-Sec. No.

Profile No.	Notes Red.	Plotted	Job No. 1156	Division No.	F.B. 1239 Pg. 27
	Date	Date	Survey of 168TH ST.		
X:Sec. No.	Notes Chkd.	Checked	Survey by WALLACE	Notes W	Date 10-11-46
	Date	Date	Map No.	Indexed C. Johnson	Date 10-18-46

C.I. 1156 - 168TH ST

FIRMONA AVE.

FROM

169TH ST. TO 170TH ST.

PROFILE

SKETCHES F.B. 1239-8, 22

STATION	B. S.	H. I.	F. S.	ELEV.

NOTE: ANY ADDITIONS OR CHANGES ON THIS SHEET MUST BE MADE OR CIRCLED IN RED INK WITH DATE AND NAME OF PERSON MAKING CHANGE.

Do not extend notes this side of this line.

PLEASE RETURN TO
LOS ANGELES COUNTY SURVEYOR
700 HALL OF RECORDS

FORM 307 2M 8-45

FORM 307 2M 8-45

PLEASE RETURN TO
LOS ANGELES COUNTY SURVEYOR
700 HALL OF RECORDS

NOTE: ANY ADDITIONS OR CHANGES ON THIS SHEET MUST BE MADE OR CIRCLED IN RED INK, WITH DATE AND NAME OF PERSON MAKING CHANGE.

Do not extend notes this side of this line.

STATION	B. S.	H. I.	F. S.	ELEV.	FIRMONA AVE.
B.M.LF.23	7 86	90 00 89 98		82 12	B.M.LF.23 - El. 82.12 F.B. 1177-85 169th & Firmona Ave SW Cor. Spk. P.P. # 484353E
0+00			87	[illegible] 3	℄ INTR. 169th ST
1+00			65	83 5	℄
+70			40	86 0	℄
2+00			25	87 5	℄
T.P.	10 19	98 35	182	88 16	
3+00			46	93 8	℄
3+40.0			26	95 8	℄ INTR. 170th ST.
B.M.LF.11			2 40	95 75	B.M.LF.11 El. 95.96 F.B. 1177-80 170 ST. & Firmona Ave NW Cor c. Spk. P.P. A 12507

F.B. 1259 PG. 28
Job No. 1156 Division No.
Survey of 168 ST
Survey by Wallace Notes W
Indexed C. Johnson Date
Notes Red. Date
Notes Chkd. Tom Date 10/17/46
Platted Date
Checked Date
Profile No.
X-Sec. No.

Notes Ck'd by	Survey of 168TH ST.	F.B. 1239 PG. 29
Map No.	W. O. 1156 Tape No. St'd °F	
Office Work	Surveyed by WALLACE	
Checked	Notes Wallace Date 10-11-46	
Date	Indexed A. C. Johnson 10-18-46	

C.I. 1156 - 168TH ST.

BACK LOT LINE

Bet. 169TH ST. & 170TH ST.

FROM

Firmona Ave. To Grevillea Ave.

TO PG

Note: Any Additions or Changes on This Sheet Must Be Made or Circled in Red Ink With Date and Name of Person Making Change.

Do not extend notes this side of this line.

RETURN TO
LOS ANGELES COUNTY SURVEYOR
700 HALL OF RECORDS

FORM 247 5M 11-41

F.B. 1239 PG. 30

To bot pg. 31

83.1



RETURN TO
LOS ANGELES COUNTY SURVEYOR
700 HALL OF RECORDS
Do not extend notes this side of this line.

Note: Any Additions or Changes on This Sheet Must be Made or Circled in Red Ink With Date and Name of Person Making Change.

Notes Ck'd by	Survey of 168TH ST	F.B. 1239 PG. 31
Map No.	W. O. 1156 Tape No. St'd °F	
Office Work	Surveyed by WALLACE	
Checked	Notes ECW Date 10-1-46	
Date	Indexed A. O. Johnson	

To Pg 32

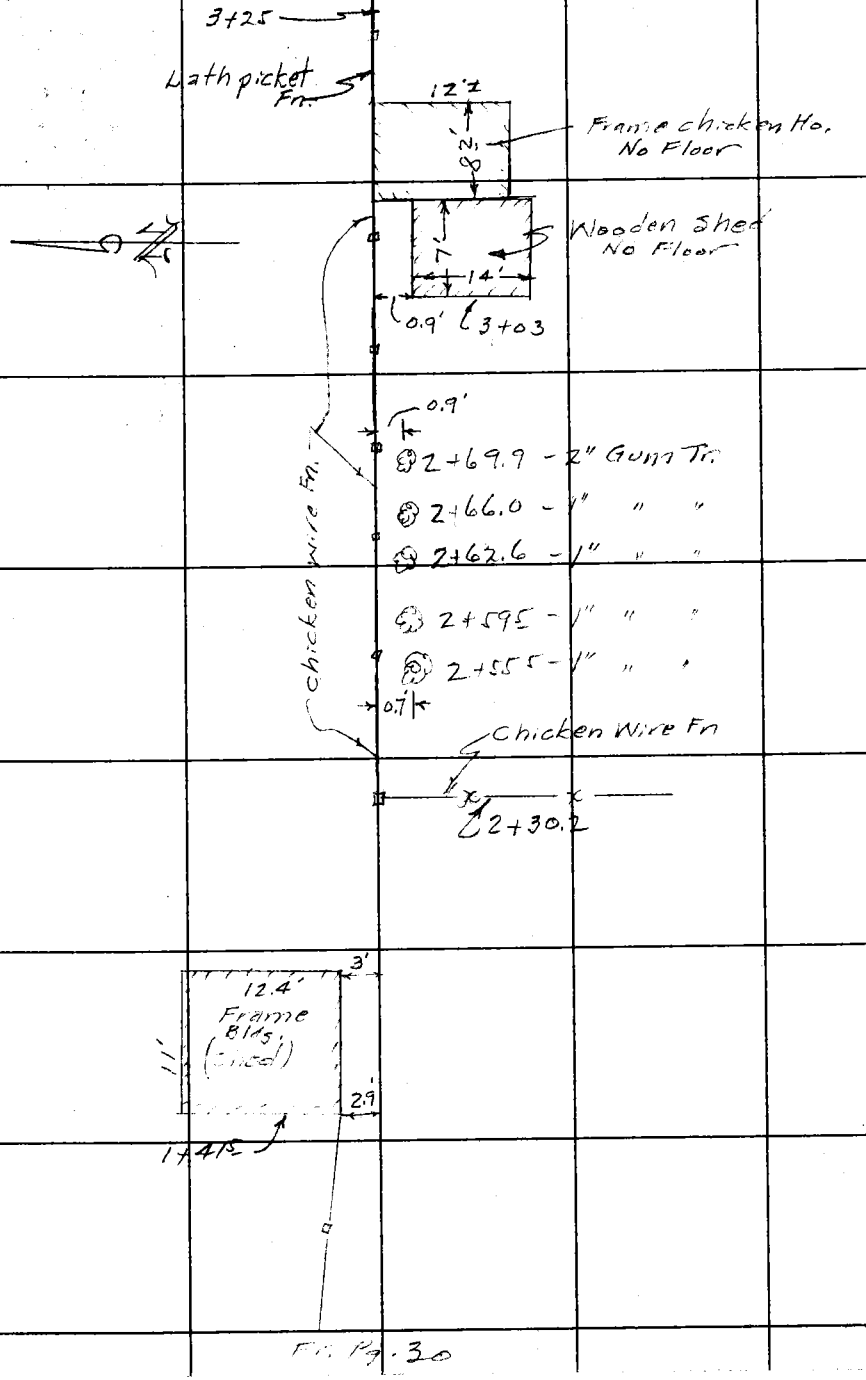

Fr. Pg. 30

Note: Any Additions or Changes on This Sheet Must Be Made or Circled in Red Ink With Date and Name of Person Making Change.

Do not extend notes this side of this line.

RETURN TO
LOS ANGELES COUNTY SURVEYOR
700 HALL OF RECORDS

FORM 247 BM 11-41

F.B. 1239 PG. 32

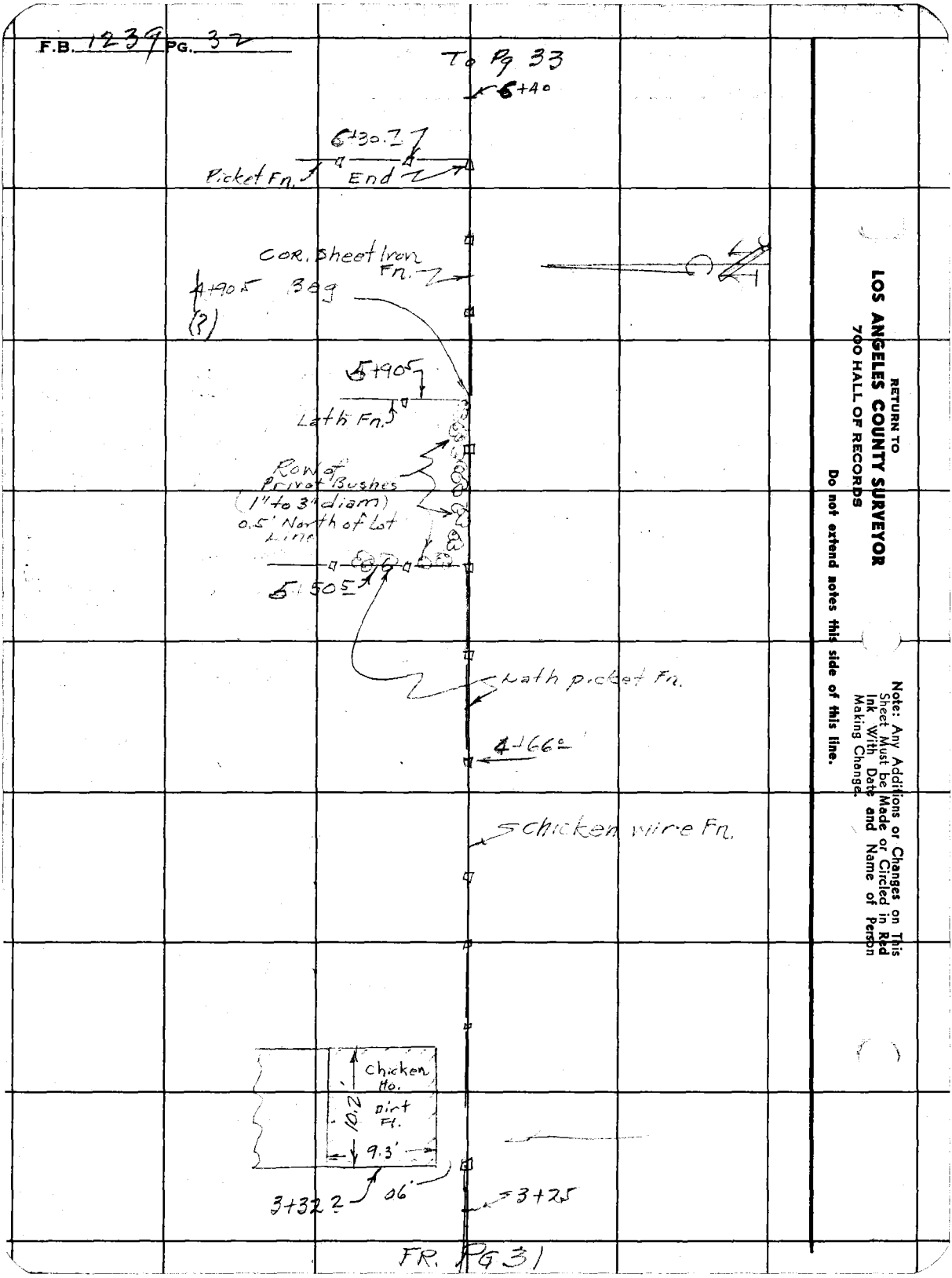

RETURN TO
LOS ANGELES COUNTY SURVEYOR
700 HALL OF RECORDS

Do not extend notes this side of this line.

Note: Any Additions or Changes on This Sheet Must be Made or Circled in Red Ink With Date and Name of Person Making Change.

Notes Ck'd by	Survey of 168th St.
Map No.	W. O. 1156 Tape No. St'd °F
Office Work	Surveyed by Wallace
Checked	Notes ECW Date 10-11.46
Date	Indexed A. C. Johnson

F.B. 1239 PG. 33

3

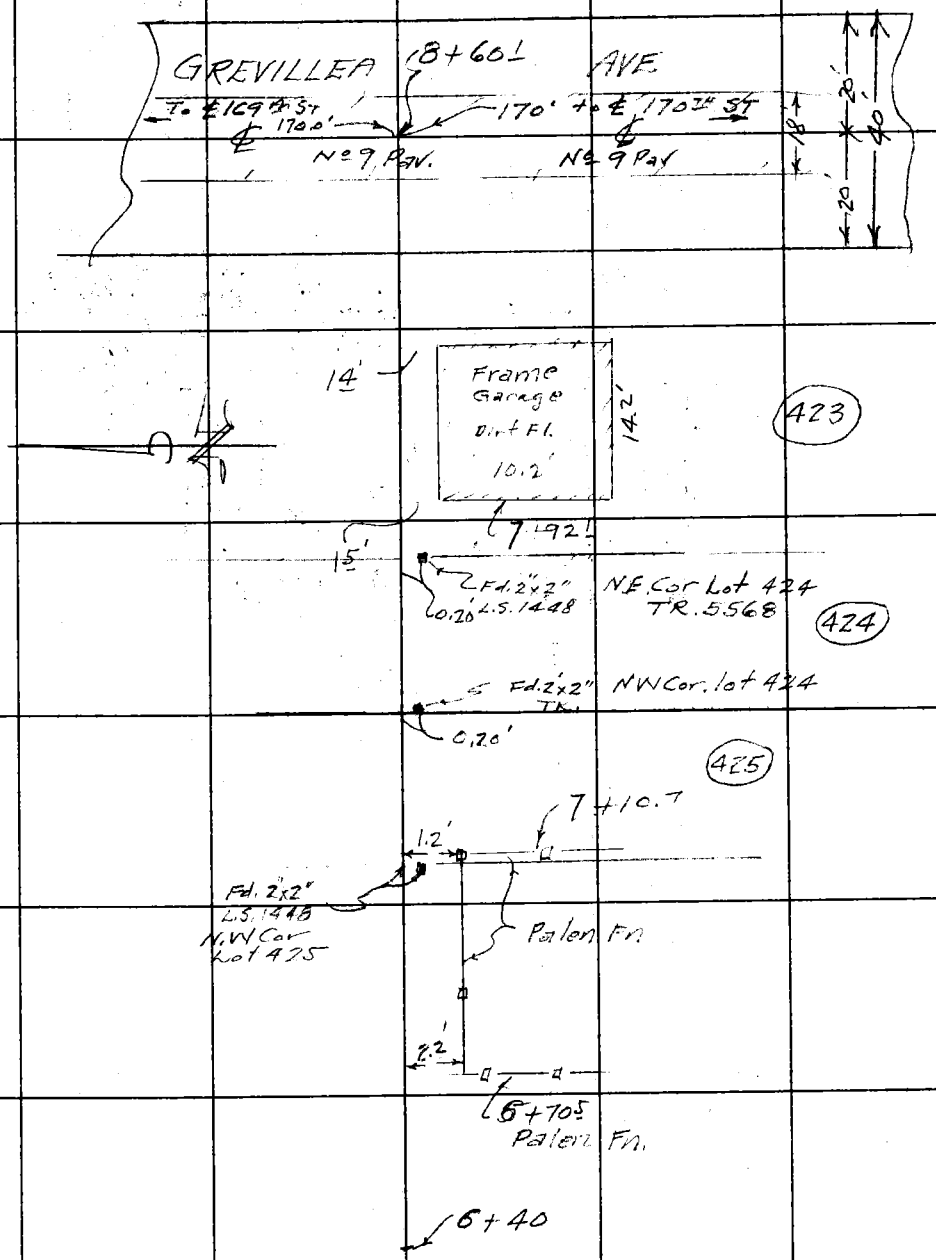

From Pg. 32

Note: Any Additions or Changes on This Sheet Must Be Made or Circled in Red Ink With Date and Name of Person Making Change.

Do not extend notes this side of this line.

RETURN TO
LOS ANGELES COUNTY SURVEYOR
700 HALL OF RECORDS

L.S. 1448

FORM 247 5M 11-41

F.B. 1239 PG. 34

RETURN TO
LOS ANGELES COUNTY SURVEYOR
700 HALL OF RECORDS

Do not extend notes this side of this line.

Note: Any Additions or Changes on This Sheet Must be Made or Circled in Red Ink With Date and Name of Person Making Change.

Profile No. ____ Sec. No. ____

Notes Red ____ Plotted ____ Job No. 1156 Division No. ____
Date ____ Date ____ Su[illegible] of 168TH ST
Notes Chkd ____ Checked ____ Su[illegible] by Wallace Notes W Date 10-11-4[illegible]
Date ____ Date ____ Map No. ____ Indexed A. C. Johnson Date ____

F.B. 27 Pg. 35

C.I. 1156 - 168TH ST

BACK LOT LINE
BETWEEN
169TH ST & 170TH ST
From
FIRMONA AVE. TO GRAVILLA AVE.

PROFILE

To peg - pgs. 30 to 33 incl.

STATION	B. S.	H. I.	F. S.	ELEV.

NOTE: ANY ADDITIONS OR CHANGES ON THIS SHEET MUST BE MADE OR CIRCLED IN RED INK, WITH DATE AND NAME OF PERSON MAKING CHANGE.

Do not extend notes this side of this line.

PLEASE RETURN TO
LOS ANGELES COUNTY SURVEYOR
700 HALL OF RECORDS

FORM 307 5M 1-46

FORM 307 5M 1-46

PLEASE RETURN TO
LOS ANGELES COUNTY SURVEYOR
700 HALL OF RECORDS

NOTE: ANY ADDITIONS OR CHANGES ON THIS SHEET MUST BE MADE OR CIRCLED IN RED INK, WITH DATE AND NAME OF PERSON MAKING CHANGE.

Do not extend notes this side of this line.

STATION	B. S.	H. I.	F. S.	ELEV.	BACK LOT LINE
B.M. LF-23	943	91 55		82 12	B.M. LF-23 El. 82.12 169 & Firmona SW Cor Spk. P.O. 484353 E
0+00			55	[illegible]	℄ Firmona Ave
+10			59	[illegible]	℄
+12			60	[illegible]	℄
+25			33	[illegible]	℄
			[illegible]	[illegible]	5'
			[illegible]	[illegible]	8'
			53	[illegible]	6'
			55	[illegible]	10'
+80			44	[illegible]	℄
			34	[illegible]	10'
			50	[illegible]	10
1+00			39	[illegible]	℄
T.P.	224	91 50	229	[illegible]	
2+00			30	[illegible]	℄
+32			20	[illegible]	℄
+34			05	[illegible]	℄
"			03	[illegible]	6'
"			25	[illegible]	04'

F.B. 1239 PG. 36

Job No. 1156 Division No. _____ Notes Red. _____ Plotted _____ Profile _____

Survey of 168 ST Date _____ Date _____ No. _____

Survey by Wallace Notes W Notes Chkd. [illegible] Checked _____ X-S _____

Indexed A. C. Johnson Date _____ Date 10/17/46 Date _____ No. _____

FORM 307 5M 1-46

PLEASE RETURN TO
LOS ANGELES COUNTY SURVEYOR
700 HALL OF RECORDS

NOTE: ANY ADDITIONS OR CHANGES ON THIS SHEET MUST BE MADE OR CIRCLED IN RED INK, WITH DATE AND NAME OF PERSON MAKING CHANGE.

Do not extend notes this side of this line.

STATION	B. S.	H. I.	F. S.	ELEV.	Back Lot line	
		91.50				
2+40			05	91[illegible]		℄
			03	91[illegible]		6'
			25	89[illegible]	4'	
			32	88[illegible]	10	
3+00			13	90[illegible]		℄
			10	90[illegible]		6'
			32	88[illegible]	8'	
			37	87[illegible]	12'	
+20			22	89[illegible]		℄
			18	89[illegible]		6'
			34	88[illegible]	6'	
4+00			20	89[illegible]		℄
			20	[illegible]		6'
			35	[illegible]	2'	
T.P	374	95.[illegible]7	437	87[illegible]		
5+00			74	88[illegible]		℄
6+00			65	87[illegible]		℄
T.P	332	93.10	309	89.78		
7+00			27	90[illegible]		
8+			12	91[illegible]		

Profile No. ____ Date ____ Notes Red ____ Plotted ____ Job No. 1156 Division No. 168 ST

Sec. ____ Notes Chkd. [illegible] Checked ____ Sur. of ____ by Wallace Notes W Date 10-11-46

No. ____ Date 10/17/46 Date ____ Map No. ____ Indexed ____ Date ____

F.B. 1239 PG. 37

FORM 307 5M 1-46

PLEASE RETURN TO
LOS ANGELES COUNTY SURVEYOR
700 HALL OF RECORDS

NOTE: ANY ADDITIONS OR CHANGES ON THIS SHEET MUST BE MADE OR CIRCLED IN RED INK, WITH DATE AND NAME OF PERSON MAKING CHANGE.

Do not extend notes this side of this line.

STATION	B. S.	H. I.	F. S.	ELEV.	Back lot line	
		73 10				
8+15			00	7[illegible]1		℄
+45			13	9[illegible]8		℄
8+60	+ INTR		06	92 5		℄ INTR. Grevillea Ave
T.P.	1 82	87 57	535	8[illegible] 75		
B.M. LF 15			920	8[illegible] 37	B.M. LF 15 E 180.389 FB 1177-83. 16 1 & Grevillea SE Cor B. Spk. in conc. step	

F.B. 123 PG. 38

Job No. 106 Division No. 168 ST Notes Red. Plotted Profile

Survey of Wallace Date Date No. X-Sc

Survey by C. Johnson Notes W Notes Chkd. Checked

Indexed Date Date 10/17/46 Date No.

Profile No. ____ Notes Red ____ Plotted ____ Job No. 1156 Division No. ____ F.B. 1239 Pg. 39

Date ____ Date ____ Survey of 168th St

X-Sec. No. ____ Notes Chkd. ____ Checked ____ Survey by Walker Notes W Date 10-11-46

Date ____ Date ____ Map No. ____ Indexed C. Johnson Date 10-18-46

C.L. 1156 - 168th St.

GREVILLEA AVE

FROM

169th ST. To 170th ST.

PROFILE

sketcho pg. 7 & 15

STATION	B. S.	H. I.	F. S.	ELEV.

NOTE: ANY ADDITIONS OR CHANGES ON THIS SHEET MUST BE MADE OR CIRCLED IN RED INK, WITH DATE AND NAME OF PERSON MAKING CHANGE.

PLEASE RETURN TO
LOS ANGELES COUNTY SURVEYOR
700 HALL OF RECORDS

Do not extend notes this side of this line.

FORM 307 BM 1-46

FORM 307 5M 1-46

PLEASE RETURN TO
LOS ANGELES COUNTY SURVEYOR
700 HALL OF RECORDS

NOTE: ANY ADDITIONS OR CHANGES ON THIS SHEET MUST BE MADE OR CIRCLED IN RED INK, WITH DATE AND NAME OF PERSON MAKING CHANGE.

Do not extend notes this side of this line.

STATION	B. S.	H. I.	F. S.	ELEV.	GREVILLEA AVE
B.M LF15	9 20	8[illegible] 59		80 39	B.M. LF 15 El. 80.38 169 Grevillea SE Cor B. Spk. Conc. Step
0+00			72	[illegible]	℄ INTR 169th ST
+30			84	[illegible]	℄
1+00			31	[illegible]	℄
T.P.	11 72	1000 99 96	135	[illegible]	
1+70			74	[illegible]	℄
2+00			47	[illegible]	℄
T.P.	3 77	1000 107 98	075	[illegible]	
3+00			52	[illegible]	
3+40.0			38	[illegible]	℄ INTR 170th ST
B.M. LF12			380	[illegible]	B.M. LF 12 El. 104.16 - FB. 1177-80 170 ST. & Grevillea Ave NE Cor. W. Spk P.D. 214638E

F.B. 1235 PG. 40

Job No. 1156 Division No. ____ Notes Red ____ Plotted ____ Profile ____

Survey of 168th ST Date ____ Date ____ No. ____

Survey by Wallace Notes W Notes Chkd. Zom Checked ____ X-Sec. ____

Indexed A. C. Johnson Date ____ Date 10/17/46 Date ____ No. ____

Profile No. _____ Sec. No. _____

Notes Red _____ Date _____ Plotted _____ Date _____ Job No. 1156 Division No. _____

Notes Chkd _____ Date _____ Checked _____ Date _____ Map No. _____

Survey of 168th ST

Surveyed by E. C. WALLACE Noted E. C. WALLACE Date 10-14

Indexed A. C. Jonnson Date 10-18-46

F.B. 1239 PG. 41

C.I. 1156 - 168th ST.

Elev. REAR OF HOUSES
on North side of 170th ST.
From
GREVILLEA AVE. TO FIRMONA AVE

STATION	B. S.	H. I.	F. S.	ELEV.

NOTE: ANY ADDITIONS OR CHANGES ON THIS SHEET MUST BE MADE OR CIRCLED IN RED INK, WITH DATE AND NAME OF PERSON MAKING CHANGE.

Do not extend notes this side of this line.

PLEASE RETURN TO
LOS ANGELES COUNTY SURVEYOR
700 HALL OF RECORDS

FORM 307 5M 1-46

FORM 307 5M 1-46

PLEASE RETURN TO
LOS ANGELES COUNTY SURVEYOR
700 HALL OF RECORDS

NOTE: ANY ADDITIONS OR CHANGES ON THIS SHEET MUST BE MADE OR CIRCLED IN RED INK, WITH DATE AND NAME OF PERSON MAKING CHANGE.

Do not extend notes this side of this line.

STATION	B. S.	H. I.	F. S.	ELEV.		
B.M. LF12	4 16	108 33		104 17	B.M. LF 12 El. 104.169 170th E. Grevillea Ave NE Cor Spk. P.P. 214638E	
115' N. ℄ 170th ST.			10 1	9[illegible] 2	Ground Rear of Ho. Lot 423	TR. 5568
110' " "		"	12 2	96 1	" " Lot 426	"
95' "		"	11 2	97 1	428	" (House under Construction)
T.P.	6 [illegible]	113 35	1 96	106 37		
70' N. ℄ 170th ST.			12 8	100 6	Ground Elev. rear of House on lot 430	TR 5568
65' "	"	"	10 0	103 4	" " " " " 432	"
85' "	"		13 1	100 3	" " " " " 433	"
75' "			13 0	100 4	" " " " " 435	"
T.P.	1 75	108 69	6 41	106 94		(This House has a Basement with toilet)
85' N. ℄ 170th ST			10 2	98 5	" " " " " 437	"
140' "	"		19 1	8[illegible] 6	" " " " " 442	
B.M. LF11			12 72	95 97	B.M. LF 11 El. 95.963 170 Alst & Firmona Ave NW Cor Spk. P.P. A1250Y	

F.B. 1239 PG. 42

Job No. ____ Division No. ____ Notes Red ____ Plotted ____ Profile ____

Survey of ____ Date ____ Date ____ No. ____ X-Se ____

Survey by R. C. WALLACE Notes R. C. WALLACE Notes Chkd. Zem Checked ____

Indexed A. C. Johnson Date ____ Date 10/7/46 Date ____ No. ____

2

Notes Ck'd by	Survey of 168TH ST	F.B. 1239 PG. 43
Map No.	W. O. 1156 Tape No. St'd °F	
Office Work	Surveyed by E. C. WALLACE	
Checked	Notes E. C. WALLACE Date 10-14-46	
Date	Indexed A. O. Johnson 10-18-46	

C.I. 1156 - 168TH ST

BACK LOT LINE

BETWEEN

169TH ST. & 170TH ST

FROM

FIRMONA AVE TO CONDON AVE

TO POG

Note: Any Additions or Changes on This Sheet Must Be Made or Circled in Red Ink With Date and Name of Person Making Change.

Do not extend notes this side of this line.

RETURN TO
LOS ANGELES COUNTY SURVEYOR
700 HALL OF RECORDS

FORM 247 BM 11-41

F.B. 1239 PG. 44

To Pg 45

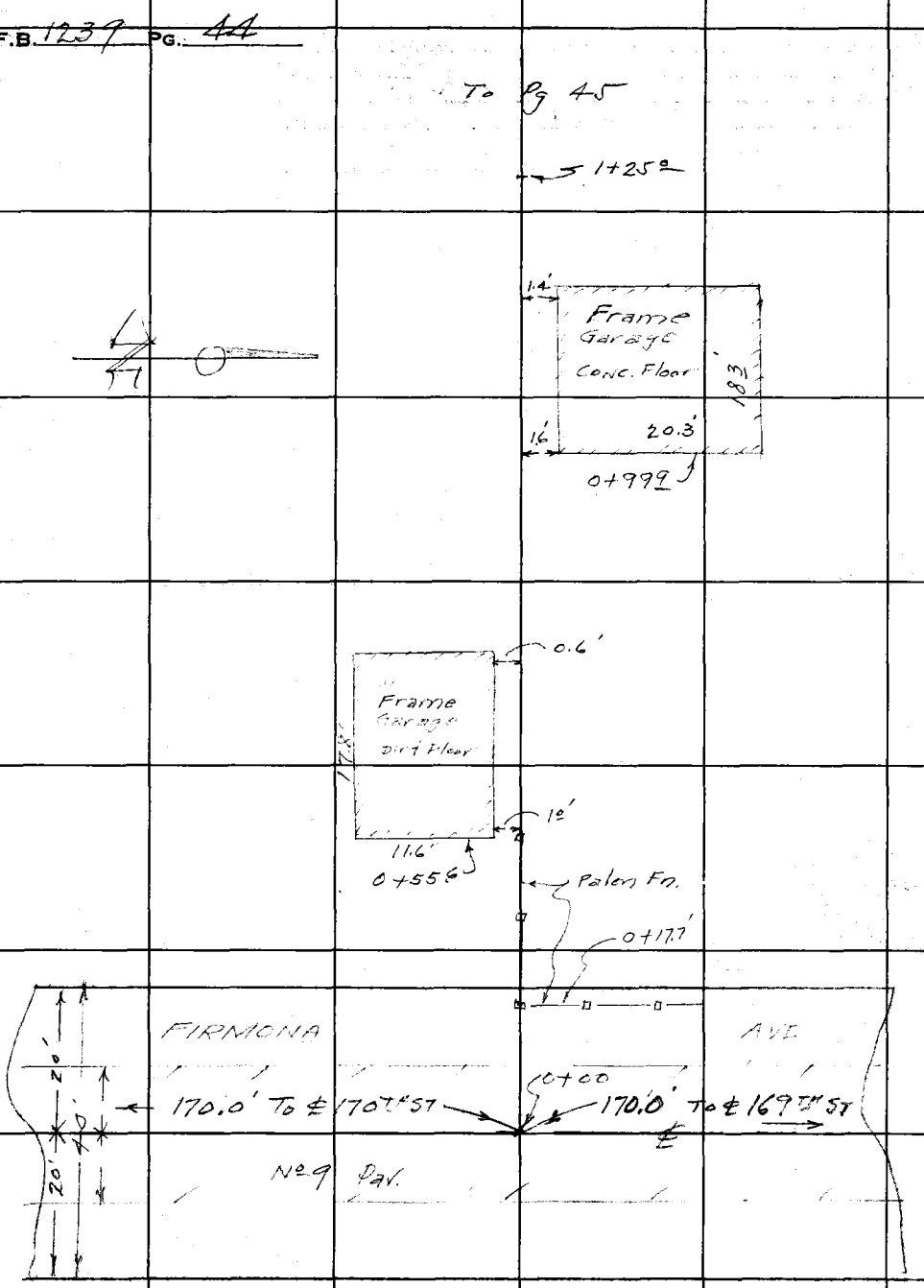

RETURN TO
LOS ANGELES COUNTY SURVEYOR
700 HALL OF RECORDS

Do not extend notes this side of this line.

Note: Any Additions or Changes on This Sheet Must be Made or Circled in Red Ink With Date and Name of Person Making Change.

Notes Ck'd by	Survey of 168th St	F.B. 1239 PG. 45
Map No.	W. O. 1156 Tape No. St'd °F	
Office Work	Surveyed by E. C. WALLACE	
Checked	Notes E. C. WALLACE Date 10-14-46	
Date	Indexed A. C. Johnson	

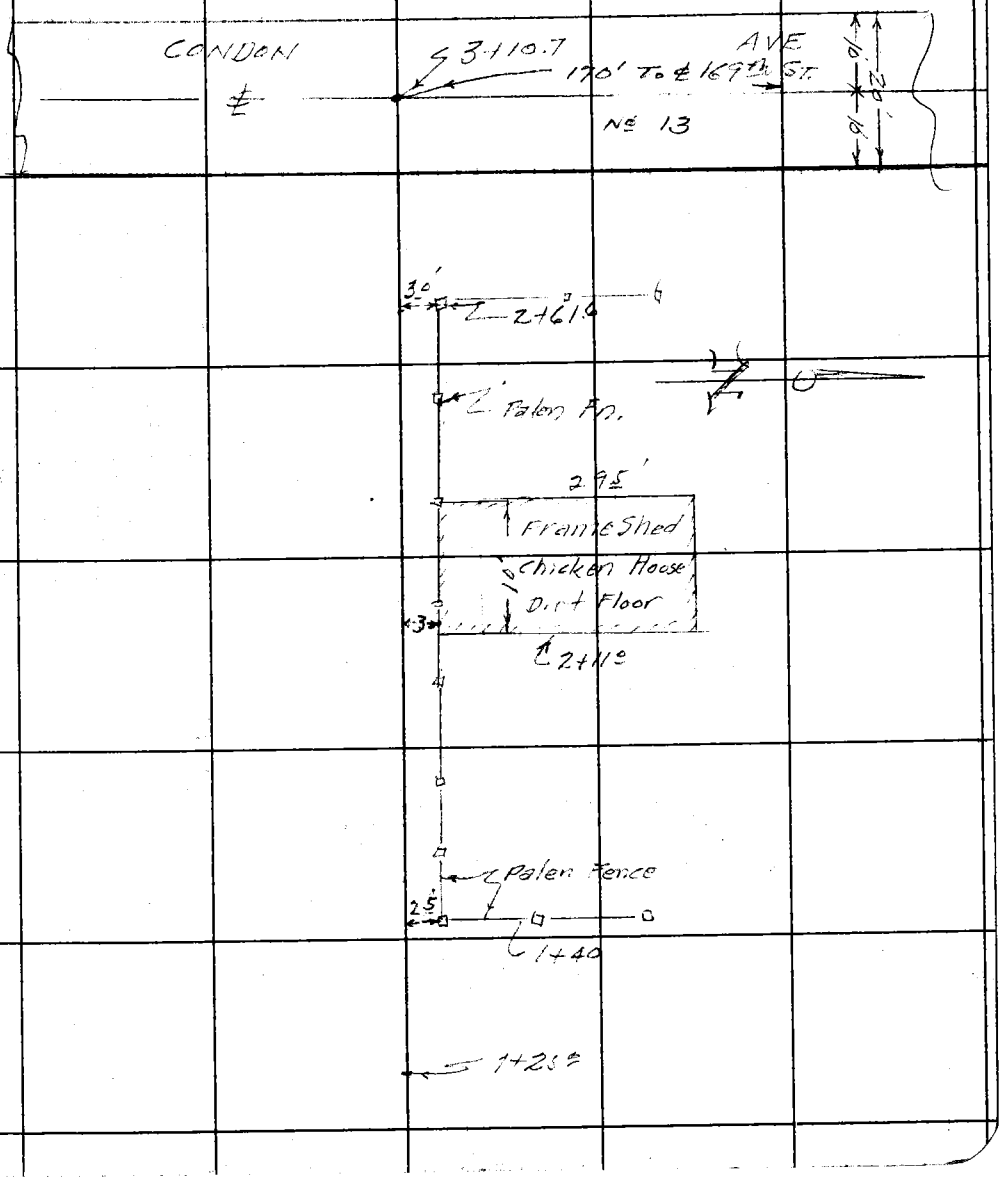

Note: Any Additions or Changes on This Sheet Must Be Made or Circled in Red Ink With Date and Name of Person Making Change.

Do not extend notes this side of this line.

RETURN TO
LOS ANGELES COUNTY SURVEYOR
700 HALL OF RECORDS

FORM 247 5M 11-41

F.B. 1239 PG. 46

RETURN TO
LOS ANGELES COUNTY SURVEYOR
700 HALL OF RECORDS

Do not extend notes this side of this line.

Note: Any Additions or Changes on This Sheet Must be Made or Circled in Red Ink With Date and Name of Person Making Change.

Profile No. ____ Notes Red. ____ Plotted ____ Job No. 1156 Division No. ____ F.B. 1239 PG. 47

Date ____ Date ____ Sur[illegible] of 168TH ST

Sec. No. ____ Notes Chkd. ____ Checked ____ Su[illegible] by E. C. WALLACE Notes E. C. WALLACE Date 10-14-4[illegible]

Date ____ Date ____ Map No. ____ Indexed A. C. Johnson Date ____

C.I. 1156 - 168TH ST.

BACK LOT LINE

Between

169th ST. and 170TH ST.

From

Firmona Ave. To Condon Ave

PROFILE

To pg. pg. 44 & 45

STATION	B. S.	H. I.	F. S.	ELEV.

NOTE: ANY ADDITIONS OR CHANGES ON THIS SHEET MUST BE MADE OR CIRCLED IN RED INK, WITH DATE AND NAME OF PERSON MAKING CHANGE.

PLEASE RETURN TO
LOS ANGELES COUNTY SURVEYOR
700 HALL OF RECORDS

Do not extend notes this side of this line.

FORM 307 SM 1-46

FORM 307 5M 1-46

PLEASE RETURN TO
LOS ANGELES COUNTY SURVEYOR
700 HALL OF RECORDS

NOTE: ANY ADDITIONS OR CHANGES ON THIS SHEET MUST BE MADE OR CIRCLED IN RED INK, WITH DATE AND NAME OF PERSON MAKING CHANGE.

Do not extend notes this side of this line.

STATION	B. S.	H. I.	F. S.	ELEV.	BACK LOT LINE	
BMLF23	8 15	90 27		82 12	BMLF23, Elev. 82.120, F.B. 1177-85 Firmona Ave + 169th St. S.W. cor. Wire Spk. in P.P. #484353 E.	
0+00			4 3	86 0.		℄ Intr. Firmona Ave.
0+12			4 9	85 4.		℄ W. Gutter " "
0+20			4 3	86 0.		℄ WPL Firmona
1+00			4 9	85 4		℄
1+00			4 79	85 48.	1.6' Right	Conc. Floor, Fr. Garage.
2+00			5 2	85 1.		℄
3+00			4 1	86 2		℄
3+10.7	℄ INTR.		4 0	86 3.		℄ Intr. Condon Ave.
BMLF23			8 45	82 12	BMLF23, Elev 82.120 (See Above)	

F.B. PG. 48 Job No. 1156 Division No. Notes Red. Plotted Profile
Survey of 168th ST Date Date No. X-S
Survey by Wallace Notes Willey Notes Chkd. Lom Checked
Indexed C. Johnson Date Date 10/17/46 Date No.

Notes Ck'd by	Survey of 168TH ST	F.B. 1239 PG. 49
Map No.	W. O. 1156 Tape No. St'd °F	
Office Work	Surveyed by E. C. WALLACE	
Checked	Notes E. C. WALLACE Date 10-15-46	
Date	Indexed A. O. Johnson 10-18-46	

C.I. 1156 - 168TH ST.

HAWTHORNE AVE. (West Side)

FROM

MANHATTAN BEACH BLVD.

TO

172ND ST.

TOPOG

Note: Any Additions or Changes on This Sheet Must be Made or Circled in Red Ink With Date and Name of Person Making Change.

Do not extend notes this side of this line.

RETURN TO
LOS ANGELES COUNTY SURVEYOR
700 HALL OF RECORDS

FORM 247 5M 11-41

F.B. 1239 PG. 50

To pg. 51

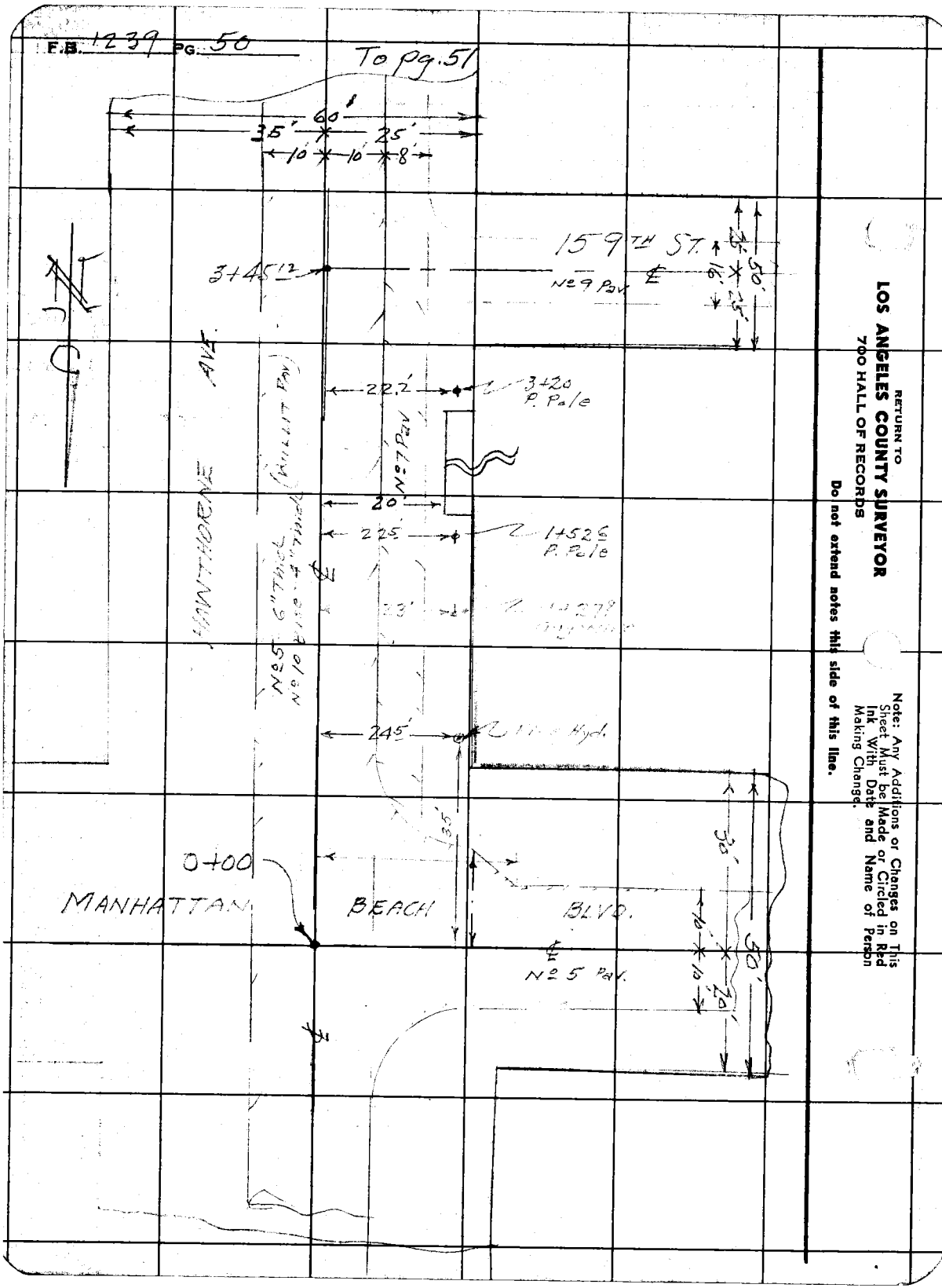

RETURN TO
LOS ANGELES COUNTY SURVEYOR
700 HALL OF RECORDS

Do not extend notes this side of this line.

Note: Any Additions or Changes on This Sheet Must be Made or Circled in Red Ink With Date and Name of Person Making Change.

Notes Ck'd by	Survey of 168th ST	F.B. 1239 PG. 51
Map No.	W. O. Tape No. St'd °F	
Office Work	Surveyed by E. C. WALLACE	
Checked	Notes E. C. WALLACE Date 10-16-46	
Date	Indexed A. C. Johnson	

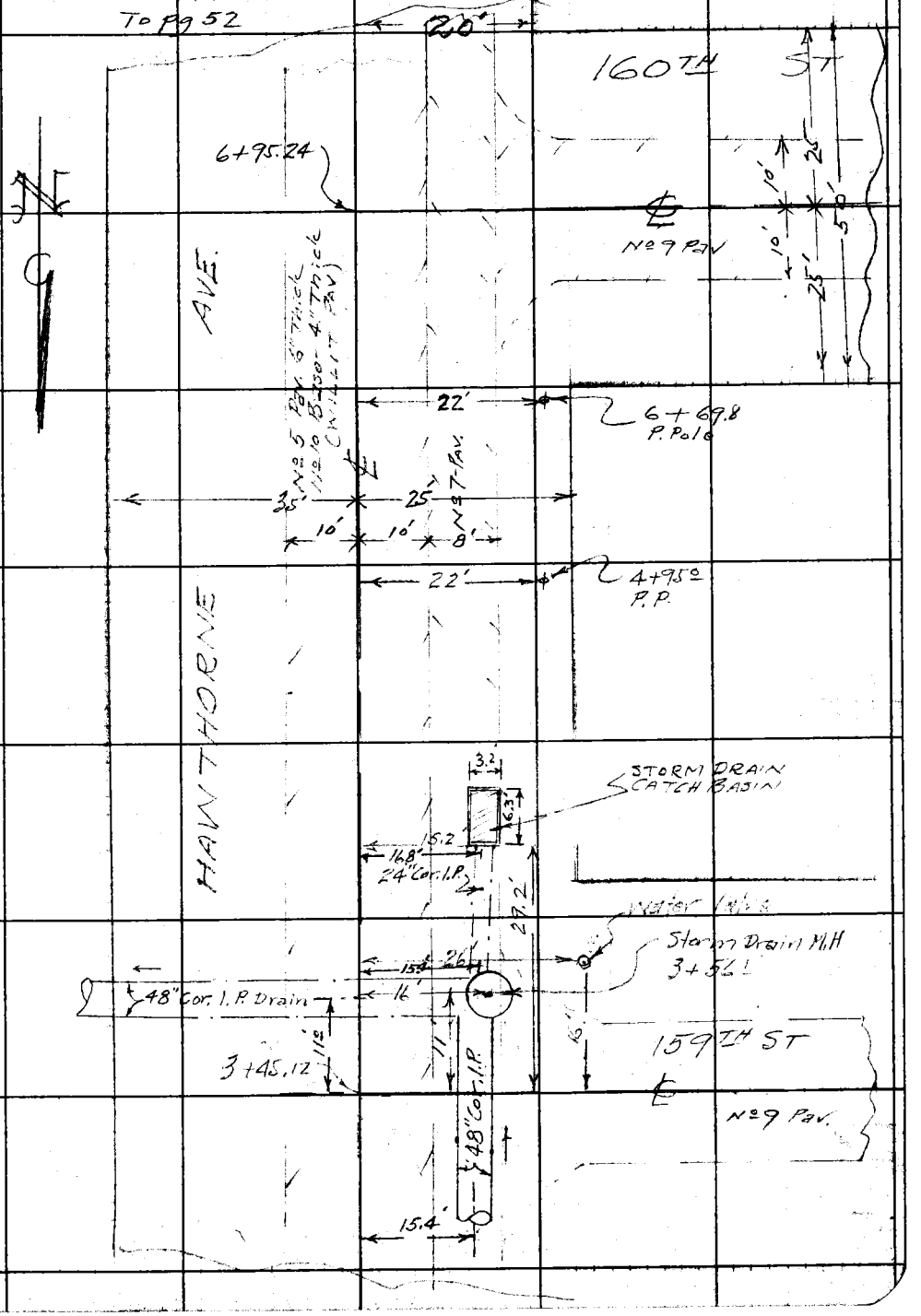

3.42' invert 24" in catch basin

4.00 invert 24" Cor. I.P. South

2.65
4.00
6.65 Below rim (invert) North

Note: Any Additions or Changes on This Sheet Must be Made or Circled in Red Ink With Date and Name of Person Making Change.

RETURN TO
LOS ANGELES COUNTY SURVEYOR
700 HALL OF RECORDS

Do not extend notes this side of this line.

FORM 247 5M 11-41

F.B. 1239 PG. 52

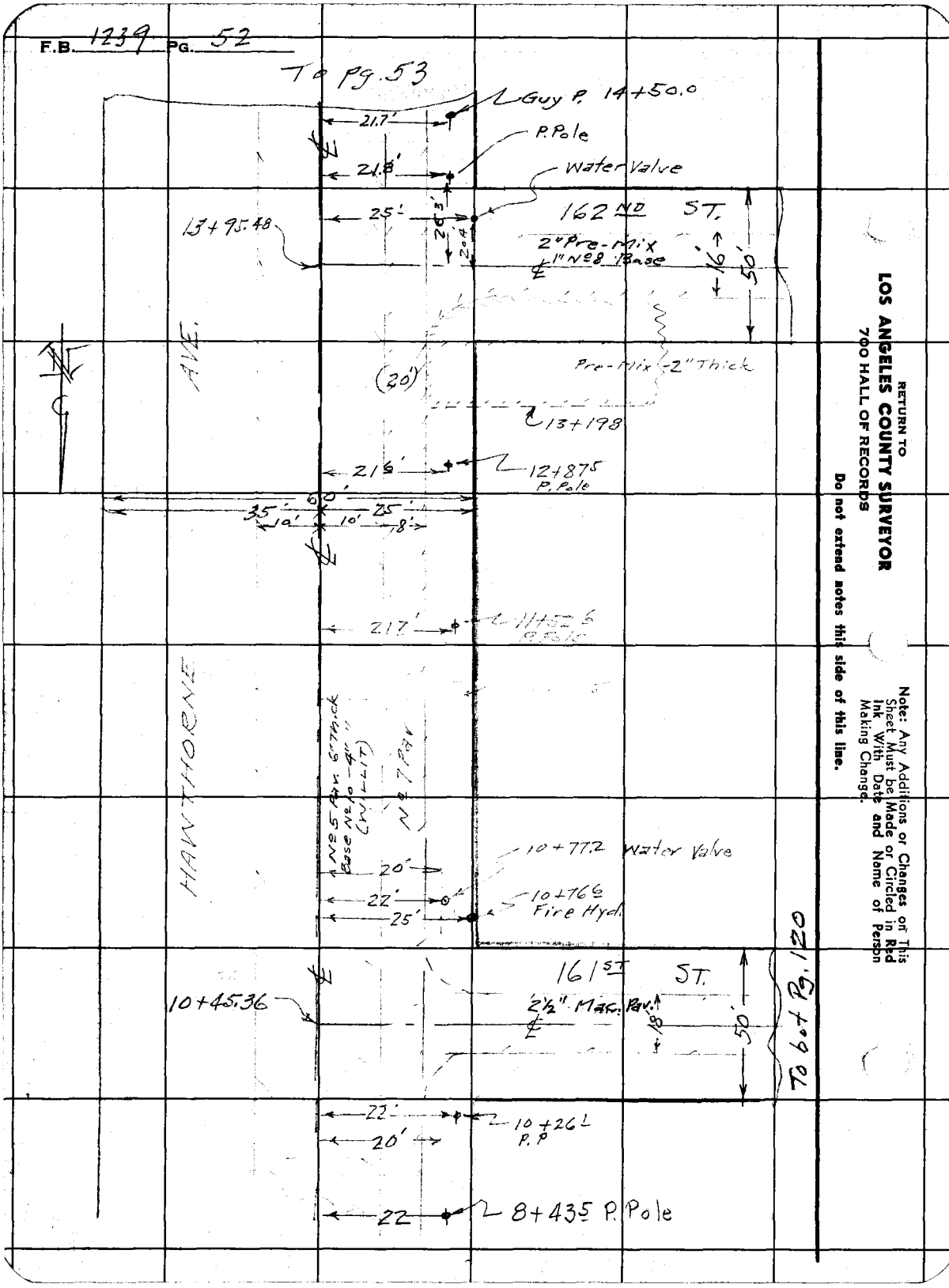

RETURN TO
LOS ANGELES COUNTY SURVEYOR
700 HALL OF RECORDS

Do not extend notes this side of this line.

Note: Any Additions or Changes on This Sheet Must be Made or Circled in Red Ink With Date and Name of Person Making Change.

Notes Ck'd by
Map No.
Office Work
Checked
Date

Survey of 168TH ST
W. O. 1156 Tape No. St'd °F
Surveyed by E. C. WALLACE
Notes E. C. WALLACE Date 10-16-46
Indexed A. C. Johnson

F.B. 1239 PG. 53

To Pg 54

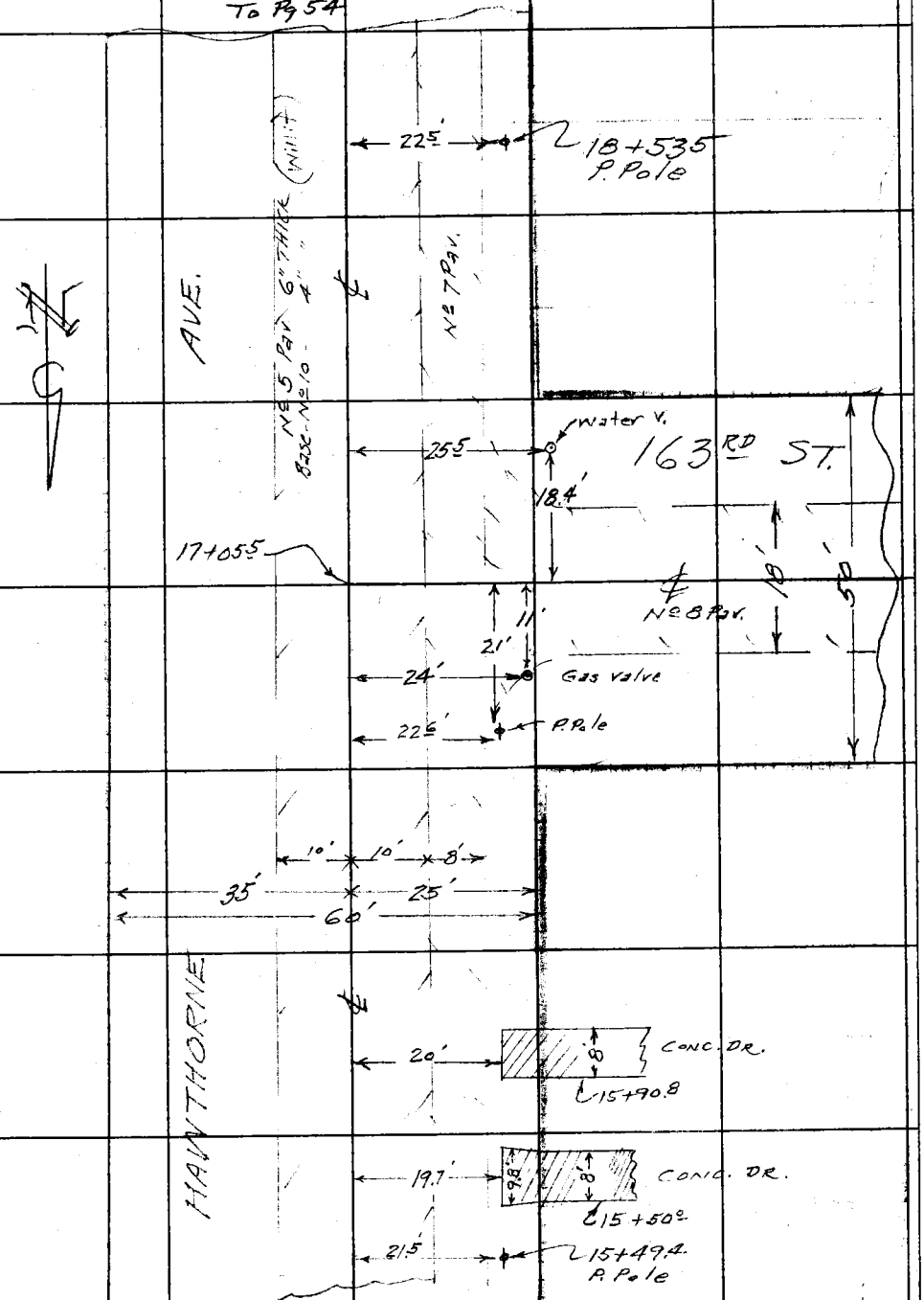

FR. Pg. 52

Note: Any Additions or Changes on This Sheet Must Be Made or Circled in Red Ink With Date and Name of Person Making Change.

Do not extend notes this side of this line.

RETURN TO
LOS ANGELES COUNTY SURVEYOR
700 HALL OF RECORDS

FORM 247 5M 11-41

F.B. 1239 PG. 54

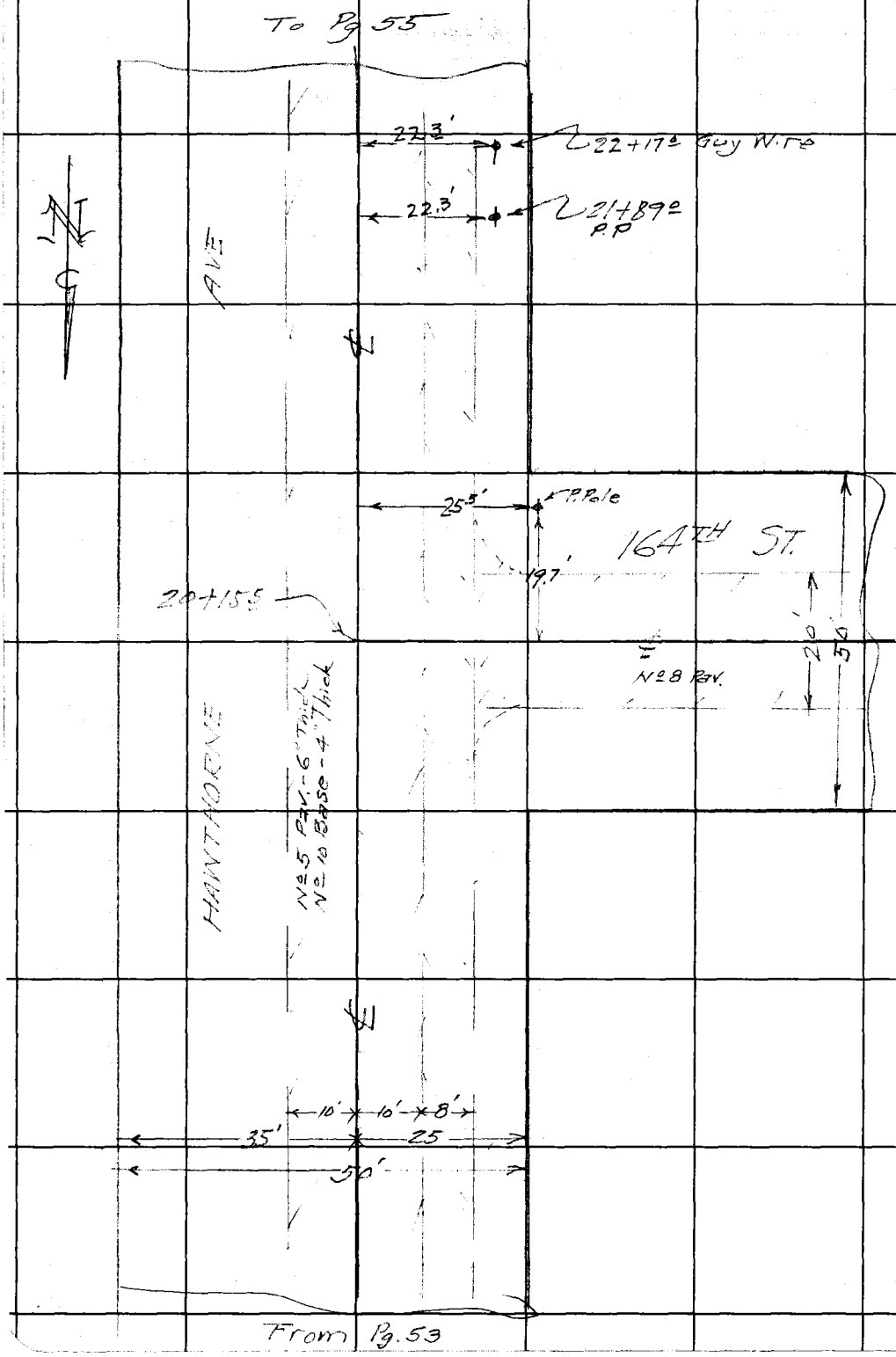

RETURN TO
LOS ANGELES COUNTY SURVEYOR
700 HALL OF RECORDS

Do not extend notes this side of this line.

Note: Any Additions or Changes on This Sheet Must be Made or Circled in Red Ink With Date and Name of Person Making Change.

Notes Ck'd by	Survey of 168TH ST	F.B. 1239 Pg. 55
Map No.	W. O. 1156 Tape No. St'd °F	
Office Work	Surveyed by E. C. WALLACE	
Checked	Notes E. C. WALLACE Date 10-15-46	
Date	Indexed A. C. Johnson	

To F.B. 1177 Pg. 206

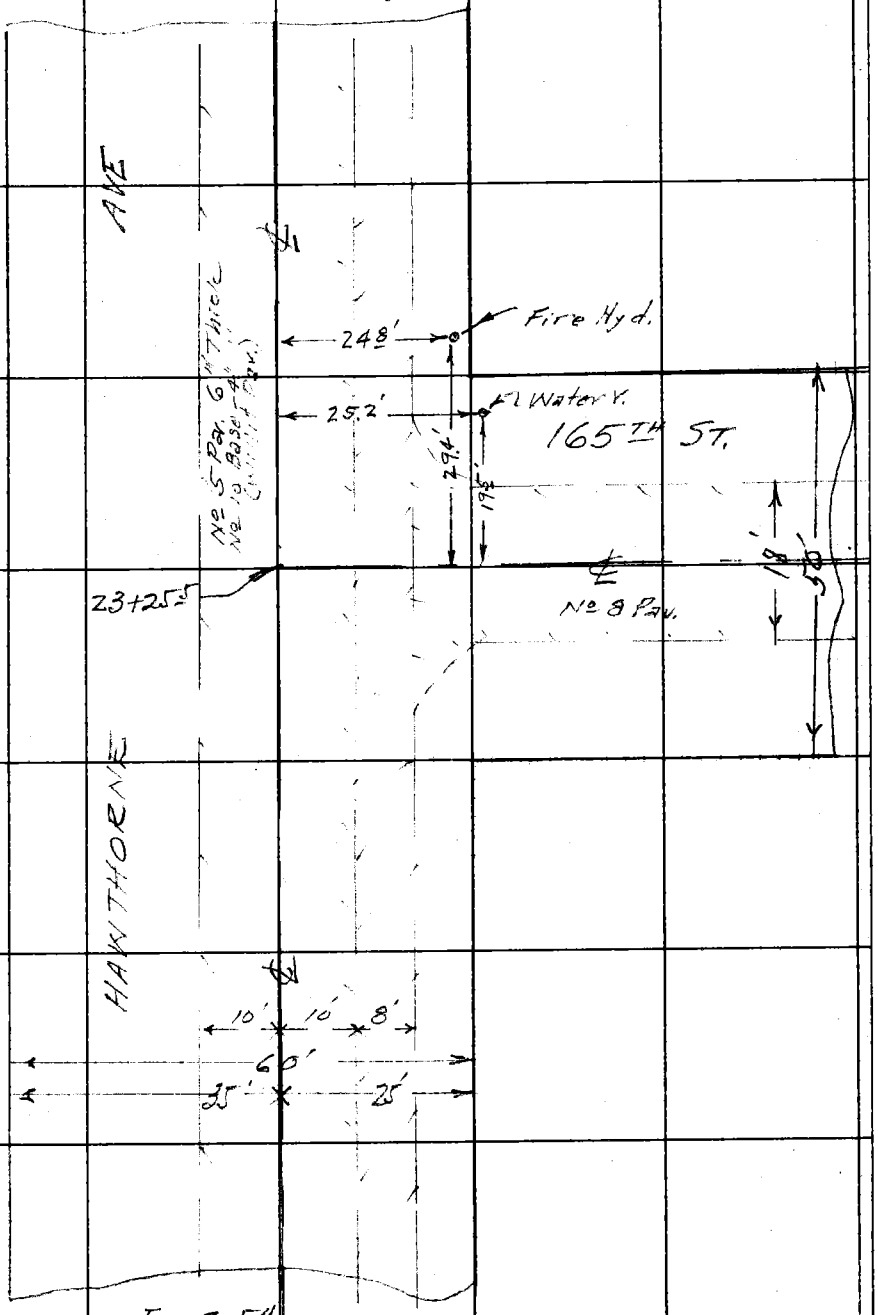

Note: Any Additions or Changes on This Sheet Must Be Made or Circled in Red Ink With Date and Name of Person Making Change.

Do not extend notes this side of this line.

RETURN TO
LOS ANGELES COUNTY SURVEYOR
700 HALL OF RECORDS

FORM 247 RM. 11-41

RETURN TO
LOS ANGELES COUNTY SURVEYOR
700 HALL OF RECORDS

Note: Any Additions or Changes on This Sheet Must be Made or Circled in Red Ink With Date and Name of Person Making Change.

Do not extend notes this side of this line.

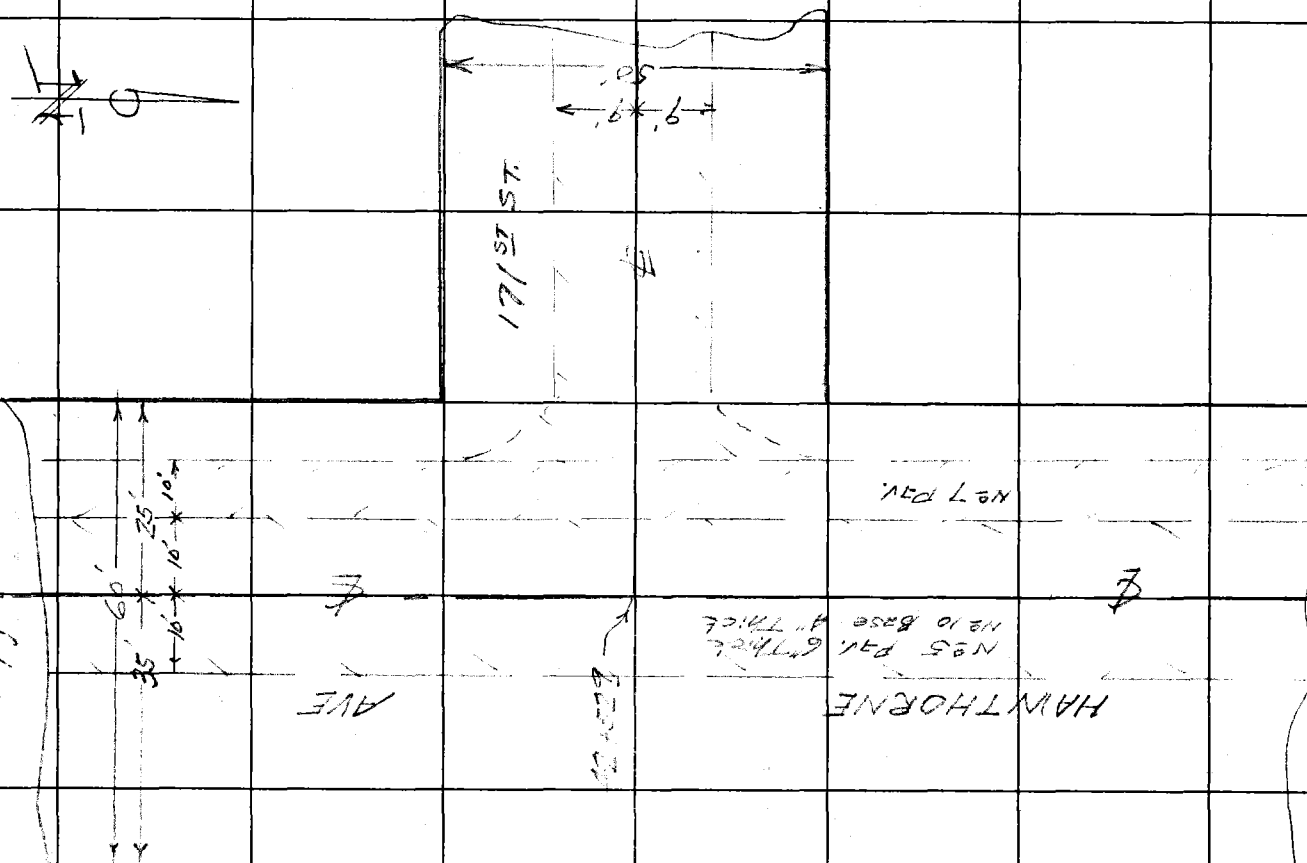

F.B. 1239 PG. 56

Notes Ck'd by
Map No.
Office Work
Checked
Date

Survey of 168TH ST
W. O. 1156 Tape No. St'd °F
Surveyed by E. C. WALLACE
Notes E. C. WALLACE Date 10-16-46
Indexed A. C. Johnson

F.B. 1239 PG. 57

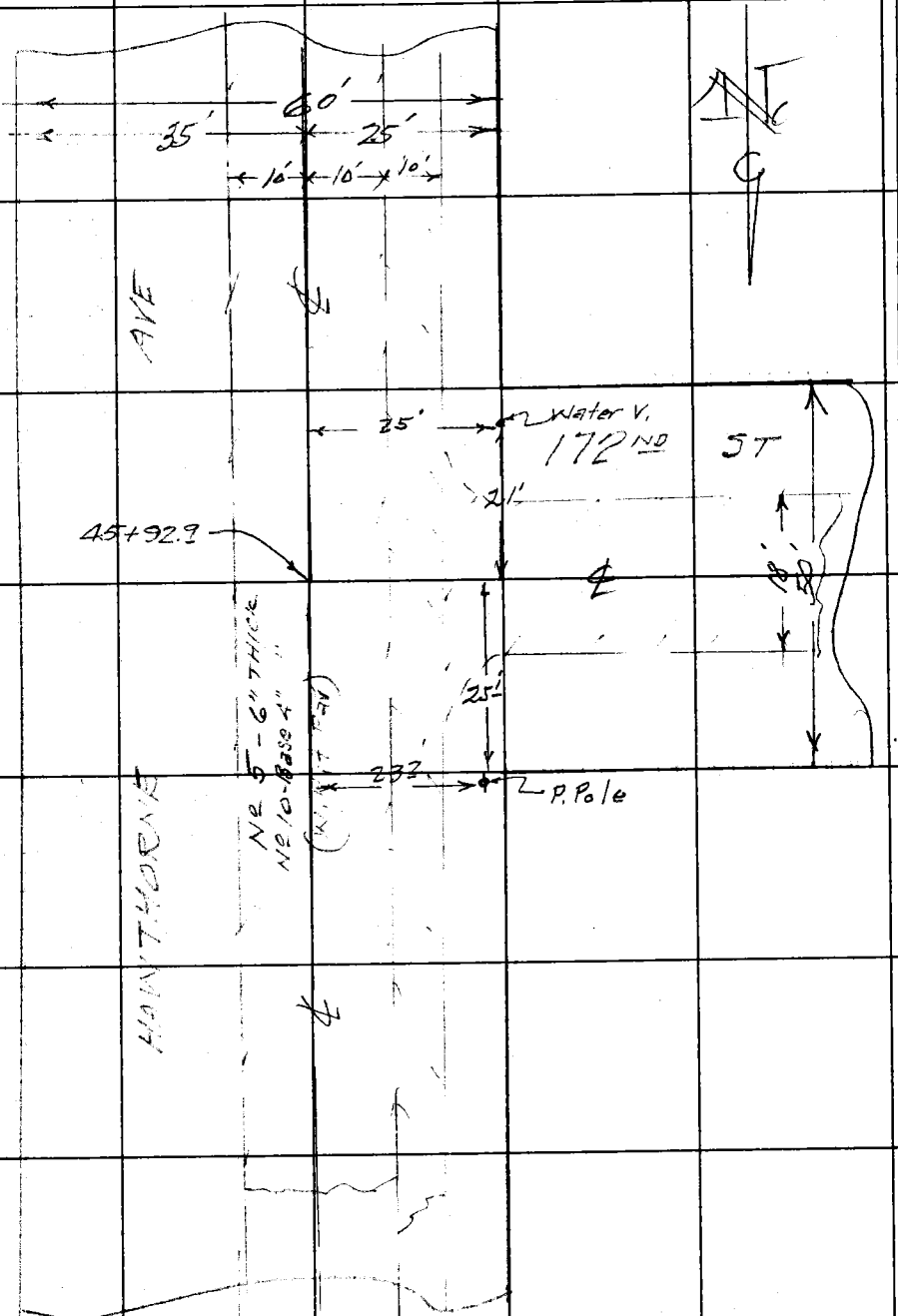

Note: Any Additions or Changes on This Sheet Must be Made or Circled in Red Ink With Date and Name of Person Making Change.

Do not extend notes this side of this line.

RETURN TO
LOS ANGELES COUNTY SURVEYOR
700 HALL OF RECORDS

FORM 247 5M 11-41

F.B. 1239 PG. 58

RETURN TO
LOS ANGELES COUNTY SURVEYOR
700 HALL OF RECORDS

Do not extend notes this side of this line.

Note: Any Additions or Changes on This Sheet Must be Made or Circled in Red Ink With Date and Name of Person Making Change.

Profile No.	Notes Red	Plotted	Job No. 1156	Division No.	F.B. 1239 Pg. 57
	Date	Date	Survey of 168th St.		
X-Sec. No.	Notes Chkd.	Checked	Survey by E.C. Wallace	Notes W. Illey	Date 10-16-46
	Date	Date	Map No.	Indexed C. Johnson	Date

C.I. 1156 - 168TH ST

HAWTHORNE AVE

From

Manhattan Beach Blvd.

To

172ND ST.

-X- SECTIONS

SKETCHES. F.B. 1239 Pg. 6, 14, 49 & 57

F.B. 1177 - pg 206 & 214

STATION	B.S.	H.I.	F.S.	ELEV.

NOTE: ANY ADDITIONS OR CHANGES ON THIS SHEET MUST BE MADE OR CIRCLED IN RED INK, WITH DATE AND NAME OF PERSON MAKING CHANGE.

Do not extend notes this side of this line.

PLEASE RETURN TO
LOS ANGELES COUNTY SURVEYOR
700 HALL OF RECORDS

FORM 307 5M 1-46

FORM 307 5M 1-46

PLEASE RETURN TO
LOS ANGELES COUNTY SURVEYOR
700 HALL OF RECORDS

NOTE: ANY ADDITIONS OR CHANGES ON THIS SHEET MUST BE MADE OR CIRCLED IN RED INK, WITH DATE AND NAME OF PERSON MAKING CHANGE.

Do not extend notes this side of this line.

STATION	B. S.	H. I.	F. S.	ELEV.	Hawthorne Ave
BMFA64	4 93	59 99		55 06	BMFA64 - El. 55.055 - F.B. 1168-47 Manhattan Beach Blvd. & Hawthorne Ave, N.E. Cor. Cut spk in Cb. 12' N. of N. end C.R.
0+00			3 8	5[illegible] 2	℄ Intr. Manhattan Beach Blvd. & Hawthorne Ave
"			4 4	[illegible] 6	28' Right - ℄ Manhattan Beach Blvd.
"			4 9	[illegible] 1	10[illegible] " " " " "
1+00			4 5	55 5	℄ Hawthorne Ave
"			4 7	5[illegible] 3	10' R. - edge Pav't
"			5 9	[illegible] 6	17.5 R. - Gutter, bot. break
"			6 3	56 7	25' R - Top break, W.P.L.
2+00			5 6	5[illegible] 4	℄
"			5 7	5[illegible] 3	10' R edge Pav't
"			6 3	5[illegible] 7	18' R - Gutter
"			5 5	54 5	25' R W.P.L.
3+00			6 6	5[illegible] 4	℄
"			6 7	5[illegible] 3	10' R. Edge Pav't
"			6 6	5[illegible] 2	14' R Gutter
"			6 1	53 7	25' R W.P.L.
T.P.	4 57	57 65	6 91	53 08	
3+45 12			4 7	53 0	℄ Hawthorne Ave & 159th St.
"			5 0	52 7	15' R ℄ 159th St.
"			4 7	53 0	25' R ℄ " " W.P.L. Hawthorne Ave

F.B. 1239 Pg. 60
Job No. 1156 Division No. Notes Red. Plotted No. Profile
Survey of 168th St Date 10-16-46 Date X-Sec.
Survey by E C Wallace Notes Willey Notes Chkd. [illegible] Checked No.
Indexed A. C. Johnson Date Date 10/21/46 Date

FORM 307 5M 1-46

PLEASE RETURN TO
LOS ANGELES COUNTY SURVEYOR
700 HALL OF RECORDS

NOTE: ANY ADDITIONS OR CHANGES ON THIS SHEET MUST BE MADE OR CIRCLED IN RED INK, WITH DATE AND NAME OF PERSON MAKING CHANGE.

Do not extend notes this side of this line.

STATION	B. S.	H. I.	F. S.	ELEV.	Hawthorne Ave	
		57 65				
			4 5	53 2	100' R. ℄ 159th St	
3+56	INLET NORTH INVERT 48" Cor. I.P		11 73	45.92	INLET 6.65 / 5.08 Rd / 11.73	outlet 6.67 / 5.08 / 11.75	24" INLET 4.00 / 5.08 / 9.08
48" OUTLET East invert			11.75	45.90		
24" INLET S. (Cor. I.P.			9 08	48.57		
3+74 3			4 96	52 69	Top catch Basin 15' Rt.	
INVERT OF 24" outlet N.			8.38	49.27		
4+00 K +00			5 1	52 6	℄ Hawthorne Ave	
"			5 2	52 5	10' R. Edge Part	
"			5 8	51 9	15' R. Gutter	
"			4 5	53 2	25' R. W.P.L.	
5+00			4 4	53 3	℄	
			4 5	53 2	10' R. Edge Part	
			5 0	52 7	16' R. Gutter	
			4 0	53 7	25' R W.P.L.	
6+00			3 8	53 9	℄	
			3 9	53 8	10 R Edge Part	
			4 3	53 4	16 R Gutter	
			3 3	54 4	25 R W.P.L.	
P.	5 66	59 84	3 47	54 18		

Profile
No. ____ Date ____ Notes Red ____ Plotted ____ Job No. 1156 Division No. ____
X-Sec. Date ____ Notes Chkd. [illegible] Checked ____ Survey of 168th St.
No. ____ Date 10/17/46 Date ____ Map No. ____ Survey by E C Wallace Notes Willey Date 10-16-46
Indexed C. Johnson Date ____

F.B. 1239 PG. 61

FORM 307 5M 1-46

PLEASE RETURN TO
LOS ANGELES COUNTY SURVEYOR
700 HALL OF RECORDS

NOTE: ANY ADDITIONS OR CHANGES ON THIS SHEET MUST BE MADE OR CIRCLED IN RED INK, WITH DATE AND NAME OF PERSON MAKING CHANGE.

Do not extend notes this side of this line.

STATION	B. S.	H. I.	F. S.	ELEV.	Hawthorne Ave
		59 84			
6+95 24			5 3	54 5	℄ Int 160th St. & Hawthorne Ave.
"			5 8	54 0	18.5 R Gutter, ℄ 160th St.
"			4 1	55 7	45' R Break, " " "
"			3 7	56 1	100' R " " "
7+00			5 3	54 5	℄
"			5 4	54 4	10' R Edge Pav't
"			5 8	54 0	18' R Gutter
"			5 2	54 6	25 R W.P.L.
8+00			5 0	54 8	℄
"			5 2	54 6	10 R Edge Pav't
"			5 5	54 3	16 R Gutter
"			5 0	54 8	20 R Break
"			3 3	56 5	25 R W.P.L.
9+00			4 8	55 0	℄
"			4 1	54 9	10 R Edge Pav't
"			5 4	54 4	17 R Gutter
"			5 0	54 8	20 R Break
"			3 0	56 8	25 R W.P.L.

F.B. 1234 PG. 62

Job No. 1156 Division No. ____ Notes Red. ____ Plotted ____ Profile ____

Survey of 168th St. Date 10-16-46 Date ____ No. ____

Survey by E. Wallace Notes Willey Notes Chkd. [illegible] Checked ____ X-Sec. ____

Indexed A. C. Johnson Date ____ Date 10/17/46 Date ____ No. ____

FORM 307 5M 1-46

PLEASE RETURN TO
LOS ANGELES COUNTY SURVEYOR
700 HALL OF RECORDS

NOTE: ANY ADDITIONS OR CHANGES ON THIS SHEET MUST BE MADE OR CIRCLED IN RED INK, WITH DATE AND NAME OF PERSON MAKING CHANGE.

Do not extend notes this side of this line.

STATION	B. S.	H. I.	F. S.	ELEV.	Hawthorne Ave
		59 84			
10+00			4 6	55 2	℄
"			4 7	55 1	10R Edge Pavt
"			5 1	54 7	18R Gutter
"			3 8	56 0	25R W.P.L.
T.P.	5 13	60 17	4 80	55 04	
10+45 36			4 8	55 4	℄ Intr. 161st St. + Hawthorne
"			5 0	55 2	10R, break in Pavt.
"			5 2	55 0	18R Gutter
"			4 1	56 1	45R break in Pavt
"			3 5	56 7	100R
11+00			4 7	55 5	℄
"			4 9	55 3	10'R Edge Pavt
"			5 3	54 9	18'R Gutter
"			4 3	55 9	25'R W.P.L.
12+00			4 6	55 6	℄
"			4 7	55 5	10'R Edge pavt.
"			5 0	55 2	18'R Gutter
"			4 0	56 2	25R W.P.L.
13+00			4 3	55 9	℄
"			4 4	55 8	10R Edge Pavt.

Profile
No. ____ Date ____ Notes Red ____ Plotted ____ Job No. 1156 Division No. ____
X-Sec. Notes Chkd. JPM Checked ____ Survey of 168th St.
No. ____ Date 10/17/46 Date ____ Map No. ____ Indexed ____ Date ____ Notes Survey by [illegible] Date 10-16-46

F.B. 1239 PG. 63

C. Johnson

FORM 307 5M 1-46

PLEASE RETURN TO
LOS ANGELES COUNTY SURVEYOR
700 HALL OF RECORDS

NOTE: ANY ADDITIONS OR CHANGES ON THIS SHEET MUST BE MADE OR CIRCLED IN RED INK, WITH DATE AND NAME OF PERSON MAKING CHANGE.

Do not extend notes this side of this line.

STATION	B. S.	H. I.	F. S.	ELEV.	Hawthorne Ave
		60 17			
13+00			46	5[illegible] 6	18'R Gutter
"			40	5[illegible] 2	25R W.P.L.
T.P.	6 37	62 24	4 32	55 85	
13+95 48			57	56 5	℄ Intr. 162nd St. & Hawthorne Ave
"			5[illegible]	5[illegible] 4	10'R - brk in Pav't.
"			61	5[illegible] 1	18'R Gutter
"			58	5[illegible] 4	25'R Break
"			56	5[illegible] 6	100'R
14+00			57	5[illegible] 2	℄
15+00			4 5	5[illegible] 4	℄
"			49	5[illegible] 3	10'R Edge Pav't.
"			52	57 0	18'R Gutter
"			4[illegible]	57 6	25'R W.P.L.
15+54 4			4 52	57 72	19'7 R - ℄ 8' Conc. Drive
"			3 72	58 52	25'R " " " " , W.P.L.
15+94 4			3 72	5[illegible] 52	20'R ℄ 8' [illegible]
"			2 48	57 76	31'5 R " " " "
16+00			3 8	58 4	℄
"			40	5[illegible] 2	10'R Edge Pav't.
"			43	5[illegible] 1	18'R. Gutter

F.B. 1239 PG. 64

Job No. 1156 Division No. _____ Notes Red. _____ Plotted _____ Profile _____

Survey of 168th St. Date 10-16-46 Date _____ No. _____

Survey by L C Wallace Notes Willey Notes Chkd. [illegible] Checked _____ X-Sec. _____

Indexed A. C. Johnson Date _____ Date 10/17/46 Date _____ No. _____

FORM 307 5M 1-46

PLEASE RETURN TO
LOS ANGELES COUNTY SURVEYOR
700 HALL OF RECORDS

NOTE: ANY ADDITIONS OR CHANGES ON THIS SHEET MUST BE MADE OR CIRCLED IN RED INK, WITH DATE AND NAME OF PERSON MAKING CHANGE.

Do not extend notes this side of this line.

STATION	B. S.	H. I.	F. S.	ELEV.	Hawthorne Ave	
		62 24				
16+00			2 8	59 4	25' R W.P.L.	
BM F.B.13	6 32	65 23	3 32	58 12	BM F.B. 13 - El. 58.814 - F.B. 1177-82 Hawthorne Ave. & 163rd St. Bt Spk. in Pav't. 9' W. of ℄ Intr.	
17+00			5 9	59 3	℄	
17+055			5 9	59 3	℄ Intr. 163rd St. + Hawthorne Ave	
"			6 0	59 2	10' R, brk. Pav't.	
"			6 3	58 9	18' R Gutter	
"			6 2	59 0	25' R W.P.L.	
18+00			4 9	60 3	℄	
"			5 1	60 1	10' R Edge Pav't.	
"			5 4	~~60~~ 59 8	20' R Gutter, bot. brk.	
"			2 2	63 0	25' R Top Curb, N. St.	
19+00			3 9	62 3	℄	
"			4 1	61 1	10' R Edge Pav't	
"			4 5	60 7	18' R Gutter	
"			2 1	61 1	23' R brk	
"			2 0	63 2	25' R W.P.L.	
T.P.	6 60	68 42	3 41	61 82		
20+00			6 2	62.2	℄	

Profile Notes Red ____ Plotted ____ Job No. 1156 Division No. 76 Sec. 37 F.B. 1239 PG. 65

No. ____ Date ____ Date ____ Survey of ____ Notes Chkd. RPM Checked ____ Survey by E.C.K. Notes Checked Johnson Date 10-16-46

X-Sec. No. ____ Date 10/17/46 Date ____ Map No. ____ Indexed ____ Date ____

FORM 307 5M 1-46

PLEASE RETURN TO
LOS ANGELES COUNTY SURVEYOR
700 HALL OF RECORDS

NOTE: ANY ADDITIONS OR CHANGES ON THIS SHEET MUST BE MADE OR CIRCLED IN RED INK, WITH DATE AND NAME OF PERSON MAKING CHANGE.

Do not extend notes this side of this line.

STATION	B. S.	H. I.	F. S.	ELEV.	Hawthorne Ave
		68 42			
20+15.5			61	62 3	℄ Intr. 164th St. + Hawthorne Ave
"			62	62 2	10'R brk Pav't.
"			65	61 9	20'R Gutter
"			65	61 9	25'R W.P.L.
21+00			52	63 2	℄
"			53	6[illegible] 1	10'R Edge Pav't.
"			56	62 8	20'R Gutter
"			53	63 1	25' W.P.L.
22+00			40	64 4	℄
"			42	64 2	10'R Edge Pav't.
"			44	64 0	18'R Gutter
"			42	64 2	25'R W.P.L.
23+00			28	65 6	℄
"			30	65 4	10'R Edge Pav't.
"			34	65 0	18'R Gutter
"			29	65 5	25'R W.P.L.
T.P.	6 44	72 32	2 54	65 8	
23+25.5			64	65 9	℄ Intr. 165th St. + Hawthorne Ave
"			66	65 7	10'R
"			70	65 3	18'R

F.B. 1239 PG. 66

Job No. 1156 Division No. _____ Notes Red. _____ Plotted _____ Profile _____

Survey of 168th St. Date 10-16-46 Date _____ No. _____

Survey by E. Wallace Notes Willey Notes Chkd. Lem Checked _____ X-Sec. _____

Indexed A. C. Johnson Date _____ Date 10/17/46 Date _____ No. _____

FORM 307 5M 1-46

PLEASE RETURN TO
LOS ANGELES COUNTY SURVEYOR
700 HALL OF RECORDS

NOTE: ANY ADDITIONS OR CHANGES ON THIS SHEET MUST BE MADE OR CIRCLED IN RED INK, WITH DATE AND NAME OF PERSON MAKING CHANGE.

Do not extend notes this side of this line.

STATION	B. S.	H. I.	F. S.	ELEV.	Hawthorne Ave
		72 32			
24+00			56	66 7	℄
"			57	66 6	10'R Edge Pav't
"			60	66 3	16'R Gutter
"			51	67 2	25'R W.P.L.
25+00			44	67 9	℄
"			46	67 7	10'R Edge Pav't
"			50	67 3	18'R Gutter
"			41	68 2	25'R W.P.L.
26+00			36	68 7	℄
"			38	68 5	10'R Edge Pav't
"			42	68 1	18 R Gutter
"			28	69 5	25'R W.P.L.
T.P.	5 66	74 59	3 34	68 19	
26+~~40~~ 30			57	68 9	℄ Intr. 166th St + Hawthorne Ave
			57	68 9	10'R Brk Pav't
			61	68 5	20'R Gutter
			47	69 9	45 R Brk Pav't
27+00			53	69 3	℄
			55	69 1	10'R Edge Pav't
			58	68 8	18'R Gutter

Profile No. ____ Notes Red. ____ Plotted ____ Job No. 1156 Division No. ____
X-Sec. No. ____ Date ____ Date ____ Survey of 168th St.
Notes Chkd. ____ Checked ____ Survey by [illegible] Notes [illegible] Date 10-16-46
No. ____ Date ____ Date ____ Map No. ____ Indexed Johnson Date ____

F.B. 1239 PG. 67

FORM 307 5M 1-46

PLEASE RETURN TO
LOS ANGELES COUNTY SURVEYOR
700 HALL OF RECORDS

NOTE: ANY ADDITIONS OR CHANGES ON THIS SHEET MUST BE MADE OR CIRCLED IN RED INK, WITH DATE AND NAME OF PERSON MAKING CHANGE.

Do not extend notes this side of this line.

F.B. 1237 PG. 68

Profile No. ____ X-Sec. No. ____

Division No. ____ Job No. 1156 Notes Red. ____ Plotted ____

Survey of Hawthorne Ave Notes ____ Date 1-16-46 Date ____

Survey by J. C. Johnson Date ____ Notes Chkd. ____ Checked ____

Indexed ____ Date ____ Date 10/17/46

STATION	B. S.	H. I.	F. S.	ELEV.	Hawthorne Ave.
		74 59			
27+00			4 6	70 0	25' R. W PL
28+00			4 7	69 9	℄
"			5 0	69 5	10' R Edge Pav't
"			5 2	69 4	18' R Gutter
"			4 6	70 0	25' R W.P.L.
28+92			4 1	70 5	℄ Intr. 167th & Hawthorne Ave
"			4 3	70 3	10' R brk Pav't
"			4 6	70 0	20' R Gutter
"			3 3	71 3	40' R Brk Pav't.
29+00			4 1	70 5	℄
BM LF14	5 52	76 15	3 18	70 61	BM LF14. - El. 70.61 - F.B. 1177-82 Hawthorne Ave (E side) & 167th St. S.E. Cor. Bl. Spk. in M.C.R.
30+00			5 0	71 2	℄
"			5 4	70 8	18' R Gutter
"			4 5	71 7	25' R W.P.L.
31+00			4 4	71 8	℄
"			4 1	71 3	18' R Gutter
"			4 2	72 0	25' R W PL
32+00			3 7	72 5	℄
			4 2	72 0	18' R Gutter

FORM 307 5M 1-46

PLEASE RETURN TO
LOS ANGELES COUNTY SURVEYOR
700 HALL OF RECORDS

NOTE: ANY ADDITIONS OR CHANGES ON THIS SHEET MUST BE MADE OR CIRCLED IN RED INK, WITH DATE AND NAME OF PERSON MAKING CHANGE.

Do not extend notes this side of this line.

STATION	B. S.	H. I.	F. S.	ELEV.	Hawthorne Ave
		76 15			
32+00			3 7	72 5	25'R W.P.L.
32+32.1			3 5	72 7	℄ Intr. 168th St. + Hawthorne Ave
"			3 8	72 4	20'R Gutter
"			3 3	72 7	38'R brk in Pav't.
33+00			2 5	73 7	℄
"			2 9	73 3	18'R Gutter
"			2 3	73 9	25'R W.P.L.
P.	7 44	81 33	2 26	73 89	
34+00			6 2	75 1	℄
"			6 6	74 7	18'R Gutter
"			6 2	75 1	25R W.P.L.
35+00			4 7	76 6	℄
			5 0	76 3	18'R Gutter
			4 8	76 5	25'R W.P.L.
35+72.9			3 5	77 8	℄ Intr 169th St. + Hawthorne Ave
			4 0	77 3	18'R Gutter
			3 7	77 6	30'R brk in Pav't.
36+00			3 0	78 3	℄
			3 7	77 6	20'R Gutter
			3 0	78 3	25'R W.P.L.

Profile No. ____ Notes Red ____ Plotted ____ Job No. 1156 Division No. 1156 F.B. 1239 PG. 69
Date ____ Date ____ Survey of 168th St.
X-Sec. No. ____ Notes Chkd. JOM Checked ____ Survey by ECW Notes Wilkey Date 10-16-46
Date 10/17/46 Date ____ Map No. ____ Indexed Johnson Date ____

FORM 307 5M 1-46

PLEASE RETURN TO
LOS ANGELES COUNTY SURVEYOR
700 HALL OF RECORDS

NOTE: ANY ADDITIONS OR CHANGES ON THIS SHEET MUST BE MADE OR CIRCLED IN RED INK, WITH DATE AND NAME OF PERSON MAKING CHANGE.

Do not extend notes this side of this line.

STATION	B. S.	H. I.	F. S.	ELEV.	Hawthorne Ave
		81 33			
T.P.	7 37	86 86	1 84	77 47	
37+00			6 9	80 0	℄
			7 3	79 6	20'R Gutter
			4 8	82 1	26'R Brk
			3 9	83 0	31'R Brk
			1 8	85 1	32'R Top Brk
37+55			6 0	80 1	℄
			6 4	80 5	20'R Gutter
			2 5	84 4	26'R Brk
			1 6	85 3	31'R "
			0 0	86 86	33'R Top Brk
37+60			6 2	80 7	25'R W.P.L.
			6 2	80 7	30'R
38+00			5 3	81 6	℄
38+25			5 0	81 1	℄
			5 4	81 5	20'R Gutter
			5 1	81 8	25'R W.P.L.
			5 1	81 8	35'R
38+32			4 9	82 0	℄
			5 3	81 6	20'R Gutter

F.B. 1239 PG. 70

Job No. 1156 Division No. ____ Notes Red. ____ Plotted ____ Profile

Survey of 168th St. Date 10-16-46 Date ____ No. ____

Survey by F. C. Wallace Notes Willey Notes Chkd. LOM Checked ____ X-Sec.

Indexed A. C. Johnson Date ____ Date 10/17/46 Date ____ No. ____

FORM 307 5M 1-46

PLEASE RETURN TO
LOS ANGELES COUNTY SURVEYOR
700 HALL OF RECORDS

NOTE: ANY ADDITIONS OR CHANGES ON THIS SHEET MUST BE MADE OR CIRCLED IN RED INK, WITH DATE AND NAME OF PERSON MAKING CHANGE.

Do not extend notes this side of this line.

STATION	B. S.	H. I.	F. S.	ELEV.	Hawthorne Ave
		86 86			
38+32			30	83 9.	27' R brk
			24	84 5.	31' R brk
			+07	87 6.	32' R Top Brk
38+85			40	82 9.	℄
			45	82 4.	20' R Gutter
			30	83 9.	25' R WPL
			25	84 4.	30' R brk
			+05	87 4.	34' R Top brk
38+90			43	82 6.	20' R Gutter
			26	84 3.	34' R
39+00			37	83 2.	℄
39+12			35	83 4.	℄ Intr. 170th St. & Hawthorne Ave
			39	83 0.	20' R Gutter
			02	86 7.	60' R brk Pav't
BMLF13	762	90 92	355	83 ~~31~~ 30	BMLF13 - El. 83.297 F.B. 1177-81 Hawthorne Ave (W. side) + 170th St. Cut Spk + W. in Pvt 9' E. + 9' S. of ℄ Intr.
40+00			63	84 6.	℄
			69	84 0.	20' R Gutter
			61	84 8.	25' R W.P.L.

Profile No. ____ Notes Red ____ Plotted ____ Job No. 1156 Division No. ____ Date ____ Date ____ Survey of 168th St

X-Sec. No. ____ Notes Chkd. JDM Checked ____ Survey by E C Wallace Notes Willey Date 10-16-46 Date 10/17/46 Date ____ Map No. ____ Indexed ____ Date ____

F.B. 1239 Pg. 91

FORM 307 5M 1-46

PLEASE RETURN TO
LOS ANGELES COUNTY SURVEYOR
700 HALL OF RECORDS

NOTE: ANY ADDITIONS OR CHANGES ON THIS SHEET MUST BE MADE OR CIRCLED IN RED INK, WITH DATE AND NAME OF PERSON MAKING CHANGE.

Do not extend notes this side of this line.

STATION	B. S.	H. I.	F. S.	ELEV.	Hawthorne Ave
		90 92			
41+00			4 9	86 0	℄
"			5 4	85 5	20'R Gutter
"			4 8	86 1	25'R WPL
42+00			3 5	87 4	℄
"			3 9	87 0	20'R Gutter
"			2 9	88 0	25'R W.P.L.
42+52			2 9	88 0	℄ Intr. 171st + Hawthorne Ave
"			3 3	87 6	20'R Gutter
"			+1 9	92 8	100'R
43+00			2 2	88 7	℄
"			2 7	88 2	20'R Gutter
"			1 9	89 0	25'R WPL
T.P.	7 06	76 ~~82~~ 52	1 46	89 ~~4~~ 6	
44+00			6 5	90 ~~3~~ 0	℄
			7 1	89 ~~4~~	20'R Gutter
			6 2	90 ~~6~~ 3	25'R WPL
45+00			5 2	91 ~~6~~ 2	℄
			5 6	90 ~~2~~ 1	20'R Gutter
			4 7	~~42~~ 91 ~~4~~ 8	25'R WPL

F.B. 1239 PG. 72

Job No. 1156 Division No. Notes Red. Plotted Profile

Survey of 168th St. Date 10-16-46 Date No.

Survey by E.C. Wallace Notes Willey Notes Chkd. [illegible] Checked X-Sec.

Indexed C. Johnson Date Date 10/17/46 Date No.

FORM 307 5M 1-46

PLEASE RETURN TO
LOS ANGELES COUNTY SURVEYOR
700 HALL OF RECORDS

NOTE: ANY ADDITIONS OR CHANGES ON THIS SHEET MUST BE MADE OR CIRCLED IN RED INK, WITH DATE AND NAME OF PERSON MAKING CHANGE.

Do not extend notes this side of this line.

STATION	B. S.	H. I.	F. S.	ELEV.	Hawthorne Ave
		96 ~~82~~ 52			
45+92.9			4 0	92 ~~8~~ 5.0	℄ Intr. 172nd St & Hathorne Ave
			4 5	92 ~~3~~ 0	20'R Gutter
			2 3	94 ~~5~~ 2	48'R brk Pav't
			0 4	96 ~~4~~ 1	100'R
46+00			3 9	92 ~~9~~ 6	℄
47+00			2 6	94 ~~2~~ 3 9	℄
"			3 1	93 ~~4~~	20'R Gutter
"			1 8	95 ~~5~~ 4 7	25'R W.P.L.
T.P.	2 35	91 ~~32~~ 02	7 85	88 ~~77~~ 67	
BMLF13			7 72	83 ~~60~~ 30	BMLF13. El. 83.297. FB. 1177-81 Hawthorne Ave (W. Side) & 170th St. [illegible] & W. in Pav't. 9'E. & 9'S. of ℄ Intr.

Profile No. ____ Notes Red ____ Plotted ____ Job No. 1156 Division No. ____ F.B. 1239 PG. 73
Date ____ Date ____ Survey of 168th St.
X-Sec. No. ____ Notes Chkd. JDM Checked ____ Survey by E.C. Wallace Notes Willey Date 10-16-46
Date 10/17/46 Date ____ Map No. ____ Indexed ____ Date ____

F.B. 123 PG. 74

Job No. 1156 Division No. _____ Notes Red. _____ Plotted _____ Profile

Survey of 168th St. Date _____ Date _____ No. _____

Survey by E. C. Wallace Notes _____ Notes Chkd. _____ Checked _____ X-Sec.

Indexed _____ Date _____ Date _____ Date _____ No. _____

STATION	B. S.	H. I.	F. S.	ELEV.

FORM 307 5M 1-46

PLEASE RETURN TO
LOS ANGELES COUNTY SURVEYOR
700 HALL OF RECORDS

Do not extend notes this side of this line.

NOTE: ANY ADDITIONS OR CHANGES ON THIS SHEET MUST BE MADE OR CIRCLED IN RED INK, WITH DATE AND NAME OF PERSON MAKING CHANGE.

Notes Ck'd by	Survey of 168TH ST	F.B. 1239 PG. 75
Map No.	W. O. 1156 Tape No. St'd °F	
Office Work	Surveyed by Wallace	
Checked	Notes ACW Date 11-7-46	
Date	Indexed A. O. Johnson 11-12-46	

C.I. 1156- 168TH ST

162ND ST.
FROM
HAWTHORNE AVE.
TO
CONDON AVE.

SKETCHES

Note: Any Additions or Changes on This Sheet Must be Made or Circled in Red Ink With Date and Name of Person Making Change.

RETURN TO
LOS ANGELES COUNTY SURVEYOR
700 HALL OF RECORDS

Do not extend notes this side of this line.

FORM 247 SM 11-41

F.B. 1239 PG. 76

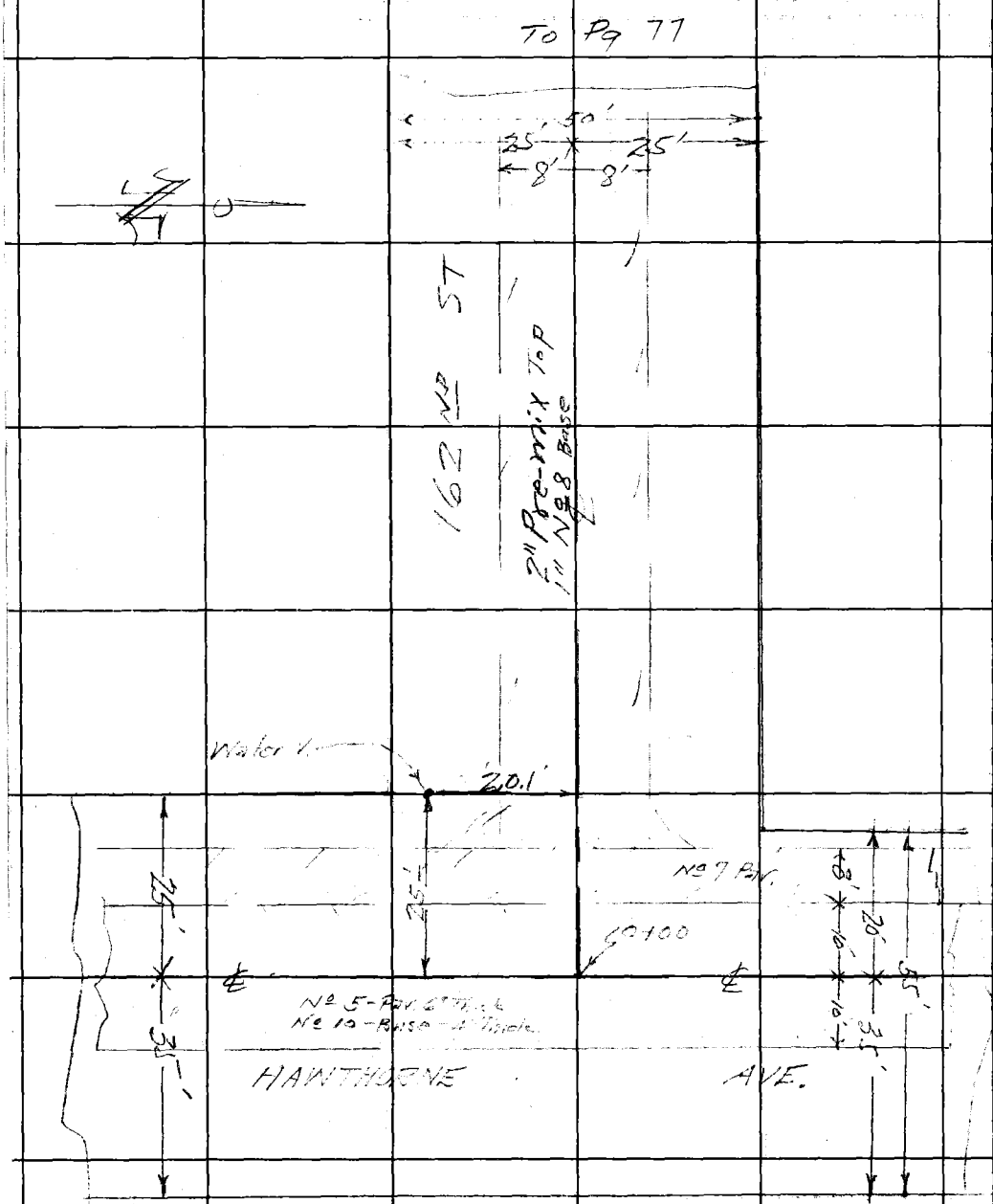

RETURN TO
LOS ANGELES COUNTY SURVEYOR
700 HALL OF RECORDS

Do not extend notes this side of this line.

Note: Any Additions or Changes on This Sheet Must be Made or Circled in Red Ink With Date and Name of Person Making Change.

Notes Ck'd by	Survey of 168TH ST	F.B. 1239 PG. 77
Map No.	W. O. 1156 Tape No. St'd °F	
Office Work	Surveyed by Wallace	
Checked	Notes W Date 11-7-46	
Date	Indexed A. C. Johnson	

To Pg 78

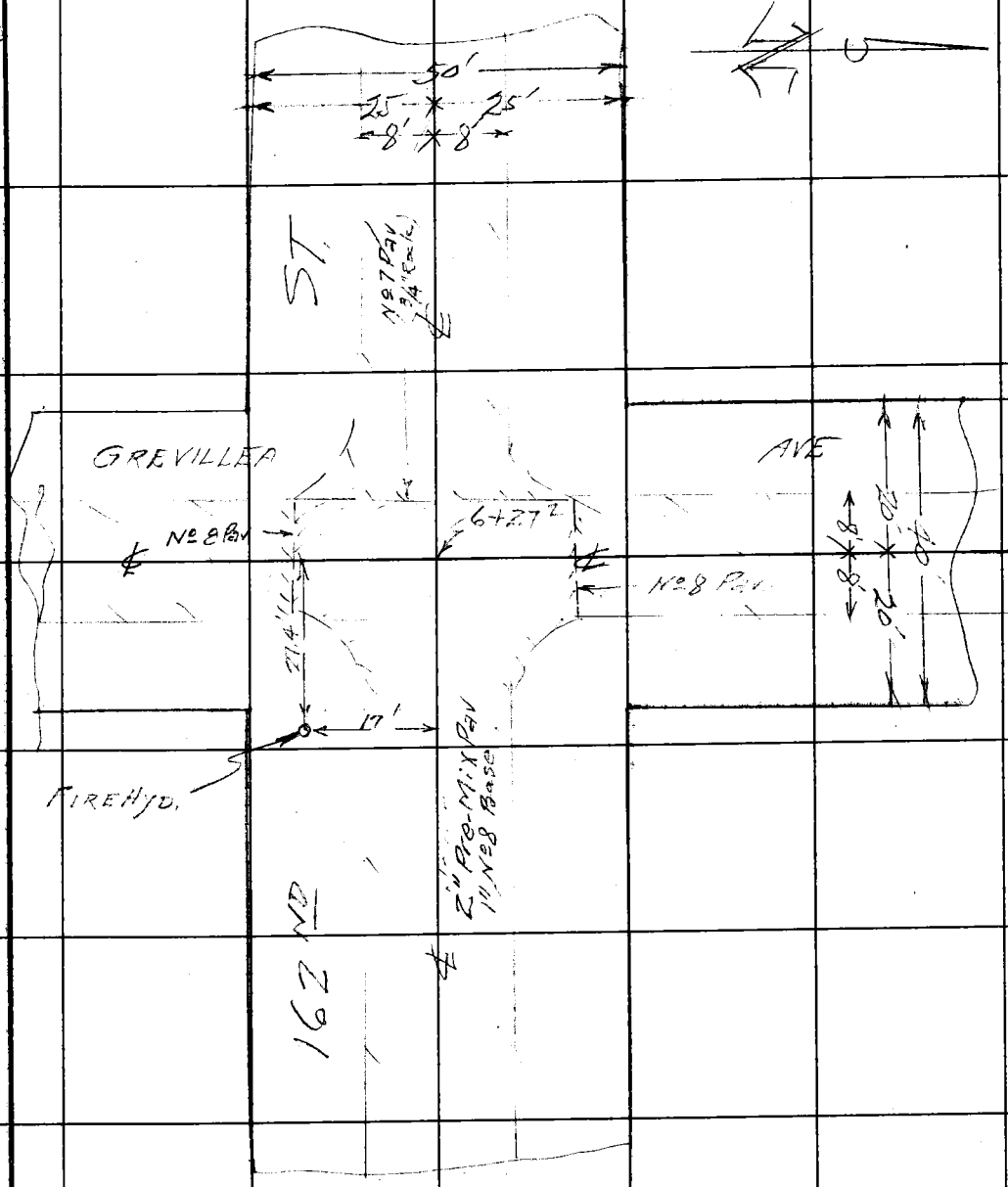

From Pg. 76

Note: Any Additions or Changes on This Sheet Must be Made or Circled in Red Ink With Date and Name of Person Making Change.

Do not extend notes this side of this line.

RETURN TO
LOS ANGELES COUNTY SURVEYOR
700 HALL OF RECORDS

FORM 247 BM 11-41

RETURN TO
LOS ANGELES COUNTY SURVEYOR
700 HALL OF RECORDS

Note: Any Additions or Changes on This Sheet Must be Made or Circled in Red Ink With Date and Name of Person Making Change.

Do not extend notes this side of this line.

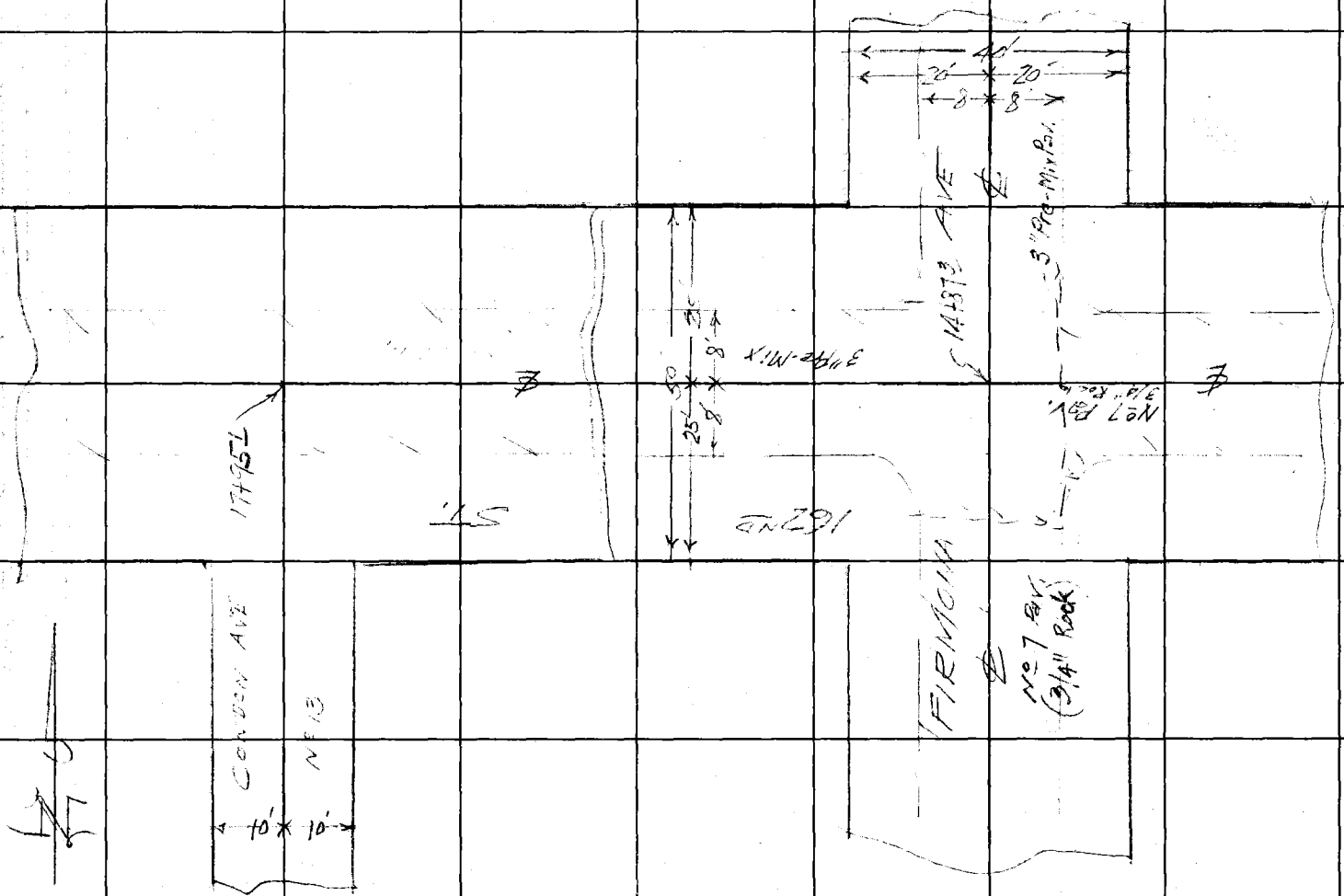

F.B. 1239 PG. 78

Profile No. ____ Notes Red ____ Plotted ____ Job No. 1156 Division No. ____ F.B. 125 PG. 79

Date ____ Date ____ Survey of 168TH ST

X-Sec. No. ____ Notes Chkd. SEB Checked 11/12/46 Survey by Walters Notes FCW Date 11-8-46

Date ____ Date ____ Map No. ____ Indexed A. C. Johnson Date ____

C.I. 1156 - 168TH ST.

162ND ST.

From

Hawthorne Ave. to Condon Ave.

X-SECTIONS

STATION	B. S.	H. I.	F. S.	ELEV.

NOTE: ANY ADDITIONS OR CHANGES ON THIS SHEET MUST BE MADE OR CIRCLED IN RED INK, WITH DATE AND NAME OF PERSON MAKING CHANGE.

Do not extend notes this side of this line.

PLEASE RETURN TO
LOS ANGELES COUNTY SURVEYOR
700 HALL OF RECORDS

FORM 307 5M 1-46

FORM 307 5M 1-46

PLEASE RETURN TO
LOS ANGELES COUNTY SURVEYOR
700 HALL OF RECORDS

NOTE: ANY ADDITIONS OR CHANGES ON THIS SHEET MUST BE MADE OR CIRCLED IN RED INK, WITH DATE AND NAME OF PERSON MAKING CHANGE.

Do not extend notes this side of this line.

F.B. 40 Pg. 1231 | Job No. 1156 | Division No. | Notes Red | Plotted | No. | Profile
Survey of 162nd St | Date 11-7-46 | Date | No. | X-Sec.
Survey by E.C. Wallace | Notes Chkd. SEB | Checked 11/12/46
Indexed A. C. Johnson | Notes Date | Date

STATION	B. S.	H. I.	F. S.	ELEV.		162nd St. Left	℄	Right
								46 — F.B. 1177-26A
BM FA 14	5375	61 407		56.032	✓	BM FA 14. Elev. 56.032 FB. 891-27 162nd St. & Hawthorne Ave (E. Side) Bt Spk. in Pav't 9' W. of ℄ Intr.		
0+00			49	56.5	✓	℄ Intr. Hawthorne Ave & 162nd St.		
0+10			50	56 4	✓		℄	
0+17			53	56 1	✓		℄	Gutter
0+25			50	56 4	✓		℄	W.P.L.
1+00			48	56 6	✓		℄	
2+00			42	57 2	✓		℄	
T.P.	5 970	63 167	4 210	57 197	✓			
3+00			52	57 0	✓		℄	
"			58	57 4	✓			8' Rt Edge Pav't.
"			62	57 0	✓			10' Rt. Gutter
"			56	57 6	✓			25' N.P.L.
"			62	57 0	✓	(Back lot line)		150' Rt.
"			56	57 6	✓	edge Pav't. 8' Lt.		
"			59	57 3	✓	Gutter 11' Lt.		
"			52	58 0	✓	S.P.L 25' Lt.		
"			55	57 7	✓	150' Lt. Back lot line		
4+00			46	58 6	✓		℄	
T.P.	4 565	63 189	4 543	58 624	✓			

FORM 307 5M 1-46

PLEASE RETURN TO
LOS ANGELES COUNTY SURVEYOR
700 HALL OF RECORDS

NOTE: ANY ADDITIONS OR CHANGES ON THIS SHEET MUST BE MADE OR CIRCLED IN RED INK, WITH DATE AND NAME OF PERSON MAKING CHANGE.

Do not extend notes this side of this line.

STATION	B. S.	H. I.	F. S.	ELEV.	162nd St	
		63 189			Left ℄	Right
5+00			4 2	59 0	℄	
6+00			3 7	59.5	℄	
6+27 ±	℄ INTR		3 3	59 9	℄ Intr. Grevillea Ave & 162nd St.	
"			4.4	58 8	℄ Grevillea Ave	150' Rt.
			1 8	61 4	150' Lt. ℄ Grevillea Ave	
Set. BM LF-30	4 250	64 866	2 573	60.616 .601	BM LF-30 El. 60.601 162nd St & Grevillea Ave S.E. Cor Wire Spk in P.P. #182135E (N. side)	
7+00			5 0	59 9	℄	
8+00			4 5	60 4	℄	
9+00			3 5	61 4	℄	
T.P.	5 860	66 860	3 866	61 000		
10+00			4 8	62.1	℄	
"			5 2	61 7		8' Rt. Edge Pav't.
"			5 7	61 2		11' Rt. Gutter
"			5 0	61 9		25' Rt. N.P.L.
"			6 0	60 9	Back lot line	160' Rt.
"			5 0	61 9	8' Lt.	Edge Pav't.
"			5 3	61 6	11' Lt.	Gutter
"			5 1	61 8	25' Lt.	S.P.L.
"			4 3	62 6	75' Lt.	

Profile No. ____ Date ____ Notes Red ____ Plotted ____ Job No. 1156 Division No. ____ F.B. 1239 Pg. 81

X-Sec. No. ____ Date ____ Date ____ Survey of 168th St.

Notes Chkd. SEB Checked 11/12/46 Survey by E C Wallace Notes Willey Date 11-7-46

Date ____ Date ____ Map No. ____ Indexed ____ Date ____

C. Johnson

FORM 307 5M 1-46

PLEASE RETURN TO
LOS ANGELES COUNTY SURVEYOR
700 HALL OF RECORDS

NOTE: ANY ADDITIONS OR CHANGES ON THIS SHEET MUST BE MADE OR CIRCLED IN RED INK, WITH DATE AND NAME OF PERSON MAKING CHANGE.

Do not extend notes this side of this line.

STATION	B. S.	H. I.	F. S.	ELEV.	162nd St
		66 860			Left ℄ Right
10+00			2 2	64 7	160' Lt. Back lot line
11+00			4 1	62 8	℄
T.P.	5 862	68 755	3 967	62 893	
12+00			5 4	63 4	℄
13+00			4 8	64 0	℄
14+00			4 4	64 4	℄
Set BMLF-31	4 452	70 034	3 773	65 582 .553	(Set) BMLF-31 El. 65.553 F.B. 162nd St. & Firmona Ave S.E. Cor Wire Spk. in N. side P.P. # 182141E
14+87 3			4 9	65 1	℄ Intr Firmona Ave & 162nd St
"			5 8	64 2	℄ Firmona Ave 100' Rt.
"			4 0	66 0	100' Lt. ℄ Firmona Ave
15+00			4 8	65 2	℄
16+00			4 1	65 9	℄
T.P.	5 398	71 360	4 072	65 962	
17+00			4 7	66 7	℄
17+95 1	℄ INTR	Condon Ave	4 5	66 9	℄ INTR
T.P. ~~B.M.LF-32~~	3 840	71 843	3 357	68 003 .965	~~SET B.M.LF32 El. 67.965 162nd St & Condon Ave. SE Cor. W. Spk. Guy P.# 611525E~~ GONE 2-27-47 ECW
T.P	10 225	81 533	0 535	71 308	
T.P	5 288	81 491	5 330	76 203	B.M.LF-2 El. 78.492 F.B. 1177-78 163rd & Firmona Ave SE Cor Spk. in P.P.# 48622E
B.M.LF-2	6 081	84 607	2965	78 526	

F.B. 1239 PG. 82

Job No. 1156 Division No. ____ Notes Red ____ Plotted ____ Profile ____

Survey of 168th St. Date 11-7-46 Date ____ No. ____

Survey by E.C. Wallace Notes Willey Notes Chkd. SEB Checked 11/12/46 X-Sec. ____

Indexed A. C. Johnson Date ____ Date ____ Date ____ No. ____

FORM 307 5M 1-46

PLEASE RETURN TO
LOS ANGELES COUNTY SURVEYOR
700 HALL OF RECORDS

NOTE: ANY ADDITIONS OR CHANGES ON THIS SHEET MUST BE MADE OR CIRCLED IN RED INK, WITH DATE AND NAME OF PERSON MAKING CHANGE.

Do not extend notes this side of this line.

STATION	B. S.	H. I.	F. S.	ELEV.	162nd St. (cont.)	
		84 607				
T.P	5358	84 [illegible]	5280	79.327		
B.M.LF-3			3746	80.937	B.M.LF3 El. 80.934 164th St. & Firmona Spk. P.P. 648416E	F.B. 1177-79 Ave. SE Cor.

Profile No. ____ Notes Red ____ Plotted ____ Job No. 1156 Division No. ____ F.B. 1239 PG. 83

X-Sec. No. ____ Date ____ Date ____ Survey of 168th St

Notes Chkd. [illegible] Checked [illegible] Survey by Wallace Notes ECW Date 11-7-46

Date ____ Date ____ Map No. ____ Indexed A.C. Johnson Date ____

F.B. 1239 PG. 84

Job No. 1156 Division No. _____ Notes Red. _____ Plotted _____

Survey of _____ Date _____ Date _____

Survey by _____ Notes _____ Notes Chkd. _____ Checked _____

Indexed _____ Date _____ Date _____ Date _____

Profile No. _____

X-Sec. No. _____

FORM 307 5M 1-46

PLEASE RETURN TO
LOS ANGELES COUNTY SURVEYOR
700 HALL OF RECORDS

Do not extend notes this side of this line.

NOTE: ANY ADDITIONS OR CHANGES ON THIS SHEET MUST BE MADE OR CIRCLED IN RED INK, WITH DATE AND NAME OF PERSON MAKING CHANGE.

STATION	B. S.	H. I.	F. S.	ELEV.

Profile No. ____ Notes Red ____ Plotted ____ Job No. 1156 Division No. ____ F.B. 239 Pg. 85
Date ____ Date ____ Survey of 168 TH ST
X-Sec. No. ____ Notes Chkd ____ Checked ____ Survey by Wallace Notes Wallace Date 11-7-46
Date ____ Date ____ Map No. ____ Indexed A. C. Johnson Date ____

C.I. 1156 - 168TH ST.

CONDON AVE

FROM

162ND ST. TO 163RD ST

PROFILE

Sketches pg. 78 & 89

STATION	B. S.	H. I.	F. S.	ELEV.

NOTE: ANY ADDITIONS OR CHANGES ON THIS SHEET MUST BE MADE OR CIRCLED IN RED INK, WITH DATE AND NAME OF PERSON MAKING CHANGE.

Do not extend notes this side of this line.

PLEASE RETURN TO
LOS ANGELES COUNTY SURVEYOR
700 HALL OF RECORDS

FORM 307 BM 1-46

FORM 307 5M 1-46

PLEASE RETURN TO
LOS ANGELES COUNTY SURVEYOR
700 HALL OF RECORDS

NOTE: ANY ADDITIONS OR CHANGES ON THIS SHEET MUST BE MADE OR CIRCLED IN RED INK, WITH DATE AND NAME OF PERSON MAKING CHANGE.

Do not extend notes this side of this line.

STATION	B. S.	H. I.	F. S.	ELEV.	CONDON AVE 162nd to 163rd ST	
B.M. LF-26	3.84	71 84		68 00	B.M. LF 26 - El. 68.00 162nd ST. & CONDON AVE. SE Cor W. Spk. in Guy P.# 61525 E	
					LT	RT
0+00 ℄ 162nd St			50	66.8		℄ INTR. 162nd ST.
+10			55	66.3		℄
+25			48	67.0		℄ S.P.L. 162nd ST
1+00			36	68 2		℄
			40	67.8		10'
			40	67.8	10'	
+70			23	69.5		℄
2+00			15	70.3		℄
T.P.	10 23	81 53	054	71.30		
2+90			4.6	76.9		℄
+95			55	76.0		
3+10.0	℄ INTR		42	77.3		℄ INTR. 163rd ST.
T.P.	5 29	81 49	5.33	76.20		
B.M. LF-2			2.97	78.52	B.M. LF-2 El 78.492 163rd ST & Firmona Ave Spk in P.P.# 48622 E	F.B. 1177-78 SE Cor

F.B. 1239 Pg. 86

Job No. 1156 Division No. 168th ST Notes Red. Date Plotted Date No. Profile

Survey of Wallace Notes FCW Notes Chkd. SEB Checked 11/12/46 Date No. X-Sec.

Survey by A. C. Johnson Date Date

Indexed Date No.

Notes Ck'd by	Survey of 168TH ST	F.B. 1299 PG. 87
Map No.	W. O. 116 Tape No. St'd °F	
Office Work	Surveyed by Wallace	
Checked	Notes Wallace Date 11-7-46	
Date	Indexed A. C. Johnson 11-12-46	

C.I. 1156 - 168TH ST

CONDON AVE.

From

166TH ST

To

163RD ST.

SKETCHES

Note: Any Additions or Changes on This Sheet Must be Made or Circled in Red Ink With Date and Name of Person Making Change.

Do not extend notes this side of this line.

RETURN TO
LOS ANGELES COUNTY SURVEYOR
700 HALL OF RECORDS

FORM 247 5M 11-41

RETURN TO
LOS ANGELES COUNTY SURVEYOR
700 HALL OF RECORDS

Note: Any Additions or Changes on This Sheet Must be Made or Circled in Red Ink With Date and Name of Person Making Change.

Do not extend notes this side of this line.

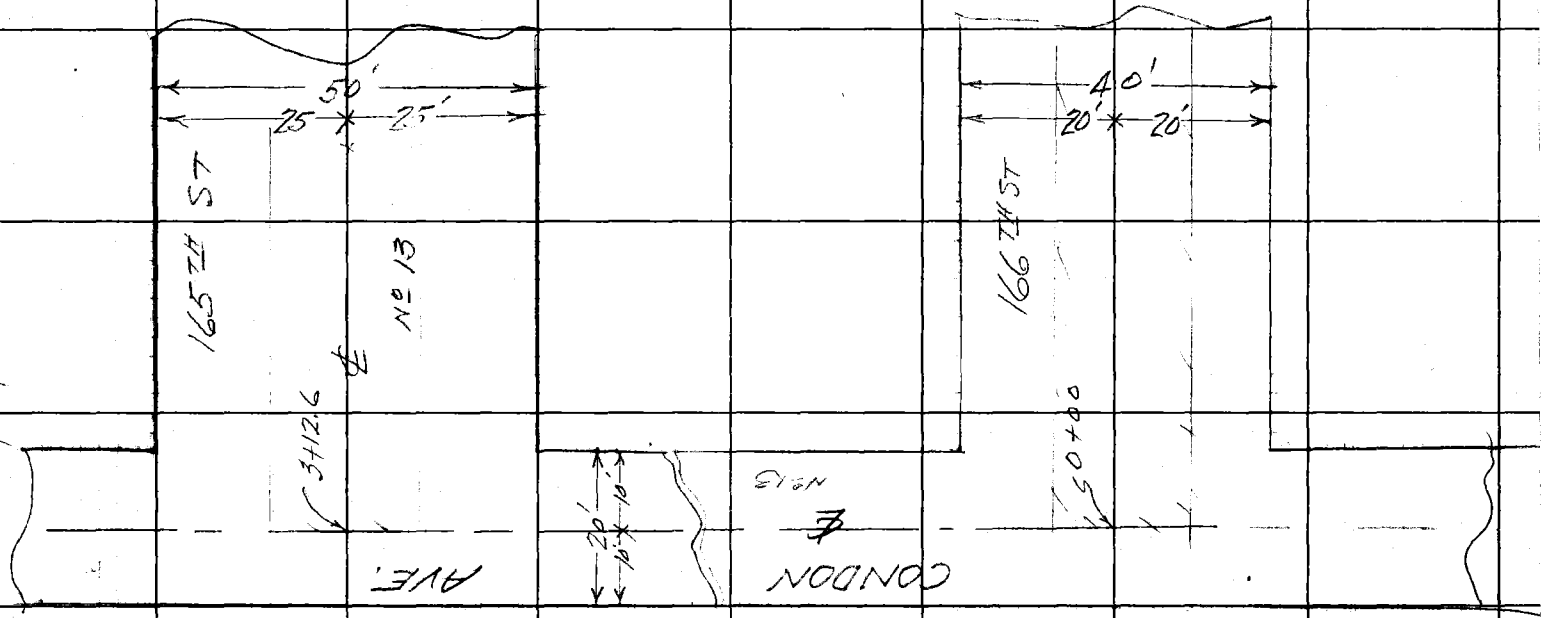

F.B. 1237 PG. 88

Notes Ck'd by
Map No.
Office Work
Checked
Date

Survey of 168TH ST
W. O. 186 Tape No. St'd °F
Surveyed by Wallace
Notes ECW Date 11-7-46
Indexed A. C. Johnson

F.B. 1239 PG. 89

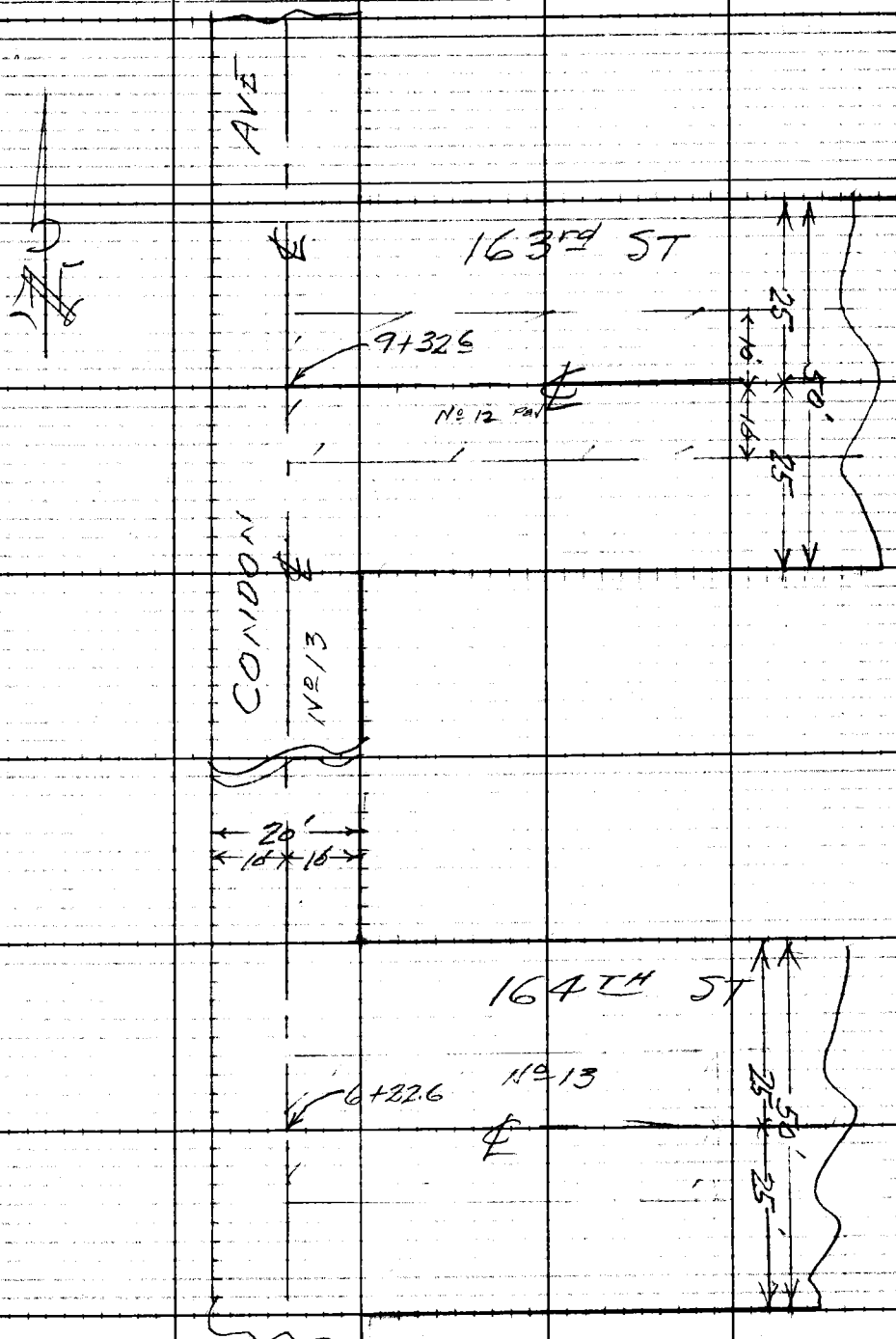

Note: Any Additions or Changes on This Sheet Must be Made or Circled in Red Ink With Date and Name of Person Making Change.

RETURN to
LOS ANGELES COUNTY SURVEYOR
700 HALL OF RECORDS

Do not extend notes this side of this line.

FORM 247 5M 11-41

F.B. 1239 PG. 90

1

RETURN TO
LOS ANGELES COUNTY SURVEYOR
700 HALL OF RECORDS

Do not extend notes this side of this line.

Note: Any Additions or Changes on This Sheet Must Be Made or Circled in Red Ink With Date and Name of Person Making Change.

Profile No.	Notes Red	Plotted	Job No. 1156	Division No.	F.B. 1251 Pg. 91
	Date	Date	Survey of 168th ST		
X-Sec. No.	Notes Chkd.	Checked	Survey by Wallace	Notes ECW	Date 11-7-46
	Date	Date	Map No.	Indexed T. C. Johnson	Date

STATION	B. S.	H. I.	F. S.	ELEV.	
					C.I. 1156 - 168TH ST CONDON AVE. FROM 166TH ST. TO 163RD ST. PROFILE
					SKETCHES. pge. 88 & 89

NOTE: ANY ADDITIONS OR CHANGES ON THIS SHEET MUST BE MADE OR CIRCLED IN RED INK, WITH DATE AND NAME OF PERSON MAKING CHANGE.

Do not extend notes this side of this line.

PLEASE RETURN TO
LOS ANGELES COUNTY SURVEYOR
700 HALL OF RECORDS

FORM 307 5M 1-46

FORM 307 5M 1-46

PLEASE RETURN TO
LOS ANGELES COUNTY SURVEYOR
700 HALL OF RECORDS

NOTE: ANY ADDITIONS OR CHANGES ON THIS SHEET MUST BE MADE OR CIRCLED IN RED INK, WITH DATE AND NAME OF PERSON MAKING CHANGE.

Do not extend notes this side of this line.

STATION	B. S.	H. I.	F. S.	ELEV.	CONDON AVE.	
B.M.LF6	3 47	79 .6 59		76 12	B.M.LF6 El. 76.120 F.B. 1177-79 166th St & Condon Ave Spec. Spk. Tel. P. (no number)	
					LT	RT
0+00	℄ INTR. 166th St.		44	7[illegible]		℄ INTR. 166th ST
1+00			56	7[illegible]		℄
"			54	79 2		10'
"			59	[illegible]	9'	
"			87	[illegible]	15'	
2+00			75	7[illegible]		℄
			73	72 3		10'
			81	71 5	6'	
			106	69 [illegible]	15'	
3+00			64	73 2		℄
			62	73 4		10'
			62	73 [illegible]	10'	
3+12.6	℄ intr.	165th	63	73 3		℄ INTR. 165th ST.
T.P	732	80 05	686	72 13		
4+00			50	7[illegible]		℄
5+00			45	7[illegible]		℄
"			46	75 5		10'
"			40	76 1	10'	

F.B. 1239 PG. 92

Job No. 1156 Division No. _____ Notes Red. _____ Plotted _____ Profile _____

Survey of 168th ST Date _____ Date _____ No. _____

Survey by Wallace Notes ECW Notes Chkd. _____ Checked _____ X-Sec. _____

Indexed A. C. Johnson Date _____ Date _____ Date _____ No. _____

FORM 307 5M 1-46

PLEASE RETURN TO
LOS ANGELES COUNTY SURVEYOR
700 HALL OF RECORDS

NOTE: ANY ADDITIONS OR CHANGES ON THIS SHEET MUST BE MADE OR CIRCLED IN RED INK, WITH DATE AND NAME OF PERSON MAKING CHANGE.

Do not extend notes this side of this line.

STATION	B. S.	H. I.	F. S.	ELEV.	Condon Ave (Cont.)	
		80 05				
					LT	RT
6+00			47	75.4		℄
+22.6	℄ INTR		58	743		℄ INTR: 164TH ST.
			57	744		10'
			56	755	10'	
7+00			55	756		℄
8+00			30	771		℄
9+00			13	788		℄
+12.5			09	772		℄
+20.5			29	772		℄
9+32.6	℄ INTR		27	774		℄ INTR 163rd ST.
T.P.	725	84 03	327	76 78		
B.M. LF.3			313	80 90	B.M. LF.3 El. 80.904 F.B. 1177-79 164TH ST. & Firmona Ave SE Cor. Spk. in P.P. 648416E	

Profile Notes Red ____ Plotted ____ Job No. 1156 Division No. 168 TH ST
No. ____ Date ____ Date ____ Survey of ____
X-Sec. Notes Chkd. ____ Checked ____ Survey by Wallace Notes ECW Date 11-7-46
No. ____ Date ____ Date ____ Map No. ____ Indexed Johnson Date ____

F.B. 125 PG. 93

F.B. 1359 PG. 94

Job No. _____ Division No. _____ Notes Red. _____ Plotted _____

Profile No. _____

Survey of _____ Date _____ Date _____

Survey by _____ Notes _____ Notes Chkd. _____ Checked _____

X-Sec. No. _____

Indexed _____ Date _____ Date _____ Date _____

FORM 307 5M 1-46

PLEASE RETURN TO
LOS ANGELES COUNTY SURVEYOR
700 HALL OF RECORDS

Do not extend notes this side of this line.

NOTE: ANY ADDITIONS OR CHANGES ON THIS SHEET MUST BE MADE OR CIRCLED IN RED INK, WITH DATE AND NAME OF PERSON MAKING CHANGE.

STATION	B. S.	H. I.	F. S.	ELEV.

F.B. 1239 PG. 95

Profile No. ____ Notes Red ____ Date ____ Plotted ____ Date ____ Job No. 1156 Division No. ____
Survey of 168TH ST
X-Sec. No. ____ Notes Chkd ____ Date ____ Checked ____ Date ____ Survey by Kallace Notes ECW Date 11-7-46
Map No. ____ Indexed ____ Date ____

A. C. Johnson

C.I. 1156 - 168TH ST.

163RD ST.

From

Firmona Ave. to Condon Ave

Profile

SKETCHES - Pg. F.B. & Pg. 87 F.B. 1239

STATION	B.S.	H.I.	F.S.	ELEV.

NOTE: ANY ADDITIONS OR CHANGES ON THIS SHEET MUST BE MADE OR CIRCLED IN RED INK, WITH DATE AND NAME OF PERSON MAKING CHANGE.

Do not extend notes this side of this line.

PLEASE RETURN TO
LOS ANGELES COUNTY SURVEYOR
700 HALL OF RECORDS

FORM 307 5M 1-46

FORM 307 5M 1-46

PLEASE RETURN TO
LOS ANGELES COUNTY SURVEYOR
700 HALL OF RECORDS

NOTE: ANY ADDITIONS OR CHANGES ON THIS SHEET MUST BE MADE OR CIRCLED IN RED INK, WITH DATE AND NAME OF PERSON MAKING CHANGE.

Do not extend notes this side of this line.

STATION	B. S.	H. I.	F. S.	ELEV.	163rd ST.	
B.M.LF.2	2 97	81 46 5		72 49	B.M.LF.2 - El. 78.492 163rd ST & Firmona Spk. P.P. 486 22 E	F.B. 1177-78 SE Cor
	[See Survey 163rd ST & Hawthorne Ave to Fremont]				LT	RT
14+87.3	℄ Firmona Ave		39	7[illegible]6		℄ INTR. FIRMONA AVE
15+01			46	7[illegible]9		℄ Gutter
+07.3			44	[illegible]		℄ W.P.L
16+00			47	[illegible]		℄
			92	72.3		80'
			134	[illegible]		155 Back lot line
			43	[illegible]	20'	
			22	[illegible]	25	
			30	[illegible]	155'	
17+[illegible]			50	[illegible]		℄
17+95.5	℄ INTR. CONDON AVE		41	7[illegible]4		℄ INTR. CONDON AVE
B.M. LF.2			2 97	7[illegible] 49	B.M. LF.2 (See above)	

F.B. 1239 PG. 96

Job No. 1156 Division No. 168th ST Notes Red. Plotted No. Profile

Survey of Wallace Date Date X-Sec.

Survey by Notes ECW Notes Chkd. Checked No.

Indexed A. C. Johnson Date Date Date

Profile No.	Notes Red	Plotted	Job No. 1156	Division No.	F.B. 1239 Pg. 97
	Date	Date	Survey of 168TH ST		
X-Sec. No.	Notes Chkd. SEB	Checked 11/12/46	Survey by Walker	Notes BCW	Date 11-7-46
	Date	Date	Map No.	Indexed A. C. Johnson	Date

C.I. 1156 - 168TH ST.

164TH ST

FROM

FIRMONA AVE. TO CONDON AVE.

PROFILE

SKETCHES - Pg. 37 & 1.8.

STATION	B. S.	H. I.	F. S.	ELEV.

NOTE: ANY ADDITIONS OR CHANGES ON THIS SHEET MUST BE MADE OR CIRCLED IN RED INK, WITH DATE AND NAME OF PERSON MAKING CHANGE.

Do not extend notes this side of this line.

PLEASE RETURN TO
LOS ANGELES COUNTY SURVEYOR
700 HALL OF RECORDS

FORM 307 5M 1-46

FORM 307 5M 1-46

PLEASE RETURN TO
LOS ANGELES COUNTY SURVEYOR
700 HALL OF RECORDS

NOTE: ANY ADDITIONS OR CHANGES ON THIS SHEET MUST BE MADE OR CIRCLED IN RED INK, WITH DATE AND NAME OF PERSON MAKING CHANGE.

Do not extend notes this side of this line.

STATION	B. S.	H. I.	F. S.	ELEV.	164th ST	
B.M.LF3	0 15	81 05		80 90	B.M.LF3 El 80.704 164th ST & Firmona Spk. P.P. 643416E	SE Cor
	[See Survey 164th St. - Hawthorne to Firmona]				LT	RT
14+87.3 ℄ Firmona Ave			20	[illegible]		℄ INTR.
15+00			23	[illegible]		℄
16+00			47	76.2		℄
17+00			62	[illegible]		℄
			33	77.8		155' (Back lot line
			60	75.1	155' (Back lot line)	
17+76.0 ℄ INTR. Condon Ave			68	74.3		℄ Intr. Condon Ave
B.M.LF3			015	80 90	B.M.LF-3 (See above)	

F.B. 1239 PG. 98

Job No. 1156 Division No. 168th ST Notes Red. Plotted Date Date Notes Chkd. SRA Checked 11/12/46 Date Date

Survey of Wallace Notes EOW Date

Survey by Wallace Notes Date

Indexed A. C. Johnson Date

Profile No. X-Sec. No.

Profile No. ____ Notes Red ____ Plotted ____ Job No. 1156 Division No. ____ F.B. 125 PG. 99

Date ____ Date ____ Survey of 168TH ST

X-Sec. No. ____ Notes Chkd. ____ Checked ____ Survey by Wallace Notes ECW Date 11-7-46

Date ____ Date ____ Map No. ____ Indexed A. C. Johnson Date ____

C.I. 1156 - 168TH ST.

165TH ST.

From

Firmona Ave. To Condon Ave

PROFILE

Sketch - pg. 88 & F.B. pg.

STATION	B. S.	H. I.	F. S.	ELEV.

NOTE: ANY ADDITIONS OR CHANGES ON THIS SHEET MUST BE MADE OR CIRCLED IN RED INK, WITH DATE AND NAME OF PERSON MAKING CHANGE.

PLEASE RETURN TO
LOS ANGELES COUNTY SURVEYOR
700 HALL OF RECORDS

Do not extend notes this side of this line.

FORM 307 5M 1-46

FORM 307 5M 1-46

PLEASE RETURN TO
LOS ANGELES COUNTY SURVEYOR
700 HALL OF RECORDS

NOTE: ANY ADDITIONS OR CHANGES ON THIS SHEET MUST BE MADE OR CIRCLED IN RED INK, WITH DATE AND NAME OF PERSON MAKING CHANGE.

Do not extend notes this side of this line.

STATION	B. S.	H. I.	F. S.	ELEV.	165TH ST.	
B.M. LF 4	282	78 5 46		75 64	B.M. LF-4 El. 75.644 F.B. 1177-79 165TH ST. & Firmona NE Cor Spk. in P.P. #658150	
[See prev. Survey 165TH ST. - (Hawthorne & Firmona)						
14+87 3	℄ INTR. Firmona Av.		4 4	73.1	LT	RT (North) ℄ INTR.
15+00			4 7	73 3		℄
16+00			5 2	73 3		℄
17+00			5 4	73 1		℄
			3 4	~~73 4~~ 75 4		155' (Back lot line)
			5 6	72.9	155' (Back lot line	
17+76 3	℄ INTR. Condon Ave.		5 1	73 4		℄ INTR. Condon Ave
B.M. LF-4			282	75.64	B.M. LF-4 - (See above)	

F.B. 1178 PG. 100

Job No. 1156 Division No. 168TH ST Notes Red. Plotted No. Profile

Survey of WALLACE Notes W Date Date Checked 11/12/46 No. X-Sec.

Survey by A. C. Johnson Date Notes Chkd. SEB Date Date No.

Indexed

Profile No.	Notes Red	Plotted	Job No. 1156	Division No.	F.B. 1237 Pg. 101
	Date	Date	Survey of 168TH ST		
X-Sec. No.	Notes Chkd. SEB.	Checked 11/20/46	Survey by Wallace	Notes ECW	Date 11-19-46
	Date	Date	Map No.	Indexed Johnson	Date DEC 22 '47

C.I. 1156 - 168TH ST

CONDON AVE.
From
168TH ST to 171ST ST

PROFILE

STATION	B. S.	H. I.	F. S.	ELEV.

NOTE: ANY ADDITIONS OR CHANGES ON THIS SHEET MUST BE MADE OR CIRCLED IN RED INK, WITH DATE AND NAME OF PERSON MAKING CHANGE.

Do not extend notes this side of this line.

PLEASE RETURN TO
LOS ANGELES COUNTY SURVEYOR
700 HALL OF RECORDS

FORM 307 5M 1-46

FORM 307 5M 1-46

PLEASE RETURN TO
LOS ANGELES COUNTY SURVEYOR
700 HALL OF RECORDS

NOTE: ANY ADDITIONS OR CHANGES ON THIS SHEET MUST BE MADE OR CIRCLED IN RED INK, WITH DATE AND NAME OF PERSON MAKING CHANGE.

Do not extend notes this side of this line.

F.B. 123 PG. 102

Profile No. ____ Plotted ____ Date ____ Checked 11/20/46

X-Sec. No. ____ Date ____

Notes Red ____ Date ____ Notes Chkd. SEB

Job No. 1156 Division No. ____

Notes ECW Date DEC 22 '47

Survey of Condon Ave. 168th St.

Survey by Wallace

Indexed C. Johnson

STATION	B. S.	H. I.	F. S.	ELEV.	
B.M. LF-22	531	84.46		[illegible]	CONDON AVE. B.M. LF-22 El. 77.146 F.S. 177-85 Finished Sidw. 168th St. - NW. Cor. W. Spk. P.A. 5877925
		CONDON AVE			
0+00 ℄ Intr. 168th St			33	81.2	℄ INTR. 168th St
1+00			18	85.7	℄
2+00			06	83.7	℄
T.P.	1058	94.62	042	84.04	
3+00			75	82.1	℄
3+40.0 ℄ INTR 167th St			100	84.6	℄ INTR. 167th St.
4+00			93	85.3	℄
5+00			85	86.1	℄
6+00			81	87.5	℄
+50			45	90.1	℄
T.P.	171	101.35	098	95.85	
6+65			65	[illegible]	℄
6+86.0 ℄ INTR 170th St			59	[illegible]	℄ INTR 170th St
+95			60	[illegible]	℄
7+08			94	92.0	℄
8+00			85	92.9	℄
9+00			59	[illegible]	℄
10+00			37	[illegible]	℄
10+20	℄ INTR 169th St		34	[illegible]	℄ INTR. 169th St

FORM 307 SM 1-46

PLEASE RETURN TO
LOS ANGELES COUNTY SURVEYOR
700 HALL OF RECORDS

NOTE: ANY ADDITIONS OR CHANGES ON THIS SHEET MUST BE MADE OR CIRCLED IN RED INK, WITH DATE AND NAME OF PERSON MAKING CHANGE.

Do not extend notes this side of this line.

STATION	B. S.	H. I.	F. S.	ELEV.		
		101 35				
T.P.	383	101 63	3.55	97 80		
			171 ST ST. - FROM CONDON AVE TO FIRMONA AVE			
0+00	℄ INTR Condon Ave		36	98 0		℄ INTR. CONDON AVE.
1+00			47	96 9		℄
2+00			45	97 1		℄
+90			42	97 4		℄
+76.5			44	97 2		℄ N Gutter
3+11.5	℄ INTR. Firmona Ave		36	98 0		℄ INTR. FIRMONA AVE.
T.P.	337	101.10	3 72	97.71		
B.M. LF11			5 15	95.95	B.M. LF 11 - El. 95.963 F.B. 1177-80 170 TH ST & Firmona Ave. NW Cor Cmdr. P.P.# A 12 [illegible]	

Profile No. ____ Date ____ Notes Red ____ Plotted ____ Job No. 1156 Division No. ____ F.B. 1239 PG. 103

X-Sec. No. ____ Date ____ Notes Chkd. SEB Date ____ Checked 11/20/47 Survey of 168 TH ST Survey by [illegible] Notes [illegible] Date 11-19-46

Map No. ____ Date ____ Checked Johnson Date DEC 22 '47

F.B. 23 PG. 10 4

Job No. _____ Division No. _____ Notes Red. _____ Plotted _____

Survey of _____ Date _____ Date _____

Survey by _____ Notes _____ Notes Chkd. _____ Checked _____

Indexed _____ Date _____ Date _____ Date _____

Profile No. _____

X-Sec. No. _____

FORM 307 5M 1-46

PLEASE RETURN TO
LOS ANGELES COUNTY SURVEYOR
700 HALL OF RECORDS

Do not extend notes this side of this line.

NOTE: ANY ADDITIONS OR CHANGES ON THIS SHEET MUST BE MADE OR CIRCLED IN RED INK, WITH DATE AND NAME OF PERSON MAKING CHANGE.

STATION	B. S.	H. I.	F. S.	ELEV.

Profile No. | Notes Red | Plotted | Job No. 1156 | Division No. | F.B. 1239 PG. 105
Date | Date | Survey of 168TH ST
X-Sec. No. | Notes Chkd. SLB | Checked 11/20/46 | Survey by Wallace | Notes ECW | Date 11-19-46
Date | Date | Map No. | Indexed A. C. Johnson | Date DEC 22 '47

C.I. 1156 - 168TH ST

FIRMONA AVE
FROM
171ST ST. TO 172ND ST

172ND ST.
From
Firmona Ave. East to West line of
LOT #112 TR. 5568

PROFILE

STATION	B. S.	H. I.	F. S.	ELEV.
T.P				

NOTE: ANY ADDITIONS OR CHANGES ON THIS SHEET MUST BE MADE OR CIRCLED IN RED INK, WITH DATE AND NAME OF PERSON MAKING CHANGE.

Do not extend notes this side of this line.

PLEASE RETURN TO
LOS ANGELES COUNTY SURVEYOR
700 HALL OF RECORDS

FORM 307 5M 1-46

FORM 307 5M 1-46

PLEASE RETURN TO
LOS ANGELES COUNTY SURVEYOR
700 HALL OF RECORDS

NOTE: ANY ADDITIONS OR CHANGES ON THIS SHEET MUST BE MADE OR CIRCLED IN RED INK, WITH DATE AND NAME OF PERSON MAKING CHANGE.

Do not extend notes this side of this line.

STATION	B. S.	H. I.	F. S.	ELEV.		
					FIRMONA AVE & 172nd ST	
B.M.LF-11	5 15	101.11 ✓		95.96 ✓	B.M.LF 11- EL.	
T.P	4 79	102.51 ✓	3 39	97.72 ✓		
		FIRMONA AVE. From 171st ST. to 172nd ST				
0+00	℄ 171st ST		45	[illegible] ✓		℄ INTR 171st ST
1+00			47	[illegible] ✓		℄
2+00			48	[illegible] ✓		℄
3+00			51	[illegible] ✓		℄
3+40.0	℄ INTR. 172nd ST		51	97.[illegible] ✓		℄ INTR 172nd ST
T.P	0 38	97.76 ✓	5 13	97.38 ✓		
		172nd ST. From Firmona Ave. to Lot Line bet Lot 711 & 712 Prod.				
0+00	℄ INTR. Firmona		0.4	[illegible] ✓		℄ INTR. Firmona Ave
1+00			41	95.[illegible] ✓		℄
1+90.1			64	91.[illegible] ✓		℄ INTR Lot Line bet Lot 711 & 712
T.P	6 44	97.12	7 08	9[illegible].38 ✓		
		Cont to PS 107				

F.B. 1239 PG. 106

Job No. 1156 Division No. 168th ST Notes Red Plotted Profile

Survey of Wallace Notes ECW Date Date X-Sec.

Survey by Notes Chkd. SRB Checked 11/[illegible]/46

Indexed A. C. Johnson Date Date No.

FORM 307 5M 1-46

PLEASE RETURN TO
LOS ANGELES COUNTY SURVEYOR
700 HALL OF RECORDS

NOTE: ANY ADDITIONS OR CHANGES ON THIS SHEET MUST BE MADE OR CIRCLED IN RED INK, WITH DATE AND NAME OF PERSON MAKING CHANGE.

Do not extend notes this side of this line.

STATION	B. S.	H. I.	F. S.	ELEV.	LOT LINE	
		97.12 ✓			From pg. 106	
LOT LINE Between Lots 711 & 712, 784 & 785, TR 5568 From 172nd ST. To 173rd ST						
LOT LINE " " 832 & 833 TR. 5588 " 173rd ST to Alley S. of 173rd ST						
0+00	℄ INTR 172nd ST		57	91.4	✓	℄ INTR 172nd ST
1+00			52	91.9	✓	℄
2+00			42	92.9	✓	℄
3+00			49	92.2	✓	℄
+15			48	92.3	✓	℄ N.P.L 173rd ST
3+40	℄ INTR 173rd		41	93.0	✓	℄ INTR 173rd ST
T.P	155	94.62 ✓	405	93.07	✓	
3+65			38	90.8	✓	℄ S.P.L. 173rd ST
4+00			45	90.1	✓	
5+00			44	90.2	✓	
5+18.6	℄ INTR Alley		49	89.7	✓	℄ INTR Alley

CONT. NEXT Pg.

Profile No. ____ Notes Red. ____ Plotted ____ Job No. 1156 Division No. 168th ST
X-Sec. No. ____ Date ____ Date ____ Survey of ____ Notes ECW Date 11-19-46
Notes Chkd. SEB Checked 11/20/46 Survey by Wallace Notes ECW Date 11-19-46
No. ____ Date ____ Date ____ Map No. ____ Indexed Johnson Date ____

F.B. 1737 Pg. 107

FORM 307 5M 1-46

PLEASE RETURN TO
LOS ANGELES COUNTY SURVEYOR
700 HALL OF RECORDS

NOTE: ANY ADDITIONS OR CHANGES ON THIS SHEET MUST BE MADE OR CIRCLED IN RED INK, WITH DATE AND NAME OF PERSON MAKING CHANGE.

Do not extend notes this side of this line.

STATION	B. S.	H. I.	F. S.	ELEV.	Alley S. of 173rd St	
		94 62				
ALLEY	South of 173rd St				From Firmona Ave to Grevillea Ave	
C-1901			15	9[illegible]		℄ INTR. Alley and Firmona Ave.
0+00			47	89 [illegible]		℄ Alley
+35			62	88 4		℄
+62			8[illegible]	85 [illegible]		℄
1+00			86	86 [illegible]		℄
2+00			72	85 4		℄
T.P.	4 76	[illegible] 23	7 55	88 27		
2+00			60	5[illegible]		10' Rt
2+15			59	84 [illegible]	[illegible]	
3+00			[illegible]	[illegible]		℄
4+00			44	[illegible]		℄
5+00			21	[illegible]		℄
T.P.	1 92	[illegible]	0 50	8[illegible]		℄
6+00			87	[illegible]		℄
[illegible]			[illegible]	7[illegible]		℄
[illegible]+70.0 ℄ Grevillea Ave			[illegible]	1[illegible]		℄ INTR. Grevillea Ave
T.P.	2 29	103 34	[illegible]	10[illegible]		

F.B. 125 PG. 108

Job No. 1156 Division No. Notes Red Plotted Profile

Survey of [illegible] Date Date No.

Survey by Wallace Notes Chkd SEB Checked [illegible] X-Sec.

Indexed A. C. Johnson Date Date Date No.

FORM 307 5M 1-46

PLEASE RETURN TO
LOS ANGELES COUNTY SURVEYOR
700 HALL OF RECORDS

NOTE: ANY ADDITIONS OR CHANGES ON THIS SHEET MUST BE MADE OR CIRCLED IN RED INK, WITH DATE AND NAME OF PERSON MAKING CHANGE.

Do not extend notes this side of this line.

STATION	B. S.	H. I.	F. S.	ELEV.	Alley S. of 173rd St. (Cont)	
		103 34				
T.P.	375	75.50	1159	91.75		
T.P.	1120	105.81	089	94.61		
B.M. LF-12			165	104.16	B.M. LF 12 El 104.169 F.B. 1177-80 170th ST & Grevillea Ave. N.E. Cor. Spk. P.P. 2146 38E	

Profile No. ____ Date ____ Notes Red ____ Plotted ____ Job No. 1156 Division No. ____ F.B. 1739 PG. 109

X-Sec. No. ____ Date ____ Notes Chkd SEB Date ____ Checked 11/24 Survey of 168th St Survey by ETW Notes W Date 11-19-46

Map No. ____ Date ____ Indexed C Johnson Date ____

F.B. 1239 PG. 110 | Job No. 1156 Division No. _____ Notes Red _____ Plotted _____ Profile No. _____

Survey of _____ Date _____ Date _____

Survey by _____ Notes _____ Notes Chkd. _____ Checked _____ X-Sec.

Indexed _____ Date _____ Date _____ Date _____ No. _____

FORM 307 SM 1-46

PLEASE RETURN TO
LOS ANGELES COUNTY SURVEYOR
700 HALL OF RECORDS

Do not extend notes this side of this line.

NOTE: ANY ADDITIONS OR CHANGES ON THIS SHEET MUST BE MADE OR CIRCLED IN RED INK, WITH DATE AND NAME OF PERSON MAKING CHANGE.

STATION	B. S.	H. I.	F. S.	ELEV.

Notes Ck'd by	Survey of 168TH ST
Map No.	W. O. 1156 Tape No. St'd °F
Office Work	Surveyed by WALLACE
Checked	Notes EOW Date 11-19-46
Date	Indexed A. C. Johnson

F.B. 1239 PG. 111

DEC 22'47

C.I. 1156 - 168TH ST

LOT LINE

Between lots 711 & 712, 784 and 785 TR 5568

From

172ND ST. To 173RD ST.

AND

Between lots 832 & 833 TR 5568

From

173RD ST. To Alley S. of 173RD ST.

TOPOG

Note: Any Additions or Changes on This Sheet Must be Made or Circled in Red Ink With Date and Name of Person Making Change.

Do not extend notes this side of this line.

RETURN TO
LOS ANGELES COUNTY SURVEYOR
700 HALL OF RECORDS

FORM 247 5M 11-41

F.B. 1739 PG. 114

To bot pg. 113

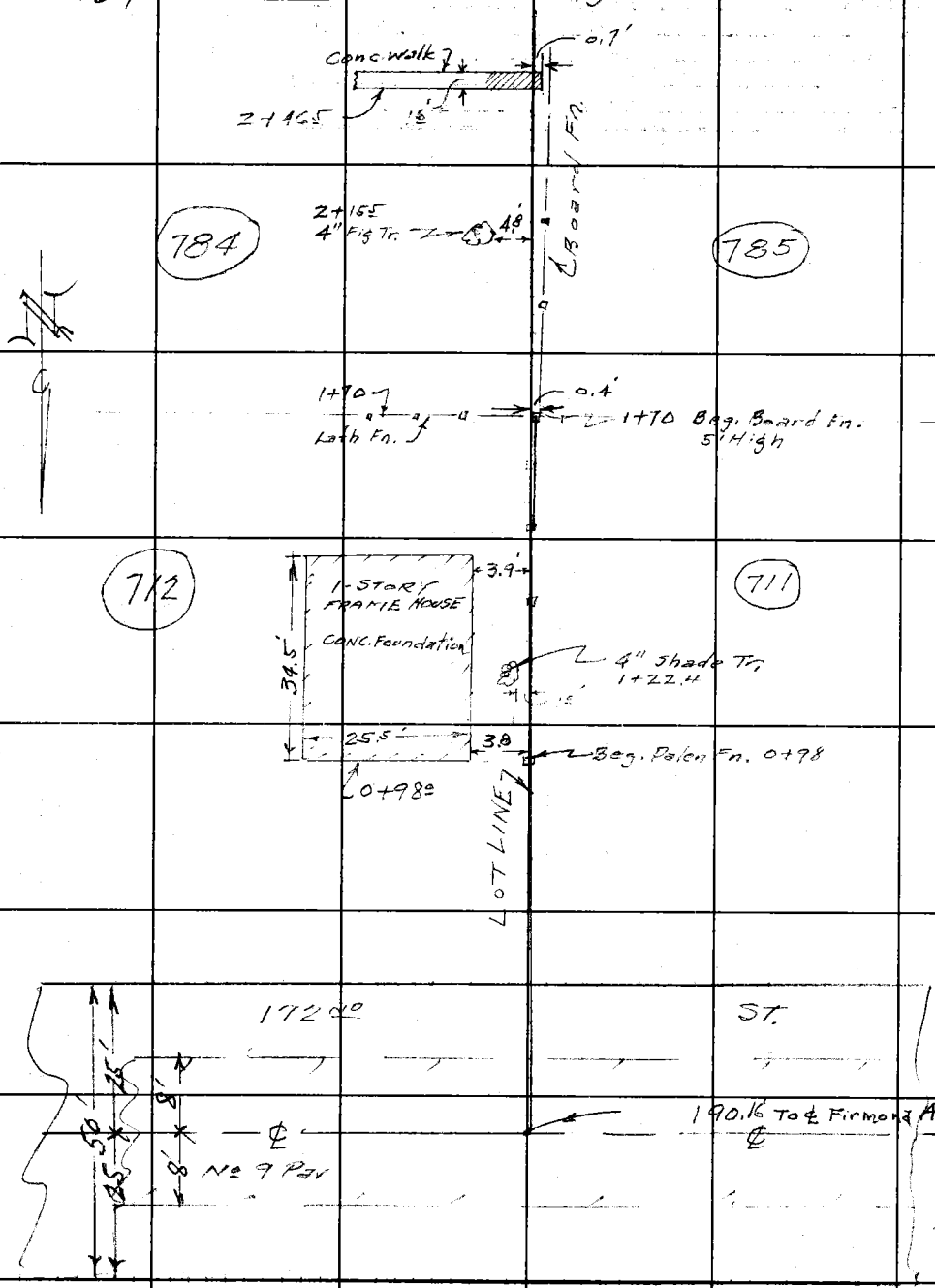

RETURN TO
LOS ANGELES COUNTY SURVEYOR
700 HALL OF RECORDS

Do not extend notes this side of this line.

Note: Any Additions or Changes on This Sheet Must be Made or Circled in Red Ink With Date and Name of Person Making Change.

Notes Ck'd by	Survey of 168TH ST
Map No.	W. O. 1156 Tape No. St'd °F
Office Work	Surveyed by Wallace
Checked	Notes Wallace Date 11-19-46
Date	Indexed A. C. Johnson

F.B. 7237 PG. 113

To bot Pg 114

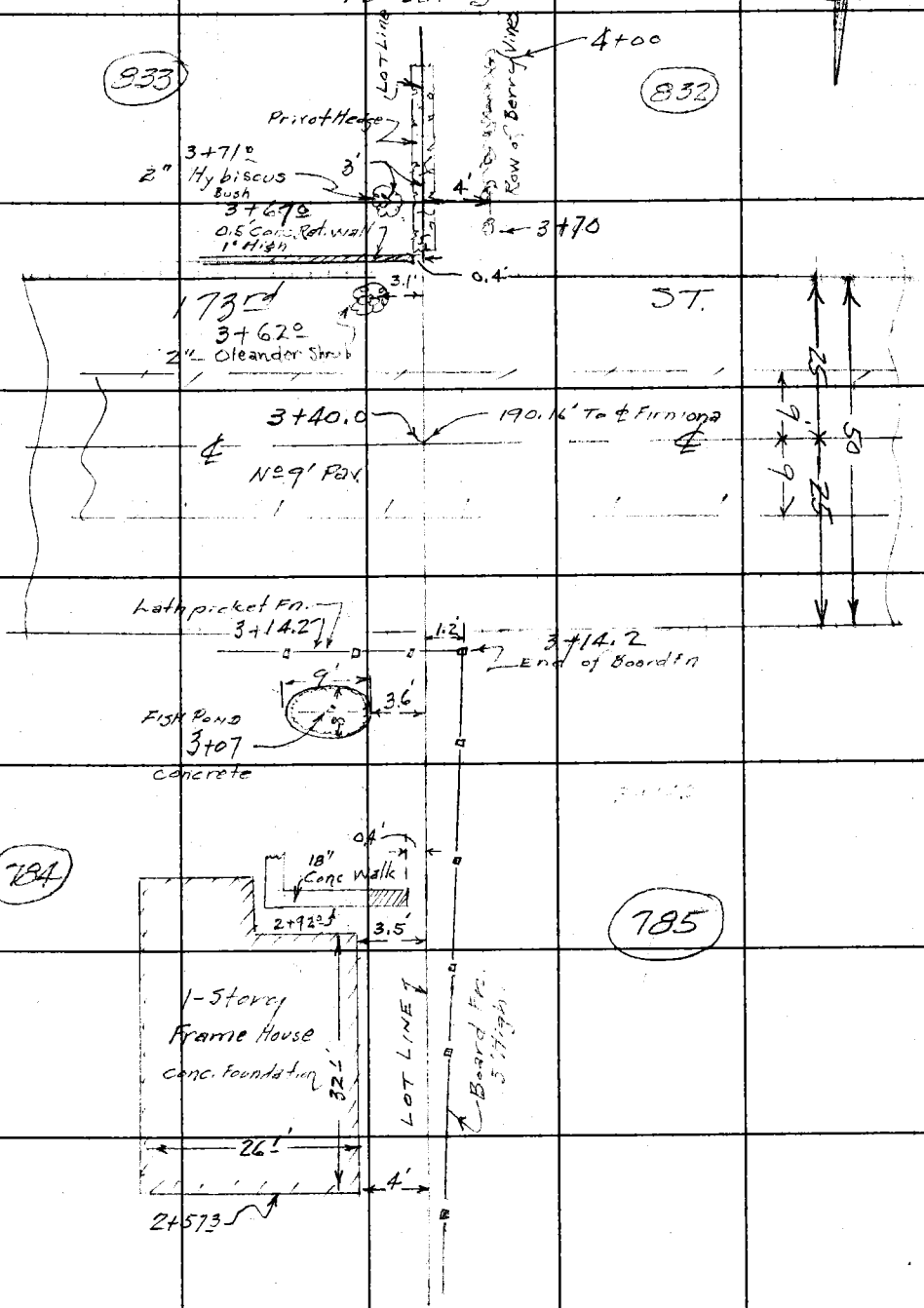

Note: Any Additions or Changes on This Sheet Must be Made or Circled in Red Ink With Date and Name of Person Making Change.

Do not extend notes this side of this line.

RETURN TO
LOS ANGELES COUNTY SURVEYOR
700 HALL OF RECORDS

FORM 247 5M 11-41

F.B. 1239 PG. 114

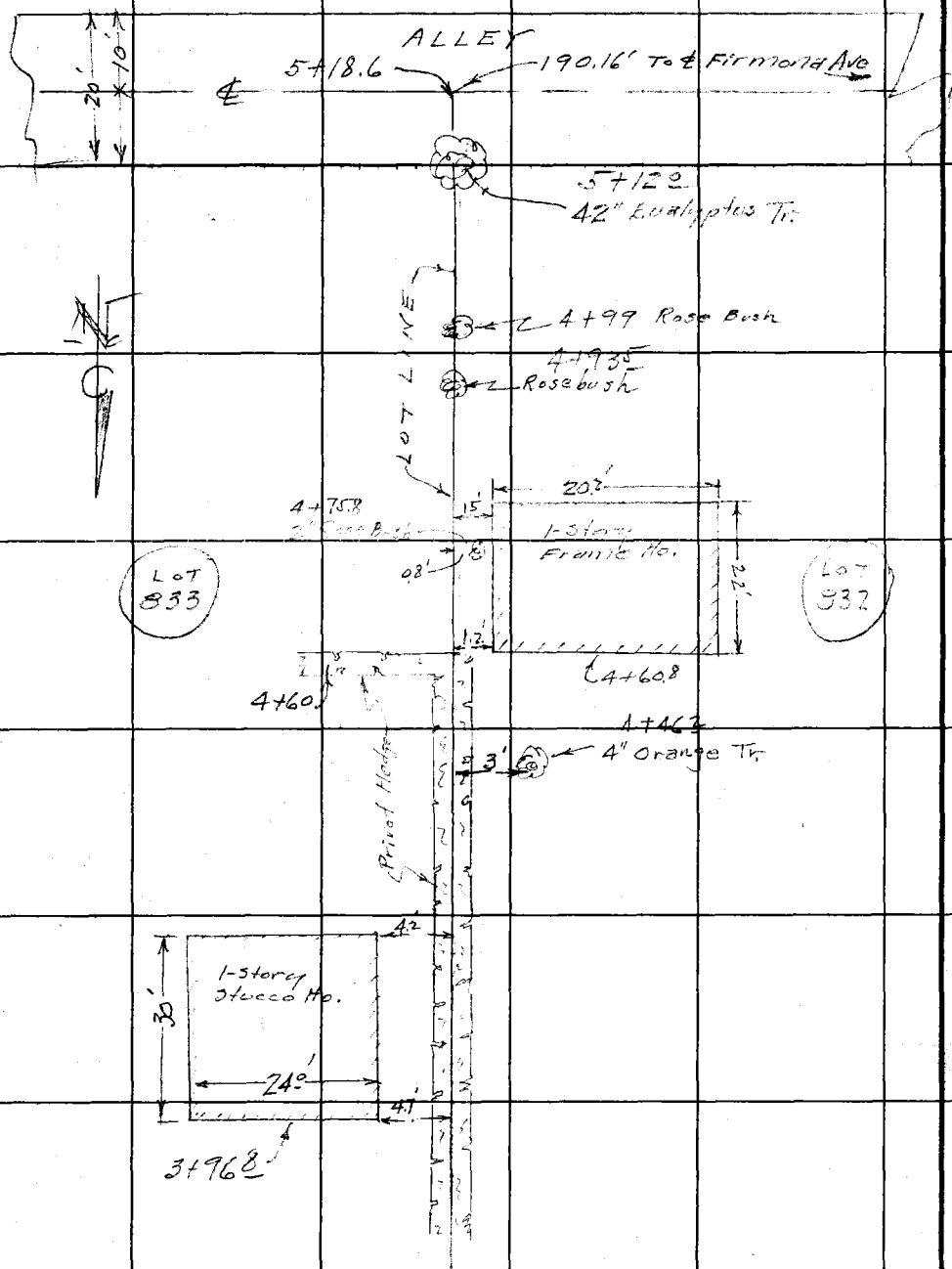

RETURN TO
LOS ANGELES COUNTY SURVEYOR
700 HALL OF RECORDS
Do not extend notes this side of this line.

Note: Any Additions or Changes on This Sheet Must be Made or Circled in Red Ink With Date and Name of Person Making Change.

From Pg 113

Profile No. ____ X-Sec. No. ____

Notes Red. ____ Date ____ Notes Chkd. ____ Date 11/26/46

Plotted ____ Date ____ Checked ____ Date ____

Job No. 1156 Division No. ____ Survey of 168TH ST

Survey by Wallace Notes ECW Date 11-25-46

Map No. ____ Indexed A. C. Johnson Date DEC 22'47

F.B. 1259 PG. 115

C.I. 1156 - 168TH ST.

172ND ST

From Hawthorne Ave. To Alley W. of Hawthorne Ave

ALLEY BETWEEN 172ND ST. & RIVERSIDE-REDONDO BLVD

From 172nd ST To GREVILLEA AVE

PROFILE

STATION	B. S.	H. I.	F. S.	ELEV.

NOTE: ANY ADDITIONS OR CHANGES ON THIS SHEET MUST BE MADE OR CIRCLED IN RED INK, WITH DATE AND NAME OF PERSON MAKING CHANGE.

Do not extend notes this side of this line.

PLEASE RETURN TO
LOS ANGELES COUNTY SURVEYOR
700 HALL OF RECORDS

FORM 307 5M 1-46

FORM 307 5M 1-46

PLEASE RETURN TO
LOS ANGELES COUNTY SURVEYOR
700 HALL OF RECORDS

NOTE: ANY ADDITIONS OR CHANGES ON THIS SHEET MUST BE MADE OR CIRCLED IN RED INK, WITH DATE AND NAME OF PERSON MAKING CHANGE.

Do not extend notes this side of this line.

STATION	B. S.	H. I.	F. S.	ELEV.		
B.M.FA-30	1 49	88 89		77 40	B.M. FA-30 El. 77.397 F.B. 891-82 171st ST. & Alley E. of Hawthorne Ave. SE Cor B.Spk. in cb. 30' E. of End CR.	
T.P	6 52	94 72	069	88 20		
T.P	9 17	101 71	218	92 54		
172nd ST. from Hawthorne Ave. to Alley West of Hawthorne Ave.						
0+00	℄ INTR.		92	92 5		℄ INTR. HAWTHORNE AVE. & 172nd ST
+20			97	92 5		℄
+50			74	94 3		℄
1+00			56	96 1		℄
1+57.3	℄ INTR. Alley		44	97 3		℄ intr. 172nd St & Alley
0+00	℄ INTR		44	97 3		℄ intr. 172nd St & Alley
+13			49	96 [illegible]		℄
+25			28	98 9		℄ S.P.L. 172nd St.
+85			21	99 6		
1+00			38	97 [illegible]		℄
+15 (?	Angle point in Alley		42	97 [illegible]		℄ Intr. Alley W. of Hawthorne Av and Alley N. of Redondo Blvd
2+00			35	98 2		℄
T.P.	8 34	108 37	168	100 03		

F.B. 1237 PG. 116

Job No. 1156 Division No. 168TH ST

Survey of Wallace Notes RCW

Survey by Wallace Notes RCW

Indexed A. C. Johnson Date

Notes Red. Date Plotted Date No. Profile

Notes Chkd. Date 11/24/46 Checked Date No. X-Sec.

FORM 307 5M 1-46

PLEASE RETURN TO
LOS ANGELES COUNTY SURVEYOR
700 HALL OF RECORDS

NOTE: ANY ADDITIONS OR CHANGES ON THIS SHEET MUST BE MADE OR CIRCLED IN RED INK, WITH DATE AND NAME OF PERSON MAKING CHANGE.

Do not extend notes this side of this line.

STATION	B. S.	H. I.	F. S.	ELEV.	Alley S. of Redondo Blvd.	
		108 37 (4)				
3+00			76	1008		℄
4+00			45	1039		℄
+50			40	1044		℄
5+00			59	1025		℄
6+00			55	1029		℄
+75			89	995		℄
T.P	522	105 66 (7)	793	10044		
7+00			55	1002		℄
7+17			49	1008		℄ INTR. Grevillea Ave & Alley
			42	1015		℄ INTR. Grevellea Ave. & Riverside-Redonda Blvd
			36	1021		℄ " Grevillea Ave. & 173rd St
T.P.	050	99 90	626	99 40		
			112	887		℄ Intr. Grevillea Ave & 172nd St
T.P	1129	100 13	1106	88 84		
			16	985		℄ intr. Grevillea Ave & 171st St.
T.P.	780	107 59	034	99 79		
B.M. LF12			338	10421		B.M. LF-12 El. 104.169 F.B. 1177-80 170TH ST. & Grevillea Ave NE Cor W. Spk. in P.P. 214638E

Profile No. ____ Notes Red ____ Plotted ____ Job No. 1156 Division No. ____ F.B. 1231 PG. 117
X-Sec. No. ____ Date ____ Date ____ Survey of 168TH ST
Notes Chkd. RS Checked ____ Survey by Wallace Notes ECW Date 11-25-46
Date 11/26/46 Date ____ Map No. ____ Indexed Date ____

F.B. 1239 PG. 118

Job No. _____ Division No. _____ Notes Red. _____ Plotted _____

Profile No. _____

Survey of _____ Date _____ Date _____

X-Sec.

Survey by _____ Notes _____ Notes Chkd. _____ Checked _____

Indexed _____ Date _____ Date _____ Date _____ No. _____

FORM 307 5M 1-46

PLEASE RETURN TO
LOS ANGELES COUNTY SURVEYOR
700 HALL OF RECORDS

NOTE: ANY ADDITIONS OR CHANGES ON THIS SHEET MUST BE MADE OR CIRCLED IN RED INK, WITH DATE AND NAME OF PERSON MAKING CHANGE.

Do not extend notes this side of this line.

STATION	B. S.	H. I.	F. S.	ELEV.

Notes Ck'd by	Survey of 168TH ST
Map No.	W. O. 1156 Tape No. St'd °F
Office Work	Surveyed by Wallace
Checked	Notes Wallace Date 2-27-47
Date	Indexed A. C. Johnson

F. B. 1239 PG. 119

DEC 22'47

C. A. 1156 - 168TH ST

161ST ST.

FROM

Hawthorne Ave.

to

Firmona Ave

SKETCHES

Note: Any Additions or Changes on This Sheet Must be Made or Circled in Red Ink With Date and Name of Person Making Change.

Do not extend notes this side of this line.

RETURN TO
LOS ANGELES COUNTY SURVEYOR
700 HALL OF RECORDS

FORM 247 5M 5-46

F. B. 1237 PG. 120

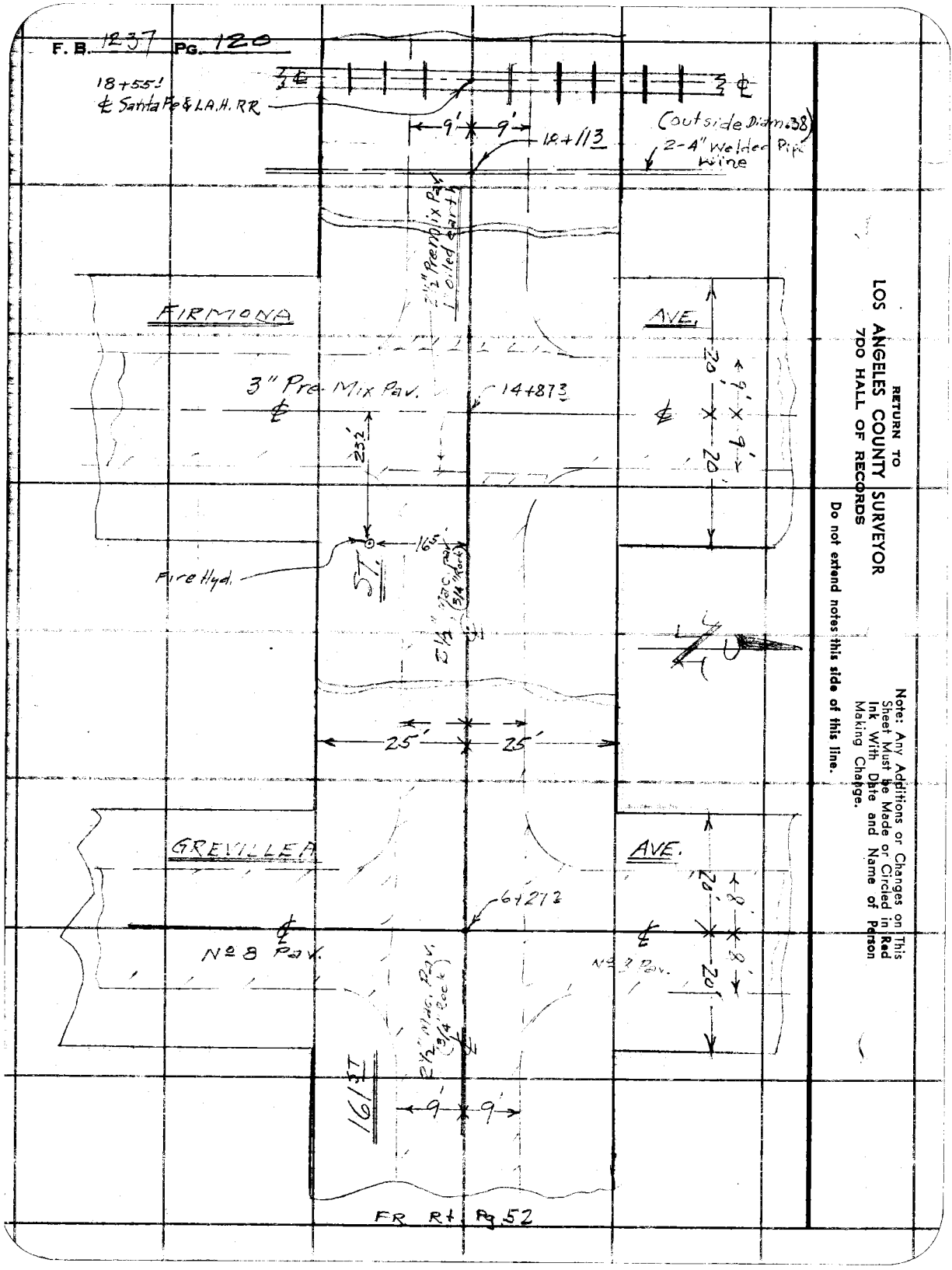

RETURN TO
LOS ANGELES COUNTY SURVEYOR
700 HALL OF RECORDS

Do not extend notes this side of this line.

Note: Any Additions or Changes on This Sheet Must be Made or Circled in Red Ink With Date and Name of Person Making Change.

Profile No.	Notes Red.	Plotted	Job No. 1156	Division No.	F.B. PG. 11
	Date	Date	Survey of 168th St		
X:Sec. No.	Notes Chkd. Tom	Checked	Survey by E C W	Notes J I W	Date 2/27/47
	Date 3/4/47	Date	Map No.	Indexed A. C. Johnson	Date DEC 22 '47

C.I. 1156 - 168TH ST.

161st St
~~162nd St.~~

FROM

HAWTHORNE AVE to Inglewood Ave

X-Sections & Profile

Sketches - Pg. 528/120

STATION	B. S.	H. I.	F. S.	ELEV.

NOTE: ANY ADDITIONS OR CHANGES ON THIS SHEET MUST BE MADE OR CIRCLED IN RED INK WITH DATE AND NAME OF PERSON MAKING CHANGE.

Do not extend notes this side of this line.

PLEASE RETURN TO
LOS ANGELES COUNTY SURVEYOR
700 HALL OF RECORDS

FORM 307 2M 8-45

FORM 307 2M 8-45

PLEASE RETURN TO
LOS ANGELES COUNTY SURVEYOR
700 HALL OF RECORDS

NOTE: ANY ADDITIONS OR CHANGES ON THIS SHEET MUST BE MADE OR CIRCLED IN RED INK, WITH DATE AND NAME OF PERSON MAKING CHANGE.

Do not extend notes this side of this line.

STATION	B. S.	H. I.	F. S.	ELEV.	161st St	
BM FA 15	5 73	61 27		55 54	BM FA 15 El. 55.538 F.B. 1168-47 Hawthorne Ave & 161st St Bt. Spk. in Pvt, 9' W of ℄ Int.	
					Lt ℄	Rt
0+00			6 0	55 3	Int. of Hawthorne Blvd. ℄	(W. side)
+10			6 1	55 2	Edge Pvt. ℄	
+20			6 3	55 0	Gut. ℄	
+25			6 1	55 3	℄	
"			5 1	56 [illegible]		25' Rt.
"			6 2	55 [illegible]	14' Lt.	
"			5 0	56 3	16' Lt.	
"			5 3	56 0	25' Lt.	
+45			5 2	56 1	℄	
1+00			4 6	56 7	℄	
T.P.	5 47	62 38	4 36	56 11		
2+00			5 2	57 2	℄	
"			5 4	57 0		9' Edge pvt.
"			6 0	56 [illegible]		12' Gut
"			5 1	57 [illegible]		25' N.P.L.
"			4 8	57 [illegible]	Back lot Line	175'±

F.B. 1239 PG. 122
Job No. 1156 Division No.
Survey of 168th St
Survey by E G Wallace Notes J L Willey
Indexed A. C. Jonnson Date
Notes Red. Date 2/27/47
Notes Chkd. [illegible] Date 3/4/47
Plotted Date
Checked Date
Profile No.
X-Sec. No.

FORM 307 2M 8-45

PLEASE RETURN TO
LOS ANGELES COUNTY SURVEYOR
700 HALL OF RECORDS

NOTE: ANY ADDITIONS OR CHANGES ON THIS SHEET MUST BE MADE OR CIRCLED IN RED INK WITH DATE AND NAME OF PERSON MAKING CHANGE.

Do not extend notes this side of this line.

STATION	B. S.	H. I.	F. S.	ELEV.	161st St. Lt	℄	Rt
		4 / 62 38					
2+00			5 4	57 0	9' Lt		edge Pvt.
"			6 0	56 4	12' Lt		Gut.
"			5 7	56 7	25' Lt		S.P.L.
"			5 8	56 6	175±		Back lot line
3+00			5 0	57 4		℄	
4+00			4 6	57 8		℄	
"			4 8	57 6			9' Rt Edge Pvt.
"			5 3	57 1			12 Rt [illegible]
"			[illegible]	57 8			[illegible]
"			4 3	58 1	Back lot line		175
"			4 7	57 4	Edge Pvt. 9' Lt		
"			5 5	56 9	Gut. 12' Lt		
"			4 9	57 5	S.P.L. 25' Lt		
"			5 2	57 2	175' Lt		Back lot line
5+00			4 3	58 1		℄	
BM LF24	35	6 / 63 55	4 18	58 20	BM LF24 El. 58.196. 161st St & Grevillea Ave L47 in Sidewalk to Ho #[illegible]		F.B. 1177-86B
[illegible]			5 2	58 4		℄	

Profile No. ____ Notes Red. ____ Plotted ____ Date ____
X:Sec. No. ____ Notes Chkd. JAM Date 3/4/47 Checked ____ Date ____
Job No. 1156 Division No. ____ Survey of 168 St St
Survey by ECW Notes JLW Date 2/27/47
Map No. ____ Indexed Johnson Date ____

F.B. 1234 Pg. 123

FORM 307 2M 8-45

PLEASE RETURN TO
LOS ANGELES COUNTY SURVEYOR
700 HALL OF RECORDS

NOTE: ANY ADDITIONS OR CHANGES ON THIS SHEET MUST BE MADE OR CIRCLED IN RED INK, WITH DATE AND NAME OF PERSON MAKING CHANGE.

Do not extend notes this side of this line.

STATION	B. S.	H. I.	F. S.	ELEV.	161st Lt	St. Rt
		63 55				
6+07			5 2	54 4		℄ (E.P.L. Grevillea Ave)
"			5 7	57 9		12' Cut.
"			5 2	54 4		25' Rt. N.P.L.
"			5 7	51 1	Cut 12' Lt	
"			5 3	55 1	S.P.L. - 25' Lt.	
6+27			4 9	55 1	℄ Int Grevillea Ave	℄ + 10.75' St
"			4 4	51 1	℄ Grevillea Ave	150' Rt
"			4 7	55 1	℄ " "	175' Rt
"			4 7	55 1	175' Lt	℄ Grevillea Ave
6+47			4 8	55 1		℄ (W.P.L. Grevillea Ave)
"			5 4	55 1		12' Rt. Cut.
"			4 7	55 1		25' Rt. N.P.L.
"			5 4	55 1	Cut 12' Lt	
"			5 2	55 1	S.P.L. 25' Lt.	
7+00			4 6	55 1		℄
T.P.	5 70	64 82	4 43	59 12		
8+00			5 6	59 2		℄
"			5 7	59 1		9' Rt Edge Pvt
"			6 2	58 1		12' Rt. 3 ft.
"			6 0	59 1		25' Rt. N.P.L.

Profile No. ____ X-Sec. No. ____

Plotted ____ Date ____ Checked ____ Date ____

Notes Red. ____ Date 2/27/47 Notes Chkd. ____ Date 3/4/47

Division No. ____ Job No. 1156 Notes ____ Date ____

F.B. 1237 PG. 124 Survey of 168th St. Survey by E. Wallace Indexed C. J. Gerling

FORM 307 2M 8-45

PLEASE RETURN TO
LOS ANGELES COUNTY SURVEYOR
700 HALL OF RECORDS

NOTE: ANY ADDITIONS OR CHANGES ON THIS SHEET MUST BE MADE OR CIRCLED IN RED INK WITH DATE AND NAME OF PERSON MAKING CHANGE.

Do not extend notes this side of this line.

STATION	B. S.	H. I.	F. S.	ELEV.	161st	Sta
		64 [illegible]			Lt ℄	Rt
8+00			5 8	59 [illegible]	Back lot line	175' Rt.
			5 7	59 1	9' Lt.	Edge Pvt.
"			6 [illegible]	58 [illegible]	12' Lt.	Gut.
			5 7	59 1	25' Lt.	S.P.L.
"			5 4	59 4	175' Lt.	Back lot line
9+00			5 1	59 7	℄	
10+00			[illegible]	[illegible]	℄	
"			4 1	59 1		9' Rt Edge Pvt.
"			5 3	59 5		12' Rt Gut.
"			4 9	59 9		25' Rt N.P.L.
"			5 2	59 6	Back lot line	175' Rt.
"			4 [illegible]	60 0	Edge Pvt. 9' Lt	
"			5 [illegible]	59 [illegible]	Gut 12' Lt.	
"			4 7	60 1	S.P.L. 25' Lt.	
"			4 2	60 6	175' Lt.	Back lot line
11+00			4 2	60 6	℄	
TP.	523	65 90	4 15	60 67		
12+00			4 9	[illegible]	℄	
			5 [illegible]	60 [illegible]		9' Rt Edge Pvt
			5 [illegible]	60 7		12' Rt Gut.

Profile No. ____ Notes Red. ____ Plotted ____ Job No. 1156 Division No. ____
X:Sec. No. ____ Date ____ Date ____ Survey of 16th St.
Notes Chkd. [illegible] Checked ____ Survey by E.C.W. Notes JLW Date 2/27/47
Date 3/4/47 Date ____ Map No. ____ Checked Johnson Date ____

F.B. 1239 PG. 125

FORM 307 2M 8-45

PLEASE RETURN TO
LOS ANGELES COUNTY SURVEYOR
700 HALL OF RECORDS

NOTE: ANY ADDITIONS OR CHANGES ON THIS SHEET MUST BE MADE OR CIRCLED IN RED INK, WITH DATE AND NAME OF PERSON MAKING CHANGE.

Do not extend notes this side of this line.

F.B. 1237 PG. 126
Survey of 16 Ft St
Survey by E. Wallace
Indexed C. Ist
Job No. 1156 Division No. 55
Notes J. L. Willey
Date
Profile No.
X-Sec. No.
Plotted
Date
Checked
Date
Notes Red.
Date 2/27/47
Notes Chkd. EBM
Date 3/4/47

STATION	B. S.	H. I.	F. S.	ELEV.	161 st	st
					Lt	℄ Rt
12+00			49	61 0		25' Rt N.R.
"			50	60 7	Back lot line	175' Rt
"			51	60 7	Edge Pvt 9' Lt	
"			58	60 1	Gut 12' Lt	
"			53	60 6	S.P.L. 25' Lt	
"			45	61 4	175' Lt	Back lot line
13+00			49	61 0		℄
T.P.	4.66	65.72	4.84	61.06		
14+00			46	61 1		℄
14+67.3			50	60 7		℄ (Est Fremont Ave)
"			54	60 3		12' Rt Gut.
"			48	60 9		25' Rt. N.R.
"			56	60 1	Gut 12' Lt	
"			47	61 0	S.P.L. 25' Lt.	
14+87.3			48	60 9	Int. Fremont Ave	℄ & 161.2' st.
"			54	60 3	℄ Fremont Ave	175' Rt.
"			23	63 4	175' Lt.	℄ Fremont Ave
15+00			50	60 7		℄
15+07.2			49	60 8		℄
"			53	60 4		12' Rt Gut.

FORM 307 2M 8-45

PLEASE RETURN TO
LOS ANGELES COUNTY SURVEYOR
700 HALL OF RECORDS

NOTE: ANY ADDITIONS OR CHANGES ON THIS SHEET MUST BE MADE OR CIRCLED IN RED INK WITH DATE AND NAME OF PERSON MAKING CHANGE.

Do not extend notes this side of this line.

STATION	B. S.	H. I.	F. S.	ELEV.	161st St. Lt	℄ Rt.
		65 72				
15+07 3			5 2	60 5		25' Rt. N.P.L.
"			5 0	60 7	Gut 12' Lt.	
"			4 8	60 9	S.P.L. 25' Lt.	
BMLF 25	5 48	60 64	4 56	61 16	BMLF 25. El. 61.16. F.B. 1177-86C 161st St. & Firmona Ave. L&T in walk to Ho. #4605 - (75' W. of ℄ Int.)	
16+00			5 1	61 5		℄
"			5 5	61 1		10' Rt Edge Pvt.
"			5 7	60 9		12' Rt Gut
"			5 3	61 3		25' Rt. N.P.L.
"			5 6	61 0	Back lot line	175' Rt
"			5 3	61 3	Edge Pvt. 7' Lt	
"			5 5	61 1	Gut. 10' Lt	
"			5 1	61 5	S.P.L. 25' Lt	
"			2 6	64 0	175' Lt.	Back lot line
17+00			4 [illegible]	[illegible]		℄
T.P.	5 57	68 99	3 22	63 42		

Profile No. ____ Notes Red. ____ Plotted ____ Job No. 1156 Division No. ____ F.B. 1239 PG. 127
Date ____ Date ____ Survey of 168th St.
X:Sec. No. ____ Notes Chkd. JBM Checked ____ Survey by E.C.W. Notes JLW Date 2/27/47
Date 3/4/47 Date ____ Map No. ____ Indexed C. Johnson Date ____

FORM 307 2M 8-45

PLEASE RETURN TO
LOS ANGELES COUNTY SURVEYOR
700 HALL OF RECORDS

NOTE: ANY ADDITIONS OR CHANGES ON THIS SHEET MUST BE MADE OR CIRCLED IN RED INK, WITH DATE AND NAME OF PERSON MAKING CHANGE.

Do not extend notes this side of this line.

STATION	B. S.	H. I.	F. S.	ELEV.	161st	St
		68 99			Lt	℄ Rt
18+00			5 9	63 1		℄
"			6 3	61 7	Edge Rt	9' Rt.
"			6 6	62 4	Gut	12' Rt.
"			6 3	62 7	N.P.L.	25' Rt
			7 6	61 4	Back lot line	175' Rt.
"			6 1	62 9	9' Lt	Edge Rt
"			6 8	62 2	12' Lt	Gut
"			6 3	62 7	25' Lt	S.P.L.
"			5 4	63 6	175' Lt	Back lot line
18+11 3			5 7	63 3	Surface over pipe line	℄
"			9 09	59 90	Top 2-4" welded pipe Lines	℄
18+55 2			3 73	65 26	East Rail S.P.&L.A.H.	℄ R.R.
"			3 73	65 26	W. " " "	℄ "
19+00			4 9	64 1		℄
20+00			4 5	64 5		℄
21+00			4 2	64 8		℄
T.P.	5 49	70 13	4 35	64 64		
22+00			5 0	65 1		℄
23+00			4 9	65 2		℄

F.B. 1239 PG. 128

Job No. 1156 Division No. Notes Red. Plotted Profile
Survey of 168th St. Date 2/27/47 Date No.
Survey by E.C. Wallace Notes J.L. Willey Notes Chkd. [illegible] Checked X-Sec.
Indexed C. Johnson Date Date 3/4/47 Date No.

FORM 307 2M 8-45

PLEASE RETURN TO
LOS ANGELES COUNTY SURVEYOR
700 HALL OF RECORDS

NOTE: ANY ADDITIONS OR CHANGES ON THIS SHEET MUST BE MADE OR CIRCLED IN RED INK WITH DATE AND NAME OF PERSON MAKING CHANGE.

Do not extend notes this side of this line.

STATION	B. S.	H. I.	F. S.	ELEV.	161st St.	
		70 13			Lt	℄ Rt
24+00			4 8	65 3		℄
25+00			4 2	65 9		℄
25+85 4			4 1	66 0	Int Inglewood Ave	℄ & 161st St
BMLF26			4 [illegible]	66 03	BMLF26 El. 66.029 FB1177-86C 161st St. & Inglewood Ave C.S.A.K. at ℄ Inter.	

Profile No. ____ Notes Red. ____ Plotted ____ Date ____
X:Sec. No. ____ Notes Chkd. LEM Date 3/4/47 Checked ____ Date ____
Job No. 1156 Division No. 168th St
Survey of ____ Survey by E.C.W. Notes JLW Date 2/27/47
Map No. ____ Indexed Johnson Date ____

F.B. 1239 PG 29

F.B. 1237 PG. 130

Job No. _____ Division No. _____ Notes Red. _____ Plotted _____ Profile

Survey of 168th St Date _____ Date _____ No. _____

Survey by E. C. Wallace Notes _____ Notes Chkd. _____ Checked _____ X-Sec.

Indexed _____ Date _____ Date _____ Date _____ No. _____

STATION	B. S.	H. I.	F. S.	ELEV.	

FORM 307 2M 8-43

PLEASE RETURN TO
LOS ANGELES COUNTY SURVEYOR
700 HALL OF RECORDS

Do not extend notes this side of this line.

NOTE: ANY ADDITIONS OR CHANGES ON THIS SHEET MUST BE MADE OR CIRCLED IN RED INK, WITH DATE AND NAME OF PERSON MAKING CHANGE.

Profile No.	Notes Red.	Plotted	Job No. 1156	Division No.	F.B. 1239 PG. 131
	Date	Date	Survey of 168TH ST		
X:Sec. No.	Notes Chkd. Tom	Checked	Survey by Wallace	Notes ECW	Date 2-27-47
	Date 3/4/47	Date	Map No.	Indexed C. Johnson	Date DEC 22 '47

C.I. 1156 - 168TH ST.

162ND ST

FROM

CONDON AVE. TO INGLEWOOD AVE.

Profile

STATION	B. S.	H. I.	F. S.	ELEV.

NOTE: ANY ADDITIONS OR CHANGES ON THIS SHEET MUST BE MADE OR CIRCLED IN RED INK WITH DATE AND NAME OF PERSON MAKING CHANGE.

Do not extend notes this side of this line.

PLEASE RETURN TO
LOS ANGELES COUNTY SURVEYOR
700 HALL OF RECORDS

FORM 307 2M 8-45

FORM 307 2M 8-45

PLEASE RETURN TO
LOS ANGELES COUNTY SURVEYOR
700 HALL OF RECORDS

NOTE: ANY ADDITIONS OR CHANGES ON THIS SHEET MUST BE MADE OR CIRCLED IN RED INK, WITH DATE AND NAME OF PERSON MAKING CHANGE.

Do not extend notes this side of this line.

STATION	B. S.	H. I.	F. S.	ELEV.	162nd St.
B.M.LF28	425	72 6 55		68 30	B.M.LF28 El.68.30 F.B.1177-86D 162nd St. & Condon Ave. 60d Spk. in P.P. 611526 E - 100'± W ℄ Condon
0+00	℄ intr		57	66 4	℄ intr. 162nd St. & Condon Ave
0+16.2			55	67	℄
"			873	63 82	Top of 4" Welded Pipe (4½" outside diam)
+57.7	Eastrail		380	68 75	Top of Eastrail of A.T.&SF.RR
			377	66 78	" " West " " " "
1+00			49	67 7	℄
2+00			49	67 7	℄
T.P.	556	73 6 59	452	68 33	
3+00			52	68 4	℄
4+00			48	68 8	℄
5+00			48	68 8	℄
6+00			46	69 0	℄
7+00			42	69 4	℄
7+89.5	Intr.		46	69 0	℄
B.M.LF27			460	68 95	B.M.LF27 El.68.95 F.B. 1237-86C 162nd St. & Inglewood Ave ℄ intr C. Spk. & W. in par. ℄ intr.

F.B. 1239 PG. 132
Survey of 168TH ST
Survey by Wallace
Indexed C. Johnson
Job No. 1156
Division No.
Notes ECW
Date
Notes Red.
Date
Notes Chkd. [illegible]
Date 3/4/47
Plotted
Date
Checked
Date
Profile No.
X-Sec. No.

Notes Ck'd by	Survey of 168TH ST
Map No.	W. O. 1156 Tape No. St'd °F
Office Work	Surveyed by Wallace
Checked	Notes ECW Date 2-28-47
Date	Indexed A. C. Johnson

F. B. 1239 Pg. 133

DEC 22 '47

C. I. 1156 - 168TH ST

EASEMENT

Between

162ND ST. and 163RD ST.

From

FIRMONA AVE.

To

CONDON AVE.

COTOPOG

Note: Any Additions or Changes on This Sheet Must be Made or Circled in Red Ink With Date and Name of Person Making Change.

Do not extend notes this side of this line.

RETURN TO
LOS ANGELES COUNTY SURVEYOR
700 HALL OF RECORDS

FORM 247 5M 5-46

F. B. 1239 PG. 134

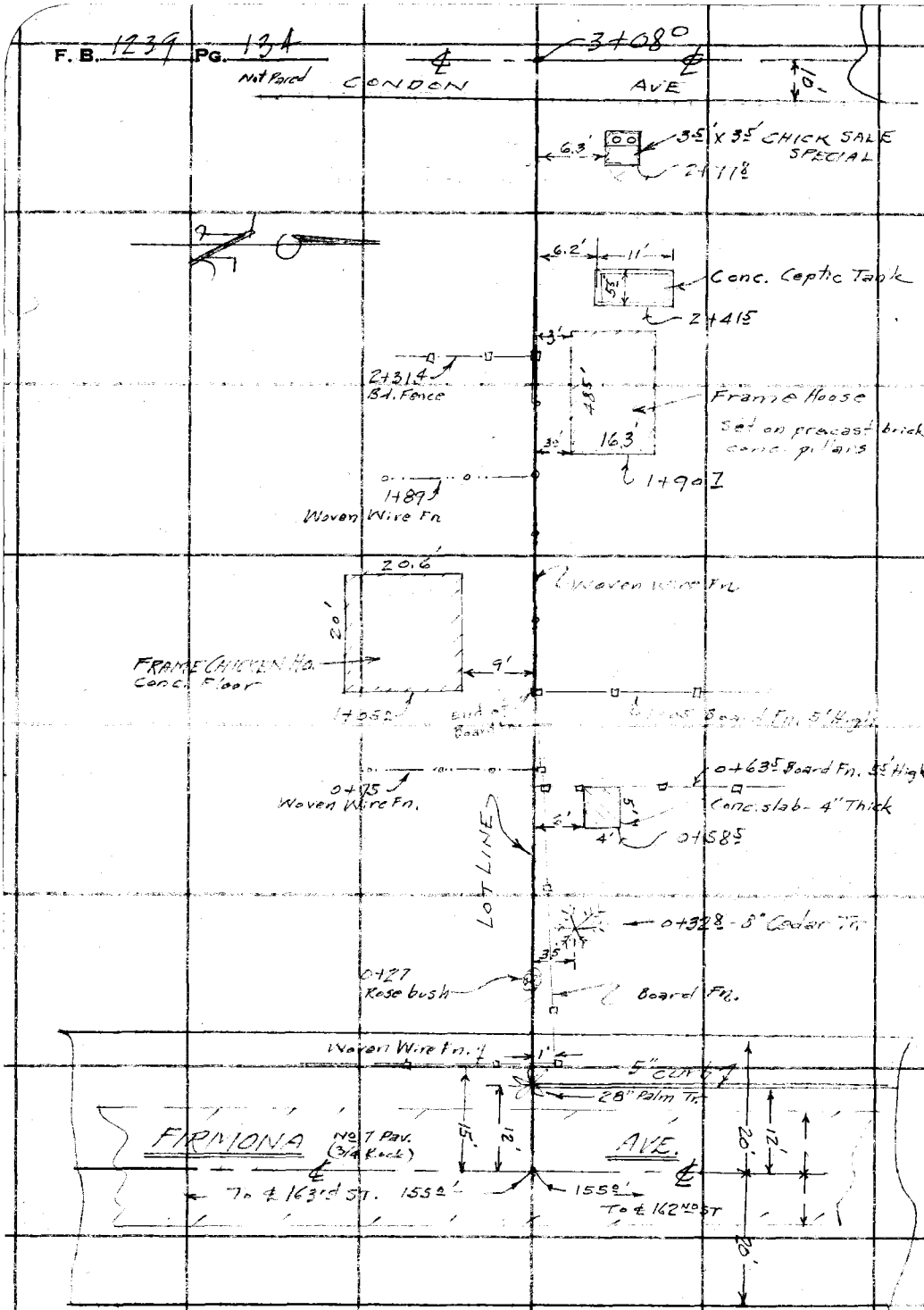

RETURN TO
LOS ANGELES COUNTY SURVEYOR
700 HALL OF RECORDS

Do not extend notes this side of this line.

Note: Any Additions or Changes on This Sheet Must be Made or Circled in Red Ink With Date and Name of Person Making Change.

F.B. 1239 PG. 135

Profile No.	Notes Red.	Plotted	Job No. 1156	Division No.	
	Date	Date	Survey of 168TH ST		
X:Sec. No.	Notes Chkd. tom	Checked	Survey by Wallace	Notes ECW	Date 2-28-47
	Date 3/4/47	Date	Map No.	Indexed A. C. Johnson	Date DEC 22 '47

C. I. 1156 - 168TH ST

BACK LOT LINE

between

162nd ST. & 163rd ST.

Profile

Topog - Pg. 134

STATION	B. S.	H. I.	F. S.	ELEV.

NOTE: ANY ADDITIONS OR CHANGES ON THIS SHEET MUST BE MADE OR CIRCLED IN RED INK WITH DATE AND NAME OF PERSON MAKING CHANGE.

Do not extend notes this side of this line.

PLEASE RETURN TO
LOS ANGELES COUNTY SURVEYOR
700 HALL OF RECORDS

FORM 307 2M 8-45

FORM 307 2M 8-45

PLEASE RETURN TO
LOS ANGELES COUNTY SURVEYOR
700 HALL OF RECORDS

NOTE: ANY ADDITIONS OR CHANGES ON THIS SHEET MUST BE MADE OR CIRCLED IN RED INK, WITH DATE AND NAME OF PERSON MAKING CHANGE.

Do not extend notes this side of this line.

STATION	B. S.	H. I.	F. S.	ELEV.	Bk lot line S. of 162nd St.	
BMLF29	8 28	74 56		65 78	BMLF29, El. 65.78 162nd St. + Firmona L+T in walk to Ho# 16203	F.B. 1177-86D.
0+00			7 0	67 1	Lt	℄ Rt.
+07.5			7 3	66 8		℄ Edge Pavt
+10			7 4	66 7		℄ Gut.
+12.5			7 05	67 [illegible]		℄ Top Cb.
+20			7 0	[illegible]		℄ WPL Firmona Ave
1+00			6 2	67 9		℄
T.P.	4 67	73 42	5 31	68 75		
2+00			4 9	68 5		℄
2+41.5			6 35	67 07	Top of [illegible] (Owner reports tank approx. 65' deep)	6' Rt.
3+00			4 8	68 6		℄
3+04			4 [illegible]	68 [illegible]	℄ of [illegible]	℄
T.P.	[illegible]	72 67	5 55	67 54		
BMLF28			4 37	68 30	BMLF28 El. 68.30 162nd St. 100'± W. of Condon Ave 50' Spk in P.P. #611526E	F.B. 1177-86D

F.B. 1237 PG. 136
Job No. 1156 Division No.
Survey of 168th St.
Survey by [illegible]
Indexed A. C. Johnson
Notes Red. Date 2/28/47
Notes Chkd. [illegible] Date 3/4/47
Plotted Date
Checked Date
Profile No.
X-Sec. No.

Notes Ck'd by	Survey of 168 TH ST
Map No.	W. O. 1156 Tape No. St'd °F
Office Work	Surveyed by Wallace
Checked	Notes ECW Date 2-28-47
Date	Indexed A. C. Johnson

F. B. 1659 PG. 137

DEC 22 '47

C. I. 1156 - 168TH ST.

WOOD PILE TRESTLE

166TH ST. & SANTA FE & L.A. H. R.R.

SKETCH

Note: Any Additions or Changes on This Sheet Must be Made or Circled in Red Ink With Date and Name of Person Making Change.

Do not extend notes this side of this line.

RETURN TO
LOS ANGELES COUNTY SURVEYOR
700 HALL OF RECORDS

FORM 247 5M 5-46

F. B. 1239 PG. 138

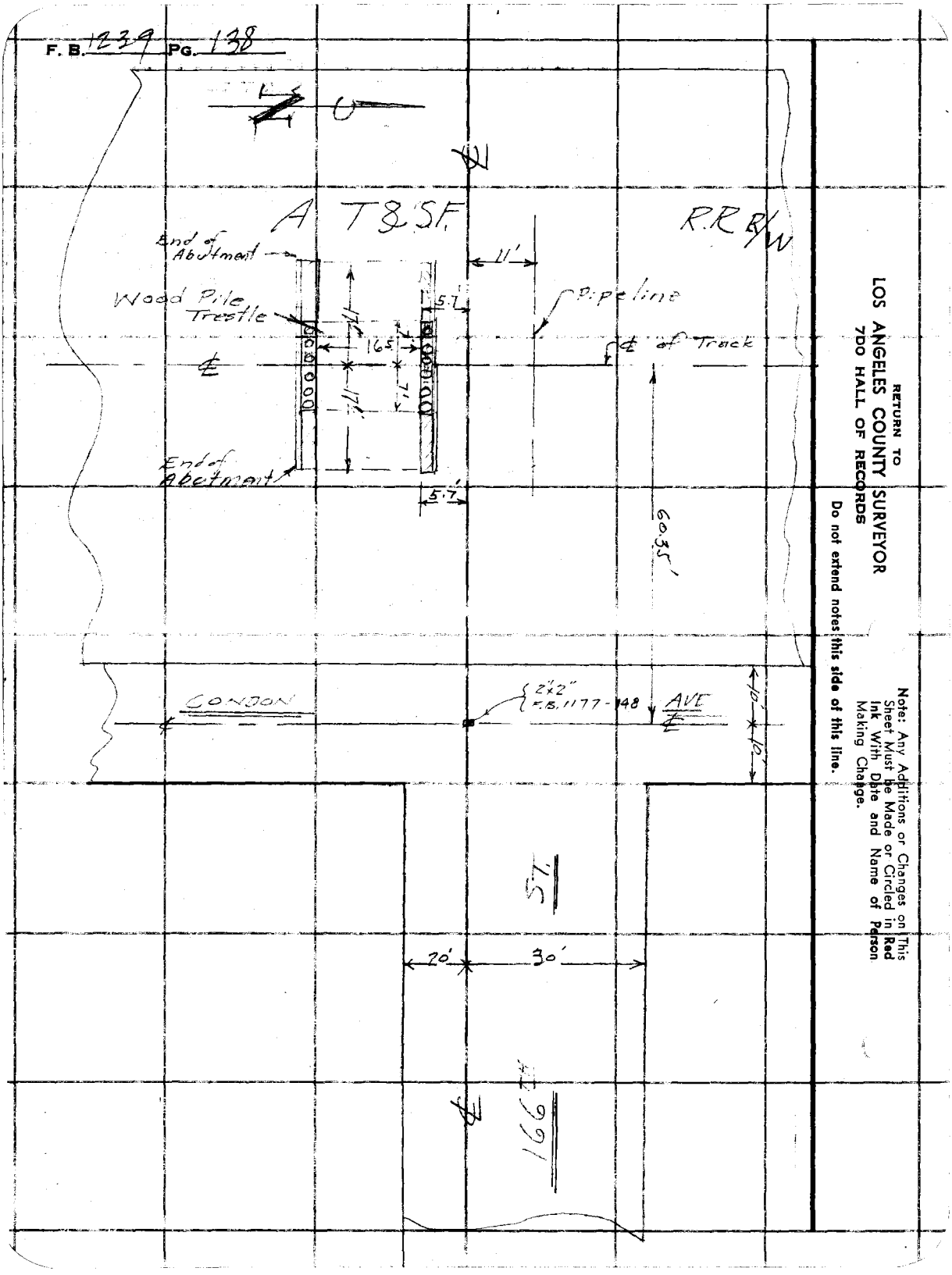

RETURN TO
LOS ANGELES COUNTY SURVEYOR
700 HALL OF RECORDS

Do not extend notes this side of this line.

Note: Any Additions or Changes on This Sheet Must be Made or Circled in Red Ink With Date and Name of Person Making Change.

Profile No.	Notes Red.	Plotted	Job No. 1156	Division No.	F.B. 139 Pg. 139
	Date	Date	Survey of 168TH ST		
X:Sec. No.	Notes Chkd. TOM	Checked	Survey by Wallace	Notes ECW	Date 2-27-47
	Date 3/4/47	Date	Map No.	Checked Johnson	Date DEC 22 '47

C.I. 1156 - 168TH ST

166TH ST

From

CONDON AVE

To

INGLEWOOD AVE

PROFILE

STATION	B. S.	H. I.	F. S.	ELEV.

NOTE: ANY ADDITIONS OR CHANGES ON THIS SHEET MUST BE MADE OR CIRCLED IN RED INK WITH DATE AND NAME OF PERSON MAKING CHANGE.

Do not extend notes this side of this line.

PLEASE RETURN TO
LOS ANGELES COUNTY SURVEYOR
700 HALL OF RECORDS

FORM 307 2M 6-48

FORM 307 2M 8-45

PLEASE RETURN TO
LOS ANGELES COUNTY SURVEYOR
700 HALL OF RECORDS

NOTE: ANY ADDITIONS OR CHANGES ON THIS SHEET MUST BE MADE OR CIRCLED IN RED INK, WITH DATE AND NAME OF PERSON MAKING CHANGE.

Do not extend notes this side of this line.

STATION	B. S.	H. I.	F. S.	ELEV.	166th ST.
B.M. LF 6	735	83 5 47		76 12	B.M. LF6 El. 76.120 F.B. 1177-79 Condon Ave. & 166th St. SE Cor 60d Spk. in Tel. P. #4F5
0+00	℄ intr		82	75 3	℄ Intr. 166th St & Condon Ave
+15			95	74 0	℄
+155	℄ Pipe line		1459	68 28	Top of 2-4" Welded Pipe Lines
+27			91	74 4	℄
+50			27	80 8	℄
+605	℄ R.R		15	82 0	℄
	Top rai		105	82 42	℄
+70			24	81 1	℄
+95			109	72 6	℄
1+00			107	72 8	℄
"	Top of Pipe		916	74 31	Top of 4" Pipe 1' N. of ℄
+10			87	74 6	℄
2+00			80	75 5	℄
3+00			72	76 3	℄
T.P.	755	84 20	682	76 65	
4+00			68	77 4	℄
5+00			47	79 5	℄
6+00			16	82 6	℄

F.B. 1239 PG. 140
Job No. 1156
Division No.
Notes Red.
Plotted
Profile
Survey of 168th ST
Date
Date
No.
Survey by Wallace
Notes ECW
Notes Chkd. LBM
Checked
X-Sec.
Indexed C. J. [illegible]
Date
Date 3/4/47
Date
No.

FORM 307 2M 8-45

PLEASE RETURN TO
LOS ANGELES COUNTY SURVEYOR
700 HALL OF RECORDS

NOTE: ANY ADDITIONS OR CHANGES ON THIS SHEET MUST BE MADE OR CIRCLED IN RED INK WITH DATE AND NAME OF PERSON MAKING CHANGE.

Do not extend notes this side of this line.

STATION	B. S.	H. I.	F. S.	ELEV.	166th St. (cont)	
		84 20				
T.P.	836	92 03	053	83 67		
7+00			54	866		
7+866	℄ Intr.		20	900		℄ Intr. 166th St. & Inglewood Ave
B.M. LF 34			536	86 67	B.M. LF 34 El. 86.659 F.B. 1177-86F 166th St. & Inglewood Ave. - 100' ℄ Intr. B.Spk. in conc. dr. to Ho. # 4854	

Profile No. ____ Notes Red. ____ Plotted ____ Job No. 1156 Division No. 168th
X:Sec. ____ Date ____ Date ____ Survey of ____
Notes Chkd. FOM Checked ____ Survey by Wallace Notes FOW Date 2-28-47
Date 3/4/47 Date ____ Map No. ____ Chief Johnson Date ____

F.B. 123 Pg. 141

F.B. 1237 PG. 142 | Job No. 1156 Division No. _____ Notes Red. _____ Plotted _____ Profile

Survey of _____ Date _____ Date _____ No. _____

Survey by _____ Notes _____ Notes Chkd. _____ Checked _____ X-Sec.

Indexed _____ Date _____ Date _____ Date _____ No. _____

STATION	B. S.	H. I.	F. S.	ELEV.

FORM 307 2M 8-45

PLEASE RETURN TO
LOS ANGELES COUNTY SURVEYOR
700 HALL OF RECORDS

Do not extend notes this side of this line.

NOTE: ANY ADDITIONS OR CHANGES ON THIS SHEET MUST BE MADE OR CIRCLED IN RED INK, WITH DATE AND NAME OF PERSON MAKING CHANGE.

Profile No. ____ Notes Red ____ Plotted ____ Job No. 1156 Division No. ____ F.B. 125 Pg. 143

Date ____ Date ____ Survey of 168TH ST

X-Sec. No. ____ Notes Chkd. TDM Checked ____ Survey by Wallace Notes Wallace Date 2-29-47

Date 3/4/47 Date ____ Map No. ____ Indexed C. Johnson Date DEC 22 '47

C. I. 1156 - 168TH ST.

Back Lot Line

Between

164TH ST. & 165TH ST.

From

Grevillea Ave. to Firmona Ave

PROFILE

STATION	B. S.	H. I.	F. S.	ELEV.

NOTE: ANY ADDITIONS OR CHANGES ON THIS SHEET MUST BE MADE OR CIRCLED IN RED INK, WITH DATE AND NAME OF PERSON MAKING CHANGE.

PLEASE RETURN TO
LOS ANGELES COUNTY SURVEYOR
700 HALL OF RECORDS

Do not extend notes this side of this line.

FORM 307 SM 1-46

FORM 307 5M 1-46

PLEASE RETURN TO
LOS ANGELES COUNTY SURVEYOR
700 HALL OF RECORDS

NOTE: ANY ADDITIONS OR CHANGES ON THIS SHEET MUST BE MADE OR CIRCLED IN RED INK, WITH DATE AND NAME OF PERSON MAKING CHANGE.

Do not extend notes this side of this line.

STATION	B. S.	H. I.	F. S.	ELEV.	Back lot line bel. 164th ST & 165th St.
B.M.LF20	454	74 89		70 35	B.M. LF.20 El. 70.351 F.B. 1177-84 164TH ST & Grevillea Ave. N.W. Cor. B. Spk. Conc. ret. wall
0+00	Beg.		45	70 4.	℄ Grevillea Ave
+13			49	70 0.	
+18			38	71 1.	
+20			38	71 1.	W.P.L. Grevillea Ave
1+00			28	72 1.	
T.P	570	79 03	156	73 33	
2+00			60	73 0.	
3+00			44	74 6.	
T.P.	357	81 10	150	77 53	
4+00			35	77 6.	
5+00			10	80 1.	
6+00			08	80 3.	
T.P	320	83 60	070	80 40	
7+00			30	80 6.	
8+00			43	79 3.	
+40			60	77 6.	E.P.L. Firmona Ave.
+45			74	76 2.	
8+60			71	76 5.	℄ Firmona Ave
B.M.LF.4			794	75 66	B.M.LF-4 El. 75.64 F.B. 1177-79 Firmona Ave. & 165TH ST NEG. ~~60 Spk. Pt. 658150E~~

Profile No. X-Sec. No.

Notes Red Date Plotted Date

Notes Chkd Date Checked Date 3/4/47

Job No. 1156 Division No. 168 ST

Survey of Survey by Wallace Notes ECK Date

Indexed C. Jannson Date

F.B. 125 Pg. 144

Profile No. ____ Notes Red. ____ Plotted ____ Job No. 1156 Division No. ____ F.B. 137 Pg. 145

Date ____ Date ____ Survey of 168TH ST

X-Sec. No. ____ Notes Chkd. Lom Checked ____ Survey by Wallace Notes W Date 2-28-47

Date 3/4/47 Date ____ Map No. ____ Indexed C. Johnson Date DEC 22 '47

C.I. 1156 - 168TH ST

BACK LOT LINE

Between

165TH ST. & 166TH ST.

From

Grevilleq Ave. to Condon Ave.

PROFILE

STATION	B.S.	H.I.	F.S.	ELEV.

NOTE: ANY ADDITIONS OR CHANGES ON THIS SHEET MUST BE MADE OR CIRCLED IN RED INK, WITH DATE AND NAME OF PERSON MAKING CHANGE.

PLEASE RETURN TO
LOS ANGELES COUNTY SURVEYOR
700 HALL OF RECORDS

Do not extend notes this side of this line.

FORM 307 5M 1-46

PLEASE RETURN TO
LOS ANGELES COUNTY SURVEYOR
700 HALL OF RECORDS

NOTE: ANY ADDITIONS OR CHANGES ON THIS SHEET MUST BE MADE OR CIRCLED IN RED INK, WITH DATE AND NAME OF PERSON MAKING CHANGE.

Do not extend notes this side of this line.

STATION	B. S.	H. I.	F. S.	ELEV.	Back lot line bet. 165th St. & 166th St.
B.M LF.18	425	76 64		72 39	B.M. LF 18 El. 72.389 F.B. 1177-83 166 ST. & Grevillea Ave NE. Cor. W. Spk. P.P. 224167E
0+00			49	71 7	℄ Grevillea Ave
+20			49	71 7	W.P.L. " "
T.P	355	75 61	458	72 06	
1+00			34	72 2	
2+00			52	70 4	
3+00			59	69 7	
4+00			60	69 6	
5+00			67	68 9	
6+00			62	69 4	
T.P.	645	77 46	460	71 01	
7+00			68	70 7/6	
8+00			54	72 1	
8+60			46	72 9	℄ Intr. Firmona Ave
9+00			50	72 5	
10+00			49	72 6	
11+00			43	73 2	
11+69			29	74 6	℄ Condon Ave.
B.M.LF.5			201	75 45	B.M.LF5 El. 75.447 F.B. 1177-79 166 ST & Firmona Ave. SE Cor. 60d Spk. in Tel. P. #512-12

F.B. 1239 Pg. 146 Job No. 1156 Division No. Notes Red. Plotted No. Profile
Survey of 168th ST Date Date X-Sec.
Survey by Wallace Notes Wallace Notes Chkd. JDW Checked
Indexed C. Johnson Date Date 3/4/47 Date No.

Profile No. | Notes Red | Plotted | Job No. 1156 | Division No. | F.B. 129 Pg. 147
Date | Date | Survey of 168TH ST
X-Sec. No. | Notes Chkd TOM | Checked | Survey by Wallace | Notes W | Date 2-28-47
Date 3/4/47 | Date | Map No. | Computed Johnson | Date DEC 22 '47

C. I. 1156 - 168TH ST.

BACK LOT LINE
between
168TH ST. & 169TH ST
from
Alley W. of Hawthorne Ave
To
Grevillea Ave.

PROFILE

STATION	B. S.	H. I.	F. S.	ELEV.

NOTE: ANY ADDITIONS OR CHANGES ON THIS SHEET MUST BE MADE OR CIRCLED IN RED INK, WITH DATE AND NAME OF PERSON MAKING CHANGE.

Do not extend notes this side of this line.

PLEASE RETURN TO
LOS ANGELES COUNTY SURVEYOR
700 HALL OF RECORDS

FORM 307 5M 1-46

FORM 307 SM 1-46

PLEASE RETURN TO
LOS ANGELES COUNTY SURVEYOR
700 HALL OF RECORDS

NOTE: ANY ADDITIONS OR CHANGES ON THIS SHEET MUST BE MADE OR CIRCLED IN RED INK, WITH DATE AND NAME OF PERSON MAKING CHANGE.

470

Do not extend notes this side of this line.

STATION	B. S.	H. I.	F. S.	ELEV.	Back lot line S. of 168TH ST
B.M.FA24	671	79 3 28		72 57	B.M. FA24 El. 72.566 F.B. 1177-81 168TH ST. & Hawthorne Ave B.Spk 9' W. ℄ intr
0+00			46	74 7.	℄ Alley W. of Hawthorne
1+00			47	74 6.	
2+00			48	74 5.	
T.P.	818	82 830 98	448	74 80	
3+00			81	74 9.	
4+00			71	75 9.	
4+70±			59	77 1.	℄ Grevillea Ave.
B.M.LF15			260	80 38	B.M.LF-15 El. 80.389 169th ST. & Grevillea Ave SE Cor B.Spk. in walk to ho. #4454

F.B. 1239 PG. 148 Job No. 1156 Division No. Notes Red. Plotted No. Profile
Survey of 168TH ST Date Date X-Sec.
Survey by Wallace Notes W. Notes Chkd Zom Checked No.
Indexed A. C. Johnson Date Date 3/4/47 Date

Profile No.	Notes Red	Plotted	Job No. 1156	Division No.	F.B. 129 Pg. 149
	Date	Date	Survey of 168TH ST		
X-Sec. No.	Notes Chkd. LOM	Checked	Survey by Wallace	Notes ECW	Date 2-28-47
	Date 3/4/47	Date	Map No.	Indexed O. Johnson	Date Dec 22 '47

C. I. 1156 - 168TH ST

BACK LOT LINE
Between
170TH & 171TH ST.
From
Firmona Ave. to Condon Ave.

PROFILE

STATION	B. S.	H. I.	F. S.	ELEV.

NOTE: ANY ADDITIONS OR CHANGES ON THIS SHEET MUST BE MADE OR CIRCLED IN RED INK, WITH DATE AND NAME OF PERSON MAKING CHANGE.

Do not extend notes this side of this line.

PLEASE RETURN TO
LOS ANGELES COUNTY SURVEYOR
700 HALL OF RECORDS

FORM 307 SM 1-46

FORM 307 5M 1-46

PLEASE RETURN TO
LOS ANGELES COUNTY SURVEYOR
700 HALL OF RECORDS

NOTE: ANY ADDITIONS OR CHANGES ON THIS SHEET MUST BE MADE OR CIRCLED IN RED INK, WITH DATE AND NAME OF PERSON MAKING CHANGE.

Do not extend notes this side of this line.

STATION	B. S.	H. I.	F. S.	ELEV.	Back lot line S. of 170TH ST.
B.M.LF 11	8 47	104 43		95 96	B.M. LF-11 El. 95.963 170TH St. & Condon Ave NW Cor. C. Spk. P.P. -A1250Y
0+00			6 9	97 5	℄ Firmona Ave
+12			7 6	96 8	
+20			3 0	101 4	
1+00			6 3	98 1	
2+00			9 7	94 7	
2+60			10 4	94 0	
3+09.0			10 3	94 1	℄ intr. Condon Ave
B.M LF11			8 47	95 96	B.M. LF 11 El. 95.96 (See above)

F.B. 1259 Pg. 150 Job No. 1156 Division No. Notes Red. Plotted No. Profile
Survey of 168TH ST Date Date X-Sec.
Survey by Wallace Notes ECW Notes Chkd. TDM Checked No.
Indexed C. Johnson Date Date 3/4/47 Date

Profile No.	Notes Red.	Plotted	Job No. 1156	Division No.	F.B. 1239 Pg. 154
	Date	Date	Survey of 168TH ST		
X-Sec. No.	Notes Chkd. Lom	Checked	Survey by Wallace	Notes Wallace	Date 2-28-47
	Date 3/4/47	Date	Map No.	Indexed C. Johnson	Date 2-22-47

C. I. 1156 - 168TH ST.

BACK LOT LINE
between
170TH ST. & 171ST ST.

From
Alley W. of Hawthorne Ave - West 250'

Profile

STATION	B. S.	H. I.	F. S.	ELEV.

NOTE: ANY ADDITIONS OR CHANGES ON THIS SHEET MUST BE MADE OR CIRCLED IN RED INK, WITH DATE AND NAME OF PERSON MAKING CHANGE.

PLEASE RETURN TO
LOS ANGELES COUNTY SURVEYOR
700 HALL OF RECORDS

Do not extend notes this side of this line.

FORM 307 5M 1-46

FORM 307 5M 1-46

PLEASE RETURN TO
LOS ANGELES COUNTY SURVEYOR
700 HALL OF RECORDS

NOTE: ANY ADDITIONS OR CHANGES ON THIS SHEET MUST BE MADE OR CIRCLED IN RED INK, WITH DATE AND NAME OF PERSON MAKING CHANGE.

Do not extend notes this side of this line.

STATION	B. S.	H. I.	F. S.	ELEV.	Back lot line S. of 170TH ST.
B.M.FA-29	1055	89 03		78 48	B.M. FA-29 El. 78.48 170TH ST. & Alley E. of Hawthorne Ave - SE Cor B. Spk in cb. 18' E. end CR
0+00			11	87 9	℄ Alley W. of Hawthorne
T.P.	11 17	99 50	0 70	88 33	
1+00			86	90 9	
2+00			52	94 3	
2+50			35	96 0	
T.P.	056	89 19	10 87	88 63	
B.M.FA-29			10 69	78 50	B.M. FA-29 El. 78.48 (see above)

F.B. 125 PG. 152

Job No. 1156 Division No. Notes Red Plotted No. Profile

Survey of 168TH ST Date Date X-Sec.

Survey by Wallace Notes ECW Notes Chkd. Checked No.

Indexed C. Johnson Date Date 3/4/47 Date

Notes Ck'd by	Survey of 168TH ST
Map No.	W. O. 1156 Tape No. Std. °F
Office Work	Surveyed by Wallace
Checked	Notes ECW Date 4-17-47
Date	Indexed A. C. Johnson

F.B. 1239 Pg. 153

DEC 22

C.I. 1156TH 168TH ST.

160TH ST.

FROM

HAWTHORNE AVE

TO

A.T. & S.F. R.R.

SKETCHES

Note: Any Additions or Changes on This Sheet Must be Made or Circled in Red Ink With Date and Name of Person Making Change.

Do not extend notes this side of this line.

RETURN TO
LOS ANGELES COUNTY SURVEYOR
700 HALL OF RECORDS

FORM 247 5M 5-46

F.B. 1239 Pg. 154

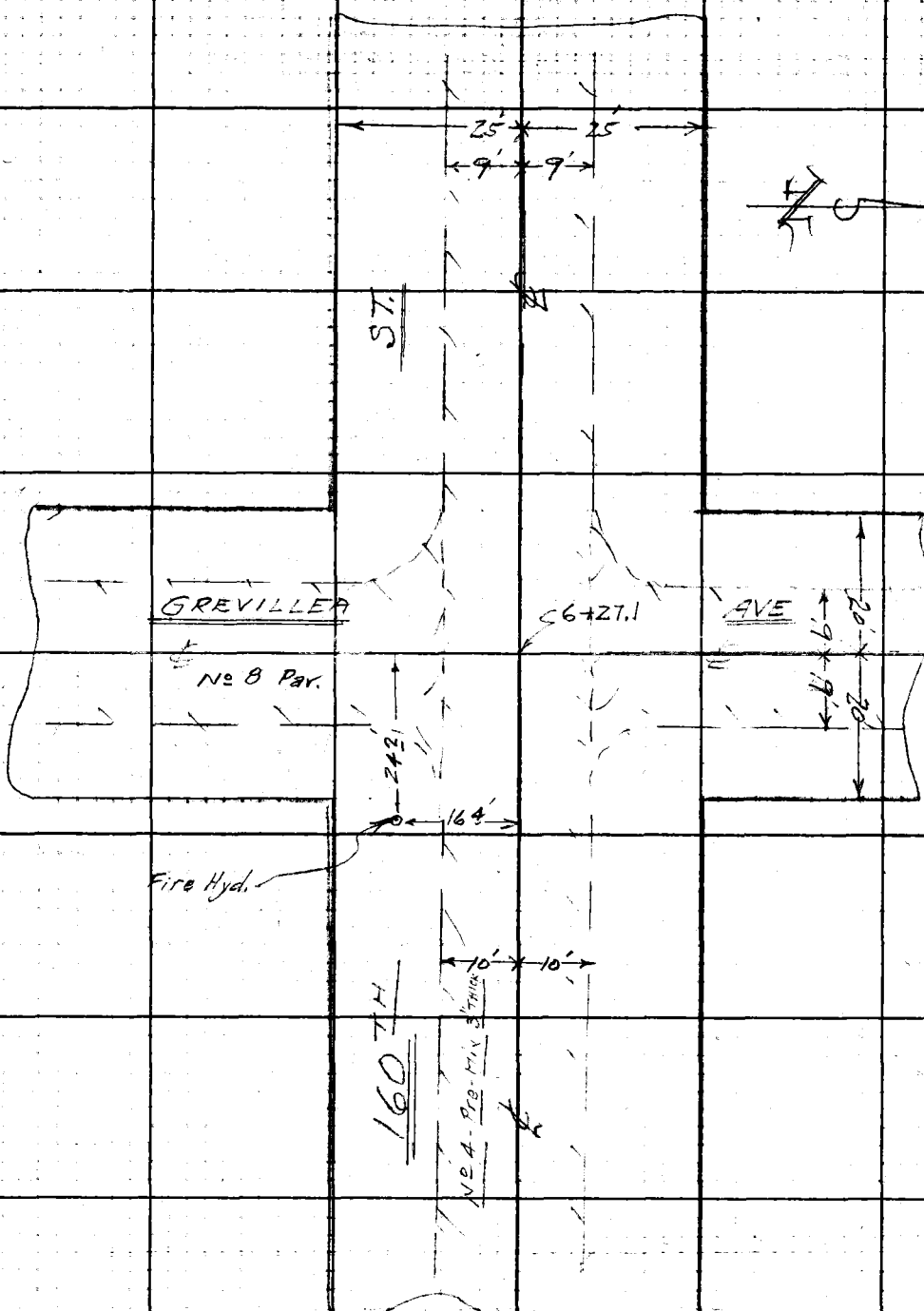

RETURN TO
LOS ANGELES COUNTY SURVEYOR
700 HALL OF RECORDS

Do not extend notes this side of this line.

Note: Any Additions or Changes on This Sheet Must be Made or Circled in Red Ink With Date and Name of Person Making Change.

Notes Ck'd by	Survey of 168 Lt ST.
Map No.	W. O. 7150 Tape No. St'd °F
Office Work	Surveyed by Wallace
Checked	Notes Wallace Date
Date	Indexed A. C. Johnson

F.B. 1239 Pg. 155

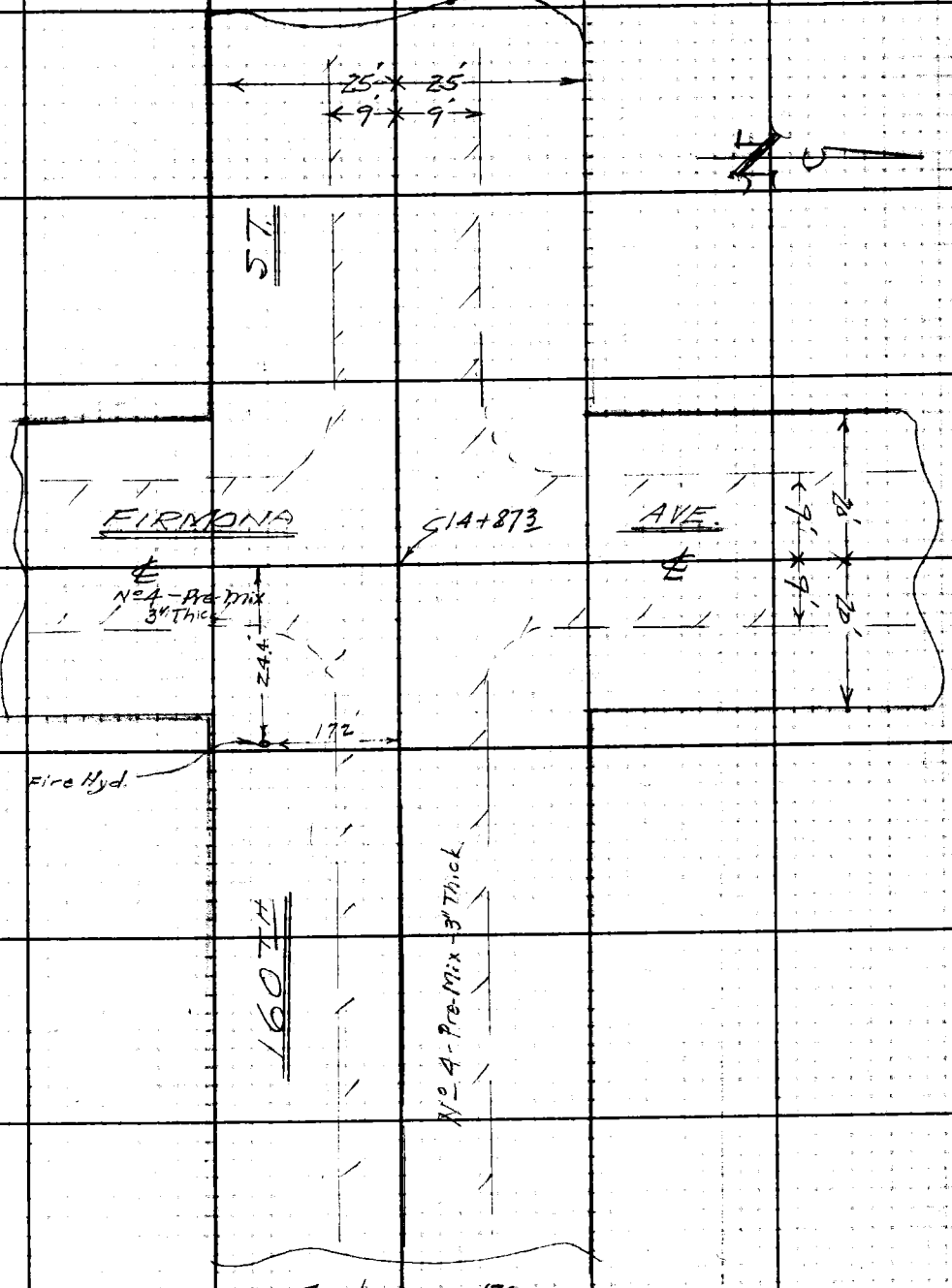

Note: Any Additions or Changes on This Sheet Must be Made or Circled in Red Ink With Date and Name of Person Making Change.

Do not extend notes this side of this line.

RETURN TO
LOS ANGELES COUNTY SURVEYOR
700 HALL OF RECORDS

FORM 247 5M 5-46

F. B. 1239 Pg. 156

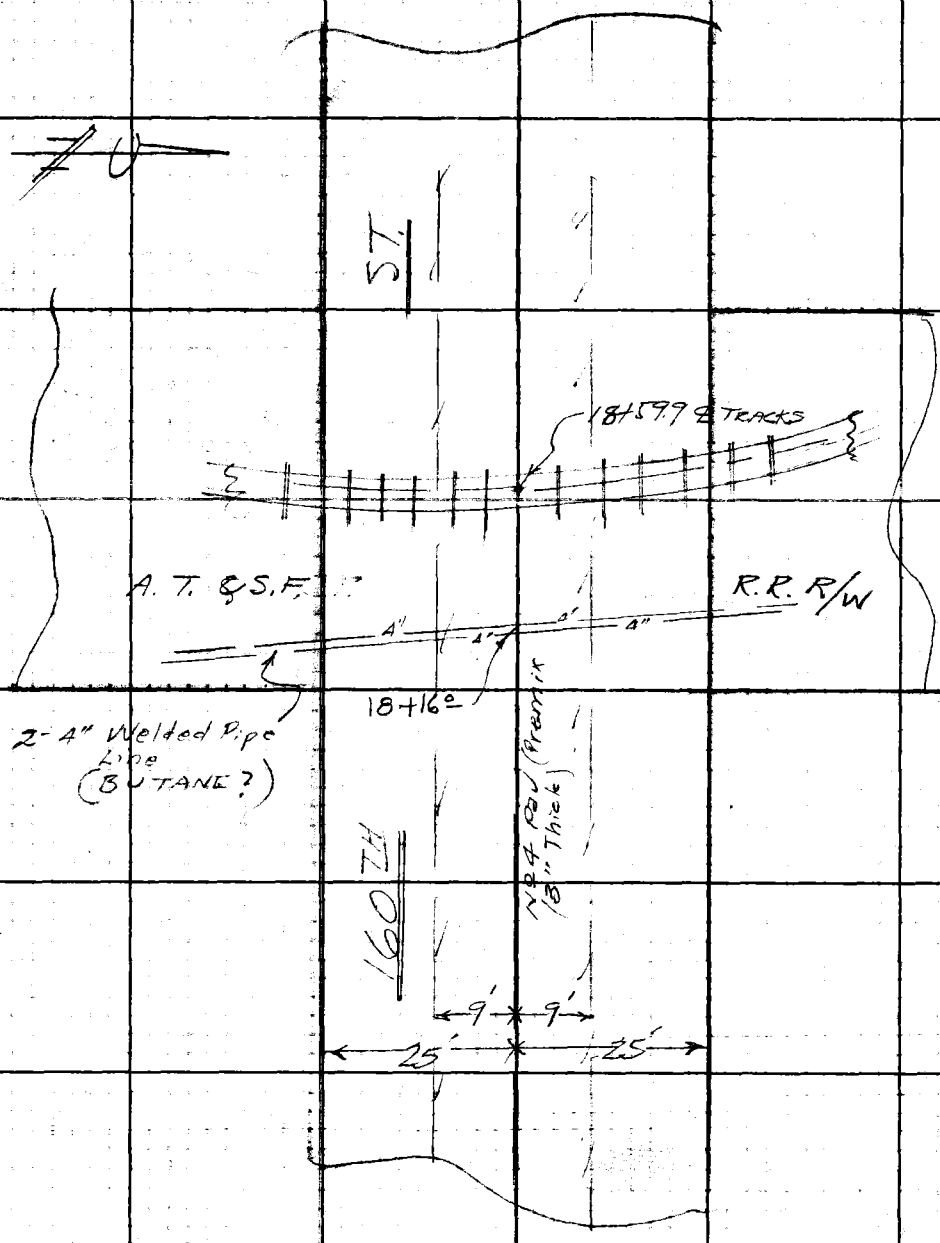

RETURN TO
LOS ANGELES COUNTY SURVEYOR
700 HALL OF RECORDS
Do not extend notes this side of this line.
Note: Any Additions or Changes on This Sheet Must be Made or Circled in Red Ink With Date and Name of Person Making Change.

Notes Red. Printed Job No. [illegible] Division [illegible]
Date Date Survey of 168th St
X-Sec. Notes Chkd. [illegible] Checked Survey by ECW Notes [illegible] Date 4/17/47
No. Date 4/21/47 Date Map No. Indexed [illegible] Date DEC [illegible]

C.I. 1156 - 168TH ST.

160TH ST.
From
Hawthorne Ave.
To
Inglewood Ave.

-X-Sections

STATION	B. S.	H. I.	F. S.	ELEV.

NOTE: ANY ADDITIONS OR CHANGES ON THIS SHEET MUST BE MADE OR CIRCLED IN RED INK, WITH DATE AND NAME OF PERSON MAKING CHANGE.

PLEASE RETURN TO
LOS ANGELES COUNTY SURVEYOR
700 HALL OF RECORDS

Do not extend notes this side of this line.

1307 5M 1-46

FORM 307 SM 1-46

PLEASE RETURN TO
LOS ANGELES COUNTY SURVEYOR
700 HALL OF RECORDS

NOTE: ANY ADDITIONS OR CHANGES ON THIS SHEET MUST BE MADE OR CIRCLED IN RED INK, WITH DATE AND NAME OF PERSON MAKING CHANGE.

Do not extend notes this side of this line.

Profile No. ____ Notes Red. ____ Plotted ____ Date ____
X-Sec. No. ____ Date ____ Notes Chkd. ____ Checked ____ Date ____
Division No. 156 Notes ____ Date ____
Job No. 1682 57 Notes J.L. Willey
Survey of 160th St.
Survey by E.C. Wallace
Index C. Jannson
F.B. 7239 Pg. 158

STATION	B.S.	H.I.	F.S.	ELEV.	160th St.	
B.M.H5	5 76	60 65		54 89	BM H5 El. 54.893. F.B. 1168-47 160th St. & Hawthorne Ave., N.E. Cor. Bt. Spk. in Cb. 5' N. of N end C.R.	
					Lt. ℄	Rt
0+00			6 2	54 5	℄ Hawthorne Ave ℄	
0+10			6 3	54 4	Edge Pav't. ℄	
0+185			6 6	54 1	X. Gut. ℄	
0+480			4 9	55 8	Break in Grade ℄	
1+00			4 6	56 1	℄	
"			4 9	55 8		10' Rt Edge Pav't.
"			6 2	54 5		15' Rt. Gut.
"			5 3	55 4		25' Rt. Prop. Line
"			4 8	55 9	Edge Pav't. 9' Lt.	
"			5 4	55 3	Gut. 14' Lt.	
"			4 4	56 3	Bank 17' Lt.	
"			4 6	56 1	P.L. 25' Lt	
2+00			4 1	56 6	℄	
"			6 6	54 1	back lot line	175' Rt.
T.P.	5 39	62 33	3 71	56 94		
3+00			5 2	57 1	℄	

FORM 307 SM 1-46

PLEASE RETURN TO
LOS ANGELES COUNTY SURVEYOR
700 HALL OF RECORDS

NOTE: ANY ADDITIONS OR CHANGES ON THIS SHEET MUST BE MADE OR CIRCLED IN RED INK, WITH DATE AND NAME OF PERSON MAKING CHANGE.

Do not extend notes this side of this line.

STATION	B. S.	H. I.	F. S.	ELEV.	160th St. Lt	℄	Rt
		62 33					
4+00			48	575.		℄	
"			73	550.	back Lot line		175' Rt.
5+00			46	577.		℄	
6+00			45	578.		℄	
"			49	574.			10' Rt Edge Pav't
"			52	571.			12' Rt Gut
"			49	574.			25' Rt. P.L.
"			48	575.	Edge Pv't 9' Lt.		
"			53	570.	Gut. 12' Lt.		
"			40	583.	Bank 15' Lt.		
"			44	579.	P.L. 25' Lt.		
6+27±			44	579	Int. Grevillea Ave	℄	
"			66	557.	℄ Grevillea Ave		175' Rt.
"			33	590.	175' Lt.		℄ Grevillea Ave
BM LF35	4 94	62 55	472	561	BM LF35 El. 57.605 F.B. 1177-86 H. 160th St. & Grevillea Ave., N.W. Cor. Bt. Spk. S.E. Cor. Driveway to Ho. # 4507		
7+00			46	580.		℄	
"			50	576.			10' Rt Edge Pvt.
"			55	571.			14' Rt Gut

Profile Notes Rvd. _____ Plotted _____ Date No. 1155 Section No. 16 P 4 57
No. _____ Date _____ Date _____ Survey of E.L.W.
X-Sec. Notes Chkd. L.B.M. Checked _____ Survey by E.L.W. Notes E.L.W. Date 4/17/47
No. _____ Date 4/21/47 Date _____ Map No. _____ Indexed J. Johnson Date _____

FORM 307 5M 1-46

PLEASE RETURN TO
LOS ANGELES COUNTY SURVEYOR
700 HALL OF RECORDS

NOTE: ANY ADDITIONS OR CHANGES ON THIS SHEET MUST BE MADE OR CIRCLED IN RED INK, WITH DATE AND NAME OF PERSON MAKING CHANGE.

Do not extend notes this side of this line.

STATION	B. S.	H. I.	F. S.	ELEV.	160th St. Lt	℄	Rt
		62 55					
7+00			50	57 6			25' Rt P.L.
"			49	57 7	Edge Pav't. 9' Lt.		
"			52	57 4	Gut. 14' Lt.		
"			42	58 4	Bank. 18' Lt.		
"			47	57 9	PL 25' Lt.		
8+00			47	57 9		℄	
"			64	56 2	back of lot.		175' Rt.
9+00			45	58 1		℄	
T.P.	4 98	62 88	465	57 90			
10+00			48	58 1		℄	
"			51	57 8	back lot line		175' Rt.
11+00			50	57 9		℄	
12+00			48	58 1		℄	
"			58	57 1	back lot line		175' Rt
13+00			45	58 4		℄	
T.P.	5 05	63 40	453	58 35			
14+00			50	58 4		℄	
"			55	57 9			10' Rt Edge Pav't

F.B. 239 Pg. 160

Job No. 1156 Division No. ____ Notes Red ____ Plotted ____ Profile ____

Survey of 168th St. Date ____ Date ____ No. ____

Survey by E C Wallace Notes J L Willey Notes Chkd TOM Checked ____ X-Sec. ____

Indexed by C. Jannsen Date ____ Date 4/21/47 Date ____ No. ____

FORM 307 5M 1-46

PLEASE RETURN TO
LOS ANGELES COUNTY SURVEYOR
700 HALL OF RECORDS

NOTE: ANY ADDITIONS OR CHANGES ON THIS SHEET MUST BE MADE OR CIRCLED IN RED INK, WITH DATE AND NAME OF PERSON MAKING CHANGE.

Do not extend notes this side of this line.

STATION	B. S.	H. I.	F. S.	ELEV.	160th St. Lt	℄	Rt
		63 40					
14+00			6 0	57 4			12' Gut
"			5 3	58 1			15' Bank
"			5 4	58 0			25' PL
"			5 3	58 1	9'		
"			5 7	57 7	12'		
"			5 2	58 2	15'		
"			5 2	58 2	25'		
14+87.3			4 7	58 7	Inter. Firmona Ave	℄	
"			5 3	58 1	℄ Firmona Ave		175' Rt
"			3 2	60 2	175' Lt.		℄ Firmona Ave
15+00			4 8	58 6			
BM LF 40	5 64	64 19	4 85	58 55	BM LF 40. El. 58.559. F.B. 1177-86 J. 160th St. & Firmona Ave, 60' W. of Inter. Bt Spk. ℄ of Driveway to Ho. #4607		
16+00			5 3	58 9		℄	
"			5 6	58 6			9' Edge Pav't
"			6 2	58 0			14' Gut.
"			6 0	58 2			25' PL.
"			6 1	58 1			175' backlot line
			5 4	58 8	Edge Pav't. 8' Lt.		

Profile No. ____ Notes Red ____ Plotted ____ Job No. 1156 Division No. ____ Date ____ Date ____ Survey of 168th St.
X.Sec. No. ____ Notes Chkd. ZRM Checked ____ Survey by ECW Notes JLW Date 4/17/47
Date 4/21/47 Date ____ Map No. ____ Date ____

F.B. 1239 Pg. 161

FORM 307 5M 1-46

PLEASE RETURN TO
LOS ANGELES COUNTY SURVEYOR
700 HALL OF RECORDS

NOTE: ANY ADDITIONS OR CHANGES ON THIS SHEET MUST BE MADE OR CIRCLED IN RED INK, WITH DATE AND NAME OF PERSON MAKING CHANGE.

Do not extend notes this side of this line.

F.B. 235 PG. 162

Profile No. ____ X-Sec. No. ____

Plotted ____ Date ____ Checked ____ Date ____

Notes Red ____ Date ____ Notes Chkd. ____ Date 4/22/47

Division No. ____ Job No. 1656 Notes J.L. Willey

Survey of 160th St.

Survey by E.C. Wallace

Indexed C. Johnson Date ____

STATION	B. S.	H. I.	F. S.	ELEV.	160th St. Lt	℄	Rt
		64 19					
16+00			5 7	58 5	Gut. 12' Lt.		
"			5 6	58 6	25' Lt.		
17+00			5 0	59 2		℄	
18+00			4 5	59 7		℄	
"			4 8	59 4			9' Edge Pav't
"			5 6	58 6			14' Gut
"			5 2	59 0			25' PL
"			4 7	59 5	Edge Pav't. 7' Lt		
"			5 2	59 0	Gut. 12'		
"			4 5	59 7	Bank 18'		
"			4 6	59 6	P.L. 25'		
18+05			4 3	59 9	Break in Grade	℄	Top of Welded Oil Line 18+16 Surface over pipe Rod 4.0 El. 60.2
18+59.9			1 3	62 9	S.F. & L.A.H.R.R.	℄	Top of Pipe 7.60 56.59
"			1 29	62 90	Top E. Rail	℄	
"			1 47	62 72	" W Rail	℄	
19+00			3 1	61 1		℄	
19+10			3 3	60 9		℄	
T.P.	5 81	66 42	3 58	60 61			

FORM 307 5M 1-46

PLEASE RETURN TO
LOS ANGELES COUNTY SURVEYOR
700 HALL OF RECORDS

NOTE: ANY ADDITIONS OR CHANGES ON THIS SHEET MUST BE MADE OR CIRCLED IN RED INK, WITH DATE AND NAME OF PERSON MAKING CHANGE.

Do not extend notes this side of this line.

STATION	B. S.	H. I.	F. S.	ELEV.	160th St. Lt	℄	Rt.
		66 42					
20+00			5 4	61 0		℄	
21+00			4 9	61 5		℄	
22+00			4 6	61 8		℄	
T.P.	6 21	68 15	4 48	61 94			
23+00			5 7	62 5		℄	
24+00			5 1	63 1		℄	
25+00			4 9	63 3		℄	
25+85.5			4 9	63 3	℄ Inter Inglewood Ave.	℄	
BMLF41	4 88	69 09	3 94	64 21	(SET) BMLF41 El. 64.220 160th St. + Inglewood Ave., S.W Cor Bt Spk in P.P. #683513 E.		
BMLF26			3 08	66 01	BMLF26 El. 66.023. F.B. 1177-86 C. 161st St. + Inglewood Ave C. Spk. + W. at ℄ Inter.		

Profile No. ____ Notes Red. ____ Plotted ____ Job No. 1156 Division No. ____ F.B. 123 Pg. 163
X-Sec. No. ____ Date ____ Date ____ Survey of 168th St.
Notes Chkd. LOM Checked ____ Survey by ECW Notes JLW Date 4/17/47
Date 4/21/47 Date ____ Map No. ____ Indexed ____ Date ____

F.B. 125 Pg. 164

Job No. _____ Division No. _____ Notes Red. _____ Plotted _____ Profile

Survey of _____ Date _____ Date _____ No. _____

Survey by _____ Notes _____ Notes Chkd. _____ Checked _____ X-Sec.

Indexed _____ Date _____ Date _____ Date _____ No. _____

STATION	B. S.	H. I.	F. S.	ELEV.

FORM 307 5M 1-46

PLEASE RETURN TO
LOS ANGELES COUNTY SURVEYOR
700 HALL OF RECORDS

Do not extend notes this side of this line.

NOTE: ANY ADDITIONS OR CHANGES ON THIS SHEET MUST BE MADE OR CIRCLED IN RED INK, WITH DATE AND NAME OF PERSON MAKING CHANGE.

Notes Ck'd by	Survey of 168TH ST
Map No.	W. O. 7150 Tape No. Sp'd °F
Office Work	Surveyed by Wallace
Checked	Notes EEW Date 4-17-47
Date	Indexed A. O. Johnson

F.B. 1237 Pg. 105

DEC 22 '47

C. I. 1156 - 168TH ST.

159TH ST.

From

HAWTHORNE AVE TO A.T. & S.F. R.R.

SKETCH

Note: Any Additions or Changes on This Sheet Must be Made or Circled in Red Ink With Date and Name of Person Making Change.

Do not extend notes this side of this line.

RETURN TO
LOS ANGELES COUNTY SURVEYOR
700 HALL OF RECORDS

FORM 247 5M 5-46

F. B. 1239 Pg. 166

To bal Pg. 145

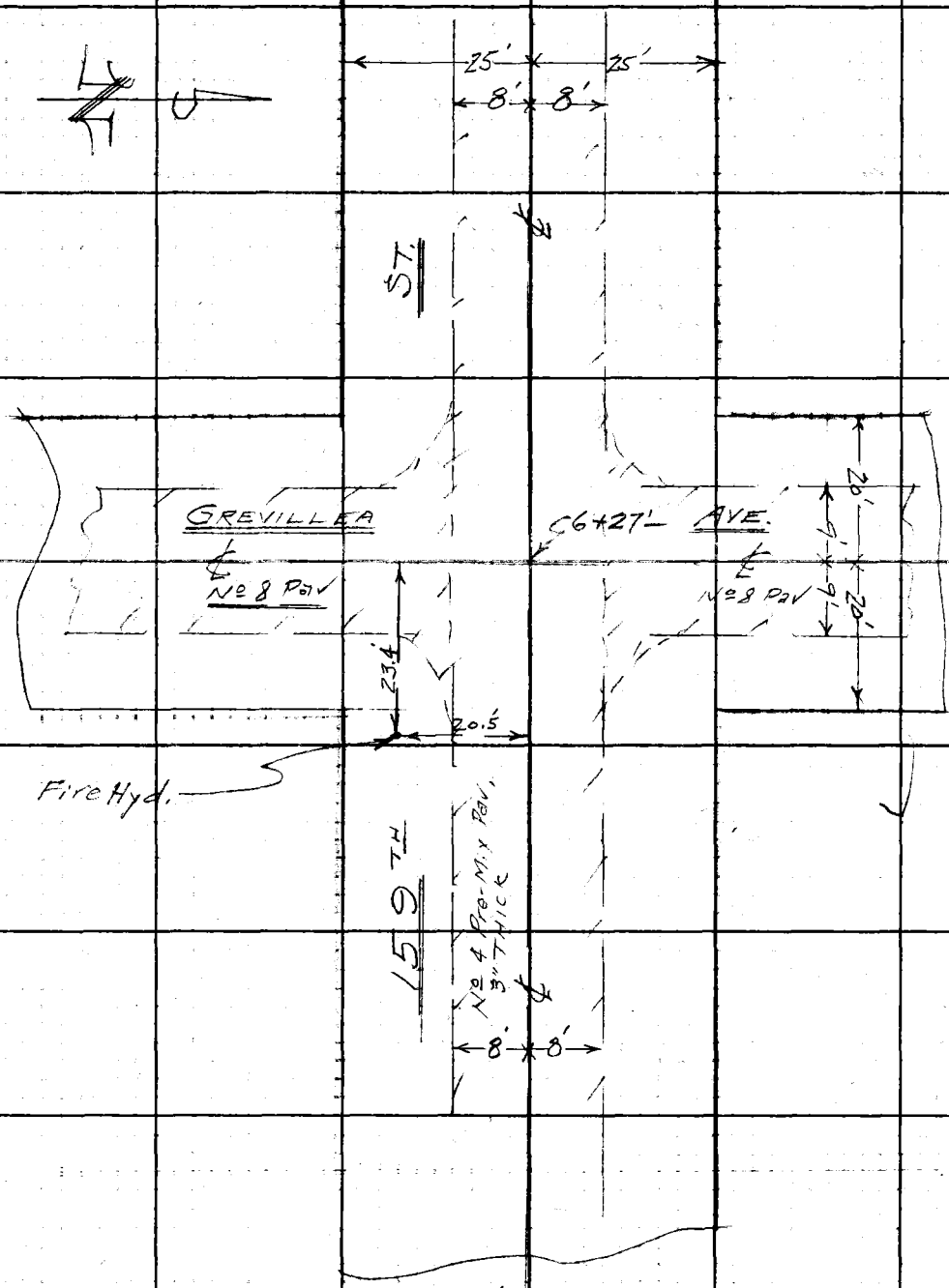

RETURN TO
LOS ANGELES COUNTY SURVEYOR
700 HALL OF RECORDS

Do not extend notes this side of this line.

Note: Any Additions or Changes on This Sheet Must be Made or Circled in Red Ink With Date and Name of Person Making Change.

For Intr. 159th ST & Hawthorne Ave. see Sur. of Hawthorne Ave

Notes Ck'd by	Survey of 168TH ST
Map No.	W. O. 1116 Tape No. Std. °F
Office Work	Surveyed by Wallace
Checked	Notes ECW Date 4-7-47
Date	Indexed A. C. Johnson

F.B. 1289 Pg. 167

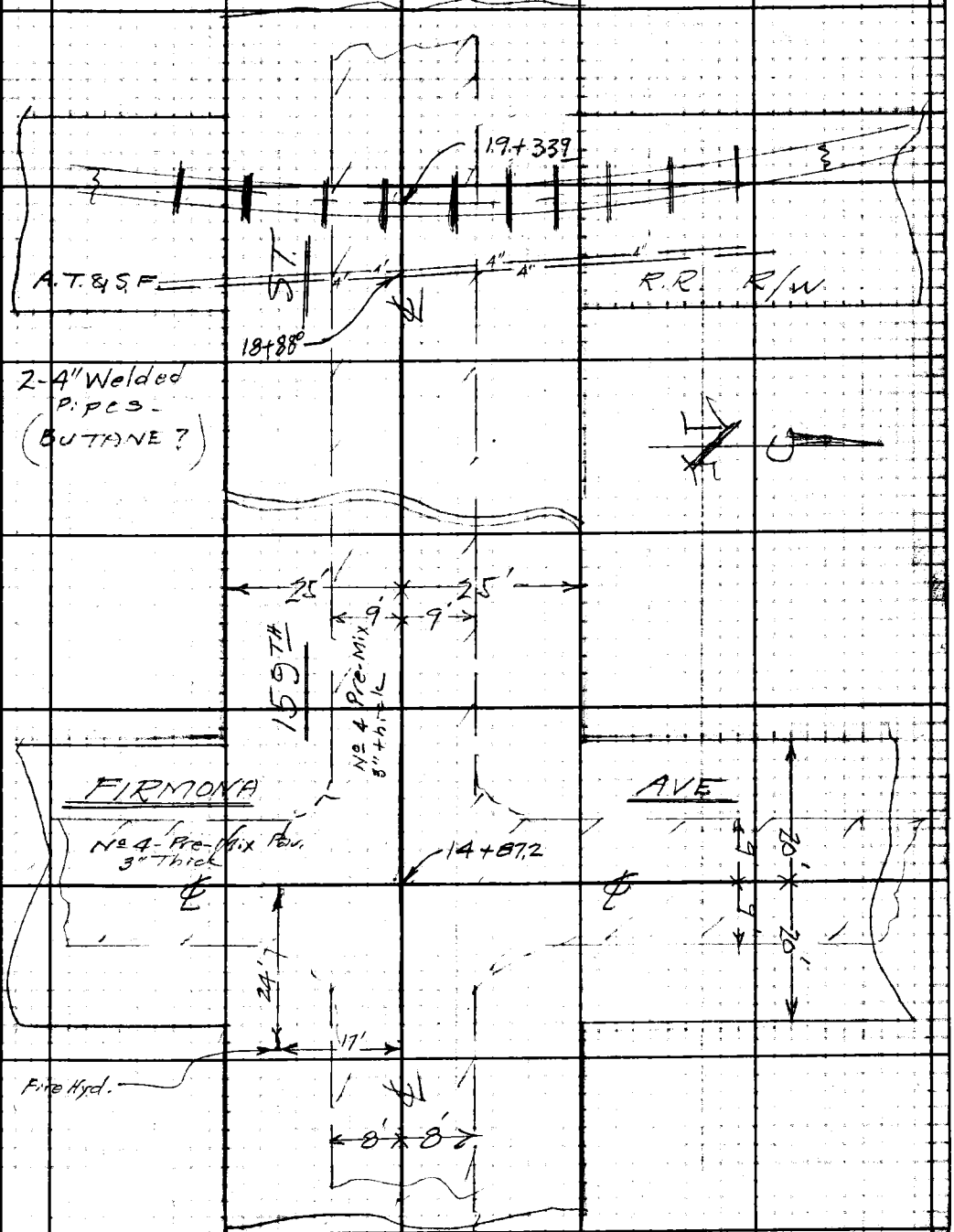

Note: Any Additions or Changes on This Sheet Must be Made or Circled in Red Ink With Date and Name of Person Making Change.

Do not extend notes this side of this line.

RETURN TO
LOS ANGELES COUNTY SURVEYOR
700 HALL OF RECORDS

FORM 247 5M 5-46

F. B. 1239 Pg. 168

RETURN TO
LOS ANGELES COUNTY SURVEYOR
700 HALL OF RECORDS

Do not extend notes this side of this line.

Note: Any Additions or Changes on This Sheet Must Be Made or Circled in Red Ink With Date and Name of Person Making Change.

Profile No. ____ Notes Red. ____ Plotted ____ Job No. 1156 Division No. ____

X-Sec. No. ____ Date ____ Date ____ Survey of 168TH ST

Notes Chkd. LDM Checked ____ Survey by Wallace Notes ECW Date 4-18-47

Date 4/21/47 Date ____ Map No. ____ Indexed C. Johnson Date DEC 22 '47

C. I. 1156 - 168TH ST.

159TH ST.

FROM

HAWTHORNE AVE.

TO

INGLEWOOD BLVD. (west side)

-X- SECTIONS

STATION	B. S.	H. I.	F. S.	ELEV.

NOTE: ANY ADDITIONS OR CHANGES ON THIS SHEET MUST BE MADE OR CIRCLED IN RED INK, WITH DATE AND NAME OF PERSON MAKING CHANGE.

PLEASE RETURN TO
LOS ANGELES COUNTY SURVEYOR
700 HALL OF RECORDS

Do not extend notes this side of this line.

FORM 307 5M 1-46

FORM 307 5M 1-46

PLEASE RETURN TO
LOS ANGELES COUNTY SURVEYOR
700 HALL OF RECORDS

NOTE: ANY ADDITIONS OR CHANGES ON THIS SHEET MUST BE MADE OR CIRCLED IN RED INK, WITH DATE AND NAME OF PERSON MAKING CHANGE.

Do not extend notes this side of this line.

290

STATION	B. S.	H. I.	F. S.	ELEV.	159TH ST.	
B.M. H6	338	58.0 57 97		54 59	B.M. H6 El. 54.594 F.B. 1177-81 159TH St. & Hawthorne Ave (E. side) NE Cor. B. spk. 4' N. end CR	
					LT	
0+00	℄ Intr. Hawthorne Ave.		50	53 0		℄ Intr. Hawthorne Ave. (W. side)
+15			53	52 7		
+25	W.P.L. Hawthorne Ave		50	53 0		
1+00			48	53 2		℄
"			55	52 5		14' Rt
"			45	53 5		20' Rt
"			30	55 0		145' Rt
"			48	53 2	12' Lt.	
"			58	52 2	14'	
"			52	52 8	20'	
2+00			45	53 5		℄
3+00			43	53 7		℄
"			30	55 0		145' Rt
T.P.	468	58 9 86	3 79	54 18		
4+00			49	54 0		℄
5+00			48	54 1		℄
"			27	56 2		145' Rt
6+00			46	54 3		℄
			47	54 2		12'

F.B. 1239 Pg. 170 Job No. 1156 Division No. 168th ST Notes Red. Plotted No. Profile
Survey of Wallace Notes ECW Date Date X-Sec.
Survey by Notes Chkd. RBM Checked No.
Indexed C. Jonathan Date 4/21/47 Date

FORM 307 5M 1-46

PLEASE RETURN TO
LOS ANGELES COUNTY SURVEYOR
700 HALL OF RECORDS

NOTE: ANY ADDITIONS OR CHANGES ON THIS SHEET MUST BE MADE OR CIRCLED IN RED INK, WITH DATE AND NAME OF PERSON MAKING CHANGE.

Do not extend notes this side of this line.

STATION	B. S.	H. I.	F. S.	ELEV.	159TH ST. ℄ LT	RT
		58 9 86				
			51	538		15'
			47	542		25'
			47	542	12'	
			53	536	15'	
			48	541	25'	
6+27 1/2	℄ Intr. Grevillea		43	546		℄ Intr. Grevillea Ave
			24	565		145' Rt
B.M. LF-36	388	58 9 88	388	55 00 54 98	B.M. LF 36 El. 55.008 F.B. 1177-86-H 159TH ST. & Grevillea Ave - N.E. Cor Spk - P.P. #1802706	
7+00			41	548		℄
"			48	541		15'
"			45	544		25'
"			49	540	15'	
"			42	547	25'	
8+00			38	551		℄
"			36	553		145' Rt Back of lot
T.P.	581	61 05	364	5524		
9+00			54	557		℄
10+00			50	561		℄
"			53	558		145' Rt. back of lot

Profile No. ____ Notes Red ____ Plotted ____ Job No. 1156 Division No. 1 F.B. 1177
X-Sec. No. ____ Date ____ Date ____ Survey of 168TH ST
Notes Chkd. JRM Checked ____ Survey by Wallace Notes ECW Date 4-18-47
Date 4/21/47 Date ____ Map No. ____ Indexed Johnson Date ____

FORM 307 5M 1-46

PLEASE RETURN TO
LOS ANGELES COUNTY SURVEYOR
700 HALL OF RECORDS

NOTE: ANY ADDITIONS OR CHANGES ON THIS SHEET MUST BE MADE OR CIRCLED IN RED INK, WITH DATE AND NAME OF PERSON MAKING CHANGE.

Do not extend notes this side of this line.

STATION	B. S.	H. I.	F. S.	ELEV.	159th ST. LT	℄	Rt
		61 05				℄	
11+00			44	56 7.		℄	
12+00			36	57 5.		℄	
"			52	55 9.			145' Rt back of lot
T. P.	5 36	62 51	390	57 15			
13+00			46	57 9.		℄	
14+00			43	58 2.		℄	
"			45	58 0.			25' Rt
"			55	57 0.			145' back of lot
"			47	57 8.	25'		
14+50			41	58 4.		℄	
+70			47	57 8.		℄	
14+87 2	℄ Intr. Firmona Ave.		46	57 9.		℄	intr. Firmona Ave
"			52	57 3.			145' Rt
B.M. LF 39	3 555	62 ~~490~~ 508	3 555	58 ~~9~~ 953 ~~955~~	B.M. LF 39 El ~~58.935~~ 58.953 F.B. 159th ST. & Firmona Ave. S.W. Cor. B.Spk. in drive to Ho. #4604		
15+00			49	57 6.		℄	
+25			37	58 8.		℄	
16+00			36	58 9.		℄	
"			38	58 7.			25'
"			40	58 5.	25'		
T.P	5 760	63 ~~460~~ 478	3 790	58 ~~700~~ 718			

F.B. 1239 Pg. 172
Job No. 1156 Division No. 168TH ST.
Survey of Wallace Notes ECW
Survey by Wallace Notes ECW
Indexed by C. Jeppson Date
Notes Red Date
Plotted Date
Checked Date 4/21/47
Profile No.
X-Sec. No.

FORM 307 5M 1-46

PLEASE RETURN TO
LOS ANGELES COUNTY SURVEYOR
700 HALL OF RECORDS

NOTE: ANY ADDITIONS OR CHANGES ON THIS SHEET MUST BE MADE OR CIRCLED IN RED INK, WITH DATE AND NAME OF PERSON MAKING CHANGE. 83 4.1

Do not extend notes this side of this line.

STATION	B. S.	H. I.	F. S.	ELEV.	LT	℄	RT
		64 ~~460~~ 528					
17+00			52	593.		℄	
"			59	586.			145' Rt.
18+00			47	598.		℄	
"			48	597.			25' Rt
"			52	593.	25' Lt		
+65			44	601.		℄	
18+88.0			37	608.		℄	Surface over pipe
"	Top of		790	565.8	Top of 4" welded pipe		
19+00			32	613.		℄	
			189	625.9	Top of East Rail of A.T. & S.F. RR		
19+33.9			20	625.		℄	Mtr. of Track
			211	623.7	Top of West Rail		
20+00			45	600.		℄	
T.P.	5310	65 ~~2~~ 43	4545	59 ~~9~~ 33			
21+00			54	598.		℄	
22+00			50	602.		℄	
23+00			48	604.		℄	
24+00			46	646. 606			

cont. Next pg

Profile Notes Red. Plotted Job No. 1156 Division No. P.B. 12-39 Pg. 173
No. Date Date Survey of 168th ST.
X-Sec. Notes Chkd. TOM Checked Survey by Wallace Notes ECW Date 4-18-47
No. Date 4/21/47 Date Map No. Amended Johnson Date

FORM 307 5M 1-46

PLEASE RETURN TO
LOS ANGELES COUNTY SURVEYOR
700 HALL OF RECORDS

NOTE: ANY ADDITIONS OR CHANGES ON THIS SHEET MUST BE MADE OR CIRCLED IN RED INK, WITH DATE AND NAME OF PERSON MAKING CHANGE.

Do not extend notes this side of this line.

STATION	B. S.	H. I.	F. S.	ELEV.	159th ST.	
		65 2~~25~~ 43				℄
T. P.	5400	66 0~~60~~ 78	4565	60 6~~60~~ 78		
25+00			49	61 2		
+			46	61 5		℄ Intr. Inglewood Ave
B.M. LF-42	5350	67 003 ~~66 985~~	4425	61 6~~35~~ 53	set. B.M. LF. 42 El. 61.625 159th ST. & Inglewood Ave - SE. Cor. L-T- SW Cor of Conc. apron of driveway to No. #4752	
B.M LF 41			2755	64 2~~30~~ 48	B.M. LF41 El. 64.220 F.B. 1239-141 160th ST. & Inglewood Blvd. SW Cor Spk. P.P. # 683513E	

F.B. 1239 Pg. 174

Job No. 1156 Division No. ____ Notes Red ____ Plotted ____ Profile ____

Survey of 168th ST Date ____ Date ____ No. ____

Survey by Wallace Notes ECW Notes Chkd. ____ Checked ____ X-Sec. ____

Indexed C. Johnson Date ____ Date 4/21/47 Date ____ No. ____

Notes Ck'd by	Survey of 168TH ST
Map No.	W. O. 1156 Tape No. St'd. °F
Office Work	Surveyed by Wallace
Checked	Notes ECW Date 4-18-47
Date	Indexed A. C. Johnson

F. B. 12-27 Pg. 175

DEC 22 '47

C. I. 1156 - 168TH ST.

MANHATTAN BEACH BLVD.

FROM

HAWTHORNE AVE.

TO

A.T. & S.F. R.R.

Topog & Sketch

Note: Any Additions or Changes on This Sheet Must be Made or Circled in Red Ink With Date and Name of Person Making Change.

Do not extend notes this side of this line.

RETURN TO
LOS ANGELES COUNTY SURVEYOR
700 HALL OF RECORDS

FORM 247 5M 5-48

F.B. 237 PG. 176

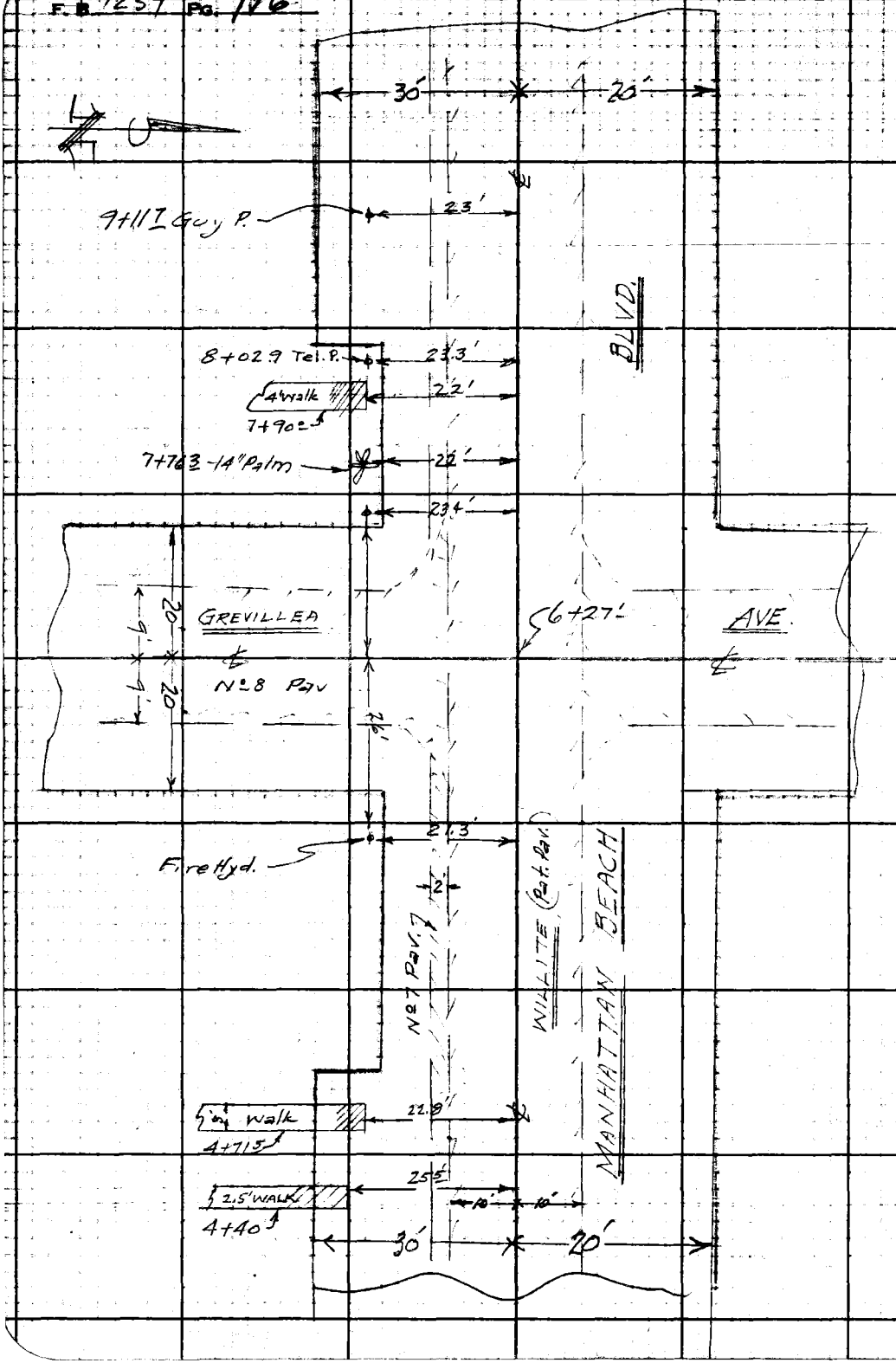

RETURN TO
LOS ANGELES COUNTY SURVEYOR
700 HALL OF RECORDS

Do not extend notes this side of this line.

Note: Any Additions or Changes on This Sheet Must be Made or Circled in Red Ink With Date and Name of Person Making Change.

Notes Ck'd by
Map No.
Office Work
Checked
Date

Survey of 168th St
W. O. 7156 Tape No. Std. °F
Surveyed by Wallace
Notes ECW Date 4-18-47
Indexed A. C. Johnson

F.B. 1255 Pg. 177

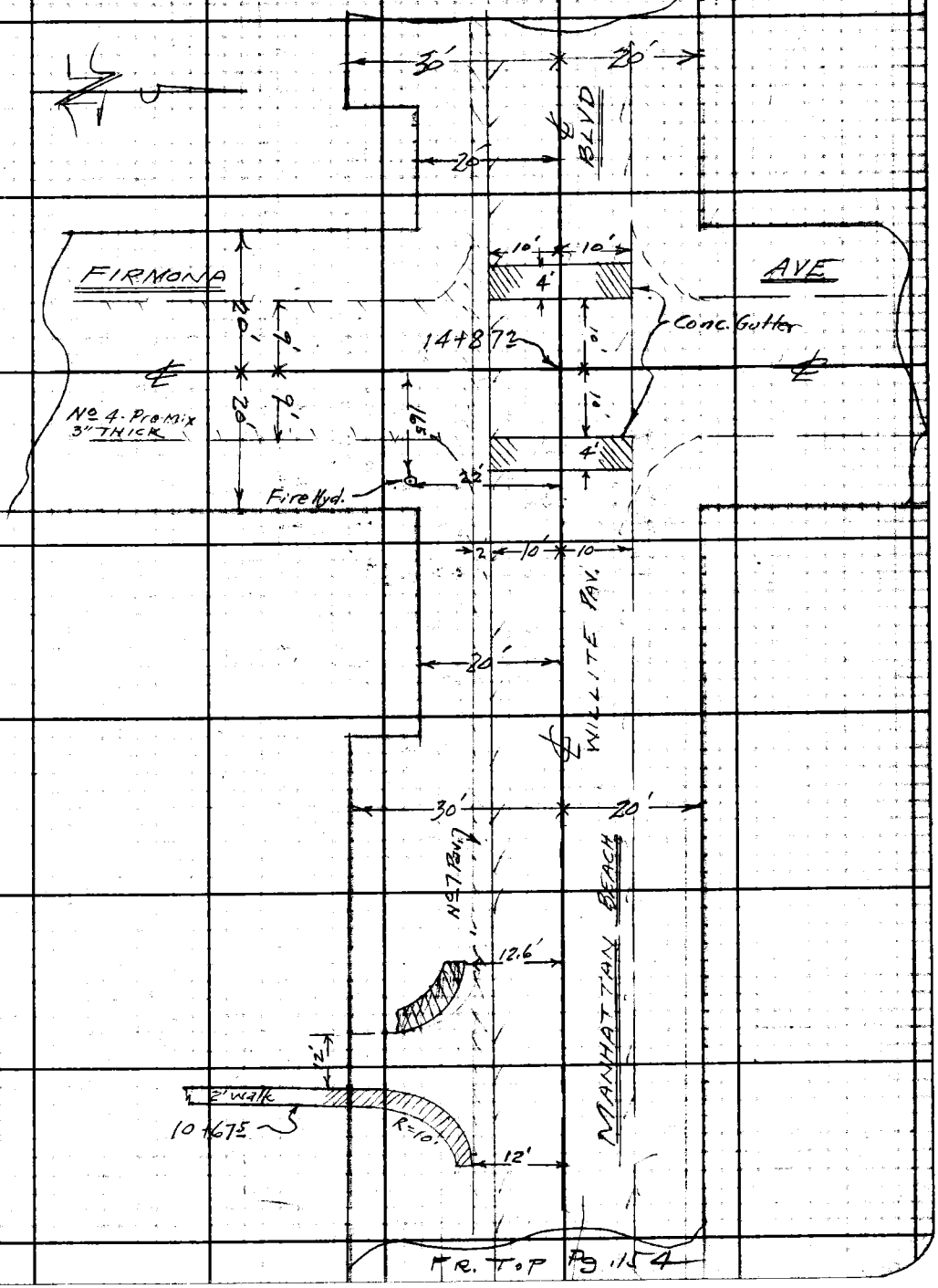

Note: Any Additions or Changes on This Sheet Must be Made or Circled in Red Ink With Date and Name of Person Making Change.

Do not extend notes this side of this line.

RETURN TO
LOS ANGELES COUNTY SURVEYOR
700 HALL OF RECORDS

FORM 247 5M 5-46

RETURN TO
LOS ANGELES COUNTY SURVEYOR
700 HALL OF RECORDS

Note: Any Additions or Changes on This Sheet Must be Made or Circled in Red Ink With Date and Name of Person Making Change.

Do not extend notes this side of this line.

F. B. 1939 Pg. 176

Notes Red ____ Plotted ____ Job No. 1156 Division No. ____
Nd. ____ Date ____ Date ____ Survey of 168TH ST.
X-Sec. Notes Chkd. [illegible] Checked ____ Survey by Wallace Notes [illegible] Date [illegible]
No. ____ Date 4/21/47 Date ____ Map No. ____ Indexed [illegible] Date [illegible]

C.I. 1156 - 168TH ST.

MANHATTAN BEACH BLVD.

FROM

Hawthorne Ave. to Inglewood Ave.

-X- SECTIONS

STATION	B. S.	H. I.	F. S.	ELEV.

NOTE: ANY ADDITIONS OR CHANGES ON THIS SHEET MUST BE MADE OR CIRCLED IN RED INK, WITH DATE AND NAME OF PERSON MAKING CHANGE.

PLEASE RETURN TO
LOS ANGELES COUNTY SURVEYOR
700 HALL OF RECORDS

Do not extend notes this side of this line.

FORM 307 5M 1-46

FORM 307 SM 1-46

PLEASE RETURN TO
LOS ANGELES COUNTY SURVEYOR
700 HALL OF RECORDS

NOTE: ANY ADDITIONS OR CHANGES ON THIS SHEET MUST BE MADE OR CIRCLED IN RED INK, WITH DATE AND NAME OF PERSON MAKING CHANGE.

Do not extend notes this side of this line.

STATION	B. S.	H. I.	F. S.	ELEV.	Manhattan Bh. Blvd.	
~~B.M. FA-64~~				~~55 06~~	B.M. FA64 El. 55.05 F.B. 1168-47 Manhattan Bh. Blvd & Hawthorne Ave NW Cor C. Spk. 12' N. end CR.	
B.M. H6	575	60 34		54 59	B.M. H6 El. 54.59 159th ST. & Hawthorne Ave NE Cor B. Spk. 4' N. end CR	
T.P.	396	60 89	341	56 93		
0+00	℄ Intn		48	56 1		℄ Intn. W. side Hawthorne Ave
+25			53	55 6		℄
"			53	55 6	10' Lt	
"			43	56 6	30' Lt.	
1+00			48	56 1		℄
"			49	56 0	10'	
"			40	56 9	30'	
2+00			44	56 5		℄
"			45	56 4	10'	
"			41	56 8	30'	
3+00			39	57 0		℄
"			42	56 7	15'	
"			40	56 9	30'	
T.P.	562	62 89	362	57 27		
4+00			52	57 7		℄
"			54	57 5	30'	

F.B. 1239 PG. 180 Job No. 1156 Division No. 168th ST Notes Red. Plotted No. Profile
Survey of Wallace Notes ECW Date Date X-Sec.
Survey by Notes Chkd. TOM Checked No.
Indexed C. Johnson Date 4/21/47 Date

FORM 307 5M 1-46

PLEASE RETURN TO
LOS ANGELES COUNTY SURVEYOR
700 HALL OF RECORDS

NOTE: ANY ADDITIONS OR CHANGES ON THIS SHEET MUST BE MADE OR CIRCLED IN RED INK, WITH DATE AND NAME OF PERSON MAKING CHANGE.

Do not extend notes this side of this line.

STATION	B. S.	H. I.	F. S.	ELEV.	Manhattan Bh. Blvd LT	
		62 89				
5+00			47	582		℄
			50	579	14'	
			46	583	30	
6+00			41	588		℄
			43	586	14'	
			35	594	25'	
B.M.LF.-37	365	62 9~~0~~1	365	59 ~~24~~ 25	B.M.LF 37 El. 59.2~~64~~ 62 F.B. 1777-86 H Grevillea & Manhat. Bh. L-N. in walk to Ho #4457	
6+27 ±	℄ intr.		39	590		℄ Grevillea Ave.
7+00			39	590		℄
"			44	585	15'	
"			34	595	25'	
T.P.	407	62 9~~7~~ 63 0 8	400	589~~0~~ 1		
8+00			43	587		℄
"			39	591	20'	
9+00			48	582		℄
"			47	583	30'	
10+00			55	575		℄
			53	577	30'	
11+00			60	570		℄
"			58	572	30	

Profile No. ____ Notes Red ____ Plotted ____ Job No. 1156 Division No. ____ F.B. 1759 Pa. 181
Date ____ Date ____ Survey of 168TH ST
X-Sec. No. ____ Notes Chkd. EDM Checked ____ Survey by Wallace Notes EEW Date 4-18-47
Date 4/21/47 Date ____ Map No. ____ Indexed Johnson Date ____

FORM 307 5M 1-46

PLEASE RETURN TO
LOS ANGELES COUNTY SURVEYOR
700 HALL OF RECORDS

NOTE: ANY ADDITIONS OR CHANGES ON THIS SHEET MUST BE MADE OR CIRCLED IN RED INK, WITH DATE AND NAME OF PERSON MAKING CHANGE.

Do not extend notes this side of this line.

STATION	B. S.	H. I.	F. S.	ELEV.	Manhattan Bh. Blvd		
		62 9~~7~~ 8			LT	℄	
T.P.	407	60 9~~4~~ 5	610	56 8~~7~~ 8			
12+00			45	56 4		℄	
"			49	56 0	14' Lt		
"			47	56 2	30'		
13+00			48	56 1		℄	
"			46	56 3	30'		
14+00			51	55 8		℄	
"			46	56 3	30'		
14+75.2			565	55 ~~29~~ 30		℄	-x- Gutter
14+87.2	℄ intr.		56	55 3		℄	Intr.
14+89.2 (?)			567	55 2 ~~7~~ 8		℄	-x- Gutter
B.M. LF 38	6295	61 ~~495~~ 506	5.73	55 2 ~~1~~ 2	B.M. LF 38 El. 55.~~20~~ 211 Firmona & Manhattan Bh.		B-Spk--x-Gutter 12' W. 9' N.
15+45			53	56 2		℄	
16+00			51	56 4		℄	
"			56	55 9	14'		
"			41	57 4	30'		
17+00			47	56 8		℄	
"			51	56 4	14'		
"			44	56 1 ← 57'	30		
18+00			44	56 1 ← 57'		℄	

F.B. 1239 Pg. 182 Job No. 1156 Division No. 168TH ST Notes Red. Plotted No. Profile
Survey of Notes Date Date X-Sec.
Survey by Wallace Notes ECW Notes Chkd. Checked
Indexed C. Johnson Date Date 4/21/47 Date No.

FORM 307 5M 1-46

PLEASE RETURN TO
LOS ANGELES COUNTY SURVEYOR
700 HALL OF RECORDS

NOTE: ANY ADDITIONS OR CHANGES ON THIS SHEET MUST BE MADE OR CIRCLED IN RED INK, WITH DATE AND NAME OF PERSON MAKING CHANGE.

Do not extend notes this side of this line.

STATION	B. S.	H. I.	F. S.	ELEV.	Manhattan Bh. Blvd.	
		61 ~~475~~ 506			LT	℄
18+00			48	567.	15'	
"			42	573.	30'	
19+00			40	575.		℄
T.P.	7080	645 ~~75~~ 686	4000	57 ~~495~~ 506		
20+00			67	579.		℄
+35°	℄ Intr		66	580.		℄ Intr. Coldon Av
+85°			24	622.		
21+00			21	625.		
21+06.6			21	625.		℄ R.R
"			207	625 x 2	East Rail	
			227	623 x 2	West "	
21+75			56	590.		℄
22+00			56	590.		℄
23+00			54	592.		℄
24+00			52	594.		℄
T.P.	4690	641 ~~10~~ 21	5155	594 ~~30~~ 31		
25+00			45	596.		
25+86.2			43	598.		℄ Intr. Inglewood Ave
B.M. LF43	5500	653 ~~85~~ 96	4225	598 ~~85~~ 96	(set) B.M. LF43 El 59.880 Inglewood Ave. & Manhattan Bh. Blvd. B.Spk. S.end -x- Gutter W. side Inglewood Ave	
B.M. LF42			3755	61 6 ~~30~~ 41	B.M. LF.42 El. 61.625 ✓ F.B. 1239-152 159th ST. & Inglewood Ave - SE Cor. L-T. Conc. dr.	

Profile No. ____ Notes Red ____ Plotted ____ Job No. 1156 Division No. 168th ST.
X-Sec. No. ____ Date ____ Date ____ Survey of ____
Notes Chkd. LDM Checked ____ Survey by Wallace Notes ECW Date 4-18-47
Date 4/21/47 Date ____ Map No. ____ Indexed Johnson Date ____

F.B. 1239 Pg. 183

F.B. 1239 Pg. 184

Job No. _____ Division No. _____ Notes Red. _____ Plotted _____ Profile

Survey of _____ Date _____ Date _____ No. _____

Survey by _____ Notes _____ Notes Chkd. _____ Checked _____ X-Sec.

Indexed _____ Date _____ Date _____ Date _____ No. _____

FORM 307 5M 1-46

PLEASE RETURN TO

LOS ANGELES COUNTY SURVEYOR

700 HALL OF RECORDS

NOTE: ANY ADDITIONS OR CHANGES ON THIS SHEET MUST BE MADE OR CIRCLED IN RED INK, WITH DATE AND NAME OF PERSON MAKING CHANGE.

Do not extend notes this side of this line.

STATION	B. S.	H. I.	F. S.	ELEV.	

NOTES RED. JOB NO. 1156 SURVEY OF 168 TH ST

DATE SURVEY BY E. C. WALLACE

NOTES CHKD. NOTES BY E. C. WALLACE DATE 6-16-47

DATE INDEXED A. C. Johnson DATE 12-23-47

F.B. 1239 Pg. 1[illegible]

DESCRIPTION	ADJ. ELEV.	3RD RUN	2ND RUN	DIFF.	1ST RUN	B. M.
C. I. 1156 - 168 TH ST.						
B. M. CIRCUIT						
		indexed 7-21-59				

NOTE: ANY ADDITIONS OR CHANGES ON THIS SHEET MUST BE MADE OR CIRCLED IN RED INK, WITH DATE AND NAME OF PERSON MAKING CHANGE.

PLEASE RETURN TO
LOS ANGELES COUNTY SURVEYOR
700 HALL OF RECORDS

Do not extend notes this side of this line.

FORM 353 1M 8-45

FORM 353 1M 8-45

PLEASE RETURN TO
LOS ANGELES COUNTY SURVEYOR
700 HALL OF RECORDS

NOTE: ANY ADDITIONS OR CHANGES ON THIS SHEET MUST BE MADE OR CIRCLED IN RED INK, WITH DATE AND NAME OF PERSON MAKING CHANGE.

Do not extend notes this side of this line.

THIS EL. N.G EEW

B. M.	1ST RUN	DIFF.	2ND RUN	3RD RUN	ADJ. ELEV.	B.M. Circuit DESCRIPTION See C.1.1141 F.B. 1168-54
B.M. N89	51.002	← Hold		→	51.002	B.M. N89 - El 51.039 F.B. 836 Sombra Ave & 156th ST. S.W. Cor. B. Spk. 10' S. end C.R.
	4.931		4.623			
⊼	55.933	+0.879	.880		+0.880	
	4.052		3.743			El. 51.882 F.B. 1168-54
B.M. N88	51.882				51.882	B.M. N88 El. 51.908 F.B. 836-12 156th ST. & Hawthorne (E side) S.E. Cor. B. Spk. in culvert headwall E.si. Street
	5.589		5.327			
⊼	57.471	-0.205	0.209		-0.207	
	5.794		5.536		51.671	El. 51.671 F.B. 1168-51
B.M. N24	51.677				~~51.675~~	B.M. N24 El 51.690 156th ST. & Hawthorne Ave N.W. Cor. B. Spk. 15' W. end C.R. (E. end catch basin)
	5.056		4.923			
⊼	56.733	+0.415	0.413		+0.414	
	4.641		4.510			
T.P.	52.092				52.089	
	4.937		4.689			
⊼	57.029	+0.890	.888		+0.889	
	4.047		3.801			(Set)
B.M. LF44	52.982				52.978	B.M. LF44 El 156th ST. & Grevillea Ave NE Cor. W. Spk. P.P. 659292E
	4.658		4.818			
⊼	57.640	+1.551	+1.547		1.549	
	3.107		3.271			(Set) B.M. LF45 El. 156th ST. & Mansell Ave. NE Cor. W. Spk. P.P. #
B.M. LF45	54.533				54.527	
	3.629		3.623			
⊼	58.162	-1.259	1.263		-1.261	
	4.888		4.886			
T.P.	53.274				53.266	
	5.212		5.477			
⊼	58.486	+0.955	0.951		+0.953	
	4.257		4.526			
T.P.	54.229				54.219	

JOB NO. 1156 SURVEY OF 168 ST.
SURVEY BY E. C. WALLACE
NOTES BY E. C. WALLACE DATE
INDEXED A. C. Johnson DATE
NOTES RED. DATE
NOTES CHKD. DATE
F.B. 239 Pg. 186

FORM 353 1M 8-45

PLEASE RETURN TO
LOS ANGELES COUNTY SURVEYOR
700 HALL OF RECORDS

NOTE: ANY ADDITIONS OR CHANGES ON THIS SHEET MUST BE MADE OR CIRCLED IN RED INK, WITH DATE AND NAME OF PERSON MAKING CHANGE.

Do not extend notes this side of this line.

B. M.	1ST RUN	DIFF.	2ND RUN	3RD RUN	ADJ. ELEV.	B.M. Circuit DESCRIPTION
T.P.	54.229				54.219	Pg. 186
	4.786		4.786			
⊼	59.015	+1.645	1.646		+1.645	
	3.141		3.140		55.862	B.M. N-39 El. 55.924 F.B. 829-34
B.M. N 39	55.874				~~55.865~~	156TH ST. & Firmona Ave J W Cor.
	3.571		3.561	3.553		C Spk. 18" Gum Tr.
⊼	59.445	-1.058	1.053	1.058	-1.058	
	4.629		4.414	4.611		
T.P.	54.816				54.807	
	5.392		5.552			
⊼	60.208	+1.029	1.029		+1.029	
	4.363		4.523			
T.P.	55.845				55.836	
	4.907		5.109	4.940		
⊼	60.752	+0.618	.611	.612	+0.612	
	4.289		4.498	4.328		
T.P.	56.463				56.448	
	5.080		5.248			
⊼	61.543	+0.475	.475		+0.475	
	4.605		4.773		56.920	B.M. N 33 El. 56.914 F.B. 829-30
B.M. N 33	56.938				~~56.923~~	156TH ST. & Inglewood Ave. ℄ intr
	5.364		5.336			B.Spk. in pav. 9' W. & 3' N. ℄ intr
⊼	62.302	+0.664	.665		+0.664	
	4.700		4.671			
T.P.	57.602				57.587	
	5.091		5.046			
⊼	62.693	+0.310	.306		+0.308	
	4.781		4.740		57.892	B.M. LF-46
B.M. LF-46	57.912				~~57.895~~	154TH ST. & Inglewood Ave.
						B.Spk. in pav. 9' W & 9' S. ℄ intr

NOTES RED
DATE
NOTES CHKD.
DATE

JOB NO. 1156 SURVEY OF 168TH ST.
SURVEY BY E. C. WALLACE
NOTES BY E. C. WALLACE DATE
INDEXED A. C. Johnson DATE

F.B. 1299 Pg. 18

FORM 353 1M 8-45

PLEASE RETURN TO
LOS ANGELES COUNTY SURVEYOR
700 HALL OF RECORDS

NOTE: ANY ADDITIONS OR CHANGES ON THIS SHEET MUST BE MADE OR CIRCLED IN RED INK, WITH DATE AND NAME OF PERSON MAKING CHANGE.

Do not extend notes this side of this line.

B. M.	1ST RUN	DIFF.	2ND RUN	3RD RUN	ADJ. ELEV.	B.M. Circuit DESCRIPTION
B.M. LF46	57.912				~~57.895~~	Pg. 187
	3.757		3.862		57.892	
⊼	61.669	-1.363	1.361		-1.362	
	5.120		5.223			
T.P.	56.549				56.533	
	5.006		4.980			
⊼	61.555	+0.565	0.568		+0.567	
	4.441		4.412			
T.P.	57.114				57.100	
	5.177		4.855			
⊼	62.291	+0.635	0.633		+0.634	
	4.542		4.222		57.730	(set) B.M. LF47 El. 154TH ST +100' E. Condon Ave. W. Spk. P.P. 639783 E
B.M. LF47	57.749				~~57.734~~	
	5.174		5.302			
⊼	62.923	+0.563	+.562		+0.562	
	4.611		4.740			
T.P.	58.312				58.296	
	4.323		4.361			
⊼	62.635	-0.208	-0.208		-0.208	
	4.531		4.569		58.084	(set) B.M. LF-48 154TH ST. & Firmona Ave NW Cor. W. Spk. P.P. 251325 E
B.M. LF-48	58.104				~~58.088~~	
	3.481		3.475			
⊼	61.585	-0.619	.617		-0.618	
	4.100		4.102			
T.P.	57.485				57.470	
	5.972		5.295	5.109		
⊼	63.457	+1.229	1.234	1.233	+1.234	
	4.743		4.061	3.876	58.609	(Set) B.M. LF-49 154TH ST. & Mansel Ave. NW Cor. B. Spk. in 14' W end dr. to Ho. # 15337 100' E N. ℄ 154TH ST
B.M. LF49	59.714				~~58.704~~	

NOTES RED. DATE
NOTES CHKD. DATE
JOB NO. 1156 SURVEY OF 168TH ST.
SURVEY BY E. C. WALLACE
NOTES BY E. C. WALLACE DATE 6-16-47
INDEXED E. C. Johnson DATE
F.B. 1239 PG. 188

FORM 353 1M 8-45

PLEASE RETURN TO
LOS ANGELES COUNTY SURVEYOR
700 HALL OF RECORDS

NOTE: ANY ADDITIONS OR CHANGES ON THIS SHEET MUST BE MADE OR CIRCLED IN RED INK, WITH DATE AND NAME OF PERSON MAKING CHANGE.

Do not extend notes this side of this line.

B. M.	1ST RUN	DIFF.	2ND RUN	3RD RUN	ADJ. ELEV.	B.M.'s — DESCRIPTION
B.M. LF-49	59.714				~~58.704~~	B.M. LF-49 FB. 188
	4.615		4.509		58.609	
T	63.329	-0.465	-.463		-0.464	
	5.080		4.972			
T.P.	58.249				58.240	
	4.600		4.372			
T	62.849	-0.550	.548		-0.549	
	5.150		4.920		57.686	(Set) B.M. LF-50 El
B.M. LF-50	57.699				~~57.691~~	154 TH ST. & Grevillea Ave. SE Cor
	3.718		3.705			B.Spk. in walk to Ho.# 4452
T	61.417	-1.797	1.797		-1.797	
	5.515		5.502			See F.B. 1239/224 for LF-51
T.P.	55.902				55.894	
	3.223		3.219			
T	59.125	-3.128	3.125		-3.127	
	6.351		6.344		52.760	El. 52.760 F.B. 1168-51
B.M. N23	52.774				~~52.767~~	B.M. N23 El. 52.817 F.B. 829-26
	5.807		5.400			154 TH ST. & Hawthorne Ave. NW Cor
						B.Spk. 3' W. of end CR
T	58.581	+1.544	1.547		+1.546	
	4.263		3.853		54.308	
B.M. N82	54.318				~~54.319~~	El. 54.271 F.B. 1168-55
	4.011		4.016			B.M. N82 El. 54.340 F.B. 836-8
						154 TH ST. & Hawthorne Ave. (E. Side)
T	58.329	-0.968	.972		-0.970	B.Spk. - Culvert head wall E. side R/W
	4.979		4.988			
T.P.	53.350				53.343	
	4.178		4.328	4.132		
T	57.528	-1.462	-1.457	-1.456	-1.456	
	5.640		5.785	5.588	51.882	El. 51.882 F.B. 1239-186
B.M. N88	51.888				~~51.887~~	B.M. N88 El. 51.908 F.B. 836-12

NOTES RED. _____ DATE _____
NOTES CHKD. _____ DATE _____
INDEXED _____ DATE _____

JOB NO. 1156 SURVEY OF 168 TH ST
SURVEY BY E.C. WALLACE
NOTES BY E.C. WALLACE DATE 6-16-47
DATE _____

F.B. 1239 PG. 187

F.B. 189 Pg. 190

JOB NO. 1156 SURVEY OF 168TH ST.

SURVEY BY Wallace

NOTES BY Wallace DATE 6-16-47

INDEXED [redacted] DATE

NOTES RED.

DATE

NOTES CHKD.

DATE

FORM 353 1M 8-45

PLEASE RETURN TO
LOS ANGELES COUNTY SURVEYOR
700 HALL OF RECORDS

Do not extend notes this side of this line.

NOTE! ANY ADDITIONS OR CHANGES ON THIS SHEET MUST BE MADE OR CIRCLED IN RED INK. WITH DATE AND NAME OF PERSON MAKING CHANGE.

B. M.	1ST RUN	DIFF.	2ND RUN	3RD RUN	ADJ. ELEV.	DESCRIPTION
B.M. N88	51.888				51.887	B.M.s Pg. 189
T	4.218		4.215	4.150	-0.882	
	56.106	-.881	-.885	-.882		
	5.099		5.100	5.032		
B.M. N89	51.007				51.002 ~~51.005~~	B.M. N89 E1. 51.039 F.B. 168-54 (See Pg. 186)

Notes Ck'd by
Map No.
Office Work
Checked
Date

Survey of 168 ST
W. O. 1156 Tape No. 87 Sr'd 88 °F
Surveyed by Wallace
Notes J.A. Wilcox Date 6/12/47
Indexed A. C. Johnson

F.B. 1239 Pg. 191

DEC 22 '47

C.I. 1156 - 168TH ST.

GREVILLEA AVE.
From
MANHATTAN BEACH BLVD.
To
154TH ST.

C. SKETCH

Note: Any Additions or Changes on This Sheet Must be Made or Circled in Red Ink With Date and Name of Person Making Change.

Do not extend notes this side of this line.

RETURN TO
LOS ANGELES COUNTY SURVEYOR
700 HALL OF RECORDS

FORM 247 5M 5-46

F.B. 1239 Pg. 192

To bot Pg. 193

RETURN TO
LOS ANGELES COUNTY SURVEYOR
700 HALL OF RECORDS

Do not extend notes this side of this line.

Note: Any Additions or Changes on This Sheet Must be Made or Circled in Red Ink With Date and Name of Person Making Change.

Notes Ck'd by	Survey of 168th St
Map No.	W. O. 8155 Tape No. 87 Std. 68 °F
Office Work	Surveyed by Wallace
Checked	Notes J.L. Willey Date 6/18/47
Date	Indexed A. C. Johnson

F. B. 1239 Pg. 193

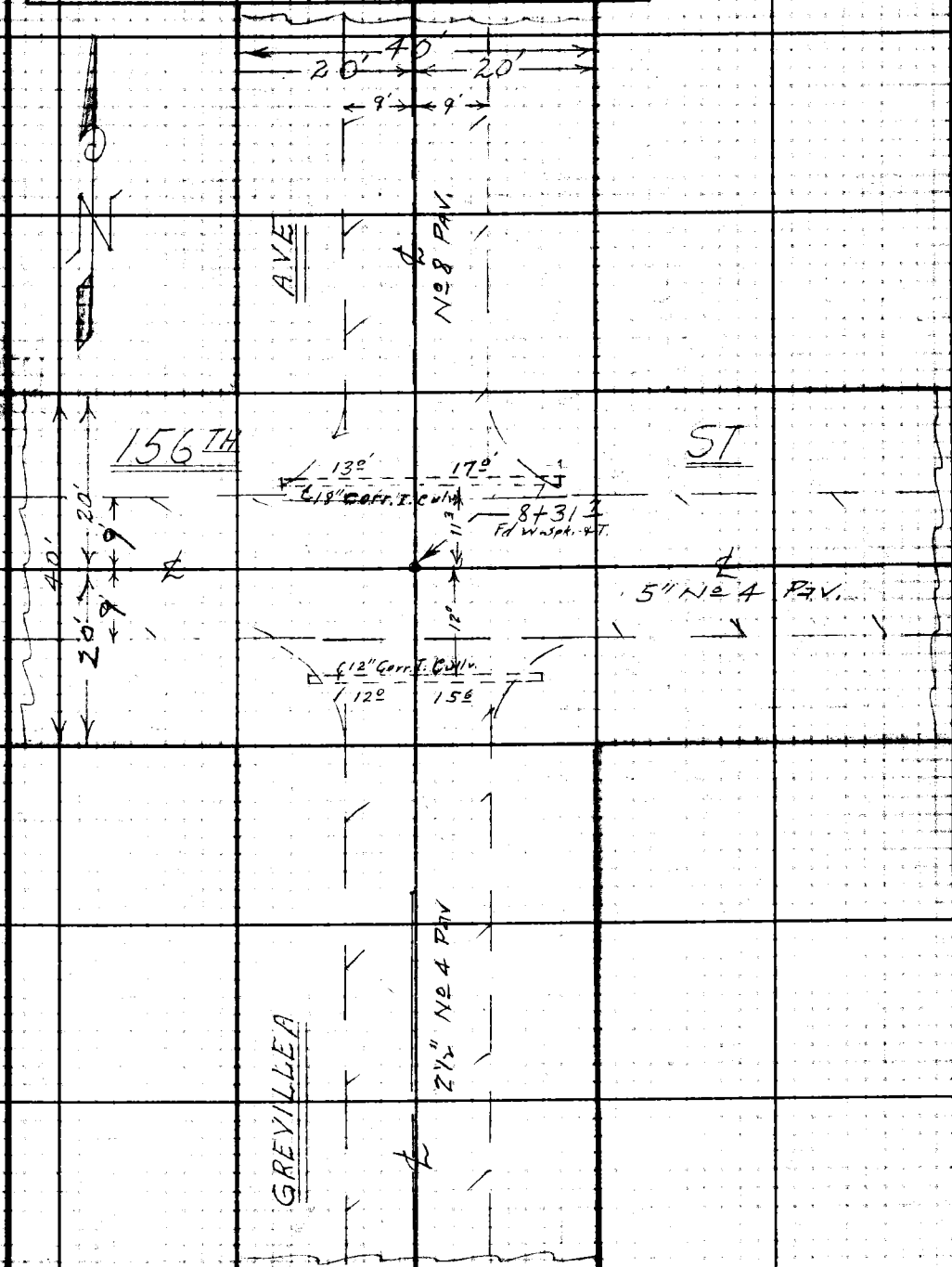

Fr. top Pg. 192

Note: Any Additions or Changes on This Sheet Must be Made or Circled in Red Ink With Date and Name of Person Making Change.

Do not extend notes this side of this line.

RETURN TO
LOS ANGELES COUNTY SURVEYOR
700 HALL OF RECORDS

FORM 247 5M 5-46

F. B. 1239 Pg. 194

RETURN TO
LOS ANGELES COUNTY SURVEYOR
700 HALL OF RECORDS

Do not extend notes this side of this line.

Note: Any Additions or Changes on This Sheet Must be Made or Circled in Red Ink With Date and Name of Person Making Change.

Profile No.	Notes Red	Plotted	Job No. 1156	Division No.	P.B. 179 Pg. 145
	Date	Date	Survey of 168TH ST		
X-Sec. No.	Notes Chkd.	Checked	Survey by Wallace	Notes ECW	Date 6-18-47
	Date	Date	Map No.	Indexed A. C. Johnson	Date DEC 22 '47

C.I. 1156 - 168TH ST.

GREVILLEA AVE.

From

Manhattan Beach Blvd

To

154TH ST.

C -X- SECTIONS >

STATION	B. S.	H. I.	F. S.	ELEV.

NOTE: ANY ADDITIONS OR CHANGES ON THIS SHEET MUST BE MADE OR CIRCLED IN RED INK, WITH DATE AND NAME OF PERSON MAKING CHANGE.

Do not extend notes this side of this line.

PLEASE RETURN TO
LOS ANGELES COUNTY SURVEYOR
700 HALL OF RECORDS

FORM 307 SM 1-46

FORM 307 5M 1-46

PLEASE RETURN TO
LOS ANGELES COUNTY SURVEYOR
700 HALL OF RECORDS

NOTE: ANY ADDITIONS OR CHANGES ON THIS SHEET MUST BE MADE OR CIRCLED IN RED INK, WITH DATE AND NAME OF PERSON MAKING CHANGE.

Do not extend notes this side of this line.

STATION	B. S.	H. I.	F. S.	ELEV.	Grevillea Ave.	
B.M. LF-37	540	6466		59.26	B.M. LF-37 El. 59.262 F.B. 1177-86 H Manhattan Bh. Blvd. & Grevillea NE Cor L-N. SE Cor Walk to Ho. 4457	
					LT	RT
0+00			56	59		℄ Intr. Manhattan Bh Blvd
+15			56	59		℄
+45			46	60		℄
"			53	59		12' Rt
"			45	60		14' Rt
"			45	60		20'
"			53	59	12' Lt	
"			38	60	20'	
1+00			46	60		℄
"			26	62	120' (back lot line)	
2+00			51	59		℄
"			48	59		175' Rt
"			61	58 6		
T.P.	388	6297	557	59 09		
3+00			36	59 4		℄
"			41	58 9		12'
"			33	59 7		20'
"			40	59 0	12'	
"			38	59 2	20'	

F.B. 1239 PG. 196 Job No. 1156 Division No. 168 TH ST Notes Red Date Plotted Date No. Profile
Survey of Notes ECW Date X-Sec.
Survey by Wallace Notes Chkd Checked
Indexed C. Johnson Date Date No.

FORM 307 5M 1-46

PLEASE RETURN TO
LOS ANGELES COUNTY SURVEYOR
700 HALL OF RECORDS

NOTE: ANY ADDITIONS OR CHANGES ON THIS SHEET MUST BE MADE OR CIRCLED IN RED INK, WITH DATE AND NAME OF PERSON MAKING CHANGE.

Do not extend notes this side of this line.

STATION	B. S.	H. I.	F. S.	ELEV.	Grevillea Ave. LT	℄	Rt
		62 97					
4+00			44	58 6		℄	
			57	57 3			175' Rt
			57	57 3	(Back lot line) 120'		
5+00			50	58 0		℄	
+35			53	57 7		℄	
6+00			70	56 0		℄	
			75	55 5			135'
			80	55 0	120'		
T.P	326	58 23	800	54 97			
7+00			38	54 4		℄	
8+00			53	52 9		℄	
"			56	52 6			12'
"			53	52 9			20'
"			59	52 3	12'		
"			51	53 1	20'		
8+19.7			52	53 0		℄	Surface over culvert
"			652	51 71			Invert of 12" C.I.P. Culvert 15' Rt
"			645	51 78	Invert 12" Culvert 12' Lt		
8+31.7			50	53 2		℄	Intr. 156th St
B.M.LF.44	533	58 31	524	52 98 99	B.M.LF 44 El. 52.978 F.B. 1239-186 156 ST. & Grevillea NE Cor W. spk. P.P. 659292 E		

Profile No. ____ Notes Red ____ Plotted ____ Job No. 1156 Division No. 168 ____ F.B. 1237 Pg. 197

X-Sec. No. ____ Date ____ Date ____ Survey of ____ Date 6-18-47

Notes Chkd ____ Checked ____ Survey by Wallace Notes ECW Date ____

Map No. ____ Date ____ Date ____ Map No. ____ Date ____

FORM 307 5M 1-46

PLEASE RETURN TO
LOS ANGELES COUNTY SURVEYOR
700 HALL OF RECORDS

NOTE: ANY ADDITIONS OR CHANGES ON THIS SHEET MUST BE MADE OR CIRCLED IN RED INK, WITH DATE AND NAME OF PERSON MAKING CHANGE.

Do not extend notes this side of this line.

STATION	B. S.	H. I.	F. S.	ELEV.	Grevillea Ave. Lt.	℄	Rt
		58 31					
8+43.0			52	53 1		℄	Surface over Culvert
"			733	50 78			17' Rt Invert 18" C.I.P. Culvert
"			696	51 35	13' Lt. invert of culvert		
9+00			51	53 2		℄	
"			54	52 9			10'
"			65	51 8			13'
"			55	52 8			20
"			53	53 0	12'		
"			53	53 0	20'		
10+00			43	54 0		℄	
"			48	53 5			150'
"			42	54 1	120'		
11+00			30	55 3		℄	
T.P	651	61 71	311	55 20			
12+00			50	56 7		℄	
"			64	55 3			180'
"			44	57 3	120'		
13+00			41	57 6		℄	
+20.2	℄ Intr.		37	58 0		℄ Intr. 154th St	
B.M.LF-50			402	57 69	B.M.LF-50 El. 57.69 F.B. 1239-189 154 ST. & Grevillea SE Cor B. Spk. in walk to No. 4452		

F.B. 1239 PG. 198

Job No. 1156 Division No. ____ Notes Red. ____ Plotted ____ Profile ____

Survey of 168th ST Date ____ Date ____ No. ____

Survey by Wallace Notes ECW Notes Chkd. ____ Checked ____ X-Sec. ____

Indexed C. Johnson Date ____ Date ____ Date ____ No. ____

Notes Ck'd by	Survey of 168th St.
Map No.	W. O. 1156 Tape No. St'd °F
Office Work	Surveyed by Wallace
Checked	Notes J.A. Willey Date 6/19/47
Date	Indexed A. C. Johnson

F. B. 1239 Pg. 199

DEC 22 '47

C. 1156 - 168TH ST.

MANSEL AVE.

FROM

MANHATTAN BH. BLVD.

TO

156TH ST

~~FIRMONA AVE~~

SKETCHES

Note: Any Additions or Changes on This Sheet Must be Made or Circled in Red Ink With Date and Name of Person Making Change.

Do not extend notes this side of this line.

RETURN TO
LOS ANGELES COUNTY SURVEYOR
700 HALL OF RECORDS

FORM 247 5M 5-46

F. B. 1239 Pg. 200

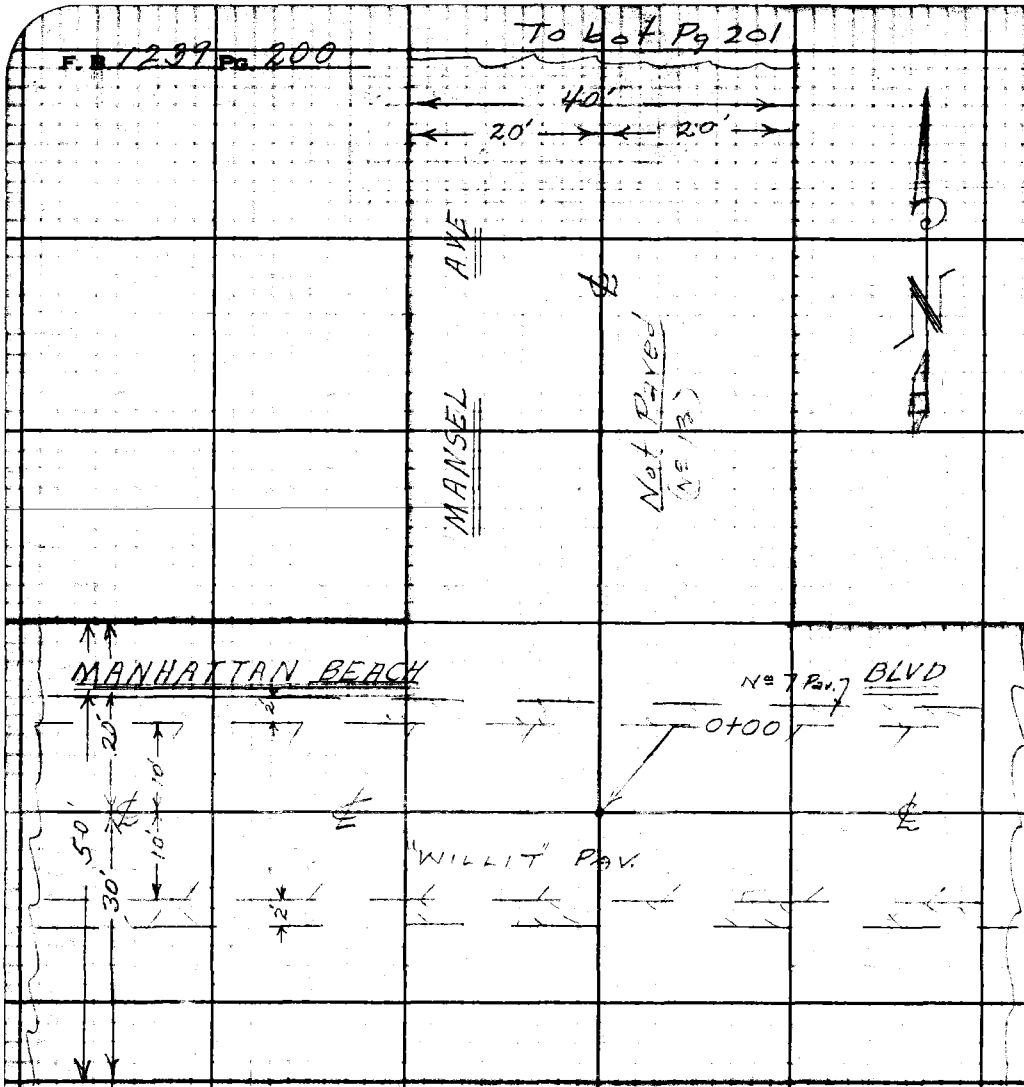

RETURN TO
LOS ANGELES COUNTY SURVEYOR
700 HALL OF RECORDS

Do not extend notes this side of this line.

Note: Any Additions or Changes on This Sheet Must be Made or Circled in Red Ink With Date and Name of Person Making Change.

Notes Ck'd by
Map No.
Office Work
Checked
Date

Survey of 168th St
W. O. 7156 Tape No. Std. °F
Surveyed by Wallace
Notes J.L. Willey Date 6/18/47
Indexed A. C. Johnson

F.B. 1239 Pg. 201

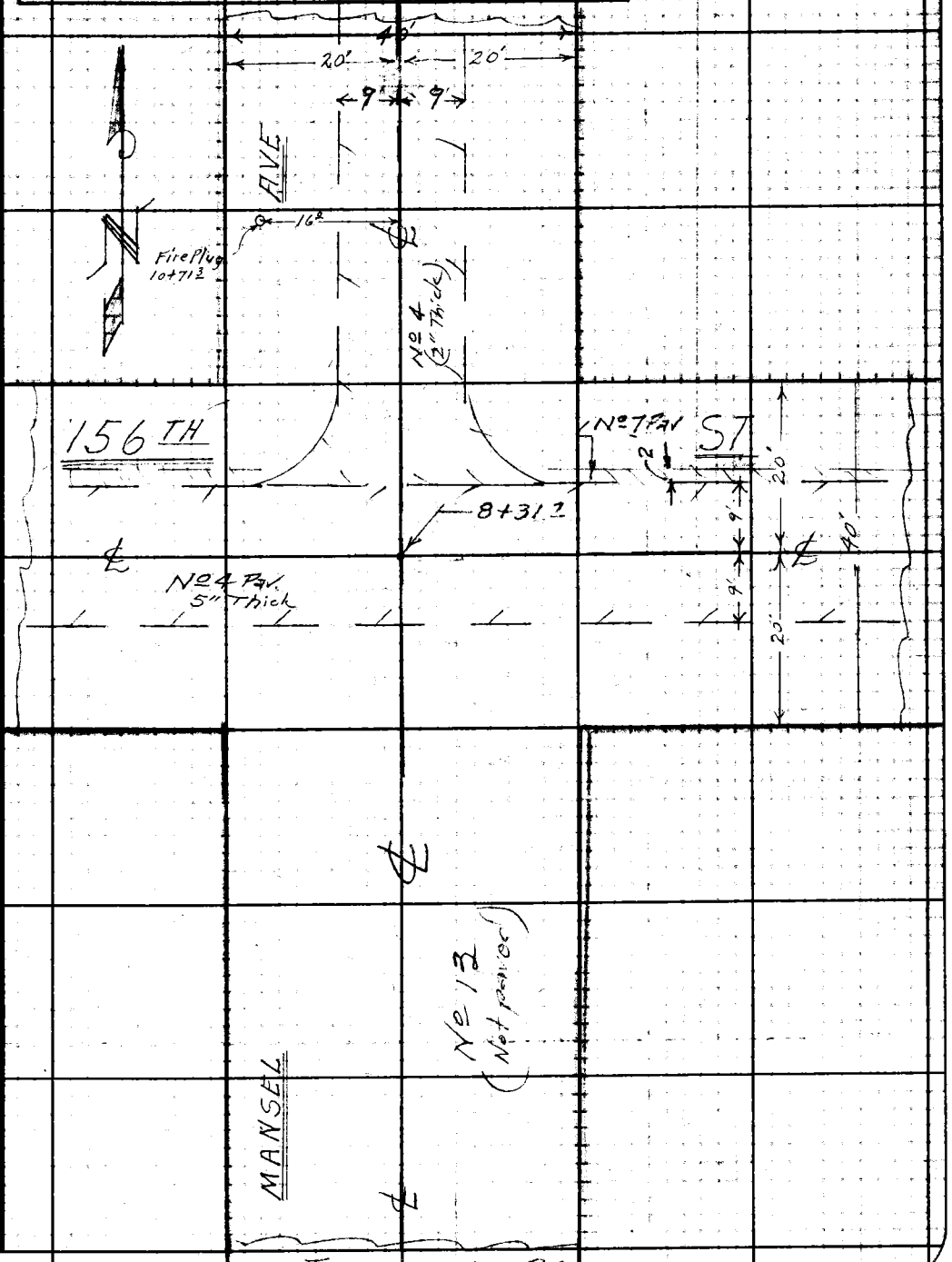

Note: Any Additions or Changes on this Sheet Must be Made or Circled in Red Ink With Date and Name of Person Making Change.

Do not extend notes this side of this line.

RETURN TO
LOS ANGELES COUNTY SURVEYOR
700 HALL OF RECORDS

FORM 247 5M 5-46

Fr. Top pg. 200

F. B. 1239 Pg. 202

RETURN TO
LOS ANGELES COUNTY SURVEYOR
700 HALL OF RECORDS

Do not extend notes this side of this line.

Note: Any Additions or Changes on This Sheet Must be Made or Circled in Red Ink With Date and Name of Person Making Change.

Profile No.	Notes Red	Plotted	Job No. 1156	Division No.	F.B. 1239 Pg. 203
	Date	Date	Survey of 168TH ST.		
X-Sec. No.	Notes Chkd	Checked	Survey by Wallace	Notes ECW	Date 6-18-47
	Date	Date	Map No.	Indexed A. C. Johnson	Date DEC 22 '47

C.I. 1156 - 168TH St.

MANSEL AVE.

From

Manhattan Beach Blvd. to 154TH ST.

-X- SECTIONS

STATION	B. S.	H. I.	F. S.	ELEV.

NOTE: ANY ADDITIONS OR CHANGES ON THIS SHEET MUST BE MADE OR CIRCLED IN RED INK, WITH DATE AND NAME OF PERSON MAKING CHANGE.

Do not extend notes this side of this line.

PLEASE RETURN TO
LOS ANGELES COUNTY SURVEYOR
700 HALL OF RECORDS

FORM 307 SM 1-46

FORM 307 5M 1-46

PLEASE RETURN TO
LOS ANGELES COUNTY SURVEYOR
700 HALL OF RECORDS

NOTE: ANY ADDITIONS OR CHANGES ON THIS SHEET MUST BE MADE OR CIRCLED IN RED INK, WITH DATE AND NAME OF PERSON MAKING CHANGE.

Do not extend notes this side of this line.

STATION	B. S.	H. I.	F. S.	ELEV.	Mansel Ave	
B.M.LF-37	570	65.0 64.96		59.26	B.M.LF.37 El. 59.26 F.B. 1177-86H Manhattan Beach Blvd. & Grevillea NE Cor. L-N. in walk to No. 4457	
					LT	Rt
						℄
0+00	℄ intr.		70	58.0		℄ Manhattan Bh. Blvd.
+12			73	57.7		℄
+20			65	58.5		℄
"			64	58.6		13'
"			52	59.8		20'
"			69	58.1	16'	
"			54	59.6	20'	
+50			66	58.4		℄
"			65	58.5		13'
"			50	60.0		17'
"			50	60.0		20'
"			43	60.7		165'
"			64	58.6	13'	
"			50	60.0	20	
"			71	57.9	145	
1+00			63	58.7		℄
"			63	58.7		13'
"			48	60.2		17'

F.B. 1239 PG. 20A
Job No. 1156 Division No. 168 ST
Notes Red. Date
Plotted Date
Profile No.
Survey of
Survey by Wallace Notes ECW
Checked Date
X-Sec. No.
Indexed C. Johnson Date

FORM 307 5M 1-46

PLEASE RETURN TO
LOS ANGELES COUNTY SURVEYOR
700 HALL OF RECORDS

NOTE: ANY ADDITIONS OR CHANGES ON THIS SHEET MUST BE MADE OR CIRCLED IN RED INK, WITH DATE AND NAME OF PERSON MAKING CHANGE.

Do not extend notes this side of this line.

STATION	B. S.	H. I.	F. S.	ELEV.	LT	℄	Rt
		650 64 96					
1+00			46	604			20'
"			65	585	12'		
"			55	595	18'		
"			55	595	20'		
1+35			71	579		℄	
+50			76	574		℄	
"			47	603			165' Rt
"			74	576			
T.P	285	59 25	856	56 40			
2+00			35	558		℄	
"			32	561			20'
"			37	556	20'		
3+00			46	54 7		℄	
"			42	55 1			10'
"			58	53 5			17'
"			57	53 6			20'
"			54	53 9			100'
"			42	55 1	10'		
"			67	52 6	23 Toe slope		
"			57	53 6	145		

Profile
No. ____ Notes Red ____ Plotted ____ Job No. 1156 Division No. ____
Date ____ Date ____ Survey of 168 TH ST
X-Sec. Notes Chkd ____ Checked ____ Survey by Wallace Notes ECW Date 6-18-47
No. ____ Date ____ Date ____ Map No. ____ Indexed Johnson Date ____

F.B. 1239 Pg. 205

FORM 307 5M 1-46

PLEASE RETURN TO
LOS ANGELES COUNTY SURVEYOR
700 HALL OF RECORDS

NOTE: ANY ADDITIONS OR CHANGES ON THIS SHEET MUST BE MADE OR CIRCLED IN RED INK, WITH DATE AND NAME OF PERSON MAKING CHANGE.

Do not extend notes this side of this line.

STATION	B. S.	H. I.	F. S.	ELEV.	Mansel Ave. LT	℄	Rt
		59 25					
4+00			41	55 2		℄	
"			43	55 0			12'
"			51	54 2			20'
"			42	55	10'		
"			62	53	21		
"			59	53 4	145'		
5+00			35	55 8		℄	
"			33	56 0			12'
"			21	57 2			17'
"			21	57 2			20'
"			32	56	12'		
"			22	57	18'		
"			22	57	20'		
T.P	6 13	61 9 88	3 50	55 75			
5+75			45	57 4		℄	
"			43	57 6			13'
"			34	58 5			20
"			42	57 7	12		
"			23	59 6	17'		
"			21	59 8	20'		
"			15	60 4	100'		

F.B. 1239 PG. 206

Job No. 1156 Division No. Notes Red Plotted Profile

Survey of 168th ST. Date Date No. X-Sec.

Survey by Wallace Notes ECW Notes Chkd Checked

Indexed A. C. Johnson Date Date Date No.

FORM 307 5M 1-46

PLEASE RETURN TO
LOS ANGELES COUNTY SURVEYOR
700 HALL OF RECORDS

NOTE: ANY ADDITIONS OR CHANGES ON THIS SHEET MUST BE MADE OR CIRCLED IN RED INK, WITH DATE AND NAME OF PERSON MAKING CHANGE.

Do not extend notes this side of this line.

STATION	B. S.	H. I.	F. S.	ELEV.	Mansel Ave. LT	℄	RT
		61 88					
6+00			49	570		℄	
"			53	566			13'
"			42	577			16'
"			42	577			20'
"			49	570	12'		
"			29	590	15'		
"			27	592	20'		
7+00			74	545		℄	
"			75	544			20'
"			71	548	20'		
8+00			87	532		℄	
"			89	530			20'
"			93	526	20		
+20			94	525		℄	
8+31.7	℄ Intr. 156 ST.		84	535		℄ Intr. 156th ST	
B.M. LF 45	734	61 87	734	54 53	B.M. LF 45 El. 54.527	F.B. 1239-186	
T.P.	659	60 02	834	53 53			
8+51.7			66	53 5		℄ N.P.L. 156th ST.	
"			64	537			20'
"			65	536	20'		

Profile No. ____ Notes Red ____ Plotted ____ Job No. 1156 Division No. 6 8TH ST.
Date ____ Date ____ Survey of ____
X-Sec. No. ____ Notes Chkd ____ Checked ____ Survey by Wallace Notes FCW Date 6-18-47
Date ____ Date ____ Map No. ____ Inked J. Johnson Date ____

F.B. 1239 Pg. 207

FORM 307 BM 1-46

PLEASE RETURN TO
LOS ANGELES COUNTY SURVEYOR
700 HALL OF RECORDS

NOTE: ANY ADDITIONS OR CHANGES ON THIS SHEET MUST BE MADE OR CIRCLED IN RED INK, WITH DATE AND NAME OF PERSON MAKING CHANGE.

Do not extend notes this side of this line.

STATION	B. S.	H. I.	F. S.	ELEV.	MANSEL AVE. Lt	℄	Rt
		60 12					
9+00			61	540		℄	
10+00			51	550		℄	
"			54	547			20'
"			54	547	20'		
"			51	550	140'		
11+00			35	566		℄	
T.P	647	63 57	302	5710			
12+00			52	584		℄	
"			56	580			20'
"			55	581	20'		
"			56	580	140'		
13+00			47	589		℄	
13+20.2	℄ intr		44	592		℄	Intr. 154th St
"			50	586			150'
"			47	589	150'		
14+00			47	589		℄	
B.M. LF 49			485	5872	B.M. LF. 49 El. 58.704 154 ST. & Mansel St. NW Cor B.Spk. in driveway to Ho# 15337		F.B. 1239-188

F.B. 1239 PG. 208

Job No. 1156 Division No. 168th ST Notes Red. Plotted No. Date Checked No. Date

Survey of Notes ECW Date X-Sec.

Survey by Wallace Notes Chkd. Date Date

Indexed C. Johnson Date No.

Notes Ck'd by	Survey of 168th St
Map No.	W. O. 1156 Tape No. Sp'd. °F
Office Work	Surveyed by Wallace
Checked	Notes J.L. Willey Date 6/19/47
Date	Indexed A. C. Johnson

F. B. 1239 Pg. 209

DEC 22 '47

C.I. 1156 - 168TH ST.

FIRMONA AVE.

From

Manhattan Beach Blvd

To

154TH ST

SKETCH

Note: Any Additions or Changes on This Sheet Must be Made or Circled in Red Ink With Date and Name of Person Making Change.

Do not extend notes this side of this line.

RETURN TO
LOS ANGELES COUNTY SURVEYOR
700 HALL OF RECORDS

FORM 247 5M 5-46

F. B. 1239 Pg. 210

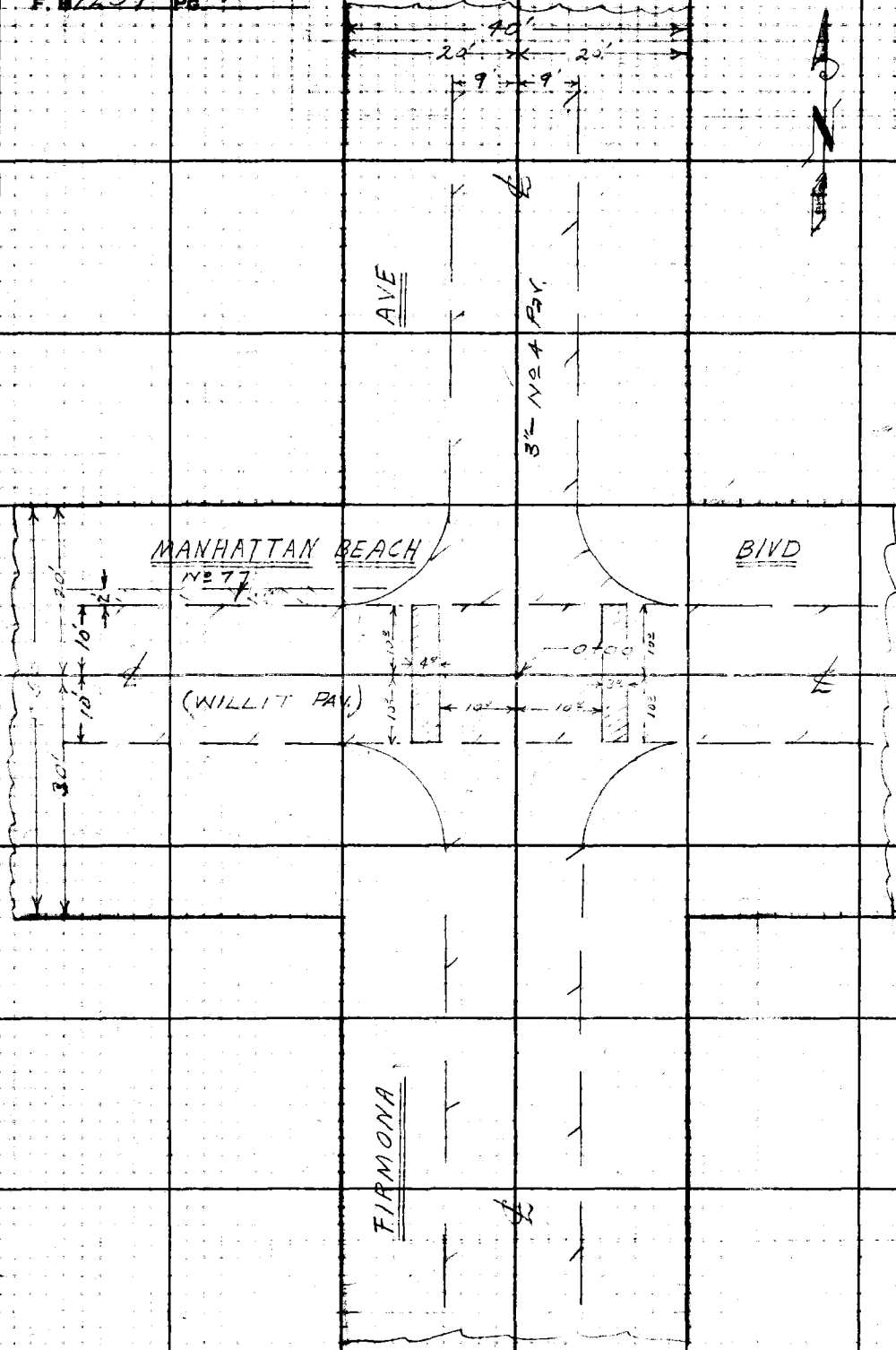

RETURN TO
LOS ANGELES COUNTY SURVEYOR
700 HALL OF RECORDS

Do not extend notes this side of this line.

Note: Any Additions or Changes on This Sheet Must be Made or Circled in Red Ink With Date and Name of Person Making Change.

Notes Ck'd by
Map No.
Office Work
Checked
Date

Survey of 168th ST
W. O. 7156 Tape No. St'd. °F
Surveyed by Wallace
Notes J.A. Willey Date 6/17/47
Indexed A. C. Johnson

F.B. 1239 Pg. 211

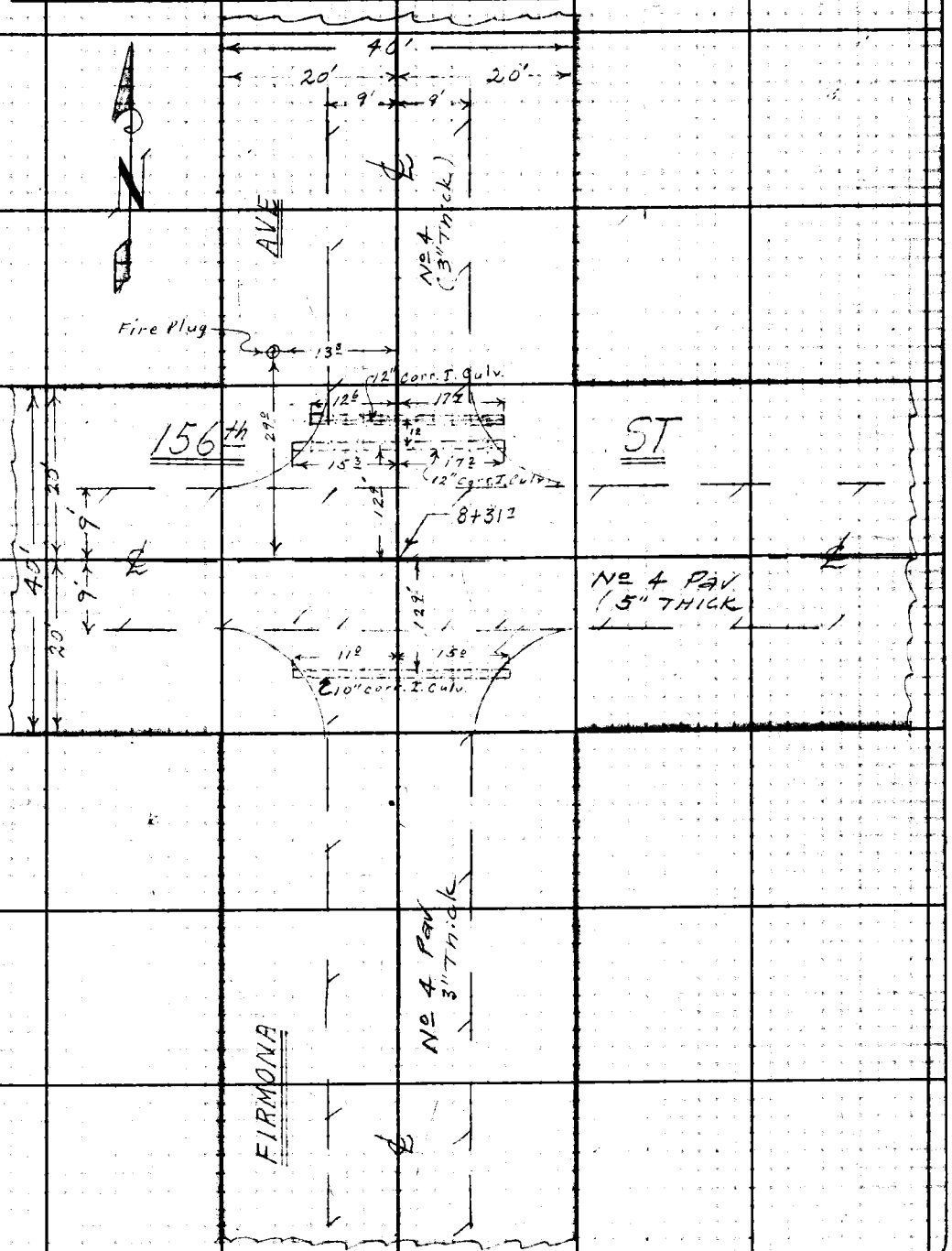

Note: Any Additions or Changes on This Sheet Must be Made or Circled in Red Ink With Date and Name of Person Making Change.

Do not extend notes this side of this line.

RETURN TO
LOS ANGELES COUNTY SURVEYOR
700 HALL OF RECORDS

FORM 247 5M 5-46

From Top Pg 210

F. B. 1239 Pg. 212

RETURN TO
LOS ANGELES COUNTY SURVEYOR
700 HALL OF RECORDS

Do not extend notes this side of this line.

Note: Any Additions or Changes on This Sheet Must be Made or Circled in Red Ink With Date and Name of Person Making Change.

Profile No.	Notes Red	Plotted	Job No. 1156	Division No.	F.B. 129 Pg. 213
	Date	Date	Survey of 168TH ST		
X-Sec. No.	Notes Chkd	Checked	Survey by Wallace	Notes ECW	Date 6-19-47
	Date	Date	Map No.	Checked [redacted] Johnson	Date DEC 22 '47

C.I. 1156 – 168TH ST.

FIRMONA AVE.

FROM

Manhattan Bh. Blvd.

To

154TH ST.

-X- SECTIONS

STATION	B.S.	H.I.	F.S.	ELEV.

NOTE: ANY ADDITIONS OR CHANGES ON THIS SHEET MUST BE MADE OR CIRCLED IN RED INK, WITH DATE AND NAME OF PERSON MAKING CHANGE.

Do not extend notes this side of this line.

PLEASE RETURN TO
LOS ANGELES COUNTY SURVEYOR
700 HALL OF RECORDS

FORM 307 SM 1-46

FORM 307 5M 1-46

PLEASE RETURN TO
LOS ANGELES COUNTY SURVEYOR
700 HALL OF RECORDS

NOTE: ANY ADDITIONS OR CHANGES ON THIS SHEET MUST BE MADE OR CIRCLED IN RED INK, WITH DATE AND NAME OF PERSON MAKING CHANGE.

Do not extend notes this side of this line.

STATION	B. S.	H. I.	F. S.	ELEV.	Firmona Ave	
B.M.LF-38	527	60.5 48		55 21	B.M.LF-38 E 1.55.21 Manhattan Bh. Blvd. & Firmona B.3pk. X-Gut 12' W. & 9' N. ℄ Intr.	F.B. 1177-86 I
					LT	℄ RT
0+00	℄ Manhattan Bh. Blvd		51	55 4		℄ Intr.
+20			48	55 4		℄ N.P.L
"			50	55 5		12'
"			37	56 8		~~14~~
"			37	56 8		20'
"			50	55 5	12	
"			37	56 8	14'	
"			37	56 8	20'	
1+00			48	55 7		℄
"			52	55 3		12'
"			41	56 4		20'
"			54	55 1	12'	
"			36	56 9	15'	
"			34	57 1	20'	
2+00			48	55 7		℄
"			49	55 6		10'
"			36	56 9		20'
"			42	56 3	20'	
"			39	56 6	150'	

F.B. 1239 PG. 214

Job No. 1156 Division No. 168 ST Notes Red. Plotted No. Date Date X-Sec.

Survey of Survey by WALLACE Notes ECW Notes Chkd. Checked Date Date No.

Indexed C. Johnson Date

FORM 307 5M 1-46

PLEASE RETURN TO
LOS ANGELES COUNTY SURVEYOR
700 HALL OF RECORDS

NOTE: ANY ADDITIONS OR CHANGES ON THIS SHEET MUST BE MADE OR CIRCLED IN RED INK, WITH DATE AND NAME OF PERSON MAKING CHANGE.

Do not extend notes this side of this line.

STATION	B. S.	H. I.	F. S.	ELEV.	LT	Rt.
		60 48				
3+00			48	55 7'		℄
"			55	55 0'		11'
"			36	56 9'		16'
"			36	56 9'		20'
"			55	55 0'	11'	
"			44	56 1'	14	
"			40	56 5'	20'	
TIPP	486	60 18	516	55 32		
4+00			47	55 5'		℄
"			54	54 8'		11'
"			32	57 0'		16'
"			30	57 2'		20'
"			54	54 8'	12'	
"			32	57 0'	16'	
"			32	57 0'	20'	
"			34	56 8'	150'	
5+00			48	55 4'		℄
"			54	54 8'		11'
"			27	57 5'		17'
"			25	57 7'		20'

Profile No. ____ Notes Red ____ Plotted ____ Job No. 1156 Division No. ____ F.B. 1239 Pg. 215
Date ____ Date ____ Survey of 168 ST
X-Sec. No. ____ Notes Chkd. ____ Checked ____ Survey by Wallace Notes ECW Date 6-19-47
Date ____ Date ____ Map No. ____ Andrew Johnson Date ____

FORM 307 BM 1-46

PLEASE RETURN TO
LOS ANGELES COUNTY SURVEYOR
700 HALL OF RECORDS

NOTE: ANY ADDITIONS OR CHANGES ON THIS SHEET MUST BE MADE OR CIRCLED IN RED INK, WITH DATE AND NAME OF PERSON MAKING CHANGE.

Do not extend notes this side of this line.

STATION	B. S.	H. I.	F. S.	ELEV.	LT	Rt
		60 18				℄
5+00			58	544	11'	
"			36	566	18'	
"			36	566	20'	
6+00			49	553		℄
"			56	546		10'
"			30	572		15'
"			30	572		20'
"			58	544	12'	
"			28	574	17'	
"			28	574	20'	
"			26	576	150'	
7+00			52	550		℄
"			59	543		11'
"			35	567		16'
"			34	568		20'
"			59	543	12'	
"			35	567	18'	
"			35	567	20'	
T.P.	436	58 98	556	5462		

F.B. 1239 Pg. 216

Job No. 1186 Division No. ____ Notes Red ____ Plotted ____ Profile ____

Survey of 168 ST Date ____ Date ____ No. ____

Survey by ECW Notes ECW Notes Chkd. ____ Checked ____ X-Sec. ____

Indexed C. Jannson Date ____ Date ____ Date ____ No. ____

FORM 307 5M 1-46

PLEASE RETURN TO
LOS ANGELES COUNTY SURVEYOR
700 HALL OF RECORDS

NOTE: ANY ADDITIONS OR CHANGES ON THIS SHEET MUST BE MADE OR CIRCLED IN RED INK, WITH DATE AND NAME OF PERSON MAKING CHANGE.

Do not extend notes this side of this line.

STATION	B. S.	H. I.	F. S.	ELEV.	Firmona Ave.	
		59.0 / 58 98				Rt
8+00			42	548'		℄
"			42	548'		20'
"			47	543'	20'	
8+18.8			43	547'		℄
"			576	5322		15'-invert 10" Cor. I.P.
"			537	5361	11.0' Invert of 10" Cor. I.P. Culv.	
8+31.1			43	547'		℄ Intr 156TH St
B.M. N39			312	5586	B.M. N39 El. 55.865 F.B. 1239-187	
8+44.6			45	545'		℄
"			598	5300		17.2 Rt-invert of 12" Cor. I.P.
"			604	5294	15.2'-Invert 12" Cor. I.P	
+45.7			612	5286		17.7' Invert 12" Cor. I.P.
"			601	5297	12.6'-Invert 12" Cor. I.P.	
9+00			45	545'		℄
"			49	541'		20'
"			47	543'	.20'	
10+00			39	551'		℄
T.P.	547	60 42	403	5495		
11+00			49	555'		℄
12+00			44	560'		℄

Profile No. ____ Notes Red ____ Plotted ____ Job No. 1156 Division No. ____ F.B. 1259 Pg. 217
Date ____ Date ____ Survey of 168 ST
X-Sec. No. ____ Notes Chkd. ____ Checked ____ Survey by ECW Notes ECW Date ____
Date ____ Date ____ Map No. ____ Indexed Johnson Date ____

FORM 307 5M 1-46

PLEASE RETURN TO
LOS ANGELES COUNTY SURVEYOR
700 HALL OF RECORDS

NOTE: ANY ADDITIONS OR CHANGES ON THIS SHEET MUST BE MADE OR CIRCLED IN RED INK, WITH DATE AND NAME OF PERSON MAKING CHANGE.

Do not extend notes this side of this line.

STATION	B. S.	H. I.	F. S.	ELEV.	Firmona Ave. LT	℄	Rt
		60 42					
13+00			33	57 1		℄	
13+20.2	℄ intr		30	57 11		℄	Intr. 154 Ac ST.
T.P.	519	61 92	369	56 73			
13+20.2			47	57 2			150'
"			38	58 1	150'		
B.M. LF 48			383	58 09	B.M. LF-48-EL. 58.088 F.B. 1239-188 Firmona & 154 ST. NW Cor W. Spk P.P. 251325E		

F.B. 1239 PG. 218

Job No. 1156 Division No. 168 ST

Survey of

Survey by Wallace Notes ECW

Indexed C. Johnson Date

Profile No.

X-Sec. No.

Plotted Date

Checked Date

Notes Red. Date

Notes Chkd. Date

Notes Ck'd by	Survey of 168th St
Map No.	W. O. 1156 Tape No. St'd °F
Office Work	Surveyed by Wallace
Checked	Notes J.L. Willey Date 6/17/47
Date	Indexed A. C. Johnson

F.B. 1239 Pg. 219

DEC 22 '47

C.I. 1156 - 168th St.

CONDON AVE

from

MANHATTAN BEACH BLVD

TO

156th ST.

SKETCHES

Note: Any Additions or Changes on This Sheet Must be Made or Circled in Red Ink With Date and Name of Person Making Change.

Do not extend notes this side of this line.

RETURN TO
LOS ANGELES COUNTY SURVEYOR
700 HALL OF RECORDS

FORM 247 5M 5-46

F. B. 1239 Pg. 220

To B.K. Pg. 221

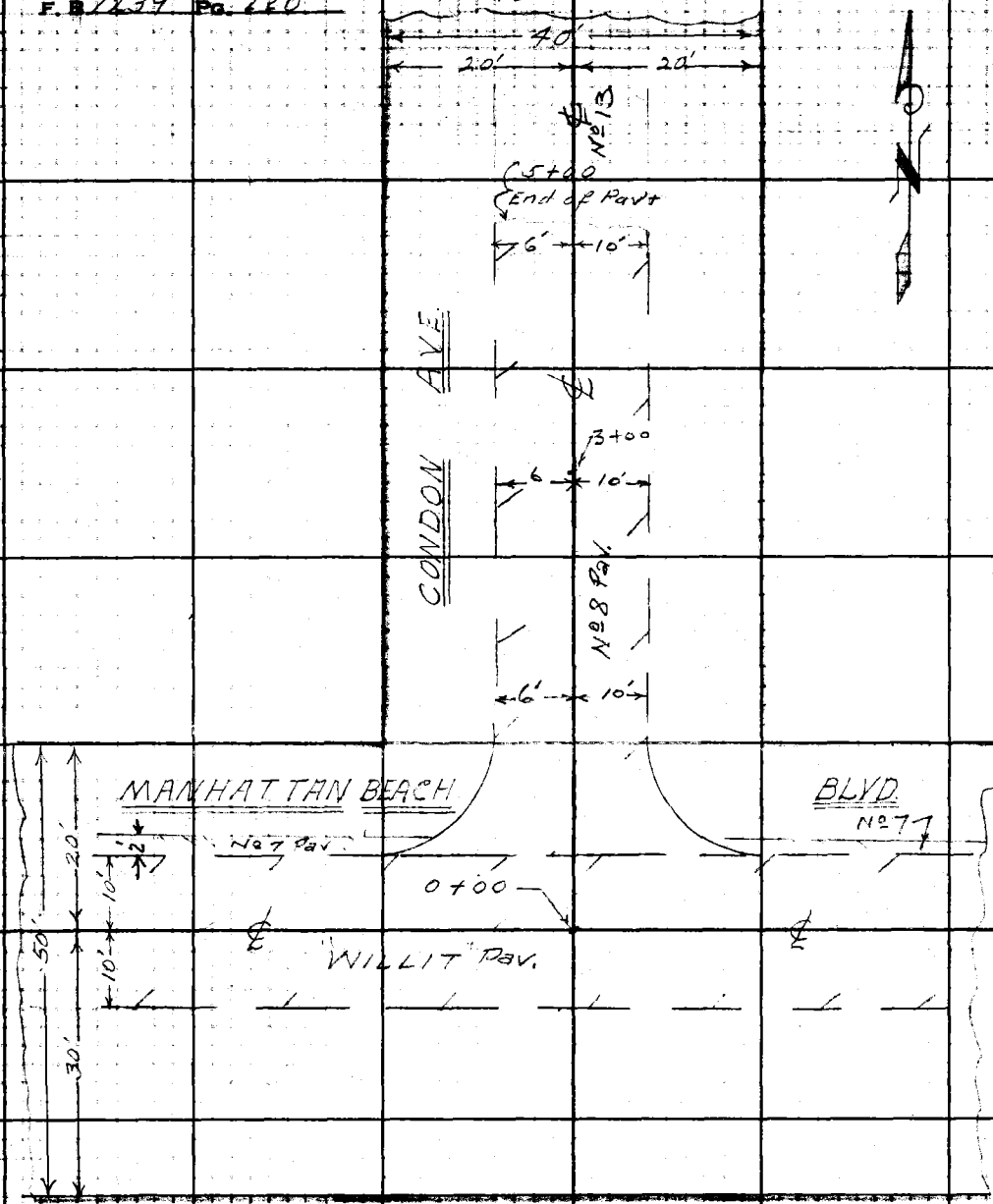

RETURN TO
LOS ANGELES COUNTY SURVEYOR
700 HALL OF RECORDS
Do not extend notes this side of this line.
Note: Any Additions or Changes on This Sheet Must be Made or Circled in Red Ink With Date and Name of Person Making Change.

Notes Ck'd by
Map No.
Office Work
Checked
Date

Survey of Lot 16 St.
W. O. 1156 Tape No. Std. °F
Surveyed by Wallace
Notes J. L. Willey Date 6/19/49
Indexed A. O. Johnson

F.B. 1239 Pg. 221

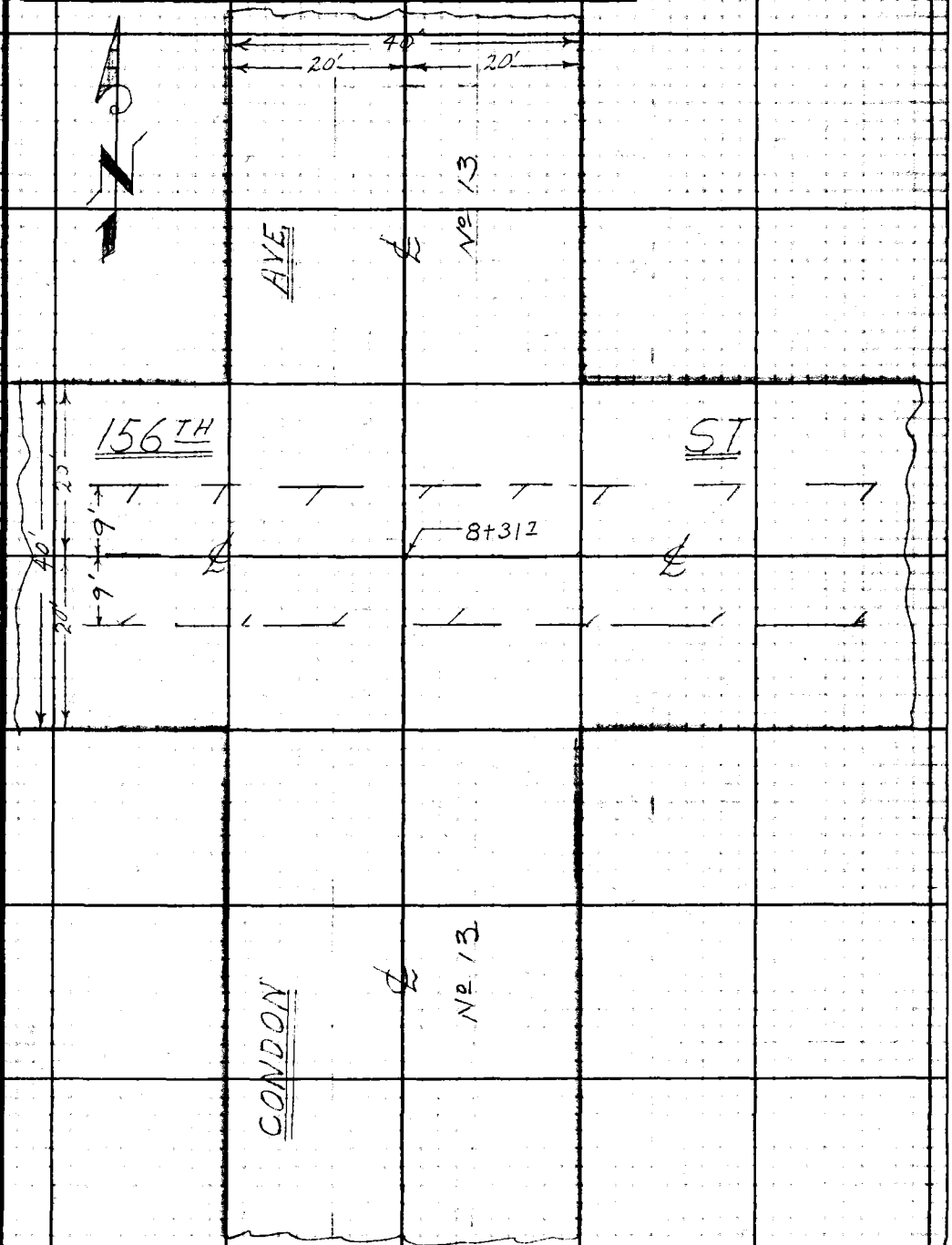

Note: Any Additions or Changes on This Sheet Must Be Made or Circled in Red Ink With Date and Name of Person Making Change.

Do not extend notes this side of this line.

RETURN TO
LOS ANGELES COUNTY SURVEYOR
700 HALL OF RECORDS

FORM 247 5M 5-46

from Top Pg. 220

RETURN TO
LOS ANGELES COUNTY SURVEYOR
700 HALL OF RECORDS

Note: Any Additions or Changes on This Sheet Must be Made or Circled in Red Ink With Date and Name of Person Making Change.

Do not extend notes this side of this line.

F. B. 1239 Pg. 222

Profile No.	Notes Red	Plotted	Job No. 1156	Division No.	F.B. 129 Pg. 223
	Date	Date	Survey of 168		
X-Sec. No.	Notes Chkd	Checked	Survey by Wallace	Notes ECW	Date 6-20-47
	Date	Date	Map No.	Indexed A. C. Johnson	Date DEC 22 47

C.I. 1156 - 168TH ST

CONDON AVE

FROM

Manhattan Bh. Blvd. to 154TH ST.

-X- SECTIONS

STATION	B. S.	H. I.	F. S.	ELEV.

NOTE: ANY ADDITIONS OR CHANGES ON THIS SHEET MUST BE MADE OR CIRCLED IN RED INK, WITH DATE AND NAME OF PERSON MAKING CHANGE.

Do not extend notes this side of this line.

PLEASE RETURN TO
LOS ANGELES COUNTY SURVEYOR
700 HALL OF RECORDS

FORM 307 SM 1-46

FORM 307 5M 1-46

PLEASE RETURN TO
LOS ANGELES COUNTY SURVEYOR
700 HALL OF RECORDS

NOTE: ANY ADDITIONS OR CHANGES ON THIS SHEET MUST BE MADE OR CIRCLED IN RED INK, WITH DATE AND NAME OF PERSON MAKING CHANGE.

Do not extend notes this side of this line.

STATION	B. S.	H. I.	F. S.	ELEV.	Condon Ave ✓		
B.M. LF 38	6105	61 316 ✓		55211 ✓	B.M. LF 38 El. 55.211 Firmona Ave. & Manhattan Bh. Blvd B.Spk. X-gutter 9'N & 12'W ℄ intr		
T.P.	4965	62 235 ✓	4046	57 270 ✓	(Set) B.M. LF 51 El. Condon Ave & Manhattan Bh. Blvd (S. side) W.Spk. Tel. P. # A235Y		
B.M. LF 51	4125	62 845 ✓	3515	58 720 ✓			
					LT	℄	RT
0+00	℄ Manhattan Bh. Blvd.		48	580		℄ Intr.	
+20			47	581		℄ N.P.L	
"			50	578			20'
"			48	580	20'		
1+00			49	579		℄	
2+00			49	57[illegible]		℄	
"			54	57[illegible]			20'
"			51	57[illegible]	20'		
3+00			48	580		℄	
T.P.	3415	61.8775 ✓	4485	58360 ✓	Nail Cor Fence 20' Rt		
4+00			41	57[illegible]		℄	
"			34	584	150'		
5+00	End of pav		47	571		℄	
"			51	56[illegible]			20'
"			51	567	20'		
6+00			49	569			
T.P.	4570	61 560 ✓	4785	56 990			

F.B. 1259 PG. 224

Job No. 1156 Division No. ____ Notes Red. ____ Plotted ____ Profile ____

Survey of 168TH ST Date ____ Date ____ No. ____

Survey by Wallace Notes ECW Notes Chkd. ____ Checked ____ X-Sec. ____

Indexed C. Johnson Date ____ Date ____ No. ____

FORM 307 5M 1-46

PLEASE RETURN TO
LOS ANGELES COUNTY SURVEYOR
700 HALL OF RECORDS

NOTE: ANY ADDITIONS OR CHANGES ON THIS SHEET MUST BE MADE OR CIRCLED IN RED INK, WITH DATE AND NAME OF PERSON MAKING CHANGE.

Do not extend notes this side of this line.

STATION	B. S.	H. I.	F. S.	ELEV.		
		61 560			LT	℄ Rt
7+00			41	575		℄
"			39	577		20'
"			41	575	20'	
8+00			48	568		℄
"			56	560		150'
"			46	570	150'	
8+18			50	566		℄
+20			73	543		℄
+25			58	558		℄
8+31.7 ℄ Intr 156 ST.			55	561		℄ Intr 156 ST
+42			62	554		℄
+48			69	547		℄
+50			63	553		℄
9+00			60	556		℄
			63	553		20'
			60	556	20'	
10+00			60	556		℄
			67	549		150'
			59	557	150'	
T.P	5145	60 670	6035	55 525		

Profile Notes Red ____ Plotted ____ Job No. 1156 Division No. 168 ST F.B. 1259 Pg. 225
No. ____ Date ____ Date ____ Survey of ____
X-Sec. Notes Chkd ____ Checked ____ Survey by Wallace Notes ECW Date 6-19-47
No. ____ Date ____ Date ____ Map No. ____ Date ____

FORM 307 5M 1-46

PLEASE RETURN TO
LOS ANGELES COUNTY SURVEYOR
700 HALL OF RECORDS

NOTE: ANY ADDITIONS OR CHANGES ON THIS SHEET MUST BE MADE OR CIRCLED IN RED INK, WITH DATE AND NAME OF PERSON MAKING CHANGE.

Do not extend notes this side of this line.

STATION	B. S.	H. I.	F. S.	ELEV.	Condon Ave. LT	℄	Rt
		7 60 670					
11+00			52	55.5		℄	
"			52	55.5			20'
"			51	55.6	20'		
12+00			48	55.7		℄	
13+00			40	56.7		℄	S.P.
+05			45	56.7		℄	
+10			38	56.7		℄	
13+20.2	℄ Intr.		34	~~56.7~~ 57.3		℄	Intr. 154 ST
"			29	57.8			150'
"			38	56.7	150		
B.M. LF 47			2945	57.725	B.M. LF-47 El. 57.734 154th ST. 100' E. of Condon Ave. - N. Side W. Spk. P.P. 639783E		F.B. 1239-188

F.B. 1239 PG. 226

Job No. 1156 Division No. 168 Notes Red. Plotted Profile

Survey of Date Date No. X-Sec.

Survey by Wallace Notes ECW Notes Chkd. Checked

Indexed C. Jackson Date Date No.

Notes Ck'd by	Survey of 168th ST
Map No.	W. O. 1156 Tape No. Sp'd. °F
Office Work	Surveyed by Wallace
Checked	Notes J.A. Willey Date 6/19/47
Date	Indexed A. C. Johnson

F. B. 1239 Pg. 227

DEC 22 '47

C.I. 1156 – 168th ST

INGLEWOOD AVE

from

MANHATTAN BEACH AVE.

TO

156th St.

SKETCHES

Note: Any Additions or Changes on This Sheet Must be Made by Circled in Red Ink With Date and Name of Person Making Change.

Do not extend notes this side of this line.

RETURN TO
LOS ANGELES COUNTY SURVEYOR
700 HALL OF RECORDS

FORM 247 5M 5-46

F. B. 1234 Pg. 228

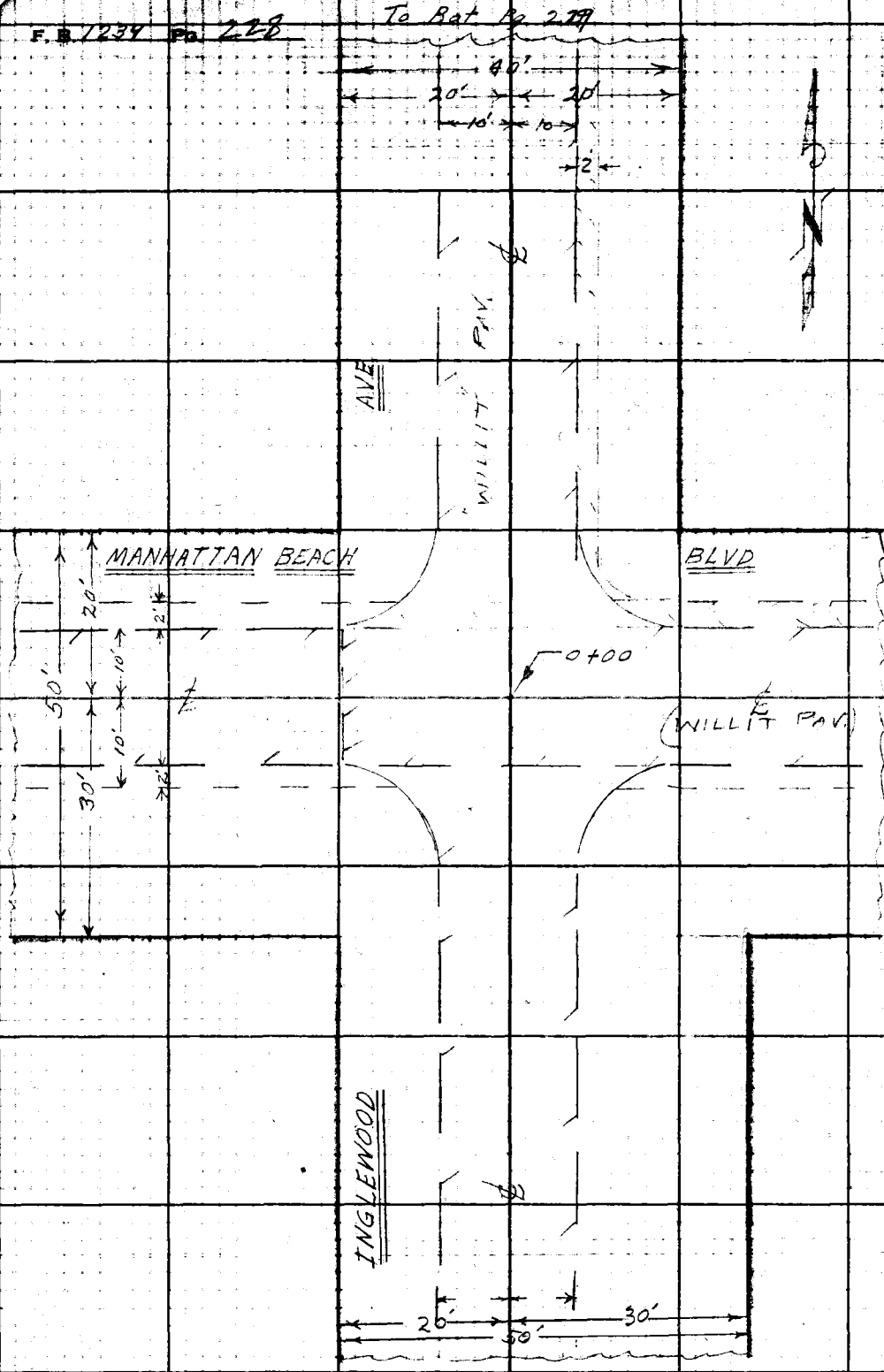

RETURN TO
LOS ANGELES COUNTY SURVEYOR
700 HALL OF RECORDS

Do not extend notes this side of this line.

Note: Any Additions or Changes on This Sheet Must be Made or Circled in Red Ink With Date and Name of Person Making Change.

Notes Ck'd by	Survey of 168th St
Map No.	W. O. 1156 Tape No. St'd °F
Office Work	Surveyed by Wallace
Checked	Notes J. Willey Date 6/19/47
Date	Indexed A. C. Johnson

F. B. 1239 Pg. 227

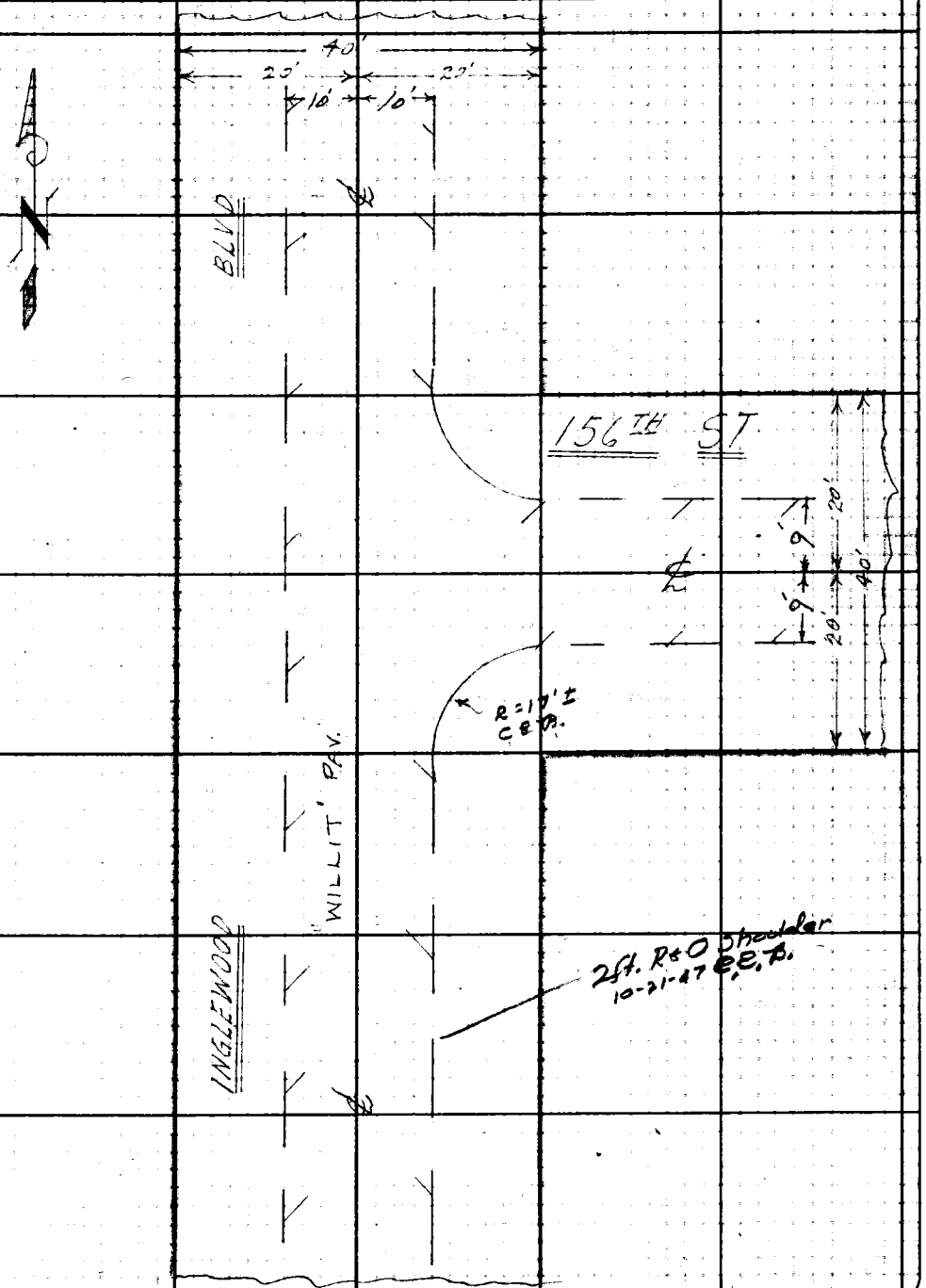

Note: Any Additions or Changes on This Sheet Must be Made or Circled in Red Ink With Date and Name of Person Making Change.

Do not extend notes this side of this line.

RETURN TO
LOS ANGELES COUNTY SURVEYOR
700 HALL OF RECORDS

FORM 247 5M 5-46

from Top Pg 228

F.B. 1239 Pg. 230

RETURN TO
LOS ANGELES COUNTY SURVEYOR
700 HALL OF RECORDS

Do not extend notes this side of this line.

Note: Any Additions or Changes on This Sheet Must be Made or Circled in Red Ink With Date and Name of Person Making Change.

Profile No. ____ X-Sec. No. ____

Notes Red ____ Plotted ____ Job No. 1156 Division No. ____
Date ____ Date ____ Survey of 168TH ST
Notes Chkd ____ Checked ____ Survey by Wallace Notes ECW Date 6-20-47
Date ____ Date ____ Map No. ____ Indexed A. G. Johnson Date DE 22 '47

F.B. 125 Pg. 231

C.I. 1156 - 168TH ST

INGLEWOOD AVE.

FROM

Manhattan Bh. Blvd. to 154TH ST.

PROFILE

STATION	B. S.	H. I.	F. S.	ELEV.

NOTE: ANY ADDITIONS OR CHANGES ON THIS SHEET MUST BE MADE OR CIRCLED IN RED INK, WITH DATE AND NAME OF PERSON MAKING CHANGE.

Do not extend notes this side of this line.

PLEASE RETURN TO
LOS ANGELES COUNTY SURVEYOR
700 HALL OF RECORDS

FORM 307 SM 1-46

FORM 307 5M 1-46

PLEASE RETURN TO
LOS ANGELES COUNTY SURVEYOR
700 HALL OF RECORDS

NOTE: ANY ADDITIONS OR CHANGES ON THIS SHEET MUST BE MADE OR CIRCLED IN RED INK, WITH DATE AND NAME OF PERSON MAKING CHANGE.

Do not extend notes this side of this line.

STATION	B. S.	H. I.	F. S.	ELEV.	Inglewood Ave	
B.M.LF43	413	64 01		59 88	B.M.LF43 El.59.880 Inglewood Ave. & Manhattan Bh.Blvd. B.spk. S.end.X-gutter W.S. Inglewood Ave	F.B. 1239-161
					Lt	℄ Rt
0+00	℄ Intr. Manhattan		4.2	59 8		℄ Intr.
1+00			45	59 5		℄
2+00			48	59 2		℄
3+00			51	58 9		℄
+75			51	58 9		℄
4+00			44	59 6		℄
T.P	192	63 06	287	61 14		
+90°	℄ R.R Track		0.7	62 4		℄
	Top of rail		067	62 39		℄
5+00	-		07	62 4		℄
+50			17	61 4		℄
6+00			41	59 0		℄
+30			50	58 1		℄
7+00			53	57 8		℄
+75			55	57 6		℄
8+00			60	57 1		℄
8+31.7	℄ Intr. 156th St		61	57 0		℄ Intr. 156 ST.
B.M.N33	566	62 58	614	56 92	B.M.N33 El.56.923	F.B. 1239-187

F.B. 1239 PG. 232
Job No. 1156 Division No. 168 ST
Survey of Wallace Notes ECW
Survey by Notes Chkd
Indexed C. Johnson Date
Notes Red Date
Plotted Date
Checked Date
Profile No.
X-Sec. No.

FORM 307 5M 1-46

PLEASE RETURN TO
LOS ANGELES COUNTY SURVEYOR
700 HALL OF RECORDS

NOTE: ANY ADDITIONS OR CHANGES ON THIS SHEET MUST BE MADE OR CIRCLED IN RED INK, WITH DATE AND NAME OF PERSON MAKING CHANGE.

Do not extend notes this side of this line.

STATION	B. S.	H. I.	F. S.	ELEV.	Inglewood Ave.	
		62.58				℄
8+80			52	57.4		℄
9+00			52	57.4		℄
10+00			50	57.6		℄
11+00			48	57.8		℄
12+00			47	57.9		℄
13+00			46	58.0		℄
13+20.2 ℄ Intr. 154 ST.			46	58.0		℄ Intr. 154TH ST.
B.M. LF-46			470	57.88	B.M. LF46 El. 57.895 F.B. 1239-187	

Profile No. ____ Notes Red. ____ Plotted ____ Job No. 1156 Division No. ____ F.B. 1259 Pg. 233
Date ____ Date ____ Survey of 168TH ST.
X-Sec. No. ____ Notes Chkd. ____ Checked ____ Survey by Wallace Notes ECW Date 6-20-47
Date ____ Date ____ Map No. ____ Indexed ____ Date ____

F.B. 1259 Pg. 23A

Job No. _____ Division No. _____ Notes Red. _____ Plotted _____ Profile

Survey of _____ Date _____ Date _____ No. _____

Survey by _____ Notes _____ Notes Chkd _____ Checked _____ X-Sec.

Indexed _____ Date _____ Date _____ Date _____ No. _____

STATION	B. S.	H. I.	F. S.	ELEV.

FORM 807 5M 1-46

PLEASE RETURN TO
LOS ANGELES COUNTY SURVEYOR
700 HALL OF RECORDS

Do not extend notes this side of this line.

NOTE: ANY ADDITIONS OR CHANGES ON THIS SHEET MUST BE MADE OR CIRCLED IN RED INK, WITH DATE AND NAME OF PERSON MAKING CHANGE.

Profile No.	Notes Red	Plotted	Job No. 1156	Division No.	F.B. 1239 Pg. 235
	Date	Date	Survey of 168th St		
X-Sec. No.	Notes Chkd.	Checked	Survey by ECW	Notes JLW	Date 6/20/47
	Date	Date	Map No.	Checked Johnson	Date DEC 22

CI 1156 168th ST

156th ST

from

HAWTHORNE AVE TO INGLEWOOD AVE.

-X-SECTIONS

SKETCHES - Pg. 193, 201, 211 & 229

STATION	B.S.	H.I.	F.S.	ELEV.

NOTE: ANY ADDITIONS OR CHANGES ON THIS SHEET MUST BE MADE OR CIRCLED IN RED INK, WITH DATE AND NAME OF PERSON MAKING CHANGE.

Do not extend notes this side of this line.

PLEASE RETURN TO
LOS ANGELES COUNTY SURVEYOR
700 HALL OF RECORDS

FORM 307-10M 10-46

FORM 307 10M 10-46

PLEASE RETURN TO
LOS ANGELES COUNTY SURVEYOR
700 HALL OF RECORDS

NOTE: ANY ADDITIONS OR CHANGES ON THIS SHEET MUST BE MADE OR CIRCLED IN RED INK, WITH DATE AND NAME OF PERSON MAKING CHANGE.

Do not extend notes this side of this line.

STATION	B. S.	H. I.	F. S.	ELEV.	156th St	
BM N24	4 91	56 59		51 68	BM N24 El. 51.677 - FB 1239-186 156th St. & Hawthorne Ave, N.W. Cor. Bt Spk. 5' W. of End CR. (E. end Catch Basin)	
					Lt	℄ Rt
0+00			4 8	51 8	Inter. Hawthorne Ave	℄ (W. Side)
			5 02	51 57		W. end Curb
			4 92	51 67	W. end Curb	
1+00			4 6	52 0		℄
"			4 9	51 7		9' Edge pav't
"			6 1	50 5		14' Gutter
"			4 6	52 0		15' Top bank
"			4 1	52 5		20' Prop line
"			5 1	51 5	edge pav't 9' Lt	
"			5 9	50 7	Gutter 12' "	
"			4 9	51 7	Top bank 14' "	
"			4 9	51 7	Prop Line 20' "	
2+00			4 4	52 2		℄
T. P.	5 02	57 32	4 29	52 30		
3+00			5 0	52 3		℄
"			5 5	51 8		9' Rt Edge Pavt
"			6 1	51 2		12' " Gut
"			4 9	52 4		15' " Top Bank

F.B. 1239 PG. 236
Job No. 1156 Division No. ____ Notes Red ____ Plotted ____ Profile
Survey of 168th St. Date ____ Date ____ No. ____
Survey by E C Wallace Notes J L Willey Notes Chkd ____ Checked ____ X-Sec.
Indexed A. C. Johnson Date ____ Date ____ Date ____ No. ____

FORM 307 10M 10-46

PLEASE RETURN TO
LOS ANGELES COUNTY SURVEYOR
700 HALL OF RECORDS

NOTE: ANY ADDITIONS OR CHANGES ON THIS SHEET MUST BE MADE OR CIRCLED IN RED INK, WITH DATE AND NAME OF PERSON MAKING CHANGE.

Do not extend notes this side of this line.

STATION	B. S.	H. I.	F. S.	ELEV.	156th St. Lt ℄	Rt
		57 32				
3+00			4 8	52 5		20' Rt. Prop Line
"			4 1	53 2		150' Rt.
"			5 4	51 9	Edge Pav't. 9' Lt	
"			5 8	51 5	Gut 12' "	
"			5 0	52 3	Top Bank 15' "	
"			5 0	52 3	Prop. Line 20' "	
4+00			4 9	52 4	℄	
5+00			4 8	52 5	℄	
"			5 2	52 1		9' Rt Edge Pav't.
"			5 6	51 7		12' " Gut.
"			4 6	52 7		15' " Top bank
"			4 6	52 7		20' " Prop. Line
"			5 1	52 2	Edge Pav't 9' Lt	
"			5 5	51 8	Gut. 12' "	
"			4 3	53 0	Top. bank 16' "	
"			4 3	53 0	Prop Line 20' "	
6+00			4 3	53 0	℄	
B.M. LF44	521	58 19	4 34	52 98	BMLF44. El. 52.978 F.B. 1239-186 156th St. & Grevillea Ave. N.E. Cor. W. spk. in P.P. # 659292 E.	

Profile No. ____ Notes Red ____ Plotted ____ Job No. 1156 Division No. 168th St.
Date ____ Date ____ Survey of ____
X-Sec. No. ____ Notes Chkd ____ Checked ____ Survey by ECW Notes JLW Date 6/20/47
Date ____ Date ____ Map No. ____ Indexed ____ Date ____

F.B. 1239 Pg. 237

FORM 307 10M 10-46

PLEASE RETURN TO
LOS ANGELES COUNTY SURVEYOR
700 HALL OF RECORDS

NOTE: ANY ADDITIONS OR CHANGES ON THIS SHEET MUST BE MADE OR CIRCLED IN RED INK, WITH DATE AND NAME OF PERSON MAKING CHANGE.

Do not extend notes this side of this line.

STATION	B. S.	H. I.	F. S.	ELEV.	156th St.	
		58 19 2			Lt ℄	Rt
6+27 2			4 9	53 3	Inter. Grevillea Ave ℄	
7+00			4 9	53 3	℄	
"			5 4	52 8		9' Rt. Edge Pavt.
"			6 0	52 2		12' " Gut.
"			5 3	52 9		15' " Top bank
"			5 3	52 9		20' " Prop Line
"			5 4	52 1	Edge Pavt. 9' Lt	
"			6 2	52 1	Gut 12' "	
"			4 8	53 4	Top bank 15' "	
"			4 9	53 3	Prop Line 20' "	
8+00			4 8	53 1	℄	
"			4 5	53 7		150' Rt.
"			5 2	53 0	150' Lt.	
9+00			4 7	53 5	℄	
"			5 1	53 1		9' Rt Edge Pavt
"			5 9	52 3		12' " Gut
"			4 6	53 6		15' " Top bank
"			4 7	53 5		20' " Prop Line
"			5 1	53 1	Edge pavt 9' Lt	
"			5 6	52 6	Gut 12' "	

F.B. 1239 PG. 238
Job No. 1456 Division No. ____ Notes Red ____ Plotted ____ Profile ____
Survey of 168th St. Date ____ Date ____ No. ____
Survey by E.C. Wallace Notes J.L. Willey Notes Chkd ____ Checked ____ X-Sec. ____
Indexed C. Johnson Date ____ Date ____ Date ____ No. ____

FORM 307 10M 10-46

PLEASE RETURN TO
LOS ANGELES COUNTY SURVEYOR
700 HALL OF RECORDS

NOTE: ANY ADDITIONS OR CHANGES ON THIS SHEET MUST BE MADE OR CIRCLED IN RED INK, WITH DATE AND NAME OF PERSON MAKING CHANGE.

1293

Do not extend notes this side of this line.

STATION	B. S.	H. I.	F. S.	ELEV.	156th St.	
					Lt ℄	Rt.
		58.19				
9+00			4.8	53.4	Top bank 15' Lt	
"			5.2	53.0	Prop Line 20' "	
B.M. LE 45	3.67	58.20	3.66	54.53	BM LE 45 El. 54.527. F.B. 1237-186 156th St. & Mansel Ave, NE Cor. Wire spk in P.P.	
9+293			4.7	53.5	Inter Mansel Ave. ℄	
10+00			4.6	53.6	℄	
11+00			4.6	53.6	℄	
"			5.2	53.0		9' Rt. Edge Pavt.
"			5.5	52.7		12' " Gut.
"			4.6	53.6		15' " Top bank
"			4.5	53.7		20' " Prop Line
"			5.0	53.2	Edge Pavt. 9' Lt.	
"			6.0	52.2	Gut. 12' Lt	
"			4.8	53.4	Top bank 14' Lt.	
"			4.9	53.3	Prop Line 20' Lt	
12+00			4.7	53.5	℄	
"			4.2	54.0		150' Rt
"			3.4	54.8	150' Lt.	
T.P.	4.77	58.82	4.15	54.05		

Profile No. ____ Notes Red ____ Plotted ____ Job No. 1156 Division No. 68th St.
X-Sec. No. ____ Date ____ Date ____ Survey of ____
Notes Chkd ____ Date ____ Checked ____ Date ____ Survey by E.C.W. Notes JKW Date 6/20/47
Map No. ____ Indexed ____ Date ____

F.B. 1237 Pg. 239

FORM 307 10M 10-46

PLEASE RETURN TO
LOS ANGELES COUNTY SURVEYOR
700 HALL OF RECORDS

NOTE: ANY ADDITIONS OR CHANGES ON THIS SHEET MUST BE MADE OR CIRCLED IN RED INK, WITH DATE AND NAME OF PERSON MAKING CHANGE.

Do not extend notes this side of this line.

STATION	B. S.	H. I.	F. S.	ELEV.	156th St	
		58 82			Lt ℄	Rt
13+00			4 8	54 0	℄	
"			5 1	53 7		9' Rt. Edge Pav't.
"			6 4	52 4		12' " Gut.
"			4 7	54 1		15' " Top bank
"			4 8	54 0		20' " Prop Line
"			5 1	53 7	Edge Pav't 9' Lt	
"			5 8	53 0	Gut 12' "	
"			4 6	54 2	Top bank 15' "	
"			4 0	54 8	Prop Line 20' "	
14+00			4 5	54 3	℄	
14+86			4 1	54 7	Inter. Firmona Ave ℄	
15+00			4 3	54 5	℄	
B.M. N. 39	2 98	58 86	2 94	55 88	BM N39. El. 55.865. FB. 1239-187 156th St. & Firmona Ave. S.W. Cor. Ct. Spk. in 18" Gum Tree.	
16+00			4 3	54 6	℄	
"			4 6	54 3		9' Rt Edge Pav't
"			5 3	53 6		12' " Gut.
"			4 5	54 4		15' " Top bank
"			5 1	53 8		20' " Prop Line
"			4 0	54 9		150' Rt.

F.B. 1239 Pg. 240

Job No. 1156 Division No. Notes Red. Plotted Profile

Survey of 168th St. Date No. X-Sec.

Survey by E C Wallace Notes J L Willey Notes Chkd. Checked

Indexed C. Jacquard Date Date No.

FORM 307 10M 10-46

PLEASE RETURN TO
LOS ANGELES COUNTY SURVEYOR
700 HALL OF RECORDS

NOTE: ANY ADDITIONS OR CHANGES ON THIS SHEET MUST BE MADE OR CIRCLED IN RED INK, WITH DATE AND NAME OF PERSON MAKING CHANGE.

Do not extend notes this side of this line.

STATION	B. S.	H. I.	F. S.	ELEV.	156th St Lt	℄	Rt
		58.86					
16+00			49	54 0	Edge Pav't 9' Lt		
"			55	53 4	Gut. 12 "		
"			42	54 7	Top bank 15 "		
"			41	54 8	Prop line 20 "		
"			25	56 4	150 "		
17+00			39	55 0		℄	
T.P.	5 39	60 30	395	54 91			
18+00			51	55 2		℄	
			55	54 8			9' Rt Edge Pav't
			59	54 4			12' " Gut
			52	55 1			15' " Top bank
			50	55 3			20 " Prop Line
			57	54 6	Edge Pav't 9' Lt		
			66	53 7	Gut 12' "		
			53	55 0	Top bank 15' "		
			48	55 5	Prop Line 20' "		

Profile No. ____ Notes Red ____ Plotted ____ Job No. 1156 Division No. ____ F.B. 1239 Pg. 241
X-Sec. No. ____ Date ____ Date ____ Survey of 168th St
Notes Chkd ____ Checked ____ Survey by Wallace Notes J L Willey Date 6/20/47
Date ____ Date ____ Map No. ____ Index Johnson Date ____

FORM 307 10M 10-46

PLEASE RETURN TO
LOS ANGELES COUNTY SURVEYOR
700 HALL OF RECORDS

NOTE: ANY ADDITIONS OR CHANGES ON THIS SHEET MUST BE MADE OR CIRCLED IN RED INK, WITH DATE AND NAME OF PERSON MAKING CHANGE.

Do not extend notes this side of this line.

STATION	B. S.	H. I.	F. S.	ELEV.	156th St	
		60 30			Lt ℄	Rt
19+00			4 8	55 5		
"			5 4	54 9		150' Rt
"			3 3	57 0	150' Lt	
20+00			4 4	55 9	℄	
"			4 8	55 5		9' Rt. Edge Pav't
"			6 0	54 3		13' " Gut
"			5 0	55 3		15 " Top bank
"			4 7	55 6		20 " Prop Line
"			4 9	55 4	Edge Pav't 9' Lt.	
"			6 1	54 2	Gut. 12' "	
"			4 0	56 3	Top bank 15' "	
"			3 5	56 8	Prop Line 20' "	
20+36.6			4 2	56 1	Inter Condon Ave ℄	
21+00			4 1	56 2	℄	
T.P.	5 05	61 28	4 07	56 23		
22+00			5 0	56 3	℄	
"			5 4	~~56 9~~ 55 9		9' Rt Edge Pav't
"			5 8	55 5		12' " Gut
"			4 8	56 5		15' " Top Bank ( )
"			4 5	56 8		20' " Prop.

F.B. 1239 PG. 242
Job No. 1156 Division No. ____ Notes Red ____ Plotted ____ Profile
Survey of 168th St Date ____ Date ____ No. ____
Survey by E C Wallace Notes J L Willey Notes Chkd ____ Checked ____ X-Sec.
Indexed C. Johnson Date ____ Date ____ No. ____

FORM 307 10M 10-46

PLEASE RETURN TO
LOS ANGELES COUNTY SURVEYOR
700 HALL OF RECORDS

NOTE: ANY ADDITIONS OR CHANGES ON THIS SHEET MUST BE MADE OR CIRCLED IN RED INK, WITH DATE AND NAME OF PERSON MAKING CHANGE.

Do not extend notes this side of this line.

STATION	B. S.	H. I.	F. S.	ELEV.	156th St	
		61 28			Lt ℄	Rt
22+00			5 6	55 7		150' Rt
			5 3	56 0	Edge pav't 6' Lt	
			5 6	55 7	Gut 9' Lt	
			4 4	56 9	Top bank 12' "	
			4 1	57 2	Prop line 20' "	
			4 3	57 0	150' "	
23+00			4 6	56 7	℄	
24+00			4 5	56 8		9' Rt Edge Pav't
"			4 6	56 6		12' " Gut
"			4 1	57 2		15' " Top bank
"			3 8	57 5		20' " Prop Line
"			4 8	56 5		150' "
"			4 8	56 5	Edge pav't 6' Lt	
"			5 0	56 3	Gut 9' "	
"			3 7	57 6	Top bank 12' "	
"			3 2	58 1	Prop line 20' "	
"			4 2	57 1	150' "	
T. P.	4 81	61 62	4 47	56 81		
25+00			4 8	56 8	℄	

Profile Notes Red ____ Plotted ____ Job No. 1156 Division No. ____
No. ____ Date ____ Date ____ Survey of 168th St
X-Sec. Notes Chkd. ____ Checked ____ Survey by ECW Notes JLW Date 6/20/47
No. ____ Date ____ Date ____ Map No. ____ Indexed Johnson Date ____

F.B. 1239 Pg. 243

FORM 307 10M 10-46

PLEASE RETURN TO
LOS ANGELES COUNTY SURVEYOR
700 HALL OF RECORDS

NOTE: ANY ADDITIONS OR CHANGES ON THIS SHEET MUST BE MADE OR CIRCLED IN RED INK, WITH DATE AND NAME OF PERSON MAKING CHANGE.

Do not extend notes this side of this line.

STATION	B. S.	H. I.	F. S.	ELEV.	168th St.	
		61 62			Lt ℄	Rt
25+86°			4 6	570 ~~64 0~~	Inter. Inglewood Ave. ℄	
BM N.33			4 67	56 15	BM N33. El. 56.925 F.B. 1239-187 156th St. & Inglewood Ave. St. Spk in Pav't. 9 W & 3' N. of ℄ Inter.	

Profile
Plotted ____ No. ____
Date ____ X-Sec.
Checked ____ No. ____
Date ____

Notes Red. ____ Date ____
Notes Chkd. ____ Date ____

Division No. ____
Job No. 1156
Survey of 168th St.
Survey by E. C. Wallace Notes J. L. Willey
Indexed A. C. Johnson Date ____

F.B. 1239 Pg. 244

Notes Ck'd by	Survey of 168TH ST
Map No.	W. O. 1156 Tape No. Sp'd. °F
Office Work	Surveyed by R. C. WALLACE
Checked	Notes R. C. WALLACE Date 6-20-47
Date	Indexed A. C. Johnson

F. B. 229 Pg. 145

DEC 22 47

C.I. 1156 - 168TH ST

MANHATTAN BEACH BLVD.

From

HAWTHORNE AVE.

To

CONDON AVE.

Topog of North side of ST

For Topog. of South side see F.B.

Note: Any Additions or Changes on This Sheet Must Be Made or Circled in Red Ink With Date and Name of Person Making Change.

Do not extend notes this side of this line.

RETURN TO
LOS ANGELES COUNTY SURVEYOR
700 HALL OF RECORDS

FORM 247 5M 5-46

F.B. 1239 PG. 246

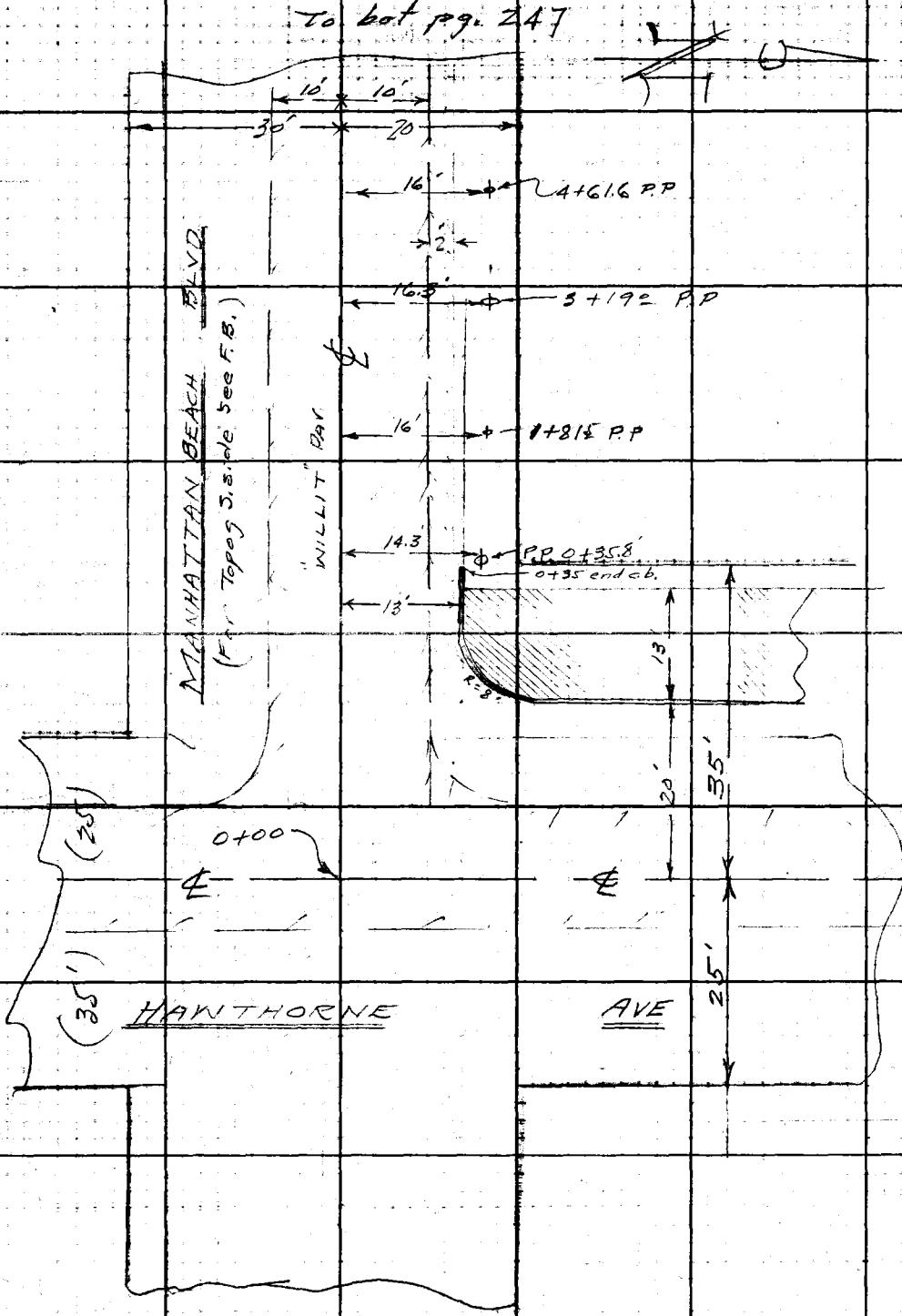

RETURN TO
LOS ANGELES COUNTY SURVEYOR
700 HALL OF RECORDS

Do not extend notes this side of this line.

Note: Any Additions or Changes on This Sheet Must be Made or Circled in Red Ink With Date and Name of Person Making Change.

Notes Ck'd by
Map No.
Office Work
Checked
Date

Survey of 168th St.
W. O. 115 Tape No. St'd. °F
Surveyed by ECW
Notes Wallace Date 6-20-40
Indexed A. O. Johnson

F. B. 1239 Pg. 247

To bot Pg. 248

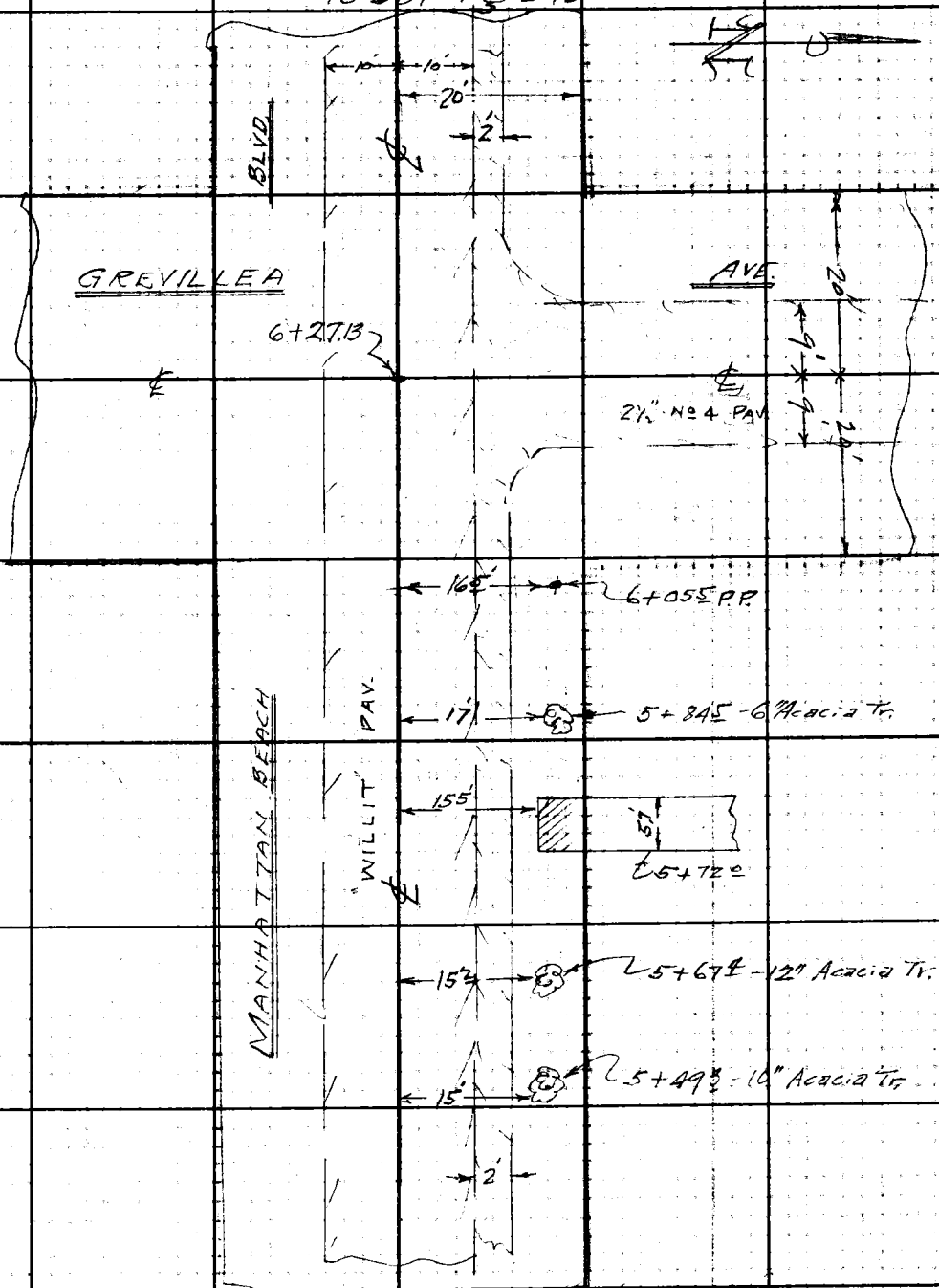

Fr. Top Pg. 246

Note: Any Additions or Changes on This Sheet Must be Made or Circled in Red Ink With Date and Name of Person Making Change.

Do not extend notes this side of this line.

RETURN TO
LOS ANGELES COUNTY SURVEYOR
700 HALL OF RECORDS

FORM 247 5M 5-46

F. B. 1239 Pg. 248

To bot. Pg. 249

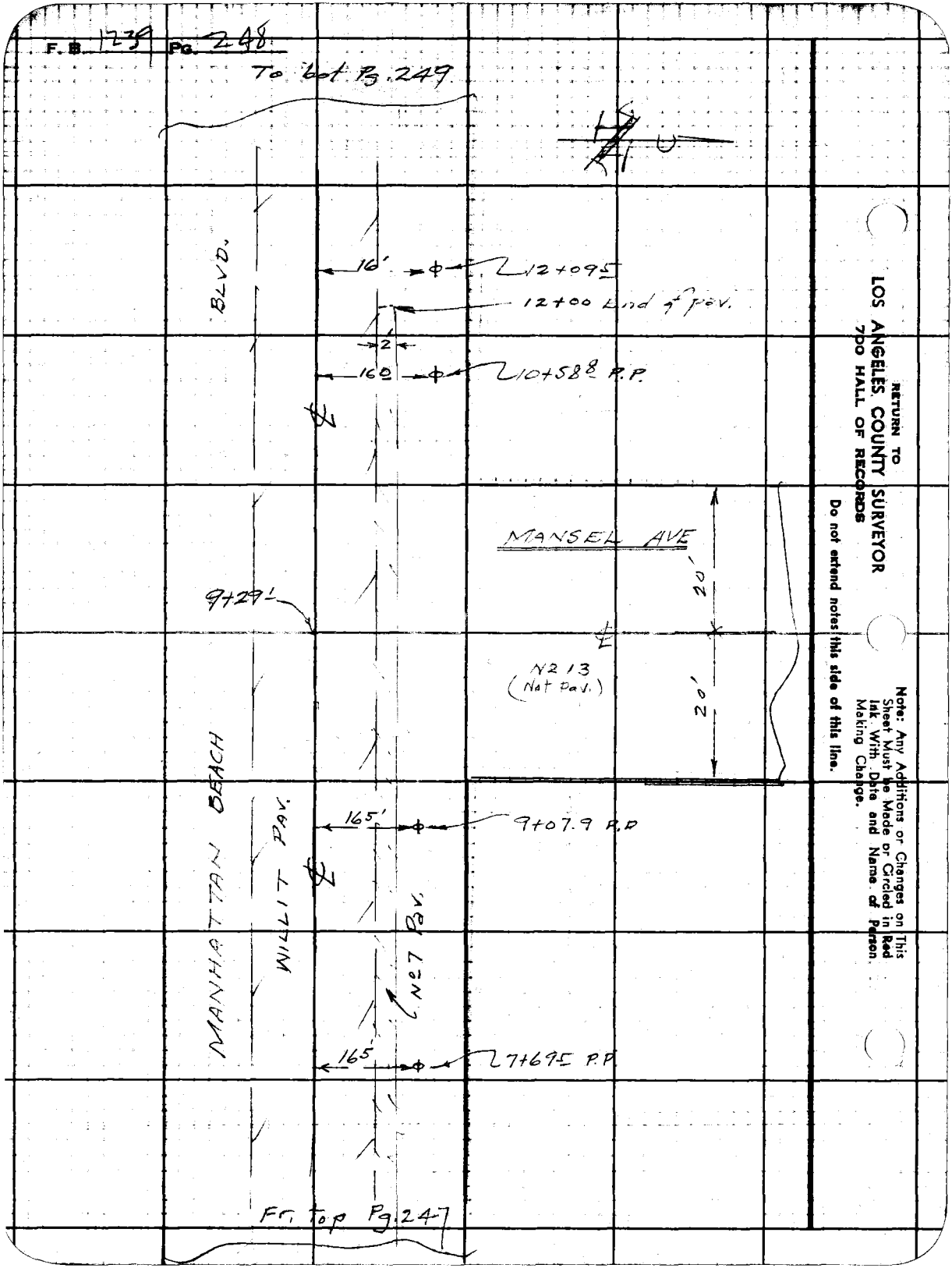

Fr. top Pg. 247

RETURN TO
LOS ANGELES COUNTY SURVEYOR
700 HALL OF RECORDS
Do not extend notes this side of this line.
Note: Any Additions or Changes on This Sheet Must be Made or Circled in Red Ink With Date and Name of Person Making Change.

Notes Ck'd by
Map No.
Office, Work
Checked
Date

Survey of 168 ST
W. O. 7156 Tape No. St'd °F
Surveyed by E. C. WALLACE
Notes E. C. WALLACE Date
Indexed A. C. Johnson

F. B. 1231 Pg. 249

To bot Pg. 250

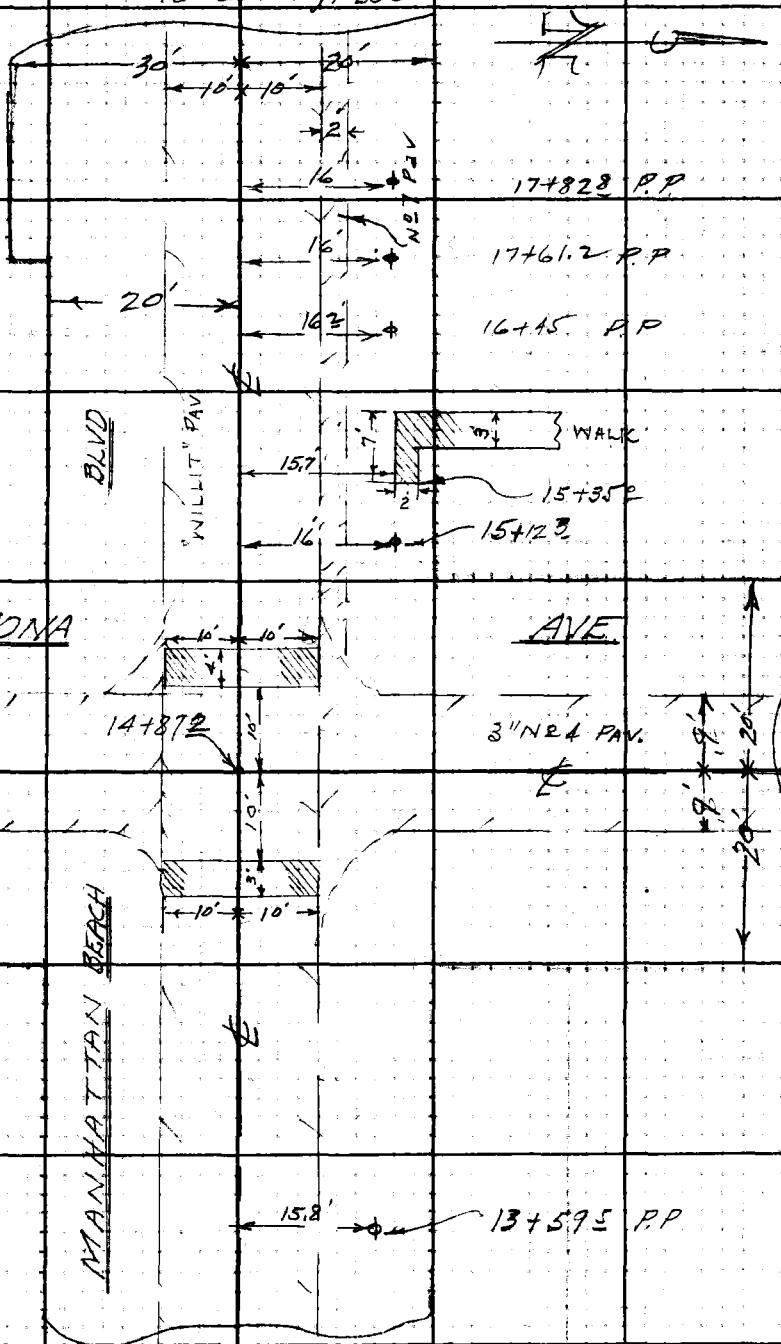

Fr. top Pg. 248

Notes: Any Additions or Changes on This Sheet Must Be Made or Circled in Red Ink With Date and Name of Person Making Change.

Do not extend notes this side of this line.

RETURN TO
LOS ANGELES COUNTY SURVEYOR
700 HALL OF RECORDS

FORM 247 5M 5-46

F.B. 1239 Pg. 250



RETURN TO
LOS ANGELES COUNTY SURVEYOR
700 HALL OF RECORDS

Do not extend notes this side of this line.

Note: Any Additions or Changes on This Sheet Must be Made or Circled in Red Ink With Date and Name of Person Making Change.

Profile No.	Notes Red	Plotted	Job No. 1156	Division No.
	Date	Date	Survey of 168th St.	
X-Sec. No.	Notes Chkd	Checked	Survey by ECW	Notes JLW Date 6/20/47
	Date	Date	Map No.	Index C. Johnson Date DEC 22 '47

F.B. 7238 Pg. 251

C1 1156 - 168th St.

MANHATTAN BEACH BLVD.
(N. Side)
from

HAWTHORNE AVE
TO
INGLEWOOD AVE

X-SECTIONS

STATION	B. S.	H. I.	F. S.	ELEV.

NOTE: ANY ADDITIONS OR CHANGES ON THIS SHEET MUST BE MADE OR CIRCLED IN RED INK, WITH DATE AND NAME OF PERSON MAKING CHANGE.

Do not extend notes this side of this line.

PLEASE RETURN TO
LOS ANGELES COUNTY SURVEYOR
700 HALL OF RECORDS

FORM 307 10M 10-46

FORM 307 10M 10-46

PLEASE RETURN TO
LOS ANGELES COUNTY SURVEYOR
700 HALL OF RECORDS

NOTE: ANY ADDITIONS OR CHANGES ON THIS SHEET MUST BE MADE OR CIRCLED IN RED INK, WITH DATE AND NAME OF PERSON MAKING CHANGE.

Do not extend notes this side of this line.

F.B. 1239 PG. 252 | Job No. 1156 | Division No. | Notes Red. | Plotted | Profile No.
Survey of E. C. Wallace 1/6/54 | Notes Chkd. | Date | Checked | X-Sec. No.
Survey by | Notes J. L. Lilley | Date | Date | Date
Indexed C. Jamison Date

STATION	B. S.	H. I.	F. S.	ELEV.	Manhattan Beach Blvd (N. Side)	
BM 3A.	5 29	57 60		52 31	BM 3A. El. 52.309. F.B. 1168-47 Manhattan Beach Blvd & Sombra Ave. L.T. in Conc. Walk on S. Side Manhattan Beach Blvd on ℄ Sombra Ave. Prod.	
T.P.	6 60	61 60	2 60	55 00	Lt ℄	Rt
0+00			5 5	56 1	℄ Inter Hawthorne Ave	℄ (W. Side)
0+30			6 0	55 6	Break in Grade	℄
1+00			5 6	56 0		℄
"			5 7	55 9		20' Rt. Prop Line
T.P.	5 56	61 73	5 43	56 17		
2+00			5 3	56 4		℄
"			5 3	56 4		20' Rt. Prop Line
3+00			4 8	56 9		℄
"			4 7	57 0		20' Rt. Prop Line
4+00			4 1	57 6		℄
"			4 2	57 5		20' Rt. Prop Line
T.P.	4 74	63 58	2 89	58 14		
5+00			5 4	58 2		℄
"			4 5	59 1		20' Rt. P.L.
6+00			4 9	58 7		℄
"			4 1	59 5		20' Rt. P.L.

FORM 307 10M 10-46

PLEASE RETURN TO
LOS ANGELES COUNTY SURVEYOR
700 HALL OF RECORDS

BM 59.26

NOTE: ANY ADDITIONS OR CHANGES ON THIS SHEET MUST BE MADE OR CIRCLED IN RED INK, WITH DATE AND NAME OF PERSON MAKING CHANGE.

Do not extend notes this side of this line.

STATION	B. S.	H. I.	F. S.	ELEV.	Manhattan Beach Blvd (N. Side)	
		63.58				
5+75				59.26	Lt	℄ 15' Rt End of walk
6+27±			4.6	59.0	Inter. Grevillea Ave.	℄
6+47			4.5	59.1		℄ W.P.L. Grevillea Ave.
"			4.4	59.2		14' Rt. Gut.
"			3.1	60.5		16' " Top Bank
"			3.1	60.5		20' " Prop. Line
7+00			4.5	59.1		℄
"			4.5	59.1		14' Rt. Gut.
"			3.3	60.3		16' " Top Bank
"			3.2	60.4		20' " P.L.
T.P.	3.89	62.70	4.77	58.81		
8+00			4.0	58.7		℄
"			4.2	58.5		13' Rt Gut
"			2.5	60.2		16' " Top Bank
"			2.5	60.2		20' " N.P.L.
9+00			4.6	58.1		℄
"			4.8	57.9		13' Rt Gut
"			3.1	59.6		16' " Top Bank
"			3.3	59.4		20' " N.P.L.
10+00			5.2	57.5		℄
			5.5	57.2		14' Rt. Gut.

Profile No. ____ Notes Red ____ Plotted ____ Job No. 1156 Division No. 16 & 75 St.
X-Sec. No. ____ Date ____ Date ____ Survey of ____
Notes Chkd ____ Date ____ Checked ____ Survey by ECW Notes TLW Date 6/20/47
Map No. ____ Indexed Johnson Date ____

F.B. 1239 Pg. 753

FORM 307 10M 10-46

PLEASE RETURN TO
LOS ANGELES COUNTY SURVEYOR
700 HALL OF RECORDS

NOTE: ANY ADDITIONS OR CHANGES ON THIS SHEET MUST BE MADE OR CIRCLED IN RED INK, WITH DATE AND NAME OF PERSON MAKING CHANGE.

Do not extend notes this side of this line.

Profile No. ____ X-Sec. No. ____

Plotted ____ Date ____ Checked ____ Date ____

Notes Red ____ Date ____ Notes Chkd ____ Date ____

Division No. ____ Job No. 1156 Notes 1-6-70 J.L. Willey

Survey of E.P. Wallace Date 1-5-70

Survey by C. Johnson Date ____

Indexed ____

F.B. 1239 PG. 254

STATION	B.S.	H.I.	F.S.	ELEV.	Manhattan Beach Blvd (X. Side)
		62 70			℄ Rt
10+00			4 1	58 6	16' Rt Top Bank
"			4 3	58 4	20' " N.P.L.
11+00			5 7	57 0	℄
"			6 0	56 7	14' Rt. Gut
"			5 5	57 2	16' " Top Bank
"			5 5	57 2	20' " N.P.L.
T.P.	3 84	60 85	5 64	57 21	
12+00			4 5	56 4	℄
"			5 0	55 9	14' Rt. Gut
"			4 1	56 8	16' " Top Bank
"			4 1	56 8	20' " N.P.L.
13+00			4 9	56 0	℄
"			5 0	55 9	14' Rt. Gut.
"			4 6	56 3	16' " Top Bank
"			4 7	56 2	20 " N.P.L.
14+00			5 0	55 9	℄
"			5 5	55 6	14 Rt Gut.
"			4 2	56 7	16' " Top Bank
"			4 7	56 2	20' " N.P.L.
BM LE38	5 89	61 10	5 63	55 22	BM LE38 El 55.21 FB 1177 86 I. Manhattan Beach Blvd & Fremont Ave Pt. Spk in X Gut. 12' W of N of ℄ Inter.

FORM 307 10M 10-46

PLEASE RETURN TO
LOS ANGELES COUNTY SURVEYOR
700 HALL OF RECORDS

NOTE: ANY ADDITIONS OR CHANGES ON THIS SHEET MUST BE MADE OR CIRCLED IN RED INK, WITH DATE AND NAME OF PERSON MAKING CHANGE.

Do not extend notes this side of this line.

STATION	B. S.	H. I.	F. S.	ELEV.	Manhattan Beach Blvd (N. Side)	
		61 10				℄ Rt.
14+69			5 8	55 3		℄
"			5 9	55 2		14' Rt. Gut.
"			4 4	56 7		16' " Top Bank
"			4 4	56 7		20 " N.P.L.
14+76			5 80	55 30		℄ Conc. X Gut.
14+87 4			5 8	55 3	Inter. Firmona Ave	℄
14+99			5 90	55 20		℄ Conc. X Gut.
15+07			5 8	55 3		℄
"			5 7	55 4		14' Rt. Gut.
"			4 5	56 6		16' " Top Bank
"			4 5	56 6		20' " N.P.L.
16+00			4 8	56 3		℄
"			4 8	56 3		15' Rt.
"			4 3	56 8		20' " N.P.L.
17+00			4 3	56 8		℄
"			3 9	57 2		20' Rt. N.P.L.
18+00			4 0	57 1		℄
"			3 8	57 3		20' Rt. N.P.L.
T.P.	5 26	62 40	3 96	57 14		

Profile No. ____ Notes Red. ____ Plotted ____ Job No. 1156 Division No. ____ F.B. 1239 Pg. 255
Date ____ Date ____ Survey of 168 th St.
X-Sec. No. ____ Notes Chkd. ____ Checked ____ Survey by E.C.W. Notes J.L.W. Date 6/23/47
Date ____ Date ____ Map No. ____ Date ____

FORM 307 10M 10-46

STATION								
			62 40					Blvd (N. Si
							℄	Rt
19+00				5 0	57 4		℄	
"				5 0	57 4			20' Rt. N.P.L.
20+00				4 6	57 8		℄	
"				4 7	57 7			20' Rt. N.P.L.
20+15				4 5	57 9		℄	E.P.L. Condon Ave.
"				4 2	58 2			20' Rt.
20+35				4 4	58 0	Inter Condon Ave	℄	
20+55				3 4	59 0		℄	W.P.L. Condon Ave
				3 9	58 5			20' Rt. N.P.L.
BMLF				3 67	58 73			

BMLF 51, Elev = 58.720, F.B. 1239/224
Manhattan Beach Blvd. & Condon Ave.
Wire Spk in P.P., S. Side Manhattan Beach Blvd.
(See Profile Notes on Condon Ave in F.B. 1231)

F.B. 1239 Pg. 256
Job No. 1156 Division No. ____ Notes Red. ____ Plotted ____
Survey of 168th St. Date ____ Date ____
Survey by E.C. Wallace Notes J.L. Willey Notes Chkd. ____ Checked ____
Indexed A. C. Jannson Date ____ Date ____ Date ____