		DESCRIPTION			NOTES	F.B.	PAGES
		PUENTE SEWER DISTRICT C.I.1093 (cont'd from F.B.1220)					
9/66	1093	Nelson Ave.	from Glendora Ave.	to Hacienda Blvd.	Topog.	1240	5-8
"	"	" "	" "	" " "	X-Sects.	"	9-20
10/66	"	Mill St.	" "	" Del Valle Ave.	Topog.	"	21-24
"	"	" "	" "	" " " "	X-Sects.	"	25-40
"	"	Abbey St.	" Second St.	" Baja St.	Topog.	"	41-44
"	"	" "	" " "	" " "	X-Sects.	"	45-62
"	"	Central Ave.	" Main St.	" " "	Topog.	"	63-70
"	"	" "	" " "	" " "	X-Sects.	"	71-90
"	"	Second St.	" Pomona Blvd.	" Main St.	Topog.	"	91-94
"	"	" "	" " "	" " "	X-Sects.	"	95-102
"	"	" "	" Main St.	" Rowland St.	Topog.	"	103-106
"	"	" "	" " "	" " "	X-Sects.	"	107-118
"	"	Third St.	" " "	" " "	Topog.	"	119-122
"	"	" "	" " "	" " "	X-Sects.	"	123-134
"	"	First St.	" Pomona Blvd.	" Main St.	Topog.	"	135-138
"	"	" "	" " "	" " "	X-Sects.	"	139-144
"	"	" "	" Main St.	" Rowland St.	Topog.	"	145-148
"	"	" "	" " "	" " "	X-Sects.	"	149-158
"	"	Main St.	" Pomona Blvd.	" Fifth St.	Topog.	"	159-164
"	"	" "	" " "	" " "	X-Sects.	"	165-182
"	"	Stimson Ave.	" Central Ave.	" Main St.	Topog.	"	183-186
"	"	" "	" " "	" " "	X-Sects.	"	187-192
"	"	Fourth St.	" " "	" " "	Topog.	"	193-196
"	"	" "	" " "	" " "	X-Sects.	"	197-202

cont'd

Transferred to F.B. 1288

Date

Index

Page No.

Sheet of

INDEX TO F.B.1240

Date	J.N.	Description			Notes	Pages
10/46	1093	Fourth St.	from Main St.	to College St.	Topog.	203-206
"	"	" "	" " "	" " "	X-Sects.	207-220
"	"	Rowland St.	" Fourth St.	" Fifth St.	Topog.	221-222
"	"	" "	" " "	" " "	X-Sects.	223-228
"	"	Fifth St.	" Main St.	" Rowland St.	Topog.	229-232
"	"	" "	" " "	" " "	X-Sects.	233-24[illegible]
7/47	"	Nelson St.	" Hacienda to Hudson		Topog.	243-2[illegible]
"	"	" "	Cont'd. in F.B.1244	"	X-Sects.	245-2[illegible]

For Pavement Check see F.B. 1244

RETURN TO
LOS ANGELES COUNTY SURVEYOR
700 HALL OF RECORDS
Note: Any Additions or Changes on this Sheet Must be Made or Circled in Red Ink With Date and Name of Person Making Change.
Do not extend notes this side of this line.

Notes Ck'd by	Survey of Puente Sewer Dist
Map No.	W. O. 1093 Tape No. St'd °F
Office Work	Surveyed by H. F. NAUMANN
Checked	Notes H.F.N. Date 9-4
Date	Indexed A. C. Johnson

F.B. 1240 PG. 5

APR 8 '47

Note: Any Additions or Changes on This Sheet Must be Made or Circled in Red Ink With Date and Name of Person Making Change.

RETURN TO
LOS ANGELES COUNTY SURVEYOR
700 HALL OF RECORDS

Do not extend notes this side of this line.

LOCATION
of
IMPROVEMENTS
on
NELSON AVE
from
GLENDORA AVE
to
HACIENDA BLVD
C.I. 1093

H.F. Naumann
J.J. Lanigan
J. Muslin
M. Natapoff.

FORM 247 5M 11-41

F.B. 1240 PG. 6

To bot pg. 7

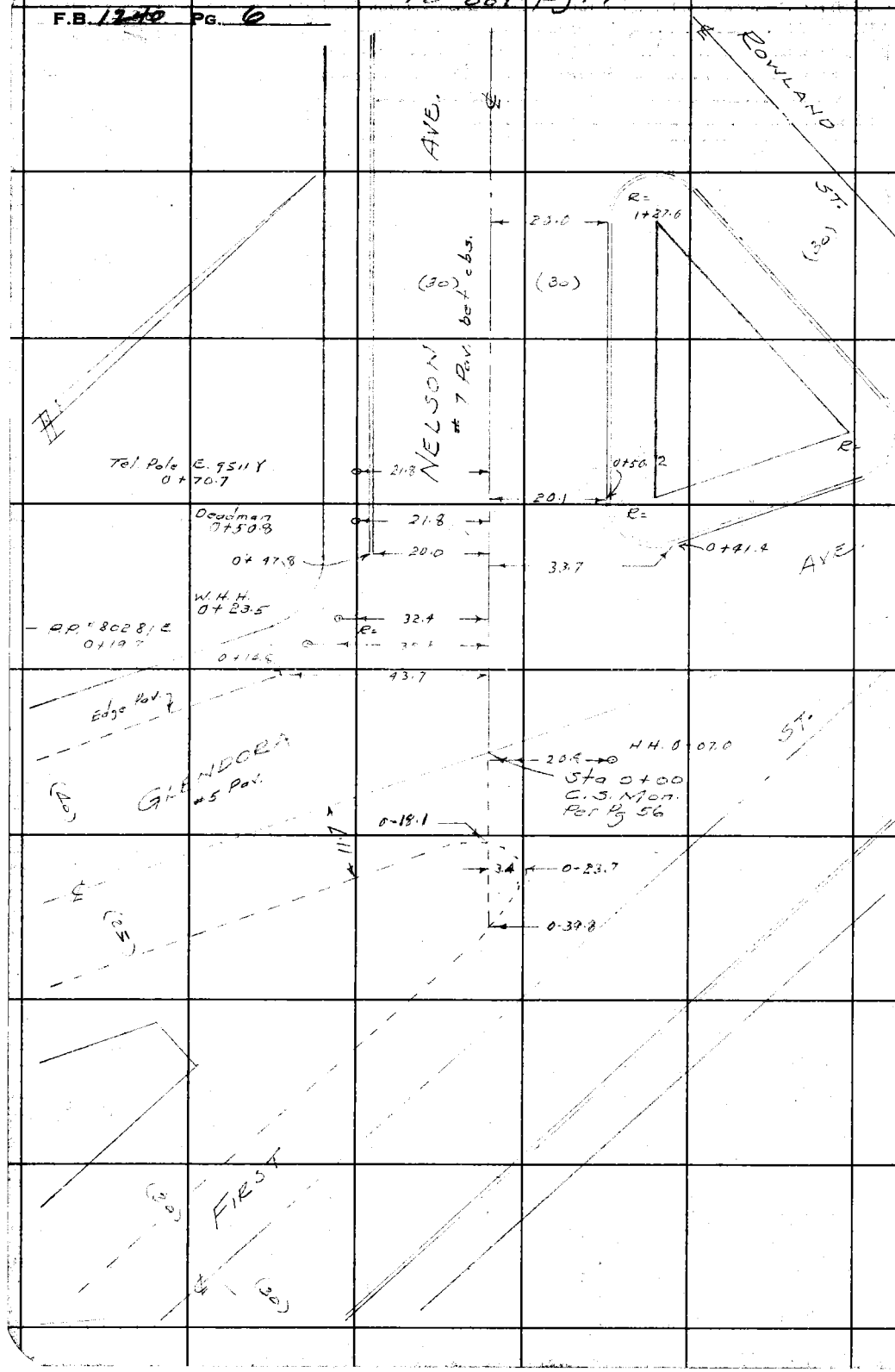

RETURN TO
LOS ANGELES COUNTY SURVEYOR
700 HALL OF RECORDS

Do not extend notes this side of this line.

Note: Any Additions or Changes on This Sheet Must be Made or Circled in Red Ink With Date and Name of Person Making Change.

Notes Ck'd by	Survey of [illegible]
Map No.	W. O. 1093 Tape No. St'd °F
Office Work	Surveyed by H. F. NAUMANN
Checked	Notes H.F.N. Date 10-46
Date	Indexed A. C. Johnson

F.B. 1240 PG. 7

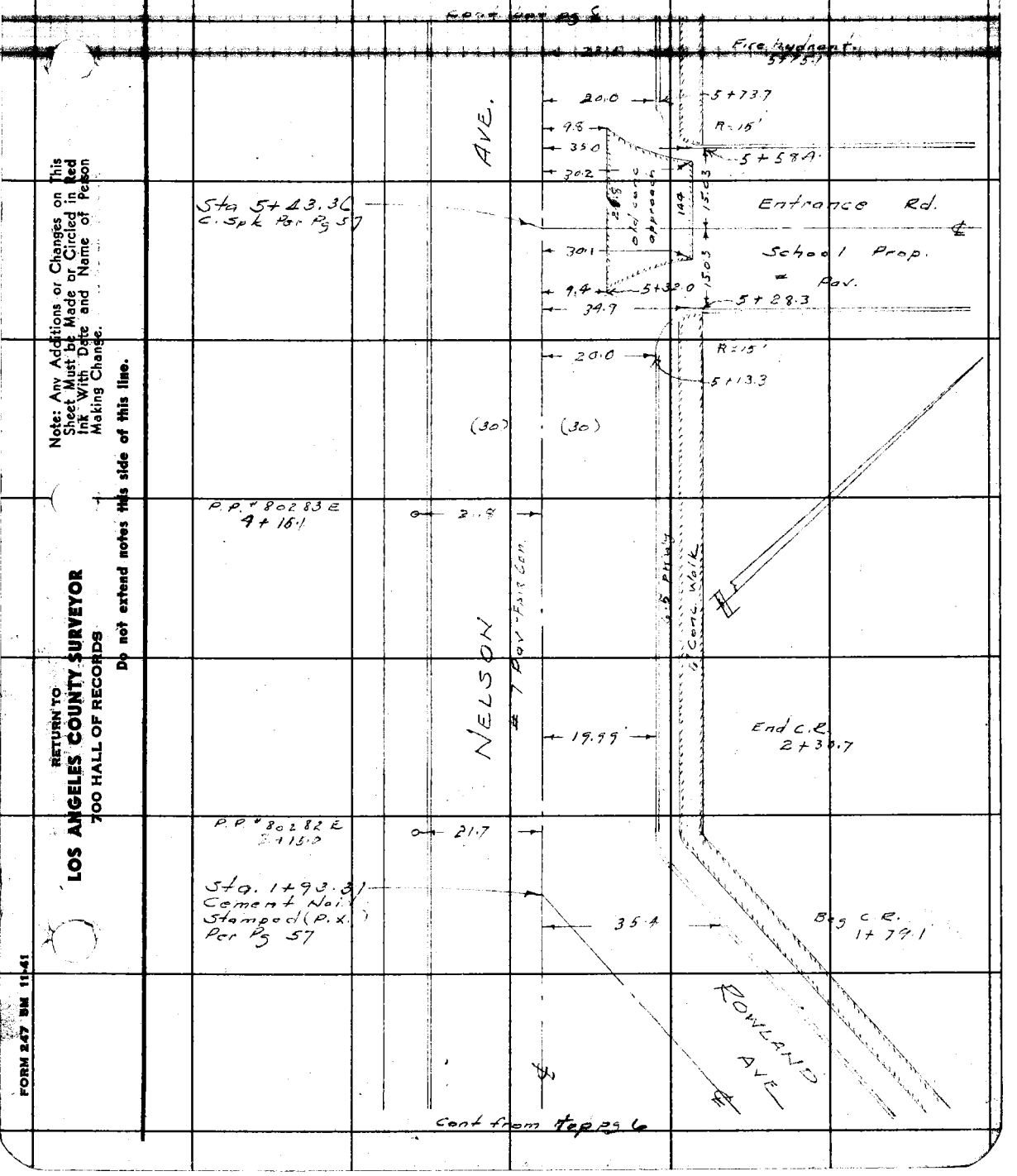

Note: Any Additions or Changes on This Sheet Must be Made or Circled in Red Ink With Date and Name of Person Making Change.

Do not extend notes this side of this line.

RETURN TO
LOS ANGELES COUNTY SURVEYOR
700 HALL OF RECORDS

FORM 247 BM 11-41

F.B. 1240 PG. 8

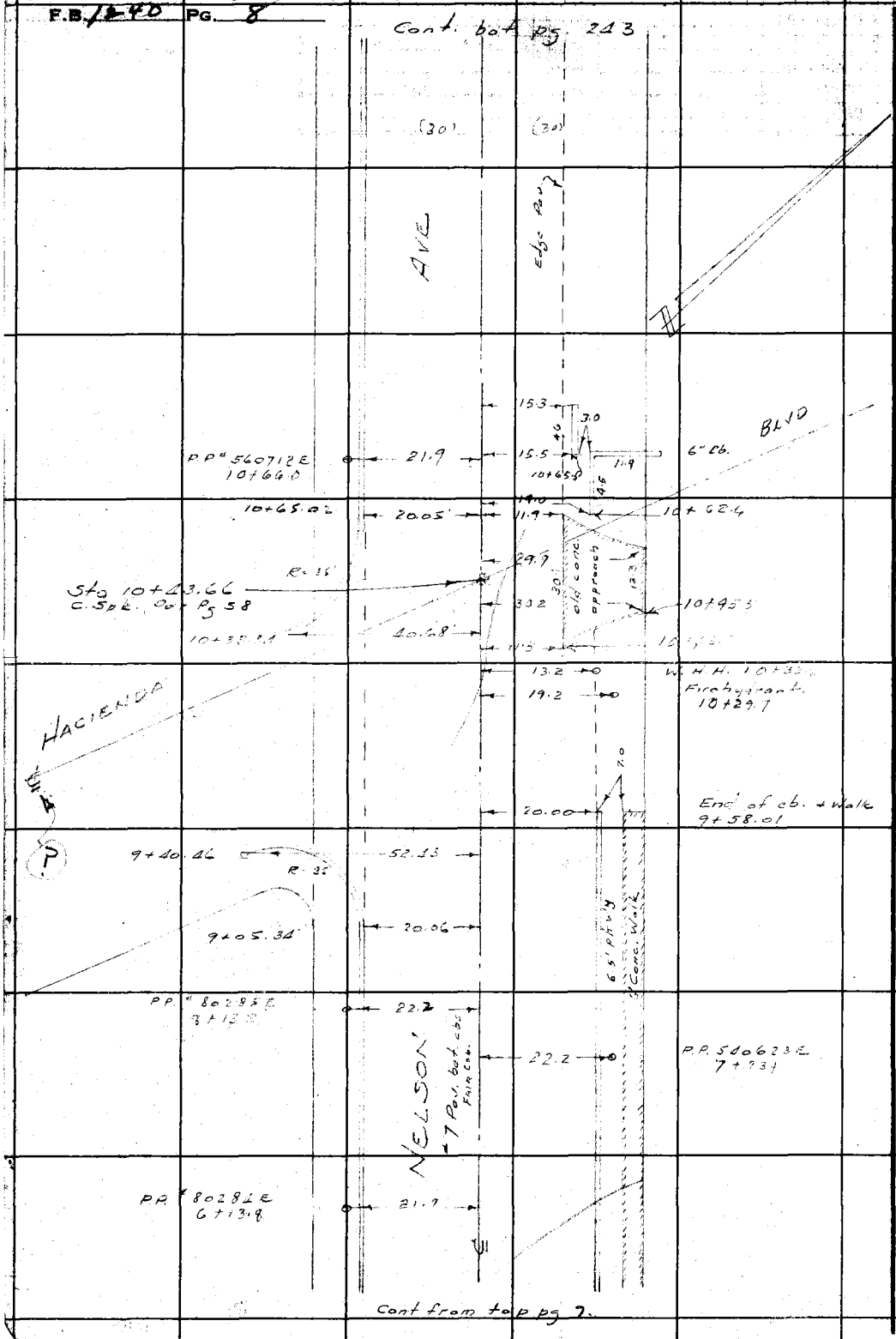

Cont from top pg 7.

RETURN TO
LOS ANGELES COUNTY SURVEYOR
700 HALL OF RECORDS

Do not extend notes this side of this line.

Note: Any Additions or Changes on This Sheet Must be Made or Circled in Red Ink With Date and Name of Person Making Change.

Job No. 1093 Division No. V

Date Date Survey of PUBLIC SERVICE DIST

Date Checked Survey by [illegible] Date

Date Date Map No. [illegible] Date APR [illegible]

PROFILE
and
CROSS SECTIONS
on
NELSON AVE
from
GLENDORA AVE
to
HACIENDA BLVD

C.I. 1093

ELEV.	
F. S.	
H. I.	H.F. Naumann J. J. Lanigan J. Muslin M. Natapoff.
B. S.	
STATION	

NOTE: ANY ADDITIONS OR CHANGES ON THIS SHEET MUST BE MADE OR CIRCLED IN RED INK, WITH DATE AND NAME OF PERSON MAKING CHANGE.

PLEASE RETURN TO
LOS ANGELES COUNTY SURVEYOR
700 HALL OF RECORDS

Do not extend notes this side of this line.

FORM 307 5M 1-46

FORM 307 5M 1-46

PLEASE RETURN TO
LOS ANGELES COUNTY SURVEYOR
700 HALL OF RECORDS

NOTE: ANY ADDITIONS OR CHANGES ON THIS SHEET MUST BE MADE OR CIRCLED IN RED INK, WITH DATE AND NAME OF PERSON MAKING CHANGE.

Do not extend notes this side of this line.

STATION	B. S.	H. I.	F. S.	ELEV.		
B.M. P.S. #37				331.07	B.M. P.S. #37	NELSON AVE + GLENDORA AVE. S.W. Cor. Bt. Spk. in cb. 2' W. of W. end C.R. Elev. 331.07± F.B. 1220-21
	509	336.16				
0+00			[illegible]	330.56	Int. ℄'s NELSON AVE & GLENDORA AVE	
			708	32[illegible].08	100' S'erly on ℄ of GLENDORA AVE	
			754	32[illegible].[illegible]	200' "	"
			497	331.19	45.2' N'erly on ℄ of GLENDORA AVE	
			562	330.54	"	" 20' W. GUTTER
			547	330.69		28' W. "
			[illegible]05	33[illegible].11		28' W. curb
			429	33[illegible].27	90.5' N'erly	"
			493	33[illegible].23	"	" 20' W. GUTTER
			488	33[illegible].28	"	25' W.
			433	33[illegible].78	"	" 28' W. curb
0+15			610	330.06		℄ GUTTER.
"			680	32[illegible].36	43.7' L- GUTTER	
"			613	330.03	13.[illegible] S. end of S.W. [illegible]	
0+41.4			525	330.91		℄
0+47.8			499	331.17		℄
"			574	330.40	20' L- GUTTER.	
"			515	331.01	20' L- W. end of S.W. [illegible]	
"			54	330.8	30' L P/L	

F.B. 1240 PG. 10

Job No. 1093 Division No. ✓ Notes Red. Plotted

Survey of PUENTE SEWER DIST Date Date No. X-Sec.

Survey by H. F. NAUMANN Notes J. J. Lanigan Notes Chkd [illegible] Checked

Indexed A. C. Johnson Date Date 10/24/46 Date No.

FORM 307 5M 1-46

PLEASE RETURN TO
LOS ANGELES COUNTY SURVEYOR
700 HALL OF RECORDS

NOTE: ANY ADDITIONS OR CHANGES ON THIS SHEET MUST BE MADE OR CIRCLED IN RED INK, WITH DATE AND NAME OF PERSON MAKING CHANGE.

Do not extend notes this side of this line.

STATION	B. S.	H. I.	F. S.	ELEV.		
		334 14				
0+50			493	331 23		℄
			537	[illegible]		[illegible]
			481	331 35		[illegible]
1+00			374	332 42		℄
			[illegible]	331 86		20' R - [illegible]
			349	[illegible]		[illegible]
			[illegible]	331 88	[illegible]	
			[illegible]	332 45	[illegible]	
			4[illegible]	[illegible]	[illegible]	
1+27			295	[illegible]		℄
			[illegible]	[illegible]		[illegible]
			263	333 53		[illegible]
1+50			199	334 17		℄
1+79			[illegible]	335 [illegible]		℄
			171	334 [illegible]		35.4 R [illegible]
			103	335 13		[illegible] R - E. [illegible]
1+93.3			013	336 03	INT. [illegible]	AVE & ROWLAND A[illegible]
T.P.			[illegible]	335 95	T.P.	
	[illegible]	342 31				
2+30.7			479	337 52		℄

Profile No. ____ Notes Red ____ Plotted ____ Job No. 1093 Division No. V
Date ____ Date ____ Survey of [illegible]
X-Sec. No. ____ Notes Chkd. Tom Checked ____ Survey by H. F. NAUMANN Notes J.J.L Date 10-'46
Date 10/24/46 Date ____ Map No. ____ Indexed Johnson Date ____

F.B. 1240 Pg. 11

FORM 307 5M 1-46

PLEASE RETURN TO
LOS ANGELES COUNTY SURVEYOR
700 HALL OF RECORDS

NOTE: ANY ADDITIONS OR CHANGES ON THIS SHEET MUST BE MADE OR CIRCLED IN RED INK, WITH DATE AND NAME OF PERSON MAKING CHANGE.

Do not extend notes this side of this line.

STATION	B. S.	H. I.	F. S.	ELEV.		
		[illegible] 31				
2+30.7			548	[illegible]		20' R. [illegible]
"			487	[illegible]		[illegible] R. [illegible]
"			45	33[illegible] 8		30' R P/L
			29	337 4		100' R.
"			27	33[illegible]		[illegible] R.
"			24	33[illegible]		300' R.
"			567	33[illegible]	23' L [illegible]	
"			[illegible]	337 [illegible]	20' L [illegible]	
"			54	33[illegible]	30' L P/L	
			76	33[illegible]	[illegible]	
			96	33[illegible]	[illegible]	
			[illegible]	331 [illegible]	154' L [illegible]	
2+50			3[illegible]	3[illegible] 35		℄
2+75			3[illegible]	[illegible]		℄
3+00			274	[illegible]		℄
"			345	[illegible]		20' R. [illegible]
"			[illegible]	33[illegible]		[illegible]
"			27	33[illegible]		30' R P/L
"			[illegible]	339 [illegible]	[illegible]	
"			3[illegible]7	339 [illegible]	[illegible]	

F.B. 1240 PG. 12

Job No. 1093 Division No. V Notes Red. Plotted Profile

Survey of PUENTE SEWER DIST Date Date No. X-Sec.

Survey by H. F. NAUMANN Notes J. J. Lanigan Notes Chkd. [illegible] Checked

Indexed [illegible] C. Johnson Date [illegible] Date No.

FORM 307 5M 1-46

PLEASE RETURN TO
LOS ANGELES COUNTY SURVEYOR
700 HALL OF RECORDS

NOTE: ANY ADDITIONS OR CHANGES ON THIS SHEET MUST BE MADE OR CIRCLED IN RED INK, WITH DATE AND NAME OF PERSON MAKING CHANGE.

Do not extend notes this side of this line.

STATION	B. S.	H. I.	F. S.	ELEV.		
		343 37				
[illegible]			4 6	[illegible] 3	[illegible]	
T. P			316	[illegible]	[illegible]	
	[illegible]	343 37				
[illegible]			[illegible]	[illegible] 3		
[illegible]			[illegible]	[illegible] 1		
[illegible]			378	[illegible] 9		
"			[illegible]	338 79		[illegible]
"			[illegible]	339 35		[illegible]
"			37	339 7		[illegible]
			[illegible]	338 81	[illegible]	
			[illegible]	339 38	[illegible]	
			[illegible]	339 2		
[illegible]			[illegible]	339 19		
[illegible]				338 66		
			[illegible]	338 11		[illegible]
			49	338 56		[illegible]
			42	339 2		[illegible]
			[illegible]	337 92	[illegible]	
			481	338 56	[illegible]	
			53	338 1	[illegible]	

Profile No. ____ Notes Red ____ Plotted ____ Job No. 1093 Division No. V

X-Sec. No. ____ Date ____ Date ____ Survey of ____

Notes Chkd. [illegible] Checked ____ Survey by H. F. NAUMANN Notes J. J. L. Date 10-46

Date 10/24/46 Date ____ Map No. ____ Indexed A. C. Johnson Date ____

F.B. 1240 PG. 13

FORM 307 5M 1-46

PLEASE RETURN TO
LOS ANGELES COUNTY SURVEYOR
700 HALL OF RECORDS

NOTE: ANY ADDITIONS OR CHANGES ON THIS SHEET MUST BE MADE OR CIRCLED IN RED INK, WITH DATE AND NAME OF PERSON MAKING CHANGE.

Do not extend notes this side of this line.

STATION	B. S.	H. I.	F. S.	ELEV.		
		[illegible]7				
5+00			68	33[illegible] 5	5 U'L	
"			87	33[illegible] 7	100' L	
"			1[illegible]	33[illegible]	134± L Back [illegible]	
5+1[illegible].3			4[illegible]	338 52		
			[illegible]	338 16		20' R Gutter
			[illegible]	338 54		[illegible]
5+2[illegible].3			[illegible]	338 41		
			[illegible]	338 [illegible]		[illegible]
			[illegible]	339 29		[illegible]
5+[illegible]			[illegible]	338 [illegible]	[illegible]	[illegible]
"			[illegible]	338 35		[illegible]
"			531	338 06		[illegible]
"			[illegible]	338 41		21' R - BK
			355	339 82	100' N'erly on [illegible]	[illegible]
			3[illegible]	339 41	"	" 15' R. Gutter
			3[illegible]2	339 95	"	" [illegible]
			3[illegible]	339 73		[illegible]
			3[illegible]1	340 16		[illegible]
			[illegible]41	340 76	[illegible] N'erly on [illegible]	[illegible]
			[illegible]94	340 43	"	" 15' R. Gutter

F.B. 1240 PG. 14

Job No. 1093 Division No. V Notes Red. Plotted Profile

Survey of PUENTE SEWER DIST Date Date No. X-Sec.

Survey by H. F. NAUMANN Notes J. J. Lanigan Notes Chkd. [illegible] Checked

Indexed C. C. Johnson Date Date 10/24/46 Date No.

FORM 307 5M 1-46

PLEASE RETURN TO
LOS ANGELES COUNTY SURVEYOR
700 HALL OF RECORDS

NOTE: ANY ADDITIONS OR CHANGES ON THIS SHEET MUST BE MADE OR CIRCLED IN RED INK, WITH DATE AND NAME OF PERSON MAKING CHANGE.

Do not extend notes this side of this line.

STATION	B. S.	H. I.	F. S.	ELEV.		
		343 37				
			[illegible]	[illegible] 05	200' [illegible]	[illegible]
[illegible]			[illegible]	338 12		
			[illegible]	338 6		9' A.
			[illegible]	[illegible] 4		[illegible]
			[illegible]	[illegible] 7		[illegible]
			[illegible]	[illegible] 8		[illegible]
			[illegible]	[illegible] 7		[illegible]
[illegible]			[illegible]	8 00		
			[illegible]	[illegible] 9		[illegible]
			[illegible]	[illegible] 3		[illegible]
6+00			[illegible]	337 67		
			[illegible]	337 25		[illegible]
			[illegible]	337 68		[illegible]
			[illegible]	[illegible]		[illegible]
			[illegible]	[illegible] 25	[illegible]	
			[illegible]	[illegible] 4	[illegible]	
			[illegible]	[illegible]	[illegible]	
[illegible]			[illegible]	[illegible] 7		
T. P			[illegible]	336 79		
	3 96	340 75				

Profile
No. ____ Date ____ Notes Red ____ Plotted ____ Job No. ____ Division No. ____
X-Sec. ____ Date ____ Survey of ____
No. ____ Date 10/24/46 Notes Chkd. IDM Checked ____ Date ____ Survey by H. F. NAUMANN Notes ____ Date ____
Map No. ____ Indexed A. C. Johnson Date ____

F.B. 1240 PG. 15

FORM 307 5M 1-46

PLEASE RETURN TO
LOS ANGELES COUNTY SURVEYOR
700 HALL OF RECORDS

NOTE: ANY ADDITIONS OR CHANGES ON THIS SHEET MUST BE MADE OR CIRCLED IN RED INK, WITH DATE AND NAME OF PERSON MAKING CHANGE.

Do not extend notes this side of this line.

STATION	B. S.	H. I.	F. S.	ELEV.		
		340 75				
7+00			415	33[illegible] 60		℄
"			466	33[illegible] 09		20' R - GUTTER
"			416	33[illegible] 59		2[illegible]' R - Curb
"			39	33[illegible] 9		[illegible]' R - P/L
"			4[illegible]	335 95	2[illegible]' L - GUTTER	
"			[illegible]	33[illegible] 61	[illegible]	
"			44	33[illegible] 4	[illegible]	
7+30			482	33[illegible] 93		℄
8+00			530	33[illegible] 5		℄
"			58[illegible]	[illegible] 13		20' R - GUTTER
"			5[illegible]	33[illegible] 50		[illegible]' R - Curb
"			51	33[illegible] 7		30' R - P/L
"			37	337 1		100' R
			14	33[illegible] 4		200' R
"			590	33[illegible] 85	20' L - GUTTER	
"			527	335 48	20' L - Curb	
"			55	33[illegible] 3	30' L P/L	
"			74	[illegible] 4	50' L	
"			88	332 0	65' L [illegible]	
			99	330 9	100' L	

F.B. 1240 PG. 16

Job No. 1093 Division No. V Notes Red. Plotted Profile

Survey of [illegible] Date Date No.

Survey by H. F. NAUMANN Notes [illegible] Notes Chkd. [illegible] Checked X-Sec.

Indexed A. C. Johnson Date Date 10/24/46 Date No.

FORM 307 5M 1-46

PLEASE RETURN TO
LOS ANGELES COUNTY SURVEYOR
700 HALL OF RECORDS

NOTE: ANY ADDITIONS OR CHANGES ON THIS SHEET MUST BE MADE OR CIRCLED IN RED INK, WITH DATE AND NAME OF PERSON MAKING CHANGE.

Do not extend notes this side of this line.

STATION	B. S.	H. I.	F. S.	ELEV.		
		340 75				
[illegible]			[illegible]	330 5	[illegible]	
[illegible]			601	334 74		℄
[illegible]			660	[illegible] 15		℄
"			681	333 94		20' [illegible]
"			634	334 41		[illegible]
"			[illegible]	[illegible]		[illegible]
[illegible]			7[illegible]	[illegible]	[illegible]	
"			[illegible]	[illegible] 34	- E. end of [illegible]	
"			[illegible]	[illegible] 4	[illegible]	
T.P.			682	[illegible]	T.P.	
	4 7	[illegible]				
[illegible]			[illegible]	[illegible]		℄
"			[illegible]	[illegible]	[illegible] Ground	
			[illegible]	[illegible]	52.4[illegible] [illegible]	
[illegible]			[illegible]	[illegible]		℄
			[illegible]	[illegible]		[illegible]
			[illegible]	[illegible]		
[illegible]			4[illegible]	[illegible]		℄
[illegible]			[illegible]	[illegible]		℄
			5 5	[illegible]	30' L [illegible]	

Profile
No. _____ Notes Red _____ Plotted _____ Job No. [illegible] Division No. _____
X-Sec. Date _____ Date _____ Survey of _____
No. _____ Notes Chkd [illegible] Checked _____ Survey by H. F. NAUMANN Notes _____ Date _____
Date [illegible] Date _____ Map No. _____ Indexed [illegible] Date _____

F.B. [illegible] PG. 17

FORM 307 5M 1-46

PLEASE RETURN TO
LOS ANGELES COUNTY SURVEYOR
700 HALL OF RECORDS

NOTE: ANY ADDITIONS OR CHANGES ON THIS SHEET MUST BE MADE OR CIRCLED IN RED INK, WITH DATE AND NAME OF PERSON MAKING CHANGE.

Do not extend notes this side of this line.

STATION	B. S.	H. I.	F. S.	ELEV.		
		[illegible]				
10+33.3			5 8	[illegible]	[illegible]	
			[illegible]	[illegible]	[illegible]	
[illegible]			[illegible]	[illegible]	[illegible]	[illegible] HACIENDA BLVD.
10+33.6			467	[illegible]	[illegible]	[illegible]
"			[illegible]	[illegible]		12' R [illegible]
"			[illegible]	[illegible]		12' R GUTTER
"			474	[illegible]		[illegible]
"			237	[illegible]	100' [illegible]	
"			[illegible]	[illegible]		12 E. GUTTER
"				[illegible]		[illegible]
"			[illegible]	[illegible]	[illegible]	
[illegible]			[illegible]	[illegible]		
"			[illegible]	[illegible]	20' L GUTTER	
"			465	[illegible]	[illegible]	
"			[illegible]	[illegible]	30' L P/L	
"			67	[illegible]	[illegible]	
			[illegible]	[illegible]	100' L	
"			[illegible]	[illegible]	[illegible]	
11+54			474	[illegible]		
"			552	[illegible]	20' L GUTTER	

F.B. 1240 PG. 18

Job No. 1093 Division No. V Notes Red. Plotted Profile

Survey of PUENTE SEWER DIST Date Date No.

Survey by H. F. NAUMANN Notes J. J. L. Notes Chkd. TDM Checked X-Sec.

Indexed A. C. Johnson Date Date 10/24/46 Date No.

FORM 307 5M 1-46

PLEASE RETURN TO
LOS ANGELES COUNTY SURVEYOR
700 HALL OF RECORDS

NOTE: ANY ADDITIONS OR CHANGES ON THIS SHEET MUST BE MADE OR CIRCLED IN RED INK, WITH DATE AND NAME OF PERSON MAKING CHANGE.

Do not extend notes this side of this line.

STATION	B. S.	H. I.	F. S.	ELEV.		
		33[illegible] 1[illegible]				
			4[illegible]	333 3[illegible]	[illegible]	
1[illegible]			520	[illegible] 9		
"			[illegible]	33[illegible] 22	[illegible]	
"			522	33[illegible]	[illegible]	
BM #RS-36			464	333 4[illegible]	B.M. [illegible]	NELSON AVE + HACIENDA B. D. S.W. Cor B. Spk in cb 3' W. of W[illegible] C.R. Elev 333.458 - F.B. 1220 [illegible]

Profile Notes Red. ____ Plotted ____ Job No. [illegible] Division No. [illegible]

No. ____ Date ____ Date ____ Survey of ____

X-Sec. Notes Chkd. [illegible] Checked ____ Survey by H. F. NAUMANN Notes [illegible] Date [illegible]

No. ____ Date 10/24/46 Date ____ Map No. ____ Indexed A. C. Johnson Date ____

F.B. 1240 PG. 19

F.B. 1240 PG. 20 | Job No. 1093 | Division No. ✓ | Notes Red | Plotted | Profile

Survey of PUENTE SEWER DIST | Date | Date | No.

Survey by H. F. NAUMANN | Notes J. J. Lanigan | Notes Chkd. | Checked | X-Sec.

Indexed | Date | Date | Date | No.

STATION	B. S.	H. I.	F. S.	ELEV.

FORM 307 5M 1-46

PLEASE RETURN TO
LOS ANGELES COUNTY SURVEYOR
700 HALL OF RECORDS

Do not extend notes this side of this line.

NOTE: ANY ADDITIONS OR CHANGES ON THIS SHEET MUST BE MADE OR CIRCLED IN RED INK, WITH DATE AND NAME OF PERSON MAKING CHANGE.

Notes Ck'd by	Survey of [illegible]	F.B. 1240 Pg. 21
Map No.	W. O. 1093 Tape No. St'd °F	
Office Work	Surveyed by H. F. NAUMANN	
Checked	Notes [illegible] Date [illegible]	
Date	Indexed A. C. Johnson	

APR 8 '47

LOCATION
of
IMPROVEMENTS
on
HILL ST.
from
GLENDORA AVE
to
DEL VALLE AVE.
C. I. 1093

H. F. Naumann
J. J. Lanigan
J. Nuslin
M. Natapoff

Note: Any Additions or Changes on This Sheet Must be Made or Circled in Red Ink With Date and Name of Person Making Change.

Do not extend notes this side of this line.

RETURN TO
LOS ANGELES COUNTY SURVEYOR
700 HALL OF RECORDS

FORM 247 5M 11-41

RETURN TO
LOS ANGELES COUNTY SURVEYOR
700 HALL OF RECORDS

Note: Any Additions or Changes on This Sheet Must be Made or Circled in Red Ink With Date and Name of Person Making Change.

Do not extend notes this side of this line.

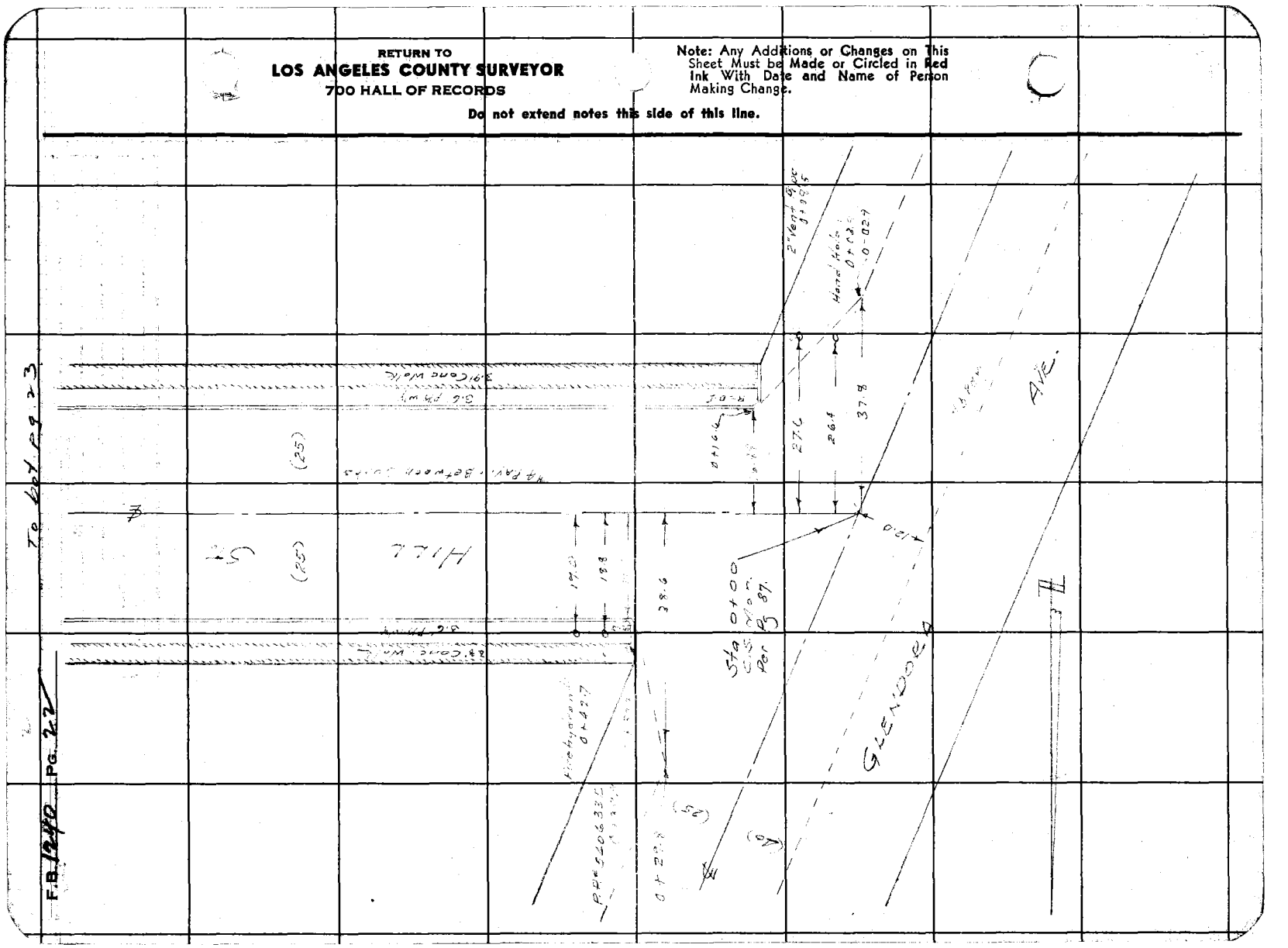

Notes Ck'd by	Survey of [illegible]
Map No.	W. O. 1093 Tape No. St'd °F
Office Work	Surveyed by H. F. NAUMANN
Checked	Notes J. J. Jenison Date 10-46
Date	Indexed A. C. Johnson

F.B. 1240 PG. 2-3

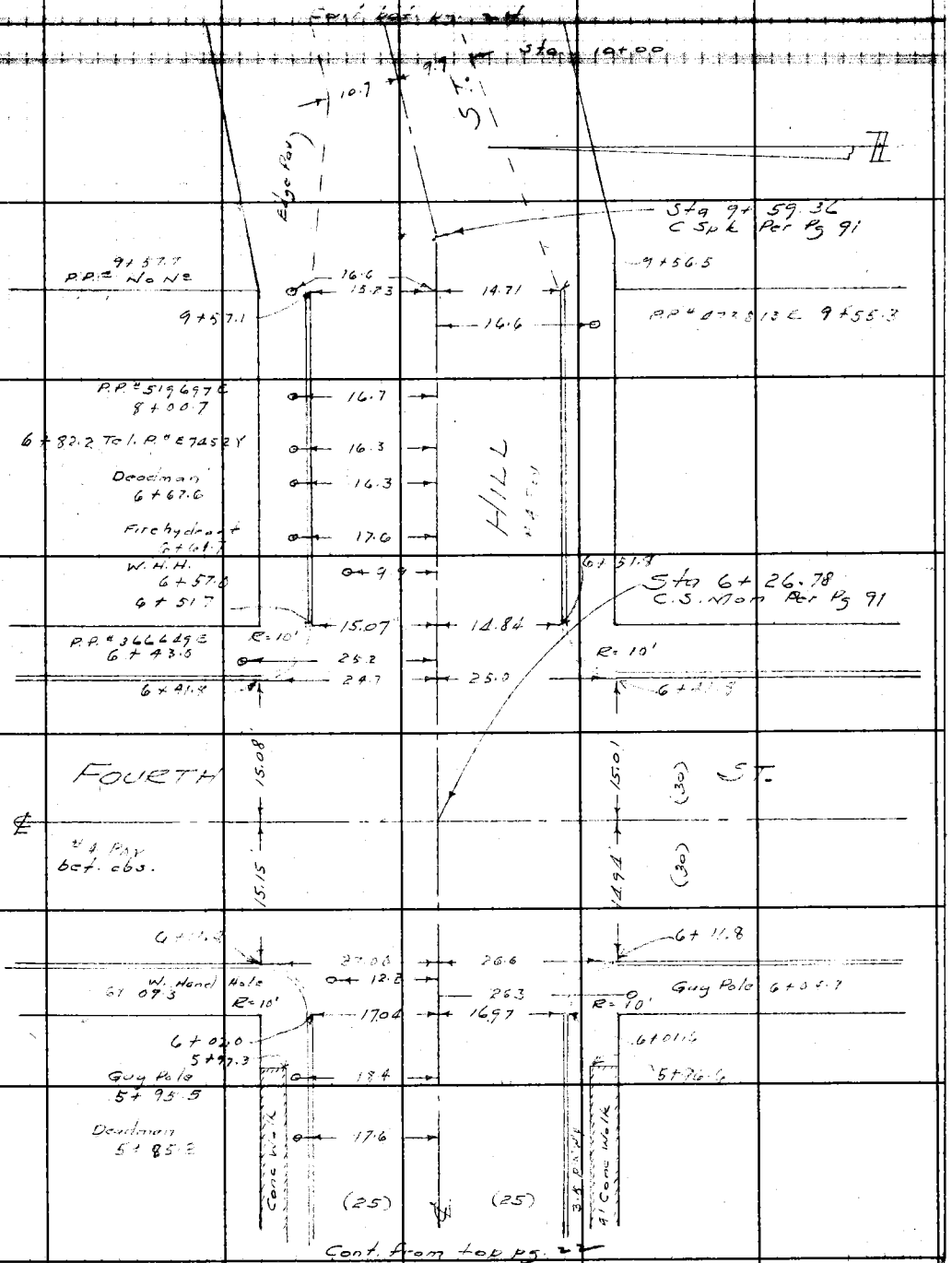

Cont. from top pg. 22

Note: Any Additions or Changes on This Sheet Must be Made or Circled in Red Ink With Date and Name of Person Making Change.

Do not extend notes this side of this line.

RETURN TO
LOS ANGELES COUNTY SURVEYOR
700 HALL OF RECORDS

FORM 247 5M 11-41

F.B. 1240 PG. 24

RETURN TO
LOS ANGELES COUNTY SURVEYOR
700 HALL OF RECORDS
Do not extend notes this side of this line.

Note: Any Additions or Changes on This Sheet Must be Made or Circled in Red Ink With Date and Name of Person Making Change.

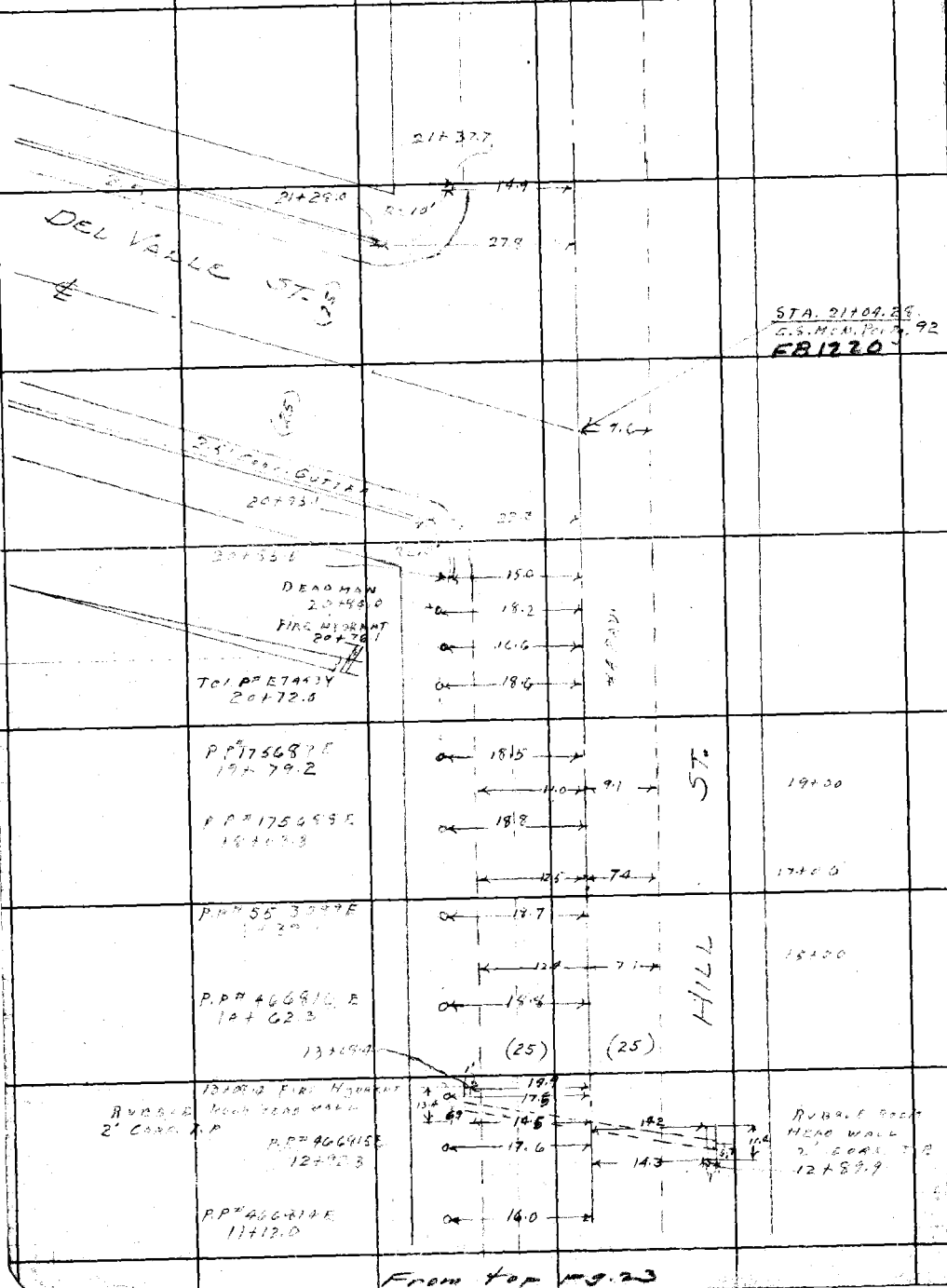

From top pg. 23

Profile No.	Notes Red.	Plotted	Job No. 1093	Division No. V
	Date	Date	Survey of [illegible]	
X-Sec. No.	Notes Chkd.	Checked	Survey by H. F. NAUMANN	Notes J. J. L. Date 10-46
	Date	Date	Map No.	Indexed C. Johnson Date APR 8 '47

F.B. 1240 PG. 25

PROFILE
and
CROSS SECTIONS
on
HILL ST.
from
GLENDORA AVE
to
DEL VALLE

ELEV.	
F. S.	
H. I.	H. F. Naumann J. J. Lonigan J. Muslin M. Notaboff
B. S.	
STATION	

NOTE: ANY ADDITIONS OR CHANGES ON THIS SHEET MUST BE MADE OR CIRCLED IN RED INK, WITH DATE AND NAME OF PERSON MAKING CHANGE.

PLEASE RETURN TO
LOS ANGELES COUNTY SURVEYOR
700 HALL OF RECORDS

Do not extend notes this side of this line.

FORM 307-SM 1-46

FORM 307 5M 1-46

PLEASE RETURN TO
LOS ANGELES COUNTY SURVEYOR
700 HALL OF RECORDS

NOTE: ANY ADDITIONS OR CHANGES ON THIS SHEET MUST BE MADE OR CIRCLED IN RED INK, WITH DATE AND NAME OF PERSON MAKING CHANGE.

Do not extend notes this side of this line.

STATION	B. S.	H. I.	F. S.	ELEV.		
B.M. P.S. 32				354.84	B.M. P.S. 32	GLENDORA AVE + HILL ST. S.E. Cor. C. Spk. in cb. 5' E. of W. end Elev. 354.842 Per F.B. 1230-19
	4.57	359.71				
0+00			4.92	35[illegible].79	INT. of [illegible]	[illegible] GLENDORA AVE.
			[illegible]	35[illegible].6[illegible]	100' S'erly on [illegible]	of GLENDORA AVE.
			7.54	35[illegible].17	200' "	"
			5.09	354.67	100' N'erly on [illegible]	of GLENDORA AVE.
			6.24	353.[illegible]7	200'	
0+16.6			5.00	354.71		
"			5.32	354.39		16.88 R. GUTTER
"			4.03	354.78		16.88 R. end of curb
			4.9	354.[illegible]		25' R P/L
0+37.3			5.04	354.[illegible]		
"			[illegible]	349.46	17' L- GUTTER	
"			4.84	354.[illegible]7	17' [illegible] end of curb	
			4.7	354.[illegible]	2[illegible] P/L	
0+50			4.36	354.[illegible]		
1+00			4.42	353.[illegible]		
"			4.71	353.[illegible]		17' R- GUTTER
"			4.13	354.[illegible]		17' R- CURB
"			3.9	35[illegible]		2[illegible] R- P/L
"			4.57	354.[illegible]	17' L- GUTTER	

F.B. 1240 PG. 26

Job No. 1093 Division No. ✓ Notes Red. Plotted No. Profile

Survey of PUENTE SEWER DIST. Date Date X-Sec.

Survey by H. F. NAUMANN Notes J. J. Lanigan Notes Chkd. [illegible] Checked

Indexed A. C. Johnson Date Date 10/24/46 Date No.

FORM 307 5M 1-46

PLEASE RETURN TO
LOS ANGELES COUNTY SURVEYOR
700 HALL OF RECORDS

NOTE: ANY ADDITIONS OR CHANGES ON THIS SHEET MUST BE MADE OR CIRCLED IN RED INK, WITH DATE AND NAME OF PERSON MAKING CHANGE.

Do not extend notes this side of this line.

STATION	B. S.	H. I.	F. S.	ELEV.		
		359 71				
1+00			9 32	355 33	17'L Curb	
"			[illegible]	355 5	25'L	
[illegible]			3 [illegible]	355 7[illegible]		℄
T.P.	854	3[illegible] 39	384	355 85	T.P.	
2+00			7 84	356 33		℄
"			[illegible]	356 21		17'R - Gutter
			[illegible]	356 7[illegible]		17'R - Curb
			7 4	357 0		25'R - Pl.
"			[illegible]	[illegible]	17'L - Gutter	
"			7 8[illegible]	356 5[illegible]	[illegible]	
"			7 9	356 5	[illegible]	
2+50			6 44	357 93		℄
3+00			4 7[illegible]	35[illegible] 63		℄
"			5 12	35[illegible] 27		17'R - Gutter
			[illegible]	359 78		[illegible]
			4 4	360 0		[illegible]
			2 6	361 8		[illegible]
			2 [illegible]	361 9		165'±R [illegible]
			[illegible]	359 02	17'L Gutter	
			2 82	359 57	17'L Gutter	

Profile No. ____ Notes Red ____ Plotted ____ Job No. 1 [illegible] Division No. 1 ____ F.B. 1248 PG. 27

X-Sec. No. ____ Date ____ Date ____ Survey of ____

Notes Chkd. [illegible] Checked ____ Survey by H. F. NAUMANN Notes [illegible] Date 10-46

Date 10/28/46 Date ____ Map No. ____ Indexed A. C. Johnson Date ____

FORM 307 5M 1-46

PLEASE RETURN TO
LOS ANGELES COUNTY SURVEYOR
700 HALL OF RECORDS

NOTE: ANY ADDITIONS OR CHANGES ON THIS SHEET MUST BE MADE OR CIRCLED IN RED INK, WITH DATE AND NAME OF PERSON MAKING CHANGE.

Do not extend notes this side of this line.

STATION	B. S.	H. I.	F. S.	ELEV.		
		364.39				
3+00			46	35[illegible]	25' L P/L	
"			53	369 1[illegible]	1[illegible]' L	
			5[illegible]	35[illegible] 8	165± L BACK[illegible]	
3+50			27[illegible]	3[illegible] 3		
[illegible]			0[illegible]	[illegible]3		
"			099	[illegible]		[illegible]
"			[illegible]	[illegible]		[illegible] Curb
"			02	[illegible]		25' R P/L
"			095	3[illegible] 4	7' L - GUTTER	
"			047	3[illegible] 5	[illegible]	
"			03	3[illegible]	25' L P/L	
T. P			027	36[illegible] 2	T. P.	
	970	373.82				
4+50			769	3[illegible] 13		
5+00			550	36[illegible]		
"			[illegible]	36[illegible]		17' R. GUTTER
"			[illegible]	[illegible]		17' R CURB
			49	3[illegible]		[illegible] R P/L
"			623	367 [illegible]	17' L - GUTTER	
"			[illegible]	368 08	17' L CURB	

F.B. 1240 PG. 28

Job No. 1073 Division No. V Notes Red. Plotted Profile

Survey of PUENTE SEWER DIST Date Date No. X-Sec.

Survey by H. F. NAUMANN Notes [illegible] Notes Chkd. [illegible] Checked

Indexed A. C. Johnson Date Date 10/28/46 Date No.

FORM 307 5M 1-46

PLEASE RETURN TO
LOS ANGELES COUNTY SURVEYOR
700 HALL OF RECORDS

NOTE: ANY ADDITIONS OR CHANGES ON THIS SHEET MUST BE MADE OR CIRCLED IN RED INK, WITH DATE AND NAME OF PERSON MAKING CHANGE.

Do not extend notes this side of this line.

STATION	B. S.	H. I.	F. S.	ELEV.		
		373 82				
5+00			4 7	[illegible]	[illegible]	
[illegible]			[illegible]	[illegible] 40		
T. P.			4 22	373 60	T. P.	
	[illegible]	[illegible]				
[illegible]			[illegible]	372 [illegible]		
			[illegible]	373 36		[illegible]
[illegible]			4 45	374 01		[illegible]
			4 2	374 3		[illegible]
			[illegible]	371 93	[illegible]	
			[illegible]	372 39	[illegible]	
			[illegible]	372 6	[illegible]	
[illegible]			[illegible]	373 28		
			[illegible]	374 02		[illegible]
			[illegible]	374 53		
			[illegible]	372 28	[illegible]	
			5 65	372 [illegible]	[illegible]	
6+26.79			4 83	373 65	[illegible]	
			[illegible]	376 15	[illegible]	
			[illegible]	376 20		E. [illegible]
			[illegible]	376 80		[illegible]

Profile
No. _____ Date _____ Notes Red. _____ Plotted _____ Job No. 1093 Division No. V
X-Sec. Date _____ Date _____ Survey of PUENTE SEWER DIST
No. _____ Date _____ Notes Chkd. _____ Checked _____ Survey by H. F. NAUMANN Notes J.J.L. Date 10-46
Map No. _____ Date _____ Indexed _____ Date _____

F.B. 11-45 PG. 29

FORM 307 5M 1-46

PLEASE RETURN TO
LOS ANGELES COUNTY SURVEYOR
700 HALL OF RECORDS

NOTE: ANY ADDITIONS OR CHANGES ON THIS SHEET MUST BE MADE OR CIRCLED IN RED INK, WITH DATE AND NAME OF PERSON MAKING CHANGE.

Do not extend notes this side of this line.

STATION	B. S.	H. I.	F. S.	ELEV.		
		[illegible]				
			310	[illegible]	100' S [illegible]	15' W. Gutter
			265	[illegible]	"	[illegible]
			[illegible]	[illegible]	200' S. [illegible]	[illegible]
			[illegible]	[illegible]	"	15' W. Gutter
			[illegible]	[illegible] 92	"	15' W. Curb
			0 90	[illegible]	[illegible]	[illegible]
			[illegible]	[illegible]		[illegible]
T. P.			7 84	[illegible]	T. P.	
	324	[illegible]				
			[illegible]	[illegible]	[illegible] N. [illegible]	[illegible]
			358	[illegible]	"	15' W. Gutter
			[illegible]	[illegible]	"	15' W. Curb
			336	[illegible]	"	15' E. Gutter
			[illegible]	[illegible]	"	[illegible]
			[illegible]	[illegible]	[illegible]	[illegible]
			[illegible]	[illegible]	"	[illegible]
			[illegible]	[illegible]	"	[illegible]
			[illegible]	[illegible]	"	15' E. Gutter
			[illegible]	[illegible]	"	[illegible]
B. M. P.S. [illegible]			230	[illegible] 58	B. M. P.S. [illegible]	SEE NEXT Pg. for Description

F.B. 1240 PG. 30 Job No. 1093 Division No. V Notes Red. Plotted Profile
Survey of Puente Sewer Dist Date Date No. X-Sec.
Survey by H. F. NAUMANN Notes J. J. Lanigan Notes Chkd. [illegible] Checked
Indexed A. C. Johnson Date Date 10/28/46 Date No.

PLEASE RETURN TO
LOS ANGELES COUNTY SURVEYOR
700 HALL OF RECORDS

NOTE: ANY ADDITIONS OR CHANGES ON THIS SHEET MUST BE MADE OR CIRCLED IN RED INK, WITH DATE AND NAME OF PERSON MAKING CHANGE.

Do not extend notes this side of this line.

STATION	B. S.	H. I.	F. S.	ELEV.		
B.M. P.S. 23				371 58	B.M. P.S. 23	HILL ST & FOURTH ST. N.W. Cor. Bt. Spk. in cb. 20' W. of W. end C.R. Elev. 371.578 ~ F.B. 1220-16
	8 51	26 [illegible]				
6+4[illegible]			6[illegible]	373 [illegible]		℄
			[illegible]	374 45		[illegible]
			[illegible]	375 [illegible]		[illegible]
			[illegible]	372 [illegible]	[illegible]	
			[illegible]	373 2[illegible]	[illegible]	
6+5[illegible]			602	374 15		℄
			[illegible]	374 [illegible]		[illegible]
			5[illegible]4	37[illegible]		[illegible]
			6[illegible]2	373 [illegible]	[illegible]	
			[illegible]	[illegible]	[illegible]	
6+[illegible]			4[illegible]	[illegible]		[illegible]
			5[illegible]	374 3[illegible]	[illegible]	
7+0[illegible]			259	[illegible]		℄
"			228	[illegible]		15' R. GUTTER
"			[illegible]	378 [illegible]		[illegible]
"			[illegible]	378 6[illegible]		22' R. [illegible]
"			+25	382 7[illegible]		30' R. TOP [illegible]
			[illegible]	[illegible]	[illegible]	
			[illegible]	377 4[illegible]	[illegible]	

Profile No. ____ Notes Red ____ Plotted ____ Job No. 1093 Division No. V F.B. 1240 PG. 34
X-Sec. No. ____ Date ____ Date ____ Survey of PUENTE SEWER DIST
Notes Chkd. [illegible] Checked ____ Survey by H. F. NAUMANN Notes [illegible] Date 10-46
Date [illegible] Date ____ Map No. ____ Indexed Johnson Date ____

FORM 307 5M 1-46

PLEASE RETURN TO
LOS ANGELES COUNTY SURVEYOR
700 HALL OF RECORDS

NOTE: ANY ADDITIONS OR CHANGES ON THIS SHEET MUST BE MADE OR CIRCLED IN RED INK, WITH DATE AND NAME OF PERSON MAKING CHANGE.

Do not extend notes this side of this line.

STATION	B. S.	H. I.	F. S.	ELEV.		
		380 17				
7+00			24	[illegible] 8	23' L B.T. [illegible]	
			06	[illegible]	28' L TOP [illegible]	
T.P.			037	[illegible] 80	T.P.	
	[illegible]	389 67				
7+50			8[illegible]	[illegible] 48		℄
[illegible]			4[illegible]7	[illegible] 5[illegible]		℄
			A[illegible]	[illegible] 61		10' R [illegible]
			[illegible]	[illegible] 13		[illegible]
			32	[illegible]		23' R [illegible]
			(36)	[illegible] 3		39' R [illegible]
				395 0		[illegible]
"			[illegible]	[illegible] 7[illegible]	[illegible]	
			445	[illegible] 22	[illegible]	
"			40	[illegible] 7	25' L [illegible]	
"			[illegible]	[illegible] 5	31' L TOP [illegible]	
"			[illegible]	[illegible]	100' L	
"			[illegible]	[illegible] 7	164 [illegible]	
8+50			051	[illegible] 16		
T.P.			081	[illegible] 86	T.P.	
	10 98	399 84				

F.B. 1240 PG. 32 Job No. 1093 Division No. V Notes Red ____ Plotted ____ Profile ____
Survey of PUENTE [illegible] Date ____ Date ____ No. ____
Survey by H. F. NAUMANN Notes J. J. Lanigan Notes Chkd. [illegible] Checked ____ X-Sec. ____
Indexed A. C. Johnson Date ____ Date 10/28/46 Date ____ No. ____

PLEASE RETURN TO
LOS ANGELES COUNTY SURVEYOR
700 HALL OF RECORDS

NOTE: ANY ADDITIONS OR CHANGES ON THIS SHEET MUST BE MADE OR CIRCLED IN RED INK, WITH DATE AND NAME OF PERSON MAKING CHANGE.

Do not extend notes this side of this line.

STATION	B. S.	H. I.	F. S.	ELEV.		
		399 84				
[illegible]			[illegible]	[illegible]		
			719	[illegible]		15' [illegible]
			[illegible]	[illegible]		[illegible]
			[illegible]	[illegible]		[illegible]
			[illegible]	401 [illegible]		[illegible]
			[illegible]	391 53	15' [illegible]	
			[illegible]	392 08	[illegible]	
			77	[illegible]	2[illegible]	
[illegible]			[illegible]	[illegible]		[illegible]
			475	[illegible]		[illegible]
[illegible]			6[illegible]5	[illegible]	[illegible]	
			[illegible]	[illegible]	[illegible]	
[illegible]			536	[illegible]		[illegible]
			[illegible]	[illegible]		14.5 [illegible]
			51	[illegible]		14.5 [illegible]
			[illegible]	402 5		[illegible]
				410 5		[illegible]
			[illegible]	393 87	[illegible] — BOT BK.	
			45	395 3	[illegible]	
			[illegible]	395 1	[illegible]	

Profile No. ____ Date ____ Notes Red ____ Plotted ____ Date ____ Job No. 1093 Division No. V Survey of Duente Sewer Dist F.B. 1240 Pg. 33

X-Sec. No. ____ Date ____ Notes Chkd. [illegible] Checked ____ Date ____ Survey by H. F. NAUMANN Notes [illegible] Date [illegible]

Map No. ____ Date ____ Indexed ____ Date ____

FORM 307 5M 1-46

PLEASE RETURN TO
LOS ANGELES COUNTY SURVEYOR
700 HALL OF RECORDS

NOTE: ANY ADDITIONS OR CHANGES ON THIS SHEET MUST BE MADE OR CIRCLED IN RED INK, WITH DATE AND NAME OF PERSON MAKING CHANGE.

Do not extend notes this side of this line.

STATION	B. S.	H. I.	F. S.	ELEV.		
		399 87				
11 5[illegible]			[illegible]	[illegible]	100' L	
			179	[illegible]	[illegible]	
[illegible]			9[illegible]	[illegible]		℄
"			9[illegible]	[illegible]		[illegible] edge PAV.
"			95	[illegible]		14' R [illegible]
"			53	[illegible]		16' R [illegible]
"			[illegible]	[illegible]		2[illegible] R [illegible]
"			[illegible]	[illegible]	11' L edge [illegible]	
			[illegible]	[illegible]	[illegible]	
"			95	[illegible]	[illegible]	
			[illegible]	[illegible]	2[illegible] L [illegible]	
[illegible]			[illegible]	[illegible]		℄
11+00			[illegible]	[illegible]		℄
"			[illegible]	[illegible]		[illegible]
"			57	[illegible]		16' R [illegible]
"			24	[illegible]		22' R TOP [illegible]
"			[illegible]	[illegible]		2[illegible] R [illegible]
"			[illegible]	[illegible]	11' L edge PAV	
"			[illegible]	[illegible]	19' L	
"			48	[illegible]	14' L TOP [illegible]	

F.B. 1240 PG. 34

Job No. [illegible] Division No. [illegible] Notes Red. [illegible] Plotted [illegible] Profile

Survey of [illegible] Date [illegible] Date [illegible] No. [illegible]

Survey by H. F. NAUMANN Notes J. J. Lanigan Notes Chkd. [illegible] Checked [illegible] X-Sec.

Indexed C. Johnson Date [illegible] Date 10/28/46 Date [illegible] No. [illegible]

PLEASE RETURN TO
LOS ANGELES COUNTY SURVEYOR
700 HALL OF RECORDS

NOTE: ANY ADDITIONS OR CHANGES ON THIS SHEET MUST BE MADE OR CIRCLED IN RED INK, WITH DATE AND NAME OF PERSON MAKING CHANGE.

Do not extend notes this side of this line.

STATION	B. S.	H. I.	F. S.	ELEV.		
		399 84				
[illegible]			6 [illegible]	[illegible]	20' L [illegible]	
			7 8	39[illegible] 0	[illegible]	
T. P.			4 7[illegible]	[illegible]	T. P.	
	[illegible]	[illegible]				
[illegible]			[illegible]	394 [illegible]		
[illegible]			[illegible]	[illegible] 3 [illegible]		
"			[illegible]	[illegible] 39		[illegible]
"			[illegible]	393 8		[illegible]
"			[illegible]	[illegible] 2		[illegible]
"			[illegible]	[illegible]		[illegible]
			[illegible] 15	[illegible]	1.1 L [illegible]	
			5 5	[illegible]	[illegible]	
			[illegible]	[illegible] 9	25' L P/L	
[illegible]			4 [illegible]	[illegible]		
			[illegible] 9 1	[illegible] 17		[illegible]
			[illegible]	394 [illegible]		[illegible]
			6 0	393 2		[illegible]
			[illegible] 1	[illegible] 1		[illegible]
			4 [illegible]	[illegible] 5		25' R P/L
			0 1	399 1		95' R

Profile No. ____ Notes Red ____ Plotted ____ Job No. 1093 Division No. V
Date ____ Date ____ Survey of PUERTE SURVEY
X-Sec. No. ____ Notes Chkd. 1 PM Checked ____ Survey by H. F. NAUMANN Notes ____ Date ____
Date 10/28/46 Date ____ Map No. ____ Indexed Date ____

F.B. 1240 Pg. 35

FORM 307 5M 1-46

PLEASE RETURN TO
LOS ANGELES COUNTY SURVEYOR
700 HALL OF RECORDS

NOTE: ANY ADDITIONS OR CHANGES ON THIS SHEET MUST BE MADE OR CIRCLED IN RED INK, WITH DATE AND NAME OF PERSON MAKING CHANGE.

Do not extend notes this side of this line.

STATION	B. S.	H. I.	F. S.	ELEV.		
		399.17				
12+50			5 1[illegible]	[illegible]	11' L edge Pav.	
"			5 5	393 7	15' L [illegible]	
"			[illegible]	391 3	25' L [illegible]	
"			13 6	[illegible] 6	100' L	
"			16 [illegible]	[illegible] 2	160	
12+95.4			[illegible]	[illegible] 34		℄
"			[illegible]	[illegible]		[illegible]
"			[illegible]	394 33		[illegible]
"			7 2[illegible]	[illegible] 97		15' R [illegible]
"			[illegible] 3	[illegible]		[illegible]
			[illegible]	[illegible] 5		[illegible]
[illegible]			[illegible]	[illegible]		℄
"			[illegible]	[illegible] 00	[illegible]	
"			[illegible]	[illegible]	14' L [illegible]	
"			[illegible]	[illegible]	[illegible]	
"			[illegible]	[illegible]	[illegible]	
			[illegible]	[illegible]	[illegible]	
13+50			4 14	[illegible] 03		℄
14+00			3 17	[illegible] 00		℄
			3 3[illegible]	395 87		10' R. edge Pav.

F.B. 1240 PG. 36

Job No. 1073 Division No. V Notes Red. Plotted Profile No.

Survey of Puente Sewer Dist. Date Date X-Sec.

Survey by H. F. NAUMANN Notes J.J.L. Notes Chkd. [illegible] Checked

Indexed A. C. Johnson Date Date 10/28/46 Date No.

PLEASE RETURN TO
LOS ANGELES COUNTY SURVEYOR
700 HALL OF RECORDS

NOTE: ANY ADDITIONS OR CHANGES ON THIS SHEET MUST BE MADE OR CIRCLED IN RED INK, WITH DATE AND NAME OF PERSON MAKING CHANGE.

Do not extend notes this side of this line.

STATION	B. S.	H. I.	F. S.	ELEV.		
		399 17				
[illegible]				[illegible]		[illegible]
			[illegible]	[illegible]		[illegible]
			[illegible]	[illegible]		[illegible]
			[illegible]		10' [illegible]	
			[illegible]	[illegible]	[illegible]	
			[illegible]			
				394 0'		
T.P			[illegible]	395 75	T.P.	
	8 87	[illegible]				
[illegible]				[illegible]		
			5 83	[illegible]		[illegible]
			[illegible]	[illegible]		[illegible]
			[illegible]			[illegible]
			[illegible]	9		[illegible]
			[illegible]	399 7'		
			[illegible]	398 [illegible]	[illegible]	
			[illegible]	396 7'	[illegible]	
15+75			5 02	399 63'		
			0 0	404 7'		80' R

Profile
No. _____ Date _____ Notes Red. _____ Plotted _____ Job No. 109[illegible] Division No. V
X-Sec. Date _____ Date _____ Survey of PUEBLO SEWER DIST.
No. _____ Date 10/28/46 Notes Chkd. [illegible] Checked _____ Survey by ~~M. F. NAUMANN~~ Notes H.F.N. Date 10-46
Map No. _____ Indexed _____ Date _____

F.B. 1248 PG. 37

FORM 307 5M 1-46

PLEASE RETURN TO
LOS ANGELES COUNTY SURVEYOR
700 HALL OF RECORDS

NOTE: ANY ADDITIONS OR CHANGES ON THIS SHEET MUST BE MADE OR CIRCLED IN RED INK, WITH DATE AND NAME OF PERSON MAKING CHANGE.

Do not extend notes this side of this line.

F.B. 1240 PG. 38 | Job No. 1093 Division No. V | Notes Red ____ Plotted ____ Profile No. ____
Survey of Pueblo Lake Park | Date ____ Date ____ X-Sec. No. ____
Survey by H. F. NAUMANN | Notes ____ Notes Chkd. L. Fitz | Checked ____
Indexed A. C. Johnson | Date ____ Date 11/20/46 | Date ____

STATION	B. S.	H. I.	F. S.	ELEV.		
		422 6[illegible]				
[illegible]			[illegible]	2[illegible]	[illegible]	
			12[illegible]	3[illegible]	[illegible]	
			13[illegible]	3[illegible] 7	2[illegible]	
1[illegible]			399	[illegible] 71		
1[illegible]			2[illegible]	4[illegible]		
			2[illegible]	4[illegible]		7.5 [illegible]
			2[illegible]	4[illegible]5		11 A [illegible]
			2[illegible]	47 6		1[illegible] R[illegible]
				4[illegible]5		1[illegible] R[illegible]
1[illegible]			10	[illegible]		2[illegible] A [illegible]
1[illegible]			2[illegible]	[illegible] 23	12[illegible]	[illegible]
1[illegible]			3[illegible]	[illegible] 5	[illegible]	
1[illegible]			[illegible]	[illegible]	19 [illegible]	
			[illegible]	4[illegible] 2	[illegible]	
1[illegible]+60			[illegible]	404 59		
7.P			0[illegible]	[illegible] 23	7.P	
	11 41	415 66				
17+00			8 52	407 19		
			8 46	407 20		7 A. [illegible]
			9 5	407 21		10 A [illegible]

PLEASE RETURN TO
LOS ANGELES COUNTY SURVEYOR
700 HALL OF RECORDS

NOTE: ANY ADDITIONS OR CHANGES ON THIS SHEET MUST BE MADE OR CIRCLED IN RED INK, WITH DATE AND NAME OF PERSON MAKING CHANGE.

Do not extend notes this side of this line.

STATION	B. S.	H. I.	F. S.	ELEV.		
		415 66				
17+00			97	406 0		13' R [illegible]
"			82	407 5		17' R TOP [illegible]
"			79	[illegible]		20' R [illegible]
"			878	[illegible]	12 5' L [illegible]	
"			[illegible]	406 8	18' L TOP [illegible]	
"			9[illegible]	405 8	[illegible]	
17+50			502	410 6[illegible]		℄
18+00			041	[illegible]		℄
"			039	[illegible]		8' R [illegible]
"			02	415 5		[illegible]
"			16	414 1		19' R [illegible]
"			[illegible]	415 7		18' R TOP [illegible]
			099	[illegible]	11' L [illegible]	
"			17	414 0	17 L [illegible]	
"			11	[illegible]	20' L TOP [illegible]	
"			16	[illegible]	25' L [illegible]	
T. P.			059	415 07	T. P.	
	11 [illegible]	[illegible] 34				
18+50			534	420 98		℄
19+00			199	424 45		℄

Profile
No. ____ Date ____ Notes Red ____ Plotted ____ Job No. 1093 Division No. V
X-Sec. Date ____ Date ____ Survey of PUENTE [illegible]
No. ____ Date 10/28/46 Notes Chkd [illegible] Checked ____ Survey by H. F. HAUMANN Notes [illegible] Date ____
Map No. ____ Indexed A. C. Johnson Date ____

F.B. 1240 PG. 39

FORM 307 5M 1-46

PLEASE RETURN TO
LOS ANGELES COUNTY SURVEYOR
700 HALL OF RECORDS

NOTE: ANY ADDITIONS OR CHANGES ON THIS SHEET MUST BE MADE OR CIRCLED IN RED INK, WITH DATE AND NAME OF PERSON MAKING CHANGE.

Do not extend notes this side of this line.

STATION	B. S.	H. I.	F. S.	ELEV.		
		426 34				
19+00			2 24	4[illegible]		9' R edge [illegible]
"			2 6	433 7		15' R Bot cut [illegible]
"			[illegible]	[illegible]	12' L edge [illegible]	
"			2 9	[illegible] 4	[illegible]	
T. P			[illegible]	[illegible]	T. P.	
	4 71	430 23				
19+75			3 64	[illegible]		℄
"			4 09	[illegible]		9' R edge [illegible]
"			4 5	[illegible] 7		19' R. [illegible] cut [illegible]
"			3 98	[illegible]	12' L edge [illegible]	
"			4 4	[illegible]	[illegible]	
20+00			3 68	426 55		℄
20+50			4 63	[illegible]		
21+04.28			5 99	[illegible]	[illegible]	[illegible] ST.
T. P			11 29	[illegible] 94	T. P	
	0 65	419 59				
T. P.			11 75	[illegible]	T. P.	
	[illegible]	407 92				
B. M# AS 25			11 58	396 34	B. M# [illegible]	Hill St. (N. Side) 850'± E. of ℄ of 4th St. ~ Bt. Spk in W. cb. of driveway to Ho # 541 Elev 396.352 ~ F.B. 1220-17

F.B. 1240 PG. 406

Job No. 1093 Division No. V Notes Red. Plotted Profile

Survey of PUENTE SEWER DIST. Date Date No.

Survey by H. F. NAUMANN Notes [illegible] Notes Chkd. [illegible] Checked X-Sec.

Indexed A. C. Johnson Date Date 10/28/46 Date No.

Notes Ck'd by	Survey of [illegible]
Map No.	W. O. 1093 Tape No. St'd °F
Office Work	Surveyed by H. F. NAUMANN
Checked	Notes [illegible] Date 10-40
Date	Indexed A. C. Johnson

F.B. 1240 PG. 41

APR 8 47

Note: Any Additions or Changes on This Sheet Must be Made or Circled in Red Ink With Date and Name of Person Making Change.

RETURN TO
LOS ANGELES COUNTY SURVEYOR
700 HALL OF RECORDS

Do not extend notes this side of this line.

LOCATION
of
IMPROVEMENTS
on
ABBEY ST.
from
SECOND ST.
to
BAJA ST.
C.I. 1093

H. F. Naumann
J. J. Langian
J. Muslin
M. Notapoff

FORM 247 5M 11-41



RETURN TO
LOS ANGELES COUNTY SURVEYOR
700 HALL OF RECORDS

Do not extend notes this side of this line.

Note: Any Additions or Changes on This Sheet Must be Made or Circled in Red Ink With Date and Name of Person Making Change.

Notes Ck'd by	Survey of
Map No.	W. O. 1093 Tape No. St'd. °F
Office Work	Surveyed by H. F. NAUMANN
Checked	Notes Date
Date	Indexed A. C. Johnson

F.B. 1220 PG. 43

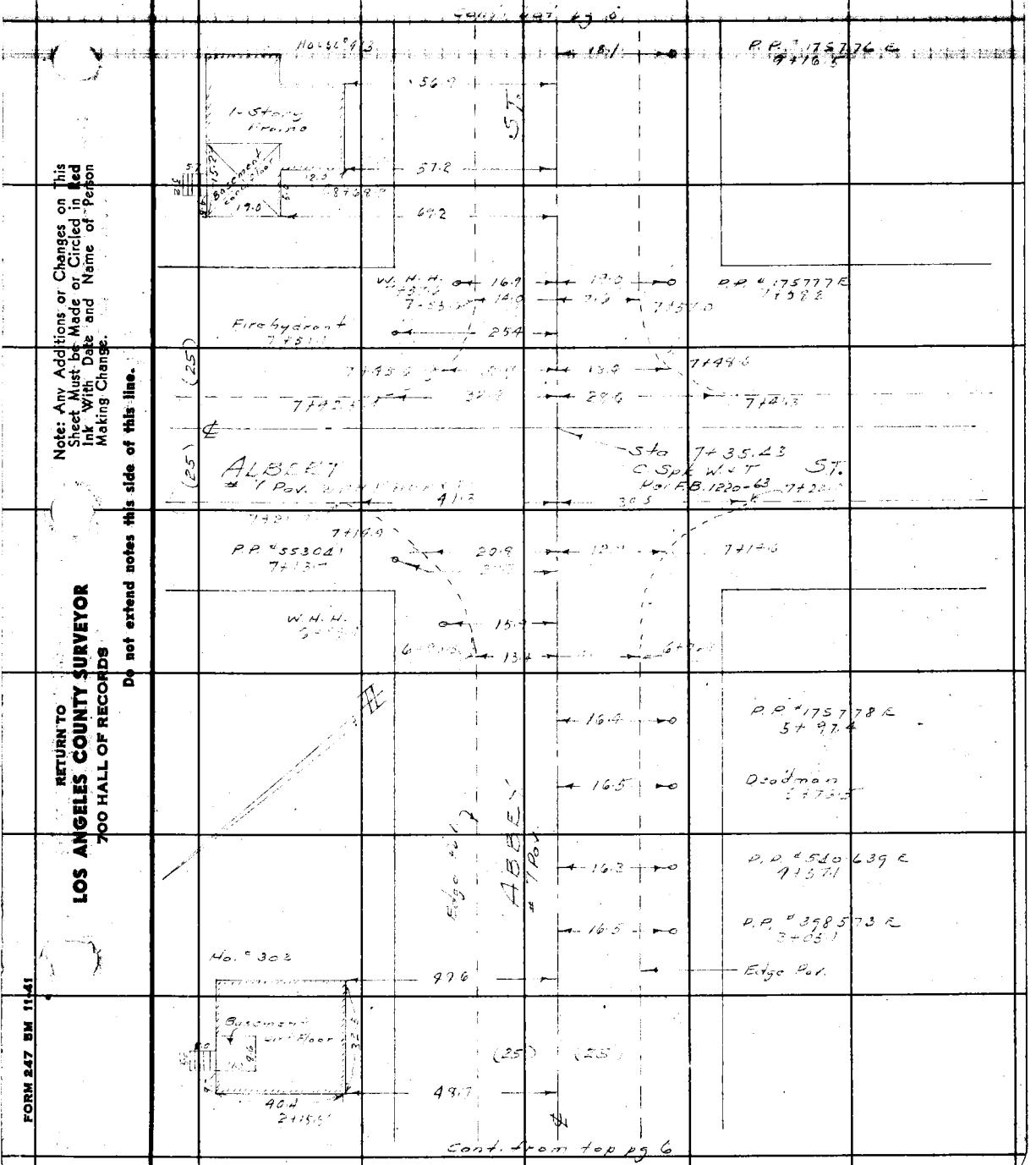

Note: Any Additions or Changes on This Sheet Must be Made or Circled in Red Ink With Date and Name of Person Making Change.

Do not extend notes this side of this line.

RETURN TO
LOS ANGELES COUNTY SURVEYOR
700 HALL OF RECORDS

FORM 247 BM 11-41

F.B. 1240 PG. 44

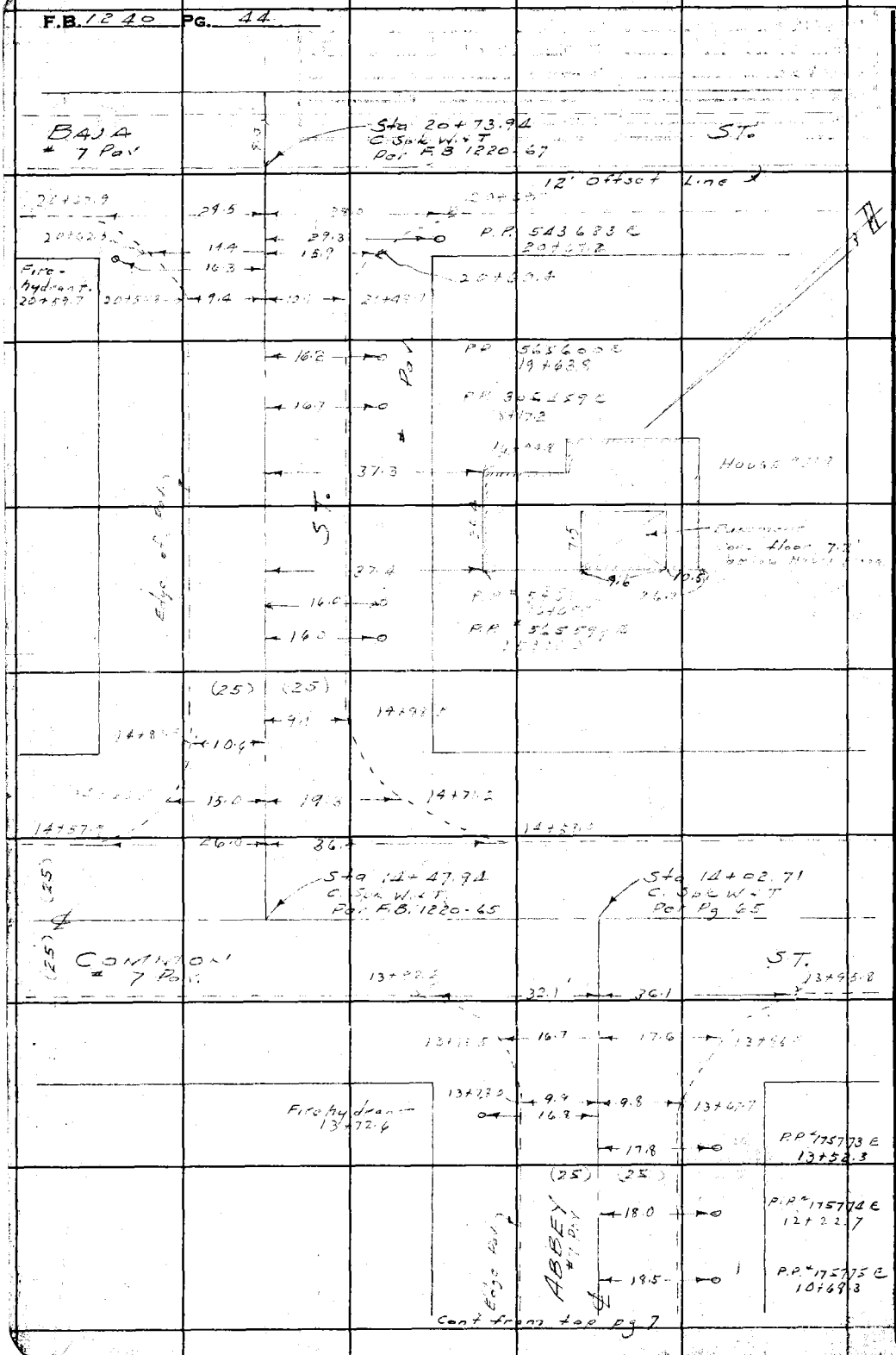

RETURN TO
LOS ANGELES COUNTY SURVEYOR
700 HALL OF RECORDS

Do not extend notes this side of this line.

Note: Any Additions or Changes on This Sheet Must be Made or Circled in Red Ink With Date and Name of Person Making Change.

Profile No. ____ Notes Red ____ Plotted ____ Job No. 1093 Division No. V

F.B. 1240 PG. 45

Date ____ Date ____ Survey of [illegible] SEWER DIST

Sec. No. ____ Notes Chkd ____ Checked ____ Survey by H. F. NAUMANN Notes [illegible] Date [illegible]

Date ____ Date ____ Map No. ____ Indexed [illegible] Date APR [illegible]

PROFILE
and
CROSS SECTIONS
on
ABBEY ST.
from
SECOND ST.
to
BAJA ST.
C.I. 1093

ELEV.	
F. S.	
H. I.	H.F. Naumann J.J. Lanigan J. Muslin M. Natapoff
B. S.	
STATION	

NOTE: ANY ADDITIONS OR CHANGES ON THIS SHEET MUST BE MADE OR CIRCLED IN RED INK, WITH DATE AND NAME OF PERSON MAKING CHANGE.

PLEASE RETURN TO
LOS ANGELES COUNTY SURVEYOR
700 HALL OF RECORDS

Do not extend notes this side of this line.

FORM 307 5M 1-46

FORM 307 5M 1-46

PLEASE RETURN TO
LOS ANGELES COUNTY SURVEYOR
700 HALL OF RECORDS

NOTE: ANY ADDITIONS OR CHANGES ON THIS SHEET MUST BE MADE OR CIRCLED IN RED INK, WITH DATE AND NAME OF PERSON MAKING CHANGE.

Do not extend notes this side of this line.

STATION	B. S.	H. I.	F. S.	ELEV.		
B.M.					B.M. ABBEY ST. ~ (W. side) SECOND ST.	
P.S. 46				332 84	P.S. 46 Bt. Spk. in cb, approx. ℄ prod of Abbey St. Elev. 332.83 ~ F.B. 1220-25	
	[illegible]	[illegible]				
0+00			4 85	[illegible]	Int. ℄'s ABBEY ST. & SECOND ST.	
			5 [illegible]	[illegible]	[illegible] on [illegible]	[illegible]
			5 52	[illegible]	"	[illegible]
			[illegible]	332 [illegible]		[illegible]
			5 73	331 13	"	13 F. [illegible]
			5 02	332 11		13 [illegible]
			4 [illegible]	332 90	[illegible]	[illegible]
			[illegible]	332 [illegible]		[illegible]
			[illegible]	332 [illegible]		
			4 [illegible]	332 [illegible]	"	13 [illegible]
			3 71	333 [illegible]		
0-02.4			[illegible]	335 [illegible]	191.3[illegible] [illegible]	
"			3 [illegible]	333 18	191.3[illegible] [illegible] of [illegible]	Per Pg 30
0+02.9			5 [illegible]	33[illegible] [illegible]	17.[illegible] L [illegible]	
"			4 [illegible]	332 [illegible]	[illegible] L [illegible]	
0+09.[illegible]			5 [illegible]	33[illegible] [illegible]	14.[illegible] [illegible]	
"			[illegible]	332 [illegible]	[illegible]	
[illegible]			5 20	331 [illegible]		[illegible]
[illegible]			4 4	332 [illegible]	[illegible] W/L	

F.B. 1240 PG. 46

Job No. 1093 Division No. ✓ Notes Red. Plotted No. Profile

Survey of PUENTE SEWER DIST Date Date X-Sec.

Survey by H. F. NAUMANN Notes J. J. Lanigan Notes Chkd. [illegible] Checked No.

Indexed C. Johnson Date Date 11/1/46 Date No.

FORM 307 5M 1-46

PLEASE RETURN TO
LOS ANGELES COUNTY SURVEYOR
700 HALL OF RECORDS

NOTE: ANY ADDITIONS OR CHANGES ON THIS SHEET MUST BE MADE OR CIRCLED IN RED INK, WITH DATE AND NAME OF PERSON MAKING CHANGE.

Do not extend notes this side of this line.

STATION	B. S.	H. I.	F. S.	ELEV.		
		[illegible]				
[illegible]			[illegible]	[illegible]		
			[illegible]	[illegible]		
			[illegible]	[illegible]		
			[illegible]	[illegible]		
			[illegible]	[illegible]		
			[illegible]	[illegible]		
			[illegible]	[illegible]		
			[illegible]	[illegible]		
			[illegible]	[illegible]		
			[illegible]	[illegible]		
			[illegible]	[illegible]		
			[illegible]	[illegible]		
			[illegible]	332.46		
			[illegible]	332.33		
			[illegible]	332.2		
			[illegible]	332.3		
			[illegible]	332.5		
			[illegible]	332.1		
			[illegible]	332.29		
			[illegible]	332.2	13	
			[illegible]	332.3		

Profile No.____ Notes Red____ Plotted____ Job No. [illegible] Division No. [illegible]
X-Sec. No.____ Date____ Date____ Survey of____
Notes Chkd. [illegible] Checked____ Survey by H. F. NAUMANN Notes [illegible] Date [illegible]
Date [illegible] Date____ Map No.____ Indexed [illegible] Date____

F.B. 1230 Pg. 47

F.B. 1240 PG. 18

Job No. 1093 Division No. V Notes Red. Plotted Profile

Survey of PUENTE SEWER DIST Date Date No.

Survey by H. F. NAUMANN Notes J. J. Lanigan Notes Chkd. RRM Checked X-Sec.

Indexed A. C. Johnson Date Date 11/1/46 Date No.

STATION	B. S.	H. I.	F. S.	ELEV.

FORM 307 5M 1-46

PLEASE RETURN TO
LOS ANGELES COUNTY SURVEYOR
700 HALL OF RECORDS

Do not extend notes this side of this line.

NOTE: ANY ADDITIONS OR CHANGES ON THIS SHEET MUST BE MADE OR CIRCLED IN RED INK, WITH DATE AND NAME OF PERSON MAKING CHANGE.

FORM 307 5M 1-46

PLEASE RETURN TO
LOS ANGELES COUNTY SURVEYOR
700 HALL OF RECORDS

NOTE: ANY ADDITIONS OR CHANGES ON THIS SHEET MUST BE MADE OR CIRCLED IN RED INK, WITH DATE AND NAME OF PERSON MAKING CHANGE.

Do not extend notes this side of this line.

STATION	B. S.	H. I.	F. S.	ELEV.		
		337 [illegible]				
			[illegible]		[illegible]	
			[illegible]		[illegible]	
			[illegible]			
			[illegible]			
			[illegible]	[illegible]		
			[illegible]	[illegible]		
					[illegible]	
			[illegible]			
			[illegible]			
			[illegible]			
			[illegible]			
			[illegible]	[illegible]		
			[illegible]	[illegible]	[illegible]	
			[illegible]			
			[illegible]			
			[illegible]			
			[illegible]			
			[illegible]	[illegible]		
			[illegible]	332 [illegible]		
				332 3[illegible]		
				332 82		
			[illegible]	332 [illegible]	[illegible]	

Profile Notes Red_____ Plotted_____ Job No. [illegible] Division No. [illegible]

No._____ Date_____ Date_____ Survey of [illegible]

X-Sec. Notes Chkd._____ Checked_____ Survey by H. F. NAUMANN Notes J. J. L. Date [illegible]

No._____ Date_____ Date_____ Map No._____ Indexed Johnson Date_____

F.B. 1240 PG. 49

F.B. 1240 PG. 50 | Job No. 1093 | Division No. ✓ | Notes Red. ____ | Plotted ____ | Profile No. ____

Survey of PUENTE SEWER DIST | Date ____ | Date ____ | X-Sec. No. ____

Survey by H. F. NAUMANN | Notes J. J. Lanigan | Notes Chkd. [illegible] | Checked ____

Indexed A. C. Johnson | Date ____ | Date 11/1/46 | Date ____

FORM 307 5M 1-46

PLEASE RETURN TO
LOS ANGELES COUNTY SURVEYOR
700 HALL OF RECORDS

NOTE: ANY ADDITIONS OR CHANGES ON THIS SHEET MUST BE MADE OR CIRCLED IN RED INK, WITH DATE AND NAME OF PERSON MAKING CHANGE.

Do not extend notes this side of this line.

STATION	B. S.	H. I.	F. S.	ELEV.		
		[illegible]				
1+92			[illegible]		25' [illegible]	
2+62			[illegible]	332.36		[illegible]
			[illegible]	332.?5		[illegible]
			[illegible]	332.?2	[illegible] Gutter	
			[illegible]	333.?6	[illegible]	
[illegible]			[illegible]	332.71		
			[illegible]	332.?5		[illegible]
			[illegible]	332.10		[illegible]
			[illegible]	333.01		[illegible]
			[illegible]	333.?3		[illegible]
			[illegible]	332.55	[illegible]	
			[illegible]	332.?9	15' L. Gutter	
			[illegible]	333.?2	[illegible]	
			[illegible]	333.?2	[illegible]	
			[illegible]	332.??	[illegible]	
[illegible]			76	33?.?6	[illegible]	
T.P.			[illegible]	[illegible]	T.P.	
	[illegible]	38?.??				
[illegible]			[illegible]	333.??		
[illegible]			[illegible]	333.12		

Profile No.______ Notes Red.______ Plotted______ Job No. 1093 Division No. V

F.B. 1210 PG. 51

X-Sec. No.______ Date______ Date______ Survey of______

Notes Chkd. WM Checked______ Survey by H. F. NAUMANN Notes J. J. L. Date 10-46

Date 11/1/46 Date______ Map No.______ Indexed Johnson Date______

NOTE: ANY ADDITIONS OR CHANGES ON THIS SHEET MUST BE MADE OR CIRCLED IN RED INK, WITH DATE AND NAME OF PERSON MAKING CHANGE.

Do not extend notes this side of this line.

PLEASE RETURN TO
LOS ANGELES COUNTY SURVEYOR
700 HALL OF RECORDS

STATION	B.S.	H.I.	F.S.	ELEV.
		[illegible]	[illegible]	[illegible]

FORM 307 5M 1-46

FORM 307 5M 1-46

PLEASE RETURN TO
LOS ANGELES COUNTY SURVEYOR
700 HALL OF RECORDS

NOTE: ANY ADDITIONS OR CHANGES ON THIS SHEET MUST BE MADE OR CIRCLED IN RED INK, WITH DATE AND NAME OF PERSON MAKING CHANGE.

Do not extend notes this side of this line.

STATION	B. S.	H. I.	F. S.	ELEV.		
				333 49	T.P	
	535	333 [illegible]				
4+50			530	333 54		
5+00			509	333 75		
"			515	333 69		6' R. edge [illegible]
"			52	33[illegible]		[illegible]
"			[illegible]	33[illegible]		14' R. [illegible]
			[illegible]	33[illegible]		[illegible]
"			51	333 7		[illegible]
			548	333 [illegible]	[illegible]	
			56	33[illegible]	[illegible]	
"			[illegible]	33[illegible]	[illegible]	
"			52	33[illegible] 6	21' L [illegible]	
"			5[illegible]	33[illegible] 6	2[illegible]' L P/L	
5+25			4[illegible]	333 [illegible]		
			[illegible]	33[illegible]		[illegible]
			[illegible]	33[illegible]	100' L	
			12	337 6	[illegible]	
5+50			[illegible]	334 [illegible]		
6+00			450	334 [illegible]		
"			4[illegible]	33[illegible]		[illegible]

F.B. 1240 PG. 52

Job No. 1093 Division No. V Notes Red ____ Plotted ____ Profile ____

Survey of PUENTE SEWER DIST Date ____ Date ____ No. ____

Survey by H. F. NAUMANN Notes J. J. Lanigan Notes Chkd. [illegible] Checked ____ X-Sec. ____

Indexed A. C. Johnson Date ____ Date 11/1/46 Date ____ No. ____

FORM 307 5M 1-46

PLEASE RETURN TO
LOS ANGELES COUNTY SURVEYOR
700 HALL OF RECORDS

NOTE: ANY ADDITIONS OR CHANGES ON THIS SHEET MUST BE MADE OR CIRCLED IN RED INK, WITH DATE AND NAME OF PERSON MAKING CHANGE.

Do not extend notes this side of this line.

STATION	B. S.	H. I.	F. S.	ELEV.		
		338 [illegible]				
6+00			4 8	33[illegible]		[illegible]
			[illegible]	3[illegible]		[illegible]
			[illegible]	3[illegible]		[illegible]
			[illegible]	[illegible]	13' L edge [illegible]	
			[illegible]	[illegible]	[illegible]	
			[illegible]	[illegible]	[illegible]	
			[illegible]	33[illegible]	[illegible]	
[illegible]			4 31	334 53		
T.P.			4 33	334 [illegible]	T.P.	
	5 [illegible]	340 [illegible]				
7+00			[illegible]	33[illegible]		
			[illegible]	33[illegible]		[illegible]
			5 [illegible]	[illegible]		[illegible]
				335 1		[illegible]
			4 6	335 5		[illegible]
			[illegible]	334 5[illegible]	[illegible]	
			[illegible]	33[illegible] 3	[illegible]	
			[illegible]	3[illegible]	[illegible]	
			[illegible]	3[illegible]	[illegible]	
7+[illegible]			4 7	335 4		[illegible]

Profile
No. ____ Date ____ Notes Red ____ Plotted ____ Job No. ____ Division No. ____
X-Sec. ____ Date ____ Survey of ____
No. ____ Date 11/1/46 Notes Chkd. [illegible] Checked ____ Survey by H. F. NAUMANN Notes ____ Date ____
Map No. ____ Indexed C. Johnson Date ____

F.B. 1210 PG. 53

FORM 307 5M 1-46

PLEASE RETURN TO
LOS ANGELES COUNTY SURVEYOR
700 HALL OF RECORDS

NOTE: ANY ADDITIONS OR CHANGES ON THIS SHEET MUST BE MADE OR CIRCLED IN RED INK, WITH DATE AND NAME OF PERSON MAKING CHANGE.

Do not extend notes this side of this line.

STATION	B. S.	H. I.	F. S.	ELEV.		
		4 [illegible]				
7+10			6 [illegible]	33[illegible]	25' L P/L	
7+35.[illegible]			5 07	33[illegible]	1 Int. of [illegible]	[illegible]
			4 87	33[illegible]	100' S'erly [illegible]	[illegible]
			[illegible]	33[illegible]	100' [illegible]	[illegible]
			[illegible]	33[illegible]	200' [illegible]	
7+6[illegible]			[illegible]	33[illegible]		[illegible]
"			5 1	33[illegible]	25' L - P/L	
B.M.# F.S. 48			4 53	33[illegible]	B.M.# F.S. 48	ABBEY [illegible] + ALBERT ST. S.E. Cor. Bt. Spk. in N.W. Cor. Conc. Walk to Bldg # 40[illegible] - Elev. 335.550 - FB. 1220-25
	5 17	[illegible]				
8+[illegible]			5 50	33[illegible]		
"			5 [illegible]	33[illegible]		8' R. [illegible]
			[illegible]9	33[illegible]		14' R. [illegible]
			[illegible]	33[illegible]		[illegible]
"			5 [illegible]	335 [illegible]		[illegible] P/L
"			5 7[illegible]	331 [illegible]8	14' L [illegible]	
			6 [illegible]	334 [illegible]	1[illegible]' L curb line	
"			5 5	335 [illegible]	18' L [illegible]	
"			5 3	335 [illegible]	2[illegible]' L P/L	
8+5[illegible]			5 20	335 [illegible]		

F.B. 1240 PG. 54

Job No. 1093 Division No. V Notes Red. Plotted No. Profile

Survey of Puente Sanitary Dist. Date Date X-Sec.

Survey by H. F. NAUMANN Notes [illegible] Notes Chkd. [illegible] Checked No.

Indexed A. C. Johnson Date 11/4/46 Date

F.B. 121 PG. 55

Profile No. _____ Notes Red _____ Plotted _____ Job No. _____ Division No. _____

Date _____ Date _____ Survey of _____

X-Sec. No. _____ Notes Chkd. 10M Checked _____ Survey by H. F. NAUMANN Notes _____ Date _____

Date 11/1/46 Date _____ Map No. _____ Indexed A. C. Johnson Date _____

STATION	B. S.	H. I.	F. S.	ELEV.	
				335.5	
				335.8	

NOTE: ANY ADDITIONS OR CHANGES ON THIS SHEET MUST BE MADE OR CIRCLED IN RED INK, WITH DATE AND NAME OF PERSON MAKING CHANGE.

PLEASE RETURN TO
LOS ANGELES COUNTY SURVEYOR
700 HALL OF RECORDS

Do not extend notes this side of this line.

FORM 307 5M 1-46

FORM 307 5M 1-46

PLEASE RETURN TO
LOS ANGELES COUNTY SURVEYOR
700 HALL OF RECORDS

NOTE: ANY ADDITIONS OR CHANGES ON THIS SHEET MUST BE MADE OR CIRCLED IN RED INK, WITH DATE AND NAME OF PERSON MAKING CHANGE.

Do not extend notes this side of this line.

STATION	B. S.	H. I.	F. S.	ELEV.		
		[illegible] 72				
10+00			47	33[illegible]	25' L P/L	
T.P.			487	33[illegible] 85	T.P.	
	591	[illegible] 76				
10+50			593	[illegible] 3		L
11+00			519	33[illegible] 57		L
"			535	336 [illegible]		9' R edge PAV.
"			57	336 [illegible]		15' R [illegible]
"			5[illegible]	336 5[illegible]		25' R P/L
"			551	33[illegible] 75	10' L edge PAV	
"			59	33[illegible]	[illegible] GUTTER	
			5[illegible]	33[illegible]	[illegible]	
"			[illegible]	[illegible]	[illegible]	
"			5[illegible]	[illegible]	[illegible] P/L	
11+20			505	[illegible]		L
			[illegible]	33[illegible]		12[illegible]
"			46	33[illegible]	100' L	
"			56	33[illegible]	180' L [illegible]	
[illegible]			485	336 [illegible]		L
12+00			465	33[illegible]		
"			478	336 98		9' L edge PAV.

F.B. 1240 PG. 56

Job No. [illegible] Division No. V Notes Red. Plotted
Survey of PUENTE SEWER [illegible] Date Date No.
Survey by H. F. NAUMANN Notes [illegible] Notes Chkd. [illegible] Checked X-Sec.
Indexed A. C. Johnson Date Date 11/1/46 Date No.
Profile

FORM 307 5M 1-46

PLEASE RETURN TO
LOS ANGELES COUNTY SURVEYOR
700 HALL OF RECORDS

NOTE: ANY ADDITIONS OR CHANGES ON THIS SHEET MUST BE MADE OR CIRCLED IN RED INK, WITH DATE AND NAME OF PERSON MAKING CHANGE.

Do not extend notes this side of this line.

STATION	B. S.	H. I.	F. S.	ELEV.		
		[illegible]				
12			[illegible]	[illegible]		[illegible]
			[illegible]	[illegible]		[illegible]
			[illegible]	[illegible]	[illegible]	
				[illegible]	[illegible]	
				[illegible]	[illegible]	
				[illegible]	[illegible]	
				[illegible]	[illegible]	
				[illegible]	[illegible]	
12			4 38	[illegible]		
T.P.			[illegible]	337 [illegible]	T.P.	
	[illegible]	[illegible]				
[illegible]			5 66	337 71		
"			5 [illegible]	337 55		9.5 [illegible]
"			6 [illegible]	337 1		15 [illegible]
"				337 6		[illegible]
"				337 6		[illegible]
"			6 12	337 27	9.5 L. [illegible]	
"			[illegible]	337 [illegible]	13 L. [illegible]	
"			[illegible]	337 [illegible]	[illegible]	
			1 7	337 7	[illegible]	
			5 7	337 [illegible]	[illegible]	

Profile No. ____ Notes Red ____ Plotted ____ Job No. [illegible] Division No. [illegible]
X-Sec. No. ____ Date ____ Date ____ Survey of [illegible]
Notes Chkd. [illegible] Checked ____ Survey by H. F. NAUMANN Notes J.J.L. Date 10-46
Date 11/1/46 Date ____ Map No. ____ Indexed Johnson Date ____

F.B. [illegible] PG. 57

FORM 307 5M 1-46

PLEASE RETURN TO
LOS ANGELES COUNTY SURVEYOR
700 HALL OF RECORDS

NOTE: ANY ADDITIONS OR CHANGES ON THIS SHEET MUST BE MADE OR CIRCLED IN RED INK, WITH DATE AND NAME OF PERSON MAKING CHANGE.

Do not extend notes this side of this line.

STATION	B. S.	H. I.	F. S.	ELEV.		
		393 3[illegible]				
13+50			550	33[illegible] 89		℄
13+77			55	337 9		25' R P/L
"			51	33[illegible] 5	25' L P/L	
14+02.71			511	33[illegible] 28	INT. of S. ℄ [illegible]	[illegible]
			577	33[illegible] 2	100' S'erly [illegible]	of Common St
14+47.94			507	33[illegible] 32	INT. of N. ℄ [illegible]	[illegible]
			403	33[illegible] 36	100' N'erly [illegible]	of Common ST.
			247	340 92	200' "	"
14+73			50	33[illegible] 4		25' R. P/L
"			43	33[illegible] 1	25' L - P/L	
15+00			410	33[illegible] [illegible]		℄
"			[illegible]	33[illegible] [illegible]		9' R - edge pav.
			49	33[illegible] 5		15' R - curb line - gutter
"			47	33[illegible]		25' R P/L
"			4[illegible]	33[illegible] [illegible]	10.5' L edge pav.	
			47	33[illegible] 7	15' L - curb line	
			4[illegible]	33[illegible]	17' L gutter	
"			45	33[illegible]	[illegible] P/L	
15+50			372	339 67		℄
16+00			315	340 24		℄

F.B. 1240 PG. 58

Job No. 1093 Division No. V Notes Red. Plotted Profile

Survey of PUENTE SEWER DIST Date Date No.

Survey by H. F. NAUMANN Notes J.V.L. Notes Chkd. [illegible] Checked X-Sec.

Indexed A. C. Johnson Date Date 11/1/46 Date No.

FORM 307 5M 1-46

PLEASE RETURN TO
LOS ANGELES COUNTY SURVEYOR
700 HALL OF RECORDS

NOTE: ANY ADDITIONS OR CHANGES ON THIS SHEET MUST BE MADE OR CIRCLED IN RED INK, WITH DATE AND NAME OF PERSON MAKING CHANGE.

Do not extend notes this side of this line.

STATION	B. S.	H. I.	F. S.	ELEV.		
16+[illegible]			34[illegible]	339.9[illegible]		9' R. [illegible]
"			[illegible]	339.[illegible]		10' R. [illegible]
			40	339.4		[illegible]
			334	340.[illegible]	10.5' L. edge pav.	
			35	339.8	15' L. [illegible]	
			[illegible]	339.6	[illegible]	
"			34	340.[illegible]	[illegible]	
T.P.			3[illegible]	340.29	T.P.	
	717	347.45				
16+50			5[illegible]	341.03		℄
[illegible]			129	334.6	98.4 R. center of [illegible] Block House # 518	
17+00			56[illegible]	341.4[illegible]		℄
"			617	341.29		10' R. edge pav.
			65	340.8		15' R. curb [illegible]
"			68	340.7		10' R. [illegible]
"			63	341.2		20' R. [illegible]
"			579	341.66	10' L. edge pav.	
"			61	341.4	15' L. curb line	
"			62	341.3	[illegible]	
"			58	341.7	20' L. [illegible]	

Profile
No. ____ Date ____ Notes Red ____ Plotted ____ Job No. [illegible] Division No. [illegible]
X-Sec. ____ Date ____ Survey of ____
No. ____ Date 11/1/46 Notes Chkd Jom Checked ____ Survey by H. F. NAUMANN Notes [illegible] Date 11-46
Map No. ____ Indexed C. Johnson Date ____

F.B. 12[illegible] PG. 59

FORM 307 5M 1-46

PLEASE RETURN TO
LOS ANGELES COUNTY SURVEYOR
700 HALL OF RECORDS

NOTE: ANY ADDITIONS OR CHANGES ON THIS SHEET MUST BE MADE OR CIRCLED IN RED INK, WITH DATE AND NAME OF PERSON MAKING CHANGE.

Do not extend notes this side of this line.

STATION	B. S.	H. I.	F. S.	ELEV.		
		354.95				
20+50			[illegible]	[illegible]	13"L Gutter	
			[illegible]	[illegible]	[illegible]	
"			52	[illegible]	[illegible]	
20+73.91			[illegible]	35[illegible] .06	INT. of ℄ of Abbey [illegible]	[illegible] Baja St.
20+82			[illegible]	35[illegible]		[illegible]
20+85			44	35[illegible] .5		[illegible] E. P/L Baja St.
			67[illegible]	[illegible]	[illegible]	[illegible]
			63	[illegible]	"	[illegible] E. P/L Baja St.
			332	[illegible] .6	100' Slowly [illegible]	
			25	362	"	12 E. E. P/L Baja St.
			153	[illegible]	200' "	"
			09	[illegible]	"	" 12 E. E. P/L Baja St.
B.M# P.S-10			550	399 [illegible]	B.M# P.S-10	Baja St & Abbey St. N.W. Cor Bt. Spk in Conc. Dr. to Ho# 543 Elev. 349.384 F.B. 1220-12

F.B. 1240 PG. 62

Job No. 1093 Division No. V Notes Red. Plotted Profile

Survey of Puente Sewer Dist Date Date No. X-Sec.

Survey by H. F. Naumann Notes J. J. Lanigan Notes Chkd. [illegible] Checked

Indexed A. C. Johnson Date Date 11/1/46 Date No.

Notes Ck'd by	Survey of [illegible]
Map No.	W. O. 1093 Tape No. St'd °F
Office Work	Surveyed by H. F. NAUMANN
Checked	Notes H.F.N. Date [illegible]
Date	Indexed A. C. Johnson

F.B. 1240 PG. 63

APR 8 '47

LOCATION
of
IMPROVEMENTS
on
CENTRAL AVE
from
MAIN ST.
to
BAJA ST.
(CI 1093)

H.F. Naumann
J. J. Langan
J. Muslin
M. Natapoff.

Note: Any Additions or Changes on This Sheet Must be Made or Circled in Red Ink With Date and Name of Person Making Change.

RETURN TO
LOS ANGELES COUNTY SURVEYOR
700 HALL OF RECORDS

Do not extend notes this side of this line.

FORM 247 5M 11-41

F.B. 1240 PG. 64

Cont. bot pg. 30

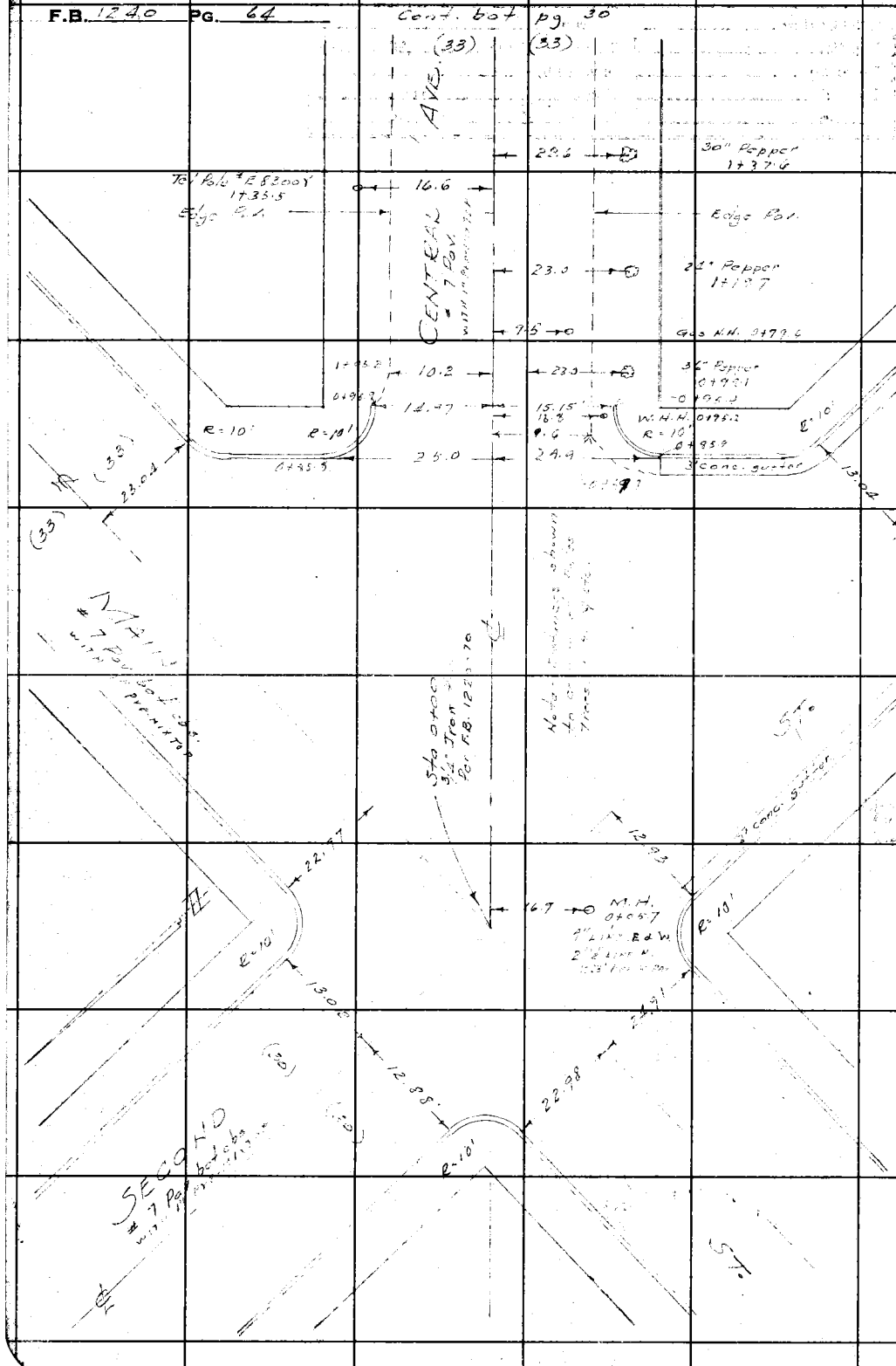

RETURN TO
LOS ANGELES COUNTY SURVEYOR
700 HALL OF RECORDS

Do not extend notes this side of this line.

Note: Any Additions or Changes on This Sheet Must be Made or Circled in Red Ink With Date and Name of Person Making Change.

Notes Ck'd by	Survey of
Map No.	W. O. 1093 Tape No. St'd. °F
Office Work	Surveyed by H. F. NAUMANN
Checked	Notes Date
Date	Indexed A. C. Johnson

F.B. 1240 PG. 65

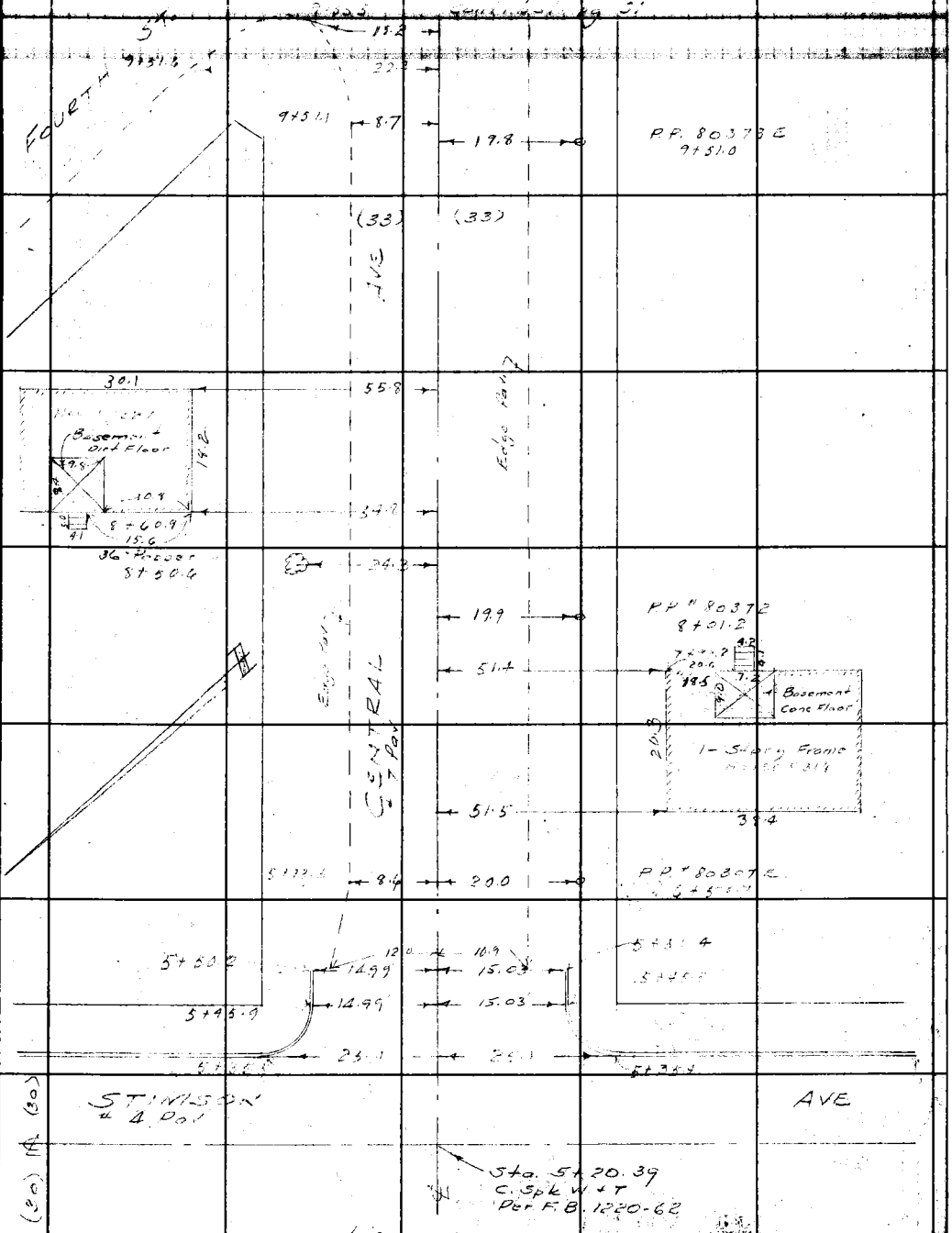

Cont from top pg. 30

Note: Any Additions or Changes on This Sheet Must be Made or Circled in Red Ink With Date and Name of Person Making Change.

Do not extend notes this side of this line.

RETURN TO
LOS ANGELES COUNTY SURVEYOR
700 HALL OF RECORDS

FORM 247 5M 11-41

F.B. 1240 PG. 66

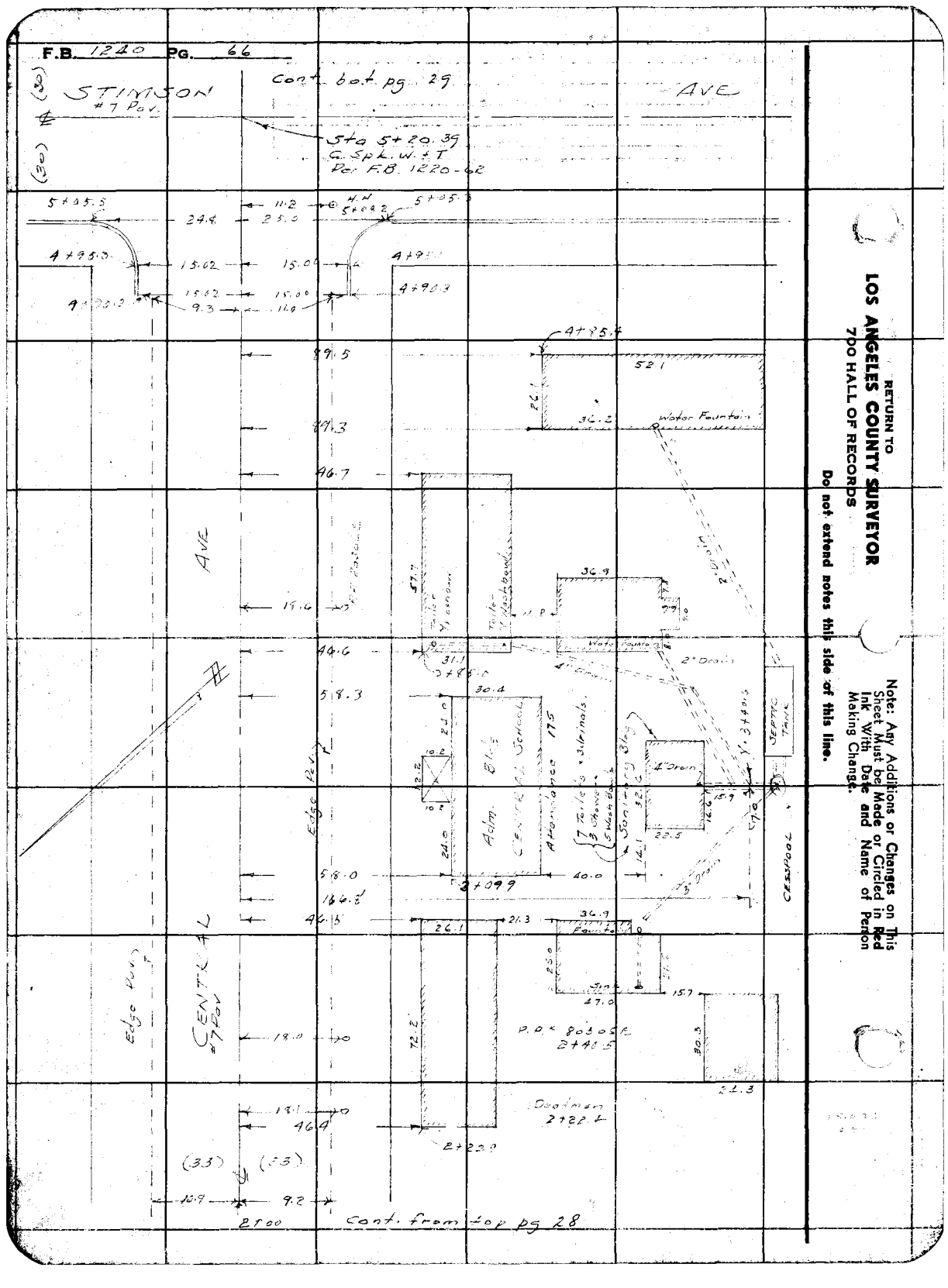

RETURN TO
LOS ANGELES COUNTY SURVEYOR
700 HALL OF RECORDS

Do not extend notes this side of this line.

Note: Any Additions or Changes on This Sheet Must be Made or Circled in Red Ink With Date and Name of Person Making Change.

Notes Ck'd by	Survey of [illegible]	F.B. 1240 PG. 67
Map No.	W. O. 1093 Tape No. St'd °F	
Office Work	Surveyed by H. F. NAUMANN	
Checked	Notes Date 10-46	
Date	Indexed A. C. Johnson	

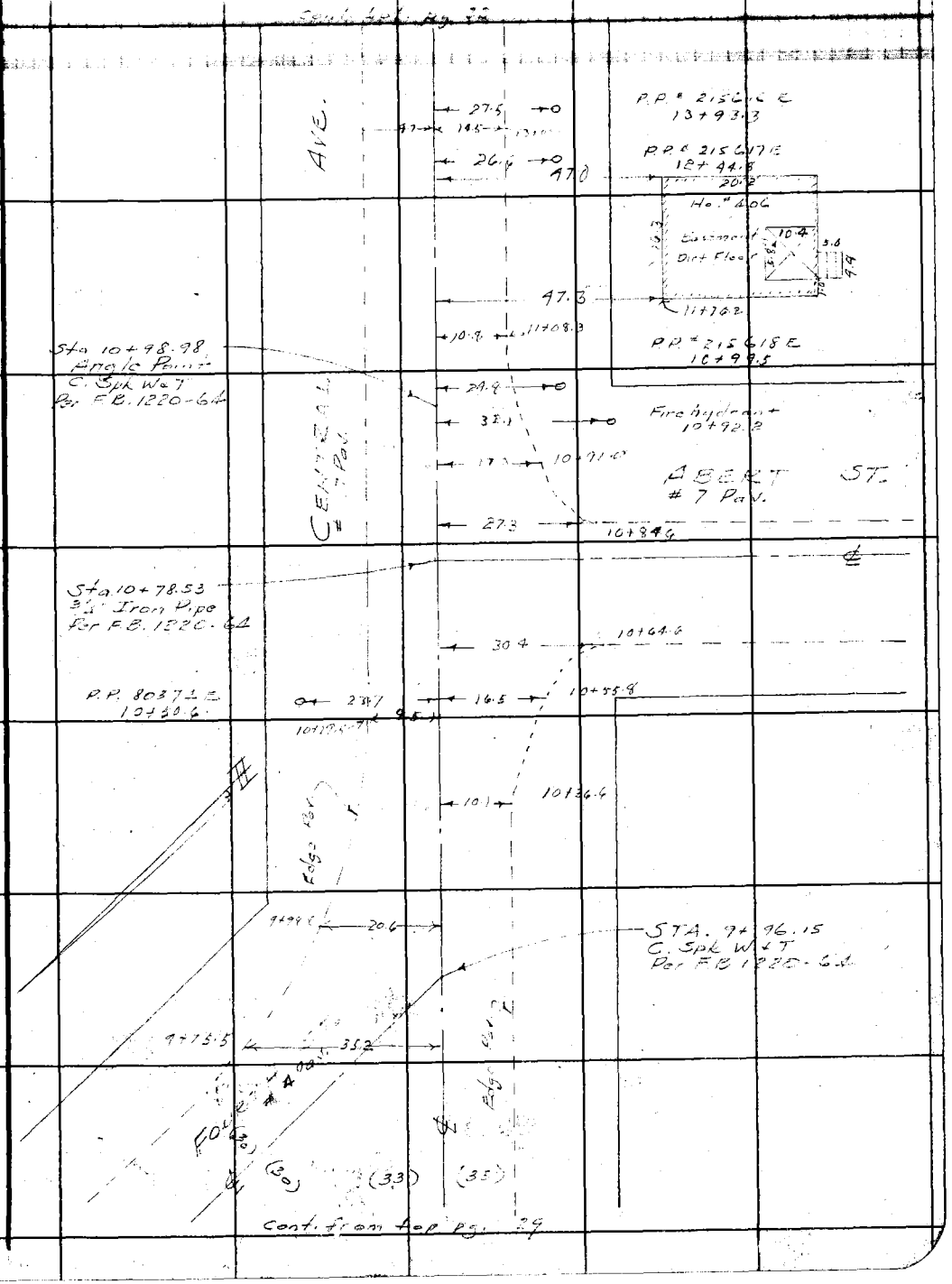

Note: Any Additions or Changes on This Sheet Must be Made or Circled in Red Ink With Date and Name of Person Making Change.

Do not extend notes this side of this line.

RETURN TO
LOS ANGELES COUNTY SURVEYOR
700 HALL OF RECORDS

FORM 247 5M 11-41

F.B. 1240 PG. 68

Cont. bot. pg 33

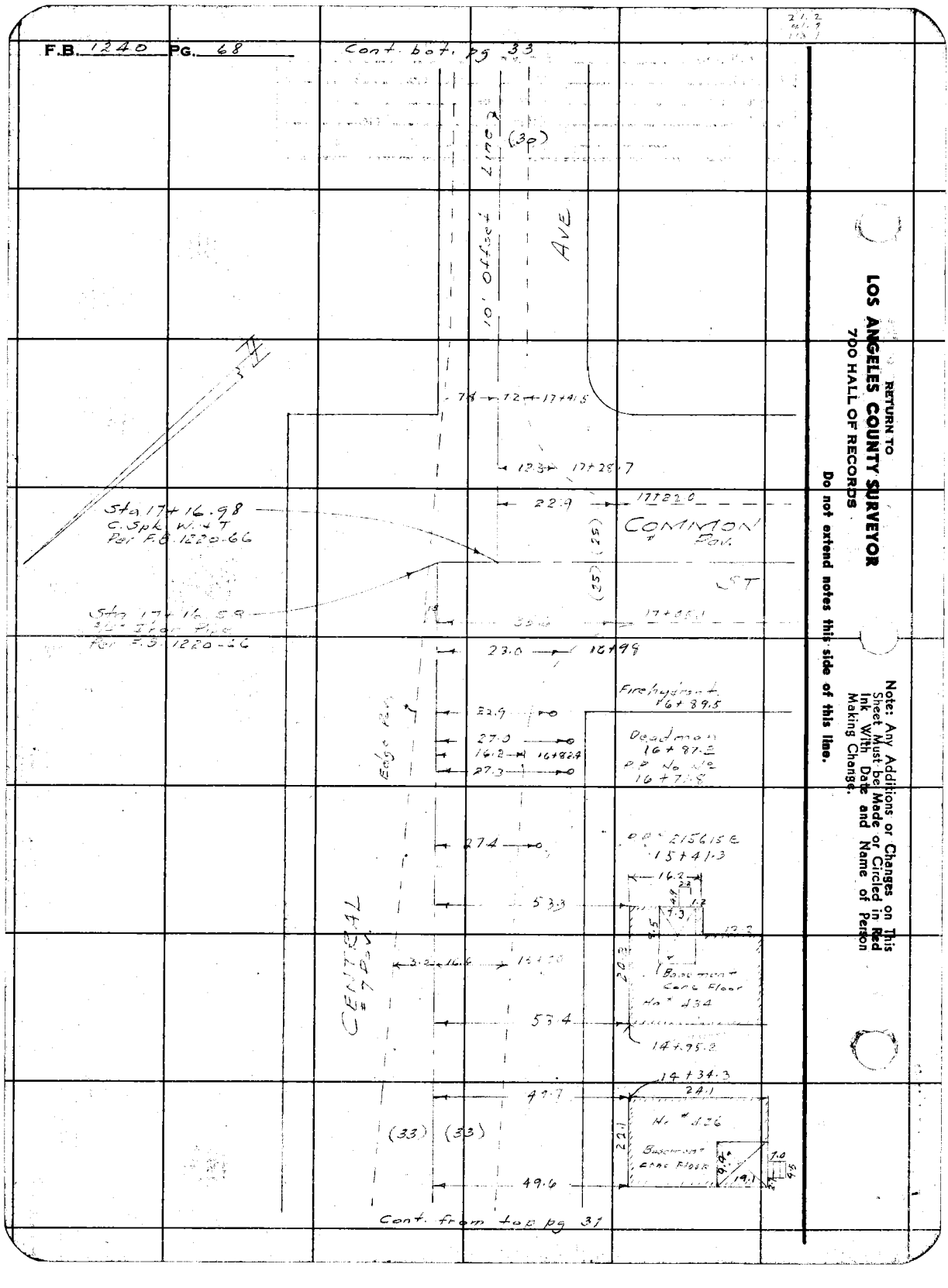

RETURN TO
LOS ANGELES COUNTY SURVEYOR
700 HALL OF RECORDS

Do not extend notes this side of this line.

Note: Any Additions or Changes on This Sheet Must be Made or Circled in Red Ink With Date and Name of Person Making Change.

Notes Ck'd by	Survey of [illegible]
Map No.	W. O. 1093 Tape No. St'd °F
Office Work	Surveyed by H. F. NAUMANN
Checked	Notes Date
Date	Indexed A. C. Johnson

F.B. 1240 PG. 69

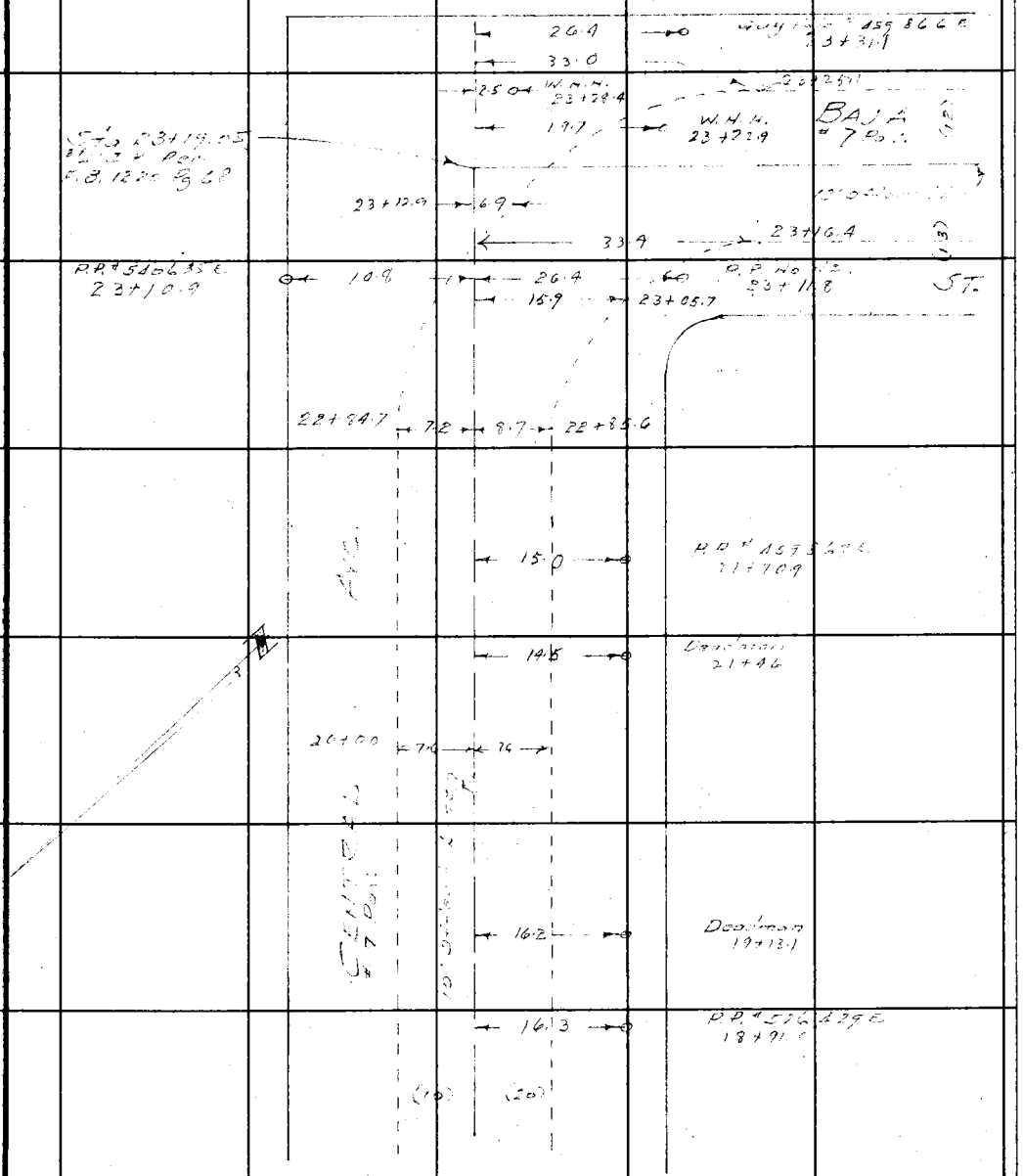

Cont. from top pg 32

Note: Any Additions or Changes on This Sheet Must be Made or Circled in Red Ink With Date and Name of Person Making Change.

RETURN TO
LOS ANGELES COUNTY SURVEYOR
700 HALL OF RECORDS

Do not extend notes this side of this line.

FORM 247 5M 11-41

RETURN TO

LOS ANGELES COUNTY SURVEYOR

700 HALL OF RECORDS

Note: Any Additions or Changes on This Sheet Must be Made or Circled in Red Ink With Date and Name of Person Making Change.

Do not extend notes this side of this line.

F.B. 1240 PG. 70

Profile No. _____ Notes Red. _____ Plotted _____ Job No. [illegible] Division No. [illegible] F.B. [illegible] Pg. 71

Date _____ Date _____ Survey of [illegible]

X-Sec. No. _____ Notes Chkd. _____ Checked _____ Survey by H. F. NAUMANN Notes [illegible] Date 10-46

Date _____ Date _____ Map No. _____ Indexed [illegible] Date APR 8 '47

NOTE: ANY ADDITIONS OR CHANGES ON THIS SHEET MUST BE MADE OR CIRCLED IN RED INK, WITH DATE AND NAME OF PERSON MAKING CHANGE.

PLEASE RETURN TO
LOS ANGELES COUNTY SURVEYOR
700 HALL OF RECORDS

Do not extend notes this side of this line.

STATION	B. S.	H. I.	F. S.	ELEV.	
		H.F. Naumann [illegible]			PROFILE and CROSS SECTIONS of [illegible] AVE from [illegible] ST to [illegible] ST ([illegible])

FORM 307 5M 1-46

FORM 307 5M 1-46

PLEASE RETURN TO
LOS ANGELES COUNTY SURVEYOR
700 HALL OF RECORDS

NOTE: ANY ADDITIONS OR CHANGES ON THIS SHEET MUST BE MADE OR CIRCLED IN RED INK, WITH DATE AND NAME OF PERSON MAKING CHANGE.

Do not extend notes this side of this line.

F.B. 240 PG. 72 | Job No. 1093 Division No. V | Notes Red ____ Date ____ Plotted ____ Date ____ | Profile No. ____ | X-Sec. No. ____

Survey of FUENTE SEWER OUT | Notes Chkd. Done | Checked ____

Survey by H. F. NAUMANN | Notes J. J. Lanigan | Date 11/4/46 | Date ____

Indexed C. Johnson | Date ____

STATION	B. S.	H. I.	F. S.	ELEV.		
B.M. P.S. 45				335.6	B.M. P.S. 45 / MAIN ST at SECOND ST. N.E. Cor. Bt. Spk in curb Elev 335.361	B'N of N. end S.K. Per F.B. 1220-22.
	4.86	340.12				
0+00			4.30	335.82	Int. ℄'s Main St. Second St.	
			330	336.82	95' E'ly on Main St	
			389	337.29	"	26' S. Gutter
			397	337.85	"	2' W. end of S.K.C.R.
			[illegible]	336.79	102' "	℄
			443	337.49	102 "	33' N. Gutter
			[illegible]	337.18	102 "	33' E. end of Curb
			063	339.47	200' E'ly on Second St	℄
			111	339.01	"	23' S. Gutter
			054	339.58	"	23' S. Curb
			595	334.22	107 S'ly on 2nd St	℄
			592	334.20	107' "	15' Gutter
			530	334.79	"	16' E. - Curb at S.E. Cor
			593	334.19	112' "	℄
			555	334.57	"	13' E. - Gutter
			535	334.77	"	13' E. - Curb at S.E. Cor
			626	333.86	200' S'ly on	2nd St.
			632	333.79	"	14' W. - Gutter
			562	334.23	"	13' E. Curb

FORM 307 5M 1-46

PLEASE RETURN TO
LOS ANGELES COUNTY SURVEYOR
700 HALL OF RECORDS

NOTE: ANY ADDITIONS OR CHANGES ON THIS SHEET MUST BE MADE OR CIRCLED IN RED INK, WITH DATE AND NAME OF PERSON MAKING CHANGE.

Do not extend notes this side of this line.

STATION	B. S.	H. I.	F. S.	ELEV.		
		340 12				
[illegible]+05.7			531	334 81		16.9 R- [illegible]
"			761	332 [illegible]		16.9 R- [illegible]
[illegible]			497	335 15		
"			537	334 75		[illegible]
"			432	335 30		[illegible]
"			440	335 72	25' [illegible] Gutter	
"			368	336 [illegible]	[illegible]	
[illegible]			[illegible]	334 83		15' [illegible]
"			[illegible]	335 32		[illegible]
"			465	335 47	15' L- Gutter	
"			[illegible]	335 88	[illegible]	
1+00			455	335 [illegible]		
"			40[illegible]	[illegible]		10' R- [illegible]
"			52	[illegible]		13' R- Gutter
"			51	335 0		15' R- [illegible]
			46	335 5		19' R- [illegible]
"			41	336 0		[illegible]
"			4[illegible]	335 55	10' [illegible]	
			4[illegible]	335 5	[illegible]	
"			[illegible]	336 1	[illegible]	

Profile No. ____ Notes Red. ____ Plotted ____ Job No. 1093 Division No. V
X-Sec. No. ____ Date ____ Date ____ Survey of [illegible]
Notes Chkd. LPM Checked ____ Survey by H. F. NAUMANN Notes J.J.L. Date 10-46
Date 11/4/46 Date ____ Map No. ____ Indexed Johnson Date ____

F.B. 1240 PG. 73

F.B. 1220 PG. 74

Job No. 1093 Division No. V Notes Red. ______ Plotted ______ Profile No. ______

Survey of PUENTE SEWER DIST Date ______ Date ______ X-Sec.

Survey by H. F. NAUMANN Notes J. J. Lanigan Notes Chkd. [illegible] Checked ______

Indexed A. C. Johnson Date ______ Date 11/4/46 Date ______ No. ______

FORM 307 5M 1-46

PLEASE RETURN TO
LOS ANGELES COUNTY SURVEYOR
700 HALL OF RECORDS

NOTE: ANY ADDITIONS OR CHANGES ON THIS SHEET MUST BE MADE OR CIRCLED IN RED INK, WITH DATE AND NAME OF PERSON MAKING CHANGE.

Do not extend notes this side of this line.

STATION	B. S.	H. I.	F. S.	ELEV.		
		[illegible]				
			34	337 7	33'L P/L	
T.P.			474	333 37	T.P.	
	7 17	[illegible]2.55				
1150			[illegible]	[illegible]		℄
2400			573	336 82		℄
"			667	33[illegible] 98		10'R. edge Pav.
"			60	[illegible]		15'R. Gutter Curb
"			[illegible]	33[illegible]		[illegible]
"			6[illegible]	[illegible]		33'R P/L
"			587	336 62	10'L edge Pav.	
"			51	33[illegible] 6	15'L Gutter Curb [illegible]	
"			1[illegible]	337 8	33'L P/L	
2150			5[illegible]	337 37		℄
3400			475	33[illegible]		℄
"			522	337 33		10'R. edge Pav.
"			56	337 0		15'R. Gut. Curb L.
"			53	33[illegible] 3		33'R P/L
"			493	33[illegible] 62	10'L edge Pav.	
"			54	337 2	15'L Gut Curb L.	
"			[illegible]	338 4	20'L [illegible]	

FORM 307 5M 1-46

PLEASE RETURN TO
LOS ANGELES COUNTY SURVEYOR
700 HALL OF RECORDS

NOTE: ANY ADDITIONS OR CHANGES ON THIS SHEET MUST BE MADE OR CIRCLED IN RED INK, WITH DATE AND NAME OF PERSON MAKING CHANGE.

Do not extend notes this side of this line.

STATION	B. S.	H. I.	F. S.	ELEV.		
		342 55				
[illegible]			38	338 4	33' L P/L	
3+40			72	335 4	150.9 R - GROUND	
"			88	333 8	[illegible]	
"			75	335 1	[illegible]	
"			44	333 2	[illegible] TOP of Y [illegible]	
[illegible]			434	[illegible]		℄
4+[illegible]			413	[illegible] 42		℄
"			55	[illegible] 98		10' R [illegible]
			[illegible]	337 6		[illegible]
"			41	337 9		[illegible]
"			[illegible]	337 8		[illegible] R P/L
			[illegible]	338 24	10' L [illegible]	
"			[illegible]	337 9	[illegible]	
			34	339 1	33' L P/L	
4+5[illegible]			407	338 45		℄
[illegible]			440	338 15	[illegible]	
	514	342 [illegible]				
4+9[illegible]			52[illegible]	338 00		℄
			576	337 53		[illegible]
			521	338 08		[illegible]

Profile No. ____ Notes Red ____ Plotted ____ Job No. 1093 Division No. V

X-Sec. No. ____ Date ____ Date ____ Survey of ____

Notes Chkd JDM Checked ____ Survey by H. F. NAUMANN Notes J.J.L. Date 10-46

Date 11/4/46 Date ____ Map No. ____ Indexed J. Johnson Date ____

F.B. 1240 PG. 75

FORM 307 5M 1-46

PLEASE RETURN TO
LOS ANGELES COUNTY SURVEYOR
700 HALL OF RECORDS

NOTE: ANY ADDITIONS OR CHANGES ON THIS SHEET MUST BE MADE OR CIRCLED IN RED INK, WITH DATE AND NAME OF PERSON MAKING CHANGE.

Do not extend notes this side of this line.

STATION	B. S.	H. I.	F. S.	ELEV.		
		343.29				
4+90			5 1	338 2		33' R - [illegible]
"			5 43	337 86	15' L. GUTTER	
"			4 [illegible]	338 39	[illegible]	
"			4 [illegible]	338 9	[illegible]	
4+95			5 75	337 51		15' R - GUTTER
"			5 [illegible]	338 17		[illegible] S.W.C.R.
"			5 46	337 83	15' L - GUTTER	
"			4 85	338 14	[illegible]	
5+05			5 54	337 75		℄
"			5 62	337 67		25' R - GUTTER
"			[illegible]	338 34		[illegible]
"			5 [illegible]	338 6	25' L - GUTTER	
"			4 [illegible]	338 69	[illegible]	
5+20.39			5 [illegible]	338 19	INT. of [illegible]	[illegible] STIMSON ST.
			6 53	336 76	100' [illegible] STIMSON [illegible]	℄
			6 74	336 53	"	" 15' [illegible]
			6 21	33[illegible] 08	"	" 15' W. CURB
			6 93	336 36	"	" 15' E. GUTTER
			6 [illegible]	336 96	"	" 15' E. CURB
			[illegible]	339 93	100' N. of STIMSON ST.	℄

F.B. 1240 PG. 76

Job No. 1093 Division No. ✓ Notes Red. Plotted Profile

Survey of PUENTE SEWER DIST. Date Date No.

Survey by H. F. NAUMANN Notes J. J. Lanigan Notes Chkd. [illegible] Checked X-Sec.

Indexed A. C. Johnson Date Date 11/4/46 Date No.

FORM 307 5M 1-46

PLEASE RETURN TO
LOS ANGELES COUNTY SURVEYOR
700 HALL OF RECORDS

NOTE: ANY ADDITIONS OR CHANGES ON THIS SHEET MUST BE MADE OR CIRCLED IN RED INK, WITH DATE AND NAME OF PERSON MAKING CHANGE.

Do not extend notes this side of this line.

STATION	B. S.	H. I.	F. S.	ELEV.		
		343 29				
			357	[illegible]	[illegible]	[illegible]
			[illegible]	340 29		[illegible]
			[illegible]	339 62		[illegible]
			[illegible]	340 17		
			[illegible]	342 19	[illegible]	[illegible]
				341 88		
				342 42		
			139	[illegible]		
			[illegible]	342 35		
[illegible]			[illegible]	337 95		
			[illegible]	337 [illegible]		[illegible]
			498	338 31		
			51	338 18	[illegible]	
			[illegible]	338 65	[illegible]	
[illegible]			[illegible]	338 02		[illegible]
			[illegible]	338 71		[illegible]
			[illegible]	338 36	[illegible]	
			[illegible]	339 05	[illegible]	
[illegible]			482	338 47		
[illegible]			[illegible]	338 12		[illegible]

Profile No. ____ Date ____ Notes Red ____ Plotted ____ Job No. 1093 Division No. V

X-Sec. No. ____ Date ____ Notes Chkd JDM Checked ____ Survey of ____ Survey by H. F. NAUMANN Notes [illegible] Date 10-46

Date 11/4/46 Date ____ Map No. ____ Indexed A. C. Johnson Date ____

F.B. [illegible] PG. 77

FORM 307 5M 1-46

PLEASE RETURN TO
LOS ANGELES COUNTY SURVEYOR
700 HALL OF RECORDS

NOTE: ANY ADDITIONS OR CHANGES ON THIS SHEET MUST BE MADE OR CIRCLED IN RED INK, WITH DATE AND NAME OF PERSON MAKING CHANGE.

Do not extend notes this side of this line.

STATION	B. S.	H. I.	F. S.	ELEV.		
		[illegible]				
5+50			[illegible]	33[illegible] 73		15' [illegible]
"			[illegible]	[illegible] 3[illegible]		[illegible] P/L
"			457	33[illegible] 42	15' L - [illegible]	
"			424	33[illegible] 05	[illegible]	
"			40	33[illegible] 3[illegible]	[illegible]	
6+00			443	[illegible] 33		℄
"			4[illegible]	33[illegible] 55		11' R [illegible]
			48	33[illegible] 5[illegible]		[illegible] - [illegible]
"			[illegible]	33[illegible] [illegible]		[illegible]
"			46	33[illegible] [illegible]		33' R P/L.
			436	33[illegible] 93	[illegible]	
"			[illegible]	33[illegible] 7[illegible]	15' L Curb [illegible]	
"			[illegible]	33[illegible] [illegible]	2[illegible] L Top [illegible]	
"			36	33[illegible] [illegible]	3[illegible] P/L	
6+50			339	[illegible]		℄
T.P.			356	33[illegible] 7[illegible]	T.P.	
	772	347 45				
7+00			675	340 70		℄
"			700	34[illegible] 45		11' R [illegible]
"			77	337 8[illegible]		15' R Curb L.

F.B. 1240 PG. 78

Job No. 1093 Division No. V Notes Red. Plotted

Survey of Quento Sewer Dist. Date Date No.

Survey by H. F. NAUMANN Notes Chkd. [illegible] Checked X-Sec.

Indexed A. C. Johnson Date 11/4/46 Date No.

FORM 307 5M 1-46

PLEASE RETURN TO
LOS ANGELES COUNTY SURVEYOR
700 HALL OF RECORDS

NOTE: ANY ADDITIONS OR CHANGES ON THIS SHEET MUST BE MADE OR CIRCLED IN RED INK, WITH DATE AND NAME OF PERSON MAKING CHANGE.

Do not extend notes this side of this line.

STATION	B. S.	H. I.	F. S.	ELEV.		
		347 [illegible]				
7+[illegible]			77	339 8		16' R- [illegible]
"			73	340 2		32' R [illegible]
			680	340 65	9' L - [illegible]	
"			73	340 2	[illegible]	
"			6[illegible]	[illegible]	21' L Top [illegible]	
			5[illegible]	341 9	33' L [illegible]	
7+[illegible]			600	341 45		℄
7+93.[illegible]			76	339 9		72' R- [illegible]
7+8[illegible].7			113	336 2		75.6 R- Floor of Basin House # 318
8+00			542	342 52		℄
"			574	341 71		11' R edge Pav.
"			61	341 4		15' R- Curb L. [illegible]
"			63	341 2		18' R Gutter
			60	341 5		21' R- Top Bk
			62	341 3		30' R P/L
			548	341 97	9' L edge Pav.	
"			58	341 7	15' L [illegible] Curb L.	
"			49	342 6	21' L Top Bk.	
"			44	343 1	33' L P/L	
8+16			77	339 8		100' R-

Profile
No. ____ Date ____ Notes Red ____ Plotted ____ Job No. 1093 Division No. 1
X-Sec. ____ Date ____ Survey of ____
Notes Chkd. [illegible] Checked ____ Survey by H. F. NAUMANN Notes [illegible] Date 10-46
No. ____ Date 11/4/46 Date ____ Map No. ____ Indexed A. C. Johnson Date ____

F.B. 1[illegible] PG. 79

FORM 307 5M 1-46

PLEASE RETURN TO
LOS ANGELES COUNTY SURVEYOR
700 HALL OF RECORDS

NOTE: ANY ADDITIONS OR CHANGES ON THIS SHEET MUST BE MADE OR CIRCLED IN RED INK, WITH DATE AND NAME OF PERSON MAKING CHANGE.

Do not extend notes this side of this line.

STATION	B. S.	H. I.	F. S.	ELEV.		
		347 45				
8+16			102	337 3		191 R.
"			19	345 6	100' L	
"			12	34[illegible] 3	135' L	
8+50			468	342 77		℄
8+609			23	345 2	70.4 L - GROUND	
8+65.1			68	34[illegible] 7	15.3 L FLOOR of BASEMENT HOUSE # 327	
9+00			4[illegible]1	34[illegible] 94		℄
"			480	34[illegible] 65		11' R. edge Pav.
"			[illegible]	34[illegible] 3		15' R curb [illegible]
"			[illegible]	34[illegible] 1		17 Gutter
"			54	34[illegible] 1		33' R - P/L
"			447	342 98	9' L edge Pav.	
"			4[illegible]	34[illegible] 8	15' L curb L-Gut.	
"			3[illegible]	34[illegible] 3	25' L TOP [illegible]	
"			3[illegible]	34[illegible] 5	[illegible] P/L	
T. P			442	34[illegible] 03	T. P.	
	487	347 90				
9+45			515	34[illegible] 75		℄
"			35	34[illegible] 4	33' L P/L	
9+96.15			513	34[illegible] 77	INT. of ℄s. Central Ave & 4th St	

F.B. 1240 PG. 80

Job No. 1093 Division No. V Notes Red. Plotted No. Profile

Survey of PUENTE SEWER DIST Date Date X-Sec.

Survey by H. F. NAUMANN Notes J. J. Lanigan Notes Chkd. [illegible] Checked No.

Indexed A. C. Johnson Date Date 11/4/46 Date

FORM 307 5M 1-46

PLEASE RETURN TO
LOS ANGELES COUNTY SURVEYOR
700 HALL OF RECORDS

NOTE: ANY ADDITIONS OR CHANGES ON THIS SHEET MUST BE MADE OR CIRCLED IN RED INK, WITH DATE AND NAME OF PERSON MAKING CHANGE.

Do not extend notes this side of this line.

STATION	B. S.	H. I.	F. S.	ELEV.		
		347 90				
[illegible] + 96.15			564	342 36		11' R [illegible]
"			6[illegible]	[illegible]		15' R curb [illegible]
"			62	[illegible]		[illegible]
"			[illegible]	[illegible]		[illegible] - TOP [illegible]
"			61	[illegible]		[illegible]
"			311	[illegible]	100' [illegible] on ℄	[illegible]
"			113	346 77	[illegible]	[illegible]
10+06			38	344 1	33' [illegible]	
10+52			538	342 52		℄
"			66	341 3		[illegible]
B.M.# R.S. 13			606	341 94	B.M.# R.S. 13	CENTRAL AVE. + ALBERT ST. S.W. [illegible] Bt Spk. in Conc. Walk to Ho # 328-[illegible] inside Gate. Elev. 341.83 [illegible]
	5 37	347 21				
10+79.[illegible]			[illegible]	342 27	INT. of [illegible]	[illegible]
			731	339 90	100' [illegible] on ℄	[illegible]
			[illegible]	336 91	200' [illegible] on ℄ of ALBERT [illegible]	
10+94			540	341 81		℄
11+00			529	341 92		℄
"			559	341 62		11' R [illegible]
"			59	341 3		15' R. Curb [illegible]
			62	341 0		[illegible]

Profile
No. ____ Date ____ Notes Red ____ Plotted ____ Job No. [illegible] Division No. [illegible]
X-Sec. ____ Date ____ Survey of ____
No. ____ Date 11/14/[illegible] Notes Chkd. [illegible] Checked ____ Survey by H. F. NAUMANN Notes [illegible] Date 10-46
Map No. ____ Indexed C. Johnson Date ____

F.B. [illegible] PG. 81

FORM 307 5M 1-46

PLEASE RETURN TO
LOS ANGELES COUNTY SURVEYOR
700 HALL OF RECORDS

NOTE: ANY ADDITIONS OR CHANGES ON THIS SHEET MUST BE MADE OR CIRCLED IN RED INK, WITH DATE AND NAME OF PERSON MAKING CHANGE.

Do not extend notes this side of this line.

STATION	B. S.	H. I.	F. S.	ELEV.		
		[illegible]				
11+00			56	34[illegible] 6		27' [illegible]
"			[illegible]	[illegible]		33' R P/L
"			5[illegible]	34[illegible] [illegible]	[illegible] edge of [illegible]	
"			54	34[illegible] 8	15' L curb line	
"			5[illegible]	[illegible] 2	15' L Gutter	
"			[illegible]	[illegible] 3	25' L top [illegible]	
"			25	344 [illegible]	[illegible]	
11+11			[illegible]	34[illegible] 3[illegible]		℄
11+50			[illegible]	34[illegible] 5[illegible]		℄
[illegible]			72	340 0	67.5 [illegible] Ground	
[illegible]			[illegible]	335 4	[illegible] Center of [illegible] House [illegible]	
1[illegible]+00			[illegible]	342 21		℄
			5[illegible]	342 21		14' R edge Pav.
			51	342 1		15' R. curb line
			6[illegible]	342 2		25' R Gut.
"			[illegible]	342 3		29' R Top Bk
"			[illegible]	341 8		33' R P/L
"			[illegible]	342 [illegible]	6' L edge Pav.	
"			50	342 2	15' L curb Gut.	
			37	343 5	22' L Top Bk.	

F.B. 1240 PG. 82

Job No. 1093 Division No. V Notes Red ____ Plotted ____ Profile ____

Survey of Puente Sewer Dist Date ____ Date ____ No. ____

Survey by H. F. Naumann Notes J.J. Lanigan Notes Chkd. [illegible] Checked ____ X-Sec. ____

Indexed C. Johnson Date ____ Date 11/4/46 Date ____ No. ____

FORM 307 5M 1-46

PLEASE RETURN TO
LOS ANGELES COUNTY SURVEYOR
700 HALL OF RECORDS

NOTE: ANY ADDITIONS OR CHANGES ON THIS SHEET MUST BE MADE OR CIRCLED IN RED INK, WITH DATE AND NAME OF PERSON MAKING CHANGE.

Do not extend notes this side of this line.

STATION	B. S.	H. I.	F. S.	ELEV.		
		347 21				
12+00			30	344 2	33' L P/L	
T.P			474	342 47	T.P	
	5 [illegible]	347 75				
12+50			509	342 [illegible]		℄
13+00			505	342 70		℄
"			542	342 3[illegible]		14' R. edge [illegible]
"			55	342 3		[illegible] curb line
"			61	341 7		25' R. [illegible]
"			52	342 [illegible]		29' R Top [illegible]
"			51	342 7		33' R [illegible]
"			531	342 44	[illegible] edge [illegible]	
"			55	342 3	13' L [illegible]	
"			53	342 5	[illegible] L - curb line	
"			[illegible]	343 7	[illegible] Top [illegible]	
"			43	343 5	33' L P/L	
13+50			507	342 68		℄
14+00			504	342 71		℄
"			523	342 52		14.5' R. edge [illegible]
"			53	342 5		15' R curb line
"			58	342 0		29' R Gutter

Profile
No. ____ Date ____ Notes Red ____ Plotted ____ Job No. 1093 Division No. V
X-Sec. Date ____ Notes Chkd. [illegible] Checked ____ Survey of [illegible]
No. ____ Date 11/4/46 Date ____ Map No. ____ Survey by H. F. NAUMANN Notes [illegible] Date [illegible]
Indexed [illegible] Date ____

F.B. 1240 PG. 83

FORM 307 5M 1-46

PLEASE RETURN TO
LOS ANGELES COUNTY SURVEYOR
700 HALL OF RECORDS

NOTE: ANY ADDITIONS OR CHANGES ON THIS SHEET MUST BE MADE OR CIRCLED IN RED INK, WITH DATE AND NAME OF PERSON MAKING CHANGE.

Do not extend notes this side of this line.

STATION	B. S.	H. I.	F. S.	ELEV.		
		347.75				
14+00			4 1	34[illegible] 4		27' R - TOP BK.
"			5 2	34[illegible] 6		33' R - P/L
"			8 0	34[illegible] 8		100' R
"			[illegible]	[illegible]		12[illegible] [illegible]
"			5 17	34[illegible] 58	[illegible] edge pav.	
"			5 [illegible]	34[illegible] 4	12' L Gutter	
"			4 9	34[illegible] 9	[illegible] Curb line	
"			3 5	34[illegible] 3	21' L Top bk.	
"			3 9	34[illegible] 9	[illegible]	
"			3 [illegible]	[illegible]	10[illegible] L	
14+14.9			7 7	34[illegible] 1		73[illegible] R. Ground
14+16.9			12 3	33[illegible] 5		65.3R center of basement [illegible] #42[illegible]
14+50			4 96	34[illegible] 79		E
T. P.			5 07	34[illegible] [illegible]	T. P.	
	5 0[illegible]	34[illegible] 71				
15+00			4 9[illegible]	34[illegible] 81		E
"			5 20	34[illegible] 51		16.5 R. edge pav.
"			5 8	34[illegible] 9		24' R. Gutter
"			4 8	34[illegible] 9		27' R - Top bk.
"			4 9	34[illegible] 8		33' R P/L

F.B. 1240 PG. 84

Job No. 1093 Division No. V Notes Red. Plotted Profile No.

Survey of Puente Sewer Dist. Date Date X-Sec. No.

Survey by H. F. NAUMANN Notes [illegible] Notes Chkd. [illegible] Checked

Indexed A. C. Johnson Date Date 11/4/46 Date No.

FORM 307 5M 1-46

PLEASE RETURN TO
LOS ANGELES COUNTY SURVEYOR
700 HALL OF RECORDS

NOTE: ANY ADDITIONS OR CHANGES ON THIS SHEET MUST BE MADE OR CIRCLED IN RED INK, WITH DATE AND NAME OF PERSON MAKING CHANGE.

Do not extend notes this side of this line.

STATION	B. S.	H. I.	F. S.	ELEV.		
		347				
15+[illegible]			504	342 [illegible]	3.5' L [illegible]	
"			57	342 0	10' L [illegible]	
			38	343 9	16' L Top Bk.	
			37	[illegible]	33' L P/L	
15+15.4			69	340 8		64.1 R [illegible]
15+10.6			113	336 4		64.9 R [illegible] 434
15+50			497	342 74		℄
16+[illegible]			486	342 85		℄
"			518	342 53		10' R [illegible]
"			59	341 9		23' R [illegible]
			50	342 7		26' R Top Bk.
"			54	342 3		32' R [illegible]
"			496	342 75	[illegible] Edge Pk.	
"			58	341 9	[illegible]	
"			37	344 0	15' L Top Bk. [illegible]	
"			36	344 1	32' L P/L	
16+50			453	343 18		℄
B.M. [illegible]			518	342 53	B.M. [illegible]	Central Ave & Common [illegible] Bt. Spk. in Conc. [illegible] to 40 [illegible] Inside Gate - Elev 342.531 [illegible]
	577	348 30				
16+86			57	342 6		33' R P/L

Profile
No. ____ Date ____ Notes Red ____ Plotted ____ Job No. 1093 Division No. V
X-Sec. ____ Date ____ Survey of ____
No. ____ Date 11/4/46 Notes Chkd. [illegible] Checked ____ Survey by H. F. NAUMANN Notes [illegible] Date 10-46
Map No. ____ Indexed A. C. Johnson Date ____

F.B. [illegible] PG. 85

FORM 307 5M 1-46

PLEASE RETURN TO
LOS ANGELES COUNTY SURVEYOR
700 HALL OF RECORDS

NOTE: ANY ADDITIONS OR CHANGES ON THIS SHEET MUST BE MADE OR CIRCLED IN RED INK, WITH DATE AND NAME OF PERSON MAKING CHANGE.

Do not extend notes this side of this line.

STATION	B. S.	H. I.	F. S.	ELEV.		
		[illegible]				
17+16.[illegible]			4 97	[illegible]	INT. of [illegible]	[illegible]
"			4 93	34 37	1.5' L edge Pav.	
"			3 9	[illegible]	9' L Top Bk.	
"			3 0	[illegible]	33' L P/L	
			2 4	34 9	100' L	
"			6 59	34 72	100' Sterly [illegible]	[illegible]
			[illegible]	[illegible]	[illegible]	
17+16.98			[illegible]	[illegible] 27	INT. of [illegible]	[illegible]
17+36			4 92	34 3	10' [illegible]	
"			[illegible]	[illegible] 10		7' R. edge Pav.
"			[illegible]	[illegible] 7		10' R - curb Line.
"			[illegible]	34 9		13' R - [illegible]
"			5 2	[illegible] 1		17' R Top Bk.
"			[illegible]	[illegible] 1		20' R P/L
[illegible]			[illegible]	[illegible] 75	10' [illegible]	
18+00			3 [illegible]	[illegible] 25	10' [illegible]	
			[illegible]	[illegible]		7' R edge Pav.
"			[illegible]	[illegible]		10' R - curb Line.
			5 5	[illegible] 8		19' R Gutter.
			4 9	[illegible]		18' R - Top Bk.

F.B. 1240 PG. 86

Job No. 1053 Division No. V Notes Red. Plotted No. Profile

Survey of Puente Sewer Dist Date Date X-Sec.

Survey by H. F. Naumann Notes J. J. Lanigan Notes Chkd. [illegible] Checked No.

Indexed [illegible] C. Johnson Date Date 11/4/46 Date

FORM 307 5M 1-46

PLEASE RETURN TO
LOS ANGELES COUNTY SURVEYOR
700 HALL OF RECORDS

NOTE: ANY ADDITIONS OR CHANGES ON THIS SHEET MUST BE MADE OR CIRCLED IN RED INK, WITH DATE AND NAME OF PERSON MAKING CHANGE.

Do not extend notes this side of this line.

STATION	B. S.	H. I.	F. S.	ELEV.		
		348 30				
18+00			43	344 0		20' R [illegible]
"			345	344 85	8' L edge PAV.	
"			31	345 2	10' L P/L	
18+50			295	345 33		10' off-set line
T.P			325	345 05	T.P.	
	5 34	353 39				
19+00			722	346 17		10' off-set line
"			755	345 89		7' R. edge PAV
"			77	345 7		10' R. curb line
"			84	345 0		14' R. Gutter
"			75	345 9		18' R. Top Bk.
"			72	346 2		20' R P/L
"			693	346 46	8' L-edge PAV.	
"			68	346 6	10' L P/L	
19+50			623	347 16		10' off-set line
20+00			523	348 16		10' off-set line
"			557	347 82		7.5' R. edge PAV
"			57	347 7		10' R. curb line
"			60	347 4		14' R. Gutter
"			55	347 9		20' R. P/L

Profile
No. ____ Date ____ Notes Red ____ Plotted ____ Job No. 1093 Division No. ____
X-Sec. Notes Chkd. DOM Checked ____ Survey of ____ Survey by H. F. NAUMANN Notes ____ Date 10-46
No. ____ Date 11/4/46 Date ____ Map No. ____ Indexed Johnson Date ____

F.B. [illegible] PG. 87

FORM 307 5M 1-46

PLEASE RETURN TO
LOS ANGELES COUNTY SURVEYOR
700 HALL OF RECORDS

NOTE: ANY ADDITIONS OR CHANGES ON THIS SHEET MUST BE MADE OR CIRCLED IN RED INK, WITH DATE AND NAME OF PERSON MAKING CHANGE.

Do not extend notes this side of this line.

STATION	B. S.	H. I.	F. S.	ELEV.		
		353 39				
20+00			65	34[illegible] 9		10' R.
"			74	34[illegible]		155± R. Back lot line
"			501	34[illegible] 38	7.5' L edge pav.	
"			50	34[illegible] 4	10' L P/L	
"			30	35[illegible]	100' L	
"			67	35[illegible]	200' L	
20+50			9[illegible]	34[illegible]		10' off set line
21+00			3[illegible]	35[illegible] 12		10' off set line
"			37[illegible]	34[illegible] 6		8' R - edge pav.
"			28	34[illegible] 6		10' R - curb line
"			[illegible]	34[illegible]		14' R - gutter
"			37	[illegible]		20' R - P/L
"			[illegible]	35[illegible]	7.5 L - edge pav.	
"			[illegible]	[illegible]	[illegible] L - P/L	
21+50			[illegible]	[illegible]		10' off set line
T. P			[illegible]	[illegible]	T. P.	
	8 84	359 85				
22+00			769	35[illegible] 16		10' off set line
"			820	35[illegible] 65		8' R. edge pav.
"			83	35[illegible] 6		10' R. curb line

F.B. 1240 PG. 88

Job No. 1093 Division No. ✓ Notes Red. Plotted Profile

Survey of PUENTE SEWER DIST Date Date No.

Survey by H. F. NAUMANN Notes J. J. Lonigan Notes Chkd. [illegible] Checked X-Sec.

Indexed A. C. Johnson Date 11/4/46 Date No.

FORM 307 5M 1-46

PLEASE RETURN TO
LOS ANGELES COUNTY SURVEYOR
700 HALL OF RECORDS

NOTE: ANY ADDITIONS OR CHANGES ON THIS SHEET MUST BE MADE OR CIRCLED IN RED INK, WITH DATE AND NAME OF PERSON MAKING CHANGE.

Do not extend notes this side of this line.

STATION	B. S.	H. I.	F. S.	ELEV.		
		359 85				
22+00			83	351 6		20' A. P/L
"			747	352 38	7' L edge PAV	
"			74	352 5	10' L P/L	
22+50			665	353 26	10' off-set line	
23+00			553	354 32	10' off-set line	
			6.00	353 85		10 A. curb [illegible]
			6.56	353 79		11' A. edge [illegible]
"			59	354 0		20 A. P/L
"			546	354 39	2' L edge PAV	
"			45	355 4	10' L P/L	
23+19.00			42	355 5	[illegible]	[illegible]
"			[illegible]	354 82	15' S [illegible]	[illegible]
			617	353 68	[illegible]	[illegible]
"			772	352 15	200' S. on 12' off-set line	
			[illegible]	355 9	10' N. on 12' [illegible]	[illegible]
			26	357 3	100' N. on 12' [illegible]	
			403	360 2	300 "	
B.M. [illegible]			289	354 96	B.M. [illegible]	BAJA ST. & CENTRAL AVE. N.W. Co. C. Sok in Guy Pole # 510635 Elev. 356.963 F.B. 1220-12.

Profile
No. ____ Date ____ Notes Red ____ Plotted ____ Job No. 1073 Division No. ____
X-Sec. ____ Date ____ Survey of ____
No. ____ Date 11/4/46 Notes Chkd. [illegible] Checked ____ Survey by H. F. NAUMANN Notes J.J.L. Date 10-46
Map No. ____ Indexed C. Johnson Date ____

F.B. [illegible] PG. 59

F.B. 1240 PG. 90

Job No. _____ Division No. _____ Notes Red. _____ Plotted _____ Profile

Survey of _____ Date _____ Date _____ No. _____

Survey by H. F. NAUMANN Notes _____ Notes Chkd. _____ Checked _____ X-Sec.

Indexed _____ Date _____ Date _____ Date _____ No. _____

FORM 307 5M 1-46

PLEASE RETURN TO
LOS ANGELES COUNTY SURVEYOR
700 HALL OF RECORDS

Do not extend notes this side of this line.

NOTE: ANY ADDITIONS OR CHANGES ON THIS SHEET MUST BE MADE OR CIRCLED IN RED INK, WITH DATE AND NAME OF PERSON MAKING CHANGE.

STATION	B. S.	H. I.	F. S.	ELEV.

Notes Ck'd by
Map No.
Office Work
Checked
Date

Survey of [illegible]
W. O. 1093 Tape No. St'd °F
Surveyed by H. F. NAUMANN
Notes H.F.N. Date 10-46
Indexed A. C. Johnson

APR 8 '47

F.B. 1240 PG. 91

LOCATION
of
IMPROVEMENTS
on
SECOND ST.
from
POMONA BLVD.
to
MAIN ST.
(C.I. 1093)

H. F. Naumann
J. J. Langan
J. Austin
M. Notapoff

Note: Any Additions or Changes on This Sheet Must be Made or Circled in Red Ink With Date and Name of Person Making Change.

Do not extend notes this side of this line.

RETURN TO
LOS ANGELES COUNTY SURVEYOR
700 HALL OF RECORDS

FORM 247 RM 11-41

F.B. 1240 PG. 92

Cont. bot pg 93

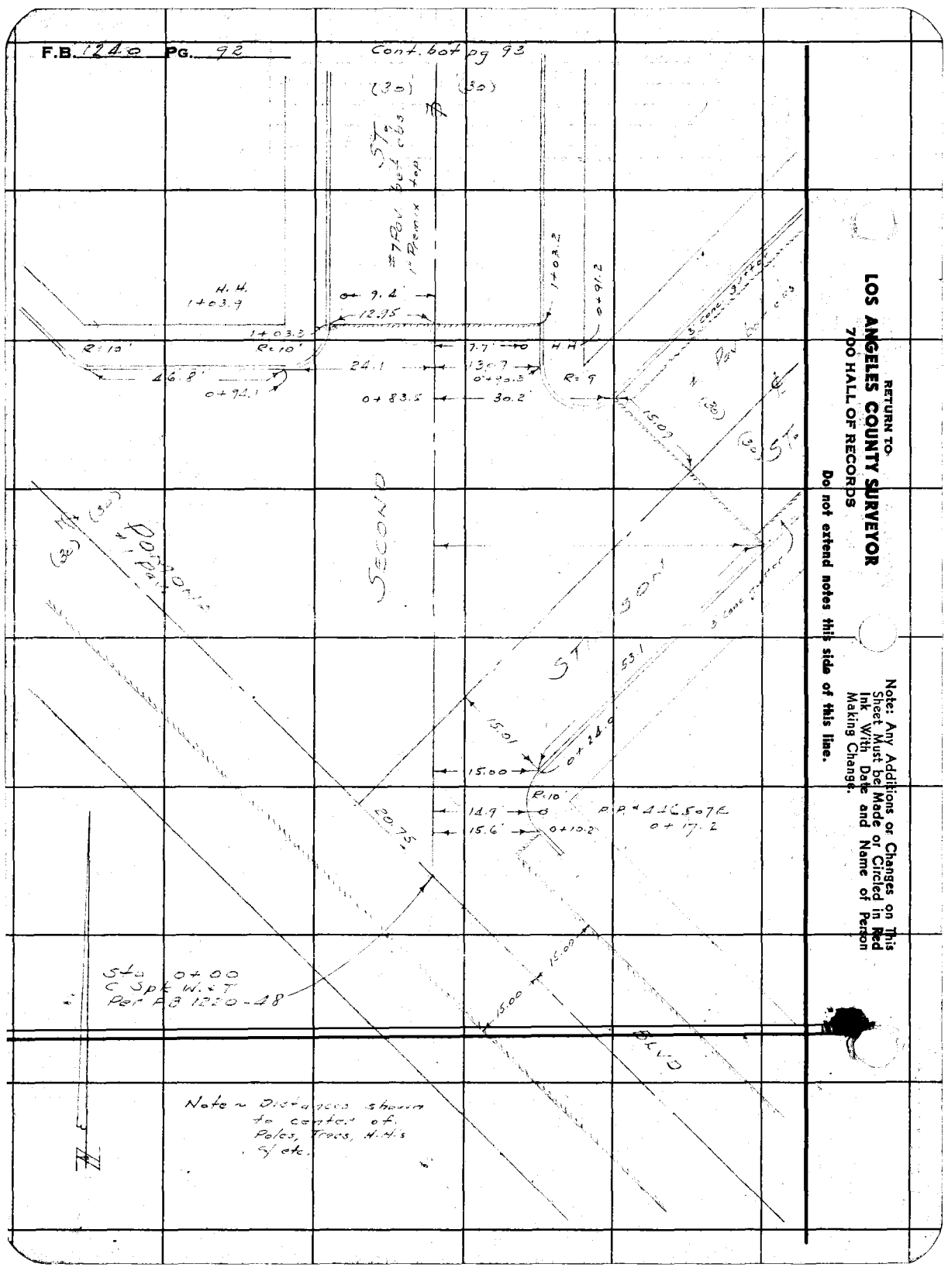

RETURN TO
LOS ANGELES COUNTY SURVEYOR
700 HALL OF RECORDS
Do not extend notes this side of this line.

Note: Any Additions or Changes on This Sheet Must be Made or Circled in Red Ink With Date and Name of Person Making Change.

Notes Ck'd by	Survey of	F.B. 1240 Pg. 93
Map No.	W. O. 1095 Tape No. St'd °F	
Office Work	Surveyed by H. F. NAUMANN	
Checked	Notes H.F.N. Date 10-4-	
Date	Indexed A. C. Johnson	

Cont. from pg 94

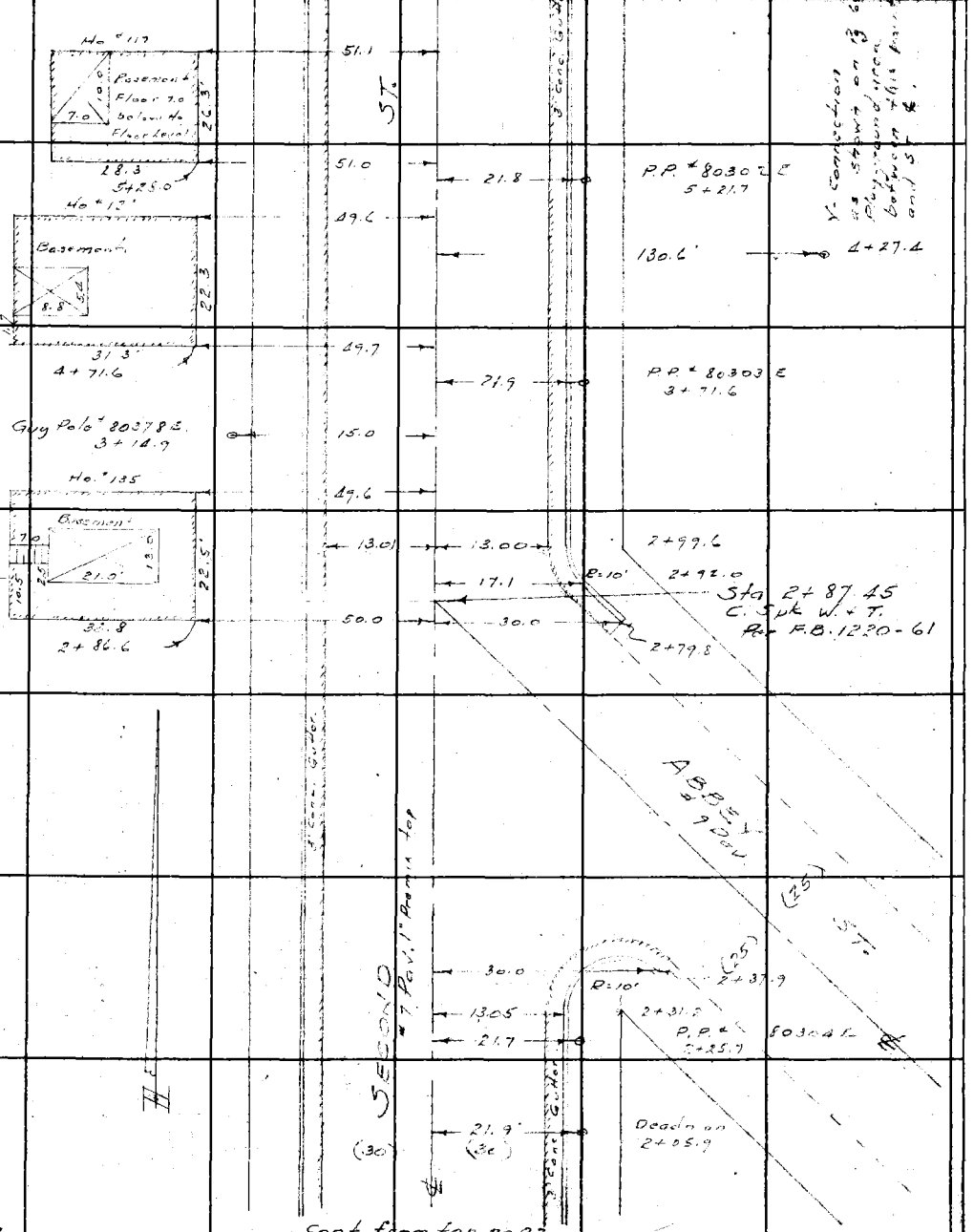

Note: Any Additions or Changes on This Sheet Must be Made or Circled in Red Ink With Date and Name of Person Making Change.

Do not extend notes this side of this line.

RETURN TO
LOS ANGELES COUNTY SURVEYOR
700 HALL OF RECORDS

FORM 847 BM 11-41

F.B. 1240 PG. 92

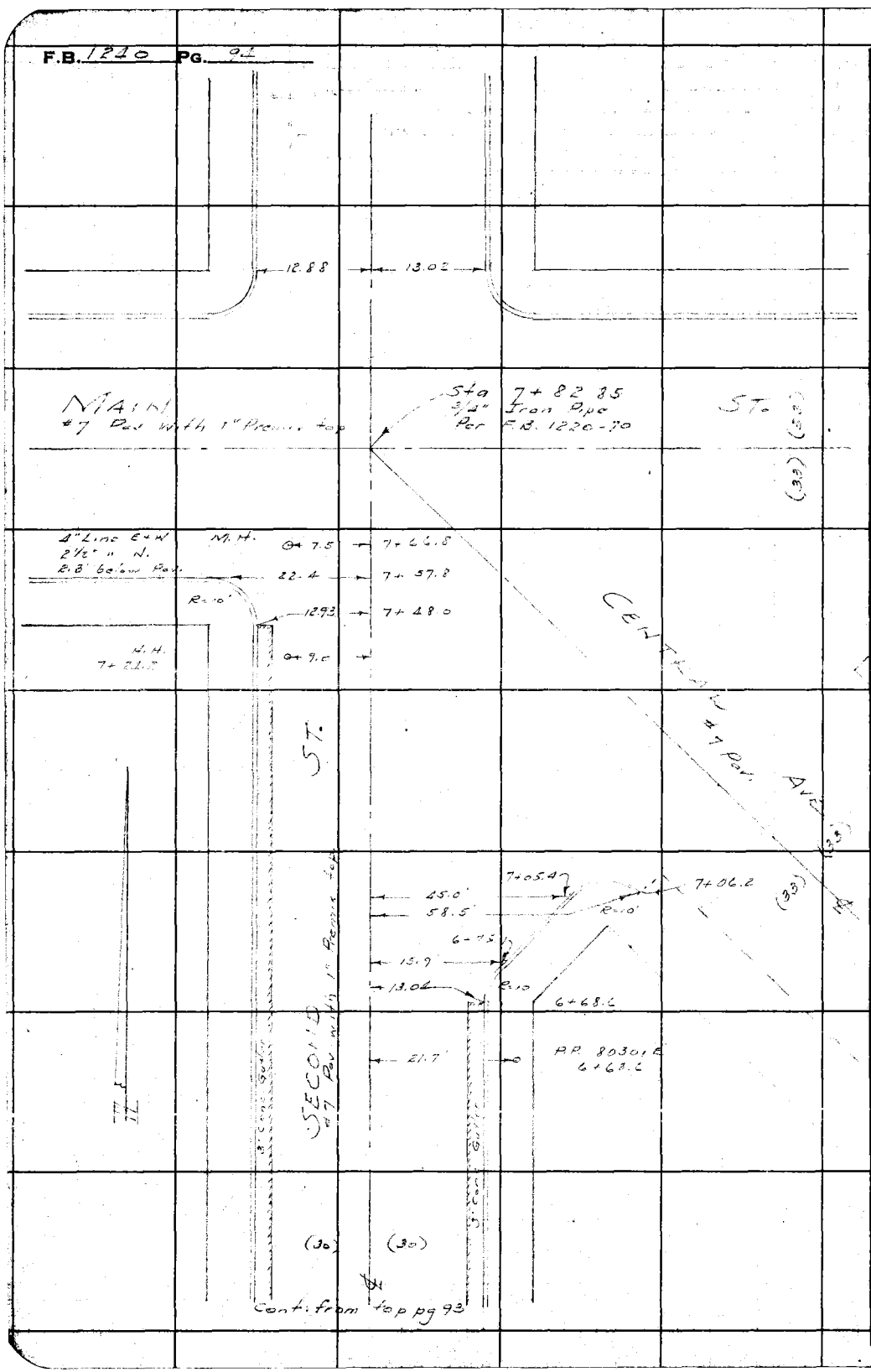

RETURN TO
LOS ANGELES COUNTY SURVEYOR
700 HALL OF RECORDS
Do not extend notes this side of this line.

Note: Any Additions or Changes on This Sheet Must be Made or Circled in Red Ink With Date and Name of Person Making Change.

Profile No. | Notes Red. | Plotted | Job No. 1093 | Division No. 1 | F.B. 1240 PG. 95
Date | Date | Survey of PUENTE SEWER DIST
Sec. No. | Notes Chkd. | Checked | Survey by H. F. NAUMANN | Notes J.J.L. | Date 10-46
Date | Date | Map No. | Indexed A. C. Johnson | Date APR 8 '47

PROFILE
and
CROSS SECTIONS
on
SECOND ST.
from
POMONA BLVD
to
MAIN ST.
(C.I 1093)

ELEV.	
F. S.	
H. I.	L. F. Naumann J. J. Lanigan J. Muslin M. Natapoff.
B. S.	
STATION	

NOTE: ANY ADDITIONS OR CHANGES ON THIS SHEET MUST BE MADE OR CIRCLED IN RED INK, WITH DATE AND NAME OF PERSON MAKING CHANGE.

PLEASE RETURN TO
LOS ANGELES COUNTY SURVEYOR
700 HALL OF RECORDS

Do not extend notes this side of this line.

FORM 307 5M 1-46

FORM 307 5M 1-46

PLEASE RETURN TO
LOS ANGELES COUNTY SURVEYOR
700 HALL OF RECORDS

NOTE: ANY ADDITIONS OR CHANGES ON THIS SHEET MUST BE MADE OR CIRCLED IN RED INK, WITH DATE AND NAME OF PERSON MAKING CHANGE.

Do not extend notes this side of this line.

STATION	B. S.	H. I.	F. S.	ELEV.		
		3[illegible] 32				
			4 7 4	3 3 5 58	[illegible]	[illegible]
			3 4 9	[illegible] 3		
				32	100' W'erly [illegible]	[illegible]
			7 1 7	3 3 3 13	[illegible]	[illegible]
			3 3 1	3 [illegible] 21		
			0 7 7	3 39 5 5		
B.M. # P.S. [illegible]			[illegible]	3 3 5 28	B.M. # P.S. 45	MAIN ST. & SECOND ST. N.E. Cor Bt Sec in ab, 5' N. of N. end C R Elev 335.26 F.B. 1220-24

Profile
X-Sec.
No.
Plotted
Date
Checked
Date
No.
Notes Red
Date
Notes Chkd. [illegible]
Date [illegible]
Job No. 1093 Division No. V
Survey of PUENTE SEWER DIST
Survey by H. F. NAUMANN Notes J. J. Lanigan
Indexed A. C. Johnson Date
F.B. 1240 PG. 102

Notes Ck'd by	Survey of [illegible]
Map No.	W. O. 1093 Tape No. St'd °F
Office Work	Surveyed by H. F. NAUMANN
Checked	Notes [illegible] Date [illegible]
Date	Indexed A. C. Johnson

F.B. 1240 PG. 103

APR 8 '47

LOCATION
of
IMPROVEMENTS
on
SECOND ST.
from
MAIN ST.
to
ROWLAND ST.

H.F. Naumann
J. J. Lanigan
J. Muslin
M. Notapoff

Note: Any Additions or Changes on This Sheet Must be Made or Circled in Red Ink With Date and Name of Person Making Change.

Do not extend notes this side of this line.

RETURN TO
LOS ANGELES COUNTY SURVEYOR
700 HALL OF RECORDS

FORM 247 5M 11-41

F.B. 1240 PG. 104

Cont. bot pg 105

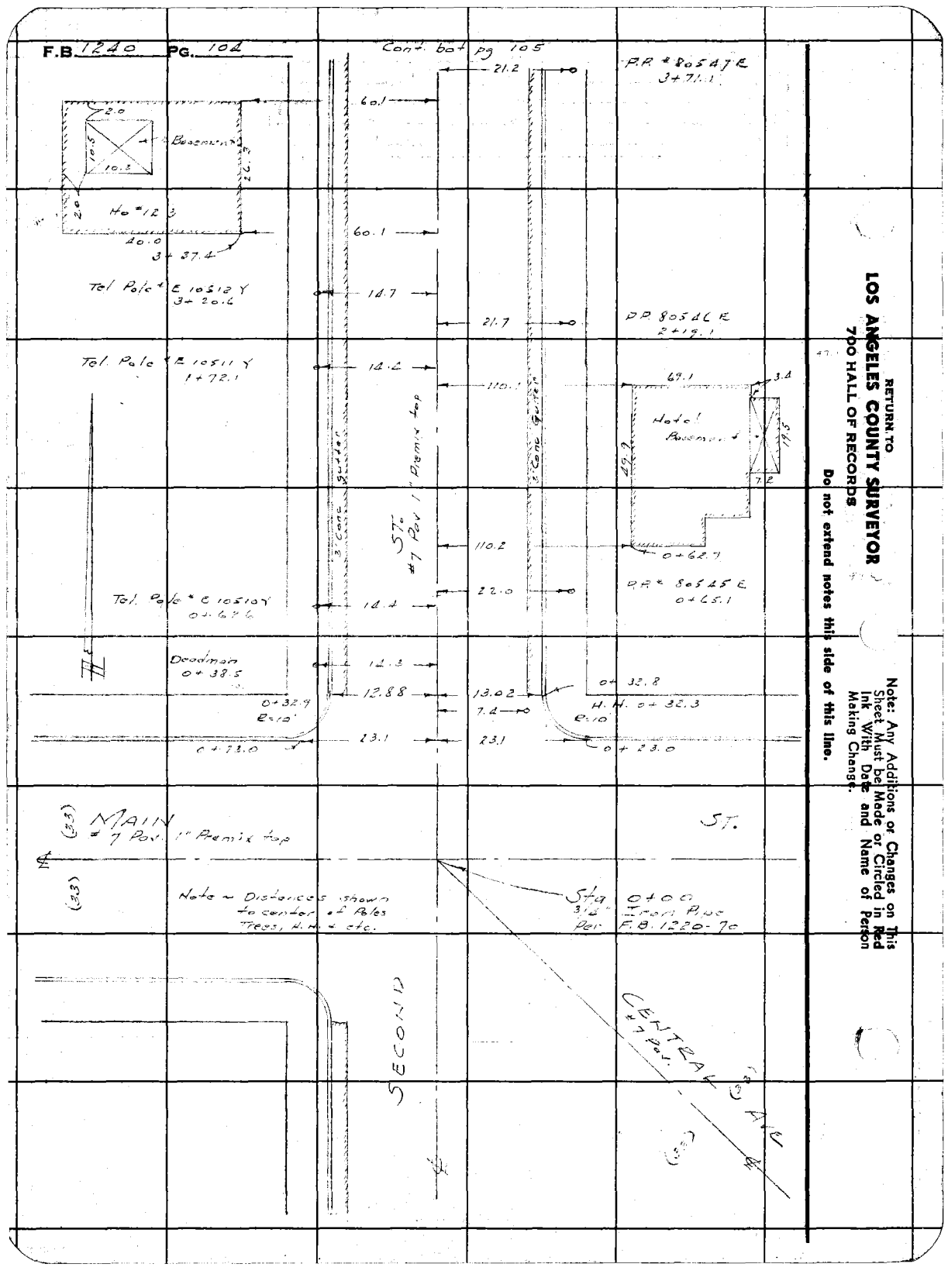

RETURN TO
LOS ANGELES COUNTY SURVEYOR
700 HALL OF RECORDS

Do not extend notes this side of this line.

Note: Any Additions or Changes on This Sheet Must be Made or Circled in Red Ink With Date and Name of Person Making Change.

Notes Ck'd by	Survey of PUENTE SEWER DIST	F.B. 1240 PG. 105
Map No.	W. O. 1093 Tape No. St'd °F	
Office Work	Surveyed by H. F. NAUMANN	
Checked	Notes H.F.N. Date 10-46	
Date	Indexed C. Johnson	

Cont. bot pg 106

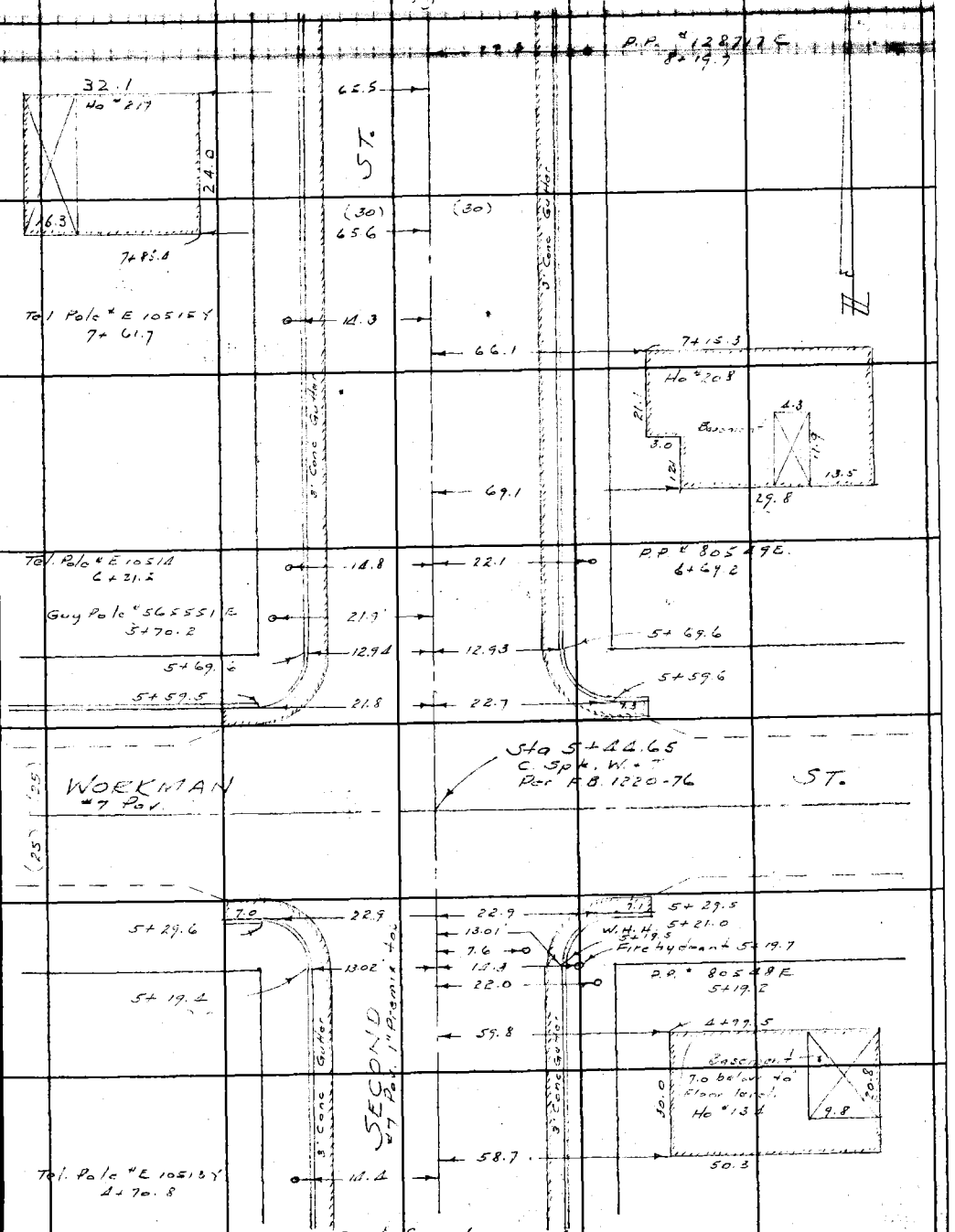

Cont from top pg 104

Note: Any Additions or Changes on This Sheet Must be Made or Circled in Red Ink With Date and Name of Person Making Change.

Do not extend notes this side of this line.

RETURN TO
LOS ANGELES COUNTY SURVEYOR
700 HALL OF RECORDS

FORM 247 5M 11-41

F.B. 1240 PG. 106

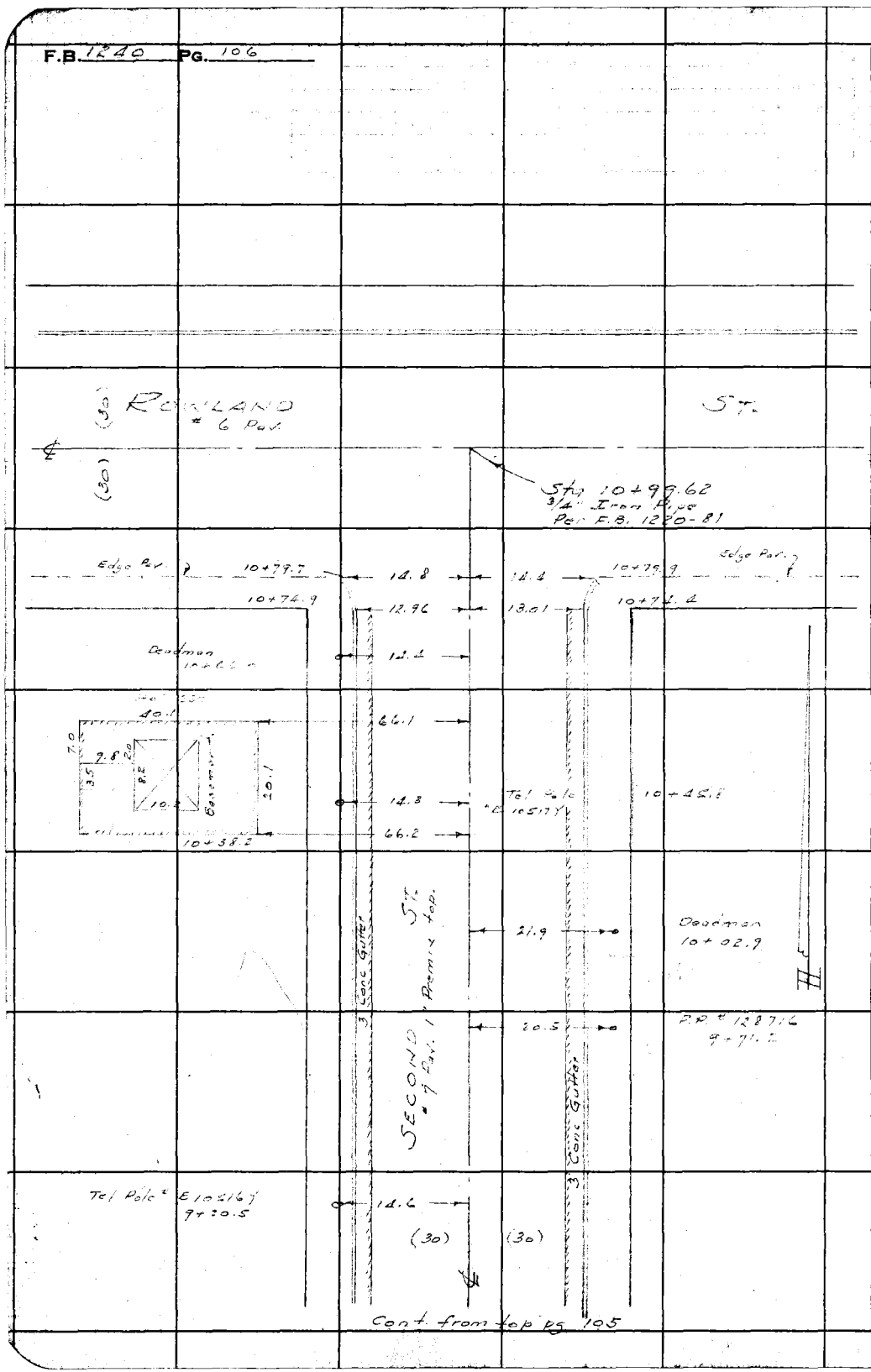

RETURN TO
LOS ANGELES COUNTY SURVEYOR
700 HALL OF RECORDS

Do not extend notes this side of this line.

Note: Any Additions or Changes on This Sheet Must be Made or Circled in Red Ink With Date and Name of Person Making Change.

Profile No. _____ Notes Red _____ Plotted _____ Job No. 1093 Division No. V

F.B. 1240 PG. 107

Date _____ Date _____ Survey of _____

X-Sec. No. _____ Notes Chkd. _____ Checked _____ Survey by H. F. NAUMANN Notes J. J. L. Date 10-46

Date _____ Date _____ Map No. _____ Indexed A. C. Johnson Date APR 8 '47

NOTE: ANY ADDITIONS OR CHANGES ON THIS SHEET MUST BE MADE OR CIRCLED IN RED INK, WITH DATE AND NAME OF PERSON MAKING CHANGE.

PLEASE RETURN TO
LOS ANGELES COUNTY SURVEYOR
700 HALL OF RECORDS

Do not extend notes this side of this line.

PROFILE
and
CROSS SECTIONS
on
SECOND ST.
from
MAIN ST.
to
ROWLAND ST.
(C.I. 1093)

ELEV.

F. S.

H. I.
H.F. Naumann
J.J. Lanigan
[illegible]
M. Natapoff.

B. S.

STATION

FORM 307 5M 1-46

F.B. 1210 PG. 108

Job No. 1093 Division No. V Notes Red. Plotted Profile No.

Survey of PUENTE SEWER DIST Date Date X-Sec. No.

Survey by H. F. NAUMANN Notes J. J. Lanigan Notes Chkd. JOM Checked

Indexed C. Johnson Date Date 11/4/46 Date

FORM 307 5M 1-46

PLEASE RETURN TO
LOS ANGELES COUNTY SURVEYOR
700 HALL OF RECORDS

NOTE: ANY ADDITIONS OR CHANGES ON THIS SHEET MUST BE MADE OR CIRCLED IN RED INK, WITH DATE AND NAME OF PERSON MAKING CHANGE.

Do not extend notes this side of this line.

STATION	B. S.	H. I.	F. S.	ELEV.		
B.M.					B.M.	MAIN ST & SECOND ST N.E. Cor
P.S. 45				335.26	P.S. 45	St. Spk in co. 5' N. of N. end C.R.
		[illegible] 4				Elev 335.26 F.B. 1220-22
0+00				[illegible]	Int. ℄'s Main St. & Second St.	
			614	[illegible] 9	100' W'ly on ℄	
			720	[illegible]	[illegible]	
			39[illegible]	33[illegible]	[illegible]	
			101	[illegible] 43		
0+22			592	33[illegible] 62		℄
			[illegible]			23' [illegible]
			[illegible]	33[illegible] 65		[illegible]
			689	33[illegible]	[illegible]	
			[illegible]	[illegible]	[illegible]	
0+39.9			[illegible]	[illegible]		[illegible]
"			[illegible]	[illegible]		[illegible] N. [illegible]
"			[illegible]			[illegible]
"			[illegible]	33[illegible] 7	13' L [illegible]	
				[illegible] 30	[illegible]	
			[illegible]	31[illegible]	18' L [illegible]	
			[illegible]	33[illegible]	[illegible]	
0+[illegible]			6[illegible]	331 [illegible]		℄
1+[illegible]			[illegible]	331 26		

FORM 307 5M 1-46

PLEASE RETURN TO
LOS ANGELES COUNTY SURVEYOR
700 HALL OF RECORDS

NOTE: ANY ADDITIONS OR CHANGES ON THIS SHEET MUST BE MADE OR CIRCLED IN RED INK, WITH DATE AND NAME OF PERSON MAKING CHANGE.

Do not extend notes this side of this line.

STATION	B. S.	H. I.	F. S.	ELEV.		
		340 24				
1+00			5 86	334 5[illegible]		12' [illegible]
"			5 16	335 28		[illegible]
"			4 6	335 8		[illegible]
"			1 7	339 7		[illegible]
"			[illegible]	332 4		[illegible]
"			6 74	333 70	12' L [illegible]	
"			6 2[illegible]	334 24	[illegible]	
"			5 7	335 2	[illegible]	
"			5 5	334 9	[illegible]	
1+50			5 9[illegible]	334 59		℄
T.P			5 71	334 73	T.P.	
	5 18	339 91				
2+00			5 37	331 54		℄
"			5 25	331 66		[illegible]
"			4 58	335 33		[illegible]
"			4 4	335 5		[illegible]
"			6 1[illegible]	333 79	13' L [illegible]	
"			5 49	331 42	13' L [illegible]	
"			4 6	335 3	30' [illegible]	
2+50			5 24	331 65		℄

Profile
No. ____ Notes Red ____ Plotted ____ Job No. 1073 Division No. V
X-Sec. Date ____ Date ____ Survey of ____
No. ____ Notes Chkd. [illegible] Checked ____ Survey by H. F. NAUMANN Notes [illegible] Date 10-46
Date 11/4/46 Date ____ Map No. ____ Indexed [illegible] Date ____

F.B. 1270 PG. 109

FORM 307 5M 1-46

PLEASE RETURN TO
LOS ANGELES COUNTY SURVEYOR
700 HALL OF RECORDS

NOTE: ANY ADDITIONS OR CHANGES ON THIS SHEET MUST BE MADE OR CIRCLED IN RED INK, WITH DATE AND NAME OF PERSON MAKING CHANGE.

Do not extend notes this side of this line.

STATION	B. S.	H. I.	F. S.	ELEV.		
		339 91				
3+00			[illegible]	33[illegible]		
"			5[illegible]	[illegible]		[illegible] A - Gutter
"			435	[illegible]		[illegible] A - Curb
"			41	[illegible]		3[illegible] A - P/L
"			[illegible]91	33[illegible]		
"			[illegible]	[illegible]		
"			4[illegible]	33[illegible]	17' L Top [illegible]	
"			[illegible]	33[illegible]	[illegible] P/L	
3+2[illegible]			00	33[illegible]		[illegible] A
"			[illegible]	33[illegible]		[illegible]
"			58	33[illegible]	100' L	
"			[illegible]	33[illegible]	18[illegible] Machine [illegible]	
3+[illegible]			[illegible]	33[illegible] 79		
3+[illegible]			62	33[illegible]	[illegible] Ground	
"			89	33[illegible]	93.1 [illegible]	
4+0[illegible]			4[illegible]	335 [illegible]5		
			448	335 23		[illegible] A - Gutter
			2[illegible]	335 [illegible]		13' A - Curb
			3[illegible]	336 7		27' A - [illegible]
			23	337 6		30' A P/L

F.B. 1240 PG. 110 Job No. 1093 Division No. V Notes Red Plotted Profile
Survey of Puente Sewer Dist Date Date No.
Survey by H. F. Naumann Notes J. J. Lanigan Notes Chkd. [illegible] Checked X-Sec.
Indexed C. Johnson Date Date 11/[illegible] Date No.

FORM 307 5M 1-46

PLEASE RETURN TO
LOS ANGELES COUNTY SURVEYOR
700 HALL OF RECORDS

NOTE: ANY ADDITIONS OR CHANGES ON THIS SHEET MUST BE MADE OR CIRCLED IN RED INK, WITH DATE AND NAME OF PERSON MAKING CHANGE.

Do not extend notes this side of this line.

STATION	B. S.	H. I.	F. S.	ELEV.		
		339 91				
4+[illegible]			[illegible]	334 [illegible]	13' L Gutter	
			[illegible]	[illegible]	13' L Curb	
"			47	[illegible]	30' L P/L	
T. P			[illegible]	335 30	T. P.	
	7 57	342 87				
4+50			6 94	335 93		℄
4+89			[illegible]	[illegible]		54.4' R center of [illegible] Ho. F [illegible]
[illegible]			5 [illegible]	337 [illegible]		℄
"			[illegible]	337 43		13' R Gutter
			[illegible]	338 1[illegible]		13' R Curb
			4 3	[illegible]		[illegible] P/L
"			6 [illegible]	336 [illegible]	13' L Gutter	
"			[illegible]	[illegible]	13' L Curb	
			[illegible]	337 1[illegible]	30' L P/L	
5+19.4			[illegible]	337 72		℄
"			4 88	[illegible] 9[illegible]		13' R Gutter
"			4 [illegible]	338 70		13' R - S. end of [illegible]
"			[illegible]	[illegible]		30' R - P/L
"			5 82	337 05	13' L Gutter	
"			5 19	337 [illegible]	13' L S. end of S. W. [illegible]	

Profile
No. ____ Date ____ Notes Red ____ Plotted ____ Job No. 1093 Division No. ____
X-Sec. ____ Date ____ Survey of ____
No. ____ Notes Chkd. [illegible] Checked ____ Survey by H. F. NAUMANN Notes [illegible] Date 10-46
Date 11/4/46 Date ____ Map No. ____ Indexed ____ Date ____

F.B. 1200 Pg. 111

FORM 307 5M 1-46

PLEASE RETURN TO
LOS ANGELES COUNTY SURVEYOR
700 HALL OF RECORDS

NOTE: ANY ADDITIONS OR CHANGES ON THIS SHEET MUST BE MADE OR CIRCLED IN RED INK, WITH DATE AND NAME OF PERSON MAKING CHANGE.

Do not extend notes this side of this line.

STATION	B. S.	H. I.	F. S.	ELEV.		
		342-87				
5+19.[illegible]			52	[illegible]	30' [illegible] P/L	
[illegible]			[illegible]	[illegible]		22.9 R [illegible]
"			395	[illegible]		22.9 R [illegible]
"			[illegible]	33 73	22.9 L [illegible]	
"			531	[illegible]	22.9 L [illegible]	
5+46.[illegible]			[illegible]	[illegible]	[illegible]	[illegible]
			762	33[illegible]	[illegible]	[illegible]
			816	[illegible]	"	15' N. Gutter
			745	[illegible]		15' N. Curb
			1070	33[illegible]	200' "	"
			[illegible]	[illegible]	100' [illegible]	[illegible]
[illegible]			363	[illegible]	"	22.7 R - Gutter
"			[illegible]			22.7 R - E. [illegible]
"			[illegible]		21.8 L Gutter	
			431	[illegible]	21.8 L [illegible]	
5+6[illegible]			394	[illegible]		
"			378	[illegible]		1[illegible] R - Gutter
			[illegible]	[illegible]		[illegible] N.E. Cor
			[illegible]	[illegible]		30' R P/L
			[illegible]	[illegible]	13' L - Gutter	

F.B. 1240 PG. 112

Job No. 1093 Division No. V Notes Red Plotted Profile No.

Survey of Puente Sewer Dist Date Date X-Sec.

Survey by H. F. Naumann Notes J. J. Lanigan Notes Chkd [illegible] Checked

Indexed A. C. Johnson Date Date 11/4/46 Date No.

FORM 307 5M 1-46

PLEASE RETURN TO
LOS ANGELES COUNTY SURVEYOR
700 HALL OF RECORDS

NOTE: ANY ADDITIONS OR CHANGES ON THIS SHEET MUST BE MADE OR CIRCLED IN RED INK, WITH DATE AND NAME OF PERSON MAKING CHANGE.

Do not extend notes this side of this line.

STATION	B. S.	H. I.	F. S.	ELEV.		
		342 97				
[illegible]			[illegible]	331 77	13' L - [illegible]	
			41	[illegible]		
[illegible]			522	337 65	[illegible]	WORKMAN AVE & SECOND ST S.W. [illegible] Spk. in cb., 3' S. of S. [illegible] Elev 337.657 - F.B. 1220-24
	[illegible]	[illegible]				
6+00			638	339 5[illegible]		
				337 6[illegible]		[illegible]
			[illegible]	340 34		[illegible]
			52	340 8		[illegible]
			7[illegible]	337 69	[illegible]	
			[illegible]	339 [illegible]		
			[illegible]	339 9[illegible]		
[illegible]			[illegible]	340 15		
[illegible]			[illegible]	345 3[illegible]		[illegible]
6+[illegible]			62	339 8		[illegible]
7+[illegible]			[illegible]	341 20		
			[illegible]	341 27		[illegible]
			[illegible]	341 96		
			32	342 8		[illegible]
			[illegible]	340 38	13' L - [illegible]	
			[illegible]	341 0[illegible]	[illegible] - Curb	

Profile No. ____ Date ____ Notes Red. ____ Plotted ____ Job No. 1093 Division No. 1 F.B. 1220 Pg. 43

X-Sec. No. ____ Date ____ Notes Chkd. [illegible] Checked ____ Survey of ____ Survey by H. F. NAUMANN Notes J.J.L. Date 10-46

Date 11/4/46 Date ____ Map No. ____ Indexed C. Johnson Date ____

FORM 307 5M 1-46

PLEASE RETURN TO
LOS ANGELES COUNTY SURVEYOR
700 HALL OF RECORDS

NOTE: ANY ADDITIONS OR CHANGES ON THIS SHEET MUST BE MADE OR CIRCLED IN RED INK, WITH DATE AND NAME OF PERSON MAKING CHANGE.

Do not extend notes this side of this line.

STATION	B. S.	H. I.	F. S.	ELEV.		
[illegible]			[illegible]	[illegible]	[illegible]	
[illegible]			[illegible]	[illegible]		
T.P.			4[illegible]	[illegible]	T.P.	
	[illegible]	[illegible]				
[illegible]			73	[illegible]	97.[illegible] Ground	
			103	[illegible]	[illegible] L [illegible]	
[illegible]			[illegible]	[illegible]		
			494	[illegible]		13' R - [illegible]
			43[illegible]	3[illegible] 32		[illegible] Curb
			37	[illegible]		3[illegible] R - P/L
			590	34[illegible] 75	13' L Gutter	
			[illegible]	[illegible]	[illegible] L Curb	
			4[illegible]	3[illegible] 9	30' L P/L	
8+[illegible]			21	[illegible]		[illegible]
			[illegible]	34[illegible]		[illegible] R Back Lot Line
			[illegible]	33[illegible]	100' L	
			[illegible]	33[illegible] 7	20[illegible] L Back Lot Line	
[illegible]			5[illegible]	3[illegible]		
[illegible]			[illegible]	[illegible]		
			5[illegible]	341 10		73' R - Gutter

F.B. 1820 Pg. 114 Job No. 1093 Division No. ✓ Notes Red ____ Plotted ____ Profile ____
Survey of Seventh Sewer Dist Date ____ Date ____ No. ____
Survey by H. F. Naumann Notes J. J. Lanigan Notes Chkd. [illegible] Checked ____ X-Sec. ____
Indexed C. Johnson Date ____ Date 11/4/46 Date ____ No. ____

FORM 307 5M 1-46

PLEASE RETURN TO
LOS ANGELES COUNTY SURVEYOR
700 HALL OF RECORDS

NOTE: ANY ADDITIONS OR CHANGES ON THIS SHEET MUST BE MADE OR CIRCLED IN RED INK, WITH DATE AND NAME OF PERSON MAKING CHANGE.

Do not extend notes this side of this line.

STATION	B. S.	H. I.	F. S.	ELEV.		
		346 [illegible]				
9+00			456	342 09		13' R - [illegible]
"			44	342 3		30' R - P/L
			612	340 53	13' L - [illegible]	
"			552	341 13	13' L [illegible]	
"			51	341 6	30' L P/L	
9+20			574	340 91		℄
- T.P.			557	341 54	T.P.	
	383	344 91				
10+00			4[illegible]	340 [illegible]		℄
			467	340 22		[illegible]
			[illegible]	340 87		13' R - [illegible]
			35	341 4		[illegible]
			[illegible]	339 55	13' L [illegible]	
			[illegible]	340 21	[illegible]	
			44	340 5	[illegible] P/L	
10+[illegible]			64	338 5	106.2 [illegible]	
"			109	334 0	91.3 L [illegible] 237	
10+50			509	339 82		℄
10+70			39	341 0		30' R
			5[illegible]	339 7	30' L	

Profile
No. ____ Date ____ Notes Red ____ Plotted ____ Date ____ Job No. 1093 Division No. 1 Survey of [illegible]
X-Sec. No. ____ Date ____ Notes Chkd. [illegible] Checked ____ Date ____ Survey by H. F. NAUMANN Notes J.J.L. Date 10-46
Map No. ____ Indexed C. Johnson Date ____

F.B. 1340 PG. 115

F.B. 1240 PG. 118

Job No. _____ Division No. _____ Notes Red _____ Plotted _____ Profile

Survey of _____ Date _____ Date _____ No. _____

Survey by H. F. NAUMANN Notes _____ Notes Chkd _____ Checked _____ X-Sec.

Indexed _____ Date _____ Date _____ Date _____ No. _____

FORM 307 5M 1-46

PLEASE RETURN TO
LOS ANGELES COUNTY SURVEYOR
700 HALL OF RECORDS

Do not extend notes this side of this line.

NOTE: ANY ADDITIONS OR CHANGES ON THIS SHEET MUST BE MADE OR CIRCLED IN RED INK WITH DATE AND NAME OF PERSON MAKING CHANGE.

STATION	B. S.	H. I.	F. S.	ELEV.

Notes Ck'd by	Survey of [illegible]
Map No.	W. O. 1093 Tape No. St'd °F
Office Work	Surveyed by H. F. NAUMANN
Checked	Notes H.F.N. Date 19-4
Date	Indexed A. C. Johnson

F.B. 1246 PG. 119

APR 8 47

Note: Any Additions or Changes on This Sheet Must be Made or Circled in Red Ink With Date and Name of Person Making Change.

RETURN TO
LOS ANGELES COUNTY SURVEYOR
700 HALL OF RECORDS

Do not extend notes this side of this line.

LOCATION
of
IMPROVEMENTS
on
THIRD ST.
from
MAIN ST
to
ROWLAND ST.

(C.I. 1093)

H.F. Naumann
J.J. Lunigan
J. Muslin
M. Natapoff.

FORM 247 5M 11-41

F.B. 1240 PG. 120

Cont. bot pg. 121

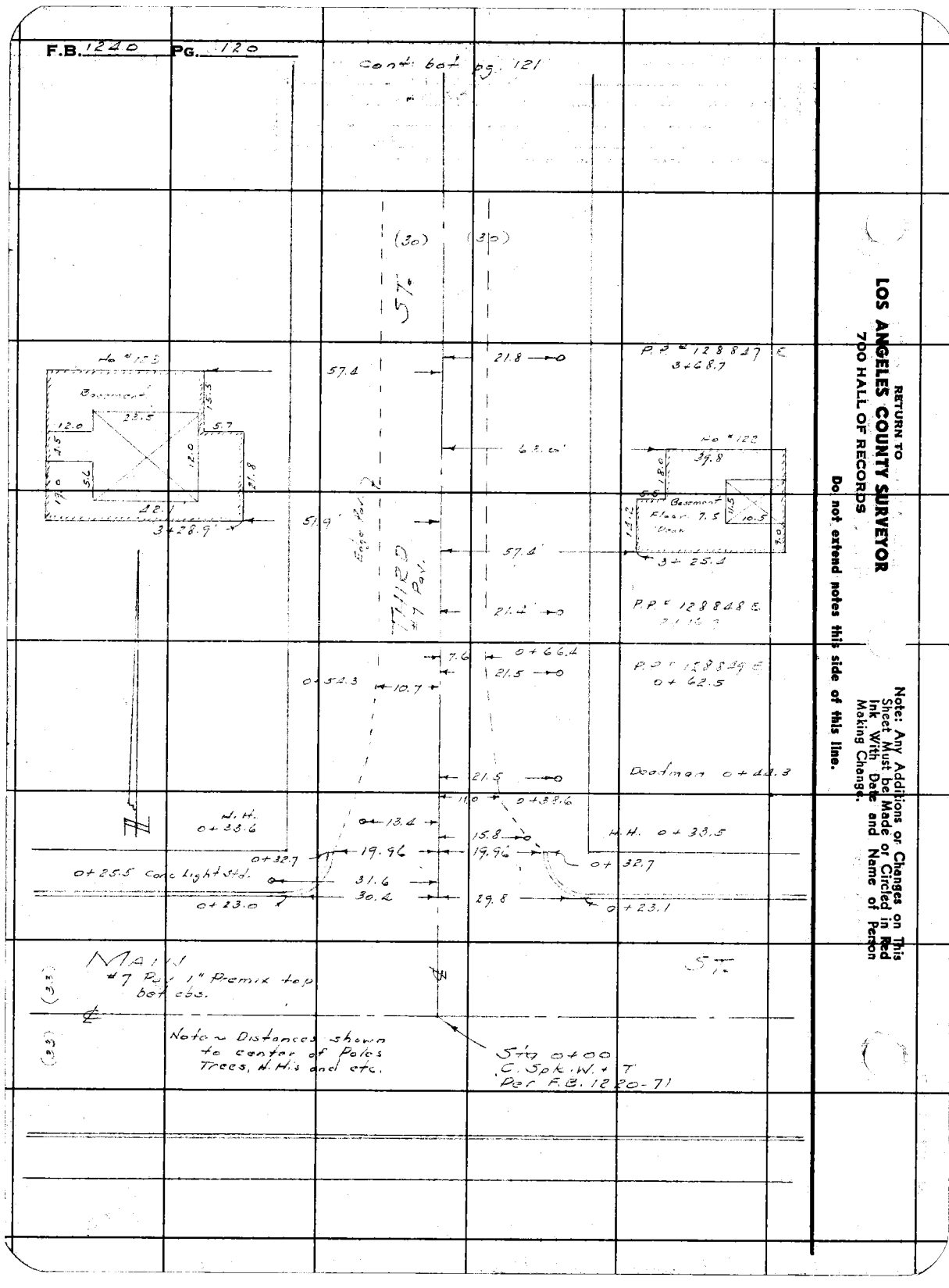

RETURN TO
LOS ANGELES COUNTY SURVEYOR
700 HALL OF RECORDS

Do not extend notes this side of this line.

Note: Any Additions or Changes on This Sheet Must be Made or Circled in Red Ink With Date and Name of Person Making Change.

Notes Ck'd by	Survey of	F.B. 1240 PG. 121
Map No.	W. O. 1093 Tape No. St'd °F	
Office Work	Surveyed by H. F. NAUMANN	
Checked	Notes H.F.N. Date 10-[illegible]	
Date	Indexed A. C. Johnson	

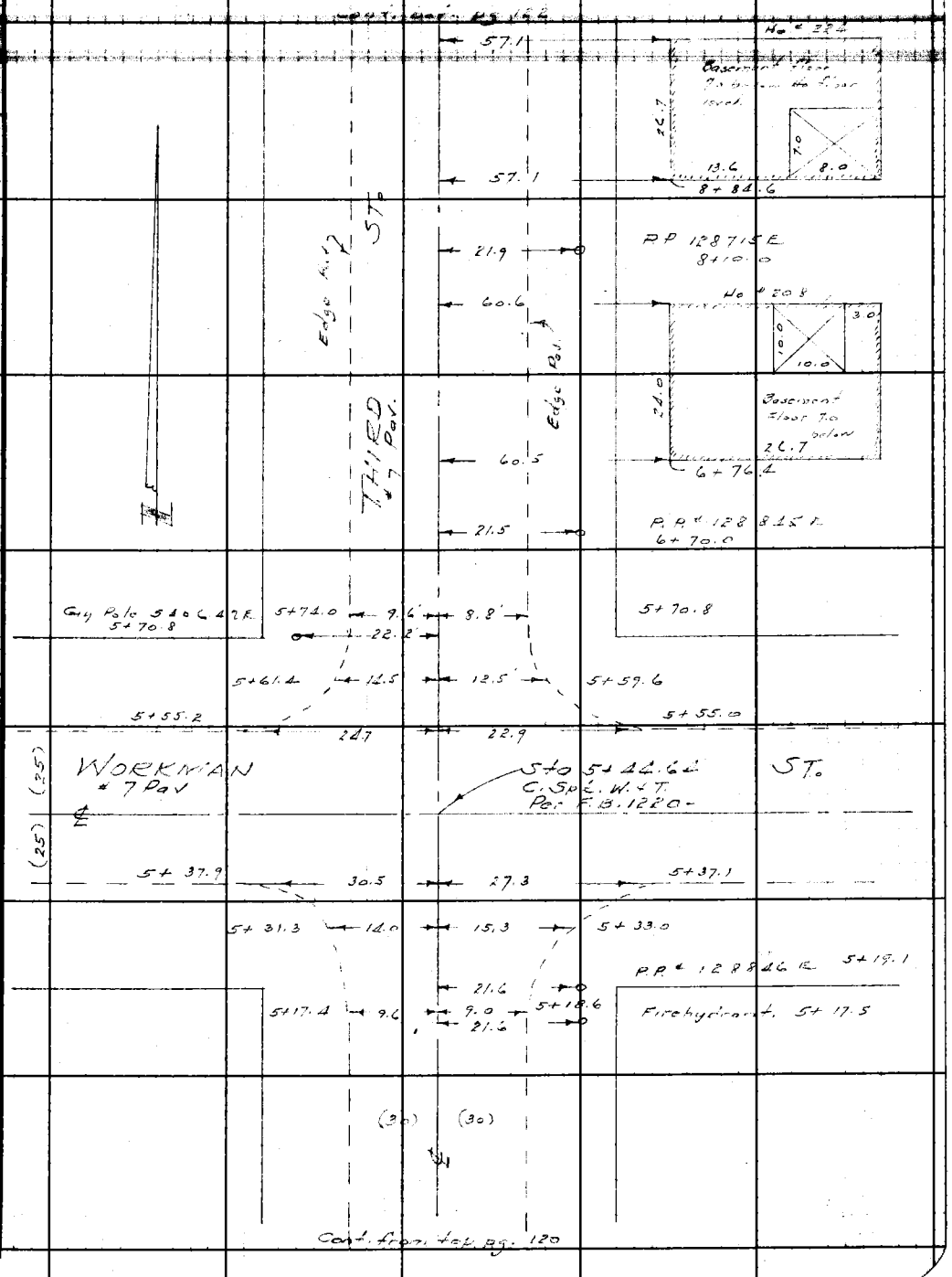

Note: Any Additions or Changes on This Sheet Must be Made or Circled in Red Ink With Date and Name of Person Making Change.

Do not extend notes this side of this line.

RETURN TO
LOS ANGELES COUNTY SURVEYOR
700 HALL OF RECORDS

FORM 247 BM 11-41

F.B. 1240 PG. 122

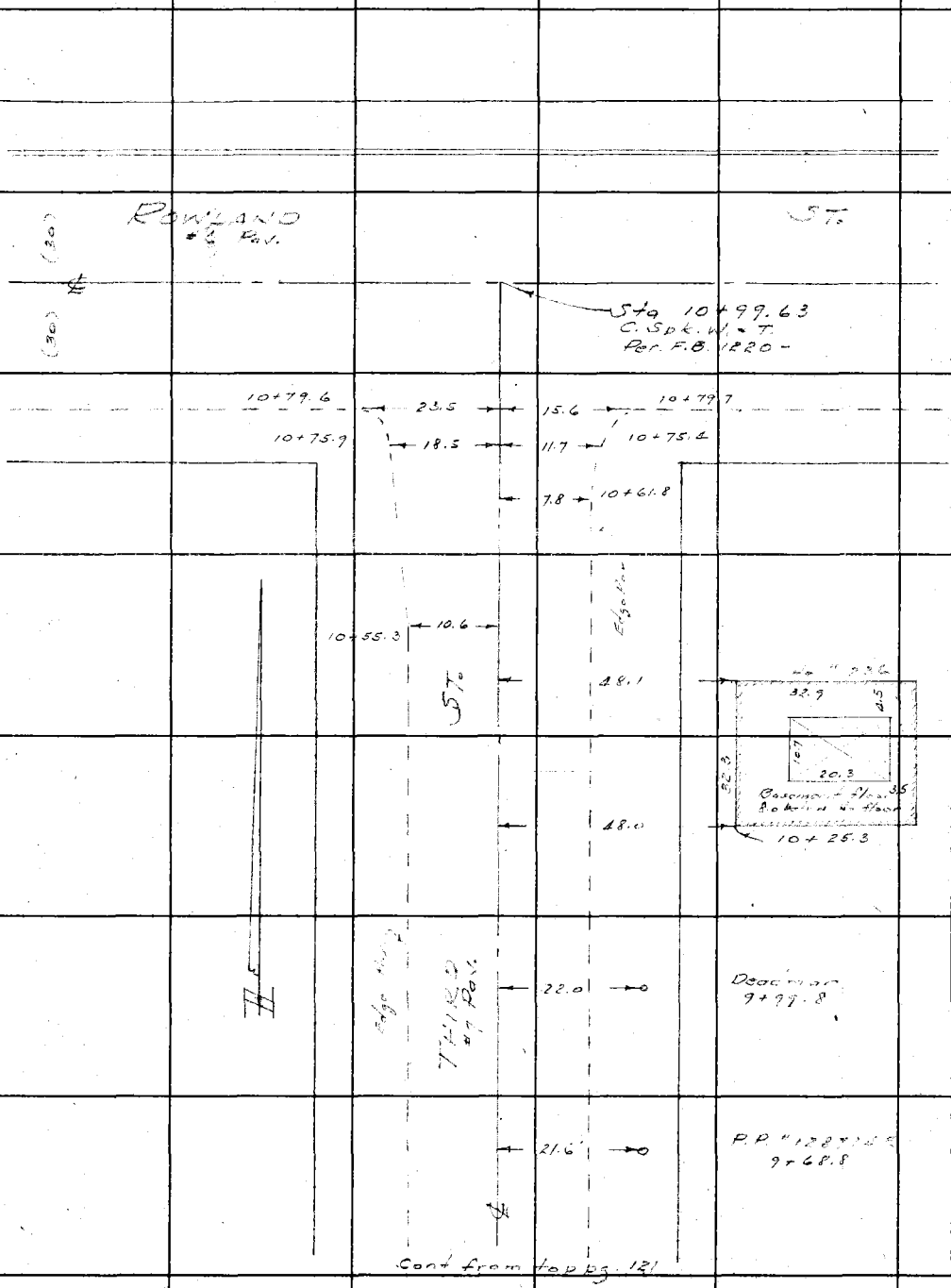

RETURN TO
LOS ANGELES COUNTY SURVEYOR
700 HALL OF RECORDS

Do not extend notes this side of this line.

Note: Any Additions or Changes on This Sheet Must be Made or Circled in Red Ink With Date and Name of Person Making Change.

Profile No. ____ Notes Red. ____ Plotted ____ Job No. 1093 Division No. V

F.B. 1240 PG. 123

Date ____ Date ____ Survey of Dist Sewer Dist

X-Sec. No. ____ Notes Chkd. SEB Checked 11/12/46 Survey by H. F. NAUMANN Notes J.J.L. Date 10-46

Date ____ Date ____ Map No. ____ Indexed A. C. Johnson Date ____

PROFILE
and
CROSS SECTIONS
of
THIRD ST.
from
MAIN ST.
to
ROWLAND ST.
(C.I. 1093)

STATION	B. S.	H. I.	F. S.	ELEV.
		H.F. Naumann J.J. Langan J. [illegible] M. Notabell		

NOTE: ANY ADDITIONS OR CHANGES ON THIS SHEET MUST BE MADE OR CIRCLED IN RED INK, WITH DATE AND NAME OF PERSON MAKING CHANGE.

PLEASE RETURN TO
LOS ANGELES COUNTY SURVEYOR
700 HALL OF RECORDS

Do not extend notes this side of this line.

FORM 307 5M 1-46

FORM 307 5M 1-46

PLEASE RETURN TO
LOS ANGELES COUNTY SURVEYOR
700 HALL OF RECORDS

NOTE: ANY ADDITIONS OR CHANGES ON THIS SHEET MUST BE MADE OR CIRCLED IN RED INK, WITH DATE AND NAME OF PERSON MAKING CHANGE.

Do not extend notes this side of this line.

STATION	B. S.	H. I.	F. S.	ELEV.		
B.M.					S.M.	MAIN ST & 7TH ST. N.W. Cor.
P.S. 51				342 70	P.S. 51	Bt. Spk. in cb. 7' W. of W. end C.R. Elev. 342.703 ~ F.B. 1220 - 31
	6 07	348 77				
0+00			0 05	343 72	Int. E's MAIN ST & 3rd. ST.	
			2 44	346 37	100' S'erly on MAIN ST.	
			0 08	345 92	"	23' N. - Gutter
			2 51	346 25	"	" N. - Curb
			0 09	345 71		" S. - Gutter
			2 49	346 18	"	" 23' S. - Curb
			1 39	348 38	180' E'erly on MAIN ST.	
			1 45	347 92		" " Gutter
			0 27	348 50	"	" 23' N. - Curb
			0 33	347 94	"	" 23' S. - Curb
			0 13	348 62		" S. - Curb
			7 60	341 17	"	
			8 10	340 67	"	" 23' N. - Curb
			7 64	341 [illegible]	"	" 23' N. - Curb
			[illegible]	340 55		" 23' S. - Curb
			7 50	341 27	"	" 23' S. - Curb
			10 12	338 65	200' W'erly on MAIN ST.	
			10 63	338 14	"	" 23' N. - Curb
			10 13	338 64	"	" 23 N. - Curb

F.B. 1240 PG. 124

Survey of PUENTE SEWER DIST. Job No. 1093 Division No. V Notes Red Date Plotted No.

Survey by H. F. NAUMANN Notes J. L. Langford Notes Chkd. 5 Date Checked 11/1/46 X-Sec. No.

Indexed C. JOHNSON Date Date Date Profile

FORM 307 5M 1-46

PLEASE RETURN TO
LOS ANGELES COUNTY SURVEYOR
700 HALL OF RECORDS

NOTE: ANY ADDITIONS OR CHANGES ON THIS SHEET MUST BE MADE OR CIRCLED IN RED INK, WITH DATE AND NAME OF PERSON MAKING CHANGE.

Do not extend notes this side of this line.

STATION	B. S.	H. I.	F. S.	ELEV.		
		[illegible]8 77				
			[illegible]	338 25	[illegible]	[illegible]
			[illegible]	338 84	[illegible]	[illegible]
0+[illegible]			5 65	343.12		℄ - CROSS-GUTTER
0+73			562	343 15		℄
"			493	343.84		29.8 R - [illegible]
"			440	344 37		[illegible]
"			643	342.34	[illegible]	
"			592	342.85	[illegible]	
0+[illegible]			[illegible]	343 92		20' R [illegible]
"			[illegible]	344 25		[illegible]
"			[illegible]	342 86	[illegible]	
"			[illegible]	342 86	[illegible]	
0+32			92	344 6		30' [illegible]
			50	343 2	[illegible]	
0+41			[illegible]	344.09		℄
[illegible]			446	344.31		℄
T.P			433	344.44	T.P	
	821	352.65				
1+00			767	344 98		℄
			777	344.88		8' R - edge [illegible]

Profile
No. ____ Date ____ Notes Red ____ Plotted ____ Job No. 1093 Division No. V
X-Sec. Date ____ Date ____ Survey of [illegible]
No. ____ Date ____ Notes Chkd. SEB Checked [illegible] Survey by H. F. NAUMANN Notes [illegible] Date 10-46
Date ____ Date ____ Map No. [illegible] Date APR 8 '47

F.B. 1240 PG. 105

FORM 307 5M 1-46

PLEASE RETURN TO
LOS ANGELES COUNTY SURVEYOR
700 HALL OF RECORDS

NOTE: ANY ADDITIONS OR CHANGES ON THIS SHEET MUST BE MADE OR CIRCLED IN RED INK, WITH DATE AND NAME OF PERSON MAKING CHANGE.

Do not extend notes this side of this line.

STATION	B. S.	H. I.	F. S.	ELEV.		
		352 65				
1400			87	344 5		15' R - Gutter
"			79	344 8		14' R - Topbk
"			78	344 9		20' R - Curb line
"			74	345 3		30' R - P/L
"			811	344 54	[illegible]	
"			87	344 0	[illegible]	
"			77	344 8	[illegible] Curb line	
"			80	344 7	[illegible] P/L	
1450			677	345 88		℄
2400			591	346 74		℄
"			593	346 72		7.5' R - [illegible]
"			64	346 3		12' R
"			71	345 6		14' R - Gutter
"			64	346 3		12' R - Topbk
"			6[illegible]	346 6		20' R - Curb line
"			[illegible]	347 2		30' R P/L
"			627	346 36	[illegible]	
"			[illegible]	345 7	[illegible]	
"			6[illegible]	346 5	[illegible]	
"			63	346 1	[illegible] Curb line	

F.B. 1240 PG. 126

Job No. 1093 Division No. V Notes Red. Plotted Profile

Survey of PUENTE SEWER DIST Date Date No.

Survey by H. F. NAUMANN Notes J. J. Lanigan Notes Chkd. SEB Checked 11/12/46 X-Sec.

Indexed A. C. Johnson Date Date Date No.

FORM 307 5M 1-46

PLEASE RETURN TO
LOS ANGELES COUNTY SURVEYOR
700 HALL OF RECORDS

NOTE: ANY ADDITIONS OR CHANGES ON THIS SHEET MUST BE MADE OR CIRCLED IN RED INK, WITH DATE AND NAME OF PERSON MAKING CHANGE.

Do not extend notes this side of this line.

STATION	B. S.	H. I.	F. S.	ELEV.		
		349.65				
[illegible]			65	346 2	70' [illegible]	
[illegible]			[illegible]	347 51		
[illegible]			21	350 6		[illegible]
			[illegible]	353 3		[illegible]
			71	345.6	[illegible]	
			[illegible]	342 1	18312 [illegible]	
[illegible]			[illegible]	348.26		
			497	348 18		[illegible]
			[illegible]	347 9		[illegible]
			[illegible]	348 4		[illegible]
				348 9		[illegible]
			[illegible]	347 87	[illegible]	
			55	[illegible]	[illegible]	
			[illegible]	348 1	[illegible]	
			[illegible]	348 2	[illegible]	
			[illegible]	348 3	[illegible]	
[illegible]			75	345 2		97.6R [illegible]
[illegible]			46	348 1	[illegible]	
"			97	343 0	70[illegible] Hall 123	
3+50			385	348 80		

Profile Notes Red ____ Plotted ____ Job No. 1093 Division No. V

No. ____ Date ____ Date ____ Survey of [illegible]

X-Sec. Notes Chkd. SEB Checked [illegible] Survey by H. F. NAUMANN Notes J.J.L. Date 10-46

No. ____ Date ____ Date ____ Map No. ____ Indexed Johnson Date ____

F.B. [illegible] PG. 127

F.B. 1240 Pg. 128

Job No. 1293 Division No. V Notes Red. _____ Plotted _____ Profile

Survey of PUENTE SEWER DIST. Date _____ Date _____ No. _____

Survey by H. F. NAUMANN Notes _____ Notes Chkd. SEB Checked 11/10/46 X-Sec.

Indexed A. C. Johnson Date _____ Date _____ Date _____ No. _____

FORM 307 5M 1-46

PLEASE RETURN TO
LOS ANGELES COUNTY SURVEYOR
700 HALL OF RECORDS

Do not extend notes this side of this line.

NOTE: ANY ADDITIONS OR CHANGES ON THIS SHEET MUST BE MADE OR CIRCLED IN RED INK, WITH DATE AND NAME OF PERSON MAKING CHANGE.

STATION	B. S.	H. I.	F. S.	ELEV.
				341.36
				341.28
				341.9
				350.0
				350.2
				349.13
				349.5
				349.6
				349.7
				349.8
				349.37
		355.46		

FORM 307 5M 1-46

PLEASE RETURN TO
LOS ANGELES COUNTY SURVEYOR
700 HALL OF RECORDS

NOTE: ANY ADDITIONS OR CHANGES ON THIS SHEET MUST BE MADE OR CIRCLED IN RED INK, WITH DATE AND NAME OF PERSON MAKING CHANGE.

Do not extend notes this side of this line.

STATION	B. S.	H. I.	F. S.	ELEV.		
		355 46 ✓				
[illegible]			5 [illegible]	350 00 ✓	[illegible]	
			[illegible]	349 6 ✓	[illegible]	
			[illegible]	350 1 ✓	[illegible]	
"			[illegible]	350 1 ✓	[illegible]	
			[illegible]	349 9 ✓	[illegible]	
5+[illegible]			[illegible]	350 7 ✓		30' [illegible]
			[illegible]	349 9 ✓	[illegible]	
5+44.64			[illegible]	350 59 ✓	Int. of ℄'s [illegible] & Workman [illegible]	
			[illegible]	352 37 ✓	[illegible] Early on ℄ of Workman	
			[illegible]	354 48 ✓	[illegible]	
			[illegible]	348 21 ✓	[illegible] Worly [illegible] ℄ of Workman	
			[illegible]	345 34 ✓	200' "	
[illegible]			9 8	350 7 ✓		30' [illegible]
"			5 8	349 7 ✓	[illegible]	
6+[illegible]			[illegible]	350 71 ✓		℄
			9 [illegible]	350 61 ✓		[illegible]
			[illegible]	350 1 ✓		[illegible]
				350 4 ✓		[illegible]
			[illegible]	350 8 ✓		[illegible]
			5 23	350 23 ✓	[illegible]	

Profile No. ____ Date ____ Notes Red ____ Plotted ____ Date ____ Job No. 1073 Division No. ____ Survey of ____

X-Sec. No. ____ Date ____ Notes Chkd. SEB Checked 11/12/46 Date ____ Survey by H. F. NAUMANN Notes [illegible] Date 10-26

Map No. ____ Date ____ Indexed C. Johnson Date ____

F.B. [illegible] PG. [illegible]

FORM 307 5M 1-46

PLEASE RETURN TO
LOS ANGELES COUNTY SURVEYOR
700 HALL OF RECORDS

NOTE: ANY ADDITIONS OR CHANGES ON THIS SHEET MUST BE MADE OR CIRCLED IN RED INK, WITH DATE AND NAME OF PERSON MAKING CHANGE.

Do not extend notes this side of this line.

STATION	B. S.	H. I.	F. S.	ELEV.		
		35[illegible] 46				
6+[illegible]			[illegible]	34[illegible] 6	[illegible] ER.	
			5 5	350 0	[illegible]	
"			[illegible]	350 0	[illegible] E	
"			[illegible]	34[illegible] 7	P/L	
6+50			4 [illegible]	350 66		℄
6+75.4			71	346 4		79.[illegible] A. [illegible] HOLE 209.
7+[illegible]			[illegible]	350 43		
"			[illegible]	350 28		[illegible]
			57	34[illegible] 8		19.[illegible] A. [illegible]
"			[illegible]	350 [illegible]		[illegible] K
"				350 1		[illegible] NE
"				350 5		
"			[illegible]	349 85	[illegible]	
"			66	34[illegible] 9	[illegible]	
"				349 4	[illegible]	
			[illegible]	349 5	2[illegible] LINE	
			6[illegible]	349 4	30 [illegible] P/L	
T. [illegible]			505	350 41	T. P.	
	4.88	355 29				
7+50			503	350 26		℄

F.B. 1240 PG. 130

Job No. 1093 Division No. V Notes Red Plotted Profile

Survey of PUENTE SEWER DIST Date Date No.

Survey by H. F. NAUMANN Notes J. J. Lonigan Notes Chkd SEB Checked 11/12/46 X-Sec.

Indexed A. C. Johnson Date Date Date No.

FORM 307 5M 1-46

PLEASE RETURN TO
LOS ANGELES COUNTY SURVEYOR
700 HALL OF RECORDS

NOTE: ANY ADDITIONS OR CHANGES ON THIS SHEET MUST BE MADE OR CIRCLED IN RED INK, WITH DATE AND NAME OF PERSON MAKING CHANGE.

Do not extend notes this side of this line.

STATION	B. S.	H. I.	F. S.	ELEV.		
		355 29 ✓				
8 + [illegible]			[illegible] 1	350 21 ✓		℄
"			5 31	349.98 ✓		[illegible]
"			61	349 2 ✓		[illegible]
"			57	349 6 ✓		20' R. [illegible]
"			53	350 0 ✓		30' R [illegible]
"			37	351.6 ✓		[illegible]
"			[illegible]	353 9 ✓		[illegible]
"			5 60	349 69 ✓	[illegible]	
"			69	348 4 ✓	[illegible]	
"			6 [illegible]	349 3 ✓	19' L Top [illegible]	
"			[illegible]	349 2 ✓	[illegible]	
"			67	348 6 ✓	[illegible]	
"			84	346 9 ✓	[illegible]	
"			97	345 6 ✓	174± [illegible]	
8 + [illegible]			4 94	350 31 ✓		℄
8 + 88.1			97	345 6 ✓		[illegible]
9 + [illegible]			4 94	350 31 ✓		℄
"			5 22	350 07 ✓		10' R. [illegible]
"			[illegible]	349 5 ✓		15' R - [illegible]
"			[illegible]	350 2 ✓		19 R. [illegible]

Profile
No. ____ Date ____ Notes Red. ____ Plotted ____ Job No. 1993 Division No. [illegible]
X-Sec. Notes Chkd. [illegible] Date ____ Checked [illegible] Date ____ Survey of ____
No. ____ Date ____ Notes Date ____ Map No. ____ Indexed [illegible] Date ____ Survey by H. F. NAUMANN Notes [illegible] Date 10-46

F.B. [illegible] PG. [illegible]

F.B. 1240 PG. 131

Job No. 1093 Division No. ✓ Notes Red. _____ Plotted _____ Profile

Survey of PUENTE SEWER DIST Date _____ Date _____ No. _____

Survey by H. F. NAUMANN Notes J. J. Lanigan Notes Chkd. SEB Checked 11/10/46. X-Sec.

Indexed A. C. Johnson Date _____ Date _____ Date _____ No. _____

FORM 307 5M 1-46

PLEASE RETURN TO
LOS ANGELES COUNTY SURVEYOR
700 HALL OF RECORDS

NOTE: ANY ADDITIONS OR CHANGES ON THIS SHEET MUST BE MADE OR CIRCLED IN RED INK, WITH DATE AND NAME OF PERSON MAKING CHANGE.

Do not extend notes this side of this line.

STATION	B. S.	H. I.	F. S.	ELEV.
[illegible]		11	57	349.54

B.M. P.S. 53

ROWLAND ST (N. side) + THIRD ST.
Bl. Spk. in cb. S. W. of ℄ Prod. of 3rd St.
Elev. 349.548 ~ F.B. 1220-29.

Notes Ck'd by	Survey of [illegible]
Map No.	W. O. 1093 Tape No. St'd °F
Office Work	Surveyed by H. F. NAUMANN
Checked	Notes [illegible] Date [illegible]
Date	Indexed A. C. Johnson

F.B. 1240 PG. 135

APR 8 '47

LOCATION
of
IMPROVEMENTS
on
FIRST ST.
from
PIEMONT BLVD
to
MAIN ST.
(O.I. 1093)

H.F. Naumann
J.J. Lanigan
J. [illegible]
M. [illegible]

RETURN TO
LOS ANGELES COUNTY SURVEYOR
700 HALL OF RECORDS

Note: Any Additions or Changes on This Sheet Must be Made or Circled in Red Ink With Date and Name of Person Making Change.

Do not extend notes this side of this line.

FORM 247 5M 11-41

RETURN TO

LOS ANGELES COUNTY SURVEYOR

700 HALL OF RECORDS

Note: Any Additions or Changes on This Sheet Must be Made or Circled in Red Ink With Date and Name of Person Making Change.

Do not extend notes this side of this line.

F.B. 1220 PG. 138

Profile No. _____ Notes Red _____ Plotted _____ Job No. 1093 Division No. V

Date _____ Date _____ Survey of _____

X-Sec. No. _____ Notes Chkd. SEB Checked 11/20/46 Survey by H. F. NAUMANN Notes H.F.N. Date 10-46

Date _____ Date _____ Map No. _____ Indexed A. C. Johnson Date APR 8 '47

F.B. 1260 PG. 139

NOTE: ANY ADDITIONS OR CHANGES ON THIS SHEET MUST BE MADE OR CIRCLED IN RED INK, WITH DATE AND NAME OF PERSON MAKING CHANGE.

Do not extend notes this side of this line.

PLEASE RETURN TO
LOS ANGELES COUNTY SURVEYOR
700 HALL OF RECORDS

PROFILE
and
CROSS SECTIONS
on
FIRST ST.
from
POMONA BLVD
to
MAIN ST.
(C.I. 1093)

ELEV.	
F. S.	
H. I.	H.F. Naumann J.J. Lanigan J. Muslin M. Nakapoff
B. S.	
STATION	

FORM 307 5M 1-46

FORM 307 5M 1-46

PLEASE RETURN TO
LOS ANGELES COUNTY SURVEYOR
700 HALL OF RECORDS

NOTE: ANY ADDITIONS OR CHANGES ON THIS SHEET MUST BE MADE OR CIRCLED IN RED INK, WITH DATE AND NAME OF PERSON MAKING CHANGE.

Do not extend notes this side of this line.

STATION	B. S.	H. I.	F. S.	ELEV.		
B.M.					B.M.	POMONA BLVD & FIRST ST. N.E. Cor
P.S. 5	4 23	335 14		330 91	P.S. 5	Bt. Spk in cb. 7' N. of N. end C.R. Elev. 330.914 F.B. 1220-8
0+00			4 45	33[illegible]	Int. ℄'s POMONA BLVD & FIRST ST.	
			4 22	3[illegible]	100' Ely ℄ Pomona Blvd	
			4 01	331 3	200' " " "	"
			4 64	33[illegible] 50	100' W'ly " "	"
			4 8[illegible]	3[illegible] 78	200' " " "	"
0+62.4			4 49	33[illegible]		℄
"			4 95	33[illegible]		26.4 R Gutter
"			4 73	33[illegible]		" E end N.E.C.R.
0+11.0			4 64	3[illegible]		℄
"			4 8[illegible]	3[illegible]		12.6 R Gutter
"			4 25	33[illegible]		" N. end N.E. C.R
0+26.5			4 75	33[illegible]		℄ Nerly cb line Pomona
0+57.8			4 53	33[illegible]		℄
"			5 01	33[illegible]	31.7 L Gutter	
"			4 10	33[illegible]	W. end N.W.C.R	
0+63.1			4 45	33[illegible]		℄
"			4 77	33[illegible]	12.7 L Gutter	
"			4 10	3[illegible]	L. N. end N.W.C.R	
1+00			4 19	33[illegible]		℄

F.B. 1220 PG. 140

Job No. 1093 Division No. V

Survey of PUENTE SEWER DIST

Notes J. J. Lanigan

Survey by H. F. NAUMANN

Indexed J. C. JOHNSON

Profile X-Sec.

Plotted No.

Date Checked 5-8-8 Date

Notes Red Date

Notes Chkd Date

FORM 307 5M 1-46

PLEASE RETURN TO
LOS ANGELES COUNTY SURVEYOR
700 HALL OF RECORDS

NOTE: ANY ADDITIONS OR CHANGES ON THIS SHEET MUST BE MADE OR CIRCLED IN RED INK, WITH DATE AND NAME OF PERSON MAKING CHANGE.

Do not extend notes this side of this line.

STATION	B. S.	H. I.	F. S.	ELEV.		
		335 12				
1+00			4 64	330 30		22.3 ℄ Gutter
"			4 09	331 05		" Top
"			4 02	331 12		30' ℄ P/L
"			4 71	330 43	19.7 L Gutter	
			4 07	331 07	" " Top	
"			3 82	331 32	30' L P/L	
1+50			4 11	331 03		℄
T.P.	5 [illegible]	336 19	4 10	331 04	T.P.	
2+00			5 06	331 13		℄
"			5 35	331 84		22.0 ℄ Gutter
"			4 85	331 34		" ℄ Top
"			4 8	331 4		30' ℄ P/L
"			5 61	330 58	19.9 L Gutter	
"			4 89	331 30	" L Top	
"			4 63	331 56	30' L P/L	
2+50			4 99	331 20		℄
T.P.	5 64	336.85	4.98	331.21	T.P.	
3+00			5 54	331 31		℄
"			5 72	331 13		21.8 ℄ Gutter
"			5 18	331 67		" Top

Profile No. ____ Notes Red ____ Plotted ____ Job No. [illegible] Division No. ____

X-Sec. No. ____ Date ____ Notes Chkd. [illegible] Date ____ Checked [illegible] Date ____ Survey of ____ Survey by H. F. NAUMANN Notes [illegible] Date 10-26 Map No. ____ Indexed Johnson Date ____

F.B. [illegible] PG. 141

F.B. 1240 PG. 141

Job No. 1093 Division No. V Notes Red. Plotted Profile

Survey of PUENTE SEWER DIST Date Date No.

Survey by H. F. NAUMANN Notes H. F. H. Notes Chkd. Checked X-Sec.

Indexed Date Date Date No.

STATION	B. S.	H. I.	F. S.	ELEV.

FORM 307 SM 1-46

PLEASE RETURN TO
LOS ANGELES COUNTY SURVEYOR
700 HALL OF RECORDS

Do not extend notes this side of this line.

NOTE: ANY ADDITIONS OR CHANGES ON THIS SHEET MUST BE MADE OR CIRCLED IN RED INK, WITH DATE AND NAME OF PERSON MAKING CHANGE.

Notes Ck'd by	Survey of
Map No.	W. O. 1093 Tape No. St'd °F
Office Work	Surveyed by H. F. NAUMANN
Checked	Notes Date
Date	Indexed A. C. Johnson

F.B. 1210 PG. 145

APR 8 '47

LOCATION
of
IMPROVEMENTS
on
FIRST ST.
from
MAIN ST.
to
ROWLAND ST.
(C.I. 1090)

H.F. Naumann
J.J. Lanigan
J. Martin
M. Nakashima

Note: Any Additions or Changes on This Sheet Must be Made or Circled in Red Ink With Date and Name of Person Making Change.

Do not extend notes this side of this line.

RETURN TO
LOS ANGELES COUNTY SURVEYOR
700 HALL OF RECORDS

FORM 247 5M 11-41

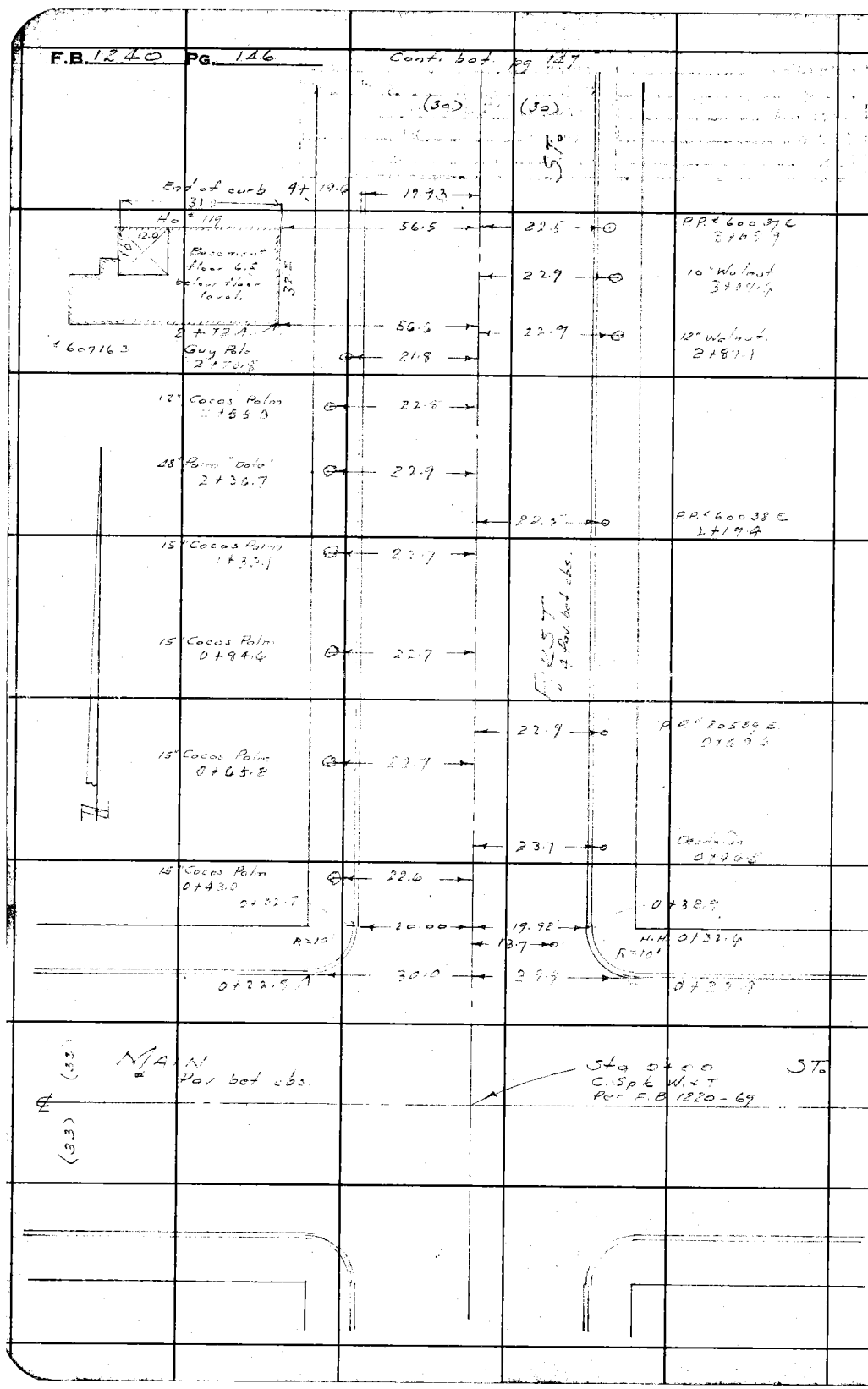

RETURN TO
LOS ANGELES COUNTY SURVEYOR
700 HALL OF RECORDS
Do not extend notes this side of this line.
Note: Any Additions or Changes on This Sheet Must be Made or Circled in Red Ink With Date and Name of Person Making Change.

Notes Ck'd by
Map No.
Office Work
Checked
Date

Survey of PUENTE SEWER DIST
W. O. 1093 Tape No. St'd °F
Surveyed by H. F. HAUMANN
Notes J. J. Langan Date 10-26
Indexed A. C. Johnson

F.B. 1240 PG. 147

Note: Any Additions or Changes on This Sheet Must Be Made or Circled in Red Ink With Date and Name of Person Making Change.

Do not extend notes this side of this line.

RETURN TO
LOS ANGELES COUNTY SURVEYOR
700 HALL OF RECORDS

FORM 847 RM 11-41

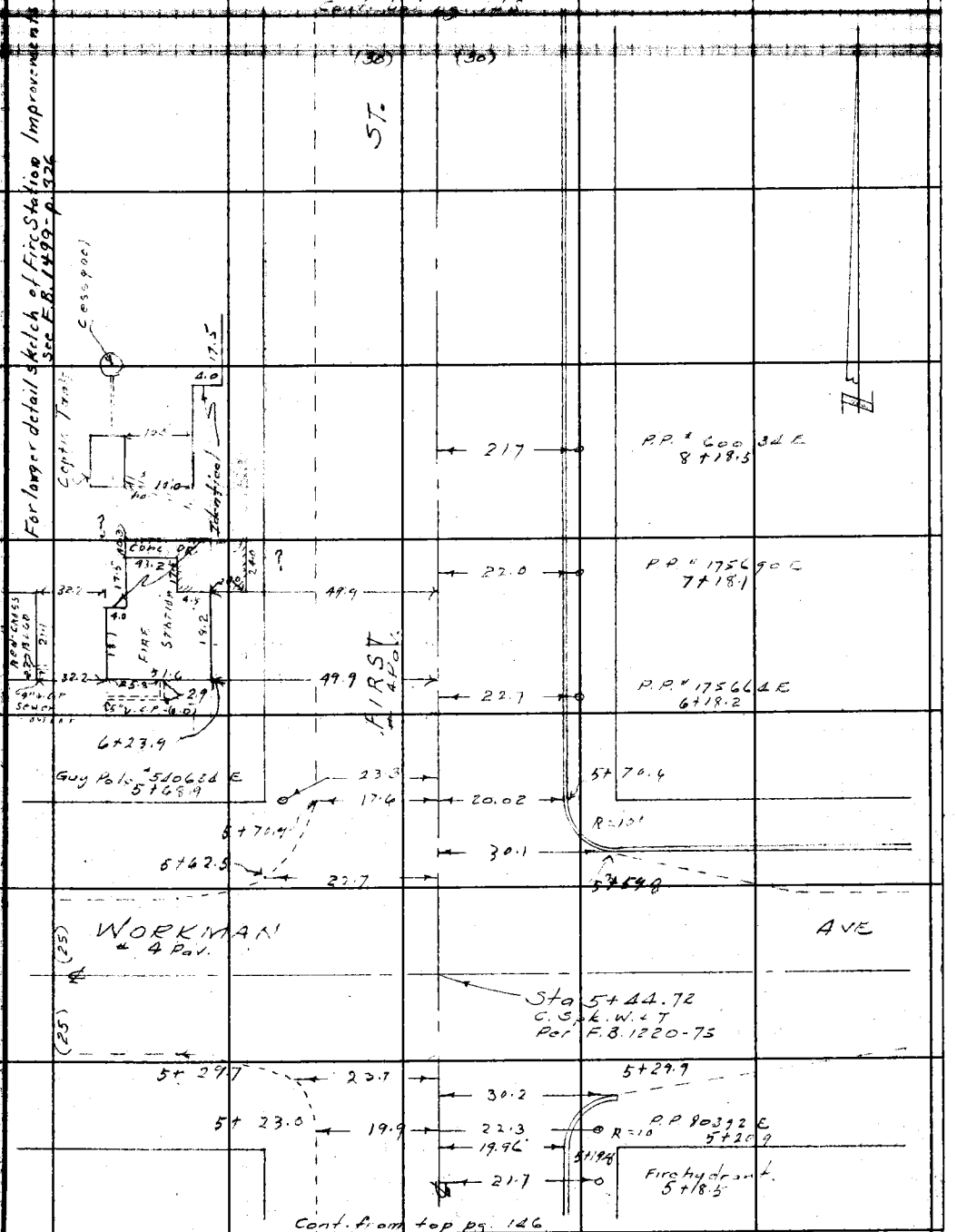

F.B. 1240 PG. 148

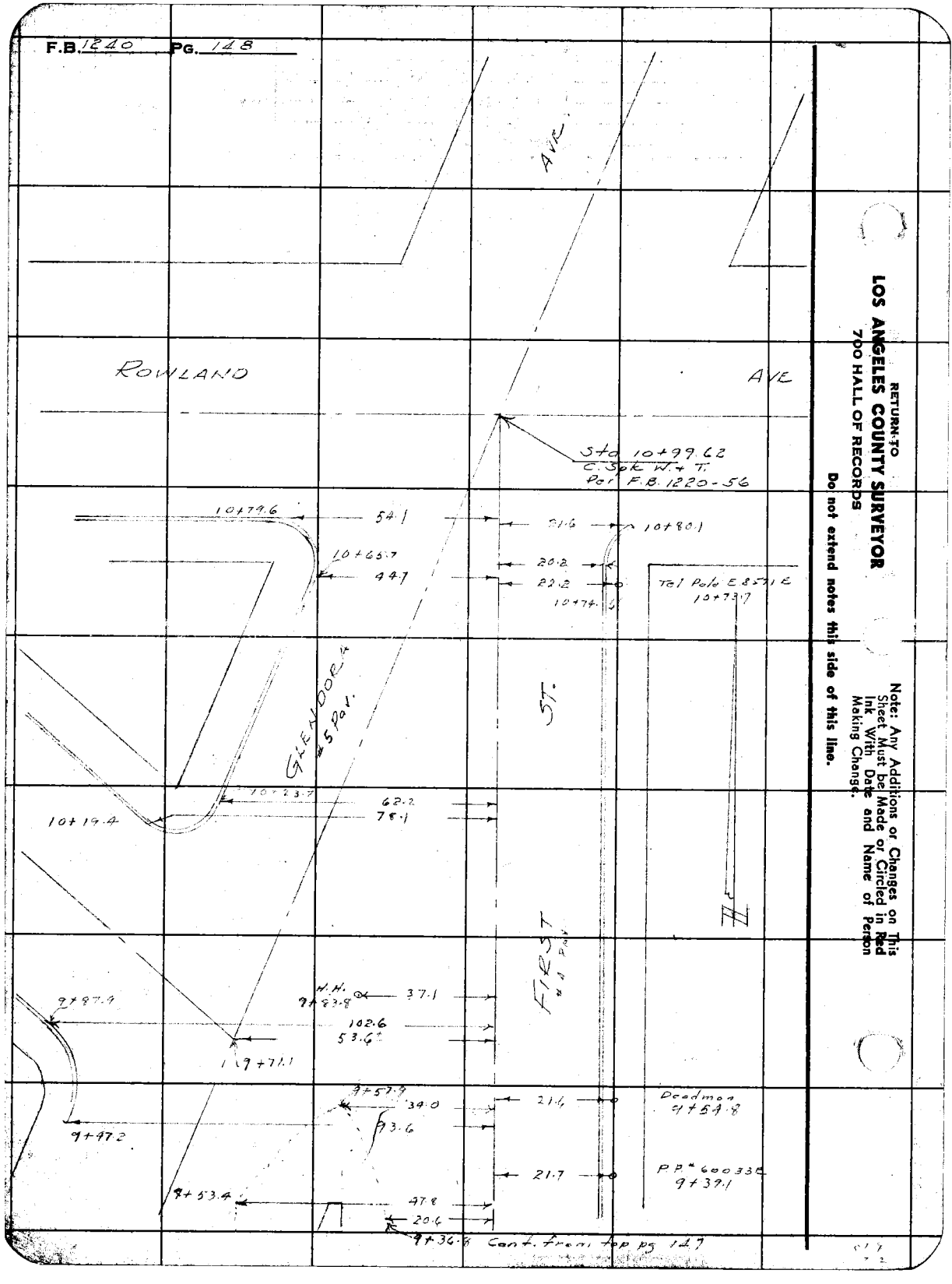

RETURN TO
LOS ANGELES COUNTY SURVEYOR
700 HALL OF RECORDS

Do not extend notes this side of this line.

Note: Any Additions or Changes on This Sheet Must be Made or Circled in Red Ink With Date and Name of Person Making Change.

Profile No. ____ Notes Red. ____ Plotted ____ Job No. 1093 Division No. V
Date ____ Date ____ Survey of ____
X-Sec. No. ____ Notes Chkd. SEB Checked 11/13/46 Survey by H. F. NAUMANN Notes J.J.L. Date 10-46
Date ____ Date ____ Map No. ____ Indexed A. C. Johnson Date APR 8 '47

F.B. 1248 PG. 149

PROFILE
and
CROSS SECTIONS
on
FIRST ST.
from
MAIN ST.
to
ROWLAND ST.
(C.I 1093)

STATION	B.S.	H.I.	F.S.	ELEV.
		H. F. Naumann J. J. Lanigan J. Muslin M. Nafapoff.		

NOTE: ANY ADDITIONS OR CHANGES ON THIS SHEET MUST BE MADE OR CIRCLED IN RED INK, WITH DATE AND NAME OF PERSON MAKING CHANGE.

Do not extend notes this side of this line.

PLEASE RETURN TO
LOS ANGELES COUNTY SURVEYOR
700 HALL OF RECORDS

FORM 307 5M 1-46

FORM 307 5M 1-46

PLEASE RETURN TO
LOS ANGELES COUNTY SURVEYOR
700 HALL OF RECORDS

NOTE: ANY ADDITIONS OR CHANGES ON THIS SHEET MUST BE MADE OR CIRCLED IN RED INK, WITH DATE AND NAME OF PERSON MAKING CHANGE.

Do not extend notes this side of this line.

STATION	B. S.	H. I.	F. S.	ELEV.		
B.M.					B.M. MAIN ST. and	FIRST ST. S.W. Cor.
P.S. 44				331 80	P.S. 44 Bt. Spk. in cb	2' So. of S. end C.R.
	5 04	336 94			Elev. 331.799	F.B. 1220 - 24.
0+00			4 95	331 [illegible]	Int. ℄'s Main St. + 1st. St.	
			4 27	33[illegible] 57	100' E. Bdry ℄ MAIN ST.	
			3 21	[illegible]	[illegible]	
			5 29	331 [illegible]	100' W. Bdry ℄ MAIN ST.	
			5 64	[illegible]	200' " "	
0+22.[illegible]			5 31	33[illegible] 5[illegible]		℄
"			5 32	[illegible]		29.9 R. GUTTER
"			4 5[illegible]	33[illegible]		29.9 [illegible]
"			[illegible]	[illegible]	30.0 L. [illegible]	
"			5 [illegible]	[illegible]	30 L. [illegible]	
0+[illegible]			[illegible]	[illegible]		℄
"			[illegible]	[illegible]		19.9 [illegible]
"			[illegible]	[illegible]		[illegible]
"			12	[illegible]		[illegible]
"			[illegible]	6	20' L. GUTTER	
"			5 01	[illegible]	[illegible]	
"			4 [illegible]	[illegible]	30' L. PL	
0+50			4 83	[illegible]		℄

F.B. 1240 PG. 150

Job No. 1093 Division No. V Notes Red. Plotted Profile

Survey of PUENTE SEWER DIST Date Date No. X-Sec.

Survey by H. F. NAUMANN Notes J. J. Lanigan Notes Chkd. SEB Checked 11/13/46

Indexed A. C. Johnson Date Date No.

FORM 307 5M 1-46

PLEASE RETURN TO
LOS ANGELES COUNTY SURVEYOR
700 HALL OF RECORDS

NOTE: ANY ADDITIONS OR CHANGES ON THIS SHEET MUST BE MADE OR CIRCLED IN RED INK, WITH DATE AND NAME OF PERSON MAKING CHANGE.

Do not extend notes this side of this line.

STATION	B. S.	H. I.	F. S.	ELEV.		
		336.94				
1+00			4.77	332.07		℄
"			[illegible]	[illegible]		19.9 [illegible]
"			[illegible]	[illegible]		[illegible]
"			[illegible]	[illegible]		[illegible]
			[illegible]	[illegible]	20' L GUTTER	
			[illegible]	[illegible]	[illegible]	
			4.66	[illegible]	[illegible]	
T.P.			[illegible]	331.[illegible]	T.P.	
	5.09	[illegible]				
1+50			[illegible]	332.09		℄
[illegible]			4.94	332.[illegible]		℄
			5.51	331.54		19.9 [illegible]
			5.22	331.83		19.9 [illegible]
"			[illegible]	[illegible]		[illegible]
			5.39	331.66	20' L-GUTTER	
			5.02	332.03	[illegible]	
			4.8	332.3	[illegible]	
[illegible]			5.00	332.05		℄
T.P.			5.18	331.87	T.P.	
	4.99	336.76				

Profile No. ____ Date ____ Notes Red ____ Date ____ Plotted ____ Date ____ Job No. 1092 Division No. V

X-Sec. No. ____ Date ____ Notes Chkd. SEB Date ____ Checked 11/13/46 Survey of ____ Survey by H. F. NAUMANN Notes [illegible] Date 10-4-6

Map No. ____ Indexed C. Johnson Date ____

F.B. 1300 PG. 151

FORM 307 5M 1-46

PLEASE RETURN TO
LOS ANGELES COUNTY SURVEYOR
700 HALL OF RECORDS

NOTE: ANY ADDITIONS OR CHANGES ON THIS SHEET MUST BE MADE OR CIRCLED IN RED INK, WITH DATE AND NAME OF PERSON MAKING CHANGE.

Do not extend notes this side of this line.

F.B. 1290 PG. 152 | Job No. 1093 Division No. V | Notes Red ____ Plotted ____ | Profile No. ____

Survey of PUENTE SEWER DIST | Date ____ Date ____ | X-Sec. No. ____

Survey by H. F. NAUMANN | Notes J. J. Langan | Notes Chkd. SEA | Checked 11/15/46

Indexed C. Johnson | Date ____ Date ____ | Date ____ Date ____

STATION	B. S.	H. I.	F. S.	ELEV.		
		334.70				
3+00			4.89	329.87	✓	℄
"			5.32	329.44	✓	19.94 - Gutter
"			4.91	329.85	✓	19.94 - Curb
"			4.7	329.1	✓	30' R/W
"			[illegible]	329.73	✓ 20' - Gutter	
"			2.58	329.88	✓ 20' - Curb	
"			4.7	329.1	✓ 30' R/W	
"			3.54	[illegible]	✓ 81.52	Found Elev. No. #119
"			10.0	324.8	✓ 81.52	Found 2" BASEMENT
3+50			5.02	329.34	✓	℄
4+00			5.21	329.15	✓	℄
			5.54	[illegible]	✓	19.94 - Gutter
			5.77	[illegible]	✓	19.94 - Curb
"			4.8	332.0	✓	30' R/W
"			5.73	[illegible]	✓ 20' - Gutter	
"			5.07	329.79	✓ 20' - Curb	
"			4.94	[illegible]	✓ 30' R/W	
4+19.6			5.28	[illegible]	✓	℄
"			5.79	328.[illegible]	✓ 19.92 - Gutter	
"			5.04	329.72	✓ 19.9 - Edge of Curb	

FORM 307 5M 1-46

PLEASE RETURN TO
LOS ANGELES COUNTY SURVEYOR
700 HALL OF RECORDS

NOTE: ANY ADDITIONS OR CHANGES ON THIS SHEET MUST BE MADE OR CIRCLED IN RED INK, WITH DATE AND NAME OF PERSON MAKING CHANGE.

Do not extend notes this side of this line.

STATION	B. S.	H. I.	F. S.	ELEV.		
		336 76				
4+[illegible]			50	331.8	30 L P/L	
4+50			5[illegible]	331 [illegible]		℄
T. P			5[illegible]	331.17	T. P.	
	4 53	335 70				
5+[illegible]			470	331 00		℄
			[illegible]	330 19		19.9 R- Gutter
			475	330 95		[illegible]
			4[illegible]	331.33		30' R P/L
"			510	330 60	20 L [illegible] Cond L. PAV.	
			48	330 9	30 L P/L	
[illegible]			483	330 87		℄
"			535	330 35		19.96 R- Gutter
"			5[illegible]	330 69		19.96 R [illegible]
"			470	331 00		30' R P/L
"			51	330 6	30 L P/L	
[illegible]			49[illegible]	330 80		℄
"			5[illegible]5	330 35		30.2 R. Gutter
"			[illegible]	330 72		30.2 R. [illegible]
5+[illegible]			503	330 67	Int. of [illegible] 1st St & Workman St	
			4[illegible]	331 01	100' [illegible] on Workman St.	℄

Profile No. ____ Notes Red ____ Plotted ____ Job No. 1093 Division No. V

X-Sec. No. ____ Date ____ Date ____ Survey of ____

Notes Chkd. [illegible] Checked 11/13/46 Survey by H. F. NAUMANN Notes J.J.L. Date 10-46

Date ____ Date ____ Map No. ____ Indexed Johnson Date ____

F.B. 1240 PG. 153

FORM 307 5M 1-46

PLEASE RETURN TO
LOS ANGELES COUNTY SURVEYOR
700 HALL OF RECORDS

NOTE: ANY ADDITIONS OR CHANGES ON THIS SHEET MUST BE MADE OR CIRCLED IN RED INK, WITH DATE AND NAME OF PERSON MAKING CHANGE.

Do not extend notes this side of this line.

STATION	B. S.	H. I.	F. S.	ELEV.		
		335.70 ✓				
			548	33[illegible].22	✓ 10' [illegible]	[illegible] 15' N-[illegible]
			[illegible]	[illegible]	✓ "	" 15' N-Curb
			290	33[illegible].8[illegible]	✓ [illegible]	[illegible] ST.
			394	[illegible]	✓ "	" 15' N-Gutter
			32[illegible]	33[illegible]	✓ "	" 15' N-Curb
			582	32[illegible]	✓ [illegible]	[illegible] ST.
			617	32[illegible].58	✓ [illegible] "	"
5+59.8			[illegible]	[illegible]	✓	
"			568	[illegible]	✓	[illegible]
"			535	330.35	✓	[illegible] E. and [illegible]
5+7[illegible]			5[illegible]	330.36	✓	
"			582	32[illegible].48	✓	20' [illegible]
"			530	330.40	✓	[illegible] N. and N.E.C.R.
"			51	330.6	✓	30' R
"			54	330.3	✓ 30' [illegible]	
6+00			558	330.12	✓	
"			61[illegible]	32[illegible].55	✓	21' Gutter
			5[illegible]	330.11	✓	[illegible] Curb
			5[illegible]	330.[illegible]	✓	30' N. [illegible]
			600	329.67	✓ 17.6 [illegible]	

F.B. 1240 Pg. 154

Job No. 1093 Division No. V Notes Red. Plotted Profile

Survey of PUENTE SEWER DIST. Date Date No. X-Sec.

Survey by H. F. NAUMANN Notes J. J. Lanigan Notes Chkd. SEB Checked [illegible] No.

Indexed L. C. Johnson Date Date Date No.

FORM 307 5M 1-46

PLEASE RETURN TO
LOS ANGELES COUNTY SURVEYOR
700 HALL OF RECORDS

NOTE: ANY ADDITIONS OR CHANGES ON THIS SHEET MUST BE MADE OR CIRCLED IN RED INK, WITH DATE AND NAME OF PERSON MAKING CHANGE.

Do not extend notes this side of this line.

STATION	B. S.	H. I.	F. S.	ELEV.		
		335.70				
6+00			55	330.2	30' L P/L	
6+21.0			67	329.0	75.7 L - TOP of 5" V.C.P. elbow.	
6+23.9			67	329.0	75.7 L TOP of 4" O.D.C.I. Blgd. outlet.	
6+24.9			77	328.0	111.5 L TOP of 5" V.C.P. INLET @ Septic Tank.	
6+26.1			664	329.06	133.7 L F.L. - 4" V.C.P. SEWER OUTLET	
T.P.			544	330.26	T.P.	
	425	334.51				
6+50			471	329.80		℄
6+70			485	329.66		℄
"			506	329.45		20.2 R curb
7+00			540	329.11		℄
"			558	329.93		20.2 R - Co. Tree
"			526	329.31		20.2 R - curb
"			487	329.64		30 R - P/L
"			592	328.59	17.5 L Bldg. Pav.	
"			44	330.1	23' L TOP BK	
"			42	330.3	30' L P/L	
7+12			556	328.95		℄
"			521	329.30		20.2 R - Curb
7+60			491	329.60		℄

Profile No. ____ Date ____ Notes Red. ____ Plotted ____ Job No. 1093 Division No. V F.B. 1240 Pg. 155

X-Sec. No. ____ Date ____ Notes Chkd. SEB Date ____ Checked [illegible] Date ____ Survey of ____ Survey by H. F. NAUMANN Notes J.J.L. Date 10-46 Map No. ____ Indexed Johnson Date ____

FORM 307 5M 1-46

PLEASE RETURN TO
LOS ANGELES COUNTY SURVEYOR
700 HALL OF RECORDS

NOTE: ANY ADDITIONS OR CHANGES ON THIS SHEET MUST BE MADE OR CIRCLED IN RED INK, WITH DATE AND NAME OF PERSON MAKING CHANGE.

Do not extend notes this side of this line.

STATION	B. S.	H. I.	F. S.	ELEV.		
		334 51 ✓				
7+60			480	32[illegible].71 ✓		℄
"			488	[illegible] ✓		20 R Curb
8+00			450	[illegible] ✓		℄
"			529	327.27 ✓		20 R Gutter
"			467	32[illegible].94 ✓		20 R Curb
"			497	33[illegible].04 ✓		30 R P/L
"			503	32[illegible].48 ✓	19' L edge pav.	
"			47	32[illegible].8 ✓	20' L curb line	
"			42	33[illegible].3 ✓	29' L Top Bk.	
"			44	33[illegible].1 ✓	30' L P/L	
8+50			409	33[illegible].45 ✓		℄
9+00			374	33[illegible].17 ✓		℄
"			447	[illegible] ✓		20 R Gutter
"			[illegible]	33[illegible] ✓		20 R Curb
"			[illegible]	33[illegible] ✓		30 R P/L
"			428	33[illegible].23 ✓	20' L edge pav. curb	
"			40	330[illegible] ✓	29' L Top Bk.	
"			37	33[illegible] ✓	30' L P/L	
T.P.			402	330.79 ✓	T.P.	

F.B. 1240 Pg. 156

Job No. 1093 Division No. V Notes Red. Plotted Profile

Survey of PUENTE SEWER DIST Date Date No.

Survey by H. F. NAUMANN Notes J.J.L. Notes Chkd. SEB Checked 11/13/46 X-Sec.

Indexed A. C. Johnson Date Date No.

FORM 307 5M 1-46

PLEASE RETURN TO
LOS ANGELES COUNTY SURVEYOR
700 HALL OF RECORDS

NOTE: ANY ADDITIONS OR CHANGES ON THIS SHEET MUST BE MADE OR CIRCLED IN RED INK, WITH DATE AND NAME OF PERSON MAKING CHANGE.

Do not extend notes this side of this line.

STATION	B. S.	H. I.	F. S.	ELEV.		
				330.49	T.P.	
	5 93	336 42				
[illegible]			523	331.19		℄
"			619	330.23	26' L edge PAV	
"			56	331 1	30' L PL TOP BK.	
[illegible]			503	331.39		℄
"			639	330.03	35' L GUTTER	
"			[illegible]	330.52	53.6L ℄ INT GLENDORA & NELSON AVE.	
10+[illegible]			4[illegible]	331 50		℄
"			547	330 95		20.2R - GUTTER
"			472	331.50		20.2 R - Curb
"			48[illegible]	331 6		[illegible] R - P/L
10+30			487	331.53		℄
10+52			505	331 37		℄
10+74.6			443	331 99		℄
"			453	331 89		20.2 R - GUTTER
			411	332.31		20.2 R S. Ch & S.E.
"			38	332 6		30 R - P/L
10+[illegible]			427	332 15		℄
"			458	331.84		2[illegible].6 R - GUTTER
			410	332 32		2[illegible].6 R - E. Ch & S.E.

Profile
Notes Red ____ Plotted ____ Job No. 1093 Division No. V
No. ____ Date ____ Date ____ Survey of ____
X-Sec.
Notes Chkd SEB Checked 11/13/46 Survey by H. F. NAUMANN Notes J.J.L. Date 10-46
No. ____ Date ____ Date ____ Map No. ____ Date ____ Johnson Date ____

F.B. 1240 PG. 157

FORM 307 5M 1-46

PLEASE RETURN TO
LOS ANGELES COUNTY SURVEYOR
700 HALL OF RECORDS

NOTE: ANY ADDITIONS OR CHANGES ON THIS SHEET MUST BE MADE OR CIRCLED IN RED INK; WITH DATE AND NAME OF PERSON MAKING CHANGE.

Do not extend notes this side of this line.

STATION	B. S.	H. I.	F. S.	ELEV.		
		336.42 ✓				
T. P.			4[illegible]	33[illegible] 3[illegible] ✓	T. P.	
	6.32	338.65 ✓				
			6[illegible]	33[illegible] 63 ✓	[illegible]	ROWLAND AVE.
			646	33[illegible] 19 ✓	22' E'erly on ROWLAND AVE. [illegible]	
			3[illegible]	33[illegible] 92 ✓	10[illegible] E'erly on [illegible]	
			158	33[illegible] 07 ✓		
B.M.# PS35			378	33[illegible] ✓	B.M.# PS35	GLENDORA AVE. & ROWLAND ST. N.E. Cor. Bt. Spk. in cb., 24' N. of N. end C.R. Elev. 334.876 ✓ Per F.B. 1320-20

F.B. 1240 PG. 158 Job No. 1093 Division No. V Notes Red ____ Plotted ____ No. ____ Profile ____

Survey of PUENTE SEWER DIST Date ____ Date ____ X-Sec. ____

Survey by H. F. RAUMANN Notes J. J. Lonigan Notes Chkd ____ Checked ____ No. ____

Indexed C. Johnson Date ____ Date ____

Notes Ck'd by	Survey of PUENTE SEWER DIST	F.B. 1240 PG. 159
Map No.	W. O. 1093 Tape No. St'd °F	
Office Work	Surveyed by H. F. NAUMANN	
Checked	Notes H.F.N. Date 10-36	
Date	Indexed A. C. Johnson	

APR 8 '47

Note: Any Additions or Changes on This Sheet Must be Made or Circled in Red Ink With Date and Name of Person Making Change.

RETURN TO
LOS ANGELES COUNTY SURVEYOR
700 HALL OF RECORDS

Do not extend notes this side of this line.

LOCATION
of
IMPROVEMENTS
on
MAIN ST
from
POMONA BLVD
to
FIFTH ST.
(C. I. 1093)

H.F. Naumann
J.J. Lanigan
J. Muslin
M. Natapoff

FORM 247 5M 11-41

F.B. 1220 PG. 160

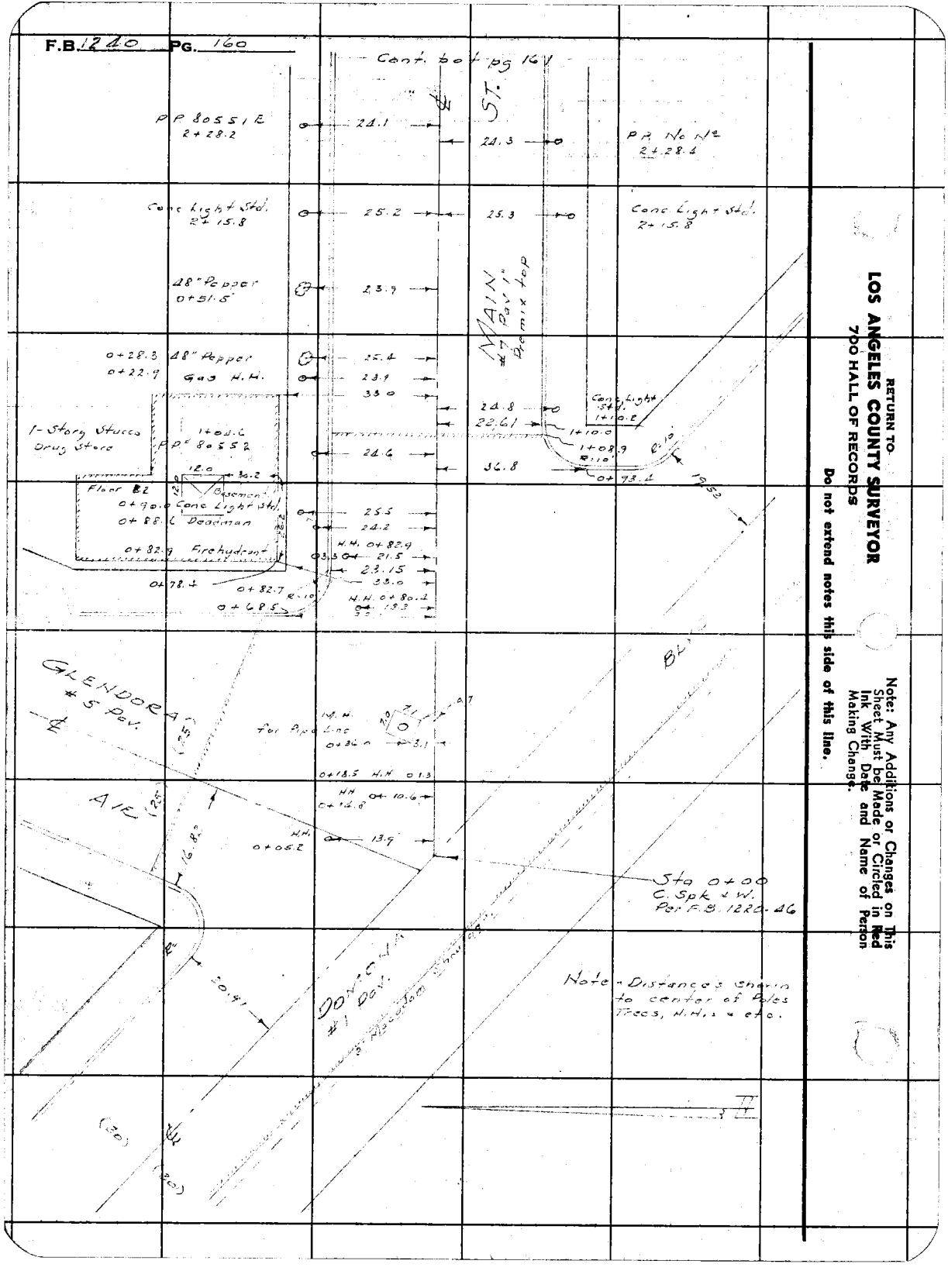

RETURN TO
LOS ANGELES COUNTY SURVEYOR
700 HALL OF RECORDS

Do not extend notes this side of this line.

Note: Any Additions or Changes on This Sheet Must be Made or Circled in Red Ink With Date and Name of Person Making Change.

Notes Ck'd by	Survey of Dinante Sewer Dist	F.B. 1240 Pg. 161
Map No.	W. O. 1093 Tape No. St'd. °F	
Office Work	Surveyed by H. F. Naumann	
Checked	Notes H.F.N. Date 10-[illegible]	
Date	Indexed A. C. Johnson	

Cont. bot. 162

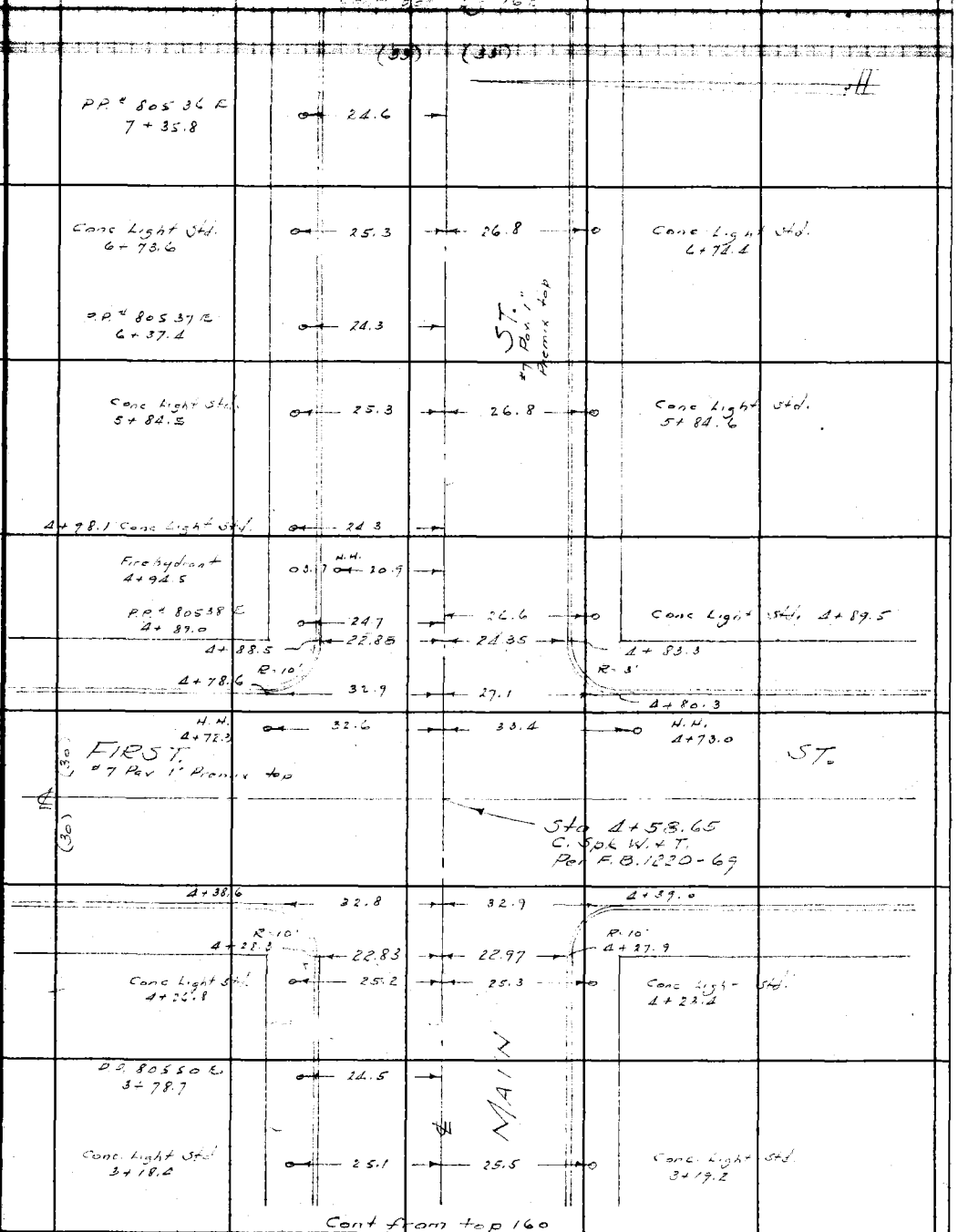

Cont from top 160

Note: Any Additions or Changes on This Sheet Must be Made or Circled in Red Ink With Date and Name of Person Making Change.

Do not extend notes this side of this line.

RETURN TO
LOS ANGELES COUNTY SURVEYOR
700 HALL OF RECORDS

FORM 247 5M 11-41

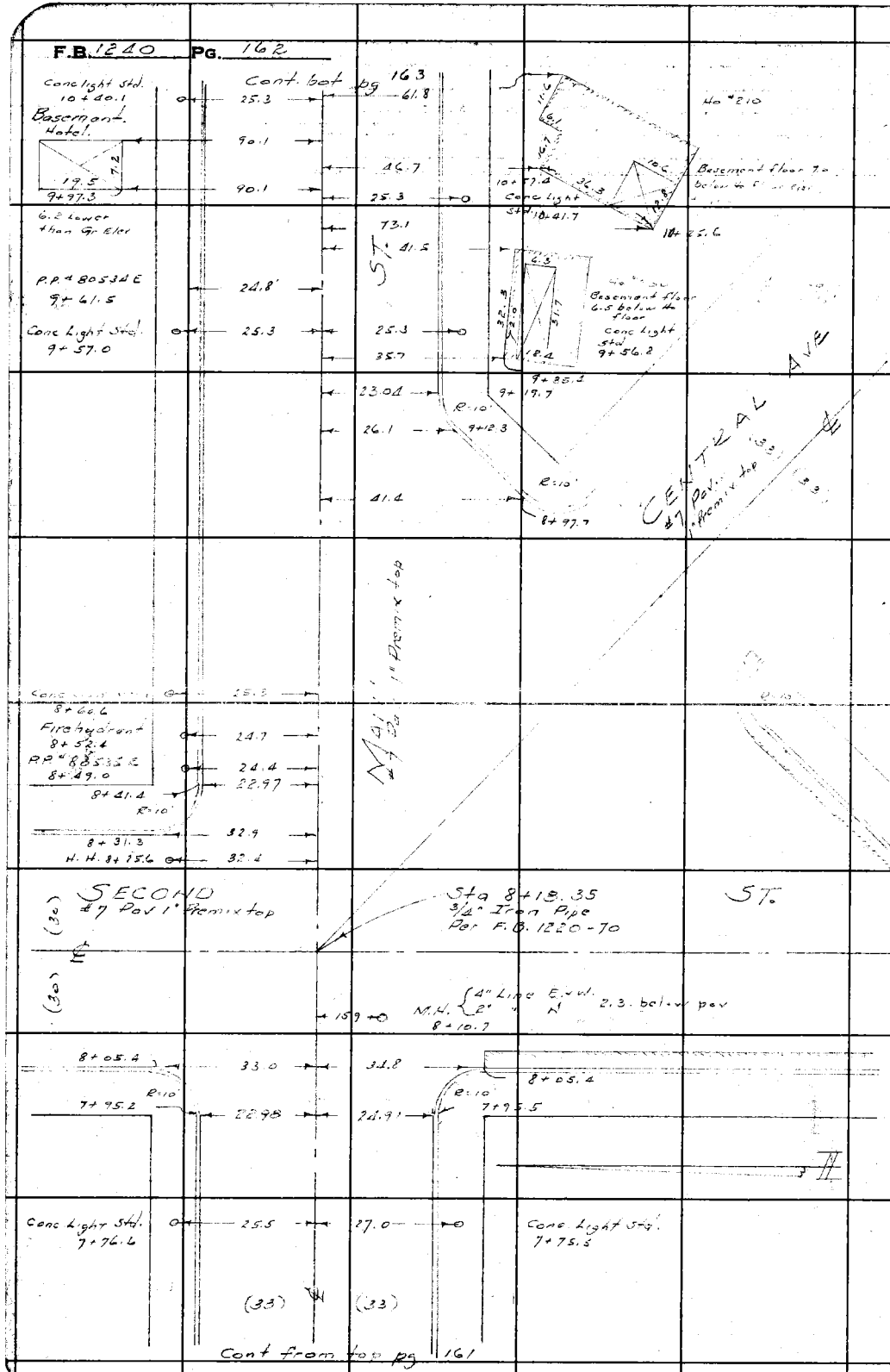

RETURN TO
LOS ANGELES COUNTY SURVEYOR
700 HALL OF RECORDS

Do not extend notes this side of this line.

Note: Any Additions or Changes on This Sheet Must be Made or Circled in Red Ink With Date and Name of Person Making Change.

Notes Ck'd by	Survey of Flood Control Dist	F.B. 1240 PG. 163
Map No.	W. O. 1093 Tape No. St'd °F	
Office Work	Surveyed by H. F. BAUMANN	
Checked	Notes Date	
Date	Indexed A. C. Johnson	

Note: Any Additions or Changes on This Sheet Must be Made or Circled in Red Ink With Date and Name of Person Making Change.

Do not extend notes this side of this line.

RETURN TO
LOS ANGELES COUNTY SURVEYOR
700 HALL OF RECORDS

FORM 247 5M 11-41

Cont. from pg 137

P.P. # 80 5 Lg E.
15+69.5

21.7 15+75.4

15+63.1 23.04

R=10'

32.9
29.3

15+62.3
Guy Pole 540640
15+57.5

15+53.1 32.8
15+50.0 H.H. 21.7
15+50.4 H.H. 15.1

43.8

15+40.6

FOURTH ST.
#7 Pav bet cbs
1" Premix on top

#4 Pav.

(30)

Sta 15+38.16
2"x 2" & Nail
Per F.B. 1220-72

15+23.2 32.8

R=10'

15+13.0 22.89
15+08.7 Conc Light Std 25.2
15+05.9 H.H. 17.8
14+31.2 H.H. 16.9
P.P. # 80 5 30 E 24.7
14+59.5

Conc Light Std. 14+06.4 25.3

Conc Light Std 13+15.0 25.1

P.P. # 80 5 31 E 13+09.8 24.4

Fire hydrant 12+14.6 24.7

Conc Light Std. 12+12.2 25.3

P.P. # 80 5 32 E 12+08.5 24.7

12+05.1 22.95

R=10'

11+98.2 32.8

11+94.0 H.H. 33.6

46.3

14+59.1

R=10'

14+38.1

26.1

22.91

R=10'

14+31.0
Conc Light Std
14+24.4

25.2

25.4

Conc Light Std
13+17.6

(30)

STINSON AVE

THIRD ST.
#7 Pav

25.4

Conc Light Std
12+09.9

22.92

Sta. 11+75.77
C. Spk & Wire
Per F.B. 1220-71

H.H.
11+64.8 33.7

MAIN
#7 Pav 1" Premix top

11+58.3 33.1

R=10'

11+47.9 22.93

Conc Light Std.
11+46.6
P.P. # 80 5 33 E
10+97.3

25.4 (33)
21.5

25.3 (33)

Conc Light Std.
11+48.7

Cont from top pg 162

F.B. 1220 PG. 164

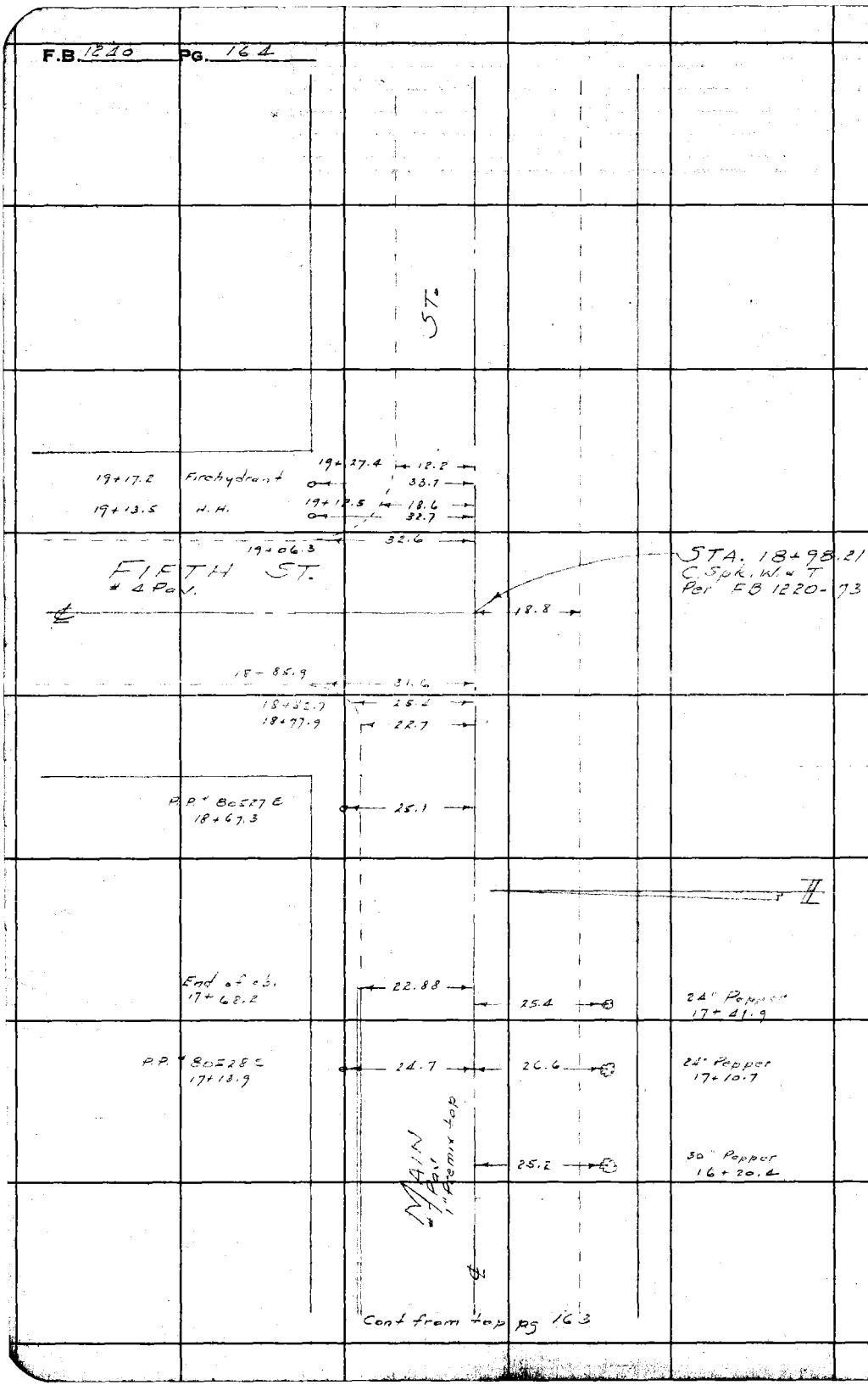

RETURN TO
LOS ANGELES COUNTY SURVEYOR
700 HALL OF RECORDS

Do not extend notes this side of this line.

Note: Any Additions or Changes on This Sheet Must be Made or Circled in Red Ink With Date and Name of Person Making Change.

Profile No. _____ Notes Red. _____ Plotted _____ Job No. 1093 Division No. V

F.B. [illegible] PG. 165

Date _____ Date _____ Survey of [illegible]

X-Sec. No. _____ Notes Chkd. _____ Checked _____ Survey by H. F. NAUMANN Notes J. J. L. Date 10-46

Date _____ Date _____ Map No. A. C. Johnson Indexed _____ Date APR 8 '47

NOTE: ANY ADDITIONS OR CHANGES ON THIS SHEET MUST BE MADE OR CIRCLED IN RED INK, WITH DATE AND NAME OF PERSON MAKING CHANGE.

PLEASE RETURN TO
LOS ANGELES COUNTY SURVEYOR
700 HALL OF RECORDS

Do not extend notes this side of this line.

PROFILE
and
CROSS SECTIONS
on
MAIN ST.
from
POMONA BLVD
to
FIFTH ST
(C.I. 1093)

STATION	B. S.	H. I.	F. S.	ELEV.
		H. F. Naumann J. J. Lanigan J. Muslin M. Natapoff.		

FORM 307 BM 1-46

FORM 307 5M 1-46

PLEASE RETURN TO
LOS ANGELES COUNTY SURVEYOR
700 HALL OF RECORDS

NOTE: ANY ADDITIONS OR CHANGES ON THIS SHEET MUST BE MADE OR CIRCLED IN RED INK, WITH DATE AND NAME OF PERSON MAKING CHANGE.

Do not extend notes this side of this line.

STATION	B. S.	H. I.	F. S.	ELEV.		
B.M.					B.M.	POMONA BLVD + GLENDORA AVE N.W. Cor.
P.S. 6				328.89	P.S. 6	Bt. Spk. in M.C.R. Elev. 328.890
	[illegible]	333.[illegible]				
0+00			[illegible]	[illegible]	Int ℄s MAIN ST + POMONA BLVD.	
			[illegible]	329.53	100' E. on ℄ of POMONA BLVD.	
			[illegible]	329.83	[illegible] " " "	" "
			[illegible]	329.15	100' N. only on ℄ of GLENDORA AVE	
			[illegible]	329.69	[illegible] " " " "	" "
[illegible]			[illegible]	329.54		℄ in curbline of Pomona
0+6[illegible]			[illegible]	329.47		℄
"			[illegible]	329.73	[illegible] Gutter	
"			[illegible]	330.45	[illegible]	
[illegible]			[illegible]	330.01		℄
"			[illegible]	329.[illegible]5	[illegible] L Gutter	
"			[illegible]	330.37	[illegible] E [illegible] N.E.C.R.	
"			[illegible]	330.79	[illegible]	
0+9[illegible]			[illegible]	330.25		℄
"			[illegible]	329.[illegible]0		36.9 R. Gutter
"			[illegible]	330.[illegible]1		36.9 R. [illegible]
1+00			291	329.52		℄
"			[illegible]	330.03	23.1 L. Gutter	
"			[illegible]	330.[illegible]5	[illegible]	

F.B. 1240 PG. 166

Job No. 1093 Division No. V Notes Red. Plotted Profile

Survey of PUENTE SEWER DIST Date Date No. X-Sec.

Survey by H. F. NAUMANN Notes J. J. Lanigan Notes Chkd. Checked

Indexed A. C. Johnson Date Date No.

FORM 307 5M 1-46

PLEASE RETURN TO
LOS ANGELES COUNTY SURVEYOR
700 HALL OF RECORDS

NOTE: ANY ADDITIONS OR CHANGES ON THIS SHEET MUST BE MADE OR CIRCLED IN RED INK, WITH DATE AND NAME OF PERSON MAKING CHANGE.

Do not extend notes this side of this line.

STATION	B. S.	H. I.	F. S.	ELEV.		
		[illegible]				
[illegible]			[illegible]	[illegible]	[illegible]	
"			10 6	322.9		
1+08.9			[illegible]	[illegible]		End Conc [illegible]
1+10.0			[illegible]	[illegible]		
			[illegible]	[illegible]		[illegible]
				[illegible]		E end S.E. [illegible]
			[illegible]	[illegible]		
[illegible]			[illegible]	330.6		
[illegible]			[illegible]	[illegible]	T.P.	
	7					
			[illegible]	330.94		
			[illegible]	330.08		[illegible]
				331.58		
			[illegible]	330.7		
			[illegible]	330.51	[illegible]	
				331.19		
			4 62	331.42		
[illegible]			4 82	331.22		
T.P.			[illegible]	[illegible]	T.P.	

Profile
No. ____ Date ____ Notes Red ____ Plotted ____ Date ____ Job No. [illegible] Division No. [illegible]
X-Sec. No. ____ Date ____ Notes Chkd. ____ Date ____ Checked ____ Date ____ Survey of ____ Survey by H. F. NAUMANN Notes J.J.L. Date 10-46
Map No. ____ Indexed C. Johnson Date ____

F.B. [illegible] PG. 167

FORM 307 5M 1-46

PLEASE RETURN TO
LOS ANGELES COUNTY SURVEYOR
700 HALL OF RECORDS

NOTE: ANY ADDITIONS OR CHANGES ON THIS SHEET MUST BE MADE OR CIRCLED IN RED INK, WITH DATE AND NAME OF PERSON MAKING CHANGE.

Do not extend notes this side of this line.

STATION	B. S.	H. I.	F. S.	ELEV.		
				331.[illegible]	✓	T. P.
[illegible]			[illegible]	331.[illegible]8	✓	
"				332.72	✓	
"			[illegible]	33[illegible].[illegible]2	✓	
				33[illegible].[illegible]6	✓	
				33[illegible].[illegible]9	✓	
				33[illegible].60	✓	
				331.[illegible]3	✓	
				331.62	✓	
				33[illegible].63	✓	
				331.[illegible]	✓	
				33[illegible].[illegible]8	✓	
"				33[illegible].[illegible]8	✓	
"				33[illegible].[illegible]4	✓	
"				33[illegible].[illegible]	✓	
"			[illegible]	33[illegible].[illegible]6	✓	
			5[illegible]	331.[illegible]5	✓	
			[illegible]	331.34	✓	
			[illegible]	331.[illegible]7	✓	
"			482	332.00	✓	

F.B. 1240 PG. 168 Job No. 1093 Division No. ✓ Notes Red. Plotted Profile
Survey of Puente Sewer Dist Date Date No.
Survey by H. F. Naumann Notes J. J. Lapiger Notes Chkd. Checked X-Sec.
Indexed C. Johnson Date Date Date No.

FORM 307 5M 1-46

PLEASE RETURN TO
LOS ANGELES COUNTY SURVEYOR
700 HALL OF RECORDS

NOTE: ANY ADDITIONS OR CHANGES ON THIS SHEET MUST BE MADE OR CIRCLED IN RED INK, WITH DATE AND NAME OF PERSON MAKING CHANGE.

Do not extend notes this side of this line.

STATION	B. S.	H. I.	F. S.	ELEV.		
		[illegible]				
4+24			5[illegible]	[illegible]	22.8 L - Gutter	
"			[illegible]	[illegible]	[illegible] L - N. end of N.W.C.R.	
			47[illegible]	332 05	30 L - P/L	
4+[illegible]			5[illegible]	331 81		℄
"			549	331 33		32.[illegible] Gutter
"			[illegible]	331 82		[illegible]
"			[illegible]	331 50	32.[illegible] Gutter	
"			4[illegible]	331 87	[illegible] - N. end of N.W.C.R.	
4+58.65			[illegible]	331 92	INT. of ℄ of Main St. & 1st St.	
			541	331 41	100' S. orig. on 1st St. ℄	
			563	331 [illegible]	200'	
			524	331 58	22.9 N. orig. on [illegible]	
			481	332 01	43' N. orig. "	
			4[illegible]	332 11	100' N. orig. on [illegible]	
			5[illegible]	332 13	200' "	
4+[illegible]			493	331 99		℄
			514	331 63	22.9 L Gutter	
			4[illegible]	332 37	[illegible] N. end of N.W.C.R.	
4+[illegible]			4[illegible]	332 00		℄
			529	331 53		22.1 R - Gutter

Profile
No. ____ Date ____ Notes Red ____ Plotted ____ Job No. 1093 Division No. V
X-Sec. ____ Date ____ Survey of [illegible]
No. ____ Date ____ Notes Chkd. ____ Checked ____ Survey by R. F. NAUMANN Notes J.J.L. Date 10-46
Map No. ____ Indexed ____ Date ____

F.B. 1240 PG. 169

FORM 307 BM 1-46

PLEASE RETURN TO
LOS ANGELES COUNTY SURVEYOR
700 HALL OF RECORDS

NOTE: ANY ADDITIONS OR CHANGES ON THIS SHEET MUST BE MADE OR CIRCLED IN RED INK, WITH DATE AND NAME OF PERSON MAKING CHANGE.

Do not extend notes this side of this line.

STATION	B. S.	H. I.	F. S.	ELEV.		
		337 78	✓			
8+05.4			5 15	[illegible]	✓	34.8 R - S and S.W.C.R.
"			6 63	[illegible]	✓ 33' L Gutter	
"			5 48	[illegible]	✓ [illegible] - R. and N.W.C.R.	
8+10.7			4 [illegible]	334.59	✓	15.9 R - Pav. @ [illegible]
"			7 2	33[illegible] 6	✓	15.9 R - Top of Pr. [illegible]
8+[illegible]			4 4[illegible]	33[illegible] 30	✓ Int. of ℄ [illegible]	[illegible]
"			[illegible]	[illegible] 23	✓ [illegible]	
			5 8.9	33[illegible]	✓	
			5 33	33[illegible]	✓ [illegible] N'ly ℄ of 2nd ST	
			5 27	[illegible]	✓ 200' "	"
			4 23	335 [illegible]	✓ 100' S.E'ly ℄ [illegible] AVE	
			2 97	336 [illegible]	✓ [illegible] "	"
8+31.3			4 36	335 [illegible]	✓	℄
"			5 05	33[illegible]	✓ [illegible] Gutter	
"			4 [illegible]	335.2[illegible]	✓ 32.9 L - N. and N.E.C.R.	
8+[illegible]			4 2[illegible]	335 53	✓	℄
"			[illegible]	335.13	✓ 2.3 L [illegible]	
			[illegible]	335.[illegible]	✓ [illegible] L - E end of N.T.	
8+48			4 6	335 8	✓ 30' L P/L	
8+97.7			3 26	336 5[illegible]	✓	℄

Profile
X-Sec.
No.
Plotted
Date
Checked
Date
No.
Notes Red
Date
Notes Chkd
Date
Job No. 1093 Division No. V
Survey of Puente Sewer Dist
Survey by H. F. Naumann Notes J. J. Lanigan
Indexed A. C. Johnson Date

FORM 307 5M 1-46

PLEASE RETURN TO
LOS ANGELES COUNTY SURVEYOR
700 HALL OF RECORDS

NOTE: ANY ADDITIONS OR CHANGES ON THIS SHEET MUST BE MADE OR CIRCLED IN RED INK, WITH DATE AND NAME OF PERSON MAKING CHANGE.

Do not extend notes this side of this line.

STATION	B. S.	H. I.	F. S.	ELEV.		
		339.7[illegible] ✓				
8+92.7			407	335.71 ✓		41.4 A. [illegible]
"			[illegible]	336.44 ✓		41.4 A. [illegible]
9+00			323	336.55 ✓		℄
"			368	336.[illegible] ✓	[illegible] Gutter	
"			[illegible]	336.79 ✓	[illegible]	
"			31[illegible]	[illegible] ✓	33' L. P/L	
9+[illegible]3			299	[illegible] ✓		℄
"			[illegible]	[illegible] ✓		20.1 A. Gutter
"			294	336.84 ✓		[illegible]
9+19.7			[illegible]	336.96 ✓		℄
"			332	336.46 ✓		23' R. - Gutter
"			262	337.16 ✓		[illegible]
"			27[illegible]	337.1 ✓		33' A. P/L
T. P.			264	337.12 ✓	T. P.	
	7.[illegible]	344.53 ✓				
9+50			676	337.77 ✓		℄
"			425	340.28 ✓		40' R. - Floor [illegible]
"			10.8	333.7 ✓		40' R. - Floor [illegible] of [illegible]
10+00			558	338.95 ✓		℄
"			587	338.[illegible] ✓		23' A. - Gutter

Profile No. ____ Notes Red ____ Plotted ____ Job No. 1093 Division No. V
X-Sec. No. ____ Date ____ Date ____ Survey of ____
Notes Chkd. ____ Checked ____ Survey by H. F. HAUMANN Notes J.J.L. Date 10-46
Date ____ Date ____ Map No. ____ Indexed Johnson Date ____

F.B. 1240 Pg. 173

FORM 307 5M 1-46

PLEASE RETURN TO
LOS ANGELES COUNTY SURVEYOR
700 HALL OF RECORDS

NOTE: ANY ADDITIONS OR CHANGES ON THIS SHEET MUST BE MADE OR CIRCLED IN RED INK, WITH DATE AND NAME OF PERSON MAKING CHANGE.

Do not extend notes this side of this line.

STATION	B. S.	H. I.	F. S.	ELEV.		
		344.53 ✓				
10+00			5[illegible]1	33[illegible].[illegible]2 ✓		28' R - Curb
"			59	33[illegible].6 ✓		33' R - P/L
"			6[illegible]9	33[illegible].[illegible] ✓	23' L - Gutter	
"			550	337.03	23' L - Curb	
"			59	33[illegible].6 ✓	33' L P/L	
"			58	33[illegible].7 ✓	100' L Ground	
"			12.0	33[illegible].5 ✓	100' L Floor Elev Basement Hotel	
10+31			27	3[illegible].8 ✓		73' R - Floor Elev House # 210
"			97	33[illegible] ✓		73' R - Floor Elev Basement
10+50			432	3[illegible].[illegible] ✓		℄
11+00			298	3[illegible].[illegible] ✓		℄
"			[illegible]41	3[illegible] ✓		23' R - Gutter
"			288	3[illegible].[illegible]5 ✓		[illegible] R - Curb
"			35	3[illegible] ✓		[illegible] R - P/L
"			3[illegible]4	3[illegible] ✓	33' L Gutter	
"			[illegible]	3[illegible].[illegible]7 ✓	[illegible] L - Curb	
			21	3[illegible] ✓	33' L P/L	
11+47.9			1[illegible]	3[illegible].[illegible]8 ✓		℄
"			222	342.31 ✓	22.[illegible] L - Gutter	
"			16[illegible]	342.84 ✓	[illegible] L - Curb	

F.B. 1240 Pg. 174 Job No. 1093 Division No. W Notes Red. Plotted Profile
Survey of Puente Sewer Dist Date Date No. X-Sec.
Survey by H. F. Naumann Notes J. J. Lanigan Notes Chkd. Checked
Indexed A. C. Johnson Date Date Date No.

FORM 307 5M 1-46

PLEASE RETURN TO
LOS ANGELES COUNTY SURVEYOR
700 HALL OF RECORDS

NOTE: ANY ADDITIONS OR CHANGES ON THIS SHEET MUST BE MADE OR CIRCLED IN RED INK, WITH DATE AND NAME OF PERSON MAKING CHANGE.

Do not extend notes this side of this line.

STATION	B. S.	H. I.	F. S.	ELEV.		
		344.53				
11+47.9			15	343.0	32' L. [illegible]	
T.P.			184	342.69	T.P.	
	655	349.24				
11+58.3			612	343.12		℄
			639	342.85	33' L. GUTTER	
			639	342.85	33' [illegible] MIDDLE	
11+78.7			553	343.71	INT. of ℄ MAIN ST.	300 ST.
"			626	343.19		23' R. - G[illegible]
"			[illegible]	343.67		28' R. - [illegible]
"			60	343.2		30' R. - [illegible]
"			69	343.3		85' R
"			614	343.09	25' Nely on ℄ of 300 ST.	
"			903	345.31	100' Nely on ℄ of 300 ST.	
"			251	346.73	[illegible]	
11+98.2			[illegible]	344.22		℄
"			531	343.93	32' L. GUTTER	
"			520	344.24	[illegible] MIDDLE of PAVEMENT	
12+29.1			479	344.46		℄
"			537	343.87	23' L. GUTTER	
"			499	344.35	23' L. [illegible] 2nd [illegible]	

Profile No. ____ X-Sec. No. ____

Notes Red ____ Date ____ Notes Chkd ____ Date ____

Plotted ____ Date ____ Checked ____ Date ____

Job No. 1093 Division No. ____ Survey of ____ Survey by M. F. NAUMANN Map No. ____

Notes J. J. L. Date 10-46 Indexed A. C. Johnson Date ____

F.B. 1216 PG. 175

FORM 307 5M 1-46

PLEASE RETURN TO
LOS ANGELES COUNTY SURVEYOR
700 HALL OF RECORDS

NOTE: ANY ADDITIONS OR CHANGES ON THIS SHEET MUST BE MADE OR CIRCLED IN RED INK, WITH DATE AND NAME OF PERSON MAKING CHANGE.

Do not extend notes this side of this line.

STATION	B. S.	H. I.	F. S.	ELEV.		
		349.24				
12+08.1			44	34[illegible]8	33'1 P/L	
12+50			365	34[illegible]		℄
[illegible]			223	34[illegible].01		℄
"			[illegible]	[illegible]		23' R - Gutter
"			[illegible]	[illegible]		[illegible]
"			32	[illegible]		[illegible] P/L
"			268	[illegible]	23' L - Gutter	
"			220		[illegible]	
			21		33' [illegible]	
T. P			254	34[illegible]	T. P.	
℄	7.31	354.01				
13+50			562	34[illegible].39		℄
14+00			413	349.38		℄
"			467	349.34		22.9 R - Gutter
"			397	350.[illegible]		22.9 R - Curb
"			47	349.3		33 R - P/L
"			449	349.[illegible]	22.9 L - Gutter	
"			405	349.96	22.9 L - Curb	
"			39	350.1	33.9 L P/L	
14+31			317	350.[illegible]		℄

F.B. 1240 PG. 176

Job No. 1093 Division No. V Notes Red Plotted Profile No.

Survey of PUENTE SEWER DIST Date Date X-Sec.

Survey by H. F. NAUMANN Notes J. J. Lanigan Notes Chkd. Checked No.

Indexed A. C. Johnson Date Date Date

FORM 307 5M 1-46

PLEASE RETURN TO
LOS ANGELES COUNTY SURVEYOR
700 HALL OF RECORDS

NOTE: ANY ADDITIONS OR CHANGES ON THIS SHEET MUST BE MADE OR CIRCLED IN RED INK, WITH DATE AND NAME OF PERSON MAKING CHANGE.

Do not extend notes this side of this line.

STATION	B. S.	H. I.	F. S.	ELEV.		
		354.01				
14+31			3[illegible]	350.39		22.9 A - [illegible]
"			308	350.93		22.9 A [illegible]
"			34	350.6		33 A - [illegible]
14+38.1			295	351.03		℄
"			352	350.49		26.1 A - [illegible]
"			341	351.10		26.1 A - S.R.C. [illegible]
14+49.1			235	351.6[illegible]		℄
"			314	350.87		46.3 A - [illegible]
"			275	351.26		[illegible]
15+[illegible]			112	352.89		℄
"			166	352.35	22.9 L - Gutter	
"			121	352.80	22.9 L Curb	
"			08	353.2	33 L - P/L	
15+13			074	353.[illegible]		℄
"			129	352.[illegible]	22.9 L - Gutter	
"			086	353.15	22.9 L - W. end N.W. Cor.	
"			07	353.6	33 L - P/L	
B.M. # PB-14			084	353.17	B.M. # PB-14	MAIN ST. + FOURTH ST. N.W. Co. Bt. Spk in cb., 2' W. of W. end C. Elev 353.174 ~ F.B. 1220-13
	654	359.13				

Profile
No. ____ Date ____ Notes Red ____ Plotted ____ Job No. 1093 Division No. V
X-Sec. Date ____ Date ____ Survey of ____
No. ____ Notes Chkd. ____ Checked ____ Survey by H. F. NAUMANN Notes JVL Date 10-46
Date ____ Date ____ Map No. ____ Indexed Johnson Date ____

F.B. 1240 Pg. 177

FORM 307 5M 1-46

PLEASE RETURN TO
LOS ANGELES COUNTY SURVEYOR
700 HALL OF RECORDS

NOTE: ANY ADDITIONS OR CHANGES ON THIS SHEET, MUST BE MADE OR CIRCLED IN RED INK, WITH DATE AND NAME OF PERSON MAKING CHANGE.

Do not extend notes this side of this line.

STATION	B. S.	H. I.	F. S.	ELEV.		
		359 [illegible]				
15+[illegible]			[illegible]	35[illegible] 61		
"			664	353.[illegible]	[illegible]	
"			638	353.35	32.9 L [illegible]	
15+[illegible]			5[illegible]5	352 [illegible]	[illegible]	
			5[illegible]	35[illegible]	[illegible]	
			526	[illegible]	[illegible]	
			[illegible]	355.30	200	
			7[illegible]	352 [illegible]	[illegible]	
			[illegible]	351.17		
			[illegible]	350 [illegible]	[illegible]	
			12[illegible]	[illegible]	165' S	
15+[illegible]			516	35[illegible] 57		
"			557	35[illegible] 16	[illegible]	
"			4[illegible]	35[illegible]	[illegible]	
15+63.1			495	35[illegible] 78		
"			54[illegible]	35[illegible] 27	[illegible]	
			488	[illegible]	[illegible]	
15+6[illegible]			47	355 [illegible]		[illegible]
"			[illegible]	355 [illegible]	[illegible]	
16+05			352	356 [illegible]		

F.B. 1240 PG. 178

Job No. 1[illegible] Division No. 11 Notes Red Plotted Profile

Survey of PUENTE SEWER DIST. Date Date No. X-Sec.

Survey by H. F. NAUMANN Notes J.J. Landgren Notes Chkd. Tom Checked

Indexed A. C. Johnson Date 11/13/46 Date No.

FORM 307 5M 1-46

PLEASE RETURN TO
LOS ANGELES COUNTY SURVEYOR
700 HALL OF RECORDS

NOTE: ANY ADDITIONS OR CHANGES ON THIS SHEET MUST BE MADE OR CIRCLED IN RED INK, WITH DATE AND NAME OF PERSON MAKING CHANGE.

Do not extend notes this side of this line.

STATION	B. S.	H. I.	F. S.	ELEV.		
		359 73				
16+05			399	355 72		22' R - edge [illegible]
"			42	355 5		23' R - Gutter [illegible]
"			40	355 7		2[illegible]' R [illegible]
"			39	355 8		33' R P/L
"			417	355 56	23' L - Gutter	
"			358	356 15	[illegible]	
"			34	356 1	33' L P/L	
16+50			212	357 61		℄
T. P			217	357 56	T. P	
	890	366 46				
17+00			741	359 05		℄
"			781	358 65		19' R. [illegible]
"			81	358 4		23' R [illegible]
"			79	358 6		33' R P/L
"			797	358 49	22.9 L Gutter	
"			743	359 03	[illegible]	
"			74	359 1	33 L P/L	
17+50			588	360 58		℄
17+682			532	361 14		℄
"			573	360 73	22.9 L - Gutter	

Profile No. ____ Date ____ Notes Red ____ Plotted ____ Job No. 1093 Division No. ✓ F.B. 1240 Pg. 179

X-Sec. No. ____ Date ____ Notes Chkd. [illegible] Date 11/12/46 Checked ____ Date ____ Survey of ____ Survey by H. F. NAUMANN Notes J.V.L. Date 10-46 Map No. ____ Date ____

F.B. 1240 PG. 182

Job No. 1093 Division No. V Notes Red. Plotted Profile

Survey of PUENTE SEWER DIST. Date Date No.

Survey by H. F. NAUMANN Notes Notes Chkd. Checked X-Sec.

Indexed A. C. Johnson Date Date Date No.

FORM 307 5M 1-46

PLEASE RETURN TO
LOS ANGELES COUNTY SURVEYOR
700 HALL OF RECORDS

Do not extend notes this side of this line.

NOTE: ANY ADDITIONS OR CHANGES ON THIS SHEET MUST BE MADE OR CIRCLED IN RED INK, WITH DATE AND NAME OF PERSON MAKING CHANGE.

STATION	B. S.	H. I.	F. S.	ELEV.

Notes Ck'd by	Survey of [illegible]	F.B. 1240 PG. 183
Map No.	W. O. 1093 Tape No. St'd °F	
Office Work	Surveyed by H. F. NAUMANN	
Checked	Notes H.F.N. Date 10-46	
Date	Indexed A. C. Johnson	

APR 8 '47

LOCATION
of
IMPROVEMENTS
on
STIMSON AVE
from
CENTRAL AVE
to
MAIN ST

(C.I. 1093)

H.F. Naumann
J.J. Lanigan
J. Muslin
M. Natapoff

Note: Any Additions or Changes on This Sheet Must be Made or Circled in Red Ink With Date and Name of Person Making Change.

RETURN TO
LOS ANGELES COUNTY SURVEYOR
700 HALL OF RECORDS

Do not extend notes this side of this line.

FORM 247 BM 11-41

F.B. 1240 PG. 184

Cont. bot. pg. 185

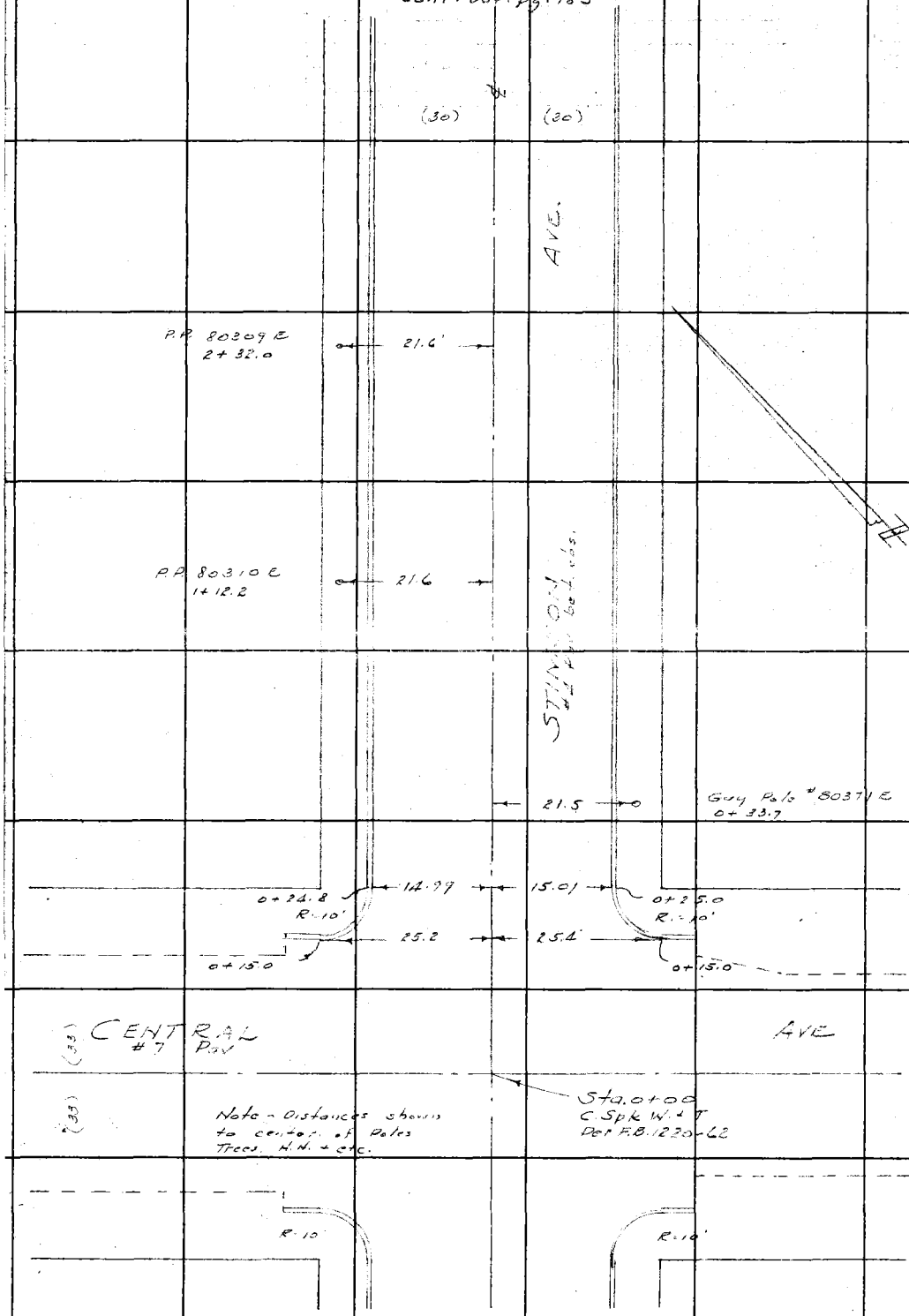

RETURN TO
LOS ANGELES COUNTY SURVEYOR
700 HALL OF RECORDS
Do not extend notes this side of this line.
Note: Any Additions or Changes on This Sheet Must be Made or Circled in Red Ink With Date and Name of Person Making Change.

Notes Ck'd by	Survey of Puente Sewer Dist
Map No.	W. O. 1093 Tape No. St'd °F
Office Work	Surveyed by H. F. NAUMANN
Checked	Notes H.F.N. Date 10-46
Date	Indexed A. C. Johnson

F.B. 1240 PG. 185

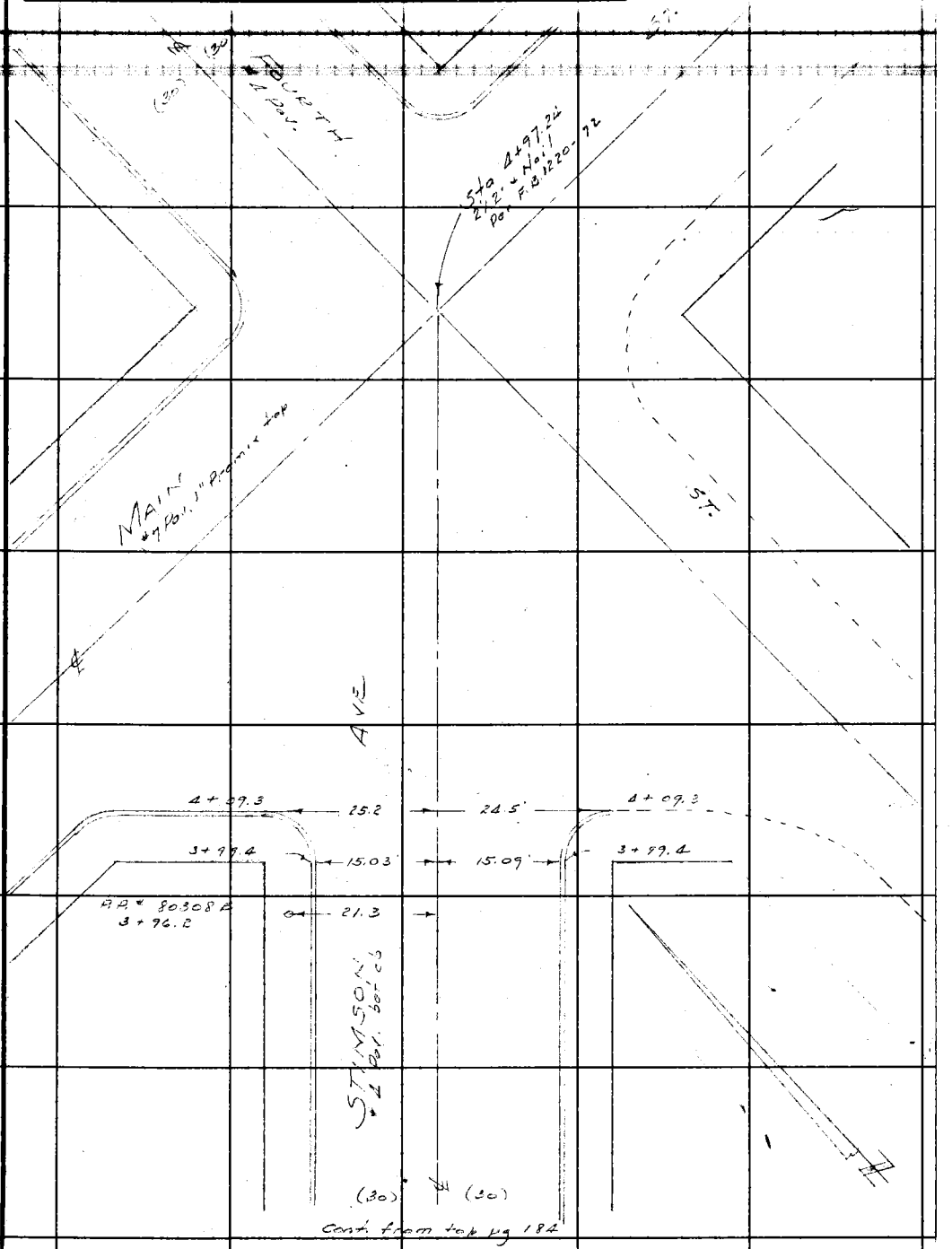

Cont. from top pg 184

Note: Any Additions or Changes on This Sheet Must be Made or Circled in Red Ink With Date and Name of Person Making Change.

Do not extend notes this side of this line.

RETURN TO
LOS ANGELES COUNTY SURVEYOR
700 HALL OF RECORDS

FORM 247 5M 11-41

RETURN TO
LOS ANGELES COUNTY SURVEYOR
700 HALL OF RECORDS

Note: Any Additions or Changes on This Sheet Must be Made or Circled in Red Ink With Date and Name of Person Making Change.

Do not extend notes this side of this line.

F.B. 1240 PG. 186

Profile No. _____ Notes Red. _____ Plotted _____ Job No. 1093 Division No. V

F.B. 1240 PG. 187

Date _____ Date _____ Survey of _____

X-Sec. No. _____ Notes Chkd. _____ Checked _____ Survey by H. F. NAUMANN Notes J. J. L. Date 10-'46

Date _____ Date _____ Map No. _____ Indexed C. Johnson Date APR 8 '47

PROFILE

and

CROSS SECTIONS

on

STIMSON AVE

from

CENTRAL AVE

to

MAIN ST.

(C.I. 1093)

ELEV.

F. S.

H. I.

H.F. Naumann
J. J. Lanigan
J. Muslin
M. Natapoff

B. S.

STATION

NOTE: ANY ADDITIONS OR CHANGES ON THIS SHEET MUST BE MADE OR CIRCLED IN RED INK, WITH DATE AND NAME OF PERSON MAKING CHANGE.

PLEASE RETURN TO
LOS ANGELES COUNTY SURVEYOR
700 HALL OF RECORDS

Do not extend notes this side of this line.

FORM 307 5M 1-46

FORM 307 5M 1-46

PLEASE RETURN TO
LOS ANGELES COUNTY SURVEYOR
700 HALL OF RECORDS

NOTE: ANY ADDITIONS OR CHANGES ON THIS SHEET MUST BE MADE OR CIRCLED IN RED INK, WITH DATE AND NAME OF PERSON MAKING CHANGE.

Do not extend notes this side of this line.

F.B. 1220 PG. 188

Job No. 1093 Division No. V

Survey of Pointe Sewer Dist

Survey by H. F. MAUMANN Notes J. Longan

Indexed J. C. Johnson Date

Profile No. X-Sec. No.

Plotted Date

Notes Red Date

Notes Chkd. Date 11/13/46

STATION	B. S.	H. I.	F. S.	ELEV.		
B.M. D.S. 55				338.82	B.M. D.S. 55	CENTRAL AVE + STINSON AVE N.W. Cor B+Spk in ch, 6' N of N. end C.R. Elev 338.82 ~ F.B. 1220 - 32
	4.84	343.32				
0+00			6.47	336.85	Sta. 0+00	Central Ave. & Stinson Ave.
			[illegible]	[illegible]	18" [illegible]	[illegible] Central Ave.
			[illegible]	[illegible]	[illegible]	"
			270	[illegible]	[illegible]	"
			5.87	[illegible]	14' [illegible]	[illegible] E
			5.17	[illegible]	100'	"
			575	[illegible]	[illegible]	"
0+15			[illegible]	[illegible]		4
"			[illegible]	[illegible]		24" R.C. Gutter
"			[illegible]	[illegible]		2.8' R. N. end [illegible]
"			[illegible]	[illegible]	[illegible]	
"			5.32	[illegible]	[illegible]	[illegible]
0+49			5.17	[illegible]		4
			5.17	[illegible]		15" [illegible]
			[illegible]	[illegible]		15" R. N. end [illegible]
			[illegible]	[illegible]	18" [illegible]	
			9.97	[illegible]	[illegible] N. end [illegible]	
0+53			4.2	[illegible]		[illegible]
"			4.7	[illegible]	[illegible]	

FORM 307 5M 1-46

PLEASE RETURN TO
LOS ANGELES COUNTY SURVEYOR
700 HALL OF RECORDS

NOTE: ANY ADDITIONS OR CHANGES ON THIS SHEET MUST BE MADE OR CIRCLED IN RED INK, WITH DATE AND NAME OF PERSON MAKING CHANGE.

Do not extend notes this side of this line.

STATION	B. S.	H. I.	F. S.	ELEV.		
		343 [illegible]				
[illegible]			474	338 92		℄
T. P			445	339 [illegible]	T.P.	T.P.
	854	347 75				
1100			785	339 9[illegible]		℄
"			806	339 69		15' R - [illegible]
"			750	[illegible]		[illegible]
"			73	340 5		[illegible]
"			816	339 59	15' L GUTTER	
"			758	340 17	15' L CURB	
"			74	340 4	30' L P/L	
1+50			673	341 [illegible]		℄
2+00			[illegible]	342 1[illegible]		℄
"			590	341 85		15' R - GUTTER
"			53[illegible]	342 [illegible]		15' R - CURB
"			45	343 3		30' R P/L
			35	344 3		100' R
			32	344 6		125' R
			5[illegible]	341 83	15' L GUTTER	
			543	342 32	15' L CURB	
			52	342 6	30' L P/L	

Profile
No. ____ Date ____ Notes Red. ____ Plotted ____ Job No. [illegible] Division No. ____
X-Sec. ____ Date ____ Survey of ____
No. ____ Date ____ Notes Chkd. ____ Checked ____ Survey by H. F. NAUMANN Notes [illegible] Date 11-4-6
Map No. ____ Date ____ Indexed Johnson Date ____

F.B. [illegible] PG. 189

FORM 307 5M 1-46

PLEASE RETURN TO
LOS ANGELES COUNTY SURVEYOR
700 HALL OF RECORDS

NOTE: ANY ADDITIONS OR CHANGES ON THIS SHEET MUST BE MADE OR CIRCLED IN RED INK, WITH DATE AND NAME OF PERSON MAKING CHANGE.

Do not extend notes this side of this line.

STATION	B. S.	H. I.	F. S.	ELEV.		
		347 75				
2+00			50	34[illegible]	1[illegible] L	
"			49	3430	[illegible]	
2+50			4[illegible]	34[illegible] 64		℄
3+[illegible]			[illegible]	34[illegible] 9[illegible]		℄
"			2[illegible]	34[illegible] 70		15' R - Gutter
			[illegible]	34[illegible]		15' R Curb
			0[illegible]	34[illegible] 8		30' R P/L
"			2[illegible]	34[illegible] 3	15' L Gutter	
"			1[illegible]5	34[illegible]	15' L Curb	
"			[illegible]7	347 1[illegible]	3[illegible]	
T P			035	34[illegible]	T. P.	
	10[illegible]	3[illegible]				
3+50			979	34[illegible] 42		℄
3+99.4			745	35[illegible] 75		℄
"			744	3[illegible] 74		15' R - Gutter
"			697	3[illegible] 23		15' R - S. end of S.L.C.R.
"			66	351 6		30' R P/L
"			[illegible]74	350 [illegible]	15' L - Gutter	
"			7[illegible]	351 02	15' L - [illegible] of S.L.C.R.	
"			73	35[illegible] 9	3[illegible] L P/L	

F.B. 12[illegible] PG. 190

Job No. 1073 Division No. V Notes Red Plotted Profile No.

Survey of PUENTE SEWER [illegible] Date Date X-Sec. No.

Survey by M. F. NAUMANN Notes S.J.L. Notes Chkd. [illegible] Checked

Indexed A. C. Johnson Date Date 11/13/46 Date No.

FORM 307 5M 1-46

PLEASE RETURN TO
LOS ANGELES COUNTY SURVEYOR
700 HALL OF RECORDS

NOTE: ANY ADDITIONS OR CHANGES ON THIS SHEET MUST BE MADE OR CIRCLED IN RED INK, WITH DATE AND NAME OF PERSON MAKING CHANGE.

Do not extend notes this side of this line.

STATION	B. S.	H. I.	F. S.	ELEV.		
		358 20				
4+09.3			706	351 14		℄
			763	351 17		25.4 R - Gutter
			671	351 29		25.4 R - Eyeadots [illegible]
			731	350 89	25.2 [illegible]	
			672	351 28	[illegible] 2 L - W. end of S. [illegible]	
4+50			544	352 76		℄
4+97.24			413	354 07	Int. of ℄ S - Stimson St, Main [illegible]	
			567	352 53	100' S [illegible] on 4th St ℄	
			702	351 19	[illegible]	
			711	351 09	100' W [illegible] on ℄ of Main [illegible]	
			1006	348 14	200'	
B.M. PS 14			503	353 17	B.M. # P.S. 14	Main St. + 4th St. N.W. Cor. Bt. Spk in cb., 2' W. of W. end of [illegible] Elev. 353.174 F.B. 1220-13

Profile No. ____ Date ____ Notes Red ____ Plotted ____ Job No. [illegible] Division No. [illegible]

X-Sec. No. ____ Date ____ Notes Chkd. [illegible] Date 11/13/46 Checked ____ Date ____ Survey of [illegible] Survey by H. F. NAUMANN Notes [illegible] Date 11-46 Map No. ____ Indexed A. C. Johnson Date ____

F.B. 14 PG. 191

F.B. 1240 PG. 192 | Job No. 1093 Division No. V | Notes Red. | Plotted | Profile

Survey of PUENTE SEWER DIST. | Date | Date | No.

Survey by H. F. NAUMANN | Notes | Notes Chkd. | Checked | X-Sec.

Indexed | Date | Date | Date | No.

FORM 307 5M 1-46

PLEASE RETURN TO
LOS ANGELES COUNTY SURVEYOR
700 HALL OF RECORDS

Do not extend notes this side of this line.

NOTE: ANY ADDITIONS OR CHANGES ON THIS SHEET MUST BE MADE OR CIRCLED IN RED INK, WITH DATE AND NAME OF PERSON MAKING CHANGE.

STATION	B. S.	H. I.	F. S.	ELEV.

Notes Ck'd by	Survey of	F.B. 1212 Pg. 193
Map No.	W. O. 1093 Tape No. St'd oF	
Office Work	Surveyed by H. F. NAUMANN	
Checked	Notes Date	
Date	Indexed O. Johnson	
	APR 8 '47	

Note: Any Additions or Changes on This Sheet Must be Made or Circled in Red Ink With Date and Name of Person Making Change.

Do not extend notes this side of this line.

RETURN TO
LOS ANGELES COUNTY SURVEYOR
700 HALL OF RECORDS

LOCATION
of
IMPROVEMENTS
on
FOURTH ST.
from
CENTRAL AVE.
to
MAIN ST.

(C.T. 1093)

H.F. Naumann
J.J. Langan
J. Muslin
M. Natapoff

FORM 247 5M 11-41

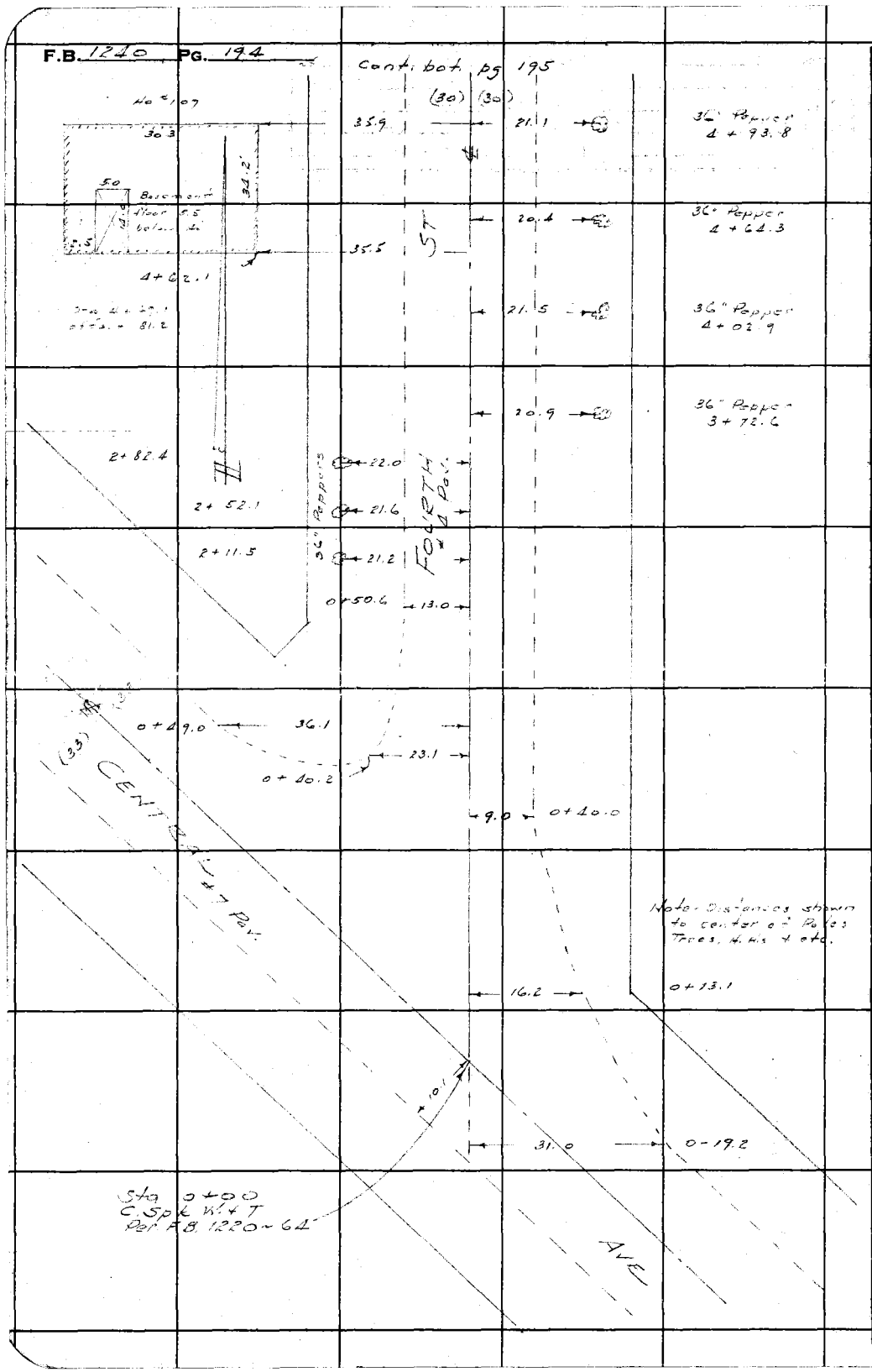

RETURN TO
LOS ANGELES COUNTY SURVEYOR
700 HALL OF RECORDS

Do not extend notes this side of this line.

Note: Any Additions or Changes on This Sheet Must be Made or Circled in Red Ink With Date and Name of Person Making Change.

Notes Ck'd by	Survey of Puente Sewer Dist	F.B. 1240 PG. 195
Map No.	W. O. 1093 Tape No. St'd °F	
Office Work	Surveyed by H. F. NAUMANN	
Checked	Notes H.F.N. Date 10-46	
Date	Indexed A. C. Johnson	

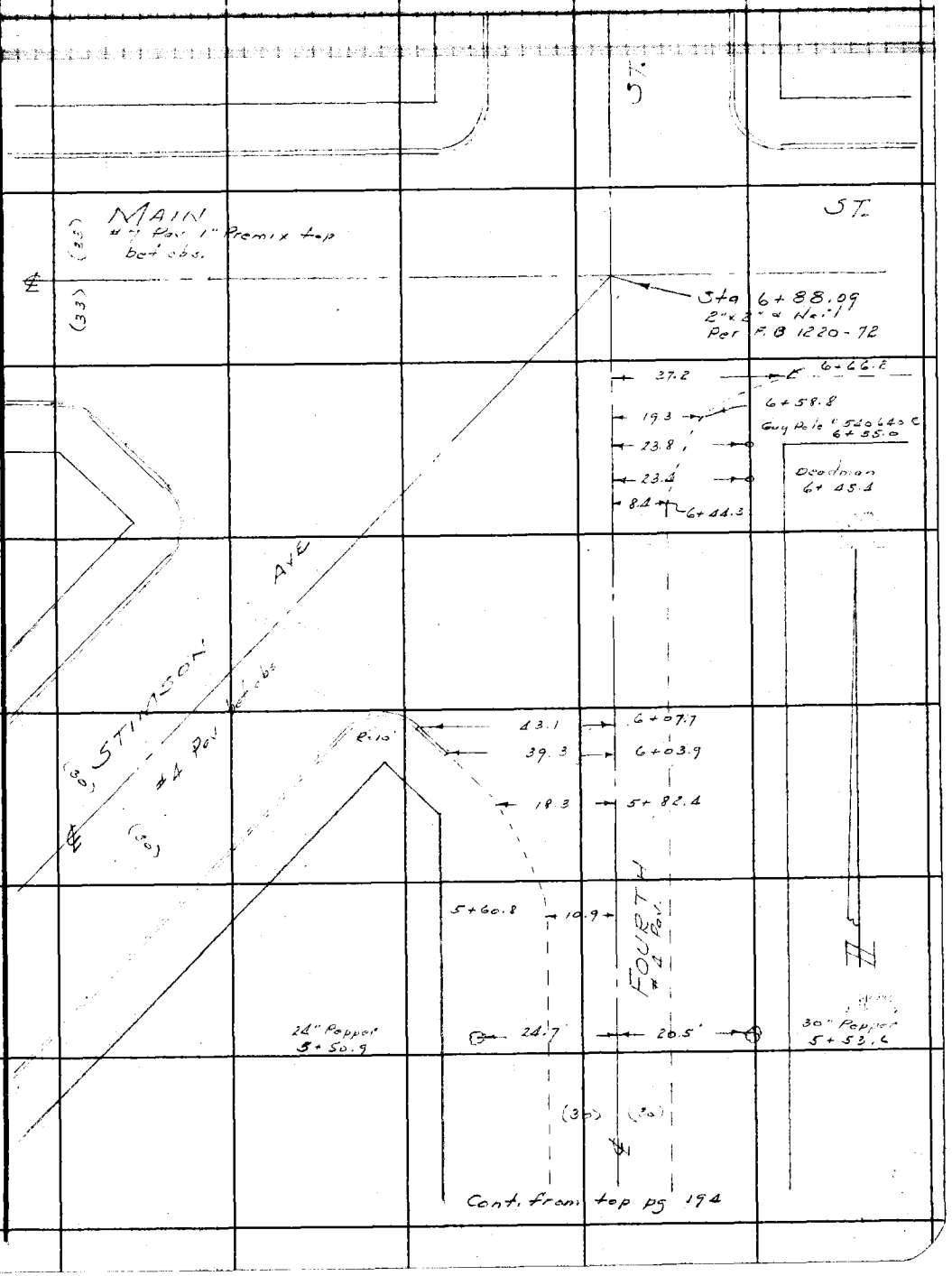

Note: Any Additions or Changes on This Sheet Must be Made or Circled in Red Ink With Date and Name of Person Making Change.

Do not extend notes this side of this line.

RETURN TO
LOS ANGELES COUNTY SURVEYOR
700 HALL OF RECORDS

FORM 247 5M 11-41

RETURN TO
LOS ANGELES COUNTY SURVEYOR
700 HALL OF RECORDS

Note: Any Additions or Changes on This Sheet Must be Made or Circled in Red Ink With Date and Name of Person Making Change.

Do not extend notes this side of this line.

F.B. 1240 PG. 196

Profile No. _____ Notes Red _____ Plotted _____ Job No. 1093 Division No. V

F.B. 1240 PG. 19

Date _____ Date _____ Survey of [illegible]

X-Sec. No. _____ Notes Chkd. _____ Checked _____ Survey by H. F. NAUMANN Notes J. J. L. Date 10-'46

Date _____ Date _____ Map No. _____ Indexed A. C. Johnson Date APR 8 '47

PROFILE
and
CROSS SECTIONS
on
FOURTH ST.
from
CENTRAL AVE
to
MAIN ST.
(C.J. 1093)

ELEV.	
F. S.	
H. I.	H.F. Naumann J.J. Lanigan J. Nijslin M. Natapoff
B. S.	
STATION	

NOTE: ANY ADDITIONS OR CHANGES ON THIS SHEET MUST BE MADE OR CIRCLED IN RED INK, WITH DATE AND NAME OF PERSON MAKING CHANGE.

PLEASE RETURN TO
LOS ANGELES COUNTY SURVEYOR
700 HALL OF RECORDS

Do not extend notes this side of this line.

FORM 307 5M 1-46

FORM 307 5M 1-46

PLEASE RETURN TO
LOS ANGELES COUNTY SURVEYOR
700 HALL OF RECORDS

NOTE: ANY ADDITIONS OR CHANGES ON THIS SHEET MUST BE MADE OR CIRCLED IN RED INK, WITH DATE AND NAME OF PERSON MAKING CHANGE.

Do not extend notes this side of this line.

STATION	B. S.	H. I.	F. S.	ELEV.		
B.M. P.S. 13				341 [illegible]	B.M. P.S. 13	CENTRAL AVE & ALBERT ST. S.W. Cor. Bt. Spk. in Conc. Walk to Ho. # 338 ~ 3' inside Gate Elev. 341.838 W.B. 1220-13
	6 03	347 87				
0+00			5 [illegible]	[illegible]	Int. ℄'s CENTRAL AVE & 4th St.	
"			5 47	342 [illegible]		25' R. [illegible]
"			3 0	34[illegible] 9		[illegible] R. TOP BK.
"			2 [illegible]	[illegible]		100' R
"			0 8	34[illegible]		200' R
			4 92	342 94	100' Wa[illegible]	[illegible]
			5 83	342 [illegible]	200'	
0+17.4			5 15	34[illegible] 72		℄
"			5 5	34[illegible] 4		25' R BOT BK
"			3 5	344 4		30' R [illegible]
0+50			4 21	34[illegible]		℄
0+7[illegible]			3 63	34[illegible]		℄
"			4 2	343 7	15' L - GUTTER	
"			3 3	344 6	30' L P/L	
1+00			3 00	344 87		℄
			3 09	344 18		9' R. edge PAV.
			3 5	[illegible]		14' R - GUTTER, BOT BK, TOP BK.
			1 5	[illegible]		[illegible] LINE
			1 1	34[illegible]		30' R P/L

F.B. 1220 PG. 198

Job No. 1093 Division No. V Notes Red. Plotted Profile

Survey of PUENTE SEWER DIST Date Date No. X-Sec.

Survey by H. F. NAUMANN Notes J. J. Lanigan Notes Chkd. [illegible] Checked

Indexed [illegible] Date 11/13/46 Date No.

FORM 307 5M 1-46

PLEASE RETURN TO
LOS ANGELES COUNTY SURVEYOR
700 HALL OF RECORDS

NOTE: ANY ADDITIONS OR CHANGES ON THIS SHEET MUST BE MADE OR CIRCLED IN RED INK, WITH DATE AND NAME OF PERSON MAKING CHANGE.

Do not extend notes this side of this line.

STATION	B. S.	H. I.	F. S.	ELEV.		
		347 87				
1+00			3[illegible]	344 [illegible]	11' L edge pav.	
"			3[illegible]	344 [illegible]	14' L gutter	
"			[illegible]	344 [illegible]	20' L curb line	
"			3[illegible]	[illegible]	23 Top bk.	
			2[illegible]	345 [illegible]	30' L [illegible]	
T. P.			2[illegible]	345 04	T. P.	
	7 31	352 35				
1+50			6 36	345 99		℄
2+00			5 39	346 96		℄
"			5 50	346 85		9' R edge pav.
"			5 7	346 7		15' R [illegible]
"			[illegible]	348 4		20' R curb line [illegible]
"			3 5	348 9		[illegible] R [illegible]
"			5 [illegible]	346 48	11' L edge pav.	
"			6 [illegible]	346 3	14' L [illegible]	
"			5 7	346 7	18' L Top bk.	
"			5 7	346 7	20' L curb line	
"			5 8	346 6	30' L P/L	
2+50			4 63	347 72		℄
3+00			3 72	348 63		℄

Profile
No. ____ Date ____ Notes Red ____ Plotted ____ Job No. 1698 Division No. ✓ F.B. [illegible] PG. 199
X-Sec. No. ____ Date ____ Notes Chkd. [illegible] Checked ____ Survey of [illegible] Survey by H. F. NAUMANN Notes [illegible] Date [illegible]
Date [illegible] Date ____ Map No. [illegible] Date ____

FORM 307 5M 1-46

PLEASE RETURN TO
LOS ANGELES COUNTY SURVEYOR
700 HALL OF RECORDS

NOTE: ANY ADDITIONS OR CHANGES ON THIS SHEET MUST BE MADE OR CIRCLED IN RED INK, WITH DATE AND NAME OF PERSON MAKING CHANGE.

Do not extend notes this side of this line.

STATION	B. S.	H. I.	F. S.	ELEV.		
		358 35				
3700			3[illegible]	34[illegible] 92		10' A- edge Pav.
"			45	34[illegible] 9		14.5 A- Gutter.
"			35	34[illegible] 9		20 A- Top Bk-curb L.
"			26	34[illegible]		3[illegible] A- P/L
"			42	34[illegible] 15	11' L edge Pav.	
"			4[illegible]	34[illegible] 6	15.6' L Gutter	
"			46	34[illegible] 8	18' L Top Bk.	
"			47	34[illegible]	20' L Curb Line	
"			54	34[illegible]	3[illegible] L P/L	
3750			3[illegible]5	34[illegible] 30		℄
T.P.			31[illegible]	34[illegible]	T.P.	
	572	354 92				
4700			49[illegible]	35[illegible] 3		℄
"			5[illegible]	34[illegible]		10' A edge Pav.
"			56	34[illegible] 3		1[illegible] A- Gutter.
"			49	35[illegible] 6		20' A- Curb Line.
"			43	35[illegible] 6		30' A P/L
"			18	35[illegible] 1		100' R
"			0[illegible]	35[illegible] 5		130' A
"			5[illegible]	34[illegible] 63	11' L edge Pav.	

F.B. [illegible] PG. 200

Job No. 1093 Division No. V Notes Red _____ Plotted _____ Profile _____

Survey of Puente Sewer Dist. Date _____ Date _____ No. _____

Survey by H. F. NAUMANN Notes V. J. L. Notes Chkd. [illegible] Checked _____ X-Sec. _____

Indexed A. C. Johnson Date _____ Date 11/13/46 Date _____ No. _____

FORM 307 5M 1-46

PLEASE RETURN TO
LOS ANGELES COUNTY SURVEYOR
700 HALL OF RECORDS

NOTE: ANY ADDITIONS OR CHANGES ON THIS SHEET MUST BE MADE OR CIRCLED IN RED INK, WITH DATE AND NAME OF PERSON MAKING CHANGE.

Do not extend notes this side of this line.

STATION	B. S.	H. I.	F. S.	ELEV.		
		354 [illegible]				
4+00			57	349 2	17' L [illegible]	
"			63	348 7	20' L [illegible]	
"			71	347 8	[illegible]	
"			73	347 6	30' L P/L	
"			93	345 6	85' ± L	
4+50			426	350 67		℄
-4+69.1			36	351 3	81.2 L Floor No. 107	
"			91	345 [illegible]	81.2 L Floor of [illegible]	
T. P			374	351 19	T. P	
	574	356 95				
5+00			554	351 41		℄
"			[illegible]	351 44		9' R. edge [illegible]
"			57	351 3		15' R - [illegible]
"			53	351 7		18' R - [illegible]
"			51	351 9		20' R - curb L
"			46	352 4		30' R P/L
"			604	350 91	11' L - edge pav.	
"			63	350 7	20' L curb L.	
"			65	350 5	30' L P/L	
5+50			472	352 23		℄

Profile
No. ____ Date ____ Notes Red ____ Plotted ____ Job No. 1093 Division No. V
X-Sec. ____ Date ____ Survey of [illegible]
No. ____ Date 11/13/46 Notes Chkd. [illegible] Checked ____ Survey by H. F. NAUMANN Notes [illegible] Date 11-46
Map No. ____ Date ____ Indexed Johnson Date ____

F.B. 1240 PG. 201

FORM 307 5M 1-46

PLEASE RETURN TO
LOS ANGELES COUNTY SURVEYOR
700 HALL OF RECORDS

NOTE: ANY ADDITIONS OR CHANGES ON THIS SHEET MUST BE MADE OR CIRCLED IN RED INK, WITH DATE AND NAME OF PERSON MAKING CHANGE.

Do not extend notes this side of this line.

STATION	B. S.	H. I.	F. S.	ELEV.		
		35695				
5+85			49	[illegible]	30' L P/L	
6+00			427	[illegible]		℄
"			[illegible]	35[illegible] 61		9' R. edge [illegible]
"			45	35[illegible]		[illegible] Gutter
"			[illegible]	35[illegible]		[illegible]
"			[illegible]	35[illegible]		[illegible]
"			36	35[illegible]		[illegible]
6+03.9			423	[illegible]		℄
"			[illegible]	[illegible]	20' L	
"			574	[illegible]	39.32 Gutter	
"			539	[illegible]	[illegible] end of curb	
6+56			321	35[illegible] 74		℄
"			23	[illegible]		20' R
"			20	35[illegible]		30' R P/L
6+88.69			[illegible]	35[illegible]	INT. of ℄ [illegible]	[illegible]
			629	35[illegible] 66	100' [illegible]	[illegible]
			1106	34[illegible]	20' "	"
T. P.	673	35957	411	35[illegible]	T. P.	
			240	357 17	100 Elev'ly on ℄ of [illegible] St	
			020	359 37	175	
B.M. # PS-14			639	[illegible] 8	B.M. # PS-14	MAIN ST + FOURTH St. N.W. Cor Bt. Spk in cb, 2' W. of W. end C.R.

Elev. 353.174 F.B. 1220-13

F.B. 1240 Pg. 202

Job No. 1093 Division No. V Notes Red Plotted Profile

Survey of PUENTE SEWER DIST Date Date No. X-Sec.

Survey by H. F. NAUMANN Notes J. J. Lonigan Notes Chkd. [illegible] Checked

Indexed A. C. Johnson Date Date 11/13/46 Date No.

Notes Ck'd by	Survey of [illegible] Dist
Map No.	W. O. 1093 Tape No. St'd °F
Office Work	Surveyed by H. F. NAUMANN
Checked	Notes H.F.N. Date [illegible]
Date	Indexed A. O. Johnson

F.B. 1240 PG. 203

APR 8 '47

Note: Any Additions or Changes on This Sheet Must be Made or Circled in Red Ink With Date and Name of Person Making Change.

Do not extend notes this side of this line.

RETURN TO
LOS ANGELES COUNTY SURVEYOR
700 HALL OF RECORDS

LOCATION
of
IMPROVEMENTS
on
FOURTH ST.
from
MAIN ST.
to
COLLEGE ST.

(C.I. 1093)

H.F. Naumann
J. J. Lanigan
J. Muslin
M. Notapoff.

FORM 247 RM 11-41

F.B. 1240 PG. 204

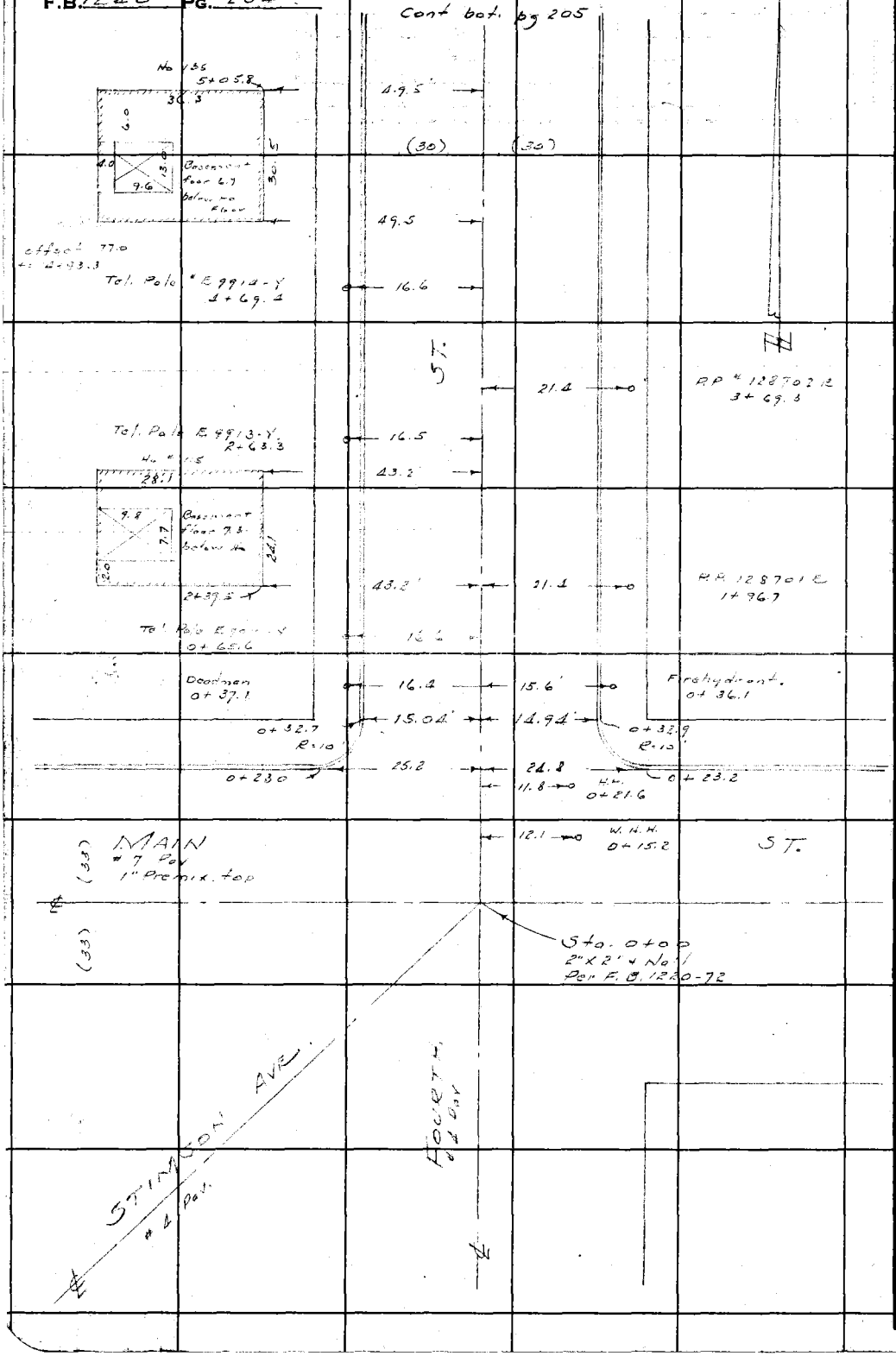

RETURN TO
LOS ANGELES COUNTY SURVEYOR
700 HALL OF RECORDS

Do not extend notes this side of this line.

Note: Any Additions or Changes on This Sheet Must be Made or Circled in Red Ink With Date and Name of Person Making Change.

Notes Ck'd by	Survey of Duarte Sewer Dist	F.B. 1240 PG. 205
Map No.	W. O. 1093 Tape No. St'd °F	
Office Work	Surveyed by H. F. NAUMANN	
Checked	Notes H.F.N. Date 10-46	
Date	Indexed A. C. Johnson	

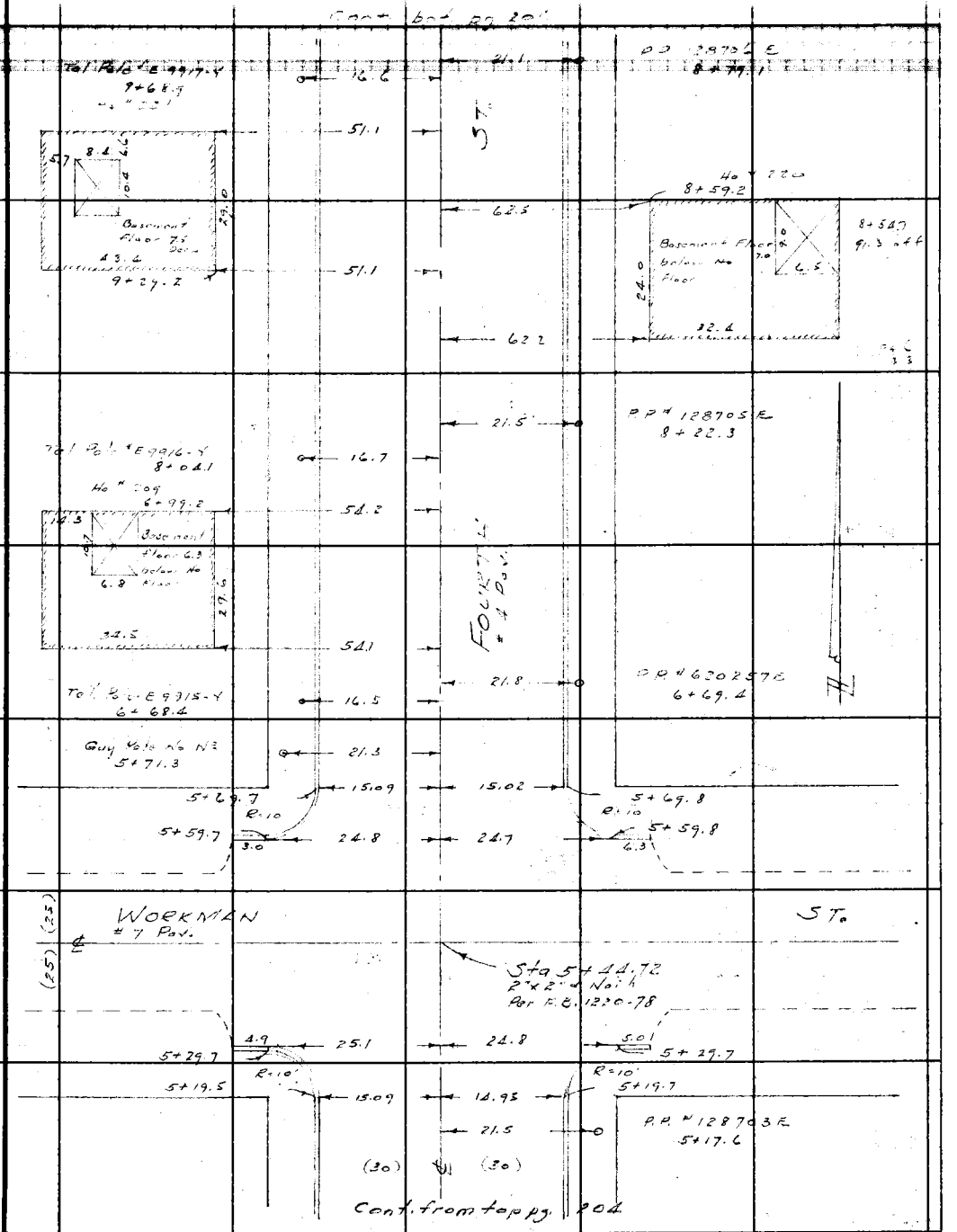

Note: Any Additions or Changes on This Sheet Must be Made or Circled in Red Ink With Date and Name of Person Making Change.

Do not extend notes this side of this line.

RETURN TO
LOS ANGELES COUNTY SURVEYOR
700 HALL OF RECORDS

FORM 247 5M 11-41

F.B. 1240 Pg. 206

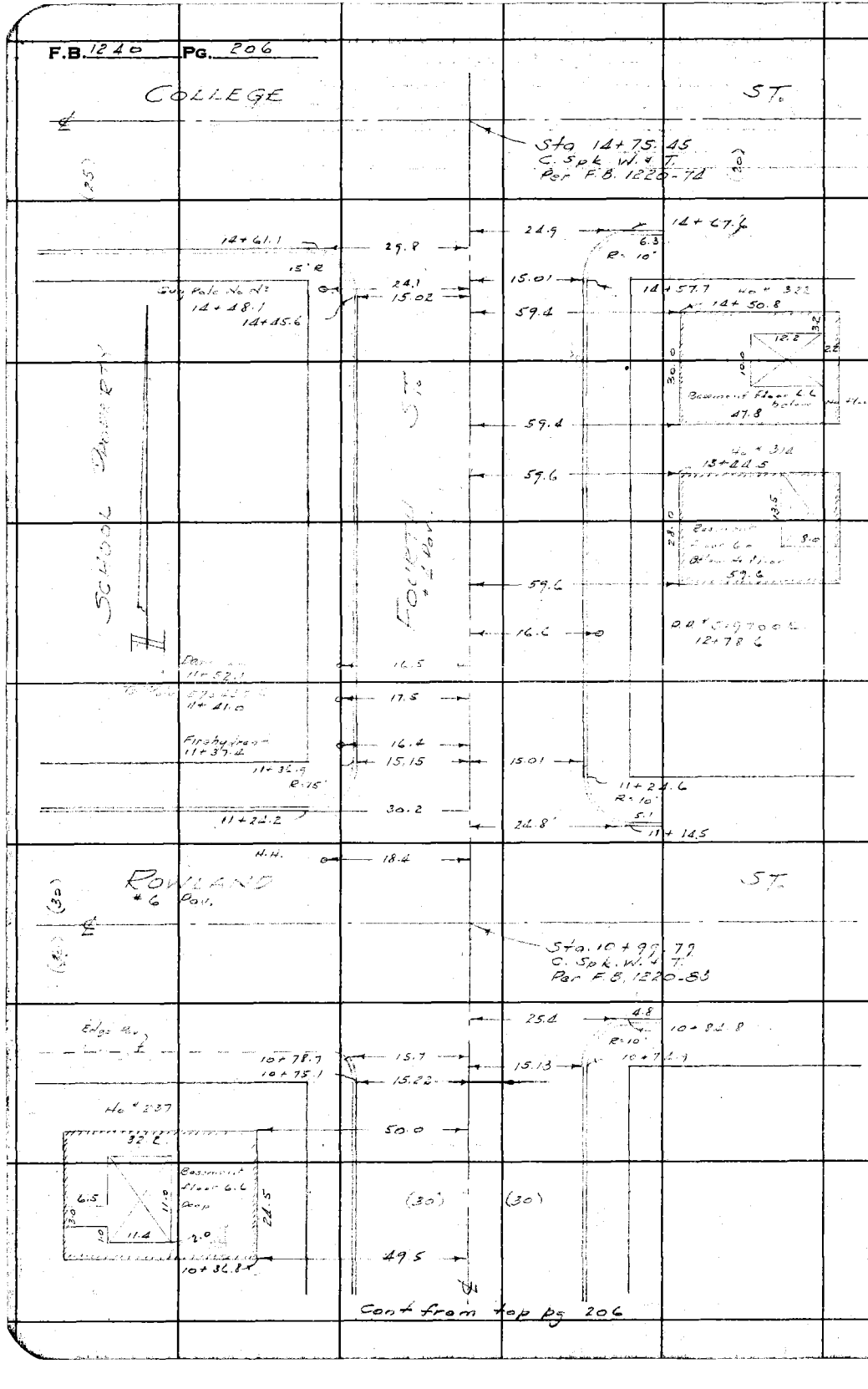

RETURN TO
LOS ANGELES COUNTY SURVEYOR
700 HALL OF RECORDS
Do not extend notes this side of this line.

Note: Any Additions or Changes on This Sheet Must be Made or Circled in Red Ink With Date and Name of Person Making Change.

Profile No. _____ Notes Red. _____ Plotted _____ Job No. 1093 Division No. V

F.B. 1240 PG. 207

Date _____ Date _____ Survey of [illegible] DIST

X-Sec. No. _____ Notes Chkd. _____ Checked _____ Survey by H. F. NAUMANN Notes J. J. L. Date 10-46

Date _____ Date _____ Map No. _____ Indexed A. C. Johnson Date APR 8 '47

PROFILE

and

CROSS SECTIONS

on

FOURTH ST.

from

MAIN ST.

to

COLLEGE ST.

(C.I. 1093)

ELEV.	
F. S.	
H. I.	H. F. Naumann J. J. Lanigan J. Muslin M. Natapoff
B. S.	
STATION	

NOTE: ANY ADDITIONS OR CHANGES ON THIS SHEET MUST BE MADE OR CIRCLED IN RED INK, WITH DATE AND NAME OF PERSON MAKING CHANGE.

PLEASE RETURN TO
LOS ANGELES COUNTY SURVEYOR
700 HALL OF RECORDS

Do not extend notes this side of this line.

FORM 307 5M 1-46

FORM 307 5M 1-46

PLEASE RETURN TO
LOS ANGELES COUNTY SURVEYOR
700 HALL OF RECORDS

NOTE: ANY ADDITIONS OR CHANGES ON THIS SHEET MUST BE MADE OR CIRCLED IN RED INK, WITH DATE AND NAME OF PERSON MAKING CHANGE.

Do not extend notes this side of this line.

STATION	B. S.	H. I.	F. S.	ELEV.		
B.M. P.S. 14				353 17	B.M. P.S. 14	MAIN ST + FOURTH ST N.W. Cor Bt. spk. in cb. 2' W. of W. end C.R. Elev. 353.174 ~ F.B. 1220-13
	640	359 57				
0+00			548	354 09	Int ℄s MAIN ST +	FOURTH ST.
			240	357 17	100' E'erly on ℄	of MAIN ST
			020	359 37	175' "	"
			843	351 14	100' W'erly on ℄	of MAIN ST
			1144	349 12	200' "	"
0+22			582	353 75		℄ (Gutter)
0+23			575	353 92		℄
"			530	354 27		24.8 A - Gutter
"			466	354 91		24.8 A - E end N.E.C.R.
"			681	352 76	25.2 L - Gutter	
"			638	352 19	25.2 L - W end N.W.C.R.	
0+33			555	354 02		℄
"			539	354 18		14.9 A - Gutter
"			480	354 77		14.9 A - N end N.E.C.R.
"			40	355 [illegible]		30 A - P/L
"			640	353 [illegible]	[illegible] Gutter	
"			620	352 37	[illegible] L - N end N.W.C.R.	
"			60	352 [illegible]	30' L - P/L	
0+50			539	354 18		℄

F.B. 1240 PG. 208

Job No. 1093 Division No. V Notes Red. Plotted Profile

Survey of PUENTE SEWER DIST Date Date No. X-Sec.

Survey by H. F. NAUMANN Notes J. J. Lanigan Notes Chkd. [illegible] Checked

Indexed A. C. Johnson Date Date 11/13/46 Date No.

FORM 307 5M 1-46

PLEASE RETURN TO
LOS ANGELES COUNTY SURVEYOR
700 HALL OF RECORDS

NOTE: ANY ADDITIONS OR CHANGES ON THIS SHEET MUST BE MADE OR CIRCLED IN RED INK, WITH DATE AND NAME OF PERSON MAKING CHANGE.

Do not extend notes this side of this line.

STATION	B. S.	H. I.	F. S.	ELEV.		
		359 57				
1+00			510	354 4[illegible]		℄
"			[illegible]	[illegible]		[illegible]
"			[illegible]	355 14		[illegible]
"			40	355 6		[illegible]
"			595	353 6[illegible]	15' L - GUTTER	
"			595	[illegible]	15' L - GUTTER	
"			52	354 4	[illegible]	
T.P			576	353 81	T.P.	
	1 17	36[illegible] 98				
1+50			615	354 83		℄
2+00			5[illegible]	355 30		℄
"			5[illegible]	355 4[illegible]		[illegible]
"			7 97	356 01		[illegible]
"			4 5	356 5		[illegible]
			6 46	354 5[illegible]	15' L - GUTTER	
			5 99	354 99	[illegible]	
"			5 5	355 2	[illegible]	
2+[illegible]			3 3	357 7	66.32 [illegible]	
			10 6	350 4	66.[illegible] - [illegible]	
2+50			5 21	355 77		℄

Profile
No. ____ Date ____ Notes Red. ____ Plotted ____ Job No. 1093 Division No. V
X-Sec. Notes Chkd. [illegible] Date 11/13/46 Checked ____ Date ____ Survey of ____ Survey by H. F. NAUMANN Notes J.J.L. Date 11-4-46
No. ____ Date ____ Map No. ____ Indexed ____ Date ____

F.B. 1[illegible] PG. 209

FORM 307 5M 1-46

PLEASE RETURN TO
LOS ANGELES COUNTY SURVEYOR
700 HALL OF RECORDS

NOTE: ANY ADDITIONS OR CHANGES ON THIS SHEET MUST BE MADE OR CIRCLED IN RED INK, WITH DATE AND NAME OF PERSON MAKING CHANGE.

Do not extend notes this side of this line.

STATION	B. S.	H. I.	F. S.	ELEV.		
		360 [illegible]				
3+00			470	35[illegible]		℄
"			447	3[illegible]		15' R Gutter
			394	3[illegible]		[illegible] Curb
"			34	35[illegible]		[illegible] R Pl.
"			12	3[illegible]		100' R
"			[illegible]	362 7		18[illegible] R
"			529	3[illegible]	15' L - Gutter	
"			[illegible]	[illegible]	[illegible] L Curb	
"			4[illegible]	33[illegible]	[illegible] L Pl.	
"			66	3[illegible]	100' L	
"						
3+50			4[illegible]	[illegible]		℄
4+[illegible]			36[illegible]	[illegible]		℄
"			341	35[illegible]		15' R Gutter
"			[illegible]	3[illegible]		15' R Curb
"			20	[illegible]		[illegible] R Pl.
"			[illegible]	[illegible]	15' L - Gutter	
"			[illegible]	[illegible]	[illegible] L Curb	
"			[illegible]	357 3	30' L Pl.	
T. P.			344	357 54	T. P.	

F.B. 1240 PG. 210

Job No. 1093 Division No. V Notes Red. Plotted Profile

Survey of Puente Sewer [illegible] Date Date No.

Survey by H. F. NAUMANN Notes [illegible] Notes Chkd. [illegible] Checked X-Sec.

Indexed A. C. Johnson Date Date 11/13/46 Date No.

FORM 307 5M 1-46

PLEASE RETURN TO
LOS ANGELES COUNTY SURVEYOR
700 HALL OF RECORDS

NOTE: ANY ADDITIONS OR CHANGES ON THIS SHEET MUST BE MADE OR CIRCLED IN RED INK, WITH DATE AND NAME OF PERSON MAKING CHANGE.

Do not extend notes this side of this line.

STATION	B. S.	H. I.	F. S.	ELEV.		
T.P.	6 35	363 8		3[illegible]	T.P.	
4+50			[illegible]	[illegible] 76		℄
4+[illegible]			5[illegible]	358 8	77 L - Flow Elev. [illegible] 135	
"			[illegible] 8	352 1	7[illegible] L - [illegible]	
5+00			570	3[illegible] 19		℄
"			5 4[illegible]	3[illegible] 44		15' R - Gutter
			4 91	358 98		[illegible] R - Curb
"			4 3	3[illegible] 6		[illegible] R - [illegible]
"			6 3[illegible]	[illegible] 55	1[illegible] - Gutter	
			5 9[illegible]	[illegible] 05	[illegible] Curb	
			[illegible]	[illegible] 1	[illegible]	
5+[illegible]			5 4[illegible]	35[illegible] 45		℄
"			[illegible]	3[illegible] 70		14.9 R - Gutter
"			4 59	3[illegible] 30		1[illegible] R - S.C. & S.[illegible]
"			4 0	359 9		3[illegible] R - [illegible]
"			[illegible]	357 79	15.1 R - Gutter	
"			[illegible]	3[illegible] 30	15.1 R - S.C. & S.[illegible]	
"			5 9	3[illegible] 0	[illegible] R - [illegible]	
5+[illegible]			5 3[illegible]	358 53		℄
			4 8[illegible]	359 05		24.8 R - G[illegible]
			[illegible] 2	3[illegible] 57		24.8 R - E.C. & S.[illegible]

Profile No. ____ Notes Red. ____ Plotted ____ Job No. ____ Division No. ____ F.B. 124[illegible] Pg. 211

X-Sec. No. ____ Date ____ Date ____ Survey of ____

Notes Chkd. [illegible] Checked ____ Survey by H. F. NAUMANN Notes [illegible] Date 11-[illegible]46

Date 11/13/46 Date ____ Map No. ____ Indexed Johnson Date ____

FORM 307 5M 1-46

PLEASE RETURN TO
LOS ANGELES COUNTY SURVEYOR
700 HALL OF RECORDS

NOTE: ANY ADDITIONS OR CHANGES ON THIS SHEET MUST BE MADE OR CIRCLED IN RED INK, WITH DATE AND NAME OF PERSON MAKING CHANGE.

Do not extend notes this side of this line.

STATION	B. S.	H. I.	F. S.	ELEV.		
		363 89				
5+29.7			632	35[illegible] 57	[illegible] Gutter,	
"			5[illegible]	3[illegible] 07	[illegible] W. end S. [illegible]	
5+44.72			5[illegible]	3[illegible] 9	[illegible]	[illegible] Workman Ave.
			1 39	3[illegible]	[illegible]	[illegible] Ave
			4 03	3[illegible]	135'	
			7 41	35[illegible] 4[illegible]	100' W. [illegible]	[illegible] Ave
			10 01	[illegible]	[illegible] "	"
5+[illegible]			[illegible]	35[illegible] 77		℄
"			4 75	[illegible]		[illegible]
"			[illegible]	3[illegible] 76		[illegible] E. end N.E.C.R.
"			[illegible]	3[illegible]	[illegible]	
"			5 61	3[illegible] 3[illegible]	[illegible]	
5+6[illegible]			4 11	3[illegible] 78		℄
"			4 92	3[illegible]		15' R Gutter
			4 34	35[illegible]		15' R - W. end N.E.C.R.
"			3[illegible]	3[illegible] 3		30' R - P/L
"			5 6[illegible]	35[illegible] 23	15' L Gutter	
"			5 32	3[illegible] 57	[illegible]	
"			5 5	3[illegible]	[illegible] P/L	
"			4 75	359 4	B.M. P.S. 40	Workman St. & Fourth St. S.E. Cor. Bt. Spk. in cb, 6' S. of S. end C.R.

Elev. 359.138 F.B. 1220-23

F.B. 1240 Pg. 212

Job No. 1093 Division No. V Notes Red Plotted Profile

Survey of Puente Sewer Dist Date Date No. X-Sec.

Survey by H. F. Naumann Notes J. J. Lonigan Notes Chkd. [illegible] Checked

Indexed A. C. Johnson Date Date 11/17/46 Date No.

FORM 307 5M 1-46

PLEASE RETURN TO
LOS ANGELES COUNTY SURVEYOR
700 HALL OF RECORDS

NOTE: ANY ADDITIONS OR CHANGES ON THIS SHEET MUST BE MADE OR CIRCLED IN RED INK, WITH DATE AND NAME OF PERSON MAKING CHANGE.

Do not extend notes this side of this line.

STATION	B. S.	H. I.	F. S.	ELEV.		
B.M. P.S. 40				359 14	B.M. P.S. 40 ~ SEE PAGE	212
	535	364 49				
6+00			5[illegible]	3[illegible] 74		℄
			[illegible]	35[illegible] 14		15' [illegible]
			[illegible]	[illegible]		[illegible]
"			[illegible]	[illegible]		[illegible]
			[illegible]	[illegible]	[illegible]	
			5 93	35[illegible] 66	[illegible]	
"			[illegible]	3[illegible] 7	[illegible]	
6+50			[illegible]	359 [illegible]		℄
6+939			4[illegible]	3[illegible]	71.'L - [illegible]	
			10 8	343 7	[illegible]	
7+[illegible]			[illegible]	3[illegible] 42		℄
"			9 92	[illegible]		15' [illegible]
"			[illegible]	[illegible]		[illegible]
"			34	[illegible]		[illegible]
"			[illegible]	[illegible] 6	[illegible]	
"			[illegible]	[illegible]	[illegible]	
			[illegible]	359 4	[illegible]	
7+50			4 87	359 62		℄
8+00			4 69	359 49		℄

Profile
No. ____ Date ____ Notes Red ____ Plotted ____ Job No. 1093 Division No. V
X-Sec. ____ Date ____ Survey of [illegible]
No. ____ Date 11/13/46 Notes Chkd LOM Checked ____ Survey by H. F. NAUMANN Notes J.J.L. Date 11-46
Map No. ____ Indexed A. C. Johnson Date ____

F.B. 1240 PG. 213

FORM 307 5M 1-46

PLEASE RETURN TO
LOS ANGELES COUNTY SURVEYOR
700 HALL OF RECORDS

NOTE: ANY ADDITIONS OR CHANGES ON THIS SHEET MUST BE MADE OR CIRCLED IN RED INK, WITH DATE AND NAME OF PERSON MAKING CHANGE.

Do not extend notes this side of this line.

STATION	B. S.	H. I.	F. S.	ELEV.		
		364 49				
8+00			[illegible]	[illegible]		[illegible]
"			[illegible]	[illegible]		[illegible]
			[illegible]	361 [illegible]		[illegible]
			[illegible]	[illegible]	[illegible]	
			[illegible]	[illegible]	[illegible]	
			[illegible]	[illegible]		
T. P.			443	[illegible]	T. P.	
	[illegible]	365 29				
8+50			[illegible]	[illegible]		
8+49.7			(+0 9)	365 1	91.3 R [illegible]	
8+49.7			66	358 7	91.3 R [illegible]	
8+80			04	[illegible]		[illegible] R
"			(+2 0)	367 3		182' R
"			82	35[illegible]	[illegible]	
"			104	354 [illegible]		
9+00			512	[illegible]		
"			[illegible]	[illegible]		15' R - GUTTER
"			[illegible]	[illegible]		15' R - [illegible]
"			34	[illegible]		[illegible]
"			579	[illegible]	15' L - GUTTER	

F.B. 1240 PG. 214 Job No. 1093 Division No. V Notes Red Plotted Profile
Survey of PUENTE SEWER DIST. Date Date No. X-Sec.
Survey by R. F. NAUMANN Notes V. J. L. Notes Chkd. LOM Checked
Indexed C. Johnson Date Date 11/13/46 Date No.

FORM 307 5M 1-46

PLEASE RETURN TO
LOS ANGELES COUNTY SURVEYOR
700 HALL OF RECORDS

NOTE: ANY ADDITIONS OR CHANGES ON THIS SHEET MUST BE MADE OR CIRCLED IN RED INK, WITH DATE AND NAME OF PERSON MAKING CHANGE.

Do not extend notes this side of this line.

STATION	B. S.	H. I.	F. S.	ELEV.		
		365 29				
9+00			5 29	360 00	15' L Curb	
"			5 3	360 0	30' L [illegible]	
9+46.9			3 9	361 4	84.6 L [illegible] 231	
"			11 2	353 9	84.6 L Basement [illegible] 231	
[illegible]			4 96	360 33		℄
T.P.			4 73	360 56	T.P.	
	5 10	365 66				
10+00			5 36	360 30		℄
"			5 25	360 41		15' R [illegible]
"			4 66	361 05		[illegible]
"			3 5	362 2		30' R [illegible]
"			6 [illegible]	359 4[illegible]	15' L Gutter	
"			5 7[illegible]	359 9[illegible]	15' L Curb	
"			5 7	360 0	[illegible]	
10+44.3			4 6	361 1	64' L [illegible] 237	
"			11 2	354 5	[illegible] Basement Elev. No. 237	
10+50			5 47	360 19		℄
10+75			5 36	360 30		℄
"			5 24	360 42		15' R - Gutter
"			4 78	360 88		15' R - S.C.[illegible]

Profile No. ____ Date ____ Notes Red ____ Plotted ____ Job No. 1093 Division No. V

X-Sec. No. ____ Date ____ Notes Chkd. [illegible] Date 11/13/46 Checked ____ Date ____ Survey of ____ Survey by H. F. NAUMANN Map No. ____ Indexed ____ Notes [illegible] Date [illegible] Date ____

F.B/240 PG. 215

FORM 307 5M 1-46

PLEASE RETURN TO
LOS ANGELES COUNTY SURVEYOR
700 HALL OF RECORDS

NOTE: ANY ADDITIONS OR CHANGES ON THIS SHEET MUST BE MADE OR CIRCLED IN RED INK, WITH DATE AND NAME OF PERSON MAKING CHANGE.

Do not extend notes this side of this line.

STATION	B. S.	H. I.	F. S.	ELEV.		
		365.64				
10+75			49	36[illegible] 3[illegible]		2[illegible] A. PL
"			626	[illegible] 40	15.2 L. GUTTER	
"			581	[illegible]	15.2 L. S. and S. [illegible]	
"			56[illegible]	36[illegible]	[illegible] PL	
10+78.7			629	35[illegible] 42	15.7 L. GUTTER	
"			[illegible]	[illegible]	[illegible] CONDUCTOR	
10+84.8			5[illegible]	36[illegible] 3[illegible]		
"			[illegible]	36[illegible] 6[illegible]		2.5 A. GUTTER
"			[illegible]	36[illegible] 1[illegible]		[illegible]
10+99.7[illegible]			5[illegible]	36[illegible] 5[illegible]	[illegible]	[illegible]
			1[illegible]	36[illegible] 4[illegible]	[illegible]	[illegible]
			0[illegible]2	[illegible]	100'	"
			7[illegible]5	35[illegible]	100' [illegible]	[illegible]
			1097	35[illegible]	200'	"
11+14.5			490	36[illegible] 76		
"			4[illegible]3	36[illegible]		24.8 A. GUTTER
"			378	36[illegible] 88		24.8 A. E. and [illegible]
11+24.2			4[illegible]7	360 59		
"			610	359 56	30.2 L. GUTTER	

F.B. 1240 PG. 216

Job No. 1093 Division No. V Notes Red. Plotted Profile No.

Survey of PUENTE SEWER DIST Date Date X-Sec. No.

Survey by H. F. NAUMANN Notes J. J. Lanigan Notes Chkd. [illegible] Checked

Indexed C. Johnson Date Date 11/13/46 Date No.

FORM 307 5M 1-46

PLEASE RETURN TO
LOS ANGELES COUNTY SURVEYOR
700 HALL OF RECORDS

NOTE: ANY ADDITIONS OR CHANGES ON THIS SHEET MUST BE MADE OR CIRCLED IN RED INK, WITH DATE AND NAME OF PERSON MAKING CHANGE.

Do not extend notes this side of this line.

STATION	B. S.	H. I.	F. S.	ELEV.		
		365 [illegible]				
11+24.2			[illegible]	[illegible]	30.2 L [illegible]	
11+24.6			[illegible]	361 [illegible]		[illegible]
"			[illegible]	361 71		[illegible]
			[illegible]	[illegible]		[illegible]
[illegible]			[illegible]	361 0[illegible]		℄
			[illegible]	360 27	15.2 [illegible]	
			[illegible]	[illegible]	[illegible]	
"			52	[illegible]	30' L - P/L	
11+5[illegible]			[illegible]	[illegible]		℄
12+00			3[illegible]	[illegible]		℄
"			33[illegible]	362 29		[illegible]
"			270	[illegible]		[illegible]
"			21	[illegible]		[illegible]
"			[illegible]	[illegible]	[illegible]	
"			383	[illegible]	[illegible]	
"			[illegible]	[illegible]	[illegible]	
T. P.			313	[illegible]	T.P.	
	622	368 7[illegible]				
12+50			587	[illegible] 88		℄
[illegible]			505	[illegible] 70		℄

Profile No. ____ Date ____ Notes Red. ____ Plotted ____ Date ____ Job No. ____ Division No. ____ F.B. ____ Pg. ____

X-Sec. No. ____ Date ____ Notes Chkd. [illegible] Date ____ Checked ____ Date ____ Survey of ____ Survey by H. F. NAUMANN Notes ____ Date ____ Map No. ____ Indexed A. C. Johnson Date ____

FORM 307 5M 1-46

PLEASE RETURN TO
LOS ANGELES COUNTY SURVEYOR
700 HALL OF RECORDS

NOTE: ANY ADDITIONS OR CHANGES ON THIS SHEET MUST BE MADE OR CIRCLED IN RED INK, WITH DATE AND NAME OF PERSON MAKING CHANGE.

Do not extend notes this side of this line.

STATION	B. S.	H. I.	F. S.	ELEV.		
		368.75				
13+[illegible]			581	[illegible]	15' L - GUTTER	
"			[illegible]	[illegible]	15' L GUTTER	
"			60	[illegible]	[illegible] P/L	
13+05			[illegible]	[illegible]		
"			471	[illegible]		15' [illegible]
"			[illegible]	[illegible]		[illegible]
"			[illegible]	[illegible]		[illegible] P/L
"			01	36[illegible]7		[illegible]
"			+35	37[illegible]3		178± R.
13+37.9			+27	[illegible]		115± L R FLOOR ELEV HO # 314
"			33	36[illegible]5		115± L R - ELEV BASEMENT
13+40			[illegible]	[illegible]		
[illegible]			349	365[illegible]		
"			315	[illegible]		15' R - GUTTER
			[illegible]	[illegible]		[illegible] R - Curb
			16	367[illegible]		[illegible] R - P/L
			417	[illegible]	15' L GUTTER	
			[illegible]	[illegible]	[illegible] L Curb	
			[illegible]	[illegible]	[illegible] L P/L	
T.P.			390	364.15	T.P.	

F.B. 1240 PG. 218

Job No. 1093 Division No. V Notes Red ____ Plotted ____ Profile ____

Survey of [illegible] Date ____ No. ____

Survey by H. F. NAUMANN Notes [illegible] Notes Chkd [illegible] Checked ____ X-Sec. ____

Indexed [illegible] Date ____ Date 11/13/46 Date ____ No. ____

FORM 307 5M 1-46

PLEASE RETURN TO
LOS ANGELES COUNTY SURVEYOR
700 HALL OF RECORDS

NOTE: ANY ADDITIONS OR CHANGES ON THIS SHEET MUST BE MADE OR CIRCLED IN RED INK, WITH DATE AND NAME OF PERSON MAKING CHANGE.

Do not extend notes this side of this line.

STATION	B. S.	H. I.	F. S.	ELEV.		
T.P.				364 80	T.P.	
	6.79	371 49				
14+45.6			429	374 5	39.5 R	
"			37	367 9	39.5 R	
14+45.6			565	365 99		℄
"			643	365 21	[illegible]	
"			583	365 81	[illegible]	
"			57	365 9	[illegible]	
14+50.7			542	366 22		℄
"			510	366 54	[illegible]	
"			459	367 05	[illegible]	
"			38	367 8	[illegible]	
14+61.1			[illegible]	366 30		℄
"			663	365 01	29.5 R [illegible]	
"			[illegible]	364 60	29.5 R [illegible]	
14+67.0			524	366 40		℄
"			488	364 76		29.99 - [illegible]
"			436	367 28		29.99 - [illegible]
14+75.45			509	366 58	[illegible]	
			[illegible]	367 7	[illegible]	
			[illegible]	371 3	[illegible]	

Profile No. ____ Notes Red ____ Plotted ____ Job No. [illegible] Division No. [illegible]
X-Sec. No. ____ Date ____ Date ____ Survey of [illegible]
Notes Chkd. [illegible] Checked ____ Survey by H. F. NAUMANN Notes J. [illegible] Date [illegible]
Date 11/17/44 Date ____ Map No. ____ Date ____

F.B. [illegible] PG. 219

FORM 307 5M 1-46

PLEASE RETURN TO
LOS ANGELES COUNTY SURVEYOR
700 HALL OF RECORDS

NOTE: ANY ADDITIONS OR CHANGES ON THIS SHEET MUST BE MADE OR CIRCLED IN RED INK, WITH DATE AND NAME OF PERSON MAKING CHANGE.

Do not extend notes this side of this line.

STATION	B. S.	H. I.	F. S.	ELEV.		
		371 64				
			+29	3[illegible]5.	[illegible] Nerly on ℄ of College St.	
			910	365 54	100' Nerly on ℄ of College St.	
			1170	359 94	190 "	
			0[illegible]	370 68	200 Nerly on ℄ of College St.	
B.M.-PS-19			452	36[illegible] 12	B.M.-PS-19	College St. & 4th St. N.W. Cor. Bt. Spk. in cb., 2' N. of N. end C.R. Elev. 367.118 - F.B. 1220-15

F.B. 1240 Pg. 220 Job No. 1093 Division No. V Notes Red Plotted No. Profile
Survey of Puente Sewer Dist. Date Date X-Sec.
Survey by M. F. Naumann Notes Jul Notes Chkd. Checked No.
Indexed A. C. Johnson Date Date 11/13/46 Date

Notes Ck'd by	Survey of Puente Sewer Dist	F.B. 1240 Pg. 221
Map No.	W. O. 1093 Tape No. St'd °F	
Office Work	Surveyed by H. F. NAUMANN	
Checked	Notes H.F.N. Date 11-46	
Date	Indexed A. C. Johnson	

APR 8 '47

LOCATION
of
IMPROVEMENTS
on
ROWLAND ST.
from
FOURTH ST
to
FIFTH ST.

(C.I. 1093)

H.F. Naumann
J.J. Lanigan
J. Muslin
M. Notaboff

Note: Any Additions or Changes on This Sheet Must be Made or Circled in Red Ink With Date and Name of Person Making Change.

Do not extend notes this side of this line.

RETURN TO
LOS ANGELES COUNTY SURVEYOR
700 HALL OF RECORDS

FORM 247 5M 11-41

F.B. 1210 PG. 222

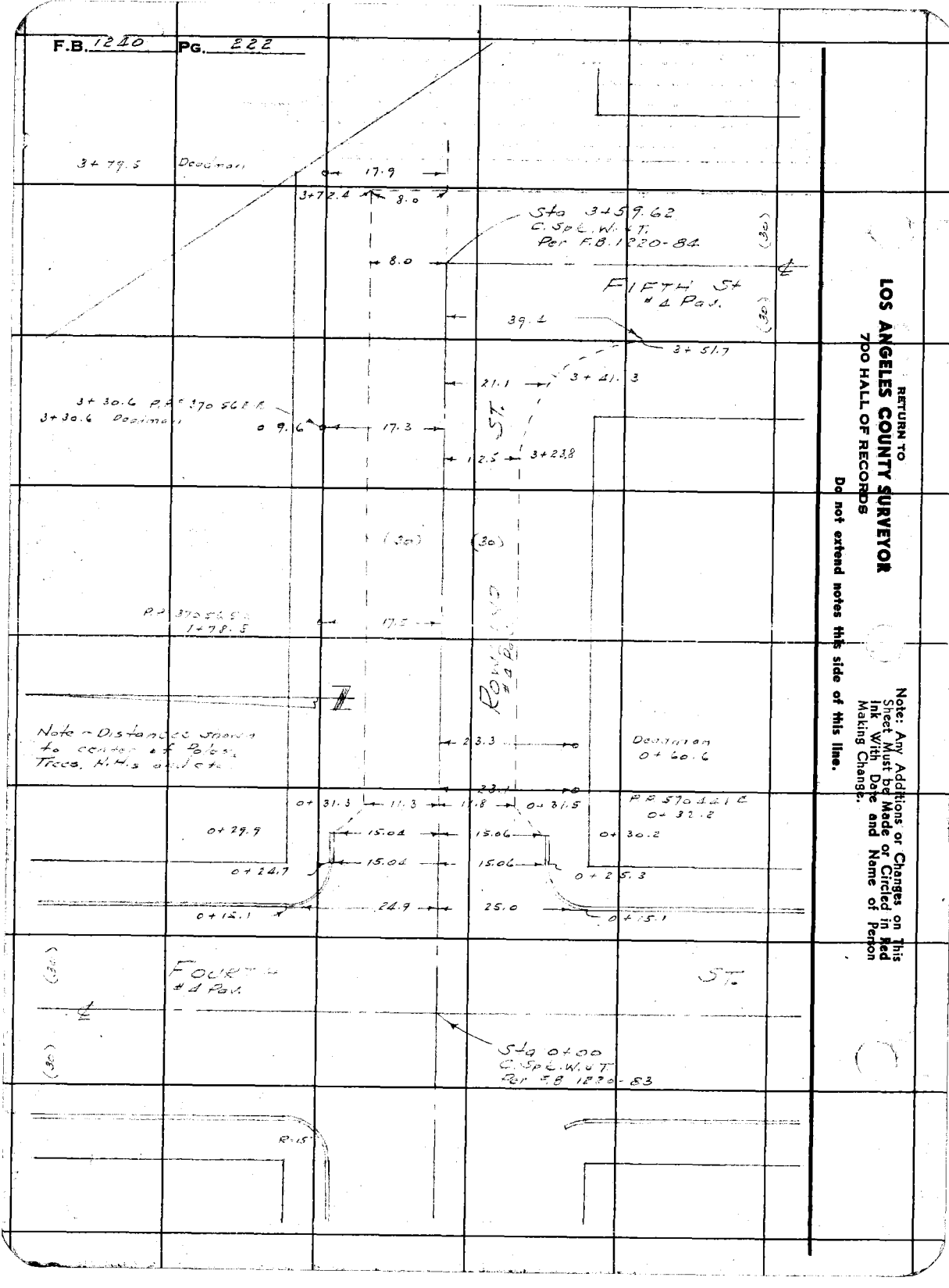

RETURN TO
LOS ANGELES COUNTY SURVEYOR
700 HALL OF RECORDS

Do not extend notes this side of this line.

Note: Any Additions or Changes on This Sheet Must be Made or Circled in Red Ink With Date and Name of Person Making Change.

Profile No.	Notes Red.	Plotted	Job No. 1093	Division No. V	F.B. PG. 223
	Date	Date	Survey of		
X-Sec. No.	Notes Chkd.	Checked	Survey by H. F. NAUMANN	Notes	Date 11-46
	Date	Date	Map No.	Indexed A. O. Johnson	Date APR 8 '47

NOTE: ANY ADDITIONS OR CHANGES ON THIS SHEET MUST BE MADE OR CIRCLED IN RED INK, WITH DATE AND NAME OF PERSON MAKING CHANGE.

Do not extend notes this side of this line.

PLEASE RETURN TO
LOS ANGELES COUNTY SURVEYOR
700 HALL OF RECORDS

PROFILE
and
CROSS SECTIONS
on
ROWLAND ST.
from
FOURTH ST.
to
FIFTH ST.
(C.I. 1093)

STATION	B. S.	H. I.	F. S.	ELEV.
		H.F. Naumann J. J. Lanigan J. Muslin M. Natasoff		

FORM 307 5M 1-46

FORM 307 5M 1-46

PLEASE RETURN TO
LOS ANGELES COUNTY SURVEYOR
700 HALL OF RECORDS

NOTE: ANY ADDITIONS OR CHANGES ON THIS SHEET MUST BE MADE OR CIRCLED IN RED INK, WITH DATE AND NAME OF PERSON MAKING CHANGE.

Do not extend notes this side of this line.

STATION	B. S.	H. I.	F. S.	ELEV.		
B.M. P.S. 18				360.70	B.M. P.S. 18	Rowland Ave and 4th St. N.W. Cor. Bt. Spk in cb., 4' N. of N. end C.R. Elev. 360.898
	4.94	365.84				
0+00			5.26	[illegible]	Int. ℄'s Rowland St. and 4th St.	
			5.53	[illegible]	100' S'erly on ℄ of 4th ST	
			5.66	36[illegible].18	200' "	"
			3.76	36[illegible].08	[illegible]	
			2.12	36[illegible].[illegible]	200' "	"
			8.10	35[illegible].74	100' W'erly on ℄ of Rowland St.	
			11.14	359.70	200' "	"
0+14.1			5.10	36[illegible].74		℄
"			[illegible]	36[illegible].42		25' R - Gutter
"			[illegible]	36[illegible]		25' R - S. end of S.E.C.R.
"			4.70	36[illegible]	24.9 R - Gutter	
"			4.10	36[illegible].74	24.9 - M. end N.E.C.R.	
0+24.7			4.69	36[illegible].15		℄
"			4.60	361.[illegible]4	15' L - Gutter	
"			3.95	361.89	15' L E. end N.E.C.R.	
"			3.4	36[illegible].[illegible]	30' L P/L	
0+24.3			5.23	[illegible]		15' R - Gutter
"			4.71	361.13		15' R - E. end S.E.C.R.
"			4.5	361.3		30' L P/L

F.B. 1210 Pg. 224

Job No. 1093 Division No. V Notes Red. ____ Plotted ____ Profile ____

Survey of Puente Sewer Dist Date ____ Date ____ No. ____

Survey by H. F. Naumann Notes J. J. Lonigan Notes Chkd. [illegible] Checked ____ X-Sec. ____

Indexed C. Johnson Date ____ Date 11/13/46 Date ____ No. ____

FORM 307 5M 1-46

PLEASE RETURN TO
LOS ANGELES COUNTY SURVEYOR
700 HALL OF RECORDS

NOTE: ANY ADDITIONS OR CHANGES ON THIS SHEET MUST BE MADE OR CIRCLED IN RED INK, WITH DATE AND NAME OF PERSON MAKING CHANGE.

Do not extend notes this side of this line.

STATION	B. S.	H. I.	F. S.	ELEV.		
		365 84				
0+3			4 36	361 49		℄
"			5 07	3[illegible] 77		15' R - [illegible]
			4 64	361 16		1[illegible] R end [illegible]
"			4 33	36[illegible] 51	15' L Gutter	
"			3 80	3[illegible]	15' L end of curb	
0+50			2 57	363 27		℄
0+60			1 76	3[illegible] 0[illegible]		℄ (Top Bk)
1+00			0 12	365 72		℄
"			0 72	365 12		11' R - edge [illegible]
"			[illegible] 9	363 9		15' R - [illegible]
"			[illegible] 6	363 2		16' R Gutter
"			0 8	365 0		2[illegible] R - Top Bk.
"			[illegible]	365[illegible]		3[illegible] [illegible]
"			0 55	365 27	[illegible] L - edge Pav.	
"			2 2	363 6	15' L - Gutter - curb L.	
"			[illegible] 6	365 2	16' L Top. Bk.	
"			[illegible]	[illegible]	30' L P/L	
T. P.			0 29	365 55	T. P.	
	12 [illegible]	377 56				
1+50			9 70	367 86		℄

Profile
No. _____ Date _____ Notes Red. _____ Plotted _____ Job No. 1[illegible] Division No. V
X-Sec. No. _____ Date _____ Notes Chkd. 11/13/46 Checked _____ Survey of _____ Survey by H. F. NAUMANN Notes U.V. L Date 11-46
Date _____ Date _____ Map No. _____ Indexed Johnson Date _____

F.B. 1240 PG. 225

FORM 307 5M 1-46

PLEASE RETURN TO
LOS ANGELES COUNTY SURVEYOR
700 HALL OF RECORDS

NOTE: ANY ADDITIONS OR CHANGES ON THIS SHEET MUST BE MADE OR CIRCLED IN RED INK, WITH DATE AND NAME OF PERSON MAKING CHANGE.

Do not extend notes this side of this line.

STATION	B. S.	H. I.	F. S.	ELEV.		
		377 56				
2+00			7 62	361 94		℄
"			8 21	36[illegible] 3[illegible]		11.5' R - edge pav.
"			9 4	36[illegible] 2		15' R - curb L.
"			9 [illegible]	36[illegible] 9		16' R - [illegible]
"			8 3	36[illegible] 3		[illegible]
"			8 4	36[illegible] 2		30' R - Pl.
"			7 [illegible]	36[illegible] 59	8.5' L edge pav.	
"			[illegible] 4	36[illegible]	13' L [illegible]	
"			8 1	36[illegible] 4	15' L - curb [illegible]	
"			7 8	36[illegible] 8	17' L [illegible]	
"			7 3	37[illegible] 3	30' L Pl.	
2+00			5 35	37[illegible] 21		℄
3+00			2 93	37[illegible] 73		℄
"			3 75	373 81		11.5' R edge pav.
"			4 [illegible]	37[illegible] 6		14' R [illegible]
"			4 3	37[illegible] 3		15' R - curb L.
"			5 3	37[illegible] 3		17' R - [illegible]
"			3 5	37[illegible] 1		21' R - top bk.
"			3 [illegible]	37[illegible] 7		30' R - Pl.
"			3 17	374 39	8.5' L edge pav.	

F.B. 1240 PG. 226

Job No. 1093 Division No. V Notes Red ____ Plotted ____ Profile ____

Survey of PUENTE SEWER DIST Date ____ Date ____ No. ____

Survey by H. F. NAUMANN Notes [illegible] Notes Chkd. [illegible] Checked ____ X-Sec. ____

Indexed A. C. Johnson Date ____ Date 11/13/46 Date ____ No. ____

FORM 307 5M 1-46

PLEASE RETURN TO
LOS ANGELES COUNTY SURVEYOR
700 HALL OF RECORDS

NOTE: ANY ADDITIONS OR CHANGES ON THIS SHEET MUST BE MADE OR CIRCLED IN RED INK, WITH DATE AND NAME OF PERSON MAKING CHANGE.

Do not extend notes this side of this line.

STATION	B. S.	H. I.	F. S.	ELEV.		
		377 [illegible]				
3+00			3[illegible]	379 [illegible]	11' [illegible] Top Bk.	
"			4 8	372 8	14.5 [illegible]	
"			9 [illegible]	373 [illegible]	[illegible]	
"				373 [illegible]	[illegible]	
			3 2	37[illegible]	[illegible]	
3+30			1 38	37[illegible] 18		℄
"			1 67	375 8	8' [illegible] edge Pav.	
"			2 8	374 [illegible]	11.5 [illegible] Gutter	
"			2 [illegible]	37[illegible]	[illegible] Curb [illegible]	
"			[illegible] 7	375 7	18' [illegible] Top Bk.	
"			1 [illegible]	37[illegible] 4	3[illegible] [illegible]	
"			0 0	37[illegible]	1[illegible]	
3+5[illegible]			0 00	37[illegible] 5[illegible]	[illegible]	
			0 96	37[illegible] 7	[illegible] on ℄ [illegible]	
			1 [illegible]	37[illegible] 34	[illegible]	
B.M. [illegible]			4 09	373 47	[illegible]	ROWLAND St. N. side + 5th. St. Bt. [illegible] in conc. drive, 24' S. of SE Cor. Ho. # 419 ~ Elev 373.169 ~ F.B. 1220 -

Profile
No. ____ Date ____ Notes Red. ____ Plotted ____ Job No. 1093 Division No. 1
X-Sec. ____ Date ____ Survey of ____
No. ____ Date 11/13/46 Notes Chkd. FOM Checked ____ Survey by H. F. NAUMANN Notes [illegible] Date 11-46
Map No. ____ Date ____ Indexed [illegible] Johnson Date ____

F.B. 1220 PG. 277

F.B. 1210 PG. 228

Job No. 1093 Division No. V Notes Red. Plotted Profile

Survey of PUENTE SEWER DIST. Date Date No.

Survey by H. F. NAUMANN Notes Notes Chkd. Checked X-Sec.

Indexed Date Date Date No.

FORM 307 5M 1-46

PLEASE RETURN TO
LOS ANGELES COUNTY SURVEYOR
700 HALL OF RECORDS

Do not extend notes this side of this line.

NOTE: ANY ADDITIONS OR CHANGES ON THIS SHEET MUST BE MADE OR CIRCLED IN RED INK, WITH DATE AND NAME OF PERSON MAKING CHANGE.

STATION	B. S.	H. I.	F. S.	ELEV.

Notes Ck'd by	Survey of Puente Sewer Dist	F.B. 1240 PG. 229
Map No.	W. O. 1093 Tape No. St'd °F	
Office Work	Surveyed by H. F. NAUMANN	
Checked	Notes H.F.N. Date 11-46	
Date	Indexed A. C. Johnson	

APR 8 47

Note: Any Additions or Changes on This Sheet Must be Made or Circled in Red Ink With Date and Name of Person Making Change.

RETURN TO
LOS ANGELES COUNTY SURVEYOR
700 HALL OF RECORDS

Do not extend notes this side of this line.

LOCATION
of
IMPROVEMENTS
on
FIFTH ST
from
MAIN ST.
to
ROWLAND ST.
(C.I. 1093)

H.F. Naumann
J.J. Lonigan
J. Muslin
M. Natapoff

FORM 247 5M 11-41

F.B. 1240 PG. 230

Cont. bot. pg 231

5+58.3 — 10.1 — 8.0 — 5+64.9

5+57.9 — 17.0 — 11.3 — 5+57.2

5+55.4 — 29.3 — 19.5 — 5+55.5

WORKMAN ST.
#7 Pav.

(25)

℄

(25)

Sta. 5+44.73
C. Spk. W. & T.
Per F.B. 1220-79

5+36.0 — 39.9 — 21.4 — 5+37.7

5+28.0 — 18.6 — 9.1 — 5+29.8

P.P. 370559 E — 20.7 — 13.9 — W.M.H. 5+25.3

5+27.0 — 10.6 — 7.4 — 5+20.4

5+10.5

17.9

Fire hydrant.
5+19.4

ST.

(30) (30)

FIFTH ST.
#7 Pav.

Fire hydrant.
0+33.7
H.H. 0+32.6

19.0

15.3

0+31.6 — 12.3 — 8.1 — 0+32.6

Edge Pav. — 0+25.4 — 15.5

0+22.7 — 20.3 — 14.3 — 0+18.6

29.2 — 0+12.2

MAIN ST.
#7 Pav.
1" Premix top

(33)

℄

(33)

Sta 0+00
C. Spk. W. & T.
Per F.B. 1220-73

18.8

Note: Distances shown to center of Poles, Trees, H.H.'s, and etc.

RETURN TO
LOS ANGELES COUNTY SURVEYOR
700 HALL OF RECORDS

Do not extend notes this side of this line.

Note: Any Additions or Changes on This Sheet Must be Made or Circled in Red Ink With Date and Name of Person Making Change.

Notes Ck'd by	Survey of Puente Sewer Dist	F.B. 1240 PG. 231
Map No.	W. O. 1093 Tape No. St'd °F	
Office Work	Surveyed by H. F. NAUMANN	
Checked	Notes H.F.N. Date 11-46	
Date	Indexed A. C. Johnson	

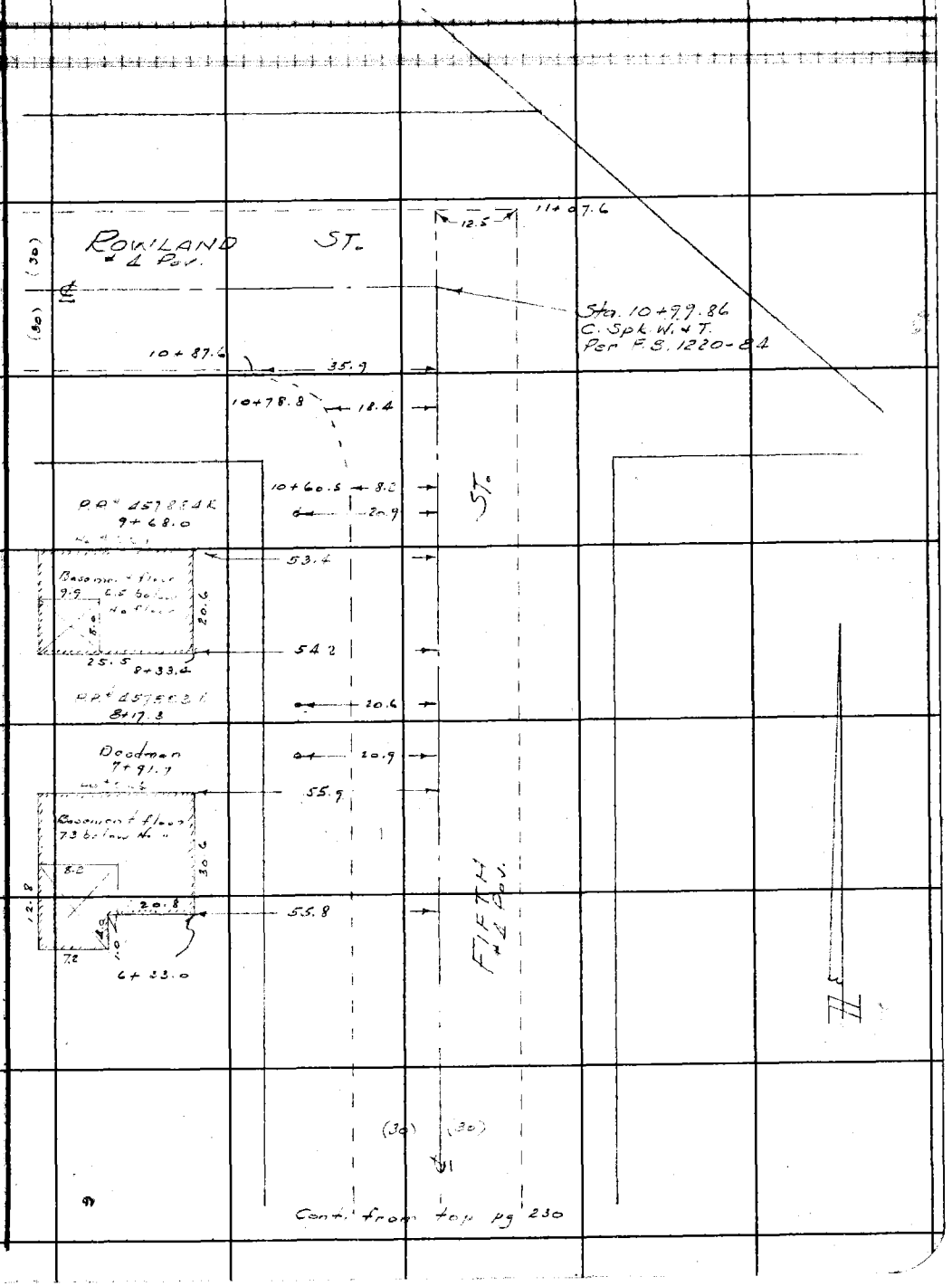

Note: Any Additions or Changes on This Sheet Must be Made or Circled in Red Ink With Date and Name of Person Making Change.

Do not extend notes this side of this line.

RETURN TO
LOS ANGELES COUNTY SURVEYOR
700 HALL OF RECORDS

FORM 247 5M 11-41

RETURN TO
LOS ANGELES COUNTY SURVEYOR
700 HALL OF RECORDS

Note: Any Additions or Changes on This Sheet Must be Made or Circled in Red Ink With Date and Name of Person Making Change.

Do not extend notes this side of this line.

F.B. 1240 PG. 232

Profile No. _____ Notes Red. _____ Plotted _____ Job No. 1093 Division No. V

F.B. 1240 PG. 233

Date _____ Date _____ Survey of [illegible]

X-Sec. No. _____ Notes Chkd. _____ Checked _____ Survey by H. F. NAUMANN Notes J.J.L. Date 11-46

Date _____ Date _____ Map No. _____ Indexed A. C. Johnson Date APR 8 '47

PROFILE
and
CROSS SECTIONS
on
FIFTH ST.
from
MAIN ST.
to
ROWLAND ST.
(C.I. 1093)

ELEV.	
F. S.	
H. I.	H.F. Naumann J. J. Lanigan J. Muslin M. Natapoff.
B. S.	
STATION	

NOTE: ANY ADDITIONS OR CHANGES ON THIS SHEET MUST BE MADE OR CIRCLED IN RED INK, WITH DATE AND NAME OF PERSON MAKING CHANGE.

PLEASE RETURN TO
LOS ANGELES COUNTY SURVEYOR
700 HALL OF RECORDS

Do not extend notes this side of this line.

FORM 307 5M 1-46

FORM 307 5M 1-46

PLEASE RETURN TO
LOS ANGELES COUNTY SURVEYOR
700 HALL OF RECORDS

NOTE: ANY ADDITIONS OR CHANGES ON THIS SHEET MUST BE MADE OR CIRCLED IN RED INK, WITH DATE AND NAME OF PERSON MAKING CHANGE.

Do not extend notes this side of this line.

STATION	B. S.	H. I.	F. S.	ELEV.			
B.M.					B.M.	Main St. & 5th St. N.E. Cor.	
P.S. 15				367.18	P.S. 15	St. spk in conc. walk, 4' N. of gate to No. 501	
	5.34	373.30				Elev. 367.972 ✓ Ex. B. 1220-13	
0+00			7.43	[illegible]	Intl. ℄s	Main St. & 5th St.	
			11.2	36[illegible]	[illegible]	[illegible]	
			2.74	37[illegible]	101 Early [illegible]	[illegible]	
			[illegible]	[illegible]	160		
0+[illegible]			8.20	36[illegible].14		℄ Center [illegible]	
0+32			7.62	36[illegible]		℄	
"			6.3	[illegible]			3[illegible]
"			7.8	36[illegible]			
0+45			7.06	36[illegible].25		℄	
0+50			6.82	36[illegible]			
T.P.			7.16	364.18 ✓	T.P.		
	7.16	3[illegible]					
1+[illegible]			5.93	36[illegible]		℄	
"			[illegible]	36[illegible].16			0' [illegible]
"			6.8	[illegible]			15' [illegible]
			6.8	[illegible]			15' [illegible]
			[illegible]	368.[illegible]			30' [illegible]
"			6.7[illegible]	366.55	[illegible]	[illegible]	

F.B. 1240 PG. 234

Job No. 1093 Division No. V Notes Red ____ Plotted ____ No. ____ Profile
Survey of PUENTE SEWER DIST. Date ____ Date ____ X-Sec.
Survey by H. F. NAUMANN Notes J. J. Lewis Notes Chkd. [illegible] Checked ____ No. ____
Indexed C. Johnson Date ____ Date 11/17/46 Date ____

FORM 307 5M 1-46

PLEASE RETURN TO
LOS ANGELES COUNTY SURVEYOR
700 HALL OF RECORDS

NOTE: ANY ADDITIONS OR CHANGES ON THIS SHEET MUST BE MADE OR CIRCLED IN RED INK, WITH DATE AND NAME OF PERSON MAKING CHANGE.

Do not extend notes this side of this line.

STATION	B. S.	H. I.	F. S.	ELEV.		
		373 34				
1+00			72	36[illegible]	15' L - Curb L, Gutter	
"			65	366 [illegible]	20' L Top Bk	
"			73	366 0	30' L P/L	
1+50			535	367 [illegible]		℄
2+00			467	368 6		℄
"			457	368 4		9' R [illegible]
"			[illegible]	367 9		1[illegible] R - Gutter - Curb L
"			3[illegible]	369 9		14' R Top Bk
"			[illegible]	370 2		30' R [illegible]
"			516	368 1[illegible]	10' L [illegible] Bk	
"			[illegible]6	367 1	[illegible] Gutter - Curb L	
"			6[illegible]	367 3	30' L P/L	
2+50			398	369 36		℄
T.P.			215	371 19	T.P.	
	39	375 [illegible]				
3+00			472	370 38		℄
			[illegible]	370 18		9' R [illegible]
			52	369 9		13.5' R - Gutter
			49	370 2		1[illegible] R - Curb L
			38	371 3		20' R - Top Bk

Profile
No. X-Sec.
Notes Red. Date Plotted Date Job No. 1093 Division No. 1 Survey of
Notes Chkd. [illegible] Date 11/13/46 Checked Date Survey by H. F. NAUMANN Notes J.J.L. Date 11-46 Map No. Indexed A. C. Johnson Date

F.B. 1240 PG. 235

F.B. 1240 PG. 23C

Job No. 1093 Division No. V Notes Red. Plotted Profile

Survey of PUENTE SEWER DIST Date Date No.

Survey by H. F. NAUMANN Notes J.J. Langan Notes Chkd. DOM Checked X-Sec.

Indexed C. Johnson Date Date 11/13/46 Date No.

FORM 307 5M 1-46

PLEASE RETURN TO
LOS ANGELES COUNTY SURVEYOR
700 HALL OF RECORDS

Do not extend notes this side of this line.

NOTE: ANY ADDITIONS OR CHANGES ON THIS SHEET MUST BE MADE OR CIRCLED IN RED INK, WITH DATE AND NAME OF PERSON MAKING CHANGE.

STATION	B. S.	H. I.	F. S.	ELEV.
			36	371 5.
			1 3	373 8.
			[illegible]	380 1.
			[illegible]	369 4.
			[illegible]	369 3.
			[illegible]	369 7.
			[illegible]	369 0.
			[illegible]	365 3.
			[illegible]	363 4.
			[illegible]	371 30.
			[illegible]	371 26.
			52	372 49.
			[illegible]	372 23.
			[illegible]	371 5.
			[illegible]	372 0.
			[illegible]	373 8.
			[illegible]	373 7.
			623	371 38.
			[illegible]	370 5.

FORM 307 5M 1-46

PLEASE RETURN TO
LOS ANGELES COUNTY SURVEYOR
700 HALL OF RECORDS

NOTE: ANY ADDITIONS OR CHANGES ON THIS SHEET MUST BE MADE OR CIRCLED IN RED INK, WITH DATE AND NAME OF PERSON MAKING CHANGE.

Do not extend notes this side of this line.

STATION	B. S.	H. I.	F. S.	ELEV.		
		377 61				
[illegible]			[illegible]	370 3	[illegible]	
"			[illegible]	370 7	[illegible]	
"			[illegible]	370 5	[illegible]	
4+50			[illegible]	373 05		
T.P.			[illegible]	373 31	[illegible]	
	5 50	378 81				
[illegible]			[illegible]	373 58		
[illegible]			[illegible]	373 69		
"			[illegible]	373 83		[illegible]
"			51	373 7		[illegible]
"			[illegible]	374 3		[illegible]
			[illegible]	375 4		[illegible]
			[illegible]	375 8		[illegible]
"			[illegible]	372 42	[illegible]	
"			64	372 4	[illegible]	
"			[illegible]	372 0	[illegible]	
[illegible]			[illegible]	373 76	[illegible]	[illegible]
			[illegible]	373 87	[illegible]	[illegible]
			[illegible]	374 50	[illegible]	
			[illegible]	378 45	100'	

Profile No. ____ Notes Red ____ Plotted ____ Job No. 1093 Division No. ✓ F.B. [illegible] Pg. 237

X-Sec. No. ____ Date ____ Date ____ Survey of ____

Notes Chkd. [illegible] Checked ____ Survey by H. F. NAUMANN Notes J. J. L. Date 11-46

Date 11/13/46 Date ____ Map No. ____ Date ____

FORM 307 5M 1-46

PLEASE RETURN TO
LOS ANGELES COUNTY SURVEYOR
700 HALL OF RECORDS

NOTE: ANY ADDITIONS OR CHANGES ON THIS SHEET MUST BE MADE OR CIRCLED IN RED INK, WITH DATE AND NAME OF PERSON MAKING CHANGE.

Do not extend notes this side of this line.

STATION	B. S.	H. I.	F. S.	ELEV.		
		378 81				
			+3 [illegible]	382 05		200' E'erly ℄ Workman
			[illegible]	372 22	[illegible]	[illegible]
			[illegible]	372 20	[illegible]	
			10 [illegible]	368 44	100'	
			[illegible]	365 35	[illegible]	[illegible]
[illegible]			[illegible]	374 04		
"			[illegible]	376 0		[illegible]
"			6 [illegible]	372 2	[illegible]	
6+00			4 28	374 53		℄
"			4 30	374 [illegible]		8' R Edge [illegible]
"			5 [illegible]	373 [illegible]		13' R. Gutter
"			4 6	374 2		15' R [illegible]
"			2 6	376 [illegible]		19' R. [illegible]
"			2 7	376 1		30' R [illegible]
"			5 [illegible]	372 [illegible]	10.5 L [illegible]	
"			6 3	372 [illegible]	[illegible]	
"			5 9	372 [illegible]	18' L [illegible]	
"			6 2	372 [illegible]	30' L P/L	
6+50			3 70	375 [illegible]		℄
6+33.1			[illegible] 8	366 0	80.7 L Floor center of [illegible]	

F.B. 1240 PG. 238

Job No. 1093 Division No. V Notes Red. Plotted Profile

Survey of PUENTE SEWER DIST Date Date No.

Survey by H. F. NAUMANN Notes J. J. Lanigan Notes Chkd. [illegible] Checked X-Sec.

Indexed A. C. Johnson Date Date 11/13/46 Date No.

FORM 307 5M 1-46

PLEASE RETURN TO
LOS ANGELES COUNTY SURVEYOR
700 HALL OF RECORDS

NOTE: ANY ADDITIONS OR CHANGES ON THIS SHEET MUST BE MADE OR CIRCLED IN RED INK, WITH DATE AND NAME OF PERSON MAKING CHANGE.

Do not extend notes this side of this line.

STATION	B. S.	H. I.	F. S.	ELEV.		
		378 81				
[illegible]			6 22	372 58	B.M. R.S. [illegible]	WORKMAN ST. & 5th. ST. N.W. Cor. Bt. Sp. [illegible] Conc. Walk, 1' W. of E. end of walk to No. [illegible] Elev. 372.566 - F.B. 1220-14.
	897	39[illegible] 44				
7+00			5 [illegible]	37[illegible] 60		℄
			5 9[illegible]	375 52		[illegible]
			6 3	37[illegible] 1		[illegible]
			7 [illegible]	37[illegible] 2		[illegible]
			4 3	37[illegible] 1		[illegible]
			[illegible]	377 0		[illegible]
			[illegible]	374 59	[illegible]	
			7 5	373 6	[illegible]	
			[illegible]	373 3	[illegible]	
			7 7	373 7	[illegible]	
11			[illegible]	373 2	[illegible]	
7+[illegible]			5 41	37[illegible] 3		℄
[illegible]			[illegible]	37[illegible] 27		℄
[illegible]			5 08	37[illegible] 36		[illegible]
11			5 [illegible]	375 8		13 R. [illegible]
			[illegible]	375 1		[illegible]
			3 5	377 9		[illegible]
			3 5	377 9		[illegible]

Profile No. ____ Notes Red. ____ Plotted ____ Job No. 1093 Division No. V

X-Sec. No. ____ Date ____ Date ____ Survey of ____

Notes Chkd. [illegible] Checked ____ Survey by H. F. NAUMANN Notes J.J.L. Date 11-46

Date 11/13/46 Date ____ Map No. ____ Indexed A. C. Johnson Date ____

F.B. 1220 PG. 289

FORM 307 5M 1-46

PLEASE RETURN TO
LOS ANGELES COUNTY SURVEYOR
700 HALL OF RECORDS

NOTE: ANY ADDITIONS OR CHANGES ON THIS SHEET MUST BE MADE OR CIRCLED IN RED INK, WITH DATE AND NAME OF PERSON MAKING CHANGE.

Do not extend notes this side of this line.

STATION	B. S.	H. I.	F. S.	ELEV.		
		381 44				
8+00			6 03	376 41	[illegible]	
			6 7	377 7	[illegible]	
			6 4	37[illegible] 0	[illegible] BK	
			7 [illegible]	37[illegible] 9	[illegible]	
8+20			5 03	376 41		
"			3 5	377 9		[illegible]
"			[illegible]	37[illegible] 1		[illegible]
"			4 03	[illegible] 4		[illegible]
			6 [illegible]	37[illegible] 8	[illegible]	
			[illegible]	378 6	[illegible]	
			13 4	37[illegible] 0	18[illegible]	
8+37.[illegible]			14 1	[illegible] 3	[illegible]	
8+[illegible]			[illegible]	376 37		
9+00			[illegible]	376 34		
			4 99	376 45		[illegible]
"			5 1	376 3		14 [illegible] BK.
			[illegible]	375 9		[illegible]
			[illegible] 4	375 5		[illegible]
			3 5	377 [illegible]		[illegible] BK.
			3 3	378 1		30[illegible]

F.B. 1240 PG. 240

Job No. 1093 Division No. V Notes Red ____ Plotted ____ Profile ____

Survey of PUENTE SEWER DIST Date ____ Date ____ No. ____

Survey by M. F. NAUMANN Notes J. J. Lonigan Notes Chkd. [illegible] Checked ____ X-Sec. ____

Indexed L. C. Johnson Date ____ Date 11/13/46 Date ____ No. ____

FORM 307 5M 1-46

PLEASE RETURN TO
LOS ANGELES COUNTY SURVEYOR
700 HALL OF RECORDS

NOTE: ANY ADDITIONS OR CHANGES ON THIS SHEET MUST BE MADE OR CIRCLED IN RED INK, WITH DATE AND NAME OF PERSON MAKING CHANGE.

Do not extend notes this side of this line.

STATION	B. S.	H. I.	F. S.	ELEV.		
		381 44				
9+00			6 [illegible]	375 [illegible]	10' L Edge [illegible]	
			6 [illegible]	374 9	15' L [illegible]	
			6 0	375 4	19' L BK	
			6 4	375 0	30' L PL.	
9+50			4 97	376 47		℄
10+00			4 74	376 70		℄
			4 73	376 71		[illegible] Edge [illegible]
			4 [illegible]	376 5		15' R BK. [illegible]
			[illegible]	375 7		[illegible]
			2 5	378 6		[illegible] R. BK.
			2 [illegible]	378 5		30' R [illegible]
			5 2[illegible]	376 20	8' L Edge [illegible]	
			5 7	375 7	[illegible] L BK	
			[illegible]	374 8	15' L [illegible]	
			5 4	376 0	19' L BK	
			6 0	375 4	[illegible]	
T. P			5 07	376 37	T. P.	
	9 54	380 91				
10+[illegible]			3 94	376 97		℄
10+[illegible]			3 62	377 29		℄

Profile
No. ____ Date ____ Notes Red ____ Plotted ____ Job No. 1043 Division No. 1
X-Sec. ____ Date ____ Survey of ____
No. ____ Notes Chkd. TEM Checked ____ Survey by H. F. NAUMANN Notes J.J.L. Date 11-46
Date 11/13/46 Date ____ Map No. ____ Indexed Johnson Date ____

F.B. 1246 PG. 241

FORM 307 5M 1-46

PLEASE RETURN TO
LOS ANGELES COUNTY SURVEYOR
700 HALL OF RECORDS

NOTE: ANY ADDITIONS OR CHANGES ON THIS SHEET MUST BE MADE OR CIRCLED IN RED INK, WITH DATE AND NAME OF PERSON MAKING CHANGE.

Do not extend notes this side of this line.

STATION	B. S.	H. I.	F. S.	ELEV.		
		3.8[illegible]				
10+70			57	373 [illegible]	[illegible]	
10+[illegible].86			[illegible]	377 57	[illegible]	
			2 7[illegible]	[illegible] 3	[illegible]	
			1 3	37[illegible] 6	[illegible]	
			[illegible]	[illegible]	[illegible]	
			(+2 5)	[illegible]	[illegible]	
			[illegible]	[illegible]	[illegible]	
			8 [illegible]	37[illegible] 4	[illegible]	
			12 [illegible]	36[illegible] 49	[illegible]	
[illegible]			7 45	37[illegible] 46	[illegible]	Rowland Ave. (N. side) + 5th ST 3t. Spk in conc drive. 24' S. of S.E. cor of No. # 419 ~ Elev. 373.469 ~ FB 1220-14

F.B. [illegible] Pg. 242

Job No. 1095 Division No. V Notes Red Plotted

Survey of Puente Sewer [illegible] Date Date No. X-Sec.

Survey by H. F. NAUMANN Notes J.W.L. Notes Chkd. [illegible] Checked

Indexed [illegible] C. Johnson Date Date 11/13/46 Date No.

Notes Ck'd by	Survey of [illegible]
Map No.	W. O. 1093 Tape No. 058 St'd. 68 °F
Office Work	Surveyed by H.F. Naumann
Checked	Notes J. Gregory Date 7-27
Date	Indexed L. C. Johnson

F. B. 1240 PG. 203

JAN 21 '49

Note: Any Additions or Changes on This Sheet Must be Made or Circled in Red Ink With Date and Name of Person Making Change.

Do not extend notes this side of this line.

RETURN TO LOS ANGELES COUNTY SURVEYOR 700 HALL OF RECORDS



FORM 247 SM 11-48

RETURN TO
LOS ANGELES COUNTY SURVEYOR
700 HALL OF RECORDS

Note: Any Additions or Changes on This Sheet Must Be Made or Circled in Red Ink With Date and Name of Person Making Change.

Do not extend notes this side of this line.

F. B. 1240 PG. 244

Profile No.	Notes Red.	Plotted	Job No. 1093	Division No. V
	Date	Date	Survey of Puente Sewer Dist	
X-Sec. No.	Notes Chkd. TDM	Checked	Survey by H.F. Naumann	Notes Date
	Date 7/31/47	Date	Map No.	Indexed A.C. Johnson Date JAN 21 '49

F.B. 1240 PG. 245

PROFILE

and

CROSS SECTIONS

on

NELSON AVE

from

HACIENDA BLVD

to

HUDSON AVE

ELEV.	S.I. 1093
F. S.	
H. I.	H.F. Naumann J. Gregory A.R. Bartlett H.C. Hand H.O. West
B. S.	
STATION	

NOTE: ANY ADDITIONS OR CHANGES ON THIS SHEET MUST BE MADE OR CIRCLED IN RED INK, WITH DATE AND NAME OF PERSON MAKING CHANGE.

PLEASE RETURN TO
LOS ANGELES COUNTY SURVEYOR
700 HALL OF RECORDS

Do not extend notes this side of this line.

FORM 307 10M 10-46

FORM 307 10M 10-46

PLEASE RETURN TO
LOS ANGELES COUNTY SURVEYOR
700 HALL OF RECORDS

NOTE: ANY ADDITIONS OR CHANGES ON THIS SHEET MUST BE MADE OR CIRCLED IN RED INK, WITH DATE AND NAME OF PERSON MAKING CHANGE.

Do not extend notes this side of this line.

STATION	B. S.	H. I.	F. S.	ELEV.		
B.M. P.S. 36	507	338.45		333.46	B.M. P.S. 36 NELSON AVE & HACIENDA AVE. S.W. Cor. Bt. Spk. in cb. 3' W. of W. end C.R. Elev. 333.458 - F.B. 1220-20	
[illegible]			[illegible]	333.41	[illegible]	[illegible]
10+50			[illegible]	333.42		℄
11+00			487	333.61		℄
"			477	333.51		[illegible]
"			52	333.3		13 - T.Br.
"			[illegible]	33[illegible].8		17 - Gutter
"			57	33[illegible].8		7 - T.Br.
			50	33[illegible].5		30 - [illegible]
"			27	335.8		150 -
			576	332.72	20 S Gutter	
"			524	333.[illegible]	TC	
"			56	33[illegible]	30 S PL	
"			71	33[illegible].4	46 S [illegible]	
"			82	330.3	100 S	
"			71	329.4	[illegible]	
[illegible]			509	333.[illegible]		℄
12+00			538	333.[illegible]		℄
			538	333.10		11 N Edge Pav
			[illegible]	33[illegible].1[illegible]		[illegible] - TBM

F.B. 1240 PG. 246

Job No. 1093 Division No. V Notes Red. Plotted Profile

Survey of Puente Sewer Dist Date Date No.

Survey by H.F. Naumann Notes J. [illegible] Notes Chkd. Checked X-Sec.

Indexed A. C. Johnson Date Date Date No.

FORM 307 10M 10-46

PLEASE RETURN TO
LOS ANGELES COUNTY SURVEYOR
700 HALL OF RECORDS

NOTE: ANY ADDITIONS OR CHANGES ON THIS SHEET MUST BE MADE OR CIRCLED IN RED INK, WITH DATE AND NAME OF PERSON MAKING CHANGE.

Do not extend notes this side of this line.

STATION	B. S.	H. I.	F. S.	ELEV.		
[illegible]		338 45	70	331 5		17 N Gutter
			13	337 2		24 N T Bk
			14	337 1		30 N PL
			[illegible]	332 38	20 S Gutter	
			547	333 01	[illegible]	
TP	434	336 87	5[illegible]	332 [illegible]		
[illegible]			403	332 81		℄
[illegible]			427	332 6[illegible]		℄
			425	332 62		11 N Edge of [illegible]
			4[illegible]	332 3		13 N T Bk
			6 3	330 6		17 N Gutter
			+1 4	338 3		25 N T B
			+1 4	331 [illegible]		30 N PL
			+2 2	339 1		100 N
			+2 7	339 5		150 N
			478	332 0[illegible]	20 S [illegible]	
			422	332 6[illegible]	[illegible]	
			45	332 1	30 S [illegible]	
			6 2	330 0	100 S	
			8 0	328 3	200 S	
13[illegible]			4[illegible]	332 2[illegible]		℄

Profile Notes Red ____ Plotted ____ Job No. [illegible] Division No. [illegible] F.B. 1340 PG. [illegible]

No. ____ Date ____ Date ____ Survey of ____

X-Sec. Notes Chkd. ____ Checked ____ Survey by H F Nagaoka Notes [illegible] Date ____

No. ____ Date ____ Date ____ Map No. ____ Indexed A. C. Johnson Date ____

FORM 307 10M 10-46

PLEASE RETURN TO
LOS ANGELES COUNTY SURVEYOR
700 HALL OF RECORDS

NOTE: ANY ADDITIONS OR CHANGES ON THIS SHEET MUST BE MADE OR CIRCLED IN RED INK, WITH DATE AND NAME OF PERSON MAKING CHANGE.

Do not extend notes this side of this line.

STATION	B. S.	H. I.	F. S.	ELEV.		
14+00		336 87	4[illegible]	331 88		℄
/			5[illegible]6	33[illegible] 81		11 N Edge Pav
/			5[illegible]	33[illegible] 6		14 " T. Brk
/			6[illegible]	330 1		17 " Gutter
/			40[illegible]	337 5		24 " T. [illegible]
/			40[illegible]	337 5		30 " P.L.
/			42 1	33[illegible] 0		100 N
/			42 3	33[illegible] 2		150 "
/			[illegible]60	33[illegible] 77	20 S. [illegible]	
/			4[illegible]	331 88	" " T.C.	
/			5[illegible]	33[illegible] 6	30 S. [illegible]	
/			6 4	330 5	45 S. [illegible]	
/			7[illegible]	329 5	100 S.	
/			9[illegible]	327 7	200 S.	
14+50			5[illegible]	33[illegible] 38		℄
15+00			585	331 02		℄
/			588	330 99		11 N Edge Pav
/			60	330 9		[illegible] N T.Brk
/			[illegible]2	320 7		17 N [illegible]
/			18	335 1		24 N T.Brk
/			19	335 0		30 N P.L.

F.B. [illegible] Pg. 245

Job No. 1093 Division No. ✓ Notes Red. ____ Plotted ____ Profile

Survey of [illegible] Date ____ No. ____

Survey by H.F. Naumann Notes [illegible] Notes Chkd. ____ Checked ____ X-Sec.

Indexed A. C. Johnson Date ____ Date ____ No. ____

FORM 307 10M 10-46

PLEASE RETURN TO
LOS ANGELES COUNTY SURVEYOR
700 HALL OF RECORDS

NOTE: ANY ADDITIONS OR CHANGES ON THIS SHEET MUST BE MADE OR CIRCLED IN RED INK, WITH DATE AND NAME OF PERSON MAKING CHANGE.

Do not extend notes this side of this line.

STATION	B. S.	H. I.	F. S.	ELEV.		
[illegible]		[illegible]	[illegible]	330 21	[illegible]	
			[illegible]	330 82	[illegible]	
[illegible]			[illegible]	330 51		
[illegible]	[illegible]	[illegible]	[illegible]	[illegible]		
[illegible]			[illegible]	329 92		
			[illegible]	329 85		[illegible]
			[illegible]	329 5		[illegible]
			[illegible]	328 3		[illegible]
			[illegible]	331 3		[illegible]
			[illegible]	331 2		[illegible]
			[illegible]	331 2		[illegible]
			[illegible]	335 0		[illegible]
			[illegible]	329 12	[illegible]	
			[illegible]	329 76		
			[illegible]	329 1	[illegible]	
			[illegible]	328 1	[illegible]	
			[illegible]	326 9	[illegible]	
			[illegible]	325 1	[illegible]	
[illegible]			[illegible]	329 39		
[illegible]			[illegible]	328 84		
			[illegible]	326 75		[illegible]

Profile Notes Red_____ Plotted_____ Job No._____ Division No._____ F.B. [illegible] PG. [illegible]

No._____ Date_____ Date_____ Survey of_____

X-Sec. Notes Chkd._____ Checked_____ Survey by H.F. [illegible] Notes_____ Date_____

No._____ Date_____ Date_____ Map No._____ Indexed_____ Date_____

A. C. Johnson

FORM 307 10M 10-46

PLEASE RETURN TO
LOS ANGELES COUNTY SURVEYOR
700 HALL OF RECORDS

NOTE: ANY ADDITIONS OR CHANGES ON THIS SHEET MUST BE MADE OR CIRCLED IN RED INK, WITH DATE AND NAME OF PERSON MAKING CHANGE.

Do not extend notes this side of this line.

STATION	B. S.	H. I.	F. S.	ELEV.		
[illegible]		[illegible]	[illegible]	328 4		[illegible]
			66	327 6		[illegible]
			[illegible]	[illegible]		[illegible]
			[illegible]	327 9		[illegible]
			[illegible]	328 01	[illegible]	
			[illegible]	328 65	[illegible]	
[illegible]			[illegible]	328 12		
[illegible]			[illegible]	327 [illegible]		
			678	327 [illegible]		[illegible]
			[illegible]	326 8		[illegible]
			[illegible]	326 1		[illegible]
			[illegible]	326 6		[illegible]
			[illegible]	326 [illegible]		[illegible]
			[illegible]	327 2		[illegible]
			[illegible]	329 0		[illegible]
			[illegible]	326 [illegible]	[illegible]	
			[illegible]	327 [illegible]		
			76	326 6	[illegible]	
			[illegible]	325 4	[illegible]	
			[illegible]	323 7	[illegible]	
			[illegible]	321 5	[illegible]	

F.B. 1340 PG. 250

Job No. 1093 Division No. V Notes Red. Plotted Profile

Survey of [illegible] Date Date No.

Survey by H.F. Naumann Notes [illegible] Notes Chkd. Checked X-Sec.

Indexed A. C. Johnson Date Date Date No.

STATION	B. S.	H. I.	F. S.	ELEV.		
[illegible]		[illegible]	7.29	326.86		
TP	[illegible]	[illegible]	[illegible]	[illegible]		
[illegible]			[illegible]	326.23		
			[illegible]	326.07		
			[illegible]	325.6[illegible]		
			5.2	324.9[illegible]		
			[illegible]	325.3[illegible]		
			4.0	325.2[illegible]		
			[illegible]	325.23		
			[illegible]	325.83		
[illegible]			[illegible]	325.46		
[illegible]			[illegible]	325.02		
[illegible]			[illegible]	324.11		
			[illegible]	323.9[illegible]		
			6.0	323.5[illegible]		
			[illegible]	324.0[illegible]		
			[illegible]	324.1[illegible]		
[illegible]			[illegible]	323.29		
			[illegible]	325.8[illegible]		
[illegible]			7.10	322.73		
[illegible]			[illegible]	323.38		

1240

CHANGES MADE ON DATE AND CHANGE.

[illegible]	69[illegible]	323	13	
	[illegible]05	32[illegible]	07	[illegible] & Hudson [illegible]
	[illegible]	325	27	100 [illegible]
	[illegible]	327	14	200
	[illegible]	32[illegible]	70	100 [illegible]
	[illegible]	[illegible]	[illegible]	[illegible]
	[illegible]	323	07	20 [illegible]
	[illegible]	323	6[illegible]	[illegible]
	6[illegible]	323	2[illegible]	[illegible]
	785	32[illegible]	[illegible]	200
	6[illegible]	[illegible]	[illegible]	DM#4 [illegible] Hudson Ave & [illegible] Bt Spk [illegible] Rd [illegible] 323 [illegible]

Survey Date
Indexed
Notes Chkd
Checked
Date