Index to F.B. 1241

Date	J.N.	Description	Notes	Pages
		C.I. 1178---COMPTON BLVD. ET AL		
12/46	1178	Bench Levels---Area bounded by Hawthorne Ave., Compton Blvd., Firmona Ave, and Rosecrans Ave.	B.M.'s	5-16
"	"	Compton Blvd.---from Hawthorne Ave. to Inglewood Ave.	℄ Ties	17-24
1/47	"	" " " " " " Firmona Ave.	Topog.	55-60
"	"	" " " " " " " "	X-Sects.	61-78
12/46	"	" " at " " (E.Side.)	M.H.Check	62
"	"	Hawthorne Ave.(W.Side)---from Compton Blvd. to Rosecrans Ave.	℄ Ties	25-28
"	"	Alley W.of Hawthorne Ave-- " " " " Alley S.of 147th St.		19,29
1/47	"	" " " " " " " " " " " " "	Topog.	79-89
"	"	" " " " " " " " " " " " "	X-Sects.	85-92
12/46	"	Burin Ave,----from Compton Blvd. to Rosecrans Ave.	℄ Ties	19,30-33
1/47	"	" " " Alley S.of 147th St. to Alley N.of 147th St.	Topog.	103-106
"	"	" " " " " " " " " " " " "	X-Sects.	107-116
12/46	"	Alley S.of 147th St.---from Hawthorne Ave. to Burin Ave.	℄ Ties	26,27,30
1/47	"	" " " " " " " " " " "	Topog.	93-94
"	"	" " " " " " Alley W.of Hawthorne Ave.to Hawthorne Ave.	X-Sects.	95-98
"	"	" " " " " " " " " " " " Burin Ave.	"	99-100
"	"	Alley N.of 147th St.--- " Burin Ave. to Hawthorne Ave.	℄ Ties.	27,31,34
"	"	" " " " " " " " " "	Topog.	117-118
"	"	" " " " " " " " " "	X-Sects.	119-122
"	"	Alley W.of Hawthorne Ave.-- from Alley N.of 147th St.to Rosecrans Ave.	℄ Ties	33,34
"	"	" " " " " " " " " " " " "	Topog.	123-128
"	"	" " " " " " " " " " " " "	X-Sects.	129-132

Notes Ck'd by_____
Map No._____
Office Work_____
Checked_____
Date_____

Survey of_____
W. O._____ Tape No._____ Std_____ °F
Surveyed by_____
Notes_____ Date_____
Indexed_____

F.B._____ Pg._____

Index to F.B. 1241 (cont'd)

F.B.

PG.

Date	J.N.	Description	Notes	Pages
1/47	1178	Alley N.of 147th St.---from Burin Ave. to Grevillea Ave.	℄ Ties	32,38,40
"	"	" " " " " " " " " " " "	Topog.	139-140
"	"	" " " " " " " " " " " "	X-Sects.	141-146
"	"	Alley W.of Burin Ave.--from Alley N.of 147th St.to Rosecrans Ave.	℄ Ties	39,40
"	"	" " " " " " " " " " " " " "	Topog.	147-152
"	"	" " " " " " " " " " " " " "	X-Sects.	153-160
"	"	Alley W.of Burin Ave.--from Compton Blvd. to Alley S.of 147th St.	℄ Ties	20,35
"	"	" " " " " " " " " " " " " "	Topog.	161-164
"	"	" " " " " " " " " " " " " "	X-Sects.	165-172
"	"	Alley S.of 147th St.---from Alley W.of Burin Ave. to Burin Ave.	℄ Ties	30,35
"	"	" " " " " " " " " " " " " "	Topog.	164
"	"	" " " " " " " " " " " " " "	X-Sects.	173-174
"	"	Alley S.of 147th St.---from Alley W.of Burin Ave. to Grevillea Ave.	℄ Ties	35,36
"	"	" " " " " " " " " " " " " "	Topog.	None
"	"	" " " " " " " " " " " " " "	X-Sects.	175-178
"	"	Grevillea Ave.---------from Compton Blvd. to Rosecrans Ave.	℄ Ties	20,36-39
"	"	Alley W. Of Grevillea-- " " " " Alley S.of 147th St.	"	21,41
"	"	" " " " " " " " " " " " " "	Topog.	179-184
"	"	" " " " " " " " " " " " " "	X-Sects.	185-192
"	"	Alley S.of 147th St.---from Alley W.of Grevillea Ave. to Grevillea Ave.	℄ Ties	36,41
"	"	" " " " " " " " " " " " " "	Topog.	184
"	"	" " " " " " " " " " " " " "	X-Sects.	193-196
"	"	Alley S.of 147th St.---from Alley W.of Grevillea Ave. to Firmona Ave.	℄ Ties	41,42,45,47,52
"	"	" " " " " " " " " " " " " "	Topog.	197-200
"	"	" " " " " " " " " " " " " "	X-Sects.	201-206

Do not extend notes this side of this line.

RETURN TO
LOS ANGELES COUNTY SURVEYOR
720 HALL OF RECORDS

Note: Any Additions or Changes on This Sheet Must be Made or Circled in Red Ink With Date and Name of Person Making Change.

FORM 247 SM 5-46

RETURN TO
LOS ANGELES COUNTY SURVEYOR
700 HALL OF RECORDS

Note: Any Additions or Changes on This Sheet Must be Made or Circled in Red Ink With Date and Name of Person Making Change.

Do not extend notes this side of this line.

Index to F.B. 1241

Date	J.N.*	Description	Notes	Pages
1/47	1178	Mansel Ave.---from Compton Blvd. to Rosecrans Ave.	℄ Ties	21,42-44
"	"	" " " Alley S.of 147th St. to Alley N.of 147th St.	Topog.	207-208
"	"	" " " " " " " " " " " " " "	X-Sects.	209-214
"	"	Alley N.of 147th St---from Mansel Ave. to Firmona Ave.	℄ Ties	43,46,48,53
"	"	" " " " " " " " " " " "	Topog.	215-218
"	"	" " " " " " " " " " " "	X-Sects.	219-222
"	"	Alley W. of Mansel Ave.---from Alley N.of 147th St. to Rosecrans Ave.	℄ Ties	46
"	"	" " " " " " " " " " " " " "	Topog.	223-226
"	"	" " " " " " " " " " " " " "	X-Sects.	227-234
"	"	Alley W. of Mansel Ave.---from Compton Blvd. to Alley S.of 147th St.	℄ Ties	22,45
"	"	" " " " " " " " " " " " " "	Topog.	251-254
"	"	" " " " " " " " " " " " " "	X-Sects.	255-260
"	"	Kingsdale Ave.---from Compton Blvd. to Rosecrans. Ave.	℄ Ties	22,47-49
"	"	" " " Alley N.of 147th St. to Rosecrans Ave.	Topog.	235-238
"	"	" " " " " " " " " " " "	X-Sects.	239-250
"	"	Kingsdale Ave.---from Compton Blvd. to 147th St.	Topog.	261-264
"	"	" " " " " " " "	X-Sects.	265-276
"	"	Firmona Ave.---from Compton Blvd. to Rosecrans Ave.	℄ Ties	23,52-54
"	"	" " " " " " " "	Topog.	277-282
"	"	" " " " " " " "	X-Sects.	283-304
"	"	Rosecrans Ave.---from Hawthorne Ave. to Firmona Ave.	℄ Ties	28,33,39,41,46,49,54
"	"	145th St.--------" " " " " " "	"	28,32,34,38,40,44,46,49,54
"	"	147th St.--------" " " " " " "	"	27,31,37,40,48,53
"	"	149th St.--------" " " " " " "	"	26,29,30,35,36,41,42,45,47,52
5/47	"	Compton Blvd-from Firmona Ave. to 800' W. of Inglewood Av.	℄ Ties	23-24
"	"	" " " " " " " " " " " "	Topog.	305-308
"	"	" " " " " " " " " " " "	X-Sects.	309-314

Notes Ck'd by_____
Map No._____
Office Work
Checked_____
Date_____

Survey of
W. O._____ Tape No._____ St'd_____ °F
Surveyed by_____
Notes_____ Date_____
Indexed_____

F. B._____ Pg._____

RETURN TO
LOS ANGELES COUNTY SURVEYOR
700 HALL OF RECORDS

Note: Any Additions or Changes on This Sheet Must be Made or Circled in **Red** Ink With Date and Name of Person Making Change.

Do not extend notes this side of this line.

F B _____ Pg. _____

Index to F.B. _____ (cont'd)

Notes Ck'd by	Survey of [illegible]
Map No.	W. O. 8351 Tape No. [illegible] St'd [illegible] °F
Office Work	Surveyed by C.V. CRUMLEY
Checked	Notes C.V.C. Date [illegible]
Date	Indexed

F. B. 1241 PG. 3

INDEX

RED = TOPOG.

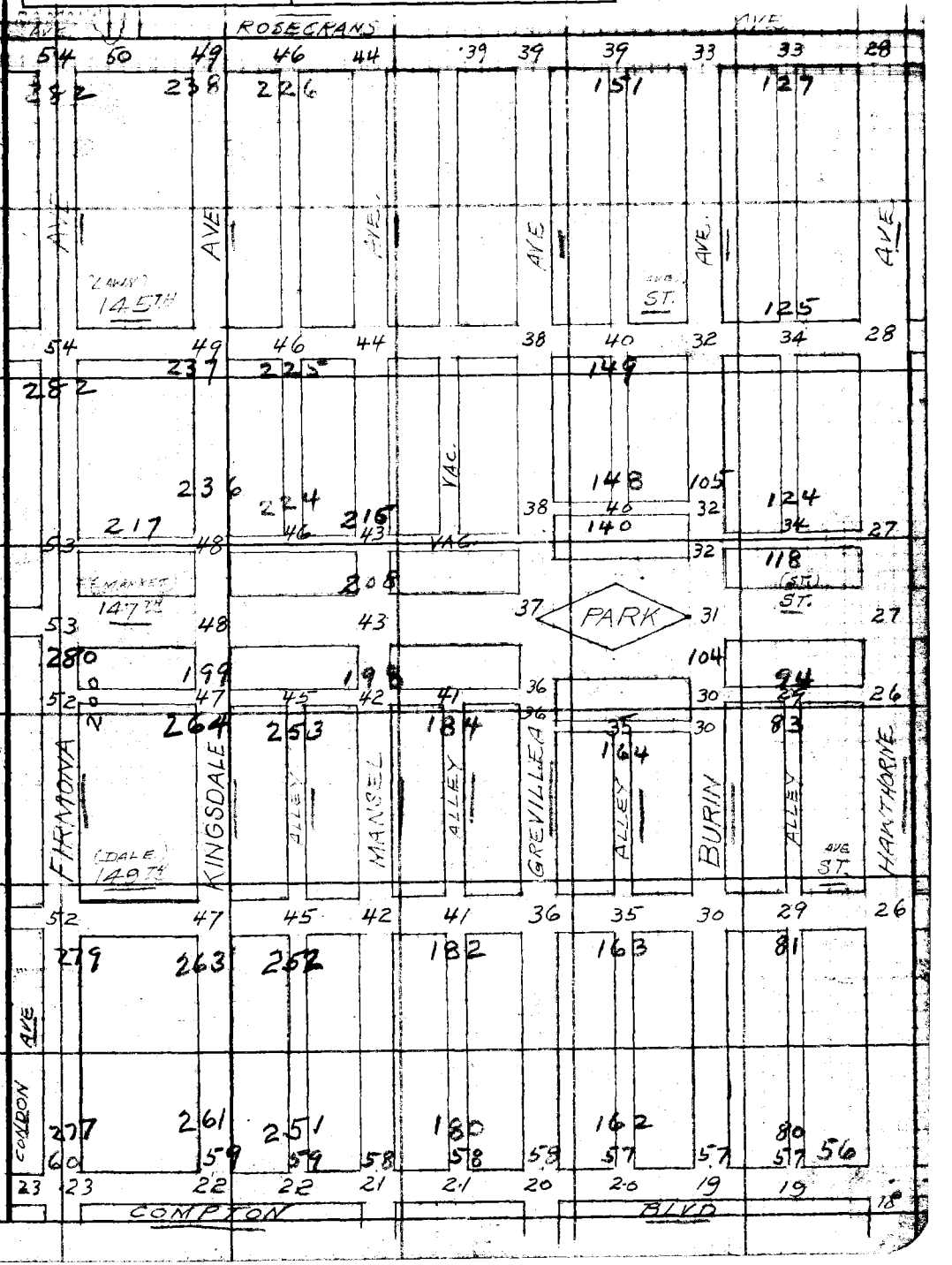

Note: Any Additions or Changes on This Sheet Must be Made or Circled in Red Ink With Date and Name of Person Making Change.

Do not extend notes this side of this line.

RETURN TO
LOS ANGELES COUNTY SURVEYOR
700 HALL OF RECORDS

FORM 247 5M 5-46

RETURN TO
LOS ANGELES COUNTY SURVEYOR
700 HALL OF RECORDS

Note: Any Additions or Changes on This Sheet Must be Made or Circled in Red Ink With Date and Name of Person Making Change.

Do not extend notes this side of this line.

F.B. 1241 Pg. 4

NOTES RED. _____ JOB NO. 1178 SURVEY OF COMPTON BLVD. SEWER DIST. F.B. 1241 PG. 3

DATE _____ SURVEY BY [illegible]

NOTES CHKD. _____ NOTES BY C.V.C. DATE 12-3-46

DATE _____ INDEXED A. C. Johnson DATE DEC 18 '47

DESCRIPTION	C.I. 1178 COMPTON BLVD. SEWER DISTRICT B.M. CIRCUIT #1 FROM COMPTON BLVD. & HAWTHORNE AVE. ON COMPTON BLVD., GREVILLEA AVE., 149TH ST., & HAWTHORNE AVE.
ADJ. ELEV.	DECEMBER 3RD 1946
3RD RUN	C.V. CROMLEY H.E. [illegible] W.S. COWHERD S.J. DICKIE H.E. CULP. A.L. YORK
2ND RUN	circuits adj. 1/3/47 [illegible]
DIFF.	
1ST RUN	
B. M.	

NOTE: ANY ADDITIONS OR CHANGES ON THIS SHEET MUST BE MADE OR CIRCLED IN RED INK, WITH DATE AND NAME OF PERSON MAKING CHANGE.

PLEASE RETURN TO
LOS ANGELES COUNTY SURVEYOR
700 HALL OF RECORDS

Do not extend notes this side of this line.

FORM 353 1M 8-45

FORM 353 1M 8-45

PLEASE RETURN TO
LOS ANGELES COUNTY SURVEYOR
700 HALL OF RECORDS

NOTE: ANY ADDITIONS OR CHANGES ON THIS SHEET MUST BE MADE OR CIRCLED IN RED INK, WITH DATE AND NAME OF PERSON MAKING CHANGE.

Do not extend notes this side of this line.

F.B. 2141 PG. 6 | JOB NO. 11782 | SURVEY OF COMPTON BLVD SEWER DIST | NOTES RED. | DATE
SURVEY BY C.W.C. CRUMLEY | NOTES CHKD. | DATE
NOTES BY C.W.C. | DATE 12-3-46
INDEXED A.C. Johnson | DATE

B. M.	1ST RUN	DIFF.	2ND RUN	3RD RUN	ADJ. ELEV.	DESCRIPTION
B.M. #17	57.147				57.147	
	4.436		4.437			
TP	61.583	-3.130	-3.176		-0.178	
			4.613			
					56.969	SET B.C.N-105
(SY2712)						COMPTON BLVD. & [illegible] AVE. S.E. COR.
		+0.501	+0.499		+0.500	SET BT'S
			1.252		.471	
Ed					57.469	
B.M. N-19						B.M.-N-19 - ELEV. - STAMPED 1.8.39-19
	4.600		4.322			COMPTON BLVD. & GREENVILLA AVE. N.E. COR.
TP	62.067	+0.322	+0.324		+0.322	SET MAG NAIL
	4.280		4.353		57.791	
SET B.M. (405)	57.787				57.791	B.M. (405) - ELEV. -
	5.295		5.312			GREENVILLE & KELSO - 4" NO. - COMPTON BLVD
TP	63.082	+2.765	+2.764		+2.764	BT. SPK. IN CONC. GUTTER 44' W. OF
Ed	2.500		2.501		60.557	
B.M. N-57	60.582				60.555	B.M. N-57 - ELEV. - STAMPED 1.8.39-76
	2.662		3.066			14.5' S.W. (SSW) FROM E. OF GREENVILLE AVE.
TP	63.244	-2.336	-2.338		-2.337	X" TOP of CONC.
	4.156		5.395			
TP	58.218				58.218	T.P. BT. SPK. IN
			5.122			
TP	63.546	+1.560	+1.560		11.560	
	3.770		3.832		59.778	
B.M. N-62	59.776				59.778	B.M. N-62 - ELEV. - STAMPED 1.8.39-91
	3.232		3.206			14.5' S.W. FROM E. OF GREENVILLE AVE. N.E. COR.
TP	61.008	-1.975	-1.980		-1.977	BT. SPK. IN CONC. PAV. 50' N. OF 9E. 2
	5.210		5.214			
TP	57.851				57.801	T.P.

NOTES RED. _____ JOB NO. 1178 SURVEY OF [illegible]

DATE _____ SURVEY BY _____

NOTES CHKD. _____ NOTES BY [illegible] DATE 12-3-[illegible]

DATE _____ INDEXED [illegible] DATE _____

F.B. [illegible] PG. 7

FORM 353 1M 8-45

PLEASE RETURN TO
LOS ANGELES COUNTY SURVEYOR
700 HALL OF RECORDS

NOTE: ANY ADDITIONS OR CHANGES ON THIS SHEET MUST BE MADE OR CIRCLED IN RED INK, WITH DATE AND NAME OF PERSON MAKING CHANGE.

Do not extend notes this side of this line.

B. M.	1ST RUN	DIFF.	2ND RUN	3RD RUN	ADJ. ELEV.	DESCRIPTION
[illegible]	[illegible]				57.801	[illegible]
[illegible]	[illegible]	-0.655	[illegible]		-0.654	[illegible]
[illegible]	[illegible]		[illegible]		[illegible]	
[illegible]	[illegible]				57.147	[illegible]

FORM 353 1M 8-45

PLEASE RETURN TO
LOS ANGELES COUNTY SURVEYOR
700 HALL OF RECORDS

NOTE: ANY ADDITIONS OR CHANGES ON THIS SHEET MUST BE MADE OR CIRCLED IN RED INK, WITH DATE AND NAME OF PERSON MAKING CHANGE.

Do not extend notes this side of this line.

F.B. 124 Pg. 8 | JOB NO. 1241 | SURVEY BY C.V.C. | NOTES BY C. Jordan | INDEXED | SURVEY OF COMPTON BLVD. SEWER DIST. | DATE 12-2-46 | DATE | NOTES RED. | DATE | NOTES CHKD. | DATE

B. M.	1ST RUN	DIFF.	2ND RUN	3RD RUN	ADJ. ELEV.	DESCRIPTION
	B.M. [illegible] FROM				2	
	COMPTON BLVD & GREVILLEA AVE.					
	ON					
	COMPTON AVE., FIRMONA AVE., [illegible]					
					57.471	
B.M. [illegible]					57.471	
	5.141					
	4.824		4.820			
	61.309	+2.290	-2.287		+2.289	
SET	2.142		2.138		59.759	
B.M. [illegible]	59.167				59.760	
	1.406		4.564			
	64.295	-0.772	-0.771		-0.772	
Fd.	5.104		5.099		58.986	
B.M. N-108	58.289				58.988	
	4.832		4.970			
	63.321	+0.239	+0.316		+0.868	
Fd.	3.963		4.103		59.853	
B.M. N-107	5.353				54.856	
	4.283		4.400			
	54.141	+1.306	+1.302		+1.304	
SET	2.177		3.078		61.156	
B.M. N-108	61.164				61.160	
	3.997		4.120			
	65.156	-0.218	-0.213		-0.217	
SET	4.218		1.403		60.938	
B.M. N-109	60.946				60.943	

FORM 353 1M 8-45

PLEASE RETURN TO
LOS ANGELES COUNTY SURVEYOR
700 HALL OF RECORDS

NOTE: ANY ADDITIONS OR CHANGES ON THIS SHEET MUST BE MADE OR CIRCLED IN RED INK, WITH DATE AND NAME OF PERSON MAKING CHANGE.

Do not extend notes this side of this line.

B. M.	1ST RUN	DIFF.	2ND RUN	3RD RUN	ADJ. ELEV.	DESCRIPTION
						Pg. 8
B.M. N-104 ✓	[illegible]				~~60.943~~	B.M. N-104 - [illegible]
	[illegible]		3.005		60.938	
[illegible]	[illegible]	+1.053	+1.052		+1.053	
Fd.	[illegible]		[illegible]		61.990	Fd.
B.M. [illegible] ✓	[illegible]				~~61.996~~	B.M. [illegible] - Elev. [illegible]
	[illegible]		2.125			[illegible] ST. (N. Side) ±100' E. of [illegible]
[illegible]	[illegible]	-3.367	-3.366		-3.366	"X" Top of Collar West [illegible]
[illegible]	5.170		5.491		58.628	
B.M. N-[illegible] ✓	[illegible]				58.630	[illegible]
	4.820		4.850			[illegible] ANGEL AV
[illegible]	63.452	+1.933	+1.937		+1.935	BT. SPK. IN Cb. E. on [illegible] CR. E. side [illegible]
Fd.	2.887		2.913		[illegible]	Fd. Pg. 5 -.01
B.M. N-57 ✓	60.56[illegible]				60.565	B.M. N-[illegible] - Elev. [illegible]
						[illegible] ST. (N. side) ±120' E. of [illegible]
						"X" Top of Collar, West side Fire Plug
						-.008

NOTES RED. ____ JOB NO. 1178 SURVEY OF COMPTON BLVD SEWER DIST
DATE ____ SURVEY BY C.V.C. DATE [illegible]
NOTES CHKD. ____ NOTES BY C.V.C. DATE ____
DATE ____ INDEXED [illegible] DATE ____

F.B. [illegible] PG. 9

FORM 353 1M 8-45

PLEASE RETURN TO
LOS ANGELES COUNTY SURVEYOR
700 HALL OF RECORDS

NOTE: ANY ADDITIONS OR CHANGES ON THIS SHEET MUST BE MADE OR CIRCLED IN RED INK, WITH DATE AND NAME OF PERSON MAKING CHANGE.

Do not extend notes this side of this line.

F.B. 1241 PG. 10 | JOB NO. 1178 SURVEY OF COMPTON BLVD SEWER DIST | NOTES RED. | DATE | SURVEY BY C.V. CRUMLEY | NOTES CHK'D. | DATE 12-9-46 | NOTES BY K.S. COWHERD | INDEXED C. Johns | DATE

B. M.	1ST RUN	DIFF:	2ND RUN	3RD RUN	ADJ. ELEV.	DESCRIPTION
	BM CIRCUIT # 3 FROM					
	149TH ST. & Firmona Ave					
	Firmona Ave, 147TH ST.		ON Burin Ave, N.		No. Firmona Ave	
						Pg. 8
SET BM-N-109	60.946				60.938	BM-N-109 Elev
	2.958	+ R 1.713	3.243	3.310		Firmona Ave & 149th ST. S.W. Cor.
↑	63.904		+1.787	+1.782	+1.788	BT SPK in A. side P.P. 2980 63'
SET	1.125		1.456	1.528		
BM-N-110	62.739				62.726	BM-N-110 Elev 62.739
	6.564		6.010	6.007		Firmona Ave 300' S. 147th ST. W. side Street
↑	69.303	+4.415	+4.408 R	+4.419	+4.417	P.P. 3959 BT SPK
Fd	2.149		1.502	1.668		Fd
BM-N-116	67.154				67.143	BM-N-116 Elev 67.147 Pen & LB 8329
	1.452		1.502			Firmona & 147th ST. S.E. Cor. BT SPK
↑	68.556	-4.745	-4.745		-4.745	2FT End Conc.
SET	61.811		5.243			
BM-N-111	68.409				62.398	BM-N-111 Elev
	2.535		5.543			Fire Hydt. 148th S. 148th ST. S.W. Cor.
↑	70.944	+2.892	+2.891		+2.391	1 FT W. of W. face of No. 147/15 Asphalt
Fd	3.213		3.122			SEE Pg. 16
BM-N-50	67.731				64.789	BM-N-50 Elev 64.760 - LB 829-60
	1.918		1.9 R	1.489		147th ST & Firmona Ave S.W. Cor.
↑	66.719	-2.807	-2.791	-2.812	-2.809	BT SPK in Conc. - 6' W. of W. end of CR 1
	4.715		4.715	4.931		Fd
BM-N-51	61.994				61.980	BM-N-51 Elev - 61.955 LB 829-60
						147th ST & Firmona Ave. S.E. Cor.
						CT. SPK in P.P. 2800 50 F

FORM 353 1M 8-45

PLEASE RETURN TO
LOS ANGELES COUNTY SURVEYOR
700 HALL OF RECORDS

NOTE: ANY ADDITIONS OR CHANGES ON THIS SHEET MUST BE MADE OR CIRCLED IN RED INK, WITH DATE AND NAME OF PERSON MAKING CHANGE.

Do not extend notes this side of this line.

NOTES RED. DATE
NOTES CHKD. DATE
INDEXED DATE

JOB NO. 1178 SURVEY OF Compton Blvd Sewer
SURVEY BY [illegible] DATE
NOTES BY [illegible] DATE
F.B. 124 PG. 11

B. M.	1ST RUN	DIFF.	2ND RUN	3RD RUN	ADJ. ELEV.	DESCRIPTION
Fd. BM-N-67	3.687		3.752		61.980	Pg 9 (10) BM-N-67 Elev-61.980 LB 829-6 147th St. & Avalon Blvd. 45' SE. of
T	65.681	-1.628	-1.629		-1.628	CL 50th Ave. 30' Face PP #2885
Fd. BM-N-52	5.315		5.381			See Pg 12
	60.366				60.352	BM-N-52 Elev-60.295 LB 829-6
	3.940		3.425			141st St. & Stanford Ave
T	64.306	-0.014	-0.093		-.093	N end Park Lot 1.08
Fd. BM-N-53	4.032		3.558			(See Pg 13)
	60.274				60.259	BM-N-53 Elev-60.235 LB 829-6
	3.322		3.225	3.348		141st St. & Brown Ave 45' NE of
T	63.303	+2.900	+2.894	+2.874	+2.8[illegible]	
Set	1.824		1.829	2.454		
BM-N-112	63.174				63.155	BM-N-112 Set
	1.565					Std Alley W of Hawthorne & N. of
T	64.739	-2.615	-2.615		-2.617	147th St. - BT. 5"x5" in Floor Concrete
Set	1.200					Set
BM-N-113	60.539				60.538	BM-N-113 Elev
	2.588		2.582			E. 1/2 of N. Hawthorne [illegible] 75'
T	58.1411	-0.738	-0.761		-0.759	[illegible] 149th St. BT. 5"x5" [illegible] 30'
Fd. BM-N-66	3.343		3.287		59.778	Fd See Pg 59.778
	59.798				~~59.779~~	BM-N-66 Elev. ~~59.779~~ LB 829-6
						149th St & Hawthorne Blvd NE
						BT 5"x5" in CONC. PAV. 50' N & 9' E of
						E side P.E.R.

FORM 353 1M 8-45

PLEASE RETURN TO
LOS ANGELES COUNTY SURVEYOR
700 HALL OF RECORDS

NOTE: ANY ADDITIONS OR CHANGES ON THIS SHEET MUST BE MADE OR CIRCLED IN RED INK, WITH DATE AND NAME OF PERSON MAKING CHANGE.

Do not extend notes this side of this line.

B. M.	1ST RUN	DIFF.	2ND RUN	3RD RUN	ADJ. ELEV.	DESCRIPTION
	BM CIRCUIT #4					
	From					
	147TH ST. & GREVILLEA AVE.					
	ON					
	ALLEY W. OF BURIN, ROSECRANS AVE, ALLEY W. OF HAWTHORNE AVE. TO 147TH ST.					
Fd. BM-N-52	Pg. 11 60.366				60.352	Fd. See Pg. 11 60.352 BM-N-52 Elev ~~60.295~~ LB 829-60
	6489		6.423			147TH ST & Grevillea Ave
⊼	66.855	+3.202	+3.204		+3.202	MCR, W end Park Lot & Prod
Set	3.289		3.219		63.556	Set
BM-N-114	63.566				~~63.554~~	BM-N-114 Elev.
	3.746		3.863			Alley W. Burin Ave - 320' N 147TH ST
⊼	67.312	+2.241	+2.242		+2.242	BT. SPK. in PP# 574288E
Fd.	1.505		1.621		65.798	Fd.
BM-N-61	65.807				~~65.796~~	BM-N-61 Elev. 65.790 LB. 829-80
	4.950		4.596			S. Side of 145TH ST. 120' E of Grevillea Ave
⊼	70.757	+3.364	+3.366		+3.365	X in Top of Fire hyd. S.W. side.
Set	1.586		1.230		69.164	
BM-N-115	69.171				~~69.161~~	BM-N-115 Elev.
	6.998		6.846			Alley W. Burin Ave 320' N 145TH ST
⊼	76.169	+3.449	+3.446		+3.447	BT SPK in PP# 574292E
Fd.	3.549		3.400		72.612	Fd.
BM-16-C	72.620				~~72.608~~	BM-16-C Elev. 72.623 LB. 829-12
	1.801		1.665			Rosecrans Ave & Grevillea Ave L & N AT
⊼	74.421	-4.413	-4.414		-4.414	E end Lower Step To Porch of House #4463
Set	6.214		6.079			Set
T.P. S	68.207				68.194	T.P. Elev
						Rosecrans Ave & Burin Ave S.E. Cor.
						Top Fire Hyd.

F.B. 12 Pg. 12

JOB NO. 1178 SURVEY OF COMPTON BLVD SEWER DIST. NOTES RED. DATE

SURVEY BY C.V. CRUMLEY NOTES CHKD. DATE

NOTES BY W.S. COWHERD DATE 12-10-46

INDEXED A. C. Johnson DATE

FORM 353 1M 8-45

PLEASE RETURN TO
LOS ANGELES COUNTY SURVEYOR
700 HALL OF RECORDS

NOTE: ANY ADDITIONS OR CHANGES ON THIS SHEET MUST BE MADE OR CIRCLED IN RED INK, WITH DATE AND NAME OF PERSON MAKING CHANGE.

Do not extend notes this side of this line.

NOTES RED. DATE. NOTES CHKD. DATE. INDEXED DATE.

JOB NO. 1178 SURVEY OF COMPTON BLVD SEWER DIST. SURVEY BY [illegible] DATE 12-[illegible]-46

F.B. 1241 PG. 13

B. M.	1ST RUN	DIFF.	2ND RUN	3RD RUN	ADJ. ELEV.	DESCRIPTION
TP 5	68.20				68.194	TP Elev Rosecrans Ave & Burin Ave SE
	1.847		1.858			Top S.S. Hyd.
	70.147	-3.959	3.961		-3.967	
	5909		5903		64.233	
Fd BM-N-7	64.238				64.227	BM-N-7 Elev 64.165 ASD29-12
	5.160		5.101	5.033		Rosecrans Ave & Hawthorne Ave
	69.398	-4.R	-4.R	-4.612	-4.613	NW BT SPK in L.N. C6 Rosecrans
	5765		5.716	5.645	63.621	W of E.C.R. (May have been disturbed.
Set 7 BM-N-116	63.633				63.614	BM-N-116 Elev
	3.544		2.695	2.745		E & W Thorne Ave 170' S
	66.972	-0.R	-0.R	-0.655	-3.657	Rosecrans & BT SPK in TP
	3.087		3.325	3.400	62.956	
Set 8 BM-N-117	62.485				62.957	BM-N-117 Elev
	4.156		4.129	3.995		Alley N of Rosecrans Ave 30' W
	67.141	-3.R	-3.328	-3.346	-3.318	145th St BT SPK in TP
	4.467		4.444	4.3	62.648	
Set 9 BM-N-118	62.674				62.639	BM-N-118 Elev
	2.969		2.981			Alley N of Main St 30' W of
	65.637	+0.R	-0.R		+0.272	147th St N side TP #39
	2.692		2.709		62.921	
Fd 10 BM-N-21	62.945				62.911	BM-N-21 Elev 69.220, ASD 29-20
	4.526		3.138			Thorne Ave & 147th St NE Cor
	67.471	-2.662	-2.665		-2.663	BT SPK in Culvert headwall
	7.168		5.803		60.259	5' R.R. R/W 60.259
Fd 11 BM-N-53	60.283				60.248	BM-N-53 Elev 60.235
						147th St - Burin Ave E End
						L & T N. M.C.R. 2 Prod.

FORM 353 1M 8-45

PLEASE RETURN TO
LOS ANGELES COUNTY SURVEYOR
700 HALL OF RECORDS

NOTE: ANY ADDITIONS OR CHANGES ON THIS SHEET MUST BE MADE OR CIRCLED IN RED INK. WITH DATE AND NAME OF PERSON MAKING CHANGE.

Do not extend notes this side of this line.

B. M.	1ST RUN	DIFF.	2ND RUN	3RD RUN	ADJ. ELEV.	DESCRIPTION
			B.M. CIRCUIT		5	
			FROM			
147TH ST. & FIRMONA AVE.						
			ON			
FIRMONA AVE, ROSECRANS AVE., KINGSDALE AVE. TO 147TH ST.						
Fd.						See Pg 10
B.M.N-46	67.157				67.143	Fd B.M.-N-46 Elev. 67.157 LB. 829-37
	5.477		5.359			Firmona Ave & 147th St. S.E. Cor.
⊼	72.634	+1.940	+1.941		+1.941	BT. SPK end Cb. (S side ST.)
Fd.	3.537		3.418			Fd
B.M-N-47	69.097				69.084	B.M-N-47 Elev. 69.084 LB. 829-37
	3.327		2.780			Firmona Ave & 147th St. N.E. Cor.
⊼	72.424	-1.978	-1.983		-1.981	L&T end conc. walk. (N side ST.)
Set	5.305		4.763		67.104	Set
B.M-N-119	67.119				~~67.103~~	B.M-N-119 Elev
	2.771		[illegible]			Firmona Ave - 350' N. 147th St. W-side
⊼	69.890	-1.084	-1.083		-1.084	ST. Transformer Pole #126033E BT. SPK.
Set	3.855		3.525		66.021	Set
B.M-N-120	66.035				~~66.017~~	B.M-N-120 Elev
	6.505		6.700			Firmona Ave - 90' S. 145th St. BT. SPK.
⊼	72.540	+5.140	+5.141		+5.141	in Conc Driveway. 1' Form. W. Edge
	1.365		1.559			House No# 14508
T.P.	71.175				71.160	T.P. Elev
	5.622		6.570			Firmona Ave 300' N. 145th St. N. Edge
⊼	76.797	+4.435	+4.430		+4.433	walk. W side St. House No# 14401
Set	1.187		2.140		75.597	Set See Pg 15
B.M-N-121	75.610				~~75.593~~	B.M-N-121 Elev.
						Firmona Ave & Rosecrans Ave S.E.
						Cor. BT SPK. in 4"x4" Post. S.W. Cor. Valve Box

JOB NO. 1178 SURVEY OF COMPTON BLVD. SEWER DIST. NOTES RED. DATE
SURVEY BY C.V. CRUMLEY NOTES CHKD. DATE
NOTES BY W.S. COWHERD DATE 12-11-46
INDEXED A. C. Jordan DATE

F.B. 1241 PG. 14

FORM 353 1M 8-45

PLEASE RETURN TO
LOS ANGELES COUNTY SURVEYOR
700 HALL OF RECORDS

NOTE: ANY ADDITIONS OR CHANGES ON THIS SHEET MUST BE MADE OR CIRCLED IN RED INK, WITH DATE AND NAME OF PERSON MAKING CHANGE.

Do not extend notes this side of this line.

NOTES RED. DATE
NOTES CHKD. DATE
INDEXED DATE

JOB NO. SURVEY OF
SURVEY BY
NOTES BY DATE

F.B. 124 PG. 73

B. M.	1ST RUN	DIFF.	2ND RUN	3RD RUN	ADJ. ELEV.	DESCRIPTION
set 5					75.597	set
BM-N-121	75.610				~~75.599~~	BM-N-121 Elev
	1.329					Fremont Ave + Rosecrans Ave S.
T	76.939	-3.914	-3.917		-3.918	BT SPK in X+ 3 S.T. S/W Cor.
Fd	5.248		5.005		71.680	Fd
BM-17-5	71.691				~~71.675~~	BM-17 C Elev. 71.680 LS 8229
	10.15		5.989			Rosecrans + Fremont Ave
T	75.706	-4.466	-4.465		-0.466	W. Cb. Fremont Ave. 35' N. of Rosecrans
Fd 7	4.482		4.454		71.214	Fd
BM-17-B	71.224				~~71.209~~	BM-17-B Elev. 71.209 LS 8229
	4.102		4.132			Rosecrans + Fremont Ave
T	75.190	-0.680	-0.654		-0.654	F. Cb. Fremont Ave 35' N. & Rosecrans
set 6	4.720		4.782		70.561	set
BM-N-122	70.570				~~70.565~~	BM-N-122 Elev
	3.631		3.689			Rosecrans + Monrovia Ave.
T	74.201	+0.501	+0.529		+0.529	on N.P. 3/8 E on N. side Monrovia
set 4	3.112		3.153		71.082	50' S. of E Rosecrans
BM-N-123	71.091				~~71.075~~	BM-N-123 Elev
	2.285	R	2.580	2.610		Monrovia + 19.262 E.
T	73.376	-2.294	-2.129	-2.129	-2.129	W. side ST. BT. S/W Gutter Nail
set 10	4.365		4.719	4.738	68.954	Hours N.E. 1/4 of
BM-N-124	73.971				~~68.946~~	BM-N-124 Elev
	1.615		2.081			Monrovia 19.262 E. 145th ST. N. of G
T	70.786	-3.185	-3.123		-3.123	BT SPK in 3/8" 3967 E
Fd 11	4.942		5.201		65.831	Fd
BM-N-60	65.846				~~65.823~~	BM-N-60 Elev. 60.804 LS 8229
	5.201		5.295	5.313		145th ST + Maple Ave N. of C
T	71.047	+1.523	+1.513	+1.513	-1.513	BT SPK 5' N of N end CA
set 12	3.782		3.782	3.782		set
T.P	67.265				67.336	T.P.

FORM 353 1M 8-45

PLEASE RETURN TO
LOS ANGELES COUNTY SURVEYOR
700 HALL OF RECORDS

NOTE: ANY ADDITIONS OR CHANGES ON THIS SHEET MUST BE MADE OR CIRCLED IN RED INK, WITH DATE AND NAME OF PERSON MAKING CHANGE.

Do not extend notes this side of this line.

B. M.	1ST RUN	DIFF.	2ND RUN	3RD RUN	ADJ. ELEV.	DESCRIPTION
T.P 12	67.349				67.336	Set T.P Elev
	0.600		[illegible]			Kingsdale Ave 50' S. 145th St. Nail in
⊼	67.949	-1.706	[illegible]		-1.705	Pepper Tree W side St.
	2.306		[illegible]		65.641	
13 BM-N-125	65.643				~~65.631~~	BM-N-125 Elev
	4.6[illegible]		[illegible]			Kingsdale Ave & Alley N. 147th St
⊼	70.269	-0.651	-0.855		-0.853	S.W. Cor. 4' from end sidewalk. BT. SPK.
	5.477		5.675		64.789	[illegible] 64.789
14 BM-N-50	64.792				~~64.778~~	BM-N-50 Elev ~~[illegible]~~ [illegible]
					4.011	[illegible]

F.B. 2nd Pg. 16 JOB NO. 1178 SURVEY OF COMPTON BLVD SEWER DIST. NOTES RED. DATE
SURVEY BY C.V. CRUMLEY NOTES CHKD. DATE
NOTES BY W.S. COWHERD DATE 12-12-46
INDEXED C. Jordan DATE

Notes Ck'd by [illegible]	Survey of
Map No.	W. O. Tape No. St'd °F
Office Work	Surveyed by
Checked	Notes Date
Date	Indexed [illegible]

F.B. [illegible] PG. 7

DEC 18 47

[illegible] R34[illegible]

[illegible] SURVEYS FOR [illegible] JOBS

C.I. [illegible]

COMPTON BLVD [illegible]

[illegible]

FROM

[illegible]

TO

FIRMONA AVE.

INDEX - PG 3

DECEMBER 1946

C. V. CRUMLEY
W. S. COWHERY
S. S. DICK[illegible]
H. E. CULP

Note: Any Additions or Changes on This Sheet Must be Made Circled in Red Ink With Date and Name of Person Making Change.

Do not extend notes this side of this line.

RETURN TO
LOS ANGELES COUNTY SURVEYOR
700 HALL OF RECORDS

FORM 247 BM 11-41

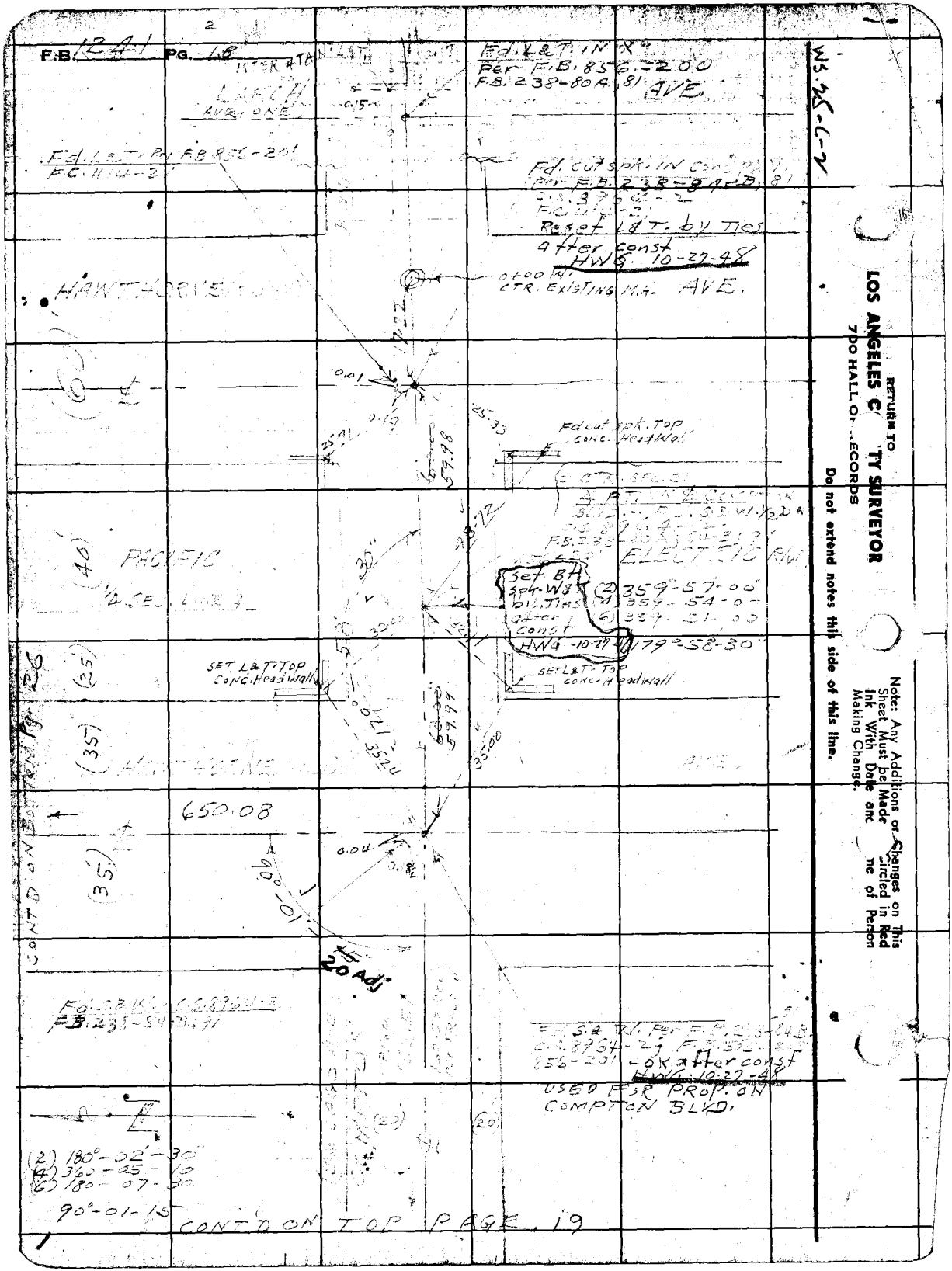
F.B. 1241 PG. 18
Fd. L&T. IN X
Per F.B. 856-200
F.B. 238-80A, 81
AVE.
LARCH
AVE. ONE
Fd. L&T. Per F.B. 856-201
F.C. 414-2
Fd. cut spk. IN Conc. R/W
Per F.B. 238-84-B, 81
Reset L&T. by Ties
after const
HWG. 10-27-48
0+00 W.
CTR. EXISTING M.A.
AVE.
HAWTHORNE
0.01
0.19
25.33
Fd cut spk. TOP
CONC. Head Wall
59.98
PACIFIC
1/4 SEC. LINE
ELECTRIC R/W
Set BH
Set W&T
by Ties
after
const
HWG 10-27-48
(2) 359-57-00
(4) 359-54-00
(6) 359-51-00
179°-58-30"
SET L&T. TOP
CONC. Headwall
SET L&T. TOP
CONC. Headwall
35.24
59.99
35.00
650.08
0.04
90°-01'
20 Adj
CONT'D ON BOTTOM PG. 26
Fd. S&W. C.S. 8964-2
F.B. 238-84-B, 81
Fd. S&W. Per F.B. 238-84-B
C.S. 8964-2, F.B. 856-201
-OK after const
HWG. 10-27-48
USED FOR PROP. ON
COMPTON BLVD.
(2) 180°-02'-30"
(4) 360-05-10
(6) 180-07-30
90°-01-15
CONT'D ON TOP PAGE 19
WS 25-C-2
RETURN TO
LOS ANGELES C TY SURVEYOR
700 HALL OF RECORDS
Do not extend notes this side of this line.
Note: Any Additions or Changes on This Sheet Must be Made Circled in Red Ink With Date and Name of Person Making Change.

Notes Ck'd by: DTC
Map No.
Office Work
Checked
Date

Survey of: [illegible]
W. O. 1115 Tape No. — St'd [illegible] °F
Surveyed by: C.V. CRUMLEY
Notes: C.V.C. Date: 12-7-46
Indexed: [illegible]

F.B. [illegible] Pg. 13
DIST.

162.50@ T=75=162.51

SOUTHERN PACIFIC CO.

SET 1" IPPST & DN
FOR MONUMENT
J.W.

LAWNDALE
M.B. 9-122

Gara[illegible]

Set 1 & 1/2" Conc. APRON

(20) (20)

162.51

GROVE

74.18

16.61

ALLEY M. OF HAWTHORNE AVE

CALC.

TO BOTTOM PAGE 29

(2) 180°-02'-40"
(4) 360-05-20
(6) 180-08-00
90°-01'-20"

N.G.

SET 1/2" P. & TACK
IN CONC. WALK
5235.84

PROP. 157.51
157.50 Rad.
Per TRACT

(20) (20)

Fd. Nail & Tag "Caller"

N.E. SIDE FIRE PLUG

Fd. NAIL & TAG

CONC. WALK

Set 1 & T

FIRST AVE.

30

(30) BURIN AVE. 85.69

650.12

(30)

TO BOTTOM PAGE

15600 @ T 75° =
15601

(2) 180-02-40
(4) 360-05-20
(6) 180-08-00

90°-01-20

CONTD ON TOP PAGE 20

B.M. - BT. SPK. IN CONC. WALK
ELEV. 44.24

34.1

#39.94

51.83

Relid 1-28-52 J.W.
Fd. 1X2" & T.K. DN 4" WITH TANG. BT SPKS. & TICS. Per F.B. 856-23
F.M. 505 + 245
F.B. 238-84-B
F.I. & PROP.

Fd. 1X2" & Checked Tics. Replaced With 3/4" IP P & Nail, DN 6" - Set 4 Tan bt Spks on Surface
HWG. 1-24-49

Set #1 & T

33.83

Fd RR Spk & PM DN 2" - 0.7' S. of line
Tics are to Spk
HWG - 1-24-49

SET R.R. SPK. & P.M. IN PAV. BY ARROW BETWEEN HAWTHORNE AVE. & FIRMONA AVE
Rel. R.R. Spk and pulled
157.50@ T=75=157.51

9.41

Set Cap

Note: Any Additions or Changes on This Sheet Must be Made in Ink With Date of Making Change.

Circled in Red ame of Person

Do not extend notes this side of this line.

RETURN TO
LOS [illegible] CITY SURVEYOR
[illegible] ROOM OF RECORDS

FORM 347 SM 1-47

F.B. 1241 PG. 20

CONT'D FROM BOTTOM PG. 19

LAWNDALE
M.B. 9-122

(20') (20')

N 5.25-E

RETURN TO
LOS ANGELES CITY SURVEYOR
700 HALL OF RECORDS

Note: Any Additions or Changes on This Sheet Must be Made in Ink With Date and Initials Circled in Red Making Change.

Do not extend notes this side of this line.

CONT'D ON BOTTOM PG. 35

BLVD

SET NAIL & TAG 31 0.46 E

Nail

150.01'

ALLEY W. OF BURIN AVE.

31.0 OFF SET

(6)

76.78

0.26 N&T

2.1 N&T

N&T

CONT'D ON PG. 30

Calc.

Calc.

0.20

0.01'

20'

SET A.C. Spk. & P.M. IN PAV. BY CROSS Between HAWTHORNE AVE. & E FIRMONA AVE.

OK after const. Dn 2"
H.W.S. 2-2-48

SET L&T & CHK. N&T

157.00 @ T = 74° = 151.01

(2) 180° - 02'-40"
(4) 360 - 05-20
(6) 150 - 03

90° - 01-20

APPARENTLY IT WAS SET ON TRANSIT LINE IF PROJ. N. & E. FROM E.

Fd. 3"X3" & TK. 0.01 N. of LINE 24" DN. - SEE F.B. 505-244

Fd. 3/4" I.P. 0.5' E. of N&T

SET 3/4" I.P. & TK. 1/2 DOWN BY PROP. INTERSECTION OF HAWTHORNE AVE. & E FIRMONA AVE.

GONG

(SECOND AVE.)

(25)

Fd. C.S. mon. cap & well per F.B. 1177-283.

J.A.W. 1-24-52

destroyed by const. 2-19-71 0.5' E.

GRANVILLE A

650.12 Meas.

Per C.S. 8754-2

(25')

48.29

OK

+ 50'

OK

SET BT. SPK. & T. & PROJ. FROM NORTH

See F.B. 1177-283

34.99

Fd. NAIL FROM A TREE STUMP 3.5' S. OF TANGENT STRADDLES PROP. LINE

Fd. 1"X2" & TK. 0.11' East SEE F.B. 505-244

Fd. X in Curb

CHICAGO AVE.

PROP. 151.01

151.00 Rec. Per TRACT

151.01 @ T = 74° = 151.01

CONT'D ON TOP PAGE 21

Notes Ck'd by Drew	Survey of	F.B. [illegible] PG. 27
Map No.	W. O. 235 Tape No. [illegible] St'd [illegible] °F	
Office Work	Surveyed by C.V. CRUMLEY	
Checked	Notes C.V.C. Date [illegible]	
Date	Indexed [illegible]	

CONT'D FROM BOTTOM PAGE 20

(2) 179°-57-10"
(4) 359-54-20
(6) 179-51-20
89°-58-35"

Set N.&T. F.P. #316741E

ALLEY W. OF GREVILLEA AVE.
CALC. 650.12

SET R.R. Spk. & P.M. IN PAV. By PROP. BETWEEN ℄ HAWTHORNE AVE. & ℄ FIRMONA AVE.
Fd RR. Spk & PM Dn 2" .05 S of Line on Compton Blvd.
OK for alley Line
Ties are to int
HWG.- 1-24-48

LAWNDALE
M.B. 9-122

151.01 @ T = 72° = 151.01

(2) 179°-57-30"
(4) 359-55-00
(6) 179-52-20
89°-58-45"

Fd. N.&T. T.P.

Fd. "X" Top of Collar E. SIDE FIRE Plug.

MANSEL AVE.
650.11

New Post
HWG.- 1-24-49

Fd. 3/4" I.P. & TK - Flush with Tang. BT. Sks & Tie STRAPS. Per F.B. 856-205 (over 3x35)
I DID NOT Dig FOR This
SEE F.B. 238-84B
File PROP.
OK after const
HWG - 7-7-48 - Dn 2"

151.01 @ T = 72° = 151.01

CONT'D ON TOP OF PAGE 22

CONT'D ON BOTTOM PAGE 41

CONT'D ON BOTTOM PAGE 42

Note: Any Additions or Changes on This Sheet Must be Made Circled in Red Ink With Date and Name of Person Making Change.

Do not extend notes this side of this line.

RETURN TO
LOS ANGELES COUNTY SURVEYOR
700 HALL OF RECORDS

FORM 247 5M 11-4

F.B. 1241 PG. 22

CONT'D FROM BOTTOM PG. 21

(20) (20)

(2) 179-57-20
(4) 359-54-40
(6) 179-51-50
89°-58'-40"

BLVD.
ADJ. 35
58'-40"
151.01

SET N&T. P.P. #287477E

Set L&T. IN DRIVE

DRIVE

29.92

17.01

7.04

ALLEY W. OF MANSEL
CALC. 650.13

Bt Spk Strad

1.68

SET R.R. SPK. WITH P.M. IN POV BY PROP. BETWEEN ℄ HAWTHORNE AVE. & ℄ FIRMONA AVE.
Set Bt Spk & Tin by Int. after Const
HWG 10-27-48

34.30

Set L&T. IN W. SPOUT HOUSE #1542

Set + on Tan on MH Rims

TO BOTTOM PAGE 45

M.B. 9-122

PROP. 151.01 (1.00 Rec. PER TRACT)

151.01 12 151.01

(2) 179°-57-00"
(4) 359-53-50
(6) 179-50-30
89°-58'-30

58'-30"

CUT SPK. & T. IN P.P. 287478E

FOURTH AVE.

KINGSDALE AVE.
650.14

(25)

27.73

Fd. 3/4" I.P. & TK. WITH TANG. BT. SPKS. & TINS. PER F.B. 856-206. (DID NOT DIG FOR 3X3)
Reset TK. & BT. SPKS. 0.02 W. TO FIT PROP.
SEE F.B. 238-84B

Fd. 1/2" IN SPM POST

Set Large Bt Spk w & Tin & 4 Bt Spk Strads. by Int. - HWG -1-25-49

253.77 @ T=72° = 253.78

CONT'D ON BOTTOM PAGE 47

LAWNDALE

CHICAGO AVE.

COMPTON

PROP. 253.78

253.76 Rec. PER TRACT

CONT'D ON TOP PAGE 23

WS. 75-C-7

RETURN TO
LOS ANGELES COUNTY SURVEYOR
700 HALL OF RECORDS

Do not extend notes this side of this line.

Note: Any Additions or Changes on This Sheet Must be Made Circled in Red Ink With Date and Name of Person Making Change.

Notes Ck'd by Drew	Survey of [illegible]	F.B. [illegible] PG. 7
Map No.	W. O. 835 Tape No. 021 St'd 68 °F	DIST.
Office Work	Surveyed by C.V. CRUMLEY	
Checked	Notes C.V.C. Date [illegible]	
Date	Indexed [illegible]	

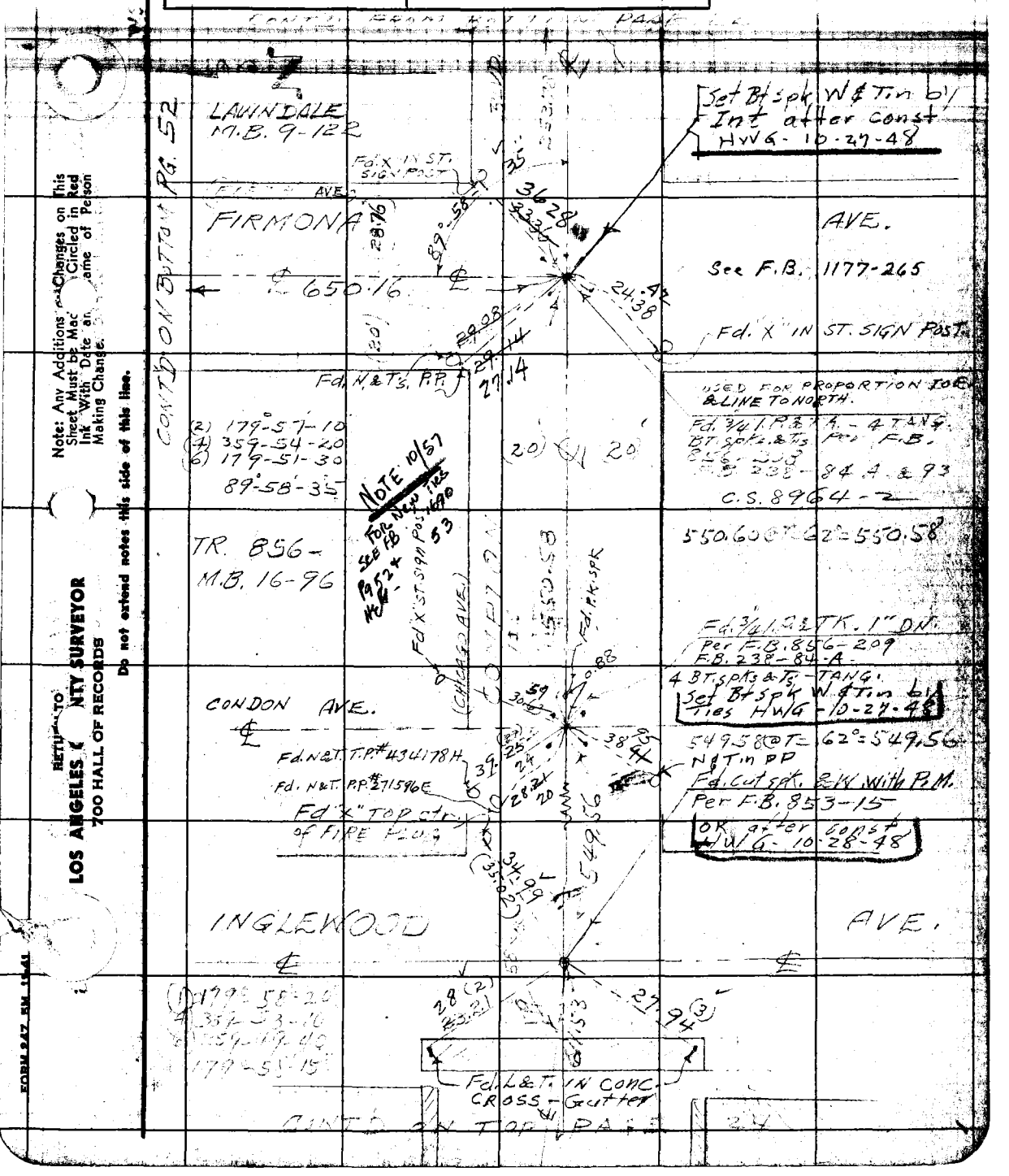

Note: Any Additions or Changes on This Sheet Must be Made Circled in Red Ink With Date and Name of Person Making Change.

Do not extend notes this side of this line.

RETURN TO LOS ANGELES COUNTY SURVEYOR 700 HALL OF RECORDS

FORM 947 5M 11-41

F.B. 1241 Pg. 24

CONT'D FROM BOTTOM Pg. 23

W.S. 25-C-7

RETURN TO
LOS ANGELES C TY SURVEYOR
700 HALL OF RECORDS

Do not extend notes this side of this line.

Note: Any Additions or Changes on This Sheet Must be Made in Red Ink With Date and me of Person Making Change.

Notes Ck'd by Drew	Survey of [illegible]	F.B. 1241 PG. 25
Map No.	W. O. 8351 Tape No. 821 St'd 68 °F	DIST.
Office Work	Surveyed by C.V. CRUMLEY	
Checked	Notes [illegible] Date 12	
Date	Indexed [illegible]	

DEC 18 '47

J.N. 8351

CENTER LINE SURVEYS FOR C.I. JOBS.

C.I. 1178

COMPTON BLVD SEWER DISTRICT.

HAWTHORNE AVE. (W. SIDE)
FROM
COMPTON BLVD.
TO
ROSECRANS AVE.

DECEMBER 9TH, 1946

C.V. CRUMLEY
W.S. COWHERD
S.S. DICK
H.E. CULP
A.L. YORK

Note: Any Additions or Changes on This Sheet Must be Made Circled in Red Ink With Date and Name of Person Making Change.

Do not extend notes this side of this line.

RETURN TO
LOS ANGELES COUNTY SURVEYOR
700 HALL OF RECORDS

FORM 247 5M 1


F.B. 1241 PG. 26
CONT'D ON BOTTOM PAGE 27
182.50@T=58°=182.49
OK after const
HWG 2-2-49
SET Cement Nail Marked P.K. IN PAV. BY PROP.
Between ℄ 147TH ST. & ℄ 149TH ST.
ALLEY
162.50 PROP.
(162.50 TRACT REC.)
TO RIGHT SIDE PG. 29
PROP. 182.49
(182.50 Rec. PER TRACT)
AVE.
AVE
669.98@T=66°=669.97
SET N&T 10" TREE
SET N&T 24" GUM TREE
162.51 ST. 60° 162.50
SET N&T IN 18" GUM TREE
(2) 180°-02'-20"
(4) 360-04-45
(6) 180-06-50
90°-01'-10"
LAWNDALE
M.B. 9-122
(487.50 Rec.)
487.48 Calc. PROP.
669.97 PROP.
670.00 Rec. PER TR.
COUNTY SURVEYOR
R.E. 329
Replaced cut spk. with C.S. brass cap mon. set in conc. dwn. 10" mark as shown - in a well with a cast iron cover marked County Surveyors Monument. HWG. 7-8-48
Fd. Cut spk. & W. - 8W
F.B. 238-84-B; 90
stone bldg.
9' Set L&T in doorway
149TH
(DALE AVE)
CALC. 162.50
162.52 Prop
100.00
Set 1" IPP&T flush J.L.W. 1-24-52
SEE C.S. 8964-2
SET P.M. West Side Cut Spk. By INTERSECT.
SEE F.B. 238-84-B; 90
Fd. Cut Spk. & W. with P.M.
Fd. cut spk. & W. with "X" ON LINE
TO RIGHT SIDE PAGE 29
Garage
Set L&T in doorway
Set N&T R.P. # 587383E
(2) 180°-02-20
(4) 360-04-40
(6) 180-06-50
90°-01'-10"
Service Station
Set L&T
Mean = 650.08
650.09@T=62°=650.06-1ST.
650.08@T=70°=650.09-2ND
650.08@T=70°=650.09-3RD
650.08
HANTHORNE
PERRY R/W
HANTHORNE (E. SIDE)
CONT'D FROM BOTTOM LEFT OF PAGE 18
WS.25-C-7
RETURN TO
LOS ANGELES COUNTY SURVEYOR
700 HALL OF RECORDS
Do not extend notes this side of this line.
Note: Any Additions or Changes on This Sheet Must be Made Circled in Red Ink With Date and Name of Person Making Change.

WS 225-L-2

Notes Ck'd by Drew	Survey of COMPTON BLVD. SEWER
Map No.	W. 0835 Tape No. 021 St'd 68 °F
Office Work	Surveyed by C.V.C. RUMLEY
Checked	Notes C.V.C. Date 12-9-45
Date	Indexed C. JOE ROCK

F.B. 1244 L Pg. 27
DIST.

CONT'D ON BOTTOM PAGE 28

TO RIGHT SIDE PAGE 34

(R) 180°-02-00
(4) 360-04-00
(6) 180-06-00
90°-01-00

P.E. RY R/W

SET LEAD & TACK

SETTLEMENT WALL MARK P.A. BY PROD. BETWEEN 147TH ST. & E 145TH ST. O.K. after const HWG-2-3-49

SET N&T 14" PINE TREE

(25) ALLEY
162.50 PROP. = Rec.
320.00 Meas. = Rec. Per TRACT.

LAWNDALE
M.B. 9-122

182.50 @ T = 58° = 182.49

(2) 180°-02-30"
(4) 360-05-10
(6) 180-07-30
90°-01'-15

(35) 182.49 PROP. 182.50 Rec. (N 87° W)

AVE.

SET L&T IN CAP

ADJ. 10.15

SET N&T GUARD POST

Fd CUT PK WITH X" IN CONC. PAV.

TO RIGHT SIDE PAGE 31

37.50 SET L&T MARKET ST.

147TH

(50) 320.01 ℄ 100.00 ℄

(Set 1" IPPBT flush JLW-1-24-52)

C9.28 L&T

SET N&T I.P.P.B. # 3294-32

Fd CUT SPK WITH X

F.B. 1244-84 L.S. 84

Replaced cut spk. with 6" round cast iron monument in conc. marked in pwell with a cast iron cover marked County Surveyor Mon. (H.W.G. 7-9-48)

COUNTY SURVEYOR R.E. 329

CONT'D TOP PAGE 40

Note: Any Additions or Changes on This Sheet Must be Made in Red Ink With Date and Name of Person Making Change.

Do not extend notes this side of this line.

RETURN TO LOS ANGELES COUNTY SURVEYOR 700 HALL OF RECORDS

FORM 347 5M 1-48

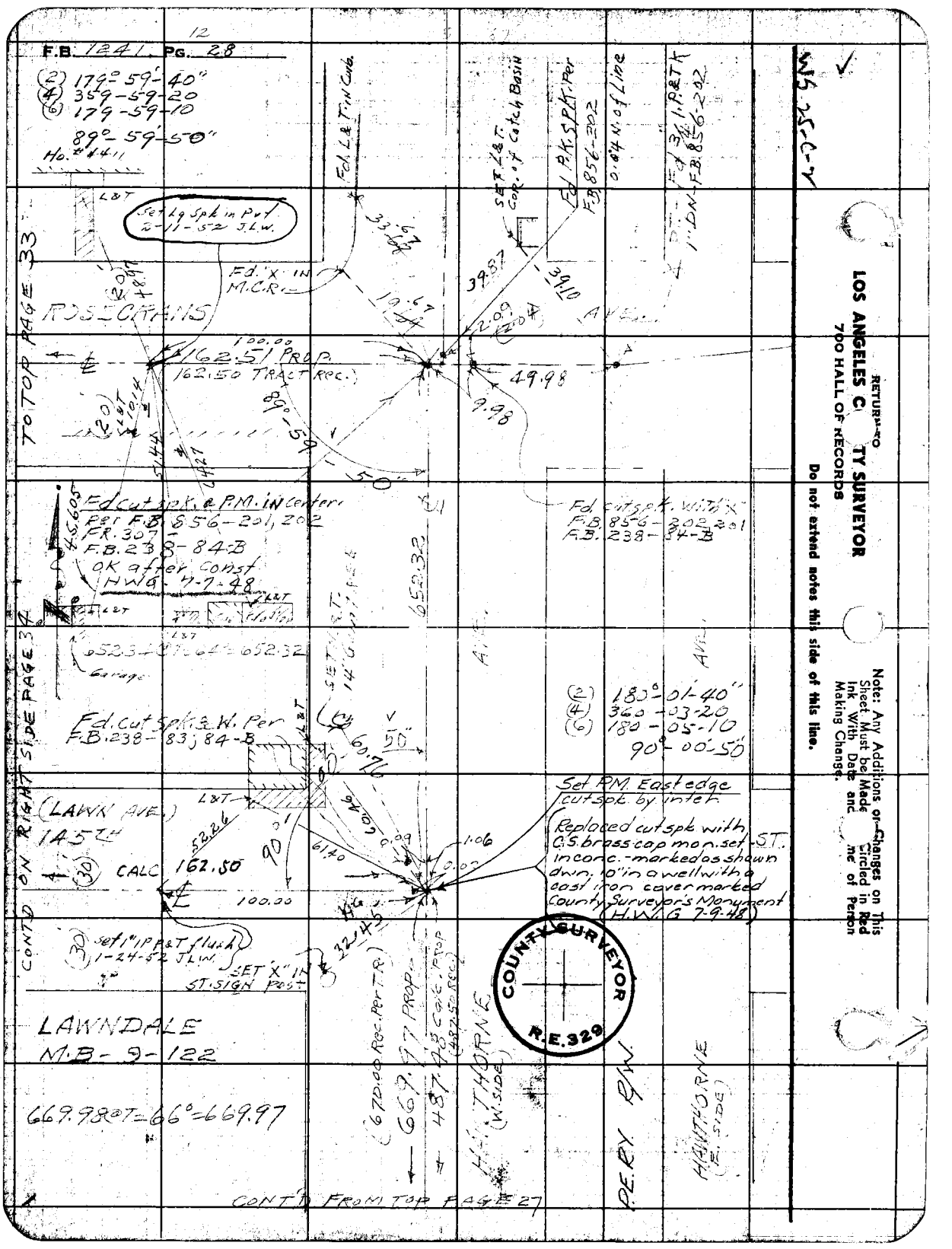

F.B. 1241 PG. 28
(2) 179° 59' 40"
(4) 359-59-20
(6) 179-59-10
89° 59' 50"
Ho. #4411
L&T
Set Lg Spk in Pvt 2-11-52 J.L.W.
Fd. L&T in Curb
Fd. "X" IN M.C.R.
SET L&T Cor. of Catch Basin
Fd P.K. SPK. Per F.B. 856-202
0.04 N. of Line
Fd 3/4 I.P.&T.K. 1" DN-F.B. 856-202
ROSECRANS
162.51 PROP.
162.50 TRACT REC.
100.00
49.98
9.98
89° 59' 50"
TO TOP PAGE 33
Fd cut spk. & P.M. in center Per F.B. 856-201, 202 F.R. 307 F.B. 238-84-B OK after const HWG 7-7-48
Fd. cut spk. with "X" F.B. 856-202, 201 F.B. 238-84-B
652.32
652.34 @ T = 64° = 652.32
Garage
CONT'D ON RIGHT SIDE PAGE 34
Fd. cut spk. & W. Per F.B. 238-83; 84-B
(2) 180° 01' 40"
(4) 360-03-20
(6) 180-05-10
90° 00' 50"
Set P.M. East edge cut spk. by inter.
Replaced cut spk with C.S. brass cap mon. set in conc. - marked as shown dwn. 10" in a well with a cast iron cover marked County Surveyor's Monument (H.W.G. 7-9-48)
(LAWN AVE.)
145TH
CALC 162.50
100.00
set 1" IP P&T flush 1-24-52 J.L.W.
SET "X" IN ST. SIGN POST
LAWNDALE
M.B. 9-122
669.98 @ T = 66° = 669.97
(670.00 Rec. Per T.R.)
669.97 PROP.
487.48 Calc. PROP. (487.50 Rec.)
HAWTHORNE (W. SIDE)
HAWTHORNE (E. SIDE)
P.E. RY. R/W.
COUNTY SURVEYOR R.E. 329
CONT'D FROM TOP PAGE 27
RETURN TO
LOS ANGELES COUNTY SURVEYOR
700 HALL OF RECORDS
Do not extend notes this side of this line.
Note: Any Additions or Changes on This Sheet Must be Made Circled in Red Ink With Date and Name of Person Making Change.

Notes Ck'd by Dr Eu	Survey of [illegible]	F.B. 1241 PG. 29
Map No.	W. O. 8351 Tape No. 021 Std 68 °F	
Office Work	Surveyed by C.V. CRUMLEY	
Checked	Notes C.V. Date [illegible]	
Date	Indexed A. C. Johnson	

Keeper 3/4" I.P. Dn 181
By Ties [illegible] 2-3-49

B.M. N112 [illegible] SPK. IN Conc. Doorway of Garage

BURIN AVE. & ℄ HAWTHORNE AVE.

TO RT SIDE Pg. 30

(7.50) ℄ 157.50 PROP
(157.50 Rec. per TR.)
ALLEY

14.55 2.95 31.07 1X1" 12.49 1X1" 10"

162.50 PROP ℄
(162.50 Rec. Per TRACT.)

SET N&T. P.P. #624571E

SET N&T. Guy Pole #624570E

90°

157.51 @ T=60° = 157.50

(2) 180°-02'-20"
(4) 360-04-30
(6) 180-06-40
90°-01'-10"

(7.50) (7.50)

LAWNDALE — M.B. 9-122

Set N&T. P.P. # 503574 H
A-303707

HAWTHORNE AVE.

CALC.

15"

(DALE AVE.)
149TH

157.52 Prop.
CALC. 157.50

90° CALC.

Set ⊡ on Line on MH Rim 0.43 23.69 24.10

24.35

ST.
162.52
CALC. 162.50 ℄

Set N&T. Guy Pole #423950-H

Set N&T. P.P. # A-29396T
759964E

TO RIGHT SIDE PAGE 30

FROM LEFT SIDE PAGE 26

SET P.M. ON R.R. Spk. & Tin By INTERSECTION N&T STRAD.

Set Large Bt Spk on Line & Prop Dist. between Hawthorne Ave & Burin Ave using Calc Dist as Record. Set New Ties HWG 2-3-49

157.53 @ 56° = 157.52 Level

162.53 @ 56° = 162.52 Level
Tape # 088-Std 68°
HWG - 2-3-49

ALLEY W. OF

CALC.

CONT'D FROM LEFT SIDE PAGE 19

Note: Any Additions or Changes on This Sheet Must be Made and Circled in Red Ink With Date and Name of Person Making Change.

Do not extend notes this side of this line.

RETURN TO
LOS ANGELES COUNTY SURVEYOR
700 HALL OF RECORDS

FORM 247 5M 11-4


F.B. 1241 PG. 30
TO BOTTOM PAGE 31
182.52@T=50°=182.50
182.50
N&T.
ALLEY
157.50 PROP. = TR. Rec.
SET Bridge Spk. & P.M.
By Prop. Between ℄ 147TH ST.
and 149TH ST.
O.K after const
2-3-49-HWG
Set N&T.
Guy Pole #624572E
22.56
N&T.
25.89
2.18
75.00
Set N&T. P.P.
#517066E
(2) 180°-02'-20"
(4) 360-04-30
(6) 180-06-50
90°-01'-10"
TO RIGHT SIDE PAGE 35
ALLEY
156.02 PROP.
(156.00 TR. Rec.)
65.18
3.75
N&T.
SET BRIDGE Spk. & T. By
PROP. Between ℄
147TH ST. & 149TH ST.
OK after const
HWG - 2-3-49
Set N&T. COR.
F.P.
58'-50"
LAWNDALE -
M.B. 9-122
75.01@T=50°=75.00
412.55@T=50°=412.50
AVE.
(2) 179°-57'-40"
(4) 359-55-20
(6) 179-53-00
412.50
412.50
670.00
670.00
Fd. 3"X3" & TK. 18" DN Per
F.B. 238-84-B-2X2 Not on
LINE. SET 3/4" I.P. & TK. Flush
OVER 3"X3" - OK after const
HWG - 7-7-48
(DALE AVE.)
Set "X" IN ST. Sign post.
149TH
ST.
CALC.
156.01
CALC.
157.50
15752 Prop
TAN. BT. SPK.
33.26
1.26
31.73
38.18
Set N&T. P.P.
(2) 179°-58'-00"
(4) 359-55-50
(6) 179-53-40
89-58'-55"
58'-55"
45"
ADJ.
650.12
BURIN
650.20@T=50°=650.12
FROM LEFT SIDE PAGE 29
CONT'D FROM LEFT SIDE PAGE 19
RETURN TO
LOS ANGELES COUNTY SURVEYOR
700 HALL OF RECORDS
Do not extend notes this side of this line.
Note: Any Additions or Changes on This Sheet Must be Made Circled in Red Ink With Date and Name of Person Making Change.

Notes Ck'd by Drew	Survey of COMPTON BLVD SEWER
Map No.	W. O. 8354 Tape No. St'd °F
Office Work	Surveyed by C.V. CRUMLEY
Checked	Notes C.V.C. Date 12-13-46
Date	Indexed C. Johnson

F.B. 1241 PG. 31

DIST.

WE 25-C-2

Note: Any Additions or Changes on This Sheet Must be Made Circled in Red Ink With Date and Name of Person Making Change.

Do not extend notes this side of this line.

RETURN TO
LOS ANGELES COUNTY SURVEYOR
700 HALL OF RECORDS



FORM 247 5M 11-41

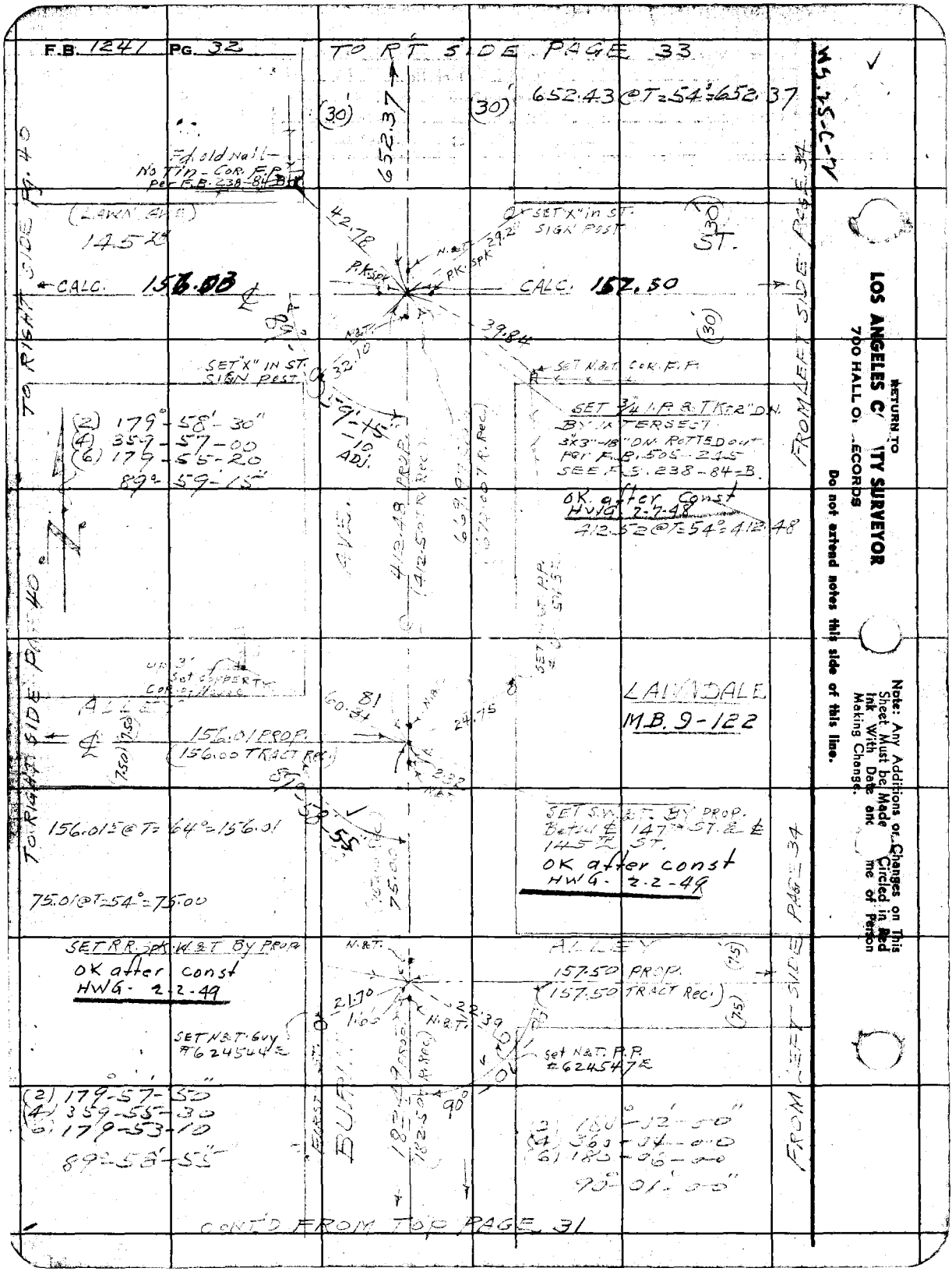
F.B. 1241 PG. 32
TO RT SIDE PAGE 33
652.43 @ T=54°=652.37
(30)
652.37
Fd. old Nail - No Tin - Cor. F.P. per F.B. 238-84-B
(LAWN AVE)
145.28
42.78
SET "X" in ST. SIGN POST
29.2
N.&T.
P.K. SPK
CALC. 156.03
CALC. 157.50
ST.
39.84
SET "X" IN ST. SIGN POST
32.10
SET N.&T. COR. F.P.
SET 3/4 I.P. & TK 2" DN. BY INTERSECT 3x3"-18" DN. ROTTED OUT PER F.B. 505-245 SEE F.B. 238-84-B.
(2) 179°-58'-30"
(4) 359-57-00
(6) 179-55-20
89°-59'-15"
59'-15" -10 ADJ.
412.48 PROP. (412.50 TR. Rec.)
669.97 (670.00 TR. Rec.)
OK after Const HWG. 2-7-48
412.52 @ T=54°=412.48
AVE.
TO RIGHT SIDE PG. 40
FROM LEFT SIDE PAGE 34
up 3' Set COPPERTY COR. of House
ALLEY
156.01 PROP. (156.00 TRACT Rec.)
60.81
24.75
LAWNDALE
M.B. 9-122
156.01 @ T=64°=156.01
75.01 @ T=54°=75.00
SET S.W.&T. BY PROP. Betw. ℄ 147th ST. & ℄ 145th ST.
OK after const HWG. 2-2-49
SET R.R. SPK. W.&T. BY PROP.
OK after const HWG. 2-2-49
N.&T.
ALLEY
157.50 PROP. (157.50 TRACT Rec.)
21.70
22.39
SET N&T. Guy #624544E
Set N&T. P.P. #624547E
(2) 179°-57'-50"
(4) 359-55-30
(6) 179-53-10
89°-58'-55"
182.49 PROP. (182.50 TR. Rec.)
90°
(2) 180°-02'-00"
(4) 360-04-00
(6) 180-06-00
90°-01'-00"
CONT'D FROM TOP PAGE 31
RETURN TO
LOS ANGELES C[illegible]ITY SURVEYOR
700 HALL O[illegible] RECORDS
Do not extend notes this side of this line.
Note: Any Additions or Changes on This Sheet Must be Made [illegible] Circled in Red Ink With Date and [illegible]me of Person Making Change.

Notes Ck'd by Drew	Survey of COMPTON BOND SEWER DIST
Map No.	W. O. 8351 Tape No. 021 St'd 68 °F
Office Work	Surveyed by C.V. CRUMLEY
Checked	Notes [illegible] Date 12-18-46
Date	Indexed [redacted]

F.B. 1241 Pg. 33

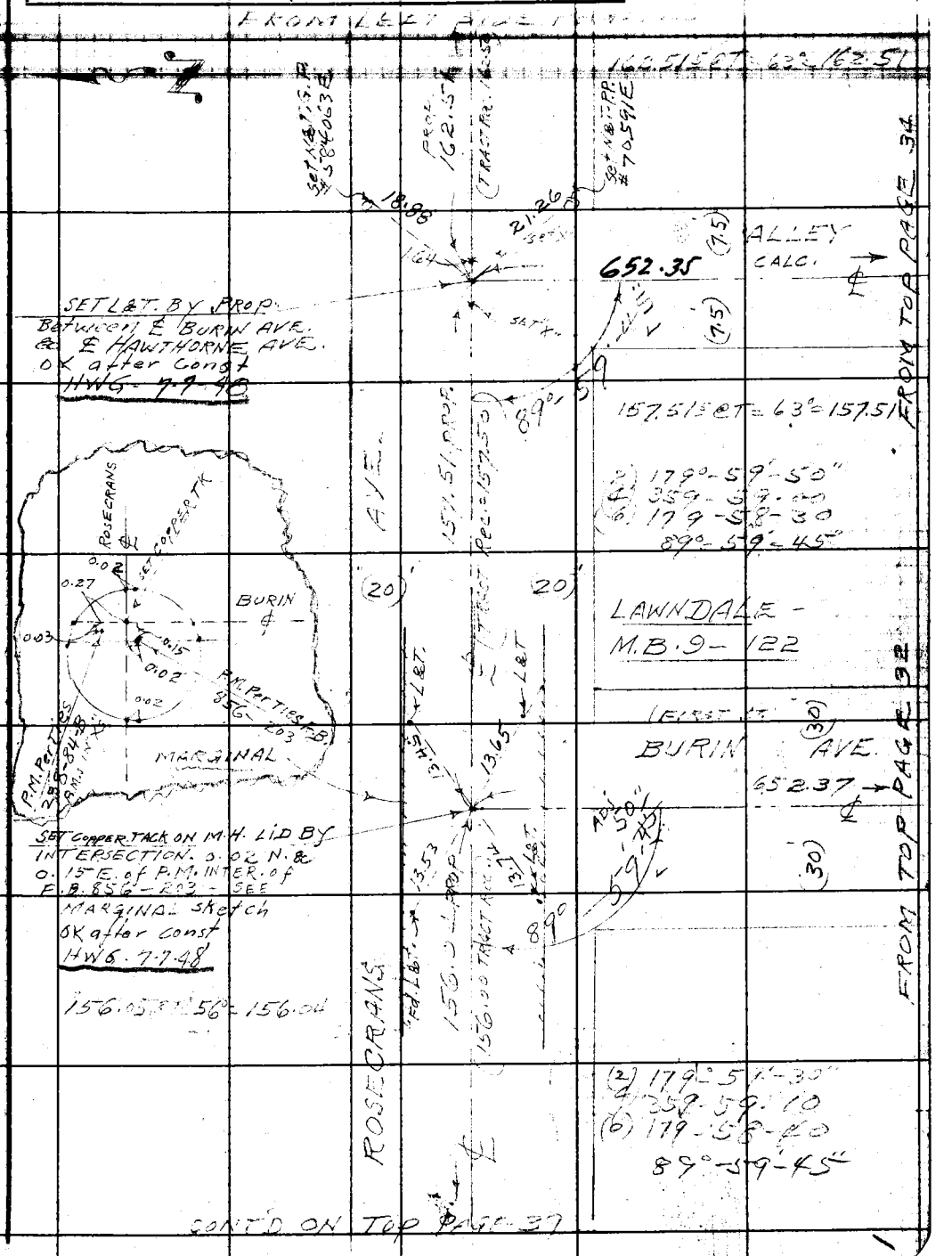

Note: Any Additions or Changes on This Sheet Must be Made in Red Ink With Date and Name of Person Making Change.

Do not extend notes this side of this line.

RETURN TO
LOS ANGELES COUNTY SURVEYOR
700 HALL OF RECORDS

FORM 247 5M 11-4

F.B. 1241 PG. 34 — TO RIGHT SIDE PAGE 33

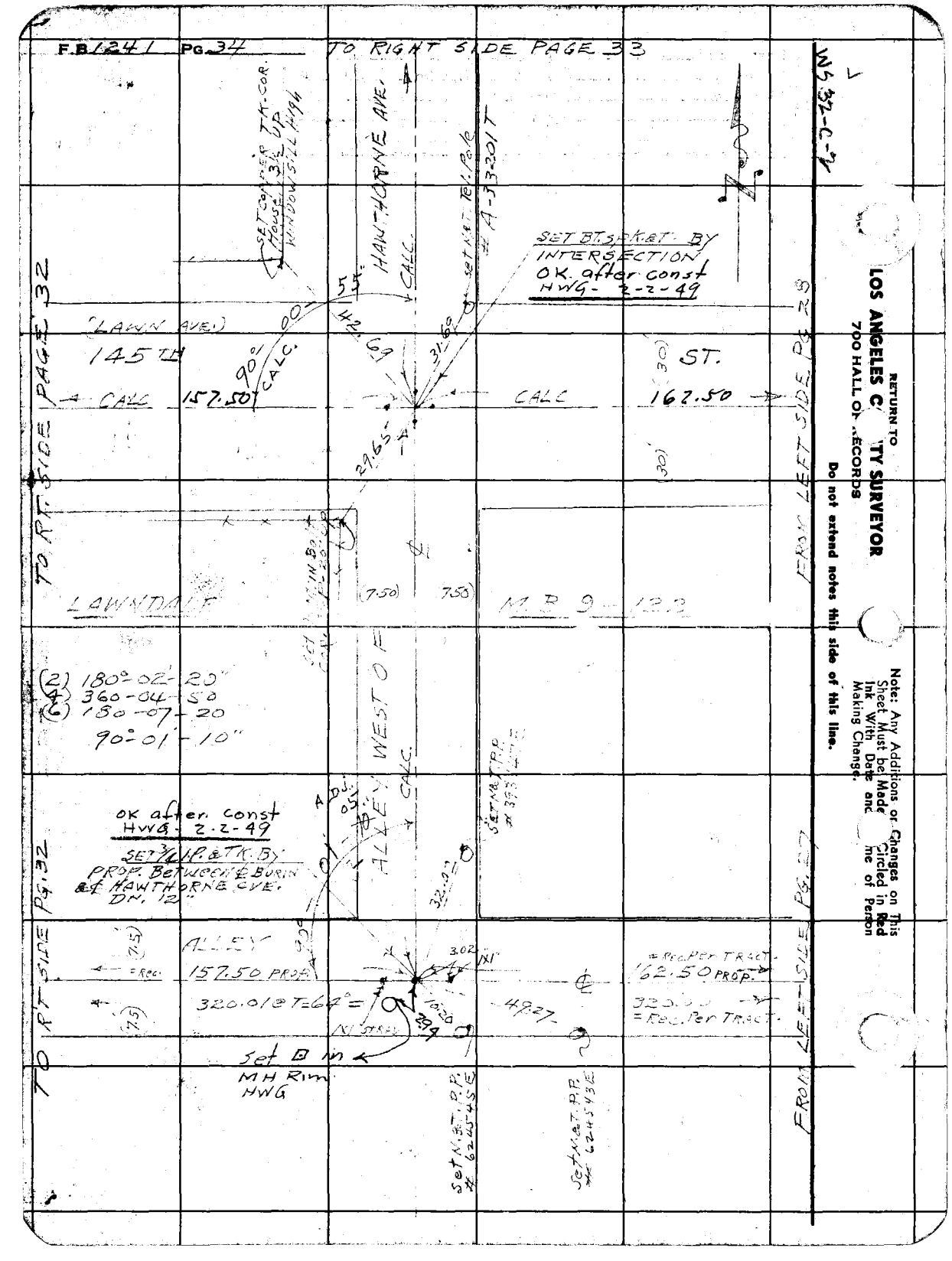

RETURN TO
LOS ANGELES CITY SURVEYOR
700 HALL OF RECORDS

Do not extend notes this side of this line.

Note: Any Additions or Changes on This Sheet Must be Made in Ink With Date and Circled in Red Ink Making Change. Name of Person

Notes Ck'd by Drew	Survey of [illegible]	F.B. 1241 PG. 35
Map No.	W. O. 8351 Tape No. 021 St'd 68 °F	
Office Work	Surveyed by C.V. CRUMLEY	
Checked	Notes C.V.C. Date 12-26-46	
Date	Indexed [illegible]	

NS 32-C-2



Note: Any Additions, Changes on This Sheet Must be Made Circled in Red Ink With Date and Name of Person Making Change.

Do not extend notes this side of this line.

RETURN TO
LOS ANGELES COUNTY SURVEYOR
700 HALL OF RECORDS

FORM 247 5M 11-

F.B. 1241 PG. 36

CONT'D ON BOTTOM PAGE 37

SET N&T. 14" GUM TREE

SET R.R. SPK. & T. BY PROP. OK after Const. HWG - 7-7-48

182.49

7.44

N&T.

ALLEY

150.97 PROP. (151.00 TR. REC.)

(7.50)

SET N&T. P.O.T. 17165E

19.30

4.13

N&T.

67.16

75.00

89°

10'

36.92

Set copper T.K. DOOR SILL To House #14714

(2) 179-58-00
(4) 359-56-00
(6) 179-59-00
89°-59'-00

S 89° 59' 00" E ADJ. 50"

N&T.

1.16

SET R.R. SPK. & T. BY PROP. Between & 14TH ST. & 14772 ST. OK after Const. HWG - 7-7-48

36.49

ALLEY

151.02 PROP. (151.00 TRACT REC.)

10'

2.59

90° 01' 10"

SET L&T. in Conc. Walk To House #14723

(2) 180°-02-10
(4) 360-04-30
(6) 180-02-20
90°-01'-10"

(2) 180°-02-20"
(4) 360-04-40
(6) 180-02-00
90°-01'-10"

ALLEY

(25) ADJ. 15' 90° 01' 05"

412.49 (412.43 M)

(25)

Set "X" IN ST. SIGN POST

Fd "X" IN Walk

53.39

CALC. 150.99

CALC. 151.01

44.92

34.39

Replaced 3/4" I.P. with C.S. brass cap mon. set in conc. marked as shown - dwn. 10" in a well with a cast iron cover marked County Surveyor Monument (H.W.G. 7-9-48)

Set L&T IN CURB

FD. L&T IN CURB

Fd. 3X3 Nail & Tag, 18" DN Pet. B. 238-84-B Set Nail IN 3X3 BY IN. INTERSECTION & 3/4 I.P. WITH TAG - 2" DN. N&T. STRADlers. Spad - SK

650.12

650.14 @ T = 64° = 650.12

COUNTY SURVEYOR R.E. 32

destroyed by Const. 2-19-71 P.S.E.

CONT'D FROM LEFT SIDE PAGE 20

TO RIGHT SIDE PG. 41

FROM LEFT SIDE PAGE 35

TO RIGHT SIDE PAGE 41

FROM LEFT SIDE PAGE 35

RETURN TO LOS ANGELES COUNTY SURVEYOR 700 HALL OF RECORDS

Do not extend notes this side of this line.

Note: Any Additions or Changes on This Sheet Must be Made in Red Ink With Date and Circled in Red Making Change. Name of Person

Notes Ck'd by Drew	Survey of [illegible]
Map No.	W. O 8351 Tape No. 021 St'd 68 °F
Office Work	Surveyed by C.V. CRUMLEY
Checked	Notes [illegible] Date [illegible]
Date	Indexed [illegible]

F.B. 1241 PG. 37

WS 32-C-2

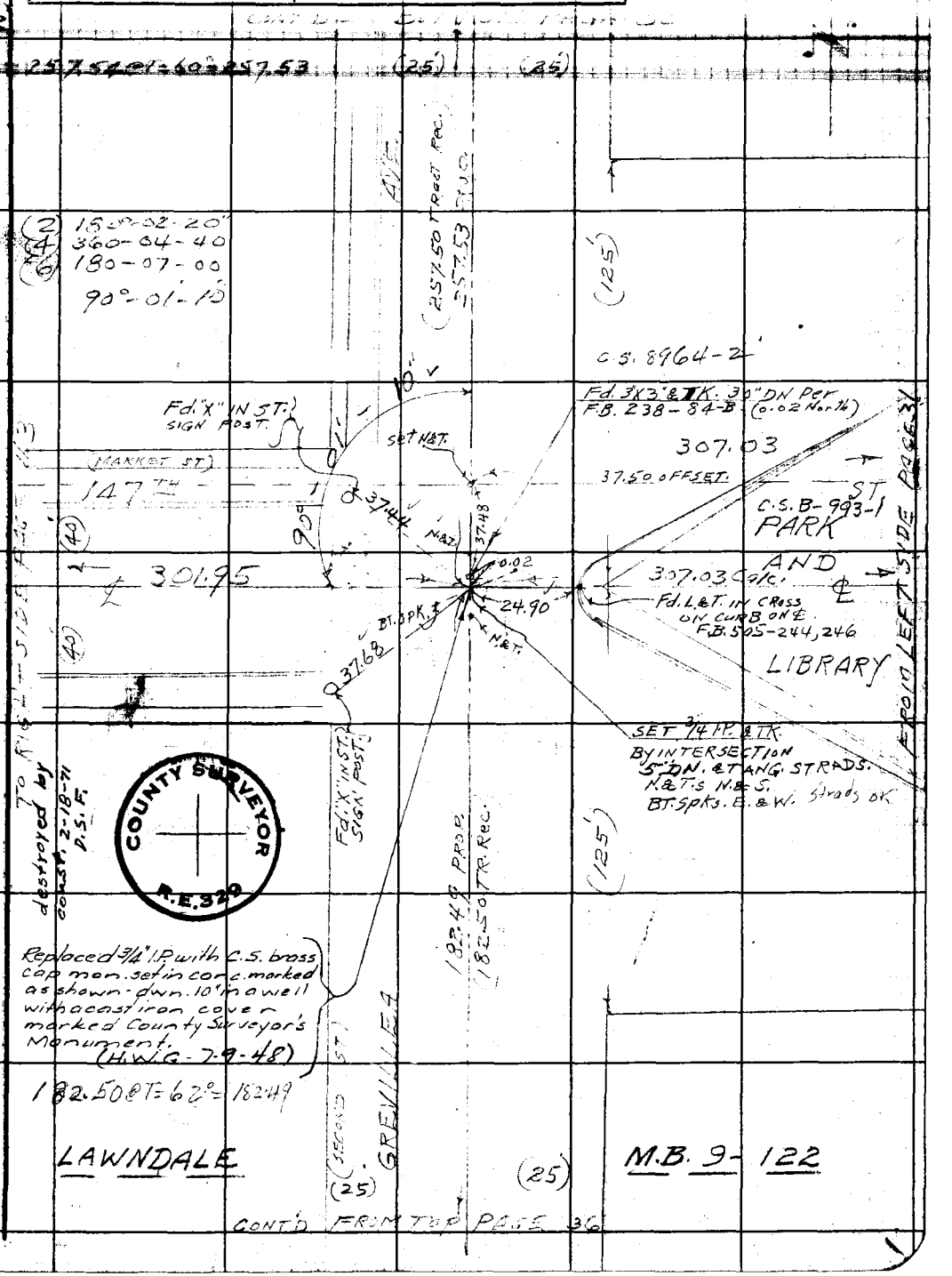

Note: Any Additions or Changes on This Sheet Must be Made Circled in Red Ink With Date and Name of Person Making Change.

Do not extend notes this side of this line.

RETURN TO
LOS ANGELES COUNTY SURVEYOR
700 HALL OF RECORDS

FORM 247 5M 11-


F.B. 1241 PG. 38
TO RIGHT SIDE PAGE 39
WS.25-C-2
CONC. DR.
House #14307
95.90
Set BT. SPK. & T. TOP of Knoll - N. Line of House #14307
556.64@T=60°=556.61
Replaced 2x2 with C.S. brass cap mon. set in conc. - marked as shown dwn 10" in a well with a cast iron cover marked County Surveyor's Monument. H.W.G. (7-12-48)
556.61
AVE.
Fd. 3x3" & TK. 30" DN. Per F.B. 238-84-B SET 2x2 ON SURFACE. 4 TANG. BT. SPKS & TS. STRAD - OK
(6" DN)
Fd. "X" IN ST. SIGN POST
LAWN AVE
145 TH
29.32
(30) ST.
CALC.
301.94
151.03
CALC.
28.17
26.52
89°
59'-20"
ADJ 10
Fd N. & T. AP. #185371E
TO RIGHT SIDE PAGE 44
FROM LEFT SIDE PAGE 40
412.56 PROP.
(412.50 TRACT Rec)
(2) 179°-58'-40
(4) 359-57-20
(6) 179-56-00
89°-59'-20"
COUNTY SURVEYOR
R.E. 329
(25)
(25)
412.58@T=60°=412.56
LAWNDALE
M.B. 9-122
SET BT. SPK. & T. Br. Prop. Between ℄s 147TH ST. & 145TH ST.
OK after cons
H.W.G. 7-7-48
ALLEY
Fd "X" IN CURB
32.32
SET L. & T. ON ℄ PROD
15.13
151.01 PROP
(151.00 TR. REC.)
(7.50)
(7.50)
SCHOOL
28.10
1.535
98
151.01 ℄ @T=64°=151.01
FROM LEFT SIDE PAGE 40
ALLEY VACATED
SET L. & T. IN CURB
(257.50 TRACT Rec.)
257.53 PROP.
GREVILLEA
(AVE.)
(2) 180°-02'-10"
(4) 360-04-10
(6) 180-06-20
90°-01'-05"
FROM TOP PAGE 37
RETURN TO
LOS ANGELES COUNTY SURVEYOR
700 HALL OF RECORDS
Do not extend notes this side of this line.
Note: Any Additions or Changes on This Sheet Must be Made Circled in Red Ink With Date and Name of Person Making Change.

Notes Ck'd by Drew	Survey of	F.B. 1241 Pg. 39
Map No.	W. O. 3351 Tape No. 021 St'd 66 °F	
Office Work	Surveyed by C.V. CRUMLEY	
Checked	Notes Date	
Date	Indexed A. C. Johnson	

(2) 180°-00'-20"
(4) 360-00-30
(6) 180-00-40

W.S. 25-C-2



Note: Any Additions or Changes on This Sheet Must be Made Circled in Red Ink With Date and Name of Person Making Change.

Do not extend notes this side of this line.

RETURN TO
LOS ANGELES COUNTY SURVEYOR
700 HALL OF RECORDS

FORM 247 5M 11-41

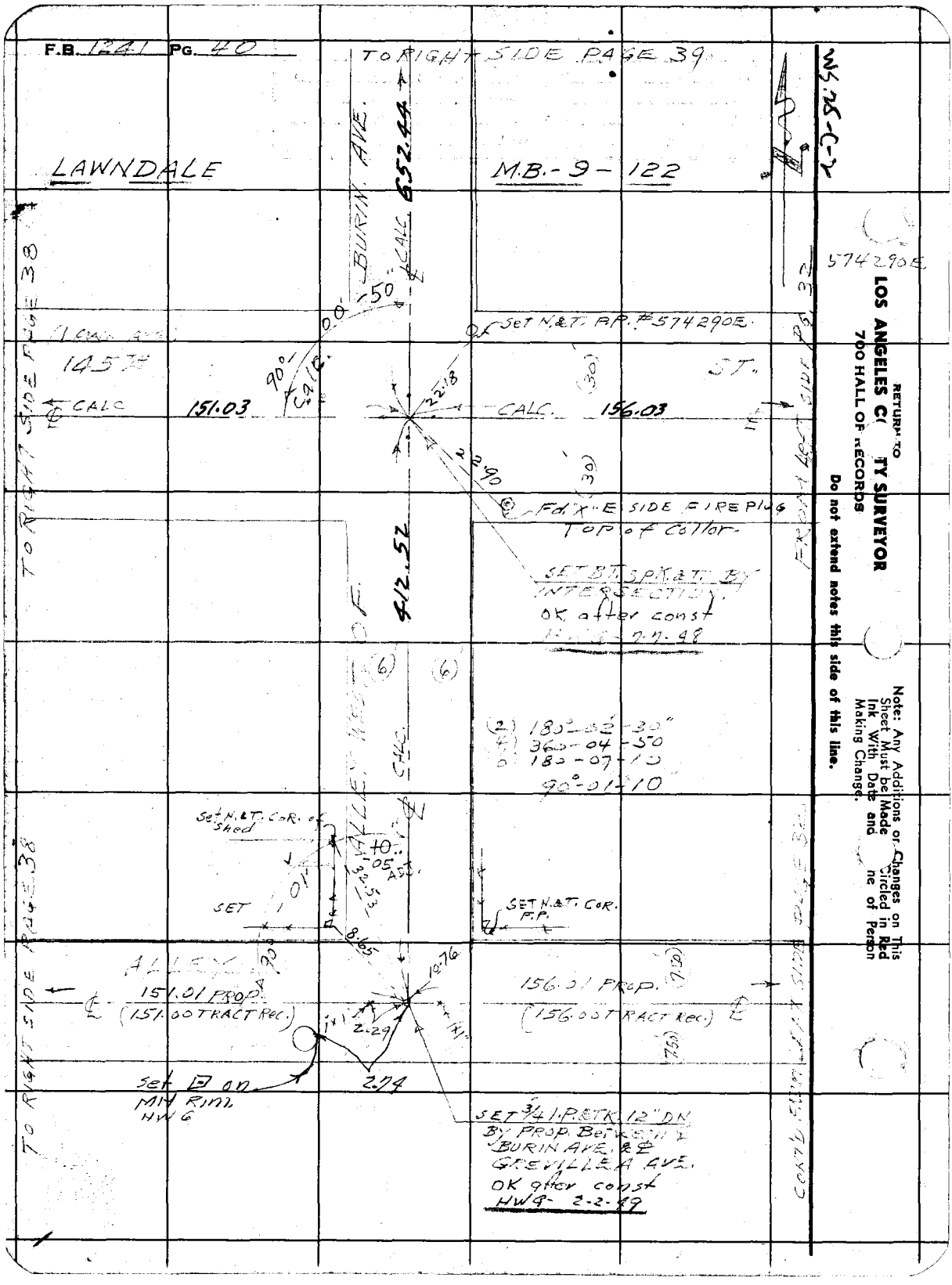
F.B. 1241 PG. 40
TO RIGHT SIDE PAGE 39
LAWNDALE
M.B.-9-122
BURIN AVE.
CALC. 652.44
574290E
Set N.&T. P.P. #574290E.
145TH
CALC
151.03
CALC.
156.03
ST.
Fd. "X" E SIDE FIRE PLUG
Top of Collar
SET BT. SPK. & T. BY INTERSECTION
OK after const
412.52
(2) 180°-02'-30"
(4) 360-04-50
(6) 180-07-10
90°-01'-10"
Set N.&T. Cor. of Shed
SET
SET N.&T. Cor. P.P.
ALLEY
151.01 PROP.
(151.00 TRACT Rec.)
156.01 PROP.
(156.00 TRACT Rec.)
Set ⊡ on MH Rim HW 6
SET 3/4 I.P. & TK. 12" DN
BY PROP. Between BURIN AVE. & GREVILLEA AVE.
OK after const
HW 9- 2-2-49
TO RIGHT SIDE PAGE 38
FROM LEFT SIDE PG. 32
CONT'D FROM LEFT SIDE PAGE 38
RETURN TO
LOS ANGELES COUNTY SURVEYOR
700 HALL OF RECORDS
Do not extend notes this side of this line.
Note: Any Additions or Changes on This Sheet Must be Made Circled in Red Ink With Date and Line of Person Making Change.

Notes Ck'd by Drew	Survey of	F.B. 1241 PG. 41
Map No.	W. O. 8351 Tape No. 321 St'd 68 °F	
Office Work	Surveyed by C.V. Crumley	
Checked	Notes C.V.C. Date	
Date	Indexed	

WS.25-C-2

Rd IP. - OK after const
HWG - 2-2-49

SET 3/4 PATK. BY
PROP. Between ℄
GREYLEN AVE. &
℄ MANSEL AVE.
12" DN

NOT COR. F.P.

New Fence
SET N. & T. COR. F.P.

150.97 PROP.
(151.00 TR. Rec.)

150.97 PROP.
151.00 TRACT Rec.

28.30

10.48

9.56

set + in conc Apron HWG

150.98 @ T=60° = 150.97

Set N & T in board Fence HWG

set N & T. IN. COR. F.P.

150.98 @ T=60° = 150.97

(2) 179°-57'-30"
(4) 359-54-50
(6) 179-52-20
89°-58'-45"

487.51

CALC.

SET BT SPK & T. BY INTERSECTION
OK after const
HWG - 2-2-49

set + on side of conc brick wall - 18" up HWG

89°-58'-45"
CALC.

ST.

(30)

CALC.

150.99

150.99

CALC.

3122

23.28

B.M. BT SPK.

23.89

set N & T. P.P. #51770E

CALC 650.12

TO RIGHT SIDE PAGE 42

FROM LEFT SIDE PAGE 36

FROM LEFT SIDE PAGE 36

TO RIGHT SIDE PAGE 42

FROM LEFT SIDE PAGE 2

Note: Any Additions or Changes on This Sheet Must be Made in Red Ink With Date and Name of Person Making Change.

Do not extend notes this side of this line.

RETURN TO
LOS ANGELES COUNTY SURVEYOR
700 HALL OF RECORDS

FORM 247 5M 11-41


F.B. 1341 PG. 42
TO BOTTOM PAGE 43
182.50@T=56°=182.49
TO RT SIDE PAGE 45
ADJ. 10" 00
182.49
SET BT. SPK. & T BY INTERSECTION OK after Const. HWG-8-4-48
SET N.&T. P.P. 23485 OE
ALLEY
150.99 PROP.
151.00 TR. REC.
150.97 PROP.
151.00 TR. REC.
Replaced L&T in new walk - HWG-8-4-48
SET L&T IN WALK
(2) 180° - 02-00
(4) 360 - 04-00
(6) 180 - 06-10
90°-01'-00"
26.12
Fd. 2X2 & TK. 1" UP AT Fence COR.
FROM LEFT SIDE PG. 41
487.56 @T=56°=487.52
Replaced 3/4" I.P. with C.S. brass cap mon. set in conc. marked as shown - dwn. 10" in a well with a cast iron cover marked County Surveyor's Monument (H.W.G. 7-13-48)
487.52
(2) 179°-57-30"
(4) 359-55-10
(6) 179-52-40
89°-58'-45"
COUNTY SURVEYOR R.E.329
Fd. 3X3 & TK. 18" DN. Per F.B. 238-84-B 0.015 E. of INTERSECTION. OK after Const. HWG 8-4-48
TO RIGHT SIDE PAGE 45
DALE AVE.
149
CALC.
151.00
150.99 CALC.
ST.
54.68
Set 3/4" I.P. & Tk. 1" dwn. by inter. 4 tang spk. & tins
(25)
(25)
Set "X" in Walk
650.18@T=52°=650.11
LAWNDALE
650.11
M.B. 9-122
CONT'D FROM LEFT SIDE PAGE 21
RETURN TO
LOS ANGELES COUNTY SURVEYOR
700 HALL OF RECORDS
Do not extend notes this side of this line.
Note: Any Additions or Changes on This Sheet Must be Made Circled in Red Ink With Date and Name of Person Making Change.

Notes Ck'd by Dr Cui
Map No.
Office Work
Checked
Date

Survey of
W. O. 8351 Tape No. 021 Std 68°F
Surveyed by C.V. CRUMLEY
Notes Ck'd Date
Indexed

F.B. 1247 PG. 43

W 5.2 E-C-2

TO Bottom

SET P.T. 3/4" I.P. & TK. 0.02' E. OF PROP. LINE
145.47' ± 147.72' ST.
OK after Const NWG 8-9-98

SCHOOL

CONC. GUTTER
SET L&T. CONC. FLOOR HAND BALL COURT.

ALLEY

N.&T. 44.88

VACATED

150.97 PROP
(151.00 TRACT Rec.)

1.11 32.32

SET L&T. IN CONC. FLOOR

N.&T.

150.98 @ T=63° 150.97

TO RIGHT SIDE PAGE 46

(2) 180° 02' 20"
(4) 360° 04' 40"
(6) 180° 01' 00"
90° 01' 10"

(25) AVE (25)

182.53 PROP
(TRACT Rec. 182.50)

182.53 @ T=64=182.53

F.D. 3"x3" - 15" DP. Pet F.Y. - 98 - 84-B - 5.2 3/4 I.P. & TK. ON Surface over 3"x3" - F.B. 85p - 20 - Shows off set Record - ON WRONG SIDE OF LINE.

RE-SET 3/4 I.P. & TK. 0.02' E. FOR INTERSECTION. SET 4 TANG. BT. SPKS. & TS STRADLERS - OK - NWG

SET L&T. IN Walk

(MEN'T ST.)

147TH

301.93

301.95

(40) ST

CONT'D ON RIGHT SIDE PG. 48

Set "X" ST. SIGN PUSH

SET N.&T. PP. 2.80' SIDE

301.95 @ T=68° - 301.95
(Replaced 3/4" IP with 3/4" IP with conc plug & copper tack. Dwn. 10' in a well with a cast iron cover marked County Surveyor Monument (HWG 7-15-48)

destroyed by Const. searched div. 2-18-71 D.S.F.

(2) 180° 02' 20"
(4) 360° 04' 40"
(6) 180° 01' 00"
90° 01' 10"

182.49

FROM TOP PAGE 43

FROM RIGHT SIDE PG. 47

RETURN TO
LOS ANGELES COUNTY SURVEYOR
700 HALL OF RECORDS

Note: Any Additions or Changes on This Sheet Must be Made in Ink With Date and Name of Person Making Change.

Do not extend notes this side of this line.

FORM 847 BM 15


F.B. 1241 PG. 44
SET "X" ON M.H. LID - INTERSECT.
4 TANG. P.M.S. ON R.M.
F.B. 856-205; F.B. 307-102
OK after const.
H.W.G. 7-7-48
ROSECRANS AVE.
L.&T.
13.54
13.58
150.92 PROP.
(151.00 TRACT Rec.)
170.01
TO L.&T.
INTER. OF P.M.S. IN 4S
F.B. 238-84-B
90°
150.93 @ T = 60° = 150.92
170.02 @ T = 56° = 170.01
(2) 180°-00'-20
(4) 360-00-40
(6) 180-01-00
90°-00'-10"
652.54
652.58 @ T = 58° = 652.54
(25)
SET L.&T. IN CONC.
Fd. B.T. SPK. B.M. N-60
Fd. Cut SPK.
Fd. 2X2 & T.K. 9" DN. over
3X3 (NO T.K.) 24" DN. per
F.B. 238-84-B.
SET 3/4" I.P. & T.K. Flush B.M.
INTERSECT. & 4 TANG.
P.K. SPKS. & T.S. - OK
(LAWN AVE.)
145
ST.
CALC.
150.95
301.94
CALC.
ADJ. 50.
30.07
SET "X" INST. SIGN POST.
90°
487.59 PROP.
(TRACT Rec. 487.50)
Replaced 3/4" I.P. with C.S. brass cap mon. set in conc. marked as shown - dwn. 10" in a well with a cast iron cover marked County Surveyor Monument.
H.W.G. (7-15-48)
(2) 180°-01-30"
(4) 360-03-10
(6) 180-04-40
90°-00'-45"
TO RIGHT SIDE PAGE 46
FROM BOTTOM PG 39
FROM LEFT SIDE PG 38
COUNTY SURVEYOR
R.E. 329
CONT'D FROM TOP PAGE 43
RETURN TO
LOS ANGELES COUNTY SURVEYOR
700 HALL OF RECORDS
Do not extend notes this side of this line.
Note: Any Additions or Changes on This Sheet Must be Made and Circled in Red Ink With Date and Name of Person Making Change.

Notes Ck'd by [illegible]	Survey of [illegible]
Map No.	W. O. 8351 Tape No. 021 St'd 68 °F
Office Work	Surveyed by C.V. CRUMLEY
Checked	Notes C.V.C. Date 12-28-[illegible]
Date	Indexed [illegible]

F. B. [illegible] Pg. [illegible]



Note: Any Additions or Changes on This Sheet Must be Made Circled in Red Ink With Date and Name of Person Making Change.

Do not extend notes this side of this line.

RETURN TO
LOS ANGELES COUNTY SURVEYOR
700 HALL OF RECORDS

FORM 247 5M 5-46

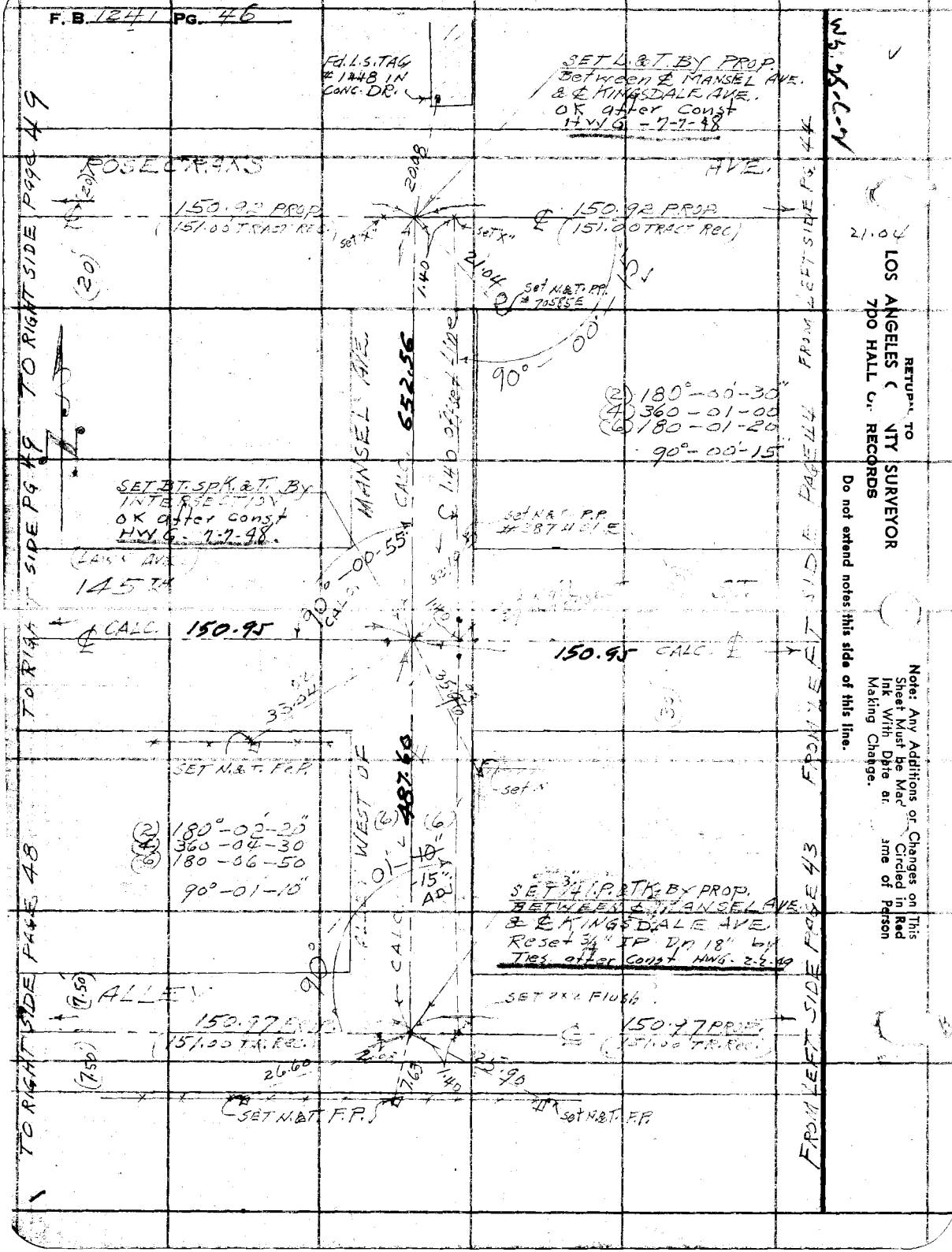
F. B. 1241 PG. 46
Fd. L.S. TAG #1448 IN CONC. DR.
SET L.&T. BY PROP. Between ℄ MANSEL AVE. & ℄ KINGSDALE AVE. OK after Const HWG - 7-7-48
ROSECRANS AVE.
150.92 PROP. (151.00 TRACT REC.)
150.92 PROP. (151.00 TRACT REC.)
20.08
21.04
1.40
Set N.&T. P.P. #70585E
90° - 00'
(2) 180°-00'-30"
(4) 360-01-00
(6) 180-01-20
90°-00'-15"
MANSEL AVE.
652.56
CALC.
1.40 offset Line
SET BT. SPK. & T. By INTERSECTION OK after const HWG. 7-7-48.
Set N.&T. P.P. #387401E
145 TH
90°-00-55
CALC.
150.95
150.95 CALC.
33.04
SET N.&T. F.P.
WEST OF
487.60
(2) 180°-02'-20"
(4) 360-04-30
(6) 180-06-50
90°-01-10"
01-10"
15" ADJ.
SET 3/4" I.P. & TK. BY PROP. BETWEEN ℄ MANSEL AVE. & ℄ KINGSDALE AVE. Reset 3/4" IP Dn 18" by Ties after Const HWG. 2-2-49
ALLEY
SET 2x2 Flush
150.97 PROP. (151.00 TR. REC.)
150.97 PROP. (151.00 TR. REC.)
26.60
7.63
1.40
25.90
SET N.&T. F.P.
Set N.&T. F.P.
TO RIGHT SIDE PAGE 49
TO RIGHT SIDE PAGE 48
FROM LEFT SIDE PAGE 44
FROM LEFT SIDE PAGE 43
21.04
RETURN TO LOS ANGELES COUNTY SURVEYOR 700 HALL OF RECORDS
Do not extend notes this side of this line.
Note: Any Additions or Changes on This Sheet Must be Made Circled in Red Ink With Date and Name of Person Making Change.

Notes Ck'd by Drew	Survey of [illegible]
Map No.	W. O. 8354 Tape No. 021 St'd 68 °F
Office Work	Surveyed by C.V. CRUMLEY
Checked	Notes [illegible] Date [illegible]
Date	Indexed [illegible]

F. B. 1241 PG. 47

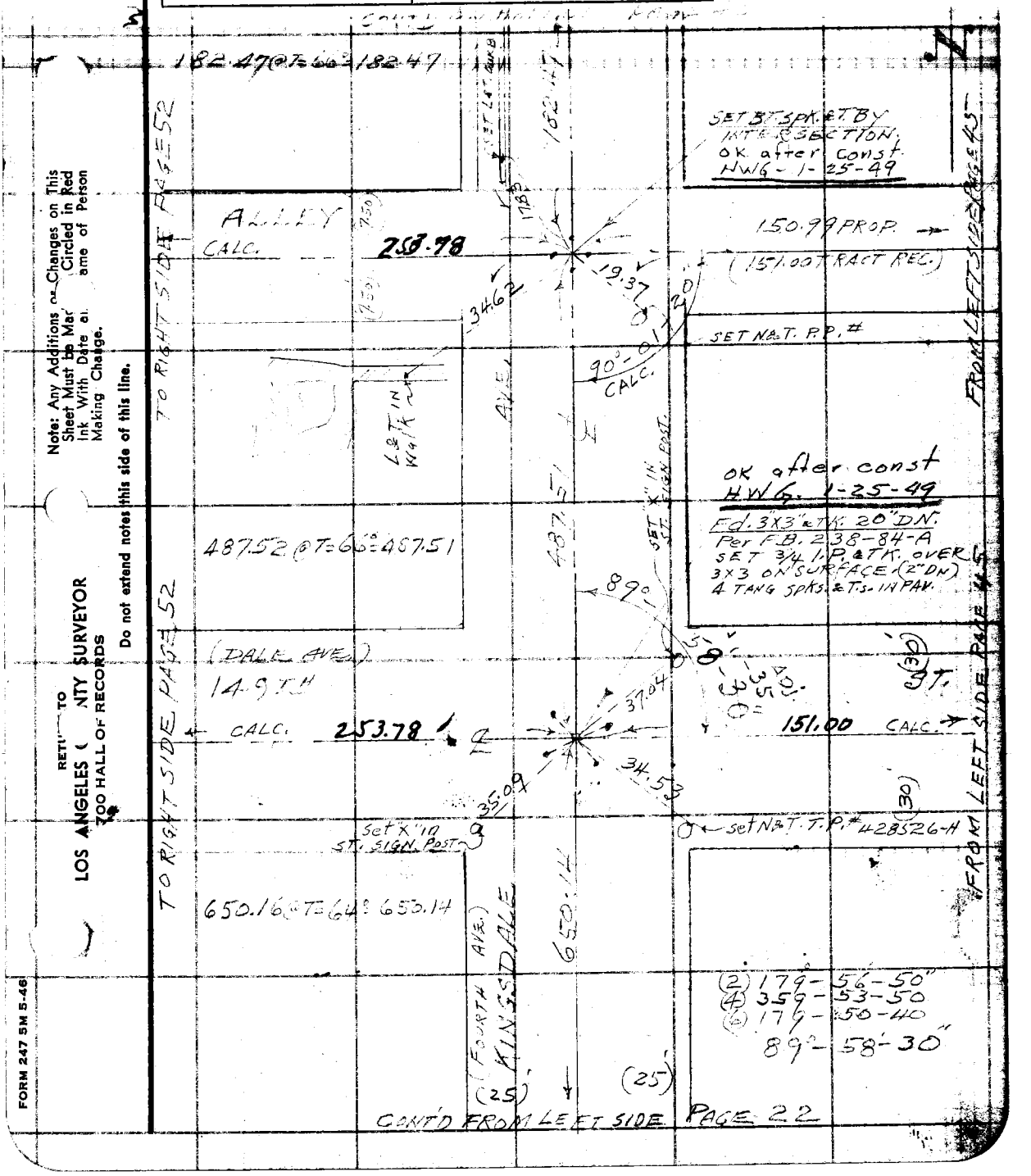

Note: Any Additions or Changes on This Sheet Must be Made Circled in Red Ink With Date and Name of Person Making Change.

Do not extend notes this side of this line.

RETURN TO
LOS ANGELES COUNTY SURVEYOR
700 HALL OF RECORDS

FORM 247 5M 5-46

F. B. 1241 PG. 48 CONT'D ON BOTTOM PAGE 49

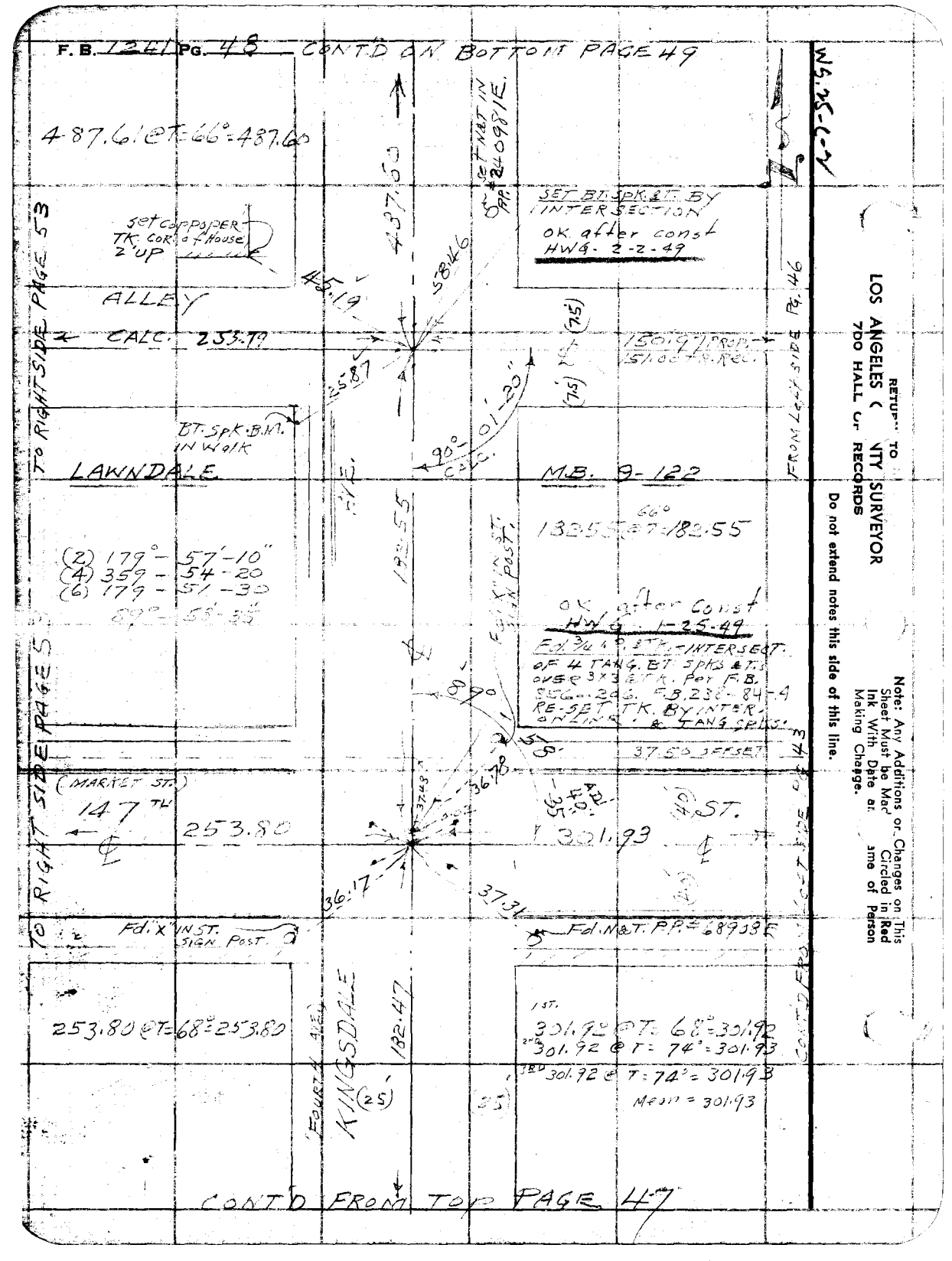

RETURN TO LOS ANGELES CITY SURVEYOR 700 HALL OF RECORDS

Do not extend notes this side of this line.

Note: Any Additions or Changes on This Sheet Must be Made in Red Ink With Date and Name of Person Making Change.

Notes Ck'd by [illegible]	Survey of [illegible]
Map No.	W. O. 8351 Tape No. 021 St'd 68 °F
Office Work	Surveyed by C.V. CRUMLEY
Checked	Notes [illegible] Date [illegible]
Date	Indexed [illegible] C. Johnson

F. B. 1247 Pg. 49

(2) 180°-00-40"
(4) 360-01-20
(6) 180-02-00
90°-00-20

W.S. 25-C-2

Note: Any Additions or Changes on This Sheet Must be Made Circled in Red Ink With Date and Name of Person Making Change.

Do not extend notes this side of this line.

RETURN TO
LOS ANGELES COUNTY SURVEYOR
700 HALL OF RECORDS

FORM 247 5M 5-46

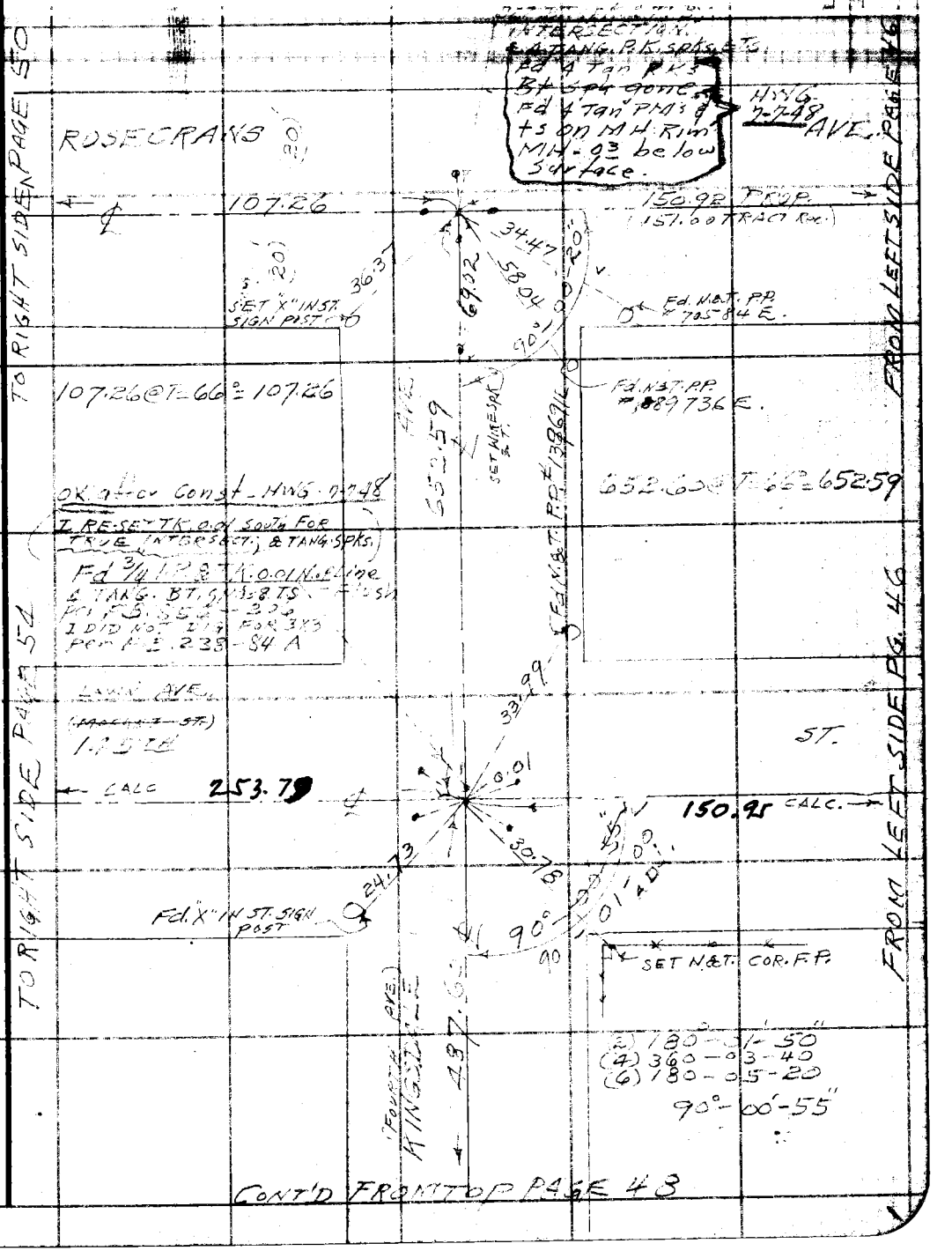

CONT'D FROM TOP PAGE 48

F. B. 1241 Pg. 50

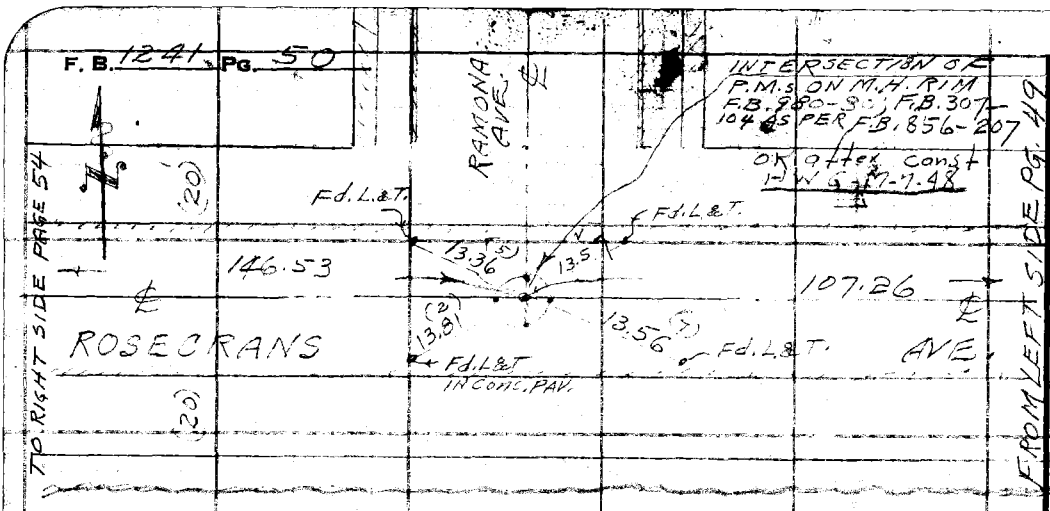

RETURN TO
LOS ANGELES C NTY SURVEYOR
700 HALL RECORDS

Do not extend notes this side of this line.

Note: Any Additions or Changes on This Sheet Must be Mad Circled in Red Ink With Date a ame of Person Making Change.

Notes Ck'd by	Survey of COMPTON BLVD. SEWER
Map No.	W. O. 8351 Tape No. 221 St'd 68 °F
Office Work	Surveyed by C.V. CRUMLEY
Checked	Notes [illegible] Date [illegible]
Date	Indexed [illegible]

F. B. 1241 Pg. 51

J.N. 8351

CENTER LINE SURVEYS FOR C.I. 1055.

C.I. 1178

COMPTON BLVD. SEWER DISTRICT.

FIRMONA AVE.

FROM

COMPTON BLVD

TO

FOOTHILL BLVD.

DECEMBER 13, 15, 1945

C.V. CRUMLEY.
W.B. COMBERD.
S.S. DICKIE.
H.E. CULP.
A.L. YORK

Note: Any Additions or Changes on This Sheet Must Be Made in Red Ink With Date and Name of Person Making Change.

Do not extend notes this side of this line.

RETURN TO LOS ANGELES COUNTY SURVEYOR 700 HALL OF RECORDS

FORM 247 5M 5-46

F. B. 1241 PG. 52

CONT'D ON BOTTOM PAGE 53

182.50 @ T=62°=182.49

Set N.&T. COR. F.P.

Set N$T in PP#

Hse # 14715

5188

Set copper Tack in cor Porch up 2'

Set P.M. IN Bolt Head on P.P.

(2) 180°-02'-40"
(4) 360-05-20
(6) 180-03-00
90°-01'-20"

TRACT # 856
M.B. 16-96

487.51 @ T=62°=487.49

SET 3/4" I.P. & TK. 1" DN. BY INTERSECTION 0.02 West of 3X3 Set 4 TANG. BT. spks. & T's STRADLER'S

DAF 149 AVE.

(2) 180-03-00
(4) 360-06-00
(6) 180-09-00
90°-01'-30"

SET 3/4" I.P. & TK. 1" DN. BY INTERSECTION 0.01 West of 3X3 Set 4 TANG. BT. spks. & T's STRADLER'S

650.19 @ T=62°=650.16

CONT'D FROM LEFT SIDE PAGE 23

SET BT. SPK. & T. BY PROPORTION BETWEEN ℄ 149TH ST. & ℄ 147TH ST. O.K. after Const HWG - 2-2-49

182.49

84.22

23.64

12.74

1.23

2537

CALC ℄

ALLEY

LAWNDALE M.B. 9-122

COUNTY SURVEYOR R.E. 329

487.49

(2876)

Replace 1 nail with CE brass cap monument in conc. marked as shown - dwn. 10" in a well with a cast iron cover marked County Surveyor's Monument. (7-12-48)

Fd. 3X3 ± TK. 18" dwn. per F.B. 238-84-A 0.02 East of line

3895

40.18

SET "X" IN ST. SIGN POST.

0.02

1.80

2537

CALC

25.19

(23.70)

0°01'

35.71

New Plug

Fd. N. & T. PP. # 7367.65E

SET N. & T. PP. # 4285.27 H

Fd. 3X3 ± TK. 18" DN. Per F.B. 238-84-A. 0.01 East of ℄ Line

Fd Nail & BT. Spk. & Stad

1-7-49 HWG

FIRESTONE

650.16

℄

ST.

30'

30'

FROM LEFT SIDE PAGE 47

N 5°-57' W

RETURN TO LOS ANGELES COUNTY SURVEYOR 7DO HALL RECORDS

Do not extend notes this side of this line.

Note: Any Additions or Changes on This Sheet Must be Made in Red Ink With Date and Name of Person Making Change.

Notes Ck'd by Pierce
Map No.
Office Work
Checked
Date

Survey of [illegible]
W. O. 8351 Tape No. 021 St'd 68 °F
Surveyed by C.V. CROWLEY
Notes [illegible] Date [illegible]
Indexed [illegible]

F. B. 1241 Pg. 53

W. 2 - C - 2

487.66 @ T=62° = 487.64

Set N&Tin. in BF
736771 E

S.T.

487.64

55.23

N. & T.

S. 89° 58' 40" E. 455.00

ALLEY

253.79 CALC.

(7.50) (7.50)

N. & T.

68.33

Set ⊡ in MH Rim.

Set B.T. spk. & T. By Prop. Between ℄ 145th St. & ℄ 147th St. or after const. HWG 2-2-49
Set Ties

TRACT # 856
M.B. 16 - 96

LAKINDALE
M.B. 9 - 122

(2) 179° - 57' - 20"
(4) 359 - 54 - 30
(6) 179 - 51 - 30
89° - 58' - 40"

Set N&Tin. in PP
736.790 E

182.56 @ T=62° = 182.55

(20)

28.76

182.55

AVE.

Fd. 3X3 & Tk. 24" Dn. Per F.B. 1298-34-A 0.02 West of line

Fd. L&T. in Walk

147th St. (Palmdale St.)

DID NOT SEARCH HERE

(2.14)

1.02

42.47

253.80

(40)

S.T.

L&T.

3.70

Replaced 3/4" I.P. with C.S. brass cap mon. - set in conc. marked as shown - dwn 10' in a well with a cast iron cover marked County Surveyor's Monument - H.W.G. (7-13-1-18)

29.27

90°

SET N&T. PP # 1260326

SET 3/4 I.P. & T.K. 2' DN. 0.02 E. of 3X3 By INTERSECT & 4 TANG. BT's spks & T's STRADS.

Strad		
(2)	180	02 - 20
(4)	360	- 04 - 50
(6)	180	- 07 - 20
	90°	- 01 - 15"

1892.47

FIFTH AVE.

COUNTY SURVEYOR R.E. 329

destroyed by const. 2-18-71 D.S.F.

CONT'D FROM TOP PAGE 52

Note: Any Additions or Changes on This Sheet Must Be Made in Ink With Date and Name of Person Making Change.

Do not extend notes this side of this line.

RETURN TO LOS ANGELES COUNTY SURVEYOR 700 HALL OF RECORDS

FROM LEFT SIDE PAGE 48

FORM 247 5M 5-46

F. B. 1241 PG. 54

(2) 359°-56'-30"
(4) 359-53-00
(6) 359-49-20
179°-53'-15"

Fd. "X" IN Walk
F.B. 238-84-2

TO E INTER. INGLEWOOD AVE
CADSTRAL MON. "E 1/2"
F.B. 856-20
F.B. 853-16

ROSECRANS

27.09

0.10 L&T.

13.44

0.28

L&T.

TAN 13.45

0.14

179°

L&T.

13.79

0.09

L&T.

33.80

146.53

AVE.

FROM LEFT SIDE PAGE 50

MARGINAL

58°53'

15

100

90°

Set ¾" Cement Nail & T. MARKED P.K.

Fd. L&T. No Ref.
Per F.B. 856-208
0.14 W. & 0.28 S. of
℄ INTER.

P.K. ℄ INTER. ROSECRANS.

Fd. 1" I.P.

0.08S

SET NAIL F.B. 238-84-A

0.01

AVE.

20'

28.76

0.28

6'02

L&T.

0.14

FIR 8" DIA.

(2) 180-03-40"
(4) 360-01-10
(6) 180-01-40
90°-00-15"

652.58

652.58

(2) 180-03-00"
(4) 360-03-50
(6) 180-03-40
90°-01'-00"

¾" I.P. & T.K. FLUSH OVER
3X3-24"DN. F.B. 856-208, F.B. 238-84-A
4 TANG BT. SPK & T.S. - OK

Set "X" IN ST. SIGN POST.

(LAMA AVE.)
145.75

195.72

Fd. I.P.

23.99

31.17

32.75

253.79

CALC.

℄ ST.

FROM LEFT SIDE PG. 49

2.48

27.53

25.75

APX. 55.58

0.01

90°

Set "X" IN ST. SIGN Post

Replaced ¾" I.P. with C.S. brass cap mon. set in cone. marked as shown - dwn 10" in a well with a cast iron cover marked County Surveyor's Monument (H.W.G. 7-13-48)

SET ¾" I.P. & T.K. OVER 3X3 24" DN. - F.B. 238-84-A
SET 4 TANG BT. SPK - 3.75, OK

USED FOR LINE.

487.64

FIRMONA AVE.

FROM TOP PAGE 53

COUNTY SURVEYOR
R.E. 329

W.S. 25-1-2

RETURN TO LOS ANGELES COUNTY SURVEYOR
7100 HALL OF RECORDS

Do not extend notes this side of this line.

Note: Any Additions or Changes on This Sheet Must be Made in Red Ink With Date and Name of Person Making Change.

Notes Ck'd by Drew	Survey of [illegible]
Map No.	W. O. C.I. 1178 Tape No. 321 St'd 68 °F
Office Work	Surveyed by C.V. CRUMLEY
Checked	Notes C.V.C. & W.S.C. Date 1-8-47
Date	Indexed A. C. Johnson

F. B. 1241 PG. 55

DEC 18 47

C.I. 1178

COMPTON BLVD. SEWER DISTRICT

COMPTON BLVD.
FROM
HAWTHORNE AVE.
TO
FIRMONA AVE.

LOCATION OF IMPROVEMENTS.

℄ PAGES — 18-23
CROSS-SECT.-PGS. — 61-78

JANUARY 8, 1947

C.V. CRUMLEY
W.S. COWHERD.
S.S. DICKIE.
H.E. CULP.
A.L. YORK.

Note: Any Additions or Changes on This Sheet Must be Made or Circled in Red Ink With Date and Name of Person Making Change.

Do not extend notes this side of this line.

RETURN TO
LOS ANGELES COUNTY SURVEYOR
700 HALL OF RECORDS

FORM 247 5M 5-46

F. B. 1241 Pg. 56 To Bottom Page 57



RETURN TO
LOS ANGELES COUNTY SURVEYOR
7DO HALL OF RECORDS
Do not extend notes this side of this line.

Note: Any Additions or Changes on This Sheet Must be Made or Circled in Red Ink With Date and Name of Person Making Change.

Notes Ck'd by	Survey of [illegible]
Map No.	W. O. 1178 Tape No. 021 St'd 68 °F
Office Work	Surveyed by C.V. CRUMLEY
Checked	Notes [illegible] Date [illegible]
Date	Indexed [illegible]

F. B. 1241 Pg. 57

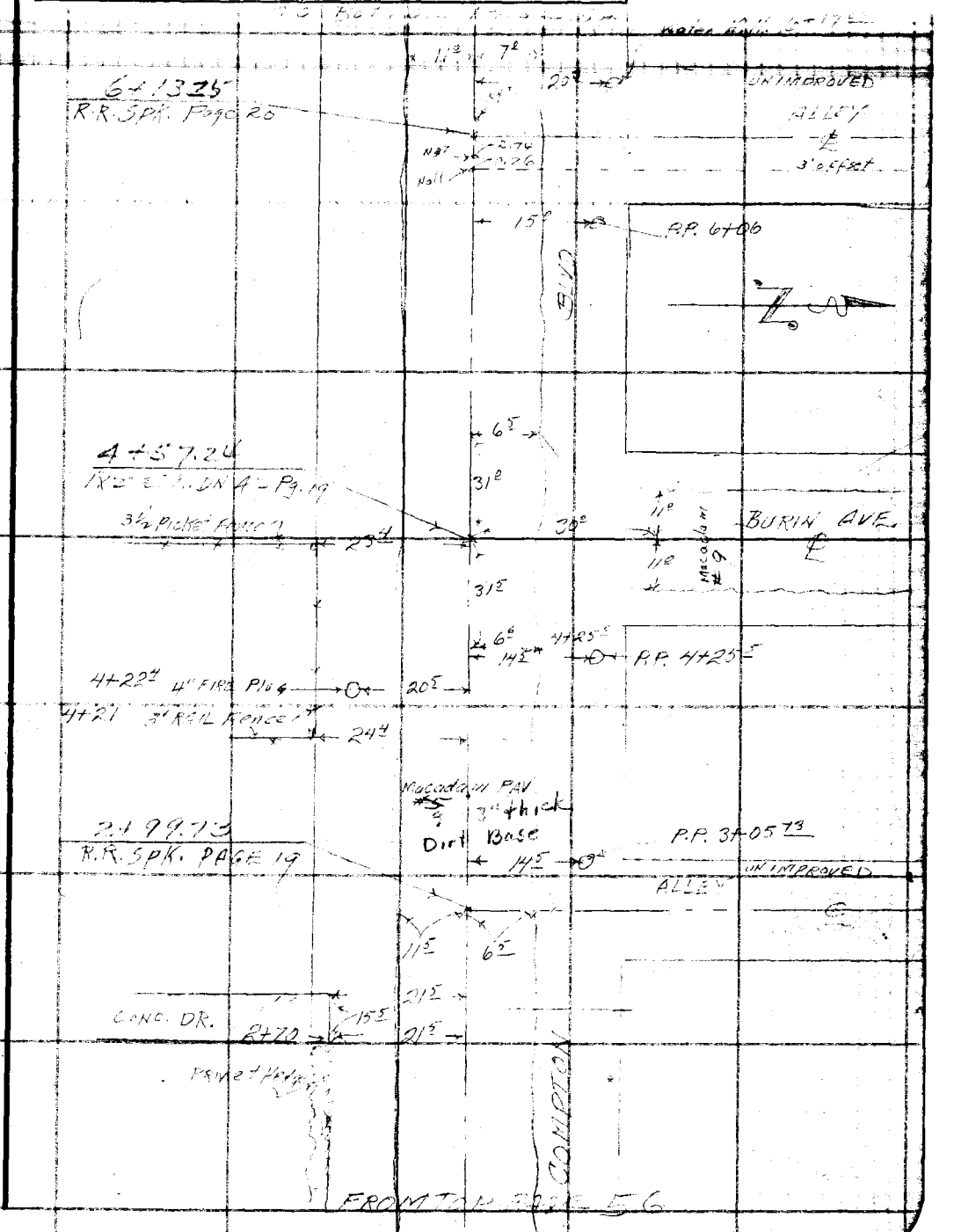

Note: Any Additions or Changes on This Sheet Must be Made or Circled in Red Ink With Date and Name of Person Making Change.

Do not extend notes this side of this line.

RETURN TO
LOS ANGELES COUNTY SURVEYOR
700 HALL OF RECORDS

FORM 247 5M 5-46

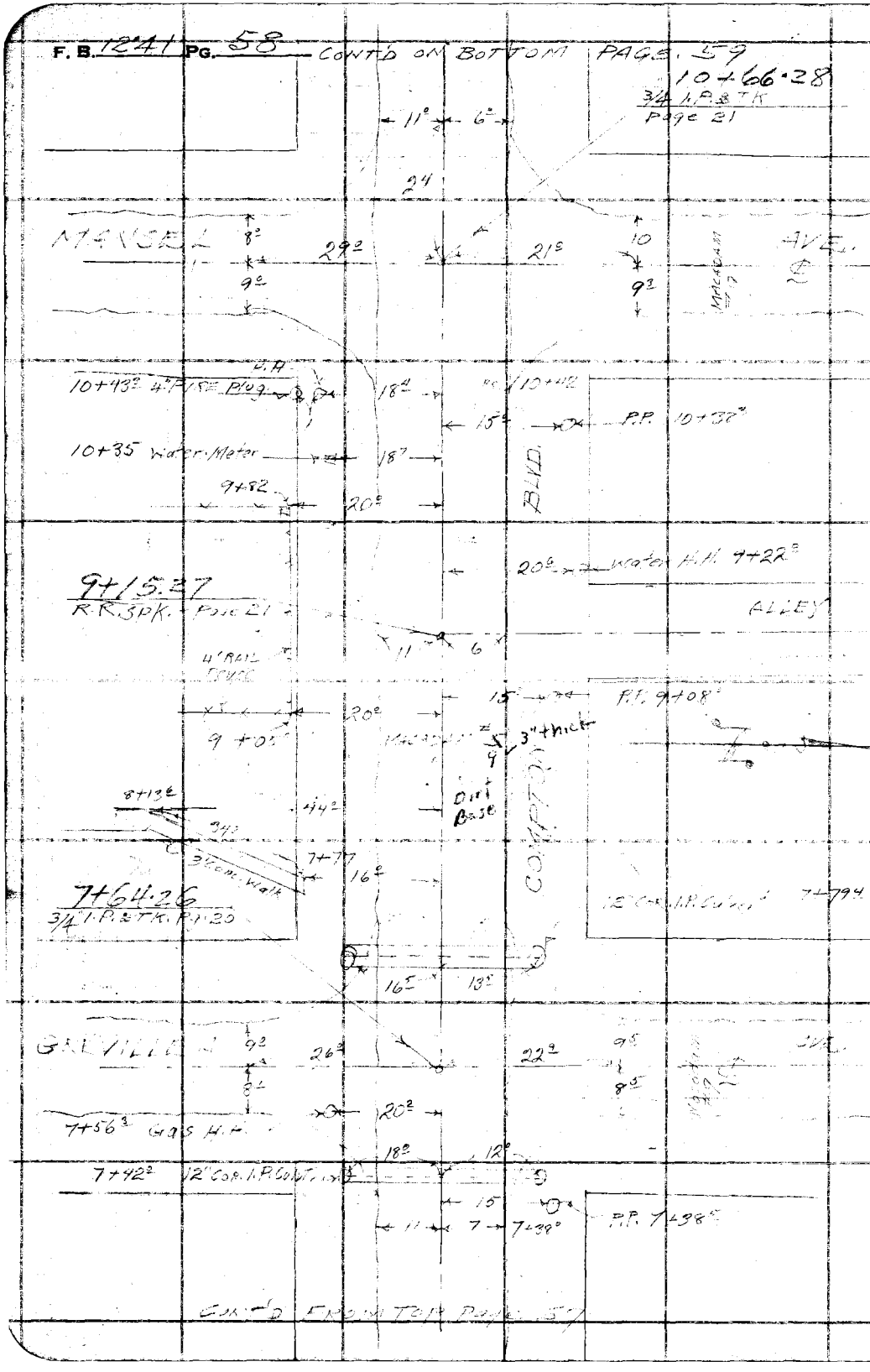

RETURN TO
LOS ANGELES COUNTY SURVEYOR
700 HALL OF RECORDS

Do not extend notes this side of this line.

Note: Any Additions or Changes on This Sheet Must be Made or Circled in Red Ink With Date and Name of Person Making Change.

Notes Ck'd by	Survey of [illegible]
Map No.	W. O. 1178 Tape No. 021 St'd 68 °F
Office Work	Surveyed by C.V. CRUMLEY
Checked	Notes [illegible] Date [illegible]
Date	Indexed [illegible]

F. B. 1241 PG. 59

CONT'D FROM [illegible]

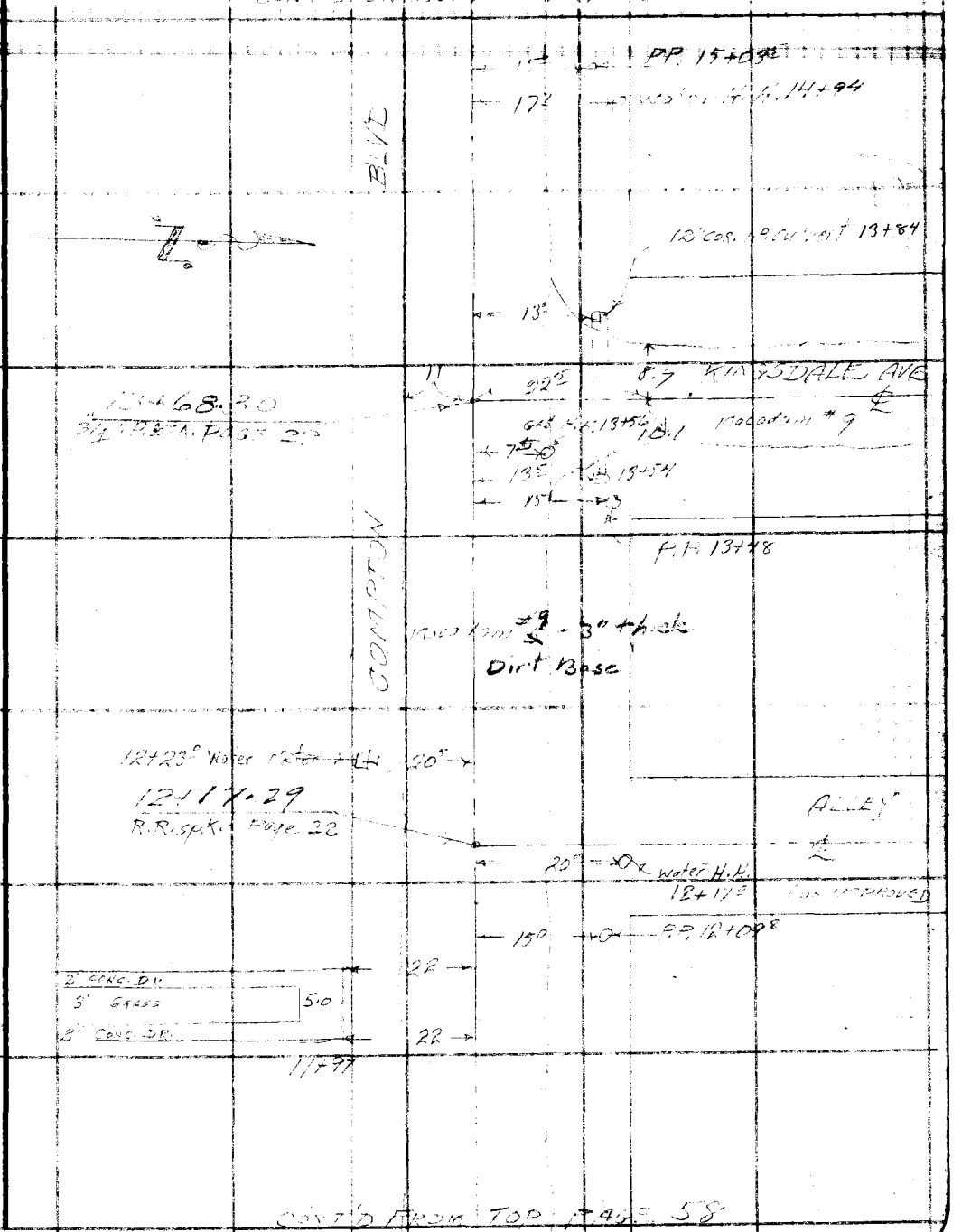

CONT'D FROM TOP PAGE 58

Note: Any Additions or Changes on This Sheet Must be Made or Circled in Red Ink With Date and Name of Person Making Change.

Do not extend notes this side of this line.

RETURN TO
LOS ANGELES COUNTY SURVEYOR
700 HALL OF RECORDS

FORM 247 5M 5-46

F. B. 1241 PG. 60

RETURN TO
LOS ANGELES COUNTY SURVEYOR
7DO HALL OF RECORDS

Do not extend notes this side of this line.

Note: Any Additions or Changes on This Sheet Must be Made or Circled in Red Ink With Date and Name of Person Making Change.

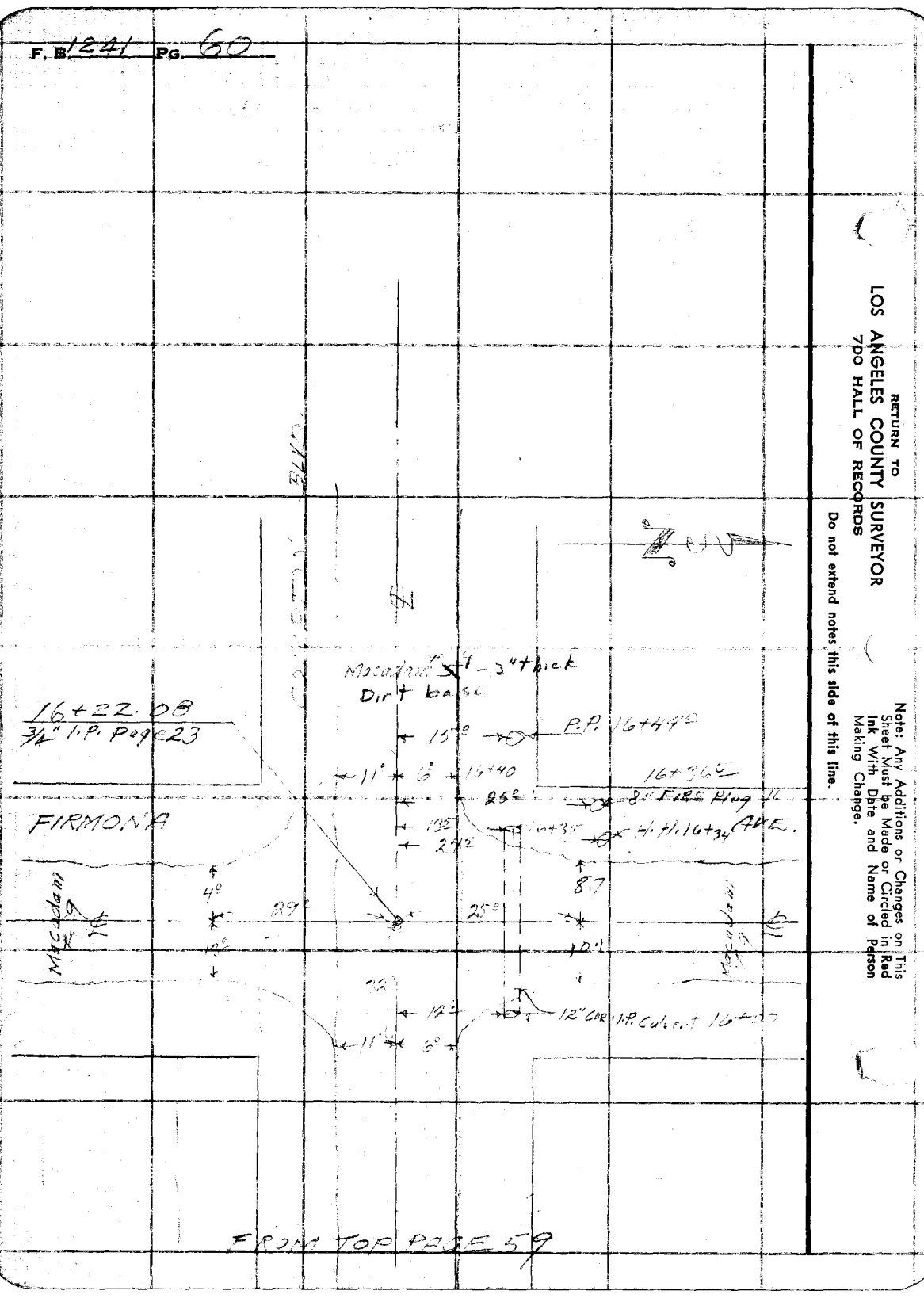

Profile No. ____ Notes Red ____ Plotted ____ Job No. 1178 Division No. ____ F.B. 1241 Pg. 61

X-Sec. No. ____ Date ____ Date ____ Survey of COMPTON BLVD SEWER DISTRICT

Notes Chkd. [illegible] Checked ____ Survey by C.V. CRUMLEY Notes [illegible]

Date 2/7/47 Date ____ Map No. ____ Indexed [illegible] Date ____

COMPTON BLVD SEWER DIST.

COMPTON BLVD
FROM
HAWTHORNE AVE.
TO
FIRMONA AVE.

CROSS-SECTIONS.

℄ NOTES. - PAGES. - 18-23
TOPOG - PAGES. - 55-60

JANUARY 9, 1947

ELEV.
C.V. CRUMLEY.
W.S. COWHERD.
S.S. DICKIE.
H.E. CULP
A.L. YORK

F. S.

H. I.

B. S.

STATION

NOTE: ANY ADDITIONS OR CHANGES ON THIS SHEET MUST BE MADE OR CIRCLED IN RED INK, WITH DATE AND NAME OF PERSON MAKING CHANGE.

PLEASE RETURN TO
LOS ANGELES COUNTY SURVEYOR
700 HALL OF RECORDS

Do not extend notes this side of this line.

FORM 307 5M 1-46

FORM 307 5M 1-46

PLEASE RETURN TO
LOS ANGELES COUNTY SURVEYOR
700 HALL OF RECORDS

NOTE: ANY ADDITIONS OR CHANGES ON THIS SHEET MUST BE MADE OR CIRCLED IN RED INK, WITH DATE AND NAME OF PERSON MAKING CHANGE.

6.54 Rish
8.28 Meas
0.67 Dia
15.49

Do not extend notes this side of this line.

STATION	B. S.	H. I.	F. S.	ELEV.	
B.M. #17	6.185	63.332		57.147	B.M. #17 - Elev. 57.147 F.B. 1241-6 - L.B. 829-19 COMPTON BLVD. & HAWTHORNE AVE. S.E. COR. cut spk. in Wing Wall of Conc Cu't - E. SIDE P.E. RY.
SEWER M.H. COMPTON BLVD & HAWTHORNE AVE. (E. SIDE) ℄ COMPTON - 17.22 E. ℄ INTER.					
Rechecked	3/20/47		15.48	47.85	10" Inlet West = 6.54 + 8.28 + 0.67 = 15.49 Invert
			15.35	47.98	8" Inlet North = 6.56 + 8.16 + 0.67 = 15.39 "
			15.41	47.92	8" Inlet South = 6.54 + 8.20 + 0.67 = 15.41 "
			~~15.48~~ 15.61	~~47.85~~ 47.72	~~10"~~ 12" Outlet East = 6.55 + 8.10 + ~~0.83~~ + 1.00 = ~~15.48~~ 15.61 ~~15.65~~
0+00 West			6.54	56.79	CTR. SEWER M.H. - SEE ABOVE.
0+17.22 ℄			6.45	56.88	℄ INTER COMPTON BLVD & HAWTHORN AVE. E. SIDE.
0+27 ℄			6.47	56.86	W. Edge Pavement
0+35 ℄			6.10	57.23	℄ Compton Blvd.
20° RT			6.10	57.23	Top of Head Wall of Drain
20° RT			8.62	54.71	Flow Line - 18" Drain
20° LT			6.23	57.10	Top of Head Wall of Drain
20° LT			8.65	54.68	Flow Line 18" Drain
0+77.22 ℄			4.56	52.77	Angle Point
1+02			4.98	58.35	℄ Compton Blvd.
14.5 RT			4.34	58.79	Top of Head Wall of Culvert
14.5 RT			7.80	55.33	Flow Line 18" DRAIN

F.B. 1241 Pg. 62 Job No. 1178 Division No. Notes Red. Plotted No. Profile
Survey of COMPTON BLVD SEWER DISTRICT Date Date X-Sec.
Survey by C.V. CRUMLEY Notes C.V.C. & W.S.C. Notes Chkd. Checked No.
Indexed A. C. Johnson Date 1-9-47 Date 2/6/47 Date

FORM 307 5M 1-46

PLEASE RETURN TO
LOS ANGELES COUNTY SURVEYOR
700 HALL OF RECORDS

NOTE: ANY ADDITIONS OR CHANGES ON THIS SHEET MUST BE MADE OR CIRCLED IN RED INK, WITH DATE AND NAME OF PERSON MAKING CHANGE.

Do not extend notes this side of this line.

Profile Notes Red _____ Platted _____ Job No. 4775 Division No. _____ F.B. 124 PG. 53
No. _____ X-Sec. _____ Date _____ Survey of _____
Notes Chkd. Date 2/6/47 Checked _____ Survey by C.V.C. RUMLEY Notes C.V.C. RUMLEY Date 1-2-47
No. _____ Date _____ Map No. _____ Checked J. Johnson Date _____

STATION	B. S.	H. I.	F. S.	ELEV.		
1+02		53.332				
14° LT			5.30	58.03	Top of Head Wall at S. end	
145' RT			2.17	55.16	Flow line - 18" Drain at S. end	
1+27.22			0.68	56.64	℄	
1+37.20 = 0+00 N.			7.85	56.08	In Torpa Tank Corp. at Hawthorne Blvd	
0+20 N			7.19	56.14	℄ Hawthorne Blvd	
10° LT			7.52	55.81	Edge Rd.	
21° LT			7.95	55.38	Gutter	
35 LT			7.3	56.0	Prop. Line	
1+00 N			6.63	56.67	℄ Hawthorne Blvd	
2+00 N			6.75	56.8	℄ "	
10° LT			6.30	57.33	Edge Rd	
21° LT			6.8	56.5	Gutter	
35 LT			6.3	57.0	Prop. Line	
0+82.5 South			7.25	55.91	℄ Hawthorne Blvd	
10° RT			7.82	55.51	Edge Rd	
195 RT			8.13	55.20	Gut. S. end CR S.W.C. Compton & Hawthorne	
193. RT.			7.53	55.80	T.C. " " " " " "	
1+00 South			7.75	55.58	℄ Hawthorne Blvd	
2+00 "			8.10	55.23	℄ "	
10° R			8.25	55.08	Edge Rd.	

FORM 307 5M 1-46

PLEASE RETURN TO
LOS ANGELES COUNTY SURVEYOR
700 HALL OF RECORDS

NOTE: ANY ADDITIONS OR CHANGES ON THIS SHEET MUST BE MADE OR CIRCLED IN RED INK, WITH DATE AND NAME OF PERSON MAKING CHANGE.

Do not extend notes this side of this line.

Profile No. ____ X-Sec. No. ____

Survey of COMPTON BLVD SEWER DISTRICT Plotted ____ Date ____

Survey by CIVIL ENGINEERING Notes C.V.C. & N.S.C. Notes Chkd. [illegible] Checked ____ Date ____

Indexed [illegible] Notes Transcribed Date 1-9-42 Date 2/6/42

Job No. 1178 Division No. ____

F.B. 241 PG. 64

STATION	B. S.	H. I.	F. S.	ELEV.		
27 00 South						
19.5 RT.		6 3.332	[illegible]	[illegible]	Gut Pan	
19.5 RT.			6.30	53.03	Top Curb	
1-47° West			7.05	55.18	R Conc Bus Shel	
17-[illegible] E			6.11	55.72	Gut R	
1+67			7.67	54.[illegible]	R	
69 RT			[illegible]	52.76	Lt Rail	
11 RT.			7.[illegible]	51.[illegible]	Gut R	
20 RT			7.5	51.[illegible]	Top Curb	
13-LT			7.75	53.58	Gut Wood C/R SW Co	Corner Elevation
13-LT			7.50	55.13	TC " " " "	" "
[illegible]			1.96	59.73	R	
9° RT			7.65	53.88	Edge Rd	
10 RT			8.0	53.[illegible]	Gutter	
28 RT			7.3	56.[illegible]	Top Curb	
[illegible]			7.56	53.86	[illegible]	
19° LT			7.6	5[illegible]	Gut.	
20 LT			6.8	56.[illegible]	Top Curb	
1+76			7.21	54.[illegible]	R	
2+00			6.88	51.[illegible]	R	
6° RT			7.86	56.17	Edge Rd	
11° RT			[illegible]	55.[illegible]	Gutter	

FORM 307 5M 1-46

PLEASE RETURN TO
LOS ANGELES COUNTY SURVEYOR
700 HALL OF RECORDS

NOTE: ANY ADDITIONS OR CHANGES ON THIS SHEET MUST BE MADE OR CIRCLED IN RED INK, WITH DATE AND NAME OF PERSON MAKING CHANGE.

Do not extend notes this side of this line.

STATION	B. S.	H. I.	F. S.	ELEV.		
2+00		63.332				
15° RT.			6.2	57.1	Top Bank	
20° RT.			6.2	57.1	Top Bank	
4° LT.			7.80	55.27	Ridge Rd	
16° LT.			7.73	55.8	Gutter	
17½ LT.			6.5	56.8	Top Bank	
20° LT			6.4	56.9	Top Line	
T.P. 2+99 Z3.	4.412	61.795	5.114	56.735	R.R. Spk. Inter. Compton Blvd. & Alameda St.	
4+00			4.36	57.41	℄	
4+27 24 ℄			4.27	57.50	℄ Compton Blvd	
6° PT			4.71	57.06	℄ Rd.	
11° "			5.7	56.1	Gut	
15° "			3.9	57.9		T.B.
20° "			4.4	57.4		N.P.L.
11° LT			4.6	57.2	" "	
16° "			5.2	56.6	"	
17½ "			4.8	57.0		
20° "			4.6	57.0		S.P.L.
4+57 24 = 6+30 N.			4.09	57.68	℄ Inter. Burin Ave. & Compton Blvd.	

Profile
Notes Red _____ Plotted _____ Job No. 1178 Division No. _____
No. _____ Date _____ Date _____ Survey of _____
X-Sec. _____ Notes Chkd. Date 2/6/47 Checked _____ Survey by W.K. Brunsell Jr. Notes C.K.C. Date 1-9-47
No. _____ Date _____ Date _____ Map No. _____ Indexed J. Johnson Date _____

F.B. 1241 Pg. 65

FORM 307 5M 1-46

PLEASE RETURN TO
LOS ANGELES COUNTY SURVEYOR
700 HALL OF RECORDS

NOTE: ANY ADDITIONS OR CHANGES ON THIS SHEET MUST BE MADE OR CIRCLED IN RED INK, WITH DATE AND NAME OF PERSON MAKING CHANGE.

Do not extend notes this side of this line.

STATION	B. S.	H. I.	F. S.	ELEV.		
0+20 N.		61.770	4.44	57.[illegible]3	℄ BURIN AVE.	
13° RT			5.00	56.77	E. Rd	
18° "			5.4	5[illegible]	GUT.	
23° "			4.1	57.7		T.B.
30° "			4.4	57.[illegible]		E.P.L.
14° LT.			5.00	56.[illegible]	"	
18° "			5.4	56.[illegible]	"	
21° "			4.1	57.[illegible]		"
30° "			4.5	57.[illegible]		W. P.L.
1+00 N ℄			3.75	58.[illegible]2	℄ BURIN	
2+00 N ℄			3.27	58.[illegible]	℄ "	
10° RT			3.55	58.[illegible]2	E. Rd	
18° "			4.7	57.[illegible]	GUT	
23° "			3.4	58.[illegible]		T.B.
30° "			3.3	58.[illegible]		E.P.L.
10° LT			3.57	58.[illegible]	" "	
18° "			4.5	57.[illegible]	"	
23° "			3.6	58.[illegible]		"
30° "			3.6	58.[illegible]		W. "
4+87.24 ℄			4.22	57.[illegible]	℄ COMPTON BLVD. & W.P.L. BURIN.	

F.B. 1241 PG. 66

Job No. 1178 Division No. Notes Red. Plotted Profile

Survey of COMPTON BLVD SEWER DISTRICT Date Date No.

Survey by C.V. CRUMLEY Notes C.V.C. & W.S.C. Notes Chkd. Tom Checked X-Sec.

Indexed C. Johnson Date 1-10-47 Date 2/6/47 Date No.

FORM 307 5M 1-46

PLEASE RETURN TO
LOS ANGELES COUNTY SURVEYOR
700 HALL OF RECORDS

NOTE: ANY ADDITIONS OR CHANGES ON THIS SHEET MUST BE MADE OR CIRCLED IN RED INK, WITH DATE AND NAME OF PERSON MAKING CHANGE.

Do not extend notes this side of this line.

STATION	B. S.	H. I.	F. S.	ELEV.			
4+87.22							
6° RT.		61.770	4.49	57.28	E. Rd.		
12° "			5.5	56.3		GoT	
14°			4.0	57.8			T.B.
20°			4.6	57.2			N.Pl.
11° LT			4.11	57.06	"		
16° "			5.6	56.2		"	
17° "			5.2	56.6			"
20° "			5.3	56.5			S.Pl.
5+00			4.28	57.59	℄		
6+00 ℄			4.37	57.40	℄		
6° RT			4.79	56.98	E. Rd.		
12° "			6.0	55.8		GoT	
[illegible]			4.9	56.9			T.B.
20°			5.0	56.8			N.Pl.
[illegible] LT			4.[illegible]	57.07	" "		
16° "			5.2	56.[illegible]		"	
17° "			5.3	56.5			"
20°			5.1	56.[illegible]			S.Pl.
BM N105	5.090	62.059	4.802	56.968	BM-N-105 Elev = 56.969 - F.B. 1241-6 Compton Blvd + Burin Ave. S.E. Cor. Set Bl. Pk in walk To House # 4424 - 30' E + 40' of ℄ Int.		

Profile No. ____ Notes Red. ____ Plotted ____ Job No. [illegible] Division No. ____ F.B. 1241 Pg. 67
X-Sec. ____ Date ____ Date ____ Survey of ____
Notes Chkd. [illegible] Checked ____ Survey by C.V. Crumley Notes C.V.C. & W.S.C. Date 1-10-47
No. ____ Date 2/7/47 Date ____ Map No. ____ Indexed ____ Date ____

FORM 307 5M 1-46

PLEASE RETURN TO
LOS ANGELES COUNTY SURVEYOR
700 HALL OF RECORDS

NOTE: ANY ADDITIONS OR CHANGES ON THIS SHEET MUST BE MADE OR CIRCLED IN RED INK, WITH DATE AND NAME OF PERSON MAKING CHANGE.

Do not extend notes this side of this line.

STATION	B. S.	H. I.	F. S.	ELEV.		
		52,059				
6+13.25			4.68	[illegible]	℄ [illegible] & Compton Blvd.	
7+00			4.79	[illegible]		
7+39.26 ℄			4.67	[illegible]	℄	
6° RT			4.85	57.[illegible]	E. Rd.	
8° "			[illegible]	56.[illegible]	Gut	
16° "			4.7	57.[illegible]		T.B.
25°			4.6	57.5		N.P.L.
11° LT			4.[illegible]	57.4	" "	
16° "			5.5	55.[illegible]		
20° "			5.1	57.[illegible]		
20			5.1	5[illegible]		S.P.L.
7+42.[illegible] ℄			4.61	57.[illegible]		
[illegible]			[illegible]	56.[illegible]	Flow Line 12" Cor. I.P. Culvt	
18° [illegible]			6.33	55.[illegible]	" " "	
7+64.[illegible] ℄ = 0+00 N. & S.			4.5[illegible]	57.[illegible]	℄ Int. Greenwell Ave & Compton Blvd.	
0+20 N			4.66	57.[illegible]	℄ Greenwell	
11° RT			5.18	56.[illegible]	E. Rd	
14° "			6.0	5[illegible]	Gut.	
18° "			4.5	57.[illegible]		T.B.

F.B. 1241 PG. 68

Job No. 1178 Division No. [illegible] Notes Red [illegible] Plotted [illegible] Profile

Survey of Compton Blvd. [illegible] Date [illegible] Date [illegible] No. [illegible]

Survey by C.V.C. Notes C.V.C. & W.S.C. Notes Chkd. [illegible] Checked [illegible] X-Sec.

Indexed A. C. Johnson Date 1-10-47 Date 2/7/47 Date [illegible] No. [illegible]

FORM 307 5M 1-46

PLEASE RETURN TO
LOS ANGELES COUNTY SURVEYOR
700 HALL OF RECORDS

NOTE: ANY ADDITIONS OR CHANGES ON THIS SHEET MUST BE MADE OR CIRCLED IN RED INK, WITH DATE AND NAME OF PERSON MAKING CHANGE.

Do not extend notes this side of this line.

STATION	B. S.	H. I.	F. S.	ELEV.			
0+20 North							
25° RT		62.059 06	4.7	57.4	E.P.L.		
9° LT			4.90	57.10	E. Rd.		
14°			5.5	56.1	Gut		
21°			4.4	57.7		T.B.	
25°			5.0	57.1			W.P.L.
1+00 N			4.80	57.26	℄ Grey Ave		
2+00 N			4.55	57.51	R		
0° R			4.92	57.14	E. Rd.		
14°			5.5	56.6	Gut		
16°			4.9	57.2		T.B.	
25°			4.7	57.4			E.P.L.
10° LT			4.9	57.15	"		
14°			5.4	56.7	"		
15°			5.0	57.1		"	
25°			5.8	57.3			W.P.L.
0+20 S			5.01	57.05	℄ Grey Ave		
11° RT			5.26	56.80	E. Rd.		
15°			6.5	55.6	Gut		
20°			5.2	56.9	"	T.B.	
25°			5.4	56.7			W.P.L.
13° LT			5.18	56.88	E. Rd.		

Profile No. ____ Date ____ Notes Red ____ Plotted ____ Job No. [illegible] Division No. ____ F.B. ____ Pg. 60

X-Sec. No. ____ Date ____ Notes Chkd. JOM Date 2/7/47 Checked ____ Date ____ Survey of ____ Survey by [illegible] Date 1-10-47 Map No. ____ Indexed ____ Date ____

FORM 307 5M 1-46

PLEASE RETURN TO
LOS ANGELES COUNTY SURVEYOR
700 HALL OF RECORDS

NOTE: ANY ADDITIONS OR CHANGES ON THIS SHEET MUST BE MADE OR CIRCLED IN RED INK, WITH DATE AND NAME OF PERSON MAKING CHANGE.

Do not extend notes this side of this line.

STATION	B. S.	H. I.	F. S.	ELEV.		
07 26 South						
22° LT		62.059	6.3	55.8	Out	
25° "			5.3	56.[illegible]		TB & PL
1+00 - South			5.49	56.57	℄ [illegible]	
2+00 - S			5.55	56.51	℄ "	
10° RT			5.[illegible]	56.[illegible]7	E. Rd.	
15° "			6.[illegible]	55.[illegible]	Out	
18° "			5.[illegible]	56.[illegible]		TB
25° "			6.0	56.1		N. PL
10° LT			6.04	56.[illegible]2	" "	
14° "			6.[illegible]	55.[illegible]	"	
16° "			6.9	55.[illegible]		"
25° "			5.9	56.[illegible]		E. PL
7+87 [illegible]			4.61	57.[illegible]5	℄ Compton [illegible]	
13° RT			6.[illegible]	55.[illegible]	Flow line 12" Con.	TP [illegible]
13° LT			6.[illegible]	55.[illegible]8	" " " " "	"
7+89 [illegible]			4.61	57.[illegible]5	℄	
11° RT			4.96	57.[illegible]0	E. Rd.	
15° "			6.1	55.[illegible]	Out	
17° "			4.7	57.[illegible]		TB.
20° "			5.1	57.[illegible]		N. PL.
12° LT			5.03	57.[illegible]3	" "	

F.B. 1241 PG. 70.
Job No. 1178 Division No. _____ Notes Red _____ Plotted _____ Profile _____
Survey of COMPTON BLVD SEWER DIST. Date _____ Date _____ No. _____
Survey by C.V.C. Notes C.V.C. & W.S.C. Notes Chkd. [illegible] Checked _____ X-Sec. _____
Indexed C. Johnson Date 1-10-47 Date 2/7/47 Date _____ No. _____

FORM 307 5M 1-46

PLEASE RETURN TO
LOS ANGELES COUNTY SURVEYOR
700 HALL OF RECORDS

NOTE: ANY ADDITIONS OR CHANGES ON THIS SHEET MUST BE MADE OR CIRCLED IN RED INK, WITH DATE AND NAME OF PERSON MAKING CHANGE.

Do not extend notes this side of this line.

STATION	B. S.	H. I.	F. S.	ELEV.		
7+89.26						
15° LT		62.059	6.2	55.9	Gut	
17° "			5.5	56.6		T.B.
20° "			5.5	56.5		S.P.L.
8+00 ℄			4.71	57.32	℄ Compton BLVD.	
9+00 ℄			4.59	57.47	℄	
6° RT			5.07	56.99	E. Rd.	
12°			5.9	56.2	Gut	
" 14°			5.2	56.9		T.B.
" 20°			5.2	56.9		N.P.L.
11° LT			4.91	57.15		
16° "			5.7	56.4	"	
20° "			5.1	57.0	"	
20° "			5.1	57.0		S.P.L.
9+15.27			4.55	57.51	℄ Alley & Compton Blvd.	
10+00			3.82	58.24	℄	
BM-N-107	3.287	63.046	2.306	59.759	BM-N-107 Elev 59.759-F.B.124-E Compton Blvd & Mansel Ave S.E. Cor. "X" Top of Collar E. Side Fire Plug	
10+41.20			4.18	58.87	℄ Compton Blvd.	
7° R			4.47	58.58	E Rd	
14° "			6.4	56.7	Gut	

Profile
No. ____ Date ____ Notes Red. ____ Plotted ____ Job No. 1178 Division No. ____
X-Sec. ____ Date ____ Survey of ____
No. ____ Date 2/7/47 Notes Chkd. Lem Checked ____ Survey by C.V. Crowley Notes C.V. & W.K. Date 1-10-47
Map No. ____ Indexed Johnson Date ____

F.B. 124 PG. 71

FORM 307 5M 1-46

PLEASE RETURN TO
LOS ANGELES COUNTY SURVEYOR
700 HALL OF RECORDS

NOTE: ANY ADDITIONS OR CHANGES ON THIS SHEET MUST BE MADE OR CIRCLED IN RED INK, WITH DATE AND NAME OF PERSON MAKING CHANGE.

Do not extend notes this side of this line.

STATION	B. S.	H. I.	F. S.	ELEV.		
10+41 28		63.046				
18° RT			4.6	5[illegible]		T.B.
20° "			4.4	58.[illegible]		N.P.L.
12° LT			4.57	5[illegible].[illegible]8	E. Rd.	
16° "			5.2	5[illegible]	Gut.	
19° "			4.7	58.[illegible]		"
20° "			4.7	58.[illegible]		S.P.L.
10+66 28	0+00 N+S		3.89	5[illegible].[illegible]6	INT. Mansel Ave + Compton Blvd.	
0+20 N			4.16	5[illegible].[illegible]9	℄ Mansel Ave	
10° RT			4.42	58.[illegible]3	E. Rd.	
15° "			6.3	5[illegible]	Gut.	
20° "			4.4	58.[illegible]		T.B.
25° "			4.6	5[illegible]		E.P.L.
9° LT			4.41	58.[illegible]4	" "	
15° "			5.9	57.[illegible]	"	
19° "			4.0	59.[illegible]		"
25° "			4.3	5[illegible]		W.P.L.
0+27 N			4.37	58.[illegible]8	℄	
14° RT			6.10	56.[illegible]5	Flow Line 12" Cor I.P. Co[illegible]	
15° LT			5.81	57.[illegible]4	" " " "	
1+00 N			4.75	58.[illegible]0	℄	

F.B. 1241 Pg. 72 Job No. 1178 Division No. Notes Red. Plotted. Profile
Survey of COMPTON BLVD. SEWER DISTRICT. Date. Date. No.
Survey by C.V.C. Notes C.V.C. & W.S.C. Notes Chkd. Checked. X-Sec.
Indexed A. C. Johnson Date 1-10-47 Date. Date. No.

FORM 307 5M 1-46

PLEASE RETURN TO
LOS ANGELES COUNTY SURVEYOR
700 HALL OF RECORDS

NOTE: ANY ADDITIONS OR CHANGES ON THIS SHEET MUST BE MADE OR CIRCLED IN RED INK, WITH DATE AND NAME OF PERSON MAKING CHANGE.

Do not extend notes this side of this line.

STATION	B. S.	H. I.	F. S.	ELEV.			
		58 246 5					
2+00-N			5 12	57.93	℄ Monroe Ave		
10° RT			5 56	57.49	E. Rd.		
15° "			6 5	56.6	Gu. T.		
18			5 3	57.8		T.B.	
25 "			5 3	57.8			E.P.L.
10° LT.			5 40	57.65	" "		
15° "			6 0	57.1	"		
18° "			5 4	57.7		"	
25° "			5 4	57.7			W.P.L.
0+20-S			4 27	58.78	℄ [illegible]		
11° RT			4 58	58.47	E. Rd		
12° "			4 8	58.3	Gu. T.		
17° "			4 3	58.8		T.B.	
25° "			4 3	58.8			W.P.L.
12° LT			4 55	58.39	" "		
13° "			4 9	58.2	"		
14° "			4 6	58.5		"	
25° "			4 7	58.4			E.P.L.
1+00-S			4 89	58.16	℄		
2+00-S			5 47	57.58	℄		

Profile
No. _____ Date _____ Notes Red _____ Plotted _____ Job No. 1175 Division No. _____
X-Sec. _____ Date _____ Survey of _____
No. _____ Date _____ Notes Chkd. FOM Checked _____ Survey by [illegible] Notes [illegible] Date 1-10-4[illegible]
Date 2/7/47 Date _____ Map No. _____ Indexed [illegible] Date _____

F.B. 124 PG. 73

FORM 307 5M 1-46

PLEASE RETURN TO
LOS ANGELES COUNTY SURVEYOR
700 HALL OF RECORDS

NOTE: ANY ADDITIONS OR CHANGES ON THIS SHEET MUST BE MADE OR CIRCLED IN RED INK, WITH DATE AND NAME OF PERSON MAKING CHANGE.

Do not extend notes this side of this line.

STATION	B. S.	H. I.	F. S.	ELEV.		
8+00 S		63.046				
9° RT			5.67	57.[illegible]	E. Rd	
12° "			6.2	56.[illegible]	Got	
14° "			5.9	[illegible]		T.B.
25°			5.8	57.		W.P.L.
9° LT			5.9	57.[illegible]	" "	
12° "			6.5	56.[illegible]	"	
14° "			6.1	5[illegible]		"
25° "			6.1	57.[illegible]		E.P.L.
10+91.28			3.88	59.[illegible]	℄ Compton Blvd.	
6° RT			4.24	58.[illegible]	E. Rd	
13° "			5.8	57.[illegible]	Got	
19° "			4.1	59.[illegible]		T.B.
20° "			4.5	58.[illegible]		N.P.L.
11° LT			4.29	58.[illegible]6	" "	
16° "			4.9	58.[illegible]	"	
18° "			4.4	58.[illegible]		"
20° "			4.3	58.[illegible]		S.P.L.
11+00			3.94	59.[illegible]1	℄ Compton Blvd.	
12+00			3.62	5[illegible]3	" "	
6° RT			4.08	58.[illegible]7	E. Rd.	

F.B. 1241 PG. 74

Job No. 1178 Division No. _____ Notes Red _____ Plotted _____ Profile _____

Survey of COMPTON BLVD SEWER DIST. Date _____ Date _____ No. _____

Survey by C.V.C. Notes C.V.C. & W.S.C. Notes Chkd. [illegible] Checked _____ X-Sec. _____

Indexed [illegible] Date 1-10-47 Date 2/7/47 Date _____ No. _____

PLEASE RETURN TO
LOS ANGELES COUNTY SURVEYOR
700 HALL OF RECORDS

NOTE: ANY ADDITIONS OR CHANGES ON THIS SHEET MUST BE MADE OR CIRCLED IN RED INK, WITH DATE AND NAME OF PERSON MAKING CHANGE.

Do not extend notes this side of this line.

STATION	B. S.	H. I.	F. S.	ELEV.		
12+[illegible]		63 046				
13° RT			[illegible]	57.[illegible]	[illegible]	
15° "			3.7	59.[illegible]		T.B.
20° "			4.0	59.[illegible]		[illegible]
[illegible]			3.9[illegible]	59.13	E. Rd	
16° "			4.3	58.8		"
20° "			4.2	58.9		[illegible]
[illegible] - 16+17[illegible]	3.843	[illegible]	3.620	59.[illegible]	[illegible] & Compton Blvd (RR [illegible])	
13+[illegible]			4.04	59.[illegible]	[illegible] Blvd	
13+43[illegible]			3.[illegible]	59.3[illegible]	[illegible]	
[illegible]			4.15	59.[illegible]	E. Rd	
[illegible]			[illegible]	57.7	[illegible]	
17° "			3.7	59.[illegible]		T.B.
[illegible]			[illegible]	58.7		[illegible]
[illegible]			[illegible]	58.85	" "	
[illegible]			5.2	58.1		
[illegible]			4.8	58.5		
[illegible]			[illegible]	58.[illegible]		[illegible]
- 1[illegible]			3.94	59.[illegible]	[illegible] Kingsdale Ave & Compton Blvd	

Profile No. ____ Notes Red ____ Plotted ____ Job No. [illegible] Division No. ____ F.B. [illegible] PG. 75
X-Sec. No. ____ Date ____ Date ____ Survey of [illegible]
Notes Chkd. [illegible] Checked ____ Survey by [illegible] Notes [illegible] Date [illegible]
Date 2/7/47 Date ____ Map No. ____ Indexed Johnson Date ____

F.B. 1241 PG. 76. Job No. 1173 Division No. ____ Notes Red. ____ Plotted ____ Profile No. ____

Survey of COMPTON BLVD SEWER DISTRICT Date ____ Date ____ X-Sec.

Survey by C.V.C. Notes C.V.C. & W.S.C. Notes Chkd. [illegible] Checked ____ No. ____

Indexed A. C. Johnson Date 1-10-47 Date 2/7/47 Date ____

FORM 307 5M 1-46

PLEASE RETURN TO
LOS ANGELES COUNTY SURVEYOR
700 HALL OF RECORDS

NOTE: ANY ADDITIONS OR CHANGES ON THIS SHEET MUST BE MADE OR CIRCLED IN RED INK, WITH DATE AND NAME OF PERSON MAKING CHANGE.

Do not extend notes this side of this line.

STATION	B. S.	H. I.	F. S.	ELEV.		
		63.24				
13+93.30			4.05	59.2	℄ Compton Blvd.	
6' Rt			4.24	59.3	E.Rd.	
10' "			5.5	57.	Gut.	
17' "			3.7	59		T.B.
20'			4.5	58.		N.Pk.
11' Lt			4.75	58.2	" "	
13' "			5.2	58.	"	
14' "			4.5	58.		"
20'			4.1	58.		S.Pk.
14+00			4.10	59.14	℄	
15+00			4.14	59.1		
6' Rt			4.35	58.9	E.Rd.	
10' "			5.5	57.7	Gut.	
17' "			4.3	59.		T.B.
20'			[illegible]	58.		N.Pk.
11' Lt			4.31	58.	" "	
16' "			5.1	55.	"	
17' "			4.2	59.		"
20'			4.3	59.0		S.Pk.

FORM 307 5M 1-46

FORM 307 5M 1-46

PLEASE RETURN TO
LOS ANGELES COUNTY SURVEYOR
700 HALL OF RECORDS

NOTE: ANY ADDITIONS OR CHANGES ON THIS SHEET MUST BE MADE OR CIRCLED IN RED INK, WITH DATE AND NAME OF PERSON MAKING CHANGE.

Do not extend notes this side of this line.

STATION	B. S.	H. I.	F. S.	ELEV.		
		63 269				
15+97.08			3.73	59.54	℄ Compton Blvd	
9° RT			3.91	59.35	E. Rd.	
2° "			5.0	58.3	GoT	
16° "			4.1	59.2		T.B.
20° "			3.6	59.7		N.P.L.
11° LT			4.01	59.26	" "	
16			4.5	58.8	"	
17°			3.8	59.5		"
20°			3.7	59.6		
16+00			3.71	59.56		S.P.L.
16+22.08			3.62	59.65	℄ INT. Firmona Ave & Compton Blvd.	
16+47.08			3.72	59.55	℄ Compton - W.P.L.	
6° RT			4.01	59.26	E. Rd.	
12° "			4.7	58.6	GoT	
17° "			3.7	59.6		T.B.
20° "			4.3	59.0		N.P.
11° LT			4.01	59.26	" "	
16° "			4.8	58.5	"	
17° "			4.0	59.3		"
20° "			4.0	59.3		S.P.L.
17+22.08			3.54	59.73	℄ Compton Blvd	

Profile No. ____ Date ____ Notes Red ____ Plotted ____ Job No. 1178 Division No. ____ F.B. 1241 PG. 77

X-Sec. No. ____ Date ____ Survey of ____

Notes Chkd. [illegible] Date 2/7/47 Checked ____ Date ____ Survey by [illegible] Notes [illegible] Date 1-10-47

Map No. ____ Indexed Johnson Date ____

FORM 307 5M 1-46

PLEASE RETURN TO
LOS ANGELES COUNTY SURVEYOR
700 HALL OF RECORDS

NOTE: ANY ADDITIONS OR CHANGES ON THIS SHEET MUST BE MADE OR CIRCLED IN RED INK, WITH DATE AND NAME OF PERSON MAKING CHANGE.

Do not extend notes this side of this line.

STATION	B. S.	H. I.	F. S.	ELEV.		
		63 269				
18+33.03 ~~2+00~~			3.19	6[illegible]		
6° RT			3.68	59[illegible]	F Rd	
11° "			4.6	58[illegible]	[illegible]	
17° "			3.5	59[illegible]		T.B.
20°			3.7	59[illegible]		N.P.L.
11° FT			3.4[illegible]	59.[illegible]	" "	
15° "			3.8	59.[illegible]	"	
17° "			3.5	59[illegible]		"
20° "			3.5	59[illegible]		S.P.L.
BM-N-15			3.424	59[illegible]	BM-N-15 Elev. 59.853 [illegible] 1241-8 Compton Blvd & [illegible] Ave N.W. Cor. [illegible] in P.P. # 185[illegible]	

F.B. 1241 Pg. 78

Job No. 1178 Division No. ____ Notes Red. ____ Plotted ____ Profile ____

Survey of COMPTON BLVD SEWER DIST Date ____ Date ____ No. ____

Survey by C.V.C. Notes C.V.C. & W.S.C. Notes Chkd. [illegible] Checked ____ X-Sec. ____

Indexed A. C. Johnson Date 1-10-47 Date 2/7/47 Date ____ No. ____

Notes Ck'd by	Survey of [illegible]
Map No.	W. O. C.I. 1178 Tape No. 021 St'd 68 °F
Office Work	Surveyed by C.V. CRUMLEY
Checked	Notes C.V.C. & W.S.C. Date 1-9-47
Date	Indexed [illegible] Johnson

F. B. 1241 Pg. 79

DEC 18 '47

C.I. 1178

COMPTON BLVD SEWER DISTRICT

ALLEY WEST OF HAWTHORNE AVE.
FROM
COMPTON BLVD
TO
ALLEY SOUTH OF 147TH ST. (MARKET ST)

LOCATION OF IMPROVEMENTS.

℄ NOTES - PAGES 19; 29
[illegible] - SECT. " - 85-91

JANUARY 9, 1947

C.V. CRUMLEY
W.S. COWHERD
S.S. DICKIE
H.E. CULP.
A.L. YORK

Note: Any Additions or Changes on This Sheet Must be Made or Circled in Red Ink With Date and Name of Person Making Change.

Do not extend notes this side of this line.

RETURN TO
LOS ANGELES COUNTY SURVEYOR
700 HALL OF RECORDS

FORM 247 5M 5-46

F. B. 1241 Pg. 80 CONT'D ON BOTTOM PAGE 81



RETURN TO
LOS ANGELES COUNTY SURVEYOR
700 HALL OF RECORDS

Do not extend notes this side of this line.

Note: Any Additions or Changes on This Sheet Must be Made or Circled in Red Ink With Date and Name of Person Making Change.

Notes Ck'd by	Survey of [illegible]
Map No.	W. O. 1178 Tape No. 021 St'd 68 °F
Office Work	Surveyed by C.V. CRUMLEY
Checked	Notes [illegible] Date [illegible]
Date	Indexed [illegible]

F. B. 1241 Pg. 81



Note: Any Additions or Changes on This Sheet Must be Made or Circled in Red Ink With Date and Name of Person Making Change.

Do not extend notes this side of this line.

RETURN TO
LOS ANGELES COUNTY SURVEYOR
700 HALL OF RECORDS

FORM 247 5M 5-46

F. B. 1241 PG. 82 CONTD ON BOTTOM PAGE 83

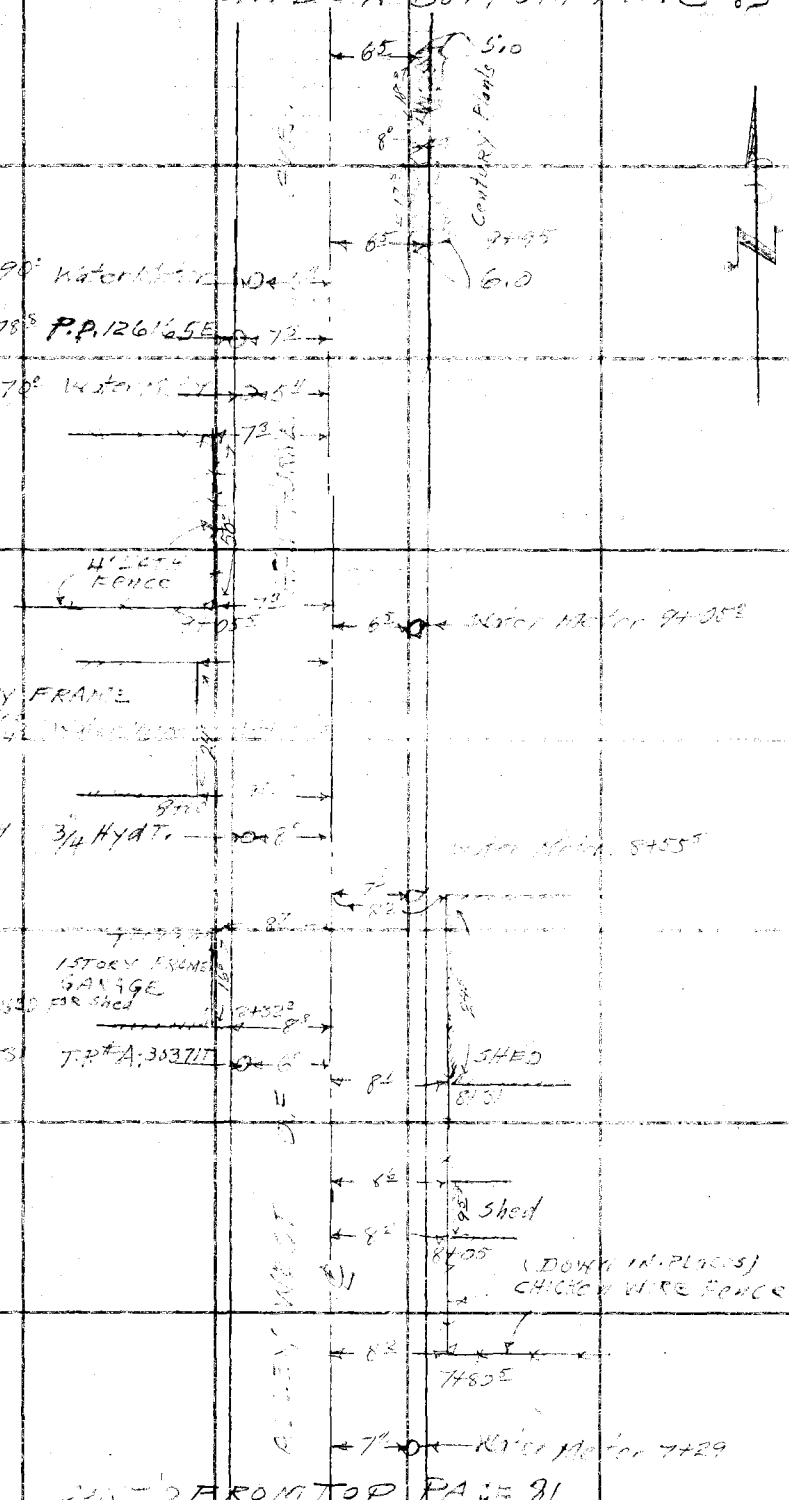

RETURN TO
LOS ANGELES COUNTY SURVEYOR
7DO HALL OF RECORDS

Do not extend notes this side of this line.

Note: Any Additions or Changes on This Sheet Must be Made or Circled in Red Ink With Date and Name of Person Making Change.

Notes Ck'd by	Survey of [illegible]
Map No.	W. O. 1178 Tape No. 021 St'd 68 °F
Office Work	Surveyed by C.V. CRUMLEY
Checked	Notes [illegible] Date [illegible]
Date	Indexed [illegible]

F. B. 1241 PG. 83

Note: Any Additions or Changes on This Sheet Must be Made or Circled in Red Ink With Date and Name of Person Making Change.

Do not extend notes this side of this line.

RETURN TO
LOS ANGELES COUNTY SURVEYOR
700 HALL OF RECORDS

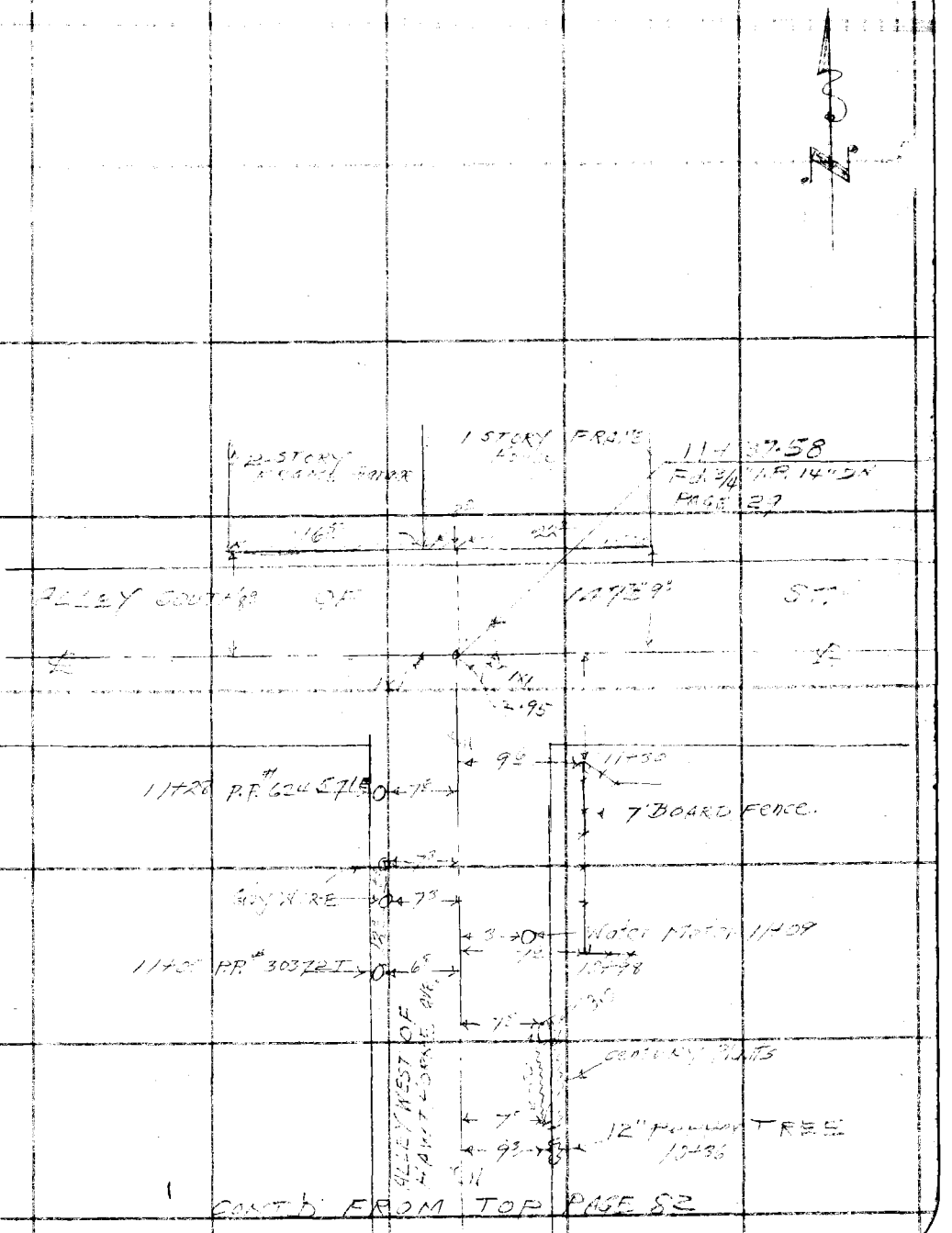

FORM 247 5M 5-46

RETURN TO
LOS ANGELES COUNTY SURVEYOR
700 HALL OF RECORDS

Note: Any Additions or Changes on This Sheet Must be Made or Circled in Red Ink With Date and Name of Person Making Change.

Do not extend notes this side of this line.

F. B. 1241 PG. 84

Profile No. _____ Notes Red. _____ Plotted _____ Job No. 1175 Division No. _____ F.B. 1241 PG. 85

Date _____ Date _____ Survey of _____

X-Sec. No. _____ Notes Chkd. TOM Checked _____ Survey by [illegible] Notes C.V.C. W.S.C. Date 1-13-47

Date 2/7/47 Date _____ Map No. _____ Indexed [illegible] Johnson Date DEC 18 '47

COMPTON BLVD. SEWER DISTRICT. S.S.

ALLEY WEST OF HAWTHORNE AVE.
FROM
COMPTON BLVD.
TO
ALLEY SOUTH OF 147TH ST.

CROSS-SECTIONS.

[illegible] - PAGES - 19; 29
[illegible] - PAGES - 79-83

JANUARY 13, 1947

ELEV.

C.V. [illegible]
W.S. [illegible]
[illegible]
[illegible]

F. S.

[illegible]

H. I.

B. S.

STATION

NOTE: ANY ADDITIONS OR CHANGES ON THIS SHEET MUST BE MADE OR CIRCLED IN RED INK, WITH DATE AND NAME OF PERSON MAKING CHANGE.

PLEASE RETURN TO
LOS ANGELES COUNTY SURVEYOR
700 HALL OF RECORDS

Do not extend notes this side of this line.

[illegible] 507 5M 1-46

FORM 307 5M 1-46

PLEASE RETURN TO
LOS ANGELES COUNTY SURVEYOR
700 HALL OF RECORDS

NOTE: ANY ADDITIONS OR CHANGES ON THIS SHEET MUST BE MADE OR CIRCLED IN RED INK, WITH DATE AND NAME OF PERSON MAKING CHANGE.

Do not extend notes this side of this line.

STATION	B. S.	H. I.	F. S.	ELEV.		
B.M.N-105	5.028	[illegible]		5[illegible]	B.M.N-105 Elev. 56.96 Compton Blvd. & Burin Ave Walk to house #4424	FB 1241-6 SE Cor. BT. SPK. in
0+00 No. 7			4.63	[illegible]	[illegible]	Compton Blvd. [illegible]
0+06			4.85	5[illegible].15	℄ Alley E. Rd.	
0+12			5.5	5[illegible].5	℄ Gut	
0+20			[illegible]	5[illegible]	℄ N.P.L.	
75 RT			5.2	5[illegible].8	E.P.L.	
75 LT			4.9	5[illegible].1	W.P.L.	
1+00			4.6	5[illegible]	℄ Alley	
75 RT			4.6	5[illegible]	E.P.L.	
75 LT			4.5	5[illegible]	W.P.L.	
2+00			4.6	5[illegible]	℄ Alley	
75 RT			4.5	5[illegible].5	E.P.L.	
75 LT			4.6	5[illegible]	W.P.L.	
3+00			4.3	5[illegible]	℄ Alley	
75 RT			4.5	5[illegible]	[illegible]	
75 LT			4.7	5[illegible].3	Ground	
162.50 RT			4.21	5[illegible].9	℄ Hawthorne Blvd. [illegible]	
75 LT			4.2	5[illegible]	W.P.L.	
75 LT			3.9	5[illegible]	Ground	
157.50 LT			3.07	5[illegible].3	℄ Burin Ave	

F.B. 1241 / PG. 86

Job No. 1178 Division No. Notes Red. Plotted No. Profile

Survey of COMPTON BLVD SEWER DIST. Date Date X-Sec.

Survey by C.V.C. Notes C.V.C. & K.S.C. Notes Chkd. [illegible] Checked No.

Indexed [illegible] Date 1-13-47 Date 2/7/47 Date

FORM 307 5M 1-46

PLEASE RETURN TO
LOS ANGELES COUNTY SURVEYOR
700 HALL OF RECORDS

NOTE: ANY ADDITIONS OR CHANGES ON THIS SHEET MUST BE MADE OR CIRCLED IN RED INK, WITH DATE AND NAME OF PERSON MAKING CHANGE.

Do not extend notes this side of this line.

STATION	B. S.	H. I.	F. S.	ELEV.		
4+00		61 997	3.5	58.5	℄ Alley	
7.5 RT			3.6	58.4	E.P.L.	
7.5 LT			3.6	58.4	W.P.L.	
5+00			3.5	58.5	℄	
7.5 RT			2.9	59.1	E.P.L.	
7.5 LT			3.6	58.4	W.P.L.	
6+00			4.2	57.8	℄	
- 7.5 RT			3.8	58.2	E.P.L.	
7.5 LT			4.3	57.7	W.P.L.	
6+25			3.8	58.2	South E.L.	
7.5 RT			3.9	58.1	E.P.L.	
7.5 LT			4.0	58.0	W.P.L.	
6+35			4.4	57.6	℄ GUT	
6+40			4.0	58.0	South E.Rd.	
6+50	0+00 [illegible]		3.64	58.36	Int. 149th & Alley West of Hawthorne Ave	
T.P.	5.254	63.472	3.785	58.212	T.P. Elev. 58.218 ✓ F.B. 1241-6	
					BT. SPK. N. edge Pav. Approx ℄ Alley West of Hawthorne Ave	
9+07 E			5.14	58.33		
- 9.5 RT			5.5	58.0	E.Rd.	
16.0			5.9	57.6	GUT	

Profile No. ____ Notes Red. ____ Plotted ____ Job No. 1178 Division No. ____ F.B. 1241 Pg. 87
Date ____ Date ____ Survey of ____
X-Sec. No. ____ Notes Chkd. [illegible] Checked ____ Survey by [illegible] Notes [illegible] Date 1-13-47
Date 2/7/47 Date ____ Map No. ____ Indexed ____ Date ____

FORM 307 5M 1-46

PLEASE RETURN TO
LOS ANGELES COUNTY SURVEYOR
700 HALL OF RECORDS

NOTE: ANY ADDITIONS OR CHANGES ON THIS SHEET MUST BE MADE OR CIRCLED IN RED INK, WITH DATE AND NAME OF PERSON MAKING CHANGE.

Do not extend notes this side of this line.

STATION	B. S.	H. I.	F. S.	ELEV.		
30°		63.472	5 6	[illegible]	South P.L.	
9°			[illegible]	[illegible]	E Rd	
17°			6 0	[illegible]	Gut	
[illegible]			5 3	[illegible]		T.B
30°			4 8	[illegible]		[illegible]
[illegible]			4 [illegible]	[illegible]	[illegible]	
[illegible]			[illegible]	[illegible]		
[illegible]			4 [illegible]	[illegible]	E Rd	
[illegible]			5 2	[illegible]	Gut	
18°			[illegible]	[illegible]		T.B
30°			4 5	[illegible]		[illegible]
10°			[illegible]	[illegible]		
[illegible]			5 [illegible]	[illegible]		
17°			4 7	[illegible]		
30°			4 6	[illegible]		N.P.L.
[illegible]			4 [illegible]	[illegible]	[illegible]	
[illegible]			5 10	[illegible]	[illegible]	
9°			5 [illegible]	[illegible]	E Rd	
17°			6 0	[illegible]	Gut	
20°			5 0	[illegible]		T.B
30°			5 3	[illegible]		N.P.L.

F.B. 1241 PG. 88 Job No. 1178 Division No. Notes Red Plotted Profile
Survey of COMPTON BLVD SEWER DISTRICT Date Date No.
Survey by C.V.C. Notes C.V.C. & W.S.C. Notes Chkd JBM Checked X-Sec.
Indexed C. Johnson Date 1-13-47 Date 2/7/47 Date No.

FORM 307 5M 1-46

PLEASE RETURN TO
LOS ANGELES COUNTY SURVEYOR
700 HALL OF RECORDS

NOTE: ANY ADDITIONS OR CHANGES ON THIS SHEET MUST BE MADE OR CIRCLED IN RED INK, WITH DATE AND NAME OF PERSON MAKING CHANGE.

Do not extend notes this side of this line.

STATION	B. S.	H. I.	F. S.	ELEV.		
[illegible]						
9"		[illegible]	[illegible]	57.95	[illegible]	
1"			6.0	[illegible]	[illegible]	
30			[illegible]	57.9	[illegible]	
1+00 [illegible]			5.05	58.45	[illegible]	
[illegible]			4.91	58.56	[illegible]	
10 [illegible]			5.0	58.5	Ed Pl	
16"			5.6	[illegible]	Gut	
[illegible]			4.8	58.7		T.B.
30"			4.9	58.6		Pl
10 LT			5.20	58.17	" "	
[illegible]			5.9	[illegible]	"	
21"			4.3	58.[illegible]		"
30"			5.1	58.[illegible]		S/L
[illegible]			4.51	[illegible]	[illegible] 149th St & [illegible] Ave	
6+59 [illegible]			5.41	58.[illegible]	℄ E Pl	
[illegible]			[illegible]	[illegible]	℄ Gut	
[illegible]			5.1	[illegible]	℄ T.B.	
6+[illegible]			5.1	58.[illegible]	℄	
7 [illegible] RT			4.8	58.7	E Pl.	
7 [illegible] LT			5.3	58.2	W Pl.	
7+00			5.0	58.5	℄	

Profile
No. ____ Date ____ Notes Red. ____ Plotted ____ Job No. 1178 Division No. ____
X-Sec. Notes Chkd. [illegible] Date ____ Survey of [illegible] Date ____
No. ____ Date 2/7/47 Checked ____ Survey by C.V. Crumley Notes C.V. Crumley Date 1-13-47
Date ____ Map No. ____ Indexed [illegible] Date ____

F.B. 1241 Pg. 87

FORM 307 5M 1-46

PLEASE RETURN TO
LOS ANGELES COUNTY SURVEYOR
700 HALL OF RECORDS

NOTE: ANY ADDITIONS OR CHANGES ON THIS SHEET MUST BE MADE OR CIRCLED IN RED INK, WITH DATE AND NAME OF PERSON MAKING CHANGE.

Do not extend notes this side of this line.

STATION	B. S.	H. I.	F. S.	ELEV.		
7⁵ RT		63.[illegible]	49	[illegible]	EPL	
7⁵ LT			[illegible]	[illegible]	WPL	
8+00			43	[illegible]	℄	
7⁵ RT			[illegible]	[illegible]	EPL	
7⁵ LT			42	[illegible]	WPL	
BM-N-[illegible]	4.213	64.751	2941	[illegible]	BM-N-[illegible] [illegible]	[illegible]
					Alley [illegible]	[illegible]
					[illegible]	
9+00			53	[illegible]	℄ Alley	
7⁵ RT			53	[illegible]	EPL	
7⁵ LT			52	[illegible]	WPL	
10+00			48	[illegible]	℄	
7⁵ RT			49	[illegible]	EPL	
7⁵ LT			4[illegible]		WPL	
11+00			32		℄	
7⁵ RT			30		EPL	
7⁵ LT			35	[illegible]	WPL	
11+30.08			26		℄	
7⁵ RT			26		EPL	
7⁵ LT			[illegible]7	6[illegible]	WPL	
11+37.5[illegible]			[illegible]2	[illegible]	℄ (Not Alley) V. Hawthorne	Alley S. 147th St.

F.B. 1241 PG. 90 Job No. 1178 Division No. Notes Red Plotted Profile
Survey of COMPTON BLVD SEWER DIST. Date Date No.
Survey by C.V.C. Notes C.V.C. & W.S.C. Notes Chkd. Checked X-Sec.
Indexed C. Johnson Date 1-13-47 Date 2/7/47 Date No.

FORM 307 5M 1-46

PLEASE RETURN TO
LOS ANGELES COUNTY SURVEYOR
700 HALL OF RECORDS

NOTE: ANY ADDITIONS OR CHANGES ON THIS SHEET MUST BE MADE OR CIRCLED IN RED INK, WITH DATE AND NAME OF PERSON MAKING CHANGE.

Do not extend notes this side of this line.

STATION	B. S.	H. I.	F. S.	ELEV.		
		64 751				
BM-N-112			1.596	63 155	Bm-N-112 Elev 63.155	F.B. 1241-11
					End alley W. of Hawthorne Blvd & Alley S. of 147th St. B7 SR. in Floor garage.	

Profile
No. ____ Date ____ Notes Red ____ Plotted ____ Job No. 1178 Division No. ____ F.B. 1241 Pg. 91
X-Sec. ____ Date ____ Survey of ____
No. ____ Date 2/7/47 Notes Chkd. FBM Checked ____ Survey by C.V. Crumley Notes C.V.C. Bm.S.6 Date 1-13-47
Date ____ Map No. ____ Indexed Johnson Date ____

F.B. 724 / PG. 92

Job No. _____ Division No. _____ Notes Red. _____ Plotted _____ Profile

Survey of _____ Date _____ Date _____ No. _____

Survey by _____ Notes _____ Notes Chkd. _____ Checked _____ X-Sec.

Indexed _____ Date _____ Date _____ Date _____ No. _____

FORM SC7 SM 1-48

PLEASE RETURN TO
LOS ANGELES COUNTY SURVEYOR
700 HALL OF RECORDS

NOTE: ANY ADDITIONS OR CHANGES ON THIS SHEET MUST BE MADE OR CIRCLED IN RED INK, WITH DATE AND NAME OF PERSON MAKING CHANGE.

Do not extend notes this side of this line.

STATION	B. S.	H. I.	F. S.	ELEV.

Notes Ck'd by	Survey of [illegible]
Map No.	W. O. C.I. 1178 Tape No. 021 St'd 68 °F
Office Work	Surveyed by C.V. CRUMLEY
Checked	Notes [illegible] Date [illegible]
Date	Indexed [illegible]

F. B. 1241 Pg. 73

DIST.

DEC 18 47

C.I. 1178

COMPTON BLVD. SEWER DISTRICT S.S.

ALLEY SOUTH OF 147TH ST. (MERRIMAN ST.)

BETWEEN

HAWTHORNE AVE & BURIN AVE.

LOCATION OF IMPROVEMENTS

ENOTES - PAGES 26; 29; 30

CROSS-SECTION - PGS. 95 - 102

JANUARY 14, 1946

C.V. CRUMLEY
J.S. [illegible]
S.S. [illegible]
H.E. [illegible]
A.L. YORK

Note: Any Additions or Changes on This Sheet Must be Made or Circled in Red Ink With Date and Name of Person Making Change.

Do not extend notes this side of this line.

RETURN TO
LOS ANGELES COUNTY SURVEYOR
700 HALL OF RECORDS

FORM 247 5M 5-46

F. B. 1241 PG. 94

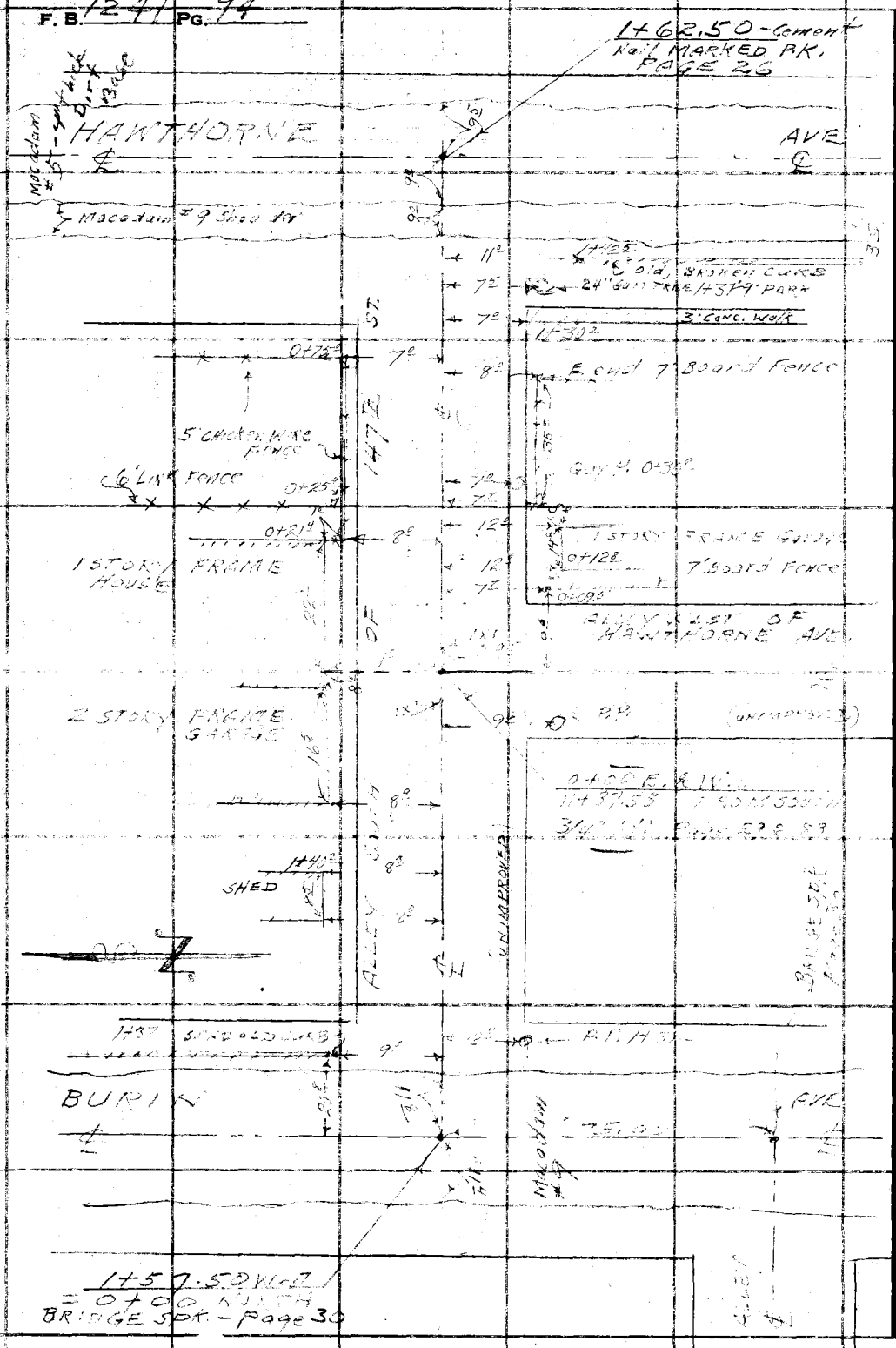

RETURN TO
LOS ANGELES COUNTY SURVEYOR
7DO HALL OF RECORDS

Do not extend notes this side of this line.

Note: Any Additions or Changes on This Sheet Must be Made or Circled in Red Ink With Date and Name of Person Making Change.

Profile No. _____ Notes Red _____ Plotted _____ Job No. 1178 Division No. _____ F.B. 1241 PG. 95

Date _____ Date _____ Survey of COMPTON BLVD SEWER DISTRICT

X-Sec. No. _____ Notes Chkd. Tom Checked _____ Survey by C.V. CRUMLEY Notes C.V.C. & W.S.C. Date 1-14-47

Date 2/7/47 Date _____ Map No. _____ Indexed Johnson Date DEC 18 '47

COMPTON BLVD SEWER DISTRICT. S.S.

ALLEY SOUTH OF 147TH ST.

FROM

ALLEY WEST OF HAWTHORNE AVE.

TO

HAWTHORNE AVE.

CROSS-SECTIONS

℄ NOTES PAGES - 26; 29; 30

TOPOG. - PAGE - 94

JANUARY 14, 1947

ELEV.

C.V. CRUMLEY
W.S. COWHERD
S.S. DICKIE
H.E. [illegible]
A.L. YORK

F. S.

H. I.

B. S.

STATION

NOTE: ANY ADDITIONS OR CHANGES ON THIS SHEET MUST BE MADE OR CIRCLED IN RED INK, WITH DATE AND NAME OF PERSON MAKING CHANGE.

PLEASE RETURN TO
LOS ANGELES COUNTY SURVEYOR
700 HALL OF RECORDS

Do not extend notes this side of this line.

FORM 307 5M 1-46

FORM 307 5M 1-46

PLEASE RETURN TO
LOS ANGELES COUNTY SURVEYOR
700 HALL OF RECORDS

NOTE: ANY ADDITIONS OR CHANGES ON THIS SHEET MUST BE MADE OR CIRCLED IN RED INK, WITH DATE AND NAME OF PERSON MAKING CHANGE.

Do not extend notes this side of this line.

STATION	B. S.	H. I.	F. S.	ELEV.	
BM-N-112	2.289	65.444		[illegible]	BM-N-112 Elev 63.155 F.B. 1241-11
					End Alley W. of Hawthorne Blvd. + Alley S. of
[illegible]					147th ST. BT. SPK in floor garage
0+00 [illegible]			28	[illegible]	Inter Alley W. of Hawthorne + Alley S. 147th ST
0+07 E			28	[illegible]	℄ Alley
7 RT			29	[illegible]	SPL.
7 LT			26	[illegible]	NPL.
1+00			27	[illegible]	℄
7 RT			24	[illegible]	SPL.
7 LT			29	[illegible]	NPL.
1+30			34	[illegible]	℄
7 RT			221	[illegible]	End of walk
7 LT			34	[illegible]	NPL.
1+42			43	[illegible]	℄
7 RT			42	[illegible]	SPL.
11 RT			381	[illegible]	End of [illegible]
7 LT			43	[illegible]	NPL.
1+62 [illegible]			419	[illegible]	℄ Inter Alley + Hawthorne Blvd. W. side
0+07 S			426	[illegible]	℄ Hawthorne
9 RT			436	[illegible]	E Rd.
[illegible]			46	[illegible]	Gut.

F.B. 1241 PG. 96

Job No. 1178 Division No. [illegible] Notes Red. Plotted Profile

Survey of COMPTON BLVD SEWER DISTRICT. Date Date No. X-Sec.

Survey by C.V. CRUMLEY Notes C. Notes Chkd. [illegible] Checked

Indexed [illegible] Date 1-14-46 Date 2/7/47 Date No.

FORM 307 5M 1-46

PLEASE RETURN TO
LOS ANGELES COUNTY SURVEYOR
700 HALL OF RECORDS

NOTE: ANY ADDITIONS OR CHANGES ON THIS SHEET MUST BE MADE OR CIRCLED IN RED INK, WITH DATE AND NAME OF PERSON MAKING CHANGE.

Do not extend notes this side of this line.

STATION	B. S.	H. I.	F. S.	ELEV.		
0+07 South						
22 RT.		65 444	2 1	63.3	T.B.	
0+11° South			4.28	61.16	℄ Hawthorne	
9° RT			4 39	61.05	E Rd.	
20° "			4 62	60.82	Gut.	
20 "			3 64	61.80	Top curb	
1+00 S			5 09	60.35	℄	
2+00 S.			5 88	59.55	℄	
- 9° RT			6 03	[illegible]	E Rd.	
20° "			6 41	[illegible]	Gut	
20° "			5 82	59.6[illegible]	Top curb	
0+07 N			4 08	[illegible]	℄ Hawthorne	
9° LT.			4 22	[illegible]	E Rd.	
18° "			4 4	62.0	Gut.	
35° "			3 4	62.0	W.P.L.	
1+00 N			3 24	62.20	℄	
1+52 N			3 13	62.[illegible]	℄	
9° LT			3 27	62.17	E Rd.	
18° "			3 5	61.[illegible]	Gut	
35° "			2 3	63.[illegible]	W.P.L.	
- 1+47 N			3 06	62.38	℄	
9° LT			3 22	62.22	E. Rd.	

Profile
No. ____ Date ____ X-Sec. ____ Notes Chkd. RDM Date 2/7/47 No. ____ Date ____

Notes Red. ____ Plotted ____ Job No. 1178 Division No. ____
Date ____ Date ____ Survey of ____
Checked ____ Survey by C.V. Crinkley Notes C.V.C. & W.S.G. Date 1-14-47
Date ____ Map No. ____ Index C. Johnson Date ____

F.B. ____ PG. ____

FORM 307 5M 1-46

PLEASE RETURN TO
LOS ANGELES COUNTY SURVEYOR
700 HALL OF RECORDS

NOTE: ANY ADDITIONS OR CHANGES ON THIS SHEET MUST BE MADE OR CIRCLED IN RED INK, WITH DATE AND NAME OF PERSON MAKING CHANGE.

Do not extend notes this side of this line.

STATION	B. S.	H. I.	F. S.	ELEV.		
1747N						
25' LT		65 444	3 52	[illegible]	CROSS-DRAIN	
32'			3 21	[illegible]	Gut-E. and CURB S.W. Cor. 147th ST. & Hawthorne.	
			2 55	[illegible]	Top CURB " "	" "
1482 N			2 9[illegible]	[illegible]	Inter Hawthorne Blvd & 147th ST	
BM N-21			2 [illegible]	6[illegible] 121	BM N-21 Elev 6[illegible]	FB 1241-13
					Hawthorne Blvd & 147th ST NE Cor. BT SPK.	
					[illegible] side of P.E.	

F.B. 1241 PG. 98

Job No. 1178 Division No. _____ Notes Red. _____ Plotted _____ Profile _____

Survey of COMPTON BLVD SEWER DIST. Date _____ Date _____ No. _____

Survey by C.V.C. Notes C.V.C. & W.S.C. Notes Chkd. [illegible] Checked _____ X-Sec. _____

Indexed A. C. Johnson Date 1-14-47 Date 2/7/72 Date _____ No. _____

Profile No. _____ Notes Red _____ Plotted _____ Job No. [illegible] Division No. _____ F.B. 241 PG. 99

Date _____ Date _____ Survey of [illegible]

X-Sec. No. _____ Notes Chkd. TOM Checked _____ Survey by [illegible] Notes [illegible] Date [illegible]

Date 2/7/47 Date _____ Map No. _____ Indexed G. Johnson Date _____

COMPTON BLVD. SEWER DISTRICT - S.S.

ALLEY SOUTH OF 147TH ST.

FROM

ALLEY WEST OF HAWTHORNE AVE.

TO

BURIN AVE.

CROSS-SECTIONS.

℄ NOTES. PAGES 26, 29, 30

TOPOG - PAGES 94

JANUARY 14, 1947

ELEV.

C.V. CRUMLEY.
W.S. COWHERD.
S.S. DICKIE.
H.E. CULP.
A.L. YORK

F. S.

H. I.

B. S.

STATION

NOTE: ANY ADDITIONS OR CHANGES ON THIS SHEET MUST BE MADE OR CIRCLED IN RED INK, WITH DATE AND NAME OF PERSON MAKING CHANGE.

PLEASE RETURN TO
LOS ANGELES COUNTY SURVEYOR
700 HALL OF RECORDS

Do not extend notes this side of this line.

FORM 307 5M 1-46

FORM 307 5M 1-46

PLEASE RETURN TO
LOS ANGELES COUNTY SURVEYOR
700 HALL OF RECORDS

NOTE: ANY ADDITIONS OR CHANGES ON THIS SHEET MUST BE MADE OR CIRCLED IN RED INK, WITH DATE AND NAME OF PERSON MAKING CHANGE.

Do not extend notes this side of this line.

STATION	B. S.	H. I.	F. S.	ELEV.		
B.M. N-112	0.596	63.75[illegible]		6[illegible]	B.M. N-112 Elev. [illegible] End Alley W. [illegible] Thorn [illegible] BT. SPK. [illegible]	F.B. [illegible]-15 [illegible]
0+00 W.			1.2	6[illegible]		
0+07.5			1.3	[illegible]	R Alley [illegible] Towne [illegible]	
7.5 RT			0.8	[illegible]	N.P.L.	
7.5 LT			1.5	6[illegible]	S.P.L.	
1+00 W			[illegible]	6[illegible]	R Alley	
7.5 RT			[illegible]	6[illegible]	N.P.L.	
7.5 LT			3.5	[illegible]	S.P.L.	
1+27.5			[illegible]	[illegible]	[illegible]	
7.5 RT			[illegible]	[illegible]	N.P.L.	
[illegible]			3.7	[illegible]	S.P.L.	
1+37			[illegible]	[illegible]	[illegible]	
1+46			[illegible]	[illegible]	[illegible]	
[illegible]			4.0[illegible]	[illegible]	[illegible]	
0+07.5			4.05	[illegible]	R [illegible]	
10 RT			4.68	[illegible]	[illegible]	
15 [illegible]			4.4	[illegible]	30	
[illegible]			[illegible]	[illegible]		[illegible]
30 [illegible]			4.4	[illegible]		W.P.L.

F.B. 1241 PG. 100

Job No. 1178 Division No. [illegible] Notes Red. [illegible] Plotted [illegible] Profile

Survey of Compton Blvd. Sewer District Date [illegible] Date [illegible] No. [illegible] X-Sec.

Survey by C.V.C. Notes C.V.C. & W.S.C. Notes Chkd. [illegible] Checked [illegible]

Indexed A. C. Johnson Date 1-14-47 Date 2/7/47 Date [illegible] No. [illegible]

FORM 307 5M 1-46

PLEASE RETURN TO
LOS ANGELES COUNTY SURVEYOR
700 HALL OF RECORDS

NOTE: ANY ADDITIONS OR CHANGES ON THIS SHEET MUST BE MADE OR CIRCLED IN RED INK, WITH DATE AND NAME OF PERSON MAKING CHANGE.

Do not extend notes this side of this line.

Profile No. ____ X-Sec. No. ____
Notes Red ____ Date ____ Notes Chkd. LOM Date 2/7/47
Plotted ____ Date ____ Checked ____ Date ____
Job No. 1175 Division No. ____ Survey of ____ Survey by [illegible] Notes [illegible] Date 1-14-47 Map No. ____ Indexed Johnson Date ____

F.B. 1241 PG. 101

STATION	B. S.	H. I.	F. S.	ELEV.		
11+25		63.75	4.29	59.46	[illegible]	
19			4.8	59.0	GT	
25			3.7	60.1		TB
35			3.6	60.0		
24+60			4.36	59.37	℄	
[illegible]			[illegible]	58.87	[illegible]	
15				[illegible]	GT	
[illegible]			[illegible]	[illegible]		TB
[illegible]			[illegible]	58.9		
11+25			[illegible]	[illegible]		
19			5.0	[illegible]		
[illegible]			[illegible]	[illegible]		
[illegible]			4.8	[illegible]		
[illegible]			4.4	[illegible]	[illegible]	
04+85			[illegible]	59.8	[illegible]	
[illegible]			4.9	58.84	[illegible]	
15			5.3	58.5	GT	
19			[illegible]	59.4		TB
[illegible]			4.8	59.0		
11+25			4.74	59.0	" "	
18			5.2	[illegible]	"	

FORM 307 5M 1-46

PLEASE RETURN TO
LOS ANGELES COUNTY SURVEYOR
700 HALL OF RECORDS

NOTE: ANY ADDITIONS OR CHANGES ON THIS SHEET MUST BE MADE OR CIRCLED IN RED INK, WITH DATE AND NAME OF PERSON MAKING CHANGE.

Do not extend notes this side of this line.

STATION	B. S.	H. I.	F. S.	ELEV.		
[illegible]						
20 LT		63.751	4.6	[illegible]		TB
30			4.4	[illegible]		[illegible]
1+00 [illegible]			[illegible]	[illegible]	[illegible]	
2+00 [illegible]			4.27	[illegible]	[illegible]	
[illegible] RT			[illegible]	[illegible]	[illegible]	
[illegible]			[illegible]	[illegible]	[illegible]	
[illegible]			[illegible]	[illegible]		[illegible]
30			[illegible]	[illegible]		WP
12 LT			[illegible]	[illegible]		
[illegible]			5.1	[illegible]		
20			[illegible]			
[illegible]						[illegible]
BM [illegible]			[illegible]	[illegible]	BM [illegible] 63.754	FB [illegible]
					147th ST & Burnham [illegible]	

F.B. 1241 PG. 102

Job No. [illegible] Division No. [illegible] Notes Red. [illegible] Plotted [illegible] Profile

Survey of COMPTON BLVD SEWER DIST. Date [illegible] Date [illegible] No. [illegible] X-Sec.

Survey by C.V.C. Notes [illegible] Notes Chkd. [illegible] Checked [illegible] No. [illegible]

Indexed C. Johnson Date 1-14-47 Date 2/7/47 Date [illegible]

Notes Ck'd by	Survey of [illegible]
Map No.	W. O. C.V. 1178 Tape No. 021 St'd 68 °F
Office Work	Surveyed by C.V. CRUMLEY
Checked	Notes [illegible] Date [illegible]
Date	Indexed A. C. Johnson

F. B. 1241 Pg. 103

DEC 18 '47

C.V. 1178

COMPTON BLVD SEWER DISTRICT S.S.

BURIN AVE.

FROM

ALLEY SOUTH OF 147TH ST. (TO EAST)

TO

ALLEY NORTH OF 147TH ST. (TO WEST)

LOCATION OF IMPROVEMENTS

E NOTES - PAGES - 30-32

CROSS-SECTIONS - PGS. 108

JANUARY 10, 14, 1947

C.V. CRUMLEY

W.S. [illegible]

S.S. DICKIE

H.E. COLP.

A.L. YORK

Note: Any Additions or Changes on This Sheet Must be Made or Circled in Red Ink With Date and Name of Person Making Change.

Do not extend notes this side of this line.

RETURN TO
LOS ANGELES COUNTY SURVEYOR
700 HALL OF RECORDS

FORM 247 5M 5-46

F. B. 1241 PG. 2 144

CONT'D ON BOTTOM PAGE.

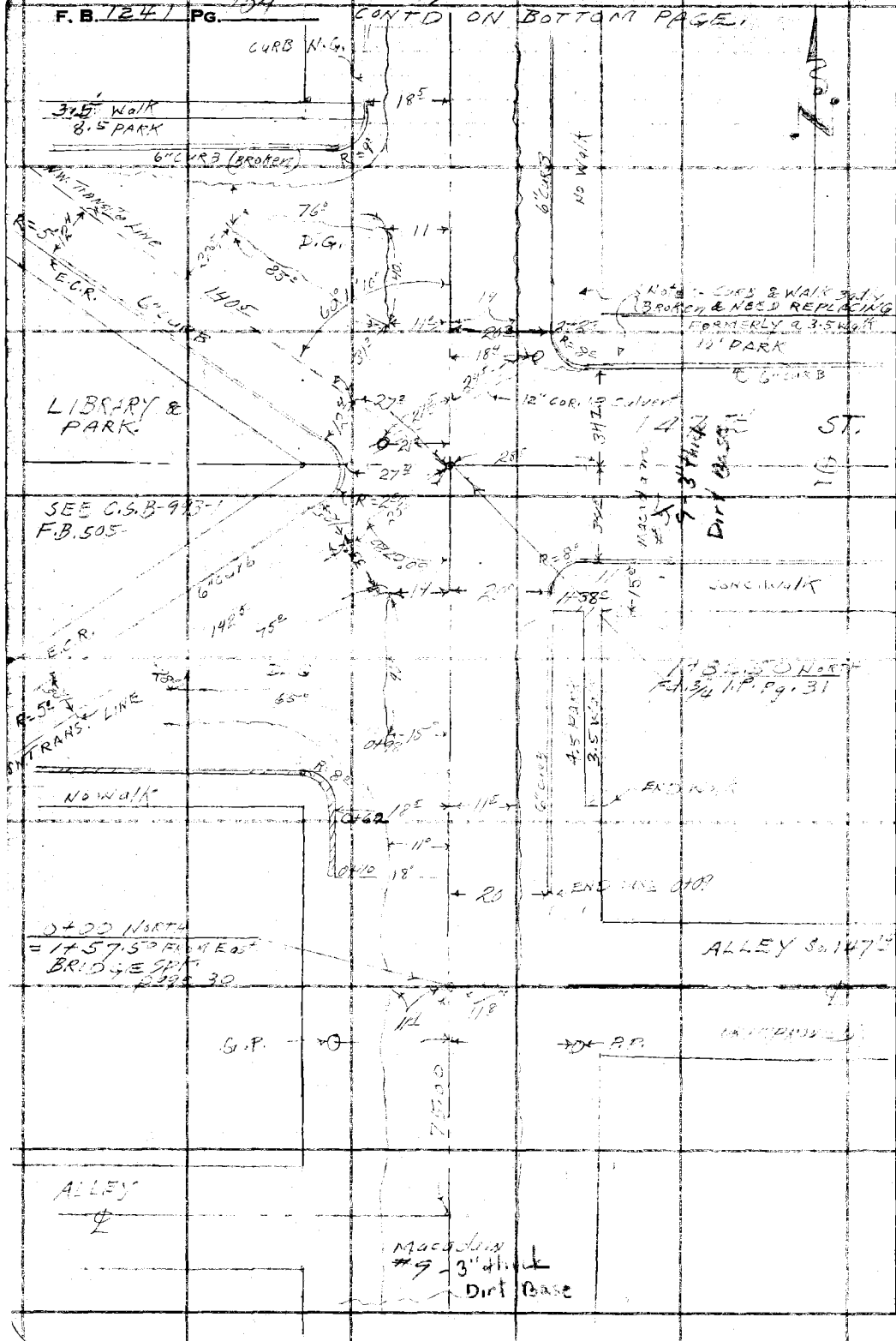

RETURN TO
LOS ANGELES COUNTY SURVEYOR
7120 HALL OF RECORDS

Do not extend notes this side of this line.

Note: Any Additions or Changes on This Sheet Must be Made or Circled in Red Ink With Date and Name of Person Making Change.

Notes Ck'd by	Survey of
Map No.	W. C. 1178 Tape No. 021 St'd 68 °F
Office Work	Surveyed by C.H. CRUMLEY
Checked	Notes [illegible] Date [illegible]
Date	Indexed C. Johnson

F. B. 1241 PG. 195

Note: Any Additions or Changes on This Sheet Must be Made or Circled in Red Ink With Date and Name of Person Making Change.

Do not extend notes this side of this line.

RETURN TO
LOS ANGELES COUNTY SURVEYOR
700 HALL OF RECORDS

FORM 247 5M 5-46

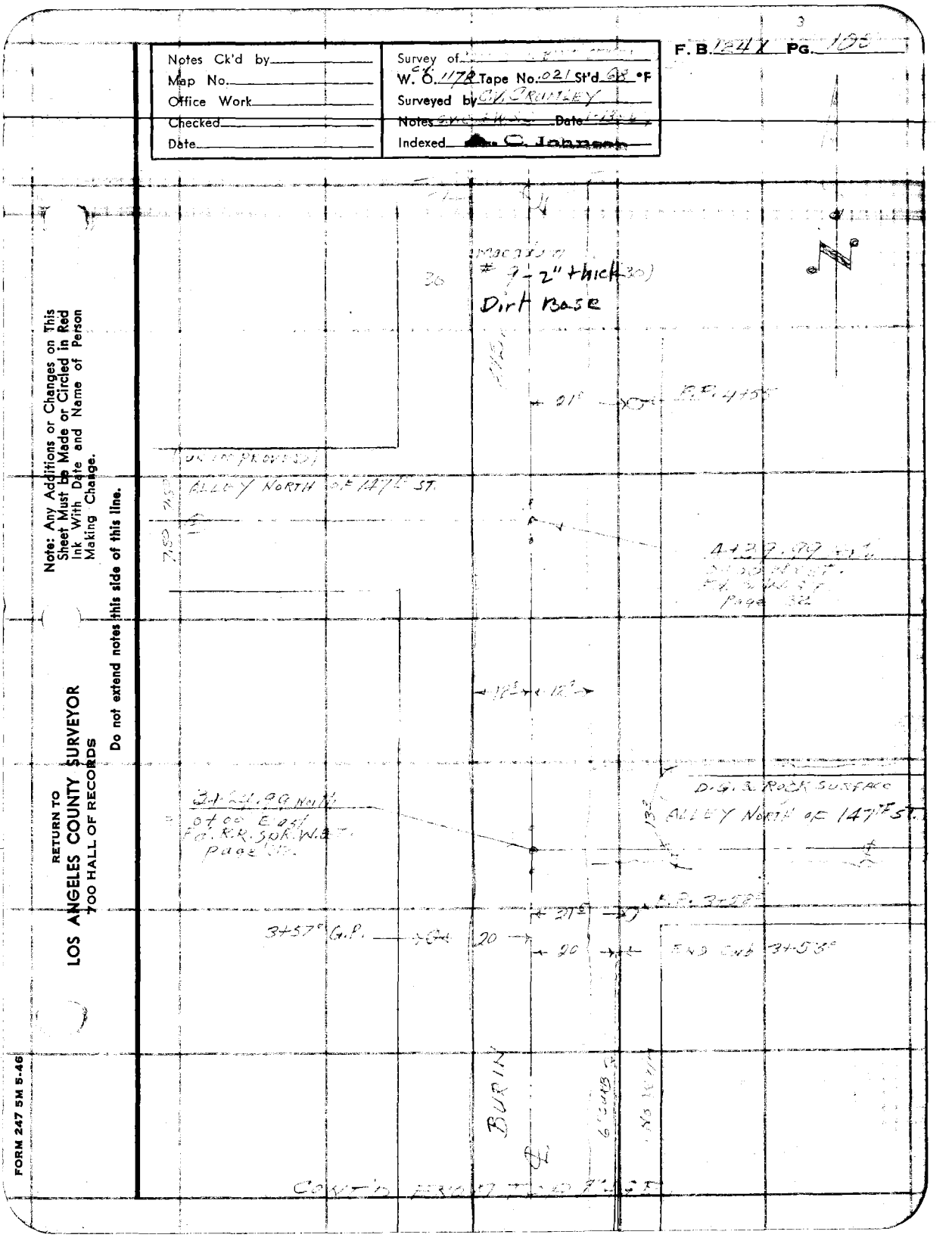

RETURN TO
LOS ANGELES COUNTY SURVEYOR
700 HALL OF RECORDS

Note: Any Additions or Changes on This Sheet Must be Made or Circled in Red Ink With Date and Name of Person Making Change.

Do not extend notes this side of this line.

F. B. 124 PG. 99

4

Profile No. _____ Notes Red. _____ Plotted _____ Job No. 1178 Division No. _____ F.B. 1241 PG. 107

Date _____ Date _____ Survey of [illegible]

X-Sec. No. _____ Notes Chkd. TPM Checked _____ Survey by C.V. CRUMLEY Notes C.V.C.&W.S.C. Date 1-14-47

Date 2/7/47 Date _____ Map No. _____ Indexed A.C. Johnson Date DEC 18 '47

COMPTON BLVD SEWER DISTRICT - S.S.

[illegible] AVE.

FROM

ALLEY SOUTH OF 147TH ST. (TO EAST)

TO

ALLEY NORTH OF 147TH ST. (TO WEST)

CROSS-SECTIONS.

℄ NOTES - PAGES 30-32

TOPO - PAGES 103-105

JANUARY 14, 15, 1947

ELEV.

C.V. CRUMLEY
W.S. COWHERD
S.S. DICKIE
H.E. COLP
A.L. YORK

F. S.

H. I.

B. S.

STATION

NOTE: ANY ADDITIONS OR CHANGES ON THIS SHEET MUST BE MADE OR CIRCLED IN RED INK, WITH DATE AND NAME OF PERSON MAKING CHANGE.

PLEASE RETURN TO
LOS ANGELES COUNTY SURVEYOR
700 HALL OF RECORDS

Do not extend notes this side of this line.

FORM 307 5M 1-46

FORM 307 5M 1-46

PLEASE RETURN TO
LOS ANGELES COUNTY SURVEYOR
700 HALL OF RECORDS

NOTE: ANY ADDITIONS OR CHANGES ON THIS SHEET MUST BE MADE OR CIRCLED IN RED INK, WITH DATE AND NAME OF PERSON MAKING CHANGE.

Do not extend notes this side of this line.

STATION	B. S.	H. I.	F. S.	ELEV.		
BM-N-52	4.301	64.653		60.352	BM-N-52 Elev. 60.352	F.B. 1241-12
					147th St. Grey Hex Ave [illegible] W end [illegible] & 147 ℄ Trad	
0+00 N			4.91	[illegible]	℄ Inter. [illegible]	Burn Ave.
[illegible]			4.89	[illegible]	℄	
11° RT			5.25	[illegible]	E Rd	
18° "			5.9	[illegible]	Gut	
[illegible]			4.9	[illegible]		TB.
30°			4.8	[illegible]		EPL
10° LT			5.6	[illegible]		
15° "			[illegible]	[illegible]		
18° "			5.0	[illegible]		
30° "			5.4	[illegible]		WPL
0+11			4.87	[illegible]	℄	
[illegible] RT			5.27	[illegible]	E Rd	
20° "			5.88	[illegible]	Bottom [illegible] end	
[illegible]			4.92	[illegible]	T.C.	
10° LT			5.52	[illegible]	E Rd.	
15° "			6.4	[illegible]	Gut	
18° "			[illegible]	[illegible]		TB
30° "			5.6	[illegible]		WPL
0+40			4.78	[illegible]	℄	

F.B. 1241 Pg. 108

Job No. 1178 Division No. [illegible] Notes Red. Plotted

Survey of Compton Blvd Sewer District Date Date No.

Survey by C.V. Crowley Notes C.V.C. & [illegible] Notes Chkd. [illegible] Checked X-Sec.

Indexed C. Johnson Date [illegible] Date 2/7/47 Date No.

FORM 307 5M 1-46

PLEASE RETURN TO
LOS ANGELES COUNTY SURVEYOR
700 HALL OF RECORDS

NOTE: ANY ADDITIONS OR CHANGES ON THIS SHEET MUST BE MADE OR CIRCLED IN RED INK, WITH DATE AND NAME OF PERSON MAKING CHANGE.

Do not extend notes this side of this line.

STATION	B. S.	H. I.	F. S.	ELEV.	
0+00					
11°RT		64.55	5.05	59.50	E Rd.
20° "			5.66	58.89	Gut.
90° "			4.91	59.64	T.C.
12° LT			5.65	58.90	E Rd
15° "			6.02	58.53	Gut.
19° "			5.53	59.02	T.C.
0+52 "			4.70	59.85	℄
- 12° RT			5.13	59.42	E Rd
20° "			5.60	58.95	Bot Curb
90° "			4.86	59.69	Top "
103°RT			5.65	59.00	E Rd.
18° "			5.90	58.75	Gut.
4° "			5.70	58.95	T.C.
0+21 "			4.61	60.04	℄
12° RT			5.11	59.54	E Rd
21° "			5.55	59.10	Gut.
20° "			4.70	59.95	T.C.
21° LT			6.05	58.60	Bot Curb
21° "			5.24	59.41	Top "
- 100' RT			6.04	58.61	Gut.
100' "			5.37	59.28	T.C.

Profile

No. _____ Notes Red _____ Plotted _____ Job No. _____ Division No. _____ F.B. _____ PG. _____

X-Sec. _____ Date _____ Date _____ Survey of _____

No. _____ Notes Chkd. Tom Checked _____ Survey by _____ Notes _____ Date 1-15-42

Date 2/7/42 Date _____ Map No. _____ Indexed J Johnson Date _____

FORM 307 5M 1-46

PLEASE RETURN TO
LOS ANGELES COUNTY SURVEYOR
700 HALL OF RECORDS

NOTE: ANY ADDITIONS OR CHANGES ON THIS SHEET MUST BE MADE OR CIRCLED IN RED INK, WITH DATE AND NAME OF PERSON MAKING CHANGE.

Do not extend notes this side of this line.

F.B. 124 Pg. 110 | Job No. 172 Division No. | Notes Red | Date | Plotted | No. | Profile
Survey of [illegible] | Notes | Date | | | X-Sec.
Survey by J.K.C. | Notes S.K.C. | Notes Chkd. [illegible] | Checked | No.
Indexed C. Johnson | Date | Date 2/7/47 | Date

STATION	B. S.	H. I.	F. S.	ELEV.	
3+98		6+ 653	4.51	6 14	℄ Bench
15 20			4 84	5 [illegible]	[illegible]
1+38			1 [illegible]	6 14	″
20° RT			[illegible]	5 13	G.T.
″ ″			[illegible]	[illegible]	T.C.
[illegible] RT			4 53	6 [illegible]	℄ RH
1+29 50			3 77	[illegible]	℄ Int 14th St & Bench
0+28			3 55	6 [illegible]	℄ 14th St
17° RT			3 86	[illegible]	
34° ″			4 58	[illegible]	BT Cor of Conc Cash Rec. S.F. Co 14th St & Bench
″ ″			4 [illegible]	6 [illegible]	″ ″ ″ ″ ″ ″ ″ ″ ″ ″ ″ ″
17° LT			3 54	[illegible]	
34° ″			4 36	6 [illegible]	BT C on Conc Hdwl [illegible]
″ ″			3 85	[illegible]	
1+00 E			2 35	6 [illegible]	℄
2+00 E			2 [illegible]	6 [illegible]	″ ″
17 RT			2.50	[illegible]	
342 ″			[illegible]	[illegible]	G.T.
″ ″			[illegible]	[illegible]	T.C.
17 LT			2 51	[illegible]	
342 ″			[illegible]	[illegible]	G.T.

FORM 307 5M 1-46

PLEASE RETURN TO
LOS ANGELES COUNTY SURVEYOR
700 HALL OF RECORDS

NOTE: ANY ADDITIONS OR CHANGES ON THIS SHEET MUST BE MADE OR CIRCLED IN RED INK, WITH DATE AND NAME OF PERSON MAKING CHANGE.

Do not extend notes this side of this line.

STATION	B. S.	H. I.	F. S.	ELEV.	
2+50					
3⁴¹ RT		61.653	3.72	61.22	T.C.
0+00 NW.	Transit to Line	1+82 North	3.07	60.28	NW. Transit to Line (500 Ft. Hill)
0+27 NW.	"	"	4.30	60.29	" " "
12° RT			4.00	59.63	Gut.
" "			4.37	60.22	T.C.
1+00			4.82	59.83	Transit to Line
1+09			4.82	59.83	" "
12° RT			5.24	59.41	Gut
" "			4.57	60.08	T.C.
28 LT			4.85	59.80	E Rd.
1+67			4.69	59.96	Transit to Line
15° RT			5.47	59.18	Gut
" "			4.77	59.88	T.C.
BM-N-53			4.808	60.259	BM-N-53 Elev. 60.259 FR. 1841/13
					147° 27' Rt. to N. 2 and Rail [illegible]
BM-N-53	5.547	65.806		60.259	BM-N-53 (Same as above)
0+00 NW. Transit to Line		1+82 North	4.93	60.88	
0+27 NW			5.22	60.59	NW. Transit to Line (Sec Fig 1841)
12° LT			6.08	59.73	Gut.
" "			5.50	60.31	T.C.
1+00			5.18	60.63	Transit to Line

Profile
Notes Red _____ Plotted _____ Job No. _____ Division No. _____
No. _____ Date _____ Date _____ Survey of _____
X-Sec. _____ Notes Chkd. _____ Checked _____ Survey by _____ Notes _____
No. _____ Date 2/2/43 Date _____ Map No. _____ Indexed Johnson Date _____

F.B. _____ PG. 111

FORM 307 5M 1-46

PLEASE RETURN TO
LOS ANGELES COUNTY SURVEYOR
700 HALL OF RECORDS

NOTE: ANY ADDITIONS OR CHANGES ON THIS SHEET MUST BE MADE OR CIRCLED IN RED INK, WITH DATE AND NAME OF PERSON MAKING CHANGE.

Do not extend notes this side of this line.

STATION	B. S.	H. I.	F. S.	ELEV.		
Trans. Transite Line						
1+13		65.806	5.04	[illegible]	Transite Line	
22' RT			4.82	[illegible]	E Rd	
12' LT			5.96	[illegible]	[illegible]	
" "			5.35	[illegible]	TC	
1+67			4.76	[illegible]	Transite Line	
12' LT			5.44	[illegible]	[illegible]	
"			5.09	[illegible]	T.C.	
1+82 No.			4.93	[illegible]	Int. Alt. St. & Burn Ave	
2+03 N			4.87	[illegible]	Int. Burn Ave & 12" Cor. I.T. Drain	
24' RT			6.16	[illegible]	Invert [illegible] Drain	
27' LT			6.36	[illegible]	"	
2+23 N			5.01		℄ Burn	
16' RT			5.30	[illegible]	E Rd	
20' "			5.08	[illegible]	[illegible]	
" "			5.21	[illegible]	TC	
11' LT			5.11		E Rd	
2+63			4.95	[illegible]	℄ Burn	
11' LT			5.05	[illegible]	E Rd	
2+93			4.82	[illegible]	℄ Burn	
11' LT			4.96	[illegible]	E Rd	
26' "			5.43	[illegible]		

F.B. 1241 PG. 112

Job No. 1173 Division No. Notes Red Plotted Profile

Survey of [illegible] BLVD SEWER DIST. Date Date No.

Survey by C.V.C. Notes C.V.C. & W.S.C. Notes Chkd. [illegible] Checked X-Sec.

Indexed C. Johnson Date 1-16-47 Date 2/7/47 Date No.

FORM 307 5M 1-46

PLEASE RETURN TO
LOS ANGELES COUNTY SURVEYOR
700 HALL OF RECORDS

NOTE: ANY ADDITIONS OR CHANGES ON THIS SHEET MUST BE MADE OR CIRCLED IN RED INK, WITH DATE AND NAME OF PERSON MAKING CHANGE.

Do not extend notes this side of this line.

STATION	B. S.	H. I.	F. S.	ELEV.		
2+03 N						
62'		65 [illegible]	4.83	[illegible]	TC W and Cont Bar NW Cor Bdy in Alley + 147.74'	
20'			5.42	60.54	Gut	
"			4.97	61.07	TC.	
3+53			4.73	[illegible]	℄ Bdy in Alley	
11.2' LT			4.96	[illegible]	℄ Rd	
16'			5.31	[illegible]	Gut	
"			4.82	[illegible]	TC. Nail + Cont in ℄ NW Cor Bdy in Alley	
- 37.53 N			4.32	[illegible]	℄ Bdy in Alley	
13.2' LT			4.57	[illegible]	℄ Rd.	
20' "			5.20	[illegible]	Gut	
"			4.78	[illegible]	TC	
37+58.5			4.27	[illegible]	℄	
18.5' RT			4.[illegible]	[illegible]	℄ Rd	
20' "			4.65	[illegible]	Gut	
22.5' "			4.10	[illegible]	TB	
30' "			4.0	[illegible]		[illegible]
11.2' LT			4.52	[illegible]	" "	
18' "			5.10	[illegible]		
10' "			4.2	[illegible]	"	
- 30' "			4.1	61.7		[illegible]
3+64.22			4.21	[illegible]	℄ Int All + 35.5' N of 147.74' + Nail in Bdy	

Profile

No. _____ Notes Red. _____ Plotted _____ Job No. 4446 Division No. _____ F.B. 1311 PG. 112

X-Sec. _____ Date _____ Date _____ Survey of _____

No. _____ Notes Chkd. LEM Checked _____ Survey by [illegible] Notes [illegible] Date 1-12-47

Date 2/7/47 Date _____ Map No. _____ Indexed [illegible] Date _____

FORM 307 5M 1-46

PLEASE RETURN TO
LOS ANGELES COUNTY SURVEYOR
700 HALL OF RECORDS

NOTE: ANY ADDITIONS OR CHANGES ON THIS SHEET MUST BE MADE OR CIRCLED IN RED INK, WITH DATE AND NAME OF PERSON MAKING CHANGE.

Do not extend notes this side of this line.

STATION	B. S.	H. I.	F. S.	ELEV.		
3+72		65.[illegible]	4.14	[illegible]	[illegible]	
13 RT			4.[illegible]	[illegible]	[illegible] Rd	
19 "			4.[illegible]	[illegible]	[illegible]	
30			3.9	[illegible]		[illegible]
[illegible]			4.3[illegible]	[illegible]	"	
[illegible]			4.8	[illegible]	"	
[illegible]			4.1	[illegible]		[illegible]
[illegible]			4.0	[illegible]		[illegible]
4+32			3.67	[illegible]	[illegible]	
13			3.[illegible]	[illegible]	[illegible] Rd	
20 "			4.5	[illegible]	[illegible]	
22 "			3.9	[illegible]		[illegible]
30 "			3.8	[illegible]		[illegible]
1[illegible]			3.9[illegible]	[illegible]	"	
[illegible]			[illegible]	[illegible]		
20 "			[illegible]	[illegible]		
30 "			3.8	[illegible]		[illegible]
4+39.00			3.65	[illegible]	[illegible]	[illegible]
4+[illegible]			3.6[illegible]	[illegible]	[illegible]	
13 RT			3.8[illegible]	[illegible]	[illegible] Rd	
20 "			4.4	[illegible]	[illegible]	

F.B. 1247 PG. 114

Job No. 1173 Division No. [illegible] Notes Red. Plotted Date No. Profile

Survey of [illegible] Date No. X-Sec.

Survey by [illegible] Notes [illegible] Notes Chkd. [illegible] Checked

Indexed [illegible] Date 1-16-47 Date 2/7/47 Date No.

FORM 307 5M 1-46

PLEASE RETURN TO
LOS ANGELES COUNTY SURVEYOR
700 HALL OF RECORDS

NOTE: ANY ADDITIONS OR CHANGES ON THIS SHEET MUST BE MADE OR CIRCLED IN RED INK, WITH DATE AND NAME OF PERSON MAKING CHANGE.

Do not extend notes this side of this line.

STATION	B. S.	H. I.	F. S.	ELEV.		
4+07 ± N						
22 RT		65.205	3.9	61.9	TB	
30 "			3.6	62.2	EPL	
11° LT			3.85	61.95	E Rd.	
18° "			4.3	61.5	Gut	
20° "			3.8	62.0	TB	
30° "			3.5	62.3	WPL	
5+00			3.52	62.29	℄ Bar in fence	
- 6+00			3.31	62.50	℄ " "	
14 RT			3.54	62.27	E Rd.	
20 "			4.2	61.6	Gut	
22 "			3.7	62.1		TB.
30° "			3.4	62.4		EPL
11° LT			3.81	62.00	" "	
18° "			3.8	62.0	"	
20° "			3.6	62.2		
30° "			3.6	62.2		WPL
BM-N-118			3.152	62.654	BM-N-118 Elev = 62.648 FB 1241-13 Alley W of Hawthorne & Alley N of 147th ST N side PP# 393147 E BT SPK.	

Profile No. ____ Date ____ Notes Red ____ Plotted ____ Job No. [illegible] Division No. ____ F.B. [illegible] PG. 115

X-Sec. No. ____ Date ____ Notes Chkd. [illegible] Checked ____ Survey of ____ Survey by [illegible] Notes [illegible] Date 1-16-47

Date 2/7/47 Date ____ Map No. ____ Indexed Johnson Date ____

F.B. 124 PG. 116 | Job No. 1178 | Division No. | Notes Red. | Plotted | Profile

Survey of | Date | Date | No.

Survey by | Notes | Notes Chkd. | Checked | X-Sec.

Indexed | Date | Date | Date | No.

FORM 307 SM 1-46

PLEASE RETURN TO
LOS ANGELES COUNTY SURVEYOR
700 HALL OF RECORDS

NOTE: ANY ADDITIONS OR CHANGES ON THIS SHEET MUST BE MADE OR CIRCLED IN RED INK, WITH DATE AND NAME OF PERSON MAKING CHANGE.

Do not extend notes this side of this line.

STATION	B. S.	H. I.	F. S.	ELEV.

Notes Ck'd by	Survey of [illegible]
Map No.	W. O. 179 Tape No. 021 St'd 68 °F
Office Work	Surveyed by C.V. Crumley
Checked	Notes [illegible] Date [illegible]
Date	Indexed A. C. Johnson

F. B. 1241 PG. 117

DEC 18 47

C.I. 1178

COMPTON BLVD SEWER DISTRICT [illegible]

ALLEY NORTH OF 147TH ST. (TO [illegible])

FROM

BURIN AVE.

TO

HAWTHORNE AVE.

LOCATION OF IMPROVEMENTS.

[illegible] PAGES 32; 34; 27

CROSS-SECT. PAGE 119-[illegible]

JANUARY [illegible], 1947

C.V. Crumley

W.G. [illegible]

S.S. [illegible]

H.E. [illegible]

[illegible]

Note: Any Additions or Changes on This Sheet Must be Made or Circled in Red Ink With Date and Name of Person Making Change.

Do not extend notes this side of this line.

RETURN TO
LOS ANGELES COUNTY SURVEYOR
700 HALL OF RECORDS

FORM 247 5M 5-46

F. B. 12-41 PG. 110



RETURN TO
LOS ANGELES COUNTY SURVEYOR
720 HALL OF RECORDS

Do not extend notes this side of this line.

Note: Any Additions or Changes on This Sheet Must be Made or Circled in Red Ink With Date and Name of Person Making Change.

Profile No. _____ Notes Red. _____ Plotted _____ Job No. 1178 Division No. _____ F.B. 1241 PG. 119

Date _____ Date _____ Survey of _____

X-Sec. No. _____ Notes Chkd. JDM Checked _____ Survey by _____ Notes _____ Date 1-16-47

Date 2/7/47 Date _____ Map No. _____ Indexed C. Johnson Date _____

COMPTON BLVD. SEWER DISTRICT - S.S.

ALLEY NORTH OF 147TH ST.

FROM

BURIN AVE.

TO

HAWTHORNE AVE.

CROSS-SECTIONS

℄ NOTES - PAGES 32; 34; 27

TOPOG PAGE 113

JANUARY 16, 1947

ELEV.

C.V. CRUMLEY
W.S. CONNERD
S.S. DICKIE
H.E. CULP
G.L. YORK

F.S.

H.I.

B.S.

STATION

NOTE: ANY ADDITIONS OR CHANGES ON THIS SHEET MUST BE MADE OR CIRCLED IN RED INK, WITH DATE AND NAME OF PERSON MAKING CHANGE.

PLEASE RETURN TO
LOS ANGELES COUNTY SURVEYOR
700 HALL OF RECORDS

Do not extend notes this side of this line.

FORM 307 5M 1-46

FORM 307 5M 1-46

PLEASE RETURN TO
LOS ANGELES COUNTY SURVEYOR
700 HALL OF RECORDS

NOTE: ANY ADDITIONS OR CHANGES ON THIS SHEET MUST BE MADE OR CIRCLED IN RED INK, WITH DATE AND NAME OF PERSON MAKING CHANGE.

Do not extend notes this side of this line.

F.B. 1241/120 Pg. 120 Profile

Survey of C.V. Job No. 1178 Division No. Notes Red. Plotted Date No. X-Sec.

Survey by C.V.C. Notes C.V.C.A. K.S.C. Notes Chkd. Date Checked

Indexed C. Johnson Date 1-16-47 Date 2/27/47 Date No.

STATION	B. S.	H. I.	F. S.	ELEV.		
	4.196					
B.M. NAIL & WASH		66.8	4.19	62.68	BM NAIL & WASH Elev. 62.68	FB. 1241-13
			5.24	61.5	Alley W of Hawthorne & Alley N of 147th St.	
					Nail in 147th 397.5' E of HTSW K.	
0+00 E					E on E Alley W of Hawthorne & South Ave	
0+13 E			5.44	61.40	E Rd.	
0+20			5.8	61.0	Conc. S.T.	
0+30			5.2	61.6	S Alley	
2.57			5.1	61.6	E Rd	
7.5 "			4.7	61.9	S.W.	
7.5 "			"	61.6	S Alley	
1+00			5.5	61.6	S Alley	
1+50			6.0	61.5	S "	
4.8 RT			5.1	61.4	E S.W.	
7.5 "			"	61.4	S "	
7.5 "			"	61.4	V.P.L.	
1+57.5			5.1	61.4	E on N Alley W of Hawthorne & Alley N of 147th St.	
17.65			5.5	61.3	E Alley	
4.8 RT			5.6	61.2	E Rd.	
7.5 "			5.4	61.4	S.P.L.	
7.5 "			5.5	61.3	N.P.L.	
2+00			5.4	61.4	E	

FORM 307 5M 1-46

PLEASE RETURN TO
LOS ANGELES COUNTY SURVEYOR
700 HALL OF RECORDS

NOTE: ANY ADDITIONS OR CHANGES ON THIS SHEET MUST BE MADE OR CIRCLED IN RED INK, WITH DATE AND NAME OF PERSON MAKING CHANGE.

Do not extend notes this side of this line.

STATION	B. S.	H. I.	F. S.	ELEV.		
[illegible]						
7° RT		66.844	5.5	61.3	E Rd	
7° LT			5.3	61.5	NPL	
[illegible]			6.1	60.7	[illegible]	
7° RT			6.22	60.62	Gut	
7° [illegible]			5.67	61.17	TC [illegible]	
[illegible]			6.1	60.7	NPL	
3+00			6.3	60.21	[illegible]	
- 3+00 [illegible]			6.2	60.61	[illegible]	
0+07 [illegible]			6.16	60.68	[illegible]	
0+10			6.07	60.77	"	
20° RT			6.51	60.33	Gut	
" "			6.04	60.80	TC	
1+00			[illegible]	61.23	[illegible]	
1+00			[illegible]	61.46	[illegible]	
[illegible]			[illegible]	61.01	Gut	
" "			5.49	61.35	TC [illegible]	
0+00-N 0+07			6.25	60.59	[illegible] Hawthorne Blvd	
20° LT			6.16	59.98	Gut	
" "			6.21	60.63	TC [illegible] Alley	
- 1+00-N			6.20	60.64	[illegible]	
2+00			6.07	60.77	[illegible]	

Profile
Notes Red. ____ Plotted ____ Job No. 1176 Division No. ____
No. ____ Date ____ Date ____ Survey of ____
X-Sec. Notes Chkd. [illegible] Checked ____ Survey by [illegible] Notes [illegible] Date 1-16-47
No. ____ Date 2/7/47 Date ____ Map No. ____ Indexed [illegible] Date ____

F.B. 124 PG. [illegible]

F.B. 1241 PG. 122

Job No. 1178 Division No. _____ Notes Red. _____ Plotted _____ Profile

Survey of COMPTON BLVD SEWER DISTRICT Date _____ Date _____ No. _____

Survey by C.V. CRUSLEY Notes C.V.C. & W.S.C. Notes Chkd. [illegible] Checked _____ X-Sec.

Indexed [illegible] C. Johnson Date 1-16-47 Date 2/7/47 Date _____ No. _____

FORM 307 5M 1-46

PLEASE RETURN TO
LOS ANGELES COUNTY SURVEYOR
700 HALL OF RECORDS

NOTE: ANY ADDITIONS OR CHANGES ON THIS SHEET MUST BE MADE OR CIRCLED IN RED INK, WITH DATE AND NAME OF PERSON MAKING CHANGE.

Do not extend notes this side of this line.

STATION	B.S.	H.I.	F.S.	ELEV.		
2420 N						
2021			6.60	60.21	Cut	
"			5.92	60.92		
BM 4-5			3.92			
					[illegible] GR. 9.41	F/S [illegible]
					[illegible] BM [illegible]	[illegible] BT. [illegible]
					[illegible]	[illegible]

Notes Ck'd by	Survey of [illegible]
Map No.	W. O. C.I. 1178 Tape No. 021 St'd 59 °F
Office Work	Surveyed by C.V. CRUMLEY
Checked	Notes C.V.C. & W.S.C. Date 1-13-14-47
Date	Indexed [illegible] C. Johnson

F. B. 1741 PG. 123

DEC 18 '47

C.I. 1178

COMPTON BLVD. SEWER DISTRICT S.S.

ALLEY WEST OF HAWTHORNE AVE.
FROM
ALLEY NORTH OF 147TH ST.
TO
ROSECRANS AVE.

LOCATION OF IMPROVEMENTS.

℄ NOTES PAGES 33; 34
CROSS SECT. PAGES 129-137

JANUARY 13, 14 1947

C. V. CRUMLEY
W. S. COWFERD
S. S. DICKIE
H. E. CULP
A. L. YONK

Note: Any Additions or Changes on This Sheet Must be Made or Circled in Red Ink With Date and Name of Person Making Change.

Do not extend notes this side of this line.

RETURN TO
LOS ANGELES COUNTY SURVEYOR
700 HALL OF RECORDS

FORM 247 5M 5-46

F. B. 1241 Pg. 124 CONT'D ON BOTTOM PAGE

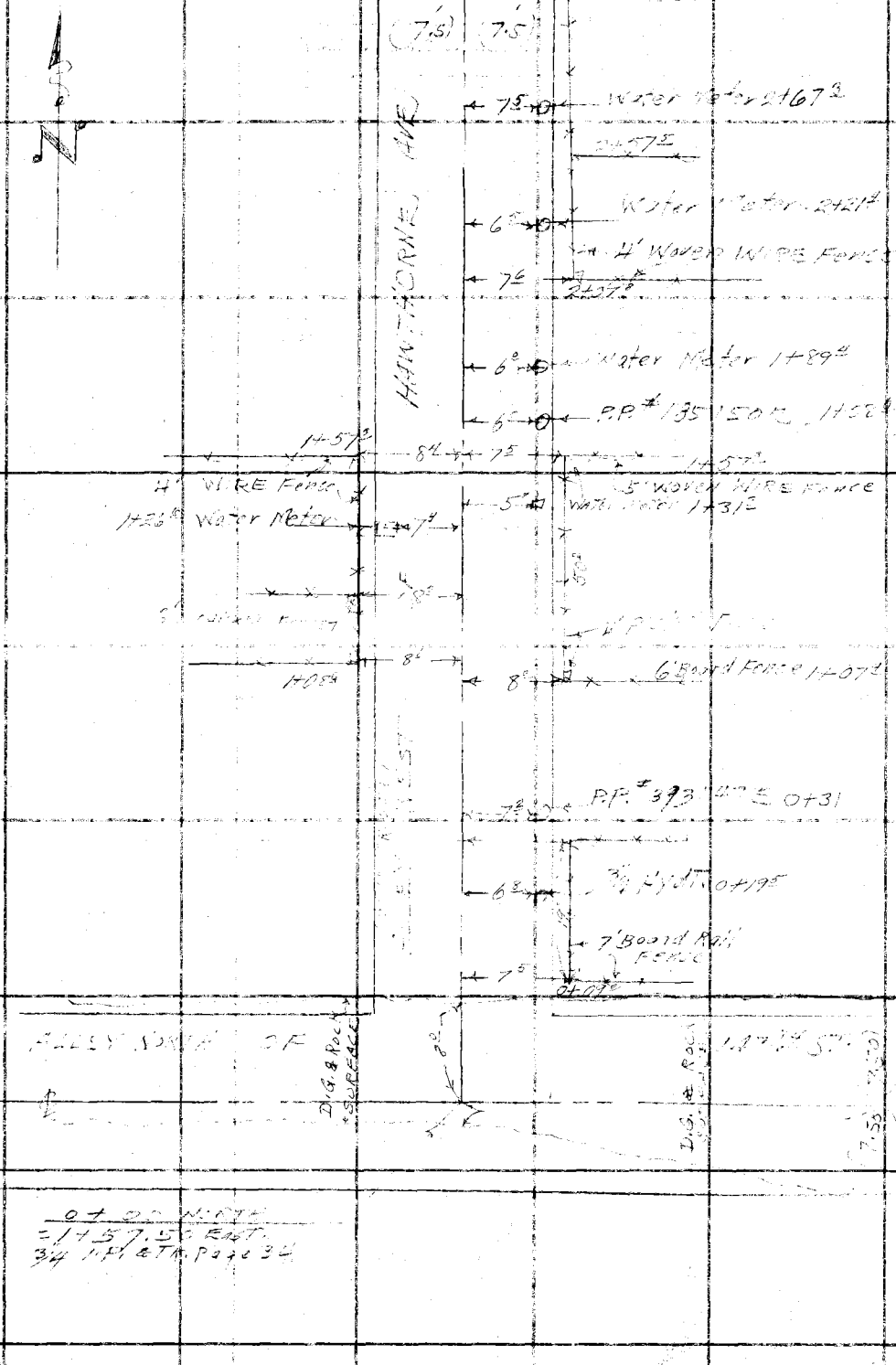

RETURN TO
LOS ANGELES COUNTY SURVEYOR
700 HALL OF RECORDS

Do not extend notes this side of this line.

Note: Any Additions or Changes on This Sheet Must be Made or Circled in Red Ink With Date and Name of Person Making Change.

Notes Ck'd by	Survey of	F. B. 1241 Pg.
Map No.	W. O. 117 Tape No. 221 St'd 68 °F	Dist.
Office Work	Surveyed by C. V. Crumley	
Checked	Notes Date	
Date	Indexed [illegible] Johnson	



Note: Any Additions or Changes on This Sheet Must be Made or Circled in Red Ink With Date and Name of Person Making Change.

Do not extend notes this side of this line.

RETURN TO
LOS ANGELES COUNTY SURVEYOR
700 HALL OF RECORDS

FORM 247 5M 5-46

F.B. 1241 PG. 126 CONT'D ON BOTTOM PAGE



CONT'D FROM TOP PAGE

RETURN TO
LOS ANGELES COUNTY SURVEYOR
700 HALL OF RECORDS

Do not extend notes this side of this line.

Note: Any Additions or Changes on This Sheet Must be Made or Circled in Red Ink With Date and Name of Person Making Change.

Notes Ck'd by	Survey of
Map No.	W. O. 1178 Tape No. St'd °F
Office Work	Surveyed by C.V. CRONIN
Checked	Notes Date
Date	Indexed [illegible] Johnson

F. B. [illegible] Pg. 121



Note: Any Additions or Changes on This Sheet Must be Made or Circled in Red Ink With Date and Name of Person Making Change.

Do not extend notes this side of this line.

RETURN TO
LOS ANGELES COUNTY SURVEYOR
700 HALL OF RECORDS

FORM 247 5M 5-46

RETURN TO
LOS ANGELES COUNTY SURVEYOR
700 HALL OF RECORDS

Note: Any Additions or Changes on This Sheet Must be Made or Circled in Red Ink With Date and Name of Person Making Change.

Do not extend notes this side of this line.

F.B. 1241 PG. 128

Profile No. _____ Notes Red. _____ Plotted _____ Job No. _____ Division No. _____ F.B. _____ PG. 129

Date _____ Date _____ Survey of _____

X-Sec. No. _____ Notes Chkd. 1DM Checked _____ Survey by _____ Notes _____ Date 1-17-47

Date 2/7/46 Date _____ Map No. _____ Indexed _____ Date DEC 18 '47

COMPTON BLVD. SEWER DISTRICT - S.S.

ALLEY WEST OF HAWTHORNE AVE.

FROM

ALLEY NORTH OF 147TH ST.

TO

ROSECRANS AVE.

CROSS SLITIONS.

℄ NOTES PAGE 33; 34.

TOPOG PAGES 123-127

JANUARY 17, 1947

ELEV.

C.V. CRUMLEY.
W.S. COWHERD.
S.G. DICKIE.
H.E. CULP
A.L. YORK.

F. S.

H. I.

B. S.

STATION

NOTE: ANY ADDITIONS OR CHANGES ON THIS SHEET MUST BE MADE OR CIRCLED IN RED INK, WITH DATE AND NAME OF PERSON MAKING CHANGE.

PLEASE RETURN TO
LOS ANGELES COUNTY SURVEYOR
700 HALL OF RECORDS

Do not extend notes this side of this line.

FORM 307 5M 1-46

FORM 307 5M 1-46

PLEASE RETURN TO
LOS ANGELES COUNTY SURVEYOR
700 HALL OF RECORDS

NOTE: ANY ADDITIONS OR CHANGES ON THIS SHEET MUST BE MADE OR CIRCLED IN RED INK, WITH DATE AND NAME OF PERSON MAKING CHANGE.

Do not extend notes this side of this line.

F.B. 1241 Pg. 130 | Job No. 4178 Division No. | Notes Red | Plotted | Profile
Survey of COMPTON BLVD SEWER DIST. | Date | Date | No.
Survey by C.V.E. | Notes C.V.E. & R.S.C. | Notes Chkd. KDM | Checked | X-Sec.
Indexed C. Jensen | Date 1-17-47 | Date 2/13/47 | Date | No.

STATION	B. S.	H. I.	F. S.	ELEV.		
B.M. K-78	4.456	67.107		62.651	B.M. K-78 Elev. 62.651 Alloy 1/2" dia. in conc. mon. 3 ft. N. & 3 ft. E. of BT SEC.	FB. 1241-13 p. 129, N. of 190th ST. N. side
0+00 N.S.			5.6	61.5	R into mtg. N. side	mtg. N. of 190th ST
0+07.5			5.8	61.3	R mtg.	
75' Rt.			5.8	61.3	F.H.	
75' Lt.			5.1	61.8	W.H.	
1+00			5.4	61.5	R	
75' Rt.			5.4	61.5	R.H.	
75' Lt.			5.3	61.6	W. H.	
2+00			4.4	62.5	R	
75' Rt.			4.5	62.4	R.H.	
75' Lt.			4.7	62.2	W.H.	
3+00			4.4	62.5	R	
75' Rt.			4.7	62.2	R.H.	
75' Lt.			5.1	61.8	Ground	
152.5' Lt.			6.1	60.79	R Alloy in conc. mon. N. side	
75' Rt.			4.8	62.1	R.H.	
75' Lt.			5.7	61.2	Ground	
157.5' Lt.			4.59	62.31	R Berry Ave	
4+00			4.7	62.2	R	
75' Rt.			4.2	62.7	F.H.	

FORM 307 5M 1-46

PLEASE RETURN TO
LOS ANGELES COUNTY SURVEYOR
700 HALL OF RECORDS

NOTE: ANY ADDITIONS OR CHANGES ON THIS SHEET MUST BE MADE OR CIRCLED IN RED INK, WITH DATE AND NAME OF PERSON MAKING CHANGE.

Do not extend notes this side of this line.

STATION	B. S.	H. I.	F. S.	ELEV.		
4+00 N						
7.5 LT		67.1[illegible]	4.5	62.6	W.P.L.	
4+57 [illegible]			4.9	62.2	℄ Alley	
7.5 RT			4.9	62.2	E.P.L.	
7.5 [illegible]			4.8	62.3	W.P.L.	
4+71			5.5	62.6	℄ Cross Gut	
4+78 [illegible]			5.03	62.07	℄ E Rd.	
4+87 [illegible]			4.56	62.[illegible]	℄ Inter. Alley & 145th ST.	
BM-2-[illegible]	2.949	65.905	4.147	62.957	BM-N-117 Elev. 62.956	F.B. 1241-13
					Alley W. [illegible] & 30' N. 145th ST.	
					BT. SPK in TP #33201T	
4+87 [illegible]			3.36	62.55	℄ Alley & 145th ST	
4+07 [illegible]			3.5[illegible]	62.39	℄ [illegible]	
9.5 RT			3.[illegible]	62.07	E Rd	
16.5 "			4.4	61.5	Gut	
30' "			3.8	62.1		S.P.L.
8.5 LT			3.0[illegible]	62.05	" "	
15.5 "			4.6	61.3	"	
30'			3.7	62.2		N.P.L.
4+20 E			4.30	61.61	℄ 145th ST	
[illegible]			4.5[illegible]	61.37	℄ 145th ST	

Profile
No. ____ Date ____ Notes Red ____ Plotted ____ Job No. 1178 Division No. ____
X-Sec. Notes Chkd. [illegible] Checked ____ Survey of ____ Survey by C.V.C. Rumley Notes C.V.C. & W.S.G. Date 1-17-47
No. ____ Date 2/7/47 Date ____ Map No. ____ Indexed ____ Date ____

F.B. 1241 Pg. 131

FORM 307 5M 1-46

PLEASE RETURN TO
LOS ANGELES COUNTY SURVEYOR
700 HALL OF RECORDS

NOTE: ANY ADDITIONS OR CHANGES ON THIS SHEET MUST BE MADE OR CIRCLED IN RED INK, WITH DATE AND NAME OF PERSON MAKING CHANGE.

Do not extend notes this side of this line.

STATION	B. S.	H. I.	F. S.	ELEV.		
[illegible]						
9 RT		[illegible]	[illegible]	61.04	[illegible]	
[illegible]			57	60.8	[illegible]	
18			47	61.2		7B
30			45	61.4		[illegible]
[illegible]			488	61.09	[illegible]	
15			49	61.0	[illegible]	
30			[illegible]	61.5		[illegible]
[illegible]			[illegible]	60.79	[illegible]	
[illegible]			[illegible]	61.27	[illegible]	[illegible]
[illegible] N			385	62.63	[illegible]	
[illegible]			[illegible]	62.33	[illegible]	
[illegible]			[illegible]	61.9		
30			[illegible]	62.5		[illegible]
[illegible]			373	62.18	[illegible]	
[illegible]			42	61.7		
[illegible]			[illegible]	62.4		
[illegible]			[illegible]	63.49	[illegible] 145 [illegible]	
[illegible]			227	63.64		
85 RT			244	63.47	[illegible]	
16			35	62.4	[illegible]	
[illegible]			19	64.0		

F.B. 1241 PG. 132

Job No. 1178 Division No. _____ Notes Red _____ Plotted _____ Profile _____

Survey of COMPTON BLVD SEWER DISTRICT. Date _____ Date _____ No. _____

Survey by C.V.C. Notes C.V.C. & W.S.C. Notes Chkd. [illegible] Checked _____ X-Sec. _____

Indexed [illegible] C. Johnson Date 1-17-47 Date 2/7/47 Date _____ No. _____

FORM 307 5M 1-46

PLEASE RETURN TO
LOS ANGELES COUNTY SURVEYOR
700 HALL OF RECORDS

NOTE: ANY ADDITIONS OR CHANGES ON THIS SHEET MUST BE MADE OR CIRCLED IN RED INK, WITH DATE AND NAME OF PERSON MAKING CHANGE.

Do not extend notes this side of this line.

STATION	B. S.	H. I.	F. S.	ELEV.		
[illegible]						
30 [illegible]		[illegible]	2 [illegible]	63.9	[illegible]	
[illegible]			2 [illegible]	63.24	[illegible]	
16 [illegible]			[illegible]	62.7	[illegible]	
[illegible]			[illegible]	63.5		
30			[illegible]	63.4		
[illegible]			[illegible]	63.82	[illegible]	
[illegible]			3 [illegible]	62.19	[illegible]	
[illegible]			[illegible]	61.9	[illegible]	
[illegible]			[illegible]	61.6	[illegible]	
[illegible]			[illegible]	62.2		
[illegible]			[illegible]	62.2	[illegible]	
[illegible]			[illegible]	62.6	[illegible]	
[illegible]			[illegible]	62.1	[illegible]	
[illegible]			[illegible]	62.1	[illegible]	
[illegible]			[illegible]	62.2	[illegible]	
[illegible]			4 7	61.2	[illegible]	
[illegible]			[illegible]	61.2	[illegible]	
[illegible]			[illegible]	61.3	[illegible]	
[illegible]			425	61.66	[illegible]	
[illegible]			4 6	61.3	[illegible]	
[illegible]			[illegible]	62.1	[illegible]	

Profile
No. _____ Date _____ Notes Red _____ Plotted _____ Job No. [illegible] Division No. _____
X-Sec. No. _____ Date _____ Notes Chkd [illegible] Checked _____ Survey of _____ Survey by [illegible] Notes [illegible] Date 1-17-47
Date 2/7/47 Date _____ Map No. _____ Indexed _____ Date _____

F.B. [illegible] PG. 133

FORM 307 5M 1-46

PLEASE RETURN TO
LOS ANGELES COUNTY SURVEYOR
700 HALL OF RECORDS

NOTE: ANY ADDITIONS OR CHANGES ON THIS SHEET MUST BE MADE OR CIRCLED IN RED INK, WITH DATE AND NAME OF PERSON MAKING CHANGE.

Do not extend notes this side of this line.

STATION	B. S.	H. I.	F. S.	ELEV.		
[illegible]						
[illegible]		[illegible]	2[illegible]	63.82	[illegible]	
8+00			[illegible]	62.1	[illegible]	
[illegible]			[illegible]	61.9	[illegible]	
[illegible]			[illegible]	62.0	[illegible]	
[illegible]	5587	69.[illegible]	[illegible]	[illegible]	[illegible]	FB 124-13
					[illegible] of Hamiltonian [illegible] 350 S of [illegible] Ave [illegible]	
9+00			54	63.8	2 Alley	
7° RT			57	63.5	EPL	
7° LT			56	63.6	WPL	
10+00			[illegible]	64.7	2	
7° RT			49	64.3	EPL	
7° LT			47	64.5	WPL	
11+00			45	64.7	2	
7° RT			46	64.6	EPL	
7° LT			43	64.9	WPL	
11+49.83			48	64.4	2	
7° RT			48	64.4	EPL	
7° LT			49	64.3	WPL	
11+23.83			48	64.4	2 [illegible] Got	
11+29.83			437	64.84	ERd.	

F.B. 124 PG. 134

Job No. 1173 Division No. _____ Notes Red _____ Plotted _____ Profile _____

Survey of COMPTON BLVD SEWER DIST. Date _____ Date _____ No. _____ X-Sec. _____

Survey by C.V.C. Notes C.V.C. & W.S.C. Notes Chkd. RDM Checked _____ No. _____

Indexed C. Johnson Date 1-17-47 Date 2/7/47 Date _____

FORM 307 5M 1-46

PLEASE RETURN TO
LOS ANGELES COUNTY SURVEYOR
700 HALL OF RECORDS

NOTE: ANY ADDITIONS OR CHANGES ON THIS SHEET MUST BE MADE OR CIRCLED IN RED INK, WITH DATE AND NAME OF PERSON MAKING CHANGE.

Do not extend notes this side of this line.

STATION	B. S.	H. I.	F. S.	ELEV.		
11+39 E 0+00 L&W		692.08	4.23	64.98	℄ Inter Alley & Rosecrans Ave	
0+07 E			4.29	64.92	℄ Rosecrans Ave	
10° RT			4.44	64.77	E Rd	
16° "			4.9	64.3	GUT	
20° "			4.8	64.4		SPL
10° LT			4.38	64.83		
15° "			4.8	64.4		
[illegible]			4.3	64.9		NPL
1+00			5.2[illegible]	63.93	℄ Rosecrans Ave	
1+13 E			5.31	63.90	℄	
10° RT			5.4[illegible]	63.78	E Rd	
[illegible]			5.70	63.51	GUT	
[illegible]			5.56	63.65	SPL	
1+2[illegible]			5.[illegible]	63.80	℄ Rosecrans Ave and [illegible]	
10° RT			5.61	63.57	E Rd	
1[illegible] "			5.8[illegible]	63.39	GUT	
20°			5.78	63.43	SPL	
10° LT			5.49	63.72	E Rd	
1+4[illegible]			5.54	63.67	℄	
10° RT			5.66	63.55	E Rd	
30° "			6.01	63.20	GUT	

Profile No. ____ Notes Red ____ Plotted ____ Job No. [illegible] Division No. ____ F.B. 124 Pg. 135

X-Sec. No. ____ Date ____ Date ____ Survey of [illegible]

Notes Chkd [illegible] Checked ____ Survey by C.V. CRUMLEY Notes C.V.C. & [illegible] Date 1-17-47

Date 1-17-47 Date ____ Map No. ____ Indexed ____ Date ____

FORM 307 5M 1-46

PLEASE RETURN TO
LOS ANGELES COUNTY SURVEYOR
700 HALL OF RECORDS

NOTE: ANY ADDITIONS OR CHANGES ON THIS SHEET MUST BE MADE OR CIRCLED IN RED INK, WITH DATE AND NAME OF PERSON MAKING CHANGE.

Do not extend notes this side of this line.

F.B. 124 Pg. 36 | Job No. 1178 Division No. | Notes Red. | Plotted | Profile
Survey of Compton Blvd Sewer Dist. | Date | No. | X-Sec.
Survey by C. VC. | Notes C.VC. & K.I.S.C. | Notes Chkd. [illegible] | Checked
Indexed C. Johnson | Date 1-17-47 | Date 2/17/47 | Date | No.

STATION	B. S.	H. I.	F. S.	ELEV.	
0+00 E					
14+19		69.208	5.17	63.74	℄ Bearing line
16 Lt			5.94	63.27	Gut
16 Lt			4.93	64.28	T.C. Wood C. in Rotten N.W. Cor. Res. near Alameda Ave. & Hawthorne
17+57			5.21	63.94	℄ Pos. in way
25' Lt			5.21	63.94	Gut
85'			5.91	61.07	T.C. Wood cross notch N.W. Cor. Res. near Alameda Ave. & Hawthorne
17+62 E			3.85	64.06	℄ Int. Pos. Lines - Alameda Ave. & Hawthorne Ave.
0+00 W = 17+39.83					
0+07 W			4.18	65.03	℄ Pos. in way
10' Lt			4.32	64.89	E Rd.
15' "			4.5	64.7	Gut
20' "			4.2	65.0	N.P.L.
10' Lt			4.38	64.83	E Rd
16' "			4.9	64.3	Gut
20' "			4.7	64.5	S.P.L.
1+00			3.29	65.92	℄
1+32 E			3.02	66.19	℄
10' Rt			3.14	66.07	E Rd
15' "			3.5	65.7	Gut
20' "			3.3	65.9	N.P.L.
10' Lt			3.13	66.08	E Rd
16' "			3.6	65.6	Gut

FORM 307 5M 1-46

PLEASE RETURN TO
LOS ANGELES COUNTY SURVEYOR
700 HALL OF RECORDS

NOTE: ANY ADDITIONS OR CHANGES ON THIS SHEET MUST BE MADE OR CIRCLED IN RED INK, WITH DATE AND NAME OF PERSON MAKING CHANGE.

Do not extend notes this side of this line.

STATION	B. S.	H. I.	F. S.	ELEV.		
1+27.5 W						
20.11		[illegible]	3.4	65.8	SFR	
1+57.00			2.70	66.51	[illegible]	
BMAN-7			4.70	64.230	BMAN-7 [illegible] 64.233	F.B. 124 [illegible]
					[illegible] NW [illegible] BTS	
					[illegible] 9' [illegible]	

Profile Notes Red ____ Plotted ____ Job No. [illegible] Division No. ____ F.B. [illegible] Pg. 137

No. ____ Date ____ Date ____ Survey of [illegible]

X-Sec. Notes Chkd. [illegible] Checked ____ Survey by C.V. Crumley Notes C.V. [illegible] Date [illegible]

No. ____ Date 2/7/47 Date ____ Map No. ____ Indexed Johnson Date ____

F.B. 1241 PG. 138

Job No. 178 Division No. Notes Red Plotted Profile

Survey of Date Date No.

Survey by Notes Notes Chkd Checked X-Sec.

Indexed Date Date Date No.

FORM 307 SM 1-46

PLEASE RETURN TO
LOS ANGELES COUNTY SURVEYOR
700 HALL OF RECORDS

NOTE: ANY ADDITIONS OR CHANGES ON THIS SHEET MUST BE MADE OR CIRCLED IN RED INK, WITH DATE AND NAME OF PERSON MAKING CHANGE.

Do not extend notes this side of this line.

STATION	B. S.	H. I.	F. S.	ELEV.

Notes Ck'd by	Survey of [illegible]
Map No.	W. O. 1178 Tape No. [illegible] St'd [illegible] °F
Office Work	Surveyed by C.V. CRUMLEY
Checked	Notes [illegible] Date [illegible]
Date	Indexed [illegible] C. Johnson

F. B. 1241 PG. 139

DIST.

DEC 18 '47

C.I. 1178

COMPTON BLVD SEWER DISTRICT - S.S.

ALLEY NORTH OF 147TH ST.

FROM

BURIN AVE.

TO

GREVILLEA AVE.

LOCATION OF IMPROVEMENTS.

℄ NOTES PAGE 32, 33, 40

CROSS-SECT. PAGE

JANUARY 14 1947

C.V. CRUMLEY

W.S. [illegible]

S.S. DICKIE.

H.E. [illegible]

[illegible]

Note: Any Additions or Changes on This Sheet Must be Made or Circled in Red Ink With Date and Name of Person Making Change.

Do not extend notes this side of this line.

RETURN TO

LOS ANGELES COUNTY SURVEYOR

700 HALL OF RECORDS

FORM 247 5M 5-46

F. B. 1241 PG. 140

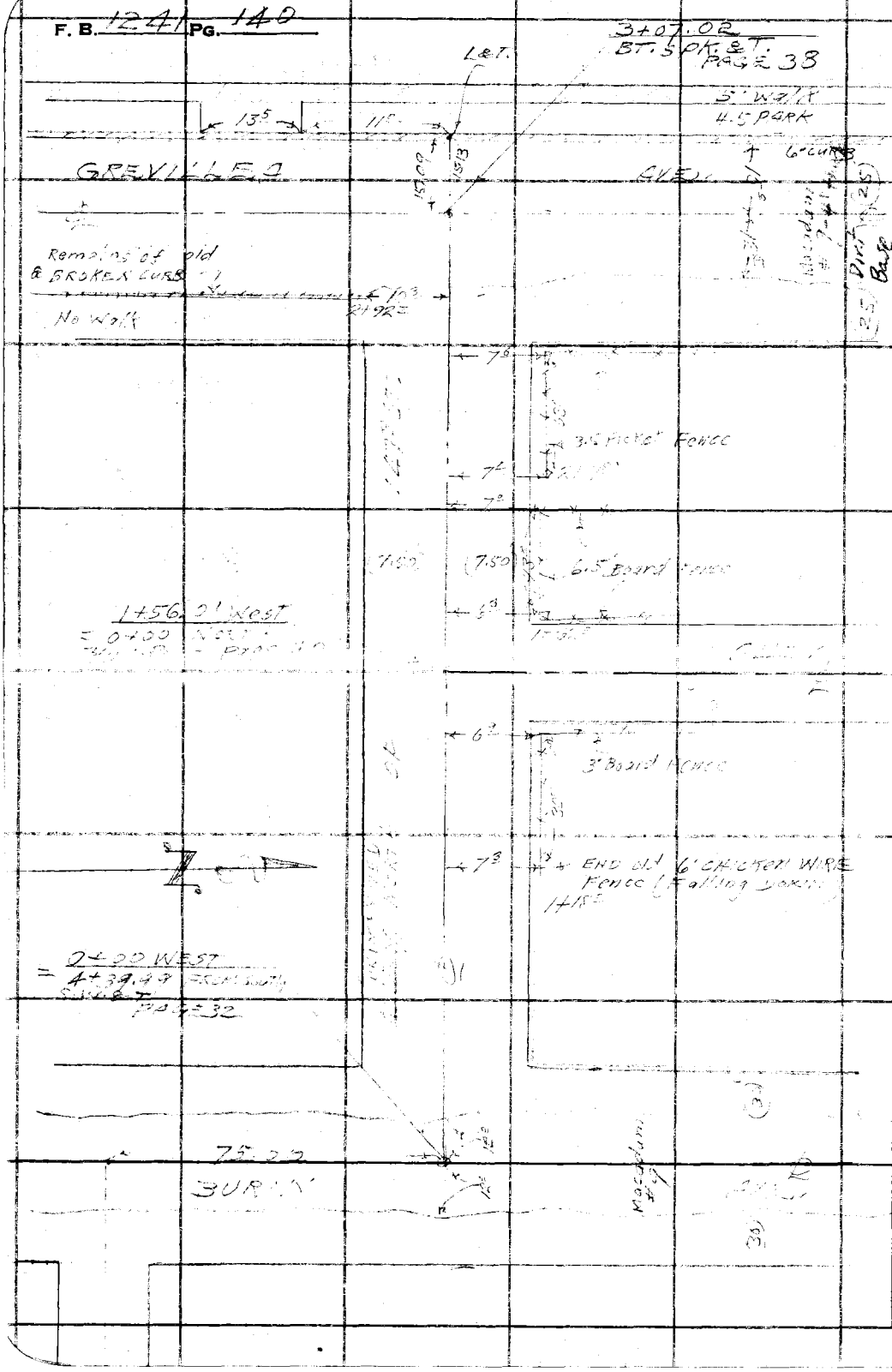

RETURN TO
LOS ANGELES COUNTY SURVEYOR
700 HALL OF RECORDS

Do not extend notes this side of this line.

Note: Any Additions or Changes on This Sheet Must be Made or Circled in Red Ink With Date and Name of Person Making Change.

Profile No. _____ Notes Red. _____ Plotted _____ Job No. C.I. 73 Division No. _____ F.B. 124 PG. 141

Date _____ Date _____ Survey of _____

X-Sec. No. _____ Notes Chkd. Tom Checked _____ Survey by _____ Notes _____ Date 1-20-47

Date 2/7/47 Date _____ Map No. _____ Indexed C. Johnson Date DEC 18 '47

COMPTON BLVD. SEWER DISTRICT - S.S.

ALLEY NORTH OF 147TH ST.

FROM

BURIN AVE.

TO

GRENVILLEA AVE.

CROSS-SECTIONS.

℄ NOTES - PAGES - 32, 38, 40

TOPOG. - PAGES - 139-140

JANUARY 20, 1947

ELEV.

C.V. CRUMLEY
W.S. COWHERD
S.S. DICKIE
H.E. CULP
A.J. YORK

F.S.

H.I.

B.S.

STATION

NOTE: ANY ADDITIONS OR CHANGES ON THIS SHEET MUST BE MADE OR CIRCLED IN RED INK, WITH DATE AND NAME OF PERSON MAKING CHANGE.

PLEASE RETURN TO
LOS ANGELES COUNTY SURVEYOR
700 HALL OF RECORDS

Do not extend notes this side of this line.

FORM 307 5M 1-46

FORM 307 5M 1-46

PLEASE RETURN TO
LOS ANGELES COUNTY SURVEYOR
700 HALL OF RECORDS

NOTE: ANY ADDITIONS OR CHANGES ON THIS SHEET MUST BE MADE OR CIRCLED IN RED INK, WITH DATE AND NAME OF PERSON MAKING CHANGE.

Do not extend notes this side of this line.

F.B. 1241 Pg. 142 | Profile No. | X-Sec. No.

Survey of COMPTON BLVD SEWER EAST, Job No. 11178 Division No. | Plotted | Notes Red. | Date | No.

Survey by C.V.C. Notes C.V.C. & A.J.S.C. | Date | Notes Chkd. ZDM Checked | Date 1-20-47

Indexed A.C. Johnson Date 1-20-47 | Date 1-21-47

STATION	B. S.	H. I.	F. S.	ELEV.		
BM-N-118	3.735	66.383		62.648	BM-N-118 L/lev 62.648	45 42M-13
					Alley W. Hamilton Ave & Alley N. 147th St. N. side	
					PK 395 W 7E BT. SPK W 16 Burin Ave. 50E	
0+00			4.22	62.16	℄ Alley N. 147th St. from Hamilton to Grevillea Ave	
0+12			4.59	61.79		
0+16			4.8	61.6		
0+25			4.2	62.2		
25' RT			4.1	62.3		
75' LT			4.2	62.2		
1+00			4.1	62.3		
25' RT			4.0	62.4		
75' LT			4.0	62.4		
1+48.5			3.7	62.7		
25' RT			3.7	62.7		
75' LT			3.9	62.5		
1+56.5			3.7	62.7	℄ Alley S. 147th St. & Alley W. Hamilton Ave	
1+63.5			3.7	62.7		
75' RT			3.7	62.7		
75' LT			3.9	62.5		
2+00			4.1	62.3		
75' RT			4.2	62.2		

FORM 307 5M 1-46

PLEASE RETURN TO
LOS ANGELES COUNTY SURVEYOR
700 HALL OF RECORDS

NOTE: ANY ADDITIONS OR CHANGES ON THIS SHEET MUST BE MADE OR CIRCLED IN RED INK, WITH DATE AND NAME OF PERSON MAKING CHANGE.

Do not extend notes this side of this line.

STATION	B. S.	H. I.	F. S.	ELEV.		
[illegible]						
[illegible]		6.383	[illegible]	62.3	ST.	
[illegible]			[illegible]	62.1	"	
[illegible]			4.0	62.4	A.R.	
[illegible]			[illegible]	62.0	[illegible]	
[illegible]			[illegible]	62.02	[illegible]	
[illegible]			[illegible]	62.04	[illegible]	
[illegible]			4.35	62.03	G.T.	
[illegible]			[illegible]	62.10	[illegible]	
[illegible]			[illegible]	62.21	[illegible]	
2+07 [illegible]			4.12	62.26	[illegible]	
12° RT			4.31	62.07	L.R.H.	
15° "			4.3	62.1	G.T.	
25° "			4.0	62.4	[illegible]	
15° LT			4.59	61.79	G.T.	
10° "			3.78	62.60	T.C.	
1+00-N			3.64	62.74	[illegible]	
2+00-N			3.17	63.21	" "	
12° RT			3.7	62.7	L.R.H.	
15° "			3.8	62.6	G.T.	
17° "			3.6	62.8	T.B.	
25° "			3.7	62.7	L.R.H.	

Profile Notes Red _____ Plotted _____ Job No. 1175 Division No. _____ F.B. 1621 Pg. 1412

X-Sec. _____ Date _____ Survey of _____

No. _____ Notes Chkd. EBM Checked _____ Survey by C.V.C. & M.S. Notes C.V.C. & M.S. Date 1-20-47

Date 2/12/47 Date _____ Map No. _____ Index J.C.P. & S.M. Date _____

FORM 307 5M 1-46

PLEASE RETURN TO
LOS ANGELES COUNTY SURVEYOR
700 HALL OF RECORDS

NOTE: ANY ADDITIONS OR CHANGES ON THIS SHEET MUST BE MADE OR CIRCLED IN RED INK, WITH DATE AND NAME OF PERSON MAKING CHANGE.

Do not extend notes this side of this line.

STATION	B. S.	H. I.	F. S.	ELEV.		
2+00						
15° LT		66.383	36	62.8	E Rd.	
17° "			37	62.7	GuT	
19° "			29	63.5		T.B.
25° "			28	63.6		W.P.L.
0+00 N+S						
0+07.5 South			418	62.20	℄ Grevillea Ave	
15° RT			467	62.71	GuT	
15° "			397	62.41	T.C.	
12.5 LT			441	61.97	E Rd	
15° "			43	62.1	GuT	
25° "			45	61.9		E.P.L.
1+00			504	61.34	℄ Grevillea Ave	
1+35.5			526	61.12	" "	
15° RT			516	60.62	GuT	
15° "			536	61.02	T.C. Need curb return N.E. cor. 147th ST & Grevillea Ave	
15.1 LT			594	60.44	GuT	
15.1 "			540	60.98	T.C. E end curb return N.E. cor 147th ST & Grevillea Ave	
1+44.5			532	61.06	℄ Grevillea Ave	
24.5 LT			582	60.56	GuT	
24.5 "			556	60.92	T.C.	
2+00			579	60.59	℄ Grevillea	
15° RT			624	60.14	GuT.	

F.B. Pg. 144 Job No. 1178 Division No. Notes Red. Plotted Profile
Survey of Compton Blvd. Sewer District Date Date No. X-Sec.
Survey by C.V.C. Notes C.V.C. Notes Chkd. [illegible] Checked
Indexed [illegible] Date 1-20-47 Date 2/7/47 Date No.

FORM 307 5M 1-46

PLEASE RETURN TO
LOS ANGELES COUNTY SURVEYOR
700 HALL OF RECORDS

NOTE: ANY ADDITIONS OR CHANGES ON THIS SHEET MUST BE MADE OR CIRCLED IN RED INK, WITH DATE AND NAME OF PERSON MAKING CHANGE.

Do not extend notes this side of this line.

STATION	B. S.	H. I.	F. S.	ELEV.		
[illegible]						
15th Pl		[illegible]383	[illegible]	60.62	T.C.	
12th Pl			5.99	60.39	E Rd	
[illegible]			[illegible]	60.51	[illegible]	
[illegible]			6.[illegible]	60.06	[illegible]	
[illegible]			[illegible]	60.56	[illegible]	
2+50 [illegible]			5.63	60.75	[illegible] 47th St + Grevillea Ave	
BM-N-52			6.034	[illegible]49	BM-N-52. Elev 60.352 FB 1241-11	
					[illegible] Grevillea Ave MCR Wood [illegible]	
					[illegible]	

Profile No. ____ Notes Red ____ Plotted ____ Job No. [illegible] Division No. ____ F.B. PG. 145

X-Sec. No. ____ Date ____ Date ____ Survey of [illegible]

Notes Chkd LDM Checked ____ Survey by [illegible] Notes [illegible] Date 1-20-41

Date 2/7/47 Date ____ Map No. ____ Indexed [illegible] Date ____

F.B. Pg. 146 Job No. 1178 Division No. Notes Red. Plotted Profile

Survey of Date Date No.

Survey by Notes Notes Chkd. Checked X-Sec.

Indexed Date 1-20-47 Date Date No.

FORM 307 5M 1-46

PLEASE RETURN TO
LOS ANGELES COUNTY SURVEYOR
700 HALL OF RECORDS

NOTE: ANY ADDITIONS OR CHANGES ON THIS SHEET MUST BE MADE OR CIRCLED IN RED INK, WITH DATE AND NAME OF PERSON MAKING CHANGE.

Do not extend notes this side of this line.

STATION	B. S.	H. I.	F. S.	ELEV.

Notes Ck'd by	Survey of	F. B. 241 Pg. 77
Map No.	W. O. 1178 Tape No. 031 St'd 68 °F	DIST.
Office Work	Surveyed by C.V. CRUMLEY	
Checked	Notes [illegible] Date [illegible]	
Date	Indexed [illegible]	

DEC 18 '47

C.I. 1178

COMPTON BLVD SEWER DISTRICT - S.S.

ALLEY WEST OF BURIN AVE.
FROM
ALLEY NORTH OF 147TH ST.
TO
ROSECRANS AVE.

LOCATION OF IMPROVEMENTS

℄ NOTES - PAGES 40; 37
CROSS-SECTION PAGES 153-160

JANUARY [illegible], 1947

C.V. CRUMLEY,
W.S. COWHERD
S.S. DICKIE,
H.E. COLP
A.L. YORK

Note: Any Additions or Changes on This Sheet Must be Made or Circled in Red Ink With Date and Name of Person Making Change.

Do not extend notes this side of this line.

RETURN TO
LOS ANGELES COUNTY SURVEYOR
700 HALL OF RECORDS

FORM 247 5M 5-46

F. B. 1241 PG. 148

CONT'D ON BOTTOM PAGE



RETURN TO
LOS ANGELES COUNTY SURVEYOR
7DO HALL OF RECORDS

Do not extend notes this side of this line.

Note: Any Additions or Changes on This Sheet Must be Made or Circled in Red Ink With Date and Name of Person Making Change.

Notes Ck'd by	Survey of [illegible]
Map No.	W. O. 1178 Tape No. 321 St'd 68 °F
Office Work	Surveyed by C.V. CRUMLEY
Checked	Notes [illegible] Date [illegible]
Date	Indexed [illegible]

F. B. 1247 PG. 141
DIST.



Note: Any Additions or Changes on This Sheet Must be Made or Circled in Red Ink With Date and Name of Person Making Change.

Do not extend notes this side of this line.

RETURN TO
LOS ANGELES COUNTY SURVEYOR
700 HALL OF RECORDS

FORM 247 5M 5-46

F. B. 1241 PG. 150



RETURN TO
LOS ANGELES COUNTY SURVEYOR
7DO HALL OF RECORDS

Note: Any Additions or Changes on This Sheet Must be Made or Circled in Red Ink With Date and Name of Person Making Change.

Do not extend notes this side of this line.

Notes Ck'd by	Survey of [illegible]
Map No.	W. O. 1178 Tape No. 221 St'd 68 °F
Office Work	Surveyed by C.V. Crumley
Checked	Notes [illegible] Date [illegible]
Date	Indexed [illegible] C. Johnson

F. B. 1241 Pg. 151

Note: Any Additions or Changes on This Sheet Must be Made or Circled in Red Ink With Date and Name of Person Making Change.

Do not extend notes this side of this line.

RETURN TO
LOS ANGELES COUNTY SURVEYOR
700 HALL OF RECORDS



FORM 247 5M 5-46

RETURN TO
LOS ANGELES COUNTY SURVEYOR
700 HALL OF RECORDS

Note: Any Additions or Changes on This Sheet Must be Made or Circled in Red Ink With Date and Name of Person Making Change.

Do not extend notes this side of this line.

F. B. 1241 Pg. 152

Profile No. _____ Notes Red. _____ Plotted _____ Job No. 1178 Division No. _____ F.B. 1241 PG. 152

Date _____ Date _____ Survey of _____

X-Sec. No. _____ Notes Chkd. LPM Checked _____ Survey by C.V. CRUMLEY Notes C.V. CRUMLEY Date 1-[illegible]-47

Date 2/7/47 Date _____ Map No. _____ Indexed C. Johnson Date DEC 18 '47

COMPTON BLVD SEWER DISTRICT - S.S.

ALLEY WEST OF BURIN AVE.

FROM

ALLEY NORTH OF 147TH ST.

TO

ROSECRANS AVE.

CROSS-SECTIONS.

℄ NOTES - PAGES 39, 40

TOPOG PAGES. 147-152

JANUARY 20, 1947

ELEV.

C.V. CRUMLEY
W.S. COWHERD.
S.S. DICKIE.
H.E. CULP.
A.L. YORK.

F. S.

H. I.

B. S.

STATION

NOTE: ANY ADDITIONS OR CHANGES ON THIS SHEET MUST BE MADE OR CIRCLED IN RED INK, WITH DATE AND NAME OF PERSON MAKING CHANGE.

PLEASE RETURN TO
LOS ANGELES COUNTY SURVEYOR
700 HALL OF RECORDS

Do not extend notes this side of this line.

FORM 307 5M 1-46

FORM 307 5M 1-46

PLEASE RETURN TO
LOS ANGELES COUNTY SURVEYOR
700 HALL OF RECORDS

NOTE: ANY ADDITIONS OR CHANGES ON THIS SHEET MUST BE MADE OR CIRCLED IN RED INK, WITH DATE AND NAME OF PERSON MAKING CHANGE.

Do not extend notes this side of this line.

STATION	B. S.	H. I.	F. S.	ELEV.		
BM-N-114	3.9[illegible]	67.49[illegible]		63.5[illegible]	BM-N-114 Elev. 63.556 [illegible]	F.B. 1241-12 [illegible] 147TH ST [illegible]
					[illegible]	
					[illegible]	
0+00 Nat			[illegible]	627	[illegible]	1/4 N. of 147TH ST [illegible]
0+07			48	627	[illegible]	
6' RT			[illegible]	628	[illegible]	
6' LT			[illegible]	628	[illegible]	
1+00			49	626	[illegible]	
6' RT			50	625	[illegible]	
6' LT			[illegible]	624	[illegible]	
2+00			[illegible]	619	[illegible]	
[illegible]			[illegible]	618	[illegible]	
75'			[illegible]	619	[illegible]	
[illegible]			[illegible]	6251	[illegible]	
[illegible]			[illegible]	619	[illegible]	
[illegible]			[illegible]	627	[illegible]	
6' [illegible]			[illegible]	62[illegible]	[illegible]	
[illegible]			[illegible]	62[illegible]	[illegible]	
[illegible]			[illegible]	630	[illegible]	
157'			[illegible]	6356	[illegible]	
3+82			40	635	[illegible]	

F.B. 1241 PG. 154

Job No. 1178 Division No. ____ Notes Red ____ Plotted ____ Profile ____

Survey of COMPTON BLVD SEWER DIST. Date ____ Date ____ No. ____ X-Sec. ____

Survey by [illegible] Notes [illegible] Notes Chkd. [illegible] Checked ____ No. ____

Indexed A. C. Jenner Date [illegible] Date 2/7/47 Date ____

FORM 307 5M 1-46

PLEASE RETURN TO
LOS ANGELES COUNTY SURVEYOR
700 HALL OF RECORDS

NOTE: ANY ADDITIONS OR CHANGES ON THIS SHEET MUST BE MADE OR CIRCLED IN RED INK, WITH DATE AND NAME OF PERSON MAKING CHANGE.

Do not extend notes this side of this line.

STATION	B. S.	H. I.	F. S.	ELEV.		
[illegible]		[illegible]	[illegible]	636	[illegible]	
[illegible]			[illegible]	634	[illegible]	
[illegible]			[illegible]	634	[illegible]	
[illegible]			[illegible]	631	[illegible]	
[illegible]			[illegible]	632	[illegible]	
[illegible]			[illegible]	6368	[illegible]	
[illegible]			[illegible]	6402	[illegible]	
[illegible]			[illegible]	640	[illegible]	
[illegible]			[illegible]	637	[illegible]	
[illegible]			[illegible]	630		
[illegible]			[illegible]	633		
[illegible]			[illegible]	636		
[illegible]			[illegible]	6378	[illegible]	
[illegible]			[illegible]	634		
[illegible]			[illegible]	639		
[illegible]			[illegible]	639		
[illegible]			[illegible]	6374	[illegible]	
[illegible]			[illegible]	6366	[illegible]	
[illegible]			[illegible]	6346	E Rd	
[illegible]			45	630	[illegible]	
[illegible]			40	635	[illegible]	

Profile
No. _____ Date _____ Notes Red _____ Plotted _____ Job No. [illegible] Division No. _____
X-Sec. _____ Date _____ Survey of _____
No. _____ Date 2/7/47 Notes Chkd. [illegible] Checked _____ Survey by [illegible] Notes [illegible] Date [illegible]
Date _____ Map No. _____ Index [illegible] Date _____

F.B. 1247 Pg. 155

FORM 307 5M 1-46

PLEASE RETURN TO
LOS ANGELES COUNTY SURVEYOR
700 HALL OF RECORDS

NOTE: ANY ADDITIONS OR CHANGES ON THIS SHEET MUST BE MADE OR CIRCLED IN RED INK, WITH DATE AND NAME OF PERSON MAKING CHANGE.

Do not extend notes this side of this line.

STATION	B. S.	H. I.	F. S.	ELEV.		
1426						
30° RT		67407	4[illegible]	635		
9° LT			3[illegible]	6356	[illegible]	
15° "			4[illegible]	631	[illegible]	
15° "			40	635	TB	
30° "			36	63[illegible]	[illegible]	
1456			365	63[illegible]	[illegible]	
[illegible]			346	6404	[illegible]	
9° RT			3[illegible]	633	[illegible]	
13°			40	635	G.T.	
14°			3[illegible]	6[illegible]		TB
20° "			36	63[illegible]		NPL
9° LT			379	6371	" "	
10° "			41	63[illegible]	"	
14° "			41	634		"
30°			4[illegible]	635		SPL
1[illegible]			318	64[illegible]	[illegible]	
1[illegible]			3[illegible]	6448	"	
9° RT			34	641	[illegible]	
13°			3[illegible]	637	G.T.	
16°			3[illegible]	645		TB
30°			3[illegible]	645		NPL

F.B. 1241 PG. 156

Job No. 1178 Division No. ____ Notes Red. ____ Plotted ____ Profile ____

Survey of Compton Blvd Sewer Dist. Date ____ Date ____ No. ____

Survey by C.V.C. Notes C.V.C. & W.S.C. Notes Chkd. [illegible] Checked ____ X-Sec. ____

Indexed [illegible] Date [illegible] Date 2/2/47 Date ____ No. ____

FORM 307 5M 1-46

PLEASE RETURN TO
LOS ANGELES COUNTY SURVEYOR
700 HALL OF RECORDS

NOTE: ANY ADDITIONS OR CHANGES ON THIS SHEET MUST BE MADE OR CIRCLED IN RED INK, WITH DATE AND NAME OF PERSON MAKING CHANGE.

Do not extend notes this side of this line.

STATION	B. S.	H. I.	F. S.	ELEV.		
[illegible]						
[illegible]		[illegible]	3.49	640.1	[illegible]	
[illegible]			3.9	636	[illegible]	
[illegible]			[illegible]	641	[illegible]	
[illegible]			[illegible]	641	[illegible]	
[illegible]			[illegible]	645.6	[illegible]	
BM-[illegible]	4.495	70.293	[illegible]	6[illegible]8 ??	[illegible]	FB.[illegible]-12
					S. side [illegible] 120 F of Grenillen Ave X [illegible] Top of [illegible] S.W. side	
4+[illegible] North			66	637	℄ Alley N. E Rd.	
4+42.[illegible]			64	639	℄ Alley	
6° RT			[illegible]	641	E.P.L.	
6° LT			65	638	W.P.L.	
5+00			60	643	℄	
6° RT			61	642	E.P.L.	
6° LT			57	646	W.P.L.	
6+00			47	656	℄	
6° RT			47	656	E.P.L.	
6° LT			47	656	W.P.L.	
7+00			27	676	℄	
6° RT			27	676	E.P.L.	
75° "		1	43	660	Ground	

Profile
No. _____ Date _____ Notes Red _____ Plotted _____ Job No. 1176 Division No. _____ F.B. 41 PG. 157
X-Sec. No. _____ Date _____ Survey of _____
Notes Chkd. LOM Checked _____ Survey by [illegible] Notes [illegible] Date [illegible]
Date 2/7/47 Date _____ Map No. _____ Mixed [illegible] Date _____

FORM 307 5M 1-46

PLEASE RETURN TO
LOS ANGELES COUNTY SURVEYOR
700 HALL OF RECORDS

NOTE: ANY ADDITIONS OR CHANGES ON THIS SHEET MUST BE MADE OR CIRCLED IN RED INK, WITH DATE AND NAME OF PERSON MAKING CHANGE.

Do not extend notes this side of this line.

F.B. 1241 PG. 158

Job No. 4178 Division No. Notes Red Plotted
Survey of CONTROL BLVD SURVEY Date Date
Survey by C.W.S. Notes C.W.S. Notes Chkd. Checked
Indexed C. JORDAN Date 1-21-47 Date 2/7/47 Date

Profile No.
X-Sec. No.

STATION	B. S.	H. I.	F. S.	ELEV.		
156' RT			61	6[illegible]	L Bore Ave	
6+77			21	6[illegible]	Ave	
			19	68[illegible]	Ground	
151			17	68[illegible]	L Bore Ave	
BM-1115	6317	[illegible]-81	1136	[illegible]157	3[illegible]115 [illegible] 5X16Y	FB 1241-12
					Alig in Bore Ave 32[illegible] V. 45° 5[illegible]	
					32 5[illegible] in 9[illegible] 5[illegible]X8925	
8+00			63	60[illegible]	L [illegible]	
6+97			47	66[illegible]	[illegible]	
5+97			63	6[illegible]	[illegible]	
9+00			99	7[illegible]	[illegible]	
[illegible]			52	7[illegible]	[illegible]	
[illegible]			48	7[illegible]	[illegible]	
9+30			73	71[illegible]	[illegible]	
9+33			52	70[illegible]	B-T	
9+20			5[illegible]	69[illegible]	R/Bldg	
6+00			50	69[illegible]	L [illegible]	
5+25			50	7[illegible]	[illegible]	
10+45			51	69[illegible]	R	
6+87			57	69[illegible]	[illegible]	
5+27			58	69[illegible]	[illegible]	

FORM 307 5M 1-46

PLEASE RETURN TO
LOS ANGELES COUNTY SURVEYOR
700 HALL OF RECORDS

NOTE: ANY ADDITIONS OR CHANGES ON THIS SHEET MUST BE MADE OR CIRCLED IN RED INK, WITH DATE AND NAME OF PERSON MAKING CHANGE.

Do not extend notes this side of this line.

STATION	B. S.	H. I.	F. S.	ELEV.		
10+[illegible]		75.481	[illegible]	692	[illegible]	
10+[illegible]			[illegible]	6957	E Rd	
[illegible]			[illegible]	6969	[illegible]	
[illegible]	[illegible]	74.418	2[illegible]69	72.612	[illegible] Elev. 72.612	[illegible]
					Rosecrans Ave & Grevillea Ave [illegible]	
0+00 [illegible]	10+[illegible]		473	69.69	& Inter.	(To Lower Top To house [illegible]
[illegible]			485	6957	& Rosecrans Ave	
10° [illegible]			497	6945	E Rd	
[illegible]			55	689	Gut	
[illegible]			48	696	SPL	
10° LT			488	6954	"	
16 "			52	692	"	
[illegible]			47	697	[illegible]	
1+00			696	6746	& Rosecrans Ave	
1+26			743	6699	& "	
10° RT			750	6692	E Rd	
15 "			80	664	Gut	
20 "			78	666		SPL
0° LT			742	6694	"	
16 "			75	669	"	
20 "			74	670		NPL.

Profile
No. _____ Date _____ Notes Red _____ Plotted _____ Job No. [illegible] Division No. _____
X-Sec. _____ Date _____ Survey of _____
No. _____ Date 2/7/47 Notes Chkd. [illegible] Checked _____ Survey by [illegible] Notes [illegible] Date [illegible]
Map No. _____ Indexed [illegible] Date _____

F.B. [illegible] PG. 159

FORM 307 5M 1-46

PLEASE RETURN TO
LOS ANGELES COUNTY SURVEYOR
700 HALL OF RECORDS

NOTE: ANY ADDITIONS OR CHANGES ON THIS SHEET MUST BE MADE OR CIRCLED IN RED INK, WITH DATE AND NAME OF PERSON MAKING CHANGE.

Do not extend notes this side of this line.

F.B. 1241 PG. 62

Job No. 1-57 Division No. [illegible] Profile
Survey of [illegible] Plotted No.
Survey by C. Johnson Notes Red. Date X-Sec.
Indexed [illegible] Date 1-21-47 Notes Chkd. Date Checked No.

STATION	B. S.	H. I.	F. S.	ELEV.	
1+56 E		74.418	7.82	66.53	℄ Inter. Roseerans Ave & Burin Ave
0+06 West			4.53	69.89	℄ Roseerans Ave
10' Rt			4.59	69.83	℄ Rd.
16' "			2.7	71.72	Cut
20' "			4.1	70.32	NPL
10' Lt			2.92	71.50	"
15' "			5.0	69.42	"
20' "			4.5	69.92	SPL
1+00			2.24	72.18	℄ Roseerans Ave
1+26			1.81	72.61	℄
10' Rt			1.84	72.58	℄ Rd.
16' "			2.1	72.32	Cut
20' "			1.3	73.12	NPL
10' Lt			1.88	72.54	"
15' "			2.14	72.28	"
20' "			1.6	72.82	SPL
1+51			1.22	73.20	℄ Inter. Roseerans Ave & Greenleaf Ave
TP	1.676	69.882	5.22	64.206	TP Top of Iron hyd. SE Cor. Burin & Keese
BM N-7			5.64	64.238	BM N-7 Elev. 64.235 FB 1241-13
					Roseerans Ave & Hawthorne Ave N.W. Cor. 30" S.P.
					N.W. Cor. 12" SPK. in L.N. Co. Roseerans 2' W of E.C.P.

Notes Ck'd by	Survey of [illegible]
Map No.	W. O. 1178 Tape No. 021 St'd 68 °F
Office Work	Surveyed by C.V. CRUMLEY
Checked	Notes [illegible] Date [illegible]
Date	Indexed [illegible] Johnson

F. B. 1241 Pg. 161
DIST.

DEC 18 47

C.I. 1178
COMPTON BLVD SEWER DISTRICT - S.S.

ALLEY WEST OF BURIN AVE.
FROM
COMPTON BLVD.
TO
ALLEY SOUTH OF 147TH ST.

LOCATION OF IMPROVEMENTS.

℄ NOTES - PAGES - 20; 35
CROSS-SECT. - PAGES - 165-172

JANUARY 16, 21, 1947

C.V. CRUMLEY.
W.S. COWHERD.
S.S. DICKIE.
H.E. CULP.
A.L. YORK

Note: Any Additions or Changes on This Sheet Must be Made or Circled in Red Ink With Date and Name of Person Making Change.

Do not extend notes this side of this line.

RETURN TO
LOS ANGELES COUNTY SURVEYOR
700 HALL OF RECORDS

FORM 247 5M 5-46

F. B. 124 PG. 16

CONT'D ON BOTTOM PAGE



RETURN TO
LOS ANGELES COUNTY SURVEYOR
720 HALL OF RECORDS

Note: Any Additions or Changes on This Sheet Must be Made or Circled in Ink With Date and Name of Person Making Change.

Do not extend notes this side of this line.

Notes Ck'd by	Survey of
Map No.	W. O. 178 Tape No. 221 St'd 32 °F
Office Work	Surveyed by
Checked	Notes Date
Date	Indexed Johnson

F. B. 1241 PG. 163

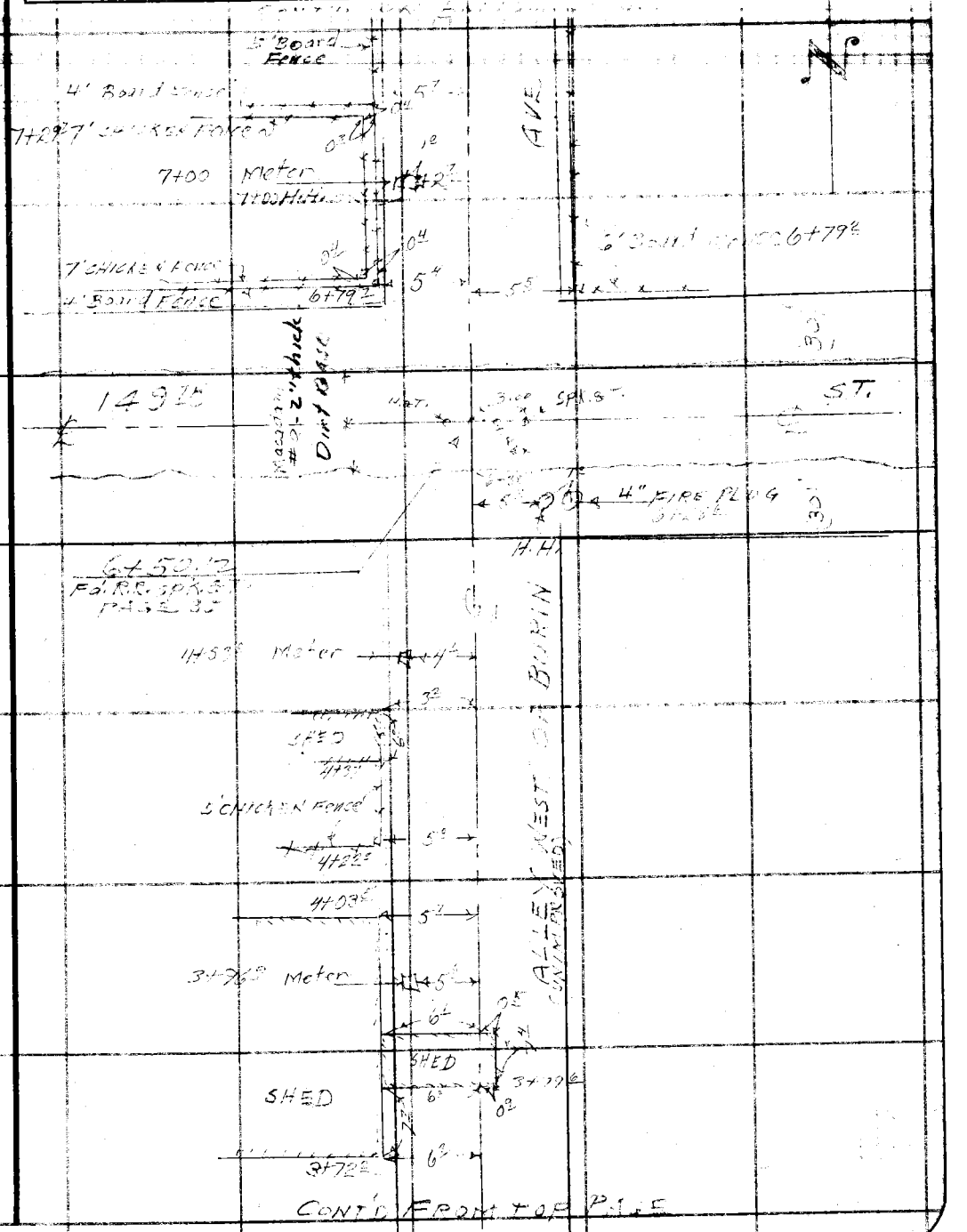

Note: Any Additions or Changes on This Sheet Must be Made or Circled in Red Ink With Date and Name of Person Making Change.

Do not extend notes this side of this line.

RETURN TO
LOS ANGELES COUNTY SURVEYOR
700 HALL OF RECORDS

FORM 247 5M 5-46

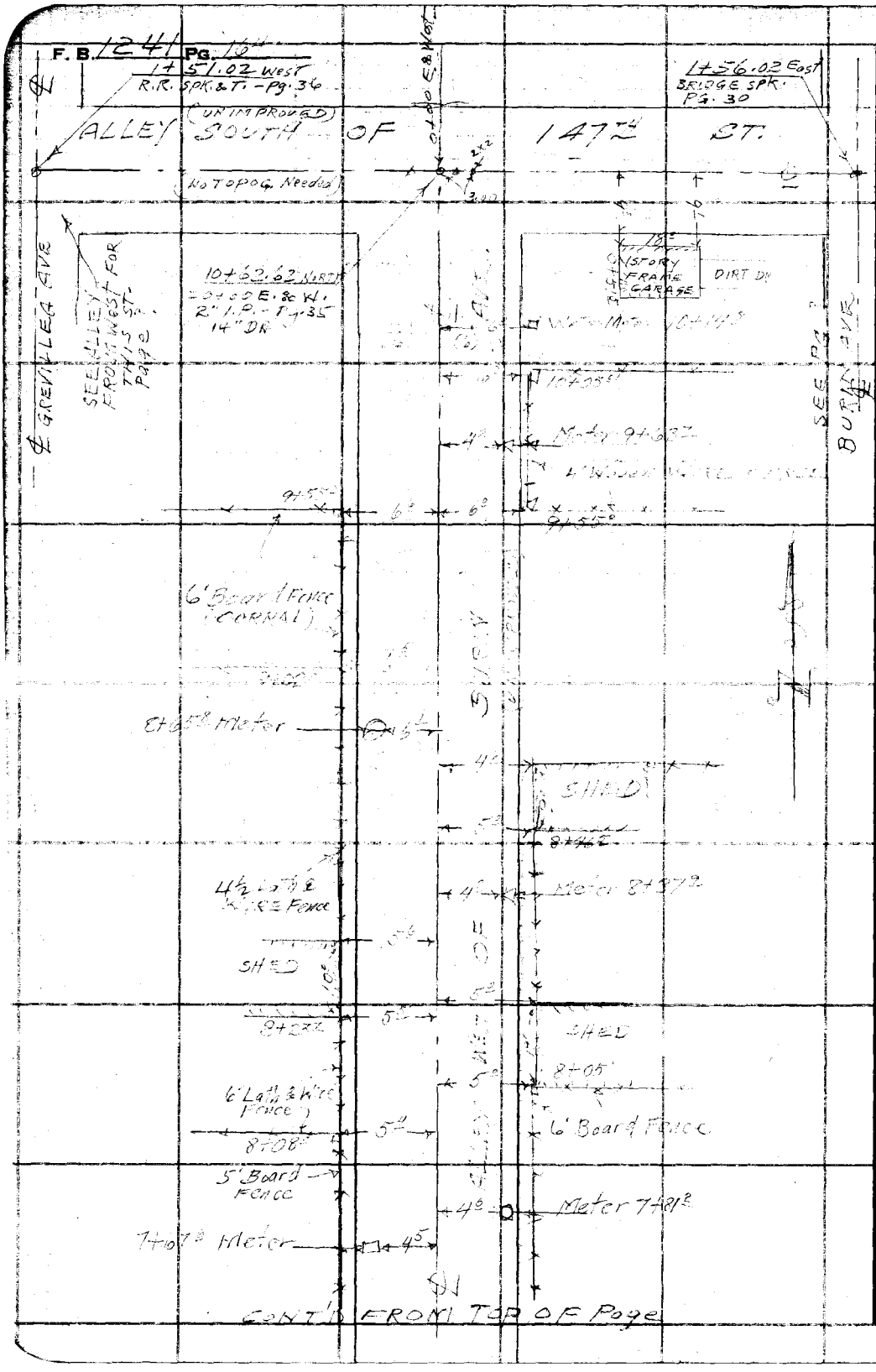

RETURN TO
LOS ANGELES COUNTY SURVEYOR
700 HALL OF RECORDS

Do not extend notes this side of this line.

Note: Any Additions or Changes on This Sheet Must be Made or Circled in Red Ink With Date and Name of Person Making Change.

Profile No. ____ Notes Red. ____ Plotted ____ Job No. C.I. 1178 Division No. ____ F.B. 1241 PG. 165

X-Sec. No. ____ Date ____ Date ____ Survey of COMPTON BLVD. SEWER DISTRICT S.S.

Notes Chkd. FDM Checked ____ Survey by C.V. CRUMLEY Notes C.V.C. Date 1-[illegible]-47

Date 2/7/47 Date ____ Map No. ____ Indexed ____ Date DEC 18 47

COMPTON BLVD. SEWER DISTRICT S.S.

ALLEY WEST OF BURIN AVE.
FROM
COMPTON BLVD.
TO
ALLEY SOUTH OF 147TH ST.

CROSS SECTIONS.

℄ NOTES PAGES 20; 35
TOPOG. PAGES 161-164

JANUARY 21, 1947

ELEV.
C.V. CRUMLEY
W.S. COWHERD
S.S. DICKIE
H.E. CULP
A.L. YORK

F. S.

H. I.

B. S.

STATION

NOTE: ANY ADDITIONS OR CHANGES ON THIS SHEET MUST BE MADE OR CIRCLED IN RED INK, WITH DATE AND NAME OF PERSON MAKING CHANGE.

PLEASE RETURN TO
LOS ANGELES COUNTY SURVEYOR
700 HALL OF RECORDS

Do not extend notes this side of this line.

FORM 307 5M 1-46

F.B. 1241 PG. 166

Job No. C.I. 1178 Division No. ___ Notes Red. ___ Plotted ___ Profile No. ___

Survey of COMPTON BLVD SEWER DISTRICT Date ___ Date ___

Survey by C.V. CRUMLEY Notes C.V.C. & K.S.C. Notes Chkd. [illegible] Checked ___ X-Sec. No. ___

Indexed C. Johnson Date 1-22-47 Date 2/7/47 Date ___

FORM 307 5M 1-46

PLEASE RETURN TO
LOS ANGELES COUNTY SURVEYOR
700 HALL OF RECORDS

NOTE: ANY ADDITIONS OR CHANGES ON THIS SHEET MUST BE MADE OR CIRCLED IN RED INK, WITH DATE AND NAME OF PERSON MAKING CHANGE.

Do not extend notes this side of this line.

STATION	B. S.	H. I.	F. S.	ELEV.		
B.M. N-105	5493	62 462		56 969	B.M. [illegible] Elev. 56.9[illegible]	F.B. 1241-6
					Compton Blvd. Bound[illegible] [illegible] Cor. set B.T. [illegible]	
					in wall to house [illegible]	
0+90 [illegible]			5.59	[illegible]	[illegible] Wall [illegible] & Compton [illegible]	
0+9[illegible]			5.47	56.99	[illegible]	
0+1[illegible]			[illegible]	55.9	[illegible]	
0+13[illegible]			5.2[illegible]	[illegible]3	T.B.	
0+20			5.6	[illegible]9	[illegible]	
6'[illegible]			5.6	56.9	[illegible]	
[illegible]			[illegible]	5[illegible]	[illegible]	
1+00			5.4	5[illegible]1	℄	
6'RT			5.4	[illegible]	[illegible]	
6'LT			5.4	[illegible]	[illegible]	
2+00			5.9	[illegible]5	℄	
5'RT			5.9	[illegible]5	[illegible]	
6'[illegible]			5.1	5[illegible]	W.[illegible]	
3+00			4.3	5[illegible]2	℄	
[illegible]'RT			4.3	5[illegible]2	[illegible]	
75'			3.9	[illegible]6	[illegible]	
156'			3.57	5[illegible]89	℄ [illegible] Ave	
6'LT			4.1	5[illegible]4		

FORM 307 5M 1-46

PLEASE RETURN TO
LOS ANGELES COUNTY SURVEYOR
700 HALL OF RECORDS

NOTE: ANY ADDITIONS OR CHANGES ON THIS SHEET MUST BE MADE OR CIRCLED IN RED INK, WITH DATE AND NAME OF PERSON MAKING CHANGE.

Do not extend notes this side of this line.

STATION	B. S.	H. I.	F. S.	ELEV.		
3+00						
7527		62.462	4.5	58 0	Ground	
151			4.53	57 93 ~~58 03~~	℄ Grevillea Ave	
4+00			4.2	58 3	℄ Alley	
6			[illegible]	58 1	EPL	
6 NT			[illegible]	58 2	WPL	
[illegible]			[illegible]	58 1	℄	
[illegible]			4.4	58 1	EPL	
6 NT			4.5	58 2	WPL	
6+00			[illegible]	[illegible]	℄	
6			[illegible]	[illegible]	EPL	
[illegible]			[illegible]	58 [illegible]	WPL	
[illegible]			[illegible]	58 [illegible]	℄	
[illegible]			[illegible]	58 [illegible]	EPL	
6				58 4	WPL	
6+30			[illegible]	58 3	[illegible]	
6+33			[illegible]	57 8	[illegible]	
6+38			[illegible]	58 35	[illegible]	
6+50			[illegible]	58 [illegible]	[illegible]	
BM N 57	[illegible]	62.253	1.903	60.559	BM N 57 Elev. 60.55[illegible] FB [illegible] 149th St (S side) 125' E. Grevillea X Top of [illegible] W. side Fire hyd.	

Profile No. X-Sec. Notes Red. Plotted Job No. 1178 Division No. F.B. 1241 Pg. 1[illegible]
Date Date Survey of [illegible]
Notes Chkd. [illegible] Checked Survey by C.V. CRUMLEY Notes C.V.C. [illegible] Date 1-22-47
Date 2/2/47 Date Map No. Indexed [illegible] Date

F.B. 1241 Pg. 168

Job No. 1178 Division No. Notes Red. Plotted Profile

Survey of COMPTON BLVD SEWER DIST. Date Date No.

Survey by C.V.C. Notes C.V.C. & V.I.S.C. Notes Chkd. LOM Checked X-Sec.

Indexed A. C. Johnson Date 1-22-47 Date 2/2/47 Date No.

FORM 307 SM 1-46

PLEASE RETURN TO
LOS ANGELES COUNTY SURVEYOR
700 HALL OF RECORDS

NOTE: ANY ADDITIONS OR CHANGES ON THIS SHEET MUST BE MADE OR CIRCLED IN RED INK, WITH DATE AND NAME OF PERSON MAKING CHANGE.

Do not extend notes this side of this line.

STATION	B. S.	H. I.	F. S.	ELEV.

FORM 307 5M 1-46

PLEASE RETURN TO
LOS ANGELES COUNTY SURVEYOR
700 HALL OF RECORDS

NOTE: ANY ADDITIONS OR CHANGES ON THIS SHEET MUST BE MADE OR CIRCLED IN RED INK, WITH DATE AND NAME OF PERSON MAKING CHANGE.

Do not extend notes this side of this line.

STATION	B. S.	H. I.	F. S.	ELEV.			
0+00 [illegible]	[illegible]	[illegible]	4[illegible]8	58 78	[illegible] x 149th St.		
0+00 W			[illegible]	58 68	[illegible] 149th St.		
10 [illegible]			4[illegible]6	58 40	[illegible]		
[illegible]			52	58 1	[illegible]		
19 [illegible]			45	58 8		[illegible]	
30 [illegible]			[illegible]	58 6			[illegible]
12 LT			49	58 35	" "		
[illegible]			54	57 9	"		
20 [illegible]			[illegible]	58 4		"	
[illegible]			50	58 3			[illegible]
1+00			4[illegible]1	58 92	[illegible]		
[illegible]			4[illegible]1	58 8[illegible]	" "		
[illegible]			4[illegible]2	58 54	E.Rd.		
[illegible]			[illegible]1	58 2	GUT		
[illegible]			4[illegible]	58 9		TB	
30 [illegible]			43	59 0			[illegible]
12 LT			50	58 25	" "		
17 [illegible]			52	58 1	"		
[illegible]			47	58 6		"	
30 [illegible]			46	58 7			SPL
[illegible]			4[illegible]4	58 82	[illegible] 149th [illegible] Grevillea [illegible]		

Profile
No. _____ Date _____ Notes Red. _____ Plotted _____ Job No. [illegible] Division No. _____
X-Sec. Notes Chkd. [illegible] Date _____ Survey of [illegible]
No. _____ Date 2/7/47 Checked _____ Date _____ Survey by [illegible] Notes [illegible] Date [illegible]
Map No. _____ Indexed Johnson Date _____

F.B. [illegible] PG. [illegible]

F.B. 1241 Pg. 170

Job No. 178 Division No. Notes Red. Plotted. Profile

Survey of COMPTON BLVD SEWER DIST. Date Date No.

Survey by C.V.C. Notes C.V.C. & W.S.C. Notes Chkd. TOM Checked X-Sec.

Indexed C. James Date 1-22-62 Date 3/7/62 Date No.

STATION	B. S.	H. I.	F. S.	ELEV.

FORM 307 5M 1-46

PLEASE RETURN TO
LOS ANGELES COUNTY SURVEYOR
700 HALL OF RECORDS

NOTE: ANY ADDITIONS OR CHANGES ON THIS SHEET MUST BE MADE OR CIRCLED IN RED INK, WITH DATE AND NAME OF PERSON MAKING CHANGE.

Do not extend notes this side of this line.

FORM 307 5M 1-46

PLEASE RETURN TO
LOS ANGELES COUNTY SURVEYOR
700 HALL OF RECORDS

NOTE: ANY ADDITIONS OR CHANGES ON THIS SHEET MUST BE MADE OR CIRCLED IN RED INK, WITH DATE AND NAME OF PERSON MAKING CHANGE.

Do not extend notes this side of this line.

STATION	B. S.	H. I.	F. S.	ELEV.		

Profile

No. _____ Notes Red. _____ Plotted _____ Job No. 1125 Division No. _____ F.B. _____ PG. _____

X-Sec. _____ Date _____ Date _____ Survey of _____

No. _____ Notes Chkd. JDM Checked _____ Survey by _____ Notes _____ Date _____

Date 2/27/47 Date _____ Map No. _____ Indexed JDM Date _____

F.B. 1241 Pg. 172

Job No. 173 Division No. Notes Red. Plotted Profile

Survey of Date Date No.

Survey by Notes Notes Chkd. Checked X-Sec.

Indexed Date Date Date No.

FORM 307 SM 1-46

PLEASE RETURN TO
LOS ANGELES COUNTY SURVEYOR
700 HALL OF RECORDS

NOTE: ANY ADDITIONS OR CHANGES ON THIS SHEET MUST BE MADE OR CIRCLED IN RED INK, WITH DATE AND NAME OF PERSON MAKING CHANGE.

Do not extend notes this side of this line.

STATION	B. S.	H. I.	F. S.	ELEV.

Profile No. _____ Notes Red. _____ Plotted _____ Job No. 1178 Division No. _____ F.B. 124 PG. 173

Date _____ Date _____ Survey of [illegible]

X-Sec. No. _____ Notes Chkd. LDM Checked _____ Survey by C.V. CRUMLEY Notes [illegible] Date [illegible]

Date 2/7/47 Date _____ Map No. _____ Indexed C. Johnson Date DEC 18 '47

COMPTON BLVD SEWER DISTRICT - S.S.

ALLEY SOUTH OF 14 1/2 ST.

FROM

ALLEY WEST OF BURIN AVE.

TO

BURIN AVE.

CROSS-SECTIONS

℄ NOTES - PAGES - 30, 35

TOPOG - PAGES - ?

JANUARY 1947

ELEV.

C.V. CRUMLEY
W.S. COWHERD
C.S. DICKIE
H.E. CULP
[illegible]

F.S.

H.I.

B.S.

STATION

NOTE: ANY ADDITIONS OR CHANGES ON THIS SHEET MUST BE MADE OR CIRCLED IN RED INK, WITH DATE AND NAME OF PERSON MAKING CHANGE.

PLEASE RETURN TO
LOS ANGELES COUNTY SURVEYOR
700 HALL OF RECORDS

Do not extend notes this side of this line.

FORM 307 5M 1-46

FORM 307 5M 1-46

PLEASE RETURN TO
LOS ANGELES COUNTY SURVEYOR
700 HALL OF RECORDS

NOTE: ANY ADDITIONS OR CHANGES ON THIS SHEET MUST BE MADE OR CIRCLED IN RED INK, WITH DATE AND NAME OF PERSON MAKING CHANGE.

Do not extend notes this side of this line.

STATION	B. S.	H. I.	F. S.	ELEV.		
TP	[illegible]	[illegible]		[illegible]	TP (Lot 171) [illegible]	
[illegible]	[illegible]	N.	[illegible]			
[illegible]			[illegible]	591	[illegible]	
[illegible]				590	[illegible]	
[illegible]			50	590	[illegible]	
[illegible]			51	589	[illegible]	
1+26			[illegible]	592	[illegible]	
[illegible]			[illegible]	591	[illegible]	
[illegible]			[illegible]	591	[illegible]	
[illegible]			[illegible]	593.2	[illegible]	
3M-N [illegible]			3.[illegible]	[illegible]	3M-N [illegible] Elev 60.35[illegible]	FB [illegible]-12
					[illegible]	Wind [illegible]

F.B. 1241 PG. 174 C.J. Job No. 1178 Division No. Notes Red. Plotted No. Profile
Survey of COMPTON BLVD SEWER DISTRICT Date Date X-Sec.
Survey by C.V. CRUMLEY Notes C.V.C. & W.S.C. Notes Chkd. [illegible] Checked No.
Indexed [illegible] C. Johnson Date [illegible] Date 2/7/47 Date

Profile No. ____ Notes Red. ____ Plotted ____ Job No. 1172 Division No. ____ F.B. 1241 PG. 175

Date ____ Date ____ Survey of ____

X-Sec. No. ____ Notes Chkd. Tom Checked ____ Survey by ____ Notes ____ Date ____

Date 2/7/47 Date ____ Map No. ____ Indexed G. Johnson Date ____

COMPTON BLVD. SEWER DISTRICT - S.S.

[illegible] SOUTH OF [illegible] ST.

FROM

ALLEY WEST OF BURIN AVE.

TO

[illegible] AVE.

CROSS-SECTIONS

[illegible] NOTES [illegible] 35-36

[illegible]

JANUARY [illegible] 1947

ELEV.	C.V. CRUMLEY. W.S. COWHERD. S.S. DICKIE. H.E. CULP. A.L. YORK
F.S.	
H.I.	
B.S.	
STATION	

NOTE: ANY ADDITIONS OR CHANGES ON THIS SHEET MUST BE MADE OR CIRCLED IN RED INK, WITH DATE AND NAME OF PERSON MAKING CHANGE.

PLEASE RETURN TO
LOS ANGELES COUNTY SURVEYOR
700 HALL OF RECORDS

Do not extend notes this side of this line.

FORM 307 5M 1-46

FORM 307 5M 1-46

PLEASE RETURN TO
LOS ANGELES COUNTY SURVEYOR
700 HALL OF RECORDS

NOTE: ANY ADDITIONS OR CHANGES ON THIS SHEET MUST BE MADE OR CIRCLED IN RED INK, WITH DATE AND NAME OF PERSON MAKING CHANGE.

Do not extend notes this side of this line.

STATION	B. S.	H. I.	F. S.	ELEV.		
[illegible]	4 [illegible]	[illegible]		5[illegible] 8	[illegible] 8 [illegible]	
[illegible]			[illegible]	[illegible]		
0+05 [illegible]			4 9	59.1	[illegible]	
7' RT			4 9	59.1	[illegible]	
7' [illegible]			4 9	59.1	[illegible]	
1+00			[illegible]	59.2	[illegible]	
[illegible]			[illegible]	59.1		
7' RT			[illegible]	59.1	[illegible]	
7' [illegible]			4 9	59.1	[illegible]	
[illegible]			[illegible]	59.56	[illegible]	
[illegible]			[illegible]	59.54	[illegible]	
10' RT			[illegible]	59.30	[illegible]	
[illegible]			[illegible]	58.8	[illegible]	
[illegible]			[illegible]	59.5		[illegible]
25'			[illegible]	59.5		[illegible]
[illegible] LT			[illegible]	59.06		
15'			[illegible]	58.5		
[illegible]			[illegible]	59.4		
25'			[illegible]	59.5		WPL
[illegible]			4 [illegible]	59.70	[illegible]	
10' RT			[illegible]	59.54	[illegible]	

F.B. 1241 Pg. 176

Job No. 1178 Division No. Notes Red. Plotted No. Profile

Survey of COMPTON BLVD SEWER DISTRICT Date Date X-Sec.

Survey by C.V. CRUMLEY Notes C.V.C. & W.S.C. Notes Chkd. DM Checked No.

Indexed [illegible] Date 1-18-47 Date 2/7/47 Date

FORM 307 5M 1-46

PLEASE RETURN TO
LOS ANGELES COUNTY SURVEYOR
700 HALL OF RECORDS

NOTE: ANY ADDITIONS OR CHANGES ON THIS SHEET MUST BE MADE OR CIRCLED IN RED INK, WITH DATE AND NAME OF PERSON MAKING CHANGE.

Do not extend notes this side of this line.

STATION	B. S.	H. I.	F. S.	ELEV.		
0+67.5 North						
15 "		63.982	49	59.1	Got	
18 "			43	59.7		TB
25			43	59.7		E Rd
9 "			477	59.21	E Rd	
13 "			50	59.0	"	
15 "			41	59.9		"
25			42	59.8		WPL
0+75 N.			426	59.72	R Inter. Alley To West Grevillea Ave	
0+07.5 South			445	59.53	R. Grevillea Ave	
9 RT			494	59.04	E Rd	
13 "			53	58.7	Got	
15 "			47	59.3		TB
25 "			44	59.6		WPL
10 LT			481	59.17	"	
15 "			52	58.8		
18 "			44	59.6		
25 "			46	59.4		WPL
1+00 S.			477	59.21	R. Grevillea Ave	
2+00 S.			485	59.13	" "	
9 RT			541	58.57	E Rd.	
13 "			57	58.3	Got.	

Profile
No. X-Sec.
Notes Red. Plotted Job No. 173 Division No.
Date Date Survey of [illegible]
Notes Chkd. FDM Checked Survey by [illegible] Notes [illegible] Date [illegible]
Date 2/7/47 Date Map No. Indexed Jonnson Date

F.B. [illegible] PG. [illegible]

F.B. 124 PG 178 Job No. 1178 Division No. ____ Notes Red ____ Plotted ____ Profile

Survey of COMPTON BLVD SEWER DIST. Date ____ Date ____ No. ____

Survey by C.V.C. Notes C.V.C. & W.I.S.C. Notes Chkd. FDM Checked ____ X-Sec.

Indexed A. C. Johnson Date 1-22-47 Date 2/7/47 Date ____ No. ____

FORM 307 5M 1-46

PLEASE RETURN TO
LOS ANGELES COUNTY SURVEYOR
700 HALL OF RECORDS

NOTE: ANY ADDITIONS OR CHANGES ON THIS SHEET MUST BE MADE OR CIRCLED IN RED INK, WITH DATE AND NAME OF PERSON MAKING CHANGE.

Do not extend notes this side of this line.

STATION	B. S.	H. I.	F. S.	ELEV.		
[illegible]						
15+85		63.55	5.1	58.9	TS	
20+[illegible]			4.8	59.2	[illegible]	
10+27			5.31	58.67	[illegible]	
15+[illegible]			5.7	58.3	[illegible]	
18			5.1	58.9	[illegible]	
25			4.9	59.1	EPL	
BMN 5[illegible]			3.6[illegible]	60.44	BMN 5[illegible] [illegible] 6.23[illegible]	BB [illegible]
					141st St & [illegible] Ave 25 ft West [illegible]	
					2 Rod	

Notes Ck'd by	Survey of [illegible]
Map No.	W. O. 1178 Tape No. 021 St'd 68 °F
Office Work	Surveyed by C.V. CRUMLEY
Checked	Notes [illegible] Date [illegible]
Date	Indexed [illegible]

F. B. 1241 Pg. 179

DEC 18 47

C.V. 1178

COMPTON BLVD SEWER DISTRICT - S.S.

ALLEY WEST OF GREVILLEA AVE.
FROM
COMPTON BLVD.
TO
ALLEY SOUTH OF 147TH ST.

LOCATION OF IMPROVEMENTS.

℄ NOTES - PAGES. - 21, 41
CROSS-SECT. PGS. - 185-192

JANUARY 1947

C.V. CRUMLEY
W.S. COWHERD
S.S. DICKE
H.E. CULP
A.L. YORK

Note: Any Additions or Changes on This Sheet Must be Made or Circled in Red Ink With Date and Name of Person Making Change.

Do not extend notes this side of this line.

RETURN TO
LOS ANGELES COUNTY SURVEYOR
700 HALL OF RECORDS

FORM 247 5M 5-46

RETURN TO
LOS ANGELES COUNTY SURVEYOR
700 HALL OF RECORDS

Note: Any Additions or Changes on This Sheet Must be Made or Circled in Red Ink With Date and Name of Person Making Change.

Do not extend notes this side of this line.

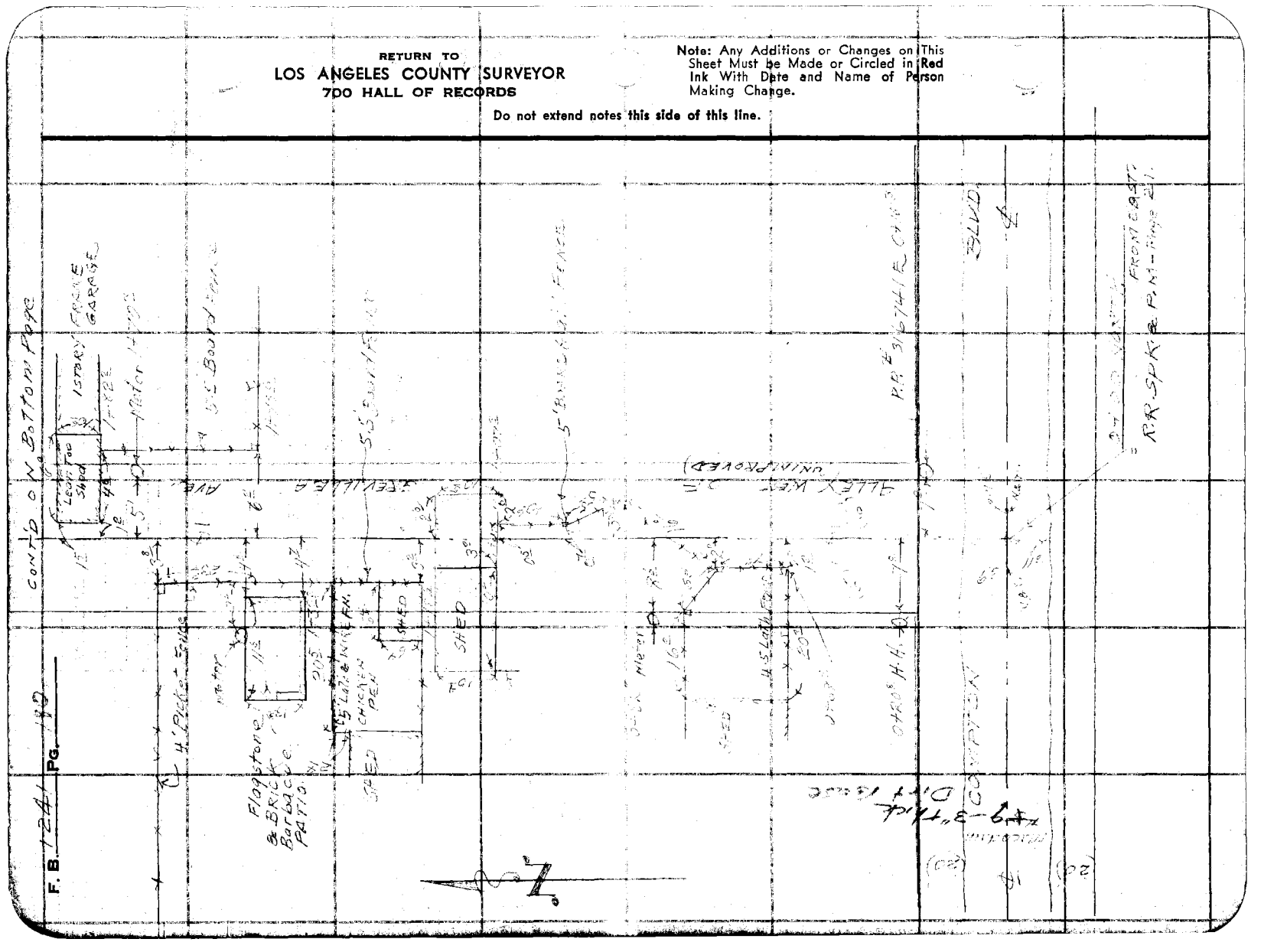

Notes Ck'd by	Survey of [illegible]
Map No.	W. O. 1178 Tape No. 021 St'd 62 °F
Office Work	Surveyed by C.V. CRUMLEY
Checked	Notes [illegible] Date [illegible]
Date	Indexed [illegible]

F. B. 1247 PG. [illegible]
DIST.

CONT'D ON BOTTOM PAGE



CONT'D FROM TOP PAGE.

Note: Any Additions or Changes on This Sheet Must be Made or Circled in Red Ink With Date and Name of Person Making Change.

Do not extend notes this side of this line.

RETURN TO
LOS ANGELES COUNTY SURVEYOR
700 HALL OF RECORDS

FORM 247 5M 5-46



RETURN TO
LOS ANGELES COUNTY SURVEYOR
700 HALL OF RECORDS

Do not extend notes this side of this line.

Note: Any Additions or Changes on This Sheet Must be Made or Circled in Red Ink With Date and Name of Person Making Change.

Notes Ck'd by	Survey of
Map No.	W. O. 1178 Tape No. 321 St'd 68 °F
Office Work	Surveyed by [illegible]
Checked	Notes [illegible] Date [illegible]
Date	Indexed A. C. Johnson

F. B. 1241 PG. [illegible]

- DIST.

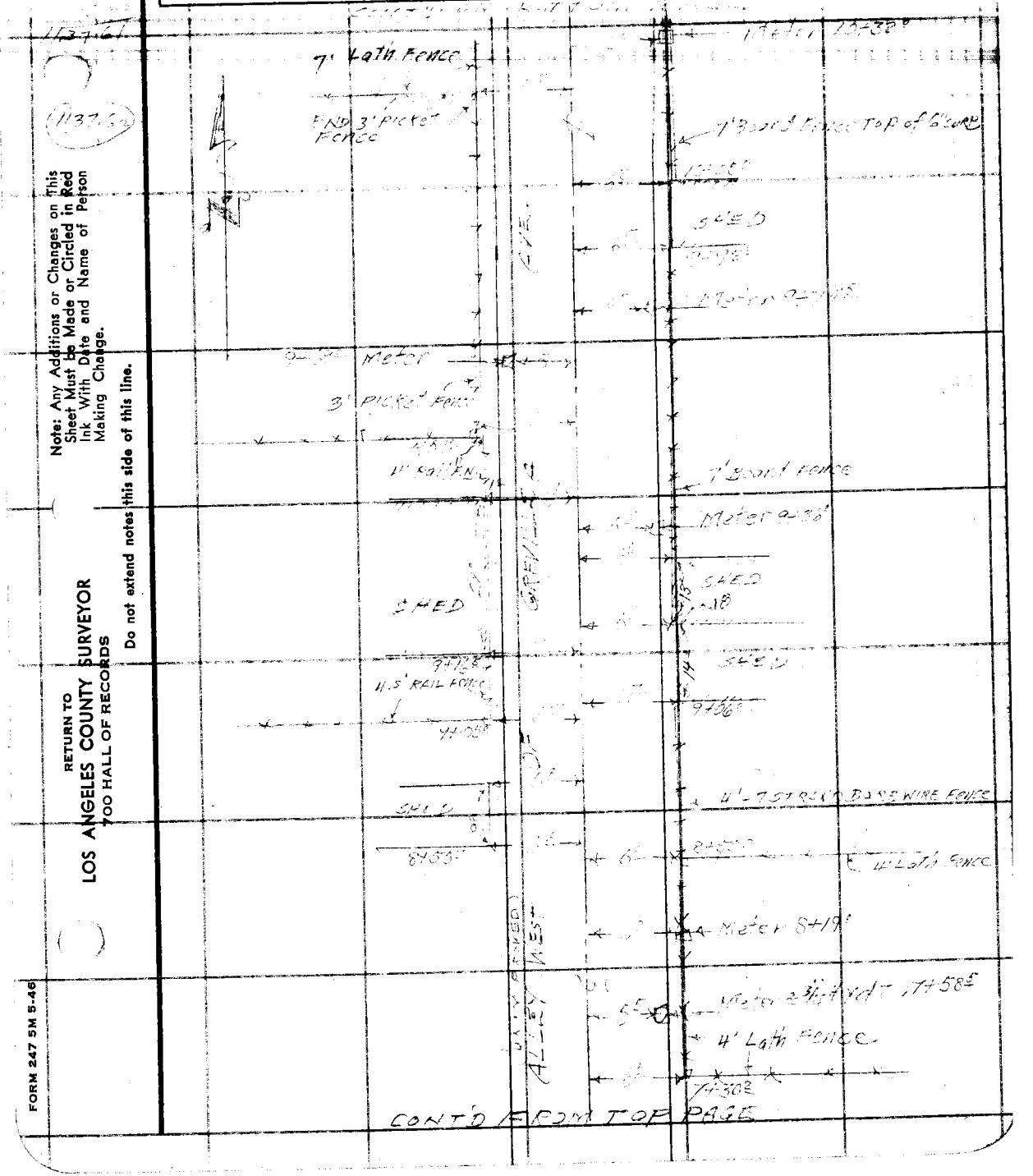

Note: Any Additions or Changes on This Sheet Must be Made or Circled in Red Ink With Date and Name of Person Making Change.

Do not extend notes this side of this line.

RETURN TO
LOS ANGELES COUNTY SURVEYOR
700 HALL OF RECORDS

FORM 247 5M 5-46

F. B. 1241 PG. 184

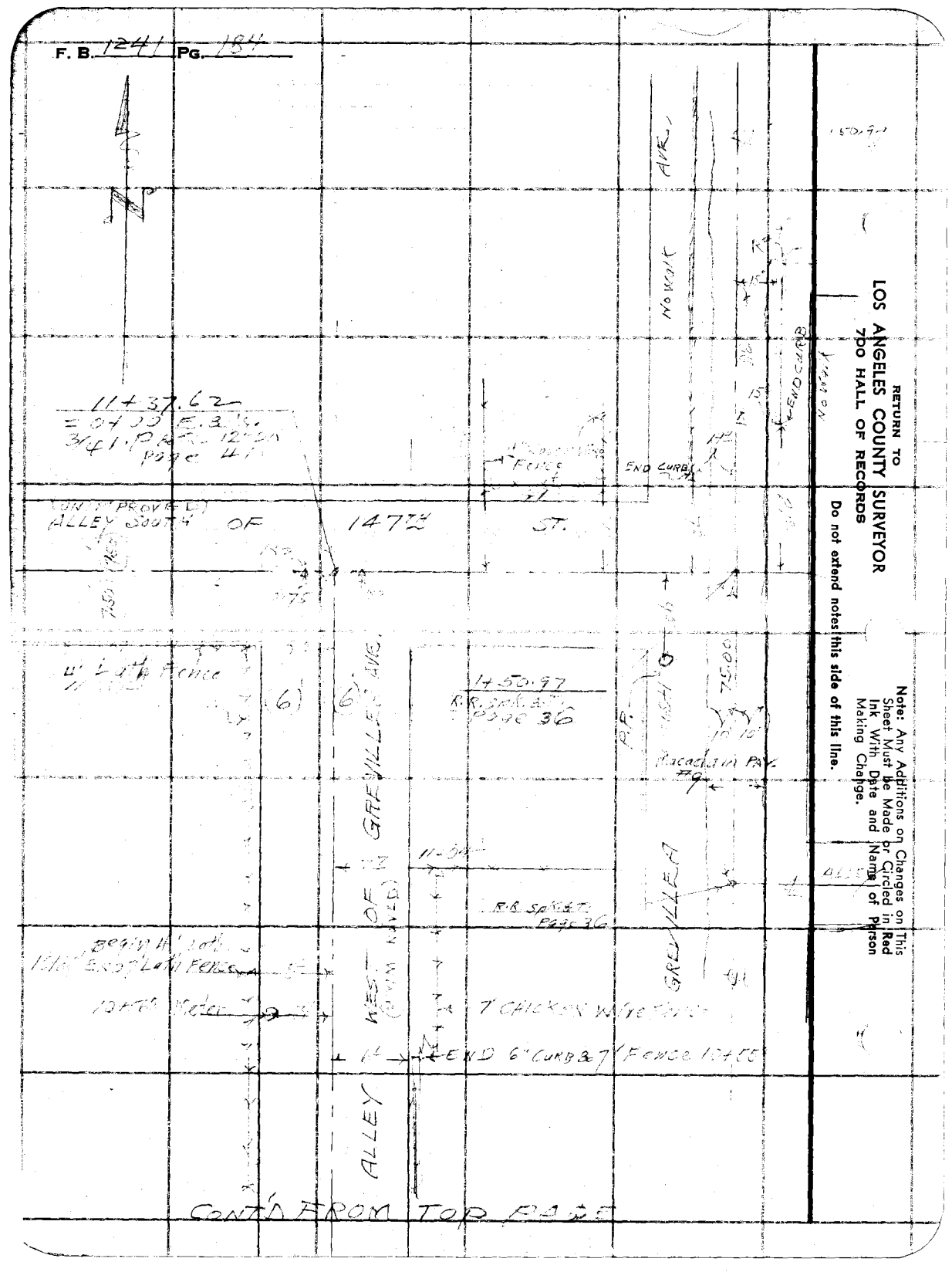

Profile No. _____ Notes Red. _____ Plotted _____ Job No. C.I. 1179 Division No. _____ F.B. 1241 PG. 165

Date _____ Date _____ Survey of COMPTON BLVD SEWER DISTRICT

X-Sec. No. _____ Notes Chkd. LDM Checked _____ Survey by _____ Notes _____ Date 1-20-47

Date 2/7/47 Date _____ Map No. _____ Indexed C. Johnson Date DEC 18 '47

COMPTON BLVD. SEWER DISTRICT - S.S.

ALLEY WEST OF GREVILLEA AVE.
FROM
COMPTON BLVD.
TO
ALLEY SOUTH OF 147TH. ST.

CROSS SECTIONS

E NOTES - PAGES - 21541
TOPOG - PAGES - 179-184

JANUARY 23, 1947

ELEV.
C.V. CRUMLEY
W.S. COWHERD
S.S. DICKIE
H.E. CULP
A.L. YORK.

F. S.

H. I.

B. S.

STATION

NOTE: ANY ADDITIONS OR CHANGES ON THIS SHEET MUST BE MADE OR CIRCLED IN RED INK, WITH DATE AND NAME OF PERSON MAKING CHANGE.

PLEASE RETURN TO
LOS ANGELES COUNTY SURVEYOR
700 HALL OF RECORDS

Do not extend notes this side of this line.

FORM 307 BM 1-46

F.B. 124 PG. 186

Job No. 1173 Division No. ____ Notes Red. ____ Plotted ____ Profile No. ____

Survey of ... TON BLVD SEWER DIST. Date ____ Date ____

Survey by C.V. CROMLEY Notes ... WISC. Notes Chkd. [illegible] Checked ____ X-Sec. No. ____

Indexed C. Johnson Date 1-23-47 Date 2/7/47 Date ____

FORM 307 5M 1-46

PLEASE RETURN TO
LOS ANGELES COUNTY SURVEYOR
700 HALL OF RECORDS

NOTE: ANY ADDITIONS OR CHANGES ON THIS SHEET MUST BE MADE OR CIRCLED IN RED INK, WITH DATE AND NAME OF PERSON MAKING CHANGE.

Do not extend notes this side of this line.

STATION	B. S.	H. I.	F. S.	ELEV.		
					B.M. N-18 Elev. 57.471	[illegible] 8
B.M. N-18	4.625	[illegible]		57.471	Compton Greenleaf [illegible]	[illegible] 316 ...
C400N-0+15 ... West		[illegible]		57.52	[illegible]	
0+25		[illegible]		57.03	[illegible]	
[illegible]			[illegible]	56.3	[illegible]	
			[illegible]	5[illegible]8	[illegible]	
			[illegible]	5[illegible]5	[illegible]	
			[illegible]	5[illegible]	[illegible]	
[illegible]			[illegible]	5[illegible]7	[illegible]	
[illegible]			[illegible]	570	[illegible]	
[illegible]			[illegible]	5[illegible]	[illegible]	
6+20				[illegible]	[illegible]	
[illegible]	[illegible]	[illegible]	[illegible]		[illegible]	
[illegible]			[illegible]	5[illegible]2	[illegible]	
[illegible]			[illegible]	5[illegible]2	[illegible]	
				5[illegible]3	[illegible]	
[illegible]			[illegible]	[illegible]1	[illegible]	
[illegible]			[illegible]	5[illegible]4	[illegible]	
				5[illegible]1	Cent[illegible]	
[illegible]			[illegible]	5[illegible]54	[illegible]	
[illegible]			[illegible]	575	[illegible]	

FORM 307 5M 1-46

PLEASE RETURN TO
LOS ANGELES COUNTY SURVEYOR
700 HALL OF RECORDS

NOTE: ANY ADDITIONS OR CHANGES ON THIS SHEET MUST BE MADE OR CIRCLED IN RED INK, WITH DATE AND NAME OF PERSON MAKING CHANGE.

Do not extend notes this side of this line.

STATION	B. S.	H. I.	F. S.	ELEV.		
3+00						
75°		62.438	[illegible]	572	Ground	
15-?			[illegible]	57.79	[illegible]	
4+00			[illegible]	580	[illegible]	
6 [illegible]			[illegible]	579	[illegible]	
[illegible]			[illegible]	579	[illegible]	
5+00			4.2	582	[illegible]	
			4.4	580	[illegible]	
[illegible]			[illegible]	583	[illegible]	
[illegible]			3.5	589	[illegible]	
[illegible]			3.7	587	[illegible]	
[illegible]			3.7	587	W.Pk.	
6+20			3.5	589	[illegible]	
[illegible]			3.6	588	[illegible]	
[illegible]			[illegible]	589	[illegible]	
6-30			4.3	581	Gut	
[illegible]			3.93	58.51	E Rd	
6+55			3.37	59.07	[illegible]	
[illegible]	4.32	63.400	3.36	57.07	[illegible]	[illegible]
[illegible]					[illegible]	
0+04			4.36	59.04	[illegible]	
14.5 RT			4.93	57.47	E Rd.	

Profile No. X-Sec. No. Notes Red Date Plotted Date Job No. 78 Division No. Survey of [illegible] Notes Chkd. EDM Date 2/7/47 Checked Date Survey by C.V. Crumley Notes C.V.C. [illegible] Date Map No. Indexed [illegible] Date

F.B. [illegible] Pg. [illegible]

F.B. 1241 PG. 158 | Job No. 1178 | Division No. | Notes Red. | Plotted | Profile No.

Survey of COMPTON BLVD SEWER DISTRICT | Date | Date

Survey by C.V.C. | Notes C.V.C. & W.S.C. | Notes Chkd. [illegible] | Checked | X-Sec. No.

Indexed A. C. Johnson | Date [illegible] | Date 2/7/47 | Date

FORM 307 5M 1-46

PLEASE RETURN TO
LOS ANGELES COUNTY SURVEYOR
700 HALL OF RECORDS

NOTE: ANY ADDITIONS OR CHANGES ON THIS SHEET MUST BE MADE OR CIRCLED IN RED INK, WITH DATE AND NAME OF PERSON MAKING CHANGE.

Do not extend notes this side of this line.

STATION	B. S.	H. I.	F. S.	ELEV.	
0+01 [illegible]					
17.5 [illegible]		[illegible]	5.15	5[illegible].25	N. end conc. [illegible]
20 "			[illegible]	5[illegible].14	" [illegible]
21 "			[illegible]	5[illegible].8	Top Bank
30 "			[illegible]	5[illegible].9	[illegible]
0+05 [illegible]			[illegible]	5[illegible].03	[illegible]
[illegible]			4.94	5[illegible].46	[illegible]
19 "			[illegible]	[illegible]	[illegible]
21 "			[illegible]	[illegible]	[illegible]
[illegible]			7.57	5[illegible].3	[illegible]
30 "			[illegible]	5[illegible]	[illegible]
15 LT			[illegible]	5[illegible].13	[illegible]
[illegible]			5.41	5[illegible]	[illegible]
[illegible]			[illegible]	5[illegible].6	[illegible]
30 "			4.6	5[illegible]	[illegible]
[illegible]			4.5[illegible]	5[illegible].6	R [illegible]
[illegible]			5.02	5[illegible]	[illegible]
[illegible]			[illegible]	5[illegible]	[illegible]
[illegible]			1.73	5[illegible]	[illegible]
[illegible]			[illegible]	5[illegible]	R [illegible]
1+08 "			4.70	5[illegible].10	[illegible]
[illegible]			5.35	5[illegible]	R. [illegible]

FORM 307 5M 1-46

PLEASE RETURN TO
LOS ANGELES COUNTY SURVEYOR
700 HALL OF RECORDS

NOTE: ANY ADDITIONS OR CHANGES ON THIS SHEET MUST BE MADE OR CIRCLED IN RED INK, WITH DATE AND NAME OF PERSON MAKING CHANGE.

Do not extend notes this side of this line.

STATION	B. S.	H. I.	F. S.	ELEV.		
[illegible]		[illegible]	[illegible]	58 00	[illegible]	
			[illegible]	57 76	[illegible]	
				58 41	[illegible]	
[illegible]			[illegible]	58 07	[illegible]	
[illegible]			55	57 9	[illegible]	
[illegible]			[illegible]	58 7	[illegible]	
			[illegible]	58 6	[illegible]	
I 36			[illegible]	58 8	[illegible]	
[illegible]			[illegible]	57 64	[illegible]	
36			510	58 30	T.C. SW Cor 149th ST + Grevillea Ave S. end C.R.	
80			5[illegible]	57 46	Gut	
[illegible]			5[illegible]	58 03	T.C. end [illegible]	
1+51			458	58 82	℄ Inter 149th ST + Grevillea Ave	
[illegible]			[illegible]	59 06	[illegible]	
[illegible]			470	58 70	[illegible]	
[illegible]			54	58 0	Gut	
[illegible]			44	59 0	[illegible]	
20			45	[illegible]	[illegible]	
[illegible]			[illegible]	58 5	[illegible]	
[illegible]			[illegible]	58 [illegible]	[illegible]	
[illegible]			[illegible]	[illegible]	[illegible]	
[illegible]			[illegible]	58 9	[illegible]	
[illegible]			438	59 02	℄ 149th	

Profile Notes Red. _____ Plotted _____ Job No. [illegible] Division No. _____ F.B. [illegible] PG. [illegible]

No. _____ Date _____ Date _____ Survey of [illegible]

X-Sec. Notes Chkd. [illegible] Checked _____ Survey by [illegible] Notes [illegible] Date [illegible]

No. _____ Date [illegible] Date _____ Map No. _____ Date _____

FORM 307 5M 1-46

PLEASE RETURN TO
LOS ANGELES COUNTY SURVEYOR
700 HALL OF RECORDS

NOTE: ANY ADDITIONS OR CHANGES ON THIS SHEET MUST BE MADE OR CIRCLED IN RED INK, WITH DATE AND NAME OF PERSON MAKING CHANGE.

Do not extend notes this side of this line.

STATION	B. S.	H. I.	F. S.	ELEV.		
[illegible]		[illegible]	[illegible]	[illegible]	[illegible]	
[illegible]			[illegible]	[illegible]	[illegible]	
[illegible]			[illegible]	[illegible]	[illegible]	
[illegible]			[illegible]	[illegible]		
[illegible]			[illegible]	[illegible]		
[illegible]			[illegible]	[illegible]		
[illegible]			[illegible]	[illegible]		
[illegible]			[illegible]	[illegible]		
[illegible]			[illegible]	[illegible]		
[illegible]			[illegible]	[illegible]		
[illegible]			[illegible]	[illegible]		
[illegible]			[illegible]	[illegible]		
[illegible]			[illegible]	[illegible]	[illegible]	
[illegible]			[illegible]	[illegible]	[illegible]	
[illegible]			[illegible]	[illegible]	[illegible]	
[illegible]			[illegible]	[illegible]	[illegible]	
[illegible]			[illegible]	[illegible]	[illegible]	
[illegible]			[illegible]	[illegible]	[illegible]	
[illegible]			[illegible]	[illegible]	[illegible]	
[illegible]			[illegible]	[illegible]	[illegible]	
[illegible]			[illegible]	[illegible]	[illegible]	
[illegible]			[illegible]	[illegible]	[illegible]	
[illegible]			[illegible]	[illegible]	[illegible]	
[illegible]			[illegible]	[illegible]	[illegible]	
[illegible]			[illegible]	[illegible]	[illegible]	
[illegible]			[illegible]	[illegible]	[illegible]	
[illegible]			[illegible]	[illegible]	[illegible]	
[illegible]			[illegible]	[illegible]	[illegible]	

F.B. 1841 PG. 190

Job No. [illegible] Division No. [illegible] Notes Red. [illegible] Plotted [illegible] Profile

Survey of [illegible] Date [illegible] Date [illegible] No. [illegible] X-Sec.

Survey by [illegible] Notes [illegible] Notes Chkd. [illegible] Checked [illegible]

Indexed [illegible] Date 1-23-47 Date [illegible] Date [illegible] No. [illegible]

FORM 307 5M 1-46

PLEASE RETURN TO
LOS ANGELES COUNTY SURVEYOR
700 HALL OF RECORDS

NOTE: ANY ADDITIONS OR CHANGES ON THIS SHEET MUST BE MADE OR CIRCLED IN RED INK, WITH DATE AND NAME OF PERSON MAKING CHANGE.

Do not extend notes this side of this line.

STATION	B. S.	H. I.	F. S.	ELEV.		
6+80						
[illegible]		[illegible]	[illegible]	58.9	[illegible]	
[illegible]			[illegible]	58.9	[illegible]	
7+00			[illegible]	58.9	[illegible]	
[illegible]			[illegible]	58.9	[illegible]	
[illegible]			[illegible]	59.0	[illegible]	
[illegible]			[illegible]	59.1		
[illegible]			[illegible]	59.0	[illegible]	
[illegible]			[illegible]	59.1	[illegible]	
[illegible]			[illegible]	59.2	[illegible]	
[illegible]			[illegible]	59.2	[illegible]	
[illegible]			[illegible]	59.2	[illegible]	
[illegible]			[illegible]	59.19	[illegible]	
[illegible]			[illegible]	59.4	[illegible]	
[illegible]			[illegible]	59.3	[illegible]	
[illegible]			[illegible]	60.05	[illegible]	
[illegible]			[illegible]	59.7	[illegible]	
[illegible]			[illegible]	59.7	[illegible]	
[illegible]			[illegible]	59.8	[illegible]	
[illegible]			[illegible]	59.6	[illegible]	
[illegible]			[illegible]	59.7	[illegible]	
[illegible]			[illegible]	60.0	[illegible]	

Profile No. X-Sec. No. Notes Red. Date. Plotted Date. Job No. [illegible] Division No. Survey of [illegible] Notes Chkd. [illegible] Date. Checked Date. Survey by [illegible] Notes [illegible] Date. Map No. Indexed [illegible] Date.

F.B. PG.

F.B. 1241 PG. 192

Job No. 1178 Division No. _____ Notes Red. _____ Plotted _____ Profile

Survey of COMPTON BLVD SEWER DIST. Date _____ Date _____ No. _____

Survey by [illegible] Notes [illegible] Notes Chkd. [illegible] Checked _____ X-Sec.

Indexed by C. Johnson Date [illegible] Date 2/7/47 Date _____ No. _____

FORM 307 5M 1-46

PLEASE RETURN TO
LOS ANGELES COUNTY SURVEYOR
700 HALL OF RECORDS

NOTE: ANY ADDITIONS OR CHANGES ON THIS SHEET MUST BE MADE OR CIRCLED IN RED INK, WITH DATE AND NAME OF PERSON MAKING CHANGE.

Do not extend notes this side of this line.

STATION	B. S.	H. I.	F. S.	ELEV.
[illegible]		[illegible]		59.5
[illegible]		[illegible]		59.7
[illegible]		[illegible]		59.8
[illegible]				
[illegible]				
[illegible]				

Profile No. _____ Notes Red. _____ Plotted _____ Job No. 1178 Division No. _____ F.B. 24 PG. _____

Date _____ Date _____ Survey of [illegible]

X-Sec. No. _____ Notes Chkd. CDM Checked _____ Survey by [illegible] Notes _____ Date _____

Date 2/7/47 Date _____ Map No. _____ Indexed [illegible] Date DEC 18 '47

COMPTON BLVD SEWER DISTRICT S.S.

ALLEY SOUTH OF 147th ST.

FROM

ALLEY WEST OF GREVILLEA AVE.

TO

GREVILLEA AVE.

CROSS-SECTIONS.

℄ NOTES - PAGES - 41, 36

TOPO - PAGES -

JANUARY 23, 1947

ELEV.

C.V. CRUMLEY
W.S. COWHERD
S.S. DICK
L.E. COLT
A.L. YORK

F. S.

H. I.

B. S.

STATION

NOTE: ANY ADDITIONS OR CHANGES ON THIS SHEET MUST BE MADE OR CIRCLED IN RED INK, WITH DATE AND NAME OF PERSON MAKING CHANGE.

PLEASE RETURN TO
LOS ANGELES COUNTY SURVEYOR
700 HALL OF RECORDS

Do not extend notes this side of this line.

FORM 307 5M 1-46

FORM 307 5M 1-46

PLEASE RETURN TO
LOS ANGELES COUNTY SURVEYOR
700 HALL OF RECORDS

NOTE: ANY ADDITIONS OR CHANGES ON THIS SHEET MUST BE MADE OR CIRCLED IN RED INK, WITH DATE AND NAME OF PERSON MAKING CHANGE.

Do not extend notes this side of this line.

STATION	B. S.	H. I.	F. S.	ELEV.		
B.M. N. 52	[illegible]	[illegible]		6[illegible]	B.M. N. 52 [illegible]	[illegible]
[illegible]					[illegible]	
[illegible]					[illegible]	
[illegible]			[illegible]	59.7	[illegible]	
7' RT			[illegible]	59.7	[illegible]	
7' LT			[illegible]	59.7	[illegible]	
[illegible]			[illegible]	59.6	[illegible]	
7' RT			[illegible]	59.7	[illegible]	
7' LT			[illegible]	59.7	[illegible]	
1+26				59.8	[illegible]	
7' RT			44	59.9	[illegible]	
7' LT			[illegible]	59.8	[illegible]	
1+35			[illegible]	59.9	[illegible]	
1+37			[illegible]	58.8	[illegible]	
1+41			[illegible]	59.26	[illegible]	
1+50 [illegible]			[illegible]	[illegible]	[illegible] Alley To West [illegible]	
C+07 [illegible]			455	59.78	[illegible] Avenue	
15' RT			[illegible]	59.52	[illegible]	
[illegible]			[illegible]	59.1	[illegible]	
17'			[illegible]	59.7	[illegible]	
25'			116	59.7	[illegible]	

F.B. 1241 PG. [illegible]
Job No. 1178 Division No. [illegible] Notes Red. [illegible] Plotted [illegible] Profile
Survey of COMPTON BLVD SEWER DISTRICT Date [illegible] Date [illegible] No. [illegible] X-Sec.
Survey by [illegible] Notes [illegible] Notes Chkd. [illegible] Checked [illegible]
Indexed [illegible] Date 1-23-47 Date 2/7/47 Date [illegible] No. [illegible]

FORM 307 5M 1-46

PLEASE RETURN TO
LOS ANGELES COUNTY SURVEYOR
700 HALL OF RECORDS

NOTE: ANY ADDITIONS OR CHANGES ON THIS SHEET MUST BE MADE OR CIRCLED IN RED INK, WITH DATE AND NAME OF PERSON MAKING CHANGE.

Do not extend notes this side of this line.

STATION	B. S.	H. I.	F. S.	ELEV.	
				59.26	
				59.60	
				59.77	
				59.42	
				59.1	
				59.54	
				59.91	
				59.25	
				59.66	
				59.94	
				59.42	
				59.63	
				59.92	
				60.31	
				59.33	
				59.98	
				60.41	
				59.31	
				60.06	
				60.71	

Profile

No. _____ Notes Red. _____ Plotted _____ Job No. _____ Division No. _____ F.B. 1241 PG. 193

X-Sec. _____ Date _____ Date _____ Survey of _____

No. _____ Notes Chkd. EDM Checked _____ Survey by _____ Notes _____ Date _____

Date 2/2/43 Date _____ Map No. _____ Date _____

F.B. 1241 PG. 193

Job No. 1178(?) Division No. ______ Notes Red. ______ Plotted ______ Profile

Survey of COMPTON BLVD. SEWER DIST. [illegible] Date ______ Date ______ No. ______

Survey by [illegible] Notes C.V.C. & K.S.C. Notes Chkd. [illegible] Checked ______ X-Sec.

Indexed C. Johnson Date 1-23-47 Date 2/7/47 Date ______ No. ______

STATION	B.S.	H.I.	F.S.	ELEV.

FORM 307 5M 1-46

PLEASE RETURN TO
LOS ANGELES COUNTY SURVEYOR
700 HALL OF RECORDS

NOTE: ANY ADDITIONS OR CHANGES ON THIS SHEET MUST BE MADE OR CIRCLED IN RED INK, WITH DATE AND NAME OF PERSON MAKING CHANGE.

Do not extend notes this side of this line.

Notes Ck'd by	Survey of [illegible]
Map No.	W. O. [illegible] Tape No. [illegible] St'd [illegible] °F
Office Work	Surveyed by [illegible]
Checked	Notes Date [illegible]
Date	Indexed [illegible]

F. B. [illegible] PG. [illegible]

DEC 18 '47

C.I. 1178

COMPTON BLVD. SEWER DISTRICT - S.S.

ALLEY SOUTH OF 147[illegible] ST.

FROM

ALLEY WEST OF GREVILLEA AVE.

TO

FIRMONA AVE.

LOCATION OF IMPROVEMENTS.

[illegible] NOTES - PAGES - 41; 43; 45; 47; 152

X-Sects. - PAGES - 201 - 206

JANUARY [illegible] 1947

Note: Any Additions or Changes on This Sheet Must be Made or Circled in Red Ink With Date and Name of Person Making Change.

Do not extend notes this side of this line.

RETURN TO
LOS ANGELES COUNTY SURVEYOR
700 HALL OF RECORDS

FORM 247 5M 5-46

RETURN TO
LOS ANGELES COUNTY SURVEYOR
700 HALL OF RECORDS

Note: Any Additions or Changes on This Sheet Must be Made or Circled in Red Ink With Date and Name of Person Making Change.

Do not extend notes this side of this line.

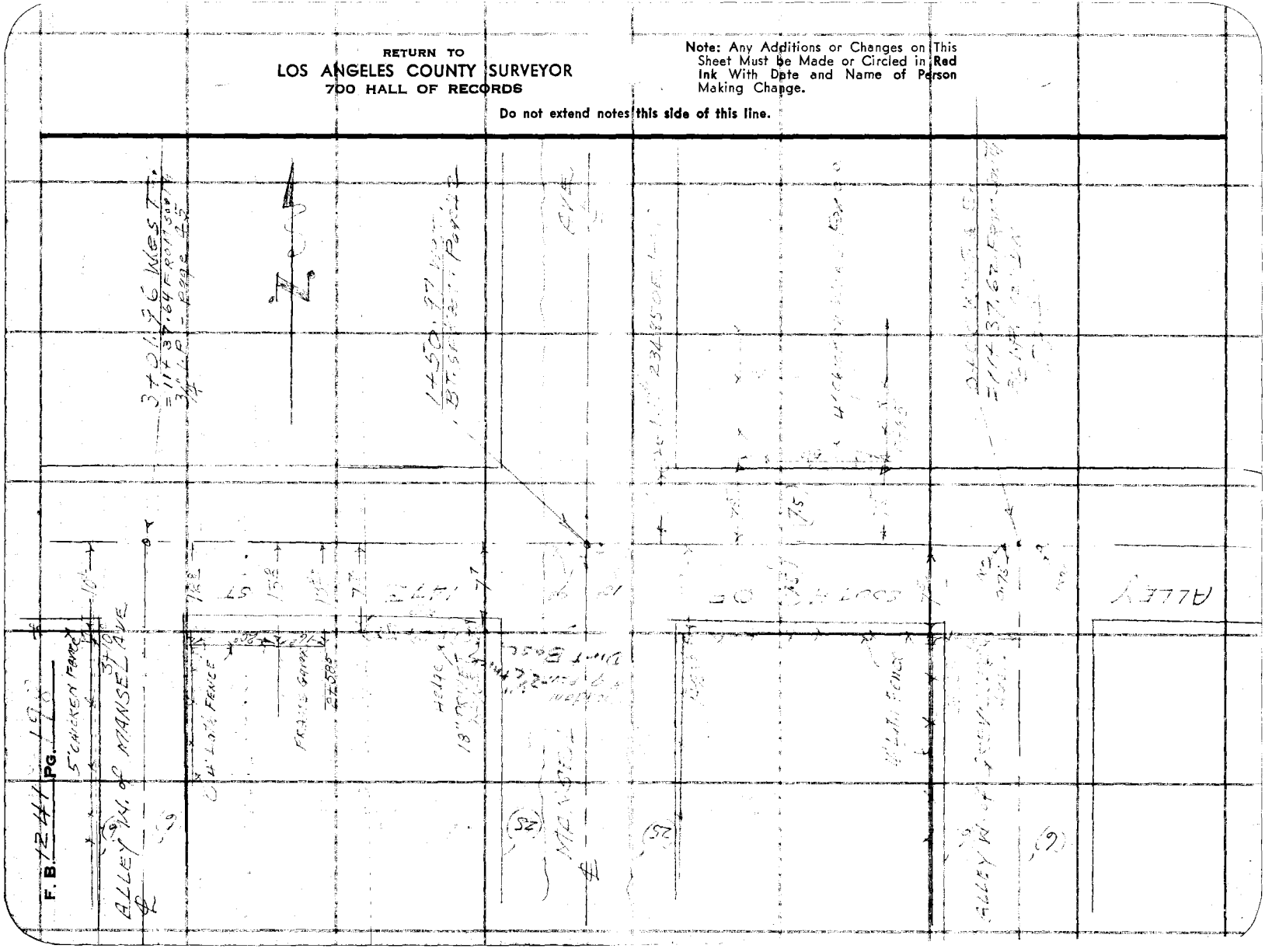

Notes Ck'd by	Survey of [illegible]
Map No.	W. O. 1178 Tape No. 321 St'd 68 °F
Office Work	Surveyed by C.V. CRUMLEY
Checked	Notes [illegible] Date [illegible]
Date	Indexed [illegible]

F. B. 1241 PG. 177

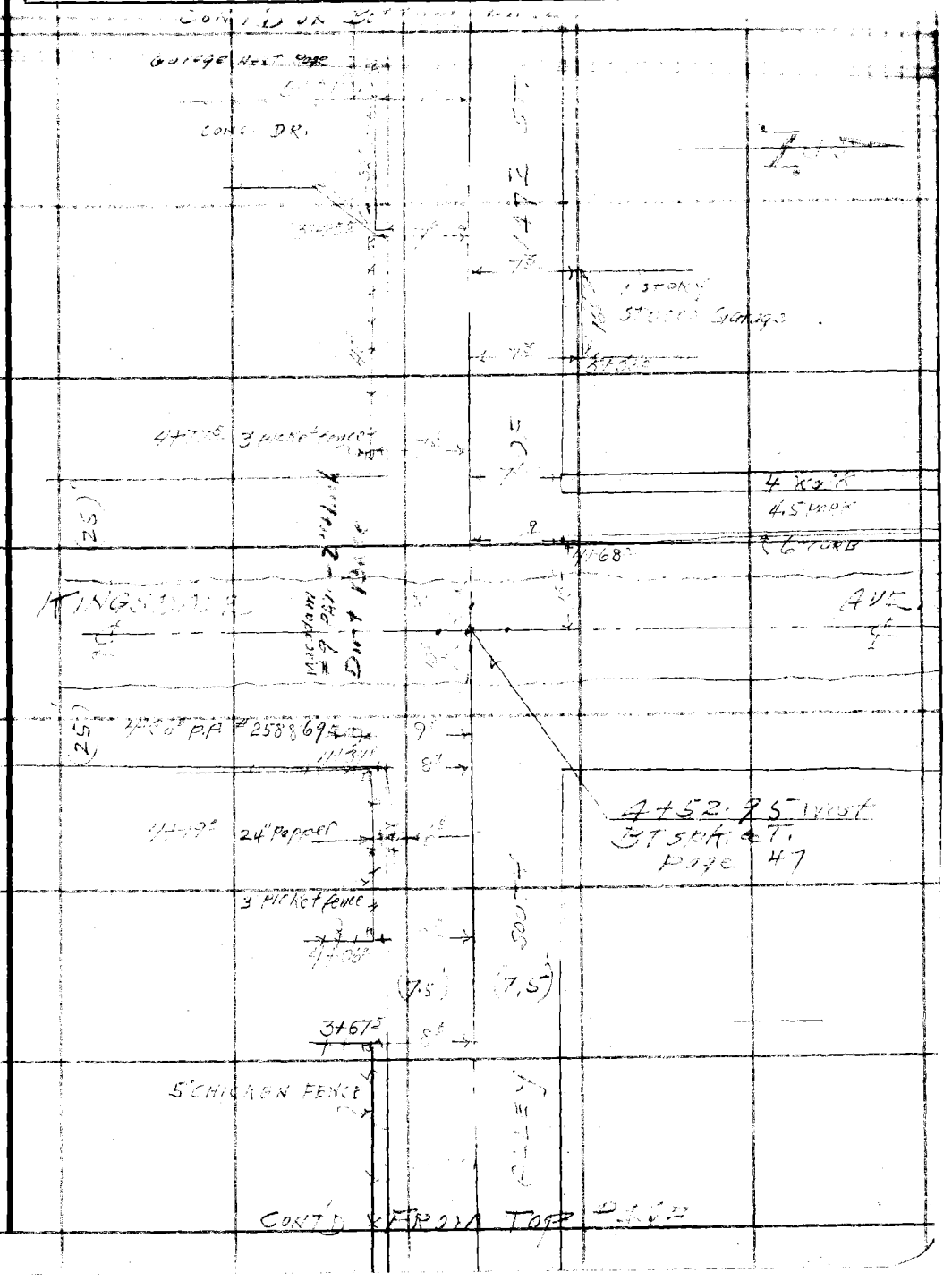

Note: Any Additions or Changes on This Sheet Must be Made or Circled in Red Ink With Date and Name of Person Making Change.

Do not extend notes this side of this line.

RETURN TO
LOS ANGELES COUNTY SURVEYOR
700 HALL OF RECORDS

FORM 247 5M 5-46

RETURN TO
LOS ANGELES COUNTY SURVEYOR
700 HALL OF RECORDS

Note: Any Additions or Changes on This Sheet Must be Made or Circled in Red Ink With Date and Name of Person Making Change.

Do not extend notes this side of this line.

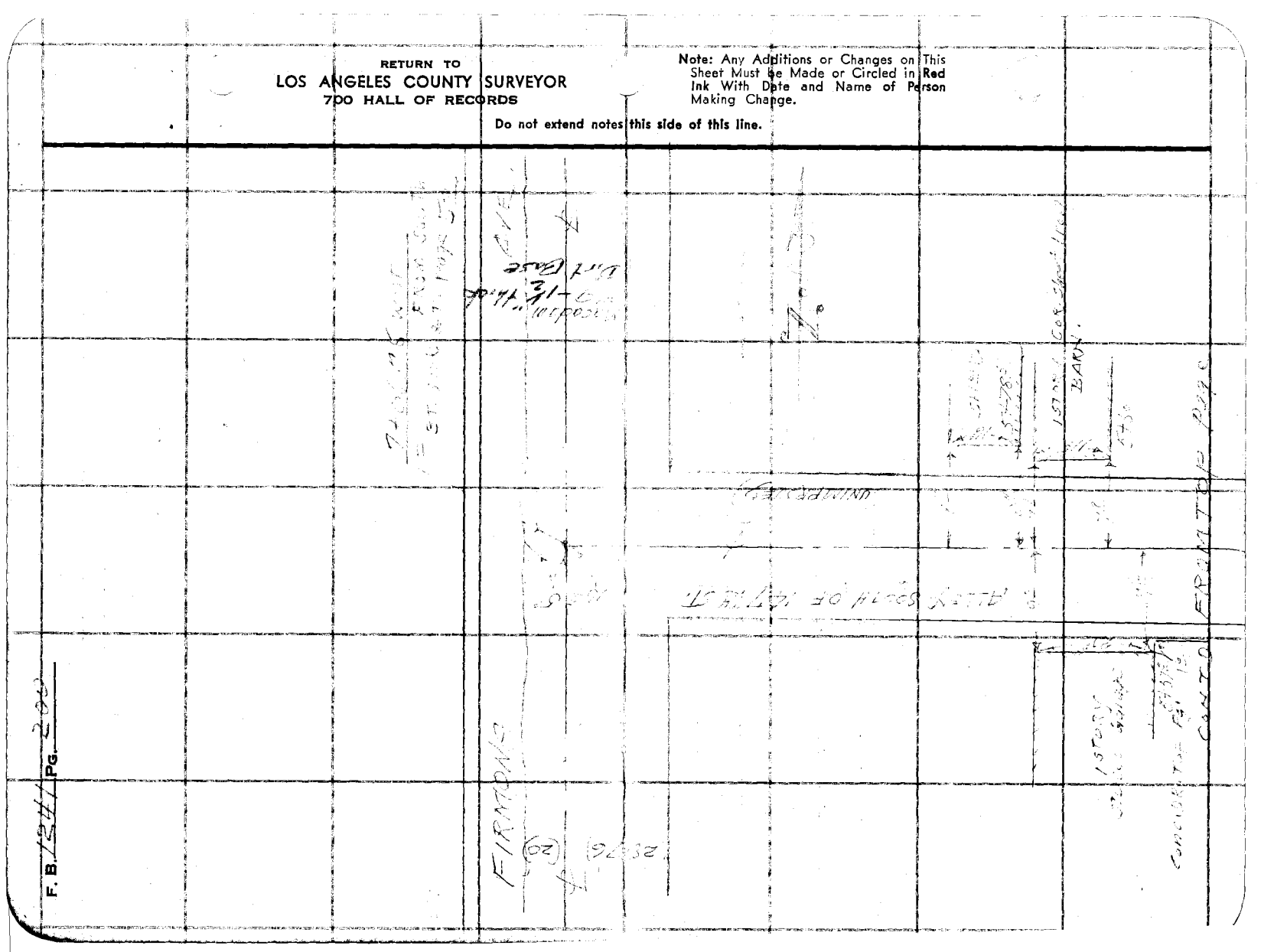

Profile No. ____ Notes Red. ____ Plotted ____ Job No. C.I. 1178 Division No. ____ F.B. 1241 PG. 201

Date ____ Date ____ Survey of ____

X-Sec. No. ____ Notes Chkd. ____ Checked ____ Survey by ____ Notes ____ Date ____

Date ____ Date ____ Map No. ____ Indexed C. Jonnson Date DEC 18 47

COMPTON BLVD. SEWER DISTRICT S.S.

ALLEY SOUTH OF 147TH ST.

FROM

ALLEY WEST OF GREVILLEA AVE.

TO

FIRMONA AVE.

CROSS-SECTIONS.

± NOTES - PAGES 41, 42, 45, 47, 52

TOPOG. - PAGES - 197-200

JANUARY 24, 1947

ELEV.

C.V. CRUMLEY
W.J. COWHERD
S.S. DICKIE
H.F. CULP
S.L. YORK

F. S.

H. I.

B. S.

STATION

NOTE: ANY ADDITIONS OR CHANGES ON THIS SHEET MUST BE MADE OR CIRCLED IN RED INK, WITH DATE AND NAME OF PERSON MAKING CHANGE.

PLEASE RETURN TO
LOS ANGELES COUNTY SURVEYOR
700 HALL OF RECORDS

Do not extend notes this side of this line.

RM 307 5M 1-46

FORM 307 5M 1-46

PLEASE RETURN TO
LOS ANGELES COUNTY SURVEYOR
700 HALL OF RECORDS

NOTE: ANY ADDITIONS OR CHANGES ON THIS SHEET MUST BE MADE OR CIRCLED IN RED INK, WITH DATE AND NAME OF PERSON MAKING CHANGE.

Do not extend notes this side of this line.

STATION	B. S.	H. I.	F. S.	ELEV.		
[illegible]	[illegible]	[illegible]		6[illegible]	[illegible]	
[illegible]				59.6	[illegible]	
[illegible]				59.8	[illegible]	
[illegible]			[illegible]	59.8	[illegible]	
[illegible]			[illegible]	59.9	[illegible]	
[illegible]				60.0	[illegible]	
[illegible]			[illegible]	60.1	[illegible]	
[illegible]			[illegible]	60.1	[illegible]	
[illegible]			[illegible]	60.4	[illegible]	
[illegible]			[illegible]	60.3	[illegible]	
[illegible]			[illegible]	60.3	[illegible]	
[illegible]			[illegible]	60.1	[illegible]	
[illegible]				59.6	[illegible]	
[illegible]				60.15	[illegible]	
[illegible]	South [illegible]		[illegible]	60.64	[illegible]	
[illegible]			[illegible]	60.63	[illegible]	
9 [illegible]			5.77	60.33	[illegible]	
14			[illegible]	59.9	[illegible]	
[illegible]			5.6	60.5	[illegible]	
[illegible]			5.5	60.6	W[illegible]	

F.B. 124 PG. 202 Job No. 1178 Division No. [illegible] Notes Red. [illegible] Plotted [illegible] Profile
Survey of [illegible] Date [illegible] Date [illegible] No. [illegible]
Survey by [illegible] Notes [illegible] Notes Chkd. [illegible] Checked [illegible] X-Sec.
Indexed [illegible] C. Johnson Date 1-24-47 Date 2/2/47 Date [illegible] No. [illegible]

FORM 307 5M 1-46

PLEASE RETURN TO
LOS ANGELES COUNTY SURVEYOR
700 HALL OF RECORDS

NOTE: ANY ADDITIONS OR CHANGES ON THIS SHEET MUST BE MADE OR CIRCLED IN RED INK, WITH DATE AND NAME OF PERSON MAKING CHANGE.

Do not extend notes this side of this line.

STATION	B. S.	H. I.	F. S.	ELEV.		
				60.07		
				59.7		
				60.2		
				60.3		
				60.62		
				60.68		
				60.11		
				59.3		
				60.6		
				60.7		
				59.91		
				59.3		
				59.8		
				59.8		
				60.38		
				60.0		
				60.4		
				60.5		
				60.6		
				60.5		
				60.6		

Profile No. X-Sec. No.
Notes Red. Date
Plotted Date
Job No. Division No.
Survey of
Notes Chkd. Date 2/7/47
Checked Date
Survey by Notes Date
Map No. Indexed Date
F.B. PG.

FORM 307 5M 1-46

PLEASE RETURN TO
LOS ANGELES COUNTY SURVEYOR
700 HALL OF RECORDS

NOTE: ANY ADDITIONS OR CHANGES ON THIS SHEET MUST BE MADE OR CIRCLED IN RED INK, WITH DATE AND NAME OF PERSON MAKING CHANGE.

Do not extend notes this side of this line.

STATION	B. S.	H. I.	F. S.	ELEV.		
[illegible]				60.5	[illegible]	
				60.7	[illegible]	
24912				61.3	S. Alley	
[illegible]				61.4	[illegible]	
[illegible]				61.2		
[illegible]				61.3	[illegible]	
[illegible]				61.4	[illegible]	
[illegible]				61.3	[illegible]	
[illegible]				61.3	[illegible]	
				61.9		
				61.9		
				61.8		
[illegible]				62.2	[illegible]	
[illegible]			[illegible]	62.6	[illegible]	
[illegible]			43	61.8	[illegible]	
[illegible]			[illegible]	62.1	[illegible]	
[illegible]			[illegible]	61.9	[illegible]	
[illegible]			[illegible]	62.15	[illegible]	
[illegible]			[illegible]	62.31	[illegible]	
BM-N	052	450	[illegible]	398 61	BM-N [illegible]	[illegible]
					[illegible] Alley S. [illegible]	

F.B. PG. [illegible]

Job No. 1178 Division No. Notes Red Plotted Profile

Survey of COMPTON BLVD. SEWER DIST. Date Date No. X-Sec.

Survey by [illegible] Notes [illegible] Notes Chkd [illegible] Checked

Indexed A. C. Johnson Date [illegible] Date 2/7/47 Date No.

FORM 307 5M 1-46

PLEASE RETURN TO
LOS ANGELES COUNTY SURVEYOR
700 HALL OF RECORDS

NOTE: ANY ADDITIONS OR CHANGES ON THIS SHEET MUST BE MADE OR CIRCLED IN RED INK, WITH DATE AND NAME OF PERSON MAKING CHANGE.

Do not extend notes this side of this line.

STATION	B. S.	H. I.	F. S.	ELEV.		
				62.07		
				61.86		
				62.27		
				62.46		
				62.4		
				62.4		
				62.3		
				62.9		
				62.8		
				62.6		
				63.5		
				63.5		
				63.3		
				63.5		
				63.8		
				63.2		
				63.3		
				62.9		
				62.91		
				63.40		
				63.21		

Profile No. ____ Date ____ Notes Red. ____ Date ____ Plotted ____ Job No. 1176 Division No. ____ Survey of ____ Notes Chkd. ____ Date ____ Notes Chkd. ____ Date ____ Survey by [illegible] Notes [illegible] Date ____ Map No. ____ Indexed A. C. Johnson Date ____

X-Sec. No. ____

F.B. PG.

FORM 307 5M 1-46

PLEASE RETURN TO
LOS ANGELES COUNTY SURVEYOR
700 HALL OF RECORDS

NOTE: ANY ADDITIONS OR CHANGES ON THIS SHEET MUST BE MADE OR CIRCLED IN RED INK, WITH DATE AND NAME OF PERSON MAKING CHANGE.

Do not extend notes this side of this line.

F.B. Pg. Job No. Division No. Notes Red Plotted Profile
Survey of Date No. X-Sec.
Survey by Notes Chkd. Checked
Indexed Date Date No.

STATION	B. S.	H. I.	F. S.	ELEV.

Notes Ck'd by	Survey of
Map No.	W. O. 1178 Tape No. 221 St'd 65 °F
Office Work	Surveyed by C.V.
Checked	Notes Date
Date	Indexed A. C. Johnson

F. B. 1-47 Pg. 207

DEC 18 47

C.I. 1178

COMPTON BLVD SEWER DISTRICT C.S.

MANSEL AVE.

FROM

ALLEY SOUTH OF 147TH ST.

TO

ALLEY NORTH OF 147TH ST.

LOCATION OF IMPROVEMENTS.

℄ NOTES - [illegible] 42-43

X - Sects. [illegible] 209-214

JANUARY 27 1947

C.V. [illegible]

W.S. [illegible]

[illegible]

[illegible]

C.L. YORK

Note: Any Additions or Changes on This Sheet Must be Made or Circled in Red Ink With Date and Name of Person Making Change.

Do not extend notes this side of this line.

RETURN TO
LOS ANGELES COUNTY SURVEYOR
700 HALL OF RECORDS

FORM 247 5M 5-46

F. B. 1241 PG. 208

RETURN TO
LOS ANGELES COUNTY SURVEYOR
7DO HALL OF RECORDS

Do not extend notes this side of this line.

Note: Any Additions or Changes on This Sheet Must be Made or Circled in Red Ink With Date and Name of Person Making Change.

Profile No. _____ Notes Red. _____ Plotted _____ Job No. 1178 Division No. _____ F.B. 124 PG. 209

Date _____ Date _____ Survey of _____

X-Sec. No. _____ Notes Chkd. [illegible] Checked _____ Survey by _____ Notes _____ Date _____

Date [illegible] Date _____ Map No. _____ Indexed A. C. Johnson Date DEC 18 '47

COMPTON BLVD SEWER DISTRICT - S.S.

MANSEL AVE.
FROM
ALLEY SOUTH OF 147TH ST.
TO
ALLEY NORTH OF 147TH ST.

CROSS-SECTIONS

[illegible] - PAGES 42-43
TOPO. - PAGE 207, 208

JANUARY [illegible], 19[illegible]

ELEV.
C.V. CRUNLEY
W.S. COWHERD
S.S. DICKLE
H.E. CULP
[illegible] YORK

F. S.

H. I.

B. S.

STATION

NOTE: ANY ADDITIONS OR CHANGES ON THIS SHEET MUST BE MADE OR CIRCLED IN RED INK, WITH DATE AND NAME OF PERSON MAKING CHANGE.

PLEASE RETURN TO
LOS ANGELES COUNTY SURVEYOR
700 HALL OF RECORDS

Do not extend notes this side of this line.

FORM 307 5M 1-46

FORM 307 5M 1-46

PLEASE RETURN TO
LOS ANGELES COUNTY SURVEYOR
700 HALL OF RECORDS

NOTE: ANY ADDITIONS OR CHANGES ON THIS SHEET MUST BE MADE OR CIRCLED IN RED INK, WITH DATE AND NAME OF PERSON MAKING CHANGE.

Do not extend notes this side of this line.

STATION	B. S.	H. I.	F. S.	ELEV.	
B.M.N-55	[illegible]	[illegible]		[illegible]	B.M.-N-55 [illegible]
					[illegible]
0+00 N = 1+50.97 W			5.61	[illegible]	℄ [illegible] ALLEY S. of 127th ST. & ℄ Mansel
0+07.5 N			5.58	[illegible]	℄ Mansel
10 RT			[illegible]	[illegible]	[illegible]
15 "			6.5	[illegible]	[illegible]
16			[illegible]	[illegible]	[illegible]
25			[illegible]	[illegible]	E.P.L.
9 LT			[illegible]	[illegible]	[illegible]
15 "			[illegible]	[illegible]	[illegible]
16			[illegible]	[illegible]	[illegible]
25 "			[illegible]	[illegible]	W.P.L.
1+00			[illegible]	[illegible]	[illegible]
1+43.7			[illegible]	[illegible]	[illegible]
10 RT			[illegible]	[illegible]	[illegible]
15 "			[illegible]	[illegible]	[illegible]
18			[illegible]	[illegible]	[illegible]
25			[illegible]	[illegible]	[illegible]
9 LT			[illegible]	[illegible]	[illegible]
10 "			[illegible]	[illegible]	[illegible]
17 "			[illegible]	[illegible]	[illegible]
25 "			5.0	[illegible]	W.P.L.

F.B. 24 PG. 21 Job No. 1178 Division No. Notes Red Plotted Profile
Survey of COMPTON BLVD SEWER DISTRICT Date Date No. X-Sec.
Survey by C.K.C. Notes C.K.C. & W.S.C. Notes Chkd. Checked
Indexed C. Johnson Date 1-27-[illegible] Date Date No.

FORM 307 5M 1-46

PLEASE RETURN TO
LOS ANGELES COUNTY SURVEYOR
700 HALL OF RECORDS

NOTE: ANY ADDITIONS OR CHANGES ON THIS SHEET MUST BE MADE OR CIRCLED IN RED INK, WITH DATE AND NAME OF PERSON MAKING CHANGE.

Do not extend notes this side of this line.

Profile No.______ X-Sec. No.______
Notes Red.______ Date______ Notes Chkd. [illegible] Date [illegible]
Plotted______ Date______ Checked______ Date______
Job No. [illegible] Division No.______ Survey of______ Survey by [illegible] Notes [illegible] Date______ Map No. [illegible] Johnson Date______
F.B. [illegible] PG. [illegible]

STATION	B. S.	H. I.	F. S.	ELEV.	
[illegible]		[illegible] ✓	[illegible]	61.64	[illegible] R. [illegible]
[illegible]			[illegible]	[illegible]	℄ [illegible]
15' [illegible]			[illegible]	[illegible]	[illegible]
25			5.75	60.50	[illegible] R. [illegible]
			[illegible]	[illegible]	T.C.
[illegible]			[illegible]	61.10	[illegible]
25			[illegible]	60.35	[illegible] N.E. COR
[illegible]			5.25	[illegible]	T.C.
[illegible]			5.15	61.10	℄ [illegible]
[illegible]			[illegible]	63.73	[illegible]
[illegible]			5.95	60.30	[illegible]
[illegible]			[illegible]	59.5[illegible]	[illegible]
			[illegible]	60.3[illegible]	[illegible]
15 [illegible]			[illegible]	[illegible]	PAV.
25 [illegible]			[illegible]	[illegible]	[illegible]
			[illegible]	[illegible]	T.C.
0+00 [illegible]			[illegible]	[illegible]	[illegible]
0+13.8 N			[illegible]	[illegible]	℄ 147th ST.
22' RT			6.35	59.70	[illegible]
25 LT.			[illegible]	[illegible]	" [illegible]
25 W			4.50	61.7[illegible]	℄ 147th ST

FORM 307 5M 1-46

PLEASE RETURN TO
LOS ANGELES COUNTY SURVEYOR
700 HALL OF RECORDS

NOTE: ANY ADDITIONS OR CHANGES ON THIS SHEET MUST BE MADE OR CIRCLED IN RED INK, WITH DATE AND NAME OF PERSON MAKING CHANGE.

Do not extend notes this side of this line.

STATION	B. S.	H. I.	F. S.	ELEV.		
[illegible]						
15' RT.		66 253	4[illegible]	[illegible]	[illegible] Pav.	
25 "			5[illegible]	[illegible]	[illegible]	
"			[illegible]	[illegible]	T.C.	
15 LT.			4[illegible]8	[illegible]	Pav.	
25 "			5[illegible]	[illegible]	[illegible]	
"			[illegible]	[illegible]	T.C.	
[illegible]			[illegible]	[illegible]	[illegible]	
15 RT.			4[illegible]	[illegible]	Pav.	
25 "			518	[illegible]	Gut	
25 "			466	[illegible]	T.C.	
15 LT			[illegible]	[illegible]	Pav.	
25 "			[illegible]	[illegible]	Gut	
"			[illegible]	[illegible]	T.C.	
2100			[illegible]	[illegible]	[illegible]	
2121.7			[illegible]	[illegible]	"	
10' RT.			[illegible]	[illegible]	Pav.	
15 "			[illegible]	[illegible]	[illegible]	
[illegible]			[illegible]	[illegible]	[illegible]	
25 "			[illegible]	[illegible]	[illegible]	
[illegible]			[illegible]	[illegible]	[illegible]	
[illegible]			[illegible]	[illegible]	[illegible]	

F.B. 1241 PG. 212

Job No. 1478 Division No. [illegible] Notes Red Date Plotted Date No. Profile

Survey of [illegible] Notes [illegible] Date Checked Date X-Sec.

Survey by [illegible] Notes Chkd Date No.

Indexed [illegible] Date [illegible]

FORM 307 5M 1-46

PLEASE RETURN TO
LOS ANGELES COUNTY SURVEYOR
700 HALL OF RECORDS

NOTE: ANY ADDITIONS OR CHANGES ON THIS SHEET MUST BE MADE OR CIRCLED IN RED INK, WITH DATE AND NAME OF PERSON MAKING CHANGE.

Do not extend notes this side of this line.

STATION	B. S.	H. I.	F. S.	ELEV.		

Profile
No. Notes Red. Plotted Job No. Division No.
X-Sec. Date Date Survey of
Notes Chkd. Checked Survey by Notes
No. Date Date Map No. Date Date

F.B. PG.

F.B. PG.

Job No. Division No. Notes Red. Plotted Profile

Survey of Date Date No.

Survey by Notes Notes Chkd Checked X-Sec.

Indexed C. Johnson Date Date Date No.

STATION	B.S.	H.I.	F.S.	ELEV.	
					PAV Gut

FORM 307 5M 1-46

PLEASE RETURN TO
LOS ANGELES COUNTY SURVEYOR
700 HALL OF RECORDS

Do not extend notes this side of this line.

NOTE: ANY ADDITIONS OR CHANGES ON THIS SHEET MUST BE MADE OR CIRCLED IN RED INK, WITH DATE AND NAME OF PERSON MAKING CHANGE.

Notes Ck'd by	Survey of
Map No.	W. O. Tape No. St'd °F
Office Work	Surveyed by
Checked	Notes Date
Date	Indexed

F. B. Pg.

DEC 18 '47

Note: Any Additions or Changes on this Sheet Must be Made or Circled in Red Ink With Date and Name of Person Making Change.

Do not extend notes this side of this line.

RETURN TO
LOS ANGELES COUNTY SURVEYOR
700 HALL OF RECORDS

JANUARY 1937

FORM 247 5M 5-46

F. B. 124 PG. 216 CONT'D ON BOTTOM PAGE



RETURN TO
LOS ANGELES COUNTY SURVEYOR
700 HALL OF RECORDS

Do not extend notes this side of this line.

Note: Any Additions or Changes on This Sheet Must Be Made or Circled in Red Ink With Date and Name of Person Making Change.

Notes Ck'd by	Survey of
Map No.	W. O. 179 Tape No. 231 St'd 68 °F
Office Work	Surveyed by C.V. CRUMLEY
Checked	Notes Date
Date	Indexed A. C. Johnson

F. B. 1241 PG. 217

DIST.



Note: Any Additions or Changes on This Sheet Must be Made or Circled in Red Ink With Date and Name of Person Making Change.

Do not extend notes this side of this line.

RETURN TO
LOS ANGELES COUNTY SURVEYOR
700 HALL OF RECORDS

FORM 247 5M 5-46

RETURN TO
LOS ANGELES COUNTY SURVEYOR
700 HALL OF RECORDS

Note: Any Additions or Changes on This Sheet Must be Made or Circled in Red Ink With Date and Name of Person Making Change.

Do not extend notes this side of this line.

F. B. 1241 PG. 218

Profile No. ____ X-Sec. No. ____

Notes Red. ____ Date ____ Notes Chkd. ____ Date ____

Plotted ____ Date ____ Checked ____ Date ____

C.I. Job No. 1178 Division No. ____

Survey of COMPTON BLVD SEWER DISTRICT-S.S.

Survey by C.V.C Notes ____ Date ____

Map No. ____ Date DEC 18 47

F.B. 1241 PG. 219

COMPTON BLVD. SEWER DISTRICT - S.S.

ALLEY NORTH OF 147TH ST.
FROM
MANSEL AVE.
TO
FIRMONA AVE.

CROSS SECTIONS.

Σ NOTES - PAGES - 43; 46; 48; 53.

TOPOG - PAGES - 215-218

JANUARY 21, 1947

C.V. CRUMLEY.
W.S. COWHERD.
S.S. DICKIE.
H.E. CULP.
A.L. YORK.

STATION	B.S.	H.I.	F.S.	ELEV.

NOTE: ANY ADDITIONS OR CHANGES ON THIS SHEET MUST BE MADE OR CIRCLED IN RED INK, WITH DATE AND NAME OF PERSON MAKING CHANGE.

Do not extend notes this side of this line.

PLEASE RETURN TO
LOS ANGELES COUNTY SURVEYOR
700 HALL OF RECORDS

FORM 307 5M 1-48

FORM 307 5M 1-46

PLEASE RETURN TO
LOS ANGELES COUNTY SURVEYOR
700 HALL OF RECORDS

NOTE: ANY ADDITIONS OR CHANGES ON THIS SHEET MUST BE MADE OR CIRCLED IN RED INK, WITH DATE AND NAME OF PERSON MAKING CHANGE.

Do not extend notes this side of this line.

F.B. 1241 Pg. 220

Job No. 1178 Division No. ____ Notes Red ____ Plotted ____ Profile
Survey of LYNWOOD BLVD SEWER DISTRICT Date ____ No. ____
Survey by LVC Notes LVC 3 INCH Date ____ X-Sec.
Indexed C. J. Johnson Date 2-21-47 Notes Chkd ____ Checked ____
Date ____ No. ____

STATION	B. S.	H. I.	F. S.	ELEV.	
B.M. N-125	3.50	69.153		65.641	B.M. N-125 - Elev. 65.641 - F.B. 1241-16 KINGSDALE AVE. & E. [illegible] N. of 147½ ST. S.W. COR. BT SDR IN WALK 4.6 E of N end of
0+00 WEST = 3+65.02 N.			7.2	61.95	℄ WATER.
0+25 N.			7.3	[illegible]	℄ ALLEY
7.5 RT.			7.5	[illegible]	N.P.L.
7.5 LT.			7.4	[illegible]	S.P.L.
1+00			7.2	[illegible]	℄ ALLEY
7.5 RT			7.3	[illegible]	N.P.L.
7.5 LT.			7.2	[illegible]	S.P.L.
1+45.			6.9	[illegible]	℄
7.5 RT			7.8	[illegible]	N.P.L.
7.5 LT			7.0	62.2	S.P.L.
1+50.97 = 0+00 E.			6.9	62.4	℄ 16' PUBLIC ALLEY N. of 147½ ST. & ALLEY W. of Monson
1+57			6.7	[illegible]	℄ ALLEY
7.5 RT			6.7	[illegible]	N.P.L.
7.5 LT.			6.8	[illegible]	S.P.L.
2+00			6.4	[illegible]	℄ ALLEY
7.5 RT			6.5	[illegible]	N.P.L.
7.5 LT.			6.3	[illegible]	S.P.L.
2+77			4.8	[illegible]	℄ ALLEY
7.5 RT			4.7	[illegible]	N.P.L.
7.5 LT.			4.7	[illegible]	S.P.L.

FORM 307 5M 1-46

PLEASE RETURN TO
LOS ANGELES COUNTY SURVEYOR
700 HALL OF RECORDS

NOTE: ANY ADDITIONS OR CHANGES ON THIS SHEET MUST BE MADE OR CIRCLED IN RED INK, WITH DATE AND NAME OF PERSON MAKING CHANGE.

Do not extend notes this side of this line.

STATION	B. S.	H. I.	F. S.	ELEV.		
2+[illegible]		9.150	5.[illegible]	[illegible]	℄ [illegible]	
3+[illegible]	[illegible]		4.57	[illegible]	[illegible]	
3+11			[illegible]	[illegible]	[illegible]	
3+17.3			4.70	[illegible]	[illegible]	
9.8 LT			4.[illegible]	[illegible]	[illegible]	
[illegible]			3.70	[illegible]	T.C.	
3+[illegible]			4.1	[illegible]	℄ [illegible]	
7.6 LT			3.5[illegible]	[illegible]	[illegible] S.P.L.	
7.5 RT			3.8	[illegible]	N.P.L.	
4+[illegible]			1.9	[illegible]	[illegible]	
7.5 RT			[illegible]	[illegible]	N.P.L.	
[illegible]			[illegible]	[illegible]	S.P.L.	
T.P.	4.940	73.286	5.[illegible]	68.346	T.P. Nail-W. end [illegible]	
5+[illegible]			4.0	[illegible]	[illegible]	
5+[illegible]			4.7	[illegible]	℄	
7 RT			4.3	[illegible]	N.P.L.	
7 LT			4.3	[illegible]	S.P.L.	
5+[illegible]			5.3	68.[illegible]	[illegible]	
5+[illegible]			5.13	[illegible]	[illegible]	
5+[illegible]			4.55	[illegible]	[illegible]	
[illegible]			[illegible]	[illegible]	[illegible]	

Profile No. ____ Date ____ Notes Red ____ Plotted ____ Job No. 1178 Division No. ____ F.B. [illegible] PG. [illegible]

X-Sec. No. ____ Date ____ Notes Chkd ____ Date ____ Survey of ____ Survey by [illegible] Notes [illegible] Date ____

Map No. ____ Date ____ Indexed ____ Date ____ Johnson

FORM 307 5M 1-46

PLEASE RETURN TO
LOS ANGELES COUNTY SURVEYOR
700 HALL OF RECORDS

NOTE: ANY ADDITIONS OR CHANGES ON THIS SHEET MUST BE MADE OR CIRCLED IN RED INK, WITH DATE AND NAME OF PERSON MAKING CHANGE.

Do not extend notes this side of this line.

STATION	B. S.	H. I.	F. S.	ELEV.		
5+[illegible]		[illegible]	5.13		[illegible]	[illegible]
5+65.5			5.6		[illegible]	
5+67			4.5		[illegible]	
5+75.1			2.9		[illegible]	
7.5 RT			3.2			
7.5 LT			3.[illegible]			
[illegible]			6.[illegible]	[illegible]	[illegible]	[illegible]

F.B. 124 PG. 222

Job No. [illegible] Division No. [illegible] Notes Red. [illegible] Plotted [illegible] Profile

Survey of COMPTON BLVD SEWER DIST. Date [illegible] Date [illegible] No. [illegible] X-Sec.

Survey by C.V.C. Notes C.V.C. Notes Chkd. [illegible] Checked [illegible] No. [illegible]

Indexed [illegible] C. Johnson Date 1-27-[illegible] Date [illegible] Date [illegible]

Notes Ck'd by	Survey of
Map No.	W. O. 1178 Tape No. 621 St'd 65 °F
Office Work	Surveyed by
Checked	Notes Date
Date	Indexed [illegible]

F. B. 1241 PG. 223

DEC 18 47

C.I. 1178

COMPTON BLVD. SEWER DISTRICT - S.S.

ALLEY WEST OF MANSEL AVE.
FROM
ALLEY NORTH OF 147TH ST.
TO
ROSECRANS AVE.

LOCATION OF IMPROVEMENTS.

℄ NOTES [illegible] - 46
CROSS SECT. [illegible] 227-234

JANUARY [illegible] 1947

C.V. CRUMLEY
W.C. [illegible]
S.S. [illegible]
[illegible]
[illegible]

Note: Any Additions or Changes on This Sheet Must be Made or Circled in Red Ink With Date and Name of Person Making Change.

Do not extend notes this side of this line.

RETURN TO
LOS ANGELES COUNTY SURVEYOR
700 HALL OF RECORDS

FORM 247 5M 5-46

F. B. 1241 PG. 224



RETURN TO
LOS ANGELES COUNTY SURVEYOR
700 HALL OF RECORDS

Do not extend notes this side of this line.

Note: Any Additions or Changes on This Sheet Must be Made or Circled in Red Ink With Date and Name of Person Making Change.

Notes Ck'd by	Survey of
Map No.	W. O. 178 Tape No. 221 St'd 68 °F
Office Work	Surveyed by C.V. GRUMLEY
Checked	Notes Date
Date	Indexed

F. B. 1241 Pg. 225

Note: Any Additions or Changes on This Sheet Must be Made or Circled in Red Ink With Date and Name of Person Making Change.

Do not extend notes this side of this line.

RETURN TO
LOS ANGELES COUNTY SURVEYOR
700 HALL OF RECORDS

FORM 247 5M 5.46



F. B. 1241 PG. 226

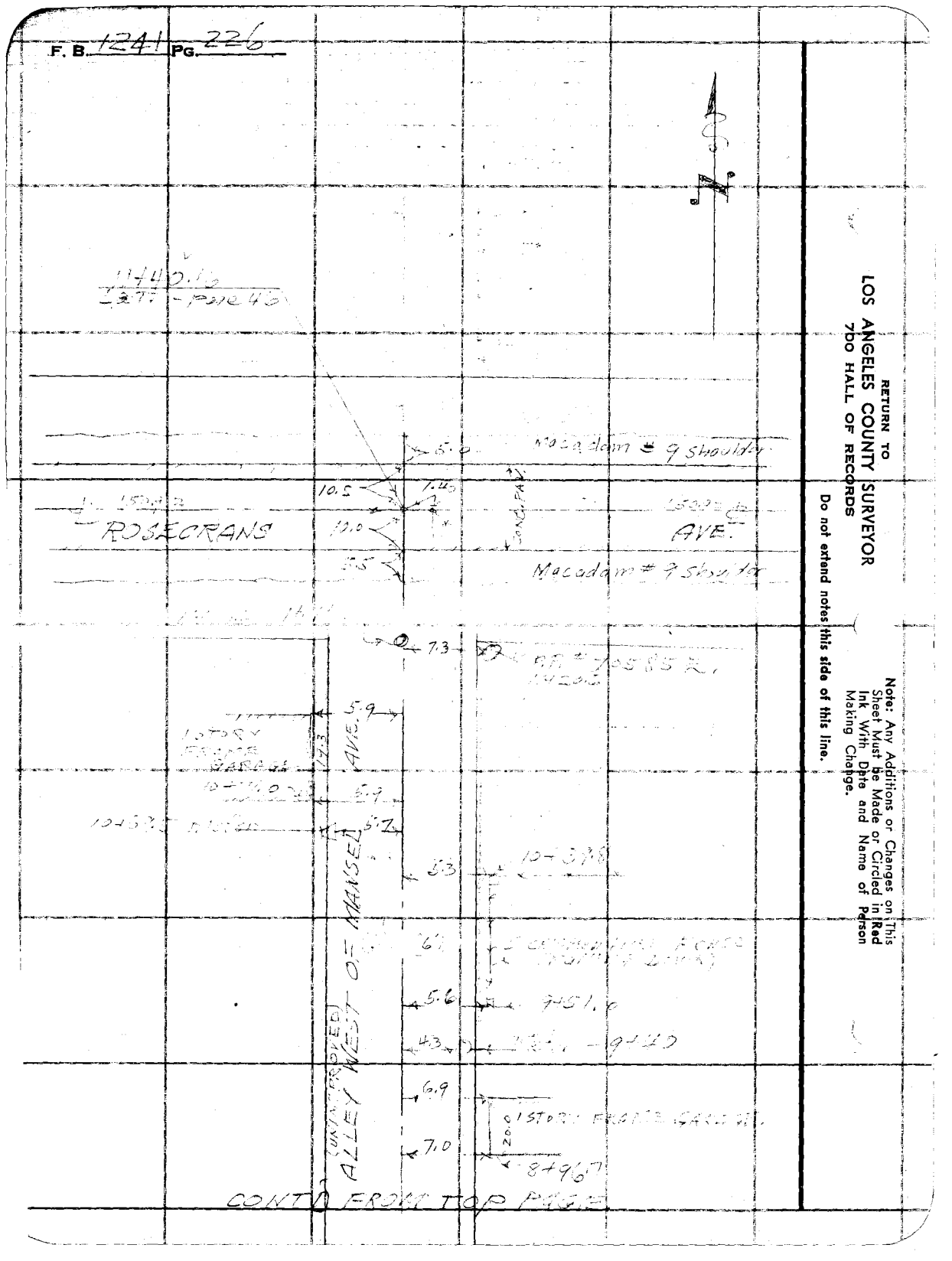

Profile No. ____ Notes Red. ____ Plotted ____ Job No. 1178 Division No. ____ F.B. 1241 PG. 227

Date ____ Date ____ Survey of ____

X-Sec. No. ____ Notes Chkd. ____ Checked ____ Survey by ____ Notes ____ Date ____

Date ____ Date ____ Map No. ____ Indexed A. C. Johnson Date DEC 18 '47

COMPTON BLVD SEWER DISTRICT-S.S.

ALLEY WEST OF MANSEL AVE.
FROM
ALLEY NORTH OF 147th ST.
TO
ROSECRANS AVE.

CROSS-SECTIONS.

℄ NOTES - PAGES - 46
TOPOG - PAGES 223-226

JANUARY 28, 1947

ELEV.
C.V. CRUMLEY.
W.S. COWHERD.
S.S. DICKIE.
H.E. CULP.
A.L. YORK.

F.S.

H.I.

B.S.

STATION

NOTE: ANY ADDITIONS OR CHANGES ON THIS SHEET MUST BE MADE OR CIRCLED IN RED INK, WITH DATE AND NAME OF PERSON MAKING CHANGE.

PLEASE RETURN TO
LOS ANGELES COUNTY SURVEYOR
700 HALL OF RECORDS

Do not extend notes this side of this line.

FORM 307 5M 1-46

FORM 307 5M 1-46

PLEASE RETURN TO
LOS ANGELES COUNTY SURVEYOR
700 HALL OF RECORDS

NOTE: ANY ADDITIONS OR CHANGES ON THIS SHEET MUST BE MADE OR CIRCLED IN RED INK, WITH DATE AND NAME OF PERSON MAKING CHANGE.

Do not extend notes this side of this line.

STATION	B. S.	H. I.	F. S.	ELEV.		
B.M. N.125	3.245	68.836		65.641	B.M. N-125 - Elev. 65.641 - F.B. 1241-16 KINGSDALE AVE. & ALLEY N. of 147th ST. S.W. COR. 3T. SPK. IN WALK - [illegible]	
0+00 North			6.5	63.4	Fed. Cost = 1450.07 - pg. 220 - INTER. ALLEY N. of 147th ST.	W. of Mansel Ave
0+07.50 N			6.3	[illegible]	℄ ALLEY	
6.0 RT			6.5	[illegible]	E.R.L. Ground	
6' LT			6.4	[illegible]	W.R.L.	
1+00 ℄			6.0	[illegible]	[illegible]	
6' RT			6.2	[illegible]	E.R.L.	
6' LT			5.8	[illegible]		W.R.L.
2+00 ℄			5.3	[illegible]	"	
6' RT			5.4	[illegible]		
75.0 "			5.3	[illegible]	Ground	
151.0 "			4.95	[illegible]	℄ Mansel Ave. [illegible]	
6' LT.			5.4	[illegible]	Ground	"
75.0 "			5.4	[illegible]	"	
151.0 "			4.90	[illegible]	℄ KINGSDALE	
3+00 ℄			4.3	[illegible]	℄ ALLEY	
6' RT			4.4	[illegible]	E.R.L.	
6 LT.			4.3	[illegible]		W.R.L.
4+00			3.7	[illegible]	℄ "	
6' RT			3.6	[illegible]	"	
6 LT.			3.7	[illegible]		"

F.B. 1241 PG. 228

Job No. 1178 Division No. _____ Notes Red _____ Plotted _____ Profile _____

Survey of COMPTON BLVD SEWER DISTRICT. Date _____ Date _____ No. _____

Survey by C.V.C. Notes C.V.C. & W.S.C. Notes Chkd. _____ Checked _____ X-Sec. _____

Indexed [illegible] Date 1-28-47 Date _____ Date _____ No. _____

.M 307 5M 1-46

PLEASE RETURN TO
LOS ANGELES COUNTY SURVEYOR
700 HALL OF RECORDS

NOTE: ANY ADDITIONS OR CHANGES ON THIS SHEET MUST BE MADE OR CIRCLED IN RED INK, WITH DATE AND NAME OF PERSON MAKING CHANGE.

Do not extend notes this side of this line.

STATION	B. S.	H. I.	F. S.	ELEV.		
T.P.	6.031	72.917	2.000	66.92	T.P. - BT SOF ± INTER. 145TH ST & ALLEY W.	MANSEL
4+57.50			6.6	66.3	± ALLEY	
6' RT			6.7	66.2	E. P.L.	
6' LT.			6.5	66.4	W. P.L.	
4+75			7.0	65.9	± [illegible]	
4+79			6.54	66.38	" " - center POLE	
C 4+83.50 - 0.00 E. 8 W.			6.84	66.08	" 145TH ST & ALLEY W. cor MANSEL	
0+00 E.			6.72	66.20	± 145TH ST.	
14+00 E.			7.00	65.92	" "	
14+26 "			7.04	65.88	" "	
9 RT			7.43	65.49	Face "	
12 "			7.8	65.1	Face "	
16 "			7.3	65.6	BANK	
30 "			7.6	65.3	S.P.L.	
18.2 LT			7.64	65.25	± W. cor CR, N, K, C & E. MANSEL & 145TH	
" "			7.24	65.65	T.C. " " " "	
			7.57	65.32	C of N. end CR. " "	
			7.11	65.82	T.C.	
			7.05	65.88	CENTER.	
C 14+15			7.40	65.53	" 145TH ST.	
14+26						

Profile
Notes Red. Plotted Job No. 4445 Division No.
No. Date Date Survey of
X-Sec. Notes Chkd Checked Survey by K.C.K. Notes C.K.C. Date 1-28-47
No. Date Date Map No. Checked J.S.D. Date
F.B. 424 PG.

F.B. 1241 Pg. 230 | Job No. 1178 | Division No. | Notes Red | Plotted | Profile

Survey of COMPTON BLVD. SEWER DIST. | Date | Date | No.

Survey by C.V.C. | Notes C.M.C. | Notes Chkd | Checked | X-Sec.

Indexed C. Johnson | Date 1-28-47 | Date 1-31-47 | Date | No.

FORM 307 SM 1-46

PLEASE RETURN TO
LOS ANGELES COUNTY SURVEYOR
700 HALL OF RECORDS

NOTE: ANY ADDITIONS OR CHANGES ON THIS SHEET MUST BE MADE OR CIRCLED IN RED INK, WITH DATE AND NAME OF PERSON MAKING CHANGE.

Do not extend notes this side of this line.

STATION	B. S.	H. I.	F. S.	ELEV.	

FORM 307 5M 1-46

PLEASE RETURN TO
LOS ANGELES COUNTY SURVEYOR
700 HALL OF RECORDS

NOTE: ANY ADDITIONS OR CHANGES ON THIS SHEET MUST BE MADE OR CIRCLED IN RED INK, WITH DATE AND NAME OF PERSON MAKING CHANGE.

Do not extend notes this side of this line.

Profile No.______ Notes Red______ Plotted______ Job No. 1179 Division No.______ **F.B.** 1241 **PG.** 231
Date______ Date______ Survey of [illegible]
X-Sec. No.______ Notes Chkd [illegible] Checked______ Survey by [illegible] Notes [illegible] Date [illegible]
Date [illegible] Date______ Map No.______ Indexed Johnson Date______

STATION	B. S.	H. I.	F. S.	ELEV.		
[illegible]		72.[illegible]	4.[illegible]	65.5	℄ ALLEY W. of Mansel Ave.	
[illegible]			[illegible]	68.8	E.P.L.	
[illegible]			[illegible]	68.9	[illegible]	
136.[illegible]			3.84	67.08	Gut. - Bott. of Grade	W. Curb Mansel
			3.[illegible]	67.28	T.C.	
6' LT			4.5	68.0	W. P.L. of ALLEY	
64 [illegible]			4.3	68.[illegible]	℄ ALLEY	
7+00			3.[illegible]	69.8	"	
[illegible]			3.0	69.9		E.P.
6 LT			3.0	69.9		W. P.L.
T.P.	2.[illegible]	74.989	2.628	71.289	T.P.	
8+[illegible]			5.3	69.7	℄	
[illegible]			5.2	69.[illegible]		
[illegible]			5.2	69.[illegible]		
8+[illegible]			5.1	[illegible]	℄ ALLEY	
[illegible]			2.[illegible]	70.[illegible]		
[illegible]			4.[illegible]	70.[illegible]	Ground	
[illegible]			4.96	70.03	Gut. - Bott. of Grade	W. Curb [illegible]
			4.49	70.50	T.C. "	"
[illegible] 3' LT			5.[illegible]	69.[illegible]	W. P.L. - ALLEY	
B.M. N-123	[illegible]	77.[illegible]	3.909	71.0[illegible]0	B.M. N-123 - Elev. 71.082 - F.B. 1241-15 KINGSDALE AVE. (W. SIDE) ±260' N. ℄ 14[illegible] ST. ST. SPK. IN [illegible] TO HOUSE # 12405 - 6' [illegible]	

FORM 307 5M 1-46

PLEASE RETURN TO
LOS ANGELES COUNTY SURVEYOR
700 HALL OF RECORDS

NOTE: ANY ADDITIONS OR CHANGES ON THIS SHEET MUST BE MADE OR CIRCLED IN RED INK, WITH DATE AND NAME OF PERSON MAKING CHANGE.

Do not extend notes this side of this line.

F.B. 24 Pg. 232

Job No. 178 Division No. Notes Red Plotted No.

Survey of COMPTON BLVD SEWER DIST. Date Date No.

Survey by [illegible] Notes Chkd. Checked

Indexed [illegible] Notes Date 1-28-47 Date Date

Profile X-Sec.

STATION	B. S.	H. I.	F. S.	ELEV.		

...OM 1-46

PLEASE RETURN TO
LOS ANGELES COUNTY SURVEYOR
700 HALL OF RECORDS

NOTE: ANY ADDITIONS OR CHANGES ON THIS SHEET MUST BE MADE OR CIRCLED IN RED INK, WITH DATE AND NAME OF PERSON MAKING CHANGE.

Do not extend notes this side of this line.

STATION	B. S.	H. I.	F. S.	ELEV.		
100 E		77.517	[illegible]	73.28	[illegible]	[illegible]
126 [illegible]			3.60	73.92		
10' [illegible]			3.70	73.82	S. edge [illegible]	
[illegible]			3.90	73.62	S. edge Macadam	
21			4.3	73.2	Gut.	
25			3.4	74	Bm [illegible]	
15/10 East			2.97	74.55	℄ INTER. Rosecrans	
[illegible]			3.53	[illegible]	Gut. [illegible]	[illegible]
"			3.05	74.27	T.C. " "	" "
0+06 West			6.12	71.40	℄ Rosecrans	
1+00 West			6.90	70.62		
10' LT			[illegible]	70.5[illegible]	S. edge [illegible]	
16 "			7.40	70.12	" [illegible]	
20 "			[illegible]	70.3	[illegible]	
B.M. [illegible]			6.29[illegible]	71.22	B.M. [illegible] ELEV. 71.2[illegible] F.B. 1241-15 ROSECRANS AVE. & RAMONA AVE. N.E. COR. LET. E. CHIL. & 35' N.E. ROSECRANS AVE.	

Profile
No. ____ Date ____ Notes Red. ____ Plotted ____ Job No. [illegible] Division No. ____
X-Sec. ____ Date ____ Survey of ____ Notes C.V.C. Date 1-28-47
No. ____ Date ____ Notes Chkd. [illegible] Checked ____ Survey by [illegible] Indexed ____ Date ____
Map No. ____ Date ____

F.B. [illegible] PG. [illegible]

F.B. 124 Pg. 230 Job No. 4178 Division No. Notes Red Plotted Profile

Survey of Date Date No.

Survey by Notes Notes Chkd. Checked X-Sec.

Indexed Date Date Date No.

STATION	B. S.	H. I.	F. S.	ELEV.

FORM 307 SM 1-46

PLEASE RETURN TO
LOS ANGELES COUNTY SURVEYOR
700 HALL OF RECORDS

Do not extend notes this side of this line.

NOTE: ANY ADDITIONS OR CHANGES ON THIS SHEET MUST BE MADE OR CIRCLED IN RED INK. WITH DATE AND NAME OF PERSON MAKING CHANGE.

FORM 307 SM 1-46

Notes Ck'd by	Survey of
Map No.	W. O. 178 Tape No. [illegible] St'd [illegible] °F
Office Work	Surveyed by C.V. CROMLEY
Checked	Notes [illegible] Date [illegible]
Date	Indexed A. C. Johnson

F. B. 1241 PG. [illegible]

DEC 18 47

C.V. 1178

COMPTON BLVD. SEWER DISTRICT S.S.

KINGSDALE AVE.
FROM
ALLEY NORTH OF 147th ST.
TO
ROSECRANS AVE.

LOCATION OF IMPROVEMENTS.

NOTES PAGES - 48-49
CROSS-SECT. PAGES - 239-250

JANUARY [illegible]

C.V. CROMLEY
W.C. [illegible]
[illegible] DICKIE
[illegible]
A.L. [illegible]

Note: Any Additions or Changes on This Sheet Must be Made or Circled in Red Ink With Date and Name of Person Making Change.

Do not extend notes this side of this line.

RETURN TO
LOS ANGELES COUNTY SURVEYOR
700 HALL OF RECORDS

FORM 247 5M 5-46

F. B. 1241 PG. 236 CONT'D ON BOTTOM PAGE

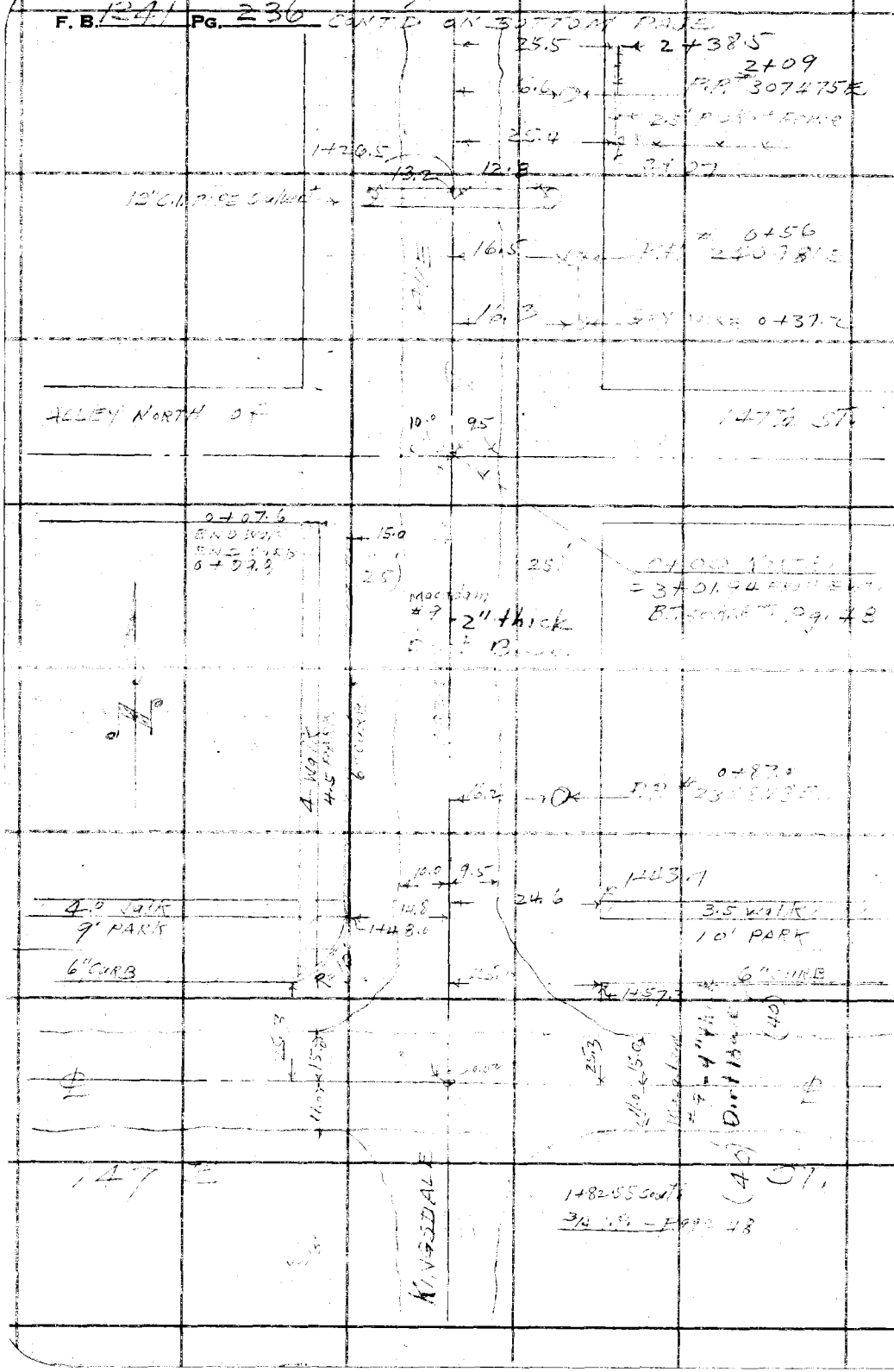

RETURN TO
LOS ANGELES COUNTY SURVEYOR
700 HALL OF RECORDS

Do not extend notes this side of this line.

Note: Any Additions or Changes on This Sheet Must be Made or Circled in Red Ink With Date and Name of Person Making Change.

Notes Ck'd by	Survey of
Map No.	W. O. 178 Tape No. St'd °F
Office Work	Surveyed by
Checked	Notes Date
Date	Indexed

F. B. 1241 PG. 237

DIST

CONT'D ON BOX 1 [illegible]

6+63.7

24.6 6+42.7

4' Board [illegible]

24.6 6+17.6

25.0 5+96.2

8' CONC. DR.

24.6 5+75.6

25.0 5+47.4

25 25

4+87.62

3 I.P.

Page 119

#9-1½" thick Dirt Base

4+17.4

15.8

10.5 11.6

14.5

25.0

25.0

9.0 10

Macadam #9-1½" thick Dirt Base

25.0 4+70.2

8.5 10.5

3+82.3 18.0

3+57.4 19.0 17.0 25.2

3+08.3 18.0

3+57.4

Note: Any Additions or Changes on This Sheet Must be Made or Circled in Red Ink With Date and Name of Person Making Change.

Do not extend notes this side of this line.

RETURN TO
LOS ANGELES COUNTY SURVEYOR
700 HALL OF RECORDS

FORM 247 5M 5-46

F. B. 1241 PG. 238

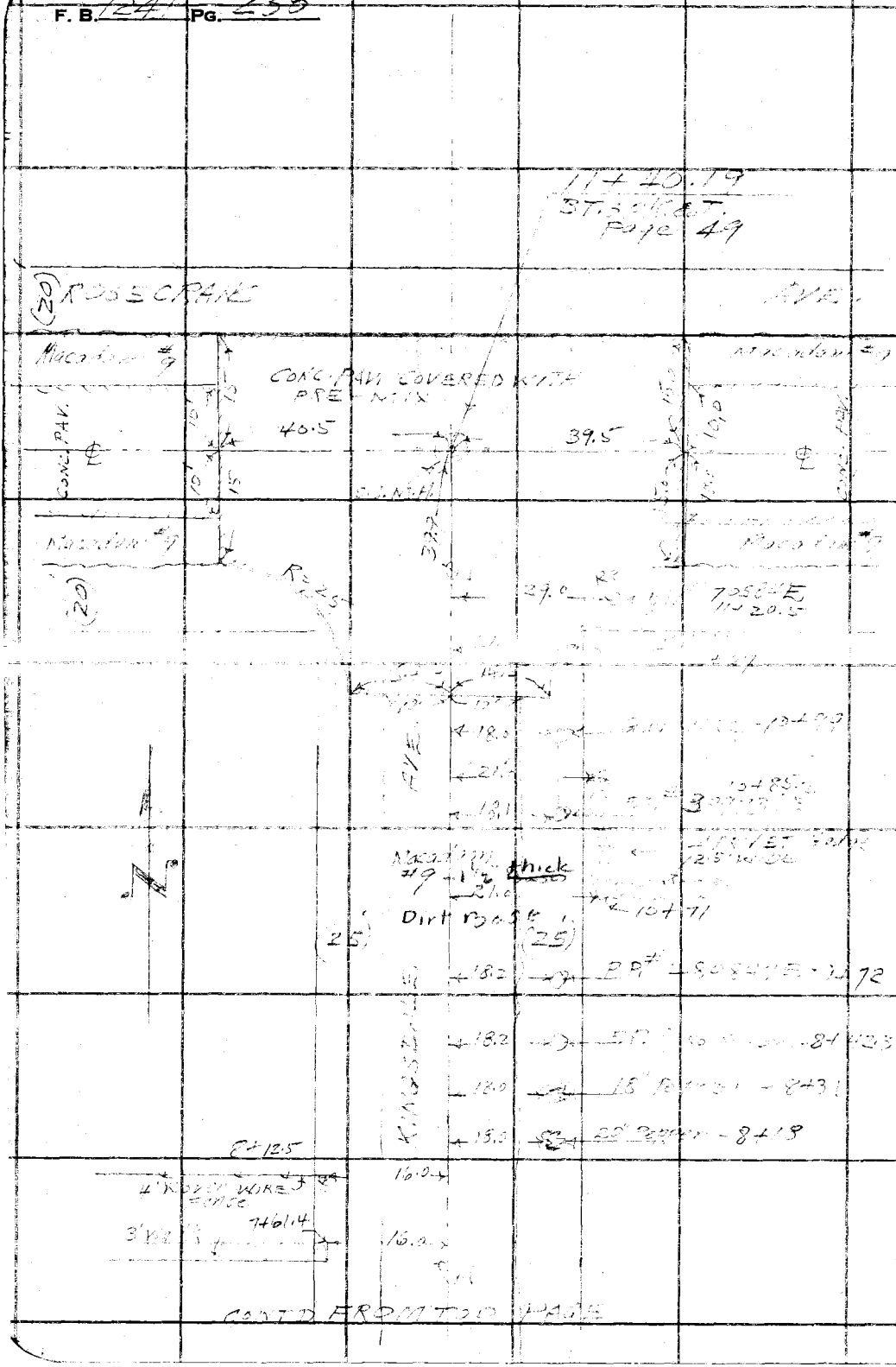

RETURN TO
LOS ANGELES COUNTY SURVEYOR
700 HALL OF RECORDS

Do not extend notes this side of this line.

Note: Any Additions or Changes on This Sheet Must be Made or Circled in Red Ink With Date and Name of Person Making Change.

Profile No. ____ Notes Red. ____ Plotted ____ Job No. 1178 Division No. ____ F.B. 1241 PG. 239

Date ____ Date ____ Survey of ____

X-Sec. No. ____ Notes Chkd. [illegible] Date 2/11/47 Checked ____ Date ____ Survey by ____ Notes ____ Date ____

Map No. ____ Indexed A. C. Johnson Date DEC 18 '47

COMPTON BLVD. SEWER DISTRICT - S.S.

KINGSDALE AVE.
FROM
ALLEY NORTH OF 147TH ST.
TO
ROSECRANS AVE.

CROSS-SECTIONS.

℄ NOTES - PAGES - 48, 49
TOPOG. PAGES - 235-237

JANUARY 29, 1947

ELEV. C.V. CRUMLEY,
W.S. [illegible],
S.S. DICKIE,
H.E. [illegible],
A.L. YORK.

F.S.

H.I.

B.S.

STATION

NOTE: ANY ADDITIONS OR CHANGES ON THIS SHEET MUST BE MADE OR CIRCLED IN RED INK, WITH DATE AND NAME OF PERSON MAKING CHANGE.

PLEASE RETURN TO
LOS ANGELES COUNTY SURVEYOR
700 HALL OF RECORDS

Do not extend notes this side of this line.

FORM 307 5M 1-46

FORM 307 5M 1-46

PLEASE RETURN TO
LOS ANGELES COUNTY SURVEYOR
700 HALL OF RECORDS

NOTE: ANY ADDITIONS OR CHANGES ON THIS SHEET MUST BE MADE OR CIRCLED IN RED INK, WITH DATE AND NAME OF PERSON MAKING CHANGE.

Do not extend notes this side of this line.

F.B. 1241 Pg. 240 | Job No. 4778 Division No. | Notes Red | Plotted | No. | Profile
Survey of COMPTON BLVD SEWER DISTRICT | Date | No. | X-Sec.
Survey by CY. CORUNLEY Notes C.V.C. & W.S.C. | Notes Chkd | Checked
Indexed | Date 1-29-47 | Date | Date | No.

STATION	B. S.	H. I.	F. S.	ELEV.	
					B.M. N-50 Elev. 64.789 F.B. 1241-10
B.M. N-50	4.309	69.097		64.789	KINGSDALE AVE. & 147TH ST. - S.W. Cor. BENCH IN CB. 6'W. OF S. GUTTER
0+00 N. & S.			4.42	64.68	= 3+01.9 Ft. from E. & W. ℄ of the Kingsdale ALLEY N. of
0+99.8 South			4.38	64.72	℄ KINGSDALE.
15' RT.			4.53	64.57	Gut - N. end curb.
" "			3.55	65.55	T.C. " " " "
10 LT			4.90	64.20	E. edge PAV.
12 "			5.1		Gut
16 "			4.4		Bank
25 "			4.3	64.79	S.A.L.
1+00 South			4.38	64.72	℄ KINGSDALE.
1+48.1 "			4.78	64.32	" "
12.8 RT			4.83	64.27	Gut.
" "			4.67	64.43	T.C.
10 LT			5.10	64.00	PAV.
15 "			5.3	63.80	Gut
19 "			4.8	64.30	Bank
25 "			4.3	64.79	S.A.L.
1+82.5 S. = 0+00 E & W			4.44	64.66	℄ INTER. KINGSDALE & 147TH ST.
0+25 West			4.22	64.88	℄ Kingsdale
15 RT			4.40	64.70	N. edge PAV.

FORM 307 5M 1-46

PLEASE RETURN TO
LOS ANGELES COUNTY SURVEYOR
700 HALL OF RECORDS

NOTE: ANY ADDITIONS OR CHANGES ON THIS SHEET MUST BE MADE OR CIRCLED IN RED INK, WITH DATE AND NAME OF PERSON MAKING CHANGE.

Do not extend notes this side of this line.

STATION	B. S.	H. I.	F. S.	ELEV.	
0+25 West.					
25.3 Rt		68.997	4.56	64.32	Grd. Kl. and CR. NW. Cor. Kingsdale & 147
" "			3.60	65.29	T.C.
14 Chkd			3.37	65.52	℄ 147 St.
15' Rt.			3.43	65.46	edge P.S.W.
25.3 "			3.80	65.09	Grd. N. side [illegible]
" "			3.59	65.30	T.C.
0+25 East.			4.20	64.69	℄ Kingsdale
15' Lt			5.14	63.75	
25.3 "			5.17	63.72	Grd. Kl. and Curb - N.E. Cor. Kingsdale & 147
" "			4.72	64.17	T.C.
1+00 East			5.62	63.27	℄ 147 St.
15' Lt.			5.92	62.97	edge pav.
25 "			6.82	62.07	Grd.
" "			5.91	63.01	Bench Mark Cly.
34 "			5.80	63.12	Bench Mark Cly.
B.M. N-125	3.822	69.463	3.360	65.637	B.M. N-125. Elev. 65.64'. U.S. 1941-16. KINGSDALE AVE. & ALLEY N. OF 147TH ST. S.W. Cor. BENCH MARK IN WALK. 41' S. OF W. CURB.
0+00 [illegible]			4.86	64.58	-3+01.92 Ed. 11 East - ℄ Intersection Kingsdale
5+07.5 N.			4.97	64.49	℄ Kingsdale
25 Rt			5.45	64.01	Grd.
12 "			5.6	63.9	Grd.

Profile
No. X-Sec.
Notes Red. Date
Plotted Date
Job No. Division No.
Survey of
Notes Chkd. Date
Checked Date
Survey by
Notes Ck'd. Date
Map No.
Inked. Date

F.B. PG. 241

FORM 307 5M 1-46

PLEASE RETURN TO
LOS ANGELES COUNTY SURVEYOR
700 HALL OF RECORDS

NOTE: ANY ADDITIONS OR CHANGES ON THIS SHEET MUST BE MADE OR CIRCLED IN RED INK, WITH DATE AND NAME OF PERSON MAKING CHANGE.

Do not extend notes this side of this line.

STATION	B. S.	H. I.	F. S.	ELEV.		
6407.5 RT						
15 RT		64.463	4.9	[illegible]	[illegible]	
25 "			[illegible]	[illegible]	E.P.L.	
[illegible]			5.20	64.26	[illegible]	
15 "			[illegible]	[illegible]	[illegible]	
[illegible]			[illegible]	[illegible]	[illegible]	
25 "			[illegible]	65[illegible]	W.P.L.	
14[illegible]			5.4[illegible]	6[illegible]98	[illegible]	
[illegible] RT			5.9[illegible]	[illegible]51	[illegible]	
[illegible]			[illegible]	6[illegible]1	Gut.	
25 "			[illegible]	6[illegible]5		E.P.L.
[illegible]			[illegible]	[illegible]		
[illegible]			[illegible]	[illegible]		
[illegible]			[illegible]	[illegible]1	Bank	
[illegible]			[illegible]	[illegible]		[illegible]
14265			[illegible]	6[illegible]	[illegible]	
12.8 RT			[illegible]	6[illegible]69	[illegible] 12" [illegible] Culvert	
13.2 LT			6[illegible]	6[illegible]06	" " "	
2400 ℄			5.46	6[illegible]00	℄	
[illegible]0 RT			5.72	6[illegible]74	"	
15 "			6[illegible]	6[illegible]3	"	
17 "			[illegible]	6[illegible]9		
25 "			3.9	6[illegible]		W.P.L.

F.B. 1241 PG. 242

Job No. 1178 Division No. Notes Red Plotted Profile No.

Survey of Compton Blvd Sewer Dist. Date Date X-Sec. No.

Survey by C.V.C. Notes C.V.C. Notes Chkd. Checked

Indexed C. Jordan Date Date 11/47 Date No.

FORM 307 5M 1-46

PLEASE RETURN TO
LOS ANGELES COUNTY SURVEYOR
700 HALL OF RECORDS

NOTE: ANY ADDITIONS OR CHANGES ON THIS SHEET MUST BE MADE OR CIRCLED IN RED INK, WITH DATE AND NAME OF PERSON MAKING CHANGE.

Do not extend notes this side of this line.

STATION	B. S.	H. I.	F. S.	ELEV.		
2+00 N						
10' LT		67.463	5.84	6362	PAV	
15 "			6.2	631	Gut	
15			6.0	635	Bank	
20			5.6	639		W.P.L.
25.00			5.0	645		Ground
3+00 S			4.87	6459		
10 RT			5.24	6422	"	
13 "			5.5	640	"	
17 "			5.3	642	"	
25 "			5.0	645		E.P.L.
10 LT			5.20	6426	"	
14 "			5.7	638		
16 "			5.0	645	"	
25 "			4.9	646		W.P.L.
4+00			2.87	6650	℄	
4+57.6			1.85	6761	℄	
10' RT			2.22	67[illegible]4	"	
12			2.3	672	"	
15 "			1.2	683	"	
25 "			1.4	67[illegible]		E.P.L.
10 LT			2.2	67[illegible]	"	

Profile No. ____ Date ____ Notes Red ____ Plotted ____ Job No. 1176 Division No. ____ F.B. 1241 PG. 243

X-Sec. No. ____ Date ____ Notes Chkd. [illegible] Checked ____ Survey of [illegible] Survey by [illegible] Notes [illegible] Date [illegible]

Date [illegible] Date ____ Map No. ____ Indexed [illegible] Date ____

FORM 307 5M 1-46

PLEASE RETURN TO
LOS ANGELES COUNTY SURVEYOR
700 HALL OF RECORDS

NOTE: ANY ADDITIONS OR CHANGES ON THIS SHEET MUST BE MADE OR CIRCLED IN RED INK, WITH DATE AND NAME OF PERSON MAKING CHANGE.

Do not extend notes this side of this line.

STATION	B. S.	H. I.	F. S.	ELEV.		
4+57.6						
16 LT		69.463	2.6	6[illegible]9	[illegible]	
17 "			[illegible]	67 8	Bank	
25 "			1.7	[illegible]	W.P.L.	
4+87.6 [illegible]			1.6[illegible]	[illegible]	[illegible] Kingsdale	[illegible] 145th St.
0+25 East			[illegible]	67 76	℄ 145th St.	
9 RT			2.[illegible]	67 31	[illegible]	
[illegible]			[illegible]	[illegible]9	[illegible]	
[illegible]			[illegible]	67 9	Bank	
30			[illegible]	6[illegible]0		S.P.L.
[illegible] LT			[illegible]	67 51	"	
15			[illegible]	67 21		
[illegible]			[illegible]	[illegible]		
30			[illegible]	[illegible]		[illegible]
[illegible] West			[illegible]	67 82	℄ [illegible]	
10 RT			[illegible]	67 54	[illegible]	
15			2.2	[illegible]3	"	
20			[illegible]	[illegible]7	"	
30 RT			[illegible]	[illegible]0		"
9. LT			2.0[illegible]	67 42	"	
15			2.5	[illegible]0		
17			1.6	[illegible]9		
30			1.6	67 9		

F.B. 124 PG. 24U

Job No. 1173 Division No. Notes Red. Plotted Profile

Survey of COMPTON BLVD SEWER DIST. Date Date No. X-Sec.

Survey by [illegible] Notes [illegible] Notes Chkd. [illegible] Checked

Indexed [illegible] Date 1-29-47 Date 9/11/47 Date No.

FORM 307 5M 1-46

PLEASE RETURN TO
LOS ANGELES COUNTY SURVEYOR
700 HALL OF RECORDS

NOTE: ANY ADDITIONS OR CHANGES ON THIS SHEET MUST BE MADE OR CIRCLED IN RED INK, WITH DATE AND NAME OF PERSON MAKING CHANGE.

Do not extend notes this side of this line.

STATION	B. S.	H. I.	F. S.	ELEV.		
[illegible]		69.453	1.10	6836	[illegible]	
10' RT			1.20	6822	PAV.	
[illegible]			1.5	680	Gut	
[illegible]			[illegible]	687	Bank	
[illegible]			[illegible]	694		N.P.L.
[illegible]			1.60	6782	"	
[illegible]			[illegible]	673		
16			[illegible]	683	"	
30			1.3	682		S.P.L.
B.M. [illegible]	4.565	73.514	0.500	[illegible]	[illegible] KINGSDALE AVE. & 145th ST. N.E. COR. BT. SPK. IN P.P. # 139691E	
5+00 North			5.75	6776	℄ KINGSDALE.	
5+17.6			5.71	6780		
11 RT			5.9[illegible]	6855	PLV.	
14			6.1	674	Gut	
[illegible]			5.5	680	Bank	
25			5.2	683		E.P.L.
10 LT			5.97	6754	"	
[illegible]			5.3	672	"	
17			5.3	682	"	
25			4.8	687		W.P.L.

Profile No. ____ Notes Red. ____ Plotted ____ Job No. ____ Division No. ____ F.B. 124 PG. 245

X-Sec. No. ____ Date ____ Date ____ Survey of [illegible]

Notes Chkd [illegible] Checked ____ Survey by C.V. [illegible] Notes C.V.C. Date [illegible]

Date ____ Date ____ Map No. ____ Indexed ____ Date ____

FORM 307 5M 1-46

PLEASE RETURN TO
LOS ANGELES COUNTY SURVEYOR
700 HALL OF RECORDS

NOTE: ANY ADDITIONS OR CHANGES ON THIS SHEET MUST BE MADE OR CIRCLED IN RED INK, WITH DATE AND NAME OF PERSON MAKING CHANGE.

Do not extend notes this side of this line.

F.B. 1241 PG. 246

Profile No. ____ X-Sec. No. ____

Survey of COMPTON BLVD SEWER DIST. Plotted ____ Job No. 11738 Division No. ____ Notes Red ____

Survey by C.H.C. Date ____ Notes Chkd ____ Date ____

Indexed ____ Date 1-29-47 Checked ____ Date ____

STATION	B. S.	H. I.	F. S.	ELEV.		
6+00		73.514	5.22	68.29	± Kingsdale.	
1 57			5.5	67.9	P.C.	
10 "			5.8	67.7	"	
15 "			5.6	67.9	Bank	
25 "			5.05	68.5		E.P.L. W.S.T.
10 27			5.54	68.0		
15 "			5.7	67.8		
20 "			5.5	68.0		
25 "			5.4	68.1		W.S.T.
7+00			4.75	68.81	±	
15 RT			2.75	68.81		
20 "			3.0	68.51	"	
27 "			3.1	68.48	"	
25 "			3.8	68.17		E.P.L.
10 27			4.82	68.59	"	
15			5.6	68.13	"	
20			4.9	68.85	"	
25 "			3.7	69.05		W.P.L.
B.M. N-123	5.494	76.581	2.432	74.087	B.M. N-123. Elev. 71.087	F.B. 1241-15
					KINGSDALE AVE. W. SIDE	± 200' N. E 145
					BRASS PLUG IN TOP OF CURB	4 in 25 — 6 W. of E. end wall
8+00			6.60	69.92	± Kingsdale	

FORM 307 5M 1-46

PLEASE RETURN TO
LOS ANGELES COUNTY SURVEYOR
700 HALL OF RECORDS

NOTE: ANY ADDITIONS OR CHANGES ON THIS SHEET MUST BE MADE OR CIRCLED IN RED INK, WITH DATE AND NAME OF PERSON MAKING CHANGE.

Do not extend notes this side of this line.

STATION	B. S.	H. I.	F. S.	ELEV.		
8+00						
10' RT		76.581	6.90	69.68	Pav.	
13 "			76	69.0	Gut	
15 "			50	71.6	Bank	
25 "			50	71.6		E.P.L.
10 LT			675	69.83	"	
15 "			72	69.4	"	
17 "			53	71.3	"	
25 "			52	71.4		W.P.L.
100			45	72.1		Ground
9+00			595	70.63 ±		
10 RT			640	70.18	"	
14			73	69.3	"	
17 "			46	72.0	"	
25 "			43	72.3		E.P.L.
10 LT			632	70.26	"	
15 "			69	69.7	"	
25 "			50	71.6		W.P.L.
10+00			585	70.73 ±		
10			644	70.14	"	
14			75	69.1	"	
17			5.4	71.2	"	
25			6.0	70.6		E.P.L.

Profile No. ____ Notes Red. ____ Plotted ____ Job No. 1170 Division No. ____ F.B. 1241 PG. 247

X-Sec. No. ____ Date ____ Date ____ Survey of COMPTON BLVD SEWER DISTRICT S.S.

Notes Chkd [illegible] Checked ____ Survey by C.V.C. Notes C.V.C. Date 1-29-47

Date [illegible] Date ____ Map No. ____ Indexed Tabulated Date ____

FORM 307 5M 1-46

PLEASE RETURN TO
LOS ANGELES COUNTY SURVEYOR
700 HALL OF RECORDS

NOTE: ANY ADDITIONS OR CHANGES ON THIS SHEET MUST BE MADE OR CIRCLED IN RED INK, WITH DATE AND NAME OF PERSON MAKING CHANGE.

Do not extend notes this side of this line.

STATION	B. S.	H. I.	F. S.	ELEV.		
10+00						
10' LT		76.58'	6.20	7038	PAV.	
15 "			69	697	Gut.	
25 "			50	[illegible]6	Bank & [illegible]	
40 "			46	7[illegible]0		
11+00.30			642	[illegible]16	℄ edge conc PAV.	
14.5 RT			684	6974	Edge Conc. PAV.	
16 "			63	703	Bank	
25 "			66	700	E.P.L.	
15.5 LT			685	6973	edge conc. PAV.	
25 "			57	709	W.P.L. & Bank	
40 "			5.5	7[illegible]1	Ground.	
11+21			67[illegible]	6982	℄ Kingsdale	
11+40.10 = 0+00 East & W.			[illegible]	7012	℄ INTER. Kingsdale & Rosecrans [illegible]	
0+25 East			[illegible]	7032	℄ Rosecrans.	
10' RT			6.28	7030	Conc. PAV.	
22.5 "			6[illegible]8	6[illegible]30	edge conc. PAV.	
10' LT			624	[illegible]34	Conc. PAV.	
15 "			650	7008	edge " "	
0+25 W.			622	7036	℄	
10' RT			630	7028	PAV.	
15 "			640	7018	"	

F.B. 1241 PG. 248

Job No. 1178 Division No. ____ Notes Red ____ Plotted ____ Profile ____

Survey of ____ Date ____ Date ____ No. ____

Survey by ____ Notes ____ Notes Chkd ____ Checked ____ X-Sec. ____

Indexed ____ Date 1-29-47 Date 1/14/47 Date ____ No. ____

FORM 307 5M 1-46

PLEASE RETURN TO
LOS ANGELES COUNTY SURVEYOR
700 HALL OF RECORDS

NOTE: ANY ADDITIONS OR CHANGES ON THIS SHEET MUST BE MADE OR CIRCLED IN RED INK, WITH DATE AND NAME OF PERSON MAKING CHANGE.

Do not extend notes this side of this line.

STATION	B. S.	H. I.	F. S.	ELEV.		
0+25 West 10' LT		76.581	622	7036	PAV.	
17 "			660	6998	"	
1+07.26 [illegible]			540	7118	℄ INTER. Rosecrans & Ramona Ave. B.M. 17-B. Elev. 71.214 F.B. 1241-15.	
3 [illegible]			5361	71.225	ROSECRANS AVE. & RAMONA AVE. N.E. COR. L. & T. E. Curb. ± 35' N. ℄ ROSECRANS AVE.	

Profile No. ____ Date ____ Notes Red ____ Plotted ____ Job No. 1178 Division No. ____ F.B. 1241 PG. 249

X-Sec. No. ____ Date ____ Notes Chkd. [illegible] Date ____ Checked ____ Date ____ Survey of COMPTON BLVD SEWER DISTRICT [illegible] Survey by C.V.C. Notes C.V.C. Date 1-29-47

Map No. ____ Date ____ Indexed [illegible] Date ____

F.B. 1241 PG. 250 Job No. 1178 Division No. Notes Red Plotted Profile

Survey of Date Date No.

Survey by Notes Notes Chkd. Checked X-Sec.

Indexed Date Date Date No.

FORM 307 SM 1-48

PLEASE RETURN TO
LOS ANGELES COUNTY SURVEYOR
700 HALL OF RECORDS

NOTE: ANY ADDITIONS OR CHANGES ON THIS SHEET MUST BE MADE OR CIRCLED IN RED INK, WITH DATE AND NAME OF PERSON MAKING CHANGE.

Do not extend notes this side of this line.

STATION	B. S.	H. I.	F. S.	ELEV.

Notes Ck'd by	Survey of
Map No.	W. O. 1178 Tape No. 71 St'd 68 °F
Office Work	Surveyed by
Checked	Notes Date
Date	Indexed A. C. Johnson

F. B. 1-4-1 Pg. 251

DEC 18 '47

C.I. 1178

COMPTON BLVD. SEWER DISTRICT S.S.

ALLEY WEST OF MANSEL AVE.
FROM
COMPTON BLVD.
TO
ALLEY SOUTH OF 147th ST.

LOCATION OF IMPROVEMENTS.

℄ NOTES - PAGES - 22; 45
CROSS-SECT. PGS. - 255 - 260

JANUARY 22; 29, 1947

C.V. CRUMLEY
W.S. COWHERD
S.S. DICKIE
H.E. CULP.
A.L. YORK

Note: Any Additions or Changes on This Sheet Must be Made or Circled in Red Ink With Date and Name of Person Making Change.

Do not extend notes this side of this line.

RETURN TO
LOS ANGELES COUNTY SURVEYOR
700 HALL OF RECORDS

FORM 247 5M 5-46

F. B. 124 PG. 252 CONT'D ON BOTTOM PAGE



RETURN TO
LOS ANGELES COUNTY SURVEYOR
7100 HALL OF RECORDS

Do not extend notes this side of this line.

Note: Any Additions or Changes on This Sheet Must Be Made or Circled in Red Ink With Date and Name of Person Making Change.

3

F. B. 1241 PG. 253

Notes Ck'd by	Survey of
Map No.	W. O. Tape No. St'd °F
Office Work	Surveyed by C.V. CRUMLEY
Checked	Notes Date
Date	Indexed A. C. Johnson

DIST.

11+37.64



Note: Any Additions or Changes on This Sheet Must be Made or Circled in Red Ink With Date and Name of Person Making Change.

Do not extend notes this side of this line.

RETURN TO
LOS ANGELES COUNTY SURVEYOR
700 HALL OF RECORDS

FORM 247 5M 5-46

RETURN TO
LOS ANGELES COUNTY SURVEYOR
700 HALL OF RECORDS

Note: Any Additions or Changes on This Sheet Must be Made or Circled in Red Ink With Date and Name of Person Making Change.

Do not extend notes this side of this line.

F. B. 1241 Pg. 254

Profile No. ____ Notes Red. ____ Plotted ____ Job No. 1178 Division No. ____ F.B. 1241 PG. 255

Date ____ Date ____ Survey of ____

X-Sec. No. ____ Notes Chkd. ____ Checked ____ Survey by ____ Notes ____ Date ____

Date ____ Date ____ Map No. ____ Indexed A. C. Johnson Date DEC 18 '47

COMPTON BLVD. SEWER DISTRICT-S.S.

ALLEY WEST OF MANSEL AVE.
FROM
COMPTON BLVD.
TO
ALLEY SOUTH OF 147TH ST.

CROSS SECTIONS.

℄ NOTES - PAGES 22, 45
TOPOG - PAGES 251-254

JANUARY 29, 1947

ELEV.
C.V. CRUMLEY.
W.S. COWHERD.
S.S. DICKIE.
H.G. CULP.
A.L. YORK.

F. S.

H. I.

B. S.

STATION

NOTE: ANY ADDITIONS OR CHANGES ON THIS SHEET MUST BE MADE OR CIRCLED IN RED INK, WITH DATE AND NAME OF PERSON MAKING CHANGE.

PLEASE RETURN TO
LOS ANGELES COUNTY SURVEYOR
700 HALL OF RECORDS

Do not extend notes this side of this line.

FORM 307 5M 1-46

FORM 307 5M 1-46

PLEASE RETURN TO
LOS ANGELES COUNTY SURVEYOR
700 HALL OF RECORDS

NOTE: ANY ADDITIONS OR CHANGES ON THIS SHEET MUST BE MADE OR CIRCLED IN RED INK, WITH DATE AND NAME OF PERSON MAKING CHANGE.

Do not extend notes this side of this line.

STATION	B. S.	H. I.	F. S.	ELEV.	
					B.M. N. 107. Elev. 59.759 F.B. 1241-8
B.M. N.107	3.163	62.922		59.759	COMPTON BLVD & MANSEL AVE. S.E. COR. "X" Top of Collar - E. Side FIRE PLUG
					Page 75
0+00 N =			3.49	59.13	=12+17.29 FROM East - ℄ INTER. Compton BLVD & ALLEY N. of MANSEL AVE.
0+07 North			4.00	58.92	℄ ALLEY - edge PAV
0+13 "			5.3	57.6	" " - Gut
0+14 "			4.2	58.7	Bank
0+20 "			4.2	58.7	℄ ALLEY
6 RT.			3.6	59.3	E.P.L.
6 LT			4.0	58.9	W.P.L.
1+00			3.7	59.2	℄ ALLEY
6 RT			3.9	59.0	E.P.L.
6 LT			3.7	59.2	W.P.L.
2+00			4.5	58.4	℄
6' RT			4.5	58.4	E.P.L.
6' LT			4.4	58.5	W.P.L.
3+00			5.1	57.8	℄
6' RT			5.1	57.8	E.P.L.
75.0 "			5.4	57.5	Ground
157.0 "			5.12	57.80	℄ MANSEL AVE.
6' LT.			5.1	57.8	W.P.L.
75.0 "			4.6	58.3	

F.B. 1241 Pg. 6 256 Job No. 1178 Division No. ✓ Notes Red. Plotted Profile
Survey of COMPTON BLVD SEWER DISTRICT Date Date No.
Survey by C.V. CRUMLEY Notes C.V.C. & W.S.C. Notes Chkd. Checked X-Sec.
Indexed C. Johnson Date 1-47 Date 7/11/47 Date No.

FORM 307 5M 1-46

PLEASE RETURN TO
LOS ANGELES COUNTY SURVEYOR
700 HALL OF RECORDS

NOTE: ANY ADDITIONS OR CHANGES ON THIS SHEET MUST BE MADE OR CIRCLED IN RED INK, WITH DATE AND NAME OF PERSON MAKING CHANGE.

Do not extend notes this side of this line.

STATION	B. S.	H. I.	F. S.	ELEV.		
4+00		62.922	4.9	580	℄ ALLEY W. of Mansel Ave	
6 RT			4.9	580	E. P.L.	
6 LT			5.0	579	W. P.L.	
5+00			4.4	585	℄	
6 RT			4.4	585	"	
6 LT			4.5	584	"	
6+00			4	588	℄	
6+20			3.7	592	℄	
6 RT			3.7	592	" "	
6 LT			3.8	591	"	
6+50.13 ℄	0+00 E.&W.		3.34	595.8	℄ INTER. 149th ST. & ALLEY W. of Mansel	
0+06 E			3.33	595.9	℄ 149th ST.	
10.5 RT			3.80	591.2	edge PAV.	
17 "			4.4	585	Gut	
18 "			3.9	590		B.
30 "			3.7	592		[illegible]
10.5 LT			3.70	592.2	"	
17 "			4.3	586	"	
20 "			3.3	596		
30 "			3.3	596		N. P.
15.6 E			3.45	594.7	℄ INTER. 149th & MANSEL AVE.	

Profile
No. ____ Date ____ Notes Red ____ Plotted ____ Job No. 1118 Division No. ✓
X-Sec.
No. ____ Date ____ Notes Chkd. [illegible] Date ____ Checked ____ Date ____ Survey of ____ Survey by ____ Notes ____ Date ____
Map No. ____ Indexed ____ Date ____

F.B. 124 PG. 257

FORM 307 5M 1-46

PLEASE RETURN TO
LOS ANGELES COUNTY SURVEYOR
700 HALL OF RECORDS

NOTE: ANY ADDITIONS OR CHANGES ON THIS SHEET MUST BE MADE OR CIRCLED IN RED INK, WITH DATE AND NAME OF PERSON MAKING CHANGE.

Do not extend notes this side of this line.

STATION	B. S.	H. I.	F. S.	ELEV.		
[illegible]		63.922	[illegible]	59 52	[illegible]	
10.5 RT			[illegible]	59 05	[illegible]	
17 "			[illegible]	58 7	[illegible]	
20 "			[illegible]	59 5	[illegible]	
30 "			3.3	59 6		N.P.L.
10.5 [illegible]			[illegible]	59 22	"	
17 "			[illegible]	58 4	"	
19 "			[illegible]	[illegible]		
[illegible]			[illegible]	[illegible]		[illegible]
[illegible]			[illegible]	[illegible]	[illegible]	
10.5 RT			3.96	58 96		
17 "			[illegible]	58 3		
20 "			[illegible]	[illegible]		
[illegible]			[illegible]	59 2		N.P.L.
[illegible]				58 8	"	
			[illegible]	58 2	"	
20			[illegible]	59 3	"	
[illegible]			3.7	59 2		S.P.L.
B.M. N-55	2.907	64.[illegible]	0 925	61.997	B.M. N-55 Elev. 61.990 [illegible] 149th ST. (N. Side) ± 100' E. ± KINGSDALE AVE. "X" TOP of Collar [illegible] FIRE [illegible]	
6160.6			3 72	59 18	[illegible]	

F.B. 1241 Pg. 258 8

Job No. 1178 Division No. ✓ Notes Red. Plotted No. Profile

Survey of COMPTON BLVD SEWER DISTRICT Date Date X-Sec.

Survey by C.V.C. Notes C.V.C. Notes Chkd. [illegible] Checked No.

Indexed [illegible] Date 1-29-47 Date 11/11/47 Date No.

FORM 307 5M 1-46

PLEASE RETURN TO
LOS ANGELES COUNTY SURVEYOR
700 HALL OF RECORDS

NOTE: ANY ADDITIONS OR CHANGES ON THIS SHEET MUST BE MADE OR CIRCLED IN RED INK, WITH DATE AND NAME OF PERSON MAKING CHANGE.

Do not extend notes this side of this line.

STATION	B. S.	H. I.	F. S.	ELEV.		
6+67		6.4.897	62	587	℄ ALLEY W. of Mansel Ave - Grout	
6+70			55	594	" "	
6+80			54	595	" "	
6' RT			54	595	E.P.L.	
6' LT			53	596		W.P.L.
7+00 ⊕			54	595	"	
8+00			5.1	598	"	
6' RT			50	599	"	
6 LT			50	599		"
9+00			5.1	598	"	
6' RT			50	599	"	
75.0 "			4.9	600		
15.0 "			4.65	602.5	℄ Mansel Ave	
6 LT			50	599		"
75.0 "			5.3	596		
10+00			4.4	605	℄ [illegible]	
6 RT			4.5	604	E.P.L.	
6 [illegible]			4.5	604		"
11+00			3.6	613	" "	
6' RT			3.7	612	"	
6 LT			3.5	614		"

Profile No. ____ Notes Red. ____ Plotted ____ Job No. [illegible] Division No. V

X-Sec. No. ____ Date ____ Date ____ Survey of [illegible]

Notes Chkd. [illegible] Date ____ Checked ____ Date ____ Survey by [illegible] Notes [illegible] Date ____

Map No. ____ Indexed [illegible] Date ____

F.B. 1241 PG. 259

FORM 307 5M 1-46

PLEASE RETURN TO
LOS ANGELES COUNTY SURVEYOR
700 HALL OF RECORDS

NOTE: ANY ADDITIONS OR CHANGES ON THIS SHEET MUST BE MADE OR CIRCLED IN RED INK, WITH DATE AND NAME OF PERSON MAKING CHANGE.

Do not extend notes this side of this line.

STATION	B. S.	H. I.	F. S.	ELEV.		
11+30.1		64.897	3.4	61 5.	℄ ALLEY W. of MANSEL AVE.	
6' RT			3.4	61 5.	E. P. L.	
6' LT			3.6	61 3.	W. P. L.	
11+37.[illegible]			3.6	61 3.	℄ INTER. ALLEY W. of MANSEL & ALLEY S. of 147th ST.	
B.M. N-111			2.50	62.38	B.M. N-111. Elev. 62.398 F.B. 1241-10 KINGSDALE AVE. & ALLEY S. of 147th ST. S.W. COR. L&T. IN WALK TO HOUSE [illegible] 147 [illegible]	

F.B. 1241 Pg. 260 10

Job No. 1178 Division No. ✓ Notes Red. Plotted No. Profile

Survey of COMPTON BLVD SEWER DIST. Date Date No. X-Sec.

Survey by C.V.C. Notes C.V.C. Notes Chkd. [illegible] Checked

Indexed [illegible] Date 1-29-47 Date 11/1/47 Date No.

Notes Ck'd by	Survey of
Map No.	W. O. 178 Tape No. 221 St'd 68 °F
Office Work	Surveyed by
Checked	Notes Date
Date	Indexed

F. B. 1941 Pg. 261

DEC 18 47

C.I. 1178

COMPTON SEWER DISTRICT S.S.

KINGSDALE AVE.

FROM

COMPTON BLVD.

TO

147TH ST.

ADDITION OF IMPROVEMENTS.

NOTES: PAGES. 23; 47-48

CROSS-SECTIONS - PAGES - 265-

JANUARY 23; 30, 1947

C.V. CRUMLEY.

W.S. COWHERD.

S.S. DICKIE.

A.L. YORK

Note: Any Additions or Changes on This Sheet Must Be Made or Circled in Red Ink With Date and Name of Person Making Change.

Do not extend notes this side of this line.

RETURN TO
LOS ANGELES COUNTY SURVEYOR
700 HALL OF RECORDS

FORM 247 5M 5-46

F.B. 124 12 PG. 262 CONT'D ON BOTTOM PAGE

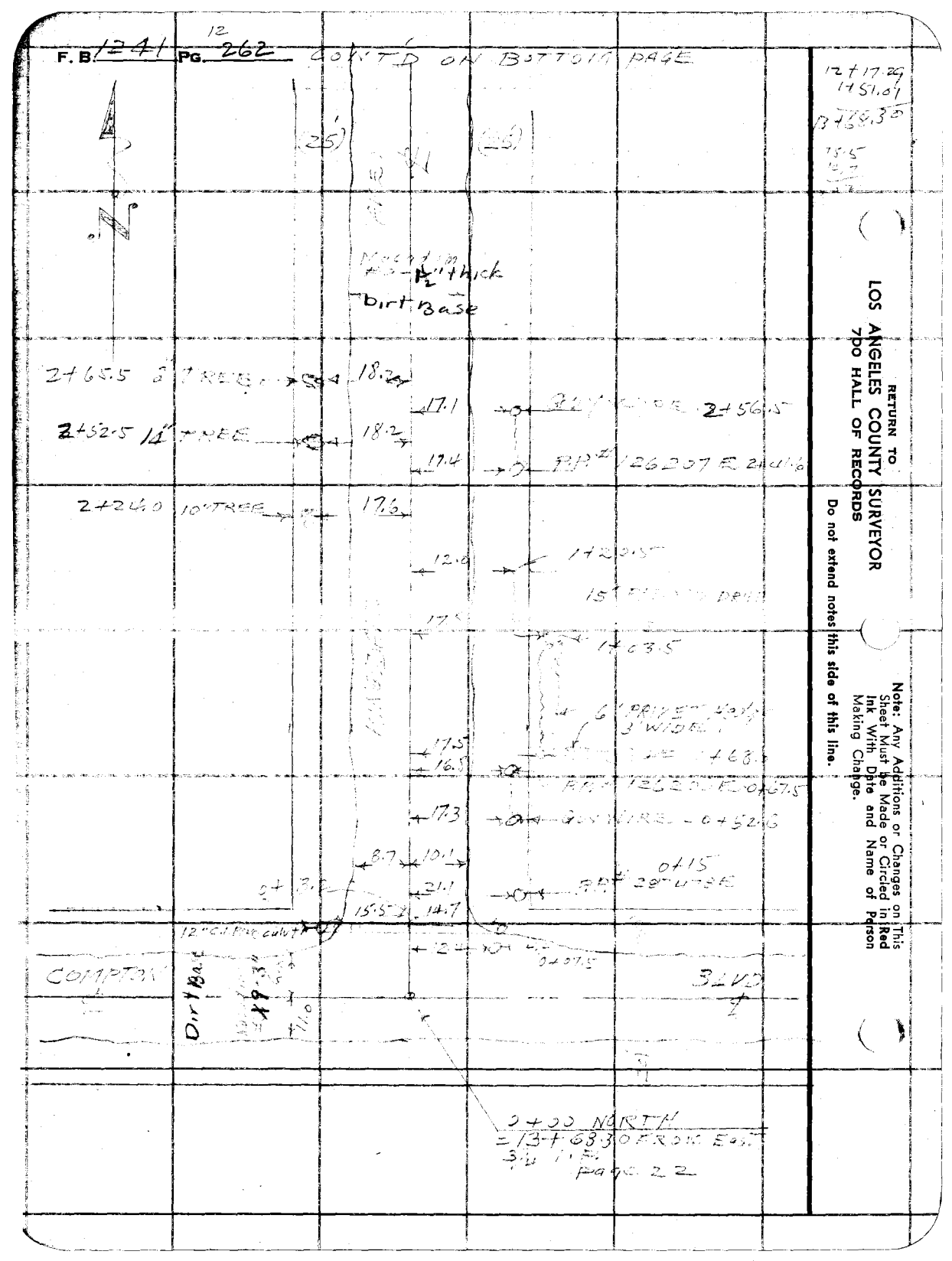

RETURN TO
LOS ANGELES COUNTY SURVEYOR
700 HALL OF RECORDS

Do not extend notes this side of this line.

Note: Any Additions or Changes on This Sheet Must be Made or Circled in Red Ink With Date and Name of Person Making Change.

13

Notes Ck'd by	Survey of COMPTON SEWER DIST
Map No.	W. O. 1175 Tape No. 321 St'd 68 °F
Office Work	Surveyed by C.V. CROWLEY
Checked	Notes C.V.C. & W.S.C. Date 1-23-47
Date	Indexed A. C. Jones

F.B. 1241 PG. 263

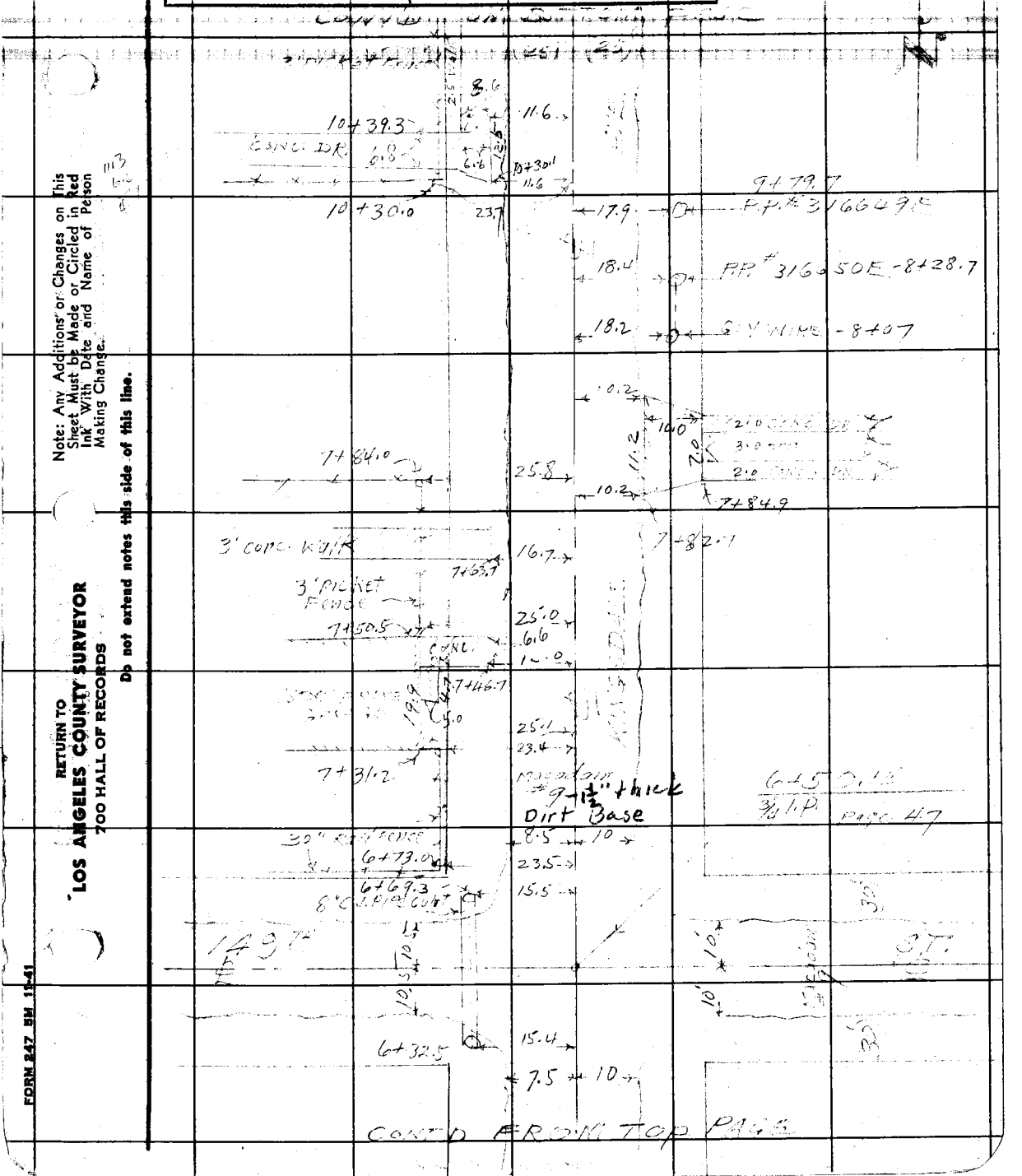

Note: Any Additions or Changes on This Sheet Must be Made or Circled in Red Ink With Date and Name of Person Making Change.

Do not extend notes this side of this line.

RETURN TO
LOS ANGELES COUNTY SURVEYOR
700 HALL OF RECORDS

FORM 247 5M 11-41



RETURN TO
LOS ANGELES COUNTY SURVEYOR
700 HALL OF RECORDS

Do not extend notes this side of this line.

Note: Any Additions or Changes on This Sheet Must be Made or Circled in Red Ink With Date and Name of Person Making Change.

Profile No. ____ Notes Red. ____ Plotted ____ Job No. [illegible] Division No. ✓ F.B. [illegible] Pg. 15 265

X-Sec. No. ____ Date ____ Date ____ Survey of ____

Notes Chkd. [illegible] Checked ____ Survey by ____ Notes ____ Date ____

Date 11/1/47 Date ____ Map No. ____ Indexed C. Johnson Date DEC 18 '47

COMPTON BLVD. SEWER DISTRICT - S.S.

KINGSDALE AVE.
FROM
COMPTON BLVD.
TO
147th ST.

CROSS-SECTIONS.

& NOTES - [illegible] - 23, [illegible]
[illegible] - [illegible] 261-264

JANUARY 30, 1947

ELEV.
C.V. CRUMLEY
W.S. C[illegible]
S.S. D[illegible]
A.L. YORK

F. S.

H. I.

B. S.

STATION

NOTE: ANY ADDITIONS OR CHANGES ON THIS SHEET MUST BE MADE OR CIRCLED IN RED INK, WITH DATE AND NAME OF PERSON MAKING CHANGE.

PLEASE RETURN TO
LOS ANGELES COUNTY SURVEYOR
700 HALL OF RECORDS

Do not extend notes this side of this line.

FORM 307 5M 1-46

FORM 307 5M 1-46

PLEASE RETURN TO
LOS ANGELES COUNTY SURVEYOR
700 HALL OF RECORDS

NOTE: ANY ADDITIONS OR CHANGES ON THIS SHEET MUST BE MADE OR CIRCLED IN RED INK, WITH DATE AND NAME OF PERSON MAKING CHANGE.

Do not extend notes this side of this line.

STATION	B. S.	H. I.	F. S.	ELEV.		
B.M.N-16	5.290	64.276		58.986	B.M.N-16. ELEV. 58.986 - F.B.1241-8 COMPTON BLVD. & KINGSDALE AVE. - N.E. COR. cut spk. in P.P. # 267478E.	
0+00 North			4.95	59.33	=13+68.20 FROM East - F.B. 1241-75 ℄ INTER. KINGSDALE AVE. & COMPTON BLVD.	
0+13.2 "			4.87	59.41	℄ Kingsdale E.	
14.7 RT			6.61	57.67	F.L. 12" C.I. Pipe Culvert	
15.5 LT			6.63	57.65	" " "	
0+20 N.			4.93	59.35	℄ Kingsdale	
10' RT			5.26	59.02	edge PAV.	
16 "			6.5	57.8	Gut	
18 "			5.2	59.1		Bank
25 "			5.3	59.0		E.P.L.
9 LT			5.35	58.93	"	
14 "			6.4	57.9	"	
16 "			5.7	58.6		"
25 "			5.7	58.6		W.P.L.
1+00			5.23	59.05	℄ St.	
8' RT			5.75	58.53	"	
12 "			6.4	57.9	"	
16 "			5.7	58.6		"
25 "			5.3	59.0		P.L.
9.5			5.80	58.48	"	

F.B. 1241 PG. 16 266 Job No. 1178 Division No. Notes Red. Plotted No. Profile
Survey of Compton Blvd Sewer District Date Date X-Sec.
Survey by C.V. Crumley Notes C.V.C. & W.S.C. Notes Chkd. Checked
Indexed S. Johnson Date 1-23-47 Date 1/11/47 Date No.

FORM 307 5M 1-46

PLEASE RETURN TO
LOS ANGELES COUNTY SURVEYOR
700 HALL OF RECORDS

NOTE: ANY ADDITIONS OR CHANGES ON THIS SHEET MUST BE MADE OR CIRCLED IN RED INK, WITH DATE AND NAME OF PERSON MAKING CHANGE.

Do not extend notes this side of this line.

STATION	B. S.	H. I.	F. S.	ELEV.		
1400 H.						
15 LT		64.276	6.4	57.9	Gut	
18 "			5.2	59.1		Bank
25 "			5.4	58.9		W. P. L.
2400			4.65	59.63	Kingsdale	
8 RT			5.40	58.88	edge PAV	
13 "			6.2	58.1	"	
17 "			4.8	59.5		"
25 "			5.3	59.0		
8 LT			5.14	59.14	"	
15 "			6.0	58.3	"	
17 "			4.7	59.6		"
25 "			4.9	59.4		P. L.
3400			4.93	59.35	"	
9 RT			5.55	58.73	"	
13.5 "			6.2	58.1	"	
19 "			5.0	59.3		"
25 "			5.4	58.9		"
9.5 LT			5.40	58.88	"	
14.5 "			6.3	58.0	"	
18 "			5.2	59.1		"
25 "			5.1	59.2		
100 "			3.3	61.0		

Profile
No. ____ Date ____ Notes Red ____ Plotted ____ Job No. 1176 Division No. V
X-Sec. ____ Date ____ Survey of ____
No. ____ Date ____ Notes Chkd ____ Checked ____ Survey by ____ Notes ____ Date ____
Map No. ____ Indexed ____ Date ____

F.B. 1241 PG. 267

FORM 307 5M 1-46

PLEASE RETURN TO
LOS ANGELES COUNTY SURVEYOR
700 HALL OF RECORDS

NOTE: ANY ADDITIONS OR CHANGES ON THIS SHEET MUST BE MADE OR CIRCLED IN RED INK, WITH DATE AND NAME OF PERSON MAKING CHANGE.

Do not extend notes this side of this line.

STATION	B. S.	H. I.	F. S.	ELEV.		
4+00		64.276	526	59.02	℄ Kingsdale	
9' RT			580	58.48	PAV.	
13 "			63	58.0'	Sat	
18 "			55	58.8'		Sant
25 "			56	58.7'		E.P.L.
9 LT			555	58.73	"	
15 "			62	58.1'	"	
20 "			52	59.1'		"
25 "			53	59.0'		W.P.L.
5+00			459	59.39	"	
9 RT			555	58.73	"	
15 "			63	~~59.0~~ 58.0'	"	
19 "			54	58.9'		"
25 "			55	58.8'		
9 LT			530	58.94	"	
15 "			61	58.2'	"	
18 "			53	59.0'		"
25 "			53	59.0'		"
6+00			490	59.38	℄	
9 RT			544	58.84	"	
15 RT			60	58.3'	"	

F.B. 1241 PG. 16 268 Job No. 1178 Division No. ✓ Notes Red. Plotted No. Profile
Survey of COMPTON BLVD SEWER DIST. Date Date X-Sec.
Survey by C.V.C. Notes C.V.C. Notes Chkd. Checked No.
Indexed [illegible] Date 1-30-47 Date 11/1/47 Date

FORM 307 5M 1-46

PLEASE RETURN TO
LOS ANGELES COUNTY SURVEYOR
700 HALL OF RECORDS

NOTE: ANY ADDITIONS OR CHANGES ON THIS SHEET MUST BE MADE OR CIRCLED IN RED INK, WITH DATE AND NAME OF PERSON MAKING CHANGE.

Do not extend notes this side of this line.

STATION	B. S.	H. I.	F. S.	ELEV.		
6+[illegible]						
10 RT		64,276	53	59.0		[illegible]
25 "			53	59.0		E.P.L.
9 [illegible]			55[illegible]	58.75	PLV	
12 "			61	58.2	Gut	
16 "			55	58.8	Bank	
25 "			53	59.0		W.L.
6+25 ±			496	59.32	± Kingsdale	
- 0 RT			54[illegible]	58.85	PLV	
12 "			57	58.6	"	
15 "			50	59.3		
25 "			51	59.2		E.P.L.
8 LT			525	59.03	"	
12 "			58	58.5	"	
16 "			52	59.[illegible]		
25 "			53	59.0		W.P.
6+50.14 ± 0+[illegible] & W.			487	59.41	± [illegible] Kingsdale [illegible]	
0+25 East			5[illegible]	59.11	± 149 [illegible]	
10' RT			546	58.82	PLV.	
16 "			[illegible]	58.43	Gut	
- 19 "			53	59.0	Bank	
30 "			53	59.0		[illegible]

Profile
Notes Red ____ Plotted ____ Job No. 1178 Division No. V
No. ____ Date ____ Date ____ Survey of ____
X-Sec. Notes Chkd. [illegible] Checked ____ Survey by [illegible] Notes [illegible] Date 1-30-47
No. ____ Date ____ Date ____ Map No. ____ Indexed [illegible] Date ____

F.B. 124 PG. 19 269

FORM 307 5M 1-46

PLEASE RETURN TO
LOS ANGELES COUNTY SURVEYOR
700 HALL OF RECORDS

NOTE: ANY ADDITIONS OR CHANGES ON THIS SHEET MUST BE MADE OR CIRCLED IN RED INK, WITH DATE AND NAME OF PERSON MAKING CHANGE.

Do not extend notes this side of this line.

STATION	B. S.	H. I.	F. S.	ELEV.		
0+25 East		✓				
10' LT		64.27	538	5[illegible].90	Edge PAV	
16 "			59	5[illegible].4	Gut	
17 "			52	5[illegible]		[illegible]
30 "			5[illegible]	59.2		[illegible]
0+15.5 West			4.94	5[illegible].34	℄ 149th St.	
RT			6.2[illegible]	5[illegible].06	[illegible] Culvert	
LT			6.29	5[illegible].19	" " " "	
0+26 West			[illegible].09	5[illegible].9	℄ 149th St.	
10' RT			538	5[illegible].90	PAV	
15 "			58	58.5	Gut	
17 "			56	5[illegible].7		[illegible]
30 "			50	59.3		[illegible]
10' LT			520	5[illegible].[illegible]3	"	
17 "			59	5[illegible].4	"	
18 "			5[illegible]	5[illegible]		"
30 "			5[illegible]	5[illegible]		
1+00 West			478	59.50	℄ 149th St.	
10' RT			525	59.[illegible]3	"	
15 "			60	58.3	"	
17 "			55	58.[illegible]		"
30 "			5.4	58.9		

Profile
No.
X-Sec.
No.
Plotted
Date
Checked
Date
Notes Red
Date
Notes Chkd
Date
Division No. ✓
Job No. 1178
Survey of Contractor Blvd Sewer Dist.
Survey by C.V.C.
Notes C.V.C.
Indexed
Date 1-30-47

F.B. 1241 PG. 20 270

FORM 307 5M 1-46

PLEASE RETURN TO
LOS ANGELES COUNTY SURVEYOR
700 HALL OF RECORDS

NOTE: ANY ADDITIONS OR CHANGES ON THIS SHEET MUST BE MADE OR CIRCLED IN RED INK, WITH DATE AND NAME OF PERSON MAKING CHANGE.

Do not extend notes this side of this line.

STATION	B. S.	H. I.	F. S.	ELEV.	
~~TBM N-110 Elev 62.726~~					
10 LT		64.[illegible]	5.[illegible]	59.06	P.I.
6 "			6.0	58.3	
4 "			5.[illegible]2	59.1	
30 "			5.[illegible]0	59.3	
B.M. N-55			2.295	61.981	B.M. N-55 - Elev. 61.990 - FD. 1 1/2" I.P. 1492 ST. N. (Side) ±100' E. of KINGSDALE AVE. "X" Top of Concrete Post - West Side FIRE PLUG.
BM N-110	2.335	65.061		62.726	B.M. N-110 - Elev. 62.726 - FD. 1 1/2" I.P. FIRION AVE. W. Side ± 300 South of KITTY BT. SPK. "X" O.P. ± 3959 ST.
6+80			5.55	59.51	± KINGSDALE.
10 "			6.02	59.04	P.I.
15 "			6.7	58.4	
19 "			6.2	59.1	
25 "			5.9	59.2	
85 LT			5.[illegible]	59.1	
15 "			6.7	58.4	
17 "			6.2	58.9	
25 "			5.8	59.3	
7+00 ±			5.57	59.49	± "
8+00 "			5.57	59.49	"
10' RT			6.05	59.01	"
15 "			6.5	59.6	

Profile
Notes Red
Plotted
Job No. 1115 Division No. 6
No. X-Sec.
Date
Survey of
Notes Chkd. Date
Checked
Survey by
Notes C.K.C. Date
No.
Date
Map No.
Checked J.E.C. Date

F.B. 1244 PG. 271

FORM 307 5M 1-46

PLEASE RETURN TO
LOS ANGELES COUNTY SURVEYOR
700 HALL OF RECORDS

NOTE: ANY ADDITIONS OR CHANGES ON THIS SHEET MUST BE MADE OR CIRCLED IN RED INK, WITH DATE AND NAME OF PERSON MAKING CHANGE.

Do not extend notes this side of this line.

STATION	B. S.	H. I.	F. S.	ELEV.		
8+00						
17 RT		65.061	5.8	59.3		Bank
25 "			5.8	59.3		E.P.L.
9 LT			6.1	58.95	PAV	
15			6.7	58.4	G.ut	
17 "			6.0	59.1		"
25 "			5.6	59.3		K.P.L.
9+00			5.13	59.93	¢ & mesdale	
10' RT			5.55	59.51	"	
14 "			6.0	59.1		
19 "			5.3	59.8		"
25 "			5.4	59.7		"
9 LT			5.52	59.48	"	
14 "			6.0	59.1	"	
20 "			[illegible]	59.7		"
25 "			5.4	59.7		"
100			5.5	59.6		
10+00			4.17	60.89	"	
10 RT			4.40	60.66	"	
14 "			4.7	60.4	"	
16			4.3	60.8		"
25 "			4.4	60.7		"

F.B. 1241 PG. 22 272 Job No. 1173 Division No. ✓ Notes Red. Plotted Profile
Survey of COMPTON BLVD SEWER DIST. Date Date No. X-Sec.
Survey by C.V.C. Notes C.V.C. Notes Chkd. Checked
Indexed C. J. [illegible] Date 1-30-47 Date 2/4/47 Date No.

FORM 307 5M 1-46

PLEASE RETURN TO
LOS ANGELES COUNTY SURVEYOR
700 HALL OF RECORDS

NOTE: ANY ADDITIONS OR CHANGES ON THIS SHEET MUST BE MADE OR CIRCLED IN RED INK, WITH DATE AND NAME OF PERSON MAKING CHANGE.

Do not extend notes this side of this line.

STATION	B. S.	H. I.	F. S.	ELEV.		
9'LT		65.05	4.50	60.56	P.L.	
14 "			2.1	60.2	Gut	
17 "			4.3	60.8		Bank
25 "			4.0	61.1		
11+00			3.28	~~61.88~~ 61.78	℄ Kingsdale	
10' RT			3.53	61.51	"	
13 "			3.73	61.28	"	
19 "			3.4	61.7		
25 "			3.2	61.9		E.P.L.
9 LT			3.48	61.58	"	
15 "			3.7	61.4		
20 "			3.3	61.8		
25 "			3.2	61.9		
B.M.N-11	5.603	64.05	2.653	62.399	B.M. N-11 - Elev. 62.398 - F.B. 124 P-13 KINGSDALE AVE. & ALLEY S. 147 TH ST. - S.W.C. L.&T. IN WALK TO HOUSE	
11+37.67			5.69	62.31	-44+52.95 FROM East ℄ INTER. Kingsdale	- Page 204 AVE. & ALLEY S. 147
11+44.15			5.63	62.37	℄ Kingsdale	
10' RT.			5.85	62.15	edge Pav.	
15 "			6.0	62.0	Gut	
25 "			5.8	62.2		Bank
25 "			5.7	62.3		E.P.L.

Profile Notes Red Plotted Job No. 1178 Division No. V F.B. 124 PG. 273
No. Date Date Survey of Subdivision of Block 8 of Tract No. 1000
X-Sec. Notes Chkd Checked Survey by C.A. Chapman Notes Chkd Date 1-30-47
No. Date Date Map No. Indexed Jacketed Date

FORM 307 5M 1-46

PLEASE RETURN TO
LOS ANGELES COUNTY SURVEYOR
700 HALL OF RECORDS

NOTE: ANY ADDITIONS OR CHANGES ON THIS SHEET MUST BE MADE OR CIRCLED IN RED INK, WITH DATE AND NAME OF PERSON MAKING CHANGE.

Do not extend notes this side of this line.

STATION	B. S.	H. I.	F. S.	ELEV.		
11+44.15						
9.5 Lt		68.001	5.83	62.17	PAV.	
12 "			5.95	62.05		
15 "			5.52	62.48	T. C. Sand.	
12+00			4.90	63.10	± Kingsdale	
9 Rt			5.28	62.72	PAV.	
12 "			5.5	62.5	Gr	
15 "			5.1	62.9		Bank
25 "			4.8	63.2		E.P.L.
10 Lt.			5.05	62.95		
15 "			4.90	63.10	Gr	
" "			4.42	63.58	T. C.	
12+85			3.88	64.12	±	
10 Rt			4.42	63.58	"	
12 "			4.6	63.4		
14 "			4.0	64.0		
25 "			3.86	64.14	Bank of Walk	
9 Lt			4.13	63.87	PAV.	
15 "			4.24	63.76	Gr	
" "			3.37	64.63	T. C.	
12+95			3.84	64.16	±	
18			4.72	63.28		

F.B. 1241 Pg. 24 274

Job No. 1178 Division No. ✓ Notes Red. Plotted Date Date No. Profile

Survey of Notes Checked Date Date No. X-Sec.

Survey by C. Johnson Notes Chkd Date 11/4/47

Indexed

FORM 307 5M 1-46

PLEASE RETURN TO
LOS ANGELES COUNTY SURVEYOR
700 HALL OF RECORDS

NOTE: ANY ADDITIONS OR CHANGES ON THIS SHEET MUST BE MADE OR CIRCLED IN RED INK, WITH DATE AND NAME OF PERSON MAKING CHANGE.

Do not extend notes this side of this line.

STATION	B. S.	H. I.	F. S.	ELEV.	
124+[illegible] 25.6 RT		68.001	4[illegible]0	63.10	Gut - W. end Curb. S.E. Cor. Kingsdale Ave. & 147 ST
			3[illegible]	64.03	T.C. - " " " "
100 RT			5.85	62.15	Gut.
			4.64	63.36	T.C.
14 [illegible]			4.18	63.82	[illegible]
25 "			4.08	63.92	Gut - W. end CR. S.W. Cor. " "
			3.30	64.70	T.C. - " " " "
100 "			3.84	64.16	Gut
			3.26	64.74	T.C.
131.00			3.82	64.18	℄ Kingsdale
13+20.12			3.45	64.55	" " [illegible]
B.M. N-50			3.223	64.778	B.M. N-50 - Elev. 64.789 - F.B. 1241-10 KINGSDALE AVE. & 147TH ST. S.W. COR. - BT. SPK. IN Cb. - 6' W. of W. end CR.

Profile Notes Red. _____ Plotted _____ Job No. 1170 Division No. ✓ F.B. 1241 PG. 275

No. _____ Date _____ Date _____ Survey of Compton Blvd. Sewer Dist. [illegible]

X-Sec. Notes Chkd. [illegible] Checked _____ Survey by C.V. Crumley Notes Chk. _____ Date 1-30-[illegible]

No. _____ Date _____ Date _____ Map No. _____ Indexed [illegible] Johnson Date _____

F.B. 1241 PG. 276 (26)

Job No. 1178 Division No. Notes Red Plotted Profile

Survey of Date Date No.

Survey by Notes Notes Chkd. Checked X-Sec.

Indexed Date Date Date No.

FORM 307 SM 1-46

PLEASE RETURN TO
LOS ANGELES COUNTY SURVEYOR
700 HALL OF RECORDS

NOTE: ANY ADDITIONS OR CHANGES ON THIS SHEET MUST BE MADE OR CIRCLED IN RED INK, WITH DATE AND NAME OF PERSON MAKING CHANGE.

Do not extend notes this side of this line.

STATION	B. S.	H. I.	F. S.	ELEV.

Notes Ck'd by	Survey of
Map No.	W. O. 1178 Tape No. 221 St'd 63 °F
Office Work	Surveyed by [illegible]
Checked	Notes Date
Date	Indexed A. C. Johnson

F.B. 1241 PG. 277

DEC 18 '47

C.I. 1178

COMPTON BLVD SEWER DISTRICT - S.S.

FIRMONA AVE.
FROM
COMPTON BLVD.
TO
ROSECRANS AVE.

LOCATION OF IMPROVEMENTS.

NOTES - PAGES - 23; 52-54
CROSS SECT. PG. 283 - 306

JANUARY [illegible] 1947.

J. V. CRUMLEY
W. S. [illegible]
S. S. [illegible]
A. L. [illegible]

Note: Any Additions or Changes on This Sheet Must be Made or Circled in Red Ink With Date and Name of Person Making Change.

Do not extend notes this side of this line.

RETURN TO
LOS ANGELES COUNTY SURVEYOR
700 HALL OF RECORDS

FORM 247 5M 11-41

CONT'D ON BOTTOM PAGE



RETURN TO
LOS ANGELES COUNTY SURVEYOR
700 HALL OF RECORDS

Do not extend notes this side of this line.

Note: Any Additions or Changes on This Sheet Must be Made or Circled in Red Ink With Date and Name of Person Making Change.

29

F.B. 12 A1 PG. 279

Notes Ck'd by	Survey of [illegible] DIST.
Map No.	W. O. 1178 Tape No. 021 St'd 63 °F
Office Work	Surveyed by C.V. CRUMLEY
Checked	Notes C.V.C. & W.S.C. Date 1-25-47
Date	Indexed C. Johnson

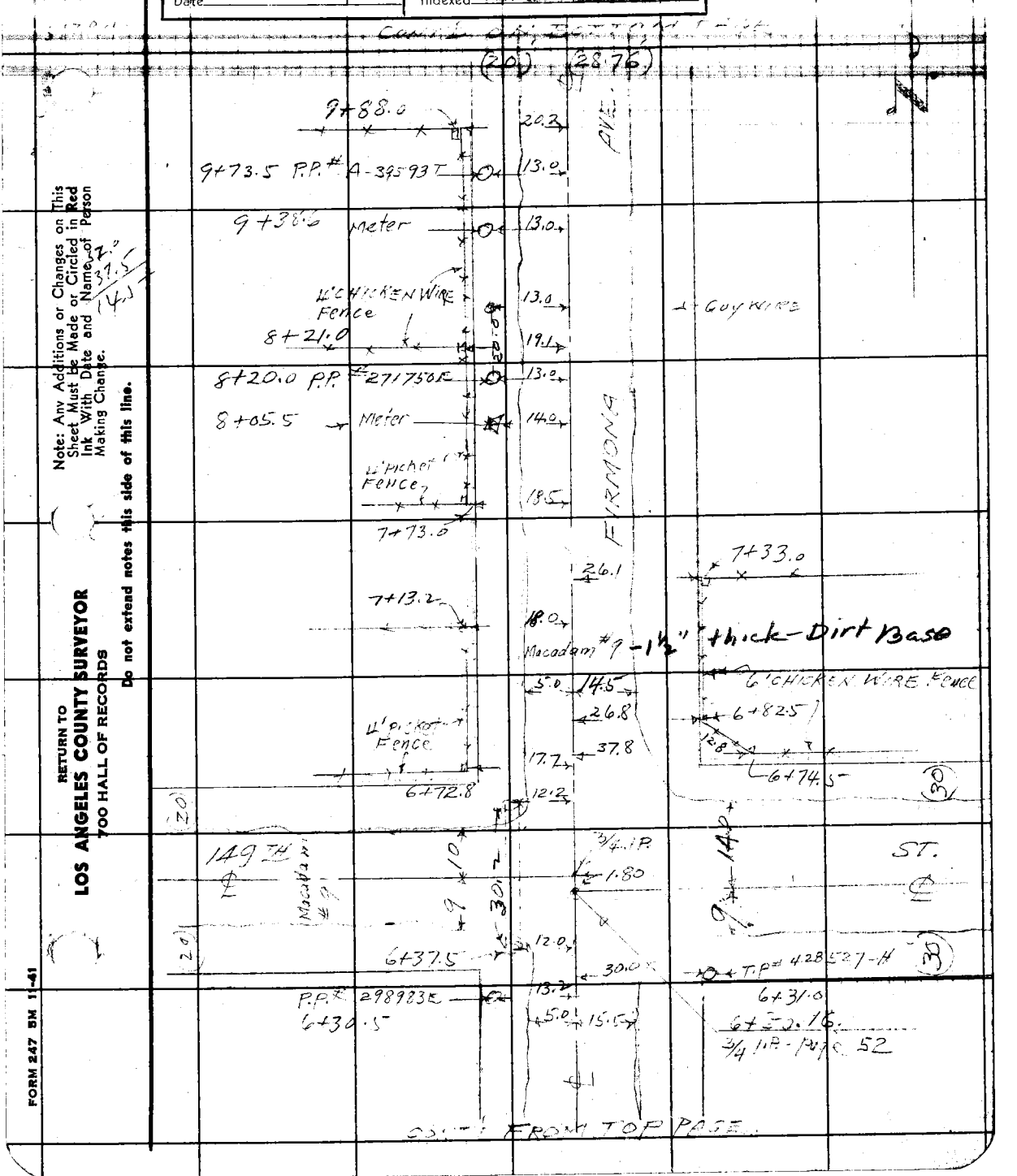

Note: Any Additions or Changes on This Sheet Must be Made or Circled in Red Ink With Date and Name of Person Making Change.

Do not extend notes this side of this line.

RETURN TO
LOS ANGELES COUNTY SURVEYOR
700 HALL OF RECORDS

FORM 247 5M 11-41



RETURN TO
LOS ANGELES COUNTY SURVEYOR
700 HALL OF RECORDS
Do not extend notes this side of this line.
Note: Any Additions or Changes on This Sheet Must be Made or Circled in Red Ink With Date and Name of Person Making Change.

31

Notes Ck'd by	Survey of
Map No.	W. O. Tape No. St'd °F
Office Work	Surveyed by
Checked	Notes Date
Date	Indexed A. C. Johnson

F. B. Pg. 281

DISC.

CONT'D ON BOTTOM PAGE

19+14.6 P.P. 223.19 12.9

19+17.0 14.7

29.0

16.5

19+05.5

29.0

10' CONC. DR

18+71

2' Picket Fence

18+03.3

29.0

23.5

8' CONC. DR.

18+51.1

18+19.0 Meter 13.1

5.5

Picket Fence

29.2

18+10.5

12.8

9.6

20.6

15' C.I. Pipe Culvert

17+54

16+60.8 P.P. 12.8

16+57.9 18.5

16+23.4 18.4

16+23. Meter 12.8

4' Picket Fence 18.3

16+08.6

15+44.0 P.P. 12.4

2" thick - Dirt Base

16.0

5.0

15+02.69

CONT'D FROM TOP PAGE

Note: Any Additions or Changes on This Sheet Must be Made or Circled in Red Ink With Date and Name of Person Making Change.

Do not extend notes this side of this line.

RETURN TO
LOS ANGELES COUNTY SURVEYOR
700 HALL OF RECORDS

FORM 247 5M 5-46



RETURN TO
LOS ANGELES COUNTY SURVEYOR
700 HALL OF RECORDS

Do not extend notes this side of this line.

Note: Any Additions or Changes on This Sheet Must be Made or Circled in Red Ink With Date and Name of Person Making Change.

Profile No. ____ X-Sec. No. ____

Notes Red. ____ Date ____ Notes Chkd. ____ Date ____

Plotted ____ Date ____ Checked ____ Date ____

Job No. 1170 Division No. V

Survey of ____

Survey by ____ Notes ____ Date 1-31-47

Map No. ____ Indexed ____ Date DEC 18 47

F.B. 124 PG. 283

COMPTON BLVD SEWER DIST. NO. 1 S.S.

FIRMONA AVE.
FROM
COMPTON BLVD.
TO
ROSECRANS AVE.

CROSS-SECTIONS

ELEV. - PAGES 23, 52-54

TOPOS - PAGES 277-282

JANUARY 31, 1947

C.V. CRUMLEY.
W.S. COWHERD.
S.S. DICKIE.
A.L. YORK.

STATION	B.S.	H.I.	F.S.	ELEV.

NOTE: ANY ADDITIONS OR CHANGES ON THIS SHEET MUST BE MADE OR CIRCLED IN RED INK, WITH DATE AND NAME OF PERSON MAKING CHANGE.

Do not extend notes this side of this line.

PLEASE RETURN TO
LOS ANGELES COUNTY SURVEYOR
700 HALL OF RECORDS

FORM 307 5M 1-46

PLEASE RETURN TO
LOS ANGELES COUNTY SURVEYOR
700 HALL OF RECORDS

NOTE: ANY ADDITIONS OR CHANGES ON THIS SHEET MUST BE MADE OR CIRCLED IN RED INK, WITH DATE AND NAME OF PERSON MAKING CHANGE.

Do not extend notes this side of this line.

0+13.2 Dive

STATION	B. S.	H. I.	F. S.	ELEV.		
B.M. N-15	4.752	64.605		59.853	B.M. N-15 - Elev. 59.853 - F.B. 1241-8 COMPTON BLVD & FIRMONA AVE. N.W. COR. CUT SPK. IN P.P. # 185163 E.	
					16+22.08 - F.B. 1241-77	
0+00 North & South			4.96	59.65	℄ INTER COMPTON BLVD. & FIRMONA AVE.	
0+20 South			5.26	59.35	℄ Firmona	
7' RT			5.62	58.99	PAV.	
13 "			5.4	59.2	Gu	
20 "			5.3	59.3		W.P.L.
14' LT			5.42	59.19	"	
18			5.7	58.9	"	
20			5.3	59.3		Bunk
30			5.4	59.2		E.P.L.
1+00 South			5.26	59.35	"	
2+00 "			5.38	59.23	"	
4' RT			5.65	58.96	"	
9 "			6.3	58.3	"	
11			4.6	60.0		
20			4.4	60.2		W.P.L.
10 LT			5.65	58.96	"	
17			6.2	58.4	"	
18			5.7	58.9		"
30			5.3	59.3		E.P.L.

F.B. 1241 Pg. 34 284

Job No. 1178 Division No. ✓ Notes Red. Plotted No. Profile

Survey of COMPTON BLVD. SEWER DIST. Date Date X-Sec.

Survey by C.V.C. Notes 1-31-47 Notes Chk'd Checked

Indexed Date Date Date No.

FORM 307 5M 1-46

PLEASE RETURN TO
LOS ANGELES COUNTY SURVEYOR
700 HALL OF RECORDS

NOTE: ANY ADDITIONS OR CHANGES ON THIS SHEET MUST BE MADE OR CIRCLED IN RED INK, WITH DATE AND NAME OF PERSON MAKING CHANGE.

Do not extend notes this side of this line.

STATION	B. S.	H. I.	F. S.	ELEV.		
0+13.2 North		64.605	4.99	59.62	℄ FIRMONA	
24' RT			661	58.00	FL. 12" COR. I.P. Culvert	
12.6 LT			659	58.02	" " " "	
0+20			502	59.59	℄ FIRMONA	
14' RT			515	59.46	DAV.	
22 "			60	58.6	Gut	
24 "			55	59.1		Bank
30 "			56	59.0		E.P.L.
5 LT			525	59.36	"	
10 "			61	58.5	"	
15 "			52	59.4		"
20 "			55	59.1		W.P.
1+00 North			505	59.56	℄ "	
14 RT			526	59.35	"	
19 "			61	58.5	"	
20 "			56	59.0		"
30 "			56	59.0		"
5 LT			547	59.14	"	
10 "			62	58.4	"	
[illegible]			54	59.2		"
20			54	59.2		W.P.

Profile No. X-Sec. No. Notes Red. Date Plotted Date Notes Chkd Date Checked Date Job No. 1170 Division No. V Survey of COMPTON BLVD. SEWER DISTRICT Survey by C. KRUMLEY Notes C.V.C. Date 1-31-47 Map No. Indexed Date

F.B. 1241 PG. 285

FORM 307 5M 1-46

PLEASE RETURN TO
LOS ANGELES COUNTY SURVEYOR
700 HALL OF RECORDS

NOTE: ANY ADDITIONS OR CHANGES ON THIS SHEET MUST BE MADE OR CIRCLED IN RED INK, WITH DATE AND NAME OF PERSON MAKING CHANGE.

Do not extend notes this side of this line.

STATION	B. S.	H. I.	F. S.	ELEV.		
2400 [illegible]		64.605	4.91	~~59.71~~ 59.70	℄ FARMONA AVE.	
15' RT.			5.18	58.43	PAV.	
19 "			5.5	59.0	Gut	
20 "			5.0	59.6	Bank	
30 "			4.5	60.1		E.P.L.
5 LT.			5.28	59.33	"	
10 "			5.8	58.8	"	
11			5.3	59.3	"	
20			5.0	59.6		W.P.L.
3400			4.20	60.41	"	
15 RT			4.40	60.21	"	
20 "			4.6	60.0	"	
21 "			4.0	60.6	"	
30 "			3.4	61.2		
5 LT			4.68	59.93	"	
9 "			5.7	58.9	"	
12 "			4.4	60.2		
20 "			4.5	60.1		
100 "			4.0	60.6		Ground
B.M.N-108	3.882	65.038	3.449	61.156	B.M.N-108 - Elev. 61.156 - F.B. 1241-8 FIRMONA AVE. (W. side) ± 326' N. ℄ Compton Blvd. B.T. spk. in R.P. # 258886 R.	

F.B. 1241 PG. 36 286

Job No. 1178 Division No. ✓ Notes Red. Plotted
Survey of Compton Blvd Sewer Dist. Date Date No.
Survey by C.V.C. Notes 1-31-47 Notes Chkd. Checked X-Sec.
Indexed Date Date Date No.

FORM 307 5M 1-46

PLEASE RETURN TO
LOS ANGELES COUNTY SURVEYOR
700 HALL OF RECORDS

NOTE: ANY ADDITIONS OR CHANGES ON THIS SHEET MUST BE MADE OR CIRCLED IN RED INK, WITH DATE AND NAME OF PERSON MAKING CHANGE.

Do not extend notes this side of this line.

STATION	B. S.	H. I.	F. S.	ELEV.		
4+00 [illegible]		65.038	4.84	60.20	[illegible]	
15 RT			4.8[illegible]	60.16	PAV.	
[illegible]			5.4	59.6	Gut	
22			3.7	61.3		Bent
30			3.[illegible]	61.4		[illegible]
5.0 LT			5.40	59.64	"	
10			6.[illegible]	58.6	"	
15			4.9	60.1		
20			4.9	60.1		W.P.L.
5+00			4.42	60.62	"	
15 RT			4.75	60.29	"	
20			5.4	59.6	"	
22			3.7	61.3		
30			3.8	61.2		
5 LT			4.94	60.10	"	
10 "			5.9	59.1	"	
15			4.7	60.3		
20 "			4.7	60.3		
6+[illegible]			4.51	60.53	"	
6+25			4.67	60.37	"	
15.5 RT			4.93	60.11	"	

Profile No. X-Sec. No. Notes Red. Date Plotted Date Job No. 1172 Division No. V Survey of [illegible] Notes Chkd. Date Checked Date Survey by [illegible] Notes Date Map No. Indexed Date

F.B. 1241 PG. 37 287

FORM 307 5M 1-46

PLEASE RETURN TO
LOS ANGELES COUNTY SURVEYOR
700 HALL OF RECORDS

NOTE: ANY ADDITIONS OR CHANGES ON THIS SHEET MUST BE MADE OR CIRCLED IN RED INK, WITH DATE AND NAME OF PERSON MAKING CHANGE.

Do not extend notes this side of this line.

F.B. 1241 Pg. 38 | Job No. 1173 Division No. ✓ Notes Red ____ Plotted ____ No. ____ Profile
Survey of Compton Sewer System Notes 1-31-47 Date ____ No. ____ X-Sec.
Survey by C.H.C. Notes Chkd. [illegible] Checked ____ No. ____
Indexed [illegible] Date ____ Date ____ Date ____

STATION	B. S.	H. I.	F. S.	ELEV.		
0+25						
20 Rt		65.038	5.44	59.6	Gut.	
10 "			4.48	60.6	"	East
5 "			4.94	60.1	"	C.P.L.
5 Lt.			5.05	59.99	P.C.	
10 "			5.7	59.3	"	
15 "			5.0	60.0	"	
20 "			4.8	60.2	"	W.P.L.
6+59.16 - 04.30 E.			11.65	60.39	[illegible]	AT. 70 E.
0+32.5 "			5.11	59.93	[illegible]	
9 Rt			5.46	59.64	P.C.	
10 "			5.7	59.3	"	
15 "			5.0	60.0	"	
25 "			4.9	60.1	"	W.P.L.
14 Lt			5.26	59.54	"	
10 "			5.1	59.3	"	
20 "			5.3	59.7	"	
25 "			5.3	59.7	"	
0+00 W.			[illegible]	60.39	= 6+51.9 on ℄ Frontage [illegible]	
0+12 "			4.76	60.28	℄ [illegible]	
15.7 Rt.			5.94	59.10	F.L. 10" C.I.P.P. Culvert	
14.5 Lt.			5.94	59.10	F.L. " " "	[illegible]

FORM 307 5M 1-46

PLEASE RETURN TO
LOS ANGELES COUNTY SURVEYOR
700 HALL OF RECORDS

NOTE: ANY ADDITIONS OR CHANGES ON THIS SHEET MUST BE MADE OR CIRCLED IN RED INK, WITH DATE AND NAME OF PERSON MAKING CHANGE.

Do not extend notes this side of this line.

STATION	B. S.	H. I.	F. S.	ELEV.		
0+20 West		65.038	4.82	60.22	℄ 149th ST.	
10 RT			5.02	60.02	PAV.	
15 "			5.7	59.3	Gut	
17 "			5.0	60.0	Bank	
25 "			4.7	60.3		N.P.L.
9' LT			5.04	60.00	"	
15 "			5.5	59.5	"	
17 "			4.6	60.4	"	
25 "			4.7	60.3		S.P.
1+00 West			4.84	60.20	"	
9.5 RT			5.30	59.74	"	
15 "			5.8	59.2	"	
17 "			5.0	60.0	"	
25 "			5.0	60.0		"
9.0 LT			5.14	59.90	"	
15 "			5.8	59.2	"	
17 "			4.8	60.2	"	
25 "			5.0	60.0		
6+75 North			4.73	60.31	℄ FIRMONA AVE	
14.5 RT.			5.33	59.71	PAV.	
20			5.8	59.2	Gut.	

Profile No. ____ Notes Red. ____ Plotted ____ Job No. 1178 Division No. ✓ F.B. 1241 PG. 289 39

X-Sec. No. ____ Date ____ Date ____ Survey of COMPTON SEWER [illegible]

Notes Chkd. [illegible] Checked ____ Survey by C.V. CRUMLEY Notes C.V.C. Date 1-31-47

Date ____ Date ____ Map No. ____ Indexed [illegible] Date ____

FORM 307 5M 1-46

PLEASE RETURN TO
LOS ANGELES COUNTY SURVEYOR
700 HALL OF RECORDS

NOTE: ANY ADDITIONS OR CHANGES ON THIS SHEET MUST BE MADE OR CIRCLED IN RED INK, WITH DATE AND NAME OF PERSON MAKING CHANGE.

Do not extend notes this side of this line.

STATION	B. S.	H. I.	F. S.	ELEV.		
6+75 NORTH		✓				
21 Rt		65.038	54	59.6	Bank	
25 "			53	59.7		
5 LT			5.15	59.89	PAV.	
10 "			59	59.1	Gut	
12 "			53	59.7		Bank
20 "			5.1	59.9		W.P.L.
7+00			4.65	60.39	℄ FIRMONA.	
8+00			4.60	60.44	" "	
14.5 Rt			5.15	59.89	PAV	
20 "			58	59.2	"	
22			53	59.7		"
30 "			58	59.7		E.P.L.
5 LT			5.18	59.86	"	
10 "			55	59.5	"	
12			[illegible]	59.9		"
20 "			51	59.9		W.P.L.
9+00			4.15	60.89	" "	
14.5 Rt			4.78	60.26	"	
20 "			54	59.6	"	
21			50	60.0		"
30			4.8	60.2		"

F.B. 1241 PG. 40 290

Job No. 1178 Division No. Notes Red Plotted Profile No.

Survey of COMPTON BLVD SEWER DIST. Date Date X-Sec. No.

Survey by C.V.C. Notes 1-31-47 Notes Chkd Checked

Indexed [illegible] Date Date Date No.

FORM 307 5M 1-46

PLEASE RETURN TO
LOS ANGELES COUNTY SURVEYOR
700 HALL OF RECORDS

NOTE: ANY ADDITIONS OR CHANGES ON THIS SHEET MUST BE MADE OR CIRCLED IN RED INK, WITH DATE AND NAME OF PERSON MAKING CHANGE.

Do not extend notes this side of this line.

STATION	B. S.	H. I.	F. S.	ELEV.		
9+00						
5' LT		65.038	5.40	59.64	PAV.	
10 "			4.54	60.50	Gut	
12 "			5.9	59.1		Bank
20 "			4.7	60.3		W.P.L.
100 "			4.7	60.3		
B.M. N-10	9.190	71.916	2.306	62.732	B.M. N-10 Elev. 62.726 - F.B. 1241-10 FIRMONA AVE. (W. side) ± 300' S. ℄ 14 ST. BT. SPK. IN MD. # 395937	
10+00			10.30	61.62	℄ FIRMONA	
15 "			10.55	61.37	PAV	
19 "			10.8	61.1	Gut	
21 "			10.6	61.5		Bank
30 "			10.4	61.5		
5' LT			10.51	61.41	"	
10 "			10.8	61.1	"	
15 "			10.0	61.9		"
20 "			10.0	61.9		W-P
11+00			9.37	62.55	" " "	
15 RT			9.58	62.34 ~~62.33~~	"	
19 "			9.6	62.3	"	
21 "			9.4	62.5		"
30 "						"

Profile No. ____ Date ____ Notes Red ____ Plotted ____ Job No. 1148 Division No. ✓ F.B. 1241 PG. 291

X-Sec. No. ____ Date ____ Notes Chkd. [illegible] Date 11/4/47 Checked ____ Date ____ Survey of [illegible] Survey by C.V. CRUMLEY Notes C.V.C. Date 1-31-47

Map No. ____ Indexed Johnson Date ____

FORM 307 5M 1-46

PLEASE RETURN TO
LOS ANGELES COUNTY SURVEYOR
700 HALL OF RECORDS

NOTE: ANY ADDITIONS OR CHANGES ON THIS SHEET MUST BE MADE OR CIRCLED IN RED INK, WITH DATE AND NAME OF PERSON MAKING CHANGE.

Do not extend notes this side of this line.

STATION	B. S.	H. I.	F. S.	ELEV.		
11400						
5 LT		71.916	9.72	62.20	PAV	
8 "			10.3	61.6	Gut	
11 "			9.5	62.3		Bank
20 "			9.6	62.3		[illegible]
437.65			8.7	63.21	[illegible]	
12400			7.28	64.63	[illegible]	
15' RT			7.55	64.37	PAV.	
19 "			7.6	64.3	Gut	
21 "			7.2	64.7		Bank
30 "			7.1	64.8		[illegible]
5 LT			7.66	64.26	"	
8 "			8.0	63.9		
10 "			7.[illegible]	64.3		
20 "			7.4	64.5		[illegible]
12[illegible]			5.20	66.72	"	
15.5 RT			5.56	66.36	"	
18 "			5.6	66.3	"	
20 "			5.0	66.9		"
29.2 "			4.66	67.26		Back of [illegible]
5' LT			5.44	66.48	"	
9 "			6.1	65.8	"	

F.B. 1241 Pg. 292 Job No. 1178 Division No. ✓ Notes Red. Plotted No. Profile
Survey of COMPTON BLVD SEWER DIST. Date Date X-Sec.
Survey by C.V.C. Notes C.V.C. Notes Chkd. Checked No.
Indexed C. Johnson Date 1-31-47 Date 1-4-47 Date

FORM 307 5M 1-46

2016
25
75

PLEASE RETURN TO
LOS ANGELES COUNTY SURVEYOR
700 HALL OF RECORDS

NOTE: ANY ADDITIONS OR CHANGES ON THIS SHEET MUST BE MADE OR CIRCLED IN RED INK, WITH DATE AND NAME OF PERSON MAKING CHANGE.

Do not extend notes this side of this line.

STATION	B. S.	H. I.	F. S.	ELEV.		
12+81.3						
13 LT		71.916	4.4	67.5	Bank	
20			4.2	67.7	W.P.L.	
12+95			4.80	67.12	℄ Fremont	
12 RT			5.02	66.90	PAV	
20 "			5.55	66.37	"	
5 LT			4.96	66.96	"	
4.5			5.1	66.8	Gut	
16 "			4.0	67.9		Bank
20 "			3.9	68.0		W.P.L.
13+00			4.56	67.36		
13+20.14 = 0+00 E.B.W.			4.68	67.24		
0+29.7 E.			4.22	67.70	℄ 147½ ST.	
9' RT			4.50	67.42		
18 "			5.25	66.67		
25			5.70	66.22	Gut	
"			4.80	67.12	T.C.	
12.5 LT.			4.30	67.62	PAV	
18 "			4.40	67.52		
25.5			4.50	67.42	Gut	
" "			3.65	68.27	T.C. 12 East end of Curb	
"			2.81	69.11	Back of Walk	

Profile No. X-Sec. No. Notes Red. Date Plotted Date Job No. 1178 Division No. V Survey of Compton Blvd Sewer District Notes Chkd. Date Checked Date Survey by C.V. Crumley Notes C.V. Date Map No. Indexed Johnson Date

F.B. 124 PG. 293

FORM 307 5M 1-46

PLEASE RETURN TO
LOS ANGELES COUNTY SURVEYOR
700 HALL OF RECORDS

NOTE: ANY ADDITIONS OR CHANGES ON THIS SHEET MUST BE MADE OR CIRCLED IN RED INK, WITH DATE AND NAME OF PERSON MAKING CHANGE.

Do not extend notes this side of this line.

STATION	B. S.	H. I.	F. S.	ELEV.		
0+20 West		71.916	3.61	68.31	± 147	
13' RT			3.78	68.14	[illegible]	
18 "			4.1	67.8	[illegible]	
27 "			1.3	70.6		Bank
10 LT			3.95	67.97	"	
13 "			4.30	67.62	"	
15 "			4.4	67.5	"	
20 "			3.8	68.1		"
1+00 West			3.00	68.52	±	
2+00 "			3.60	68.32		
13 RT			3.[illegible]	68.12	"	
16 "			4.3	67.6		
26 "			0.5	~~70.4~~ 71.4		
36 "			0.5	~~70.1~~ 71.4		
9 LT			3.9	68.0	"	
15 "			4.4	67.5	"	
20 "			4.1	67.8		
B.M. N-46	5.710	72.853	[illegible]	67.41	B.M. N-46 - Elev. 67.143 - F.B. 1241-10 S.P.L. FIRMONA AVE. & 147th ST. - S.E. COR. BT. SPK. IN Curb - 2' E. of Wheel Curb.	
13+60 North			4.59	68.26	± FIRMONA	
15' RT			5.01	67.84		

F.B. 1241 Pg. 44 294

Job No. 1178 Division No. ✓ Notes Red ____ Plotted ____ Date ____ No. ____ Profile

Survey of COMPTON BLVD SEWER DIST. Date ____ No. ____ X-Sec.

Survey by C.V.C. Notes C.V.C. Notes Chkd [illegible] Checked ____ Date ____ No. ____

Indexed C. Johnson Date 1-31-47 Date [illegible] Date ____

FORM 307 5M 1-46

PLEASE RETURN TO
LOS ANGELES COUNTY SURVEYOR
700 HALL OF RECORDS

NOTE: ANY ADDITIONS OR CHANGES ON THIS SHEET MUST BE MADE OR CIRCLED IN RED INK, WITH DATE AND NAME OF PERSON MAKING CHANGE.

Do not extend notes this side of this line.

STATION	B. S.	H. I.	F. S.	ELEV.		
13+60						
19 RT		72.853	53	676	Gut	
22 "			47	682	Bank	
29 "			3.72	69.13	Back of Walk N.E. COR. FIRMONA ± 14	
5 LT			4.78	68.07	PAV	
9 "			5.4	675	Gut	
14			3.9	690	Bank	
20 "			1.7	712	Top Bank	
30 "			1.5	714	Flat	
14+50 North			4.31	6854	± FIRMONA	
14+95.19			4.21	68.64	"	
5' RT			4.06	68.79	Crown Bay	
16 "			4.54	68.31	PAV	
20			1.8	68.1	Gut	
30			3.9	69.0		Bank
5 LT			4.68	68.17	"	
9.5 "			5.1	677		
10 "			4.3	686		"
20 "			1.7	712		Flat
35 "			1.8	711		
15+02.69			4.25	6860	" " & ALLEY N. of 147 ST	
15+10.19			4.30	6855	" "	

Profile No. ____ Date ____ Notes Red. ____ Date ____ Plotted ____ Date ____ Job No. 1170 Division No. ✓ Survey of [illegible] Survey by [illegible] Notes C.V.C. Date 2-3-61 Map No. ____ Date ____ Indexed ____ Date ____

X-Sec. No. ____ Notes Chkd. ____ Date ____ Checked ____ Date ____

F.B. 1241 PG. 295

FORM 307 5M 1-46

PLEASE RETURN TO
LOS ANGELES COUNTY SURVEYOR
700 HALL OF RECORDS

NOTE: ANY ADDITIONS OR CHANGES ON THIS SHEET MUST BE MADE OR CIRCLED IN RED INK, WITH DATE AND NAME OF PERSON MAKING CHANGE.

Do not extend notes this side of this line.

STATION	B. S.	H. I.	F. S.	ELEV.		
1540.19						
5 RT		72.853	4.19	68.66	CROWN PAV.	
16 "			4.72	68.13		
20			5.2	67.7		
30			3.8	69.1		
5 LT.			4.81	68.04	"	
9.5 "			5.5	67.4		
10 "			4.6	68.3		
25 "			2.1	70.8		
35			2.1	70.8		
1640			[illegible]	66.92	± FIRMING	
[illegible]			5.[illegible]	67.01		
[illegible]			6.[illegible]	66.41		
20			7.4	65.5		
22 "			[illegible]	66.5		
30 "			[illegible]	66.4		
5 LT			[illegible]	66.57		
9.5 "			[illegible]	66.1		
10 "			6.3	66.6		
[illegible]			[illegible]	66.9		
B.M. K-119	3.601	75.705	5.741	[illegible]	B.M. K-119. Elev. 67.[illegible] [illegible] 1241-14" FIRMING AVE. (W. side) [illegible] 1472 ST. ST. SPRING P.P. # 126033	

F.B. 1241 PG. 46 296

Job No. 1178 Division No. ✓ Notes Red. Plotted No. Date Date

Survey of COMPTON BLVD SEWER DISTRICT Notes Chkd Checked No. X-Sec.

Survey by C.V.C. Notes C.V.C. Date 2-3-47 Date 11-17 Date

Indexed C. Johnson Date

FORM 307 5M 1-46

PLEASE RETURN TO
LOS ANGELES COUNTY SURVEYOR
700 HALL OF RECORDS

NOTE: ANY ADDITIONS OR CHANGES ON THIS SHEET MUST BE MADE OR CIRCLED IN RED INK, WITH DATE AND NAME OF PERSON MAKING CHANGE.

Do not extend notes this side of this line.

STATION	B. S.	H. I.	F. S.	ELEV.		
17+00		70 705	4 85	65.86	℄ Firmons	
5.5 RT			4 65	66.06	Crown Pav.	
14 "			5 08	65.63	Pav.	
20 "			6 4	64.3		Gut
21 "			5 8	64.9		Bank
30 "			[illegible]	64.6		Flat
4 LT			5 10	65.61	"	
9 "			5 [illegible]	64.4		"
[illegible] "			5 6	65.1		"
20 "			5 8	64.9		
100 "			5 4	65.3		
17+55.2			5 04	65.67	"	
20.6 RT			6.51	64.20	F.L. End 15" C.I. Pipe	Culvert - outlet
9.6 LT			6 56	64.15	" W end " "	"
18+00			5 68	65.63	℄ Firmons	
5.0 RT			4.94	65.77	Crown Pav.	
15 "			5 40	65.31	Pav.	
20 "			6 2	64.5		Gut
[illegible]			5 7	65.0		Bank
[illegible]			5.5	65.2		Flat
5 LT			5 44	65.27	"	
9 "			5 8	64.9		

Profile No. ____ Notes Red. ____ Plotted ____ Job No. 1178 Division No. V

X-Sec. No. ____ Date ____ Date ____ Survey of [illegible] Notes [illegible] Date [illegible]

Notes Chkd [illegible] Checked ____ Survey by [illegible] Notes [illegible] Date [illegible]

Date [illegible] Date ____ Map No. ____ Indexed [illegible] Date ____

F.B. 24 PG. 297

FORM 307 5M 1-46

PLEASE RETURN TO
LOS ANGELES COUNTY SURVEYOR
700 HALL OF RECORDS

NOTE: ANY ADDITIONS OR CHANGES ON THIS SHEET MUST BE MADE OR CIRCLED IN RED INK, WITH DATE AND NAME OF PERSON MAKING CHANGE.

Do not extend notes this side of this line.

STATION	B. S.	H. I.	F. S.	ELEV.		
18+00						
20 LT		70.705	5.0	65.7		Fig.
19+00			4.7	66.00	℄ FIRMONA	
5 RT			[illegible]	66.27	CROWNING	
12 "			4.65	66.06	PAD	
20 "			5.0	65.7		
30 "			4.10	66.01		Conc. DR -
6 LT			5.2	65.5		
9 "			5.4	65.3		
20 "			[illegible]	66.3		Fig.
19+00.33			3.67	67.04		
6 RT			3.[illegible]	67.27		
15 "			3.80	66.91		
21 "			4.5	66.2		
30 "			[illegible]	67.0		
30 "			3.[illegible]	67.3		"
6 LT			4.10	66.57		
9 "			4.9	65.8		"
12 "			4.[illegible]	66.6		"
20 "			[illegible]	66.7		"
19+90.33 = 0+00 E.80 W			2.[illegible]	67.83	℄ INTER FIRMONA & 145TH ST.	
0+08 East			[illegible]	67.83	℄ 145TH ST.	

F.B. 1241 PG. 298

Job No. 4178 Division No. Notes Red. Plotted
Survey of COMPTON BLVD. SEWER DIST. Date Date No. X-Sec.
Survey by C.V.C. Notes C.V.C. Notes Chkd. Checked
Indexed C. [illegible] Date 2-3-47 Date Date No.

FORM 307 5M 1-46

PLEASE RETURN TO
LOS ANGELES COUNTY SURVEYOR
700 HALL OF RECORDS

NOTE: ANY ADDITIONS OR CHANGES ON THIS SHEET MUST BE MADE OR CIRCLED IN RED INK, WITH DATE AND NAME OF PERSON MAKING CHANGE.

Do not extend notes this side of this line.

STATION	B. S.	H. I.	F. S.	ELEV.		
0+18 East		72.705	3.52	67.19	℄ 145th ST. [illegible]	
0+27 "			3.0	67.7	" "	
0+30 "			2.90	67.81	" "	
9' RT			3.33	67.38	PAV	
14 "			3.7	67.0	Gut.	
17 "			3.0	67.7		Bank
30 "			3.4	67.3		Flat
10.5 LT			3.01	67.70	"	
15 "			3.2	67.5	"	
18 "			2.4	68.3		"
30			1.6	69.1		"
0+00 West			2.85	67.86	19+92.81 North ℄ INTER. FIRMONA & 145th ST.	
0+18 "			2.95	67.75	℄ 145th ST.	
9.1 RT			4.22	66.49	FL. N. end 2" Cl. Pipe Culvert.	
16.8 LT			4.62	~~67.09~~ 66.09	FL. S. end	" " Outlet
0+20 West			2.99	67.72	℄ 145th	
7.5 RT			3.1	67.6	PAV	
11.5 "			4.1	~~67.6~~ 66.6	Gut	
16			2.5	68.2		Bank
20 "			2.1	68.6		Flat
9.5 LT.			3.2	67.5	"	

Profile No. ____ Notes Red. ____ Plotted ____ Job No. 1178 Division No. ____ F.B. 1241 PG. 299

X-Sec. No. ____ Date ____ Date ____ Survey of COMPTON BLVD SEWER DISTRICT - [illegible]

Notes Chk. [illegible] Checked ____ Survey by C.V. CRUMLEY Notes C.V.C. Date 2-3-41

No. ____ Date ____ Date ____ Map No. ____ Standard Drawing ____ Date ____

FORM 307 5M 1-46

PLEASE RETURN TO
LOS ANGELES COUNTY SURVEYOR
700 HALL OF RECORDS

NOTE: ANY ADDITIONS OR CHANGES ON THIS SHEET MUST BE MADE OR CIRCLED IN RED INK, WITH DATE AND NAME OF PERSON MAKING CHANGE.

Do not extend notes this side of this line.

STATION	B. S.	H. I.	F. S.	ELEV.		
5+20 West						
15' LT		70.705	4.4	66.3		
20 "			3.8	66.9		Flat
1400 West			3.25	~~66.46~~ 67.46	± 145th ST.	
7.5 RT			3.65	67.06	PAV.	
11 "			4.2	66.5	"	
13 "			3.5	67.2		Bank
2[illegible] "			3.4	67.3		
9.5 LT			3.25	67.45	"	
15 "			2.5	66.2	"	
17 "			3.6	67.1		"
2[illegible]						
20+00 North			2.72	67.99	FIRMONA AVE.	
20+20			2.55	68.16	" "	
15' RT			2.[illegible]	67.83	PAV.	
19 "			3.2	67.5	"	
22 "			2.4	68.3		
30 "			[illegible]	69.1		
5 LT			3.[illegible]	67.71	"	
9 "			3.6	67.1	"	
10 "			2.9	67.8		"
12 "			3.[illegible]	67.7		"

F.B. 1241 Pg. 300 50

Job No. 1178 Division No. ✓ Notes Red. Plotted No. Profile

Survey of COMPTON BLVD SEWER DIST. Date Date X-Sec.

Survey by C.V.C. Notes C.V.C. Notes Chkd [illegible] Checked

Indexed [illegible] Date 2-3-47 Date 7/4/47 Date No.

FORM 307 5M 1-46

PLEASE RETURN TO
LOS ANGELES COUNTY SURVEYOR
700 HALL OF RECORDS

NOTE: ANY ADDITIONS OR CHANGES ON THIS SHEET MUST BE MADE OR CIRCLED IN RED INK, WITH DATE AND NAME OF PERSON MAKING CHANGE.

Do not extend notes this side of this line.

STATION	B. S.	H. I.	F. S.	ELEV.		
21+20						
21 LT		70.705	1.7	69.0		Bank
30			1.7	69.0		Flat
21+00			2.10	68.61	℄ [illegible]	
6' RT			1.92	68.79	CROWN PAV.	
15 "			2.30	68.41		
19 "			2.3	68.4		
20 "			1.4	69.3		
30			1.3	69.4		
22+			1.44	69.27	[illegible] - 21+06.2	
4.5 LT			2.55	68.16	PAV	
10 "			4.3	67.4	Gut	
12 "			2.7	68.0		Bank
20 "			2.0	68.7		Break
30 "			1.4	69.3		Flat
22+00			1.12	69.59	℄ FIRMOLA	
5' RT			0.98	69.73	CROWN	
15 "			1.22	69.49	"	
19 "			1.4	69.3		
21 "			0.4	70.3		"
30 "			0.7	70.0		
5 LT			1.42	69.29	"	

Profile No. ____ Notes Red. ____ Plotted ____ Job No. 1178 Division No. ✓ F.B. 1241 PG. 5 301

X-Sec. No. ____ Date ____ Date ____ Survey of COMMON SEWER DISTRICT

Notes Chkd. ____ Checked ____ Survey by C.V. CRUMLEY Notes C.V.C. Date 2.3.47

Date ____ Date ____ Map No. ____ Indexed ____ Date ____

FORM 307 5M 1-46

PLEASE RETURN TO
LOS ANGELES COUNTY SURVEYOR
700 HALL OF RECORDS

NOTE: ANY ADDITIONS OR CHANGES ON THIS SHEET MUST BE MADE OR CIRCLED IN RED INK, WITH DATE AND NAME OF PERSON MAKING CHANGE.

Do not extend notes this side of this line.

STATION	B. S.	H. I.	F. S.	ELEV.		
22+00 [illegible]						
10 LT		72.705	2.2	68.5	Gut	
18 "			1.3	69.4	Bank	
30 "			1.0	69.7	Flat	
B.M. N-120	9.930	75.951	4.685	66.320	B.M. N-120. [illegible] 66.021 - F.B. 1241-14 FIRMONA AVE. (E.S.DE.) [illegible] 14576 [illegible] BT. [illegible] IN CONC. DR. 1' E. of W. edge - House #14503	
23+00			4.60	71.31	[illegible]	
6 RT			[illegible]	71.50	CROWN PAV.	
15 "			[illegible]	71.15	PAV	
19 "			[illegible]	70.8		Gut
21 "			[illegible]	71.7		Bank
30 "			[illegible]	71.9		Flat
5 LT			5.00	70.95	"	
9 "			[illegible]	70.5		
15 "			[illegible]	71.3		"
20 "			[illegible]	71.4		"
[illegible]			3.68	72.27	"	
7 RT			[illegible]	72.55	"	
15 "			3.99	71.96	"	
20 "			4.2	71.8		"
22			3.0	73.0		"
30			2.8	73.2		"

F.B. 1241 PG. 52 302

Job No. 1178 Division No. ✓ Notes Red. Plotted No. Profile

Survey of COMPTON BLVD SEWER DIST. Date Date X-Sec.

Survey by C.V.C. Notes C.V.C. Notes Chkd. Checked No.

Indexed [illegible] Date 2-3-47 Date [illegible] Date

FORM 307 5M 1-46

PLEASE RETURN TO
LOS ANGELES COUNTY SURVEYOR
700 HALL OF RECORDS

NOTE: ANY ADDITIONS OR CHANGES ON THIS SHEET MUST BE MADE OR CIRCLED IN RED INK, WITH DATE AND NAME OF PERSON MAKING CHANGE.

75.597

Do not extend notes this side of this line.

STATION	B. S.	H. I.	F. S.	ELEV.		
24+00						
4.5 LT		75.951	4.14	71.81	PAV	
9 "			4.5	71.5		Cut
10 "			4.0	72.0		Bent
20 "			3.7	73.3		Flat
100 "			4.2	71.8		
200 "			4.9	71.1		
25+00			3.28	72.67	℄ FIRMONA	
7' RT			3.00	72.95	CROWN PAV.	
15 "			3.47	72.48		
20 "			3.7	72.3		
30 "			2.8	73.2		
4.5 LT			3.66	72.29	"	
9 "			4.0	72.0		
10 "			3.3	72.7		
20 "			3.0	73.0		
26+00			3.08	72.87		
7 RT			2.84	73.11		
15 "			3.14	72.81	"	
20 "			3.14	72.81		
30 "			1.7	74.3		
5' LT			3.45	72.50		

Profile No. ____ Date ____ Notes Red. ____ Plotted ____ Date ____ Job No. 1178 Division No. ✓ Survey of Cameron Blvd. Sewer Distrib.

X-Sec. No. ____ Date ____ Notes Chkd. [illegible] Date 4/11/47 Checked ____ Date ____ Survey by C.V. Crumley Notes C.V.C. Date 2-3-47 Map No. ____ Indexed Johnson Date ____

F.B. 1241 PG. 303 F3

FORM 307 5M 1-46

PLEASE RETURN TO
LOS ANGELES COUNTY SURVEYOR
700 HALL OF RECORDS

NOTE: ANY ADDITIONS OR CHANGES ON THIS SHEET MUST BE MADE OR CIRCLED IN RED INK, WITH DATE AND NAME OF PERSON MAKING CHANGE.

Do not extend notes this side of this line.

STATION	B. S.	H. I.	F. S.	ELEV.		
26+5						
9 LT		75.951	36	72.4		Gut
12 "			27	73.3		Bank
20 "			2.5	73.5		Flat.
26+25			4.12	71.83	℄ [illegible]	Gut
26			3.78	72.17	edge conc. PAV.	
26+42.91			3.72	72.17	℄ [illegible]	
0+30 ±			3.92	72.03	℄ Rose crans.	
10' RT			4.02	71.93	PAV.	
15 "			4.20	71.75	"	
20 "			4.5	71.5		Gut
23 "			3.3	72.7		"
30 "			1.6	74.4		"
10 LT			3.96	71.99	PAV	
15 "			4.10	71.85		"
17 "			2.84	73.11		Kg/T
30 "			0.5	75.5		"
0+20' West			3.57	72.38	℄ Rose crans	
10' RT			3.61	72.34	PAV.	
15 "			3.75	72.20	"	
17 "			2.45	73.50		"
22 "			0.90	75.05		"

F.B. 1241 PG. 304 Job No. 1178 Division No. V Notes Red. Plotted No. Profile
Survey of COMPTON BLVD SEWER DIST. Date Date X-Sec.
Survey by C.V.C. Notes C.V.C. Notes Chkd. Checked
Indexed G. Jorgensen Date 2-3-47 Date 2-11-47 Date No.

FORM 307 5M 1-46

PLEASE RETURN TO
LOS ANGELES COUNTY SURVEYOR
700 HALL OF RECORDS

NOTE: ANY ADDITIONS OR CHANGES ON THIS SHEET MUST BE MADE OR CIRCLED IN RED INK, WITH DATE AND NAME OF PERSON MAKING CHANGE.

Do not extend notes this side of this line.

STATION	B. S.	H. I.	F. S.	ELEV.		
0+20 Vlst.						
10' Lt.		75.951	362	72.33	Conc. Pav.	
15 "			391	72.04	Pav.	
20			392	72.03		[illegible]
23			30	73.0		Bend
30			2.9	73.1		Flat
[illegible]			300	72.95	± Rosecrans.	
2+00			307	72.88	"	
[illegible]			31[illegible]	72.79		
[illegible]			3[illegible]	72.57		
[illegible]			20	74.0		
[illegible]			[illegible]	75.6		
[illegible]			3[illegible]	72.77		
15 "			347	72.48	"	
[illegible]			3[illegible]	72.5		
20			[illegible]	72.8		
30			2.8	73.2		
B.M. N-121			0360	~~74.591~~ 75.591	BM-N-121 Elev. 75.597 FB 1241-15 Firmona Ave & Rosecrans Ave S.E. Cor. BT SPK. in 4"x4" Post. S.W. Cor Valve Box	

Profile No. ____ Date ____ Notes Red. ____ Plotted ____ Job No. 1172 Division No. V

X-Sec. No. ____ Date ____ Notes Chkd. [illegible] Date 7/11/47 Checked ____ Survey of Compton Blvd [illegible] Survey by [illegible] Notes Chk. ____ Date 2-3-47

Map No. ____ Indexed [illegible] Date ____

F.B. 1241 PG. 55 30[illegible]

F.B. 1241 PG. 30 36

Job No. 1178 Division No. Notes Red. Plotted Profile

Survey of Date Date No.

Survey by Notes Notes Chkd. Checked X-Sec.

Indexed Date Date Date No.

FORM 307 SM 1-46

PLEASE RETURN TO
LOS ANGELES COUNTY SURVEYOR
700 HALL OF RECORDS

NOTE: ANY ADDITIONS OR CHANGES ON THIS SHEET MUST BE MADE OR CIRCLED IN RED INK, WITH DATE AND NAME OF PERSON MAKING CHANGE.

Do not extend notes this side of this line.

STATION	B. S.	H. I.	F. S.	ELEV.

Notes Ck'd by	Survey of [illegible]
Map No.	W. O. 1175 Tape No. [illegible] St'd 68 °F
Office Work	Surveyed by
Checked	Notes Date
Date	Indexed [illegible] Johnson

F. B. 1241 Pg. 305

DEC 18 4

C.I. 1178

[illegible]

[illegible]

[illegible]

[illegible]

[illegible]

[illegible]

[illegible]

[illegible]

[illegible]

[illegible]

[illegible]

[illegible]

[illegible]

[illegible]

[illegible]

Note: Any Additions or Changes on This Sheet Must be Made or Circled in Red Ink With Date and Name of Person Making Change.

Do not extend notes this side of this line.

RETURN TO
LOS ANGELES COUNTY SURVEYOR
700 HALL OF RECORDS

FORM 247 5M 5-46



RETURN TO
LOS ANGELES COUNTY SURVEYOR
700 HALL OF RECORDS

Do not extend notes this side of this line.

Note: Any Additions or Changes on This Sheet Must be Made or Circled in Red Ink With Date and Name of Person Making Change.

Notes Ck'd by	Survey of
Map No.	W. O. Tape No. St'd °F
Office Work	Surveyed by
Checked	Notes Date
Date	Indexed A. C. Johnson

F. B. Pg.

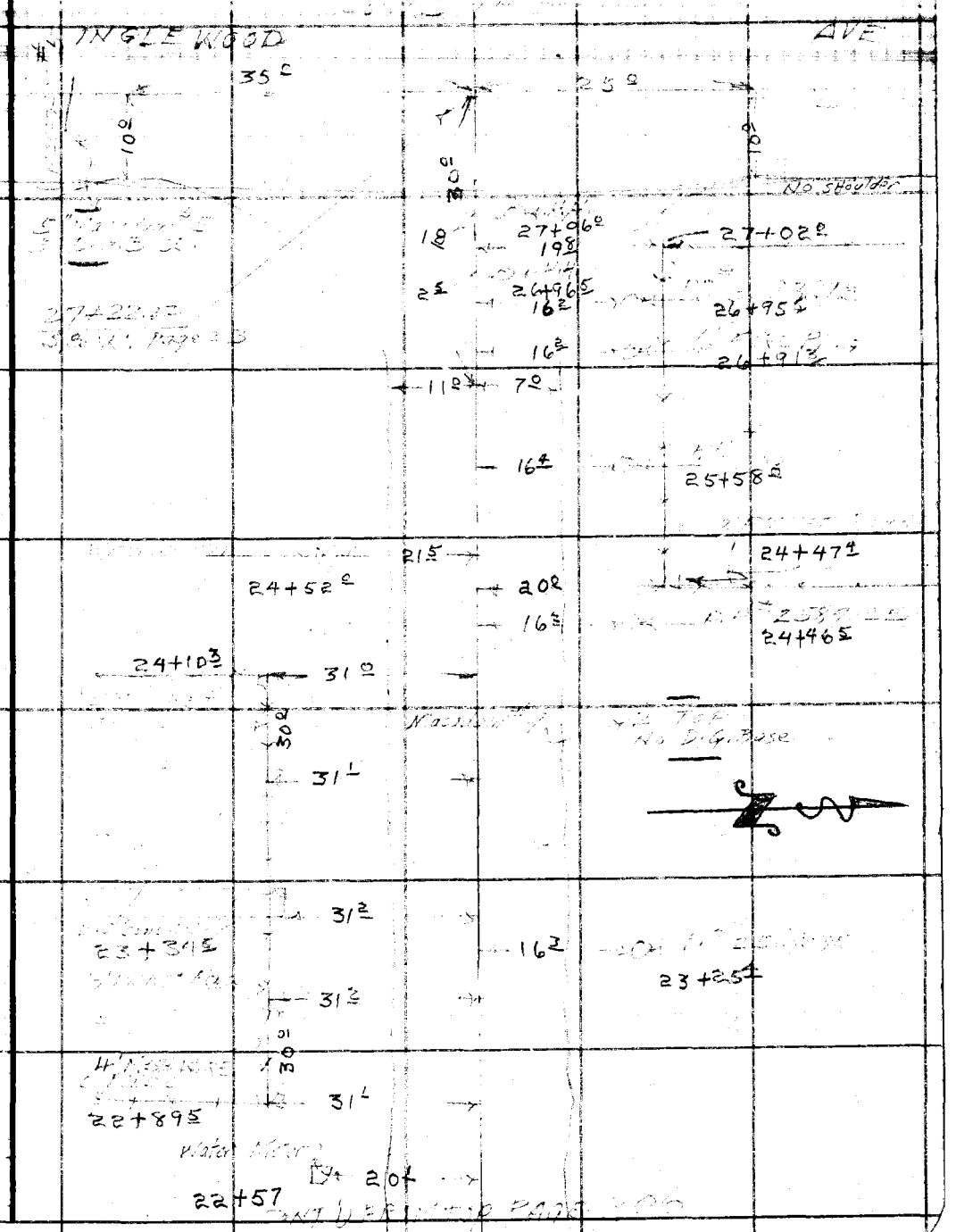

Note: Any Additions or Changes on This Sheet Must be Made or Circled in Red Ink With Date and Name of Person Making Change.

Do not extend notes this side of this line.

RETURN TO
LOS ANGELES COUNTY SURVEYOR
700 HALL OF RECORDS

FORM 247 5M 5-46

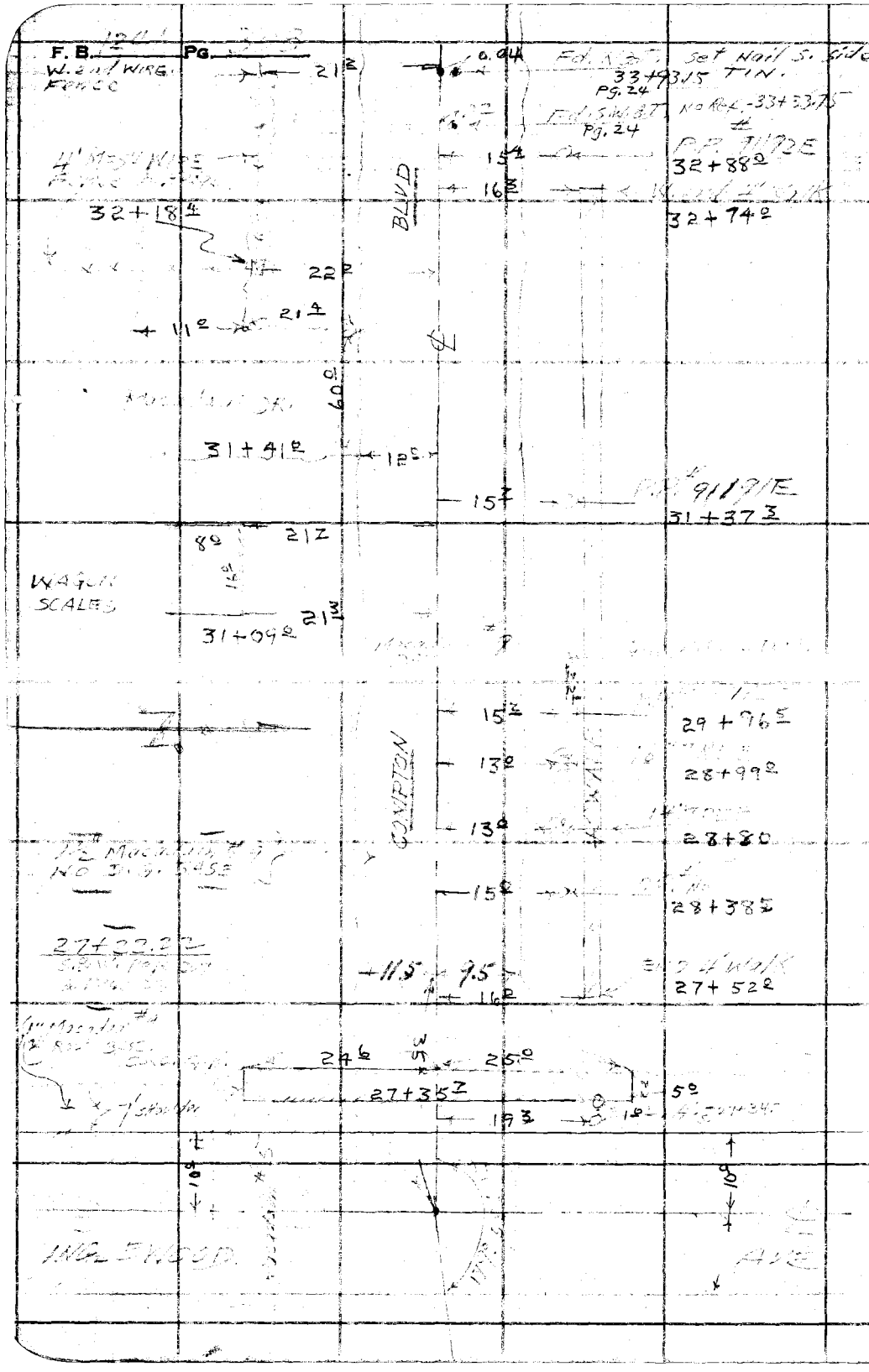

RETURN TO
LOS ANGELES COUNTY SURVEYOR
700 HALL OF RECORDS

Do not extend notes this side of this line.

Note: Any Additions or Changes on This Sheet Must be Made or Circled in Red Ink With Date and Name of Person Making Change.

Profile No. ____ X-Sec. No. ____

Notes Red. ____ Plotted ____ Job No. 1116 Division No. ____ F.B. 1241 Pg. 309

Date ____ Date ____ Survey of ____

Notes Chkd. COM Checked ____ Survey by ____ Notes ____ Date ____

Date 5/21/47 Date ____ Map No. ____ Indexed [illegible] Date DEC 18 '47

COMPTON BLVD. SEWER DISTRICT - S.S.

COMPTON BLVD.
FROM
FIRMONA AVE.
TO
± 1000' WEST OF INGLEWOOD AVE.

EXTENSION OF PREVIOUS SURVEY.

CROSS SECTION.

± NOTES - PAGE 23 [illegible]
TOPOG. - PAGES 305-308

MAY 29, 1947

ELEV. C.V. CRUMLEY.
M.G. SALAZAR.
S.S. DICAIRE
H.E. CULP.

F. S.

H. I.

B. S.

STATION

NOTE: ANY ADDITIONS OR CHANGES ON THIS SHEET MUST BE MADE OR CIRCLED IN RED INK, WITH DATE AND NAME OF PERSON MAKING CHANGE.

Do not extend notes this side of this line.

PLEASE RETURN TO
LOS ANGELES COUNTY SURVEYOR
700 HALL OF RECORDS

FORM 307 SM 1-46

FORM 307 5M 1-46

PLEASE RETURN TO
LOS ANGELES COUNTY SURVEYOR
700 HALL OF RECORDS

NOTE: ANY ADDITIONS OR CHANGES ON THIS SHEET MUST BE MADE OR CIRCLED IN RED INK, WITH DATE AND NAME OF PERSON MAKING CHANGE.

Do not extend notes this side of this line.

STATION	B. S.	H. I.	F. S.	ELEV.	
					59.853 F.B. 1241-8
B.M. N-15	5.030	64.883		59.53	B.M. N-15 - Elev 59.893 F.B. I.B. 829-18 COMPTON BLVD & FIRMONA AVE - N.W. COR. Cut spk. IN P.P. # 185160 E.
					SEE PREVIOUS SURVEY
16+22.08			5.27	59.61	℄ INTER. COMPTON BLVD & FIRMONA AVE
17+00			5.16	59.72	℄ Compton BLVD
7' RT			5.48	59.40	N. edge PAV.
12' "			6.5	58.4	Gut
13 "			58	59.1	Bank
20 "			56	59.3	N.P.L.
11' LT			5.48	59.40	S. edge PAV.
16 "			6.1	58.8	Gut
20 "			54	59.5	S.P.L.
18+00			4.78	60.10	℄ Compton Blvd.
7' RT			5.28	59.60	PAV.
12 "			62	58.7	Gut
13 "			56	59.3	Bank
20 "			55	59.4	N.P.L.
11 LT			5.12	59.76	PAV.
16 "			56	59.3	Gut
20 "			53	59.6	S.P.L.
19+00			4.27	60.[illegible]	℄ Compton BLVD.
7' RT			4.78	60.10	N. edge PAV.

F.B. 1241 Pg. 310
Job No. 1178 Division No. Notes Red. Plotted No. Profile
Survey of COMPTON BLVD SEWER DIST. S.S. Date Date X-Sec.
Survey by C.V. CRUMLEY Notes C.V.C. Notes Chkd. [illegible] Checked No.
Indexed C. Johnson Date 5-20-47 Date 5/21/47 Date

FORM 307 5M 1-46

PLEASE RETURN TO
LOS ANGELES COUNTY SURVEYOR
700 HALL OF RECORDS

NOTE: ANY ADDITIONS OR CHANGES ON THIS SHEET MUST BE MADE OR CIRCLED IN RED INK, WITH DATE AND NAME OF PERSON MAKING CHANGE.

Do not extend notes this side of this line.

STATION	B. S.	H. I.	F. S.	ELEV.		
19+00						
12' RT.		64.883	55	59.4	Gut	
18 "			44	60.5	Bank	
20 "			48	60.1	N.P.L.	
50 "			49	60.0	Ground	
200 "			50	59.9	" "	
11' LT			454	60.34	PAV.	
16 "			50	59.9	Gut	
20 "			47	60.2	Bank - S.P.L.	
100 "			45	60.6	Ground	
200 "			34	61.5		
20+00			383	61.55	± Concrete [illegible]	
7' RT			428	60.60	PAV.	
12 "			52	59.[illegible]	Gut	
14 "			45	60.4	Bank	
20 "			44	60.5		N.P.L.
11' LT			389	60.99	"	
14 "			43	60.[illegible]	"	
20 "			40	60.9		[illegible]
21+00			3.67	61.2	± "	
21 ± 47.66			3.36	61.52	" "	
7' RT			354	61.34	P.M.	

Profile Notes Red ____ Plotted ____ Job No. 1118 Division No. ____ F.B. 1241 PG. 311

No. ____ Date ____ Date ____ Survey of [illegible]

X-Sec. Notes Chkd [illegible] Checked ____ Survey by [illegible] Notes [illegible] Date 5-20-47

No. ____ Date 5/21/47 Date ____ Map No. ____ Indexed [illegible] Date ____

FORM 307 5M 1-46 61.55

PLEASE RETURN TO
LOS ANGELES COUNTY SURVEYOR
700 HALL OF RECORDS

NOTE: ANY ADDITIONS OR CHANGES ON THIS SHEET MUST BE MADE OR CIRCLED IN RED INK, WITH DATE AND NAME OF PERSON MAKING CHANGE.

Do not extend notes this side of this line.

STATION	B. S.	H. I.	F. S.	ELEV.		
21+47.66 12' RT.		64.863	4.9	6 3.	Gut	
13 "			3.5	4.	Bank	
20 "			4 1	6 8.	N.P.L.	
11 LT			3.64	6 24	PAV.	
16			4 3	6 6.		
20 "			3 6	61 3.	(B.M. N-14 GONE)	
B.M.	3367	65.625	2,625	62,258	B.M. SET COMPTON BLVD & CORDON AVE. N.W. COR. SET BT. SPK & T. Side P.F. #271596	
21+72.66 = 0+00 N.&S.			3.88	61.75	℄ INTER. Compton & CORDON AVE.	
0+25 N.			4.07	61 56.	℄ Cordon	
9' RT			4.38	61 25	E	
15 "			5 5	60 1.	Gut	
17 "			4 2	61 4.	Bank	
25 "			4 6	61 0.	E.P.L.	
9 LT			4.2	61 4	PAV.	
13 "			5 3	60.3.	Gut	
15 "			4 0	61 6.	Bank	
25 "			4.3	61 3.	W.P.L.	
1+50 N.			4.45	6 18	℄ Cordon	
2+00 "			4 64	60 99	" "	
9' RT.			5 01	60 62	PAV.	

F.B. 1241 PG. 312
Job No. 1178 Division No. Notes Red. Plotted Profile
Survey of COMPTON BLVD. SEWER DIST. Date Date No. X-Sec.
Survey by C.V. CRUMLEY Notes C.V.C. Notes Chkd. TAM Checked
Indexed [illegible] Date 5-20-47 Date 5/21/47 Date No.

FORM 307 5M 1-46

PLEASE RETURN TO
LOS ANGELES COUNTY SURVEYOR
700 HALL OF RECORDS

NOTE: ANY ADDITIONS OR CHANGES ON THIS SHEET MUST BE MADE OR CIRCLED IN RED INK, WITH DATE AND NAME OF PERSON MAKING CHANGE.

Do not extend notes this side of this line.

STATION	B. S.	H. I.	F. S.	ELEV.		
2400 N.						
13' RT		65.625	66	59.0	Gut	
16			55	60.1	Bank	
25			58	59.8	E.P.L.	
9 LT			4.6	60.77	PAV.	
13 "			6	59.[illegible]	Gut	
17			49	60.7	"	
25 "		~	48	60.8	W.P.L.	
1425 South			4.34	61.29	℄ Condon	
7' RT			454	61.09	[illegible]	
13 "			54	60.2	Gut	
16 "			43	61.3	[illegible]	
25 "			48	60.8	W.P.L.	
9 LT			459	61.04	"	
15 "			62	60.4	"	
16 "			47	60.9	"	
25 "			4.5	61.1	E.P.L.	
1400 South			4.55	61.08	℄ Condon	
2400 "			467	60.96	" "	
7 RT			508	60.55	PAV.	
13 "			57	59.9	Gut	
16 "			49	60.7	Bank	

Profile No. ____ Date ____ Notes Red. ____ Plotted ____ Date ____ Job No. 1118 Division No. ____ Survey of [illegible] Notes [illegible] Date 5-20-47

X-Sec. No. ____ Date ____ Notes Chkd. [illegible] Date 5/21/47 Checked ____ Date ____ Survey by [illegible] Map No. ____ Indexed [illegible] Date ____

F.B. 124 PG. 303

FORM 307 5M 1-46

PLEASE RETURN TO
LOS ANGELES COUNTY SURVEYOR
700 HALL OF RECORDS

NOTE: ANY ADDITIONS OR CHANGES ON THIS SHEET MUST BE MADE OR CIRCLED IN RED INK, WITH DATE AND NAME OF PERSON MAKING CHANGE.

72-46
35
97.62

Do not extend notes this side of this line.

F.B. 1241 PG. 314 | Job No. 1172 Division No. Notes Red Plotted
Survey of COMPTON BLVD SEWER DIST. Date No. X-Sec.
Survey by C.V. CRUMLEY Notes C.V.C. Checked
Indexed C. Johnson Date 5-20-47 Date 5-24-47 Profile

STATION	B. S.	H. I.	F. S.	ELEV.		
2+50 South		✓				
25' RT		65.625	4.5	61.1	W. P. L. CONDON AVE.	
9 LT			5.2	60.4	PAV.	
13 "			5.8	59.8	Gut	
16 "			5.3	60.3	Bank	
25 "		~	4.7	60.9	~	E. P. L.
21+85.7			3.91	61.72	± Compton BLVD	
13.5 RT			5.45	61.18	P.L. N. end 12" C.I.P. Culvert	
16.8 LT.			5.42	61.19	" S. " " "	" "
22+00 ±			4.04	61.59	± Compton BLVD	
7' RT			4.34	61.29	PAV.	
12 "			5.2	60.4	Gut	
17 "			3.9	61.7	Bank	
20 "			4.2	61.4		N. P. L.
11' LT			4.3	61.3	"	
16 "			5.1	60.5	"	
20 "			4.3	61.3		" "
23+00 ±			3.77	61.86		
7' RT.			4.26	61.37	"	
12 "			4.5	61.1		
17 "			4.1	61.5		"
20 "			4.0	61.6		S. P. L.

FORM 307 2M 8-45

PLEASE RETURN TO
LOS ANGELES COUNTY SURVEYOR
700 HALL OF RECORDS

NOTE: ANY ADDITIONS OR CHANGES ON THIS SHEET MUST BE MADE OR CIRCLED IN RED INK WITH DATE AND NAME OF PERSON MAKING CHANGE.

Do not extend notes this side of this line.

STATION	B. S.	H. I.	F. S.	ELEV.		
23+00						
11 LT		65.625	4.20	61.43	PAV.	
12 "			5.1	60.5	Gut	
20 "			4.3	61.3	S.P.L.	
24+00			3.62	62.01	℄ Compton	
7 RT			3.[illegible]	61.65	PAV.	
12 "			4.9	60.7	Gut	
17 "			3.6	62.0		Bank
20 "			3.[illegible]	62.0		N.P.L.
150 "			3.2	62.2		Ground
11 LT			3.[illegible]	61.79	"	
16 "			5.0	60.6		
17 "			4.2	61.4		
20 "			[illegible]	61.3		[illegible]
200 "			4.[illegible]	61.2		[illegible]
T.P.	4.463	66.439	3.649	61.976	T.P. - [illegible] - FRONT of House #722	
25+00 ℄			4.15	62.29	℄ Compton	
7 RT			4.50	61.90	PAV	
12 "			5.4	61.0	Gut	
17 "			4.3	62.[illegible]		Bank
20 "			4.1	62.3		N.P.L.
11 LT			4.50	61.90	"	

Profile No. ____ Notes Red. ____ Plotted ____ Job No. 1178 Division No. ____ F.B. 1294 PG. 315
Date ____ Date ____ Survey of [illegible]
X:Sec. No. ____ Notes Chkd. LDM Checked ____ Survey by [illegible] Notes [illegible] Date 5-20-47
Date 5/21/47 Date ____ Map No. ____ Indexed Johnson Date ____

FORM 307 2M 8-45

PLEASE RETURN TO
LOS ANGELES COUNTY SURVEYOR
700 HALL OF RECORDS

NOTE: ANY ADDITIONS OR CHANGES ON THIS SHEET MUST BE MADE OR CIRCLED IN RED INK, WITH DATE AND NAME OF PERSON MAKING CHANGE.

Do not extend notes this side of this line.

STATION	B. S.	H. I.	F. S.	ELEV.		
25+00						
16' LT		66.439	55	60.9	Gut	
18 "			51	6[illegible].3	Bank	
20 "			5[illegible]	61.4	S.P.L.	
26+00 ℄			4.28	62.16	℄ Compton Blvd.	
7' RT			4.69	[illegible].15	PAV	
12 "			5.5	6[illegible]	Gut	
17 "			[illegible]	[illegible]	Bank	
20 "			42	[illegible]		N.P.L.
11 LT			4.6[illegible]	[illegible]	"	
16 "			51	61.3	"	
17 "			46	[illegible]	"	
20 "			47	[illegible]		S.P.L.
26+80			4.7[illegible]	61.73	" "	
7 RT			48[illegible]	61.55	"	
12 "			52	61.2	"	
13 "			4.5	[illegible]	"	
20 "			43	6[illegible].1		N.P.L.
11 LT			4.91	6[illegible].53	"	
16 "			51	[illegible]	"	
20 "			45	61.[illegible]		S.P.L.
27+00 ℄			5.45	60.09	" "	

F.B. 1241 Pg. 316
Survey of COMPTON BLVD SEWER DIST.
Survey by C.V.C. Notes C.V.C.
Indexed [illegible] Date 5-20-47
Job No. 1178 Division No.
Notes Red. Date
Notes Chkd. [illegible] Date 5/21/47
Plotted Date
Checked Date
Profile No.
X-Sec. No.

FORM 307 5M 1-46

PLEASE RETURN TO
LOS ANGELES COUNTY SURVEYOR
700 HALL OF RECORDS

NOTE: ANY ADDITIONS OR CHANGES ON THIS SHEET MUST BE MADE OR CIRCLED IN RED INK, WITH DATE AND NAME OF PERSON MAKING CHANGE.

Do not extend notes this side of this line.

STATION	B. S.	H. I.	F. S.	ELEV.	
27+12		66.239	5.07	61.37	℄ CENTER LINE - E. edge PAV.
B.M. A-13	5.895	67.239	5.095	61.344	B.M. A-13, Elev. 61.36 (1929 Datum) CONCRETE BLOCK at ℄ INGLEWOOD AVE. & BT SCK. IN PAV. 9' W. & (90) 33' S. of ℄
27+22.22			5.85	61.41	℄ INTER. CENTER LINE OF INGLEWOOD AVE.
0+20			5.76	61.48	℄ INGLEWOOD
10 ft			5.74	61.50	PAV.
17			6.14	61.10	"
21			5.10	62.14	Ground
30			4.16	62.08	"
40 ft			5.92	61.48	"
16.5			5.24	61.32	FLINEWAY COVER
30			4.50	62.06	Back of walk
1700 N.			5.64	61.89	℄ INGLEWOOD
2700 "			5.51	61.75	"
10' RT.			5.57	61.69	PAV.
16 "			5.11	62.15	Ground
17 "			4.11	63.15	"
20 "			5.10	62.16	PAV.
10 ft.			5.51	61.75	PAV.
17 "			5.58	61.68	"
20 "			5.41	61.85	"
25 "			4.5	63.2	Ground
				62.9	Survey ✓

Profile Notes Red Plotted Job No. 1118 Division No. F.B. 24 PG. 27

No. Date Survey of

X-Sec. Notes Chkd. Date Survey by Notes Date

No. Date Checked Date Map No. Indexed Date

F.B. 1241 PG. 318

Job No. 1178 Division No. _____ Notes Red. _____ Plotted _____ Profile

Survey of COMPTON BLVD SEWER DIST. Date _____ Date _____ No. _____

Survey by C.V. CRUMLEY Notes C.V.C. Notes Chkd. LOM Checked _____ X-Sec.

Indexed A. C. Johnson Date _____ Date 5/21/47 Date _____ No. _____

FORM 307 5M 1-46

PLEASE RETURN TO
LOS ANGELES COUNTY SURVEYOR
700 HALL OF RECORDS

NOTE: ANY ADDITIONS OR CHANGES ON THIS SHEET MUST BE MADE OR CIRCLED IN RED INK, WITH DATE AND NAME OF PERSON MAKING CHANGE.

Do not extend notes this side of this line.

STATION	B. S.	H. I.	F. S.	ELEV.	
0+20 South		61.289	5.82	61.44	℄ INGLEWOOD
10' RT.			5.96	61.32	PAV.
16.3 "			6.17	61.19	FL. CURB. Gut.
20 "			5.85	61.41	
30 "			4.7	61.6	Ground
30 "			[illegible]	62.7	
10 LT			5.79	61.37	PAV.
16 "			6.20	61.06	"
17 "			6.8	60.8	Gut
18 "			6.3	62.0	Bank
30 "			5.2	62.0	
1+00 South			5.93	61.33	℄ INGLEWOOD SHE
24.50 "			6.08	61.18	" "
10' RT			6.18	61.08	PAV.
18 "			6.3	61.0	Gut
20 "			5.8	61.5	"
30 "			5.9	61.4	Bank
10 LT			6.17	61.19	
17 "			6.7	61.8	"
19 "			5.4	61.9	
30 "			5.5	61.[illegible]	

FORM 307 5M 1-46

PLEASE RETURN TO
LOS ANGELES COUNTY SURVEYOR
700 HALL OF RECORDS

NOTE: ANY ADDITIONS OR CHANGES ON THIS SHEET MUST BE MADE OR CIRCLED IN RED INK, WITH DATE AND NAME OF PERSON MAKING CHANGE.

Do not extend notes this side of this line.

STATION	B. S.	H. I.	F. S.	ELEV.		
27432		67.259 6	585	61.41	℄ Compton - edge	PAV.
436			595	61.31	" " E. edge	Conc. Cross-Gut
439			604	61.22	" " ℄	" "
442			603	61.23	" " W. edge	" "
27450			546	61.80	" "	
12' RT			561	61.65	PAV.	
16 "			457	62.69	"	
20 "			450	62.76	Back of Walk	
15 LT			5[illegible]	61.62	PAV.	
22			[illegible]	62.6	Bank	
25 "			4[illegible]	62.7	Ground	
28400			[illegible]	62.51	℄ Compton	
9.5 RT			514	62.12	edge PAV.	
12 "			57	61.6	Gut	
16 "			462	62.64	Bank	
20			453	62.73	Back "	
11.5 LT.			545	61.81	" " "	
14 "			59	61.4	Gut	
16 "			50	62.3	Bank	
20"			46	62.7		
29400			468	62.58	℄ Compton	

Profile No. ____ Date ____ Notes Red. ____ Plotted ____ Job No. 1178 Division No. ____ F.B. 1241 PG. 3[illegible]

X-Sec. No. ____ Date ____ Notes Chkd. [illegible] Date 5/21/47 Checked ____ Date ____ Survey of [illegible] Survey by [illegible] Date 5-20-47 Map No. ____ Indexed Johnson Date ____

F.B. 1241 PG. 320

Job No. 1178 Division No. _____ Notes Red. _____ Plotted _____ Profile

Survey of COMPTON BLVD SEWER DIST. Date _____ Date _____ No. _____

Survey by C.V. CRUMLEY Notes C.V.C. Notes Chkd. Com Checked _____ X-Sec.

Indexed [illegible] Date 5-20-47 Date 5/21/47 Date _____ No. _____

FORM 307 5M 1-46

PLEASE RETURN TO
LOS ANGELES COUNTY SURVEYOR
700 HALL OF RECORDS

NOTE: ANY ADDITIONS OR CHANGES ON THIS SHEET MUST BE MADE OR CIRCLED IN RED INK, WITH DATE AND NAME OF PERSON MAKING CHANGE.

Do not extend notes this side of this line.

STATION	B.S.	H.I.	F.S.	ELEV.	
29+00					
9.5 RT.		67.259	5.16	62.10	PAV.
12 "			5.32	61.94	- Gut
16 "			4.65	62.61	
20 "			4.06	62.60	Wo Ht
11.5 LT			5.06	62.20	"
17 "			5.5	61.8	"
18 "			5.1	62.2	
20 "			5.3	62.0	
30+00			4.76	64.50	℄ Compton
9.5 RT.			5.07	62.17	PAV.
12 "			5.2	62.1	Gut
16 "			5.06	62.20	
20 "			5.0	62.24	"
11.5 LT			5.23	62.03	"
13 "			5.4	62.7	"
20 "			5.0	62.0	
T.P.	7.030	70.449	4.870	62.389	T.P. - Bent Nail - S. side PAV. Front Hse. 4X35
31+00			7.65	62.80	℄ Compton
9.5 RT			8.02	62.43	PAV.
14 "			8.2	62.2	

FORM 307 5M 1-46

PLEASE RETURN TO
LOS ANGELES COUNTY SURVEYOR
700 HALL OF RECORDS

NOTE: ANY ADDITIONS OR CHANGES ON THIS SHEET MUST BE MADE OR CIRCLED IN RED INK, WITH DATE AND NAME OF PERSON MAKING CHANGE.

Do not extend notes this side of this line.

STATION	B. S.	H. I.	F. S.	ELEV.		
[illegible]						
15 [illegible]		73.449	8.02	62.43	[illegible]	
20			[illegible]	62.44		
1[illegible]5 [illegible]			[illegible]	62.38	[illegible]	
1[illegible]			8.2	62.3	[illegible]	
1[illegible]			7.5	63.0	[illegible]	
20			6.[illegible]	63.9		
30			6.5	64.0		
32+00			[illegible]	64.[illegible]	± Compaction	
9.5 [illegible]			5.[illegible]	[illegible]	PAV	
14			6.[illegible]	[illegible]	[illegible]	
1[illegible]			[illegible]	[illegible]	[illegible]	
[illegible]			[illegible]62	[illegible]		
150			4.[illegible]	65.6		[illegible]
2[illegible]			7.4	63.1		
[illegible]			6.[illegible]	64.44		
[illegible]			[illegible]	64.3		
[illegible]			4.[illegible]	66.3		
75			[illegible]	65.3		
[illegible]			[illegible]	66.64	± Compaction	
9.[illegible] RT			[illegible]	66.27	[illegible]	
[illegible]			4.7	65.8	[illegible]	

Profile
Notes Red ____ Plotted ____ Job No. [illegible] Division No. ____
No. ____ Date ____ Date ____ Survey of ____
X-Sec. Notes Chkd. [illegible] Checked ____ Survey by [illegible] Notes [illegible] Date [illegible]
No. ____ Date [illegible] Date ____ Map No. ____ Indexed [illegible] Date ____

F.B. [illegible] PG. [illegible]

FORM 307 5M 1-46

PLEASE RETURN TO
LOS ANGELES COUNTY SURVEYOR
700 HALL OF RECORDS

NOTE: ANY ADDITIONS OR CHANGES ON THIS SHEET MUST BE MADE OR CIRCLED IN RED INK, WITH DATE AND NAME OF PERSON MAKING CHANGE.

Do not extend notes this side of this line.

STATION	B. S.	H. I.	F. S.	ELEV.		
32+74						
16 RT		70.459	3.51	66.94	[illegible]	
20 "			3.52	66.93	Back of Walk	
33+00 ℄			3.20	67.21	℄ Compton	
9.5 RT			3.64	66.[illegible]	PAV	
14			4.0	66.5	Gut	
1[illegible] "			3.[illegible]	67.[illegible]	[illegible]	
20 "			2.9	67.6		[illegible]
1[illegible] LT			3.68	66.17	"	
13 "			4.0	66.5	"	
20 "			0.0	70.5	"	
30 "			+0.6	71.1		
33+50 ℄			2.63	67.82	℄ " Crown of [illegible]	
9.5 RT			3.[illegible]	67.[illegible]	PAV	
14 "			3.3	67.2	Gut	
17 "			2.1	68.4		Back
20 "			2.0	68.[illegible]		
1.5 LT			3.[illegible]	67.[illegible]	"	
15 "			3.5	67.[illegible]	"	
20 "			+0.[illegible]	70.[illegible]		
30 "			+1.1	71.6		
34+00			3.21	67.24	℄ Compton	

F.B. 1241 PG. 322
Job No. 1178 Division No. Notes Red Plotted
Survey of COMPTON BLVD SEWER DIST. Date Date No.
Survey by C.V. CRUMLEY Notes C.V.C. Notes Chkd LPM Checked
Indexed C. [illegible] Date 5-20-47 Date 5/21/47 Date No.
Profile X-Sec.

FORM 307 5M 1-46

PLEASE RETURN TO
LOS ANGELES COUNTY SURVEYOR
700 HALL OF RECORDS

NOTE: ANY ADDITIONS OR CHANGES ON THIS SHEET MUST BE MADE OR CIRCLED IN RED INK, WITH DATE AND NAME OF PERSON MAKING CHANGE.

Do not extend notes this side of this line.

STATION	B. S.	H. I.	F. S.	ELEV.		
34+00 9.5 RT.		70.449	3.54	66.91	PAV	
14 "			3.8	66.7	Gu	
17 "			2.4	68.1		Bent
20 "			2.3	68.2		N.P.L.
100 "			3.0	67.5		Ground
150 "			5.0	65.5		-BA
200 "			5.7	64.8		
11.5 LT			3.68	66.77	"	
14 "			4.1	66.4		
20 "			0.9	69.6		
30 "			0.9	69.6		
34+50			4.57	65.88	℄ Compton Blvd.	
35+00			5.73	64.72	"	
36+00			7.06	63.39	"	
37+00			7.89	62.56	SET. B.M.	
SET. B.M.	0.829	67.581	3.697	66.752	COMPTON BLVD. (N. Side) ± 546' W. ℄ INGLEWOOD Set ST. SPK. IN Walk - 6' E. of W. end.	
T.P.	4.210	66.284	5.507	62.074	T.P. Nail - S. edge PAV. FRONT HOUSE #4 23 B.M. N-37 Elev. 60.570 - L.B. 838-35	
B.M. N-37			5.717	60.567	INGLEWOOD AVE. & 152ND ST. S.W. C.&R. BT. SPK. (cut spk.) IN Square IN PAV. - 9' W. & 30' S. ℄ INTER.	

Profile No. ____ Notes Red ____ Plotted ____ Job No. 1178 Division No. ____ F.B. 1241 PG. 323

X-Sec. No. ____ Date ____ Date ____ Survey of [illegible]

Notes Chkd. ZOM Checked ____ Survey by [illegible] Notes [illegible] Date [illegible]

Date 3/4/47 Date ____ Map No. ____ Checked [illegible] Date ____

N.B. 1241 Pg. 324 | Job No. 1178 | Division No. | Notes Red | Plotted

Survey of | Date | Date

Survey by | Notes | Notes Chkd | Checked

Indexed | Date | Date | Date