FORM 24[illegible]

LOS [illegible] COUNTY [illegible]

INDEX TO F.B. 1242

DATE	U.M.	DESCRIPTION	NOTES	PAGES
		C.I.1179---140th St.		
1-47	8351	District ℄ ties		3-[illegible]
1/47	1179	Bench Levels	B.M.s	25-36
"	"	Inglewood Ave.---from Rosecrans Ave. to 136th St.	℄ Ties	6-10
			Topog.	109-116
			X-Sects.	117-128
"	"	Shoup Ave.------ " " " " " "	℄ Ties	11-15
			Topog.	83-90
			X-Sects.	91-108
"	"	Ocean Gate Ave.-- " " " " " "	℄ Ties	16-20
			Topog.	59-66
			X-Sects.	67-82
"	"	Anza Ave.-------- " " " " " "	℄ Ties	21-24
			Topog.	37-44
			X-Sects.	45-58
5/47	"	Rosecrans Ave.--- " Anza Ave to Inglewood Ave.	℄ Ties	6,11,16,21
			Topog.	129-136
			X-Sects.	137-146
"	"	142nd St.-------- " Inglewood Ave. to Anza Ave.	℄ Ties	6,11,16,21
			Topog.	147-152
			X-Sects.	153-160
"	"	141st St.-------- " " " " " "	℄ Ties	6,12,17,22
			Topog.	169-174
			X-Sects.	175-190
"	"	140th St.-------- " " " " " "	℄ Ties	7,12,17,22
			Topog.	191-196
			X-Sects	197-211

Microfilmed Feb '58

Notes Ck'd by
Map No.
Office Work
Checked
Date

Survey of
W. O. Tape No. St'd °F
Surveyed by
Notes Date
Indexed

F.B. Pg.

INDEX TO F.B. 1242 (CONT'D)

F.B. ____ PG. ____

BASE	J.N.	DESCRIPTION	NOTES	PAGES
5/47	1179	139th St.----from Inglewood Ave. to Anza Ave.	℄ Ties	8,13,18,22
			Topog.	212-217
			X-Sects.	218-235
"	"	138th St.---- " " " " " "	℄ Ties	8,13,18,23
			Topog.	236-239
			X-Sects.	240-256
"	"	137th Pl.---- " " " " " "	℄ Ties	9,14,19,23
"	"	137th St.---- " " " " " "	"	10,14,19,24
"	"	136th St.---- " " " " " "	"	10,15,20,24
		Continued in F.B.1278		
1-48	"	138th St. - Shoup Ave. to 3rd Hse W. of Oceangate Av.	Storm Drain	258 - 261
"	"	139th St. - Sta. 13+12 to Sta. 21+27	Sewer Outlets	262 - 265
"	"	140th St. - Ocean Gate Ave. to Anza Ave	"	266 - 269
"	"	141st St. - " -	"	270 - 273
11-47	"	Inglewood Ave - Rosecrans Ave - Location of 12" Oil Line		274 -

RETURN TO
LOS ANGELES COUNTY SURVEYOR
700 HALL OF RECORDS

Note: Any Additions or Changes on This Sheet Must Be Made or Circled in Red Ink With Date and Name of Person Making Change.

Do not extend notes this side of this line.

F.B. 1242 Pg. 1



& Note Page Numbers

F.B. 1242

Mapped on H.C. 19-87
& C.S.B- 2329
W.S. 25

COUNTY OF LOS ANGELES.

CALIFORNIA

INDEX MAP

COUNTY IMPROVEMENT No. 1179

140TH STREET

SANITARY SEWER DISTRICT

SCALE 1" = 600'

JAN. 1948

WALL SHEET NO. 25

Notes Ck'd by	Survey of 140th ST. ET AL.
Map No.	W. O. 835A Tape No. St'd °F
Office Work	Surveyed by C.L. CRUMLEY
Checked	Notes Date 2-27-50
Date	Indexed A. C. Johnson 6-28-50

F. B. 1242 Pg. 3

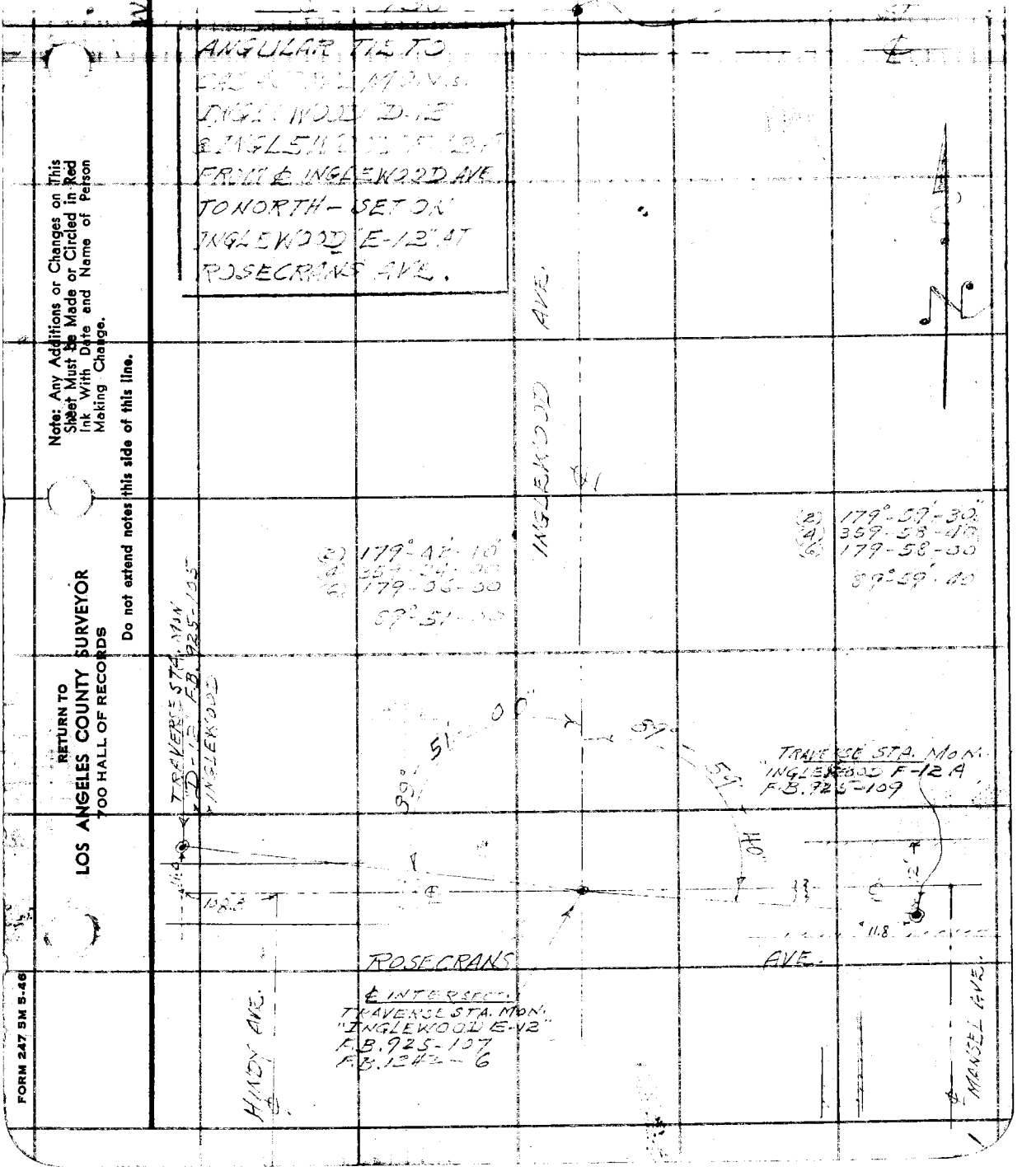

Note: Any Additions or Changes on This Sheet Must Be Made or Circled in Red Ink With Date and Name of Person Making Change.

Do not extend notes this side of this line.

RETURN TO
LOS ANGELES COUNTY SURVEYOR
700 HALL OF RECORDS

FORM 247 5M 5-46

RETURN TO
LOS ANGELES COUNTY SURVEYOR
700 HALL OF RECORDS

Note: Any Additions or Changes on This Sheet Must be Made or Circled in Red Ink With Date and Name of Person Making Change.

Do not extend notes this side of this line.

F.B. 7242 PG. 4

Notes Ck'd by Miller	Survey of [illegible]
Map No. B-2329	W. O. 8351 Tape No. 031 St'd 68 °F
Office Work W.T.L.	Surveyed by R.L. Willey
Checked K.R.M.	Notes [illegible] Date [illegible]
Date May '52	Indexed A. C. Jennsen

F. B. 1242 Pg. 5

JUL 20 '48

CENTER LINE SURVEY
140TH ST ET AL
JN 8351
C.I. 1179

Dec 1946
R L Willey
H W Gunderson
E F English
L V Smith
T C Peterson

Note: Any Additions or Changes on This Sheet Must be Made Circled in Red Ink With Date and Name of Person Making Change.

Do not extend notes this side of this line.

RETURN TO
LOS ANGELES COUNTY SURVEYOR
700 HALL OF RECORDS

FORM 247 5M 5-46

F. B. 1242 Pg. 6

RETURN TO LOS ANGELES COUNTY SURVEYOR
700 HALL OF RECORDS

Do not extend notes this side of this line.

Note: Any Additions or Changes on This Sheet Must Be Marked Circled in Red Ink With Date and Name of Person Making Change.

Notes Ck'd by Miller	Survey of 140th St - Ave
Map No. B-2329	W. O. 8351 Tape No. 031 St'd 68 °F
Office Work Linn	Surveyed by K L Wiley
Checked KRM	Notes Date
Date May 1952	Indexed C. Jennsen

F. B. 1242 Pg. 7

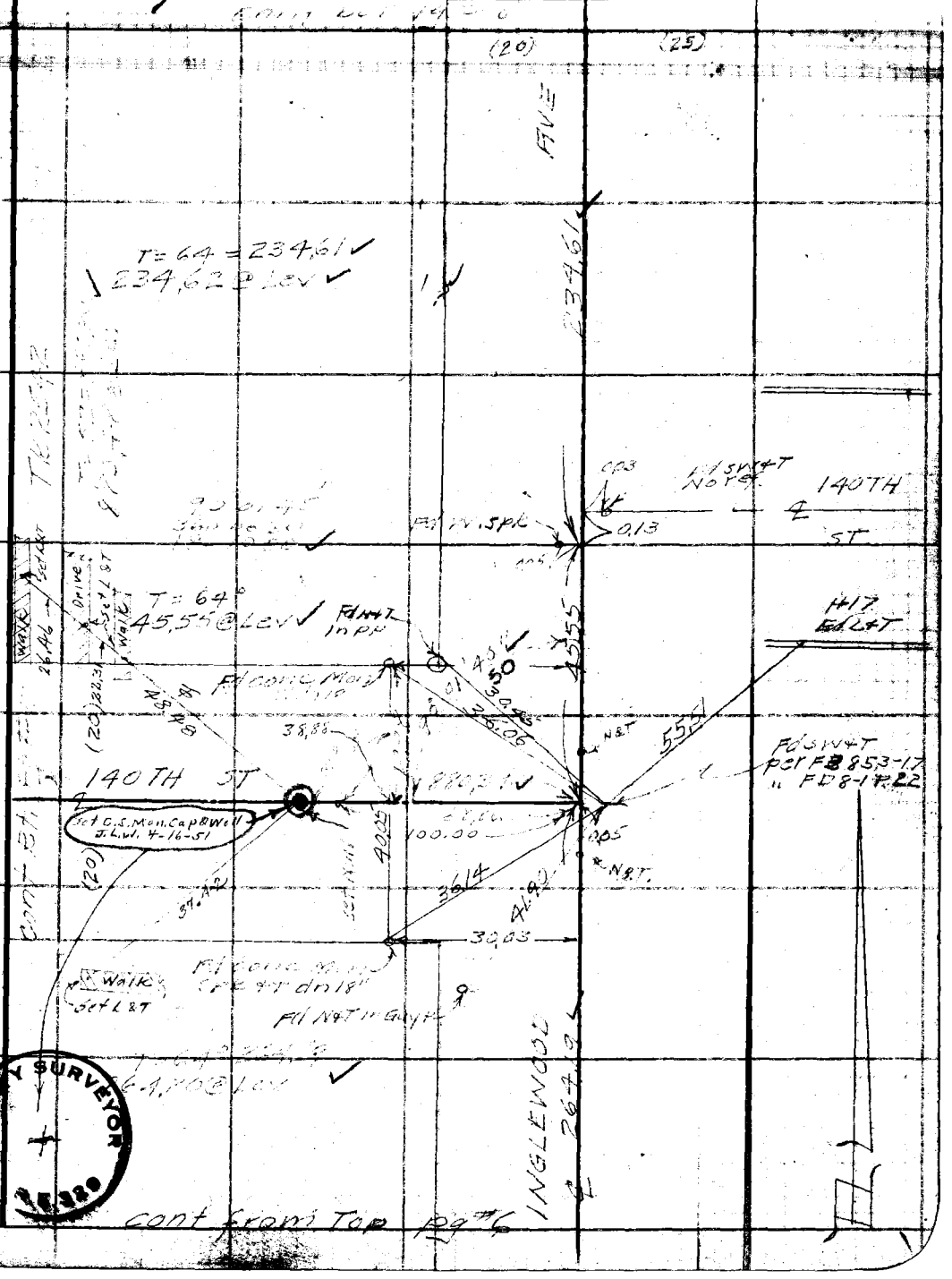

Note: Any Additions or Changes on This Sheet Must be Made or Circled in Red Ink With Date and Name of Person Making Change.

Do not extend notes this side of this line.

RETURN TO
LOS ANGELES COUNTY SURVEYOR
700 HALL OF RECORDS

COUNTY SURVEYOR
B-2329

cont from Top pg #6

FORM 247 5M 5-46

RETURN TO
LOS ANGELES C NTY SURVEYOR
700 HALL L RECORDS

Note: Any Additions or Changes on This Sheet Must be Mad Circled in Red Ink With Date an me of Person Making Change.

Do not extend notes this side of this line.

W 5.75 : C-V

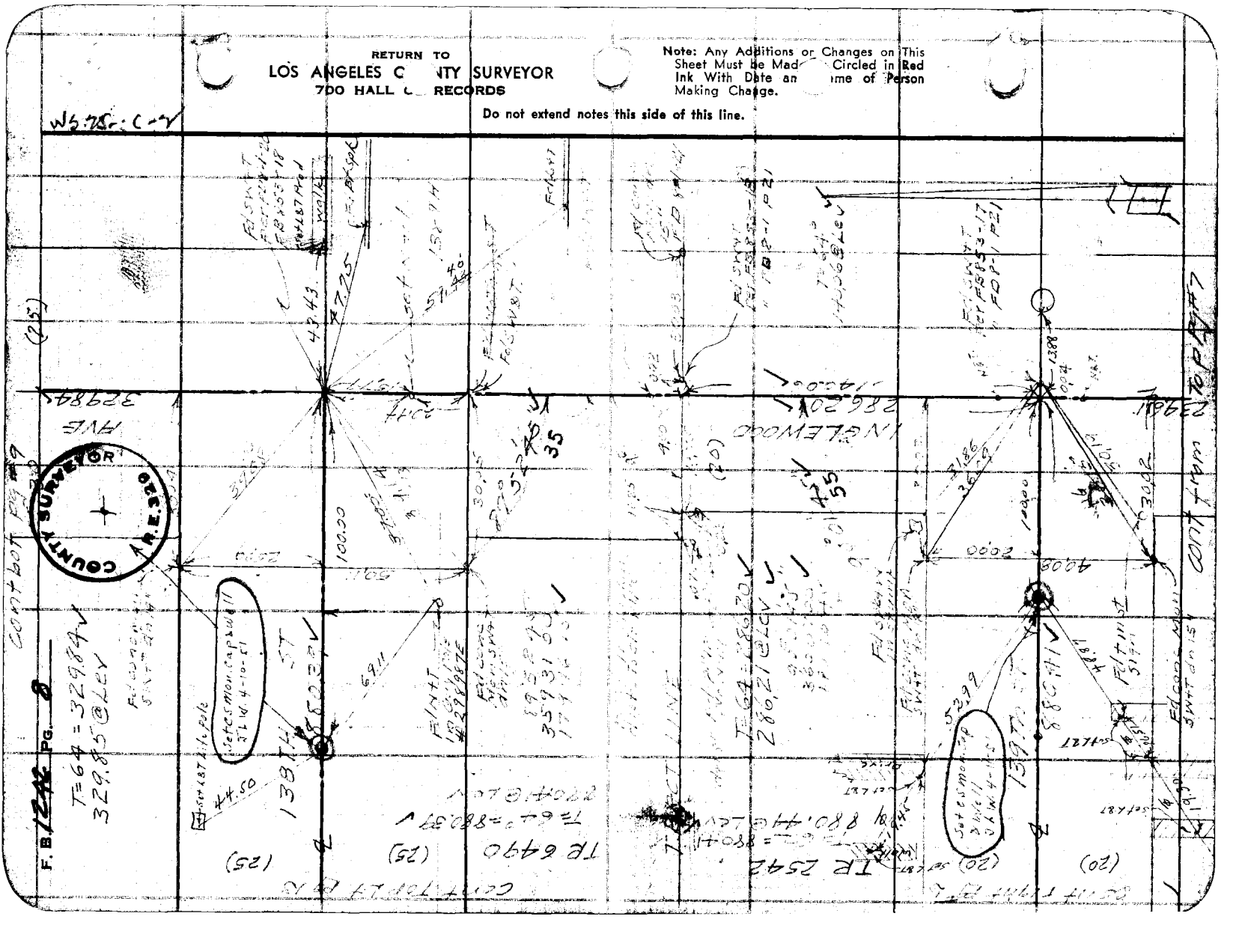

Notes Ck'd by Miller	Survey of [illegible]
Map No. B-2329	W. O. 835 Tape No. 031 St'd 68 °F
Office Work Linn	Surveyed by R. L. Willey
Checked KRM	Notes [illegible] Date [illegible]
Date May 1952	Indexed [illegible] C. Jonnson

F. B. 1242 PG. 9

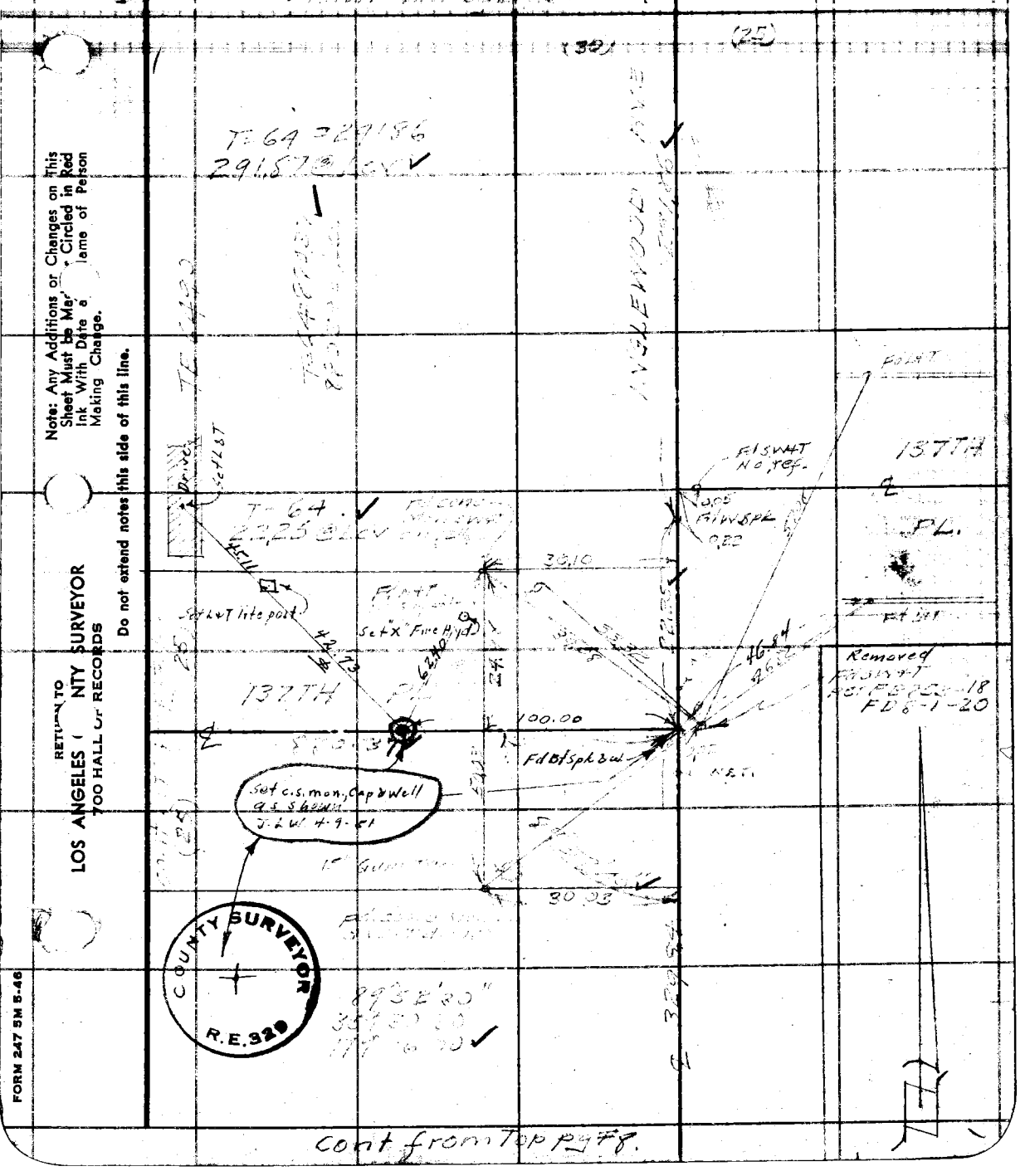

Note: Any Additions or Changes on This Sheet Must be Made Circled in Red Ink With Date and Name of Person Making Change.

Do not extend notes this side of this line.

RETURN TO
LOS ANGELES COUNTY SURVEYOR
700 HALL OF RECORDS

FORM 247 5M 5-46

Cont from Top pg #8.


F. B. 1242 PG. 10
Cont. in F.B. 1548-20
136TH ST.
137TH ST.
Set C.S. Mon. Cap & Well as shown J.L.W. 3-27-51
COUNTY SURVEYOR
R.E. 329
Cont from lcp Pg #9
RETURN TO
LOS ANGELES C NTY SURVEYOR
7DO HALL C RECORDS
Do not extend notes this side of this line.
Note: Any Additions or Changes on This Sheet Must be Mad Circled in Red Ink With Date an me of Person Making Change.

Notes Ck'd by Miller	Survey of
Map No. B-2329	W. O. [illegible] Tape No. [illegible] St'd [illegible] °F
Office Work [illegible]	Surveyed by [illegible]
Checked [illegible]	Notes [illegible] Date [illegible]
Date May 1952	Indexed C. Johnson

F. B. 1242 Pg. 11

W.S. 1-C-3

Note: Any Additions or Changes on This Sheet Must be Made in Red Ink With Date and Name of Person Making Change.

Do not extend notes this side of this line.

RETURN TO LOS ANGELES COUNTY SURVEYOR 900 HALL OF RECORDS

FORM 247 SM 5-46

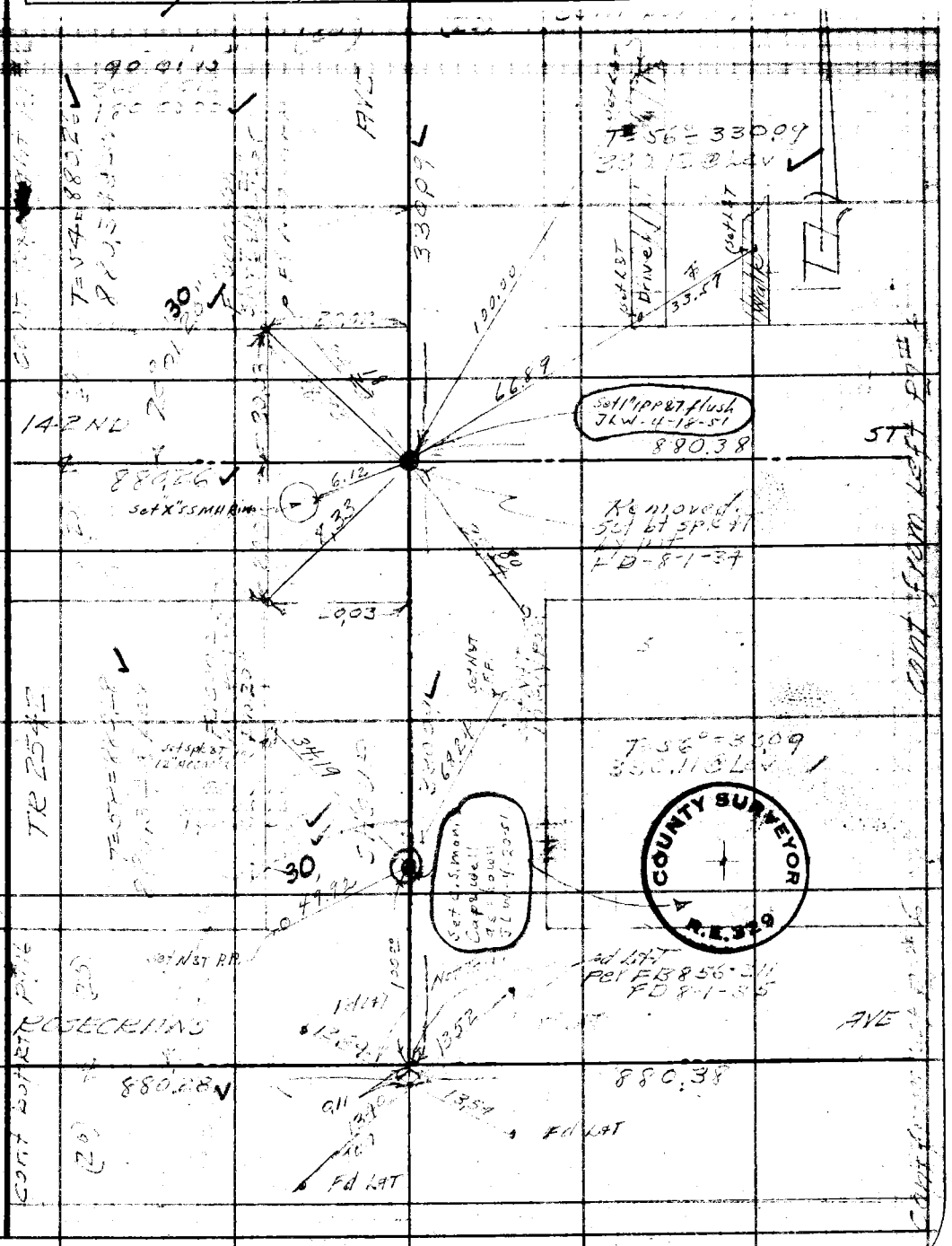

F. B. 1242 Pg. 12

LOS ANGELES COUNTY SURVEYOR
RETURN TO
700 HALL OF RECORDS

Do not extend notes this side of this line.

Note: Any Additions or Changes on This Sheet Must be Made and Circled in Red Ink With Date and Name of Person Making Change.

W5-25-C-7

Notes Ck'd by Miller	Survey of
Map No. B-2329	W. O. 8251 Tape No. 24 St'd 68 °F
Office Work Linn	Surveyed by R.L. Willey
Checked KRM	Notes Date
Date May 1952	Indexed A. C. Johnson

F. B 1242 Pg. 13

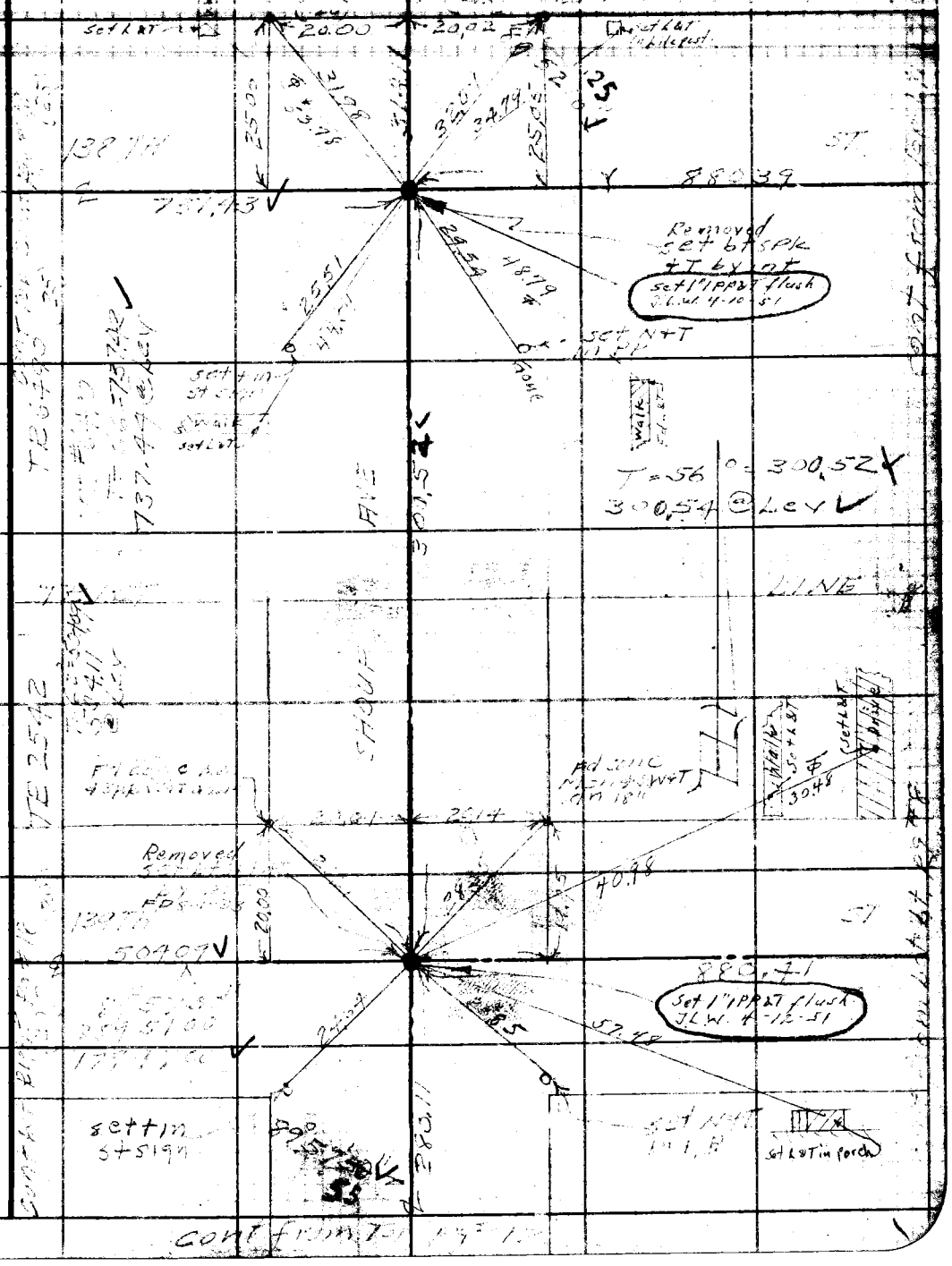

Note: Any Additions or Changes on this Sheet Must be Mar[illegible] Circled in Red Ink With Date a[illegible] Name of Person Making Change.

Do not extend notes this side of this line.

RETURN TO
LOS ANGELES COUNTY SURVEYOR
700 HALL OF RECORDS

FORM 247 5M 5-46

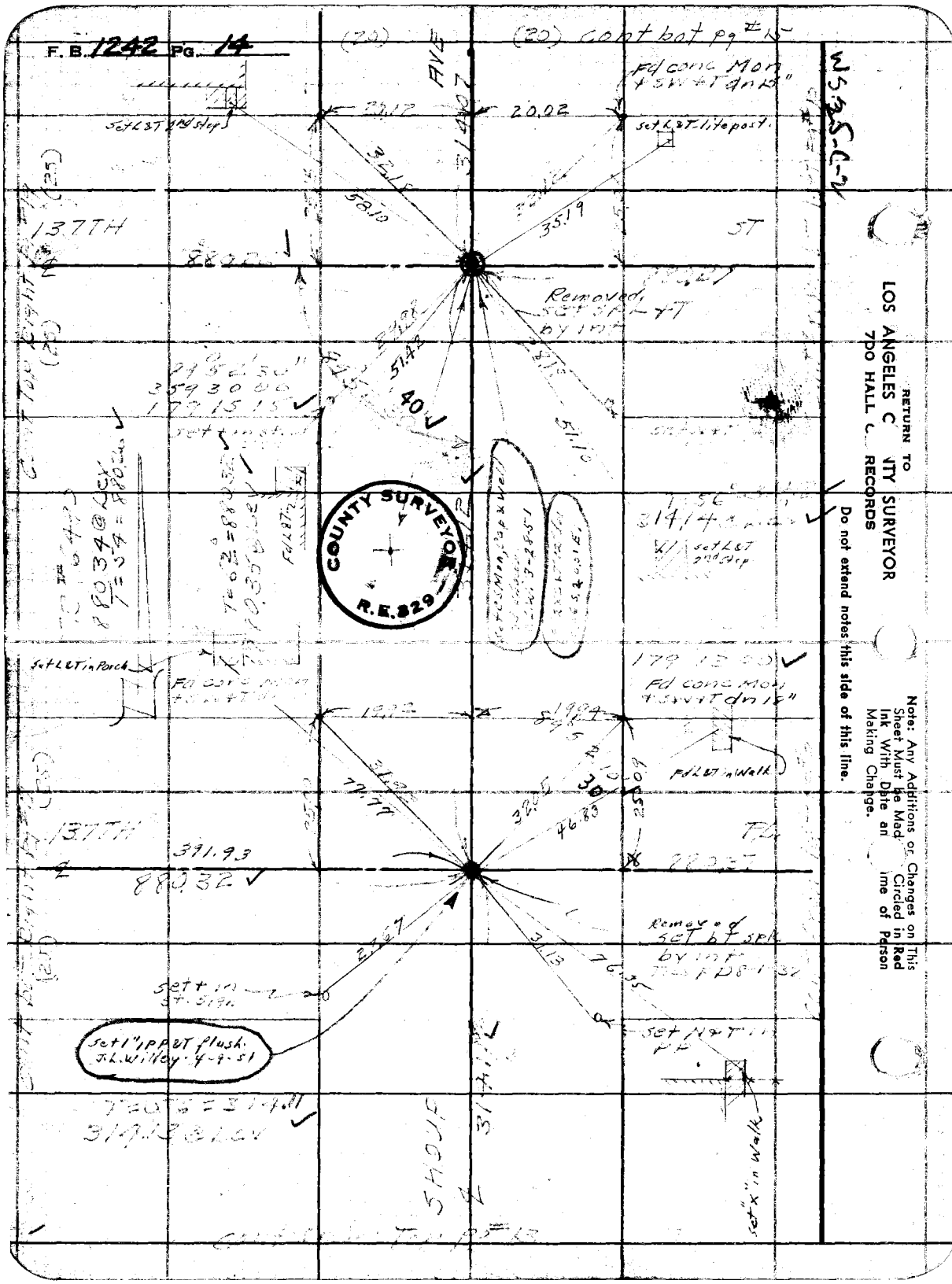
F. B. 1242 PG. 14
(20) cont bot pg #15
Fd conc Mon + SW + T dn 15"
Set L&T 2nd step
20.02
Set L&T lite post
137TH
ST
Removed, set spk + T by inf
40
COUNTY SURVEYOR
R.E. 829
Set L&T 2nd step
Set L&T in Porch
Fd conc Mon + SW + T dn 15"
Fd L&T in Walk
137TH
391.93
880.32
Removed set bt spk by inf
Set + in St. 5.19
Set 1" IPP&T flush. J.L. Willey 4-9-51
Set N&T in PP
Set "X" in Walk
SHOUP
RETURN TO
LOS ANGELES COUNTY SURVEYOR
700 HALL OF RECORDS
Do not extend notes this side of this line.
Note: Any Additions or Changes on This Sheet Must be Made Circled in Red Ink With Date and Name of Person Making Change.

Notes Ck'd by Miller	Survey of
Map No. B-2329	W. O. 8357 Tape No. 031 St'd 68 °F
Office Work Linn	Surveyed by [illegible]
Checked KRM	Notes Date
Date May 1952	Indexed A. C. Johnson

F. B. 1242 PG. 15

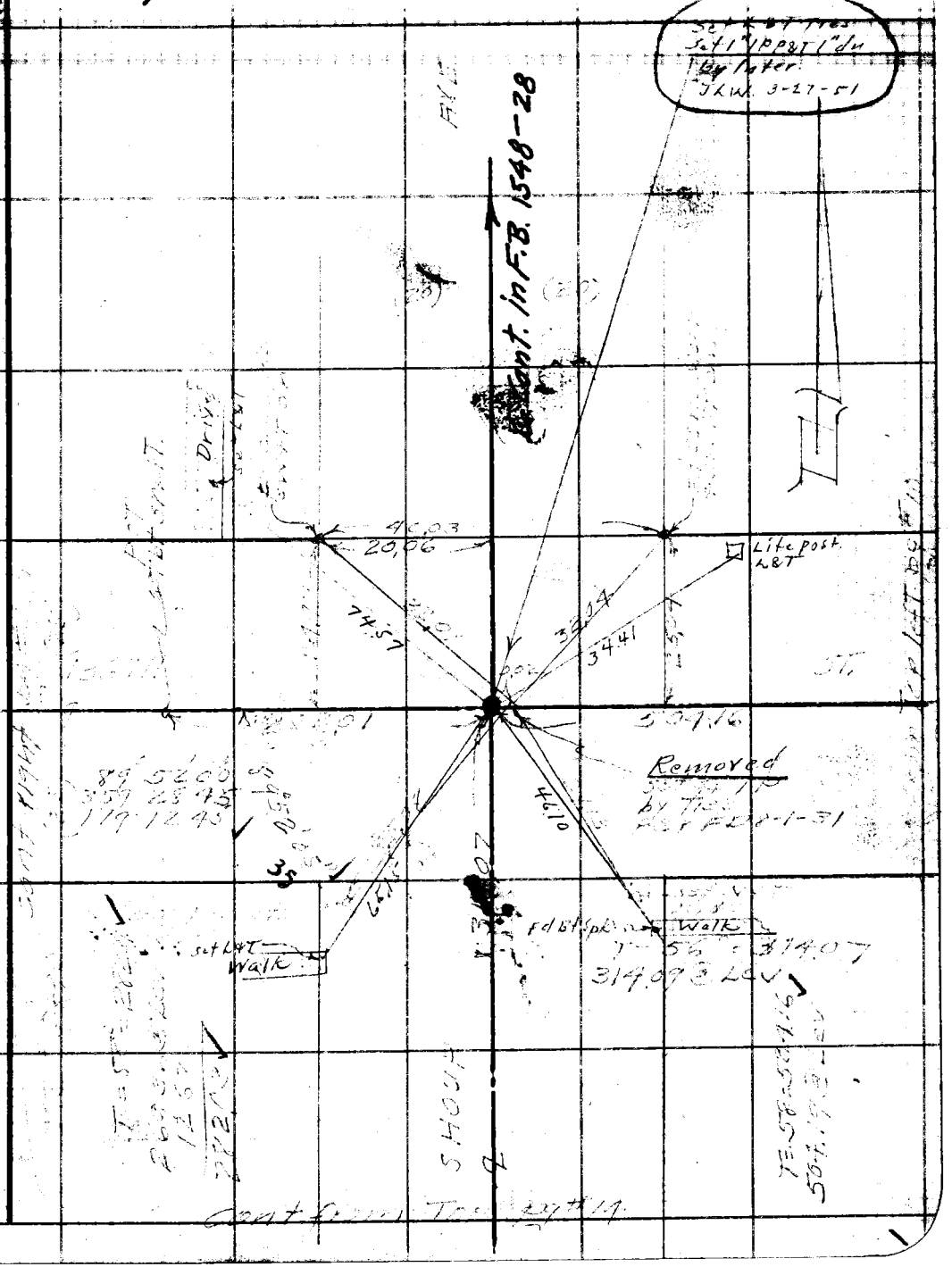

Note: Any Additions or Changes on This Sheet Must be Made or Circled in Red Ink With Date and Name of Person Making Change.

Do not extend notes this side of this line.

RETURN TO
LOS ANGELES COUNTY SURVEYOR
700 HALL OF RECORDS

FORM 247 5M 5-46

RETURN TO
LOS ANGELES C NTY SURVEYOR
700 HALL RECORDS

Note: Any Additions or Changes on This Sheet Must be Mad Circled in Red Ink With Date ar ame of Person Making Change.

Do not extend notes this side of this line.

W 5.25-C-7

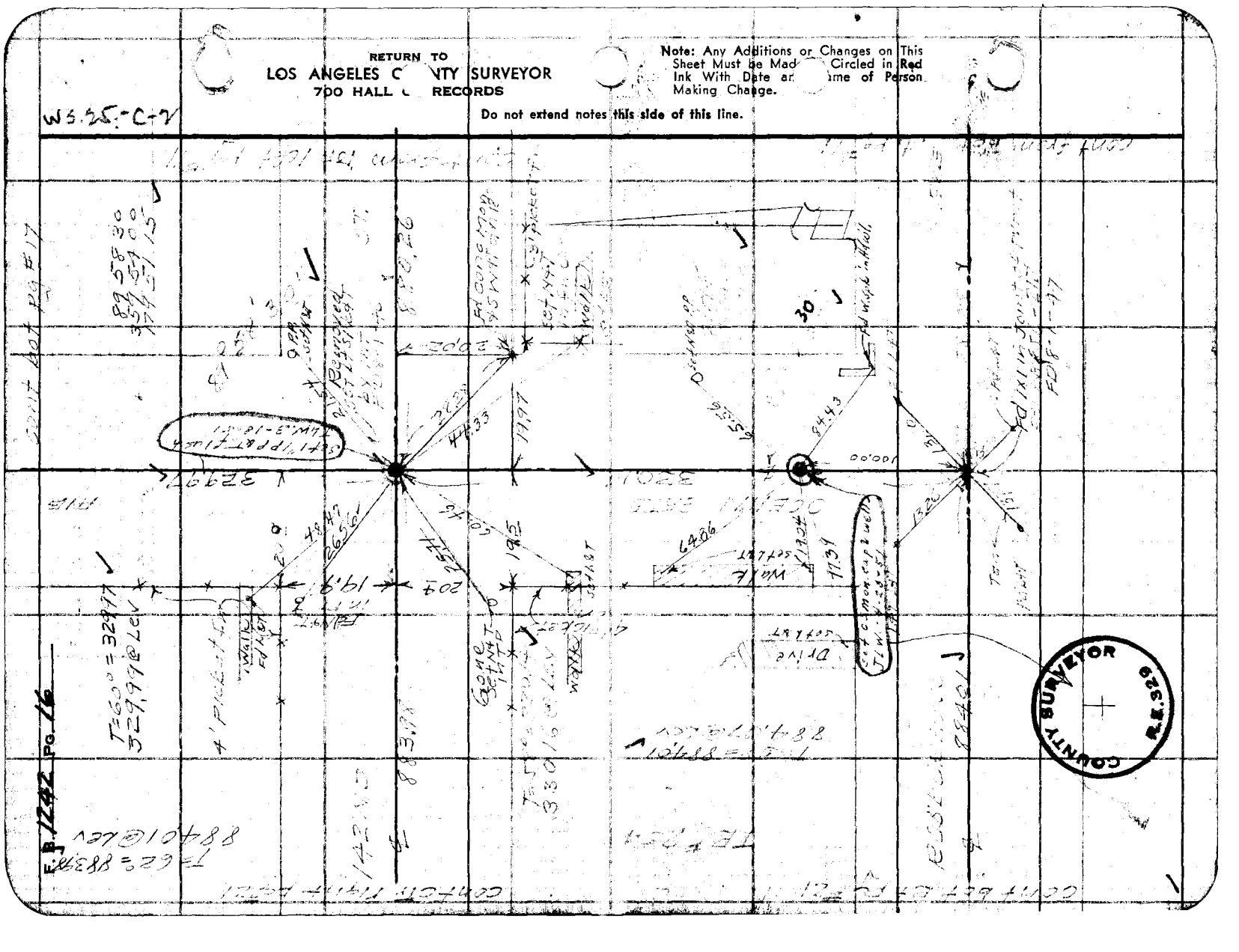

F.B. 1242 PG. 16

Notes Ck'd by Miller
Map No. B-2329
Office Work
Checked
Date May 1952

Survey of
W. O. Tape No. St'd °F
Surveyed by
Notes Date
Indexed A. C. Johnson

F. B. 1242 Pg. 17

Notes: Any Additions or Changes on this Sheet Must be Made in Red Ink With Date and Name of Person Making Change.

Do not extend notes this side of this line.

RETURN TO
LOS ANGELES COUNTY SURVEYOR
700 HALL OF RECORDS

FORM 247 5M 5-46

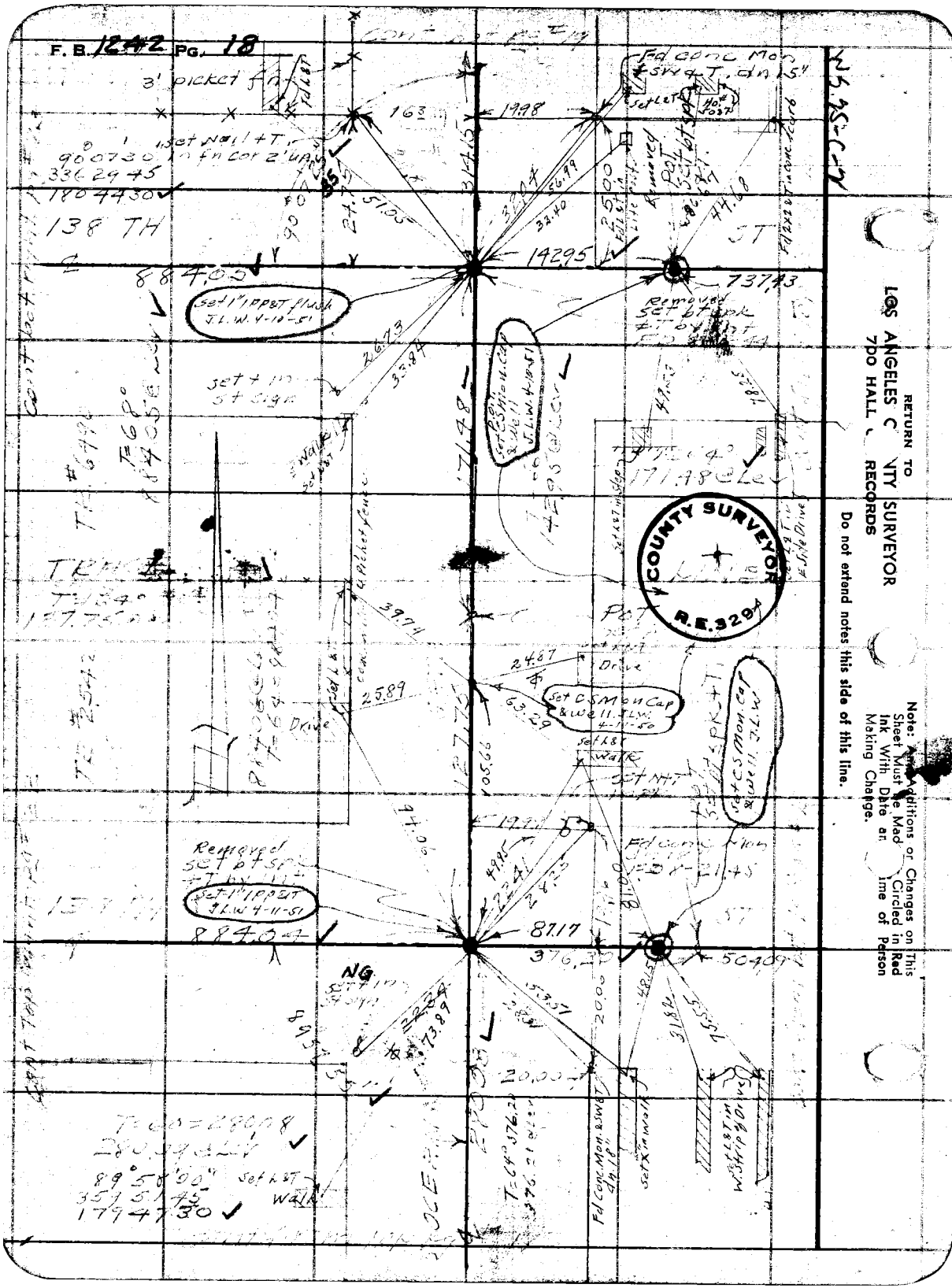
F. B. 1242 PG. 18
3' picket fn
138 TH
Set 1" IPP&T flush J.L.W. 4-10-51
Set CS Mon Cap & Well J.L.W. 4-10-51
Set CS Mon Cap & Well J.L.W. 4-11-50
Set CS Mon Cap & Well J.L.W.
Set 1" IPP&T J.L.W. 4-11-51
Removed Set bt spk
Removed Set bt spk
Set L&T Walk
Drive
COUNTY SURVEYOR
R.E. 3294
RETURN TO
LOS ANGELES COUNTY SURVEYOR
700 HALL OF RECORDS
Do not extend notes this side of this line.
Note: Any Additions or Changes on This Sheet Must be Made Circled in Red Ink With Date and Name of Person Making Change.

Notes Ck'd by Miller	Survey of
Map No. B-2329	W. O. 8315 Tape No. 031 St'd 68 °F
Office Work Linn	Surveyed by [illegible]
Checked KRM	Notes Date
Date May 1952	Indexed A. C. Johnson

F. B. 1242 PG. 19

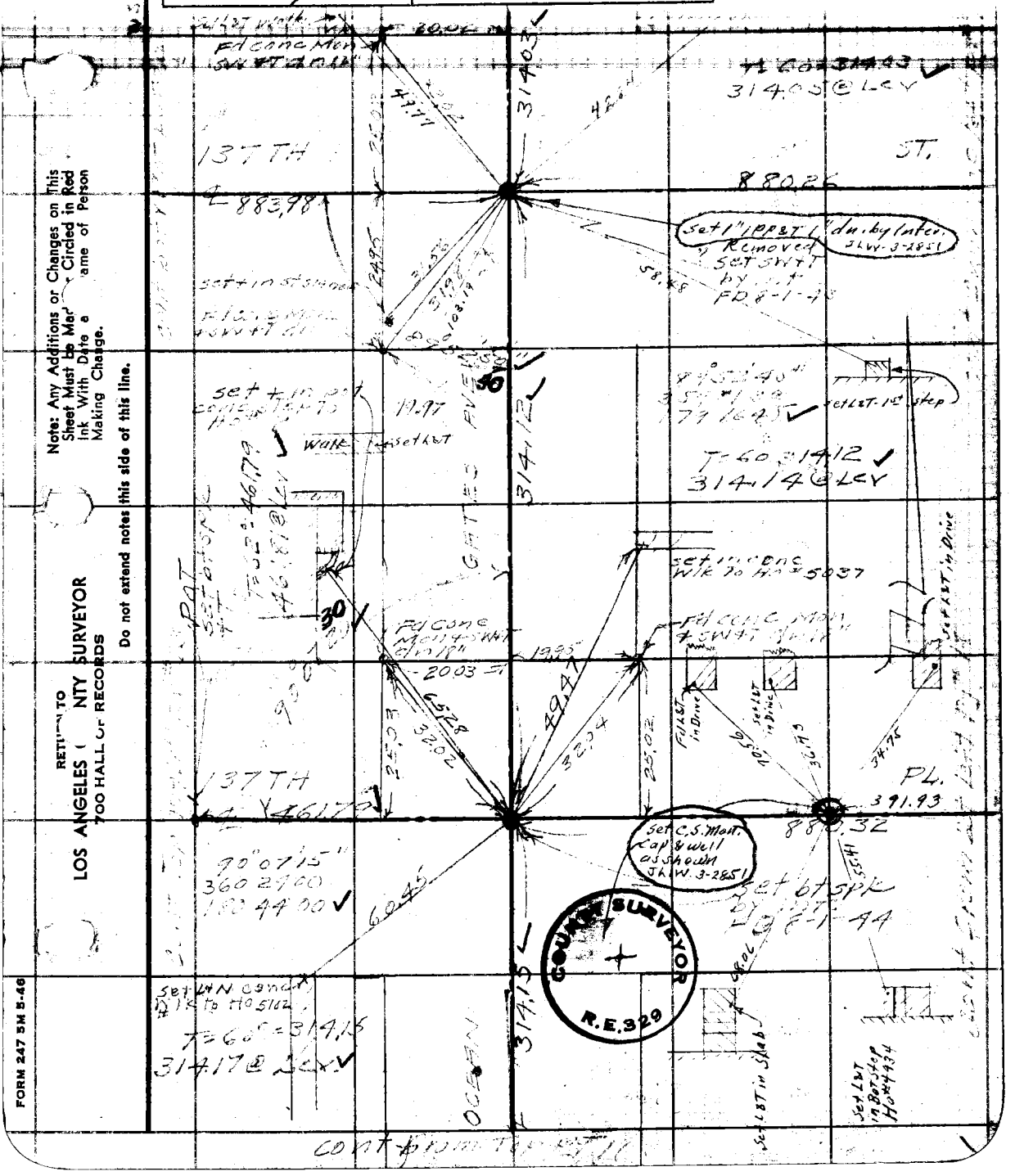

Note: Any Additions or Changes on This Sheet Must be Mad[illegible] Circled in Red Ink With Date a[illegible] ame of Person Making Change.

Do not extend notes this side of this line.

RETU[illegible] TO
LOS ANGELES [illegible]NTY SURVEYOR
700 HALL OF RECORDS

FORM 247 5M 5-46

RETURN TO
LOS ANGELES C[illegible]NTY SURVEYOR
700 HALL [illegible] RECORDS

Note: Any Additions or Changes on This Sheet Must be Mad[illegible] Circled in Red Ink With Date an[illegible] [illegible]ame of Person Making Change.

Do not extend notes this side of this line.

Notes Ck'd by Miller	Survey of
Map No. B-2329	W. O. [illegible] Tape No. [illegible] St'd [illegible]
Office Work Linn	Surveyed by C. L. Willey
Checked KRM	Notes [illegible] Date [illegible]
Date May 1952	Indexed C. Jannsen

F. B. 1242 PG. 21

Note: Any Additions or Changes on This Sheet Must be Made in Red Ink With Date and Name of Person Making Change.

Do not extend notes this side of this line.

RETURN TO
LOS ANGELES COUNTY SURVEYOR
700 HALL OF RECORDS

FORM 247 5M 5-46

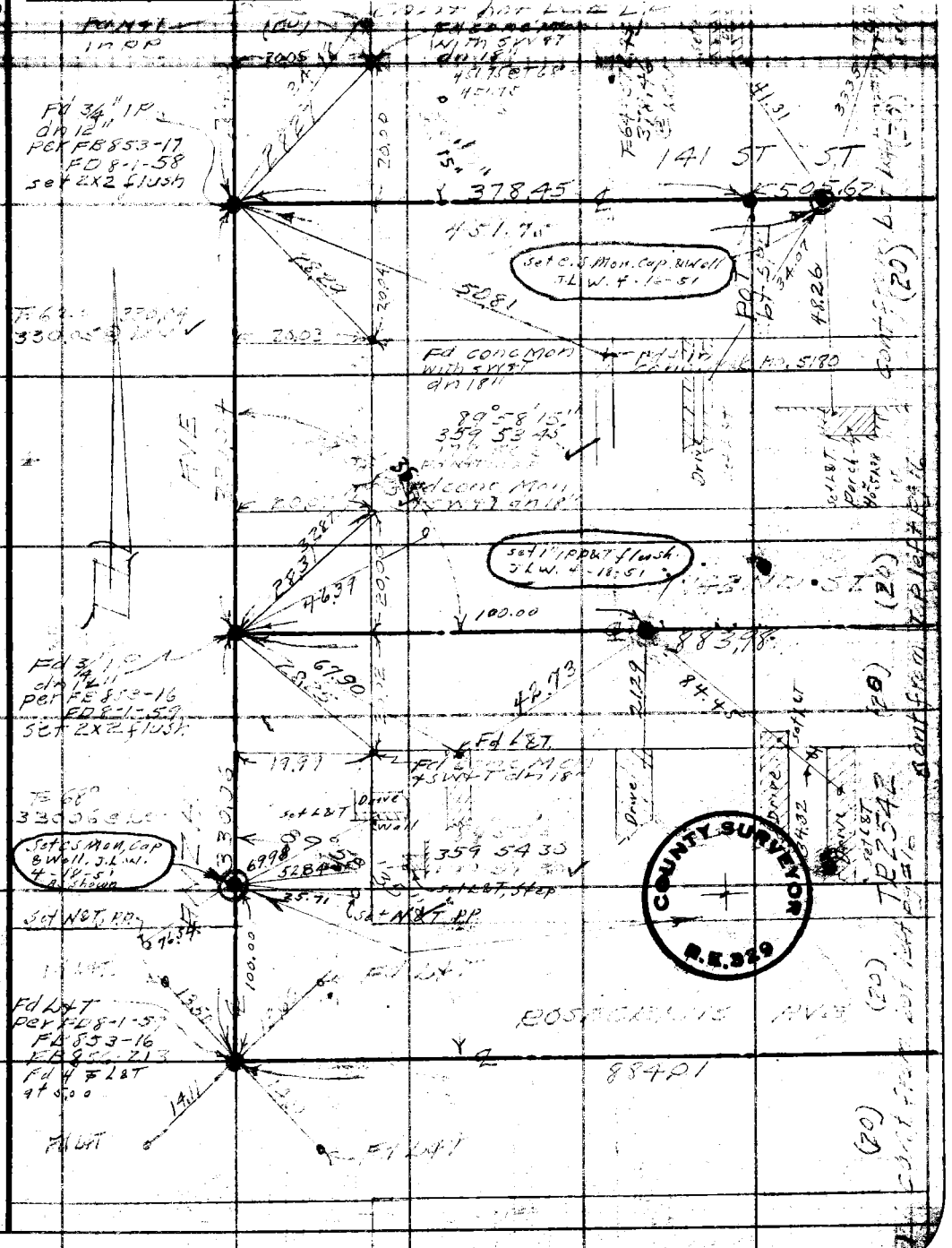

F. B. 1242 PG. 22

Cont. bot Pg #23

Cont from Top Pg #21

RETURN TO
LOS ANGELES COUNTY SURVEYOR
700 HALL OF RECORDS

Do not extend notes this side of this line.

Note: Any Additions or Changes on This Sheet Must be Made Circled in Red Ink With Date and Name of Person Making Change.

COUNTY SURVEYOR R.E.329

COUNTY SURVEYOR R.E.329

WS 1½-C-7

F.B. 1242 Pg. 23

Notes Ck'd by Miller	Survey of
Map No. B-2329	W. O. 8351 Tape No. 321 St'd 68 °F
Office Work Linn	Surveyed by R.L. Willey
Checked Kem	Notes ______ Date ______
Date May 1952	Indexed ~~A. C. Johnson~~

Note: Any Additions or Changes on This Sheet Must be Made in Red Ink With Date and Name of Person Making Change.

Do not extend notes this side of this line.

RETURN TO LOS ANGELES COUNTY SURVEYOR 700 HALL OF RECORDS

FORM 247 5M

RETURN TO
LOS ANGELES COUNTY SURVEYOR
700 HALL OF RECORDS

Note: Any Additions or Changes on This Sheet Must be Made in Red Ink With Date and Name of Person Making Change.

Do not extend notes beyond this line.

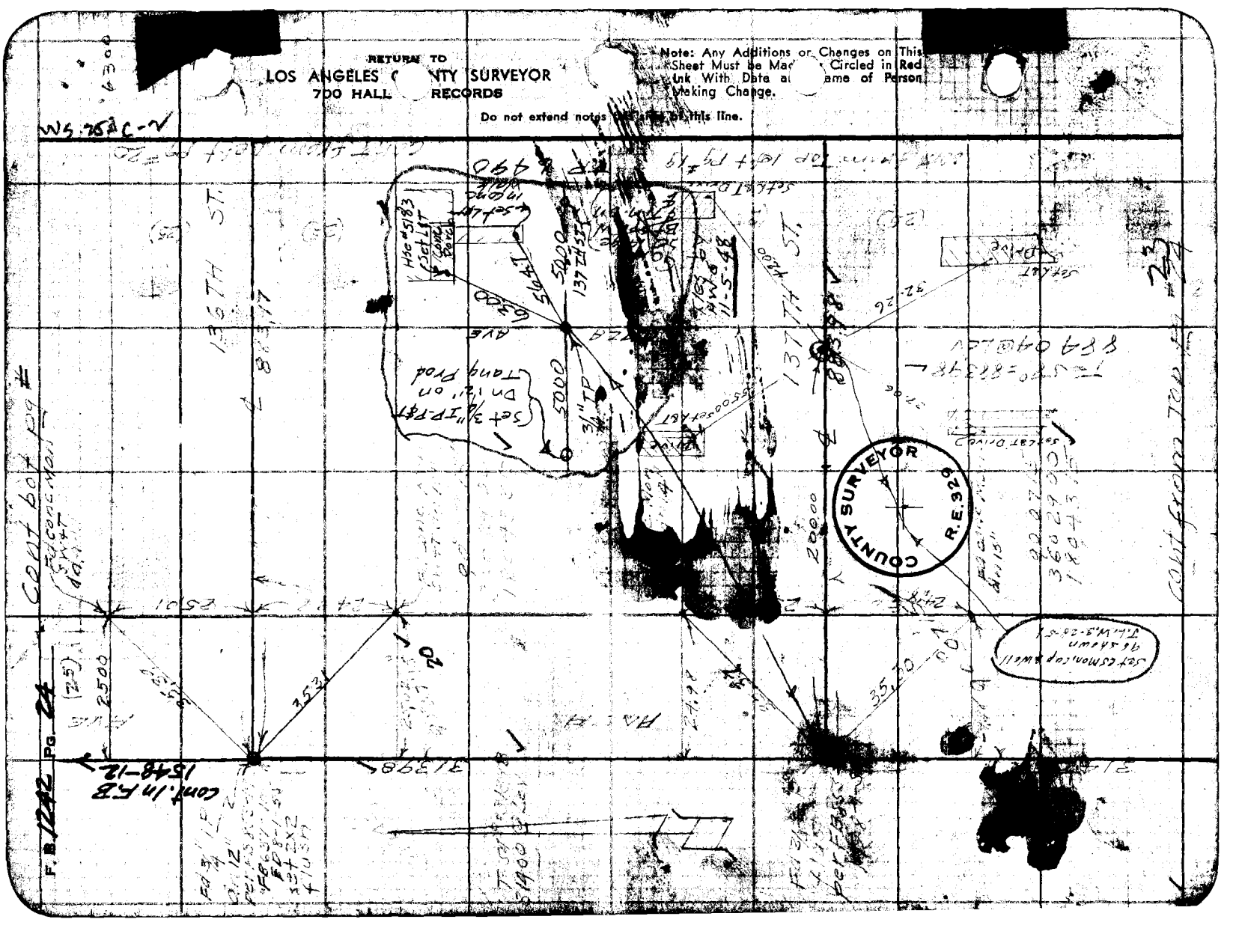

NOTES RED. _____ JOB NO. 1179 SURVEY OF 140th St. Level

DATE _____ SURVEY BY _____

NOTES CHKD. EEB NOTES BY HWG DATE 1-7-47

DATE 1/21/47 INDEXED A. C. Johnson DATE JUL 20 '48

F. B. 1247 PG. 75

NOTE: ANY ADDITIONS OR CHANGES ON THIS SHEET MUST BE MADE OR CIRCLED IN RED INK, WITH DATE AND NAME OF PERSON MAKING CHANGE

PLEASE RETURN TO
LOS ANGELES COUNTY SURVEYOR
700 HALL OF RECORDS

Do not extend notes this side of this line

B.M.	1ST RUN	DIFF.	2ND RUN	3RD RUN	ADJ. ELEV.	DESCRIPTION
						BENCH LEVELS
						140th St ET AL
						JN 1179
						1-7-47
						R L Willey
						N W Gunderson
						E F English
						L V Smith
						J G Peterson

FORM 353

FORM 353 1M 8-38

N126

PLEASE RETURN TO
LOS ANGELES COUNTY SURVEYOR

700 HALL OF RECORDS

NOTE: ANY ADDITIONS OR CHANGES ON THIS SHEET MUST BE MADE OR CIRCLED IN RED INK, WITH DATE AND NAME OF PERSON MAKING CHANGE

Do not extend notes this side of this line

B.M.	1ST RUN	DIFF.	2ND RUN	3RD RUN	ADJ. ELEV.	DESCRIPTION
		CIRCUIT No 1				BM#17B Elev 71.214-LB 829-14-FB 1241-15
Fd BM#17B	71.214				71.214	Rosecrans ave & Ramona ave Fd L&T in E cb Ramona ave 35' No. of ℄ Rosecrans ave
	3.961		4.080	3.742		
⊼	75.175	-0.656	-0.650	-0.649	-0.649	
	4.617		4.730	4.391	70.561	BM#N122 Elev 70.561 FB 1241-15
Fd BM#N122	70.558				~~70.565~~	Rosecrans ave & Kingsdale ave. Fd. c spk in PP#389736 E on E side Kingsdale ave, 50' so of ℄ Rosecrans ave
	4.418		4.382			
⊼	74.976	+1.117	+1.112		+1.114	
	3.301		3.270		71.680	BM#17C Elev 71.680 LB 829-14 FB 1241-15
Fd BM#17C	71.675				~~71.679~~	Rosecrans ave & Ramona ave - Fd L&T, W cb Ramona ave - 35 No. of ℄ Rosecrans ave
	6.028		5.990			
⊼	77.703	+0.738	+0.739		+0.739	
	5.290		5.251			
TP	72.413				72.418	
	4.483		4.462	4.490		
⊼	76.896	-0.930	-0.936	0.932	-0.931	
	5.413		5.398	[illegible]		
TP	71.483				71.487	
	4.580		4.640			
⊼	76.063	+0.490	+0.493		+0.491	
	4.090		[illegible]		71.982	BM#N122 Elev Inglewood ave & Rosecrans ave N E cor
Set BM#N122	71.973				~~71.978~~	Set Bt spk in E end conc Hdwall 35' N & 20' E of ℄ int.
	4.540		4.652			
⊼	76.513	-0.440	-0.438		-0.439	
	4.980		5.090			
TP	71.533				71.539	
	5.383		5.320			
⊼	76.916	+0.754	+0.752		+0.753	
	4.629		4.568			
TP	72.287				72.292	

NOTES RED. DATE
NOTES CHKD. DATE
JOB NO. 1179 SURVEY OF 140th St ET AL
SURVEY BY R L Willey
NOTES BY Gunderson DATE 1-7-47
INDEXED A. C. Johnson DATE
F. B. 1242 PG. 26

FORM 353 1M 8-38

PLEASE RETURN TO
LOS ANGELES COUNTY SURVEYOR

700 HALL OF RECORDS

NOTE: ANY ADDITIONS OR CHANGES ON THIS SHEET MUST BE MADE OR CIRCLED IN RED INK, WITH DATE AND NAME OF PERSON MAKING CHANGE

Do not extend notes this side of this line

NOTES RED. DATE
NOTES CHKD. DATE 1/21/57
JOB NO. 1112 SURVEY OF 140
SURVEY BY
NOTES BY DATE 1-7-57
INDEXED DATE

B.M.	1ST RUN	DIFF.	2ND RUN	3RD RUN	ADJ. ELEV.	DESCRIPTION
TP	72.287				72.292	
	5.192		5151			
⊼	77.479	+0.265	+0.263		+0.264	
	4.927		4.888		72.564	Rd Dept BM # 19C Elev 72.535
Fd Rd Dept BM # 19C	72.552				~~72.556~~	Rosecrans ave & Shoup ave N. R.
	3.170		5093	5092		Fd L & T (tie pt) 9' W & 9' S. of &
⊼	77.722	+2.556	+0.551	+0.556	+0.557	
	4.623		4.644	4506		
TP	73.099				73.113	
	5.230		5.267			
⊼	78.329	+1.270	+1.272		+1.271	
	3.930		3.995		74.396	Rd Dept BM # 20A Elev 74.420
Fd Rd Dept BM # 20A	74.399				~~74.384~~	Rosecrans ave & Ocean Gate ave N. R.
	5.225		5.152			Fd L & T (tie pt) 9' So & 9' E of &
⊼	79.604	+0.663	+0.661		+0.662	
	4.562		4.491			
TP	75.042				75.046	
	5.332		5340			
⊼	80.374	+2.092	+2.095		+2.094	
	3.240		3.345		77.154	Rd Dept BM # 22D Elev 77.140
Fd Rd Dept BM # 22D	77.134				~~77.140~~	Rosecrans ave & Anza ave
	5.927		5.970			Fd L & T (tie pt) 9' So & 9' E of &
⊼	83.061	+3.425	+3.429		+3.427	
	2.502		2.541		80.583	Brass Y 129 Elev
Set BM = N 87	80.559				~~80.567~~	4939 Pile 9 14 ft. S.E. of N.E. Cor.
	3.391		3.400	3.390		Fd C.Sp.H. in P.P. # 423146 E-36' N & 0' E of &
⊼	83.950	-1.771	-1.778	-1.770	-1.771	
	5.162		5.168	5160		
TP	78.788				78.796	

F. B. 112 PG. 22

FORM 353 1M 8-38

PLEASE RETURN TO
LOS ANGELES COUNTY SURVEYOR

700 HALL OF RECORDS

NOTE: ANY ADDITIONS OR CHANGES ON THIS SHEET MUST BE MADE OR CIRCLED IN RED INK, WITH DATE AND NAME OF PERSON MAKING CHANGE

Do not extend notes this side of this line

JOB NO. 1179 SURVEY OF 140th St et al
SURVEY BY H.W.S. R.L. Willey
NOTES BY H.W.S. DATE 1-8-47
INDEXED A. C. Johnson DATE
NOTES RED. DATE
NOTES CHKD. DATE
F. B. 247 PG. 28

B.M.	1ST RUN	DIFF.	2ND RUN	3RD RUN	ADJ. ELEV.	DESCRIPTION
TP	78.788				78.796	
	4.917		4950			
⊼	83.705	- 0.183	-0.188		-0.186	
	5.100		5138		78.629	BM "N128 Elev.
Set BM "N128	78.605				~~78.610~~	142nd St & Ocean Gate Ave SW Cor
	3.020		3.021	2.960		Set B+Spk in TP ± 42726T -1.5 ± & 20 W of E Int
⊼	81.625	- 1.840	1.847	1.843	-1.841	
	4.860		4.868	4.803		
TP	76.765				76.769	
	3.482		3.327			
⊼	80.247	- 0.750	-0.746		-0.748	
	4.232		4.128		76.043	BM "N129 Elev
Set BM "N129	76.015				~~76.021~~	142nd St & Spruce Ave NW Cor
	4.838		4.790			Set B+Spk in PP ± 381741E
⊼	80.853	- 0.562	-0.561		-0.561	20' N & 20' W of ± Int
	5.400		5.349			
TP	75.453				75.460	
	2.950		2.950	2.951		
⊼	78.403	-R 28'		3.415	-3.416	
	6.378		6.379	6.370	72.069	BM "H19 Elev. No Reference
Fd BM "H19	72.025				~~72.044~~	142nd St & Normandie Ave S E Cor
	4.248		4.240	5.283		Fd B+Spk in ⌀ 6 10' E of W end of C/p
⊼	77.273	- 0.083	-0.089	-0.087	-0.088	Scribed H19
	5.331		4.929	5.370	71.982	BM "H126 Elev.
Fd B+Spk "H126	71.942				~~71.956~~	Single Gate Ave & 142nd St NE Cor
	4.081		4.088			Fd B+Spk in E end Conc Hdwall
⊼	76.023	- 0.219	-0.220		-0.220	3.5' N of 20' E of ± Int
	4.300		4.308			
TP	71.723				71.736	

FORM 353 IM 8-38

PLEASE RETURN TO
LOS ANGELES COUNTY SURVEYOR

700 HALL OF RECORDS

NOTE: ANY ADDITIONS OR CHANGES ON THIS SHEET MUST BE MADE OR CIRCLED IN RED INK, WITH DATE AND NAME OF PERSON MAKING CHANGE

Do not extend notes this side of this line

NOTES RED _____ DATE _____ JOB NO. 1112 SURVEY OF 1-10 & 1-8 Ave 41

NOTES CHKD 5-25 DATE 1/21/47 SURVEY BY L.W.S. NOTES BY L.W.S. DATE 1-8-41

INDEXED A. C. Johnson DATE

F. B. 242 Pg. 22

B.M.	1ST RUN	DIFF.	2ND RUN	3RD RUN	ADJ. ELEV.	DESCRIPTION
TP	71.723				71.736	
	5321		4915			
⏥	76794	+0812	+0814		+0.813	
	4259		4101			
TP	72535				72.549	
	5171		5291			
⏥	67706	-0931	-0899		-0.900	
	6372		5190		71.680 ✓	BM #170 Elev 71.80 LB 829-14 FB 12 5
Fd BM #170	71.634				~~71.649~~	Rosecrans Ave & Ramona Ave
	4321		4280			Ea 5 ft W of Ramona Ave 35' No of E Rosecrans Ave +0.21
⏥	59955	-0468	-0470		-0.469	
	4789		4750		71.214	BM #178 Elev 71.214 - LB 829-14 FB 12 15
Fd BM #178	71.166				~~71.180~~	Rosecrans Ave & Ramona Ave
						5 ft in S Cb Ramona Ave 35' No of E Rosecrans Ave +0.34
		CIRCUIT No 2				
					71.982	BM #N126 Elev 71.982 FB 1242 5
Fd BM #126	71.973				~~71.982~~	Inglewood Ave & Rosecrans Ave NE 5 ft
	5421		5395			Fd B+ Spk in E end Conc Inglewood
⏥	71394	+0.581	+0.588		+0.582	35' No & 20' E of & Int
	5340		5383		72.069	BM #140 Elev FB 1242 8
Fd BM #140	72.054				~~72.064~~	142 ft S of & Inglewood Ave 5 ft W of & Rosecrans Ave
	5388		5435			Fd B+ Spk in Cb 10' E of Int Conc
⏥	77442	+1.142	+1.144		+1.143	
	4246		4291		73.209	BM #138 Elev No Record
Fd BM #138	73.196				~~73.207~~	Inglewood Ave & 141st St NE Cor
	6020		5845	6060		Fd B+ Spk in Cb 1' S & 3+ W of Cb Scribed 1718
⏥	79216	+1.857	+1.942	1.052	+1.050	
	4963		4.797	5308	74.262	BM #N130 Elev
Set BM N130	74253				~~74.257~~	Inglewood Ave & 140th St NE Cor
					5	Set B+ Spk in Cb 10' E of W end Cb

FORM 353 1M 8-38

PLEASE RETURN TO
LOS ANGELES COUNTY SURVEYOR

700 HALL OF RECORDS

NOTE: ANY ADDITIONS OR CHANGES ON THIS SHEET MUST BE MADE OR CIRCLED IN RED INK, WITH DATE AND NAME OF PERSON MAKING CHANGE

Do not extend notes this side of this line

B.M.	1ST RUN	DIFF.	2ND RUN	3RD RUN	ADJ. ELEV.	DESCRIPTION
BM#N130	74253				~~74.257~~ 262	74.262
	4.632		4.730			
⊼	78.885	+2.732	2.737		+2.734	
	1.900		1.993		76.998	BM#N131 Elev:
Set BM#N131	76.985				~~76.991~~	Inglewood ave & 139th St N W Cor
	2.983		2.852			Fd C Spk & W in stump of cutoff section
⊼	79.968	-1.173	-1.170		-1.172	20" Gum 20' N & 25' W of ℄ Int
	4.156		3.972		75.828	BM#H16 Elev: No Reference
Fd BM#H16	75.812				~~75.819~~	Ingle wood ave & 138th St N E Cor
	6.133		6.064			Fd Bt Spk in cb 10' E of W end of cb
⊼	81.945	+1.422	+1.421		+1.422	
	4.711		4.648		77.253	BM#N132 Elev:
Set BM#N132	77.234				~~77.241~~	Ingle wood ave & 137th Pl N E Cor
	3.939		3.838			Set Bt Spk in cb 7' E of W end of cb
⊼	81.173	-0.472	-0.473		-0.472	
	4.411		4.311			
TP	76.762				76.769	
	4.813		4.733			
⊼	81.575	+0.843	+0.843		+0.843	
	3.970		3.890		77.628	BM#N133 Elev:
Set BM#N133	77.605				~~77.612~~	Inglewood ave & 137th St (East) N E Cor
	4.140		4.172			Set Bt Spk in cb 5' E of W end of cb
⊼	81.745	+0.140	0.144		+0.142	
	4.000		4.028		77.773	BM#N134 Elev:
Set BM#N134	77.745				~~77.754~~	Ingle wood ave & 136th St (East) N E Cor
	6.180		6.272			Set Bt Spk in cb 10' E of W end of cb
⊼	83.925	+3.690	3.689		+3.689	
	2.490		2.583			
TP	81.435				81.443	

JOB NO. 1179 SURVEY OF 140th St. et al
SURVEY BY R L Wetley DATE 1-8-47
NOTES BY HWG DATE
INDEXED A. C. Johnson DATE
NOTES RED. DATE
NOTES CHKD. DATE

FORM 353 1M 8-38

PLEASE RETURN TO
LOS ANGELES COUNTY SURVEYOR

700 HALL OF RECORDS

NOTE: ANY ADDITIONS OR CHANGES ON THIS SHEET MUST BE MADE OR CIRCLED IN RED INK, WITH DATE AND NAME OF PERSON MAKING CHANGE

Do not extend notes this side of this line

B.M.	1ST RUN	DIFF.	2ND RUN	3RD RUN	ADJ. ELEV.	DESCRIPTION
TP	81.435				81.443	
	4342		4467			
⊼	85.[illegible]	-0.888	-0.89[illegible]		-0.890	BM#N135 Elev = 80.574 see pg 34
	5.230		5358		80.574	136th St & Shoup Ave NE Cor
Set BM#N135	80.547				~~80.553~~	Set Bt Spk, 7' No of so end Conc Dr
	4[illegible]		4[illegible]			to House #4873, 80' E & 30' N. of ℄ I
⊼	85.272	+0.[illegible]	+0.280		+0.281	.571
	[illegible]		4351			.577
TP	[illegible]				80.834	574 = mean
	5799		[illegible]			
⊼	86.629	+4.1[illegible]	[illegible]		+4.156	BM#N136 Elev =
	1.645		[illegible]		85.018	136th St & Ocean Gate Ave SE
Set BM#N136	84.984				~~84.990~~	Set chiseled + in top of Fire[illegible]
	2[illegible]		2.[illegible]			30' So & 18' E of ℄ Int
⊼	87.685	-2.1[illegible]	-2.155		-2.157	
	4860		4[illegible]			
TP	82.825				82.833	
	5930		[illegible]			
⊼	88.755	+1.640	+1.640		+1.640	BM#N137 Elev =
	[illegible]		[illegible]		84.506	136th St & Anza Ave NE C
Set BM#N137	84.165				~~84.473~~	Ed c. Spk in Conc Mon buried
	5340		5220	5470		20' E & 25' N. of ℄ Int
⊼	89.805	+4.748	+4.740	4.740	+4.740	BM#N138 Elev =
	0592		0.480	0730	89.248	Anza Ave & 137th St
Set BM#N138	89.213				~~89.213~~	Set Bt Spk in 18" dead tree
	2.300		2.082			100' N & 5' W of ℄ Int
⊼	91.513	-1.939	1.936		-1.938	BM#N139 Elev =
	4239		4018		87.313	Anza Ave & 137th PL
Set BM#139	87274				~~87.275~~	Set Bt Spk, in dead end St Sign
						4' N. & 1' W of ℄ Int

NOTES RED. SEB
DATE 1/8/47
NOTES CHKD.
DATE
JOB NO. 1179 SURVEY OF 140th St et al
SURVEY BY [illegible]
NOTES BY [illegible] DATE 1-8-47
INDEXED A. C. Johnson DATE

F. B. 1242 PG. 31

FORM 353 1M 8-38

PLEASE RETURN TO
LOS ANGELES COUNTY SURVEYOR

700 HALL OF RECORDS

NOTE: ANY ADDITIONS OR CHANGES ON THIS SHEET MUST BE MADE OR CIRCLED IN RED INK, WITH DATE AND NAME OF PERSON MAKING CHANGE

Do not extend notes this side of this line

B.M.	1ST RUN	DIFF.	2ND RUN	3RD RUN	ADJ. ELEV.	DESCRIPTION
BM#N139	87.274				87.275	
	4389		4248	4190		
⊼	91.663	+2.376	+2.370	+2.371	+2.370	
	2.020		1.878	1.879	89.679	BM#N140 Elev =
Set BM#N140	89.643				~~89.645~~	Anza Ave & 138th St N E Cor
	4520		4512	4600		Fd Chiseled + in top of fire plug
⊼	94.163	+4.110	4.100	4.110	+4.110	35' E & 20' N of ℄ Int
	0410		0.412	0490	93.797	BM#N141 Elev =
Set BM#N141	93.753				~~93.755~~	Anza Ave & 139th St S E Cor
	5907		5900			Set Bt Spk 1' So of N end of conc walk
⊼	99.660	+1.983	+1.980		+1.982	to House 5182 - 40' E & 15' S of ℄ Int
	3924		3920		95.782	BM#N142 Elev =
Set BM#N142	95.736				~~95.737~~	Anza Ave & 140th St N E Cor
	5271		5202			Set Bt Spk in PP# 423147E
⊼	101.007	+0.166	+0.169		+0.167	30' N & 20' E of ℄ Int
	5105		5033		95.951	BM#N143 Elev =
Set BM#N143	95.902				~~95.904~~	Anza Ave & 141st St N E Cor
	0.601		0630			Fd C Spk in PP# 423145E
⊼	96.503	-5.687	-5.680		-5.684	18' E & 30' N of ℄ Int
	6288		6310			
TP	90.215				90.220	
	0407		0465			
⊼	90.622	-8.005	-8.005		-8.005	
	8412		8470			
TP	82.210				82.215	
	3392		3557			
⊼	85.602	-1.686	1.685		-1.686	BM#N127 Elev = FB 1242
	5078		5242		80.583	Anza Ave & 142nd St N E Cor
Fd BM#N127	80.524				~~80.529~~	Fd C. Spk in PP# 423144E
						30' N & 20' E of ℄ Int

JOB NO. 1179 SURVEY OF 140th St et al
SURVEY BY R L Willey
NOTES BY H W G DATE 1-8-47
INDEXED A. C. Johnson DATE
NOTES RED. DATE
NOTES CHKD. DATE

F. B. 1242 PG. 32

FORM 353 1M 8-38

PLEASE RETURN TO
LOS ANGELES COUNTY SURVEYOR

700 HALL OF RECORDS

NOTE: ANY ADDITIONS OR CHANGES ON THIS SHEET MUST BE MADE OR CIRCLED IN RED INK, WITH DATE AND NAME OF PERSON MAKING CHANGE

Do not extend notes this side of this line

NOTES RED'D DATE 4/27/39 JOB NO. 1119 SURVEY OF Level Circuit
DATE SURVEY BY A. C. Jordan DATE 4-18-39
NOTES CHKD. NOTES BY DATE
DATE INDEXED BY DATE

B.M.	1ST RUN	DIFF.	2ND RUN	3RD RUN	ADJ. ELEV.	DESCRIPTION
Fd BM #N129	80524				~~80.529~~	80.583
	2488		2590			(1.054)
⊼	83012	-3.426	-3.430		-3.428	
	59 14		6020		77.154	Rd Dept BM #22D El = 77.154 FB 1242 - 27
Fd Rd Dept BM #22D	77098				~~77.101~~	Rosecrans ave & Anza sts.
						Fd L&T (tie pt) 9' So. & 9' E of ⊕ pt
						+.053
			CIRCUIT #3			
					72.564	Rd Dept BM #19C Elev = FB 1242 - 2
Fd Rd Dept BM #19C	72552				~~72.564~~	Rosecrans ave & Sloup Ave
	6232		6330			Fd L & T (tie pt) 9' W & 9' So of ⊕ pt
⊼	78784	+3.470	+3.468		73.469	
	2762		2862		76.043	BM #N129 Elev = FB 1242 - 23
Fd BM #N129	76022				~~76.033~~	142nd st & Sloup Ave N W Cor
	3748		3570			Fd Bt Spk in PP #3817416 E 20' N & 20' W of ⊕ Int
⊼	79770	-0.352	-0349		-0.350	
	4100		3979			
TP	75670				75.683	
	6100		6212			
⊼	81770	+1.639	+1.635		+1.637	
	4461		4277		77.324	BM #N144 Elev =
Set BM #N144	77309				~~77.320~~	Sloup Ave & 141st st SW Cor
	4780		4908			Set Bt Spk 1'50 of N end Curb to
⊼	82089	+1.310	+1.312		+1.311	House #14103 - 35' W & 35' S of ⊕ I.
	3470		3596		78.638	
Set BM #N145	78619				~~78.631~~	BM #N145 Elev =
						Sloup Ave & 140th st NE Cor
						Set Bt Spk in PP #6184665
						25' N & 20' E of ⊕ Int

F. B. 1217 PG. 32

FORM 353 1M 8-38

PLEASE RETURN TO
LOS ANGELES COUNTY SURVEYOR

700 HALL OF RECORDS

NOTE: ANY ADDITIONS OR CHANGES ON THIS SHEET MUST BE MADE OR CIRCLED IN RED INK, WITH DATE AND NAME OF PERSON MAKING CHANGE

Do not extend notes this side of this line

JOB NO. 1179 SURVEY OF 140th St. & 21 W.S.
SURVEY BY E. & W.S.
NOTES BY H.W.S. DATE 1-10-42
INDEXED A. C. Johnson DATE
NOTES RED
DATE
NOTES CHKD.
DATE

F.B. 242 PG. 34

B.M.	1ST RUN	DIFF.	2ND RUN	3RD RUN	ADJ. ELEV.	DESCRIPTION
BM#N145	~~78.511~~				~~78.621~~	
	4218		4020		78.638	
⊼	82837	+1.692	+1.673		+1.692	
	2526		2327		80.332	BM#N146 Elev =
Set BM#N146	80.311				~~80.325~~	Shoup Ave & 139th St SE Cor
	6565		6322			Set B+ Spk in PP# 576321 E
⊼	86876	+4.563	4.562		+4.562	25' S & 25' E of & Int
	2002		1760		84.897	
Set BM#N147	84874				~~84.885~~	BM#N147 Elev =
	1570		1260			Shoup Ave & 138th St SE Cor
⊼	86444	-4.780	-4.783		-4.781	Fd C Spk in PP# 228290 E
	6350		6043		80.118	30' S & 20' E of & Int
Set BM#N148	80094				~~80.104~~	
	3489		3581	3700		BM#N148 Elev =
⊼	83583	-0.362	-0.359	-0.364	-0.363	Shoup Ave & 137th PL SE Cor
	3851		3951	4064	79.758	Fd C. Spk in PP# 230655 E
Set BM#N149	79732				~~79.741~~	35' S & 20' E of & Int
	4430		4602			
⊼	84162	+0.810	+0.812		+0.811	BM#N149 Elev =
	3620		3790		80.574	Shoup Ave & 137th St SE Cor
Fd BM#N135	80542				~~80.552~~	Fd Cut Spk in PP# 230856 E
	4439		4630			35' S & 20' E of & Int
⊼	84981	+0.401	+0.400		+0.400	
	4038		4230			BM#N135 Elev = 80.574 FB 242-31
TP	80943				80.952	136th St & Shoup Ave NE Cor
	5650		5798	5735		Fd B+ Spk 7' No. of & end Conc Drive to
⊼	86593	+4.804	+4.042	+4.042	+4.042	House #4873 - 80' E & 30' N of & Int
	1676		1756	1693	85.018	
Fd BM#N136	84977				~~84.994~~	BM#N136 Elev = 85.018 FB 242-31
						136th St & Ocean Gate Ave SE Cor
						Fd chiseled + in top of fire plug
						30' S & 18' E of & Int

FORM 353 1M 8-38

PLEASE RETURN TO
LOS ANGELES COUNTY SURVEYOR

700 HALL OF RECORDS

NOTE: ANY ADDITIONS OR CHANGES ON THIS SHEET MUST BE MADE OR CIRCLED IN RED INK, WITH DATE AND NAME OF PERSON MAKING CHANGE

Do not extend notes this side of this line

B.M.	1ST RUN	DIFF.	2ND RUN	3RD RUN	ADJ. ELEV.	DESCRIPTION
BM#N136	84977				~~84.994~~	85.018
	2522		2520			
⊼	87.499	-0.718	-0.716		-0.717	BM#N150 Elev = Ocean Gate Ave
	3240		3236		84.303	137th St S. Side 150' W & 50' S of ℄
Set BM#N150	84259				~~84.277~~	Set Lead in N. E. Cor of Conc Walk
	4899		4809			to house #5114
⊼	89158	-0.281	-0.281		-0.281	
	5180		5090			
TP	83978				83.996	
	5089		5370			
⊼	89.067	+2.835	2.831		+2.833	BM#N151 Elev =
	2254		2539		86.860	Ocean Gate Ave & 137th PL SW Cor
Set BM#N151	86.813				~~86.829~~	Set L & T, 1' S. of N end Conc Walk to
	11642		11.720			House #5102 - 55' W & 30' S of ℄ Int
⊼	98.455	+11.346	+11349		+11.348	
	0296		0371			
TP	98.159				98.177	
	7298		7.242			
⊼	105.457	+0.701	+0.698		+0.700	BM#N152 Elev
	6597		6544		98.912	Ocean Gate & 138th St NW Cor
Set BM#N152	98.860				~~98.877~~	Set L & T, 1' N of S. end conc walk
	10190		10,36	10,254		to house #5103 - 45' W & 25' N of ℄ Int
⊼	109.050	+6.037	+6.0[illegible] R	+6033	+6.035	BM#N153 Elev =
	4153		4330	4221	104.950	Ocean Gate Ave & 139th St NE Cor
Set BM#N153	104897				~~104.912~~	Set Bt spk in PP #482999 E
	0370		0495			25' N & 25' E of ℄ Int
⊼	105.267	-7.186	-7184		-7.185	
	7.556		7679			
TP	97.711				97.727	

NOTES RED. ____ JOB NO. 1179 SURVEY OF 140th St et al
DATE ____ SURVEY BY KL [illegible]
NOTES CHKD. ____ NOTES BY ____ DATE 1-10-47
DATE ____ INDEXED A. C. Johnson DATE ____

F. B. 1247 PG. 35

FORM 353 1M 8-38

PLEASE RETURN TO
LOS ANGELES COUNTY SURVEYOR

700 HALL OF RECORDS

NOTE: ANY ADDITIONS OR CHANGES ON THIS SHEET MUST BE MADE OR CIRCLED IN RED INK, WITH DATE AND NAME OF PERSON MAKING CHANGE

Do not extend notes this side of this line

JOB NO. 1179 SURVEY OF 140th St & Wiley
SURVEY BY R.L. W.S.
NOTES BY L.W.S. DATE 1-10-47
INDEXED A. C. Johnson DATE
NOTES RED. DATE
NOTES CHKD. DATE
F.B. 1242 Pg. 36

B.M.	1ST RUN	DIFF.	2ND RUN	3RD RUN	ADJ. ELEV.	DESCRIPTION
TP	97.411				97.727	
	1.572		1.523			
⊼	99.283	-5.899	-5.899		-5.899	
	7471		7422		91.870	BM #N154 Elev =
Set BM #N154	91.812				~~91.828~~	Ocean Gate ave & 140th St SW Cor
	3916		4124			Set L&T in NE Cor Conc Drive to
⊼	95.728	-1.034	-1.035		-1.035	house #14005 - 75'S & 20'W of ℄ Int
	4920		5159			
TP	90.794				90.793	
	2.967		3.141			
⊼	93.745	-1.224	-1.226		-1.225	
	4191		4315		89.616	BM #N154 Elev =
Set BM #N156	89.554				~~89.568~~	Ocean Gate Ave & 140th St SW Cor
	1045		0.960			Set L&T in NE Cor Conc Drive to
⊼	90.599	-6.876	-6.880		-6.878	House #14103 - 55'S & 25'W of ℄ Int
	7921		7840			
TP	82.678				82.696	
	1.660		1574			
⊼	84.338	-4.113	-4.113		-4.113	
	5713		3687		78.629	BM #N128 Elev = 78.629 FB 1242-28
Fd BM #N128	78.565				~~78.577~~	140th St & Ocean Gate Ave SW Cor
	2890		2830			Fd B+ spk in TP #427262 T
⊼	7.455	-2.735	-2.740		-2.727	15'S & 20'W of ℄ Int
	5625		5570			1.057
TP	75.840				75.840	
	4147					
⊼	77.977	-1.491	-1.492		-1.491	
	5638		5714		74.396	Rd Dept BM #204. Elev = 74.396 FB 1242-27
Fd BM #204 Reset 20A	74.339				~~74.349~~	Rosecrans Ave & Ocean Gate PRC
						Fd L&T (tie pt) 9.50 East of ℄ Int
						1.07

Notes Ck'd by	Survey of [illegible]	F.B. [illegible] PG. 37
Map No.	W. O. 1179 Tape No. St'd °F	
Office Work	Surveyed by R L Willey	
Checked	Notes [illegible] Date [illegible]	
Date	Indexed A. C. Johnson	

JUL 20 '48

TOPOGRAPHY
on
ANZA AVE
FROM ÷ ROSECRANS AVE
TO ÷ 136TH ST.
140TH ST ET AL
[illegible]

1-5-47
R L Willey
H W Gunderson
E F English
L V Smith
T.C. Peterson

Note: Any Additions or Changes on This Sheet Must be Made or Circled in Red Ink With Date and Name of Person Making Change.

RETURN TO
LOS ANGELES COUNTY SURVEYOR
700 HALL OF RECORDS

Do not extend notes this side of this line.

FORM 247 5M 11-41

F.B. 1242 Pg. 38

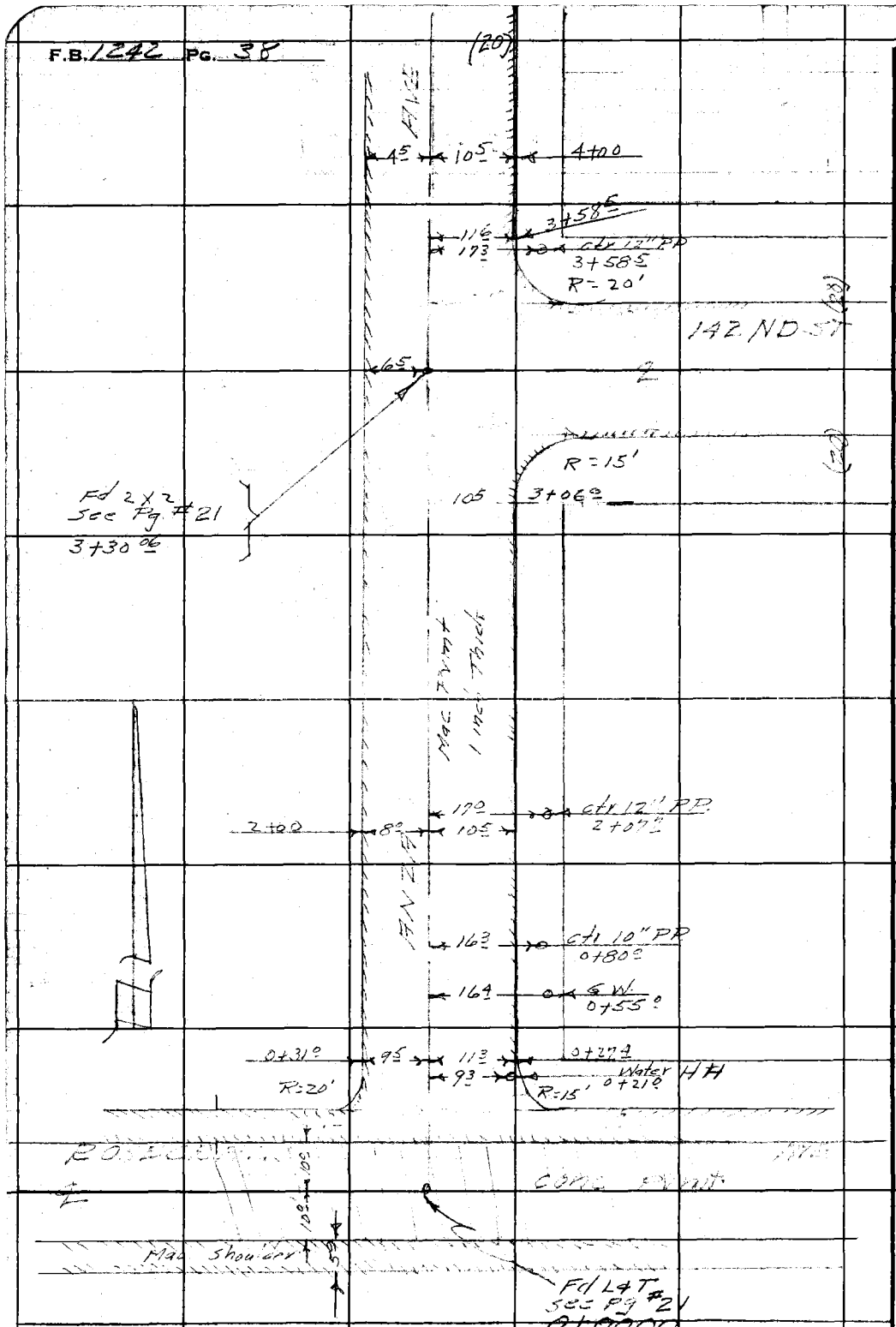

RETURN TO
LOS ANGELES COUNTY SURVEYOR
700 HALL OF RECORDS

Do not extend notes this side of this line.

Note: Any Additions or Changes on This Sheet Must be Made or Circled in Red Ink With Date and Name of Person Making Change.

Notes Ck'd by	Survey of
Map No.	W. O. 1179 Tape No. St'd °F
Office Work	Surveyed by
Checked	Notes Date
Date	Indexed A. C. Johnson

F.B. 1242 Pg. 34

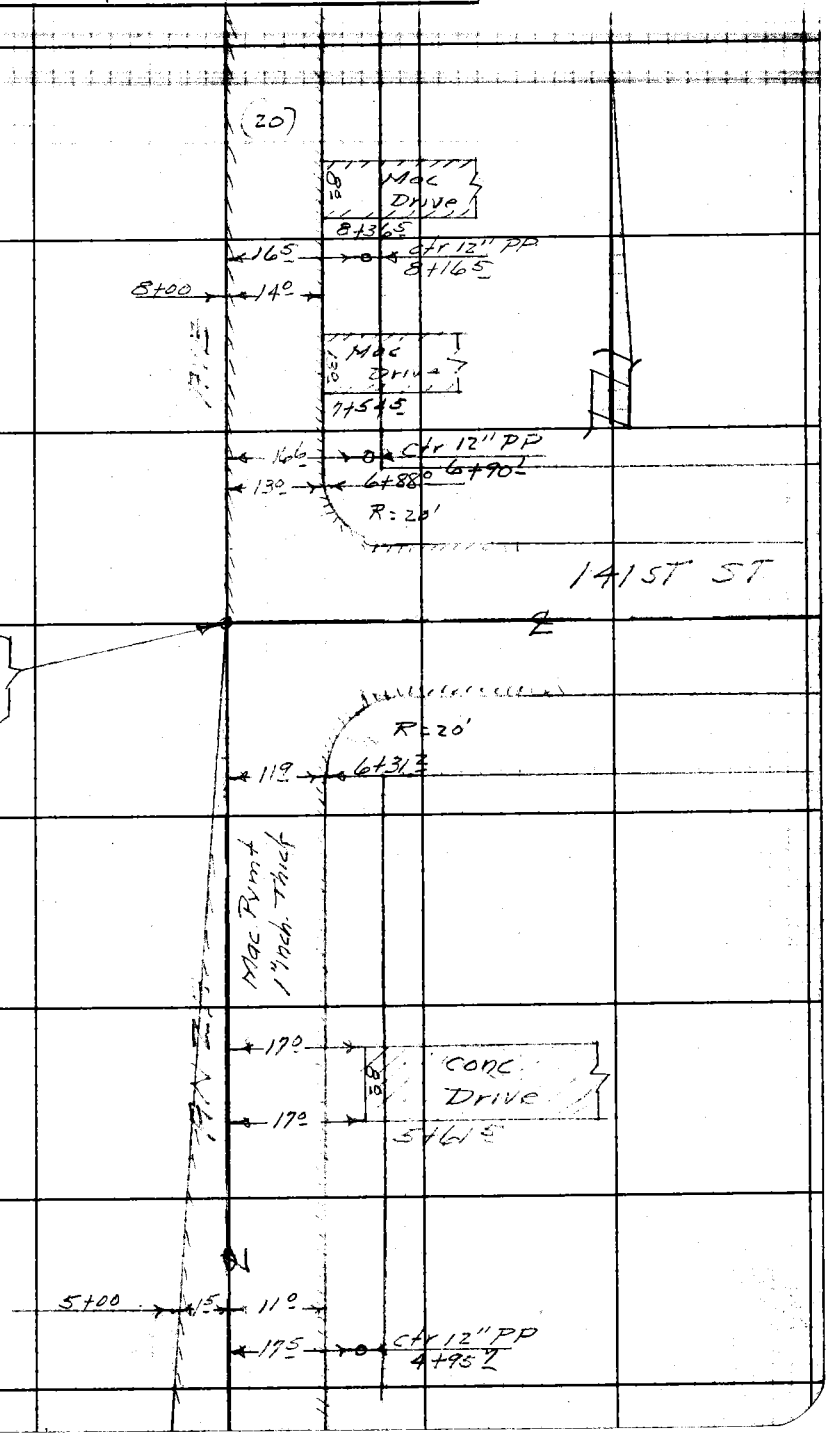

Note: Any Additions or Changes on This Sheet Must Be Made or Circled in Red Ink With Date and Name of Person Making Change.

Do not extend notes this side of this line.

RETURN TO
LOS ANGELES COUNTY SURVEYOR
700 HALL OF RECORDS

FORM 247 5M 11-41

F.B. 1242 PG. 40

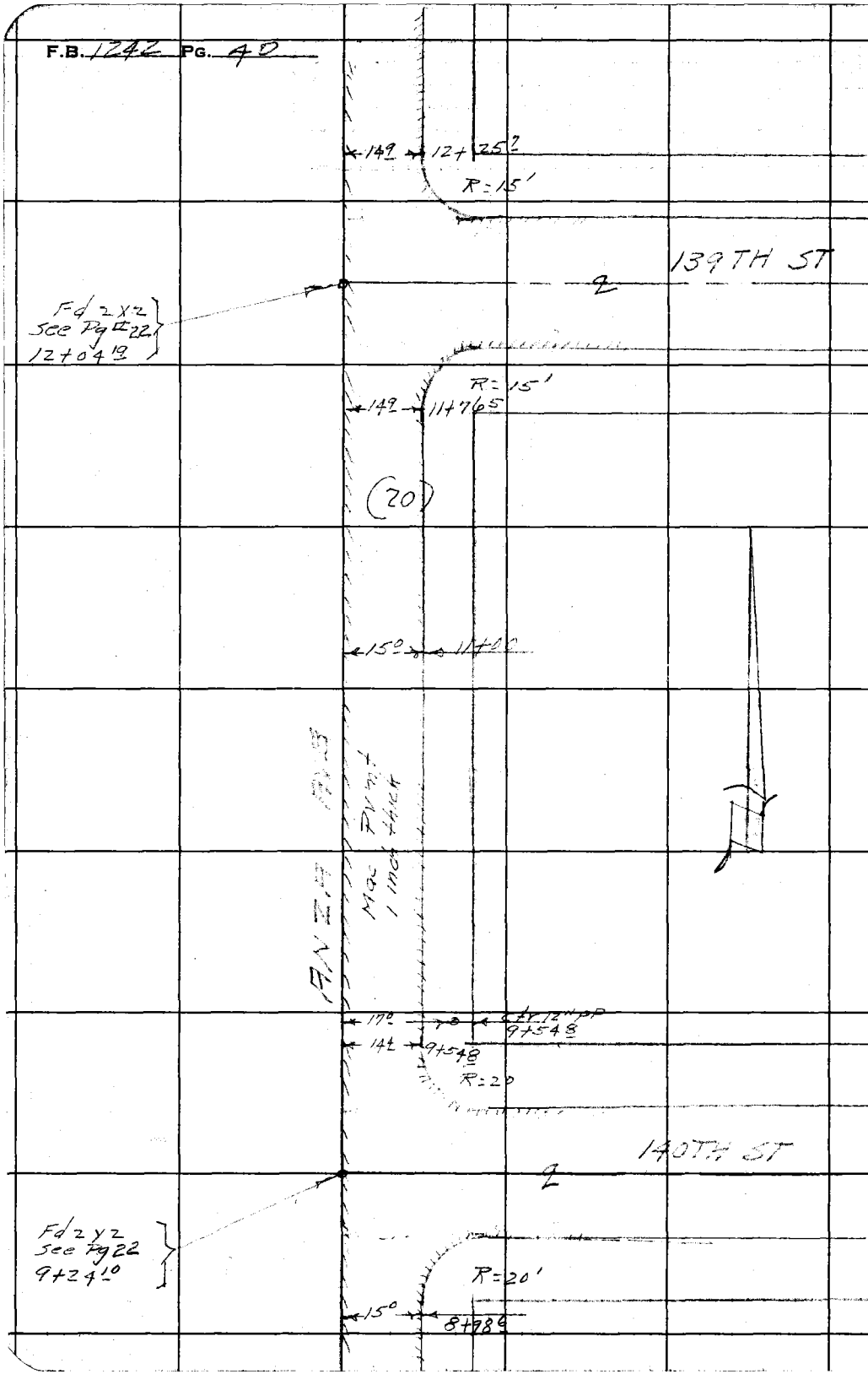

RETURN TO
LOS ANGELES COUNTY SURVEYOR
700 HALL OF RECORDS

Do not extend notes this side of this line.

Note: Any Additions or Changes on This Sheet Must be Made or Circled in Red Ink With Date and Name of Person Making Change.

Notes Ck'd by	Survey of	F.B. [illegible] Pg. [illegible]
Map No.	W. O. [illegible] Tape No. St'd °F	
Office Work	Surveyed by R.L. Willey	
Checked	Notes " Date [illegible]	
Date	Indexed A. C. Johnson	

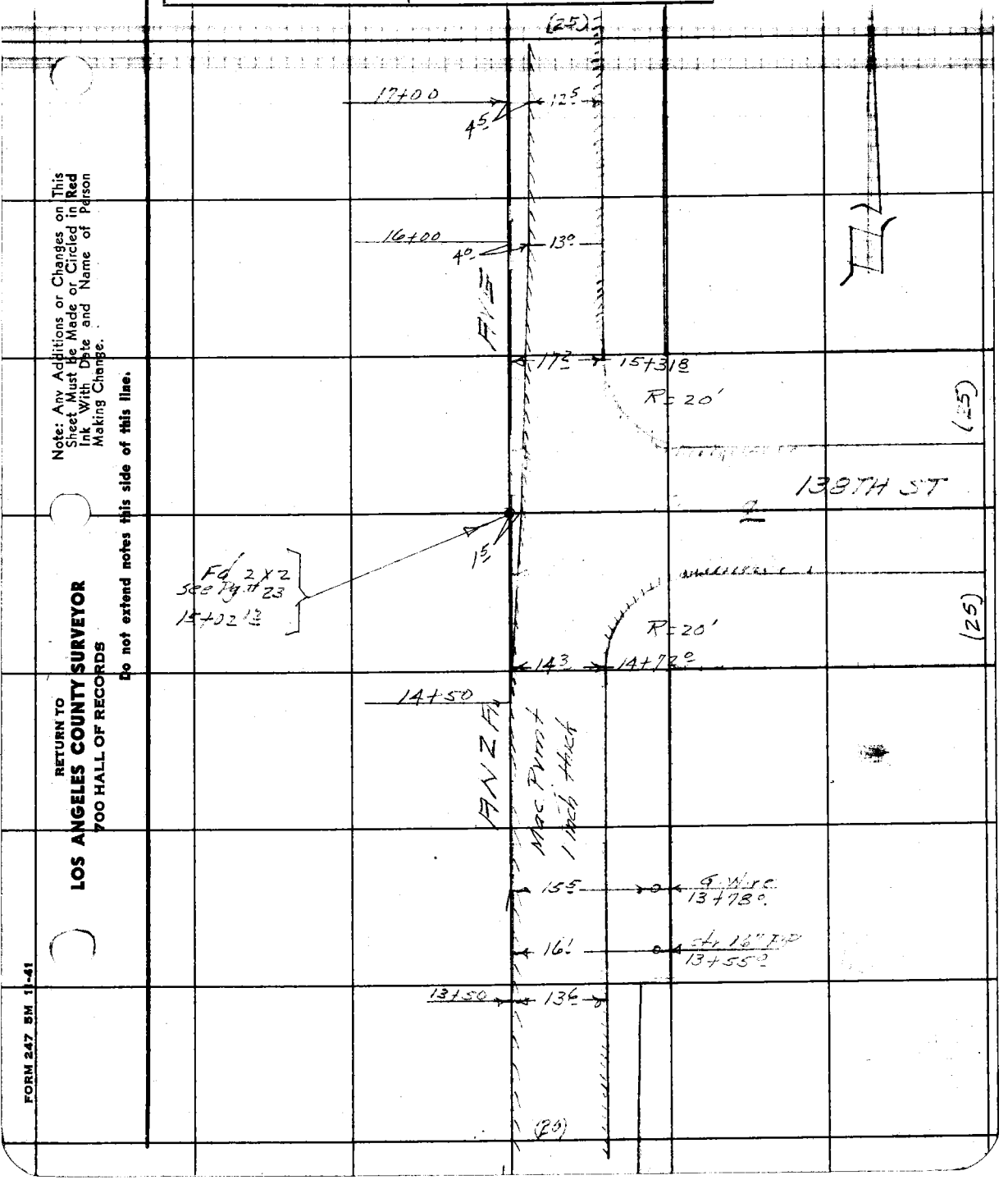

Note: Any Additions or Changes on This Sheet Must be Made or Circled in Red Ink With Date and Name of Person Making Change.

Do not extend notes this side of this line.

RETURN TO
LOS ANGELES COUNTY SURVEYOR
700 HALL OF RECORDS

FORM 247 5M 11-41

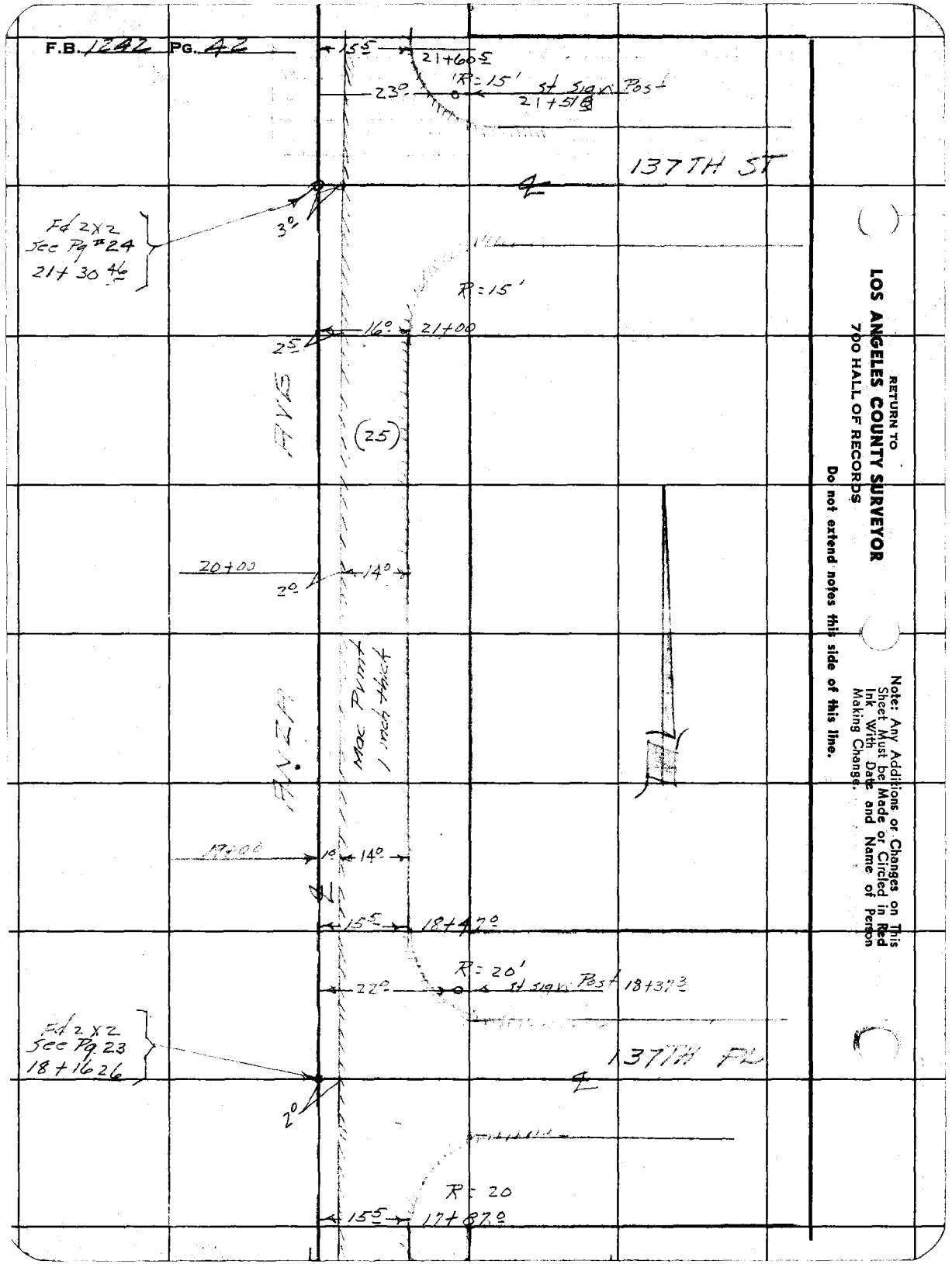

RETURN TO
LOS ANGELES COUNTY SURVEYOR
700 HALL OF RECORDS

Do not extend notes this side of this line.

Note: Any Additions or Changes on This Sheet Must be Made or Circled in Red Ink With Date and Name of Person Making Change.

Notes Ck'd by	Survey of
Map No.	W. O. 1179 Tape No. St'd °F
Office Work	Surveyed by P. L. Willey
Checked	Notes Date
Date	Indexed A. C. Johnson

F.B. [illegible] PG. [illegible]

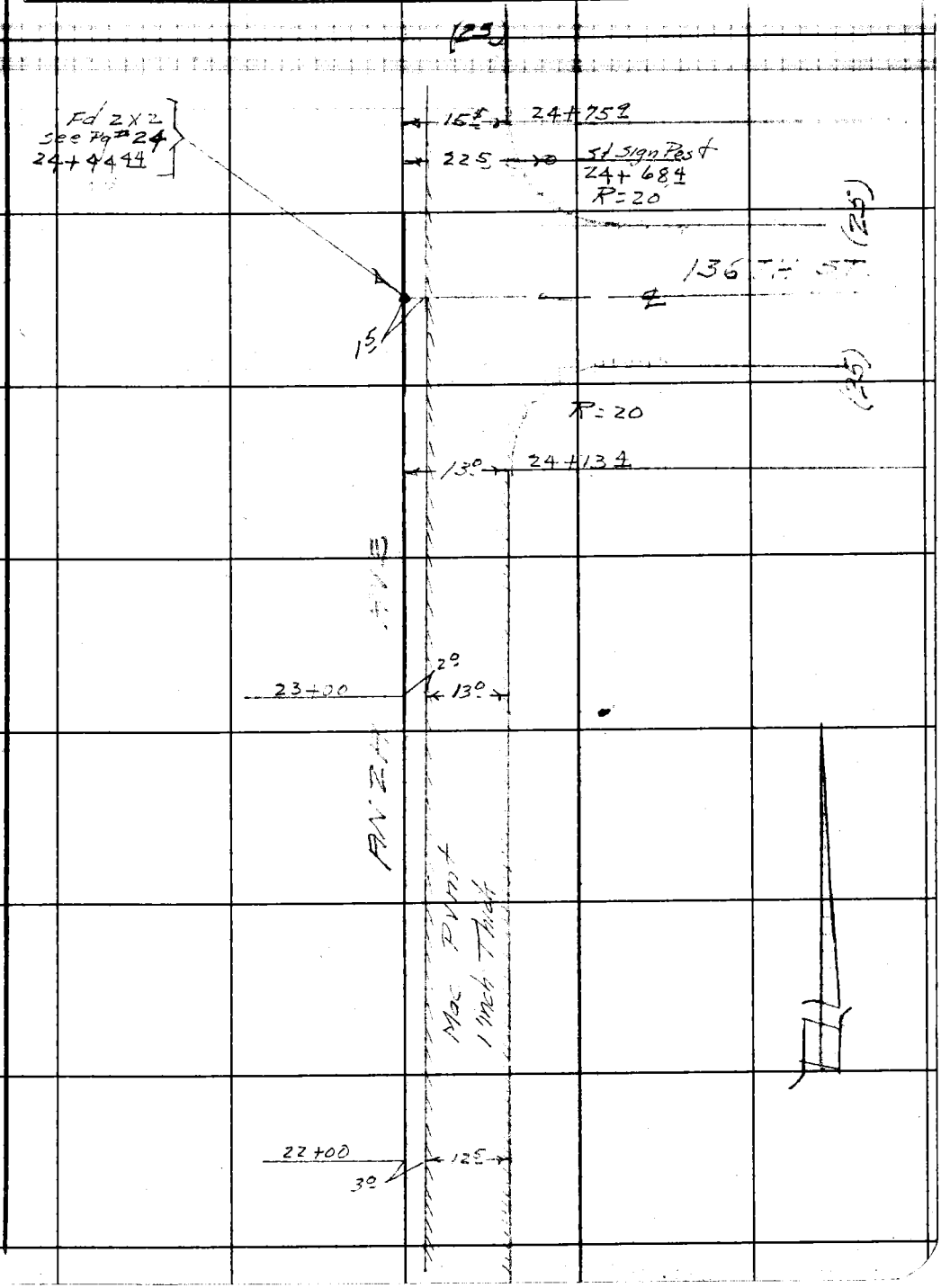

Note: Any Additions or Changes on This Sheet Must Be Made or Circled in Red Ink With Date and Name of Person Making Change.

RETURN TO
LOS ANGELES COUNTY SURVEYOR
700 HALL OF RECORDS

Do not extend notes this side of this line.

FORM 247 5M 11-41

RETURN TO
LOS ANGELES COUNTY SURVEYOR
700 HALL OF RECORDS

Note: Any Additions or Changes on This Sheet Must be Made or Circled in Red Ink With Date and Name of Person Making Change.

Do not extend notes this side of this line.

F.B. 1242 PG. 44

Profile | Notes Red | Plotted | Job No. 1179 | Division No. | F.B. 1242 PG.

Date | Date | Survey of

Notes Chkd. [illegible] | Checked | Survey by [illegible]

No. | Date 1-27-47 | Date | Map No. [illegible]

PROFILE + X SECTION

[illegible]

FROM [illegible]

[illegible]

[illegible]

[illegible]

[illegible] 1947

[illegible]

[illegible]

E F English

[illegible]

STATION	B. S.	H. I.	F. S.	ELEV.

NOTE: ANY ADDITIONS OR CHANGES ON THIS SHEET MUST BE MADE OR CIRCLED IN RED INK, WITH DATE AND NAME OF PERSON MAKING CHANGE.

PLEASE RETURN TO
LOS ANGELES COUNTY SURVEYOR
700 HALL OF RECORDS

Do not extend notes this side of this line.

FORM 307 BM 1-46

FORM 307 5M 1-46

PLEASE RETURN TO
LOS ANGELES COUNTY SURVEYOR
700 HALL OF RECORDS

NOTE: ANY ADDITIONS OR CHANGES ON THIS SHEET MUST BE MADE OR CIRCLED IN RED INK, WITH DATE AND NAME OF PERSON MAKING CHANGE.

Do not extend notes this side of this line.

Profile No. ____ X-Sec. No. ____

Plotted ____ Date ____

Notes Red ____ Date ____

Notes Chkd. EBM Checked ____ Date 1-27-47

Division No. 1179 Job No. 1179 Notes HWG Date 1-27-47

Survey of R/W Rec

Survey by C. Johnson

Indexed ____ Date ____

B. 1242 Pg. 46

STATION	B. S.	H. I.	F. S.	ELEV.		
					Rd Dept BM #22D Elev 7913;	FB 1242-27
BM #22D	6.03	83.16		77.13	Rosecrans Ave & Anzac Ave Fd Lgt (7.16 Ext) 9.50 & 9	℄ of ℄ Int
0+00			5.87	77.29	℄ Int Rosecrans Ave & Anzac Ave	
120' L			5.30	77.86	℄ Rosecrans	
200' L			4.77	78.39	" "	
0+10			5.93	77.23	℄ edge Pvt	
0+18			6.22	76.94	℄ X Gut	
0+20			6.14	76.99	℄ Anzac & NPL	Rosecrans
115 R			6.29	76.84	edge Pvt & Gut	
18° R			4.7	78.3	T Brk	
20° R			5.1	78.1	E P L	
16° L			6.1	77.1	edge Pvt & Brk	
18° L			5.6	77.6	T Pvt	
25° L			5.8	77.4		
1+00			5.46	77.80	℄	
114 R			6.14	77.12	edge Pvt & Gut	
176 R			3.9	79.3	T Brk	
20° R			3.7	79.5	PL	
8° L			5.4	77.8	edge Pvt	
25° L			5.6	77.6		
2+00			5.17	77.95	℄	

FORM 307 5M 1-46

PLEASE RETURN TO
LOS ANGELES COUNTY SURVEYOR
700 HALL OF RECORDS

NOTE: ANY ADDITIONS OR CHANGES ON THIS SHEET MUST BE MADE OR CIRCLED IN RED INK, WITH DATE AND NAME OF PERSON MAKING CHANGE.

Do not extend notes this side of this line.

STATION	B. S.	H. I.	F. S.	ELEV.		
2+00 - 9' R		83 16	5 37	77 79	edge Pvt	
11' R			5 4	77 8	B Brk	
14' R			4 2	78 4	T "	
20' R			4 4	78 7	PL	
5' L			5 09	78 12	edge Pvt	
20' L			5 1	78 1		
3+10 L			4 [illegible]	79 01	℄ Anza ave & S PL 142nd st	
12' R			4 41	78 75	edge Pvt & Gut	
14' R			3 9	79 5	T Brk	
20' R			3 9	79 [illegible]	PL	
3+30 ⌀			3 85	79 31	℄ int Anza ave & 14[illegible]	
8' L			3 84	79 32	edge Pvt	
20' L			3 9	79 3		
100' L			4 0	79 2		
200' L			4 0	79 2		
3+50 L			3 50	79 66	℄ Anza [illegible] & [illegible] PL 142nd st	
11' R			3 93	79 25	edge Pvt & [illegible]	
[illegible]			3 2	80 0	T Brk	
20' R			3 1	80 1	PL	
4+00			2 31	80 85	℄	
[illegible] R			2 80	80 36	edge Pvt & Gut	

Profile No. ____ Notes Red ____ Plotted ____ Job No. [illegible] Division No. ____ F.B. [illegible] Pg. 47

X-Sec. No. ____ Date ____ Date ____ Survey of ____

Notes Chkd. [illegible] Checked ____ Survey by [illegible] Notes [illegible] Date [illegible]

Date 1-27-47 Date ____ Map No. ____ Indexed [illegible] Jennings Date ____

FORM 307 5M 1-46

PLEASE RETURN TO
LOS ANGELES COUNTY SURVEYOR
700 HALL OF RECORDS

NOTE: ANY ADDITIONS OR CHANGES ON THIS SHEET MUST BE MADE OR CIRCLED IN RED INK, WITH DATE AND NAME OF PERSON MAKING CHANGE.

Do not extend notes this side of this line.

STATION	B. S.	H. I.	F. S.	ELEV.		
4+00 13° R		83 16	2 4	8[illegible]	T Brk	
20° R			2 4	8[illegible]	PL	
4° L			2 35	80 81	edge Pvt	
20° L			2 8	8[illegible] 4		
T.P	12 03	94 28	0 91	82 35		
5+00			8 79	85 49	℄	
10° R			9 24	[illegible]	edge Pvt	
11° R			9 4	84 1	Gut	
16° R			7 7	86 6	T Brk	
20° R			7 6	86 7	PL	
1° L			8 79	85 49	edge Pvt	
[illegible]			9 1	85 2	Gut	
20° L			9 4	84 7		
6+00			3 76	90 52	℄	
12° R			4 [illegible]	89 [illegible]	edge Pvt & Gut	
20° R			2 7	91 [illegible]	T Brk & PL	
1° L			3 [illegible]	90 58	edge Pvt	
2° L			3 6	90 7	Gut & B Brk	
5° L			[illegible] 4	90 9	T Brk	
20° L			4 7	8[illegible]		
6+40 L			1 83	92 [illegible]	℄ Gnzg Ave & [illegible] edge Pvt	141st St

F.B. 1242 PG. 48

Job No. [illegible] Division No. [illegible] Notes Red. [illegible] Plotted [illegible] Profile

Survey of [illegible] Date [illegible] No. [illegible]

Survey by [illegible] Notes [illegible] Notes Chkd. [illegible] Checked [illegible] X-Sec.

Indexed A. C. Johnson Date [illegible] Date 1-27-47 Date [illegible] No. [illegible]

FORM 307 5M 1-46

PLEASE RETURN TO
LOS ANGELES COUNTY SURVEYOR
700 HALL OF RECORDS

NOTE: ANY ADDITIONS OR CHANGES ON THIS SHEET MUST BE MADE OR CIRCLED IN RED INK, WITH DATE AND NAME OF PERSON MAKING CHANGE.

Do not extend notes this side of this line.

STATION	B. S.	H. I.	F. S.	ELEV.		
6+40 L 12 R		94 28	2 14	92 14	edge Pvt & Gut	
18 R			1 3	93 0	T Brk	
30 R			1 3	93 0	PL	
6+60 L			1 25	93 03	℄ int Angeles ave & [illegible] edge [illegible]	
5 L			1 3	93 0	T Brk	
5 L			3 6	90 7	B "	
20 L			3 8	90 5		
[illegible]			3 9	90 4		
30 L			4 7	89 6		
6+80 L			0 41	93 87	℄ [illegible] & [illegible] PL [illegible] edge	
[illegible]	7.89	100 98	1 19	93 50		
6+80 L 14 R			7 15	93 83	edge [illegible] & Gut	
20 R			6 1	94 9	T Brk & PL	
7+00			6 49	94 39	℄ & edge [illegible]	
12 R			6 86	94 12	Gut & " "	
18 R			5 5	95 5	T Brk	
20 R			5 4	95 6	PL	
[illegible] L			7 1	93 9	B Brk	
20 L			7 4	93 6		
[illegible]			5 10	95 88	℄ & edge [illegible]	
14 R			5 38	95 60	Gut " "	

Profile
No. ____ Date ____ Notes Red ____ Plotted ____ Job No. [illegible] Division No. ____
X-Sec. ____ Date ____ Notes Chkd. [illegible] Checked ____ Survey of ____ Survey by [illegible] Notes [illegible] Date 1-13-47
No. ____ Date 1-27-47 Date ____ Map No. ____ Indexed ____ Date ____

F.B. [illegible] PG. [illegible]

FORM 307 5M 1-46

PLEASE RETURN TO
LOS ANGELES COUNTY SURVEYOR
700 HALL OF RECORDS

NOTE: ANY ADDITIONS OR CHANGES ON THIS SHEET MUST BE MADE OR CIRCLED IN RED INK, WITH DATE AND NAME OF PERSON MAKING CHANGE.

Do not extend notes this side of this line.

F.B. 1242 Pg. 50 Job No. 1179 Division No. Notes Red. Plotted
Survey of Lennox Notes Date Date
Survey by L.A.C. Johnson Notes H.W.S. Notes Chkd. Lenn Checked
Indexed A.C. Johnson Date Date 1-27-47
Profile No. X-Sec. No.

STATION	B. S.	H. I.	F. S.	ELEV.		
8+00 18° R		100.98	4.0	97.0	T Brk	
20° R			4.0	97.0	PL	
20° L			6.2	94.8		
9+04			5.50	95.48	℄ angle ave ℄	PL 140th St
17° R			6.41	94.07	edge pvt ℄ out	
20° R			5.7	95.3	T Brk ℄ PL	
9+24 L			5.96	95.02	℄ int angle	℄ edge pvt 140th St
20° L			6.9	94.1		
160° L			7.8	93.2		
200° L			10.2	90.8		
9+44 L			6.27	94.71	℄ angle ave ℄	edge pvt PL 140th St
18° R			6.41	94.57	edge pvt ℄ out	
20° R			6.3	94.7	PL	
10+00			6.70	94.30	℄ ℄ edge pvt	
13° R			6.48	94.52	edge pvt ℄ out	
16° R			6.4	94.6	T Brk	
20° R			6.3	94.7	PL	
20° L			7.6	93.4		
11+00			6.40	94.58	℄ ℄ edge pvt	
14° R			7.20	93.78	edge pvt ℄ out	
19° R			6.6	94.4	T Brk	

Profile No.____ X-Sec. No.____

Notes Red____ Date____ Notes Chkd. LOM Date 1-27-47

Plotted____ Date____ Checked____ Date____

Job No. [illegible] Survey of____ Survey by [illegible] Map No.____

Division No.____ Notes HWK [illegible] Date [illegible] Indexed [illegible] Date____

F.B. [illegible] PG. [illegible]

FORM 307 5M 1-46

PLEASE RETURN TO
LOS ANGELES COUNTY SURVEYOR
700 HALL OF RECORDS

NOTE: ANY ADDITIONS OR CHANGES ON THIS SHEET MUST BE MADE OR CIRCLED IN RED INK, WITH DATE AND NAME OF PERSON MAKING CHANGE.

Do not extend notes this side of this line.

STATION	B. S.	H. I.	F. S.	ELEV.		
[illegible]		[illegible]	6.5	94.5	PL	
[illegible]			5.9	[illegible]	TBM	
[illegible]			6.4	[illegible]		
11+84.3			[illegible]	[illegible]	[illegible]	
[illegible]			[illegible]	93.[illegible]	edge Pvt. [illegible]	
[illegible]			[illegible]	93.[illegible]	TBM [illegible]	
[illegible] 10+43			[illegible]	[illegible] 48	[illegible]	
[illegible]			[illegible]	[illegible]		
[illegible]			[illegible] 3	94.[illegible]		
[illegible]			[illegible]	[illegible] 0 x		
[illegible] 12+93			[illegible]	92.12	[illegible]	
[illegible]			[illegible]	92.32	[illegible]	
[illegible]			[illegible]	[illegible]	[illegible]	
[illegible]	[illegible]	[illegible] 33	[illegible]	[illegible]		
13+[illegible]			2.[illegible]	90.66	[illegible]	
[illegible]			[illegible]	89.62	[illegible]	
[illegible]			[illegible]	[illegible] 7	[illegible]	
[illegible]			[illegible]	90.8	PL	
[illegible]			[illegible]	[illegible]	[illegible]	
[illegible]			[illegible]	[illegible]	TBM	
[illegible]			23			

FORM 307 5M 1-46

PLEASE RETURN TO
LOS ANGELES COUNTY SURVEYOR
700 HALL OF RECORDS

NOTE: ANY ADDITIONS OR CHANGES ON THIS SHEET MUST BE MADE OR CIRCLED IN RED INK, WITH DATE AND NAME OF PERSON MAKING CHANGE.

Do not extend notes this side of this line.

STATION	B. S.	H. I.	F. S.	ELEV.		
14+00		93 33	543	8790	℄	
14³ R			600	8733	edge Pvt & Gut	
16⁵ R			54	8[illegible]		
25⁰ R			57	876	PL	
1⁵ L			536	8797	edge Pvt	
4⁰ L			47	886	T Brk	
20⁰ L			50	88[illegible]		
14+77			580	87[illegible]	℄ Anza Ave & SPL 138th st edge Pvt	
15⁰ R			624	8709	edge Pvt & Gut	
18⁰ R			56	877	T Brk	
25⁰ R			57	87[illegible]	PL	
15+02¹²			570	8763	℄ int Anza Ave & 138th st edge Pvt	
2⁰ L			52	881	T Brk	
20⁰ L			52	881		
100⁰ L			39	899		
200⁰ L			00	933		
15+27¹³			585	8748	℄ Anza Ave & NPL 138th st	
3⁰ R			592	8741	edge Pvt	
17⁰ R			672	8661	" " & Gut	
19⁰ R			63	870	T Brk	
25⁰ R			61	872	PL	

F.B. 1242 PG. 52
Job No. 1129 Division No. ____ Notes Red. ____ Plotted ____ Profile
Survey of 140 to 5[illegible] Date ____ Date ____ No. ____
Survey by [illegible] Notes HWG Notes Chkd. [illegible] Checked ____ X-Sec.
Indexed A. C. Johnson Date ____ Date 1-28-47 Date ____ No. ____

FORM 307 5M 1-46

PLEASE RETURN TO
LOS ANGELES COUNTY SURVEYOR
700 HALL OF RECORDS

NOTE: ANY ADDITIONS OR CHANGES ON THIS SHEET MUST BE MADE OR CIRCLED IN RED INK, WITH DATE AND NAME OF PERSON MAKING CHANGE.

Do not extend notes this side of this line.

STATION	B. S.	H. I.	F. S.	ELEV.		
[illegible]		93 33	45	88 8	℄	
43 R			6 48	86 85	edge Pvt & B Brk	
16 R			7 11	86 22	" " " Gut	
[illegible] R			[illegible]	86 7	T Brk	
25 R			6 1	87 2	B "	
3 L			3 4	89 9	T Brk	
20 L			3 0	90 3		
16+55			3 2	90 1	℄ & T Brk	
[illegible]			[illegible]	86 7	edge Pvt	
[illegible]			[illegible]	86 0	" " & Gut	
25 R			6 9	86 4	B Brk	
[illegible] L			2 5	91 3	T Brk	
20 L			1 6	91 7		
17+00			[illegible]	89 6	℄ & [illegible]	
45 R			6 8	86 5	B. Brk edge Pvt	
[illegible]			[illegible] 3	85 70	"	
25 R			2 5	90 8	T Brk	
3 L			2 4	90 9	" "	
20 L			1 6	91 7		
[illegible]			7 0	86 3	℄ Anza Ave & SPL 137th PL - T Brk	
33 R			7 61	85 72	edge Pvt	

Profile No. ____ Notes Red ____ Plotted ____ Job No. 1178 Division No. ____ F.B. 1347 Pg. [illegible]

X-Sec. No. ____ Date ____ Date ____ Survey of ____

Notes Chkd [illegible] Checked ____ Survey by [illegible] Notes [illegible] Date [illegible]

Date 1-28-47 Date ____ Map No. ____ Indexed: [illegible] Date ____

FORM 307 5M 1-46

PLEASE RETURN TO
LOS ANGELES COUNTY SURVEYOR
700 HALL OF RECORDS

NOTE: ANY ADDITIONS OR CHANGES ON THIS SHEET MUST BE MADE OR CIRCLED IN RED INK, WITH DATE AND NAME OF PERSON MAKING CHANGE.

Do not extend notes this side of this line.

STATION	B. S.	H. I.	F. S.	ELEV.		
17+91.3 16.3 R		93 33	8 17	85 16	edge Pvt & Gut	
20.0 R			74	85 9	PL	
18+16.26			77	85 6	℄ int Anza ave & 137th PL	
5.0 L			72	86 1	B Brk	
7.0 L			65	86 8	T Brk	
20.0 L			67	86 6		
100.0 L			56	87 7		
200.0 L			36	89 7		
18+41.26			77	85 6	℄ Anza ave & N PL 137th PL - T Brk	
1.0 R			8 10	85 83	edge Pvt	
16.5 R			8 83	84 50	" " & Gut	
19.5 R			79	85 4	T Brk	
20.0 R			75	85 8	PL	
T.P.	4 34	89 26	8 51	84 92		
19+00			4 34	84 92	℄ & edge Pvt	
15.0 R			4 92	84 34	" " & Gut	
17.6 R			4 1	85 2	T Brk	
25.0 R			3 8	85 5	PL	
1.0 L			4 1	85 2	T Brk	
20.0 L			4 1	85 2		
20+00			3 8	85 5	℄ - T Brk	

F.B. 1242 PG. 54

Job No. 1174 Division No. ____ Notes Red ____ Plotted ____ Profile ____

Survey of 143th St. Ct. Date ____ Date ____ No. ____

Survey by R.L. Willey Notes [illegible] Notes Chkd. [illegible] Checked ____ X-Sec. ____

Indexed A. C. Johnson Date ____ Date 1-28-47 Date ____ No. ____

FORM 307 5M 1-46

PLEASE RETURN TO
LOS ANGELES COUNTY SURVEYOR
700 HALL OF RECORDS

NOTE: ANY ADDITIONS OR CHANGES ON THIS SHEET MUST BE MADE OR CIRCLED IN RED INK, WITH DATE AND NAME OF PERSON MAKING CHANGE.

Do not extend notes this side of this line.

STATION	B. S.	H. I.	F. S.	ELEV.		
[illegible]		79 26	436	84 90	edge [illegible]	
[illegible]			509	84 17	" "	
[illegible]			[illegible]	84 2	Gut	
18 R			44	[illegible]	T Brk	
20 R			[illegible]	85 6		
20 L			41	85 2		
21+05 E			42	84 5	℄ [illegible] - B.B.	
[illegible]			452	84 74	edge Pvt	
18 R			502	84 24	" " & Gut	
[illegible]			[illegible]	84 [illegible]	T Brk	
25 R			47	84 9	[illegible]	
4 L			21	87 2	T Brk	
20 L			14	87 9		
21+30 E			46	84 7	℄ int [illegible] - B.B.	
4 L			12	88 1	T Brk	
20 L			[illegible]	88 1		
100 L			09	88 4		
200 L			407	90 0		
21+55 E			41	85 2	℄ [illegible] & NPL [illegible]	
42 R			455	84 71	edge Pvt	
16 R			515	84 11	" " & Gut	

Profile No. ____ Notes Red ____ Plotted ____ Job No. [illegible] Division No. ____ F.B. ____ PG. [illegible]

X-Sec. No. ____ Date ____ Date ____ Survey of ____

Notes Chkd. [illegible] Checked ____ Survey by [illegible] Notes [illegible] Date 1-13-47

Date 1-28-47 Date ____ Map No. ____ Indexed [illegible] Date ____

FORM 307 5M 1-46

PLEASE RETURN TO
LOS ANGELES COUNTY SURVEYOR
700 HALL OF RECORDS

NOTE: ANY ADDITIONS OR CHANGES ON THIS SHEET MUST BE MADE OR CIRCLED IN RED INK, WITH DATE AND NAME OF PERSON MAKING CHANGE.

Do not extend notes this side of this line.

STATION	B. S.	H. I.	F. S.	ELEV.		
21+55						
20° R		89 26	44	84 9	T Br	
25° R			41	85 2	PL - B Brk	
5° L			27	88 6	T Br	
20° L			08	88 5		
22+30			26	86 [illegible]	℄	
25 R			42	85 [illegible]	B Brk	
43 R			457	84 [illegible]	edge Pvt	
15° R			511	84 13	" " & Gut	
18° R			47	84 [illegible]	T Brk	
25° R			43	85 5	B "	
5° L			15	87 8	T Brk	
20° L			15	87 [illegible]		
23+00			41	85 2	℄	
1° R			443	84 83	edge Pvt	
14° R			526	84 [illegible]	" " & Gut	
17° R			[illegible]	84 [illegible]	T Brk	
25° R			43	85 0	PL	
5° L			33	86 [illegible]	T Brk	
20° L			31	86 2		
24+19 ±			450	84.76	± [illegible] & SPL [illegible] edge Pvt	
15° R			538	83 88	edge Pvt Gut	

F.B. 1242 PG. 56

Job No. [illegible] Division No. [illegible] Notes Red. [illegible] Plotted [illegible] Profile

Survey of [illegible] Date [illegible] No. [illegible] X-Sec.

Survey by C. L. Willey Notes HWG Notes Chkd. [illegible] Checked [illegible]

Indexed C. Johnson Date [illegible] Date 1-28-47 Date [illegible] No. [illegible]

FORM 307 SM 1-46

PLEASE RETURN TO
LOS ANGELES COUNTY SURVEYOR
700 HALL OF RECORDS

NOTE: ANY ADDITIONS OR CHANGES ON THIS SHEET MUST BE MADE OR CIRCLED IN RED INK, WITH DATE AND NAME OF PERSON MAKING CHANGE.

Do not extend notes this side of this line.

STATION	B. S.	H. I.	F. S.	ELEV.		
24+19.4						
17° R		89 26	4 7	84 6	T Brk	
25° R			4 5	84 8	PL	
24+44.44			4 45	84 81	℄ Int [illegible]	
3° L			3 4	85 9	T Brk	
20° L			3 4	85 9		
150° L			3 3	86 0		
200° L			3 3	[illegible]		
24+69.44			4 40	84 [illegible]	℄ [illegible]	
15° R			5 50	84 76	edge [illegible]	
[illegible]			4 [illegible]	84 8	T Brk	
25° R			4 2	85 1	PL	
3° L			2 6	8[illegible]	T Brk	
20° L			3 0	86 [illegible]		
BM #N 137			4 [illegible]	84 4[illegible]	BM #N 137 Elev = 84.465 FB 1242-31 136th St and [illegible] N E Cor Fd [illegible] in Cor [illegible] 20' E & 25' N of ℄ Int	

Profile
No. X-Sec.
Notes Red ____ Plotted ____ Job No. ____ Division No. ____
Date ____ Date ____ Survey of ____
Notes Chkd [illegible] Checked ____ Survey by ____ Notes [illegible] Date [illegible]
Date 1-28-47 Date ____ Map No. ____ Indexed Johnson Date ____

F.B. ____ PG. ____

F.B. 1242 PG. 58

Job No. _____ Division No. _____ Notes Red _____ Plotted _____ Profile

Survey of _____ Date _____ Date _____ No. _____

Survey by _____ Notes _____ Notes Chkd. _____ Checked _____ X-Sec.

Indexed _____ Date _____ Date _____ Date _____ No. _____

FORM 307 SM 1-46

PLEASE RETURN TO
LOS ANGELES COUNTY SURVEYOR
700 HALL OF RECORDS

NOTE: ANY ADDITIONS OR CHANGES ON THIS SHEET MUST BE MADE OR CIRCLED IN RED INK, WITH DATE AND NAME OF PERSON MAKING CHANGE.

Do not extend notes this side of this line.

STATION	B. S.	H. I.	F. S.	ELEV.

Notes Ck'd by	Survey of [illegible]
Map No.	W. O. 1179 Tape No. St'd °F
Office Work	Surveyed by R L Willey
Checked	Notes [illegible] Date [illegible]
Date	Indexed A. C. Johnson

F.B. 1242 PG. 59

JUL 20 '48

TOPOGRAPHY
on
OCEAN GATE AVE
FROM + [illegible] AVE
TO + 136TH ST
[illegible]
JN 1179

Dec 1945
R L Willey
E F English
L V Smith
T C Peterson

Note: Any Additions or Changes on This Sheet Must be Made or Circled in Red Ink With Date and Name of Person Making Change.

Do not extend notes this side of this line.

RETURN TO
LOS ANGELES COUNTY SURVEYOR
700 HALL OF RECORDS

FORM 247 5M 11-41

F.B. 1242 PG. 60

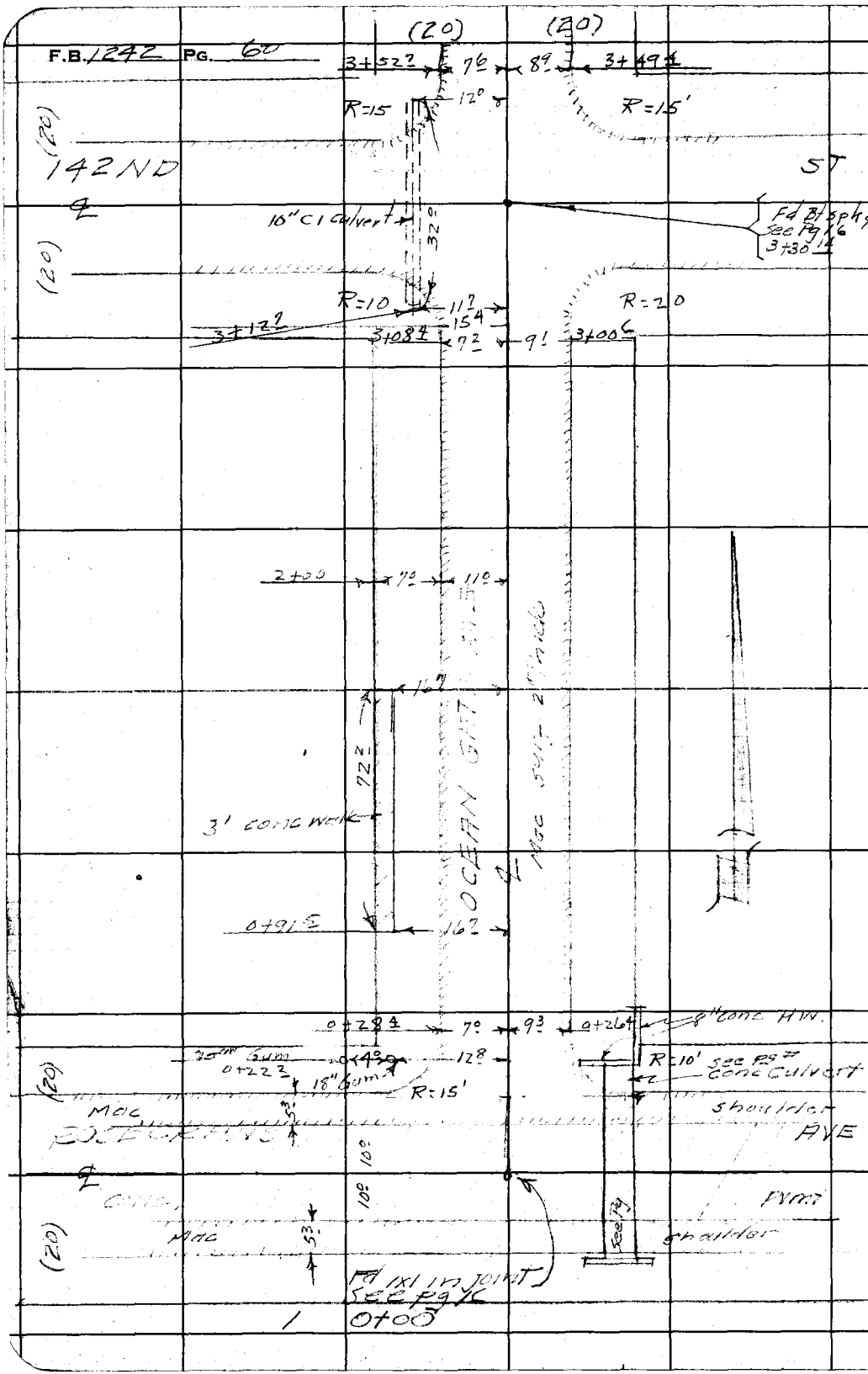

RETURN TO
LOS ANGELES COUNTY SURVEYOR
700 HALL OF RECORDS
Do not extend notes this side of this line.
Note: Any Additions or Changes on This Sheet Must be Made or Circled in Red Ink With Date and Name of Person Making Change.

Notes Ck'd by	Survey of
Map No.	W. O. 1179 Tape No. St'd °F
Office Work	Surveyed by
Checked	Notes Date
Date	Indexed A. C. Johnson

F. B. Pg. 61

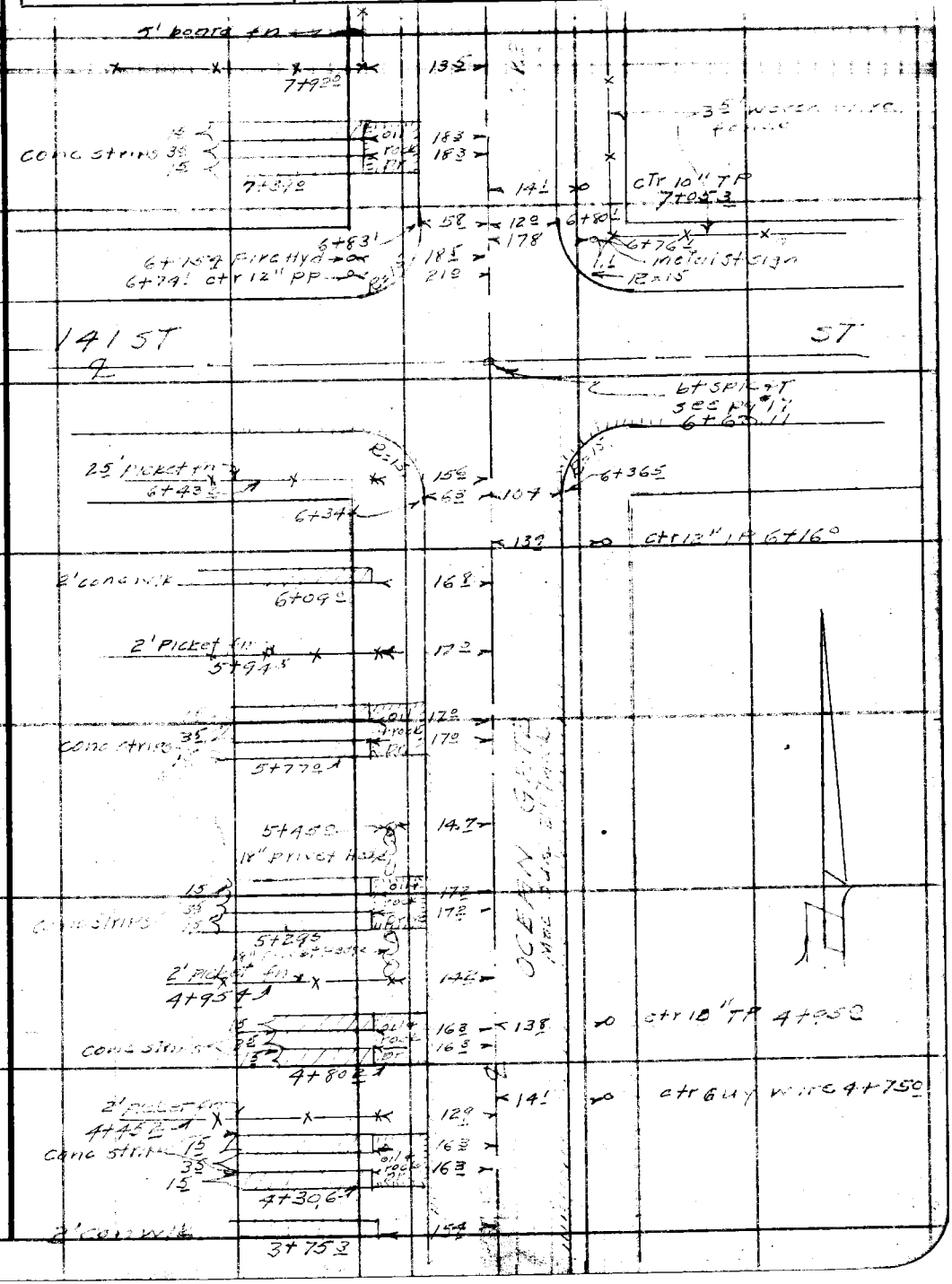

Note: Any Additions or Changes on This Sheet Must be Made or Circled in Red Ink With Date and Name of Person Making Change.

Do not extend notes this side of this line.

RETURN TO
LOS ANGELES COUNTY SURVEYOR
700 HALL OF RECORDS

FORM 247 5M 5-46

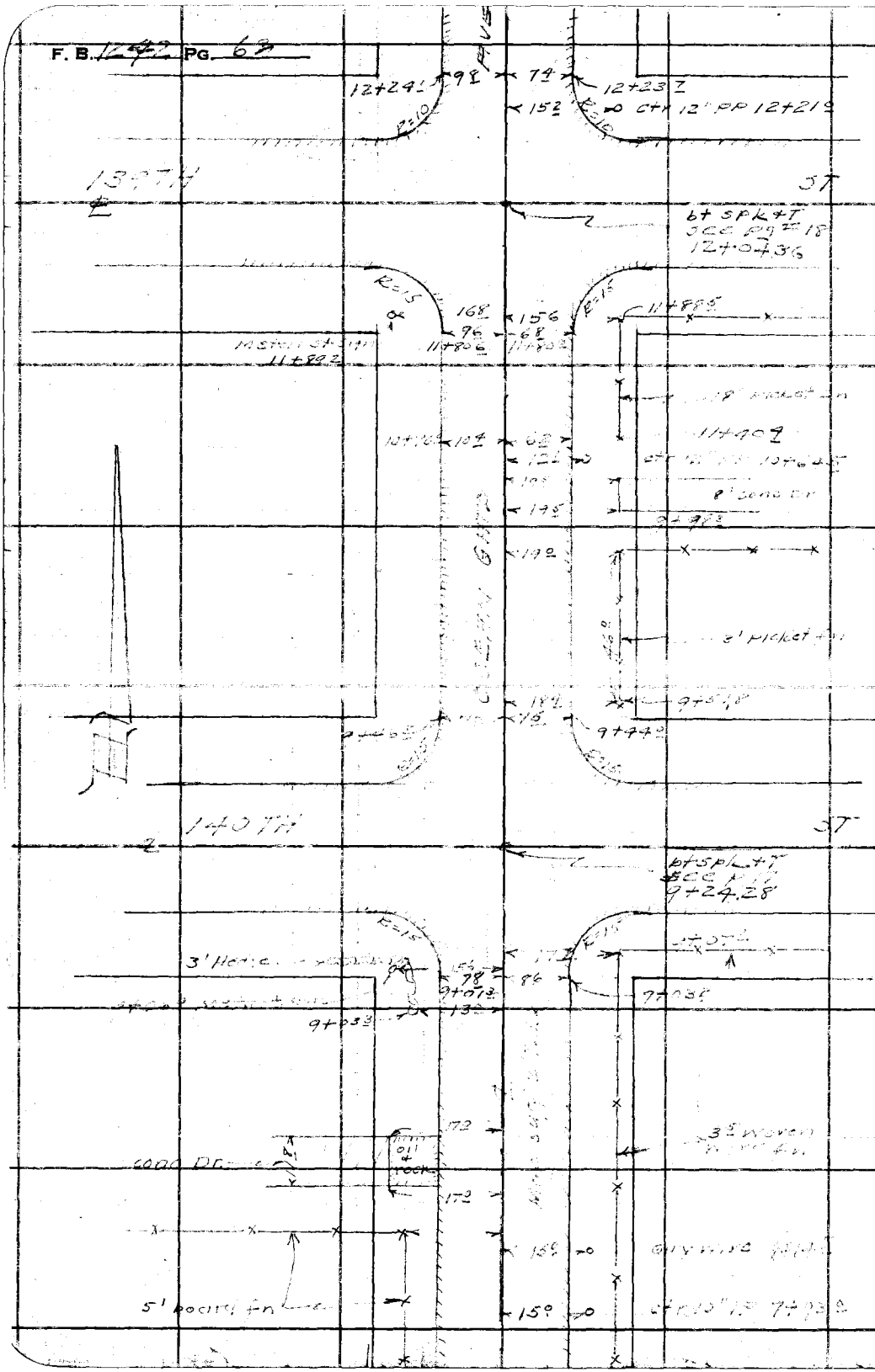

RETURN TO
LOS ANGELES COUNTY SURVEYOR
700 HALL OF RECORDS

Do not extend notes this side of this line.

Note: Any Additions or Changes on This Sheet Must be Made or Circled in Red Ink With Date and Name of Person Making Change.

Notes Ck'd by	Survey of
Map No.	W. O. 1179 Tape No. St'd °F
Office Work	Surveyed by R.L. Willey
Checked	Notes Date
Date	Indexed C. Jennes

F.B. PG. 63

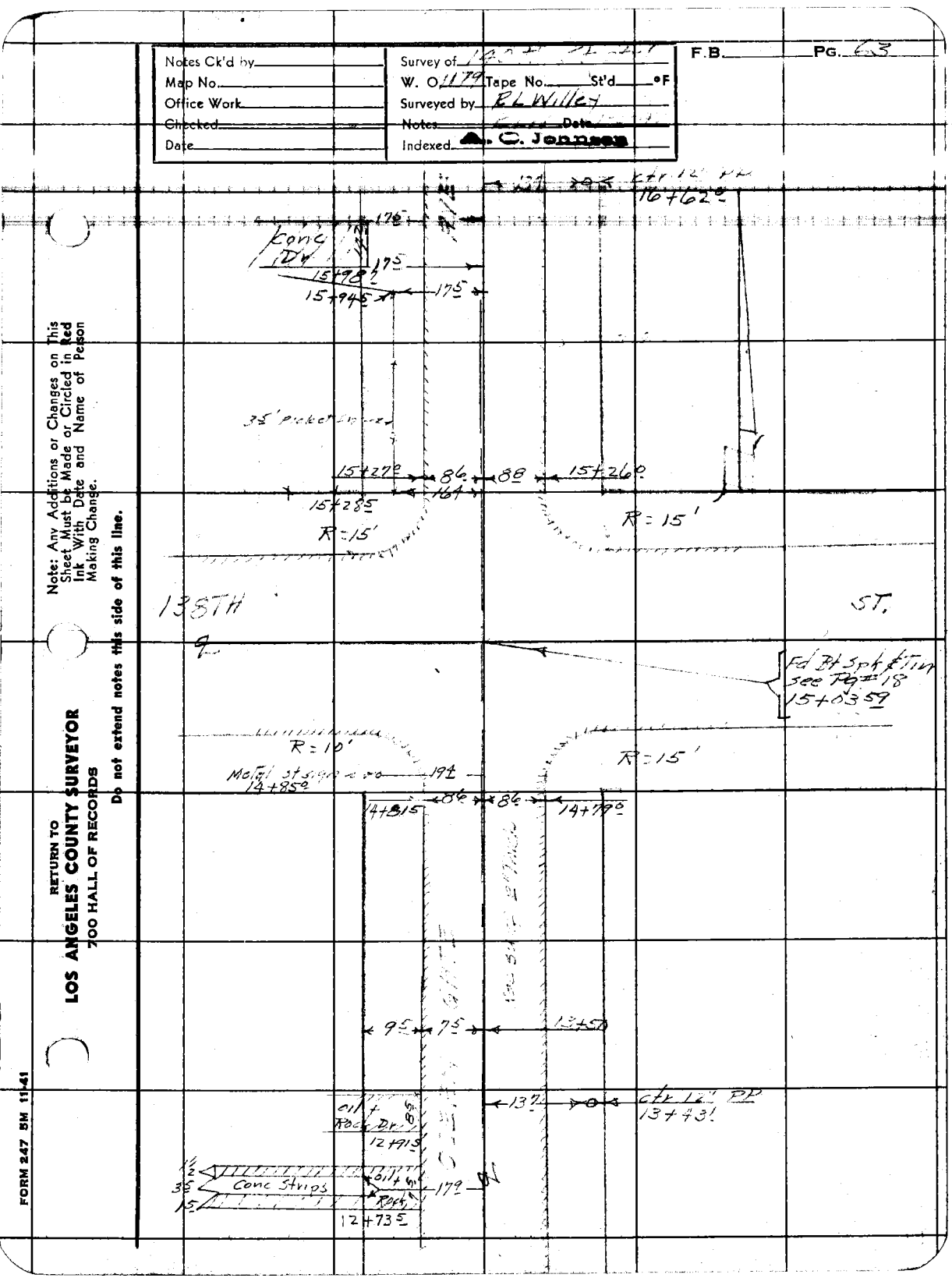

Note: Any Additions or Changes on This Sheet Must be Made or Circled in Red Ink With Date and Name of Person Making Change.

Do not extend notes this side of this line.

RETURN TO
LOS ANGELES COUNTY SURVEYOR
700 HALL OF RECORDS

FORM 247 SM 11-41

F.B. 1242 PG. 64

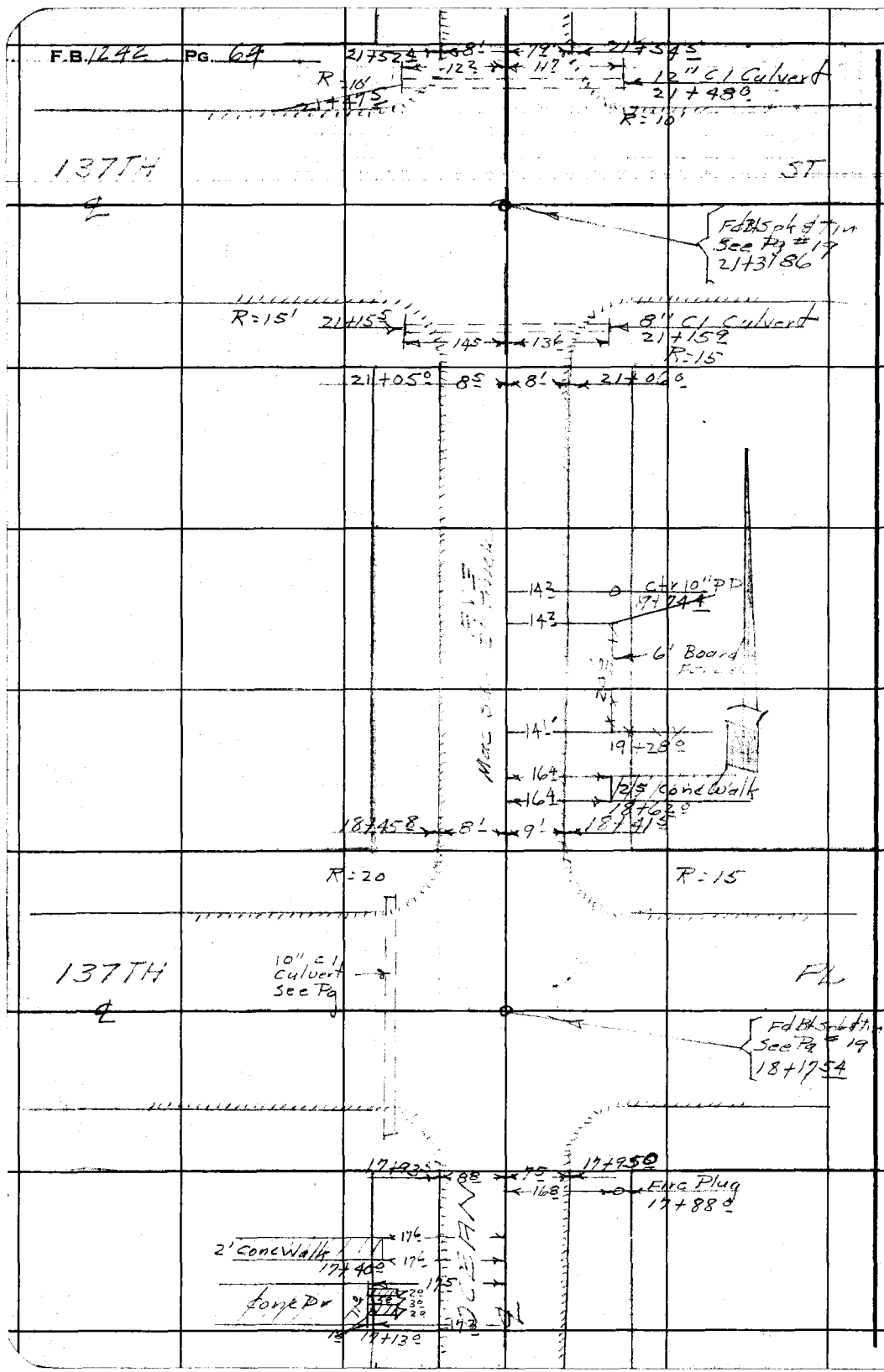

RETURN TO
LOS ANGELES COUNTY SURVEYOR
700 HALL OF RECORDS
Do not extend notes this side of this line.

Note: Any Additions or Changes on This Sheet Must be Made or Circled in Red Ink With Date and Name of Person Making Change.

Notes Ck'd by	Survey of 140 th [illegible]
Map No.	W. O. 1179 Tape No. Std. °F
Office Work	Surveyed by [illegible]
Checked	Notes [illegible] Date [illegible]
Date	Indexed A. C. Johnson

F.B. 1242 PG. 65

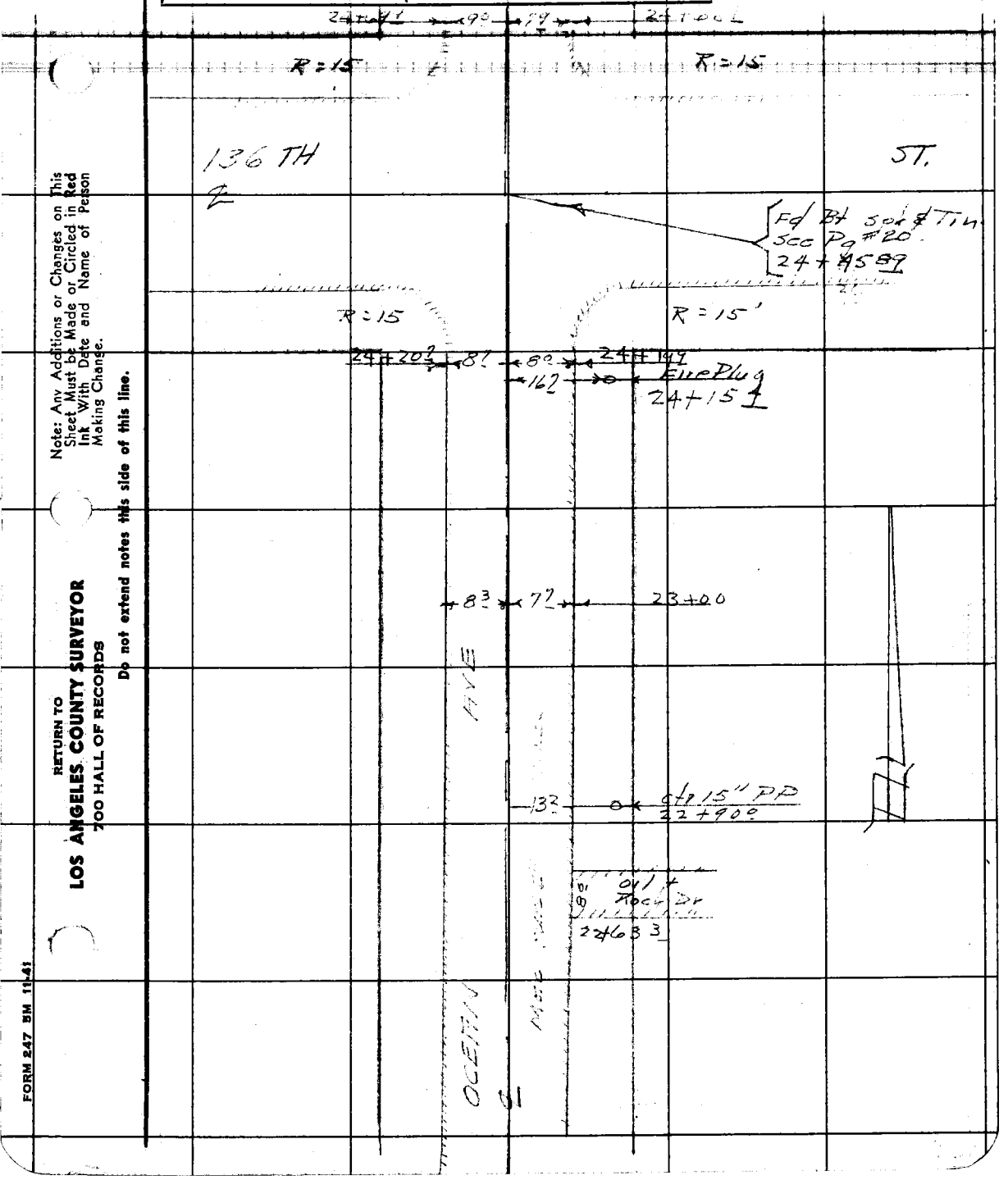

Note: Any Additions or Changes on This Sheet Must be Made or Circled in Red Ink With Date and Name of Person Making Change.

Do not extend notes this side of this line.

RETURN TO
LOS ANGELES COUNTY SURVEYOR
700 HALL OF RECORDS

FORM 247 5M 11-41

RETURN TO
LOS ANGELES COUNTY SURVEYOR
700 HALL OF RECORDS

Note: Any Additions or Changes on This Sheet Must be Made or Circled in Red Ink With Date and Name of Person Making Change.

Do not extend notes this side of this line.

F.B. _____ PG. 66

Profile No. _____ Notes Red. _____ Plotted _____ Job No. 1114 Division No. _____ F.B. 1142 Pg. 67

Date _____ Date _____ Survey of _____

X-Sec. No. _____ Notes Chkd. [illegible] Checked _____ Survey by [illegible] Notes [illegible] Date 1-15-47

Date 1-22-47 Date _____ Map No. _____ Indexed A. C. Jennsen Date JUL 28 '48

PROFILE & X SECTION

OCEAN GATE AVE

FROM - ROSECRANS AVE

TO - 136TH ST

140TH ST [illegible]

[illegible]

JAN 1947

[illegible]

[illegible]

EF English

LV Smith

TC [illegible]

STATION	B. S.	H. I.	F. S.	ELEV.

NOTE: ANY ADDITIONS OR CHANGES ON THIS SHEET MUST BE MADE OR CIRCLED IN RED INK, WITH DATE AND NAME OF PERSON MAKING CHANGE.

PLEASE RETURN TO
LOS ANGELES COUNTY SURVEYOR
700 HALL OF RECORDS

Do not extend notes this side of this line.

FORM 307 5M 1-46

FORM 307 5M 1-46

PLEASE RETURN TO
LOS ANGELES COUNTY SURVEYOR
700 HALL OF RECORDS

NOTE: ANY ADDITIONS OR CHANGES ON THIS SHEET MUST BE MADE OR CIRCLED IN RED INK, WITH DATE AND NAME OF PERSON MAKING CHANGE.

Do not extend notes this side of this line.

F.B. 1242 Pg. 68 | Job No. 1179 Division No. | Profile No. | X-Sec. No.

Survey of Long Beach to 5th St. E.L.A. | Plotted | Date | Checked | Date 1-23-47

Survey by E. A. Kelley | Notes Red | Date | Notes Chkd. Kelley | Date

Notes A. C. Johnson | Date

Indexed

STATION	B. S.	H. I.	F. S.	ELEV.	
					Co. Dept BM #20A El = 7.438 FB 1242-27
BM #20A	11 35	85 73		74 38	Ross Signs Ave & Ocean Gate Ave Fd 2" I.P. (Hole Dr.) 9'S 9'W & 9' E of E Int
0+00			11 22	74 1	℄ Int Ocean Gate & [illegible]
0+10			11 30	74 [illegible]	edge Pvt. ℄
0+20			11 46	74 [illegible]	℄ Ocean Gate Ave & YP [illegible]
	12° R		11 66	[illegible]	edge Pvt
	19° R		12 3	[illegible]	Gut
	20° R		11 5	74 [illegible]	PL ℄ — Brk
	9° L		11 65	74 [illegible]	edge Pvt & Curb
	17° L		11 0	74 7	— Brk
	20° L		10 9	74 [illegible]	PL
1+00			10 [illegible]	[illegible]	℄
	9° R		11 00	74 [illegible]	edge Pvt
	[illegible] R		[illegible]	74 [illegible]	Gut Brk
	[illegible]		[illegible]	[illegible]	[illegible]
	[illegible]		10 9	74 [illegible]	[illegible]
	[illegible] L		10 95	74 75	edge Pvt
	5° L		11 1	74 [illegible]	Gut
	20° L		10 7	75 [illegible]	PL
2+00			9 70	76 [illegible]	℄
	9° R		10 05	75 69	edge Pvt

FORM 307 5M 1-46

PLEASE RETURN TO
LOS ANGELES COUNTY SURVEYOR
700 HALL OF RECORDS

NOTE: ANY ADDITIONS OR CHANGES ON THIS SHEET MUST BE MADE OR CIRCLED IN RED INK, WITH DATE AND NAME OF PERSON MAKING CHANGE.

Do not extend notes this side of this line.

STATION	B. S.	H. I.	F. S.	ELEV.		
2+00						
13°R		85 43	10 3	75 4	Gut	
[illegible]			[illegible]	75 9	+ Brk	
20°R			9 7	76 0	PL	
6°L			10 00	75 7	edge Pvt	
11°L			[illegible]	75 6	Gut	
20°L			9 8	75 9	PL	
3+10 14			8 25	77 48	℄ Ocean Gate [illegible] SPL [illegible]	
12°R			8 [illegible]	77 29	edge [illegible] & Gut	
20°R			8 5	77 2	PL	
7°L			8 43	77 30	edge [illegible]	
10°L			8 8	76 9	Gut	
[illegible]			8 3	77 4	T Brk	
[illegible]			8 3	77 4	[illegible]	
3+30 14			7 23	78 00	℄ [illegible]	
3+50 14			[illegible]	78 27	" " " " [illegible]	
7°R			7 71	78 02	edge Pvt	
11°R			7 7	78 0	B Brk	
5°R			6 7	79 0	T "	
20°R			6 7	79 0	PL	
8°L			7 86	77 87	edge Pvt	
10°L			8 1	77 6	Gut	

Profile
No. ____ Date ____ Notes Red ____ Plotted ____ Job No. [illegible] Division No. ____
X-Sec. ____ Date ____ Date ____ Survey of ____
No. ____ Date ____ Notes Chkd ____ Checked ____ Survey by [illegible] Notes HWG Date 1-13-47
Date ____ Date ____ Map No. ____ Indexed [illegible] Date ____

F.B. [illegible] Pg. 69

FORM 307 5M 1-46

PLEASE RETURN TO
LOS ANGELES COUNTY SURVEYOR
700 HALL OF RECORDS

NOTE: ANY ADDITIONS OR CHANGES ON THIS SHEET MUST BE MADE OR CIRCLED IN RED INK, WITH DATE AND NAME OF PERSON MAKING CHANGE.

Do not extend notes this side of this line.

STATION	B. S.	H. I.	F. S.	ELEV.	
3+50 14					
13° L		85 73	7 4	78 3	T Brk
20° L			6 9	78 8	PL
4+00			5 86	79 77	℄
8° R			6 08	79 65	edge Pvt
11° R			6 2	79 [illegible]	B Brk
16° R			4 5	81 2	T "
20° R			4 4	81 3	PL
7° L			6 17	79 [illegible]	edge Pvt
9° L			6 4	79 [illegible]	Gut
13° L			5 8	79 [illegible]	T Brk
20° L			5 7	[illegible]	PL
5+00			1 44	84 [illegible]	℄
8° R			1 68	84 [illegible]	edge Pvt
11° R			1 8	83 [illegible]	Gut
15° R			0 9	84 [illegible]	T Brk
20° R			1 4	84 [illegible]	PL
6° L			1 71	89 [illegible]	edge Pvt
9° L			1 8	83 [illegible]	Gut
13° L			1 0	84 7	T Brk
20° L			1 0	84 1	PL
TP	11 15	96 49	0 39	85 [illegible]	

F.B. 1242 PG. 70

Job No. 1179 Division No. Notes Red. Plotted Profile

Survey of [illegible] Date Date No. X-Sec.

Survey by P. L. Willey Notes [illegible] Notes Chkd. [illegible] Checked

Indexed A. C. Johnson Date Date 1-28-47 Date No.

FORM 307 5M 1-46

PLEASE RETURN TO
LOS ANGELES COUNTY SURVEYOR
700 HALL OF RECORDS

NOTE: ANY ADDITIONS OR CHANGES ON THIS SHEET MUST BE MADE OR CIRCLED IN RED INK, WITH DATE AND NAME OF PERSON MAKING CHANGE.

Do not extend notes this side of this line.

STATION	B. S.	H. I.	F. S.	ELEV.		
6+00		96 49	8 40	88 09	E	
98 R			[illegible]	87 71	edge	
123 R			91	[illegible]	Gut	
[illegible]			86	87 [illegible]	T Brk	
202 R			[illegible]	87 7	[illegible]	
[illegible]			[illegible]	87 88	[illegible]	
[illegible]			[illegible]	87 [illegible]	Gut	
[illegible]			[illegible]	89 1	T Brk	
202 L			70	89 5	PL	
[illegible]			[illegible]	89 79	[illegible]	[illegible]
105 R			7 39	89 2[illegible]	edge [illegible]	
105 R			[illegible]	89 0	Gut	
202 R			[illegible]	[illegible] 1	PL	
98 L			[illegible]	89 7[illegible]	[illegible]	[illegible]
[illegible]			[illegible]	90 [illegible]	[illegible]	
202 L			[illegible]	[illegible]	PL	
6+60			597	93 5[illegible]	E Int [illegible]	[illegible]
6+80			[illegible]	90 72	E	" " [illegible]
[illegible] R			655	89 [illegible]	edge [illegible]	
123 R			70	89 5	Gut	
202 R			68	[illegible]	PL	

Profile No. ____ Notes Red ____ Plotted ____ Job No. ____ Division No. ____ F.B. ____ PG. ____

X-Sec. No. ____ Date ____ Date ____ Survey of ____

Notes Chkd. [illegible] Checked ____ Survey by [illegible] Notes [illegible] Date ____

Date 1-28-47 Date ____ Map No. ____ Indexed Johnson Date ____

FORM 307 5M 1-46

PLEASE RETURN TO
LOS ANGELES COUNTY SURVEYOR
700 HALL OF RECORDS

NOTE: ANY ADDITIONS OR CHANGES ON THIS SHEET MUST BE MADE OR CIRCLED IN RED INK, WITH DATE AND NAME OF PERSON MAKING CHANGE.

Do not extend notes this side of this line.

STATION	B. S.	H. I.	F. S.	ELEV.		
6+90 [illegible]						
5.5 L		96 49	575	90 74	edge Pvt	
8.4 L			57	[illegible]	Gut	
14.4 L			44	92 [illegible]	TBrk	
20.0 L			42	[illegible]	PL	
8+00			514	91 [illegible]	℄	
8.4 R			551	90 [illegible]	edge Pvt	
12.3 R			60	[illegible]	Gut	
20.0 R			62	[illegible]	PL	
[illegible] L			528	91 [illegible]	edge [illegible] & Gut	
13.2 L			43	92 [illegible]	TBr	
20.0 L			41	92 4	PL	
9+04.28			512	91 [illegible]	℄ Ocean Gate [illegible] SPL 140.5 [illegible]	
8.0 R			54[illegible]	91 [illegible]	edge Pvt	
12.0 R			56	90 [illegible]	Gut	
14.8 R			52	91 [illegible]	TBrk	
20.0 R			[illegible]	91 [illegible]	[illegible]	
8.8 L			522	91 [illegible]	edge Pvt & Gut	
12.8 L			46	91 [illegible]	TB	
20.0 L			4[illegible]	92 [illegible]	PL	
9+11[illegible]			520	91 29	℄ X Gut	

F.B. [illegible] PG. 72
Job No. [illegible] Division No. [illegible] Notes Red. [illegible] Plotted [illegible] Profile
Survey of [illegible] Date [illegible] Date [illegible] No. [illegible]
Survey by [illegible] Notes [illegible] Notes Chkd. [illegible] Checked [illegible] X-Sec.
Indexed A. C. Johnson Date [illegible] Date 1-28-47 Date [illegible] No. [illegible]

FORM 307 5M 1-46

PLEASE RETURN TO
LOS ANGELES COUNTY SURVEYOR
700 HALL OF RECORDS

NOTE: ANY ADDITIONS OR CHANGES ON THIS SHEET MUST BE MADE OR CIRCLED IN RED INK, WITH DATE AND NAME OF PERSON MAKING CHANGE.

Do not extend notes this side of this line.

STATION	B. S.	H. I.	F. S.	ELEV.		
9+24 28		[illegible]	446	9203	℄ int Oceanside [illegible] ℄ [illegible]	
9+[illegible] 28			430	9219	" " " [illegible]	
75 R			456	9193	edge [illegible]	
10 R			[illegible]	916	Gut	
15 R			43	922	T Brk	
20 R			43	922	PL	
75 L			459	9190	edge [illegible] & Gut	
[illegible]			[illegible]	924	T Brk	
20 L			[illegible]	923	[illegible]	
10+00			269	93[illegible]	℄	
[illegible] R			295	9354	[illegible]	
10 R			31	934	Gut	
20 R			[illegible]	940	PL	
[illegible]			317	9332	[illegible]	
115 L			33	932	Gut	
[illegible]			[illegible]	934	T Brk	
[illegible]			33	932	[illegible]	
[illegible]	10 01	[illegible]	[illegible]	[illegible]		
[illegible]			[illegible]	9758	℄	
15 R			812	9749	edge [illegible]	
15 R			82	974	Gut	

Profile
No. ____ Date ____ Notes Red ____ Plotted ____ Job No. [illegible] Division No. ____
X-Sec. Notes Chkd. [illegible] Checked ____ Survey of ____ Notes [illegible] Date [illegible]
No. ____ Date 1-28-47 Date ____ Survey by ____ Map No. ____ Indexed [illegible] Date ____

F.B. [illegible] PG. 73

FORM 307 5M 1-46

PLEASE RETURN TO
LOS ANGELES COUNTY SURVEYOR
700 HALL OF RECORDS

NOTE: ANY ADDITIONS OR CHANGES ON THIS SHEET MUST BE MADE OR CIRCLED IN RED INK, WITH DATE AND NAME OF PERSON MAKING CHANGE.

Do not extend notes this side of this line.

STATION	B. S.	H. I.	F. S.	ELEV.	
11+00 16.5 R		105.61	7.5	98.1	T Brk
20.0 R			7.4	98.2	PL
7.5 L			8.65	96.96	edge Pvt
12.7 L			9.1	96.5	Gut
20.0 L			9.0	96.5	PL
11+84.36			4.12	101.49	℄ Ocean Gate Ave & SPL 139th St
7.3 R			4.43	101.18	edge Pvt & Gut
12.9 R			3.8	101.[illegible]	T Brk
20.0 R			3.7	101.9	PL
10.1 L			4.06	100.85	edge Pvt
20.0 L			5.6	100.[illegible]	PL
12+04.36			3.15	102.46	℄ int Ocean Gate Ave & 139th St
12+24.36			2.54	103.[illegible]	℄ " " " " NPL " "
7.3 R			2.54	103.[illegible]	edge Pvt
11.0 R			2.6	103.[illegible]	Gut
14.9 R			1.6	102.0	T Brk
20.0 R			1.7	103.[illegible]	PL
9.0 L			3.13	102.48	edge Pvt
11.5 L			3.4	102.2	Gut
15.0 L			3.2	102.4	T Brk
20.0 L			3.4	102.2	PL

F.B. 1[illegible] PG. 74

Job No. 1179 Division No. [illegible] Notes Red. Plotted No. Profile

Survey of 140 Th St [illegible] Date Date X-Sec.

Survey by R.L. Willey Notes H.W.G. Notes Chkd. [illegible] Checked No.

Indexed A. C. Johnson Date 1-28-47 Date No.

FORM 307 5M 1-46

PLEASE RETURN TO
LOS ANGELES COUNTY SURVEYOR
700 HALL OF RECORDS

NOTE: ANY ADDITIONS OR CHANGES ON THIS SHEET MUST BE MADE OR CIRCLED IN RED INK, WITH DATE AND NAME OF PERSON MAKING CHANGE.

Do not extend notes this side of this line.

STATION	B. S.	H. I.	F. S.	ELEV.		
		[illegible]				
[illegible]	[illegible]	[illegible]	[illegible]	[illegible]		
[illegible]			286	104 85	[illegible]	
[illegible]			303	104 68	[illegible]	
[illegible]			[illegible]	[illegible]	[illegible]	
[illegible]			23	[illegible]	[illegible]	
[illegible]			[illegible]	[illegible]	[illegible]	
[illegible]			[illegible]	[illegible]	[illegible]	
[illegible]			[illegible]	[illegible]	[illegible]	
[illegible]			39	[illegible]	[illegible]	
[illegible]			[illegible]	[illegible]	[illegible]	
[illegible]			[illegible]	[illegible]	[illegible]	
[illegible]			45	[illegible]	[illegible]	
[illegible]			[illegible]	[illegible]	[illegible]	
[illegible]			[illegible]	[illegible]	[illegible]	
[illegible]			[illegible]	[illegible]	[illegible]	
[illegible]			48	[illegible]	[illegible]	
[illegible]			[illegible]	[illegible]	[illegible]	
[illegible]			[illegible]	[illegible]	[illegible]	[illegible]
[illegible]			62	[illegible]	[illegible]	
[illegible]			64	[illegible]	[illegible]	

Profile Notes Red ____ Plotted ____ Job No. [illegible] Division No. ____ F.B. [illegible] Pg. 75

No. ____ Date ____ Date ____ Survey of ____

X-Sec. Notes Chkd. [illegible] Checked ____ Survey by [illegible] Notes [illegible] Date [illegible]

No. ____ Date 1-28-47 Date ____ Map No. ____ Indexed [illegible] Date ____

FORM 307 5M 1-46

PLEASE RETURN TO
LOS ANGELES COUNTY SURVEYOR
700 HALL OF RECORDS

NOTE: ANY ADDITIONS OR CHANGES ON THIS SHEET MUST BE MADE OR CIRCLED IN RED INK, WITH DATE AND NAME OF PERSON MAKING CHANGE.

Do not extend notes this side of this line.

F.B. 1242 PG. 26 | Job No. 1179 Division No. | Profile No. | Plotted | Notes Red. | X-Sec. No.

Survey of 140th St. E/W | Date 2-24-47 | Date | Notes Chkd. COM | Checked | Date

Survey by C. Jones | Notes HWG | Date | Date 1-28-47

Indexed C. Jones | Date

STATION	B. S.	H. I.	F. S.	ELEV.		
14+78 SY	14° R	107.71	5.8	1.. ..	T Brg	
	20° R		5.6	1.. ..	PL	
	98 L		6.7'	1.. ..	Edge Pvt	
	123 L		7.0	1.. ..	Edge Pvt	
	1.. L		6.4	1.. ..	Edge Pvt	
	209 L		5..	1.. ..	PL	
15+35 SY			6.50	1.. ..	Ø in Ocean	Sta Ø 138° 45'
15+28 SY			7.24	1.. ..	Ø	" " " " " "
	72 R		7.52	1.. ..	Edge Pvt	
	132 R		5..	1.. ..	Edge Pvt	
	30 R		6.4	1.. ..	~~Edge~~ PL	
	42 L		7.5..	1.. ..	Edge Pvt	
	209 L		8.0	9.. ..	PL	
16+60			5..	9.. ..	Ø	
	72 R		1..	9.. ..	Edge Pvt	
	1.. R		5..	9.. ..	Edge Pvt	
	152 R		10.1	9.. ..	Edge Pvt	
	1.. R		5..	9.. ..	Edge Pvt	
	72 L		10.1	1.. ..	Edge Pvt	
	1.. L		7..	9.. ..	Edge Pvt	
	209 L		10.5	9.. ..	Edge Pvt	
	209 L		10.5	9.. ..		

FORM 307 SM 1-46

PLEASE RETURN TO
LOS ANGELES COUNTY SURVEYOR
700 HALL OF RECORDS

NOTE: ANY ADDITIONS OR CHANGES ON THIS SHEET MUST BE MADE OR CIRCLED IN RED INK, WITH DATE AND NAME OF PERSON MAKING CHANGE.

Do not extend notes this side of this line.

STATION	B. S.	H. I.	F. S.	ELEV.		
		[illegible]				
[illegible]	0 51	96 52	[illegible]	[illegible]		
17+00			5 14	91 38	℄	
R			5 60	90 92	edge pvt	
R			[illegible]	90 3	Gut	
R			5 2	91 3	Pvt	
[illegible]			3 8	92 7	T Bk	
[illegible]			[illegible]	90 79	[illegible]	
[illegible]			6 1	90 4	[illegible]	
[illegible]			[illegible]	91 7	[illegible]	
[illegible]			[illegible]	91 7	[illegible]	
[illegible]			[illegible]	85 71	℄ [illegible]	
R			[illegible]	85 41	edge [illegible]	
R			[illegible]	[illegible]	Gut	
R			[illegible]	86 5	T Bk	
[illegible]			[illegible]	86 7	[illegible]	
[illegible]			[illegible]	85 22	edge [illegible]	
L			[illegible]	84 9	Gut	
L			[illegible]	86 6	T Bk	
[illegible]			[illegible]	86 6	[illegible]	
[illegible]	[illegible]	88 27	[illegible]	[illegible]		

Profile
No._____ X-Sec. No._____
Notes Red._____ Date_____
Notes Chkd. [illegible] Date 1-28-47
Plotted_____ Date_____
Checked_____ Date_____
Job No. [illegible] Division No._____
Survey of_____
Survey by [illegible] Notes [illegible] Date [illegible]
Map No._____ Indexed [illegible] Date [illegible]
F.B. [illegible] PG. 77

FORM 307 5M 1-46

PLEASE RETURN TO
LOS ANGELES COUNTY SURVEYOR
700 HALL OF RECORDS

NOTE: ANY ADDITIONS OR CHANGES ON THIS SHEET MUST BE MADE OR CIRCLED IN RED INK, WITH DATE AND NAME OF PERSON MAKING CHANGE.

Do not extend notes this side of this line.

STATION	B. S.	H. I.	F. S.	ELEV.		
18+17 54		88 29	3 11	85 18	℄ Int Downsite [illegible]	13 [illegible] PL
18+42 54			3 61	84 58	℄ " " "	" NPL " "
8.6 R			4 04	84 [illegible]	edge Pvt	
9.2 R			4 4	83 [illegible]	Gut	
12.5 R			4 [illegible]	84 [illegible]	B Brk	
16.8 R			3 1	85 2	T Brk	
20.0 R			3 1	85 [illegible]	PL	
8.6 L			3 46	84 [illegible]	edge Pvt	
12.0 L			4 4	83 [illegible]	Gut	
16.3 L			3 4	84 [illegible]	T Brk	
20.0 L			3 [illegible]	84 [illegible]	PL	
19+00			4 [illegible]	84 17	℄	
7.5 R			4 39	83 [illegible]	edge Pvt	
11.0 R			4 7	83 [illegible]	Gut	
15.0 R			3 9	84 [illegible]	T Brk	
20.0 R			4 [illegible]	84 3	PL	
8.2 L			4 48	83 [illegible]	edge Pvt	
11.3 L			4 6	83 7	Gut	
13.7 L			3 [illegible]	84 [illegible]	T Brk	
20.0 L			4 3	84 [illegible]	PL	

F.B. 1242 PG. 78

Job No. 1179 Division No. [illegible] Notes Red. Plotted Profile

Survey of [illegible] Date Date No. X-Sec.

Survey by R. L. Willey Notes H.W.G. Notes Chkd. [illegible] Checked

Indexed A. C. Johnson Date Date 1-28-42 Date No.

FORM 307 5M 1-46

PLEASE RETURN TO
LOS ANGELES COUNTY SURVEYOR
700 HALL OF RECORDS

NOTE: ANY ADDITIONS OR CHANGES ON THIS SHEET MUST BE MADE OR CIRCLED IN RED INK, WITH DATE AND NAME OF PERSON MAKING CHANGE.

Do not extend notes this side of this line.

STATION	B. S.	H. I.	F. S.	ELEV.		
[illegible]		88 29	4 24	84 05	℄	
[illegible]			[illegible]	[illegible]	[illegible] Pvt	
[illegible]			4 9	83 4	[illegible]	
[illegible]			[illegible]	84 1	T Brk	
[illegible]			[illegible]	84 2	[illegible]	
[illegible]			[illegible]	[illegible]	[illegible] Pvt	
[illegible]			[illegible]	83 4	[illegible]	
[illegible]			[illegible]	83 [illegible]	[illegible]	
[illegible]			[illegible]	83 34	[illegible]	[illegible]
[illegible]			[illegible]	[illegible]	[illegible]	
[illegible]			[illegible]	83 5	[illegible]	
[illegible]			[illegible]	[illegible]	T Brk	
[illegible]			[illegible]	84 2	[illegible]	
[illegible]			[illegible]	[illegible]	[illegible]	
[illegible]			59	82 4	[illegible]	
[illegible]			[illegible]	83 3	[illegible]	
[illegible]			[illegible]	81 58	Flow Line [illegible]	[illegible]
[illegible]			[illegible]	82 11	[illegible]	
[illegible]			[illegible]	83 16	[illegible]	[illegible]
[illegible]			6 96	81 33	Flow Line [illegible]	[illegible]
[illegible]			6 77	81 52	[illegible]	[illegible]

Profile
No. ____ Date ____ Notes Red ____ Plotted ____ Job No. ____ Division No. ____
X-Sec. ____ Date ____ Notes Chkd [illegible] Checked ____ Survey of ____ Survey by ____ Notes [illegible] Date 1-15-47
No. ____ Date 1-28-47 Date ____ Map No. ____ Indexed ____ Date ____

F.B. [illegible] PG. [illegible]

FORM 307 5M 1-46

PLEASE RETURN TO
LOS ANGELES COUNTY SURVEYOR
700 HALL OF RECORDS

NOTE: ANY ADDITIONS OR CHANGES ON THIS SHEET MUST BE MADE OR CIRCLED IN RED INK, WITH DATE AND NAME OF PERSON MAKING CHANGE.

Do not extend notes this side of this line.

STATION	B. S.	H. I.	F. S.	ELEV.		
21+56.86		78.29	5.45	82.84	℄ Ocean Gate [illegible]	[illegible] 137th St
7.2 R			5.81	82.48	edge Pvt	
[illegible]			[illegible]	81.[illegible]	Gut	
17.5 R			5.5	82.8	T Brk	
20.0 R			[illegible]	82.7	PL	
8.2 L			[illegible]	82.[illegible]	edge Pvt	
9.4 L			[illegible]	82.[illegible]	T Brk	
11.6 L			6.6	81.7	Gut	
16.4 L			4.4	82.9	T Brk	
20.9 L			[illegible]	82.[illegible]	PL	
22+00			5.40	82.[illegible]	℄	
8.2 R			[illegible]	82.[illegible]	edge Pvt	
11.3 R			[illegible]	81.[illegible]	Gut	
15.0 R			5.7	82.[illegible]	T Brk	
20.0 R			5.2	82.[illegible]	PL	
[illegible]			[illegible]	82.[illegible]	edge Pvt	
10.4 L			6.7	81.[illegible]	Gut	
16.0 L			5.6	82.[illegible]	T Brk	
20.0 L			[illegible]	82.[illegible]	PL	
23+00			5.80	82.49	℄	
7.4 R			6.17	82.[illegible]	edge Pvt	

F.B. 1242 PG. 80

Job No. 1179 Division No. [illegible]

Survey of [illegible]

Survey by [illegible] Notes [illegible]

Indexed by C. Johnson Date

Notes Red. Plotted No.

Date Date

Notes Chkd. [illegible] Checked X-Sec.

Date 1-28-47 Date No.

Profile

FORM 307 5M 1-46

PLEASE RETURN TO
LOS ANGELES COUNTY SURVEYOR
700 HALL OF RECORDS

NOTE: ANY ADDITIONS OR CHANGES ON THIS SHEET MUST BE MADE OR CIRCLED IN RED INK, WITH DATE AND NAME OF PERSON MAKING CHANGE.

Do not extend notes this side of this line.

STATION	B. S.	H. I.	F. S.	ELEV.		
23+00 10 R		82 29	66	81 7	Gut	
[illegible]			[illegible]	82 3	T Brk	
20 R			60	82 3	PL	
[illegible]			[illegible]	82 07	[illegible]	
[illegible]			68	81 5	Gut	
[illegible]			[illegible]	82 4	T Brk	
20 L			64	81 9	PL	
24+20 89			537	82 92	[illegible]	
[illegible] R			585	82 44	[illegible]	
[illegible]			[illegible]	82 2	Gut	
[illegible]			[illegible]	83 [illegible]	T Brk	
[illegible]			54	82 9	[illegible]	
82 L			578	82 51	edge Pvt	
[illegible] L			[illegible]	81 8	Gut	
[illegible] L			[illegible]	83 2	T Brk	
[illegible]			49	83 4	PL	
[illegible]			[illegible]	83 48	[illegible]	[illegible]
[illegible]			[illegible]	83 63	[illegible]	[illegible]
82 R			511	83 18	edge Pvt	
[illegible] R			[illegible]	82 9	Gut	
15 R			42	84 1	T Brk	
PL			45	83 8	PL	

Profile
No. ____ Date ____ Notes Red ____ Plotted ____ Job No. 1174 Division No. ____
X-Sec. ____ Date ____ Survey of ____
No. ____ Date 1-28-47 Notes Chkd. [illegible] Checked ____ Survey by [illegible] Notes [illegible] Date [illegible]
Date ____ Map No. ____ Checked [illegible] Johnson Date ____

F.B. [illegible] PG. 81

FORM 307 5M 1-46

PLEASE RETURN TO
LOS ANGELES COUNTY SURVEYOR
700 HALL OF RECORDS

NOTE: ANY ADDITIONS OR CHANGES ON THIS SHEET MUST BE MADE OR CIRCLED IN RED INK, WITH DATE AND NAME OF PERSON MAKING CHANGE.

Do not extend notes this side of this line.

STATION	B. S.	H. I.	F. S.	ELEV.		
24+70 89.9°L		88.29	5.05	83.24	edge Pvt	
12°L			5.4	82.9	Gut	
16°L			4.4	83.9	T Brk	
20°L			4.4	83.9	PL	
BM#N 150			4.01	84.28	BM#N 150 Elev 84.59 FB 1242-35 137th St So side 150' W and 50' So of ℄ int Ocean Gate Ave Fd Lead in N E Cor conc walk to House # 5114	

F.B. 1242 PG. 82

Job No. 1179 Division No. Notes Red Plotted Profile

Survey of 147th St et al Date Date No. X-Sec.

Survey by R. Lilley Notes H W Gunderson Notes Chkd. Checked

Indexed L. C. Jennsen Date Date 1-28-42 Date No.

Notes Ck'd by
Map No.
Office Work
Checked
Date

Survey of
W. O. Tape No. St'd °F
Surveyed by
Notes Date
Indexed A. C. Johnson

JUL 20 '48

F. B. Pg. 82

Note: Any Additions or Changes on This Sheet Must be Made or Circled in Red Ink With Date and Name of Person Making Change.

Do not extend notes this side of this line.

RETURN TO
LOS ANGELES COUNTY SURVEYOR
700 HALL OF RECORDS

FORM 247 5M 5-46

F. B. 1242 PG. 84



RETURN TO
LOS ANGELES COUNTY SURVEYOR
7DO HALL OF RECORDS

Do not extend notes this side of this line.

Note: Any Additions or Changes on This Sheet Must be Made or Circled in Red Ink With Date and Name of Person Making Change.

Notes Ck'd by	Survey of
Map No.	W. O. 1774 Tape No. St'd °F
Office Work	Surveyed by
Checked	Notes Date
Date	Indexed A. C. Johnson

F. B. 1247 PG. 81

Note: Any Additions or Changes on This Sheet Must be Made or Circled in Red Ink With Date and Name of Person Making Change.

Do not extend notes this side of this line.

RETURN TO
LOS ANGELES COUNTY SURVEYOR
700 HALL OF RECORDS

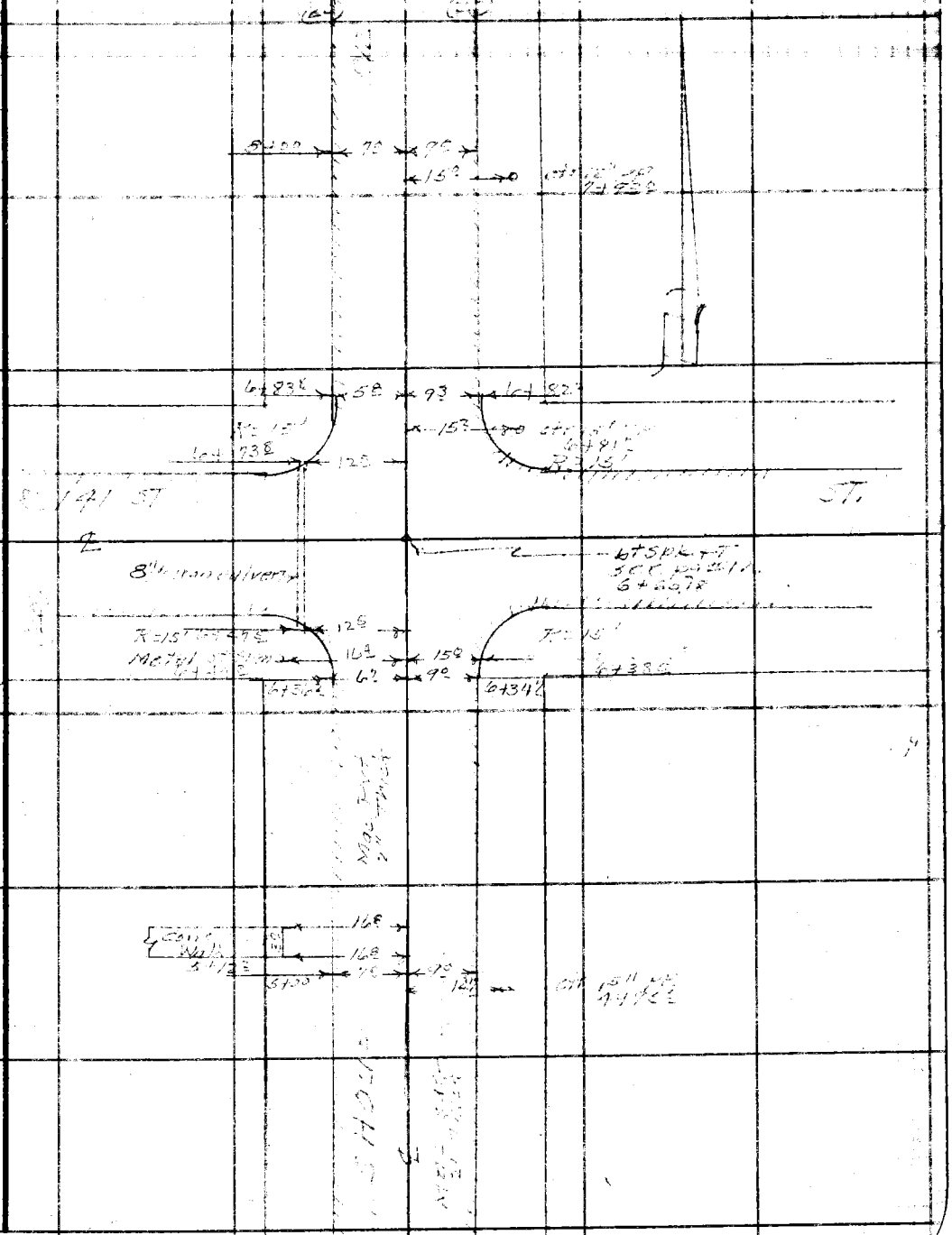

FORM 247 5M 5-46

F. B. 1242 PG. 86



RETURN TO
LOS ANGELES COUNTY SURVEYOR
700 HALL OF RECORDS

Do not extend notes this side of this line.

Note: Any Additions or Changes on This Sheet Must be Made or Circled in Red Ink With Date and Name of Person Making Change.

Notes Ck'd by	Survey of
Map No.	W. O. 1179 Tape No. St'd °F
Office Work	Surveyed by R. L. Wilkes
Checked	Notes Date
Date	Indexed A. C. Johnson

F. B. [illegible] Pg. 87

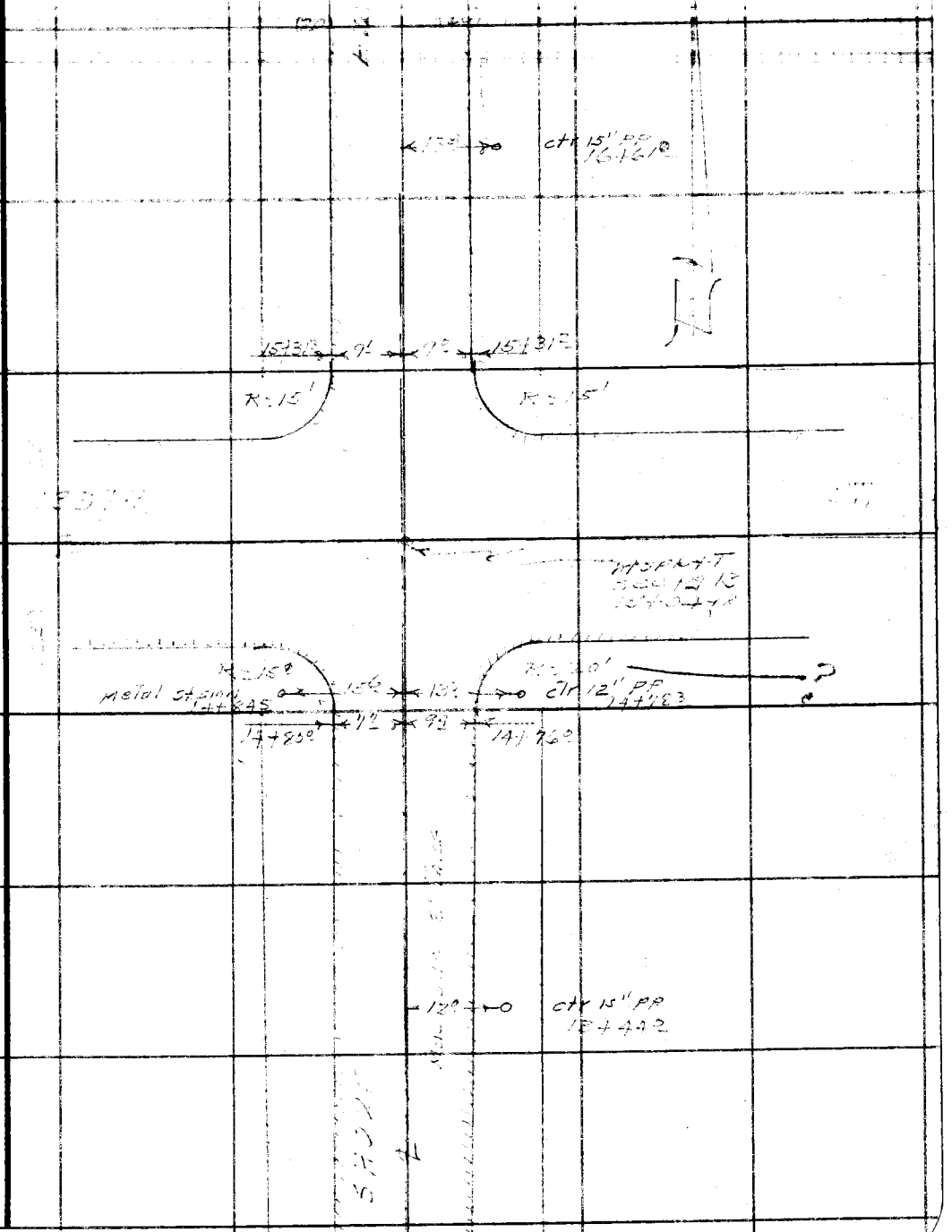

Note: Any Additions or Changes on This Sheet Must be Made or Circled in Red Ink With Date and Name of Person Making Change.

Do not extend notes this side of this line.

RETURN TO
LOS ANGELES COUNTY SURVEYOR
700 HALL OF RECORDS

FORM 247 5M 5-46

F. B. 129 — PG. 88



RETURN TO
LOS ANGELES COUNTY SURVEYOR
7DO HALL OF RECORDS

Do not extend notes this side of this line.

Note: Any Additions or Changes on This Sheet Must be Made or Circled in Red Ink With Date and Name of Person Making Change.

Notes Ck'd by	Survey of	F. B. 21 Pg. 89
Map No.	W. O. 1170 Tape No. St'd °F	
Office Work	Surveyed by	
Checked	Notes Date	
Date	Indexed A. C. Johnson	

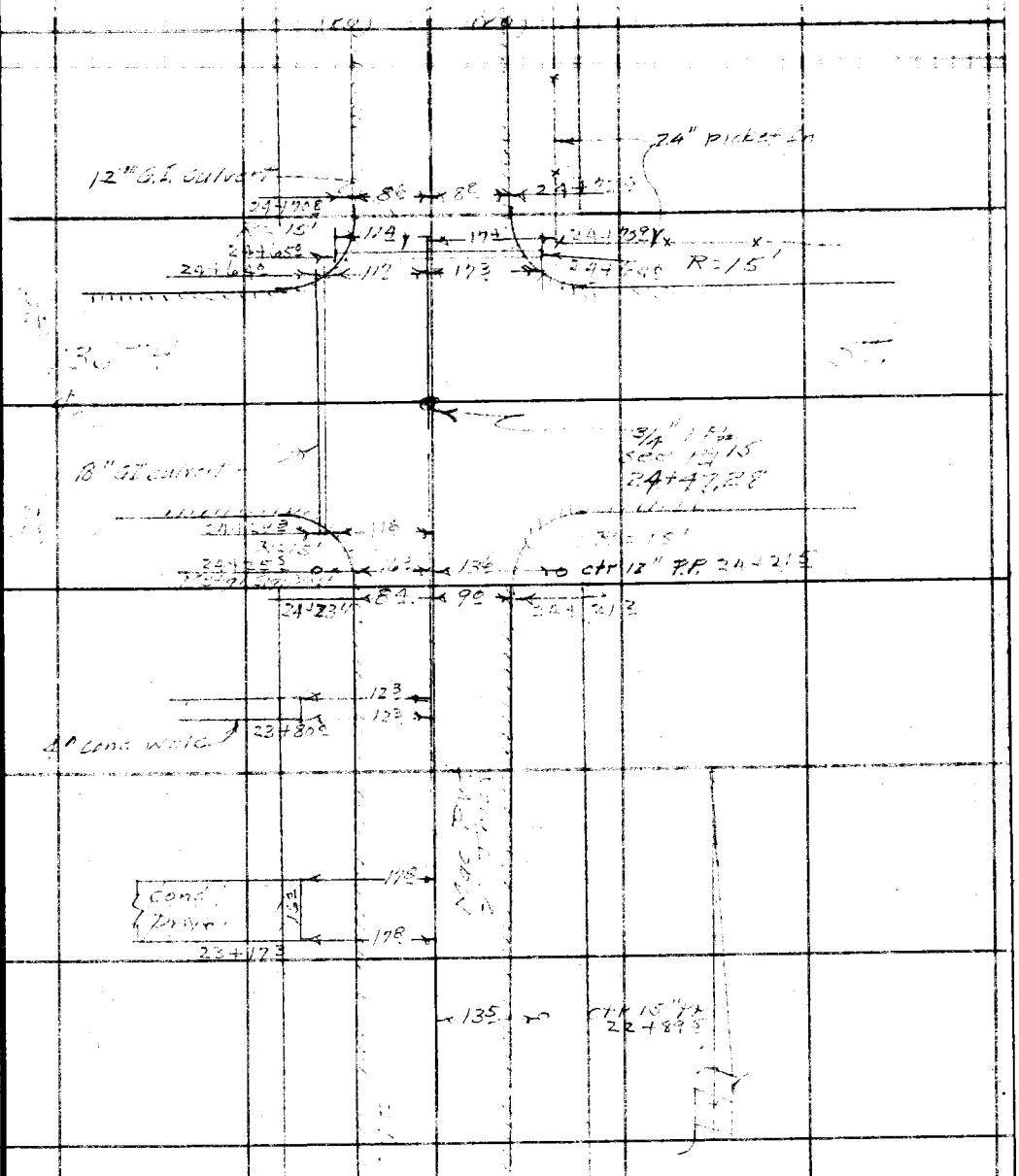

Note: Any Additions or Changes on This Sheet Must Be Made or Circled in Red Ink With Date and Name of Person Making Change.

Do not extend notes this side of this line.

RETURN TO
LOS ANGELES COUNTY SURVEYOR
700 HALL OF RECORDS

FORM 247 SM 5-46

RETURN TO
LOS ANGELES COUNTY SURVEYOR
700 HALL OF RECORDS

Note: Any Additions or Changes on This Sheet Must be Made or Circled in Red Ink With Date and Name of Person Making Change.

Do not extend notes this side of this line.

F. B. 1141 PG. 97

Profile No. ____ X-Sec. No. ____

Notes Red ____ Plotted ____ Job No. ____ Division No. ____ F.B. ____ Pg. ____

Date ____ Date ____ Survey of ____

Notes Chkd 1-28-47 Checked ____ Survey by ____ Notes ____ Date 2-14-47

Date ____ Date ____ Map No. ____ Indexed ____ Date JUL 20 '48

NOTE: ANY ADDITIONS OR CHANGES ON THIS SHEET MUST BE MADE OR CIRCLED IN RED INK, WITH DATE AND NAME OF PERSON MAKING CHANGE.

PLEASE RETURN TO
LOS ANGELES COUNTY SURVEYOR
700 HALL OF RECORDS

Do not extend notes this side of this line.

PROFILE & X SECTIONS
OF
STORM DRAIN

STATION	B. S.	H. I.	F. S.	ELEV.

FORM 307 5M 1-46

FORM 307 SM 1-46

PLEASE RETURN TO
LOS ANGELES COUNTY SURVEYOR
700 HALL OF RECORDS

NOTE: ANY ADDITIONS OR CHANGES ON THIS SHEET MUST BE MADE OR CIRCLED IN RED INK, WITH DATE AND NAME OF PERSON MAKING CHANGE.

Do not extend notes this side of this line.

F.B. 1242 Pg. 92 Job No. 1179 Division No. Profile
Survey of Lakewood Center Unit 2 No. X-Sec.
Survey by L. Schwartz Notes Plotted
Indexed A. C. Johnson Date Notes Red. Date
Notes Chkd. Date 1-28-57 Checked Date No.

STATION	B. S.	H. I.	F. S.	ELEV.	
					Ag Dept BM #19C Elev = 72.55 FB 1242-92
BM #19C	6.39	78.94		72.55	Rosecrans S/O ℄ Shoup AVE
					Rd Lft (HIGHT) 9' W ℄ 30 of ℄ Int
5+00			6.24	72.7	℄ Int Rosecrans & Shoup Ave
0+10			6.35	72.6	edge Pvt
0+15			6.43	72.5	X Gut
0+20			6.46	72.5	℄ Shoup Ave ℄ NPL Rosecrans Ave
138R			6.72	72.2	edge Pvt & Gut
14[illegible]R			6.73	72.1	TBr4
20°R			5.4	73.4	PL
132L			6.66	72.2	edge Pvt & Gut
16°L			5.6	73.2	TBr4
28°L			5.4	73.4	PL
0+28			5.80	73.4	℄ Br4
1+00			5.30	73.4	℄
8°R			5.54	73.40	edge Pvt
11°R			6.0	72.9	Gut
12°R			5.3	73.1	TBr4
28°R			5.4	73.1	PL
78°R			5.64	72.9	edge Pvt
10°L			5.9	72.6	Gut
12°L			5.7	72.8	TBr4
20°L			5.1	73.4	PL

FORM 307 5M 1-46

PLEASE RETURN TO
LOS ANGELES COUNTY SURVEYOR
700 HALL OF RECORDS

NOTE: ANY ADDITIONS OR CHANGES ON THIS SHEET MUST BE MADE OR CIRCLED IN RED INK, WITH DATE AND NAME OF PERSON MAKING CHANGE.

Do not extend notes this side of this line.

STATION	B. S.	H. I.	F. S.	ELEV.		
2400		78 9[illegible]	4 67	74 27	℄	
8° R			4 98	73 96	edge Pvt	
10° R			5 1	73 [illegible]	Gut	
12° R			4 6	74 3	TBrk	
20° R			4 1	74 [illegible]	PL	
7° L			5 02	73 [illegible]	edge Pvt	
9° L			5 3	73 6	Gut	
12° L			4 6	74 3	TBrk	
20° L			4 9	74 0	PL	
3+10 00			4 08	74 16	℄ shop ave ℄ SPL 142nd St	
8° R			4 [illegible]	74 67	edge Pvt	
10° R			[illegible]	74 2	Gut	
14° R			3 8	74 [illegible]	TBrk	
20° R			4 2	74 7	PL	
7° L			4 38	74 54	edge Pvt	
9° L			5 0	73 [illegible]	Gut	
14° L			4 1	74 [illegible]	TBrk	
20° L			4 2	74 7	PL	
TP	7 36	82.50	5 70	75 14		
3+50 00			7 36	75 14	℄ int Shoup Ave ℄ 142nd St	
[illegible]			7 40	75 01	℄ " " ℄ NPL 142nd St	

Profile

No. _____ Notes Red _____ Plotted _____ Job No. [illegible] Division No. _____

X-Sec. _____ Date _____ Date _____ Survey of _____

No. _____ Notes Chkd [illegible] Checked _____ Survey by [illegible] Notes _____

Date 1-28-47 Date _____ Map No. _____ Indexed [illegible] Date _____ Date _____

F.B. [illegible] PG. [illegible]

FORM 307 5M 1-46

PLEASE RETURN TO
LOS ANGELES COUNTY SURVEYOR
700 HALL OF RECORDS

NOTE: ANY ADDITIONS OR CHANGES ON THIS SHEET MUST BE MADE OR CIRCLED IN RED INK, WITH DATE AND NAME OF PERSON MAKING CHANGE.

Do not extend notes this side of this line.

STATION	B. S.	H. I.	F. S.	ELEV.	
3+50 ⊙ .121 R		82 50	7 90	74 60	edge Pvt
13.5 R			82	74 3	Gut
15.7 R			73	75 3	T Brk
20.0 R			77	74 8	PL
9.5 L			771	74 [illegible]	edge Pvt
10.8 L			8[illegible]	74 [illegible]	Gut
14.0 L			74	75 [illegible]	T Brk
20.0 L			77	74 [illegible]	PL
4+00			707	75 [illegible]	℄
9.2 R			742	75 [illegible]8	edge Pvt
12.7 R			[illegible]	7[illegible]	Gut
15.0 R			69	75 [illegible]	T Brk
20.0 R			73	75 [illegible]	PL
[illegible] L			734	75 16	edge Pvt
10.2 L			77	74 [illegible]	Gut
13.2 L			70	75 [illegible]	T Brk
20.0 L			73	75 [illegible]	PL
5+00			591	76 59	℄
9.2 R			615	76 [illegible]5	edge Pvt
11.8 R			64	76 1[illegible]	Gut
14.4 R			53	77 [illegible]	T Brk
20.0 R			60	76 5	PL

F.B. 124 PG. 94 Job No. 1179 Division No. Notes Red. Plotted Profile
Survey of 140th Street Date Date No.
Survey by [illegible] Notes H.W.G. Notes Chkd. [illegible] Checked X-Sec.
Indexed A. C. Johnson Date Date 1-28-42 Date No.

FORM 307 5M 1-46

PLEASE RETURN TO
LOS ANGELES COUNTY SURVEYOR
700 HALL OF RECORDS

NOTE: ANY ADDITIONS OR CHANGES ON THIS SHEET MUST BE MADE OR CIRCLED IN RED INK, WITH DATE AND NAME OF PERSON MAKING CHANGE.

Do not extend notes this side of this line.

STATION	B. S.	H. I.	F. S.	ELEV.		
[illegible] 6[illegible]		82 50	6 21	76 29	edge [illegible]	
11[illegible]L			6 6	[illegible]	[illegible]	
20[illegible]			[illegible]	76 6	PL	
6+00			5[illegible]	[illegible]	E	
9º R			5[illegible]	76 [illegible]	edge [illegible]	
13º R			[illegible]	[illegible]	[illegible]	
15º R			5[illegible]	[illegible]	T Brk	
2[illegible]			60	[illegible]	PL	
6[illegible]L			592	[illegible]	edge [illegible]	
[illegible]L			[illegible]	[illegible]	[illegible]	
[illegible]L			53	[illegible]	[illegible]	
[illegible]			5[illegible]	[illegible]	[illegible]	
1[illegible]			586	76 6[illegible]	[illegible]	
13[illegible]			501	76 49	[illegible]	
14[illegible]			55	77 0	T Brk	
20[illegible]			[illegible]	77 1	PL	
[illegible]			[illegible]	76 [illegible]	edge [illegible]	
[illegible]			[illegible]	76 4	[illegible]	
15[illegible]			57	76 [illegible]	T Brk	
[illegible]			55	77 0	PL	

Profile Notes Red ____ Plotted ____ Job No. ____ Division No. ____ F.B. ____ Pg. ____
No. ____ Date ____ Date ____ Survey of ____
X-Sec. Notes Chkd. [illegible] Checked ____ Survey by ____ Notes ____ Date ____
No. ____ Date 1-28-47 Date ____ Map No. ____ Indexed ____ Date ____

FORM 307 5M 1-46

PLEASE RETURN TO
LOS ANGELES COUNTY SURVEYOR
700 HALL OF RECORDS

NOTE: ANY ADDITIONS OR CHANGES ON THIS SHEET MUST BE MADE OR CIRCLED IN RED INK, WITH DATE AND NAME OF PERSON MAKING CHANGE.

Do not extend notes this side of this line.

STATION	B. S.	H. I.	F. S.	ELEV.		
6+60 18		8250	505	77[illegible]	℄ Int Shoup Ave ℄	141st St
6+80 18			443	[illegible]	℄ " "	" [illegible]
8' R			555	7[illegible]	[illegible]	
12' R			60	7[illegible]	Gut	
13' R			50	[illegible]	T Brk	
20' R			50	[illegible]	PL	
7' L			569	7[illegible]	[illegible]	
11' L			60	7[illegible]	Gut	
15' L			51	7[illegible]	T Brk	
20' L			51	[illegible]	PL	
8+00			534	[illegible]	℄	
9' R			540	[illegible]	edge Pvt	
13' R			60	7[illegible]	Gut	
15' R			55	7[illegible]	T Brk	
20' R			[illegible]	7[illegible]	PL	
[illegible] L			[illegible]	[illegible]	edge Pvt	
[illegible] L			60	76[illegible]	Gut	
12' L			[illegible]	77[illegible]	T Brk	
20' L			[illegible]	77[illegible]	[illegible]	
9+04 35			500	77[illegible]	℄ Shoup Ave ℄	SPL 140th St
8' R			530	7[illegible]	edge Pvt	

F.B. 1242 PG. 96

Job No. 1179 Division No. _____ Notes Red. _____ Plotted _____ Profile _____

Survey of [illegible] Date _____ Date _____ No. _____

Survey by [illegible] Notes [illegible] Notes Chkd. [illegible] Checked _____ X-Sec. _____

Indexed A. C. Johnson Date _____ Date 1-28-47 Date _____ No. _____

FORM 307 5M 1-46

PLEASE RETURN TO
LOS ANGELES COUNTY SURVEYOR
700 HALL OF RECORDS

NOTE: ANY ADDITIONS OR CHANGES ON THIS SHEET MUST BE MADE OR CIRCLED IN RED INK, WITH DATE AND NAME OF PERSON MAKING CHANGE.

Do not extend notes this side of this line.

STATION	B. S.	H. I.	F. S.	ELEV.		
9+04.35 130° R		82.50	57	76.8	Gut	
1[illegible] R			52	77.3	T Brk	
30° R			5[illegible]	77.3	PL	
6[illegible] L			5[illegible]8	77.22	[illegible] Pvt	
9[illegible] L			58	[illegible]	Gut	
12[illegible] L			50	77.5	T Brk	
20° L			4[illegible]	77.8	PL	
TP	9.[illegible]	86.59	[illegible]	77.52		
9+24.[illegible]			8[illegible]	77.66	[illegible] Shoup [illegible]	[illegible]
9+[illegible]			892	77.67	[illegible] " "	NPL " "
8[illegible] R			920	77.37	[illegible]	
12° R			95	77.1	Gut	
1[illegible] R			90	77.[illegible]	T Brk	
20° R			9[illegible]	77.[illegible]	PL	
[illegible]			912	77.47	edge Pvt	
10[illegible] L			95	77.1	Gut	
1[illegible] L			[illegible]	77.8	T Brk	
20° L			91	77.5	PL	
10+00			861	77.98	[illegible]	
9° R			88[illegible]	77.[illegible]	edge Pvt	
1[illegible] R			[illegible]3	77.3	Gut	

Profile
No. ____ Notes Red ____ Plotted ____ Job No. [illegible] Division No. ____
X-Sec. ____ Date ____ Date ____ Survey of ____
No. ____ Notes Chkd. [illegible] Checked ____ Survey by [illegible] Notes [illegible] Date 1-14-47
Date 1-28-47 Date ____ Map No. ____ Indexed A. G. Johnson Date ____

F.B. [illegible] PG. [illegible]

FORM 307 5M 1-46

PLEASE RETURN TO
LOS ANGELES COUNTY SURVEYOR
700 HALL OF RECORDS

NOTE: ANY ADDITIONS OR CHANGES ON THIS SHEET MUST BE MADE OR CIRCLED IN RED INK, WITH DATE AND NAME OF PERSON MAKING CHANGE.

Do not extend notes this side of this line.

STATION	B. S.	H. I.	F. S.	ELEV.		
10+00 20° R		86 59	90	77 6	PL	
6° L			888	[illegible]	edge Pvt	
10° L			93	77 [illegible]	Gut	
[illegible] L			88	77 [illegible]	TBrk	
20° L			90	77 [illegible]	PL	
11+00			838	77 [illegible]	℄	
9° R			[illegible]	77 [illegible]	edge Pvt	
12° R			90	77 [illegible]	Gut	
13° R			85	77 [illegible]	TBrk	
20° R			87	[illegible]	PL	
6° L			876	77 [illegible]	edge Pvt	
9° L			89	77 [illegible]	Gut	
11° L			83	77 [illegible]	TBrk	
20° L			85	77 [illegible]	PL	
11+84.96			765	78 [illegible]	℄ Shoup [illegible]	[illegible]
8° R			[illegible]	78 [illegible]	edge Pvt	
11° R			80	78 [illegible]	Gut	
13° R			73	79 [illegible]	TBrk	
20° R			75	79 [illegible]	PL	
[illegible] L			770	78 [illegible]	edge Pvt	
8° L			80	78 [illegible]	Gut	

F.B. 1242 PG. 98

Job No. 1179 Division No. _____ Notes Red. _____ Plotted _____ Profile

Survey of [illegible] Date _____ Date _____ No. _____

Survey by [illegible] Notes HWG. Notes Chkd. [illegible] Checked _____ X-Sec.

Indexed [illegible] C. Johnson Date _____ Date 1-28-42 Date _____ No. _____

Profile | Notes Red | Plotted | Job No. | Division No.

No. | Date | Date | Survey of

X-Sec. | Notes Chkd. TBM | Checked | Survey by R.L.W. | Notes R.L.W. | Date

No. | Date 1-28-47 | Date | Map No. | Indexed C. Johnson | Date

F.B. PG. 99

FORM 307 5M 1-46

PLEASE RETURN TO
LOS ANGELES COUNTY SURVEYOR
700 HALL OF RECORDS

NOTE: ANY ADDITIONS OR CHANGES ON THIS SHEET MUST BE MADE OR CIRCLED IN RED INK, WITH DATE AND NAME OF PERSON MAKING CHANGE.

Do not extend notes this side of this line.

STATION	B. S.	H. I.	F. S.	ELEV.		
[illegible]		[illegible]	[illegible]	79 4	+ Bk	
[illegible]			[illegible]	79 1	[illegible]	
124+04.20			6 95	79 64	[illegible]	129 55
124+11 8			8 24	78 35	[illegible]	[illegible]
124+11 8			[illegible]	78 58	"	
124+24 96			[illegible]	79 76	[illegible]	[illegible]
[illegible]			[illegible]	79 43	[illegible]	
118			[illegible]	78 9	Gut	
[illegible]			[illegible]	79	[illegible]	
[illegible]			[illegible]	80	[illegible]	
62 L			[illegible]	79 64	[illegible]	
[illegible]			7 3	79	Gut	
118 L			[illegible]	80 1	[illegible]	
[illegible]			6 7	79 9	PL	
[illegible]			5 44	81 15	[illegible]	
62 R			5 74	80 85	edge Pvt	
[illegible] R			[illegible]	80 6	Gut	
[illegible] R			5 7	80	Tb	
[illegible] R			5 8	80 4	PL	
[illegible] L			[illegible]	80 93	edge Pvt.	
[illegible] L			5 8	80 8	Gut	

FORM 307 5M 1-46

PLEASE RETURN TO
LOS ANGELES COUNTY SURVEYOR
700 HALL OF RECORDS

NOTE: ANY ADDITIONS OR CHANGES ON THIS SHEET MUST BE MADE OR CIRCLED IN RED INK, WITH DATE AND NAME OF PERSON MAKING CHANGE.

Do not extend notes this side of this line.

STATION	B. S.	H. I.	F. S.	ELEV.		
13+00 11° L		26.[illegible]	52	81.4	Tb	
30° L			55	81.1	PL	
14+00			3[illegible]	82.71	℄	
7° R			407	82.[illegible]2	edge Pvt	
[illegible] R			45	82.1	Gut	
18° R			40	82.[illegible]	Tb	
20° R			40	82.6	PL	
7° L			417	82.42	edge Pvt.	
10° L			45	82.1	Gut	
13° L			37	82.[illegible]	Tb	
20° L			[illegible]	82.[illegible]	PL.	
14+~~84~~ 79.98			219	84.40	℄ Shoup Ave & [illegible] 138th St	
13° R			260	8[illegible].4	edge Pvt	
12° R			27	83.[illegible]	Gut	
20° R			29	83.4	[illegible]	
9° L			255	84.[illegible]4	edge Pvt	
11° L			27	[illegible]	Gut	
13° L			20	84.[illegible]	[illegible]	
20° L			19	84.[illegible]	[illegible]	
15+04.98 ~~14+99~~ 98			191	84.28	℄ Int Shoup Ave & 138th St	
15+24.98			221	84.[illegible]	℄ " " " NPL " "	

F.B. 1[illegible] PG. 100

Job No. 1179 Division No. ____ Notes Red. ____ Plotted ____ Profile

Survey of 140th St [illegible] Date ____ Date ____ No. ____

Survey by [illegible] Notes [illegible] Notes Chkd. [illegible] Checked ____ X-Sec.

Indexed A. C. Johnson Date ____ Date 1-28-47 Date ____ No. ____

FORM 307 5M 1-46

PLEASE RETURN TO
LOS ANGELES COUNTY SURVEYOR
700 HALL OF RECORDS

NOTE: ANY ADDITIONS OR CHANGES ON THIS SHEET MUST BE MADE OR CIRCLED IN RED INK, WITH DATE AND NAME OF PERSON MAKING CHANGE.

Do not extend notes this side of this line.

STATION	B. S.	H. I.	F. S.	ELEV.	
				78 61	edge Pvt
			63	78 2	Gut
				79 6	TBrk
				80 0	PL
				78 80	E
				78 57	edge Pvt
			67	77 8	Gut
				78 8	TBrk
				79 0	PL
72L			50	78 49	edge Pvt
112L			68	78 2	Gut
292L			46	79 9	PL
				78 74	E
				78 44	edge Pvt
112R			66	77 9	Gut
			60	78 5	TBrk
			59	78 6	PL
72L			610	78 39	edge Pvt
72L			63	78 2	Gut
			59	78 6	TBrk
				79 0	PL

Profile
No. X-Sec. No.
Notes Red Plotted Job No. Division No.
Date Date Survey of
Notes Chkd. Checked Survey by Notes
Date Date Map No. Date Date
F.B. PG.

FORM 307 5M 1-46

PLEASE RETURN TO
LOS ANGELES COUNTY SURVEYOR
700 HALL OF RECORDS

NOTE: ANY ADDITIONS OR CHANGES ON THIS SHEET MUST BE MADE OR CIRCLED IN RED INK, WITH DATE AND NAME OF PERSON MAKING CHANGE.

Do not extend notes this side of this line.

STATION	B. S.	H. I.	F. S.	ELEV.		
21+08 21		84 49	5 38	79 11	℄ Shoup Ave & SPL 137th St	
9° R			5 61	78 88	edge Pvt	
11 4 R			6 2	78 3	Gut	
15° R			5 0	79 5	T Brk	
20° R			5 4	79 1	PL	
8 5 L			5 74	78 75	edge Pvt	
11 3 L			6 2	78 3	Gut	
15° L			5 0	79 5	T Brk	
20° L			5 0	79 5	PL	
21+18 3			6 55	77 94	Flow Line E end 8" Culvert	
21+18 3			6 48	78 01	" " W " " "	
21+33 21			5 13	79 36	℄ int Shoup Ave & 137th St	
21+50 6			6 87	77 62	Flow Line E end 12" Culvert	
21+50			6 68	77 81	" " W " " "	
21+58 21			5 23	79 26	℄ Shoup Ave & NPL 137th St	
9° R			5 44	79 05	edge Pvt	
12 8 R			6 2	78 3	Gut	
17 3 R			5 0	79 5	T Brk	
20° R			5 0	79 5	PL	
7 3 L			5 44	79 05	edge Pvt	
10 4 L			6 3	78 2	Gut	

F.B. 242 PG. 104
Job No. 1179 Division No. Notes Red. Plotted
Survey of 190th St et al Date Date No.
Survey by R. Willey Notes HWG Notes Chkd. Checked X-Sec.
Indexed A. C. Johnson Date Date 1-28-47 Date No.
Profile

FORM 307 5M 1-46

PLEASE RETURN TO
LOS ANGELES COUNTY SURVEYOR
700 HALL OF RECORDS

NOTE: ANY ADDITIONS OR CHANGES ON THIS SHEET MUST BE MADE OR CIRCLED IN RED INK, WITH DATE AND NAME OF PERSON MAKING CHANGE.

Do not extend notes this side of this line.

STATION	B. S.	H. I.	F. S.	ELEV.		
21458 21 14 L		x4 49	50	79 5	T Brk	
20 L			50	79 5	PL	
22400			541	79 08	℄	
8 R			5[illegible]	78 93	edge Pvt	
12 5 R			64	78 L	Gut	
14 R			55	79 0	T Brk	
20 R			55	79 0	PL	
7 L			577	78 72	[illegible]	
11 L			64	78 1	Gut	
14 3 L			55	79 0	T Brk	
20 L			54	79 1	PL	
23400			514	79 35	℄	
8 R			540	79 09	edge Pvt	
12 R			60	78 5	Gut	
13 R			5[illegible]	79 3	T Brk	
20 R			52	79 3	PL	
7 L			547	79 02	edge Pvt	
10 L			60	78 5	Gut	
13 5 L			52	79 3	T Brk	
20 L			47	79 8	PL	

Profile No. ____ Notes Red ____ Plotted ____ Job No. ____ Division No. ____ F.B. PG. [illegible]

X-Sec. No. ____ Date ____ Date ____ Survey of ____

Notes Chkd. [illegible] Checked ____ Survey by [illegible] Notes [illegible] Date ____

Date 1-28 47 Date ____ Map No. ____ [illegible] Date ____

FORM 307 5M 1-46

PLEASE RETURN TO
LOS ANGELES COUNTY SURVEYOR
700 HALL OF RECORDS

NOTE: ANY ADDITIONS OR CHANGES ON THIS SHEET MUST BE MADE OR CIRCLED IN RED INK, WITH DATE AND NAME OF PERSON MAKING CHANGE.

Do not extend notes this side of this line.

STATION	B. S.	H. I.	F. S.	ELEV.		
24+22 28		84 44	4 81	79 68	℄ Shoup Ave & SPL 136th St	
9° R			5 05	79 44	edge Pvt	
11 2 R			5 3	79 2	Gut	
14 2 R			4 5	80 0	TBrk	
20° R			4 3	80 2	PL	
8° L			5 09	79 40	edge Pvt	
10 2 L			5 4	79 1	Gut	
15 5 L			4 2	80 3	TBrk	
20° L			3 9	80 6	PL	
24+47 28			4 41	80 08	℄ Int Shoup Ave & 136th St	
24+65°			5 83	78 66	Flow Line E. end 12" Culvert	
" "			5 78	78 71	" " W. " " "	
24+72 28			4 61	79 88	℄ Shoup Ave & N PL 136th St	
8° R			4 82	79 67	edge Pvt	
12° R			5 3	79 2	Gut	
13° R			4 4	80 1	TBrk	
20° R			4 3	80 2	PL	
8° L			4 85	79 64	edge Pvt	
10 8 L			5 3	79 2	Gut	
16° L			4 0	80 5	TBrk	
20° L			4 0	80 5	PL	

F.B. 1242 PG. 106 Job No. 1172 Division No. Notes Red. Plotted Profile
Survey of 140th St. Cor. Date Date No. X-Sec.
Survey by [illegible] Notes Chkd. Tom Checked
Indexed A. C. Johnson Date 1-28-47 Date No.

Profile No. _____ Notes Red _____ Plotted _____ Job No. [illegible] Division No. _____ F.B. [illegible] Pg. [illegible]

Date _____ Date _____ Survey of _____

X-Sec. No. _____ Notes Chkd. [illegible] Checked _____ Survey by [illegible] Notes [illegible] Date [illegible]

Date 1-28-47 Date _____ Map No. _____ Indexed [illegible] Johnson Date [illegible]

NOTE: ANY ADDITIONS OR CHANGES ON THIS SHEET MUST BE MADE OR CIRCLED IN RED INK, WITH DATE AND NAME OF PERSON MAKING CHANGE.

PLEASE RETURN TO
LOS ANGELES COUNTY SURVEYOR
700 HALL OF RECORDS

Do not extend notes this side of this line.

STATION	B. S.	H. I.	F. S.	ELEV.	
BM # 135		84.49	3.26	80.53	BM # N 35 Elev = 80.55 [illegible] 136th St & Shoup Ave N E Cor [illegible]

FORM 307 5M 1-46

F.B. 124 Pg. 108

Job No. Division No. Notes Red Plotted Profile

Survey of Date Date No.

Survey by Notes Notes Chkd. Checked X-Sec.

Indexed Date Date Date No.

FORM 307 SM 1-46

PLEASE RETURN TO
LOS ANGELES COUNTY SURVEYOR
700 HALL OF RECORDS

NOTE: ANY ADDITIONS OR CHANGES ON THIS SHEET MUST BE MADE OR CIRCLED IN RED INK, WITH DATE AND NAME OF PERSON MAKING CHANGE.

Do not extend notes this side of this line.

STATION	B. S.	H. I.	F. S.	ELEV.

Notes Ck'd by	Survey of [illegible]
Map No.	W. O. 1179 Tape No. St'd °F
Office Work	Surveyed by [illegible]
Checked	Notes Date
Date	Indexed A. C. Johnson

F. B. [illegible] PG. 107

JUL 20 '48

TOPOGRAPHY
on
INGLEWOOD AVE
[illegible]
[illegible]
140TH ST [illegible]
[illegible] 1179

[illegible]

Note: Any Additions or Changes on This Sheet Must be Made or Circled in Red Ink With Date and Name of Person Making Change.

Do not extend notes this side of this line.

RETURN TO
LOS ANGELES COUNTY SURVEYOR
700 HALL OF RECORDS

FORM 247 5M 5-46

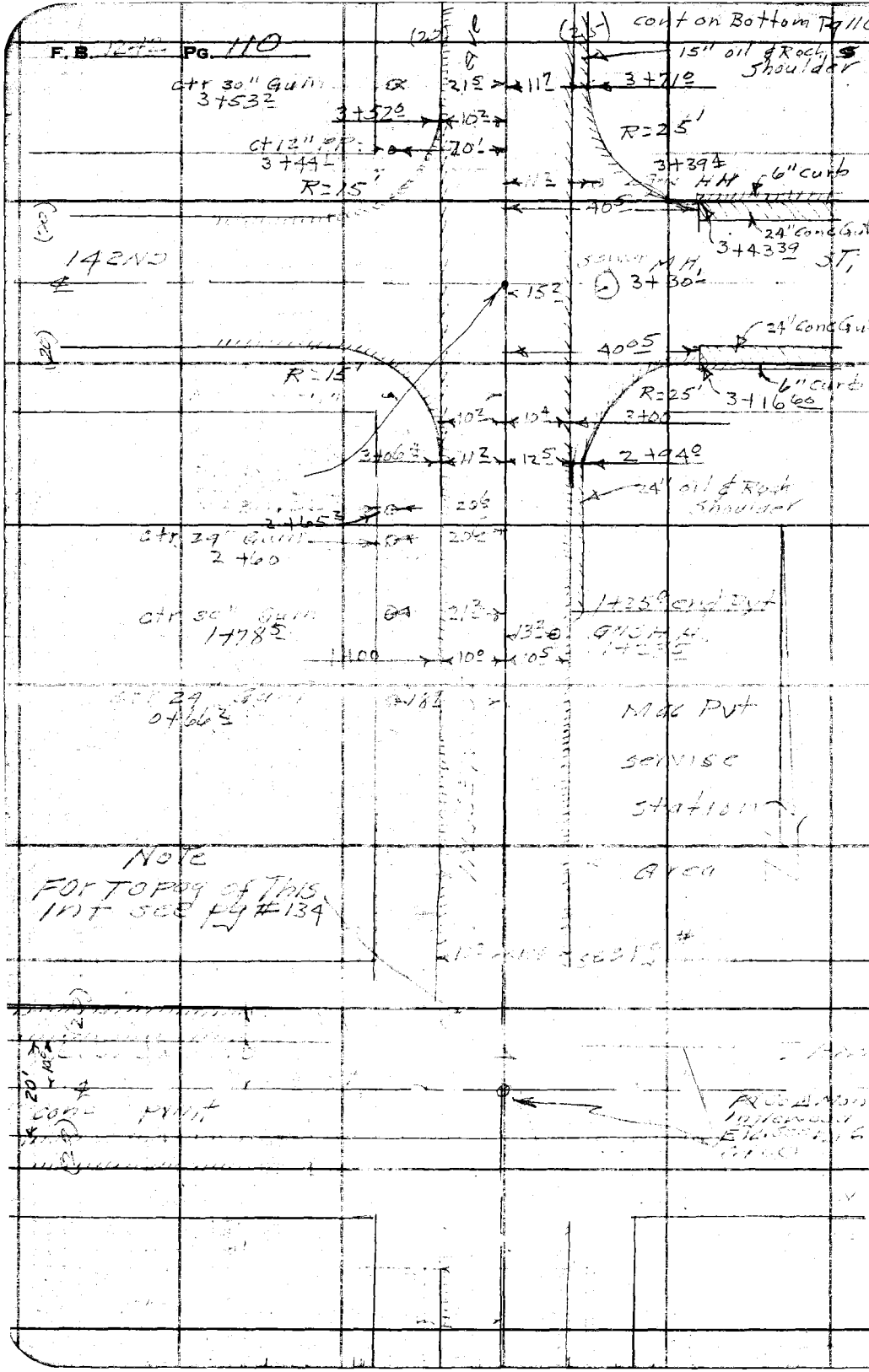

RETURN TO
LOS ANGELES COUNTY SURVEYOR
700 HALL OF RECORDS

Do not extend notes this side of this line.

Note: Any Additions or Changes on This Sheet Must be Made or Circled in Red Ink With Date and Name of Person Making Change.

Notes Ck'd by	Survey of
Map No.	W. O. Tape No. St'd °F
Office Work	Surveyed by
Checked	Notes Date
Date	Indexed A. C. Johnson

F. B. Pg. 111

Note: Any Additions or Changes on this Sheet Must be Made or Circled in Red Ink With Date and Name of Person Making Change.

Do not extend notes this side of this line.

RETURN TO
LOS ANGELES COUNTY SURVEYOR
700 HALL OF RECORDS



FORM 247 5M 5-46

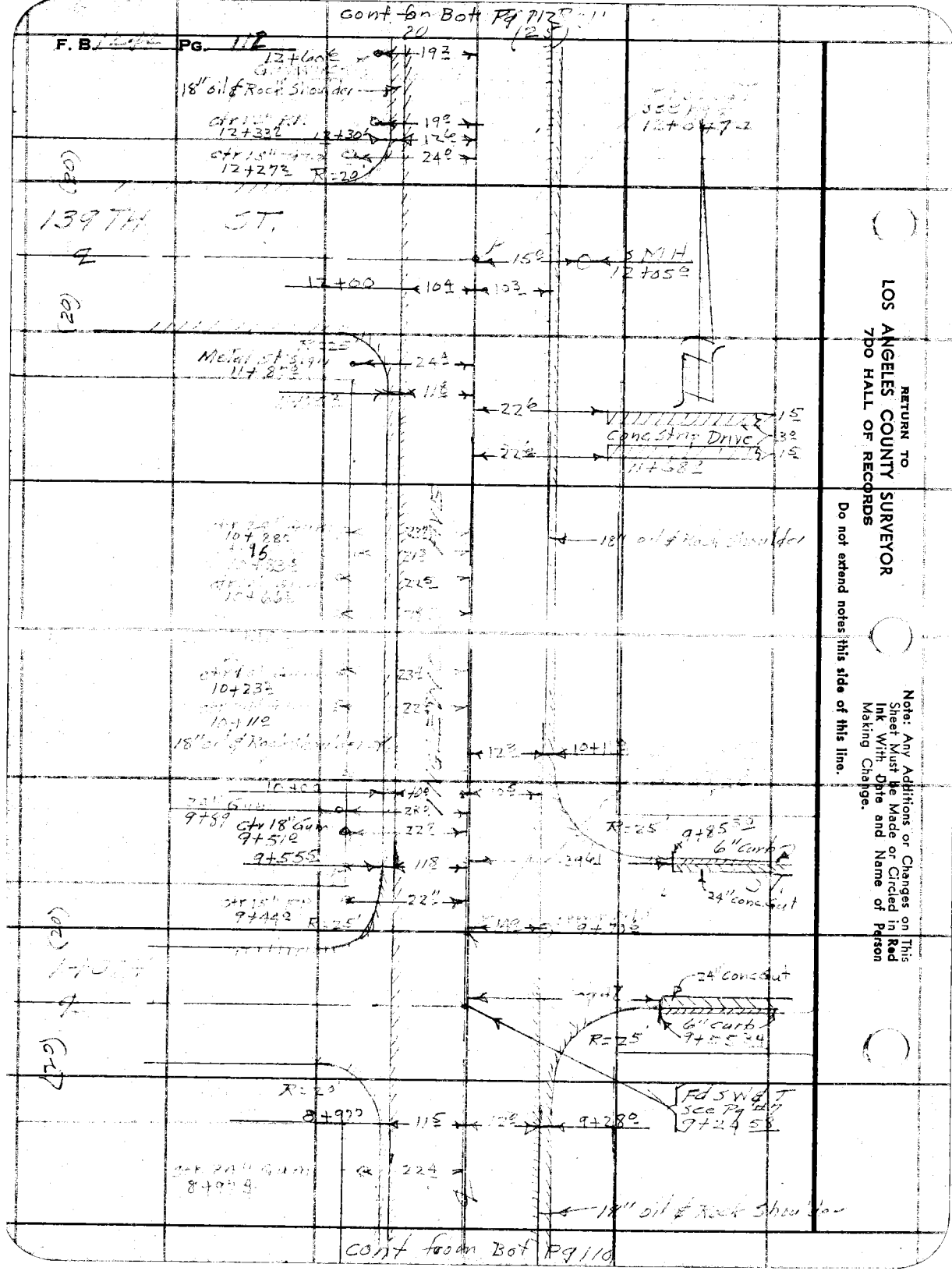

RETURN TO
LOS ANGELES COUNTY SURVEYOR
7DO HALL OF RECORDS

Do not extend notes this side of this line.

Note: Any Additions or Changes on This Sheet Must be Made or Circled in Red Ink With Date and Name of Person Making Change.

Notes Ck'd by	Survey of 140th Stat[illegible]
Map No.	W. O. 1179 Tape No. St'd °F
Office Work	Surveyed by [illegible]
Checked	Notes [illegible] Date [illegible]
Date	Indexed A. C. Johnson

F. B. 1245 Pg. 113

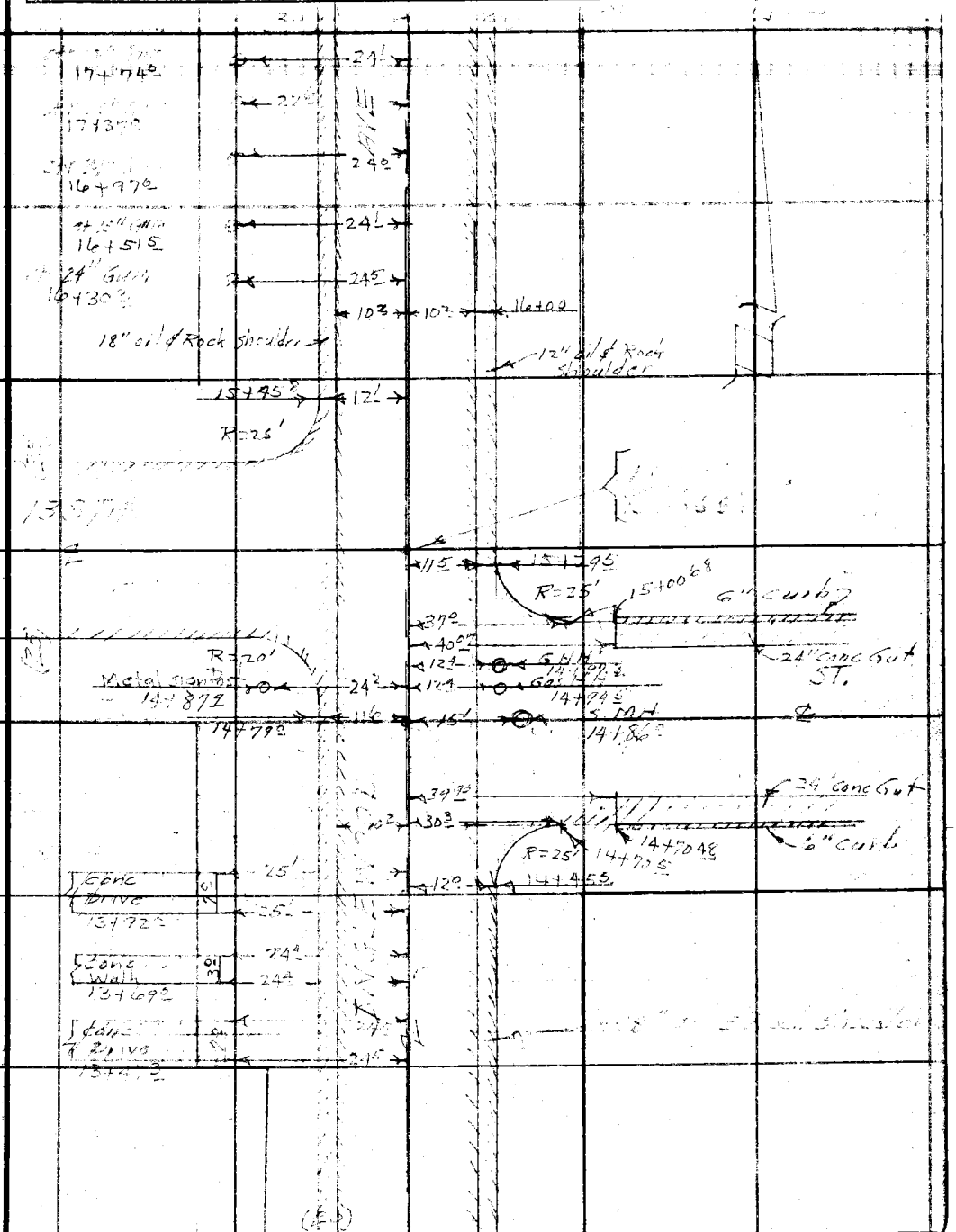

Note: Any Additions or Changes on This Sheet Must be Made or Circled in Red Ink With Date and Name of Person Making Change.

Do not extend notes this side of this line.

RETURN TO
LOS ANGELES COUNTY SURVEYOR
700 HALL OF RECORDS

FORM 247 5M 5-46

cont from top Pg 111

F. B. 1242 PG. 114

Cont on Bot Pg 114

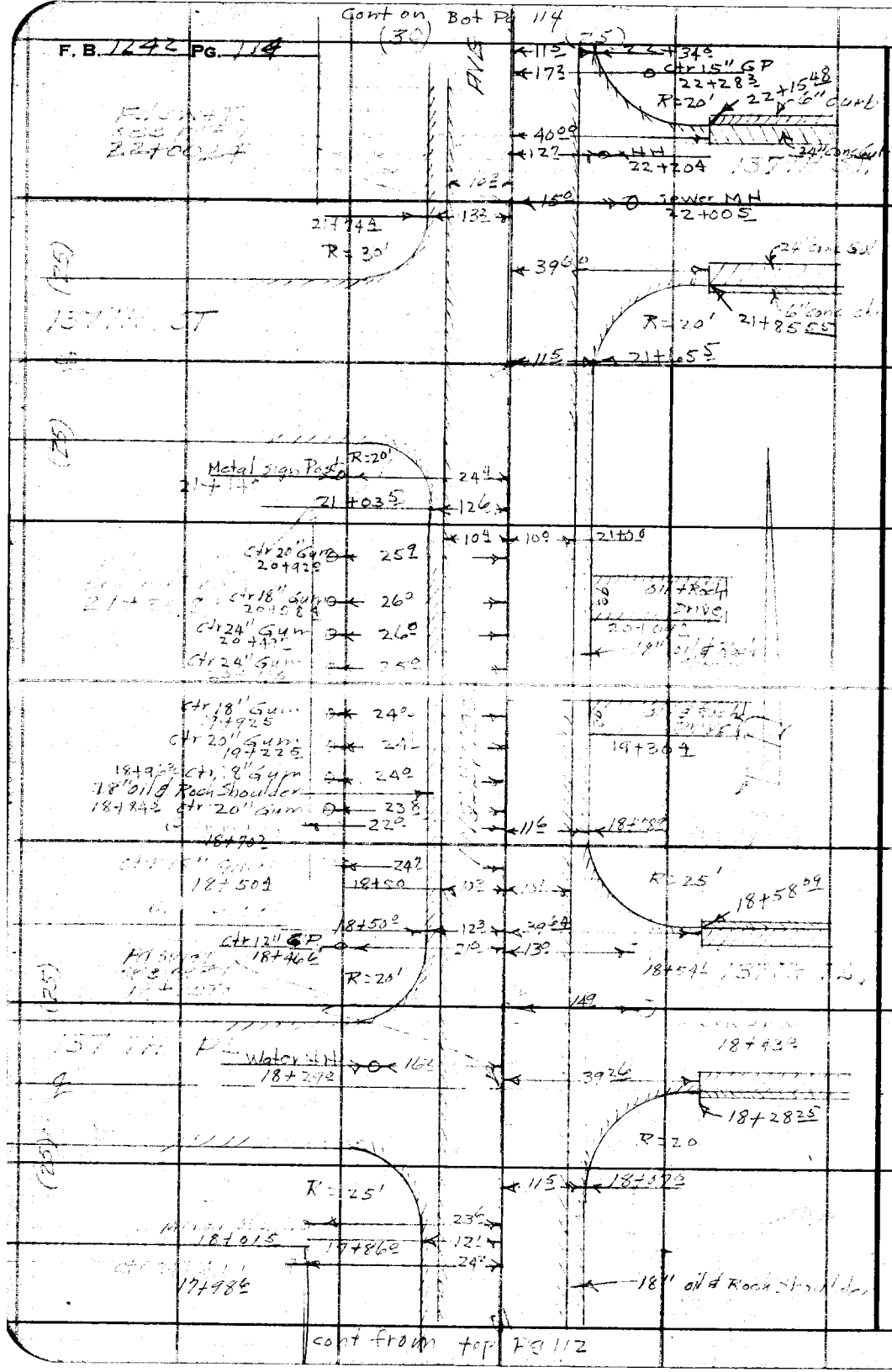

RETURN TO
LOS ANGELES COUNTY SURVEYOR
700 HALL OF RECORDS

Do not extend notes this side of this line.

Note: Any Additions or Changes on This Sheet Must Be Made or Circled in Red Ink With Date and Name of Person Making Change.

Notes Ck'd by	Survey of [illegible]
Map No.	W. O. 1179 Tape No. St'd °F
Office Work	Surveyed by [illegible]
Checked	Notes Date
Date	Indexed A. C. Johnson

F. B. 1242 PG. 115

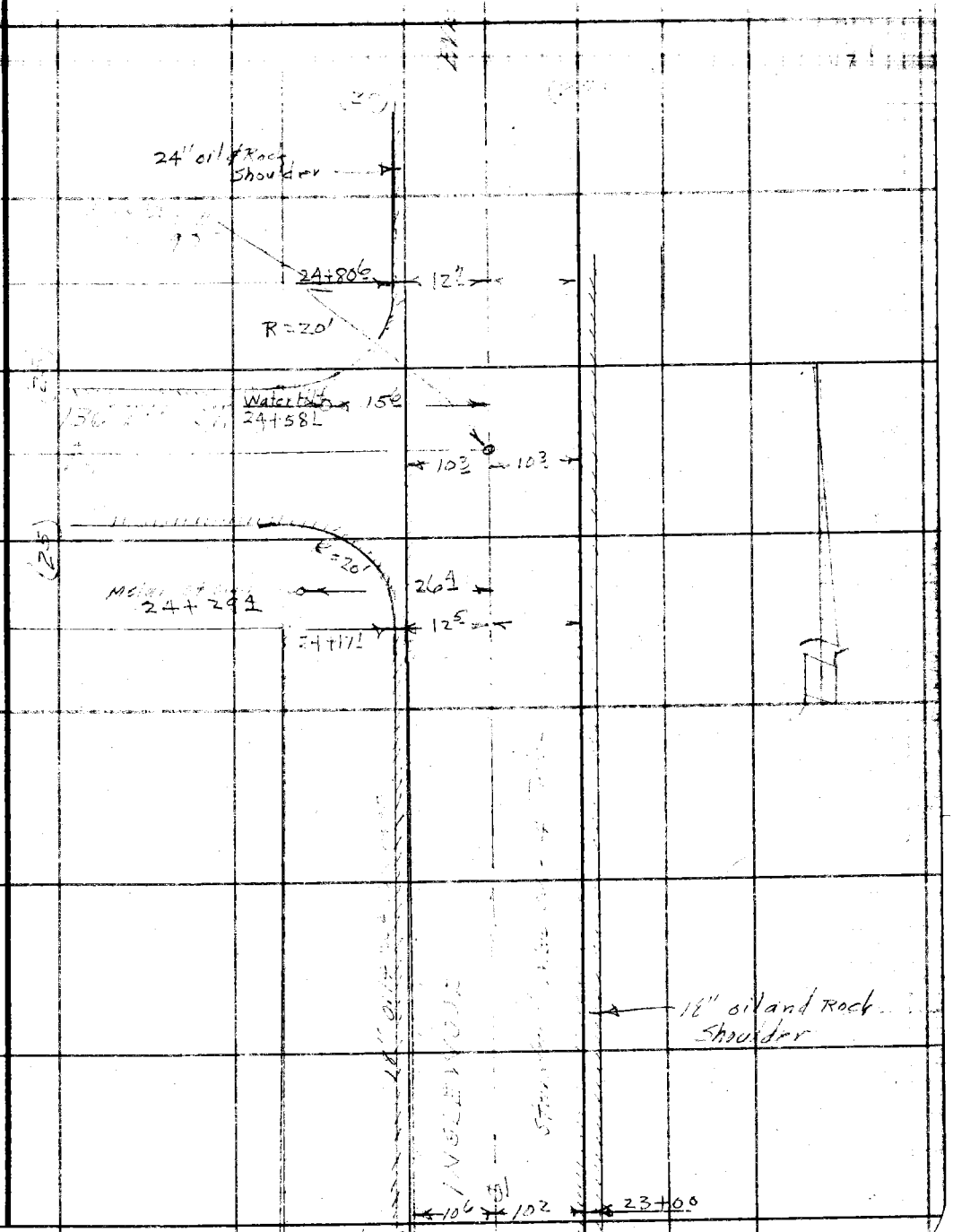

cont from Bot Pg 113

Note: Any Additions or Changes on This Sheet Must be Made or Circled in Red Ink With Date and Name of Person Making Change.

Do not extend notes this side of this line.

RETURN TO
LOS ANGELES COUNTY SURVEYOR
700 HALL OF RECORDS

FORM 247 5M 5-46

RETURN TO
LOS ANGELES COUNTY SURVEYOR
700 HALL OF RECORDS

Note: Any Additions or Changes on This Sheet Must be Made or Circled in Red Ink With Date and Name of Person Making Change.

Do not extend notes this side of this line.

F. B. 12990 PG. 116

Profile No. ____ X-Sec. No. ____

Notes Red ____ Plotted ____ Job No. [illegible] Division No. ____ F.B. [illegible] Pg. 117

Date ____ Date ____ Survey of ____

Notes Chkd. ____ Checked ____ Survey by Gunderson Notes HWS Date [illegible]

Date ____ Date ____ Map No. ____ Checked J. Johnson Date JUL 20'48

PROFILE & SECTIONS
ON
INGLEWOOD AVE
FROM- ROSECRANS AVE
TO - 136± ST

140± ST ET AL
JN 1179

May 7-47
Gunderson
York
Smith
AJ Peterson

STATION	B. S.	H. I.	F. S.	ELEV.

NOTE: ANY ADDITIONS OR CHANGES ON THIS SHEET MUST BE MADE OR CIRCLED IN RED INK, WITH DATE AND NAME OF PERSON MAKING CHANGE.

Do not extend notes this side of this line.

PLEASE RETURN TO
LOS ANGELES COUNTY SURVEYOR
700 HALL OF RECORDS

FORM 307 5M 1-46

FORM 307 5M 1-46

PLEASE RETURN TO
LOS ANGELES COUNTY SURVEYOR
700 HALL OF RECORDS

NOTE: ANY ADDITIONS OR CHANGES ON THIS SHEET MUST BE MADE OR CIRCLED IN RED INK, WITH DATE AND NAME OF PERSON MAKING CHANGE.

Do not extend notes this side of this line.

F.B. 1242 Pg. 118 | Job No. 1149 Division No. | Profile No. | Notes Red | Plotted | X-Sec. No.

Survey of 140th St at Normandie Ave | Date | Date

Survey by [illegible] Notes [illegible] | Notes Chkd 7 PM | Checked

Indexed C. Jensen Date | Date 5/23/47 | Date

STATION	B. S.	H. I.	F. S.	ELEV.		
BM #19	3 89	75 +/-		72 [illegible]	BM #19 Elev = 72.[illegible]	FR 1242-28
0+00			4 12	71 [illegible]	℄ int Inglewood Ave	℄ Ave 1 113 ave
0+20			4 22	71 [illegible]	℄ "	℄ N 25 " "
18° L			4 41	71 [illegible]	Edge Pvmt	
20° L			4 26	71 [illegible]	PL	Note
0+65			4 66	71 [illegible]	℄	For cutout elevs at st int see Rosecrans Ave
1+05			4 61	71 [illegible]	℄	
10° L			4 68	71 [illegible]	edge Pvmt	
19° L			5 3	70 [illegible]	Gut	
20° L			4 5	71 [illegible]	PL & T Brk	
2+00			4 52	71 [illegible]	℄	
10° L			4 61	71 [illegible]	edge Pvmt	
16° L			5 2	70 [illegible]	Gut	
20° L			4 1	71 [illegible]	PL & T Brk	
120 L			3 9	72 [illegible]		
3+10 22			4 22	71 [illegible]	℄ Inglewood Ave	℄ SPL 142.25 St
10° L			4 39	71 [illegible]	Brk in Gut	
13° L			4 70	71 [illegible]	edge Pvmt	
16° L			4 9	71 [illegible]	Gut	
30° L			2 9	73 [illegible]	PL & T Brk	

FORM 307 5M 1-46

PLEASE RETURN TO
LOS ANGELES COUNTY SURVEYOR
700 HALL OF RECORDS

NOTE: ANY ADDITIONS OR CHANGES ON THIS SHEET MUST BE MADE OR CIRCLED IN RED INK, WITH DATE AND NAME OF PERSON MAKING CHANGE.

Do not extend notes this side of this line.

STATION	B. S.	H. I.	F. S.	ELEV.		
3+30.22		75 96	4 23	71 73	℄ int Inglewood Ave & 142nd St	
3+50.22			4 20	71 76	℄ " " " NPL " "	
10.5 L			4 39	71 57	edge Pvt	
15.0 L			4 8	71 2	Gut	
20.0 L			3 2	72 8	PL	
4+00			4 04	71 92	℄	
9.8 L			4 12	71 84	edge Pvt	
14.0 L			4 5	71 5	Gut	
20.0 L			3 0	73 0	PL & TBrk	
TP	5 65	77 43	4 18	71 78		
5+00			5 25	72 18	℄	
10.0 L			5 37	72 06	edge Pvt	
16.5 L			5 9	71 5	Gut	
20.0 L			3 9	73 5	PL & TBrk	
6+00			4 88	72 55	℄	
10.0 L			5 08	72 35	edge Pvt	
16.0 L			5 6	71 8	Gut	
20.0 L			4 0	73 4	PL & TBrk	
6+40.39			4 70	72 73	℄ Inglewood Ave & SPL 141st St	
10.0 L			4 88	72 55	Brk in Pvt	
14.4 L			5 30	72 13	edge	

Profile No. ____ Date ____ Notes Red ____ Plotted ____ Job No. 179 Division No. ____ F.B. 1242 Pg. 119

X-Sec. No. ____ Date ____ Notes Chkd. LOM Date 5/23/42 Checked ____ Date ____ Survey of ____ Survey by Gunderson Notes HWG Date 5-7-42 Map No. ____ Indexed Jennings Date ____

FORM 307 5M 1-46

PLEASE RETURN TO
LOS ANGELES COUNTY SURVEYOR
700 HALL OF RECORDS

NOTE: ANY ADDITIONS OR CHANGES ON THIS SHEET MUST BE MADE OR CIRCLED IN RED INK, WITH DATE AND NAME OF PERSON MAKING CHANGE.

Do not extend notes this side of this line.

STATION	B. S.	H. I.	F. S.	ELEV.		
6+40 39 16.5 L		77 43	54	72 0	Gut	
20.0 L			45	72 1	PL & T Brk	
6+60 39			469	72 46	E int Inglewood Ave & 141st St	
6+80 39			460	72 33	E "	" & NPL " "
9.8 L			472	72 71	Brk in Pvt	
13.8 L			508	72 15	edge "	
16.5 L			59	72	Gut	
20.0 L			42	73	PL & T Brk	
7+00			453	72 10	E	
9.9 L			468	72 75	edge Pvt	
11.5 L			484	72 59	" Shoulder	
16.5 L			53	72 1	Gut	
20.0 L			41	73	PL & T Brk	
8+00			430	73 13	E	
10.0 L			441	73	edge Pvt	
11.5 L			446	72 97	" Shoulder	
17.8 L			48	72	Gut	
20.8 L			38	73	PL & T Brk	
9+04 58			394	73 49	E Inglewood Ave & SPL 40th St	
9.8 L			403	73 40	Brk in Pvt	
15.3 L			455	72 8	edge "	

F.B. 1242 PG. 120 Job No. 1179 Division No. Notes Red Plotted Profile
Survey of 140th St et al Date Date No.
Survey by Gunderson Notes HWG Notes Chkd. LDM Checked X-Sec.
Indexed C. Johnson Date Date 5/23/47 Date No.

FORM 307 5M 1-46

PLEASE RETURN TO
LOS ANGELES COUNTY SURVEYOR
700 HALL OF RECORDS

NOTE: ANY ADDITIONS OR CHANGES ON THIS SHEET MUST BE MADE OR CIRCLED IN RED INK, WITH DATE AND NAME OF PERSON MAKING CHANGE.

Do not extend notes this side of this line.

STATION	B. S.	H. I.	F. S.	ELEV.		
9+04.58						
17.5 L		77.43	4.7	72.7	Gut	
20° L			3.1	74.3	PL & T Brk	
TP	4.69	78.96	3.16	74.27		
9+24.58			5.42	73.54	Eint Ingle wood [illegible] & [illegible]	
9+44.58			5.34	73.62	℄ " " & NPL "	
10° L			5.45	73.51	Brk in Pvt	
16.5 L			6.04	72.92	edge " & Gut	
20° L			4.4	74.6	PL & T Brk	
10+00			5.16	73.80	℄	
10° L			5.26	73.70	edge Pvt	
11.3 L			5.6	73.4	" Shoulder	
17.5 L			5.7	73.3	Gut	
20° L			4.5	74.5	PL & T Brk	
11+00			4.87	74.03	℄	
10° L			4.93	74.03	edge Pvt	
11.6 L			5.00	73.96	" Shoulder	
17.5 L			5.5	73.5	Gut	
20° L			4.2	74.8	PL & T Brk	
11+84.[illegible]			4.51	74.45	℄ Ingle wood [illegible] & [illegible]	
10° L			4.63	74.33	Brk Pvt	
16.5 L			5.06	73.90	edge "	

Profile No. ____ Notes Red ____ Plotted ____ Job No. 1179 Division No. ____ F.B. 1242 Pg. 129

X-Sec. No. ____ Date ____ Date ____ Survey of [illegible]

Notes Chkd. [illegible] Checked ____ Survey by Sunderson Notes HWG Date 5-7-47

Date 5/23/47 Date ____ Map No. ____ Date ____

FORM 307 5M 1-46

PLEASE RETURN TO
LOS ANGELES COUNTY SURVEYOR
700 HALL OF RECORDS

NOTE: ANY ADDITIONS OR CHANGES ON THIS SHEET MUST BE MADE OR CIRCLED IN RED INK, WITH DATE AND NAME OF PERSON MAKING CHANGE.

Do not extend notes this side of this line.

STATION	B. S.	H. I.	F. S.	ELEV.		
11+84 [illegible]		78 96				
17.5 L			5 2	73 8	Gut	
20° L			4 1	74 9	PL & T Brk	
12+04 74			4 48	74 48	℄ int Inglewood [illegible] & 139th St	
12+24 74			4 46	74 50	℄ "	" & NPL " "
10° L			4 55	74 41	Brk Pvt	
15° L			5 10	73 26	edge " & Gut	
21° L			3 8	75 2	T Brk	
13+00			4 08	74 8	℄	
10° L			4 24	74 12	edge Pvt	
11.5 L			4 34	74 [illegible]	" Shoulder	
15.5 L			4 7	[illegible]	Gut	
21° L			3 7	[illegible]	T Brk	
14+00			3 71	75 25	℄	
10° L			3 70	75 [illegible]	edge Pvt	
16.5 L			4 4	74 [illegible]	Gut	
25° L			3 1	75 [illegible]	T Brk & PL	
14+81 68			3 41	75 [illegible]	℄ inglewood Ave & PL 138th St	
10° L			3 63	75 [illegible]	Brk Pvt	
11° L			3 76	75 [illegible]	edge "	
18° L			4 3	74 [illegible]	Gut	
21° L			3 1	74 9	T Brk &	

F.B. 1242 PG. 122

Job No. 1179 Division No. _____ Notes Red _____ Plotted _____ Profile _____

Survey of 140th St et al Date _____ Date _____ No. _____

Survey by Sunderson Notes HWG Notes Chkd. [illegible] Checked _____ X-Sec. _____

Indexed A. C. Johnson Date _____ Date _____ No. _____

FORM 307 5M 1-46

PLEASE RETURN TO
LOS ANGELES COUNTY SURVEYOR
700 HALL OF RECORDS

NOTE: ANY ADDITIONS OR CHANGES ON THIS SHEET MUST BE MADE OR CIRCLED IN RED INK, WITH DATE AND NAME OF PERSON MAKING CHANGE.

Do not extend notes this side of this line.

STATION	B. S.	H. I.	F. S.	ELEV.		
14+81.68						
25 L		79 96	31	75 9	PL	
15+06.68			3 30	75 66	℄ mt Inglewood	[illegible]
15+31.68			3 17	75 79	℄ "	" & NPL
9° L			3 40	75 56	Brk Pvt	
16° L			3 73	75 03	edge "	
18° L			4 3	74 7	Gut	
25° L			2 6	76 4	T Brk [illegible]	
TP	5 13	80 87	3 22	75 74		
16+00			4 73	76 14	℄	
10° L			4 85	76 02	edge Pvt	
11° L			4 96	75 91	" Shoulder	
17° L			5 7	75 2	Gut	
23° L			4 0	76 9	T Brk	
25° L			4 3	76 6	PL	
17+00			4 51	76 36	℄	
10° L			4 75	76 12	edge Pvt	
11° L			4 82	76 05	" Shoulder	
17° L			5 4	75 5	Gut	
22° L			3 6	77 3	T Brk	
25° L			3 9	77 0	PL	

Profile No. ____ Notes Red ____ Plotted ____ Job No. ____ Division No. ____ F.B. 1242 PG. 173
X-Sec. No. ____ Date ____ Date ____ Survey of ____
Notes Chkd. LDM Checked ____ Survey by Sunderson Notes [illegible] Date [illegible]
Date 5/23/47 Date ____ Map No. ____ Indexed A. C. Johnson Date ____

FORM 307 5M 1-46

PLEASE RETURN TO
LOS ANGELES COUNTY SURVEYOR
700 HALL OF RECORDS

NOTE: ANY ADDITIONS OR CHANGES ON THIS SHEET MUST BE MADE OR CIRCLED IN RED INK, WITH DATE AND NAME OF PERSON MAKING CHANGE.

Do not extend notes this side of this line.

STATION	B. S.	H. I.	F. S.	ELEV.		
17+95 78		80 87	4 22	76 65	℄ Inglewood Ave	& NPL 137th PL
10° L			4 33	76 54	Brk Pvt	
13° L			4 52	76 35	edge "	
17.5 L			4 9	76 [illegible]	Gut	
23.5 L			2 7	78 [illegible]	TBrk	
25° L			2 9	78 [illegible]	PL	
18+20 78			4 12	76 [illegible]	℄ int Inglewood	Ave & 137th PL
18+45 78			4 11	76 [illegible]	℄ "	" & NPL " "
10° L			4 20	76 [illegible]	Brk Pvt	
12.6 L			4 38	76 [illegible]	edge "	
18.5 L			4 8	76 [illegible]	Gut	
25° L			2 4	78 [illegible]	TBrk & PL	
19+00			4 12	76 [illegible]	℄	
10.2 L			4 23	76 [illegible]	edge Pvt	
11.2 L			4 34	76 [illegible]	" Shoulder	
17° L			4 8	76 [illegible]	Gut	
23.5 L			2 2	78 [illegible]	TBrk	
25° L			1 8	79 [illegible]	PL	
20+00			3 96	76 [illegible]	℄	
10.2 L			4 12	76 [illegible]	edge Pvt	
12° L			4 23	76 [illegible]	" Shoulder	

F.B. 1242 PG. 124

Job No. 1179 Division No. ____ Notes Red ____ Plotted ____ Profile ____

Survey of 140th ST et al Date ____ Date ____ No. ____

Survey by Sunderson Notes HWG Notes Chkd [illegible] Checked ____ X-Sec. ____

Indexed A. C. Johnson Date ____ Date 5/23/47 Date ____ No. ____

FORM 307 5M 1-46

PLEASE RETURN TO
LOS ANGELES COUNTY SURVEYOR
700 HALL OF RECORDS

NOTE: ANY ADDITIONS OR CHANGES ON THIS SHEET MUST BE MADE OR CIRCLED IN RED INK, WITH DATE AND NAME OF PERSON MAKING CHANGE.

Do not extend notes this side of this line.

STATION	B. S.	H. I.	F. S.	ELEV.		
20+00 17.5 L		80 87	4 5	76 4	Gut	
23.0 L			0 5	80 4	T Brk	
25.0 L			0 6	80 3	PL	
TP	5 19	81 94	4 12	76 75		
21+09 89			4 92	77 02	℄ Inglewood Ave & NEL 137th St	
10.3 L			5 02	76 92	Brk Pvt	
13.3 L			5 26	76 68	edge "	
16.2 L			5 4	76 5	Gut	
25.1 L			+3 2	85 1	PL & T Brk	
21+39 89			4 87	77 07	℄ int Inglewood Ave & 137th St	
21+59 89			4 90	77 04	℄ "	" & NEL " "
10.0 L			5 03	76 91	Brk Pvt	
17.8 L			5 48	76 46	edge "	
18.5 L			5 6	76 3	Gut	
25.0 L			4 4	77 5	PL	
22+00			4 77	77 17	℄	
10.3 L			4 91	77 03	edge Pvt	
12.2 L			5 10	76 84	" Shoulder	
17.5 L			5 6	76 3	Gut	
25.0 L			1 8	80 1	PL (on slope of cut Bk)	

Profile No. ____ Notes Red ____ Plotted ____ Job No. ____ Division No. ____ F.B. 1242 Pg. 125

X-Sec. No. ____ Date ____ Date ____ Survey of 140th St

Notes Chkd. Jom Checked ____ Survey by Gunderson Notes HWG Date 5-7-47

Date 5/23/47 Date ____ Map No. ____ Indexed ____ Date ____

FORM 307 5M 1-46

PLEASE RETURN TO
LOS ANGELES COUNTY SURVEYOR
700 HALL OF RECORDS

NOTE: ANY ADDITIONS OR CHANGES ON THIS SHEET MUST BE MADE OR CIRCLED IN RED INK, WITH DATE AND NAME OF PERSON MAKING CHANGE.

Do not extend notes this side of this line.

STATION	B. S.	H. I.	F. S.	ELEV.		
23+00		81 94	4 72	77 22	℄	
10 L			4 84	77 10	edge Pvt	
11 L			4 97	76 87	" Shoulder	
12 L			5 5	76 [illegible]	Gut	
25° L			+0 9	82 8	PL	
24+00			4 55	77 39	℄	
10° L			4 70	77 24	edge Pvt	
12° L			4 91	77 3	" Shoulder	
16° L			5 1	76 [illegible]	Gut	
25° L			1 9	80 0	PL	
24+24 07			4 53	77 [illegible]	℄ Inglewood Ave	& SPL 136th St
10° L			4 64	77 [illegible]	Brk Pvt	
14 L			5 01	76 [illegible]	edge "	
16° L			5 2	76 [illegible]	Gut	
25° L			2 0	79 [illegible]	PL & T Brk	
24+49 07			4 46	77 18	℄ int Inglewood Ave	& [illegible]
24+74 07			4 54	77 [illegible]	℄ "	" & NPL " "
10 L			4 73	77 21	Brk Pvt	
14 L			5 19	76 [illegible]	edge "	
18° L			5 2	76 [illegible]	Gut	
23° L			1 8	80 [illegible]	T Brk	
25° L			2 0	79 [illegible]	PL	

F.B. 1242 Pg. 126

Job No. 1179 Division No. Notes Red Plotted Profile

Survey of 140th St et al Date Date No.

Survey by Gunderson Notes HWG Notes Chkd [illegible] Checked X-Sec.

Indexed A. O. Johnson Date Date 5/23/47 Date No.

FORM 307 5M 1-46

PLEASE RETURN TO
LOS ANGELES COUNTY SURVEYOR
700 HALL OF RECORDS

NOTE: ANY ADDITIONS OR CHANGES ON THIS SHEET MUST BE MADE OR CIRCLED IN RED INK, WITH DATE AND NAME OF PERSON MAKING CHANGE.

Do not extend notes this side of this line.

STATION	B. S.	H. I.	F. S.	ELEV.		
26+50		81 94	4 06	77 88	℄ Inglewood Ave to North	
BM N133			4 33	77 61	BM N133 - Elev = 77.62 ✓ FB 1242-30 137th St (E) & Inglewood Ave NE cor Fd Bt spk in ab 5' E of W end	

Profile Notes Red ____ Plotted ____ Job No. [illegible] Division No. ____ F.B. 1242 PG. 127
No. ____ Date ____ Date ____ Survey of ____
X-Sec. Notes Chkd ____ Checked ____ Survey by Gunderson Notes HWG Date 5-7-47
No. ____ Date ____ Date ____ Map No. ____ Indexed C Johnson Date ____

F.B. 242 PG. 128

Job No. ______ Division No. ______ Notes Red. ______ Plotted ______ Profile

Survey of ______ Date ______ Date ______ No. ______

Survey by ______ Notes ______ Notes Chkd. ______ Checked ______ X-Sec.

Indexed ______ Date ______ Date ______ Date ______ No. ______

STATION	B.S.	H.I.	F.S.	ELEV.

Do not extend notes this side of this line.

PLEASE RETURN TO
LOS ANGELES COUNTY SURVEYOR
700 HALL OF RECORDS

NOTE: ANY ADDITIONS OR CHANGES ON THIS SHEET MUST BE MADE OR CIRCLED IN RED INK, WITH DATE AND NAME OF PERSON MAKING CHANGE.

FORM 307 5M 1-46

Notes Ck'd by	Survey of [illegible]
Map No.	W. O. [illegible] Tape No. St'd °F
Office Work	Surveyed by [illegible]
Checked	Notes Date
Date	Indexed A. C. Johnson

F. B. [illegible] Pg. 129

JUL 20 '48

TOPOGRAPHY
on
ROSECRANS AVE
[illegible] ANZA AVE
[illegible]
[illegible]
JN 1179

[illegible]
[illegible]
[illegible]
[illegible]
[illegible]



MAY 6-49
Gunderson
York
Smith
AJ Peterson

Note: Any Additions or Changes on This Sheet Must be Made or Circled in Red Ink With Date and Name of Person Making Change.

Do not extend notes this side of this line.

RETURN TO
LOS ANGELES COUNTY SURVEYOR
700 HALL OF RECORDS

FORM 247 5M 5-46

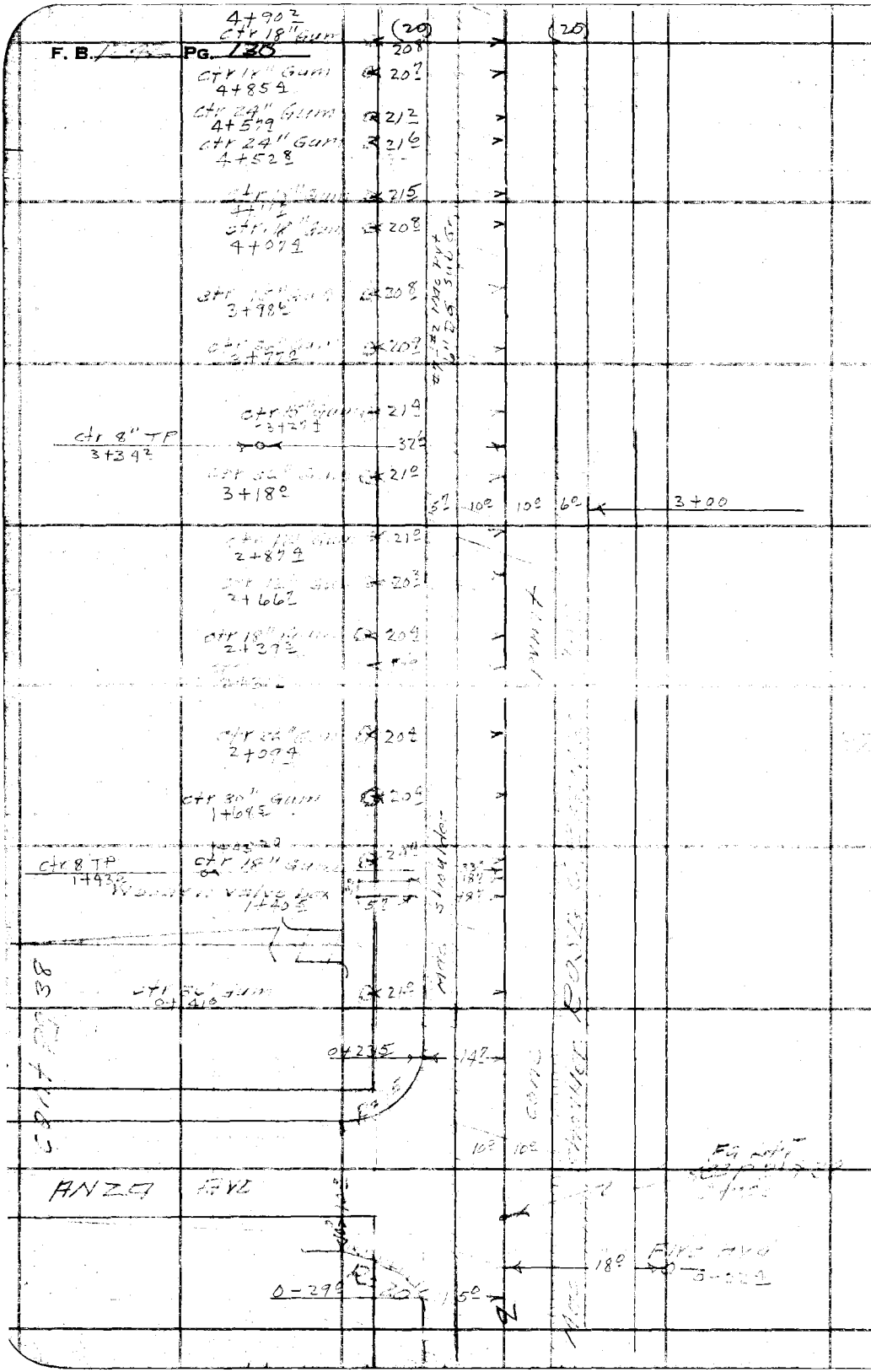

RETURN TO
LOS ANGELES COUNTY SURVEYOR
700 HALL OF RECORDS

Do not extend notes this side of this line.

Note: Any Additions or Changes on This Sheet Must be Made or Circled in Red Ink With Date and Name of Person Making Change.

Notes Ck'd by	Survey of
Map No.	W. O. 1170 Tape No. St'd °F
Office Work	Surveyed by E. L. Willey
Checked	Notes Date
Date	Indexed A. C. Johnson

F. B. 1242 PG. 131



Note: Any Additions or Changes on This Sheet Must be Made or Circled in Red Ink With Date and Name of Person Making Change.

Do not extend notes this side of this line.

RETURN TO
LOS ANGELES COUNTY SURVEYOR
700 HALL OF RECORDS

FORM 247 5M 5-46

F. B. 1242 PG. 132

			(20)			(20)			
	ctr 15" Gum 16+45.2	21.3							
16+43.1 16+32.2	ctr 12" Gum	21.6							
	ctr 18" Gum	21.6							
	ctr 15" Gum 16+26.1	20.9							
			48	10.0	10.0	5.0			16+00
ctr 8" TP 15+94.4	15+98.2 ctr 18" Gum	21.2							
		31.7							
	ctr 24" Gum 15+90.4	20.8							
15+76.2 15+71.6	ctr 15" Gum	20.9							
	ctr 15" Gum	21.3							
	ctr 12" Gum 15+65.1	22.0							
	ctr 18" Gum 15+50.5	22.0							
	ctr 15" Gum 14+42.8	21.2							
	ct 18" Gum 14+32.5	21.3							
	ctr 15" Gum 14+18.6	21.0							
	ctr 30" Gum 14+04.4	21.6							
ctr 8" TP 13+97.4	ctr 15" Gum 13+93.2	20.5							
		32.4							
	[illegible]	[illegible]							
	ctr 30" Gum 13+38.0	21.4							
	ctr 15" Gum 13+25.2	22.3							
	ct 18" Gum 13+07.5	21.3							
	ctr 30" Gum 12+87.2	20.7							
	[illegible]	21.3							
ctr 8" TP 12+04.3		32.6							
	ctr 24" Gum 12+04.3	21.7							
	ctr 15" Gum 11+87.1	21.0							
			48	10.0	10.0	4.9			12+00
	ctr 18" Gum 11+72.0	21.1							
	ctr 24" Gum 11+46.3	20.7							
	ctr 30" Gum 11+31.6	20.7							

RETURN TO
LOS ANGELES COUNTY SURVEYOR
7DO HALL OF RECORDS

Do not extend notes this side of this line.

Note: Any Additions or Changes on This Sheet Must be Made or Circled in Red Ink With Date and Name of Person Making Change.

Notes Ck'd by	Survey of
Map No.	W. O. 1124 Tape No. St'd °F
Office Work	Surveyed by
Checked	Notes Date
Date	Indexed C. Johnson

F. B. 1747 PG. 133

Note: Any Additions or Changes on This Sheet Must be Made or Circled in Red Ink With Date and Name of Person Making Change.

Do not extend notes this side of this line.

RETURN TO
LOS ANGELES COUNTY SURVEYOR
700 HALL OF RECORDS

FORM 247 5M 5-46

F. B. 1242 Pg. 134

(20) (20)

#9 #2 Mac Pvt 6" D & 5 Sub Grade

CONC PVT

Ctr 30" Gun 25+82.5 — 22.1

" 18" 25+71.0 " — 21.0

" 18" 25+57.5 — 21.5

" 30" 25+26.5 " — 21.0

" 18" 25+20.3 " — 20.1

4.5 10° 4° 10°

25+00

" 30" 23+41.6 " — 20.5

23+07.3 " 15" " — 21.3

23+01.0 " 24" " — 20.8

" 24" 22+72.0 — 20.3

Ctr 18" TD 22+85.0 — 33.1

22+43.2 " 18" " — 21.3

Ctr 18" TD 21+24.0 — 33.1

21+29.2 " 24" " — 21.5

21+22.0 " 30" " — 21.0

21+04.0 " 18" " — 21.3

21+00.5 " 30" " — 21.2

20+82.5 " " " — 21.2

RETURN TO
LOS ANGELES COUNTY SURVEYOR
700 HALL OF RECORDS

Do not extend notes this side of this line.

Note: Any Additions or Changes on This Sheet Must be Made or Circled in Red Ink With Date and Name of Person Making Change.

Notes Ck'd by	Survey of
Map No.	W. O. 1774 Tape No. St'd °F
Office Work	Surveyed by R.L.Willett
Checked	Notes Date
Date	Indexed A. C. Johnson

F. B. 1744 PG. 105

Note: Any Additions or Changes on This Sheet Must be Made or Circled in Red Ink With Date and Name of Person Making Change.

Do not extend notes this side of this line.

RETURN TO
LOS ANGELES COUNTY SURVEYOR
700 HALL OF RECORDS

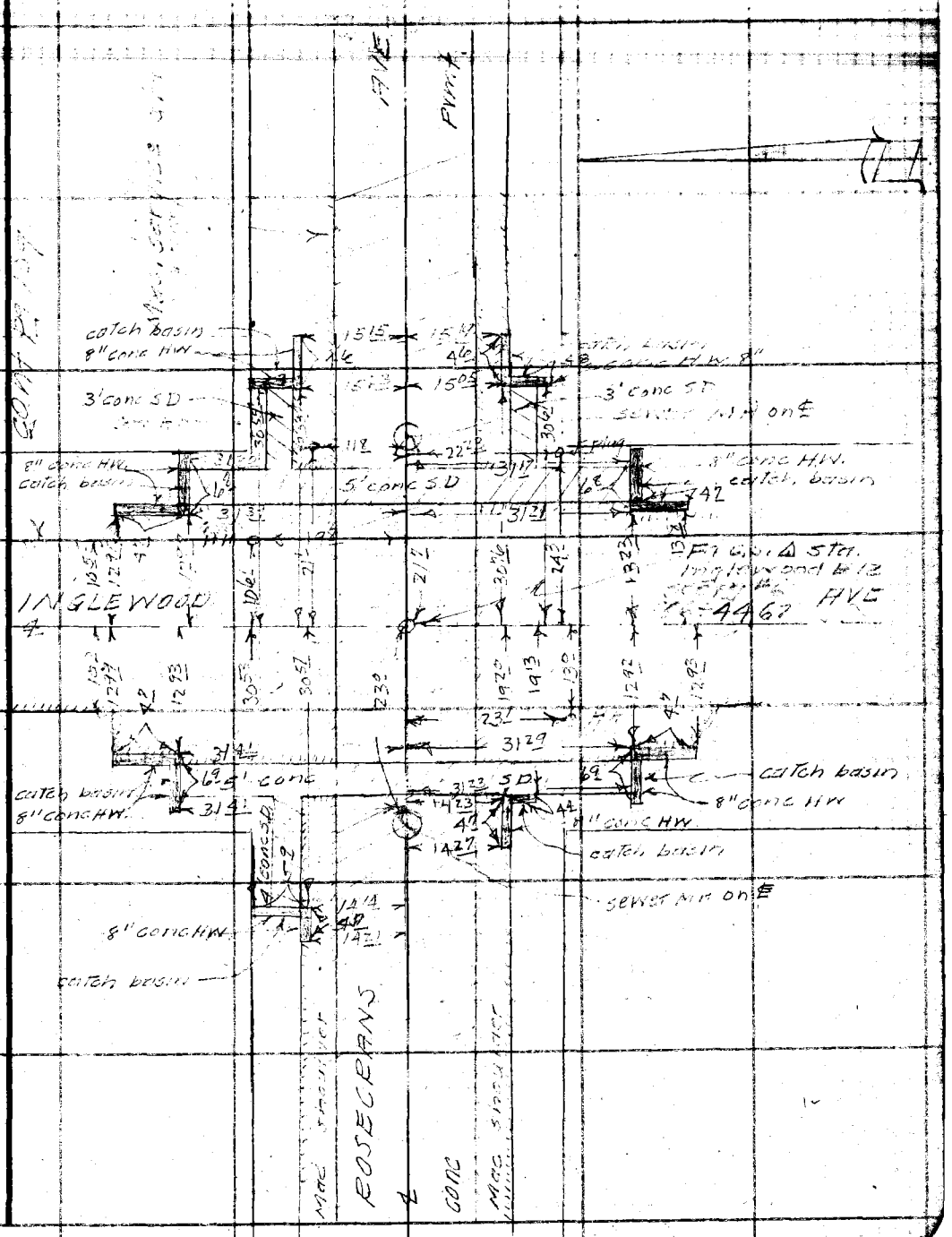

FORM 247 5M 5-46

RETURN TO
LOS ANGELES COUNTY SURVEYOR
700 HALL OF RECORDS

Note: Any Additions or Changes on This Sheet Must be Made or Circled in Red Ink With Date and Name of Person Making Change.

Do not extend notes this side of this line.

F. B. 1242 Pg. 136

Profile No. _____ Notes Red. _____ Plotted _____ Job No. 1179 Division No. _____ F.B. 1242 PG. 137

Date _____ Date _____ Survey of 140th ST ETAL

X-Sec. No. _____ Notes Chkd. _____ Checked _____ Survey by Gunderson Notes HWG Date 4-7-47

Date _____ Date _____ Map No. _____ Indexed C. Johnson Date JUL 20 '48

PROFILE & + SECTIONS
ON
ROSECRANS AVE
FROM - ANZA AVE
TO - INGLEWOOD AVE

140th ST ETAL
JN 1179

MAY 7-47
Gunderson
York
Smith
AJ Peterson

STATION	B. S.	H. I.	F. S.	ELEV.

NOTE: ANY ADDITIONS OR CHANGES ON THIS SHEET MUST BE MADE OR CIRCLED IN RED INK, WITH DATE AND NAME OF PERSON MAKING CHANGE.

PLEASE RETURN TO
LOS ANGELES COUNTY SURVEYOR
700 HALL OF RECORDS

Do not extend notes this side of this line.

FORM 307 5M 1-46

FORM 307 5M 1-46

PLEASE RETURN TO
LOS ANGELES COUNTY SURVEYOR
700 HALL OF RECORDS

NOTE: ANY ADDITIONS OR CHANGES ON THIS SHEET MUST BE MADE OR CIRCLED IN RED INK, WITH DATE AND NAME OF PERSON MAKING CHANGE.

Do not extend notes this side of this line.

STATION	B. S.	H. I.	F. S.	ELEV.		
BM 22 D	3 32	80 47		77 5	BM 22 L Elev 77.154 FB 1242-27 Rose Crans Ave & Ensa Ave PL & T in int 9'E & 9's of E int	
0-100			2 54	77 3	℄ Rose Crans [illegible]	℄ Ensa [illegible]
0+00			3 16	77 21	℄ int Rose Crans Ave & [illegible]	
[illegible]			3 29	77 18	℄ "	" & [illegible]
10° L			3 41	77 6	edge [illegible]	
16° L			3 73	76 4	" Shoulder	& Gut
20° L			2 5	[illegible]	PL & T Br 4	
1+00			[illegible]	[illegible]	℄	
10° L			3 84	[illegible] 3	edge [illegible]	
15° L			[illegible]	76 24	" Shoulder	
17° L			4 5	76 [illegible]	Gut	
20° L			3 7	76 8	PL	
2+00			4 39	76 [illegible]	℄	
10° L			4 [illegible]	76 [illegible]	edge [illegible]	
15° L			4 84	[illegible]	" Shoulder	& Gut
20° L			4 3	76 [illegible]	PL - T Br 4	
3+00			[illegible]	75 [illegible]	℄	
10° L			[illegible]	75 [illegible]	edge [illegible]	
[illegible]			5 [illegible]	[illegible]	" Shoulder	
16° L			5 3	[illegible]	Gut	

F.B. 1242 PG. 138

Job No. 1179 Division No. Notes Red. Plotted Profile No.

Survey of 140th St. et al Date Date X-Sec.

Survey by Gunderson Notes HWG Notes Chkd TOM Checked

Indexed C. Johnson Date Date 5/23/47 Date No.

FORM 307 5M 1-46

PLEASE RETURN TO
LOS ANGELES COUNTY SURVEYOR
700 HALL OF RECORDS

NOTE: ANY ADDITIONS OR CHANGES ON THIS SHEET MUST BE MADE OR CIRCLED IN RED INK, WITH DATE AND NAME OF PERSON MAKING CHANGE.

Do not extend notes this side of this line.

STATION	B. S.	H. I.	F. S.	ELEV.	
3+00 - 20° L		80 47	45	76 0	PL & T Brk
[illegible] L			39	76 6	Back Lot Line to [illegible]
4+00			506	75 41	℄
10° L			509	75 37	edge Conc Pvt
15° L			551	74 96	" Shoulder
15° L			55	75 0	Gut
20° L			[illegible]	76 3	PL & T Brk
5+00			526	75 21	℄
10° L			530	75 17	edge Conc Pvt
15° L			565	74 82	" Shoulder
16° L			[illegible]	74 8	Gut
20° L			40	76 5	PL & T Brk
TP	474	79 56	565	74 82	
6+00			461	74 95	℄
10° L			462	74 94	edge Conc Pvt
15° L			499	74 57	" Shoulder
15° L			50	74 6	Gut
20° L			41	75 5	PL & T Brk
7+00			479	74 77	℄
10° L			486	74 73	edge Conc Pvt
14° L			518	74 38	" Shoulder

Profile No. ____ Notes Red ____ Plotted ____ Job No. 1179 Division No. ____ F.B. 1242 PG. 139
X-Sec. No. ____ Date ____ Date ____ Survey of ____
Notes Chkd. [illegible] Checked ____ Survey by Sundersen Notes [illegible] Date 5-7-47
Date 5/23/47 Date ____ Map No. ____ Indexed ____ Date ____

FORM 307 5M 1-46

PLEASE RETURN TO
LOS ANGELES COUNTY SURVEYOR
700 HALL OF RECORDS

NOTE: ANY ADDITIONS OR CHANGES ON THIS SHEET MUST BE MADE OR CIRCLED IN RED INK, WITH DATE AND NAME OF PERSON MAKING CHANGE.

Do not extend notes this side of this line.

STATION	B. S.	H. I.	F. S.	ELEV.		
7+00		79 56	5 2	74 [illegible]	Gut	
20° L			4 4	[illegible]	PL & T Brk	
165' L			3 0	[illegible]	Back lot Line to N	
8+00			5 04	74 [illegible]	℄	
10° L			5 10	[illegible]	edge conc [illegible]	
14° L			5 41	74 1[illegible]	" Shoulder	
15° L			5 5	74 1[illegible]	Gut	
20° L			4 9	74 [illegible]	PL & T Brk	
8+64.01			5 11	74 45	[illegible]	[illegible]
10° L			5 21	74 [illegible]	[illegible]	
14° L			[illegible]	[illegible]	" Shoulder	
[illegible] L			5 8	73 [illegible]	Gut	
20° L			4 9	74 [illegible]	PL & T Brk	
8+84.01			5 04	74 [illegible]	[illegible] Rose crans	ave & Occ [illegible]
9+04.01			5 11	7[illegible]	℄ "	" & [illegible] "
10° L			5 16	7[illegible]	[illegible]	
14° L			5 16	[illegible]	" Shoulder	
20° L			5 2	[illegible]	PL	
			6 52	73 [illegible]	Invert Conc [illegible]	NE Cor Rose [illegible]
			6 [illegible]	72 [illegible]	"	[illegible] Rosecrans "
[illegible]	3 82	78 56	4 82	74 [illegible]		

F.B. 1242 PG. 140 Job No. 1179 Division No. Notes Red Plotted No. Profile
Survey of 140th ST et al Date Date X-Sec.
Survey by Gunderson Notes HWG Notes Chkd [illegible] Checked No.
Indexed A. C. Johnson Date Date 5/23/47 Date

FORM 307 5M 1-46

PLEASE RETURN TO
LOS ANGELES COUNTY SURVEYOR
700 HALL OF RECORDS

NOTE: ANY ADDITIONS OR CHANGES ON THIS SHEET MUST BE MADE OR CIRCLED IN RED INK, WITH DATE AND NAME OF PERSON MAKING CHANGE.

Do not extend notes this side of this line.

STATION	B. S.	H. I.	F. S.	ELEV.		
10+00		78 56	4 44	74 12	℄	
10° L			4 56	74 00	edge conc Pvt	
15° L			4 96	73 60	" Shoulder	
17° L			5 1	73 5	Gut	
20° L			4 6	74 0	PL & T Brk	
11+00			4 68	73 88	℄	
10° L			4 76	73 80	edge conc Pvt	
15° L			5 19	73 39	" Shoulder	
17° L			5 4	73 2	Gut	
20° L			4 8	73 8	PL & T Brk	
12+00			4 87	73 69	℄	
10° L			4 92	73 64	edge conc Pvt	
15° L			5 42	73 14	" Shoulder	
16° L			5 5	73 1	Gut	
20' L			5 0	73 6	PL & T Brk	
16.5' L			4 3	74 3	Back Lot Line to N	
13+00			5 01	73 55	℄	
10° L			5 14	73 42	edge conc Pvt	
14° L			5 45	73 11	" Shoulder	
15° L			5 5	73 1	Gut	
20' L			4 7	73 9	PL & T Brk	

Profile
No. ____ Notes Red. ____ Plotted ____ Job No. [illegible] Division No. ____
X-Sec. ____ Date ____ Date ____ Survey of ____
No. ____ Notes Chkd. [illegible] Checked ____ Survey by Gunderson Notes HWG Date 5-7-47
Date 5/23/47 Date ____ Map No. ____ Indexed ____ Date ____

F.B. [illegible] PG. 41

FORM 307 5M 1-46

PLEASE RETURN TO
LOS ANGELES COUNTY SURVEYOR
700 HALL OF RECORDS

NOTE: ANY ADDITIONS OR CHANGES ON THIS SHEET MUST BE MADE OR CIRCLED IN RED INK, WITH DATE AND NAME OF PERSON MAKING CHANGE.

Do not extend notes this side of this line.

STATION	B. S.	H. I.	F. S.	ELEV.		
14+00		78 56	5 22	73 34	℄	
10' L			5 32	73 24	edge Conc Pvt	
14.5 L			5 69	72 84	" Shoulder	
16.5 L			5 7	72 9	Gut	
20° L			5 0	72 6	PL & T Brk	
TP	4 68	77 07	5 67	72 39		
15+00			4 39	73 18	℄	
10' L			4 48	73 19	Edge Conc Pvt	
14.3 L			4 70	72 [illegible]	" Shoulder	
16.2 L			4 9	72 7	Gut	
20° L			4 2	72 4	PL & T Brk	
16+00			4 58	72 19	℄	
10° L			4 70	72 [illegible]	edge Conc Pvt	
14.2 L			4 96	72 [illegible]	" Shoulder	
16.3 L			5 1	72 [illegible]	Gut	
20° L			4 3	72 [illegible]	PL & T Brk	
17+00			4 77	72 [illegible]	℄	
10° L			4 91	72 [illegible]	edge Conc Pvt	
15' L			5 25	72 [illegible]	" Shoulder	
17.2 L			5 4	72 [illegible]	Gut	
20° L			4 2	72 [illegible]	PL & T Brk	

F.B. 1242 PG. 142
Job No. 1179 Division No. ____ Notes Red. ____ Plotted ____ Profile
Survey of 140th ST et al Date ____ Date ____ No. ____
Survey by Gunderson Notes HWG Notes Chkd [illegible] Checked ____ X-Sec.
Indexed A. C. Johnson Date ____ Date 5/23/47 Date ____ No. ____

FORM 307 5M 1-46

PLEASE RETURN TO
LOS ANGELES COUNTY SURVEYOR
700 HALL OF RECORDS

NOTE: ANY ADDITIONS OR CHANGES ON THIS SHEET MUST BE MADE OR CIRCLED IN RED INK, WITH DATE AND NAME OF PERSON MAKING CHANGE.

Do not extend notes this side of this line.

STATION	B. S.	H. I.	F. S.	ELEV.		
17+44.28		[illegible]	4 84	72 73	℄ Rose [illegible] & W PL Shoup [illegible]	
10' L			4 99	72 59	edge Conc Pvt	
14.8' L			5 36	72 21	" Shoulder	
16' L			5 4	72 2	Gut	
20' L			4	73 5	PL & T Brk	
17+64.28			4 88	72 69	℄ int Rose [illegible] & [illegible]	
17+84.28			4 92	72 65	℄ " " & EPL	
10' L			4 [illegible]	72 59	edge Conc Pvt	
16.8' L			5 42	72 15	" Shoulder	& Gut
21' L			4 0	73 6	T Brk	
18+00			4 92	72 65	℄	
10° L			4 95	72 62	edge Conc Pvt	
15° L			5 34	72 23	" Shoulder	
16° L			5 4	72 2	Gut	
20° L			4 0	73 6	PL & T Brk	
TP	4 42	76 79	5 20	72 37		
19+00			4 35	72 44	℄	
10° L			4 44	72 35	[illegible]	
15° L			4 70	72 09	" Shoulder	
15.5' L			4 7	72 11	Gut	
20' L			1 0	75 9	PL & T Brk	

Profile No. ____ Notes Red ____ Plotted ____ Job No. ____ Division No. ____
X-Sec. No. ____ Date ____ Date ____ Survey of ____
Notes Chkd [illegible] Checked ____ Survey by [illegible] Notes HWG Date 5-7-47
Date 5/23/47 Date ____ Map No. ____ Indexed A. C. Johnson Date [illegible]

F.B. 124 PG. 143

FORM 307 5M 1-46

PLEASE RETURN TO
LOS ANGELES COUNTY SURVEYOR
700 HALL OF RECORDS

NOTE: ANY ADDITIONS OR CHANGES ON THIS SHEET MUST BE MADE OR CIRCLED IN RED INK, WITH DATE AND NAME OF PERSON MAKING CHANGE.

Do not extend notes this side of this line.

STATION	B. S.	H. I.	F. S.	ELEV.		
20+00		[illegible]	4 56	[illegible]	℄	
10° L			4 57	[illegible]	Edge Cone Pvt	
14° L			4 24	[illegible]	" Shoulder & Gut	
20' L			[illegible]	[illegible]	PL & T Brk	
21+00			4 77	[illegible]	℄	
15' L			[illegible]	[illegible]	Edge [illegible]	
12° L			5 06	[illegible]	" Shoulder & Gut	
17° L			[illegible]	[illegible]	B. Cut	
20° L			5 5	[illegible]	PL & T Brk	
22+00			4 72	[illegible]	℄	
[illegible]			4 77	[illegible]	Edge Cone Pvt	
15' L			5 24	[illegible]	" Shoulder	
16° L			5 3	[illegible]	Gut	
18° L			4 5	[illegible]	T Brk	
20' L			4 7	[illegible]	PL	
23+00			5 05	[illegible]	℄	
15' L			5 14	[illegible]	Edge Cone Pvt	
14° L			5 45	[illegible]	" Shoulder	
16° L			5 5	[illegible]	Gut	
20° L			4 4	[illegible]	PL & T Brk	

F.B. 1242 PG. 144

Job No. 1179 Division No. _____ Notes Red. _____ Plotted _____ Profile _____

Survey of 140th ST et al Date _____ Date _____ No. _____

Survey by Gunderson Notes HOG Notes Chkd. FDM Checked _____ X-Sec. _____

Indexed A. C. Johnson Date _____ Date 5/23/47 Date _____ No. _____

FORM 307 5M 1-46

PLEASE RETURN TO
LOS ANGELES COUNTY SURVEYOR
700 HALL OF RECORDS

NOTE: ANY ADDITIONS OR CHANGES ON THIS SHEET MUST BE MADE OR CIRCLED IN RED INK, WITH DATE AND NAME OF PERSON MAKING CHANGE.

Do not extend notes this side of this line.

STATION	B. S.	H. I.	F. S.	ELEV.		
24+00		76 79	502	71 77	℄	
10 L			519	71 60	edge conc Pvt	
14 8 L			552	71 27	" Shoulder	
16 5 L			57	71 1	Gut	
20 0 L			56	71 2	PL	
TP	453	75 92	540	71 39		
25+00			439	71 53	℄	
10 L			471	71 21	edge conc Pvt	
14 8 L			488	71 04	" Shoulder	
15 8 L			52	70 7	Gut	
20 L			38	72 1	PL	
26+00			454	71 38	℄	
10 0 L			460	71 32	edge conc Pvt	
14 6 L			486	71 06	" Shoulder	
16 0 L			51	70 8	Gut	
20 0 L			38	72 1	PL & T Brk	
26+24 67			449	71 43	℄ Rosecrans Ave & W PL Inglewood	
14 8 L			439	71 53	edge Pvt	
26+44 67			438	71 54	℄ int Rosecrans Ave & Inglewood	

Profile No. ____ Notes Red ____ Plotted ____ Job No. 1179 Division No. ____
X-Sec. No. ____ Date ____ Date ____ Survey of ____
Notes Chkd LPM Checked ____ Survey by Sunderson Notes HWG Date 5-7-47
Date 5/23/47 Date ____ Map No. ____ Indexed C Johnson Date ____

F.B. 1242 PG. 145

FORM 307 5M 1-46

PLEASE RETURN TO
LOS ANGELES COUNTY SURVEYOR
700 HALL OF RECORDS

NOTE: ANY ADDITIONS OR CHANGES ON THIS SHEET MUST BE MADE OR CIRCLED IN RED INK, WITH DATE AND NAME OF PERSON MAKING CHANGE.

Do not extend notes this side of this line.

STATION	B. S.	H. I.	F. S.	ELEV.		
		75.92				
Inverts of Cross Drains at Int Rose Crans Ave & Inglewood Ave						
			5.95	69.97	SW Cor Inlet from W to N&S Drain	
			5.91	70.01	SW Cor outlet N&S Drain	
			5.77	70.15	NW Cor Inlet from W to N&S Drain	
			5.65	70.27	NW Cor Inlet N&S Drain	
			6.01	69.91	SE Cor - Outlet N&S Drain	
			5.92	70.00	SE Cor - Inlet from E, to N&S Drain	
			5.74	70.18	NE Cor - Inlet to N&S Drain	
			5.52	70.40	NE Cor Inlet from E to N&S Drain	
BMN126			3.92	72.00	BMN126 Elev 71.92 FB 1242 26 Inglewood Ave & Rose Crans Ave NE Cor Fd Bt Sph in E end Conc Hdwall	

F.B. 1242 PG. 146 Job No. 1179 Division No. Notes Red Plotted Profile
Survey of 140th ST et al Date Date No.
Survey by Sunderson Notes HWG Notes Chkd TBM Checked X-Sec.
Indexed A. C. Johnson Date Date 5/23/47 Date No.

Notes Ck'd by	Survey of [illegible]	F. B. [illegible] Pg. [illegible]
Map No.	W. O. 1179 Tape No. St'd °F	
Office Work	Surveyed by [illegible]	
Checked	Notes [illegible] Date 5-8-47	
Date	Indexed A. C. Johnson	

JUL 20 '48

TOPOGRAPHY
ON
142nd ST
FROM - INGLEWOOD AVE
TO - ANZA AVE
140th ST ET AL
JN 1179

MAY 8-47
Gunderson
York
Smith
AJ Peterson

Note: Any Additions or Changes on This Sheet Must be Made or Circled in Red Ink With Date and Name of Person Making Change.

Do not extend notes this side of this line.

RETURN TO
LOS ANGELES COUNTY SURVEYOR
700 HALL OF RECORDS

FORM 247 5M 11-46

F. B. 1242 PG. 148



RETURN TO
LOS ANGELES COUNTY SURVEYOR
700 HALL OF RECORDS

Note: Any Additions or Changes on This Sheet Must Be Made or Circled in Red Ink With Date and Name of Person Making Change.

Do not extend notes this side of this line.

Notes Ck'd by		Survey of	F. B. PG.
Map No.		W. O.	Tape No. St'd °F
Office Work		Surveyed by	
Checked		Notes	Date
Date		Indexed	

Note: Any Additions or Changes on This Sheet Must Be Made or Circled in Red Ink With Date and Name of Person Making Change.

Do not extend notes this side of this line.

RETURN TO
LOS ANGELES COUNTY SURVEYOR
700 HALL OF RECORDS

FORM 247 SM 11-46

Cont from Bk Pg 149

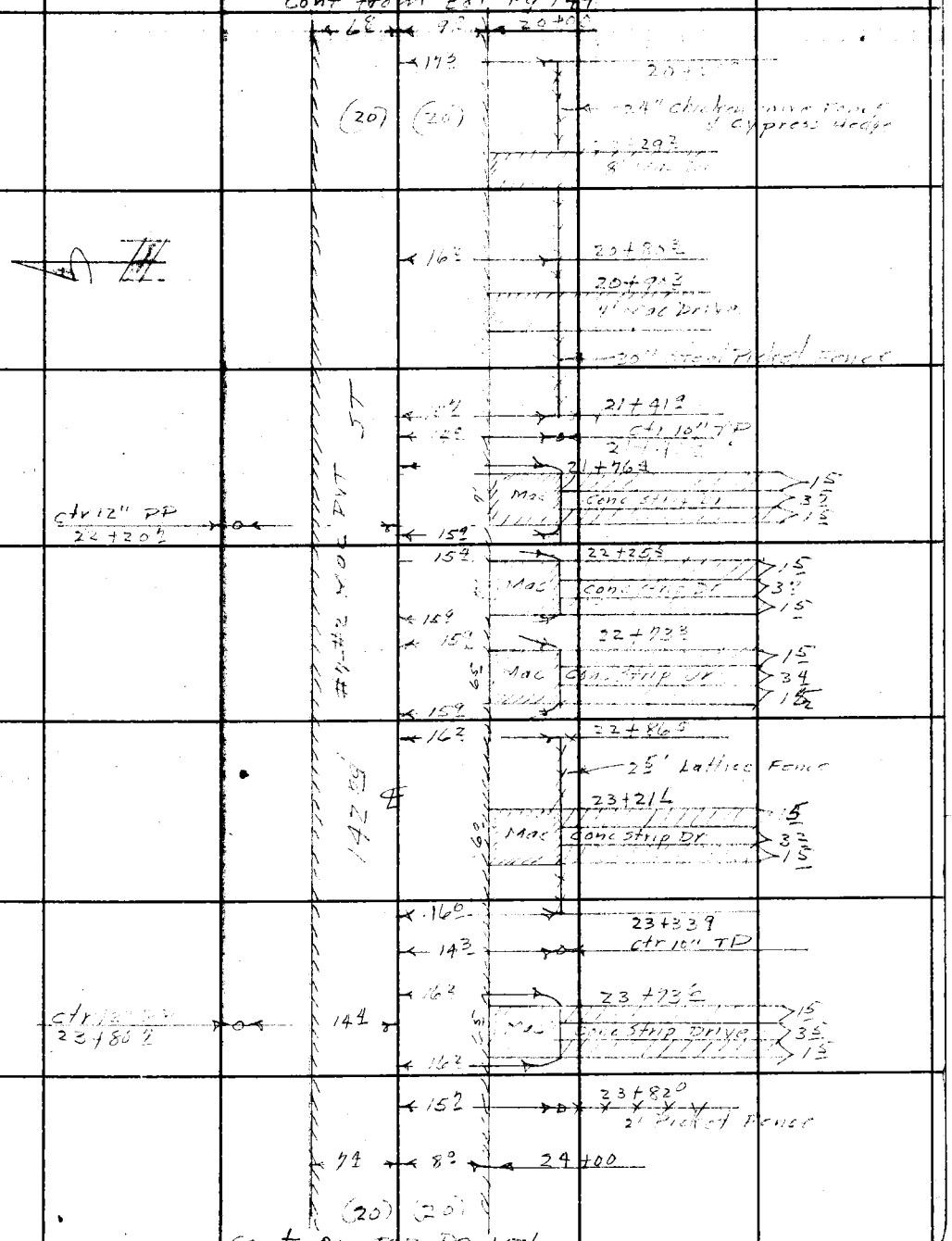

Cont on Bk Pg 151

F. B. 1242 PG. 152

cont from Bot Pg 150

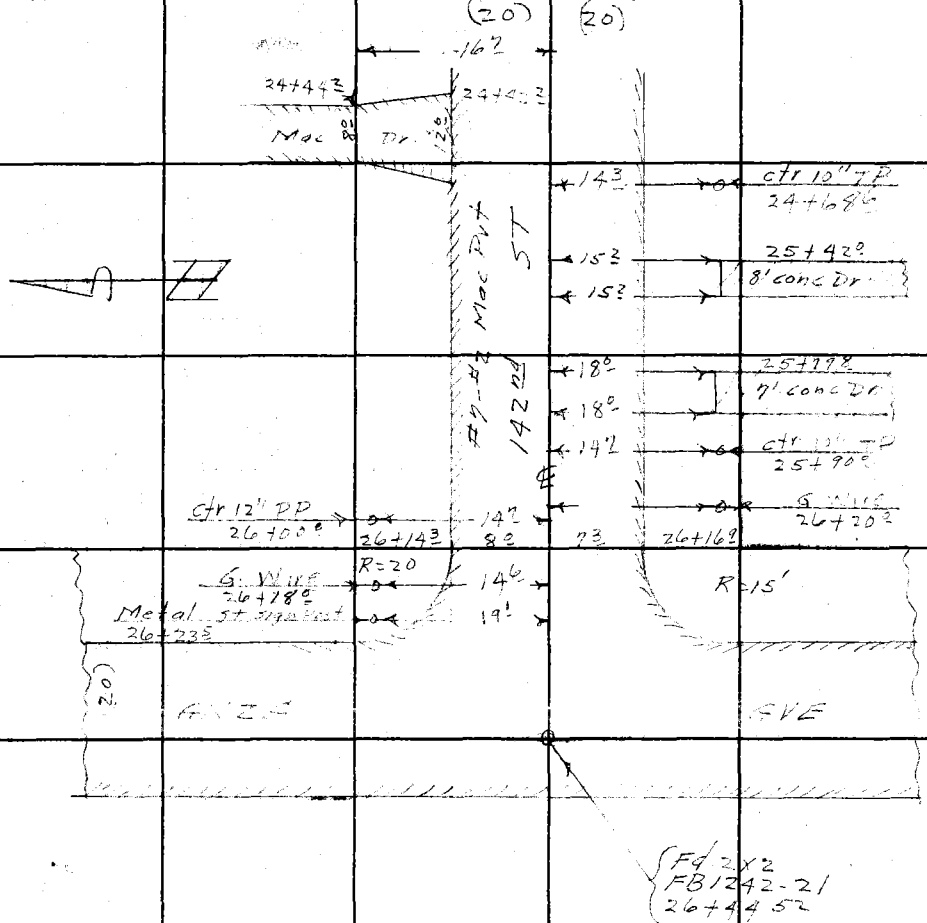

RETURN TO
LOS ANGELES COUNTY SURVEYOR
700 HALL OF RECORDS

Do not extend notes this side of this line.

Note: Any Additions or Changes on This Sheet Must be Made or Circled in Red Ink With Date and Name of Person Making Change.

Notes Ck'd by	Survey of 140th St [illegible]	F. B. [illegible] Pg. [illegible]
Map No.	W. O. 1179 Tape No. St'd °F	
Office Work	Surveyed by [illegible]	
Checked	Notes [illegible] Date 5-8-47	
Date	Indexed A. C. Johnson	

Cont from Bal Pg 147

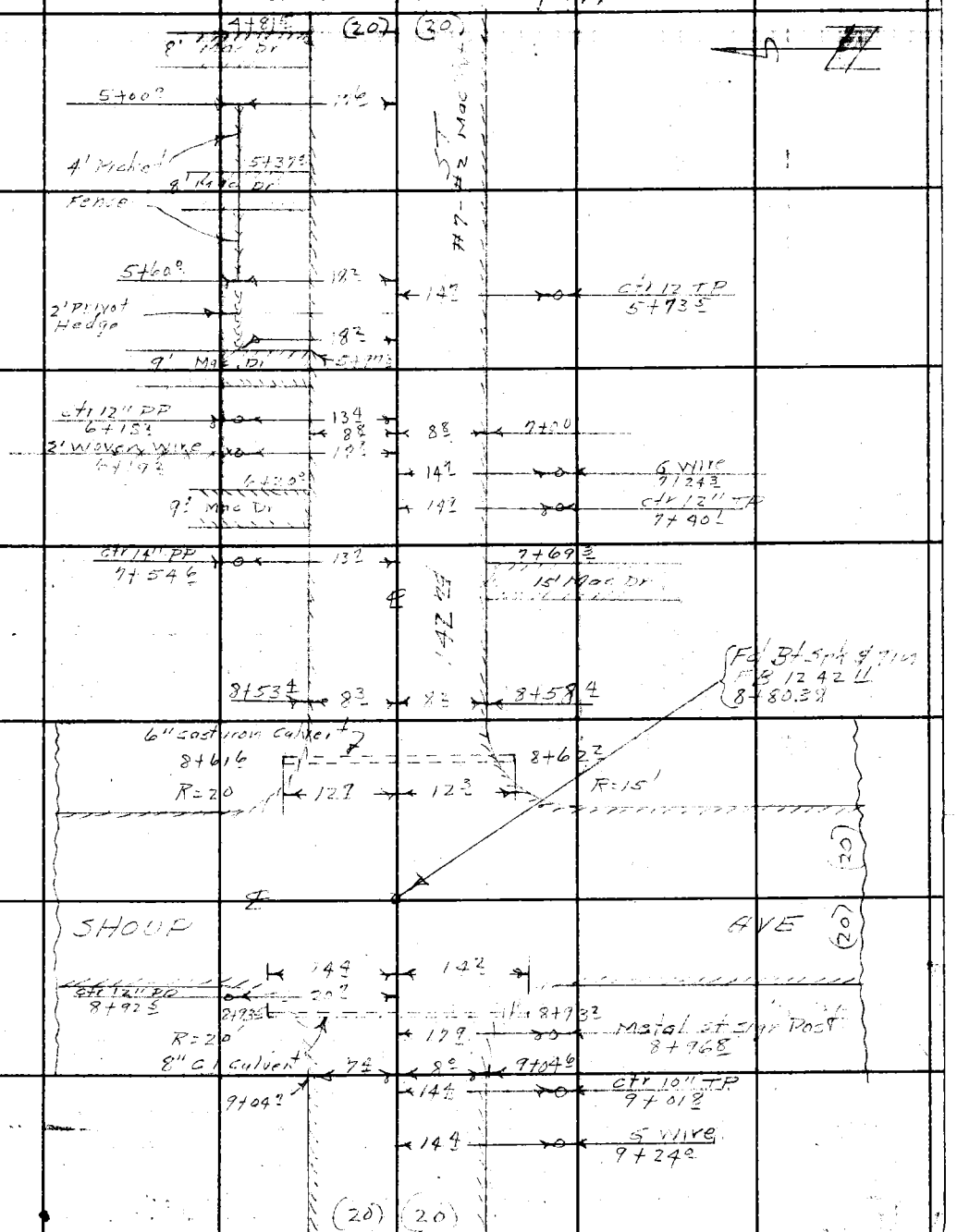

Cont Top Pg 149

Note: Any Additions or Changes on This Sheet Must be Made or Circled in Red Ink With Date and Name of Person Making Change.

Do not extend notes this side of this line.

RETURN TO
LOS ANGELES COUNTY SURVEYOR
700 HALL OF RECORDS

FORM 247 5M 11-46

F. B. 1242 PG. 150

cont from Bot Pg 148

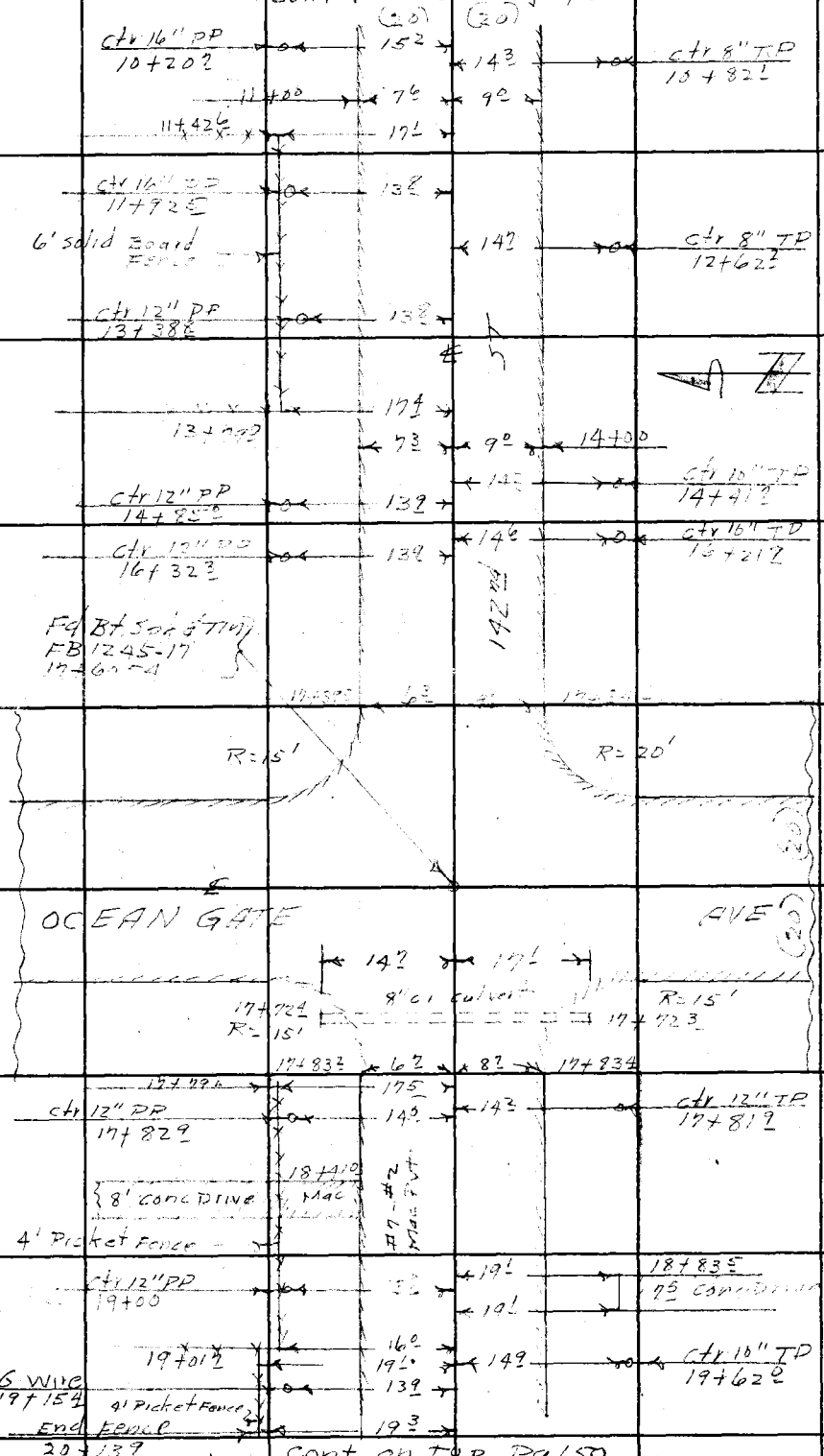

Cont on top Pg 150

RETURN TO
LOS ANGELES COUNTY SURVEYOR
700 HALL OF RECORDS

Do not extend notes this side of this line.

Note: Any Additions or Changes on This Sheet Must be Made or Circled in Red Ink With Date and Name of Person Making Change.

Profile No. _____ Notes Red. _____ Plotted _____ Job No. 1179 Division No. _____

F.B. 1242 PG. 153

Date _____ Date _____ Survey of _____

X-Sec. No. _____ Notes Chkd. _____ Checked _____ Survey by Gunderson Notes 1405 Date 5-13-47

Date _____ Date _____ Map No. _____ Indexed A. C. Johnson Date JUL 20 '48

PROFILE & + SECTIONS
ON
142ND ST
FROM - INGLEWOOD AVE
TO - ANZA AVE
140th ST ET AL
JN 1179

MAY 13 47
Gunderson
York
Smith
A J Peterson

STATION	B. S.	H. I.	F. S.	ELEV.

NOTE: ANY ADDITIONS OR CHANGES ON THIS SHEET MUST BE MADE OR CIRCLED IN RED INK, WITH DATE AND NAME OF PERSON MAKING CHANGE.

PLEASE RETURN TO
LOS ANGELES COUNTY SURVEYOR
700 HALL OF RECORDS

Do not extend notes this side of this line.

FORM 307 5M 1-46

FORM 307 SM 1-46

PLEASE RETURN TO
LOS ANGELES COUNTY SURVEYOR
700 HALL OF RECORDS

NOTE: ANY ADDITIONS OR CHANGES ON THIS SHEET MUST BE MADE OR CIRCLED IN RED INK, WITH DATE AND NAME OF PERSON MAKING CHANGE.

Do not extend notes this side of this line.

STATION	B. S.	H. I.	F. S.	ELEV.	
BM H19	5.99	78.06		72.07	BM H19 Elev: 72069 FB 1242-28 142nd St & Inglewood Ave SE Cor Fd Bt Spk in cb 10' E of W end
0+00			6.32	71.74	℄ int 142nd St & Inglewood Ave
0+10			6.38	71.68	℄ & edge Pvt
0+17			6.74	71.32	℄ & + Gut
0+20			6.71	71.35	℄ 142nd St & W PL Inglewood
10.5 R			6.66	71.40	edge Pvt & Gut
18.0 R			5.2	72.9	T Brk
20.0 R			5.2	72.9	PL
14' L			7.0	[illegible]	edge Pvt & Gut
16.5 L			5.3	72.8	T Brk
20.0 L			5.8	72.3	PL
0+45			5.72	72.34	℄
1+00			5.34	72.7	℄
75' R			5.71	72.35	edge Pvt
11.0 R			6.0	72.1	Gut
15.0 R			5.0	72.1	T Brk
20.0 R			5.0	72.1	PL
8.5 L			5.81	72.25	edge Pvt
14.0' L			6.3	72.8	Gut
17' L			5.4	72.7	T Brk
20.0 L			5.5	72.6	PL

F.B. 1242 PG. 154 Job No. 1179 Division No. Notes Red. Plotted No. Profile
Survey of 140th St et al Date Date X-Sec.
Survey by Gunderson Notes HWG Notes Chkd. [illegible] Checked No.
Indexed A. C. Johnson Date Date 5/23/47 Date

FORM 307 5M 1-46

PLEASE RETURN TO
LOS ANGELES COUNTY SURVEYOR
700 HALL OF RECORDS

NOTE: ANY ADDITIONS OR CHANGES ON THIS SHEET MUST BE MADE OR CIRCLED IN RED INK, WITH DATE AND NAME OF PERSON MAKING CHANGE.

Do not extend notes this side of this line.

STATION	B. S.	H. I.	F. S.	ELEV.		
2+00		78 06	4 50	73 56	℄	
7.3 R			4 71	73 35	edge Pvt	
10.5 R			3 0	73 1	Gut	
14.5 R			3 8	74 3	T Brk	
20.0 R			3 6	74 5	PL	
8.6 L			4 87	73 19	edge Pvt	
13.5 L			5 4	72 7	Gut	
14.5 L			4 9	73 2	T Brk	
20.0 L			5 1	73 0	PL	
3+00			3 79	74 27	℄	
6.9 R			4 03	74 03	edge Pvt	
10.5 R			4 7	73 4	Gut	
14.5 R			3 7	74 4	T Brk	
20.0 R			3 8	74 3	PL	
8.7 L			4 27	73 79	edge Pvt	
13.0 L			4 6	73 5	Gut	
17.5 L			4 3	73 8	T Brk	
20.0 L			4 3	73 8	PL	
4+00			2 81	75 25	℄	
7.0 R			3 08	74 98	edge Pvt	
11.5 R			3 6	74 5	Gut	

Profile
No. X-Sec. No.
Notes Red Date Plotted Date Job No. 1179 Division No. 1
Notes Chkd. JRM Date 5/23/47 Checked Date Survey of Survey by Sunderson Map No. Notes 1406 Date 5-13-47
Indexed A. C. Johnson Date
F.B. 1242 PG. 155

FORM 307 5M 1-46

PLEASE RETURN TO
LOS ANGELES COUNTY SURVEYOR
700 HALL OF RECORDS

NOTE: ANY ADDITIONS OR CHANGES ON THIS SHEET MUST BE MADE OR CIRCLED IN RED INK, WITH DATE AND NAME OF PERSON MAKING CHANGE.

Do not extend notes this side of this line.

STATION	B. S.	H. I.	F. S.	ELEV.	
4+00 16' R		78 06	26	75 5	TBrk
20' R			25	75 6	PL
9.4 L			316	74 70	edge Pvt
13 L			37	74 4	Gut
15.5 L			32	74 9	TBrk
20' L			32	74 9	PL
TP	519	80 37	288	75 18	
5+00			429	76 08	℄
7.7 R			468	75 69	edge Pvt
11.5 R			50	75 4	Gut
14.5 R			42	76 2	TBrk
20.0 R			42	76 2	PL
160' R			44	76 0	Back Lot Line to N
9.0 L			471	75 6	edge Pvt
14.0 L			53	75 1	Gut
18.0 L			50	75 4	TBrk
20' L			51	75 3	PL
L			51	75 3	Back Lot Line to So
6+00			416	76 21	℄
7.8 R			446	75 91	edge Pvt
12.5 R			49	75 5	Gut

F.B. 1242 PG. 156

Job No. 1179 Division No. ____ Notes Red. ____ Plotted ____ Profile ____

Survey of 140th St et al Date ____ Date ____ No. ____

Survey by Sanderson Notes HWG Notes Chkd. [illegible] Checked ____ X-Sec. ____

Indexed A. C. Johnson Date ____ Date 5/23/47 Date ____ No. ____

FORM 307 5M 1-46

PLEASE RETURN TO
LOS ANGELES COUNTY SURVEYOR
700 HALL OF RECORDS

NOTE: ANY ADDITIONS OR CHANGES ON THIS SHEET MUST BE MADE OR CIRCLED IN RED INK, WITH DATE AND NAME OF PERSON MAKING CHANGE.

Do not extend notes this side of this line.

STATION	B. S.	H. I.	F. S.	ELEV.		
6+00 15.5 R		8037	42	762	TBrk	
20° R			40	764	PL	
8.2 L			453	7584	edge Pvt	
13° L			50	754	Gut	
15.5 L			47	757	TBrk	
20° L			47	757	PL	
7+00			476	7561	℄	
8° R			507	7530	edge Pvt	
12° R			56	748	Gut	
14° R			49	755	TBrk	
20° R			46	758	PL	
8° L			498	7539	edge Pvt	
12° L			54	750	Gut	
14° L			50	754	TBrk	
20° L			49	755	PL	
TP	3 72	79 27	482	7555		
8+00			406	7521	℄	
8° R			440	7487	edge Pvt	
12.5 R			48	745	Gut	
15° R			42	751	TBrk	
20° R			43	750	PL	

Profile
No. ____ Date ____ Notes Red ____ Plotted ____ Job No. 1179 Division No. ____
X-Sec. ____ Date ____ Survey of 140th St. of Pl.
Notes Chkd. JPM Checked ____ Survey by Sunderson Notes HWG Date 2-13-47
No. ____ Date 5/23/47 Date ____ Map No. ____ Indexed Johnson Date ____

F.B. 1242 PG. 157

FORM 307 5M 1-46

PLEASE RETURN TO
LOS ANGELES COUNTY SURVEYOR
700 HALL OF RECORDS

NOTE: ANY ADDITIONS OR CHANGES ON THIS SHEET MUST BE MADE OR CIRCLED IN RED INK, WITH DATE AND NAME OF PERSON MAKING CHANGE.

Do not extend notes this side of this line.

STATION	B. S.	H. I.	F. S.	ELEV.		
8+00 79 L		79 27	4 25	75 02	edge Pvt	
11.5 L			4 8	74 5	Gut	
14.0 L			4 6	74 7	T Brk	
20.0 L			4 6	74 7	PL	
8+60 38			4 16	75 11	℄ 142nd ST & W	PL Shoup Ave
11.6 R			4 54	74 73	edge Pvt	
13.0 R			5 1	74 2	Gut	
17.5 R			3 6	75 7	T Brk	
20.0 R			4 1	75 2	PL	
8.5 L			4 41	74 8½	edge Pvt	
13.5 L			5 0	74 3	Gut	
18.0 L			3 8	75 5	T Brk	
20.0 L			4 2	75 1	PL	
8+61.6 - 8.3 R			5 13	74 4	Invert N end 6"	Cast Iron Culvert
8+62.3 - 12.3 L			5 09	74 8	" S " "	" " "
8+80 38			4 08	75 9	℄ int 142nd st &	Shoup Ave
8+93.5 - 14.4 R			5 18	74 9	Invert N end 8"	Cl Culvert
8+93.2 - 14.2 L			5 42	73 75	" S " "	" "
9+00.38			4 26	75 01	℄ 142nd st & W	PL. Shoup Ave
7.5 R			4 34	74 93	edge Pvt	
13.0 R			5 1	74 2	Gut	

F.B. 242 PG. 158

Job No. 1179 Division No. Notes Red. Plotted Profile

Survey of 140th st et al Date Date No.

Survey by Gunderson Notes HWG Notes Chkd. Checked X-Sec.

Indexed A. C. Jennings Date Date 5/23/47 Date No.

FORM 307 5M 1-46

PLEASE RETURN TO
LOS ANGELES COUNTY SURVEYOR
700 HALL OF RECORDS

NOTE: ANY ADDITIONS OR CHANGES ON THIS SHEET MUST BE MADE OR CIRCLED IN RED INK, WITH DATE AND NAME OF PERSON MAKING CHANGE.

Do not extend notes this side of this line.

STATION	B. S.	H. I.	F. S.	ELEV.		
9+00 E						
16.5 R		79 27	36	75 7	TBrk	
20° R			37	75 6	PL	
9.3 L			459	74 68	edge Pvt	
12° L			516	74 11	Gut	
14° L			44	74 9	TBrk	
20° L			47	74 6	PL	
10+00			432	74 95	E	
7.3 R			452	74 75	edge Pvt	
11° R			50	74 3	Gut	
15° R			42	75 1	TBrk	
20° R			43	75 0	PL	
8° L			462	74 65	edge Pvt	
11.5 L			51	74 2	Gut	
15° L			57	73 6	TBrk	
20 L			50	74 3	PL	
11+00			406	75 21	E	
7.3 R			430	74 97	edge Pvt	
10° R			46	74 7	Gut	
15° R			35	75 8	TBrk	
20° R			32	76 1	PL	
200' R			11	78 2	Back Lot Line to N.	

Profile
No. ____ Date ____ Notes Red. ____ Plotted ____ Job No. 1179 Division No. ____
X-Sec. ____ Date ____ Date ____ Survey of [illegible]
No. ____ Date 5/23/47 Notes Chkd. [illegible] Checked ____ Survey by Sanderson Notes [illegible] Date 5-13-47
Map No. ____ Indexed [illegible] Date ____

F.B. 1242 PG. 159

FORM 307 5M 1-46

PLEASE RETURN TO
LOS ANGELES COUNTY SURVEYOR
700 HALL OF RECORDS

NOTE: ANY ADDITIONS OR CHANGES ON THIS SHEET MUST BE MADE OR CIRCLED IN RED INK, WITH DATE AND NAME OF PERSON MAKING CHANGE.

Do not extend notes this side of this line.

STATION	B. S.	H. I.	F. S.	ELEV.		
11+00 8.6 L		79 27	439	74 58	edge Pvt	
12.0 L			47	74 6	Gut	
15.5 L			41	75 2	T Brk	
20.0' L			44	74 9	PL	
150' L			54	73 9		
12+00			371	75 56	℄	
7.2 R			400	75 27	edge Pvt	
11.0 R			45	74 8	Gut	
13.0 R			38	75 5	T Brk	
20.0' R			32	76 1	PL	
8.8 L			406	75 21	edge Pvt	
12.0' L			45	74 8	Gut	
15.5 L			41	75 2	T Brk	
20' L			45	74 8	PL	
TP	509	80 64	372	75 55		
13+00			500	75 64	℄	
7.0 R			524	75 40	edge Pvt	
11.0 R			56	75 0	Gut	
13.5 R			49	75 7	T Brk	
20' R			45	76 1	PL	
8.4 L			523	75 41	edge Pvt	

F.B. 1242 Pg. 160

Job No. 1179 Division No. ____ Notes Red ____ Plotted ____ Profile ____

Survey of 140th st at 91 Date ____ Date ____ No. ____

Survey by Gunderson Notes HWG Notes Chkd ____ Checked ____ X-Sec. ____

Indexed A. C. Johnson Date ____ Date ____ Date ____ No. ____

FORM 307 5M 1-46

PLEASE RETURN TO
LOS ANGELES COUNTY SURVEYOR
700 HALL OF RECORDS

NOTE: ANY ADDITIONS OR CHANGES ON THIS SHEET MUST BE MADE OR CIRCLED IN RED INK, WITH DATE AND NAME OF PERSON MAKING CHANGE.

Do not extend notes this side of this line.

STATION	B. S.	H. I.	F. S.	ELEV.		
13+00 11.8 L		80 64	58	748	Gut	
15.0 L			53	753	TBrk	
20.0' L			56	750	PL	
14+00			474	7590	℄	
7.3 R			501	7563	edge Pvt	
11.0 R			53	753	Gut	
15.5 R			45	761	TBrk	
20.0 R			47	759	PL	
8.3 L			503	7561	edge Pvt	
11.3 L			55	751	Gut	
15.5 L			50	756	TBrk	
20.0 L			56	750	PL	
15+00			419	7645	℄	
7.2 R			435	7629	edge Pvt	
11.0 R			49	757	Gut	
15.0 R			41	765	TBrk	
20' R			43	763	PL	
170' R			06	800		
8.3 L			44	762	edge Pvt	
11.5 L			50	756	Gut	
14.5 L			46	760	TBrk	

Profile No. ____ Notes Red ____ Plotted ____ Job No. 1179 Division No. ____ F.B. 1242 PG. 161
X-Sec. No. ____ Date ____ Date ____ Survey of ____
Notes Chkd. [illegible] Checked ____ Survey by Sunderson Notes HWG Date 5-13-47
Date 5/23/47 Date ____ Map No. ____ Indexed Johnson Date ____

FORM 307 5M 1-46

PLEASE RETURN TO
LOS ANGELES COUNTY SURVEYOR
700 HALL OF RECORDS

NOTE: ANY ADDITIONS OR CHANGES ON THIS SHEET MUST BE MADE OR CIRCLED IN RED INK, WITH DATE AND NAME OF PERSON MAKING CHANGE.

Do not extend notes this side of this line.

STATION	B. S.	H. I.	F. S.	ELEV.		
15+00 20' L		80 64	50	75 1.	PL	
170' L			66	74 0.		
16+00			3 84	76 80	℄	
6.8 R			4 03	76 61	edge Pvt	
10.5 R			44	76 2.	Gut	
15.0 R			38	76 8.	T Brk	
20' R			40	76 6	PL	
8.5 L			4 16	76 48	edge Pvt	
12.0 L			46	76 0.	Gut	
16' L			44	76 2.	T Brk	
20.0' L			48	75 8.	PL	
17+00			3 10	77 54	℄	
6.3 R			3 20	77 44	edge Pvt	
11.0 R			36	77 0.	Gut	
17' R			22	78 4.	T Brk	
20' R			23	78 3.	PL	
9.0 L			3 48	77 16	edge Pvt	
13.0 L			40	76 6.	Gut	
16.0 L			35	77 1.	T Brk	
20' L			34	77 2.	PL	
TP	595	83 14	3 45	77 19		

F.B. 1242 PG. 162

Job No. 1179 Division No. ____ Notes Red. ____ Plotted ____ Profile ____

Survey of 140th St et al Date ____ Date ____ No. ____ X-Sec. ____

Survey by Gunderson Notes HWG Notes Chkd. [illegible] Checked ____

Indexed A. C. Johnson Date ____ Date 5/23/47 Date ____ No. ____

FORM 307 5M 1-46

PLEASE RETURN TO
LOS ANGELES COUNTY SURVEYOR
700 HALL OF RECORDS

NOTE: ANY ADDITIONS OR CHANGES ON THIS SHEET MUST BE MADE OR CIRCLED IN RED INK, WITH DATE AND NAME OF PERSON MAKING CHANGE.

Do not extend notes this side of this line.

STATION	B. S.	H. I.	F. S.	ELEV.		
17+40 54		83 14	5 33	77 81	Σ 142 sq sf ℄ ℄ PL Ocean Side ℄	
65 R			5 37	77 77	edge Put	
11° R			5 4	77 7.	Out	
17° R			4 4	78 7.	T Brk	
20° R			4 2	78 9.	PL	
10° L			5 71	77 43	edge Put	
12 L			5 9	77 2.	Out	
16 L			5 7	77 4.	T Brk	
20 L			6 0	77 1.	PL	
17+60 54			5 10	78 04	Σ int 142 sq sf ℄ Ocean Side ℄	
17+72.4 - 147 R			5 17	77 17	invert N end 8' CI Culvert	
" 19' L			6 86	76 28	" S " " " "	
17+80 54			5 14	78 00	Σ 142 sq sf S W PL Ocean Side	
64 R			5 28	77 86	edge Put	
10° R			5 5	77 6.	Out	
15° R			4 2	78 9.	T Brk	
20° R			4 2	78 9.	PL	
92 L			5 56	77 58	edge Put	
135 L			6 0	77 1.	Out	
16° L			5 3	77 8.	T Brk	
20 L			5 4	77 7.	PL	

Profile
Notes Red _____ Plotted _____ Job No. 1177 Division No. _____
No. _____ Date _____ Date _____ Survey of _____
X-Sec. _____ Notes Chkd. TEM Checked _____ Survey by Faulkner Notes 4006 Date 5-13-47
No. _____ Date 5/23/47 Date _____ Map No. _____ Indexed Ed Jamison Date _____

F.B. 1242 PG. 163

FORM 307 5M 1-46

PLEASE RETURN TO
LOS ANGELES COUNTY SURVEYOR
700 HALL OF RECORDS

NOTE: ANY ADDITIONS OR CHANGES ON THIS SHEET MUST BE MADE OR CIRCLED IN RED INK, WITH DATE AND NAME OF PERSON MAKING CHANGE.

Do not extend notes this side of this line.

STATION	B. S.	H. I.	F. S.	ELEV.		
19+00		83 14	4 33	78 81	℄	
6.3 R			4 53	78 61	edge Pvt	
10.5 R			4 8	78 3	Gut	
15.0 R			3 8	79 3	T Brk	
20.0 R			3 7	79 4	PL	
9.6 L			4 79	78 35	edge Pvt	
10.0 L			5 1	78 0	Gut	
15' L			4 7	78 1	T Brk	
20' L			4 9	78 2	PL	
20+00			4 50	78 64	℄	
6.3 R			4 73	78 41	edge Pvt	
10.0 R			5 0	78 1	Gut	
13.5 R			4 4	78 7	T Brk	
20' R			4 2	78 9	PL	
97' R			0 2	[illegible]		
8.4 L			4 85	78 29	edge Pvt	
12.3 L			5 1	78 0	Gut	
14.3 L			4 7	78 4	T Br	
20.0 L			4 9	78 2	PL	
100' L			5 6	77 [illegible]		
21+00			4 54	78 [illegible]	℄	

F.B. 1242 PG. 164

Job No. 1179 Division No. ____ Notes Red. ____ Plotted ____ Profile ____

Survey of 140th st et al Date ____ Date ____ No. ____

Survey by Sanderson Notes HWG Notes Chkd [illegible] Checked ____ X-Sec. ____

Indexed C. Johnson Date ____ Date 5/23/47 Date ____ No. ____

FORM 307 5M 1-46

PLEASE RETURN TO
LOS ANGELES COUNTY SURVEYOR
700 HALL OF RECORDS

NOTE: ANY ADDITIONS OR CHANGES ON THIS SHEET MUST BE MADE OR CIRCLED IN RED INK, WITH DATE AND NAME OF PERSON MAKING CHANGE.

Do not extend notes this side of this line.

STATION	B. S.	H. I.	F. S.	ELEV.		
21+00 6.4 R		83 14	4 72	78 42	edge Pvt	
11.0 R			50	78 1.	Gut	
15.5 R			40	79 1.	TBrk	
20' R			37	79 2.	PL	
7.0 L			4 82	78 32	edge Pvt	
12.0 L			50	78 1.	Gut	
15' L			47	78 4.	TBrk	
20' L			46	78 5.	PL	
TP	4 91	83 54	4 51	78 63		
22+00			4 54	79 00	E	
7.2 R			4 82	78 72	edge Pvt	
11.5 R			53	78 2.	Gut	
16.0 R			42	79 3.	TBrk	
20' R			40	79 5.	PL	
6.0 L			4 73	78 81	edge Pvt	
10.5 L			50	78 5.	Gut	
16.0 L			46	78 9.	TBrk	
20' L			46	78 9.	PL	
23+00			4 57	78 97	E	
7.3 R			4 83	78 71	edge Pvt	
11.5 R			51	78 4.	Gut	

Profile
No. ____ Date ____ Notes Red ____ Plotted ____ Job No. 4 ____ Division No. ____
X-Sec. ____ Date ____ Date ____ Survey of ____
No. ____ Date 5/23/47 Notes Chkd. [illegible] Checked ____ Survey by [illegible] Notes [illegible] Date 5-13-47
Map No. ____ Indexed ____ Date ____

F.B. 1242 PG. 165

FORM 307 5M 1-46

PLEASE RETURN TO
LOS ANGELES COUNTY SURVEYOR
700 HALL OF RECORDS

NOTE: ANY ADDITIONS OR CHANGES ON THIS SHEET MUST BE MADE OR CIRCLED IN RED INK, WITH DATE AND NAME OF PERSON MAKING CHANGE.

Do not extend notes this side of this line.

STATION	B. S.	H. I.	F. S.	ELEV.		
23+00 17' R		93.59	37	79 8	T Brk	
20' R			35	80 0	PL	
7½ L			486	78 68	edge Pvt	
11.5 L			50	78 5	Gut	
19' L			48	79 7	T Brk	
20' L			49	78 6	PL	
24+00			457	78 77	℄	
7.0 R			474	78 [illegible]	edge Pvt	
11.5 R			49	78 6	Gut	
16.5 R			40	79 5	T Brk	
20' R			41	79 4	PL	
7.3 L			488	78 66	edge Pvt	
11' L			52	78 3	Gut	
13.5 L			51	78 4	T Brk	
20.0 L			53	78 2	PL	
100' L			61	79 4		
25+00			441	79 13	℄	
7.4 R			453	79 1	edge Pvt	
11.5 R			48	79 7	Gut	
13.5 R			43	79 2	T Brk	
20' R			40	79 5	PL	

F.B. 1242 Pg. 166 Job No. 1179 Division No. Notes Red Plotted Profile
Survey of 140th st et al Date Date No.
Survey by Sanderson Notes HWG Notes Chkd. LDM Checked X-Sec.
Indexed A. C. Johnson Date Date 1/23/47 Date No.

FORM 307 5M 1-46

PLEASE RETURN TO
LOS ANGELES COUNTY SURVEYOR
700 HALL OF RECORDS

NOTE: ANY ADDITIONS OR CHANGES ON THIS SHEET MUST BE MADE OR CIRCLED IN RED INK, WITH DATE AND NAME OF PERSON MAKING CHANGE.

Do not extend notes this side of this line.

STATION	B. S.	H. I.	F. S.	ELEV.		
25+00 7.2 L		83 54	4 75	78 79	edge Put	
12.5 L			5 2	78 3	Gut	
16.5 L			4 7	78 6	T Brk	
20.0 L			5 0	78 5	PL	
26+00			4 20	79 34	℄	
8.0 R			4 36	79 18	edge Put	
11.5 R			4 5	79 0	Gut	
13.5 R			3 8	79 7	T Brk	
20' R			4 1	79 4	PL	
7.5 L			4 54	79 00	edge Put	
11.5 L			4 9	78 6	Gut	
14.0 L			4 4	79 1	T Brk	
20' L			4 5	79 0	PL	
26+24 52			3 93	79 61	℄ 142nd St & W PL ANZ 9 4	
11.4 R			4 04	79 50	edge Put & Gut	
R					Gut	
12.5 R			3 6	79 9	T Brk	
20' R			3 4	80 1	PL	
11.4 L			4 49	79 05	edge Put & Gut	
15.5 L			4 0	79 5	T Brk	
20' L			4 2	79 3	PL	

Profile
No. ____ Date ____ Notes Red ____ Plotted ____ Job No. ____ Division No. ____
X-Sec. ____ Date ____ Date ____ Survey of ____
No. ____ Notes Chkd [illegible] Checked ____ Survey by Sunderson Notes HWG Date 5-13-47
Date 5/23/47 Date ____ Map No. ____ Indexed Johnson Date ____

F.B. 1242 PG. 167

FORM 307 5M 1-46

PLEASE RETURN TO
LOS ANGELES COUNTY SURVEYOR
700 HALL OF RECORDS

NOTE: ANY ADDITIONS OR CHANGES ON THIS SHEET MUST BE MADE OR CIRCLED IN RED INK, WITH DATE AND NAME OF PERSON MAKING CHANGE.

Do not extend notes this side of this line.

STATION	B. S.	H. I.	F. S.	ELEV.		
26+33		83 54	4 54	[illegible]	E & + Sub	
26+44.52			[illegible]	[illegible]	℄ int 142nd st & [illegible]	
BM N127			2 96	8 58	BM N127 Elev 80533 [illegible] 92 42-27	
					[illegible] st & [illegible] ave N E Cor	
					[illegible] 423144 E	

F.B. 242 PG. 168 Job No. 1179 Division No. Notes Red. Plotted Profile No.
Survey of 140th st et al Date Date X-Sec.
Survey by Sunderson Notes HWG Notes Chkd. [illegible] Checked
Indexed A. C. Johnson Date Date 5/23/47 Date No.

Notes Ck'd by	Survey of 140th ST et al
Map No.	W. O. 1179 Tape No. St'd °F
Office Work	Surveyed by [illegible]
Checked	Notes HWG Date 5-13-47
Date	Indexed A. C. Johnson

F. B. [illegible] Pg. [illegible]

JUL 20 '48

TOPOGRAPHY
ON
141st ST
FROM - INGLEWOOD AVE
TO - ANZA AVE
140th ST ET AL
JN 1179

MAY 13-47
Gunderson
York
Smith
AJ Peterson

Note: Any Additions or Changes on This Sheet Must be Made or Circled in Red Ink With Date and Name of Person Making Change.

Do not extend notes this side of this line.

RETURN TO
LOS ANGELES COUNTY SURVEYOR
700 HALL OF RECORDS

FORM 247 5M 11-46

F. B. 1242 Pg. 170

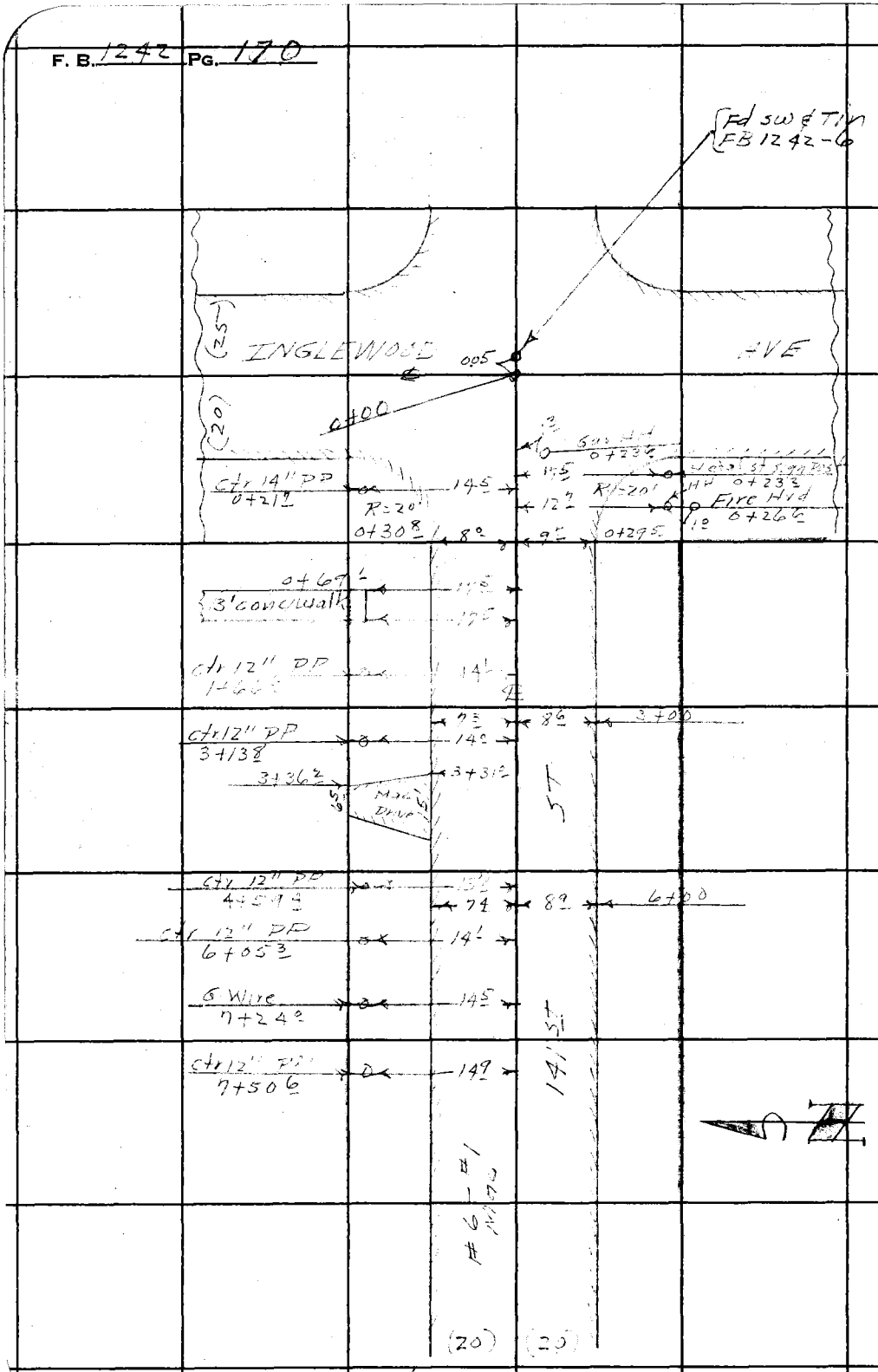

cont To Pg 170

RETURN TO
LOS ANGELES COUNTY SURVEYOR
700 HALL OF RECORDS

Do not extend notes this side of this line.

Note: Any Additions or Changes on This Sheet Must Be Made or Circled in Red Ink With Date and Name of Person Making Change.

Notes Ck'd by	Survey of 140th Street
Map No.	W. O. 1179 Tape No. St'd °F
Office Work	Surveyed by
Checked	Notes Date
Date	Indexed A. C. Johnson

F. B. Pg.

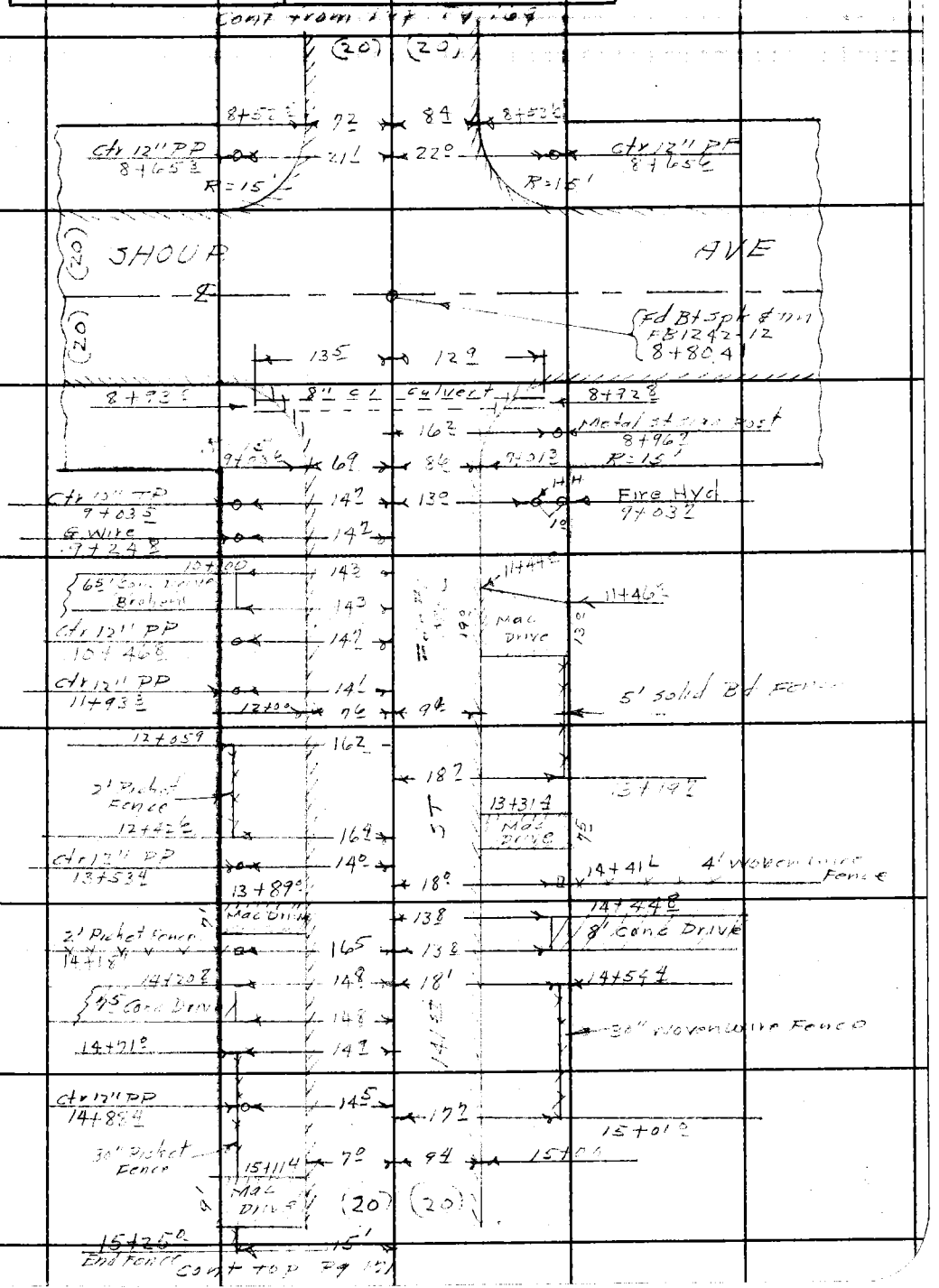

Note: Any Additions or Changes on This Sheet Must be Made or Circled in Red Ink With Date and Name of Person Making Change.

Do not extend notes this side of this line.

RETURN TO
LOS ANGELES COUNTY SURVEYOR
700 HALL OF RECORDS

FORM 247 5M 11-46

F. B. 1242 Pg. 172

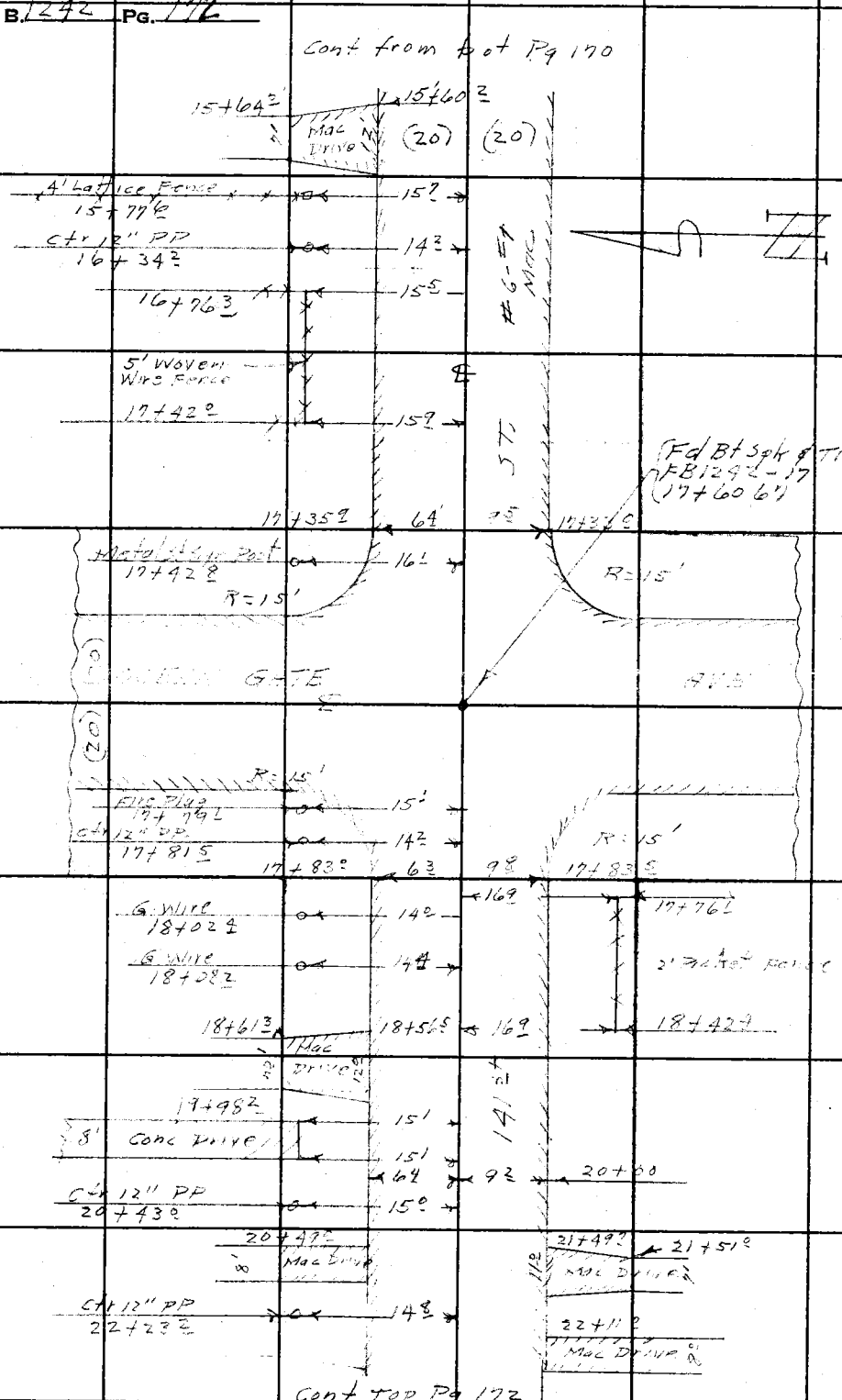

RETURN TO
LOS ANGELES COUNTY SURVEYOR
700 HALL OF RECORDS

Do not extend notes this side of this line.

Note: Any Additions or Changes on This Sheet Must be Made or Circled in Red Ink With Date and Name of Person Making Change.

Notes Ck'd by	Survey of 140 ST et al
Map No.	W. O. 1179 Tape No. St'd °F
Office Work	Surveyed by Gundersen
Checked	Notes 4-05 Date 5-14-47
Date	Indexed A. C. Johnson

F. B. 1242 PG. 73

Cont from Bot Pg 141

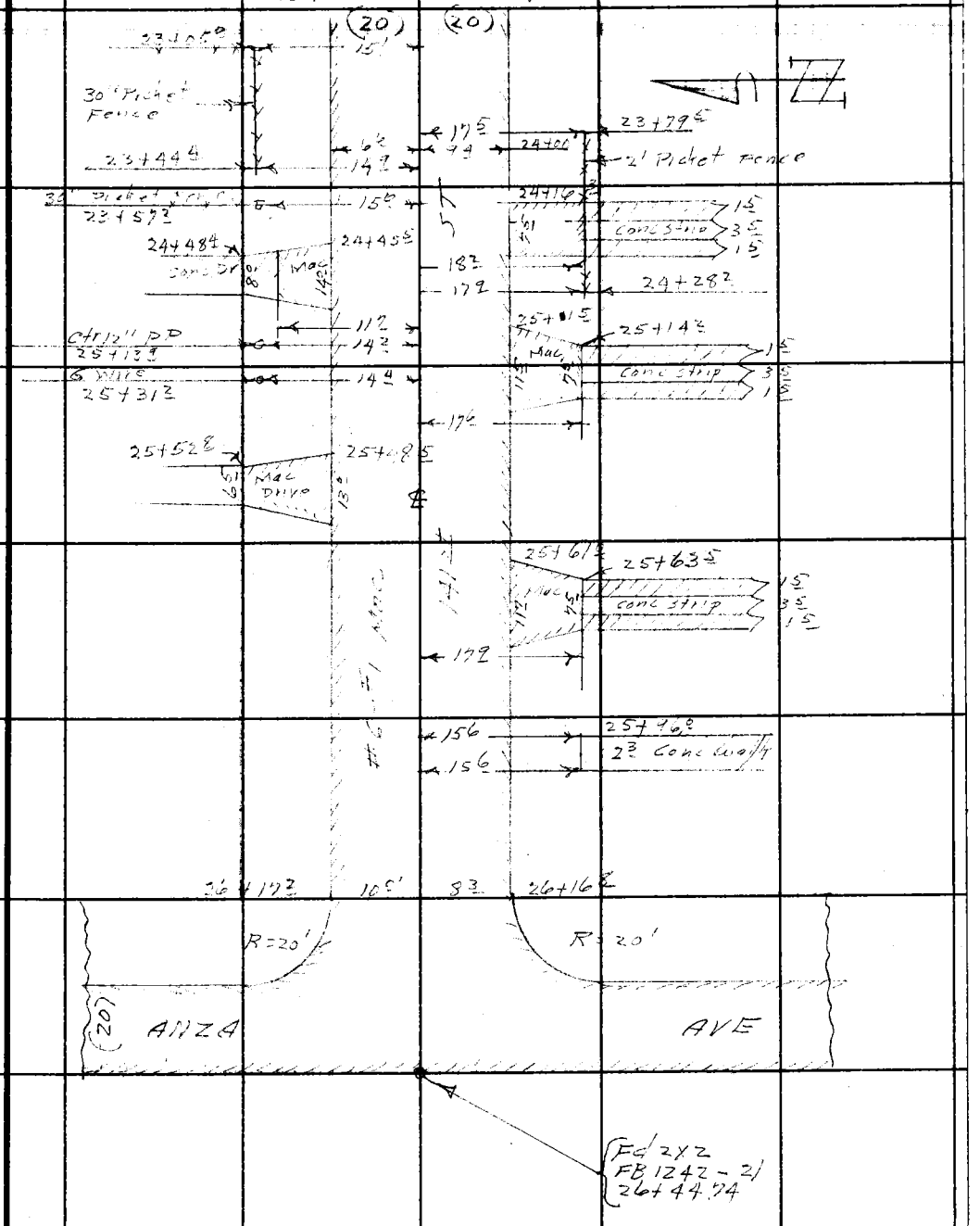

Note: Any Additions or Changes on This Sheet Must be Made or Circled in Red Ink With Date and Name of Person Making Change.

Do not extend notes this side of this line.

RETURN TO
LOS ANGELES COUNTY SURVEYOR
700 HALL OF RECORDS

FORM 247 BM 11-46

RETURN TO
LOS ANGELES COUNTY SURVEYOR
700 HALL OF RECORDS

Note: Any Additions or Changes on This Sheet Must be Made or Circled in Red Ink With Date and Name of Person Making Change.

Do not extend notes this side of this line.

F. B. 7242 Pg. 174

Profile No. ____ X-Sec. No. ____

Notes Red. ____ Plotted ____ Job No. 1179 Division No. ____
Date ____ Date ____ Survey of 141 ST ST
Notes Chkd. ____ Checked ____ Survey by Gunderson Notes HWG Date 5-14-47
Date ____ Date ____ Map No. ____ Indexed A. C. Johnson Date JUL 20 '48

F.B. 42 PG. 175

PROFILE & + SECTIONS
ON
141 ST ST
FROM - INGLEWOOD AVE
TO - ANZA AVE
140TH ST ET AL
JN 1179

MAY 14-47
Gunderson
York
Smith
AJ Peterson

STATION	B. S.	H. I.	F. S.	ELEV.

NOTE: ANY ADDITIONS OR CHANGES ON THIS SHEET MUST BE MADE OR CIRCLED IN RED INK, WITH DATE AND NAME OF PERSON MAKING CHANGE.

PLEASE RETURN TO
LOS ANGELES COUNTY SURVEYOR
700 HALL OF RECORDS

Do not extend notes this side of this line.

FORM 307 SM 1-46

FORM 307 5M 1-46

PLEASE RETURN TO
LOS ANGELES COUNTY SURVEYOR
700 HALL OF RECORDS

NOTE: ANY ADDITIONS OR CHANGES ON THIS SHEET MUST BE MADE OR CIRCLED IN RED INK, WITH DATE AND NAME OF PERSON MAKING CHANGE.

Do not extend notes this side of this line.

STATION	B. S.	H. I.	F. S.	ELEV.	
BM H-18	510	78 31		73 21	BM H18 - Elev 73209 FB 1242-29 141st ST & Inglewood AVE N E Cor Fd Bt Sph in Gb 10' E of W end
0+00			555	72 76	℄ int 141st & Inglewood Ave
0+10°			562	72 69	℄ & edge Heavy Pvt
0+17°'			607	72 24	℄ & + Gut
0+20			604	72 27	℄ 141st st & W PL Inglewood Ave
11⁴ R			624	72 07	edge Pvt & Gut
~~R~~					~~Gut~~
14° R			53	73 [illegible]	T Brk
20°' R			50	73 3	PL
12³ L			614	72 17	edge Pvt
14⁵ L			64	71 9	Gut
18° L			53	73 0	T Brk
20°' L			53	73 [illegible]	PL
0+45'			482	73 49	℄ - Brk
1+00			456	73 75	℄
7⁶ R			521	73 10	edge Pvt
12³ R			59	72 4	Gut
15⁵ R			50	73 [illegible]	T Brk
20 R			52	73 [illegible]	PL
9° L			500	73 [illegible]	edge Pvt
13⁵ L			58	72 5	Gut

F.B. 1242 PG. 176

Job No. 1179 Division No. ____ Notes Red. ____ Plotted ____ Profile ____

Survey of 140th St et al Date ____ Date ____ No. ____

Survey by Sanderson Notes HWG Notes Chkd J. K. Bender Checked ____ X-Sec. ____

Indexed A. C. Jordan Date ____ Date JUN 9 1947 Date ____ No. ____

FORM 307 5M 1-46

PLEASE RETURN TO
LOS ANGELES COUNTY SURVEYOR
700 HALL OF RECORDS

NOTE: ANY ADDITIONS OR CHANGES ON THIS SHEET MUST BE MADE OR CIRCLED IN RED INK, WITH DATE AND NAME OF PERSON MAKING CHANGE.

Do not extend notes this side of this line.

STATION	B. S.	H. I.	F. S.	ELEV.		
1+00 16.5 L		78 31	4 8	73 5	T Brk	
20.0 L			5 2	73 1	PL	
2+00			3 98	74 33	E	
7.1 R			4 39	73 92	edge Pvt	
11.5 R			5 1	73 2	Gut	
14.5 R			4 4	73 9	T Brk	
20' R			4 5	73 8	PL	
8.2 L			4 40	73 97	edge ~~Brk~~ Pvt	
12.5 L			5 2	73 1	Gut	
16.0 L			4 2	74 1	T Brk	
20' L			4 4	73 9	PL	
3+00			2 82	75 49	E	
7.2 R			3 26	75 05	edge Pvt	
12.0 R			4 1	74 2	Gut	
15.5 R			3 2	75 1	T Brk	
20' R			3 0	75 3	PL	
7.9 L			3 11	75 20	edge Pvt	
11.5 L			4 1	74 2	Gut	
15.0 L			2 8	75 5	T Brk	
20' L			3 0	75 3	PL	
P	6 33	81 94	2 70	75 61		

Profile No. ____ Notes Red ____ Plotted ____ Job No. 1199 Division No. ____ F.B. 1242 PG. 177

X-Sec. No. ____ Date ____ Date ____ Survey of ____

Notes Chkd J. H. Bender Checked ____ Survey by Sunderson Notes HWG Date 4-14-47

Date JUN 9 1947 Date ____ Map No. ____ Clad Johnson Date ____

FORM 307 5M 1-46

PLEASE RETURN TO
LOS ANGELES COUNTY SURVEYOR
700 HALL OF RECORDS

NOTE: ANY ADDITIONS OR CHANGES ON THIS SHEET MUST BE MADE OR CIRCLED IN RED INK, WITH DATE AND NAME OF PERSON MAKING CHANGE.

Do not extend notes this side of this line.

STATION	B. S.	H. I.	F. S.	ELEV.	
4+00 1		81 94	564	76 30	E
69 R			588	76 06	edge Pvt
115 R			67	75 2	Gut
155 R			56	76 3	T Brk
20 R			57	76 2	PL
74 L			591	76 03	edge Pvt
115 L			73	74 6	Gut
150 L			47	77 5	T Brk
20 L			54	76 5	PL
5+00			552	76 42	E
69 R			583	76 [illegible]	edge Pvt
120 R			65	75 4	Gut
16 R			53	76 6	T Brk
20' R			50	76 9	PL
120' R			50	76 9	
76 L			580	76 14	edge Pvt
125 L			68	75 1	Gut
150 L			57	76 2	T Brk
20' L			61	75 9	PL
120' L			64	75 5	

F.B. 1242 Pg. 178
Job No. 1179 Division No. Notes Red. Plotted No. Profile
Survey of 140th St et al Date Date X-Sec.
Survey by Sanderson Notes Chkd J. H. Bender Checked No.
Indexed A. C. Johnson Date Date JUN 9 1947 Date No.

FORM 307 5M 1-46

PLEASE RETURN TO
LOS ANGELES COUNTY SURVEYOR
700 HALL OF RECORDS

NOTE: ANY ADDITIONS OR CHANGES ON THIS SHEET MUST BE MADE OR CIRCLED IN RED INK, WITH DATE AND NAME OF PERSON MAKING CHANGE.

Do not extend notes this side of this line.

STATION	B. S.	H. I.	F. S.	ELEV.		
6+00		81 94	582	7612	℄	
7' R			616	7578	edge Pvt	
12° R			66	753	Gut	
15' R			62	757	T Brk	
20' R			63	756	PL	
8.5 L			620	7574	edge Pvt	
11.5 L			66	753	Gut	
15' L			55	764	T Brk	
20' L			57	762	PL	
7+00			537	7657	℄	
7.5 R			571	7623	edge Pvt	
12° R			61	758	Gut	
15.5 R			46	773	T Brk	
20' R			45	774	PL	
8.8 L			574	7620	edge Pvt	
11° L			60	759	Gut	
14.5 L			54	765	T Brk	
20' L			56	763	PL.	
TP	528	81 77	545	7649		
8+00			486	7691	℄	
7° R			507	7670	edge Pvt	

Profile No. ____ Notes Red. ____ Plotted ____ Job No. 1179 Division No. ____ F.B. PG. 179

X-Sec. No. ____ Date ____ Date ____ Survey of [illegible]

Notes Chkd. H. N. Bender Checked ____ Survey by Sanderson Notes HWG Date [illegible]

Date ____ Date ____ Map No. ____ Indexed C. Johnson Date ____

FORM 307 5M 1-46

PLEASE RETURN TO
LOS ANGELES COUNTY SURVEYOR
700 HALL OF RECORDS

NOTE: ANY ADDITIONS OR CHANGES ON THIS SHEET MUST BE MADE OR CIRCLED IN RED INK, WITH DATE AND NAME OF PERSON MAKING CHANGE.

Do not extend notes this side of this line.

STATION	B. S.	H. I.	F. S.	ELEV.	
8+00 11.5 R		81 77	57	76 1	Gut
16.5 R			49	76 9	T Brk
20' R			49	76 9	PL
8.3 L			525	76 52	edge Pvt
12.5 L			58	76 6	Gut
15' L			52	76 6	T Brk
20' L			52	76 6	PL
8+60 41			453	77 24	℄ 141st St & EPL Shoup Ave
8.5 R			486	76 91	edge Pvt
12.0 R			55	76 3	Gut
15.0 R			43	77 5	T Brk
20.0 R			43	77 5	PL
8.5 L			491	76 86	edge Pvt
13.5 L			54	76 4	Gut
16.0 L			46	77 2	T Brk
20' L			49	76 9	PL
8+80 41			432	[illegible]	℄ int 141st St & Shoup Ave
8+93			552	76 25	Invert N end 8" Cr Culvert
8+93			568	76 09	" S " " "
9+00 41			442	[illegible]	℄ 141st St & WPL Shoup Ave
7.6 R			464	77 13	edge Pvt

F.B. 1242 Pg. 190
Job No. 1179 Division No. ____ Notes Red ____ Plotted ____ Profile
Survey of 140th St et al Date ____ Date ____ No. ____
Survey by Gunderson Notes HLOG Notes Chkd A. B. Bender Checked ____ X-Sec.
Indexed A. C. Johnson Date ____ Date JUL 1947 Date ____ No. ____

FORM 307 5M 1-46

PLEASE RETURN TO
LOS ANGELES COUNTY SURVEYOR
700 HALL OF RECORDS

NOTE: ANY ADDITIONS OR CHANGES ON THIS SHEET MUST BE MADE OR CIRCLED IN RED INK, WITH DATE AND NAME OF PERSON MAKING CHANGE.

Do not extend notes this side of this line.

STATION	B. S.	H. I.	F. S.	ELEV.		
7+00 41-10° R		81 77	54	764'	Gut	
15° R			42	776'	TBrk	
20' R			45	773'	PL	
8³ L			49	769'	edge Pvt	
11⁵ L			53	765'	Gut	
13⁵ L			50	768'	TBrk	
20' L			49	769'	PL	
10+00			394	7783	℄	
6⁸ R			430	7747	edge Pvt	
11° R			475	7702	Gut	
15⁵ R			435	7742	TBrk	
20° R			44	774	PL	
8⁷ L			435	7742	edge Pvt	
11⁵ L			48	770'	Gut	
L					~~TBrk~~	
20⁵ L			41	777'	PL	
TP	6 53	84 53	327	7850		
[illegible]			589	7264	℄	
4⁷ R			621	7832	edge Pvt	
11° R			66	779'	Gut	
15⁵ R			62	783'	TBrk	
20⁵ R			60	785'	PL	

Profile No. ____ Notes Red. ____ Plotted ____ Job No. 1179 Division No. ____ F.B. 242 PG. 181

X-Sec. No. ____ Date ____ Date ____ Survey of [illegible]

Notes Chkd. J. H. Bender Checked ____ Survey by [illegible] Notes [illegible] Date [illegible]

Date JUN 6 1967 Date ____ Map No. ____ Indexed C. Johnson Date ____

F.B. 1242 PG. 182 | Job No. 1179 | Division No. | Notes Red. | Plotted | Profile

Survey of 140th JT et al | Date | Date | No.

Survey by RL Willey | Notes HWG | Notes Chkd. J. H. Bender | Checked | X-Sec.

Indexed C. Johnson | Date | Date JUN 9 1947 | Date | No.

FORM 307 SM 1-46

PLEASE RETURN TO
LOS ANGELES COUNTY SURVEYOR
700 HALL OF RECORDS

NOTE: ANY ADDITIONS OR CHANGES ON THIS SHEET MUST BE MADE OR CIRCLED IN RED INK, WITH DATE AND NAME OF PERSON MAKING CHANGE.

Do not extend notes this side of this line.

STATION	B. S.	H. I.	F. S.	ELEV.

FORM 307 5M 1-46

PLEASE RETURN TO
LOS ANGELES COUNTY SURVEYOR
700 HALL OF RECORDS

NOTE: ANY ADDITIONS OR CHANGES ON THIS SHEET MUST BE MADE OR CIRCLED IN RED INK, WITH DATE AND NAME OF PERSON MAKING CHANGE.

Do not extend notes this side of this line.

STATION	B. S.	H. I.	F. S.	ELEV.		
[illegible]	5.64	84.53 / 87.19	[illegible]	81.55		
14+00			4.48	82.71	E	
[illegible] R			4.76	82.43	[illegible]	
[illegible] R			5.0	82.2'	Gut	
15° R			4.7	82.5'	T Brk	
20° R			4.[illegible]	82.3'	PL	
120° R			5.4	81.8'		
[illegible] L			4.97	82.22	edge Pvt	
125° L			5.2	82.0'	Gut	
17° L			4.[illegible]	82.5'	T Brk	
[illegible] L			4.5	82.7'	PL	
140° L			[illegible]	79.2'		
15+00			[illegible]	83.93	E	
6° [illegible]			[illegible]	83.67	edge Pvt	
[illegible]			[illegible]	83.5'	Gut	
[illegible] R			[illegible]	84.3'	T Brk	
[illegible]			3.0	84.2'	PL	
[illegible] L			3.67	83.52	edge Pvt	
125 [illegible]			4.1	83.1'	[illegible]	
18° [illegible]			3.[illegible]	83.3'	[illegible]	
20° [illegible]			4.0	83.2'	PL	

Profile
No. ____ Notes Red. ____ Plotted ____ Job No. 1179 Division No. ____
X-Sec. ____ Date ____ Date ____ Survey of [illegible]
No. ____ Notes Chkd. ____ Checked ____ Survey by [illegible] Notes [illegible] Date 5-19-47
Date ____ Date ____ Map No. ____ Indexed Johnson Date ____

F.B. [illegible] PG. 183

F.B. 1242 PG. 184 | Job No. 1179 | Division No. | Notes Red. | Plotted | Profile

Survey of 140th ST et al | Date | Date | No.

Survey by RL Willey | Notes H10.5 | Notes Chkd. J. H. Bender | Checked | X-Sec.

Indexed A. C. Johnson | Date | Date JUN 9 1947 | Date | No.

FORM 307 SM 1-46

PLEASE RETURN TO
LOS ANGELES COUNTY SURVEYOR
700 HALL OF RECORDS

NOTE: ANY ADDITIONS OR CHANGES ON THIS SHEET MUST BE MADE OR CIRCLED IN RED INK, WITH DATE AND NAME OF PERSON MAKING CHANGE.

Do not extend notes this side of this line.

STATION	B. S.	H. I.	F. S.	ELEV.

FORM 307 5M 1-46

PLEASE RETURN TO
LOS ANGELES COUNTY SURVEYOR
700 HALL OF RECORDS

NOTE: ANY ADDITIONS OR CHANGES ON THIS SHEET MUST BE MADE OR CIRCLED IN RED INK, WITH DATE AND NAME OF PERSON MAKING CHANGE.

Do not extend notes this side of this line.

STATION	B. S.	H. I.	F. S.	ELEV.		
[illegible]		90 35	0 79	89 56	℄ [illegible] st & EPL [illegible]	
[illegible]			[illegible]	89 04	edge Pvt	
[illegible]			1 4	89 0	Gut	
[illegible] R			[illegible]	89 7	T Brk	
20 R			3 6	89 8	[illegible]	
126 L			1 57	88 68	edge Pvt & Gut	
[illegible]			1 2	89 2	T Brk	
[illegible]			[illegible]	88 9	PL	
1	[illegible]	98 00	[illegible]	[illegible]		
[illegible]			[illegible] 45	90 55	℄ int [illegible] st & [illegible]	
[illegible]			[illegible] 52	91 48	℄ " & [illegible] PL "	
63 R			6 67	91 33	edge Pvt	
105 R			[illegible]	91 0	Gut	
179 L			5 7	92 3	T Brk	
20 R			5 7	92 3	PL	
92 L			7 07	90 93	edge Pvt	
139 L			7 3	90 7	Gut	
159 L			6 9	91 1	T Brk	
20 L			7 2	90 8	PL	
[illegible]			5 48	92 52	[illegible]	
63 R			5 70	92 30	edge Pvt	
105 R			6 3	91 7	Gut	
[illegible] R			5 0	93 0	T Brk	
20 R			5 0	93 0	PL	

Profile
No. ____ Notes Red ____ Plotted ____ Job No. 1179 Division No. ____
X-Sec. ____ Date ____ Date ____ Survey of [illegible]
No. ____ Notes Chkd. J. H. Bender Checked ____ Survey by R. Willey Notes 14 W5 Date 5-17-47
Date JUN 9 1947 Date ____ Map No. ____ Indexed Johnson Date ____

F.B. 1242 PG. 185

F.B. PG. 186

Job No. 1149 Division No. ___ Notes Red. ___ Plotted ___ Profile

Survey of 140th ST et al Date ___ Date ___ No. ___

Survey by R L Willey Notes HWG. Notes Chkd J. H. Bender Checked ___ X-Sec.

Indexed A. C. Johnson Date ___ Date JUN 9 1947 Date ___ No. ___

FORM 307 5M 1-46

PLEASE RETURN TO
LOS ANGELES COUNTY SURVEYOR
700 HALL OF RECORDS

NOTE: ANY ADDITIONS OR CHANGES ON THIS SHEET MUST BE MADE OR CIRCLED IN RED INK, WITH DATE AND NAME OF PERSON MAKING CHANGE.

Do not extend notes this side of this line.

STATION	B. S.	H. I.	F. S.	ELEV.	
18+00 9½		98 00	6 07	91 93	edge Pvt
12 L			6 6	91 4	Gut
15 L			6 4	91 6	+ Brk
20 L			6 5	91 5	PL
T.P.	7 8	[illegible]	0 8[illegible]	[illegible]	
19+00			6 97	97 44	℄
63			7 18	97 23	edge Pvt
9[illegible]			7 6	96 8	Gut
[illegible]			6 0	98 4	+ Brk
20			6 0	98 4	PL
[illegible]			7 52	96 19	[illegible]
11±			7 8	96 6	[illegible]
[illegible]			7 7	96 [illegible]	[illegible]
[illegible]			7 7	96 [illegible]	[illegible]
19+20			[illegible]	98 20	℄
[illegible] L			7 7	97 3	[illegible]
25 L			10 2	94 2	
[illegible] L			16 2	88 2	[illegible] line [illegible]
[illegible]			3 93	100 48	℄
6[illegible] R			4 10	100 31	edge Pvt
103 R			4 4	100 0	[illegible]

FORM 307 5M 1-46

PLEASE RETURN TO
LOS ANGELES COUNTY SURVEYOR
700 HALL OF RECORDS

NOTE: ANY ADDITIONS OR CHANGES ON THIS SHEET MUST BE MADE OR CIRCLED IN RED INK, WITH DATE AND NAME OF PERSON MAKING CHANGE.

Do not extend notes this side of this line.

STATION	B. S.	H. I.	F. S.	ELEV.		
[illegible] 15[illegible]		[illegible]	3 5	100 9	[illegible]	
[illegible]			3 0	101 4	[illegible]	
[illegible] R			1 8	102 6		
89 L			4 [illegible]	100 02	[illegible]	
[illegible] L			4 8	99 6	[illegible]	
135 L			[illegible]	99 8	[illegible]	
[illegible]			4 9	99 5	[illegible]	
21+00			[illegible]	102 05	[illegible]	
65 [illegible]			[illegible]	101 93	[illegible]	
[illegible]			[illegible]	101 4	[illegible]	
15[illegible] R			[illegible]	102 2	[illegible]	
[illegible]			[illegible]	102 4	[illegible]	
[illegible]			[illegible]	101 47	[illegible]	
[illegible]			[illegible]	100 9	[illegible]	
[illegible]			[illegible]	101 2	[illegible]	
[illegible]			[illegible]	100 5	[illegible]	
[illegible]			[illegible]	96 7		
[illegible]			[illegible]	88 8	[illegible]	
[illegible]			[illegible]	101 63	[illegible]	
[illegible]			[illegible]	101 40	[illegible]	
[illegible]			[illegible]	101 0	[illegible]	
[illegible]			[illegible]	102 0	[illegible]	

Profile No. _____ Notes Red. _____ Plotted _____ Job No. 1199 Division No. _____ F.B. PG. 187

X-Sec. No. _____ Date _____ Date _____ Survey of [illegible]

Notes Chkd. J. H. Bender Checked _____ Survey by [illegible] Notes 1406 Date [illegible]

Date JUN 9 1947 Date _____ Map No. _____ Indexed C. Johnson Date _____

F.B. Pg. 188 Job No. 1179 Division No. _____ Notes Red. _____ Plotted _____ Profile

Survey of 140th ST et al Date _____ Date _____ No. _____

Survey by RL Willey Notes HCO-G. Notes Chkd. J. H. Bender Checked _____ X-Sec.

Indexed A. C. Johnson Date _____ Date JUN 9 1947 Date _____ No. _____

FORM 307 5M 1-46

PLEASE RETURN TO
LOS ANGELES COUNTY SURVEYOR
700 HALL OF RECORDS

NOTE: ANY ADDITIONS OR CHANGES ON THIS SHEET MUST BE MADE OR CIRCLED IN RED INK, WITH DATE AND NAME OF PERSON MAKING CHANGE.

Do not extend notes this side of this line.

STATION	B.S.	H.I.	F.S.	ELEV.	
[illegible]		[illegible]	[illegible]	101.10	edge [illegible]
[illegible]			[illegible]	100.6	[illegible]
[illegible]			[illegible]	100.6	[illegible]
[illegible]			[illegible]	100.0	[illegible]
[illegible]			[illegible]	[illegible]	[illegible]
[illegible]			[illegible]	101.99	[illegible]
[illegible]			[illegible]	101.77	[illegible]
[illegible]			[illegible]	101.6	[illegible]
[illegible]			[illegible]	102.3	[illegible]
[illegible]			[illegible]	~~102.4~~	[illegible]
[illegible]			[illegible]	101.38	[illegible]
[illegible]			[illegible]	100.7	[illegible]
[illegible]			[illegible]	100.9	[illegible]
[illegible]			[illegible]	100.5	[illegible]
[illegible]			[illegible]	96.8	[illegible]
[illegible]			[illegible]	89.6	[illegible]
[illegible]			[illegible]	101.94	[illegible]
[illegible]			[illegible]	102.7	[illegible]
[illegible]			[illegible]	104.5	[illegible]
[illegible]			[illegible]	101.29	[illegible]
[illegible]			[illegible]	101.14	[illegible]

FORM 307 5M 1-46

PLEASE RETURN TO
LOS ANGELES COUNTY SURVEYOR
700 HALL OF RECORDS

NOTE: ANY ADDITIONS OR CHANGES ON THIS SHEET MUST BE MADE OR CIRCLED IN RED INK, WITH DATE AND NAME OF PERSON MAKING CHANGE.

Do not extend notes this side of this line.

STATION	B. S.	H. I.	F. S.	ELEV.		
[illegible]		[illegible]	[illegible]	101 0	Gut	
[illegible]			[illegible]	102 0	TBrk	
20' R			[illegible]	102 4	PL	
9[illegible] L			[illegible]	100 78	Edge Pit	
12.5 L			50	100 3	Gut	
20' L			55	99 8	PL	
TP	1 64	102 81	4 16	101 17		
25+00			4 35	98 46	[illegible]	
7[illegible]			4 56	98 25	Edge Pit	
10[illegible]			4 8	98 0	Gut	
16[illegible]			4 0	98 8	[illegible]	
20' [illegible]			3 5	99 3	PL	
8[illegible] L			4 9	97 9	[illegible]	
1[illegible] L			5 2	97 5	Gut	
[illegible]			5 9	96 9	[illegible]	
25+[illegible]			5 65	97 16	[illegible]	
[illegible]			[illegible]	95 5	[illegible]	
[illegible]			[illegible]	92 4		
[illegible]			[illegible]	86 7		
[illegible]			[illegible]	94 79	[illegible]	
[illegible]			[illegible]	94 57	[illegible]	

Profile No. _____ Notes Red. _____ Plotted _____ Job No. 1[illegible]9 Division No. _____ F.B/242 PG. 188

X-Sec. No. _____ Date _____ Date _____ Survey of [illegible]

Notes Chkd. [illegible] Bender Checked _____ Survey by R L Willey Notes [illegible] Date [illegible]

Date [illegible] Date _____ Map No. _____ Index [illegible] Johnson Date _____

FORM 307 5M 1-46

PLEASE RETURN TO
LOS ANGELES COUNTY SURVEYOR
700 HALL OF RECORDS

NOTE: ANY ADDITIONS OR CHANGES ON THIS SHEET MUST BE MADE OR CIRCLED IN RED INK, WITH DATE AND NAME OF PERSON MAKING CHANGE.

Do not extend notes this side of this line.

STATION	B. S.	H. I.	F. S.	ELEV.		
[illegible]		[illegible]	[illegible]	94 2	[illegible]	
[illegible]			[illegible]	95 5	[illegible]	
[illegible]			[illegible]	95 7	[illegible]	
[illegible]			[illegible]	94 3 8	[illegible]	
[illegible]			[illegible]	93 8	[illegible]	
[illegible]			[illegible]	94 1	[illegible]	
[illegible]			93	93 5	[illegible]	
[illegible]			97	93 84	[illegible]	
[illegible] R			916	93 65	[illegible]	
[illegible] R			[illegible]	93 [illegible]	[illegible]	
20' R			[illegible]	95 1	[illegible]	
115 L			971	93 10	edge Pvt & [illegible]	
185 L			96	93 2	TBrk	
20' L			97	93 1	PL	
26+44 [illegible]			[illegible]	93 05	[illegible]	
[illegible]			[illegible]	[illegible]	[illegible]	
					[illegible]	
					Fd c. Sph in DD# 423145E	

F.B. Pg. 196

Job No. 1179 Division No. ____ Notes Red ____ Plotted ____ Profile ____

Survey of 140th St et al Date ____ Date ____ No. ____

Survey by R.L. Willey Notes HWG Notes Chkd J. H. Bender Checked ____ X-Sec. ____

Indexed A. C. Johnson Date ____ Date ____ No. ____

Notes Ck'd by	Survey of 140th St [illegible]
Map No.	W. O. 1179 Tape No. St'd °F
Office Work	Surveyed by U.L. Willey
Checked	Notes " Date 5-20-47
Date	Indexed A. C. Johnson

F. B. [illegible] PG. [illegible]

JUL 20 '48

TOPOGRAPHY
140TH ON ST
FROM INGLEWOOD AVE
TO ANZA AVE
140TH ST ET AL
JN 1179

5-19-47
Willey
Gunderson
[illegible]
[illegible]
[illegible]

Note: Any Additions or Changes on This Sheet Must be Made or Circled in Red Ink With Date and Name of Person Making Change.

Do not extend notes this side of this line.

RETURN TO
LOS ANGELES COUNTY SURVEYOR
700 HALL OF RECORDS

FORM 247 5M 11-46

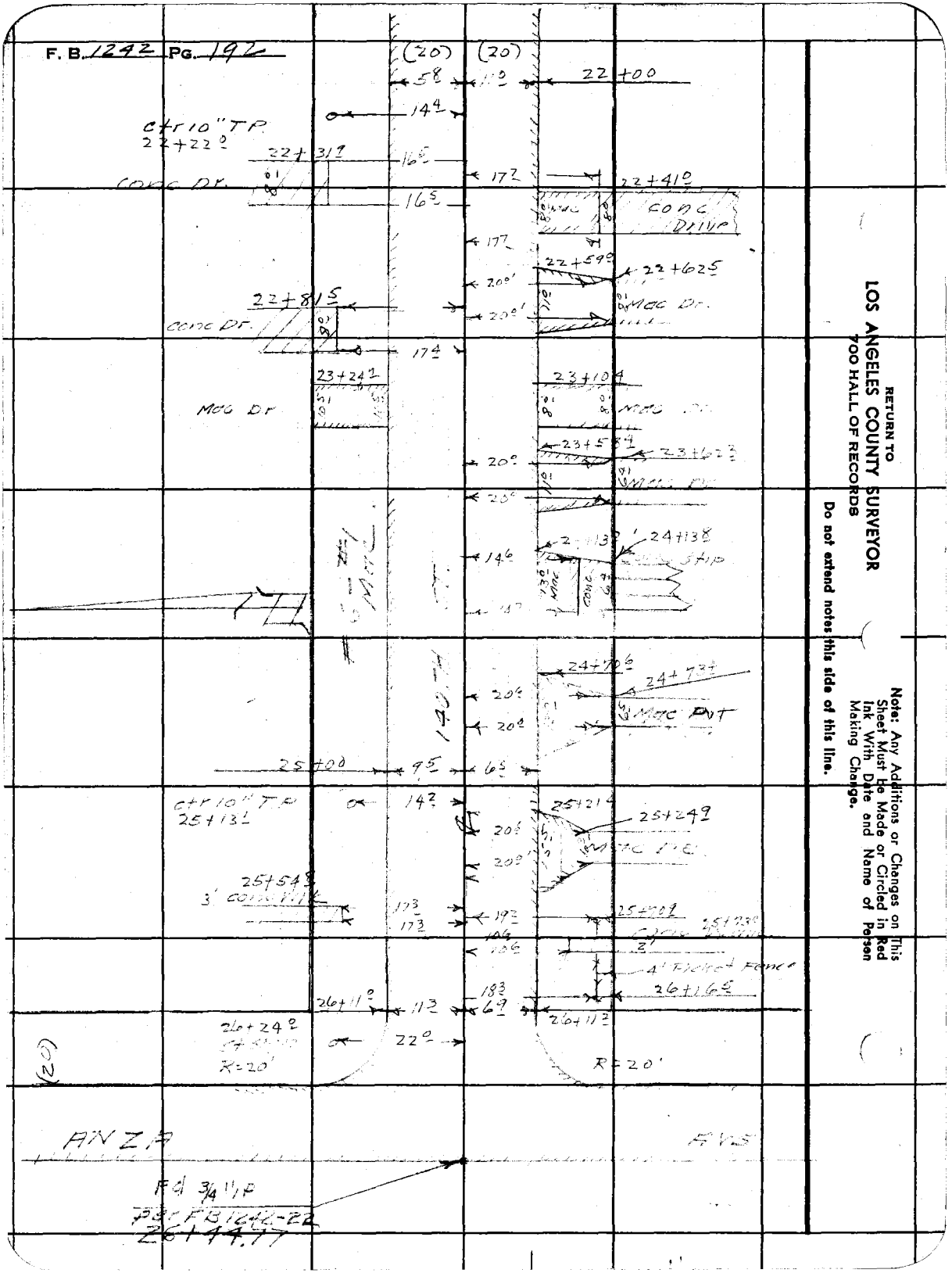

RETURN TO
LOS ANGELES COUNTY SURVEYOR
700 HALL OF RECORDS

Note: Any Additions or Changes on This Sheet Must be Made or Circled in Red Ink With Date and Name of Person Making Change.

Do not extend notes this side of this line.

Notes Ck'd by	Survey of 140 Th St Cl	F. B. 1242 Pg. 19
Map No.	W. O. 1242 Tape No. St'd °F	
Office Work	Surveyed by E. L. Willey	
Checked	Notes " Date 5-20-47	
Date	Indexed A. C. Johnson	

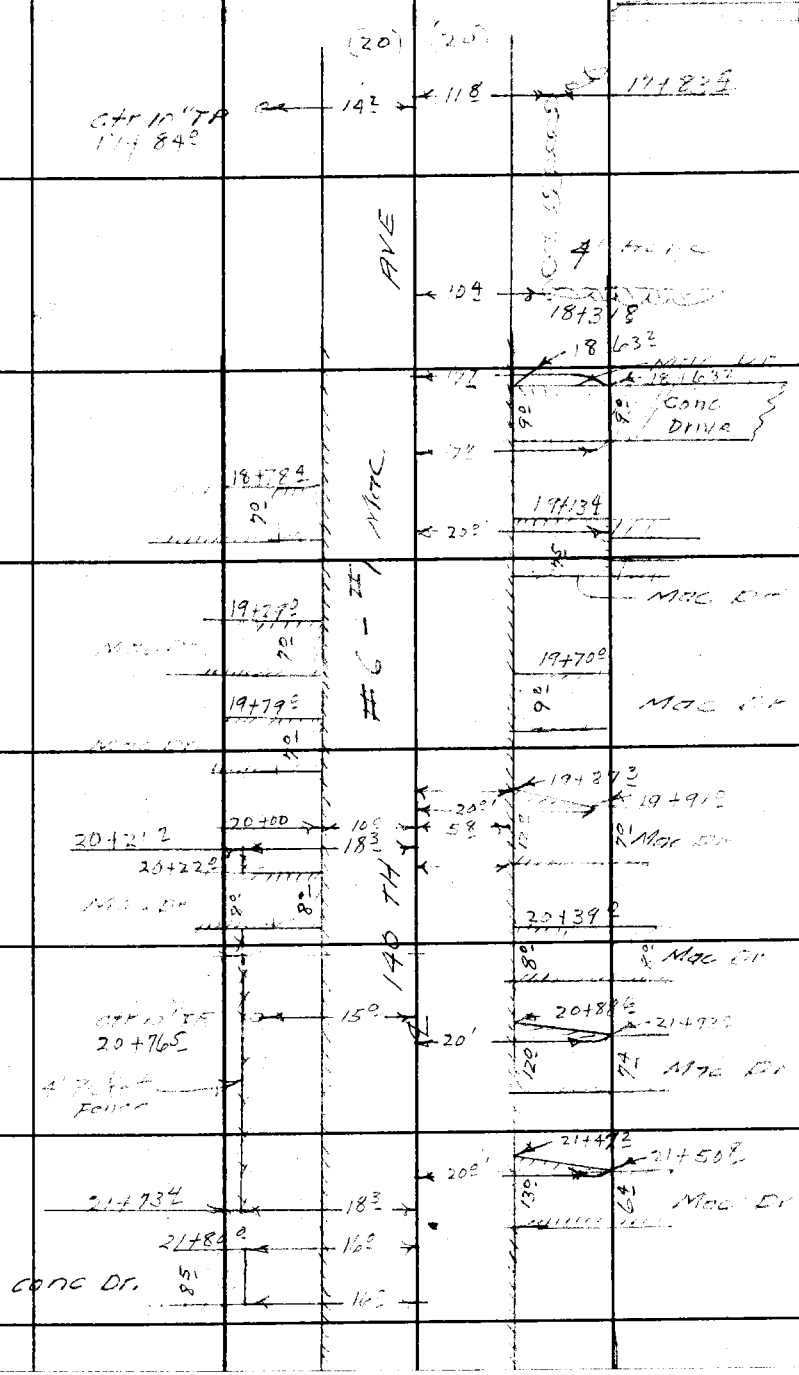

Note: Any Additions or Changes on This Sheet Must be Made or Circled in Red Ink With Date and Name of Person Making Change.

Do not extend notes this side of this line.

RETURN TO
LOS ANGELES COUNTY SURVEYOR
700 HALL OF RECORDS

FORM 247 5M 11-46

F. B. 1242 Pg. 194

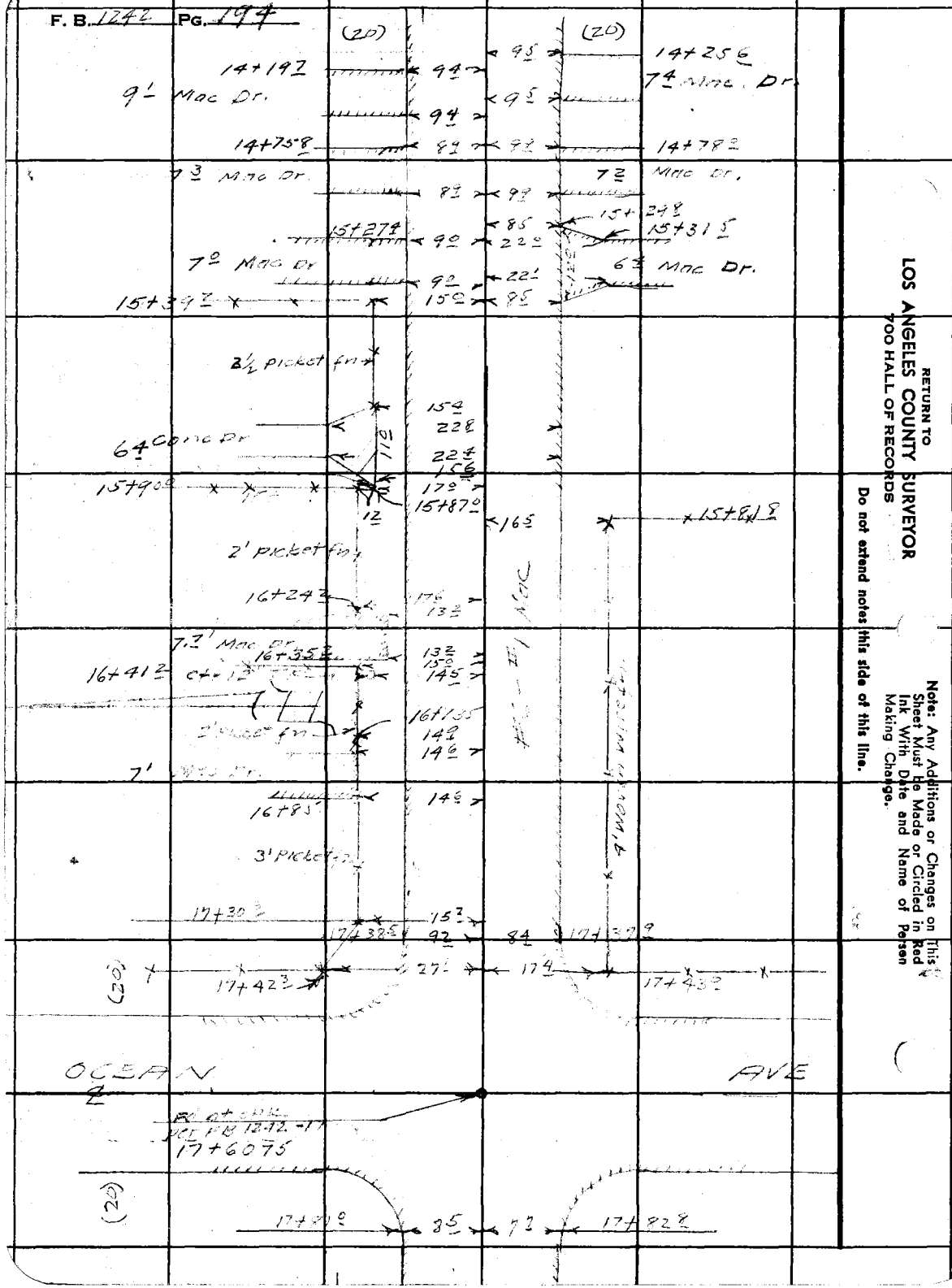

RETURN TO
LOS ANGELES COUNTY SURVEYOR
700 HALL OF RECORDS

Note: Any Additions or Changes on This Sheet Must Be Made or Circled in Red Ink With Date and Name of Person Making Change.

Do not extend notes this side of this line.

Notes Ck'd by	Survey of [illegible]
Map No.	W. O. 1179 Tape No. St'd °F
Office Work	Surveyed by P. L. Willey
Checked	Notes Date 5-20-47
Date	Indexed A. C. Johnson

F. B. Pg. 195



Note: Any Additions or Changes on This Sheet Must Be Made or Circled in Red Ink With Date and Name of Person Making Change.

Do not extend notes this side of this line.

RETURN TO
LOS ANGELES COUNTY SURVEYOR
700 HALL OF RECORDS

FORM 247 BM 11-46

F. B. 1242 PG. 196



RETURN TO
LOS ANGELES COUNTY SURVEYOR
700 HALL OF RECORDS

Do not extend notes this side of this line.

Note: Any Additions or Changes on This Sheet Must be Made or Circled in Red Ink With Date and Name of Person Making Change.

Profile Notes Red. Plotted Job No. 1179 Division No. F.B. 1242 PG. 197

No Date Date Su of

X-Sec. Notes Chkd. Checked Survey by [illegible] Notes [illegible] Date 5-20-47

No. Date Date Map No. A. C. Johnson Indexed Date JUL 20 '48

PROFILE & X SEC.
on
140TH ST
FROM. INGLEWOOD AVE
TO. ANZA AVE

140 TH ST ET AL
JN 1179

5-20-47
Wiley
Gunderson
York
Smith
Peterson

STATION	B. S.	H. I.	F. S.	ELEV.

NOTE: ANY ADDITIONS OR CHANGES ON THIS SHEET MUST BE MADE OR CIRCLED IN RED INK, WITH DATE AND NAME OF PERSON MAKING CHANGE.

PLEASE RETURN TO
LOS ANGELES COUNTY SURVEYOR
700 HALL OF RECORDS

Do not extend notes this side of this line.

FORM 307 5M 1-46

FORM 307 5M 1-46

PLEASE RETURN TO
LOS ANGELES COUNTY SURVEYOR
700 HALL OF RECORDS

NOTE: ANY ADDITIONS OR CHANGES ON THIS SHEET MUST BE MADE OR CIRCLED IN RED INK, WITH DATE AND NAME OF PERSON MAKING CHANGE.

Do not extend notes this side of this line.

STATION	B. S.	H. I.	F. S.	ELEV.		
BM N130	4 12	78.38		74.26	BM N130 El = 74.262 FB 1242-29 140th St + Inglewood Ave NE Cor. bt spk in cb 10' E of W end.	
0+00			4 85	73 53	℄ int Inglewood Ave + 140th St	
0+10			4 93	73 45	edge Hvy pvmt	
0+20			5 56	72 72	X Gut ℄ St	
16 R			5 58	72 20	edge pvmt + Gut	
20 R			4 3	74	PL	
16 L			5 63	72 [illegible]	edge " + "	
20 L			4 7	73	PL T brk	
0+45			4 06	73 [illegible]	℄ St	
1+00			4 18	74	℄ St	
7 8 R			4 52	[illegible]	edge pvt	
11 8 R			4 9	73	Gut	
14 5 R			4 2	74	T brk	
20 R			4 3	74	PL	
8 2 L			5 20	[illegible]	edge pvt	
13 0 L			5 0	73	Gut	
15 0 L			4 5	73	[illegible]	
20 L			4 5	73	PL	
2+00			3 84	74 [illegible]	℄ St	
7 2 R			4 04	74 [illegible]	edge pvt	
11 4 R			4 5	73 [illegible]	Gut	

F.B. 1242 PG. 198

Job No. 1179 Division No. _____ Notes Red. _____ Plotted _____ Profile _____

Survey of 140th St et al Date _____ Date _____ No. _____

Survey by R. L. Willey Notes R.L.W. Notes Chkd. _____ Checked _____ X-Sec. _____

Indexed A. C. Johnson Date _____ Date _____ Date _____ No. _____

FORM 307 5M 1-46

PLEASE RETURN TO
LOS ANGELES COUNTY SURVEYOR
700 HALL OF RECORDS

NOTE: ANY ADDITIONS OR CHANGES ON THIS SHEET MUST BE MADE OR CIRCLED IN RED INK, WITH DATE AND NAME OF PERSON MAKING CHANGE.

Do not extend notes this side of this line.

STATION	B. S.	H. I.	F. S.	ELEV.		
2+00						
16 4 R		7838	33	[illegible]	Tbk	
20 R			37	74 9	PL	
8 0 L			418	74 20	edge prt	
14 5 L			46	73 8	Gut	
15 7 L			35	74 9	Tbrk	
20 L			38	[illegible]	PL	
3+00			361	74 77	℄ st	
7 5 R			382	74 56	edge prt	
11 2 R			43	74 1	Gut	
20 R			40	74 4	PL	
130 R			36	74 2		
78 L			394	74 44	edge prt	
12 5 L			44	74 0	Gut	
11 2 L			40	74 4	Tbk	
20 2 L			43	74 1	PL	
130 L			41	74 3		
T.P.	686	81,52	372	74,66		
4+00			621	75 31	℄ st	
7 4 R			659	74 93	edge prmt	
5 R			71	74 4	Gut	
16 R			65	75 0	Tbrk	

Profile No. ____ Date ____ Notes Red ____ Plotted ____ Date ____ Job No. 1179 Division No. ____ Sum of ____ Notes ____ Date 5-20-[illegible]

X-Sec. No. ____ Date ____ Notes Chkd ____ Date ____ Checked ____ Date ____ Survey by [illegible] Map No. ____ Indexed ____ Date ____

F.B. [illegible] PG. 192

FORM 307 5M 1-46

PLEASE RETURN TO
LOS ANGELES COUNTY SURVEYOR
700 HALL OF RECORDS

NOTE: ANY ADDITIONS OR CHANGES ON THIS SHEET MUST BE MADE OR CIRCLED IN RED INK, WITH DATE AND NAME OF PERSON MAKING CHANGE.

Do not extend notes this side of this line.

STATION	B. S.	H. I.	F. S.	ELEV.		
4+00						
20 R		81.52	6 6	74 [illegible]	PL	
75 L			6 56	74 96	edge pvt	
114 L			7 0	[illegible]	Gut	
134 L			6 5	[illegible]	Tbk.	
20 0 L			6 7	[illegible]	PL	
5+00			5 47	[illegible]	℄ St	
87 R			5 87	[illegible]	edge pvmt	
116 R			6 2	[illegible]	Gut	
147 R			5 9	[illegible]	Tbk	
20 0 R			6 1	[illegible]	PL	
74 L			5 73	[illegible]	edge pvt	
102 L			6 0	[illegible]	Gut	
140 L			5 5	[illegible]	Tbk	
20 0 L			5 7	[illegible]	PL	
6+00			4 86	[illegible]	℄ St	
86 R			5 18	[illegible]	edge pvt	
104 R			5 3	[illegible]	Gut	
~~R~~					~~Tbk~~	
20 0 R			5 0	[illegible]	PL	
74 L			5 04	[illegible]	edge pvmt	
115 L			5 4	[illegible]	Gut	

F.B. [illegible] PG. 200
Job No. 1179 Division No. ____ Notes Red ____ Plotted ____ Profile
Survey of 140 Th St [illegible] Date ____ Date ____ No. ____
Survey by R.H. Willey Notes [illegible] Notes Chkd. J. H. Bender Checked ____ X-Sec.
Indexed A. C. Johnson Date ____ Date JUN 9 1947 Date ____ No. ____

FORM 307 5M 1-46

PLEASE RETURN TO
LOS ANGELES COUNTY SURVEYOR
700 HALL OF RECORDS

NOTE: ANY ADDITIONS OR CHANGES ON THIS SHEET MUST BE MADE OR CIRCLED IN RED INK, WITH DATE AND NAME OF PERSON MAKING CHANGE.

Do not extend notes this side of this line.

STATION	B. S.	H. I.	F. S.	ELEV.		
6+00 15 L		81.52	46	76.9	Tbk	
20 L			50	76.5	PL	
7+00			420	77.32	℄ st	
8 R			454	76.98	edge pvt	
12 3 R			47	76.8	Gut	
					Tbk	
20 R			45	[illegible]	PL	
7 3 L			440	77.12	edge pvt	
12 4 L			47	76.8	Gut	
15 2 L			41	77.4	Tbk	
20 L			43	77.2	PL	
8+00			414	77.38	℄ st	
8 R			457	76.95	edge pvt	
13 R			51	76.4	Gut	
15 3 R			42	77.3	Tbsk	
20 R			43	77.2	PL	
7 3 L			440	77.56	edge pvt	
11 L			41	77.4	Gut	
20 L			47	76.8	PL	
T.P.	5.11	82.39	424	77.28		

Profile No. ____ Notes Red ____ Plotted ____ Job No. 1179 Division No. ____ F.B. 1247 PG. 201

X-Sec. No. ____ Date ____ Date ____ Sur of ____

Notes Chkd. [illegible] Checked ____ Survey by [illegible] Notes [illegible] Date 5-20-47

Date JUN 9 1947 Date ____ Map No. ____ Indexed [illegible] Date ____

FORM 307 5M 1-46

PLEASE RETURN TO
LOS ANGELES COUNTY SURVEYOR
700 HALL OF RECORDS

NOTE: ANY ADDITIONS OR CHANGES ON THIS SHEET MUST BE MADE OR CIRCLED IN RED INK, WITH DATE AND NAME OF PERSON MAKING CHANGE.

Do not extend notes this side of this line.

STATION	B. S.	H. I.	F. S.	ELEV.		
8+60 39		82 39	485	[illegible]	℄ st	
8 6 R			504	[illegible]	edge pvmt & Gut	
12 6 R			55	[illegible]	Gut	
14 2 R			46	[illegible]	~~PL~~ Tbrk	
20 2 R			44	[illegible]	PL	
8 3 L					edge pvt	
12 3 L			55	[illegible]	Gut	
14 5 L			49	[illegible]	Tbrk	
20 2 L			50	[illegible]	PL	
8+80 39			470		℄ int 140th St & Shoup Pvc	
8+91 14 4 R			571	[illegible]	N. end Culvert flow line 8"	
13 5 L			581	76 [illegible]	S " " " " 8"	
9+00 39			478	[illegible]	℄ st	
8 2 R			500	[illegible]	edge pvmt	
12 4 R			55	[illegible]	Gut	
15 1 R			46	[illegible]	Tbk	
20 R			52	[illegible]	PL	
8 2 L			512	[illegible]	edge pvmt & Gut	
11 7 L			55	[illegible]	Gut	
13 2 L			48	[illegible]	Tbk	
20 2 L			51	[illegible]	PL	

F.B. 1242 PG. 202

Job No. 1179 Division No. ____ Notes Red ____ Plotted ____ Profile ____

Survey of 140th St [illegible] Date ____ Date ____ No. ____

Survey by R.L. Willey Notes R.L.W. Notes Chkd J. H. Bender Checked ____ X-Sec. ____

Indexed L. C. Johnson Date ____ Date JUN 9 1947 Date ____ No. ____

FORM 307 5M 1-46

PLEASE RETURN TO
LOS ANGELES COUNTY SURVEYOR
700 HALL OF RECORDS

NOTE: ANY ADDITIONS OR CHANGES ON THIS SHEET MUST BE MADE OR CIRCLED IN RED INK, WITH DATE AND NAME OF PERSON MAKING CHANGE.

Do not extend notes this side of this line.

STATION	B. S.	H. I.	F. S.	ELEV.		
10+00		82 39	4 56	77 83	℄ St	
8° R			4 72	77 67	edge pvt	
11 R			5 1	77 3	Gut	
14° R			4 4	78 0	Tbk	
20° R			4 9	77 5	PL	
7° L			4 82	77 57	edge pvt	
10° L			5 2	77 2	Gut	
14° L			4 5	77 9	Tbk	
20° L			4 8	77 6	PL	
11+00			3 68	78 7	℄ St	
8° R			3 99	78 40	edge pvt	
11° R			4 3	78 1	Gut	
14° R			3 8	78 6	Tbk	
20° R			4 2	78 4	PL	
7° L			3 93	78 46	edge pvt	
11° L			4 2	78 2	Gut	
13° L			3 8	78 6	Tbk	
20° L			3 9	78 5	PL	
12+00			2 85	79 54	℄ St	
8° R			3 04	79 35	edge pvt	
12° R			3 3	79 1	Gut	

Profile No. ____ Notes Red ____ Plotted ____ Job No. 1129 Division No. ____ F.B. 129 PG. 103

X-Sec. No. ____ Date ____ Date ____ Sur. of ____

Notes Chkd. J. H. Bendeder Checked ____ Survey by [illegible] Notes [illegible] Date [illegible]

Date JUN 9 1947 Date ____ Map No. ____ Indexed A. C. J[illegible] Date ____

FORM 307 5M 1-46

PLEASE RETURN TO
LOS ANGELES COUNTY SURVEYOR
700 HALL OF RECORDS

NOTE: ANY ADDITIONS OR CHANGES ON THIS SHEET MUST BE MADE OR CIRCLED IN RED INK, WITH DATE AND NAME OF PERSON MAKING CHANGE.

Do not extend notes this side of this line.

STATION	B. S.	H. I.	F. S.	ELEV.	
12+00		✓			
15 R		82 39	2 4	80 [illegible]	T&L
20° R			2 4	80 [illegible]	PL
7 5 L			3 11	79 28	edge pvt
11° L			2 7	79 [illegible]	[illegible]
20° L			2 8	79 [illegible]	PL
T.P.	6 34	8577	[illegible]	79.45	
13+00			5 41	80 [illegible]	[illegible]
8° R			5 68	[illegible]	[illegible]
11° R			5 7	80 [illegible]	[illegible]
16° R			5 3	80 [illegible]	[illegible]
20° R			5 3	80 [illegible]	[illegible]
7 8 L			5 75	80 [illegible]	[illegible]
9° L			5 8	80 [illegible]	[illegible]
20° L			5 3	80 [illegible]	PL
13+68			4 38	81 [illegible]	[illegible]
20° R			4 6	81 [illegible]	PL
100° R			3 0	80 [illegible]	
20° L			4 9	80 [illegible]	PL
132 L			5 3	80 [illegible]	
14+00			3 48	82 [illegible]	℄ St
8° R			3 81	81 [illegible]	edge pvt

F.B. 1242 PG. 204

Job No. [illegible] Division No. [illegible] Notes Red. [illegible] Plotted [illegible] Profile

Survey of 140 [illegible] Date [illegible] Date [illegible] No. [illegible]

Survey by [illegible] Notes [illegible] Notes Chkd J. H. Bender Checked [illegible] X-Sec.

Indexed [illegible] C. Johnson Date [illegible] Date JUN 9 1947 Date [illegible] No. [illegible]

FORM 307 5M 1-46

PLEASE RETURN TO
LOS ANGELES COUNTY SURVEYOR
700 HALL OF RECORDS

NOTE: ANY ADDITIONS OR CHANGES ON THIS SHEET MUST BE MADE OR CIRCLED IN RED INK, WITH DATE AND NAME OF PERSON MAKING CHANGE.

Do not extend notes this side of this line.

STATION	B. S.	H. I.	F. S.	ELEV.		
14+00						
11.5 R		8579	42	81 6	Gut	
17.0 R			35	82 3	Tbk	
20.0 L			35	82 3	PL	
9.0 L			414	81 65	edge pvmt	
10.5 L			43	81 5	Gut	
20.0 L			37	82 1	Tbk + PL	
T.P.	1008	95,11	076	85,03		
15+00			887	86 24	℄ St	
7.8 R			808	86 03	edge pvmt	
12.5 R			92	85 9	Gut	
17.0 R			81	89 0	Tbrk	
20.0 R			80	89 1	PL	
8.0 L			93	85 9	edge pvt	
16.0 L			10.0	85 1	Gut	
20.0 L			97	85 4	PL	
15+50			662	88 49	℄ St brk	
8.4 R			676	88 35	edge pvt	
11.0 R			7.0	88 1	Gut	
17.0 R			5.8	89 3	Tbrk	
20 R			58	89 3	PL	
8.0 L			704	88 07	edge PL	

Profile
Notes Red. ____ Plotted ____ Job No. 1174 Division No. ____
No ____ Date ____ Su. ____ of ____
x-Sec. ____ Notes Chkd. J. H. Bender Checked ____ Survey by [illegible] Notes [illegible] Date [illegible]
No. ____ Date JUN 9 1947 Date ____ Map No. ____ Indexed A. G. Johnson Date ____

F.B. [illegible] PG. [illegible]

FORM 307 5M 1-46

PLEASE RETURN TO
LOS ANGELES COUNTY SURVEYOR
700 HALL OF RECORDS

NOTE: ANY ADDITIONS OR CHANGES ON THIS SHEET MUST BE MADE OR CIRCLED IN RED INK, WITH DATE AND NAME OF PERSON MAKING CHANGE.

Do not extend notes this side of this line.

STATION	B. S.	H. I.	F. S.	ELEV.		
15+50						
20.6 L		95 11	7 5	89	PL	
132 L			9 2	85		To Right is higher.
16+00			5 24	89	℄ st	
8.0 R			5 46	89	edge prt	
10.5 R			5 7	89	Gut	
16.0 L			4 4	90	Tbk	
20.0 R			4 3	90	PL	
9.0 L			5.88	89	edge prmt	
12.5 L			6 3	88	Gut	
14.0 L			6 0	89	Tbk	
20.0 L			6 4	88	PL	
17+00			3 77	91	℄ st	
7.8 R			4 03	91	edge prt	
10.0 R			4 2	90	Gut	
14.5 R			3 2	91	Tbrk	
20.0 R			3 2	91	PL	
8.0 L			4 29	90	edge prt	
10.6 L			4 5	90	Gut	
13.5 L			4 2	90	Tbk	
20.0 L			4 4	90	PL	

F.B. 1242 PG. 206

Job No. 1179 Division No. ____ Notes Red ____ Plotted ____ Profile ____

Survey of Hawthorne Sec. ____ Date ____ Date ____ No. ____ X-Sec. ____

Survey by R. Willey Notes BLW Notes Chkd J. H. Bender Checked ____

Indexed A. C. Johnson Date ____ Date JUN 9 1947 Date ____ No. ____

FORM 307 5M 1-46

PLEASE RETURN TO
LOS ANGELES COUNTY SURVEYOR
700 HALL OF RECORDS

NOTE: ANY ADDITIONS OR CHANGES ON THIS SHEET MUST BE MADE OR CIRCLED IN RED INK, WITH DATE AND NAME OF PERSON MAKING CHANGE.

Do not extend notes this side of this line.

STATION	B. S.	H. I.	F. S.	ELEV.		
17+40 65		95.11	3 09	92 02	℄ St	
8 5			3 66	91 45	edge pv	95.11
13 5 R			4 0	91 1	Gut	327
16 0 R			3 0	92 1	Tbk	91 84
20 0 R			3 0	92 1	PL	
8 5 L			4 0	91 1	edge pvmt	
10 0 L			4 1	91 0	Gut	
14 0 L			3 7	91 4	Tbk	
20 0 L			4 0	91 1	PL	
17+60 [illegible]			3 09	92 02	℄ int 145 [illegible] St & Ocean [illegible]	
17+80 75			3 04	92 07	℄ St	
7 5 R			3 19	91 92	edge pvt	
10 5 R			3 4	91 7	Gut	
14 5 R			2 9	92 2	Tbk	
20 0 R			2 9	92 2	PL	
8 5 L			3 54	91 57	edge pvmt	
11 0 L			3 7	91 4	Gut	
15 0 L			3 1	92 0	Tbk	
20 0 L			3 1	92 0	PL	
18+00			2 86	92 25	℄ St	
T.P.	6 56	99.49	2 18	92.93		

Profile No. ____ Notes Red. ____ Plotted ____ Job No. [illegible] Division No. ____ F.B. ____ PG. ____

X-Sec. No. ____ Date ____ J. H. Bender Date ____ Sur. of ____

Notes Chkd. ____ Checked ____ Survey by ____ Notes ____ Date ____

Date [illegible] 1947 Date ____ Map No. ____ Indexed A. C. Johnson Date ____

FORM 307 5M 1-46

PLEASE RETURN TO
LOS ANGELES COUNTY SURVEYOR
700 HALL OF RECORDS

NOTE: ANY ADDITIONS OR CHANGES ON THIS SHEET MUST BE MADE OR CIRCLED IN RED INK, WITH DATE AND NAME OF PERSON MAKING CHANGE.

Do not extend notes this side of this line.

STATION	B. S.	H. I.	F. S.	ELEV.		
19+00		99 49	5 46	94 [illegible]	℄ St	
9.5 R			5 87	93 [illegible]	edge pvt	
14.5 R			6 2	92 [illegible]	Gut	
20 R			6 6	92 [illegible]	P.L	
150 R			9 3	90 [illegible]	back lot line	
6.5 L			5 76	93 [illegible]	edge pvmt	
8° L			5 0	[illegible]	Gut	
16° L			4 6	94 [illegible]	Tbk	
20° L			4 4	[illegible]	PL	
132 L			+0.6	100 [illegible]	bk wt line	
20+00			4 37	95 [illegible]	℄ St	
9.5 R			4 85	94 [illegible]	edge pvt	
13° R			5 3	94 2	Gut	Lots To Left
15° R			5 1	94 4	T bk	are higher
20° R			6 4	93 [illegible]	PL	Than ℄.
5.8 L			4 62	94 97	edge pvmt	
7.5 L			4 7	94 8	Gut	
13.5 L			2 7	96 8	T bk	
20° L			2 3	97 2	PL	
20+25			4.21	95 28		
20 R			6 1	93 4	PL	

F.B. 242 PG. 208

Job No. [illegible] Division No. [illegible] Notes Red. [illegible] Plotted [illegible] Profile

Survey of [illegible] Date [illegible] Date [illegible] No. [illegible] X-Sec.

Survey by [illegible] Notes [illegible] Notes Chkd. J. H. Bender Checked [illegible]

Indexed [illegible] C. Jonnson Date [illegible] Date JUN 9 1947 Date [illegible] No. [illegible]

FORM 307 5M 1-46

PLEASE RETURN TO
LOS ANGELES COUNTY SURVEYOR
700 HALL OF RECORDS

NOTE: ANY ADDITIONS OR CHANGES ON THIS SHEET MUST BE MADE OR CIRCLED IN RED INK, WITH DATE AND NAME OF PERSON MAKING CHANGE.

Do not extend notes this side of this line.

STATION	B. S.	H. I.	F. S.	ELEV.		
20+25 60°R		99 49	9 6	89 9		
150 R			12 0	87 5	back lot line	
21+00			3 69	95 80	℄ St	
9 5 R			4 26	95 23	edge pvt	
12 _ R			4 8	94 7	Gut	
17 5 R			4 6	94 9	Tbk	
20 _ R			5 9	93 6	PL	
[illegible] L			3 82	95 67 ~~[illegible]~~	edge pvt	
[illegible] L			3 9	95 6	Gut	
15 0 L			2 3	97 2	Tbk	
20 0 L			1 5	98 0	PL	
T.P.	8 40	104.55	3 34	96.15		
21+73			6 66	97 89	℄ St	
20 R			7 9	96 7		
75 R			13 0	91 6		
150 R			17 4	87 2	back Lot line	Hand Level
22+00			5 82	98 73	℄ St	
10 6 R			6 40	98 15	edge pvt	
14 5 R			6 9	97 7	Gut	
[illegible] R			6 9	97 7	Tbrk	
[illegible] R			7 4	97 2	PL	

Profile No. ____ Notes Red ____ Plotted ____ Job No. 1179 Division No. ____ F.B. 124 Pg. 2-09

X-Sec. No. ____ Date ____ Date ____ Su[illegible] of ____

Notes Chkd. J. H. Bender Checked ____ Survey by [illegible] Notes [illegible] Date [illegible]

Date JUN 9 1947 Date ____ Map No. ____ Indexed A. C. Johnson Date ____

FORM 307 5M 1-46

PLEASE RETURN TO
LOS ANGELES COUNTY SURVEYOR
700 HALL OF RECORDS

NOTE: ANY ADDITIONS OR CHANGES ON THIS SHEET MUST BE MADE OR CIRCLED IN RED INK, WITH DATE AND NAME OF PERSON MAKING CHANGE.

Do not extend notes this side of this line.

STATION	B. S.	H. I.	F. S.	ELEV.		
22+00						
5° L		104 55	5 94	98 61	edge pvt	
8.5 L			6 4	98 2	Gut	Lots to left above ℄
17.5 L			4 4	100 2	Tbrk	
20° L			4 2	100 4	PL	
22+75			4 75	99 80	℄ st	
20 R			5 4	99 2	PL	
80 R			9 1	95 5	Rear House	
150 R			13 4	91 2	back [illegible]	
5.5 L			4 94	99 61	edge pvt	
9.5 L			5 0	99 6	Gut	
15° L			4 0	100 6	Tbrk	
20° L			3 2	101 4	PL	
23+40			4 63	99 92	℄ st brk	
9.5 R			5 0	99 6	edge pvt	
11.5 R			5 2	99 4	Gut	
17° R			5 1	99 5	Tbrk	
20° R			5 3	99 3	PL	
82 R			7 7	96 9		
122 R			9 0	95 6	back [illegible]	H, Level
6° L			4 91	99 64	edge pvmt	
9° L			5 0	99 6	Gut	
20°			4 3	100 3	PL	

F.B. 1242 PG. 210
Job No. 1179 Division No. ____ Notes Red ____ Plotted ____ Profile
Survey of 140 th + et al Date ____ Date ____ No. ____
Survey by R.L. Wiley Notes R.L.W. Notes Chkd J. H. Bender Checked ____ X-Sec.
Index A. C. Johnson Date ____ Date JUN 9 1947 Date ____ No. ____

FORM 307 5M 1-46

PLEASE RETURN TO
LOS ANGELES COUNTY SURVEYOR
700 HALL OF RECORDS

NOTE: ANY ADDITIONS OR CHANGES ON THIS SHEET MUST BE MADE OR CIRCLED IN RED INK, WITH DATE AND NAME OF PERSON MAKING CHANGE.

Do not extend notes this side of this line.

STATION	B. S.	H. I.	F. S.	ELEV.		
24+00		104.55	5.52	99.03	℄ St	
9° R			5.80	98.75	edge pvmt	
12° R			6.1	98.5	Gut	
17° R			5.8	98.8	Tbk	
20° R			5.9	98.7	PL	
6° L			5.77	98.78	edge pvmt	
8° L			5.9	98.7	Gut	
20° L			4.7	99.8	PL	
T.P.	290	101.76	5.69	98.86		
25+00			4.31	97.45	℄ St	
9° R			4.62	97.14	edge pvt	
12° R			4.9	96.9	Gut	
20° R			4.57	97.19	Tbk + PL	
6° ~~R~~			~~4.57~~		~~PL~~	
6° L			4.57	97.19	edge pvt	
9° L			4.8	97.0	Gut	
13° L			4.0	97.8	Tbk	
20° L			4.0	97.8	PL	
25+16			4.59	97.17	℄ St	
0° R			4.8	97.0	PL	
15° R			5.7	96.1	back lot	

Profile Notes Red ____ Plotted ____ Job No. 1179 Division No. ____ F.B. 191 PG. 211
No. ____ Date ____ Date ____ Su of ____
X-Sec. Notes Chkd. J. H. Bender Checked ____ Survey by [illegible] Notes [illegible] Date [illegible]
No. ____ Date JUN 9 1947 Date ____ Map No. ____ Indexed C. Johnson Date ____

FORM 307 5M 1-46

PLEASE RETURN TO
LOS ANGELES COUNTY SURVEYOR
700 HALL OF RECORDS

NOTE: ANY ADDITIONS OR CHANGES ON THIS SHEET MUST BE MADE OR CIRCLED IN RED INK, WITH DATE AND NAME OF PERSON MAKING CHANGE.

Do not extend notes this side of this line.

STATION	B. S.	H. I.	F. S.	ELEV.		
25+[illegible]						
20 L		101 76	4 [illegible]	[illegible]	[illegible]	
132 L			0.8	[illegible]	[illegible]	
26+24.77			6 64	95 [illegible]	Est	
19 3/8 R			7 10	9[illegible]	[illegible]	
20 R			7 3	[illegible]	[illegible]	
[illegible]			6 [illegible]	94 [illegible]	[illegible]	
[illegible]			7 [illegible]	94 [illegible]	[illegible]	
20 L			6 [illegible]	95 [illegible]	[illegible]	
26+32			6 [illegible]	94 [illegible]	X Gut	
[illegible]+44.77			6 69	95 [illegible]	[illegible]	
BMN142			5 [illegible]	95.19	BM N142 [illegible] FB1242-22 [illegible]	

F.B. 1242 PG. 211

Job No. 1179 Division No. [illegible] Notes Red [illegible] Plotted [illegible] Profile [illegible]

Survey of [illegible] Date [illegible] Date [illegible] No. [illegible] X-S[illegible]

Survey by [illegible] Notes [illegible] Notes Chkd. [illegible] Checked [illegible]

Indexed [illegible] C. Johnson Date [illegible] Date JUN 9 1947 Date [illegible] No. [illegible]

Notes Ck'd by	Survey of [illegible]	F. B. [illegible] PG. [illegible]
Map No.	W. O. 1177 Tape No. St'd °F	
Office Work	Surveyed by P.L. Willey	
Checked	Notes " Date [illegible]	
Date	Indexed A. C. Johnson	

JUL 20 '48

TOPOGRAPHY
on
139TH
FROM INGLEWOOD AVE
TO ANZA AVE
140TH ST ET AL
JN 1179

May 20 - 1947
Willey
Gunderson
York
Smith
Peterson

Note: Any Additions or Changes on This Sheet Must be Made or Circled in Red Ink With Date and Name of Person Making Change.

Do not extend notes this side of this line.

RETURN TO
LOS ANGELES COUNTY SURVEYOR
700 HALL OF RECORDS

FORM 247 5M 11-46

F. B. 1242 PG. 213

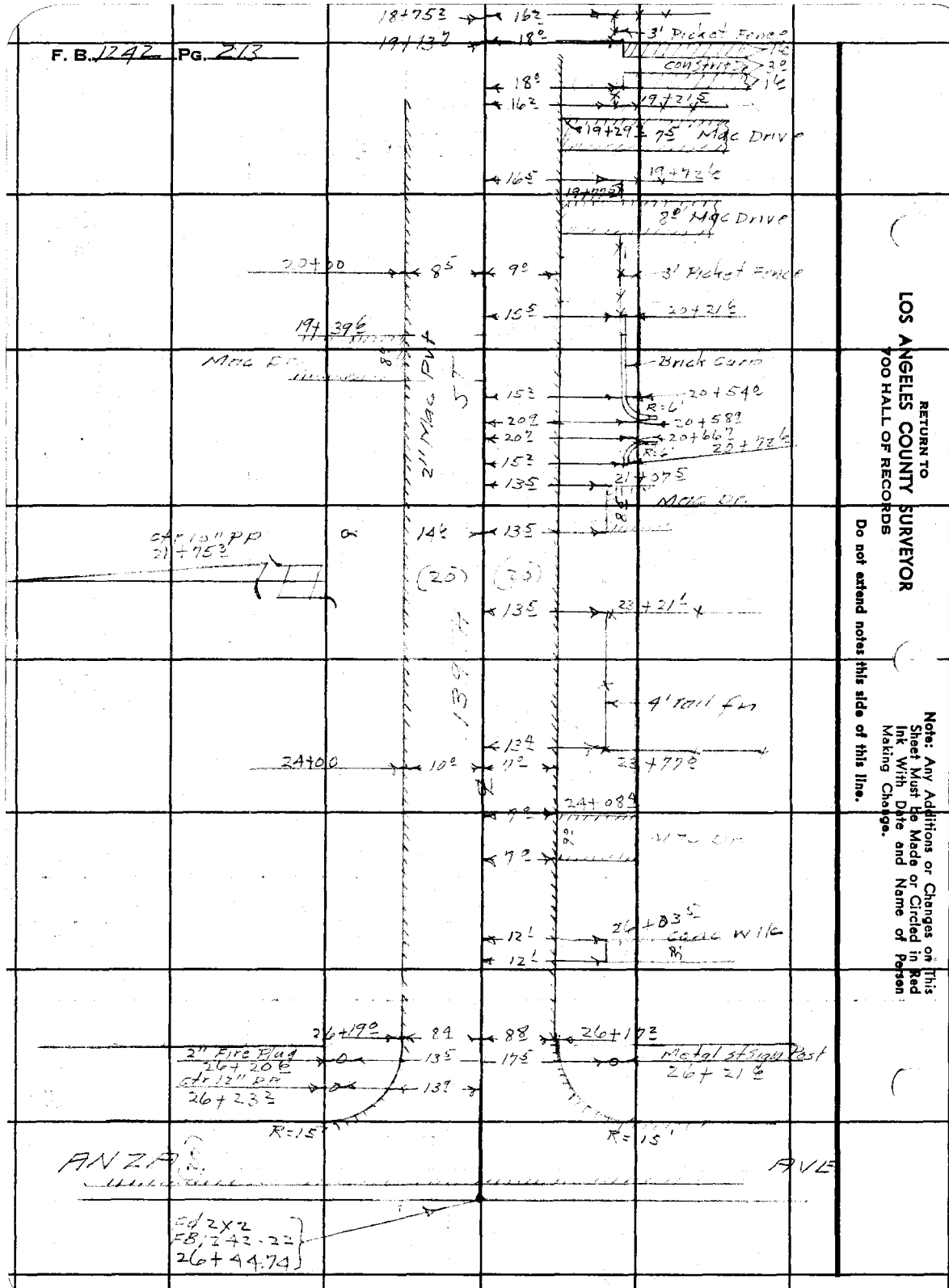

RETURN TO
LOS ANGELES COUNTY SURVEYOR
700 HALL OF RECORDS

Note: Any Additions or Changes on This Sheet Must be Made or Circled in Red Ink With Date and Name of Person Making Change.

Do not extend notes this side of this line.

Notes Ck'd by	Survey of	F. B. Pg.
Map No.	W. O. 1179 Tape No. St'd °F	
Office Work	Surveyed by Gunderson	
Checked	Notes Date	
Date	Indexed A. C. Johnson	



Note: Any Additions or Changes on This Sheet Must be Made or Circled in Red Ink With Date and Name of Person Making Change.

Do not extend notes this side of this line.

RETURN TO
LOS ANGELES COUNTY SURVEYOR
700 HALL OF RECORDS

FORM 247 5M 11-46

F. B. 1242 Pg. 215

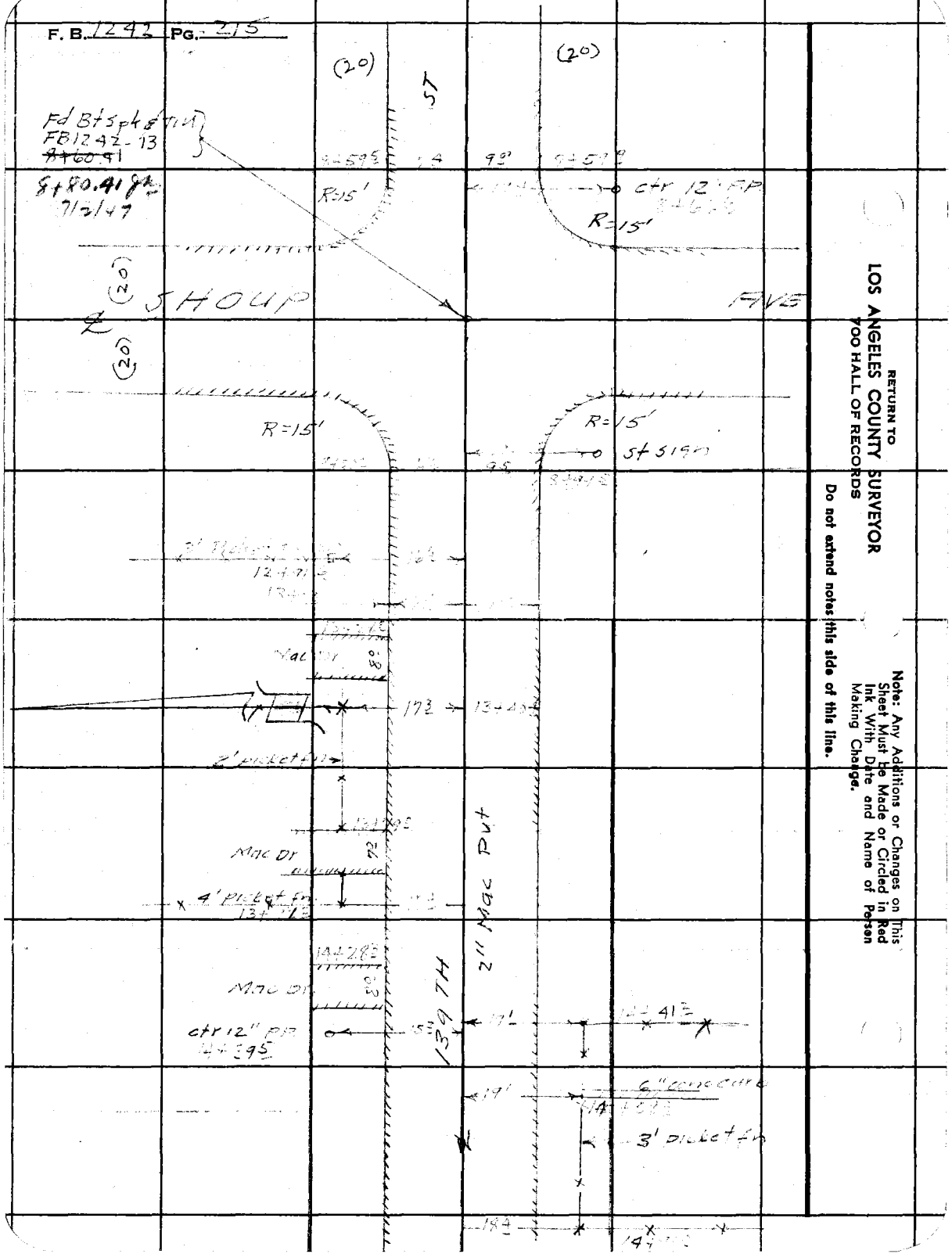

RETURN TO
LOS ANGELES COUNTY SURVEYOR
700 HALL OF RECORDS

Note: Any Additions or Changes on This Sheet Must Be Made or Circled in Red Ink With Date and Name of Person Making Change.

Do not extend notes this side of this line.

Notes Ck'd by	Survey of
Map No.	W. O. 1177 Tape No. St'd °F
Office Work	Surveyed by
Checked	Notes Date
Date	Indexed A. C. Johnson

F. B. Pg.

Note: Any Additions or Changes on This Sheet Must be Made or Circled in Red Ink With Date and Name of Person Making Change.

Do not extend notes this side of this line.

RETURN TO
LOS ANGELES COUNTY SURVEYOR
700 HALL OF RECORDS

FORM 247 SM 11-46

F. B. 1242 PG. 217

RETURN TO
LOS ANGELES COUNTY SURVEYOR
700 HALL OF RECORDS

Do not extend notes this side of this line.

Note: Any Additions or Changes on This Sheet Must Be Made or Circled in Red Ink With Date and Name of Person Making Change.

Profile No. ____ X-Sec. No. ____

Notes Red. ____ Plotted ____ Job No. [illegible] Division No. ____

Date ____ Date ____ Survey of ____

Notes Chkd. I. H. Bender Checked ____ Survey by [illegible] Notes [illegible] Date 5-20-47

Date JUN 9 1947 Date ____ Map No. ____ Indexed Johnson Date JUL 20'48

F.B. [illegible] PG. 218

PROFILE & 7 SECTIONS

IN

139TH ST

FROM - INGLEWOOD AVE.

TO - ANZA AVE

140TH ST ET AL

IN LIEU

MAY 20-47

Willey

Gunderson

York

Smyth

Peterson

NOTE: ANY ADDITIONS OR CHANGES ON THIS SHEET MUST BE MADE OR CIRCLED IN RED INK, WITH DATE AND NAME OF PERSON MAKING CHANGE.

PLEASE RETURN TO
LOS ANGELES COUNTY SURVEYOR
700 HALL OF RECORDS

Do not extend notes this side of this line.

STATION	B. S.	H. I.	F. S.	ELEV.

FORM 307 SM 1-46

FORM 307 5M 1-46

PLEASE RETURN TO
LOS ANGELES COUNTY SURVEYOR
700 HALL OF RECORDS

NOTE: ANY ADDITIONS OR CHANGES ON THIS SHEET MUST BE MADE OR CIRCLED IN RED INK, WITH DATE AND NAME OF PERSON MAKING CHANGE.

Do not extend notes this side of this line.

STATION	B. S.	H. I.	F. S.	ELEV.		
BMN 131	2 77	79 77		77 [illegible]	BMN 131 Elev 76.998 FB 1242-30 [illegible]	
0+00			5 28	74 [illegible]	℄ int [illegible] st & Inglewood ave	
0+10			5 34	74 [illegible]	℄ & edge heavy Pvt	
0+20			5 84	73 [illegible]	℄ 139th st & WPL Inglewood ave	
15.5 R			6 10	73 [illegible]	edge Pvt & Gut	
19.0 R			4 8	[illegible]	T Brk	
20.0 R			4 7	75 [illegible]	PL	
16.3 L			6 04	73 [illegible]	edge Pvt & Gut	
20.5 L			4 4	[illegible]	T Brk	
0+47			4 72	75 [illegible]	℄	
7.5 R			5 21	74 [illegible]	edge Pvt	
11.5 R			5 6	[illegible]	Gut	
15.0 R			4 7	75 [illegible]	T Brk	
20.0 R			5 0	74 [illegible]	PL	
8.9 L			5 28	74 [illegible]	edge Pvt	
12.0 L			5 9	73 [illegible]	Gut	
16.0 L			4 9	74 [illegible]	T Brk	
20.0 L			4 8	75 [illegible]	PL	
1+00			4 53	75 [illegible]	℄	
7.0 R			4 84	74 [illegible]	edge Pvt	

F.B. 1242 PG. 219

Job No. 1179 Division No. ____ Notes Red ____ Plotted ____ Profile ____

Survey of 140th St et al Date ____ Date ____ No. ____

Survey by R.L. Miller Notes 1-105 Notes Chkd J. H. Bender Checked ____ X-Sec. ____

Indexed A. C. Johnson Date ____ Date JUN 9 1947 Date ____ No. ____

FORM 307 5M 1-46

PLEASE RETURN TO
LOS ANGELES COUNTY SURVEYOR
700 HALL OF RECORDS

NOTE: ANY ADDITIONS OR CHANGES ON THIS SHEET MUST BE MADE OR CIRCLED IN RED INK, WITH DATE AND NAME OF PERSON MAKING CHANGE.

Do not extend notes this side of this line.

STATION	B. S.	H. I.	F. S.	ELEV.		
1400 11° R		79 77	5 3	74 5	Gut	
15° R			4 6	75 2	TBrf	
20° R			4 6	75 2	PL	
9° L			4 90	74 87	edge Pvt	
13° L			5 2	74 6	Gut	
16° L			4 3	75 5	TBrf	
20° L			4 7	75 1	PL	
2[illegible]			3 77	76 00	℄	
6° R			3 98	75 79	edge Pvt	
10° R			4 5	75 3	Gut	
15° R			3 5	76 3	TBrf	
20° R			3 2	76 6	PL	
9° L			4 17	75 60	edge Pvt	
13° L			4 5	75 3	Gut	
16° L			3 6	76 2	TBrf	
20° L			4 1	75 7	PL	
3400			3 35	76 42	℄	
7° R			3 56	76 21	edge Pvt	
11° R			4 0	75 7	Gut	
[illegible] R			3 1	76 7	TBrf	
[illegible]			3 [illegible]	76 [illegible]	PL	

Profile No. ____ Notes Red. ____ Plotted ____ Job No. ____ Division No. ____ F.B. [illegible] PG. [illegible]

X-Sec. No. ____ Date ____ Date ____ Survey of ____

Notes Chkd. J. H. Bender Checked ____ Survey by [illegible] Notes [illegible] Date [illegible]

Date JUN 9 1947 Date ____ Map No. ____ Indexed C. Johnson Date ____

FORM 307 5M 1-46

PLEASE RETURN TO
LOS ANGELES COUNTY SURVEYOR
700 HALL OF RECORDS

NOTE: ANY ADDITIONS OR CHANGES ON THIS SHEET MUST BE MADE OR CIRCLED IN RED INK, WITH DATE AND NAME OF PERSON MAKING CHANGE.

Do not extend notes this side of this line.

STATION	B. S.	H. I.	F. S.	ELEV.	
3+00 9° L		79 77	3 72	76 05	edge Pvt
13° L			3 9	75 [illegible]	Gut
14° L			3 6	76 [illegible]	T Brk
20° L			3 6	76 [illegible]	Pl
TP	5 42	81 77	[illegible] 42	76 [illegible]	
4+00			4 82	76 [illegible]	℄
7° R			4 98	76 [illegible]	edge Pvt
11° R			5 3	[illegible]	Gut
16° R			4 3	77 [illegible]	T Brk
20° R			4 5	77 [illegible]	Pl
9° L			5 24	76 [illegible]	edge Pvt
13° L			5 5	76 [illegible]	Gut
17° L			4 9	76 [illegible]	T Brk
20° L			4 9	76 [illegible]	Pl
5+00			4 52	77 25	℄
7° R			4 66	[illegible]	edge Pvt
10° R			5 0	76 [illegible]	Gut
15° R			4 4	77 [illegible]	T Brk
20° R			4 5	77 [illegible]	Pl
120° R			2 9	78 [illegible]	

F.B. 1242 PG. 221 Job No. 1179 Division No. Notes Red Plotted Profile
Survey of 140+[illegible] Date Date No. X-Sec.
Survey by R. Willey Notes 1400 Notes Chkd. J. H. Bender Checked
Indexed A. C. Jenness Date JUN 9 1947 Date No.

FORM 307 5M 1-46

PLEASE RETURN TO
LOS ANGELES COUNTY SURVEYOR
700 HALL OF RECORDS

NOTE: ANY ADDITIONS OR CHANGES ON THIS SHEET MUST BE MADE OR CIRCLED IN RED INK, WITH DATE AND NAME OF PERSON MAKING CHANGE.

Do not extend notes this side of this line.

STATION	B. S.	H. I.	F. S.	ELEV.		
5+00 8.5 R		81 77	4 84	76 93	edge Pvt	
11.5 R			5 1	76 7	Gut	
16.5 R			4 7	77 1	TBrk	
20' R			4 6	77 2	PL	
120° R			5 9	75 9		
6+00			4 22	77 55	℄	
7.1 R			4 36	77 41	edge Pvt	
7.0 R			4 7	77 1	Gut	
14.5 R			4 0	77 8	TBrk	
20° R			4 1	77 7	PL	
9.1 L			4 57	77 20	edge Pvt	
11.5 L			5 0	76 8	Gut	
15.5 L			4 3	77 5	TBrk	
20° L			4 5	77 3	PL	
7+00			3 81	77 96	℄	
7.0 R			3 86	77 91	edge Pvt	
10.0 R			4 2	77 6	Gut	
14.0 R			3 7	78 1	TBrk	
20.0 R			3 7	78 1	PL	
7 L			4 14	77 63	edge Pvt	
5 L			4 5	77 3	Gut	

Profile No. ____ Notes Red ____ Plotted ____ Job No. ____ Division No. ____ F.B. [illegible] PG. [illegible]

X-Sec. No. ____ Date ____ Date ____ Survey of ____

Notes Chkd. J. H. Bender Checked ____ Survey by [illegible] Notes [illegible] Date 5-21-47

Date 5-21-47 Date ____ Map No. ____ Indexed A. G. Johnson Date ____

FORM 307 5M 1-46

PLEASE RETURN TO
LOS ANGELES COUNTY SURVEYOR
700 HALL OF RECORDS

NOTE: ANY ADDITIONS OR CHANGES ON THIS SHEET MUST BE MADE OR CIRCLED IN RED INK, WITH DATE AND NAME OF PERSON MAKING CHANGE.

Do not extend notes this side of this line.

STATION	B. S.	H. I.	F. S.	ELEV.		
7+00 16° L		81.77	3.8	[illegible]	T Brk	
20° L			4.0	[illegible]	PL	
8+00			2.97	78.[illegible]	℄	
6.7 R			3.08	[illegible]	edge Pvt	
9.5 R			3.3	78.5	Gut	
14.5 R			2.9	[illegible]	T Brk	
20° R			2.8	[illegible]	PL	
9° L			3.37	[illegible]	edge Pvt	
12.5 L			4.1	[illegible]	Gut	
17° L			3.2	78.[illegible]	T Brk	
20° L			3.4	78.[illegible]	PL	
TP	5.61	84.58	2.80	[illegible]		
8+60 [illegible]			5.24	79.34	℄ 139th st & EPL Shoup Ave	
7.1 R			5.34	79.[illegible]	edge Pvt	
11.5 R			[illegible]	78.[illegible]	Gut	
14.5 R			4.5	8[illegible]	T Brk	
20° R			4.9	[illegible]	PL	
9.4 L			5.62	78.[illegible]	edge Pvt	
13° L			6.2	78.4	Gut	
15° L			5.5	79.[illegible]	T Brk	
20° L			5.6	79.[illegible]	PL	

F.B. 1242 PG. 223
Job No. 1179 Division No. ____ Notes Red ____ Plotted ____ Profile
Survey of 140th St. et al Date ____ Date ____ No. ____
Survey by R.L. Willey Notes 1406 Notes Chkd J. B. Bender Checked ____ X-Sec.
Indexed C. Johnson Date ____ Date JUN 9 1947 Date ____ No. ____

FORM 307 5M 1-46

PLEASE RETURN TO
LOS ANGELES COUNTY SURVEYOR
700 HALL OF RECORDS

NOTE: ANY ADDITIONS OR CHANGES ON THIS SHEET MUST BE MADE OR CIRCLED IN RED INK, WITH DATE AND NAME OF PERSON MAKING CHANGE.

Do not extend notes this side of this line.

STATION	B. S.	H. I.	F. S.	ELEV.		
9180 [illegible]		8458	4[illegible]	[illegible]	℄ int 139th St ℄	Shoup [illegible]
9400 [illegible]			492	79 6[illegible]	℄ 139th St ℄ W	[illegible] Shoup [illegible]
[illegible] R			508	[illegible]	edge Pvt	
11° R			56	79 0	Gut	
14° R			43	80 3	TBrk	
20° R			44	80 2	DL	
9° L			538	79 2[illegible]	edge Pvt	
[illegible]			58	79 8	Gut	
16° L			50	[illegible]	TBrk	
20° L			52	79 4	DL	
10400			480	[illegible] 78	℄	
6° R			490	79 6[illegible]	edge Pvt	
11° R			49	79 7	Gut	
14° R			44	80 2	TBrk	
[illegible] R			4[illegible]	[illegible]	DL	
9° L			514	79 4[illegible]	edge Pvt	
13° L			55	79 1	Gut	
16° L			49	79 [illegible]	TBrk	
20° L			50	79 [illegible]	DL	
11[illegible]			445	80 1[illegible]	℄	
[illegible] R			454	80 0[illegible]4	edge Pvt	

Profile
No. ____ Date ____ Notes Red ____ Plotted ____ Job No. ____ Division No. ____
X-Sec.
No. ____ Date ____ Notes Chkd. ____ Checked ____ Survey of ____ Survey by ____ Notes ____ Date ____
Date ____ Date ____ Map No. ____ Indexed ____ Date ____

F.B. ____ PG. ____

FORM 307 5M 1-46

PLEASE RETURN TO
LOS ANGELES COUNTY SURVEYOR
700 HALL OF RECORDS

NOTE: ANY ADDITIONS OR CHANGES ON THIS SHEET MUST BE MADE OR CIRCLED IN RED INK, WITH DATE AND NAME OF PERSON MAKING CHANGE.

Do not extend notes this side of this line.

STATION	B. S.	H. I.	F. S.	ELEV.		
11+00 10° R		84 58	46	80 [illegible]	Gut	
15° R			41	80 [illegible]	T Brk	
20° R			44	[illegible]	PL	
7° L			4 72	[illegible]	Edge Pvt	
13° L			51	[illegible]	Gut	
16° L			45	80 [illegible]	T Brk	
20° L			45	80 [illegible]	PL	
TP	6 35	86 68	4 25	[illegible]		
12+00			5 95	[illegible]	℄	
6° R			5 65	81 [illegible]	Edge Pvt	
10° R			5 7	80 8	Gut	
14° R			5 [illegible]	81 [illegible]	T Brk	
[illegible]			56	81 [illegible]	PL	
8° L			5 80	[illegible]	Edge Pvt	
12° L			6 [illegible]	80 [illegible]	Gut	
15° L			57	[illegible]	T Brk	
[illegible]			58	[illegible]	PL	
13+00			4 11	80 [illegible]	℄	
[illegible] R			4 30	82 [illegible]	Edge Pvt	
9° R			44	[illegible]	Gut	
14° R			3 4	[illegible]	T Brk	

F.B. 1242 PG. 225

Job No. [illegible] Division No. _____ Notes Red _____ Plotted _____ Profile _____

Survey of 140th St. [illegible] Date _____ No. _____

Survey by R. L. Willow Notes _____ Notes Chkd. J. H. Bender Checked _____ X-Sec. _____

Indexed A. C. Jennings Date _____ Date JUN 1947 Date _____ No. _____

FORM 307 5M 1-46

PLEASE RETURN TO
LOS ANGELES COUNTY SURVEYOR
700 HALL OF RECORDS

NOTE: ANY ADDITIONS OR CHANGES ON THIS SHEET MUST BE MADE OR CIRCLED IN RED INK, WITH DATE AND NAME OF PERSON MAKING CHANGE.

Do not extend notes this side of this line.

STATION	B. S.	H. I.	F. S.	ELEV.		
13+00 20° R		86 68	3 3	83 4	PL	
120° R			1 6	85 1		
10° L			4 60	82 08	edge Pvt	
11.5 L			4 7	82 0	Gut	
14.5 L			4 6	82 1	TBrk	
30° L			4 9	81 9	PL	
120° L			5 6	81 1		
14+00			0 44	86 24	℄	
7.2 R			0 72	85 96	edge Pvt	
9.3 R			0 9	85 8	Gut	
18° R			0 0	86 7	TBrk	
20° R			+0 1	86 8	PL	
10° L			0 95	85 73	edge Pvt	
13° L			1 4	85 3	Gut	
15° L			1 0	85 7	TBrk	
20° L			1 1	85 6	PL	
TP	9 41	95 58	1 01	85 67		
15+00			1 59	93 99	℄	
7.2 R			1 69	93 89	edge Pvt	
10.5 R			2 1	93 5	Gut	
14.5 R			1 4	94 2	TBrk	
20° R			1 1	94 5	PL	

Profile No. ____ Notes Red ____ Plotted ____ Job No. 1119 Division No. ____ F.B. ____ PG. 226

X-Sec. No. ____ Date ____ Date ____ Survey of ____

Notes Chkd. H. H. Dexter Checked ____ Survey by PL Wilkins Notes Date 5-21-47

Date JUN 4 1947 Date ____ Map No. ____ Checked Johnson Date ____

FORM 307 5M 1-46

PLEASE RETURN TO
LOS ANGELES COUNTY SURVEYOR
700 HALL OF RECORDS

NOTE: ANY ADDITIONS OR CHANGES ON THIS SHEET MUST BE MADE OR CIRCLED IN RED INK, WITH DATE AND NAME OF PERSON MAKING CHANGE.

Do not extend notes this side of this line.

STATION	B. S.	H. I.	F. S.	ELEV.	
15+00 10° L		95 58	2 12	93 [illegible]	edge Pvt
13° L			2 5	93 [illegible]	Gut
20° L			2 3	[illegible]	PL
TP	6 61	102 09	5 10	95 48	
15+45			4 29	97 [illegible]	℄
20° R			3 2	98 [illegible]	
120° R			0 6	[illegible]	
20° L			4 2	97 [illegible]	
120° L			[illegible]	93 [illegible]	
TP	6 46	107 35	1 20	100 [illegible]	
16+00			6 03	101 [illegible]	℄
7° R			6 09	101 [illegible]	edge Pvt
11° R			6 3	101 1	Gut
15° R			5 4	102 0	[illegible]
20° R			5 2	102 2	PL
9° L			6 56	100 79	edge Pvt
14° L			7 0	100 4	Gut
20° L			7 0	100 4	PL
16+42			4 47	102 88	℄
8° R			4 61	102 74	edge Pvt
10° R			4 8	102 6	Gut

F.B. 1242 PG. 227

Job No. 1179 Division No. Notes Red Plotted Profile

Survey of 140th ST et al Date Date No. X-Sec.

Survey by R L Willey Notes HWG Notes Chkd J. H. Bender Checked

Indexed [illegible] Date Date JUN 9 1947 Date No.

FORM 307 5M 1-46

PLEASE RETURN TO
LOS ANGELES COUNTY SURVEYOR
700 HALL OF RECORDS

NOTE: ANY ADDITIONS OR CHANGES ON THIS SHEET MUST BE MADE OR CIRCLED IN RED INK, WITH DATE AND NAME OF PERSON MAKING CHANGE.

Do not extend notes this side of this line.

STATION	B. S.	H. I.	F. S.	ELEV.		
16+42 17° R		107 35	3 4	104 0	T Brk	
20° R			3 5	103 9	PL — N Lot High	
9° L			4 88	102 47	edge Pvt	
13° L			5 3	102 1	Gut	
18° L			4 9	102 5	T Brk	
20° L			4 8	102 6	PL	
L			10 2	97 2		
17+00			4 02	103 33	℄	
7° R			4 11	103 24	edge Pvt	
11° R			4 4	103 0	Gut	
16° R			3 4	104 0	T Brk	
20° R			3 1	104 3	PL	
9° L			4 42	102 93	edge Pvt	
12° L			4 9	102 5	Gut	
14° L			4 6	102 8	T Brk	
20° L			4 6	102 8	PL	
17+40			4 36	102 99	℄ 139th St & W PL [illegible]	
7° R			4 32	103 03	edge Pvt	
10° R			4 4	103 0	Gut	
11° R			3 2	104 2	T Brk	
30° R			3 3	104 1	PL	

Profile
No. ____ Date ____ Notes Red. ____ Plotted ____ Job No. 1177 Division No. ____
X-Sec. ____ Date ____ Notes Chkd. J. H. Bender Date ____ Survey of ____ Survey by [illegible] Notes [illegible] Date [illegible]-47
No. ____ Date JUN 9 1947 Checked ____ Date ____ Map No. ____ Indexed A. C. Johnson Date ____

F.B. 1242 PG. 228

FORM 307 5M 1-46

PLEASE RETURN TO
LOS ANGELES COUNTY SURVEYOR
700 HALL OF RECORDS

NOTE: ANY ADDITIONS OR CHANGES ON THIS SHEET MUST BE MADE OR CIRCLED IN RED INK, WITH DATE AND NAME OF PERSON MAKING CHANGE.

Do not extend notes this side of this line.

STATION	B. S.	H. I.	F. S.	ELEV.		
17+40 70 9°L		107 35	4 96	10[illegible]	edge Pvt	
12°L			5 3	10[illegible]	Gut	
14°L			5 1	10[illegible]	TBrk	
20°L			5 2	10[illegible]	PL	
17+60 70			4 86	10[illegible]	℄ int 139th & Ocean Gate [illegible]	
17+80 70			5 79	[illegible]	℄ " & WPL " " "	
7° R			5 79	101[illegible]	edge Pvt	
11° R			6 0	101[illegible]	Gut	
17° R			5 0	10[illegible]	TBrk	
20° R			5 1	10[illegible]	PL	
9° L			6 24	10[illegible]	edge Pvt	
11° L			6 4	10[illegible]	Gut	
14° L			6 3	10[illegible]	TBrk	
20° L			7 4	[illegible]	PL	
18+00			6 95	100 40	℄	
7° R			6 98	10[illegible]	edge Pvt	
11° R			7 4	100[illegible]	Gut	
15° R			5 8	101 6	TBrk	
20° R			6 0	101[illegible]	PL	
9° L			7 43	99 [illegible]	edge Pvt	
11° L			7 8	99 [illegible]	Gut	

F.B. 1242 PG. 229

Job No. 1179 Division No. _____ Notes Red _____ Plotted _____ Profile _____

Survey of 140th St etal Date _____ Date _____ No. _____

Survey by R. Willey Notes HWG Notes Chkd H. Bender Checked _____ X-Sec. _____

Indexed [illegible] C. Johnson Date _____ Date JUN 9 1947 Date _____ No. _____

FORM 307 5M 1-46

PLEASE RETURN TO
LOS ANGELES COUNTY SURVEYOR
700 HALL OF RECORDS

NOTE: ANY ADDITIONS OR CHANGES ON THIS SHEET MUST BE MADE OR CIRCLED IN RED INK, WITH DATE AND NAME OF PERSON MAKING CHANGE.

Do not extend notes this side of this line.

STATION	B. S.	H. I.	F. S.	ELEV.		
18+00 13° L		107 35 ✓	[illegible]	97 [illegible]	TBrk	
20° L			8 4	99 0	PL	
TP	1 25	97 03 ✓	1 57	95 [illegible]		
19+00			3 35	93 68	[illegible]	
8.5 R			3 56	93 47	edge [illegible]	
12.5 R			4 1	92 9	[illegible]	
18° R			2 8	94 2	TBrk	
[illegible]			2 7	94 3	[illegible]	
10° R			1 3	95 7		
8° L			3 73	93 30	edge [illegible]	
13° L			4 1	92 9	[illegible]	
20° L			4 1	92 9	PL	
[illegible]+25			5 04	91 99	[illegible]	
20° L			5 7	91 3	PL	
120° L			8 0	89 0		
20+00			8 69	88 34	[illegible]	
8° R			8 83	88 20	edge Pvt	
11.5 R			9 4	[illegible]	Gut	
15° R			8 3	[illegible]	TBrk	
[illegible]			8 3	[illegible]	PL	

Profile No. ____ Notes Red ____ Plotted ____ Job No. 1179 Division No. ____ F.B. [illegible] Pg. [illegible]

X-Sec. No. ____ Date ____ Date ____ Survey of [illegible]

Notes Chkd. J. H. Bender Checked ____ Survey by [illegible] Notes [illegible] Date [illegible]

Date JUN [illegible] 1947 Date ____ Map No. ____ Indexed [illegible] Date ____

FORM 307 5M 1-46

PLEASE RETURN TO
LOS ANGELES COUNTY SURVEYOR
700 HALL OF RECORDS

NOTE: ANY ADDITIONS OR CHANGES ON THIS SHEET MUST BE MADE OR CIRCLED IN RED INK, WITH DATE AND NAME OF PERSON MAKING CHANGE.

Do not extend notes this side of this line.

STATION	B. S.	H. I.	F. S.	ELEV.		
20+00 8' L		97 03	9 30	[illegible]	edge [illegible]	
[illegible] L			9 3	[illegible]	G.R.	
20° L			9 2	[illegible]	DL	
21+00			11 34	[illegible]	[illegible]	
8' R			[illegible]	[illegible]	[illegible]	
[illegible] R			[illegible]	[illegible]	[illegible]	
[illegible] R			[illegible]	[illegible]	TBrt	
20° R			[illegible]	85 [illegible]	DL	
7' L			11 66	[illegible]	edge [illegible]	
[illegible] L			[illegible]	[illegible]	[illegible]	
[illegible] L			[illegible]	[illegible]	TBrt	
20° L			[illegible]	[illegible]	DL	
TP	4 06	89 73	11 36	[illegible]		
21+80			[illegible]	[illegible]	[illegible]	
[illegible]			4 1	[illegible]	DL	
[illegible]			3 1	[illegible]		
[illegible]			[illegible]	[illegible]		
45° L			4 8	[illegible]		
120° L			3 0	[illegible]		
[illegible]			4 55	[illegible]	[illegible]	
[illegible]			4 79	[illegible]	[illegible]	
[illegible]			4 8	[illegible]	[illegible]	

F.B./242 PG. 231

Job No. 1179 Division No. ____ Notes Red ____ Plotted ____ Profile

Survey of 140th St [illegible] Date ____ Date ____ No. ____ X-Sec.

Survey by R.L. Willey Notes [illegible] Notes Chkd J. H. Bender Checked ____

Indexed A. C. Johnson Date ____ Date JUN 9 1947 Date ____ No. ____

FORM 307 5M 1-46

PLEASE RETURN TO
LOS ANGELES COUNTY SURVEYOR
700 HALL OF RECORDS

NOTE: ANY ADDITIONS OR CHANGES ON THIS SHEET MUST BE MADE OR CIRCLED IN RED INK, WITH DATE AND NAME OF PERSON MAKING CHANGE.

Do not extend notes this side of this line.

STATION	B. S.	H. I.	F. S.	ELEV.		
[illegible] R		89 73			TBrk	
20° R			4 2	85 5	PL	
[illegible] L			4 73	85 00	edge Pvt	
9° L			4 8	84 9	Gut	
13° L			4 3	85 4	[illegible]	
20° L			4 7	85 0	[illegible]	
23+00			2 59	87 14	℄	
7° R			2 97	86 [illegible]	edge Pvt	
12° R			3 3	86 4	Gut	
14.5 R			2 9	86 8	TBrk	
20° R			2 8	86 9	PL	
6.7 L			2 74	86 99	edge Pvt	
8.5 L			3 0	86 7	Gut	
12° L			2 4	87 3	TBrk	
20° L			2 3	87 4	PL	
TP	9 22	96 88	2 07	87 66		
24+00			7 34	89 54	℄	
9.6 R			7 68	89 20	edge Pvt	
12° R			8 0	88 9	Gut	
[illegible] R			7 2	89 7	TBrk	
[illegible] R			7 6	89 3	PL	

Profile
No. ____ Date ____ Notes Red ____ Plotted ____ Job No. [illegible] Division No. ____
X-Sec. ____ Date ____ Date ____ Survey of ____
No. ____ Date JUN 0 1947 Notes Chkd [illegible] Checked ____ Survey by [illegible] Notes [illegible] Date [illegible]
Map No. ____ Indexed [illegible] Date ____

F.B. [illegible] PG. 232

F.B. 242 PG. 233 | Job No. 1179 | Division No. | Notes Red. | Plotted | Profile

Survey of 19th ST et al | Date | Date | No.

Survey by R. Valley | Notes 1905 | Notes Chkd J. H. Bamber | Checked | X-Sec.

Indexed C. Jonnson | Date | Date JN 9 1947 | Date | No.

FORM 307 5M 1-46

PLEASE RETURN TO
LOS ANGELES COUNTY SURVEYOR
700 HALL OF RECORDS

Do not extend notes this side of this line.

NOTE: ANY ADDITIONS OR CHANGES ON THIS SHEET MUST BE MADE OR CIRCLED IN RED INK, WITH DATE AND NAME OF PERSON MAKING CHANGE.

STATION	B. S.	H. I.	F. S.	ELEV.

FORM 307 5M 1-46

PLEASE RETURN TO
LOS ANGELES COUNTY SURVEYOR
700 HALL OF RECORDS

NOTE: ANY ADDITIONS OR CHANGES ON THIS SHEET MUST BE MADE OR CIRCLED IN RED INK, WITH DATE AND NAME OF PERSON MAKING CHANGE.

Do not extend notes this side of this line.

STATION	B. S.	H. I.	F. S.	ELEV.		
[illegible] 7.5 L		96 88	3 92	92 [illegible]	edge [illegible]	
10.0 L			4 2	92 7	Gut	
13.5 L			3 1	93 8	T Brk	
20.0 L			2 0	~~[illegible]~~ 94 0	PL	
2642474			3 27	93 61	℄ 139th St & [illegible]	
10.3 R			3 28	93 13	edge [illegible]	
12.0 R			3 4	93 1	Gut	
15.0 R			3 3	93 6	T Brk	
20.0 R			3 2	93 7	PL	
12.3 L			3 56	93 32	edge [illegible]	
14.0 L			3 8	93 1	Gut	
16.5 L			2 8	94 1	T Brk	
20.0 L			2 [illegible]	94 2	PL	
2644474			3 27	93 61	℄ int 139th St & [illegible]	
BM N 141			3 09	93 81	BM N 141 Elev: 93.797 FB 1242-32 139th St & [illegible] Fd Bt [illegible] walk to House [illegible]	

Profile No. ____ Notes Red ____ Plotted ____ Job No. [illegible] Division No. ____ F.B. [illegible] PG. 234

X-Sec. No. ____ Date ____ Date ____ Survey of ____

Notes Chkd. J. H. Bender Checked ____ Survey by [illegible] Notes [illegible] Date [illegible]

Date JUN 9 1947 Date ____ Map No. ____ Indexed [illegible] Date ____

F.B. 1247 PG. 235

Job No. _____ Division No. _____ Notes Red _____ Plotted _____ Profile

Survey of _____ Date _____ Date _____ No. _____

Survey by _____ Notes _____ Notes Chkd. _____ Checked _____ X-Sec.

Indexed _____ Date _____ Date _____ Date _____ No. _____

STATION	B. S.	H. I.	F. S.	ELEV.

FORM 307 SM 1-48

PLEASE RETURN TO
LOS ANGELES COUNTY SURVEYOR
700 HALL OF RECORDS

Do not extend notes this side of this line.

NOTE: ANY ADDITIONS OR CHANGES ON THIS SHEET MUST BE MADE OR CIRCLED IN RED INK, WITH DATE AND NAME OF PERSON MAKING CHANGE.

Notes Ck'd by	Survey of 140TH ST ETAL
Map No.	W. O. 1179 Tape No. St'd °F
Office Work	Surveyed by Gunderson
Checked	Notes 1-20-4 Date 5-29-47
Date	Indexed C. Johnson

F. B. 1741 Pg. 23b

JUL 20'48

TOPOGRAPHY
ON
138TH ST

FROM - INGLEWOOD AVE
TO - ANZA AVE

140TH ST ET AL

JN 1179

MAY-27-47
Gunderson
Anderson
York
Peterson.

Note: Any Additions or Changes on This Sheet Must Be Made or Circled in Red Ink With Date and Name of Person Making Change.

Do not extend notes this side of this line.

RETURN TO
LOS ANGELES COUNTY SURVEYOR
700 HALL OF RECORDS

FORM 247 SM 11-46

F. B. 1242 PG. 237

cont Bot Pg 238



RETURN TO
LOS ANGELES COUNTY SURVEYOR
700 HALL OF RECORDS

Do not extend notes this side of this line.

Note: Any Additions or Changes on This Sheet Must Be Made or Circled in Red Ink With Date and Name of Person Making Change.

Notes Ck'd by	Survey of 140 [illegible]
Map No.	W. O. 1179 Tape No. St'd °F
Office Work	Surveyed by Gunderson
Checked	Notes HW.G Date 5-27-47
Date	Indexed A. C. Johnson

F. B. 1242 Pg. 238

Cont on bot pg 239

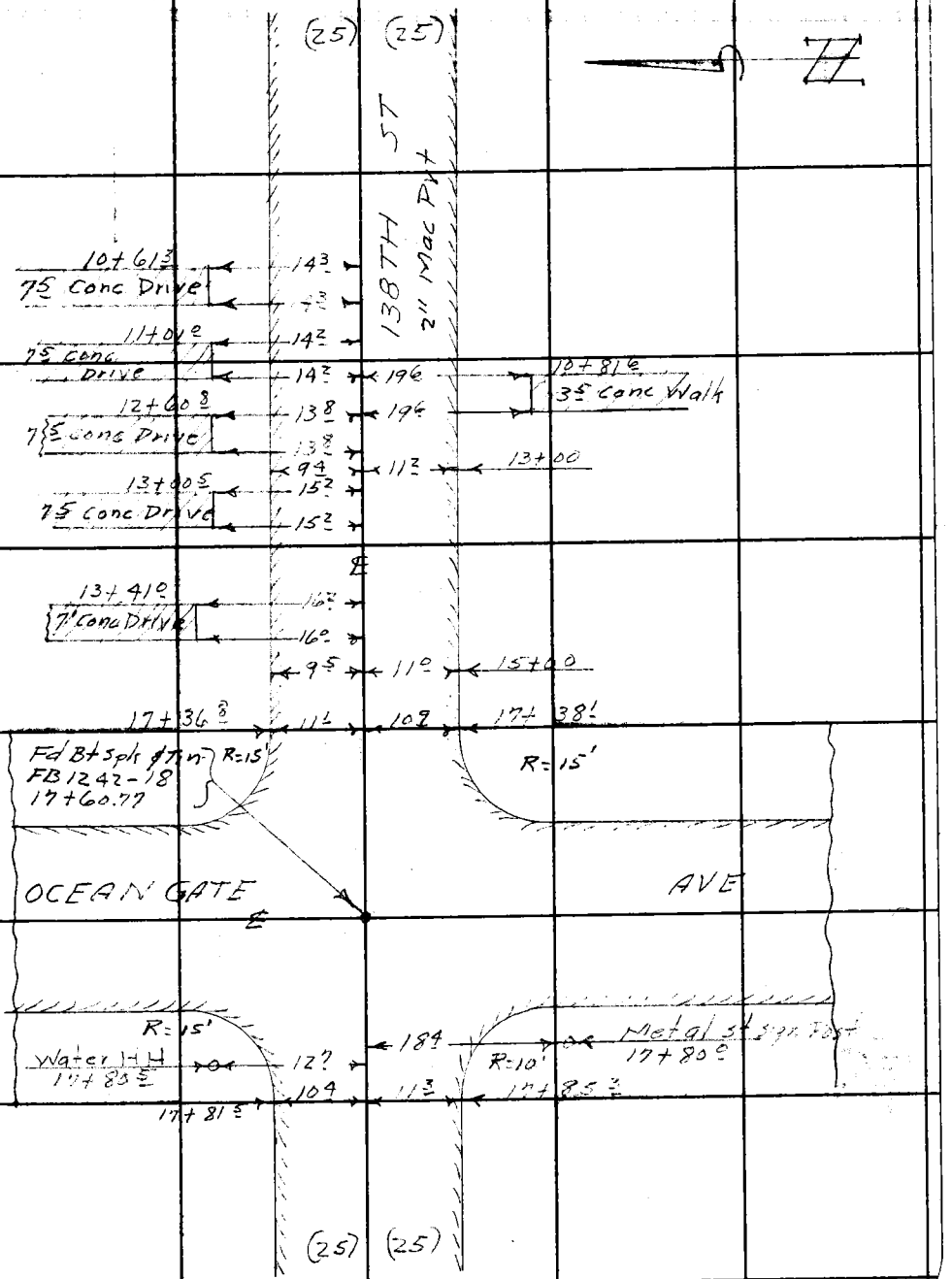

Cont from Top pg 237

Note: Any Additions or Changes on This Sheet Must be Made or Circled in Red Ink With Date and Name of Person Making Change.

Do not extend notes this side of this line.

RETURN TO
LOS ANGELES COUNTY SURVEYOR
700 HALL OF RECORDS

FORM 247 5M 11-46

F. B. 1242 Pg. 239

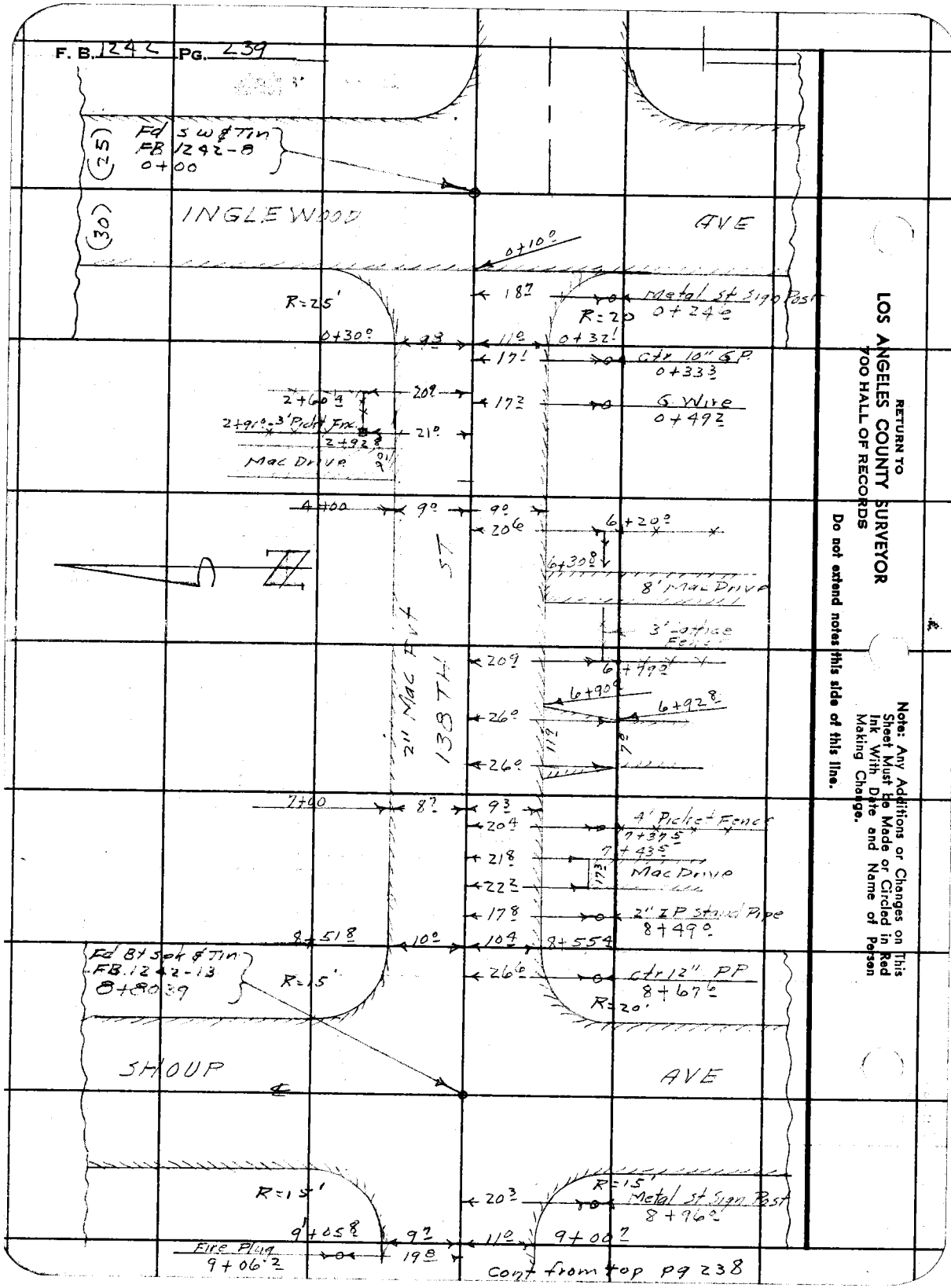

RETURN TO
LOS ANGELES COUNTY SURVEYOR
700 HALL OF RECORDS

Do not extend notes this side of this line.

Note: Any Additions or Changes on This Sheet Must Be Made or Circled in Red Ink With Date and Name of Person Making Change.

Profile No. _____ Notes Red _____ Plotted _____ Job No. 1179 Division No. _____ F.B. 242 PG. 240

Date _____ Date _____ Survey of 140th ST

X-Sec. No. _____ Notes Chkd. _____ Checked _____ Survey by Gunderson Notes HOG Date 5-27-47

Date JUN 1947 Date _____ Map No. _____ Indexed A. C. Johnson Date JUL 20 '48

PROFILE & + SECTIONS
ON
138TH ST
FROM - INGLEWOOD AVE
TO ANZA AVE
140TH ST ET AL
JN 1179

MAY 27-47
Gunderson
Anderson
York - (Irish)
Peterson

STATION	B. S.	H. I.	F. S.	ELEV.

NOTE: ANY ADDITIONS OR CHANGES ON THIS SHEET MUST BE MADE OR CIRCLED IN RED INK, WITH DATE AND NAME OF PERSON MAKING CHANGE.

PLEASE RETURN TO
LOS ANGELES COUNTY SURVEYOR
700 HALL OF RECORDS

Do not extend notes this side of this line.

FORM 307 10M 10-46

FORM 307 10M 10-46

PLEASE RETURN TO
LOS ANGELES COUNTY SURVEYOR
700 HALL OF RECORDS

NOTE: ANY ADDITIONS OR CHANGES ON THIS SHEET MUST BE MADE OR CIRCLED IN RED INK, WITH DATE AND NAME OF PERSON MAKING CHANGE.

Do not extend notes this side of this line.

STATION	B. S.	H. I.	F. S.	ELEV.		
BMN132	3 55	80 80		77 25	BMN132 Elev = 77253 137th PL & Inglewood Ave Fd Bt Spk in Cb 7' E of	FB1242-30 N E Cor W end
0+00			5 02	75 78	℄ int 138th ST &	Inglewood Ave
0+10			5 20	75 60	℄ & edge heavy	Pvt
0+20			5 69	75 11	℄ 138th & W PL	Inglewood Ave
15° R			5 73	75 07	edge Pvt & Gut	
20° R			4 3	76 5	T Brk	
25° R			4 3	76 5	PL	
15° L			5 80	75 00	edge Pvt & Gut	
20° L			4 4	76 4	T Brk	
25° L			4 7	76 1	PL	
0+50			4 66	76 14	℄	
1+00			4 51	76 29	℄	
8° R			4 93	75 87	edge Pvt	
13° R			5 5	75 3	Gut	
21° R			4 5	76 3	T Brk	
25° R			4 7	76 1	PL	
8° L			4 74	76 36	edge Pvt	
14° L			5 5	75 3	Gut	
19° L			5 1	75 7	T Brk	
25° L			5 4	75 4	PL	

F.B. 1242 PG. 241 Job No. 1179 Division No. Notes Red. Plotted Profile
Survey of 140TH ST et al Date Date No. X-Sec.
Survey by Sunderson Notes HWG Notes Chkd. H. H. Bender Checked
Indexed C. Johnson Date Date No.

FORM 307 10M 10-46

PLEASE RETURN TO
LOS ANGELES COUNTY SURVEYOR
700 HALL OF RECORDS

NOTE: ANY ADDITIONS OR CHANGES ON THIS SHEET MUST BE MADE OR CIRCLED IN RED INK, WITH DATE AND NAME OF PERSON MAKING CHANGE.

Do not extend notes this side of this line.

STATION	B. S.	H. I.	F. S.	ELEV.		
2+00		80 80	3 86	769.4	℄	
8° R			4 13	766.7	edge Pvt	
13° R			4 6	762	Gut	
16° R			4 1	[illegible]	T Brk	
25° R			3 9	769	PL	
8° L			4 21	765.9	edge Pvt	
12° L			4 7	761	Gut	
19° L			4 4	764	T Brk	
25° L			4 4	764	PL	
3+00			2 82	779.8	℄	
9° R			3 34	774.6	edge Pvt	
14° R			3 7	771	Gut	
22° R			2 9	779	T Brk	
25° R			3 0	778	PL	
157 R			3 4	774	Back Lot Line to N	
9° L			[illegible]	776.2	edge Pvt	
[illegible] L			3 6	772	Gut	
[illegible]			2 9	779	T Brk	
25° L			2 7	781	PL	
160° L			3 1	777	Back Lot Line to S.	
TP	6 43	84 61	2 62	781.8		

Profile No. ____ Notes Red ____ Plotted ____ Job No. 1179 Division No. ____ F.B. 1242 PG. 242

X-Sec. No. ____ Date ____ Date ____ Survey of ____ Notes HOG Date 5-27-42

Notes Chkd ____ Checked ____ Survey by ____ Date ____

Date ____ Date ____ Map No. ____ Entered ____ Date ____

FORM 307 10M 10-46

PLEASE RETURN TO
LOS ANGELES COUNTY SURVEYOR
700 HALL OF RECORDS

NOTE: ANY ADDITIONS OR CHANGES ON THIS SHEET MUST BE MADE OR CIRCLED IN RED INK, WITH DATE AND NAME OF PERSON MAKING CHANGE.

Do not extend notes this side of this line.

STATION	B. S.	H. I.	F. S.	ELEV.		
4+00		84 61	541	79 20	℄	
9° R			584	77 77	edge Pvt	
13.5 R			60	78 6	Gut	
24° R			53	79 3	T Brk	
25° R			53	79 3	PL	
9° L			579	78 82	edge Pvt	
14.5 L			62	78 4	Gut	
20° L			51	79 5	T Brk	
25° L			49	79 7	PL	
5+00			471	79 90	℄	
8.5 R			511	79 50	edge Pvt	
15.5 R			57	78 9	Gut	
19° R			51	79 5	T Brk	
25° R			49	79 7	PL	
8.5 L			507	79 54	edge Pvt	
16° L			55	79 [illegible]	Gut	
20° L			47	79 9	T Brk	
25° L			46	80 0	PL	
5+80			442	80 19	℄	
25° R			43	80 3	PL	
160° R			50	79 6	Back Lot Line	to N

F.B/242 PG. 243

Job No. 1179 Division No. ____ Notes Red ____ Plotted ____ Profile ____

Survey of 140TH ST ET AL Date ____ Date ____ No. ____

Survey by Sanderson Notes Hlog Notes Chkd. J. H. Bender Checked ____ X-Sec. ____

Indexed [illegible] C. Johnson Date ____ Date ____ No. ____

FORM 307 10M 10-46

PLEASE RETURN TO
LOS ANGELES COUNTY SURVEYOR
700 HALL OF RECORDS

NOTE: ANY ADDITIONS OR CHANGES ON THIS SHEET MUST BE MADE OR CIRCLED IN RED INK, WITH DATE AND NAME OF PERSON MAKING CHANGE.

Do not extend notes this side of this line.

STATION	B. S.	H. I.	F. S.	ELEV.		
5+80 25° L		84 61	4 5	80 1	PL	
60° L			5 2	79 4	Back Lot Line to S.	
6+00			4 35	80 26	E	
8 5 R			4 70	79 91	edge Pvt	
15° R			5 2	79 4	Gut	
20° R			4 4	80 2	T Brk	
25° R			4 3	80 3	PL	
9° L			4 77	79 84	edge Pvt	
16° L			5 1	79 5	Gut	
21° L			3 8	80 8	T Brk	
25° L			3 7	80 9	PL	
7+00			3 83	80 78	E	
9 3 R			4 24	80 37	edge Pvt	
14° R			4 7	79 9	Gut	
19 3 R			4 1	80 5	T Brk	
25° R			4 0	80 6	PL	
9° L			4 [illegible]	80 44	edge Pvt	
15 5 L			4 5	80 1	Gut	
22° L			3 6	81 0	T Brk	
25° L			3 5	81 1	PL	
TP	8 23	89 76	3 08	81 53		

Profile
No. ____ Date ____ Notes Red ____ Plotted ____ Job No. 1127 Division No. ____
X-Sec. ____ Date ____ Date ____ Survey of ____
No. ____ Date 1/14 1947 Notes Chkd. ____ Checked ____ Survey by Sanderson Notes HOS Date 5-27-47
Date ____ Date ____ Map No. ____ Indexed Johnson Date ____

F.B. 1342 PG. 244

FORM 307 10M 10-46

PLEASE RETURN TO
LOS ANGELES COUNTY SURVEYOR
700 HALL OF RECORDS

NOTE: ANY ADDITIONS OR CHANGES ON THIS SHEET MUST BE MADE OR CIRCLED IN RED INK, WITH DATE AND NAME OF PERSON MAKING CHANGE.

Do not extend notes this side of this line.

STATION	B. S.	H. I.	F. S.	ELEV.		
8+00		89 76	7 10	82 66	℄	
9° R			7 51	82 25	edge Pvt	
14° R			8 1	81 7	Gut	
21° R			7 0	82 8	T Brk	
25° R			7 1	82 7	PL	
10° L			7 60	82 16	edge Pvt	
14° L			8 0	81 8	Gut	
20° L			7 2	82 6	T Brk	
25° L			7 3	82 5	PL	
8+60.39			5 59	84 17	℄ 138th ST & EPL Shoup Ave	
12° R			6 25	83 51	edge Pvt	
14° R			6 5	83 3	Gut	
20° R			5 3	84 5	T Brk	
25° R			5 2	84 6	PL	
11° L			6 00	83 76	edge Pvt	
13° L			6 1	83 7	Gut	
17° L			5 5	84 3	T Brk	
25° L			5 5	84 3	PL	
8+80 39			5 04	84 72	℄ Int 138th ST & Shoup Ave	
9+00 39			4 69	85 07	℄ " " & WPL " "	
10° R			5 20	84 56	edge Pvt	

F.B. 1242 PG. 245

Job No. 1179 Division No. ____ Notes Red. ____ Plotted ____ Profile ____

Survey of 140TH ST ET AL Date ____ Date ____ No. ____

Survey by Sanderson Notes HWG. Notes Chkd. J. H. Bender Checked ____ X-Sec. ____

Indexed [illegible] Date ____ Date ____ Date ____ No. ____

FORM 307 10M 10-46

PLEASE RETURN TO
LOS ANGELES COUNTY SURVEYOR
700 HALL OF RECORDS

NOTE: ANY ADDITIONS OR CHANGES ON THIS SHEET MUST BE MADE OR CIRCLED IN RED INK, WITH DATE AND NAME OF PERSON MAKING CHANGE.

Do not extend notes this side of this line.

STATION	B. S.	H. I.	F. S.	ELEV.		
9+00.39 - 14° R		89 76	55	843	Gut	
19° R			47	851	T Brk	
25° R			48	850	PL	
11° L			511	8465	edge Pvt	
14° L			55	843	Gut	
18° L			48	850	T Brk	
25° L			50	848	PL	
10+00			308	8668	℄	
10° R			339	8637	edge Pvt	
14° R			38	860	Gut	
17° R			29	869	T Brk	
25° R			25	873	PL	
7° L			352	8618	edge Pvt	
14° L			39	859	Gut	
19° L			27	871	T Brk	
25° L			29	869	PL	
80° L			46	852		
160° L			66	832	Back Lot Line to S	
11+00			147	8829	℄	
8° R			170	8806	edge Pvt	
13° R			19	879	Gut	

Profile Notes Red ____ Plotted ____ Job No. [illegible] Division No. ____ F.B. [illegible] PG. 246
No. ____ Date ____ Date ____ Survey of [illegible]
X-Sec. Notes Chkd [illegible] Checked ____ Survey by [illegible] Notes [illegible] Date 5-27-47
No. ____ Date [illegible] Date ____ Map No. ____ Indexed ____ Date ____

FORM 307 10M 10-46

PLEASE RETURN TO
LOS ANGELES COUNTY SURVEYOR
700 HALL OF RECORDS

NOTE: ANY ADDITIONS OR CHANGES ON THIS SHEET MUST BE MADE OR CIRCLED IN RED INK, WITH DATE AND NAME OF PERSON MAKING CHANGE.

Do not extend notes this side of this line.

STATION	B. S.	H. I.	F. S.	ELEV.		
11400 18° R		89 76	1 4	88 4	TBrk	
25° R			0 8	89 0	PL	
7° L			2 06	87 70	edge Pvt	
15° L			2 3	87 5	Gut	
19° L			2 0	87 8	TBrk	
25° L			2 2	87 6	PL	
90° L			4 7	85 1		
160° L			6 3	83 5	Back Lot Line to S	
TP	6 63	95 61	0 78	88 98		
12400			5 77	89 84	℄	
9 3 R			5 95	89 66	edge Pvt	
13° R			6 1	89 5	Gut	
19 9 R			4 4	91 2	TBrk	
25° R			4 4	91 2	PL — (N Lot is high)	
10 5 L			6 29	89 32	edge Pvt	
13 7 L			6 6	89 0	Gut	
19° L			5 5	90 1	TBrk	
25° L			6 0	89 6	PL	
80° L			8 6	87 0		
160° L			11 1	84 5	Back Lot Line to S.	

F.B/242 PG. 247 Job No. 1179 Division No. Notes Red. Plotted Profile
Survey of 140th St ET AL Date Date No. X-Sec.
Survey by Sanderson Notes Chkd J. H. Sander Checked
Indexed A. C. Johnson Date Date No.

FORM 307 10M 10-46

PLEASE RETURN TO
LOS ANGELES COUNTY SURVEYOR
700 HALL OF RECORDS

NOTE: ANY ADDITIONS OR CHANGES ON THIS SHEET MUST BE MADE OR CIRCLED IN RED INK, WITH DATE AND NAME OF PERSON MAKING CHANGE.

Do not extend notes this side of this line.

STATION	B. S.	H. I.	F. S.	ELEV.		
[illegible]		95 61	3 35	92 26	℄	
8° R			3 52	92 09	edge Pvt	
13° R			3 8	91 9	Gut	
~~R~~					~~TBrk~~	
25° R			2 6	93 0	PL	
11° L			3 9	91 7	edge Pvt	
15 4 L			4 3	91 3	Gut	
25° L			4 1	91 5	PL	
80° L			6 3	89 3		
160° L			9 0	86 6	Back Lot Line to S.	
TP	9 55	104 78	0 38	95 23		
14 +00			8 99	95 [illegible]	℄	
10° R			9 19	95 59	edge Pvt	
13 5 R			9 6	95 2	Gut	
20 6 R			7 4	97 4	TBrk	
25° R			7 7	97 1	PL	
80° R			7 6	97 2		
160° R			[illegible] 6	96 2	Back Lot Line to [illegible]	
10° L			9 44	95 34	edge Pvt	
15 4 L			9 9	94 9	Gut	
23° L			9 4	95 4	TBrk	

Profile Notes Red ____ Plotted ____ Job No. [illegible] Division No. ____ F.B. [illegible] PG. 248
No. ____ Date ____ Date ____ Survey of ____
X-Sec. Notes Chkd J. H. Binder Checked ____ Survey by [illegible] Notes [illegible] Date 5-27-47
No. ____ Date 1 [illegible] 1947 Date ____ Map No. ____ Indexed [illegible] Date ____

FORM 307 10M 10-46

PLEASE RETURN TO
LOS ANGELES COUNTY SURVEYOR
700 HALL OF RECORDS

NOTE: ANY ADDITIONS OR CHANGES ON THIS SHEET MUST BE MADE OR CIRCLED IN RED INK, WITH DATE AND NAME OF PERSON MAKING CHANGE.

Do not extend notes this side of this line.

STATION	B. S.	H. I.	F. S.	ELEV.		
14+00 25° L		104 78	9 1	95 7	PL	
80° L			10 8	[illegible] 0'		
160° L			13 7	91 1'	Back Lot Line to S	
15+00			4 26	100 52	℄	
9° R			4 51	100 27	edge Pvt	
14.8 R			50	99 8'	Gut	
25° R			31	101 7'	T Brk & PL	
80° R			36	101 2'		
160° R			63	98 5'	Back Lot Line	to N
10.8 L			4 80	99 98	edge Pvt	
16.3 L			53	99 5'	Gut	
25° L			4 7	100 1'	PL	
35.5 L			31	101 7'	T Brk	
80° L			50	99 8'		
160° L			6 8	98 0'	Back Lot Line to S.	
TP	6 04	109 42	1 40	103 38		
15+50			6 77	102 65	℄	
16+00			5 32	104 10	℄	
9.5 R			5 54	[illegible] 88	edge Pvt	
16.3 R			6 2	103 2'	Gut	
25° R			4 8	104 6'	PL / T Brk	

F.B. 1242 PG. 249
Job No. 1179 Division No. Notes Red. Plotted Profile
Survey of 140 TH ST et al Date Date No.
Survey by Sanderson Notes 14 cu ℄ Notes Chkd J. H. Sender Checked X-Sec.
Indexed [illegible] C. Johnson Date Date Date No.

FORM 307 10M 10-46

PLEASE RETURN TO
LOS ANGELES COUNTY SURVEYOR
700 HALL OF RECORDS

NOTE: ANY ADDITIONS OR CHANGES ON THIS SHEET MUST BE MADE OR CIRCLED IN RED INK, WITH DATE AND NAME OF PERSON MAKING CHANGE.

Do not extend notes this side of this line.

STATION	B. S.	H. I.	F. S.	ELEV.		
16+00 - 85° R		109 42 ✓	5 6	103 8		
150° R			8 8	100 6	Back Lot Line to N	
10° L			5 63	103 79	edge Pvt	
15° L			6 1	103 3	Gut	
21° L			5 9	103 5	T Brk	
25° L			6 8	102 6	PL	
35° L			3 4	106 0	T Brk	
70° L			4 1	105 3		
150° L			4 5	104 9	Back Lot Line to S.	
BMN152			10 46	98 96 ✓	BMN152 Elev 98.912 ✓ FB 1242-35	
" "	5 73	104 64 ✓		98 91 ✓	138th St & Ocean Gate Ave N W Cor Fd L&T in conc walk to House # 5103	
17+00			1 41	103 23	℄	
10 3 R			1 80	102 84	edge Pvt	
14 4 R			2 4	102 2	Gut	
27° R			0 4	104 2	T Brk	
9 7 L			1 82	102 82	edge Pvt	
15° L			2 3	102 3	Gut	
25° L			1 7	102 9	PL	
17+40 77			2 73	101 91	℄ 138th St & EPL Ocean Gate Ave	
11° R			3 42	101 22	edge Pvt	
15° R			3 8	100 8	Gut	

Profile No. ____ Notes Red ____ Plotted ____ Job No. ____ Division No. ____

X-Sec. No. ____ Date ____ Date ____ Survey of ____

Notes Chkd J. H. Bender Checked ____ Survey by Sanderson Notes HWG Date 5-27-41

Date 1 N 11 1947 Date ____ Map No. ____ Index Johnson Date ____

F.B. 124 PG. 250

FORM 307 10M 10-46

PLEASE RETURN TO
LOS ANGELES COUNTY SURVEYOR
700 HALL OF RECORDS

NOTE: ANY ADDITIONS OR CHANGES ON THIS SHEET MUST BE MADE OR CIRCLED IN RED INK, WITH DATE AND NAME OF PERSON MAKING CHANGE.

Do not extend notes this side of this line.

STATION	B. S.	H. I.	F. S.	ELEV.		
17+40.77 22° R		104 64	2 9	101 7	TBrk	
25° R			2 8	101 8	PL	
11° L			2 97	101 67	edge Pvt	
14° L			3 1	101 5	Gut	
25° L			2 6	102 0	PL & TBrk	
17+60.77			3 39	101 25	℄ int 138th ST & Ocean Gate Ave	
17+80.77			4 49	100 15	℄ " " & WPL " " "	
10° R			4 94	99 70	edge Pvt	
15° R			5 4	99 2	Gut	
17° R			4 8	99 8	TBrk	
25° R			4 7	99 9	PL	
12° L			4 79	99 [illegible]	edge Pvt	
15° L			5 0	99 [illegible]	Gut	
18° L			4 0	[illegible]	TBrk	
25° L			3 3	101 3	PL	
18+30			7 54	97 10	℄	
10° R			7 98	96 66	edge Pvt	
17° R			8 4	96 2	Gut	
18° R			7 8	96 8	TBrk	
25° R			7 7	96 9	PL	
75° R			7 4	97 2		
160° R			10.7	93.9	Back Lot Line to N	

F.B. 1242 PG. 251

Job No. 1179 Division No. ____ Notes Red ____ Plotted ____ Profile ____

Survey of 140TH ST ET AL Date ____ Date ____ No. ____

Survey by Sanderson Notes HWG Notes Chkd J. H. Bender Checked ____ X-Sec. ____

Indexed by C. Jonnson Date ____ Date ____ No. ____

FORM 307 10M 10-46

PLEASE RETURN TO
LOS ANGELES COUNTY SURVEYOR
700 HALL OF RECORDS

NOTE: ANY ADDITIONS OR CHANGES ON THIS SHEET MUST BE MADE OR CIRCLED IN RED INK, WITH DATE AND NAME OF PERSON MAKING CHANGE.

Do not extend notes this side of this line.

STATION	B. S.	H. I.	F. S.	ELEV.		
18+30 11° L		104 64	8 02	96 62	edge Pvt	
16° L			8 4	96 2	Gut	
20° L			6 5	98 1	T Brk	
25° L			6 1	98 5	PL	
50° L			4 6	100 0	Brk	
160° L			3 8	100 8		
19+00			11 38	93 26	℄	
95 [illegible]			11 25	92 89	edge Pvt	
15° [illegible]			12 4	92 2	Gut	
25° [illegible]			11 1	93 5	T Brk & PL	
10° L			11 62	93 02	edge Pvt	
15° L			11 5	93 1	Gut	
20° L			10 4	94 2	T Brk	
25° L			10 3	94 3	PL	
TP	2 37	95 57	11 44	93 20		
19+50			4 [illegible]	91 40	℄	
25° R			4 2	91 4	PL	
9[illegible] R			4 2	91 4		
160° R			4 9	90 7	Back Lot Line to N	
25° L			3 8	91 8	PL	
70° L			3 3	92 3		
160° L			2 9	92 7	Back Lot Line to S	

Profile
No. ____ Notes Red ____ Plotted ____ Job No. 1179 Division No. ____
X-Sec. ____ Date ____ Date ____ Survey of ____
No. ____ Notes Chkd J. H. Bender Checked ____ Survey by Gunderson Notes HWG Date 5-28
Date JUN 10 1947 Date ____ Map No. ____ Indexed ____ Date ____

F.B. 1242 PG. 252

FORM 307 10M 10-46

PLEASE RETURN TO
LOS ANGELES COUNTY SURVEYOR
700 HALL OF RECORDS

NOTE: ANY ADDITIONS OR CHANGES ON THIS SHEET MUST BE MADE OR CIRCLED IN RED INK, WITH DATE AND NAME OF PERSON MAKING CHANGE.

Do not extend notes this side of this line.

STATION	B. S.	H. I.	F. S.	ELEV.		
20+00		95 57	5 32	90 25	E	
10° R			5 77	89 80	edge Pvt	
14.5 R			6 0	89 6	Gut	
19° R			5 4	90 2	T Brk	
25° R			5 4	90 2	PL	
10.5 L			5 75	89 82	edge Pvt	
13.5 L			6 0	[illegible]	Gut	
16° L			5 6	[illegible]	T Brk	
25° L			5 6	[illegible]	PL	
21+00			6 70	89 87	E	
10.5 R			7 13	88 44	edge Pvt	
14.5 R			7 4	88 2	Gut	
20° R			6 9	88 7	T Brk	
25° R			6 6	89 0	PL	
11° L			11 15	84 42	edge Pvt	
13° L			7 3	[illegible]	Gut	
25° L			7 1	88 5	PL	
TP	4 14	92 92	6 79	88 78		
22+00			4 49	88 43	E	
10° R			4 94	87 18	edge Pvt	
15.2 R			5 3	87 6	Gut	

F.B. 1242 PG. 253

Job No. 1179 Division No. ____ Notes Red. ____ Plotted ____ Profile ____

Survey of 140TH ST ET AL Date ____ Date ____ No. ____

Survey by Sunderson Notes HWG Notes Chkd. J. F. [illegible] Checked ____ X-Sec. ____

Indexed A. C. Jennett Date ____ Date ____ No. ____

FORM 307 10M 10-46

PLEASE RETURN TO
LOS ANGELES COUNTY SURVEYOR
700 HALL OF RECORDS

NOTE: ANY ADDITIONS OR CHANGES ON THIS SHEET MUST BE MADE OR CIRCLED IN RED INK, WITH DATE AND NAME OF PERSON MAKING CHANGE.

Do not extend notes this side of this line.

STATION	B. S.	H. I.	F. S.	ELEV.		
22+00-20° R		92 92	4 2	88 7	T Brk	
25° R			3 7	89 2	PL	
10° L			4 89	88 03	edge Pvt	
15° L			5 3	87 6	Gut	
19° L			4 5	88 4	T Brk	
25° L			4 5	88 4	PL	
22+25			4 52	88 40	℄	
25° R			3 5	89 4	PL	
80° R			1 4	91 5		
25° L			4 3	88 6	PL	
80° L			4 6	88 3		
160° L			6 1	86 8	Back Lot Line to S.	
23+00			4 54	88 38	℄	
10° R			5 09	87 83	edge Pvt	
15° R			5 3	87 6	Gut	
25° R			3 0	89 9	T Brk & PL	
10° L			5 06	87 86	edge Pvt	
15° L			5 2	87 7	Gut	
25° L			4 0	88 9	PL	
24+00			4 97	87 95	℄	
9° R			5 32	87 65	edge Pvt	

Profile No. ____ Notes Red ____ Plotted ____ Job No. 1179 Division No. ____ F.B./242 PG. 254
X-Sec. No. ____ Date ____ Date ____ Survey of Vast 4 St Etal
Notes Chkd. J. H. Bender Checked ____ Survey by Sanderson Notes HWG Date 5-28-41
Date JUN 10 1947 Date ____ Map No. ____ Indexed ____ Date ____

FORM 307 10M 10-46

PLEASE RETURN TO
LOS ANGELES COUNTY SURVEYOR
700 HALL OF RECORDS

NOTE: ANY ADDITIONS OR CHANGES ON THIS SHEET MUST BE MADE OR CIRCLED IN RED INK, WITH DATE AND NAME OF PERSON MAKING CHANGE.

Do not extend notes this side of this line.

STATION	B. S.	H. I.	F. S.	ELEV.		
24+00 14.5 R		92 92	56	87 3	Gut	
19.5 R			45	88 4	TBrk	
25.0 R			36	89 3	PL	
10.2 L			535	87 57	edge Pvt	
14.5 L			56	87 3	Gut	
19.5 L			43	88 6	TBrk	
25.0 L			41	88 8	PL	
TP	426	92 23	495	87 97		
25+00			457	87 66	℄	
10.4 R			503	87 20	edge Pvt	
14.0 R			53	86 9	Gut	
16.5 R			47	87 5	TBrk	
25.0 R			33	88 9	PL	Back Lot Line is High
10.6 L			507	87 16	edge Pvt	
14.0 L			53	86 9	Gut	
25.0 L			43	87 9	PL	
160.0 L			31	89 1	Back Lot Line to S.	
26+00			496	87 27	℄	
9.3 R			524	86 99	edge Pvt	
12.0 R			53	86 9	Gut	
15.0 R			50	87 2	TBrk	
25.0 R			38	88 4	PL	

F.B/242 Pg. 255

Job No. 1179 Division No. Notes Red. Plotted Profile

Survey of 140 TH ST ET AL Date Date No. X-Sec.

Survey by Gunderson Notes HWG Notes Chkd. Checked

Indexed A. C. Johnson Date Date No.

FORM 307 10M 10-46

PLEASE RETURN TO
LOS ANGELES COUNTY SURVEYOR
700 HALL OF RECORDS

NOTE: ANY ADDITIONS OR CHANGES ON THIS SHEET MUST BE MADE OR CIRCLED IN RED INK, WITH DATE AND NAME OF PERSON MAKING CHANGE.

Do not extend notes this side of this line.

STATION	B. S.	H. I.	F. S.	ELEV.		
26+00 10.2 L		92 23 ✓	5 32	86 9 1	edge Pvt	
13.0 L			5 3	86 9	Gut	
25.0 L			4 4	87 8	PL & Brk	
26+19.82			4 88	87 35	℄ 138th ST & EPL ANZA AVE	
12.8 R			5 45	86 78	edge Pvt & Gut	
18.5 R			4 2	88 0	T Brk	
25.0 R			4 4	87 8	PL	
7.4 L			5 31	86 9 2	edge Pvt & Gut	
18.0 L			4 6	87 6	T Brk	
25.0 L			4 5	87 7	PL	
26+42.8			4 52	87 71	℄ & edge Pvt	
26+44.82			4 58	87 65	℄ int 138th ST & Anza Ave	
BM			2 53	89 70 ✓	BM N 140 El = 89679 ✓ FB1242-32	
					138th ST & Anza Ave NE Cor	
					Fd chiseled + in top of Fire Plug	

Topography & Cross Sections cont'd in F.B. 1278, pg 5

Profile No. ____ Notes Red ____ Plotted ____ Job No. 1179 Division No. ____ F.B. 1742 PG. 256
Date ____ Date ____ Survey of IAN TH ST ETAL
X-Sec. No. ____ Notes Chkd J. H. Ben. Checked ____ Survey by Gunderson Notes Hwe Date 5-28-41
Date JUN 10 1947 Date ____ Map No. ____ Indexed A. C. Johnson Date ____

F.B. 1242 PG. 257

Job No. _____ Division No. _____ Notes Red _____ Plotted _____ Profile

Survey of _____ Date _____ Date _____ No. _____

Survey by _____ Notes _____ Notes Chkd. _____ Checked _____ X-Sec.

Indexed _____ Date _____ Date _____ Date _____ No. _____

STATION	B. S.	H. I.	F. S.	ELEV.
	368			
	105			
	55			
	53.33			
	53.35			
	10			
	50.35			

FORM 307 10M 10-46

PLEASE RETURN TO
LOS ANGELES COUNTY SURVEYOR
700 HALL OF RECORDS

NOTE: ANY ADDITIONS OR CHANGES ON THIS SHEET MUST BE MADE OR CIRCLED IN RED INK, WITH DATE AND NAME OF PERSON MAKING CHANGE.

Do not extend notes this side of this line.

Profile No. ____ X-Sec. No. ____

Notes Red ____ Plotted ____ Job No. 1179 Division No. ____
Date ____ Date ____ Survey of ____
Notes Chkd. ____ Checked ____ Survey by Gunderson Notes HH04 Date 12-26-48
Date ____ Date ____ Map No. ____ Indexed Johnson Date JN 20 '49

F.B. 242 PG. 258

ON
138TH ST
FROM — SHOUP AVE
TO - 3RD HOUSE W. OF OCEANGATE AVE
140TH ST ET AL
JN 1179

Jan 26-48
Gunderson
Hopson
Natapoff
Gorman
Simpson

STATION	B. S.	H. I.	F. S.	ELEV.

NOTE: ANY ADDITIONS OR CHANGES ON THIS SHEET MUST BE MADE OR CIRCLED IN RED INK, WITH DATE AND NAME OF PERSON MAKING CHANGE.

PLEASE RETURN TO
LOS ANGELES COUNTY SURVEYOR
700 HALL OF RECORDS

Do not extend notes this side of this line.

FORM 307 10M 10-46

FORM 307 10M 10-46

PLEASE RETURN TO
LOS ANGELES COUNTY SURVEYOR
700 HALL OF RECORDS

NOTE: ANY ADDITIONS OR CHANGES ON THIS SHEET MUST BE MADE OR CIRCLED IN RED INK, WITH DATE AND NAME OF PERSON MAKING CHANGE.

Do not extend notes this side of this line.

STATION	B. S.	H. I.	F. S.	ELEV.	
BM N147	7 47	92 37		84 90	BM N147 Elev: 84.897 FB1242-34 138TH St & Shoup AVE SE Cor Bt Spt in PP # 228290E
			6 4	86 0	Ground El at Plumbing outlet rear House # 4918
			6 2	86 2	Ground El at outlet Rear Hse # 4922
			5 8	86 6	Ground Elev at outlet to House 4924
			8 1	83 3	Top of Pipe House in Rear # 4924
			4 2	88 2	Ground Elev at outlet rear Hse # 4934
			2 6	89 8	Ground Elev at outlet Rear Hse # 4938
TP	10 05	101 10	1 32	91 05	

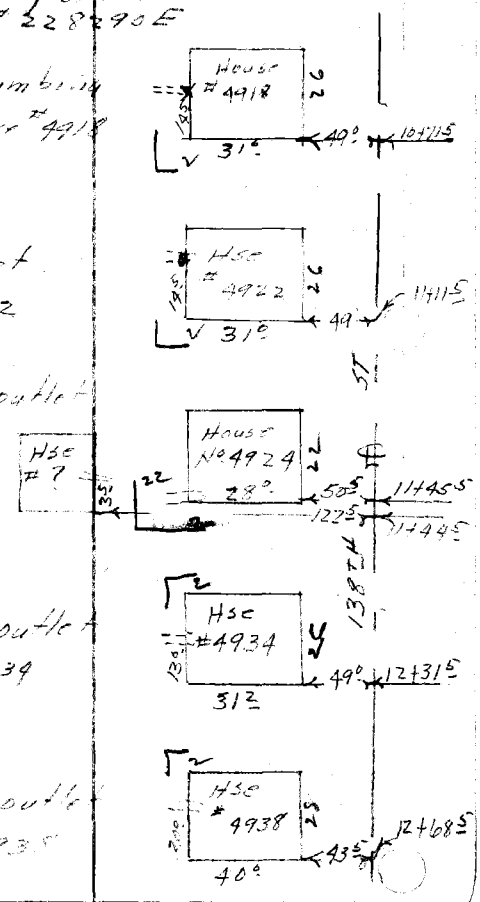

F.B/242 PG. 259
Job No. 1179 Division No. ____ Notes Red. ____ Plotted ____ Profile ____
Survey of 140th St ETAL Date ____ Date ____ No. ____ X-Sec. ____
Survey by Gunderson Notes 1406 Notes Chkd. ____ Checked ____
Indexed A. C. Jenn[illegible] Date ____ Date ____ No. ____

FORM 307 10M 10-46

PLEASE RETURN TO
LOS ANGELES COUNTY SURVEYOR
700 HALL OF RECORDS

NOTE: ANY ADDITIONS OR CHANGES ON THIS SHEET MUST BE MADE OR CIRCLED IN RED INK, WITH DATE AND NAME OF PERSON MAKING CHANGE.

Do not extend notes this side of this line.

STATION	B. S.	H. I.	F. S.	ELEV.	
		101 [illegible]	10 9	90 2	Ground Elev at outlet rear Hse # 5000
			9 1	92 0	Ground Elev at outlet rear Hse # 5004
			6 5	94 6	Ground El. at outlet Rear Hse # 5010
			4 2	96 9	Ground Elev at outlet rear Hse # 5012
			2 9	98 2	Ground Elev at outlet rear Hse # 5016
TP	8 70	109 25	0 55	100 55	
			6 4	102 9	Ground El at outlet To House # 5023
			8 0	101 3	Ground El at outlet to Hse 5025

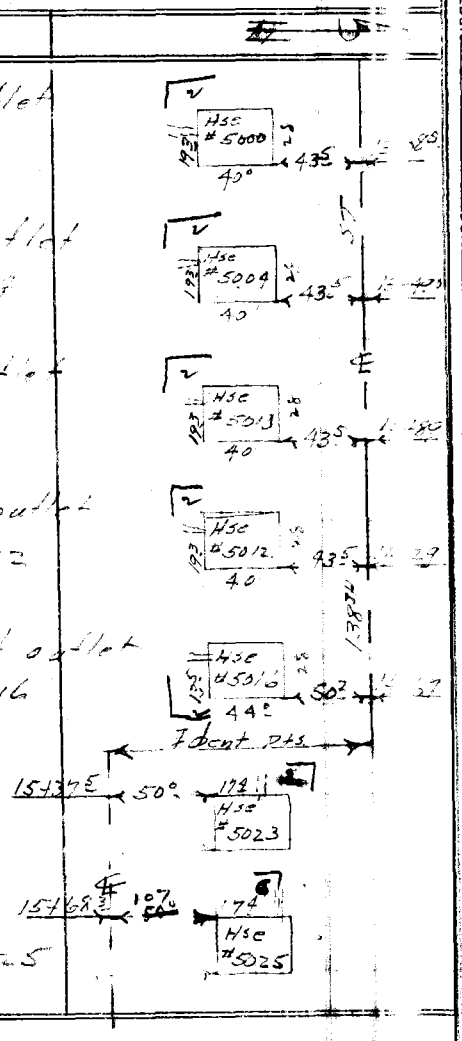

Profile Notes Red ____ Plotted ____ Job No. [illegible] Division No. ____
No. ____ Date ____ Date ____ Survey of ____
X-Sec. Notes Chkd. ____ Checked ____ Survey by [illegible] Notes [illegible] Date 1-26-48
No. ____ Date ____ Date ____ Map No. ____ Indexed [illegible] Date ____

F.B. [illegible] PG. [illegible]

FORM 307 10M 10-46

PLEASE RETURN TO
LOS ANGELES COUNTY SURVEYOR
700 HALL OF RECORDS

NOTE: ANY ADDITIONS OR CHANGES ON THIS SHEET MUST BE MADE OR CIRCLED IN RED INK, WITH DATE AND NAME OF PERSON MAKING CHANGE.

Do not extend notes this side of this line.

STATION	B. S.	H. I.	F. S.	ELEV.	
		109 25			
			6 8	102 5	Ground El at outlet to Hse #
			11 3	9 0	Ground El at outlet to Hse # 5103
TP	2 84	101 76	10 33	98 92	
			6 0	95 8	Ground El at outlet to Hse # 5107
			8 4	93 4	Ground El at outlet to Hse # 5111
			5 3	96 5	Ground El at outlet to Hse # 5113
BM N152			2 84	98 92	BM N152 El: 98912 FB 1242-35 138th St & Ocean Gate Ave N W Cor L & T in walk to House # 5103

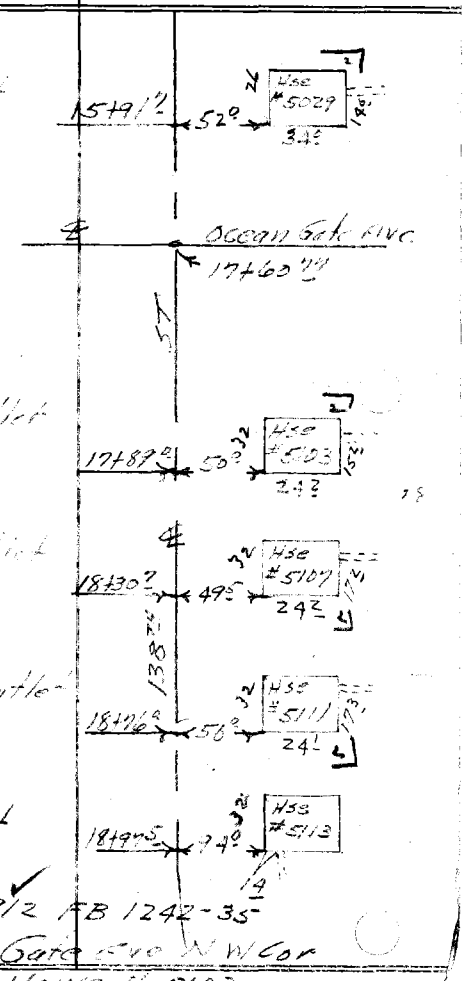

F.B. 1242 Pg. 261
Job No. 1179 Division No. ____ Notes Red. ____ Plotted ____ Profile ____
Survey of 140th St. ET AL Date ____ Date ____ No. ____
Survey by Sunderson Notes HWS Notes Chkd. ____ Checked ____ X-Sec. ____
Indexed A. C. Johnson Date ____ Date ____ Date ____ No. ____

Profile No. ____ X-Sec. No. ____

Notes Red. ____ Date ____ Plotted ____ Date ____ Job No. 1179 Division No. ____

Notes Chkd. ____ Date ____ Checked ____ Date ____ Map No. ____

F.B. 242 PG. 262

Survey of ____

Survey by Sunderson Notes 1405 Date 1-26-48

Indexed S. Johnson Date JUL 20 '48

NOTE: ANY ADDITIONS OR CHANGES ON THIS SHEET MUST BE MADE OR CIRCLED IN RED INK, WITH DATE AND NAME OF PERSON MAKING CHANGE.

PLEASE RETURN TO
LOS ANGELES COUNTY SURVEYOR
700 HALL OF RECORDS

Do not extend notes this side of this line.

ELEV & LOCATION OF PLUMBING OUTLETS
ON
137TH ST
FROM STA - 13+12
TO - STA 21+27

140TH ST ET AL
JN 1179

Note
2 XP House N of
139TH on Ocean
Gate Ave on Pg 265

Jan 26-48
Sunderson
Hobson
Notapoft
Gorman
Simpson

STATION	B.S.	H.I.	F.S.	ELEV.

FORM 307 10M 10-46

FORM 307 10M 10-46

PLEASE RETURN TO
LOS ANGELES COUNTY SURVEYOR
700 HALL OF RECORDS

NOTE: ANY ADDITIONS OR CHANGES ON THIS SHEET MUST BE MADE OR CIRCLED IN RED INK, WITH DATE AND NAME OF PERSON MAKING CHANGE.

Do not extend notes this side of this line.

STATION	B. S.	H. I.	F. S.	ELEV.		
BM N153	1 36	106 31		104 95	BM N153 El 104950 139th St & Ocean Gate Ave NE Cor Bt Spk in PP # 482 9995	FB 1242-35
TP	4 54	99. 11	11 74	94 57		
			13 2	85 9	Ground El at outlet TO Hse # 5008	Hse #5008 50° 13+12
			8 4	90 7	Ground El at outlet to Hse # 5012	Hse #5012 45° 13+47
			4 4	94 7	Ground El at outlet to Hse # 5016	Hse #5016 45° 13+97
			1 3	97 8	Ground Elev at outlet TO Hse # 5020	Hse #5020 45° 14+47
			0 0	99 1	Ground Elev at outlet TO Hse # 5026	Hse #5026 45° 14+93
TP	9 11	107 95	0 27	98 84		
			8 0	[illegible]	Ground El at outlet TO Hse #	Hse #5032 45° 15+44
			7 9	10[illegible] 0	Ground El at outlet to Hse #	Hse #5036 45° 15+96

Profile
X-Sec.
No.
Plotted
Date
Checked
Date
Notes Red.
Date
Notes Chkd.
Date
Division No.
Job No. 1179
Survey of 140th St ET AL
Survey by Gunderson
Notes HOG
Date
Indexed A. C. Johnson
F.B. 1242 PG. 263

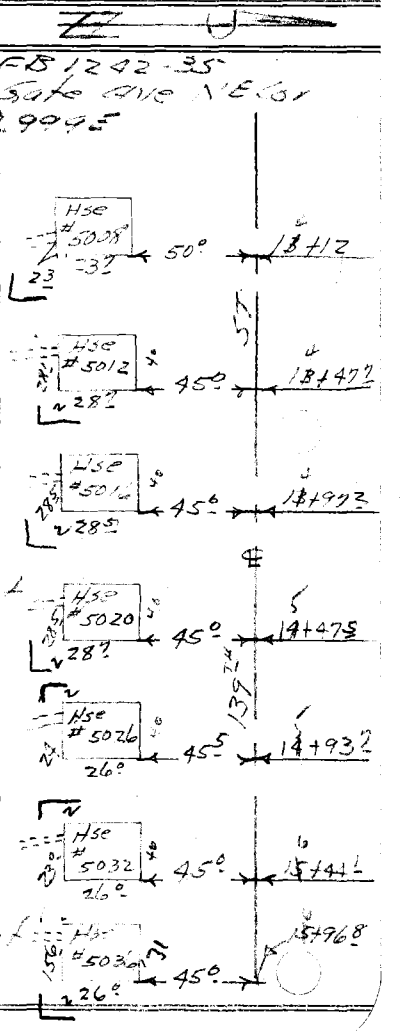

FORM 307 10M 10-46

PLEASE RETURN TO
LOS ANGELES COUNTY SURVEYOR
700 HALL OF RECORDS

NOTE: ANY ADDITIONS OR CHANGES ON THIS SHEET MUST BE MADE OR CIRCLED IN RED INK, WITH DATE AND NAME OF PERSON MAKING CHANGE.

Do not extend notes this side of this line.

STATION	B. S.	H. I.	F. S.	ELEV.	
		107 95			
			11 5	96 5	Ground Elev at outlet to Hse # 5100
			13 6	94 4	Ground El at Outlet To Hse # 5108
			15 7	92 3	Ground & Top Pipe El to outlet
TP	1 37	97 74	11 58	96 37	To Hse # 5112
			9 2	88 5	Ground El at outlet To Hse # 5116
			10 6	87 1	Ground El at outlet
TP	4 01	90 44	11 31	86 43	to Hse # 5120
			4 0	86 4	Ground El at outlet to Hse # 5126
			5 0	85 4	Ground Elev at outlet to Hse # 5132
			5 1	85 3	Ground El at outlet
TP	7 38	96 58	1 24	89 20	To Hse # 5134
BM N141			2 87	93 71	BM N141 El=93.797 FB 1242-32 139th St & Anza Ave SE Col

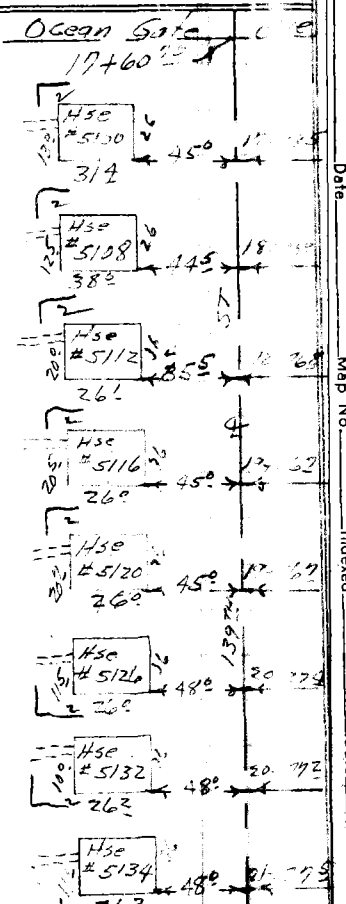

Bt Spk in walk to Hse # 5182

Profile No. ____ Date ____ Notes Red ____ Plotted ____ Job No. 1179 Division No. ____

X-Sec. No. ____ Date ____ Notes Chkd ____ Date ____ Survey of 140 ... Notes HDS Date 1-26-48

Map No. ____ Date ____ Survey by Sanderson Indexed Johnson Date ____

F.B. 1242 PG. 264

FORM 307 10M 10-46

PLEASE RETURN TO
LOS ANGELES COUNTY SURVEYOR
700 HALL OF RECORDS

NOTE: ANY ADDITIONS OR CHANGES ON THIS SHEET MUST BE MADE OR CIRCLED IN RED INK, WITH DATE AND NAME OF PERSON MAKING CHANGE.

Do not extend notes this side of this line.

STATION	B. S.	H. I.	F. S.	ELEV.		
BMN153	4 80	109 75		104 95	BMN153 El: 104950 FB 1242-35 139th St & Ocean Gate Ave N/W Cor. L&T in conc walk to Hse # 5103	
			8 7	101 1	Top of Pipe & Ground at outlet to Hse # 13817	
BMN153			4 80	104 95	BMN153 El: 104 95	

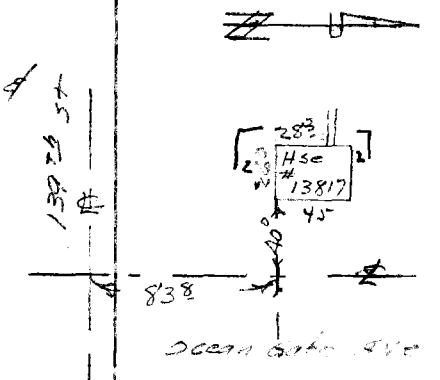

F.B. 1242 PG. 265
Job No. 1179 Division No. Notes Red. Plotted Profile
Survey of 140th St ET AL Date Date No. X-Sec.
Survey by Gunderson Notes HWG Notes Chkd. Checked
Indexed C. Johnson Date Date Date No.

Profile No. ____ Notes Red ____ Plotted ____ Job No. 1179 Division No. ____ F.B. 1242 PG. 266

Date ____ Date ____ Survey of ____

X-Sec. No. ____ Notes Chkd. ____ Checked ____ Survey by Gunderson Notes HWG Date 1-27-48

Date ____ Date ____ Map No. ____ Indexed Johnson Date JUL 20 '48

ON
140TH ST
FROM OCEAN GATE AVE
TO ANZA AVE

140TH ST ET AL.
J N 1179

Jan 27-48
Gunderson
Hobson
Natapoff
Gormon
Simpson

STATION	B. S.	H. I.	F. S.	ELEV.

NOTE: ANY ADDITIONS OR CHANGES ON THIS SHEET MUST BE MADE OR CIRCLED IN RED INK, WITH DATE AND NAME OF PERSON MAKING CHANGE.

PLEASE RETURN TO
LOS ANGELES COUNTY SURVEYOR
700 HALL OF RECORDS

Do not extend notes this side of this line.

FORM 307 10M 10-46

F.B. 1242 PG. 269

Job No. _____ Division No. _____ Notes Red. _____ Plotted _____ Profile

Survey of _____ Date _____ Date _____ No. _____

Survey by _____ Notes _____ Notes Chkd. _____ Checked _____ X-Sec.

Indexed _____ Date _____ Date _____ Date _____ No. _____

STATION	B. S.	H. I.	F. S.	ELEV.

FORM 307 10M 10-46

PLEASE RETURN TO
LOS ANGELES COUNTY SURVEYOR
700 HALL OF RECORDS

Do not extend notes this side of this line.

NOTE: ANY ADDITIONS OR CHANGES ON THIS SHEET MUST BE MADE OR CIRCLED IN RED INK, WITH DATE AND NAME OF PERSON MAKING CHANGE.

Profile No. ____ Notes Red ____ Plotted ____ Job No. 1179 Division No. ____ F.B. 242 PG. 270

Date ____ Date ____ Survey of 140th St ET AL

X-Sec. No. ____ Notes Chkd. ____ Checked ____ Survey by Gunderson Notes HWG Date 1-27-48

Date ____ Date ____ Map No. ____ Indexed A. C. Johnson Date JUL 20'48

[illegible]

ON

141st ST

FROM - OCEAN GATE AVE

TO - ANZA AVE

140th ST ET AL

JN 1179

Jan 27-48

Gunderson

Hobson

Natapoff

Gorman

Simpson

STATION	B. S.	H. I.	F. S.	ELEV.

NOTE: ANY ADDITIONS OR CHANGES ON THIS SHEET MUST BE MADE OR CIRCLED IN RED INK, WITH DATE AND NAME OF PERSON MAKING CHANGE.

PLEASE RETURN TO
LOS ANGELES COUNTY SURVEYOR
700 HALL OF RECORDS

Do not extend notes this side of this line.

FORM 307 10M 10-46

FORM 307 10M 10-46

PLEASE RETURN TO
LOS ANGELES COUNTY SURVEYOR
700 HALL OF RECORDS

NOTE: ANY ADDITIONS OR CHANGES ON THIS SHEET MUST BE MADE OR CIRCLED IN RED INK, WITH DATE AND NAME OF PERSON MAKING CHANGE.

Do not extend notes this side of this line.

STATION	B. S.	H. I.	F. S.	ELEV.	
BMN156	11 91	101 53		89 62	BM N156 El = 89616 FB1242-36 141st st & Ocean Gate Ave SW Cor L & T in conc Walk to Hse #14103
			9 0	92 5	on Conc approx location
TP	5 46	106 50	0 49	101 04	of outlet to Hse #14103 (Ocean Gate No)
			9 0	97 5	Top of pipe & Ground at outlet to Hse #5138
			9 1	97 4	Top of pipe & Ground
TP	3 60	105 46	4 64	101 86	at outlet to Hse #5144
			9 8	95 7	Ground at outlet to Hse #5160
			10 4	95 1	Ground at outlet to Hse #5166
			11 3	94 2	Ground at outlet to Hse #5170

Driveways on West

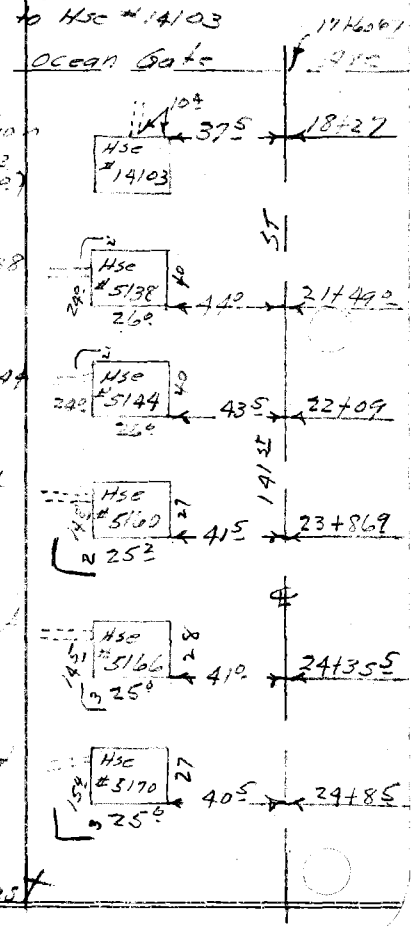

F.B/242 PG. 271
Job No. 1179 Division No. ____ Notes Red. ____ Plotted ____ Profile ____
Survey of 140th ST ET AL Date ____ Date ____ No. ____
Survey by Gunderson Notes HLO&G Notes Chkd. ____ Checked ____ X-Sec. ____
Indexed A. C. Johnson Date ____ Date ____ Date ____ No. ____

FORM 307 10M 10-46

PLEASE RETURN TO
LOS ANGELES COUNTY SURVEYOR
700 HALL OF RECORDS

NOTE: ANY ADDITIONS OR CHANGES ON THIS SHEET MUST BE MADE OR CIRCLED IN RED INK, WITH DATE AND NAME OF PERSON MAKING CHANGE.

Do not extend notes this side of this line.

STATION	B. S.	H. I.	F. S.	ELEV.	
		105 46	13 0	92 5	Ground at outlet to Hse # 5176
			14 3	91 2	Ground at outlet to Hse # 5180
BM N143			9 53	95 93	BM N 143 El=95951 FB 1242 - 32 141st & Anza Ave N E Cor Cut Spt in PP# 423145E

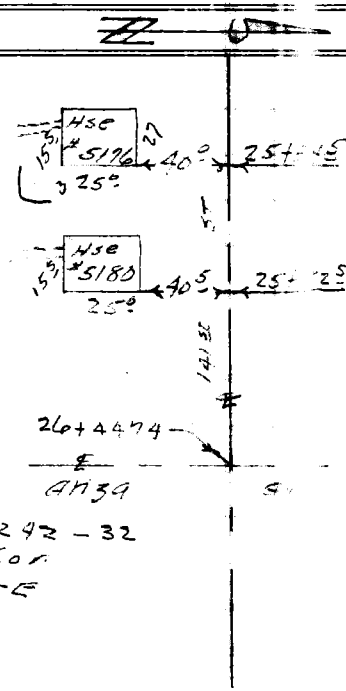

Profile No. ____ Notes Red ____ Plotted ____ Job No. 1117 Division No. ____ Date ____ Date ____ Survey of 14th ____ F7 C1

X-Sec. No. ____ Notes Chkd. ____ Checked ____ Survey by Sunderson Notes HWG Date 1-27-47

Date ____ Date ____ Map No. ____ Indexed A. C. Johnson Date ____

F.B/1242 PG. 272

F.B. PG. 273 | Job No. | Division No. | Notes Red. | Plotted | Profile

Survey of | Date | Date | No.

Survey by | Notes | Notes Chkd. | Checked | X-Sec.

Indexed | Date | Date | Date | No.

STATION	B. S.	H. I.	F. S.	ELEV.

FORM 307 10M 10-46

PLEASE RETURN TO
LOS ANGELES COUNTY SURVEYOR
700 HALL OF RECORDS

NOTE: ANY ADDITIONS OR CHANGES ON THIS SHEET MUST BE MADE OR CIRCLED IN RED INK, WITH DATE AND NAME OF PERSON MAKING CHANGE.

Do not extend notes this side of this line.

Notes Ck'd by	Survey of 140th St.
Map No.	W. O. 1179 Tape No. St'd °F
Office Work	Surveyed by
Checked	Notes Date
Date	Indexed A. C. Johnson

F. B. 1242 Pg. 274

JUL 2048

LOCATION OF OIL LINES AT INGLEWOOD AVE & ROSECRANS AVE 140TH ST ET AL

JN 1179

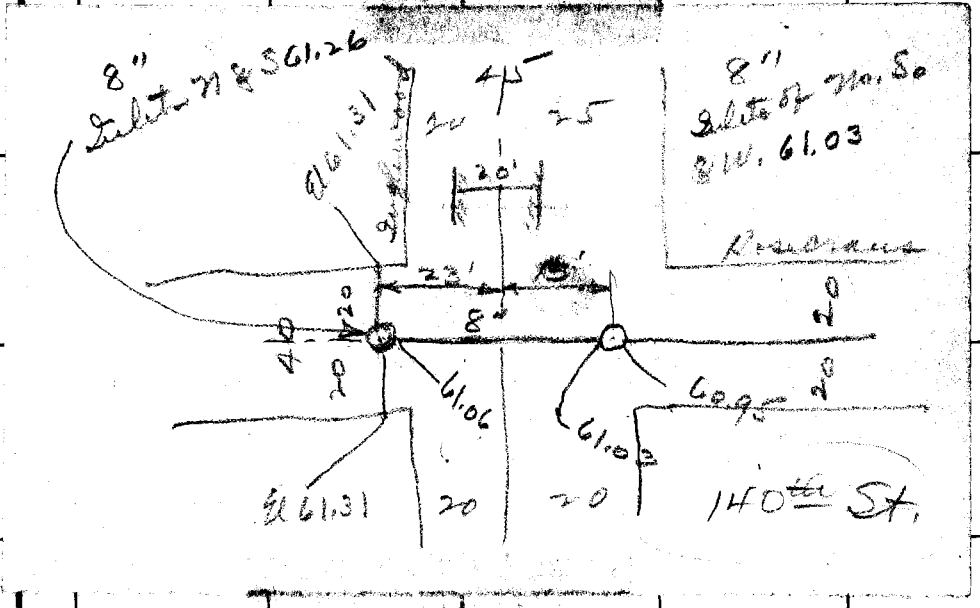

Note: Any Additions or Changes on This Sheet Must be Made or Circled in Red Ink With Date and Name of Person Making Change.

Do not extend notes this side of this line.

RETURN TO
LOS ANGELES COUNTY SURVEYOR
700 HALL OF RECORDS

FORM 247 SM 11-46
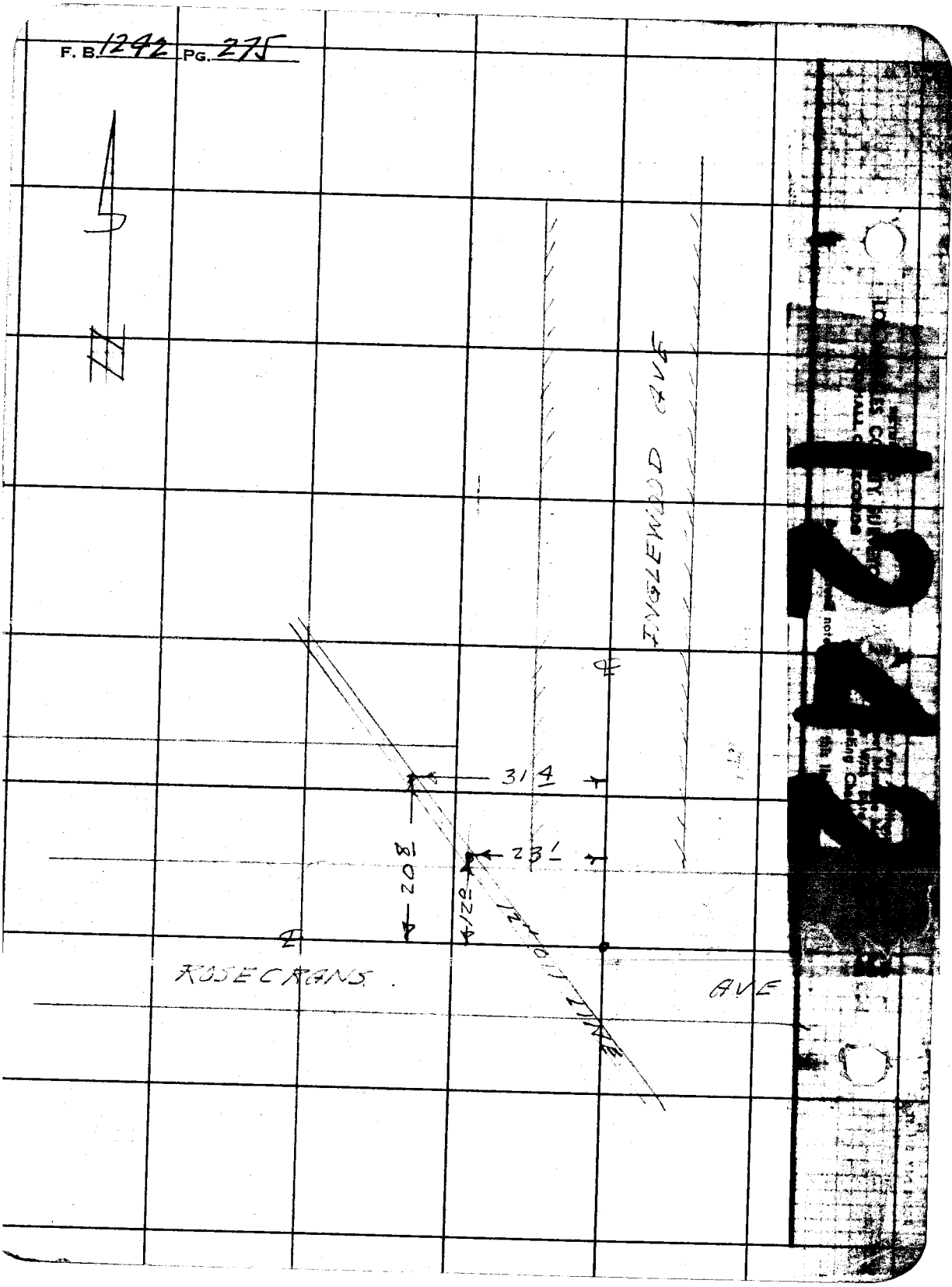
F. B. 1242 PG. 275