Profile Notes Red. Plotted Job No. Division No. F. B. Pg.

Date Survey of

Notes Chkd. Checked Survey by Notes Date

Date Date Map No. Indexed Date

LOS ANGELES COUNTY SURVEYOR

STATION B. B. H. I. F. B.

Microfilmed Feb 88

F. B. Pg.

Job No. Division No. Notes Red. Plotted Profile

Survey of Date Date No.

Survey by Notes Notes Chkd. Checked X-Sec.

Indexed Date Date Date No.

STATION	B. S.	H. I.	F. S.	ELEV.

Do not extend notes this side of this line.

PLEASE RETURN TO

LOS ANGELES COUNTY SURVEYOR

726 LOS ANGELES COUNTY ENGINEERING BLDG.

NOTE: ANY ADDITIONS OR CHANGES ON THIS SHEET MUST BE MADE OR CIRCLED IN RED INK, WITH DATE AND NAME OF PERSON MAKING CHANGE.

76L298 S & E #307 9-54

Notes Ck'd by	Survey of
Map No.	W. O. Tape No. St'd °F
Office Work	Surveyed by
Checked	Notes Date
Date	Indexed

F. B. PG.

Note: Any Additions or Changes on This Sheet Must be Made or Circled in Red Ink With Date and Name of Person Making Change.

Do not extend notes this side of this line.

RETURN TO
LOS ANGELES COUNTY SURVEYOR
700 HALL OF RECORDS

FORM 247 5M 12-60

RETURN TO

LOS ANGELES COUNTY SURVEYOR

700 HALL OF RECORDS

Note: Any Additions or Changes on This Sheet Must be Made or Circled in **Red Ink** With Date and Name of Person Making Change.

Do not extend notes this side of this line.

F.B. _____ PG. _____

FORM 247 5M 11-41

RETURN TO
LOS ANGELES COUNTY SURVEYOR
700 HALL OF RECORDS

Note: Any Additions or Changes on This Sheet Must be Made or Circled in Red Ink With Date and Name of Person Making Change.

Do not extend notes this side of this line.

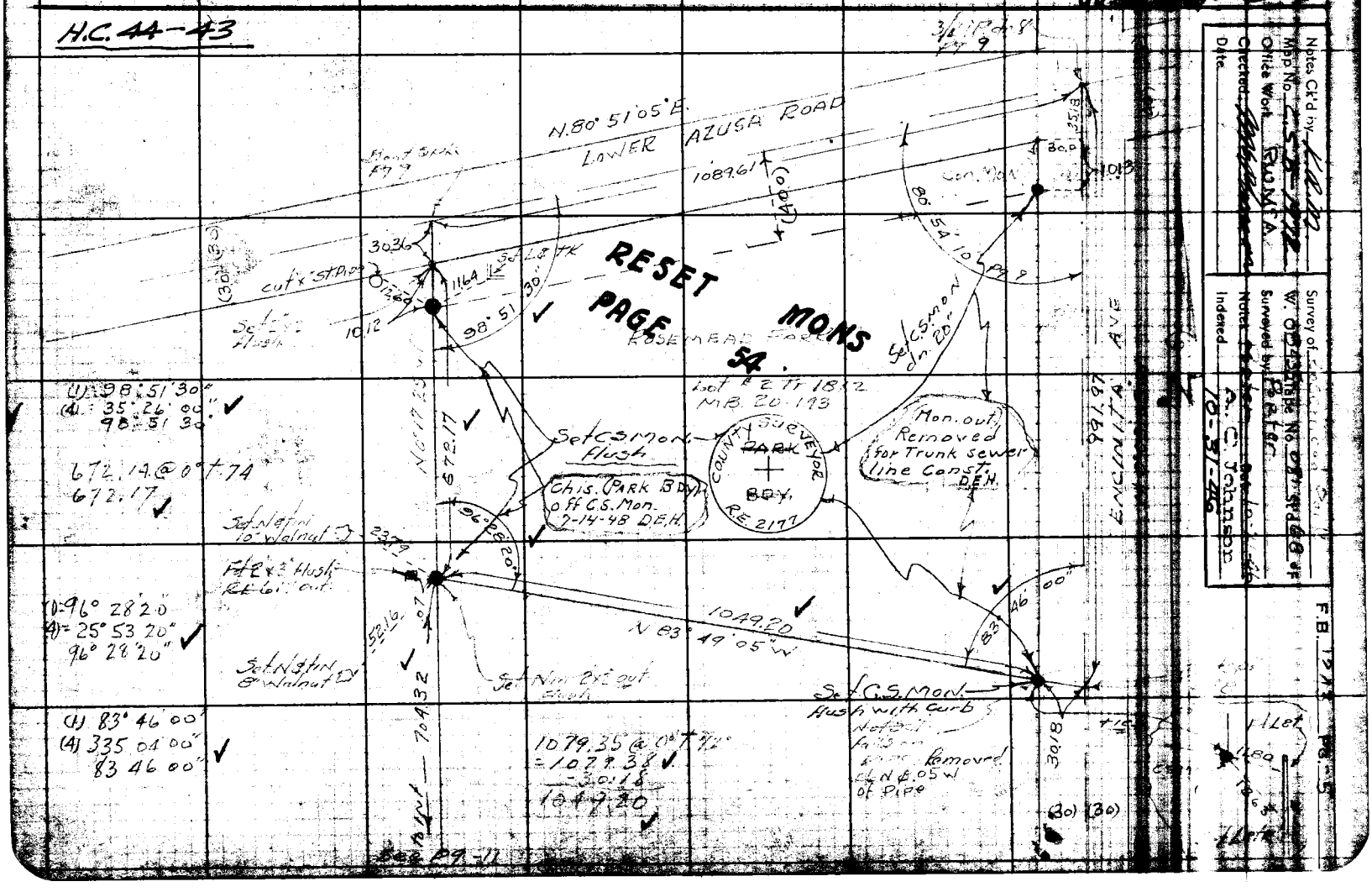

Notes Ck'd by
Map No.
Office Work
Checked
Date
Survey of
W. O. Page No.
Surveyed by
Notes
Indexed
A. C. Johnson
10-31-46
F.B.

RETURN TO

LOS ANGELES COUNTY SURVEYOR

700 HALL OF RECORDS

Note: Any Additions or Changes on This Sheet Must be Made or Circled in Red Ink With Date and Name of Person Making Change.

Do not extend notes this side of this line.

F.B. 1243 PG. 6

Notes Ck'd by K.A.M.	Survey of [illegible] Park	F.B. 1743 Pg. 7
Map No. B-1972	W. 08435 Tape No. 081 Std 68 °F	
Office Work R.W.M.	Surveyed by Porter	
Checked [illegible]	Notes Porter Date 10-22-46	
Date	Indexed A. C. Johnson	

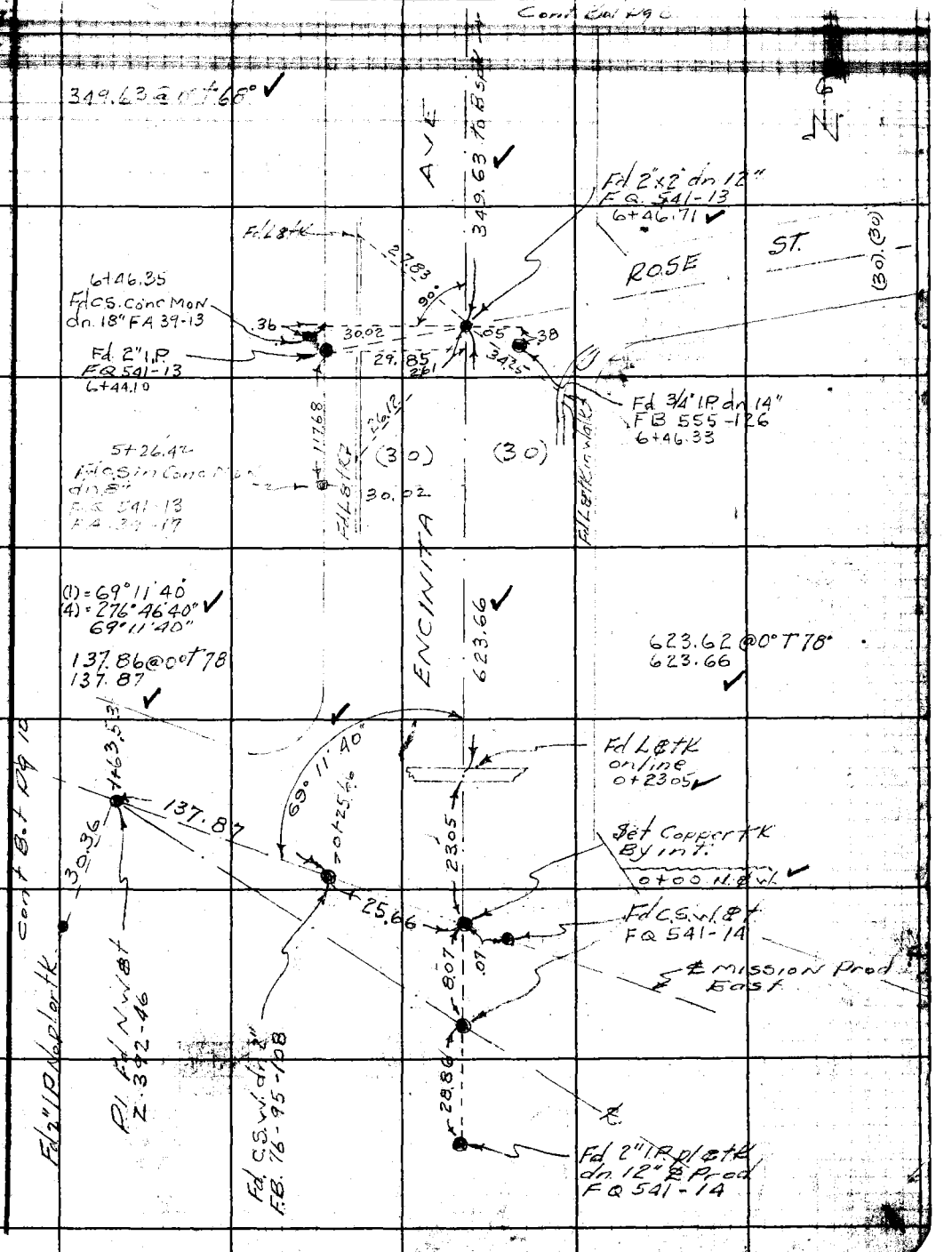

Note: Any Additions or Changes on This Sheet Must be Made or Circled in Red Ink With Date and Name of Person Making Change.

Do not extend notes this side of this line.

RETURN TO
LOS ANGELES COUNTY SURVEYOR
700 HALL OF RECORDS

FORM 247 5M 1-41

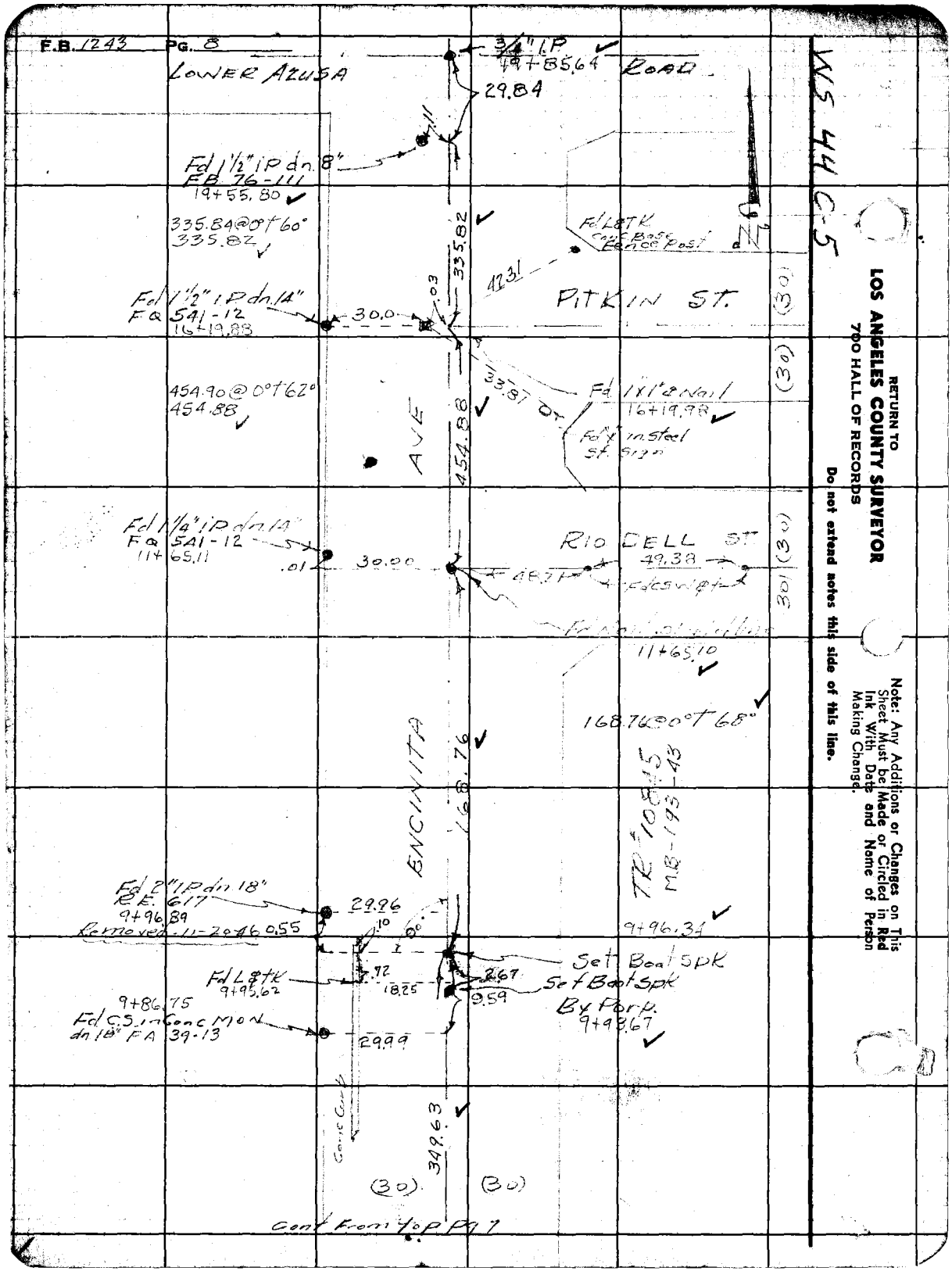
F.B. 1243 PG. 8
LOWER AZUSA ROAD
3/4" I.P.
19+85.64
29.84
Fd 1 1/2" IP dn. 8"
F.B. 76-111
19+55.80
335.84@0°T 60°
335.82
335.82
Fd L&TK
Conc Base
Fence Post
42.31
PITKIN ST.
Fd 1 1/2" IP dn. 14"
F.Q. 541-12
16+19.88
30.0
.03
454.90@0°T 62°
454.88
33.81
Fd 1"x1" & Nail
16+19.98
Fd 1" in steel
St. Sign
454.88
AVE
Fd 1 1/4" IP dn. 14"
F.Q. 541-12
11+65.11
.01
30.00
RIO DELL ST
49.38
48.71
Fd CS W&T
11+65.10
168.76@0°T 68°
168.76
ENCINITA
TR #10845
MB-193-43
Fd 2" IP dn. 18"
R.E. 617
9+96.89
Removed 11-20-46
29.96
0.55
.10
9+96.34
Set Boat Spk
Fd L&TK
9+95.62
.72
18.25
2.67
Set Boat Spk
9.59
By Porp.
9+93.67
9+86.75
Fd C.S. in Conc Mon
dn. 18" F.A. 39-13
29.99
Conc Curb
349.63
(30)
(30)
Cont From Top Pg 7
WS 44 C-5
RETURN TO
LOS ANGELES COUNTY SURVEYOR
700 HALL OF RECORDS
Do not extend notes this side of this line.
Note: Any Additions or Changes on This Sheet Must be Made or Circled in Red Ink With Date and Name of Person Making Change.

Notes Ck'd by RRM.	Survey of
Map No. B-1972	W. O. Tape No. 081 St'd 68 °F
Office Work RW MS	Surveyed by Porter
Checked	Notes Date
Date	Indexed Johnson

F.B. 174 PG. 9

Note: Any Additions or Changes on This Sheet Must be Made or Circled in Red Ink With Date and Name of Person Making Change.

Do not extend notes this side of this line.

RETURN TO
LOS ANGELES COUNTY SURVEYOR
700 HALL OF RECORDS

FORM 247 SM 11-41

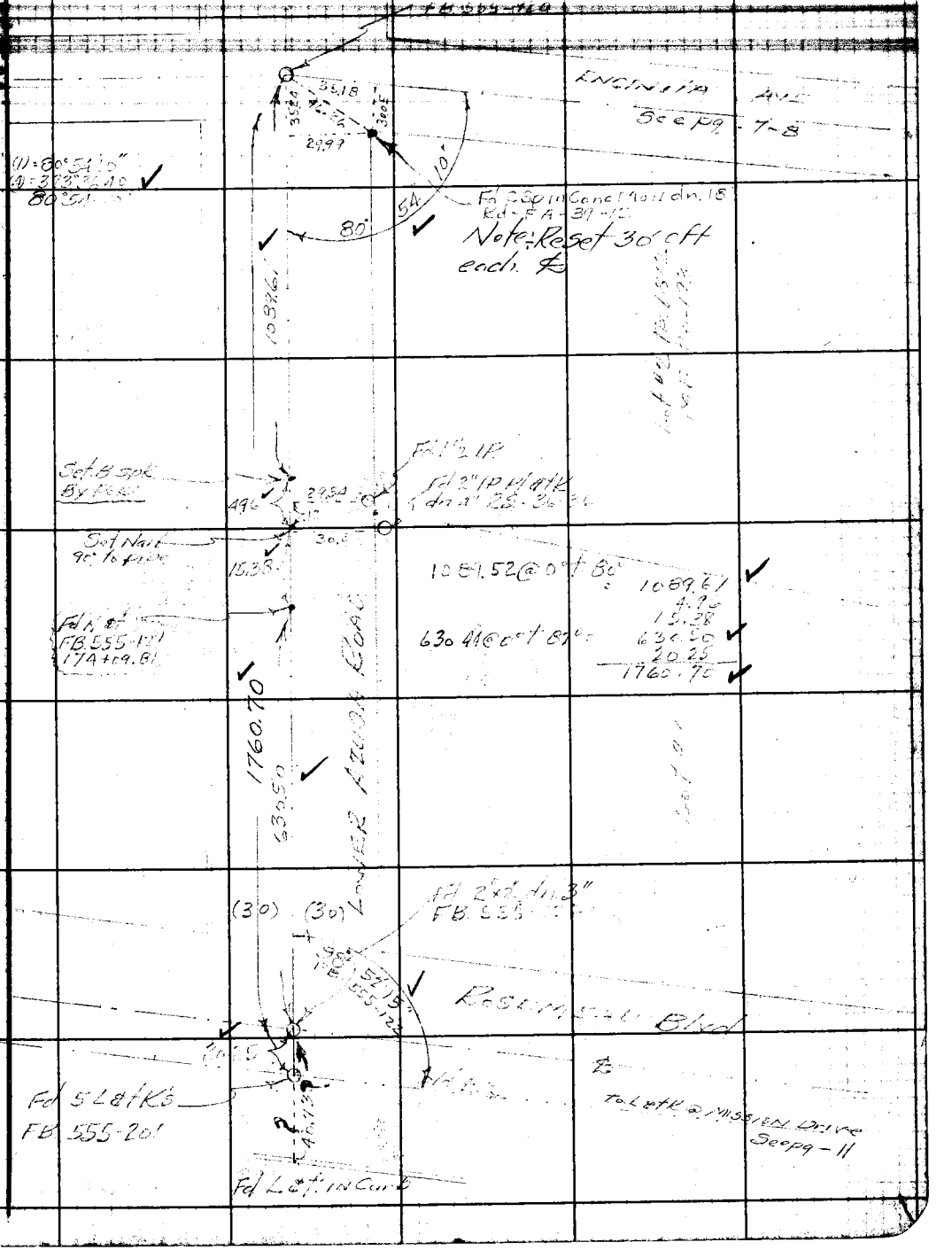

F.B. 1243 PG. 10

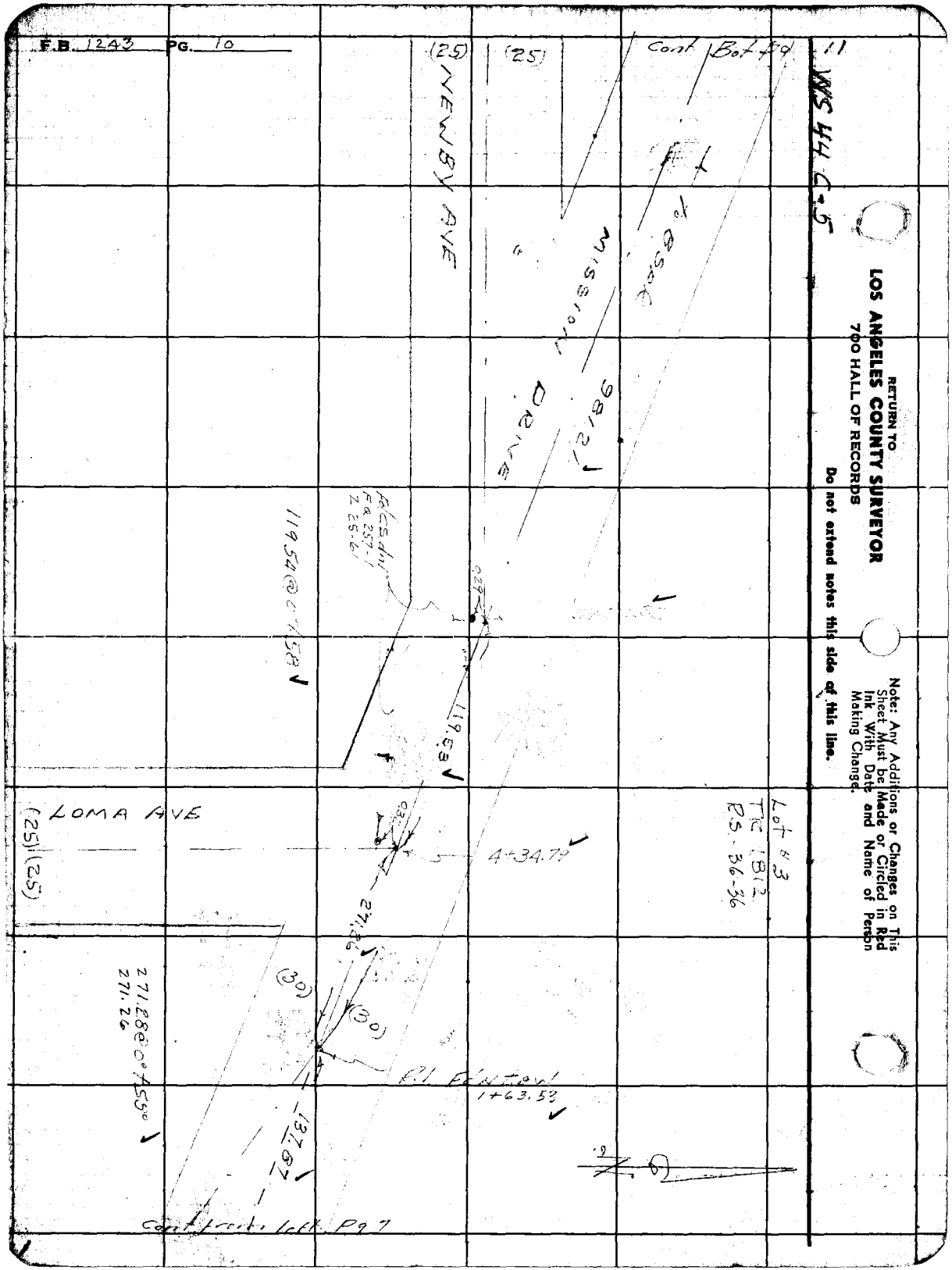

RETURN TO
LOS ANGELES COUNTY SURVEYOR
700 HALL OF RECORDS

Do not extend notes this side of this line.

Note: Any Additions or Changes on This Sheet Must be Made or Circled in Red Ink With Date and Name of Person Making Change.

Notes Ck'd by KRM.	Survey of	F.B. 1242 Pg. 11
Map No. B-1972	W. O. [illegible] Tape No. 081 St'd 67 °F	
Office Work RWM	Surveyed by Porter	
Checked [illegible]	Notes [illegible] Date [illegible]	
Date	Indexed A. C. Johnson	

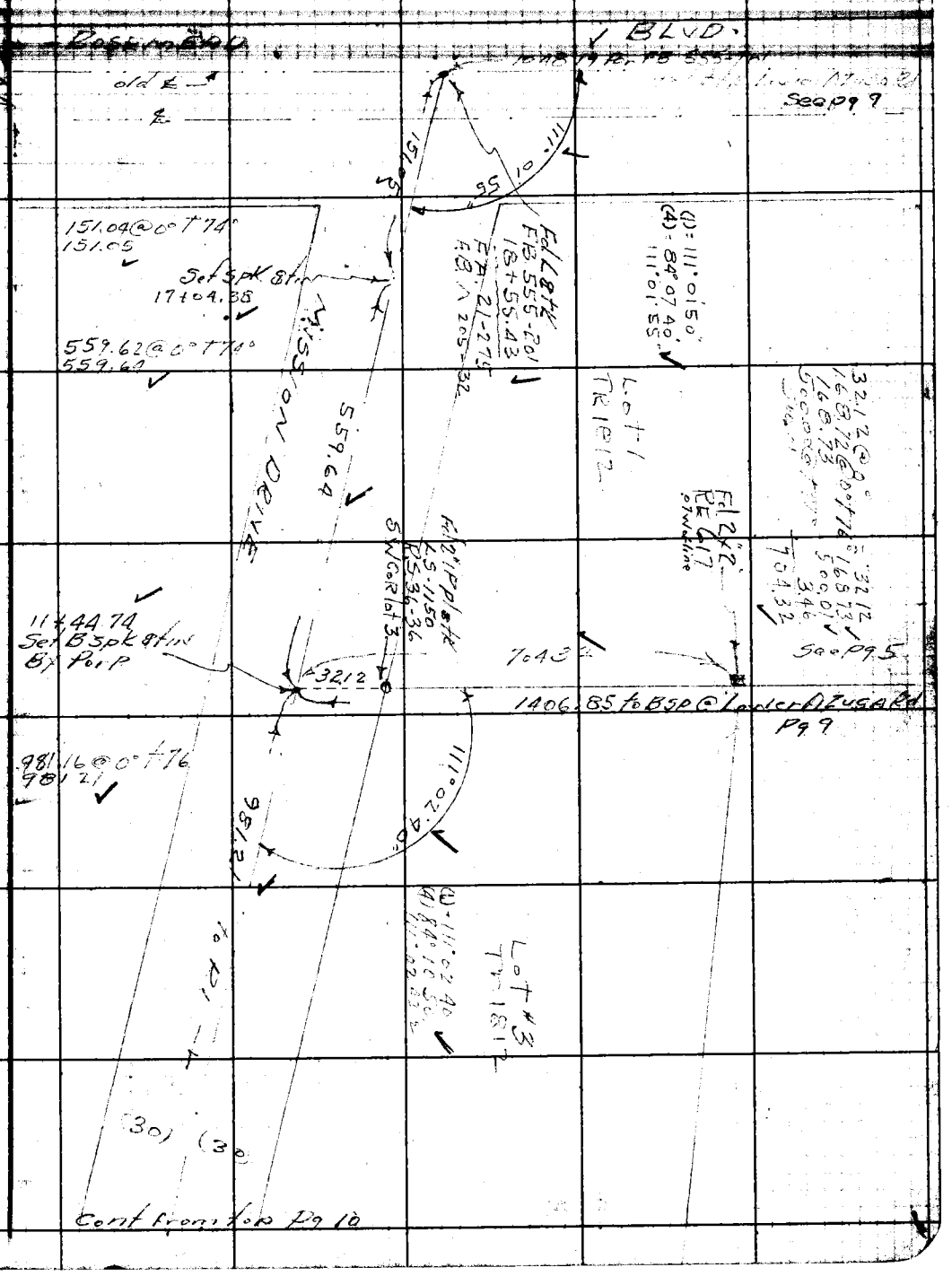

Note: Any Additions or Changes on This Sheet Must be Made or Circled in Red Ink With Date and Name of Person Making Change.

Do not extend notes this side of this line.

RETURN TO
LOS ANGELES COUNTY SURVEYOR
700 HALL OF RECORDS

FORM 247 5M 11-41

RETURN TO
LOS ANGELES COUNTY SURVEYOR
700 HALL OF RECORDS

Note: Any Additions or Changes on This Sheet Must be Made or Circled in Red Ink With Date and Name of Person Making Change.

Do not extend notes this side of this line.

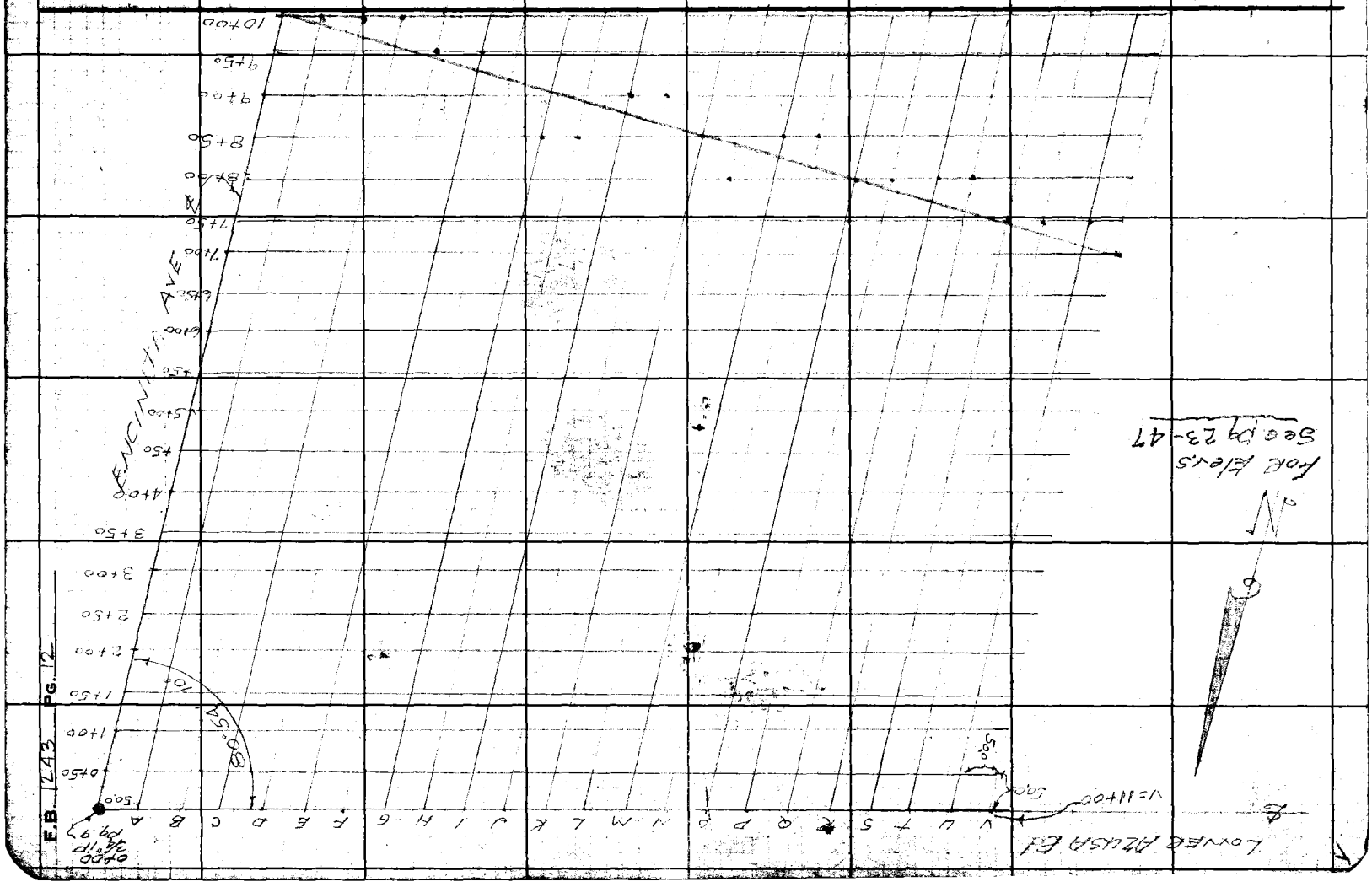

F.B. 1243 PG. 13

Profile No. _____ Notes Red. _____ Plotted _____ Job No. 8435 Division No. _____

Date _____ Date _____ Survey of Rosemead Park

X-Sec. No. _____ Notes Chkd. _____ Checked _____ Survey by Porter Notes Porter Date 10-24-46

Date _____ Date _____ Map No. _____ Indexed A. C. Johnson Date 10-31-46

ROSEMEAD PARK

Bench Levels

Road Dept Summer 1934

See J.N. 6834

J.N. 8435

Porter

Holmes TC

Cohsner ¢

Stock ¢

Note From Bm# 12 to Bm# 22 = [illegible]

STATION	B.S.	H.I.	F.S.	ELEV.

NOTE: ANY ADDITIONS OR CHANGES ON THIS SHEET MUST BE MADE OR CIRCLED IN RED INK, WITH DATE AND NAME OF PERSON MAKING CHANGE.

PLEASE RETURN TO
LOS ANGELES COUNTY SURVEYOR
700 HALL OF RECORDS

Do not extend notes this side of this line.

FORM 307 5M-1-46

FORM 307 5M 1-46

PLEASE RETURN TO
LOS ANGELES COUNTY SURVEYOR
700 HALL OF RECORDS

NOTE: ANY ADDITIONS OR CHANGES ON THIS SHEET MUST BE MADE OR CIRCLED IN RED INK, WITH DATE AND NAME OF PERSON MAKING CHANGE.

Do not extend notes this side of this line.

F.B. 243 PG. 14 | Profile No. | X-Sec. No.

Job No. 8435 | Division No. | Notes Red | Plotted

Survey of Eastwood Park | Date | Date | Checked

Survey by Porter | Notes Porter | Notes Chkd. HNB

Indexed A. C. Johnson | Date | Date 12-5-46 | Date

STATION	B. S.	H. I.	F. S.	ELEV.	
BMR 72				321 791	BM #R 72 Position of B No & Newby Ave S.W. Cor. Bank Sta. No. Cur & Newby 2' W of curb return LB-596-139 JN 6834 - Sheet No 6
	4 915	326 127			
T.P.			6 383	321 326	
	3 880	328 206			
T.P.			5 875	322 331	
	2 222	324 553			out 6-27-55
(T.P.) out			3 763	321 790	(BM #R 69) El: 320.769 - Mission Dr & Newby Ave S.W. Cor. C.S.P.K. in PP # 14A2.59 E LB 596-138
	2 938	323 728			out 6-27-55
(T.P.) out			4 989	318 739	(BM #R 68) El: 318.728' - Mission Dr & Kismo Ave S.W. Cor. C.S.P.K. PP # 14A2.61 E LB 596-138
	0 550	319 289			
T.B.M. #1			6 410	312 879	Fd L.S.T. N.W. Cor. Mission Dr & Encinita Ave M.C.C. Marked (312.89) No. 6
	5 150	318 029			
T.P.			4 790	313 239	
	6 106	319 345			
T.B.M. #2			3 388	312 957	Fd L.S.T. No. End Curb wall for Encinita Ave S.E. Cor. Park 170' ± Southerly Mission Dr.
	6 040	321 997			
T.P.			4 840	317 157	
	6 327	323 484			
T.P.			3 965	319 519	Note: This PP is easterly 22' & southerly 21' from intersection of Encinita Ave. & Lower Azusa Road per F.B. 555-168. SE Cor. Information from JH OH 1-3-47 HNB
	8171	327 690			
T.B.M. #3			2 677	325 013	Fd C.S.P.K. PP # 374850E S.W. Cor. Encinita Ave and Lower Azusa Road

FORM 307 SM 1-46

PLEASE RETURN TO
LOS ANGELES COUNTY SURVEYOR
700 HALL OF RECORDS

NOTE: ANY ADDITIONS OR CHANGES ON THIS SHEET MUST BE MADE OR CIRCLED IN RED INK, WITH DATE AND NAME OF PERSON MAKING CHANGE.

Do not extend notes this side of this line.

STATION	B. S.	H. I.	F. S.	ELEV.		
T.BM #3	8 530	333 543		325 013		
T.P			0 081	333 462		
	4 396	337 858				
T.P			6 442	331 416		
	5 940	337 356				
T.P			2 700	334 656		
	6 863	341 519				
T.BM #4			2 892	340 627	Fd. R.R. Spk PP #3748-42E E Side ENCINITA AVE 435'± No of Int Screen FR.	
	4 961	345 588				
T.P			1 748	343 840		
	6 122	349 962				
BM #22			2 455	347 507	BM #22 Cspl S.W. Cor. Bldg - Flush with Conc Slab at [illegible] Bldg. on ENCINITA AVE 3 mi No of Lower [illegible] B-39 - Pg 5 - Elev 347,493 [illegible]	
	3 145	350 652			BA 39	
BM #21			3 195	347 457	Fd Roof Nail Con Slab @ [illegible] Bldg (Doubtful if this is BM #21 -)	

Profile Notes Red. ____ Plotted ____ Job No. 8435 Division No. ____ F.B. 1743 PG. 15

No. ____ Date ____ Date ____ Survey of [illegible]

X-Sec. Notes Chkd. [illegible] Checked ____ Survey by [illegible] Notes [illegible] Date 12-28-46

No. ____ Date 12-[illegible]-46 Date ____ Map No. ____ Indexed A. C. Johnson Date ____

FORM 307 5M 1-46

PLEASE RETURN TO
LOS ANGELES COUNTY SURVEYOR
700 HALL OF RECORDS

NOTE: ANY ADDITIONS OR CHANGES ON THIS SHEET MUST BE MADE OR CIRCLED IN RED INK, WITH DATE AND NAME OF PERSON MAKING CHANGE.

Do not extend notes this side of this line.

F.B. 1243 Pg. 16

Profile No. ____ X-Sec. No. ____

Job No. 8435 Division No. ____ Notes Red. ____ Plotted ____

Survey of Rosemead Park Date 7-16-48 Date ____

Survey by R.C. Bowers Notes Bowers Notes Chkd. ____ Checked ____

Indexed J. C. Johnson Date ____ Date ____

STATION	B. S.	H. I.	F. S.	ELEV.	
					B.M. # "R-69 Elev. 320.790 Mission Drive & Newby Ave. - S.W. Cor. C. Spk. in P.P. # 144259 E - L.B. 596 - 138 & F.B. 1243-14
BM "R-69"	out			320.790	
TP	2.457	323.247	6.272	316.975	
TP	3.488	320.463	5.983	314.480	
TBM	3.892	318.372	6.064	312.308	T.B.M. L+T. - M.C.R. N.E. Cor. Mission Dr + Encineta Av.
S.E. Cor. B.M. C.S. Mon	4.736	317.044	4.218	312.826	C.S. Mon. West End of Curb Return at Pk Bdy. B.M. N.W. Cor. Mission Drive & Encineta Dr.
B.M. C.S. Mon.	5.923	318.749	6.045	312.704	C.S. Mon. North End of Return at Park Bdy B.M. N.W. Cor Mission Drive & Encineta Dr.
TP	5.389	318.093	5.141	312.952	
TP	5.756	318.708	5.201	313.507	
TP	5.744	319.251	4.849	314.402	
T. B.M. # 2	5.760	320.162	4.182	315.980	L+T No. End Curb W. Side of Encineta Ave TB.M. #2 170' ± So of int of Rio Dell St. F.B. 1243-14
TP	6.137	322.117	5.243	316.874	
N.E. Cor. B.M. C.S. Mon.	6.040	322.914	5.200	317.714	C.S. Mon. N.E. Cor. Rosemead Pk. 227' ± No B.M. of Rio Dell St. 30' W of ℄ Encinetas Av (14" Dn)
TP	6.796	324.510	3.661	320.849	
TP	6.021	326.870	4.078	322.792	
N.W. Cor. B.M. C.S. Mon.	5.985	328.777	4.043	324.734	B.M. C.S. Mon (Dn 16") N.W. Cor. Rosemead Pk.
TP	5.654	330.388	5.529	324.859	1x2
TP	3.956	328.815	6.343	322.472	
TP	4.709	327.181	5.203	321.978	1x2
TP	5.216	327.194	5.302	321.892	
S.W. Cor. B.M. C.S. Mon.	4.722	326.614	5.873	320.741	B.M. C.S. Mon. (Dn 8") S.W. Cor. Rosemead Pk
B.M. R-69	4.503	325.244	4.460	320.741	B.M. "R69" El. 320.790 (See top of page).

FORM 307 5M 1-46

PLEASE RETURN TO
LOS ANGELES COUNTY SURVEYOR
700 HALL OF RECORDS

NOTE: ANY ADDITIONS OR CHANGES ON THIS SHEET MUST BE MADE OR CIRCLED IN RED INK, WITH DATE AND NAME OF PERSON MAKING CHANGE.

Do not extend notes this side of this line.

STATION	B. S.	H. I.	F. S.	ELEV.		
		Profile	& Location of Pavement ENCINITA AVE (SE)			
TBM #3	2 50	327 51		325 013	T.B.M. #3 El.: 325.013 C.S. in PPS.W.COR ENCINITA AVE & Lowler AZUSA Road. Pg-14	
℄ INT.			4 11	323 40	0+00 Go. So on Encinita Ave = 3/4 [illegible] Pg 3	
0+50			5 28	323 23	℄ Pav	
"			5 50	322 01	13° Rt Gutter	
"			5 02	322 49	15° " Edge Pav	
"			4 11	323 40	23° " T Brk	
"			5 55	321 96	11° Left Gutter	
1+00			6 02	321 49	℄ Pave	
"			6 29	321 22	12.5 Rt. Gutter	
"			5 79	321 72	15° " Edge Pave	
"			4 75	322 76	24° " T. Brk.	
"			6 32	321 19	11.6 Left Gutter	
1+50			6 66	320 85	℄ Pave	
"			6 92	320 59	12.5 Rt Gutter	
"			6 34	321 17	15° " Edge Pave	
"			5 4	322 1	23 " T Brk	
"			6 92	320 59	11° Left Gutter	
2+00			7 12	320 39	℄ Pave	
			7 45	320 06	12° Rt Gutter	

Profile No. X-Sec. No.
Notes Red. Date Plotted H N B Date Job No. 8435 Division No.
Notes Chkd H N B Date 12-5-46 Checked L Date 12-[illegible] Survey of [illegible] Survey by [illegible] Notes [illegible] Date 10-27-46 Map No. Indexed A. C. Jones Date 10-31-46

F.B. 1243 PG. 17

FORM 307 5M 1-46

PLEASE RETURN TO
LOS ANGELES COUNTY SURVEYOR
700 HALL OF RECORDS

NOTE: ANY ADDITIONS OR CHANGES ON THIS SHEET MUST BE MADE OR CIRCLED IN RED INK, WITH DATE AND NAME OF PERSON MAKING CHANGE.

Do not extend notes this side of this line.

STATION	B. S.	H. I.	F. S.	ELEV.		
		327.51				
2+00			7.06	3[illegible] 85	14.5 Rt. Edge Pave	
"			6.1	32[illegible] [illegible]	23.2 " T. Brk.	
"			7.36	32[illegible] 13	11.2 Lft. Gutter	
2+50			7.54	31[illegible] [illegible]	℄ Pave.	
			7.90	[illegible] [illegible]	12.2 Rt. Gut.	
			7.[illegible]	[illegible] [illegible]	14.5 " E. Pave	
"			6.3	32[illegible] [illegible]	23.2 " T. Brk.	
			7.86	319.65	11.5 L. Gut.	
3+00			7.96	31[illegible] 55	℄ Pave	
"			8.24	31[illegible] 27	12.5 R. Gut.	
"			7.70	319.81	14.5 " E. Pave	
"			6.[illegible]	320.9	23.5 " T. Brk.	
"			8.24	319.24	11.5 L. Gut.	
3+50			8.31	31[illegible] 20	℄ Pave	
			8.[illegible]	31[illegible] 99	12.5 R. Gut.	
			8.10	319.41	14.5 " E. Pave	
			6.8	320.[illegible]	23.7 " T. Brk.	
			8.41	318.80	12.2 L. Gut.	
T.P.			8.40	3[illegible] [illegible]	1x1 ℄ Int. Fourth & Pitkin St.	
4+00	7.38	323.47	7.[illegible]	318.[illegible]8	℄ Pave	

F.B. 1243 Pg. 18

Job No. 8435 Division No. Notes Red. Plotted HNB Date 12-6-46 No. Profile

Survey of Basement Park Date Notes Chkd HNB Checked LCM X-Sec.

Survey by Porter Notes Hohnes Date 12-5-46 Date 12-20-46 No.

Indexed A. C. Johnson Date 10-28-46

FORM 307 5M 1-46

PLEASE RETURN TO
LOS ANGELES COUNTY SURVEYOR
700 HALL OF RECORDS

NOTE: ANY ADDITIONS OR CHANGES ON THIS SHEET MUST BE MADE OR CIRCLED IN RED INK, WITH DATE AND NAME OF PERSON MAKING CHANGE.

Do not extend notes this side of this line.

STATION	B. S.	H. I.	F. S.	ELEV.		
[illegible]		323 49	4 85	318 64	12 R. Gut.	
"			4 26	319 24	14 " E. Pave	
"			3 4	320 4	23 " T. Brk	
"			4 99	318 50	11 L. Gutter	
[illegible]			4 87	318 62	4 Pave	
"			5 14	318 35	12 R. Gut	
"			4 59	318 90	14 " E. Pave	
"			3 5	320 0	23 " T. Brk	
"			5 18	318 31	10 L. Gut	
5+00			5 32	318 17	4 Pave	
"			5 50	317 99	12 R. Gut	
"			4 77	318 72	14 " E. Pave	
"			3 5	320 0	23 " T. Brk	
"			5 53	317 96	11 L. Gut	
5+50			5 [illegible]	317 83	4 Pave	
"			5 92	317 57	12 R. Gut	
"			5 26	318 23	14 " E. Pave	
"			4 2	319 5	25 " T. Brk	
"			5 92	317 57	10 L. Gut	
6+00			5 97	317 52	4 Pave	
"			6 21	317 28	11 R. Gut	

Profile No. ____ Notes Red. ____ Plotted HNB Job No. 8435 Division No. ____ F.B. 17 Pg. 19

X-Sec. No. ____ Date ____ Date 12-6-46 Survey of [illegible]

Notes Chkd. HNB Checked LCM Survey by [illegible] Notes [illegible] Date [illegible]

Date 12-5-46 Date 12-10-46 Map No. ____ Indexed A. C. Johnson Date ____

FORM 307 5M 1-46

PLEASE RETURN TO
LOS ANGELES COUNTY SURVEYOR
700 HALL OF RECORDS

NOTE: ANY ADDITIONS OR CHANGES ON THIS SHEET MUST BE MADE OR CIRCLED IN RED INK, WITH DATE AND NAME OF PERSON MAKING CHANGE.

Do not extend notes this side of this line.

F.B. 1243 PG. 20

Profile

Job No. 5135 Division No. Plotted HNB Date 12-6-46 No.

Survey of Cost Dressed Vault Notes Red. Date

Survey by Parker Notes Chkd. HNB Date 12-5-46 Checked LCM X-Sec.

Indexed A. C. Johnson Date 12-2-46 Date 12-20-46 No.

STATION	B. S.	H. I.	F. S.	ELEV.		
6+[illegible]		3[illegible]	5[illegible]	3[illegible]	[illegible]	R. 1, Have
			4 8	31[illegible]	285	" 1 [illegible]
			6 14	3[illegible]	205	1 Gut
6+[illegible]			5 [illegible]	31[illegible]	4	Have
			6 45	[illegible]	125	R Gut
			5 40	[illegible]	145	" 1 Have
			[illegible]	31[illegible]	285	" 1 Bnk
			6 49	31[illegible]	[illegible]	1 Gut
7+[illegible]			6 73	31[illegible]	4	Have
			[illegible]	[illegible]	125	R. Gut
			5 99	317 50	[illegible]	" 1 Have
			4 [illegible]	319 [illegible]	285	" 1 Bnk
			[illegible]	316 93	[illegible]	1. Gut
7+[illegible]			6 [illegible]	316 90	4	Have
			6 85	316 64	125	R. Gut
			5 26	317 23	145	" 1. Have
			[illegible]	318 5[illegible]	[illegible]	" 1. Bnk
			6 82	316 63	115	1. Gut
8+00			6 84	316 62	4	Have
			7 3	316 86	[illegible]	R. Gut
			6 46	317 93	[illegible]	" 1. Have

FORM 307 5M 1-46

PLEASE RETURN TO
LOS ANGELES COUNTY SURVEYOR
700 HALL OF RECORDS

NOTE: ANY ADDITIONS OR CHANGES ON THIS SHEET MUST BE MADE OR CIRCLED IN RED INK, WITH DATE AND NAME OF PERSON MAKING CHANGE.

Do not extend notes this side of this line.

STATION	B. S.	H. I.	F. S.	ELEV.		
[illegible]		[illegible]	[illegible]	[illegible]	22.5 R. T. Brk	
			[illegible]	[illegible]	[illegible] L. Gut.	
			[illegible]	[illegible]	[illegible]	
[illegible]			[illegible]	[illegible]	[illegible]	
[illegible]	[illegible]	[illegible]	[illegible]	[illegible]	[illegible]	
			[illegible]	316 18	12.5 R. Gut.	
			[illegible]	316 80	14.5 [illegible]	
			[illegible]	318 4	24.5 [illegible]	
			[illegible]	316 30	12.5 L. Gut.	
[illegible]			[illegible]	316 28	℄ Pave	
			[illegible]	316 05	[illegible] R. Gut.	
			[illegible]	316 61	[illegible]	
			[illegible]	318 5	[illegible] T. Brk.	
			[illegible]	316 01	[illegible] L. Gut.	
[illegible]			[illegible]	316 05	℄ Pave	
			[illegible]	316 80	[illegible] R. Gut.	
			[illegible]	316 15	13.5 [illegible]	
			[illegible]	318 5	23.5 [illegible]	
			[illegible]	315 [illegible]	11.5 L. Gut.	
[illegible]			[illegible]	315 82	℄ Pave	
			[illegible]	315 21	17.7 R. Conc. Gut.	

Profile
No. _____ Notes Red _____ Plotted HNB Job No. [illegible] Division No. _____
X-Sec. _____ Date _____ Date 12-6-46 Survey of _____
No. _____ Notes Chkd. HNB Checked LCP Survey by [illegible] Notes [illegible] Date [illegible]
Date 12-5-46 Date 12-20-46 Map No. _____ Indexed A. C. Johnson Date _____

F.B. [illegible] Pg. [illegible]

FORM 307 5M 1-46

PLEASE RETURN TO
LOS ANGELES COUNTY SURVEYOR
700 HALL OF RECORDS

NOTE: ANY ADDITIONS OR CHANGES ON THIS SHEET MUST BE MADE OR CIRCLED IN RED INK, WITH DATE AND NAME OF PERSON MAKING CHANGE.

Do not extend notes this side of this line.

STATION	B. S.	H. I.	F. S.	ELEV.		
[illegible]		[illegible]	[illegible]	315 [illegible]	18³ R. - T. Conc. Curb	
"			[illegible]	31[illegible] [illegible]	31⁸ " T. Brk	
"			[illegible]	315 [illegible]	[illegible] L Gut	
11[illegible]			7 25	315 [illegible]	℄ Pave.	
"			7 78	31[illegible] [illegible]	17⁷ R. Bot. Conc.	Gut.
"			7 08	315 16	18³ " T. " "	Curb
"			5 7	316 [illegible]	31⁸ " T. Brk.	
"			7 40	315 14	11⁰ L Gut.	
12+00			7 69	314 85	℄ Pave	
"			8 22	314 32	17⁷ ⑦ Bot. Conc.	Gut.
"			7 53	31[illegible] [illegible]	18³ Top "	Curb
"			6 [illegible]	316 [illegible]	31⁰ T. Brk.	
"			7 89	314 [illegible]	11⁰ L Gut.	
T.B.M. #2			6 58	31[illegible] [illegible]	L+t. N End Conc. Curb. W. side Encinita	
					Elv. 315.957 Pg. 14	

F.B. 1243 PG. [illegible]

Job No. 8435 Division No. ____ Notes Red. ____ Plotted [illegible] Date 12-6-46 No. ____ Profile

Survey of Rosemead Park Date ____ Notes Chkd. HNB Checked LCM Date 12-5-46 No. ____ X-Sec.

Survey by Porter Notes Holmes Date 10-28-46

Indexed C. Johnson Date 12-2-46 No. ____

FORM 307 5M 1-46

PLEASE RETURN TO
LOS ANGELES COUNTY SURVEYOR
700 HALL OF RECORDS

NOTE: ANY ADDITIONS OR CHANGES ON THIS SHEET MUST BE MADE OR CIRCLED IN RED INK, WITH DATE AND NAME OF PERSON MAKING CHANGE.

Do not extend notes this side of this line.

STATION	B. S.	H. I.	F. S.	ELEV.		
		Profile	Grid	System	See pg 12	
T.B.M.				325 0	T.B.M. #3 [illegible]	
"A" line	2 46	327 47	3 53	323 94	0+00 [illegible]	
			3 85	323 62	0+10 [illegible]	
			4 2	323 3	0+16.5 Gutter	
			3 2	324 5	0+20 [illegible]	
			3 2	323 7	0+25 Lot [illegible]	
			4 [illegible]	322 8	0+50 [illegible]	
			4 8	322 7	1+00	
			5 7	321 8	1+50	
			6 [illegible]	321 5	2+00	
			6 [illegible]	321 4	2+50	
			6 5	321 2	3+00	
			6 8	320 7	3+50	
			7 2	320 4	4+00	
[illegible]			7 42	320 0.5	4+50	
	2 [illegible]	322 [illegible]	3 2	319 8	5+00	
			3 8	319 2	5+50	
			4 2	319 2	6+00	
			4 2	318 8	6+50	
			4 [illegible]	318 [illegible]	7+00	

Profile No. X-Sec. No. Notes Red. Date Plotted HNB Date 12-6-46 Job No. [illegible] Division No. Survey of Notes Chkd. HNB Date 12-5-46 Checked LCM Date [illegible] Survey by [illegible] Notes [illegible] Date Map No. Indexed [illegible] Date [illegible]

F.B. [illegible] PG. 23

F.B. 1243 PG. 24

Job No. 8435 Division No. ____ Notes Red. ____ Plotted HNB Profile

Survey of [illegible] Date ____ Date 12-6-46 No. ____

Survey by Porter Notes Holmes Notes Chkd. HNB Checked LCM X-Sec.

Indexed A. C. Johnson Date 10-28-46 Date 12-5-46 Date 12-20-46 No. ____

FORM 307 5M 1-46

PLEASE RETURN TO
LOS ANGELES COUNTY SURVEYOR
700 HALL OF RECORDS

NOTE: ANY ADDITIONS OR CHANGES ON THIS SHEET MUST BE MADE OR CIRCLED IN RED INK, WITH DATE AND NAME OF PERSON MAKING CHANGE.

Do not extend notes this side of this line.

STATION	B. S.	H. I.	F. S.	ELEV.		
"A" line		322.27	4.5	31[illegible] 5	7+50	Field
			4.7	31[illegible] 3.	8+00	
			3.7	31[illegible] 1.	8+50	
			3.7	31[illegible] 8.	9+00	
			3.5	31[illegible] [illegible].	[illegible]+50	
			5.2	317 1.	10+[illegible]	
[illegible]			7.[illegible]	315.[illegible]	Lt N. End Conc. Curb Pg. [illegible]	Elev 315.25
[illegible]				32[illegible]	[illegible] Pg. 14	
"B" line	2.[illegible]	32[illegible]	3.15	32[illegible]	0+00 [illegible] Avenue [illegible]	
			3.[illegible]	32[illegible]	[illegible]+15 F. Bur	
			4.1	[illegible] 5.	0+1[illegible]	Gutter
			2.8	324 [illegible].	0+1[illegible]	F. Bck
			4.3	323 5.	0+28	Bot. Bck
			4.1	323 5.	0+50	[illegible]
			4.5	323 0.	1+00	
			5.1	322 5.	+50	
			5.6	322 0.	2+00	
			5.9	32[illegible] 7.	+50	
			6.1	32[illegible] 5.	3+00	
			6.7	320 9.	[illegible]+50	

FORM 307 5M 1-46

PLEASE RETURN TO
LOS ANGELES COUNTY SURVEYOR
700 HALL OF RECORDS

NOTE: ANY ADDITIONS OR CHANGES ON THIS SHEET MUST BE MADE OR CIRCLED IN RED INK, WITH DATE AND NAME OF PERSON MAKING CHANGE.

Do not extend notes this side of this line.

STATION	B. S.	H. I.	F. S.	ELEV.		
"B" line		327 57	7 2	320 4.	4+00	Field
			7 4	320 2.	+50	"
			7 6	322 1.	5+00	
			8 0	319 6.	+50	
			8 3	319 3.	6+00	"
			8 4	319 2.	+50	
			8 6	319 0.	7+00	"
			8 8	318 8.	+50	
			9 1	318 5.	8+00	
			9 4	318 2.	+50	
			9 4	318 2.	9+00	
			9 4	318 2.	+50	
			10 3	317 3.	10+00	
T.B.M. #3				325 01	See Pg. 14	
"C" line	2 76	327 77	2 75	325 02	0+00	℄ Pave Lower Azusa Rd.
			3 35	324 42	0+11	E. Pave
			3 6	324 2.	0+17.5	Gutter
			2 8	325 0.	0+19.5	T. Brk.
			2 8	325 0.	0+26	" "
			3 6	324 2.	0+28	bot. Brk.

Profile No. ____ Notes Red. ____ Plotted HNB Job No. 8483 Division No. ____ F.B. 248 Pg. 25
Date ____ Date 12-6-46 Survey of ____
X-Sec. No. ____ Notes Chkd. HNB Checked [illegible] Survey by [illegible] Notes ____ Date ____
Date 12-5-46 Date 12 [illegible] Map No. ____ Indexed A. C. Johnson Date ____

FORM 307 5M 1-46

PLEASE RETURN TO
LOS ANGELES COUNTY SURVEYOR
700 HALL OF RECORDS

NOTE: ANY ADDITIONS OR CHANGES ON THIS SHEET MUST BE MADE OR CIRCLED IN RED INK, WITH DATE AND NAME OF PERSON MAKING CHANGE.

Do not extend notes this side of this line.

STATION	B. S.	H. I.	F. S.	ELEV.		
"C" line		327.77	39	323.9	0+50	Field
"			44	32[illegible].1	1+00	"
"			50	32[illegible].8	+50	"
"			54	32[illegible].1	2+00	"
"			56	32[illegible].2	+50	
"			59	32[illegible].9	3+00	
"			65	32[illegible].3	+50	
"			72	32[illegible].6	4+00	
"			74	32[illegible].1	+50	
"			76	32[illegible].2	5+00	
"			79	31[illegible].9	+50	
"			82	31[illegible].6	6+00	
"			84	31[illegible].4	+50	
"			85	31[illegible].3	7+00	"
"			84	31[illegible]	+50	"
"			87	31[illegible]	8+00	
"			92	31[illegible]	+50	
"			91	318.7	9+00	
"			96	31[illegible].2	+50	
"			103	317.5	10+00	

F.B. 1243 PG. 26

Job No. 8435 Division No. ____ Notes Red ____ Date ____ Plotted HNB Date 12-6-46 No. ____ Profile

Survey of Rosemary Park Notes Chkd HNB Date 12-5-46 Checked CCM Date 12-20-46 No. ____ X-Sec.

Survey by Porter Notes H. Hines Date 10-28-46

Indexed a. C. Johnson

FORM 307 5M 1-46

PLEASE RETURN TO
LOS ANGELES COUNTY SURVEYOR
700 HALL OF RECORDS

NOTE: ANY ADDITIONS OR CHANGES ON THIS SHEET MUST BE MADE OR CIRCLED IN RED INK, WITH DATE AND NAME OF PERSON MAKING CHANGE.

Do not extend notes this side of this line.

STATION	B. S.	H. I.	F. S.	ELEV.		
D line		327 77	2 11	325 66	℄ Pave Lower Azusa Rd.	
			2 66	325 11.	0+11 E. Pave	
			3 31	324 46.	0+17 Gutter	
			2 5	325 3.	0+17 T. Brk.	
			1 5	326 3.	0+23.5 " "	
			2 9	324 9.	0+30 bot Brk.	
			3 4	324 4.	0+50	
			3 8	324 0.	1+00	
			4 6	323 2.	+50	
			5 1	322 7.	2+00	
			5 3	322 5.	+50	
			5 7	322 1.	3+00	
			6 2	321 6.	+50	
			6 8	321 0.	4+00	
			7 0	320 8.	+50	
			7 3	320 5.	5+00	
			7 6	320 2.	+50	
			7 8	320 0.	6+00	
			8 1	319 7.	+50	
			8 1	319 7.	7+00	
			8 4	319 4.	+50	

Profile No. ____ Notes Red ____ Plotted HNB Job No. 8433 Division No. ____ F.B. PG. 27
X-Sec. No. ____ Date ____ Date 12-6-46 Survey of ____
Notes Chkd HNB Checked LCM Survey by ____ Notes ____ Date ____
Date 12-5-46 Date 12-20-46 Map No. ____ Indexed A. C. Johnson Date ____

FORM 307 5M 1-46

PLEASE RETURN TO
LOS ANGELES COUNTY SURVEYOR
700 HALL OF RECORDS

NOTE: ANY ADDITIONS OR CHANGES ON THIS SHEET MUST BE MADE OR CIRCLED IN RED INK, WITH DATE AND NAME OF PERSON MAKING CHANGE.

Do not extend notes this side of this line.

STATION	B. S.	H. I.	F. S.	ELEV.		
"D" line		327 77	84	319 4.	8+00	
			88	319 0.	+50	
			88	319 0.	9+00	
			95	318 3.	+50	
"D" line			168	326 09.	0+00 ℄ Pave Lovier Azusa Rd.	
			220	325 57.	0+11 E. Pave	
			28	325 1.	0+17 Gutter	
			18	324 0.	0+19 T. Brk	
			10	326 8.	0+25 " "	
			25	325 3.	0+38 Bot. Brk	
			29	324 9.	0+50	
			33	324 5.	1+00	
			42	323 [illegible]	+50	
			47	323 [illegible]	2+00	
			50	322 7.	+50	
			54	322 4.	3+00	
			61	321 7.	+50	
			65	321 3.	4+00	
			67	321 1.	+50	
			69	321 9.	5+00	
			70	320 3.	+50	

F.B. 1243 PG. 28

Job No. 8435 Division No. Notes Red. Plotted HNB Profile

Survey of Rosemead Park Date 12-6-46 No. X-Sec.

Survey by Porter Notes Holmes Notes Chkd. HNB Checked LCM

Indexed A. C. Johnson Date 12-28-46 Date 12-5-46 Date 12-20-46 No.

FORM 307 5M 1-46

PLEASE RETURN TO
LOS ANGELES COUNTY SURVEYOR
700 HALL OF RECORDS

NOTE: ANY ADDITIONS OR CHANGES ON THIS SHEET MUST BE MADE OR CIRCLED IN RED INK, WITH DATE AND NAME OF PERSON MAKING CHANGE.

Do not extend notes this side of this line.

STATION	B. S.	H. I.	F. S.	ELEV.		
E line		327 77	74	320 4.	6+00	
"			76	320 2.	+50	
"			77	320 1.	7+00	
"			79	319 9.	+50	
"			81	319 7.	8+00	
"			84	319 4.	+50	
"			85	319 3.	9+00	
"			94	318 4.	+50	
E line			141	326 36	0+00 ℄ Pave	
"			186	325 91	0+11 ℄ Pave	
"			223	325 54	0+17 Gutter	
"			14	326 4.	0+19 T. Brk	
"			06	327 2.	0+25 " "	
"			19	325 9.	0+32 Lot "	
"			26	325 2.	0+50	
"			28	325 0.	1+00	
"			36	324 0.	+50	
"			44	323 4.	2+00	
"			47	323 1.	+50	
"			50	322 8.	3+00	
"			55	322 2.	+50	

Profile Notes Red ____ Plotted HNB Job No. [illegible] Division No. ____ F.B. [illegible] Pg. [illegible]
No. ____ Date ____ Date 12-6-46 Survey of ____
X-Sec. Notes Chkd. HNB Checked LCM Survey by [illegible] Notes [illegible] Date ____
No. ____ Date 12-5-46 Date [illegible] Map No. ____ Indexed A. C. Johnson

FORM 307 5M 1-46

PLEASE RETURN TO
LOS ANGELES COUNTY SURVEYOR
700 HALL OF RECORDS

NOTE: ANY ADDITIONS, OR CHANGES ON THIS SHEET MUST BE MADE OR CIRCLED IN RED INK, WITH DATE AND NAME OF PERSON MAKING CHANGE.

Do not extend notes this side of this line.

STATION	B. S.	H. I.	F. S.	ELEV.		
"F" line		327 77	60	32[illegible]8.	4+00	
"			62	32[illegible]6.	+50	
"			6[illegible]	32[illegible].	5+00	
			67	321 1.	+50	
"			71	32[illegible]7.	6+[illegible]	
			72	320 6.	+50	
			74	320 4.	[illegible]	
			[illegible]6	320 2.	+50	
			78	3200.	8+00	
"			8[illegible]	31[illegible]	8+50	
			7[illegible]	31[illegible]	7+00	
			[illegible]	31[illegible]	7+50	
TBM #3				32[illegible]	See B. [illegible]	
"G" line	3 41	328 42	1 62	326 80	0+00	E. Pave Lower Azusa Rd.
"			2 08	326 34	0+11.0	E. Pave
"			2 50	325 92	0+17.0	Gutter
"			1 7	326 7.	0+19.0	E. Brk.
"			1 0	327 [illegible].	0+25.0	E. Brk.
"			2 0	32[illegible].	0+34.0	[illegible]
"			2 7	325 [illegible].	[illegible]	
"			3 1	325 3.	1+00	
"			4 0	324 4.	+50	
"			4 5	323 9.	2+00	

F.B. 1243 Pg. 30

Job No. 8035 Division No. ____ Notes Red. ____ Plotted HNB Date 12-6-46 No. ____ Profile

Survey of Rosemead Park Date ____ Notes Chkd. HNB Checked [illegible] Date 12-5-46 No. ____ X-Sec.

Survey by [illegible] Notes [illegible] Date 12-[illegible]

Indexed D. C. Johnson Date 12-[illegible]

FORM 307 5M 1-46

PLEASE RETURN TO
LOS ANGELES COUNTY SURVEYOR
700 HALL OF RECORDS

NOTE: ANY ADDITIONS OR CHANGES ON THIS SHEET MUST BE MADE OR CIRCLED IN RED INK, WITH DATE AND NAME OF PERSON MAKING CHANGE.

Do not extend notes this side of this line.

STATION	B. S.	H. I.	F. S.	ELEV.		
"G" line		328.42	49	323.5	2+50	
"			54	323.0	3+00	
"			59	322.5	+50	
"			63	322.1	4+00	
"			64	322.0	+50	
"			67	321.7	5+00	
"			69	321.5	+50	
"			72	321.2	6+00	
"			75	320.9	+50	
"			76	320.8	7+00	
"			77	320.7	+50	
"			79	320.5	8+00	
"			81	320.3	+50	
			87	319.7	9+00	
"H" LINE			131	327.11	0+00 ℄ Pav	
"			172	326.10	0+11.0 E. Pav	
"			21	326.3	0+17.0 Gut	
"			13	327.1	0+19.0 Brk	
"			12	327.2	0+24.0 ℄ Brk	
"			22	326.2	0+36 Bof Brk	
"			23	326.1	0+50	
			27	325.7	1+00	

Profile No. ____ Notes Red ____ Plotted HNB Job No. ____ Division No. ____ F.B. ____ PG. ____
X-Sec. No. ____ Date ____ Date 12-6-46 Survey of ____
Notes Chkd. HNB Checked LCM Survey by ____ Notes ____ Date ____
Date 12-5-46 Date 12-20-46 Map No. ____ Indexed A. C. Johnson

FORM 307 5M 1-46

PLEASE RETURN TO
LOS ANGELES COUNTY SURVEYOR
700 HALL OF RECORDS

NOTE: ANY ADDITIONS OR CHANGES ON THIS SHEET MUST BE MADE OR CIRCLED IN RED INK, WITH DATE AND NAME OF PERSON MAKING CHANGE.

Do not extend notes this side of this line.

STATION	B. S.	H. I.	F. S.	ELEV.		
"H" LINE		328.92	36	32[illegible]	1+50	
"			42	32[illegible]2.	2+00	
"			45	32[illegible]	+50	
"			50	32[illegible]	3+00	
"			56	32[illegible]	+50	
"			59	32[illegible]	4+00	
"			59	32[illegible]	+50	
"			62	32[illegible]	5+00	
"			63	32[illegible]	+50	
"			66	32[illegible]2.	6+00	
"			64	32[illegible]0.	+50	
"			65	32[illegible]	7+00	
"			70	32[illegible]	+50	
"			73	32[illegible]	8+00	
"			76	32[illegible]	+50	
"I" LINE			090	32[illegible]52	0+00 E. Pav	
"			140	32[illegible]	0+1.5 E. Pav	
"			18	32[illegible]	0+17.0 Gut	
"			10	32[illegible]	0+21.0 T. Brk	
"			+05	[illegible]	0+26.0 T. Brk	
"			19	[illegible]	0+33.0 Bot Brk	

F.B. 12A3 PG. 32

Job No. 8435 Division No. ____ Notes Red ____ Plotted HNB Profile

Survey of Rosemead Park Date ____ Date 12-6-46 No. ____

Survey by Porter Notes Porter Notes Chkd. HNB Checked LCM X-Sec.

Indexed A. C. Johnson Date 12-22-46 Date 12-5-46 Date 12-20-46 No. ____

FORM 307 5M 1-46

PLEASE RETURN TO
LOS ANGELES COUNTY SURVEYOR
700 HALL OF RECORDS

NOTE: ANY ADDITIONS OR CHANGES ON THIS SHEET MUST BE MADE OR CIRCLED IN RED INK, WITH DATE AND NAME OF PERSON MAKING CHANGE.

Do not extend notes this side of this line.

STATION	B. S.	H. I.	F. S.	ELEV.		
[illegible] line		3[illegible] 42	2 8	326 1	0+50	
			2 6	325 8	1+00	
			3 2	325 2	[illegible]	
			3 [illegible]	324 [illegible]	[illegible]	
			4 0	324 [illegible]	[illegible]	
			4 3	324 1	[illegible]	
			5 0	323 4	[illegible]	
			5 6	322 9	[illegible]	
			5 7	322 7	[illegible]	
			5 1	322 3	[illegible]	
			5 9	322 3	[illegible]	
			6 2	322 2	[illegible]	
			6 2	322 2	[illegible]	
			6 3	322 1	[illegible]	
			6 7	321 7	[illegible]	
			7 0	321 4	[illegible]	
			7 4	321 0	8+50	
			8 6	319 8	9+00	
T.P.			1 66	326 76	[illegible]	
"J" line	5 08	331 84	3 98	327 86	0+00 & [illegible] Lower Azusa Rd.	

Profile No. ____ Notes Red ____ Plotted HNB Job No. ____ Division No. ____ F.B. ____ Pg. ____

X-Sec. No. ____ Date ____ Date 12-6-46 Survey of ____

Notes Chkd HNB Checked [illegible] Survey by [illegible] Notes [illegible] Date ____

Date 12-5-46 Date 12-20-46 Map No. ____ Indexed R. C. Johnson Date ____

FORM 307 5M 1-46

PLEASE RETURN TO
LOS ANGELES COUNTY SURVEYOR
700 HALL OF RECORDS

NOTE: ANY ADDITIONS OR CHANGES ON THIS SHEET MUST BE MADE OR CIRCLED IN RED INK, WITH DATE AND NAME OF PERSON MAKING CHANGE.

Do not extend notes this side of this line.

STATION	B. S.	H. I.	F. S.	ELEV.		
S. line		331 8[illegible]	451	[illegible]	0+12	E Pave
"			48	[illegible]	0+17	Gutter
"			39	[illegible]	0+20	Brk
"			32	[illegible]	0+25	T "
"			50	[illegible]	0+32	B "
"			52	32[illegible]	0+50	
"			56	32[illegible]	1+00	
"			61	32[illegible]	+50	
"			66	32[illegible]	2+00	
"			69	324 9	+50	
"			73	[illegible]	3+00	
"			80	323 [illegible]	+50	
"			81	323 [illegible]	4+00	
"			86	323 [illegible]	+50	
"			92	32[illegible]	5+00	
"			88	32[illegible]	+50	
"			93	322 [illegible]	6+00	
"			93	322 [illegible]	+50	
"			94	322 [illegible]	7+00	
"			97	32[illegible]	+50	
"			104	32[illegible]	8+00	

F.B. 1243 PG. 34

Job No. 8435 Division No. ____ Notes Red. ____ Plotted HNB Profile

Survey of Rosemead Park Date ____ Date 12-6-46 No. ____

Survey by [illegible] Notes [illegible] Notes Chkd. HNB Checked LCM X-Sec.

Indexed A. E. Johnson Date 10-27-46 Date 12-5-46 Date 12-20-46 No. ____

FORM 307 5M 1-46

PLEASE RETURN TO
LOS ANGELES COUNTY SURVEYOR
700 HALL OF RECORDS

NOTE: ANY ADDITIONS OR CHANGES ON THIS SHEET MUST BE MADE OR CIRCLED IN RED INK, WITH DATE AND NAME OF PERSON MAKING CHANGE.

Do not extend notes this side of this line.

STATION	B. S.	H. I.	F. S.	ELEV.		
J line		331 84	109	320 9.	8+50	
"			116	320 2.	9+00	
"K" line			361	328 23	0+00	℄ Pave
"			412	327 72	0+11	E. Pave
"			44	327 4	0+17	Gutter
"			36	328 2.	0+20	Brk.
			31	328 7.	0+28	T "
			44	327 4.	0+34	Bot. "
			49	326 9.	0+50	
			53	326 5.	1+00	
			58	326 0.	+50	
			62	325 6.	2+00	
			66	325 2.	+50	
			71	324 7.	3+00	
			76	324 2.	+50	
			79	323 9.	4+00	
			83	323 5.	+50	
			86	323 2.	5+00	
			85	323 3.	+50	
			87	323 1.	6+00	
			89	322 9.	+50	

Profile
No. _____ Date _____ Notes Red _____ Plotted HNB Date 12-6-46 Job No. 8400 Division No. _____
X-Sec. No. _____ Date 12-5-46 Notes Chkd. HNB Checked LCM Date 12-20-46 Survey of _____ Survey by Porter Map No. _____ Notes Holmes Date 10-28-46 Indexed A. O. Johnson Date _____

F.B. 1243 PG. [illegible]

FORM 307 5M 1-46

PLEASE RETURN TO
LOS ANGELES COUNTY SURVEYOR
700 HALL OF RECORDS

NOTE: ANY ADDITIONS OR CHANGES ON THIS SHEET MUST BE MADE OR CIRCLED IN RED INK, WITH DATE AND NAME OF PERSON MAKING CHANGE.

Do not extend notes this side of this line.

STATION	B. S.	H. I.	F. S.	ELEV.		
K line		331.8	92	32[illegible]	7+00	
"			95	32[illegible]3	+50	
"			106	321[illegible]	8+00	
"			108	321[illegible]	+50	
L line			337	328.47	0+00	℄ Pave.
			376	328.08	0+11	E Pave
			41	327.7	0+17	Gutter
			28	32[illegible]	0+20	Brk.
			24	32[illegible]	0+27	T. "
			40	32[illegible]	0+32	Bot "
			45	32[illegible]	0+50	
			49	32[illegible]	1+00	
			54	32[illegible]	+50	
			59	32[illegible]	2+00	
			63	32[illegible]	+50	
			64	32[illegible]	3+00	
			70	32[illegible]	+50	
			73	32[illegible]	4+00	
			78	32[illegible]	+50	
			82	32[illegible]	5+00	
			82	32[illegible]	+50	

F.B. 1243 PG. 36

Job No. 8435 Division No. ____ Notes Red. ____ Plotted HNB Profile

Survey of Rosemead Park Date ____ Date 12-16-46 No. ____ X-Sec.

Survey by [illegible] Notes Holmes Notes Chkd. HNB Checked LCM

Indexed C. C. Johnson Date 10-28-46 Date 12-5-46 Date 12-20-46 No. ____

FORM 307 5M 1-46

PLEASE RETURN TO
LOS ANGELES COUNTY SURVEYOR
700 HALL OF RECORDS

NOTE: ANY ADDITIONS OR CHANGES ON THIS SHEET MUST BE MADE OR CIRCLED IN RED INK, WITH DATE AND NAME OF PERSON MAKING CHANGE.

Do not extend notes this side of this line.

STATION	B. S.	H. I.	F. S.	ELEV.		
"I" line		331 84	84	323 4.	6+00	
			84	323 4.	+50	
			88	323 0.	7+00	
			92	322 6.	+50	
			104	321 4.	8+00	
"M" line			2 91	328 93.	0+00	℄ Pave
			3 38	328 46.	0+12	E. Pave
			3 8	328 [illegible]	0+18	Gutter
"			2 5	[illegible]	0+22	Brk
"			2 6	329 2.	0+28	T "
"			3 4	328 4.	0+31	Bot "
"			4 1	327 7.	0+50	
"			4 5	327 3.	1+00	
"			5 0	326 8.	+50	
"			5 5	326 3.	2+00	
"			5 9	325 9.	+50	
"			6 1	325 7.	3+00	
"			6 6	~~324~~ 325 2.	+50	
"			6 7	325 1.	4+00	
"			6 6	~~324~~ 325 2.	+50	
"			7 0	324 8.	5+00	

Profile No. ____ Date ____ Notes Red ____ Plotted HNB Date 12-16-46 Job No. [illegible] Division No. ____ F.B. [illegible] Pg. [illegible]

X-Sec. No. ____ Date ____ Notes Chkd. HNB Date 12-5-46 Checked LCM Date 12-20-46 Survey of ____ Survey by [illegible] Notes [illegible] Date [illegible] Map No. ____ Indexed [illegible] C. Johnson Date ____

FORM 307 5M 1-46

PLEASE RETURN TO
LOS ANGELES COUNTY SURVEYOR
700 HALL OF RECORDS

NOTE: ANY ADDITIONS OR CHANGES ON THIS SHEET MUST BE MADE OR CIRCLED IN RED INK, WITH DATE AND NAME OF PERSON MAKING CHANGE.

Do not extend notes this side of this line.

STATION	B. S.	H. I.	F. S.	ELEV.		
M" line		331 84	73	324 5 ~~323 5~~	5+50	
"			78	324 0	6+00	
"			80	323 8	+50	
"			82	[illegible]	7+00	
"			87	323 1 ~~322 1~~	+50	
"			91	[illegible]	8+00	
"			100	321	+50	
M" line			217	[illegible]	0+00	℄ Pave
"			280	[illegible]	0+12	S Pave
"			3.3	[illegible]	0+18	Gutter
"			2 6	[illegible]	0+21	Brk
"			1 7	[illegible]	[illegible]	"
"			2 8	[illegible]	[illegible]	"
"			32	[illegible]	0+50	
"			35	[illegible]	1+00	
"			41	327 7	+50	
"			48	[illegible]	2+00	
"			51	[illegible]	+50	
"			55	[illegible]	3+00	
"			60	[illegible]	+50	
"			62	325 6 ~~324~~	4+00	

F.B. 1243 PG. 38

Job No. 8435 Division No. ____ Notes Red. ____ Plotted HNB Date 12-16-46 No. ____ Profile

Survey of Rosemead Hills Date ____ Notes Chkd. HNB Checked LCM Date 12-20-46 No. ____ X-Sec.

Survey by Peter Date ____ Date 12-5-46

Indexed A. C. Johnson Date ____

FORM 307 SM 1-46

PLEASE RETURN TO
LOS ANGELES COUNTY SURVEYOR
700 HALL OF RECORDS

NOTE: ANY ADDITIONS OR CHANGES ON THIS SHEET MUST BE MADE OR CIRCLED IN RED INK, WITH DATE AND NAME OF PERSON MAKING CHANGE.

Do not extend notes this side of this line.

STATION	B. S.	H. I.	F. S.	ELEV.		
"N" line		331.84	61	3257.	4+50	
"			64	3254.	5+00	
"			65	3253.	+50	
"			70	3248.	6+00	
"			75	3243.	+50	
"			79	3239.	7+00	
			83	3235.	+50	
			86	3232.	8+00	
			96	3222.	+50	
"O" line			110	3307.4.	0+00	E. Pave
"			185	3299.9.	0+12	E. Pave
"			22	3296.	0+18	Gutter
"			10	3308.	0+21	Brk
"			13	3305.	0+27	T. Brk.
"			18	3300.	0+30	Bot. Brk.
"			24	3294.	0+50	
"			29	3289.	1+00	
"			32	3286.	+50	
			38	3280.	2+00	
			42	3276.	+50	
			45	3273.	3+00	

Profile No. ____ Notes Red ____ Plotted HNB Job No. [illegible] Division No. ____ F.B. [illegible] PG. 39
X-Sec. No. ____ Date ____ Date 12-16-46 Survey of [illegible]
Notes Chkd. HNB Checked LCM Survey by [illegible] Notes [illegible] Date [illegible]
Date 12-5-46 Date 12-20-46 Map No. ____ Indexed A. C. Johnson Date ____

FORM 307 5M 1-46

PLEASE RETURN TO
LOS ANGELES COUNTY SURVEYOR
700 HALL OF RECORDS

NOTE: ANY ADDITIONS OR CHANGES ON THIS SHEET MUST BE MADE OR CIRCLED IN RED INK, WITH DATE AND NAME OF PERSON MAKING CHANGE.

Do not extend notes this side of this line.

STATION	B. S.	H. I.	F. S.	ELEV.		
"O" line		331 84	51	32[illegible]7.	3+50	
"			53	32[illegible]5.	4+00	
"			56	32[illegible].	+50	
"			60	32[illegible].	5+00	
"			63	32[illegible].	+50	
"			68	32[illegible].	6+00	
"			72	32[illegible].	+50	
"			77	32[illegible].	7+00	
"			80	323[illegible].	+50	
"			87	323[illegible].	8+00	
"P" line			000	33[illegible]4.	0+00	℄ Pave
"			100	330[illegible]4.	0+12	E. Pave
"			14	330[illegible].	0+18	Gutter
"			03	33[illegible].	0+22	Brk.
"			01	33[illegible]7.	0+27	T "
"			10	33[illegible]8.	0+30	Bot. "
"			15	33[illegible]3.	0+50	
"			18	33[illegible].	1+00	
"			22	329 6.	+50	
"			28	329 0.	2+00	
"			32	328[illegible].	0+50	

F.B. 1243 PG. 40

Job No. 8435 Division No. Notes Red Plotted HNB Profile

Survey of Rosemead Park Date 12-16-46 No.

Survey by Porter Notes Holmes Notes Chkd HNB Checked LCM X-Sec.

Indexed R. C. Johnson Date 10-28-46 Date 12-5-46 Date 12-20-46 No.

FORM 307 5M 1-46

PLEASE RETURN TO
LOS ANGELES COUNTY SURVEYOR
700 HALL OF RECORDS

NOTE: ANY ADDITIONS OR CHANGES ON THIS SHEET MUST BE MADE OR CIRCLED IN RED INK, WITH DATE AND NAME OF PERSON MAKING CHANGE.

Do not extend notes this side of this line.

STATION	B. S.	H. I.	F. S.	ELEV.		
"P" line		331 84	37	328 1.	3+00	
"			42	327 6.	+50	
"			43	327 5.	4+00	
"			49	326 9.	+50	
"			55	326 3.	5+00	
"			57	326 1.	+50	
"			65	325 3.	6+00	
"			68	325 0.	+50	
"			72	324 6.	7+00	
"			76	324 2.	+50	
"			85	323 3.	8+00	
T.B.M.			0 44	331 40	Set b. spk. & tin in E. Side 26" Gum Tree	
	429	335 69.				
"Q" line			288	332 81.	0+00	E. Pave
"			366	332 03.	0+11	E. Pave
"			43	331 4.	0+18	Gutter
"			31	332 6.	0+22	Brk
"			28	332 7.	0+27	"
"			37	331 8.	0+33	Bk.
"			44	331 3.	0+50	Field
"			45	331 2.	1+00	

Profile No. ____ Notes Red. ____ Plotted H.N.B. Job No. 8435 Division No. ____ F.B. 643 PG. 41

X-Sec. No. ____ Date ____ Date 12-16-46 Survey of [illegible]

Notes Chkd. HNB Checked LCM Survey by [illegible] Notes [illegible] Date [illegible]

Date 12-5-46 Date 12-20-46 Map No. ____ Indexed A. C. Johnson

F.B. 1243 PG. 42

Job No. 8435 Division No. ____ Notes Red. ____ Plotted HNB Profile

Survey of Rosemead Date ____ Date 12-16-46 No. ____

Survey by Pulek Notes Holmes Notes Chkd. HNB Checked LCM X-Sec.

Indexed A. C. Johnson Date 10-29-46 Date 12-5-46 Date 12-20-46 No. ____

FORM 307 5M 1-46

PLEASE RETURN TO
LOS ANGELES COUNTY SURVEYOR
700 HALL OF RECORDS

NOTE: ANY ADDITIONS OR CHANGES ON THIS SHEET MUST BE MADE OR CIRCLED IN RED INK, WITH DATE AND NAME OF PERSON MAKING CHANGE.

Do not extend notes this side of this line.

STATION	B. S.	H. I.	F. S.	ELEV.		
"Q" line		335 69	50	33[illegible]	1+50	
"			58	32[illegible]	2+50	
"			[illegible]	32[illegible]	+50	
"			67	32[illegible]	3+00	
"			[illegible]	32[illegible] 4	+50	
"			79	321 3	4+00	
"			84	321 [illegible]	+50	
"			87	321 [illegible]	5+00	
"			[illegible]	32[illegible]	+50	
"			[illegible]	32[illegible]	6+00	
"			103	32[illegible] 4	[illegible]	
"			106	32[illegible]	[illegible]	
"			[illegible]	32[illegible]	+50	
"			118	323 [illegible]	[illegible]	
"K" line			1 72	333 92	0+00	℄ Pave
"			2 40	333 29	0+12	E. Pave
"			[illegible]	333 7	0+18	Gutter
"			1 9	333 6	0+22	Brk.
"			1 1	331 [illegible]	0+26	T. "
"			2 8	33[illegible]	0+31	Bot. "
"			3 0	33[illegible]	0+50	[illegible]

FORM 307 5M 1-46

PLEASE RETURN TO
LOS ANGELES COUNTY SURVEYOR
700 HALL OF RECORDS

NOTE: ANY ADDITIONS OR CHANGES ON THIS SHEET MUST BE MADE OR CIRCLED IN RED INK, WITH DATE AND NAME OF PERSON MAKING CHANGE.

Do not extend notes this side of this line.

STATION	B. S.	H. I.	F. S.	ELEV.		
"R" line		335 69	35	332 2.	1+00	[illegible]
"			43	331 4.	+50	
"			52	330 5.	2+00	
"			58	329 9.	+50	
"			63	329 4.	3+00	
"			70	328 7.	+50	
"			74	328 3.	4+00	
"			79	327 8.	+50	
"			83	327 4.	5+00	
"			88	326 9.	+50	
"			94	326 3.	6+00	
"			99	325 8.	+50	
"			102	325 5.	7+00	
"			107	325 0.	+50	
"			114	324 3.	8+00	
"S" line			[illegible]	[illegible]	0+00	[illegible] Pave
"			[illegible]	333 8.	0+[illegible]	[illegible] Pave
"			23	333 4.	0+17	Gutter
"			13	334 4.	0+20	Brk
"			09	334 8.	0+26	[illegible]
"			25	333 2.	0+30	Sot. "

Profile No. ____ Notes Red. ____ Plotted H.N.B. Job No. 8435 Division No. ____ F.B. 1313 PG. 43

X-Sec. No. ____ Date ____ Date 12-16-46 Survey of [illegible]

Notes Chkd. HNB Checked L.C.M. Survey by Parker Notes Holmes Date 12-29-46

Date 12-5-46 Date 12-20-46 Map No. ____ Indexed A. C. Johnson Date ____

FORM 307 5M 1-46

PLEASE RETURN TO
LOS ANGELES COUNTY SURVEYOR
700 HALL OF RECORDS

NOTE: ANY ADDITIONS OR CHANGES ON THIS SHEET MUST BE MADE OR CIRCLED IN RED INK, WITH DATE AND NAME OF PERSON MAKING CHANGE.

Do not extend notes this side of this line.

STATION	B. S.	H. I.	F. S.	ELEV.		
S. line		335 69	27	333 0.	0+50	Field
"			30	332 7.	1+00	
"			39	[illegible]	+50	
			51	[illegible]	2+00	
"			55	33[illegible]	+50	
			60	32[illegible] 7.	3+00	
			65	329 2.	+50	
			71	32[illegible]	4+00	
"			75	32[illegible]	+50	
			81	32[illegible]	5+00	
			87	32[illegible]	[illegible]	
			92	32[illegible]	[illegible]	
"			98	32[illegible]	+50	
"			99	[illegible]	7+00	
			105	[illegible]	+50	
[illegible]			258	[illegible]	[illegible]	
	4 80	337 91				
T. line			337	334 12	0+00	E. Pave
			370	334 21	0+12	E. Pave
			43	333 [illegible]	0+17	Gutter
			30	334 9.	0+21	Brk.

F.B. 1243 PG. 44

Job No. 8435 Division No. ____ Notes Red ____ Plotted HNB Date 12-16-46 No. ____ Profile

Survey of Rosemead Park Date ____ X-Sec.

Survey by Porter Notes Holmes Notes Chkd. HNB Checked LCM

Indexed A. C. Johnson Date 12-29-46 Date 12-5-46 Date 12-20-46 No. ____

FORM 307 5M 1-46

PLEASE RETURN TO
LOS ANGELES COUNTY SURVEYOR
700 HALL OF RECORDS

NOTE: ANY ADDITIONS OR CHANGES ON THIS SHEET MUST BE MADE OR CIRCLED IN RED INK, WITH DATE AND NAME OF PERSON MAKING CHANGE.

Do not extend notes this side of this line.

STATION	B. S.	H. I.	F. S.	ELEV.		
T. line		33791	29	3350	0+27	T. Brk.
"			42	3337	0+32	Bot Brk.
"			48	3331	0+50	Field
"			53	3326	1+00	
"			60	3319	+50	
"			68	3311	2+00	
"			72	3307	+50	
			79	3300	3+00	
			83	[illegible]	+50	
			[illegible]	328[illegible]	4+00	
"			94	3283	+50	
			[illegible]	[illegible]	5+00	
			[illegible]	[illegible]	+50	
			[illegible]	[illegible]	6+00	
			[illegible]	[illegible]	+50	
			112	3261	7+00	
			121	3258	+50	
U. line			335	33456	0+00 ℄	Pave
			367	33424	0+11	E. Pave
			41	3338	0+17	Gutter
			29	3350	0+20	Brk.

Profile No. ____ Notes Red. ____ Plotted H.N.B. Job No. 5430 Division No. ____ F.B. 1757 Pg. ____

X-Sec. No. ____ Date ____ Date 12-16-'46 Survey of ____

Notes Chkd. HNB Checked LCM Survey by [illegible] Notes [illegible] Date [illegible]

Date 12-5-46 Date [illegible] Map No. ____ Indexed A. C. Johnson Date ____

FORM 307 5M 1-46

PLEASE RETURN TO
LOS ANGELES COUNTY SURVEYOR
700 HALL OF RECORDS

NOTE: ANY ADDITIONS OR CHANGES ON THIS SHEET MUST BE MADE OR CIRCLED IN RED INK, WITH DATE AND NAME OF PERSON MAKING CHANGE.

Do not extend notes this side of this line.

STATION	B. S.	H. I.	F. S.	ELEV.		
"U" line		337 91	23	33[illegible].	0+26	T. Brk.
"			39	33[illegible]0.	0+30	[illegible]
"			45	333 4.	0+50	Field
"			51	33[illegible]8.	1+00	
"			57	33[illegible]0.	+50	
"			66	331 3.	2+00	
"			69	331 0.	+50	
"			73	33[illegible]6.	3+00	
"			80	33[illegible]1.	+50	
"			85	32[illegible].	4+00	
"			91	32[illegible]8.	+50	
"			95	32[illegible]4.	5+00	
"			100	32[illegible]9.	+50	
"			106	32[illegible]3.	6+00	
"			111	326 8.	+50	
"			114	32[illegible]	7+00	
"			116	326 3.	+50	
"V" line			338	334 [illegible]	0+00	℄ Pave
"			363	334 [illegible].	0+11	E. Pave
"			39	334 0.	0+17	Gutter
"			30	334 1.	0+19	Brk.

F.B. 1243 PG. 46

Job No. 8435 Division No. ____ Notes Red ____ Plotted HNB Date 12-16-46 No. ____ Profile

Survey of Robinson [illegible] Date ____ X-Sec.

Survey by Porter Notes Hoffman Notes Chkd. HNB Checked LCM

Indexed A. C. Johnson Date 10-29-46 Date 12-5-46 Date 12-20-46 No. ____

FORM 307 5M 1-46

PLEASE RETURN TO
LOS ANGELES COUNTY SURVEYOR
700 HALL OF RECORDS

NOTE: ANY ADDITIONS OR CHANGES ON THIS SHEET MUST BE MADE OR CIRCLED IN RED INK, WITH DATE AND NAME OF PERSON MAKING CHANGE.

Do not extend notes this side of this line.

STATION	B. S.	H. I.	F. S.	ELEV.		
V. line		33791	23	3356.	0+23	T Brk.
"			34	3345.	0+30	Bot. Brk.
"			46	3333.	0+50	Field
"			48	3331.	1+00	
"			53	3326.	+50	
"			60	3319.	2+00	
"			66	3313.	+50	
"			71	3308.	3+00	
"			75	3304.	+50	
"			81	3298.	4+00	
"			87	3292.	+50	
"			92	3287.	5+00	
"			94	3285.	+50	
"			103	3276.	6+00	
"			104	3275.	+50	
"			107	3272.	7+00	
T.P.			639	33152.	[illegible]	
	323	33475				
T.B.M.			334	33141	Elv. 331.40 b. Spk. in E side 26" Gum Tree Pg. 41	

Profile No. ____ Notes Red. ____ Plotted H.L.B. Job No. 8435 Division No. ____ F.B. 1308 Pg. 47

X-Sec. No. ____ Date ____ Date 12-16-46 Survey of ____

Notes Chkd. HNB Checked LCM Survey by Porter Notes [illegible] Date 12-20-46

Date 12-5-46 Date 12-20-46 Map No. ____ Indexed A. C. Johnson

F.B. 1243 PG. 48

Job No. _____ Division No. _____ Notes Red. _____ Plotted _____

Profile No. _____

Survey of _____ Date _____ Date _____

Survey by _____ Notes _____ Notes Chkd. _____ Checked _____

X-Sec. No. _____

Indexed _____ Date _____ Date _____ Date _____

STATION	B. S.	H. I.	F. S.	ELEV.

FORM 307 SM 1-46

PLEASE RETURN TO
LOS ANGELES COUNTY SURVEYOR
700 HALL OF RECORDS

Do not extend notes this side of this line.

NOTE: ANY ADDITIONS OR CHANGES ON THIS SHEET MUST BE MADE, OR CIRCLED IN RED INK, WITH DATE AND NAME OF PERSON MAKING CHANGE.

Notes Ck'd by	Survey of	F.B. 1243 Pg. 49
Map No.	W. O. 8135 Tape No. St'd °F	
Office Work HNB 12-20-46	Surveyed by Porter	
Checked	Notes Date	
Date	Indexed A. C. Johnson 10-31-46	

Cont. bot pg. 50

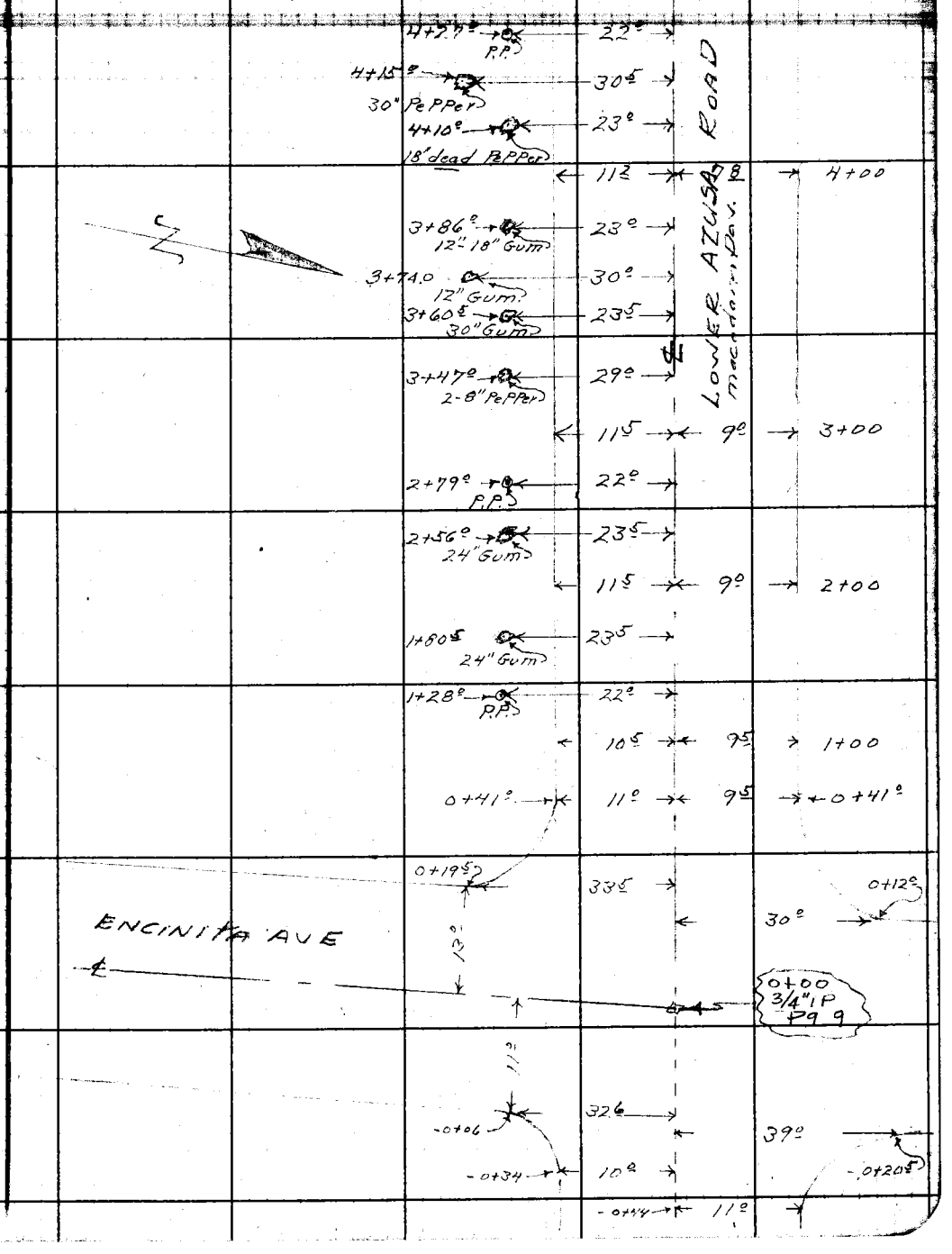

Note: Any Additions or Changes on This Sheet Must be Made or Circled in Red Ink With Date and Name of Person Making Change.

Do not extend notes this side of this line.

RETURN TO
LOS ANGELES COUNTY SURVEYOR
700 HALL OF RECORDS

FORM 247 5M 11-41

Cont. bot. Pg. 51



Cont. from Top Pg. 49

RETURN TO
LOS ANGELES COUNTY SURVEYOR
700 HALL OF RECORDS
Do not extend notes this side of this line.

Note: Any Additions or Changes on This Sheet Must be Made or Circled in Red Ink With Date and Name of Person Making Change.

Notes Ck'd by	Survey of [illegible]	F.B. [illegible] Pg. 5[illegible]
Map No.	W. O. 5135 Tape No. St'd °F	
Office Work # NB 12-20-46	Surveyed by Porter	
Checked LCM	Notes [illegible] Date [illegible]	
Date 12-20-46	Indexed S. C. Johnson	

Note: Any Additions or Changes on This Sheet Must be Made or Circled in Red Ink With Date and Name of Person Making Change.

RETURN TO
LOS ANGELES COUNTY SURVEYOR
700 HALL OF RECORDS

Do not extend notes this side of this line.

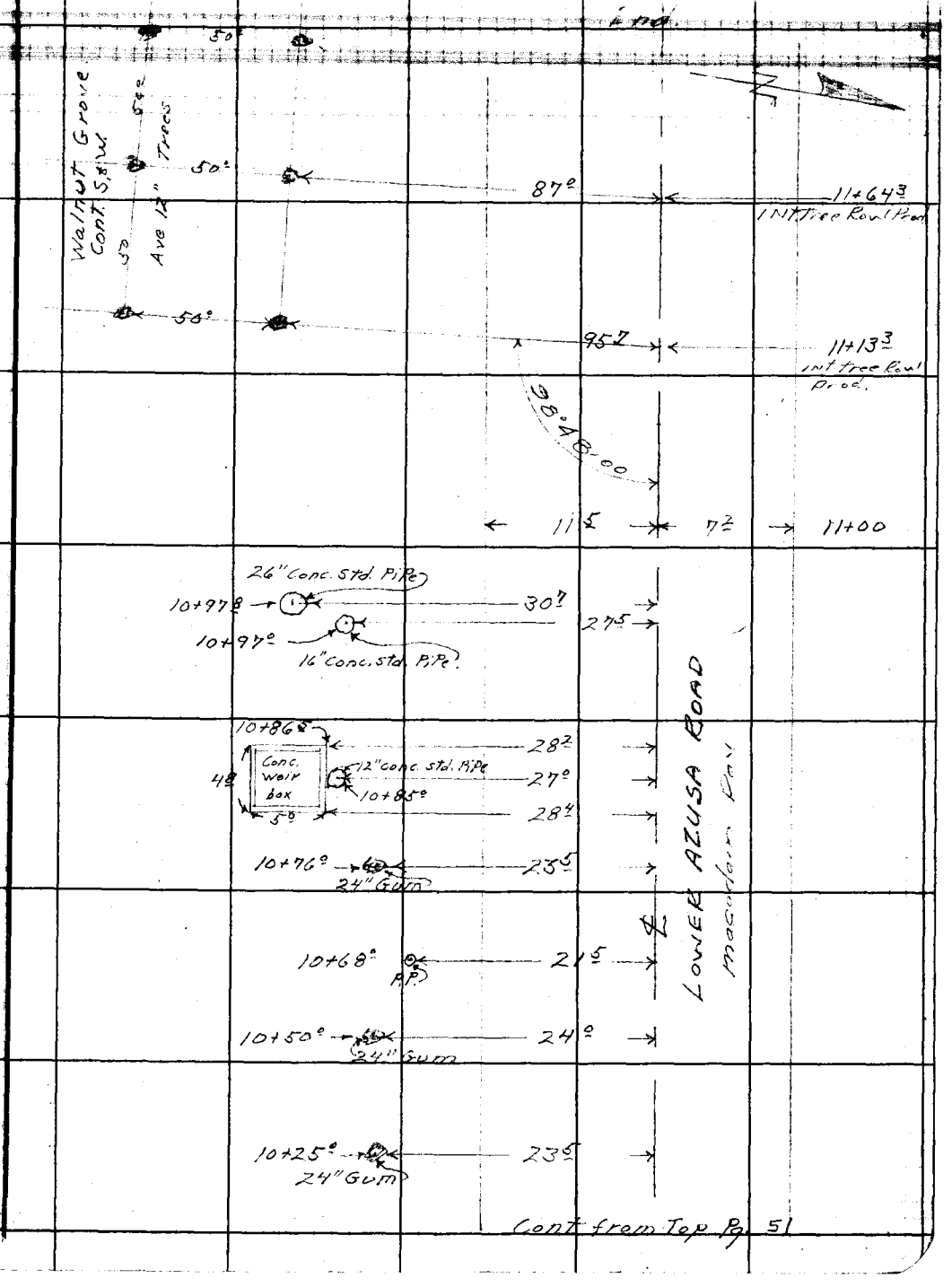

Cont from Top Pg. 51

FORM 247 5M 11-41

RETURN TO
LOS ANGELES COUNTY SURVEYOR
700 HALL OF RECORDS

Note: Any Additions or Changes on This Sheet Must be Made or Circled in Red Ink With Date and Name of Person Making Change.

Do not extend notes this side of this line.

F.B. 243 PG. 52

Notes Ck'd by KRM	Survey of Rosemead Park
Map No. B-2117	W. O. 8435 Tape No. 090 St'd 68 °F
Office Work Katz	Surveyed by D.E. Holmes
Checked McPherson	Notes D.E.H. Date 7-12-48
Date Aug 1948	Indexed A. O. Johnson 7-16-48

F. B. 1313 Pg. 53

J.N. 8435
ROSEMEAD PARK
(NEW LOCATION)
Showing
LOCATION of CORNERS.

7-12-48.

D E Holmes
A.R. Barilotti
J.F. Ochsner
V.B. Anderson

H.C. 55-20
C.S. B-2117

Note: Any Additions or Changes on this Sheet Must be Made or Circled in Red Ink With Date and Name of Person Making Change.

Do not extend notes this side of this line.

RETURN TO
LOS ANGELES COUNTY SURVEYOR
700 HALL OF RECORDS

FORM 247 5M 5-48

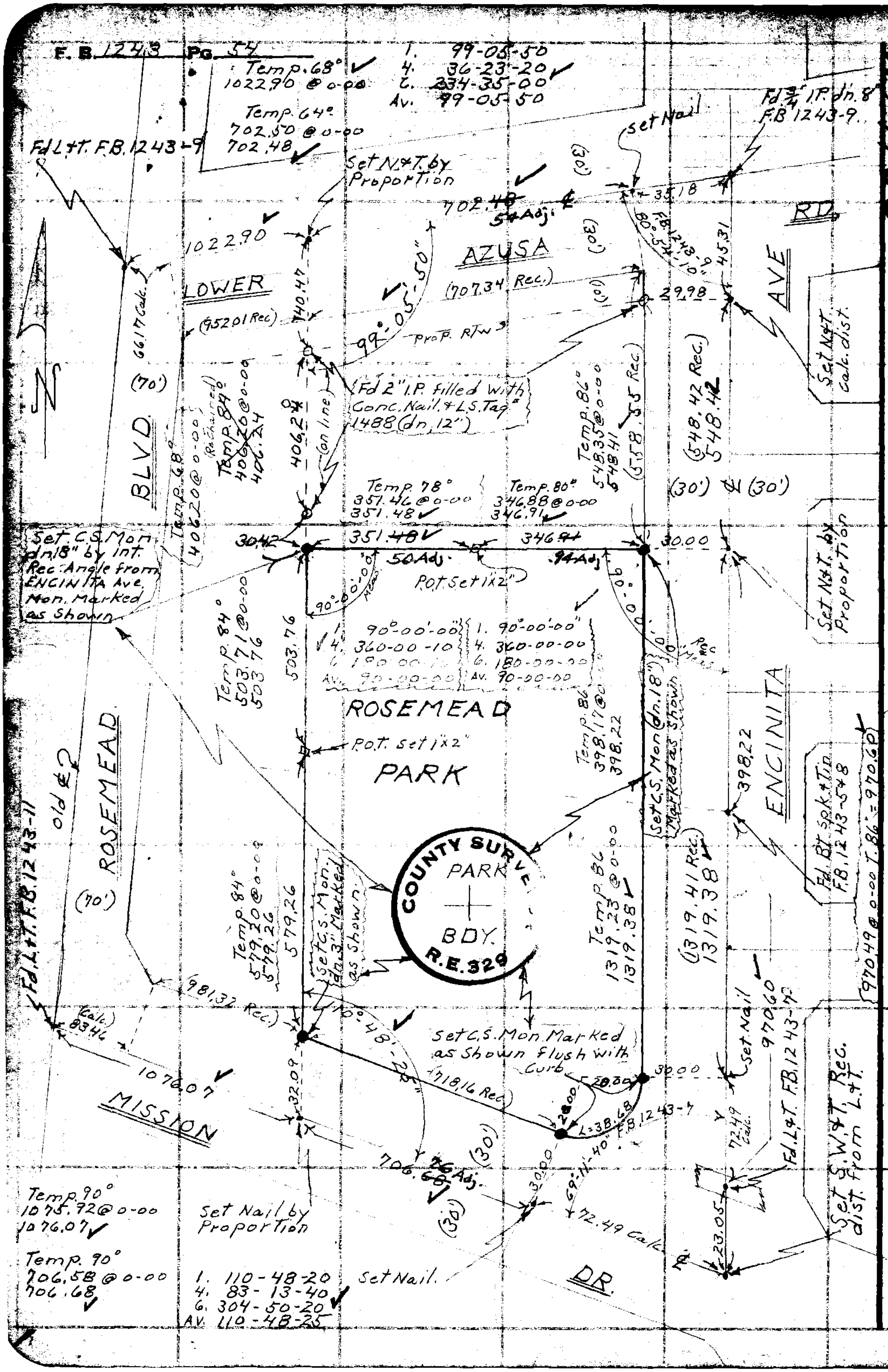

RETURN TO
LOS ANGELES COUNTY SURVEYOR
700 HALL OF RECORDS

Do not extend notes this side of this line.

Note: Any Additions or Changes on This Sheet Must be Made or Circled in Red Ink With Date and Name of Person Making Change.

Notes Ck'd by	Survey of Rosemead Pk
Map No. 46-36	W. O. 8435 Tape No. St'd °F
Office Work [illegible]	Surveyed by WALLACE
Checked	Notes ECW Date 5-22-49
Date	Indexed A. C. Johnson 5-23-40

F.B. 1243 Pg. 55

J. N. 8435

ROSEMEAD PARK.

Topog along West Bdry. Line of Park

CS B2117.

Note: Any Additions or Changes on This Sheet Must be Made or Circled in Red Ink With Date and Name of Person Making Change.

RETURN TO
LOS ANGELES COUNTY SURVEYOR
700 HALL OF RECORDS

Do not extend notes this side of this line.

FORM 247 5M 11-41

F.B. 1243 PG. 56

To bot Pg. 57

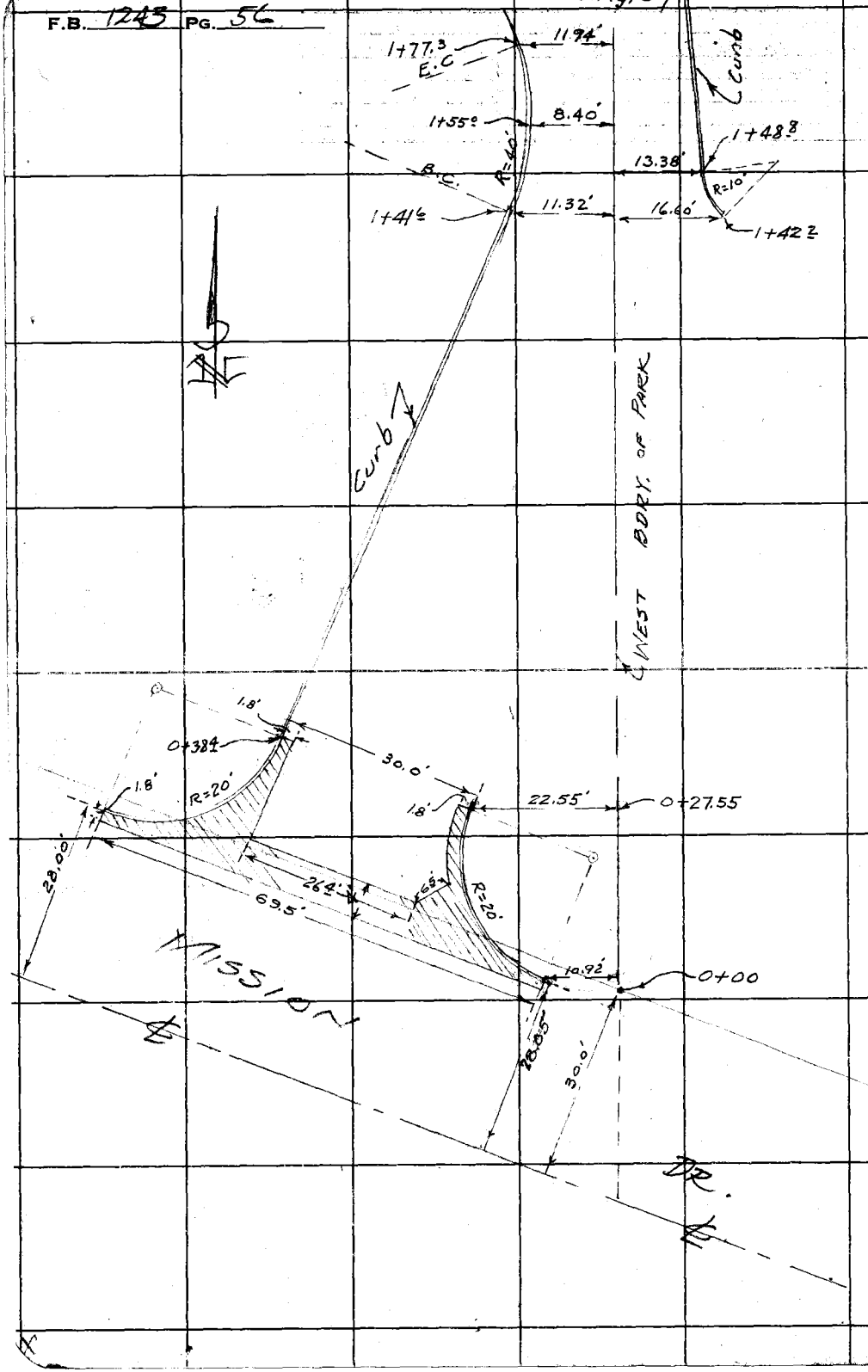

RETURN TO
LOS ANGELES COUNTY SURVEYOR
700 HALL OF RECORDS

Do not extend notes this side of this line.

Note: Any Additions or Changes on This Sheet Must be Made or Circled in Red Ink With Date and Name of Person Making Change.

Notes Ck'd by	Survey of Rosemead Pk.
Map No. 48-36	W. O. 8435 Tape No. St'd °F
Office Work Skeld.	Surveyed by Wallace
Checked	Notes ECW Date 5-22-47
Date	Indexed A. C. Johnson

F.B. 1243 PG. 57

To bot Pg. 58.

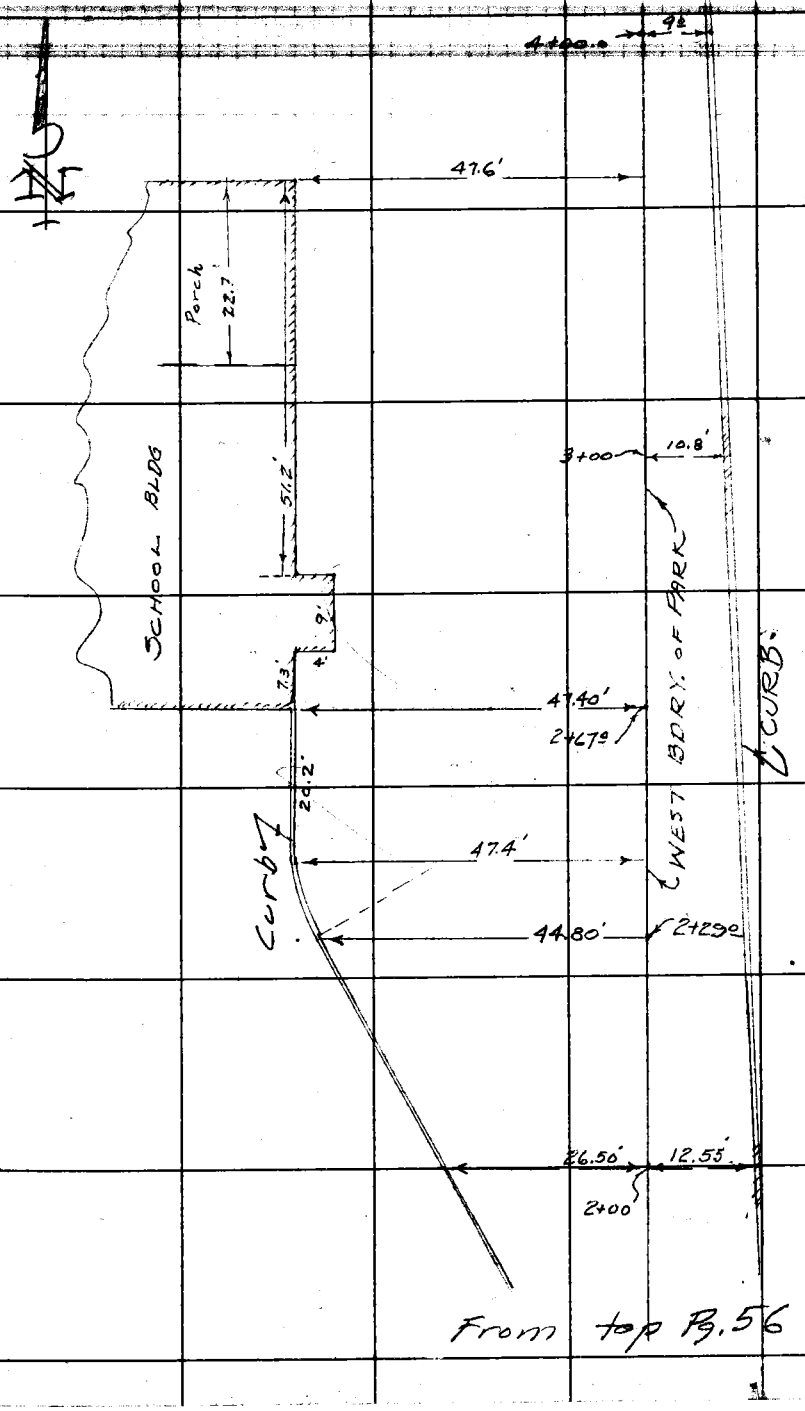

From top Pg. 56

Note: Any Additions or Changes on This Sheet Must be Made or Circled in Red Ink With Date and Name of Person Making Change.

38.5
22.7

RETURN TO
LOS ANGELES COUNTY SURVEYOR
700 HALL OF RECORDS

Do not extend notes this side of this line.

Note. Sketch of this survey to Brett. 5/28/49

FORM 247 5M 11-41

F.B. 1243 PG. 58

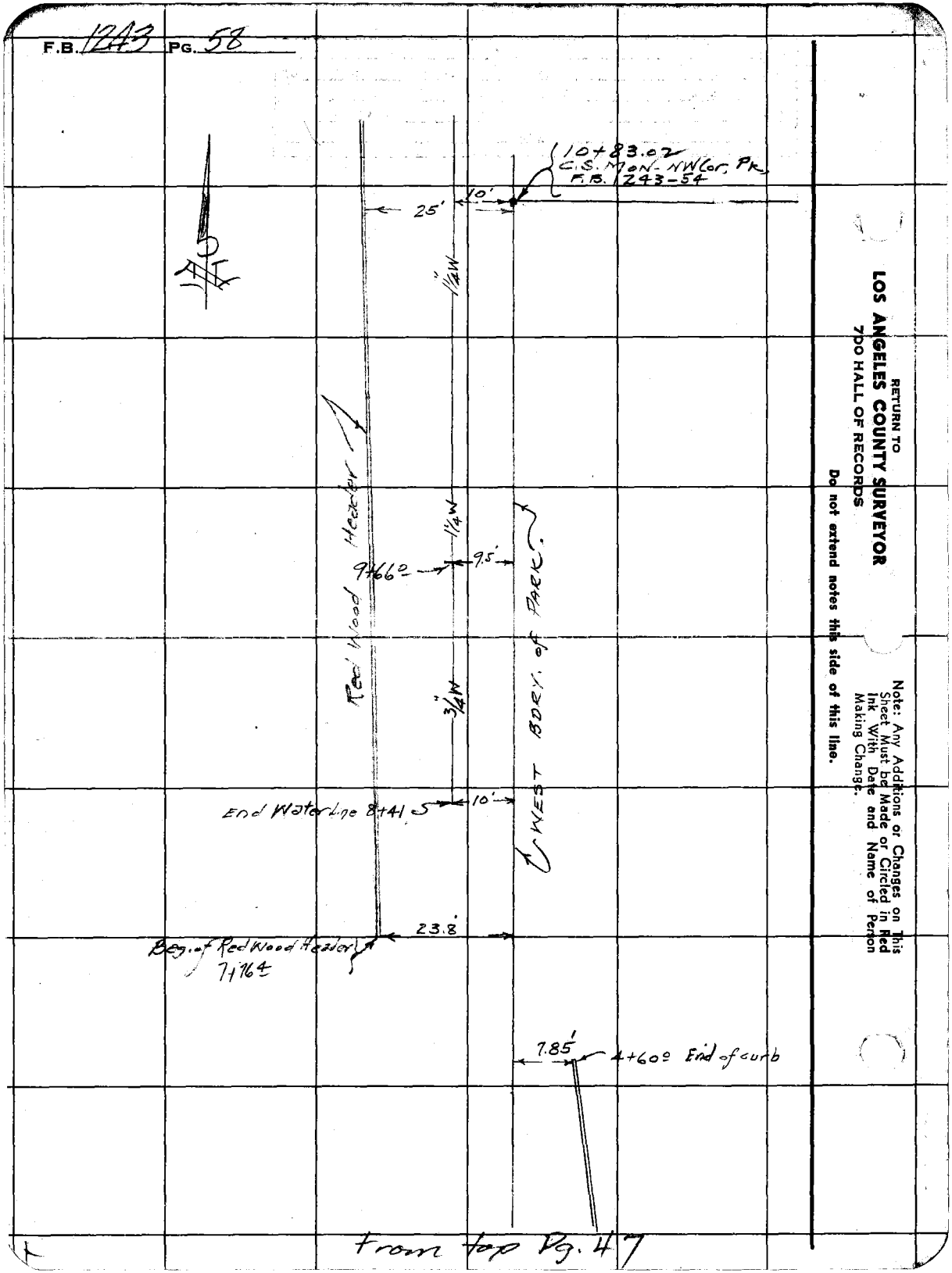

RETURN TO
LOS ANGELES COUNTY SURVEYOR
7DO HALL OF RECORDS
Do not extend notes this side of this line.

Note: Any Additions or Changes on This Sheet Must be Made or Circled in Red Ink With Date and Name of Person Making Change.

from top Pg. 47

Profile No. | Notes Red | Plotted | Job No. 8435 | Division No. | F.B. 143 Pg. 39
Date | Date | Survey of Rosemead Pk
X-Sec. No. | Notes Chkd | Checked | Survey by ECW | Notes ECW | Date 5-22-49
Date | Date | Map No. | Indexed | Date

J.N. 8435
ROSEMEAD PARK

X-SECTIONS along West Bdry. of Park

STATION	B.S.	H.I.	F.S.	ELEV.

NOTE: ANY ADDITIONS OR CHANGES ON THIS SHEET MUST BE MADE OR CIRCLED IN RED INK, WITH DATE AND NAME OF PERSON MAKING CHANGE.

Do not extend notes this side of this line.

PLEASE RETURN TO
LOS ANGELES COUNTY SURVEYOR
726 HIGGINS BLDG.

76L298 307 3M 11-48

76L298 307 3M 11-48

PLEASE RETURN TO
LOS ANGELES COUNTY SURVEYOR
726 HIGGINS BLDG.

NOTE: ANY ADDITIONS OR CHANGES ON THIS SHEET MUST BE MADE OR CIRCLED IN RED INK, WITH DATE AND NAME OF PERSON MAKING CHANGE.

Do not extend notes this side of this line.

STATION	B. S.	H. I.	F. S.	ELEV.						
C. S. Mon SW Cor					B.M. C.S. Mon S.W. Cor. of Park					
B.M.	5 92	326 .66		320 74	El. 320.74 F.B. 1243-16					
T.P.	6 30	328 .94	4 02	322 64	LT		RT			
	0+00 — C.S. Mon. S.W. Cor. of Rosemead Park					℄	West Bdry Line of Park			
4+00			6.1	322 8		℄				
" Base	cb.		6.3	322 6			9' Rt			
" Top	"		5.22	323 72			9' Rt			
"					6.2/5.0	6.1/0	5.8/11.0	7.3/17.0	7.6/22.0	
"										
4+60					5.5/5.0	5.6/0.0	5.5/10.0	7.5/17.0	7.6/22.0	
" 8'± Rt.	base, cb.		6.0	322 9						
" 8'± Rt.	Top cb		5.03	323 9						
5+00			5.0		5.3/5.0	5.0/0.0	5.2/6.5	6.8/13.5	6.9/18.5	
6+00					5.0/5.0	4.4/0.0	4.8/6.0	6.3/9.0	6.4/14.0	
7+00					3.9/5.0	3.8/0.0	4.1/2.0	4.7/4.0	4.9/9.0	
7+50	Toe of Fill on Sch. Prop.				3.5/5.0	4.5/0.0	4.5/5.0	5.0/10.0		
T.P.	7 41	332 99	3 36	325 58						

F.B. 1243 PG. 60 Job No. 8435 Division No. Notes Red. Plotted Date 5/25/69 No. Profile
Survey of Rosemead Park Date Checked Date X-Sec.
Survey by Wallace Notes ECW Notes Chkd. Date No.
Indexed C. Johnson Date

76L298 307 3M 11-48

PLEASE RETURN TO
LOS ANGELES COUNTY SURVEYOR
726 HIGGINS BLDG.

NOTE: ANY ADDITIONS OR CHANGES ON THIS SHEET MUST BE MADE OR CIRCLED IN RED INK, WITH DATE AND NAME OF PERSON MAKING CHANGE.

Do not extend notes this side of this line.

STATION	B. S.	H. I.	F. S.	ELEV.	LT.	RT
		333.0 / 332.99				℄ West Bdry. of Park
7+76° Top of Fill on School Property					4.8 / 18° 4.8 / 13° 7.5 / 0.0	8.4 / 3.0 8.6 / 8.0
8+00					4.4 / 20.0 4.4 / 15° 7.0 / 0.0	8.2 / 4° 8.5 / 9°
9+00					4.4 / 12° 4.6 / 7° 6.7 / 0.0	7.9 / 3° 8.1 / 8°
10+00					4.2 / 12° 4.6 / 7.0 6.2 / 0.0	7.0 / 3° 7.3 / 8°
10+83°		N.W. COR. of Park (C.S. MON)			4.4 / 13° 4.5 / 8° 8.3 / 0.0	ON MON 7.4 on ground. 7.2 / 5.0 7.3 / 10.0
C.S. MON NW COR B.M			8.27	324.72	B.M. El. 324.73	F.B. 1246-16 C.S. MON NW Cor of Park

Profile Notes Red ____ Plotted [illegible] Job No. 8435 Division No. ____ F.B. 1243 PG. 61
No. ____ Date ____ Date 5/25/49 Survey of [illegible]
X-Sec. Notes Chkd. ____ Checked ____ Survey by EC Wallace Notes ECW Date 5-22-49
No. ____ Date ____ Date ____ Map No. ____ Date ____

F.B. 1203 PG. 62

Job No. 8435 Division No. _____ Notes Red. _____ Plotted _____

Profile No. _____

Survey of _____ Date _____ Date _____

X-Sec.

Survey by _____ Notes _____ Notes Chkd. _____ Checked _____

Indexed _____ Date _____ Date _____ Date _____ No. _____

STATION	B. S.	H. I.	F. S.	ELEV.	

Do not extend notes this side of this line.

PLEASE RETURN TO
LOS ANGELES COUNTY SURVEYOR
726 HIGGINS BLDG.

NOTE: ANY ADDITIONS OR CHANGES ON THIS SHEET MUST BE MADE OR CIRCLED IN RED INK, WITH DATE AND NAME OF PERSON MAKING CHANGE.

76L298 307 3M 11-48

Profile No. _____ X-Sec. No. _____

Notes Red. _____ Date _____ Notes Chkd. _____ Date _____

Plotted _____ Date _____ Checked _____ Date _____

Job No. 5389 C.P. 1216 Division No. _____

Survey of _____

Survey by Walker Notes ECW Date 5-17-49

Map No. _____ Indexed C. Johnson Date 7-8-49

F.B. 1243 PG. 63

J.N. 5389

ROSEMEAD PARK

GRADE STKS. OF PARK

Stakes set 100' intervals
Parallel with North & West Bdy's.
Pgs. 63 to 70 incl.

Grades For ROLLER RINK
Pg. 71 and 76

VAULT BLDG. - GRADES - Pg. 72

COURTS - GRADES Pg. 73 & 75

DIRECTORS BLDG. - Pg. 74

STATION	B. S.	H. I.	F. S.	ELEV.

NOTE: ANY ADDITIONS OR CHANGES ON THIS SHEET MUST BE MADE OR CIRCLED IN RED INK, WITH DATE AND NAME OF PERSON MAKING CHANGE.

Do not extend notes this side of this line.

PLEASE RETURN TO
LOS ANGELES COUNTY SURVEYOR
726 HIGGINS BLDG.

76L298 307 3M 11-48

76L298 307 3M 11-48

PLEASE RETURN TO
LOS ANGELES COUNTY SURVEYOR
726 HIGGINS BLDG.

NOTE: ANY ADDITIONS OR CHANGES ON THIS SHEET MUST BE MADE OR CIRCLED IN RED INK, WITH DATE AND NAME OF PERSON MAKING CHANGE.

Do not extend notes this side of this line.

STATION	B. S.	H. I.	F. S.	ELEV.		
B.M. NW Cor CS Mon	[illegible]	[illegible]		324.73	El. 324.73 Pg. 16 F.B. 1243 B.M. CS Mon N.W. Cor Rosemead Pk.	7.6
					Grade	
A 0+00			3.2	[illegible]	325.6 F.0.7	1.80 325.95 324.15
A 1+00			1.3	[illegible]	325.3 C.1.3	B.3+00 3.7 322.8
A 2+00			1.5	[illegible]	325.0 C.1.4	
A 3+00			[illegible]	[illegible]	325.0 C.0.5	Rod
A 4+00			[illegible]	[illegible]	325.0 C.0.2	HOME PLATE 5.0 321.0
A 5+00			[illegible]	[illegible]	324.3 C.1.0	
B 0+00			[illegible]	[illegible]	[illegible]	
1+00			[illegible]	[illegible]	324.5 F.0.2	
2+00			[illegible]	[illegible]	[illegible]	
3+00			[illegible]	[illegible]	[illegible]	
4+00			[illegible]	[illegible]	321.0 [illegible]	
5+00			6.8	[illegible]	321.2 F.0.1	
C 0+00			[illegible]	[illegible]	[illegible]	
1+00			[illegible]	[illegible]	323.3 [illegible]	
2+00			[illegible]	[illegible]	[illegible]	
3+00			6.2	[illegible]	[illegible] F.0.7	
4+00			7.5	[illegible]	321.0 F.0.6	

F.B. 1243 Pg. 64

Job No. 5389 Division No. Notes Red. Plotted Profile

Survey of Rosemead Park Date Date No. X-Sec.

Survey by WALLACE Notes ECW Notes Chkd. Checked

Indexed [illegible] Johnson Date Date No.

76L298 307 3M 11-48

PLEASE RETURN TO
LOS ANGELES COUNTY SURVEYOR
726 HIGGINS BLDG.

NOTE: ANY ADDITIONS OR CHANGES ON THIS SHEET MUST BE MADE OR CIRCLED IN RED INK, WITH DATE AND NAME OF PERSON MAKING CHANGE.

Do not extend notes this side of this line.

STATION	B. S.	H. I.	F. S.	ELEV.		
T.P.		[illegible]			Grade	
[illegible]			7.57	320.36	320.4	Grade
D+0+00			[illegible]	[illegible]	322.3	Grade
1			5.3	322.1	322.1	Grade
2			6.0	321.7	321.9	Grade
3			6.9	321.0	321.2	F.O.2
4			8.2	319.7	320.1	F.O.4
5			8.7	319.2	319.4	F.O.2
T.P.	[illegible]	[illegible]	5.63	[illegible]		
E 0			[illegible]	[illegible]	[illegible]	[illegible]
1			[illegible]	[illegible]	[illegible]	Grade
2			[illegible]	[illegible]	[illegible]	[illegible]
3			[illegible]	[illegible]	[illegible]	[illegible]
4			[illegible]	[illegible]	[illegible]	[illegible]
5			[illegible]	[illegible]	[illegible]	[illegible]

Profile Notes Red ____ Plotted ____ Job No. 5389 Division No. ____
No. ____ Date ____ Date ____ Survey of [illegible]
X-Sec. Notes Chkd. ____ Checked ____ Survey by Wh Hare Notes ECW Date 5-17-49
No. ____ Date ____ Date ____ Map No. ____ Indexed [illegible] Date ____

F.B. 1243 PG. 65

76L298 307 3M 11-48

PLEASE RETURN TO
LOS ANGELES COUNTY SURVEYOR
726 HIGGINS BLDG.

NOTE: ANY ADDITIONS OR CHANGES ON THIS SHEET MUST BE MADE OR CIRCLED IN RED INK, WITH DATE AND NAME OF PERSON MAKING CHANGE.

Do not extend notes this side of this line.

F.B. 1243 PG. 66 | Job No. 5387 | Division No. ROSEMEAD PARK | Notes Red. | Plotted | Profile No.
Survey of Wallace | Date | Date | X-Sec. No.
Survey by G. Johnson | Notes Notes ECW | Notes Chkd. | Checked
Indexed | Date | Date | Date

STATION	B. S.	H. I.	F. S.	ELEV.		
		324.61				
F 0			[illegible]	[illegible]	320.0	C.0.3
1			40	[illegible]	319.6	C.0.4
2			48	[illegible]	319.3	C.0.50
3			[illegible]	[illegible]	318.7	C.0.50
4			63	[illegible]	318.0	C.0.5
5			[illegible]	31[illegible]	317.5	C.0.3
					~~318.5~~	~~F.0.3~~
					~~318.5~~	
G 0			.50	[illegible]	319.5	C.0.1
1			1.4	[illegible]	319.0	C.0.2
2			5.4	31[illegible]	318.4	C.0.5
3			[illegible]	[illegible]	317.5	C.1.0
4			[illegible]	[illegible]	317.0	C.0.5
5			7.5	31[illegible]	316.6	C.0.5
[illegible] NE COR			6.88	317.73	El. 317.71	
H [illegible]			69	317.7	318.0	F.0.3
1			56	317.0	317.5	E.1.5
2			60	316.6	317.1	E.1.5
3			[illegible]	31[illegible]	316.6	E.2.1
4			[illegible]	[illegible]	316.2	C.1.0
7 R.5100			2.87	315.17	315.7	C.0.1

76L298 307 3M 11-48

PLEASE RETURN TO
LOS ANGELES COUNTY SURVEYOR
726 HIGGINS BLDG.

NOTE: ANY ADDITIONS OR CHANGES ON THIS SHEET MUST BE MADE OR CIRCLED IN RED INK, WITH DATE AND NAME OF PERSON MAKING CHANGE.

Do not extend notes this side of this line.

STATION	B. S.	H. I.	F. S.	ELEV.		
T.P. C-5+00	475	325 11		320 36	Grade	CUT or FILL
A 6			1 3	323 8	324 1	F.0.3
7			2 4	322 7	323.4	F.0.7
8			2 8	322 3	323.1	F.0.8
9			3 1	322 0	322.7	F.0.7
B 6			4 3	320 8	321.2	F.0.4
7			4 3	320 8	321.2	F0.4
8			4 0	321 1	321.1	Grade
9			4 4	320 7	320.8	F0.1
C 6			5 1	320 0	320.1	F.0.1
7			4 7	320 4	320.0	C.0.4
8			4 9	320 2	320.1	C.0.1
9			5 2	319 2	319.7	F.0.5
D 6			6 3	318 8	319.0	F0.2
7			6 2	318 9	319.0	F0.1
8			6 0	319 1	319.2	F.0.1
9			5 9	319 2	318.9	C.0.3

Profile Notes Red ____ Plotted ____ Job No. 5387 Division No. ____ F.B. 1643 PG. 67
No. ____ Date ____ Date ____ Survey of ____
X-Sec. Notes Chkd ____ Checked ____ Survey by WALLACE Notes ECW Date 5-17-49
No. ____ Date ____ Date ____ Map No. ____ Indexed A. C. Johnson Date ____

76L298 307

3M 11

PLEASE RETURN TO
LOS ANGELES COUNTY SURVEYOR
726 HIGGINS BLDG.

NOTE: ANY ADDITIONS OR CHANGES ON THIS SHEET MUST BE MADE OR CIRCLED IN RED INK, WITH DATE AND NAME OF PERSON MAKING CHANGE.

Do not extend notes this side of this line.

STATION		B. S.	H. I.	F. S.	ELEV.		
			325 11				
E	6			72	317 9	317.9	Grade
	7			72	317 9	318.0	F.0.1
	8			70	318 1	318.1	Grade
	9			70	318 1	318.0	C.0.1
F	6			78	317 3	317.0	C.0.3
	7			83	316 8	316.9	F0.1
	8			80	317 1	317.1	Grade
	9			81	317 0	317.0	Grade
T.P. (F7)		3 95	320 72	834	316 77		
G	6			41	316 6	316.2	C.0.4
	7			45	316 2	315.8	C.0.4
	8			46	316 1	315.8	C.0.3
	9			47	316 0	315.9	C.0.1
H	6			43	316 4	315.3	C.1.1
	7			50	315 7	314.8	C.0.9
	8			60	314 7	314.4	C.0.3
	9			61	314 6	314.2	C.0.4

F.B. 1243 PG. 68
Job No. 5389 Division No. Notes Red. Plotted Profile
Survey of Rosemead Park Date Date No. X-Sec.
Survey by Wallace Notes ECW Notes Chkd. Checked
Indexed C. Johnson Date Date No.

76L298 307 3M 11-48

PLEASE RETURN TO
LOS ANGELES COUNTY SURVEYOR
726 HIGGINS BLDG.

NOTE: ANY ADDITIONS OR CHANGES ON THIS SHEET MUST BE MADE OR CIRCLED IN RED INK, WITH DATE AND NAME OF PERSON MAKING CHANGE.

Do not extend notes this side of this line.

STATION	B. S.	H. I.	F. S.	ELEV.		
		320 72				
T.P. H9	5.33	319 87	6.18	314.54	Sta. H• 9+00	
					Grade	CUT or F
H • 10			5.1	314.8	314.0	C.0.8
11			6.1	313.8	313.6	C.0.2
12			5.6	314.3	313.5	C.0.8
H • 13			6.2	313.7	313.2	C.0.5
G•10			3.7	316.2	315.4	C.0.8
11			4.6	315.3	314.6	C.0.7
12			5.0	314.9	314.5	C.0.4
G • 13			5.3	314.6	314.0	C.0.6
F 10			3.0	316.9	316.3	C.0.3
11			3.7	316.2	315.7	C.0.5
12			3.9	316.0	315.5	C.0.5
F • 12+50			4.6	315.3	315.3	Grade
E 10			2.1	317.8	317.3	C.0.5
11			2.8	317.1	316.9	C.0.2
12			3.4	316.5	316.6	F0.1

Profile No. ____ Date ____ Plotted ____ Job No. 5389 Division No. ____
Notes Red ____ Date ____ Date ____ Survey of ____ Date ____
X-Sec. No. ____ Notes Chkd ____ Checked ____ Survey by ____ Notes ____
Date ____ Date ____ Map No. ____ Indexed ____ Before

F.B. 1243 PG. 67

76L298 307 3M 11-48

PLEASE RETURN TO
LOS ANGELES COUNTY SURVEYOR
726 HIGGINS BLDG.

NOTE: ANY ADDITIONS OR CHANGES ON THIS SHEET MUST BE MADE OR CIRCLED IN RED INK, WITH DATE AND NAME OF PERSON MAKING CHANGE.

Do not extend notes this side of this line.

STATION	B. S.	H. I.	F. S.	ELEV.		
T.P	626	319 87 324 03	210	317 77	GR.	CUT or FILL
D 10			54	318 6	318.2	C.0.4
11			62	317 8	318.0	F.0.2
11+75			66	317 4	317.9	F.0.5
C 10			44	319 6	319.5	C.0.1
11			49	319 1	319.2	F0.1
11+50			50	319 0	319.0	Grade
B 10			34	320 6	320.5	C.0.1
11			37	320 3	320.2	C.0.10
A 10			26	321 4	322.1	C0.30
10+75			28	321 2	321.7	F.0.5
C.S MON B.M - SW Cor			330	320 73	B.M. El. 320.74 C.S. MON SW.Cor. of Park	F.B 1243-16

F.B. 1243 PG. 70 Job No. 5387 Division No. Notes Red. Plotted Profile
Survey of Rosemead Pk Date Date No. X-Sec.
Survey by WALLACE Notes ECW Notes Chkd Checked
Indexed E. C. Johnson Date Date Date No.

79L298 307 3M 11-48

PLEASE RETURN TO
LOS ANGELES COUNTY SURVEYOR
726 HIGGINS BLDG.

NOTE: ANY ADDITIONS OR CHANGES ON THIS SHEET MUST BE MADE OR CIRCLED IN RED INK, WITH DATE AND NAME OF PERSON MAKING CHANGE.

Do not extend notes this side of this line.

STATION	B. S.	H. I.	F. S.	ELEV.		
			Grades Skating	RINK		FENCE
B.M. NECor C.S.Mon.	682	324.53		317.71	B.M. C.S.Mon. NECor	El. 317.71
NE Cor. fence			6.0	318.5	319.5	F.1.0
SE Cor. "			6.6	317.9	319.5	F.1.6
SW " "			5.1	319.4	319.5	F.0.1
NW " "			4.6	319.5	319.5	
		Grades on Perimeter of RINK - Bottom of Sub base				
					FIN. GRADE	319.75
					10" base	.83
						318.92
N side (Midpoint)			5.6	318.9	318.92	Grade
45° East of North			6.1	318.4	318.92	F.0.5
EC			5.9	318.6	318.92	F.0.3
B.C			5.8	318.7	318.92	F.0.2
30+45°			5.6	318.9	318.9	Grade
Center of Curve			5.6	318.9	318.9	Grade
+45°			5.4	319.1	318.9	F.0.2
EC.			5.0	319.4	318.9	C.0.5
B.C			5.1	318.8	318.9	F.0.1
+45°			5.5	318.9	318.9	Grade

Profile Notes Red ____ Plotted ____ Job No. 5327 Division No. ____ Survey of Lazenby Pk.
No. ____ Date ____ Date ____ Survey by Wallace Notes ECW Date 5-18-49
X-Sec. Notes Chkd ____ Checked ____ Map No. ____ Indexed ____
No. ____ Date ____ Date ____ Date ____

F.B. 1242 PG. 71

76L298 307 3M 11-48

PLEASE RETURN TO
LOS ANGELES COUNTY SURVEYOR
726 HIGGINS BLDG.

NOTE: ANY ADDITIONS OR CHANGES ON THIS SHEET MUST BE MADE OR CIRCLED IN RED INK, WITH DATE AND NAME OF PERSON MAKING CHANGE.

Do not extend notes this side of this line.

STATION	B. S.	H. I.	F. S.	ELEV.		
GRADES FOR VAULT BLDG.						
C.S. MON NW COR B.M	2.52	327.25		324.73	C.S. MON. NW COR.	Pg. 16
NW COR			5.3	322.0	322.5 F.0.5	
SW COR			5.3	322.0	322.5 F.0.5	
SE COR			5.7	321.6	322.5 F.0.9	
NE COR			[illegible]	[illegible]	322.5 F.0.3	
C.S. MON-NW COR B.M			2.52	324.73	see above	

F.B. 1243 PG. 72 | Job No. 5389 | Division No. | Notes Red. | Plotted | Profile
Survey of Rosemead Park | Date | Date | No. | X-Sec.
Survey by WALLACE | Notes ECW | Notes Chkd | Checked | No.
Indexed A. C. Johnson | Date | Date | Date

76L298 307 3M 11-48

PLEASE RETURN TO
LOS ANGELES COUNTY SURVEYOR
726 HIGGINS BLDG.

NOTE: ANY ADDITIONS OR CHANGES ON THIS SHEET MUST BE MADE OR CIRCLED IN RED INK, WITH DATE AND NAME OF PERSON MAKING CHANGE.

Do not extend notes this side of this line.

STATION	B. S.	H. I.	F. S.	ELEV.			
			COURTS IN NW COR PARK				
C.S. MON B.M.	5.03	327.76		324.73	B.M. C.S. MON		N.W. COR. of Park F.S.
					GRADE	Cut or Fill	
A+60 - 0+00			2.2	325.6	325.6	Grade	
A+60 • 1+20			3.1	324.7	325.3	F.0.6	
A+60 • 2+60			4.1	323.7	324.0	F.0.3	
B+20			3.4	324.4	324.9	F.0.5	
B+20 • 0+90			3.5	324.3	324.0	C.0.3	
" • 2+60			5.0	322.8	324.0	F.1.2	
B+80 • 0+00			4.4	323.4	324.3	F.0.9	
" 0+90			4.3	323.5	324.0	F.0.5	
C+40 • 0+00			5.1	322.7	323.6	F.0.9	
C+40 • 1+20			5.1	322.7	323.3	F.0.6	
			5.9	321.9	322.7	F.0.8	
C+50			5.1	322.7	322.8	F.0.1	

Profile Notes Red ____ Plotted ____ Job No. 5387 Division No. ____ F.B. 1243 PG. 73
No. ____ Date ____ Date ____ Survey of Sosenson PK
X-Sec. Notes Chkd ____ Checked ____ Survey by Wallace Notes ERW Date 5-18-49
No. ____ Date ____ Date ____ Map No. ____ Indexed A. C. Johnson Date ____

76L298 307 3M 11-48

PLEASE RETURN TO
LOS ANGELES COUNTY SURVEYOR
726 HIGGINS BLDG.

NOTE: ANY ADDITIONS OR CHANGES ON THIS SHEET MUST BE MADE OR CIRCLED IN RED INK, WITH DATE AND NAME OF PERSON MAKING CHANGE.

Do not extend notes this side of this line.

STATION	B. S.	H. I.	F. S.	ELEV.		
		GRADE	FOR	DIRECTORS BLDG.		
C.S. MON-NECOR B.M.	5.82	323 53		317 71	B.M.-El. 317.71 - C.S. MON-NECOR Pg. 16	
FINISH GR. of FLOOR			3.87	311 66	321.66 (1/A-2) - PLAN	F.2.0 Stk set 10'N NECOR
C.S. MON NECOR B.M.			5.82	31[illegible] 71	See above	
		GRADE	FOR	VAULT BLDG.		
B.M.	3 79	328 52		324 73	B.M. El. 324.73 C.S. MON NW COR	
FINISH FLOOR of VAULT					323.17	
			6.35	322 17	323.17 F.1.0	SW COR of Bldg

F.B. 1243 PG. 74
Job No. 5389 Division No. Rosemead Park
Survey of Wallace Notes ECW
Survey by Notes Chkd. Checked
Indexed A. C. Johnson Date Date Date
Profile No. X-Sec. No.

76L298 307 3M 11-48

PLEASE RETURN TO
LOS ANGELES COUNTY SURVEYOR
726 HIGGINS BLDG.

NOTE: ANY ADDITIONS OR CHANGES ON THIS SHEET MUST BE MADE OR CIRCLED IN RED INK, WITH DATE AND NAME OF PERSON MAKING CHANGE.

Do not extend notes this side of this line.

STATION	B. S.	H. I.	F. S.	ELEV.		
FINISH GRADE for Courts N.W. Cor. of Park						
B.M.	3.79	328.52		324.73	B.M. EL. 324.73	C.S. Mon NW Cor
			Red			
			2.9		325.6	NE Cor of Court #1 (1st Court)
			3.1		325.45	60' S. " " " #1
			3.2		325.3	120' " " "
			3.5		325.0	CONTOUR
			4.5		324	265' S. NE Cor Court #1
		Court #2				
			3.6		324.9	NE Cor Ct. #2
			3.9		324.6	90' S. " " "
			4.2		324.3	150' S. " " "
			4.5		324.0	
		Ct. #3				
			4.27		324.25	NE Cor
			4.5		324.0	90' S. NE Cor
		Ct #4				
			4.9		323.6	NE Cor
			5.1		323.4	60' S. "
			5.2		323.3	120' " "
			5.5		323.0	195' S. "

Profile Notes Red ____ Plotted ____ Job No. 5389 Division No. ____
No. ____ Date ____ Date ____ Survey of Roosevelt Park
X-Sec. Notes Chkd ____ Checked ____ Survey by ECW Notes ECW Date 5-20-49
No. ____ Date ____ Date ____ Map No. ____ Indexed R. C. Johnson Date ____

F.B. 123 Pg. 75

76L298 307 3M 11-48

PLEASE RETURN TO
LOS ANGELES COUNTY SURVEYOR
726 HIGGINS BLDG.

NOTE: ANY ADDITIONS OR CHANGES ON THIS SHEET MUST BE MADE OR CIRCLED IN RED INK, WITH DATE AND NAME OF PERSON MAKING CHANGE.

Do not extend notes this side of this line.

STATION	B. S.	H. I.	F. S.	ELEV.		
		328.52				
			5.8		322.7 - 240' S. N. E Cor CT #4	
			5.5		323.0 Contour	
			6.5		322.0 Contour	
			5.8	322.7	322.0 C.O.7	
B.M.			3.79	324.74	B.M. El. 324.74 C.S. Mon NW Cor	
FIN GRADES ON SKATING RINK						
C.S. MON NE COR PK B.M.	5.92	323.63		317.71	B.M. El. 317.71 F.B. 1243-16	
FIN. GRADE - SLAB of RINK - INTER RIM			ROD 4.05		319.58	
					BLUE Tops set to Grade	
FIN GRADE - SLAB - outer Rim			3.88		319.75	
B.M.			5.92	317.71	See Above	

F.B. 1243 PG. 76

Job No. 5389 Division No. Notes Red. Plotted Profile

Survey of Rosemead Park Date Date No. X-Sec.

Survey by Wallace Notes ECW Notes Chkd. Checked

Indexed R. C. Johnson Date Date No.

Date _____ Notes by ECW Chief Party _____ F.B. 1243 Pg. 17

Platted by F.J.S.	W. O. No. 5389 D. S. O. No.
Date	Location Rosemead Pk
Map No. 46-36	Surveyed by WALLACE
Platting C'k'd by	Date
Date	Indexed A. C. Johnson 7-8-49

J.N. 5389
C.P. 1216

ROSEMEAD PARK

LOCATION OF WATER LINES, SPRINKLER HEADS, "Ts", "Ls" AND GAS LINES - AS STAKED

Wallace
Dreier
Bay
Peterson T.C.
Keegan

Note: ANY ADDITIONS OR CHANGES ON THIS SHEET MUST BE MADE OR CIRCLED IN Red. WITH DATE AND NAME OF PERSON MAKING CHANGE.

Do not extend notes this side of this line

RETURN TO
LOS ANGELES COUNTY SURVEYOR

F.B. 1243 PG. 78 Wallace Chief Party Notes by ECW Date

To bot. Pg. 79

To bot. Pg. 80

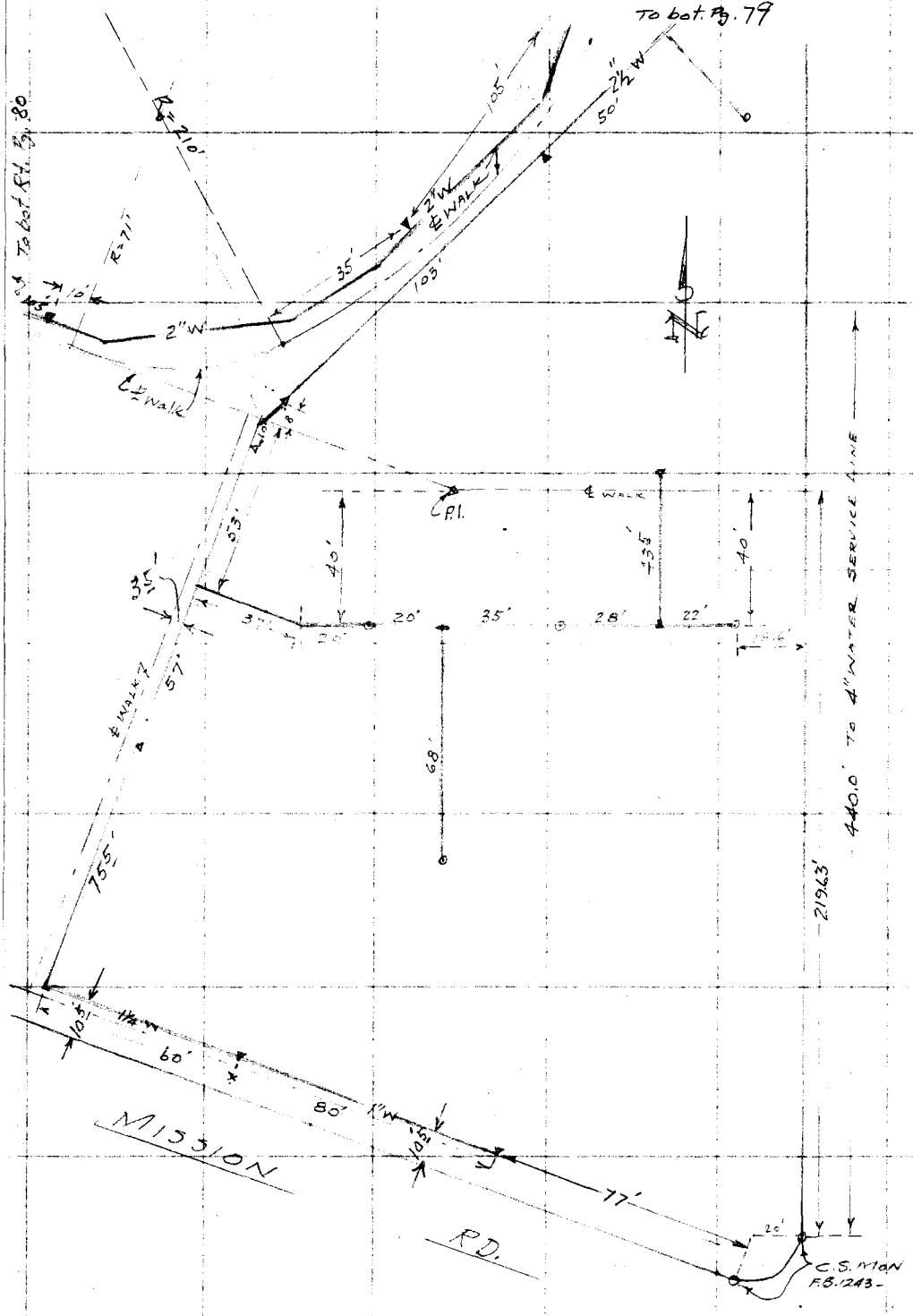

RETURN TO
LOS ANGELES COUNTY SURVEYOR

Do not extend notes this side of this line

Note: ANY ADDITIONS OR CHANGES ON THIS SHEET MUST BE MADE OR CIRCLED IN Red. WITH DATE AND NAME OF PERSON MAKING CHANGE.

Date 6-10-49 Notes by ECW Chief Party [illegible] /F.B. 243 Pg 17

Platted by F.J.S.	W. O. No. 5380 D. S. O. No.
Date	Location Rosemead 141
Map No. 46-36	Surveyed by [illegible]
Platting C'k'd by	Date
Date	Indexed A. C. Johnson

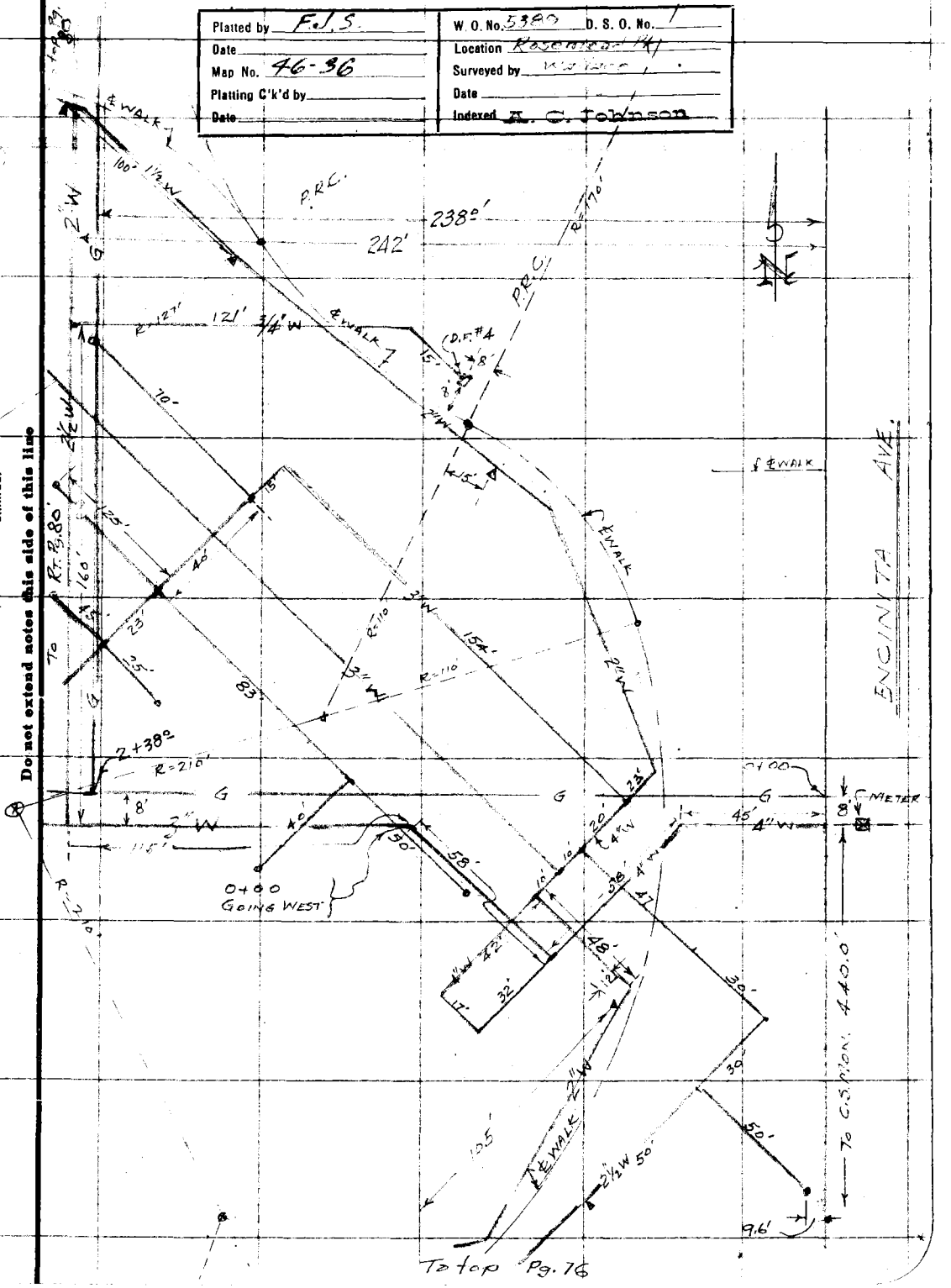

Notes: ANY ADDITIONS OR CHANGES ON THIS SHEET MUST BE MADE OR CIRCLED IN Red. WITH DATE AND NAME OF PERSON MAKING CHANGE.

Do not extend notes this side of this line

RETURN TO
LOS ANGELES COUNTY SURVEYOR

F. B. 1243 Pg. 80 Chief Party Notes by EEW Date 6-10-49

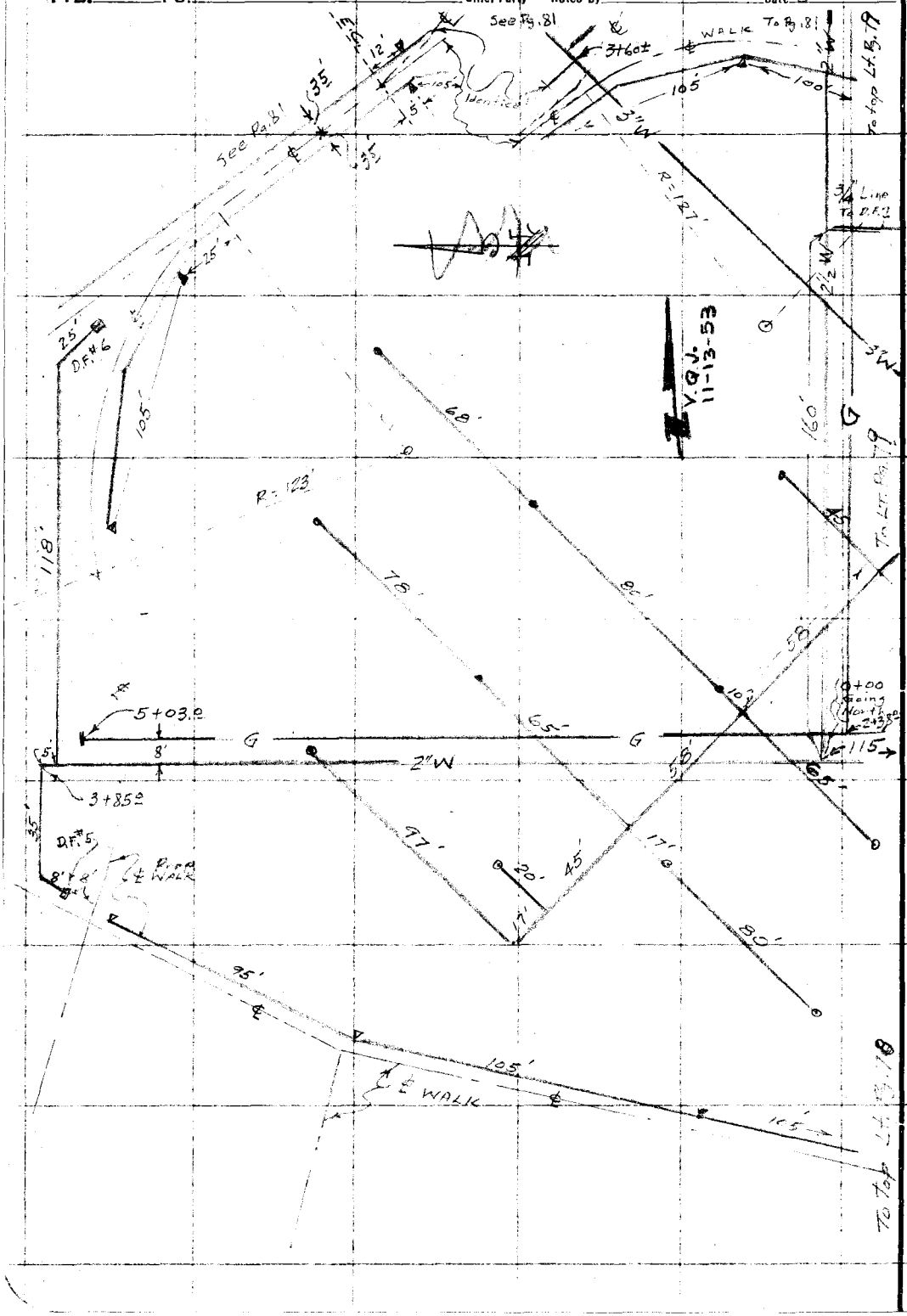

RETURN TO
LOS ANGELES COUNTY SURVEYOR

Do not extend notes this side of this line

Note: ANY ADDITIONS OR CHANGES ON THIS SHEET MUST BE MADE OR CIRCLED IN Red. WITH DATE AND NAME OF PERSON MAKING CHANGE.

Date _____ Notes by _____ Chief Party _____ F.B. _____ Pg. _____

Platted by Ed. S.	W. O. No. _____ D. S. O. No. _____
Date _____	Location Rosemead Park
Map No. 46 36	Surveyed by _____
Platting C'k'd by _____	Date _____
Date _____	Indexed A. C. Johnson

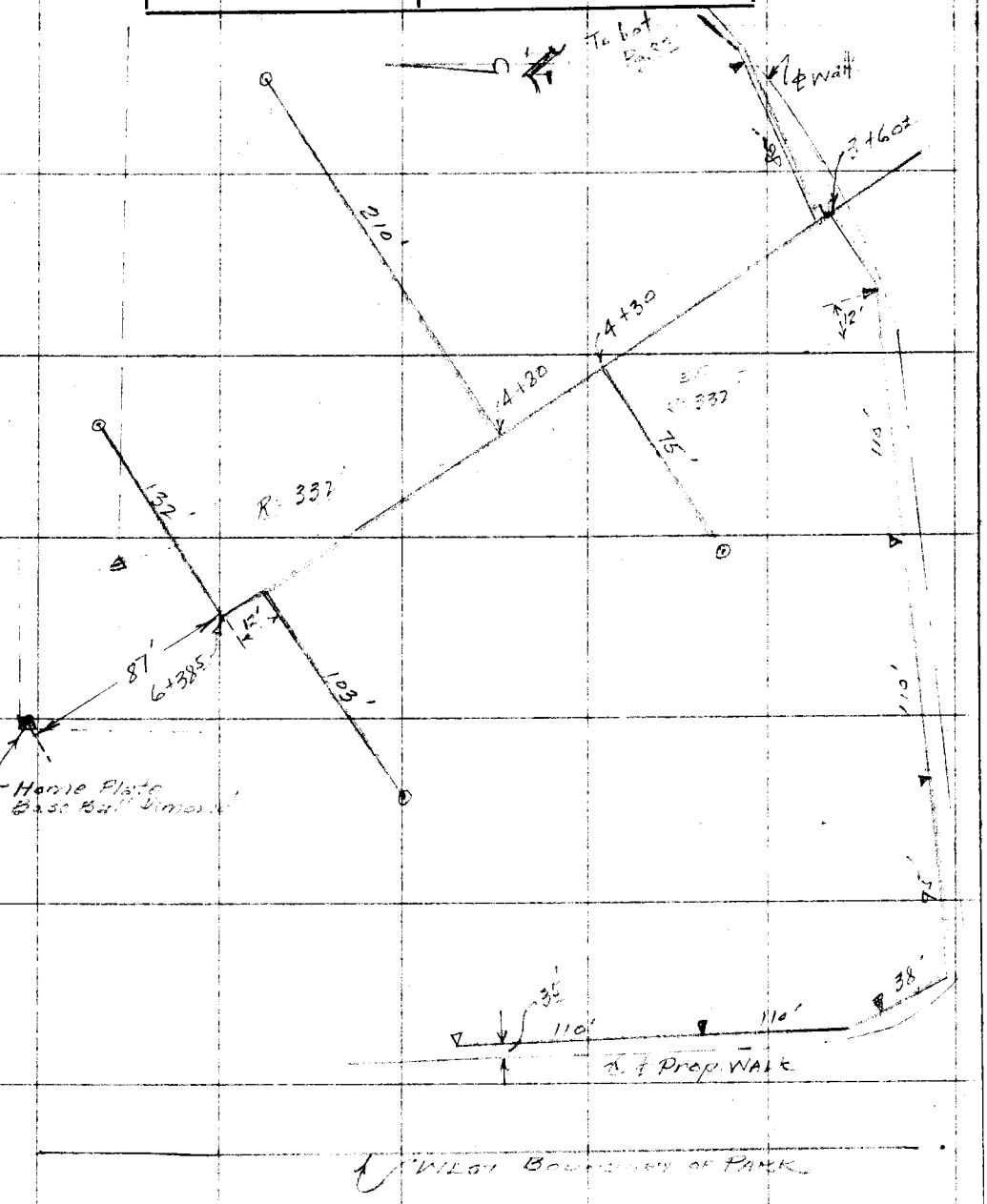

Notes: ANY ADDITIONS OR CHANGES ON THIS SHEET MUST BE MADE OR CIRCLED IN Red. WITH DATE AND NAME OF PERSON MAKING CHANGE.

Do not extend notes this side of this line

RETURN TO
LOS ANGELES COUNTY SURVEYOR

F. B. 1243 Pg. 82 ECW Chief Party Notes by ECW Date

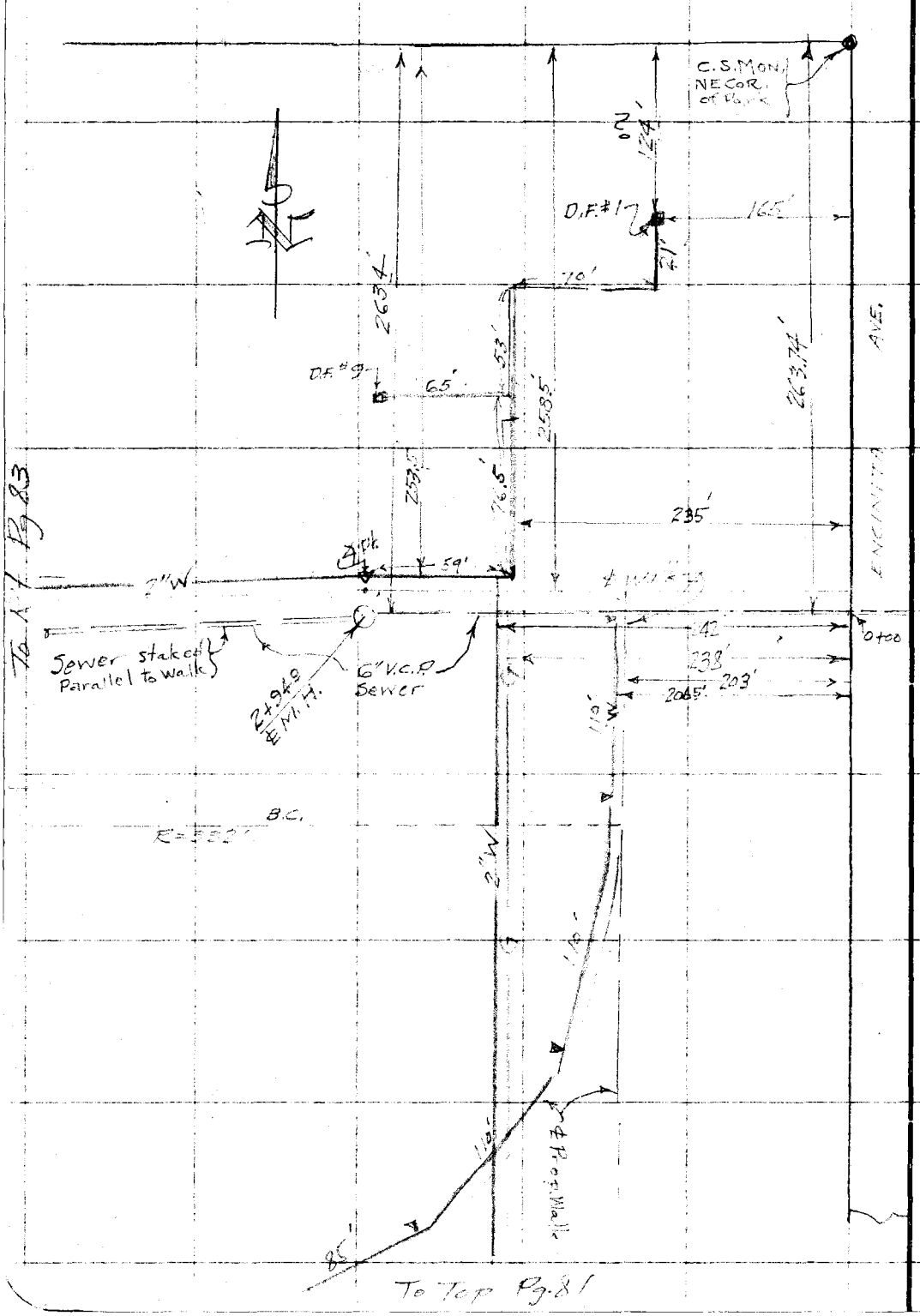

RETURN TO
LOS ANGELES COUNTY SURVEYOR

Do not extend notes this side of this line

Note: ANY ADDITIONS OR CHANGES ON THIS SHEET MUST BE MADE OR CIRCLED IN Red. WITH DATE AND NAME OF PERSON MAKING CHANGE.

Notes Ck'd by	Survey of
Map No. 46-36	W. O. 5389 Tape No. St'd °F
Office Work FJS	Surveyed by WALLACE
Checked	Notes AGW Date 6-10-49
Date	Indexed A. C. Johnson

F. B. 1443 PG. 83

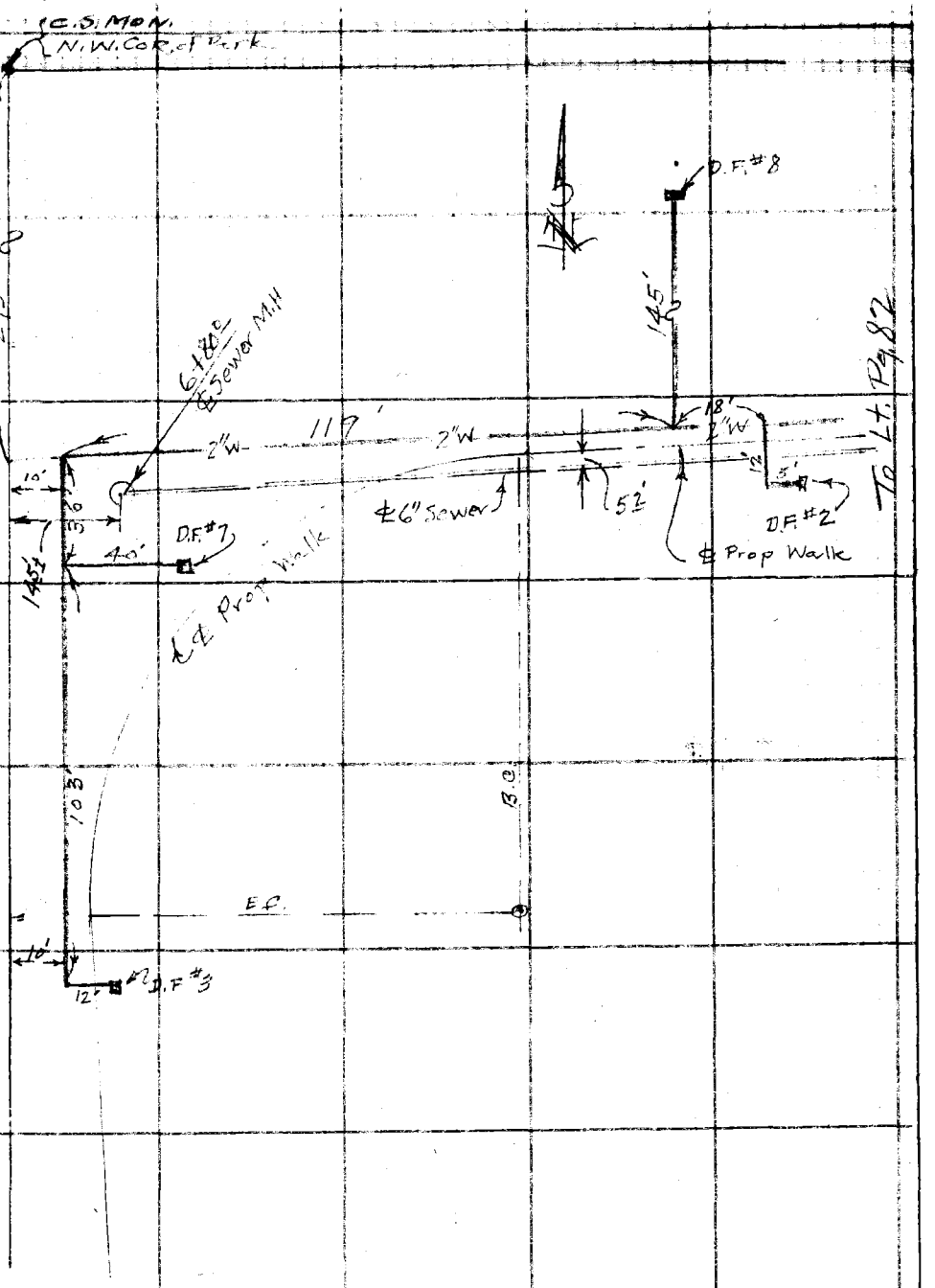

Note: Any Additions or Changes on This Sheet Must be Made or Circled in Red Ink With Date and Name of Person Making Change.

Do not extend notes this side of this line.

RETURN TO
LOS ANGELES COUNTY SURVEYOR
700 HALL OF RECORDS

FORM 247 5M 5-46

F. B. 1243 PG. 84

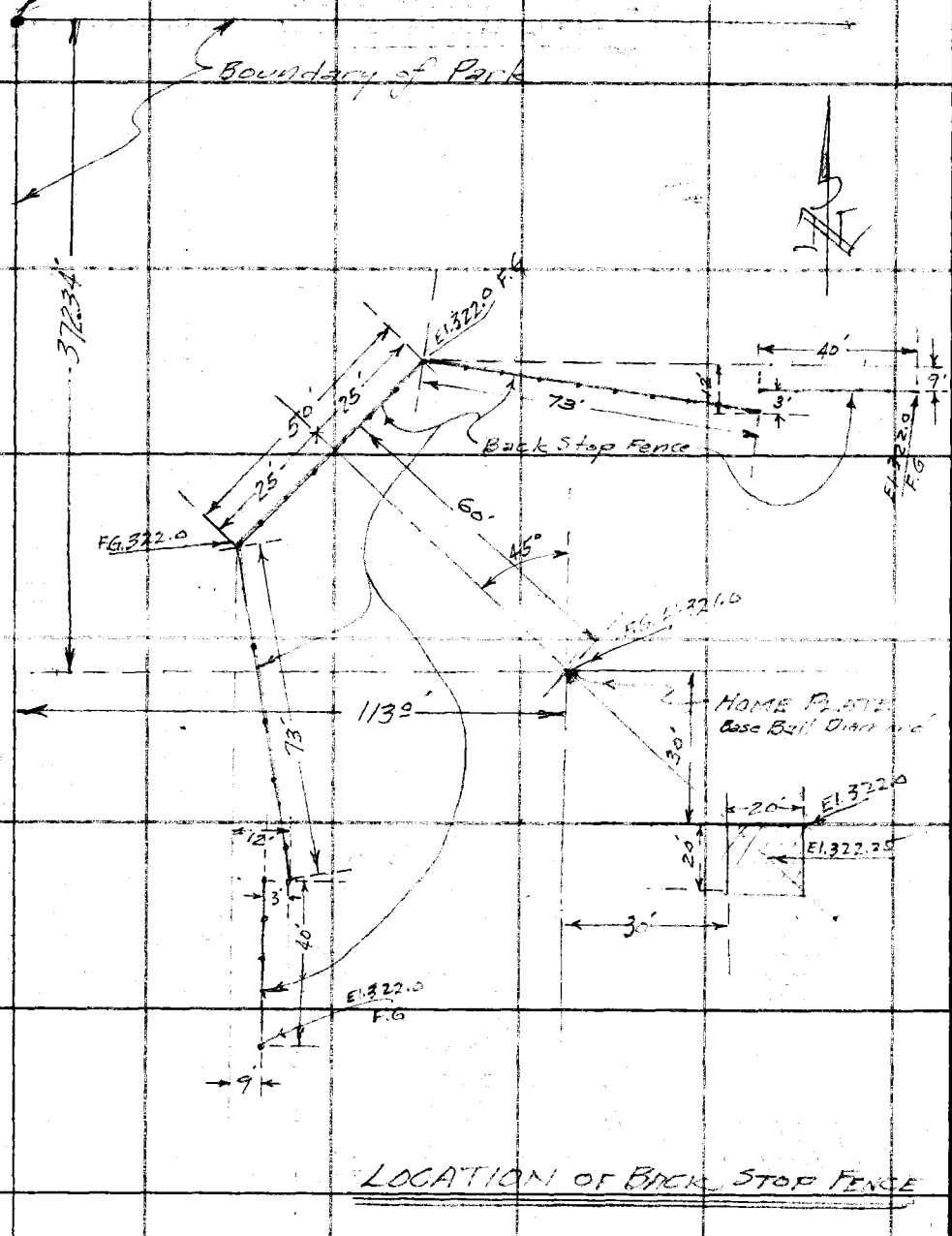

LOCATION OF BACK STOP FENCE

RETURN TO
LOS ANGELES COUNTY SURVEYOR
7DO HALL OF RECORDS

Do not extend notes this side of this line.

Note: Any Additions or Changes on This Sheet Must be Made or Circled in Red Ink With Date and Name of Person Making Change.

76L298 307 3M 11-48

PLEASE RETURN TO
LOS ANGELES COUNTY SURVEYOR
726 HIGGINS BLDG.

NOTE: ANY ADDITIONS OR CHANGES ON THIS SHEET MUST BE MADE OR CIRCLED IN RED INK, WITH DATE AND NAME OF PERSON MAKING CHANGE.

Do not extend notes this side of this line.

STATION	B. S.	H. I.	F. S.	ELEV.		
		Grades for Conc Slab of Drinking Fountains & Flag				
C.S. Mon B.M. NE Cor	658	324 29		317 71	B.M. El. 317.71 C.S. Mon NE Cor	
			Rod		Grade	
Drink F #1			5 14		319.15	
" F #9			3 6		320.7	
Flag Pole			4 5		319.8	
T.P	635	328 27	2 37	321 92		
DF #8			427		324.00	
D Front #2			5 07		323.2	
" #7			5 07		323.2	
" " #3			4 57		323.70	
T.P	367	325 90	6 04	322 23		
Drink F. #6			5 90		320.0	
" 5			6 1		319.8	
T.P	260	321 63	6 87	319 03		
D.F. # 4			5 73		315.90	
T.P	380	317 98	7 45	314 18		
B.M. C.S. Mon			5 27	312 71	El. 312.70 4 Pg. 16 B.M. C.S. Mon Nend C.R. NW Cor Mission & Encinita	

Profile No. ____ Notes Red ____ Plotted ____ Job No. 5387 Division No. ____ F.B. ____ Pg. 35

X-Sec. No. ____ Date ____ Date ____ Survey of Nelson

Notes Chkd. ____ Checked ____ Survey by Wallace Notes [illegible] Date 7-1-49

Date ____ Date ____ Map No. ____ Indexed [illegible] Date ____

76L298 307 3M 11-48

PLEASE RETURN TO
LOS ANGELES COUNTY SURVEYOR
726 HIGGINS BLDG.

NOTE: ANY ADDITIONS OR CHANGES ON THIS SHEET MUST BE MADE OR CIRCLED IN RED INK, WITH DATE AND NAME OF PERSON MAKING CHANGE.

Do not extend notes this side of this line.

STATION	B. S.	H. I.	F. S.	ELEV.		
B.M.C.S. Mon.	4 01	321 72		317 71	B.M.C.S. Mon. El. 317.714 N.E. Cor Rosemeade Park	F.B. 1243-16
Elev. on 24" TRUNK SEWER - San. Dist Trunk Sewer						
			13 63	308 09	INVERT of 24" Trunk Sewer	9.41 / 4.02 / 3.40 / 13.63
			12 55	309 17	Invert of 6" Stub To W. on 8" Sewer E. Side Encinita	7.14 / 5.41 / 12.55
T.B.M. #2			5 74	31[illegible] 98	T.B.M. #2 El. 315.980 L&T N. end Cb W. Side Encinita	F.B. 1243-16
C.S. Mon NE Cor Pk B.M.	3 92	321 63		317 71		
39' W. of County Sewer			11 86	309.77	Top of 24" San. Dist. Trunk Sewer	307.77 / 2.12 / 309.89
					37' of Pipe	
					309.77	
					33 Conc. slab	
					.08 Thickness of V.C. Pipe	
					310.18	

Estimated

F.B. 1243 Pg. 86

Job No. 5389 Division No. Notes Red. Plotted Date Date No. Profile

Survey of Notes Checked Date No. X-Sec.

Survey by Notes Date

Indexed A. C. Johnson

Profile No. ____ Notes Red. ____ Plotted ____ Job No. 5389 Division No. ____ F.B. 128 Pg. 87

X-Sec. No. ____ Date ____ Date ____ Survey of Rosemead Park

Notes Chkd. ____ Checked ____ Survey by Wallace Notes ECW Date 5-25-49

Date ____ Date ____ Map No. ____ Indexed B. C. Johnson Date 7-8-49

J.N. 5389

ROSEMEAD PARK

SEWER GRADES

Stk & Tins set 6' Rt. ℄ SEWER

2- Grade Sheets made in field. ECW

ELEV.

F.S.

H.I.

B.S.

STATION

RECEIVED 5/27/49

REDUCED in field

CHECKED CCM

GRADE SHEET MADE in field

GRD. SKT. CHECKED ____

____ COPIES SENT OUT BY ____

No Office Copy to check Elevation to.

NOTE: ANY ADDITIONS OR CHANGES ON THIS SHEET MUST BE MADE OR CIRCLED IN RED INK, WITH DATE AND NAME OF PERSON MAKING CHANGE.

Do not extend notes this side of this line.

PLEASE RETURN TO LOS ANGELES COUNTY SURVEYOR 726 HIGGINS BLDG.

76L298 307 3M 11-48

76L298 307 3M 11-48

PLEASE RETURN TO
LOS ANGELES COUNTY SURVEYOR
726 HIGGINS BLDG.

NOTE: ANY ADDITIONS OR CHANGES ON THIS SHEET MUST BE MADE OR CIRCLED IN RED INK, WITH DATE AND NAME OF PERSON MAKING CHANGE.

Do not extend notes this side of this line.

STATION	B. S.	H. I.	F. S.	ELEV.	Rosemead Park			
NE COR B.M.	5.15	322.86		317.71	B.M. EL. 317.71 C.S. MON. NE COR.			F.B. 1243 Pg. 16
					Grade	Cut		
0+00	Beg. East P/L Park		5.20	317.66	310.20 ~~309.70~~	7.46 ~~7.96~~		313.20
+25			5.53	317.33	310.45 ~~310.00~~	6.88 ~~7.33~~		310.20
+50			5.45	317.41	310.70 ~~310.30~~	6.71 ~~7.11~~		3.00 / 292 = 1.03%
+75			5.17	317.69	310.95 ~~310.60~~	7.09 ~~6.84~~	6.74	1.04
1+00			4.86	318.00	311.20 ~~310.90~~	~~7.10~~	680	~~3.04~~
+25			4.67	318.19	311.45 ~~311.20~~	6.74 ~~6.99~~		310.20
+50			4.36	318.50	311.70 ~~311.50~~	6.80 ~~7.00~~		292
+75			3.86	319.00	311.95 ~~311.80~~	7.05 ~~7.20~~		313.12
2+00			3.59	319.27	312.20 ~~312.10~~	7.07 ~~7.17~~		
+25			3.44	319.42	312.45 ~~312.40~~	6.97 ~~7.02~~		
+50 ⊙	6.44	326.18	3.12	319.74	312.70	7.04		
+75			6.09	320.09	312.95 ~~313.00~~	7.14 ~~7.09~~		
2+92.0			5.94	320.24	313.12 ~~313.20~~	7.12 ~~7.04~~		
2+94.0	℄ M.H.		5.86	320.32	320.32	Grade		Top of M.H.
2+96.0			5.90	320.28	313.30	6.98		
3+00			5.84	320.34	313.35	6.99		
+25			5.50	320.68	313.65	7.03		
+50			5.06	321.12	313.95	7.17		
+75			4.87	321.31	314.25	7.06		

~~1.20%~~ 1.00%

1.20%

Jtk. & Tin 6' Rt.

Grade change ~~[illegible]~~ ~~[illegible]~~ necessary to clear trunk sewer line E.C.W.

F.B. 1243 Pg. 88

Job No. 5389 Division No. Rosemead Park

Survey of Rosemead Park Notes Red. Plotted No. Date

Survey by Wallace Notes ECW Date Checked No. X-Sec.

Indexed R. C. Johnson Date Notes Chkd. Date Date No.

76L298 307 3M 11-48

PLEASE RETURN TO
LOS ANGELES COUNTY SURVEYOR
726 HIGGINS BLDG.

NOTE: ANY ADDITIONS OR CHANGES ON THIS SHEET MUST BE MADE OR CIRCLED IN RED INK, WITH DATE AND NAME OF PERSON MAKING CHANGE.

Do not extend notes this side of this line.

STATION	B. S.	H. I.	F. S.	ELEV.		GR	CUT	
		326 18						
4+00			478	321 40		314.55	6.85	
+25			455	321 63		314.85	6.78	
+50			419	321 99		315.15	6.84	
+75			392	322 26		315.45	6.81	
5+00			387	322 31	1.20%	315.75	6.56	
+25			363	322 55		316.05	6.50	
+50			363	322 55		316.35	6.20	
+75			333	322 85		316.65	6.20	
6+00 ⊙	5 50	328 63	305	323 13		316.95	6.18	
+25			507	323 56		317.25	6.31	
+50			476	323 87		317.55	6.32	
+75	Not set		—			317.85	—	
6+78.0			448	324 15		317.88	6.27	
6+80.0	℄ M.H.							
B.M.			391	324 72		B.M. El. 324.73		C.S. MON. N.W. COR. P...

Profile Notes Red ____ Plotted ____ Job No. 5389 Division No. ____ F.B. 13 PG. 89
No. ____ Date ____ Date ____ Survey of P.S. Dept
X-Sec. Notes Chkd. ____ Checked ____ Survey by ECW Notes ECW Date 5-25-49
No. ____ Date ____ Date ____ Map No. ____ Indexed A. C. Johnson Date ____

F.B. 143 PG. 90 | Job No. 5585 | Division No. | Notes Red. | Plotted | Profile

Survey of | Date | Date | No.

Survey by | Notes | Notes Chkd. | Checked | X-Sec.

Indexed | Date | Date | Date | No.

STATION	B. S.	H. I.	F. S.	ELEV.

761.298 307 3M 11-48

PLEASE RETURN TO
LOS ANGELES COUNTY SURVEYOR
726 HIGGINS BLDG.

Do not extend notes this side of this line.

NOTE: ANY ADDITIONS OR CHANGES ON THIS SHEET MUST BE MADE OR CIRCLED IN RED INK, WITH DATE AND NAME OF PERSON MAKING CHANGE.

Profile No. ____ Notes Red. ____ Plotted EJS. 46-36 Job No. 5389 Division No. ____ F.B. 1243 PG. 91

Date ____ Date ____ Survey of ____

X-Sec. No. ____ Notes Chkd. ____ Checked ____ Survey by Wallace Notes FCW Date 8-3-49

Date ____ Date ____ Map No. ____ Indexed A. C. Johnson Date 8-4-49

6033

2.385

4.955
2.385
2.570

NOTE: ANY ADDITIONS OR CHANGES ON THIS SHEET MUST BE MADE OR CIRCLED IN RED INK, WITH DATE AND NAME OF PERSON MAKING CHANGE.

PLEASE RETURN TO
LOS ANGELES COUNTY SURVEYOR
726 HIGGINS BLDG.

Do not extend notes this side of this line.

J.N. 5387

ROSEMEAD PARK

CURB GRADES (North side of ST.)

ON

MISSION ROAD

FROM

ENCINITA AVE. To West Property Line of Park

Wallace
Dreier
Bay
Peterson

STATION	B.S.	H.I.	F.S.	ELEV.

76L298 307 3M 11-48

76L298 307 3M 11-48

PLEASE RETURN TO
LOS ANGELES COUNTY SURVEYOR
726 HIGGINS BLDG.

NOTE: ANY ADDITIONS OR CHANGES ON THIS SHEET MUST BE MADE OR CIRCLED IN RED INK, WITH DATE AND NAME OF PERSON MAKING CHANGE.

Do not extend notes this side of this line.

STATION	B. S.	H. I.	F. S.	ELEV.			
C.S. MON B.M.	726	319 96		312 70		B.M. EL 312 70 F.B. 1243-16 C.S. MON. N. end C.R. N.W. Cor. Mission Rd. & Encinita Av.	
			ROD			Grade	
	W. end C.R.	(Exist EL)	6 94	31[illegible] 02			W. end C.R. - NW Cor. Mission & Encinita
0+00	Beg. of CO.		6.92			313.04	Cb. begins 8.3 West of C.S. MON
+50			6 37			313 57	
1+00			5 79			314.17	
+50			5 22			314.[illegible]	
2+00			4 65			315.31	
+50			4 07			315.[illegible]	
3+00			3 50			316.46	
+50 ⊙	7 48	324.51	2 93	317 03	+1.15%	317.03	
4+00			6 90			317.61	
+50			6 33			318.18	
4+65.85	B.C. E. end C.R	R=20'	6 09			318.42	
+85.85	N. " "		5 48			319.03	
5+15.85	N. " "	R=20'	5 24			319.27	
5+35.85	W. " "		5 31			319.20	
+50			5 18 / 5 28	?		319.33	
6+00			4 61			319.90	
+50			3 91			320.69	
7+00	NOT SET		3 21			321.30	B.M. C.S. MON S.W. Cor. of Park El. 320.74 F.B. 1243-16
7+09.3			3 09			321.42	
B.M. C.S. MON			3.77	320 74			

"BLUE TOPS" set approx 5' N. of face of curb

LINE stakes set 4' N. face of curb

F.B. 1243 PG. 92

Job No. 5389 Division No. ____ Notes Red. ____ Plotted ____ Profile ____

Survey of Rosemead Park Date ____ Date ____ No. ____ X-Sec. ____

Survey by [illegible] Notes ECW Notes Chkd ____ Checked ____ No. ____

Indexed A. C. Johnson Date ____ Date ____ Date ____

76L298 307 3M 11-48

PLEASE RETURN TO
LOS ANGELES COUNTY SURVEYOR
726 HIGGINS BLDG.

NOTE: ANY ADDITIONS OR CHANGES ON THIS SHEET MUST BE MADE OR CIRCLED IN RED INK, WITH DATE AND NAME OF PERSON MAKING CHANGE.

Do not extend notes this side of this line.

STATION	B. S.	H. I.	F. S.	ELEV.			
(RE STAKING) Additional Stakes for driveway Sta 5+00.5±							
N. Side of Mission Rd.							
C.S.Mon B.M.SWCor	+26	325.00		320.74	B.M.C.S.Mon SWCor of Park E 1,320.74		F.B. 43/16
					GRADE		
4+65.85 B.C. E.end CR			6.58	318.42	318.42	Grade	
M.C.R			5.98	319.02	318.66	C.0.36	
4+35.85 E.C. N.end CR			5.84	319.16	319.03	C.0.13	6.50
			7.22	317.78			
5+00.5 Gutter & driveway			5.61	319.39	318.14	C.1.25	
			6.50	318.50			
N.end CR 5+15.85			5.32	319.68	319.27	C.0.41	
M.C.R			5.15	319.85	319.19	C.0.66	
5+35.85 W.end CR			5.89	319.11	319.11	Top of c.b. as const.	
C.S.Mon B.M.SWCor			4.26	320.74			

Profile Notes Red ____ Plotted ____ Job No. 5381 Division No. ____ F.B. 43 PG. 93
No. ____ Date ____ Date ____ Survey of ____
X-Sec. Notes Chkd. ____ Checked ____ Survey by Wallace Notes JCW Date 9-16-49
No. ____ Date ____ Date ____ Map No. ____ Indexed L. C. Johnson Date ____

76L298 307 3M 11-48

PLEASE RETURN TO
LOS ANGELES COUNTY SURVEYOR
726 HIGGINS BLDG.

NOTE: ANY ADDITIONS OR CHANGES ON THIS SHEET MUST BE MADE OR CIRCLED IN RED INK, WITH DATE AND NAME OF PERSON MAKING CHANGE.

Do not extend notes this side of this line.

Profile No. ____ X-Sec. No. ____
Plotted ____ Date ____
Notes Red. ____ Date ____
Notes Chkd. ____ Date ____
Division No. ____
Job No. 5387
Survey of Rosemead Pk
Survey by Wallace Notes ECW
Indexed A. C. Johnson Date ____
F. Bk 43 PG. 94

STATION	B. S.	H. I.	F. S.	ELEV.			
GRADES FOR BACKSTOP, FENCE & PITCHERS MOUND (SKETCH PG. 84)							
B.M. C.S. MON	422	328.95		324.13	B.M. El. 324.13 C.S. MON. N.W. COR of Park		
					F.N. GRADE OF FENCE		
Easterly ℄ pt. of back Stop			616	322.79	322.00	C.0.79	Top stk
35' E. of ℄ Pl.			650	322.45	322.00	C.0.45	
East End of 12' FN			681	322.14	322.00	C.0.14	
East End " 8' FN			673	322.22	322.00	C.0.22	
center of back Stop FN			614	322.81	322.00	C.0.81	
Weasterly ℄ Pl. of Back Stop FN.			680	322.15	322.00	C.0.15	
			686	322.09	322.00	C.0.09	
S. end of 12' FN			723	321.72	322.00	F.0.28	
N. end " 8' "			686	322.09	322.00	C.0.09	
" " 8' "			701	32[illegible]	322.00		
PITCHERS BOX							
NE COR			742	32[illegible]	322.00	F.0.47	
SE COR			744	32[illegible]51	322.00	F.0.47	
SW "			740	32[illegible]55	322.00	F.0.45	
NW "			744	32[illegible]51	322.00	F.0.49	

Profile No.	Notes Red.	Plotted 46-36 F.J.S.	Job No. 5435	Division No.		F.B. 1243	PG. 95
	Date	Date	Survey of Rosemead Pk				
X-Sec. No.	Notes Chkd. WGVD	Checked	Survey by Wallace	Notes ECW	Date 11-2-49		
	Date 11-15-49	Date	Map No.	Indexed C. Johnson	Date 11-3-49		

J.N. 5435

ROSEMEAD PARK.

STATION	B. S.	H. I.	F. S.	ELEV.

NOTE: ANY ADDITIONS OR CHANGES ON THIS SHEET MUST BE MADE OR CIRCLED IN RED INK, WITH DATE AND NAME OF PERSON MAKING CHANGE.

Do not extend notes this side of this line.

PLEASE RETURN TO
LOS ANGELES COUNTY SURVEYOR
726 LOS ANGELES COUNTY ENGINEERING BLDG.

76L298 307 5-49

76L298 307 5-49

PLEASE RETURN TO
LOS ANGELES COUNTY SURVEYOR
726 LOS ANGELES COUNTY ENGINEERING BLDG.

NOTE: ANY ADDITIONS OR CHANGES ON THIS SHEET MUST BE MADE OR CIRCLED IN RED INK, WITH DATE AND NAME OF PERSON MAKING CHANGE.

Do not extend notes this side of this line.

Profile No. ____ X-Sec. No. ____
Plotted ____ Date ____ Checked ____ Date ____
Notes Red. ____ Date ____ Notes Chkd. WGVD Date 11-15-49
Division No. ____ Job No. 8435
Notes ____ Date ____
Survey of ____
Survey by E. C. Johnson
Indexed ____
F.B. 1243 PG. 76

STATION	B. S.	H. I.	F. S.	ELEV.		
B.M. C.S.Mon.	4.46	329.19		324.73	B.M. 1 C.S.Mon. N.W. Cor. of Park. El. 324.73 F.B. 1243-16	
FINISH	GRADE	FOR	COURTS	AREA.	Blue Top Stks set at grade points	
					GRADE	
"A"			Rod			
0+00			3.61		325.58	
+60			3.77		325.42	
1+20			3.94		325.25	
2+00			4.09		325.10	
~~+50~~ 55			4.19		325.00	
"A" +60						
0+00	AREA #1		3.61		325.58	
"	" 2		4.27		324.92	
+60	AREA #1		3.77		325.42	
+60	" 2		4.44		324.75	
1+20	" 1		3.94		325.25	
"	" 2		4.61		324.58	
+35	" 1		4.19		325.00	
"	" 2		4.86		324.33	
1+95	" 1		4.69		324.50	
"	" 2		5.02		324.17	

76L298 307 5-49

PLEASE RETURN TO
LOS ANGELES COUNTY SURVEYOR
726 LOS ANGELES COUNTY ENGINEERING BLDG.

NOTE: ANY ADDITIONS OR CHANGES ON THIS SHEET MUST BE MADE OR CIRCLED IN RED INK, WITH DATE AND NAME OF PERSON MAKING CHANGE.

Do not extend notes this side of this line.

STATION	B. S.	H. I.	F. S.	ELEV.		
		329.19				
A+60			Rod		GR	
2+55			519		324.00	
B+20						
0+00	Area #2		427		324.92	
"	" 3		494		324.25	
+60	" 2		444		324.75	
	3		511		324.08	
1+20	" 2		461		324.58	
"	" 3		527		323.92	
+35	" #2		485		324.34	
"	" 3		552		323.67	
+95	" 2		502		324.17	
"	" 3		569		323.50	
2+55	2		517		324.00	
"	3		586		323.33	
B+80						
0+00	Area #3		494		324.25	
"	4		561		323.58	

Profile No. ____ Notes Red. ____ Date ____ Plotted ____ Date ____ Job No. 8435 Division No. ____ F.B. 1243 Pg. 77

X-Sec. No. ____ Notes Chkd. WGVD Date 11-15-49 Checked ____ Date ____ Survey of Rosemead Park Survey by Wallace Notes LCW Date 11-7-49 Map No. ____ Indexed Johnson Date ____

76L298 307 5-49

PLEASE RETURN TO
LOS ANGELES COUNTY SURVEYOR
726 LOS ANGELES COUNTY ENGINEERING BLDG.

NOTE: ANY ADDITIONS OR CHANGES ON THIS SHEET MUST BE MADE OR CIRCLED IN RED INK. WITH DATE AND NAME OF PERSON MAKING CHANGE.

Do not extend notes this side of this line.

STATION	B. S.	H. I.	F. S.	ELEV.		
		329 19				
" B+80						
0+60	Area # 3		511		324.08	
"	" 4		578		323.41	
1+20	3		521		323.92	
"	4		594		323.25	
+35	3		599		323.~~33~~ 20	
~~+35~~	~~4~~					
+95			603		323.16	
2+55			619		323.0	
"C"+40						
0+00	Area 4		561		323.58	
"			627		322.92	
+60	"	4	578		323.41	
"			615		323.~~74~~ 04	
1+20			594		323.25	
1+35			619		323.00	
+95			635		322.84	
2+55			652		322.67	
T.P.	4 06	325 39	786	321 33		

F.B. 1243 PG. 98

Job No. 8435 Division No. ____ Notes Red. ____ Plotted ____ Profile ____

Survey of ____ Date ____ Date ____ No. ____

Survey by Wallace Notes ECW Notes Chkd. WGVP Checked ____ X-Sec. ____

Indexed R. C. Johnson Date ____ Date 11-15-49 Date ____ No. ____

76L298 307 5-49

PLEASE RETURN TO
LOS ANGELES COUNTY SURVEYOR
726 LOS ANGELES COUNTY ENGINEERING BLDG.

NOTE: ANY ADDITIONS OR CHANGES ON THIS SHEET MUST BE MADE OR CIRCLED IN RED INK, WITH DATE AND NAME OF PERSON MAKING CHANGE.

Do not extend notes this side of this line.

STATION	B. S.	H. I.	F. S.	ELEV.		
		325 39				
	BASE BALL DIAMOND				GR	
Home Base			Rod			
1st Base						
2nd "			439		321.00.	
3rd "						
	DITCHER'S BOX					
N.W. COR						
N.E. "						
S.W			339		322.00.	
SE						
Center of Box			3 14		322.25.	
'A'						
5+00			11		324.3.	
6+00			13		324.1.	
7+00			20		323.4.	C.O.2
8+00			23		323.1.	C.O.3 top bdk.

Profile No. ____ Notes Red. ____ Plotted ____ Job No. 8135 Division No. ____ F.B. 1743 PG. 76
Date ____ Date ____ Survey of Roseville Pk
X-Sec. No. ____ Notes Chkd. W.G.V.D. Checked ____ Survey by Wallace Notes ET W Date 11-3-49
Date 11-15-49 Date ____ Map No. ____ Indexed ____ Date ____
A.C. Johnson

76L298 307 5-49

PLEASE RETURN TO
LOS ANGELES COUNTY SURVEYOR
726 LOS ANGELES COUNTY ENGINEERING BLDG.

NOTE: ANY ADDITIONS OR CHANGES ON THIS SHEET MUST BE MADE OR CIRCLED IN RED INK, WITH DATE AND NAME OF PERSON MAKING CHANGE.

Do not extend notes this side of this line.

STATION	B. S.	H. I.	F. S.	ELEV.		
		325 39				
"B"			[illegible]			
5+00			42		321.2	
6+00			42		321.2	
7+00			42		321.2	
8+00			43		321.1	
5+00			51		320.~~3~~ 43	
6	3 99	324 08	530	32[illegible]	320.1	
7			41		320.0	
8			40		320.1	
"D"						
4			40		320.1	
5			47		319.4	
6			51		[illegible]	
7			51		319.0	
8			49		319.2	
"E"						
4			50		319.1	
5			57		318.4	

F.B. 1243 PG. 100

Job No. 8435 Division No. _____ Notes Red. _____ Plotted _____ Profile _____

Survey of Rosemead PE Date _____ Date _____ No. _____

Survey by Wallace Notes JRW Notes Chkd. WGVD Checked _____ X-Sec. _____

Indexed E. C. Johnson Date _____ Date 11-15-49 Date _____ No. _____

76L298 307 5-49

PLEASE RETURN TO
LOS ANGELES COUNTY SURVEYOR
726 LOS ANGELES COUNTY ENGINEERING BLDG.

NOTE: ANY ADDITIONS OR CHANGES ON THIS SHEET MUST BE MADE OR CIRCLED IN RED INK, WITH DATE AND NAME OF PERSON MAKING CHANGE.

Do not extend notes this side of this line.

STATION	B. S.	H. I.	F. S.	ELEV.		
		32408				
E						
6+00			62		317.7	
			61		318.6	
			60		318.1	
T.P.			419	3 [illegible]		
	581	32570				
B.M. C.S. MON. S.W. COR			496	32074	✓BM S.C. MON. S.W. COR	Path Elev. 320.74 F.B. 1243

Profile No. ____ Notes Red. ____ Plotted ____ Job No. 4425 Division No. ____
X-Sec. No. ____ Date ____ Date ____ Survey of ____
Notes Chkd. WGYD Checked ____ Survey by Walker Notes ____ Date ____
Date 11-15-49 Date ____ Map No. ____ Indexed C. Johnson Date ____

F.B. 1743 PG. 101

F.B. 1243 PG. 102

Job No._____ Division No._____ Notes Red._____ Plotted_____ Profile

Survey of_____ Date_____ Date_____ No._____

Survey by_____ Notes_____ Notes Chkd._____ Checked_____ X-Sec.

Indexed_____ Date_____ Date_____ Date_____ No._____

STATION	B. S.	H. I.	F. S.	ELEV.

76L298 307 5-49

PLEASE RETURN TO

LOS ANGELES COUNTY SURVEYOR

726 LOS ANGELES COUNTY ENGINEERING BLDG.

Do not extend notes this side of this line.

NOTE: ANY ADDITIONS OR CHANGES ON THIS SHEET MUST BE MADE OR CIRCLED IN RED INK. WITH DATE AND NAME OF PERSON MAKING CHANGE.

Notes Ck'd by	Survey of Rosemead Park
Map No. 46-36	W. O. 5389-B Tape No. 6106 St'd. 68 °F
Office Work F.J.S.	Surveyed by M. A. Van Deren
Checked	Notes Vaq Date 7-5-51
Date	Indexed L. C. Johnson 7-6-51

F. B. [illegible] Pg. [illegible]

JN 5389-B CP 1216

Lay out for Service Yard and Service Bldg

at Rosemead Park

all Points set are 1x1 ft Tk

7-5-51

Van Deren
Blankenship
Bonney

Note: Any Additions or Changes of This Sheet Must be Made or Circled in Red Ink With Date and Name of Person Making Change.

Do not extend notes this side of this line.

RETURN TO
LOS ANGELES COUNTY SURVEYOR
726 LOS ANGELES COUNTY
ENGINEERING BLDG.

76F309S 247 10M 1-49

F. B. 1243 Pg. 104

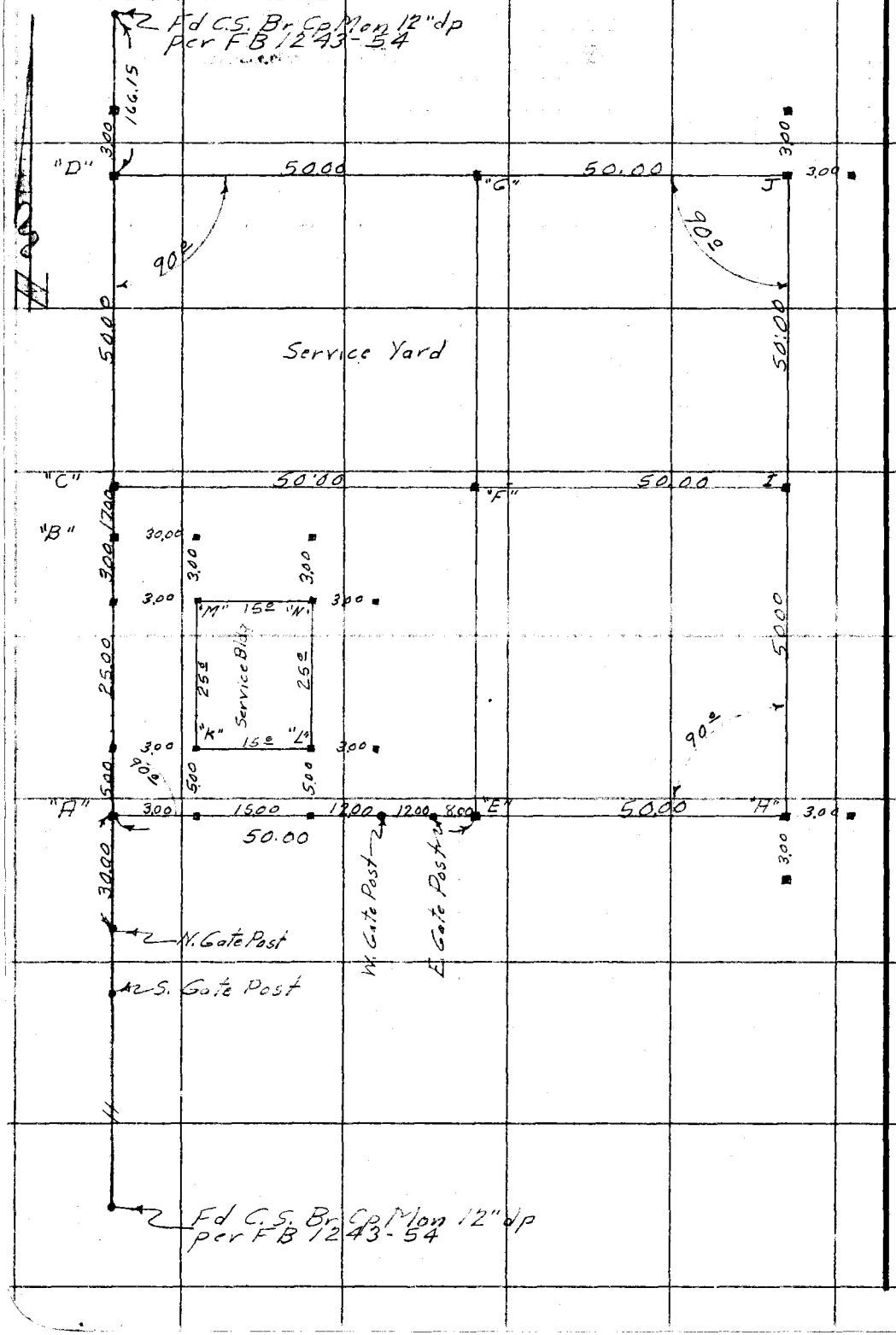

RETURN TO
LOS ANGELES COUNTY SURVEYOR
726 LOS ANGELES COUNTY
ENGINEERING BLDG.

Do not extend notes this side of this line.

Note: Any Additions or Changes on This Sheet Must be Made or Circled in Red Ink With Date and Name of Person Making Change.

Profile	Notes Red.	Plotted 46-36 F.J.S.	Job No. 5389-B	Division No.	F. B. 1243	Pg. 105
No.	Date	Date 3-5-54	Survey of Rosemead Park			
X-Sec.	Notes Chkd.	Checked	Survey by Van Deren	Notes Van	Date 7-5-51	
No.	Date	Date	Map No.	Indexed R. C. Johnson	Date	

JN 5389-B C.P. 1216

Grade Stakes for Service Yard & Service Bldg.

Rosemead Park

all stakes are 1x1 & Tks

7-5-51

Van Deren
Blankenship
Bonney

Grades taken from Plan per office

1- Grade Sheet Made in Field
for contractor

STATION	B. S.	H. I.	F. S.	ELEV.

NOTE: ANY ADDITIONS OR CHANGES ON THIS SHEET MUST BE MADE OR CIRCLED IN RED INK, WITH DATE AND NAME OF PERSON MAKING CHANGE.

Do not extend notes this side of this line.

PLEASE RETURN TO
LOS ANGELES COUNTY SURVEYOR
726 LOS ANGELES COUNTY ENGINEERING BLDG.

76L298 307 4-50

76L298 307 4-50

PLEASE RETURN TO
LOS ANGELES COUNTY SURVEYOR
726 LOS ANGELES COUNTY ENGINEERING BLDG.

NOTE: ANY ADDITIONS OR CHANGES ON THIS SHEET MUST BE MADE OR CIRCLED IN RED INK, WITH DATE AND NAME OF PERSON MAKING CHANGE.

Do not extend notes this side of this line.

STATION	B. S.	H. I.	F. S.	ELEV.	See Plan Grade	Cut or Fill		
C.S. Mon N.W. Cor	4.50	329.23		324.73	N.W. cor Rosemead Park			K. Fd C.S. Mon 12" dp
					Elev = 324.734 FB 1243-16			
"A"			4.01	325.22	324.90	C 0.32	1x1 Tk	See pg 104
"B"			3.55	325.68	324.90	C 0.78	"	"
"C"			3.60	325.63	325.00	C 0.63	"	"
"D"			3.82	325.41	325.15	C 0.26	"	"
"E"			5.38	323.85	324.10	F 0.25	"	"
"F"			5.13	324.10	324.40	F 0.30	"	"
"G"			4.59	324.64	324.72	F 0.08	"	"
"H"			5.88	323.35	323.20	C 0.15	"	"
"I"			5.53	323.70	323.80	F 0.10	"	"
"J"			5.31	323.92	324.30	F 0.38	"	"
"K"			4.00	325.23	325.50	F 0.27	S.W. Cor	Service Bldg 1x1 Tk
"L"			4.53	324.70	325.50	F 0.80	S.E. Cor	" " " " "
"M"			3.87	325.36	325.50	F 0.14	N.W. Cor	" " " " "
"N"			4.27	324.96	325.50	F 0.54	N.E. Cor	" " " " "
T.P.	4.06	328.12	5.17	324.06	T.P.			
					Check by B.P.B.			
C.S. Mon S.W. Cor			7.38	320.74	B.M. C.S. Mon dn 12" S.W. Cor Rosemead park			
					Elev = 320.741 FB 1243-16			

F. B. 1243 Pg. 106 | Job No. 5389-B | Division No. | Notes Red. | Plotted 46-36 F.J.S. | Profile
Survey of Rosemead Park | Date 7-5-51 | Date 3-5-52 | No. | X-Sec.
Survey by Van Doren | Notes Van | Notes Chkd. W.E.N. | Checked | No.
Indexed E. C. Johnson | Date | Date 7-9-51 | Date | No.

Notes Ck'd by	Survey of [illegible]
Map No.	W. O. 2435 Tape No. 054 St'd. °F
Office Work	Surveyed by W E Braden
Checked	Notes W.E.B. Date 1/22-54
Date	Indexed A. C. Johnson 3-19-54

F. B. 1243 PG. [illegible]

WS 44-C-5.

CO-ORDINATE CONTROL POINTS

base on assumed coordinate

used on P.T. sheet # F 259-A

Jan. 1954

W.E Braden
R D Anderson
Fred Lee jr.
Dave Holzhaur

Note: Any Additions or Changes on This Sheet Must be Made or Circled in Red Ink With Date and Name of Person Making Change.

Do not extend notes this side of this line.

RETURN TO
LOS ANGELES COUNTY SURVEYOR
726 LOS ANGELES COUNTY
ENGINEERING BLDG.

76F309S 247 10M 1-49

RETURN TO
LOS ANGELES COUNTY SURVEYOR
728 LOS ANGELES COUNTY
ENGINEERING BLDG.

Note: Any Additions or Changes on This Sheet Must be Made or Circled in Red Ink With Date and Name of Person Making Change.

WS 44-C-5

Do not extend notes this side of this line.

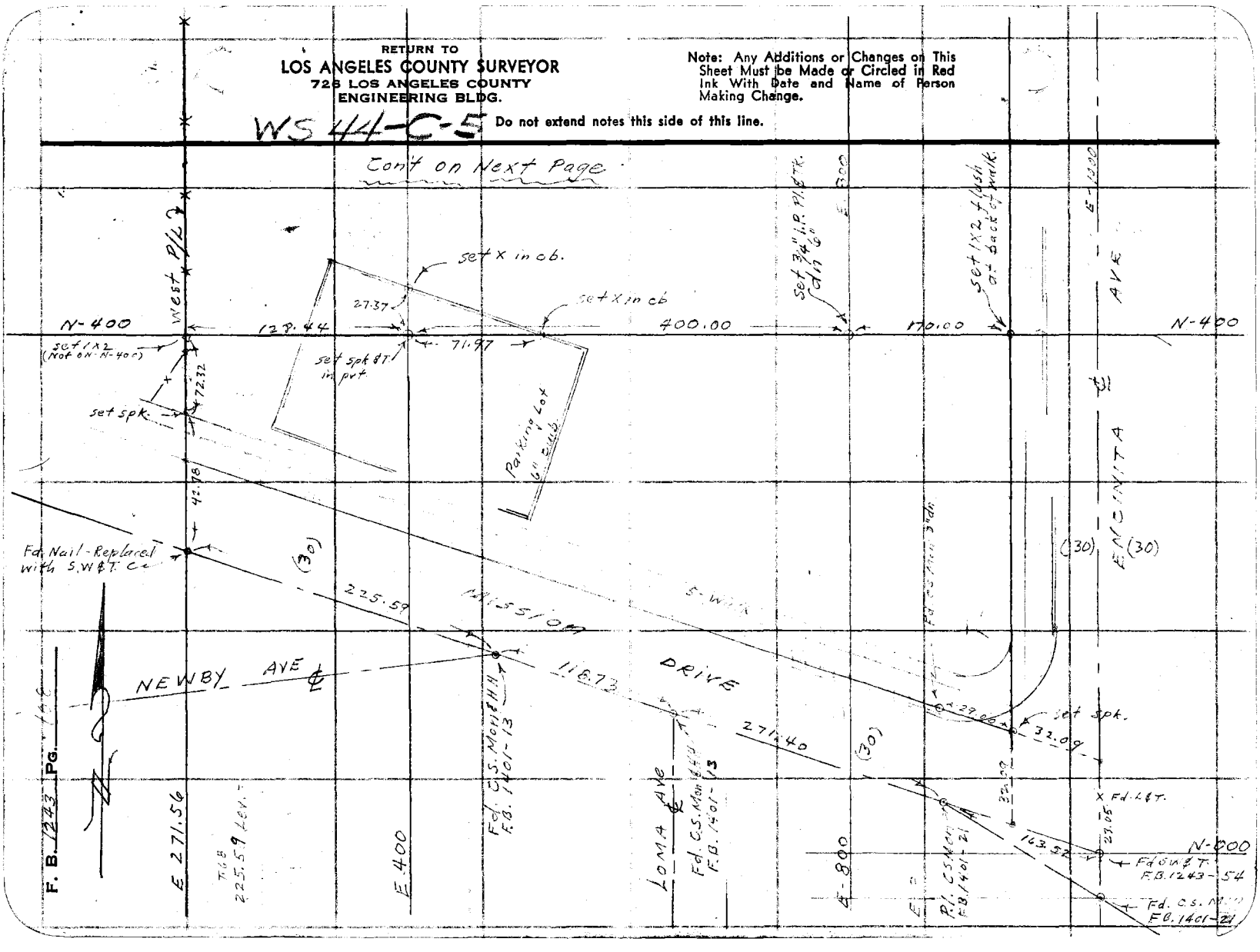

Notes Ck'd by	Survey of [illegible]
Map No.	W. O. 8435 Tape No. 054 St'd. 68° °F
Office Work	Surveyed by W E Braden
Checked	Notes [illegible] Date 4/22-64
Date	Indexed A. C. Johnson

F. B. 1243 PG. 100

WS44-C-5



Note: Any Additions or Changes on This Sheet Must be Made or Circled in Red Ink With Date and Name of Person Making Change.

Do not extend notes this side of this line.

RETURN TO
LOS ANGELES COUNTY SURVEYOR
726 LOS ANGELES COUNTY
ENGINEERING BLDG.

76F309S 247 10M 1-49

RETURN TO
LOS ANGELES COUNTY SURVEYOR
726 LOS ANGELES COUNTY
ENGINEERING BLDG.

Note: Any Additions or Changes on This Sheet Must be Made or Circled in Red Ink With Date and Name of Person Making Change.

Do not extend notes this side of this line.

F. B. 1242 PG. 112

Profile No.	Notes Red.	Plotted	Job No. 8812.07	Division No. 10	F. B. 1243 Pg. 111
	Date	Date	Survey of Rosemead Park Swim Pool		
X-Sec. No.	Notes Chkd. WWK	Checked	Survey by Curtis	Notes Curtis	Date June 27-1955
	Date 7-6-55	Date	Map No.	Indexed A. C. Johnson	Date 7-1-95

STATION	B. S.	H. I.	F. S.	ELEV.	
					Rosemead Park J.N. 8812.07
					Grade Stakes for Swimming Pool and Bath House Curtis Moody Adams Martinez

NOTE: ANY ADDITIONS OR CHANGES ON THIS SHEET MUST BE MADE OR CIRCLED IN RED INK, WITH DATE AND NAME OF PERSON MAKING CHANGE.

Do not extend notes this side of this line.

PLEASE RETURN TO
LOS ANGELES COUNTY SURVEYOR
726 LOS ANGELES COUNTY ENGINEERING BLDG.

76L298 S & E #307 9-54

76L298 S & E #307 9-54

PLEASE RETURN TO
LOS ANGELES COUNTY SURVEYOR
726 LOS ANGELES COUNTY ENGINEERING BLDG.

NOTE: ANY ADDITIONS OR CHANGES ON THIS SHEET MUST BE MADE OR CIRCLED IN RED INK, WITH DATE AND NAME OF PERSON MAKING CHANGE.

Do not extend notes this side of this line.

STATION	B. S.	H. I.	F. S.	ELEV.	
(fd) T.B.M.				312.31	TBM. El. 312.31 page 16 - L&T. Mid. C.R. NE Cor. Mission Dr & Encinita Ave
	5.13	317.44			
(fd) BM-CS.Mon.			4.61	312.83	BM-CS.Mon - El. 312.83 - page 16 - Mission Dr. & Encinita Ave N.W. Cor. - CS Mon. Flush - @ W. end C.R. & SE Cor Park Bdy
	6.62	319.45			
T.P.			3.26	31[illegible].19	T.P.
	5.93	322.12			
(Set) T.B.M.			3.05	31[illegible]	±30' N & ±30' W of ℄ Mtls. TBM. Mission Dr & Loma Ave - Lg. Bt spk in N. side P.P. #819399E (and also the Floor Elev. of Prop Bath House)
	3.23	322.30			

Cut stakes for Swimming Pool.

See Plan on page's - 116 & 117

Sta.	322.30	Rod	Elev	Grade	Cut	
A		4.96	31[illegible].34	315.65	C-1.69	1"x2" N&T
C		4.67	317.63	315.65	C-1.98	"
D		4.39	317.91	315.65	C-2.26	"
E		4.24	318.06	315.65	C-2.41	"
F		4.11	318.19	314.65	C-3.54	"
G		3.94	318.36	313.65	C-4.71	"

F. B. 1243 PG. 112 Job No. 8812.07 Division No. 10 Notes Red. Plotted Profile
Survey of Rosemead Park Date Date No.
Survey by Curtis Notes Curtis Notes Chkd. Checked X-Sec.
Indexed A. C. Johnson Date Date Date No.

76L298 S & E #307 9-54

PLEASE RETURN TO
LOS ANGELES COUNTY SURVEYOR
726 LOS ANGELES COUNTY ENGINEERING BLDG.

NOTE: ANY ADDITIONS OR CHANGES ON THIS SHEET MUST BE MADE OR CIRCLED IN RED INK, WITH DATE AND NAME OF PERSON MAKING CHANGE.

Do not extend notes this side of this line.

STATION	B. S.	H. I.	F. S.	ELEV.				
		322.30						
Sta.			Rod	Elev	Grade	Cut	1"X2" N&T.	
H			3.88	318.42	312.65	C-5.77		
J			4.05	318.25	310.15	C-8.10		(See page 117)
K			4.25	318.05	310.15	C-7.90		
L			4.41	317.89	310.15	C-7.74		
N			4.80	317.50	310.15	C-7.35		
T.P.			6.37	315.93	T.P.			
	3.32	319.25						
BM.C.S.Mon.			6.42	312.83	BM#C.S.Mon Elev. 312.83 pg-16 NE Co Mission Dr. & Encinita Ave. @ W C.R.			
T.B.M.				319.07	T.B.M. Bt. spk in P.P. #819379E pg-113			
	3.26	322.33			Grade	Cut		
B			4.86	317.47	315.65	C-1.82		
I			4.05	318.28	310.15	C-8.13		(See page 117)
M			4.82	317.51	310.15	C-7.36		
O			4.57	317.76	310.15	C-7.61		
P			4.48	317.85	312.65	C-5.20		

Profile No. ____ Notes Red. ____ Plotted ____ Job No. ____ Division No. 10 F. B. 1243 Pg. 113

Date ____ Date ____ Survey of Rosemead Park

X-Sec. No. ____ Notes Chkd. ____ Checked ____ Survey by Curtis Notes Curtis Date June 27-1955

Date ____ Date ____ Map No. ____ Index Johnson Date ____

76L298 S & E #307 9-54

PLEASE RETURN TO
LOS ANGELES COUNTY SURVEYOR
726 LOS ANGELES COUNTY ENGINEERING BLDG.

NOTE: ANY ADDITIONS OR CHANGES ON THIS SHEET MUST BE MADE OR CIRCLED IN RED INK, WITH DATE AND NAME OF PERSON MAKING CHANGE.

Do not extend notes this side of this line.

F. B. 1243 Pg. 114 Job No. 8812.07 Division No. 10 Notes Red. Plotted
Survey of Rosemead Park Date Date
Survey by Curtis Notes Curtis Notes Chkd. Checked
Indexed E. C. Johnson Date Date Profile No. X-Sec. No.

STATION	B. S.	H. I.	F. S.	ELEV.			
		322.33					
Sta.					Grade	Cut	
Q			4.85	317.48	313.65	C 3.83	
R			4.83	317.50	314.65	C 2.85	See page 117
		Pump House - Floor Elev. 319.30					
①			5.42	316.91	319.30	F 2.39	
②			5.17	317.16	319.30	F 2.14	(see page 118)
		Bath House - Floor Elev. 319.07					
1			4.69	318.24	319.07	F 0.83	
2			4.04	318.89		F 0.78	
3			3.90	318.43		F 0.64	
4			3.71	318.36		F 0.71	See page 118
5			5.25	317.08		F 1.99	
6			5.24	317.09		F 1.98	
7			5.38	316.95		F 2.12	
8			5.37	316.96	319.07	F 2.11	
TP			4.52	317.81	TP		
	4.23	322.04					
TBM			3.97	319.07	TBM	Spk in HP# 819399 E - pg. 112.	

Notes Ck'd by W.W.K.	Survey of Rosemead Park
Map No.	W. O. 8812.07 Tape No. St'd. °F
Office Work	Surveyed by A.S. Curtis
Checked	Notes Curtis Date 6-21-55
Date 7-1-55	Indexed ~~A. C. Johnson~~

F. B. 1249 PG. 115

Curtis
Moody
Adams
Martinez

Rosemead Park
J.N. 8812.07
Location of
Swimming Pool
and
Bath House

Note: Any Additions or Changes on This Sheet Must be Made or Circled in Red Ink With Date and Name of Person Making Change.

Do not extend notes this side of this line.

RETURN TO
LOS ANGELES COUNTY SURVEYOR
726 LOS ANGELES COUNTY
ENGINEERING BLDG.

76F3095 S&E #247. 8-54

RETURN TO
LOS ANGELES COUNTY SURVEYOR
726 LOS ANGELES COUNTY
ENGINEERING BLDG.

Note: Any Additions or Changes on This Sheet Must be Made or Circled in Red Ink With Date and Name of Person Making Change.

Do not extend notes this side of this line.

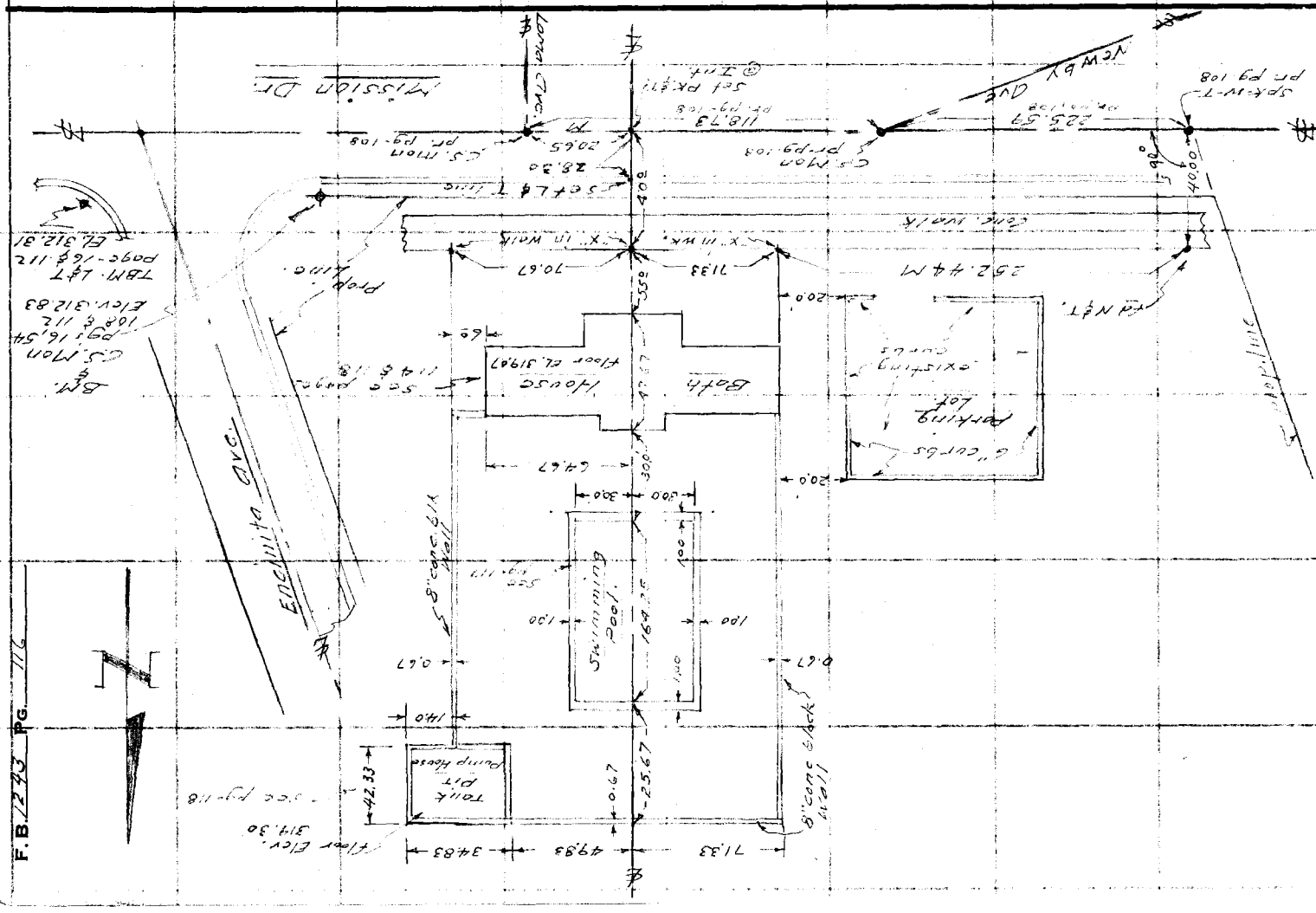

Notes Ck'd by	Survey of [illegible]
Map No.	W. O. 9812.07 Tape No. St'd. °F
Office Work	Surveyed by G. S. Curtis
Checked	Notes Curtis Date 6-27-55
Date	Indexed A. C. Johnson

F. B. [illegible] Pg. 117

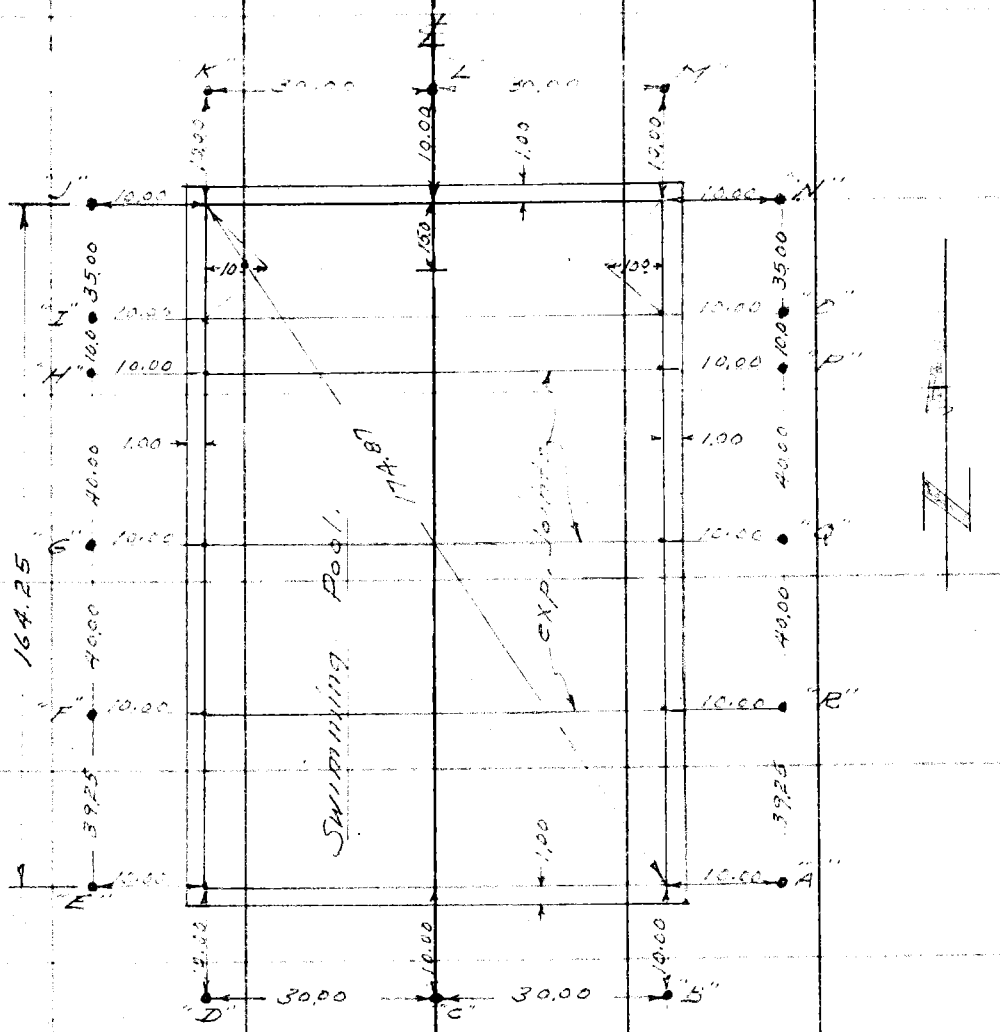

NOTE:

(See page 116 for Location)

See pages 112, 113, & 114 for Elevations; cut's on 10' offset sta's & etc

Note: Any Additions or Changes on This Sheet Must be Made or Circled in Red Ink With Date and Name of Person Making Change.

Do not extend notes this side of this line.

RETURN TO
LOS ANGELES COUNTY SURVEYOR
726 LOS ANGELES COUNTY
ENGINEERING BLDG.

76F3095 S&E #247. 8-54

RETURN TO
LOS ANGELES COUNTY SURVEYOR
726 LOS ANGELES COUNTY
ENGINEERING BLDG.

Note: Any Additions or Changes on This Sheet Must be Made or Circled In Red Ink With Date and Name of Person Making Change.

Do not extend notes this side of this line.

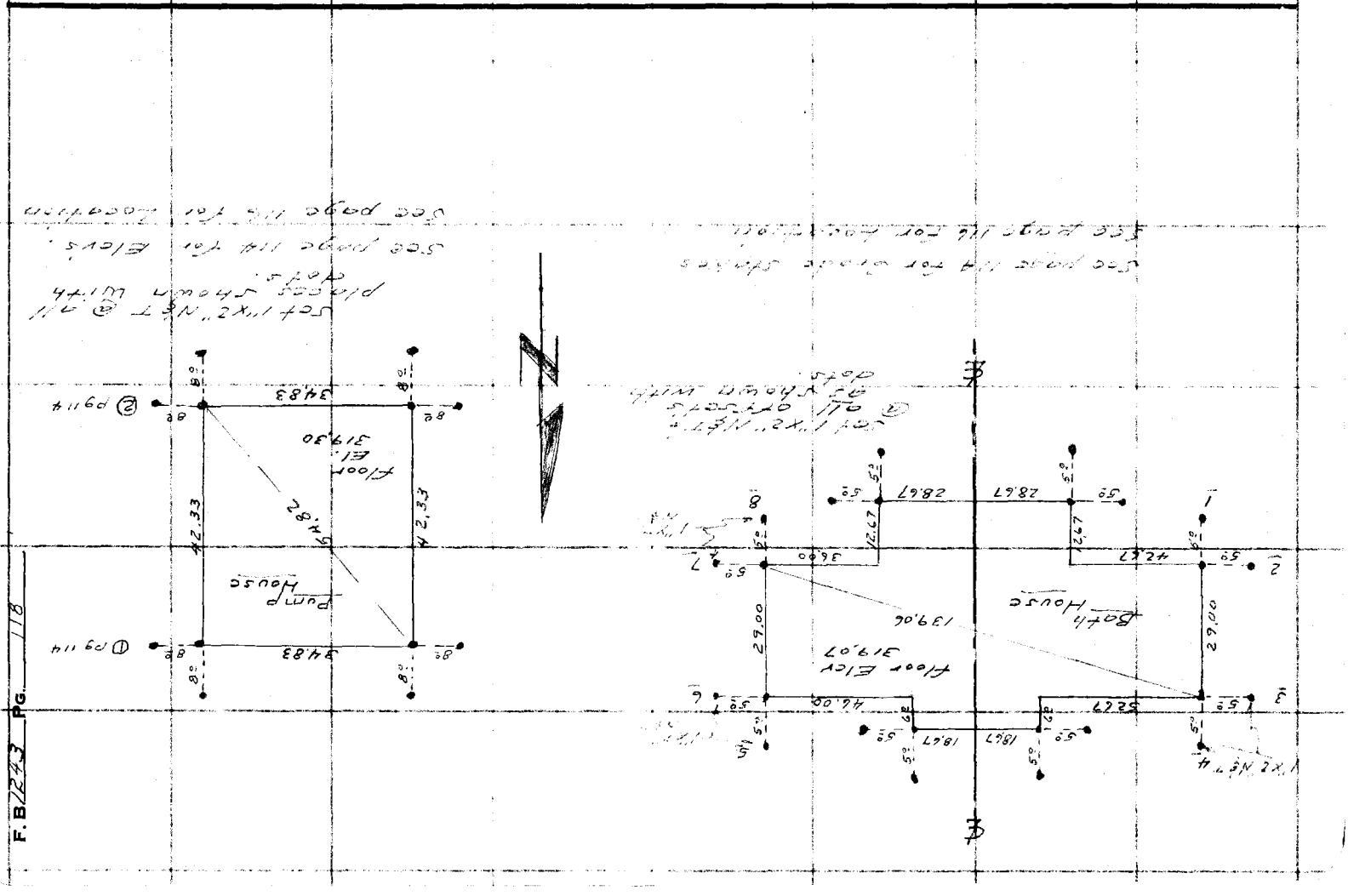

F.B. 2243 PG. 118

Notes Ck'd by	Survey of Rosemead Park
Map No.	W. O. 8812.07 Tape No. St'd. °F
Office Work	Surveyed by G. S. Curtis
Checked	Notes Date
Date	Indexed C. Johnson 7-15-55

F. B. 1243 PG. 119

Rosemead Park
JN. 8812.07
Location of Improvements
Electrical Conduit

Curtis
Manley
Moody
Martinez

Note: Any Additions or Changes on This Sheet Must be Made or Circled in Red Ink With Date and Name of Person Making Change.

Do not extend notes this side of this line.

RETURN TO
LOS ANGELES COUNTY SURVEYOR
726 LOS ANGELES COUNTY
ENGINEERING BLDG.

76F9095 247 4-53

F. B. 1243 Pg. 120

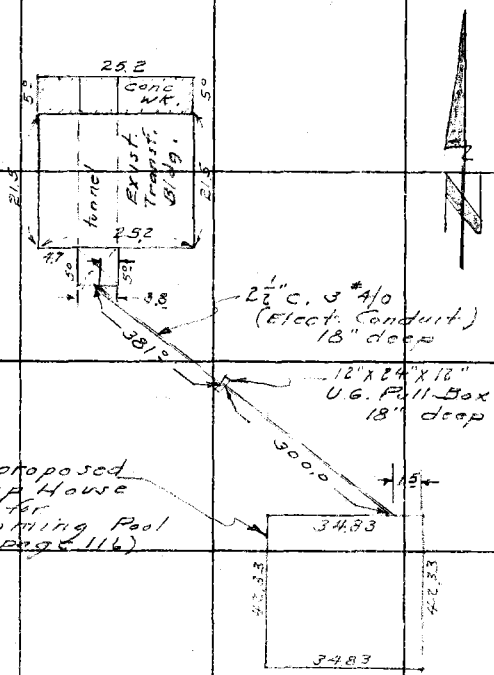

RETURN TO
LOS ANGELES COUNTY SURVEYOR
72d LOS ANGELES COUNTY
ENGINEERING BLDG.

Do not extend notes this side of this line.

Note: Any Additions or Changes on This Sheet Must be Made or Circled in Red Ink With Date and Name of Person Making Change.

Notes Ck'd by	Survey of ROSEMEAD PARK
Map No.	W. O. 881202 Tape No. St'd. °F
Office Work	Surveyed by A. S. CURTIS
Checked	Notes MARTINEZ Date JAN 56
Date	Indexed A. C. Johnson

F. B. 1213 PG. 121

7 11 22

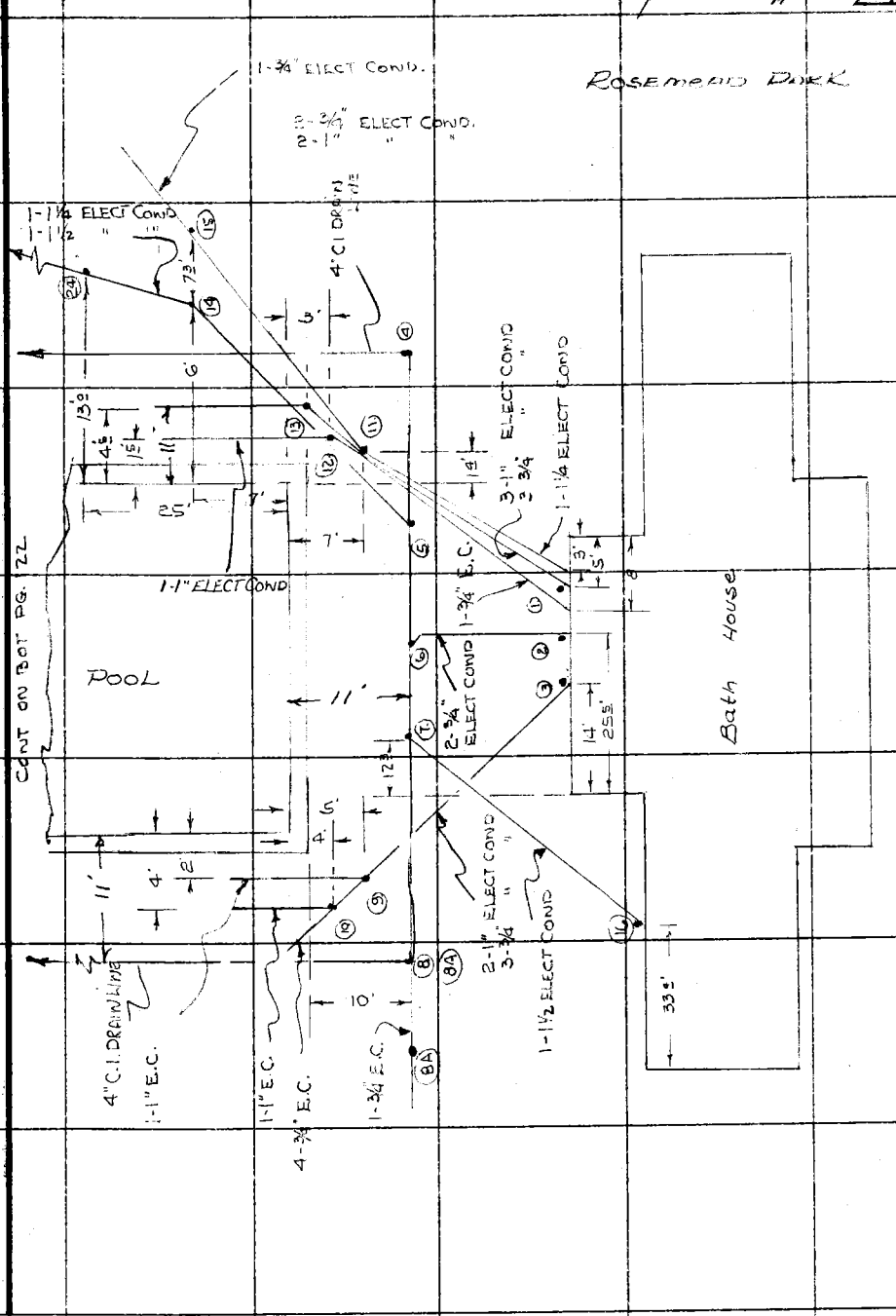

Note: Any Additions or Changes on This Sheet Must be Made or Circled in Red Ink With Date and Name of Person Making Change.

Do not extend notes this side of this line.

RETURN TO
LOS ANGELES COUNTY SURVEYOR
726 LOS ANGELES COUNTY
ENGINEERING BLDG.

76F3095 247 4-53

F. B. 1243 PG. 122

ELEV. TAKEN with SELF READING ROD

T.B. ELEV 319.07 PER PG. 112

ELEV TAKEN ON TOP OF ELECT COND PIPE
ELEV TAKEN ON TOP OF 4" C.I. DRAIN LINE } SEE PG. 121 122 FOR LOC. OF SHOTS

1.	317.7	
2.	"	
3	"	
4	316.6	TOP OF 4" C.I. DRAIN LINE
5	317.3	TOP ELECT COND.
6	317.5	"
7	317.9	"
8	317.3	TOP 4" DRAIN LINE
8A	"	TOP ELECT COND.
9	317.2	"
10	317.0	
11	317.0	
12	316.9	
13	"	
14	317.0	
15	317.4	
16	317.6	
17	317.6	
18	318.7	
19	314.5	TOP OF C.I. 4" DRAIN LINE
20	315.0	"
21	315.7	"
22	314.5	"
23	314.4	"
24	317.5	TOP OF ELECT COND.

TBM ELEV. 318.07

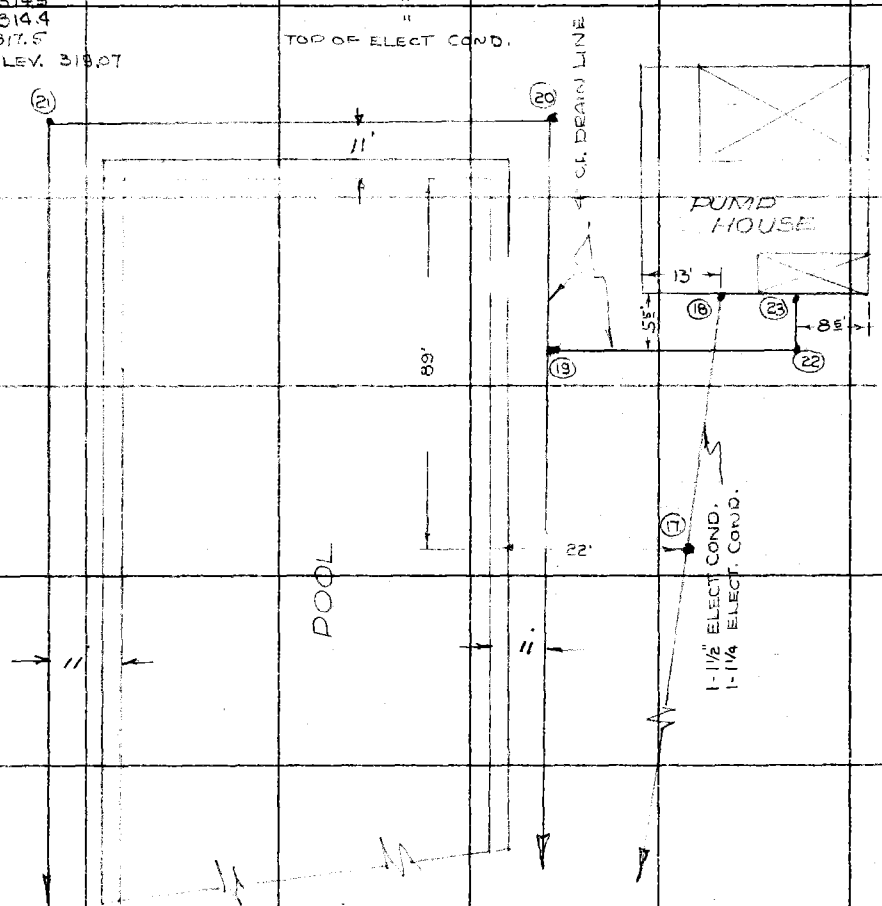

CONT. ON LEFT SIDE PG. 121

RETURN TO
LOS ANGELES COUNTY SURVEYOR
726 LOS ANGELES COUNTY
ENGINEERING BLDG.
Do not extend notes this side of this line.

Note: Any Additions or Changes on This Sheet Must be Made or Circled in Red Ink With Date and Name of Person Making Change.

Notes Ck'd by	Survey of [illegible]
Map No.	W. O. 8812.07 Tape No. St'd. °F
Office Work	Surveyed by A.S. [illegible]
Checked	Notes [illegible] Date 3-6-56
Date	Indexed A. C. Johnson 3-8-56

F. B. [illegible] PG. [illegible]

JN 8812.07

[illegible] BATH HOUSE & SWIM POOL

Sewer & Sewer M.H. Location
Set 1"x2" stakes, nails & tins 5' Rt. & East

[illegible]
[illegible]
[illegible]
Moore

Note: Any Additions or Changes on This Sheet Must be Made or Circled in Red Ink With Date and Name of Person Making Change.

RETURN TO
LOS ANGELES COUNTY SURVEYOR
726 LOS ANGELES COUNTY
ENGINEERING BLDG.

Do not extend notes this side of this line.

76F309S S&E #247. 8-54

F. B. 1243 PG. 124

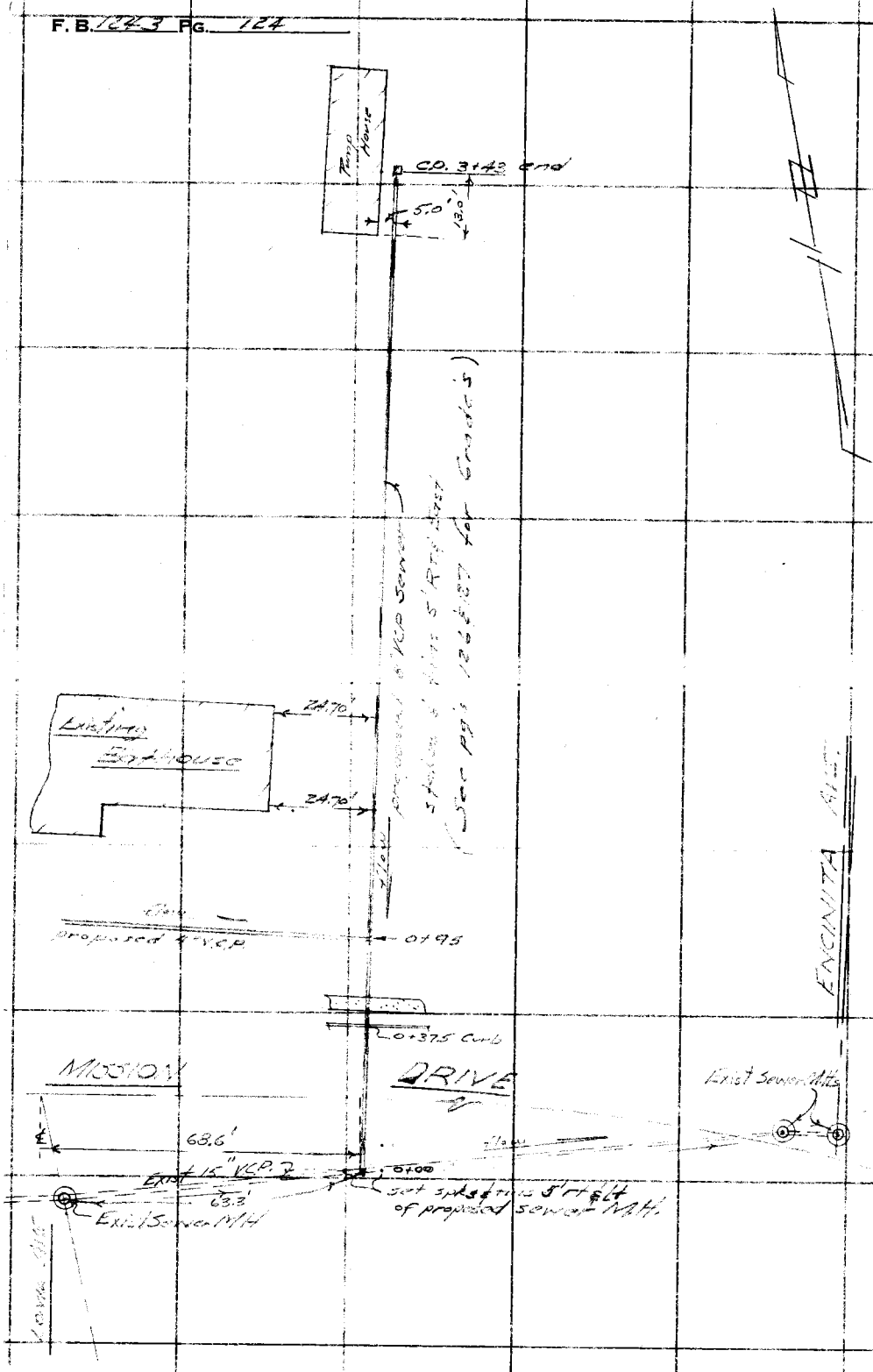

RETURN TO
LOS ANGELES COUNTY SURVEYOR
726 LOS ANGELES COUNTY
ENGINEERING BLDG.

Do not extend notes this side of this line.

Note: Any Additions or Changes on This Sheet Must be Made or Circled in Red Ink With Date and Name of Person Making Change.

Profile No.	Notes Red.	Plotted	Job No. 8812.07	Division No. 10	F. B. 7243	Pg. 125
	Date	Date	Survey of Rosemead Park Swim. Pool			
X-Sec. No.	Notes Chkd.	Checked	Survey by Curtis	Notes Curtis	Date Mar. 1956	
	Date	Date	Map No.	Indexed A. C. Johnson	Date	

NOTE: ANY ADDITIONS OR CHANGES ON THIS SHEET MUST BE MADE OR CIRCLED IN RED INK, WITH DATE AND NAME OF PERSON MAKING CHANGE.

PLEASE RETURN TO
LOS ANGELES COUNTY SURVEYOR
726 LOS ANGELES COUNTY ENGINEERING BLDG.

Do not extend notes this side of this line.

J.N. 8812.07
Rosemead Park.
Bath House & Swimming Pool.
Grades for 8" V.C.P. Sewer Line,
from
Mission Drive to Pump House.
(Stake's set 5' Rt. of Sewer Line
See page 124.)

Curtis
Mankey
Martinez
Moore

STATION	B. S.	H. I.	F. S.	ELEV.

761298 307 8-53

76L298 307 8-53

PLEASE RETURN TO
LOS ANGELES COUNTY SURVEYOR
726 LOS ANGELES COUNTY ENGINEERING BLDG.

NOTE: ANY ADDITIONS OR CHANGES ON THIS SHEET MUST BE MADE OR CIRCLED IN RED INK, WITH DATE AND NAME OF PERSON MAKING CHANGE.

Do not extend notes this side of this line.

Rosemead Park - Sewer Grades

(Elevations taken with Self reading Rod) (See page 124 for Location)

Mission Dr. & Loma Ave. N. Side - Bt spk. in N. Side P.P. # 819 399 E. Elev. 319.07 per page 112

STATION	B. S.	H. I.	F. S.	ELEV.	%	Grade	Cut	Remarks
T.B.M.				3[illegible]	T.B.M.			
0+00 M.H.				31[illegible].62		303.84	C 12.78	Spk & T 5' Rt or East.
0+02				31[illegible].71		303.90	C 12.81	✓ ✓ ✓
0+12.5				31[illegible].98		304.21	C 12.77	✓ ✓ ✓
0+25				31[illegible].50		304.58	C 11.92	✓ ✓ ✓
0+37.5				316.25		304.95	C 11.30	"chis <" in Cb. - 5' Rt. or East
0+50				316.59		305.32	C 11.27	1"X2" N & T - 5' Rt or East
0+75				31[illegible].70		306.06	C 10.64	✓ ✓ ✓ ✓
0+95				31[illegible].72		306.65	C 10.07	✓ ✓ ✓ ✓
1+00				316.64		306.80	C 9.84	✓ ✓ ✓ ✓
1+25				316.72	2.96 %	307.54	C 9.18	✓ ✓ ✓ ✓
1+50				316.80		308.28	C 8.52	✓ ✓ ✓ ✓
1+75				316.90		309.02	C 7.88	✓ ✓ ✓ ✓
2+00				317.84		309.76	C 8.08	✓ ✓ ✓ ✓
2+25				316.89		310.50	C 6.39	✓ ✓ ✓ ✓
2+50				31[illegible].88		311.24	C 5.64	✓ ✓ ✓ ✓
T.P.				317.02		T.P.		

(Cont. on pg. 127)

F. B. 1243 PG. 126 Job No. 8812.07 Division No. 10 Notes Red. Plotted Profile
Survey of Rosemead Park Date Date No.
Survey by Curtis Notes Curtis Notes Chkd. Checked X-Sec.
Indexed [illegible] Date Date Date No.

76L298 S & E #307 9-54

PLEASE RETURN TO
LOS ANGELES COUNTY SURVEYOR
726 LOS ANGELES COUNTY ENGINEERING BLDG.

NOTE: ANY ADDITIONS OR CHANGES ON THIS SHEET MUST BE MADE OR CIRCLED IN RED INK, WITH DATE AND NAME OF PERSON MAKING CHANGE.

Do not extend notes this side of this line.

STATION	B. S.	H. I.	F. S.	ELEV.	Rosemead Park	Sewer Grades
					(Cont. from pg-126) Rt. = East.	
T.P.				317.02	T.P. ✓	
					% Grade Cut	Remarks
2+75				316.92	311.98 ✓ C 4.94	
3+00				317.15	312.72 ✓ C 4.43	
3+25				317.89	313.46 ✓ C 4.43	
3+43 to pump house.				318.26	314.00 ✓ C 4.26	
T.P.				319.40	T.P.	
T.B.M.				319.06	TBM Elev. 319.07 pg-112.	

Profile Notes Red. ____ Plotted ____ Job No. 88L207 Division No. 10 F. B. 1243 Pg. 127
No. ____ Date ____ Date ____ Survey of Rosemead Park
X-Sec. Notes Chkd. ____ Checked ____ Survey by Curtis Notes [illegible] Date Mar. 1956
No. ____ Date ____ Date ____ Map No. ____ Indexed ____ Date ____

F. B. 1243 Pg. 129 Job No. Division No. Notes Red. Plotted Profile

Survey of Date Date No.

Survey by Notes Notes Chkd. Checked X-Sec.

Indexed Date Date Date No.

STATION	B. S.	H. I.	F. S.	ELEV.

76L298 S & E #307 9-54

PLEASE RETURN TO

LOS ANGELES COUNTY SURVEYOR

726 LOS ANGELES COUNTY ENGINEERING BLDG.

Do not extend notes this side of this line.

NOTE: ANY ADDITIONS OR CHANGES ON THIS SHEET MUST BE MADE OR CIRCLED IN RED INK, WITH DATE AND NAME OF PERSON MAKING CHANGE.

Profile No. ____ Notes Red. ____ Plotted ____ Job No. 8812.07 Division No. ____

F.B. 1243 Pg. 129

Date ____ Date ____ Survey of ____

X-Sec. No. ____ Notes Chkd. ____ Checked ____ Survey by JSC Notes JSC Date 10-31-56

Date ____ Date ____ Map No. ____ Indexed A. C. Johnson Date 11-1-56

J.N. 8812.07
ROSEMEAD PARK

ELEVATIONS
TOP
CONC. DECK AT WADING POOL

[illegible]
[illegible]
CORICOLA
MOODYMAN
WORKMAN

STATION	B. S.	H. I.	F. S.	ELEV.

NOTE: ANY ADDITIONS OR CHANGES ON THIS SHEET MUST BE MADE OR CIRCLED IN RED INK, WITH DATE AND NAME OF PERSON MAKING CHANGE.

PLEASE RETURN TO
LOS ANGELES COUNTY SURVEYOR
726 HIGGINS BLDG.

Do not extend notes this side of this line.

76L298 307 3M 11-48

F.B. 1243 PG. 130 | Job No. 8812.07 | Division No. | Notes Red. | Plotted | Profile

Survey of ROSEMEAD PARK | Date | Date | No.

Survey by JSC | Notes JSC | Notes Chkd. | Checked | X-Sec.

Indexed A. C. Johnson | Date | Date | Date | No.

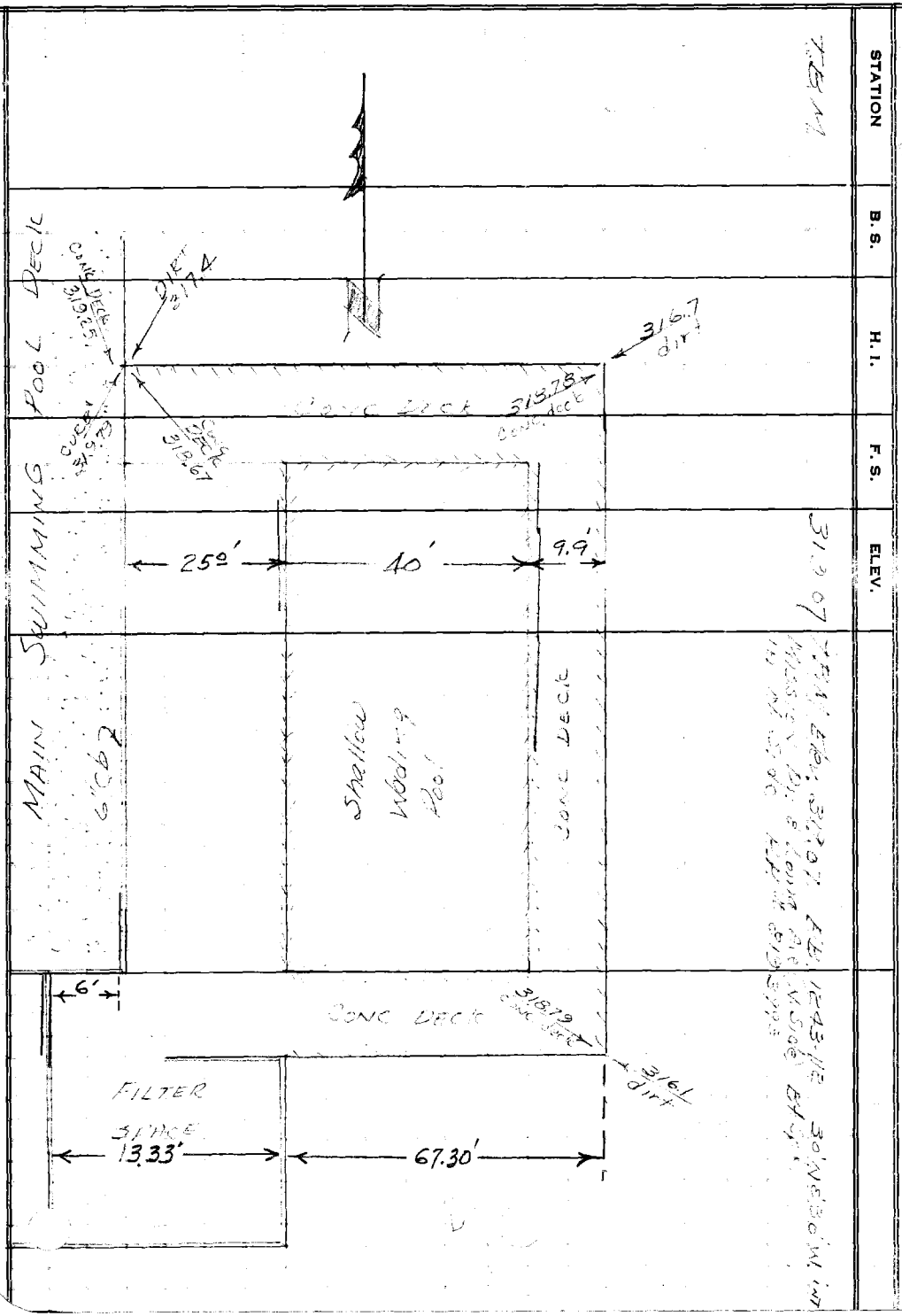

76L298 307 3M 11-48

PLEASE RETURN TO
LOS ANGELES COUNTY SURVEYOR
726 HIGGINS BLDG.

Do not extend notes this side of this line.

NOTE: ANY ADDITIONS OR CHANGES ON THIS SHEET MUST BE MADE OR CIRCLED IN RED INK, WITH DATE AND NAME OF PERSON MAKING CHANGE.

Profile No.	Notes Red.	Plotted	Job No. [illegible]	Division No.	F. B. [illegible] Pg. [illegible]
	Date	Date	Survey of		
X-Sec. No.	Notes Chkd.	Checked	Survey by [illegible]	Notes [illegible]	Date 11-14-[illegible]
	Date	Date	Map No.	Indexed A. C. Johnson	Date 12-11-56

ELEVATIONS
TO
DRIVEWAY + PARKING LOT
ROSEMEAD PL[illegible]

J.N. 881201

OCHSNER
CERTIFICATE
[illegible]
[illegible]

STATION	B. S.	H. I.	F. S.	ELEV.

NOTE: ANY ADDITIONS OR CHANGES ON THIS SHEET MUST BE MADE OR CIRCLED IN RED INK, WITH DATE AND NAME OF PERSON MAKING CHANGE.

PLEASE RETURN TO
LOS ANGELES COUNTY ENGINEER
700 LOS ANGELES COUNTY ENGINEERING BLDG.

Do not extend notes this side of this line.

76298 S & E #307—7-55

76298 S & E #307—7-55

PLEASE RETURN TO
LOS ANGELES COUNTY ENGINEER
700 LOS ANGELES COUNTY ENGINEERING BLDG.

NOTE: ANY ADDITIONS OR CHANGES ON THIS SHEET MUST BE MADE OR CIRCLED IN RED INK, WITH DATE AND NAME OF PERSON MAKING CHANGE.

Do not extend notes this side of this line.

STATION	B. S.	H. I.	F. S.	ELEV.		
T.B.M.				319.07	T.B.M. Elev. 319.07	F.B. [illegible]
					Mission [illegible]	
					BT Spk in W Side P[illegible]	819309E.
ELEVATIONS on E Side					Driveway	
0+00				31[illegible]	SET 1x2 2'0[illegible]	E. of Right
0+20				316.18		
0+40				316.56		
0+60				316.94		
0+80				317.[illegible]4		
1+00				317.38		
1+20				317.38		
1+40				317.38		
1+60				317.38		
1+86.67				317.38		
2+00				317.38		
2+20				317.38		
2+40				317.38		
2+60				317.38		
2+83.67				317.38		
ELEVATIONS on W Side of Driveway						
0+00				316.00	SET 1x2 2'0[illegible]	W. of Left
0+20				316.37	"	"

F. B. 1243 PG. 132 Job No. 881201 Division No. Notes Red. Plotted Profile
Survey of Rosemead Park Date Date No.
Survey by J. Ochsner Notes J.O. Notes Chkd. Checked X-Sec.
Indexed A. O. Johnson Date Date Date No.

76298 S & E #307—7-55

PLEASE RETURN TO
LOS ANGELES COUNTY ENGINEER
700 LOS ANGELES COUNTY ENGINEERING BLDG.

NOTE: ANY ADDITIONS OR CHANGES ON THIS SHEET MUST BE MADE OR CIRCLED IN RED INK, WITH DATE AND NAME OF PERSON MAKING CHANGE.

Do not extend notes this side of this line.

STATION	B. S.	H. I.	F. S.	ELEV.		
0+40				316 74	Set 1x2 2' off	W. of [illegible]
0+60				317 11	" "	
0+82				317 50		
1+00				317 50	Set Chis. mark on Face of [illegible] W. Side	
1+20				317 50		
1+40				317 50		
1+60				317 50		
1+86.67				317 50		
		ELEVATIONS [illegible]				
LINE A						
0+00				317 65	Set Chis. mark on Finish Gr.	
0+20				317 49	Set 1x2 2" Below Finish Gr.	
0+40				317 49		
0+60				317 49		
[illegible]				317 49		
[illegible]+99				317 65	Set 1x2 on Finish Grade	
LINE B						
0+00				317 80	Set Chis mark on Finish Gr.	
0+20				317 64	Set 1x2 2" Below Finish Gr.	
0+40				317 64	" " " "	
1+60				317 64	" " " "	
[illegible]				317 64	" " " "	
[illegible]-99				317 80	Set 1x2 on Finish Grade	

Profile Notes Red. ____ Plotted ____ Job No. 58170 Division No. ____ F. B. 12[illegible] Pg. [illegible]
No. ____ Date ____ Date ____ Survey of [illegible]
X-Sec. Notes Chkd. ____ Checked ____ Survey by [illegible] Notes [illegible] Date [illegible]
No. ____ Date ____ Date ____ Map No. ____ Indexed [illegible] Johnson Date ____

76298 S & E #307—7-55

PLEASE RETURN TO
LOS ANGELES COUNTY ENGINEER
700 LOS ANGELES COUNTY ENGINEERING BLDG.

NOTE: ANY ADDITIONS OR CHANGES ON THIS SHEET MUST BE MADE OR CIRCLED IN RED INK, WITH DATE AND NAME OF PERSON MAKING CHANGE.

Do not extend notes this side of this line.

STATION	B. S.	H. I.	F. S.	ELEV.	
LINE C					
0+00				317 95	Set chis mark on Cb Finish Grade
0+20				31[illegible] 79	Set 1x2 2" Below Finish Gr.
0+40				[illegible] 79	" " "
0+60				3[illegible] 79	" " "
0+80				3[illegible] 79	"
0+99				31[illegible] 95	" on Finish Grade
LINE D					
0+00				318 10	Set chis mark on Cb Finish Gr
0+20				[illegible] 94	Set 1x2 2" Below Finish Gr.
0+40				31[illegible] 94	" " "
0+60				[illegible] 94	" " "
0+80				31[illegible] 94	" " "
0+99				318 10	Not [illegible] open Ditch
LINE E					
0+00				318 25	To meet conc. Cb
0+20				318 25	" " "
0+40				318 25	" " "
0+60				318 25	" " "
0+80				318 25	" " "

F. B. 1243 PG. 134 Job No. 88120 Division No. ____ Notes Red. ____ Plotted ____ Profile
Survey of Rosemead Park. Date ____ Date ____ No. ____
Survey by J.D. Notes J.D. Notes Chkd. ____ Checked ____ X-Sec.
Indexed ____ Date ____ Date ____ Date ____ No. ____

76298 S & E #307—7-55

PLEASE RETURN TO
LOS ANGELES COUNTY ENGINEER
700 LOS ANGELES COUNTY ENGINEERING BLDG.

NOTE: ANY ADDITIONS OR CHANGES ON THIS SHEET MUST BE MADE OR CIRCLED IN RED INK, WITH DATE AND NAME OF PERSON MAKING CHANGE.

Do not extend notes this side of this line.

STATION	B. S.	H. I.	F. S.	ELEV.		
	Driveway on E. Side of Pump House					
0+00				317 99	Set 1x2 2' off To East	
0+19.46				318 21		
0+38.92				319 06		
0+54.92				319 14		
		Set Chis Mark on Pump House wall				
0+00				318 10		
0+19.46				318 35		
0+38.92				319 20		
0+54.92				319 28		
		Set 1x2 Stake To Grade + Chis Mark on cone [illegible] indicator. See Pg 37 For location				
#1				317 97	Chis Mk	
2				317 97	" "	
3				317 87	" "	
4				317 82	1x2	
5				317 82	1x2	
6				317 92	1x2	

Profile Notes Red. ____ Plotted ____ Job No. 8812.0 Division No. ____ F. B. 1243 Pg. ____
No. ____ Date ____ Date ____ Survey of [illegible]
X-Sec. Notes Chkd. ____ Checked ____ Survey by [illegible] Notes ____ Date 11-15-56
No. ____ Date ____ Date ____ Map No. ____ Indexed ____ Date ____

F. B. 1243 Pg. 134 | Job No. 89120b Division No. _____ Notes Red. _____ Plotted _____ Profile

Survey of ROSEMEAD PK R.R. Date _____ Date _____ No. _____

Survey by _____ Notes _____ Notes Chkd. _____ Checked _____ X-Sec.

Indexed _____ Date _____ Date _____ Date _____ No. _____

STATION	B. S.	H. I.	F. S.	ELEV.

Do not extend notes this side of this line.

PLEASE RETURN TO

LOS ANGELES COUNTY ENGINEER

700 LOS ANGELES COUNTY ENGINEERING BLDG.

NOTE: ANY ADDITIONS OR CHANGES ON THIS SHEET MUST BE MADE OR CIRCLED IN RED INK. WITH DATE AND NAME OF PERSON MAKING CHANGE.

76298 S & E #307—7-55

Notes Ck'd by	Survey of [illegible]
Map No.	JN 8812.41 Tape Std °F
Office Work	Surveyed by J Ochsner
Checked	Notes J O Date 11-15-56
Date	Indexed R. C. Tobinson

F. B. 1243 PG. 137

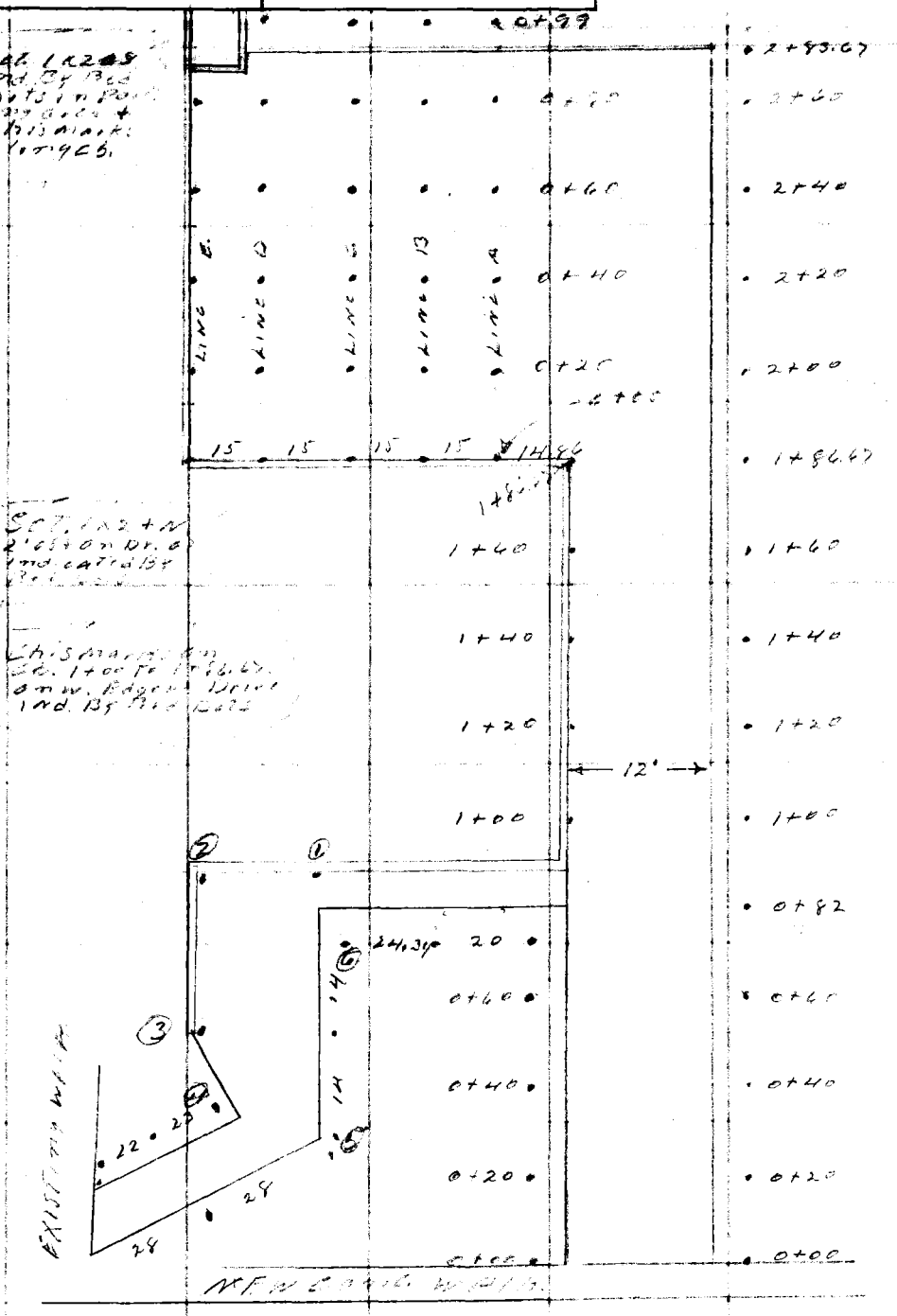

Note: Any Additions or Changes on This Sheet Must be Made or Circled in Red Ink With Date and Name of Person Making Change.

PLEASE RETURN TO
LOS ANGELES COUNTY ENGINEER
700 LOS ANGELES COUNTY ENGINEERING BLDG.

Do not extend this side of this line.

76F309S S&E #247 1-56

PLEASE RETURN TO
LOS ANGELES COUNTY ENGINEER
700 LOS ANGELES COUNTY ENGINEERING BLDG.

Note: Any Additions or Changes on This Sheet Must be Made or Circled in Red Ink With Date and Name of Person Making Change.

Do not extend this side of this line.

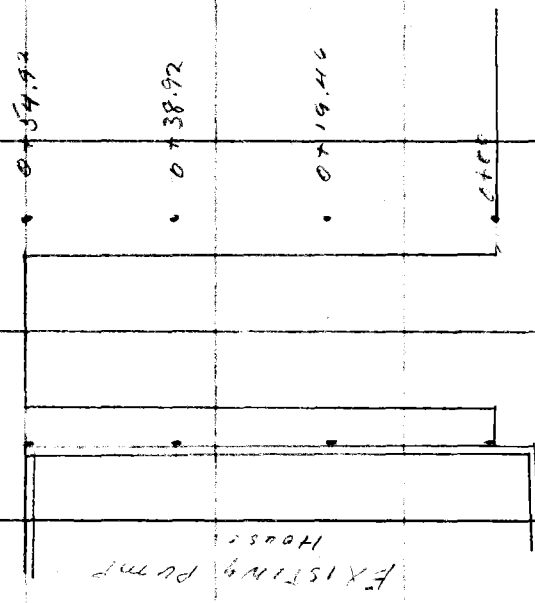

F. B. 1242 Pg. 138

Notes Ck'd by	Survey of ROSEMEAD PARK
Map No.	W. O. 8812.01 Tape No. St'd. °F
Office Work	Surveyed by J. [illegible]
Checked	Notes Date
Date	Indexed A. O. Johnson

F. B. 1243 PG. 139

LOCATION
OF
GAS LINE
AT
ROSEMEAD PARK
J.N 8812.01

COATES
[illegible]
[illegible]
[illegible]

Note: Any Additions or Changes on This Sheet Must be Made or Circled in Red Ink With Date and Name of Person Making Change.

Do not extend notes this side of this line.

RETURN TO
LOS ANGELES COUNTY SURVEYOR
726 LOS ANGELES COUNTY
ENGINEERING BLDG.

76F309S S&E #247. 8-54

F.B. 1C43 PG. 140

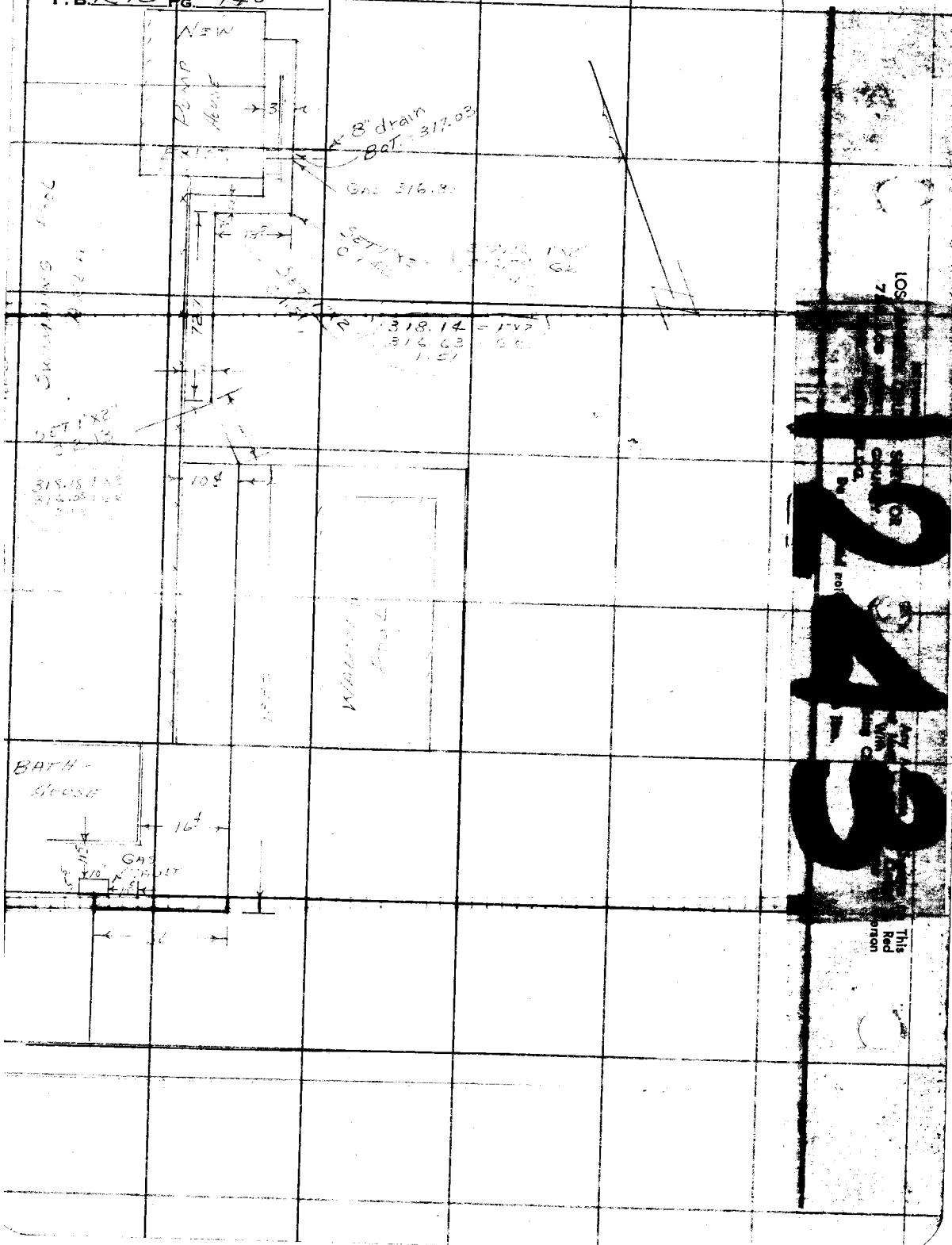

This Red Green