INDEX TO F.B. 1244

Date	J.N.	Description	Notes	Page
		PUENTE SEWER DISTRICT C.I.1093 (Cont'd. from F.B. 1240)		
11/46	1093	S.P.R.R.-N.prop. Line, From Hacienda Blvd. to West, 800'	Topog.	5-8
"	"	" Offset " " " " " " "	X-Sects.	9-1[illegible]
"	"	College St. " Glendora Ave. " Tract Line E. of Fifth St.	Topog.	17-2[illegible]
"	"	" " " " " " " " " " "	X-Sects.	21-[illegible]
"	"	Rowland St. " " " " Fourth St.	Topog.	31-[illegible]
"	"	" " " " " " " "	X-Sects.	39-[illegible]
"	"	La Puente Highschool	Topog.	55-[illegible]
"	"	" " "	X-Sects.	61-[illegible]
"	"	Floor and Basement Elevs.	Elevs.	71-[illegible]
2/47	"	Types of pavement	Topog.	85-[illegible]
2/47	"	1st Alley N. of Pomona Blvd.-from Glendora to Ridgeway	& Ties	91-[illegible]
"	"	" " " " " " " " " "	Topog.	127-[illegible]
"	"	" " " " " " " " " "	X-Sects.	129-[illegible]
"	"	" " " " " " " Common " Baja	& Ties	93-[illegible]
"	"	" " " " " " " " " "	Topog.	121-[illegible]
"	"	" " " " " " " " " "	X-Sects.	123-[illegible]
"	"	Lot Line N. of Main St. " Second " Glendora	Prop. Line	95-97
"	"	" " " " " " " Glendora " First	Topog.	139-140
"	"	" " " " " " " " " "	X-Sects.	141-144
"	"	" " S. " " " " Pomona " Second	Prop. Line	98-100
"	"	" " " " " " " " " "	Topog.	14[illegible]-148
"	"	" " " " " " " " " "	X-Sects.	14[illegible]-156
"	"	Temple Ave. " Glendora " Fifth	Topog.	1[illegible]-[illegible]4
"	"	" " " " " " "	X-Sects.	1[illegible]-[illegible]4

Mansfield Apt 87

Notes Ck'd by
Map No.
Office Work
Checked
Date

Survey of
W. O. Tape No. St'd. °F
Surveyed by
Notes Date
Indexed

F.B. PG.

Index to F.B. 1244

Date	J.N.	Description	Notes	Pages
7/47	1093	Common St. — from Pomona Blvd. to Abbey St.	Topog.	115-116
"	"	" " " " " " " "	X-Sects.	117-120
"	"	Ridgeway St. " Newton St. " Workman St.	Topog.	133-134
"	"	Lot Line N. of Main St. " Glendora Ave " First St.	X-Sects.	135-138
			To Pog.	140-
			X-Sect.	141-144
"	"	Lot Line S. of Main St. " Pomona Blvd " 2nd St.	Topog	145-148
			X-Sect.	149-156
9-47	"	BENCH LEVELS	1'	157-168
"	"	LOT LINE S.OF CENTRAL AVE. Stimson Ave. to Baja St.	X-sect	189-194
"	"	LOT LINE 180'W. OF ℄ OF 5th ST. Main St. to Howland ST.	"	195-198
"	"	" 4th " "	"	199-202
"	"	" 3rd " "	"	203-206
"	"	" 2nd " "	"	207-210
"	"	" 152' S. NELSON AVE Glendora Ave. to Hacienda	"	211-214
"	"	1st ALLEY S.OF SAN JOSE AVE. Glendora Ave. to E. Line Tr. 9411	"	215-218
"	"	" " HILL ST. " 4th ST.	"	219-222
"	"	" " VICTORIA AVE. " "	"	223-224
"	"	" N. " " 5th	"	225-228
8-47	"	HUDSON AVE. Pomona Blvd. to Glendora Ave.	Topog	229-236
			X-sect	237-268
			E	171-188

Do not extend notes this side of this line.

RETURN TO
LOS ANGELES COUNTY SURVEYOR
700 HALL OF RECORDS

Note: Any Additions or Changes on This Sheet Must be Made or Circled in Red Ink With Date and Name of Person Making Change.

Notes Ck'd by
Map No.
Office Work
Checked
Date

Survey of PUENTE SEWER UNIT F.B. 124 PG. 5
W. O. 1093 Tape No. St'd °F
Surveyed by H. F. NAUMANN
Notes H.F.N. Date 11-26
Indexed A. O Johnson

APR 8 '47

Note: Any Additions or Changes on This Sheet Must be Made or Circled in Red Ink With Date and Name of Person Making Change.

Do not extend notes this side of this line.

RETURN TO
LOS ANGELES COUNTY SURVEYOR
700 HALL OF RECORDS

LOCATION
of
IMPROVEMENTS
Along N. Property Line of
S.P.R.R.
from
HACIENDA BLVD
W'ly +o
Sta 8+00 ±
(C.I. 1093)

H.F. Naumann
J.J. Lanigan
J. Muslin
M. Natapoff,

FORM 247 5M 11-41

F.B. 1244 PG. 6

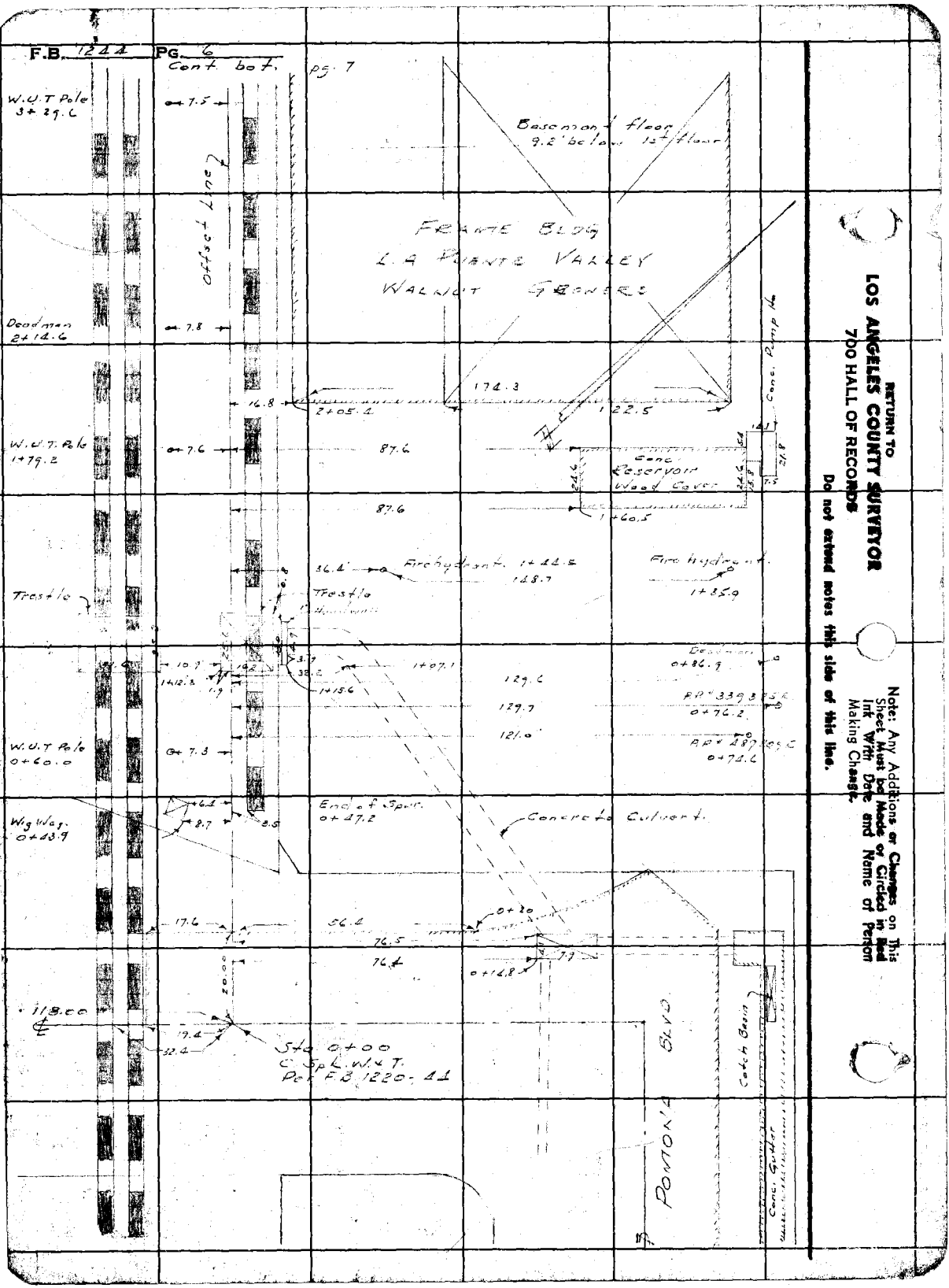

RETURN TO
LOS ANGELES COUNTY SURVEYOR
700 HALL OF RECORDS

Do not extend notes this side of this line.

Note: Any Additions or Changes on This Sheet Must be Made or Circled in Red Ink With Date and Name of Person Making Change.

Notes Ck'd by
Map No.
Office Work
Checked
Date

Survey of PUENTE SEWER W.57
W. O. 1093 Tape No. St'd °F
Surveyed by H. F. NAUMANN
Notes H.F.N. Date 11-46
C. Johnson
Indexed

F.B. 1214 PG.

Note: Any Additions or Changes on This Sheet Must be Made or Circled in Red Ink With Date and Name of Person Making Change.

Do not extend notes this side of this line.

RETURN TO
LOS ANGELES COUNTY SURVEYOR
700 HALL OF RECORDS

FORM 247 BM 10-41

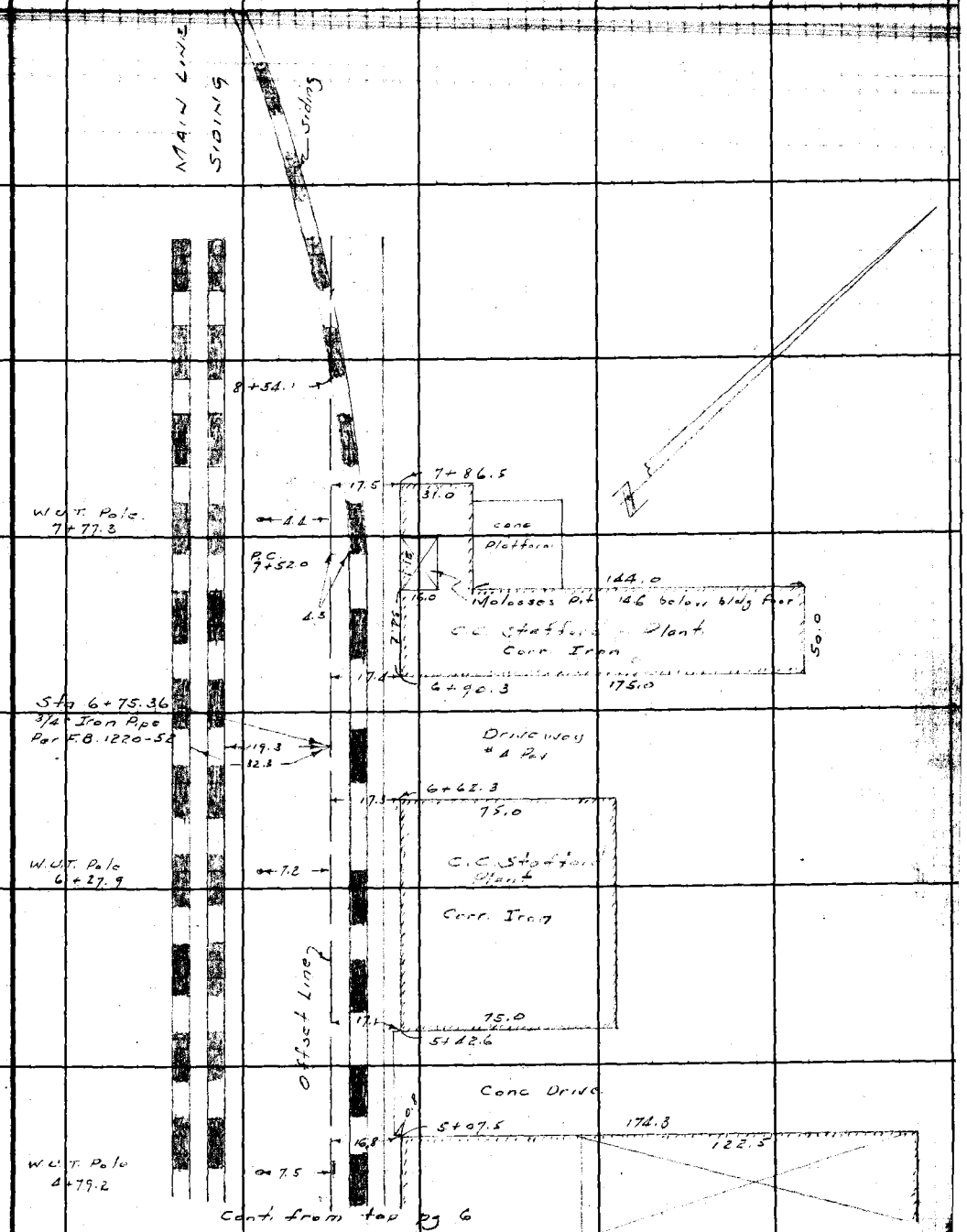

RETURN TO
LOS ANGELES COUNTY SURVEYOR
700 HALL OF RECORDS

Note: Any Additions or Changes on This Sheet Must be Made or Circled in Red Ink With Date and Name of Person Making Change.

Do not extend notes this side of this line.

F.B. 1224 PG. 8

Profile	Notes Rcd.	Plotted	Job No. 1093	Division No. 1
	Date	Date	Survey of Puente Sewer Dist.	
X-Sec.	Notes Chkd. SEB	Checked 11/22/	Survey by H. F. Naumann	Notes [illegible] Date [illegible]
No.	Date	Date	Map No.	Indexed A. C. Johnson Date [illegible]

P.B. 1244 Pg. 9

PROFILE
and
CROSS SECTIONS

on

OFFSET LINE
118' N. of Pomona Blvd

from

HACIENDA BLVD

Westerly

to

Sta

(C.I. 1093)

ELEV.	
F. S.	
H. I.	H. F. Naumann J. J. Lanigan J. Muslin M. Natapoff
B. S.	
STATION	

NOTE: ANY ADDITIONS OR CHANGES ON THIS SHEET MUST BE MADE OR CIRCLED IN RED INK, WITH DATE AND NAME OF PERSON MAKING CHANGE.

PLEASE RETURN TO
LOS ANGELES COUNTY SURVEYOR
700 HALL OF RECORDS

Do not extend notes this side of this line.

FORM 307 5M 1-46

FORM 307 5M 1-46

PLEASE RETURN TO
LOS ANGELES COUNTY SURVEYOR
700 HALL OF RECORDS

NOTE: ANY ADDITIONS OR CHANGES ON THIS SHEET MUST BE MADE OR CIRCLED IN RED INK, WITH DATE AND NAME OF PERSON MAKING CHANGE.

Do not extend notes this side of this line.

STATION	B. S.	H. I.	F. S.	ELEV.		
B.M.					B.M.	POMONA BLVD & HACIENDA BLVD (W. side)
P.S. 8			✓	323.61	P.S. 8	Bt. spk in S.E. corr. cone base of R.R. Warning Signal - N. of tracks ~ Elev. 323.606 F.B. 1220-9
0+00			[illegible]	[illegible].56	✓ Int.	118' OFFSET LINE + ℄ HACIENDA BLVD.
"			[illegible]	323.[illegible]	✓	[illegible]
"			[illegible]	[illegible].50	✓	[illegible]
"			[illegible]	[illegible]	✓	[illegible]
			[illegible]	[illegible]3.[illegible]	✓	[illegible]
"			[illegible]	[illegible]	✓	[illegible]
"			[illegible]	[illegible]2.19	✓	[illegible]
0+19.1			[illegible]	[illegible]	✓	[illegible]
			[illegible]	326.[illegible]	✓	[illegible]
			[illegible]	323.21	✓	[illegible]
"			[illegible]	318.66	✓	[illegible]
[illegible]			[illegible]	323.49	✓	[illegible]
"			[illegible]	323.51	✓	[illegible]
0+47.2			[illegible]	322.8	✓	[illegible]
"			4.26	322.40	✓	3.5' [illegible]
"			[illegible]	322.7	✓	15' R.
1+00			[illegible]	321.9	✓	[illegible]
"			[illegible]	322.01	✓	3.72 [illegible]
"			[illegible]	321.2	✓	15' R.

F.B. 1244 PG. 10

Job No. 1093 Division No. ✓ Notes Red. ____ Plotted ____ Profile ____

Survey of PUENTE SEWER DIST Date ____ Date ____ No. ____

Survey by H. F. NAUMANN Notes J. J. Lanigan Notes Chkd. SEB Checked 11/22/46 X-Sec. ____

Indexed A. C. Johnson Date ____ Date ____ No. ____

Profile No. _____ Notes Red. _____ Plotted _____ Job No. 1093 Division No. V

F.B. 1244 PG. 11

Date _____ Date _____ Survey of PUENTE SEWER DIST

X-Sec. No. _____ Notes Chkd. SEP Checked 11/22/ Survey by H. F. NAUMANN Notes J. J. L. Date 11-46

Date _____ Date _____ Map No. _____ Indexed A. C. Johnson Date _____

FORM 307 5M 1-46

PLEASE RETURN TO
LOS ANGELES COUNTY SURVEYOR
700 HALL OF RECORDS

NOTE: ANY ADDITIONS OR CHANGES ON THIS SHEET MUST BE MADE OR CIRCLED IN RED INK, WITH DATE AND NAME OF PERSON MAKING CHANGE.

Do not extend notes this side of this line.

STATION	B. S.	H. I.	F. S.	ELEV.	
		326.66			
1+00			[illegible]	322.72	[illegible]
			[illegible]	323.01	
[illegible]			5.2	321.5	off-[illegible]
11			[illegible]	321.0	
				320.61	
[illegible]			[illegible]	321.78	
				321.76	
[illegible]			4[illegible]	318.3	
			[illegible]	321.78	1.9'L-[illegible]
			5.8	317.9	[illegible]
[illegible]			4.0[illegible]	321.70	
11			11.6	315.1	
				316.9	
				317.65	
				320.41	
				322.41	
				316.6	
[illegible]				321.57	
11			7.0	319.7	
			[illegible]	319.1	5'L DITCH

FORM 307 5M 1-46

PLEASE RETURN TO
LOS ANGELES COUNTY SURVEYOR
700 HALL OF RECORDS

NOTE: ANY ADDITIONS OR CHANGES ON THIS SHEET MUST BE MADE OR CIRCLED IN RED INK, WITH DATE AND NAME OF PERSON MAKING CHANGE.

Do not extend notes this side of this line.

STATION	B. S.	H. I.	F. S.	ELEV.		
		326.24	✓			
1+[illegible]			[illegible]	[illegible]	✓	[illegible]
"			[illegible]	[illegible]	✓	[illegible]
			[illegible]	[illegible]	✓ [illegible]	
			[illegible]	[illegible]	✓ [illegible]	
1+79.9			18.35	[illegible].31	✓	[illegible] FLOOR OF CONC. PUMP HOUSE
[illegible]			[illegible]	[illegible]	✓ T.P.	
	[illegible]		✓			
[illegible]			[illegible]	[illegible]	✓	[illegible]
			[illegible]	[illegible]	✓	[illegible]
			[illegible]	[illegible]	✓	
			[illegible]	[illegible]	✓ [illegible]	
			[illegible]	[illegible]	✓ [illegible]	
			[illegible]	[illegible]	✓ [illegible]	
			[illegible]	32[illegible].9[illegible]	✓ [illegible]	
			[illegible]	322.23	✓ [illegible]	[illegible]
2+05			[illegible]	320.7	✓	[illegible]
			[illegible]	320.7	✓	15' R
			[illegible]	32[illegible].3	✓	[illegible]
			[illegible]	32[illegible].9	✓	[illegible]
[illegible]			[illegible]	320.1	✓	[illegible]
"			[illegible]	320.4	✓	15' R
[illegible]			[illegible]	31[illegible].7	✓	[illegible]

F.B. 1244 PG. 12

Job No. 1093 Division No. V Notes Red. Plotted Profile

Survey of DUENTE SEWER DIST Date Date No.

Survey by H. F. NAUMANN Notes J. J. Lanigan Notes Chkd. SEB Checked 11/22/46 X-Sec.

Indexed A. C. Johnson Date Date No.

FORM 307 5M 1-46

PLEASE RETURN TO
LOS ANGELES COUNTY SURVEYOR
700 HALL OF RECORDS

NOTE: ANY ADDITIONS OR CHANGES ON THIS SHEET MUST BE MADE OR CIRCLED IN RED INK, WITH DATE AND NAME OF PERSON MAKING CHANGE.

Do not extend notes this side of this line.

STATION	B. S.	H. I.	F. S.	ELEV.		
		325.46	✓			
3+00			5[illegible]9	320.37	✓	[illegible]
			54	320.[illegible]	✓	15' R
			60	319.[illegible]	✓ 10' L - BOT BALLAST	
			[illegible]	32[illegible]	✓ [illegible] TOP	
			436	321.[illegible]	✓ 19.4 L - [illegible]	
			[illegible]	321.35	✓ 32.4 L - [illegible]	
3+56			[illegible]	314.8	✓	[illegible]
T. P			513	[illegible]	✓ T. P.	
	3.[illegible]	[illegible]	✓			
3+50			[illegible]	318.9	✓ [illegible]	
			43	319.2	✓	15' R
4+00			50	318.5	✓ [illegible]	
			[illegible]	319.47	✓	[illegible]
			47	318.8	✓	15' R
			46	318.9	✓ 11' L BOT BALLAST	
			37	319.8	✓ 14' L TOP	
			322	320.27	✓ 19.4 L - [illegible]	
			[illegible]	320.55	✓ [illegible]	
T. P			441	319.08	✓ T. P.	
	3.87	322.95	✓			

Profile
No. ____ Date ____ Notes Red ____ Plotted ____ Job No. ____ Division No. ____
X-Sec. ____ Date ____ Notes Chkd. SEB Checked 11/22/4 Survey of FUENTE [illegible] Survey by H. F. NAUMANN Notes [illegible] Date ____
No. ____ Date ____ Date ____ Map No. ____ Indexed A. C. Johnson Date ____

F.B. 1244 PG. 13

FORM 307 5M 1-46

PLEASE RETURN TO
LOS ANGELES COUNTY SURVEYOR
700 HALL OF RECORDS

NOTE: ANY ADDITIONS OR CHANGES ON THIS SHEET MUST BE MADE OR CIRCLED IN RED INK, WITH DATE AND NAME OF PERSON MAKING CHANGE.

Do not extend notes this side of this line.

STATION	B. S.	H. I.	F. S.	ELEV.		
		322.95				
4+[illegible]			[illegible]	318.[illegible]		[illegible]
"			46	[illegible]		15' R.
5+00			51	[illegible]		[illegible] LINE
"			[illegible]	318.75		[illegible] SPUR.
"			48	318.2		15' R
			[illegible]	[illegible]	11' [illegible]	
			[illegible]	318.[illegible]	[illegible]	
"			[illegible]	319.47	[illegible] L TOP MAIL [illegible]	
			318	319.77	[illegible]	
5+35			50	318.0		[illegible]
"			[illegible]	318.2		15' R.
"			404	318.91		[illegible] R
			[illegible]	320.30		[illegible] R.
"			230	320.65		200' R
5+50			[illegible]	317.8		[illegible] LINE.
			[illegible]	317.8		[illegible] R
			[illegible]	318.4		[illegible]
			[illegible]	317.88		[illegible] R - [illegible] SPUR
			[illegible]	317.3		[illegible]
			[illegible]	318.2	[illegible]	

F.B. 1244 Pg. 14

Job No. 1093 Division No. V Notes Red. Plotted

Survey of PUENTE SEWER DIST Date Date No.

Survey by H. F. NAUMANN Notes J. J. Lanigan Notes Chkd. SEB Checked 11/22/46 X-Sec.

Indexed A. C. Johnson Date Date Date No.

FORM 307 5M 1-46

PLEASE RETURN TO
LOS ANGELES COUNTY SURVEYOR
700 HALL OF RECORDS

NOTE: ANY ADDITIONS OR CHANGES ON THIS SHEET MUST BE MADE OR CIRCLED IN RED INK, WITH DATE AND NAME OF PERSON MAKING CHANGE.

Do not extend notes this side of this line.

STATION	B. S.	H. I.	F. S.	ELEV.		
		322.95				
6+00			42[illegible]	31[illegible].75	[illegible]	
"			3[illegible]3	31[illegible].[illegible]	[illegible]	
6+50			[illegible]	317.0	[illegible]	
"			[illegible]	317.2		[illegible]
T.P.			5.00	317.95	T.P.	
	[illegible]	[illegible]				
[illegible]			[illegible]	31[illegible]	[illegible]	
"			5[illegible]	317.07		[illegible]
"			3[illegible]3	318.35		100' R.
"			34[illegible]	318.[illegible]		200' R.
1+[illegible]			[illegible]	317.[illegible]	[illegible]	
"			4.9[illegible]	[illegible]		[illegible]
"			[illegible]	317.3		[illegible] R.
"			4.5	[illegible]	[illegible]	
"			4.13	[illegible]	[illegible]	
"			3.89	31[illegible]	[illegible]	
7+50			56	316.6	[illegible]	
"			5.8	31[illegible]		[illegible] R.
7+60			149	307.3		25.5R- BOT. OF [illegible] C.C. STAFFORD.
T.P.			4.73	[illegible]	T.P.	

Profile Notes Red ____ Plotted ____ Job No. 1093 Division No. V
No. ____ Date ____ Date ____ Survey of PUENTE SEWER DIST
X-Sec. Notes Chkd. SEB Checked 11/22/44 Survey by H. F. NAUMANN Notes J.J.L. Date 11-46
No. ____ Date ____ Date ____ Map No. ____ Indexed [illegible] Date ____

F.B. 1244 PG. 15

FORM 307 5M 1-46

PLEASE RETURN TO
LOS ANGELES COUNTY SURVEYOR
700 HALL OF RECORDS

NOTE: ANY ADDITIONS OR CHANGES ON THIS SHEET MUST BE MADE OR CIRCLED IN RED INK, WITH DATE AND NAME OF PERSON MAKING CHANGE.

Do not extend notes this side of this line.

STATION	B. S.	H. I.	F. S.	ELEV.		
				[illegible]	T.P.	
	3[illegible]	[illegible].11				
8+[illegible]			4.8	316.3		[illegible]
"			4.[illegible]	316.50		3' [illegible]
"			50	316.1		[illegible]
			[illegible]	316.1		[illegible]
			4.6	316.5		2[illegible]
"			[illegible]	316.7	[illegible]	
"			[illegible]	317.27	19.[illegible] N. RAIL [illegible]	
"			[illegible]	317.59	32.[illegible] [illegible]	
8+50			[illegible]	315.8		[illegible]
"			4.1	316.0		[illegible]
8+5[illegible]			[illegible]	316.26		[illegible]
9+00			[illegible]	315.1		[illegible]
"			[illegible]	315.5		[illegible]
T.P.			[illegible]	[illegible]	T.P.	
	[illegible]	[illegible].95				
B.M. [illegible]			[illegible]	[illegible]	B.M. P.S. 9 POMONA BLVD (N-side) 600' ± W. of ℄ of HACIENDA, BLVD. Bt. Spk. in Conc. pav., 1' S. of N. edge. Elev. 316.72[illegible] ~ F.B. 1220-10	

F.B. 1244 PG. 16

Job No. 1093 Division No. V Notes Red. Plotted Profile

Survey of PUENTE SEWER DIST Date Date No.

Survey by N. F. NAUMANN Notes J. J. Lanigan Notes Chkd. [illegible] Checked 11/22/46 X-Sec.

Indexed C. Johnson Date Date No.

Notes Ck'd by
Map No.
Office Work
Checked
Date

Survey of PUENTE SEWER DIST. F.B. 1244 PG. 1
W. O. 1095 Tape No. St'd °F
Surveyed by H. F. NAUMANN
Notes H.F.N. Date 11-46
Indexed

APR 8 '47

Note: Any Additions or Changes on This Sheet Must be Made or Circled in Red Ink With Date and Name of Person Making Change.

Do not extend notes this side of this line.

RETURN TO
LOS ANGELES COUNTY SURVEYOR
700 HALL OF RECORDS

LOCATION of IMPROVEMENTS on COLLEGE ST. from GLENDORA AVE to TRACT LINE E of 5th ST.

(C.S. 1093)

H. F. Naumann
J. J. Lanigan
J. Muslin
M. Natapoff

FORM 247 5M 11-41

RETURN TO
LOS ANGELES COUNTY SURVEYOR
700 HALL OF RECORDS

Note: Any Additions or Changes on This Sheet Must be Made or Circled in Red Ink With Date and Name of Person Making Change.

Do not extend notes this side of this line.

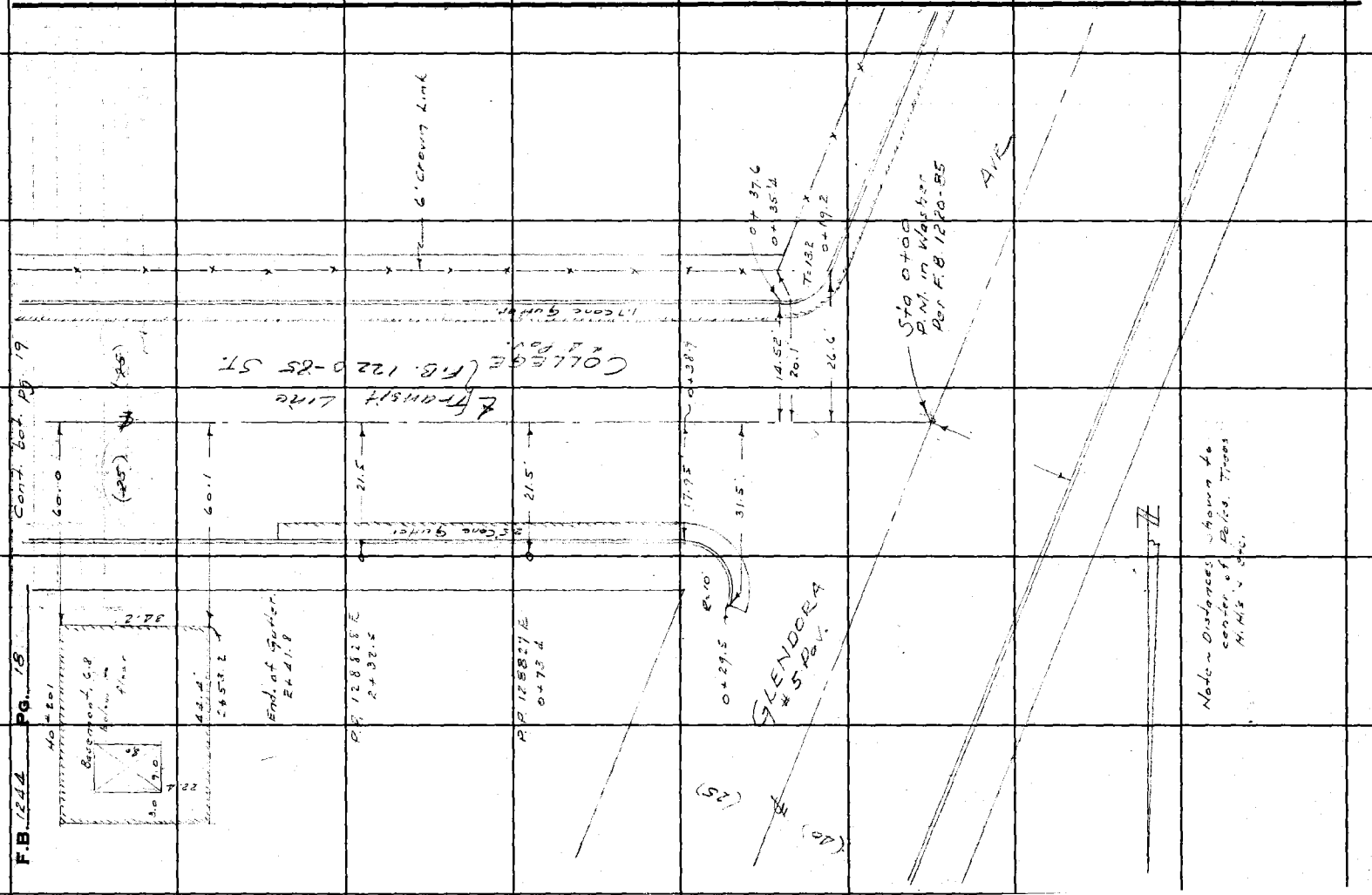

Notes Ck'd by	Survey of PUENTE SEWER DIST.
Map No.	W. O. 1093 Tape No. St'd °F
Office Work	Surveyed by H. F. NAUMANN
Checked	Notes H.F.N. Date 11-46
Date	Indexed [illegible]

F.B. 1224 PG. 19

Cont. bot. pg 20

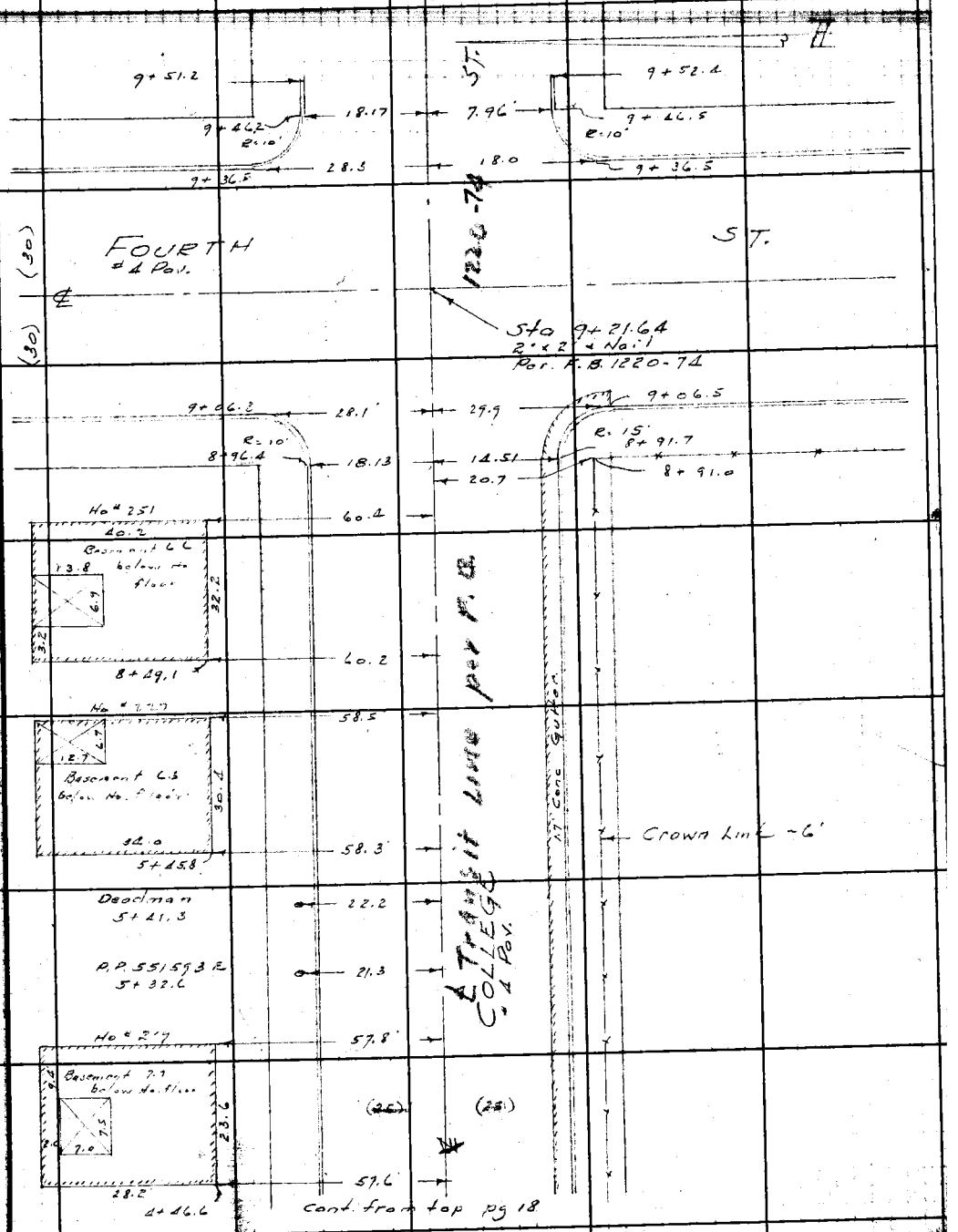

Cont. from top pg 18

Note: Any Additions or Changes on This Sheet Must be Made or Circled in Red Ink With Date and Name of Person Making Change.

Do not extend notes this side of this line.

RETURN TO
LOS ANGELES COUNTY SURVEYOR
700 HALL OF RECORDS

FORM 247 5M 11-41

F.B. 1244 PG. 20



RETURN TO
LOS ANGELES COUNTY SURVEYOR
700 HALL OF RECORDS

Do not extend notes this side of this line.

Note: Any Additions or Changes on This Sheet Must be Made or Circled in Red Ink With Date and Name of Person Making Change.

F.B. 1244 PG. 21

Profile No. — Notes Red. — Plotted — Job No. 1093 Division No. V

Date — Date — Survey of PUENTE SEWER DIST

X-Sec. No. — Notes Chkd. SEB — Checked 11/21/46 — Survey by H. F. NAUMANN — Notes J.J.L. — Date 11-46

Date — Date — Map No. — Inked A. C. Johnson — Date APR 8 '47

NOTE: ANY ADDITIONS OR CHANGES ON THIS SHEET MUST BE MADE OR CIRCLED IN RED INK, WITH DATE AND NAME OF PERSON MAKING CHANGE.

PLEASE RETURN TO
LOS ANGELES COUNTY SURVEYOR
700 HALL OF RECORDS

Do not extend notes this side of this line.

PROFILE
and
CROSS SECTIONS
on
COLLEGE ST.
from
GLENDORA AVE
to
TRACT LINE E. of 5th St.
(C.I. 1093)

STATION	B.S.	H.I.	F.S.	ELEV.
		H.F. Naumann J.J. Lanigan J. Muslin M. Nadapoff		

FORM 307 5M 1-46

FORM 307 5M 1-46

PLEASE RETURN TO
LOS ANGELES COUNTY SURVEYOR
700 HALL OF RECORDS

NOTE: ANY ADDITIONS OR CHANGES ON THIS SHEET MUST BE MADE OR CIRCLED IN RED INK, WITH DATE AND NAME OF PERSON MAKING CHANGE.

Do not extend notes this side of this line.

F.B. 1214 Pg. 22 | Job No. 1093 Division No. V | Notes Red | Plotted | Profile
Survey of PUENTE SEWER DIST | Date | Date | No.
Survey by H. F. NAUMANN | Notes J.J. Lamb 5-47 | Notes Chkd Sch | Checked 11/21/47 | X-Sec.
Indexed C. Johnson | Date | Date | No.

STATION	B. S.	H. I.	F. S.	ELEV.	
B.M. P.S. 31				313.80	B.M. P.S. 31 GLENDORA AVE + COLLEGE ST. S.E. Cor. Bt Spk. in E. end C.L. Elev. 313.804 ~ F.B. 1220-20
	5.16	348.96			
0+00			4.91	344.05	Int. ℄'s GLENDORA AVE + COLLEGE ST.
			5.21	343.75	100' Sta. on ℄ of GLENDORA AVE
			11.03	337.93	
			2.33	346.63	
			1.24	347.72	
2+29.5			4.07	344.89	℄
			6.14	342.82	36-6 R- Gutter
"			5.62	343.34	36 R- S. end S.E. Cor.
0+29.5			5.08	343.88	℄
			1.16	347.80	32.5 L- Gutter
"			4.20	344.76	
0+27.6			5.05	343.91	℄
"			4.91	344.05	
"			5.17	343.79	36-6 R- Gutter
"			5.2	343.76	20 R- E. end S.E. Cor.
0+39.9			4.94	343.97	℄
"			4.81	344.15	18' L- Gutter
"			5.14	343.82	18 L- R- Gutter
"			2.99	345.97	25 L- P/L

FORM 307 5M 1-46

PLEASE RETURN TO
LOS ANGELES COUNTY SURVEYOR
700 HALL OF RECORDS

NOTE: ANY ADDITIONS OR CHANGES ON THIS SHEET MUST BE MADE OR CIRCLED IN RED INK, WITH DATE AND NAME OF PERSON MAKING CHANGE.

Do not extend notes this side of this line.

STATION	B. S.	H. I.	F. S.	ELEV.		
		348.96				
0+50			4.85	344.11		℄
T. P.			4.60	344.36	T. P.	
	6.30	350.66				
1+00			5.47	344.79		℄
"			6.71	343.95		14.5 R - GUTTER
"			6.[illegible]	344.55		14.5 R - CURB
"			6.1	344.6		2[illegible] R - P/L
"			5.83	344.83	18' L - GUTTER	
"			5.10	345.56	18' L - CURB	
"			5.0	345.7	2[illegible] P/L	
1+50			5.08	345.58		℄
2+00			4.27	346.39		℄
"			[illegible]	345.25		14.[illegible] R - GUTTER
"			4.86	345.86		14.[illegible] R - CURB
"			[illegible]	345.9		2[illegible] R - P/L
"			[illegible]	346.18	18' L - GUTTER	
			3.74	346.92	18' L - CURB	
			3.2	347.5	2[illegible] P/L	
2+50			3.47	347.19		℄
[illegible]+79.6			7.8	342.9	96.5' - FLOOR BASEMENT [illegible]	

Profile
No. ____ Date ____ Notes Red ____ Plotted ____ Job No. [illegible] Division No. [illegible]
X-Sec. Notes Chkd. SEB Date ____ Checked 11/2/11 Survey of PUENTE SEWER DIST.
No. ____ Date ____ Date ____ Survey by H. F. NAUMANN Notes J.J.L. Date 11-46
Map No. ____ Indexed A. C. Johnson Date ____

F.B. 1244 PG. 23

FORM 307 5M 1-46

PLEASE RETURN TO
LOS ANGELES COUNTY SURVEYOR
700 HALL OF RECORDS

NOTE: ANY ADDITIONS OR CHANGES ON THIS SHEET MUST BE MADE OR CIRCLED IN RED INK, WITH DATE AND NAME OF PERSON MAKING CHANGE.

Do not extend notes this side of this line.

STATION	B. S.	H. I.	F. S.	ELEV.		
		350.66				
T.P			3.3[illegible]	3[illegible].[illegible]	T.P.	
	6.11	353.[illegible]				
3+00			5.5[illegible]	[illegible]		℄
"			[illegible]	[illegible]		14.5 R. [illegible]
"			[illegible]	[illegible]		19.5 R. Curb
"			[illegible]	[illegible]		[illegible]
3+05			5.91	[illegible]		℄
			[illegible]	[illegible]	18' L Gutter	
"			5.02	[illegible].41	18' L Curb	
"			[illegible]	[illegible]	[illegible]	
"			5.5	[illegible]	[illegible]	
"			[illegible]	[illegible]	[illegible]	
3+50			4.9[illegible]	[illegible].57		℄
4+00			4.[illegible]	34[illegible].22		℄
"			[illegible]	347.89		14.[illegible]
"			[illegible]	348.5		[illegible]
"			[illegible]	348.2		[illegible]
4+05			4.16	34[illegible].27		℄
"			4.3[illegible]	34[illegible].07	18' L Gutter	
			[illegible]	34[illegible].60	[illegible] Curb	

F.B. 1244 PG. 24

Job No. 1093 Division No. V Notes Red. Plotted Profile

Survey of [illegible] Date Date No.

Survey by H. F. NAUMANN Notes J. J. Lanigan Notes Chkd S. E. B. Checked 11/21/46 X-Sec.

Indexed A. C. Johnson Date Date No.

FORM 307 5M 1-46

PLEASE RETURN TO
LOS ANGELES COUNTY SURVEYOR
700 HALL OF RECORDS

NOTE: ANY ADDITIONS OR CHANGES ON THIS SHEET MUST BE MADE OR CIRCLED IN RED INK, WITH DATE AND NAME OF PERSON MAKING CHANGE.

Do not extend notes this side of this line.

STATION	B. S.	H. I.	F. S.	ELEV.		
		358.43				
4+55			3[illegible]	349.7	[illegible]	
4+80			3[illegible]	349.96		
T.P.			3.01	350.42	T.P.	
	8.79	359.[illegible]				
4+87			6.3	352.9	[illegible]	
5+00			8.03	351.19		
"			7.54	349.67		[illegible]
"			8.95	350.2[illegible]		[illegible]
"			7.7	349.3		[illegible]
"			8.32	350.89	[illegible]	
"			[illegible]	351.[illegible]	[illegible]	
"			[illegible]	351.6	[illegible]	
5+50			6.91	352.40		
5+72.4			9.9	349.3	86.22 [illegible] 227	
6+00			4.97	354.24		
"			6.23	352.98		14.5' R [illegible]
"			5.45	353.56		14.5 R [illegible]
"			3.29	355.93		19.5 R [illegible]
"			4.52	354.67		20' R
"			4.[illegible]	354.67		[illegible] R [illegible]

Profile
No. ____ Date ____ Notes Red ____ Plotted ____ Job No. [illegible] Division No. V
X-Sec. Date ____ Notes Chkd. SED Checked 11/21/[illegible] Survey of PUENTE SEWER DIST
No. ____ Date ____ Date ____ Survey by H. F. NAUMANN Notes J.J.L. Date 11-46
Map No. ____ Indexed A. C. Job [illegible] Date ____

F.B. 1244 Pg. 25

FORM 307 5M 1-46

PLEASE RETURN TO
LOS ANGELES COUNTY SURVEYOR
700 HALL OF RECORDS

NOTE: ANY ADDITIONS OR CHANGES ON THIS SHEET MUST BE MADE OR CIRCLED IN RED INK, WITH DATE AND NAME OF PERSON MAKING CHANGE.

Do not extend notes this side of this line.

STATION	B. S.	H. I.	F. S.	ELEV.		
		[illegible]				
[illegible]			4.70	[illegible]	✓	℄
"			[illegible]		✓ 18' [illegible]	
"			[illegible]		✓ [illegible]	
"			[illegible]		✓ [illegible]	
"			3.[illegible]		✓ [illegible]	
			0.4	[illegible]	✓ [illegible]	
[illegible]			2.[illegible]	[illegible]	✓ [illegible]	℄
7+00			0.99	[illegible]	✓	℄
"			[illegible]	[illegible]	✓	14.5' [illegible]
"			1.58	[illegible]	✓	[illegible]
"			1.4	[illegible]	✓	25' [illegible]
"			[illegible]		✓ 18' [illegible]	
"			[illegible]	[illegible]	✓ [illegible]	
"			0.[illegible]		✓ [illegible]	
T. P.			[illegible]	35[illegible].77	✓ T. P.	
	7.2[illegible]	366.01				
7+50			5.70	360.31	✓	℄
8+00			3.01	36[illegible].40	✓	℄
"			4.78	361.23	✓	14.5' [illegible]
"			4.22	361.73	✓	14.5' [illegible]

F.B. 1244 PG. 26

Job No. 1093 Division No. V Notes Red. Plotted

Survey of PUENTE [illegible] Date Date No.

Survey by H. F. NAUMANN Notes V. J. Lanigan Notes Chkd. S.F.E. Checked 11/21/46 X-Sec.

Indexed A. C. Johnson Date Date Date No.

FORM 307 5M 1-46

PLEASE RETURN TO
LOS ANGELES COUNTY SURVEYOR
700 HALL OF RECORDS

NOTE: ANY ADDITIONS OR CHANGES ON THIS SHEET MUST BE MADE OR CIRCLED IN RED INK, WITH DATE AND NAME OF PERSON MAKING CHANGE.

Do not extend notes this side of this line.

STATION	B. S.	H. I.	F. S.	ELEV.		
		366.01 ✓				
9+00			4.6	361.5 ✓		25' R - P/L
9+05			3.3[illegible]	362.71 ✓		℄
"			3.40	362.61 ✓	18' L [illegible]	
"			2.85	363.16 ✓	18' L - Curb	
"			1.6	364.[illegible] ✓	25' L - P/L	
8+53			1.49	364.53 ✓		℄
T.P.			1.29	364.72 ✓	T.P.	
	6.86	371.58 ✓				
5+55.8			7.3	364.3 ✓	93.6 L - FLOOR BASEMENT [illegible] 25	
5+[illegible]			5.77	365.81 ✓		℄
			[illegible]	364.98 ✓		19.5 R - [illegible]
"			.99	365.59 ✓		19.5 R - [illegible]
"			.55	366.1 ✓		[illegible]
5+[illegible]			5.77	365.81 ✓		℄
"			5.37	366.21 ✓	18' L - GUTTER	
"			4.77	366.81 ✓	18' L - W end P.U.C.R.	
"			4.2	367.4 ✓	25' L P/L	
9+06.5			5.62	365.96 ✓		℄
"			6.37	365.21 ✓		29.9 R - GUTTER
"			5.78	365.80 ✓		29.9 R - S. end of S[illegible]

Profile
No. ____ Date ____ Notes Red ____ Plotted ____ Job No. [illegible] Division No. V
X-Sec. Notes Chkd. SEB Date ____ Survey of PUENTE SEWER DIST
Checked 11/21/[illegible] Survey by H. F. NAUMANN Notes J.J.L. Date 11-46
No. ____ Date ____ Map No. ____ Indexed A. Johnson Date ____

F.B. 244 PG. 27

F.B. 244 PG. 28 | Job No. 1093 | Division No. V | Notes Red. | Plotted | Profile

Survey of PUENTE SEWER DIST. | Date | Date | No.

Survey by H. F. NAUMANN | Notes J. J. Lanigan | Notes Chkd. SEB | Checked 11/21/46 | X-Sec.

Indexed A. C. Johnson | Date | Date | Date | No.

FORM 307 5M 1-46

PLEASE RETURN TO
LOS ANGELES COUNTY SURVEYOR
700 HALL OF RECORDS

NOTE: ANY ADDITIONS OR CHANGES ON THIS SHEET MUST BE MADE OR CIRCLED IN RED INK, WITH DATE AND NAME OF PERSON MAKING CHANGE.

Do not extend notes this side of this line.

STATION	B. S.	H. I.	F. S.	ELEV.		
		[illegible]				
[illegible]			4.92	[illegible]	29' [illegible] Gutter	
"			[illegible]	[illegible]	[illegible] N. end [illegible]	
97+2[illegible]			5.05	[illegible]	Int. [illegible]	
			6.82	36[illegible].76	[illegible]	
			8.[illegible]	3[illegible]3.09	[illegible]	
			6.4[illegible]	[illegible]	100' N. [illegible] ℄ of [illegible] St.	
[illegible]			[illegible]	[illegible]		℄
"			5.[illegible]	366.55		18' R - Gutter
"			4.5[illegible]	367.06		18' R - S. end [illegible]
"			[illegible]	367.48	[illegible] Gutter	
"			[illegible]	367.97	[illegible]	
[illegible]			4.46	[illegible]	[illegible]	College St. & 4th St. N.W. cor. Bt. spk. in [illegible] N. end C.R. Elev. 367.118 - F.B. 1226-15
	5.0[illegible]	[illegible]				
[illegible]			5.[illegible]	367.1		℄
"			5.3	366.8		8' R Gutter
"			[illegible]	367.27		8' R. E. end of S.E.C.R.
"			5.7	36[illegible].4		2[illegible]' R P/L
"			4.5	367.6	18' L - Gutter	
"			3.92	36[illegible].2	18' L. E. end N.E.C.R.	
"			2.9	369.2	2[illegible]' L P/L	

FORM 307 SM 1-46

PLEASE RETURN TO
LOS ANGELES COUNTY SURVEYOR
700 HALL OF RECORDS

NOTE: ANY ADDITIONS OR CHANGES ON THIS SHEET MUST BE MADE OR CIRCLED IN RED INK, WITH DATE AND NAME OF PERSON MAKING CHANGE.

Do not extend notes this side of this line.

STATION	B. S.	H. I.	F. S.	ELEV.		
		[illegible]				
9+5[illegible]			9.7	[illegible]7.4		℄ (BOT. BA)
[illegible]			1.1	[illegible]		℄ (TOP BA)
T.P.			0.71	[illegible]	T.P.	
	10.07	[illegible]				
10+00			[illegible]	[illegible]		℄
			[illegible]			[illegible]
			[illegible]			[illegible]
			[illegible]	[illegible]	18' [illegible]	
			[illegible]	[illegible]	[illegible]	
10+50			[illegible]	[illegible]		℄
11+00			[illegible]	[illegible]		℄
			[illegible]	[illegible]		[illegible]
			[illegible]	378.7		[illegible]
			1.0	380.5	18' [illegible]	
			[illegible]	[illegible]	[illegible]	
T.P.			[illegible]	[illegible]	T.P.	
[illegible]			5.9	[illegible].7		℄
[illegible]			2.4	386.2		℄
[illegible]			3.0	385.6		[illegible]

Profile No. ____ Date ____ Notes Red ____ Plotted ____ Job No. ____ Division No. ____ F.B. 1244 PG. 29

X-Sec. No. ____ Date ____ Notes Chkd. [illegible] Date ____ Checked 11/2/46 Survey of [illegible] Survey by H. F. NAUMANN Notes [illegible] Date ____

Map No. ____ Date ____ Indexed [illegible] Date ____

F.B. 1244 PG. 30

Job No. 1093 Division No. V Notes Red. ______ Plotted ______ Profile

Survey of PUENTE SEWER DIST Date ______ Date ______ No. ______

Survey by H. F. NAUMANN Notes J. J. Lanigan Notes Chkd. ______ Checked ______ X-Sec.

Indexed A. C. Johnson Date ______ Date ______ Date ______ No. ______

STATION	B.S.	H.I.	F.S.	ELEV.	
[illegible]					

College St. (S. Side) 200'± E. of ℄ of 4th St. Bt. Spk in conc. stk of ho #322½ Elev. 381.471 ~ F.B. 1220-15.

FORM 307 5M 1-46

PLEASE RETURN TO
LOS ANGELES COUNTY SURVEYOR
700 HALL OF RECORDS

Do not extend notes this side of this line.

NOTE: ANY ADDITIONS OR CHANGES ON THIS SHEET MUST BE MADE OR CIRCLED IN RED INK, WITH DATE AND NAME OF PERSON MAKING CHANGE.

Notes Ck'd by
Map No.
Office Work
Checked
Date

Survey of PUENTE SEWER DIST. F.B. 1--- PG. 37
W. O. 1093 Tape No. St'd °F
Surveyed by M. F. NAUMANN
Notes Date 11-46
Indexed

APR 8 '47

Note: Any Additions or Changes on This Sheet Must be Made or Circled in Red Ink With Date and Name of Person Making Change.

Do not extend notes this side of this line.

RETURN TO
LOS ANGELES COUNTY SURVEYOR
700 HALL OF RECORDS

LOCATION
of
IMPROVEMENTS
on
ROWLAND ST.
from
GLENDORA AVE
to
FOURTH ST.
C. I. 1093

M.F. Naumann
J.J. Lanigan
J. Muslin
M. Nakapoff.

FORM 247 5M 11-41

F.B. 1244 PG. 32

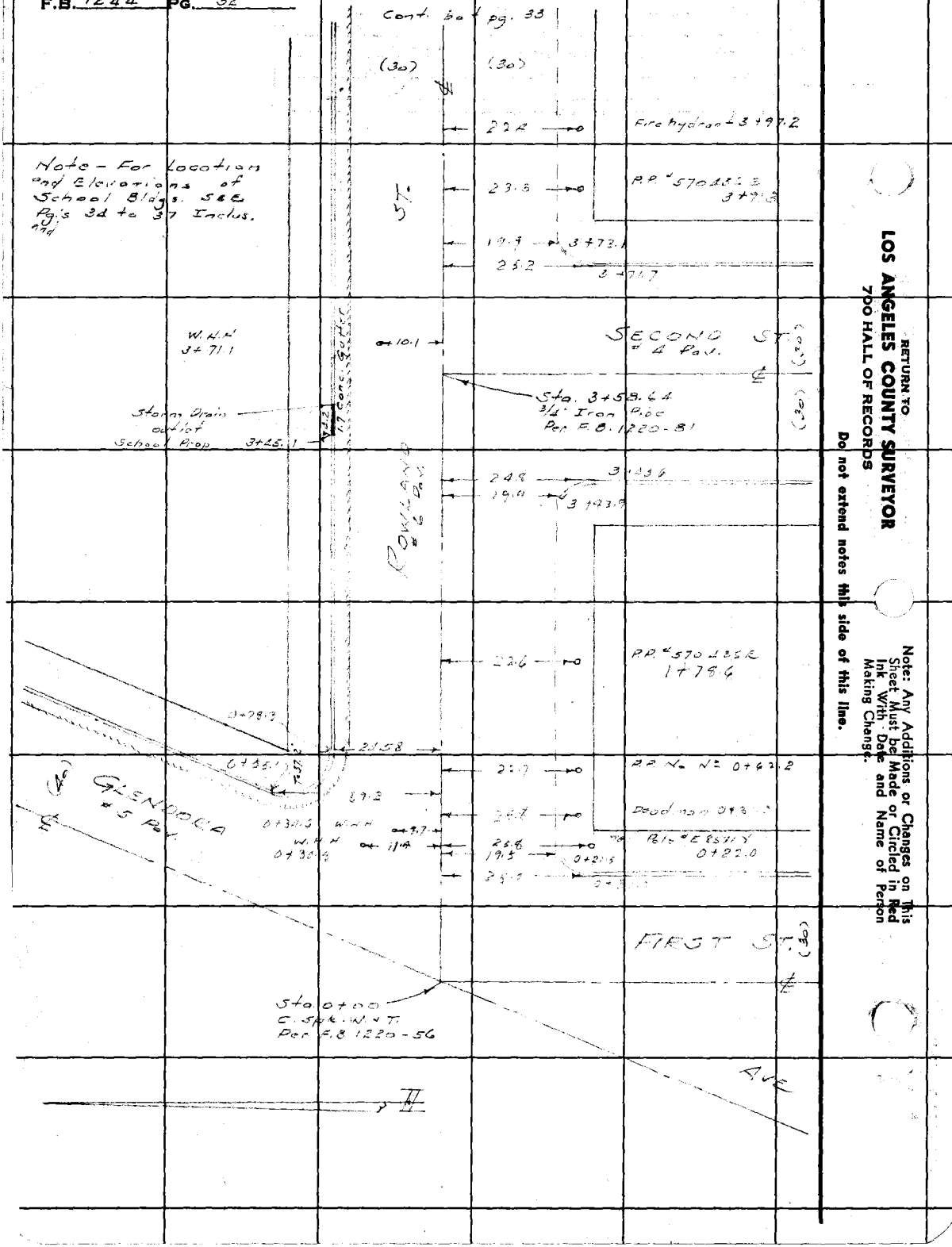

RETURN TO
LOS ANGELES COUNTY SURVEYOR
700 HALL OF RECORDS

Do not extend notes this side of this line.

Note: Any Additions or Changes on This Sheet Must be Made or Circled in Red Ink With Date and Name of Person Making Change.

Notes Ck'd by
Map No.
Office Work
Checked
Date

Survey of PUENTE SEWER DIST
W. O. 1093 Tape No. St'd °F
Surveyed by H. F. NAUMANN
Notes H.F.N Date 11-46
Indexed

F.B. PG.

Note: Any Additions or Changes on This Sheet Must be Made or Circled in Red Ink With Date and Name of Person Making Change.

Do not extend notes this side of this line.

RETURN TO
LOS ANGELES COUNTY SURVEYOR
700 HALL OF RECORDS

FORM 247 5M 11-41

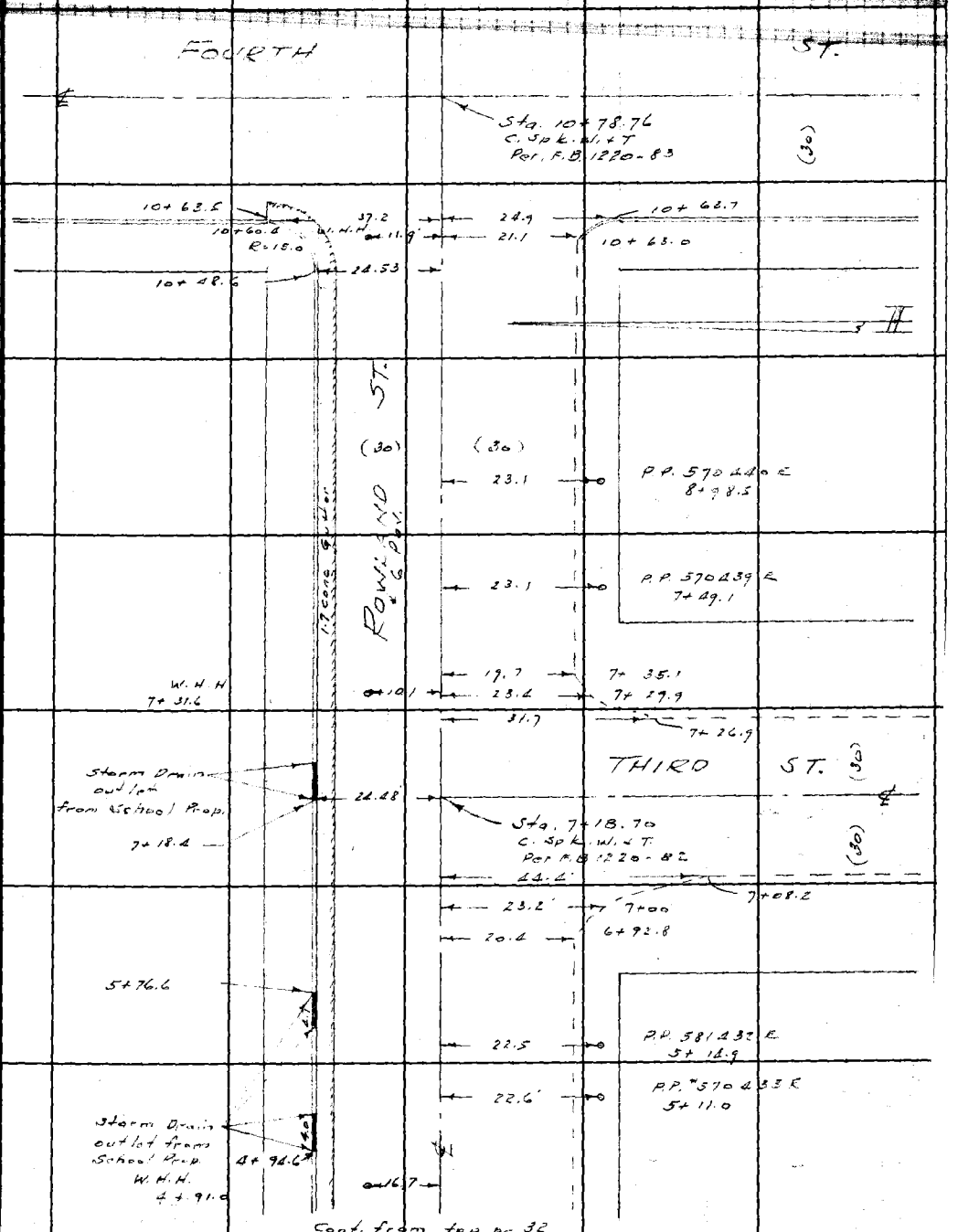

F.B. 1244 Pg. 34

Note ~ Mr. Sparks ~ Supt. Elementary Schools

Capacity attendence including employees ~ 600



RETURN TO
LOS ANGELES COUNTY SURVEYOR
700 HALL OF RECORDS

Do not extend notes this side of this line.

Note: Any Additions or Changes on This Sheet Must be Made or Circled in Red Ink With Date and Name of Person Making Change.

Notes Ck'd by
Map No.
Office Work
Checked
Date

Survey of FUENTE SEWER DIST
W. O. 1093 Tape No. St'd °F
Surveyed by H. F. NAUMANN
Notes J. V. L. Date 11-46
Indexed A. C. Johnson

F.B. 1220 PG. 35

Cont. bal pg 37

Note: Any Additions or Changes on This Sheet Must be Made or Circled in Red Ink With Date and Name of Person Making Change.

Do not extend notes this side of this line.

RETURN TO
LOS ANGELES COUNTY SURVEYOR
700 HALL OF RECORDS

FORM 247 BM 11-41

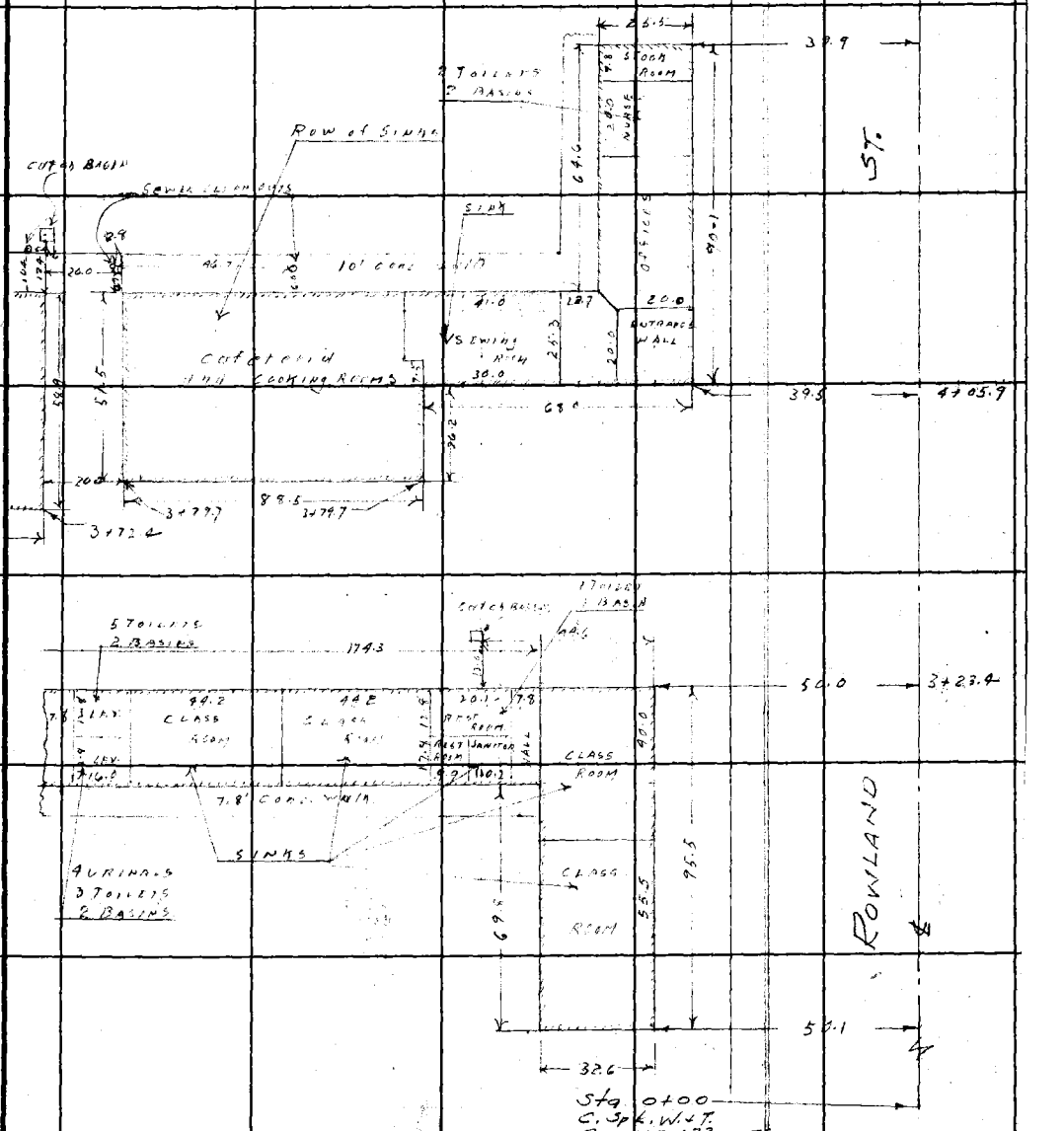

F.B. 1244 PG. 36

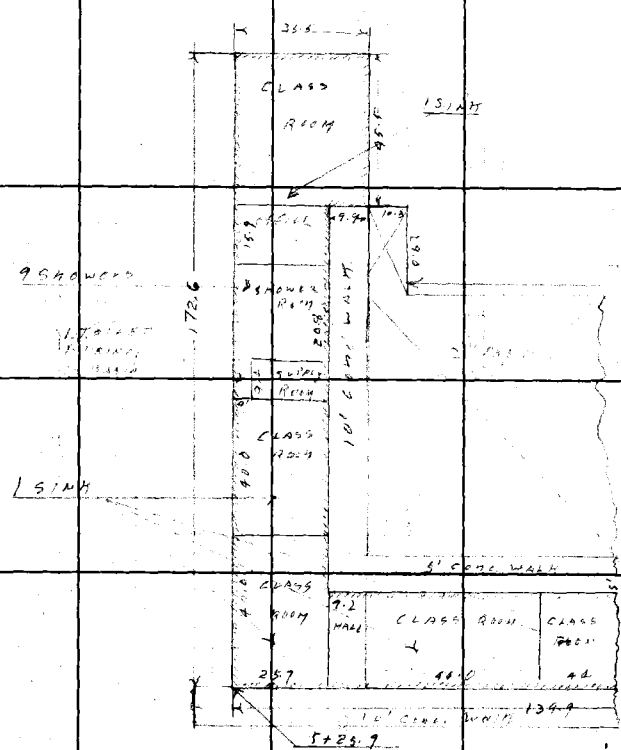

RETURN TO
LOS ANGELES COUNTY SURVEYOR
700 HALL OF RECORDS

Do not extend notes this side of this line.

Note: Any Additions or Changes on This Sheet Must be Made or Circled in Red Ink With Date and Name of Person Making Change.

Notes Ck'd by
Map No.
Office Work
Checked
Date

Survey of PUENTE SEWER DIST. F.B. 1244 PG. 37
W. O. 1093 Tape No. St'd °F
Surveyed by H. F. NAUMANN
Notes J. J. L. Date 11-46
Indexed

Note: Any Additions or Changes on This Sheet Must be Made or Circled in Red Ink With Date and Name of Person Making Change.

Do not extend notes this side of this line.

RETURN TO
LOS ANGELES COUNTY SURVEYOR
700 HALL OF RECORDS

FORM 247 RM 11-41

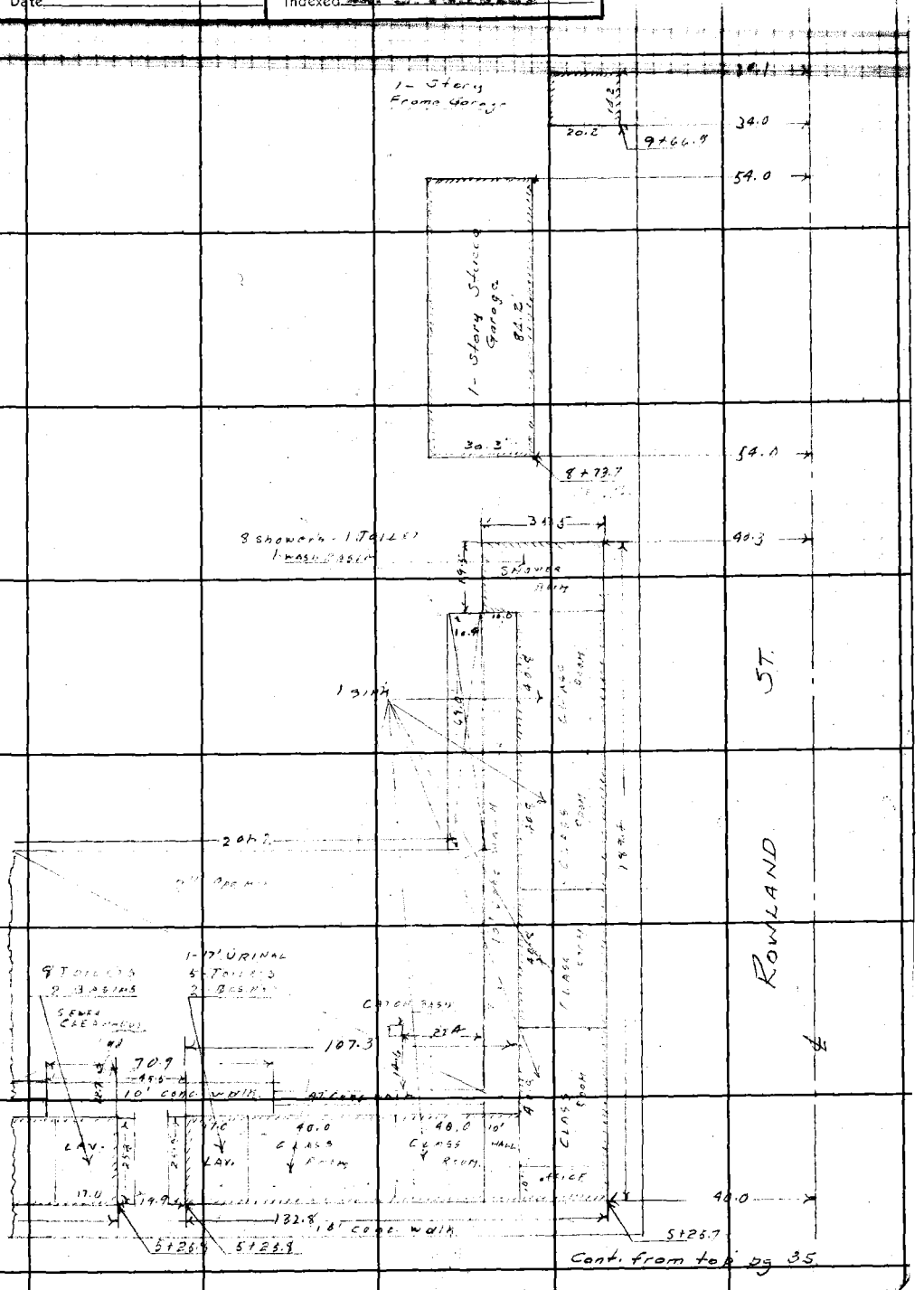

RETURN TO
LOS ANGELES COUNTY SURVEYOR
700 HALL OF RECORDS

Note: Any Additions or Changes on This Sheet Must be Made or Circled in Red Ink With Date and Name of Person Making Change.

Do not extend notes this side of this line.

F.B. 1224 PG. 38

Profile No. _____ Notes Red. _____ Plotted _____ Job No. 945 Division No. 1 F.B. 1244 Pg. 39

Date _____ Date _____ Survey of PUENTE SEWER DIST.

X-Sec. Notes Chkd. SEB Checked 11/21/ Survey by H. F. NAUMANN Notes J.J.L. Date 11-46

No. _____ Date _____ Date _____ Map No. _____ Indexed C. Johnson Date APR 8 '47

PROFILE
and
CROSS SECTIONS
on
ROWLAND ST.
from
GLENDORA AVE.
to
FOURTH ST.
(C.I. 1093)

ELEV.	
F. S.	
H. I.	H.F. Naumann J. J. Lanigan J. Muslin M Natapoff.
B. S.	L. York.
STATION	

NOTE: ANY ADDITIONS OR CHANGES ON THIS SHEET MUST BE MADE OR CIRCLED IN RED INK, WITH DATE AND NAME OF PERSON MAKING CHANGE.

PLEASE RETURN TO
LOS ANGELES COUNTY SURVEYOR
700 HALL OF RECORDS

Do not extend notes this side of this line.

FORM 307 5M 1-46

FORM 307 5M 1-46

PLEASE RETURN TO
LOS ANGELES COUNTY SURVEYOR
700 HALL OF RECORDS

NOTE: ANY ADDITIONS OR CHANGES ON THIS SHEET MUST BE MADE OR CIRCLED IN RED INK, WITH DATE AND NAME OF PERSON MAKING CHANGE.

Do not extend notes this side of this line.

STATION	B. S.	H. I.	F. S.	ELEV.		
B.M.					B.M.	GLENDORA AVE & ROWLAND ST. N.E. COR.
P.S. 35				331.38	P.S. 35	Bt. Spk. in cb. 24 N. of N. end C.R.
	379	338.66				Elev. 331.876 - F.B. 1220-20
[illegible]			[illegible]	[illegible].66	Int of ℄'s Rowland & GL	
0+70			[illegible]	[illegible]		℄
"			6.7[illegible]	[illegible]		25.0 R - GUTTER
"			[illegible]	[illegible]		25.0 R - S. end S.E. C.R.
0+21.5			6.7[illegible]	[illegible].91		19.5 R - GUTTER
"			6.3[illegible]	3[illegible].36		19.5 R - end of curb
0+30			6.19	3[illegible].[illegible]		℄
"			[illegible]1	[illegible]		30' A P/L
0+53.1			5.0[illegible]	3[illegible].64	59.[illegible] - GUTTER	
"			4.37	[illegible].29	59.[illegible] N end of [illegible]	
0+79.3			4.95	33[illegible].21		℄
"			5.04	33[illegible].6[illegible]	24.6 L - GUTTER	
"			4.41	33[illegible].2[illegible]	24.[illegible] E end [illegible]	
"			[illegible]	33[illegible].52	2[illegible].8 L - TOP of [illegible]	
			[illegible]1	33[illegible].6[illegible]	[illegible] P/L	
1+00			3.78	33[illegible].[illegible]		℄
"			4.74	33[illegible].90		19' R - GUTTER
"			4.37	[illegible]		20' A - Edge Pav. curb
			4.2	[illegible]		21' A - BK.

F.B. 1244 PG. 40

Job No. 1093 Division No. V Notes Red. Plotted

Survey of PUENTE SEWER DIST Date Date No.

Survey by H. F. NAUMANN Notes J. J. Lanigan Notes Chkd. S.E.S. Checked 11/21/46 X-Sec.

Indexed A. C. Johnson Date Date No.

Profile

FORM 307 5M 1-46

PLEASE RETURN TO
LOS ANGELES COUNTY SURVEYOR
700 HALL OF RECORDS

NOTE: ANY ADDITIONS OR CHANGES ON THIS SHEET MUST BE MADE OR CIRCLED IN RED INK, WITH DATE AND NAME OF PERSON MAKING CHANGE.

Do not extend notes this side of this line.

STATION	B. S.	H. I.	F. S.	ELEV.		
		338.66				
[illegible]			4.4	[illegible]		25' A - [illegible]
"			[illegible]	333.5		27' A - [illegible]
"			5.2	[illegible]		[illegible]
"			[illegible]	334.10	29.6 L - GUTTER	
"			3.96	334.70	29.6 L [illegible]	
"			[illegible]	335.[illegible]	29.8 L - RETAIN WALL	
"			[illegible]	[illegible]	[illegible]	
1+50			2.66	[illegible]		℄
T.P.			3.31	335.35	T.P.	
	[illegible]	[illegible]				
2+00			[illegible]	[illegible]		℄
"			9.14	336.13		20' A - [illegible]
			[illegible]	[illegible]		[illegible]
			[illegible]	336.[illegible]		[illegible] A - BA
			8.3	337.0		30' A - [illegible]
"			[illegible]	[illegible]	29.6 L - GUTTER	
"			[illegible]	[illegible]	29.6 L CURB	
"			7.45	[illegible]	29.8 L - RETAIN WALL	
"			[illegible]	[illegible]	[illegible]	
2+50			7.26	[illegible]		℄

Profile Notes Red ____ Plotted ____ Job No. [illegible] Division No. [illegible]
No. ____ Date ____ Date ____ Survey of PUENTE STREET [illegible]
X-Sec. Notes Chkd. SFD Checked 11/21/[illegible] Survey by H. F. NAUMANN Notes [illegible] Date [illegible]
No. ____ Date ____ Date ____ Map No. ____ Indexed [illegible] Date ____

F.B. 1244 Pg. 41

FORM 307 SM 1-46

PLEASE RETURN TO
LOS ANGELES COUNTY SURVEYOR
700 HALL OF RECORDS

NOTE: ANY ADDITIONS OR CHANGES ON THIS SHEET MUST BE MADE OR CIRCLED IN RED INK, WITH DATE AND NAME OF PERSON MAKING CHANGE.

Do not extend notes this side of this line.

F.B. 1244 Pg. 42 | Job No. 1093 Division No. V Notes Red. Date Plotted Date No. Profile
Survey of PUENTE SEWER DIST. Notes Chkd. Date Checked Date No. X-Sec.
Survey by H. F. NAUMANN Notes J. J. Lonigan Date
Indexed C. Johnson

STATION	B. S.	H. I.	F. S.	ELEV.	

FORM 307 5M 1-46

PLEASE RETURN TO
LOS ANGELES COUNTY SURVEYOR
700 HALL OF RECORDS

NOTE: ANY ADDITIONS OR CHANGES ON THIS SHEET MUST BE MADE OR CIRCLED IN RED INK, WITH DATE AND NAME OF PERSON MAKING CHANGE.

Do not extend notes this side of this line.

STATION	B. S.	H. I.	F. S.	ELEV.		
		345.31				
3+71.5			5.54	339.77	✓	24.5' R. Gutter
"			4.89	340.42	✓	[illegible]
3+73.1			5.41	[illegible]	✓	19.9' R. Gutter
"			[illegible]	340.4[illegible]	✓	19.9' R. [illegible]
3+89			4.3	341.[illegible]	✓	30' R. P/L
4+00			4.00	341.31	✓	℄
"			4.87	340.44	✓	19' R. Gutter [illegible]
"			[illegible]	341.1	✓	20' R. [illegible]
"			4.1	[illegible]	✓	30' R. P/L
"			4.16	340.15	✓ 24.5' L. Gutter	
"			4.54	340.77	✓ [illegible]	
"			4.31	341.00	✓ [illegible] P/L	
4+50			2.75	342.[illegible]	✓	℄
T.P.			2.04	343.27	✓ T.P.	
	8.17	351.[illegible]				
5+00			7.51	343.93	✓	℄
"			8.31	343.13	✓	18' R. Gutter
"			8.05	343.39	✓	20' R. [illegible]
"			7.2	344.2	✓	21' R. BK.
"			7.0	344.4	✓	30' R. P/L

Profile
No. ____ Date ____ Notes Red. ____ Plotted ____ Job No. ____ Division No. ____
X-Sec. ____ Date ____ Notes Chkd. SEB Checked 11/24/46 Survey of Puente Sewer Dist.
No. ____ Date ____ Date ____ Survey by H. F. NAUMANN Notes J.J.L. Date 11-7-46
Map No. ____ Indexed A. C. Johnson Date ____

F.B. 1244 PG. 43

FORM 307 5M 1-46

PLEASE RETURN TO
LOS ANGELES COUNTY SURVEYOR
700 HALL OF RECORDS

NOTE: ANY ADDITIONS OR CHANGES ON THIS SHEET MUST BE MADE OR CIRCLED IN RED INK, WITH DATE AND NAME OF PERSON MAKING CHANGE.

Do not extend notes this side of this line.

STATION	B. S.	H. I.	F. S.	ELEV.		
		35[illegible],44				
5+00			8.64	3[illegible],78	2[illegible]	
"			7.[illegible]	[illegible]	[illegible] Curb	
"			7.92	[illegible],52	30' L P/L	
5+5[illegible]			[illegible]	[illegible]		℄
6+00			4.71	[illegible],73		℄
"			5.51	[illegible],93		20' A Gutter Curb L
"			5.75	[illegible]		21' A [illegible]
"			4.8	[illegible],6		[illegible]
"			5.1	[illegible],3		30' A P/L
			5.29	345,[illegible]	2[illegible] Gutter	
"			[illegible]	34[illegible],42	[illegible]	
"			4.38	34[illegible],06	2[illegible]	
"			4.5	34[illegible],9	30' L P/L	
6+[illegible]			3.[illegible]	34[illegible],01		℄
T.P.			3.98	341,46	T.P.	
	8.31	356,77				
6+89			6.59	349,18		℄
"			7.2	348,6		30' A P/L
7+00			6.24	34[illegible],51		℄
"			7.64	348,71		20' A Gutter

F.B. 1244 Pg. 44 Job No. 1093 Division No. V Notes Red. Plotted Profile
Survey of PUENTE SEWER DIST. Date Date No.
Survey by H. F. NAUMANN Notes J.J.L. Notes Chkd. SEB Checked 11/21/46 X-Sec.
Indexed A. C. Johnson Date Date No.

FORM 307 5M 1-46

PLEASE RETURN TO
LOS ANGELES COUNTY SURVEYOR
700 HALL OF RECORDS

NOTE: ANY ADDITIONS OR CHANGES ON THIS SHEET MUST BE MADE OR CIRCLED IN RED INK, WITH DATE AND NAME OF PERSON MAKING CHANGE.

Do not extend notes this side of this line.

STATION	B. S.	H. I.	F. S.	ELEV.		
		355.77 ✓				
7+00			[illegible]	[illegible].60 ✓	[illegible] L - GUTTER	
"			[illegible]	[illegible].21 ✓	[illegible]	
			[illegible]	[illegible] ✓	[illegible]	
"			76	[illegible].2 ✓	[illegible] P/L	
7+[illegible].70			570	350.07 ✓	INT. OF [illegible] AVE. & 3RD ST.	
			[illegible]	[illegible].19 ✓	19' [illegible] ON ℄ OF 3RD ST.	
—			[illegible]	[illegible] ✓	[illegible]	
			[illegible]	[illegible].31 ✓		
7+49			494	350.83 ✓		℄
"			5.5	[illegible].3 ✓		[illegible] P/L
8+00			331	[illegible] ✓		℄
"			[illegible]	351.53 ✓		[illegible]
"			3.7	352.1 ✓		22 [illegible] BK.
"			3.5	352.3 ✓		30' [illegible] P/L
"			[illegible]	351.41 ✓	21.5 L - GUTTER	
"			[illegible]	352.01 ✓	[illegible]	
"			119	354.5[illegible] ✓	30' L - [illegible] WALL	
"			1.3	354.5 ✓	30' L P/L	
8+50			1.81	353.96 ✓		℄
T.P.			241	353.36 ✓	T.P.	

Profile Notes Red. ____ Plotted ____ Job No. [illegible] Division No. [illegible]
No. ____ Date ____ Date ____ Survey of [illegible]
X-Sec. Notes Chkd. ____ Checked ____ Survey by H. F. NAUMANN Notes J.J.L. Date 11-46.
No. ____ Date ____ Date ____ Map No. ____ Indexed ____ Date ____

F.B. 1244 PG. 45

FORM 307 5M 1-46

PLEASE RETURN TO
LOS ANGELES COUNTY SURVEYOR
700 HALL OF RECORDS

NOTE: ANY ADDITIONS OR CHANGES ON THIS SHEET MUST BE MADE OR CIRCLED IN RED INK, WITH DATE AND NAME OF PERSON MAKING CHANGE.

Do not extend notes this side of this line.

STATION	B. S.	H. I.	F. S.	ELEV.		
				[illegible]	✓ T. P.	
	11.[illegible]	364.76	✓			
9+[illegible]			9.3[illegible]	[illegible]	✓	
"			10.33	[illegible]	✓	20' [illegible] Edge [illegible] Curb L.
			10.0	35[illegible].8	✓	[illegible] K
			9.7	35[illegible]	✓	30' [illegible] P/L
			9.9[illegible]	[illegible]	✓ [illegible]	
"			9.2[illegible]	355.52	✓ 30' [illegible] P/L	
9+57			7.57	357.19	✓	℄
"			8.31	35[illegible].[illegible]5	✓ [illegible] Gutter	
"			7.8[illegible]	356.[illegible]4	✓ [illegible] Curb	
"			7.7[illegible]	35[illegible].98	✓ [illegible] P/L	
10+00			6.2[illegible]	35[illegible].52	✓	℄
"			7.3[illegible]	357.39	✓	20' [illegible] Gutter Edge [illegible]
"			6.[illegible]	35[illegible].[illegible]	✓	22' [illegible] Top [illegible]
"			6.3	35[illegible].5	✓	30' [illegible] P/L
			7.[illegible]	357.69	✓ 24' [illegible] Gutter	
"			6.47	35[illegible].29	[illegible]	
"			6.3	35[illegible].5	✓ [illegible] P/L	
1[illegible]+[illegible]			4.[illegible]	35[illegible].80	✓	℄
"			5.[illegible]	35[illegible].23	✓	19' [illegible] Gutter

F.B. 1244 Pg. 46

Job No. 1093 Division No. V Notes Red ____ Plotted ____ Profile ____

Survey of PUENTE SEWER DIST Date ____ Date ____ No. ____

Survey by H. F. NAUMANN Notes J. J. Lanigan Notes Chkd. SEB Checked 11/21/46 X-Sec. ____

Indexed A. C. Johnson Date ____ Date ____ No. ____

FORM 307 5M 1-46

PLEASE RETURN TO
LOS ANGELES COUNTY SURVEYOR
700 HALL OF RECORDS

NOTE: ANY ADDITIONS OR CHANGES ON THIS SHEET MUST BE MADE OR CIRCLED IN RED INK, WITH DATE AND NAME OF PERSON MAKING CHANGE.

Do not extend notes this side of this line.

STATION	B. S.	H. I.	F. S.	ELEV.		
		364.76	✓			
10+[illegible]			5.06	359.70	✓	20' R - [illegible]
"			4.6	360.2	✓	22 R - Bk
"			[illegible]	360.1	✓	30' R - P/L
"			5.16	359.60	✓ 24.[illegible] L - Gutter	
"			4.57	360.19	✓ [illegible] W. end N.W.C.R.	
"			4.4	360.4	✓ 30' L P/L	
12+[illegible]			4.80	359.96	✓	℄
"			5.37	359.39	✓	24.9 R - Gutter
"			4.86	359.90	✓	24.9 R - S. end S.W.C.R.
"			4.85	360.31	✓ 27.2 L Gutter	
"			3.87	360.89	✓ [illegible] N. end N.W.C.R.	
10+79.76			4.15	360.58	✓ INT. of ℄'s Rowland Ave & 4th St	
			[illegible]	360.35	✓ 100' Sterly on ℄ of 4th St.	
			4.57	360.19	✓ [illegible]	
			2.63	362.13	✓ 100' N. erly on ℄ of 4th St.	
			0.94	363.92	✓ [illegible]	
10+94			3.98	360.78	✓	℄
11+[illegible]			0.62	364.14	✓	℄
B.M. P.S. 14			3.85	360.91	✓ B.M. P.S. 14	Rowland St. & 4th St. N.W. Cor. Bt. Spk. in cb., 4' N. of N. end C. Elev. 360.898 ~ F.B. 1220-15

Profile Notes Red ____ Plotted ____ Job No. 1092 Division No. V F.B. ____ PG. ____
No. ____ Date ____ Date ____ Survey of Pueblo [illegible] 11-46
X-Sec. Notes Chkd. SFB Checked 11/21/46 Survey by H. F. NAUMANN Notes [illegible] Date ____
No. ____ Date ____ Date ____ Map No. ____ Indexed A. C. Johnson Date ____

FORM 307 5M 1-46

PLEASE RETURN TO
LOS ANGELES COUNTY SURVEYOR
700 HALL OF RECORDS

NOTE: ANY ADDITIONS OR CHANGES ON THIS SHEET MUST BE MADE OR CIRCLED IN RED INK, WITH DATE AND NAME OF PERSON MAKING CHANGE.

Do not extend notes this side of this line.

STATION	B. S.	H. I.	F. S.	ELEV.		
Elevations of Floors & Ground at Hudson Ave Elementary School.						
B.M. P.S. 35				3[illegible]4 88	B.M. P.S. 35	Glendora Ave & Rowland St. N.E. Cor. Bt. Sp.L. in cb. 124' N. of N. end C.R. Elev 334.876 ~ F.B. 1220-20
	9	3[illegible]				
2+[illegible]			573		50[illegible]	Top [illegible]
2+2[illegible]9			13		[illegible]	Floor [illegible]
[illegible]			46		[illegible]	Ground
[illegible]			13		[illegible]	[illegible]
[illegible]			19		[illegible]	[illegible]
[illegible]			119		[illegible]	[illegible]
[illegible]			117		[illegible]	Floor [illegible]
T.P.			[illegible]		T.P.	
[illegible]					[illegible]	
[illegible]					[illegible]	
[illegible]					[illegible]	
3+23.[illegible]			5[illegible]		[illegible]	[illegible]
			[illegible]		[illegible]	[illegible]
T.P.			[illegible]		T.P.	

F.B. [illegible] PG. 48

Job No. [illegible] Division No. [illegible] Notes Red ____ Plotted ____ Profile ____

Survey of [illegible] Date ____ No. ____

Survey by H. F. NAUMANN Notes ____ Checked ____ X-Sec. ____

Indexed C. Johnson Date ____ Notes Chkd ____ Date ____ No. ____

Profile

No. ______ Notes Red. ______ Plotted ______ Job No. ______ Division No. ______ F.B. ______ PG. 49

X-Sec. Date ______ Date ______ Survey of ______ SEWER DIST

No. ______ Notes Chkd. ______ Checked 11/27 Survey by H. F. NAUMANN Notes J. J. L. Date 11-46

Date ______ Date ______ Map No. ______ Indexed A. O. Johnson Date ______

NOTE: ANY ADDITIONS OR CHANGES ON THIS SHEET MUST BE MADE OR CIRCLED IN RED INK, WITH DATE AND NAME OF PERSON MAKING CHANGE.

Do not extend notes this side of this line.

PLEASE RETURN TO
LOS ANGELES COUNTY SURVEYOR
700 HALL OF RECORDS

STATION	B.S.	H.I.	F.S.	ELEV.	
		347.[illegible]			
			5.[illegible]		339.[illegible]
				340	
				316	
				348	
					T.P.

FORM 307 5M 1-46

F.B. 1204 PG. 50 | Job No. 1093 | Division No. V | Notes Red. | Plotted | Profile

Survey of PUENTE SEWER DIST | Date | Date | No.

Survey by H. F. NAUMANN | Notes J. J. Lanigan | Notes Chkd. SEB | Checked 11/25/46 | X-Sec.

Indexed A. C. Johnson | Date | Date | Date | No.

FORM 307 5M 1-46

PLEASE RETURN TO
LOS ANGELES COUNTY SURVEYOR
700 HALL OF RECORDS

Do not extend notes this side of this line.

NOTE: ANY ADDITIONS OR CHANGES ON THIS SHEET MUST BE MADE OR CIRCLED IN RED INK, WITH DATE AND NAME OF PERSON MAKING CHANGE.

STATION	B. S.	H. I.	F. S.	ELEV.

FORM 307 5M 1-46

PLEASE RETURN TO
LOS ANGELES COUNTY SURVEYOR
700 HALL OF RECORDS

NOTE: ANY ADDITIONS OR CHANGES ON THIS SHEET MUST BE MADE OR CIRCLED IN RED INK, WITH DATE AND NAME OF PERSON MAKING CHANGE.

Do not extend notes this side of this line.

STATION	B. S.	H. I.	F. S.	ELEV.		
		[illegible]				
[illegible]			[illegible]	[illegible]	[illegible]	
[illegible]			[illegible]	[illegible]	[illegible]	
	3.77	[illegible]				
[illegible]				348.5	[illegible]	
			[illegible]	348.3	[illegible]	
			[illegible]	348.4	[illegible]	
			[illegible]	348.3	[illegible]	
			[illegible]	348.22	[illegible]	CONC. WALK
			[illegible]	348.3	[illegible]	[illegible]
[illegible]			[illegible]	348.28	[illegible]	CONC. WALK
			[illegible]	348.4	[illegible]	[illegible]
[illegible]			[illegible]	348.33	[illegible]	CONC. WALK
			[illegible]	348.4	[illegible]	FLOOR. ELEV.
[illegible]			[illegible]	348.31	[illegible]	CONC. WALK
			[illegible]	348.4	[illegible]	[illegible]
[illegible]			[illegible]	348.81	[illegible]	CONC. WALK
			[illegible]	349.4	[illegible]	[illegible]
[illegible]			[illegible]	349.27	306.92	CONC WALK
			[illegible]	349.4	[illegible]	FLOOR. ELEV.
[illegible]			[illegible]	349.34	[illegible]	CONC. WALK

Profile
No. ____ Date ____ Notes Red ____ Plotted ____ Job No. 1073 Division No. 1 F.B. 1244 PG. 51
X-Sec. Date ____ Notes Chkd. [illegible] Checked 11/25 Survey of PUENTE SEWER DIST
No. ____ Date ____ Date ____ Map No. ____ Survey by H. F. NAUMANN Notes J.J.L. Date 11-46
Indexed ____ Date ____

F.B. 1214 PG. 52

Job No. 1093 Division No. V Notes Red. ______ Plotted ______ Profile

Survey of PUENTE SEWER DIST Date ______ Date ______ No. ______

Survey by H. F. NAUMANN Notes J. J. Lanigan Notes Chkd. SEB Checked 11/25/46 X-Sec.

Indexed A. C. Johnson Date ______ Date ______ Date ______ No. ______

STATION	B.S.	H.I.	F.S.	ELEV.	
[illegible]	[illegible]	[illegible]	[illegible]	[illegible]	[illegible]

FORM 307 5M 1-46

PLEASE RETURN TO
LOS ANGELES COUNTY SURVEYOR
700 HALL OF RECORDS

Do not extend notes this side of this line.

NOTE: ANY ADDITIONS OR CHANGES ON THIS SHEET MUST BE MADE OR CIRCLED IN RED INK, WITH DATE AND NAME OF PERSON MAKING CHANGE.

FORM 307 5M 1-46

PLEASE RETURN TO
LOS ANGELES COUNTY SURVEYOR
700 HALL OF RECORDS

NOTE: ANY ADDITIONS OR CHANGES ON THIS SHEET MUST BE MADE OR CIRCLED IN RED INK, WITH DATE AND NAME OF PERSON MAKING CHANGE.

Do not extend notes this side of this line.

STATION	B. S.	H. I.	F. S.	ELEV.		
		[illegible]	✓			
[illegible]			67	357.4	✓ [illegible]	
			5.7	358.4	✓ [illegible]	
[illegible]			[illegible]	357.1	✓ [illegible]	
			5.7	358.4	✓ [illegible]	
[illegible]			[illegible]	357.9	✓ [illegible]	
			[illegible]	358.4	✓ [illegible]	
			6[illegible]	358.0	✓ [illegible]	
[illegible]			5.7	358.4	✓ [illegible]	
B.M. #PS.[illegible]			[illegible]	36[illegible].92	B.M. #PS.[illegible]	Rowland St. + 4th St. N.W. Cor. Bt Spk in ch., 4' N. of N. end C.R.

Profile Notes Red ____ Plotted ____ Job No. [illegible] Division No. ____ F.B. 1244 PG. 53

No. ____ Date ____ Date ____ Survey of PIENTE SEWER DIST

X-Sec. Notes Chkd. [illegible] Checked [illegible] Survey by H. F. NAUMANN Notes J.J.L. Date 11-46

No. ____ Date ____ Date ____ Map No. ____ Indexed [illegible] Date ____

F.B. 2211 Pg. 51 | Job No. 1093 Division No. V | Notes Red | Plotted | Profile

Survey of PUENTE SEWER DIST. | Date | Date | No.

Survey by H. F. NAUMANN | Notes | Notes Chkd. | Checked | X-Sec.

Indexed | Date | Date | Date | No.

FORM 307 SM 1-46

PLEASE RETURN TO
LOS ANGELES COUNTY SURVEYOR
700 HALL OF RECORDS

NOTE: ANY ADDITIONS OR CHANGES ON THIS SHEET MUST BE MADE OR CIRCLED IN RED INK, WITH DATE AND NAME OF PERSON MAKING CHANGE.

Do not extend notes this side of this line.

STATION	B. S.	H. I.	F. S.	ELEV.

Notes Ck'd by
Map No.
Office Work
Checked
Date

Survey of PUENTE SEWER DIST. F.B. 150 PG. 33
W. O. 1093 Tape No. St'd °F
Surveyed by H. F. NAUMANN
Notes H.F.N. Date 11-26
Indexed

APR 8 47

Note: Any Additions or Changes on This Sheet Must be Made or Circled in Red Ink With Date and Name of Person Making Change.

Do not extend notes this side of this line.

RETURN TO
LOS ANGELES COUNTY SURVEYOR
700 HALL OF RECORDS

LOCATION
of
BUILDINGS + SEWER OUTLETS
of
LA PUENTE HIGH SCHOOL
(C.I 1093)

Note. Mr. S.C. McINTOSH
District Supt. of
Schools

Present Attendance 308
Teachers 17
Employees 5

H.F. Naumann
J.J. Lanigan
J. Muslin
M. Natanoff
L. York

FORM 247 BM 11-41

F.B. 1244 Pg. 56

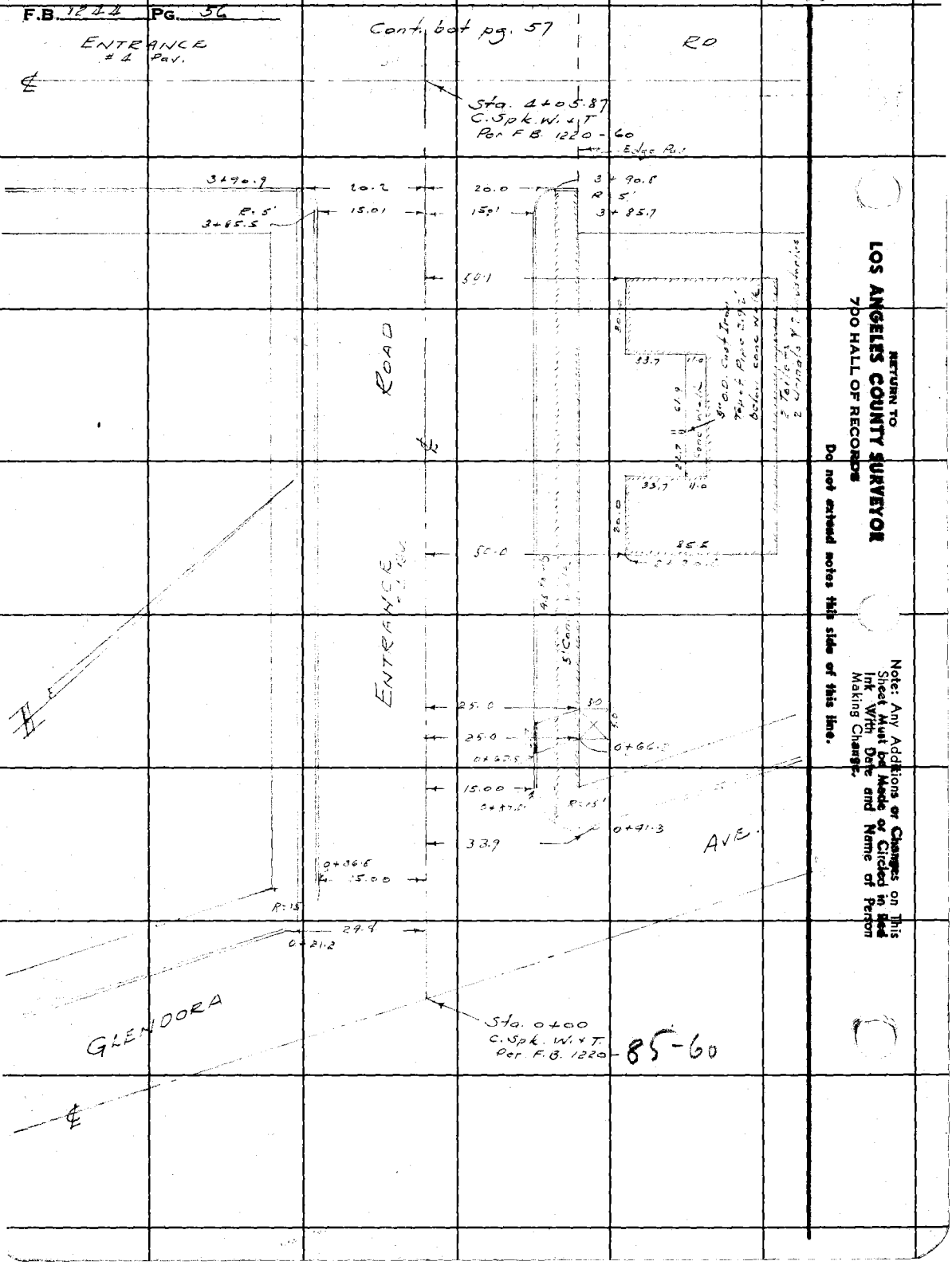

RETURN TO
LOS ANGELES COUNTY SURVEYOR
720 HALL OF RECORDS

Do not extend notes this side of this line.

Note: Any Additions or Changes on This Sheet Must be Made or Circled in Red Ink With Date and Name of Person Making Change.

Notes Ck'd by	Survey of PUENTE SEWER DIST	F.B. 1244 PG. 57
Map No.	W. O. 1093 Tape No. St'd °F	
Office Work	Surveyed by H. F. NAUMANN	
Checked	Notes H.F.N. Date 11-'46	
Date	Indexed [illegible]	

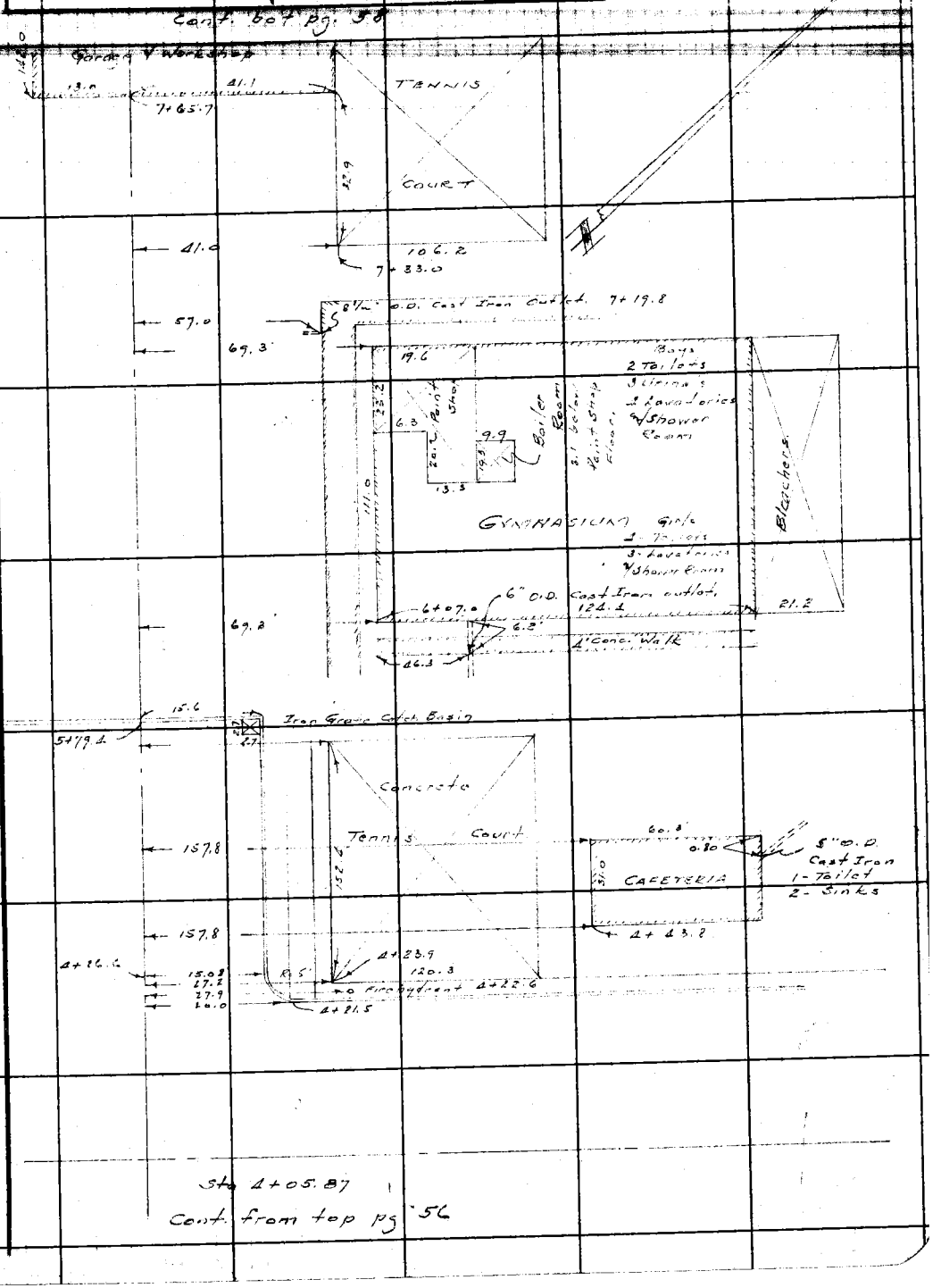

Note: Any Additions or Changes on This Sheet Must be Made or Circled in Red Ink With Date and Name of Person Making Change.

Do not extend notes this side of this line.

RETURN TO
LOS ANGELES COUNTY SURVEYOR
700 HALL OF RECORDS

FORM 247 5M 11-41

RETURN TO
LOS ANGELES COUNTY SURVEYOR
700 HALL OF RECORDS

Note: Any Additions or Changes on This Sheet Must be Made or Circled in Red Ink With Date and Name of Person Making Change.

Do not extend notes this side of this line.

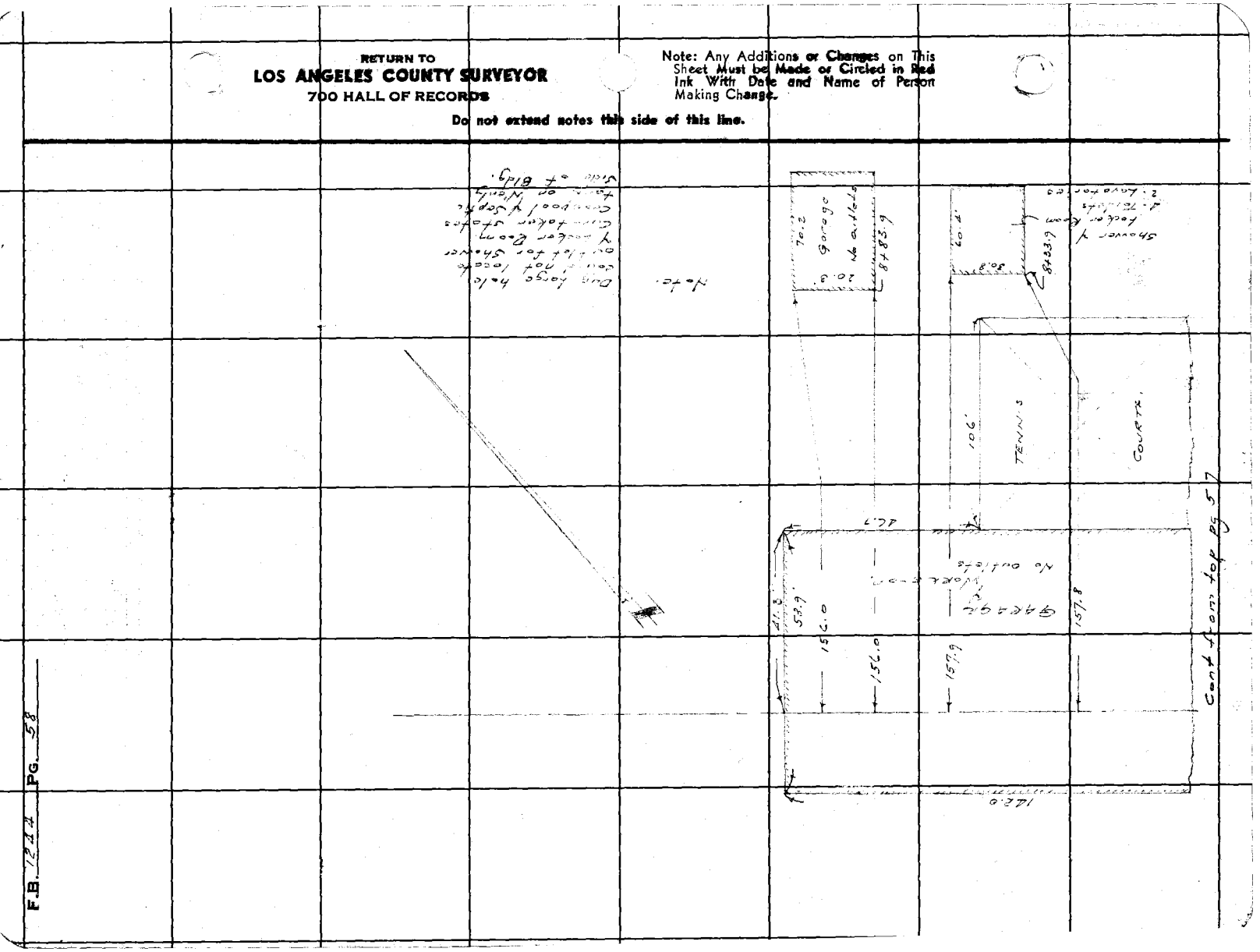

F.B. 1211 Pg. 58

Notes Ck'd by	Survey of PUENTE SEWER DIST
Map No.	W. O. 1093 Tape No. St'd °F
Office Work	Surveyed by H. F. NAUMANN
Checked	Notes H. F. N. Date 11-'46
Date	Indexed C. Johnson

F.B. 124 PG. 59

Cont. to f. pg. 60

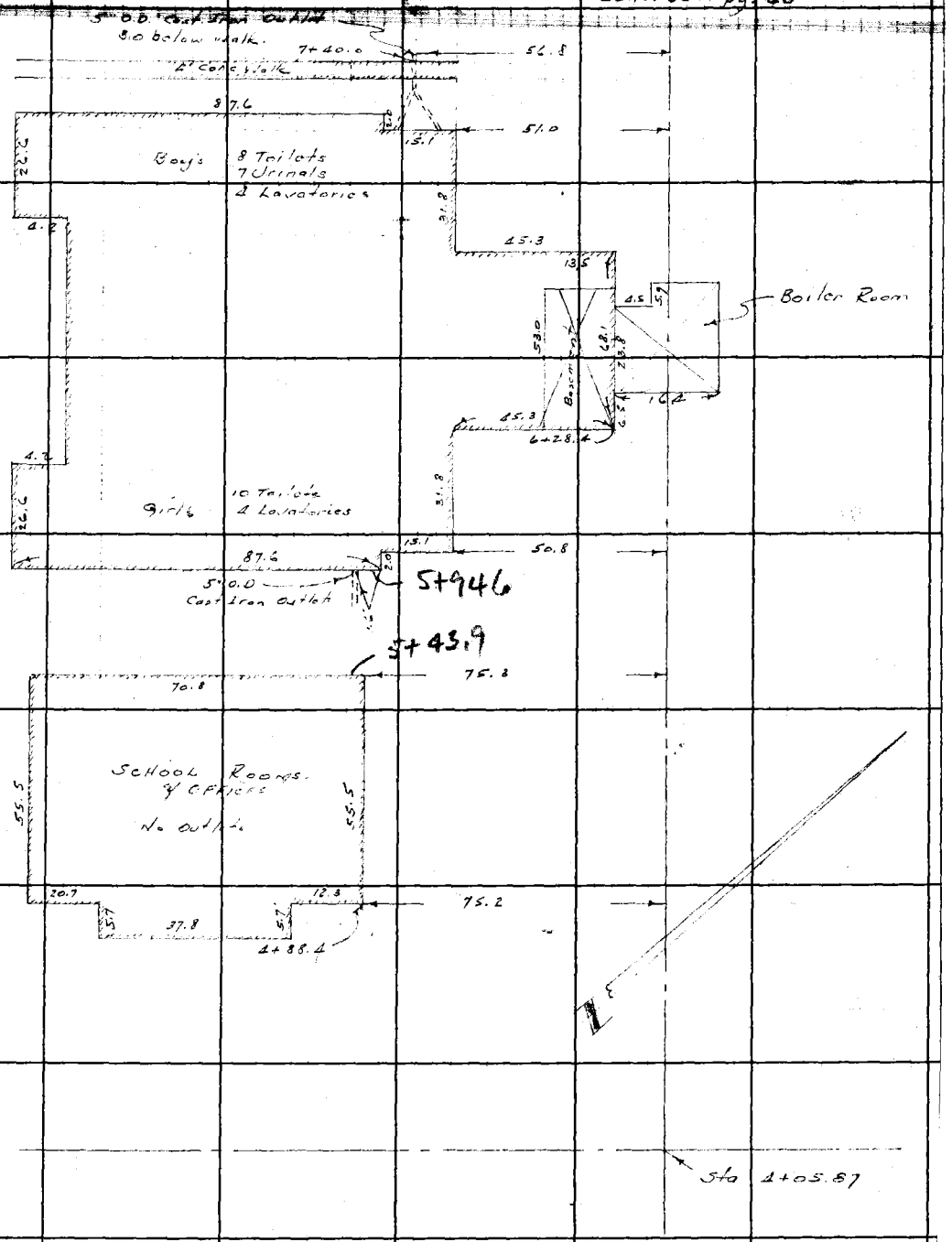

Note: Any Additions or Changes on This Sheet Must be Made or Circled in Red Ink With Date and Name of Person Making Change.

Do not extend notes this side of this line.

RETURN TO
LOS ANGELES COUNTY SURVEYOR
700 HALL OF RECORDS

FORM 247 5M 11-41

RETURN TO
LOS ANGELES COUNTY SURVEYOR
700 HALL OF RECORDS

Note: Any Additions or Changes on This Sheet Must be Made or Circled in Red Ink With Date and Name of Person Making Change.

Do not extend notes this side of this line.

F.B. 12422 PG. 60

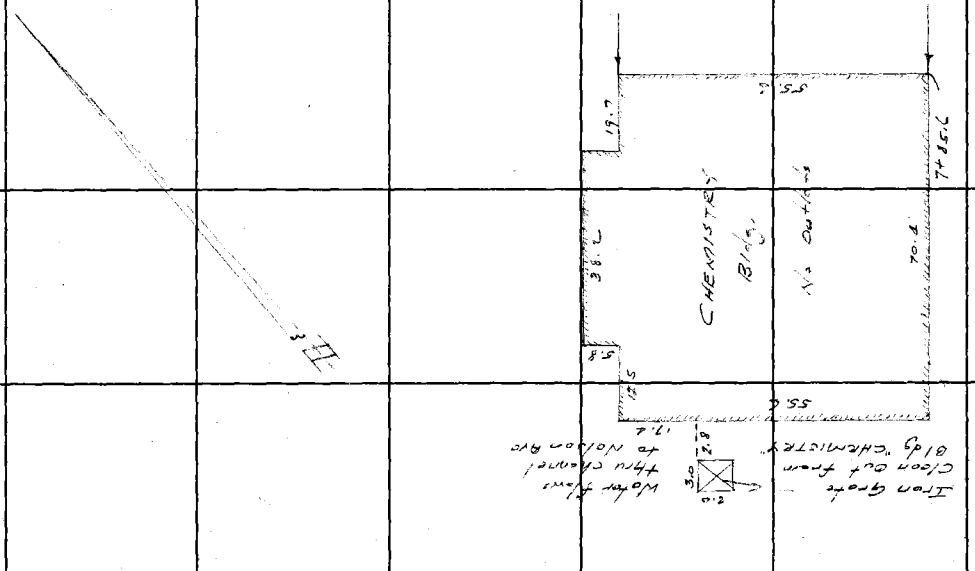

Profile No. _____ Notes Red. _____ Plotted _____ Job No. _____ Division No. _____ F.B. 1244 PG. 61

Date _____ Date _____ Survey of PUENTE SEWER DIST

X-Sec. Notes Chkd. SEB Checked 11/26/46 Survey by H. F. NAUMANN Notes H.F.N. Date 11-46

No. _____ Date _____ Date _____ Map No. _____ Indexed A. C. Johnson Date APR 8 '47

PROFILE

and

CROSS SECTIONS

of

ENTRANCE RD. and BUILDINGS

of

LA PUENTE HIGH SCHOOL

ELEV.	
F. S.	
H. I.	H.F. Naumann J. J. Lanigan J Muslin M. Natopoff L. York
B. S.	
STATION	

NOTE: ANY ADDITIONS OR CHANGES ON THIS SHEET MUST BE MADE OR CIRCLED IN RED INK, WITH DATE AND NAME OF PERSON MAKING CHANGE.

PLEASE RETURN TO
LOS ANGELES COUNTY SURVEYOR
700 HALL OF RECORDS

Do not extend notes this side of this line.

FORM 307 5M 1-46

FORM 307 5M 1-46

PLEASE RETURN TO
LOS ANGELES COUNTY SURVEYOR
700 HALL OF RECORDS

NOTE: ANY ADDITIONS OR CHANGES ON THIS SHEET MUST BE MADE OR CIRCLED IN RED INK, WITH DATE AND NAME OF PERSON MAKING CHANGE.

Do not extend notes this side of this line.

STATION	B. S.	H. I.	F. S.	ELEV.		
B.M. P.S. # 34	1.76	345.56		3[illegible],80	B.M. P.S. 34	GLENDORA AVE & COLLEGE ST. S.E. Cor. Bl. Spk. in E. end. C.R. Elev. 34[illegible]
0+00			4.89	3[illegible],67	Int. ℄'s Glendora Ave & Entrance Rd	
			1.83	3[illegible],73	100' N'erly ℄ Glendora Ave	
			0.06	3[illegible],50	200' " " " "	
			8.42	3[illegible],14	100' S'erly " " "	
			11.35	3[illegible],21	200' " " " "	
0+29.0			5.50	340,06		℄ W. cb. line Glendora Ave.
0+36.5			5.01	340.52		℄
"			5.62	3[illegible],94	15' L Gutter	
"			4.91	340.65	" W. end S.W.C.R.	
0+57.0			5.13	340,43		℄
"			4.79	340,77		15' R. Gutter
"			4.19	3[illegible],37		" W. end N.W.C.R.
0+68.0			5.24	3[illegible],27		℄
+71.0			5.20	340,36		℄
"			5.22	340,34		15' R. Gutter
"			4.68	340,88		" Top cb.
1+00			5.07	340,4[illegible]		℄
"			5.23	340,3[illegible]		15' R. Gutter
"			4.70	340,8[illegible]		" Top cb.

F.B. 1244 PG. 62 Job No. 1093 Division No. V Notes Red Plotted Profile
Survey of PUENTE SEWER DIST Date Date No.
Survey by H. F. NAUMANN Notes H.F.N. Notes Chkd SEB Checked 11/26/46 X-Sec.
Indexed A. C. Johnson Date Date No.

FORM 307 5M 1-46

PLEASE RETURN TO
LOS ANGELES COUNTY SURVEYOR
700 HALL OF RECORDS

NOTE: ANY ADDITIONS OR CHANGES ON THIS SHEET MUST BE MADE OR CIRCLED IN RED INK, WITH DATE AND NAME OF PERSON MAKING CHANGE.

Do not extend notes this side of this line.

STATION	B. S.	H. I.	F. S.	ELEV.		
		345 56				
1+00			4.6	341.0		25' R
"			5.38	340.18	15' L Gutter	
"			4.86	340.70	" Top cb	
"			4.7	340.9	25'	
1+50			4.98	340.58		℄
2+00			4.89	340.67		℄
"			5.09	340.47		15' R. Gutter
"			4.53	341.03		" Top cb
"			4.3	341.3		25' R
"			5.27	340.29	15' L Gutter	
"			4.71	340.85	" Top cb	
"			4.6	340.0	25' L.	
"			5.3	340.3	100' L.	
"			5.6	340.0	200' L.	
2+20.6			4.90	340.66		℄
"			5.10	340.46		15' R Gutter
"			4.52	341.04		" " Top cb
"			4.4	341.2		25' "
"			3.8	341.8		50' " S.E. Cor Bldg. G
"			1.81	343.75		" " " " F.

Profile No. ____ Notes Red ____ Plotted ____ Job No. ____ Division No. ____ F.B. 1244 Pg. 63

X-Sec. No. ____ Date ____ Date ____ Survey of Puente Sewer Dist

Notes Chkd. SEB Checked 11/26/46 Survey by H. F. NAUMANN Notes H.F.N. Date 11-46

No. ____ Date ____ Date ____ Map No. ____ Indexed ____ Date ____

FORM 307 5M 1-46

PLEASE RETURN TO
LOS ANGELES COUNTY SURVEYOR
700 HALL OF RECORDS

NOTE: ANY ADDITIONS OR CHANGES ON THIS SHEET MUST BE MADE OR CIRCLED IN RED INK, WITH DATE AND NAME OF PERSON MAKING CHANGE.

Do not extend notes this side of this line.

STATION	B. S.	H. I.	F. S.	ELEV.		
		345.56				
2+20.6			2.70	[illegible].86	✓	135.5' R. N.E. Cor Bldg Gr.
"			1.81	[illegible].75	✓	" " " " Floor
4+50			4.77	[illegible].79	✓	℄
T.P.			4.42	[illegible].14	✓ T.P.	
	4.67	345.81				
2+73.3			4.94	340.87	✓	℄
"			5.04	340.77	✓	83.7 R. Top 5" [illegible] out lot.
"			2.12	343.69	✓	" Top [illegible]
			[illegible]	340.83	✓	
				340.61	✓	
			4.[illegible]	341.13	✓	
			[illegible]	341.3	✓	
				340.58	✓	
				341.09	✓	
			4.7	341.1	✓	
3+50			4.9[illegible]	340.98	✓	℄
3+68.2			4.8[illegible]	340.93	✓	℄
			[illegible]	341.9	✓	5[illegible] S.W. Cor. [illegible] Gr.
			2.9	341.[illegible]	✓	13[illegible] [illegible] Gr.
3+[illegible]			4.97	340.[illegible]	✓	℄

F.B. 1244 PG. 64

Job No. 1093 Division No. V Notes Red. Plotted Profile

Survey of PUENTE SEWER DIST Date Date No.

Survey by H. F. NAUMANN Notes J. J. Lanigan Notes Chkd. S.B. Checked 11/26/46 X-Sec.

Indexed A. C. Johnson Date Date No.

FORM 307 5M 1-46

PLEASE RETURN TO
LOS ANGELES COUNTY SURVEYOR
700 HALL OF RECORDS

NOTE: ANY ADDITIONS OR CHANGES ON THIS SHEET MUST BE MADE OR CIRCLED IN RED INK, WITH DATE AND NAME OF PERSON MAKING CHANGE.

Do not extend notes this side of this line.

STATION	B. S.	H. I.	F. S.	ELEV.		
		345.81				
3+7[illegible]			5.65	340.76	15.12 [illegible]	
			[illegible]	341.31	15.12 [illegible]	
[illegible]			[illegible]	[illegible]		[illegible]
			[illegible]	[illegible]		[illegible]
4+05.81			[illegible]	[illegible]	INT. of [illegible]	
			[illegible]	[illegible]	50' [illegible]	
			[illegible]	[illegible]		
			[illegible]	[illegible]		
			[illegible]	[illegible]	2[illegible]	
			[illegible]	[illegible]	2[illegible]	
			[illegible]	[illegible]	2[illegible]	
			[illegible]	[illegible]	3[illegible]	
			[illegible]	338.28	4[illegible].31 [illegible]	[illegible]
3+[illegible]			[illegible]	340.80		
			[illegible]	340.82		20' [illegible]
			[illegible]	341.42		[illegible]
			[illegible]	340.74	[illegible]	
			[illegible]	341.30	[illegible]	
[illegible]			4.92	340.89		
			[illegible]	340.82		20' [illegible]

Profile
No. X-Sec.
Notes Red. Plotted Job No. 1093 Division No.
Date Date Survey of Puente Sewer Dist
Notes Chkd. SEB Checked 11/26/ Survey by H. F. NAUMANN Notes JJL Date 11-46
No. Date Date Map No. Indexed Date

F.B. 1244 PG. 65

F.B. 1244 PG. 66 | Job No. 1093 | Division No. V | Notes Red. ____ | Plotted ____ | Profile

Survey of PUENTE SEWER DIST | Date ____ | Date ____ | No. ____

Survey by H. F. NAUMANN | Notes J. J. Lanigan | Notes Chkd. SEB | Checked 11/26/46 | X-Sec.

Indexed A. C. Johnson | Date ____ | Date ____ | Date ____ | No. ____

FORM 307 5M 1-46

PLEASE RETURN TO
LOS ANGELES COUNTY SURVEYOR
700 HALL OF RECORDS

NOTE: ANY ADDITIONS OR CHANGES ON THIS SHEET MUST BE MADE OR CIRCLED IN RED INK, WITH DATE AND NAME OF PERSON MAKING CHANGE.

Do not extend notes this side of this line.

STATION	B. S.	H. I.	F. S.	ELEV.		
		[illegible] .8				
[illegible]			[illegible]	[illegible] .24		[illegible]
4+36.4			[illegible]	[illegible] .88		
			5.[illegible]	[illegible]		[illegible]
			4.[illegible]	[illegible] .25		[illegible]
4+43.8			[illegible]	[illegible]		[illegible] S.E. cor. Bldg. [illegible]
"			1.6	[illegible]		[illegible]
"			1.3			19.1 R. [illegible]
[illegible]			8.2	[illegible]		[illegible] S.W. cor. [illegible]
4+50			4.81	[illegible]	℄	
[illegible]			4.[illegible]	[illegible]	℄	
"			4.5		75.2 [illegible] cor. [illegible]	
			[illegible]		14.0 [illegible] S.E. cor. [illegible]	
5+00			4.[illegible]	[illegible]	℄	
			4.[illegible]			10.1 [illegible]
			[illegible]			
"			4.[illegible]			
5+43.8			4.[illegible]	3[illegible].14	℄	
"			4.4	3[illegible]	75.3 L. [illegible] cor. [illegible]	
T.P.			4.72	3[illegible]	T.P.	
	47[illegible]	345.[illegible]				

FORM 307 5M 1-46

PLEASE RETURN TO
LOS ANGELES COUNTY SURVEYOR
700 HALL OF RECORDS

NOTE: ANY ADDITIONS OR CHANGES ON THIS SHEET MUST BE MADE OR CIRCLED IN RED INK, WITH DATE AND NAME OF PERSON MAKING CHANGE.

Do not extend notes this side of this line.

STATION	B. S.	H. I.	F. S.	ELEV.		
		345.[illegible]	✓			
[illegible]			4.[illegible]	341.8[illegible]	✓ 75.3 L - [illegible]	
"			[illegible]	340.[illegible]	✓ 146.1 L - S.W. cor. bldg. [illegible]	
4+79.0			0.89	3[illegible].79	✓	2[illegible]
"			3.39	3[illegible].49	✓	218.4 A - [illegible]
4+79.8			1.0	344.7	✓	21[illegible] A - [illegible]
5+79.4			5.03	340.25	✓	℄ - [illegible]
"			4.64	341.24	✓	℄ [illegible]
"			[illegible]	340.75	✓	[illegible]
"			[illegible]	341.23	✓	[illegible]
5+90.6			6.8	339.1	✓ 67.5' L - TOP. 5" O.D. [illegible]	
"			3.6	340.3	✓ [illegible]	
5+96.6			4.9	341.0	✓ 65.9 L - N.E. [illegible]	
6+[illegible]			[illegible]	341.1	✓	℄
[illegible]			2.65	341.23	✓	[illegible]
"			8.98	337.40	✓	TOP of O.D. [illegible]
6+[illegible]			5.0	340.9	✓	69.[illegible] A. - S.E. cor. bldg. [illegible]
"			2.04	343.84	✓	193.7 A - N.E. cor. bldg.
6+[illegible]			5.[illegible]	340.87	✓	℄ - [illegible]
"			4.[illegible]	340.95	✓ 5.5 L - [illegible]	
6+[illegible]			[illegible]	332.0	✓	12.2 A - [illegible]

Profile
No. _____ Date _____ Notes Red _____ Plotted _____ Job No. _____ Division No. _____
X-Sec. Notes Chkd. SEB Date _____ Checked 11/26 Date _____ Survey of Private Sewer Dist.
No. _____ Date _____ Date _____ Survey by H. F. NAUMANN Notes [illegible] Date 11-46
Map No. _____ Indexed [illegible] Date _____

F.B. 1244 PG. 67

FORM 307 5M 1-46

PLEASE RETURN TO
LOS ANGELES COUNTY SURVEYOR
700 HALL OF RECORDS

NOTE: ANY ADDITIONS OR CHANGES ON THIS SHEET MUST BE MADE OR CIRCLED IN RED INK, WITH DATE AND NAME OF PERSON MAKING CHANGE.

Do not extend notes this side of this line.

STATION	B. S.	H. I.	F. S.	ELEV.		
		345.88				
6+[illegible]			[illegible]	[illegible]		[illegible]
T.P.			5.2[illegible]	[illegible]	T.P.	
	3.9[illegible]	[illegible]				
6+[illegible]			4.[illegible]	[illegible]	5.7 L [illegible]	
"			[illegible]	[illegible]	[illegible]	
6+82			[illegible]	[illegible]		[illegible]
7+00			[illegible]	[illegible]		
[illegible]			84	[illegible]		[illegible]
7+18			[illegible]	[illegible]		69.3 R [illegible]
7+18			[illegible]	[illegible]		193.7 N.W. COR. BLGO.
7+[illegible]			[illegible]	[illegible]		[illegible]
"			4.30	[illegible]		[illegible]
			4.7	[illegible]	51.0 L [illegible]	
			54	[illegible]	[illegible]	
7+[illegible]			[illegible]	[illegible]	[illegible]	
"			[illegible]	[illegible]	[illegible]	
[illegible]			[illegible]	[illegible]		
7+65.7			5.28	[illegible]		
"			[illegible]	[illegible]		[illegible]
			[illegible]	[illegible]	[illegible]	
7+85.6			50	[illegible]	[illegible]	

F.B. 1244 PG. 68

Job No. 1093 Division No. V Notes Red ____ Plotted ____ Profile ____

Survey of Puente Sewer Dist. Date ____ Date ____ No. ____

Survey by H. F. Naumann Notes [illegible] Notes Chkd. SEB Checked 11/26/46 X-Sec. ____

Indexed C. Johnson Date ____ Date ____ No. ____

FORM 307 5M 1-46

PLEASE RETURN TO
LOS ANGELES COUNTY SURVEYOR
700 HALL OF RECORDS

NOTE: ANY ADDITIONS OR CHANGES ON THIS SHEET MUST BE MADE OR CIRCLED IN RED INK, WITH DATE AND NAME OF PERSON MAKING CHANGE.

Do not extend notes this side of this line.

STATION	B. S.	H. I.	F. S.	ELEV.		
		344.55	✓			
7+85.6			4.2	340.4	75.92 - [illegible]	
"			2.8	338.5	140.84 - S.E. cor. [illegible]	
8+33.9			1.97	342.61		167.8 R - S.E. cor. [illegible]
"			1.66	342.92		213.7 R - [illegible]
			4.6	[illegible]		213.2 R. - [illegible]
"			2.5	[illegible]		219.1 R - M.E. cor. [illegible]
- T.P			1.82	342.76	T.P.	
	0.96	343.72	✓			
8+24.1			1.3	342.4		167.9 R - S.W. cor. [illegible]
9+03.4			2.0	[illegible]		156.4 R. - S.W. cor. [illegible]
9+08.8			2.4	341.3		146.0 R - S.W. cor. [illegible]
9+09.2			2.2	341.5		145.6 R. - [illegible]
"			2.5	341.2		222.2 R - N.W. cor. [illegible]
9+08.2			4.8	[illegible]		226.2 R - [illegible]
9+[illegible]			5.0	338.7		41.3 R - N.W. cor. [illegible]
"			6.3	[illegible]	72.64 - S.W. cor. [illegible]	
T.P			5.35	338.[illegible]	T.P	
	4.73	343.13	✓			
- 8+[illegible]			4.2	338.9	75.92 - [illegible]	
9+[illegible]			4.8	338.5	140.32 - S.W. cor. [illegible]	

Profile
Notes Red_____ Plotted_____ Job No._____ Division No._____
No._____ Date_____ Survey of PUENTE VIEW DST
X-Sec. Notes Chkd. SEB Date 11/26/46 Survey by H. F. HAUMANN Notes J.L.L. Date 11-26
No._____ Date_____ Checked 11/26/46 Map No._____ Inked J. Johnson Date_____

F.B. 1244 PG. 69

FORM 307 5M 1-46

PLEASE RETURN TO
LOS ANGELES COUNTY SURVEYOR
700 HALL OF RECORDS

NOTE: ANY ADDITIONS OR CHANGES ON THIS SHEET MUST BE MADE OR CIRCLED IN RED INK, WITH DATE AND NAME OF PERSON MAKING CHANGE.

Do not extend notes this side of this line.

STATION	B. S.	H. I.	F. S.	ELEV.		
		343.[illegible]				
8+22.[illegible]			10.61	3[illegible]	[illegible] - TOP of IRON [illegible]	
			12.75	3[illegible]0.37	[illegible] FLOW-LINE	
			[illegible]	[illegible]	3/4" I.P. - PER [illegible]	
			4.32	[illegible]8.8[illegible]	[illegible] S[illegible] ALONG [illegible] LINE.	
			[illegible]	[illegible]	100' "	"
			[illegible]	[illegible]	150' "	"
			5.02	[illegible]	[illegible] "	"
			[illegible]	[illegible]	[illegible]	
			5.[illegible]	[illegible]	300' "	"
T.P.	2[illegible]	343.[illegible]	[illegible]	3[illegible]	T.P.	
			3[illegible]	[illegible]	3[illegible] [illegible]	
			4.19	[illegible]	400' "	
			[illegible]	33[illegible]	[illegible]	
			6.6[illegible]	[illegible]	500'	
			7.64	[illegible]	514.7	GUTTER
			7.19	3[illegible].41	[illegible] - ℄ [illegible]	[illegible] F.B. 1220-[illegible]
B.M. P.S.-36			[illegible]	3[illegible]	B.M. P.S.-36	NELSON AVE & HACIENDA BLVD. S.W. Cor. Bt. Spk. in cb. 3' W. of W. end C.R. Elev. [illegible] 458 - F.B. 1220-20

F.B. 1244 PG. 70

Job No. 1093 Division No. ✓ Notes Red. Plotted Profile

Survey of PUENTE SEWER DIST Date Date No.

Survey by H. F. NAUMANN Notes J. J. Lanigan Notes Chkd. SEB Checked 11/26/46 X-Sec.

Indexed C. Johnson Date Date Date No.

Profile No. ____ Notes Red. ____ Plotted ____ Job No. 1073 Division No. V

F.B. 1244 Pg. 71

Date ____ Date ____ Survey of PUENTE SEWER DIST

X-Sec. Notes Chkd. SEB Checked 11/[illegible] Survey by H. F. NAUMANN Notes H.F.N. Date 11-46

No. ____ Date ____ Date ____ Map No. ____ Indexed A. C. Johnson Date APR 8 '47

NOTE: ANY ADDITIONS OR CHANGES ON THIS SHEET MUST BE MADE OR CIRCLED IN RED INK, WITH DATE AND NAME OF PERSON MAKING CHANGE.

PLEASE RETURN TO
LOS ANGELES COUNTY SURVEYOR
700 HALL OF RECORDS

Do not extend notes this side of this line.

LOCATION
and
FLOOR ELEVATIONS
of
BASEMENTS.
on
POMONA BLVD, NEWTON ST.
GLENDORA AVE, TEMPLE ST.
VICTORIA ST. HILL ST.
and
SAN JOSE.

ELEV. Stationing the same as on Original notes

F. S. Note ~ These basements were not located when the Streets were run originally ~

H. I. There are no facilities or water outlets in any of the basements in the PUENTE SEWER DIST

B. S. H.F. Naumann
J.J. Lanigan
J. Muslin

STATION M. Natapoff
L. York

FORM 307 5M 1-46

FORM 307 5M 1-46

PLEASE RETURN TO
LOS ANGELES COUNTY SURVEYOR
700 HALL OF RECORDS

NOTE: ANY ADDITIONS OR CHANGES ON THIS SHEET MUST BE MADE OR CIRCLED IN RED INK, WITH DATE AND NAME OF PERSON MAKING CHANGE.

Do not extend notes this side of this line.

STATION	B. S.	H. I.	F. S.	ELEV.		
			NEWTON	ST.		
B.M. P.S. 51				326.43	B.M. P.S. 51	Ridgeway St & Newton St. S.E. Cor. C. Spk. in ab. 5' E. of E. end C.R. Elev. 326.426 Per F.B. 1220-27
	6.92	333.37				
7+36.5			8.8	324.6	60.8 R	Floor elev. Basement
B.M. P.S. 39			3.31	330.06	B.M. P.S. 39	Glendora AVE & NEWTON ST. S.W. Cor. Bt. Spk. in ab. 10' W. of W. end C.R. Elev. 330.049 Per F.B. 1220-27

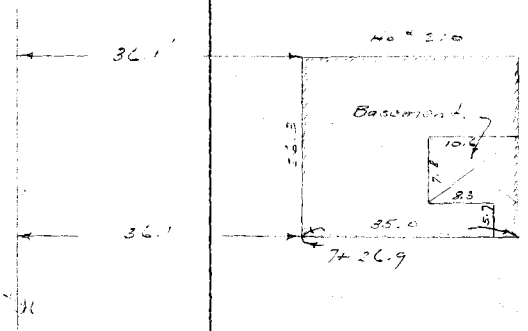

Profile
Job No. 1093 Division No. V Notes Red. Plotted
Survey of PUENTE SEWER DIST Date Date No.
Survey by H. F. NAUMANN Notes H.F.N. Notes Chkd Checked X-Sec.
Indexed A. C. Johnson Date Date Date No.

B.1244 PG. 72

FORM 307 5M 1-46

PLEASE RETURN TO
LOS ANGELES COUNTY SURVEYOR
700 HALL OF RECORDS

NOTE: ANY ADDITIONS OR CHANGES ON THIS SHEET MUST BE MADE OR CIRCLED IN RED INK, WITH DATE AND NAME OF PERSON MAKING CHANGE.

Do not extend notes this side of this line.

STATION	B. S.	H. I.	F. S.	ELEV.		
			POMONA BLVD.			
						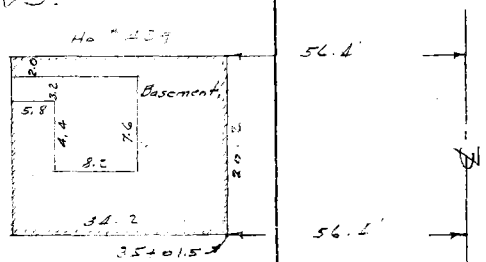
B.M. P.S. 3				335.95	B.M. P.S. 3	POMONA BLVD & ALBERT ST. S.W. Cor. Bt. Spk. in W. end of conc. gas pump Island Elev. 335.947 F.B. 1220-8
	4.54	340.49				
T.P.			4.25	336.24	T.P.	
	4.72	340.96				
35+17.9			8.6	332.4	80.7 L	Floor of basement.
B.M. P.S. 2			0.54	340.42	B.M. P.S. 2	POMONA BLVD & COMMON ST. N.E. Cor. Bt. Spk in W. end of conc gas pump Isl. Elev. 340.408 F.B. 1220-7

Profile Notes Red ____ Plotted ____ Job No. 1093 Division No. 1 F.B. 1244 Pg. 73
No. ____ Date ____ Date ____ Survey of PUENTE SEWER DIST
X-Sec. Notes Chkd. [illegible] Checked 11/26/ Survey by H. F. NAUMANN Notes H.F.N. Date 11-46
No. ____ Date ____ Date ____ Map No. ____ Indexed ____ Date ____

FORM 307 5M 1-46

PLEASE RETURN TO
LOS ANGELES COUNTY SURVEYOR
700 HALL OF RECORDS

NOTE: ANY ADDITIONS OR CHANGES ON THIS SHEET MUST BE MADE OR CIRCLED IN RED INK, WITH DATE AND NAME OF PERSON MAKING CHANGE.

Do not extend notes this side of this line.

STATION	B. S.	H. I.	F. S.	ELEV.		
			POMONA BLVD.			
B.M. P.S. 2	3.90	344.31		340.41	B.M. P.S. 2	POMONA BLVD & COMMON ST N.E. Cor. Bt. Spk. in W. end of Conc. gas pump Island Elev 340.408 ~ F.B. 1220-7
39+86.4			10.7	333.6	109.5 L	Floor of basement.
40+42.2			9.6	334.7	95.0 L	Floor of basement.
41+36.5			8.3	336.0	100.6 L	" " "
B.M. P.S. 1			0.45	343.86	B.M. P.S. 1	POMONA BLVD + BAJA ST. N.W. Cor. Bt. Spk in S.E. Cor. Gas pump Island 45' N. & 45' W. of ℄ Int. Elev 343.847 ~ F.B. 1220-7



F.B. 1244 Pg. 74 Job No. 1093 Division No. V Notes Red. Plotted Profile
Survey of PUENTE SEWER DIST Date Date No.
Survey by H. F. NAUMANN Notes H.F.N. Notes Chkd. S.F.B. Checked 11/24/46 X-Sec.
Indexed C. Johnson Date Date No.

FORM 307 5M 1-46

PLEASE RETURN TO
LOS ANGELES COUNTY SURVEYOR
700 HALL OF RECORDS

NOTE: ANY ADDITIONS OR CHANGES ON THIS SHEET MUST BE MADE OR CIRCLED IN RED INK, WITH DATE AND NAME OF PERSON MAKING CHANGE.

Do not extend notes this side of this line.

STATION	B. S.	H. I.	F. S.	ELEV.		
				GLENDORA AVE		
						
B.M. P.S. 32	3,33	358,17		354,84	B.M. P.S. 32	GLENDORA AVE & HILL S.E. Cor. C. Spk. in cb 5' E of W. end Elev. 354,842 F.B. 1220-19
26+95.9			13,00	345,17	119.4' L.	Floor of basement.
B.M. P.S. 31			6,49	351,68	B.M. P.S. 31	GLENDOR AVE & VICTORIA St. S.E. Cor. Bt. Spk. in cb. 2' E. of W. end C.R.

Profile
Notes Red. ____ Plotted ____ Job No. 1093 Division No. V
No. ____ Date ____ Date ____ Survey of PUENTE SEWER DIST
X-Sec.
Notes Chkd. SEB Checked 11/26/61 Survey by H. F. NAUMANN Notes H.F.N. Date 11-46
No. ____ Date ____ Date ____ Map No. ____ Indexed ____ Date ____

F.B. 1244 PG. 75

FORM 307 5M 1-46

PLEASE RETURN TO
LOS ANGELES COUNTY SURVEYOR
700 HALL OF RECORDS

NOTE: ANY ADDITIONS OR CHANGES ON THIS SHEET MUST BE MADE OR CIRCLED IN RED INK, WITH DATE AND NAME OF PERSON MAKING CHANGE.

Do not extend notes this side of this line.

STATION	B. S.	H. I.	F. S.	ELEV.		
		TEMPLE ~ FIFTH ST.				
B.M. P.S. 28	5.42	370.07		36[illegible].67	B.M. P.S. 28	TEMPLE ST. & FIFTH ST. S.W. Cor Bt. Spk. in Conc. Walk to Ho. 426 Elev. 364.[illegible] ~ F.B. 1220-18
10+46.6			9.7	36[illegible]	54.1' R.	Floor of basement
T.P.			2.49	36[illegible].60	T.P.	
	7.90	375.50				
B.M. P.S. 27			0.72	37[illegible].78	B.M. P.S. 27	VICTORIA AVE. and FIFTH ST. S.W. Cor Bt. Spk. in Conc. Stop to Ho. 554 Elev. 374.771 ~ F.B. 1220-18

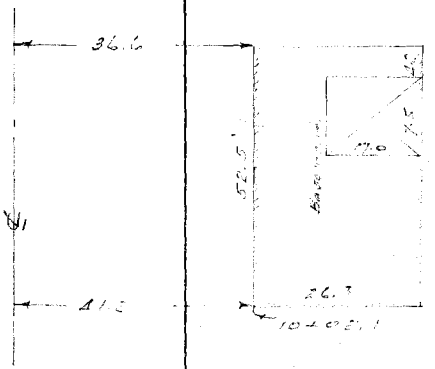

F.B. 1241 Pg. 76
Job No. 1093 Division No. V Notes Red Plotted
Survey of PUENTE SEWER DIST. Date Date No.
Survey by H. F. NAUMANN Notes H.F.N. Notes Chkd. SEB Checked 11/26/46 X-Sec.
Indexed C. Johnson Date Date No.
Profile

Profile No.	Notes Red	Plotted	Job No.	Division No.
	Date	Date	Survey of PUENTE SEWER DIST.	F.B. 1244 PG. 77
X-Sec. No.	Notes Chkd. SEB	Checked 11/26/46	Survey by H. F. NAUMANN	Notes H.F.N. Date 11-46
	Date	Date	Map No.	Indexed A. C. Johnson Date

NOTE: ANY ADDITIONS OR CHANGES ON THIS SHEET MUST BE MADE OR CIRCLED IN RED INK, WITH DATE AND NAME OF PERSON MAKING CHANGE.

Do not extend notes this side of this line.

PLEASE RETURN TO
LOS ANGELES COUNTY SURVEYOR
700 HALL OF RECORDS

FORM 307 5M 1-46

STATION | B. S. | H. I. | F. S. | ELEV.

FORM 307 5M 1-46

PLEASE RETURN TO
LOS ANGELES COUNTY SURVEYOR
700 HALL OF RECORDS

NOTE: ANY ADDITIONS OR CHANGES ON THIS SHEET MUST BE MADE OR CIRCLED IN RED INK, WITH DATE AND NAME OF PERSON MAKING CHANGE.

Do not extend notes this side of this line.

STATION	B. S.	H. I.	F. S.	ELEV.		
		VICTORIA		ST.		
B.M. P.S. 31				351,67	B.M. P.S. 31	GLENDORA AVE & VICTORIA ST. S.E. Cor. Bt. Spk. in ob. 2' E. of W. end. Elev. 351.667 ~ F.B. 1220-19
	6,34	358,01				
0 + 57.6			9,8	348,2	95.6' R.	Floor of Basement.
1 + 87.5			8,1	349,9	87.8' R	" " "
T.P.			2,37	355,64	T.P.	
	8,17	363,81				
2 + 40.4			13,5	350,3	79.0' R.	Floor of Basement.
3 + 96.4			7,9	355,9	94.5' R	" " "
T.P.			0,91	362,90	T.P.	
	9,47	372,37				
B.M. P.S. 26			8,23	364,14	B.M. P.S. 26	VICTORIA AVE. and 4th ST. S.W. Cor Bt. Spk. in ob., 10' S. of S. end C.R. Elev. 364.142 ~ F.B. 1220-17

F.B. 1244 Pg. 78 Job No. 1093 Division No. V Notes Red. Plotted Profile
Survey of PUENTE SEWER DIST Date Date No.
Survey by H. F. NAUMANN Notes H.F.N. Notes Chkd. SEB Checked 11/26/46 X-Sec.
Indexed A. C. Johnson Date Date Date No.

FORM 307 SM 1-46

PLEASE RETURN TO
LOS ANGELES COUNTY SURVEYOR
700 HALL OF RECORDS

NOTE: ANY ADDITIONS OR CHANGES ON THIS SHEET MUST BE MADE OR CIRCLED IN RED INK, WITH DATE AND NAME OF PERSON MAKING CHANGE.

Do not extend notes this side of this line.

STATION	B. S.	H. I.	F. S.	ELEV.
			HILL	5+

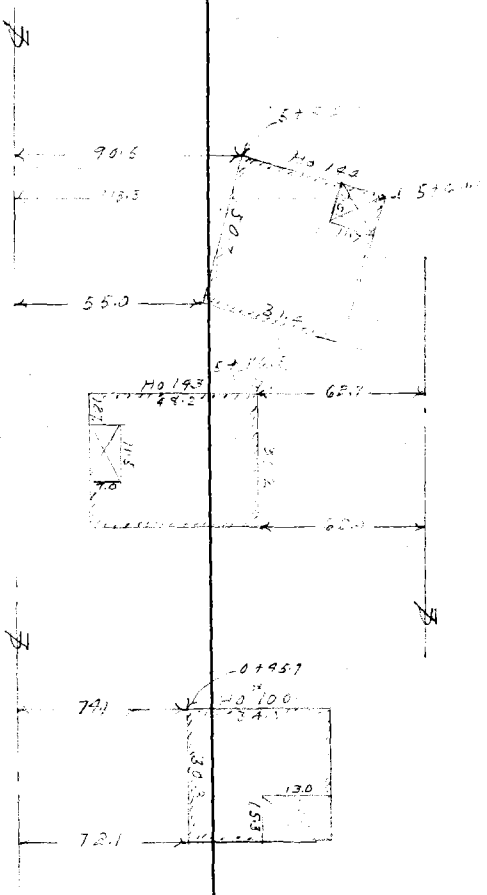

Profile
Notes Red _____ Plotted _____ Job No. _____ Division No. 1
No. _____ Date _____ Survey of BUENTE SERVICE DIST
X-Sec. Notes Chkd. _____ Checked _____ Survey by H. F. NAUMANN Notes J.J.L. Date 11-46
No. _____ Date _____ Map No. _____ Index _____ Date _____

F.B. 1424 Pg. 79

F.B 1244 PG. 80

Job No. 1093 Division No. V Notes Red. Plotted Profile

Survey of PUENTE SEWER DIST Date Date No.

Survey by H. F. NAUMANN Notes J. J. Lanigan Notes Chkd. SEE Checked 11/26/46 X-Sec.

Indexed A. C. Johnson Date Date Date No.

FORM 307 5M 1-46

PLEASE RETURN TO
LOS ANGELES COUNTY SURVEYOR
700 HALL OF RECORDS

NOTE: ANY ADDITIONS OR CHANGES ON THIS SHEET MUST BE MADE OR CIRCLED IN RED INK, WITH DATE AND NAME OF PERSON MAKING CHANGE.

Do not extend notes this side of this line.

STATION	B. S.	H. I.	F. S.	ELEV.

HILL ST.

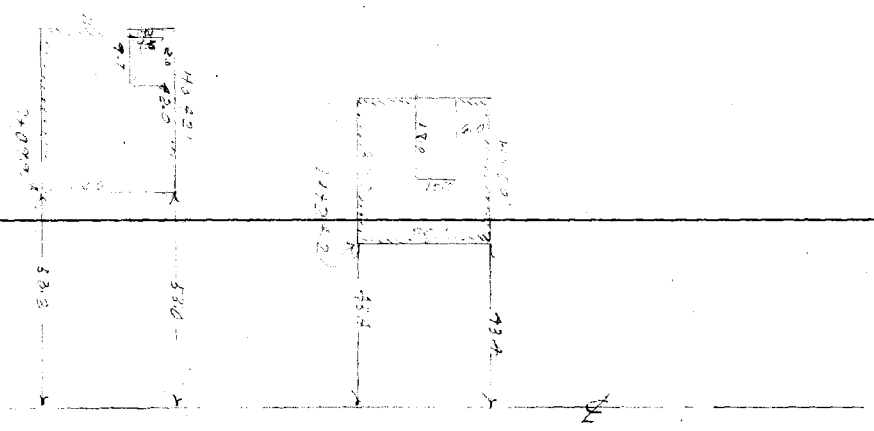

FORM 307 5M 1-46

PLEASE RETURN TO
LOS ANGELES COUNTY SURVEYOR
700 HALL OF RECORDS

NOTE: ANY ADDITIONS OR CHANGES ON THIS SHEET MUST BE MADE OR CIRCLED IN RED INK, WITH DATE AND NAME OF PERSON MAKING CHANGE.

Do not extend notes this side of this line.

STATION	B. S.	H. I.	F. S.	ELEV.		
				HILL ST.		
B.M. P.S. 32				354.84	B.M. P.S. 32	GLENDORA AVE and HILL ST. S.E.C. C. Spk. in cb. 5' E. of W. end. Elev. 354.842 F.B. 1220-19
	5.87	360.71				
0+23.1			13.1	347.6	99.6 R	FLOOR of BASEMENT
T.P.			0.22	360.49	T.P.	
	10.18	370.67				
T.P.			1.16	369.51	T.P.	
	7.48	376.99				
5+68.3			11.8	365.2	107.4' L.	Floor of Basement.
5+56.0			9.0	368.0	110.0 R	" " "
B.M. P.S. 23			5.40	371.59	B.M. P.S. 23	HILL ST. + 4th. ST. N.W. Cor. Bt. Spk. in cb. 20' W. of W. end C.R. Elev. 371.578 — F.B. 1220-16
B.M. P.S. 24	5.87	400.56		394.69	B.M. P.S. 24	HILL ST (S. Side) 300± E. of ℄ of 4th Bt. Spk. in cb. 15' W. of E. end. Elev. 394.694 - F.B. 1220-16
9+38.2			14.3	386.3	98.2' L.	Floor of Basement.
10+41.4			13.4	387.2	64.6' L.	Floor of Basement
T.P.			6.33	391.23	T.P.	
	7.48	401.71				
B.M. P.S. 25			5.36	396.35	B.M. P.S. 25	HILL ST. N. side 850± E. of ℄ of 4th St. Bt. Spk. in W. cb. of Driveway to the S. Elev 396.352. F.B. 1220-17

Profile Notes Red Plotted Job No. 1033 Division No. V
No. Date X-Sec. Date Survey of PRIVATE (SEWER) D.S.T.
Notes Chkd Date Checked Date Survey by H. F. HAUMANN Notes M.E.N. Date 11-46
No. Date Date Map No. Indexed Date

F.B. 1244 Pg. 81

F.B. 1244 Pg. 82

Job No. 1093 Division No. V Notes Red. Plotted Profile

Survey of PUENTE SEWER DIST Date Date No.

Survey by H. F. NAUMANN Notes J. J. Lanigan Notes Chkd. Checked X-Sec.

Indexed A. C. Johnson Date Date Date No.

FORM 307 5M 1-46

PLEASE RETURN TO

LOS ANGELES COUNTY SURVEYOR

700 HALL OF RECORDS

Do not extend notes this side of this line.

NOTE: ANY ADDITIONS OR CHANGES ON THIS SHEET MUST BE MADE OR CIRCLED IN RED INK, WITH DATE AND NAME OF PERSON MAKING CHANGE.

STATION	B. S.	H. I.	F. S.	ELEV.

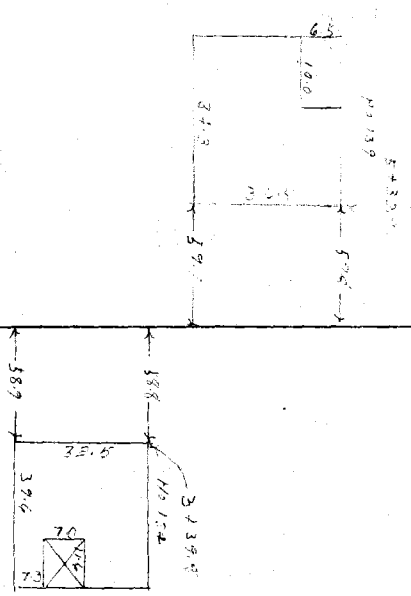

Profile No. _____ Notes Red. _____ Plotted _____ Job No. 1073 Division No. V

F.B. 1244 Pg. 92

Date _____ Date _____ Survey of PUENTE SEWER DIST

X-Sec. No. _____ Notes Chkd. _____ Checked _____ Survey by H. F. NAUMANN Notes J. J. L. Date 11-46

Date _____ Date _____ Map No. _____ Indexed _____ Date _____

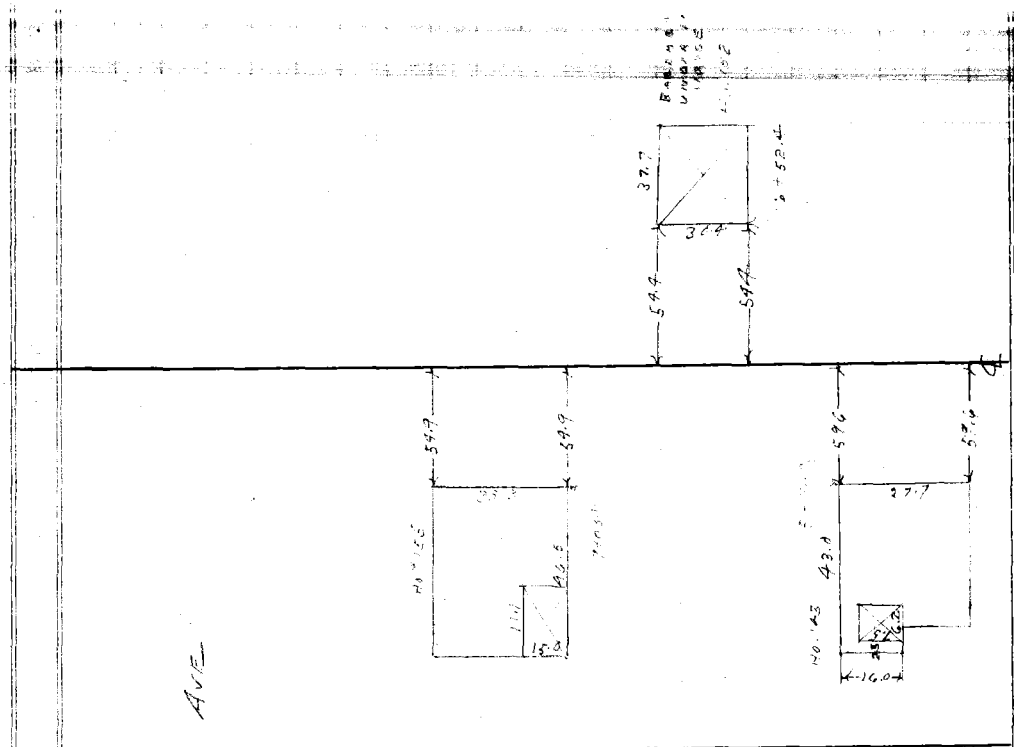

STATION	B. S.	H. I.	F. S.	ELEV.
			SAN JOSE AVE	

NOTE: ANY ADDITIONS OR CHANGES ON THIS SHEET MUST BE MADE OR CIRCLED IN RED INK, WITH DATE AND NAME OF PERSON MAKING CHANGE.

PLEASE RETURN TO
LOS ANGELES COUNTY SURVEYOR
700 HALL OF RECORDS

Do not extend notes this side of this line.

FORM 307 5M 1-46

FORM 307 5M 1-46

PLEASE RETURN TO
LOS ANGELES COUNTY SURVEYOR
700 HALL OF RECORDS

NOTE: ANY ADDITIONS OR CHANGES ON THIS SHEET MUST BE MADE OR CIRCLED IN RED INK, WITH DATE AND NAME OF PERSON MAKING CHANGE.

Do not extend notes this side of this line.

STATION	B. S.	H. I.	F. S.	ELEV.		
		SAN	JOSE	AVE		
B.M. P.S. 33				349 50	B.M. P.S. 33	GLENDORA AVE w. side & SAN JOSE AVE. L+T. in cb. on ℄ prod. of San Jose Ave Elev. 349.504 - F.B. 1220-19
	10 01	359 51				
3+18.1			10 4	3[illegible] 1	93.7' R.	Floor of Basement.
T.P.			0 16	359 35	T.P.	
	10 88	370 23				
5+29.6					89.1 L.	Floor of Basement.
T.P.			0 20	370 03	T.P.	
	10 87	380 90				
5+68.8			17 7	363 2	97.2 L.	" " "
6+67.6			7 1	373 8	73.2 R	" " "
7+10.6			6 9	374 0	95.8 L.	" " "
B.M. P.S. 21			0 19	381 7	B.M. P.S. 21	SAN JOSE AVE & 4th ST. S.W. Cor. Bt. spk. in cb., 2' So. of S. end C.R. Elev. 380.708 - F.B. 1220-16

F.B. 1244 PG. 84 Job No. 1093 Division No. V Notes Red. Plotted Profile
Survey of PUENTE SEWER DIST Date Date No.
Survey by H. F. NAUMANN Notes H.F.N Notes Chkd. Checked X-Sec.
Indexed A. C. Johnson Date Date Date No.

Notes Ck'd by	Survey of PUENTE SEWER DIST
Map No.	W. O. 1093 Tape No. St'd °F
Office Work	Surveyed by
Checked	Notes Date
Date	Indexed

F. B. 1244 PG. 85

APR 8 '47

Note: Any Additions or Changes on this Sheet Must be Made or Circled in Red Ink With Date and Name of Person Making Change.

Do not extend notes this side of this line.

RETURN TO
LOS ANGELES COUNTY SURVEYOR
700 HALL OF RECORDS

TYPES of PAVEMENTS
PUENTE SEWER DISTRICT
C.J. 1003

FORM 247 5M 5-46

F. B. 1244 PG. 86

RIDGEWAY ST.

POMONA BLVD. to NEWTON ST.

Street has been re-paved with #7 Pav. in fair condition. Old paving apparently 4" to 5" thick (#5 Pav.), varies in depth from nothing to 5" below top paving. There is apparently D.G. in between.

NEWTON ST

GLENDORA AVE to RIDGEWAY ST.

#5 Pav. (condition-fair) - No Sub-Grade

WORKMAN ST.

GLENDORA AVE to RIDGEWAY ST.

#7 Pav. (condition-fair) - No Sub-Grade.

NELSON AVE

GLENDORA AVE. to HACIENDA BLVD.

Original width of paving, (7.4' N. & 8.8' S. of ℄) - #7 Pav. (condition-fair) - 4" to 5" D.G.-sub-grade. Later paving, to curbs. - #7 Pav. - (condition-fair) - No sub-grade.

GLENDORA AVE.

POMONA BLVD. to NEWTON AVE.

#5 Pav. - no sub-grade - as shown in original notes.

NEWTON AVE to ROWLAND ST.

#5 Pav. - no sub grade - East of ℄ - as shown in original notes - #5 Pav. - no sub-grade 15' West of ℄, beyond which is #6 Pav. - no sub-grade to edge (as shown in original notes.

ROWLAND ST to COLLEGE ST.

Original width of paving - (14' W & 10.5' E.) is #5 Pav. no sub-grade (as shown in original notes). Rest of pav. both east and west is #6 Pav. - no sub-grade

RETURN TO
LOS ANGELES COUNTY SURVEYOR
700 HALL OF RECORDS

Do not extend notes this side of this line.

Note: Any Additions or Changes on This Sheet Must be Made or Circled in Red Ink With Date and Name of Person Making Change.

F. B. 1244 PG. 87

Notes Ck'd by	Survey of PUENTE [illegible]
Map No.	W. O. 1093 Tape No. St'd °F
Office Work	Surveyed by
Checked	Notes [illegible] Date 2-47
Date	Indexed A. C. Johns

GLENDORA AVE

COLLEGE ST. to TEMPLE ST

In east side of ℄ #5 Pav. - no sub-grade (as shown in original notes). On west side of ℄ paving is as shown in original notes, except to N. end of curb 146.5' N. of ℄ of San Jose St., where paving 15.5' W. of ℄ to curb is #6 Pav. - no sub-grade. All paving in good condition.

MAIN ST

GLENDORA AVE. to FIFTH ST.

#4 Pav. (condition-good) with #1 rock - sub-grade 4" to 5" thick.

Note: Pavement Fifth St. is #4 Pav. with [illegible] to [illegible] D.G. sub-grade.

FIFTH ST.

MAIN ST. to ROWLAND ST.

#3 Pav. (condition-good) - No sub-grade.

ROWLAND ST.

FOURTH ST to FIFTH ST.

#3 Pav. (condition-good) No sub-grade.

FOURTH ST.

MAIN ST to COLLEGE ST.

#4 Pav. (condition-good) - with #1 rock sub-grade 4" to 5" thick.

THIRD ST.

MAIN ST. to ROWLAND ST.

#3 Pav. (condition-good) - with #4 rock sub-grade 1" to [illegible] thick.

Note: Any Additions or Changes on This Sheet Must be Made or Circled in Red Ink With Date and Name of Person Making Change.

Do not extend notes this side of this line.

RETURN TO
LOS ANGELES COUNTY SURVEYOR
700 HALL OF RECORDS

FORM 247 5M 5-46

F. B. 1244 Pg. 88

SECOND ST

POMONA BLVD. TO WORKMAN ST.

#3 PAV. Condition good) laid over #3 Pav. up to 2" thick, with a sub-grade of #1 rock 6" thick.

WORKMAN ST to ROWLAND ST

#4 PAV. (Condition good) with sub-grade of #1 rock 6" thick

FIRST ST.

POMONA BLVD. TO ROWLAND ST.

#4 PAV. Condition good) with sub-grade of #1 rock 6" thick

COLLEGE ST.

GLENDORA AVE. TO FOURTH ST.

#6 Pav. Condition good) No sub-grade

FOURTH ST TO FIFTH ST.

#12 PAV.

SAN JOSE AVE.

GLENDORA AVE. TO FOURTH ST.

#4 Pav. Condition Good) No sub-grade

FOURTH ST TO EARLY LINE TR. 1194

#8 PAV. Condition good) 6" D.G. sub-grade

HILL ST

GLENDORA AVE. TO EARLY LINE TR. 1194

#4 PAV. Condition good) sub-grade of #1 rock 4" to 5" Thick

EARLY LINE TR. 1194 to DEL VALLE ST

#4 PAV. Condition good) No sub-grade

RETURN TO
LOS ANGELES COUNTY SURVEYOR
700 HALL OF RECORDS

Do not extend notes this side of this line.

Note: Any Additions or Changes on This Sheet Must be Made or Circled in Red Ink With Date and Name of Person Making Change.

Notes Ck'd by
Map No.
Office Work
Checked
Date

Survey of FOURTH SEWER DIST
W. O. 1093 Tape No. St'd °F
Surveyed by
Notes Date 2-27
Indexed

F. B. 12-44 PG. 89

VICTORIA AVE

GLENDORA AVE TO FOURTH ST.

#4 PAV - (CONDITION GOOD) NO SUB-GRADE

FOURTH ST TO FIFTH ST.

#8 PAV. (CONDITION-GOOD) NO SUB-GRADE

TEMPLE AVE

GLENDORA AVE TO FOURTH ST.

#4 PAV. Condition-good - #1 rock sub-grade 4" to 6" thick

FOURTH ST TO FIFTH ST.

#7 PAV. - No sub-grade. (CONDITION - GOOD)

FIFTH ST

VICTORIA AVE TO TEMPLE AVE.

#7 & PAV. - No Sub-grade (condition good)

ABBEY ST.

SECOND ST TO ALBERT ST

#9 PAV. (Condition fair) - No sub-grade

ALBERT ST TO COMMON ST.

#9 PAV. (Condition-fair) - Sub-grade of #1 rock-2" to 4" 12 inch

COMMON ST. TO BAJA AVE.

#7 PAV (condition-fair) - Sub-grade of 2" to 4" D.G.

CENTRAL AVE

MAIN ST TO BAJA AVE.

#9 PAV. (Condition fair) - No Sub-grade.

FOURTH ST

CENTRAL AVE TO MAIN ST.

#9 PAV. (Condition-fair) - No Sub-grade.

Note: Any Additions or Changes on This Sheet Must Be Made or Circled in Red Ink With Date and Name of Person Making Change.

Do not extend notes this side of this line.

RETURN TO
LOS ANGELES COUNTY SURVEYOR
700 HALL OF RECORDS

FORM 247 5M 5-46

F. B. 1244 PG. 90

STIMSON AVE

CENTRAL AVE to MAIN ST.

#4 Pav. (condition: good) sub-grade of #1 rock-up to 6" thick.

POMONA BLVD.

HACIENDA BLVD. to BAJA ST.

#1 Pav. as shown in original notes to shoulders where shoulders [illegible]. Shoulders consist of 3" to 6" of Rock and [illegible] a 1/4" Asphalt cap. On North side of street between Hacienda Blvd. and Ridgewood St. paving beyond [illegible] is #4 with no sub-grade.

RETURN TO
LOS ANGELES COUNTY SURVEYOR
700 HALL OF RECORDS

Do not extend notes this side of this line.

Note: Any Additions or Changes on This Sheet Must be Made or Circled in Red Ink With Date and Name of Person Making Change.

WS 38-A-2

Notes Ck'd by	Survey of PUENTE SEWER DIST
Map No. B-2369	W. O. 8351 Tape No. 058 St'd. 68 °F
Office Work	Surveyed by H. F. NAUMANN
Checked	Notes H.F.N. Date 7-47
Date	Indexed 7-31-47

F. B. [illegible] PG. [illegible]

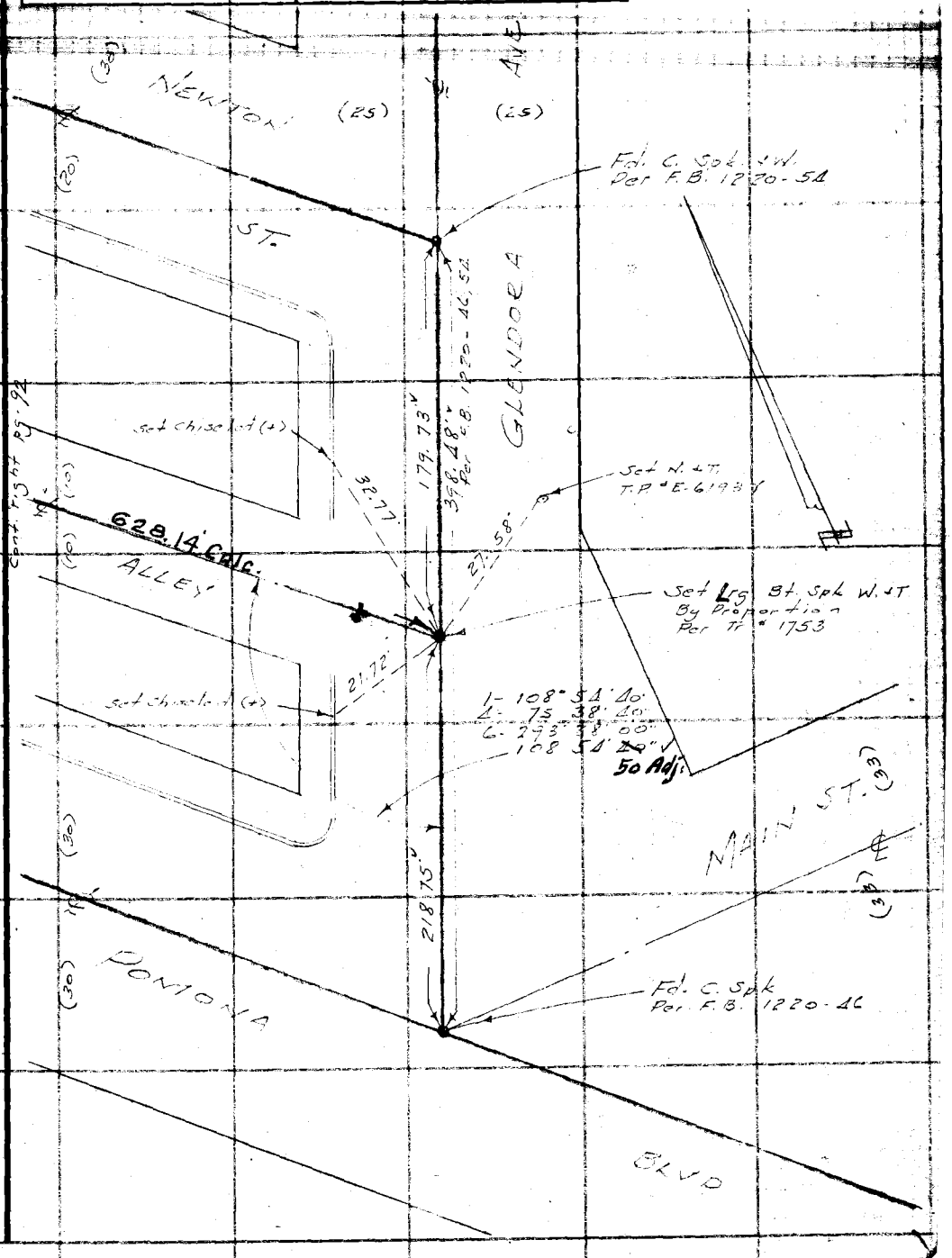

Note: Any Additions or Changes on This Sheet Must be Made Circled in Red Ink With Date and Name of Person Making Change.

Do not extend notes this side of this line.

RETURN TO
LOS ANGELES CITY SURVEYOR
700 HALL OF RECORDS

FORM 247 5M 5-46

RETURN TO
LOS ANGELES COUNTY SURVEYOR
700 HALL RECORDS

Note: Any Additions or Changes on This Sheet Must be Made or Circled in Red Ink With Date and Name of Person Making Change.

Do not extend notes this side of this line.

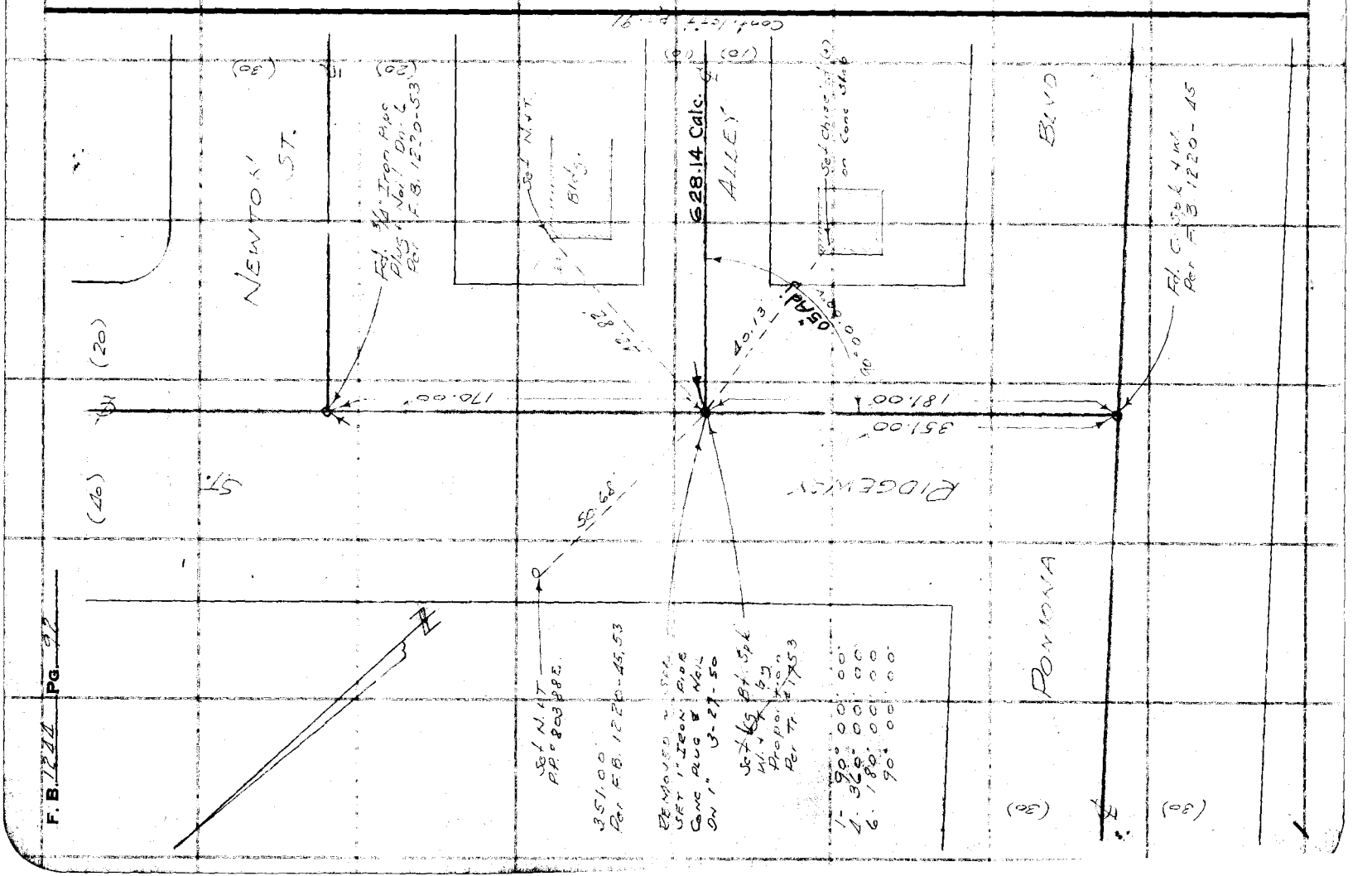

Notes Ck'd by	Survey of [illegible]
Map No. B-2369	W. O. 8351 Tape No. 258 St'd 60 °F
Office Work	Surveyed by H. F. NAUMANN
Checked	Notes [illegible] Date [illegible]
Date	Indexed A. C. Johnson

F. B. 1[illegible] Pg. 93

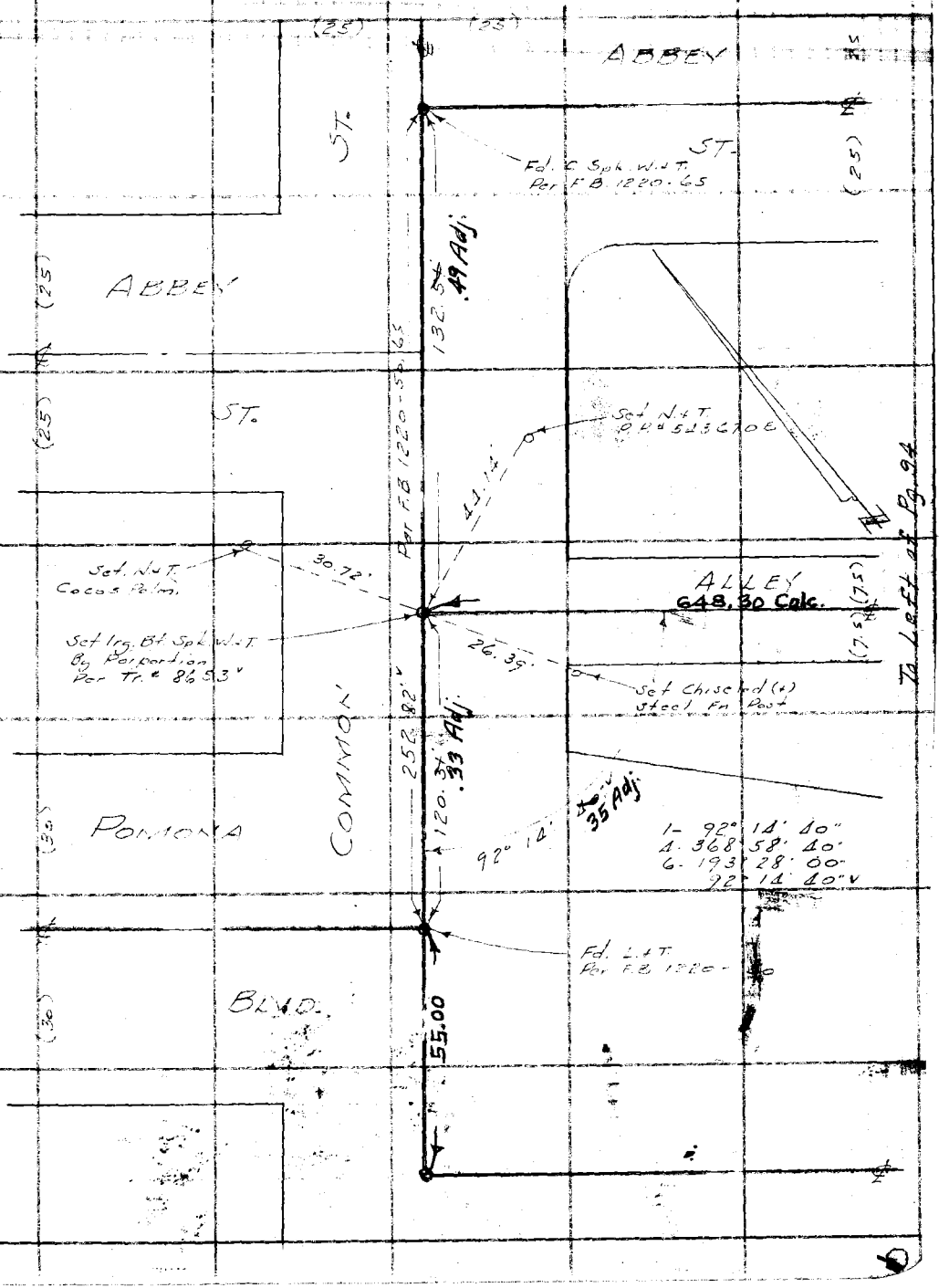

Note: Any Additions or Changes on This Sheet Must be Made Circled in Red Ink With Date and Name of Person Making Change.

Do not extend notes this side of this line.

RETURN TO
LOS ANGELES COUNTY SURVEYOR
700 HALL OF RECORDS

FORM 247-5M 5-46

RETURN TO
LOS ANGELES COUNTY SURVEYOR
700 HALL RECORDS

Note: Any Additions or Changes on This Sheet Must be Made or Circled in Red Ink With Date and Name of Person Making Change.

Do not extend notes this side of this line.

WS 38-B-3

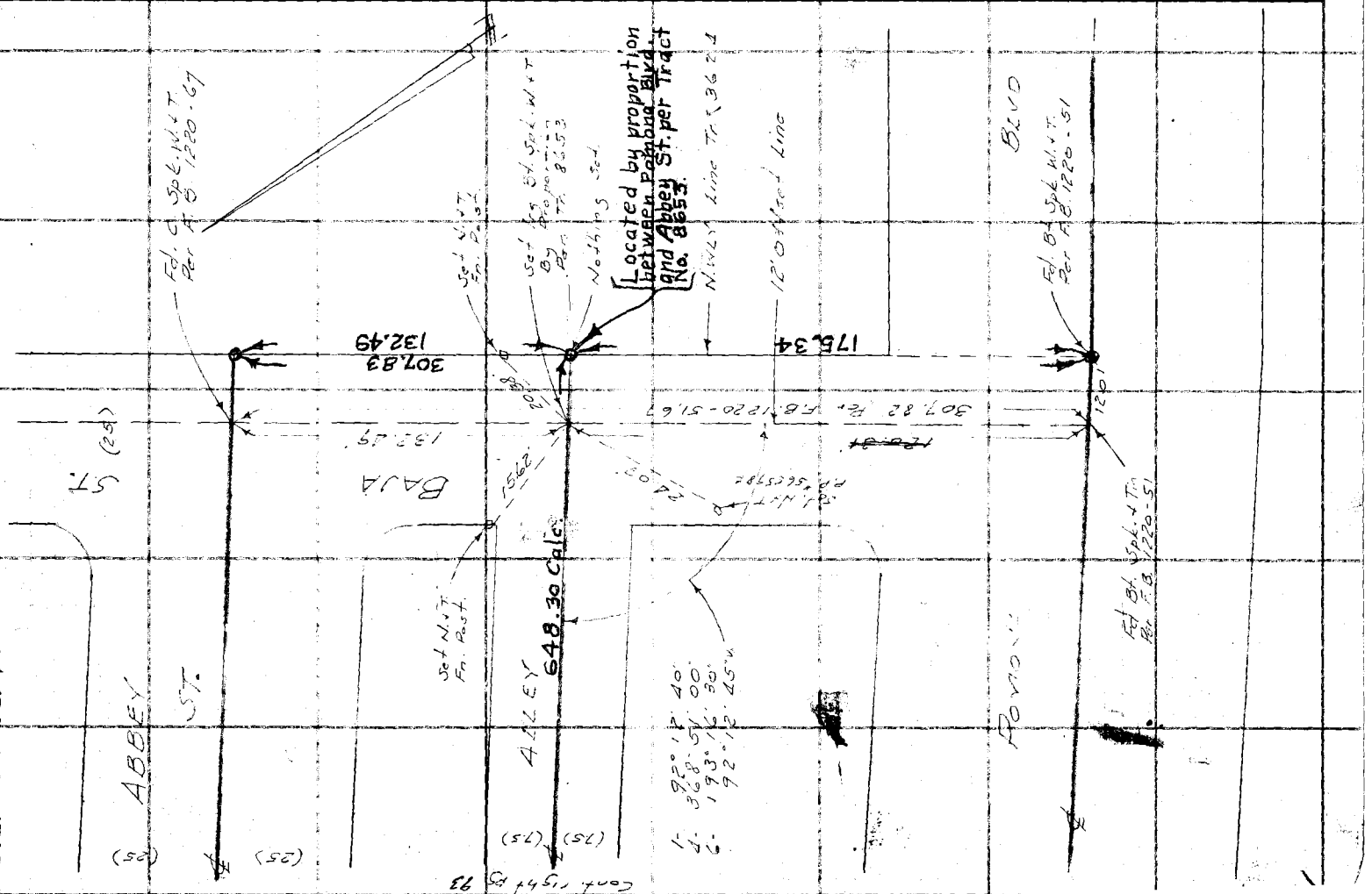

F.B. 1224 Pg. 44

WS 38-B-2

Notes Ck'd by [illegible]	Survey of [illegible]
Map No. B-2369	W. O. 2351 Tape No. 058 St'd 68° °F
Office Work	Surveyed by H. F. NAUMANN
Checked	Notes [illegible] Date 7-[illegible]
Date	Indexed [illegible]

F. B. [illegible] PG. 95

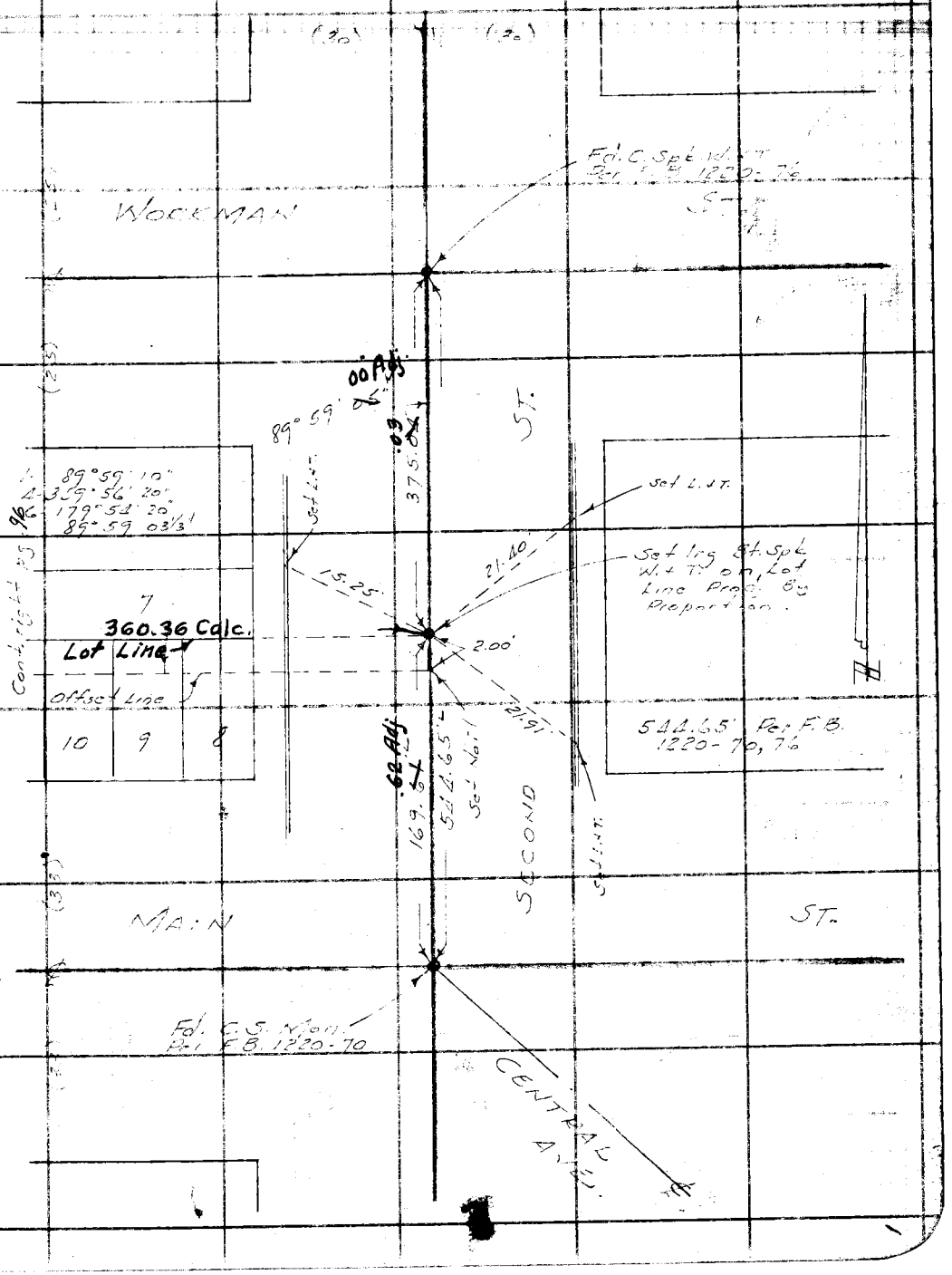

Note: Any Additions or Changes on This Sheet Must be Made Circled in Red Ink With Date and Time of Person Making Change.

Do not extend notes this side of this line.

RETURN TO
LOS ANGELES COUNTY SURVEYOR
700 HALL OF RECORDS

FORM 247 5M 5-46

RETURN TO
LOS ANGELES COUNTY SURVEYOR
700 HALL RECORDS

Note: Any Additions or Changes on This Sheet Must be Made or Circled in Red Ink With Date and Name of Person Making Change.

Do not extend notes this side of this line.

WS.38-B-2

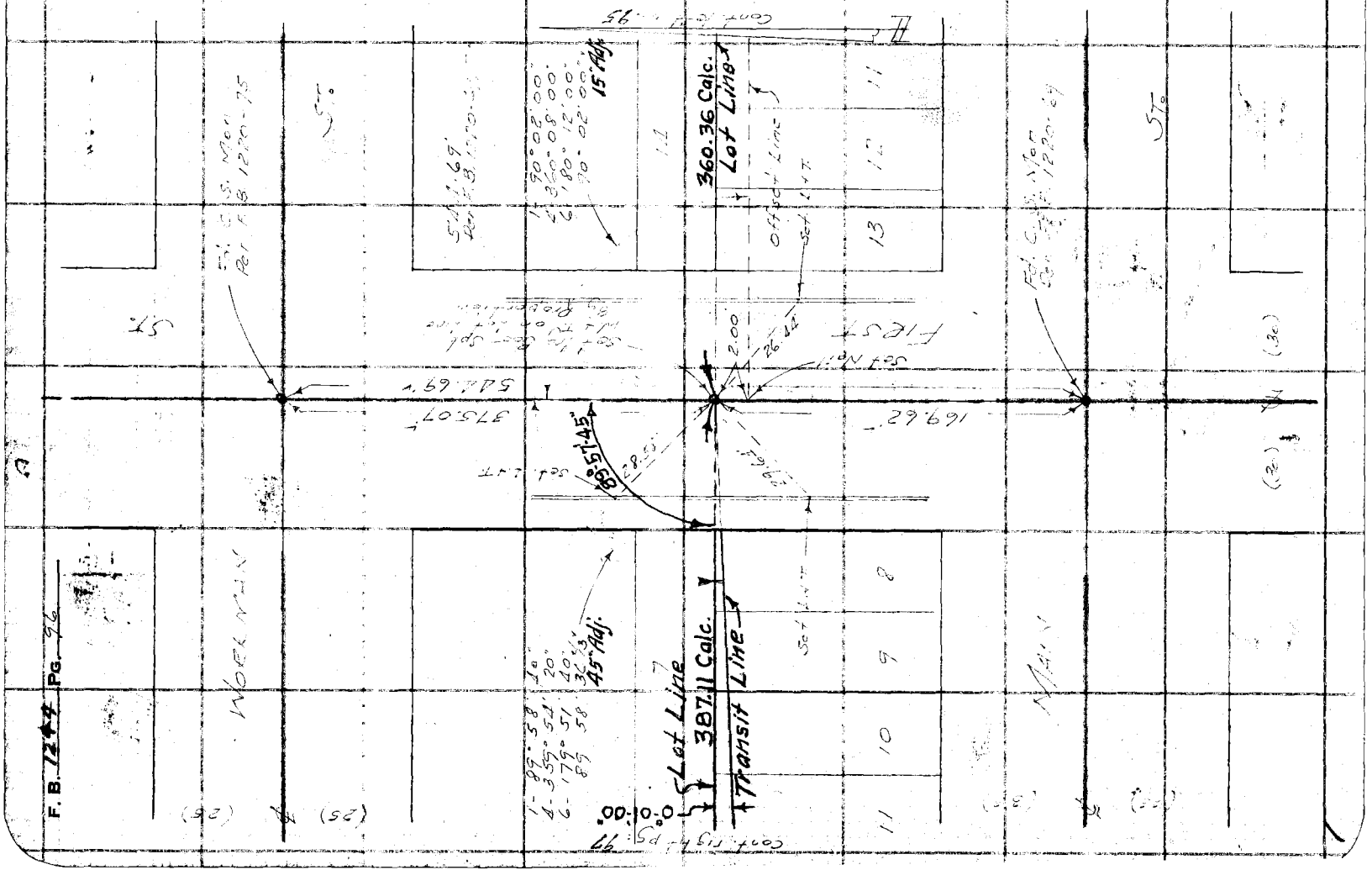

Notes Ck'd by [illegible]	Survey of Puente Sewer Dist
Map No. B-2369	W. O. 8351 Tape No. 058 St'd 68 °F
Office Work	Surveyed by H. F. NAUMANN
Checked	Notes H.F.N. Date 7-47
Date	Indexed [illegible]

F. B. [illegible] PG. 97

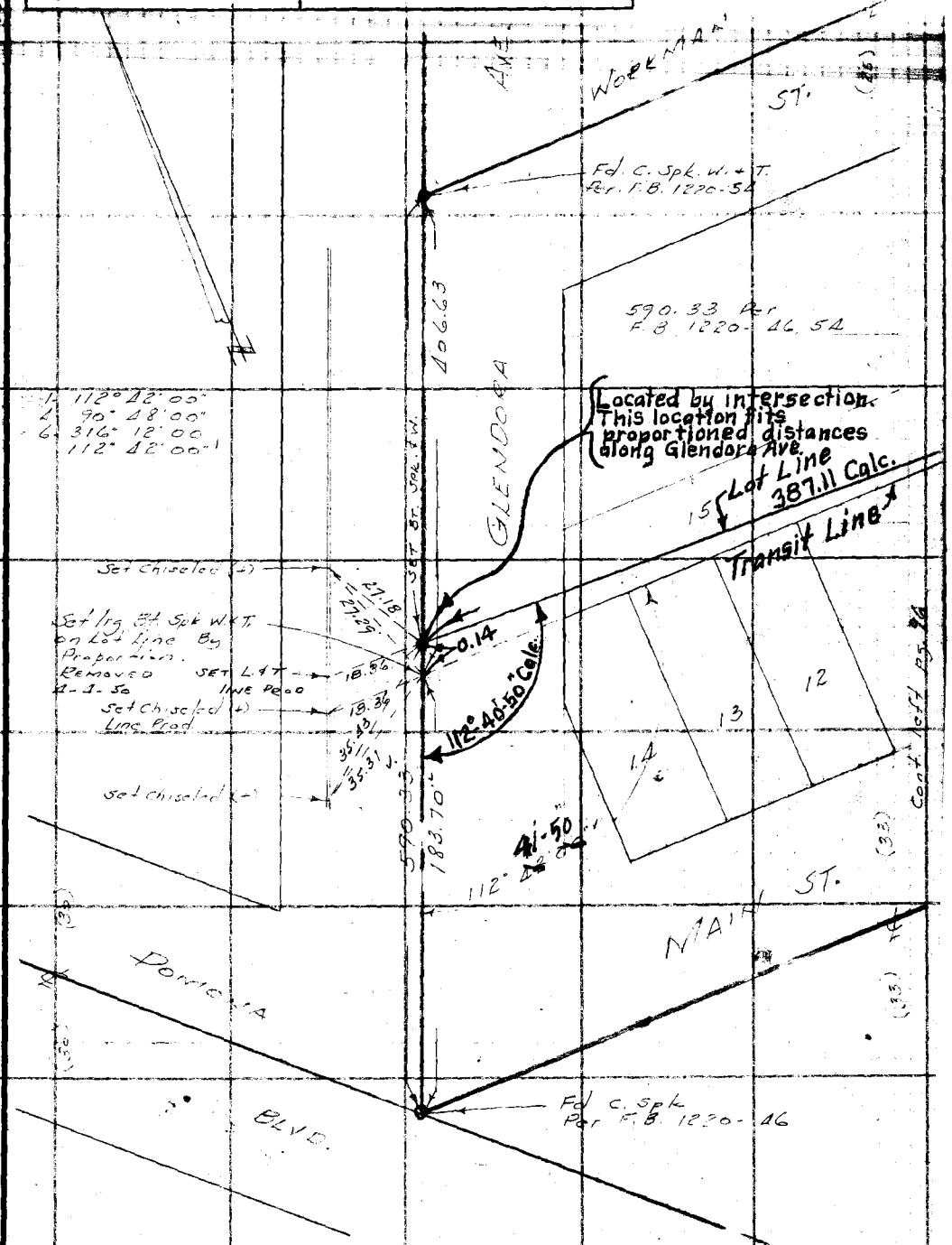

Note: Any Additions or Changes on This Sheet Must be Made Circled in Red Ink With Date and Name of Person Making Change.

Do not extend notes this side of this line.

RETURN TO
LOS ANGELES CITY SURVEYOR
700 HALL OF RECORDS

FORM 247 5M 5-46

F. B. 1244 PG. 98

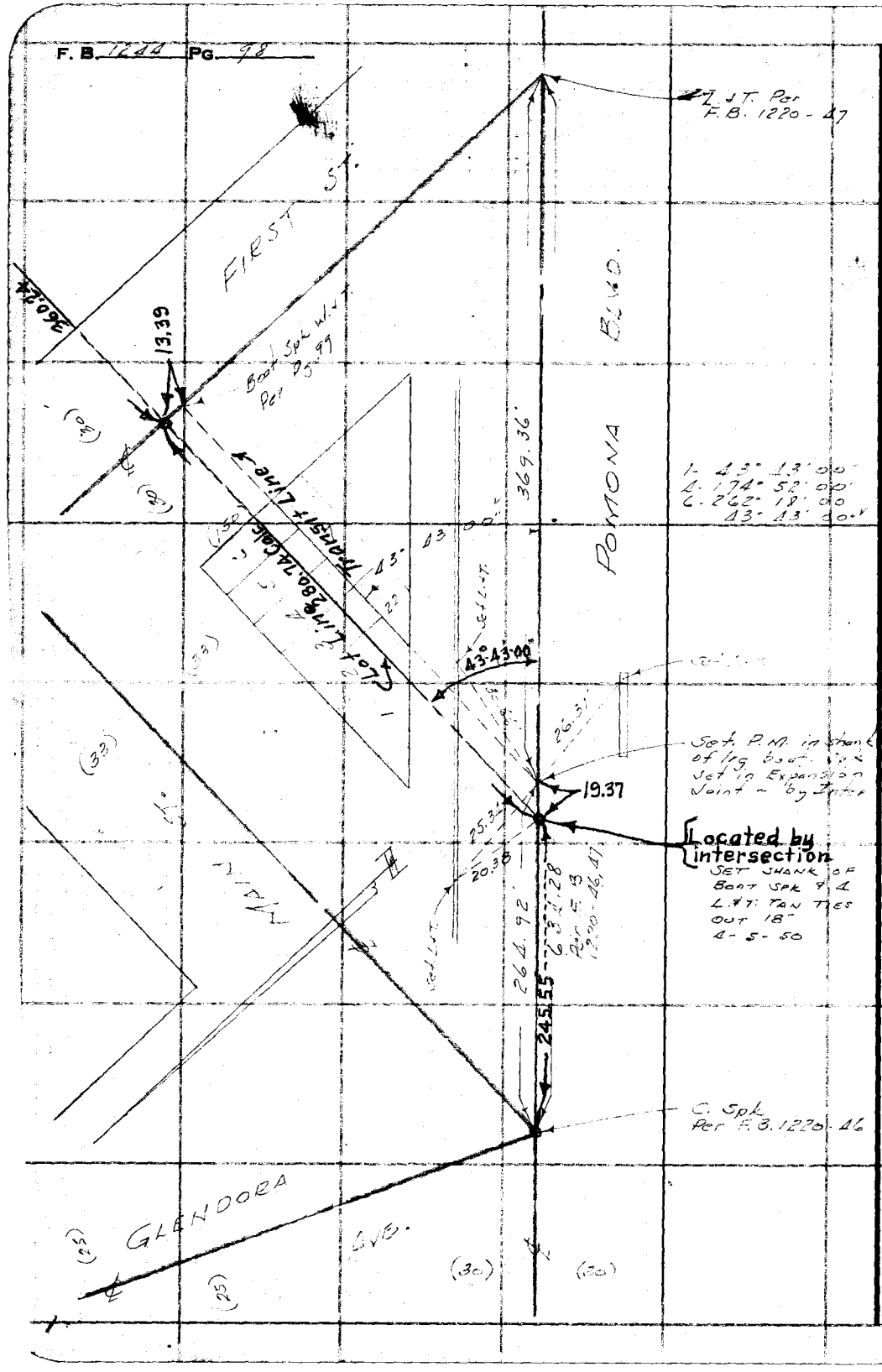

W5.38-A-2-B-2

RETURN TO
LOS ANGELES COUNTY SURVEYOR
700 HALL RECORDS

Do not extend notes this side of this line.

Note: Any Additions or Changes on This Sheet Must be Made or Circled in Red Ink With Date and Name of Person Making Change.

Notes Ck'd by	Survey of PUENTE SEWER DIST.
Map No. B-8369	W. O. 8351 Tape No. 058 St'd 68 °F
Office Work	Surveyed by H. F. NAUMANN
Checked	Notes H.F.N. Date 7-47
Date	Indexed

F. B. [illegible] PG. [illegible]

WS 38-B-2

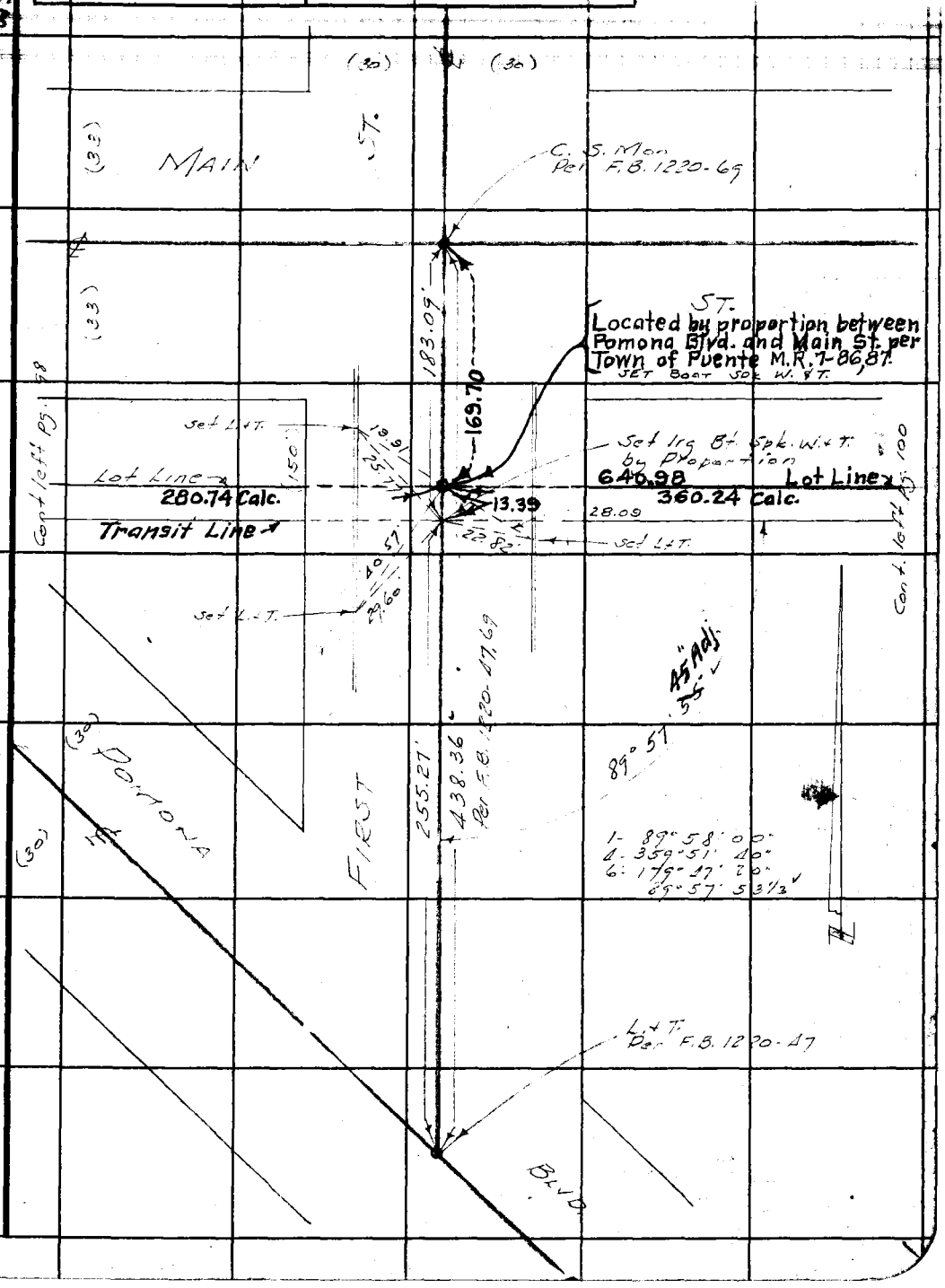

Note: Any Additions or Changes on This Sheet Must be Made Circled in Red Ink With Date and Name of Person Making Change.

Do not extend notes this side of this line.

RETURN TO
LOS ANGELES C ITY SURVEYOR
700 HALL O. RECORDS

FORM 247 SM 11-46

RETURN TO
LOS ANGELES (NTY SURVEYOR
700 HALL C. RECORDS

Note: Any Additions or Changes on This Sheet Must Be Ma - Circled in Red Ink With Date a lame of Person Making Change.

Do not extend notes this side of this line.

W3.38-B-2

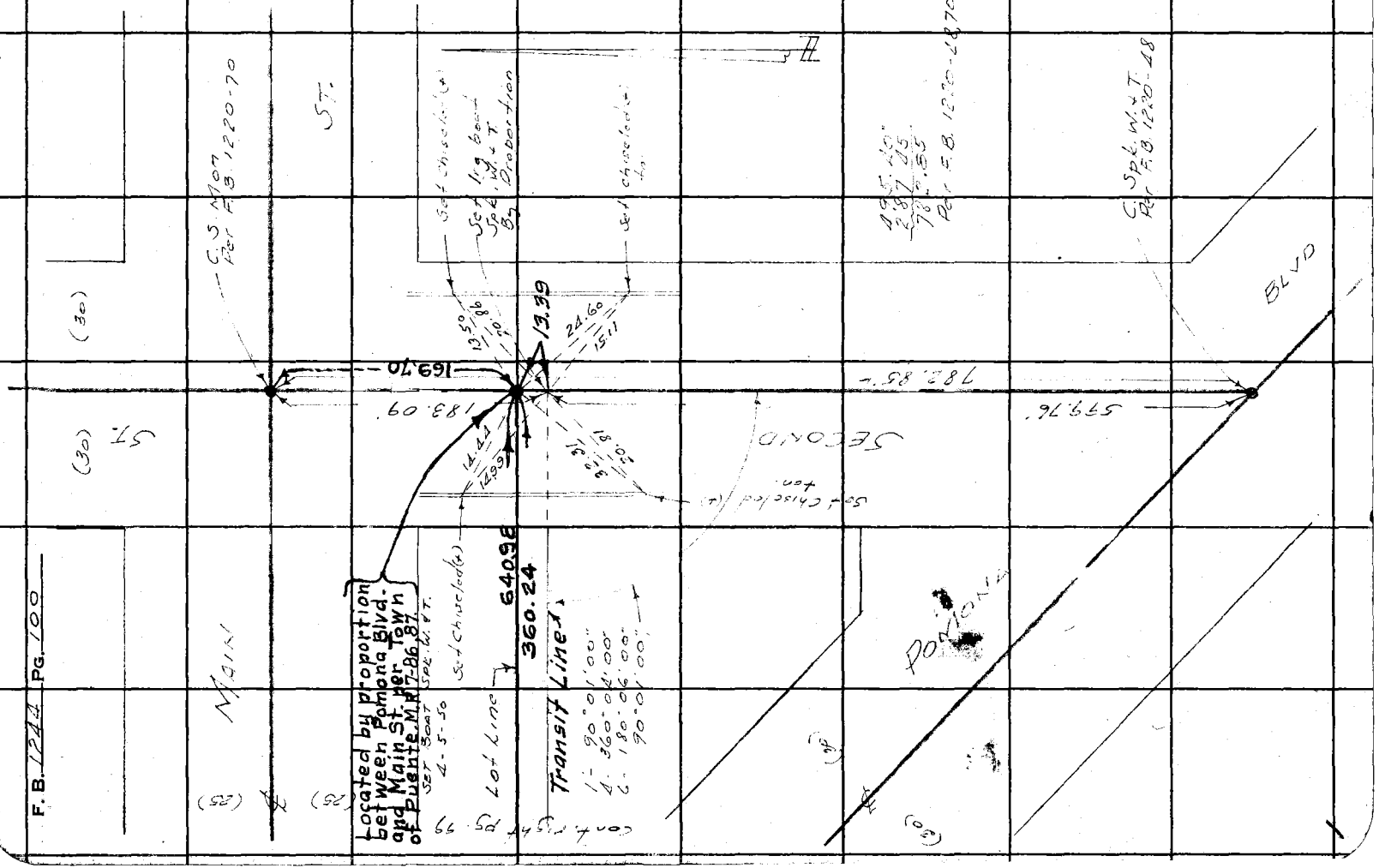

Notes Ck'd by	Survey of Puente Sewer Dist
Map No.	W. O. 1093 Tape No. 058 St'd 68 °F
Office Work	Surveyed by H. F. NAUMANN
Checked	Notes J. Gregory Date 7-14-47
Date	Indexed A. R. Tabonet 7-31-47

F. B. 1244 PG. 31

Note: Any Additions or Changes on This Sheet Must be Made or Circled in Red Ink With Date and Name of Person Making Change.

Do not extend notes this side of this line.

RETURN TO
LOS ANGELES COUNTY SURVEYOR
700 HALL OF RECORDS

LOCATION
of
IMPROVEMENTS
on
TEMPLE AVE.
from
GLENDORA AVE
to
FIFTH ST.
C.I. 1093

H. F. Naumann
J. Gregory
A. R. Barilotti
H. C. Hand.

FORM 247 5M 5-46

RETURN TO
LOS ANGELES COUNTY SURVEYOR
700 HALL OF RECORDS

Note: Any Additions or Changes on This Sheet Must be Made or Circled in Red Ink With Date and Name of Person Making Change.

Do not extend notes this side of this line.

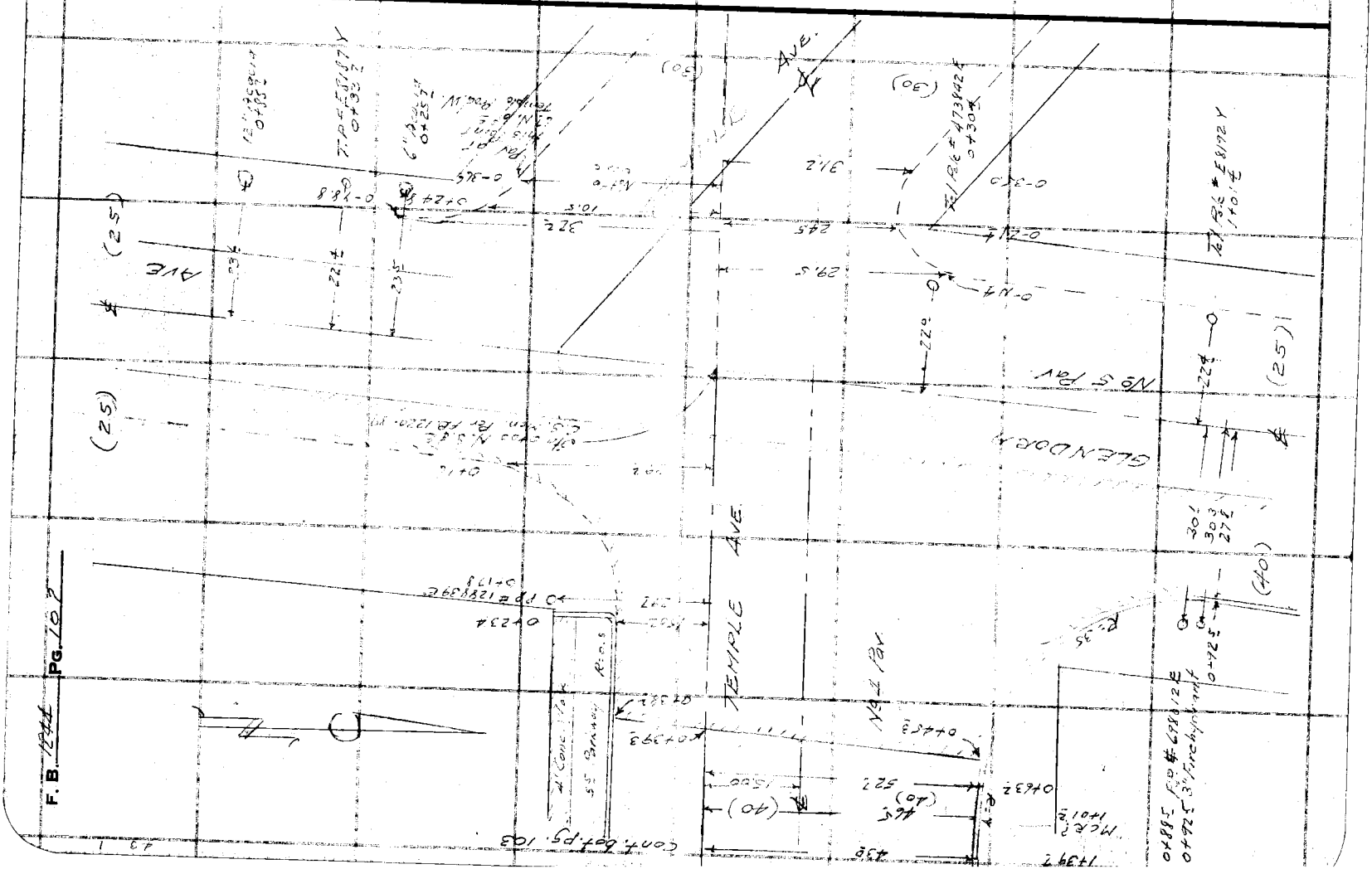

Notes Ck'd by	Survey of Puente Sewer Dist
Map No.	W. O. 1093 Tape No. 058 St'd 68 °F
Office Work	Surveyed by H. F. NAUMANN
Checked	Notes J. Gregory Date 2-47
Date	Indexed [illegible]

F. B. 1244 PG. 103

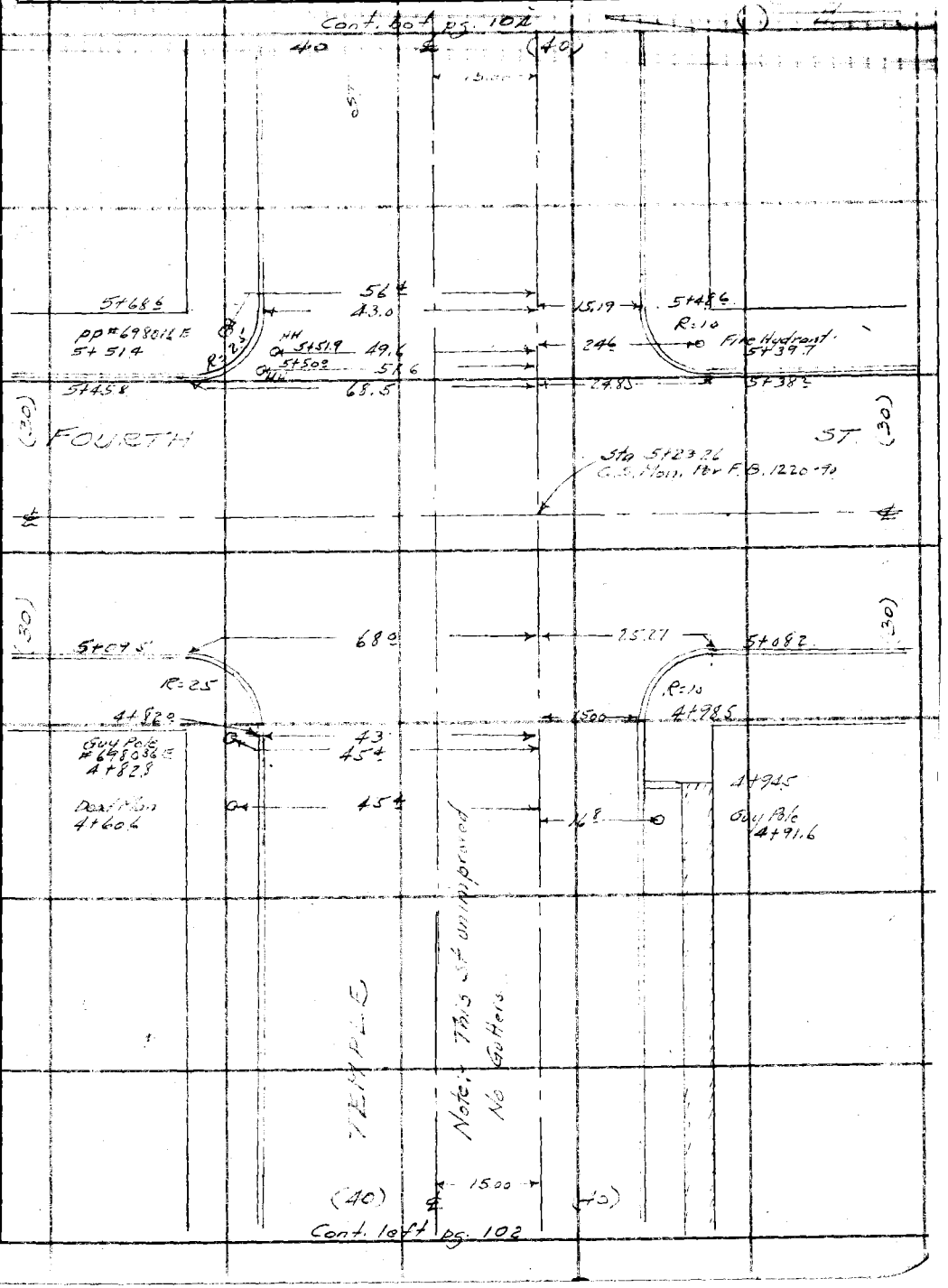

Note: Any Additions or Changes on This Sheet Must be Made or Circled in Red Ink With Date and Name of Person Making Change.

Do not extend notes this side of this line.

RETURN TO
LOS ANGELES COUNTY SURVEYOR
700 HALL OF RECORDS

FORM 247 5M 5-46

F. B. 1244 Pg. 104

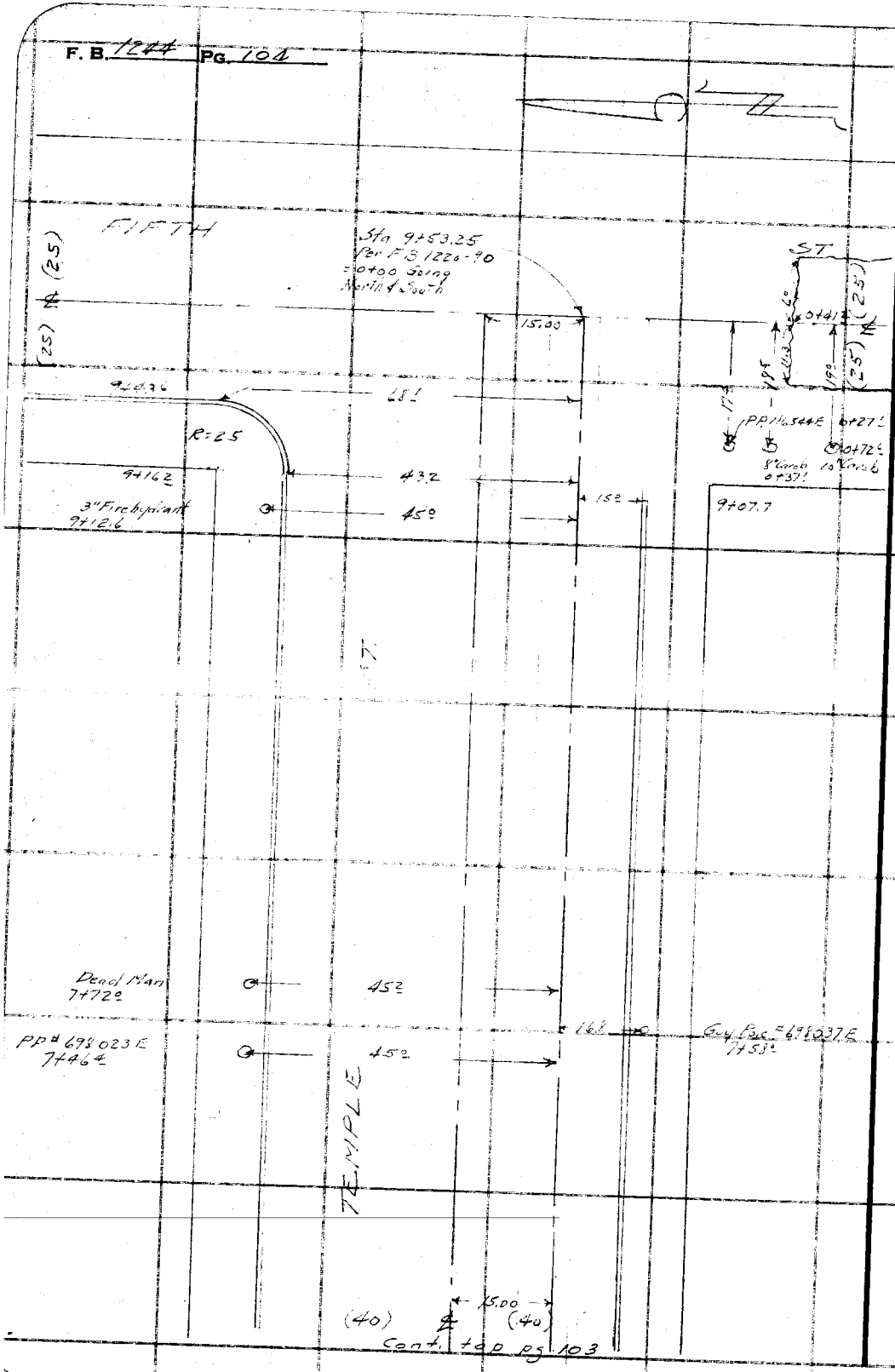

RETURN TO
LOS ANGELES COUNTY SURVEYOR
700 HALL OF RECORDS

Do not extend notes this side of this line.

Note: Any Additions or Changes on This Sheet Must be Made or Circled in Red Ink With Date and Name of Person Making Change.

Profile No. ____ X-Sec. No. ____

Notes Red. ____ Date ____ Notes Chkd. 10-14 Date 7/22/47

Plotted ____ Date ____ Checked ____ Date ____

Job No. 1093 Division No. V

Survey of [illegible] DIST

Survey by H. F. NAUMANN Notes J.G Date 7-47

Map No. Made G. Johnson Date ____

F.B. 124 PG. 105

NOTE: ANY ADDITIONS OR CHANGES ON THIS SHEET MUST BE MADE OR CIRCLED IN RED INK, WITH DATE AND NAME OF PERSON MAKING CHANGE.

PLEASE RETURN TO
LOS ANGELES COUNTY SURVEYOR
700 HALL OF RECORDS

Do not extend notes this side of this line.

PROFILE
and
CROSS SECTIONS
on
TEMPLE AVE
from
GLENDORA AVE
to
FIFTH ST.
C.E. 1093

STATION	B.S.	H.I.	F.S.	ELEV.
		H.F. Naumann J. Gregory A.R Barilotti H.C. Hand		

FORM 307 10M 10-46

FORM 307 10M 10-46

PLEASE RETURN TO
LOS ANGELES COUNTY SURVEYOR
700 HALL OF RECORDS

NOTE: ANY ADDITIONS OR CHANGES ON THIS SHEET MUST BE MADE OR CIRCLED IN RED INK, WITH DATE AND NAME OF PERSON MAKING CHANGE.

Do not extend notes this side of this line.

STATION	B. S.	H. I.	F. S.	ELEV.		
BM P.S. 30	288	349 32		346 44	BM PS 30 Temple Ave & Glendora Ave S.E. Cor. Bt. Spk in Ch. 2' E of W end. Elev. 346.439 F.B. 1220-19	
0+00			361	345 71	Int ℄ Temple St & Glendora Ave Per F.B.	
"			216	34[illegible] 16		100 Sly on ℄ Glendora Ave.
"			073	34[illegible] 59		200 " " "
"			390	345 42	15 Nly on ℄ Glendora Ave	(80' St)
"			549	34[illegible] 83	100 Nly on ℄ Glendora Ave.	
"			591	343 [illegible]	28 E. Gutter.	
"			526	34[illegible] 06	" " T.C.	
"			769	34[illegible] [illegible]	200 Nly on ℄ Glendora Ave.	
"			782	34[illegible] 50	28 E. Gutter	
"			720	34[illegible] [illegible]	" " T.C.	
0+23 ±			373	34[illegible] 59		℄ Per F.B.
"			356	34[illegible] 70		15 S. Gutter
"			288	34[illegible] [illegible]		" " T.C.
?			493	34[illegible] [illegible]	15 N. ℄ Per F.B.	
?			579	343 55	875 N Gutter	
?			511	34[illegible] [illegible]	" " V end N E C.R.	
0+39 ?			367	345 [illegible]5		℄ Edge Pav. Per F.B.
0+38 ±			364	345 [illegible]8		15 S. Gutter
"			299	346 [illegible]3		" " T.C.
0+40			382	345 51		℄ Edge Pav (80' St.

F.B. 1244 PG. 106 Job No. 1093 Division No. ✓ Notes Red. Plotted Profile
Survey of PUENTE SEWER DIST Date Date No.
Survey by H. F. NAUMANN Notes J. Gregory Notes Chkd. Checked X-Sec.
Indexed [illegible] Date Date Date No.

FORM 307 10M 10-46

PLEASE RETURN TO
LOS ANGELES COUNTY SURVEYOR
700 HALL OF RECORDS

NOTE: ANY ADDITIONS OR CHANGES ON THIS SHEET MUST BE MADE OR CIRCLED IN RED INK, WITH DATE AND NAME OF PERSON MAKING CHANGE.

Do not extend notes this side of this line.

Profile Notes Red ____ Plotted ____ Job No. 1023 Division No. V
No. ____ Date ____ Date ____ Survey of ____ F.B. 1244 PG. 107
X-Sec. ____ Notes Chkd ____ Checked ____ Survey by H. F. NAUMANN Notes ____ Date 7-47
No. ____ Date ____ Date ____ Map No ____ Added [illegible] Date ____

STATION	B. S.	H. I.	F. S.	ELEV.		
0+45.3		349.32	5.53	343.79	62.6 N Gutter ons Rt	
/			4.75	344.57	" " TC	
0+63.2			3.5	345.8		℄ for FB. (Notes from here on Tan St is on rt. No curbs)
-			2.2	345.4		℄ 50' SF.
-			5.4	343.9	52.2 N Gutter	
/			4.89	344.43	52.2 N Gutter	
1+00			3.6	345.7		℄ for FB.
- /			3.8	345.5		15 S. Gutter
-			2.05	346.31		" " TC.
-			4.0	345.3		℄ 50' SF.
-			5.5	343.8	48.5 N Gutter	
/			2.56	344.47	" " TC.	
TP	6.57	352.45	0.44	345.88		
1+39.7			6.6	345.9		℄ Per FB
/			7.2	345.3		℄ Per 80' SF.
-			8.4	344.1	43.2 N Gutter	
/			7.82	344.63	" " End of Curve TC.	
2+00			6.1	346.4		℄ Per FB
/			6.5	346.0		15 S. Gutter
-			5.60	346.85		" " TC.
/			6.5	346.0		℄ Per 80' SF.

FORM 307 10M 10-46

PLEASE RETURN TO
LOS ANGELES COUNTY SURVEYOR
700 HALL OF RECORDS

NOTE: ANY ADDITIONS OR CHANGES ON THIS SHEET MUST BE MADE OR CIRCLED IN RED INK, WITH DATE AND NAME OF PERSON MAKING CHANGE.

Do not extend notes this side of this line.

STATION	B. S.	H. I.	F. S.	ELEV.		
2+00		352 45	7 7	344 8	43' N Gutter	
-			7 33	345 12	- - T.C.	
2+50			5 6	346 9		℄ Per F.B.
-			6 1	346 4		℄ Per 80' St.
3+00			4 7	347 8		℄ Per F.B.
-			5 0	347 5		15 S. Gutter
-			4 11	348 34		- - T.C.
-			0 9	351 6		From ℄ Per F.B. 165 S to Back of Lot Line
-			5 0	347 5		℄ 80' St
-			6 1	346 4	43' N Gutter	
-			5 80	346 25	- - T.C.	
-			7 3	345 2	160' N to Back Lot Line	From ℄ Per F.B.
3+50			3 7	347 8		℄ Per F.B.
-			4 1	347 4		℄ 80' St.
4+00			2 4	350 1		℄ Per F.B.
-			2 8	349 7		15 S. Gutter
-			2 00	350 15		- - T.C.
-			2 7	349 8		℄ 80 St
-			3 6	348 9	43 N Gutter	
-			3 22	349 23	- - T.C.	
4+50			1 2	351 3		℄ Per F.B.

F.B. 1244 PG. 108

Job No. 1093 Division No. V Notes Red. Plotted Profile

Survey of PUENTE SEWER DIST Date Date No.

Survey by H. F. NAUMANN Notes J. Gregory Notes Chkd. Checked X-Sec.

Indexed A. C. Johnson Date Date Date No.

FORM 307 10M 10-46

PLEASE RETURN TO
LOS ANGELES COUNTY SURVEYOR
700 HALL OF RECORDS

NOTE: ANY ADDITIONS OR CHANGES ON THIS SHEET MUST BE MADE OR CIRCLED IN RED INK, WITH DATE AND NAME OF PERSON MAKING CHANGE.

Do not extend notes this side of this line.

STATION	B. S.	H. I.	F. S.	ELEV.		
5+38.2		359 28	495	354 30		24.85 S. S end S E C.
5+45.8			58	353 5		℄ Per 80' St.
"			85	350 8	68.5 N Gutter (Dirt)	
"			795	351 30	" " N end N E C R.	
5+48.6			53	354 0		℄ Per F.B.
"			56	353 7		15 S. Gutter (Dirt)
"			481	354 47		" " E end S E C.
5+58.2			50	354 3		℄ Per F.B.
"			53	354 0		℄ 80' St.
"			63	353 0	43.0 N Gutter (Dirt)	
"			592	353 36	" " E end N E C R	
6+00			44	354 9		℄ Per F.B.
"			46	354 7		15 S. Gutter (Dirt)
"			382	355 46		" " T.C.
"			46	354 7		℄ Per 80' St.
"			58	353 5	43 N Gutter (Dirt)	
"			536	354 02	" " T.C.	
TP	825	362 68	485	354 43		
6+50			68	355 9		℄ Per F.B.
"			71	355 6		℄ 80' St.
7+00			60	356 7		℄ Per F.B.

Profile
Notes Red ____ Plotted ____ Job No. 1093 Division No. V
No. ____ Date ____ Date ____ Survey of RIENTE SEWER DIST
X-Sec. Notes Chkd. ____ Checked ____ Survey by H. F. NAUMANN Notes S.G. Date 7-41
No. ____ Date ____ Date ____ Map No. ____ Date ____

F.B. 1244 PG. 111

FORM 307 10M 10-46

PLEASE RETURN TO
LOS ANGELES COUNTY SURVEYOR
700 HALL OF RECORDS

NOTE: ANY ADDITIONS OR CHANGES ON THIS SHEET MUST BE MADE OR CIRCLED IN RED INK, WITH DATE AND NAME OF PERSON MAKING CHANGE.

Do not extend notes this side of this line.

F.B. 1244 Pg. 112 | Job No. 1093 Division No. V Notes Red Plotted Profile
Survey of PUENTE SEWER DIST. Date No.
Survey by H. F. NAUMANN Notes V Library Date X-Sec.
Indexed [redacted] Date Notes Chkd. Checked
Date Date No.

STATION	B. S.	H. I.	F. S.	ELEV.		
7+00		362 68	6	356 7		15 S. Gutter (Dirt)
"			5.24	357 14		" " T.C.
"			62	356 5		℄ 80' St
"			75	356 2	43' N Gutter (Dirt)	
"			6.86	355 12	" " T.C.	
7+50			5.9	357 7		℄ Per F.B.
"			50	357 7		15 S Gutter (Dirt)
"			4.30	358 8		" " T.C
"			3.4	359 3		15 S. T. Brk
"			(2.4)	361 1		15± S to Back Lot Line
"			53	357 4		℄ 80 St
"			67	356 5	43 N Gutter (Dirt)	
"			5.0	356 12	" " T.C	
"			86	355 1	165' N to Back of Line	
8+00			31	358 3		℄ Per F.B
"			44	358 3		15 S. Gutter (Dirt)
"			3.52	359 16		15 S T.C
"			43	358 1		℄ 80 St.
"			56	357 1	43 N Gutter (Dirt)	
"			4.97	357 11	" " T.C.	
8+50			30	359 7		℄ Per F.B

FORM 307 10M 10-46

PLEASE RETURN TO
LOS ANGELES COUNTY SURVEYOR
700 HALL OF RECORDS

NOTE: ANY ADDITIONS OR CHANGES ON THIS SHEET MUST BE MADE OR CIRCLED IN RED INK, WITH DATE AND NAME OF PERSON MAKING CHANGE.

Do not extend notes this side of this line.

STATION	B. S.	H. I.	F. S.	ELEV.		
8+50		362 68	350	359 18		℄ 80' St
T.P.	8 09	368 18	259	360 09		
9+00			75	360 7		℄ Per F.B.
"			74	360 8		15 S Gutter (Dirt)
"			708	361 10		" " T.C.
"			78	360 4		℄ 80' St.
"			93	358 9	43 N Gutter Dirt	
"			866	359 52	" " T.C.	
9+07.7			70	361 2		15 S. Gutter Dirt
"			662	361 56		" " T.C. (Bndy)
9+16.2			69	361 3		℄ Per F.B.
"			72	361 0		℄ 80 St
"			90	359 2	43' N Gutter (Dirt)	
"			838	359 20	" " W end N.W.C.R.	
9+43.6			58	362 4		℄ Per F.B.
"			64	361 8		℄ 80 St
"			81	360 1	68± N Gutter (Dirt)	
"			735	360 83	" " W end N.W.C.R.	
9+53.2			46	363 6	Int ℄ Temple & 5th St.	
"			162	366 56		100' S on ℄ 5th St.
"			00	368 2		155±' " " " "

Profile No. ____ Notes Red. ____ Plotted ____ Job No. 1082 Division No. V
X-Sec. No. ____ Date ____ Date ____ Survey of Rancho Sauce Dist.
Notes Chkd. ____ Checked ____ Survey by H. F. NAUMANN Notes J.G. Date 7-47
Date ____ Date ____ Map No. ____ Made by Johnson Date ____

F.B. 1244 PG. 113

FORM 307 10M 10-46

PLEASE RETURN TO
LOS ANGELES COUNTY SURVEYOR
700 HALL OF RECORDS

NOTE: ANY ADDITIONS OR CHANGES ON THIS SHEET MUST BE MADE OR CIRCLED IN RED INK, WITH DATE AND NAME OF PERSON MAKING CHANGE.

Do not extend notes this side of this line.

STATION	B. S.	H. I.	F. S.	ELEV.		
9+53.25		368 19	5 5	362 7		℄ 80 St
"			7 5	360 4	100 N on ℄ 5th St	
"			8 7	359 5	10 W Gutter (Dirt)	
"			7 99	360 19	10 " TC	
"			11 0	357 2	200 N on ℄ 5th St	
"			11 9	356 3	10 W Gutter (Dirt)	
"			11 20	356 98	10 " TC	
BM PS 28			3 50	364 5	BM PS 28 Temple Ave & 5th St S.W. Cor. Bt. Spk in Conc. [illegible] to Hse # 426 Elev. 364.669 F.B. 1220-18	

F.B. 1244 PG. 114

Job No. 1093 Division No. V Notes Red. Plotted Profile

Survey of PUENTE SEWER DIST Date Date No.

Survey by H. F. NAUMANN Notes J. Gregory Notes Chkd. Checked X-Sec.

Indexed [illegible] Date Date Date No.

Notes Ck'd by	Survey of Common Street Imp.
Map No.	W. O. 1093 Tape No. 258 St'd. 68 °F
Office Work	Surveyed by H. F. NAUMANN
Checked	Notes H.F.N. Date 7-46
Date	Indexed A. C. Johnson 7-31-47

F. B. 1204 PG. 115

Note: Any Additions or Changes on This Sheet Must be Made or Circled in Red Ink With Date and Name of Person Making Change.

Do not extend notes this side of this line.

RETURN TO
LOS ANGELES COUNTY SURVEYOR
700 HALL OF RECORDS

LOCATION of IMPROVEMENTS on COMMON ST. from POMONA BLVD. to ABBEY ST. (W)

C.I. 1093

H.F. Naumann
J. Gregory
A.R. Bamlothi
H.C. Hand.

FORM 247 5M 5-46

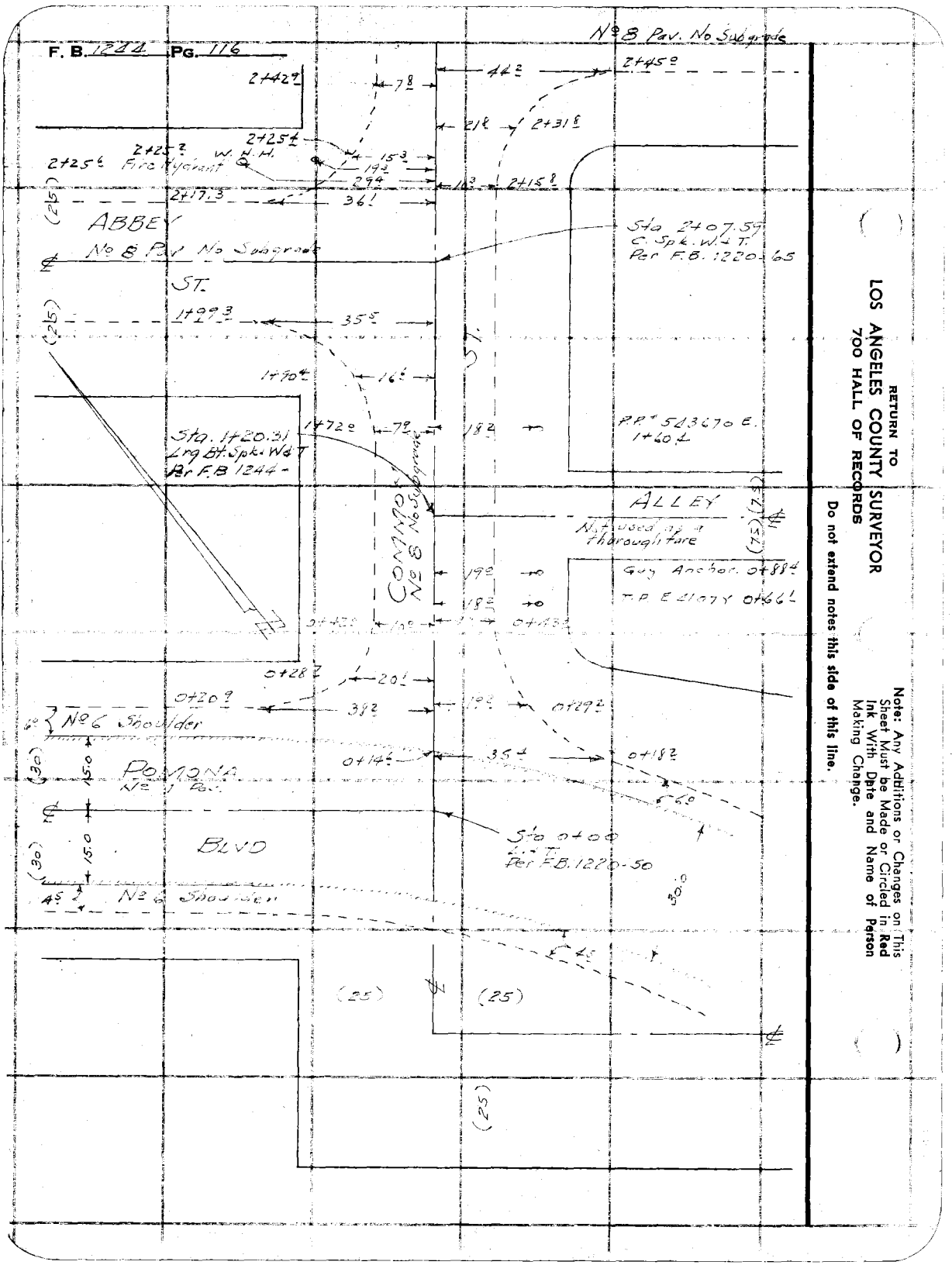

RETURN TO
LOS ANGELES COUNTY SURVEYOR
700 HALL OF RECORDS

Do not extend notes this side of this line.

Note: Any Additions or Changes on This Sheet Must be Made or Circled in Red Ink With Date and Name of Person Making Change.

Profile No. ____ X-Sec. No. ____

Notes Red. ____ Date ____ Plotted ____ Date ____ Job No. 1093 Division No. V

Notes Chkd. [illegible] Date 7/21/47 Checked ____ Date ____ Survey of [illegible] DIST.

Survey by H. F. NAUMANN Notes J. G. Date 7-47

Map No. [illegible] Indexed [illegible] Date ____

F.B. 1244 Pg. 117

NOTE: ANY ADDITIONS OR CHANGES ON THIS SHEET MUST BE MADE OR CIRCLED IN RED INK, WITH DATE AND NAME OF PERSON MAKING CHANGE.

PLEASE RETURN TO
LOS ANGELES COUNTY SURVEYOR
700 HALL OF RECORDS

Do not extend notes this side of this line.

PROFILE
and
CROSS SECTIONS
on
COMMON ST.
from
POMONA BLVD.
to
ABBEY ST. (W)
S.T. 1093

STATION	B.S.	H.I.	F.S.	ELEV.
		H. F. Naumann J. Gregory A. R. Barilo Hi H. C. Hand.		

FORM 307 10M 10-46

FORM 307 10M 10-46

PLEASE RETURN TO
LOS ANGELES COUNTY SURVEYOR
700 HALL OF RECORDS

NOTE: ANY ADDITIONS OR CHANGES ON THIS SHEET MUST BE MADE OR CIRCLED IN RED INK, WITH DATE AND NAME OF PERSON MAKING CHANGE.

Do not extend notes this side of this line.

STATION	B. S.	H. I.	F. S.	ELEV.		
2+07.59		343.45	4.9	338.6		25 E. PL
"			5.30	338.15	25 W PL on ℄ Abbey St	
"			5.72	337.73	100 " on ℄ Abbey St	
"			6.31	337.14	200 " "	
3+52.82			5.12	338.33	Int ℄ Common St & Abbey St to East	
"			4.35	339.10		25 E on ℄ Abbey St
"			3.76	339.69		100 " " " "
"			2.92	340.13		200 " " " "
BM P.S. 49			2.16	341.[illegible]	BM Abbey St & Common St S.E. Cor P.S. 49 Cut Spk in PP # 565599 E Elev. 341.271 FB 1220-26	

F.B. 1244 PG. 120

Job No. 1093 Division No. V Notes Red. Plotted Profile

Survey of PUENTE SEWER Dist Date Date No.

Survey by H. F. NAUMANN Notes J. Gregory Notes Chkd. Checked X-Sec.

Indexed [illegible] Date Date Date No.

Notes Ck'd by	Survey of [illegible]
Map No.	W. O. 1093 Tape No. 058 St'd 68 °F
Office Work	Surveyed by H. F. NAUMANN
Checked	Notes [illegible] Date 7-47
Date	Indexed A. C. Johnson 7-31-47

F. B. 1211 PG. 121

Note: Any Additions or Changes on This Sheet Must be Made or Circled in Red Ink With Date and Name of Person Making Change.

Do not extend notes this side of this line.

RETURN TO
LOS ANGELES COUNTY SURVEYOR
700 HALL OF RECORDS

LOCATION
of
IMPROVEMENTS
on
1st ALLEY N. of POMONA BLVD
from
COMMON ST.
to
BAJA ST.
C.I. 1093

H. F. Naumann
J. Gregory
A. R. Barilotti
H. C. Hand.

FORM 247 5M 5-46

F. B. 1244 PG. 122

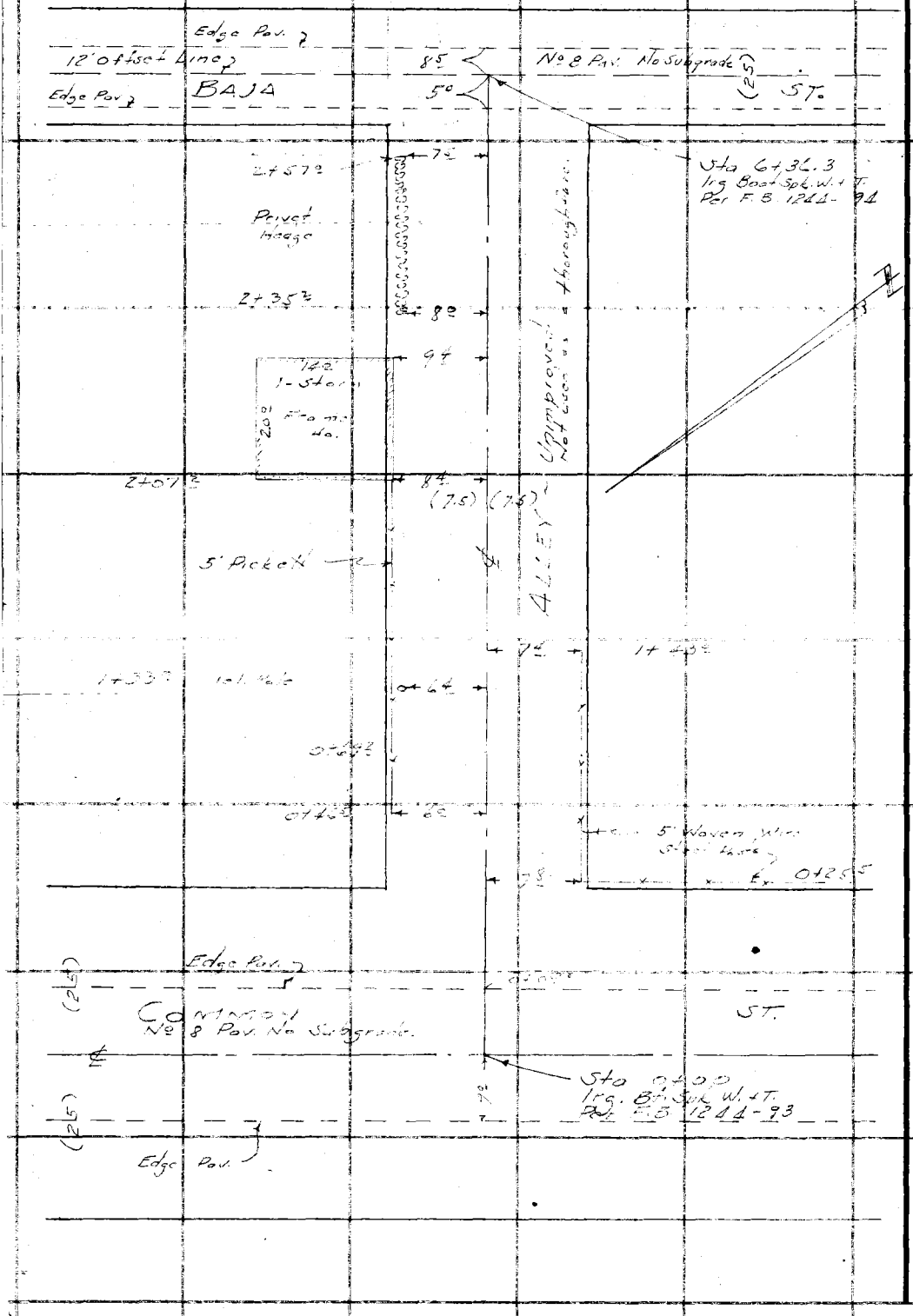

RETURN TO
LOS ANGELES COUNTY SURVEYOR
700 HALL OF RECORDS

Do not extend notes this side of this line.

Note: Any Additions or Changes on This Sheet Must be Made or Circled in Red Ink With Date and Name of Person Making Change.

Profile No. _____ Notes Red. _____ Plotted _____ Job No. 1093 Division No. V

F.B. 1244 PG. 123

Date _____ Date _____ Survey of [illegible]

X-Sec. No. _____ Notes Chkd. [illegible] Checked _____ Survey by H. F. NAUMANN Notes [illegible] Date 7-4-

Date 7/22/47 Date _____ Map No. [illegible] Date _____

PROFILE & CROSS SECTION

OF

1st ALLEY N. of POMONA BLVD.

from

COMMON ST.

to

BAJA ST.

C.I. 1093

H. F. Naumann

V. Gregory

A.R. Barilotti

H.C. Hand

STATION	B. S.	H. I.	F. S.	ELEV.

NOTE: ANY ADDITIONS OR CHANGES ON THIS SHEET MUST BE MADE OR CIRCLED IN RED INK, WITH DATE AND NAME OF PERSON MAKING CHANGE.

PLEASE RETURN TO
LOS ANGELES COUNTY SURVEYOR
700 HALL OF RECORDS

Do not extend notes this side of this line.

FORM 307 10M 10-46

FORM 307 10M 10-46

PLEASE RETURN TO
LOS ANGELES COUNTY SURVEYOR
700 HALL OF RECORDS

NOTE: ANY ADDITIONS OR CHANGES ON THIS SHEET MUST BE MADE OR CIRCLED IN RED INK, WITH DATE AND NAME OF PERSON MAKING CHANGE.

Do not extend notes this side of this line.

STATION	B. S.	H. I.	F. S.	ELEV.		
BM PS 2	1.28	341.69		340.41	BM PS 2 Pomona Blvd & Common St. N.E. Cor Bt Spk in W end of Conc. gas pump island Elev. 340.408 F.B. 1220-7	
0+00			4.02	337.67	Int ℄ Common St & Alley	
"			4.31	337.38		60' S on ℄ Common St
"			4.68	337.01		40 " " " " "
"			4.51	337.18		120 " " " "
"			3.61	338.08	65' N on ℄ Common St	
"			3.26	338.13	107.5 " " " "	S. PL of Abbey
"			3.38	338.31	32.5 " " " "	
0+09.3			4.19	337.50		℄ Edge Pav.
0+12			4.3	337.4		℄ Gutter
0+25			3.7	338.0		℄
"			4.0	337.7		7.5 S. PL
"			3.7	338.0	7.5 N PL	
0+50			3.8	337.9		℄
1+00			3.6	338.1		℄
"			3.6	338.1		7.5 S. PL
"			2.8	338.9	7.5 N PL	
1+50			3.5	338.2		℄
2+00			3.2	338.5		℄
"			3.1	338.6		7.5 S PL

F.B. 1244 PG. 124

Job No. 1093 Division No. ✓ Notes Red. Plotted Profile
Survey of Puente Sewer Dist. Date Date No.
Survey by H. F. NAUMANN Notes J. Gregory Notes Chkd. Checked X-Sec.
Indexed [illegible] Date Date Date No.

FORM 307 10M 10-46

PLEASE RETURN TO
LOS ANGELES COUNTY SURVEYOR
700 HALL OF RECORDS

NOTE: ANY ADDITIONS OR CHANGES ON THIS SHEET MUST BE MADE OR CIRCLED IN RED INK, WITH DATE AND NAME OF PERSON MAKING CHANGE.

Do not extend notes this side of this line.

STATION	B. S.	H. I.	F. S.	ELEV.		
2+00		34 69	3 1	338 6	75 N. P.L.	
T.P.	7 96	346 51	3 14	338 55		
2+50			7 6	338 9		℄
3+00			6 7	339 8		℄
/			6 6	339 9		75 S. P.L.
/			6 7	339 8	75 N. P.L.	
3+50			5 6	340 9		℄
4+00			5 1	341 4		℄
/			5 1	341 4		75 S. P.L.
/			6 1	340 4	140 S to N. P.L. of Pomona Blvd	
/			4 7	341 8	75 N. P.L.	
/			2 9	343 6	1075 N to S. P.L. of Abbey St.	
4+50			4 2	342 3		℄
5+00			2 5	344 0		℄
/			2 8	343 7		75 S. P.L.
/			2 5	344 0	75 N. P.L.	
5+50			1 2	345 3		℄
T.P.	6 41	351 79	1 13	345 38		
6+00			5 9	345 9		℄
/			6 1	345 7		75 S. P.L.
/			5 5	346 3	75 N. P.L.	

Profile No. ____ Notes Red ____ Plotted ____ Job No. 1092 Division No. V

X-Sec. No. ____ Date ____ Date ____ Survey of ____

Notes Chkd. ____ Checked ____ Survey by H. F. NAUMANN Notes [illegible] Date 7-41

Date ____ Date ____ Map No. ____ Indexed [illegible] Date ____

F.B. 1244 PG. 125

FORM 307 10M 10-46

PLEASE RETURN TO
LOS ANGELES COUNTY SURVEYOR
700 HALL OF RECORDS

NOTE: ANY ADDITIONS OR CHANGES ON THIS SHEET MUST BE MADE OR CIRCLED IN RED INK, WITH DATE AND NAME OF PERSON MAKING CHANGE.

Do not extend notes this side of this line.

STATION	B. S.	H. I.	F. S.	ELEV.		
6+23 3		351 79	5 2	34[illegible] 6		℄
/			5 4	34[illegible] 1		7 5 S. P.L.
/			4 9	346 9	7 5 N. P.L.	
6+31 3			4 61	347 18		℄ Edge Pav.
6+36 3			4 37	34[illegible] 1[illegible]	Int ℄ Alley & Baja St.	
/			5 90	34[illegible] 89		70 S on Baja Ave.
/			7 32	34[illegible] 47		110 S on " "
/			8 49	343 30	140 3 S on Baja Ave to ℄ Pomona Blvd	
/			3 20	348 59	65 N on Baja St.	
/			2 39	34[illegible] 40	107 5 N " " to S. P.L. of Abbey St	
T.P.	4 12	35344	2 47	34[illegible] 32		
BM P.S. 10			4 04	34[illegible] 10	BM PS 10 Baja Ave & Abbey St N.W. Cor Bt. Spk in Conc. Drive to Hse #543 Elev. 349.384 F.B. 1220-12	

F.B. 1244 PG. 126

Job No. 1093 Division No. ✓ Notes Red. Plotted Profile

Survey of Pierre Sewer Dist. Date Date No. X-Sec.

Survey by H. F. NAUMANN Notes J. Gregory Notes Chkd. Checked

Indexed [illegible] Date Date Date No.

Notes Ck'd by	Survey of PUENTE SEWER LIST
Map No.	W. O. 1093 Tape No. 058 St'd 68 °F
Office Work	Surveyed by H. F. NAUMANN
Checked	Notes J. Gregory Date 7-27
Date	Indexed

F. B. 12 PG.

Note: Any Additions or Changes on This Sheet Must be Made or Circled in Red Ink With Date and Name of Person Making Change.

Do not extend notes this side of this line.

RETURN TO
LOS ANGELES COUNTY SURVEYOR
700 HALL OF RECORDS

LOCATION of IMPROVEMENTS of 1st ALLEY N. of PALOMA BLVD from RIDGEWAY ST to GLENDORA AVE

H. F. Naumann
J. Gregory
A. R. Barrilo Hi
H. C. Hand.

FORM 247 SM 11-46

F. B. 1244 PG. 128

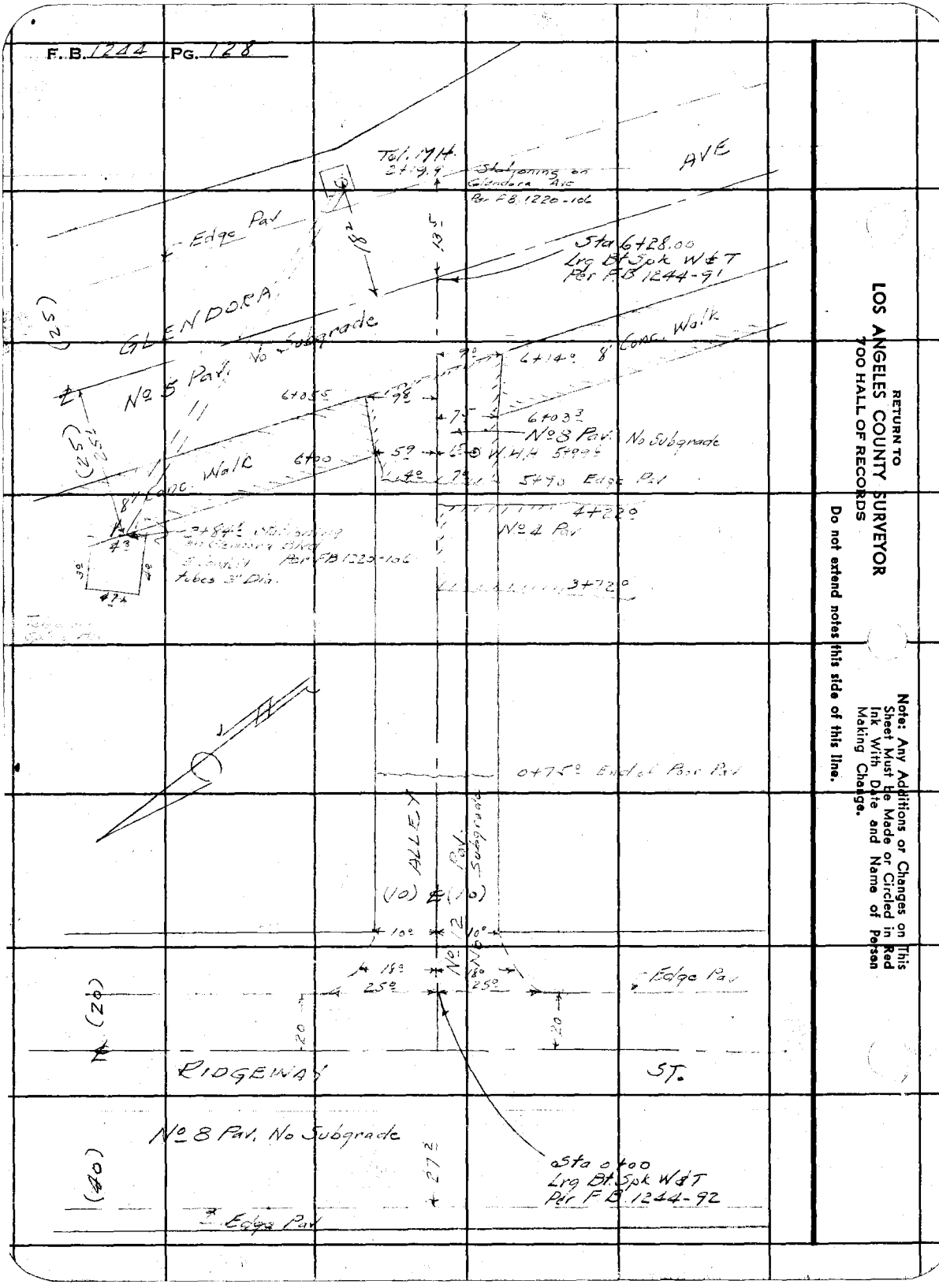

RETURN TO
LOS ANGELES COUNTY SURVEYOR
700 HALL OF RECORDS

Note: Any Additions or Changes on This Sheet Must be Made or Circled in Red Ink With Date and Name of Person Making Change.

Do not extend notes this side of this line.

Profile No. ____ X-Sec. No. ____

Notes Red. ____ Plotted ____ Job No. 1073 Division No. V
Date ____ Date ____ Survey of ____
Notes Chkd. [illegible] Checked ____ Survey by H. F. NAUMANN Notes J. G. Date 7-07
Date 7/22/07 Date ____ Map No. ____ Andrew Johnson Date ____

F.B. 121 PG. 179

NOTE: ANY ADDITIONS OR CHANGES ON THIS SHEET MUST BE MADE OR CIRCLED IN RED INK, WITH DATE AND NAME OF PERSON MAKING CHANGE.

PLEASE RETURN TO
LOS ANGELES COUNTY SURVEYOR
700 HALL OF RECORDS

Do not extend notes this side of this line.

STATION	B. S.	H. I.	F. S.	ELEV.	
					PROFILE and CROSS SECTIONS on 1st ALLEY N. of POMONA BLVD. from RIDGEWAY ST. to GLENDORA AVE
					C.I. 1093
		H. F. Naumann J. Gregory A. E. Barilotti H. C. Hand.			

FORM 307 10M 10-46

FORM 307 10M 10-46

PLEASE RETURN TO
LOS ANGELES COUNTY SURVEYOR
700 HALL OF RECORDS

NOTE: ANY ADDITIONS OR CHANGES ON THIS SHEET MUST BE MADE OR CIRCLED IN RED INK, WITH DATE AND NAME OF PERSON MAKING CHANGE.

Do not extend notes this side of this line.

F.B. 2M Pg. 130 | Job No. 1093 Division No. V | Notes Red | Plotted | Profile
Survey of PUENTE SEWER DIST | Date | Date | No.
Survey by H. F. NAUMANN | Notes J. Gregory | Notes Chkd | Checked | X-Sec.
Indexed | Date | Date | Date | No.

STATION	B. S.	H. I.	F. S.	ELEV.		
BM PS 7	5.15	329.70		324.55	BM Pomona Blvd & Ridgeway St N.E. Cor. PS 7 Bt Spk in Cb. 10' E of E end C/R Elev. 324.551 FB 1220-9	
0+00			4.44	325.26	Int ℄ Alley & Ridgeway Ave	
"			4.95	324.75	50 N on ℄	Ridgeway Ave
"			5.47	324.28	151 " " "	" Nly RL on Pomona Blvd
"			5.68	324.02	181 " " "	" Int. Pomona Blvd
"			4.02	326.68	70 N on ℄ Ridgeway Ave	
"			3.82	326.88	150 " " " "	
"			3.75	326.95	170 " " " "	at Int of Newton
0+11.9			4.62	326.08		℄ Sta
0+20			4.06	326.64		℄ RL
"			4.40	326.30		10 S RL
"			3.89	326.81	10 N RL	
0+32			3.53	327.17		℄ Echo
1+00			3.5	327.2		℄
"			3.5	327.2		10 S RL
"		✓	3.3	327.4	10 N RL	
TP	6.10	332.41	3.39	326.31		
1+50			5.4	327.0		℄
2+00			5.0	327.4		℄
"			5.0	327.4		10 S. RL
"			5.1	327.3	10. N RL	

FORM 307 10M 10-46

PLEASE RETURN TO
LOS ANGELES COUNTY SURVEYOR
700 HALL OF RECORDS

NOTE: ANY ADDITIONS OR CHANGES ON THIS SHEET MUST BE MADE OR CIRCLED IN RED INK, WITH DATE AND NAME OF PERSON MAKING CHANGE.

Do not extend notes this side of this line.

STATION	B. S.	H. I.	F. S.	ELEV.		
2+50		332 41	4 8	327 6		℄
3+00			4 6	327 8		℄
"			4 5	327 9		10 S. P.L.
"			5 8	326 6		151 Sly to N. P.L. of Pomona Blvd
"			4 4	328 0	10 N P.L.	
"			3 3	329 1	150 N to S. P.L. of Newton St.	
3+50			4 0	328 4		℄
3+72°			3 81	328 60		℄ & Beg. of Pav.
4+00			3 64	328 77		℄
"			3 49	328 92		10 S. P.L. on Pav.
"			3 5	328 9	10 N P.L. (Dirt)	
4+22			3 11	329 30		℄ End of Pav
4+50			2 6	329 1		
T.P.	5 03	334 48	2 96	329 45		
5+00			4 3	330 2		℄
"			4 3	330 2		10 S. P.L.
"			4 3	330 2	10 N P.L.	
5+50			4 4	330		℄
5+90			4 70	329 78		℄ Beg of Very Poor Pav
6+03°			4 93	329 55		℄
"			4 85	329 63		10 S P.L. Back of Walk

Profile Notes Red ____ Plotted ____ Job No. 1093 Division No. V F.B. 1244 PG. 131
No. ____ Date ____ Date ____ Survey of Pacific Sewer Dist
X-Sec. Notes Chkd. ____ Checked ____ Survey by H. F. NAUMANN Notes J. G. Date 7-27
No. ____ Date ____ Date ____ Map No. ____ Indexed [illegible] Date ____

F. B. 1244 Pg. 134

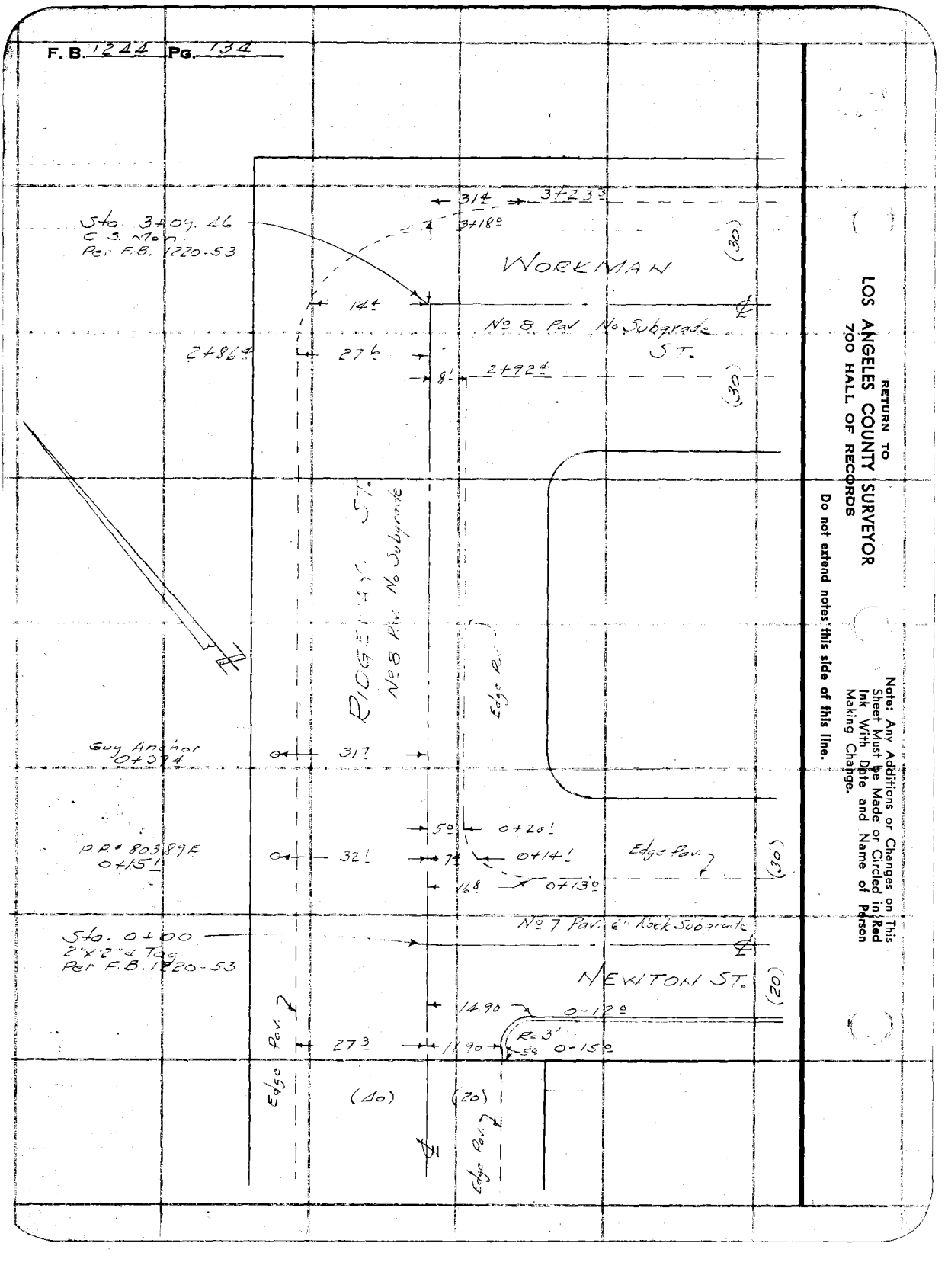

RETURN TO
LOS ANGELES COUNTY SURVEYOR
700 HALL OF RECORDS

Do not extend notes this side of this line.

Note: Any Additions or Changes on This Sheet Must be Made or Circled in Red Ink With Date and Name of Person Making Change.

Profile No.	Notes Red.	Plotted	Job No. 1093	Division No. V
	Date	Date	Survey of	
X-Sec. No.	Notes Chkd. LDW	Checked	Survey by H. F. NAUMANN	Notes J. G. Date 7-47
	Date 7/22/47	Date	Map No.	Indexed Johnson Date

F.B. 1241 PG. 135

NOTE: ANY ADDITIONS OR CHANGES ON THIS SHEET MUST BE MADE OR CIRCLED IN RED INK, WITH DATE AND NAME OF PERSON MAKING CHANGE.

PLEASE RETURN TO
LOS ANGELES COUNTY SURVEYOR
700 HALL OF RECORDS

Do not extend notes this side of this line.

	PROFILE and CROSS SECTIONS on RIDGEWAY ST. from NEWTON ST. to WORKMAN ST.
ELEV.	C.I. 1093
F. S.	
H. I.	H. F. Naumann J. Gregory A. R. Bariloffi H. C. Hand
B. S.	
STATION	

FORM 307 10M 10-46

FORM 307 10M 10-46

PLEASE RETURN TO
LOS ANGELES COUNTY SURVEYOR
700 HALL OF RECORDS

NOTE: ANY ADDITIONS OR CHANGES ON THIS SHEET MUST BE MADE OR CIRCLED IN RED INK, WITH DATE AND NAME OF PERSON MAKING CHANGE.

Do not extend notes this side of this line.

STATION	B. S.	H. I.	F. S.	ELEV.		
BM PS. 51	474	331 17		326 43	BM PS. 51 Ridgeway St & Newton St. S.E. Cor. Ct. Spk. in Curb 5' E of E end CR. Elev. 326.426 FB 1220-27	
0+00			521	325 96	Int ℄ Ridgeway St & Newton St	
/			526	325 91		20 E on ℄ Newton St
/			461	326 56		100 " " " " "
/			377	327 40		200 " " " " "
/			532	325 85	27 W Edge Pav & B. Brk	
/			43	326 9	32 " T Brk	
/			44	326 8	40 W PL	
/			46	326 6	100 W	
/			46	326 6	200 W	
0+50			508	326 09		℄
1+00			497	326 20		℄
/			515	326 02		5' E Edge Pav. & B. Brk
/			46	326 6		9' " T Brk
/			45	326 7		20 " PL
/			508	326 07	27' W Edge Pav & B. Brk	
/			39	327 3	32 " T Brk	
/			39	327 3	40 " PL	
1+50			479	326 38		℄
2+00			454	326 63		℄
✓			473	326 44		5 E Gutter

F.B. 1244 PG. 136 Job No. 1093 Division No. V Notes Red. Plotted Profile
Survey of PUENTE SEWER DIST Date Date No. X-Sec.
Survey by H. F. NAUMANN Notes J. Gregory Notes Chkd. Checked
Indexed [illegible] Date Date Date No.

FORM 307 10M 10-46

PLEASE RETURN TO
LOS ANGELES COUNTY SURVEYOR
700 HALL OF RECORDS

NOTE: ANY ADDITIONS OR CHANGES ON THIS SHEET MUST BE MADE OR CIRCLED IN RED INK, WITH DATE AND NAME OF PERSON MAKING CHANGE.

Do not extend notes this side of this line.

STATION	B. S.	H. I.	F. S.	ELEV.		
2+00		331 17	427	326 90		8 E Edge Pav
/			41	327 1		20 E P.L.
/			48	326 31	25 W Gutter	
/			408	327 09	27 / Edge Pav	
/			35	327 7	28 / T Brk	
/			32	328 2	40 / P.L.	
2+50			451	326 66		℄
2+79.5			432	326 85		℄
/			454	326 63		6 E Gutter
/			353	327 34		11 / Edge Pav. & T.
/			35	327 7		20 / PL
/			439	326 78	24 W Gutter	
/			347	327 70	25 / Edge Pav	
/			28	328 4	31 / T. Brk	
/			23	328 9	40 / PL	
3+09.40			407	327 10	Int ℄ Ridgeway St & Workman Ave	
/			409	327 08		20 E on ℄ Workman Ave
/			392	327 25		100 / / /
/			364	327 53		200 / / /
/			425	326 92	14± W Edge Pav. B. Brk	
/			28	328 4	28 W Brk	

Profile Notes Red ____ Plotted ____ Job No. 1093 Division No. V
No. ____ Date ____ Date ____ Survey of [illegible]
X-Sec. Notes Chkd. ____ Checked ____ Survey by H. F. NAUMANN Notes V.G. Date 7-47
No. ____ Date ____ Date ____ Map No. ____ Indexed Jobman Date ____

F.B. 1241 Pg. 137

FORM 307 10M 10-46

PLEASE RETURN TO
LOS ANGELES COUNTY SURVEYOR
700 HALL OF RECORDS

NOTE: ANY ADDITIONS OR CHANGES ON THIS SHEET MUST BE MADE OR CIRCLED IN RED INK, WITH DATE AND NAME OF PERSON MAKING CHANGE.

Do not extend notes this side of this line.

STATION	B. S.	H. I.	F. S.	ELEV.		
3+09 46		331 17	1 8	32[illegible] 4	40 W PL	
			1 0	330 2	100	
			1 4	32[illegible] 8	200	
3+15 0			4 20	32[illegible] [illegible]		℄ & Edge Pav.
3+37 46			2 3	32[illegible] 9		℄ Prod. to N. PL.
BM PS 50			3 43	32[illegible] 74	BM PS 50	Workman Ave (N. Side) & Ridgeway St. Bt. Spk in Conc. Drive to rise # 237 Elev. 327.732 F.B. 1220-27

F.B. 1244 PG. 138 Job No. 1093 Division No. V Notes Red. Plotted Profile
Survey of PUENTE SEWER DIST Date Date No.
Survey by H. F. NAUMANN Notes J. Gregory Notes Chkd. Checked X-Sec.
Indexed C. Johnson Date Date Date No.

Notes Ck'd by	Survey of [illegible]	F. B. 1241 Pg. 139
Map No.	W. O. 1093 Tape No. 058 St'd 68 °F	
Office Work	Surveyed by H. F. NAUMANN	
Checked	Notes Gregory Date 7-47	
Date	Indexed A. C. Johnson 7-31-47	

Note: Any Additions or Changes on This Sheet Must Be Made or Circled in Red Ink With Date and Name of Person Making Change.

Do not extend notes this side of this line.

RETURN TO
LOS ANGELES COUNTY SURVEYOR
700 HALL OF RECORDS

LOCATION
of
IMPROVEMENTS
on
LOT LINE N. of MAIN ST.
from
GLENDORA AVE
to
FIRST ST.

H. F. Naumann
J. Gregory
A. R. Barilotti
H. C. Hand.

FORM 247 5M 11-46

F. B. 1244 Pg. 140

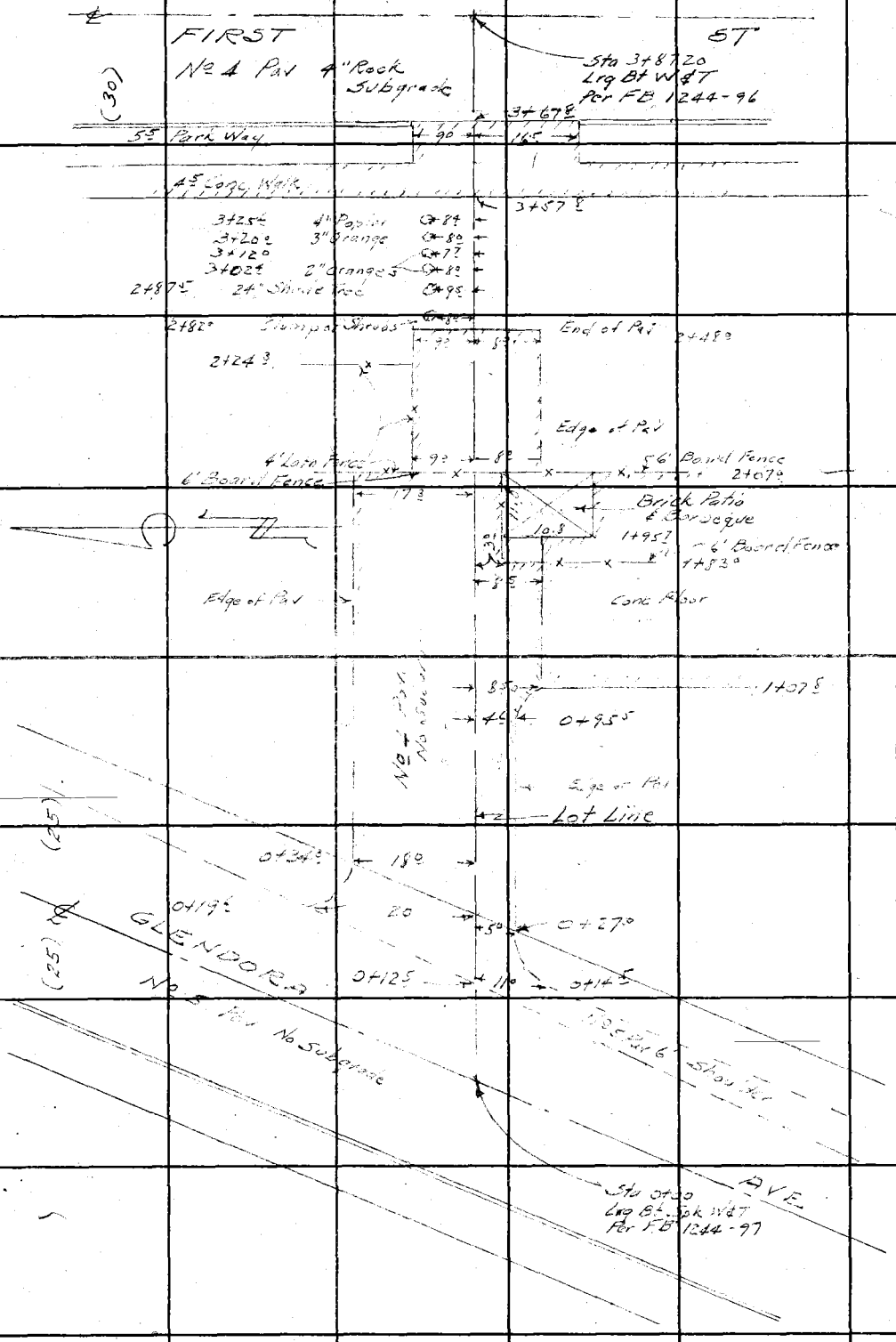

RETURN TO
LOS ANGELES COUNTY SURVEYOR
700 HALL OF RECORDS

Note: Any Additions or Changes on This Sheet Must Be Made or Circled in Red Ink With Date and Name of Person Making Change.

Do not extend notes this side of this line.

Profile No. ____ X-Sec. No. ____

Notes Red ____ Plotted ____ Job No. 1093 Division No. V
Date ____ Date ____ Survey of ____
Notes Chkd. RPM Checked ____ Survey by H. F. NAUMANN Notes J. G. Date 7-47
Date 7/22/47 Date ____ Map No. ____ Indexed Johnson Date ____

F.B. 1212 Pg. 141

NOTE: ANY ADDITIONS OR CHANGES ON THIS SHEET MUST BE MADE OR CIRCLED IN RED INK, WITH DATE AND NAME OF PERSON MAKING CHANGE.

PLEASE RETURN TO
LOS ANGELES COUNTY SURVEYOR
700 HALL OF RECORDS

Do not extend notes this side of this line.

PROFILE
&
CROSS SECTIONS
on
LOT LINE N. of MAIN ST.
from
GLENDALE AVE.
to
FIRST ST.

C.E. 1093

STATION	B.S.	H.I.	F.S.	ELEV.
		H. F. Naumann J. Gregory A. R. Barilla Hi H. C. Hoard		

FORM 307 10M 10-46

FORM 307 10M 10-46

PLEASE RETURN TO
LOS ANGELES COUNTY SURVEYOR
700 HALL OF RECORDS

NOTE: ANY ADDITIONS OR CHANGES ON THIS SHEET MUST BE MADE OR CIRCLED IN RED INK, WITH DATE AND NAME OF PERSON MAKING CHANGE.

Do not extend notes this side of this line.

F.B. 1214 Pg. 142 | Job No. 1093 Division No. V Notes Red Plotted Profile
Survey of PUENTE SEWER DIST Date Date No X-Sec.
Survey by H. F. NAUMANN Notes J. Gregory Notes Chkd Checked
Indexed Date Date Date No.

STATION	B. S.	H. I.	F. S.	ELEV.	
BM P.S. 6	5.14	33.403		327.89	BM Pomona Blvd & Glendora Ave N.W. Cor Bf Spk in M.C.R. P.S. 6 Elev 328.890 FB 1220-7
0+00			4.38	327.65	Int ℄ Lot Line of Glendora Ave
"			4.80	327.23	70 S. on ℄ Glendora Ave
"			4.73	327.30	25 E Gutter
"			4.11	327.92	" " T.C.
"			5.30	327.73	125 S. on ℄ Glendora Ave
"			4.07	327.96	50 E Gutter
"			3.38	328.65	" " Mond N.E.C.R.
"			4.16	327.87	75 N on ℄ Glendora Ave.
"			4.09	327.94	150 " " " "
0+12.5			4.05	327.98	℄ Gutter
0+27			3.92	328.11	℄ ℄ Lot line
"			4.18	327.85	55 S. Edge Pav.
"			4.3	327.73	10 S
"			3.64	328.19	10 N
0+50			3.33	328.70	℄
"			3.45	328.58	55 S Edge Pav
"			3.7	328.33	10 S.
"			3.37	328.66	10 N
1+00			2.65	329.38	℄
"			2.65	329.38	55 S. Edge Pav

FORM 307 10M 10-46

PLEASE RETURN TO
LOS ANGELES COUNTY SURVEYOR
700 HALL OF RECORDS

NOTE: ANY ADDITIONS OR CHANGES ON THIS SHEET MUST BE MADE OR CIRCLED IN RED INK, WITH DATE AND NAME OF PERSON MAKING CHANGE.

Do not extend notes this side of this line.

STATION	B. S.	H. I.	F. S.	ELEV.		
1+00		334 03	29	331 1		10 S.
-			282	331 21	10 N	
1+078			264	331 39		℄
/			264	331 39		8.5 S Edge Conc Pa
1+50			266	331 37		℄
/			260	331 43		8.5 S Edge Conc Pa
/			260	331 43		10 S.
/			280	331 23	10 N	
2+00			233	331 70		℄
-			230	331 73		3' S Edge Pa
/			228	331 75		10 S on Brick Floo
/			245	331 58	10 N	
TP	540	336 95	248	331 55		
2+48			507	331 85		℄ End of Pa
/			500	331 95		8 S Edge Pa
/			50	332 0		10 S
/			498	331 97	9 N Edge Pa	
/			5	33 ~~2~~ 6	10 N	
2+50			5 1	331 9		℄
/			5 2	331 8		10 S.
/			5 4	331 6	10 N	

Profile No. ____ Notes Red ____ Plotted ____ Date ____ Job No. 1093 Division No. V

X-Sec. No. ____ Notes Chkd. ____ Date ____ Checked ____ Date ____ Survey of ____ Survey by H. F. NAUMANN Notes C/G Date 7-47

Map No. ____ Date ____ Indexed ____ Date ____

F.B. 1245 PG. 14

FORM 307 10M 10-46

PLEASE RETURN TO
LOS ANGELES COUNTY SURVEYOR
700 HALL OF RECORDS

NOTE: ANY ADDITIONS OR CHANGES ON THIS SHEET MUST BE MADE OR CIRCLED IN RED INK, WITH DATE AND NAME OF PERSON MAKING CHANGE.

Do not extend notes this side of this line.

STATION	B. S.	H. I.	F. S.	ELEV.		
3+00		336.95	46	332.4		℄
"			50	332.0		10 S.
"			47	332.1	10 N	
3+57.8			466	332.29		℄ Back of Walk
"			477	332.18		10 S " " PL
"			470	332.25	10 N Back of Walk PL	
TP	466	336.82	479	332.16		
3+67.8			506	331.76		℄ Gutter
"			507	331.75		16.5 S, Gutter
"			476	332.06		" " TC.
"			508	331.74	9 N Gutter	
"			479	332.03	" " TC	
3+87.20			470	332.12	Int ℄ Lot Line & 1st St	
"			498	331.84		136.5 S on ℄ 1st St
"			534	331.48		20 W Gutter
"			494	331.88		" " N end NWCR
"			481	332.01	100 N on ℄ 1st St	
"			528	331.54	20 W Gutter	
"			479	332.03	" " TC	
BM PS44			500	331.82	BM PS44 Main St & 1st St Bt Spk in Cb 2' S of S end CR Elev 331.799 F.B. 1220-24	S.W. Cor

F.B. 1244 PG. 144 Job No. 1093 Division No. V Notes Red. Plotted Profile
Survey of Puente Sewer Dist. Date Date No.
Survey by H. F. NAUMANN Notes J. Gregory Notes Chkd. Checked X-Sec.
Indexed A. O. Tebbens Date Date Date No.

Notes Ck'd by	Survey of [illegible]
Map No.	W. O. 1093 Tape No. 058 St'd 68 °F
Office Work	Surveyed by H. F. NAUMANN
Checked	Notes J. Gregory Date 7-47
Date	Indexed A. C. Johnson 7-31-47

F. B. [illegible] PG. [illegible]

LOCATION
OF
IMPROVEMENTS
ON
LOT LINE So. of MAIN ST
from
POMONA BLVD to 2nd ST.

C.I. 1093

H.F. Naumann
J. Gregory
A.R. Bariloth
H.C. Hand
H.O. West

Note: Any Additions or Changes on This Sheet Must be Made or Circled in Red Ink With Date and Name of Person Making Change.

Do not extend notes this side of this line.

RETURN TO
LOS ANGELES COUNTY SURVEYOR
700 HALL OF RECORDS

FORM 247 SM 11-46

F. B. 1244 PG. 146

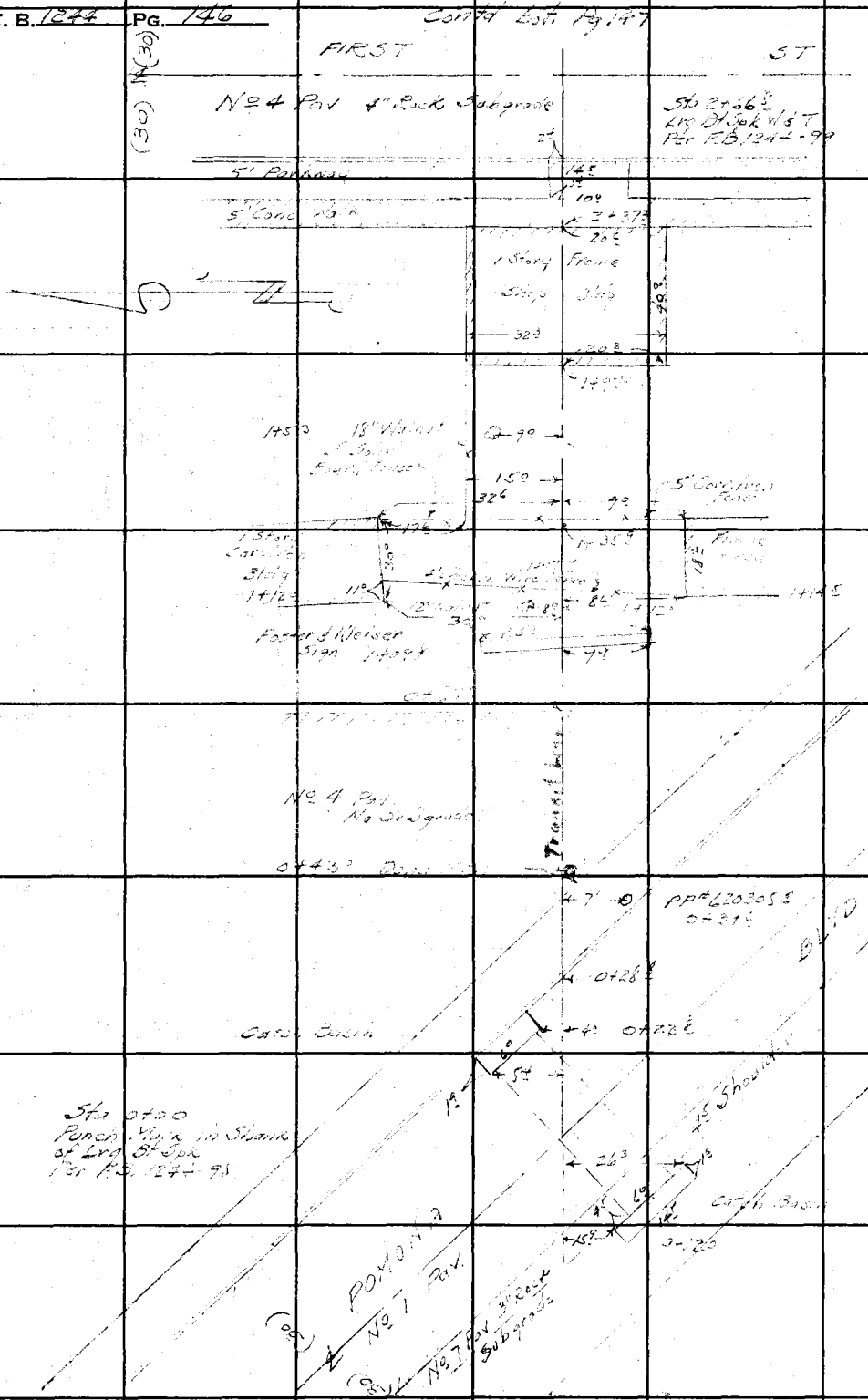

RETURN TO
LOS ANGELES COUNTY SURVEYOR
700 HALL OF RECORDS

Do not extend notes this side of this line.

Note: Any Additions or Changes on This Sheet Must be Made or Circled in Red Ink With Date and Name of Person Making Change.

Notes Ck'd by	Survey of Puente Sewer Dist	F. B. [illegible] Pg. [illegible]
Map No.	W. O. 1093 Tape No. 055 St'd 68 °F	
Office Work	Surveyed by H. F. Naumann	
Checked	Notes J. Gregory Date 7-47	
Date	Indexed A. C. Johnson	

Cont. bot. pg. 148

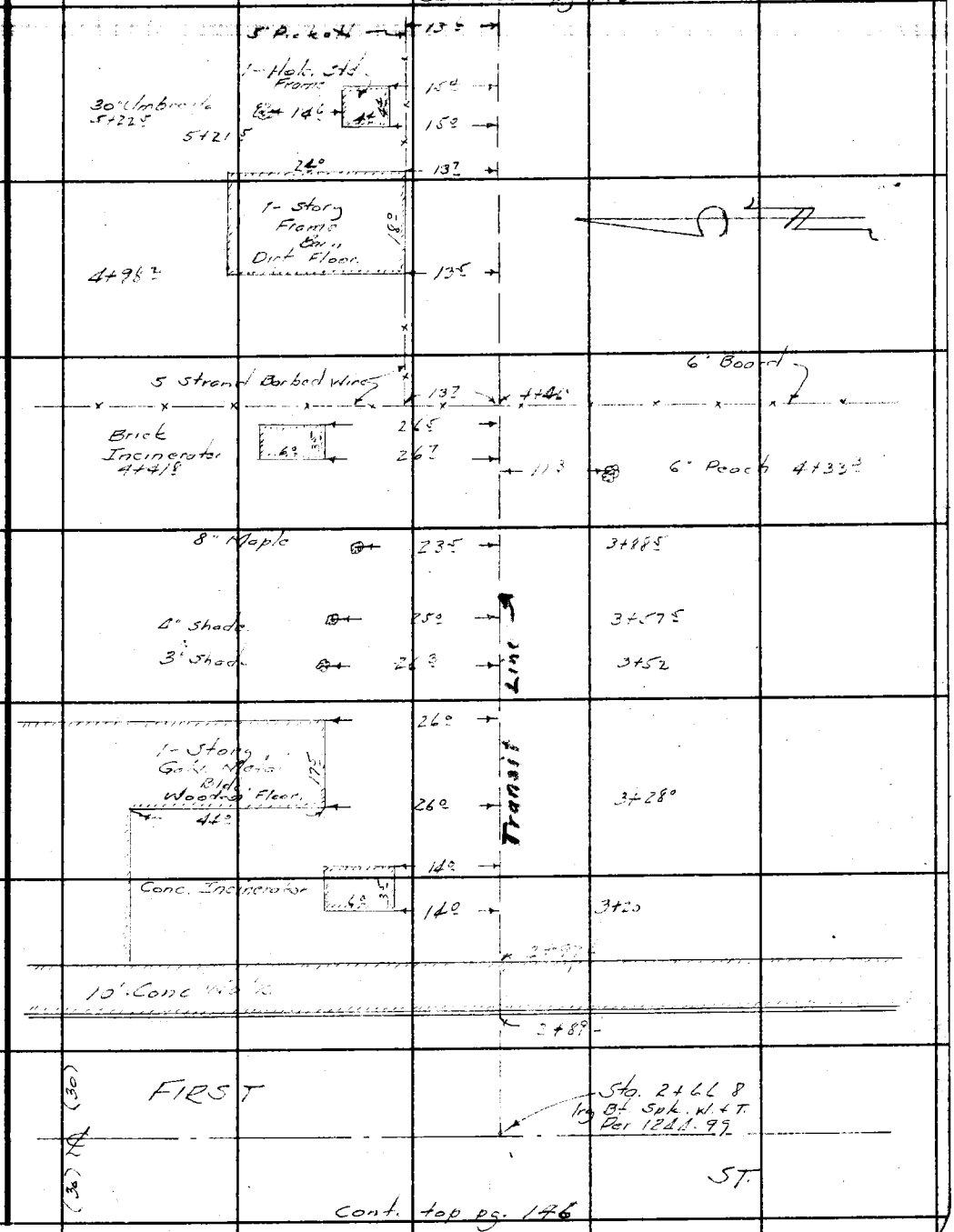

Cont. top pg. 146

Note: Any Additions or Changes on This Sheet Must Be Made or Circled in Red Ink With Date and Name of Person Making Change.

Do not extend notes this side of this line.

RETURN TO
LOS ANGELES COUNTY SURVEYOR
700 HALL OF RECORDS

FORM 247 5M 11-46

F. B. 1244 PG. 148

RETURN TO
LOS ANGELES COUNTY SURVEYOR
700 HALL OF RECORDS

Do not extend notes this side of this line.

Notes: Any Additions or Changes on This Sheet Must Be Made or Circled in Red Ink With Date and Name of Person Making Change.



Profile No.	Notes Red.	Plotted	Job No. 1093	Division No. V	F.B. 1244 PG. 149
	Date	Date	Survey of [illegible]		
X-Sec. No.	Notes Chkd. LDM	Checked	Survey by H.P.N.	Notes J.G.	Date 7-47
	Date 7/22/47	Date	Map No.	Indexed Telecomm	Date 5-21-48

PROFILE

and

CROSS SECTIONS

on

1st LINE S. of MAIN ST.

from

PONTONA BLVD

to

SECOND ST.

C.I. 1093

ELEV.	
F.S.	
H.I.	H.L. Naumann J. Gregory A.E. Bartlett H.C. Hand H.O. West
B.S.	
STATION	

NOTE: ANY ADDITIONS OR CHANGES ON THIS SHEET MUST BE MADE OR CIRCLED IN RED INK, WITH DATE AND NAME OF PERSON MAKING CHANGE.

PLEASE RETURN TO
LOS ANGELES COUNTY SURVEYOR
700 HALL OF RECORDS

Do not extend notes this side of this line.

FORM 307 10M 10-46

FORM 307 10M 10-46

PLEASE RETURN TO
LOS ANGELES COUNTY SURVEYOR
700 HALL OF RECORDS

NOTE: ANY ADDITIONS OR CHANGES ON THIS SHEET MUST BE MADE OR CIRCLED IN RED INK, WITH DATE AND NAME OF PERSON MAKING CHANGE.

Do not extend notes this side of this line.

STATION	B. S.	H. I.	F. S.	ELEV.		
B.M. P.S. 6	517	334 0[illegible]		328 89	B.M. P.S.6 Pomona Blvd & Glendora Ave. N.W. Cor. Bt Spk. in M.C.R. Elev. 328.890 Per F.B. 1220-9.	
0+00			416	329 90	Int ℄ Pomona Blvd & Lot Line.	
/			3[illegible]	330 14	100 S Ely on ℄ Pomona [illegible]	
/			432	329 74	19± N Gutter	
/			363	330 43	" " TC	
/			370	330 36	200 S Ely on ℄ Pomona Blvd	
/			407	329 [illegible]	19± N Gutter	
/			331	330 75	" " TC	
/			437	329 69	[illegible] NWly on ℄ Pomona Blvd	
/			460	329 [illegible]	19± N Gutter	
/			3[illegible]	330 11	" " TC	
/			[illegible]	329 52	[illegible] NWly on ℄ Pomona Blvd	
/			481	329 25	19± N Gutter	
/			3[illegible]	330 08	" " E end [illegible] on Pomona Blvd	
/			409	329 97	61 N Gutter.	
/			3[illegible]	330 44	" " E end [illegible] on Main St	
0-12			776	326 30		17 Ely Pan line of Cross Drain (End)
0+22.8			736	326 70	4' W Flow line of Drain at Catch Basin	
0+28.8			447	329 59		℄ Gutter
/			367	330 39		TC

F.B. 1244 Pg. 150 Job No. 1093 Division No. V Notes Red. Plotted Profile
Survey of Puente Sewer Dist Date Date No.
Survey by H.F. Naumann Notes J. Gregory Notes Chkd Checked X-Sec.
Indexed A. C. Jones Date Date Date No.

FORM 307 10M 10-46

PLEASE RETURN TO
LOS ANGELES COUNTY SURVEYOR
700 HALL OF RECORDS

NOTE: ANY ADDITIONS OR CHANGES ON THIS SHEET MUST BE MADE OR CIRCLED IN RED INK, WITH DATE AND NAME OF PERSON MAKING CHANGE.

Do not extend notes this side of this line.

STATION	B. S.	H. I.	F. S.	ELEV.		
0+43		334 06	350	330 56		℄ Beg of Pav
0+50			350	330 56		℄
/			348	330 58		10 S.
/			347	330 59	25 N	
0+87			340	330 66		℄ End of Pav
1+00			37	330 4		℄
/			37	330 4		10 S
/			36	330 5	25 N	
T.P.	590	335 91	405	330 01		
1+50			48	331 1		℄
/			47	331 2		10 S.
/			50	330 9	25 N	
1+97			400	331 91		℄ Conc. Floor of Shop
T.P.	517	336 58	450	331 41		
2+36 7			468	331 90		℄ Conc. Floor of Shop
2+37 3			489	331 69		℄ Back of Walk PL
/			493	331 65		10 S. Back of Wa
/			486	331 72	25 N Back of Walk	
2+47 5			599	330 59		℄ Gate
			517	331 41		℄ T.C.
2+50			582	330 76		℄

Profile No. ____ Notes Red ____ Plotted ____ Job No. 1070 Division No. 4 F.B. P-44 Pg. 151
Date ____ Date ____ Survey of ____
X-Sec. No. ____ Notes Chkd. ____ Checked ____ Survey by H.F.N. Notes J.G. Date 7-51
Date ____ Date ____ Map No. ____ Indexed ____ Date ____

FORM 307 10M 10-46

PLEASE RETURN TO
LOS ANGELES COUNTY SURVEYOR
700 HALL OF RECORDS

NOTE: ANY ADDITIONS OR CHANGES ON THIS SHEET MUST BE MADE OR CIRCLED IN RED INK, WITH DATE AND NAME OF PERSON MAKING CHANGE.

Do not extend notes this side of this line.

STATION	B. S.	H. I.	F. S.	ELEV.		
2+66 S		336 58	536	331 22	Int ℄ 1st St & Lot Line	
/			554	331 04	100 S on ℄ 1st St.	
/			599	330 59		19⁵ W Gutter
/			538	331 20		- - TC
/			587	330 71	19⁵ E Gutter	
/			534	331 24	- - TC	
TP	432	335 29	561	330 97		
2+66 S			455	330 74	192 S on ℄ 1st St	
/			485	330 41		19⁵ W Gutter
/			422	331 07		- - N end NWCR
/			493	330 36	237 S on ℄ 1st St	
/			500	330 29	19⁵ E Gutter	
/			438	330 91	- - N end NWCR	
TP	532	336 58	403	331 26		
2+66 S			519	331 39	70 N on ℄ 1st St.	
/			529	331 29		19⁵ E Gutter
/			462	331 96		- - TC.
/			559	330 99	19⁵ W Gutter	
/			459	331 69	- - TC.	
/			495	331 63	145±' N on ℄ 1st St.	
/			506	331 52		19⁵ E Gutter

F.B. 1244 PG. 152

Job No. 1093 Division No. V Notes Red. Plotted Profile

Survey of Puente Sewer Dist. Date Date No.

Survey by H.F. Naumann Notes U. Gregory Notes Chkd Checked X-Sec.

Indexed A. C. Johnson Date Date Date No.

FORM 307 10M 10-46

PLEASE RETURN TO
LOS ANGELES COUNTY SURVEYOR
700 HALL OF RECORDS

NOTE: ANY ADDITIONS OR CHANGES ON THIS SHEET MUST BE MADE OR CIRCLED IN RED INK, WITH DATE AND NAME OF PERSON MAKING CHANGE.

Do not extend notes this side of this line.

STATION	B. S.	H. I.	F. S.	ELEV.		
24668		336 55	440	332 18		19.5 E Sem. SEC
/			524	331 34	19.5 W Gutter	
/			474	331 84	" " Sem SWCR.	
/			499	331 59		22.5 E Gutter
/			440	332 18		" " Sem SEC
/			5[illegible]	331 36	29.5 W [illegible]	
/			4[illegible]	331 89	" " Sem SWCR.	
TP	564	336 88	534	331 24		
24 [illegible]			594	330 94		℄ Gutter
/			540	331 48		℄ [illegible]
24[illegible]			54	331 5.		℄ [illegible]
/			55	331 4.		10 S.
/			55	331 4.	[illegible]	
3+00			59	331 6.		℄
3+50			50	331 9.		℄
/			52	331 7.		10 S.
/			50	331 9.	25 N	
4+00			50	331 9.		℄
/			51	331 8.		10 S.
/			48	332 1.	25 N	
4+50			46	332 3.		℄

Profile No. ____ Notes Red ____ Plotted ____ Job No. [illegible] Division No. 1 F.B. 1244 PG. 153
Date ____ Date ____ Survey of [illegible]
X-Sec. No. ____ Notes Chkd ____ Checked ____ Survey by H.F.H. Notes J.G. Date 7-47
Date ____ Date ____ Map No. ____ Indexed ____ Date ____

FORM 307 10M 10-46

PLEASE RETURN TO
LOS ANGELES COUNTY SURVEYOR
700 HALL OF RECORDS

NOTE: ANY ADDITIONS OR CHANGES ON THIS SHEET MUST BE MADE OR CIRCLED IN RED INK, WITH DATE AND NAME OF PERSON MAKING CHANGE.

Do not extend notes this side of this line.

STATION	B. S.	H. I.	F. S.	ELEV.		
4+50		336.55	4.7	332.2		10 S
/			3.5	333.4	50 N	
5+00			3.6	333.3		℄
/			3.5	333.4		10 S
/			3.6	333.8	50 N.	
TP.	6.39	339.70	3.57	333.31		
5+50			5.7	334.0		℄
/			5.8	333.9		10 S
/			5.2	334.5	50 N	
5+97			5.3	334.4		℄ & W. Pl. of 2nd St
/			5.4	334.5		10 S
/			5.3	334.4	50 N	
6+00			5.5	334.2		℄
6+14			6.35	333.35		℄ Gutter
			5.74	333.96		℄ T.
6+27			5.76	333.94	Int ℄ 2nd St & [illegible]	
/			6.30	333.40	100 S on ℄ 2nd St	
/			6.88	332.82		13 W Gut
/			6.27	333.43		" " TC
/			6.74	332.96	200 S on ℄ 2nd St	
/			7.13	332.57		13 W Gut

F.B. 1244 PG. 154

Job No. 1093 Division No. ✓ Notes Red ____ Plotted ____ Profile ____

Survey of PUENTE SEWER DIST. Date ____ Date ____ No. ____

Survey by H.F. Naumann Notes J. Gregory Notes Chkd. ____ Checked ____ X-Sec. ____

Indexed A. C. Johnson Date ____ Date ____ Date ____ No. ____

FORM 307 10M 10-46

PLEASE RETURN TO
LOS ANGELES COUNTY SURVEYOR
700 HALL OF RECORDS

NOTE: ANY ADDITIONS OR CHANGES ON THIS SHEET MUST BE MADE OR CIRCLED IN RED INK, WITH DATE AND NAME OF PERSON MAKING CHANGE.

Do not extend notes this side of this line.

STATION	B. S.	H. I.	F. S.	ELEV.		
6+27[illegible]		33[illegible]	650	333 20		13 W TC
/			544	334 26	[illegible]	
/			5[illegible]	333 71	13 W [illegible]	
/			5[illegible]	334 34	" " T.C	
/			5[illegible]	334 51	[illegible]	
/			562	334 08	13 W [illegible]	
/			5[illegible]	334 66	" " [illegible]	
/			537	334 33	23' " [illegible]	
			51[illegible]	334 55	23' " [illegible]	
[illegible]			443	335 27	[illegible]	NE Cor. Bt Sch in Cb. 5' N of N.E. C.R. Elev. 335.761 F.B. 1220-24

Profile Notes Red ____ Plotted ____ Job No. 1093 Division No. V F.B. 1244 Pg. 155
No. ____ Date ____ Date ____ Survey of PIENTE SEWER DIST
X-Sec. Notes Chkd. ____ Checked ____ Survey by H.F.H. Notes V.G. Date 7-47
No. ____ Date ____ Date ____ Map No. ____ Indexed ____ Date ____

F.B. 1244 PG. 156

Job No. _____ Division No. _____ Notes Red. _____ Plotted _____ Profile

Survey of _____ Date _____ Date _____ No. _____

Survey by _____ Notes _____ Notes Chkd _____ Checked _____ X-Sec.

Indexed _____ Date _____ Date _____ Date _____ No. _____

STATION	B. S.	H. I.	F. S.	ELEV.

FORM 307 10M 10-46

PLEASE RETURN TO
LOS ANGELES COUNTY SURVEYOR
700 HALL OF RECORDS

NOTE: ANY ADDITIONS OR CHANGES ON THIS SHEET MUST BE MADE OR CIRCLED IN RED INK, WITH DATE AND NAME OF PERSON MAKING CHANGE.

Do not extend notes this side of this line.

F. B. 1288 PG. 157

NOTES RED. _____ JOB NO. 1093 SURVEY OF PUENTE S.D.

DATE _____ SURVEY BY H. F. NAUMANN

NOTES CHKD. _____ NOTES BY H. F. NAUMANN DATE 9-3-47

DATE _____ INDEXED [illegible] DATE 5-21-48

NOTE: ANY ADDITIONS OR CHANGES ON THIS SHEET MUST BE MADE OR CIRCLED IN RED INK, WITH DATE AND NAME OF PERSON MAKING CHANGE

Do not extend notes this side of this line

B.M.	1ST RUN	DIFF.	2ND RUN	3RD RUN	ADJ. ELEV.	DESCRIPTION
	H.F. Naumann M. Salazar R.C. Gaskell D. Laub.			The adjustment of the following circuit is based on the 1928 final adjustment of U.S.B.M 316 & U.S. B.M. 1184		BENCH LEVELS PUENTE SEWER DISTRICT C. I. 1093

PLEASE RETURN TO
LOS ANGELES COUNTY SURVEYOR
700 HALL OF RECORDS

FORM 353 1M 12-41

FORM 353 1M 12-41

PLEASE RETURN TO
LOS ANGELES COUNTY SURVEYOR
700 HALL OF RECORDS

NOTE: ANY ADDITIONS OR CHANGES ON THIS SHEET MUST BE MADE OR CIRCLED IN RED INK, WITH DATE AND NAME OF PERSON MAKING CHANGE

Do not extend notes this side of this line

JOB NO. 1093 SURVEY OF Rientz S.D. NOTES RED:
SURVEYED BY H. F. NAUMANN DATE
NOTES BY H. F. NAUMANN DATE 9-3-47 NOTES CHKD.
INDEXED C. J. [illegible] DATE DATE

F.B. 1214 PG. 158

B.M.	1ST RUN	DIFF.	2ND RUN	3RD RUN	ADJ. ELEV.	DESCRIPTION
P.S. 8	323.606 ✓				**323.606**	P.S. 8 POMONA BLVD and HACIENDA BLVD. (W. side) Bt. Spk. in S.E Cor Conc Base of RR Warning Signal N. of Tracks. Elev 323.606 Her
+	1.128		0.915			
π	321.734	-1.665	-1.664		-1.6645	
-	5.792		5.579			
T.P	318.942				318.942-	T.P FB 1220-9 Bt Spk. N. edge Pav.
+	3.929		3.841			
π	322.870	-1.591	-1.592		-1.5915	
-	5.520		5.433			
T.P.	317.350				317.350	T.P Bt Spk. N. edge Pav.
+	4.404		4.369			
π	321.754	-0.637	-0.633		-0.6350	
-	5.041		5.002		**316.713**	
P.S. 9	316.713				~~316.715~~	P.S. 9. POMONA BLVD (N. side). 600' ± W. of ℄ of HACIENDA BLVD. Bt. Spk. in Conc. Pav. 1.5' S. of N. edge. Elev 316.728 FB 1220-10
+	3.654		3.523	3.523		
π	320.367	-1.691	-1.697	-1.698	-1.6935	
-	5.345		5.220	5.215		
T.P	315.022				315.022-	T.P Bt Spk. N. edge Pav.
+	3.798		3.762			
π	318.820	-1.620	-1.618		-1.6190	
-	5.418		5.380			
T.P.	313.402				313.402+	T.P Bt Spk N. edge Pav.
+	3.987		3.940			
π	317.389	+0.718	+0.722		+0.7200	
-	3.269		3.218			
T.P.	314.120				314.122+	T.P Bt Spk. N. edge Pav.

FORM 353 1M 12-41

PLEASE RETURN TO
LOS ANGELES COUNTY SURVEYOR
700 HALL OF RECORDS

NOTE: ANY ADDITIONS OR CHANGES ON THIS SHEET MUST BE MADE OR CIRCLED IN RED INK, WITH DATE AND NAME OF PERSON MAKING CHANGE

Do not extend notes this side of this line

NOTES RED. JOB NO. 1093 SURVEY OF Rights S.S.
DATE SURVEY BY H. F. NAUMANN
NOTES CHKD. NOTES BY H. F. NAUMANN DATE 9-3-47
DATE INDEXED DATE

B.M.	1ST RUN	DIFF.	2ND RUN	3RD RUN	ADJ. ELEV.	DESCRIPTION
T.P	312.120				314.122+	T.P.
+	2.529		2.622			
π	316.649	-2.179	-2.179		-2.1790	
-	4.708		4.801		311.938	
Set P.S. 56	311.941				~~311.944~~	P.S. 56 Pomona Blvd (S. side) 22' ± W. of ℄ of Hudson Ave., 5
+	4.973		5.010	4.850		Spk. in E. Conc Headwall to
π	316.914	+0.795	+0.801	+0.800	+0.7985	Culvert. 30' S. of ℄ of Pomona
-	4.178		4.209	4.050		
T.P.	312.736				312.742	T.P. Blvd.
+	4.355		4.455			1"x" in Field.
π	317.091	+0.065	+0.064		+0.0645	
-	4.290		4.391			
T.P.	312.801				312.806+	T.P. Bf. Spk. in pvt.
+	5.725		5.865			
π	318.526	+1.932	+1.933		+1.9325	
-	3.793		3.932		314.730	
Set P.S. 57	314.733				~~314.739~~	P.S. 57 Hudson Ave (E side) 40' ±
+	5.293		5.339	5.242		N. of ℄ of Pomona Blvd.
π	320.026	+0.522	+0.527	+0.524	+0.5245	Spk. in N.E. Conc Footing
-	4.761		4.812	4.718		Hay Shed ~ 57' E. of ℄ of
T.P.	315.255				315.264-	T.P. Hudson Ave.
+	6.419		6.274	6.387		Bf. Spk. in pvt
π	321.673	1R515	+3.507	+3.507	+3.5070	
-	2.903		2.767	2.880		
T.P.	318.770				318.770+	T.P. Bf. spk. in pvt.

F. B. 1211 Pg. 159

FORM 353 1M 12-41

PLEASE RETURN TO
LOS ANGELES COUNTY SURVEYOR
700 HALL OF RECORDS

NOTE: ANY ADDITIONS OR CHANGES ON THIS SHEET MUST BE MADE OR CIRCLED IN RED INK, WITH DATE AND NAME OF PERSON MAKING CHANGE

Do not extend notes this side of this line

JOB NO. 1093 SURVEY OF PUENTE S.D. NOTES RED. DATE
SURVEY BY H. F. NAUMANN
NOTES BY R.C. Gaskell DATE 9-4-47 NOTES CHKD. DATE
INDEXED DATE
F.B. 124 PG. 160

B.M.	1ST RUN	DIFF.	2ND RUN	3RD RUN	ADJ. ELEV.	DESCRIPTION
T.P.	318.770				318.770+	
+	7.823		7.792			
=	326.593	+5.194	+5.195		+5.1945	
−	2.629		2.597		323.954	
No 2	323.964				~~323.965~~	B.M. No 2 Hudson Ave. and Nelson Ave. S.E. Cor. Bf. spk. 1' E. of E. end of C.R. Elev. 323.927 - Per F.B. 910-166
+	9.523		4.394			
=	328.487	-1.444	-1.446		-1.4450	
−	5.967		5.840			
					322.508	
R.S. 58	322.520				322.520	R.S. 58 Hudson Ave. and Nelson Ave. ℄ Int. on top of C.S. Mon. in Hand Hole.
+	8.100		8.262			
=	330.620	+5.507	+5.504		+5.5055	
−	2.593		2.758			
T.P.	328.027				328.026-	T.P. Bf. Spk. in pvt.
+	6.890		6.905	6.809		
=	334.917	+2.477	+2.663	+2.666	+2.6645	
−	4.213		4.242	4.143		
T.P.	330.704				330.690	T.P. Bf. Spk. in center of pvt.
+	5.112		5022			
=	335.816	-0.078	-0.077		-0.0775	
−	5.190		5099		330.597	
No 3	330.626				~~330.627~~	B.M. No 3 Hudson Ave. (W. side) 644'± N. of Nelson Ave. L.P.T. in E. end of Conc. Walk to Ho. #403 Elev. 330.573 - Per. F.B. 910-166

FORM 353 1M 12-41

PLEASE RETURN TO
LOS ANGELES COUNTY SURVEYOR
700 HALL OF RECORDS

NOTE: ANY ADDITIONS OR CHANGES ON THIS SHEET MUST BE MADE OR CIRCLED IN RED INK, WITH DATE AND NAME OF PERSON MAKING CHANGE

Do not extend notes this side of this line

B.M.	1ST RUN	DIFF.	2ND RUN	3RD RUN	ADJ. ELEV.	DESCRIPTION
					330.597	
Nº 3	330.626				~~330.612~~	
+	5.670		5.585			
⊼	336.296	+0.503	+0.502		+0.5025	
−	5.167		5.083			
T.P.	331.129				331.115	T.P. Bt. Spk. in pvmt.
+	4.843		4.968			
⊼	335.972	+0.097	+0.095		+0.0965	
−	4.746		4.873			
T.P.	331.226				331.212-	T.P. Bt. Spk. in pvmt.
+	5.193		5.103			
⊼	336.419	+0.394	+0.397		+0.3955	
−	4.799		4.706			
T.P.	331.620				331.607	T.P. Bt. Spk. in pvmt.
+	4.972		5.135			
⊼	336.592	+0.185	+0.188		+0.1865	
−	4.787		4.947			
T.P.	331.805				331.794-	T.P. Bt. Spk. in pvmt.
+	4.405		4.562			
⊼	336.210	+0.583	+0.584		+0.5835	
−	3.822		3.978		332.358	
P.S. 59	332.388				~~332.377~~	P.S. 59 Temple Ave. and Huds
+	3.017		2.917			Ave. N.E. Cor. C. Spk.
⊼	335.405	-2.581	-2.578		-2.5795	in P.P. # 561596E
−	5.598		5.495		329.779	
P.S. 60	329.807				~~329.798~~	P.S. 60 Temple Ave. + Hudson Ave.
+	6.008		6.169			℄ Int. On top of C.S. Mo.
⊼	335.815	+1.115	+1.117		+1.1160	in hand hole.
−	4.893		5.052			
T.P.	330.922				330.914-	T.P. Bt. Spk. in pvmt.

NOTES RED. ____ JOB NO. 1093 SURVEY OF Puente S.D.
DATE ____ SURVEY BY H. F. NAUMANN
NOTES CHKD. ____ NOTES BY R.C. Gaskill DATE 9-2-47
DATE ____ INDEXED [illegible] DATE ____

F.B. PG. 161

FORM 353 1M 12-41

PLEASE RETURN TO
LOS ANGELES COUNTY SURVEYOR
700 HALL OF RECORDS

NOTE: ANY ADDITIONS OR CHANGES ON THIS SHEET MUST BE MADE OR CIRCLED IN RED INK, WITH DATE AND NAME OF PERSON MAKING CHANGE

Do not extend notes this side of this line

B.M.	1ST RUN	DIFF.	2ND RUN	3RD RUN	ADJ. ELEV.	DESCRIPTION
T.P.	330.922				330.914-	
+	4.868		4.941	4.980		
⊼	335.790	-1.030	-1.024	-1.025	-1.0265	
−	5.898		5.965	6.005		
T.P.	329.892				329.887	T.P. Bt. Spk. in pvmt.
+	3.025		2.930			
⊼	332.917	-3.631	-3.633		-3.6320	
−	6.656		6.563			
T.P.	326.261				326.255	T.P. Bt. Spk. in pvmt.
+	4.622		4.800			
⊼	330.883	-0.239	-0.242		-0.2405	
−	4.861		5.042			
T.P.	326.022				326.014+	T.P. Bt. Spk. in pvmt.
+	5.381		5.492			
⊼	331.403	+1.810	+1.810		+1.8100	
−	3.571		3.682		**327.800**	
P.S. 61	327.832				~~327.824+~~	P.S. 61 Hudson Ave. & Sierra Vista Ct. S.E. Cor. Bt. Spk. in Conc. porch to house # 824
+	3.348		3.295			
⊼	331.180	-1.333	-1.329		-1.3310	
−	4.681		4.624			
T.P.	326.499				326.494-	T.P. Bt. Spk. in pvmt.
+	5.065		4.946			
⊼	331.564	+0.243	+0.244		+0.2435	
−	4.822		4.702			
T.P.	326.742				326.737	T.P. Bt. Spk. in pvmt.

JOB NO. 1093 SURVEY OF Puente S.D.
SURVEY BY H. F. NAUMANN
NOTES BY R.C. Gaskell DATE 9-1-47
INDEXED [illegible] DATE
NOTES RED. DATE
NOTES CHKD. DATE

F. B. 1244 PG. 162

FORM 353 1M 8-45

PLEASE RETURN TO
LOS ANGELES COUNTY SURVEYOR
700 HALL OF RECORDS

NOTE: ANY ADDITIONS OR CHANGES ON THIS SHEET MUST BE MADE OR CIRCLED IN RED INK, WITH DATE AND NAME OF PERSON MAKING CHANGE.

Do not extend notes this side of this line.

B. M.	1ST RUN	DIFF.	2ND RUN	3RD RUN	ADJ. ELEV.	DESCRIPTION
T.P.	326.742				326.737	
+	5.374		5.363			
⊼	332.116	+2.424	+2.424		+2.4240	
−	2.950		2.939		329.127	
P.S. 62	329.166				~~329.161~~	P.S. 62 Bt. Spk. in Conc. guar[illegible] to gasoline storage tank inlet. Hudson Ave. L. Side + Glen[illegible] Ave. 143'± S.W. of In[illegible] 36'± S.E. of ℄ Hudson Ave.
+	2.700		2.633			
⊼	331.866	-2.588	-2.592		-2.5900	
−	5.238		5.225			
					326.544	
P.S. 63	326.578				~~326.5[illegible]~~	P.S. 63 Hudson Ave. + Glendora Ave ℄ Int. On top of C.S. [illegible] in Hand-hole.
+	4.745		4.815			
⊼	331.323	-0.102	-0.102		-0.1020	
−	4.847		4.917			
T.P.	326.476				326.469	T.P. Bt. Spk. in W. edge of pv[illegible]
+	4.641		4.750			
⊼	331.117	-0.068	-0.070		-0.0690	
−	4.709		4.820			
T.P.	326.408				326.400	T.P. Bt. Spk. in N. edge of pv[illegible]
+	4.753		4.888			
⊼	331.161	-0.888	-0.887		-0.8875	
−	5.641		5.775		325.483	
P.S. 64	325.520				~~325.512~~	P.S. 64 ∡ pt. on ℄ of Glendora Ave. 575'± N. of Int. of Hudson Ave. + Glendora Ave. On top of C.S. Mon. in [illegible]

NOTES RED. ____ JOB NO. 1093 SURVEY OF Puente Sewer Dist
DATE ____ SURVEY BY H. F. NAUMANN
NOTES CHKD. ____ NOTES BY R.C. Gaskell DATE 9-5-47
DATE ____ INDEXED [illegible] C. Tennant DATE ____

F.B. 1222 PG. 163

FORM 353 1M 8-45

PLEASE RETURN TO
LOS ANGELES COUNTY SURVEYOR
700 HALL OF RECORDS

NOTE: ANY ADDITIONS OR CHANGES ON THIS SHEET MUST BE MADE OR CIRCLED IN RED INK, WITH DATE AND NAME OF PERSON MAKING CHANGE.

Do not extend notes this side of this line.

B. M.	1ST RUN	DIFF.	2ND RUN	3RD RUN	ADJ. ELEV.	DESCRIPTION
					325.483	
P.S. 64	325.520				~~325.512+~~	
+	5.575		5.650			
π	331.095	+1.242	+1.242		+1.2420	
−	4.333		4.408		326.722	
P.S. 65	326.762				~~326.754~~	P.S. 65 ∡ pt. on ℄ of Glendora Ave.
+	4.723		4.678			575±' N. of Hudson Ave.
π	331.485	+0.135	+0.138		+0.1365	C. Spk. in Conc. head-wall
−	4.588		4.540			23' E. of ℄
T.P.	326.897				326.891	T.P. Bt. Spk. in E. edge of pvmt.
+	4.962		5.120			
π	331.859	+0.422	+0.425		+0.4235	
−	4.540		4.695			
T.P.	327.319				327.314+	T.P. Bt. Spk. in E. edge of pvmt.
+	4.997		5.123			
π	332.316	+0.449	+0.447		+0.4480	
−	4.548		4.676		327.729	
P.S. 66	327.768				~~327.762~~+	P.S. 66 Glendora Ave. + Amar Rd.
+	4.609		4.461	4.583		S.E. Cor. Bt. Spk. in Conc.
π	332.377	−0.569	−0.560	−0.566	−0.5675	walk to Ho. # 1050
−	5.178		5.024	5.149		
T.P.	327.199				327.195	T.P. Bt. Spk. in E. edge of pvmt.
+	4.779		4.862			
π	331.978	−0.304	−0.306		−0.3050	
−	5.083		5.168			
T.P.	326.895				326.890	T.P. Bt. Spk. in E. edge of pvmt.
+	4.661		4.748			
π	331.556	−0.134	−0.137		−0.1355	
−	4.795		4.885		326.722	
P.S. 65	326.761				~~326.754~~+	P.S. 65 See Pg. 164 for description

NOTES RED. ____ DATE ____
NOTES CHKD. ____ DATE ____

JOB NO. 1093 SURVEY OF PUENTE S.D.
SURVEY BY H. F. NAUMANN
NOTES BY R. C. Gaskell DATE 9-5-47
INDEXED A. C. Jeppes DATE ____

F.B. 1244 PG. 164

FORM 353 1M 8-45

PLEASE RETURN TO
LOS ANGELES COUNTY SURVEYOR
700 HALL OF RECORDS

NOTE: ANY ADDITIONS OR CHANGES ON THIS SHEET MUST BE MADE OR CIRCLED IN RED INK, WITH DATE AND NAME OF PERSON MAKING CHANGE.

Do not extend notes this side of this line.

B. M.	1ST RUN	DIFF.	2ND RUN	3RD RUN	ADJ. ELEV.	DESCRIPTION
					326.722	
P.S.65	326.761				~~326.754+~~	P.S.65 See Pg. 164 for descrip. [illegible]
+	4.518		4.560			
⊼	331.279	-0.361	-0.362		-0.3615	
−	4.879		4.922			
T.P.	326.400				326.393	T.P. Bt. Spk. in E. edge of [illegible]
+	5.099		5.263			
⊼	331.499	+0.444	+0.441		+0.4425	
−	[illegible]		4.322			
T.P.	326.814				326.836-	T.P. Bt. Spk. in E. edge of pv. [illegible]
+	5.659		5.655	5.620		
⊼	332.503	+2.319	+2.325	+2.323	+2.3225	
−	3.320		3.330	3.297	329.127	
P.S.62	329.163				~~329.158~~	P.S.62 See Pg. 163 for descrip. [illegible]
+	3.302		3.328			
⊼	332.465	-1.003	-1.004		-1.0035	
−	4.305		4.332			
T.P.	328.160				328.154+	T.P. Bt. Spk. in E. edge of pv. [illegible]
+	5.321		5.421	5.345		
⊼	333.481	+1.8[illegible]2 R	+1.809	+1.810	+1.8095	
−	3.519		3.612	3.535		
T.P.	329.962				329.964	T.P. Bt. Spk. in E. edge of pv. [illegible]
+	7.023		[illegible]			
⊼	336.985	+3.918	+3.919		+3.9185	
−	3.105		3.033		333.842	
P.S.67	333.880				~~333.882+~~	P.S.67 Glendora Ave. + Sierra Vista St. S.W. Cor. Bt. Spk. in Conc. [illegible] to Ho. # 739

NOTES RED. _____ JOB NO. 1093 SURVEY OF Pueblo S.D.
DATE _____ SURVEY BY H. F. NAUMANN
NOTES CHKD. _____ NOTES BY RC Gaskell DATE 9-5-47
DATE _____ INDEXED A. C. Jordan DATE _____

F.B. 124 PG. 165

FORM 353 1M 8-45

PLEASE RETURN TO
LOS ANGELES COUNTY SURVEYOR
700 HALL OF RECORDS

NOTE: ANY ADDITIONS OR CHANGES ON THIS SHEET MUST BE MADE OR CIRCLED IN RED INK, WITH DATE AND NAME OF PERSON MAKING CHANGE.

Do not extend notes this side of this line.

B. M.	1ST RUN	DIFF.	2ND RUN	3RD RUN	ADJ. ELEV.	DESCRIPTION
					333.842	
P.S. 67	333.880 ✓				~~333.882+~~	
+	4.232		4.253			
⊼	338.112	-1.603	-1.603		-1.6030	
−	5.835		5.856			
T.P.	332.277				332.280-	T.P. Bt. Spk. in S. edge of pvmt.
+	3.801		3.783			
⊼	336.078	-2.684	-2.685		-2.6845	
−	6.485		6.468		329.553	
P.S. 68	329.593				~~329.595~~	P.S. 68 Int. Sierra Vista Ct. N. +
+	6.125		7.025			Sierra Vista Ct. E.-S.W. Cor.
⊼	336.518	+3.660	+3.659		+3.6595	Bt. Spk. in P.P. #370577E
−	3.265		3.266			
T.P.	333.253				333.254+	T.P. Bt. Spk. in pvmt.
+	5.800		5.783			
⊼	339.058	+0.799	+0.801		+0.8000	
−	5.000		4.982			
T.P.	334.052				334.054+	T.P. Bt. Spk. in pvmt.
+	5.026		5.124			
⊼	339.078	+3.533	+3.532		+3.5325	
−	1.493		1.542		337.543	
P.S. 69	337.585				~~337.587~~	P.S. 69 Sierra Vista Ct. + 4th St.
+	4.280		4.498			S.E. Cor. Bt. spk. in
⊼	341.865	+0.105	+0.106		+0.1055	N.W. side of
−	4.175		4.342			P.P. #565594E
T.P.	337.690				337.692+	T.P. Bt. Spk. in pvmt.

NOTES RED. ____ DATE ____
NOTES CHKD. ____ DATE ____

JOB NO. 1093 SURVEY OF PUENTE S.D.
SURVEY BY H. F. NAUMANN
NOTES BY R.C. Gaskell DATE 9-5-47
INDEXED A. C. Johnson DATE ____

F.B. 1244 PG. 166

FORM 353 1M 12-41

PLEASE RETURN TO
LOS ANGELES COUNTY SURVEYOR
700 HALL OF RECORDS

NOTE: ANY ADDITIONS OR CHANGES ON THIS SHEET MUST BE MADE OR CIRCLED IN RED INK, WITH DATE AND NAME OF PERSON MAKING CHANGE

Do not extend notes this side of this line

B.M.	1ST RUN	DIFF.	2ND RUN	3RD RUN	ADJ. ELEV.	DESCRIPTION
T.P.	337.690				337.692+	
+	7.025		6.924			
⊼	344.718	+5.821	+5.822		+5.8215	
−	1.207		1.102		343.467	
P.S. 70	343.511				~~343.514~~	P.S. 70 Sierra Vista Ct. + 5th St.
+	4.499		4.443			S.E. Cor. Bt. Spk. in
⊼	348.010	+0.717	+0.720		+0.7185	N.W. side of
−	3.782		3.728			P.P. #698727E
T.P.	344.228				344.232+	T.P. 1'×1' in W. edge of rd.
+	6.965		7.115			
⊼	351.194	+3.625	+3.628		+3.6265	
−	3.341		3.437		347.841	
P.S. 71	347.853				~~347.859~~	P.S. 71 5th St. + Montana Ave.
+	3.029		3.099			S.W. Cor. Bt. Spk. in curb
⊼	350.882	−3.819	−3.816		−3.8175	6' W. of W. end of C.B.
−	6.848		6.915			
T.P.	344.034				344.042−	T.P. Bt. Spk. in N. edge of pv. t.
+	4.483		4.444			
⊼	348.517	−1.665	−1.664		−1.6645	
−	6.148		6.108		342.327	
P.S. 72	342.369				~~342.377~~	P.S. 72 Montana Ave. + Stimson Ave.
+	3.161		3.265			S.W. Cor. Bt. Spk. in curb
⊼	345.530	−3.771	−3.769		−3.7700	6' W. of W. end of C.B.
−	6.932		7.034			
T.P.	338.598				338.607	T.P. Bt. Spk. in N. edge of pv. t.

NOTES RED. _____ JOB NO. 1093 SURVEY OF Puente S.D.
DATE _____ SURVEY BY H. F. NAUMANN
NOTES CHKD. _____ NOTES BY R.C. Gaskell DATE 9-8-47
DATE _____ INDEXED G. Johnson DATE _____

F. B. 12 PG. 167

FORM 353 IM 12-41

PLEASE RETURN TO
LOS ANGELES COUNTY SURVEYOR
700 HALL OF RECORDS

NOTE: ANY ADDITIONS OR CHANGES ON THIS SHEET MUST BE MADE OR CIRCLED IN RED INK, WITH DATE AND NAME OF PERSON MAKING CHANGE

Do not extend notes this side of this line

B.M.	1ST RUN	DIFF.	2ND RUN	3RD RUN	ADJ. ELEV.	DESCRIPTION
T.P.	338.598				338.607	
+	4.565		4.442			
π	343.163	-1.343	-1.347		-1.3450	
—	5.908		5.789		337.210	
P.S.73	337.255				~~337.262~~	P.S.73 Montana Ave. + Glendora Ave.
+	4.582		4.688	4.668		S.E. Cor. Bt. Spk in curb
π	341.837	-1.500	-1.505	-1.505	-1.5035	7' E. of E. end of C.R.
—	6.082		6.193	6.173	335.706	
P.S.74	335.755				~~335.758~~	P.S.74 Montana Ave. + Glendora Ave
+	7.108		7.052	7.135		& Int. On top of C.S. Mon
π	442.863	+3.579	+3.572	+3.576	+3.5755	in hand-hole.
—	3.529		3.480	3.559		
T.P.	339.334				339.334	T.P. Bt. Spk. in pvmt.
+	9.102		9.225			
π	348.436	+7.160	7.158		+7.1590	
—	1.942		2.067		346.439	
P.S.30	346.494				~~346.493~~	P.S.30 Temple Ave. + Glendora Ave.
+	4.658		4.623			S.E. Cor. Bt. Spk. in curb
π	351.152	+0.996	+0.999		+0.9975	2' E. of W. end
—	3.662		3.624			Elev. 346.439' per F.B. 1220-19
T.P.	347.490				347.490+	T.P. Bt. spk. in pvmt.
+	7.683		7.741			
π	355.173	+6.096	+6.096		+6.0960	
—	1.587		1.645		~~353.540~~ → 353.540	
P.S.29	353.586				~~353.586~~	P.S.29 Temple Ave. + 4th St.
						S.W. Cor. Bt. spk. in curb
						5' S. of S. end of C.R.
						Elev. 353.540' per F.B. 1220-18
						— (0465)

JOB NO. 1093 SURVEY OF PUENTE S.D. NOTES RED.
SURVEY BY H. F. NAUMANN DATE
NOTES BY R.C. Gaskell DATE 9-8-47 NOTES CHKD.
INDEXED [illegible] DATE DATE

F.B. 1244 Pg. 168

Notes Ck'd by D. M. Finley
Map No. A-2369
Office Work
Checked
Date

Survey of
W. O. 835 Tape No. 258 St'd 68 °F
Surveyed by H. F. NAUMANN
Notes H. F. NAUMANN Date 9-47
Indexed A. C. Johnson 5-1-48

F. B. Pg.

Note: Any Additions or Changes on This Sheet Must be Made in Red Ink With Date and Circled Initials of Person Making Change.

Do not extend notes this side of this line.

RETURN TO
LOS ANGELES COUNTY SURVEYOR
700 HALL OF RECORDS

CENTER LINE
SURVEY
PUENTE SEWER DIST.
C.T. 1093

H. F. Naumann
M. G. Salazar
A. C. Stangeland
O. Laub.

FORM 247 SM 11-46

F. B. 1214 Pg. 172

Cont. bot pg 173

1- 53°02'20"
4- 212°09'30"
6- 318°14'20"
53°02'26 2/3"

(25) (40)

① 85°22'20"
4- 341°29'30"
6- 152°11'00"
85°22'20"

1223.74' Level @ 78°
= 1223.82'

515.58' Level @ 80°
= 515.62'

WS 38-B-2

RETURN TO
LOS ANGELES COUNTY SURVEYOR
700 HALL OF RECORDS

Do not extend notes this side of this line.

Note: Any Additions or Changes on This Sheet Must be Made or Circled in Red Ink With Date and Name of Person Making Change.

W-38-B-2

Notes Ck'd by D. M. Finley	Survey of [illegible]
Map No. B-2369	W. O. 835 Tape No. 058 St'd 68 °F
Office Work	Surveyed by H. F. NAUMANN
Checked	Notes H. F. NAUMANN Date [illegible]
Date	Indexed [illegible] C. Johnson

F. B. [illegible] Pg. 173

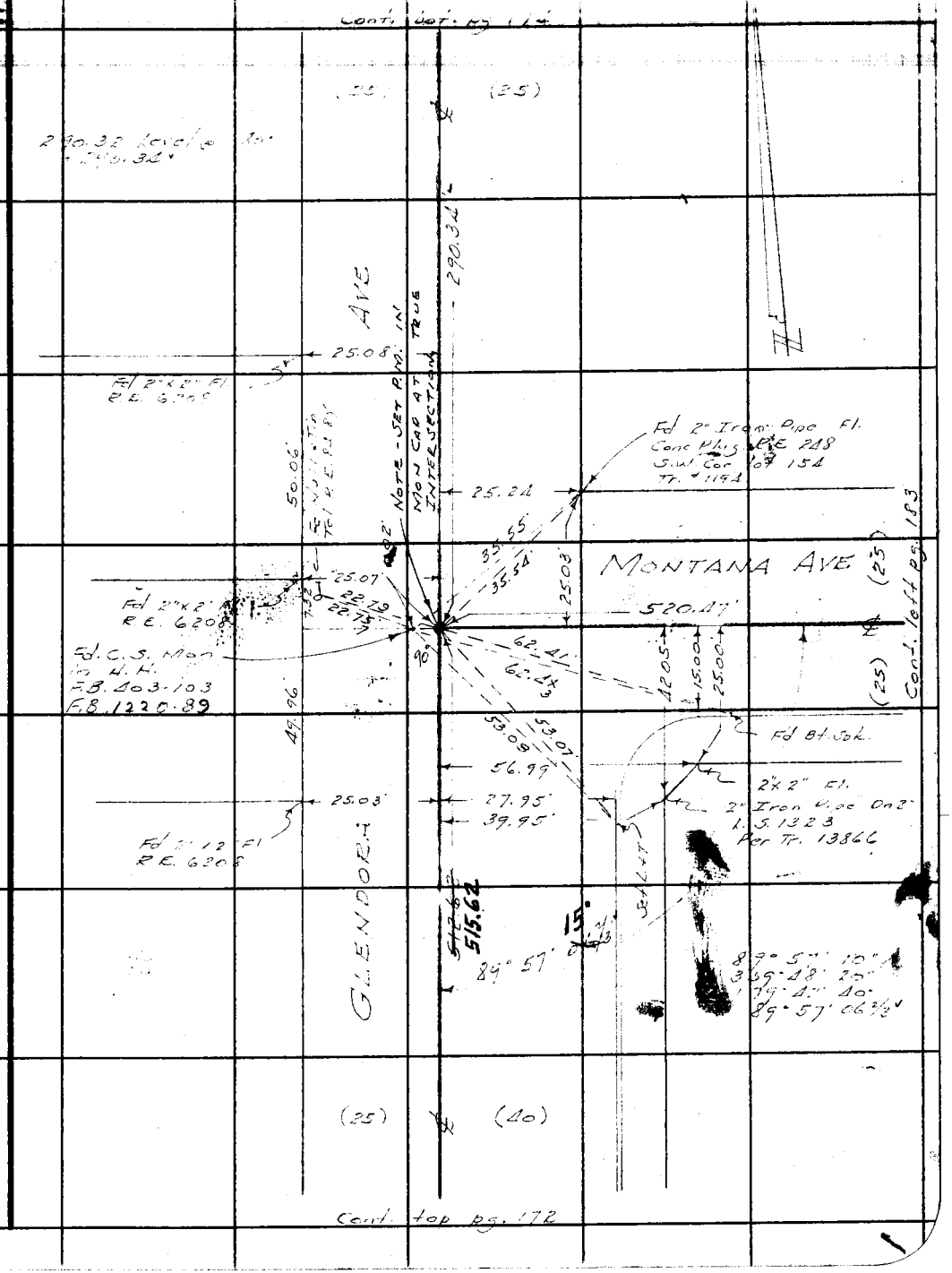

Note: Any Additions or Changes on This Sheet Must be Made and Circled in Red Ink With Date and Name of Person Making Change.

Do not extend notes this side of this line.

RETURN TO
LOS ANGELES COUNTY SURVEYOR
700 HALL OF RECORDS

FORM 247 5M 11-46

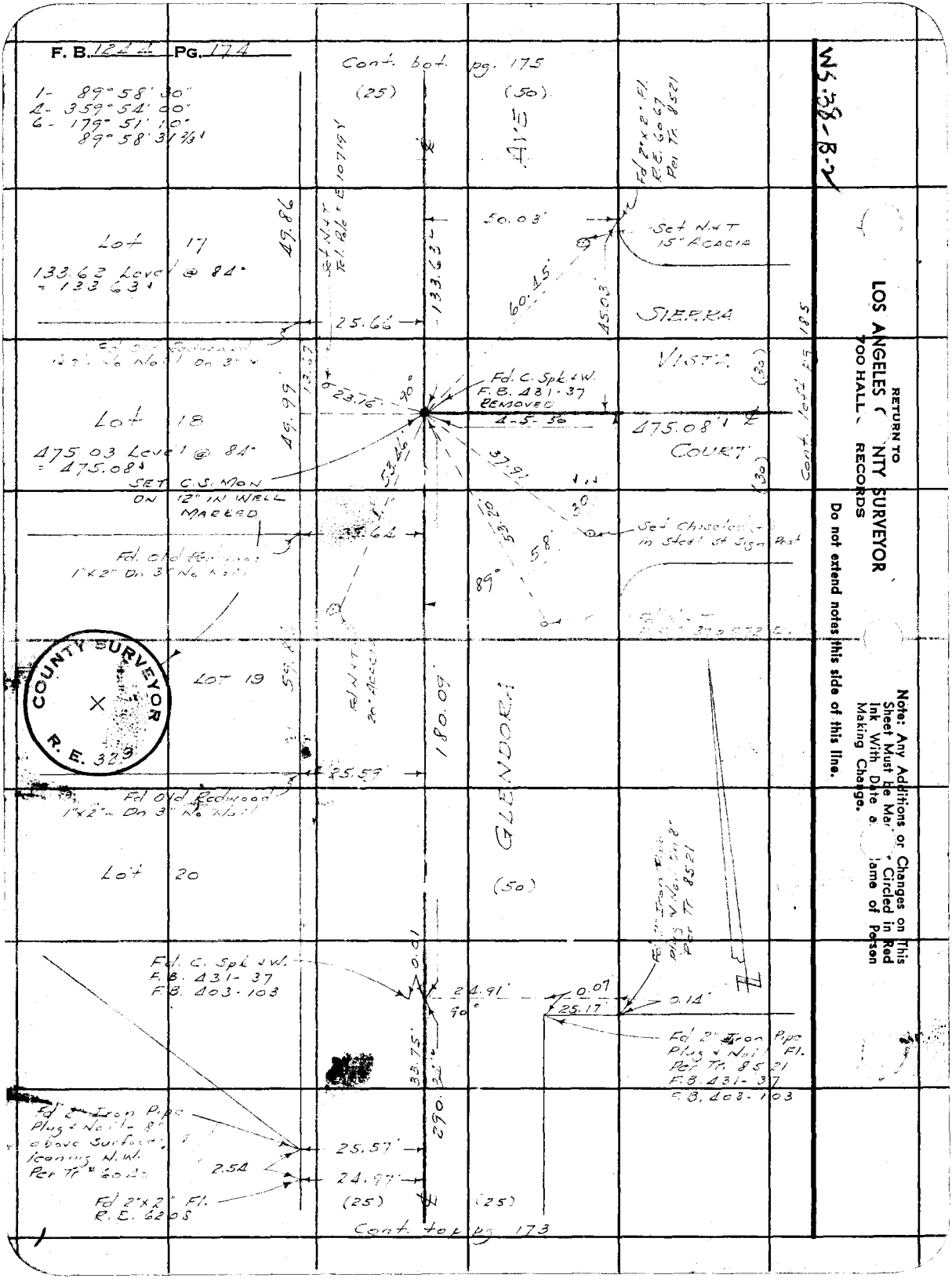
F. B. 1244 PG. 174
Cont. bot. pg. 175
(25)
(50)
1- 89° 58' 30"
4- 359° 54' 00"
6- 179° 51' 10"
89° 58' 31 2/3"
AVE
Fd 2"x2" Fl. R.E. 6067 Per Tr. 8521
Lot 17
133.63 Level @ 84°
= 133.63
49.86
Set N.&T. Tel. Pole = E 10719
133.63
50.03'
Set N.&T. 15" ACACIA
60.45
45.03
SIERRA
25.66
VISTA
Fd. C. Spk. & W. F.B. 431-37 REMOVED
23.16
90°
Lot 18
475.03 Level @ 84°
= 475.08
49.99
53.46
37.91
475.08
COURT
(30)
Cont. left pg. 185
SET C.S. MON ON 12" IN WELL MARKED
Set Chiseled in Steel St Sign Post
Fd. Old Redwood 1"x2" Dn 3" No Nail
89°
58'
COUNTY SURVEYOR R.E. 329
LOT 19
Fd N.&T. 20" ACACIA
180.09
GLENDORA
25.59
Fd Old Redwood 1"x2" Dn 3" No Nail
Lot 20
(50)
Fd. C. Spk. & W. F.B. 431-37 F.B. 403-103
0.01
24.91'
90°
0.07
25.17
0.14
Fd 2" Iron Pipe Plug & Nail Fl. Per Tr. 8521 F.B. 431-37 F.B. 403-103
33.75
290.34
Fd 2" Iron Pipe Plug & Nail - 8" above Surface, leaning N.W. Per Tr. 6040
25.57
2.54
24.97
Fd 2"x2" Fl. R.E. 6208
(25)
(25)
Cont. top pg. 173
WS 38-B-2
RETURN TO
LOS ANGELES COUNTY SURVEYOR
700 HALL OF RECORDS
Do not extend notes this side of this line.
Note: Any Additions or Changes on This Sheet Must be Made & Circled in Red Ink With Date and Name of Person Making Change.

W. 58-B-2

Notes Ck'd by D. M. Finley
Map No. B-2367
Office Work
Checked
Date

Survey of F. [illegible] S.
W. O. 835 Tape No. 058 St'd 62 °F
Surveyed by H. F. NAUMANN
Notes H. F. NAUMANN Date 7-[illegible]
Indexed C. Johnson

F. B. 12[illegible] Pg. 175

Cont. bot pg 176

Note: Any Additions or Changes on This Sheet Must be Made in Red Ink With Date and Name of Person Making Change.

Do not extend notes this side of this line.

RETURN TO
LOS ANGELES COUNTY SURVEYOR
700 HALL OF RECORDS

Cont. from pg 180

390.31 Level @ 84'
= 390.35'

390.35'

SET 1" IRON PIPE & NAIL CONC PLUG & NAIL ON L. 2"

SET L&T IN CONC WALL

Fd. C. Spk. & W. F.B. 431-37 REMOVED Spk. 2-7-50

0.6' 2' 0.02'

MENTZ

(30)

LOT 11

Fd Old Redwood 1"x2" On 3" No Nail

36.68' 31.75 25.51

90° 90°

SET P.M. IN M.H. RIM

AVE.

(30)

LOT 12

SET L&T IN CONC WALL

LOT 13

Fd Old Redwood 1"x2" On 3" No Nail

25.

206.63 LEVEL @ 84.
= 206.65

AVE.

LOT 14

Fd. 2" Iron Pipe 8" Above Sur. Bent N. plug. No Nail

49.12' 25.51'

206.65'

SET C.S. MON. - DI 12" IN WELL - MARKED

COUNTY SURVEYOR R.E. 329

Set N&T Cup P. 340 CLE SIERRA

Cont. from 344 pg. 180

VISTA

335.49'

COURT

20.68' 36.65'

SET C.S. MON. IN WELL

Set Iron Bt Spk. W. Tin by Proportion bet Lot Stake 16 9/17 and Lot Stake 13 9/17 REMOVED Spk. 4-5-50

24.69'

49.78'

Set N&T P.P. = 370 573 E

90° 01' 20"
360° 05' 30"
180° 08' 20"
90° 01' 20"

Fd Bt. Spk Concrete

20

LOT 16

133.63'

GLENDOR

25.89'

Fd. Old Redwood 1"x2" No Nail On 3"

49.86'

LOT 17

(25)

(50)

335.42 Level @ 92°
= 335.49'

Cont. top pg 174

FORM 247 SM 11-48

F. B. 1224 Pg. 176

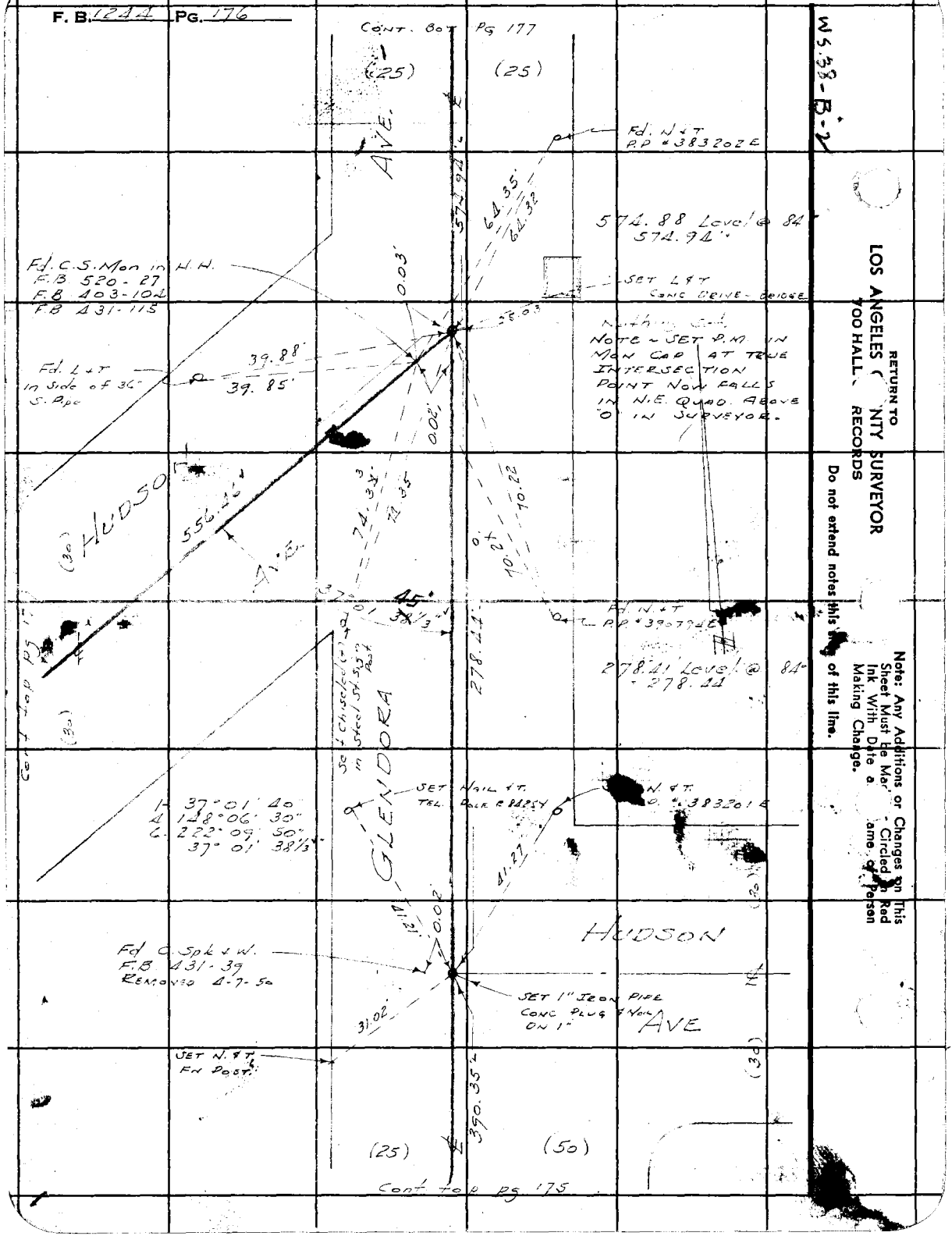

W 5.38 - B - 2

RETURN TO
LOS ANGELES COUNTY SURVEYOR
900 HALL OF RECORDS

Do not extend notes this way of this line.

Note: Any Additions or Changes on This Sheet Must Be Made In Ink With Date and Circled - Name of Person Making Change.

W 35-B-2

Notes Ck'd by D. M. Finley	Survey of
Map No. B-2369	W. O. 835 Tape No. 058 St'd 68 °F
Office Work	Surveyed by H. F. NAUMANN
Checked	Notes H. F. NAUMANN Date 7-17
Date	Indexed A. C. Johnson

F. B. 1224 Pg. 177

Note: Any Additions or Changes on This Sheet Must be Made in Red Ink With Date and Circled in Red Ink With Date and Name of Person Making Change.

Do not extend notes this side of this line.

RETURN TO
LOS ANGELES COUNTY SURVEYOR
700 HALL OF RECORDS

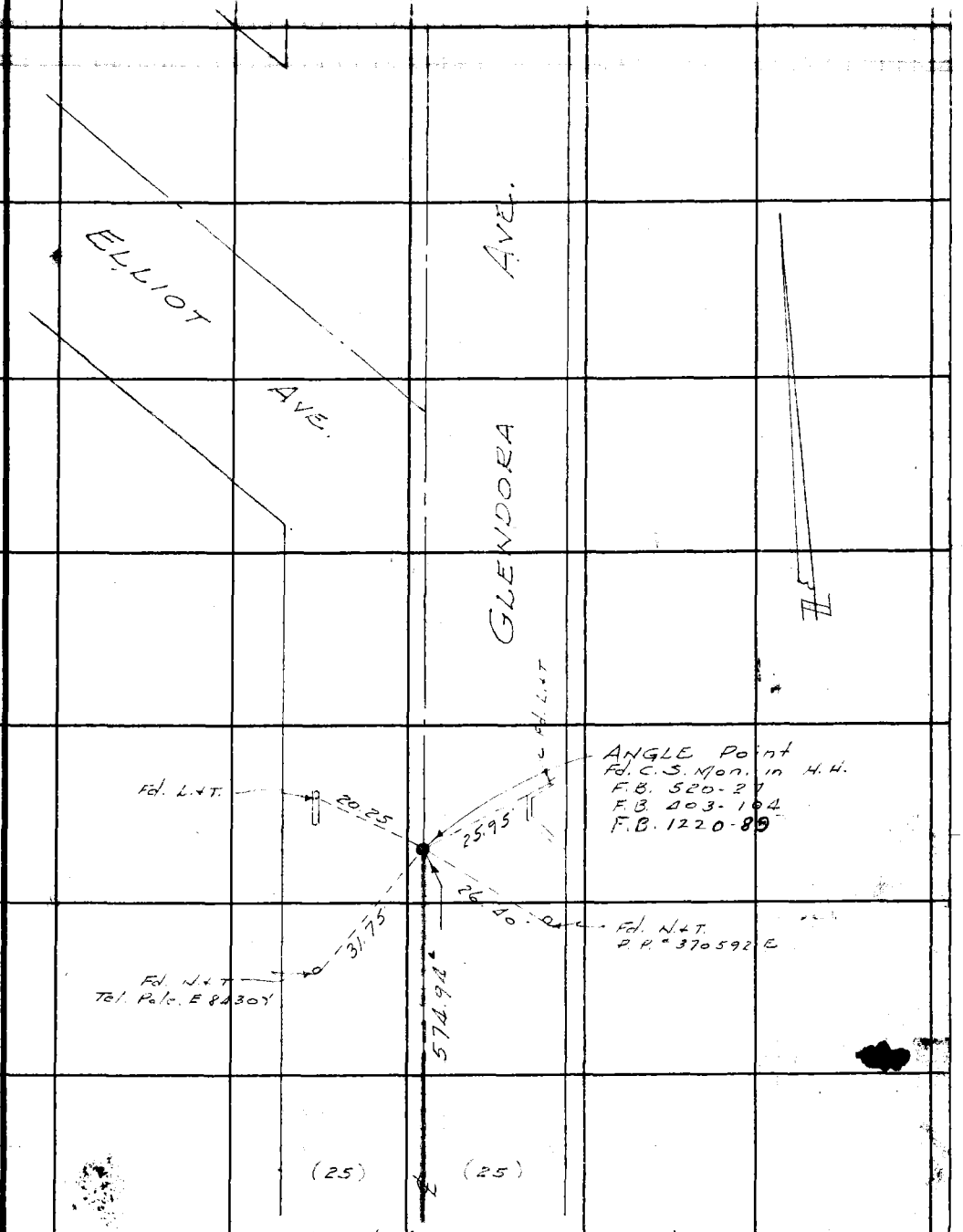

FORM 247 SM 11-48

F. B. 1244 PG. 178

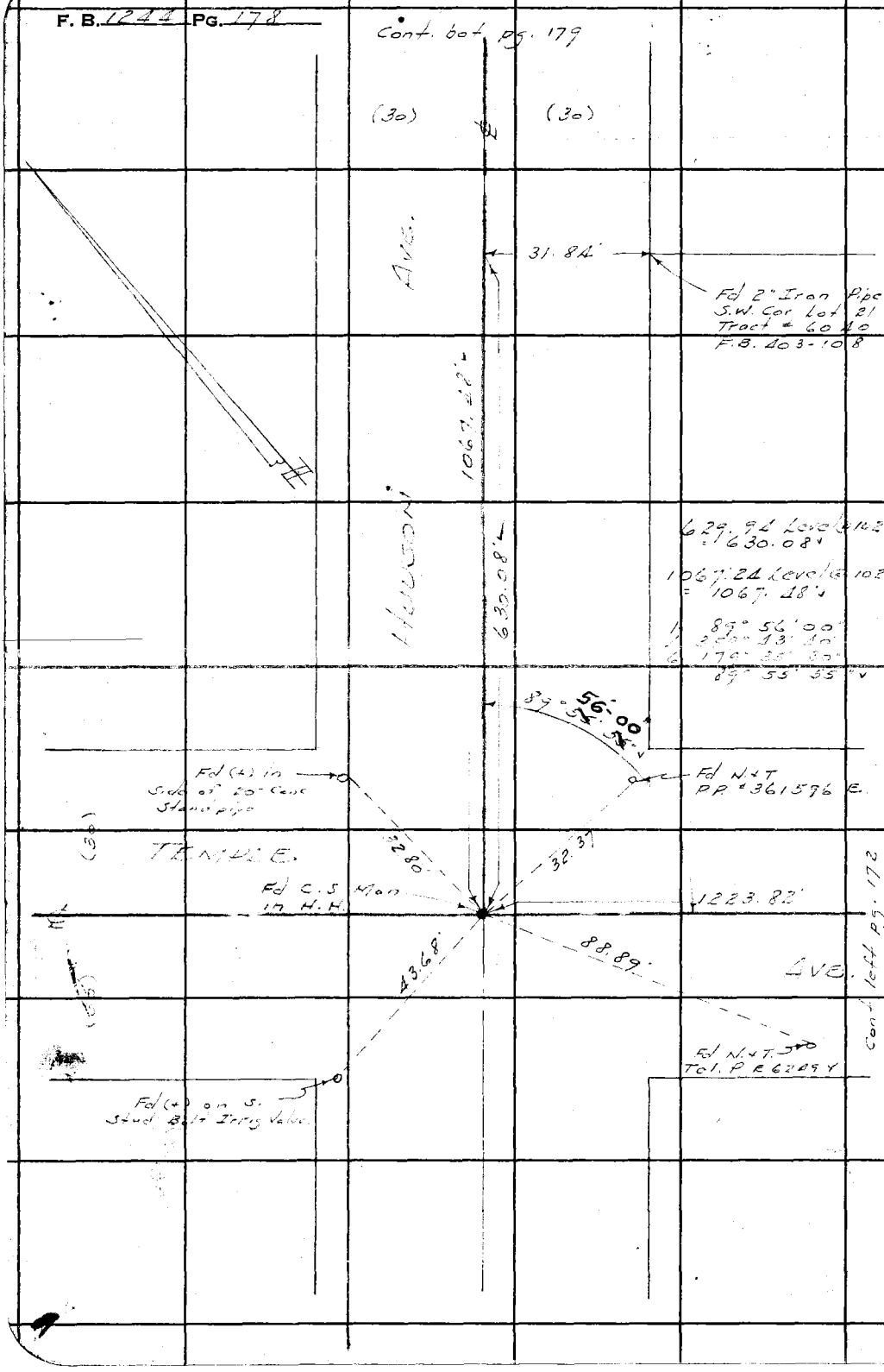

WS 38-A-2, B-2

RETURN TO
LOS ANGELES COUNTY SURVEYOR
700 HALL OF RECORDS

Do not extend notes this side of this line.

Note: Any Additions or Changes on This Sheet Must be Made or Circled in Red Ink With Date and Name of Person Making Change.

Notes Ck'd by D. M. Finley	Survey of [illegible]	F. B. 1234 Pg. 179
Map No. B-2369	W. O. 8351 Tape No. 058 St'd 68 °F	
Office Work	Surveyed by H. F. NAUMANN	
Checked	Notes H. F. NAUMANN Date	
Date	Indexed [illegible] Johnson	

N 3, 38-B-2

Note: Any Additions or Changes on This Sheet Must be Made Circled in Red Ink With Date and Name of Person Making Change.

Do not extend notes this side of this line.

RETURN TO
LOS ANGELES COUNTY SURVEYOR
700 HALL OF RECORDS

FORM 247 SM 11-46

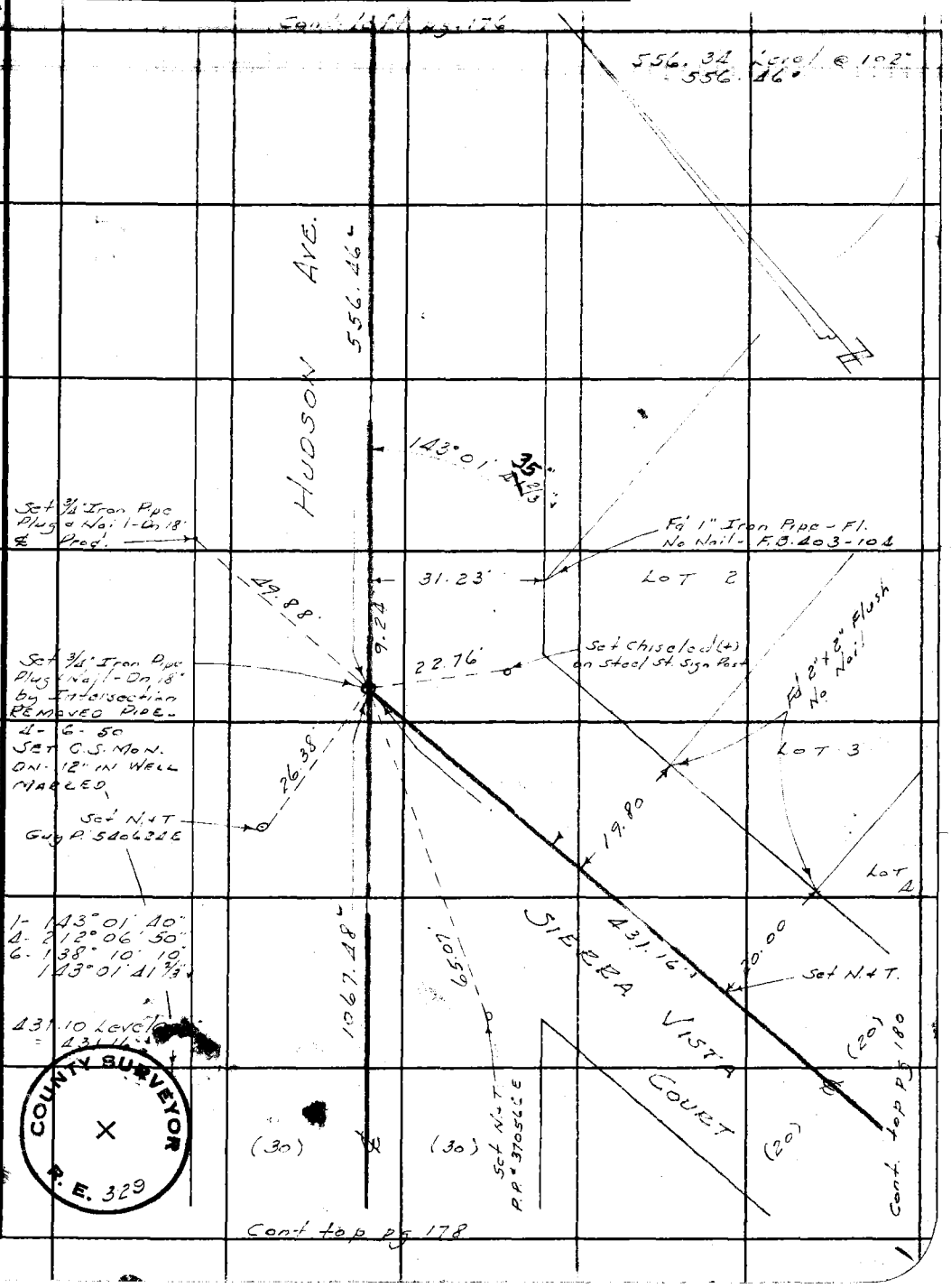

F. B. 12[illegible] PG. 180

Cont. right pg 179

WS.38-B-2

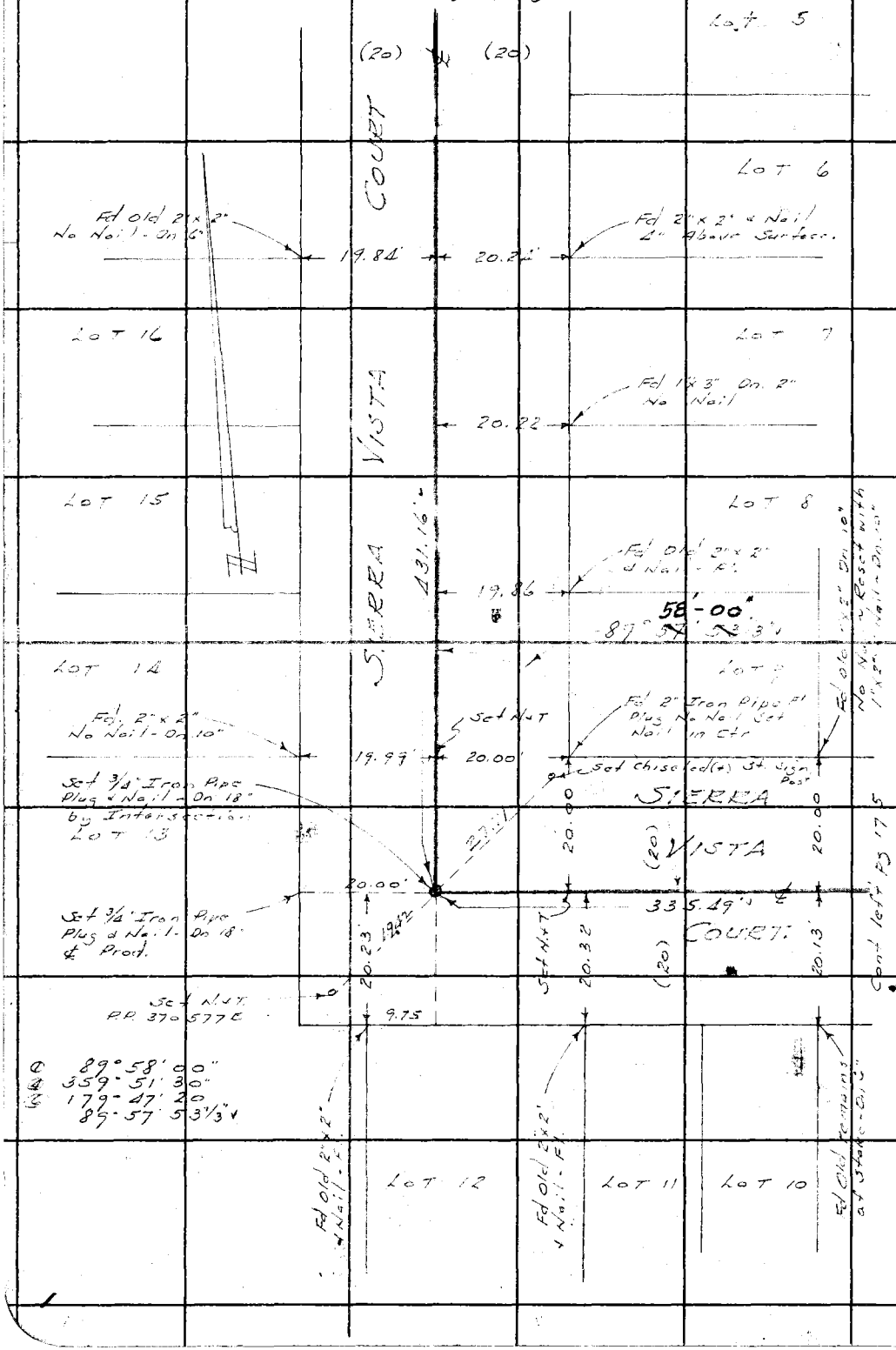

RETURN TO
LOS ANGELES COUNTY SURVEYOR
700 HALL OF RECORDS

Do not extend notes this side of this line.

Note: Any Additions or Changes on This Sheet Must be Made or Circled in Red Ink With Date and Name of Person Making Change.

Notes Ck'd by D. M. Finley	Survey of [illegible]
Map No. B-2369	W. O. 8351 Tape No. 058 St'd 063 °F
Office Work	Surveyed by H. F. NAUMANN
Checked	Notes H. F. NAUMANN Date [illegible]
Date	Indexed A. C. Johnson

F. B. 1244 PG. 181

W 5.38 B-2



Note: Any Additions or Changes on This Sheet Must be Made — Circled in Red Ink With Date and Name of Person Making Change.

Do not extend notes this side of this line.

RETURN TO
LOS ANGELES COUNTY SURVEYOR
700 HALL OF RECORDS

FORM 247 5M 11-46

F. B. 1242 PG. 182

RETURN TO
LOS ANGELES COUNTY SURVEYOR
700 HALL RECORDS

Do not extend notes this side of this line.

Note: Any Additions or Changes on This Sheet Must be Made Circled in Red Ink With Date and Name of Person Making Change.

WS-35-B-7

Notes Ck'd by D. M. Finley	Survey of [illegible]
Map No. B-2369	W. O. 835 Tape No. 058 St'd 64 °F
Office Work	Surveyed by H. F. NAUMANN
Checked	Notes H. F. NAUMANN Date [illegible]
Date	Indexed A. C. Johnson

F. B. [illegible] PG. [illegible]

W 38-B-2



COUNTY SURVEYOR
R. E. 329

Note: Any Additions or Changes on This Sheet Must be Made Circled in Red Ink With Date and Name of Person Making Change.

Do not extend notes this side of this line.

RETURN TO
LOS ANGELES COUNTY SURVEYOR
700 HALL OF RECORDS

FORM 247 5M 11-46

F. B. 1244 PG. 184

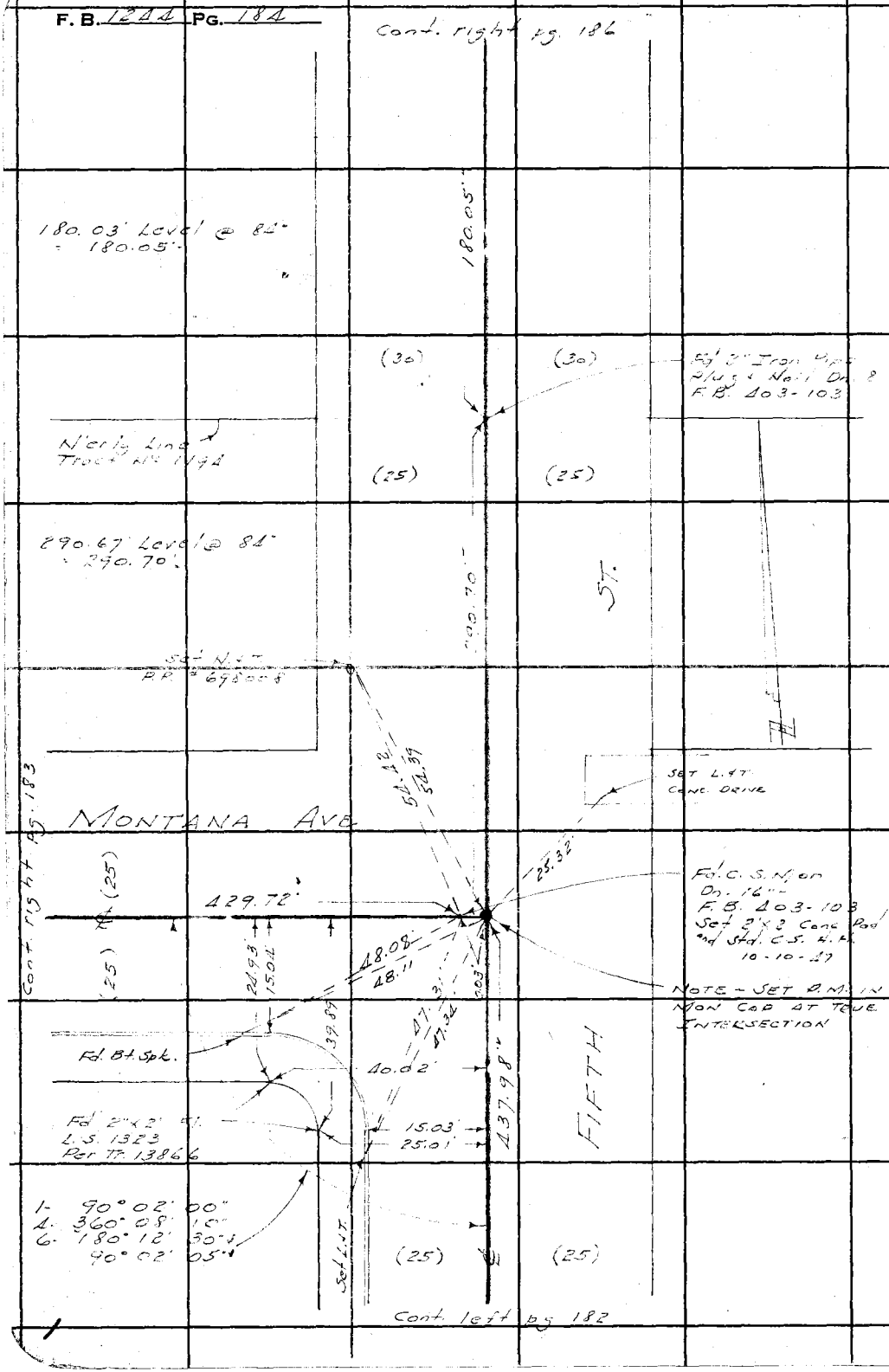

WS.38-B-11

RETURN TO
LOS ANGELES COUNTY SURVEYOR
700 HALL RECORDS

Do not extend notes this side of this line.

Note: Any Additions or Changes on This Sheet Must be Ma r Circled in Red Ink With Date a lame of Person Making Change.

Notes Ck'd by D. M. Finley	Survey of [illegible]	F. B. 121 Pg. 185
Map No. B-2369	W. O. 835 Tape No. 058 St'd 68 °F	
Office Work	Surveyed by H. F. NAUMANN	
Checked	Notes H. F. NAUMANN Date 9-47	
Date	Indexed A. C. Johnson	

W: 38 B-2

Note: Any Additions or Changes on This Sheet Must be Made Circled in Red Ink With Date and Name of Person Making Change.

Do not extend notes this side of this line.

RETURN TO
LOS ANGELES COUNTY SURVEYOR
[illegible] HALL OF RECORDS

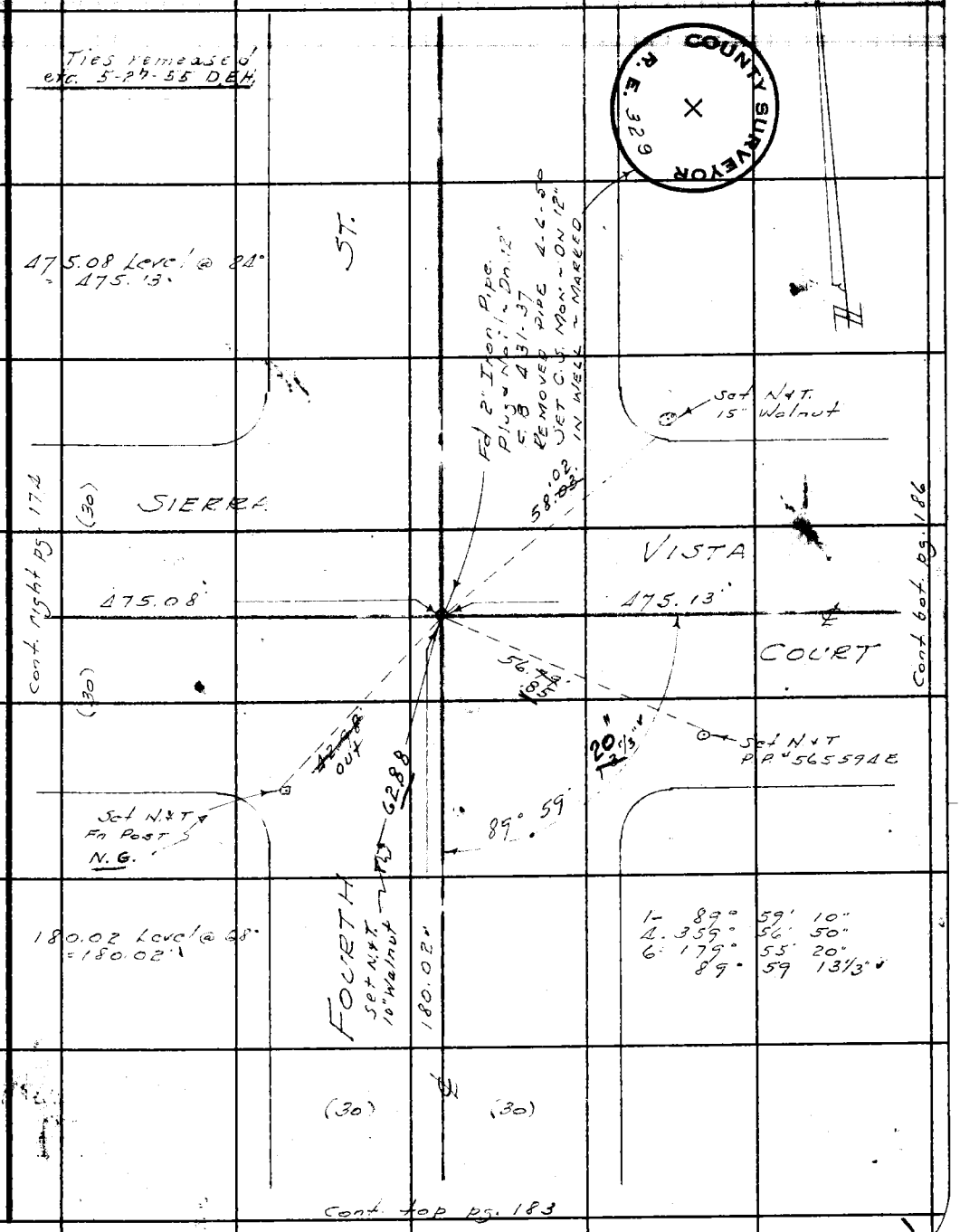

FORM 247 SM 11-46

F. B. 1244 PG. 186

WS 38-B-7

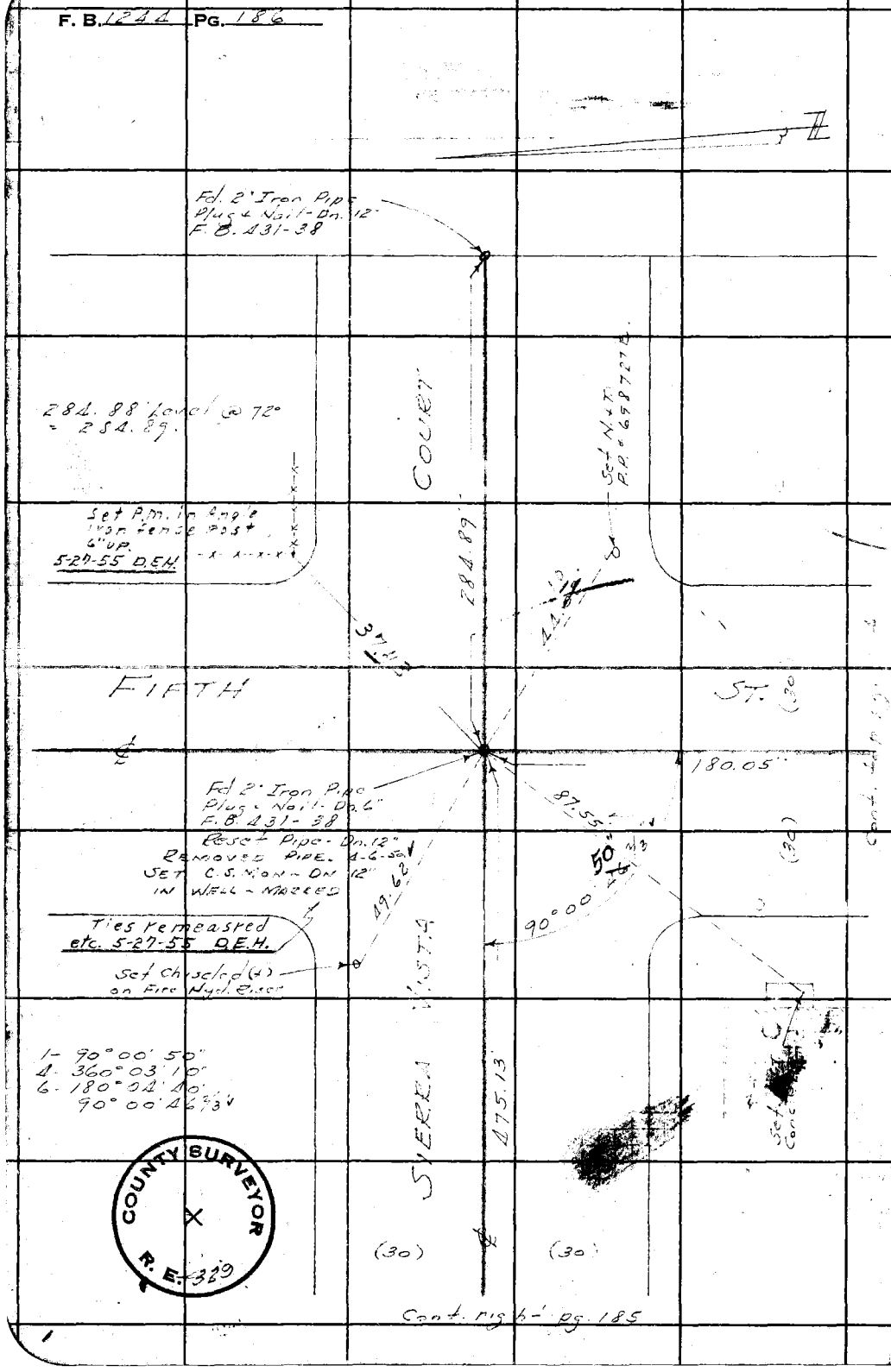

Cont. right pg. 185

RETURN TO
LOS ANGELES COUNTY SURVEYOR
700 HALL RECORDS

Do not extend notes this side of this line.

Note: Any Additions or Changes on This Sheet Must Be Made Or Circled in Red Ink With Date and Name of Person Making Change.

Notes Ck'd by D. M. Finley	Survey of [illegible]
Map No. B-2369	W. O. 835 Tape No. 058 St'd 68 °F
Office Work	Surveyed by H. F. NAUMANN
Checked	Notes H. F. NAUMANN Date 9-47
Date	Indexed A. C. Johnson

F. B. 1244 Pg. 187

W-38-A-2

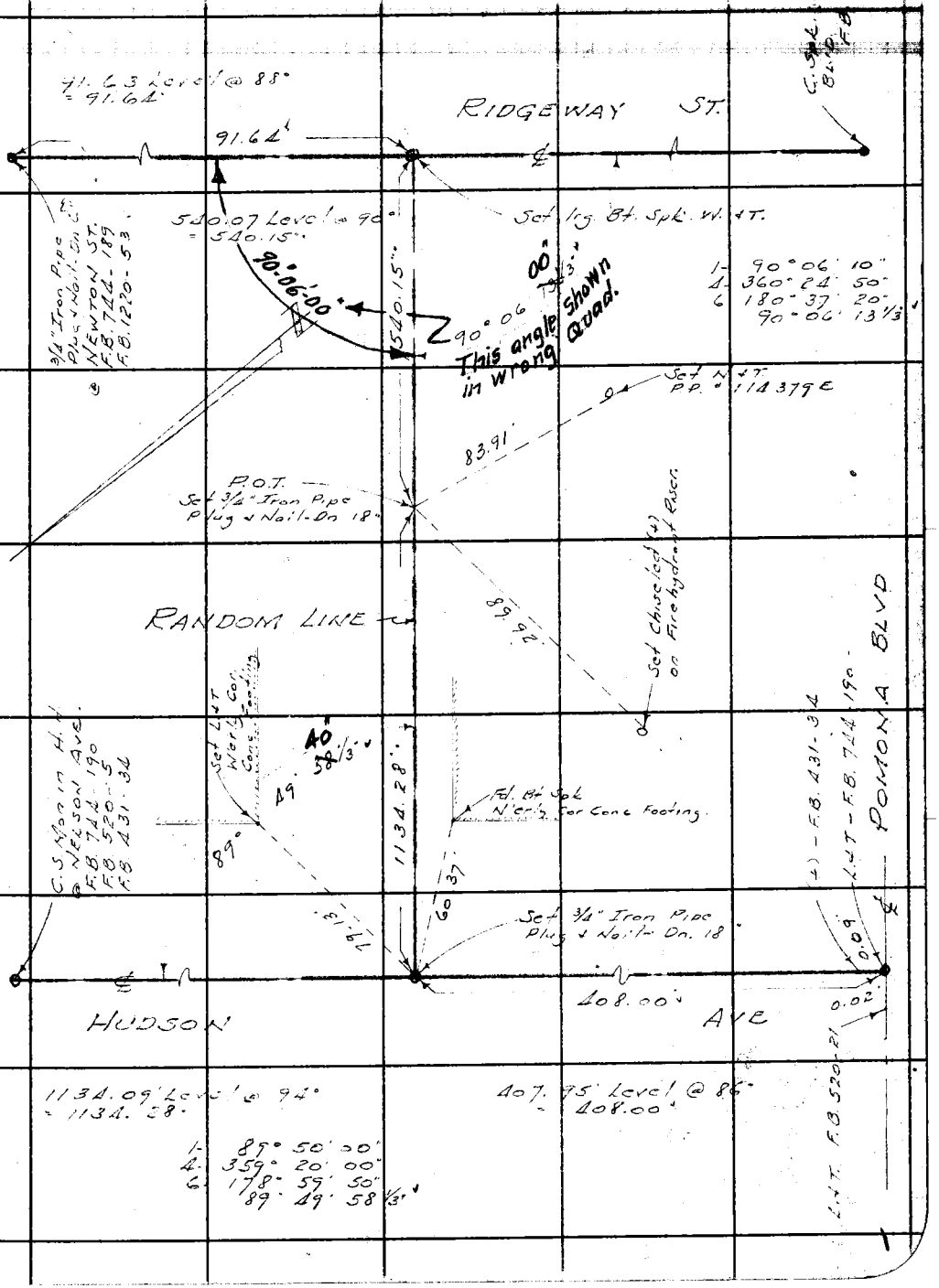

Note: Any Additions or Changes on This Sheet Must be Made Circled in Red Ink With Date and Name of Person Making Change.

Do not extend notes this side of this line.

RETURN TO
LOS ANGELES COUNTY SURVEYOR
700 HALL OF RECORDS

FORM 247 BM 11-46

RETURN TO
LOS ANGELES INTY SURVEYOR
700 HALL RECORDS

Note: Any Additions or Changes on This Sheet Must Be Ma r Circled in Red Ink With Date Name of Person Making Change.

Do not extend notes this side of this line.

F. B. 1224 Pg. 198

Profile No. ____ X-Sec. No. ____

Notes Red ____ Plotted ____ Job No. 1093 Division No. V

Date ____ Date ____ Survey of ____

Notes Chkd LCM Checked 10-1-47 Survey by H. F. NAUMANN Notes H.F.N Date 9-47

Date ____ Date ____ Map No. ____ Indexed ____ Date 5-21-48

F.B. 121 PG. 189

NOTE: ANY ADDITIONS OR CHANGES ON THIS SHEET MUST BE MADE OR CIRCLED IN RED INK, WITH DATE AND NAME OF PERSON MAKING CHANGE.

PLEASE RETURN TO
LOS ANGELES COUNTY SURVEYOR
700 HALL OF RECORDS

Do not extend notes this side of this line.

PROFILE
of
LOT LINE
South of CENTRAL AVE
from
STIMSON AVE
to
BAND ST.
C.I. 1093

STATION	B.S.	H.I.	F.S.	ELEV.
		H.F. Naumann M.G. Salazar S.C. Stangeland D. Lamb		

FORM 307 10M 10-46

FORM 307 10M 10-46

PLEASE RETURN TO
LOS ANGELES COUNTY SURVEYOR
700 HALL OF RECORDS

NOTE: ANY ADDITIONS OR CHANGES ON THIS SHEET MUST BE MADE OR CIRCLED IN RED INK, WITH DATE AND NAME OF PERSON MAKING CHANGE.

Do not extend notes this side of this line.

F.B. 1220 PG. 190

Survey of DUENTE S.D. Job No. 1093 Division No. V Notes Red Plotted Profile
Survey by H. F. NAUMANN Notes H.E.N. Date Notes Chkd Date X-Sec.
Indexed Date Checked Date No.

STATION	B. S.	H. I.	F. S.	ELEV.		
B.M. P.S. 55				338 72	B.M. P.S. 55	CENTRAL AVE & STIMSON ST. N.W. Cor. Bf Spk. in cb. 6' N. of Y. and C.R. Elev. 338.820 - F.B. 1220 - 32
	4 61	343 16				
5+20.39			5 26	338 20	Int. & CENTRAL AVE & STIMSON ST.	
+ 50.39			7 9	335 6		183' R. lot line
6+00.4			7 7	335 8		" " " "
+ 50.4			7 7	335 8		" " " "
T.P.			4 29	337 17	T.P.	
	8 31	347 48				
7+00.4			9 9	337 6		" " " "
+ 50.4			7 9	337 6		" " " "
8+00.4			9 9	337 6		" " " "
+ 50.4			9 5	338 0		" " " "
9+00.4			8 8	338 7		" " " "
+ 50.4			9 1	338 4		" " " "
T.P.			4 80	342 68	T.P.	
	5 28	347 96				
B.M. P.S. 13			6 12	341 84	B.M. P.S. 13	CENTRAL AVE & ALBERT ST. S.W. Cor. Bf Spk. in Conc. Walk to Ho = 338 Elev. 341.838 F.B. 1220 - 13
	5 67	347 51				
10+00.4			9 7	337 8		183' R. Lot Line.
+ 50.4			11 5	336 0		" " " "
11+00.4			10 9	336 6		" " " "

FORM 307 10M 10-46

PLEASE RETURN TO
LOS ANGELES COUNTY SURVEYOR
700 HALL OF RECORDS

NOTE: ANY ADDITIONS OR CHANGES ON THIS SHEET MUST BE MADE OR CIRCLED IN RED INK, WITH DATE AND NAME OF PERSON MAKING CHANGE.

Do not extend notes this side of this line.

STATION	B. S.	H. I.	F. S.	ELEV.		
		347 51				℄
11+50.4			10 5	337 0		183' R Lot Line
12+00			5 07	342 44		℄ CENTRAL Ave.
+00.4			10 1	337 4		183' R. Lot Line
+50.4			10 0	337 5		" " "
T.P.			5 14	342 37	T.P.	
	5 48	347 85				
13+00			5 14	342 71		℄
+00.4			9 8	338 1		183' R. Lot Line
+50.4			9 5	338 4		" " " "
T.P.			5 16	342 69	T.P.	
	5 23	347 92				
13+96			9 6	338 3		183' R Lot Line
14+42			9 2	338 7		" " " "
+92			9 3	338 6		" " " "
15+42			8 4	339 5		" "
T.P.			5 11	342 81	T.P.	
	5 54	348 35				
15+92			8 6	339 8		183' R Lot Line
16+00			5 48	342 87		℄
+40			8 5	339 9		" " " "

Profile
No. X-Sec.
Notes Red. Plotted Job No. 1093 Division No. 2
Date Date Survey of
Notes Chkd. Checked Survey by H. F. NAUMANN Notes HEN Date 9-47
No. Date Date Map No. Indexed Date

F.B. PG. 191

FORM 307 10M 10-46

PLEASE RETURN TO
LOS ANGELES COUNTY SURVEYOR
700 HALL OF RECORDS

NOTE: ANY ADDITIONS OR CHANGES ON THIS SHEET MUST BE MADE OR CIRCLED IN RED INK, WITH DATE AND NAME OF PERSON MAKING CHANGE.

Do not extend notes this side of this line.

STATION	B. S.	H. I.	F. S.	ELEV.		
		348 35				
B.M. P.S. 12			5 82	342 53	B.M. P.S. #12	CENTRAL AVE & COMMON ST. S.W. Cor. Bt. Spk. in Conc. Walk to Ho # 446 (3' Inside Gate.) Elev 342.531 F.B. 1220-12.
	5 98	348 51				
16+92			9 0	33[illegible] 5		183' R Lot Line
	Note ~ Distances in this block from 10' Offset Line.					
17+35			8 4	34[illegible] 1		149' R. Lot Line
+72			6 7	34[illegible] 8		" " " "
18+00			4 04	344 [illegible]	10' Offset Line	CENTRAL AVE.
T.P.			4 41	344 10	T.P.	
	6 24	350 34				
18+10			8 3	34[illegible] 0		149' R. Lot Line
+51			7 6	34[illegible] 7		" " " "
+91			6 6	343 7		" " " "
19+00			4 15	346 19	10" Offset Line	CENTRAL AVE
T.P.			4 24	34[illegible] 10	T.P.	
	7 14	353 24				
19+31			9 0	34[illegible] 2		" " " "
+71			8 1	345 1		" " " "
20+11			7 2	34[illegible] 0		" " " "
+51			6 6	346 6		" " " "
+91			5 5	347 7		" " " "

F.B. 1244 PG. 192
Job No. 1093 Division No. ✓ Notes Red. Plotted No. Profile
Survey of PUENTE S.D. Date Date X-Sec.
Survey by H. E. NAUMANN Notes H.E.N. Notes Chkd. Checked No.
Indexed [illegible] Date Date

FORM 307 10M 10-46

PLEASE RETURN TO
LOS ANGELES COUNTY SURVEYOR
700 HALL OF RECORDS

NOTE: ANY ADDITIONS OR CHANGES ON THIS SHEET MUST BE MADE OR CIRCLED IN RED INK, WITH DATE AND NAME OF PERSON MAKING CHANGE.

Do not extend notes this side of this line.

STATION	B. S.	H. I.	F. S.	ELEV.		
		353 24				
21+00			3 11	350 13	10' Offset Line	CENTRAL AVE.
T.P.			3 56	349 68	T.P.	
	7 98	357 66				
21+32			8 7	349 0		149' R Lot Line
+72			8 0	349 7		" " "
22+00			5 48	352 18	10' Offset Line	CENTRAL AVE.
+14			6 9	350 8		149' R Lot Line
+54			6 1	351 6		" " " "
+94			5 6	352 1		" " " "
B.M. P.S. #11			0 70	356 96	B.M. P.S. #11	CENTRAL AVE and BAJA ST S.W. C. C. Spk. in Guy Pole ± 540635 E Elev. 356.962 ~ F.B. 1220-12

Profile No. ____ Notes Red ____ Plotted ____ Job No. 1093 Division No. V

X-Sec. No. ____ Date ____ Date ____ Survey of ____

Notes Chkd. ____ Checked ____ Survey by H. F. NAUMANN Notes H.F.N. Date 9-47

Date ____ Date ____ Map No. ____ Indexed C. Johnson Date ____

F.B. 1221 PG. 193

F.B. 1211 PG. 191

Job No. 1093 Division No. V Notes Red. _____ Plotted _____ Profile

Survey of DUENTE SEWER DIST Date _____ Date _____ No. _____

Survey by H. F. NAUMANN Notes H.F.N Notes Chkd. _____ Checked _____ X-Sec.

Indexed _____ Date _____ Date _____ Date _____ No. _____

FORM 307 10M 10-46

PLEASE RETURN TO
LOS ANGELES COUNTY SURVEYOR
700 HALL OF RECORDS

NOTE: ANY ADDITIONS OR CHANGES ON THIS SHEET MUST BE MADE OR CIRCLED IN RED INK, WITH DATE AND NAME OF PERSON MAKING CHANGE.

Do not extend notes this side of this line.

STATION	B. S.	H. I.	F. S.	ELEV.	

Profile No. _____ Notes Red. _____ Plotted _____ Job No. 1093 Division No. V

F.B. 121 PG. 195

Date _____ Date _____ Survey of _____

X-Sec. No. _____ Notes Chkd LCM Checked 10-1-47 Survey by H. F. NAUMANN Notes HFN Date 9-47

Date _____ Date _____ Map No. _____ Indexed A. G. Johnson Date _____

NOTE: ANY ADDITIONS OR CHANGES ON THIS SHEET MUST BE MADE OR CIRCLED IN RED INK, WITH DATE AND NAME OF PERSON MAKING CHANGE.

PLEASE RETURN TO
LOS ANGELES COUNTY SURVEYOR
700 HALL OF RECORDS

Do not extend notes this side of this line.

PROFILE
of
LOT LINE
180' W. of ℄ of 5th ST.
from
MAIN ST
to
ROWLAND ST.
O.T. 1093

ELEV.	
F. S.	
H. I.	H. F. Naumann M. G. Salazar J. E. Stangelar D. Laub
B. S.	
STATION	

FORM 307 10M 10-46

FORM 307 10M 10-46

PLEASE RETURN TO
LOS ANGELES COUNTY SURVEYOR
700 HALL OF RECORDS

NOTE: ANY ADDITIONS OR CHANGES ON THIS SHEET MUST BE MADE OR CIRCLED IN RED INK, WITH DATE AND NAME OF PERSON MAKING CHANGE.

Do not extend notes this side of this line.

STATION	B. S.	H. I.	F. S.	ELEV.		
B.M. P.S. 15				367 98	B.M. P.S. 15	MAIN ST. and FIFTH ST. N.E. Cor. Bt. Spk. in Conc Walk 4' N. of Gate to Ho #501 Elev. 367.976 ~ F.B. 1220-13
	1 10	369 08				
0 + 00			9 47	359 61	Int. ℄ Main St. & Lot Line Prod	
+ 33			9 6	359 5	" Prop Lines	
T.P.			6 22	362 86	T.P.	
	6 01	368 87				
1 + 69.6			7 5	361 4	Lot Line	
2 + 19.6			7 2	361 7	" "	
+ 69.6			6 5	362 4	" "	
3 + 19.6			5 7	363 2	" "	
T.P.			3 28	365 59	T.P.	
	6 01	371 60				
3 + 69.6			7 5	364 1	" "	
4 + 19.6			6 5	365 1	" "	
+ 69.6			6 6	365 0	" "	
5 + 19.6			7 0	364 6	Int. Prop Lines	
+ 44.6			6 28	365 32	Int. ℄ Workman St. & Lot Line	
+ 69.6			6 3	365 3	" Prop Lines	
T.P.			1 55	370 05		
	6 96	377 01				
B.M. P.S. 16			4 44	372 57	B.M. P.S. 16	Workman St. + 5th. St. N.W. Cor. Bt. Spk. in Conc Walk 1' W. of E. end to Ho #201 Elev. 372.566 ~ F.B. 1220-14

F.B. 1244 PG. 196
Job No. 1093 Division No. V Notes Red. Plotted Profile
Survey of PUENTE S.D. Date Date No.
Survey by H. F. NAUMANN Notes H.F.N. Notes Chkd. Checked X-Sec.
Indexed [illegible] Date Date Date No.

FORM 307 10M 10-46

PLEASE RETURN TO
LOS ANGELES COUNTY SURVEYOR
700 HALL OF RECORDS

NOTE: ANY ADDITIONS OR CHANGES ON THIS SHEET MUST BE MADE OR CIRCLED IN RED INK, WITH DATE AND NAME OF PERSON MAKING CHANGE.

Do not extend notes this side of this line.

STATION	B. S.	H. I.	F. S.	ELEV.		
B.M. P.S. #16	6 06	378 63		372 57	B.M. P.S. #16	
6+19.6	•		12 8	365 8	Lot Line	
+69.6	•		11 9	366 7	" "	
7+19.6	•		11 3	367 3	" "	
+69.6	•		10 8	367 8	" "	
T.P.			2 50	376 13	T.P.	
	3 39	379 52				
8+19.6	•		11 2	368 3	" "	
+69.6	•		11 5	368 0	" "	
9+19.6	•		11 9	367 6	" "	
+69.6	•		10 9	368 6	" "	
10+19.6	•		11 5	368 0	" "	
69.6	•		10 7	368 3	" "	
10+99.6			10 44	369 08	Int. ℄ Rowland Ave. & Lot Line Prod.	
B.M. P.S. 17			6 05	373 47	B.M. P.S. 17	ROWLAND AVE (N. Side) and 5th Bt. Spk. in Conc Drive. 24' S. of S.E. Cor. of Ho. 419 - Elev. 373.469 F.B. 1220 - 14

Profile
No. ____ Date ____ Notes Red. ____ Date ____ Plotted ____ Date ____ Job No. 1093 Division No. V
X-Sec.
No. ____ Date ____ Notes Chkd. ____ Date ____ Checked ____ Date ____ Survey of ____ Survey by H. F. NAUMANN Notes H. F. N. Date 9-47
Map No. ____ Date ____ Indexed ____ Date ____

F.B. 1224 PG. 197

F.B. 1211 PG. 198 | Job No. 1093 Division No. V | Notes Red. | Plotted | Profile

Survey of PUENTE S.D. | Date | Date | No.

Survey by H. F. NAUMANN | Notes H.F.N | Notes Chkd. | Checked | X-Sec.

Indexed | Date | Date | Date | No.

STATION	B. S.	H. I.	F. S.	ELEV.

FORM 307 10M 10-46

PLEASE RETURN TO
LOS ANGELES COUNTY SURVEYOR
700 HALL OF RECORDS

Do not extend notes this side of this line.

NOTE: ANY ADDITIONS OR CHANGES ON THIS SHEET MUST BE MADE OR CIRCLED IN RED INK, WITH DATE AND NAME OF PERSON MAKING CHANGE.

Profile No. ____ Notes Red. ____ Plotted ____ Job No. 1093 Division No. V

F.B. 121 PG. 199

Date ____ Date ____ Survey of Run

X-Sec. No. ____ Notes Chkd LCM Checked 10 1 47 Survey by H. F. NAUMANN Notes H.F.N. Date 9-47

Date ____ Date ____ Map No. ____ Indexed C. Johnson Date ____

PROFILE
of
LOT LINE
180' W. of ℄ of 4th ST.
from
MAIN ST.
to
ROWLAND ST.

C.I. 1093

ELEV.

F.S.

H.I.

H. F. Naumann
M. G. Salazar
A. C. Stangeland
D. Loub.

B.S.

STATION

NOTE: ANY ADDITIONS OR CHANGES ON THIS SHEET MUST BE MADE OR CIRCLED IN RED INK, WITH DATE AND NAME OF PERSON MAKING CHANGE.

PLEASE RETURN TO
LOS ANGELES COUNTY SURVEYOR
700 HALL OF RECORDS

Do not extend notes this side of this line.

FORM 307 10M 10-46

FORM 307 10M 10-46

PLEASE RETURN TO
LOS ANGELES COUNTY SURVEYOR
700 HALL OF RECORDS

NOTE: ANY ADDITIONS OR CHANGES ON THIS SHEET MUST BE MADE OR CIRCLED IN RED INK, WITH DATE AND NAME OF PERSON MAKING CHANGE.

Do not extend notes this side of this line.

STATION	B. S.	H. I.	F. S.	ELEV.		
B.M. P.S. 14				353 17	B.M. P.S. 14	MAIN ST. & 4th ST. N.W. Cor. Bt. Spk. in cb. 2' W. of W. end C.R. Elev. 353.174 - F.B. 1220-13.
	1 89	355 06				
0+00			6 43	[illegible]	Int - ℄ Main St.	& Lot Line Prod.
+33			6 2	34[illegible] 9	" Prop. Lines.	
T.P.			6 65	34[illegible] 41	T.P.	
	7 79	356 20				
1+69.6	.		4 7	[illegible] 5	Lot Line	
2+19.6	.		3 9	352 3	" "	
+69.6	.		3 5	352 7	" "	
T.P.			3 32	352 88	T.P.	
	5 48	358 36				
3+19.6	.		5 3	35[illegible] 1	Lot Line.	
+69.6	.		5 3	35[illegible] 1	" "	
4+19.6	.		4 9	353 5	" "	
+69.6	.		4 5	35[illegible] 9		
T.P.			3 34	355 02	T.P.	
	4 23	359 25				
5+19.6			5 4	35[illegible] 9	Int Prop. Lines	
+44.6			[illegible]	354 32	Int ℄ Workman St.	& Lot Line Prod.
+69.6	.		5 3	354 0	Int. Prop. Lines.	

F.B. 1244 PG. 200

Job No. 1093 Division No. V Notes Red. Plotted Profile

Survey of PUENTE SEWER DIST Date Date No.

Survey by H. F. NAUMANN Notes H.F.N. Notes Chkd. Checked X-Sec.

Indexed Date Date No.

FORM 307 10M 10-46

PLEASE RETURN TO
LOS ANGELES COUNTY SURVEYOR
700 HALL OF RECORDS

NOTE: ANY ADDITIONS OR CHANGES ON THIS SHEET MUST BE MADE OR CIRCLED IN RED INK, WITH DATE AND NAME OF PERSON MAKING CHANGE.

Do not extend notes this side of this line.

STATION	B. S.	H. I.	F. S.	ELEV.		
		359 25				
B.M. P.S. 20			0 11	359 14	B.M. P.S. 20	Wardman St. W 4th St. S.E. Cor. St. Spk in co. 6' S. of S. end C.R. Elev 359.138 ~ F.B. 1220-23
	5 00	364 14				
6 + 19.6	.		9 5	354 6		Lot Line
+ 69.6	.		9 5	354 6		" "
T.P.			4 59	359 55	T.P.	
	4 93	364 48				
7 + 19.6	.		9 5	355 0		Lot Line
+ 69.6	.		9 5	355 0		" "
8 + 19.6	.		9 3	355 2		" "
T.P.			4 43	360 05	T.P.	
	4 96	365 01				
8 + 69.6	.		10 1	354 9		Lot Line
9 + 19.6	.		10 1	354 9		" "
+ 69.6	.		10 0	355 0		" "
T.P.			4 72	360 29		
	2 78	363 07				
10 + 19.6	.		8 3	354 8		Lot Line
+ 69.6	.		8 4	354 7		Int. Lot Line of S.P.L. Rowland
+ 99.6	.		7 67	355 40		" " " Prod. of ℄ " "

Profile No. ____ Notes Red ____ Plotted ____ Job No. 1053 Division No. ✓ F.B. 1211 PG. 201

X-Sec. No. ____ Date ____ Date ____ Survey of ____

Notes Chkd ____ Checked ____ Survey by H. F. NAUMANN Notes H.F.N. Date 9-17

Date ____ Date ____ Map No. ____ Indexed [illegible] Date ____

F.B. 1211 PG. 202

Job No. 1093 Division No. V Notes Red. Plotted Profile

Survey of PUENTE S.D. Date Date No.

Survey by H. F. NAUMANN Notes H.F.N. Notes Chkd. Checked X-Sec.

Indexed [illegible] Date Date Date No.

FORM 307 10M 10-46

PLEASE RETURN TO
LOS ANGELES COUNTY SURVEYOR
700 HALL OF RECORDS

NOTE: ANY ADDITIONS OR CHANGES ON THIS SHEET MUST BE MADE OR CIRCLED IN RED INK, WITH DATE AND NAME OF PERSON MAKING CHANGE.

Do not extend notes this side of this line.

STATION	B.S.	H.I.	F.S.	ELEV.	
B.M. P.S. 18		363 07	2 18	360 89	B.M. P.S. 18 Rowland Ave & 4th St. N.W. Cor Bt Sph in cb 4' N. of N. end C.R. Elev 360.89 ~ FB 1220 ~ 15

Profile No. ____ Notes Red. ____ Plotted ____ Job No. 1093 Division No. V

F.B. 121 PG. 203

Date ____ Date ____ Survey of ____

X-Sec. No. ____ Notes Chkd. LCM Checked 10-1-47 Survey by H. F. NAUMANN Notes H.F.N. Date 9-47

Date ____ Date ____ Map No. ____ Indexed J. Johnson Date ____

NOTE: ANY ADDITIONS OR CHANGES ON THIS SHEET MUST BE MADE OR CIRCLED IN RED INK, WITH DATE AND NAME OF PERSON MAKING CHANGE.

PLEASE RETURN TO
LOS ANGELES COUNTY SURVEYOR
700 HALL OF RECORDS

Do not extend notes this side of this line.

PROFILE
of
LOT LINE
180' W. of ℄ of 3rd ST
from
MAIN ST.
to
ROWLAND ST.
S.I. 1093

ELEV.	
F. S.	
H. I.	H.F. Naumann M. G. Salazar A. C. Stangeland D. Laub
B. S.	
STATION	

FORM 307 10M 10-46

FORM 307 10M 10-46

PLEASE RETURN TO
LOS ANGELES COUNTY SURVEYOR
700 HALL OF RECORDS

NOTE: ANY ADDITIONS OR CHANGES ON THIS SHEET MUST BE MADE OR CIRCLED IN RED INK, WITH DATE AND NAME OF PERSON MAKING CHANGE.

Do not extend notes this side of this line.

STATION	B. S.	H. I.	F. S.	ELEV.	
B.M. P.S. 54	2 72	345 ~~69~~ 42		342 ~~97~~ 70	B.M. P.S. 54 MAIN ST. & THIRD ST. N.W. Cor. Bt Spk. in ch. 7' W. of W. end C.R. Elev ~~342.994~~ 342.703 F.B. 1220-31
0+00			6 52	~~339~~ 337 ~~17~~ 70	Int ℄ MAIN ST & Lot Line Prod
+33			6 9	33[illegible] ~~8~~ 5	" N.P.L " " " " "
1+69.6			6 5	~~33[illegible]~~ 33[illegible] ~~[illegible]~~ 7	Lot Line
2+19.6			5 7	~~34[illegible]~~ 33[illegible] 0	"
T.P.			1 58	~~34[illegible]~~ 34[illegible] ~~11~~ 84	T.P.
	6 37	350 ~~48~~ 21			
2+69.6			8 2	34[illegible] ~~3~~ 0	Lot Line
3+19.6			5 8	344 ~~4~~ 4	" "
T.P.			2 97	347 ~~51~~ 24	T.P.
	4 08	251 ~~59~~ 32			
3+69.6			4 9	346 ~~7~~ 4	Lot Line
4+19.6			4 2	347 ~~5~~ 1	"
+69.6			4 1	347 ~~5~~ 2	"
5+19.6			4 7	346 ~~9~~ 6	Int. S.P.L. Workman & Lot Line
T.P.			4 87	346 ~~72~~ 45	T.P.
	5 58	352 ~~30~~ 03			
5+44.6			6 39	345 ~~91~~ 64	Int. ℄ Workman & Lot Line Prod.
+69.6			6	~~346~~ 344 ~~3~~ 7	" N.P.L " " " "
6+19.6			4 7	347 ~~5~~ 3	Lot Line

F.B. 1244 PG. 204

Job No. 1093 Division No. V Notes Red. Plotted Profile

Survey of DUENTE S.D. Date Date No.

Survey by ~~H. F. NAUMANN~~ Notes H.F.N. Notes Chkd. Checked X-Sec.

Indexed ~~[illegible]~~ Date Date Date No.

FORM 307 10M 10-46

PLEASE RETURN TO
LOS ANGELES COUNTY SURVEYOR
700 HALL OF RECORDS

NOTE: ANY ADDITIONS OR CHANGES ON THIS SHEET MUST BE MADE OR CIRCLED IN RED INK, WITH DATE AND NAME OF PERSON MAKING CHANGE.

Do not extend notes this side of this line.

STATION	B. S.	H. I.	F. S.	ELEV.		
		352 02 ~~30~~				
T.P			2 08	347 95 / 328 ~~25~~	T.P	
	3 11	351 ~~96~~ ~~99~~				
6+69.6	.		3 7	347 ~~52~~		Lot Line
7+19.6	.		3 9	347 ~~12~~		" "
+69.6	.		4 7	346 ~~94~~		" "
8+19.6	.		5 6	345 ~~46~~		" "
+69.6	.		6 6	344 ~~47~~		" "
9+19.6	.		7 1	344 ~~00~~		" "
T.P			6 52	344 ~~89~~	T.P	
	5 97	350 ~~51~~				
+69.6	.		6 5	344 ~~00~~		Lot Line
10+19.6	.		5 6	~~344 9~~		
+69.6	.		5 0	345 ~~45~~	Int S.P.L Rowland & Lot Line	
+99.6	.		5 60	~~344 9~~	" " "	" " " Pro
~~B.M.~~ P.S. 53			0 99	349 ~~52~~ / ~~29~~	B.M P.S. 53	ROWLAND ST. (N. side) and 3rd ST. Bt. Spk. in cb. 5' W. of ℄ Prod.
						3rd. ST. Elev. 349.528 F.B. 1220-1
B.M. P.S. 52			10 13	330 ~~38~~ / ~~65~~	B.M P.S. 52	ROWLAND ST. and 2nd ST. S.E. Cor. Bt. Spk. in cb. 6' S. of S. end c. Elev. 330.125 ~~73~~ F.B. 1220-25
		Note ~ Elev. of B.M. P.S. 54. Not shown correctly on B.M. S				

Profile Notes Red Plotted Job No. 10123 Division No. V
No. Date Date Survey of
X-Sec. Notes Chkd Checked Survey by H. F. NAUMANN Notes H.F.N. Date 12-21
No. Date Date Map No. *Indexed Date

F.B. 1221 PG. 205

F.B. 1211 PG. 206

Job No. 1093 Division No. V Notes Red. Plotted Profile

Survey of PUENTE S. D. Date Date No.

Survey by ~~H. F. NAUMANN~~ Notes H.F.N Notes Chkd. Checked X-Sec.

Indexed Date Date Date No.

FORM 10M 10-46

PLEASE RETURN TO
LOS ANGELES COUNTY SURVEYOR
700 HALL OF RECORDS

NOTE: ANY ADDITIONS OR CHANGES ON THIS SHEET MUST BE MADE OR CIRCLED IN RED INK, WITH DATE AND NAME OF PERSON MAKING CHANGE.

Do not extend notes this side of this line.

STATION	B. S.	H. I.	F. S.	ELEV.

Profile No. ____ Notes Red ____ Plotted ____ Job No. 1093 Division No. V

F.B. 1244 PG. 207

Date ____ Date ____ Survey of ____

X-Sec. No. ____ Notes Chkd. LCM Checked 10-1-47 Survey by H. F. NAUMANN Notes H.F.N. Date 9-47

Date ____ Date ____ Map No. ____ Indexed ____ Date ____

NOTE: ANY ADDITIONS OR CHANGES ON THIS SHEET MUST BE MADE OR CIRCLED IN RED INK, WITH DATE AND NAME OF PERSON MAKING CHANGE.

PLEASE RETURN TO
LOS ANGELES COUNTY SURVEYOR
700 HALL OF RECORDS

Do not extend notes this side of this line.

	PROFILE of
	LOT LINE 180' W. of ℄ of 2d ST. from MAIN ST. to ROWLAND ST. C.I. 1093
ELEV.	
F. S.	
H. I.	H.F. Naumann M. G. Salazar A. C. Stangeland D. Loub
B. S.	
STATION	

FORM 307 10M 10-46

FORM 307 10M 10-46

PLEASE RETURN TO
LOS ANGELES COUNTY SURVEYOR
700 HALL OF RECORDS

NOTE: ANY ADDITIONS OR CHANGES ON THIS SHEET MUST BE MADE OR CIRCLED IN RED INK, WITH DATE AND NAME OF PERSON MAKING CHANGE.

Do not extend notes this side of this line.

STATION	B. S.	H. I.	F. S.	ELEV.		
B.M. P.S. 45				335 26	B.M. P.S. 45	MAIN ST. and 2d. ST. N.E. Cor. Bt. Spk. in c.b. 5' N. of N. end C.R. Elev. 335.26 - F.B. 1220-24
	3 88	339 14				
0+00			5 81	333 33	Int. ℄ Main St. and	Lot Line Prod.
+33			5 49	332 65	" N.P.L. " " "	" "
T.P.			4 10	335 04	T.P.	
	4 46	339 50				
1+69.6			6 0	333 5		Lot Line
"			6 0	333 5		55' Rt.
T.P.			4 93	334 57	T.P.	
	4 31	338 88				
2+19.6			6 0	332 9		Lot Line
+69.6			5 8	333 1		" "
3+19.6			6 2	332 7		" "
+69.6			6 4	332 5		" "
4+19.6			6 6	332 3		" "
T.P.			6 53	332 35	T.P.	
	5 61	337 96				
4+69.6			5 8	332 2		Lot Line
5+19.6			5 9	332 1	Int. S.P.L. Workman and	Lot Line Prod.
+44.6			5 49	332 47	" ℄ "	" " "
+69.6			5 7	332 3	" N.P.L. "	" " "

F.B. 1244 PG. 208

Job No. 1093 Division No. V Notes Red. Plotted Profile
Survey of PUENTE S.D. Date Date No.
Survey by H. F. NAUMANN Notes H.F.N. Notes Chkd. Checked X-Sec.
Indexed C. J. [illegible] Date Date No.

FORM 307 10M 10-46

PLEASE RETURN TO
LOS ANGELES COUNTY SURVEYOR
700 HALL OF RECORDS

NOTE: ANY ADDITIONS OR CHANGES ON THIS SHEET MUST BE MADE OR CIRCLED IN RED INK, WITH DATE AND NAME OF PERSON MAKING CHANGE.

Do not extend notes this side of this line.

STATION	B. S.	H. I.	F. S.	ELEV.		
		337 96				
T.P.			4 46	333 50	T.P.	
	5 70	339 20				
6 + 19.6	.		5 4	333 8	Lot	Line
+ 69.6	.		5 4	333 8	"	"
7 + 19.6	.		5 1	334 1	"	"
+ 69.6			5 0	334 2	"	"
T.P.			0 59	338 61	T.P.	
	8 08	346 69				
T.P.			5 47	341 22	T.P.	
	5 23	346 45				
8 + 19.6	.		12 2	334 3	Lot	Line
+ 59.6	.		12 1	334 4	"	"
9 + 19.6	.		11 4	335 1	"	"
+ 69.6	.		10 8	335 7	"	"
10 + 19.6			10 0	336 5	"	"
[illegible]			5 97	340 48	T.P.	
	3 98	344 46				
10 + 69.6			8 2	336 3	Int. [illegible] of Rowland & Lot Line	
+ 99.6			7 80	336 66	" & " " " " " "	

Profile Notes Red_____ Plotted_____ Job No. 1093 Division No. V

No._____ Date_____ Date_____ Survey of_____

X-Sec. Notes Chkd_____ Checked_____ Survey by H. F. NAUMANN Notes [illegible] Date 9-47

No._____ Date_____ Date_____ Map No._____ Indexed [illegible] Date_____

F.B. 1324 PG. 209

F.B. 1244 PG. 210

Job No. 1093 Division No. V Notes Red. _____ Plotted _____ Profile

Survey of PUENTE SEWER DIST Date _____ Date _____ No. _____

Survey by H. F. NAUMANN Notes H.F.N. Notes Chkd. _____ Checked _____ X-Sec.

Indexed [illegible] Date _____ Date _____ Date _____ No. _____

FORM 307 10M 10-46

PLEASE RETURN TO
LOS ANGELES COUNTY SURVEYOR
700 HALL OF RECORDS

NOTE: ANY ADDITIONS OR CHANGES ON THIS SHEET MUST BE MADE OR CIRCLED IN RED INK, WITH DATE AND NAME OF PERSON MAKING CHANGE.

Do not extend notes this side of this line.

STATION	B. S.	H. I.	F. S.	ELEV.	
B.M. P.S. 52		344.46	4.03	340.43	B.M. P.S. 52 ROWLAND ST w/ 2d ST S.E. Cor Bd. Sp. [illegible] S. of S. end C.R. Elev. 340.42 ~ F.B. 1220-29

Profile No. ____ X-Sec. No. ____

Notes Red. ____ Date ____ Plotted ____ Date ____ Job No. [illegible] Division No. 1

Notes Chkd LCM Date 10-1-47 Checked ____ Date ____ Survey of [illegible]

Survey by M. F. NAUMANN Notes H.F.N. Date 9-47

Map No. ____ Indexed [illegible] Date ____

F.B. 212 PG. 211

NOTE: ANY ADDITIONS OR CHANGES ON THIS SHEET MUST BE MADE OR CIRCLED IN RED INK, WITH DATE AND NAME OF PERSON MAKING CHANGE.

PLEASE RETURN TO
LOS ANGELES COUNTY SURVEYOR
700 HALL OF RECORDS

Do not extend notes this side of this line.

PROFILE
of
LOT LINE
152' S. of ℄ of NELSON AVE.
from
GLENDORA AVE
to
HACIENDA BLVD

C.S.E. 1093

STATION	B. S.	H. I.	F. S.	ELEV.	
		H. F. Naumann W. G. Salazar A. C. Stangeland D. Lamb.			Note. Stakings of lot line @ 90° from NELSON AVE.

FORM 307 10M 10-46

FORM 307 10M 10-46

PLEASE RETURN TO
LOS ANGELES COUNTY SURVEYOR
700 HALL OF RECORDS

NOTE: ANY ADDITIONS OR CHANGES ON THIS SHEET MUST BE MADE OR CIRCLED IN RED INK, WITH DATE AND NAME OF PERSON MAKING CHANGE.

Do not extend notes this side of this line.

STATION	B. S.	H. I.	F. S.	ELEV.		
B.M. P.S. 35				334 88	B.M. P.S. 35	GLENDORA AVE and ROWLAND St. NE Cor. 5t Spk. in ch. 24' N. of N. end C.R. Elev 334.876 F.B. 1220~20
	0 78	335 66				
0 - 52.16			6 88	328 78	Int ℄ Glendora Ave & Lot Line Prod.	
0 - 09.87			6 5	329 2	" W.P.L. "	" " "
0 + 98.68			6 3	329 4		Lot Line
T.P.			5 90	329 76	T.P.	
	8 01	337 77				
1 + 64.7			8 2	329 6		Lot Line
2 + 30.7			6 7	331 1		" "
2 + 96.7			5 0	332 8		" "
3 + 62.7			4 2	333 6		" "
4 + 28.7			4 1	333 7		" "
5 + 04.7			4 8	333 0		" "
5 + 84.7			5 8	332 0		" "
T.P.			5 54	332 [illegible]	T.P.	
	2 95	335 18				
6 + 64.7			3 9	331 3		Lot Line.
7 + 44.7			3 9	331 3		" "
8 + 24.7			5 0	330 2		" "
8 + 87.8			5 3	229 9		" "
T.P.			4 92	330 26	T.P.	

F.B. 1244 PG. 212

Job No. 1093 Division No. V Notes Red. Plotted Date No. Profile

Survey of PUENTE S.D. Date Notes Chkd. Checked Date No. X-Sec.

Survey by H. F. NAUMANN Notes H.F.N. Date

Indexed [illegible] Date

F.B. 1244 PG. 213

Profile No. _____ Notes Red. _____ Plotted _____ Job No. 1093 Division No. V

Date _____ Date _____ Survey of _____

X-Sec. No. _____ Notes Chkd. _____ Checked _____ Survey by H. F. NAUMANN Notes H. F. N. Date 9-47

Date _____ Date _____ Map No. _____ Indexed _____ Date _____

NOTE: ANY ADDITIONS OR CHANGES ON THIS SHEET MUST BE MADE OR CIRCLED IN RED INK, WITH DATE AND NAME OF PERSON MAKING CHANGE.

PLEASE RETURN TO
LOS ANGELES COUNTY SURVEYOR
700 HALL OF RECORDS

Do not extend notes this side of this line.

STATION	B. S.	H. I.	F. S.	ELEV.		
T.P.				330 26	T.P.	
	699	337 25				
B.M. P.S. 36			379	333 46	B.M. P.S. 36	NELSON AVE. W. HACIENDA CO. S.W. Cor. Bt. Spc. 1 ch. 3' W. of end. C.R. ~ Elev. 333.45 ~ F.B. 1244 20 8

FORM 307 10M 10-46

F.B. 1244 PG. 214

Job No. 1093 Division No. V Notes Red. _____ Plotted _____ Profile

Survey of PUENTE S.D. Date _____ Date _____ No. _____

Survey by H. F. NAUMANN Notes H.E.N. Notes Chkd. _____ Checked _____ X-Sec.

Indexed _____ Date _____ Date _____ Date _____ No. _____

FORM 307 10M 10-46

PLEASE RETURN TO

LOS ANGELES COUNTY SURVEYOR

700 HALL OF RECORDS

NOTE: ANY ADDITIONS OR CHANGES ON THIS SHEET MUST BE MADE OR CIRCLED IN RED INK, WITH DATE AND NAME OF PERSON MAKING CHANGE.

Do not extend notes this side of this line.

STATION	B.S.	H.I.	F.S.	ELEV.	

FORM 307 10M 10-46

PLEASE RETURN TO
LOS ANGELES COUNTY SURVEYOR
700 HALL OF RECORDS

NOTE: ANY ADDITIONS OR CHANGES ON THIS SHEET MUST BE MADE OR CIRCLED IN RED INK, WITH DATE AND NAME OF PERSON MAKING CHANGE.

Do not extend notes this side of this line.

STATION	B. S.	H. I.	F. S.	ELEV.		
		374 62				
6+72.8			2 4	372 2		℄ ALLEY
7+42.8			0 1	374 5		"
T.P.			0 04	374 58	T.P.	
	11.89	386 47				
7+72.8			11 32	375 15	Int ℄s 4th St	℄ ALLEY
8+02.8			10 5	376 0		℄ ALLEY
8+52.8			5 1	381 4		
9+02.8			1 1	385 4		"
T.P.			0 44	386 03	T.P.	
	11 64	397 67				
9+52.8			7 5	390 2		℄ ALLEY
10+02.8			2 4	395 3		"
T.P.			1 15	396 52	T.P.	
	12 08	408 60				
10+52.8			8 1	400 5		℄ ALLEY
11+02.8			2 5	406 1		"
T.P.			10 90	397 70	T.P.	
	1 21	398 91				
B.M. — P.S.22			9 63	389 28	B.M. P.S.22	SAN JOSE AVE (N. Side) 115' ± E. of ℄ 4th ST. Bt Spk in Conc Dr. 1' N & 1' of S.E. Cor. Elev. 389.257 ~ F.B. 1220-15

Profile No. ____ Date ____ Notes Red. ____ Date ____ Plotted ____ Date ____ Job No. 10[illegible] Division No. 4 Survey of Phelps F.S.D.

X-Sec. No. ____ Date ____ Notes Chkd. ____ Date ____ Checked ____ Date ____ Survey by R. F. NAUMANN Notes H.F.N. Date 9-47 Map No. ____ Indexed ____ Date ____

F.B. 1244 PG. 217

F.B. 1211 PG. 218

Job No. 1093 Division No. V Notes Red. Plotted Profile

Survey of PUENTE S.D. Date Date No.

Survey by ~~H. F. NAUMANN~~ Notes H.F.N. Notes Chkd. Checked X-Sec.

Indexed Date Date Date No.

STATION	B. S.	H. I.	F. S.	ELEV.

FORM 307 10M 10-46

PLEASE RETURN TO
LOS ANGELES COUNTY SURVEYOR
700 HALL OF RECORDS

Do not extend notes this side of this line.

NOTE: ANY ADDITIONS OR CHANGES ON THIS SHEET MUST BE MADE OR CIRCLED IN RED INK, WITH DATE AND NAME OF PERSON MAKING CHANGE.

Profile No. ____ Notes Red. ____ Plotted ____ Job No. 1093 Division No. V

F.B. 1244 PG. 219

Date ____ Date ____ Survey of Puente S.D.

X-Sec. No. ____ Notes Chkd L.C.M. Checked 10-1-47 Survey by H. F. NAUMANN Notes H.F.N. Date 9-47

Date ____ Date ____ Map No. ____ Indexed Johnson Date ____

PROFILE
of
1st. ALLEY S. of HILL ST
from
GLENDORA AVE
to
4th. ST.

C.I 1093

ELEV.

Note - Stationing of ALLEY @ 90° from HILL ST.

F. S.

H. I.

H.F. Naumann
M. G. Salazar
A.C. Stangeland
D. Laub.

B. S.

STATION

NOTE: ANY ADDITIONS OR CHANGES ON THIS SHEET MUST BE MADE OR CIRCLED IN RED INK, WITH DATE AND NAME OF PERSON MAKING CHANGE.

PLEASE RETURN TO
LOS ANGELES COUNTY SURVEYOR
700 HALL OF RECORDS

Do not extend notes this side of this line.

FORM 307 10M 10-46

FORM 307 10M 10-46

PLEASE RETURN TO
LOS ANGELES COUNTY SURVEYOR
700 HALL OF RECORDS

NOTE: ANY ADDITIONS OR CHANGES ON THIS SHEET MUST BE MADE OR CIRCLED IN RED INK, WITH DATE AND NAME OF PERSON MAKING CHANGE.

Do not extend notes this side of this line.

STATION	B. S.	H. I.	F. S.	ELEV.		
B.M. P.S. 32				354 82	B.M. P.S. 32	GLENDORA AVE and HILL ST S.E. Cor Bt Spk. in cb. 5' E. of W. end Elev. 354.842 ~ F.B. 1220 ~ 19
	2 30	357 14				
0 - 73.15			4 76	352 38	Int. ℄'s GLENDORA AVE & ALLEY	
0 - 41.87			4 8	352 3	" E.P.L. "	" " ℄ "
0 + 46.63			3 4	352 7		℄ ALLEY
+ 96.6			2 4	354 7		"
1 + 46.6			1 0	356 1		"
T.P.			1 05	356 09	T.P.	
	10 31	366 40				
1 + 96.6			8 6	357 8		℄ ALLEY
2 + 46.6			6 6	359 8		"
+ 96.6			4 6	36[illegible] 8		"
3 + 46.6			2 1	364 3		"
+ 96.6			0 2	366 2		"
T.P.			0 22	366 18	T.P.	
	10 82	377 00				
4 + 46.6			8 5	368 5		℄ ALLEY
+ 96.6			5 7	371 3		"
5 + 46.6			2 3	374 7		"
T.P.			0 09	376 91	T.P.	
	4 32	381 23				

F.B. 1244 Pg. 220 Job No. 1093 Division No. V Notes Red. Plotted Profile
Survey of PUENTE S.D. Date Date No.
Survey by H. F. NAUMANN Notes H.F.N. Notes Chkd. Checked X-Sec.
Indexed [illegible] Date Date Date No.

FORM 307 10M 10-46

PLEASE RETURN TO
LOS ANGELES COUNTY SURVEYOR
700 HALL OF RECORDS

NOTE: ANY ADDITIONS OR CHANGES ON THIS SHEET MUST BE MADE OR CIRCLED IN RED INK, WITH DATE AND NAME OF PERSON MAKING CHANGE.

Do not extend notes this side of this line.

STATION	B. S.	H. I.	F. S.	ELEV.		
		381 23				
5+96.6			4 0	377 2[illegible]		℄ ALLEY
6+26.6			3 67	377 56	Int. ℄s 4th. ST	& ALLEY
T.P.	3 52	378 73	6 02	375 21	T.P.	
B.M. P.S. 23			7 14	371 59	B.M. P.S. 23	HILL ST & 4th. ST N. [illegible] Cor. Bt. Spk. in cb., 20' W. of W. end [illegible] Elev. 371.578 ≈ F.B. 1220-16

Profile Notes Red_____ Plotted_____ Job No. 1093 Division No. V
No._____ Date_____ Date_____ Survey of DIFFNTE S.D.
X-Sec. Notes Chkd._____ Checked_____ Survey by B. F. NAUMANN Notes H.F.N. Date 9-47
No._____ Date_____ Date_____ Map No._____ Indexed [illegible] Date_____

F.B. 1214 PG. 221

F.B. 1210 PG. 222 | Job No. 1093 Division No. V | Notes Red. | Plotted | Profile

Survey of PUENTE S.O. | Date | Date | No. | X-Sec.

Survey by H. F. NAUMANN | Notes H.F.N. | Notes Chkd. | Checked

Indexed | Date | Date | Date | No.

STATION	B. S.	H. I.	F. S.	ELEV.

FORM 307 10M 10-46

PLEASE RETURN TO
LOS ANGELES COUNTY SURVEYOR
700 HALL OF RECORDS

Do not extend notes this side of this line.

NOTE: ANY ADDITIONS OR CHANGES ON THIS SHEET MUST BE MADE OR CIRCLED IN RED INK, WITH DATE AND NAME OF PERSON MAKING CHANGE.

Profile No. _____ Notes Red. _____ Plotted _____ Job No. 1093 Division No. V

F.B. 1244 PG. 223

Date _____ Date _____ Survey of [illegible]

X-Sec. No. _____ Notes Chkd. L.C.M. Checked 10-1-47 Survey by H. F. NAUMANN Notes H.F.N. Date 9-47

Date _____ Date _____ Map No. [illegible] Indexed [illegible] Date 5-21-48

NOTE: ANY ADDITIONS OR CHANGES ON THIS SHEET MUST BE MADE OR CIRCLED IN RED INK, WITH DATE AND NAME OF PERSON MAKING CHANGE.

PLEASE RETURN TO
LOS ANGELES COUNTY SURVEYOR
700 HALL OF RECORDS

Do not extend notes this side of this line.

PROFILE
of
1st ALLEY S. of VICTORIA AVE.
from
GLENDORA AVE.
to
4th ST.
C.I. 1093

ELEV.	Note Stationing of ALLEY @ 90° from VICTORIA AVE.
F. S.	
H. I.	H.F. Naumann M.G. Salazar A.C. Stangeland D. Laub.
B. S.	
STATION	

FORM 307 10M 10-46

FORM 307 10M 10-46

PLEASE RETURN TO
LOS ANGELES COUNTY SURVEYOR
700 HALL OF RECORDS

NOTE: ANY ADDITIONS OR CHANGES ON THIS SHEET MUST BE MADE OR CIRCLED IN RED INK, WITH DATE AND NAME OF PERSON MAKING CHANGE.

Do not extend notes this side of this line.

STATION	B. S.	H. I.	F. S.	ELEV.		
B.M. P.S. 30				34[illegible] 11	B.M. P.S. 30	TEMPLE AVE & GLENDORA AVE S.E. Cor. Bt. Sy. in cb 2' E of W. end Elev. 346.439 ~ F.B. 1220-19
	6 50	352 94				
0 + 14.23			4 58	34[illegible] 36	Int ℄'s GLENDORA	AVE. & ALLEY
+ 38.50			4 9	34[illegible] 0		℄ "
1 + 21.59			4 3	3[illegible] 6		" "
+ 71.6			3 6	34[illegible] 3		" "
2 + 21.6			3 1	34[illegible] 8		" "
+ 71.6			2 5	35[illegible] 4		" "
3 + 21.6			1 2	[illegible]		" "
T.P.			1 20	35[illegible] 74	T.P.	
	9 58	351 32				
3 + 71.6			8 4	35[illegible] 9		" "
4 + 21.6			6 3	35[illegible] 0		" "
+ 71.6			4 9	35[illegible] 1		" "
5 + 21.6			3 5	35[illegible] 6		
+ 51.6			3 31	35[illegible] 0	Int. ℄'s 4th St.	9m/ "
+ 81.6			2 3	359 [illegible]		℄ "
T.P.			1 95	359 37	T.P.	
	10 86	370 23				
6 + 31.6			7 9	362 3		℄ "
+ 81.6			6 2	36[illegible] 0		

F.B. 1244 Pg. 226

Job No. 1093 Division No. ✓ Notes Red. Plotted Profile

Survey of PUENTE SEWER DIST Date Date No.

Survey by H. F. NAUMANN Notes H.F.N. Notes Chkd Checked X-Sec.

Indexed C. JOURNEY Date Date Date No.

FORM 307 10M 10-46

PLEASE RETURN TO
LOS ANGELES COUNTY SURVEYOR
700 HALL OF RECORDS

NOTE: ANY ADDITIONS OR CHANGES ON THIS SHEET MUST BE MADE OR CIRCLED IN RED INK, WITH DATE AND NAME OF PERSON MAKING CHANGE.

Do not extend notes this side of this line.

STATION	B. S.	H. I.	F. S.	ELEV.		
		370 23				
7+31.6			5 3	364 9	℄	ALLEY
+81.6			4 8	365 4	"	"
8+31.6			4 9	365 3	"	"
+81.6			4 8	365 4	"	"
9+41.3			2 7	367 5	"	"
9+67.2			1 41	368 82	Int. ℄ 5th ST. ℄	"
T.P.			0 27	369 96	T.P.	
	7 27	377 23				
B.M. P.S. 27			2 17	374 76	B.M. P.S. 27 VICTORIA AVE. & 5th St. N.E. Cor. Bt Spk in Conc. Step to Ho # 551 Elev. 374.771 ~ F.B. 1220-18	

Profile Notes Red. ____ Plotted ____ Job No. 1093 Division No. V
No. ____ Date ____ Date ____ Survey of ____
X-Sec. Notes Chkd. ____ Checked ____ Survey by H. F. NAUMANN Notes H.F.N. Date 9-27
No. ____ Date ____ Date ____ Map No. ____ Indexed ____ Date ____

F.B. 1244 PG. 227

F.B. 1211 PG. 228 | Job No. 1093 Division No. V Notes Red. Plotted Profile

Survey of PUENTE S.D. Date Date No.

Survey by H. F. NAUMANN Notes H. F. N. Notes Chkd. Checked X-Sec.

Indexed Date Date Date No.

STATION	B. S.	H. I.	F. S.	ELEV.

FORM 307 10M 10-46

PLEASE RETURN TO
LOS ANGELES COUNTY SURVEYOR
700 HALL OF RECORDS

Do not extend notes this side of this line.

NOTE: ANY ADDITIONS OR CHANGES ON THIS SHEET MUST BE MADE OR CIRCLED IN RED INK, WITH DATE AND NAME OF PERSON MAKING CHANGE.

Notes Ck'd by	Survey of [illegible]
Map No.	W. O. 1093 Tape No. 058 St'd 68 °F
Office Work	Surveyed by H. F. NAUMANN
Checked	Notes Westerland Date 8-47
Date	Indexed A. C. Johnson 5-21-48

F. B. 131 Pg. 220

Note: Any Additions or Changes on This Sheet Must be Made or Circled in Red Ink With Date and Name of Person Making Change.

Do not extend notes this side of this line.

RETURN TO
LOS ANGELES COUNTY SURVEYOR
700 HALL OF RECORDS

LOCATION
of
IMPROVEMENTS
on
HUDSON AVE.
from
POMONA BLVD
to
GRENDORA AVE.
C.I. 1093

H.F. Naumann
N.A. Westerland
R.C. Gaskell
O. Lamb

FORM 247 5M 11-46

F. B. 1224 Pg. 230



RETURN TO
LOS ANGELES COUNTY SURVEYOR
700 HALL OF RECORDS

Note: Any Additions or Changes on This Sheet Must Be Made or Circled in Red Ink With Date and Name of Person Making Change.

Do not extend notes this side of this line.

Notes Ck'd by	Survey of [illegible]	F. B. 1224 Pg. 231
Map No.	W. O. 1093 Tape No. 058 St'd 68 °F	
Office Work	Surveyed by H. F. NAUMANN	
Checked	Notes WESTERLAND Date 8-47	
Date	Indexed A. C. Johnson	

Cont. [illegible] pg. 232

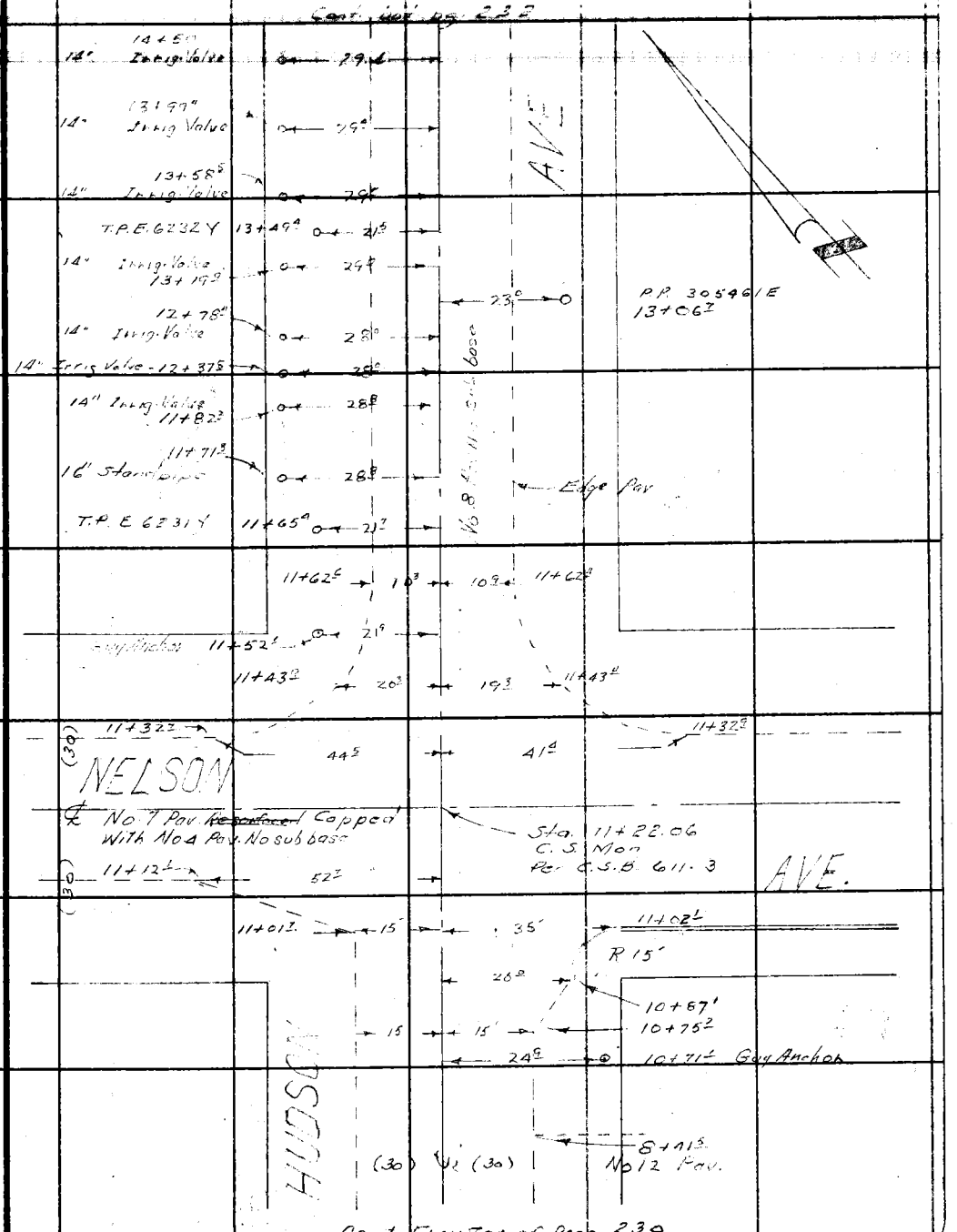

Cont. From Top of Page 230

Note: Any Additions or Changes on This Sheet Must be Made or Circled in Red Ink With Date and Name of Person Making Change.

Do not extend notes this side of this line.

RETURN TO
LOS ANGELES COUNTY SURVEYOR
700 HALL OF RECORDS

FORM 247 BM 11-46

F. B. 1241 PG. 232

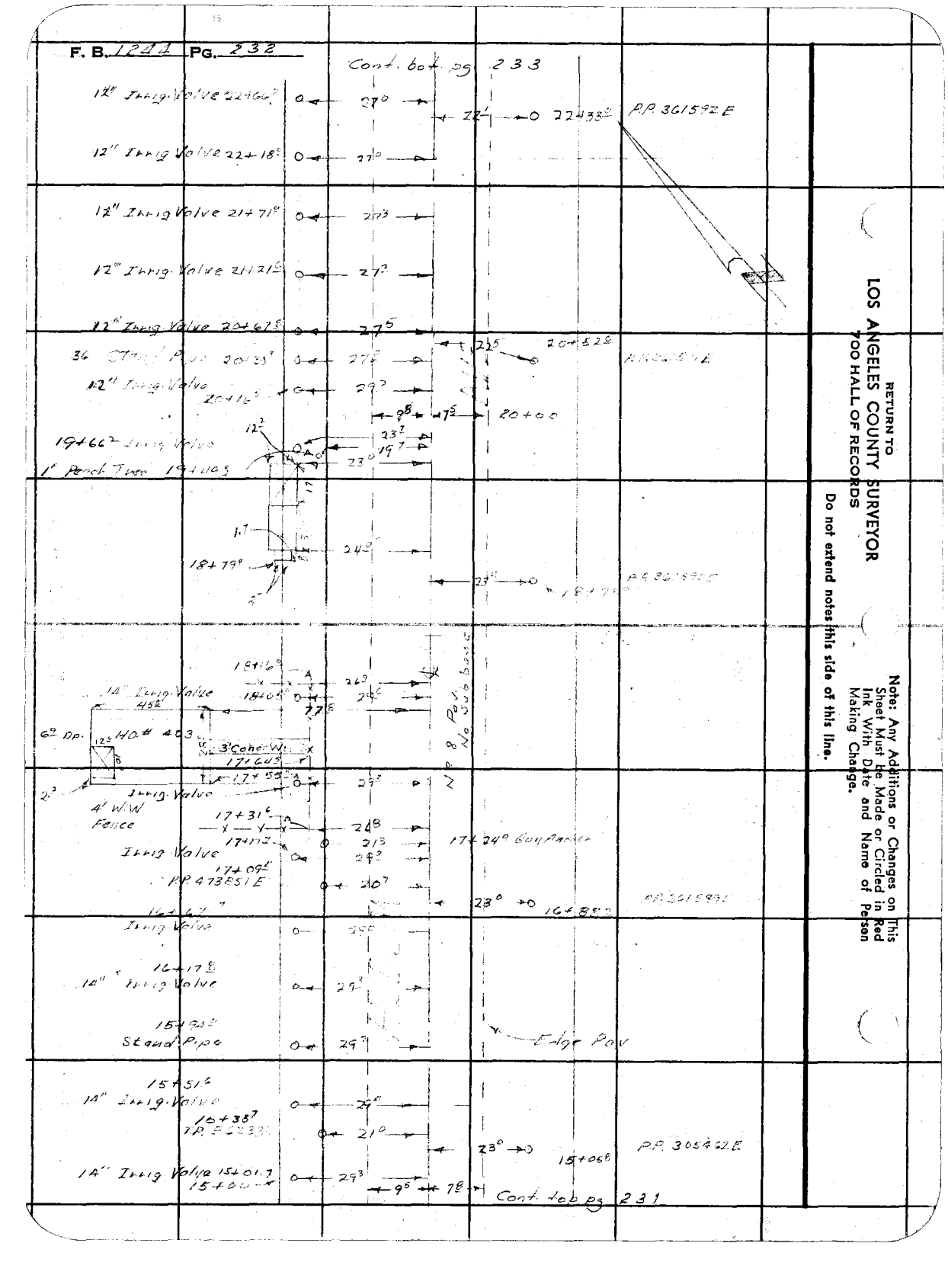

RETURN TO
LOS ANGELES COUNTY SURVEYOR
700 HALL OF RECORDS

Note: Any Additions or Changes on This Sheet Must Be Made or Circled in Red Ink With Date and Name of Person Making Change.

Do not extend notes this side of this line.

Notes Ck'd by	Survey of [illegible]	F. B. 1244 Pg. 233
Map No.	W. O. 1093 Tape No. 058 St'd 68 °F	
Office Work	Surveyed by H. F. NAUMANN	
Checked	Notes WESTERLAND Date 8-[illegible]	
Date	Indexed A. C. Johnson	



Note: Any Additions or Changes on This Sheet Must Be Made or Circled in Red Ink With Date and Name of Person Making Change.

Do not extend notes this side of this line.

RETURN TO
LOS ANGELES COUNTY SURVEYOR
700 HALL OF RECORDS

FORM 247 5M 11-46

F. B. 1221 PG. 232

Cont. bot. pg. 235

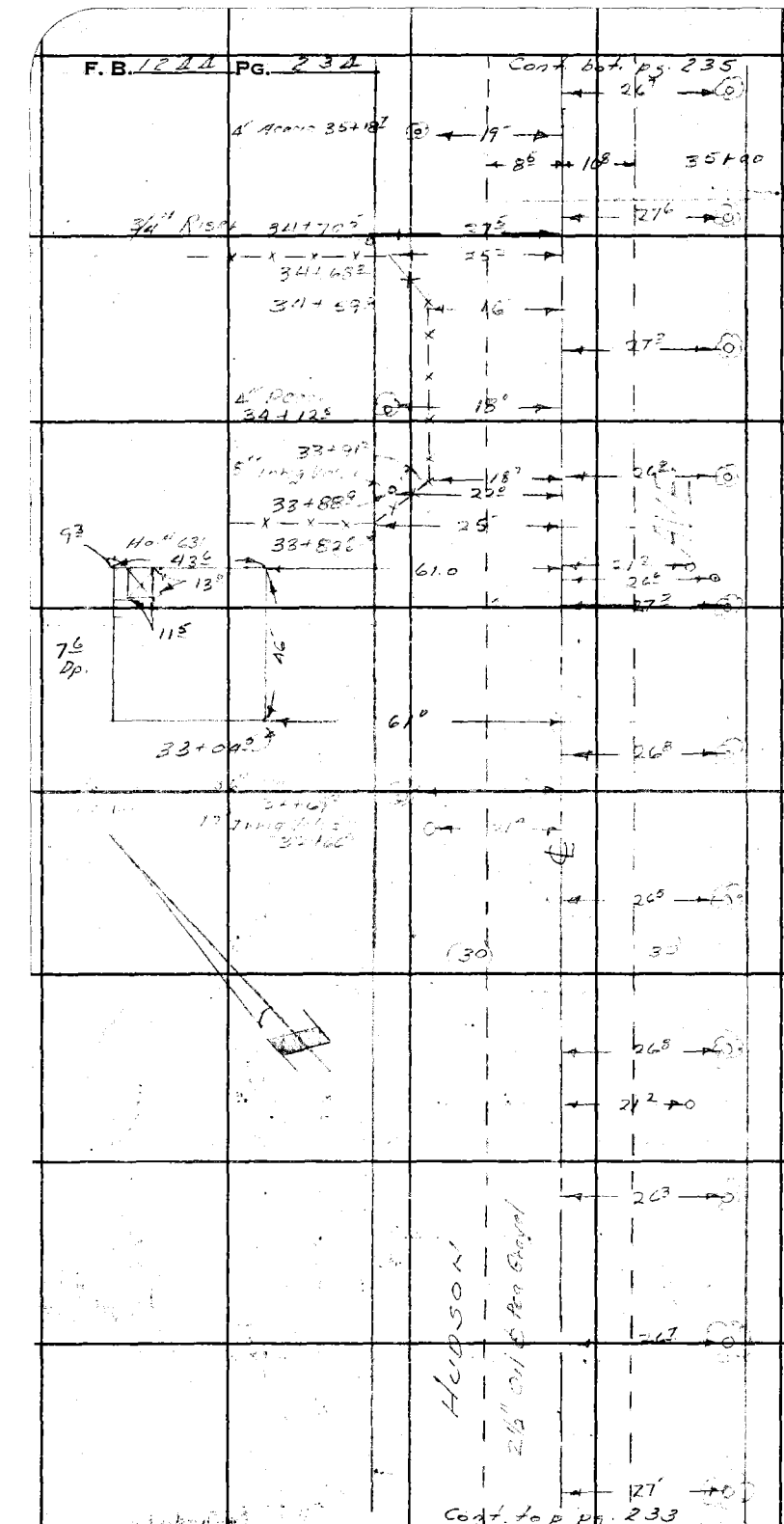

Cont. top pg. 233

RETURN TO
LOS ANGELES COUNTY SURVEYOR
700 HALL OF RECORDS

Do not extend notes this side of this line.

Note: Any Additions or Changes on This Sheet Must Be Made or Circled in Red Ink With Date and Name of Person Making Change.

Notes Ck'd by	Survey of [illegible]	F. B. 1244 Pg. 235
Map No.	W. O. 1093 Tape No. 058 St'd 68 °F	
Office Work	Surveyed by H. F. NAUMANN	
Checked	Notes WESTERLAND Date 8-47	
Date	Indexed C. Johnson	



Note: Any Additions or Changes on This Sheet Must be Made or Circled in Red Ink With Date and Name of Person Making Change.

Do not extend notes this side of this line.

RETURN TO
LOS ANGELES COUNTY SURVEYOR
700 HALL OF RECORDS

FORM 247 BM 11-46

F. B. 1244 PG. 236

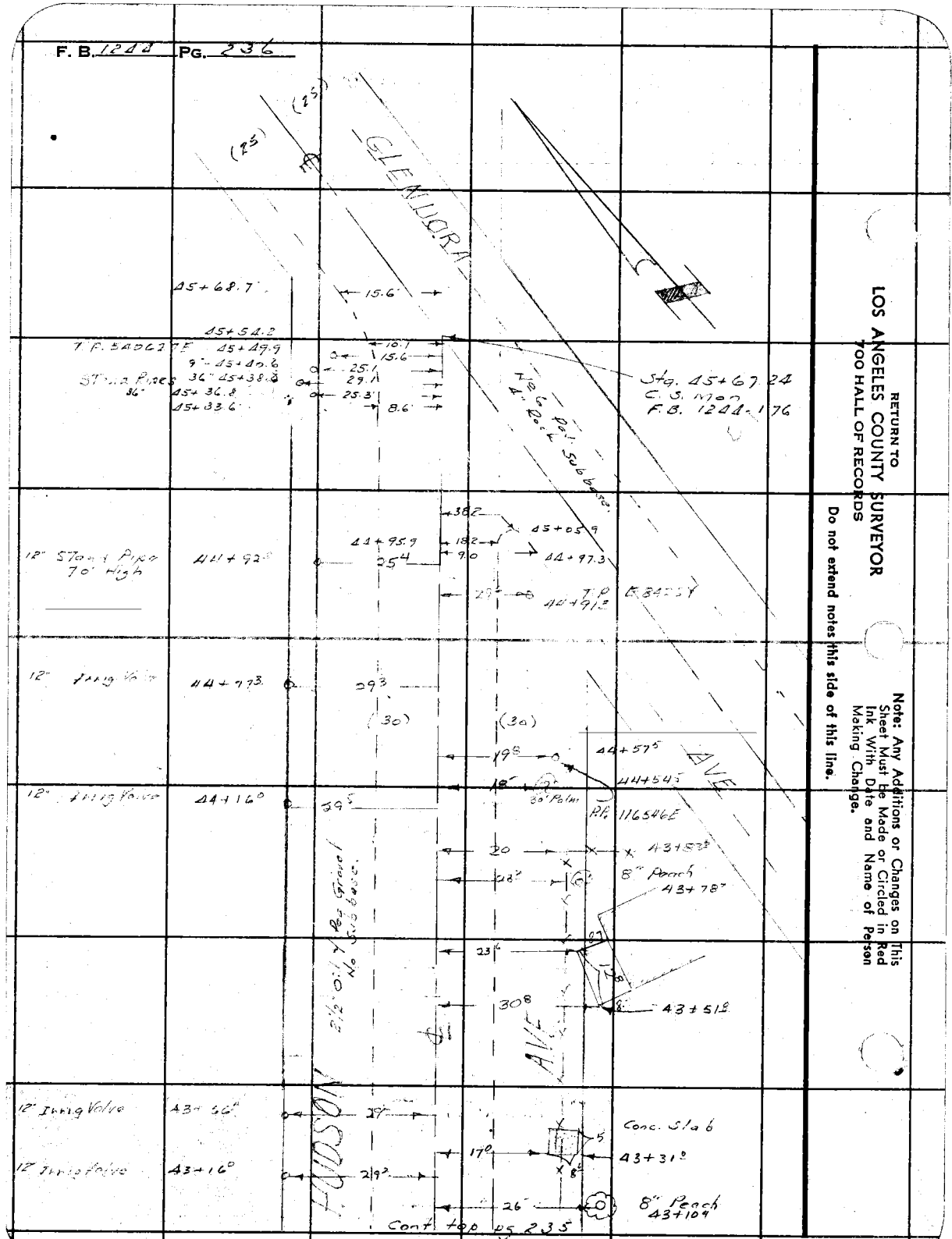

RETURN TO
LOS ANGELES COUNTY SURVEYOR
700 HALL OF RECORDS

Do not extend notes this side of this line.

Note: Any Additions or Changes on This Sheet Must Be Made or Circled in Red Ink With Date and Name of Person Making Change.

Profile No.	Notes Red.	Plotted	Job No. 1093	Division No. V
	Date	Date	Survey of	[illegible]
X-Sec. No.	Notes Chkd.	Checked	Survey by H. F. NAUMANN	Notes H.F.N. Date 9-07
	Date	Date	Map No.	Indexed C. Johnson Date

F.B. 1244 PG. 237

PROFILE
and
CROSS SECTIONS
of
HUDSON AVE
from
POMONA BLVD
to
GLENDORA AVE
C.I. 1093

ELEV.	
F. S.	
H. I.	H.F. Naumann M.G. Salazar A.C. Stangeland D. Laub
B. S.	
STATION	

NOTE: ANY ADDITIONS OR CHANGES ON THIS SHEET MUST BE MADE OR CIRCLED IN RED INK, WITH DATE AND NAME OF PERSON MAKING CHANGE.

PLEASE RETURN TO
LOS ANGELES COUNTY SURVEYOR
700 HALL OF RECORDS

Do not extend notes this side of this line.

FORM 307 10M 10-46

FORM 307 10M 10-46

PLEASE RETURN TO
LOS ANGELES COUNTY SURVEYOR
700 HALL OF RECORDS

NOTE: ANY ADDITIONS OR CHANGES ON THIS SHEET MUST BE MADE OR CIRCLED IN RED INK, WITH DATE AND NAME OF PERSON MAKING CHANGE.

Do not extend notes this side of this line.

STATION	B. S.	H. I.	F. S.	ELEV.		
B.M. P.S. 56	4 81	316 75		311 94	B.M. P.S. 56	Pomona Blvd. (S. Side). 220' ± W of ℄ of Hudson Ave. Bt. Spk. in E. Conc. Headwall to Culvert, 30' S. of ℄ of Pomona Blvd. Elev. 311.938 F.B. 1244 ~ 159
0+00			4 54	312 21	Int. ℄'s Pomona Blvd. & Hudson Ave.	
"			4 12	312 63		100' R ℄ Pomona
"			3 43	313 32		200' " " "
"			4 83	311 92	100' L ℄ Pomona	
"			5 12	311 63	200' " " "	
0 - 15			4 66	312 09		℄ Edge Pvmt.
0 - 21.6			4 6	312 2		top bank
0 - 25.2			7 4	309 4		bot "
0 - 28.2			7 7	309 1		" "
0 - 32.1			3 7	312 1		top "
0 - 39.3			4 6	312 2		bot "
-100' S			4 7	312 1		℄ Prod
-200' S			5 0	311 8		℄ "
0+15			4 69	312 06		℄ Edge Pvmt.
+22.3			4 8	312 0		℄ top bank
+26.9			6 0	310 8		℄ bot "
+31.3			4 6	312 2		℄ top "
+50			5 0	311 8		℄

F.B. 1244 PG. 238

Job No. 1093 Division No. V Notes Red. Plotted Profile

Survey of Puente S.D. Date Date No. X-Sec.

Survey by ~~H. F. NAUMANN~~ Notes H.F.N. Notes Chkd. Checked

Indexed ~~A. C. Johnson~~ Date Date Date No.

FORM 307 10M 10-46

PLEASE RETURN TO
LOS ANGELES COUNTY SURVEYOR
700 HALL OF RECORDS

NOTE: ANY ADDITIONS OR CHANGES ON THIS SHEET MUST BE MADE OR CIRCLED IN RED INK, WITH DATE AND NAME OF PERSON MAKING CHANGE.

Do not extend notes this side of this line.

STATION	B. S.	H. I.	F. S.	ELEV.		
		316 75				
0 + 68.1			4 6	312 2		℄ bot RR Fill
+ 72.9			3 5	313 3		℄ top
+ 80.9			2 12	314 63		℄ " S. Rail
+ 94.1			2 40	314 35		℄ " " "
1 + 00			3 2	313 6		℄
"			3 0	313 8		30' R
"			3 5	313 3	30' L	
1+02			3 3	313 5		℄ top RR Fill
1+1[illegible]			5 1	311 7		℄ bot " " "
1+33			5 0	311 8	Int ℄ Hudson Ave & N.P.L. R.R.	
"			4 3	312 5		30' R P/L
"			4 1	312 7		100' R.
"			3 6	313 2		200' R
"			4 5	312 3	30' L P/L	
"			5 2	311 6	100' L	
"			5 8	311 0	200' L	
1 + 5[illegible]			4 7	312 1		℄
2 + 00			4 49	312 26		℄
"			4 4	312 4		30' R
"			5 0	311 8	30' L	

Profile Notes Red ____ Plotted ____ Job No. 1093 Division No. V
No. ____ Date ____ Date ____ Survey of ____ Pipeline S.P.
X-Sec. Notes Chkd. ____ Checked ____ Survey by H. F. NAUMANN Notes H.F.N. Date 9-47
No. ____ Date ____ Date ____ Map No. ____ Indexed ____ Date ____

F.B. 1244 PG. 239

FORM 307 10M 10-46

PLEASE RETURN TO
LOS ANGELES COUNTY SURVEYOR
700 HALL OF RECORDS

NOTE: ANY ADDITIONS OR CHANGES ON THIS SHEET MUST BE MADE OR CIRCLED IN RED INK, WITH DATE AND NAME OF PERSON MAKING CHANGE.

Do not extend notes this side of this line.

STATION	B. S.	H. I.	F. S.	ELEV.		
		316 75				
T.P.			4 49	312 26	T.P.	
	5 96	318 22				
2+50			5 66	312 56		℄
3+00			5 22	313 00		℄
"			5 45	312 77		7' R Gutter
"			5 24	312 98		15' R Edge Pvmt
"			4 8	313 4		30' " P/L
"			5 37	312 85	9.9 L	
"			4 96	313 26	15 " Edge Pvmt. brk	
"			5 7	312 5	19.3 " bot "	
"			5 9	312 3	30' " P/L	
+50			4 79	313 43		℄
4+00			4 43	313 79		℄
"			4 60	313 60		9.3 R Gutter
"			4 33	313 89		15' " Edge Pvmt
"			4 4	313 8		30' " P/L
T.P.			3 48	314 74		
	4 72	319 46				
4+00			5 1	314 4		100' R
"			4 5	315 0		200' R

F.B. 1244 PG. 240

Job No. 1093 Division No. V Notes Red. Plotted Profile

Survey of PUENTE S.D. Date Date No.

Survey by H. F. NAUMANN Notes H.F.N. Notes Chkd. Checked X-Sec.

Indexed A. C. Johnson Date Date Date No.

FORM 307 10M 10-46

PLEASE RETURN TO
LOS ANGELES COUNTY SURVEYOR
700 HALL OF RECORDS

NOTE: ANY ADDITIONS OR CHANGES ON THIS SHEET MUST BE MADE OR CIRCLED IN RED INK, WITH DATE AND NAME OF PERSON MAKING CHANGE.

Do not extend notes this side of this line.

STATION	B. S.	H. I.	F. S.	ELEV.		
		319 46				℄
4+00			5 89	313 57	8.5 L Gutter	
"			5 16	314 30	15' L Edge Pvmt top bank	
"			5 9	313 6	19.7' L bot "	
"			6 2	313 3	30' L P/L	
"			6 7	312 8	100' L	
"			7 6	311 9	200' "	
4+50			5 25	314 21		℄
5 +00			4 91	314 55		℄
"			5 19	314 27		8.6 R Gutter
"			4 93	314 53		15' " Edge Pvmt
"			4 82	314 64		30' " P/L
"			5 13	314 33	9.0 L Gutter	
"			4 42	315 04	5.0 L Edge Pvmt top bank	
"			5 0	314 5	8.2 bot "	
"			5 5	314 0	30' L P/L	
5+50			4 54	314 92		
6+0			4 22	315 24		℄
"			4 43	315 03		8.8' R Gutter
"			4 13	315 33		15' " Edge Pvmt
"			4 0	315 5		30' " P/L

Profile Notes Red ____ Plotted ____ Job No. 10-43 Division No. 1 F.B. 1214 PG. 241
No. ____ Date ____ Date ____ Survey of ____
X-Sec. Notes Chkd. ____ Checked ____ Survey by ~~H. F. NAUMANN~~ Notes H.F.N. Date 9-47
No. ____ Date ____ Date ____ Map No. ____ Indexed ____ Date ____

FORM 307 10M 10-46

PLEASE RETURN TO
LOS ANGELES COUNTY SURVEYOR
700 HALL OF RECORDS

NOTE: ANY ADDITIONS OR CHANGES ON THIS SHEET MUST BE MADE OR CIRCLED IN RED INK, WITH DATE AND NAME OF PERSON MAKING CHANGE.

Do not extend notes this side of this line.

STATION	B. S.	H. I.	F. S.	ELEV.		
		319 46				℄
6+00			4 55	314 91	9.6 L Gutter	
"			4 02	315 44	15' " Edge Pvmt top bank	
"			5 0	314 5	20.8 " bot "	
"			4 7	314 8	30' P/L	
6+50			3 87	315 59		℄
7+00			3 37	316 09		℄
"			3 52	315 94		9.6 R Gutter
"			3 43	316 03		15.0 " Edge Pvmt
"			3 22	316 24		30' R P/L
"			3 60	315 76	9.5 L Gutter	
"			2 97	316 49	15' L Edge Pvmt. top bank	
"			4 2	315 3	21.8 L bot "	
"			3 5	316 0	30' L P/L	
7+50			2 73	316 73		℄
T.P.			4 39	315 07	T.P.	
	7 18	322 25				
8+00			4 70	317 55		℄
"			4 92	317 33		9.2 R. Gutter
"			4 42	317 83		15' R Edge Pvmt
"			4 8	317 5		30' R P/L

F.B. 1244 Pg. 242

Job No. 1093 Division No. V Notes Red. Plotted Profile

Survey of PUENTE S.D. Date Date No.

Survey by H. F. NAUMANN Notes H.F.N. Notes Chkd. Checked X-Sec.

Indexed A. O. Johnson Date Date Date No.

FORM 307 10M 10-46

PLEASE RETURN TO
LOS ANGELES COUNTY SURVEYOR
700 HALL OF RECORDS

NOTE: ANY ADDITIONS OR CHANGES ON THIS SHEET MUST BE MADE OR CIRCLED IN RED INK, WITH DATE AND NAME OF PERSON MAKING CHANGE.

Do not extend notes this side of this line.

STATION	B. S.	H. I.	F. S.	ELEV.		
		322 25				℄
8+00			4 4	317 9		100' R
"			3 6	318 7		200' R
"			4 82	317 43	9.6' L Gutter	
"			4 31	317 94	15' L Edge Pvmt top bank	
"			5 5	316 8	21.6 L bot "	
"			4 8	317 5	30' L P/L	
"			5 3	317 0	100' L	
"			6 2	315 9	200' L	
8+50			3 78	318 47		℄
9+00			2 88	319 37		℄
"			2 98	319 27		9.3 R Gutter
"			2 35	319 90		15' R Edge Pvmt
"			2 40	319 85		30' R P/L
"			3 04	319 21	9.1' L Gutter	
			2 30	319 95	15' L Edge Pvmt top bank	
			3 4	318 9	22.3' L bot "	
			3 0	319 3	30' L P/L	
9+50			1 89	320 36		℄
T.P.			2 07	320 18	T.P.	

Profile
No. ____ Date ____ Notes Red ____ Plotted ____ Job No. 1093 Division No. V
X-Sec. Date ____ Date ____ Survey of Riverside Co.
No. ____ Notes Chkd. ____ Checked ____ Survey by H. F. NAUMANN Notes H.F.N. Date 9-47
Date ____ Date ____ Map No. ____ Indexed ____ Date ____

F.B. 1244 PG. 243

FORM 307 10M 10-46

PLEASE RETURN TO
LOS ANGELES COUNTY SURVEYOR
700 HALL OF RECORDS

NOTE: ANY ADDITIONS OR CHANGES ON THIS SHEET MUST BE MADE OR CIRCLED IN RED INK, WITH DATE AND NAME OF PERSON MAKING CHANGE.

Do not extend notes this side of this line.

F.B. 1244 PG. 244

Job No. 1053 Division No. V Notes Red. Plotted Profile
Survey of PUENTE S.D. Date No. X-Sec.
Survey by M. F. BAUMANN Notes H.E.N. Notes Chkd. Checked
Indexed [illegible] Date Date Date No.

STATION	B. S.	H. I.	F. S.	ELEV.		
T.P.				320 18	T.P.	
	8 2L	328 44				
10+00			7 10	321 34		℄
"			7 29	321 15		9.3' R Gutter
"			6 68	321 76		15' R Edge Pvmt
"			6 6	321 8		30' R P/L
"			7 17	321 27	9.0' L Gutter	
"			6 35	322 09	15' L Edge Pvmt	Top of bank
"			7 7	320 7	22.3 L	Top of bank
"			7 30	321 04	30' L P/L	
10+50			6 25	322 19		℄
10+87.1			5 90	322 54		℄
"			5 51	322 93		20' R Gutter
"			5 01	323 43		" " S. End S.E.C.R
10+92.1			5 85	322 59		℄
"			2 00	325 44		30' R P/L
"			5 90	322 54	13' L Gutter	
"			5 26	322 76	15.5' L Edge Pvmt	
"			4 3	322 1	20.5 L Top bnk	
"			5 1	323 3	30. — P/L	
11+00			5 64	322 40		℄

FORM 307 10M 10-46

PLEASE RETURN TO
LOS ANGELES COUNTY SURVEYOR
700 HALL OF RECORDS

NOTE: ANY ADDITIONS OR CHANGES ON THIS SHEET MUST BE MADE OR CIRCLED IN RED INK, WITH DATE AND NAME OF PERSON MAKING CHANGE.

Do not extend notes this side of this line.

STATION	B. S.	H. I.	F. S.	ELEV.		
		328 44				
11+02.1			5 59	322 85		℄
11+02.1			5 09	323 35		35' R. Gutter
"			4 55	323 89		" " E. end S.E.
11+22.06			5 25	323 19	Int ℄'s Hudson Ave. & Nelson Ave	
"			5 03	323 41		13' R brk
"			3 40	325 04		49.5 R brk
"			2 46	325 98		100' R
"			3 81	324 63		20' S. Gutter
"			3 21	325 23		20' " T.C.
"			1 18	327 26		200' R
"			2 06	326 38		20' S. Gutter
"			1 31	327 13		" " T.C
"			5 21	323 23	17' L brk	
"			4 68	323 76	49' L "	
"			5 07	323 37	100'	
"			6 07	322 37	200'	
11+42.1			5 07	323 37		℄
+50			4 88	323 56		℄
+52.1			4 82	323 62		℄
			4 90	323 54		13.5 R Edge Pvmt
			5 1	323 3		17.7 R Gutter

Profile No. ____ Date ____ Notes Red ____ Plotted ____ Job No. 1093 Division No. V

X-Sec. No. ____ Date ____ Notes Chkd ____ Checked ____ Survey of ____ Survey by H. F. NAUMANN Notes H.F.N. Date 9-47

Map No. ____ Date ____ Indexed ____ Date ____

F.B. 1214 PG. 245

FORM 307 10M 10-46

PLEASE RETURN TO
LOS ANGELES COUNTY SURVEYOR
700 HALL OF RECORDS

NOTE: ANY ADDITIONS OR CHANGES ON THIS SHEET MUST BE MADE OR CIRCLED IN RED INK, WITH DATE AND NAME OF PERSON MAKING CHANGE.

Do not extend notes this side of this line.

STATION	B. S.	H. I.	F. S.	ELEV.		
		328 44				℄
11+52.1			4 1	324 3		23.5' R. top bank
"			4 0	324 4		30' R P/L
"			5 2	32[illegible] 2	14.2' L Edge Pvmt	
"			5 4	32[illegible] 0	16.3' L Gutter	
"			3 8	324 6	19.9' L Top bank	
"			4 8	32[illegible] 6	30' L P/L	
11+73			4 16	324 28		℄
12+00			3 55	324 89		℄
"			3 73	324 71		7.9' R Edge Pvmt
"			4 3	324 1		14.2' R Gutter
"			3 2	325 2		21.9' R top bank
"			3 8	324 6		30' R P/L
"			3 92	324 57	10.[illegible] L Edge Pvmt	
"			4 4	32[illegible] 0	17.1 L Gutter	
"			4 1	324 3	18.8 L Top bank	
"			4 4	32[illegible] 0	30' L P/L	
B.M. No 4			4 49	323 95	B.M. # 4 Hudson Ave. & Nelson Ave. S.E. Cor. Bt. Spk. in cb. 1' E. of E. end. C.R. Elev 323.954 F.B. 1244-160	
	6 55	330 50				

F.B. 1244 PG. 246

Job No. 1093 Division No. V Notes Red. Plotted Profile

Survey of PUENTE S.D. Date Date No.

Survey by H. F. NAUMANN Notes H.F.N. Notes Chkd. Checked X-Sec.

Indexed A. O. Johnson Date Date Date No.

FORM 307 10M 10-46

PLEASE RETURN TO
LOS ANGELES COUNTY SURVEYOR
700 HALL OF RECORDS

NOTE: ANY ADDITIONS OR CHANGES ON THIS SHEET MUST BE MADE OR CIRCLED IN RED INK, WITH DATE AND NAME OF PERSON MAKING CHANGE.

Do not extend notes this side of this line.

STATION	B. S.	H. I.	F. S.	ELEV.		
		330 50				
12+50			4 75	325 75		℄
13+00			3 70	326 85		℄
"			3 69	326 81		8.4' R Edge Pvmt
"			4 8	325 7		15.5' R Gutter
			3	327 4		22.6' R top bank
"			3 5	327 0		30' R P/L
"			2 4	328 1		100' R
"			1 6	328 9		200 R
"			3 94	326 56	8.6 L Edge Pvmt	
"			5 2	325 3	17.5 L brk	
"			5 2	325 3	30' L P/L	
"			6 3	324 2	100' L	
"			7 0	323 5	200' L	
13+50			2 61	327 89		℄
14+00			1 67	328 83		℄
"			1 70	328 80		8.1' R Edge Pvmt
"			2 1	328 4		15.2' R Gutter
"			0 0	330 5		18.3 R brk
"			0 0	330 5		30' R P/L

Profile Notes Red ____ Plotted ____ Job No. 1093 Division No. V F.B. 1221 PG. 247
No. ____ Date ____ Date ____ Survey of ____
X-Sec. Notes Chkd. ____ Checked ____ Survey by R. F. NAUMANN Notes 4 F N Date 9-47
No. ____ Date ____ Date ____ Map No. ____ Indexed ____ Date ____

FORM 307 10M 10-46

PLEASE RETURN TO
LOS ANGELES COUNTY SURVEYOR
700 HALL OF RECORDS

NOTE: ANY ADDITIONS OR CHANGES ON THIS SHEET MUST BE MADE OR CIRCLED IN RED INK, WITH DATE AND NAME OF PERSON MAKING CHANGE.

Do not extend notes this side of this line.

STATION	B. S.	H. I.	F. S.	ELEV.			
		330 50					℄
14+00			1 74	328 76	8.6 L	Edge Pvmt	
"			2 3	32[illegible] 2	15.6' L	brk	
"			2 0	328 5	30' L	P/L	
14+50			0 88	329 [illegible]			℄
T.P.			1 02	329 48	T.P.		
	6 23	335 71					
15+00			5 70	330 01			℄
"			5 78	329 93			7.9' R Edge Pav.
"			6 1	329 6			16.0 R Gutter
"			4 5	33[illegible] 2			[illegible].8' R brk
"			4 3	33[illegible] 4			30' R P/L
"			5 82	329 89	9.5' L	Edge Pvmt	
"			6 0	329 7	16.3 L	brk	
"			6 3	329 4	30'	P/L	
15+50			5 26	330 15			℄
16+00			5 00	330 71			℄
"			5 02	330 69			7.9' R Edge Pvmt
"			5 2	330 5			15.1' R Gutter
"			4 1	33[illegible] 6			30' R P/L
"			3 1	332 6			100'

F.B. 1244 Pg. 248

Job No. 1093 Division No. V Notes Red. Plotted Profile

Survey of PUENTE S.D. Date Date No. X-Sec.

Survey by H. F. WAUMANN Notes H.F.N. Notes Chkd. Checked

Indexed [illegible] Date Date Date No.

FORM 307 10M 10-46

PLEASE RETURN TO
LOS ANGELES COUNTY SURVEYOR
700 HALL OF RECORDS

NOTE: ANY ADDITIONS OR CHANGES ON THIS SHEET MUST BE MADE OR CIRCLED IN RED INK, WITH DATE AND NAME OF PERSON MAKING CHANGE.

Do not extend notes this side of this line.

STATION	B. S.	H. I.	F. S.	ELEV.				
		335 71					℄	
16+00			2 4	333 3			200' R	
"			5 16	330 55	9.0' L	Edge Pvmt		
"			5 5	330 2	16.0 L	brk		
"			5 4	330 3	30' L	P/L		
"			6 8	328 9	100' L			
"			7 7	328 0	200 L			
16+50			4 84	330 87			℄	
17+00			4 [illegible]	331 07			℄	
"			4 78	330 93			8.2 R	Edge Pvmt
"			5 7	330 0			14.7' R	Gutter
"			4 0	331 7			21.3 R	brk
"			4 1	331 6				P/L
"			5 05	330 66	9.6' L	Edge Pvmt		
"			5 7	330 0	16.0 L	brk		
"			5 9	329 8	30' L	P/L		
17+50			4 59	331 12			℄	
+ 62.4			11 2	324 5	117.6 L.	Floor of Basement		
18+00			4 41	331 30			℄	
"			4 64	331 07			7.2 R	Edge Pvmt
"			5 6	330 1			15.4 R	brk

Profile Notes Red ____ Plotted ____ Job No. 1073 Division No. V
No. ____ Date ____ Date ____ Survey of ____
X-Sec. Notes Chkd ____ Checked ____ Survey by H. F. NAUMANN Notes H.F.N. Date 9-47
No. ____ Date ____ Date ____ Map No. ____ Indexed ____ Date ____

F.B. 126 PG. 249

FORM 307 10M 10-46

PLEASE RETURN TO
LOS ANGELES COUNTY SURVEYOR
700 HALL OF RECORDS

NOTE: ANY ADDITIONS OR CHANGES ON THIS SHEET MUST BE MADE OR CIRCLED IN RED INK, WITH DATE AND NAME OF PERSON MAKING CHANGE.

Do not extend notes this side of this line.

STATION	B. S.	H. I.	F. S.	ELEV.		
		335 71				℄
18+00			4 2	331 5		20.4 R brk
"			4 0	331 7		30' R P/L
"			5 02	330 69	10.4' L Edge Pvmt.	
"			5 5	330 2	17.5' L brk	
"			5 0	330 7	22.2' L "	
"			5 2	330 5	30' L	
T.P.			4 36	331 35	T.P.	
	4 58	335 93				
18+50			4 53	331 40		℄
19+00			4 69	331 24		℄
"			4 73	331 20		5.7' R Edge Pvmt
"			5 8	330 1		15.2 R Gutter
"			3 3	332 [illegible]		22.5' R brk
"			4 3	331 6		30' R P/L
"			5 09	330 84	10' L Edge Pvmt	
"			6 0	329 9	17.2' L brk	
"			5 4	330 5	30' L P/L	
19+50			4 78	331 15		℄
20+00			4 82	331 11		℄
"			5 09	330 84		7.2 R Edge Pvmt

F.B. 1244 Pg. 250

Job No. 1093 Division No. V Notes Red. Plotted Profile

Survey of PUENTE S.D. Date Date No. X-Sec.

Survey by H. F. NAUMANN Notes H.F.N. Notes Chkd. Checked

Indexed [illegible] Date Date No.

FORM 307 10M 10-46

PLEASE RETURN TO
LOS ANGELES COUNTY SURVEYOR
700 HALL OF RECORDS

NOTE: ANY ADDITIONS OR CHANGES ON THIS SHEET MUST BE MADE OR CIRCLED IN RED INK, WITH DATE AND NAME OF PERSON MAKING CHANGE.

Do not extend notes this side of this line.

STATION	B. S.	H. I.	F. S.	ELEV.				
		335 93					℄	
20+00			6 0	329 9			15' R	Gutter
"			4 8	331 1			19.8 R	brk
"			4 8	331 1			30' R	P/L
"			3 7	332 2			100' R	
"			1 8	334 1			200' R	
"			5 22	330 71	8.4' L	Edge Pvmt		
"			6 3	329 6	18.0' L	brk		
"			6 7	329 7	30' L	P/L		
"			6 9	329 0	100' L			
"			7 6	328 3	200' L			
20+50			4 93	331 00			℄	
21+00			4 94	330 99			℄	
"			5 12	330 81			7.2 R	Edge Pvmt
"			5 7	330 2			13.2 R	Gutter
"			5 1	330 8			22.7 "	brk
"			5 1	330 8			30' "	P/L
"			5 31	330 62	9.2' L	Edge Pvmt		
"			6 80	329 13	19.4' L	brk		
"			6 2	329 7	27.7 L	"		
"			6 3	329 6	30.0' L	P/L		

Profile Notes Red_____ Plotted_____ Job No. 1093 Division No. 1 F.B. 1241 PG. 251
No._____ Date_____ Date_____ Survey of_____
X-Sec. Notes Chkd_____ Checked_____ Survey by H. F. NAUMANN Notes H.F.N. Date 9-47
No._____ Date_____ Date_____ Map No._____ Indexed Tracing Date_____

FORM 307 10M 10-46

PLEASE RETURN TO
LOS ANGELES COUNTY SURVEYOR
700 HALL OF RECORDS

NOTE: ANY ADDITIONS OR CHANGES ON THIS SHEET MUST BE MADE OR CIRCLED IN RED INK, WITH DATE AND NAME OF PERSON MAKING CHANGE.

Do not extend notes this side of this line.

STATION	B. S.	H. I.	F. S.	ELEV.				
		335 93						
21+50			5 03	330 90			℄	
T. P.			5 01	330 92	T. P.			
	4 18	335 10						
22+00			4 10	331 00			℄	
"			4 26	330 84			7.6 R	Edge Pvmt
"			4 7	330 4			12.4 R	Gutter
"			3 9	331 2			21.4 R	brk
"			4 0	331 1			30' R	P/L
"			4 41	330 69	9.2' L	Edge Pvmt		
"			5 5	329 6	18.4' L	brk		
"			5 3	329 8	30' L	P/L		
22+50			4 00	331 10			℄	
23+00			3 86	331 24			℄	
"			4 12	330 98			7.4' R	Edge Pvmt
"			4 5	330 6			12.3' R	Gutter
"			4 2	330 9			18.0' R	brk
"			3 9	331 2			30' R	P/L
"			3 1	332 0			100' R	
"			1 6	333 5			200' R	
"			4 36	330 74	9.8' L	Edge Pvmt		

F.B. 1244 PG. 252 Job No. 1093 Division No. V Notes Red. Plotted Profile
Survey of Duents S.D. Date Date No.
Survey by H. F. NAUMANN Notes H.F.H. Notes Chkd. Checked X-Sec.
Indexed A. C. Johnson Date Date Date No.

FORM 307 10M 10-46

PLEASE RETURN TO
LOS ANGELES COUNTY SURVEYOR
700 HALL OF RECORDS

NOTE: ANY ADDITIONS OR CHANGES ON THIS SHEET MUST BE MADE OR CIRCLED IN RED INK, WITH DATE AND NAME OF PERSON MAKING CHANGE.

Do not extend notes this side of this line.

STATION	B. S.	H. I.	F. S.	ELEV.				
		335 10					℄	
23+00			5 5	329 6	20.3 L	brk		
"			5 1	330 0	30' L	P/L		
"			5 9	329 2	100' L			
"			6 7	328 4	200 L			
23+50			3 96	331 14			℄	
24+00			3 78	331 32			℄	
"			3 97	331 13			8.2' R	Edge Pvmt
"			4 4	330 7			12.8' R	Gutter
"			3 7	331 4			21.0' R	brk
"			3 7	331 4			30' R	P/L
"			4 15	330 95	10.2 L	Edge Pvmt		
"			5 0	330 1	18.9' L	brk		
"			4 50	330 60	30' L	P/L		
24+50			3 61	331 49			℄	
25+00			3 66	331 44			℄	
"			3 66	331 44			6.9' R	Edge Pvmt
"			3 8	331 3			12.7' R	Gutter
"			3 4	331 7			18.4 R	brk
"			3 4	331 7			30' R	P/L
"			3 92	331 18	9.1 L	Edge Pvmt		

Profile Notes Red ____ Plotted ____ Job No. 1093 Division No. V

No. ____ Date ____ Date ____ Survey of [illegible]

X-Sec. Notes Chkd. ____ Checked ____ Survey by H. F. NAUMANN Notes [illegible] Date 9-47

No. ____ Date ____ Date ____ Map No. ____ Checked [illegible] Date ____

F.B. 1244 PG. 253

FORM 307 10M 10-46

PLEASE RETURN TO
LOS ANGELES COUNTY SURVEYOR
700 HALL OF RECORDS

NOTE: ANY ADDITIONS OR CHANGES ON THIS SHEET MUST BE MADE OR CIRCLED IN RED INK, WITH DATE AND NAME OF PERSON MAKING CHANGE.

Do not extend notes this side of this line.

STATION	B. S.	H. I.	F. S.	ELEV.				
		335 10					℄	
25+00			4 5	33[illegible] 6	19.0 L	brk		
"			4 0	33[illegible] 1	30 L	P/L		
T.P.	4 57	336 12	3 55	33[illegible] 55				
25+50			4 54	33[illegible] 58			℄	
26+00			4 56	33[illegible] 56			℄	
"			4 66	33[illegible] 46			7.3' R	Edge Pvmt
"			5 0	33[illegible] 1			13.0' R	Gutter
"			3 9	33[illegible] 2			21.7 R	brk
"			4 3	33[illegible] 8			30' R	P/L
"			4 0	33[illegible] 1			100' R	
"			2 2	333 9			200' R	
"			4 74	33[illegible] 38	9.1' L	Edge Pvmt		
"			5 3	330 8	17.4' L	brk		
"			4 9	33[illegible] 2	30 L	P/L		
"			5 5	330 [illegible]	100' L			
"			6 3	329 8	200' L			
26+50			4 39	331 73			℄	
T.P.			2 76	333 36	T.P.			
	2 51	335 87						

F.B. 4244 PG. 254 | Job No. 1093 Division No. ✓ Notes Red. Plotted Profile
Survey of Pueblo S.D. Date Date No.
Survey by H. F. NAUMANN Notes H.F.N. Notes Chkd. Checked X-Sec.
Indexed [illegible] Date Date Date No.

FORM 307 10M 10-46

PLEASE RETURN TO
LOS ANGELES COUNTY SURVEYOR
700 HALL OF RECORDS

NOTE: ANY ADDITIONS OR CHANGES ON THIS SHEET MUST BE MADE OR CIRCLED IN RED INK, WITH DATE AND NAME OF PERSON MAKING CHANGE.

Do not extend notes this side of this line.

STATION	B. S.	H. I.	F. S.	ELEV.				
		235 87						
27+00			4 15	331 72			℄	
"			4 26	331 61			8.0 R	Edge Pvmt
"			4 6	331 3			13.0'	Gutter
"			3 3	332 6			17.0 R	brk.
"			3 1	332 8			30' R	P/L
"			4 31	331 56	10.0' L	Edge Pvmt		
"			4 8	331 1	17' L	brk		
"			4 4	331 5	30' L	P/L		
27+50			4 18	331 69			℄	
28+00			4 50	331 37			℄	
"			4 78	331 09			8.0' R.	Edge Pvmt
"			5 3	330 6			13.0 R	Gutter
"			4 2	331 7			8.0 R	brk.
"			4 4	331 5			30.0 R	P/L
"			4 54	331 33	9.0' L	Edge Pvmt		
"			4 9	331 0	15.0 L	brk.		
"			4 6	331 3	30' L	P/L		
28+50			4 68	331 19			℄	
29+00			5 35	330 52			℄	
"			5 39	330 48			8.0 R	Edge Pvmt

Profile Notes Red ____ Plotted ____ Job No. 1073 Division No. ____ F.B. ____ PG. ____
No. ____ Date ____ Date ____ Survey of ____
X-Sec. Notes Chkd. ____ Checked ____ Survey by ~~H. F. NAUMANN~~ Notes H. F. N. Date 9-47
No. ____ Date ____ Date ____ Map No. ____ Indexed ____ Date ____

FORM 307 10M 10-46

PLEASE RETURN TO
LOS ANGELES COUNTY SURVEYOR
700 HALL OF RECORDS

NOTE: ANY ADDITIONS OR CHANGES ON THIS SHEET MUST BE MADE OR CIRCLED IN RED INK, WITH DATE AND NAME OF PERSON MAKING CHANGE.

Do not extend notes this side of this line.

STATION	B. S.	H. I.	F. S.	ELEV.		
		235 87				℄
29+00			5 7	330 2		13.0 R Gutter
"			5 2	330 7		16.0 R brk
"			5 3	330 6		P/L
"			5 4	330 5	9.0 L Edge Pvmt	
"			6 0	330 9	16.0 L brk	
"			4 6	331 3	23.0 L "	
"			4 7	33[illegible]	30' L P/L	
29+13.35			6 4	33[illegible] 5		℄
"			5 1	33[illegible] 8		30' R P/L
"			4 8	33[illegible] 1	30' L P/L	
[illegible]			5 81	33[illegible] 56		℄ brk
+ 37.8			5 10	330 77		℄ brk
29+43.35			4 72	33[illegible] 13	Int. ℄ Hudson [illegible]	[illegible] Ave
"			4 17	33[illegible] 70		100' R ℄ Temple
"			5 50	33[illegible] 37		200' " "
"			5 56	330 31	100' L ℄ Temple	
"			6 39	3[illegible] 18	200' L " "	
29+50			4 84	33[illegible] 03		℄
+ 54.4			4 96	330 [illegible]		℄ brk
+ 62.0			5 71	330 16		℄ brk

F.B. 124 PG. 256

Job No. 1093 Division No. V Notes Red. Plotted Profile

Survey of PUENTE S.D. Date Date No. X-Sec.

Survey by ~~H. F. NAUMANN~~ Notes H.F.N. Notes Chkd. Checked

Indexed ~~C. Johnson~~ Date Date Date No.

FORM 307 10M 10-46

PLEASE RETURN TO
LOS ANGELES COUNTY SURVEYOR
700 HALL OF RECORDS

NOTE: ANY ADDITIONS OR CHANGES ON THIS SHEET MUST BE MADE OR CIRCLED IN RED INK, WITH DATE AND NAME OF PERSON MAKING CHANGE.

Do not extend notes this side of this line.

STATION	B. S.	H. I.	F. S.	ELEV.		
		235 87				
29+73.35			5 51	330 33		℄
"			4 8	331 1		30' R P/L
"			5 8	330 1	30' L P/L	
30+00			4 96	330 91		℄
"			5 18	330 69		8.5' R Edge Pvmt
"			5 8	330 1		14.5' R brk
"			5 3	330 6		30' R P/L
"			5 31	330 56	10.0 L Edge Pvmt	
"			5 9	330 0	15.0 L brk	
"			5 6	330 3	30.0 L P/L	
B.M. P.S. 59			3 51	332 36	B.M. P.S. 59	TEMPLE AVE and HUDSON AVE N Cor. C.S.C. in P.P. 56 59 Elev. 332.358 ~ F.B. 1241.161
	3 32	335 70				
30+50			4 77	330 93		℄
31+00			4 89	330 [illegible]		℄
"			5 02	330 68		9.0' R Edge Pvmt
"			4 3	331 4		15.0 R brk
"			5 1	330 6		30.0 R P/L
"			5 16	330 54	9.0 L Edge Pvmt	
"			5 9	329 8	16.5' L brk	
"			5 8	329 9	30.0 L P/L	

Profile No. ____ Notes Red ____ Date ____ Plotted ____ Date ____ Job No. [illegible] Division No. [illegible]

X-Sec. No. ____ Notes Chkd. ____ Date ____ Checked ____ Date ____ Survey of ____ Survey by H. F. NAUMANN Notes [illegible] Date [illegible]

Map No. ____ Indexed ____ Date ____

F.B. [illegible] PG. 257

FORM 307 10M 10-46

PLEASE RETURN TO
LOS ANGELES COUNTY SURVEYOR
700 HALL OF RECORDS

NOTE: ANY ADDITIONS OR CHANGES ON THIS SHEET MUST BE MADE OR CIRCLED IN RED INK, WITH DATE AND NAME OF PERSON MAKING CHANGE.

Do not extend notes this side of this line.

STATION	B. S.	H. I.	F. S.	ELEV.			
		335 70					
31+50			4 88	330 82			℄
T.P.			4 85	330 85	T.P.		
	5 02	335 87					
32+00			5 02	330 85			℄
"			4 95	330 92			9.6 R Edge Pvmt
"			5 2	330 7[illegible]			17.0 " brk
"			4 8	331 1			30.0 " P/L
"			5 25	330 62	9.5' L	Edge Pvmt	
"			5 9	330 0	16.0 L	brk	
"			5 8	331 1	30' L	P/L	
+50			4 98	330 [illegible]			℄
33+00			5 15	330 72			℄
"			5 09	330 78			9.5' R Edge Pvmt.
"			5 3	330 6			16.0 R brk
"			4 8	331 1			30' R P/L
"			4 4	331 5			100' R
"			4 0	331 9			200' R
"			5 29	330 58	9.0' L	Edge Pvmt	
"			5 8	330 1	15.0 L	brk	
"			4 9	331 0	17.0 L	brk	

F.B. 1744 PG. 258

Job No. 1093 Division No. V Notes Red. Plotted Profile

Survey of Purvis Sewer Dist Date Date No.

Survey by H. F. Naumann Notes H.F.N. Notes Chkd. Checked X-Sec.

Indexed C. Johnson Date Date Date No.

FORM 307 10M 10-46

PLEASE RETURN TO
LOS ANGELES COUNTY SURVEYOR
700 HALL OF RECORDS

NOTE: ANY ADDITIONS OR CHANGES ON THIS SHEET MUST BE MADE OR CIRCLED IN RED INK, WITH DATE AND NAME OF PERSON MAKING CHANGE.

Do not extend notes this side of this line.

STATION	B. S.	H. I.	F. S.	ELEV.			
		335 87				℄	
33+00			5 0	330 9	30' L P/L		
"			5 5	330 1	100' L		
"			7 4	327 5	200' L		
33+11			10 5	326 1	89.6' L Floor of Basement		
+50			5 [illegible]	330 [illegible]		℄	
34+00			5 83	330 01		℄	
"			5 [illegible]	330 0[illegible]		10.5' R	Edge Pvmt
"			6 0	329 9		15.0' R	[illegible]
"			5 8	330 [illegible]		30' R	P/L
"			6 00	329 87	9.0' L Edge Pvmt.		
"			6 1	329 8	11.0' L brk.		
"			5 5	330 4	30' L P/L		
+50			6 27	329 60		℄	
T.P.			6 30	329 57	T.P.		
	1 75	331 32					
35+00			2 37	328 95		℄	
"			2 67	328 65		11.0' R	Edge Pvmt.
"			3 6	327 7		22' R.	brk.
"			3 1	328 2		30' R	P/L
"			[illegible]	328 [illegible]	8.5' L Edge Pvmt		

Profile Notes Red ____ Plotted ____ Job No. 109 3 Division No. ____ F.B. [illegible] PG. 759

No. ____ Date ____ Date ____ Survey of ____

X-Sec. Notes Chkd. ____ Checked ____ Survey by H. F. NAUMANN Notes [illegible] Date [illegible]

No. ____ Date ____ Date ____ Map No. ____ Checked [illegible] Date ____

FORM 307 10M 10-46

PLEASE RETURN TO
LOS ANGELES COUNTY SURVEYOR
700 HALL OF RECORDS

NOTE: ANY ADDITIONS OR CHANGES ON THIS SHEET MUST BE MADE OR CIRCLED IN RED INK, WITH DATE AND NAME OF PERSON MAKING CHANGE.

Do not extend notes this side of this line.

STATION	B. S.	H. I.	F. S.	ELEV.		
		331 32				℄
35+00			2 5	32[illegible] 8	14' L brk	
			1 9	32[illegible] 1	30' L P/L	
+50			3 26	32[illegible] 06		℄
36+00			[illegible]	32[illegible] 09		℄
"			4 72	32[illegible] [illegible]		11.0' R. Edge Pvmt.
"			5 6	32[illegible] 7		18.0 R brk.
"			5 8	32[illegible] 5		30' R. P/L
"			4 33	32[illegible] 99	9.0' L Edge Pvmt.	
"			4 8	326 5	15.0 L brk	
"			4 0	32[illegible] 3	30' L P/L	
+50			4 82	32[illegible] [illegible]		℄
36+76			4 91	326 41		℄ Pvmt. Inter. Culvert
"			5 14	326 18		9.0 R. Edge Pvmt.
"			5 29	32[illegible] 03		11.5 R. brk
"			7 23	32[illegible] 09		11.6 R. Flow Line 16" Corr. I. Culvert
"			6 3	325 0		19.0 R brk.
"			5 9	325 4		21.0 R "
"			6 1	32[illegible] 2		30' R P/L
"			5 2	326 1		100' R
"			5 0	326 3		200' R.

F.B. 1244 PG. 260 Job No. 1093 Division No. V Notes Red ____ Plotted ____ Profile ____
Survey of PUENTE S.D. Date ____ Date ____ No. ____
Survey by H. F. NAUMANN Notes H.F.N. Notes Chkd ____ Checked ____ X-Sec. ____
Indexed A. C. Johnson Date ____ Date ____ Date ____ No. ____

FORM 307 10M 10-46

PLEASE RETURN TO
LOS ANGELES COUNTY SURVEYOR
700 HALL OF RECORDS

NOTE: ANY ADDITIONS OR CHANGES ON THIS SHEET MUST BE MADE OR CIRCLED IN RED INK, WITH DATE AND NAME OF PERSON MAKING CHANGE.

Do not extend notes this side of this line.

STATION	B. S.	H. I.	F. S.	ELEV.			
		331 32					
36+76			4 93	326 39	8.0 L	Edge Pvmt	
"			4 7	326 5	10.0 L	B/L	
"			7 50	323 82	14.2 L	E.L. 12" Culvert	
"			6 3	325 0	6.0 L	B/L	
"			6 4	324 9	30' L	P/L	
"			6 7	324 6	100' L		
"			7 1	324 2	200 L		
37+00			4 95	326 37			
"			5 29	326 03			10.0 R Edge Pvmt
"			6 7	324 6			17.0 R Gutter
"			5 9	326 4			8.0 R B/L
"			6 0	326 3			30' R P/L
"			5 07	326 39	8.0 L	Edge Pvmt	
"			6 6	324 7	16.0 L	Gutter	
"			6 3	325 0	30.0 L	P/L	
"			6 7	324 6	30' L	P/L	
37+50			5 10	326 22			
T.P.			5 23	326 09	T.P.		
	5 01	331 13					
38+00			5 02	326 07			

Profile Notes Red_____ Plotted_____ Job No. [illegible] Division No. [illegible]
No._____ Date_____ Date_____ Survey of_____
X-Sec. Notes Chkd_____ Checked_____ Survey by W. F. NAUMANN Notes W F N Date 5-47
No._____ Date_____ Date_____ Map No._____ Endorsed [illegible] Date_____

F.B. [illegible] Pg. 22

FORM 307 10M 10-46

PLEASE RETURN TO
LOS ANGELES COUNTY SURVEYOR
700 HALL OF RECORDS

NOTE: ANY ADDITIONS OR CHANGES ON THIS SHEET MUST BE MADE OR CIRCLED IN RED INK, WITH DATE AND NAME OF PERSON MAKING CHANGE.

Do not extend notes this side of this line.

STATION	B. S.	H. I.	F. S.	ELEV.				
		331 13						
38+00			5 40	325 73			10.0 R	Edge Pvmt
"			6 1	325 0			16.0 R	Gutter
"			5 8	325 3			18.0 R	brk
"			6 7	325 [illegible]			30' R	P/L
			5 34	[illegible] 7	9.0 L	Edge Pvmt		
"			[illegible] 5	[illegible]	18.0 L	Gutter		
"			[illegible] 3	[illegible]	30' L	P/L		
+50			5 17	325 96			℄	
39+00			5 18	[illegible]			℄	
"			5 44	[illegible]			10.0 R	Edge Pvmt
"			6 0	[illegible]			15.0 R	Gutter
"			4 9	325 2			[illegible] R	P/L
			5 35	325 78	9.0 L	Edge Pvmt		
			[illegible]	325 8	17.0 L	Gutter		
"			6 0	325 1	30.0 L	P/L		
+35			5 17	325 96			℄	
"			4 9	325 2			[illegible]	P/L
+50			5 16	325 97			℄	
40+00			5 06	325 07			℄	
"			5 24	325 [illegible]	9.0 L	Edge Pvmt		

F.B. 1244 PG. 262

Job No. 1093 Division No. V Notes Red. Plotted Profile

Survey of Puente S.D. Date Date No. X-Sec.

Survey by H. F. Naumann Notes H.F. Na[illegible] Notes Chkd. Checked

Indexed [illegible] Date Date No.

FORM 307 10M 10-46

PLEASE RETURN TO
LOS ANGELES COUNTY SURVEYOR
700 HALL OF RECORDS

NOTE: ANY ADDITIONS OR CHANGES ON THIS SHEET MUST BE MADE OR CIRCLED IN RED INK, WITH DATE AND NAME OF PERSON MAKING CHANGE.

Do not extend notes this side of this line.

STATION	B. S.	H. I.	F. S.	ELEV.		
		331 13				℄
40+00			5 6	325 5	13.0 L Gutter	
"			5 9	325 2	30.0 L P/L	
40+01			5 06	326 07		℄
"			5 52	325 61		12' R brk
"			5 52	325 61		18.5 R Edge Pavt
"			5 9	325 2		23.0 R Gutter
"			4 8	326 3		25.0 R brk
"			4 9	326 2		30.0 R P/L
40+10.78			5 08	326 05	Int. ℄s Hudson Ave & Sierra Vista Co.	
"			5 45	325 68	brk 50' Sterly ℄	"
"			4 64	326 49	100' "	" " "
"			3 1'	327 32	200' "	" "
B.M. P.S. 61			3 33	327 80	B.M. P.S. 61 Hudson Ave & SIERRA VISTA Co. S.E. Cor. Bt. Spk. in Conc. Porch to L. #824 Elev. 327.800 ~ F.B. 1244 - 2	
	3 45	331 25				
40+50			5 05	326 20		℄
T.P.			5 02	326 23	T.P.	
	5 34	331 57				
41+00			5 22	326 35		℄
"			5 35	326 22		9.5' R Edge Pav
"			5 8	325 8		16.0 R Gutter

Profile Notes Red ____ Plotted ____ Job No. 1273 Division No. 1 F.B. 1244 PG. 263

No. ____ Date ____ Date ____ Survey of ____

X-Sec. Notes Chkd ____ Checked ____ Survey by H. E. NAUMANN Notes 4 F N Date 9-47

No. ____ Date ____ Date ____ Map No. ____ Indexed ____ Date ____

FORM 307 10M 10-46

PLEASE RETURN TO
LOS ANGELES COUNTY SURVEYOR
700 HALL OF RECORDS

NOTE: ANY ADDITIONS OR CHANGES ON THIS SHEET MUST BE MADE OR CIRCLED IN RED INK, WITH DATE AND NAME OF PERSON MAKING CHANGE.

Do not extend notes this side of this line.

STATION	B. S.	H. I.	F. S.	ELEV.		
		331.57				℄
41+00			54	326 2		18.0 R brk
"			52	326 4		30.0 R P/L
"			50	326 6		100' R
"			46	327 0		150' R
"			544	326 13	10.0 L Edge Pvmt.	
"			60	325 6	18.0 L Gutter	
"			61	325 5	30' L P/L	
"			64	325 2		
"			69	324 7		
41+42.3			100	32[illegible] [illegible]		72.3' R Floor of Basement
+50			504	326 55		℄
42+00			498	326 59		℄
"			527	326 30		10.0' R Edge Pvmt
"			61	325 5		16.0 R Gutter
"			52	326 4		19.0 R brk
"			51	326 5		30' R P/L
"			528	326 29	10.0' L Edge Pvmt	
"			59	325 7	16.0 L Gutter	
"			59	325 7	30.0 L P/L	
42+50			500	326 57		℄

F.B. 1244 PG. 264

Job No. 1093 Division No. V Notes Red. Plotted Profile

Survey of DUENTE S.D. Date Date No.

Survey by H. F. NAUMANN Notes H.F.N. Notes Chkd. Checked X-Sec.

Indexed [illegible] Date Date Date No.

FORM 307 10M 10-46

PLEASE RETURN TO
LOS ANGELES COUNTY SURVEYOR
700 HALL OF RECORDS

NOTE: ANY ADDITIONS OR CHANGES ON THIS SHEET MUST BE MADE OR CIRCLED IN RED INK, WITH DATE AND NAME OF PERSON MAKING CHANGE.

Do not extend notes this side of this line.

STATION	B. S.	H. I.	F. S.	ELEV.			
		331 57					
23+00			5 02	326 55			
"			5 25	326 32			10.0 R Edge Pvmt
"			5 7	326 50			14.0 R Gutter
"			4 6	327 51			22.0 R brk
"			4 7	326 9			30.0 R P/L
"			5 25	326 32	9.5 L	Edge Pvmt	
"			5 1	326 0	18.0 L	brk	
"			5 6	326 0	30.0 L	P/L	
T. P.			5 00	326 57	T.P.		
	5 45	332 02					
23+50			5 35	326 43			
24+00			5 33	326 69			
"			5 33	326 69			10.0 R Edge Pvmt
"			5 1	326 6			14.0 R Gutter
"			1 9	327 1			18.0 R brk
"			1 8	327 2			30.0 R P/L
"			5 53	326 50	10.0 L	Edge Pvmt	
"			5 9	326 1	18.0 L	brk	
"			5 8	326 2	30.0 L	P/L	
+50			5 30	326 72			

Profile Notes Red____ Plotted____ Job No. 10933 Division No. V

No.____ Date____ Date____ Survey of____

X-Sec. Notes Chkd____ Checked____ Survey by R. F. MAUMANN Notes____ Date____

No.____ Date____ Date____ Map No.____ Indexed____ Date____

F.B. 1221 Pg. 22

FORM 307 10M 10-46

PLEASE RETURN TO
LOS ANGELES COUNTY SURVEYOR
700 HALL OF RECORDS

NOTE: ANY ADDITIONS OR CHANGES ON THIS SHEET MUST BE MADE OR CIRCLED IN RED INK, WITH DATE AND NAME OF PERSON MAKING CHANGE.

Do not extend notes this side of this line.

STATION	B. S.	H. I.	F. S.	ELEV.		
		332 02				
44+84			5 21	326 81		℄
"			5 31	326 71		9.0 R Edge Pvmt
"			5 6	326 4		14.0 R Gutter
"			5 0	327 0		17.0 R brk
"			4 8	327 2		30' R P/L
45+00			5 17	326 85		℄
"			5 38	326 64	9.5' L Edge Pvmt	
"			5 6	326 4	16.0 L brk	
"			6 0	326 0	30.0 L P/L	
"			6 1	325 9	100' L	
"			6 5	325 5	200' L	
45+42			5 07	326 95		℄ brk
"			5 22	326 80	11.0 L Edge Pvmt	
"			4 6	327 4	15.0 L brk	
"			5 1	326 9		
45+50			4 69	327 33		℄ brk
45+67.25			4 64	327 38	Int. ℄s Hudson Ave w/ Glendora Ave	
"			4 45	327 57	100' Sc'ly	℄ " "
"			4 21	327 81	200' "	" " "
"			4 95	327 07	100' N'orly	" " "

F.B. 1244 PG 266

Job No. 1093 Division No. V Notes Red. Plotted Profile

Survey of PUENTE S.D. Date No.

Survey by H. F. NAUMANN Notes H.F.N. Notes Chkd. Checked X-Sec.

Indexed A. C. Johnson Date Date No.

FORM 307 10M 10-46

PLEASE RETURN TO
LOS ANGELES COUNTY SURVEYOR
700 HALL OF RECORDS

NOTE: ANY ADDITIONS OR CHANGES ON THIS SHEET MUST BE MADE OR CIRCLED IN RED INK, WITH DATE AND NAME OF PERSON MAKING CHANGE.

Do not extend notes this side of this line.

STATION	B. S.	H. I.	F. S.	ELEV.		
		332 02				
45+67.24			4 32	327 70	200' N'erly ℄ Glendora Ave.	
B.M. P.S. 62			2 89	329 13	B.M. P.S. 62	Hudson Ave., (E. side) and Glendora Ave. Bt. Spk. in Conc Guard to Gas[illegible] Storage Inlet, 143' ± S.W. of ℄ [illegible] and 36' ± S.E. ℄ Hudson Ave. Elev. 329.127 ~ F.B. 1244-163

Notes Red ____ Plotted ____ Job No. 1093 Division No. V
No. ____ Date ____ Date ____ Survey of ____
X-Sec. Notes Chkd. ____ Checked ____ Survey by H. F. HAUMANN Notes H.F.H. Date 9-4-
No. ____ Date ____ Date ____ Map No. ____ Indexed ____ Date ____

F.B. 1244 PG. 267

F.B. V211 PG. 268

Job No. 1093 Division No. V Notes Red. 1 Plotted

Survey of PUENTE S.D. Date Date No.

Survey by H. F. NAUMANN Notes H.F.N. Notes Chkd. Checked

Indexed Date Date Date