Notes Ck'd by
Map No. B-1974
Office Work: Ruth McA.
Checked: D.M.Finley
Date: Jan 1947

Survey of: [illegible]
W. O. 8448 Tape No. 63 Std 84 °F
Surveyed by: R.L.Willey
Notes: [illegible] Date 11-46
Indexed: A. C. Jorgensen 12-9-46

F. B. 1245 Pg. 1

CENTER LINE SURVEY
CANYON CREST RD.
JN 8448

Nov 1946
R.L.Willey
H.W.Gunderson
E.F.English
L.W.Smith
T.C.Peterson

Microfilmed July 87

F. B. 1245 PG. 2

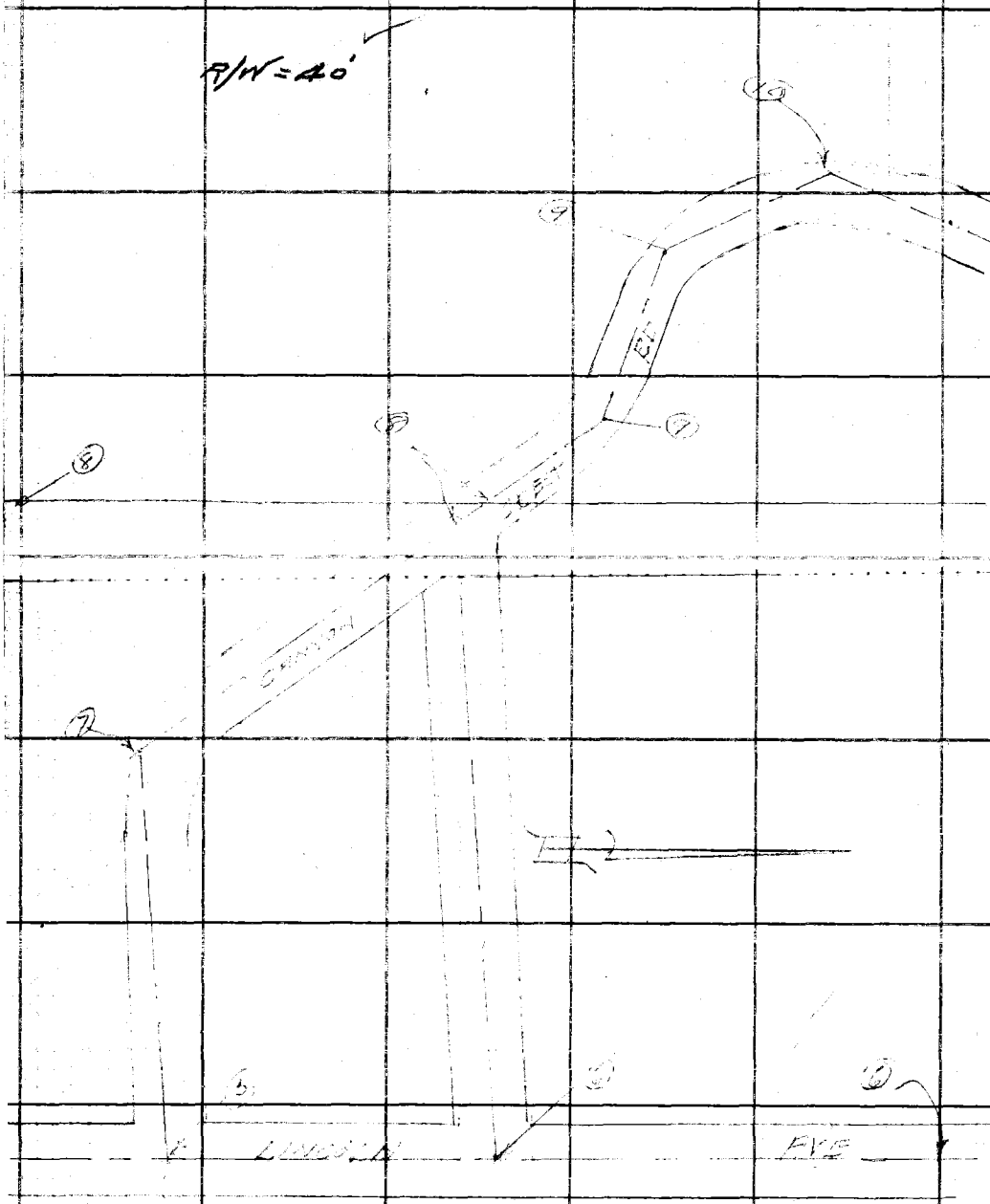

RETURN TO
LOS ANGELES COUNTY SURVEYOR
700 HALL OF RECORDS

Do not extend notes this side of this line.

Note: Any Additions or Changes on This Sheet Must be Made or Circled in Red Ink With Date and Name of Person Making Change.

Notes Ck'd by	Survey of
Map No. B-1974	W. O. 8440 Tape No. St'd °F
Office Work R.W. Mc A	Surveyed by [illegible]
Checked	Notes Date
Date Jan. 1947	Indexed [illegible]

F. B. 1245 PG. 3

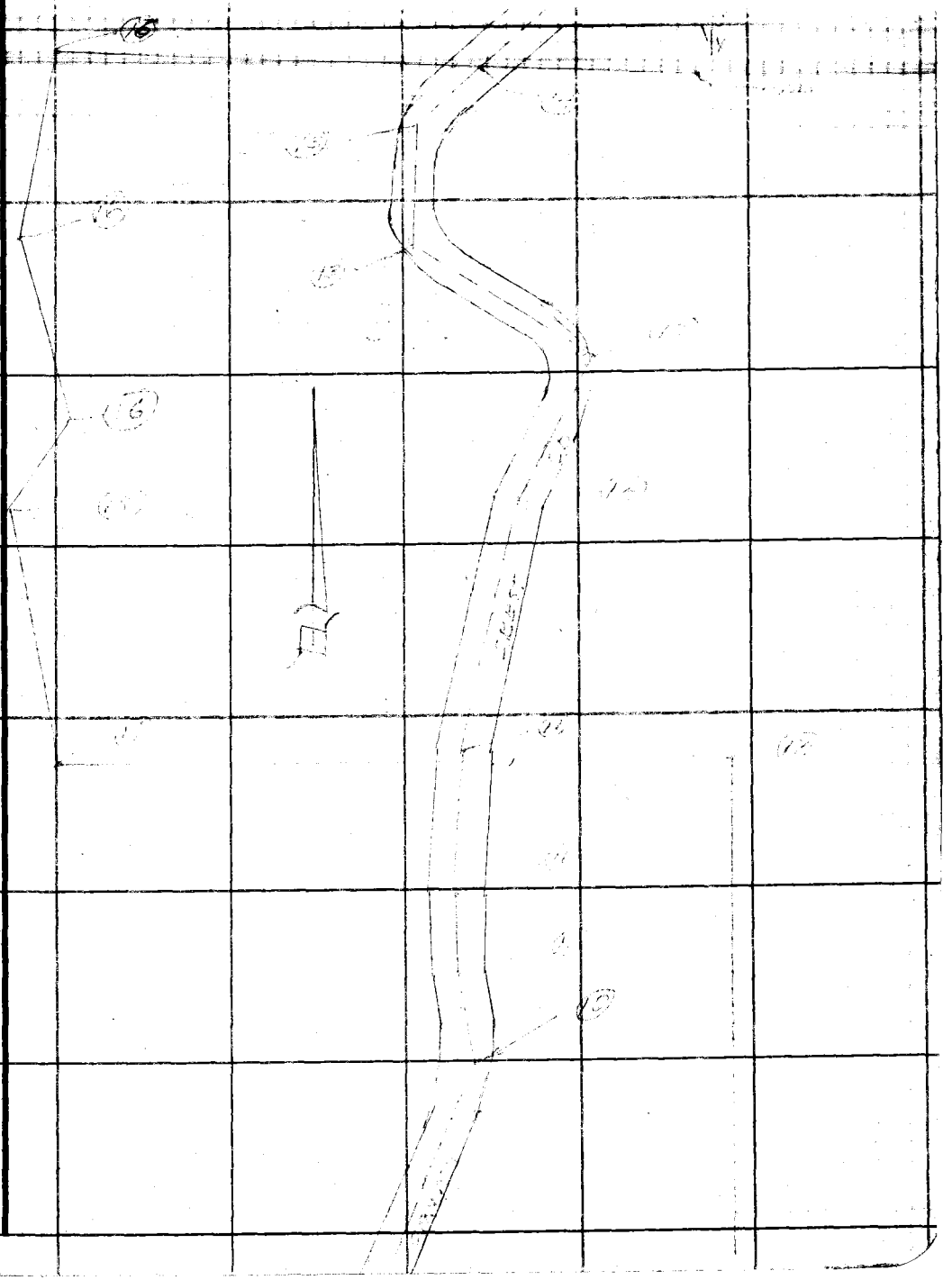

Note: Any Additions or Changes on This Sheet Must be Made or Circled in Red Ink With Date and Name of Person Making Change.

Do not extend notes this side of this line.

RETURN TO
LOS ANGELES COUNTY SURVEYOR
700 HALL OF RECORDS

FORM 247 5M 5-46

RETURN TO
LOS ANGELES COUNTY SURVEYOR
700 HALL OF RECORDS

Note: Any Additions or Changes on This Sheet Must be Made or Circled in **Red** Ink With Date and Name of Person Making Change.

Do not extend notes **this side of this line.**

F. B. 225 PG. 4

Notes Ck'd by	Survey of
Map No. B-1974	W. O. 8448 Tape No. 11 St'd 84 °F
Office Work R.W. McA	Surveyed by R.L. Wiley
Checked	Notes Date 11-22
Date Jan. 1947	Indexed [illegible] Johnson

F. B. 1243 PG. 5



Note: Any Additions or Changes on This Sheet Must be Made or Circled in Red Ink With Date and Name of Person Making Change.

Do not extend notes this side of this line.

RETURN TO
LOS ANGELES COUNTY SURVEYOR
700 HALL OF RECORDS

FORM 247 5M 5-46

F. B. 1245 Pg. 6

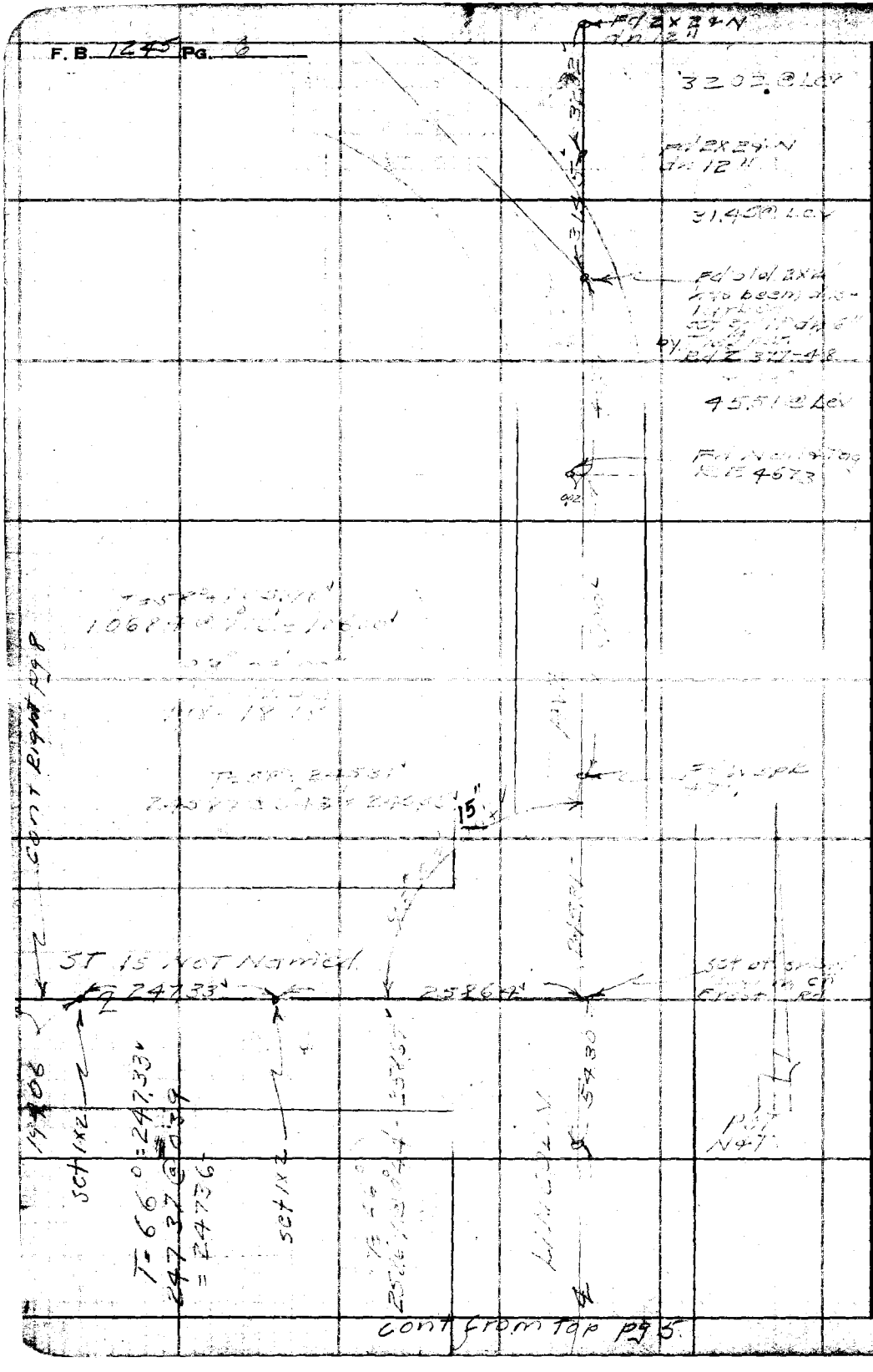

RETURN TO
LOS ANGELES COUNTY SURVEYOR
700 HALL OF RECORDS

Do not extend notes this side of this line.

Note: Any Additions or Changes on This Sheet Must be Made or Circled in Red Ink With Date and Name of Person Making Change.

Notes Ck'd by	Survey of CN Crest Ln	F.B. 1245 Pg. 7
Map No. B-1974	W. O. 8448 Tape No. 11 St'd 84 °F	
Office Work R.W.M.A.	Surveyed by R.L.Willey	
Checked	Notes R.L.W. Date 11-25-46	
Date Jan. 1947	Indexed A. C. Johnson	

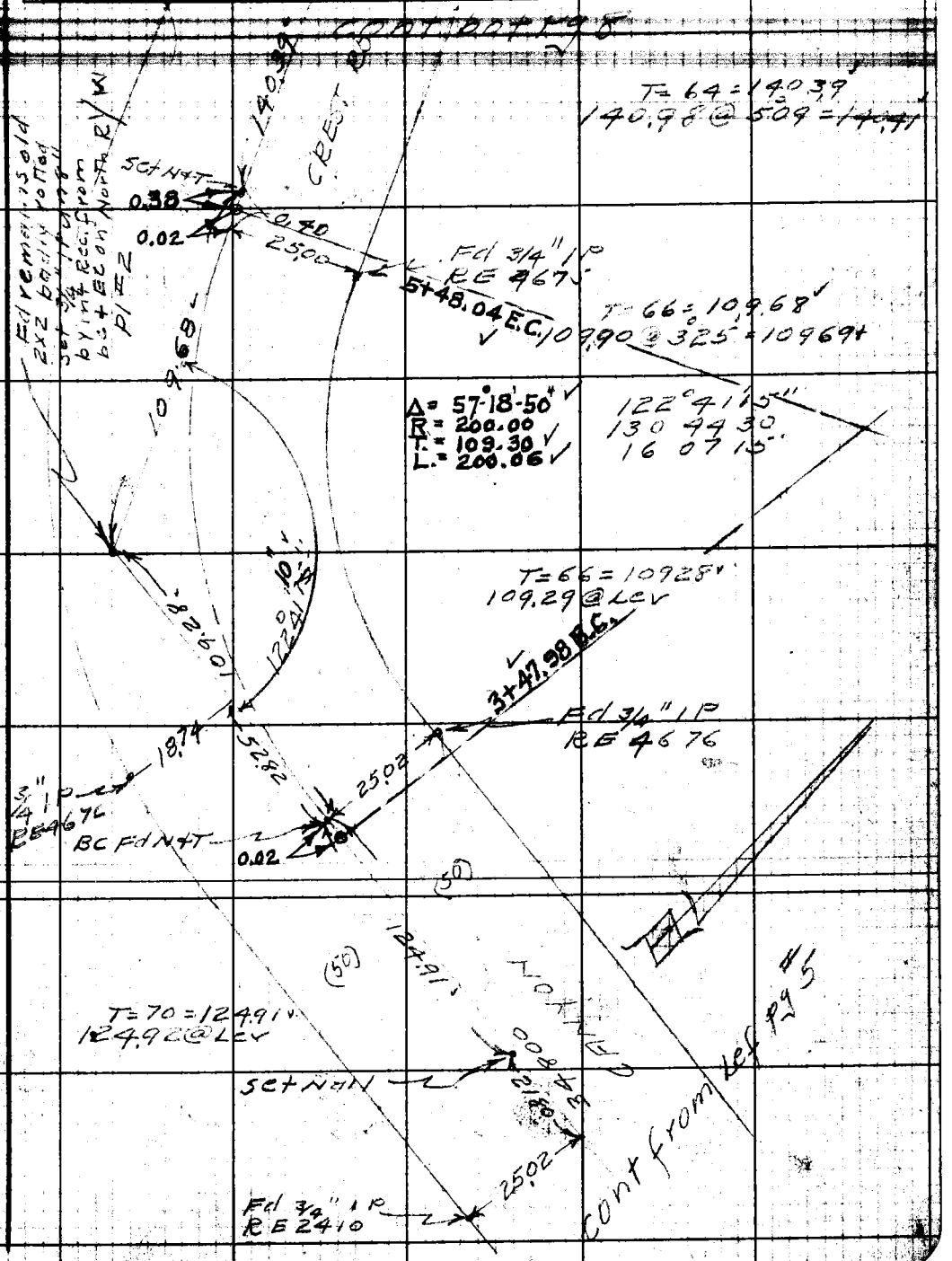

Note: Any Additions or Changes on This Sheet Must be Made or Circled in Red Ink With Date and Name of Person Making Change.

Do not extend notes this side of this line.

RETURN TO
LOS ANGELES COUNTY SURVEYOR
700 HALL OF RECORDS

FORM 247 5M 11-41

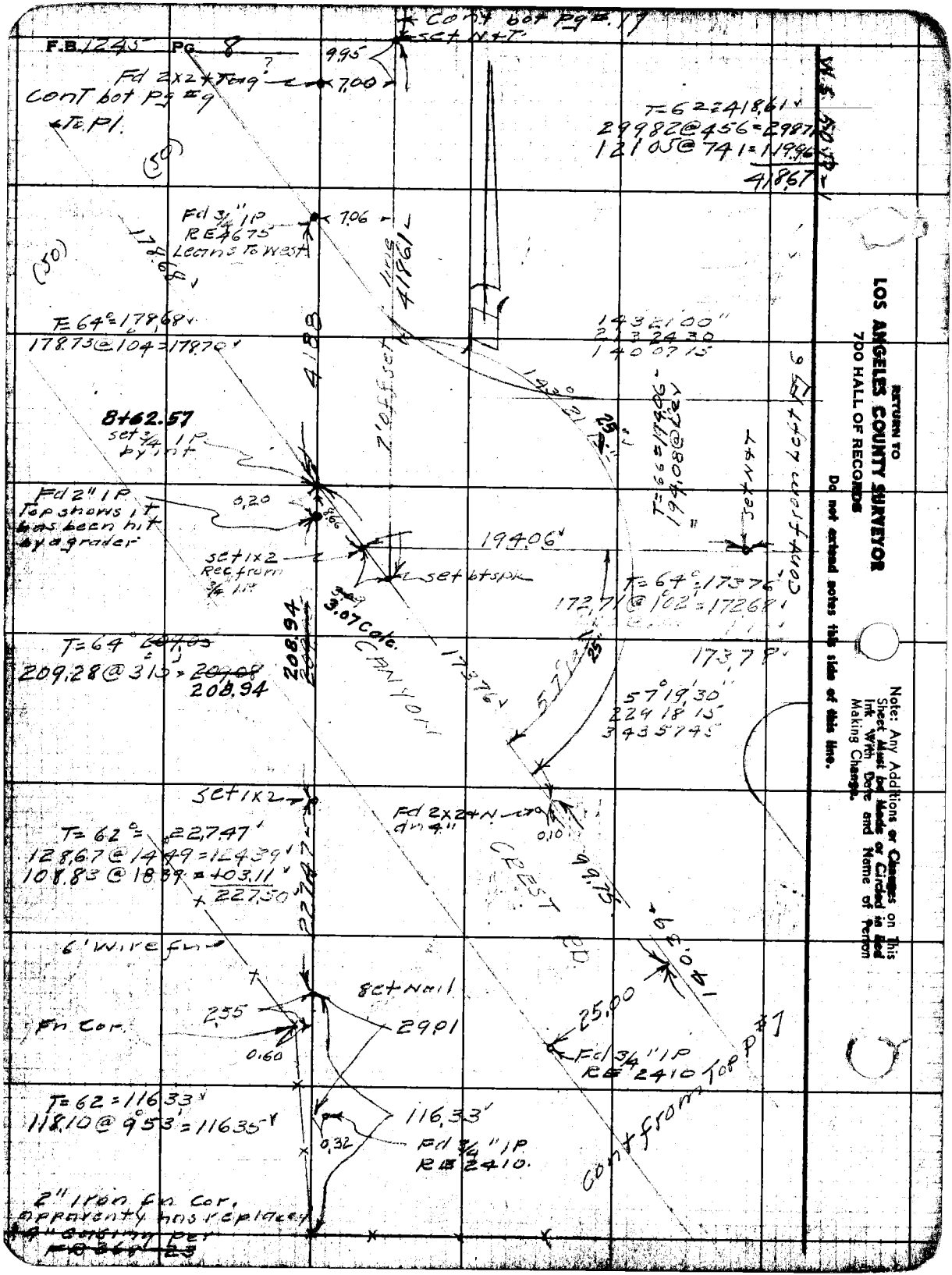
F.B. 1245 PG 8
Cont bot Pg #17
set N+T
9.95
Fd 2x2 + Tag
7.00
Cont bot Pg #9
To Pl.
T=62=418.61
29982@456=2987
12105@741=119.96
418.67
Fd 3/4" IP
RE 4675
Leans To West
7.06
178.68
T=64°=178.68
178.73@104=178.70
418.61
4188
7' off set line
143°21'
1432100"
2132430
1400715
8+62.57
set 3/4 IP
by int
Fd 2" IP
Top shows it
has been hit
by a grader
0.20
8.66
set 1x2
Rec from
3/4 IP
set bt spk
194.06
T=66=194.06
194.08@Lev
set N+T
Cont from Left Pg 6
T=64°=173.76
172.71@102=172.68
173.79
3.07 Calc.
208.94
T=64
209.28@315=208.94
CANYON
173.76
57°19'30"
2291815
3435745
set 1x2
Fd 2x2+N
dn 4"
0.10
T=62°=227.47
128.67@1449=124.39
108.83@1839=103.11
227.50
CREST RD.
99.75
6' wire fn
set Nail
2.55
29.01
Fn Cor.
0.60
25.00
Fd 3/4" IP
RE 2410
Top P #7
T=62=116.33
118.10@953=116.35
116.33
0.32
Fd 3/4" IP
RE 2410.
Cont from
2" iron fn cor.
apparently has replaced
4" casing per
FB 368-23
RETURN TO
LOS ANGELES COUNTY SURVEYOR
700 HALL OF RECORDS
Do not extend notes this side of this line.
Note: Any Additions or Changes on This Sheet Must be Made or Circled in Red Ink With Date and Name of Person Making Change.

Notes Ck'd by
Map No. B-1974
Office Work R.W. McA.
Checked
Date Jan. 1947.

Survey of
W. O.
Tape No.
Surveyed by
Notes
Indexed

F.B. Pg.

Note: Any Additions or Changes on This Sheet Must be Made or Circled in Red Ink With Date and Name of Person Making Change.

Do not extend notes this side of this line.

RETURN TO
LOS ANGELES COUNTY SURVEYOR
708 HALL OF RECORDS

FORM 247 SM 11-41

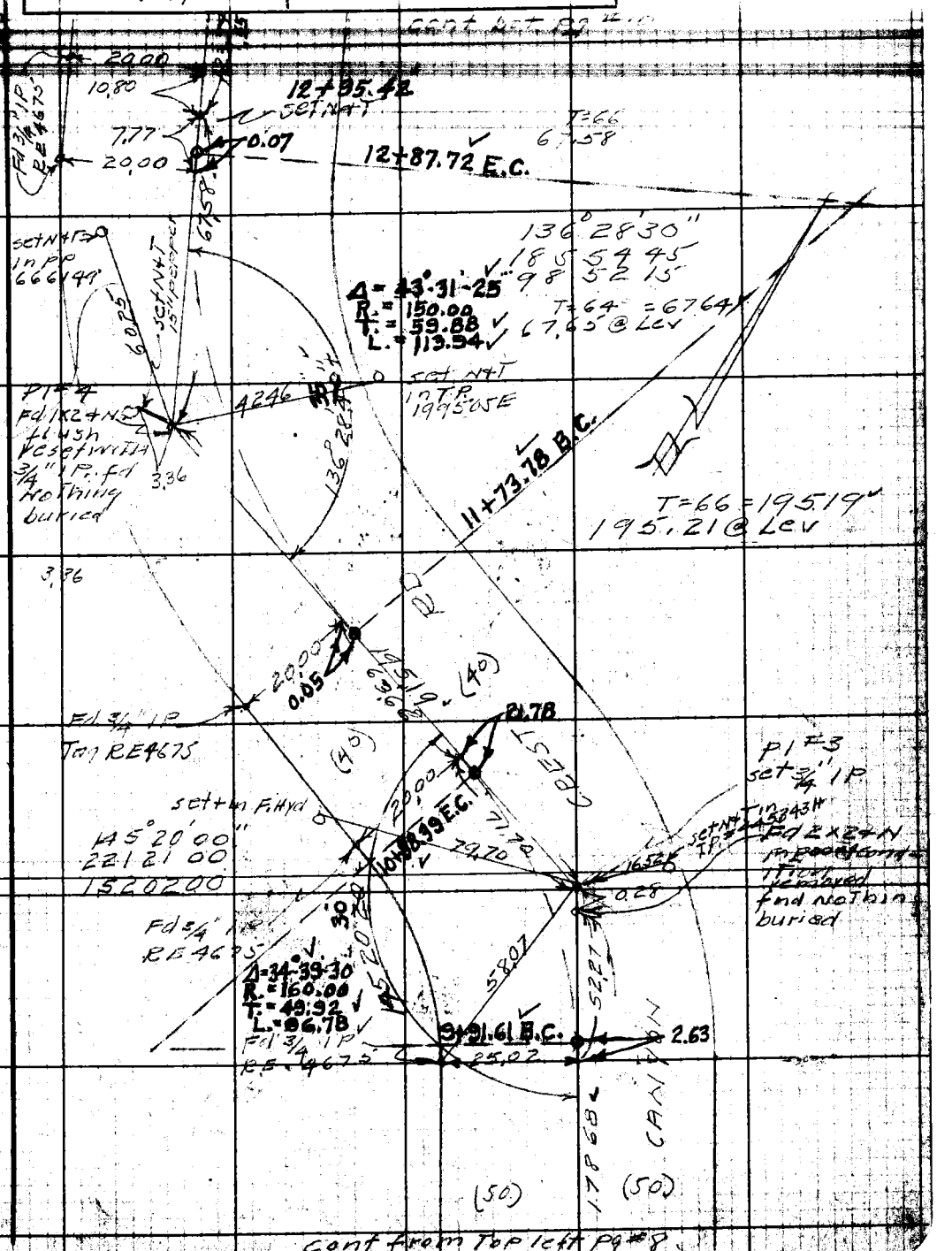

F.B. 1245 Pg. 10

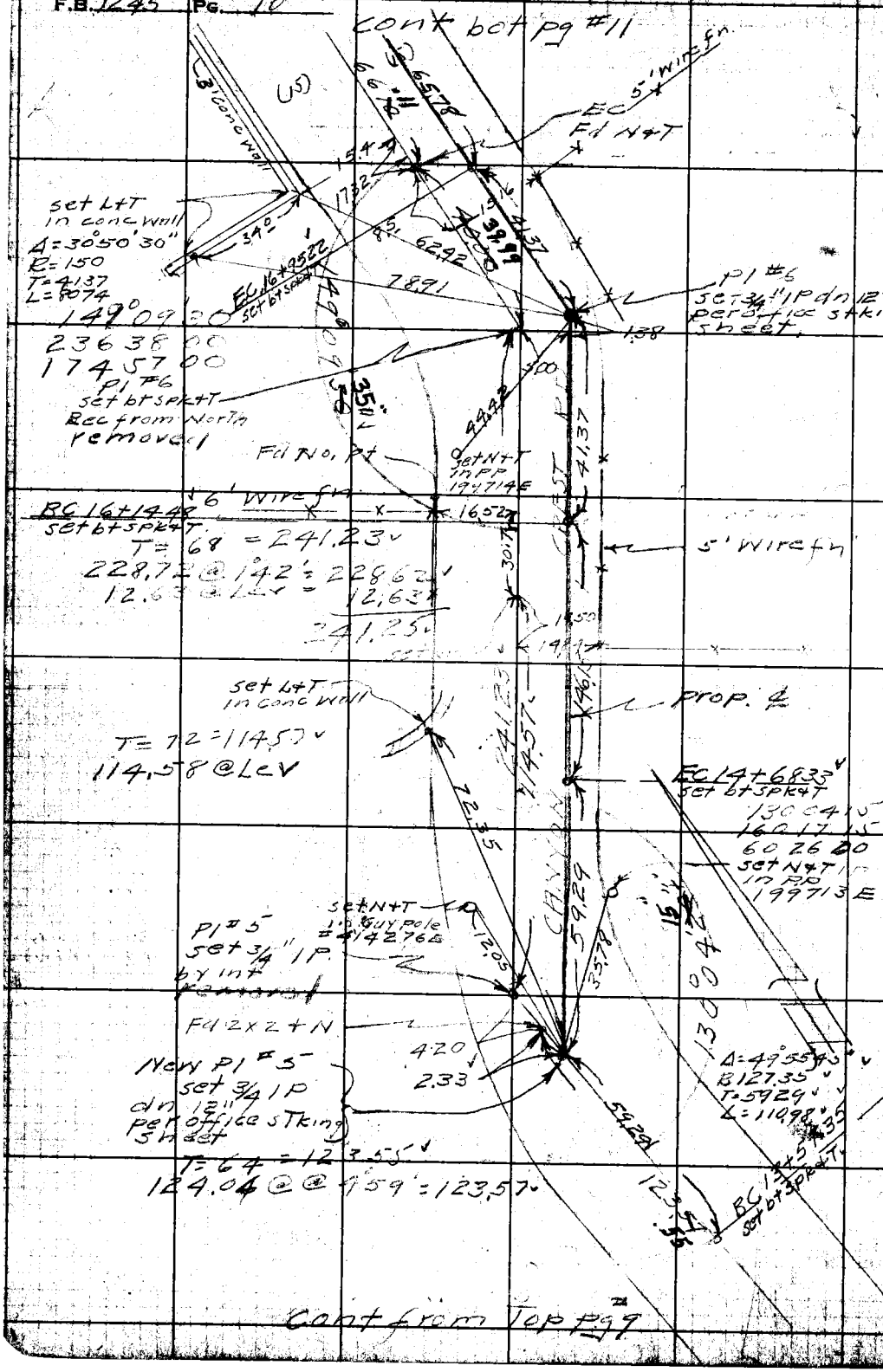

W.S. 50 B-1

RETURN TO
LOS ANGELES COUNTY SURVEYOR
700 HALL OF RECORDS

Do not extend notes this side of this line.

Note: Any Additions or Changes on This Sheet Must be Made or Circled in Red Ink With Date and Name of Person Making Change.

Notes Ck'd by	Survey of Ch. Crosby	F. B. 1945 Pg. N
Map No. B-1974	W. O. 8448 Tape No. 69 St'd 84 °F	
Office Work R.W. McA.	Surveyed by P.L. Willey	
Checked	Notes R.L.W. Date 11-27-46	
Date Jan. 1947	Indexed A. C. Johnson	

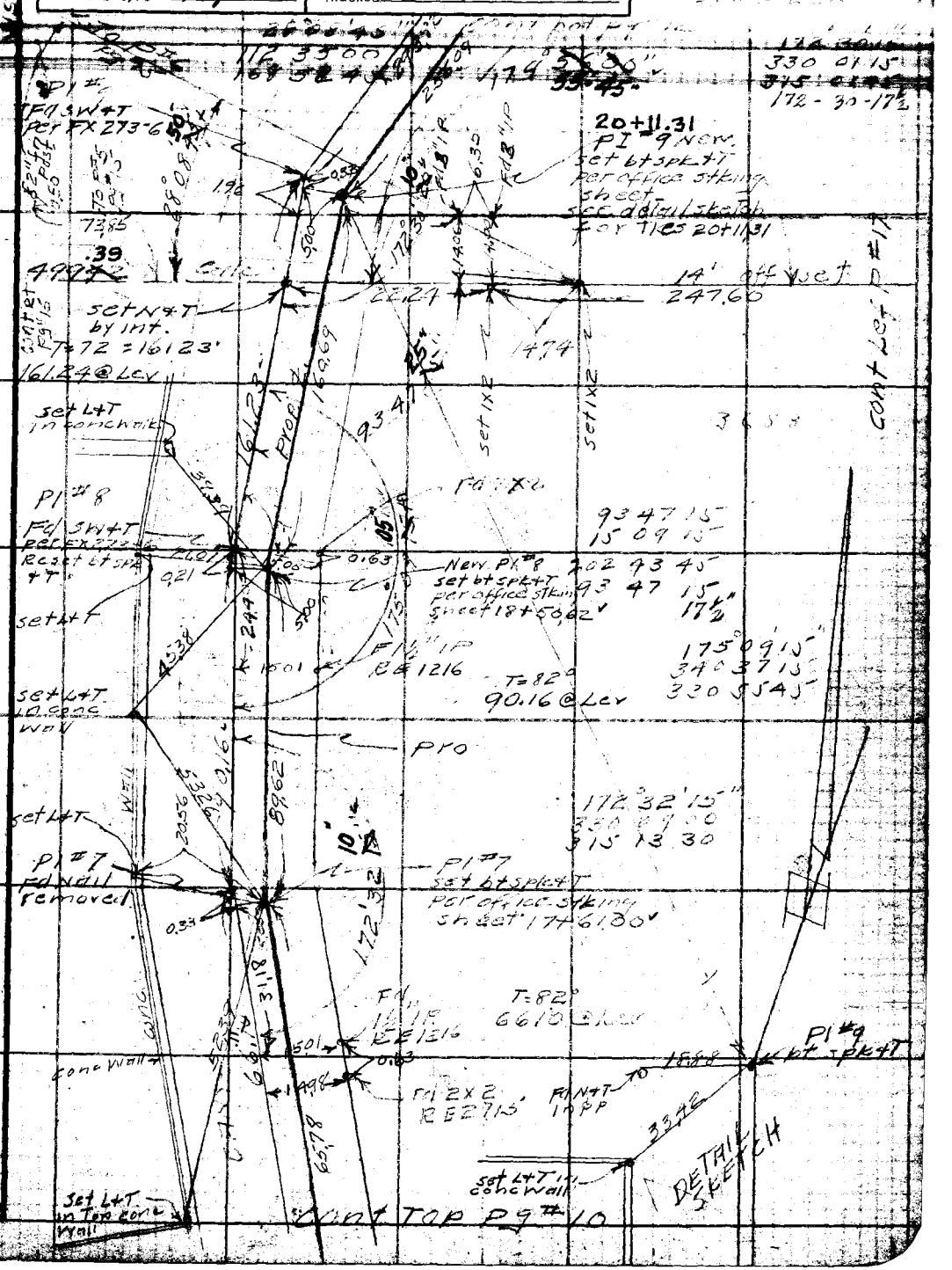

Note: Any Additions or Changes on This Sheet Must be Made or Circled in Red Ink With Date and Name of Person Making Change.

Do not extend notes this side of this line.

RETURN TO
LOS ANGELES COUNTY SURVEYOR
700 HALL OF RECORDS

FORM 247 5M 8-46

cont bot Pg #13

Cont from Top Pg #11

RETURN TO
LOS ANGELES COUNTY SURVEYOR
700 HALL OF RECORDS
Do not extend notes this side of this line.
Note: Any Additions or Changes on This Sheet Must be Made or Circled in Red Ink With Date and Name of Person Making Change.

Notes Ck'd by	Survey of Gn Crest Rd
Map No. B-1974	W. O. 8448 Tape No. 69 St'd 84 °F
Office Work R.W. McA.	Surveyed by R.L. Willey
Checked	Notes RLW Date 11-27-46
Date Jan. 1947	Indexed A. C. Johnson

F. B. 7 PG. 13

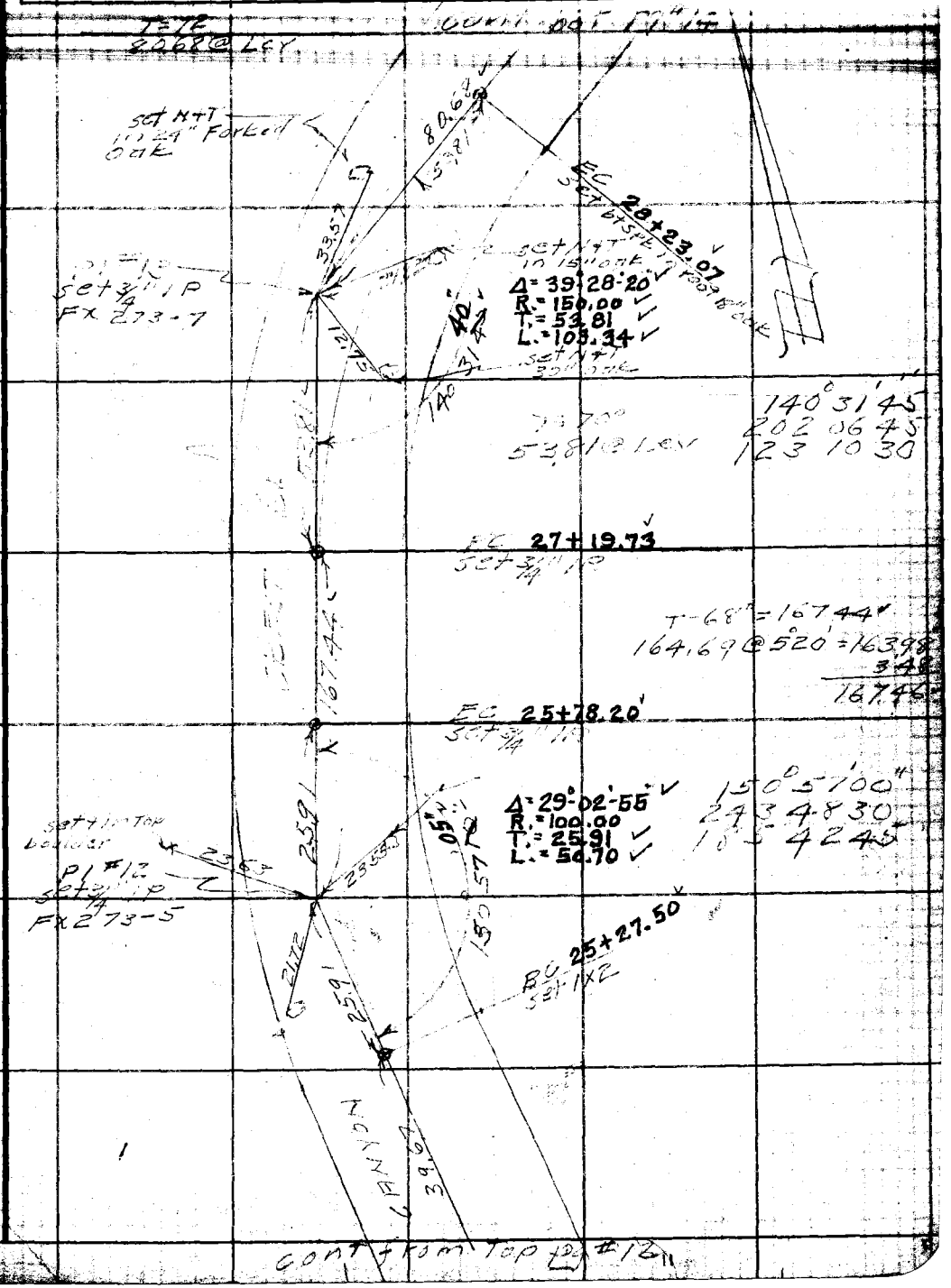

Note: Any Additions or Changes on This Sheet Must be Made or Circled in Red Ink With Date and Name of Person Making Change.

Do not extend notes this side of this line.

RETURN TO
LOS ANGELES COUNTY SURVEYOR
700 HALL OF RECORDS

FORM 247 5M 5-46

F. B. 1245 Pg. 14

RETURN TO
LOS ANGELES COUNTY SURVEYOR
700 HALL OF RECORDS

Do not extend notes this side of this line.

Note: Any Additions or Changes on This Sheet Must be Made or Circled in Red Ink With Date and Name of Person Making Change.

Notes Ck'd by	Survey of	F. B. PG. 15
Map No. B-1974	W. O. 8948 Tape No. 69 St'd 94 °F	
Office Work R.W. McA.	Surveyed by	
Checked	Notes Date	
Date Jan. 1947.	Indexed	

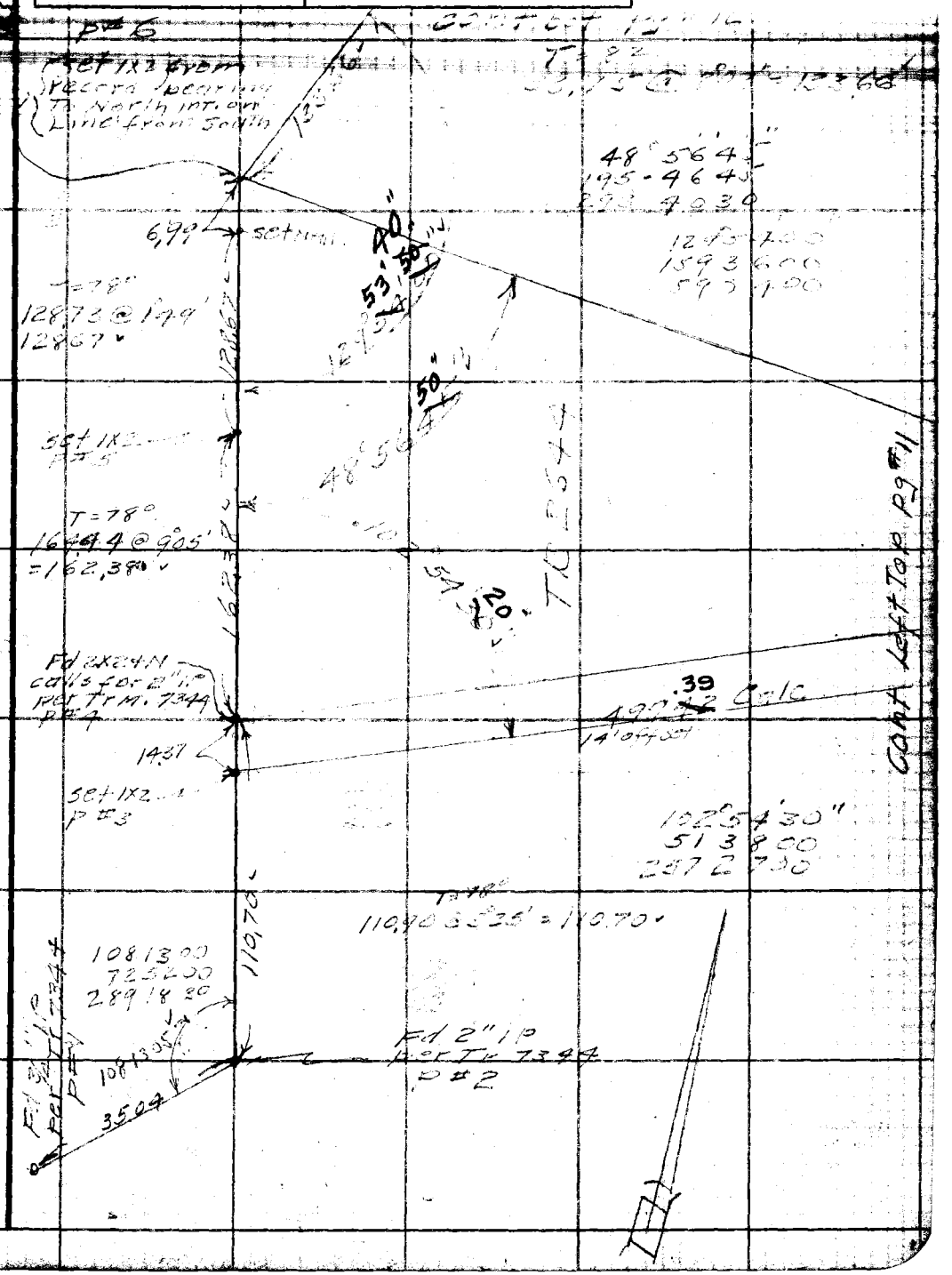

Note: Any Additions or Changes on This Sheet Must be Made or Circled in Red Ink With Date and Name of Person Making Change.

Do not extend notes this side of this line.

RETURN TO
LOS ANGELES COUNTY SURVEYOR
700 HALL OF RECORDS

FORM 247 5M 5-46

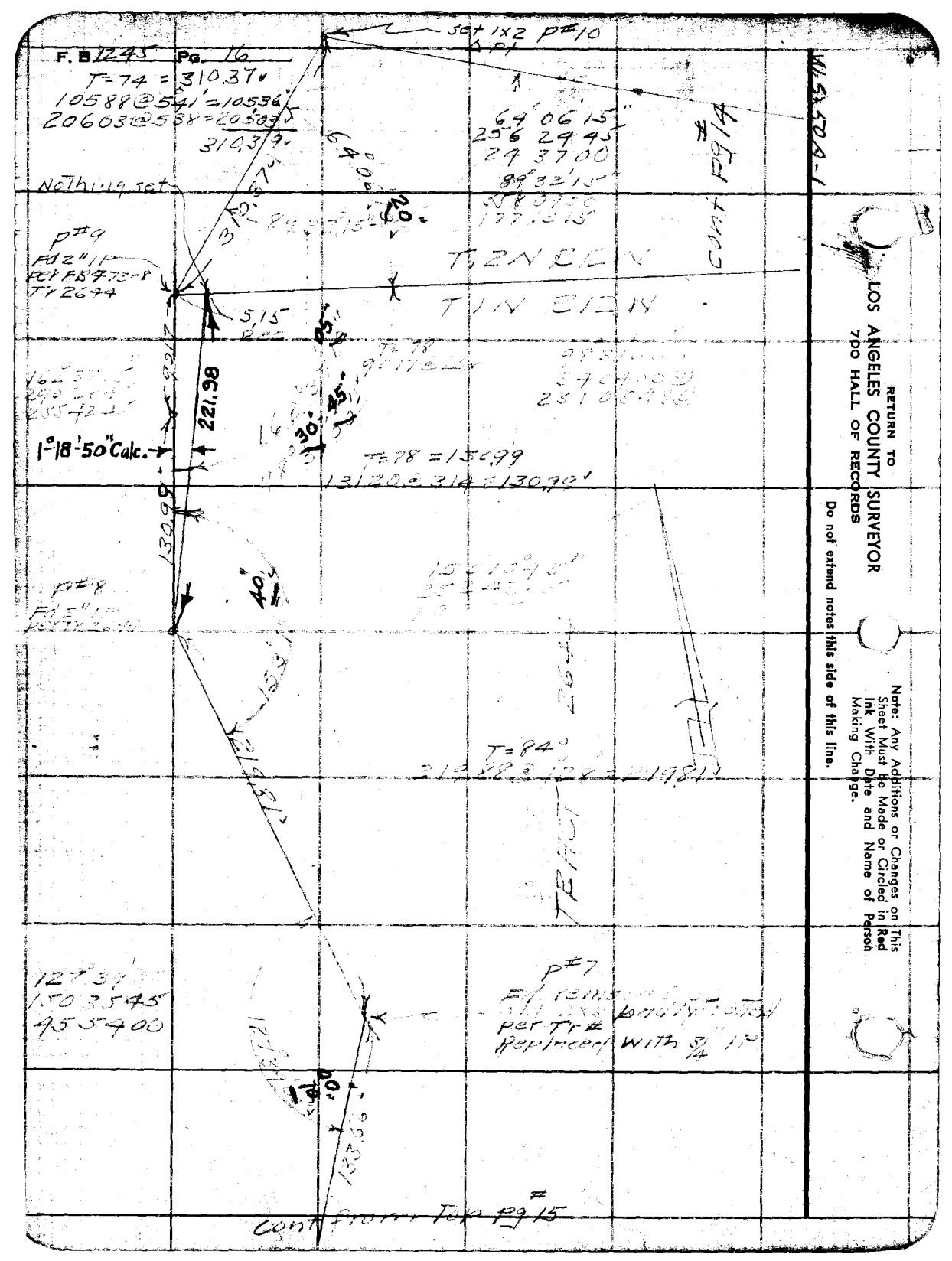
F. B 1245 Pg. 16
T=74 = 310.37
10588@541'=105.36
20603@538=205.03
310.39
set 1x2 P#10
64°06'15"
256 24 45
24 37 00
89°32'15"
Nothing set
P#9
Fd 2" IP
Tr 2644
5.15
221.98
1°18'50" Calc.
130.99
T=78 = 130.99
13120@314=130.99'
P#8
T=84°
TRACT 264
P#7
Replaced with 3/4" IP
127°39'
150 35 45
45 54 00
133.56
Cont from Top Pg 15
Cont Pg 14
RETURN TO
LOS ANGELES COUNTY SURVEYOR
700 HALL OF RECORDS
Do not extend notes this side of this line.
Note: Any Additions or Changes on This Sheet Must be Made or Circled in Red Ink With Date and Name of Person Making Change.

Notes Ck'd by	Survey of [illegible]
Map No. B-1974	W. O. 8448 Tape No. 29 St'd 84 °F
Office Work R.W. McA.	Surveyed by R.L. Willey
Checked	Notes [illegible] Date 12-4-46
Date Jan. 1947.	Indexed [illegible]

F.B. 1945 PG. 17

50 B-1

Note: Any Additions or Changes on This Sheet Must Be Made or Circled in Red Ink With Date and Name of Person Making Change.

Do not extend notes this side of this line.

RETURN TO
LOS ANGELES COUNTY SURVEYOR
700 HALL OF RECORDS

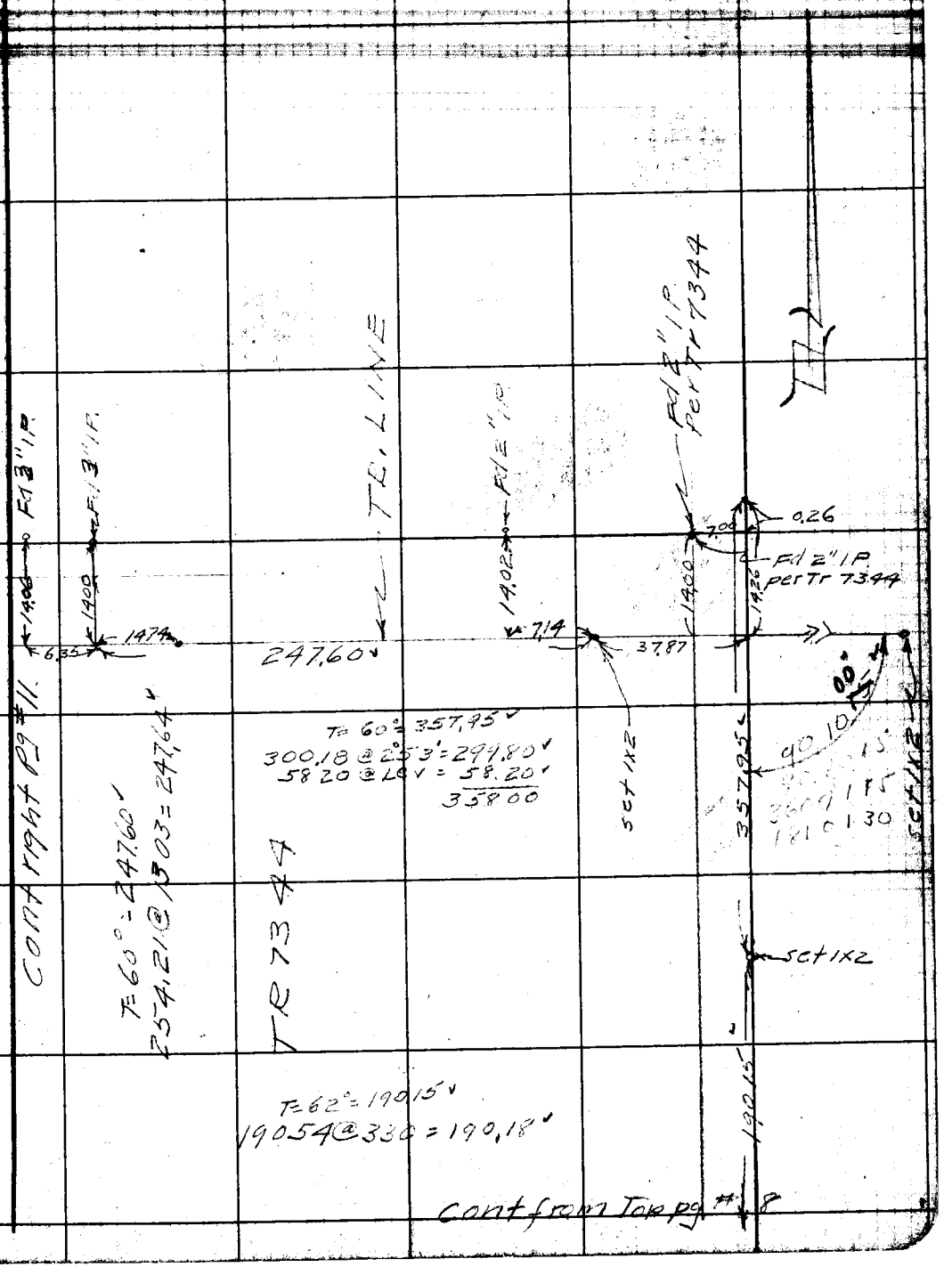

FORM 247 5M 11-41

RETURN TO
LOS ANGELES COUNTY SURVEYOR
700 HALL OF RECORDS

Note: Any Additions or Changes on This Sheet Must be Made or Circled in Red Ink With Date and Name of Person Making Change.

Do not extend notes this side of this line.

F.B. 1245 PG. 18

Notes Ck'd by	Survey of
Map No. B-1974	W. O. Tape No. St'd °F
Office Work R.W. McA	Surveyed by
Checked	Notes Date
Date Jan. 1947	Indexed A. C. Johnson 12-9-46

F. B. 1245 Pg. 19

TOPOGRAPHY
OF
CALIFORNIA CREST RD
JN 8448

12-4-46
R.L. Willey
J.N. Sanderson
E.F. English
L.V. Smith
H.C. Peterson

Note: Any Additions or Changes on This Sheet Must be Made or Circled in Red Ink With Date and Name of Person Making Change.

Do not extend notes this side of this line.

RETURN TO
LOS ANGELES COUNTY SURVEYOR
700 HALL OF RECORDS

FORM 247 5M 5-46

F. B. 1245 PG. 20

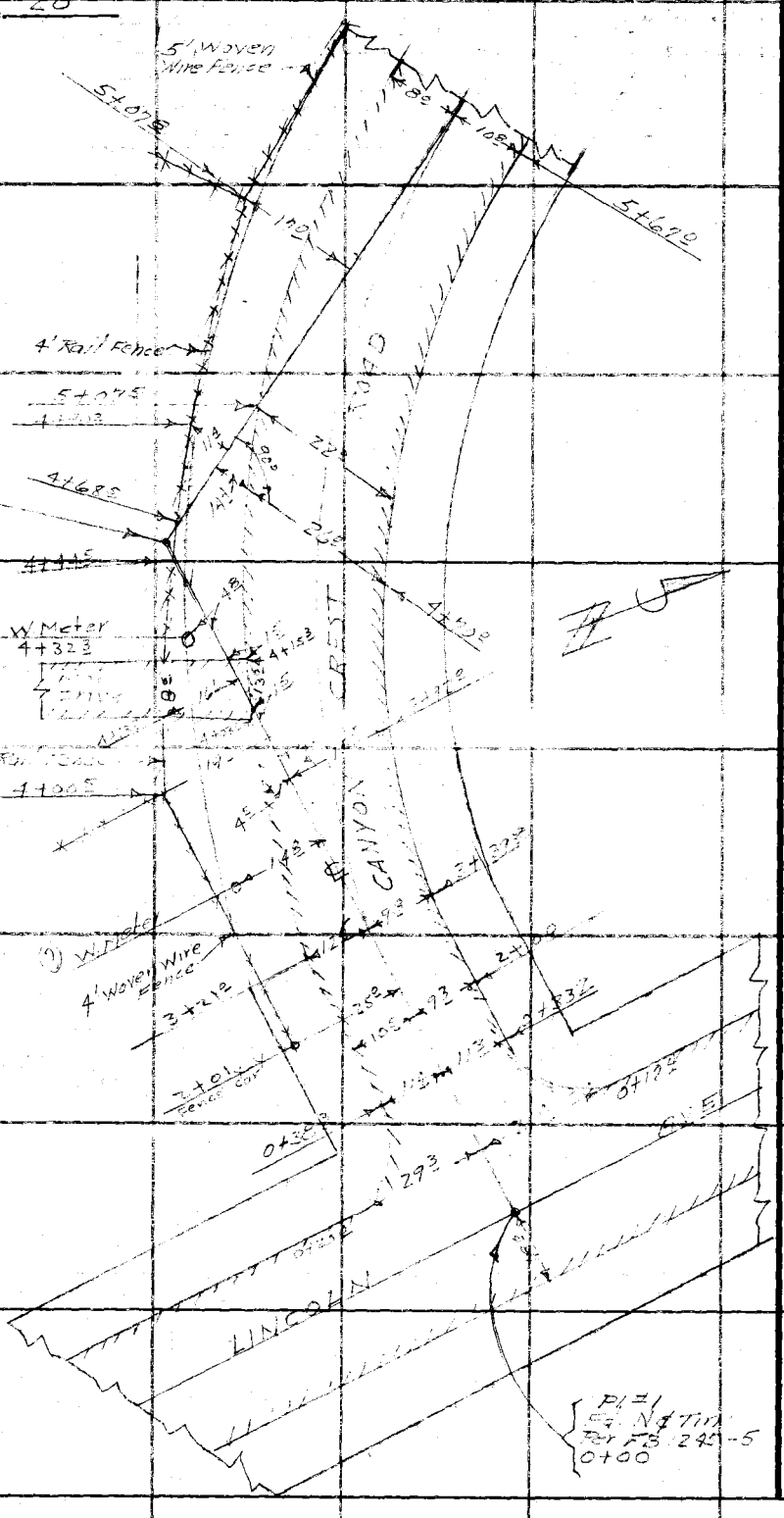

RETURN TO
LOS ANGELES COUNTY SURVEYOR
7DO HALL OF RECORDS.

Do not extend notes this side of this line.

Note: Any Additions or Changes on This Sheet Must be Made or Circled in Red Ink With Date and Name of Person Making Change.

Notes Ck'd by	Survey of
Map No. B-1974	W. O. Tape No. St'd °F
Office Work R.W. McA	Surveyed by
Checked	Notes Date
Date Jan. 1947	Indexed A. C. Johnson

F. B. 1245 PG. 21

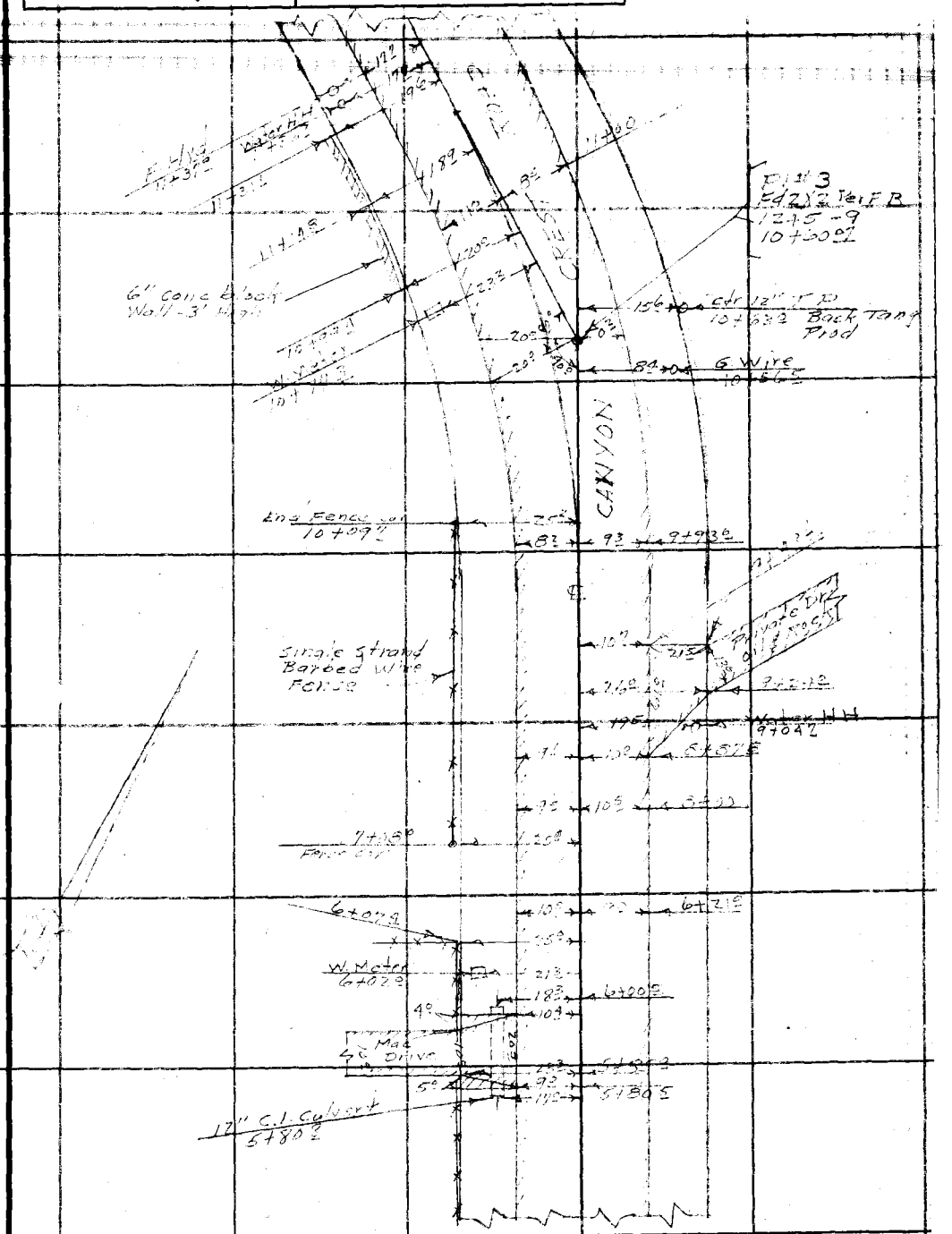

Note: Any Additions or Changes on This Sheet Must be Made or Circled in Red Ink With Date and Name of Person Making Change.

Do not extend notes this side of this line.

RETURN TO
LOS ANGELES COUNTY SURVEYOR
700 HALL OF RECORDS

FORM 247 5M 5-46

F. B. 1245 PG. 22

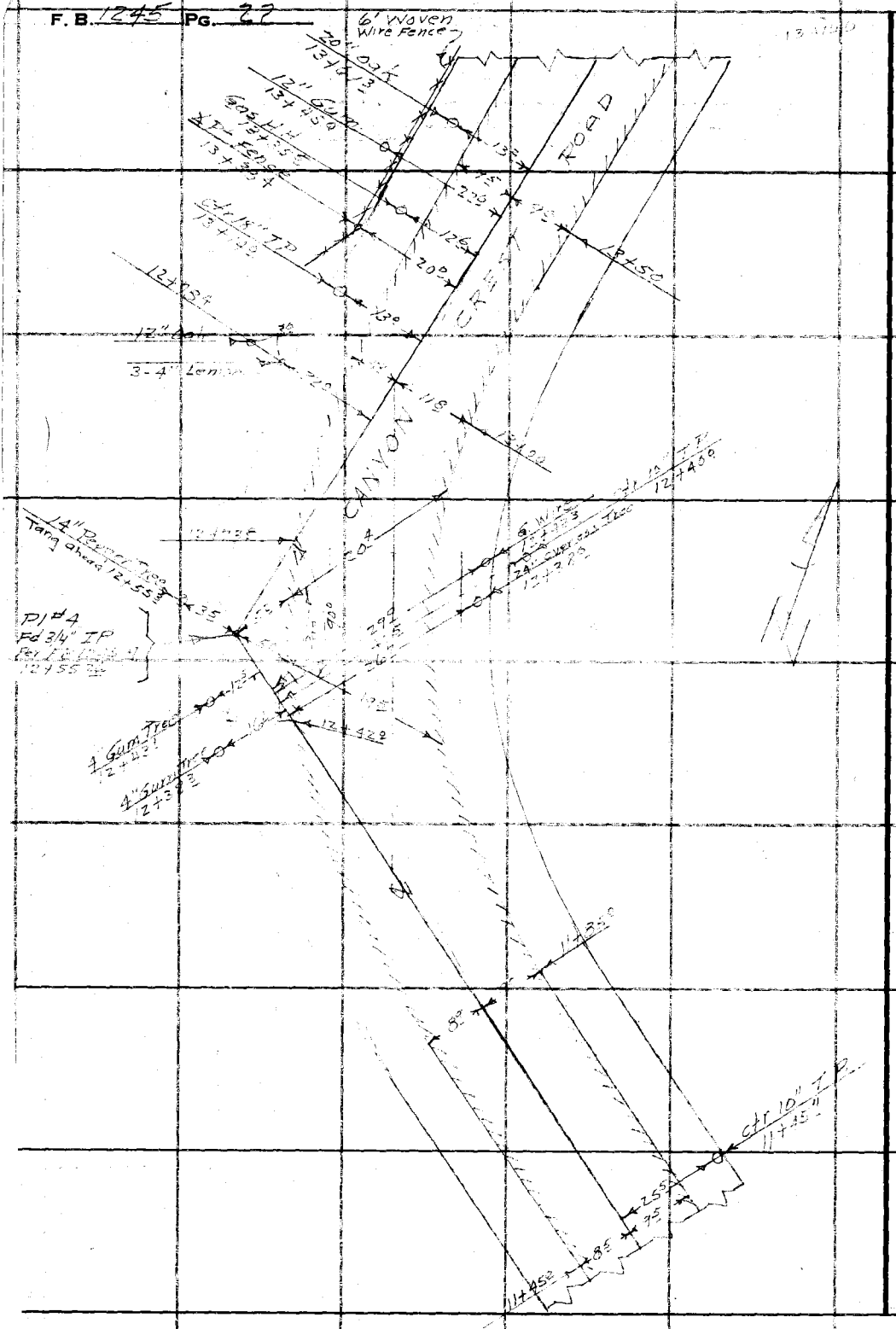

RETURN TO
LOS ANGELES COUNTY SURVEYOR
700 HALL OF RECORDS

Do not extend notes this side of this line.

Note: Any Additions or Changes on This Sheet Must be Made or Circled in Red Ink With Date and Name of Person Making Change.

Notes Ck'd by	Survey of Canyo
Map No. B-1974	W. O. 8448 Tape No. St'd °F
Office Work R.W. Mc.A	Surveyed by RL Willard
Checked	Notes H.W.G. Date
Date Jan. 1947	Indexed

F. B. 124 Pg.

Note: Any Additions or Changes on This Sheet Must be Made or Circled in Red Ink With Date and Name of Person Making Change.

Do not extend notes this side of this line.

RETURN TO
LOS ANGELES COUNTY SURVEYOR
TOO HALL OF RECORDS



FORM 247 5M 5-46

F. B. 1245 PG. 24

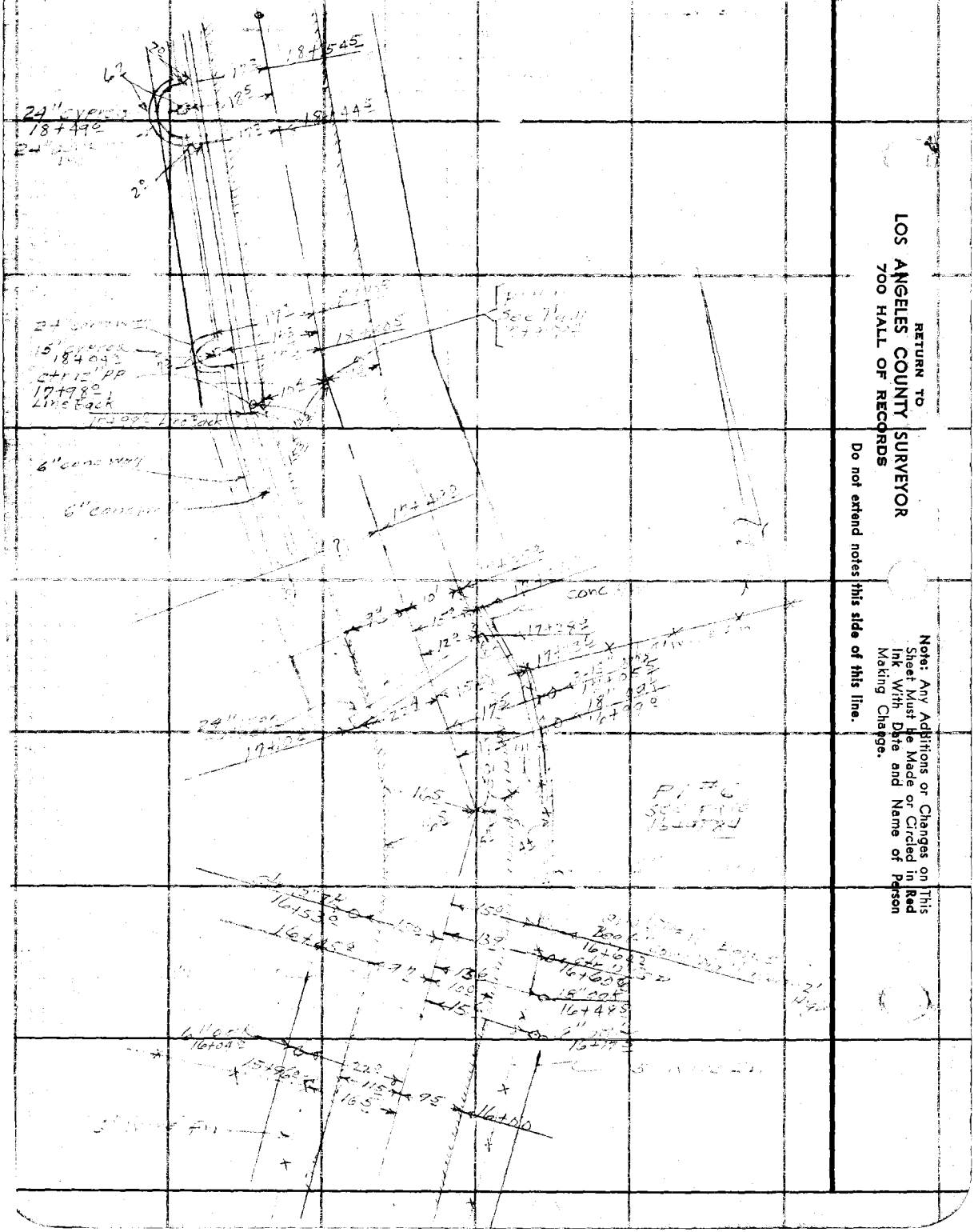

RETURN TO
LOS ANGELES COUNTY SURVEYOR
700 HALL OF RECORDS

Do not extend notes this side of this line.

Note: Any Additions or Changes on This Sheet Must Be Made or Circled in Red Ink With Date and Name of Person Making Change.

Notes Ck'd by
Map No. B-1974
Office Work R.W. Mc A.
Checked
Date Jan. 1947

Survey of
W. O. Tape No. St'd °F
Surveyed by
Notes Date
Indexed

F. B. Pg.

Note: Any Additions or Changes on This Sheet Must be Made or Circled in Red Ink With Date and Name of Person Making Change.

Do not extend notes this side of this line.

RETURN TO
LOS ANGELES COUNTY SURVEYOR
700 HALL OF RECORDS

FORM 247 5M 5-46

F. B. [illegible] PG. [illegible]



RETURN TO
LOS ANGELES COUNTY SURVEYOR
700 HALL OF RECORDS

Do not extend notes this side of this line.

Note: Any Additions or Changes on This Sheet Must be Made or Circled in Red Ink With Date and Name of Person Making Change.

Notes Ck'd by:	Survey of
Map No. B-1974	W. O. Tape No. St'd °F
Office Work R.W. Mc A.	Surveyed by
Checked	Notes Date
Date Jan. 1947	Indexed C. Johnson

F. B. Pg. 27

Note: Any Additions or Changes on This Sheet Must be Made or Circled in Red Ink With Date and Name of Person Making Change.

Do not extend notes this side of this line.

RETURN TO
LOS ANGELES COUNTY SURVEYOR
700 HALL OF RECORDS

FORM 247 5M 5-48

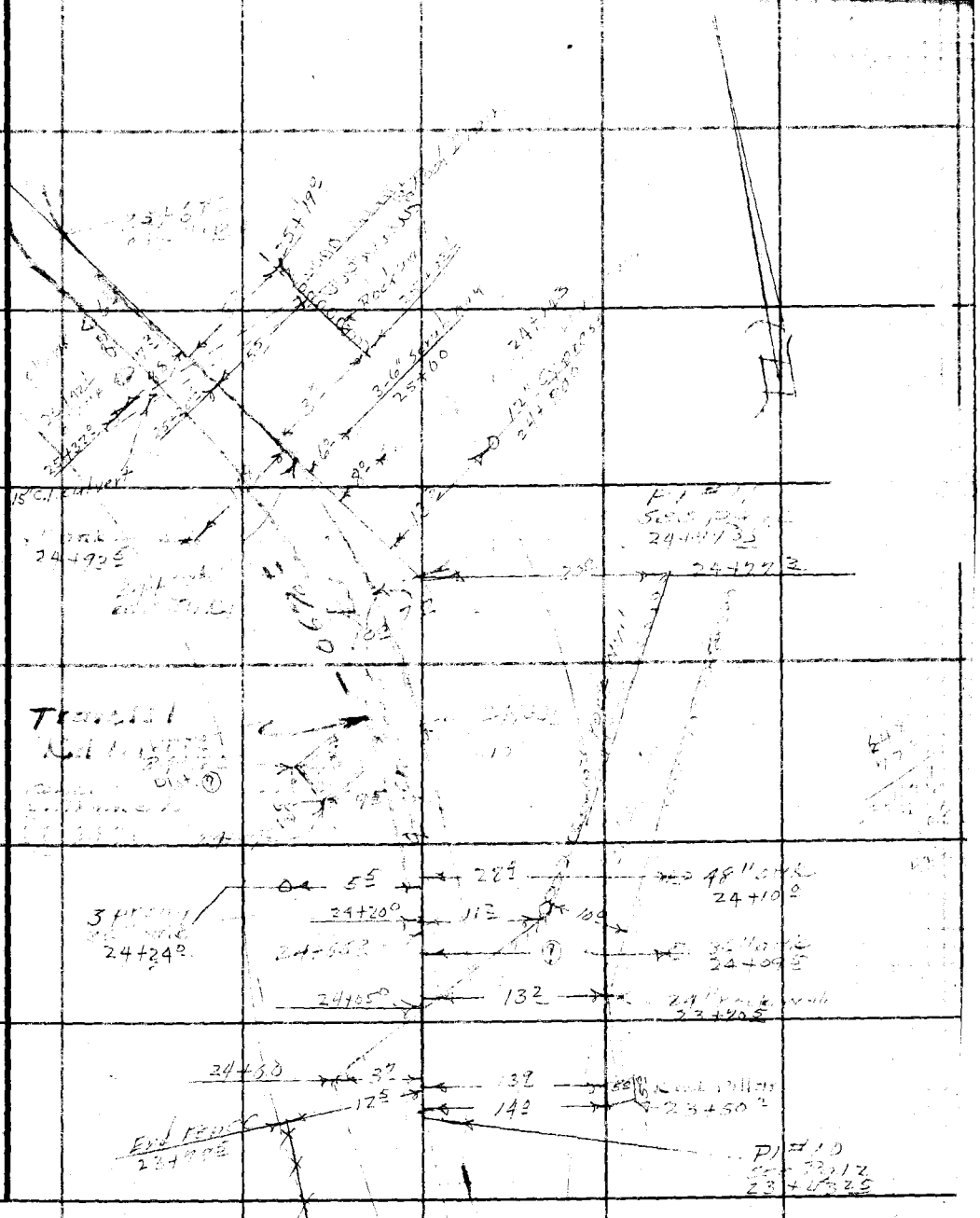

F. B. _____ PG. _____

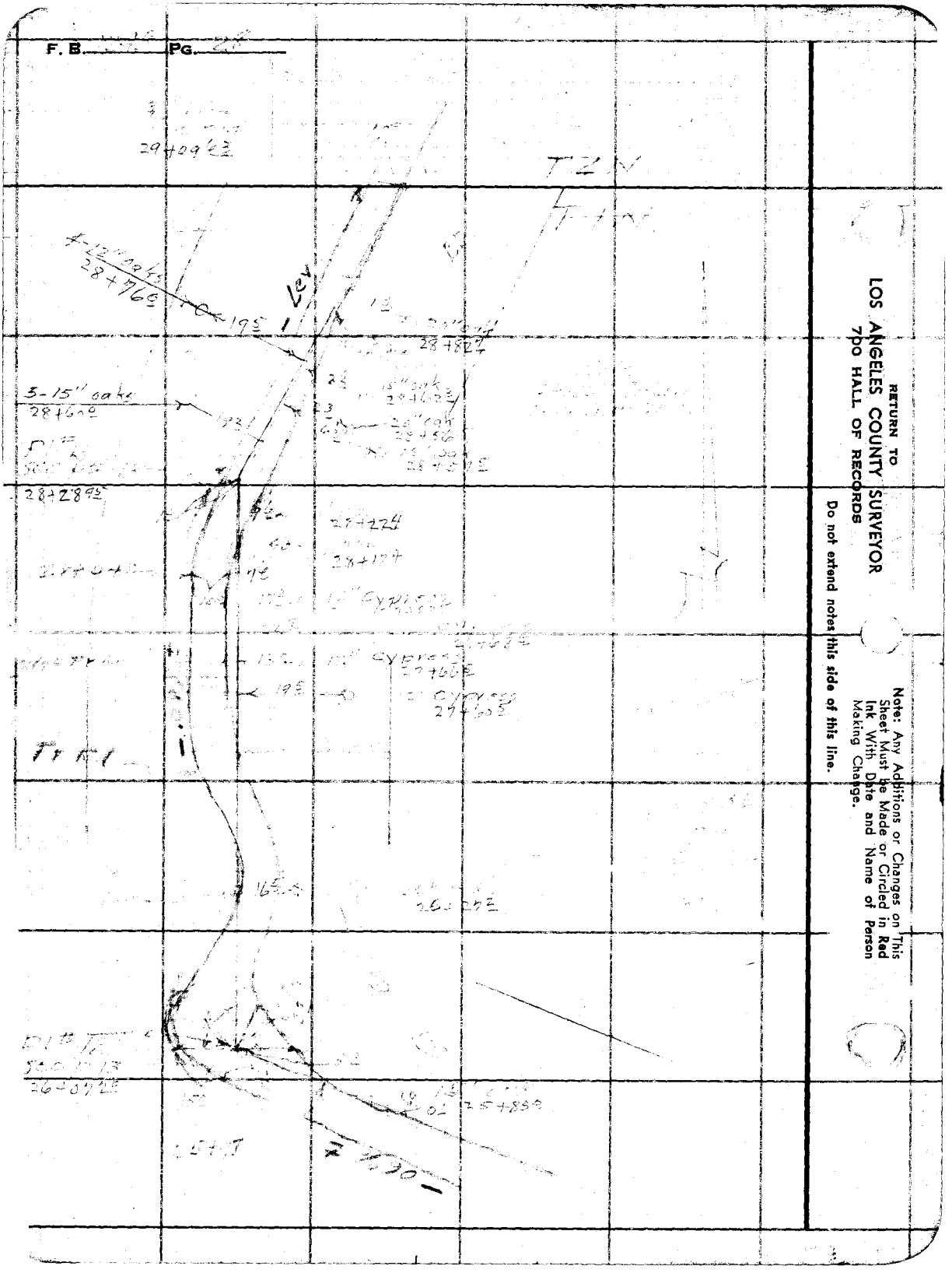

RETURN TO
LOS ANGELES COUNTY SURVEYOR
700 HALL OF RECORDS

Do not extend notes this side of this line.

Note: Any Additions or Changes on This Sheet Must be Made or Circled in Red Ink With Date and Name of Person Making Change.

F. B. 1245 PG. 29

Notes Ck'd by	Survey of
Map No.	W. O. 8448 Tape No. St'd °F
Office Work	Surveyed by R L Willey
Checked	Notes " Date
Date	Indexed A. C. Johnson

Check Form

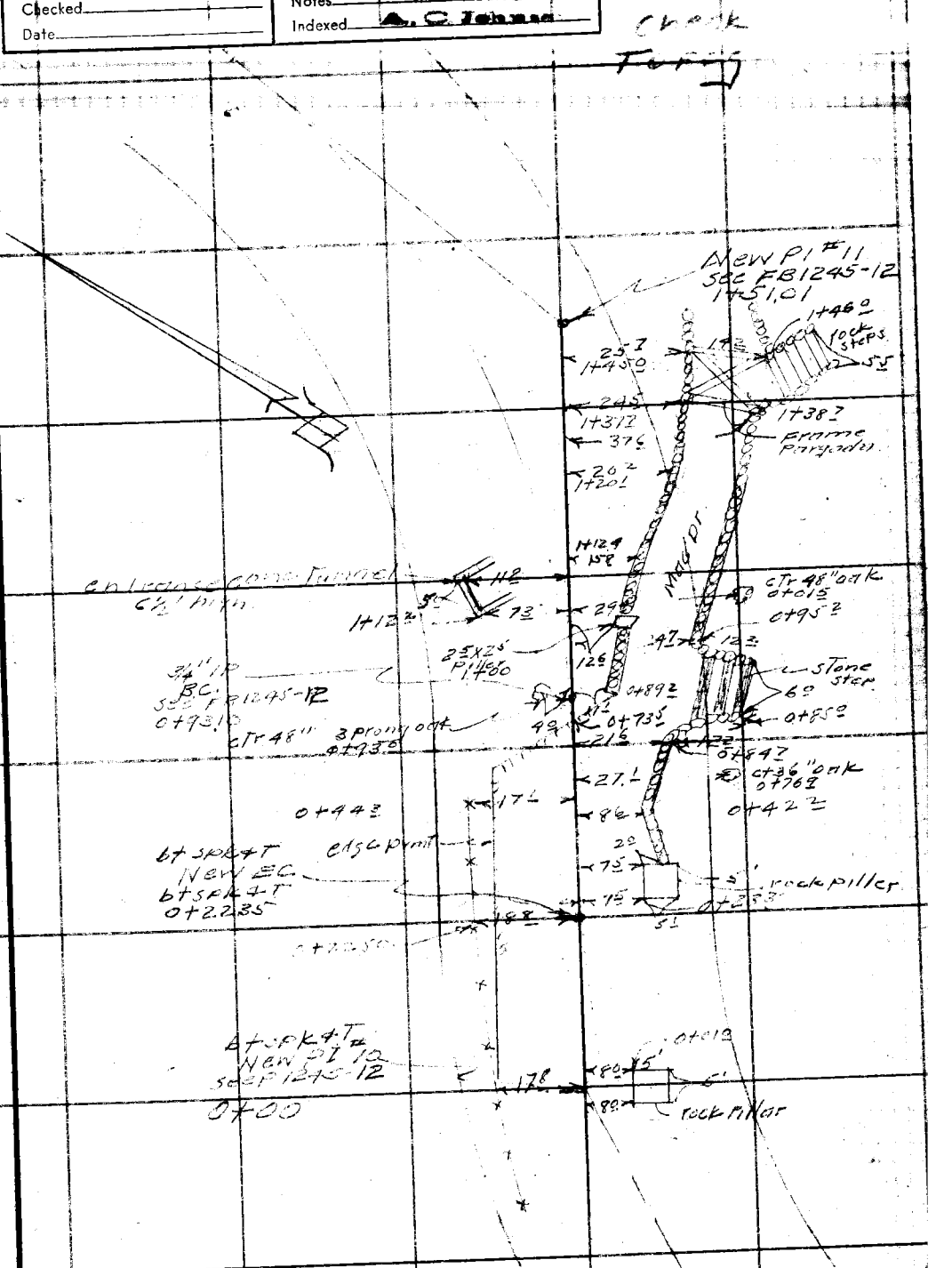

Note: Any Additions or Changes on This Sheet Must Be Made or Circled in Red Ink With Date and Name of Person Making Change.

Do not extend notes this side of this line.

RETURN TO
LOS ANGELES COUNTY SURVEYOR
700 HALL OF RECORDS

FORM 247 5M 5-46

RETURN TO
LOS ANGELES COUNTY SURVEYOR
700 HALL OF RECORDS

Note: Any Additions or Changes on This Sheet Must be Made or Circled in Red Ink With Date and Name of Person Making Change.

Do not extend notes this side of this line.

F. B. 1245 Pg. 30

FORM 307 5M 1-46

PLEASE RETURN TO
LOS ANGELES COUNTY SURVEYOR
700 HALL OF RECORDS

NOTE: ANY ADDITIONS OR CHANGES ON THIS SHEET MUST BE MADE OR CIRCLED IN RED INK, WITH DATE AND NAME OF PERSON MAKING CHANGE.

Do not extend notes this side of this line.

STATION	B. S.	H. I.	F. S.	ELEV.		
0+00	1143	111.43		assumed el. 10000	New Pl #10	
0+2235			985	10158	" EC.	
0+50			793	10350	℄	
10.5 R			787	10356	edge Pvmt bt cut	
13.5 R			60	1054		
20 R			51	1063	R.W.	
11.8 L			827	10316	edge pvmt	
20.0 L			87	1027	R.W.	
0+75			628	10415	℄	
17.2 R			542	10601	Edge Pvmt bt Rock wall	
24.5 R			1.1	1103		
23' L			75	1039	Top Fill	Note
0+92.95'			52	1062	E.C.	X section taken
11.2 R			46	1068	bot wall	on semi Tang.
13.0 R			38	1076	Top rock edge pvt. drive	
24 R			33	1081	" " " bot rock wall	
24.5 R			1.1	1103	Top rock wall	
1+00			51	1063		
2.0 L			56	1058	Top Fill edge Tr Rd.	
1+12.2			49	1065	Top Fill	
7.3 L			22.0	894	Floor entrance To Tunnel	

Profile
No. X-Sec.
Notes Red. Plotted Job No. 8448 Division No.
Date Date Survey of
Notes Chkd. Checked Survey by Notes Date 2-11-47
No. Date Date Map No. Indexed Date

F.B. 1245 PG. 34

FORM 307 5M 1-46

PLEASE RETURN TO
LOS ANGELES COUNTY SURVEYOR
700 HALL OF RECORDS

NOTE: ANY ADDITIONS OR CHANGES ON THIS SHEET MUST BE MADE OR CIRCLED IN RED INK, WITH DATE AND NAME OF PERSON MAKING CHANGE.

Do not extend notes this side of this line.

65
46
09310
5806
1+5116

STATION	B. S.	H. I.	F. S.	ELEV.		
1+12 2						
13 3 L		111 43	19 1	923	brk	
31 2 L			22 6	888	Top Fill	
1+25			6 4	1050	ec	
10 5 R			5 1	1063	edge Tr. Rd + bot cut	
15 3 R			0 0	111 4	Top cut	
22 8 R			+1 0	112 4	Top rock wall	
23 3 R			0,20	111 23	bot " " edge Pvt Dr	
33 0 R			0 0	111 43	" " " " " "	
34 0 R			+1 9	113 3	Top " "	
2 5 L			6 7	104.7	T br. edge Tr. Rd	
18 0 L			16 6	948	Top fill	
1+42 5			7 2	1042	edg Tr Rd + bot cut	
1+51,01			1 4	1100	New Pl 7 ft Top cut	
5 R			+0,5	1119	T brk	
25 R			+1 9	1133	bot rock wall	
26 4 R			+3 0	114 4	Top " "	
27 0 R			+2 0	113 4	" " " edge Pvt Dr	
37 0 R			+2 2	113 6	bot " " " " "	
38 8 R			+4 5	1159	Top " "	
6 2 L			8 4	1030	bot cut edge Tr Rd	
21 6 L			8 6	1028	Top Fill " " "	

F.B. 1245 Pg. 32
Job No. 8448 Division No. ____ Notes Red ____ Plotted ____ Profile
Survey of Cr Crest Rd Date ____ Date ____ No. ____
Survey by R L Willey Notes R L W Notes Chkd ____ Checked ____ X-Sec.
Indexed A. C. Johnson Date ____ Date ____ Date ____ No. ____

Notes Ck'd by Drew	Survey of [illegible]	F.B. 1240 PG. 57
Map No. B-2062	W. O. 8449 Tape No. 08' St'd 68° F	
Office Work DeTilla	Surveyed by Porter	
Checked Drew	Notes [illegible] Date 12-23-46	
Date Oct - 47	Indexed [illegible] JAN 3 '47	

Survey of [illegible]

Montrose

J.N 8449

Ref.

TR # 10192
TR # 4442
TR # 6591

F.B 560-34-37

12-15-46

Porter

Holmes:

Stock

Ochsner

Hand

Note C.S. Mon is 2" Iron Pipe With Brass Cap. Set in Concrete Marked

COUNTY SURVEYOR + REND

Indexed 51-60

Note: Any Additions or Changes on This Sheet Must be Made or Circled in Red Ink With Date and Name of Person Making Change.

Do not extend notes this side of this line.

RETURN TO
LOS ANGELES COUNTY SURVEYOR
700 HALL OF RECORDS

FORM 247 5M 11-41

RETURN TO
LOS ANGELES COUNTY SURVEYOR
700 HALL OF RECORDS

Note: Any Additions or Changes on This Sheet Must be Made or Circled in Red Ink With Date and Name of Person Making Change.

Do not extend notes this side of this line.

W.S. 5 I/C-5T

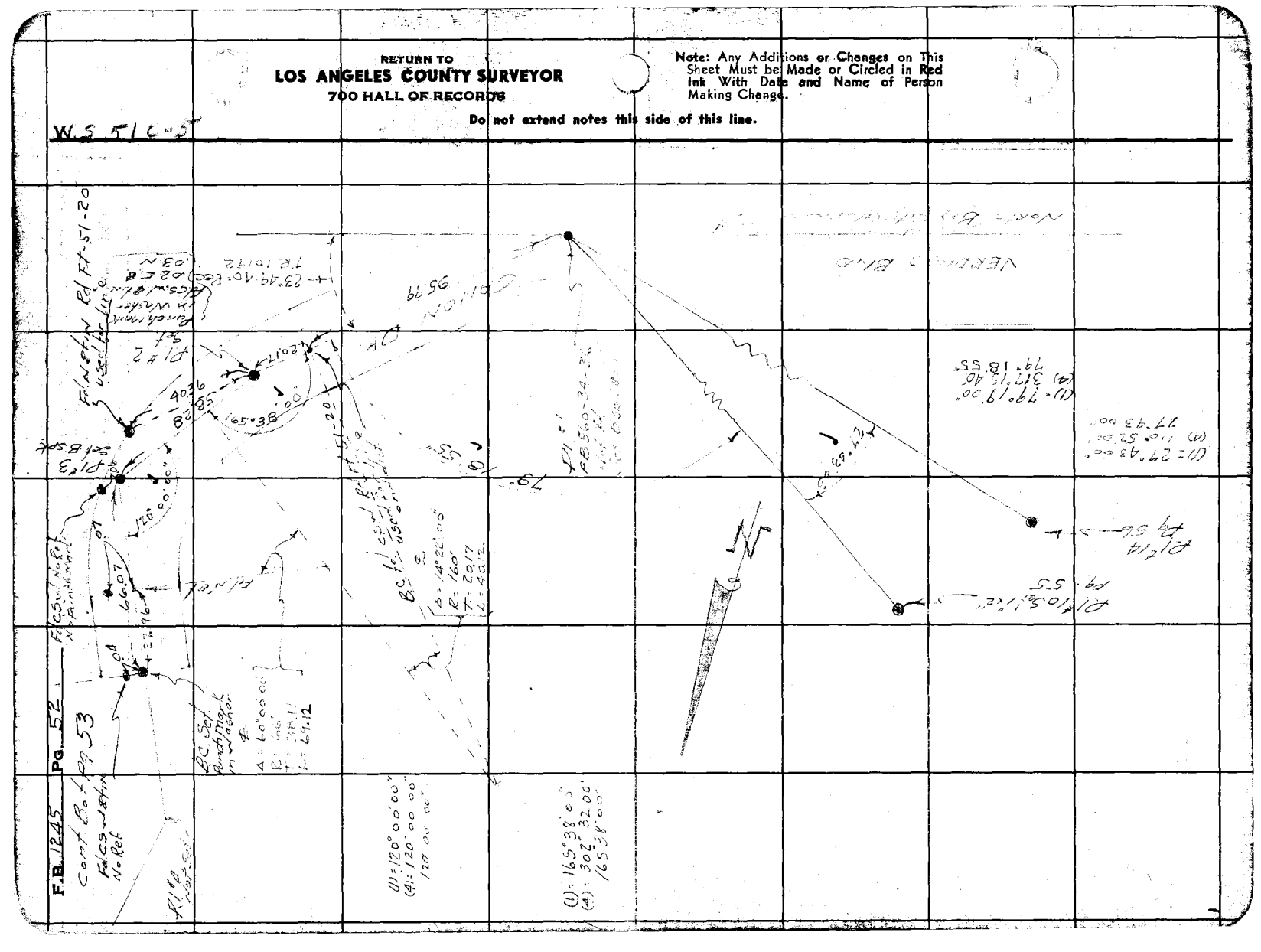

Notes Ck'd by Drew	Survey of Hillsdale Drive
Map No. 8-2062	W. O. 8449 Tape No. 091 St'd 68 °F
Office Work DeTilla	Surveyed by Porter
Checked Drew	Notes Porter Date 12-23-46
Date Oct 47	Indexed ALBERT H. TIMMONS

F.B. 245 PG. 53

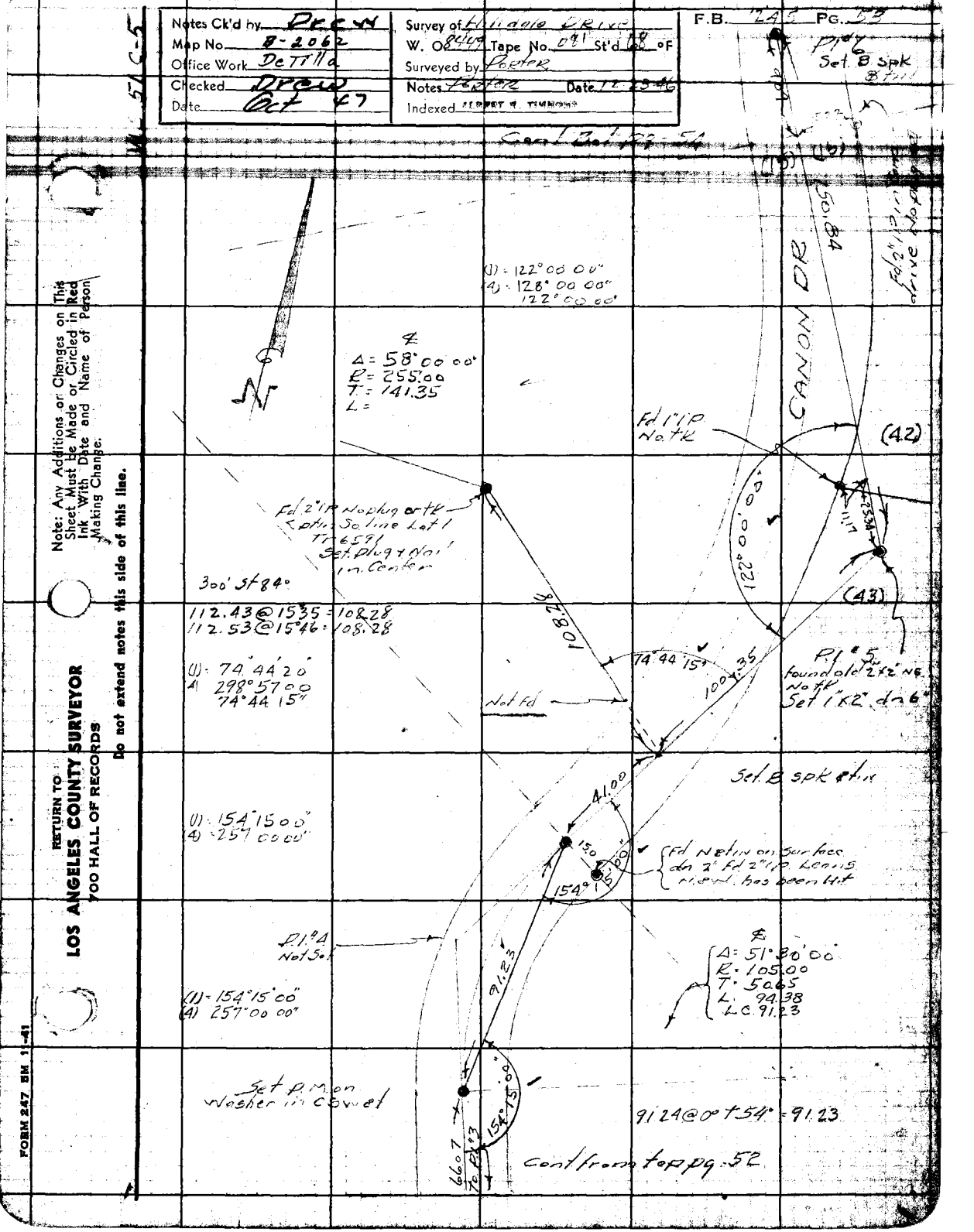

Note: Any Additions or Changes on This Sheet Must be Made or Circled in Red Ink With Date and Name of Person Making Change.

Do not extend notes this side of this line.

RETURN TO
LOS ANGELES COUNTY SURVEYOR
700 HALL OF RECORDS

FORM 247 5M 11-41

F.B. 1245 PG. 54

WS 57 C-5

RETURN TO
LOS ANGELES COUNTY SURVEYOR
700 HALL OF RECORDS

Do not extend notes this side of this line.

Note: Any Additions or Changes on This Sheet Must be Made or Circled in Red Ink With Date and Name of Person Making Change.

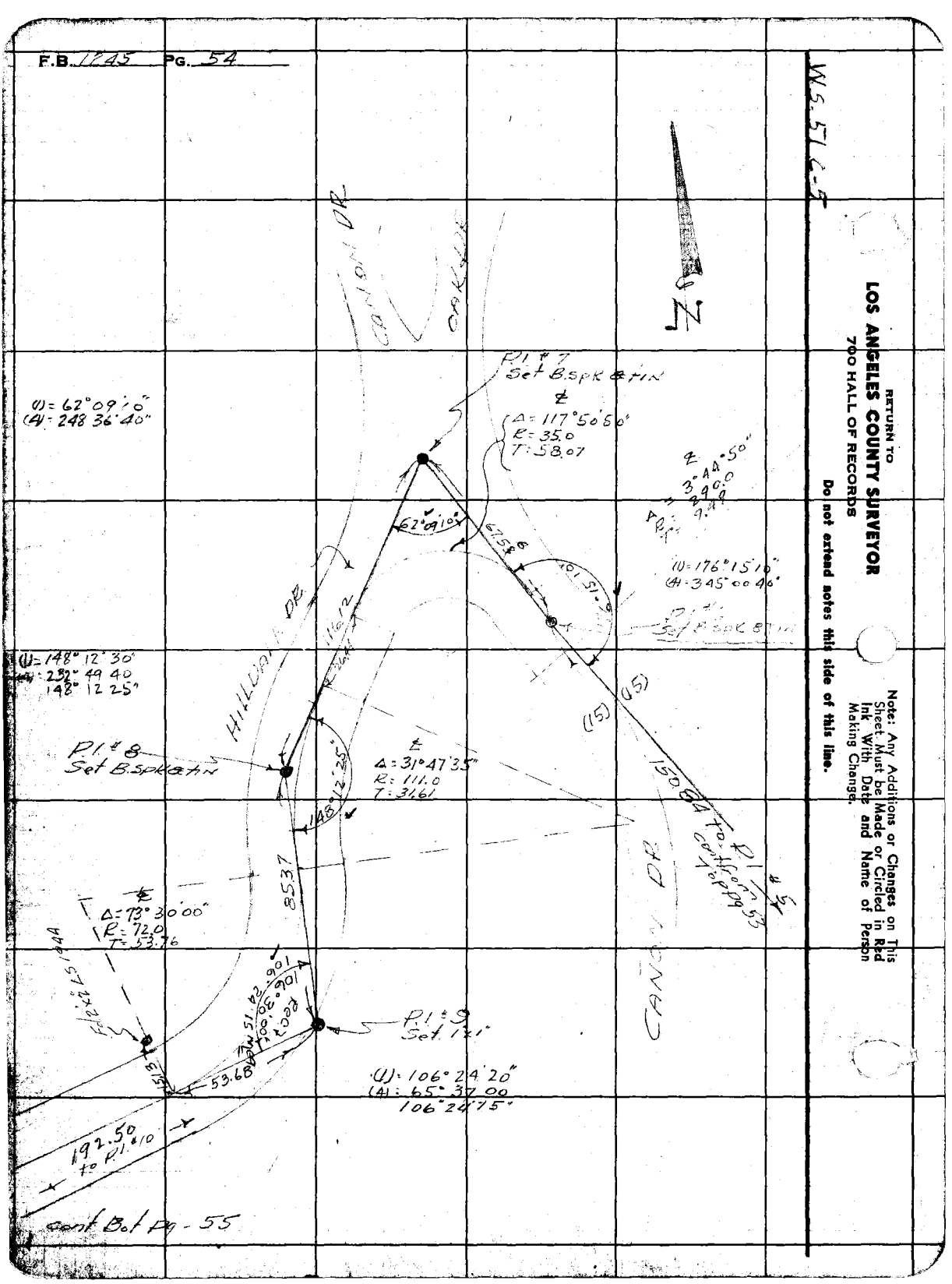

Notes Ck'd by Drew	Survey of [illegible]	F.B. 1245	Pg. 55
Map No. B-2062	W. O. 8449 Tape No. 081 St'd 68 °F		
Office Work DeTilla	Surveyed by Porter		
Checked Drew	Notes Porter Date 12-24-46		
Date Oct 47	Indexed ALBERT E. TIMMONS		

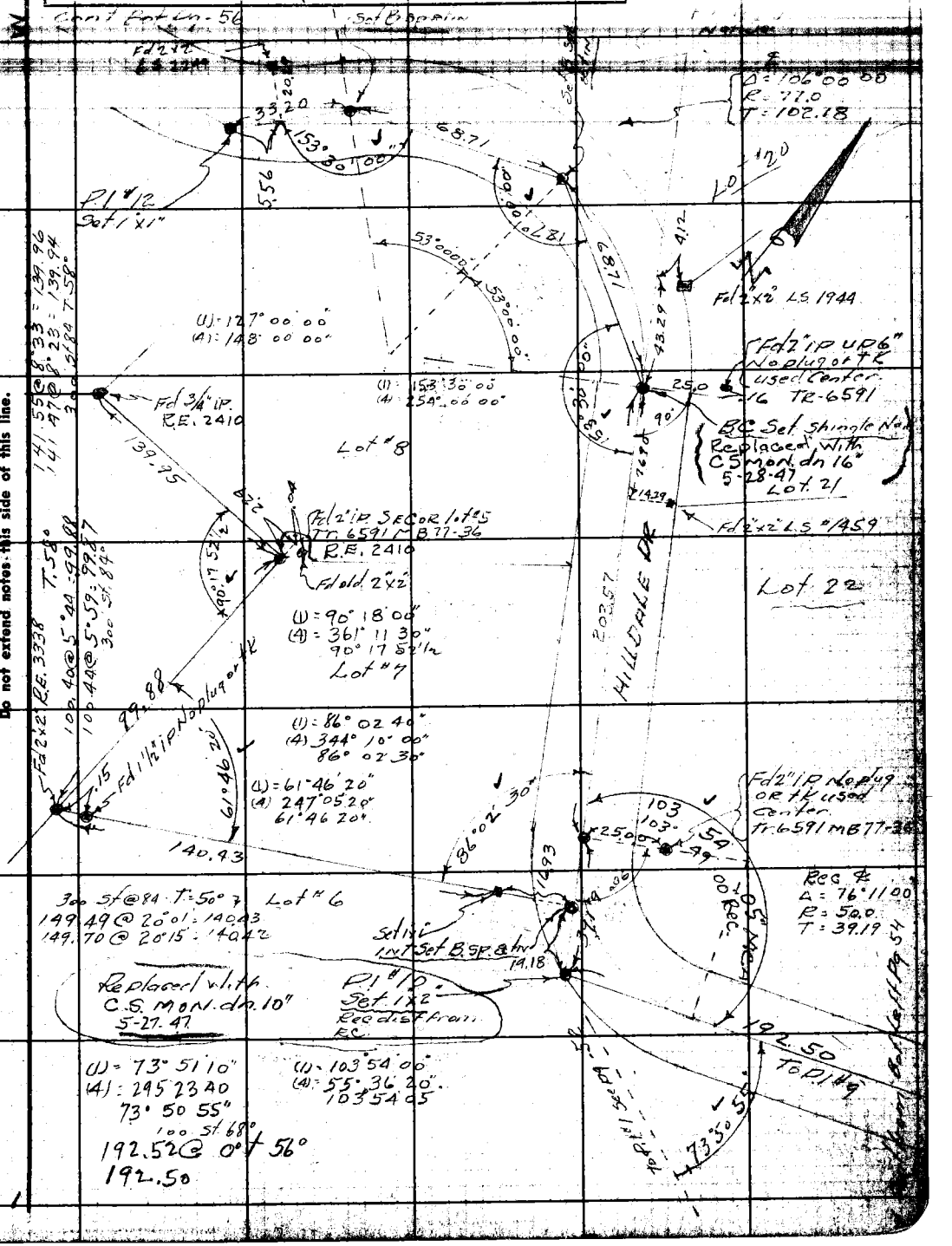

Note: Any Additions or Changes on This Sheet Must be Made or Circled in Red Ink With Date and Name of Person Making Change.

Do not extend notes this side of this line.

RETURN TO
LOS ANGELES COUNTY SURVEYOR
700 HALL OF RECORDS

FORM 247 BM 11-41

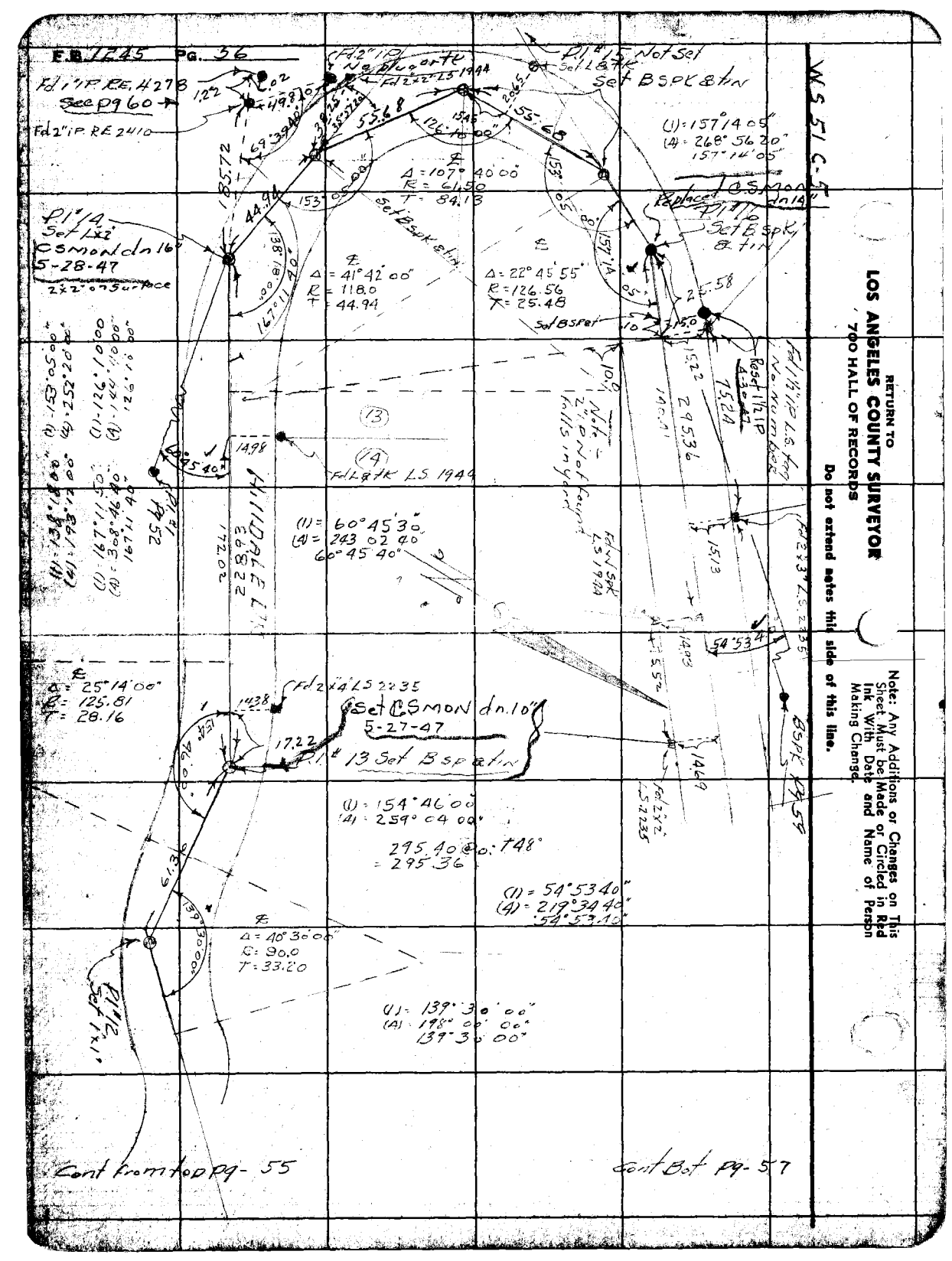
F.B. 1245 PG. 56
Fd 1" IP RE 4278
See pg 60
Fd 2" IP RE 2410
Fd 2" IP No plug or tk
Fd 2x2" LS 1944
P.1 #15 Not Set
Set L&TK
Set BSPK & tin
(1) = 157° 14' 05"
(4) = 268° 56' 20"
157° 14' 05"
Δ = 107° 40' 00"
R = 61.50
T = 84.13
Set BSPK & tin
Replaced CSMON dn 14"
P.1 #16
Set BSPK & tin
P.1 #14
Set 1x2
CSMON dn 16"
5-28-47
2x2" on Surface
Δ = 41° 42' 00"
R = 118.0
T = 44.94
Δ = 22° 45' 55"
R = 126.56
T = 25.48
Set BSPK
Reset 1 1/2 IP
4-30-47
Fd 1 1/2" IP L.S. tag No number
(1) = 60° 45' 30"
(4) = 243 02 40
60° 45 40"
Fd L&TK LS 1944
Note - 2" IP not found falls in yard
Fd W SPK LS 1944
Fd 2x3" LS 2235
BSPK Pg 59
Fd 2x4" LS 2235
Set CSMON dn 10"
5-27-47
P.1 #13 Set BSP & tin
Δ = 25° 14' 00"
R = 125.81
T = 28.16
(1) = 154° 46' 00"
(4) = 259° 04 00"
295.40 @ 0: T48°
= 295.36
(1) = 54° 53 40"
(4) = 219° 34 40"
54° 53 40"
Δ = 40° 30' 00"
R = 90.0
T = 33.20
(1) = 139° 30' 00"
(4) = 198° 00' 00"
139° 30' 00"
P.1 #12
Set 1x1"
Cont from top pg - 55
Cont Bot pg - 57
WS 51 C-5
RETURN TO
LOS ANGELES COUNTY SURVEYOR
700 HALL OF RECORDS
Do not extend notes this side of this line.
Note: Any Additions or Changes on This Sheet Must be Made or Circled in Red Ink With Date and Name of Person Making Change.

Notes Ck'd by Drew	Survey of Hillgate [illegible]
Map No. B-2062	W. O. 8449 Tape No. 081 St'd 68 °F
Office Work DeTilla	Surveyed by Porter
Checked Drew	Notes Porter Date 12-27-46
Date Oct 47	Indexed [illegible stamp]

Note: Any Additions or Changes on This Sheet Must be Made or Circled in Red Ink With Date and Name of Person Making Change.

Do not extend notes this side of this line.

RETURN TO
LOS ANGELES COUNTY SURVEYOR
700 HALL OF RECORDS

FORM 247 5M 11-41

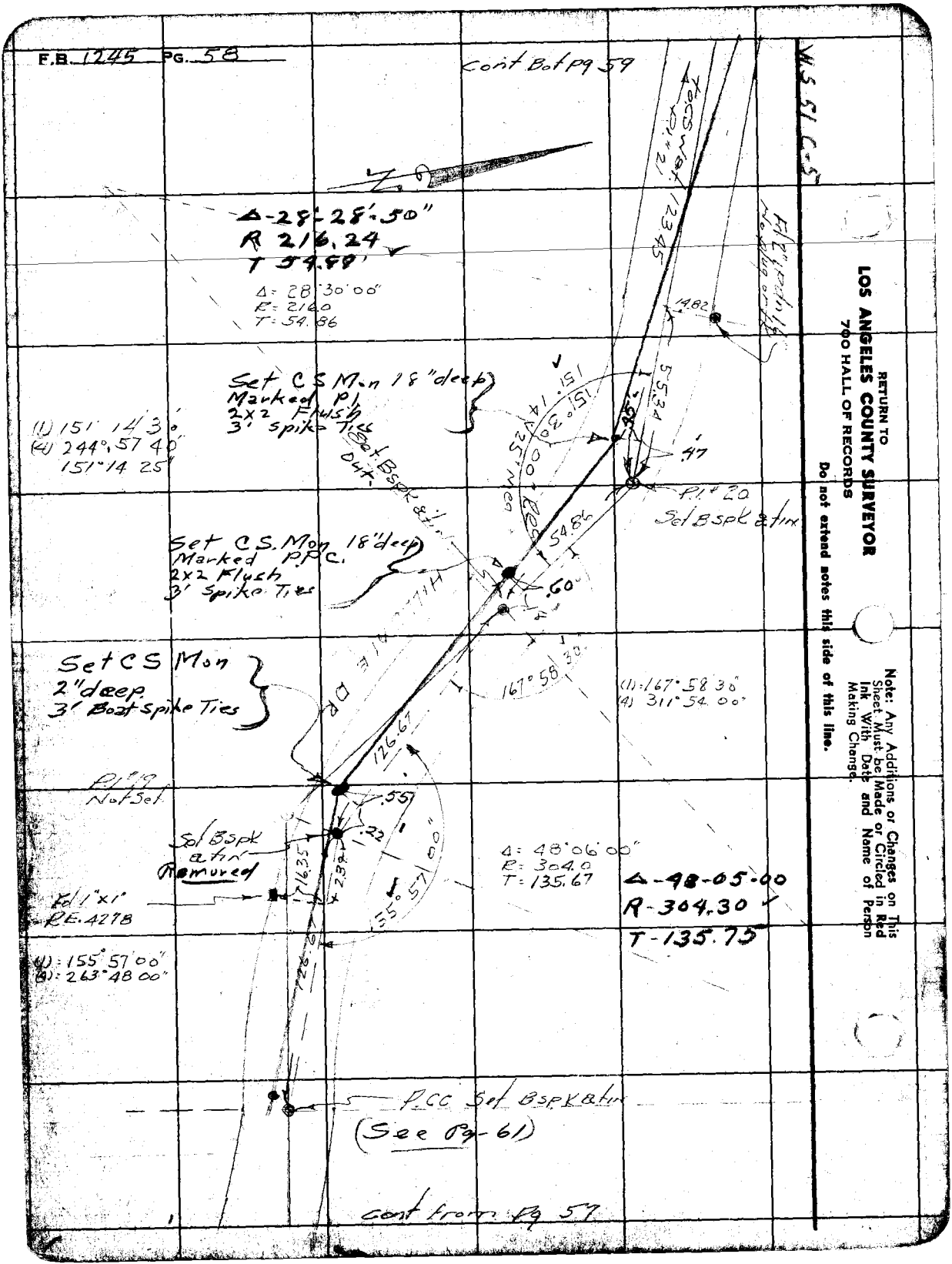

RETURN TO
LOS ANGELES COUNTY SURVEYOR
700 HALL OF RECORDS
Do not extend notes this side of this line.
Note: Any Additions or Changes on This Sheet Must be Made or Circled in Red Ink With Date and Name of Person Making Change.

Notes Ck'd by Drew	Survey of Hilldale Drive	F.B. 1245 PG. 59
Map No. B-2062	W. O. 8449 Tape No. 081 St'd 68 °F	
Office Work DeTilla	Surveyed by Porter	
Checked Drew	Notes Porter Date 12-30-46	
Date Oct 47	Indexed [illegible]	

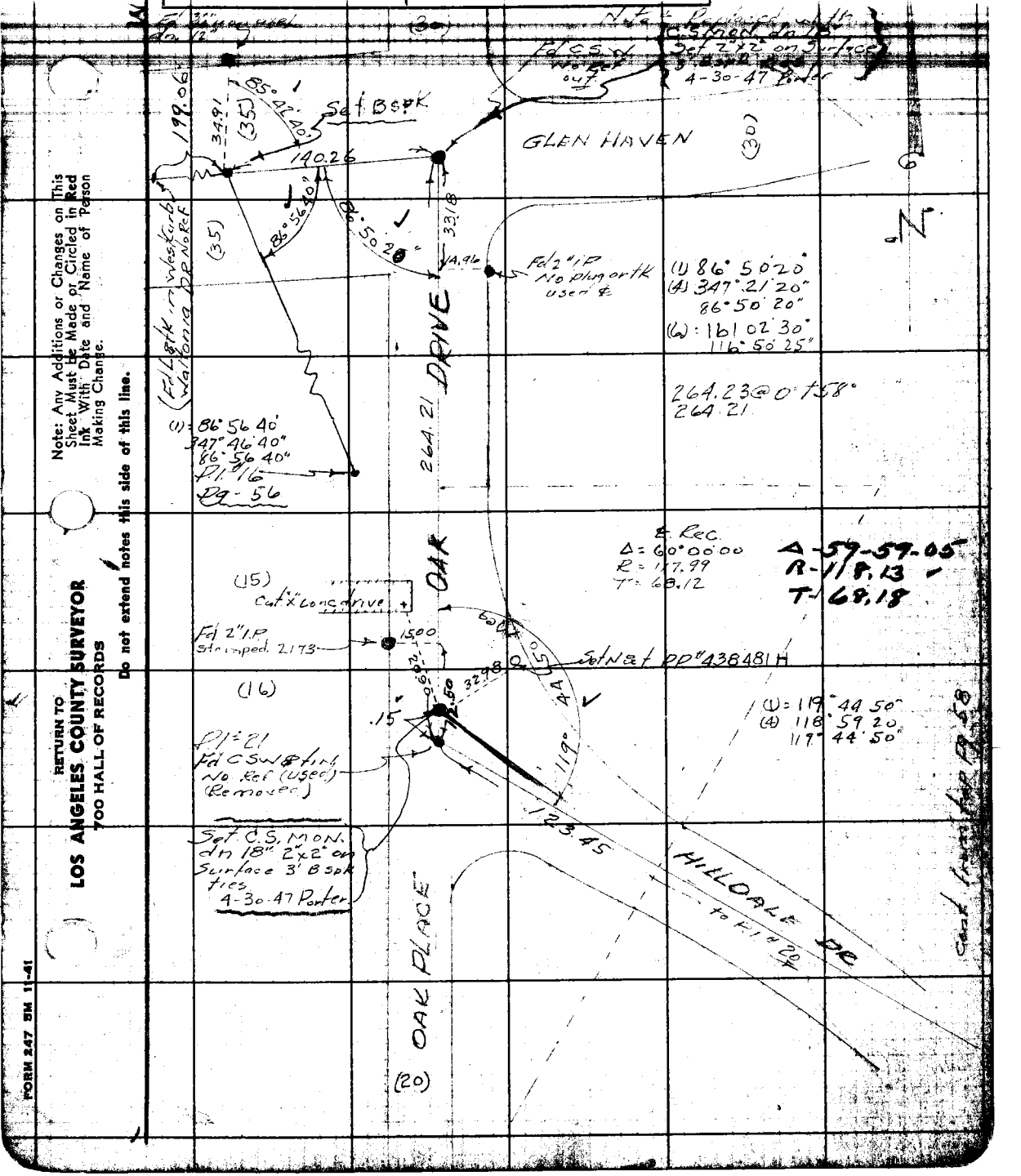

Note: Any Additions or Changes on This Sheet Must be Made or Circled in Red Ink With Date and Name of Person Making Change.

Do not extend notes this side of this line.

RETURN TO
LOS ANGELES COUNTY SURVEYOR
700 HALL OF RECORDS

FORM 247 5M 11-41

F.B. 1245 PG. 60

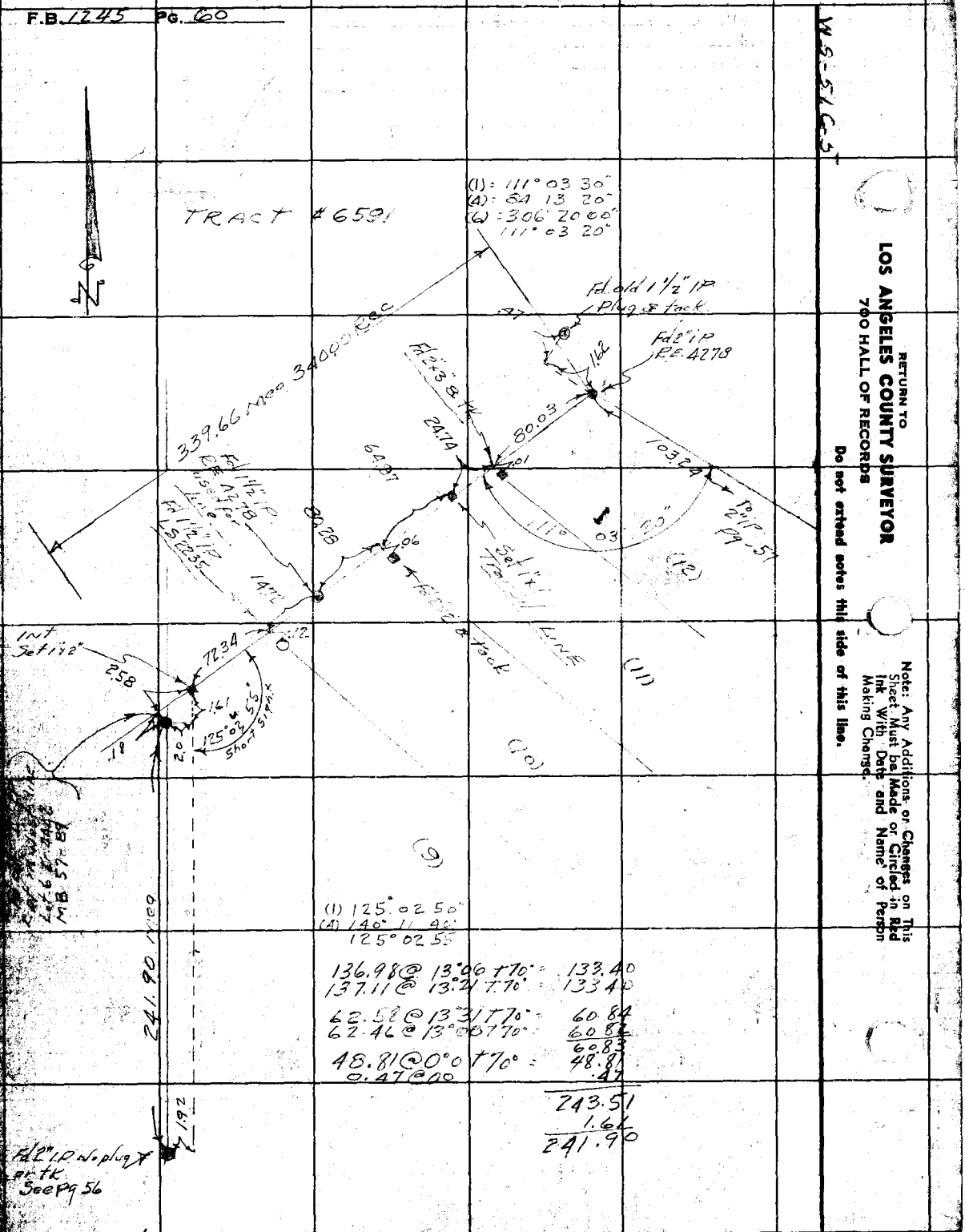

RETURN TO
LOS ANGELES COUNTY SURVEYOR
700 HALL OF RECORDS

Do not extend notes this side of this line.

Note: Any Additions or Changes on This Sheet Must be Made or Circled in Red Ink With Date and Name of Person Making Change.

Notes Ck'd by DREW	Survey of Hillsdale Ave
Map No. B-2062	W. O. 5449 Tape No. St'd °F
Office Work DeTilla	Surveyed by
Checked Drew	Notes Copied 5-52 Date
Date Oct 57	Indexed C. Johnson

F. B. 1245 Pg. 61

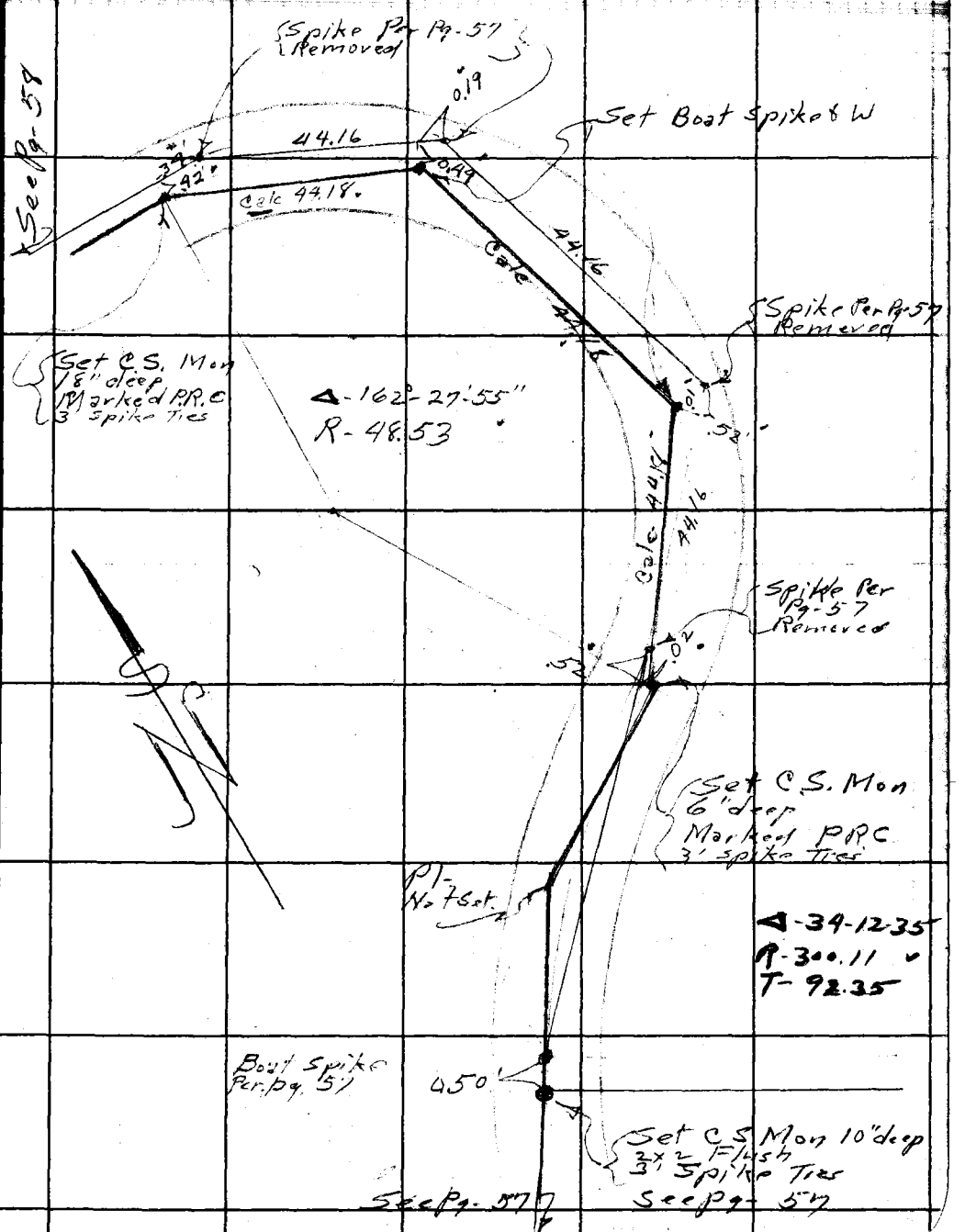

Note: Any Additions or Changes on This Sheet Must Be Made or Circled in Red Ink With Date and Name of Person Making Change.

Do not extend notes this side of this line.

RETURN TO
LOS ANGELES COUNTY SURVEYOR
700 HALL OF RECORDS

FORM 247 SM 11-46

RETURN TO
LOS ANGELES COUNTY SURVEYOR
700 HALL OF RECORDS

Note: Any Additions or Changes on This Sheet Must be Made or Circled in Red Ink With Date and Name of Person Making Change.

Do not extend notes this side of this line.

F. B. _____ PG. 61

Notes Ck'd by Miller	Survey of Hill St.
Map No.	W. O. 8466 Tape No. 081 St'd 68 °F
Office Work	Surveyed by Porter
Checked Drew	Notes Porter Date 7-8-47
Date Oct 47	Indexed A. C. Johnson 7-16-47

F. B. 1245 Pg. 101

W.S. 51-D

Detail Map 48-7

Survey Hill St

So Portions of Lot 13

Rancho La Canada MR-4-351

7-7-47

J.N. 8466

Porter

Snyder

Coates

Bowles

Olive

107

Grand Ave

Hill St.

Flanders Rd.

102

104

104

105

105

Hwy.

La Canada Blvd.

106

106

105

102

106

Angeles Crest

102

Fairview Ave

103

103

Grand Ave

Hill St.

102

103

Note: Any Additions or Changes on This Sheet Must be Made or Circled in Red Ink With Date and Name of Person Making Change.

Do not extend notes this side of this line.

RETURN TO LOS ANGELES COUNTY SURVEYOR 700 HALL OF RECORDS

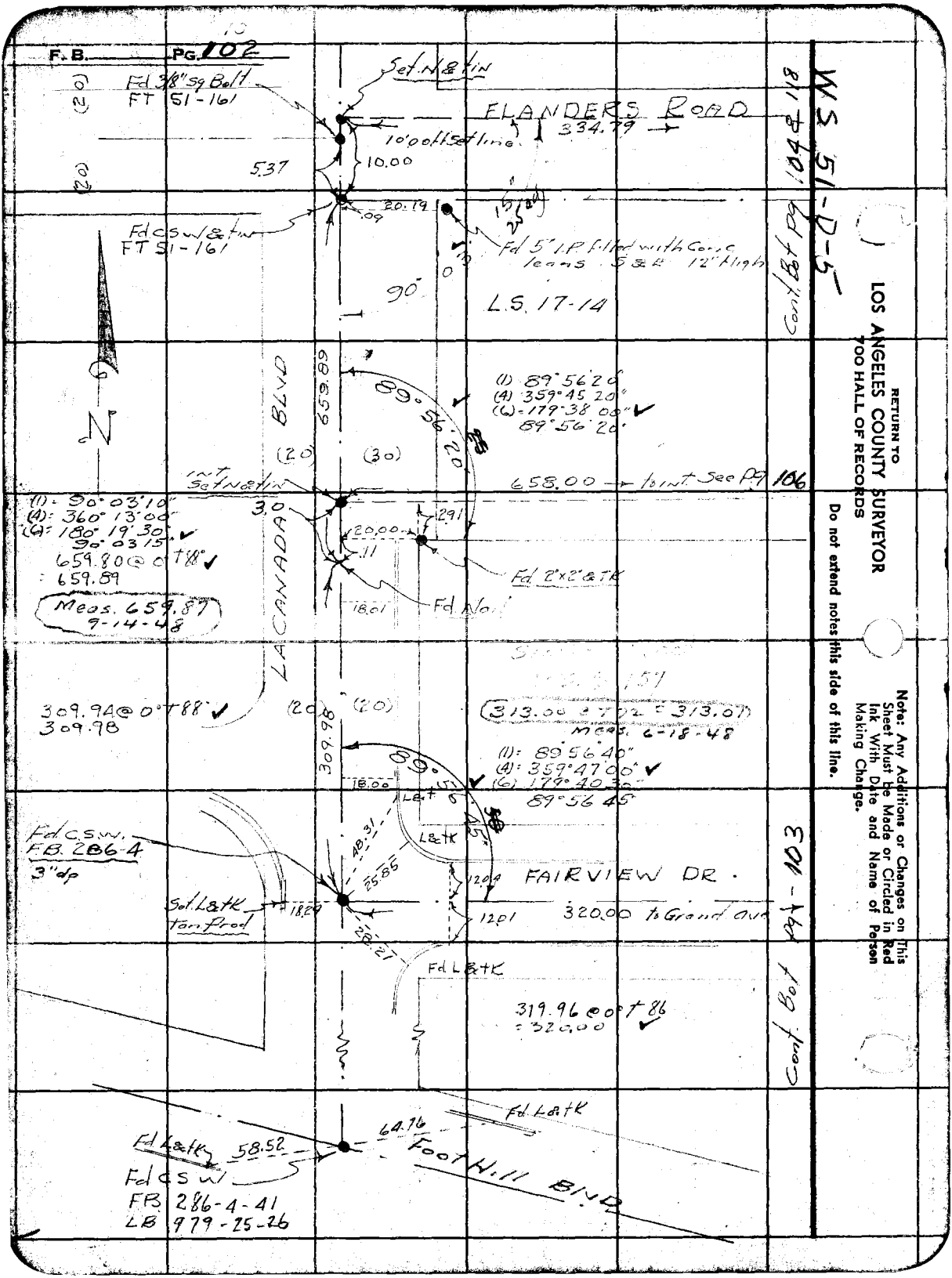
F.B. PG. 102
Fd 3/8" sq Bolt
FT 51-161
Set N & tin
FLANDERS ROAD
334.79
10'0 off set line
10.00
5.37
20.19
.09
Fd C.S.W. & tin
FT 51-161
Fd 5" I.P. filled with Conc leans S & E 12" High
90°
L.S. 17-14
N
LACANADA BLVD
659.89
89°56'20"
(1) 89°56'20"
(4) 359°45'20"
(6) 179°38'00"
89°56'20"
(20)
(30)
Int Set N & tin
658.00 → to int See Pg 106
(1) 90°03'10"
(4) 360°13'00"
(6) 180°19'30"
90°03'15"
659.80 @ 0° T 88°
659.89
Meas. 659.87
9-14-48
3.0
20.00
.11
29.1
Fd 2"x2" & TK
18.01
Fd Nail
309.94 @ 0° T 88°
309.98
(20)
(20)
309.98
313.00 @ 7.02 = 313.01
Meas. 6-18-48
(1) 89°56'40"
(4) 359°47'00"
(6) 179°40'30"
89°56'45"
18.00
L&tK
Fd C.S.W.
F.B. 286-4
3" dp
48.31
25.85
12.04
FAIRVIEW DR.
Set L&tK
tan Prod
18.29
12.01
320.00 to Grand Ave
28.21
Fd L&tK
319.96 @ 0° T 86
= 320.00
Fd L&tK
64.76
Fd L&tK
58.52
Foot Hill Blvd
Fd C.S.W.
FB 286-4-41
LB 979-25-26
Cont. Bot Pg 104 & 118
Cont. Bot Pg 103
WS 51-D-5
RETURN TO
LOS ANGELES COUNTY SURVEYOR
700 HALL OF RECORDS
Do not extend notes this side of this line.
Note: Any Additions or Changes on This Sheet Must be Made or Circled in Red Ink With Date and Name of Person Making Change.

Notes Ck'd by Miller	Survey of Hill 21
Map No.	W. O. [illegible] Tape No. [illegible] St'd [illegible] °F
Office Work	Surveyed by
Checked	Notes Date
Date	Indexed A. C. Johnson

F. B 1245 Pg. 103

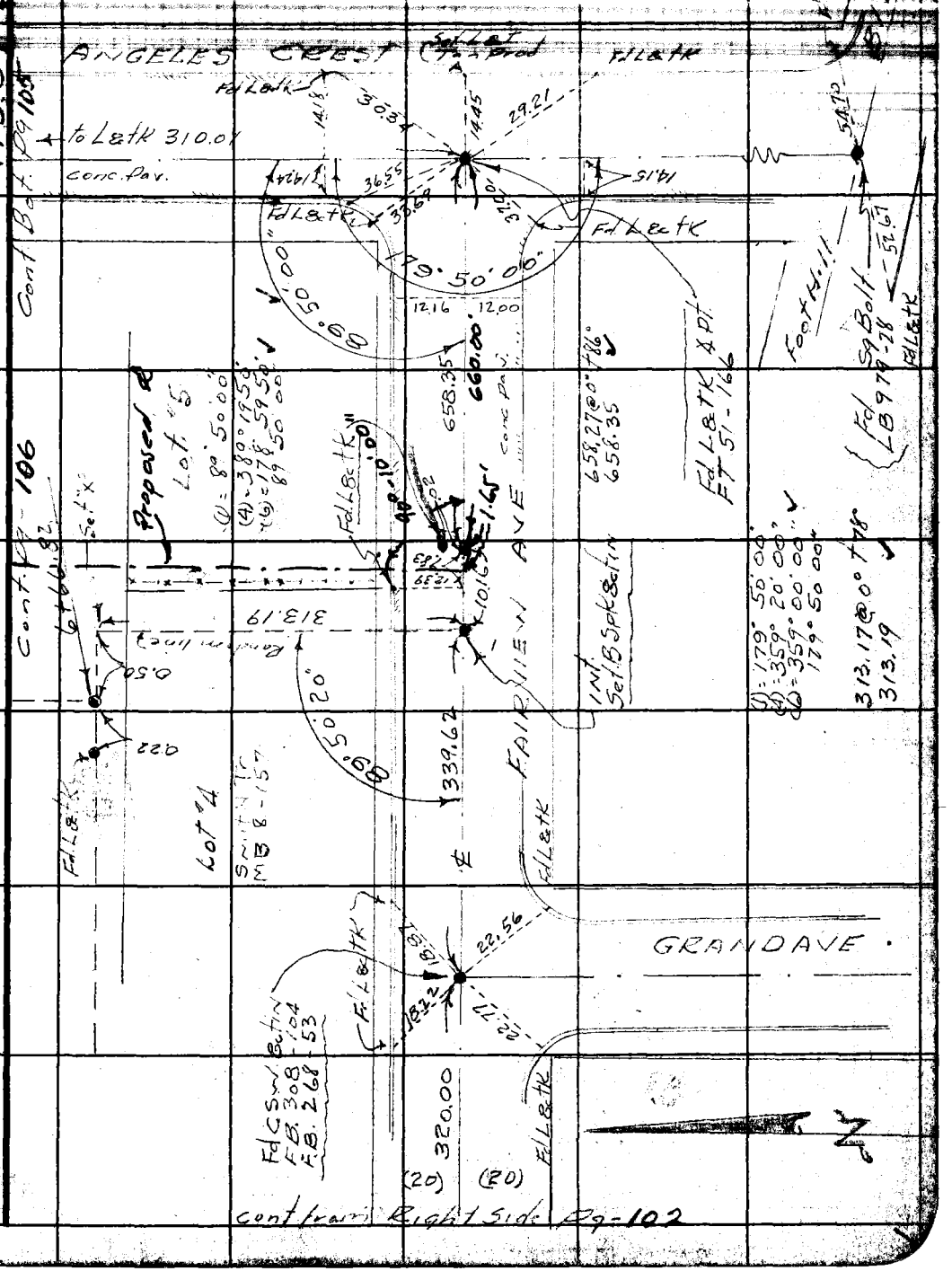

Note: Any Additions or Changes on This Sheet Must be Made or Circled in Red Ink With Date and Name of Person Making Change.

Do not extend notes this side of this line.

RETURN TO
LOS ANGELES COUNTY SURVEYOR
700 HALL OF RECORDS

FORM 247 BM 11-46

RETURN TO
LOS ANGELES COUNTY SURVEYOR
700 HALL OF RECORDS

Note: Any Additions or Changes on This Sheet Must be Made or Circled in Red Ink With Date and Name of Person Making Change.

Do not extend notes this side of this line.

WS 51 D-5

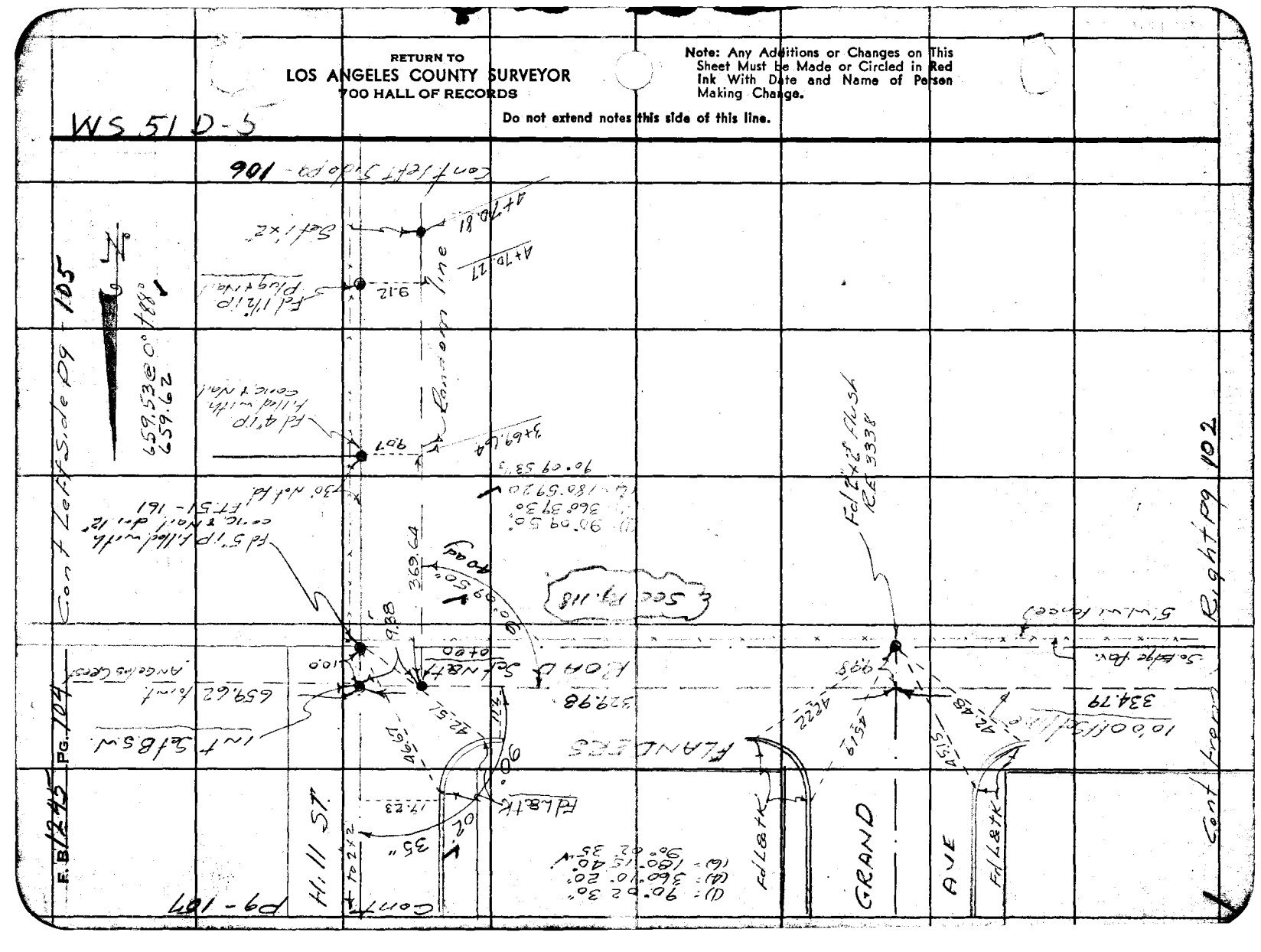

Notes Ck'd by Miller	Survey of Hill St
Map No.	W. O. 8466 Tape No. 081 St'd 68 °F
Office Work	Surveyed by Porter
Checked	Notes Porter Date 7-8-87
Date	Indexed A. C. Johnson

F. B. 1245 Pg. 105

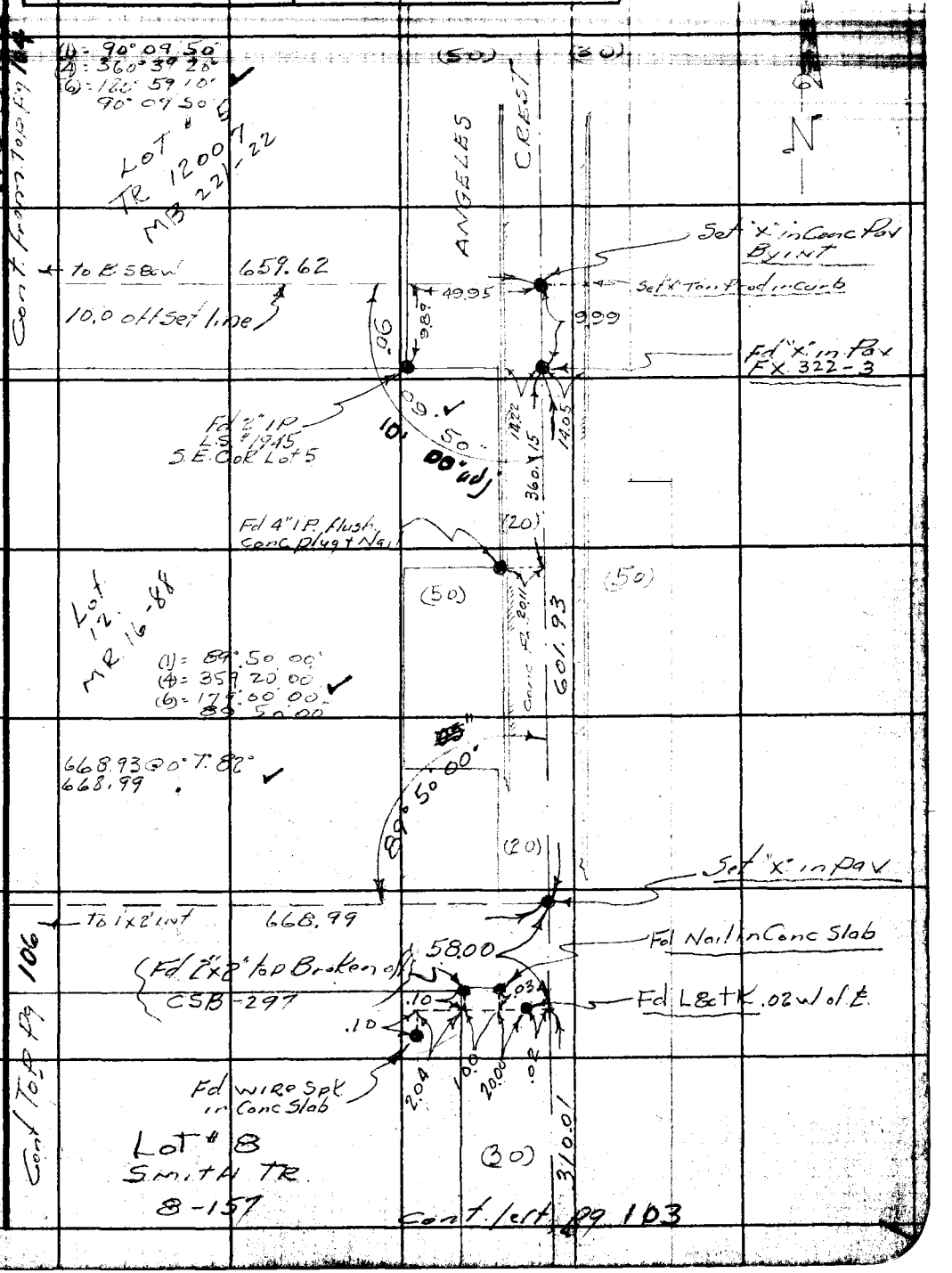

Note: Any Additions or Changes on This Sheet Must be Made or Circled in Red Ink With Date and Name of Person Making Change.

Do not extend notes this side of this line.

RETURN TO
LOS ANGELES COUNTY SURVEYOR
700 HALL OF RECORDS

FORM 247 RM 11-46

F. B. 1245 Pg. 106

RETURN TO
LOS ANGELES COUNTY SURVEYOR
700 HALL OF RECORDS

Do not extend notes this side of this line.

Note: Any Additions or Changes on This Sheet Must be Made or Circled in Red Ink With Date and Name of Person Making Change.

Notes Ck'd by Miller	Survey of H.M.S.
Map No.	W. O. 8466 Tape No. 081 St'd 68 °F
Office Work	Surveyed by [illegible]
Checked	Notes Parker Date 7-11-47
Date	Indexed A. C. Johnson

F. B. 1245 PG. 107

WS 51 R 5

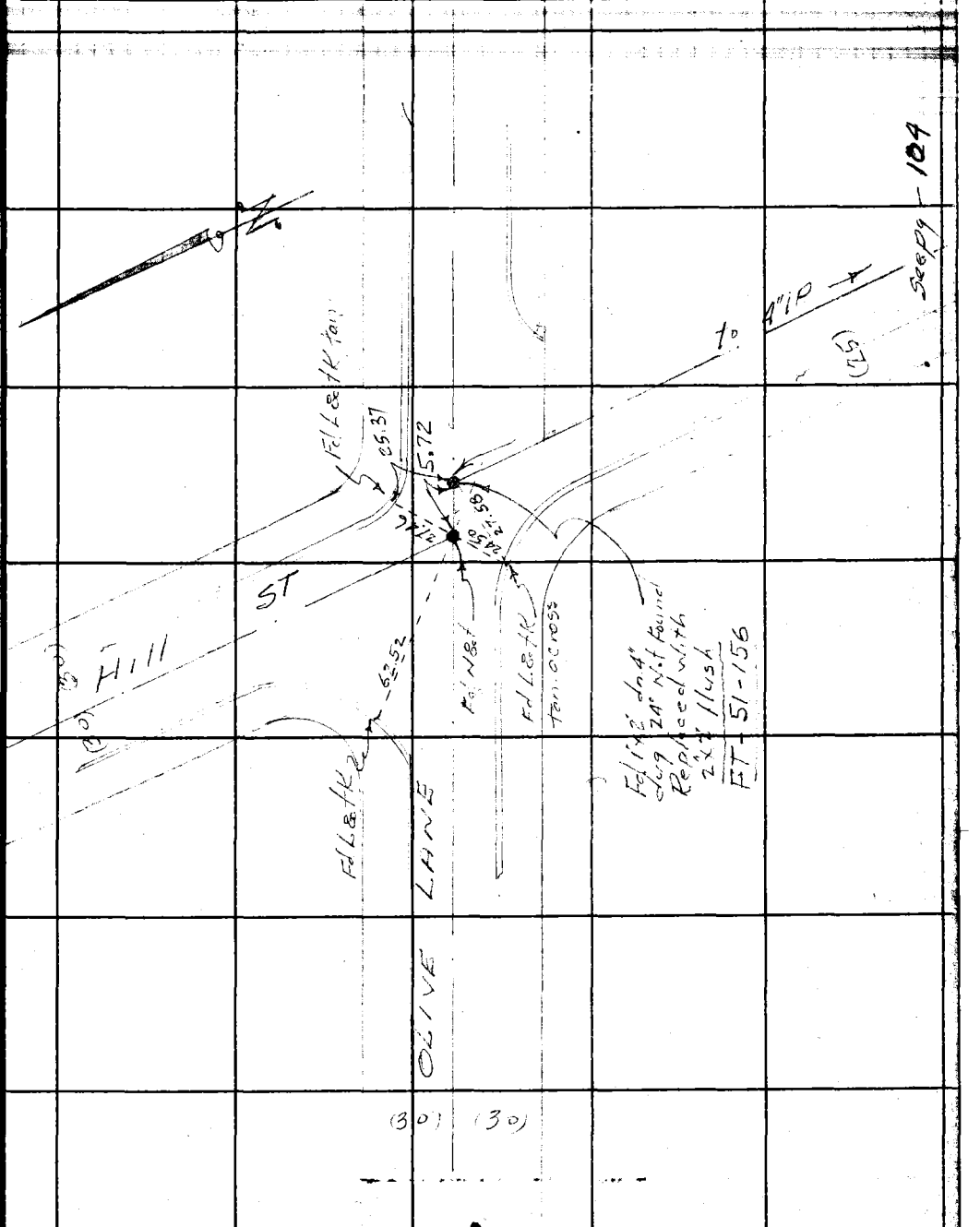

Note: Any Additions or Changes on This Sheet Must be Made or Circled in Red Ink With Date and Name of Person Making Change.

Do not extend notes this side of this line.

RETURN TO
LOS ANGELES COUNTY SURVEYOR
700 HALL OF RECORDS

FORM 247 5M 11-46

RETURN TO
LOS ANGELES COUNTY SURVEYOR
700 HALL OF RECORDS

Note: Any Additions or Changes on This Sheet Must be Made or Circled in Red Ink With Date and Name of Person Making Change.

Do not extend notes this side of this line.

F. B. 1245 PG. 105

Notes Ct'd by	Survey of Hill St
Map No.	W. O. 8466 Tape No. 081 St'd 68 °F
Office Work	Surveyed by [illegible]
Checked	Notes [illegible] Date 7-11-47
Date	Indexed [illegible] C. Johnson 7-16-47

F. B. [illegible] Pg. 107

Location of monuments

along Random line between Lots 4 & 5 of Smith Tract

Fairview Ave No to Florence Road

Note: Any Additions or Changes on This Sheet Must be Made or Circled in Red Ink With Date and Name of Person Making Change.

Do not extend notes this side of this line.

RETURN TO
LOS ANGELES COUNTY SURVEYOR
700 HALL OF RECORDS

FORM 247 SM 11-46

F. B 1245 PG 110



RETURN TO
LOS ANGELES COUNTY SURVEYOR
700 HALL OF RECORDS

Do not extend notes this side of this line.

Note: Any Additions or Changes on This Sheet Must be Made or Circled in Red Ink With Date and Name of Person Making Change.

Notes Ck'd by	Survey of Hill St.
Map No.	W. O. 8466 Tape No. 081 St'd 68 °F
Office Work	Surveyed by [illegible]
Checked	Notes P. [illegible] Date 11-10-[illegible]
Date	Indexed C. Johnson

F. B. [illegible] PG. 111

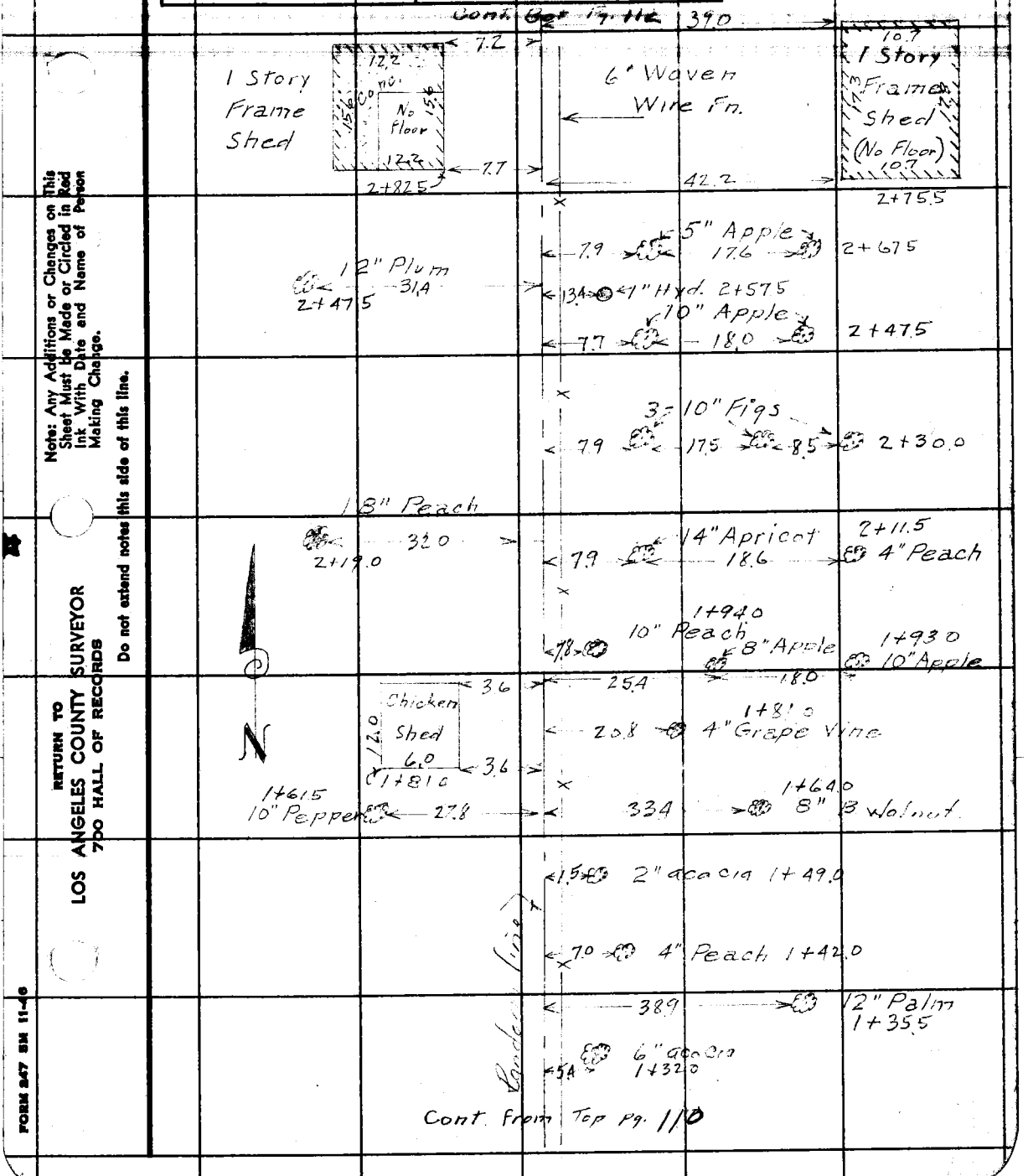

Note: Any Additions or Changes on This Sheet Must be Made or Circled in Red Ink With Date and Name of Person Making Change.

Do not extend notes this side of this line.

RETURN TO
LOS ANGELES COUNTY SURVEYOR
700 HALL OF RECORDS

FORM 247 5M 11-46

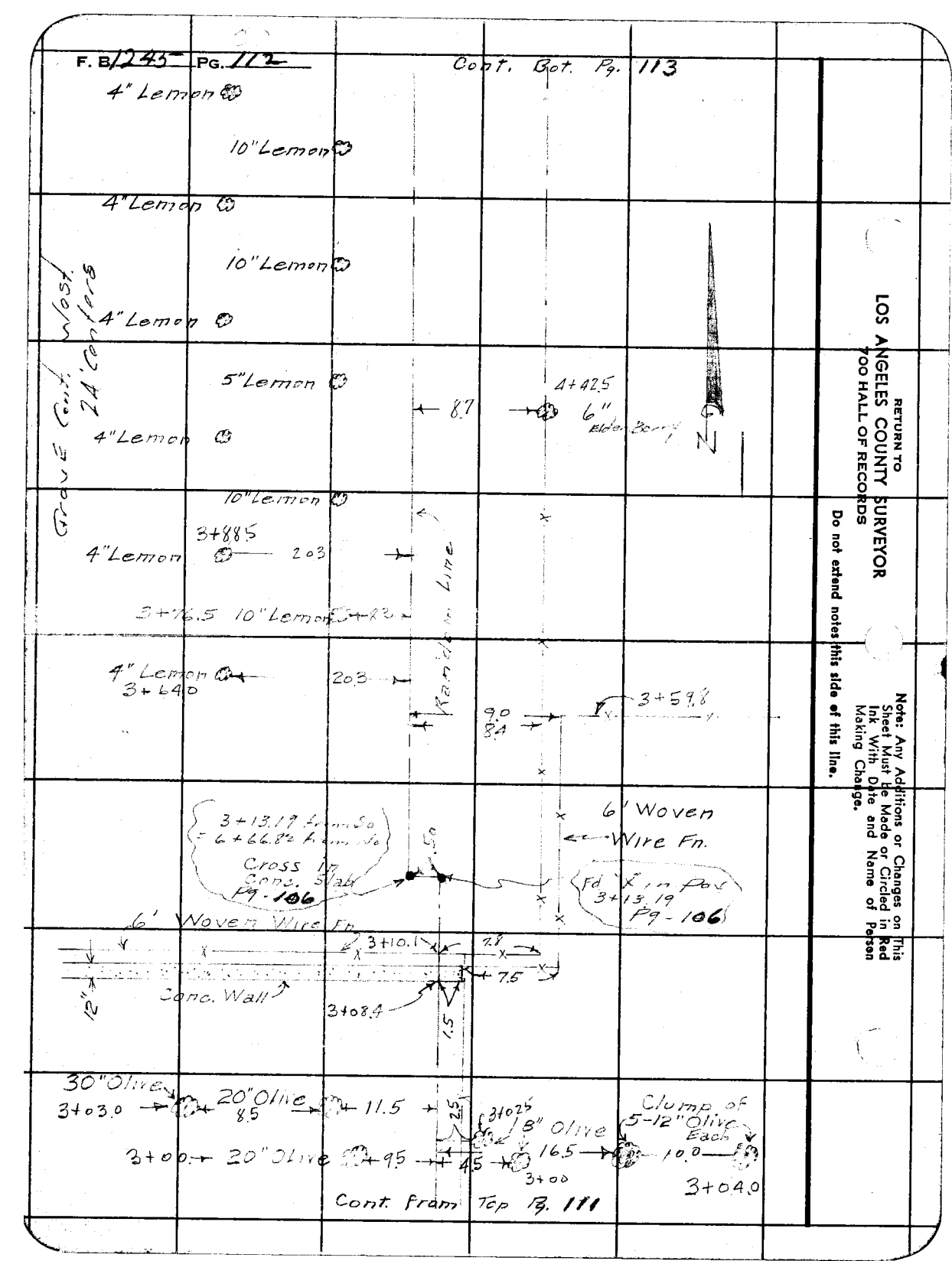
F. B. 1245 PG. 112
Cont. Bot. Pg. 113
4" Lemon
10" Lemon
4" Lemon
10" Lemon
4" Lemon
5" Lemon
4" Lemon
10" Lemon
4" Lemon
3+88.5
20.3
3+76.5 10" Lemon
4" Lemon
3+64.0
20.3
Grove Cont. Most 24' Centers
8.7
4+42.5
6" Elder Berry
N
Random Line
9.0
8.4
3+59.8
3+13.19 from So
= 6+66.82 from No
Cross In Conc. Slab
Pg-106
.50
6' Woven Wire Fn.
Fd X in Pav
3+13.19
Pg-106
6' Woven Wire Fn.
3+10.1
7.8
7.5
12"
Conc. Wall
3+08.4
1.5
30" Olive
3+03.0
20" Olive
8.5
11.5
2.5
3+02.5
8" Olive
Clump of 5-12" Olive Each
3+00
20" Olive
9.5
4.5
16.5
10.0
3+00
3+04.0
Cont. from Top Pg. 111
RETURN TO
LOS ANGELES COUNTY SURVEYOR
700 HALL OF RECORDS
Do not extend notes this side of this line.
Note: Any Additions or Changes on This Sheet Must be Made or Circled in Red Ink With Date and Name of Person Making Change.

Notes Ck'd by	Survey of [illegible]
Map No.	W. O. 8466 Tape No. 08 St'd 68 °F
Office Work	Surveyed by [illegible]
Checked	Notes [illegible] Date 7-14-47
Date	Indexed [illegible]

F. B. [illegible] PG. 113



Note: Any Additions or Changes on This Sheet Must be Made or Circled in Red Ink With Date and Name of Person Making Change.

Do not extend notes this side of this line.

RETURN TO
LOS ANGELES COUNTY SURVEYOR
700 HALL OF RECORDS

FORM 247 5M 11-46

F. B. 1245 Pg. 114

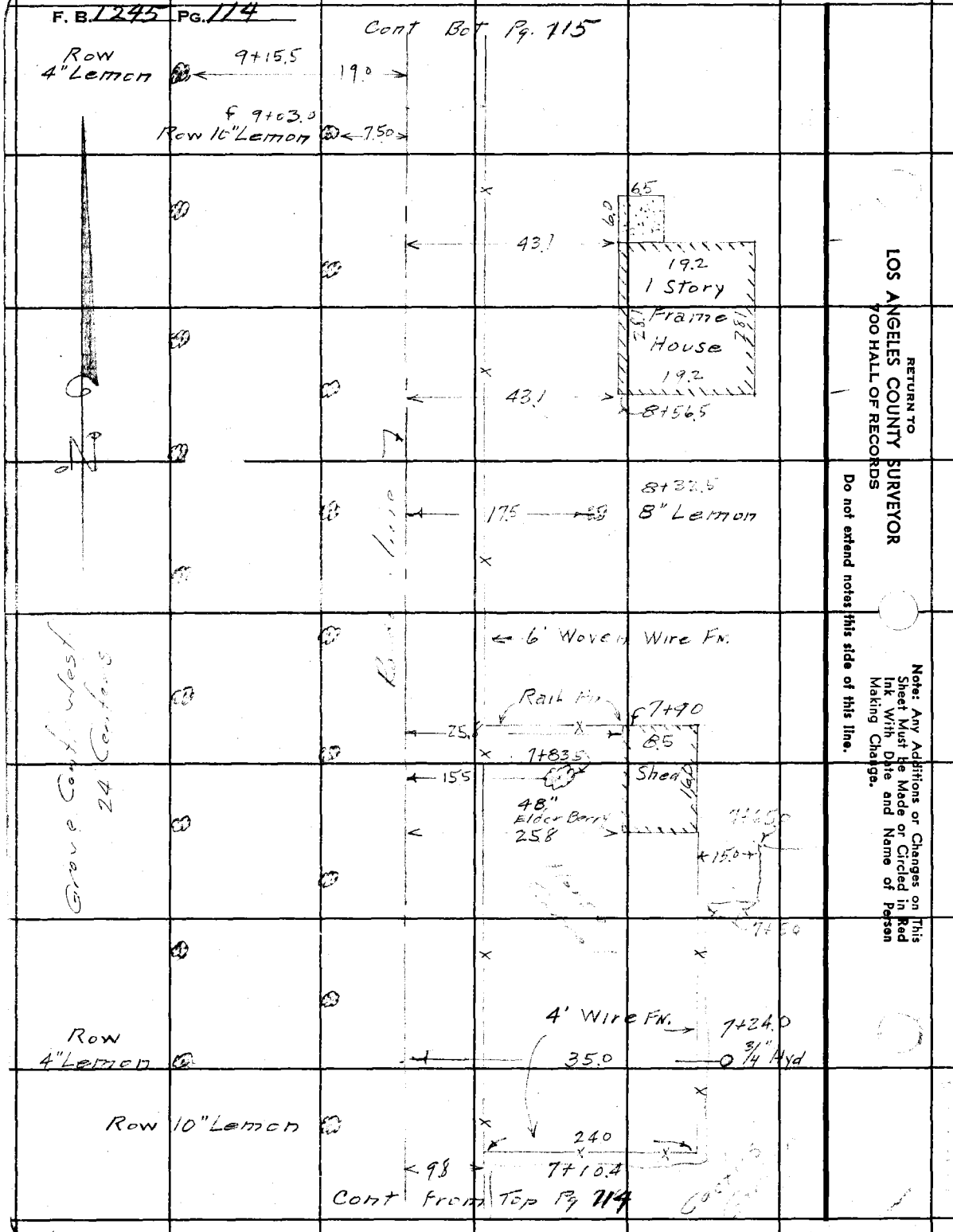

RETURN TO
LOS ANGELES COUNTY SURVEYOR
700 HALL OF RECORDS

Do not extend notes this side of this line.

Note: Any Additions or Changes on This Sheet Must Be Made or Circled in Red Ink With Date and Name of Person Making Change.

Notes Ck'd by	Survey of Hill St
Map No.	W. O. 8466 Tape No. 08 St'd 68 °F
Office Work	Surveyed by
Checked	Notes P. Singer Date
Date	Indexed [illegible]

F. B. 1245 PG. 115



Cont from Top Pg 115

Note: Any Additions or Changes on This Sheet Must Be Made or Circled in Red Ink With Date and Name of Person Making Change.

Do not extend notes this side of this line.

RETURN TO
LOS ANGELES COUNTY SURVEYOR
700 HALL OF RECORDS

FORM 247 BM 11-46

RETURN TO
LOS ANGELES COUNTY SURVEYOR
700 HALL OF RECORDS

Note: Any Additions or Changes on This Sheet Must be Made or Circled in Red Ink With Date and Name of Person Making Change.

Do not extend notes this side of this line.

F.B. 1245 Pg. 116

Notes Ck'd by	Survey of HILL ST.
Map No.	W. O. 8466 Tape No. St'd °F
Office Work	Surveyed by [illegible]
Checked	Notes A.N.H. Date 6-48
Date	Indexed 8-21-48

F. B. 124 Pg. 117

J. N. 8466

HILL ST.

SURVEY OF ℄'S ON JUNE 17, 1948
TO TIE IN TRACT #14746

Note: Any Additions or Changes on This Sheet Must be Made or Circled in Red Ink With Date and Name of Person Making Change.

Do not extend notes this side of this line.

RETURN TO
LOS ANGELES COUNTY SURVEYOR
720 HALL OF RECORDS

FORM 247 SM 11-46

RETURN TO
LOS ANGELES COUNTY SURVEYOR
700 HALL OF RECORDS

Note: Any Additions or Changes on This Sheet Must be Made or Circled in Red Ink With Date and Name of Person Making Change.

Do not extend notes this side of this line.

W.S. FLD-6

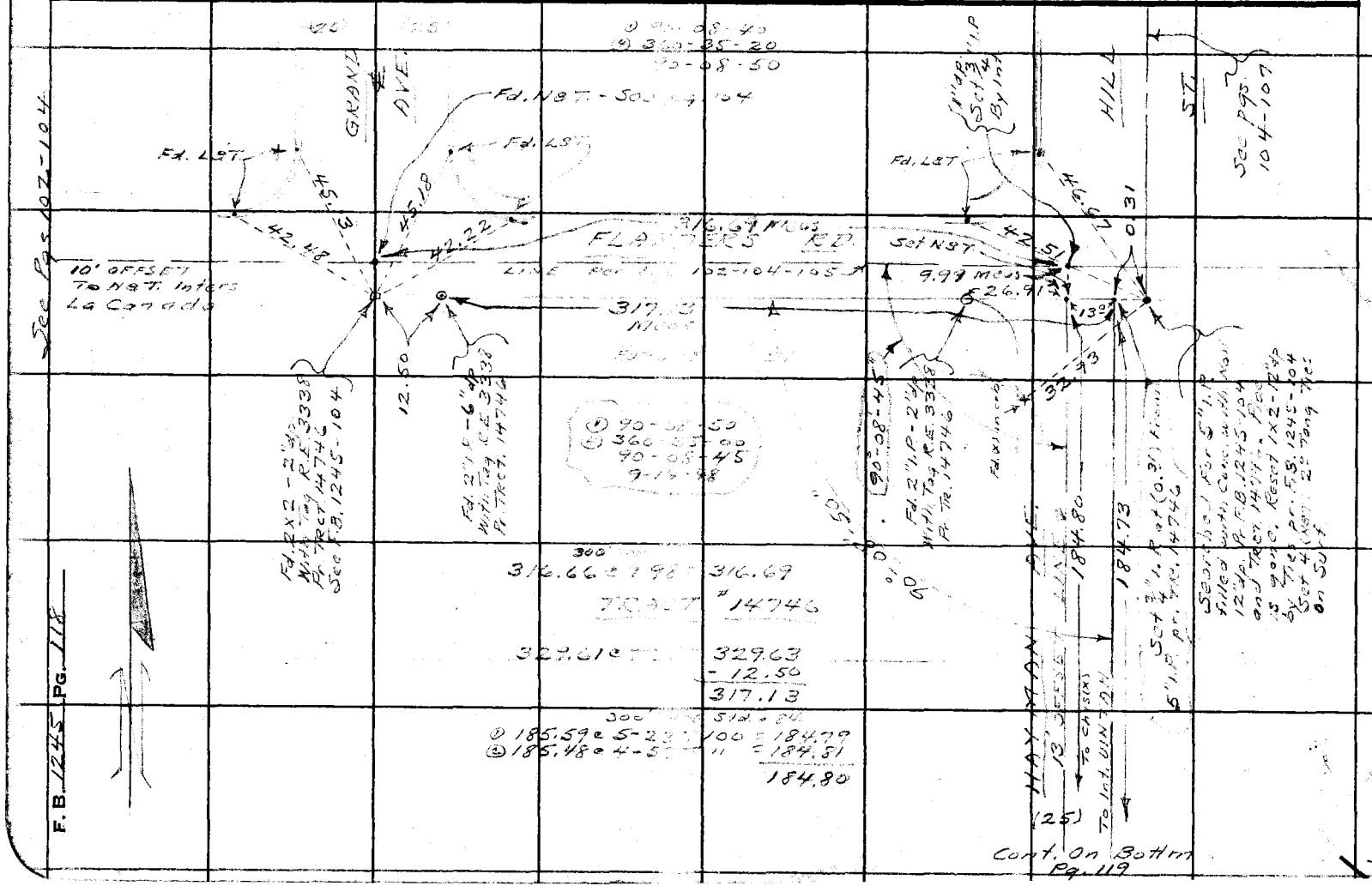

Notes Ck'd by	Survey of HILL ST.
Map No.	W. O. 8466 Tape No. 083 St'd 68 °F
Office Work	Surveyed by [illegible]
Checked	Notes A.N.H. Date 6-17-48
Date	Indexed

F. B. 1245 PG. 119

① 90-01-00
③ 3[illegible]-03-40
90-00-55
9-14-48

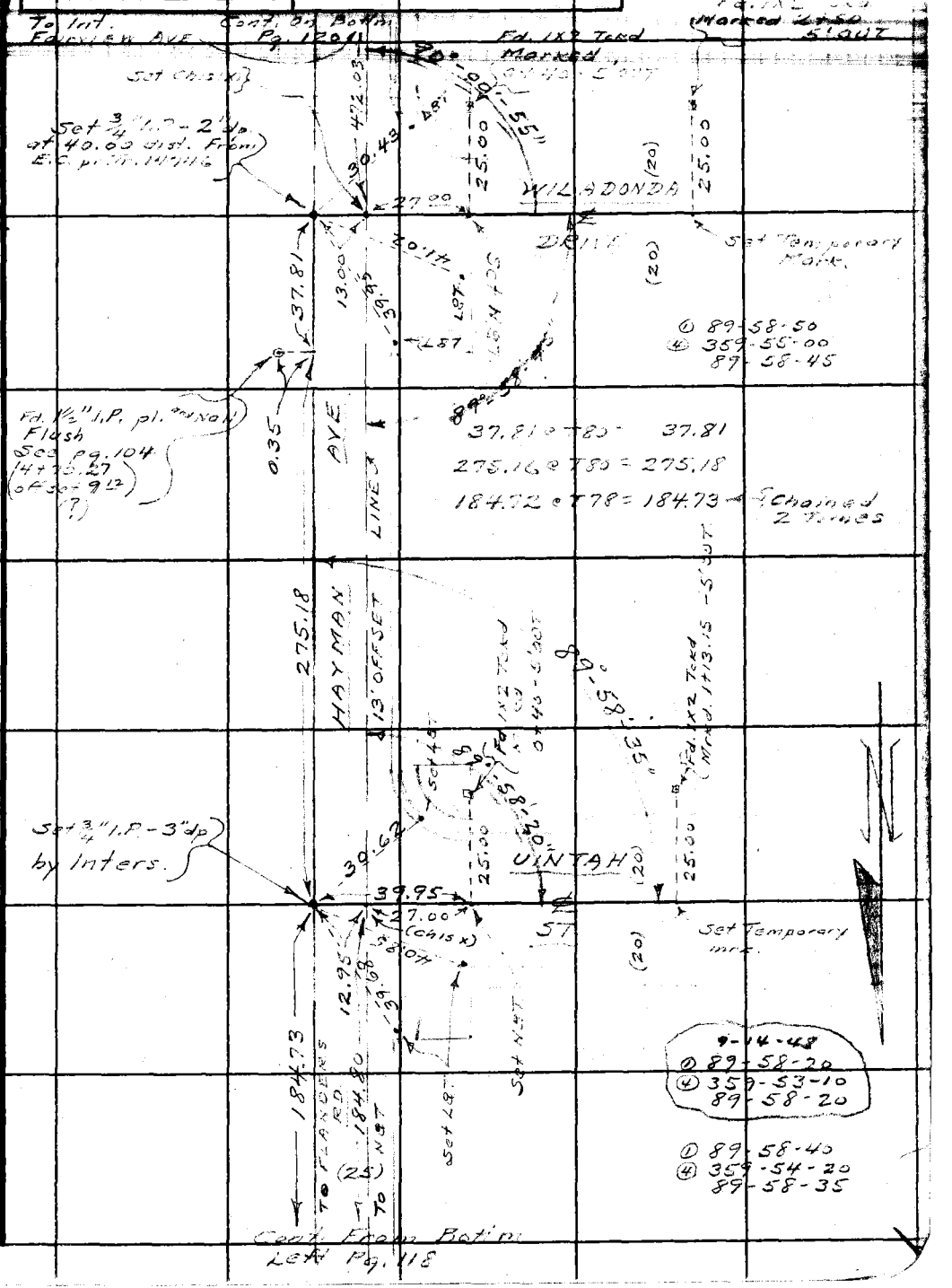

WS 517-5

Note: Any Additions or Changes on This Sheet Must Be Made or Circled in Red Ink With Date and Name of Person Making Change.

Do not extend notes this side of this line.

RETURN TO
LOS ANGELES COUNTY SURVEYOR
700 HALL OF RECORDS

FORM 247 SM 11-46

RETURN TO
LOS ANGELES COUNTY SURVEYOR
700 HALL OF RECORDS

Note: Any Additions or Changes on This Sheet Must be Made or Circled in Red Ink With Date and Name of Person Making Change.

Do not extend notes this side of this line.

W.S. 51 D-5

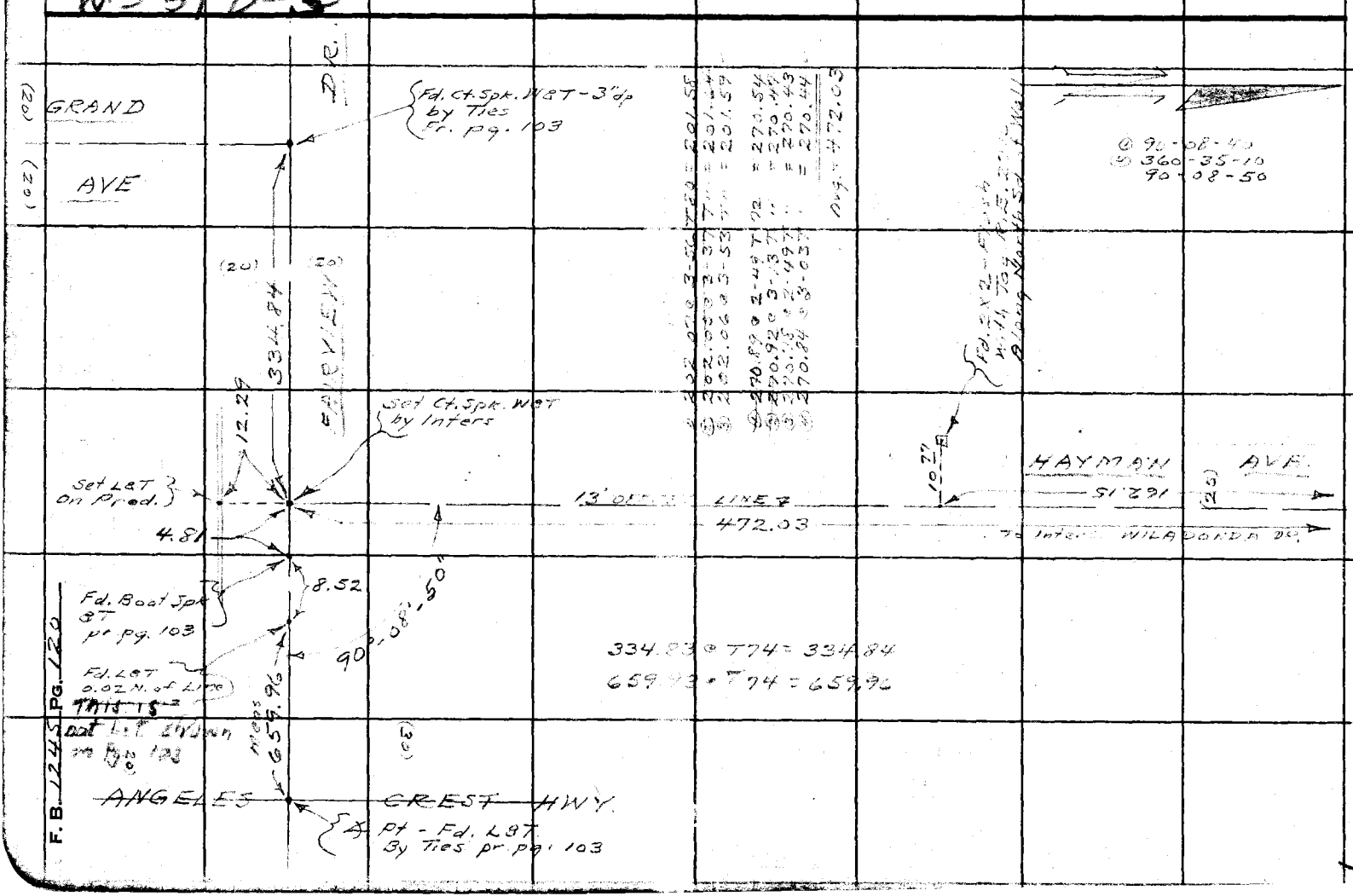

Notes Ck'd by	Survey of WILLOWBROOK LIBRARY SITE
Map No.	JN 0052.10 Tape 0186 Std 68 °F
Office Work	Surveyed by [illegible]
Checked	Notes W.A.K. Date 5-67
Date	Indexed C. J. GALLI NOV 12 '67

F. B. [illegible] PG. [illegible]

J. N. 0052.10

WILLOWBROOK LIBRARY PARKING LOT

A SURVEY TO RE-ESTABLISH THE SOUTH PROPERTY LINE, BEING THE S'LY. LINE OF LOT NO. 367, WILLOWBROOK TRACT MB 6-38

REF.

1. C.S.B. 2142
2. FB. 1245

RICHARDS
BAZEN
TURRILL
BANKSON
LOMONT

Note: Any Additions or Changes on This Sheet Must be Made or Circled in Red Ink With Date and Name of Person Making Change.

PLEASE RETURN TO
LOS ANGELES COUNTY ENGINEER
403 LOS ANGELES COUNTY ENGINEERING BLDG.

Do not extend this side of this line.

76F309S CE#310 1-65

F. B. 1245 PG. 122

AREA INDEX MAP
(NO SCALE)

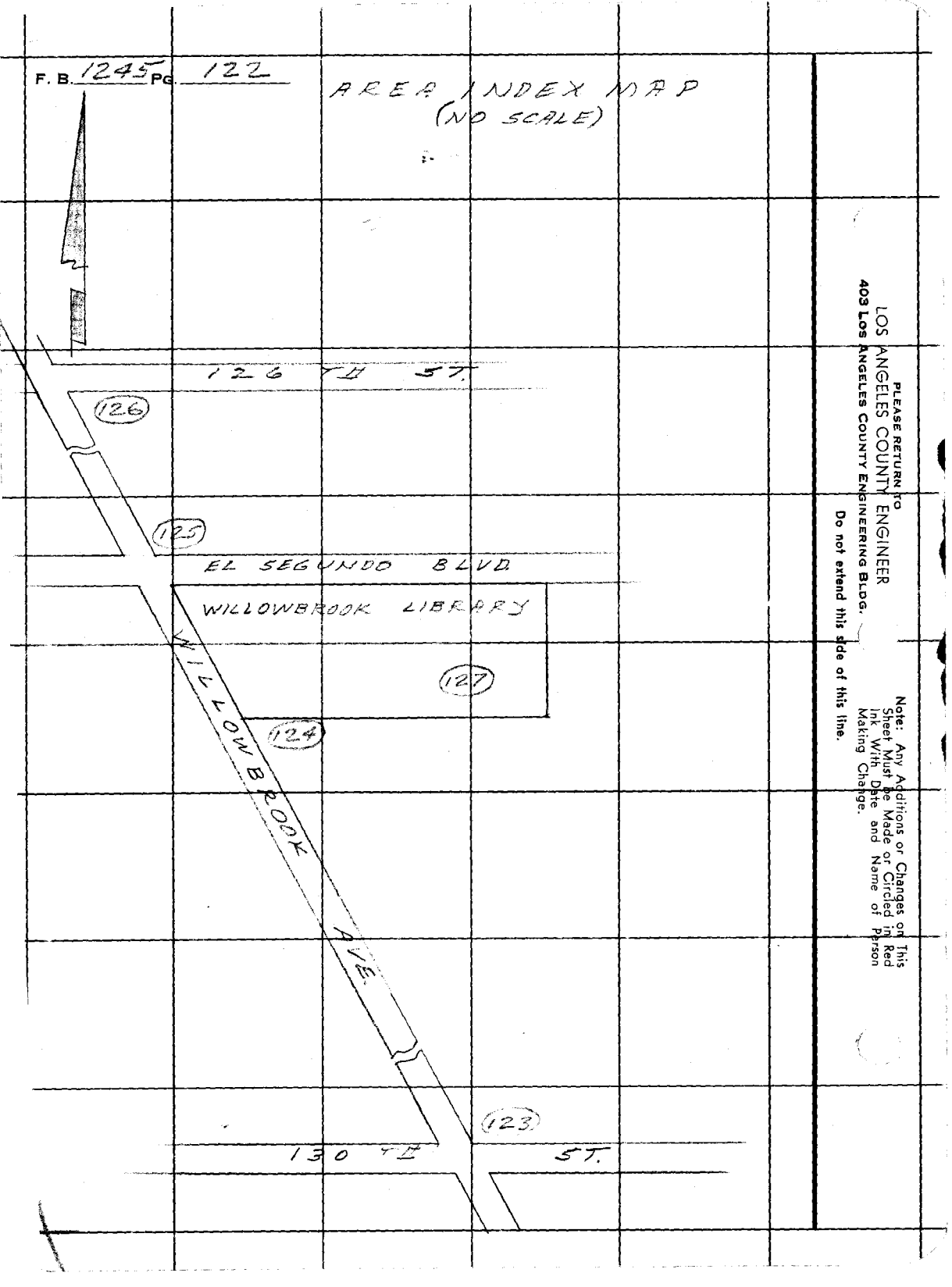

PLEASE RETURN TO
LOS ANGELES COUNTY ENGINEER
403 LOS ANGELES COUNTY ENGINEERING BLDG.

Do not extend this side of this line.

Note: Any Additions or Changes on This Sheet Must Be Made or Circled in Red Ink With Date and Name of Person Making Change.

Notes Ck'd by	Survey of WILLOWBROOK LIBRARY'S SITE
Map No.	JN 0057.10 Tape 0186 Std 68 °F
Office Work	Surveyed by W. A. [illegible]
Checked	Notes W. A. [illegible] Date 5-8-67
Date	Indexed C. J. GALLI

F. B. 1245 PG. 1-3

357.88 T=68°=357.88

W.S. 26, D-2

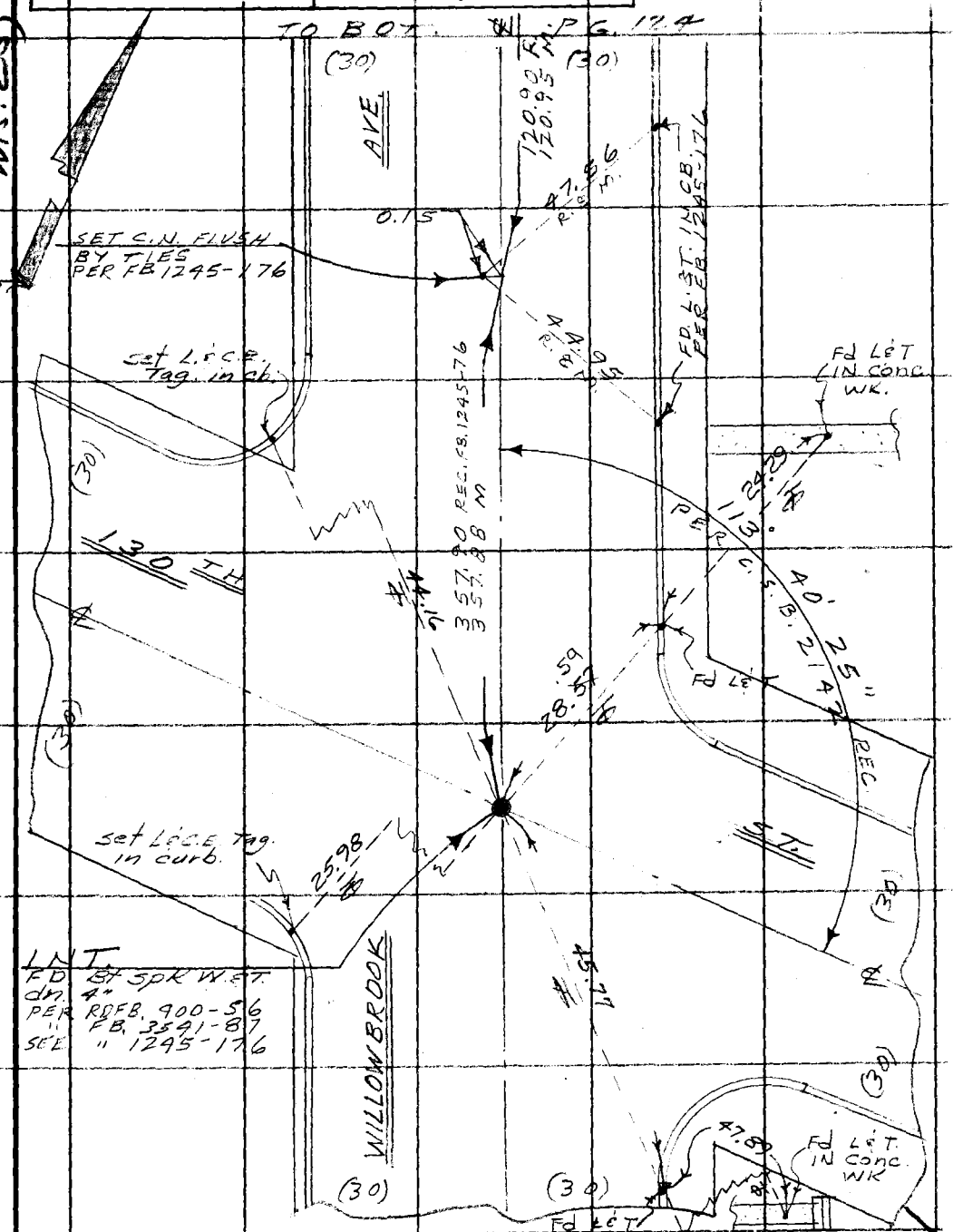

Note: Any Additions or Changes on This Sheet Must be Made or Circled in Red Ink With Date and Name of Person Making Change.

Do not extend this side of this line.

PLEASE RETURN TO
LOS ANGELES COUNTY ENGINEER
403 LOS ANGELES COUNTY ENGINEERING BLDG.

76F309S CE#310 1-65

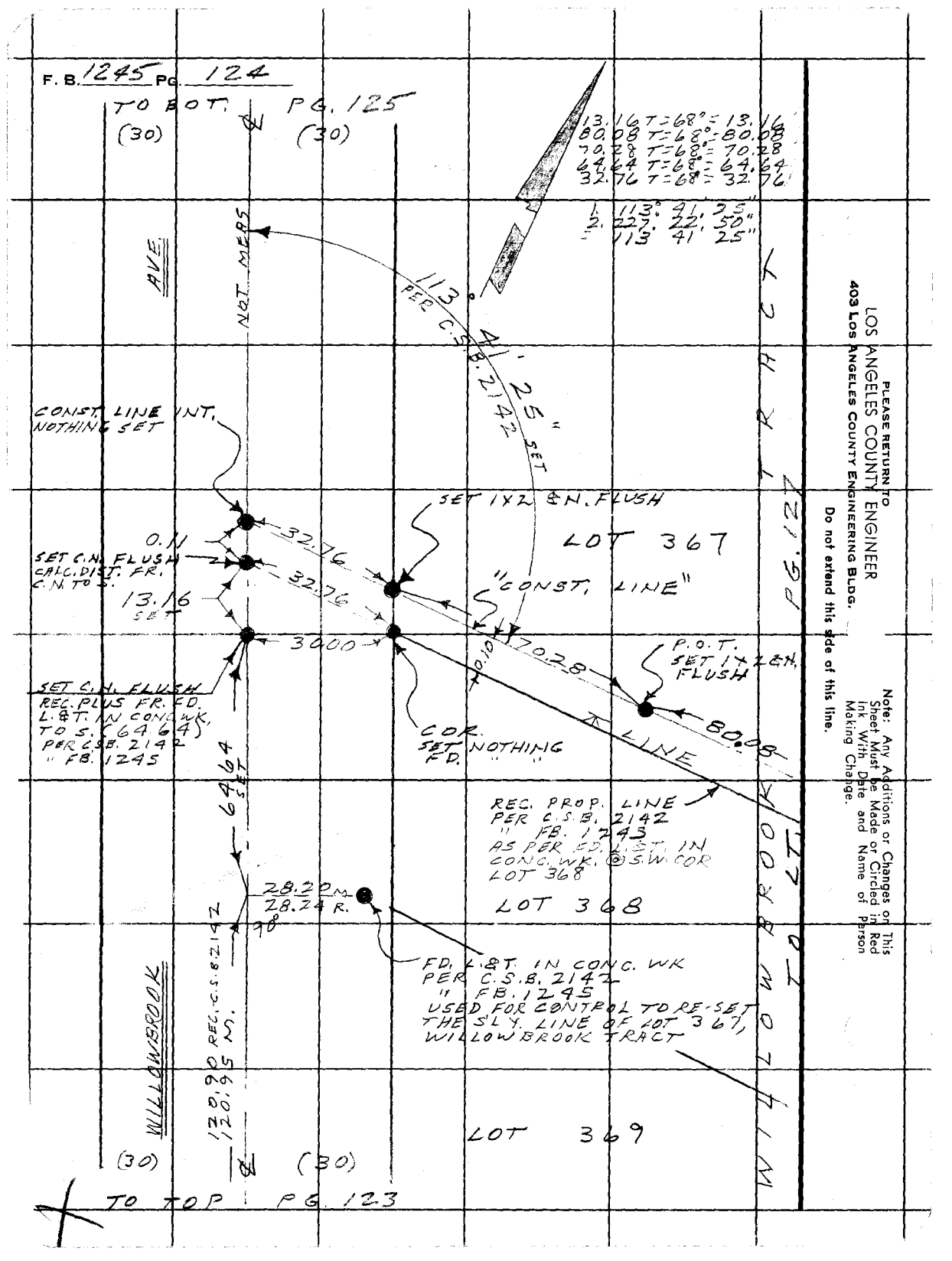

PLEASE RETURN TO
LOS ANGELES COUNTY ENGINEER
403 Los Angeles County Engineering Bldg.

Do not extend this side of this line.

Note: Any Additions or Changes on This Sheet Must be Made or Circled in Red Ink With Date and Name of Person Making Change.

Notes Ck'd by	WILLOWBROOK LIBRARY SITE
Map No.	Survey of
Office Work	JN 0052.10 Tape 0816 Std 68 °F
Checked	Surveyed by W. A. RICHARDS
Date	Notes W. A. R. Date 5-8-67
	Indexed C. J. GALL

F. B. [illegible] PG. [illegible]

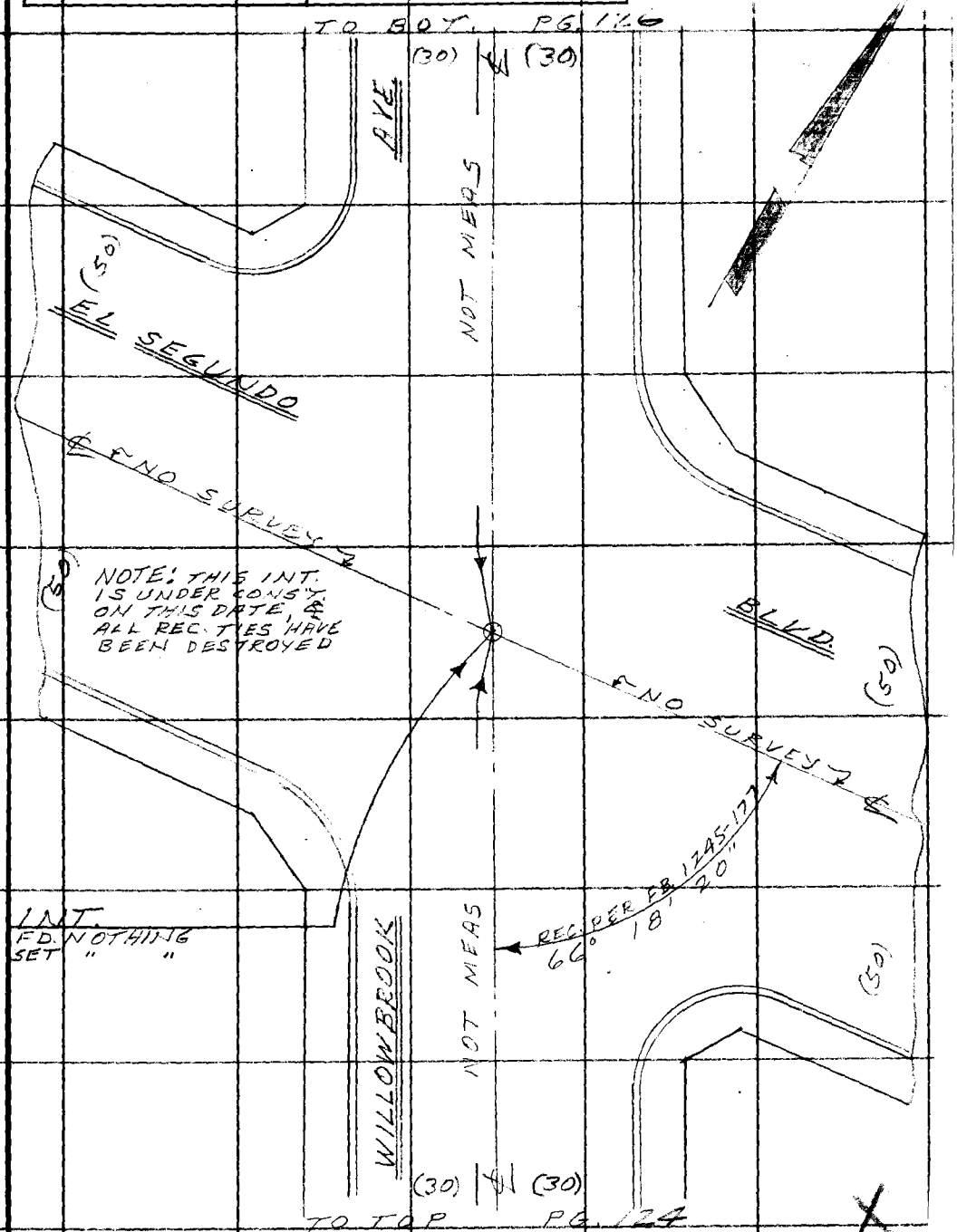

Note: Any Additions or Changes on This Sheet Must be Made or Circled in Red Ink With Date and Name of Person Making Change.

Do not extend this side of this line.

PLEASE RETURN TO
LOS ANGELES COUNTY ENGINEER
403 LOS ANGELES COUNTY ENGINEERING BLDG.

76F309S CE#310 1-65

PLEASE RETURN TO
LOS ANGELES COUNTY ENGINEER
403 LOS ANGELES COUNTY ENGINEERING BLDG.

Note: Any Additions or Changes on This Sheet Must be Made or Circled in Red Ink With Date and Name of Person Making Change.

Do not extend this side of this line.

W.S. 26 D-2

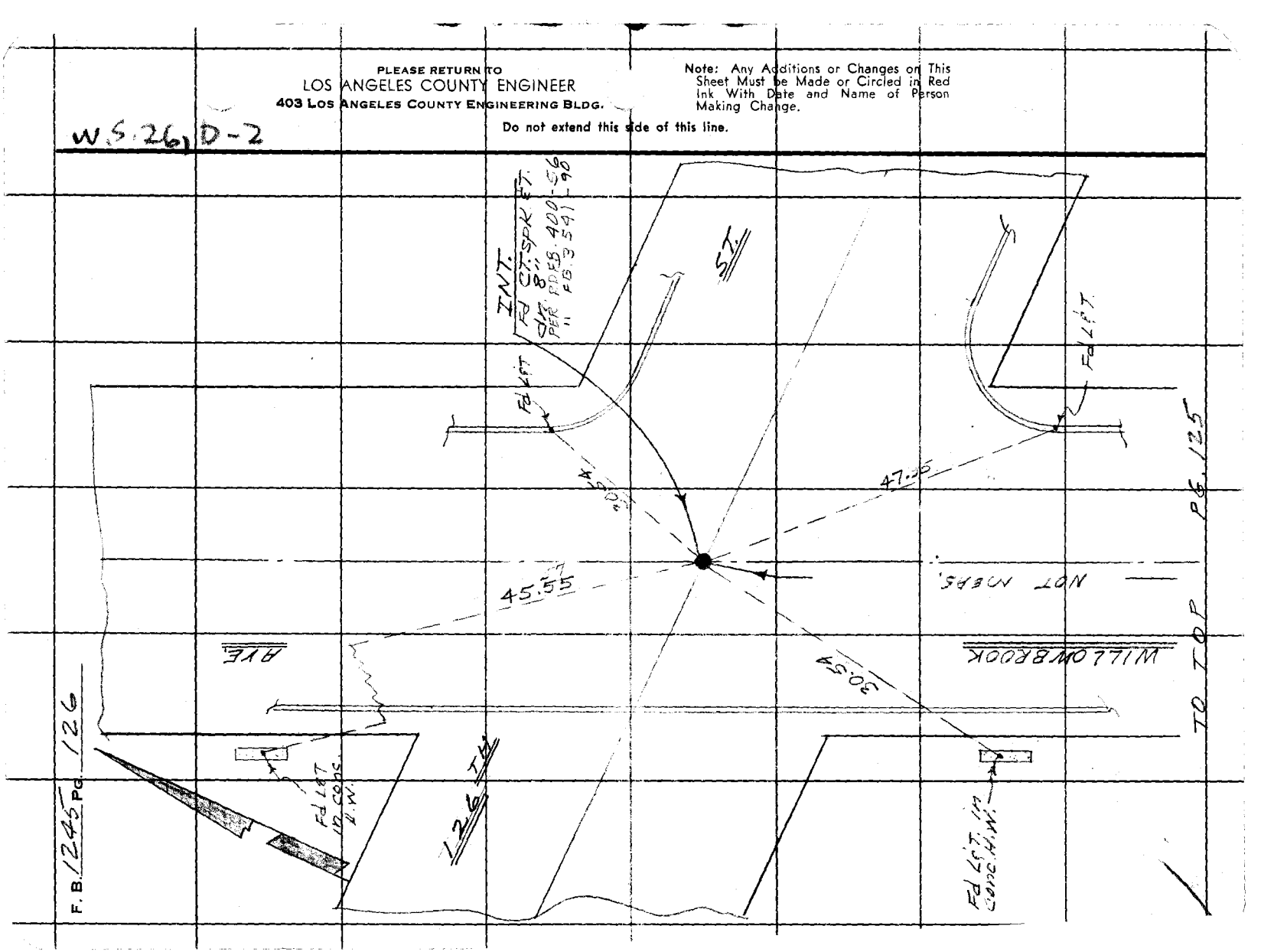

Notes Ck'd by	Survey of WILLOWBROOK LIBRARY	F. B. [illegible] PG. [illegible]
Map No.	JN 0052.10 Tape 0.[illegible] Std 68 °F	97.91 T=68° 97.91
Office Work	Surveyed by W.A. [illegible]	
Checked	Notes W.A.R. [illegible] Date [illegible]-67	
Date	Indexed C. J. GALL	

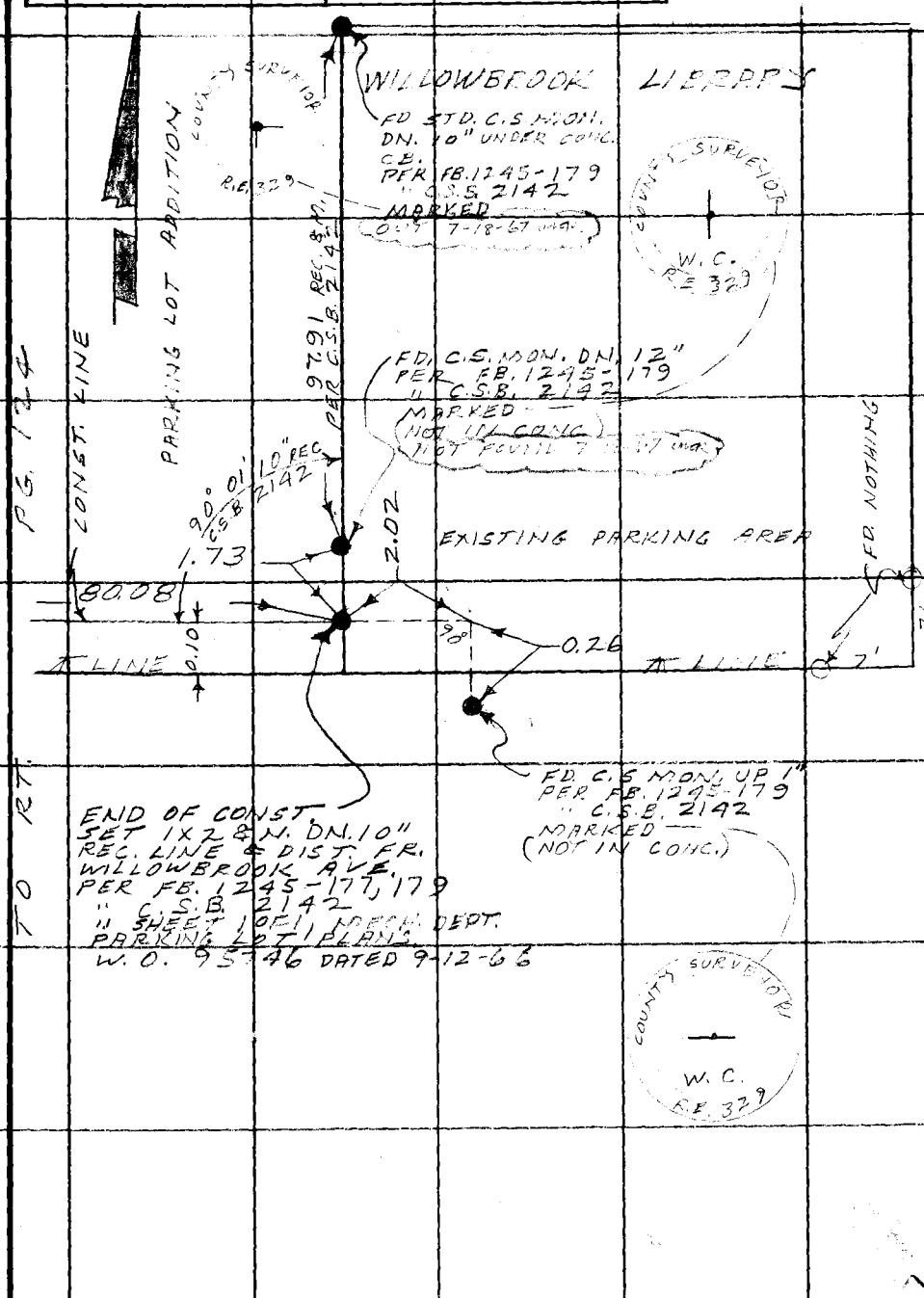

Note: Any Additions or Changes on This Sheet Must be Made or Circled in Red Ink With Date and Name of Person Making Change.

Do not extend this side of this line.

PLEASE RETURN TO
LOS ANGELES COUNTY ENGINEER
403 LOS ANGELES COUNTY ENGINEERING BLDG.

76F309S CE#310 1-65

PLEASE RETURN TO
LOS ANGELES COUNTY ENGINEER
403 LOS ANGELES COUNTY ENGINEERING BLDG.

Note: Any Additions or Changes on This Sheet Must be Made or Circled in Red Ink With Date and Name of Person Making Change.

Do not extend this side of this line.

BLANK

F. B. 1345 Pg. 128

Notes Ck'd by	Survey of [illegible]
Map No.	JN [illegible] Tape [illegible] Std [illegible] °F
Office Work	Surveyed by RICHARDS
Checked	Notes [illegible] Date [illegible]
Date	Indexed C. J. GALLI AUG 16 '67

F. B. [illegible] PG. [illegible]

J.N. 0052.10

WILLOWBROOK [illegible]

BOUNDARY SURVEYS

A SURVEY TO LOCATE EXISTING BOUNDARY CORNERS, AND TO ESTABLISH THE CORNERS OF THE PARKING [illegible] ADDITION, CONSISTING OF LOTS 366 & 367 OF THE WILLOWBROOK TRACT M.B. 6-38

REF:
C.S.B. [illegible]
F.B. 1245
M.B. 6-38

RICHARDS
LANDA
TURRILL
GOODWIN
CROWDER

Note: Any Additions or Changes on This Sheet Must be Made or Circled in Red Ink With Date and Name of Person Making Change.

Do not extend this side of this line.

PLEASE RETURN TO
LOS ANGELES COUNTY ENGINEER
403 LOS ANGELES COUNTY ENGINEERING BLDG.

76F309S CE#310 1-65

PLEASE RETURN TO
LOS ANGELES COUNTY ENGINEER
403 LOS ANGELES COUNTY ENGINEERING BLDG.

Note: Any Additions or Changes on This Sheet Must be Made or Circled in Red Ink With Date and Name of Person Making Change.

Do not extend this side of this line.

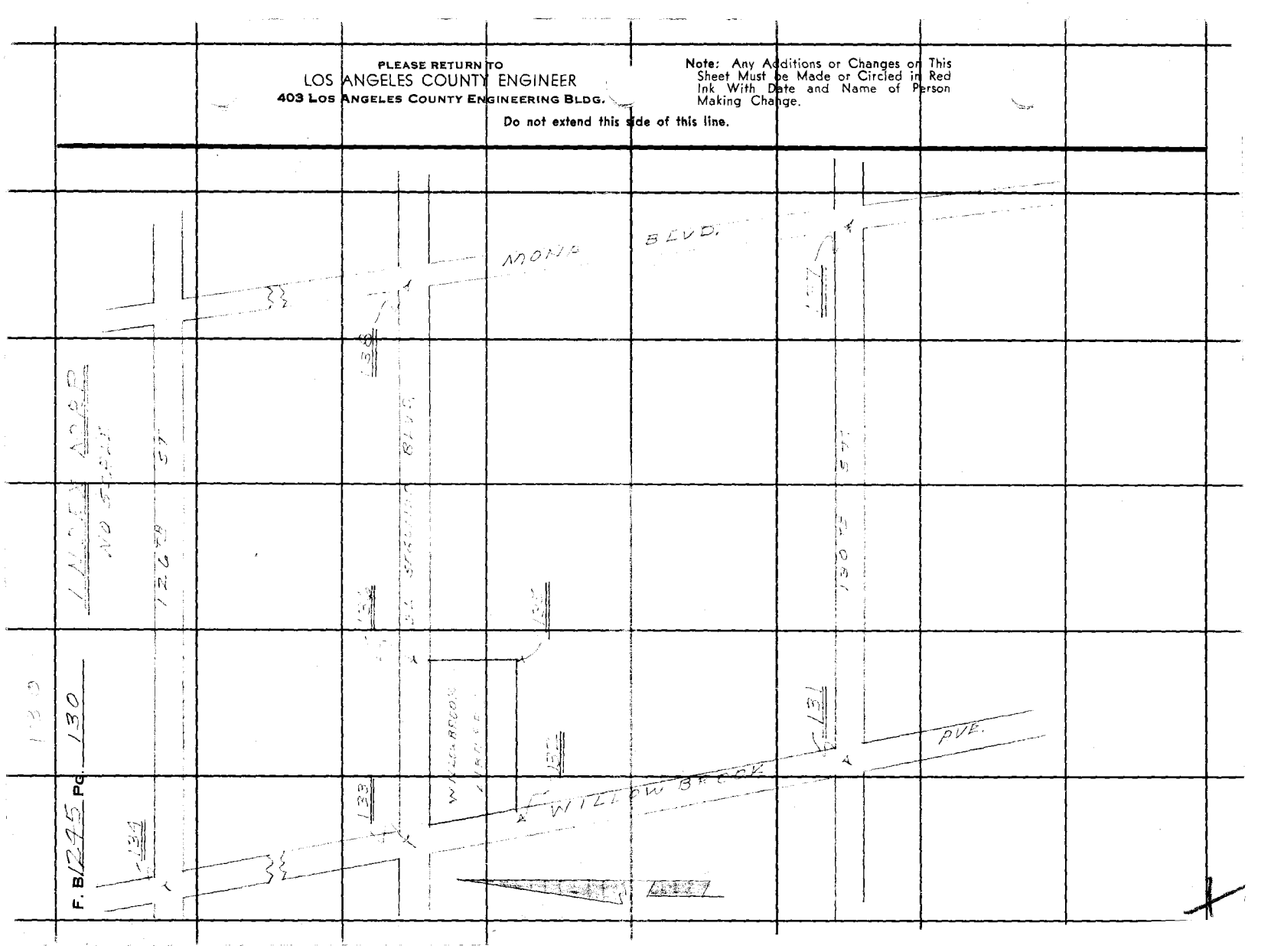

Notes Ck'd by	Survey of
Map No.	JN 0052.10 Tape 0242 Std. 62 °F
Office Work	Surveyed by RICHARDS
Checked	Notes W.A.K. Date 7-67
Date	Indexed C. J. GALLI

F. B. 1245 PG. 131

W.S. 26 D-2

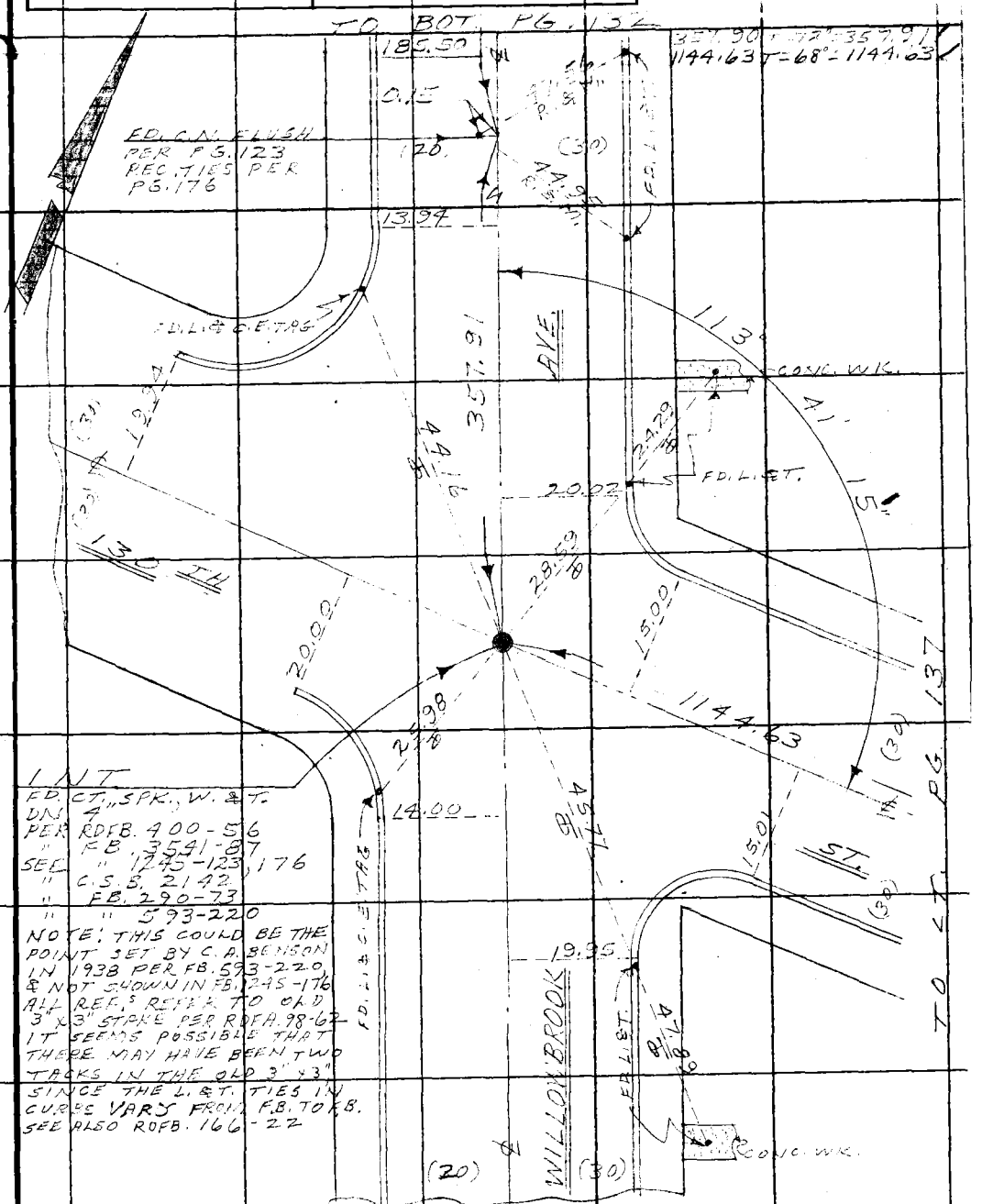

INT.
FD. CT., SPK., W. & T.
DN 4"
PER RDFB. 400-56
" FB. 3541-87
SEE " 1245-123, 176
" C.S.B. 2142
" FB. 290-73
" " 593-220
NOTE: THIS COULD BE THE POINT SET BY C. A. BENSON IN 1938 PER FB. 593-220, & NOT SHOWN IN FB. 1245-176
ALL REF.'S REFER TO OLD 3" x 3" STAKE PER RDFA. 98-62
IT SEEMS POSSIBLE THAT THERE MAY HAVE BEEN TWO TACKS IN THE OLD 3" x 3" SINCE THE L. & T. TIES IN CURBS VARY FROM F.B. TO F.B.
SEE ALSO RDFB. 166-22

Note: Any Additions or Changes on This Sheet Must be Made or Circled in Red Ink With Date and Name of Person Making Change.

Do not extend this side of this line.

PLEASE RETURN TO
LOS ANGELES COUNTY ENGINEER
403 LOS ANGELES COUNTY ENGINEERING BLDG.

76F309S CE#310 1-65

F. B. 1245 PG. 132

PLEASE RETURN TO
LOS ANGELES COUNTY ENGINEER
403 LOS ANGELES COUNTY ENGINEERING BLDG.
Do not extend this side of this line.

Note: Any Additions or Changes on This Sheet Must be Made or Circled in Red Ink With Date and Name of Person Making Change.

PLEASE RETURN TO
LOS ANGELES COUNTY ENGINEER
403 LOS ANGELES COUNTY ENGINEERING BLDG.

Note: Any Additions or Changes on This Sheet Must be Made or Circled in Red Ink With Date and Name of Person Making Change.

Do not extend this side of this line.

W.S. 26, D-2

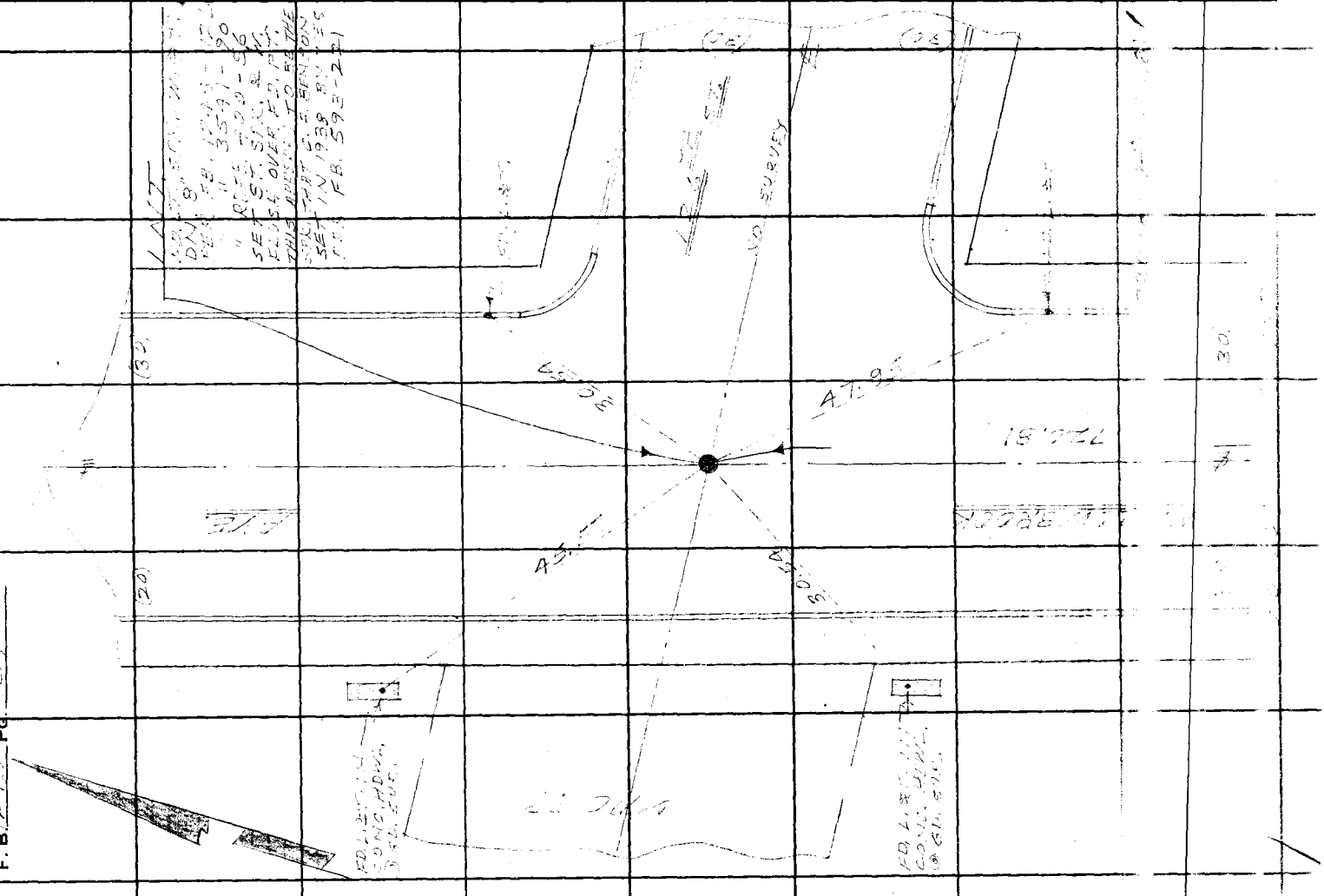

76F309S CE#310 1-65

PLEASE RETURN TO
LOS ANGELES COUNTY ENGINEER
403 LOS ANGELES COUNTY ENGINEERING BLDG.

Note: Any Additions or Changes on This Sheet Must be Made or Circled in Red Ink With Date and Name of Person Making Change.

Do not extend this side of this line.

W.S. 26, D-2

Notes Ck'd by	Survey of
Map No.	JN Tape Std °F
Office Work	Surveyed by RICHARDS
Checked	Notes Date
Date	Indexed C.J. GALLI

F. B. 1245 PG. 133

Notes Ck'd by	Survey of WILLOWBROOK [illegible]
Map No.	JN 0052.10 Tape 0186 Std 6[illegible] °F
Office Work	Surveyed by RICHARDS
Checked	Notes [illegible] Date [illegible]
Date	Indexed C. J. GALLI

F. B. 1245 PG. 135

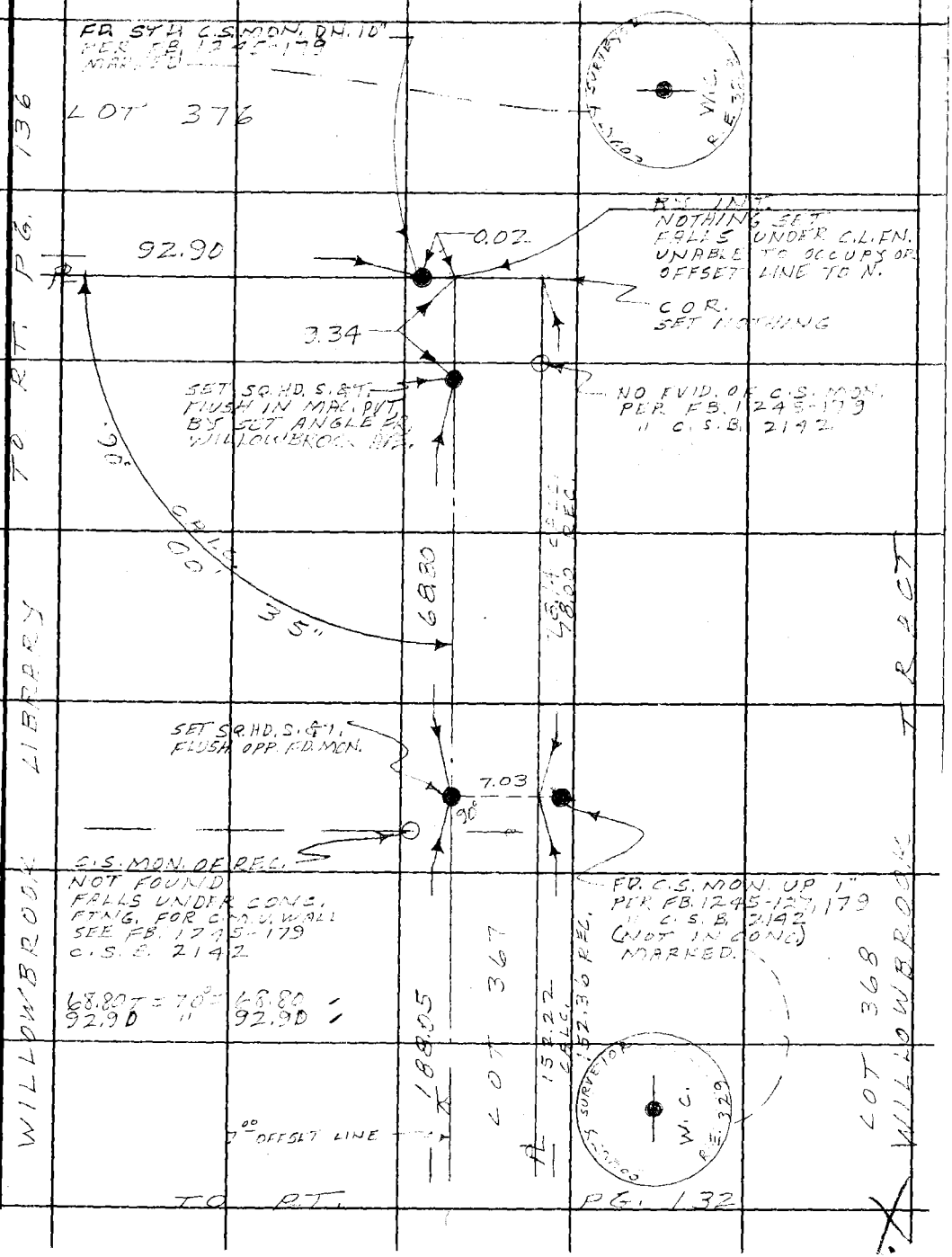

Note: Any Additions or Changes on This Sheet Must be Made or Circled in Red Ink With Date and Name of Person Making Change.

PLEASE RETURN TO
LOS ANGELES COUNTY ENGINEER
403 LOS ANGELES COUNTY ENGINEERING BLDG.

Do not extend this side of this line.

76F309S CE #310 1-65

F. B 1245 Pg. 136

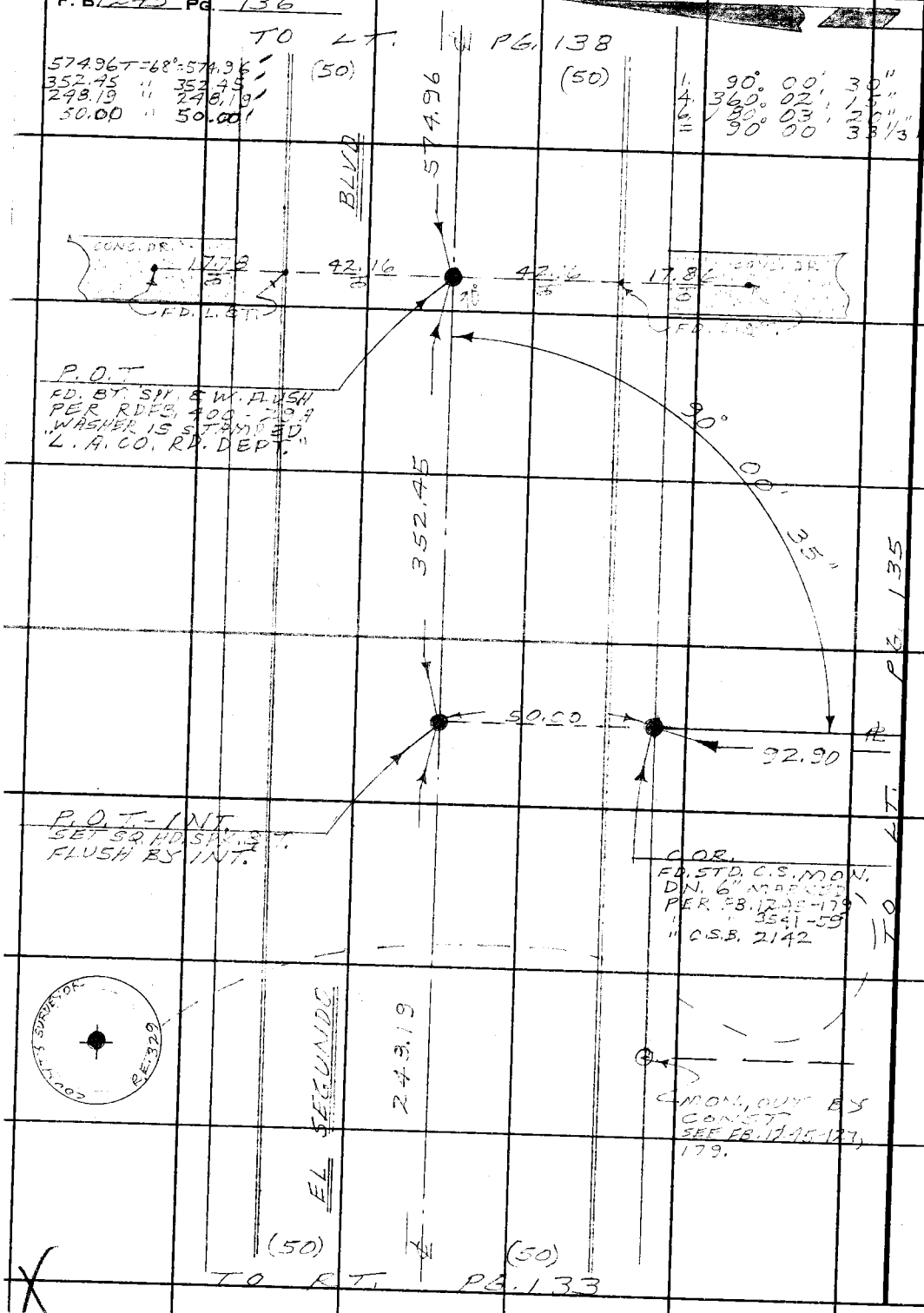

PLEASE RETURN TO
LOS ANGELES COUNTY ENGINEER
403 LOS ANGELES COUNTY ENGINEERING BLDG.

Do not extend this side of this line.

Note: Any Additions or Changes on This Sheet Must be Made or Circled in Red Ink With Date and Name of Person Making Change.

Notes Ck'd by	Survey of WILLOWBROOK LIBRARY
Map No.	JN 0252.10 Tape 0186 Std 68 °F
Office Work	Surveyed by RICHARDS
Checked	Notes W. S. S. Date
Date	Indexed C. L. GALLI

F. B. 1245 PG. 137

W.S. 26, P. 2

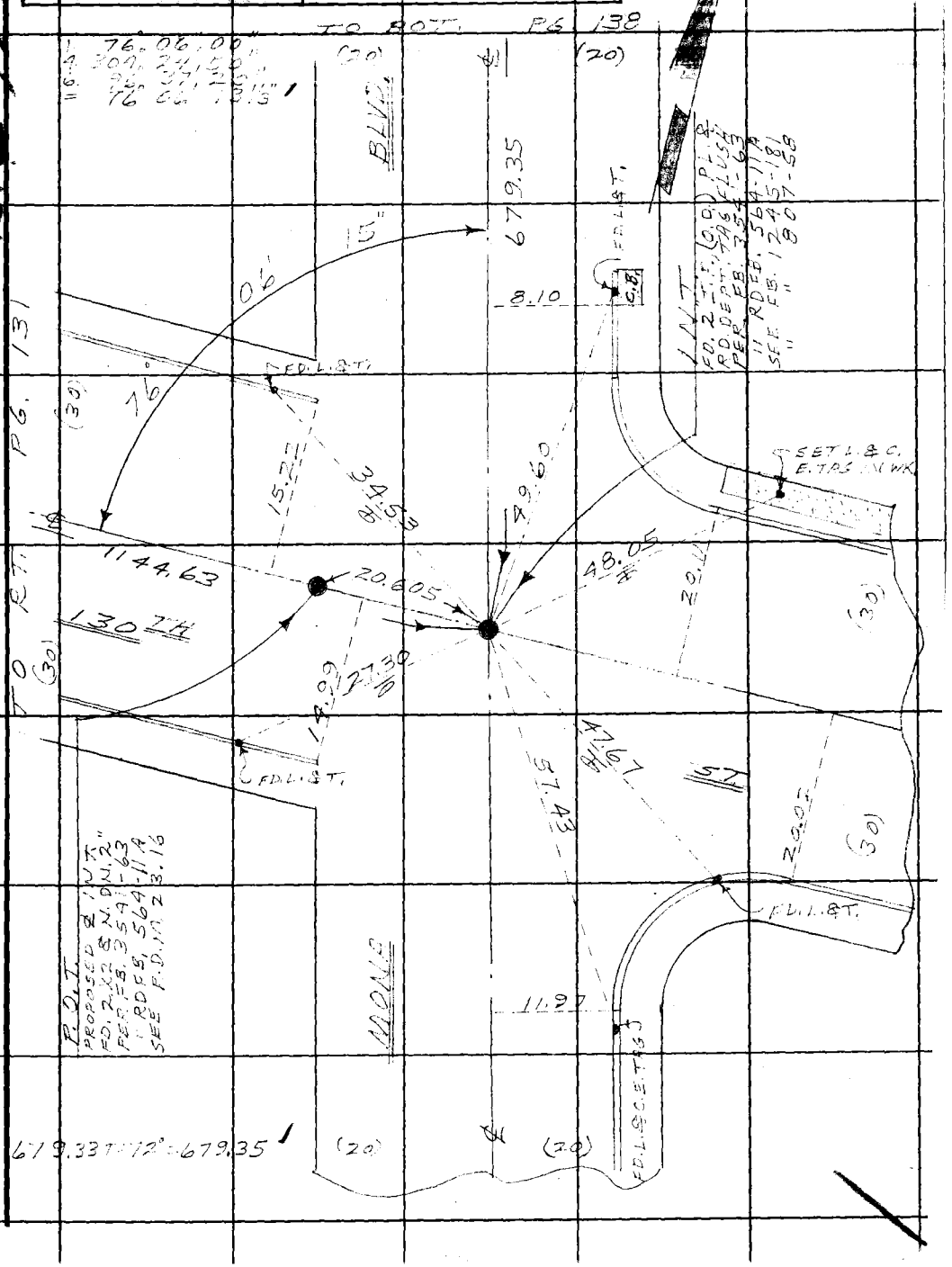

Note: Any Additions or Changes on This Sheet Must be Made or Circled in Red Ink With Date and Name of Person Making Change.

Do not extend this side of this line.

PLEASE RETURN TO
LOS ANGELES COUNTY ENGINEER
403 LOS ANGELES COUNTY ENGINEERING BLDG.

76F309S CE#310 1-65

PLEASE RETURN TO
LOS ANGELES COUNTY ENGINEER
403 LOS ANGELES COUNTY ENGINEERING BLDG.

Note: Any Additions or Changes on This Sheet Must be Made or Circled in Red Ink With Date and Name of Person Making Change.

Do not extend this side of this line.

W.S. 26, D-2

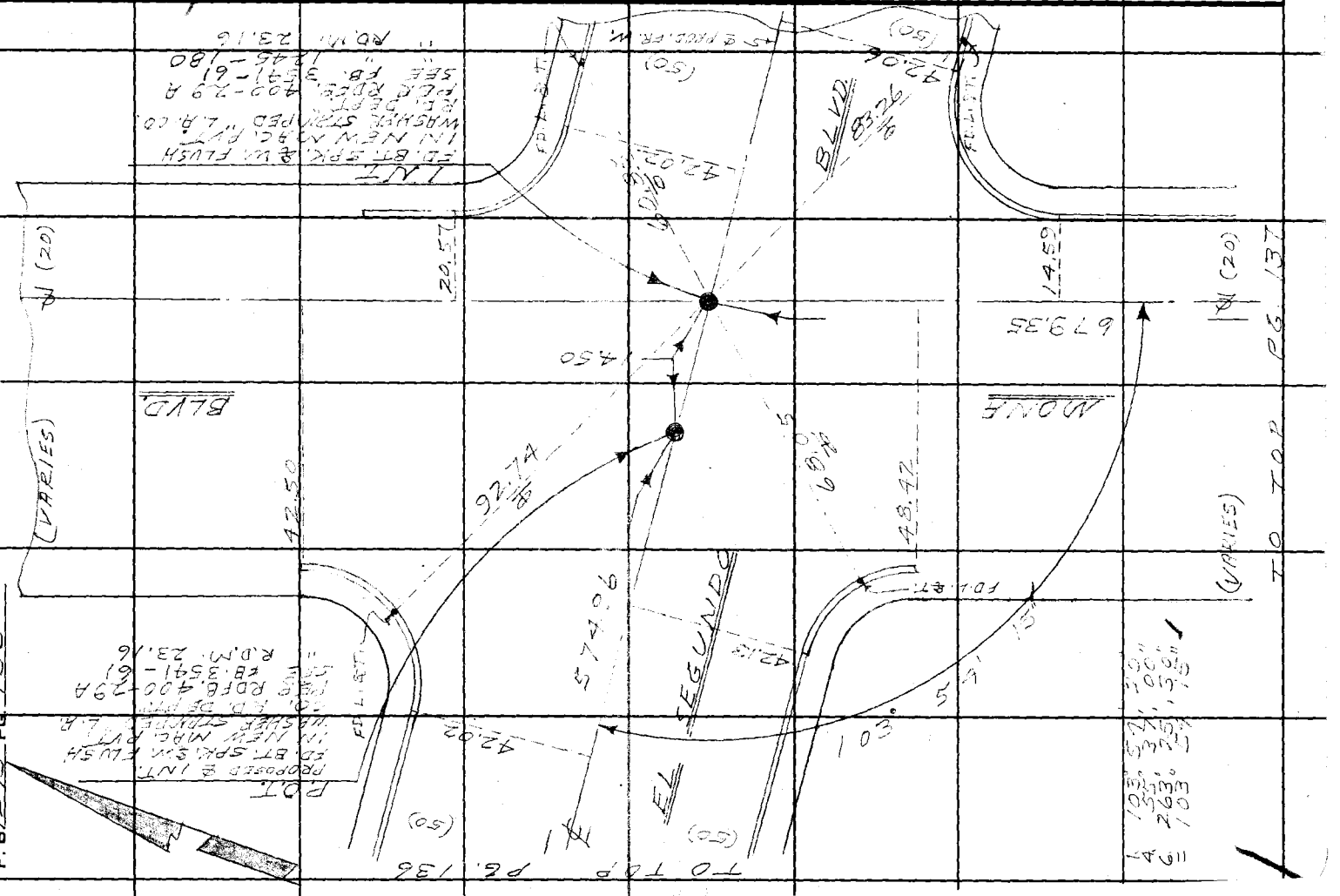

Notes Ck'd by	Survey of La Canada Library
Map No.	JN Tape Std °F
Office Work T. M. ICHIEN	Surveyed by Wallace-Hellstrom
Checked	Notes Wallace Date 12-19-57
Date	Indexed A. C. Johnson 12-19-57

F. B. 1245 PG. 139

LA CANADA LIBRARY

Boundary of PARKING AREA

Newman
Melendez
Ciochon
Wallace EC

Note: Any Additions or Changes on This Sheet Must be Made or Circled in Red Ink With Date and Name of Person Making Change.

PLEASE RETURN TO
LOS ANGELES COUNTY ENGINEER
700 Los Angeles County Engineering Bldg.

Do not extend this side of this line.

76F3095 S&E #247 1-56

X

F. B. 1245 Pg. 140

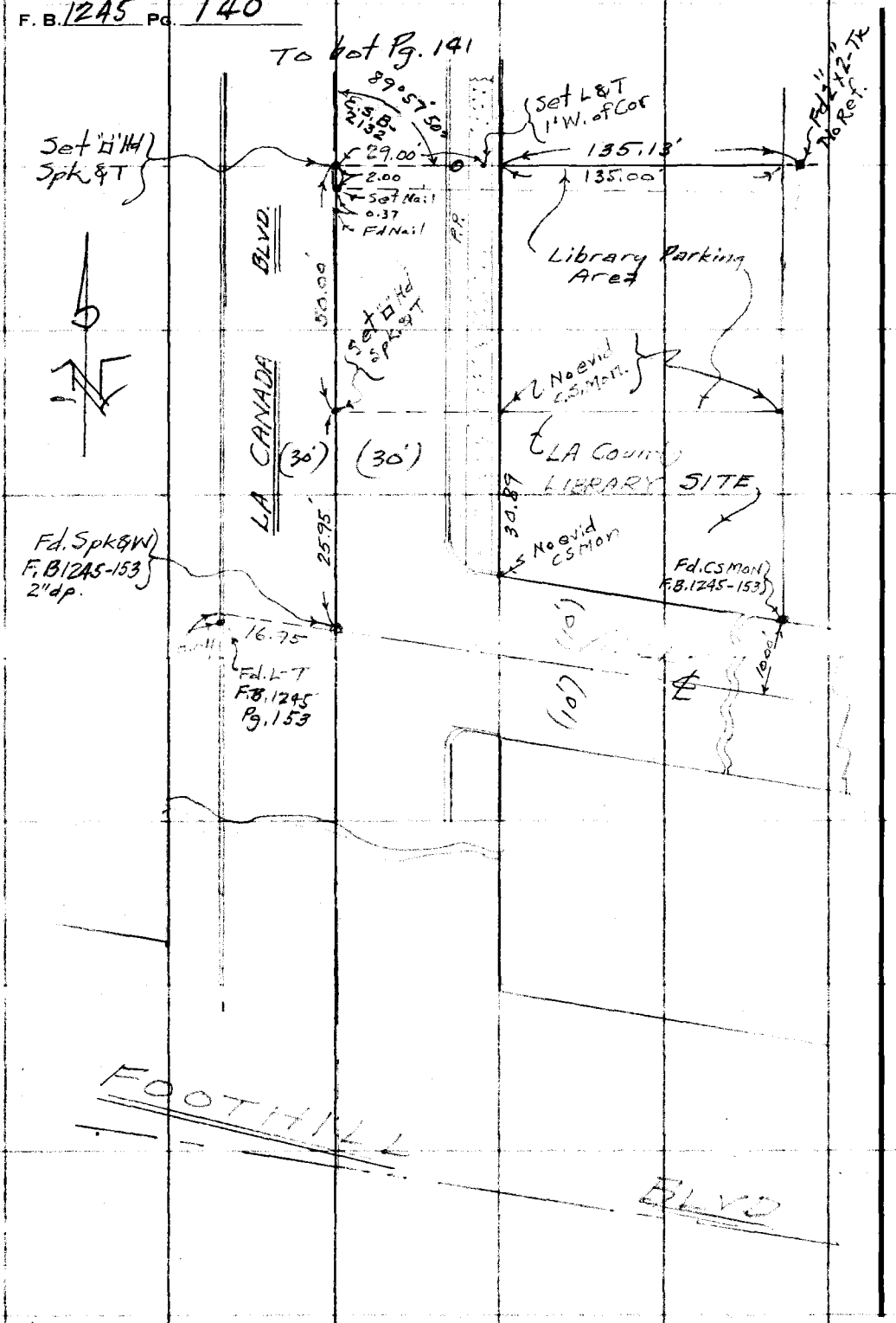

PLEASE RETURN TO
LOS ANGELES COUNTY ENGINEER
700 Los Angeles County Engineering Bldg.

Do not extend this side of this line.

Note: Any Additions or Changes on This Sheet Must be Made or Circled in Red Ink With Date and Name of Person Making Change.

Notes Ck'd by	Survey of La Canada Library
Map No.	JN 0814.17 Tape Std °F
Office Work	Surveyed by Wallace-Holstrom
Checked	Notes ECVL Date 12-18-57
Date	Indexed

F. B. 1245 PG. 141

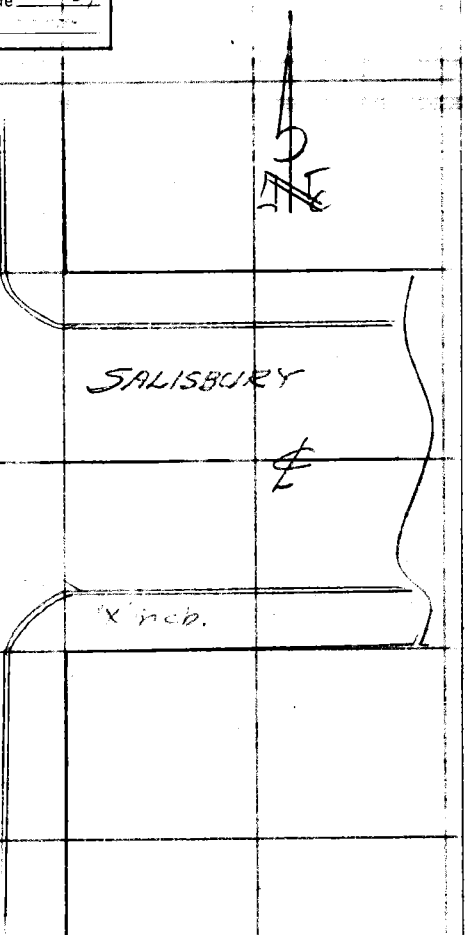

To Top Pg. 140

Note: Any Additions or Changes on This Sheet Must be Made or Circled in Red Ink With Date and Name of Person Making Change.

PLEASE RETURN TO
LOS ANGELES COUNTY ENGINEER
700 LOS ANGELES COUNTY ENGINEERING BLDG.

Do not extend this side of this line.

76F3095 S&E #247 1-56

PLEASE RETURN TO
LOS ANGELES COUNTY ENGINEER
700 LOS ANGELES COUNTY ENGINEERING BLDG.

Note: Any Additions or Changes on This Sheet Must be Made or Circled in Red Ink With Date and Name of Person Making Change.

Do not extend this side of this line.

F. B. 12205 Pg. 142

Notes Ck'd by GOSS	Survey of LA CANADA BRANCH [illegible]
Map No. B.D.F. 64-50	JN [illegible] Tape ____ Std ____ °F
Office Work T. M. ICHIEN	Surveyed by [illegible]
Checked GOSS	Notes ____ Date ____
Date [illegible]	Indexed [illegible] Johnson

F. B. ____ PG. 143

J.N. 0814.17

LA CANADA BRANCH LIBRARY
PARKING LOT

Note: Any Additions or Changes on This Sheet Must be Made or Circled in Red Ink With Date and Name of Person Making Change.

PLEASE RETURN TO
LOS ANGELES COUNTY ENGINEER
700 LOS ANGELES COUNTY ENGINEERING BLDG.

Do not extend this side of this line.

76F309S S&E #247 1-56

PLEASE RETURN TO
LOS ANGELES COUNTY ENGINEER
700 LOS ANGELES COUNTY ENGINEERING BLDG.

Note: Any Additions or Changes on This Sheet Must be Made or Circled in Red Ink With Date and Name of Person Making Change.

Do not extend this side of this line.

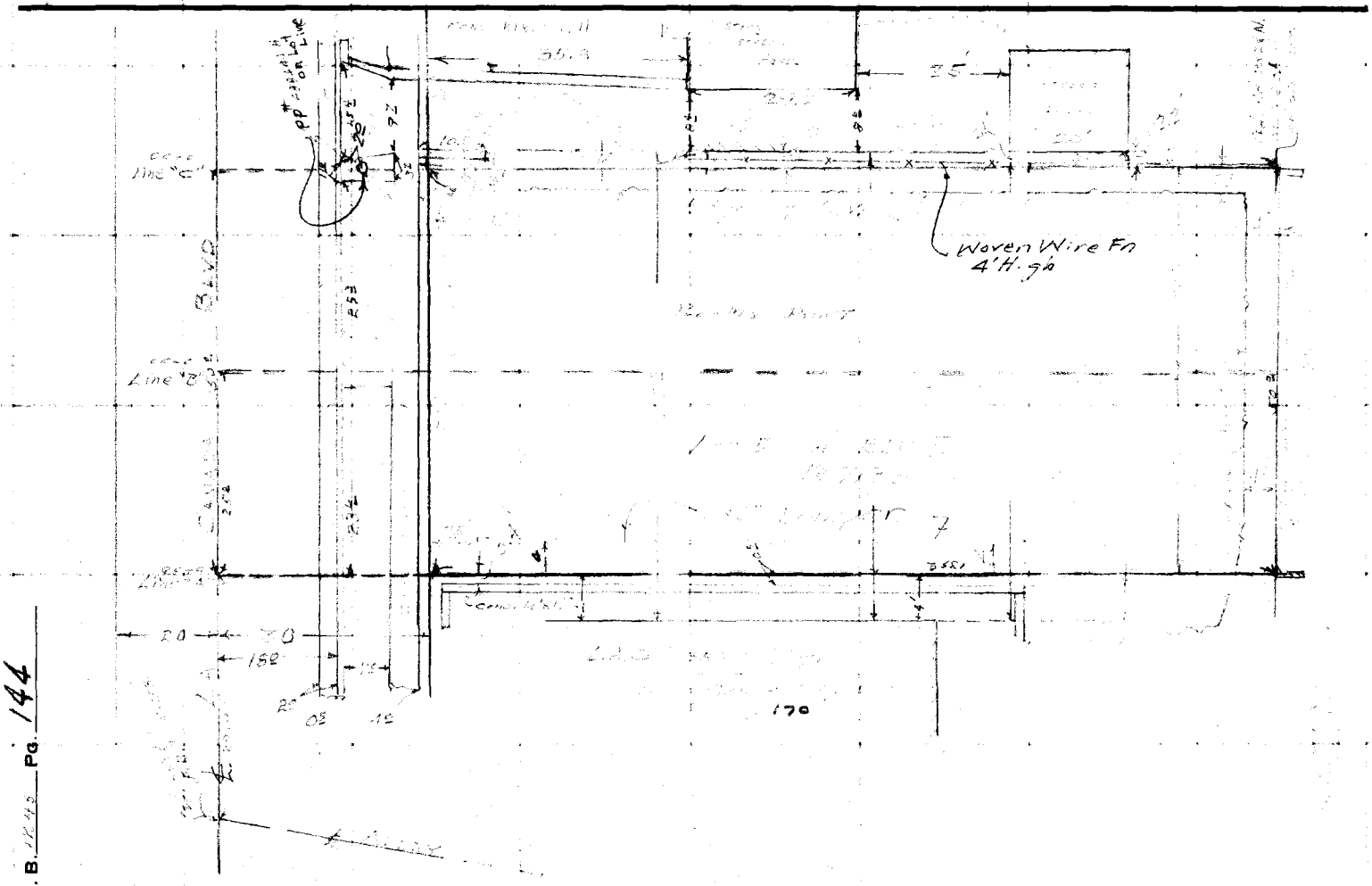

F.B. 12449 Pg. 144

76298 S & E #307—7-55

PLEASE RETURN TO

LOS ANGELES COUNTY ENGINEER

700 LOS ANGELES COUNTY ENGINEERING BLDG.

NOTE: ANY ADDITIONS OR CHANGES ON THIS SHEET MUST BE MADE OR CIRCLED IN RED INK, WITH DATE AND NAME OF PERSON MAKING CHANGE.

Do not extend notes this side of this line.

STATION	B. S.	H. I.	F. S.	ELEV.		

Profile Notes Red. Plotted J. M. ICHIEN Job No. Division No. F. B. Pg. 145

No. Date Survey of

X-Sec. Notes Chkd. Checked Survey by Notes

No. Date Date Map No. Andrew Johnson Date

F. B. Pg. 146 | Job No. | Division No. | Notes Red. | Plotted | T. M. ICHIEN | Profile

Survey of | Date | Date | No.

Survey by | Notes | Notes Chkd. | Checked | X-Sec.

Indexed L. C. Johnson | Date | Date | Date | No.

STATION	B. S.	H. I.	F. S.	ELEV.	

76298 S & E #307—7-55

PLEASE RETURN TO

LOS ANGELES COUNTY ENGINEER

700 Los Angeles County Engineering Bldg.

Do not extend notes this side of this line.

NOTE: ANY ADDITIONS OR CHANGES ON THIS SHEET MUST BE MADE OR CIRCLED IN RED INK, WITH DATE AND NAME OF PERSON MAKING CHANGE.

F. B. Pg. 148 Job No. Division No. Notes Red. Plotted T. M. ICHIEN Profile

Survey of Date Date No.

Survey by Notes Notes Chkd. Checked X-Sec.

Indexed C. Johnson Date Date Date No.

STATION	B. S.	H. I.	F. S.	ELEV.

76298 S & E #307—7-55

PLEASE RETURN TO

LOS ANGELES COUNTY ENGINEER

700 LOS ANGELES COUNTY ENGINEERING BLDG.

Do not extend notes this side of this line.

NOTE: ANY ADDITIONS OR CHANGES ON THIS SHEET MUST BE MADE OR CIRCLED IN RED INK, WITH DATE AND NAME OF PERSON MAKING CHANGE.

76298 S & E #307—7-55

PLEASE RETURN TO

LOS ANGELES COUNTY ENGINEER

700 LOS ANGELES COUNTY ENGINEERING BLDG.

NOTE: ANY ADDITIONS OR CHANGES ON THIS SHEET MUST BE MADE OR CIRCLED IN RED INK. WITH DATE AND NAME OF PERSON MAKING CHANGE.

Do not extend notes this side of this line.

STATION	B. S.	H. I.	F. S.	ELEV.		

Profile No.____ X-Sec. No.____

Notes Red.____ Date____ Notes Chkd.____ Date____

Plotted E. M. [illegible] Date____ Checked____ Date____

Job No.____ Survey of____ Survey by____ Notes____ Map No.____ Indexed Johnson

Division No.____ Date____ Date____

F. B.____ Pg. 147

76298 S & E #307—7-55

PLEASE RETURN TO

LOS ANGELES COUNTY ENGINEER

700 Los Angeles County Engineering Bldg.

NOTE: ANY ADDITIONS OR CHANGES ON THIS SHEET MUST BE MADE OR CIRCLED IN RED INK, WITH DATE AND NAME OF PERSON MAKING CHANGE.

Do not extend notes this side of this line.

STATION	B. S.	H. I.	F. S.	ELEV.		

F. B. Pg. 150 Job No. 23 Division No. 4 Notes Red. Plotted T. M. ICHIEN Profile

Survey of Date Date No. X-Sec.

Survey by Notes Notes Chkd. Checked

Indexed A. C. Johnson Date Date Date No.

76298 S & E #307—7-55

PLEASE RETURN TO

LOS ANGELES COUNTY ENGINEER

700 LOS ANGELES COUNTY ENGINEERING BLDG.

NOTE: ANY ADDITIONS OR CHANGES ON THIS SHEET MUST BE MADE OR CIRCLED IN RED INK, WITH DATE AND NAME OF PERSON MAKING CHANGE.

Do not extend notes this side of this line.

STATION	B. S.	H. I.	F. S.	ELEV.		

Profile Notes Red. _____ Plotted T. M. ICHIEN Job No. _____ Division No. _____ F. B. _____ PG. 144

No. _____ Date _____ Date _____ Survey of [illegible]

X-Sec. Notes Chkd. _____ Checked _____ Survey by [illegible] Notes _____ Date _____

No. _____ Date _____ Date _____ Map No. _____ Indexed Johnson Date _____

Notes Ck'd by K.R. McPh	Survey of La Canada [illegible]
Map No. B-2132	W. O. 8523 Tape No. 097 St'd 68 °F
Office Work Patz	Surveyed by [illegible]
Checked McPherson	Notes [illegible] Date [illegible]
Date Sept. '48	Indexed [illegible] Johnson 8-31-48

F. B. [illegible] PG. [illegible]

LA CANADA LIBRARY SITE
JN 8523

8-27-48
R.L. Wiley
E.F. English
L.V. Smith
M. Schmidtschein

55-28

C.S. B-2132
H.C. 55-28

Note: Any Additions or Changes on This Sheet Must be Made or Circled in Red Ink With Date and Name of Person Making Change.

Do not extend notes this side of this line.

RETURN TO
LOS ANGELES COUNTY SURVEYOR
700 HALL OF RECORDS

FORM 247 5M 11-46

F. B. 1245 PG. 152

RETURN TO
LOS ANGELES COUNTY SURVEYOR
700 HALL OF RECORDS

Do not extend notes this side of this line.

Note: Any Additions or Changes on This Sheet Must be Made or Circled in Red Ink With Date and Name of Person Making Change.

Notes Ck'd by K.R. McPh	Survey of La Canada Library
Map No. B-2132	W. O. 8123 Tape No. 092 St'd 68 °F
Office Work Rat 2	Surveyed by
Checked McPherson	Notes F.J.W. Date 8-[illegible]-48
Date Sept. '48	Indexed [illegible] Johnson

F. B. [illegible] PG. [illegible]

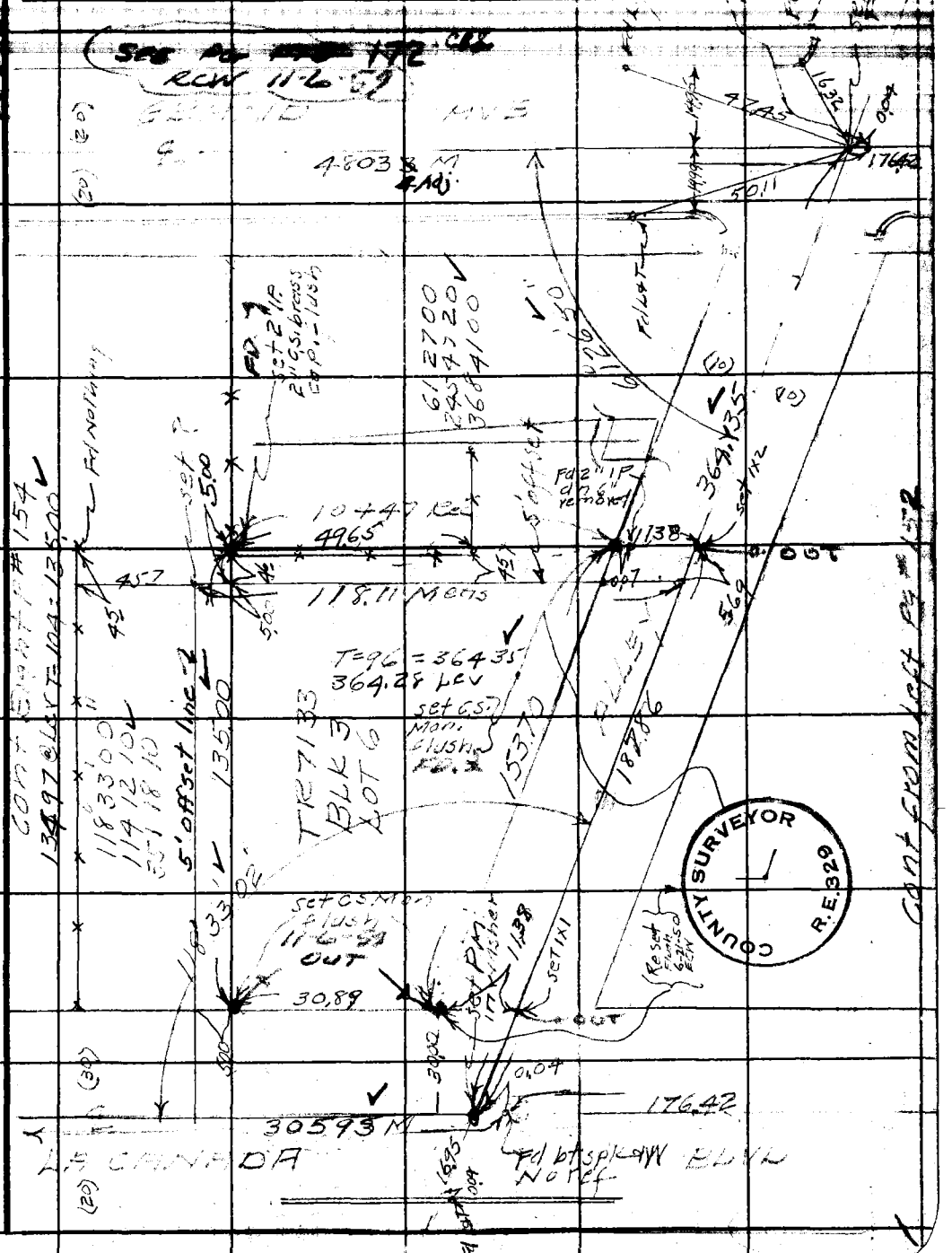

Note: Any Additions or Changes on This Sheet Must be Made or Circled in Red Ink With Date and Name of Person Making Change.

Do not extend notes this side of this line.

RETURN TO
LOS ANGELES COUNTY SURVEYOR
700 HALL OF RECORDS

FORM 247 5M 11-46

RETURN TO
LOS ANGELES COUNTY SURVEYOR
700 HALL OF RECORDS

Note: Any Additions or Changes on This Sheet Must Be Made or Circled in Red Ink With Date and Name of Person Making Change.

Do not extend notes this side of this line.

WS 51 - D-5

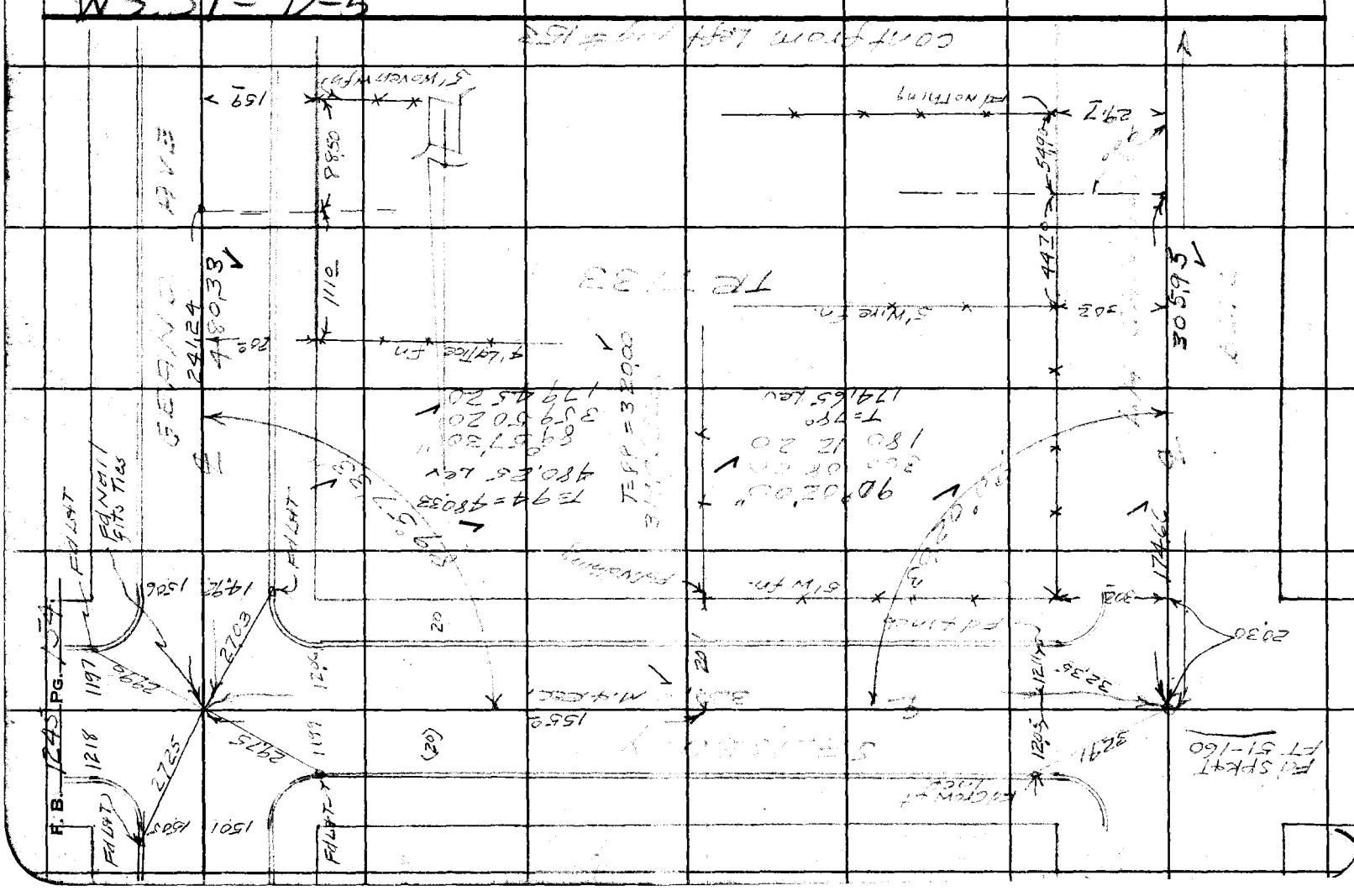

Notes Ct'd by	Survey of La Canada Library
Map No. B-2132	W. O. 2523 Tape No. St'd °F
Office Work Ratz	Surveyed by
Checked Miller	Notes Date 8-30-48
Date Sept '48	Indexed A. C. Johnson 9-10-48

F. B. 1245 Pg. 15

TOPOGRAPHY.
LA CANADA BRANCH LIBRARY.
JN 8523

8-30-48
R L Willey
E F English
L V Smith
M Sonnenschein.

Note: Any Additions or Changes on This Sheet Must be Made or Circled in Red Ink With Date and Name of Person Making Change.

Do not extend notes this side of this line.

RETURN TO
LOS ANGELES COUNTY SURVEYOR
700 HALL OF RECORDS

FORM 247 SM 11-46

RETURN TO
LOS ANGELES COUNTY SURVEYOR
700 HALL OF RECORDS

Note: Any Additions or Changes on This Sheet Must be Made or Circled in Red Ink With Date and Name of Person Making Change.

Do not extend notes this side of this line.

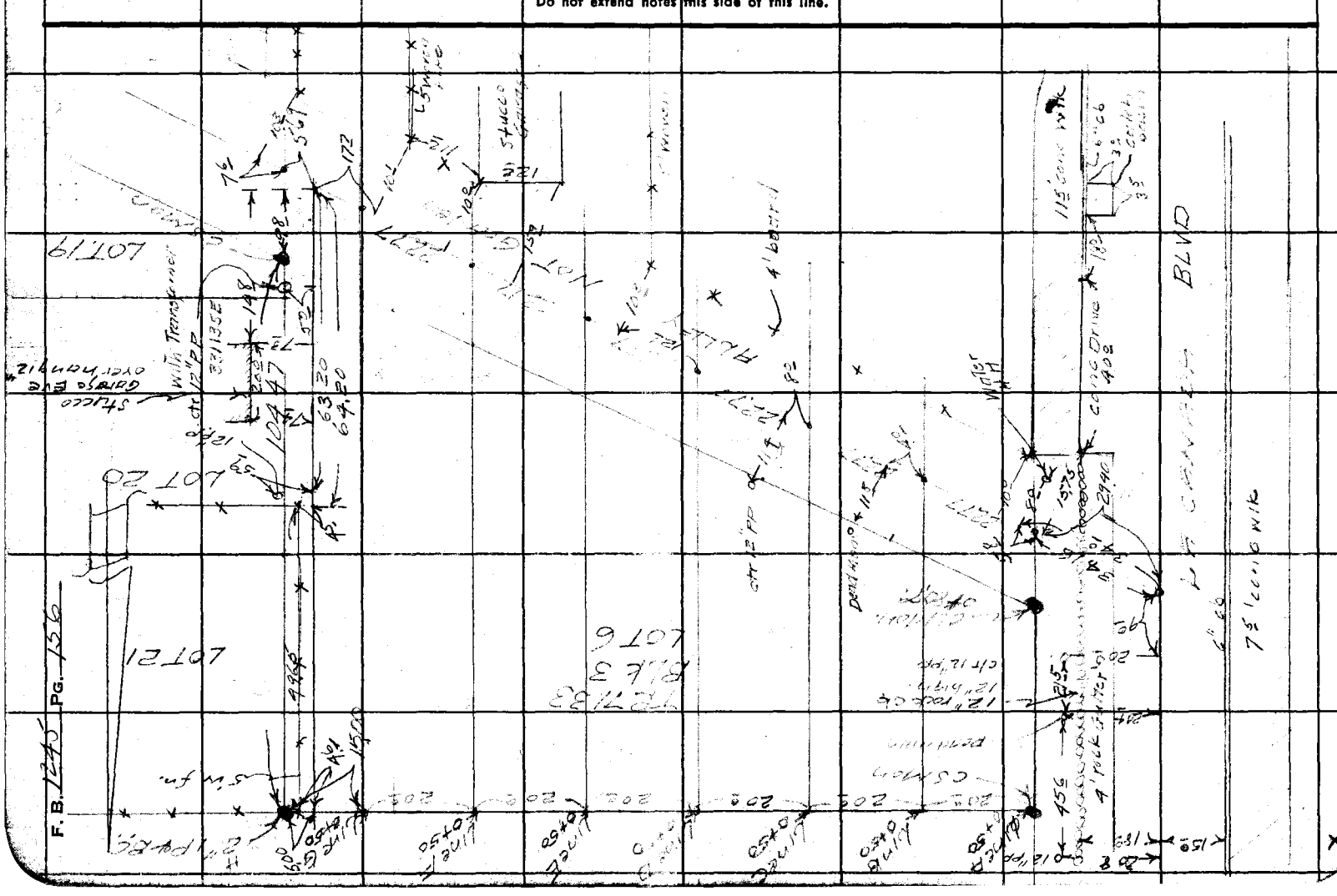

F. B. 1745 PG. 157

NOTES RED. _____ JOB NO. 8573 SURVEY OF La Canada Branch

DATE _____ SURVEY BY [illegible]

NOTES CHKD. _____ NOTES BY _____ DATE 9-8-48

DATE _____ INDEXED A. C. Johnson DATE _____

NOTE: ANY ADDITIONS OR CHANGES ON THIS SHEET MUST BE MADE OR CIRCLED IN RED INK, WITH DATE AND NAME OF PERSON MAKING CHANGE.

Do not extend notes this side of this line

PLEASE RETURN TO
LOS ANGELES COUNTY SURVEYOR
315 CIVIC CENTER BLDG.

B.M.	1ST RUN	DIFF.	2ND RUN	3RD RUN	ADJ. ELEV.	DESCRIPTION
						BENCH LEVELS & CROSS SECTION LA CANADA BRANCH LIBRARY SITE 9-8-48 R L Willey E F English L V Smith M Sonnenschein S. Whitecker

76S420 353 2M 3-48

FORM 35[illegible] 2M 3-48

PLEASE RETURN TO
LOS ANGELES COUNTY SURVEYOR
315 CIVIC CENTER BLDG.

NOTE: ANY ADDITIONS OR CHANGES ON THIS SHEET MUST BE MADE OR CIRCLED IN RED INK, WITH DATE AND NAME OF PERSON MAKING CHANGE.

Do not extend notes this side of this line

JOB NO. 8523 SURVEY OF La Cañada Blvd. etc
SURVEY BY R.L. Wilcox DATE 7-8-48
NOTES BY A. C. Johnson DATE
INDEXED
NOTES RED. DATE
NOTES CHKD. P.L.S. DATE 9/15/48

F. B. 1345 Pg. 158

B.M.	1ST RUN	DIFF.	2ND RUN	3RD RUN	ADJ. ELEV.	DESCRIPTION
#5	1432.445.				1432.445	BM #5 El. Dept. Co. 391-Y El: 1432.445 Set in E. Cb. of Inducing Fire
	0802		0.923	0.920		
T	1432.247.	-8.326	-8.320.	-8.320.	-8.320	[illegible]
	9.128		9.243	9.240		
I.P.	1423.119.				1424.125	
	1620		1.688			
A	1423.739.	-6.018.	-6.029.		-6.010.	
	7.638		7.705			
I.P.	1417.101.				1418.106.	
	1.542		1.422			
A	1418.641.	-4.673.	-4.672.		-4.675.	
	2.713		2.712			
BM #4 (2.00 ft. NE of BM #4)	1415.928.				1413.431	BM #4 El. 1413.44 Set in Top of Conc. Hdwl. [illegible] 6" W. of E. Face of Hdwl. [illegible]
	2.990		0.878	0.870		
T	1412.938.	-8.969.	-8.963.	-8.966.	-8.966.	
	9.778		9.841	9.770		
I.P.	1404.857.				1401.465.	
	1.582		1.410			
A	1406.041.	-6.034.	-6.036.		-6.034.	
	7.616		7.744			
I.P.	1398.425.				1398.431.	
	1.292		1.376			
A	1399.717.	-7.209.	-7.205.		-7.209.	
	8.501		8.584			
I.P.	1391.216.				1391.222.	
	0.985		0.885			
A	1392.201.	-8.003	-8.003		-8.008.	
	8.988		8.882			
I.P.	1383.213.				1383.219.	

76S420 353 2[illegible]-48

PLEASE RETURN TO
LOS ANGELES COUNTY SURVEYOR
315 CIVIC CENTER BLDG.

NOTE: ANY ADDITIONS OR CHANGES ON THIS SHEET MUST BE MADE OR CIRCLED IN RED INK, WITH DATE AND NAME OF PERSON MAKING CHANGE.

Do not extend notes this side of this line

B.M.	1ST RUN	DIFF.	2ND RUN	3RD RUN	ADJ. ELEV.	DESCRIPTION
T.P.	1383.213				1383.219	
	0.969		1.028			
⊼	1384.182	-7.581	-7.582		-7.581	
	5.550		8.610			
T.P.	1375.632				1375.638	
	0.788		0.922			
⊼	1376.420	-6.602	-6.601		-6.602	
	7.390		7.523			
T.P.	1369.030				1369.036	
	1.445		1.550	1.4[illegible]		
⊼	1370.475	-1.825	-1.832	1.830	-1.821	
set	3.270		3.382	3.3[illegible]		Set B.M. ?
B.M. ?	1367.205				1367.205	Foothill Blvd & La Canada [illegible]
						Set ot spk in S Co La Canada Ave 164
						N + 18' E. ± Int. 4' N. of N end Catch

NOTES RED. ____ JOB NO. ____ SURVEY OF ____
DATE ____ SURVEY BY ____
NOTES CHKD. P.L.S. NOTES BY ____ DATE ____
DATE 9/12/47 INDEXED A. C. Johnson DATE ____

F. B. 1245 PG. 159

F. B. 1245 PG. 160

JOB NO. ______ SURVEY OF ______ NOTES RED. ______

SURVEY BY ______ DATE ______

NOTES BY ______ DATE ______ NOTES CHKD. ______

INDEXED ______ DATE ______ DATE ______

B.M.	1ST RUN	DIFF.	2ND RUN	3RD RUN	ADJ. ELEV.	DESCRIPTION

Do not extend notes this side of this line

FORM 353 2M 3-48

PLEASE RETURN TO
LOS ANGELES COUNTY SURVEYOR
315 CIVIC CENTER BLDG.

NOTE: ANY ADDITIONS OR CHANGES ON THIS SHEET MUST BE MADE OR CIRCLED IN RED INK, WITH DATE AND NAME OF PERSON MAKING CHANGE.

FORM 307 10M 10-46

PLEASE RETURN TO
LOS ANGELES COUNTY SURVEYOR
700 HALL OF RECORDS

NOTE: ANY ADDITIONS OR CHANGES ON THIS SHEET MUST BE MADE OR CIRCLED IN RED INK, WITH DATE AND NAME OF PERSON MAKING CHANGE.

Do not extend notes this side of this line.

STATION	B. S.	H. I.	F. S.	ELEV.		
		X SECTIONS FOR LA CANADA BRANCH LIBRARY SITE				
BM #2	12120	1379.325		1367.205	BM #2 EL 1367.205 FB 1245-157 Foothill Blvd	
A Line 0+00			1 0	1378 3	Top bnk	
7 R			1 2	1378.1	Top brk	
13 L R			4 0	1375.3	bot " Gut	
16 0 R			3 42	1375.91	Edge pvmt	
30 R			2 89	1376.44	crown "	
44 5 R			3 28	1376.05	Gut in drive way	
52 5 R			3.24	1376.08	back conc wlk	
0+20 A Line			2 5	1376.8		
9 2 R			2 7	1376.6	T bnk	
12 2 R			5 5	1373.8	"	
17 2 R			4.55	1374 78	edge pvmt	
30 2 R			4 11	1375 22	crown	
44 5 R			4 56	1374 77	Gut in Drive way	
52 5 R			4 22	1375 11	back conc wlk	
0+40 A Line			4 0	1375 3		
9 2 R			4 1	1375 2	T brk	
13 3 R			6 7	1372 6	Gut.	

Profile No. X-Sec. No. Notes Red Date Plotted Date Job No. 8523 Division No. F.B. 1295 PG. 161
Notes Chkd. P.L.S. Date 9-13-48 Checked H.D.H. Date 9-13-48 Survey of Survey by Notes BLW Date 9-8-48
Map No. B-2123 Andrew Johnson Date

FORM 307 10M 10-46

PLEASE RETURN TO
LOS ANGELES COUNTY SURVEYOR
700 HALL OF RECORDS

NOTE: ANY ADDITIONS OR CHANGES ON THIS SHEET MUST BE MADE OR CIRCLED IN RED INK, WITH DATE AND NAME OF PERSON MAKING CHANGE.

Do not extend notes this side of this line.

STATION	B. S.	H. I.	F. S.	ELEV.		
0+40 A Line						
16 5 R		1379.325	5 89	1373 44	edge pvmt	
30 R			5 47	1373 86	crown "	
44 2 R			5 90	1373 43	bot Cb	
" R			5 10	1374 23	Top "	
52 5 R			5 1	1374 2	[illegible]	
0+50 A Line	4.633	1379.310	4 65	1374.75	NW Cor Lot 6 Top C.S. Mon.	
88			4 4	1374 9	Top bank	
136			7 2	1371 6	bot " [illegible]	
16 5 R			6 7	1372 61	edge pvmt	
30 2 R			6 [illegible]	1373 11	crown "	
44 2 R			6 [illegible]	1372 73	bot cb	
" R			5 [illegible]	1373 46	Top "	
52 5 R			5 [illegible]	137[illegible] 6	[illegible]	
0+65 A Line			5 3	137[illegible]		
05 R			5 8	137[illegible] 5	Top bnk	
138 R			8 8	1370 5	bot " [illegible]	
16 5 R			7 5[illegible]	1371 12	edge pvmt	
30 2 R			7 6[illegible]	137[illegible] 29	crown "	
44 2 R			7 45	137[illegible] 86	bot cb	
" R			6 63	1372 68	Top "	
52 5 R			6 6	1372 7	back walk	

F.B. 1245 PG. 162

Job No. 8523 Division No. Notes Red. Plotted Profile

Survey of La Canada Library Site Date Date No. X-Sec.

Survey by R.L. Wiley Notes R.L.W. Notes Chkd. P.L.S. Checked H.D.H.

Indexed A. C. Johnson Date Date 9/13/48 Date 9-13-48 No.

FORM 307 10M 10-46

PLEASE RETURN TO
LOS ANGELES COUNTY SURVEYOR
700 HALL OF RECORDS

NOTE: ANY ADDITIONS OR CHANGES ON THIS SHEET MUST BE MADE OR CIRCLED IN RED INK, WITH DATE AND NAME OF PERSON MAKING CHANGE.

Do not extend notes this side of this line.

STATION	B. S.	H. I.	F. S.	ELEV.		
		1379310			New C.S.M.H. El. 1371.026 E&W	
0+00.89	6.52	1379.41	6.42	1372.89	SW cor Lot C.S.M.H.	
7 ± R			6 ±	1373.2	Top bank	
13 ± R			9 5	1369.9	bot "	
17 ± R			8 84	1370.57	edge grass	
30 ± R			9 25	1371.1	edge "	
49 ± R			8 62	1370.7	bot "	
" R			7 25	1371.6	Top "	
52 ± R			7 ±	1371.?	back walk	
1+02 R Alum			7 2	1373.2	Top bank of Lot	
1+05 R Alum			9 7	1369.?		
12 ± R			9 16	1369.43	Tcb	
12 ± R			10 52	1368.82	"	
30 ± R			9 50	1369.91	Crown pvmt	
49 ± R			10 22	1368.3	bcb	
			9 18	1372.23	Tcb	
52 ± R			9 2	1370.4	back walk	
1+25			10.76	1368.63	c/l service 5th Ave	
49 R			10 81	1368.56	c/l walk	
12 ±			11 32	1367.53	c/l entrance drive	1.04
30 R			10 78	1368.63	Crown pvmt	
49 ± R			11 36	1369.05	bt cb	
			10 50	1368.91		

Profile Notes Red _____ Plotted Batz Job No. 5186 Division No. _____ F.B. 1998 PG. 1/23

No. _____ Date _____ Survey of _____ Notes _____ Date 9-1-48

X-Sec. Notes Chkd P.L.S. Checked H.D.M. Survey by _____ Date 9-1-48

No. _____ Date 9/13/48 Date 9-13-48 Map No. B-242 Andrew Jameson Date _____

FORM 307 10M 10-46

PLEASE RETURN TO
LOS ANGELES COUNTY SURVEYOR
700 HALL OF RECORDS

NOTE: ANY ADDITIONS OR CHANGES ON THIS SHEET MUST BE MADE OR CIRCLED IN RED INK, WITH DATE AND NAME OF PERSON MAKING CHANGE.

Do not extend notes this side of this line.

STATION	B. S.	H. I.	F. S.	ELEV.		
443 E		1379.410	10 50	1368.9	Top cb	
525 E			10 4	1369.0	back Wk	
0+00 B Line			1 2	1378.2		
0+50 "			4 4	1375.0	N Line Lot	
0+70 "			5 7	1373.7		
0+90 "			7 2	1372.4		
1+11 S "			8 2	137[illegible]	Top bnk	
1+15 S "			10 2	1369.[illegible]	bot "	
1+35 S "			11.88	1367.53	in service Sta. [illegible]	
0+00 C Line			1 7	1377.7		
0+50 "			4 3	137[illegible].2	N Line Lot	
0+70 "			5 6	137[illegible]		
0+90 "			7 2	137[illegible].2		
1+2[illegible] "			9 2	137[illegible].2	Top bnk	
1+2[illegible]			10 [illegible]	1369.03	bot bnk	
1+40 S			12 40	1367.0	in service Stay and	
0+00 D Line			1 4	137[illegible]		
0+50 "			4 4	137[illegible]	N Line Lot	
0+70 "			5 7	137[illegible]		
0+90 "			7 1	1372[illegible]		
1+10 "			8 5	137[illegible]		

Profile
Survey of La Cañada Branch Library Site Job No. 8523 Division No. Notes Red. Plotted No.
Survey by [illegible] Notes [illegible] Date Date X-Sec.
Indexed A. C. Johnson Date Notes Chkd. P.L.S. Checked H.D.H. No.
Date 9/13/48 Date 9-13-48
B 12A0 PG. 164

FORM 307 10M 10-46

PLEASE RETURN TO
LOS ANGELES COUNTY SURVEYOR
700 HALL OF RECORDS

NOTE: ANY ADDITIONS OR CHANGES ON THIS SHEET MUST BE MADE OR CIRCLED IN RED INK, WITH DATE AND NAME OF PERSON MAKING CHANGE.

Do not extend notes this side of this line.

STATION	B. S.	H. I.	F. S.	ELEV.		
1+34 D Line	1379.410		10 4	1369.0	Top bnk	
1+37 "			10 68	1368.73	bot "	
1+57			12 35	1367.06	Service Stand	
0+00 E Line			2 0	1377.4		
0+50 "			4 9	1374.5	N Line Lot	
0+10			6 3	1373.1		
0+20			7 5	1371.9		
1+20 "			8 7	1370.7		
1+40			10 2	1369.2		
1+50			11 2	1368.2		
0+00 F Line			2 2	1377.2		
0+50 "			5 2	1374.2	N Line Lot.	
0+70 "			6 1	1373.3		
[illegible]			7 4	1372.0		
[illegible]			8 5	1370.9		
1+30			9 [illegible]	1369.5		
1+50 "			11 2	1368.3		
1+50			11 5	1367.9	[illegible]	
0+00 F Line			1 7	1377 ~~1367~~.7		
15 L			1 5	1377 ~~1367~~.9		
65 L			1 5	1377 ~~1367~~.9		

Profile Notes Red ____ Plotted Patz Job No. [illegible] Division No. ____ F.B. 12.45 PG. 165

No. ____ Date ____ Date ____ Survey of ____

X-Sec. Notes Chkd R.L.S. Checked H. Dirt Survey by [illegible] Notes [illegible] Date [illegible]

No. ____ Date [illegible] Date 9-13-48 Map No. B-252 Made [illegible] Johnson Date ____

FORM 307 10M 10-46

PLEASE RETURN TO
LOS ANGELES COUNTY SURVEYOR
700 HALL OF RECORDS

NOTE: ANY ADDITIONS OR CHANGES ON THIS SHEET MUST BE MADE OR CIRCLED IN RED INK, WITH DATE AND NAME OF PERSON MAKING CHANGE.

Do not extend notes this side of this line.

F.B. 125 PG. 166 | Job No 8523 Division No. | Notes Red. | Plotted | Profile
Survey of Los Angeles County Surveyor's Office | Date | No.
Survey by Eckley Notes Eckley | Notes Chkd. P.L.S. Checked M.D.H. | Date | X-Sec.
Indexed C. Johnson Date | Date 2/12/48 Date 9-13-48 | No.

STATION	B. S.	H. I.	F. S.	ELEV.		
0+50 Q Line		1378.4	1.9	1376.5		
14 ± L "			9.8	1368.6		
15 L "	4.90	1373.25	5.0	1368.3	NE Cor Lot 21	with brass tag
36 ± L "			5.3	1368.0		
0+70 "			5.6	1367.7		
14.9 L "			5.8	1367.5	Tank	
15 ± L "			5.9	1367.4	10 " E Line Lot	
69 L "			5.5	1367.8		
0+90 "			6.1	1367.2		
15 ± L "			7.5	1365.8		
25 L "			6.9	1366.4		
1+10 "			8.1	1367.2		
15 L			8.1	1367.2	E Line Lot	
65 ± "			5.3	1370.0		
1+30 "			9.4	1366.9	E Line Lot	
15 L "			9.8	1367.3		
1+54.7 "			11.2	1366.9	~~S.E. Cor Lot~~	
15 L "	± 50	1375.15	10.61	1364.5	SE Cor Lot	
1+65 ± "			7.3	1367.8	± ALL	
275 L			8.1	1367.0	SEly on ℄ Alley 27	
50 L			9.0	1366.1	" " " " 50	

FORM 307 10M 10-46

PLEASE RETURN TO
LOS ANGELES COUNTY SURVEYOR
700 HALL OF RECORDS

NOTE: ANY ADDITIONS OR CHANGES ON THIS SHEET MUST BE MADE OR CIRCLED IN RED INK, WITH DATE AND NAME OF PERSON MAKING CHANGE.

Do not extend notes this side of this line.

STATION	B. S.	H. I.	F. S.	ELEV.		
1+65.85		1375.15	70.8	1364.4	130' S. Ely on ℄ Alley	
[illegible]			14.8	1360.4	[illegible] " "	Int ℄ Alley & W Gut Gr
1+78.9			8.9	1365.2		
2+15.9			9.1	1366.1		
BM [illegible]			7.9[illegible]	1367.20	[illegible]	
			9.78	1365.3	Gut at catch basin E Cb La Cañada Ave.	

Profile No. ____ Notes Red ____ Plotted Rotz Job No. 8543 Division No. ____ F.B. 1205 PG. 1[illegible]

X-Sec. No. ____ Date ____ Date ____ Survey of ____ Date ____

Notes Chkd P.L.S. Checked H.D.H. Survey by [illegible] Notes [illegible] Date 4-8-40

Date 9/12/43 Date 9-13-43 Map No. B-332 Updated Johnson Date ____

F.B. 125 PG. 168

Job No. _____ Division No. _____ Notes Red. _____ Plotted _____ Profile

Survey of _____ Date _____ Date _____ No. _____

Survey by _____ Notes _____ Notes Chkd. _____ Checked _____ X-Sec.

Indexed _____ Date _____ Date _____ Date _____ No. _____

FORM 307 10M 10-46

PLEASE RETURN TO

LOS ANGELES COUNTY SURVEYOR

700 HALL OF RECORDS

NOTE: ANY ADDITIONS OR CHANGES ON THIS SHEET MUST BE MADE OR CIRCLED IN RED INK, WITH DATE AND NAME OF PERSON MAKING CHANGE.

Do not extend notes this side of this line.

STATION	B. S.	H. I.	F. S.	ELEV.	

Notes Ck'd by	Survey of LA CANADA LIBRARY
Map No. C S B-2132	W. O. 0186 Tape No. St'd. °F
Office Work L. D. 7-7-50	Surveyed by VIALPANDO
Checked	Notes Date 6-[illegible]-50
Date	Indexed A. C. Johnson 6-14-50

F. B. 121 PG. 129

J.N. 0186

LA CANADA LIBRARY

PLOT PLAN

Note: Any Additions or Changes of This Sheet Must be Made or Circled in Red Ink With Date and Name of Person Making Change.

Do not extend notes this side of this line.

RETURN TO
LOS ANGELES COUNTY SURVEYOR
726 LOS ANGELES COUNTY
ENGINEERING BLDG.

76F3095 247 10M 1-49

F. B. 1245 Pg. 170

(F2 154 Blank)

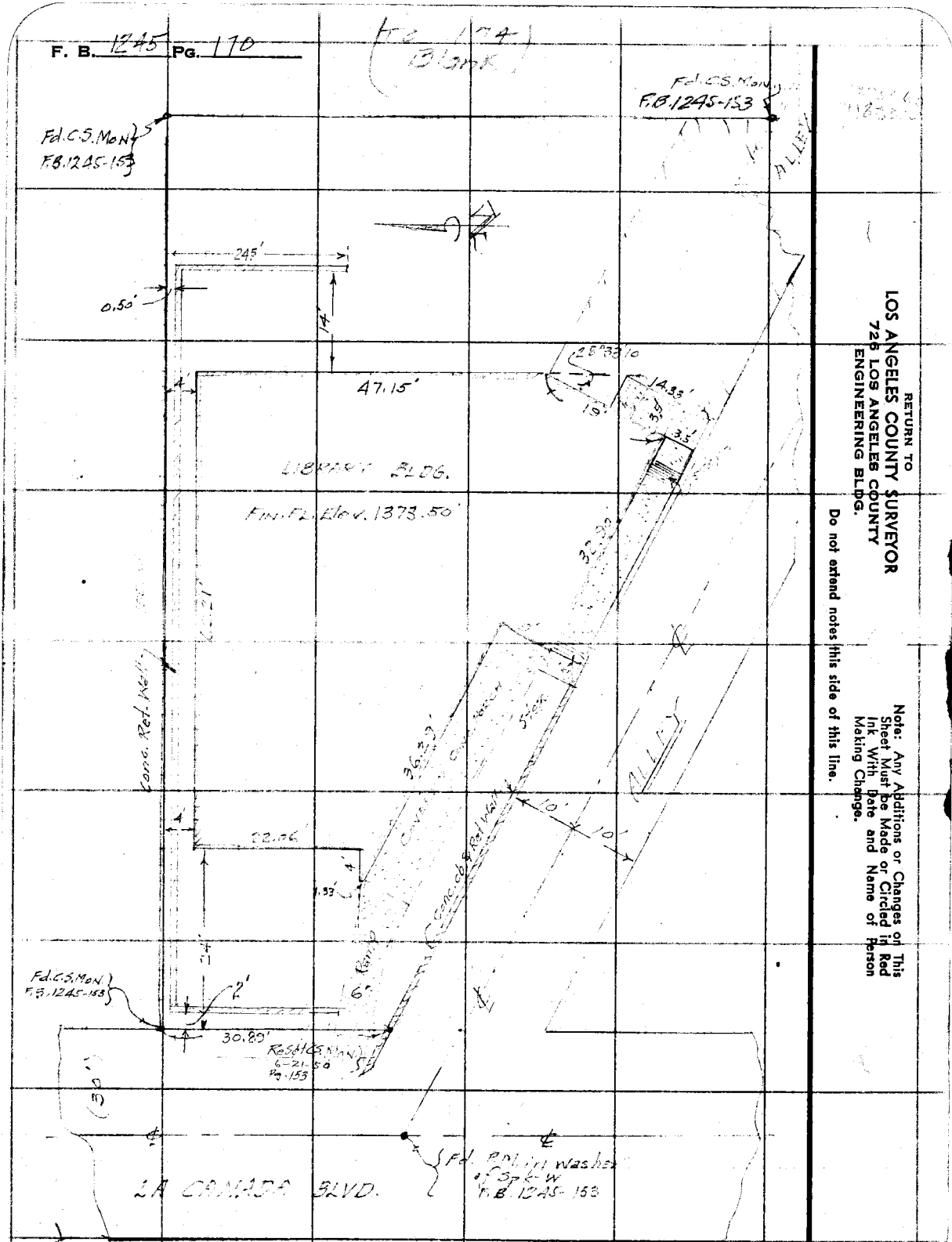

RETURN TO
LOS ANGELES COUNTY SURVEYOR
726 LOS ANGELES COUNTY
ENGINEERING BLDG.

Do not extend notes this side of this line.

Note: Any Additions or Changes on This Sheet Must be Made or Circled in Red Ink With Date and Name of Person Making Change.

Notes Ck'd by	Survey of LA CANADA LIBRARY
Map No.	JN 0047.06 Tape 0105 Std 68 °F
Office Work	Surveyed by [illegible]
Checked	Notes R.C.W. Date 11-5-59
Date	Indexed [illegible] 11-10-59

F. B. 1245 PG. ~~173~~ 171

LA CANADA LIBRARY
TOPO CONTROL
J.N. 0047.06
11-5-59

R.C. WILSON CH
[illegible] JR. [illegible]
K.R. ST JOHN H.C.
C.H. [illegible] R.C.

Note: Any Additions or Changes on This Sheet Must be Made or Circled in Red Ink With Date and Name of Person Making Change.

PLEASE RETURN TO
LOS ANGELES COUNTY ENGINEER
700 LOS ANGELES COUNTY ENGINEERING BLDG.

Do not extend this side of this line.

76F309S S&E #247 1-56

F. B. 1295 PG. 172
174

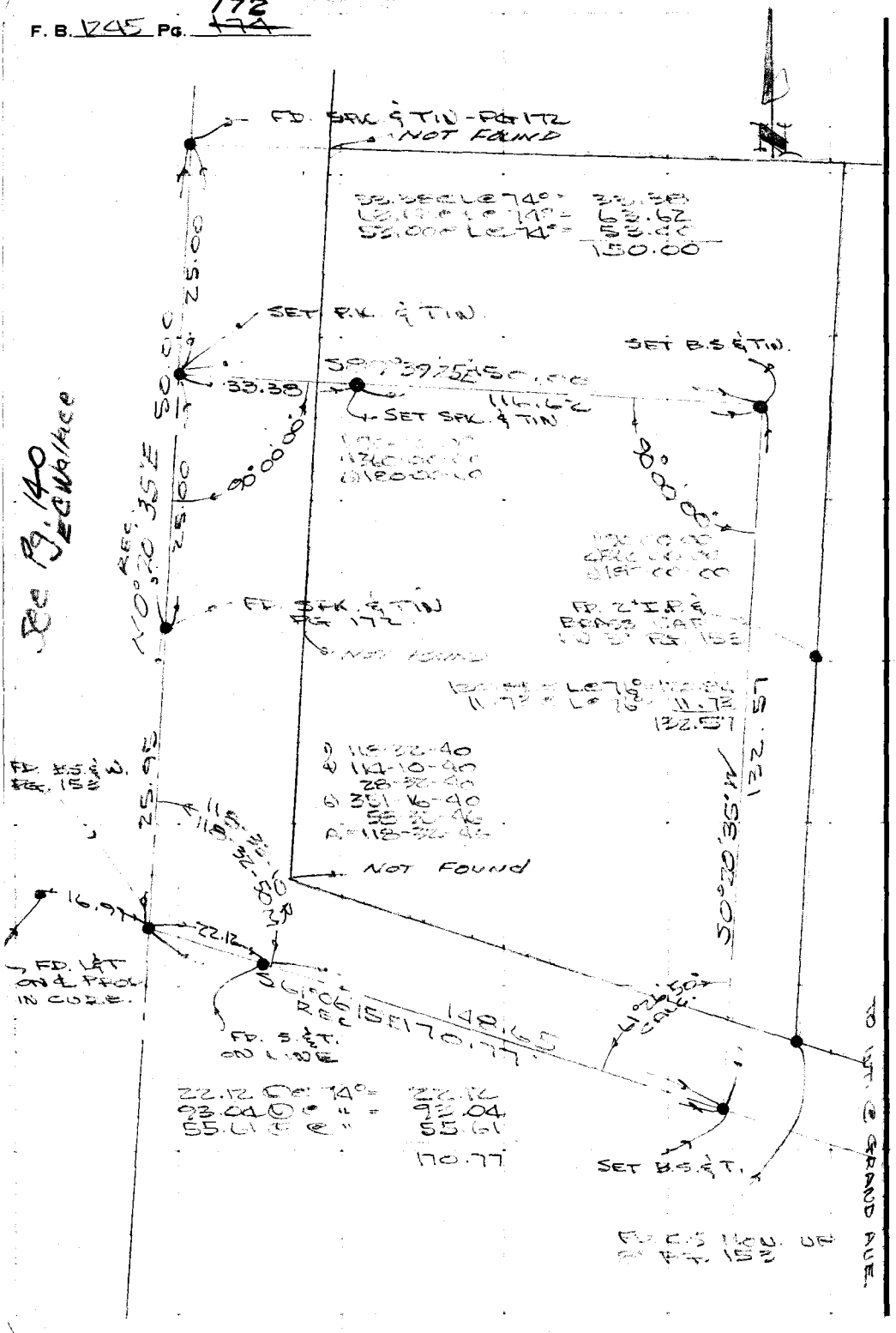

PLEASE RETURN TO
LOS ANGELES COUNTY ENGINEER
700 LOS ANGELES COUNTY ENGINEERING BLDG.

Note: Any Additions or Changes on This Sheet Must be Made or Circled in Red Ink With Date and Name of Person Making Change.

Do not extend this side of this line.

Notes Ck'd by	Survey of La Canada Br. Library
Map No.	JN 0814.29 Tape Std °F
Office Work	Surveyed by [illegible]
Checked	Notes Curtis Date [illegible]
Date	Indexed [illegible] AUG 1 '50

F. B. 1245 PG. 173

JN, 0814.29
La Canada Br. Library
Parking Location
&
Etc.

Curtis
Burkholder
Yasui
Manley.

Note: Any Additions or Changes on This Sheet Must be Made or Circled in Red Ink With Date and Name of Person Making Change.

Do not extend notes this side of this line.

RETURN TO
LOS ANGELES COUNTY ENGINEER
700 LOS ANGELES COUNTY ENGINEERING BLDG.

763095 CE #247—7-53

RETURN TO
LOS ANGELES COUNTY ENGINEER
700 LOS ANGELES COUNTY ENGINEERING BLDG.

Note: Any Additions or Changes on This Sheet Must be Made or Circled in Red Ink With Date and Name of Person Making Change.

Do not extend notes this side of this line.

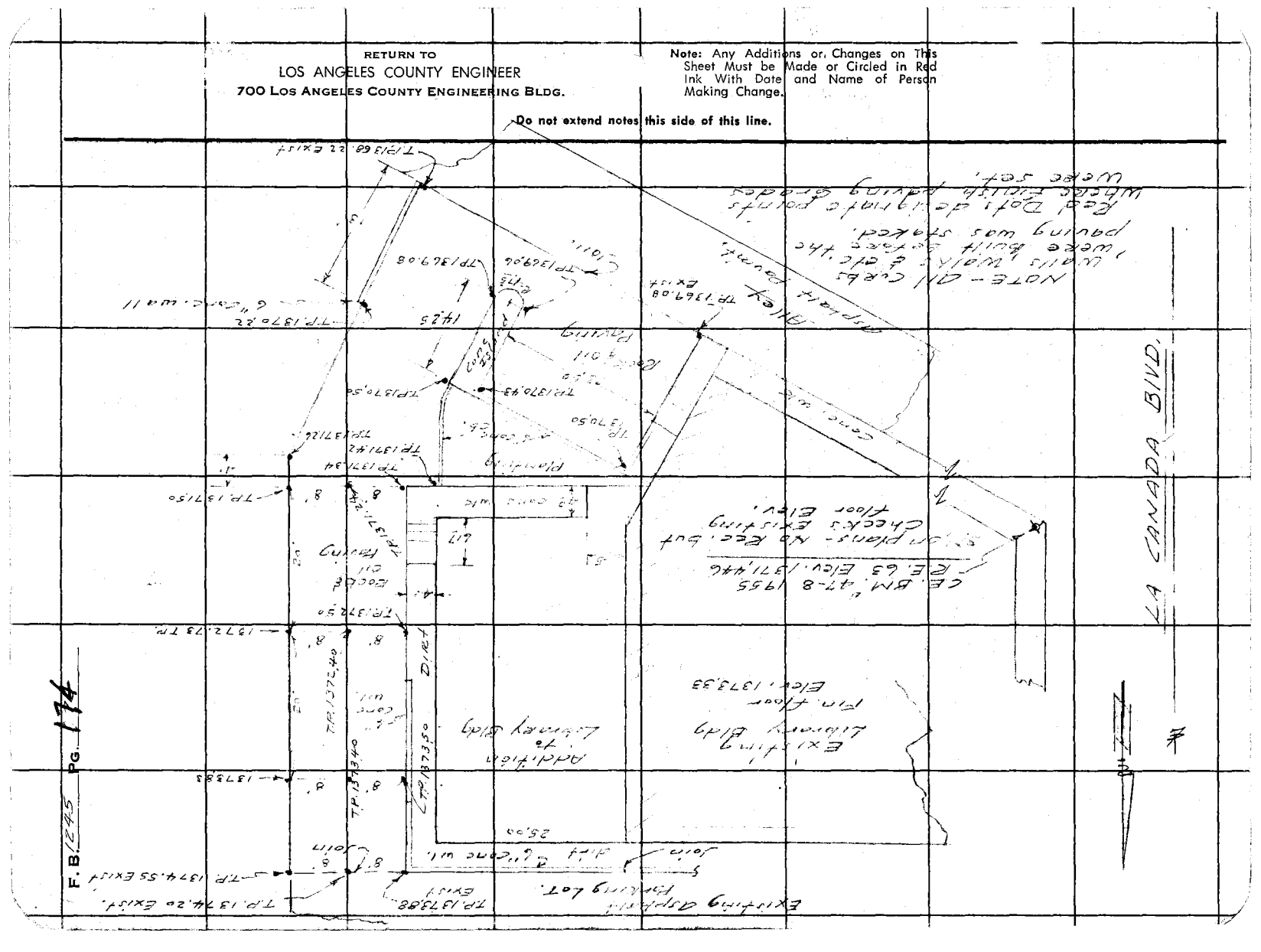

Notes Ck'd by KRM.	Survey of Willowbrook Branch Library Site
Map No. B-2142	W. O. 8527 Tape No. 097 St'd 68 °F
Office Work Ratz	Surveyed by R.L. Willey
Checked D.M. Finley	Notes " Date 10-22-48
Date Nov. 1948	Indexed A. C. Johnson 10-27-48

F. B. [illegible] PG. [illegible]

SURVEY

WILLOWBROOK BRANCH

LIBRARY SITE

JN 8527

10-21-48
R.L. Willey
E.F. English
CT Nowacki
N Sonnenschein

H.C. 56-8
C.S.B-2142.

56-8

Note: Any Additions or Changes on This Sheet Must be Made or Circled in Red Ink With Date and Name of Person Making Change.

Do not extend notes this side of this line.

RETURN TO
LOS ANGELES COUNTY SURVEYOR
700 HALL OF RECORDS

FORM 247 5M 11-46

RETURN TO
LOS ANGELES COUNTY SURVEYOR
700 HALL OF RECORDS

Note: Any Additions or Changes on This Sheet Must Be Made or Circled in Red Ink With Date and Name of Person Making Change.

Do not extend notes this side of this line.

WS 26-D-2

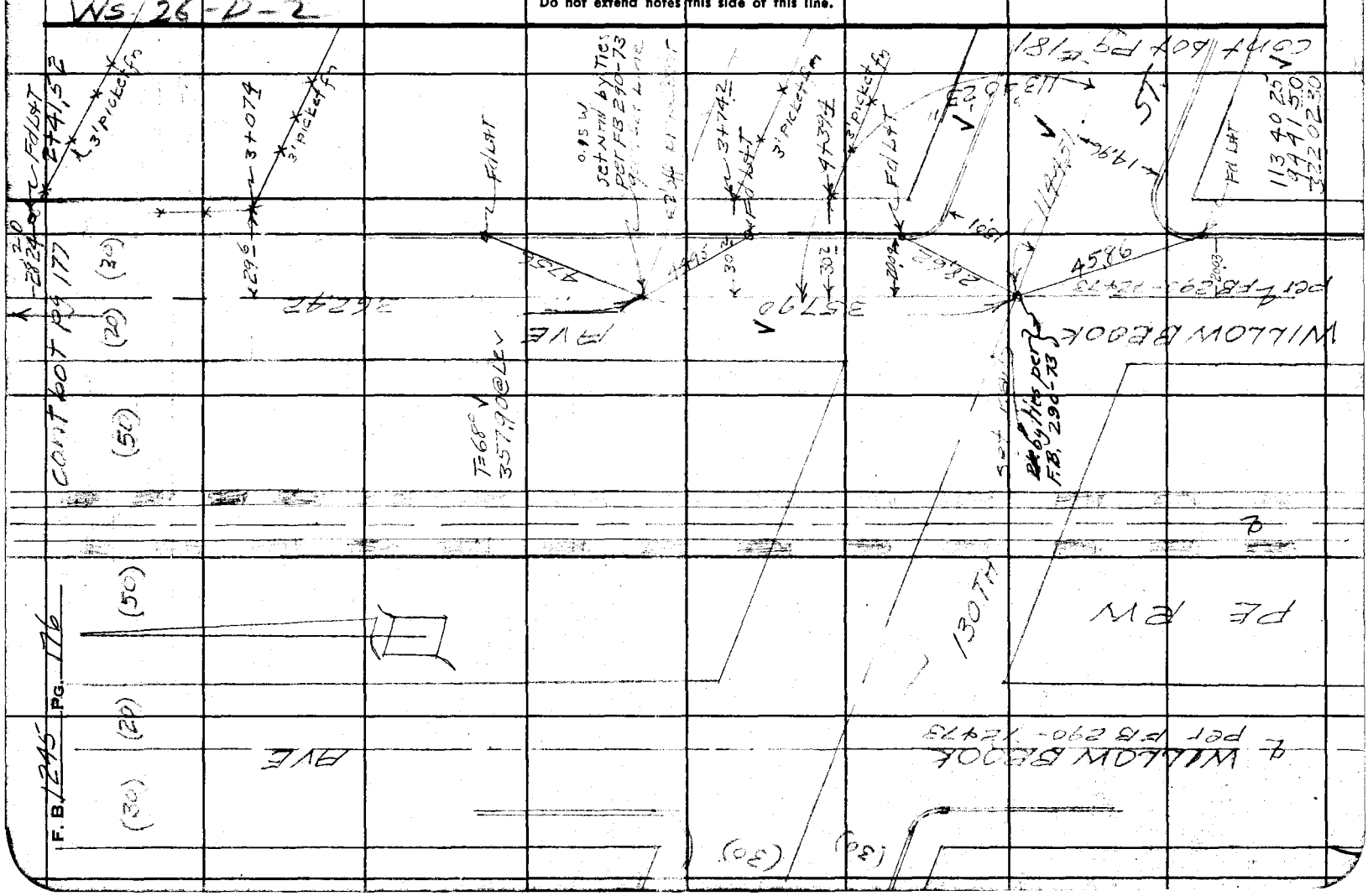

Willowbrook branch

Notes Ck'd by KRM.	Survey of Library Site
Map No. B-2142	W. O. [illegible] Tape No. [illegible] St'd [illegible] °F
Office Work Ratz	Surveyed by [illegible]
Checked D. M. Finley	Notes [illegible] Date [illegible]
Date Nov 1948	Indexed A. C. Johnson

F. B. 1245 PG. 177

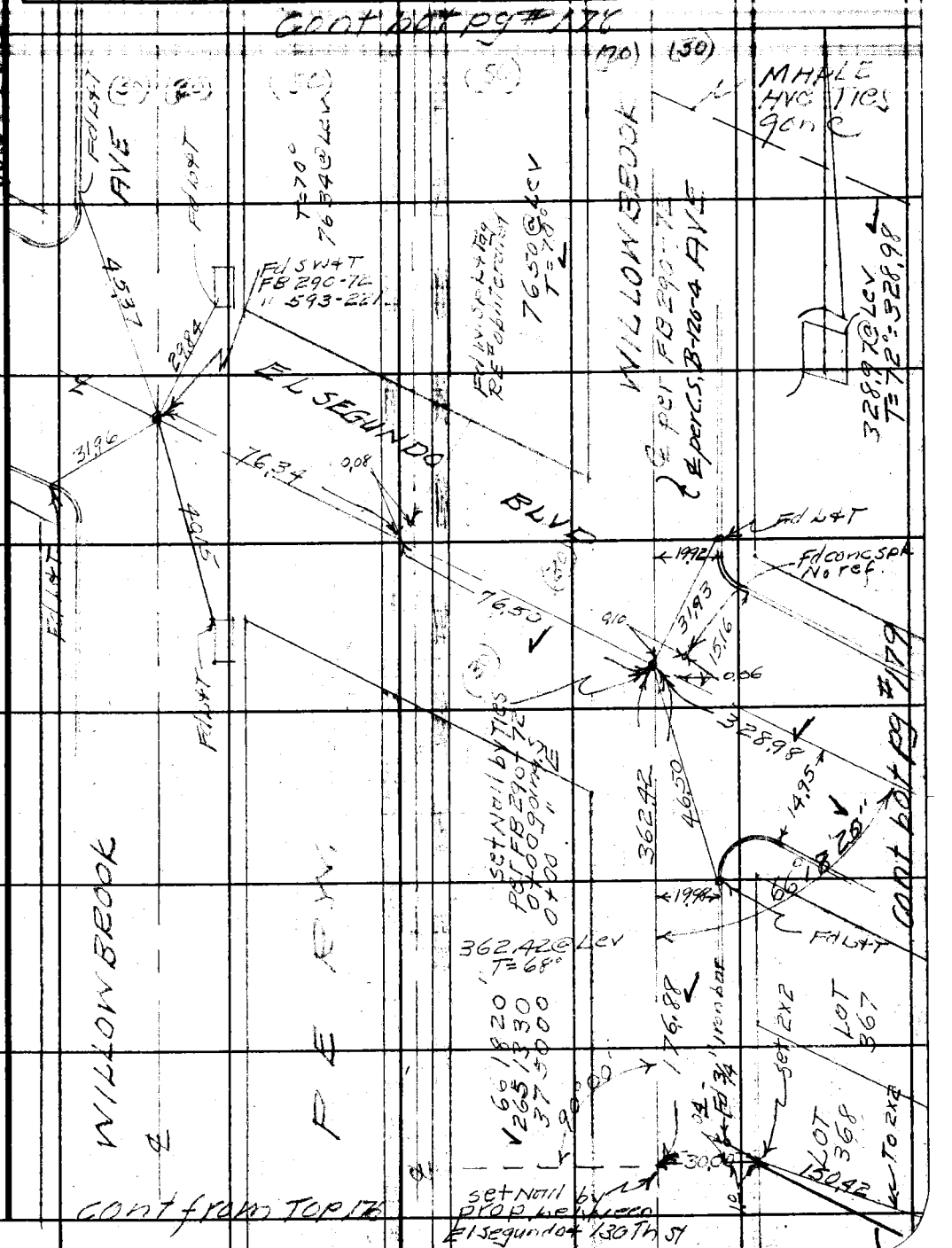

Note: Any Additions or Changes on This Sheet Must be Made or Circled in Red Ink With Date and Name of Person Making Change.

Do not extend notes this side of this line.

RETURN TO
LOS ANGELES COUNTY SURVEYOR
700 HALL OF RECORDS

FORM 247 5M 11-46

RETURN TO
LOS ANGELES COUNTY SURVEYOR
700 HALL OF RECORDS

Note: Any Additions or Changes on This Sheet Must be Made or Circled in Red Ink With Date and Name of Person Making Change.

Do not extend notes this side of this line.

W.S 26 D-2

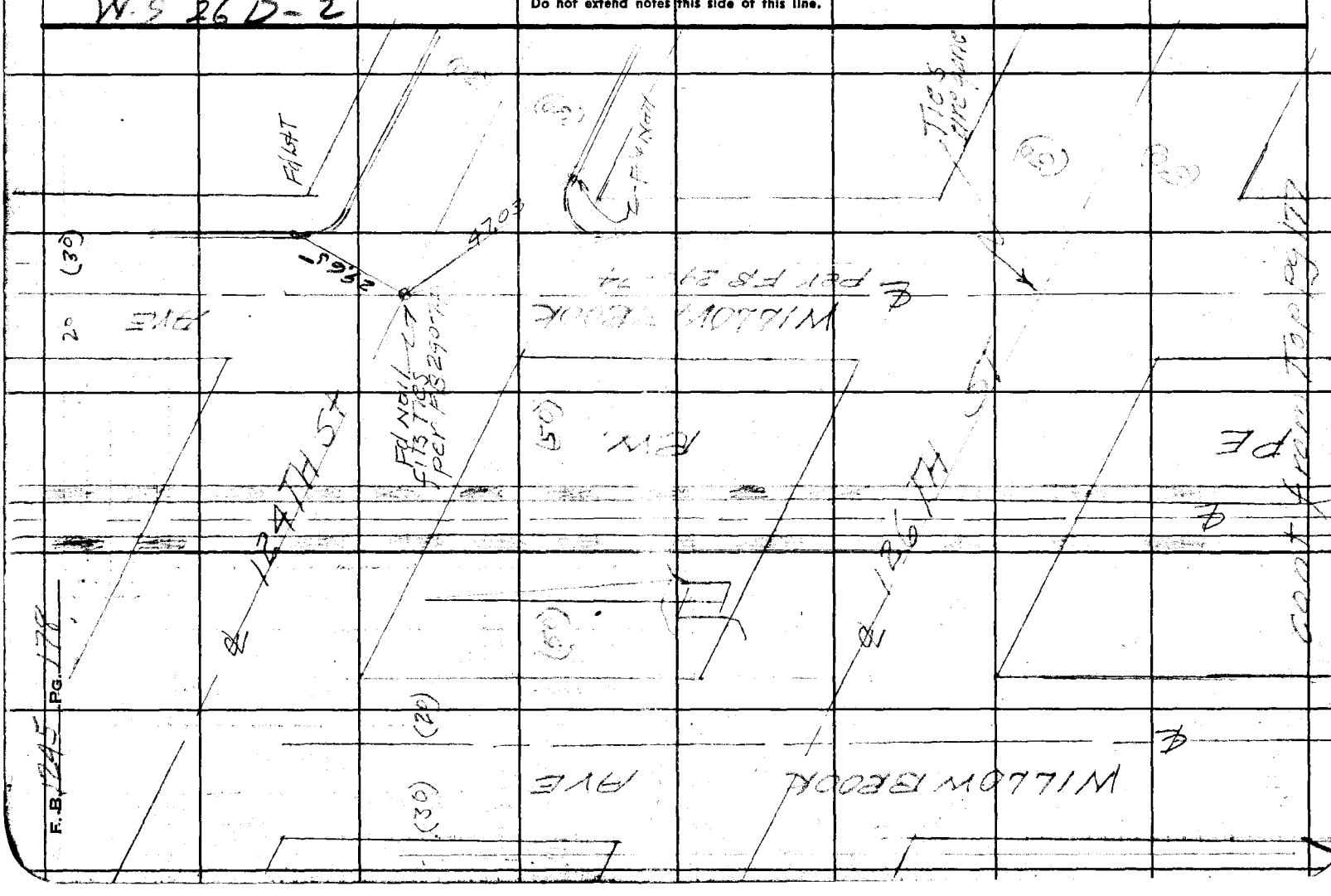



Notes Ck'd by KRM
Map No. B-2142
Office Work Ratz
Checked D.M. Finley
Date Nov. 1948
Survey of
W. 0852 Tape No. St'd °F
Surveyed by
Notes Date
Indexed A. C. Johnson
F. B. PG.
cont bot pg # 180
Note: Monuments Set.
Conc. Mons. with brass caps are standard
C.S. Mons. marked.
Wit. Mons are 2" I.P.
set flush but not in concrete.
Have brass caps marked
with additional marking
"W.C" on cap.
COUNTY SURVEYOR
R.E. 329
W.S. 26
f.d. 3/4" I.P. No Nail 7+41.9
30.00
BLVD
941.90
℄ perc. S.B-120-4
Fd 2x2 No Nail 4+7.59
29.4
T=72=941.90
941.88 @ Lev
90°00'00"
set conc Mon & Brass Cap flush
4" pp.
20.00
set 2x2 by prop between El Segundo Blvd & Mon Pine
135
1 stry frame bldg
set Nail 3+28.98
50.00
2.00
30.00
92.90
100.00
133
7.00
12
17.92
set 2x2
29.37
7.75
28.00
set copper Tk
217.65
set PM
set 2" IP & brass cap flush Mked W.C.
367
368
Fd 2x2 L.S. 10.23 2+12.90
Fd L&T 2+12.80
set Nail 2+48.98
30.00
50.00
119.92
set 2x2
set conc Mon & Brass Cap flush
20.00
set 2" IP & BC flush Mked W.C.
2.00
set 2x2
28.02
328.98
LOT
LOT
Meas. 150.42
6"x6" Clothes Line Pole
Fd 1" IP
Fd L&T
28.00
cont from right pg # 177
Note: Any Additions or Changes on This Sheet Must be Made or Circled in Red Ink With Date and Name of Person Making Change.
Do not extend notes this side of this line.
RETURN TO
LOS ANGELES COUNTY SURVEYOR
700 HALL OF RECORDS
FORM 247 5M 11-46

F. B. 1245 PG. 180

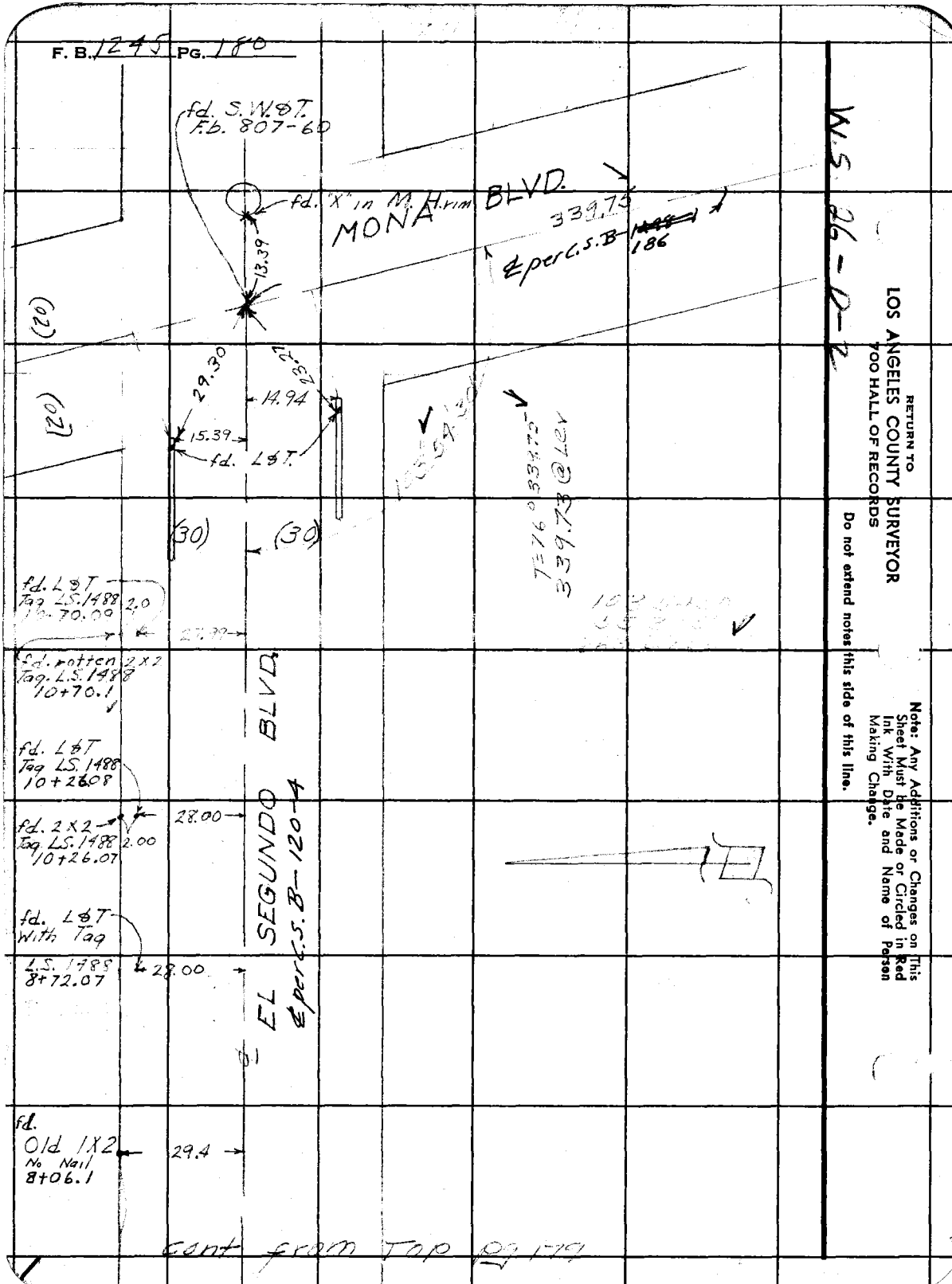

W.S. 26-12-2

RETURN TO
LOS ANGELES COUNTY SURVEYOR
700 HALL OF RECORDS

Do not extend notes this side of this line.

Note: Any Additions or Changes on This Sheet Must be Made or Circled in Red Ink With Date and Name of Person Making Change.

Notes Ck'd by K.R.M.	Survey of Branch Library Site
Map No. B-2142	W. O. 8524 Tape No. 097 St'd ___ °F
Office Work Ratz	Surveyed by ___
Checked D. M. Finley	Notes ___ Date ___
Date Nov. 1948	Indexed A. C. Johnson

F. B. 1241 Pg. 181

Note: Any Additions or Changes on This Sheet Must be Made or Circled in Red Ink With Date and Name of Person Making Change.

Do not extend notes this side of this line.

RETURN TO
LOS ANGELES COUNTY SURVEYOR
700 HALL OF RECORDS

WS 26 D-4

Cont from bot right pg 176

FORM 247 5M 11-46

RETURN TO
LOS ANGELES COUNTY SURVEYOR
700 HALL OF RECORDS

Note: Any Additions or Changes on This Sheet Must be Made or Circled in Red Ink With Date and Name of Person Making Change.

Do not extend notes this side of this line.

F. B. 1245 PG. 162

Notes Ck'd by	Survey of
Map No. B-2142	W. O.	Tape No.	St'd °F
Office Work Ratz	Surveyed by
Checked D. M. Fraley	Notes	Date
Date Nov. 1948	Indexed A. C. Johnson 10-27-48

F. B. [illegible] PG. [illegible]

TOPOGRAPHY
WILLOWBROOK BRANCH
LIBRARY SITE
JN 8527.

Note: Any Additions or Changes on This Sheet Must be Made or Circled in Red Ink With Date and Name of Person Making Change.

Do not extend notes this side of this line.

RETURN TO
LOS ANGELES COUNTY SURVEYOR
700 HALL OF RECORDS

FORM 247 SM 11-46

F. B. 124 Pg. 164

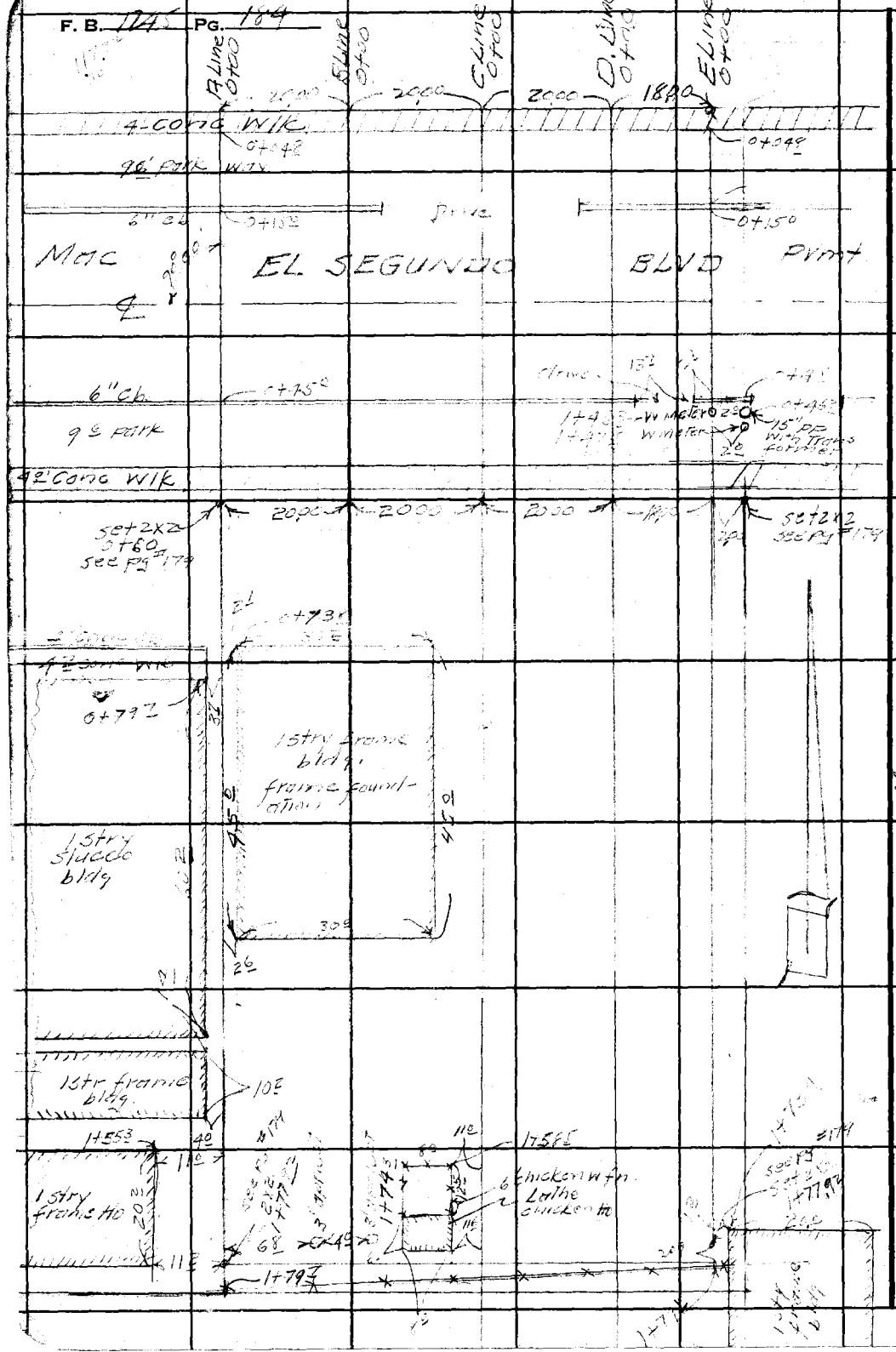

RETURN TO
LOS ANGELES COUNTY SURVEYOR
700 HALL OF RECORDS

Do not extend notes this side of this line.

Note: Any Additions or Changes on This Sheet Must Be Made or Circled in Red Ink With Date and Name of Person Making Change.

Profile No. _____ Notes Red _____ Plotted Rakz Job No. 85[illegible] Division No. _____ F.B. [illegible] PG. 18[illegible]

Date _____ Date 11-5-48 Survey of [illegible]

X-Sec. No. _____ Notes Chkd. _____ Checked _____ Survey by R.L. Willey Notes R.L.W. Date 10-25-48

Date _____ Date _____ Map No. B-2142 Indexed C. Johnson Date 10-27-48

X-SECTIONS
WILLOWBROOK LIBRARY SITE
C.N. 8527

10-25-48
Party:
R.L. Willey
E.F. English
D. Sappell
C.T. Nowacki
M. Sonnenschein

STATION	B. S.	H. I.	F. S.	ELEV.

NOTE: ANY ADDITIONS OR CHANGES ON THIS SHEET MUST BE MADE OR CIRCLED IN RED INK, WITH DATE AND NAME OF PERSON MAKING CHANGE.

PLEASE RETURN TO
LOS ANGELES COUNTY SURVEYOR
700 HALL OF RECORDS

Do not extend notes this side of this line.

FORM 307 10M 10-46

F.B. 1112 PG. 186 | Job No. 8527 Division No. ____ Notes Red ____ Plotted ____ Profile No. ____

Survey of Willowbrook Library Site Date ____ Date ____

Survey by R.L. Willey Notes R.L.W. Notes Chkd L. D. Checked ____ X-Sec.

Indexed G. Johnson Date 10-25-48 Date 10-29-48 Date ____ No. ____

FORM 307 10M 10-46

PLEASE RETURN TO
LOS ANGELES COUNTY SURVEYOR
700 HALL OF RECORDS

NOTE: ANY ADDITIONS OR CHANGES ON THIS SHEET MUST BE MADE OR CIRCLED IN RED INK, WITH DATE AND NAME OF PERSON MAKING CHANGE.

Do not extend notes this side of this line.

STATION	B.S.	H.I.	F.S.	ELEV.	
BMC20	5.24	85.35		80.11	BMC20 el=80.109 FB 701-150 Willowbrook Ave & El Segundo Blvd NE Cor Fd bt spk in cb 14' N of N end CR.
[illegible]			4.[illegible]		back W[illegible]
[illegible]					[illegible]
"			[illegible]	79.55	[illegible]
[illegible]			[illegible]	80.16	[illegible]
200 R			5.[illegible]	79.80	200' W [illegible]
[illegible]			[illegible]	79.43	[illegible]
"			4.[illegible]	80.40	[illegible]
[illegible]			4.70	80.[illegible]	[illegible]
0+[illegible]			4.[illegible]	80.[illegible]	[illegible]
0+[illegible]			[illegible]	80.[illegible]	
1+[illegible]			5.[illegible]	79.[illegible]	
1+[illegible]			[illegible]	79.[illegible]	
1+[illegible]			[illegible]	79.[illegible]	
1+[illegible]			[illegible]	79.[illegible]	
[illegible]			[illegible]	79.[illegible]	
2+[illegible]			[illegible]	79.[illegible]	
BLMC[illegible]			4.[illegible]	80.42	Back W[illegible]
[illegible]			4.[illegible]	80.[illegible]	[illegible]
"			5.76	79.[illegible]	[illegible]
0+[illegible]			5.15	80.20	[illegible]
0+[illegible]			5.[illegible]	79.41	[illegible]
"			4.[illegible]	80.45	[illegible]

89.

Profile	Notes Red.	Plotted Ratz	Job No.
No.	Date	Date 11-5-48	Survey of
X-Sec.	Notes Chkd L.D.	Checked	Survey by
No.	Date	Date	Map No. B-2142

Division No.

F.B. PG. 1?7

Notes R.L.W. Date

Indexed A. C. Johnson Date

NOTE: ANY ADDITIONS OR CHANGES ON THIS SHEET MUST BE MADE OR CIRCLED IN RED INK, WITH DATE AND NAME OF PERSON MAKING CHANGE.

PLEASE RETURN TO
LOS ANGELES COUNTY SURVEYOR
700 HALL OF RECORDS

Do not extend notes this side of this line.

FORM 307 10M 10-46

STATION	B.S.	H.I.	F.S.	ELEV.	
[illegible]	[illegible]	[illegible]	[illegible]	[illegible]	[illegible]

F.B. 1213 PG. 188 Job No. 8527 Division No. _____ Notes Red. _____ Plotted _____ Profile

Survey of Willowbrook Library Site Date _____ Date _____ No. _____

Survey by R.L. Wiley Notes R.L.W. Notes Chkd. L.D. Checked _____ X-Sec.

Indexed C. Johnson Date 10-25-48 Date 10-29-48 Date _____ No. _____

STATION	B. S.	H. I.	F. S.	ELEV.

FORM 307 10M 10-46

PLEASE RETURN TO
LOS ANGELES COUNTY SURVEYOR
700 HALL OF RECORDS

NOTE: ANY ADDITIONS OR CHANGES ON THIS SHEET MUST BE MADE OR CIRCLED IN RED INK, WITH DATE AND NAME OF PERSON MAKING CHANGE.

Do not extend notes this side of this line.

FORM 307 10M 10-46

PLEASE RETURN TO
LOS ANGELES COUNTY SURVEYOR
700 HALL OF RECORDS

NOTE: ANY ADDITIONS OR CHANGES ON THIS SHEET MUST BE MADE OR CIRCLED IN RED INK, WITH DATE AND NAME OF PERSON MAKING CHANGE.

Do not extend notes this side of this line.

STATION	B. S.	H. I.	F. S.	ELEV.		
[illegible]						
[illegible]		[illegible]	4 [illegible]	80 [illegible]		
[illegible]			5 1	80 1.		
[illegible]			5 1	80 1.		
[illegible]			5 2	80 0.		
[illegible]			5 2	80 0.		
[illegible]			5 2	80 0.		
T.P.	[illegible]	[illegible] 25	[illegible]	80 ~~7~~ 6		
[illegible]			5 16	80 ~~X~~ 0 4	[illegible]	
	4 55	84 66				
			4 61	80 05	Top Brass Cap Mon	NW Cor Lot
			4 24	80 42	" " " "	NE " "
T.P.	4 54	84 75	4 45	80 21		
			4 64	80 11	BM C-20.	

Profile Notes Red ____ Plotted Rabz Job No. [illegible] Division No. ____ F.B. PG. [illegible]

No. ____ Date ____ Date 11-5-48 Survey of ____

X-Sec. Notes Chkd L. D. Checked ____ Survey by ____ Notes ____ Date ____

No. ____ Date [illegible] Date ____ Map No. B-2142 Andrew Johnson Date ____

F.B. 124 PG. 190 | Job No. | Division No. | Notes Red. | Plotted | Profile

Survey of | Date | Date | No.

Survey by | Notes | Notes Chkd. | Checked | X-Sec.

Indexed | Date | Date | Date | No.

STATION	B. S.	H. I.	F. S.	ELEV.	

FORM 307 10M 10-48

PLEASE RETURN TO
LOS ANGELES COUNTY SURVEYOR
700 HALL OF RECORDS

Do not extend notes this side of this line.

NOTE: ANY ADDITIONS OR CHANGES ON THIS SHEET MUST BE MADE OR CIRCLED IN RED INK, WITH DATE AND NAME OF PERSON MAKING CHANGE.

Notes Ck'd by	Survey of [illegible]
Map No.	W. O. [illegible] Tape No. St'd. °F
Office Work	Surveyed by R. L. Willey
Checked	Notes " Date [illegible]
Date	Indexed A. C. Johnson 7-13-49

F. B. 1745 PG. 141

WILLOWBROOK LIBRARY
CONST. STKS
J,N, 0112

7-12-49
R. L. Willey
L. V. Smith
[illegible]

Note: Any Additions or Changes on This Sheet Must be Made or Circled in Red Ink With Date and Name of Person Making Change.

Do not extend notes this side of this line.

RETURN TO
LOS ANGELES COUNTY SURVEYOR
726 LOS ANGELES COUNTY
ENGINEERING BLDG.

76F309S 247 10M 1-49

4

F. B. 1245 PG. 192

℄ EL SEGUNDO BLVD

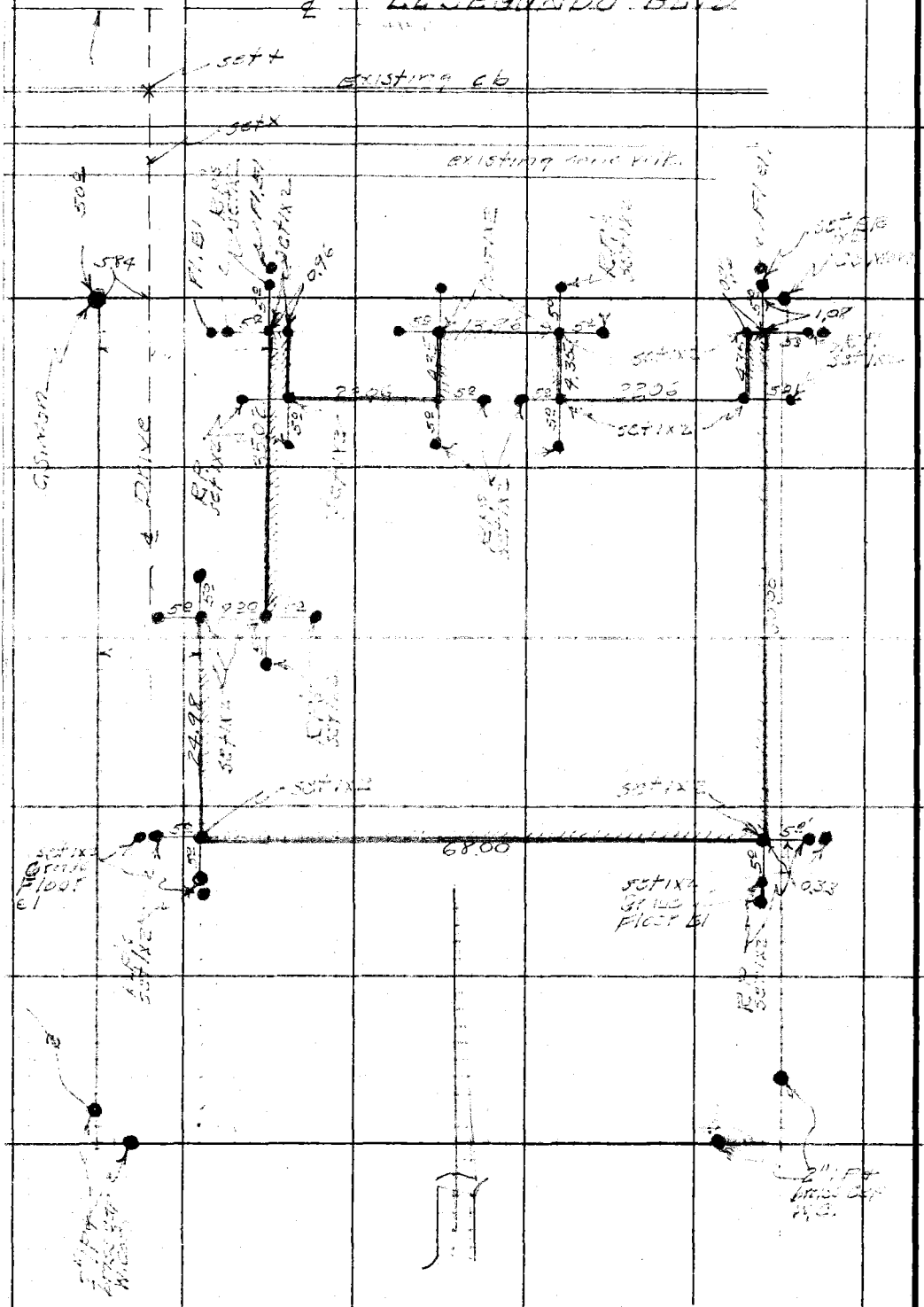

RETURN TO
LOS ANGELES COUNTY SURVEYOR
725 LOS ANGELES COUNTY
ENGINEERING BLDG.

Note: Any Additions or Changes on This Sheet Must be Made or Circled in Red Ink With Date and Name of Person Making Change.

Do not extend notes this side of this line.

FORM 307 10M 10-46

PLEASE RETURN TO
LOS ANGELES COUNTY SURVEYOR
700 HALL OF RECORDS

NOTE: ANY ADDITIONS OR CHANGES ON THIS SHEET MUST BE MADE OR CIRCLED IN RED INK, WITH DATE AND NAME OF PERSON MAKING CHANGE.

Do not extend notes this side of this line.

STATION	B. S.	H. I.	F. S.	ELEV.			
		GRADE STAKES FLOOR EL'S. WILLOWBROOK LIBRARY JN 0112					
B.M. C20	5 49	85 60		[illegible] 11	B.M. C20 [illegible] Willowbrook [illegible] El Segundo Blvd [illegible] Fd St [illegible] 14' N [illegible] end CR.		
					Floor El.	Fill	
	4 [illegible]	85 02	5 52	80 08	8100		N W Lot Top brass Cap [illegible]
			[illegible] 0	[illegible] 42	8100	0.58	N E Cor bldg, set Grade stks @ [illegible] PS
			4 72	80 30	8100	0.70	S E " " " " " "
			5 25	79 77	8100	[illegible]	S W " " " "
			5 10	79 92	[illegible]100	1.08	N.W. " "
	4 89	85 30	[illegible]	80 4[illegible]			N.E. Lot Cor. Top brass Cap
			5 20	80 10	B.M. C20 El. = 80109 F.B. 701-150 Willowbrook Ave & El Segundo Blvd. [illegible] Fd St [illegible] 14' N at N end CR		

Profile Notes Red ____ Plotted ____ Job No. ____ Division No. ____

No. ____ Date ____ Date ____ Survey of ____

X-Sec. Notes Chkd ____ Checked ____ Survey by [illegible] Notes [illegible] Date [illegible]

No. ____ Date ____ Date ____ Map No. ____ Indexed Johnson Date ____

F.B. [illegible] PG. 193

F.B. 1245 Pg. 194

Job No. _____ Division No. _____ Notes Red. _____ Plotted _____ Profile

Survey of _____ Date _____ Date _____ No. _____

Survey by _____ Notes _____ Notes Chkd _____ Checked _____ X-Sec.

Indexed _____ Date _____ Date _____ Date _____ No. _____

FORM 307 10M 10-46

PLEASE RETURN TO

LOS ANGELES COUNTY SURVEYOR

700 HALL OF RECORDS

NOTE: ANY ADDITIONS OR CHANGES ON THIS SHEET MUST BE MADE OR CIRCLED IN RED INK, WITH DATE AND NAME OF PERSON MAKING CHANGE.

Do not extend notes this side of this line.

STATION	B. S.	H. I.	F. S.	ELEV.

Notes Ck'd by [illegible]	Survey of [illegible]
Map No. C.S.B-2151	W. O. 8538 Tape No. [illegible] St'd [illegible] °F
Office Work E.L.R.	Surveyed by R.L.Willey
Checked McPherson	Notes " Date 11-18
Date Dec. 1948	Indexed A.O. Jahn 12-2-48

F. B. [illegible] PG. [illegible]

Note: Any Additions or Changes on This Sheet Must be Made or Circled in Red Ink With Date and Name of Person Making Change.

Do not extend notes this side of this line.

RETURN TO
LOS ANGELES COUNTY SURVEYOR
700 HALL OF RECORDS

CENTER LINE SURVEY
DOWNEY CIVIC CENTER

JN 8538

11-18-48
R.L.Willey
L.V.Smith
D.Sorrell
M.Sonnenschein

C.S.B-2151.
H.C. 56-15

H.C. # 56-15

FORM 257 SM 11-48

F. B. 1245 PG. 202

cont bot Left p 206

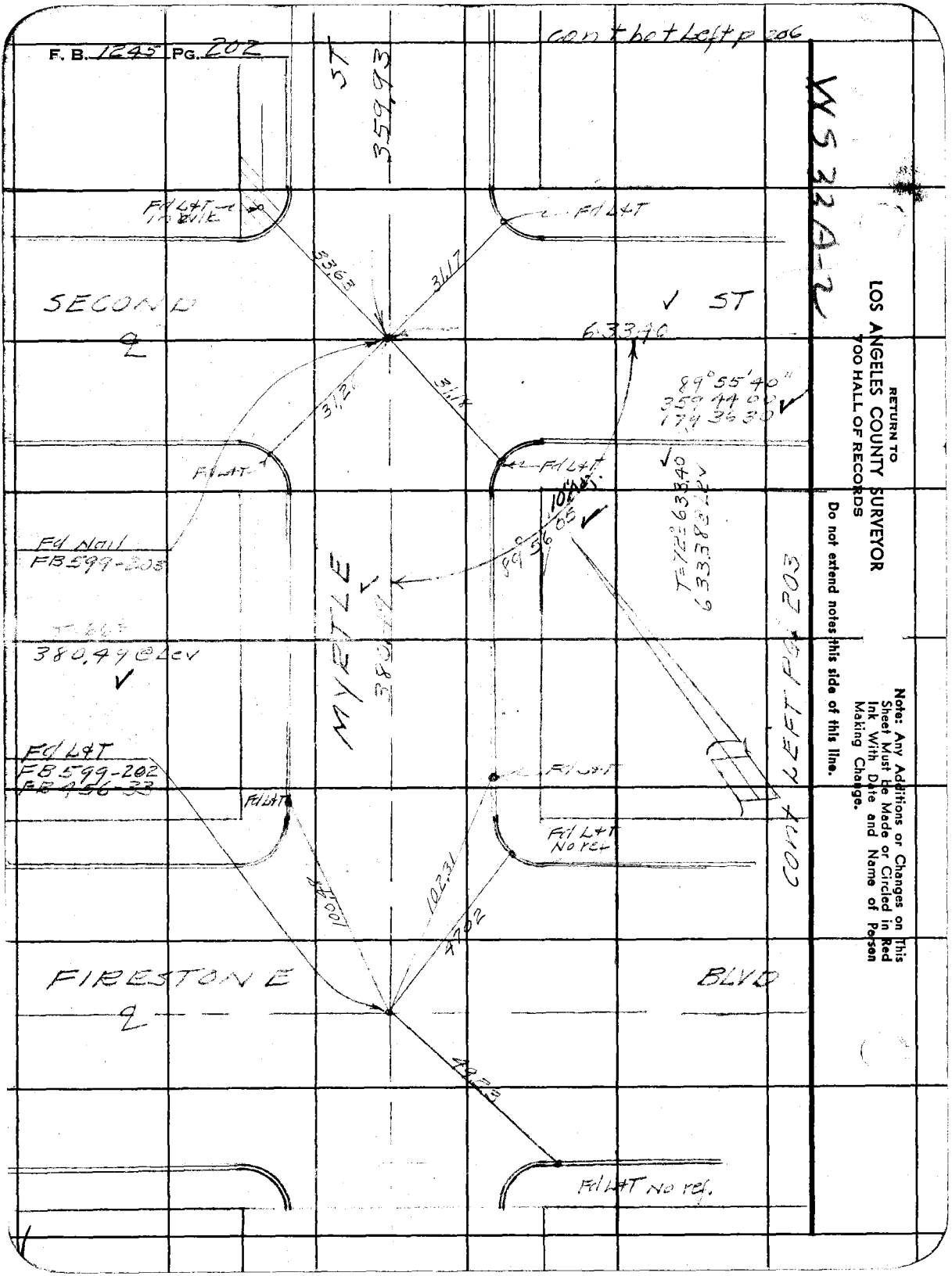

WS 32A-2

RETURN TO
LOS ANGELES COUNTY SURVEYOR
700 HALL OF RECORDS

Do not extend notes this side of this line.

Note: Any Additions or Changes on This Sheet Must Be Made or Circled in Red Ink With Date and Name of Person Making Change.

Notes Ck'd by KRM	Survey of [illegible]
Map No. C.S.B.-2151	W. O. 8538 Tape No. 097 St'd 68 °F
Office Work R.L.R.	Surveyed by R.L. Willey
Checked MS Pearson	Notes " Date 11-48
Date Dec. 1948	Indexed A. O. Johnson

F. B. 1245 Pg. 203

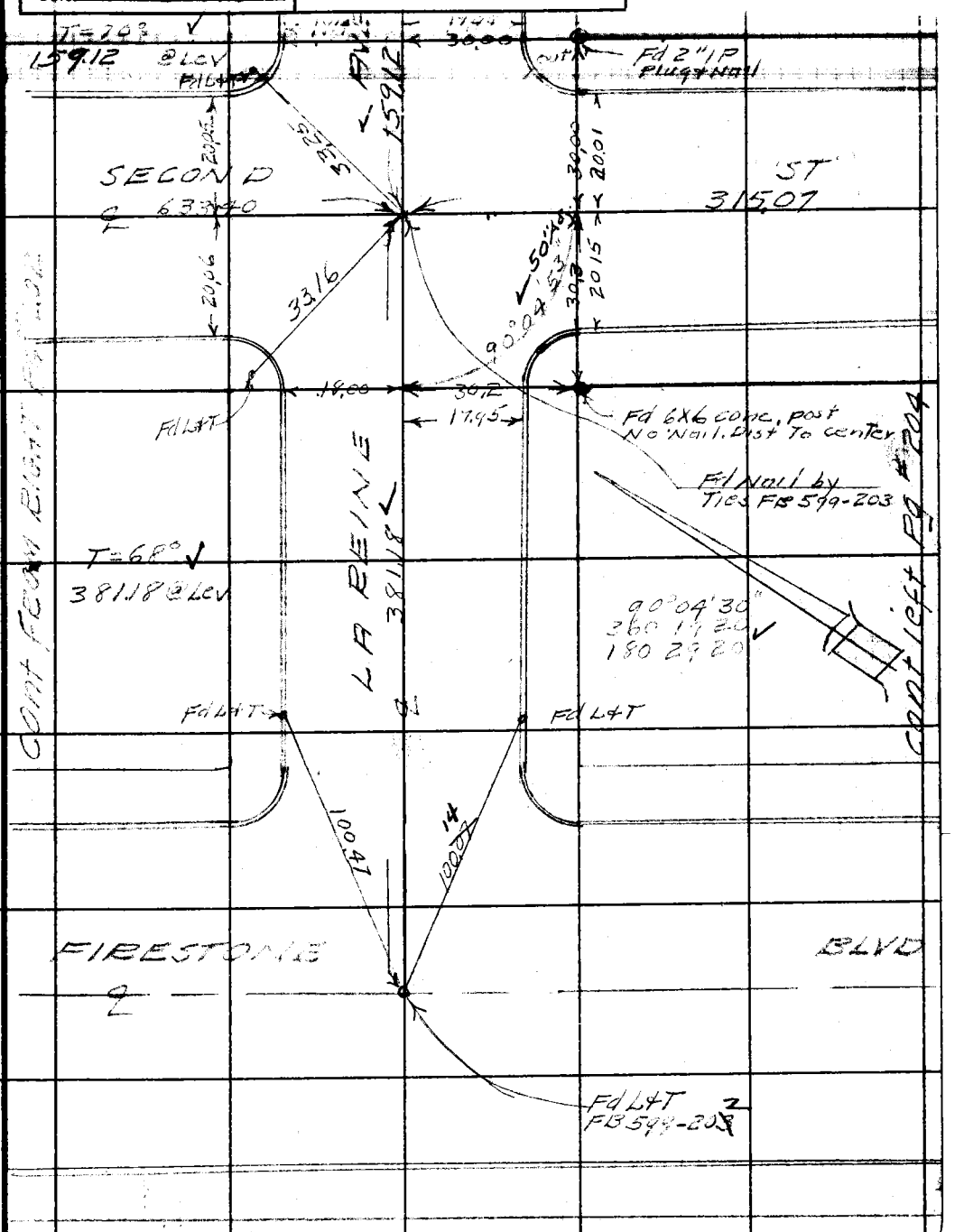

WS 33 A-2

Note: Any Additions or Changes on This Sheet Must be Made or Circled in Red Ink With Date and Name of Person Making Change.

Do not extend notes this side of this line.

RETURN TO
LOS ANGELES COUNTY SURVEYOR
700 HALL OF RECORDS

FORM 247 SM 11-46

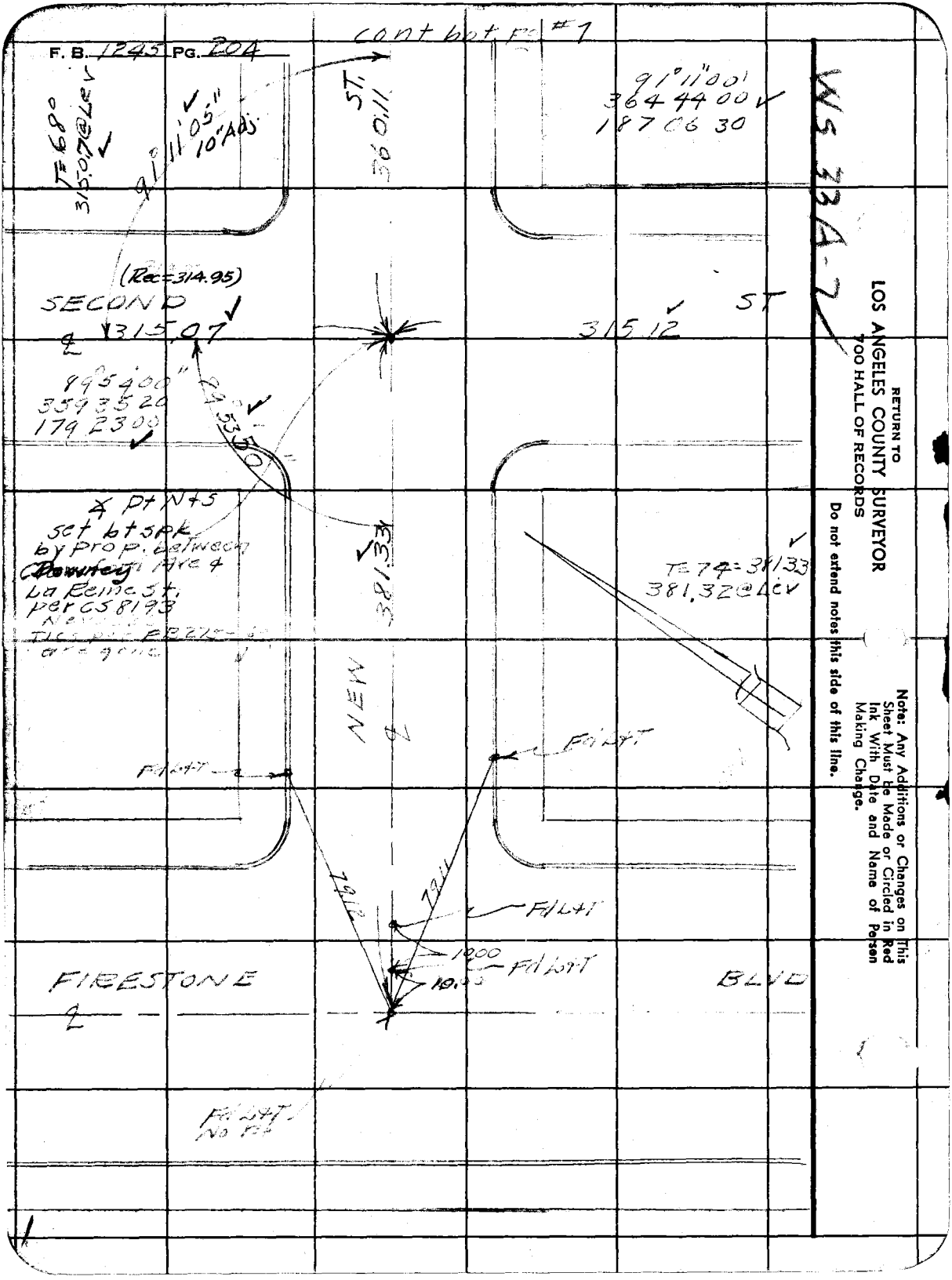
F. B. 1245 PG. 204
cont bot pg #7
T=68°
315.07@Lev
91°11'05"
10" Adj
ST.
360.11
91°11'00'
364 44 00
187 06 30
WS 33A-7
(Rec=314.95)
SECOND
315.07
315.12
ST
89°54'00"
359 35 20
179 23 00
Pt N+S
set bt spk
by prop. between
Downey Ave 4
La Reine St.
per CS 8193
381.33
T=74=381.33
381.32@Lev
NEW
Fd L+T
Fd L+T
Fd L+T
Fd L+T
10.00
FIRESTONE
BLVD
Fd L+T
No Pt
RETURN TO
LOS ANGELES COUNTY SURVEYOR
700 HALL OF RECORDS
Do not extend notes this side of this line.
Note: Any Additions or Changes on This Sheet Must be Made or Circled in Red Ink With Date and Name of Person Making Change.

Notes Ck'd by [illegible]	Survey of Downey Civic Cent
Map No. C.S.B-2151	W. O. 8537 Tape No. 997 St'd 67 °F
Office Work R.L.R.	Surveyed by R.L. Willey
Checked McPherson	Notes " Date 11-48
Date Dec. 1948	Indexed A. O. Johnson

F. B. 1845 PG. 205

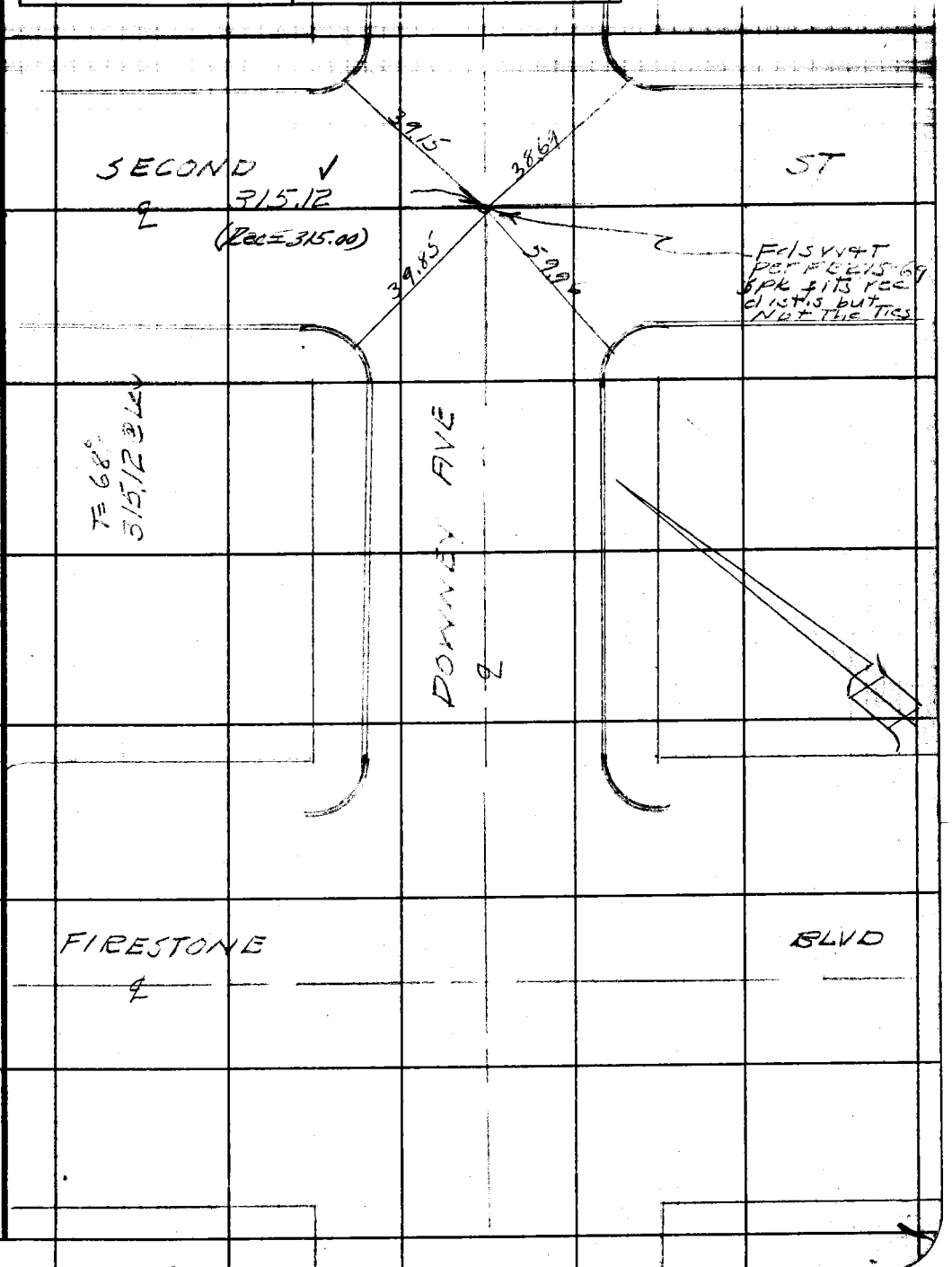

Note: Any Additions or Changes on This Sheet Must be Made or Circled in Red Ink With Date and Name of Person Making Change.

Do not extend notes this side of this line.

RETURN TO
LOS ANGELES COUNTY SURVEYOR
700 HALL OF RECORDS

FORM 247 BM 11-46

F.B. 1245 PG. 206

RETURN TO
LOS ANGELES COUNTY SURVEYOR
700 HALL OF RECORDS

Do not extend notes this side of this line.

Note: Any Additions or Changes on This Sheet Must be Made or Circled in Red Ink With Date and Name of Person Making Change.

Notes Ck'd by KRM	Survey of Downey Civic Cont
Map No. C.S. B-2151	W. 0853 Tape No. 097 Std 68 °F
Office Work R.L.R.	Surveyed by R.L. Willey
Checked McPherson	Notes " Date 11-48
Date Dec. 1948	Indexed A. C. Johnson 12-2-48

F. B. 1245 Pg. 209

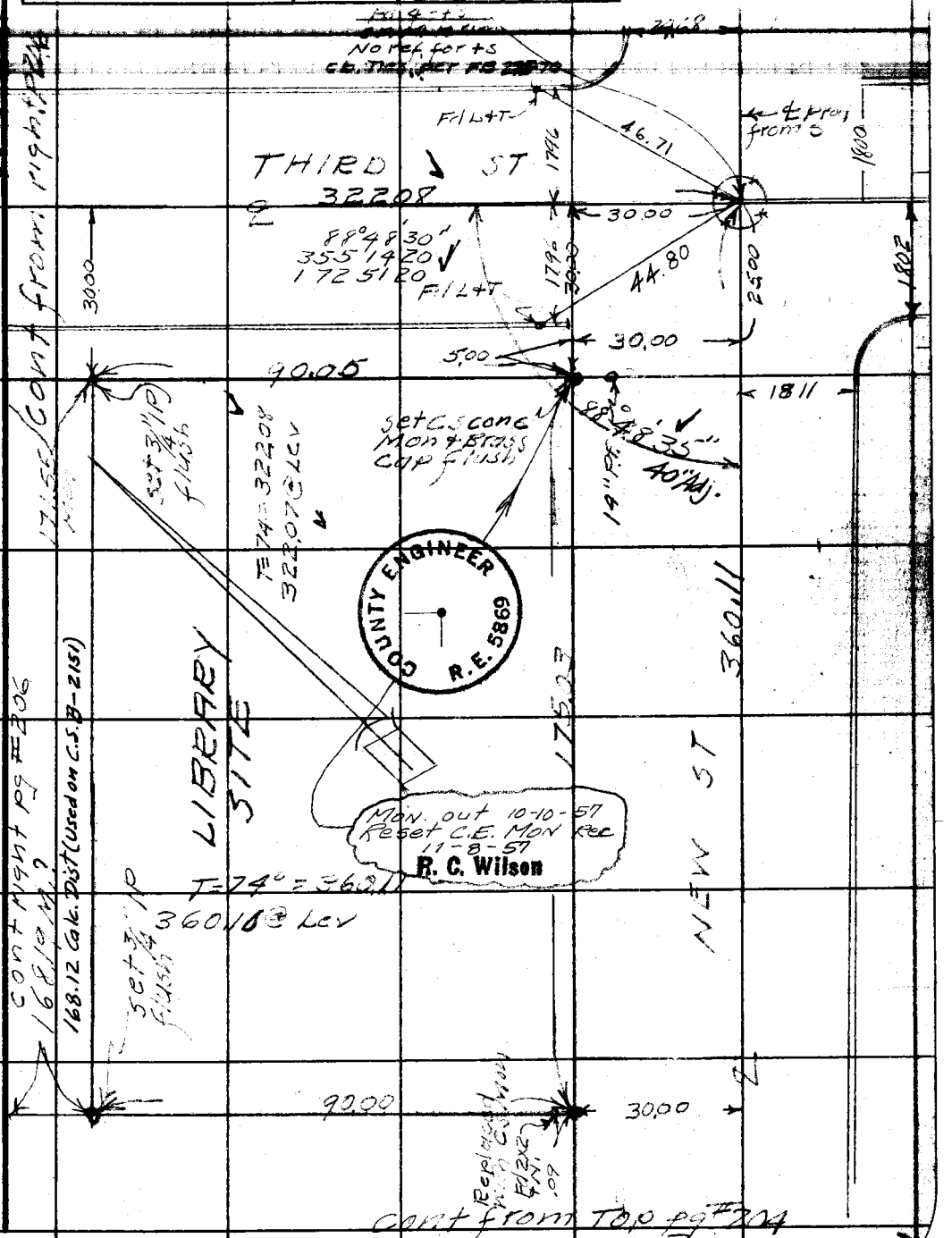

Note: Any Additions or Changes on This Sheet Must be Made or Circled in Red Ink With Date and Name of Person Making Change.

Do not extend notes this side of this line.

RETURN TO
LOS ANGELES COUNTY SURVEYOR
700 HALL OF RECORDS

FORM 247 BM 11-46

RETURN TO
LOS ANGELES COUNTY SURVEYOR
700 HALL OF RECORDS

Note: Any Additions or Changes on This Sheet Must Be Made or Circled in Red Ink With Date and Name of Person Making Change.

Do not extend notes this side of this line.

F. B. 1245 Pg. 208

Notes Ck'd by	Survey of [illegible]
Map No. C.S.B-2151	W. O. 8526 Tape No. 6 St'd °F
Office Work R.L.R.	Surveyed by R.L. Willey
Checked	Notes " Date [illegible]
Date	Indexed A. O. [illegible]

F. B. 1245 Pg. 207

TOPOGRAPHY
DOWNEY LIBRARY
SITE
JN 8526

11-30-48
R.L. Willey
D.V. Smith
[illegible]
CT Nowacki
M Sonnenschein

Note: Any Additions or Changes on This Sheet Must be Made or Circled in Red Ink With Date and Name of Person Making Change.

Do not extend notes this side of this line.

RETURN TO
LOS ANGELES COUNTY SURVEYOR
700 HALL OF RECORDS

FORM 247 5M 5-46


F. B. 1245 PG. 210
4' Conc Wlk
7' Park
2' Conc Gutt
THIRD ST
Mac Pvmt
Sewer MH
30
16
24
20
2' Conc Gutter
7' Park
4' Conc Wlk
12" Light pole
2" Log Gutt
E Line
MAC PARKING LOT
C Line
B Line
A Line
NEW ST
12" Light pole
set 3/4" IP
set CS Mon
RETURN TO
LOS ANGELES COUNTY SURVEYOR
7DO HALL OF RECORDS
Do not extend notes this side of this line.
Note: Any Additions or Changes on This Sheet Must be Made or Circled in Red Ink With Date and Name of Person Making Change.

F.B. 1245 PG. 211

Profile No. ____ Notes Red. ____ Plotted R.L.R. Job No. 8526 Division No. ____
Date ____ Date 12-48 Survey of ____
X-Sec. No. ____ Notes Chkd. ____ Checked KRM. Survey by P.L. Willey Notes RLW Date 11-48
Date ____ Date 12-48 Map No. B-2151 Indexed Johnson Date 12-2-48

CROSS SECTIONS
DOWNEY LIBRARY
SITE

JN 8526.

11-30-48
RLWilley
[illegible]
CT. Nowacki
M Sonnenschein

STATION	B.S.	H.I.	F.S.	ELEV.

NOTE: ANY ADDITIONS OR CHANGES ON THIS SHEET MUST BE MADE OR CIRCLED IN RED INK, WITH DATE AND NAME OF PERSON MAKING CHANGE.

PLEASE RETURN TO
LOS ANGELES COUNTY SURVEYOR
700 HALL OF RECORDS

Do not extend notes this side of this line.

FORM 307 10M 10-46

FORM 307 10M 10-46

PLEASE RETURN TO
LOS ANGELES COUNTY SURVEYOR
700 HALL OF RECORDS

NOTE: ANY ADDITIONS OR CHANGES ON THIS SHEET MUST BE MADE OR CIRCLED IN RED INK, WITH DATE AND NAME OF PERSON MAKING CHANGE.

Do not extend notes this side of this line.

F.B. 1245 Pg. 212
Job No. 5213K Division No. Notes Red. Plotted 12-4-48
Survey of Downey Civic Center Date Profile
Survey by R.L.W. Notes Ch'd KW Date 12-2-48 No.
Indexed Date Checked R.E.S. Date 12-3-48 No.

STATION	B. S.	H. I.	F. S.	ELEV.		
B.M. 265						
B.M. X 9	.39	121.37		116 98	B.M. X 9 of Downey V.E. Cor. Int. of Firestone Blvd. & Garfield St. in S face 1st Nat'l Bank bldg. 4.5' W. Cor. & Std. Disc. Stamped X 9 - 1932 Elevation Datum of 1929 = 119.83	
T.P.	5.620	121.330	5.66	115.710		
T.P.	4.610	122.985	2.955	118.375		
T.P.	5.040	123.065	4.960	118.025		
Ch	Reclarms @		Int	New C of & Third St		
			5.20	117.86	Cut N E Cor Curb	
			4.54	118.52	Top " " " "	
			5.35	117.71	Cut N W Cor New Curb	
			4.80	118.26	Top " " " "	
			5.48	117.58	Cut " " " W "	
			4.82	118.24	Top " " " "	
			5.48	117.58	Cut S W Cor Curb	
			4.89	118.17	Top " " " "	
			5.09	117.97	Cut S E " E Cor Curb	
			4.61	118.45	Top " E " E " "	
			5.10	117.96	Cut " " S " "	
			4.64	118.42	Top " " " " "	
			4.47	118.57	Cut New S - & Third of Top MH	
			4.72	118.34	N. on & of New St	
			5.00	118.06	" " " "	
			4.30	118.76	E on & of 5th St	
			4.15	118.88	" " " " "	

FORM 307 10M 10-46

PLEASE RETURN TO
LOS ANGELES COUNTY SURVEYOR
700 HALL OF RECORDS

NOTE: ANY ADDITIONS OR CHANGES ON THIS SHEET MUST BE MADE OR CIRCLED IN RED INK, WITH DATE AND NAME OF PERSON MAKING CHANGE.

Do not extend notes this side of this line.

STATION	B. S.	H. I.	F. S.	ELEV.		
0+00 [illegible]		[illegible]	4 78	[illegible] 2[illegible]		
0+19[illegible] "			[illegible]	[illegible]	Gut	
[illegible]			[illegible]	[illegible]	[illegible]	
[illegible] TBM	[illegible]	23.07	[illegible]	118.0[illegible]	NE Cor - Lot Top [illegible]	
5' [illegible]			5 45	117 62	Gut	
30° L			4 74	118 33	Crown pvmt.	
0 + 50 [illegible]			5 12	117 95		
7° L			5 30	117 77	Gut	
30			4 [illegible]	118 30	Crown pvmt.	
48°			5 10	117 97	Gut.	
48°			4 6[illegible]	118 40	T. crb	
60°			4 45	118 62	R.L.	
0+[illegible]			5 [illegible]	117 93		
6' L			5 [illegible]	117 74	Gut	
30°			4 64	118 43	Crown pvmt.	
48°			[illegible]	117 94	Gut	
			4 55	118 42	T. crb	
60'			4 42	118 65	R.L.	
1+00 [illegible]			5 08	117 99		
6' L			5 25	117 82	Gut.	
30° L			4 60	118 47	Crown pvmt.	

Profile Notes Red ____ Plotted R.L.R. Job No. [illegible] Division No. ____
No. ____ Date ____ Date 12-48 Survey of [illegible]
X-Sec. Notes Chkd R.E.S. Checked [illegible] Survey by R.L.Willey Notes R.L.W. Date 11-48
No. ____ Date 12-3-48 Date 12/48 Map No. B-2151 Indexed [illegible] Date ____

F.B. 1245 PG. 213

FORM 307 10M 10-46

PLEASE RETURN TO
LOS ANGELES COUNTY SURVEYOR
700 HALL OF RECORDS

NOTE: ANY ADDITIONS OR CHANGES ON THIS SHEET MUST BE MADE OR CIRCLED IN RED INK, WITH DATE AND NAME OF PERSON MAKING CHANGE.

Do not extend notes this side of this line.

STATION	B. S.	H. I.	F. S.	ELEV.		
1+00						
48° L		123 07	5 10	117 97	Gut	
60° "			4 53	118 54	P.L.	
1+25 A Line			5 10	117 97		
7° L			5 23	117 84	Gut	
30° "			[illegible]	118 47	Crown pvmt.	
48° "			5 21	117 86	Gut	
48° L			4 73	118 34	T. crb	
60° "			4 49	118 ~~68~~ 55	P.L.	
1+50 A Line			5 10	117 ~~96~~ 97		
7° L			5 26	117 81	Gut	
30° L			4 69	118 38	Crown pvmt.	
48° L			5 14	117 93	Gut	
" "			4 75	118 32	T. crb	
60° "			4 63	118 44	P.L.	
1+75 A Line			5 11	117 96		
7° L			5 28	117 79	Gut	
30° "			4 76	118 ~~30~~ 31	Crown pvmt	
48°			5 21	117 86	Gut	
48°			4 56	118 21	T. crb	
60° "			4 72	118 35	P.L.	
2+05 A Line			5 27	117 80	C. S. Mon. S. E. Lot Cor.	

F.B.1245 PG. 214

Job No. 8138 Division No. Notes Red. Plotted R.L.R. Profile

Survey of Downey Civic Center Date Date 12-48 No.

Survey by R.L.Willey Notes R.L.W. Notes Chkd. R.E.S. Checked X-Sec.

Indexed [illegible] Date Date 12-3-48 Date No.

FORM 307 10M 10-46

PLEASE RETURN TO
LOS ANGELES COUNTY SURVEYOR
700 HALL OF RECORDS

NOTE: ANY ADDITIONS OR CHANGES ON THIS SHEET MUST BE MADE OR CIRCLED IN RED INK, WITH DATE AND NAME OF PERSON MAKING CHANGE.

Do not extend notes this side of this line.

STATION	B. S.	H. I.	F. S.	ELEV.		
2+05 9° L		123 07	5 31	117 76	Gut	
			4 84	118 23	[illegible]	
[illegible]			5 [illegible]	117 79	edge & Gut	
60° "			4 83	118 24	P.L.	
			[illegible]	118 12	[illegible] New St. 300 [illegible]	[illegible] 3rd St & [illegible]
T. P.	5 83	123 63	5 27	[illegible] 80	C.S. Mon S.E. Lot Cor.	
0+[illegible] B. Line			[illegible]	118 10		
0+[illegible]			6 00	117 63	[illegible]	
0+[illegible]			[illegible]	~~117~~ 118 25	[illegible]	
0+30			[illegible]	118 45	P.L.	
0+[illegible]			[illegible]	117 48	[illegible]	
			5 57	118 06	[illegible]	
0+30			5 35	118 28	P.L.	
0+50 "			5 35	118 28		
[illegible]			[illegible]	118 19		
[illegible]			5 [illegible]	118 15		
[illegible]			[illegible]	118 14		
1+50 "			5 49	118 ~~14~~ 14		
[illegible]			5 56	118 07		
2+[illegible]5			5 59	118 04	P.L.	
0+00 C Line			5 74	117 89		

Profile No. _____ Notes Red. _____ Plotted R.L.R. Job No. 8538 Division No. _____

X-Sec. No. _____ Date _____ Date 12-48 Survey of [illegible]

Notes Chkd. R.E.S. Checked R.R.M. Survey by [illegible] Notes [illegible] Date 11-46

Date 12-3-48 Date 12-48 Map No. 8-2151 Indexed [illegible] Date _____

F.B. 1245 Pg. 215

F.B. 1245 PG. 216

Job No. 853E Division No. _____ Notes Red. _____ Plotted R.L.R. Profile

Survey of Downey CIVIC CENTER Date _____ Date 12-48 No. _____

Survey by R.L.Valley Notes R.L.V. Notes Chkd. R.E.S. Checked _____ X-Sec.

Indexed _____ Date _____ Date 12-3-48 Date _____ No. _____

STATION	B.S.	H.I.	F.S.	ELEV.	
0-00 C/L					
0-30					
0+18					
0+50					
0+80					
1+00					
1+20					
1+40					
1+60					
1+80					
2+00					
2+20					
2+40					
2+60					
2+80					
3+00					
3+20					
3+40					
3+60					
3+80					
4+00					
4+20					
4+40					
4+60					
4+80					
5+00					
5+20					
5+40					
5+60					
5+80					
6+00					
6+20					
6+40					
6+60					
6+80					
7+00					
7+20					
7+40					
7+60					
7+80					
8+00					
8+20					
8+40					
8+60					
8+80					
9+00					
9+20					
9+40					
9+60					
9+80					
10+00					
10+20					
10+40					
10+60					
10+80					
11+00					
11+20					
11+40					
11+60					
11+80					
12+00					
12+20					
12+40					
12+60					
12+80					
13+00					
13+20					
13+40					
13+60					
13+80					
14+00					
14+20					
14+40					
14+60					
14+80					
15+00					
15+20					
15+40					
15+60					
15+80					
16+00					
16+20					
16+40					
16+60					
16+80					
17+00					
17+20					
17+40					
17+60					
17+80					
18+00					
18+20					
18+40					
18+60					
18+80					
19+00					
19+20					
19+40					
19+60					
19+80					
20+00					
20+20					
20+40					
20+60					
20+80					
21+00					
21+20					
21+40					
21+60					
21+80					
22+00					
22+20					
22+40					
22+60					
22+80					
23+00					
23+20					
23+40					
23+60					
23+80					
24+00					
24+20					
24+40					
24+60					
24+80					
25+00					
25+20					
25+40					
25+60					
25+80					
26+00					
26+20					
26+40					
26+60					
26+80					
27+00					
27+20					
27+40					
27+60					
27+80					
28+00					
28+20					
28+40					
28+60					
28+80					
29+00					
29+20					
29+40					
29+60					
29+80					
30+00					
30+20					
30+40					
30+60					
30+80					
31+00					
31+20					
31+40					
31+60					
31+80					
32+00					
32+20					
32+40					
32+60					
32+80					
33+00					
33+20					
33+40					
33+60					
33+80					
34+00					
34+20					
34+40					
34+60					
34+80					
35+00					
35+20					
35+40					
35+60					
35+80					
36+00					
36+20					
36+40					
36+60					
36+80					
37+00					
37+20					
37+40					
37+60					
37+80					
38+00					
38+20					
38+40					
38+60					
38+80					
39+00					
39+20					
39+40					
39+60					
39+80					
40+00					
40+20					
40+40					
40+60					
40+80					
41+00					
41+20					
41+40					
41+60					
41+80					
42+00					
42+20					
42+40					
42+60					
42+80					
43+00					
43+20					
43+40					
43+60					
43+80					
44+00					
44+20					
44+40					
44+60					
44+80					
45+00					
45+20					
45+40					
45+60					
45+80					
46+00					
46+20					
46+40					
46+60					
46+80					
47+00					
47+20					
47+40					
47+60					
47+80					
48+00					
48+20					
48+40					
48+60					
48+80					
49+00					
49+20					
49+40					
49+60					
49+80					
50+00					
50+20					
50+40					
50+60					
50+80					
51+00					
51+20					
51+40					
51+60					
51+80					
52+00					
52+20					
52+40					
52+60					
52+80					
53+00					
53+20					
53+40					
53+60					
53+80					
54+00					
54+20					
54+40					
54+60					
54+80					
55+00					
55+20					
55+40					
55+60					
55+80					
56+00					
56+20					
56+40					
56+60					
56+80					
57+00					
57+20					
57+40					
57+60					
57+80					
58+00					
58+20					
58+40					
58+60					
58+80					
59+00					
59+20					
59+40					
59+60					
59+80					
60+00					
60+20					
60+40					
60+60					
60+80					
61+00					
61+20					
61+40					
61+60					
61+80					
62+00					
62+20					
62+40					
62+60					
62+80					
63+00					
63+20					
63+40					
63+60					
63+80					
64+00					
64+20					
64+40					
64+60					
64+80					
65+00					
65+20					
65+40					
65+60					
65+80					
66+00					
66+20					
66+40					
66+60					
66+80					
67+00					
67+20					
67+40					
67+60					
67+80					
68+00					
68+20					
68+40					
68+60					
68+80					
69+00					
69+20					
69+40					
69+60					
69+80					
70+00					
70+20					
70+40					
70+60					
70+80					
71+00					
71+20					
71+40					
71+60					
71+80					
72+00					
72+20					
72+40					
72+60					
72+80					
73+00					
73+20					
73+40					
73+60					
73+80					
74+00					
74+20					
74+40					
74+60					
74+80					
75+00					
75+20					
75+40					
75+60					
75+80					
76+00					
76+20					
76+40					
76+60					
76+80					
77+00					
77+20					
77+40					
77+60					
77+80					
78+00					
78+20					
78+40					
78+60					
78+80					
79+00					
79+20					
79+40					
79+60					
79+80					
80+00					
80+20					
80+40					
80+60					
80+80					
81+00					
81+20					
81+40					
81+60					
81+80					
82+00					
82+20					
82+40					
82+60					
82+80					
83+00					
83+20					
83+40					
83+60					
83+80					
84+00					
84+20					
84+40					
84+60					
84+80					
85+00					
85+20					
85+40					
85+60					
85+80					
86+00					
86+20					
86+40					
86+60					
86+80					
87+00					
87+20					
87+40					
87+60					
87+80					
88+00					
88+20					
88+40					
88+60					
88+80					
89+00					
89+20					
89+40					
89+60					
89+80					
90+00					
90+20					
90+40					
90+60					
90+80					
91+00					
91+20					
91+40					
91+60					
91+80					
92+00					
92+20					
92+40					
92+60					
92+80					
93+00					
93+20					
93+40					
93+60					
93+80					
94+00					
94+20					
94+40					
94+60					
94+80					
95+00					
95+20					
95+40					
95+60					
95+80					
96+00					
96+20					
96+40					
96+60					
96+80					
97+00					
97+20					
97+40					
97+60					
97+80					
98+00					
98+20					
98+40					
98+60					
98+80					
99+00					
99+20					
99+40					
99+60					
99+80					
100+00					

FORM 307 10M 10-46

PLEASE RETURN TO
LOS ANGELES COUNTY SURVEYOR
700 HALL OF RECORDS

Do not extend notes this side of this line.

NOTE: ANY ADDITIONS OR CHANGES ON THIS SHEET MUST BE MADE OR CIRCLED IN RED INK, WITH DATE AND NAME OF PERSON MAKING CHANGE.

FORM 307 10M 10-46

PLEASE RETURN TO
LOS ANGELES COUNTY SURVEYOR
700 HALL OF RECORDS

NOTE: ANY ADDITIONS OR CHANGES ON THIS SHEET MUST BE MADE OR CIRCLED IN RED INK, WITH DATE AND NAME OF PERSON MAKING CHANGE.

Do not extend notes this side of this line.

STATION	B. S.	H. I.	F. S.	ELEV.		
D. Line 0+75		123 63	5 10	118 53		
1+00 "			[illegible]	118 71		
1+25			[illegible]	118 76		
[illegible]			[illegible]	118 73		
1+75			4 88	118 75		
2+05			5 00	118 [illegible]		
0+00 [illegible]			5 92	117 71		
0-[illegible] "	"		6 [illegible]	117 01	[illegible]	
0-[illegible]	"		[illegible]	117 66	[illegible]	
0-30			[illegible]	117 87	[illegible]	
0+10			6 65	116 98	[illegible]	
			6 07	117 56		
0+30			[illegible]	117 87	top 3/4" I.P. N.W. Cor. Library [illegible]	
0-30			5 [illegible]	118 5		
0+[illegible]			[illegible]	118 6		
1-[illegible]			4 [illegible]	118 7		
1+25			4 5	119 1		
1-50			4 [illegible]	118 9		
1+75			4 9	118 7		
2+-05			5 08	118 55	top 3/4" I.P. S.W. Cor. Library [illegible]	

Profile No. ____ Notes Red ____ Plotted R.L.R. Job No. 8538 Division No. ____ F.B. 1245 PG. 217

X-Sec. No. ____ Date ____ Date 12-48 Survey of [illegible]

Notes Chkd R.E.S. Checked KRM Survey by KLW Notes KLW Date 11-48

Date 12-3-48 Date 12-48 Map No. B-2151 Indexed [illegible] Date ____

FORM 307 10M 10-46

PLEASE RETURN TO
LOS ANGELES COUNTY SURVEYOR
700 HALL OF RECORDS

NOTE: ANY ADDITIONS OR CHANGES ON THIS SHEET MUST BE MADE OR CIRCLED IN RED INK, WITH DATE AND NAME OF PERSON MAKING CHANGE.

Do not extend notes this side of this line.

583 11780

STATION	B. S.	H. I.	F. S.	ELEV.		
		123 63				
INVERT EL'S OF SEWER Flushing M.H. 2'N & 38'E OF SW COR LOT.						
			5 17	118 46	N. Rim M.H.	
10			5 16	118 47	E " "	
			5 15	118 48	S. " "	
			5 15	118 [illegible]	W	
	Chain	dia Red				
	10 40	067 516	16 23	107 40	Top 8" outlet to W	invert el.=10740
	11 07	516	16 23	107 40	bot 8" " " "	
	2 86	050 516	8 52	115.11	Top 6" inlet " "	invert el.=11511
	3 36	516	8 52	115 11	bot " " "	
INVERT El SEWER Flushing M.H. 10'N & 75'E of ℄ int 3RD St & NEW ST						
			6 02	117 ~~61~~ 61	N rim M.H.	
			5 99	117 64	E " "	
			5 98	117 68	S " "	
			5 98	117 ~~3~~ 65	W	
	8 00	067 599	14 66	108 97	Top 8" outlet to W	invert el=
	8 67	599	14 66	108 97	bot " " " " "	
	2 57	050 599	9 06	114.57	Top 6" inlet " "	invert el=
	3 07	599	9 06	114.57	bot " " " "	
D.			5 83	117 80		

F.B. 1245 PG. 218

Job No. 8538 Division No. Notes Red. Plotted R.L.R. Profile

Survey of Downey Civic Center Date Date 12-48 No.

Survey by R.L.Willey Notes R.L.W. Notes Chkd R.E.S. Checked X-Sec.

Indexed [illegible] Date Date 12-3-48 Date No.

FORM 307 10M 10-46

PLEASE RETURN TO
LOS ANGELES COUNTY SURVEYOR
700 HALL OF RECORDS

NOTE: ANY ADDITIONS OR CHANGES ON THIS SHEET MUST BE MADE OR CIRCLED IN RED INK, WITH DATE AND NAME OF PERSON MAKING CHANGE.

Do not extend notes this side of this line.

STATION	B. S.	H. I.	F. S.	ELEV.		
		123 65				
INVERT EL'S SEWER [illegible]						
			5 08	118 55	N rim M+	
			5 08	118 55	E " "	
			5 08	118 55	S " "	
			5 08	118 55	W " "	
	11.49	1.24 508	17 81	105.82	Top 15" inlet to E	
	12 [illegible]	508	17 81	105 82	bot " " " "	invert el = 10[illegible]
	11 69	[illegible] 5[illegible]	17 44	106.[illegible]	Top 8" " " N	
	12 [illegible]	508	17 48	106.15	bot 8" " " "	invert 106.19
	11 72	124 5[illegible]	18 04	105 59	Top 15" outlet " S	
	12 96	5[illegible]	18 04	105 59	bot 15" " " S	invert [illegible]
T.P.	3 99	121 79	5 83	117 80		
T. P.	4 20	120 45	5 54	[illegible] 6 25		
B.M.X9			0 47	119 98	BM X9 - US2687 at Downey at NE Cor Fire St Blvd + Crawford St in S face 1st National Bank end at SW Cor, a std disc stamped X98-19[illegible] + set vertically 1934 El = 119.983	

Profile Notes Red _____ Plotted R.L.R. Job No. 8530 Division No. _____ F.B. 1245 PG. 219

No. _____ Date _____ Date 12-48 Survey of [illegible]

X-Sec. Notes Chkd R.E.S. Checked KRM. Survey by R.L.Willey Notes R.L.W. Date 11-[illegible]

No. _____ Date 12-3-48 Date 12-48 Map No. B-2151 Indexed [illegible] Date _____

F.B. 1245 PG. 220

Job No. _____ Division No. _____ Notes Red. _____ Plotted _____ Profile

Survey of _____ Date _____ Date _____ No. _____

Survey by _____ Notes _____ Notes Chkd. _____ Checked _____ X-Sec.

Indexed _____ Date _____ Date _____ Date _____ No. _____

STATION	B. S.	H. I.	F. S.	ELEV.	

FORM 307 10M 10-46

PLEASE RETURN TO
LOS ANGELES COUNTY SURVEYOR
700 HALL OF RECORDS

Do not extend notes this side of this line.

NOTE: ANY ADDITIONS OR CHANGES ON THIS SHEET MUST BE MADE OR CIRCLED IN RED INK, WITH DATE AND NAME OF PERSON MAKING CHANGE.

Notes Ck'd by	Survey of Downey Civic Ctr
Map No. C.J. B-2151	W. O. 8536 Tape No. St'd °F
Office Work R.L.R.	Surveyed by R.L. Willey
Checked McPherson	Notes " Date 11-48
Date Dec. '48	Indexed A. C. Johnson

F. B. 1245 Pg. 221

TOPOGRAPHY
DOWNEY CIVIC CENTER
JN 8538

11-48
R.L. Willey
L.V. Smith
D. Sappell
C.T. Nowacki
M. Sonnenschein

Note: Any Additions or Changes on This Sheet Must be Made or Circled in Red Ink With Date and Name of Person Making Change.

Do not extend notes this side of this line.

RETURN TO
LOS ANGELES COUNTY SURVEYOR
700 HALL OF RECORDS

FORM 247 5M 11-46

RETURN TO
LOS ANGELES COUNTY SURVEYOR
700 HALL OF RECORDS

Note: Any Additions or Changes on This Sheet Must be Made or Circled in Red Ink With Date and Name of Person Making Change.

Do not extend notes this side of this line.

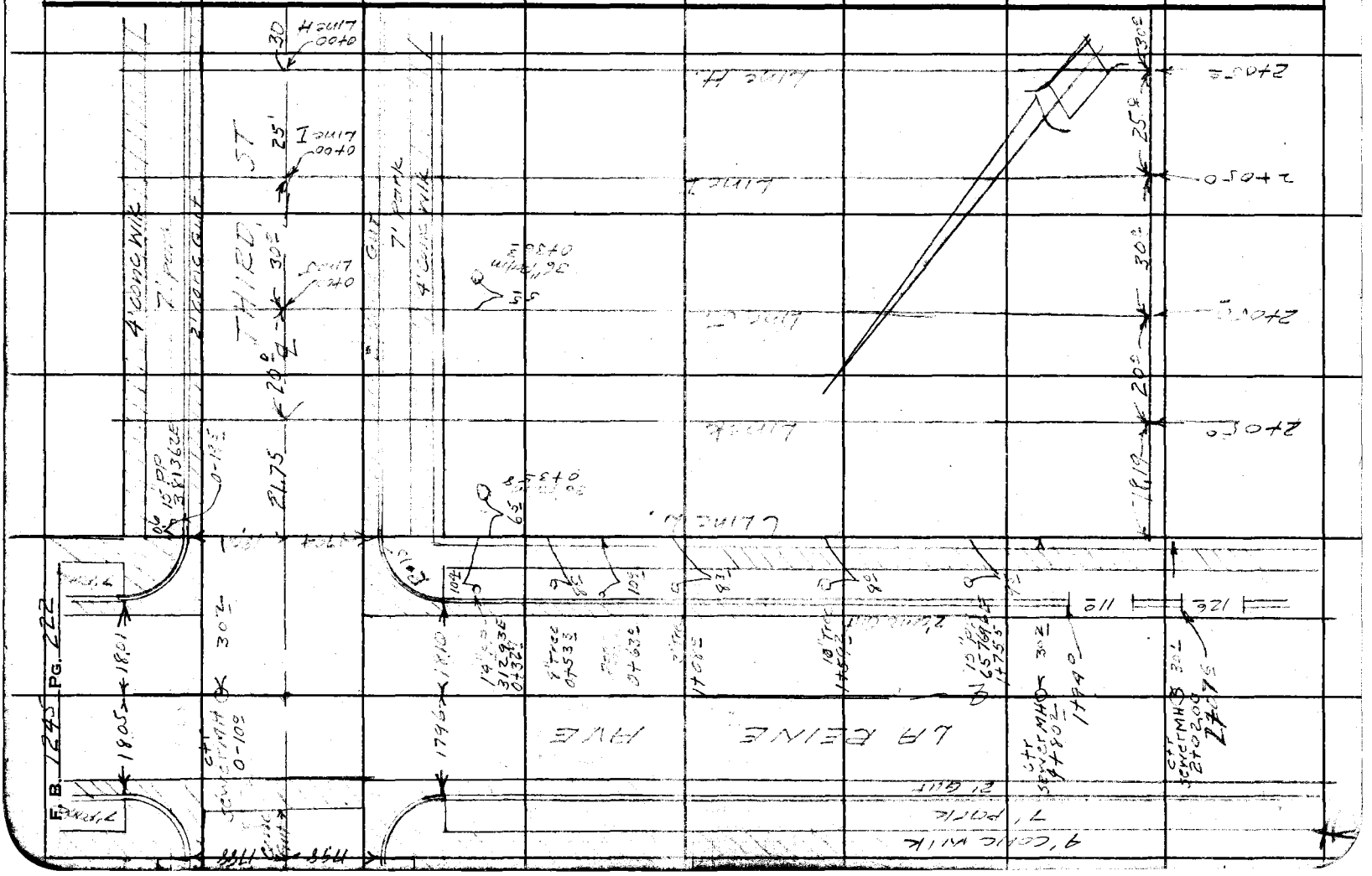

Notes Ck'd by	Survey of
Map No. C.S.B-2151	W. O.	Tape No. 297	St'd	°F
Office Work R.L.R.	Surveyed by P.L.Wilcox
Checked McPherrin	Notes	Date
Date Dec 1948	Indexed

F. B. 1245 Pg. 223

Note: Any Additions or Changes on This Sheet Must be Made or Circled in Red Ink With Date and Name of Person Making Change.

Do not extend notes this side of this line.

RETURN TO
LOS ANGELES COUNTY SURVEYOR
700 HALL OF RECORDS

FORM 247 SM 5-48

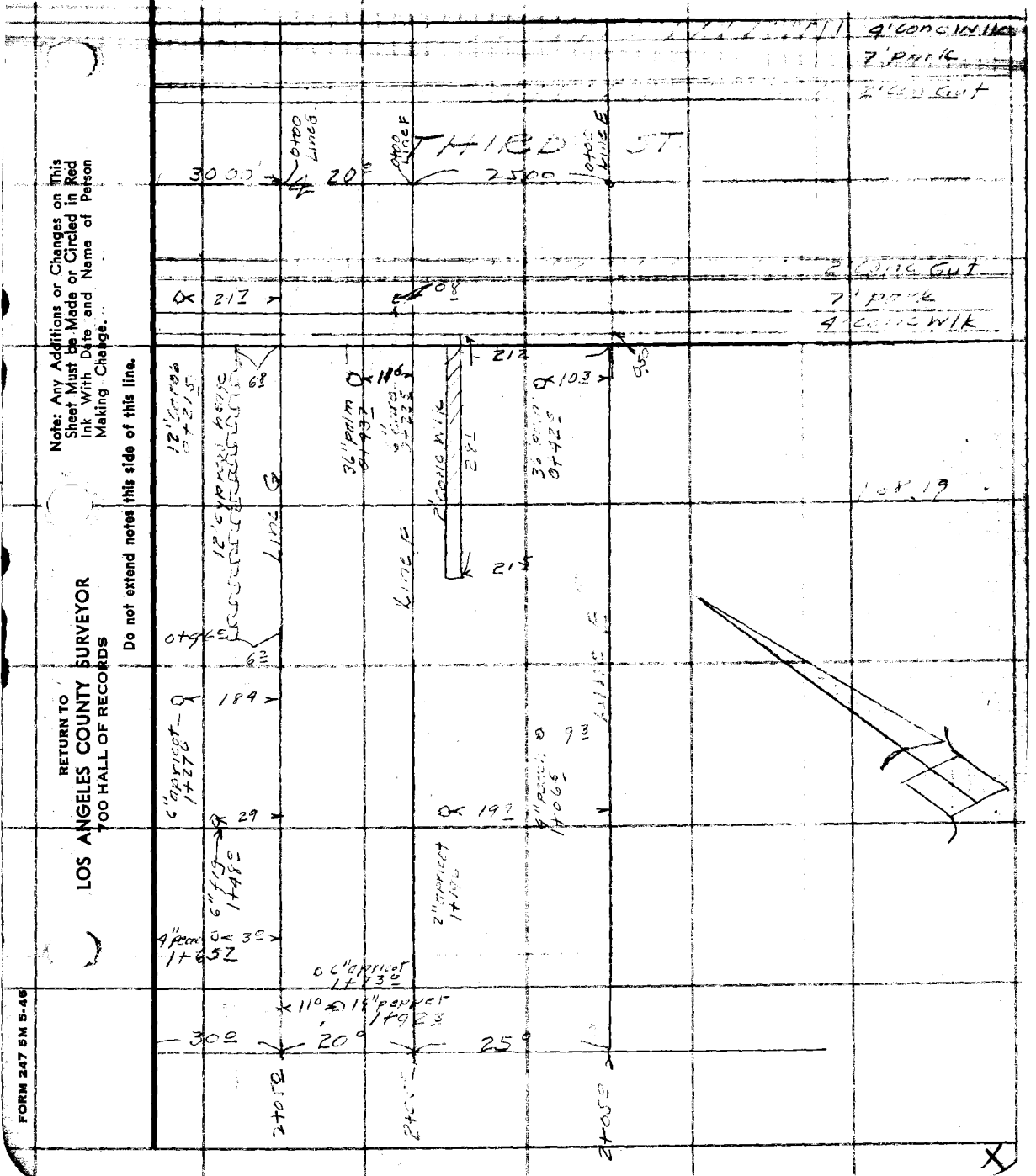

RETURN TO
LOS ANGELES COUNTY SURVEYOR
700 HALL OF RECORDS

Note: Any Additions or Changes on This Sheet Must be Made or Circled in Red Ink With Date and Name of Person Making Change.

Do not extend notes this side of this line.

F. B. 1243 PG. 224

Profile No.	Notes Red.	Plotted R.L.R.	Job No. 8538	Division No.	F.B. 124 Pg. 225
	Date	Date 12-48	Survey of [illegible]		
X-Sec. No.	Notes Chkd.	Checked KRM	Survey by R.L.Willey	Notes [illegible]	Date 12-1-48
	Date	Date 12-48	Map No. B-2151	Indexed [redacted]	Date

PROFILE & X SEC
DOWNEY CIVIC CENTER
JN 8538

11-48
R L Willey
[illegible]
[illegible]
[illegible]
M [illegible]

STATION	B. S.	H. I.	F. S.	ELEV.

NOTE: ANY ADDITIONS OR CHANGES ON THIS SHEET MUST BE MADE OR CIRCLED IN RED INK, WITH DATE AND NAME OF PERSON MAKING CHANGE.

PLEASE RETURN TO
LOS ANGELES COUNTY SURVEYOR
700 HALL OF RECORDS

Do not extend notes this side of this line.

FORM 307 10M 10-48

F.B. 124 Pg. 226

Job No. _____ Division No. _____ Notes Red. _____ Plotted _____ Profile

Survey of _____ Date _____ Date _____ No. _____

Survey by _____ Notes _____ Notes Chkd _____ Checked _____ X-Sec.

Indexed _____ Date _____ Date _____ Date _____ No. _____

STATION	B. S.	H. I.	F. S.	ELEV.	

FORM 307 10M 10-46

PLEASE RETURN TO
LOS ANGELES COUNTY SURVEYOR
700 HALL OF RECORDS

Do not extend notes this side of this line.

NOTE: ANY ADDITIONS OR CHANGES ON THIS SHEET MUST BE MADE OR CIRCLED IN RED INK, WITH DATE AND NAME OF PERSON MAKING CHANGE.

FORM 307 10M 10-46

PLEASE RETURN TO
LOS ANGELES COUNTY SURVEYOR
700 HALL OF RECORDS

NOTE: ANY ADDITIONS OR CHANGES ON THIS SHEET MUST BE MADE OR CIRCLED IN RED INK, WITH DATE AND NAME OF PERSON MAKING CHANGE.

Do not extend notes this side of this line.

STATION	B. S.	H. I.	F. S.	ELEV.	
TBM	4 35	122 42		118 07	N.C. Replaced TBM Top [illegible] Mon. NE Cor Library Lot Sec [illegible] FB 1245 (Pg-273)
0+00 E Line			4 73	117.69	
0 - 18°			5 42	117 00	Gut
" "			4 78	117 64	T. Crb
0 - 30°			4 55	117 87	P.L.
0 + 18°			5 14	116 9[illegible]	Gut
" "			4 79	117 [illegible]	T. Crb.
0+30			[illegible]	117 85	Top 3/4 I P N.W. Cor Library Lot
0 - 50			3 7	118.7	
0+25			3 8	118 6	
1+ 00			3 7	118 7	
1+25			3 3	118 1	
1+50			3 5	118 9	
1+75			3 6	118 8	
2+05			3 88	118.54	Top 3/4 I P S.W Cor. Library Lot
0+00 F Line			4 9[illegible]	117. 46	
0 - 18			5 53	116 89	Gut
			4 9[illegible]	117 51	T. Crb.
[illegible]			4 71	117 71	P.L.
0+[illegible]			5 62	116 80	Gut
			5 07	117 35	T. crb.
0+ - 30			4 8	117 6	P.L. b. brk
0 + 33			3 7	118 7	T. brk

Profile No. ____ Notes Red ____ Plotted R.L.R. Job No. [illegible] Division No. ____ F.B. 1245 Pg. 227

X-Sec. No. ____ Date ____ Date 12-48 Survey of [illegible]

Notes Chkd R.E.S. Checked KRM. Survey by [illegible] Notes [illegible] Date [illegible]

Date 12-3-48 Date 12-48 Map No. B-2151 Andrew Jackson Date ____

F.B. 1245 PG. 228

Job No. 8538 Division No. _____ Notes Red. _____ Plotted D.L.R. Profile

Survey of Downey Civic Center Date _____ Date 12-48 No. _____

Survey by R.L. Wiley Notes R.L.W. Notes Chkd. RES Checked _____ X-Sec.

Indexed [illegible] Date _____ Date 12-3-48 Date _____ No. _____

FORM 307 10M 10-46

PLEASE RETURN TO
LOS ANGELES COUNTY SURVEYOR
700 HALL OF RECORDS

NOTE: ANY ADDITIONS OR CHANGES ON THIS SHEET MUST BE MADE OR CIRCLED IN RED INK, WITH DATE AND NAME OF PERSON MAKING CHANGE.

Do not extend notes this side of this line.

STATION	B.S.	H.I.	F.S.	ELEV.	
0+50 F.Line		122 42	37	1187	
0+75 "			35	1189	
1+00 "			40	1184	
1+25 "			37	1187	
1+50 "			39	1185	
1+75 "			40	1184	
2+05			42	1182	
0+00 G.Line			512	1173 30	
0-15 "			582	1166 60	Gut
" "			516	1172 26	T.Crb.
0-30 "			492	1175 50	P.L.
0+18 "			581	1166 61	Gut
0+18 "			528	1171 14	Tcrb.
0+30 "			50	1174	P.L. b. brk.
0+33 "			38	1186	T.brk
0+50			35	1189	
0+75			38	1186	
1+00			37	1187	
1+25			39	1185	
1+50			40	1184	
1+75			38	1186	
2+05			37	1185	

FORM 307 10M 10-46

PLEASE RETURN TO
LOS ANGELES COUNTY SURVEYOR
700 HALL OF RECORDS

NOTE: ANY ADDITIONS OR CHANGES ON THIS SHEET MUST BE MADE OR CIRCLED IN RED INK, WITH DATE AND NAME OF PERSON MAKING CHANGE.

Do not extend notes this side of this line.

STATION	B. S.	H. I.	F. S.	ELEV.		
T.P.	5 36	122 42 121 36	6 42	116 00	C. S. Mon. N. W. Cor Civic Center Site	
0+00 H. Line			4 44	116 92		
0-18 "	"		4 [illegible]	116 38	Gut	
" " "	"		4 36	117 00	t. crb	
0-[illegible] "	"		4 22	117 14	P.L.	
0+18 "	"		5 06	116 30	Gut	
" " "	"		4 44	116 92	t. crb.	
0+[illegible] "	"		4 3	117 1	P.L.	
0+33 20° L			4 3	117 1	b. brk	
" " 22° L			2 7	118 7	t brk	
0+50			4 4	117 0		
16° L			4 4	117 0	b. brk	
20° L			2 8	118 6	t. brk	
0+75			4 4	117 0		
14° L "	"		4 4	117 0	b. brk	
19° L "	"		2 9	118 5	t. brk.	
1+00 "	"		4 8	116 6		
11° L "	"		4 6	116 8	b. brk.	
15° L "	"		2 8	118 6	t. brk	
1+25 "	"		5 0	116 4		
6° L "	"		4 8	116 6	b. brk	
11° L "	"		2 9	118 5	t brk	

Profile No. _____ Notes Red. _____ Plotted R.L.R. Job No. 8538 Division No. _____ F.B. 1645 Pg. 229

X-Sec. No. _____ Date [illegible] Date 12-48 Survey of [illegible]

Notes Chkd RES Checked KRM Survey by RLW Hof Notes RLW Date 11-48

Date 12-3-48 Date 12-48 Map No. 8-2161 Indexed [illegible] Date _____

F.B. 1245 PG. 239 | Job No. 8538 | Division No. | Notes Red. | Plotted R.L.R. | Profile

Survey of Downey Civic Ctr. | Date | Date 12-48 | No.

Survey by R.L.W. | Notes R.L.W. | Notes Chkd. R.E.S. | Checked | X-Sec.

Indexed [illegible] | Date | Date 12-3-48 | Date | No.

FORM 307 10M 10-46

PLEASE RETURN TO
LOS ANGELES COUNTY SURVEYOR
700 HALL OF RECORDS

NOTE: ANY ADDITIONS OR CHANGES ON THIS SHEET MUST BE MADE OR CIRCLED IN RED INK, WITH DATE AND NAME OF PERSON MAKING CHANGE.

Do not extend notes this side of this line.

STATION	B.S.	H.I.	F.S.	ELEV.	
1+40 H. Line		121 36	53	1161	b. brk
1+44 " "			33	1181	t. brk
1+50 " "			33	1151	
1+75			32	1152	
2+05			33	1131	
0+00 I Line			474	11662	
0-18 " "			538	11598	Gut
" " "			[illegible]	11662	t. crb.
0-30 "			455	11681	RL
0+18 "			548	11588	Gut
" "			483	11653	t. crb
0+30			45	1169	RL
0+50			42	[illegible]	
0+75			44	1170	
1+00			48	1166	
1+25			48	1166	
1+50			53	1161	
1+62			53	1161	b. brk.
1+65			30	[illegible]	t. brk.
1+75			30	[illegible]	
2+05			34	1180	

FORM 307 10M 10-46

PLEASE RETURN TO
LOS ANGELES COUNTY SURVEYOR
700 HALL OF RECORDS

NOTE: ANY ADDITIONS OR CHANGES ON THIS SHEET MUST BE MADE OR CIRCLED IN RED INK, WITH DATE AND NAME OF PERSON MAKING CHANGE.

Do not extend notes this side of this line.

STATION	B. S.	H. I.	F. S.	ELEV.		
0+00 J Line		121 36	5 03	116 33		
0-18 "			5 68	115 68	Gut	
" " "			5 0[illegible]	116 31	T. crb.	
0-30			4 84	116 52	P.L.	
0+18 "			5 74	115 62	Gut	
"			5 0[illegible]	116 29	T. crb.	
0+30			4 8	116 6	P.L.	
0+[illegible] 50			4 7	116 7		
0+[illegible]			4 [illegible]	116 6		
1+00			5 1	116 3		
1+25			5 0	116 4		
1+50			5 3	116 1		
1+68			5 3	116 1	b. brk.	
1+75			3 7	117 7	T. brk.	
2+05			4 3	117 1		
0+00 K Line			5 38	115 98		
0-18 "			5 81	115 55	Gut	
"			5 18	116 18	T. crb.	
0-30 "			4 96	116 40	P.L.	
0+[illegible] 18			5 90	115 46	Gut	
"			5 24	116 12	T. crb.	

Profile No. ____ Notes Red ____ Plotted R.L.R. Job No. 8538 Division No. ____ F.B. 1241 PG. 231

X-Sec. No. ____ Date ____ Date 12-48 Survey of [illegible]

Notes Chkd. R.E.S. Checked [illegible] Survey by [illegible] Notes ____ Date 11-48

Date 12-3-48 Date 12-48 Map No. 3-2157 Indexed [illegible] Date ____

FORM 307 10M 10-46

PLEASE RETURN TO
LOS ANGELES COUNTY SURVEYOR
700 HALL OF RECORDS

NOTE: ANY ADDITIONS OR CHANGES ON THIS SHEET MUST BE MADE OR CIRCLED IN RED INK, WITH DATE AND NAME OF PERSON MAKING CHANGE.

Do not extend notes this side of this line.

STATION	B. S.	H. I.	F. S.	ELEV.		
0+30 R. Line		121 36	5 0	116 [illegible]		
0+50 "			4 8	116 6		
0+75 "			4 4	[illegible]		
1+00 "			5 0	[illegible]6		
1+25 "			5 [illegible]	[illegible]6		
1+50 "			5 5	115 9		
1+71			4 9	11[illegible]	b. brk.	
1+75			4 5	[illegible]	t. brk.	
2+05 "			4 7	[illegible]		
0+00 L. Line			5 [illegible]	115 [illegible]		
0+[illegible] "			[illegible]	11[illegible]	[illegible]	
0+[illegible] "			[illegible]	116 00	[illegible]	
0+30 "			[illegible]	116 15	[illegible]	
0+[illegible] "			6 09	115 ~~25~~ 27	[illegible]	
" "			5 30	116 06	[illegible]	
0+30 "			5 36	116 00	C. S. M.	
0+50 "			5 [illegible]	116 [illegible]		
12° R			5 [illegible]	115 66	t. crb	
" "			6 34	115 02	Gut.	
30° "			5 97	115 39	Crown pvmt	
48° R			6 41	114 95	Gut	
" "			5 80	115 ~~26~~ 58	t. crb.	

F.B. 1148 PG. 232 Job No. 8538 Division No. Notes Red. Plotted R.L.R. Profile
Survey of Pompey Civic Ctr Date Date 12-48 No.
Survey by R.L.Willey Notes R.L.W. Notes Chkd RES Checked X-Sec.
Indexed Date Date 12-3-48 Date No.

FORM 307 10M 10-48

PLEASE RETURN TO
LOS ANGELES COUNTY SURVEYOR
700 HALL OF RECORDS

NOTE: ANY ADDITIONS OR CHANGES ON THIS SHEET MUST BE MADE OR CIRCLED IN RED INK, WITH DATE AND NAME OF PERSON MAKING CHANGE.

Do not extend notes this side of this line.

STATION	B. S.	H. I.	F. S.	ELEV.		
0+50 L Line						
60° R		121 36	5 5	115 9	P.L.	
0+75	"		5 5	115 9		
12° R	"		5 74	115 62	T. crb	
" "	"		6 38	114 98	Cut	
30° R	"		6 21	115 35	Crown pvmt	
45° "	"		6 37	114 85	Cut	
"	"		5 56	115 50	T. crb.	
60° R	"		5 0	115 8	P.L.	
1+00	"		[illegible]	116 0		
12° R	"		5 72	115 38	T. crb	
" "	"		6 40	114 98	Cut	
30° "	"		6 32	115 34	Crown Pvmt	
45° "	"		6 55	114 77	Cut	
" "	"		5 [illegible]	115 42	T. crb	
60° R	"		5 71	115 65	P.L.	
1+25	"		5 4	116 0		
12° R	"		5 70	115 68	T. crb	
12° "	"		6 34	115 02	Cut	
30° R	"		5 97	115 38	Crown pvmt	
45° R	"		6 51	114 85	Cut	
" "	"		5 [illegible]	115 47	T. crb	
60° "	"	"	5.7	115.7	P.L.	

Profile Notes Red. Plotted R.L.R. Job No. Division No. F.B. Pg. 2-32
No. Date Date 12-3-48 Survey of
X-Sec. Notes Chkd C.J.G. Checked Survey by Notes R.E.S. Date 12-3-48
No. Date 12-6-48 Date 12-7-48 Map No. 2-257 Indexed G. Johnson Date

FORM 307 10M 10-46

PLEASE RETURN TO
LOS ANGELES COUNTY SURVEYOR
700 HALL OF RECORDS

NOTE: ANY ADDITIONS OR CHANGES ON THIS SHEET MUST BE MADE OR CIRCLED IN RED INK, WITH DATE AND NAME OF PERSON MAKING CHANGE.

Do not extend notes this side of this line.

STATION	B. S.	H. I.	F. S.	ELEV.		
1+50 L. Line		121 36	5 5	115 9		
12° R " "			5 74	115 62	T. crb.	
" " " "			6 37	114 37	Gut	
30° R " "			5 93	115 [illegible]	Crown pvmt	
48° " "			6 33	114 81	Gut.	
" " " "			5 95	115 41	T. crb.	
60° " " "			5 7	115 7	PL	
1+75 " "			5 6	115 3		
12° R " "			5 [illegible]	115 54	T crb	
" " " "			6 44	114 72	Gut	
30° R " "			5 98	115 38	Crown pvmt	
48° R " "			6 03	114 78	Gut	
" " " "			6 01	115 35	T. crb	
60° R " "			5 8	115 3	PL	
2+05 " "			5 60	115 76	C.S. Mon S.W. cor. Civic Center Site	
12° R " "			5 83	115 53	T. crb.	
" " " "			6 49	114 87	Gut	
30° R " "			6 00	115 36	Crown pvmt	
48° R " "			6 62	114 74	Gut	
" " " "			6 05	115 21	T. crb	
60° R " "			5 85	115 51	P.L.	
			6.16	115.20	305° S. of ℄ 3rd st. on ℄ La Reina St.	

F.B. 1245 PG. 234 Job No. 8538 Division No. Notes Red. Plotted R.L.R. Profile
Survey of Downey Civic Ctr Date Date 12-48 No.
Survey by P.L. Willey Notes L.V.S. RES. Notes Chkd. C.J.G. Checked X-Sec.
Indexed R. O. Johnson Date 12-3-48 Date 12-6-48 Date No.

FORM 307 10M 10-46

PLEASE RETURN TO
LOS ANGELES COUNTY SURVEYOR
700 HALL OF RECORDS

NOTE: ANY ADDITIONS OR CHANGES ON THIS SHEET MUST BE MADE OR CIRCLED IN RED INK, WITH DATE AND NAME OF PERSON MAKING CHANGE.

Do not extend notes this side of this line.

STATION	B. S.	H. I.	F. S.	ELEV.	
		121 36			
T. P.	4 31	120 07	5 60	115 76	C.S. Mon. S.W. cor. Civic Center Site
			4 77	115 30	℄ int. La Reina Ave & 3rd St.
			5 00	115 07	Cross Gut 18' W ℄ int 3rd St & La Reina Ave
			4 75	115 32	T. brk ℄ 3rd St. 23' W ℄ int 3rd St & La
			4 30	115 77	100' W ℄ int 3rd St & La Reina Ave
			4 44	115 63	200' " " "
			3 75	115 32	100' N. ℄ " " " " " " " on La Reina
			3 00	117 07	200' " " " " " " " " "
Curb returns at ℄ int. 3rd St. & La Reina Ave.					
			4 85	115 22	Gut. N.E. Cor. N. end C.R.
			4 22	115 85	T.Crb " " " " "
			4 75	115 32	Gut. " " " E " "
			4 09	115 98	T.crb. " " " " "
			4 84	115 23	Gut S.E. " E " "
			4 04	115 03	T.crb. " " " "
			4 99	115 08	Gut. " " S " "
			4 37	115 7[illegible]	T.crb. " " " "
			5 07	115 00	Gut S.W. " S " "
			4 46	115 61	T.crb. " " " " "
			4 85	115 22	Gut " " W " "
			4 33	115 74	T.crb. " " " " "

Profile No. ____ Notes Red ____ Plotted R.L.R. Job No. [illegible] Division No. ____ F.B. 24 PG. 23

X-Sec. No. ____ Date ____ Date 12-48 Survey of [illegible]

Notes Chkd. RES Checked [illegible] Survey by R.L. Miller Notes [illegible] Date 12-1-48

Date 12-3-48 Date 12-48 Map No. 3-2157 Checked [illegible] Date 12-2-48

FORM 307 10M 10-46

PLEASE RETURN TO
LOS ANGELES COUNTY SURVEYOR
700 HALL OF RECORDS

NOTE: ANY ADDITIONS OR CHANGES ON THIS SHEET MUST BE MADE OR CIRCLED IN RED INK, WITH DATE AND NAME OF PERSON MAKING CHANGE.

Do not extend notes this side of this line.

STATION	B. S.	H. I.	F. S.	ELEV.		
		120 07	4 86	115 21	Gut. N.W. Cor. W end C.R.	
			4 40	115 67	T.crb. " " " " "	
			5 02	115 05	Gut. " " N. " "	
			4 40	115 67	T.crb. " " " " "	
Inverts Sewer M.H. 10' N ℄ 3rd St. on La Reina Ave.						
			4 85	115 22	N. Rim M.H.	
			4 85	115 22	E. " "	
			4 85	115 22	S. " "	
	chain	dia. rod	4 85	115 22	W. " "	
	7 45	0.67 4.85	12 97	107 [illegible]	Top Outlet S. 8"	(use)
	8 15	4.85	13 00	107 07	Bottom " " "	
	7 42	0.67 4.85	12 94	107 13	Top Inlet N. "	(use)
	8 11	4.85	12 96	107 11	Bottom " " "	
	7 18	0.67 4.85	12 70	107 37	Top Inlet E. "	(use)
	7 84	4.85	12 69	107 35	Bottom " " "	

F.B. 1245 PG. 236 Job No. 8538 Division No. Notes Red. Plotted R.L.R. Profile
Survey of Downey Civic Ctr. Date 12-2-48 Date 12-48 No. X-Sec.
Survey by R.L. Willey Notes L.V.S. Notes Chkd. R.E.S. Checked
Indexed A. C. Jackson Date Date 12-3-48 Date No.

FORM 307 10M 10-46

PLEASE RETURN TO
LOS ANGELES COUNTY SURVEYOR
700 HALL OF RECORDS

NOTE: ANY ADDITIONS OR CHANGES ON THIS SHEET MUST BE MADE OR CIRCLED IN RED INK, WITH DATE AND NAME OF PERSON MAKING CHANGE.

Do not extend notes this side of this line.

Profile Notes Red Plotted R.L.R. Job No. 8538 Division No. Pitts. Co. F.B. 1245 PG. 237
No. Date Date 12-7-48 Survey of Pitts. Co. Traverse
X-Sec. Notes Chkd R.E.S. Checked LWM Survey by R.L. Willey Notes L.V.S. Date 12-6-48
No. Date 12-3-48 Date 12-8-48 Map No. B-257 Traversed J. Jones Date

STATION	B. S.	H. I.	F. S.	ELEV.		
Inverts Sewer M.H.				479.3'	S & 3rd St. on & La Reina Ave.	
		120.07	4.72	115.35	N. Rim M.H.	
			4.72	115.35	E. " "	
			4.73	115.34	S. " "	
	chain	dia rod	4.73	115.34	W. " "	
	S 15	0.67 4.72	13.54	106.53	Top outlet S. -8"	(use)
	S 84	4.72	13.56	106.51	Bottom " " "	
	S 37	0.67 4.72	13.46	106.61	Top inlet N. "	(use)
	S 75	4.72	13.47	106.63	Bottom "	
	7 92	0.67 4.72	13.31	106.76	Top Inlet fm W.	(use)
	8 58	4.72	13.30	106.77	Bottom " " "	
Inverts Sewer M.H.				201.5'	S & 3rd. St. on & La Reina Ave.	
			4.70	115.37	S. Rim M.H.	
			4.37	115.38	W. " "	
			4.69	115.38	N. " "	
	chain	dia. rod	4.70	115.37	E. " "	
	8 19	0.67 4.69	13.55	106.52	Top outlet S. -8"	(use)
	8 90	4.69	13.59	106.48	Bottom " " "	
	8 02	0.67 4.69	13.38	106.69	Top Inlet fm E.	(use)
	8 69	4.69	13.38	106.69	Bottom " "	
	8 15	0.67 4.69	13.51	106.56	Top " fm N.	(use)
	S 85	4.69	13.54	106.53	Bottom " " "	

F.B. 1748 PG. 238 | Job No. 9538 Division No. | Notes Red. | Plotted | Profile

Survey of Downey Civic Ctr. | Date 12-2-48 | Date | No. | X-Sec.

Survey by R.L. Willey Notes L.V.S. | Notes Chkd. R.E.S. | Checked

Indexed [illegible] Date | Date 12-3-48 | Date | No.

FORM 307 10M 10-46

PLEASE RETURN TO
LOS ANGELES COUNTY SURVEYOR
700 HALL OF RECORDS

Do not extend notes this side of this line.

NOTE: ANY ADDITIONS OR CHANGES ON THIS SHEET MUST BE MADE OR CIRCLED IN RED INK, WITH DATE AND NAME OF PERSON MAKING CHANGE.

STATION	B.S.	H.I.	F.S.	ELEV.	
T.P.	5.20	122.39	2.88	119.19	NG - Replaced Pg 273
T.B.M.			4.33	118.06	C.S. Mon. N.E. Cor. Library Site

Notes Ck'd by	Survey of
Map No.	W. O. Tape No. St'd. °F
Office Work	Surveyed by E L Willey
Checked	Notes " Date 7-19-49
Date	Indexed A. C. Johnson 7-20-49

F. B. 1245 PG. 239

DOWNEY BRANCH COUNTY
LIBRARY
JN 0116

7-19-49
R L Willey
L V Smith
[illegible]
[illegible]

Note: Any Additions or Changes on This Sheet Must be Made or Circled in Red Ink With Date and Name of Person Making Change.

Do not extend notes this side of this line.

RETURN TO
LOS ANGELES COUNTY SURVEYOR
726 LOS ANGELES COUNTY
ENGINEERING BLDG.

76F309S 247 10M 1-49

RETURN TO
LOS ANGELES COUNTY SURVEYOR
726 LOS ANGELES COUNTY
ENGINEERING BLDG.

Note: Any Additions or Changes on This Sheet Must be Made or Circled in Red Ink With Date and Name of Person Making Change.

Do not extend notes this side of this line.

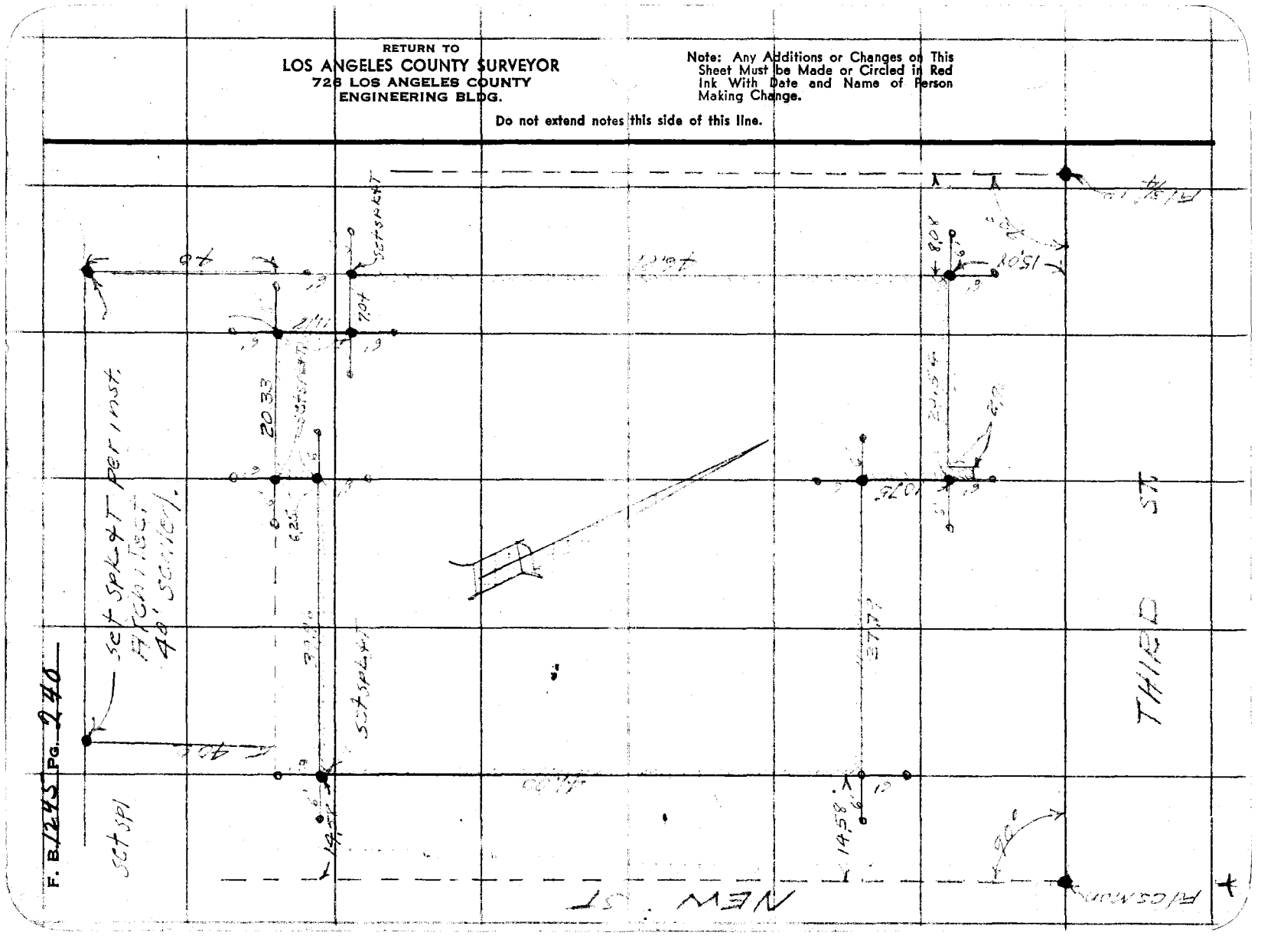

Notes Ck'd by	Survey of 4th St Appraisal
Map No.	W. 0628 Tape No. St'd. °F
Office Work	Surveyed by R.L. Willey
Checked	Notes [illegible] Date 7-22-49
Date	Indexed A. C. Johnson

F. B. 1245 PG. 245

RFP 9-3-49

TOPOGRAPHY
4TH ST. APPRAISAL
JN 0628

7-22-49
R.L. Willey
D. Sapunkoff
M. Sonnenschein
M. Walsh

Note: Any Additions or Changes or This Sheet Must be Made or Circled in Red Ink With Date and Name of Person Making Change.

Do not extend notes this side of this line.

RETURN TO
LOS ANGELES COUNTY SURVEYOR
726 LOS ANGELES COUNTY
ENGINEERING BLDG.

76F309S 247 10M 1-49

F. B. 1245 PG. 246

Cont hot Next Pg 247

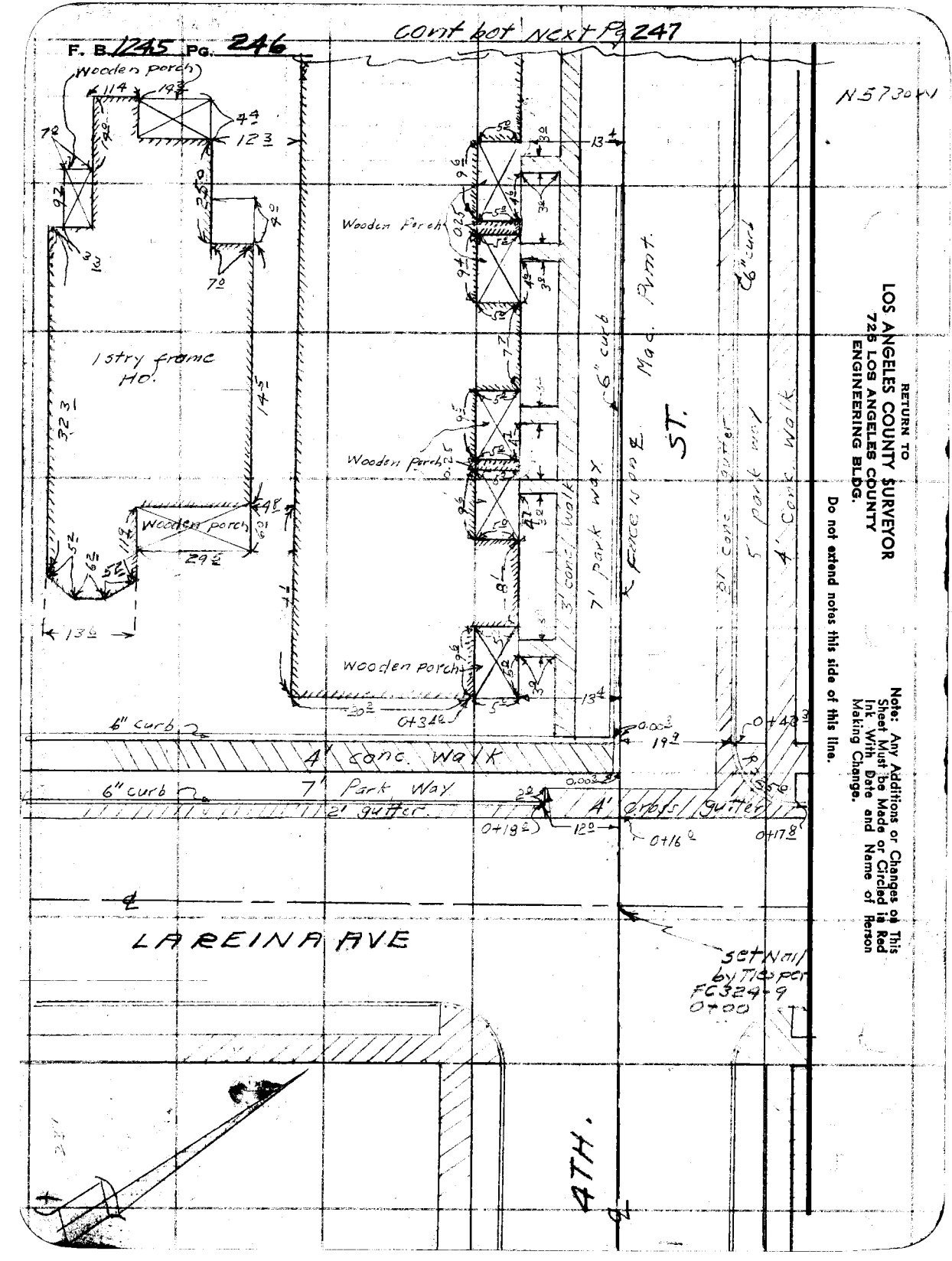

RETURN TO
LOS ANGELES COUNTY SURVEYOR
725 LOS ANGELES COUNTY
ENGINEERING BLDG.

Note: Any Additions or Changes on This Sheet Must be Made or Circled in Red Ink With Date and Name of Person Making Change.

Do not extend notes this side of this line.

Notes Ck'd by	Survey of 4th St Approval
Map No.	W. 00628 Tape No. St'd. °F
Office Work	Surveyed by R.L. Willey
Checked	Notes RLW+DS Date 9-22-49
Date	Indexed A. C. Johnson

F. B. 1245 Pg. 247

cont bot Next pg 248

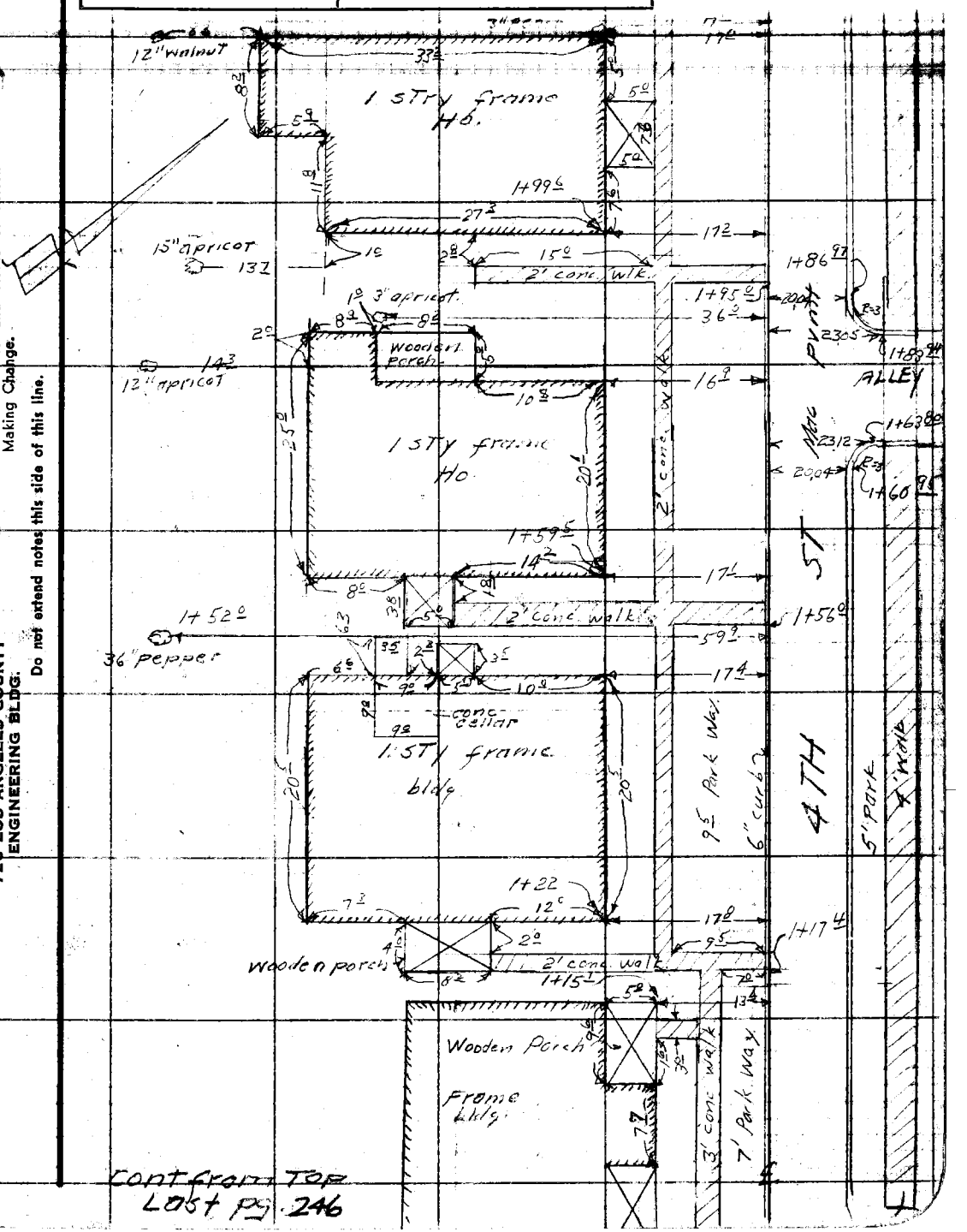

Cont from Top Last Pg. 246

Note: Any Additions or Changes on This Sheet Must be Made or Circled in Red Ink With Date and Name of Person Making Change.

Do not extend notes this side of this line.

RETURN TO
LOS ANGELES COUNTY SURVEYOR
726 LOS ANGELES COUNTY
ENGINEERING BLDG.

76F309S 247 10M 1-49

F. B. 1245 Pg. 248

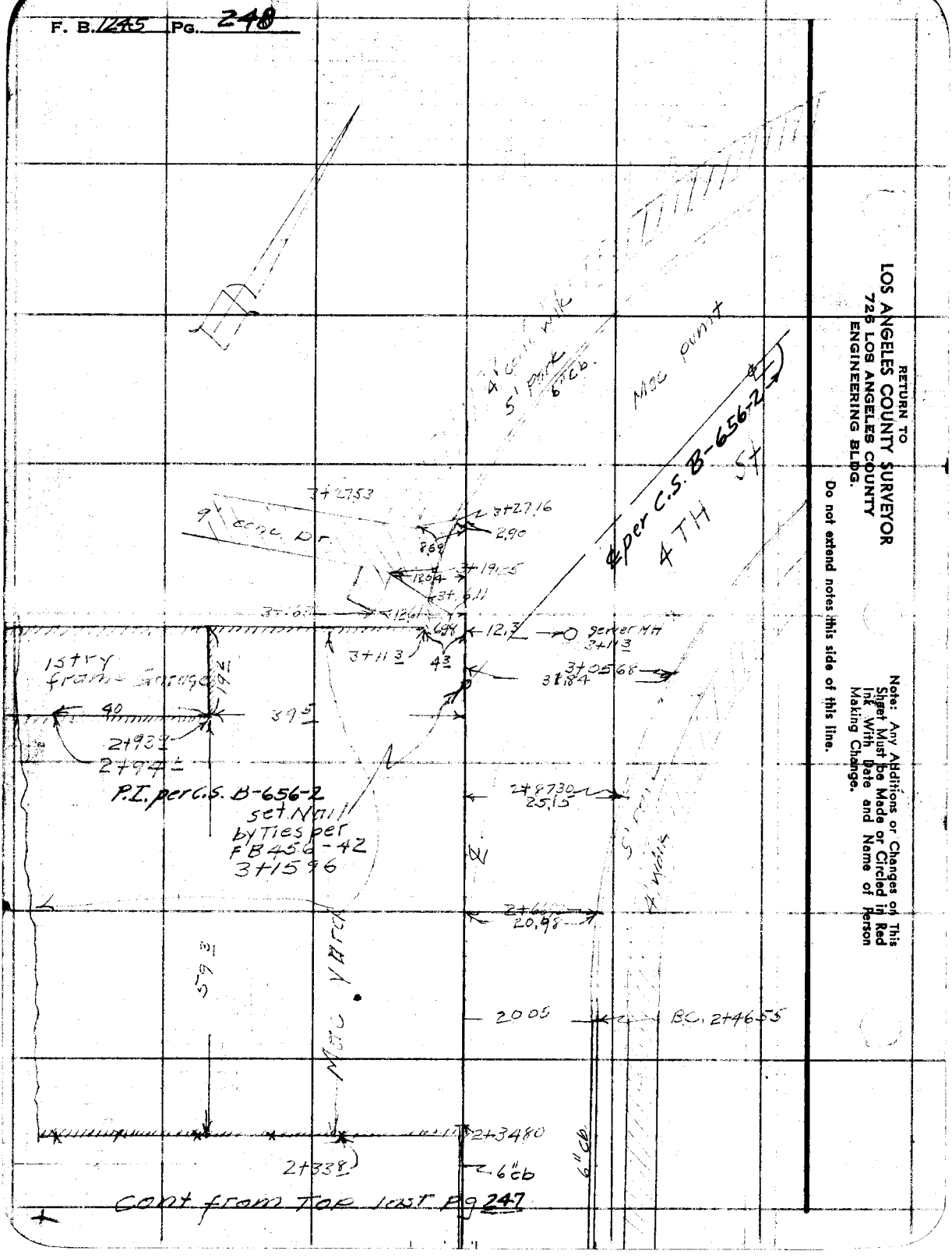

Notes Ck'd by	Survey of Downey Civic Center
Map No.	W. O. 0163 Tape No. St'd °F
Office Work	Surveyed by WALLACE
Checked	Notes E C W Date 3-30-50
Date	Indexed K. O. Johnson 3-31-50

F. B. 1245 Pg. 247

J.N. 0163 & 0164

DOWNEY CIVIC CENTER

Location of JUSTICE COURT BLDG. and BLDG. & PATTY BLDG.

WALLACE
SAPPELL
BAT
PETERSON
BROOKS

Note: Any Additions or Changes of This Sheet Must be Made or Circled in Red Ink With Date and Name of Person Making Change.

Do not extend notes this side of this line.

RETURN TO
LOS ANGELES COUNTY SURVEYOR
726 LOS ANGELES COUNTY
ENGINEERING BLDG.

76F3095 247 10M 1-49

F. B. 1945 PG. 250

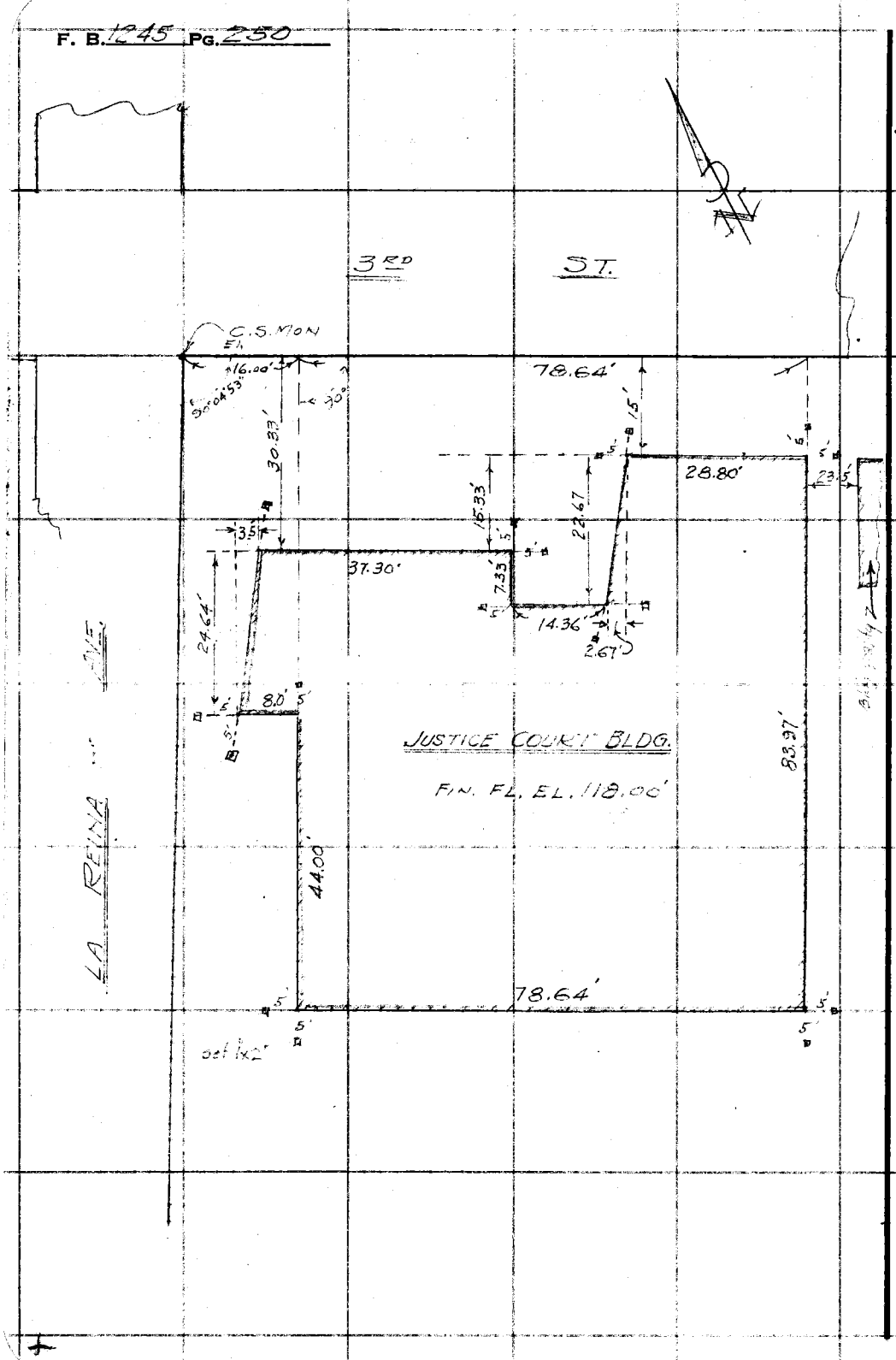

RETURN TO
LOS ANGELES COUNTY SURVEYOR
726 LOS ANGELES COUNTY
ENGINEERING BLDG.

Note: Any Additions or Changes on This Sheet Must be Made or Circled in Red Ink With Date and Name of Person Making Change.

Do not extend notes this side of this line.

Notes Ck'd by	Survey of Downey Civic Center
Map No.	W. O. 016 Tape No. St'd. °F
Office Work	Surveyed by Wallace
Checked	Notes ECW Date 3-30-50
Date	Indexed

F. B. 1245 PG. 251

16
78.6
23

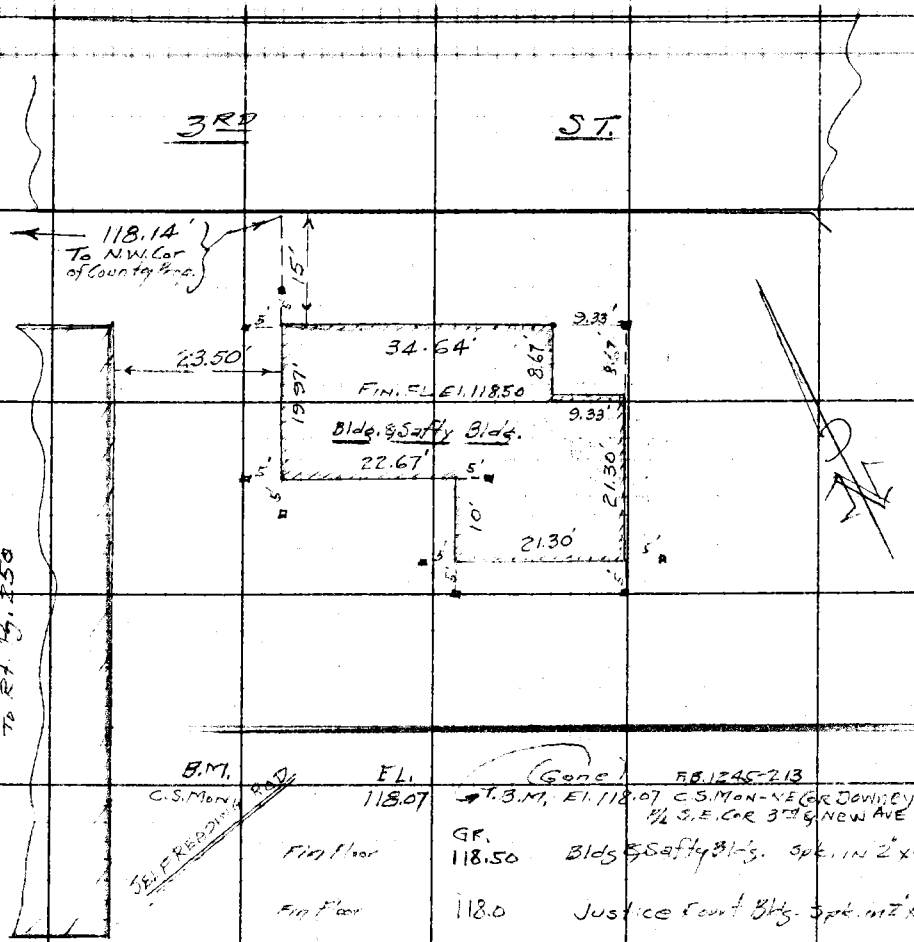

B.M.	EL.	(Gone)	F.B. 1245-213
C.S. Mon.	118.07	T.B.M. El. 118.07	C.S. Mon - NE Cor Downey Civic Center P/L S.E. Cor 3rd & New Ave
Fin Floor	GR. 118.50	Bldg & Safty Bldg.	Spk. in 2"x4"
Fin Floor	118.0	Justice Court Bldg.	Spk. in 2"x4"

116.00 T.B.M. C.S. Mon N.W. Cor Downey Civic Center

Note: Any Additions or Changes on This Sheet Must be Made or Circled in Red Ink With Date and Name of Person Making Change.

Do not extend notes this side of this line.

RETURN TO
LOS ANGELES COUNTY SURVEYOR
726 LOS ANGELES COUNTY
ENGINEERING BLDG.

76F3095 247 10M 1-49

RETURN TO
LOS ANGELES COUNTY SURVEYOR
726 LOS ANGELES COUNTY
ENGINEERING BLDG.

Note: Any Additions or Changes on This Sheet Must be Made or Circled in Red Ink With Date and Name of Person Making Change.

Do not extend notes this side of this line.

F. B. 1245 PG. 253

Profile No.	Notes Red.	Plotted	Job No. 0163	Division No.	F.B. 1245 PG. 253
	Date	Date	Survey of Downey Civic Center		
X-Sec. No.	Notes Chkd.	Checked	Survey by [illegible]	Notes [illegible]	Date [illegible]
	Date	Date	Map No.	Indexed A. C. Johnson	Date 9-1-50

J.N. 0163 & 0164

Downey Civic Center

West CURB & SIDE WALK GRADES

ON NEW ST. FROM

3RD ST. to 2ND ST.

Stakes set on 2' off set Line

STATION	B. S.	H. I.	F. S.	ELEV.

NOTE: ANY ADDITIONS OR CHANGES ON THIS SHEET MUST BE MADE OR CIRCLED IN RED INK, WITH DATE AND NAME OF PERSON MAKING CHANGE.

PLEASE RETURN TO
LOS ANGELES COUNTY SURVEYOR
726 LOS ANGELES COUNTY ENGINEERING BLDG.

Do not extend notes this side of this line.

76L298 307 5-49

76L298 307 5-49

PLEASE RETURN TO
LOS ANGELES COUNTY SURVEYOR
726 LOS ANGELES COUNTY ENGINEERING BLDG.

NOTE: ANY ADDITIONS OR CHANGES ON THIS SHEET MUST BE MADE OR CIRCLED IN RED INK, WITH DATE AND NAME OF PERSON MAKING CHANGE.

Do not extend notes this side of this line.

Profile No. ____ Plotted ____ Date ____
X-Sec. No. ____ Checked ____ Date ____
Division No. ____ Notes Red. ____ Date ____ Notes Chkd. EJS Date 8-5-59
Job No. 01627 Notes EC W
Survey of La Habra
Survey by ____
Indexed E. C. Johnson Date ____
F.B. 1245 PG. 54

STATION	B. S.	H. I.	F. S.	ELEV.		GR.	
B.M. [illegible]				117 [illegible]		B.M. CS. M3.V N.E Cor. County Property L.L. 118.07. F.B. 1245 PG 13	
		SIDE WALK K. [illegible]					
0+00	Beg. 5.0% 3rd Sta.		EXIST WK.	118 11 / 118 03		118.64	F.O. 53
+25					- 0.138	118.61	Blue top
+50						118.58	" "
+75						118.55	" "
1+00						118.51	" "
+125		℄ Set Wk.		118 49		118.50	
+25						118.47	Not set
+36.5	North edge existing Wk.					118.46	Blue top
+52.5	South " "	"	"			118.44	" "
1+78.03	END			118 56		118.47	" " EXIST WALK
		CURB					
0+03	S. end CR.			117 82		118.40	F.O. 58
+25				117 89		118.37	F.O. 48
+50				117 90		118.34	F.O. 44
+75				117 74	0.126	118.31	F. 0.37
1+00				117 93		118.27	F. 0.34
+25				117 87		118.24	F.O. 37
+50				117 80		118.21	F.O. 41
1+78.00	END			117 77		118.18	F.O. 41
B.M. COMON.				118.07			

F. B. 1245 PG. 255

Notes Ck'd by	Survey of
Map No.	W. O. A-073 Tape No. [illegible] St'd. 68 °F
Office Work	Surveyed by [illegible]
Checked	Notes [illegible] Date 3-9-52
Date	Indexed B. C. Johnson 6-10-52

J.N. A-073

DOWNEY CIVIC CENTER.

Location of pipes & Elevations
Civic Center Bldg. Downey.
Justice Court Bldg. (South Side)

H. E. Granquist. Chief.
A. Cazinsko. Inst.
D. E. Gault H. Chain
S. Vujnvich R. "

Note: Any Additions or Changes on This Sheet Must be Made or Circled in Red Ink With Date and Name of Person Making Change.

Do not extend notes this side of this line.

RETURN TO
LOS ANGELES COUNTY SURVEYOR
726 LOS ANGELES COUNTY
ENGINEERING BLDG.

76F309S 247 2-51

RETURN TO
LOS ANGELES COUNTY SURVEYOR
726 LOS ANGELES COUNTY
ENGINEERING BLDG.

Note: Any Additions or Changes on This Sheet Must be Made or Circled in Red Ink With Date and Name of Person Making Change.

Do not extend notes this side of this line.

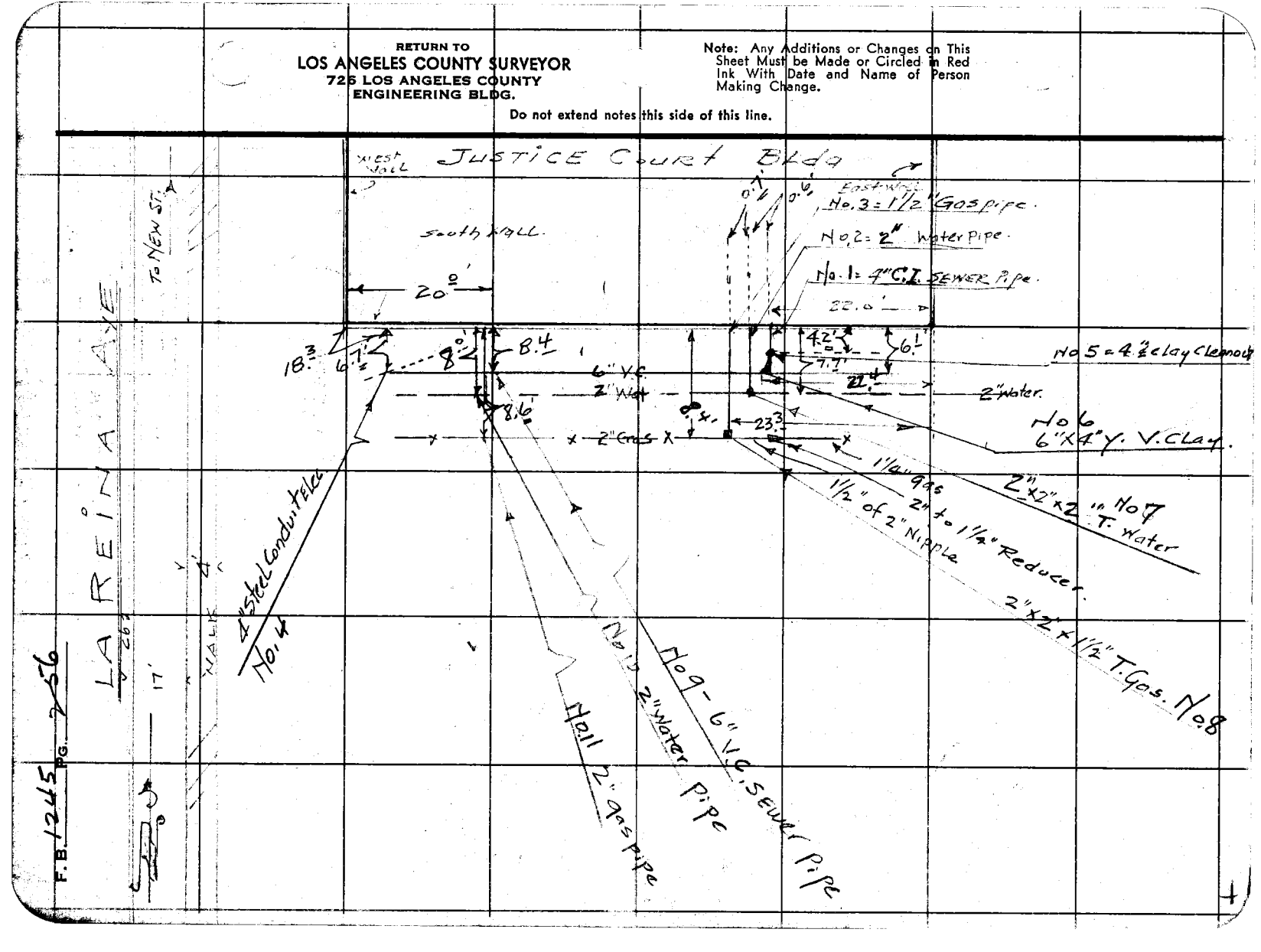

Profile No. | Notes Red. | Plotted | Job No. A-073 | Division No. | F. B. 1245 PG. 257
Date | Date | Survey of Downey Civic Center
X-Sec. No. | Notes Chkd. | Checked | Survey by H.E. Granquist | Notes H.E.G. | Date 6-9-52
Date | Date | Map No. ~~Indexed~~ Johnson | Date

NOTE: ANY ADDITIONS OR CHANGES ON THIS SHEET MUST BE MADE OR CIRCLED IN RED INK, WITH DATE AND NAME OF PERSON MAKING CHANGE.

PLEASE RETURN TO
LOS ANGELES COUNTY SURVEYOR
726 LOS ANGELES COUNTY ENGINEERING BLDG.

Do not extend notes this side of this line.

J.H. A-073

Downey Civic Center.

Elevations of pipes at South side of Justice Court Bldg.

This circuit is on a different datum from the original circuit beginning on page 225. The one appoximate check on the floor elevation gives 118.50 as against the original elev. of 118.00. HNB 6-11-1952

STATION	B. S.	H. I.	F. S.	ELEV.
				H.E. Granquist, Chief
				A. Carrasco Instr
				D. LeGault H.Chain
				S. Yujovich R.A.

76L298 307 4-50

76L298 307 4-50

PLEASE RETURN TO
LOS ANGELES COUNTY SURVEYOR
726 LOS ANGELES COUNTY ENGINEERING BLDG.

NOTE: ANY ADDITIONS OR CHANGES ON THIS SHEET MUST BE MADE OR CIRCLED IN RED INK, WITH DATE AND NAME OF PERSON MAKING CHANGE.

Do not extend notes this side of this line.

F.B. 1245 Pg. 258 Job No. 4073 Division No. Notes Red. Plotted 6-10-52 Profile
Survey of Downey Civic Center Date 6-10-52 No. X-Sec.
Survey by H.E. Graywist Notes H.E.G. Chkd. LVD Checked No.
Indexed R. C. Johnson Date 6-9-52 Date 6-10-52 Date

STATION	B. S.	H. I.	F. S.	ELEV.	
B.M. #P-4	4.09	122.86		118.77	B.M. #P4 EL: 118.765 F.B. 705 Pg 125 Paramount Blvd. & 3rd Place. N.W. Cor. Bt. Spk. in C.B. 10' N. of N. end C.R.
T.P.	4.20	122.50	4.56	118.30	Bt. Spk. E.S. print Paramount Blvd. 285 ft. N. of North end wire fence
T.P.	4.66	121.07	6.09	116.41	Bt. Spk. Punch mark in C. Gut 3rd St. 60' W. of P.P. #381353E.
T.P.	5.14	120.68	5.53	115.54	Bt. spk. Punch mark in E. quad. of int. 3rd St. & Myrtle St. 6' fr. C.L.
T.P.	5.14	121.10	4.72	115.96	" " N. Gut. 3rd St. Punch mark to No. 8127
T.P. #1	4.77	121.26	4.61	116.49	Fd L & T. Mid curb Ret. S.E. Cor 3rd & LA REINA Ave.
					Note: see pg V for Numbers of shots.
No. 1 (Sewer)			6.07	115.19	Top of 4" C.I. Sewer pipe at Bldg. SEE Pg 2
ground.			3.06	118.20	ground at " " " (No 1)
No. 2 (Water)			4.91	116.35	Top of 2" Water pipe at bldg. (ground)
No. 3 (Gas)			5.11	116.15	Top of 1½" gas pipe at Bldg. (ground)
No. 4 (Conduit)			5.34	115.92	Top. of 4" Steel Conduit pipe. see pg. 2
ground			3.82	117.44	ground over " " "
No. 5			5.96	115.30	Top of 4" Clay Cleanout pipe.
ground			3.55	117.71	ground over " " "
No. 6			6.80	114.76	Top. of 6" x 4" Y at 6" V.C. Sewer Line ground
No. 7			4.92	116.34	Top " 2" x 2' x 2' T. Water, (ground)
No. 8			5.07	116.19	Top of 2" x 2" x 1½" gas T. (ground)
No. 9			6.95	114.31	Top of 6" V.C. SEWER Pipe

76L298 307 4-50

PLEASE RETURN TO
LOS ANGELES COUNTY SURVEYOR
726 LOS ANGELES COUNTY ENGINEERING BLDG.

NOTE: ANY ADDITIONS OR CHANGES ON THIS SHEET MUST BE MADE OR CIRCLED IN RED INK, WITH DATE AND NAME OF PERSON MAKING CHANGE.

Do not extend notes this side of this line.

STATION	B. S.	H. I.	F. S.	ELEV.		
ground at #9		121.26	3.89	117.37	ground over 6" V.C. sewer pipe	
No. 10			5.18	116.08	Top of 2" Water Line (ground)	
No. 11 (see Pg 2)			5.27	115.99	Top of gas Line (ground)	
Floor			2.76	118.50	Floor of Bldg.	Orig. levels 118,00 HNB 6-11-1952
T.P. #2	5.11	121.08	5.29	115.97	Spk. 5' N. of (L+T. cb Ret ctr.) S.E. Cor. at 3rd + LAPD	
T.P.	4.68	120.65	5.11	115.97	Spk. N. gut. 3rd St. Fr. ho. # 8127	
T. P.	5.31	120.86	5.10	115.55	Spk. N.W. Quad Int Myrtle St. & 3rd St.	
T. P.	5.85	122.27	4.44	116.42	Bt. spk. No. gut 3rd St. 60' W. of P.P. #38135 E.	
B.M. #P-3	4.66	122.76	4.17	118.10	B.M. #P-3 EL. 118.086	F.B. 705 Pg. 125
					Paramount Blvd. & 3rd St. S.W. Cor.	
					Bt. spk. curb. 6' S. of S. end C.R.	
T.P.	5.60	122.30	5.06	117.78	Spk. W. gut Paramount Blvd ctr. of S. Bldg to ho. # 109.13	
B.M. P-4			4.51	118.79	B.M. P-4 EL. = 118.765	F.B. 705 P105
					Paramount Blvd & 4th Place N.W. Cor.	
					Bt. spk. in curb. 10' N. of N. End C.R.	

Profile Notes Red. ____ Plotted RVP Job No. A-073 Division No. ____ F.B. 1245 Pg. 259
No. ____ Date ____ Date 6-16-52 Survey of Civic Center
X-Sec. Notes Chkd. RVP Checked ____ Survey by H.E.G. Notes H.E.G. Date 6-9-52
No. ____ Date 6-16-52 Date ____ Map No. ____ Indexed C. Johnson Date ____

F. B. 1245 Pg. 760 Job No. Division No. Notes Red. Plotted Profile

Survey of Date Date No.

Survey by Notes Notes Chkd. Checked X-Sec.

Indexed Date Date Date No.

STATION	B. S.	H. I.	F. S.	ELEV.

76L298 307 4-50

PLEASE RETURN TO

LOS ANGELES COUNTY SURVEYOR

726 Los Angeles County Engineering Bldg.

Do not extend notes this side of this line.

NOTE: ANY ADDITIONS OR CHANGES ON THIS SHEET MUST BE MADE OR CIRCLED IN RED INK, WITH DATE AND NAME OF PERSON MAKING CHANGE.

Notes Ck'd by	Survey of Downey Civic Center
Map No.	W. O. Tape No. 0152 St'd. 68 °F
Office Work	Surveyed by H.E. Granquist
Checked	Notes H.E.G. Date 6-[illegible]
Date	Indexed A. C. Johnson 6-17-54

F. B. 1245 Pg. 261

J.N.

(J.N. A-073)
old #

DOWNEY CIVIC CENTER

Location of existing pipes and Elevations at Justice Court Bld. (South Side.)

F.B 1245 Pg. 261 to Pg 266
Elev = Pg 263 to Pg 266.

H.E. Granquist, chief
A. Carrasco. Instr.
J.A. Moody. Head Chain
V. W. Littlepage Rear Chain.

Note: Any Additions or Changes on This Sheet Must be Made or Circled in Red Ink With Date and Name of Person Making Change.

Do not extend notes this side of this line.

RETURN TO
LOS ANGELES COUNTY SURVEYOR
726 LOS ANGELES COUNTY
ENGINEERING BLDG.

76F309S 247 2.51

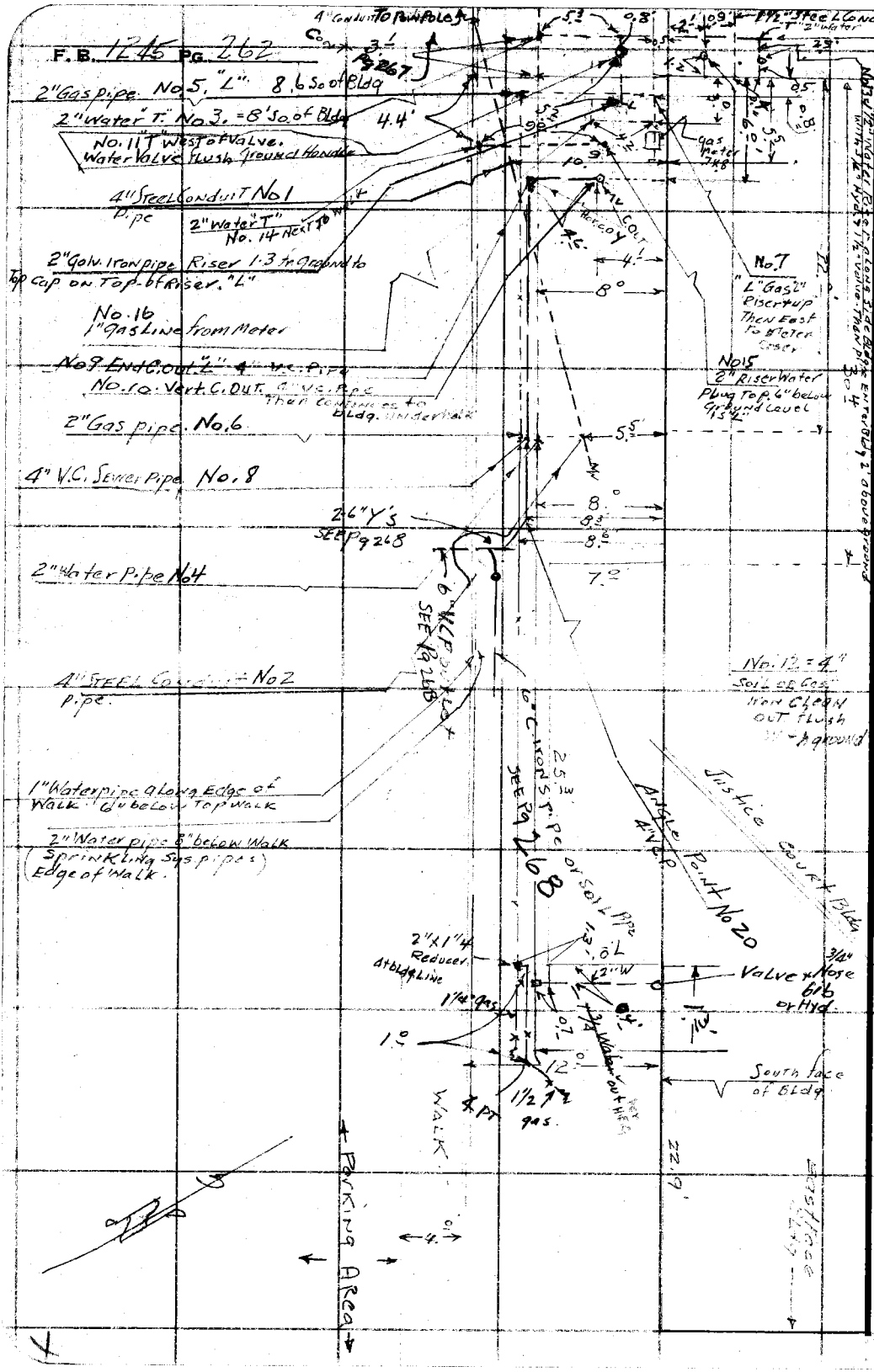

RETURN TO
LOS ANGELES COUNTY SURVEYOR
726 LOS ANGELES COUNTY ENGINEERING BLDG.

Do not extend notes this side of this line.

Note: Any Additions or Changes on This Sheet Must be Made or Circled in Red Ink. With Date and Name of Person Making Change.

Profile	Notes Red.	Plotted	Job No.	Division No.	F. B. 1245 Pg. 266
No.	Date	Date	Survey of DOWNEY CIVIC CENTER		
X-Sec.	Notes Chkd.	Checked	Survey by H. Grandvist	Notes H.E.G.	Date 6-16-53
No.	Date	Date	Map No.	Indexed A. C. Johnson	Date

(J.N. 9-073)
old Number

DOWNEY CIVIC CENTER

ELEVATIONS

of utility pipes at Justice Court Bldg.
Sheriff Cor.

[illegible] Pg 262
FB 1245 Pg 263 to pg 266

STATION	B. S.	H. I.	F. S.	ELEV.
				H.E. GRANDVIST. Chief H. CARRASCO Instr. J.A. MOODY Head Chain VW Little page Rear Chain

NOTE: ANY ADDITIONS OR CHANGES ON THIS SHEET MUST BE MADE OR CIRCLED IN RED INK, WITH DATE AND NAME OF PERSON MAKING CHANGE.

PLEASE RETURN TO
LOS ANGELES COUNTY SURVEYOR
726 LOS ANGELES COUNTY ENGINEERING BLDG.

Do not extend notes this side of this line.

761298 307 8-53

76L298 307 8-53

PLEASE RETURN TO
LOS ANGELES COUNTY SURVEYOR
726 LOS ANGELES COUNTY ENGINEERING BLDG.

NOTE: ANY ADDITIONS OR CHANGES ON THIS SHEET MUST BE MADE OR CIRCLED IN RED INK, WITH DATE AND NAME OF PERSON MAKING CHANGE.

Do not extend notes this side of this line.

STATION	B. S.	H. I.	F. S.	ELEV.	
B.M. #P-3	4.36	122.45		118.086 .09	(also FB 1245 Pg 259) B.M. No. P3" EL.=118.086 FB 705 Pg 125
					PARAMOUNT BLVD. & 3rd ST. S.W. COR.
					Bt Spk. in curb 6' So. of S. end C.R.
T.P.	4.56	121.12	5.89	116.56	Sq. hd. Spk. 9' S. of N. cb. 3rd St 20' E. of RR #381354E
T.P.	5.08	120.93	5.27	115.85	" " " 6' N " So " " " 8' W. of Walk to No. #8110
T.B.M.	4.86	121.36	4.43	116.50	Fd Lt Tr. Ctr. of C.R. SE. Cor. 3rd St & LA REINA AVE (FB 1245 Pg 258) EL=116.49
					Note: for Number see Pg 262 Improvements
No. 1			5.77	115.59	Top of 4" Steel conduit
			4.42	116.94	Top Walk at " " + Ground same
No 2			5.40	115.96	Top of 4" " "
			3.9	117.46	ground above #2
No. 3			5.60	115.76	Top of 2" Water "T"
			4.5	116.9	ground over 2" Water "T"
No. 4			5.29	116.07	Top of 2" Water pipe 8' So. of face Bldg. 22' E. of SW. Cor of Bldg
			3.9	117.5	ground over 2" Water pipe
No. 5			5.65	115.71	Top 2" gas pipe "L" = 8' So. of Bld + 0.8' E of W. face
			4.3	117.1	ground over 2" gas "L"
No. 6			5.39	115.97	Top of 2" gas pipe. 22' E. + 8.6' S. of SW Cor Bldg.
			3.9	117.5	ground
No. 7			5.7	115.7	Top 2" gas at Vertical "T" 0.8' E + 0.5 So. of S.W. Cor Bldg
			4.6	116.8	" " " " Top of 2" Pipe going East.

F. B. 1245 Pg. 264 Job No. Division No. Notes Red. Plotted No. Profile
Survey of DOWNEY CIVIC CENTER Date Date X-Sec.
Survey by H.E. GRAMMONT Notes H.E.G. Notes Chkd. H.H.F.D. Checked No.
Indexed E. C. Johnson Date 6-16-54 Date 6-30-54 Date

76L298 307 8-53

PLEASE RETURN TO
LOS ANGELES COUNTY SURVEYOR
726 LOS ANGELES COUNTY ENGINEERING BLDG.

NOTE: ANY ADDITIONS OR CHANGES ON THIS SHEET MUST BE MADE OR CIRCLED IN RED INK, WITH DATE AND NAME OF PERSON MAKING CHANGE.

Do not extend notes this side of this line.

STATION	B. S.	H. I.	F. S.	ELEV.		
		121.36				
			4.1	117.3	ground at Meter Near Shot No 7.	
No. 8			7.1	114.3	Top of 4" V.C. Sewer pipe 22'E + 8.3 S. of [illegible]	
			3.9	117.5	ground over ↑	
No 9.			6.8	114.6	Top of 4" V.C. Sewer pipe at horrizontaly Cleanout	6' E + 8.6' So. of SW Cor [illegible]
			4.2	117.2	ground at ↑	
No. 10			6.28	115.08	Top of cleanout 4" VC sewer pipe	6' East + 4.1' S of SW [illegible]
			6.70	114.66	" " pipe at Cleanout above	
			5.05	116.31	Top of 2" water pipe at 2" water valve line runs East 5.[illegible]	
No - 11			5.85	115.51	Top of 2" water pipe at T	0.8 W of Water Valve
			4.4	117.0	ground over	
No 12			6.1	115.3	Top of 4" Soil or Cast Iron pipe at L. [illegible]	
			4.0	117.4	" " " " Cleanout	
			4.4	117.0	" of ground at ↑	
No. 13			5.9	115.5	Top of 1" water pipe at Bldg	3' W. of Bldg Main 2" water line [illegible]
No 14			5.15	116.21	Top 2" water "T" at Walk	
			4.43	[illegible]	Walk at ↑	
No 15			5.10	116.26	Top of 2" water at "L" or Riser	
			4.7	116.[illegible]	" " " " Riser. So	
	5		2.82	118.54	Floor Level at Church So. End Bldg	(SEE Pg 259. Orig. Elev = [illegible])
No. 16			5.05	116.31	Top 1" gas Line 3' E. & 4.7' S of S.W. Cor Bldg.	This "L" [illegible] Street + Top [illegible]

Profile Notes Red. ____ Plotted ____ Job No. ____ Division No. ____ F. B. 1245 Pg. 265

No. ____ Date ____ Date ____ Survey of [illegible]

X-Sec. Notes Chkd. H.H.F.D. Checked ____ Survey by ____ Notes ____ Date ____

No. ____ Date 6-30-54 Date ____ Map No. ____ Indexed Johnson Date ____

76L298 307 8-53

PLEASE RETURN TO
LOS ANGELES COUNTY SURVEYOR
726 LOS ANGELES COUNTY ENGINEERING BLDG.

NOTE: ANY ADDITIONS OR CHANGES ON THIS SHEET MUST BE MADE OR CIRCLED IN RED INK, WITH DATE AND NAME OF PERSON MAKING CHANGE.

Do not extend notes this side of this line.

F. B. 1245 Pg. 266 Job No. Division No. Notes Red. Plotted No.
Survey of Downey Civic Center Date Date X-Sec.
Survey by A. E. Gebhardt Notes Sept. 54 Notes Chkd. H.H.F.D. Checked
Indexed A. C. Johnson Date 6-16-54 Date 6-30-54 Date Profile No.

STATION	B. S.	H. I.	F. S.	ELEV.		
		121.36				
T.P. #1	5.08	121.58	4.86	116.50	Ø&L 4" Mid. C.L.R.R. & SE. Cor. 3rd & La Reina Ave as per Pg 258 EL= 116.49	additional pipes 6-28-54 for location See Pg 268
No 20			7.57	114.01	Top 4" VCP at ⊥ P.T.	
No. 21			7.77	113.81	Top 6" C.I.P. at Y.	
No. 22			7.78	113.80	" 6" C.I.P. at Y	
No. 23			7.80	113.78	Top 6" C.I.P at bend	
No. 24			4.36	117.22	Top 6" Cleanout at ground	
No. 25			7.83	113.75	Top 6" C.I.P. Next To Cleanout Pipe	
No. 26			5.97	115.61	Top 2" C.I.P at ⊥ P.T.	
No. 27			7.80	113.78	Top 6" V.C.P. at out Let of y.	
ground at No 24			3.9	117.7	ground at 4" Cleanout	No 24 3rd St La Reina Ave
T.P. No 2.			5.62	115.96	T.P. No 2. EL. 115.97 Per Pg 259, Ø&L Spk in Pvmt (5 Not Latch. SE Cor. EL=116.49 →	
T.P. No 1			5.08	116.50	L+TK. SE. Cor. 3rd St + La Reina Ave See above-also Pg 258	

Notes Ck'd by	Survey of Downey Civic Center
Map No.	W. O. Tape No. 6152 St'd. 68 °F
Office Work	Surveyed by [illegible]
Checked	Notes [illegible] Date 6-28-54
Date	Indexed A. C. Johnson 6-29-54

F. B. 12-45 PG. 211

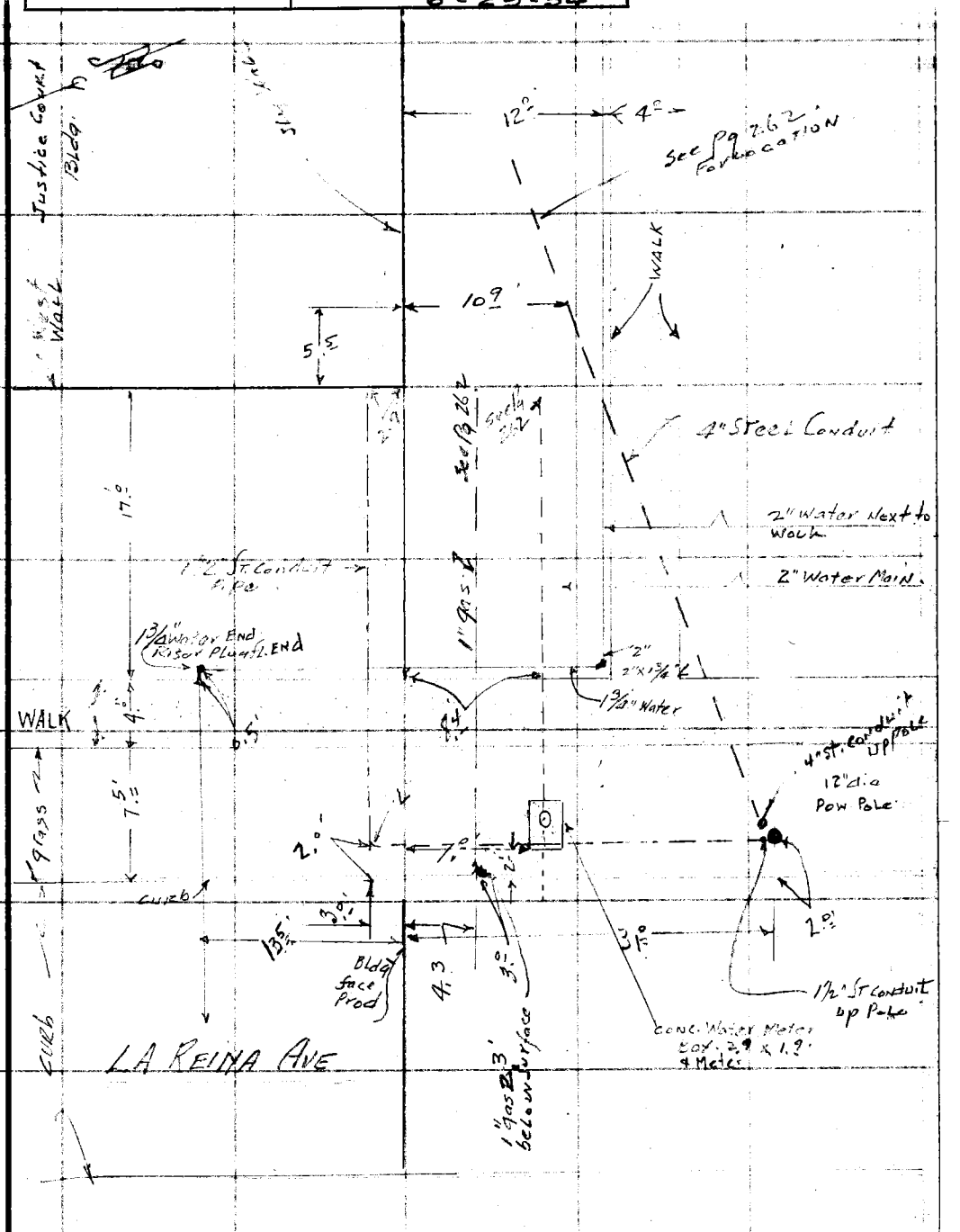

Note: Any Additions or Changes on This Sheet Must be Made or Circled in Red Ink With Date and Name of Person Making Change.

Do not extend notes this side of this line.

RETURN TO
LOS ANGELES COUNTY SURVEYOR
726 LOS ANGELES COUNTY
ENGINEERING BLDG.

76F3095 247 4-53

F.B. 1245 PG. 268

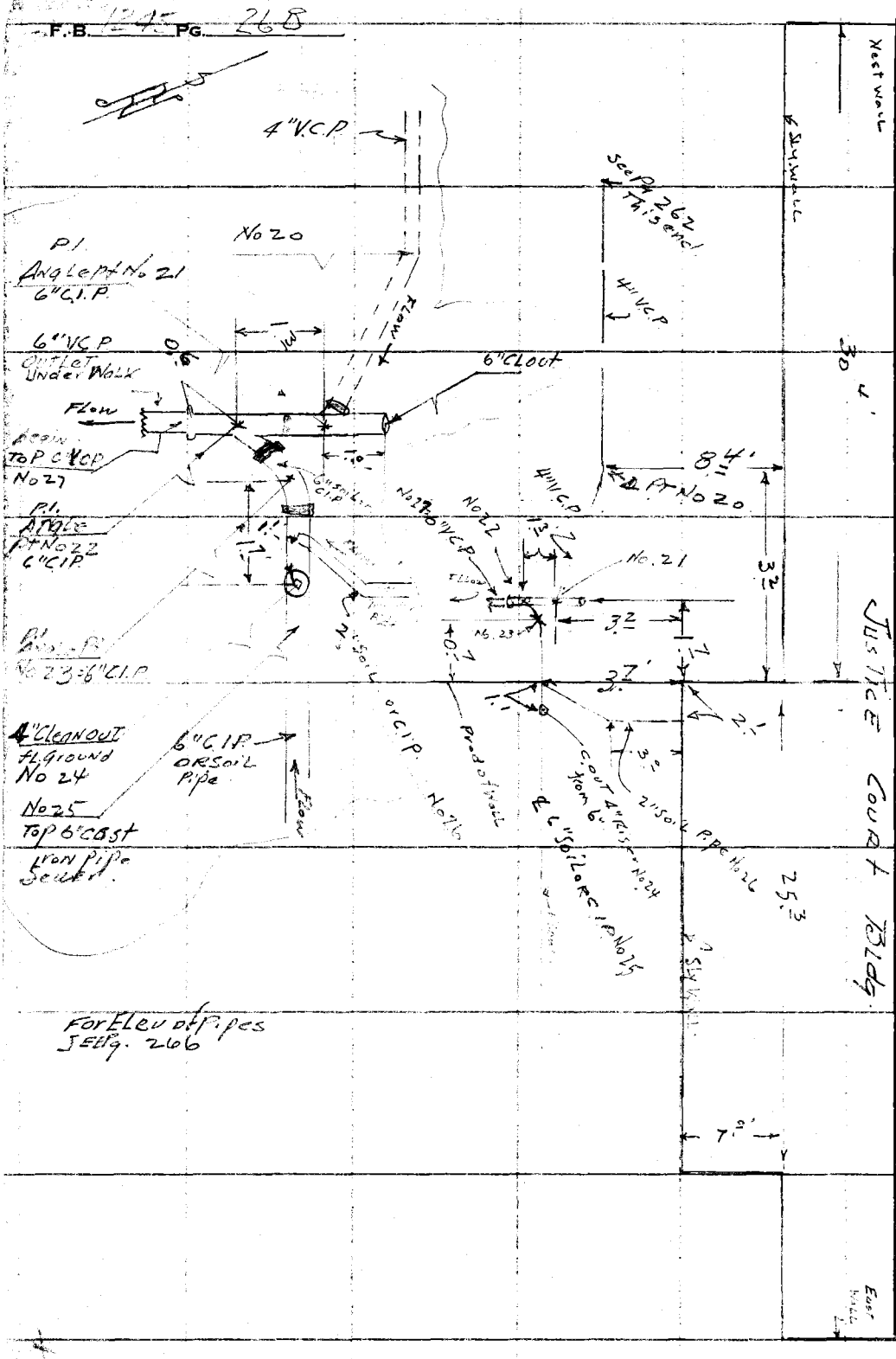

For Elev of Pipes
See Pg. 266

RETURN TO
LOS ANGELES COUNTY SURVEYOR
726 LOS ANGELES COUNTY
ENGINEERING BLDG.

Do not extend notes this side of this line.

Note: Any Additions or Changes on This Sheet Must be Made or Circled in Red Ink With Date and Name of Person Making Change.

Profile	Notes Red.	Plotted	Job No. 0021.31	Division No. 10	F. B. 1245 Pg. 269
No.	Date	Date	Survey of [illegible]		
X-Sec.	Notes Chkd. Gall	Checked	Survey by R. C. Wilson	Notes R. C. Wilson	Date 10-11-57
No.	Date [illegible]	Date	Map No.	Indexed A. C. Johnson	Date 12-3-57

DOWNEY COUNTY
COURTS BUILDING

J.N. 0021.31

R.C. WILSON
M.H. WALSH JR.
R.G. MASSEY
T.H. DONLEVY

STATION	B. S.	H. I.	F. S.	ELEV.
				THIS LEVEL CIRCUIT BASED ON PRECISE LEVEL NET No 7 1952 ADJUSTED ELEVATIONS

NOTE: ANY ADDITIONS OR CHANGES ON THIS SHEET MUST BE MADE OR CIRCLED IN RED INK, WITH DATE AND NAME OF PERSON MAKING CHANGE.

PLEASE RETURN TO
LOS ANGELES COUNTY SURVEYOR
726 LOS ANGELES COUNTY ENGINEERING BLDG.

Do not extend notes this side of this line.

76L298 S & E #307 9-54

76L298 S & E #307 9-54

PLEASE RETURN TO
LOS ANGELES COUNTY SURVEYOR
726 LOS ANGELES COUNTY ENGINEERING BLDG.

NOTE: ANY ADDITIONS OR CHANGES ON THIS SHEET MUST BE MADE OR CIRCLED IN RED INK, WITH DATE AND NAME OF PERSON MAKING CHANGE.

Do not extend notes this side of this line.

STATION	B. S.	H. I.	F. S.	ELEV.	
B.M. 7-9	1154	119839		118 685	A STD. U.S.C. & G.S. disc. stamped "A-778-1945" on a window sill ledge @ the east end - @ the 1st Window first west of the Main entrance to the Post Office @ the S.E. cor. of 2nd St. & LA REINA Ave. - 1952 Prec. level Net No 7 Adj elevation shown. Ref. F.B. 1208-14.
B.M.	4 963	119893	4 909	114 93~~4~~ 3	C.S. Mon flush - R.E. 329 - S.W. Prop. Cor. Downey County Court Bld. F.B.
B.M.	5 610	120843	4 660	115 23~~4~~ 9	C.S. Mon. flush R.E. 329 N.W. Prop. Cor. Downey Co. Court Bldg. Prop. F.B.
B.M.	5 396	121 900	4 339	116 5~~94~~ 13	L. & Co. Engr. tag in 1st Walk E. of Main entrance to court bldg. - L & C.E. Tag on N. Bdg. line. F.B.
B.M.	5 111	122517	4 494	117 4~~06~~ 18	A L&T. 6' W. of end of C.R., @ the S.W. cor. of 3rd. St. & New St.
B.M.	5 390	122405	5 502	117 07~~5~~ 30	C.S. Mon. dn. 0.1'. R.E. 329 S.E Prop. Cor. - Downey Co. Court Bldg. Prop. F.B.
T.P.	4 062	120 656	5 811	116 ~~594~~ 612	
B.M. 7-9			1 989	118 6~~61~~ 85	Elev. 118.685

Field Adj - 10-11-57 RCW

F. B. 1245 Pg. 270 Job No. 8021-31 Division No. 10 Notes Red. Plotted Profile
Survey of Downey County Courts Bldg. Date Date No. X-Sec.
Survey by R. C. Wilson Notes R. C. Wilson Notes Chkd. Galli Checked
Indexed A. C. Johnson Date Date Dec '57 Date No.

Notes Ck'd by Galli	Survey of Court Bldg.
Map No. B-2151	J.N. 00721.31 Tape 0105 Std 68 °F
Office Work Chico	Surveyed by R. C. Wilson
Checked Galli	Notes R. C. Wilson Date 10-10-57
Date Dec 57	Indexed R. C. Johnson

F. B. 1245 PG. 211

Note: Any Additions or Changes on This Sheet Must be Made or Circled in Red Ink With Date and Name of Person Making Change.

PLEASE RETURN TO
LOS ANGELES COUNTY ENGINEER
700 LOS ANGELES COUNTY ENGINEERING BLDG.

Do not extend this side of this line.

J. N. 00721.31

RECTORATION OF
N.E. PROP. COR. OF
LIBRARY SITE & CONTROL
FOR TOPOGRAPHIC
SURVEY
OF
DOWNEY COUNTY
COURTS BUILDING

76F309S S&E #247 1-56

F. B. 1245 Pg. 272

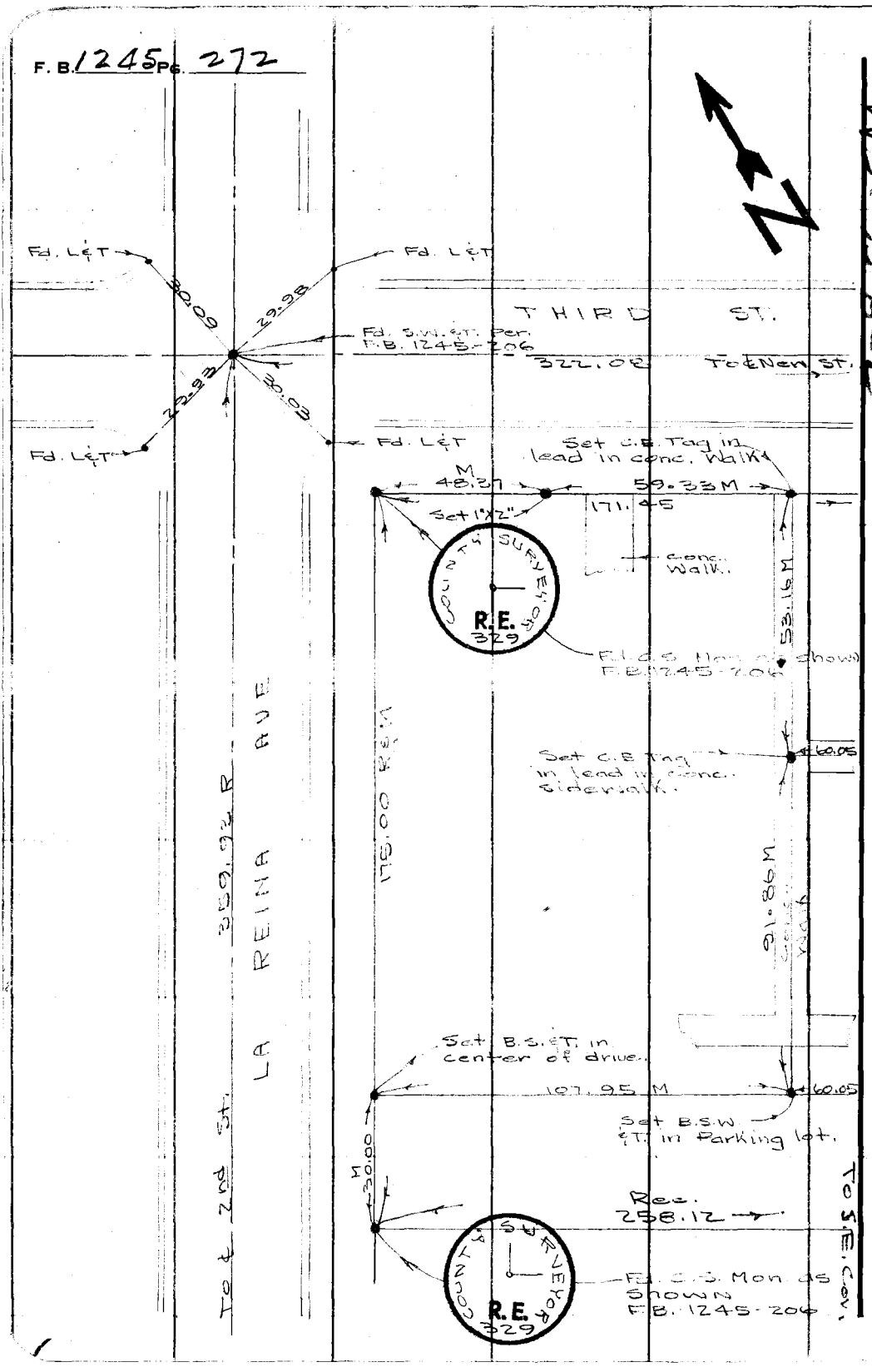

PLEASE RETURN TO
LOS ANGELES COUNTY ENGINEER
700 Los Angeles County Engineering Bldg.

Do not extend this side of this line.

Note: Any Additions or Changes on This Sheet Must be Made or Circled in Red Ink With Date and Name of Person Making Change.

Notes Ck'd by Galli	Survey of Courts Building
Map No. 13-2151	JN 0021.3 Tape 0105 Std 68 °F
Office Work Ichien	Surveyed by R. C. Wilson
Checked Galli	Notes R. C. Wilson Date 10-10-57
Date Dec '57	Indexed A. C. Johnson

F. B. 1245 Pg. 212

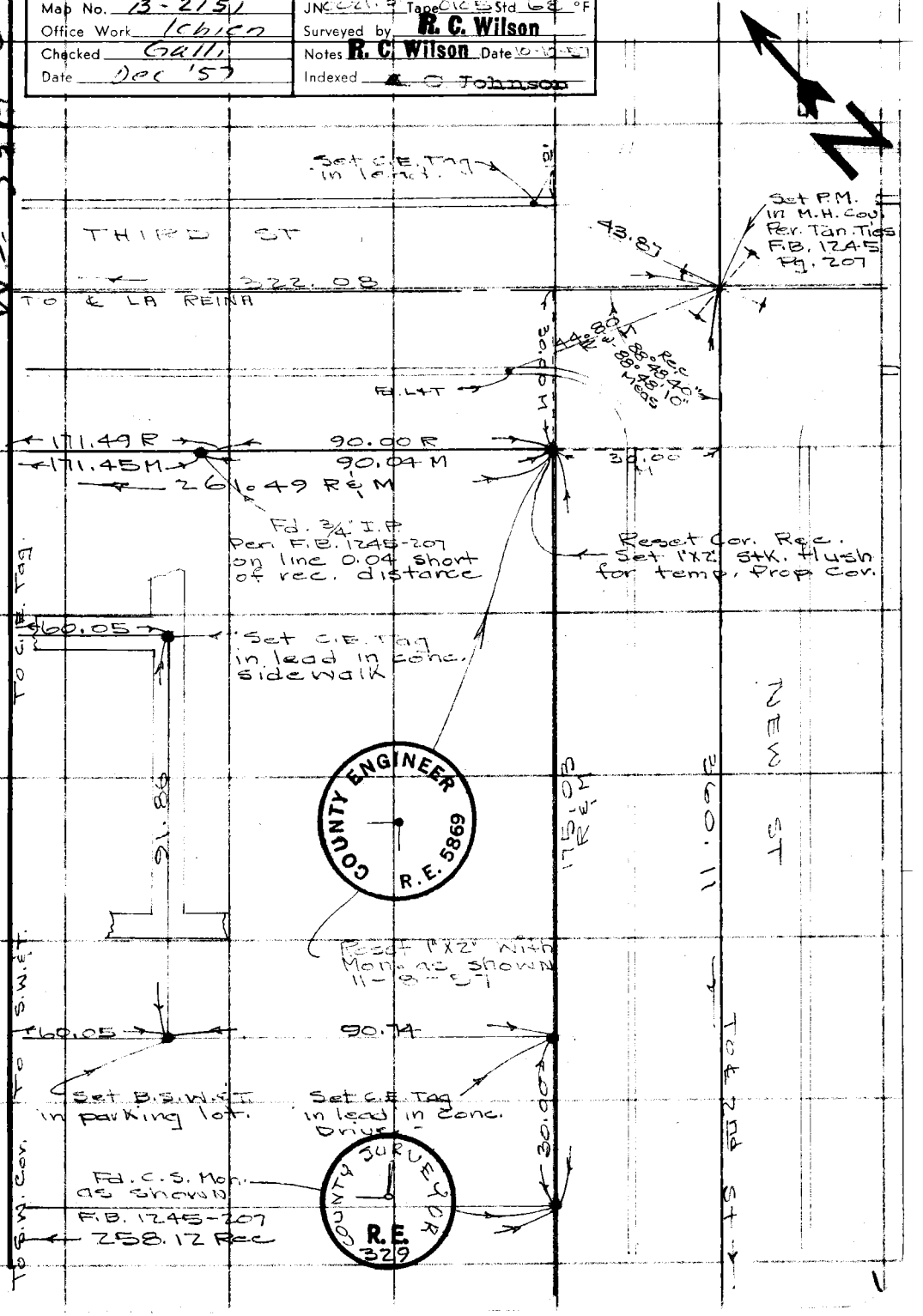

Note: Any Additions or Changes on This Sheet Must be Made or Circled in Red Ink With Date and Name of Person Making Change.

Do not extend this side of this line.

PLEASE RETURN TO
LOS ANGELES COUNTY ENGINEER
700 LOS ANGELES COUNTY ENGINEERING BLDG.

76F309S S&E #247 1-56

PLEASE RETURN TO
LOS ANGELES COUNTY ENGINEER
700 LOS ANGELES COUNTY ENGINEERING BLDG.

Note: Any Additions or Changes on This Sheet Must be Made or Circled in Red Ink With Date and Name of Person Making Change.

Do not extend this side of this line.

F. B. 1245 Pg. 274

Notes Ck'd by	Survey of Downey Courts Bldg
Map No.	JN 7153.02 Tape Std °F
Office Work	Surveyed by [illegible]
Checked	Notes Curtis Date 4-27-60
Date	Indexed [illegible]

F. B. 1245 PG. 275

J.N. 7153.02
Downey Courts, Bldg.
Bldg. Locations.

Curtis
Burkholder
Yasui
Crowley

Note: Any Additions or Changes on This Sheet Must be Made or Circled in Red Ink With Date and Name of Person Making Change.

Do not extend notes this side of this line.

RETURN TO
LOS ANGELES COUNTY ENGINEER
700 LOS ANGELES COUNTY ENGINEERING BLDG.

763095 CE #247—7-55

F. B. 1245 PG. 276

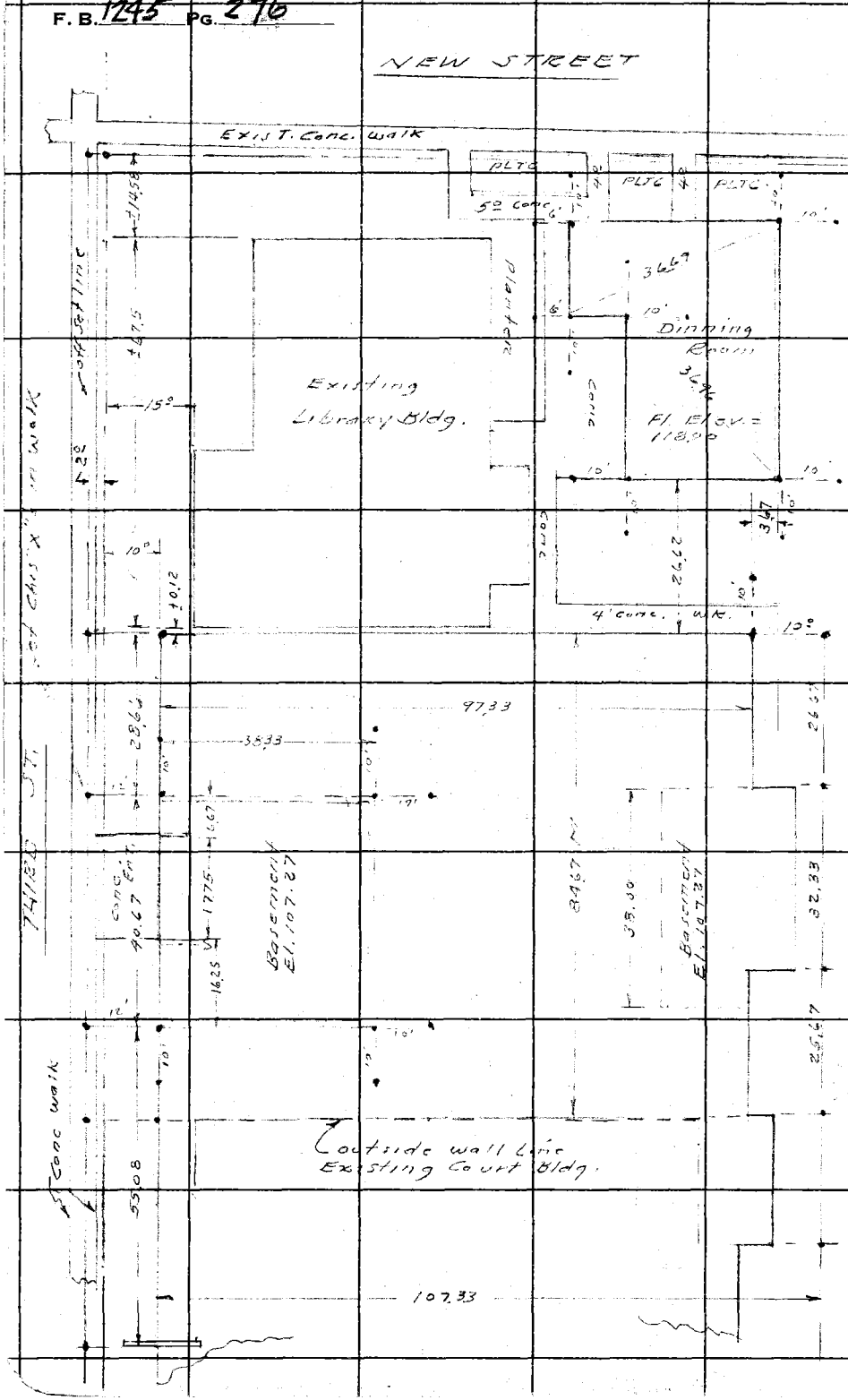

RETURN TO
LOS ANGELES COUNTY ENGINEER
700 Los Angeles County Engineering Bldg.

Do not extend notes this side of this line.

Note: Any Additions or Changes on This Sheet Must be Made or Circled in Red Ink With Date and Name of Person Making Change.

Notes Ck'd by	Survey of Downey Courts Bldg
Map No.	JN 7153.02 Tape Std °F
Office Work	Surveyed by G.S. Curtis
Checked	Notes Curtis Date 5-11-61
Date	Indexed H.E.O.N.

F. B. 245 PG. 277

J.N. 7153.02
Downey Courts
Parking Lot.
Existing Grades

(See pages 282 & 283 for Grades)

Curtis
Yasui
Dover

Note: Any Additions or Changes on This Sheet Must be Made or Circled in Red Ink With Date and Name of Person Making Change.

Do not extend notes this side of this line.

RETURN TO
LOS ANGELES COUNTY ENGINEER
900 LOS ANGELES COUNTY ENGINEERING BLDG.

763098 CE #247—7-53

F. B. 1245 PG. 278

RETURN TO
LOS ANGELES COUNTY ENGINEER
700 LOS ANGELES COUNTY ENGINEERING BLDG.

Note: Any Additions or Changes on This Sheet Must be Made or Circled in Red Ink With Date and Name of Person Making Change.

Do not extend notes this side of this line.

Notes Ck'd by	Survey of Downey Courts Bldg
Map No.	JN 7153.02 Tape Std. °F
Office Work	Surveyed by A. S. Curtis
Checked	Notes Curtis Date 5-11-61
Date	Indexed H. E. [illegible]

F. B. 1245 PG. 279

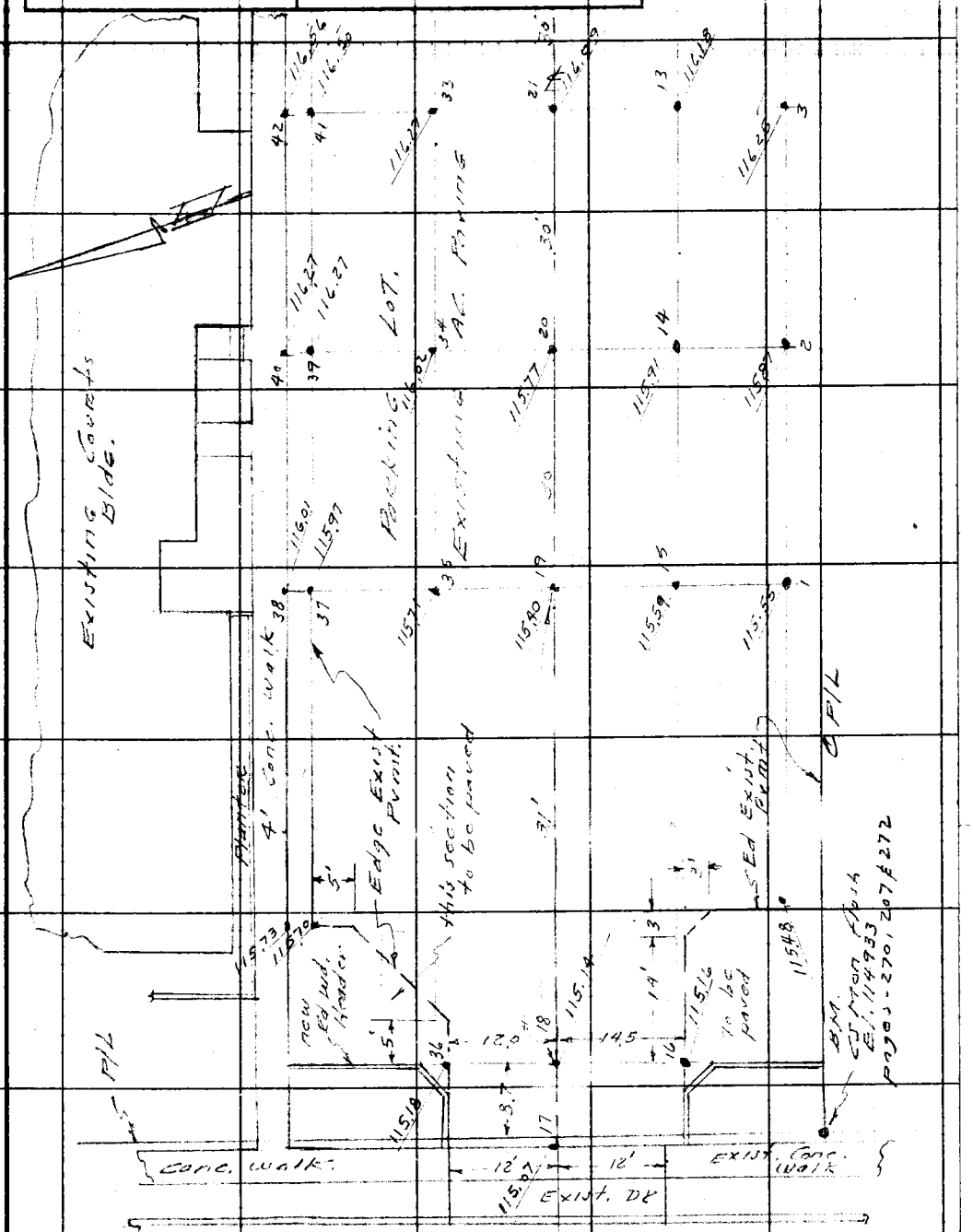

Note: Any Additions or Changes on This Sheet Must be Made or Circled in Red Ink With Date and Name of Person Making Change.

Do not extend notes this side of this line.

RETURN TO
LOS ANGELES COUNTY ENGINEER
100 LOS ANGELES COUNTY ENGINEERING BLDG.

76309S CE #247—7-53

RETURN TO
LOS ANGELES COUNTY ENGINEER
700 LOS ANGELES COUNTY ENGINEERING BLDG.

Note: Any Additions or Changes on This Sheet Must be Made or Circled in Red Ink With Date and Name of Person Making Change.

Do not extend notes this side of this line.

F.B. 2745 PG. 190

Profile	Notes Red.	Plotted	Job No.	Division No.	F. B. Pg.
No.	Date	Date	Survey of		
X-Sec.	Notes Chkd.	Checked	Survey by	Notes Book	Date
No.	Date	Date	Map No.	Indexed H. E. OTT	Date JUL 22 [illegible]

JN 7153.02

Downey Courts Bldg,

Parking Lot Grades

See pages 278 & 279 for location

Curtis Bookholder [illegible]

STATION	B. S.	H. I.	F. S.	ELEV.

NOTE: ANY ADDITIONS OR CHANGES ON THIS SHEET MUST BE MADE OR CIRCLED IN RED INK, WITH DATE AND NAME OF PERSON MAKING CHANGE.

PLEASE RETURN TO

LOS ANGELES COUNTY SURVEYOR

726 LOS ANGELES COUNTY ENGINEERING BLDG.

Do not extend notes this side of this line.

76L298 S & E #307 9-54

76L298 S & E #307 9-54

PLEASE RETURN TO

LOS ANGELES COUNTY SURVEYOR

726 Los Angeles County Engineering Bldg.

NOTE: ANY ADDITIONS OR CHANGES ON THIS SHEET MUST BE MADE OR CIRCLED IN RED INK. WITH DATE AND NAME OF PERSON MAKING CHANGE.

Do not extend notes this side of this line.

F. B. 1245 - Pg. 282 Job No. 7153.02 Division No. 11 Notes Red. Plotted

Survey of Boundary Survey Date Date No.

Survey by Gruen Notes Notes Chkd. Checked X-Sec.

Indexed [illegible] Date Date Date No.

Profile

STATION	B. S.	H. I.	F. S.	ELEV.				
(Ref)					El. 117.03 C.L. Mon. - Dm 7" - RE 329			
B.M.				117.03	B.M. S.E. Prop Co. - County Court's Mon.			
Sta	Elev	Fin. Grade	Fill		Sta.	Elev.	Grade	Fill
1	115.53	115.76	F-0.21		17	115.07	115.07	Gr.
2	115.87	116.08	F-0.21		18	115.14	115.28	F-0.14
3	116.25	116.40	F-0.15		19	115.40	115.53	F-0.13
4	116.56	116.68	F-0.13		20	115.77	115.89	F-0.12
5	116.85	116.97	F-0.12		21	116.09	116.21	F-0.12
6	117.10	117.25	F-0.15		22	116.38	116.53	F-0.15
7	(117.30) 117.26	117.49	F-0.19		23	116.62	116.85	F-0.23
8	(117.64)	117.76	Gr.		24	117.03	117.16	F-0.13
9	117.41	117.53	F-0.12		25	117.30	117.48	F-0.18
10	117.12	117.24	F-0.12		26	117.68	117.80	F-0.12
11	116.81	116.94	F-0.13		27	117.77	117.77	Gr.
12	116.53	116.65	F-0.12		28	(117.61)	117.77	Gr.
13	116.18	116.34	F-0.16		29	117.38	117.50	F-0.12
14	115.91	116.03	F-0.12		30	117.08	117.23	F-0.15
15	115.59	115.71	F-0.12		31	116.84	116.99	F-0.15
16	115.29 (115.16)	115.29	Gr.		32	116.55	116.68	F-0.13

76L298 S & E #307 9-54

PLEASE RETURN TO

LOS ANGELES COUNTY SURVEYOR

726 LOS ANGELES COUNTY ENGINEERING BLDG.

NOTE: ANY ADDITIONS OR CHANGES ON THIS SHEET MUST BE MADE OR CIRCLED IN RED INK, WITH DATE AND NAME OF PERSON MAKING CHANGE.

Do not extend notes this side of this line.

STATION	B. S.	H. I.	F. S.	ELEV.		
Sta	Elev.	Grade	Fill			
33	116.27	116.41	F-0.14			
34	116.02	116.14	F-0.[illegible]			
35	115.71	115.[illegible]	[illegible]			
36	115.30 (115.18)	115.30	Gr.			
37	115.[illegible]	116.[illegible]	F-0.14			
38	116.01	116.01				
39	116.27	116.39	F-0.12			
40	116.27	116.27				
41	116.50	116.62	F-0.12			
42	116.[illegible]	116.[illegible]				
43	116.73	116.85	F-0.12			
44	116.91	117.07	F-0.16			
45	[illegible]	[illegible]				
46	117.[illegible]	117.29	F-0.[illegible]			
47	[illegible]	[illegible]				
48	117.46	117.[illegible]	F-0.11			
T.P.				117.5[illegible]	TP	
B.S.				117.03	BM. El. 117.03	

Profile Notes Red. _____ Plotted _____ Job No. _____ Division No. _____ F. B. _____ Pg. _____

No. _____ Date _____ Date _____ Survey of _____

X-Sec. Notes Chkd. _____ Checked _____ Survey by _____ Notes _____ Date _____

No. _____ Date _____ Date _____ Map No. _____ Indexed _____ Date _____

F. B. 1245 PG. 284 | 7153.02 Job No. ____ Division No. 1 Notes Red. ____ Plotted ____ Profile

Survey of Downey Courts Bldg Date ____ Date ____ No. ____

Survey by ____ Notes ____ Notes Chkd. ____ Checked ____ X-Sec.

Indexed ____ Date ____ Date ____ Date ____ No. ____

STATION	B. S.	H. I.	F. S.	ELEV.	

76L298 S & E #307 9-54

PLEASE RETURN TO

LOS ANGELES COUNTY SURVEYOR

726 LOS ANGELES COUNTY ENGINEERING BLDG.

NOTE: ANY ADDITIONS OR CHANGES ON THIS SHEET MUST BE MADE OR CIRCLED IN RED INK, WITH DATE AND NAME OF PERSON MAKING CHANGE.

Do not extend notes this side of this line.

763098 CE #247—7-58

RETURN TO
LOS ANGELES COUNTY ENGINEER
700 LOS ANGELES COUNTY ENGINEERING BLDG.

Note: Any Additions or Changes on This Sheet Must Be Made or Circled in Red Ink With Date and Name of Person Making Change.

Do not extend notes this side of this line.

Notes Ck'd by
Mdp No.
Office Work
Checked
Date

Survey of
JN
Tape Std °F
Surveyed by
Notes
Indexed
Date

F. B. PG.

RETURN TO
LOS ANGELES COUNTY ENGINEER
700 LOS ANGELES COUNTY ENGINEERING BLDG.

Note: Any Additions or Changes on This Sheet Must be Made or Circled in Red Ink With Date and Name of Person Making Change.

Do not extend notes this side of this line.

F. B. _____ PG. _____

763095 CE #247—7-53

RETURN TO
LOS ANGELES COUNTY ENGINEER
700 LOS ANGELES COUNTY ENGINEERING BLDG.

Note: Any Additions or Changes on This Sheet Must be Made or Circled in Red Ink With Date and Name of Person Making Change.

Do not extend notes this side of this line.

Notes Ck'd by
Map No.
Office Work
Checked
Date

Survey of
JN Tape Std °F
Surveyed by
Notes Date
Indexed

F. B. PG.

RETURN TO
LOS ANGELES COUNTY ENGINEER
700 LOS ANGELES COUNTY ENGINEERING BLDG.

Note: Any Additions or Changes on This Sheet Must be Made or Circled in Red Ink With Date and Name of Person Making Change.

Do not extend notes this side of this line.

F. B. _____ PG. _____

763098 CE #247—7-53

RETURN TO
LOS ANGELES COUNTY ENGINEER
700 LOS ANGELES COUNTY ENGINEERING BLDG.

Note: Any Additions or Changes on This Sheet Must Be Made or Circled in Red Ink With Date and Name of Person Making Change.

Do not extend notes this side of this line.

Notes Ck'd by
Map No.
Office Work
Checked
Date

Survey of
JN Tape Sid °F
Surveyed by
Notes Date
Indexed

F. B. PG.

F. B. _____ Pg. _____