Notes Ck'd by
Map No.
Office Work
Checked
Date

Survey of
W. O. Tape No. St'd °F
Surveyed by
Notes Date
Indexed

F.B. PG.

Date	J.N.	DESCRIPTION		NOTES	PAGES
2-47	1177	OLYMPAID DR.--- Mullen Pl. to Keniston Ave.		Topog.	5-12
				X-Sect.	13-20
			Basement	Elev.	21- 28
2-47	"	MULLEN AVE.--- Olympaid Dr. to Mullen Pl.		X-Sect.	30
		Olympaid Dr. to Vernon Ave.		Topog.	31-36
				X-Sect.	37-42
2-47	"	FAIRWAY BLVD. Mullen Ave. to Presidio Dr.		Topog.	42-46
				X-Sect.	47-52
2-47	"	VERNON AVE. -- Angeles Vista Blvd. to Homeland Ave.		Topog.	53-60
				X-Sect.	61-68
2-47	"	FAIRWAY BLVD. Vernon Ave. to Circleview Blvd.		Topog.	69-74
		FAIRLAND BLVD.		X-Sect.	75-80
			Basement	Elev.	81-94
2-47	"	FAIRWAY BLVD. Fairland Blvd. to Circleview Blvd.		Topog.	95-98
		CIRCLEVIEW BLVD. Fairway Blvd. to Vernon Ave.		X-Sect.	99-104
2-47	"	CIRCLEVIEW BLVD. Fairway Blvd. to Fairland Blvd.		Topog.	106
				X-Sect.	107-109
			Basement	Elev.	110-114
3-47	"	EASEMENT, Between Presidio Dr. and Vernon Ave.		Topog.	115-122
				X-Sect.	123-134
3-47	"	PALMERO BLVD. Vernon Ave. to Aureola Blvd.		Topog.	135-140
		AUREOLA BLVD. Palmero Blvd to Vernon Ave.		X-Sect.	141-147
			Basement	Elev.	148-152
3-47	"	HOMELAND BLVD. Angeles Vista Blvd. to Vernon Ave		Topog.	153-164
		VERNON AVE. Homeland. Blvd. to Dist. Bldg.		X-Sect.	165-184A
3-47	"	HOMEWAY DR. Homeland Dr. to Northland Dr.		Topog.	185-188
				X-Sect.	189-194
			Basement	Elev.	195-202B

196A

INDEX TO F.B. 12553 (CONT'D)

F.B. ____ PG. ____

DATE	J.N.	DESCRIPTION	NOTES	PAGES
3-3-47	1177	PALMERO BLVD. — Steeker St. to Homeland Dr.	Topog.	203-206
			K-Sect.	207-212
			Basement Elev.	213-216D
3-47	"	PALMERO BLVD. — Homeland Dr. to Amerola Blvd.	Topog.	217-218
			K-Sect.	219-222
			Basement Elev.	222A
3-47	"	EASEMENT, — Between Vernon Ave. and Homeland Dr. and west of Angeles Vista Blvd.	Topog.	223-228
			K-Sect.	229-238
3-47	"	EASEMENT, — Between Presidio Dr. and Vernon Ave. along boundary of District.	K-Sect.	239
3-47	"	EASEMENT, — Between Vernon Ave. and Fairway Blvd. and west of Mullen Ave.	K-Sect.	241-244
4-47	"	NORTHLAND DR. — Palmero Blvd. to Vernon Ave.	Topog.	245-252
			K-Sect.	253-263
			Basement Elev.	264-272
7-47	"	EASEMENT, — Between Olympaid Dr. and Fairway Blvd. and west of Angeles Vista Blvd.	Topog.	273-280
			K-Sect.	281292
8-47	"	EASEMENT, — Between Steeker St. and Northland Dr. and west of Palmero Blvd.	Topog.	294
			K-Sect.	295-300

RETURN TO
LOS ANGELES COUNTY SURVEYOR
700 HALL OF RECORDS

Note: Any Additions or Changes on This Sheet Must be Made or Circled in Red Ink With Date and Name of Person Making Changes.

Do not extend notes this side of this line.

Notes Ck'd by	Survey of FAIRWAY BLVD.	F. B. 1253 Pg. 5
Map No.	W. O. 1177 Tape No. St'd °F	
Office Work	Surveyed by E. C. WALLACE	
Checked	Noted E. C. WALLACE Date 2-3-47	
Date	Indexed C. Johnson	

NOV 17 '47

C.I. 1177 - FAIRWAY BLVD

OLYMPIAD DR.

From

MULLEN PL. TO KENISTON AVE.

Topog. & Sketches

Note: Any Additions or Changes on This Sheet Must be Made or Circled in Red Ink With Date and Name of Person Making Change.

Do not extend notes this side of this line.

RETURN TO
LOS ANGELES COUNTY SURVEYOR
700 HALL OF RECORDS

FORM 247 5M 5-46

F.B. 1253 PG. 6

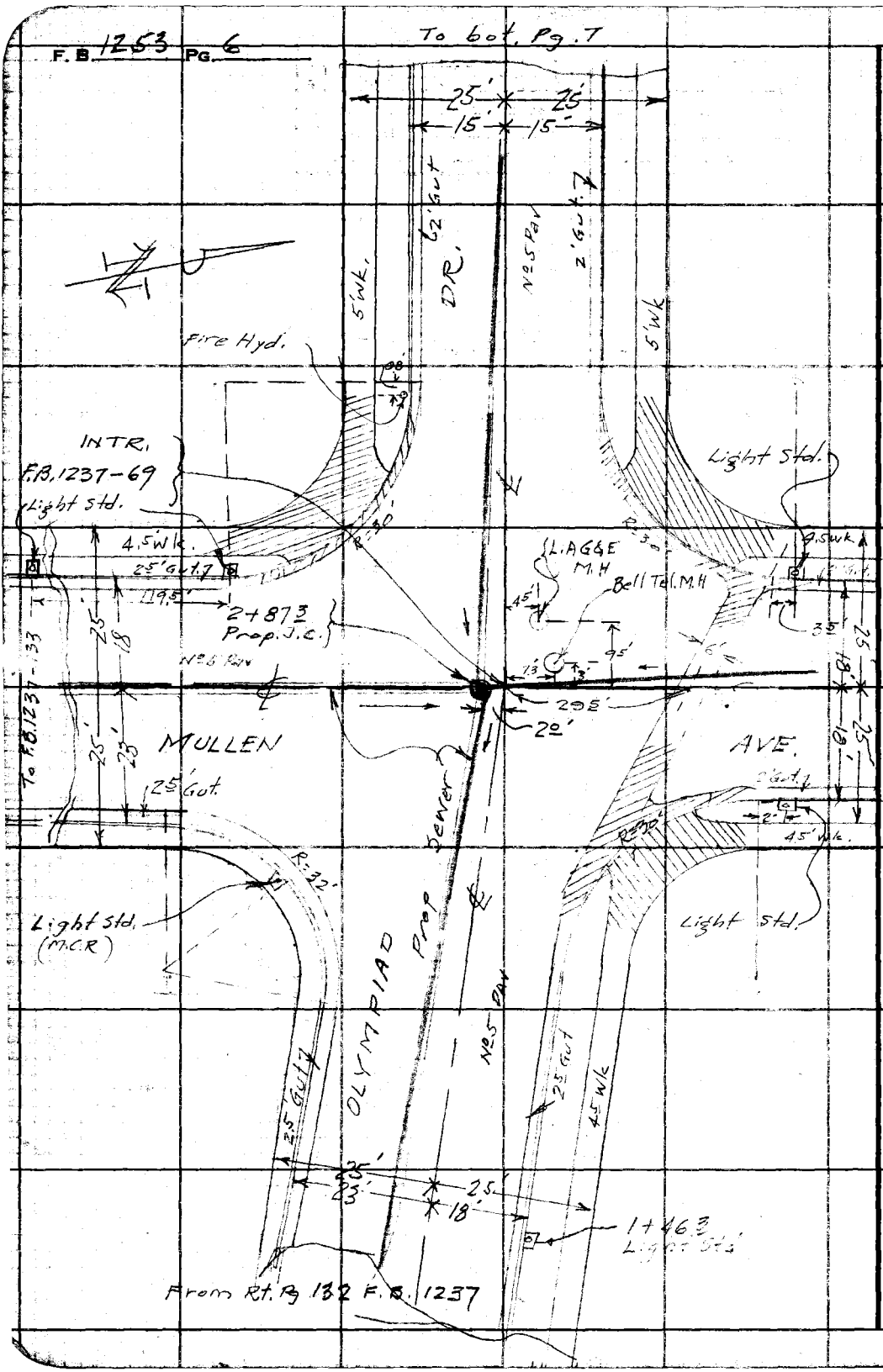

RETURN TO
LOS ANGELES COUNTY SURVEYOR
7DO HALL OF RECORDS

Do not extend notes this side of this line.

Note: Any Additions or Changes on This Sheet Must be Made or Circled in Red Ink With Date and Name of Person Making Change.

Notes Ck'd by
Map No.
Office Work
Checked
Date

Survey of FAIRWAY BLVD.
W. O. 1177 Tape No. St'd °F
Surveyed by E. C. WALLACE
Notes E. C. WALLACE Date 2-3-47
Indexed C. Johnson

F. B. 1253 Pg. 7

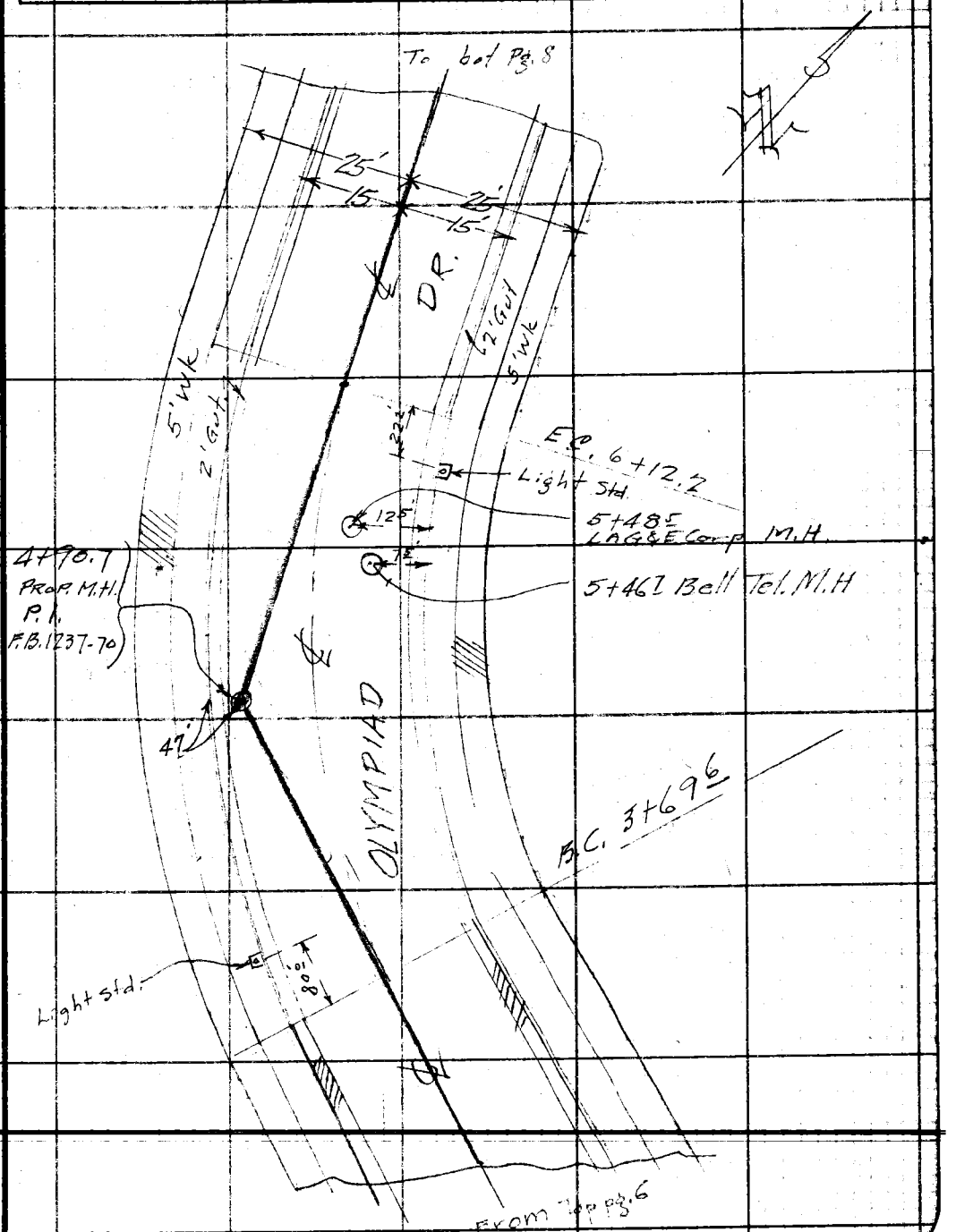

Note: Any Additions or Changes on This Sheet Must be Made or Circled in Red Ink With Date and Name of Person Making Change.

Do not extend notes this side of this line.

RETURN TO
LOS ANGELES COUNTY SURVEYOR
700 HALL OF RECORDS

FORM 242 5M 5-46

F. B. 1253 PG. 8

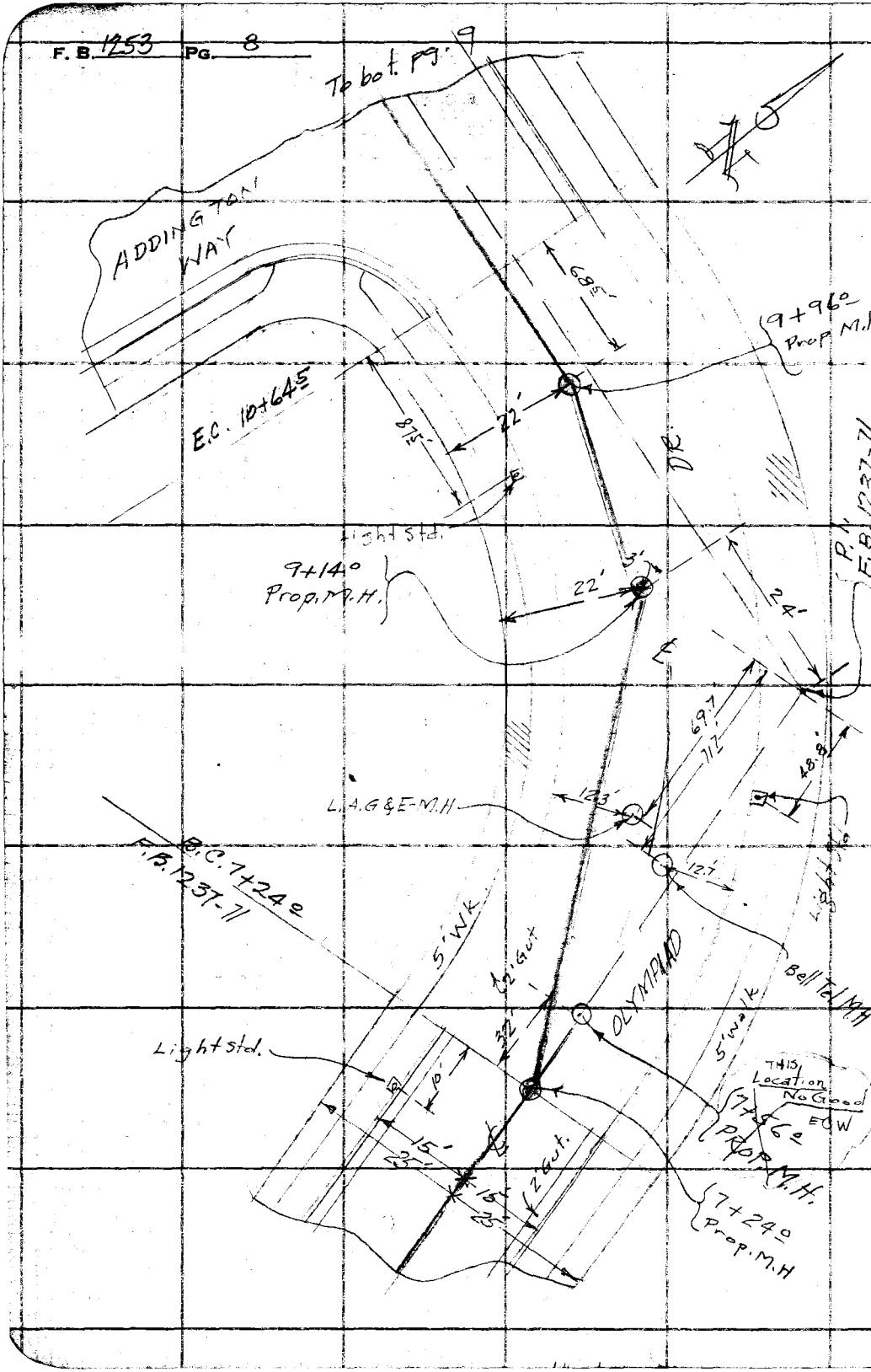

RETURN TO
LOS ANGELES COUNTY SURVEYOR
700 HALL OF RECORDS

Do not extend notes this side of this line.

Note: Any Additions or Changes on This Sheet Must be Made or Circled in Red Ink With Date and Name of Person Making Change.

Notes Ck'd by
Map No.
Office Work
Checked
Date

Survey of FAIRWAY BLVD.
W. O. 1177 Tape No. St'd °F
Surveyed by E. C. WALLACE
Notes E. C. WALLACE Date 2-3-47
Indexed

F. B. 1237 Pg. 9

To bot. pg. 10

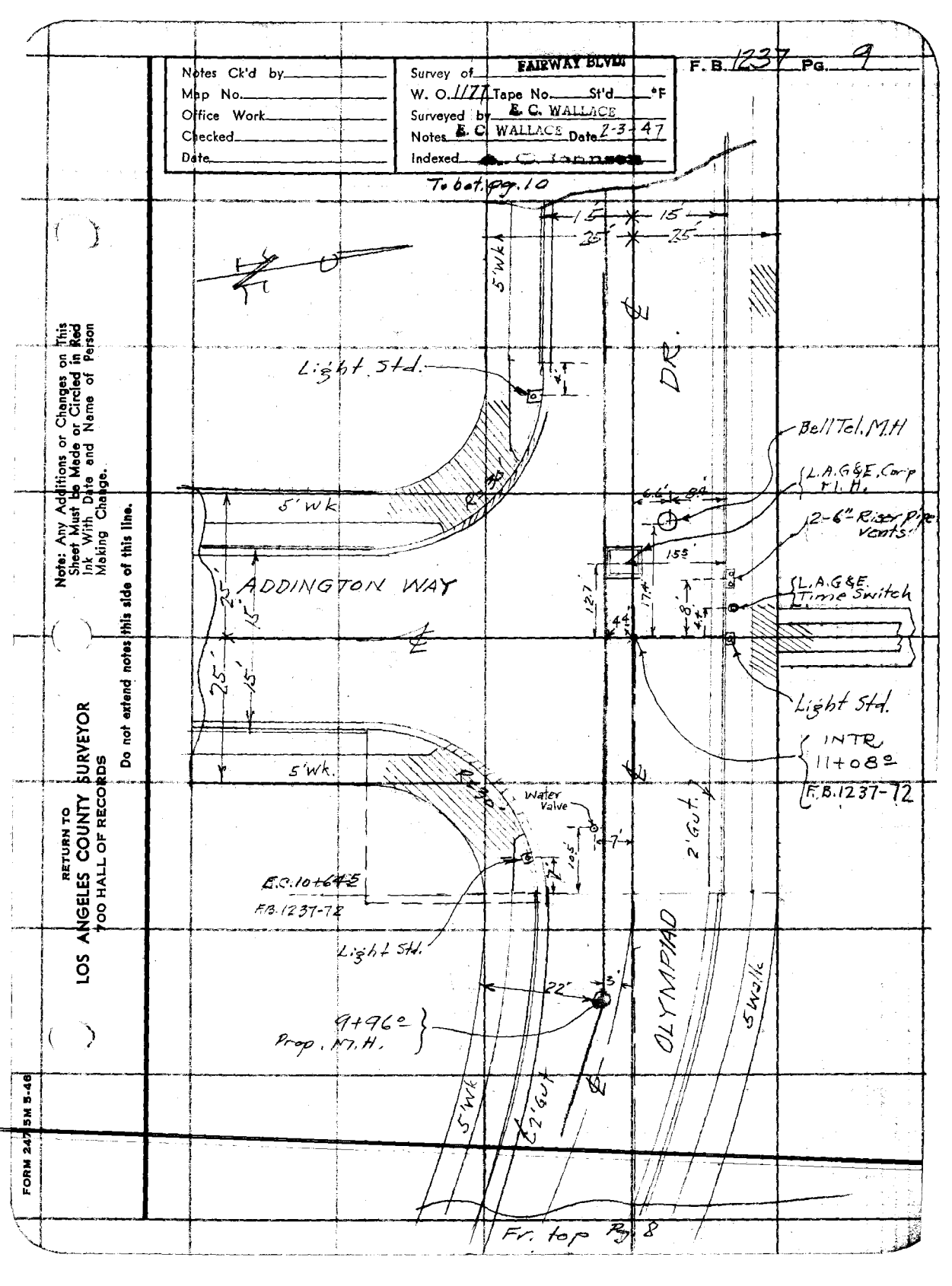

Fr. top pg. 8

Note: Any Additions or Changes on This Sheet Must be Made or Circled in Red Ink With Date and Name of Person Making Change.

Do not extend notes this side of this line.

RETURN TO
LOS ANGELES COUNTY SURVEYOR
700 HALL OF RECORDS

FORM 247 5M 5-46

F. B. 1253 Pg. 10

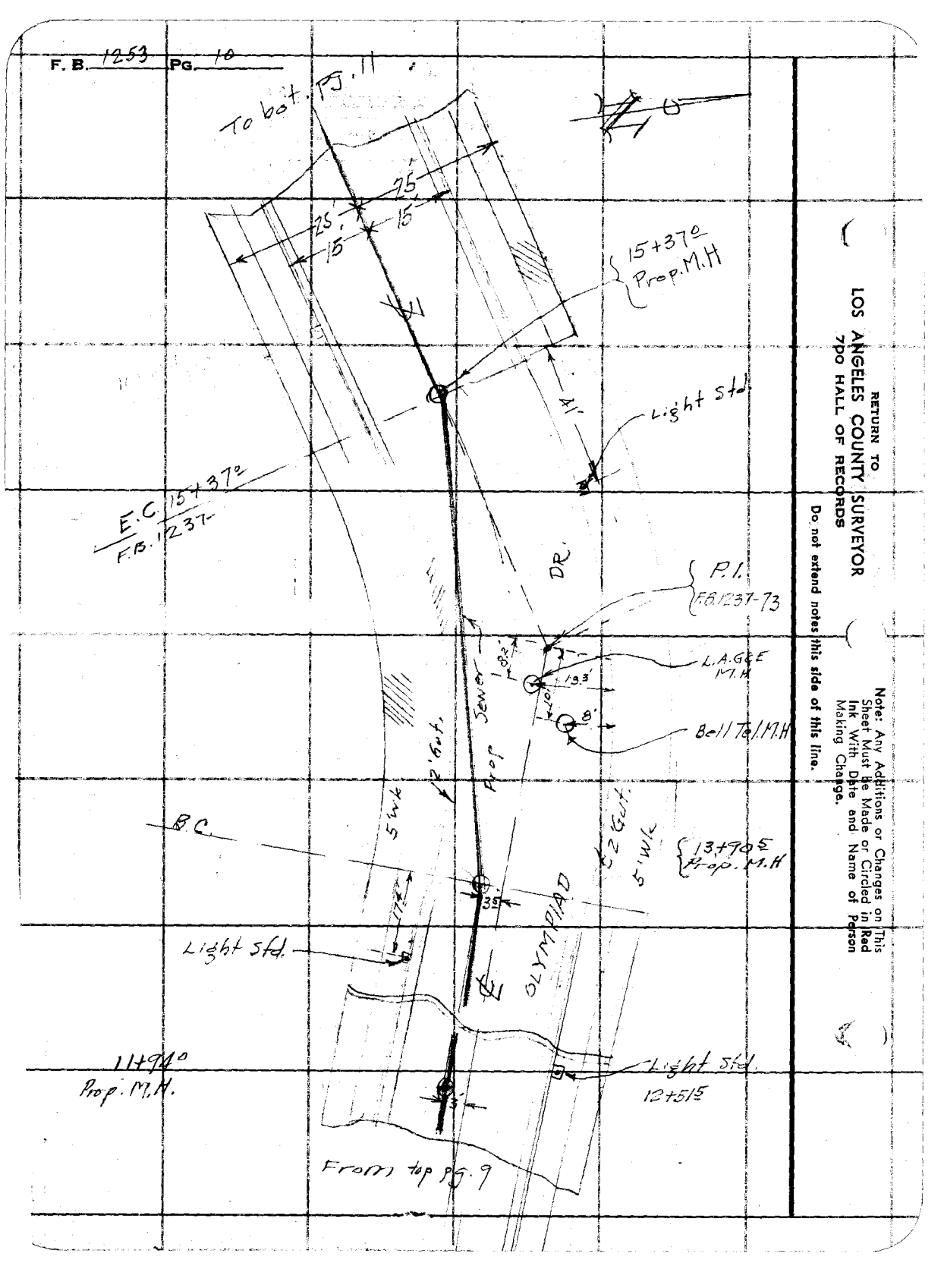

RETURN TO
LOS ANGELES COUNTY SURVEYOR
7DO HALL OF RECORDS

Do not extend notes this side of this line.

Note: Any Additions or Changes on This Sheet Must Be Made or Circled in Red Ink With Date and Name of Person Making Change.

Notes Ck'd by		Survey of FAIRWAY BLVD.	F. B. 1253 Pg. 11
Map No.		W. O. 1177 Tape No.	St'd °F
Office Work		Surveyed by E. C. WALLACE	
Checked		Notes E. C. WALLACE Date 2-3-47	
Date		Indexed	

Note: Any Additions or Changes on This Sheet Must be Made or Circled in Red Ink With Date and Name of Person Making Change.

Do not extend notes this side of this line.

RETURN TO
LOS ANGELES COUNTY SURVEYOR
700 HALL OF RECORDS

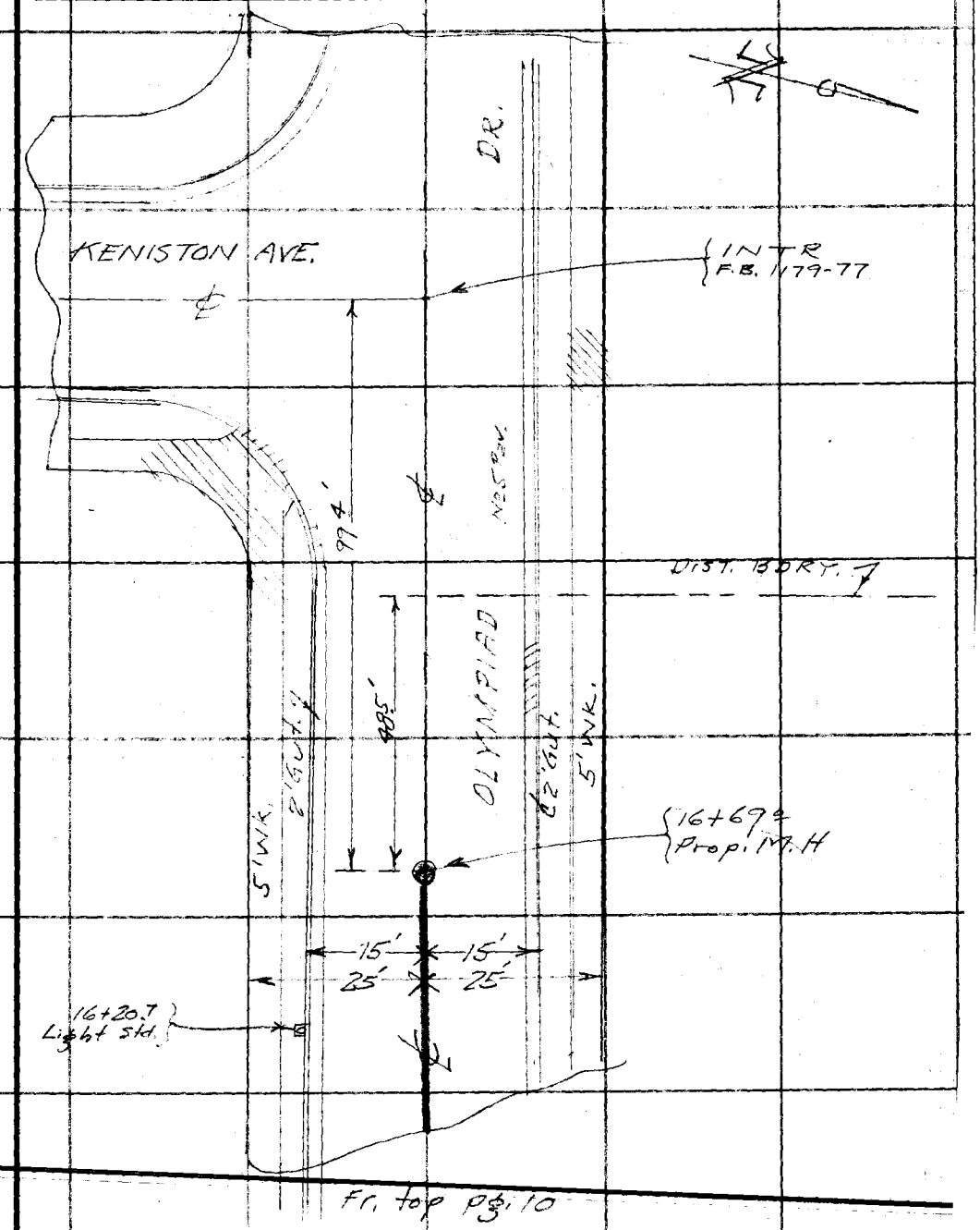

FORM 247 5M 5-46

RETURN TO
LOS ANGELES COUNTY SURVEYOR
700 HALL OF RECORDS

Note: Any Additions or Changes on This Sheet Must be Made or Circled in Red Ink With Date and Name of Person Making Change.

Do not extend notes this side of this line.

F. B. 1253 PG. 12

F.B. 1253 Pg. 13

Profile No. ____ Notes Red. ____ Plotted ____ Job No. 1177 Division to: ____
Date ____ Date ____ Survey of FAIRWAY BLVD.
X-Sec. No. ____ Notes Chkd. ____ Checked ____ Survey by E. C. WALLACE Notes E. C. WALLACE Date 2-4-47
Date ____ Date ____ Map No. ____ Indexed Johnson Date NOV 17 47

C. I. 1177 - FAIRWAY BLVD.

OLYMPIAD DR.

FROM

MULLEN PL. TO KENISTON AVE.

-X- SECTIONS

SKETCHES - F.B. 1237 Pg - 182
F.B. 1253 Pgs - 5 & 11

Elev. of Basements & Rear of Lots, Pg. 21 & 27

STATION	B.S.	H.I.	F.S.	ELEV.

NOTE: ANY ADDITIONS OR CHANGES ON THIS SHEET MUST BE MADE OR CIRCLED IN RED INK, WITH DATE AND NAME OF PERSON MAKING CHANGE.

Do not extend notes this side of this line.

PLEASE RETURN TO
LOS ANGELES COUNTY SURVEYOR
700 HALL OF RECORDS

FORM 30 SM 1-48

FORM 307 5M 1-46

PLEASE RETURN TO
LOS ANGELES COUNTY SURVEYOR
700 HALL OF RECORDS

NOTE: ANY ADDITIONS OR CHANGES ON THIS SHEET MUST BE MADE OR CIRCLED IN RED INK, WITH DATE AND NAME OF PERSON MAKING CHANGE.

Do not extend notes this side of this line.

STATION	B. S.	H. I.	F. S.	ELEV.	OLYMPIAD DR.	
B.M. VF 2	613	213 6 55		207 42	B.M. VF 2 El. 207.418 Olympiad Dr. & Mullen Pl. S.W. Cor B. Spk. W. end CR	
					LT ℄	Rt
0+00	Prop. J.C. ℄ Olym		69	206 7	J.C. ℄ Olympaid & Mullen Pl.	
+27			702	206 53		℄ -X- Gutter
W. end CR NW Cor			542	20[illegible] 13		
" " " SW "			610	20[illegible] 45		
1+00			48	208 8		℄
"			464	208 71		curb
"			509	208 46	curb	
2+00			14	212 2		℄
"			145	212 10		cb.
"			151	212 [illegible]	cb.	
T.P	1069	223 6 58	066	212 89		
E. end CR - NE Cor			1022	215 36		
N. " " "			878	215 [illegible]0		
E. end CR, S.E. Cor			1065	212 [illegible]3		
S. " " " "			1053	213 [illegible]		
2+873	Prop. J.C.	Mullen Ave	91	214 5	Prop. J.C. ℄ Mullen Ave - 2' S. ℄ Olympaid	
Top Bell Tel. M.H.			894	214 64		7.3' Rt. Bell Tel. M.H.
Top L.A.G&E. Corp M.H.			877	214 31		4.5' " L.A.G&E
3+00			87	214 [illegible]		℄

Profile
Plotted ____ No. ____
Date ____ Date ____
X-Sec.
Checked ____ No. ____
Date ____ Date ____

Job No. 1177 Division No. ____ Notes Red ____ Date ____ Notes Chkd ____ Date ____
Survey of Fairway Blvd
Survey by Wallace Notes ECW
Indexed A. C. Johnson Date ____

Pg. 14

FORM 307 5M 1-46

PLEASE RETURN TO
LOS ANGELES COUNTY SURVEYOR
700 HALL OF RECORDS

NOTE: ANY ADDITIONS OR CHANGES ON THIS SHEET MUST BE MADE OR CIRCLED IN RED INK, WITH DATE AND NAME OF PERSON MAKING CHANGE.

Do not extend notes this side of this line.

STATION	B. S.	H. I.	F. S.	ELEV.	Olympiad Dr. Lt.	℄ Sewer	Rt.
		223 58 (6)					
3+05			83	215 3		℄	
+12 3	W.P.L.	Mullen Ave	77	215 9		℄	
N. end CR-	NW Cor.		816	215 42			
W. " "	"		472	218 86			
S. " "	S.W "		942	214 16			
W " "	" "		491	218 67			
B.C. 3+69 6			00	223 6			
"			017	223 41			curb
"			004	223 54	curb		
T.P.	11 13	234 66 (7)	005	223 53			
4+00			70	227 7		℄	
			444	230 22			curb opp. E. lot line lot #62
			337	231 29	cb. opp. E. line lot #105		
T.P.	11 66	246 26 (3)	006	234 60			
			651	239 75	cb. " " " " #104		
4+90.7	Prop. M.H.		63	240 0		℄	
			407	242 19			cb. opp E. lot line lot #63
5+00			50	241 3			
T.P. "A"	11 55	256 53	128	244 98			

Profile No. ____ Notes Red ____ Plotted ____ Job No. 1177 Division No. ____ Date ____ Date ____ Survey of Fairway Blvd

X-Sec. No. ____ Notes Chkd. ____ Checked ____ Survey by Wallace Notes ECW Date 2-4-47

Date ____ Date ____ Map No. ____ Date ____

F.B. 1253 Pg. 15

FORM 307 5M 1-46

PLEASE RETURN TO
LOS ANGELES COUNTY SURVEYOR
700 HALL OF RECORDS

NOTE: ANY ADDITIONS OR CHANGES ON THIS SHEET MUST BE MADE OR CIRCLED IN RED INK, WITH DATE AND NAME OF PERSON MAKING CHANGE.

Do not extend notes this side of this line.

STATION	B. S.	H. I.	F. S.	ELEV.	Olympiad DR. Lt.	Sewer ℄ Rt
		256 53				
5+46.7 Bell Tel. M.H. (Top)			8 95	247 58		
5+48.5 L.A.G&E. M.H. (Top)			8 52	248 01		
			8 24	248 29	cb. opp. E. line lot #103	
			4 21	252 32		cb. opp. E. line lot #64
6+00			1 3	255 2		℄
T.P. "B"	11 28	267 36	0 45	256 08	T.P. "B" Nail in gutter opp. W. Lot line	No. 3724
			10 39	256 97	cb. opp. E. line lot 102	
6+12.2 E.C			10 3	257 1		℄
"			10 80	256 56		cb 15'
"			10 09	257 27	15' cb	
T.P. "C"	11 57	278 03	0 90	266 46		
7+00			9 2	268 8		℄
"			9 50	268 53	15' cb	cb 15'
"			9 06	268 97	?	
7+24.0 B.C.- Prop. M.H.			6 5	271 5		℄ Prop. M.H.
"			6 77	271 26		cb 15'
"			6 49	271 54	15' cb	
			4 91	273 12	cb. opp. E. line lot #100	
			3 62	274 41		cb. opp. E. line lot #67
T.P. "D"	10 72	288 53	0 22	277 81		

F.B. 1253 Pg. 16

Job No. 1177 Division No. ____ Notes Red. ____ Plotted ____ Profile ____

FAIRWAY BLVD. Date ____ Date ____ No. ____ X-Sec. ____

Survey of ____ Notes ECW. Notes Chkd. ____ Checked ____ No. ____

Survey by Wallace Date ____ Date ____ Date ____

Indexed A. C. Johnson

FORM 307 5M 1-46

PLEASE RETURN TO
LOS ANGELES COUNTY SURVEYOR
700 HALL OF RECORDS

NOTE: ANY ADDITIONS OR CHANGES ON THIS SHEET MUST BE MADE OR CIRCLED IN RED INK, WITH DATE AND NAME OF PERSON MAKING CHANGE.

Do not extend notes this side of this line.

Profile
Notes Red ____ Plotted ____ Job No. 1177 Division No. ____
No. ____ Date ____ Date ____ Survey of FAIRWAY BLVD.
X-Sec. ____ Notes Chkd ____ Checked ____ Survey by L. C. WALLACE Notes L. C. WALLACE Date 2-4-47
No. ____ Date ____ Date ____ Map No. ____ Indexed ____ Date ____

F.B. 253 PG. 17

STATION	B. S.	H. I.	F. S.	ELEV.	OLYMPIAD DR. (Cont) Lt. ℄ Rt.
		288 53			
8+00			10 8	277 7	℄
			10 20	278 33	cb. opp. E. line lot # 99
			120	2765	S.E. Cor. lot # 99
			985	278 68	cb. opp. E. LN. Lot # #68
8+26	Top Tel. M.H.		917	279 36	Rt.
8+78	" LAG&E - M.H.		908	279 45	Rt
			712	281 41	cb. opp. E. lot line lot #69
			65	2820	center lot 69 - 75' N. of V.P.I. Olympiad
			685	281 68	cb. opp E. line lot #98
9+00			58	282 7	℄
9+14	Prop M.H.		51	283 4	℄ Prop. M.H.
			454	283 77	cb. opp E. Line lot #10
			390	284 63	cb. opp. E. line lot #97
			207	286 46	" " " " " #71
9+96	℄ Prop M.H		17	2868	℄ Prop M.H. 3' Lt. ℄ St.
10+00			15	2870	℄
			100	2875	" " " " #96
T.P.	10 06	297 76	083	287 70	
			901	288 75	cb. opp. E. line lot #72
10+64	E.C		81	289 7	℄
			818	289 58	cb.
	E. end C.R. S ECor		816	289 60	
	S. " " "		610	291 66	

FORM 307 5M 1-46

PLEASE RETURN TO
LOS ANGELES COUNTY SURVEYOR
700 HALL OF RECORDS

NOTE: ANY ADDITIONS OR CHANGES ON THIS SHEET MUST BE MADE OR CIRCLED IN RED INK, WITH DATE AND NAME OF PERSON MAKING CHANGE.

Do not extend notes this side of this line.

STATION	B. S.	H. I.	F. S.	ELEV.	Olympiad Dr. LT	℄	RT
		297 76					
B.M. VF 9	7 13	297 74	7 13	290 .61 63	B.M. VF 9 E1, 290.612 Olympiad Dr & Addington Way S.E. Cor L.T. M.C.R.		
11+08 °	℄		61	291 6		℄ Addington Way	
			651	291 23		cb on ℄ Addington Way Prod	
11+20.7 L.A. G&E - M.H.			563	292 "			
11+25.4 Bell Tel. M.H.			564	292 10			
S. end C.R. - SW Cor			588	291 86			
W. " " " "			432	292 42			
11+33 W.P.L. Addington Way			50	292 7		℄	
11+94 ° ℄ Prop. M.H.			26	295 1		℄ Prop M.H.	
12+00			23	295 4		℄	
"			266	295 08		cb	
"			228	295 46	cb.		
T.P.	11 14	308 13	0 75	296 99			
13+00			72	300 9		℄	
			753	300 60		cb	
			724	300 89	cb		
13+90 5 - B.C. - Prop M.H.			15	306 6		℄ Prop M.H	
			156	306 57		cb.	
			151	306 62	cb.		
14+00			09	307 2		℄	

F.B. 1253 Pg. 18

Job No. 1177 Division No. ____ Notes Red. ____ Plotted ____ Profile ____

Survey of FAIRWAY BLVD. Date ____ Date ____ No. ____ X-Sec. ____

Survey by E. C. WALLACE Notes E. C. WALLACE Notes Chkd. ____ Checked ____ No. ____

Indexed A. C. Johnson Date ____ Date ____ Date ____ No. ____

FORM 307 5M 1-46

PLEASE RETURN TO
LOS ANGELES COUNTY SURVEYOR
700 HALL OF RECORDS

NOTE: ANY ADDITIONS OR CHANGES ON THIS SHEET MUST BE MADE OR CIRCLED IN RED INK, WITH DATE AND NAME OF PERSON MAKING CHANGE.

7.6 7.27 67

Do not extend notes this side of this line.

STATION	B. S.	H. I.	F. S.	ELEV.	Olympiad Dr. (Cont.) LT	℄	Rt
		308 13					
T.P.	10 59	318 07	065	307.48			
			964	308 43			cb. opp E. line Lot # 78
			865	309 42	cb. opp. E. line Lot #90		
14+53 ±	Bell Tel. M.H		766	310 41			
14+55 ±	L. A. G & E-M.H.		739	310 68			
			605	312 02			" " " " #79
			482	313 25	" " " " #89		
15+00			46	313 5		℄	
15+37° E.C. - Prop. M.H.			24	315 7		℄	Prop. M.H,
"			244	315 63			cb.
"			246	315 61	cb.		
T.P. #1	11 81	329 09	079	317 28			
16+00			100	319 1		℄	
			1018	318 91			cb 15'
			1006	319 03	15' cb		
16+69° ℄ Prop. M.H.			62	322 9		℄	
"			660	322 49			cb 15'
"			610	322 99	cb		
17+00			44	324 7		℄	
			486	324 23			cb

Profile No. ____ Notes Red ____ Plotted ____ Job No. 1177 Division No. ____ F.B. 1253 Pg. 19
X-Sec. No. ____ Date ____ Date ____ Survey of FAIRWAY BLVD.
Notes Chkd. ____ Checked ____ Survey by Wallace Notes ECW Date 2-4-47
Date ____ Date ____ Map No. ____ Indexed Jan[illegible] Date ____

FORM 307 SM 1-46

PLEASE RETURN TO
LOS ANGELES COUNTY SURVEYOR
700 HALL OF RECORDS

NOTE: ANY ADDITIONS OR CHANGES ON THIS SHEET MUST BE MADE OR CIRCLED IN RED INK, WITH DATE AND NAME OF PERSON MAKING CHANGE.

Do not extend notes this side of this line.

F.B. 123 Pg. 20

Job No. 1177 Division No. Profile No. X-Sec. No.
Survey of FAIRWAY BLVD. Notes Red. Plotted
Survey by R.C. WALLACE Notes R.C. WALLACE Date Notes Chkd. Checked
Indexed C. Johnson Date Date Date

STATION	B. S.	H. I.	F. S.	ELEV.	Olympiad Dr. Lt	Rt
		329 09				
17+00			4.34	324 75	15' cb	
E. end CR - SE Cor			3 18	325 91		
			0 5	328 6		℄ INTR, Kenisten Ave
B.M. EN-38			0 55	328 54	B.M. EN-38 El. 328.738 F.B. 1179-111 Olympaid Dr. & Kenisten Ave. SW Cor B Spk. S. end CR	

Profile No. ____ X-Sec. No. ____

Notes Red. ____ Date ____ Plotted ____ Date ____ Job No. 1177 Division No. FAIRWAY BLVD.

Notes Chkd. ____ Date ____ Checked ____ Date ____ Survey of ____

Survey by E. C. WALLACE Notes ECW Date 2-5-47

Map No. ____ Indexed: J. Johnson Date NOV 17 '47

F.B. 1253 Pg. 21

C. I. 1177 FAIRWAY BLVD.

OLYMPIAD DR.

Elev. of Basements and Rear of vacant lots

NOTE: ANY ADDITIONS OR CHANGES ON THIS SHEET MUST BE MADE OR CIRCLED IN RED INK, WITH DATE AND NAME OF PERSON MAKING CHANGE.

PLEASE RETURN TO
LOS ANGELES COUNTY SURVEYOR
700 HALL OF RECORDS

Do not extend notes this side of this line.

STATION	B. S.	H. I.	F. S.	ELEV.

FORM 307 SM 1-46

FORM 307 SM 1-46

PLEASE RETURN TO
LOS ANGELES COUNTY SURVEYOR
700 HALL OF RECORDS

NOTE: ANY ADDITIONS OR CHANGES ON THIS SHEET MUST BE MADE OR CIRCLED IN RED INK, WITH DATE AND NAME OF PERSON MAKING CHANGE.

Do not extend notes this side of this line.

F.B. 1253 Pg. 22 — Job No. 1177 Division No. — Profile No. — X-Sec. No.
Survey of FAIRWAY BLVD.
Survey by E. C. WALLACE Notes E. C. WALLACE Notes Chkd. Checked
Indexed C. Johnson Date Date Date Date

STATION	B. S.	H. I.	F. S.	ELEV.
T.P. "D"	2.62	280.43		277.81
Elev. of basement of Ho. on lot "67" TR. 4961				
curb opp. E. lot line			6.02	274.41
Floor of Basement			9.95	270.48
Surface near of Ho. over pipe			6.3	271.1
T.P. "D"			2.62	277.81

Olympiad Dr.

T.P. "D" El. 277.81 F.B. 1253-16.

see above

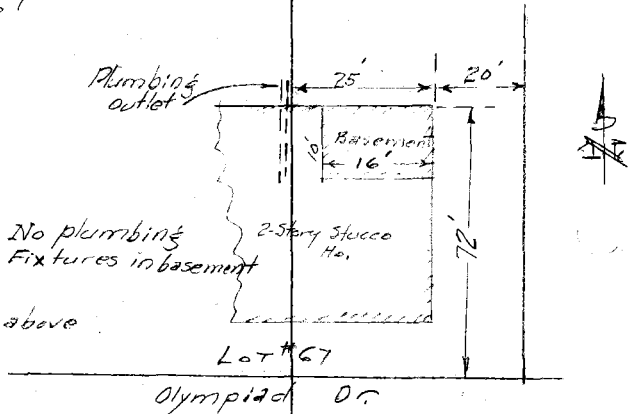

unable to locate depth of pipe below surface.

FORM 307 5M 1-46

PLEASE RETURN TO
LOS ANGELES COUNTY SURVEYOR
700 HALL OF RECORDS

NOTE: ANY ADDITIONS OR CHANGES ON THIS SHEET MUST BE MADE OR CIRCLED IN RED INK, WITH DATE AND NAME OF PERSON MAKING CHANGE.

84
18
6

Do not extend notes this side of this line.

STATION	B. S.	H. I.	F. S.	ELEV.
B.M. VF 9	0 88	291 49		290 61
T.P.	0 35	285 38	6 46	285 03
LOT 70 TR. 4961				
Floor of Basement No plumbing at present			7 41	277 97
Surface			51	
Top of soil pipe Line "A" at edge of House			5.57	279 81
T.P.	831	290 27	3 42	281 96
T.P.	564	295 24	0 67	289 60
B.M. VF 9			4 62	290 62

(see above)

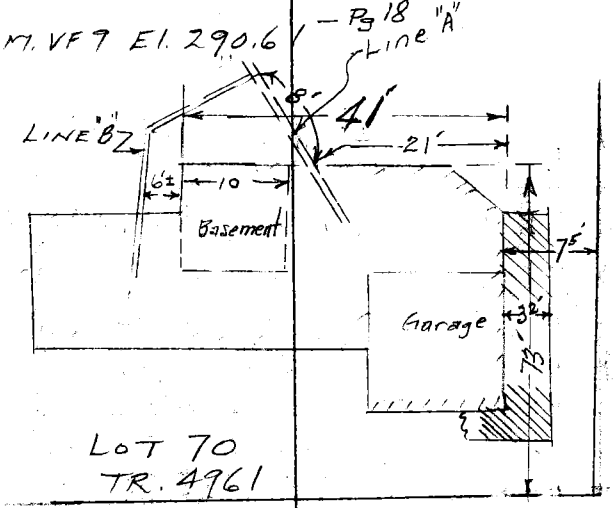

Profile No. ____ Notes Red ____ Plotted ____ Job No. 1177 Division No. ____
Date ____ Date ____ Survey of FAIRWAY BLVD.
X-Sec. No. ____ Notes Chkd ____ Checked ____ Survey by E. C. WALLACE Notes E. C. WALLACE Date 2-5-47
Date ____ Date ____ Map No. ____ Indexed Date ____

F.B. 1253 Pg. 23

FORM 307 5M 1-46

PLEASE RETURN TO
LOS ANGELES COUNTY SURVEYOR
700 HALL OF RECORDS

NOTE: ANY ADDITIONS OR CHANGES ON THIS SHEET MUST BE MADE OR CIRCLED IN RED INK, WITH DATE AND NAME OF PERSON MAKING CHANGE.

Do not extend notes this side of this line.

F.B. 1253 Pg. 24 | Job No. 1177 Division No. | Profile No. | X-Sec. No.
Survey of L.C. MALIBU PARKWAY BLVD. | Plotted | Notes Red. | Date
Survey by L.C. WALLACE Notes ECW | Date | Notes Chkd. | Checked | Date
Indexed L.C. Johnson Date | Date | Date

STATION	B. S.	H. I.	F. S.	ELEV.
B.M. VF-9	5.99	29.60		29.61
Lot 72 TR. 4961				
Lower Floor of Garage House			14.15	28.245
Surface rear of Garage			14.3	28.13
Upper floor of Garage (Ground level)			4.52	29.208
cb. opp. W. lot line lot #72			5.51	29.109
Surface near of No. N.W. Cor			4.5	29.11
B.M. VF19			5.99	29.061

Olympiad Dr

B.M. VF-9 El. 29.61 (See Pg. 18)

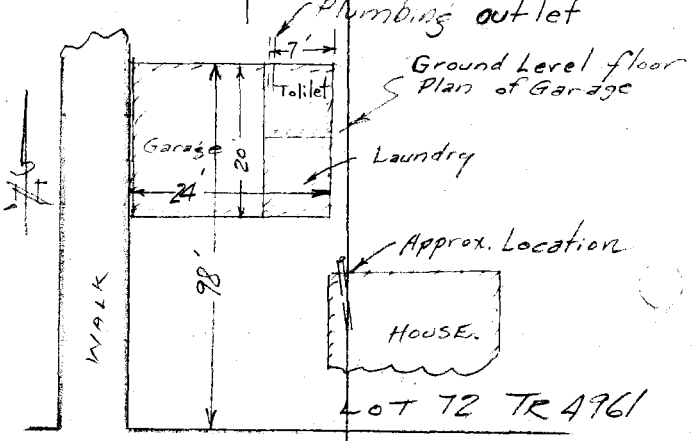

FORM 307 5M 1-46

PLEASE RETURN TO
LOS ANGELES COUNTY SURVEYOR
700 HALL OF RECORDS

NOTE: ANY ADDITIONS OR CHANGES ON THIS SHEET MUST BE MADE OR CIRCLED IN RED INK, WITH DATE AND NAME OF PERSON MAKING CHANGE.

Do not extend notes this side of this line.

STATION	B. S.	H. I.	F. S.	ELEV.	
T.P.#1	4 48	321 76		317 28	T.P.#1 pg. 19 - El. 317.28
	SWIMMING POOL				
	ON LOT #90 T.R. 4961				
cb. opp E. lot line lot #90				309 42	From pg. 19
Elev. bottom of pool			14.93	306.83	
(check-shot) E.C. 15+37°			61	315.7	see pg. 19
T.P.#1			4 48	317 28	(see above) (89)

6.24
8.69
14.93

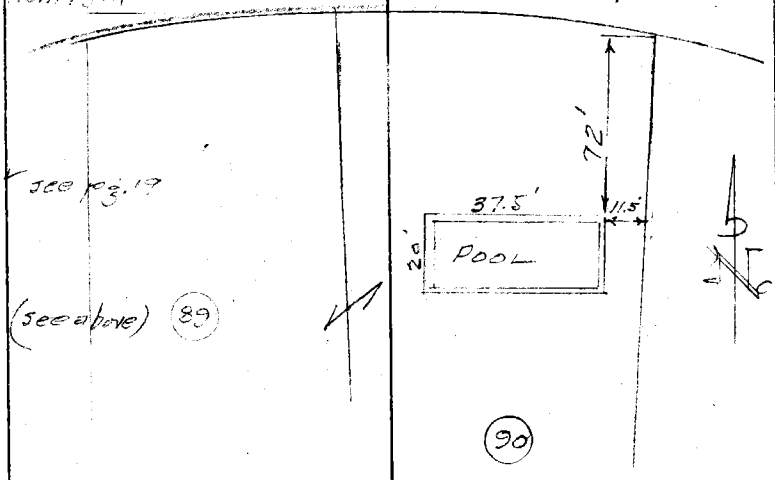

Profile Notes Red ____ Plotted ____ Job No. 1177 Division No. ____
No. ____ Date ____ Date ____ Survey of FAIRWAY BLVD.
X-Sec. Notes Chkd ____ Checked ____ Survey by E. C. WALLACE Notes E. C. WALLACE Date 2-5-47
No. ____ Date ____ Date ____ Map No. ____ Indexed Jannson Date ____

F.B. 1253 PG. 25

FORM 307 5M 1-46

PLEASE RETURN TO
LOS ANGELES COUNTY SURVEYOR
700 HALL OF RECORDS

NOTE: ANY ADDITIONS OR CHANGES ON THIS SHEET MUST BE MADE OR CIRCLED IN RED INK, WITH DATE AND NAME OF PERSON MAKING CHANGE.

Do not extend notes this side of this line.

STATION	B. S.	H. I.	F. S.	ELEV.
B.M. EN 38	0 52	329 06		328.54
T.P.	4 18	321 75	11 46	317 60
LOT 81 TR. 4961				
Elev. of Basement			8 29	313.49
Surface rear of House N.W. Con. over Soil pipe			4 5	31[illegible]
T.P.	11 18	329 02	3 94	[illegible]
Ch. opp. [illegible]			10 28	31[illegible] 74
" " "			7 04	32[illegible]
B.M. EN 38			0 48	32[illegible] (see above)

Olympiad Dr.

B.M. EN 38 El. 328.54 pg. 20

OLYMPIAD DR.

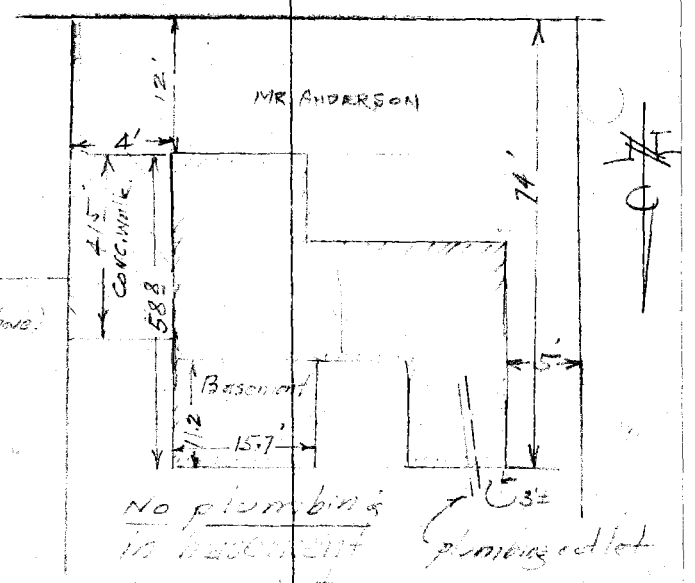

No plumbing in basement at present

plumbing outlet

unable to locate pipe by prodding

F.B. 1253 Pg. 26

Job No. 1177 Division No. ____ Notes Red. ____ Plotted ____ Profile

Survey of FAIRWAY BLVD. Date ____ Date ____ No. ____

Survey by E. C. WALLACE Notes E. C. WALLACE Notes Chkd. ____ Checked ____ X-Sec.

Indexed A. C. Johnson Date ____ Date ____ Date ____ No. ____

FORM 307 5M 1-46

PLEASE RETURN TO
LOS ANGELES COUNTY SURVEYOR
700 HALL OF RECORDS

NOTE: ANY ADDITIONS OR CHANGES ON THIS SHEET MUST BE MADE OR CIRCLED IN RED INK, WITH DATE AND NAME OF PERSON MAKING CHANGE.

Do not extend notes this side of this line.

STATION	B. S.	H. I.	F. S.	ELEV.	Olympiad Dr.
B.M. EN 38	0 52	329 06		328 54	
	4 18	321 78	11 46	317 60	
		LOT 82 TR. 4961			
Elev. of Surface over outlet			4 6	317 2	
Elev. [illegible]			4 56	317 22	
T.P	11 18	329 02	3 94	317 84	
cb. opp E. line lot 82			7 04	321 98	
B.M.			0 48	328 54	

OLYMPIAD DR.

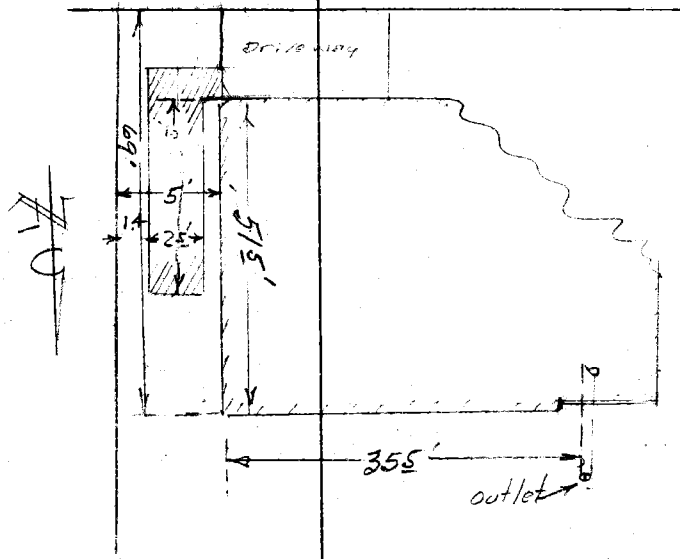

UNABLE TO determine depth of pipe by probing. Probed to depth of 3'.

Profile No. ____ Notes Red. ____ Plotted ____ Job No. 1177 Division No. ____ F.B. 1253 Pg. 27

X-Sec. No. ____ Date ____ Date ____ Survey of FAIRWAY BLVD.

Notes Chkd. ____ Checked ____ Survey by E. C. WALLACE Notes E. C. WALLACE Date 2-5-47

Date ____ Date ____ Map No. ____ Indexed ____ Date ____

F.B. 153 Pg. 28 | Job No. 1177 | Division No. | Notes Red | Plotted | Profile

Survey of | Date | Date | No.

Survey by | Notes | Notes Chkd | Checked | X-Sec.

Indexed | Date | Date | Date | No.

FORM 307 SM 1-46

PLEASE RETURN TO
LOS ANGELES COUNTY SURVEYOR
700 HALL OF RECORDS

NOTE: ANY ADDITIONS OR CHANGES ON THIS SHEET MUST BE MADE OR CIRCLED IN RED INK, WITH DATE AND NAME OF PERSON MAKING CHANGE.

Do not extend notes this side of this line.

STATION	B. S.	H. I.	F. S.	ELEV.

Profile No. ____ X-Sec. No. ____

Notes Red. ____ Date ____ Plotted ____ Date ____ Job No. 1177 Djvision No. ____

Notes Chkd. ____ Date ____ Checked ____ Date ____ Survey of Fairway Blvd

Survey by E. C. WALLACE Notes JLW Date 2/10/47

Map No. ____ Indexed ____ Date NOV 17 '47

F.B. 1253 PG. 29

C.I. 1177 - FAIRWAY BLVD

MULLEN AVE.

From

Olympiad Dr. to Mullen Pl.

X-Sections

SKETCHES - F.B. 1237-133 & F.B. 1253-6

ELEV. of All Houses above CURB GRADE

NOTE: ANY ADDITIONS OR CHANGES ON THIS SHEET MUST BE MADE OR CIRCLED IN RED INK, WITH DATE AND NAME OF PERSON MAKING CHANGE.

PLEASE RETURN TO
LOS ANGELES COUNTY SURVEYOR
700 HALL OF RECORDS

Do not extend notes this side of this line.

STATION	B.S.	H.I.	F.S.	ELEV.

FORM 307 SM 1-46

FORM 307 5M 1-46

PLEASE RETURN TO
LOS ANGELES COUNTY SURVEYOR
700 HALL OF RECORDS

NOTE: ANY ADDITIONS OR CHANGES ON THIS SHEET MUST BE MADE OR CIRCLED IN RED INK, WITH DATE AND NAME OF PERSON MAKING CHANGE.

Do not extend notes this side of this line.

STATION	B. S.	H. I.	F. S.	ELEV.	Mullen Ave. S. of Olympiad.	
BMVF3	3 44	216 99		213 55	BMVF3 El. 213.546 FB 1237-7 Olympiad Dr & Mullen Ave SE Cor. Bt Spk. in Base of Lamp post at M.C.R.	
0+00 Prop J.C.			2 5	214 5	Mullen Ave & Olympiad ℄	
S End CR SW Cor			2 86	214 13		
S end CR SE Cor			2 92	214 07		
1+00			3 9	213 1	℄	
"			3 83	213 16		Cb. Rt.
"			4 48	212 51	Cb. Lt.	
2+00			5 5	211 5	℄	
"			5 45	211 54		Cb. Rt
"			6 18	210 81	Cb Lt.	
2+36 Prop. M.H.			6 1	210 9	℄	
N end C.R. NE Cor.			7 03	209 96	Mullen Ave & Mullen Pl.	
2+92			7 46	209 53	X. Gut. ℄	
3+00			7 1	209 9	℄	
N end CR. NW Cor			6 41	210 58	Mullen Ave & Mullen Pl.	
BMVF4			7 00	209 99	BMVF4. El. 209.991 FB 1237-7 Mullen Ave & Mullen Pl. NE Cor. Bt Spk in M.C.R.	

F.B. 1253 PG. 30
Job No. 1177 Division No. Fairway Blvd Notes Red Date 2/10/47 Plotted Date No. Profile
Survey of Survey by E.C. Wallace Notes J.L. Willey Notes Chkd Checked Date No. X-Sec.
Indexed A. C. Johnson Date Date

Notes Ck'd by	Survey of FAIRWAY BLVD.	F. B. 1253 Pg. 31
Map No.	W. O. 1177 Tape No. St'd °F	
Office Work	Surveyed by E. C. WALLACE	
Checked	Notes E. C. WALLACE Date 2-10-47	
Date	Indexed C. Jones	

NOV 17 '47

C. I. 1177 FAIRWAY BLVD.

MULLEN AVE

FROM

OLYMPIC DR. TO VERNON AVE

SKETCHES

&

TOPOG

Note: Any Additions or Changes on This Sheet Must be Made or Circled in Red Ink With Date and Name of Person Making Change.

Do not extend notes this side of this line.

RETURN TO
LOS ANGELES COUNTY SURVEYOR
700 HALL OF RECORDS

FORM 247 5M 5-46

RETURN TO
LOS ANGELES COUNTY SURVEYOR
700 HALL OF RECORDS

Note: Any Additions or Changes on This Sheet Must be Made or Circled in Red Ink With Date and Name of Person Making Change.

Do not extend notes this side of this line.

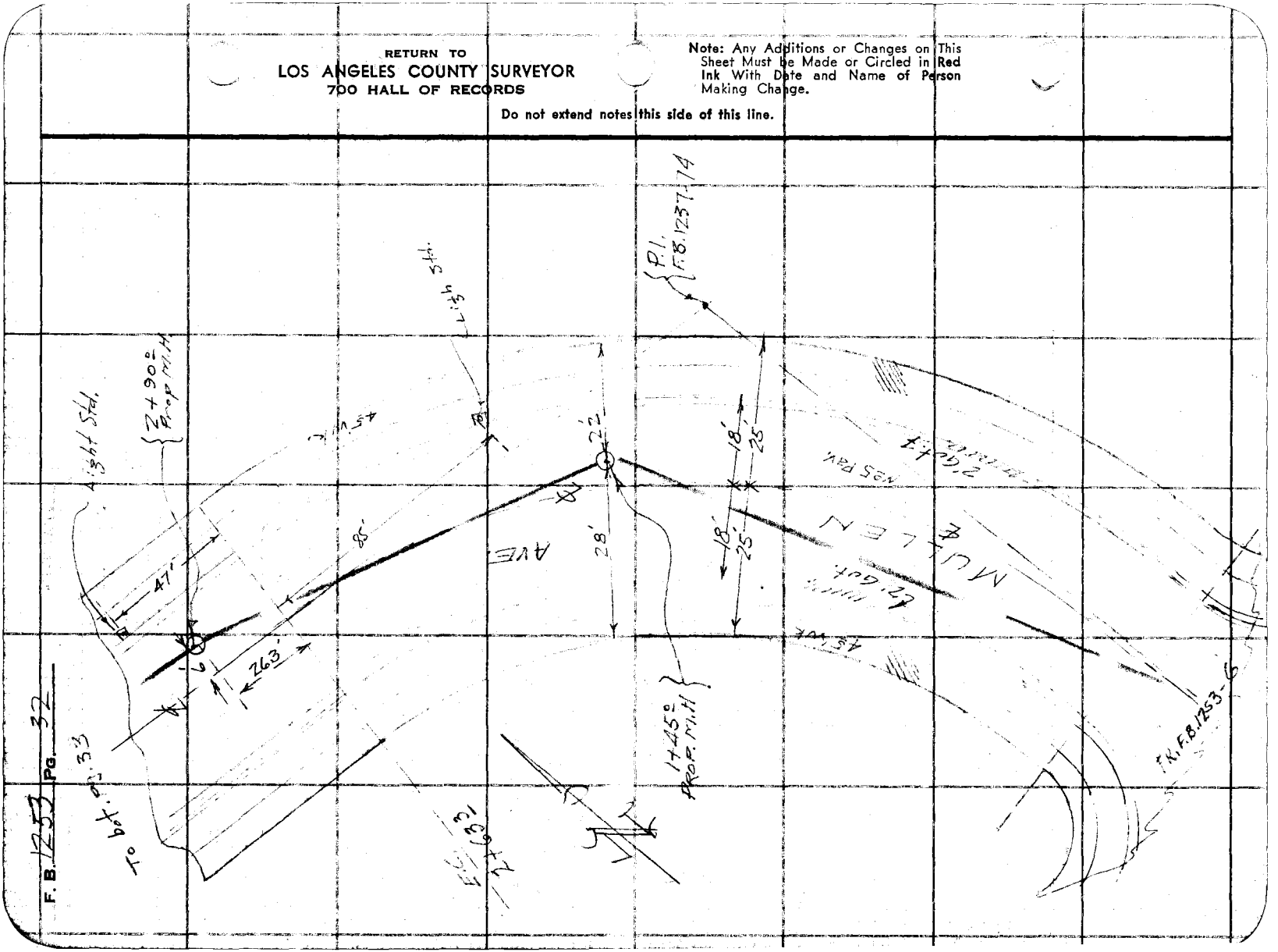

Notes Ck'd by	Survey of FAIRWAY BLVD.
Map No.	W. O. 1177 Tape No. St'd °F
Office Work	Surveyed by E. C. WALLACE
Checked	Notes E. C. WALLACE Date 2-11-47
Date	Indexed A. C. Johnson

F. B. 1253 Pg. 33

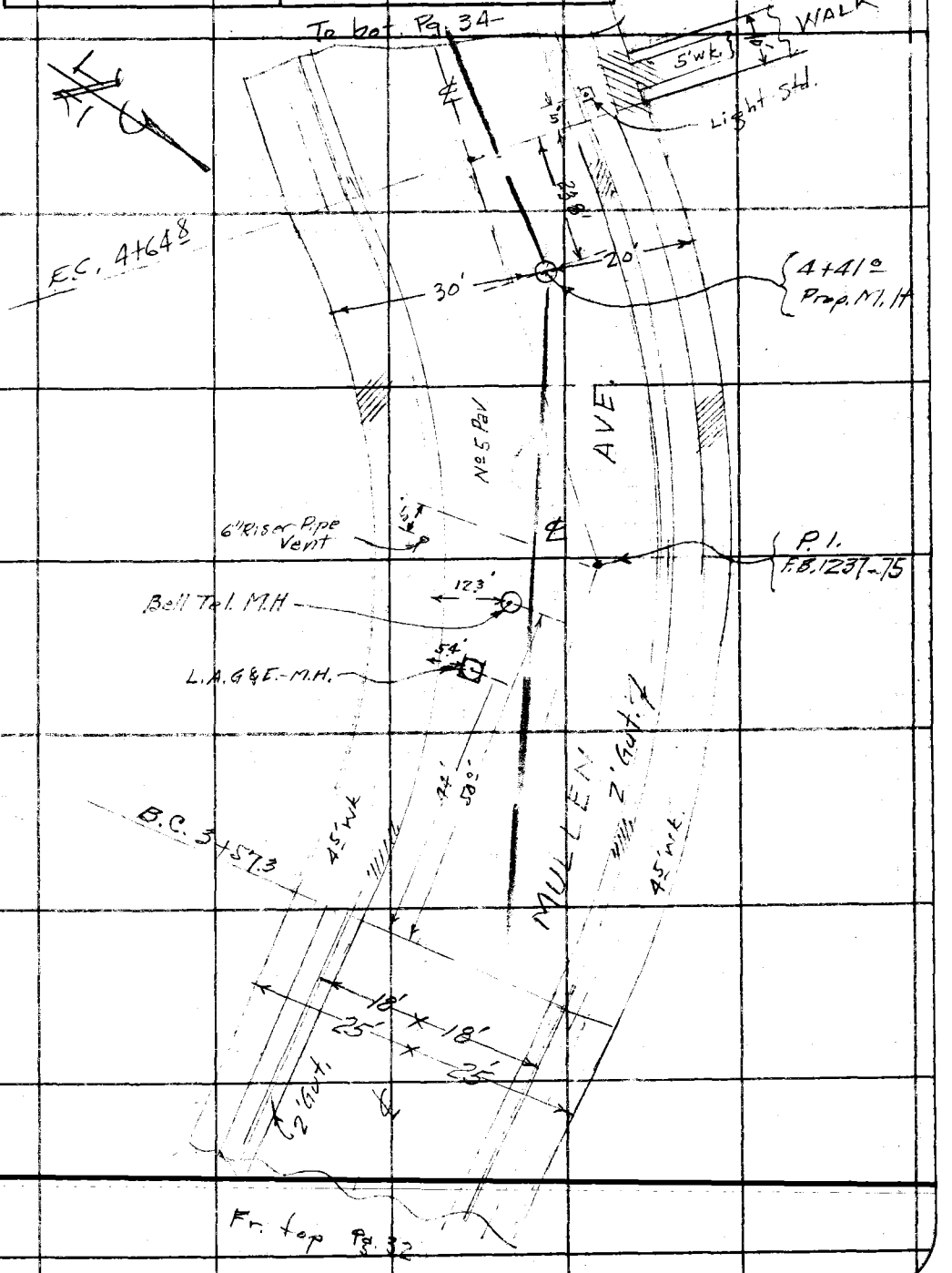

Note: Any Additions or Changes on This Sheet Must be Made or Circled in Red Ink With Date and Name of Person Making Change.

Do not extend notes this side of this line.

RETURN TO
LOS ANGELES COUNTY SURVEYOR
700 HALL OF RECORDS

FORM 247 5M 5-46

F. B. 1253 PG. 34

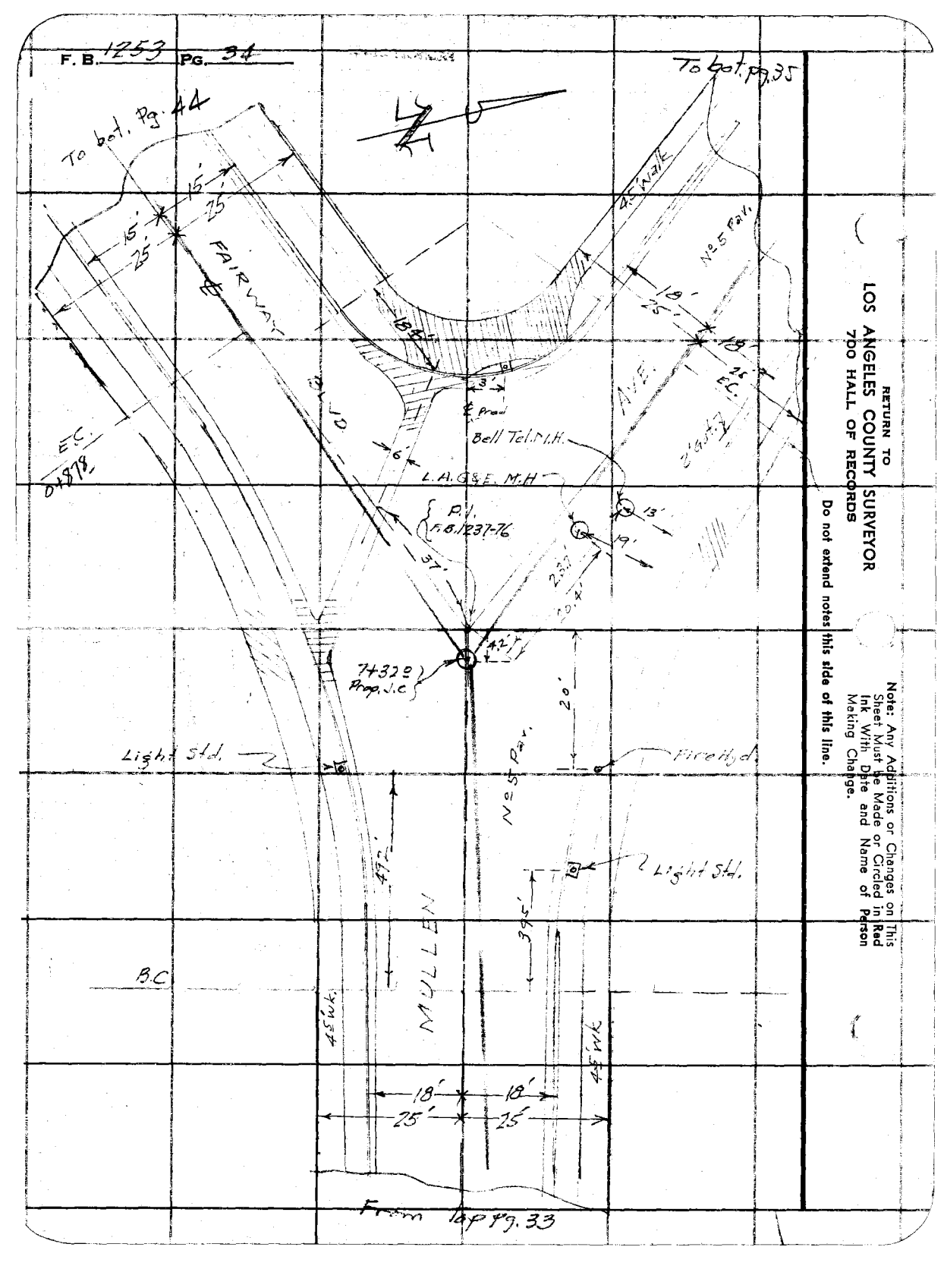

RETURN TO
LOS ANGELES COUNTY SURVEYOR
700 HALL OF RECORDS

Do not extend notes this side of this line.

Note: Any Additions or Changes on This Sheet Must be Made or Circled in Red Ink With Date and Name of Person Making Change.

Notes Ck'd by	Survey of FAIRWAY BLVD.
Map No.	W. O. 1177 Tape No. St'd °F
Office Work	Surveyed by E. C. WALLACE
Checked	Notes E. C. WALLACE Date 2-11-47
Date	Indexed

F. B. 1253 Pg. 35

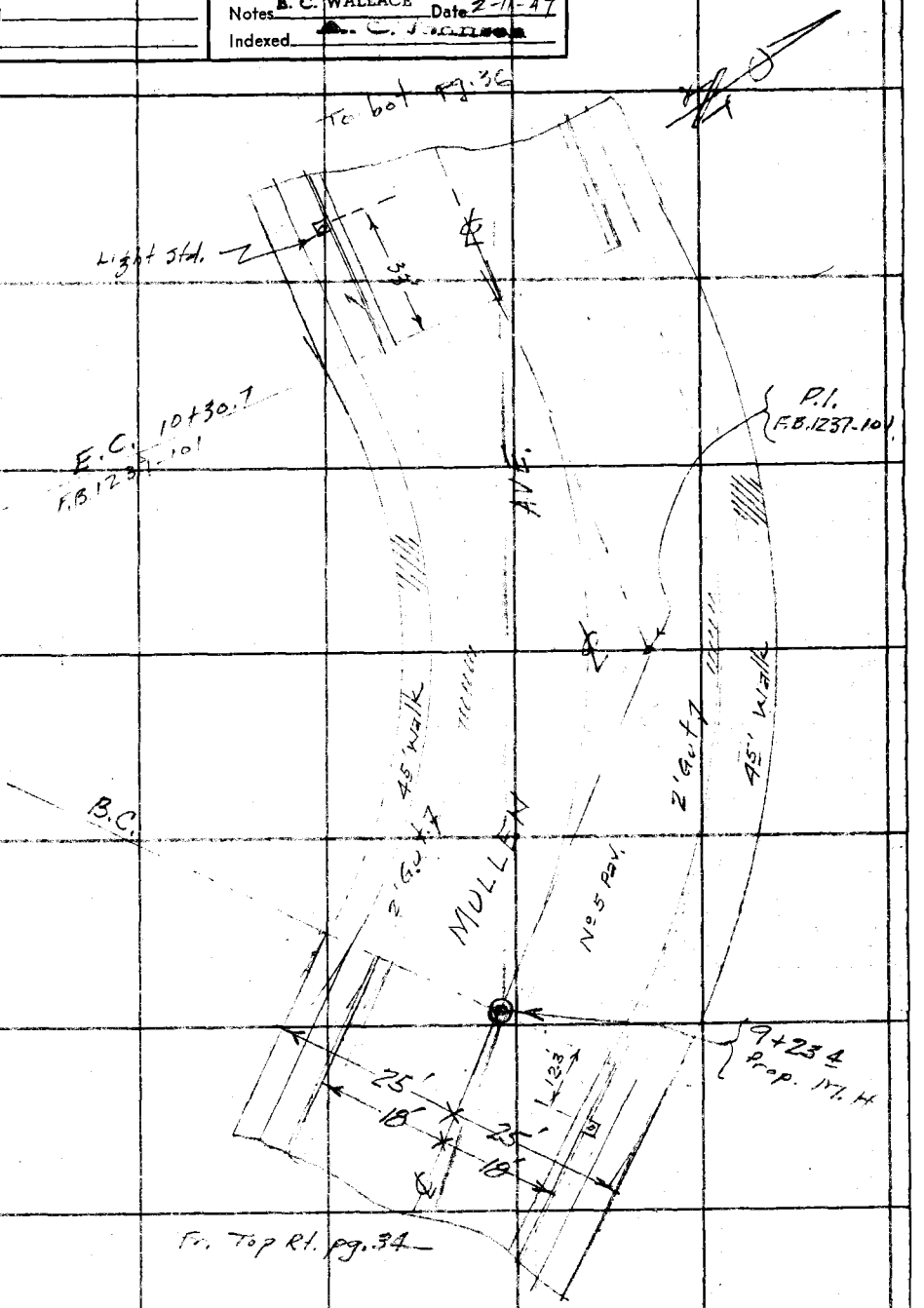

Note: Any Additions or Changes on This Sheet Must be Made or Circled in Red Ink With Date and Name of Person Making Change.

Do not extend notes this side of this line.

RETURN TO
LOS ANGELES COUNTY SURVEYOR
700 HALL OF RECORDS

FORM 247 SM 5-46

RETURN TO
LOS ANGELES COUNTY SURVEYOR
700 HALL OF RECORDS

Note: Any Additions or Changes on This Sheet Must be Made or Circled in Red Ink With Date and Name of Person Making Change.

Do not extend notes this side of this line.

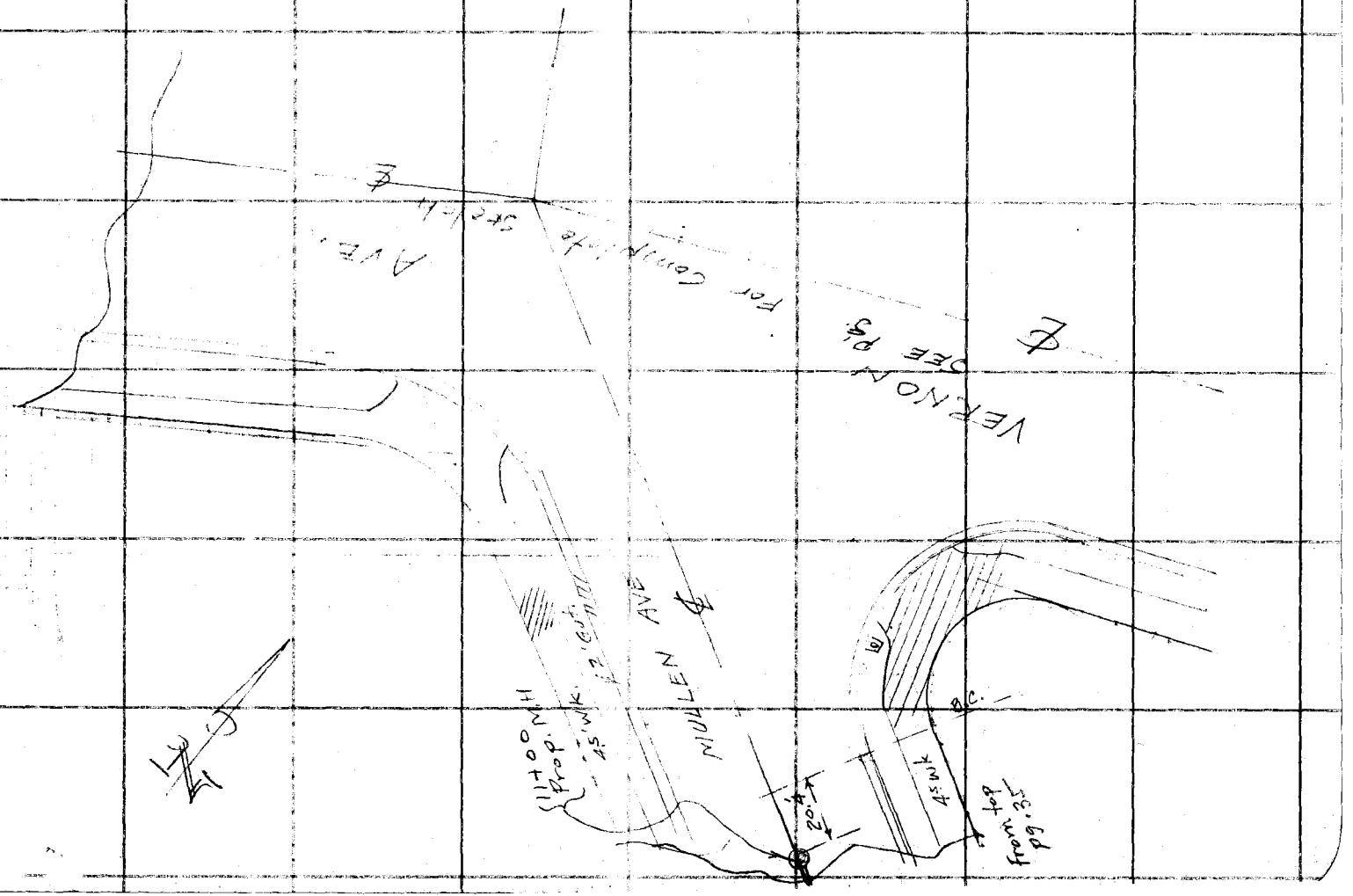

F. B. 1253 Pg. 36

Profile No. ____ X-Sec. No. ____

Notes Red. ____ Plotted ____ Job No. 1177 Division No. ____

Date ____ Date ____ Survey of FAIRWAY BLVD.

Notes Chkd. TOM Checked ____ Survey by E. C. WALLACE Notes J. WILLEY Date 2-11-47

Date 2/21/47 Date ____ Map No. ____ Indexed O. JOHNSON Date NOV 17 '47

F.B. 1253 Pg. 37

C.I. 1177 FAIRWAY BLVD

MULLEN AVE.

FRONT

Olympaid Dr. to Vernon Ave

-X- Sections

STRUCTURES — Pg. 32 to 36 and F.B. 1237-6

All houses are above curb grade

STATION	B.S.	H.I.	F.S.	ELEV.

NOTE: ANY ADDITIONS OR CHANGES ON THIS SHEET MUST BE MADE OR CIRCLED IN RED INK, WITH DATE AND NAME OF PERSON MAKING CHANGE.

PLEASE RETURN TO
LOS ANGELES COUNTY SURVEYOR
700 HALL OF RECORDS

Do not extend notes this side of this line.

FORM 307 SM 1-46

FORM 307 5M 1-46

PLEASE RETURN TO
LOS ANGELES COUNTY SURVEYOR
700 HALL OF RECORDS

NOTE: ANY ADDITIONS OR CHANGES ON THIS SHEET MUST BE MADE OR CIRCLED IN RED INK, WITH DATE AND NAME OF PERSON MAKING CHANGE.

Do not extend notes this side of this line.

STATION	B. S.	H. I.	F. S.	ELEV.	Mullen Ave		
BMVF3	7 81	221 36		213.55	BMVF3. El. 213.546 F.B. 1237-7 Olympiad Dr. & Mullen Ave. S.E. Cor Bt. Spk. in base of Lamppost at M.C.R.		
					Lt	℄	Rt
0+00 Prop J.C.			6 9	214.[illegible]		℄	
0+32.4			7 03	214.33	X Gut.	℄	
N end CR N E Cor.			5 57	214.79			
N end CR N W Cor.			5 95	215.41			
1+00			4 9	216.5		℄	
			4 92	216.44	Cb. Opp. S.P.L. Lot 17		
1+45 Prop M.H.			3 7	217 7			
			3 50	217 [illegible]	Cb. Opp. S.P.L. Lot 73		
			2 95	218 41	Cb Opp S.P.L. Lot 16		
2+00			2 4	219 [illegible]		℄	
			1 41	219 75	Cb. Opp. S.P.L. Lot 74		
			0 95	220 41	" " " " 15.		
2+63.3			0 7	220 7	B.C.	℄	
"			0 75	220 [illegible]			Cb. Rt.
"			0 78	220 [illegible]	Cb. Lt.		
T.P.	9 64	230 36	0 64	220 [illegible]			

F.B. 1253 Pg. 38
Job No. 1177 Division No. Fairway Blvd
Survey of
Survey by E. C. Wallace Notes J. L. Wiley
Indexed A. C. Johnson Date
Notes Red Date 2/21/46
Notes Chkd. [illegible] Checked Date 2/21/47
Plotted Date
Profile No.
X-Sec. No.

FORM 307 5M 1-46

PLEASE RETURN TO
LOS ANGELES COUNTY SURVEYOR
700 HALL OF RECORDS

NOTE: ANY ADDITIONS OR CHANGES ON THIS SHEET MUST BE MADE OR CIRCLED IN RED INK, WITH DATE AND NAME OF PERSON MAKING CHANGE.

Do not extend notes this side of this line.

STATION	B. S.	H. I.	F. S.	ELEV.	Mullen Ave		
		230 36			Lt	℄	Rt
2+90 Prop M.H.			8 9	221 5		℄	
"			8 90	221 46			Cb. Rt.
"			8 76	221 40	Cb. Lt.		
3+00			8 7	221 7		℄	
"			8 43	221 93			Cb. Rt.
"			8 64	221 72	Cb Lt.		
3+57 3			6 9	223 5	B.C.	℄	
"			6 92	223 44			Cb. Rt.
"			6 74	223 62	Cb Lt.		
			6 18	224 18	Cb. Opp. S.P.L. Lot 76		
4+00			5 5	224 9		℄	
4+03 Top LA G&E MH			5 69	224 67			
4+07 " Bell Tel MH.			5 29	225 07			
			5 05	225 31	Cb Opp SPL Lot 13		
4+41 Prop M.H.			4 3	226 1		℄	
4+64 8			3 5	226 9	E.C.	℄	
			3 39	226 97	Cb Opp S.P.L. Lot 12		Cb Rt
			3 47	226 89	Cb Lt.		Cb Opp SPL Lot 61
T.P.	8 67	23 6 81	2 22	228 14			

Profile
No. Notes Red Plotted Job No. 1177 Division No.
Date Date Survey of Fairway Blvd
X-Sec. Notes Chkd LDM Checked Survey by E C W Notes J L W Date 2/11/47
No. Date 2/21/47 Date Map No. Indexed: Date

F.B. 1253 PG. 39

FORM 307 SM 1-46

PLEASE RETURN TO
LOS ANGELES COUNTY SURVEYOR
700 HALL OF RECORDS

NOTE: ANY ADDITIONS OR CHANGES ON THIS SHEET MUST BE MADE OR CIRCLED IN RED INK, WITH DATE AND NAME OF PERSON MAKING CHANGE.

Do not extend notes this side of this line.

F.B. 1253 Pg. 40 | Job No. 1177 Division No. | Notes Red. Plotted | Profile
Survey of Fairway Blvd. | Date 2/11/47 Date | No. X-Sec.
Survey by Fenn Hess Notes T.A. Valley | Notes Chkd. Date | No.
Indexed C. Jones Date | Date 2/21/47 Date

STATION	B. S.	H. I.	F. S.	ELEV.	Mullen Ave		
					Lt	℄	Rt
		236 81					
5+00			5.71	226.10		℄	
"			5.26	227.06			C6 Rt
"			8.68	223.23	C6 Lt.		
6+00			5.78	230.95		℄	
"			5.10	231.41			C6 Rt
"			5.11	231.70	C6 Lt.		
5+52			3.39	233.05	B.C.	℄	
"			5.40	233.41			C6 Rt.
"			3.23	233.58	C6 Lt		C6. Opp. S.P.L. Lot 58
7+00			2.58	234.00		℄	
T.P.	11.85	248.17	0.49	236.32			
7+32 Grade B.C.			10.5	237.7			
7+56 Top L.A.C.F.C. M.H.			9.19	238.18			
4+58 " Bell M.H.			9.07	238.28		✓	
B.M. F8	11.00	248.19	11.00	237.19	✓ B.M. F8 El. 237.193 F.B. 1237-7		
				237.17	✓ Mullen Ave (E. Side) & Fairway Blvd. B" Spk. in S. Face of ℄ Prot. of Fairway Blvd		
			7.78	238.41	C6. Opp. S.P.L. Lot 6		
8+00			6.2	242.0		℄	

FORM 307 5M 1-46

PLEASE RETURN TO
LOS ANGELES COUNTY SURVEYOR
700 HALL OF RECORDS

NOTE: ANY ADDITIONS OR CHANGES ON THIS SHEET MUST BE MADE OR CIRCLED IN RED INK, WITH DATE AND NAME OF PERSON MAKING CHANGE.

Do not extend notes this side of this line.

STATION	B. S.	H. I.	F. S.	ELEV.	Mullen Ave		
		248 19			Lt	℄	Rt
N end CR NW Cor			5 29	242 90			
N. end CR NE Cor.			4 19	244 00			
			3 43	244 76	Cb Opp. S.P.L. Lot 5		
T.P.	11 44	258 34	1 29	246 90			
9+00			5 7	252 4		℄	
			5 52	252 82			Cb Rt.
			5 75	252 59	Cb Lt		
9+23.4 Prop M.H.			3 3	255 0	BC	℄	
"			3 13	255 21			Cb Rt
			3 28	255 06	Cb Lt.		
			1 02	257 32	Cb Opp S.P.L. Lot 26		
			0 86	257 48	" " " Lot 3		
T.P.	11 37	269 61	0 10	258 24			
			6 71	262 90	Cb Opp SPL Lot 2		
10+00			6 9	262 7		℄	
			4 01	265 60	Cb Opp SPL Lot 25		
10+30.2	E.C.		3 8	265 8	EC	℄	
"			3 33	266 28			Cb Rt.
			3 83	265 78	Cb Lt		

Profile No. ____ Notes Red. ____ Plotted ____ Job No. 1187 Division No. ____ F.B. 1253 PG. 41
X-Sec. No. ____ Date ____ Date ____ Survey of Fairway Blvd.
Notes Chkd. LDM Checked ____ Survey by ECW Notes JLW Date 2/11/47
Date 2/21/47 Date ____ Map No. ____ Indexed ____ Date ____

FORM 307 5M 1-46

PLEASE RETURN TO
LOS ANGELES COUNTY SURVEYOR
700 HALL OF RECORDS

NOTE: ANY ADDITIONS OR CHANGES ON THIS SHEET MUST BE MADE OR CIRCLED IN RED INK, WITH DATE AND NAME OF PERSON MAKING CHANGE.

Do not extend notes this side of this line.

STATION	B. S.	H. I.	F. S.	ELEV.	Mullen Ave Lt	℄	Rt
		259 61					
T.P.	11 61	281 12	0 10	[illegible] 51			
11+00	Prop MH (End)		8 0	27[illegible] 1[illegible]		℄	
			7 67	273 45			Cb Rt.
			8 30	272 8[illegible]	Cb Lt.		
Send CR SE Cor			5 63	27[illegible] 49			
T.P.	9 37	290 00	0 49	28[illegible] 63			
12+00			6 9[illegible]	28[illegible] 1[illegible]		℄ (Prod)	
Send CR SW Cor			6 43	283 [illegible]7	(Cb Lt)		
BMV 35			3 43	286 57	BMV 35. El. 286.563. F.B. 1183-29 Vernon Ave & Homeland Dr. N. W. Cor. Lt T. in Cb, 10' W. of W end C.R.		

F.B. 1253 PG. 42

Job No. 1177 Division No. Notes Red. Plotted Profile

Survey of Fairway Blvd Date 2/13/47 Date No.

Survey by E.C. Wallace Notes J.L. Willey Notes Chkd. Checked X-Sec.

Indexed Date Date 2/21/47 Date No.

Notes Ck'd by
Map No.
Office Work
Checked
Date

Survey of FAIRWAY BLVD.
W. O. 1177 Tape No. St'd °F
Surveyed by E. C. WALLACE
Notes E. C. WALLACE Date 2-14-47
Indexed C. J.

NOV 17 '47

F. B. 1253 Pg. 43

C. L. 1177 FAIRVIEW BLVD

FAIRWAY BLVD.
FROM
MULLEN AVE. TO PRESIDIO DR.

TOPOG
&
SKETCHES

Note: Any Additions or Changes on This Sheet Must be Made or Circled in Red Ink With Date and Name of Person Making Change.

Do not extend notes this side of this line.

RETURN TO
LOS ANGELES COUNTY SURVEYOR
700 HALL OF RECORDS

FORM 47 5M 5-46

F. B. 1253 PG. 44

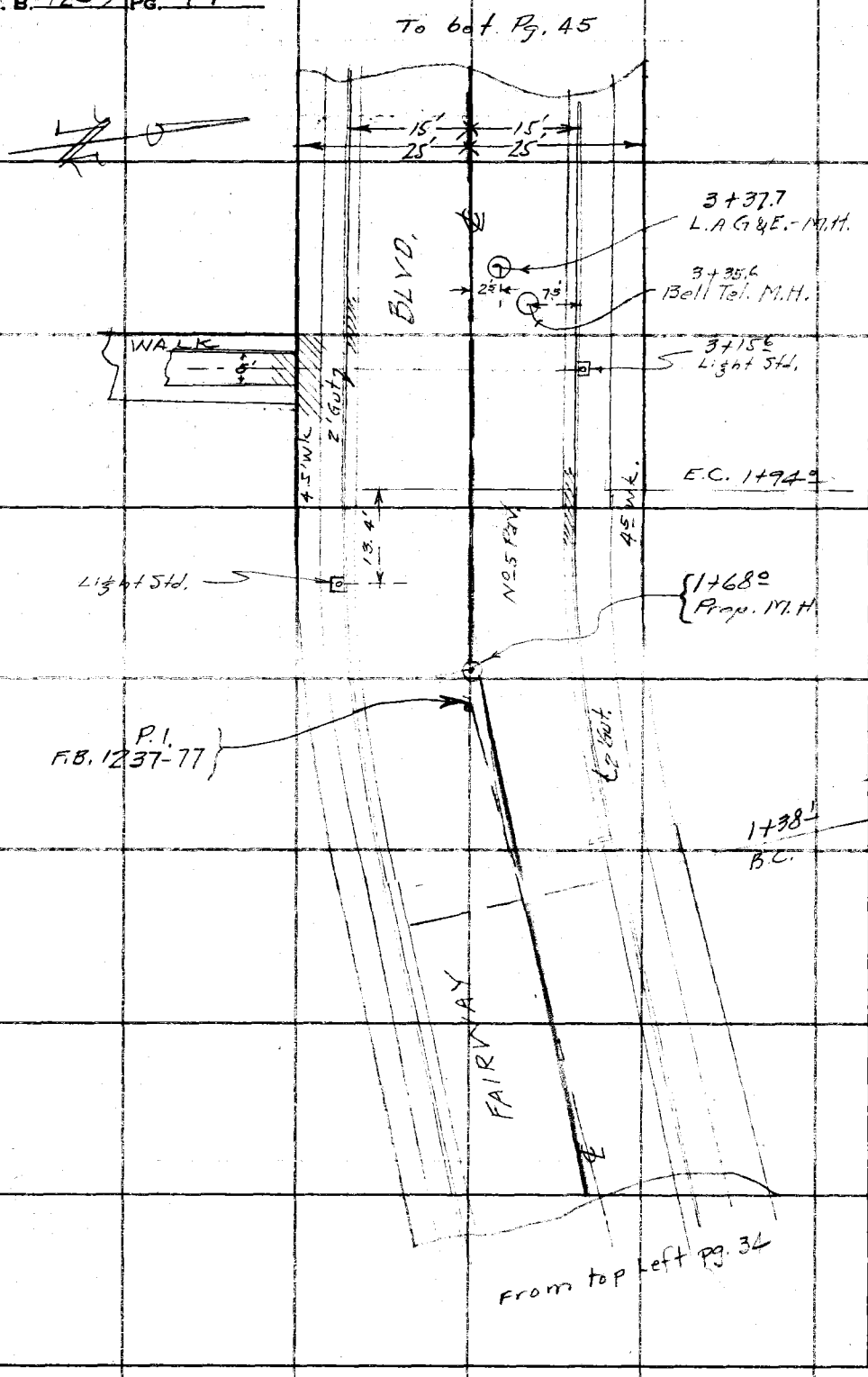

RETURN TO
LOS ANGELES COUNTY SURVEYOR
700 HALL OF RECORDS

Do not extend notes this side of this line.

Note: Any Additions or Changes on This Sheet Must Be Made or Circled in Red Ink With Date and Name of Person Making Change.

Notes Ck'd by	Survey of FAIRWAY BLVD.
Map No.	W. O. 1177 Tape No. St'd °F
Office Work	Surveyed by E. C. WALLACE
Checked	Notes E. C. WALLACE Date 2-14-47
Date	Indexed C. Johnson

F. B. 1253 PG. 45

Note: Any Additions or Changes on This Sheet Must be Made or Circled in Red Ink With Date and Name of Person Making Change.

Do not extend notes this side of this line.

RETURN TO
LOS ANGELES COUNTY SURVEYOR
700 HALL OF RECORDS

FORM 247 SM 5-46

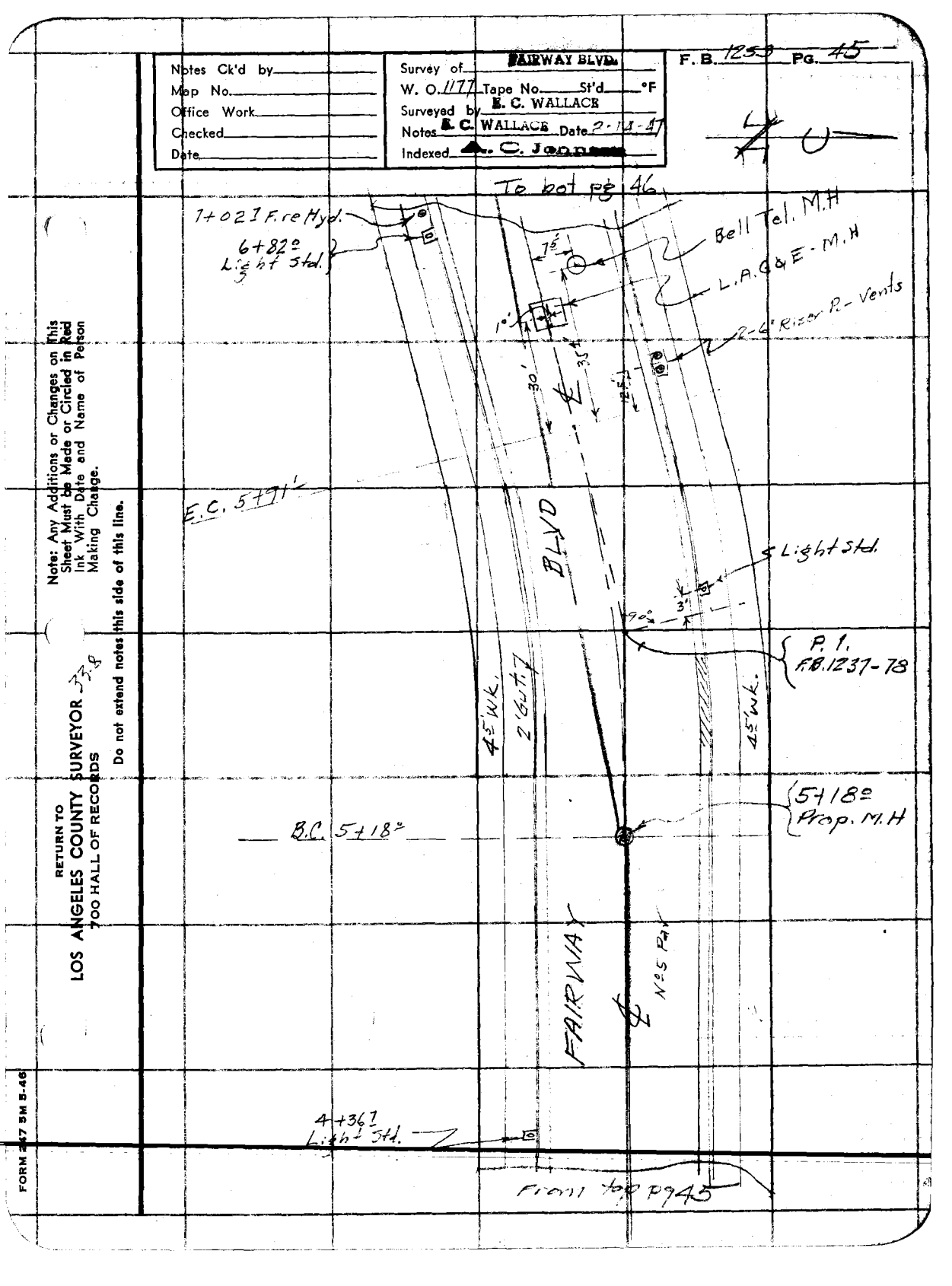

F. B. 1253 PG. 46

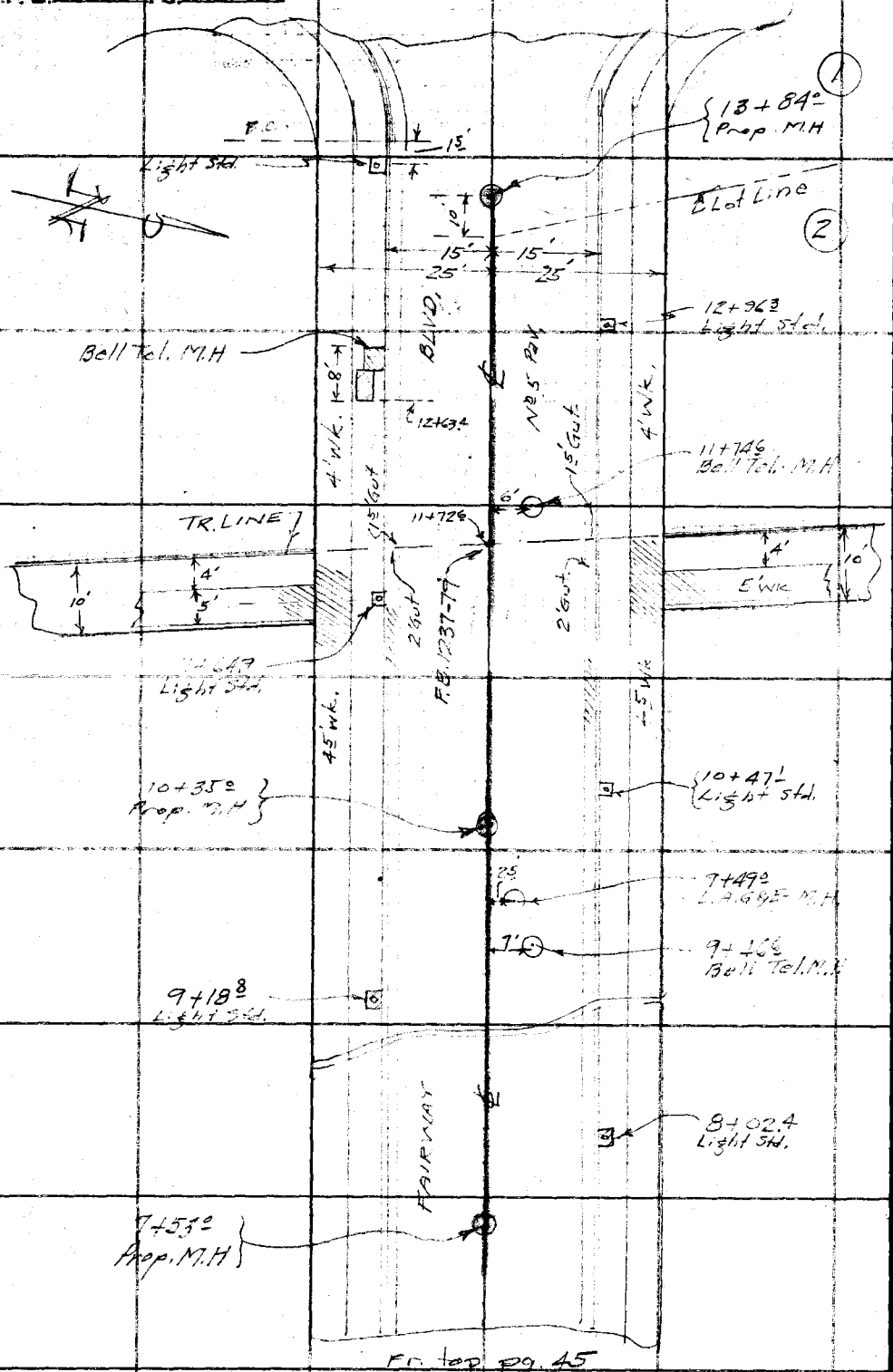

RETURN TO
LOS ANGELES COUNTY SURVEYOR
7DO HALL OF RECORDS

Do not extend notes this side of this line.

Note: Any Additions or Changes on This Sheet Must Be Made or Circled in Red Ink With Date and Name of Person Making Change.

Profile No. ____ Notes Red. ____ Plotted ____ Job No. 1177 Division No. ____ P.B. 153 Pg. 47

Date ____ Date ____ Survey of FAIRWAY BLVD.

X-Sec. No. ____ Notes Chkd. LOM Checked ____ Survey by E. C. WALLACE Notes J. Willey Date 2-14-47

Date 2/21/47 Date ____ Map No. ____ Indexed A. C. Johnson Date NOV 17 '47

C.I. 1177 FAIRWAY BLVD.

FAIRWAY BLVD.

FROM

MULLEN AVE. TO PRESIDIO DR.

-X-SECTIONS

Sketches - pg. 33, 44 to 46 (incl.)

All houses above grade of curb.

STATION	B. S.	H. I.	F. S.	ELEV.

NOTE: ANY ADDITIONS OR CHANGES ON THIS SHEET MUST BE MADE OR CIRCLED IN RED INK, WITH DATE AND NAME OF PERSON MAKING CHANGE.

PLEASE RETURN TO
LOS ANGELES COUNTY SURVEYOR
700 HALL OF RECORDS

Do not extend notes this side of this line.

FORM 307 5M 1-46

FORM 307 SM 1-46

PLEASE RETURN TO
LOS ANGELES COUNTY SURVEYOR
700 HALL OF RECORDS

NOTE: ANY ADDITIONS OR CHANGES ON THIS SHEET MUST BE MADE OR CIRCLED IN RED INK, WITH DATE AND NAME OF PERSON MAKING CHANGE.

Do not extend notes this side of this line.

F.B. 253 Pg. 49 | Job No. 1177 Division No. | Notes Red. | Plotted | No. | Profile
Survey of Fairway Blvd. | Date 2/14/47 | Date | X-Sec.
Survey by E. Johnson Notes J. Kelley | Notes Chkd. E.C.J. | Checked | No.
Indexed E. C. Johnson Date | Date 2/21/47 | Date | No.

STATION	B. S.	H. I.	F. S.	ELEV.	Fairway Blvd.		
					Sta 18. El. 1237.193.		FB 1237-9
BM VF 8	8 35	275 54		231 19	Mullen Ave (E. Side) & Fairway Blvd.		
					St. Spk. in C6. 12' N. of E. Prod of Fairway Blvd.		
					Lt		Rt
0+00 Prop S.C.			7 9	237 6	at Mullen Ave		
0+38 ½			1 49	238 05	X Cut		
Weld CR NW Cor.			5 04	240 50			
0+87 ½			5 1	24 4	E.C. of S. C6.		
"			4 93	240 61	E.C. of C6. Lt.		
1+00			4 5	241 0			
"			4 33	24 21			C6. Rt.
"			4 48	241 06	C6. Lt		
1+38 ½			2 1	242 6	E C		
"			2 74	24 33			C6. Rt.
"			2 54	242 76	C6. Lt.		
1+66 Prop MH			1 7	243 8			
"			1 52	241 02	C6 Opp. EPL. Lot 28		
"			1 68	241 18	" " " Lot 55		
1+94			0 7	241 8	BC.		
"			0 59	24 15			C6. Rt.
"			0 50	24 24	C6. Lt.		
T.P.	9 82	254 86	0 50	245 04			

FORM 307 5M 1-46

PLEASE RETURN TO
LOS ANGELES COUNTY SURVEYOR
700 HALL OF RECORDS

NOTE: ANY ADDITIONS OR CHANGES ON THIS SHEET MUST BE MADE OR CIRCLED IN RED INK, WITH DATE AND NAME OF PERSON MAKING CHANGE.

Do not extend notes this side of this line.

STATION	B. S.	H. I.	F. S.	ELEV.	Fairway Blvd Lt	℄	Rt
		254 86					
2+00			9 7	245 2		℄	
"			9 63	245 23			C6 Rt.
"			9 62	245 24	C6 Lt.		
3+00			5 5	249 4		℄	
"			5 48	249 38			C6 Rt
"			5 59	249 27	C6 Lt.		
3+35.6	Top Bell Tel MH		4 26	250 60			Rt of ℄
3+37.7	" LAG+E MH		4 08	250 78			" " "
4+00			1 6	253 3		℄	
"			1 65	253 21			C6 Rt.
"			1 33	253 53	C6 Lt.		
T.P.	11 16	265 60	0 42	254 44			
5+00			8 2	257 4		℄	
"			8 32	257 28			C6 Rt.
"			8 10	257 50	C6 Lt.		
5+18.1	Prop MH		7 5	258.1	E.C.	℄	
"			7 53	258 07			C6 Rt.
			7 35	258 25	C6 Lt.		

Profile No. ____ Notes Red ____ Plotted ____ Job No. 1177 Division No. ____ F.B. 7253 Pg. 49
Date ____ Date ____ Survey of Fairway Blvd
X-Sec. No. ____ Notes Chkd LRM Checked ____ Survey by E C W Notes JLW Date 2/14/47
Date 2/21/47 Date ____ Map No. ____ Date ____

FORM 307 5M 1-46

PLEASE RETURN TO
LOS ANGELES COUNTY SURVEYOR
700 HALL OF RECORDS

NOTE: ANY ADDITIONS OR CHANGES ON THIS SHEET MUST BE MADE OR CIRCLED IN RED INK, WITH DATE AND NAME OF PERSON MAKING CHANGE.

Do not extend notes this side of this line.

STATION	B. S.	H. I.	F. S.	ELEV.	Fairway Blvd. Lt	℄	Rt
		265 60					
			6 52	2[illegible] 08	Cb Opp E PL Lot 35		
			6 00	2[illegible] 00	" " " " Lot 50		
5+91			4 "	2[illegible] 0	E C	℄	
"			4 40	2[illegible] 20			Cb Rt
"			4 41	26[illegible] 19	Cb Lt.		
6+21	Top L.P.	G+L M.H.	3 38	262 22			Rt of ℄
6+26	" Bell	Tel. MHs	3 30	262 30			" " "
T.P.	9 66	273 49	1 77	26[illegible] 83			
7+00			8 5	265 0		℄	
"			8 35	265 14			Cb. Rt.
"			8 54	264 95	Cb Lt.		
7+53	Prop. MH.		6 6	266 9		℄	
8+00			5 0	26[illegible] 5		℄	
"			4 86	268 63			Cb Rt.
"			4 91	26[illegible] 58	Cb Lt.		
9+00			1 4	272 1		℄	
			1 25	272 24			Cb Rt
			1 35	272 14	Cb Lt.		

F.B. 1253 Pg. 50
Job No. 1177 Division No. Notes Red. Plotted
Survey of Fairway Blvd Date 2/[illegible]/47 Date No.
Survey by E. C. Wallace Notes J. L. Willey Notes Chkd. [illegible] Checked X-Sec.
Indexed A. C. Johnson Date Date 3/2/47 Date No.
Profile

FORM 307-SM 1-46

PLEASE RETURN TO
LOS ANGELES COUNTY SURVEYOR
700 HALL OF RECORDS

NOTE: ANY ADDITIONS OR CHANGES ON THIS SHEET MUST BE MADE OR CIRCLED IN RED INK, WITH DATE AND NAME OF PERSON MAKING CHANGE.

Do not extend notes this side of this line.

Fairway Blvd.

STATION	B. S.	H. I.	F. S.	ELEV.	Lt	℄	Rt.
		273 49				℄	
BM VF 18	11 08	282 63	1 92	271 55	BM VF 18. El. 271.549 - F.B. 1237-17 Fairway Blvd (S side) 600' E. of Presidio Dr. Bt spk in C6. 2' W. of Driveway to Ho. #3869		
9+46	Top Bolt Tel MH.		8 86	273 77			Rt. of ℄
9+49	" " " MH.		8 72	273 91			" " "
10+00			7 0	275 6		℄	
"			6 72	275 88			C6 Rt.
"			6 90	275 73	C6 Lt.		
10+35			5 8	276 8		℄	
11+00			3 4	279 2		℄	
"			3 21	279 42			C6 Rt.
"			3 35	279 28	C6. Lt.		
11+72			1 0	281 6	Tract Line	℄	Break in Grade
"			3 33	281 97			C6 Rt.
"			1 00	281 63	C6 Lt.		
11+74	Top Bolt Tel MH.		0 91	281 72			Rt. of ℄
T.P.	11 63	293 66	0 60	282 03			
12+00			10 9	282 8		℄	
			10 53	282 13			C6 Rt.
			10 72	282 94	C6 Lt.		

Profile Notes Red Plotted Job No. 1777 Division No.
No. Date Date Survey of Fairway Blvd.
X-Sec. Notes Chkd. Checked Survey by EC W. Notes JLW Date 2/14/47
No. Date 2/21/47 Date Map No. Indexed Date

F.B. 1252 Pg. 51

FORM 307 5M 1-46

PLEASE RETURN TO
LOS ANGELES COUNTY SURVEYOR
700 HALL OF RECORDS

NOTE: ANY ADDITIONS OR CHANGES ON THIS SHEET MUST BE MADE OR CIRCLED IN RED INK, WITH DATE AND NAME OF PERSON MAKING CHANGE.

Do not extend notes this side of this line.

STATION	B. S.	H. I.	F. S.	ELEV.	Fairway Blvd Lt	℄	Rt
		293 66					
12+50			8 0	285.7		℄	
"			7 77	285.39			Cb Rt
"			7 87	285 79	Cb Lt		
13+00			4 2	289 5		℄	
"			3 97	289 69			Cb Rt.
"			3 98	289 68	Cb Lt.		
T.P.	11 77	305 30	0 13	293 53			
13+84 Proc. MH (end)			7 8	297 5		℄	
"			7 77	297 51			Cb Rt
"			7 27	298 03	Cb. Lt.		
14+00			6 2	299 1		℄	
"			6 22	299 [illegible]			Cb Rt
"			5 65	299 65	Cb Lt		
14+34			1 40	303 90	E end CR SE Cor		(Fairway + Presidio)
14+64			0 33	304 97	E end CR NE Cor		" "
T.P.	6 15	310 48	0 97	304 33			
BMVF19			3 73	306 75	BMVF19 El. 306.759.-FB 1237-18 Fairway Blvd. + Presidio Dr, NE Cor Bt Spk. in M.S.D.		

F.B. 1250 Pg. 52
Job No. 1177 Division No. Notes Red. Plotted Profile
Survey of Fairway Blvd Date 2/14/47 Date No.
Survey by L C Wallace Notes T L Willey Notes Chkd. Checked X-Sec.
Indexed A. C. Johnson Date 2/21/47 Date No.

Notes Ck'd by	Survey of FAIRWAY BLVD.	F. B. 1253 Pg. 53
Map No.	W. O. 1177 Tape No. St'd °F	
Office Work	Surveyed by E. C. WALLACE	
Checked	Notes E. C. WALLACE Date 2-17-47	
Date	Indexed C. Jannsen	

NOV 17 '47

C. I. 1177 FAIRWAY BLVD.

VERNON AVE.

From

Angeles Vista Blvd.

to

Homeland Ave.

SKETCHES

AND

TOPOS

Note: Any Additions or Changes on This Sheet Must be Made or Circled in Red Ink With Date and Name of Person Making Change.

Do not extend notes this side of this line.

RETURN TO
LOS ANGELES COUNTY SURVEYOR
700 HALL OF RECORDS

FORM 247 SM 5-46

F.B. 1253 PG. 54

To Bk. Pg. 55

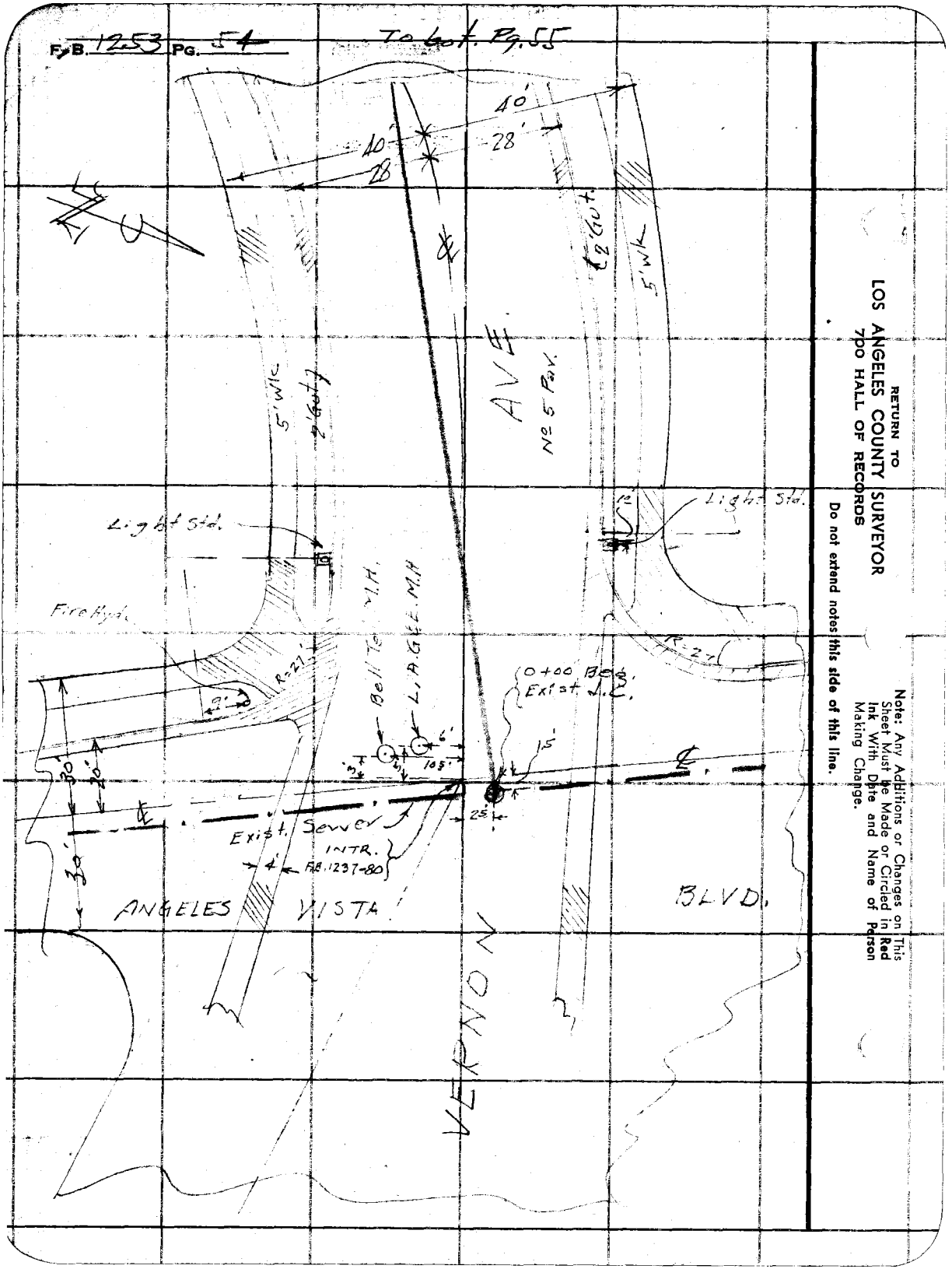

RETURN TO
LOS ANGELES COUNTY SURVEYOR
7100 HALL OF RECORDS

Do not extend notes this side of this line.

Note: Any Additions or Changes on This Sheet Must be Made or Circled in Red Ink With Date and Name of Person Making Change.

Notes Ck'd by	Survey of FAIRWAY BLVD.
Map No.	W. O. 1177 Tape No. St'd °F
Office Work	Surveyed by E. C. WALLACE
Checked	Notes E. C. WALLACE Date 2-17-47
Date	Indexed A. C. Jonn[illegible]

F. B. 1253 Pg. 55

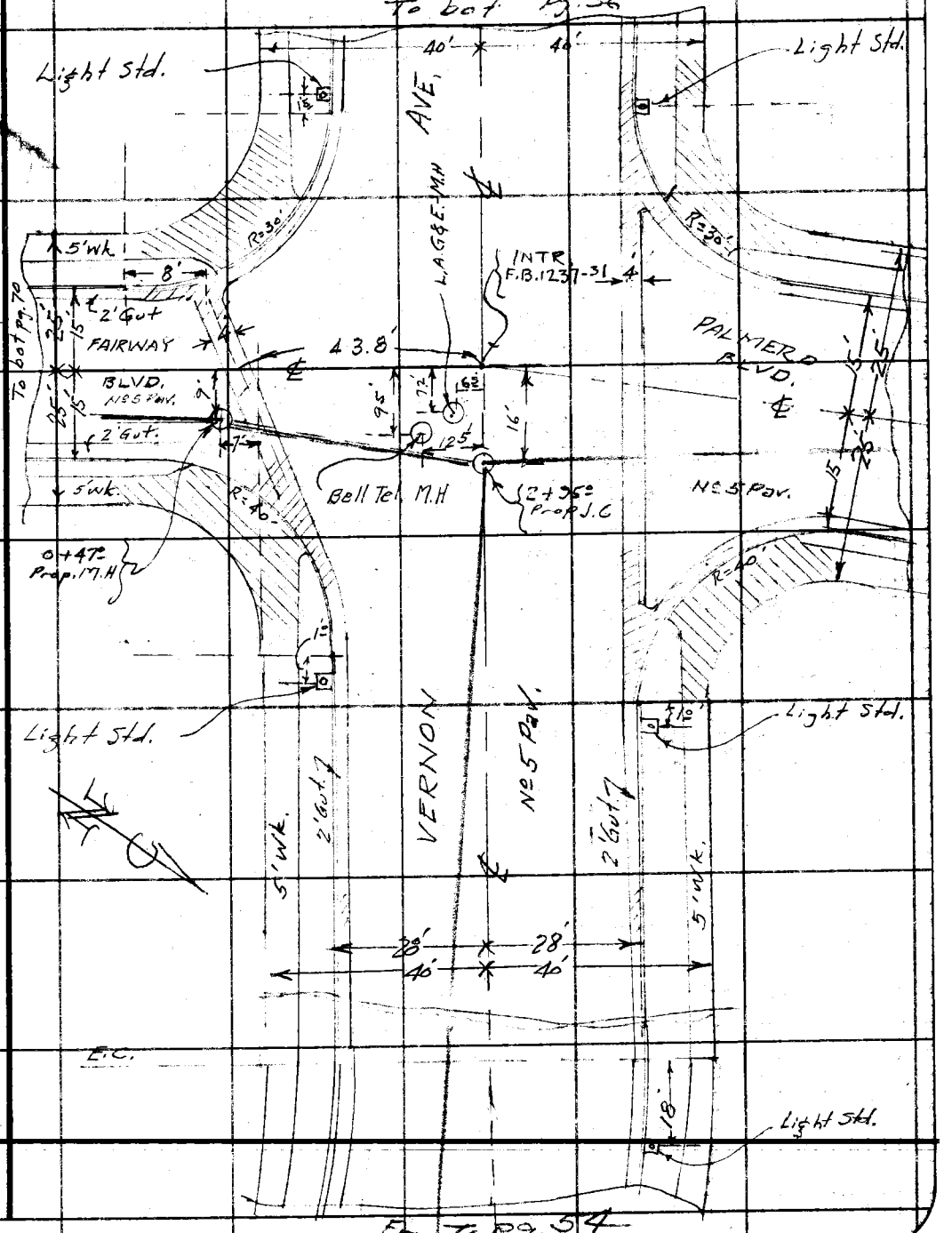

Note: Any Additions or Changes on This Sheet Must be Made or Circled in Red Ink With Date and Name of Person Making Change.

Do not extend notes this side of this line.

RETURN TO
LOS ANGELES COUNTY SURVEYOR
700 HALL OF RECORDS

FORM 247 5M 5-46

F. B. 1253 PG. 56

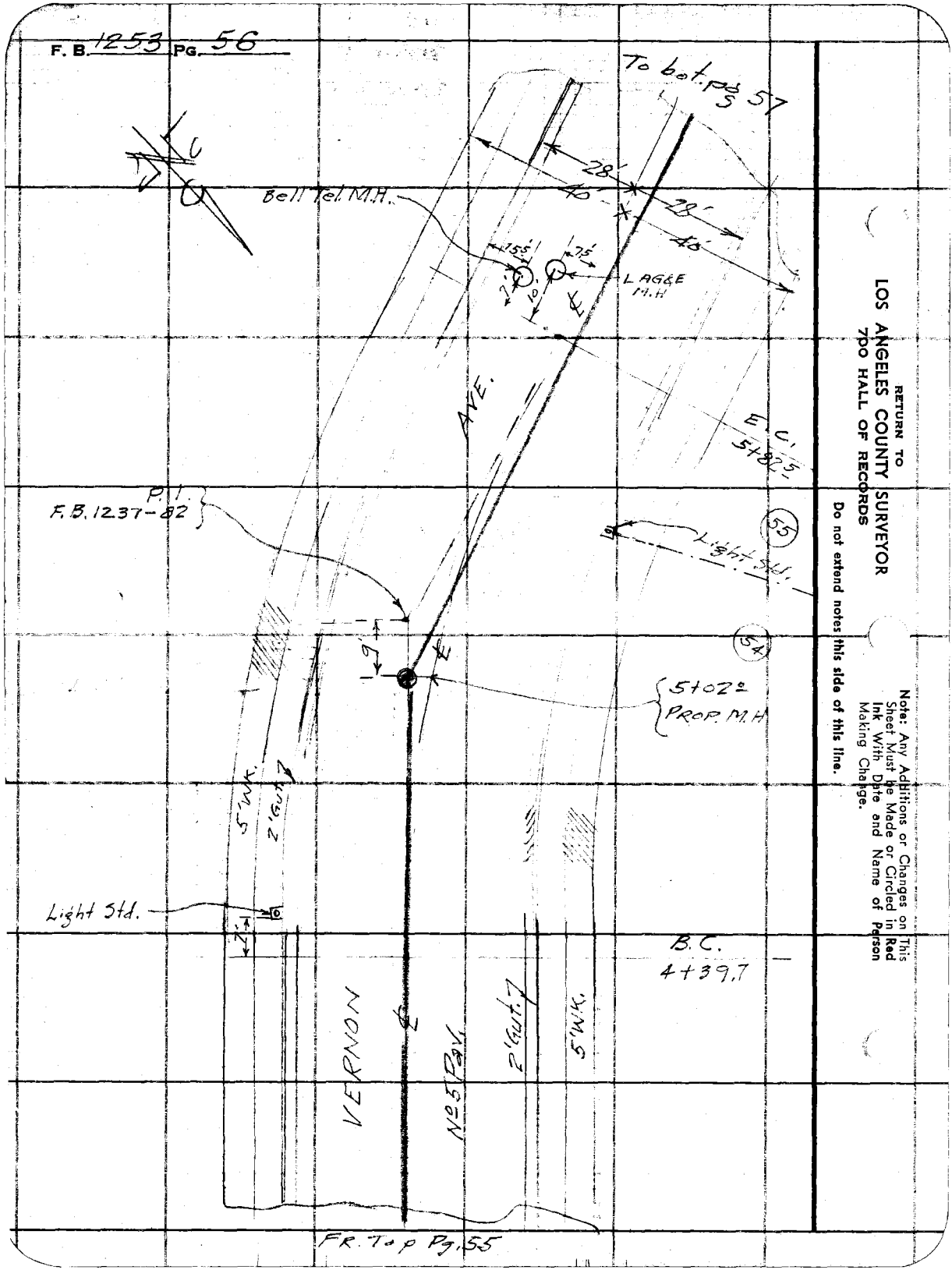

RETURN TO
LOS ANGELES COUNTY SURVEYOR
720 HALL OF RECORDS

Do not extend notes this side of this line.

Note: Any Additions or Changes on This Sheet Must be Made or Circled in Red Ink With Date and Name of Person Making Change.

Notes Ck'd by
Map No.
Office Work
Checked
Date

Survey of FAIRWAY BLVD.
W. O. 1177 Tape No. St'd °F
Surveyed by E. C. WALLACE
Notes E. C. WALLACE Date 2-17-47
Indexed

F. B. 1253 Pg. 57

To bat. Pg 58

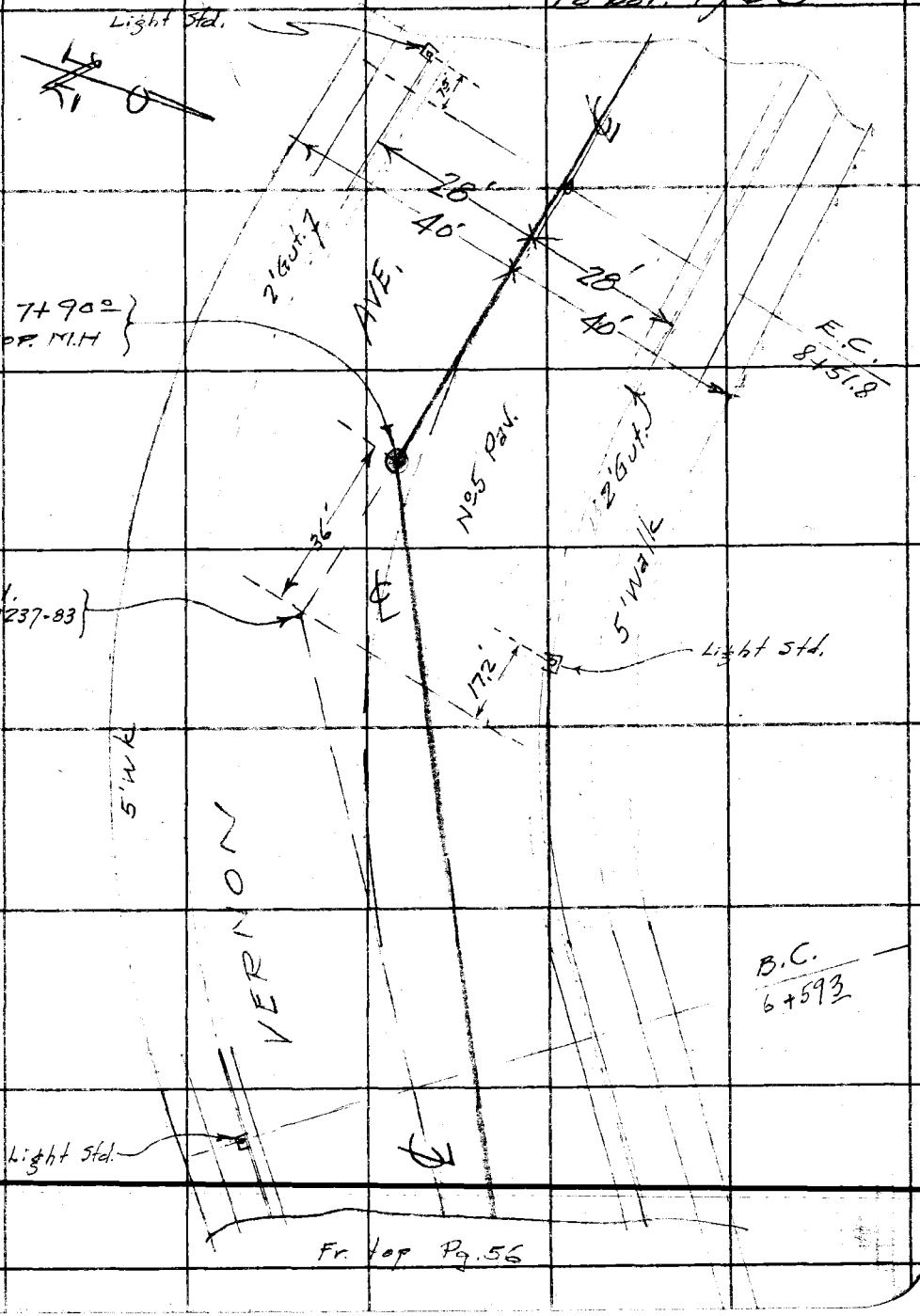

Note: Any Additions or Changes on This Sheet Must be Made or Circled in Red Ink With Date and Name of Person Making Change.

Do not extend notes this side of this line.

RETURN TO
LOS ANGELES COUNTY SURVEYOR
700 HALL OF RECORDS

FORM 257 5M 5-46

F. B. 1253 PG. 58

To bot. pg. 59

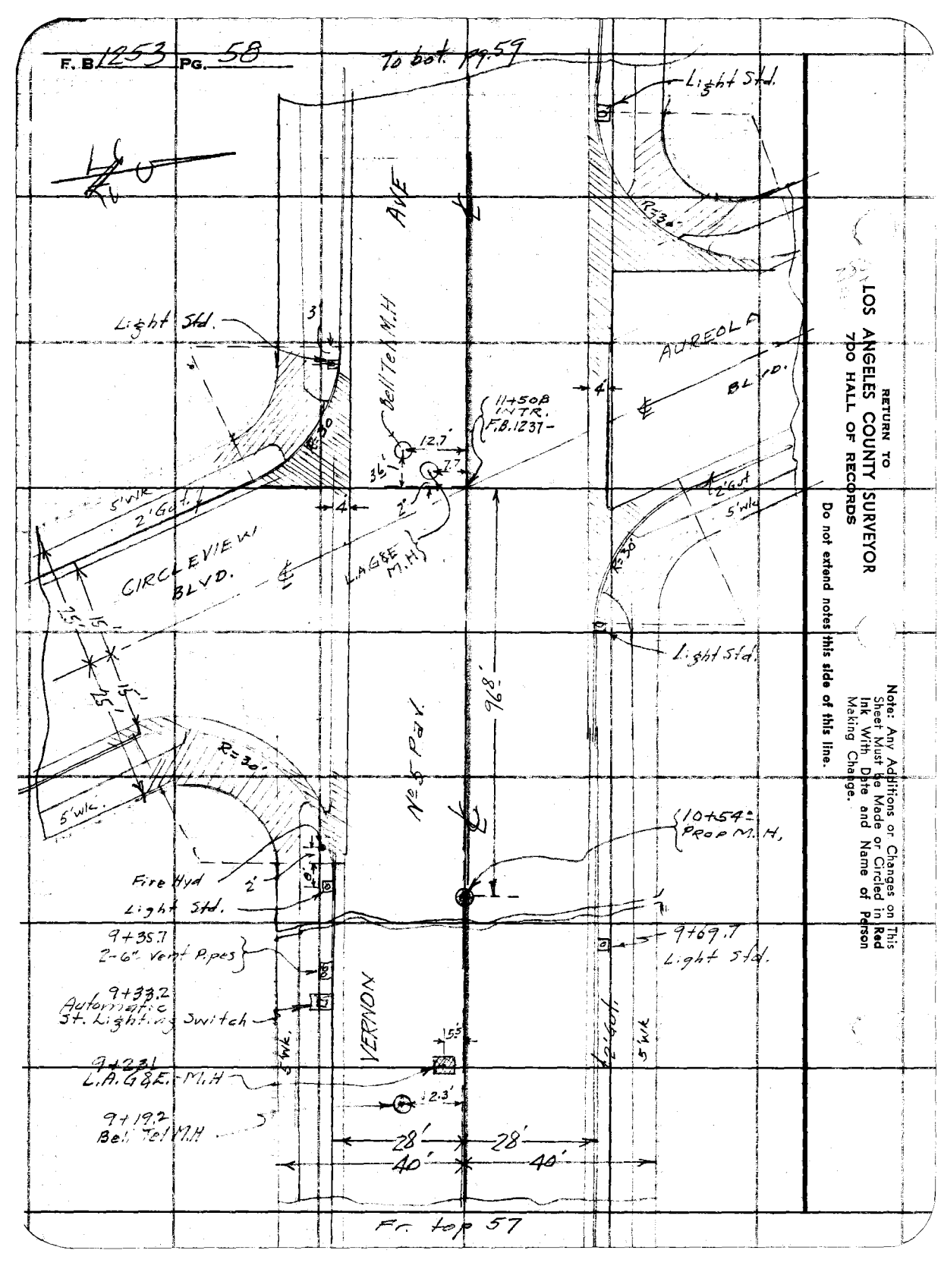

Fr. top 57

RETURN TO
LOS ANGELES COUNTY SURVEYOR
700 HALL OF RECORDS

Do not extend notes this side of this line.

Note: Any Additions or Changes on This Sheet Must be Made or Circled in Red Ink With Date and Name of Person Making Change.

Notes Ck'd by	Survey of FAIRWAY BLVD.
Map No.	W. O. 1177 Tape No. St'd °F
Office Work	Surveyed by B. C. WALLACE
Checked	Notes B. C. WALLACE Date 2-17-47
Date	Indexed C. Jannsen

F. B. 1253 Pg. 59

Note: Any Additions or Changes on this Sheet Must be Made or Circled in Red Ink With Date and Name of Person Making Change.

Do not extend notes this side of this line.

RETURN TO
LOS ANGELES COUNTY SURVEYOR
700 HALL OF RECORDS

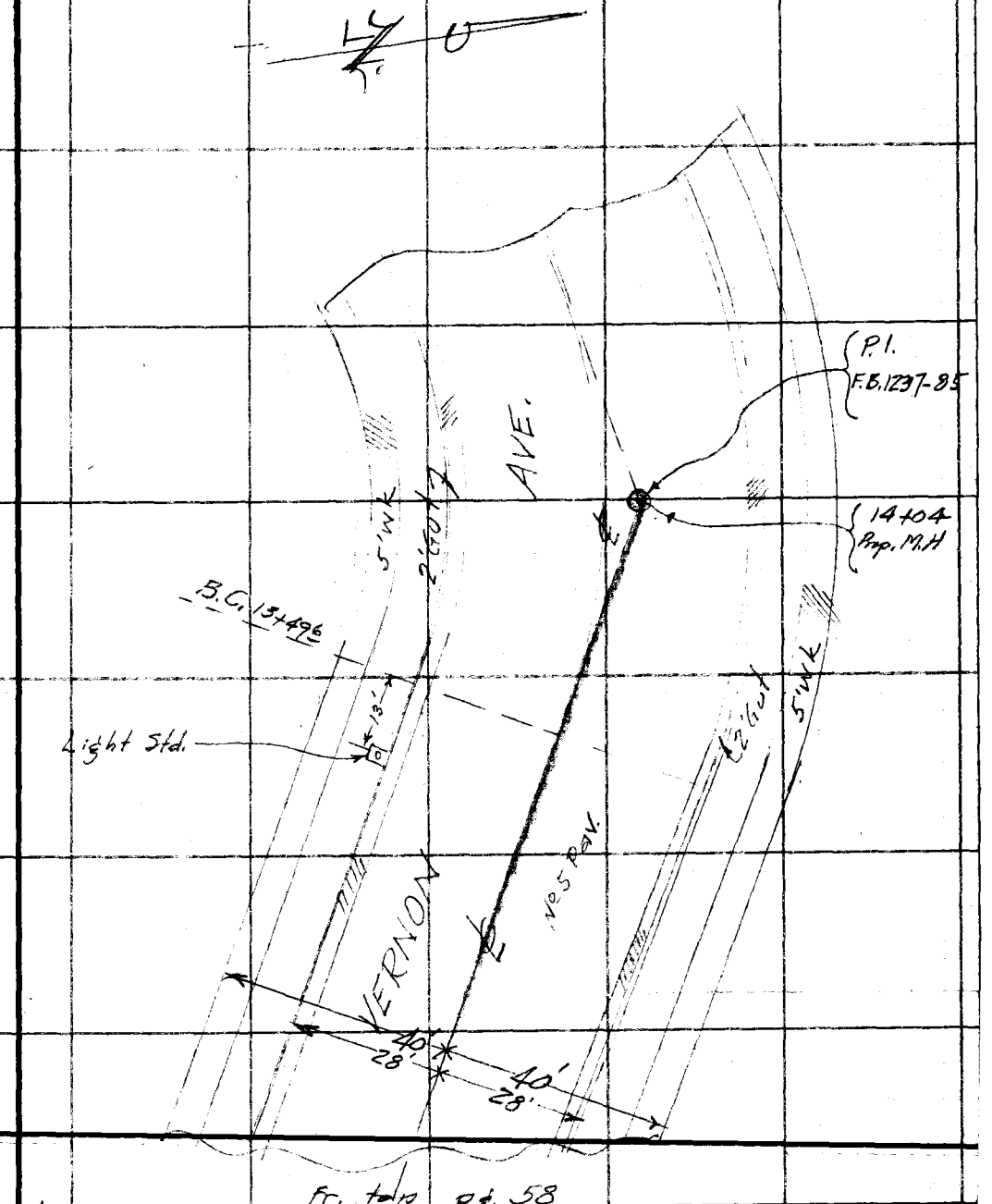

FORM 247 5M 5-46

RETURN TO
LOS ANGELES COUNTY SURVEYOR
700 HALL OF RECORDS

Note: Any Additions or Changes on This Sheet Must be Made or Circled in Red Ink With Date and Name of Person Making Change.

Do not extend notes this side of this line.

F. B. 1253 Pg. 60

F.B. 1253 Pg. 61

Profile No. ____ Notes Red ____ Plotted ____ Job No. 1177 Division No. ____

Date ____ Date ____ Survey of FAIRWAY BLVD.

X-Sec. No. ____ Notes Chkd. COM Checked ____ Survey by E. C. WALLACE Notes [illegible] Date 2-17-47

Date 2/21/47 Date ____ Map No. ____ Indexed [illegible] Date NOV 17 '47

C.I. 1177 FAIRWAY BLVD.

VERNON AVE.

FROM

ANGELES VISTA BLVD.

TO

HOMELAND DR.

-X- SECTIONS

Sketches — Pg. 53 to 59 (incl.)

All lots above grade of curb

STATION	B. S.	H. I.	F. S.	ELEV.

NOTE: ANY ADDITIONS OR CHANGES ON THIS SHEET MUST BE MADE OR CIRCLED IN RED INK, WITH DATE AND NAME OF PERSON MAKING CHANGE.

PLEASE RETURN TO
LOS ANGELES COUNTY SURVEYOR
700 HALL OF RECORDS

Do not extend notes this side of this line.

FORM 307 5M 1-46

FORM 307 5M 1-46

PLEASE RETURN TO
LOS ANGELES COUNTY SURVEYOR
700 HALL OF RECORDS

NOTE: ANY ADDITIONS OR CHANGES ON THIS SHEET MUST BE MADE OR CIRCLED IN RED INK, WITH DATE AND NAME OF PERSON MAKING CHANGE.

Do not extend notes this side of this line.

STATION	B. S.	H. I.	F. S.	ELEV.	Vernon Ave	
					Lt	Rt
BMV 18	10 99	173 ~~52~~ 64		161 ~~53~~ 65	BMV 18. El 161.65 ~~161.530~~ LB 745-11-? Angeles Vista Blvd & Vernon Ave., N.W. Cor. Bt spk in cb. 4' N. of N. end C.R.	FB 1237-6
0+00 Exist. J.C.			10 70	161 ~~63~~ 64		℄
0+01.5			10 6	161 ~~9~~ 9	2'6 Lt	℄ Inter.
0+07.6 Top Bell Tel MH			10 43	162 ~~07~~ 21	Lt. of line	
0+08.4 " LAG&E MH.			10 38	162 ~~14~~ 14	" " "	
S. end C.R. SW Cor.			10 21	162 ~~31~~ 43		
W end C.R. SW Cor.			8 04	164 ~~48~~ 60		
N. end C.R. NW Cor.			10 90	161 ~~[illegible]~~ 74		
W. " C.R. " " "			7 19	165 ~~33~~ 45		
0+22			9 8	162 ~~4~~ 88		℄ Break in grade
1+00			0 6	174 ~~9~~ 80		
"			10 46	171 ~~56~~ 68		Cb. Rt.
"			0 37	172 ~~15~~ 57	Cb. Lt.	
T.P.	11 43	183 ~~11~~ 23	0 84	171 ~~68~~ 80		
			5 11	178 ~~00~~ 12	Cb. Opp. E.P.L. Lot 51	
			4 74	178 ~~32~~ 44	Back of walk, S.E. Cor. Lot 51	
			+0 27	183 ~~38~~ 50	" " " " " " "	Top Retaining wall.
			4 33	178 ~~48~~ 60	Cb Opp E.P.L. Lot 84	
			0 82	182 ~~29~~ 41	23' W. of E.P.L. Lot 84 -	Back of walk

F.B. 1253 PG. 62
Job No. 1177 Division No. Notes Red. Plotted Date 2/17/47 Date
Survey of Fairway Notes J.L. Willey Date 2/21/47 Checked Date
Survey by E.C. Wallace Notes Date
Indexed A. C. Johnson Date
Profile No. X-Sec. No.

FORM 307 5M 1-46

PLEASE RETURN TO
LOS ANGELES COUNTY SURVEYOR
700 HALL OF RECORDS

NOTE: ANY ADDITIONS OR CHANGES ON THIS SHEET MUST BE MADE OR CIRCLED IN RED INK, WITH DATE AND NAME OF PERSON MAKING CHANGE.

Do not extend notes this side of this line.

STATION	B. S.	H. I.	F. S.	ELEV.	Vernon Ave Lt	℄	Rt
		183 ~~11~~ 23					
			+3 45	186 ~~56~~ 68.	23' W of EPL Lot 84 – Top of Retaining Wall.		
1+65			2 1	181 ~~0~~ 1.	E.C.	℄	
"			2 22	18~~0~~ 1 ~~84~~ 01			Cb. Rt.
"			1 99	181 ~~12~~ 24	Cb Lt		
T.P.	11 79	193 ~~58~~ 70	1 32	181 ~~79~~ 91			
2+00			7 7	185 ~~9~~ 6 0.		℄	
"			8 21	185 ~~37~~ 49			Cb Rt
"			7 44	186 ~~14~~ 26	Cb. Lt		
T.P.	9 60	202 ~~01~~ 13	1 17	192 ~~41~~ 53			
E. end CR NE Cor			11 53	190 ~~48~~ 60.			
N " CR NE Cor.			0 86	201 ~~15~~ 27.			
E " CR SE Cor.			8 18	193 ~~83~~ 95.			
S. " CR SE Cor.			0 26	201 ~~75~~ 87.			
2+95 Prop. J.C.			3 7	198 ~~3~~ 4.		℄	
3+00			3 2	198 ~~4~~ 9.		℄	
3+01.5 Top Bell Tel M.H.			2 72	199 ~~29~~ 41.	Lt of line		
3+03.8 " LAG TE M.H.			2 62	199 ~~49~~ 51	" " "		
3+11.2			1 9	200 ~~1~~ 21		℄	St ℄ Inter.
BM. U.S.C.&G.S. #D-777	10 58	210 ~~45~~ 61	2 13	~~200.00~~ ~~199.88~~ 200.03.	BM. U.S.C.&G.S. #D-777. El. 200.029 - F.B. 1237-15 Vernon Ave + Palmero Blvd. N.W. Cor Brass Cap. in Conc. Back of Cb. 6' S. of N. C.R.		

Profile No. ____ Notes Red ____ Plotted ____ Job No. 1177 Division No. ____ F.B. 1253 Pg. 63

X-Sec. No. ____ Date ____ Date ____ Survey of Fairway Blvd.

Notes Chkd. JBM Checked ____ Survey by ECW Notes JLW Date 2/17/47

Date 2/21/47 Date ____ Map No. ____ Indexed Date ____

FORM 307 5M 1-46

PLEASE RETURN TO
LOS ANGELES COUNTY SURVEYOR
700 HALL OF RECORDS

NOTE: ANY ADDITIONS OR CHANGES ON THIS SHEET MUST BE MADE OR CIRCLED IN RED INK, WITH DATE AND NAME OF PERSON MAKING CHANGE.

Do not extend notes this side of this line.

STATION	B. S.	H. I.	F. S.	ELEV.	Vernon Ave Lt	℄	Rt
		210 ~~46~~ 61					
N end CR	NW Cor		10 76	199 ~~70~~ 85			
W end CR	NW Cor		6 99	203 ~~47~~ 62			
S end CR	SW Cor		8 75	201 ~~71~~ 86			
W end CR	SW Cor		4 73	205 ~~72~~ 88			
T.P.	11 70	221 ~~25~~ 40	0 91	209 ~~[illegible]~~ 70			
4+00			9 6	211 ~~4~~ 88		℄	
"			9 52	211 ~~73~~ 88			Cb Rt
"			9 50	21[illegible] ~~[illegible]~~ 87	Cb Lt.		
4+39½			4 8	21[illegible] ~~[illegible]~~ 86	B.C.	℄	
"			4 63	21[illegible] ~~[illegible]~~ 77			Cb Rt
"			4 83	21[illegible] ~~[illegible]~~ 67	Cb Lt.		
			1 21	22[illegible] ~~[illegible]~~ 17	Cb opp E.P.L. Lot 81		
T.P.	11 36	232 ~~23~~ 18	0 58	220 ~~67~~ 82			
5+00			9 7	22[illegible] ~~3~~ 5		℄	
5+02 Prop M.H.			9 5	22[illegible] ~~5~~ 7		℄	
			8 61	22[illegible] ~~[illegible]~~ 57	Cb opp Cat line Lot 54		[illegible] of lot
			7 03	22[illegible] ~~20~~ 15	Cb opp EPL Lot 80		
5+82.5			2 8	22[illegible] ~~4~~ 4	E.C.	℄	
"			3 30	22[illegible] ~~[illegible]~~ 88			Cb Rt
"			2 47	22[illegible] ~~[illegible]~~ 71	Cb Lt. – Cb opp EPL Lot 79		

F.B. 1253 PG. 64

Job No. 1177 Division No. ____ Notes Red. ____ Plotted ____ Profile ____

Survey of Fairway Blvd Date 2/17/47 Date ____ No. ____

Survey by E C Wallace Notes J L Willey Notes Chkd. [illegible] Checked ____ X-Sec. ____

Indexed C. Johnson Date ____ Date 2/21/47 Date ____ No. ____

FORM 307 5M 1-46

PLEASE RETURN TO
LOS ANGELES COUNTY SURVEYOR
700 HALL OF RECORDS

NOTE: ANY ADDITIONS OR CHANGES ON THIS SHEET MUST BE MADE OR CIRCLED IN RED INK, WITH DATE AND NAME OF PERSON MAKING CHANGE.

Do not extend notes this side of this line.

STATION	B. S.	H. I.	F. S.	ELEV.	Vernon Ave.		
		232 ~~03~~ 18			Lt.	℄	Rt.
5+92 Top Bolt Tel MH			2 30	227 ~~83~~ 98	Lt of line		
5+92 " LAG & E MH			1 96	230 ~~09~~ 22	" " "		
T.P.	11 38	242 ~~65~~ 80	0 76	231 ~~27~~ 42			
			10 76	231 ~~69~~ 84	Cb opp EPL Lot 56		
			8 52	234 ~~13~~ 28	Cb opp EPL Lot 78		
6+00			12 1	230 ~~0~~ 7		℄	
"			12 69	2~~27~~ 30 ~~96~~ 11			Cb. Rt.
"			11 76	23~~0~~ 1 ~~89~~ 04	Cb. Lt.		
6+51			7 6	235 ~~4~~ 12	B.C.	℄	
"			7 49	235 ~~16~~ 31			Cb. Rt.
"			7 49	235 ~~16~~ 31	Cb. Lt.		
7+00			4 7	238 ~~0~~ 1		℄	
			6 01	236 ~~64~~ 79	Cb Opp E.P.L. Lot 57		
			4 59	238 ~~26~~ 21	Cb Opp E.P.L. Lot 77		
			1 51	241 ~~14~~ 29	" " " " 58		
			1 20	241 ~~45~~ 60	" " " " 76		
T.P.	10 77	253 ~~252~~ ~~88~~ 03	0 54	242 ~~11~~ 26			
7+90 Prop MH.			9 16	243 ~~72~~ 87		℄	
[illegible]			8 [illegible]	244 ~~3~~ 54		℄	
			7 94	2~~44~~ 5 ~~94~~ 09	Cb Opp EPL Lot ~~74~~ 75?		

Profile No. ____ Notes Red ____ Date ____ Plotted ____ Date ____ Job No. 1177 Division No. ____ Survey of Fairway Blvd

X-Sec. No. ____ Notes Chkd. LDM Date 2/21/47 Checked ____ Date ____ Survey by ECW Notes JLW Date 2/18/47

Map No. ____ Indexed Johnson Date ____

F.B. 1253 PG. 65

FORM 307 5M 1-46

PLEASE RETURN TO
LOS ANGELES COUNTY SURVEYOR
700 HALL OF RECORDS

NOTE: ANY ADDITIONS OR CHANGES ON THIS SHEET MUST BE MADE OR CIRCLED IN RED INK, WITH DATE AND NAME OF PERSON MAKING CHANGE.

Do not extend notes this side of this line.

STATION	B. S.	H. I.	F. S.	ELEV.	Vernon Ave	
		253 03 ~~252 88~~			Lt	Rt
			7 18	245 85 ~~70~~	Cb Opp EPL Lot 57	
9+51			5 0	24 8 ~~7~~ X0	E C	
"			5 1	24 ~~78~~ 92		Cb
"			4 91	24 ~~97~~ 92	Cb Lt	
9+00			1 1	~~[illegible]~~ 251.9		
"			1 2	25 ~~[illegible]~~ 76		Cb Rt
"			1 13	251 ~~75~~ 90	Cb Lt	
T.P.	11 64	264 ~~10~~ 25	0 42	25 ~~46~~ 61		
9+19 Top Bar Tel M.H.			10 72	25 ~~38~~ 53	Lt. of line	
9+23 " LA G&E M.H.			10 42	25 ~~58~~ 53	" " "	
10+00			3 8	260 ~~3~~ 5		
"			3 90	26 ~~20~~ 35		Cb Rt
			3 85	260 ~~25~~ 40	Cb Lt	
T.P.	11 66	275 ~~04~~ 23	0 68	263 ~~42~~ 57		
10+54 Prop M.H.			101	26 ~~[illegible]~~ X1		
E end CR SE Cor			8 22	26 ~~[illegible]~~ 91		
S end CR SE Cor.			3 42	271 ~~[illegible]~~ 81		
11+00			6 2	26 ~~[illegible]~~ X0		
			6 16	26 ~~[illegible]~~ 97		Cb Rt.

F.B. 1253 PG. 66

Job No. 1177 Division No. Notes Red. Plotted No. Profile

Survey of Fairway Blvd Date 2/18/47 Date X-Sec.

Survey by E C Wa[illegible] Notes J L Willey Notes Chkd. TDM Checked No.

Indexed A. C. Johnson Date 2/21/47 Date

FORM 307 5M 1-46

PLEASE RETURN TO
LOS ANGELES COUNTY SURVEYOR
700 HALL OF RECORDS

NOTE: ANY ADDITIONS OR CHANGES ON THIS SHEET MUST BE MADE OR CIRCLED IN RED INK, WITH DATE AND NAME OF PERSON MAKING CHANGE.

Do not extend notes this side of this line.

STATION	B. S.	H. I.	F. S.	ELEV.	Vernon Ave Lt	℄	Rt
		275 ~~08~~ 23					
E end CR NE Cor			3 81	271 42			
N end CR NE Cor			0 98	274 25 ~~67~~	BMVF23 El 272.654		F.B. 1237-20
BMVF23	2 56	275 21	2 56	272 ~~52~~ 65	Vernon Ave & Circle View Blvd. N.E. Cor. L&T in M.C.R		
11+50 8			2 4	272 8		℄	Inter. of St.
11+52 7	Top LAG & E MH.		2 23	272 98	Lt. of line		
11 ± 54 3	" Bell Tel MH.		2 24	272 97	" " "		
S. end CR. SW Cor			2 50	272 71			
W " CR SW Cor			0 78	274 43			
T.P.	10 85	285 17	0 89	274 32			
N. end CR. N.W. Cor			7 02	278 15			
W end CR NW Cor			7 01	278 16			
12+00			8 8	276 4		℄	
"			9 62	275 55	Cb. Lt.		
13+00			2 5	282 7		℄	
"			2 28	282 87			Cb Rt
"			2 88	282 21	Cb Lt.		
T.P.	5 43	290 24	0 36	284 81			

Profile No. ____ Notes Red ____ Plotted ____ Job No. 1177 Division No. ____ F.B. 1253 Pg. 67
X-Sec. No. ____ Date ____ Date ____ Survey of Fairway Blvd
Notes Chkd LDM Checked ____ Survey by R.C. WALLACE Notes JLW Date 2/18/47
Date 2/21/47 Date ____ Map No. ____ Indexed ____ Date ____

FORM 307 5M 1-46

PLEASE RETURN TO
LOS ANGELES COUNTY SURVEYOR
700 HALL OF RECORDS

NOTE: ANY ADDITIONS OR CHANGES ON THIS SHEET MUST BE MADE OR CIRCLED IN RED INK, WITH DATE AND NAME OF PERSON MAKING CHANGE.

Do not extend notes this side of this line.

STATION	B. S.	H. I.	F. S.	ELEV.	Vernon Ave		
		290 24			Lt	℄	Rt
13+49.5			5 4	284 8	B.C.	℄	
"			5 30	28[illegible] 94			Cb Rt
"			5 [illegible]	2[illegible] [illegible]	Cb. Lt.		
14+00			4 6	28[illegible] 6		℄	
14+04 Prop. [illegible]			4 6	28[illegible] 6		℄	
"			4 36	28[illegible] 88			30 Rt.
E. end C.R. S.E. Cor.			4 73	28[illegible] 81	(Cb Lt)		
E. end C.R. N.E. Cor.			5 17	28[illegible] 07			
15+00			5 3	28[illegible] 9		℄ (Pl.)	
BM V36.			3 66	2[illegible] 58	BM V36. El. 286.5[illegible], F.B. [illegible]29 Vernon Ave. & Homeland Dr. N.W. Cor. L.&T. in Cb. 10' W. of W. end C.R.		

F.B. 1253 Pg. 68

Job No. 1177 Division No. ____ Notes Red. ____ Plotted ____ Profile ____

Survey of Fairway Blvd Date 2/18/42 Date ____ No. ____

Survey by E C Wallace Notes J L Willey Notes Chkd. Lem Checked ____ X-Sec. ____

Indexed C. Jannsen Date ____ Date 2/21/42 Date ____ No. ____

Notes Ck'd by	Survey of FAIRWAY BLVD.
Map No.	W. O. 1177 Tape No. St'd °F
Office Work	Surveyed by E. C. WALLACE
Checked	Notes E. C. WALLACE Date 2-19-47
Date	Indexed C. C. Jannsen

F. B. 1253 Pg. 69

NOV 17 '47

C.K. 1177 FAIRWAY BLVD.

FAIRWAY BLVD.

FROM

VERNON AVE. TO FAIRLAND BLVD.

FAIRLAND BLVD.

FROM

FAIRWAY BLVD TO CIRCLEVIEW BLVD.

TOPOG & SKETCHES

Note: Any Additions or Changes on This Sheet Must be Made or Circled in Red Ink With Date and Name of Person Making Change.

Do not extend notes this side of this line.

RETURN TO
LOS ANGELES COUNTY SURVEYOR
700 HALL OF RECORDS

FORM 147 5M 5-46

F. B. 1253 PG. 70

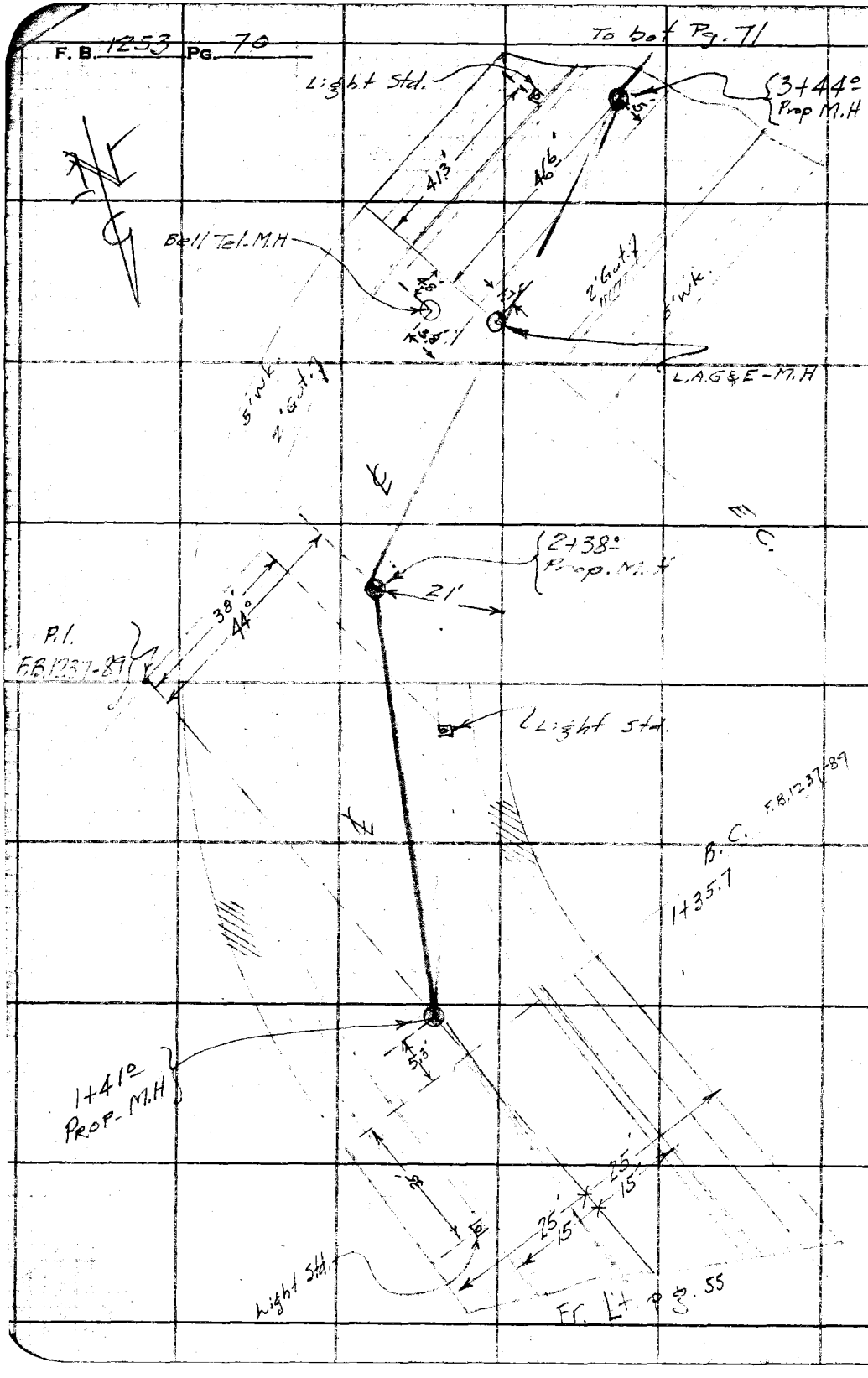

RETURN TO
LOS ANGELES COUNTY SURVEYOR
700 HALL OF RECORDS

Do not extend notes this side of this line.

Note: Any Additions or Changes on This Sheet Must be Made or Circled in Red Ink With Date and Name of Person Making Change.

Notes Ck'd by
Map No.
Office Work
Checked
Date

Survey of FAIRWAY BLVD.
W. O. 1177 Tape No. St'd °F
Surveyed by E. C. WALLACE
Notes E. C. WALLACE Date 2-19-47
Indexed C. James

F. B. 1253 Pg. 71

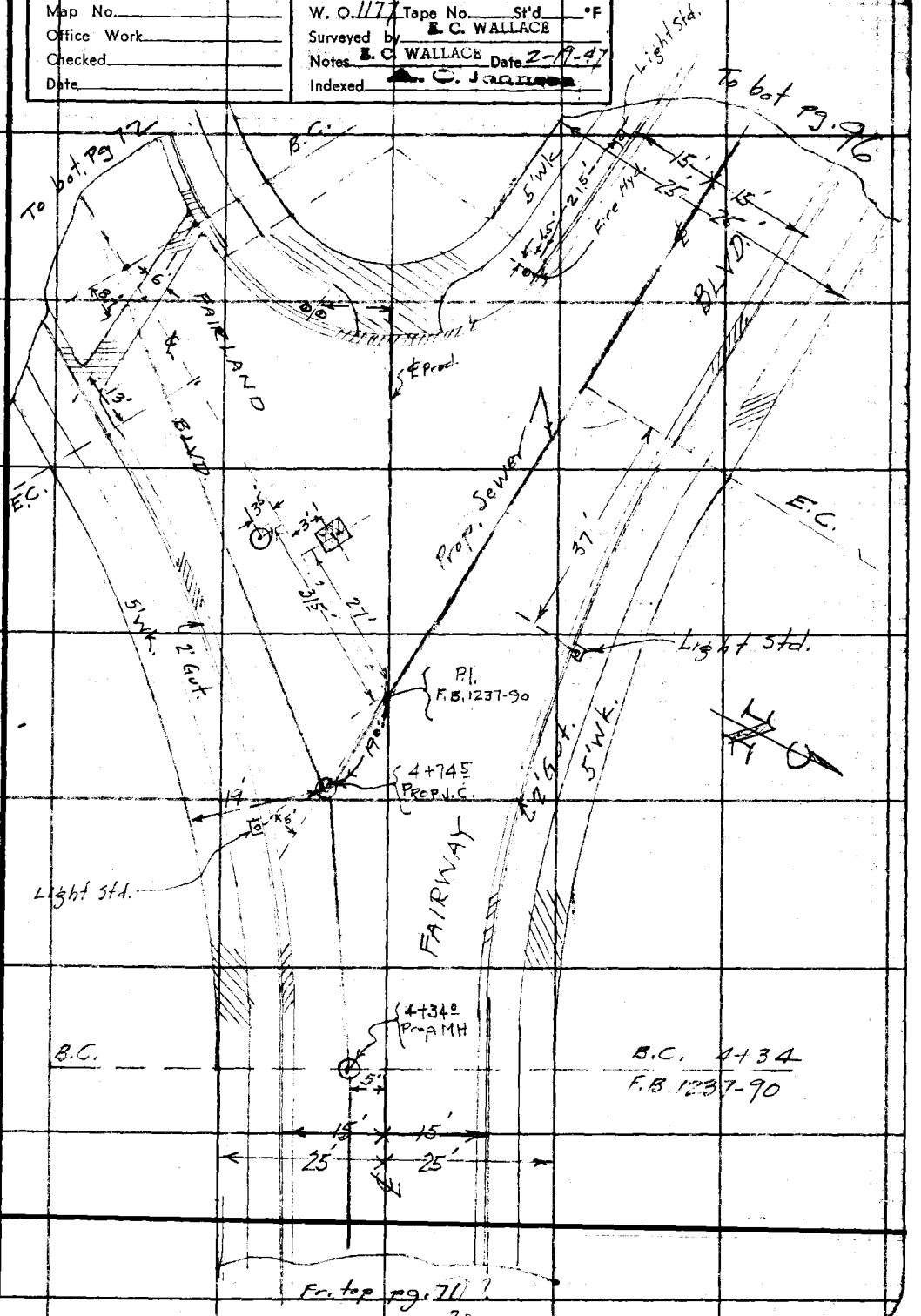

Note: Any Additions or Changes on This Sheet Must be Made or Circled in Red Ink With Date and Name of Person Making Change.

Do not extend notes this side of this line.

RETURN TO
LOS ANGELES COUNTY SURVEYOR
700 HALL OF RECORDS

FORM 267 5M 5-46

F. B. 1253 PG. 72



RETURN TO
LOS ANGELES COUNTY SURVEYOR
700 HALL OF RECORDS

Do not extend notes this side of this line.

Note: Any Additions or Changes on This Sheet Must be Made or Circled in Red Ink With Date and Name of Person Making Change.

Notes Ck'd by		Survey of	FAIRWAY BLVD.
Map No.		W. O. 1177	Tape No.	St'd °F
Office Work		Surveyed by	B. C. WALLACE
Checked		Notes	B. C. WALLACE Date 2-19-47
Date		Indexed	A. C. Johnson

F. B. 1253 Pg. 73

Note: Any Additions or Changes on This Sheet Must be Made or Circled in Red Ink With Date and Name of Person Making Change.

Do not extend notes this side of this line.

RETURN TO
LOS ANGELES COUNTY SURVEYOR
700 HALL OF RECORDS

FORM 247 5M 5-46

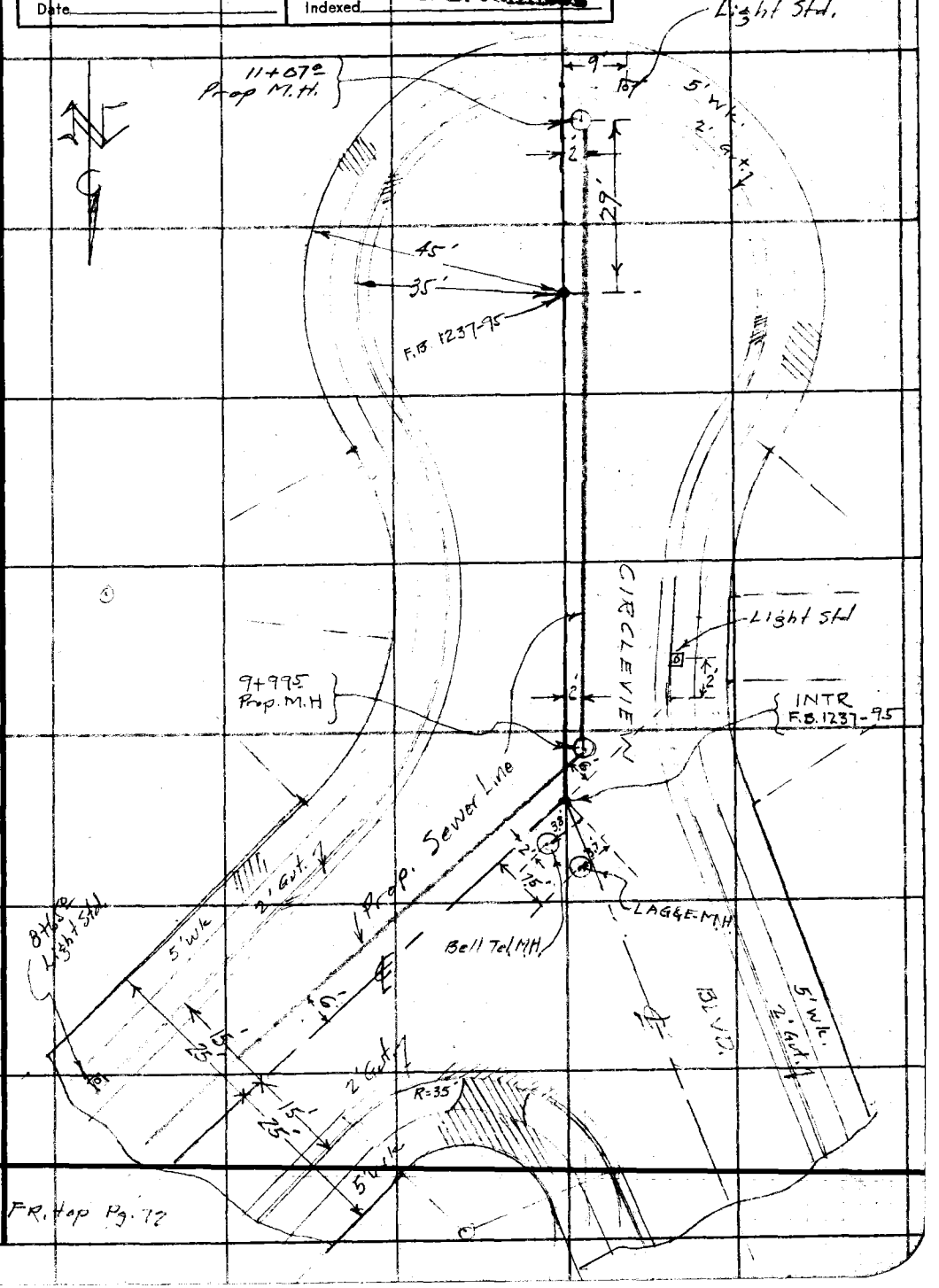

RETURN TO
LOS ANGELES COUNTY SURVEYOR
700 HALL OF RECORDS

Note: Any Additions or Changes on This Sheet Must be Made or Circled in Red Ink With Date and Name of Person Making Change.

Do not extend notes this side of this line.

F. B. 1251 PG. 14

Profile	Notes Red.	Plotted	Job No. 1177	Division No.	F.B. 123 Pg. 75
No.	Date	Date	Survey of FAIRWAY BLVD.		
X-Sec.	Notes Chkd. LDM	Checked	Survey by E. C. WALLACE	Notes J.L. Willey	Date 2-19-47
No.	Date 3/4/47	Date	Map No. A. C. Johnson	Indexed	Date NOV 17 '47

C. I. 1177 FAIRWAY BLVD.

FAIRWAY BLVD.
FROM
Vernon Ave. to Fairland Blvd.

FAIRLAND BLVD.
From
Fairway Blvd. to Circleview Blvd

-X- SECTIONS

Sketches - Pg. 70 to 73

Basement Elev. pg. 82 to 93 (incl.)

STATION	B. S.	H. I.	F. S.	ELEV.

NOTE: ANY ADDITIONS OR CHANGES ON THIS SHEET MUST BE MADE OR CIRCLED IN RED INK, WITH DATE AND NAME OF PERSON MAKING CHANGE.

PLEASE RETURN TO
LOS ANGELES COUNTY SURVEYOR
700 HALL OF RECORDS

Do not extend notes this side of this line.

FORM 307 5M 1-46

FORM 307 5M 1-46

PLEASE RETURN TO
LOS ANGELES COUNTY SURVEYOR
700 HALL OF RECORDS

NOTE: ANY ADDITIONS OR CHANGES ON THIS SHEET MUST BE MADE OR CIRCLED IN RED INK, WITH DATE AND NAME OF PERSON MAKING CHANGE.

Do not extend notes this side of this line.

F.B. 1258 Pg. 76 | Job No. 1177 Division No. | Notes Red | Plotted | Profile
Survey of Edgeware Blvd. | Date 3/14/47 | Date | No.
Survey by E.C. Wallace Notes J.L. Willey | Notes Chkd. | Checked | X-Sec.
Indexed C. Johnson Date | Date 3/14/47 | Date | No.

STATION	B. S.	H. I.	F. S.	ELEV.	✓	Edgeware Blvd.	
B.M. - D-777		6 ✓				B.M. U.S.C.&G.S. D-777 - El. 200.21 F.B. 1237-15	
U.S.C.&G.S.	1.53	201.56		200.03		Vernon Ave & Palmer Ave N.W. cor. Disc. Cap in Cone, back of C.B. S. Corp. M.C.E.	
						Lt	Rt
0+00 Prop. J.C.			11.1	190.5			Prop J.C.
" & Inter. Vernon & Fairway			9.3	200.3			& In Tr.
0+05 Top of Bk.			10.00	191.54			Rt 0.2 Fine
0+15 " Bot. "			10.13	191.43			" " "
0+41.2 "			11.01	190.55		X Cut	&
0+47.2 Prop M.H.			10.2	190.4			&
Send C.R. S.W. Cor.			7.71	202.18			
S. " " S.E. Cor.			7.55	202.10			
1+00			4.8	200.8			&
"			4.59	200.19			0.5 Rt
"			4.20	200.5		0.6 Lt.	
1+35.2 B.C.			2.4	200.1		50	&
"			2+3	200.1		C6 opp NPL Lot 67	0.6 Rt
"			2.21	200.02		0.5 Lt.	
1+40 Prop M.H.			2.5	200.1	✓		& Prop. M.H.
T.P.	2.32	210.32	1.30	208.26			
			2.28	208.14		C6 opp NPL Lot 68	
			2.37	208.45		0.6 Lt	

FORM 307 5M 1-46

PLEASE RETURN TO
LOS ANGELES COUNTY SURVEYOR
700 HALL OF RECORDS

NOTE: ANY ADDITIONS OR CHANGES ON THIS SHEET MUST BE MADE OR CIRCLED IN RED INK, WITH DATE AND NAME OF PERSON MAKING CHANGE.

Do not extend notes this side of this line.

STATION	B. S.	H. I.	F. S.	ELEV.	Fairway	Blvd
		210 32			Lt	℄ Rt
2+00			7 9	208 4		℄
			6 41	209 91	Cb Opp M.P.L. Lot 137	
2+38.0 Prop M.H.			3 2	210 1		℄ Prop M.H.
			3 26	213 06	Cb Opp. E.P.L. Lot 136	
2+94.0 Top Bell Tel M.H.			2 45	213 87	Lt. of line	
2+97.2 " LAG+E MH.			2 11	214 21	" " "	
2+97.5	E.C.		2 2	214 1	L	℄ E.C.
"	"		2 19	214 13	Cb Opp E.P.L. Lot 88	Cb Lt
"	"		1 73	214 59	Cb Lt.	
3+00			1 9	214 4		℄
T.P.	11 92	227 69	0 55	215 77		
			8 84	218 85	Cb Opp E.P.L. Lot 135	
3+44.0	Prop MH		8 4	219 3		℄
4+00			1 7	226 0		℄
"			1 35	226 34		Cb Rt.
"			1 52	226 17	Cb Lt.	
T.P.	10 69	238 00	0 38	227 31		
4+34.0	B.C.		8 7	229 3	BC	℄
"	"		7 91	230 09		Cb Rt
"	"		8 76	229 24	Cb Lt.	

Profile No. ____ Notes Red ____ Plotted ____ Job No. 1177 Division No. ____ F.B. 1253 Pg. 77
X-Sec. No. ____ Date ____ Date ____ Survey of Fairway Blvd
Notes Chkd CDM Checked ____ Survey by ECW Notes JLW Date 2/19/47
Date 3/4/47 Date ____ Map No. ____ Date ____

FORM 307 5M 1-46

PLEASE RETURN TO
LOS ANGELES COUNTY SURVEYOR
700 HALL OF RECORDS

NOTE: ANY ADDITIONS OR CHANGES ON THIS SHEET MUST BE MADE OR CIRCLED IN RED INK, WITH DATE AND NAME OF PERSON MAKING CHANGE.

Do not extend notes this side of this line.

STATION	B. S.	H. I.	F. S.	ELEV.	Fairway Blvd - Fairland Blvd	
		238 00			Lt	Rt
—			7 01	230 99	Cb Opp E PL Lot 133	
BMVF20	6 98	237 99	6 98	231 01	BMVF20-El. 231.0 14-FB 1237-19 Fairway Blvd (E. Side) Fairland Blvd. Bt Spk in Cb. Near Lamp post.	
4+74.5	Prop. J.C.		6 5	231 5		Prop J.C.
— ℄ INTR.			4 6	233 4	Inter. Fairway & Fairland Blvds.	
			2 13	235 [illegible]	Cb Opp E PL Lot 91	0+41 Fairway
5+00			6 2	231 8		
5+12.5	Top LP G&E M.H.		4 29	233 70	Rt of line	
5+16.6	" Bell Tel M.H.		5 08	232 91	" " "	
			5 82	232 17	Cb Opp E PL Lot 132	
5+59.3			6 15	231 84	X Gut	
5+68.4	B.C		5 8	232 2	B.C.	
	"		5 30	232 69		Cb Rt
	"		5 64	232 35	Cb. Lt.	
6+00			4 8	232 2		
			4 48	232 51	Cb Opp E PL Lot 131	
			0 60	232 39	" " " " 130	
T.P. #1	11 16	248 51	0 67	232 35		

F.B. 1253 PG. 14

Job No. 1177 Division No. Notes Red. Plotted Profile

Survey of Fairway Blvd Date 2/19/47 Date No. X-Sec.

Survey by E C Wallace Notes J L Willey Notes Chkd. [illegible] Checked

Indexed C. Johnson Date 3/4/47 Date No.

FORM 307 5M 1-46

PLEASE RETURN TO
LOS ANGELES COUNTY SURVEYOR
700 HALL OF RECORDS

NOTE: ANY ADDITIONS OR CHANGES ON THIS SHEET MUST BE MADE OR CIRCLED IN RED INK, WITH DATE AND NAME OF PERSON MAKING CHANGE.

Do not extend notes this side of this line.

STATION	B. S.	H. I.	F. S.	ELEV.	Fairland Blvd		
		248 51			Lt	℄	Rt
6+77.5	Prop M.H.		9 9	238 6		℄	
6+77.5	E.C		9 9	238 6	E C		6' Rt
"	"		10 07	238 44			Cb Rt.
"	"		9 48	239 03	Cb Lt.		
7+00			7 7	240 8		℄	
"			7 70	240 81			Cb. Rt.
"			7 31	241 20	Cb. Lt.		
7+62.3	Top Bell Tel MH.		2 29	246 22			Rt of line
7+64.3	" L.E.G&E MH.		2 32	246 19			" "
T.P.	10 31	258 12	0 70	247 81			
8+00			9 40	248 72		℄	
"			9 28	248 84			Cb Rt.
"			9 22	248 90	Cb Lt		
9+00			3 7	254 4		℄	
"			3 41	254 71			Cb Rt
"			3 50	254 62	Cb. Lt.		
E end CR	NE Cor		2 40	255 72			
E " CR	SE Cor		1 30	256 82			
T.P.	4 77	262 30	0 59	257 53			

Profile
No. ____ Date ____ Notes Red. ____ Plotted ____ Job No. 1177 Division No. ____
X-Sec. Date ____ Survey of Fairway Blvd
No. ____ Notes Chkd LRM Checked ____ Survey by E C W Notes JLW Date 2/19/47
Date 3/4/47 Date ____ Map No. ____ Indexed ____ Date ____

F.B. 1253 Pg. 79

FORM 307 5M 1-46

PLEASE RETURN TO
LOS ANGELES COUNTY SURVEYOR
700 HALL OF RECORDS

NOTE: ANY ADDITIONS OR CHANGES ON THIS SHEET MUST BE MADE OR CIRCLED IN RED INK, WITH DATE AND NAME OF PERSON MAKING CHANGE.

Do not extend notes this side of this line.

F.B. 1252 Pg. 40
Job No. 4177 Division No. Notes Red Plotted
Survey of Fairland Blvd Date 2/14/47 No.
Survey by C. Jamison Notes Chkd. Date 2/14/47 Checked Profile
Indexed Date Notes Chkd. Date 3/4/47 Date X-Sec.
No.

STATION	B. S.	H. I.	F. S.	ELEV.	Fairland Blvd	Circleview Blvd
		262 30			℄	℄
New 30" R.C.P. Cor.			2 83	259 47		
9+85.1 Top Bolt T.S. 1 N.M.			4 61	257 69	℄	8' Rt
9+85.1		2.204 F.M.B.	4 49	257 81		15.5 Rt
9+89.5		℄ intr.	4 7	258 05	℄ intr. of Fairland Blvd. & Circleview Blvd.	
9+99.5		Prop. M.H.	4 9	258 03		℄ Prop. M.H.
			5 11	257 19	C6 Opp N.P.L Lot 113	
New 24" R.C.P. Cor.			4 30	258 00		
			5 71	256 31	C6 Opp N.P.L Lot 114	
			5 40	256 90	C6 Opp N.P.L Lot 117	
			6 22	256 08	C6 Opp N.P.L Lot 116	
11+00			6 6	256 24	℄	℄
			6 40	256 90	C6 Opp W.P.L Lot 115	
			6 21	256 59	C6 Opp E.P.L Lot 115	
10+78.0			6 1	256 79	2' Lt.	Center of Circle
11+07.0		Prop. M.H.	6 8	256 52		℄ Prop M.H.
11+13.0			6 61	256 49	C6 on ℄ Prop.	℄
BM V F 21			4 77	254 53	BM V F 21. El. 257.536 - F.B. 1237-39 Fairland Blvd. 5' S. of ℄ Circle View Blvd. Spike in C6. 5' N. of ℄ Prop. of Circle View Blvd.	

Profile No. | X-Sec. No.

Notes Red. | Plotted | Job No. 1177 | Division No. | F.B. 1253 Pg. 81

Date | Date | Survey of Fairway Blvd

Notes Chkd. TOM | Checked | Survey by Wallace Notes EC N | Date 3-3-47

Date 3/4/47 | Date | Map No. | Indexed A. C. Johnson | Date NOV 17 '47

C. I. 1177 - FAIRWAY BLVD.

Elev. of Basements and Lots on Fairway Blvd. and Fairland Blvd.

NOTE: ANY ADDITIONS OR CHANGES ON THIS SHEET MUST BE MADE OR CIRCLED IN RED INK, WITH DATE AND NAME OF PERSON MAKING CHANGE.

PLEASE RETURN TO
LOS ANGELES COUNTY SURVEYOR
700 HALL OF RECORDS

Do not extend notes this side of this line.

STATION	B. S.	H. I.	F. S.	ELEV.

FORM 307 5M 1-46

FORM 307 5M 1-46

PLEASE RETURN TO
LOS ANGELES COUNTY SURVEYOR
700 HALL OF RECORDS

NOTE: ANY ADDITIONS OR CHANGES ON THIS SHEET MUST BE MADE OR CIRCLED IN RED INK, WITH DATE AND NAME OF PERSON MAKING CHANGE.

Do not extend notes this side of this line.

STATION	B. S.	H. I.	F. S.	ELEV.	
B.M. USC&GS-D777	11 83	211 86		200 03	B.M. USC&GS-D-777 El. 200.029
	LOT 85 TR 8060				
Cb. opp. N. lot line			6 77	205 09 ~~20 34~~	
" " S. " "			3 93	201 93	
T. P.	0 99	201 78	11 07	200 79	
Floor of Toilet (basement)			4 03	19[illegible] 78	
Top of Soil Pipe rear of House			5 33	196 45	
Surface over soil Pipe			4 6	197 2	
T. P.	10 62	211 98	0 42	201 36	
B.M. USC&GS			11 95	200 03	B.M. USC&GS El. 200.03 (See above)

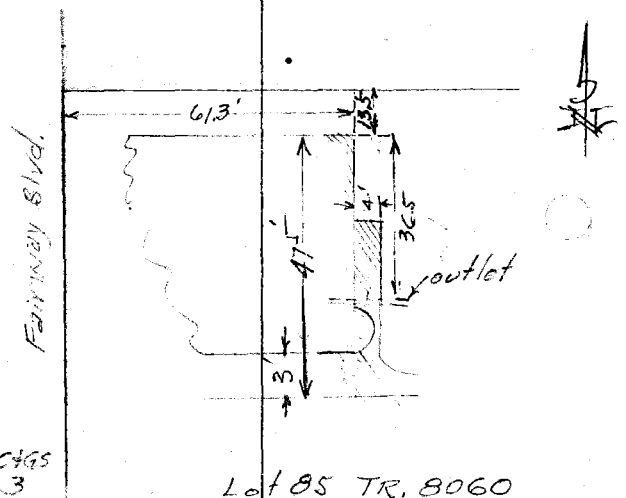

Lot 85 TR. 8060
No one at home
Suggest Sewer service be on North side of house

F.B. 123 Pg. 82
Job No. 1177 Division No. Fairway Blvd Notes Red Plotted Profile
Survey of Date Date No.
Survey by Wallace Notes ECW Notes Chkd. Checked X-Sec.
Indexed C. Johnson Date Date 3/4/47 Date No.

FORM 307 5M 1-46

PLEASE RETURN TO
LOS ANGELES COUNTY SURVEYOR
700 HALL OF RECORDS

NOTE: ANY ADDITIONS OR CHANGES ON THIS SHEET MUST BE MADE OR CIRCLED IN RED INK, WITH DATE AND NAME OF PERSON MAKING CHANGE.

Do not extend notes this side of this line.

STATION	B. S.	H. I.	F. S.	ELEV.
USC&GS B.M. P-777	11 83	211 86		200 03
T.P.	0 84	207 78	4 92	206 94
Lot 86 TR 8060				
Elev. of Bath Rm. lower floor			9 87	197 91
Surface rear of Ho.			12 4	195 4
Floor of patio			12 20	195 58
Top of 4" V.C.P.			13 00	194 78
Lot 138 TR. 8060				
North line lot 95' back of P.L			12 7	195 1
South line of lot 95' bk. of P.L			11 8	196 0
cb. opp. S. lot line See pg 76				208 45
T.P.			0 84	206 94 (see next pg.)

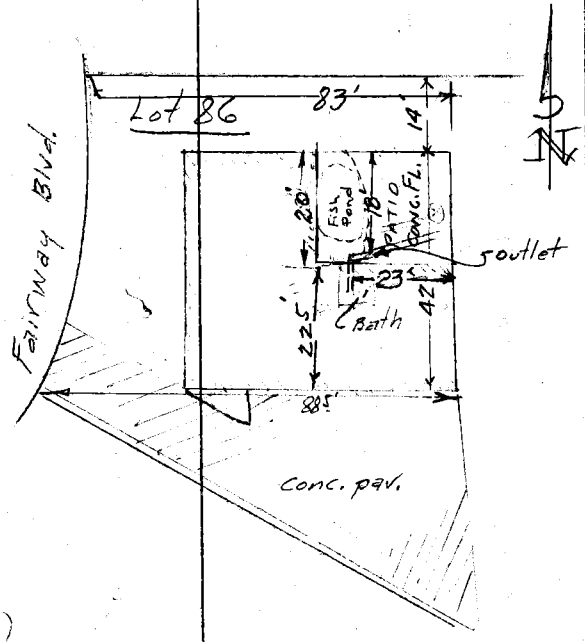

Profile
No. Notes Red. Plotted Job No. 1177 Division No.
Date Date Survey of Fairway Blvd
X-Sec. Notes Chkd. LDM Checked Survey by Wallace Notes ECW Date 3-3-47
No. Date 3/4/47 Date Map No. Indexed Date

F.B. 1953 PG. 93

FORM 307 5M 1-46

PLEASE RETURN TO
LOS ANGELES COUNTY SURVEYOR
700 HALL OF RECORDS

NOTE: ANY ADDITIONS OR CHANGES ON THIS SHEET MUST BE MADE OR CIRCLED IN RED INK, WITH DATE AND NAME OF PERSON MAKING CHANGE.

2.6

10.51

Do not extend notes this side of this line.

STATION	B. S.	H. I.	F. S.	ELEV.
T.P.	463	211 57		206 74
Lot # 137 TR. 8060				
Top of soil pipe rear of Ho.			10 45	201 12
Surface over soil pipe			10 3	201 3
Elev. rear of House on Terrace over pipe			71	204 5
Cb. opp N. lot line			167	209 70
T.P.	130	209 55	3 32	208 25
USC&GS B.M. D-777			753	200 02

El. 200.03
B.M-D777 USC&GS pg. 76

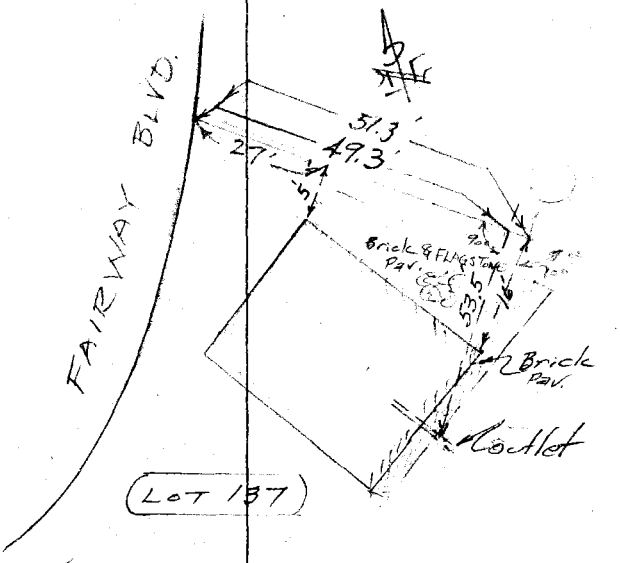

F.B. 1753 PG. 84
Job No. 1177 Division No. Fairway Blvd Notes Red. Plotted
Survey of Date Date No.
Survey by Wallace Notes ECW Notes Chkd. TRM Checked X-Sec.
Indexed A. C. Jennings Date Date 3/4/47 Date No.
Profile

FORM 307 5M 1-46

PLEASE RETURN TO
LOS ANGELES COUNTY SURVEYOR
700 HALL OF RECORDS

NOTE: ANY ADDITIONS OR CHANGES ON THIS SHEET MUST BE MADE OR CIRCLED IN RED INK, WITH DATE AND NAME OF PERSON MAKING CHANGE.

11.00
7.70

Do not extend notes this side of this line.

STATION	B. S.	H. I.	F. S.	ELEV.	
B.M. VF20	0 73	231 74		231 01	B.M. VF20 El. 231.01 See pg. 78
T.P.	097	225 30	7 41	224 33	
	Lot #136 TR 8060				
Top curb opp. s. lot line			6 45	218 85	
Top of soil pipe rear of House			13 95	211 35	
Surface over pipe			11 3	214 0	
T.P.	9 09	233 10	12 9	224 01	
B.M. VF 20			2 09	231 01	El. 231.0' B.M. VF 20 See above

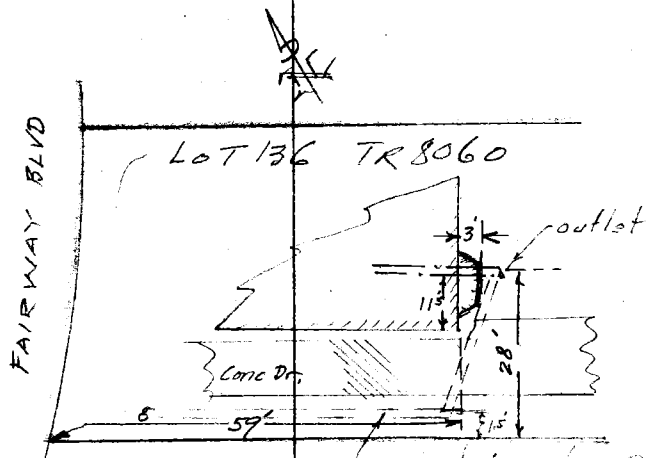

No plumbing in basement
owner does not want service to basement

Profile
No. ____ Notes Red ____ Plotted ____ Job No. 1177 Division No. ____
X-Sec. ____ Date ____ Date ____ Survey of Fairway Blvd
No. ____ Notes Chkd ZBM Checked ____ Survey by Wallace Notes ECW Date 3-5-47
Date 3/4/47 Date ____ Map No. ____ Inked ____ Date ____

F.B. 123 Pg. 85

FORM 307 5M 1-46

PLEASE RETURN TO
LOS ANGELES COUNTY SURVEYOR
700 HALL OF RECORDS

NOTE: ANY ADDITIONS OR CHANGES ON THIS SHEET MUST BE MADE OR CIRCLED IN RED INK, WITH DATE AND NAME OF PERSON MAKING CHANGE.

Do not extend notes this side of this line.

F.B. 123 Pg. 86 | Job No. 1177 Division No. Fairway Blvd | Survey of | Survey by Wallace Notes ETC W | Indexed C. Johnson | Profile No. | X-Sec. No. | Notes Red. Date | Notes Chkd. Date 3/4/47 | Plotted Date | Checked Date

STATION	B. S.	H. I.	F. S.	ELEV.
B.M. VF 20	0 73	231 74		231 01
T.P	097	225 30	741	224.33
	Lot #135	TR 8060		
CURB opp N. lot line			7 45	218 85
N. lot line 30' E. of P.L.			48	226 5
" " 75' " "			128	212 5
Most Southeasterly Cor of lot			203	205 0
Southwesterly lot line 75' E. of P.L			12	224 1
Southwesterly lot line 85' E of P.L			94	215 9
Most Southwesterly Cor			194	205 9
	Lot 134	TR 8060		
Cb. opp. Northeasterly lot line			to 87	226 17
Floor of Basement			180	223.50
Surface rear of Ho.			24	222 9
T.P.	909	233 10	129	224 01
B.M VF-20			209	231 01

FAIRWAY BLVD.

B.M. VF 20 El. 231.01 Pg. 78

El 231.01
B.M. VF 20 See above

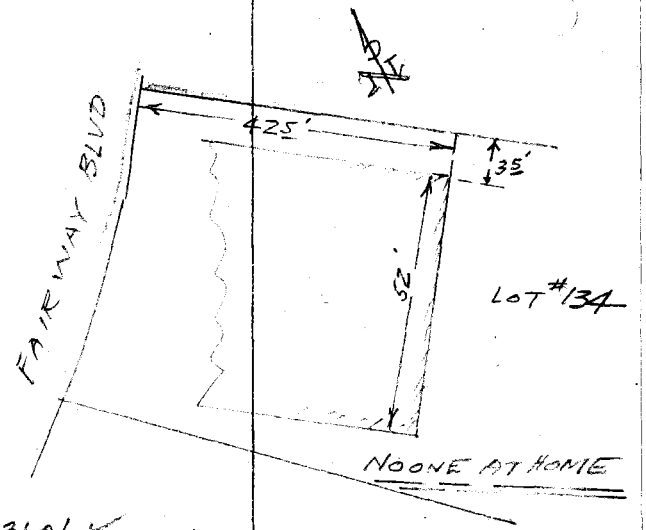

FORM 307 SM 1-46

PLEASE RETURN TO
LOS ANGELES COUNTY SURVEYOR
700 HALL OF RECORDS

NOTE: ANY ADDITIONS OR CHANGES ON THIS SHEET MUST BE MADE OR CIRCLED IN RED INK, WITH DATE AND NAME OF PERSON MAKING CHANGE.

Do not extend notes this side of this line.

10.64
2.15

STATION	B. S.	H. I.	F. S.	ELEV.	FAIRLAND BLVD.
B.M. VF20	5.17	236.18		231.01	B.M. VF20 El. 231.01 - pg 78
	LOT	132	TR. 8060		
Elev. of pav. over p.pe			10.64	225.54	
Approx. Elev. top Soil pipe			13.1	223.1	
cb. opp	N. lot	line	4.01	232.17	
B.M. VF20			5.17	231.01	B.M. VF20 (See above)

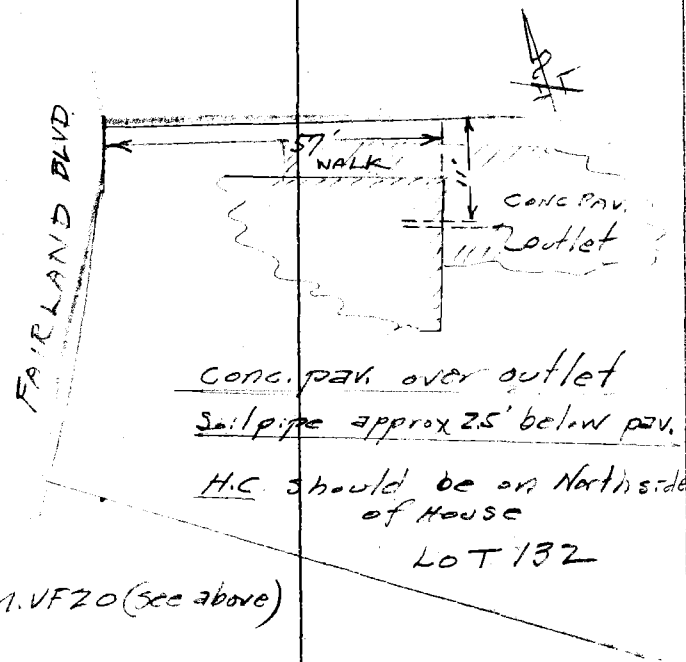

Profile
No. Notes Red Plotted Job No. 1177 Division No.
X-Sec. Date Survey of Fairway Blvd.
No. Notes Chkd. ECW Checked Survey by Wallace Notes ECW Date 8-3-47
Date 3/4/47 Date Map No. Indexed Date
F.B. 123 Pg. 87

FORM 307 5M 1-46

PLEASE RETURN TO
LOS ANGELES COUNTY SURVEYOR
700 HALL OF RECORDS

NOTE: ANY ADDITIONS OR CHANGES ON THIS SHEET MUST BE MADE OR CIRCLED IN RED INK, WITH DATE AND NAME OF PERSON MAKING CHANGE.

Do not extend notes this side of this line.

STATION	B. S.	H. I.	F. S.	ELEV.	
B.M. VF20	1050	241 51		231 01	B.M. VF20 El. 231.01
	LOT 131 TR. 8060				
cb. opp N. line of lot			801	233 50	
T.P.	120	232 21	10 50	231 01	
Surface over pipe			45	227.7	
Top of Soil Pipe			688	225 33	
B.M. VF20			120	231 01	B.M. VF20 See above

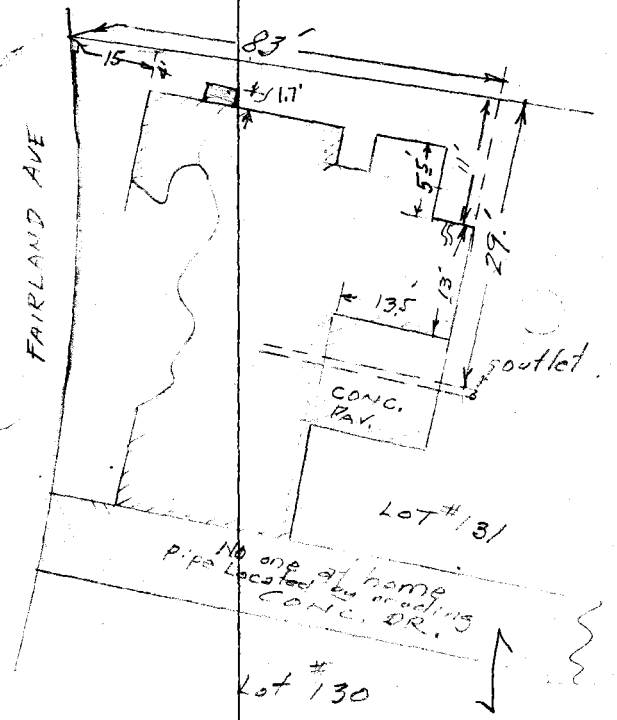

F.B. 1 Pg. 98
Job No. 1177 Division No. Notes Red. Plotted No. Profile
Survey of Fairway Blvd Date Date X-Sec.
Survey by Wallace Notes Etc W Notes Chkd. Checked
Indexed C. Johnson Date Date 3/4/47 Date No.

FORM 307 5M 1-46

PLEASE RETURN TO
LOS ANGELES COUNTY SURVEYOR
700 HALL OF RECORDS

NOTE: ANY ADDITIONS OR CHANGES ON THIS SHEET MUST BE MADE OR CIRCLED IN RED INK, WITH DATE AND NAME OF PERSON MAKING CHANGE.

Do not extend notes this side of this line.

5.34
2.92
.26

STATION	B. S.	H. I.	F. S.	ELEV.	
T.P.#1	819	245 54		237 35	T.P.#1 El. 237.35 F.B. 1253 pg. 78
		LOT # 129 TR 8060			
Top soil pipe rear of Ho.			826	237 28	
Surface over pipe rear of Ho.			67	238 8	
cb. opp. N. lot line			179	243 75	
Prop M.H. 6+775 check shot			690	238 64	
T.P.#1			819	237 35	

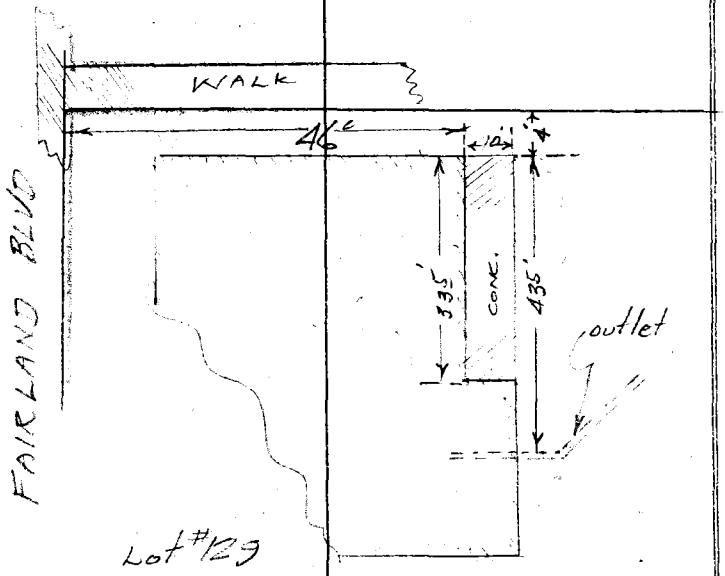

H.C. Should be on N. side of House

Profile No. ____ Date ____ Notes Red. ____ Plotted ____ Date ____ Job No. 1177 Division No. ____ Survey of Fair Way Blvd. F.B. 129 Pg. 89

X-Sec. No. ____ Date ____ Notes Chkd. LOM Checked ____ Date ____ Survey by Wallace Notes ECW Date 3-3-47

Map No. ____ Indexed ____ Date ____

FORM 307 5M 1-46

PLEASE RETURN TO
LOS ANGELES COUNTY SURVEYOR
700 HALL OF RECORDS

NOTE: ANY ADDITIONS OR CHANGES ON THIS SHEET MUST BE MADE OR CIRCLED IN RED INK, WITH DATE AND NAME OF PERSON MAKING CHANGE.

Do not extend notes this side of this line.

STATION	B. S.	H. I.	F. S.	ELEV.
B.M VF21	0 42	257 76		257 54
T.P.	253	250 86	963	248 33
	LOT # 128	TR. 8060		
Floor of Basement			669	244 17
Surface rear of Ho.			73	243 6
cb. opp. N. lot line			263	248 23
T.P	940	257 93	233	24[illegible] 53
B.M. VF21			039	257 54

B.M. VF.21 El. 257.54 Pg. 80

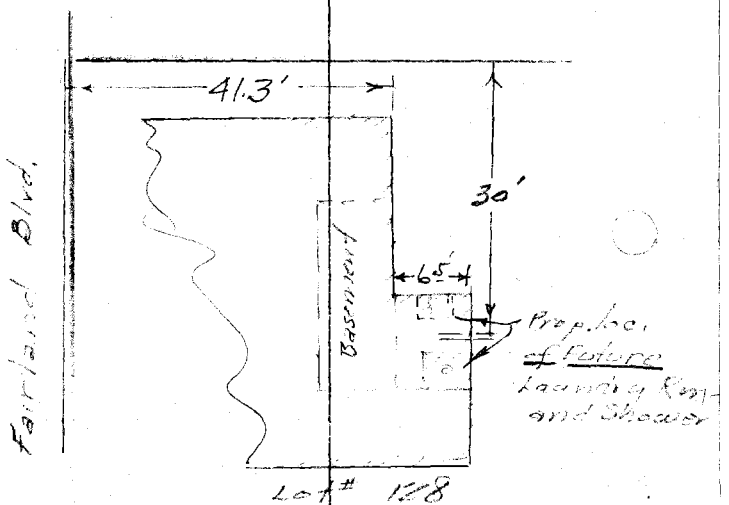

(See above)

No plumbing in basement at present

Cess pool in front yard

F.B. 1253 PG. 90

Job No. 1177 Division No. Fairway Blvd. Notes Red. Plotted. Profile

Survey of Wallace Notes ECW Date Date No. X-Sec.

Survey by Notes Chkd. RBM Checked

Indexed A. C. Johnson Date 3/4/47 Date No.

FORM 307 SM 1-46

9.30.47
12.2.47

PLEASE RETURN TO
LOS ANGELES COUNTY SURVEYOR
700 HALL OF RECORDS

NOTE: ANY ADDITIONS OR CHANGES ON THIS SHEET MUST BE MADE OR CIRCLED IN RED INK, WITH DATE AND NAME OF PERSON MAKING CHANGE.

Do not extend notes this side of this line.

STATION	B. S.	H. I.	F. S.	ELEV.
B.M. VF 21	2 32	259 ~~84~~ 86		257 54
Lot 119 TR. 8060				
Top of Soil P.pe			723	252 63
Surface over p.pe (South Side House)			61	253 8
curb opp S. lot line			445	255 ~~39~~ 41
T.P.	840	258 ~~12~~ 14	10 12	249 ~~72~~ 74
Lot #118 TR 8060				
Top curb N. line lot #118			273	255 ~~39~~ 41
Floor of Basement			10 12	248 ~~90~~ 02
Top of 4" P.pe Outlet-Point "A"			12 22	245 ~~50~~ 92
Surface over p.pe			1055	247 ~~11~~ 59
T.P.	540	261 ~~44~~ 46	208	256 ~~04~~ 06
B.M. VF 21			392	257 ~~52~~ 54

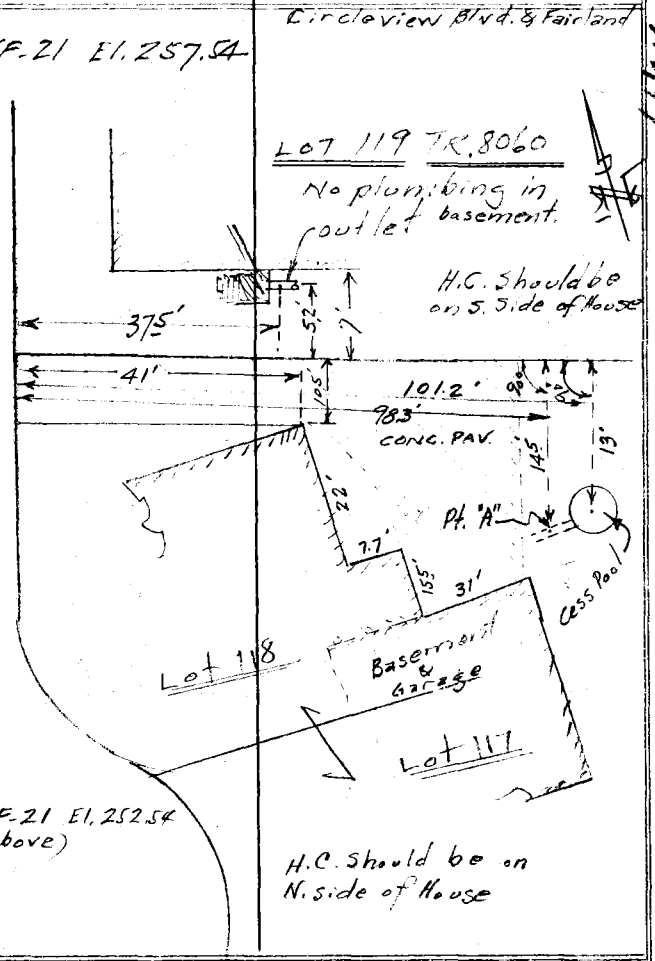

Profile
No. X.Sec.
Notes Red Date
Notes Chkd. Date 12/17/47
Plotted Date
Checked Date
Job No. 1177 Division No.
Survey of Fairview Ave. Blvd.
Survey by Wallace Notes TCW Date 3-3-47
Map No. Checked Date

F.B. 1177 Pg. 91

FORM 307 5M 1-46

PLEASE RETURN TO
LOS ANGELES COUNTY SURVEYOR
700 HALL OF RECORDS

NOTE: ANY ADDITIONS OR CHANGES ON THIS SHEET MUST BE MADE OR CIRCLED IN RED INK, WITH DATE AND NAME OF PERSON MAKING CHANGE.

Do not extend notes this side of this line.

STATION	B. S.	H. I.	F. S.	ELEV.		
B.M. VF21	3 51	261 05		257 54	B.M. VF21 El. 257.54	
	Lot 116 TR. 8060					
cb. opp N. lot line			4 99	256 06		
" W. " "			5 37	255 68		
N. lot line 25' E. of P.L.			58	255 3		
" " " 90' " " "			17 0	244 1		
W. lot line 100' S. of P.L.			14 0	247 1		
" " " 35' " "			5 1	256 0		
B.M. VF21			3 51	[illegible]	(see above)	

F.B. 253 PG. 92

Job No. 1177 Division No. Fairway Blvd Notes Red. Plotted No. Profile

Survey of Notes Date Date X-Sec.

Survey by Wallace Notes Ed W Notes Chkd. Checked No.

Indexed A. C. Johnson Date Date 1/13/47 Date

FORM 307 5M 1-46

PLEASE RETURN TO
LOS ANGELES COUNTY SURVEYOR
700 HALL OF RECORDS

NOTE: ANY ADDITIONS OR CHANGES ON THIS SHEET MUST BE MADE OR CIRCLED IN RED INK, WITH DATE AND NAME OF PERSON MAKING CHANGE.

5.31

Do not extend notes this side of this line.

STATION	B. S.	H. I.	F. S.	ELEV.	
B.M. LF VF21	0 94	258 48		257 54	B.M LF-21. El. 257.54
	LOT 115		TR 8060		
curb opp. W. line lot #115			256	255 92	
concrete surface over pipe rear of House			488	253 60	
Top of soil pipe rear of Ho.			6.00	252 48	
Floor of basement			869	249 79	
No plumbing outlets in basement					
B.M. LF21	6 31	263 85	0 94	257 54	
cb. opp S. lot line Lot #113			752	256 33	
S. lot line 70' West of P.L.			63	257 6	
S.W. Cor lot # 113			201	243 8	
cb. opp N. lot line Lot 113					
N. Lot line 92' W. of P.L			37	260 2	
N.W. Cor. lot 113			193	244 6	
B.M. LF21			631	257 54	(See above)

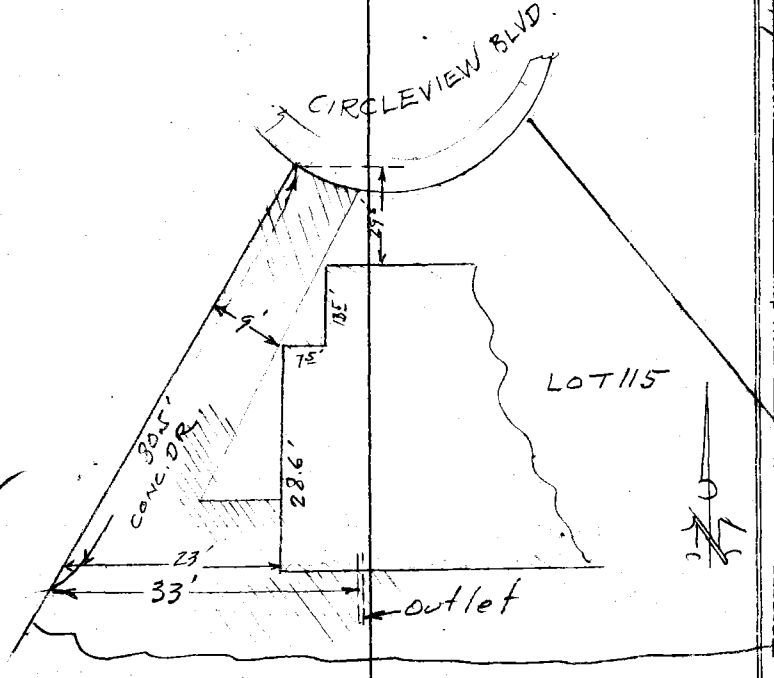

Profile No. ____ Notes Red. ____ Plotted ____ Job No. 1177 Division No. ____ F.B. 123 Pg. 93
X-Sec. No. ____ Date ____ Date ____ Survey of Fairway Blvd
Notes Chkd. LEM Checked ____ Survey by Wallace Notes ECW Date 3-3-47
Date 3/4/47 Date ____ Map No. ____ Mapped by Jonnson Date ____

F.B. 179 Pg. 94

Job No. Division No. Notes Red. Plotted Profile

Survey of Date Date No.

Survey by Notes Notes Chkd. Checked X-Sec.

Indexed Date Date Date No.

FORM 807 SM 1-46

PLEASE RETURN TO
LOS ANGELES COUNTY SURVEYOR
700 HALL OF RECORDS

NOTE: ANY ADDITIONS OR CHANGES ON THIS SHEET MUST BE MADE OR CIRCLED IN RED INK, WITH DATE AND NAME OF PERSON MAKING CHANGE.

Do not extend notes this side of this line.

STATION	B. S.	H. I.	F. S.	ELEV.

Notes Ck'd by		Survey of	FAIRWAY BLVD.
Map No.		W. O. 1177	Tape No.	St'd	°F
Office Work		Surveyed by	R. C. WALLACE
Checked		Notes	R. C. WALLACE	Date 2-19-47
Date		Indexed	A. C. Johnson

F. B. 1253 Pg. 95

NOV 17 '47

C. I. 1177 FAIRWAY BLVD.

FAIRWAY BLVD.
FROM
Fairland Blvd to Circleview Blvd.

CIRCLEVIEW BLVD.
FROM
Fairway Blvd. to Vernon Ave.

TOPOG & SKETCHES

Note: Any Additions or Changes on This Sheet Must be Made or Circled in Red Ink With Date and Name of Person Making Change.

Do not extend notes this side of this line.

RETURN TO
LOS ANGELES COUNTY SURVEYOR
700 HALL OF RECORDS

FORM 247 5M 8-46

F.B. 1253 PG. 96

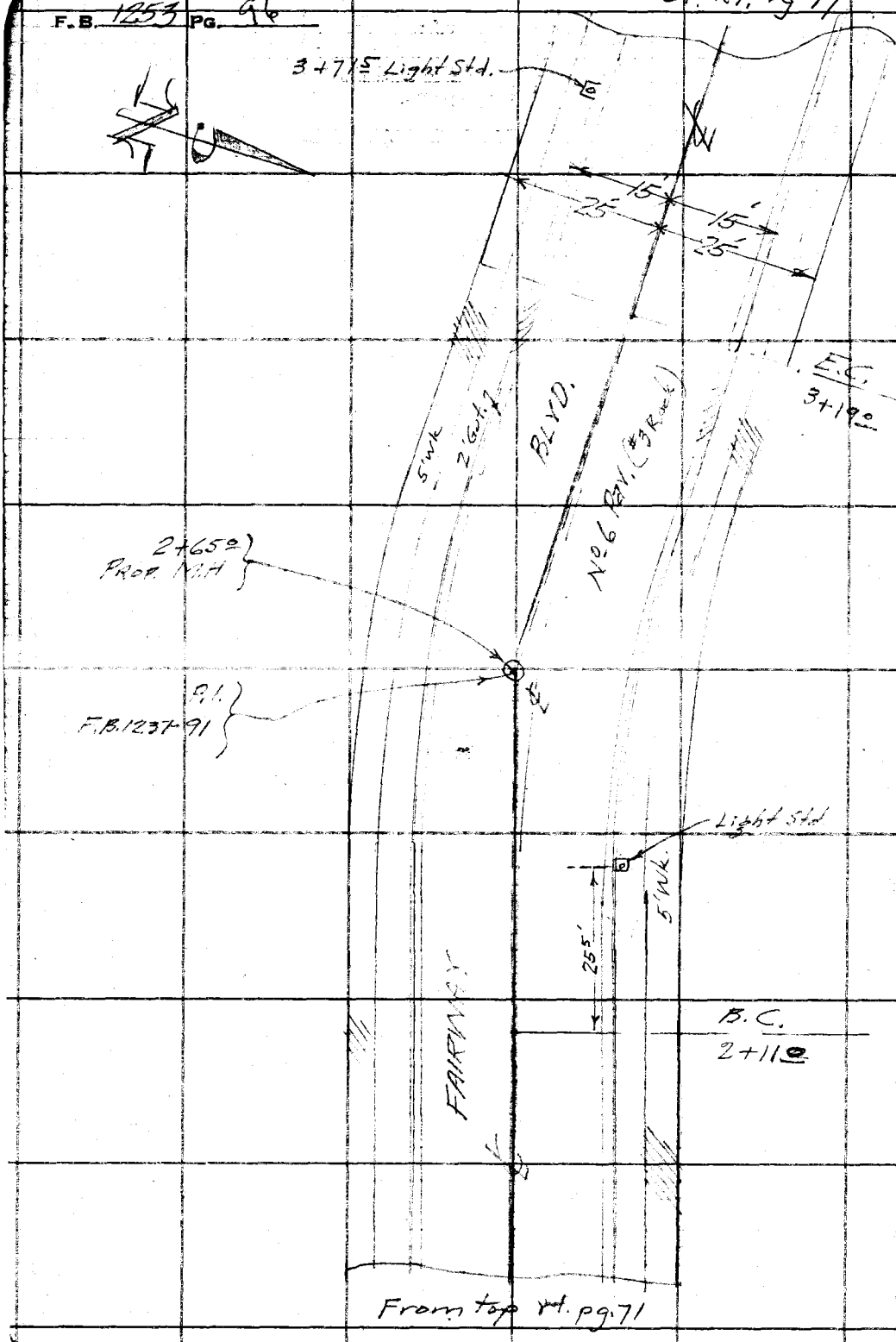

RETURN TO
LOS ANGELES COUNTY SURVEYOR
700 HALL OF RECORDS

Do not extend notes this side of this line.

Note: Any Additions or Changes on This Sheet Must be Made or Circled in Red Ink With Date and Name of Person Making Change.

Notes Ck'd by
Map No.
Office Work
Checked
Date

Survey of FAIRWAY BLVD.
W. O. 1177 Tape No. St'd °F
Surveyed by E. C. WALLACE
Notes E. C. WALLACE Date 2-19-47
Indexed C. Jensen

F. B. 1253 Pg. 97

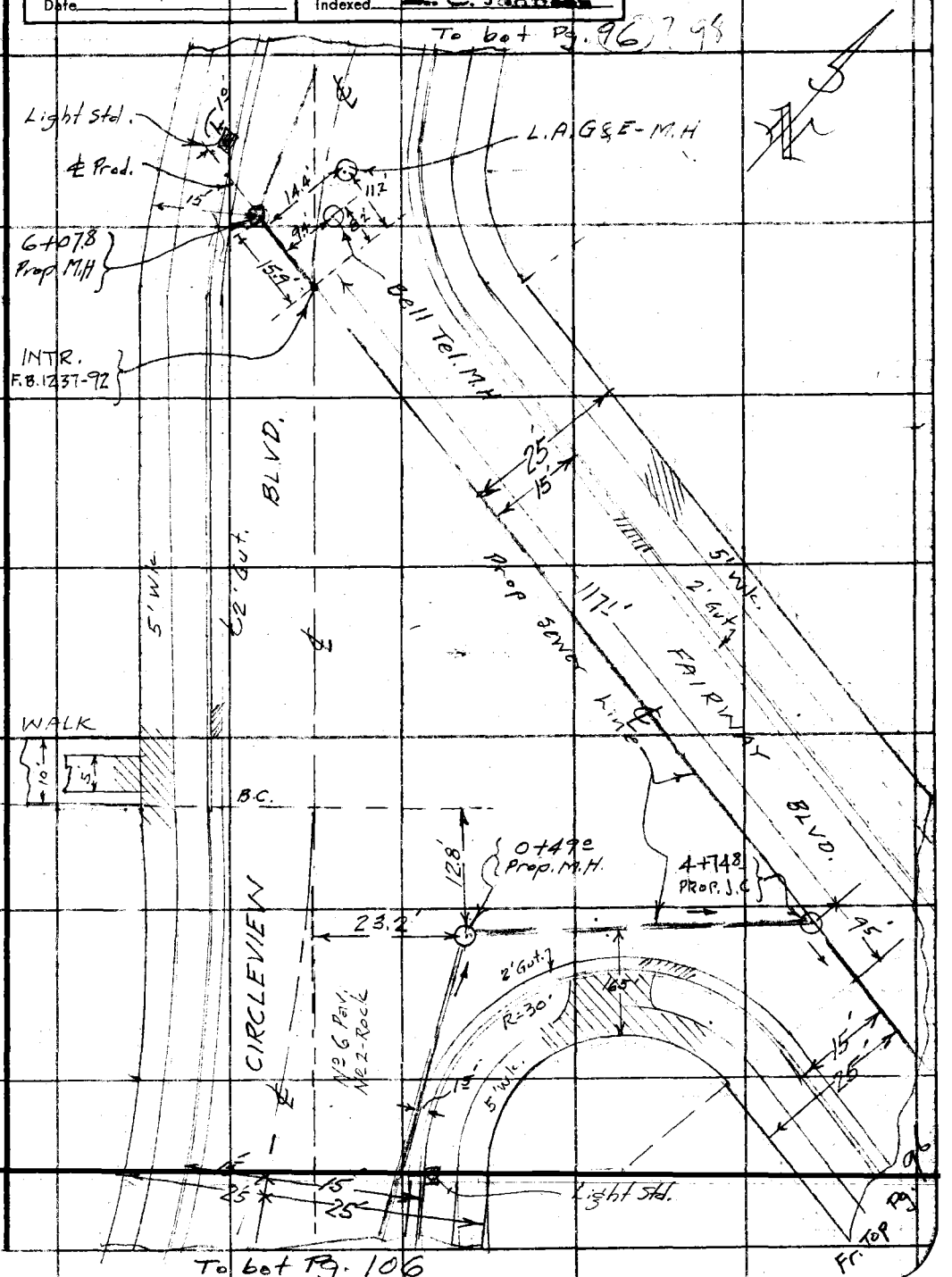

Note: Any Additions or Changes on this Sheet Must be Made or Circled in Red Ink With Date and Name of Person Making Change.

Do not extend notes this side of this line.

RETURN TO
LOS ANGELES COUNTY SURVEYOR
700 HALL OF RECORDS

FORM 47 5M 5.46

F. B. 1253 PG. 98

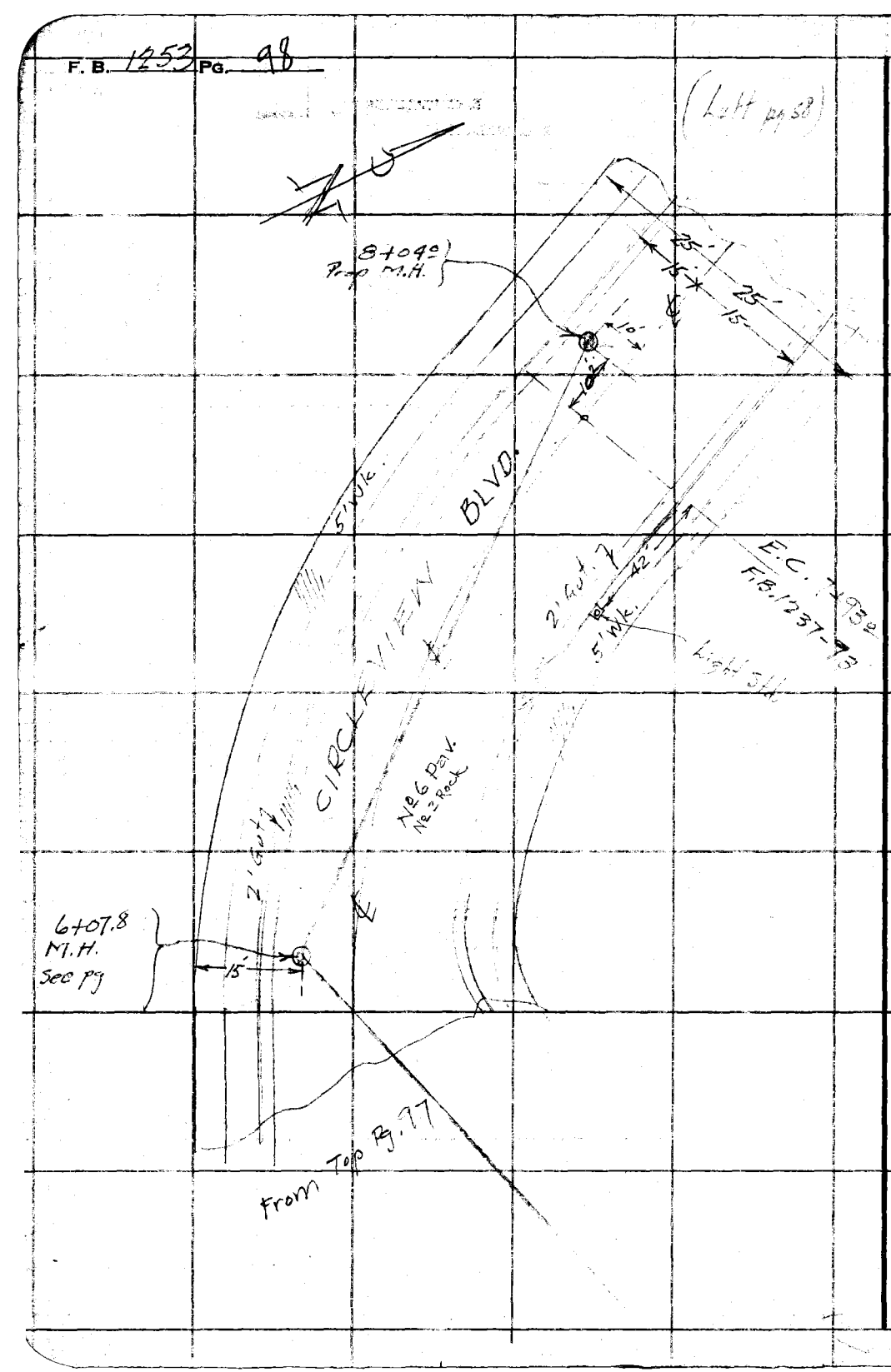

RETURN TO
LOS ANGELES COUNTY SURVEYOR
7DO HALL OF RECORDS

Do not extend notes this side of this line.

Note: Any Additions or Changes on This Sheet Must Be Made or Circled in Red Ink With Date and Name of Person Making Change.

Profile No. ____ X-Sec. No. ____

Notes Red ____ Plotted ____ Job No. 1177 Division No. ____ F.B. 1253 Pg. 99

Date ____ Date ____ Survey of Fairway Blvd

Notes Chkd. Lom Checked ____ Survey by Wallace Notes J.L. Willey Date 2-19-47

Date 3/4/47 Date ____ Map No. ____ Indexed: Johnson Date NOV 17 '47

C.I. 1177 - FAIRWAY BLVD.

FAIRWAY BLVD.

FROM

FAIRLAND BLVD TO CIRCLEVIEW BLVD

X-Sections

SKETCHES — Pg. 71, 96, 77-78

Elev. of basement on lot #10 TR8060 Pg. 113

All other lots above curb grade

STATION	B.S.	H.I.	F.S.	ELEV.

NOTE: ANY ADDITIONS OR CHANGES ON THIS SHEET MUST BE MADE OR CIRCLED IN RED INK, WITH DATE AND NAME OF PERSON MAKING CHANGE.

PLEASE RETURN TO
LOS ANGELES COUNTY SURVEYOR
700 HALL OF RECORDS

Do not extend notes this side of this line.

FORM 307 SM 1-46

FORM 307 5M 1-46

PLEASE RETURN TO
LOS ANGELES COUNTY SURVEYOR
700 HALL OF RECORDS

NOTE: ANY ADDITIONS OR CHANGES ON THIS SHEET MUST BE MADE OR CIRCLED IN RED INK, WITH DATE AND NAME OF PERSON MAKING CHANGE.

Do not extend notes this side of this line.

F.B. 1253 PG. 100

Job No. 1177 Division No. Notes Red Plotted Profile
Survey of Fairway Blvd. Date 2/14/47 No. X-Sec.
Survey by L.C. Wurmser Notes C.A. Wurmser Date Notes Chkd. Checked
Indexed C. Johnson Date 3/14/47 Date No.

STATION	B. S.	H. I.	F. S.	ELEV.	Fairway Blvd.
					Lt. ℄ Rt.
BMVF20	11 39	24225		231 31	BMVF20. El. 231.01 ± - F.B. 1257-19 Fairway Blvd (2.5330) & Fairland Ave. 1 St. Sgle 1½ C6. mon Lamppost.
0+00 Rep J.C.			10 7	231 6	℄
0+19			8 7	230 1	℄ Inter. of St.
			6 43	235 12	C6 Opp. E.P.L. Lot 91
			3 43	231 12	E.C. of C6 on C.L.
West C.B. SW Cor.			2 66	230 [illegible]	
1+00			1 [illegible]	230 [illegible] 3	℄
"			1 60	24 [illegible]	C.L. Rt.
"			2 13	232 12	C6 Lt.
T.P.	11 06	253 04	0 29	241 16	
2+00			4 3	248 7	℄
"			3 75	249 [illegible] 7	C6 Rt.
"			4 48	248 [illegible] 2	C6 Lt.
2+113			3 4	247 6	B.C. ℄
"			3 37	247 14	C6 Rt.
"			3 63	249 41	C6 Lt.
			1 11	251 13	C6. Opp. L.P.L. Lot 94
TP	11 67	264 30	0 41	252 13	

FORM 307 5M 1-46

PLEASE RETURN TO
LOS ANGELES COUNTY SURVEYOR
700 HALL OF RECORDS

NOTE: ANY ADDITIONS OR CHANGES ON THIS SHEET MUST BE MADE OR CIRCLED IN RED INK, WITH DATE AND NAME OF PERSON MAKING CHANGE.

Do not extend notes this side of this line.

STATION	B. S.	H. I.	F. S.	ELEV.	Fairway Blvd		
		264 30			Lt	℄	Rt
2+65 Prop MH.			10 6	253 7		℄	on P.L.
			9 07	254 61	Cb. Opp. E.P.L. Lot 123		
3+00			8 2	256 1		℄	
			7 38	256 92	Cb. Opp. E.P.L. Lot 95		
3+19.2			6 9	257 4	E.C.	℄	
"			6 78	257 52			Cb. Rt.
"			6 68	257 62	Cb. Lt.		
4+00			1 7	262 6		℄	
"			1 64	262 66			Cb Rt
"			1 41	262 89	Cb Lt		
T.P.	10 90	274 46	0 74	263 56			
E end CR SE Cor			7 45	267 01			
4+74.2 Prop MH.			7 3	267 2		℄	
5+00			5 9	268 6		℄	
			5 88	268 58			Cb Rt.
E end CR NE Cor			2 02	272 44			
5+91.8			1 7	272 8	Inter. of St.	℄	
6+00			1 5	273 0		℄	
6+00 Top Bell Tel MH.			1 31	273 15			9.4 Rt
6+03.2 " LAG & E MH.			1 33	273 13			14.4 Rt.

Profile No. ____ Notes Red ____ Plotted ____ Job No. 1177 Division No. ____ F.B. 1253 Pg. 101

X-Sec. No. ____ Date ____ Date ____ Survey of FAIRWAY BLVD.

Notes Chkd. TDM Checked ____ Survey by E. C. WALLACE Notes J.L.W. Date 2-19-47

Date 3/4/47 Date ____ Map No. ____ Checked Jackson Date ____

FORM 307 5M 1-46

PLEASE RETURN TO
LOS ANGELES COUNTY SURVEYOR
700 HALL OF RECORDS

NOTE: ANY ADDITIONS OR CHANGES ON THIS SHEET MUST BE MADE OR CIRCLED IN RED INK, WITH DATE AND NAME OF PERSON MAKING CHANGE.

Do not extend notes this side of this line.

F.B. 1253 PG. 104 | Job No. 1127 Division No. Notes Red. Plotted. | Profile No. X-Sec. No.
Survey of Fairway Blvd Date 4/14/47 Date.
Survey by E. C. Jarnagin Notes Chkd. Checked.
Indexed E. C. Jarnagin Date 5/14/47 Date.

STATION	B. S.	H. I.	F. S.	ELEV.	Fairway Blvd
		274 46			Lt. ℄ Rt.
6+07.8 P.C.			1 5	27 5	
			5 55	27 21	C6 Opp SPL Lot 100
					C6 Opp SPL Lot 135
P.C. 6+22	5 21	274 45	5 21	269 24	BM #22. El. 269.244. FB 1237-20 Fairway Blvd & Circle View Blvd Point in E.Cor, Center of Curve.
			0 90	27 55	C6 Opp N.P.L. Lot 105
T.P.	4 66	275 27	0 84	270 61	
Meander Line			5 02	27 25	
			4 24	273 19	C6 Opp N.P.L Lot 104
			4 72	270 55	" " " " 99
7+00			4 7	2 6	℄
"			4 6	27X 7	℄ of St. 5th Lt.
7+19.99			4 25	270 82	C6 Opp N.P.L Lot 103
7+93.2 E C			4 9	270 4	E C ℄
" "			4 9	270 4	℄ of St 6 3/4 Rt.
" "			5 01	270 18	C6 Rt.
" "			4 63	270 34	C6. Lt.
Prop M.H.	Prop M.H.		5 0	270 3	℄ Prop M.H
"			5 0	270 3	℄ of St. Lt

FORM 307 5M 1-46

PLEASE RETURN TO
LOS ANGELES COUNTY SURVEYOR
700 HALL OF RECORDS

NOTE: ANY ADDITIONS OR CHANGES ON THIS SHEET MUST BE MADE OR CIRCLED IN RED INK, WITH DATE AND NAME OF PERSON MAKING CHANGE.

Do not extend notes this side of this line.

STATION	B. S.	H. I.	F. S.	ELEV.	Circle View Blvd. Lt	℄	Rt
		278 27					
8+04			5 18	273 09			Cb Rt.
"			4 73	273 54	Cb. Lt.		
			4 64	273 63	Cb opp NPL Lot 102		
BMVF23			5 61	272 66	BMVF23. El. 272.654 F.B. 1237-20 Vernon Ave & Circle View Blvd. N.E. Cor. L+T. in M.C.R.		

Profile No. ____ Notes Red ____ Plotted ____ Job No. 1177 Division No. ____ F.B. 1253 PG. 103

X-Sec. No. ____ Date ____ Date ____ Survey of Fairway Blvd

Notes Chkd. LDM Checked ____ Survey by ECW Notes JLW Date 2/14/47

Date 3/4/47 Date ____ Map No. ____ Indexed ____ Date ____

F.B. 125 PG. 104 Job No. Division No. Notes Red. Plotted Profile

Survey of Date Date No.

Survey by Notes Notes Chkd. Checked X-Sec.

Indexed Date Date Date No.

FORM 307 SM 1-46

PLEASE RETURN TO
LOS ANGELES COUNTY SURVEYOR
700 HALL OF RECORDS

NOTE: ANY ADDITIONS OR CHANGES ON THIS SHEET MUST BE MADE OR CIRCLED IN RED INK, WITH DATE AND NAME OF PERSON MAKING CHANGE.

Do not extend notes this side of this line.

STATION	B.S.	H.I.	F.S.	ELEV.

Notes Ck'd by	Survey of FAIRWAY BLVD.
Map No.	W. O. 1177 Tape No. St'd °F
Office Work	Surveyed by E. C. WALLACE
Checked	Notes E. C. WALLACE Date
Date	Indexed C. Johnson

NOV 17 '47

F. B. 1253 Pg. 105

C. K. 1177 - FAIRWAY BLVD.

CIRCLEVIEW BLVD.

From

Fairway Blvd. to Fairland Blvd.

Topog

Note: Any Additions or Changes on This Sheet Must be Made or Circled in Red Ink With Date and Name of Person Making Change.

Do not extend notes this side of this line.

RETURN TO
LOS ANGELES COUNTY SURVEYOR
700 HALL OF RECORDS

FORM 247 5M 5-46

F. B. 1253 PG. 106

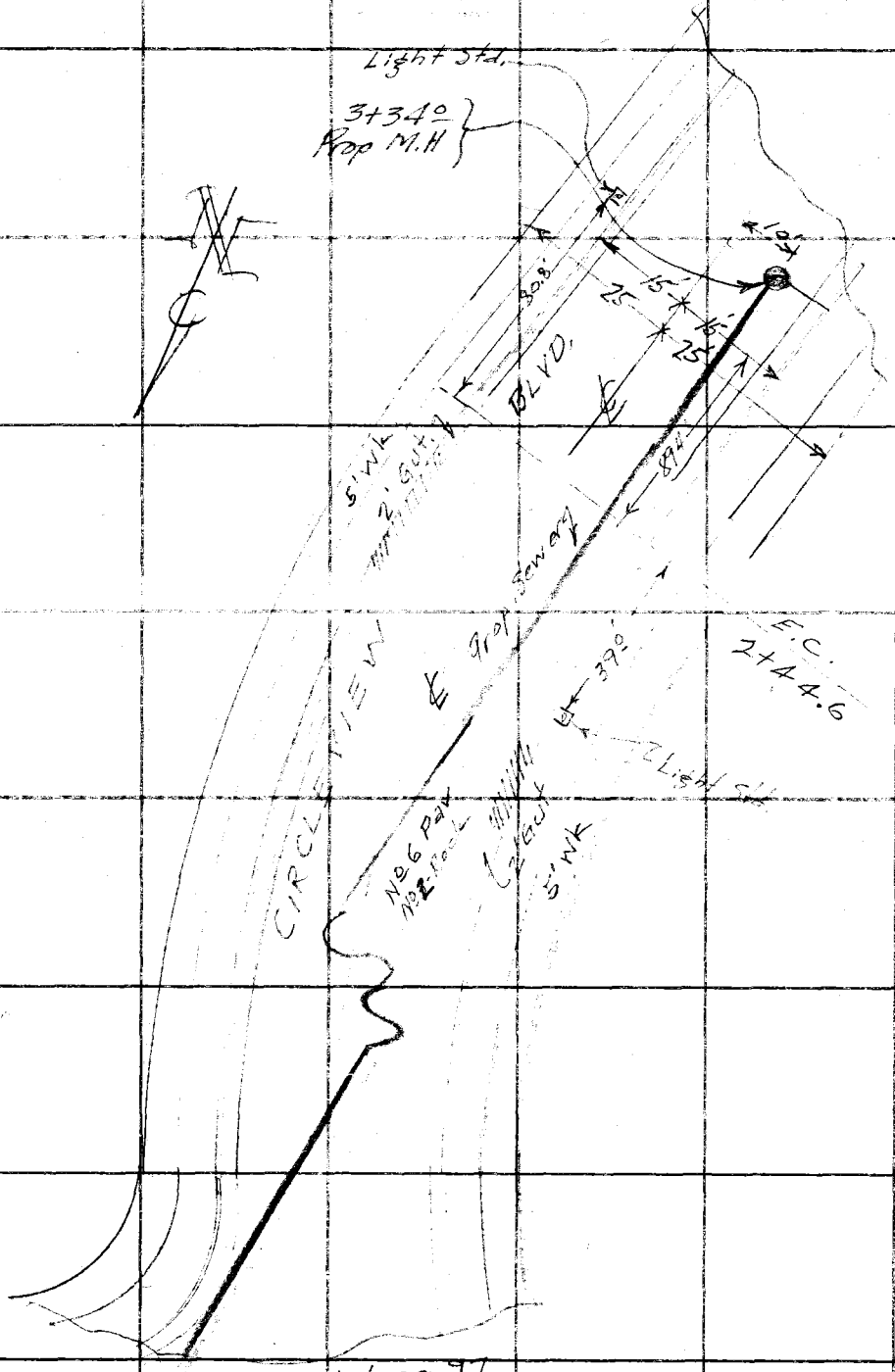

RETURN TO
LOS ANGELES COUNTY SURVEYOR
7DO HALL OF RECORDS

Do not extend notes this side of this line.

Note: Any Additions or Changes on This Sheet Must be Made or Circled in Red Ink With Date and Name of Person Making Change.

Profile No.	Notes Red	Plotted	Job No. 1177	Division No.	F.B. 123 Pg. 107
	Date	Date	Survey of FAIRWAY BLVD.		
X-Sec. No.	Notes Chkd. LDM	Checked	Survey by E. C. WALLACE	Notes J.L Willey	Date 2-19-47
	Date 3/4/47	Date	Map No.	Indexed Johnson	Date NOV 17 '47

C. I. 1177 - FAIRWAY BLVD.

CIRCLEVIEW BLVD
From
Fairway Blvd. to Fairland Blvd

- X-Sections -

Sketch & Topog. Pg. 97 & 106

Basement elev. - Pg. 110 to 112 (incl.)

STATION	B. S.	H. I.	F. S.	ELEV.

NOTE: ANY ADDITIONS OR CHANGES ON THIS SHEET MUST BE MADE OR CIRCLED IN RED INK, WITH DATE AND NAME OF PERSON MAKING CHANGE.

PLEASE RETURN TO
LOS ANGELES COUNTY SURVEYOR
700 HALL OF RECORDS

Do not extend notes this side of this line.

FORM 397 5M 1-46

FORM 307 5M 1-46

PLEASE RETURN TO
LOS ANGELES COUNTY SURVEYOR
700 HALL OF RECORDS

NOTE: ANY ADDITIONS OR CHANGES ON THIS SHEET MUST BE MADE OR CIRCLED IN RED INK, WITH DATE AND NAME OF PERSON MAKING CHANGE.

Do not extend notes this side of this line.

STATION	B. S.	H. I.	F. S.	ELEV.	Circle View Blvd. Lt	℄	Rt
[illegible]	1 54	270 78		26[illegible]	[illegible] Fairway Blvd. & Circle View Blvd. Bt. Sp. in E. Cb., center of Curve		
0+00 Prop. [illegible]			3 6	267 2		℄	
0+49 Prop. [illegible]			1 5	267 3			
			+0 43	271 21	Cb. Opp. S.P.L. Lot 106		
Send CR SE Cor.			1 81	265 17			
1+00			2 4	26[illegible] 4		℄	
"			2 1	26[illegible] 7	℄ of St.		8 3/ Rt.
			2 2[illegible]	26[illegible] 50	Cb Opp SPL Lot 107		
			4 49	26[illegible] 27	" " " " 108		
			5 05	265 73	" " " " 122		
2+00			5 5	26[illegible] 3		℄	
"			5 5	26[illegible]	8 3 Lt.		℄ of St.
2+44 6			7 0	263 8	E.C.	℄	
"			6 58	264 [illegible]			Cb Rt
"			7 0	26[illegible]	9 8 Lt		℄ of St.
"			7 14	263 [illegible]	Cb. Lt.		
			6 76	264 02	Cb Opp SPL Lot 109		
3+00			8 8	262 [illegible]			

F.B. 1253 Pg. 106

Job No. ____ Division No. ____ Notes Red ____ Plotted ____ Profile ____

Survey of FAIRWAY BLVD. Date ____ Date ____ No. ____

Survey by E. C. WALLACE Notes ____ Notes Chkd. TOM Checked ____ X-Sec. ____

Indexed A. C. Jannsen Date ____ Date 3/4/47 Date ____ No. ____

FORM 307 5M 1-46

PLEASE RETURN TO
LOS ANGELES COUNTY SURVEYOR
700 HALL OF RECORDS

NOTE: ANY ADDITIONS OR CHANGES ON THIS SHEET MUST BE MADE OR CIRCLED IN RED INK, WITH DATE AND NAME OF PERSON MAKING CHANGE.

Do not extend notes this side of this line.

STATION	B. S.	H. I.	F. S.	ELEV.		
		270 78				
3+00			8 45	262 33		Cb Rt.
"			8 7	262 1	10' Lt.	℄ of St.
"			8 89	261 [illegible]	Cb. Lt.	
			8 [illegible]	262 00	Cb Opp S PL Lot. 110	
			8 27	262 51	" " " " 121	
3+34	Prop MH		9 9	260 9		℄
"			9 64	261 14		Cb Rt.
"			9 9	260 9	10' Lt.	℄ of St.
"			10 02	260 76	Cb Lt.	
T.P.	2 88	264 35	9 31	261 47		
			4 43	259 92	Cb Opp S PL Lot 111	
N end [illegible]			[illegible]	259 48	Circle View & Fairland Bt. Pk.	
BMYF21			6 81	257 54	BMYF21 Elev. 257.536. F.B. 1237-20 Fairland Blvd. (E Side) & Circle View Blvd. Bt. Spk. in Cb. 5' N. of ℄ prod. of Circle View Blvd.	

Profile No. ____ Notes Red ____ Plotted ____ Job No. ____ Division No. ____ F.B. 1253 PG. 109

X-Sec. No. ____ Date ____ Date ____ Survey of FAIRWAY BLVD.

Notes Chkd. [illegible] Checked ____ Survey by E. C. WALLACE Notes ____ Date ____

No. ____ Date 3/4/47 Date ____ Map No. ____ Andrew Johnson Date ____

FORM 307 5M 1-46

PLEASE RETURN TO
LOS ANGELES COUNTY SURVEYOR
700 HALL OF RECORDS

NOTE: ANY ADDITIONS OR CHANGES ON THIS SHEET MUST BE MADE OR CIRCLED IN RED INK, WITH DATE AND NAME OF PERSON MAKING CHANGE.

Do not extend notes this side of this line.

11.95
2.05
9.90
6.58
16.48

STATION	B. S.	H. I.	F. S.	ELEV.
B.M. VF22	6 85	276 09		269 24
LOT #107 TR 8060				
cb. opp S. line of lot			7 59	268 50
T.P.	3 50	274 84	4 75	271 34
Top of 3" Iron Pipe outlet of Pool			14 64	260 20
Bottom of Pool			10 02	264 82
Top of 4" outlet pipe from toilet in garage			16 48	258 36
surface over pipe			15 5	259 3
Floor of toilet in garage			11 68	263 16
Surface rear of House			3 4	271 [illegible]
T.P.	2 50	273 79	3 55	271 29
B.M. VF22			4 54	269 25

Circleview Blvd
B.M. VF22 El. 269.24 (See pg. 108)

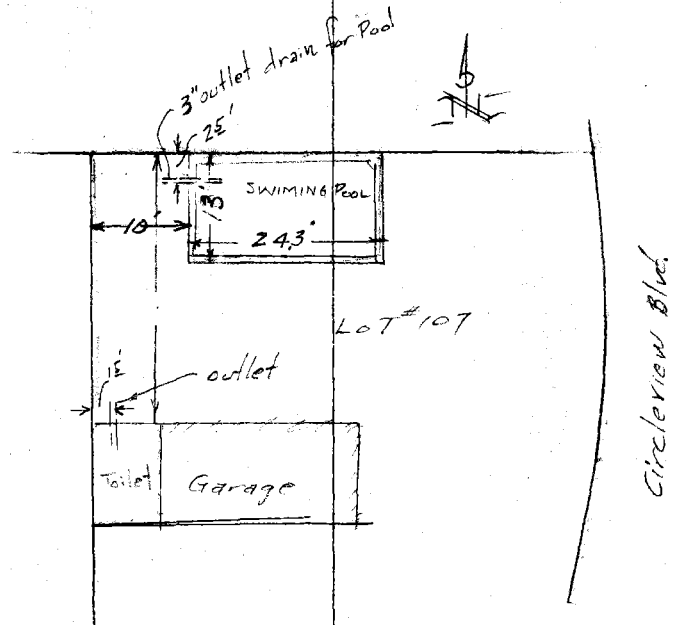

B.M. LF22. El. 269.24 (see above)

F.B. 1253 PG. 110
Job No. 1177 Division No. ____ Notes Red. ____ Plotted ____ Profile ____
Survey of FAIRWAY BLVD. Date ____ Date ____ No. ____
Survey by Wallace Notes ECW Notes Chkd. TDM Checked ____ X-Sec. ____
Indexed A. C. Johnson Date ____ Date 3/24/47 Date ____ No. ____

FORM 307 5M 1-46

PLEASE RETURN TO
LOS ANGELES COUNTY SURVEYOR
700 HALL OF RECORDS

6.25
2.92
9.17

NOTE: ANY ADDITIONS OR CHANGES ON THIS SHEET MUST BE MADE OR CIRCLED IN RED INK, WITH DATE AND NAME OF PERSON MAKING CHANGE.

7.40
9.17
16.57

Do not extend notes this side of this line.

STATION	B. S.	H. I.	F. S.	ELEV.
B.M. VF22	454 273 78			269 24
Lot 108 TR 8060				
cb. opp N. line lot 108			5 28	268 50
N. lot line 90' West of P.L			61	267 ~~8~~ 7
N.W. Cor lot #108			18 0	255 8
curb opp S. lot line lot #108			7 48	266 30
S. line lot #108-90' W. of P.L.			7 6	266 2
S.W. Cor. lot #108			18 0	255 8
Lot 109 TR. 8060				
cb. opp S. line of lot			9 75	264 03
Surface rear of House			7 4	266 4
Top of 2" outlet from Laundry Rm			16 57	257 21
Surface over outlet			15 4	258 4
B.M. VF22			454	269 24

Circleview Blvd.
B.M. VF 22 El. 269.24
Circleview Blvd. & Fairway Blvd
B. Spk, M.C.R. SE Cor

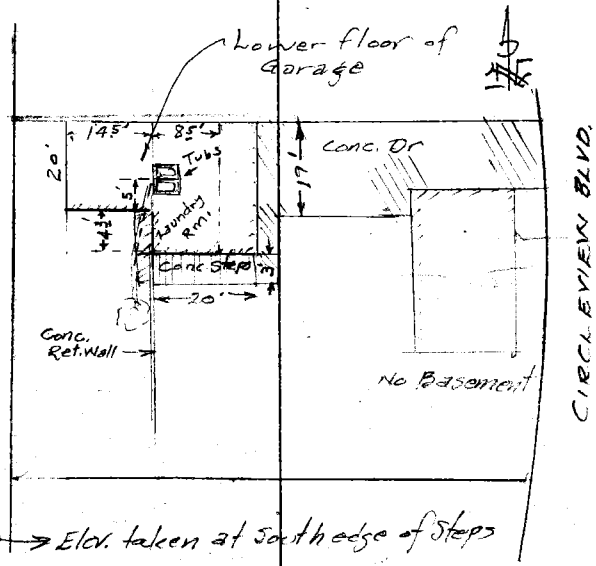

Elev. taken at South edge of Steps

Owner would like
H.C. Service on S. Side of House

B.M. VF22
See above

Profile
No. ____ Date ____ Notes Red ____ Plotted ____ Job No. 1177 Division No. ____
X-Sec. ____ Date ____ Survey of FAIRWAY BLVD.
No. ____ Date 3/4/47 Notes Chkd. Tom Checked ____ Survey by E. C. WALLACE Notes E. C. WALLACE Date 3-3-47
Map No. ____ Date ____ Indexed Johnson Date ____

F.B. 1253 PG. 111

FORM 307 5M 1-46

PLEASE RETURN TO
LOS ANGELES COUNTY SURVEYOR
700 HALL OF RECORDS

NOTE: ANY ADDITIONS OR CHANGES ON THIS SHEET MUST BE MADE OR CIRCLED IN RED INK, WITH DATE AND NAME OF PERSON MAKING CHANGE.

Do not extend notes this side of this line.

STATION	B. S.	H. I.	F. S.	ELEV.	
B.M. VF-21	948	267 02		257 54	
T.P	390	267 78	314	263 88	
Floor basement			10 00	257 78	
Ground rear of Ho.			56	26[illegible] 2	
T.P	269	266 89	358	264 20	
B.M.VF21			935	257 54	B.M.VF21 El. 257.54 (see above)

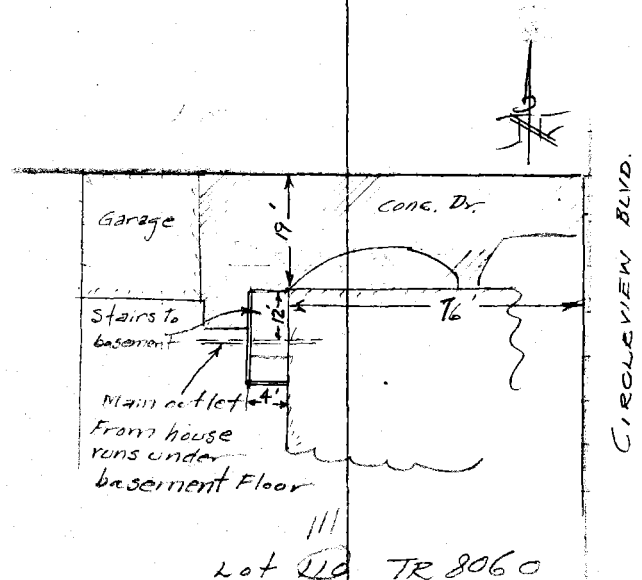

F.B. 157 PG. 112
Job No. 1177 Division No. FAIRWAY BLVD. Notes Red. Plotted No. Profile
Survey of Date Date X-Sec.
Survey by R. C. WALLACE Notes R. C. WALLACE Notes Chkd. Com Checked
Indexed C. Johnson Date Date 3/4/47 Date No.

FORM 307 5M 1-46

PLEASE RETURN TO
LOS ANGELES COUNTY SURVEYOR
700 HALL OF RECORDS

NOTE: ANY ADDITIONS OR CHANGES ON THIS SHEET MUST BE MADE OR CIRCLED IN RED INK, WITH DATE AND NAME OF PERSON MAKING CHANGE.

Do not extend notes this side of this line.

STATION	B. S.	H. I.	F. S.	ELEV.
B.M. VF23	5 34	277 99		272 65 ✓
	LOT 100		TR. 8060	
Top of curb Sline of lot			445	273 54
" " " N. " " "			491	2 73 08
Floor of laundry			976	268 23
Pavement over pipe SE Cor of House			996	268 03
Pavement over cess pool			985	268 14
Top of cess pool			110	267 0 ~~266~~
B.M. VF23			534	272 65 ✓ (see above)

B.M. VF-23 - E 1,272.65

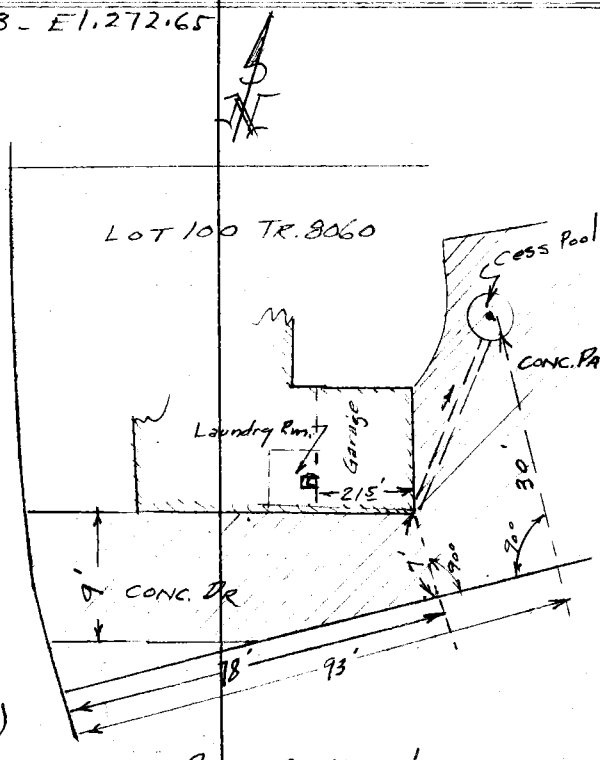

Pipe covered over with concrete

H.C. should be on South side of House

Profile
Notes Red _____ Plotted _____ Job No. 1177 Division No. _____
No. _____ Date _____ Date _____ Survey of FAIRWAY BLVD.
X-Sec. _____ Notes Checked _____ Survey by Wallace Notes ETC W Date 3-11-47
No. _____ Date 3/18/47 Checked _____ Map No. _____ Indexed C. Johnson Date _____

F.B. 253 PG. 113

F.B. 1253 PG. 114

Job No. _____ Division No. _____ Notes Red. _____ Plotted _____ Profile

Survey of _____ Date _____ Date _____ No. _____

Survey by _____ Notes _____ Notes Chkd. _____ Checked _____ X-Sec.

Indexed _____ Date _____ Date _____ Date _____ No. _____

FORM 307 SM 1-46

PLEASE RETURN TO
LOS ANGELES COUNTY SURVEYOR
700 HALL OF RECORDS

NOTE: ANY ADDITIONS OR CHANGES ON THIS SHEET MUST BE MADE OR CIRCLED IN RED INK, WITH DATE AND NAME OF PERSON MAKING CHANGE.

Do not extend notes this side of this line.

STATION	B. S.	H. I.	F. S.	ELEV.
		10700		

Notes Ck'd by	Survey of FAIRWAY BLVD F.B. 1253 Pg. 115
Map No.	W. O. 1177 Tape No. St'd °F
Office Work	Surveyed by Wallace
Checked	Notes E & W Date 5-11-47
Date	Indexed C. Jannsen

NOV 17 '47

C. I. 1177 FAIRWAY BLVD.

EASEMENT

Between

Lots 6 & 7 BLOCK "C" TR 12516

From

Presidio Dr. South to TR. Line

AND

Easement between TR. 12516 and 4961

From

Southeast Cor. Lot 6 TR. 12516

East To Northeast Cor lot 3 TR. 4961

AND

Easement between TR. 12516 & TR 4961

From

Southeast Cor. lot #6 Blk "C" TR 12516 - West

To Southwest Cor Lot 4 Blk. 'C' TR 12516

Note: Any Additions or Changes on This Sheet Must be Made or Circled in Red Ink With Date and Name of Person Making Change.

Do not extend notes this side of this line.

RETURN TO
LOS ANGELES COUNTY SURVEYOR
700 HALL OF RECORDS

FORM 247 5M 5-46

F. B. 1253 Pg. 116

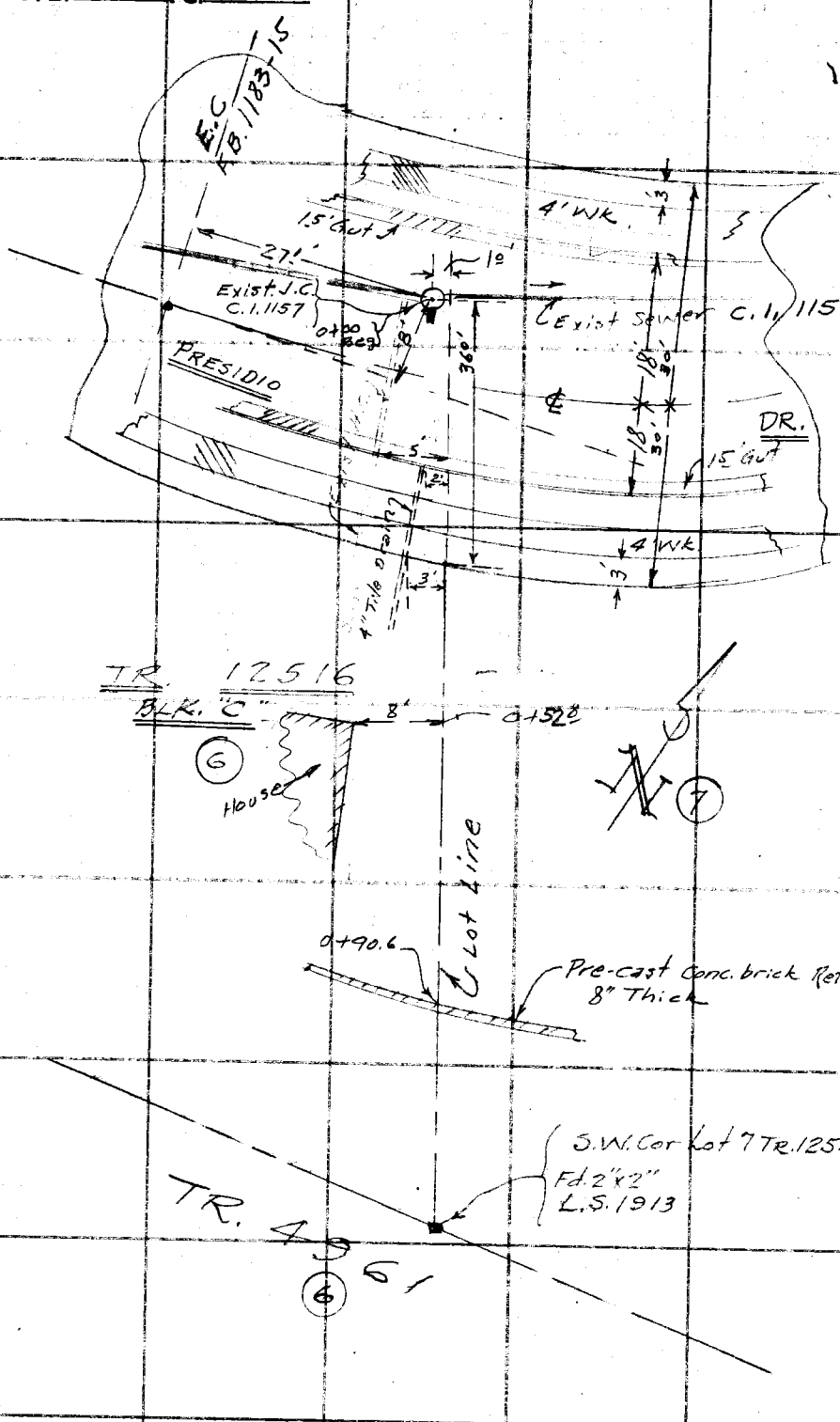

RETURN TO
LOS ANGELES COUNTY SURVEYOR
700 HALL OF RECORDS

Do not extend notes this side of this line.

Note: Any Additions or Changes on This Sheet Must be Made or Circled in Red Ink With Date and Name of Person Making Change.

5-46
36

Notes Ck'd by	Survey of FAIRWAY BLVD
Map No.	W. O. 1177 Tape No. St'd °F
Office Work	Surveyed by WALLACE
Checked	Notes ECW Date 3-11-47
Date	Indexed A. C. Johnson

F.B. 1253 Pg. 117

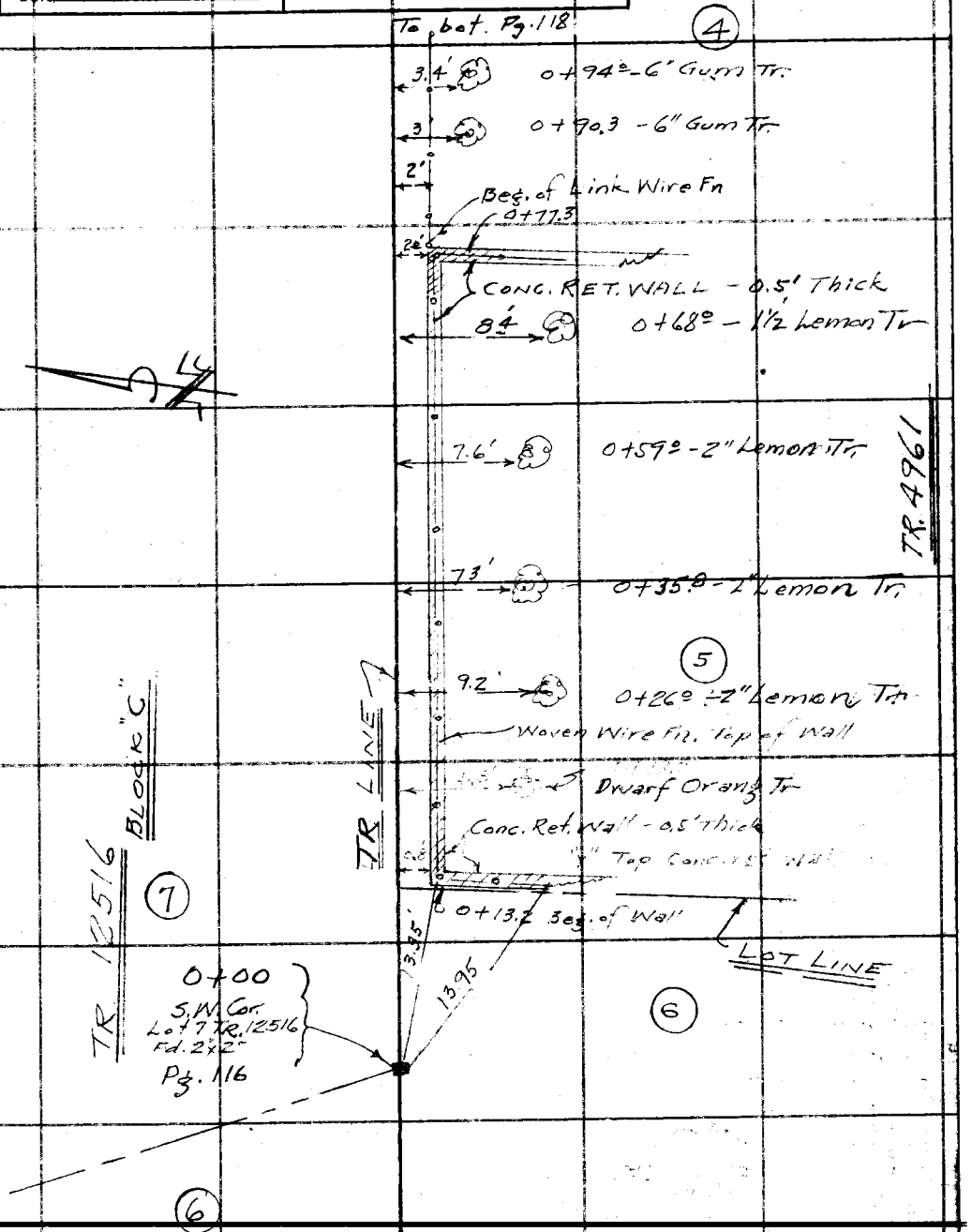

Note: Any Additions or Changes on This Sheet Must be Made or Circled in Red Ink With Date and Name of Person Making Change.

Do not extend notes this side of this line.

RETURN TO
LOS ANGELES COUNTY SURVEYOR
700 HALL OF RECORDS

FORM 247 5M 5-46

F. B. 1253 Pg. 118



RETURN TO
LOS ANGELES COUNTY SURVEYOR
700 HALL OF RECORDS

Do not extend notes this side of this line.

Note: Any Additions or Changes on This Sheet Must be Made or Circled in Red Ink With Date and Name of Person Making Change.

Notes Ck'd by	Survey of FAIRWAY BLVD.
Map No.	W. O. 1177 Tape No. St'd °F
Office Work	Surveyed by WALLACE
Checked	Notes ECW Date 3-11-47
Date	Indexed A. C. Johnson

F. B. 1253 Pg. 119

Note: Any Additions or Changes on This Sheet Must be Made or Circled in Red Ink With Date and Name of Person Making Change.

Do not extend notes this side of this line.

RETURN TO
LOS ANGELES COUNTY SURVEYOR
700 HALL OF RECORDS

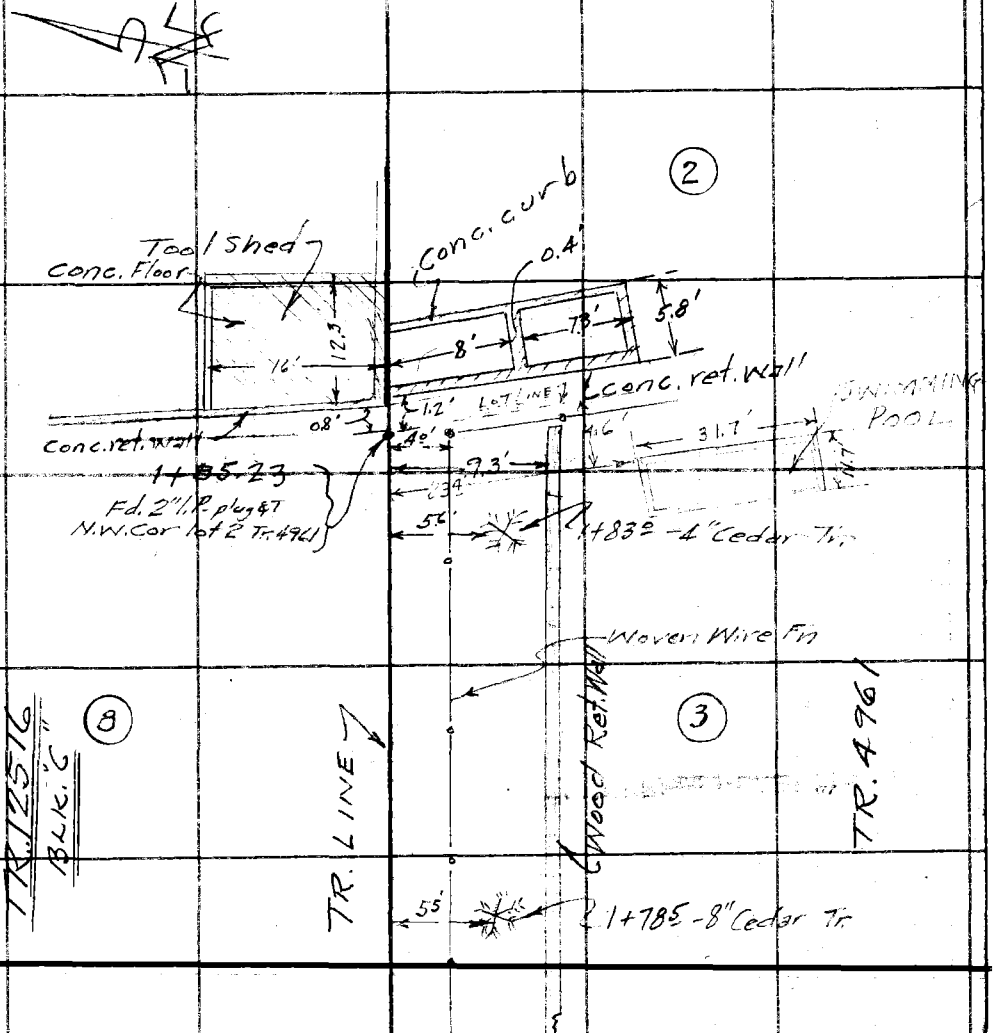

From top Pg. 118

FORM 247 5M 5-46

F. B. 125 PG. 120

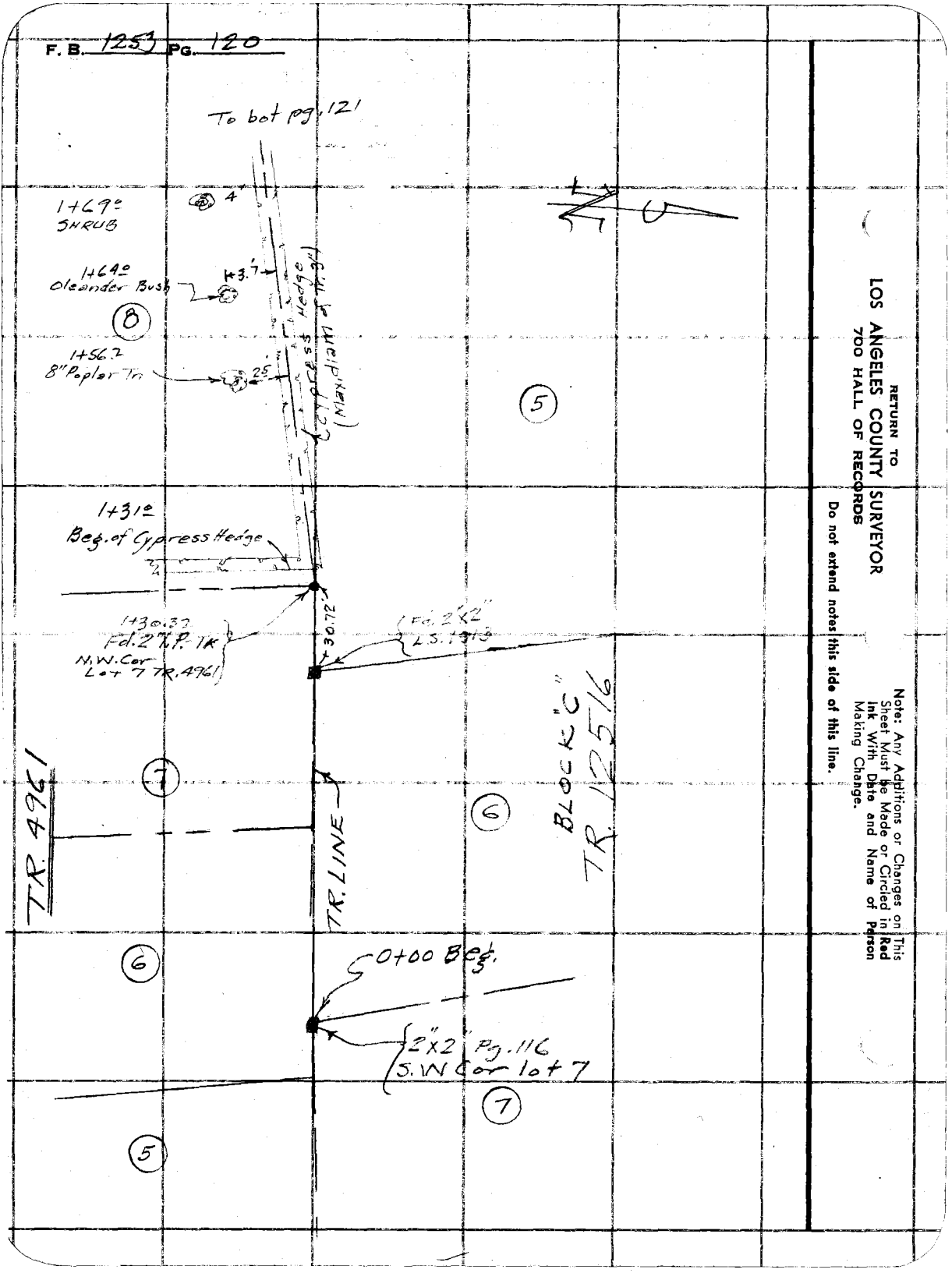

RETURN TO
LOS ANGELES COUNTY SURVEYOR
700 HALL OF RECORDS

Do not extend notes this side of this line.

Notes: Any Additions or Changes on This Sheet Must Be Made or Circled in Red Ink With Date and Name of Person Making Change.

Notes Ck'd by		Survey of FAIRWAY BLVD.	F. B. 1253 Pg. 121
Map No.		W. O. 1177 Tape No.	St'd °F
Office Work		Surveyed by Wallace	
Checked		Notes FCW	Date 3-1-47
Date		Indexed C. Jannsen	

Note: Any Additions or Changes on This Sheet Must be Made or Circled in Red Ink With Date and Name of Person Making Change.

Do not extend notes this side of this line.

RETURN TO
LOS ANGELES COUNTY SURVEYOR
700 HALL OF RECORDS

FORM 247 5M 5-46

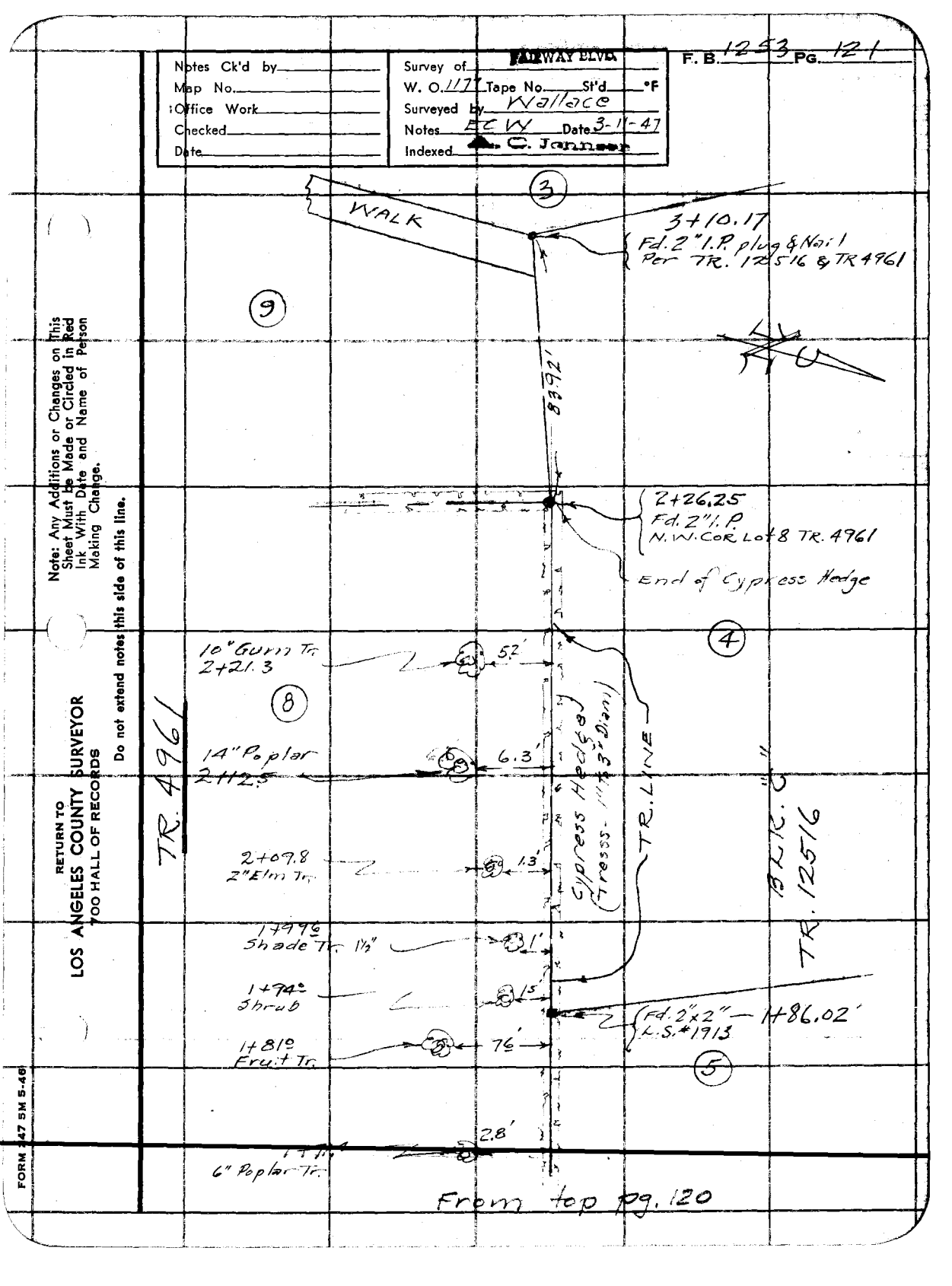

From top pg. 120

F. B. 1253 PG. 122

RETURN TO
LOS ANGELES COUNTY SURVEYOR
700 HALL OF RECORDS

Note: Any Additions or Changes on This Sheet Must be Made or Circled in Red Ink With Date and Name of Person Making Change.

Do not extend notes this side of this line.

Profile No. ____ X-Sec. No. ____

Notes Red. ____ Date ____ Notes Chkd. ____ Date ____

Plotted ____ Date ____ Checked ____ Date ____

Job No. 1177 Division No. ____

Survey of FAIRWAY BLVD.

Survey by E. C. WALLACE Notes ECW Date 3-12-47

Map No. ____ Checked Johnson Date NOV 17 '47

F.B. 1753 Pg. 123

C.I. 1177 - FAIRWAY BLVD.

EASEMENT

between

Lots 6 & 7 BLK. "C" TR. 12516

From

Presidio Dr. South to TR. LINE

PROFILE

TOPOG. Pg. 116

NOTE: ANY ADDITIONS OR CHANGES ON THIS SHEET MUST BE MADE OR CIRCLED IN RED INK. WITH DATE AND NAME OF PERSON MAKING CHANGE.

PLEASE RETURN TO
LOS ANGELES COUNTY SURVEYOR
700 HALL OF RECORDS

Do not extend notes this side of this line.

STATION	B.S.	H.I.	F.S.	ELEV.

FORM 307 5M 1-46

FORM 307 5M 1-46

PLEASE RETURN TO
LOS ANGELES COUNTY SURVEYOR
700 HALL OF RECORDS

NOTE: ANY ADDITIONS OR CHANGES ON THIS SHEET MUST BE MADE OR CIRCLED IN RED INK, WITH DATE AND NAME OF PERSON MAKING CHANGE.

Do not extend notes this side of this line.

STATION	B. S.	H. I.	F. S.	ELEV.	EASEMENT ✓
B.M. V33	110	266 07 ✓		264 97 ✓	B.M. V33 El. 264.967 F.B. 1183-28 Presidio Dr. & Kenway Ave. N.W. Cor. B.Spk. M.C.R.
T.P.	114	256 34 ✓	1087	255 20 ✓	
0+00 Beg.			716	249 18	Top of Exist J.C. C.I. 1157 - Presidio Dr.
+06			71	249 2	℄ intr. " "
+24			783	248 51	℄ Gutter
+24			720	249 14	℄ curb
+33			704	249 30	℄ back walk
+36			58	250 5	℄ S.P.L. Presidio Dr.
T.P.	892	260 78 ✓	448	251 36	
0+90.6			84	252 4	℄ Surface base of Ret. Wall
"			550	255 28	℄ Top of Ret. Wall
0+91°			55	255 3	℄ Surface
0+96			10	259 8	℄
T.P.	1197	272 24 ✓	051	260 27	
1+00			101	262 1	℄
T.P.	777	278 14 ✓	187	270 37	
1+14			55	272 6	℄
+198			41	274 0	Southeast Cor. lot 6 Blk "C" TR 12516
T.P. #5			433	273 81	

CONT. To Pg. 130

F.B. 1253 PG. 124

Job No. 1177 Division No. FAIRWAY DEVL.

Survey of E. C. WALLACE Notes EC W

Survey by Notes Chkd. Checked

Indexed A. C. Johnson Date 3/13/47 Date

Profile No. Plotted Date

X-Sec. No. Date

Notes Red. Date

Profile No. / X-Sec. No.

Notes Red. ____ Date ____ Notes Chkd. ____ Date ____

Plotted ____ Date ____ Checked ____ Date ____

Job No. 1177 Division No. ____

Survey of FAIRWAY BLVD.

Survey by E. C. WALLACE Notes E. C. WALLACE Date 3-12-47

Map No. ____ Indexed C. Johnson Date NOV 17'47

F.B. 1253 PG. 125

C. I. 1177 - FAIRWAY BLVD

EASEMENT

Between

TR. 12516 & TR. 4961

From

Southeast Cor. lot 6 Blk "C" TR. 12516

To

Southwest Cor. lot 4 Blk. C TR. 12516

-X- SECTIONS

Topog. - Pgs - 120 & 121

STATION	B.S.	H.I.	F.S.	ELEV.

NOTE: ANY ADDITIONS OR CHANGES ON THIS SHEET MUST BE MADE OR CIRCLED IN RED INK, WITH DATE AND NAME OF PERSON MAKING CHANGE.

PLEASE RETURN TO
LOS ANGELES COUNTY SURVEYOR
700 HALL OF RECORDS

Do not extend notes this side of this line.

FORM 307 5M 1-46

FORM 307 5M 1-46

PLEASE RETURN TO
LOS ANGELES COUNTY SURVEYOR
700 HALL OF RECORDS

NOTE: ANY ADDITIONS OR CHANGES ON THIS SHEET MUST BE MADE OR CIRCLED IN RED INK, WITH DATE AND NAME OF PERSON MAKING CHANGE.

Do not extend notes this side of this line.

STATION	B. S.	H. I.	F. S.	ELEV.	Eastmont	
					B.M. V33 El. 264.97	F.B. 1183-28
B.M. V33	1 10	266 07		264 97	Presidio Dr & Kenway Ave N.W Cor	
					B. Spk. M.C.R.	
T.P	1 14	256 34	10 87	255 20		
T.P	8 92	260 78	4 48	251 86		
T.P	11 97	272 24	0 51	260 27		
T.P	7 77	278 14	1 87	270 37		
0+00			41	274 0		℄ Southeast Cor. lot 6 Blk "C" TR 12516
"			95	268 6		10' R
"			+21	280 2	10' Lt	
+50			59	272 2		℄
"			71	271 0		4' Rt
"			113	266 8		10' "
"			32	274 9	10' Lt	
1+00			47	273 4		℄
"			62	271 9		4' Rt
"			97	268 4		10' "
			09	277 2	10' Lt	
1+30.32			28	275 3		℄ NW Cor lot 7 TR 4961
1+50			10	277 1		℄ 4'
			31	275 0		4' Rt
			80	270 1		10' Rt

F.B. 1253 PG. 126

Job No. 1177 Division No. ____ Notes Red ____ Plotted ____ Profile ____

Survey of FAIRWAY BLVD. Date ____ Date ____ No. ____

Survey by E. C. WALLACE Notes ECW Notes Chkd ____ Checked ____ X-Sec. ____

Indexed C. Jennings Date ____ Date 7/13/47 Date ____ No. ____

FORM 307 5M 1-46

PLEASE RETURN TO
LOS ANGELES COUNTY SURVEYOR
700 HALL OF RECORDS

NOTE: ANY ADDITIONS OR CHANGES ON THIS SHEET MUST BE MADE OR CIRCLED IN RED INK, WITH DATE AND NAME OF PERSON MAKING CHANGE.

Do not extend notes this side of this line.

STATION	B. S.	H. I.	F. S.	ELEV.	Easement (cont.) LT	Rt.
		278 14 ✓				
1+50			+36	2817 ✓	10' Lt.	
T.P.	1143	285 92	365	27449		
2+00			33	2826		℄
"			57	2802		5' Rt.
"			116	2743		10' Rt
"			06	2853	10' Lt.	
2+25			25	2834		℄ N.W. Cor lot 8. TR. 4961
2+50			33	2826		℄
"			63	2796		5' Rt.
"			102	2757		10' Rt.
			+17	2876	10' Lt	
3+00			35	2824		℄
			77	2782		10' Rt
			+06	2865		
3+10.17			26	2833		℄ Southwest Cor lot 4 Blk C TR 12516
T.P	058	275 41 ✓	1109	27483 ✓		
B.M. 33			1044	26497	B.M. V33 E 1.264.97	✓ F.B. 1183-2 F.B. 1253-126

Profile
No. Notes Red Plotted Job No. 1177 Division No.
Date Date Survey of RAILWAY BLVD.
X-Sec. Notes Ckd. Checked Survey by E. C. WALLACE Notes ECW Date 3-12-47
No. Date Date Map No. Checked Date
F.B. 1253 PG. 127

F.B. 1253 PG. 128 Job No. 1177 Division No. ______ Notes Red. ______ Plotted ______ Profile

Survey of ______ Date ______ Date ______ No. ______

Survey by ______ Notes ______ Notes Chkd. ______ Checked ______ X-Sec.

Indexed ______ Date ______ Date ______ Date ______ No. ______

STATION	B. S.	H. I.	F. S.	ELEV.		

Do not extend notes this side of this line.

PLEASE RETURN TO
LOS ANGELES COUNTY SURVEYOR
700 HALL OF RECORDS

NOTE: ANY ADDITIONS OR CHANGES ON THIS SHEET MUST BE MADE OR CIRCLED IN RED INK, WITH DATE AND NAME OF PERSON MAKING CHANGE.

FORM 307 5M 1-46

Profile No. | Notes Red. | Plotted | Job No. 1177 | Division No. | F.B. 53 Pg. 129

X-Sec. No. | Notes Chkd. | Checked | Survey of Fairway Blvd | Survey by Wallace | Notes ECW | Date 3-12-47 | Map No. | Indexed | Date NOV 17 '47

C. I. 1177

EASEMENT

bet.

TR. 4961 and TR. 12516

From

Southeast Cor lot 6 Blk. C TR. 12516

East to Northeast Cor lot 3 TR 4961

X-SECTIONS

Topog. 117 to 119 (incl)

STATION	B. S.	H. I.	F. S.	ELEV.

NOTE: ANY ADDITIONS OR CHANGES ON THIS SHEET MUST BE MADE OR CIRCLED IN RED INK, WITH DATE AND NAME OF PERSON MAKING CHANGE.

PLEASE RETURN TO
LOS ANGELES COUNTY SURVEYOR
700 HALL OF RECORDS

Do not extend notes this side of this line.

FORM 30 5M 1-46

FORM 307 5M 1-46

PLEASE RETURN TO
LOS ANGELES COUNTY SURVEYOR
700 HALL OF RECORDS

NOTE: ANY ADDITIONS OR CHANGES ON THIS SHEET MUST BE MADE OR CIRCLED IN RED INK, WITH DATE AND NAME OF PERSON MAKING CHANGE.

Do not extend notes this side of this line.

STATION	B. S.	H. I.	F. S.	ELEV.		
T.P. #5	765	281 5 46		273 81	T.P. #5 Pg. 124	
0+00			75	274 0		℄ S.E. Cor lot 6 Blk C TR 12516
"			13	280 2		10' Rt
"			129	268 6	10' Lt	
0+13.2			65	275 0		℄ base of ret. wall
"			22	279 3		℄ Top of " "
"			22	279 3		9' Rt top "
"			23	279 2		9' Rt
"			69	274 6	3' Lt	
"			124	269 1	10' Lt	
+50			60	275 5		℄ base of wall
"			21	279 4		℄ 15' Top " "
"			13	280 2		10' Rt
"			64	275 1	2' Lt	
"			130	268 5	10' Lt.	
0+77.3			56	275 9		℄ E. end of wall
			56	275 9		2' Rt base of Ret. wall
			21	279 4		2' Rt top " " "
			21	279 4		9' Rt " " " "
			+23	283 8		9' " " " "

F.B. 1253 Pg. 130

Job No. 1177 Division No. Fairway Blvd. Notes Red Plotted Date No. Profile

Survey of Wallace Notes ECW Notes Chkd. Checked Date No. X-Sec.

Survey by Date

Indexed A. C. Jannsen Date 7/17/47

FORM 307 2M 8-45

PLEASE RETURN TO
LOS ANGELES COUNTY SURVEYOR
700 HALL OF RECORDS

NOTE: ANY ADDITIONS OR CHANGES ON THIS SHEET MUST BE MADE OR CIRCLED IN RED INK WITH DATE AND NAME OF PERSON MAKING CHANGE.

Do not extend notes this side of this line.

STATION	B. S.	H. I.	F. S.	ELEV.	Easement LT	RT
		281 46				
0+80			54	2761	℄	
"			05	2810		10' Rt
"			62	2753	2' Lt.	
"			127	2688	10' Lt.	
1+00			11	2804	℄	
"			+46	2861 ~~2769~~		10' Rt
"			29	2786	3' Lt	
"			63	2752	6'	
"			84	2731	10'	
T.P.	1086	291 79	053	28093		
T.P.	1023	301 04	098	29081		
1+32			127	2883	℄	
"			115	2895		2.9' Rt, base of ret. wall
"			81	2929		2.9' " Top " " "
"			73	2937		10' Rt " " "
"			85	2925		10' " base " " (Westside)
"			73	2937		10' Rt. " " " (E. side)
"			159	2851	10' Lt	
			102	2908	most S.W. Cor lot 8 Blk C TR 12516	
1+48			69	2941	—	~~base~~ of wall 3.2' Rt

Profile No. ____ Notes Red. ____ Date ____ Plotted ____ Date ____ Job No. 1177 Division No. ____ Survey of Fairway Blvd
X:Sec. No. ____ Notes Chkd. [illegible] Date 7/13/47 Checked ____ Date ____ Survey by Wallace Notes ECW Date 3-12-47
Map No. ____ Indexed Johnson Date ____

F.B. 1253 PG. 131

FORM 307 2M 8-45

PLEASE RETURN TO
LOS ANGELES COUNTY SURVEYOR
700 HALL OF RECORDS

NOTE: ANY ADDITIONS OR CHANGES ON THIS SHEET MUST BE MADE OR CIRCLED IN RED INK, WITH DATE AND NAME OF PERSON MAKING CHANGE.

Do not extend notes this side of this line.

F.B. 123 PG. 132
Job No. 1177 Division No.
Fairway Blvd
Survey of
Survey by Wallace Notes ECW
Indexed C. Johnson Date
Profile No.
X-Sec. No.
Plotted Date
Checked Date
Notes Red. Date
Notes Chkd Date

STATION	B. S.	H. I.	F. S.	ELEV.	Easement — LT.	Easement — RT
		301 04 ✓				
1+48 ℄			49	296 1		Top of ret. Wall 3.2' Rt
1+50			72	293 8		℄
			63	294 7		3.2' base of wall
			55	295 5		3.2' top " "
			21	298 9		10' Rt
			96	291 4	10'	
1+52 ℄			62	294 8		3.2' Rt. top of wall (end)
1+62			43	296 7		℄
"			05	~~299 5~~ 300 5		7' Rt base of wall
"			+42	305 2		7' Rt top of wall
"			+42	305 2		10' Rt
"			71	293 9	10' Lt	
T.P.	11 61	312 34 ✓	031	300 73		
1+85.23			102	302 1		? NW Cor lot 2 TR 4961
"			89	303 4		base wall 9.3' Rt
"			56	306 7		Top of wall " "
"			56	306 7		surface 10' Rt
1+86 4			97	302 6		℄ base of Ret wall
"			47	307 6		℄ Top wall
1+86 —			410	308 24	Top ret. wall	

FORM 307 2M 8-45

PLEASE RETURN TO
LOS ANGELES COUNTY SURVEYOR
700 HALL OF RECORDS

NOTE: ANY ADDITIONS OR CHANGES ON THIS SHEET MUST BE MADE OR CIRCLED IN RED INK WITH DATE AND NAME OF PERSON MAKING CHANGE.

958
240

Do not extend notes this side of this line.

STATION	B. S.	H. I.	F. S.	ELEV.	Easement	
		312 34				
1+86			464	30770		Top ret. wall 10' Rt
1+92			472	30762		℄ " "
			1198	30036	Bottom of swimming pool on lot 3 TR 4961 see pg. 119 for sketch	
B.M. V35			935	30299	B.M. V35 El. 302.996 F.B. 1183-29 Vernon Ave. & Northland Dr. L-T- S.ob. on ℄ prod	

Profile No. ____ Notes Red. ____ Date ____ Plotted ____ Date ____ Job No. 1177 Division No. ____ Survey of Fairway Blvd. Survey by Wallace Notes ECW Date 3-12-47 Map No. ____ Indexed Johnson Date ____

X:Sec. No. ____ Notes Chkd. ____ Date ____ Checked ____ Date ____

F.B. 1253 PG. 133

F.B. 1253 PG. 134 | Job No. 1177 | Division No. _____ | Notes Red. _____ | Plotted _____ | Profile

Survey of _____ | Date _____ | Date _____ | No. _____

Survey by _____ Notes _____ | Notes Chkd. _____ | Checked _____ | X-Sec.

Indexed _____ Date _____ | Date _____ | Date _____ | No. _____

STATION	B. S.	H. I.	F. S.	ELEV.	

FORM 307 2M 8-45

PLEASE RETURN TO
LOS ANGELES COUNTY SURVEYOR
700 HALL OF RECORDS

Do not extend notes this side of this line.

NOTE: ANY ADDITIONS OR CHANGES ON THIS SHEET MUST BE MADE OR CIRCLED IN RED INK, WITH DATE AND NAME OF PERSON MAKING CHANGE.

Notes Ck'd by	Survey of Fairway Blvd
Map No.	W. O. 1177 Tape No. St'd °F
Office Work	Surveyed by Wallace
Checked	Notes ECK! Date 3-13-47
Date	Indexed C. Johnson

NOV 17 '47

F. B. 1253 Pg. 135

C. I. 1177 FAIRWAY BLVD.

PALMERO BLVD.

FROM

VERNON AVE. TO AUREOLA BLVD.

—AND—

AUREOLA BLVD.

FROM

PALMERO BLVD. TO VERNON AVE.

TOPOG.

Note: Any Additions or Changes on This Sheet Must be Made or Circled in Red Ink With Date and Name of Person Making Change.

Do not extend notes this side of this line.

RETURN TO
LOS ANGELES COUNTY SURVEYOR
700 HALL OF RECORDS

FORM 247 5M 5-46

F. B. 1253 Pg. 136

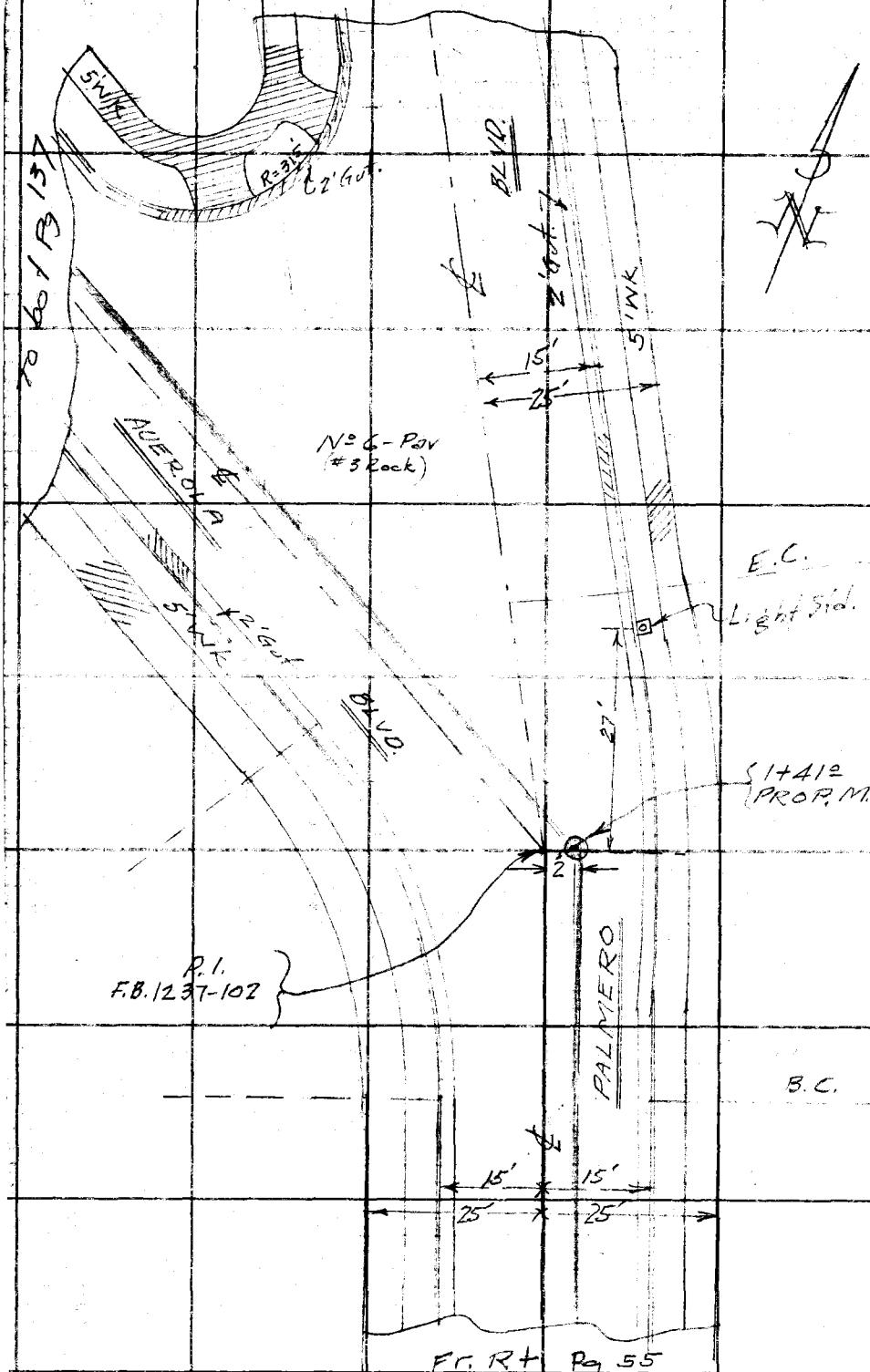

RETURN TO
LOS ANGELES COUNTY SURVEYOR
7DO HALL OF RECORDS

Do not extend notes this side of this line.

Notes: Any Additions or Changes on This Sheet Must be Made or Circled in Red Ink With Date and Name of Person Making Change.

Notes Ck'd by	Survey of Fairway
Map No.	W. O. 1177 Tape No. St'd °F
Office Work	Surveyed by Wallace
Checked	Notes ECW Date 3-13-47
Date	Indexed [redacted] C. Johnson

F. B. 1253 PG. 137

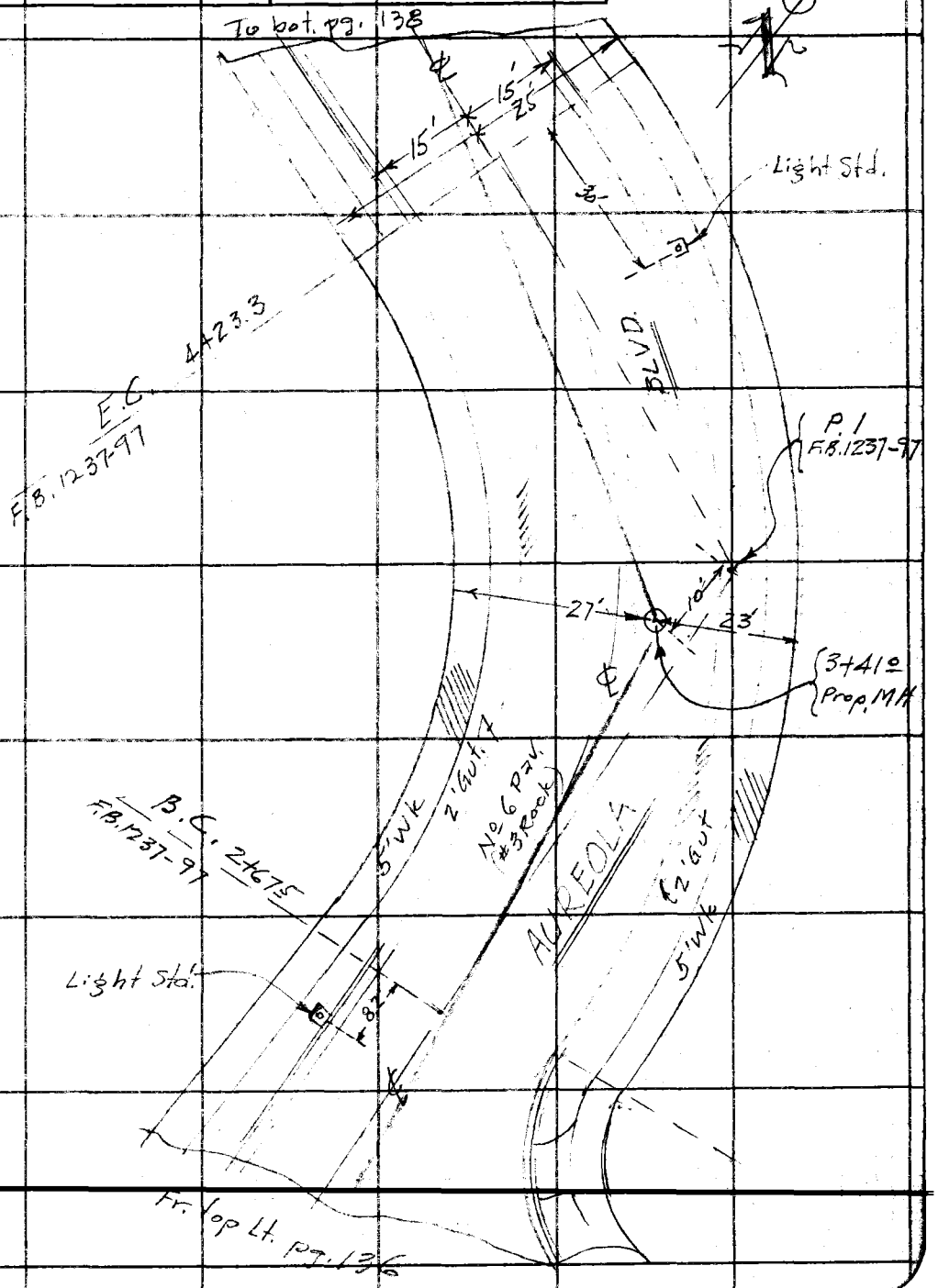

Note: Any Additions or Changes on This Sheet Must be Made or Circled in Red Ink With Date and Name of Person Making Change.

Do not extend notes this side of this line.

RETURN TO
LOS ANGELES COUNTY SURVEYOR
700 HALL OF RECORDS

FORM 247 5M 5-46

F. B. 1253 PG. 138

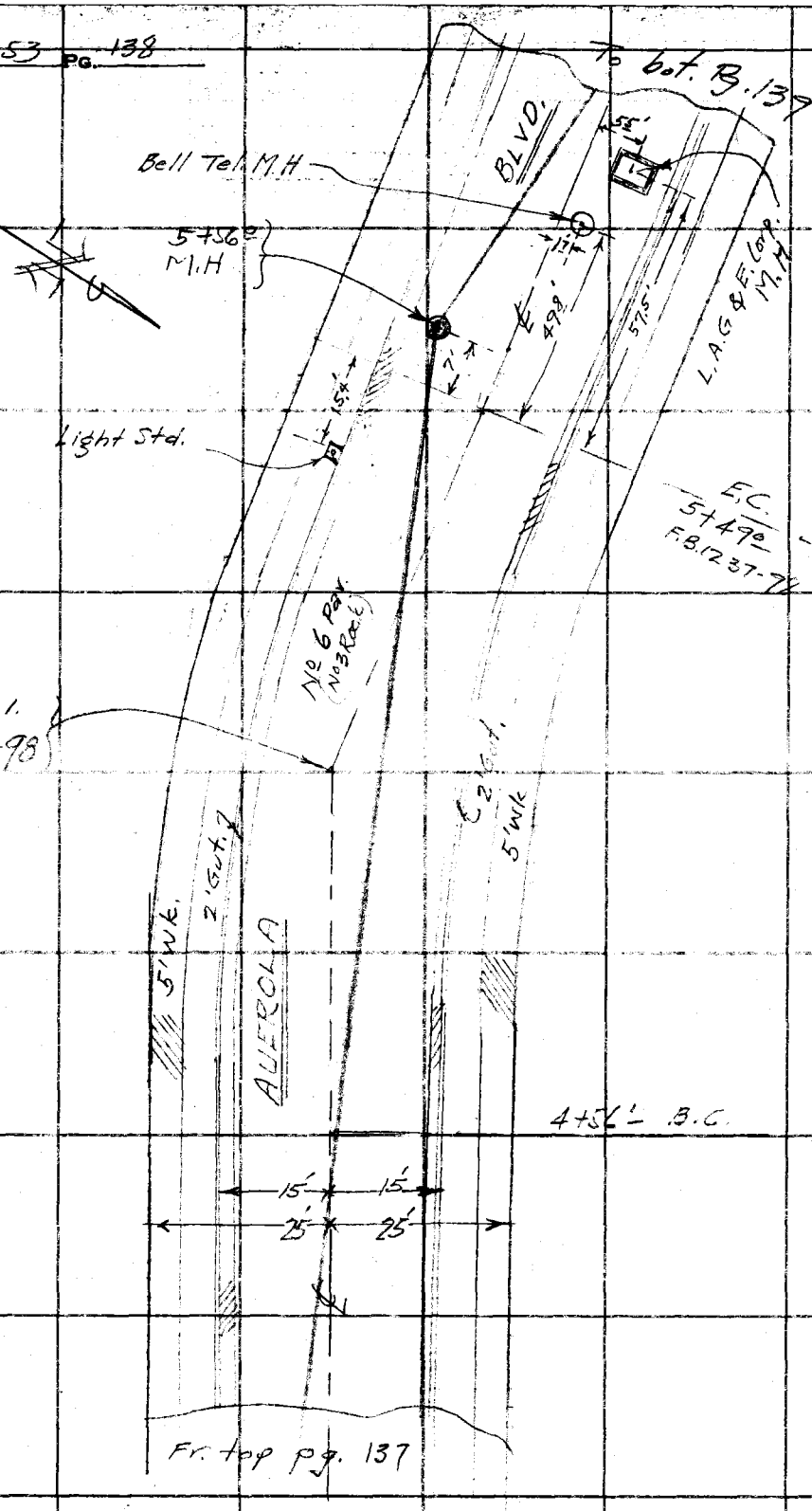

RETURN TO
LOS ANGELES COUNTY SURVEYOR
7DO HALL OF RECORDS

Do not extend notes this side of this line.

Note: Any Additions or Changes on This Sheet Must be Made or Circled in Red Ink With Date and Name of Person Making Change.

Notes Ck'd by	Survey of Fairway Blvd
Map No.	W. O. 1177 Tape No. St'd °F
Office Work	Surveyed by Wallace
Checked	Notes ECW Date 3-13-47
Date	Indexed A. C. Johnson

F. B. 1253 Pg. 139

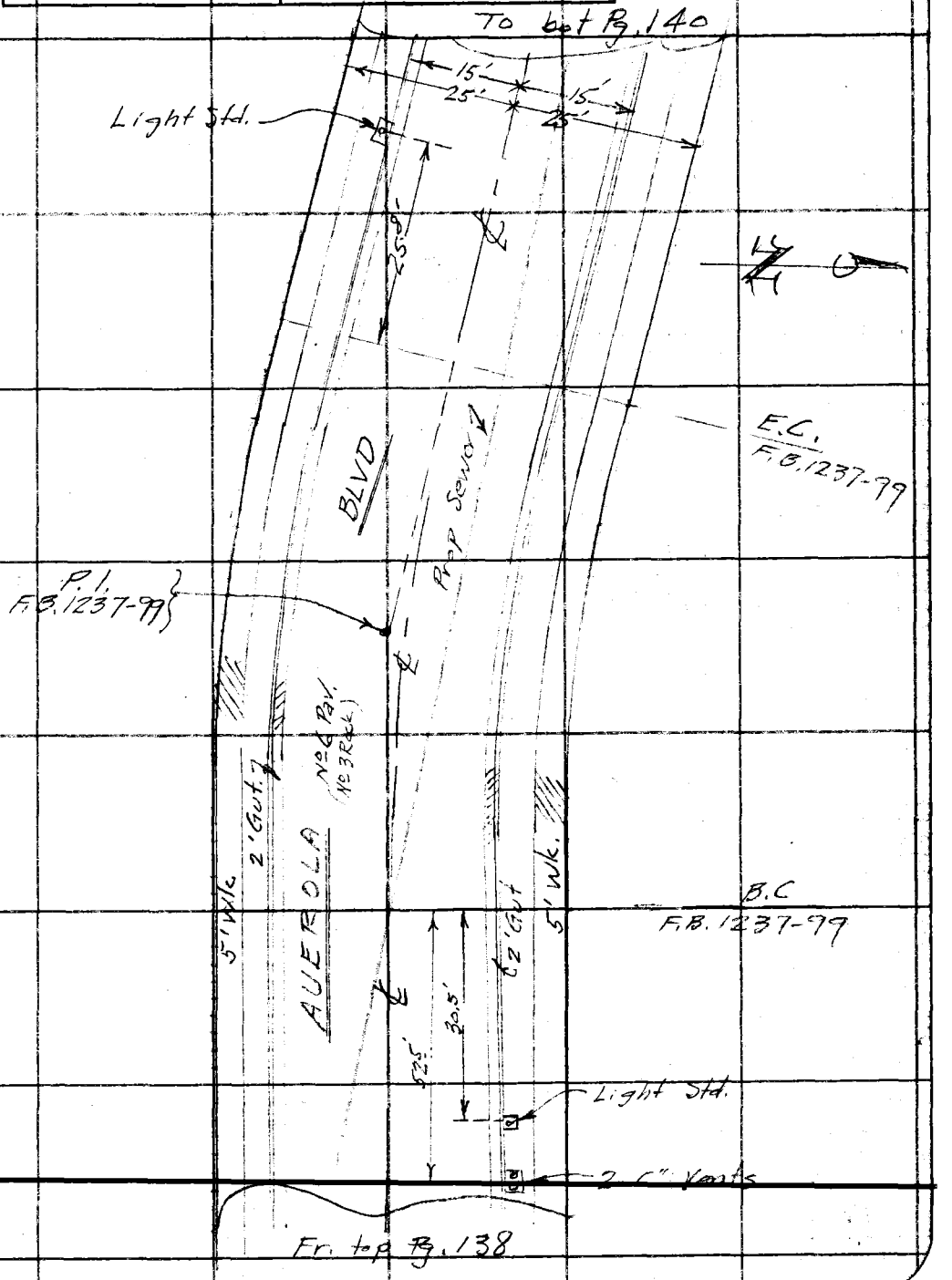

Note: Any Additions or Changes on This Sheet Must be Made or Circled in Red Ink With Date and Name of Person Making Change.

Do not extend notes this side of this line.

RETURN TO
LOS ANGELES COUNTY SURVEYOR
700 HALL OF RECORDS

FORM 247 5M 5-46

F.B. 1253 Pg. 140

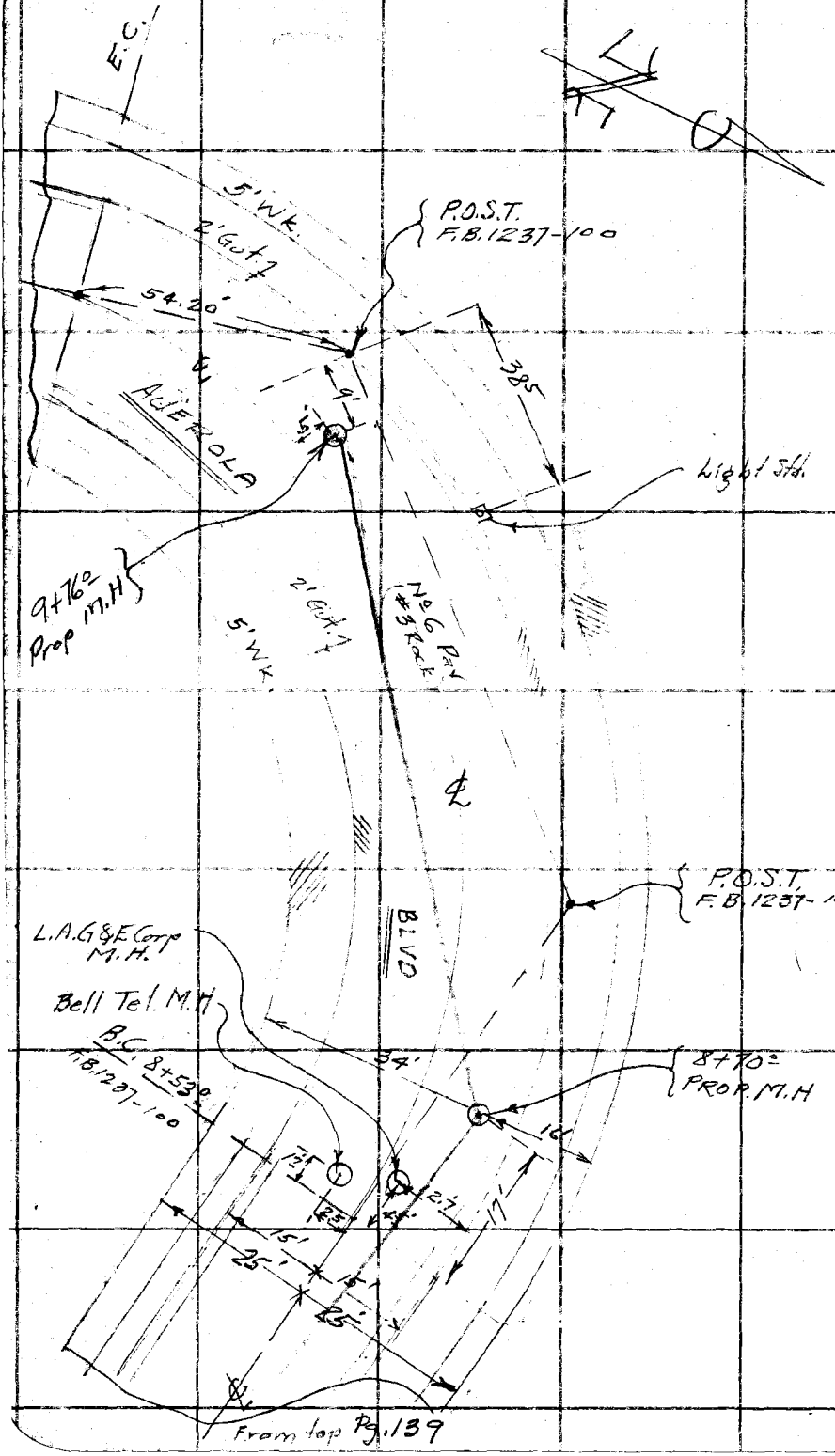

RETURN TO
LOS ANGELES COUNTY SURVEYOR
700 HALL OF RECORDS

Do not extend notes this side of this line.

Note: Any Additions or Changes on This Sheet Must be Made or Circled in Red Ink With Date and Name of Person Making Change.

Profile No. ____ X-Sec. No. ____

Notes Red ____ Plotted ____ Job No. 1177 Division No. ____ F.B. 1253 PG. 141

Date ____ Date ____ Survey of Fairway Blvd

Notes Chkd. DOM Checked ____ Survey by ECW Notes JLW Date 3/13/47

Date 3/19/47 Date ____ Map No. ____ Indexed C. Jannsen Date NOV 17 '47

NOTE: ANY ADDITIONS OR CHANGES ON THIS SHEET MUST BE MADE OR CIRCLED IN RED INK, WITH DATE AND NAME OF PERSON MAKING CHANGE.

PLEASE RETURN TO
LOS ANGELES COUNTY SURVEYOR
700 HALL OF RECORDS

Do not extend notes this side of this line.

STATION	B. S.	H. I.	F. S.	ELEV.

C.I. 1177 - FAIRWAY BLVD.

PALMERO BLVD.
From
Vernon Ave. to Averola Blvd.

AVEROLA BLVD
From
Palmero Blvd. to Vernon Ave

X-SECTIONS

SKETCHES — Pgs. 55, 136 to 140 (incl.)

Special Elev. on basements - pgs. 148 to 151 (incl.)
Lots on South side of street
above ½ grade of curb

FORM 307 5M 1-46

FORM 307 5M 1-46

PLEASE RETURN TO
LOS ANGELES COUNTY SURVEYOR
700 HALL OF RECORDS

NOTE: ANY ADDITIONS OR CHANGES ON THIS SHEET MUST BE MADE OR CIRCLED IN RED INK, WITH DATE AND NAME OF PERSON MAKING CHANGE.

Do not extend notes this side of this line.

STATION	B. S.	H. I.	F. S.	ELEV.	Aureola Blvd.		
U.S.C+GS					BM-D-777 El. 200.029 FB 1237-15		
BM. #D-777	7 99	208.02		200.03	Vernon Ave & Palmero Blvd. N. W. Cor.		
					Brass Cap in Conc., back of Cb., 6's. of W. end CR.		
					Lt	℄	Rt
0+00 Prop. J.C.			9 6	198 4	Prop. J.C.	℄	
0+28.8			11 01	197 01	X Gut	℄	
N. end CR NW Cor			8 17	199 85			
N. end CR NE Cor			6 72	201 30			
1+00			4 3	203 7		℄	
1+08.8 B.C.			3 2	204 1		℄	(BC of E. Cb)
"			3 40	204 62			Cb Rt.
1+08.8			1 88	206 14	S. End CR SW Cor		Cb. Opp. S.P.L. Lot 37.
			3 28	204 74			Cb opp. S.P.L. Lot 50
T.P.	9 28	217 16	0 14	207 88			
1+41 Prop M.H.			8 3	208 9		℄	Prop M.H.
			6 36	210 80			Cb opp S.P.L. Lot 49
E.C. of E.Cb.			6 18	210 18	E.C. of E.Cb. of Palmero Blvd.		
Break in Grade.			5 88	211 28	Break in Grade - on E. Cb 14.3 N. of E.C. of E.Cb.		

F.B. 1263 Pg. 142 Job No. 1177 Division No. Notes Red Plotted Date 3/13/47 Date No. Profile
Survey of Fairway Blvd. Date 3/13/47 Date No. X-Sec.
Survey by E.C. Wallace Notes J.L. Willey Notes Chkd. Checked
Indexed A. C. Johnson Date 3/19/47 Date No.

FORM 307 5M 1-46

PLEASE RETURN TO
LOS ANGELES COUNTY SURVEYOR
700 HALL OF RECORDS

NOTE: ANY ADDITIONS OR CHANGES ON THIS SHEET MUST BE MADE OR CIRCLED IN RED INK, WITH DATE AND NAME OF PERSON MAKING CHANGE.

Do not extend notes this side of this line.

STATION	B. S.	H. I.	F. S.	ELEV.	Aureola Blvd Lt	℄	Rt
		217 16					
			7 34	209 82			Cb Opp. NPL Lot 49
1+76.0			5 16	212 00	W end CR SW. Cor.		
2+00			3 2	214 0		℄	
"			2 88	214 28			Cb Rt
BMVF16	9 36	224 45	2 07	215 09	BMVF16. El. 215.096 F.B. 1237-15 Palmero Blvd & Aureola Blvd. SW Cor. Bt. Spk in Cb. 22' W. of W. end C.R.		
			4 15	220 30			Cb Opp E.P.L. Lot 36
			3 88	220 57			back walk " " "
			+0 81	225 26			Top Retain Wall " "
2+67.5			3 8	220 7		℄	
"			3 94	220 51			Cb Rt.
"			3 25	221 20	Cb Lt.		
2+70.3			3 56	220 89	W end CR NW Cor		
T.P.	11 83	235 80	0 48	223 97			
3+00			11 1	224 7		℄	
3 +41	Prop. MH		5 6	230 2		℄	Prop MH.

Profile No. ____ Date ____ Notes Red. ____ Plotted ____ Job No. 1177 Division No. ____ F.B. 1253 Pg. 143

X-Sec. No. ____ Date ____ Notes Chkd. LDM Checked ____ Survey of Fairway Blvd

Date 3/19/47 Date ____ Map No. ____ Survey by ECW Notes JLW Date 3/13/47

Made by Johnson Date ____

FORM 307 5M 1-46

PLEASE RETURN TO
LOS ANGELES COUNTY SURVEYOR
700 HALL OF RECORDS

NOTE: ANY ADDITIONS OR CHANGES ON THIS SHEET MUST BE MADE OR CIRCLED IN RED INK, WITH DATE AND NAME OF PERSON MAKING CHANGE.

Do not extend notes this side of this line.

STATION	B. S.	H. I.	F. S.	ELEV.	Aureola Blvd. Lt	℄	Rt
		235 80					
			4 91	230 89			Cb Opp. EPL Lot 35
			1 44	234 36			" " E.P.L. Lot 16
T.P	10.63	245 45	0 98	234 82			
4+00			7 9	23 7 6		℄	
4+23 E.C.			4 8	240 7	E.C.	℄	
"			4 17	241 28	Cb Opp EPL Lot 17		Cb Rt.
"			4 73	240 72	Cb Lt.		
			3 82	241 63			Cb Opp EPL Lot 34
T.P.	9 43	254 55	0 31	245 14			
4+56 B.C.			11 2	243 4		℄	B.C.
"			10 60	243 17			Cb Rt.
"			11 13	243 42	Cb Lt.		
			6 84	247 73			Cb Opp EPL Lot 33
5+00			5 5	249 1		℄	
			5 48	249 09	Cb Opp EPL lot 18		

F.B. 1253 Pg. 144
Job No. 1177 Division No. Notes Red. Plotted Date 3/13/47 Date
Survey of Fairway Blvd Notes Chkd. Checked Date 3/18/47 Date
Survey by E.C. Wallace Notes J.L. Willey Date
Indexed A. C. Johnson Date
Profile No. X-Sec. No.

FORM 307 5M 1-46

PLEASE RETURN TO
LOS ANGELES COUNTY SURVEYOR
700 HALL OF RECORDS

NOTE: ANY ADDITIONS OR CHANGES ON THIS SHEET MUST BE MADE OR CIRCLED IN RED INK, WITH DATE AND NAME OF PERSON MAKING CHANGE.

Do not extend notes this side of this line.

STATION	B. S.	H. I.	F. S.	ELEV.	Aureola Blvd. Lt	℄	Rt
		254 5~~5~~2					
			1 99	2525 ~~6~~8			Cb Opp EPL Lot 32
5+49.0	E C		1 1	253 5		℄	E.C.
"			1 17	253 ~~38~~ 40			Cb Rt.
"			0 66	253 ~~89~~ 91	Cb Lt.		
5+56.0	Prop M.H.		0 5	254 1		℄	Prop M.H.
T.P.	10 85	264 ~~79~~ 81	0 61	253 9~~4~~6			
5+99.5	Top Bell M.H.		7 03	2577 ~~6~~8	Top Bell M.H		Rt of Line
6+00			6 9	257 9		℄	
"			7 38	257 4~~1~~3			Cb Rt.
"			6 54	258 2~~3~~2	Cb Lt.		
6+08.0	Top LAG+E MH.		6 56	258 2~~3~~5	Top LAG+E MH.		Rt of line
T.P.	10 58	275 0~~3~~5	0 34	264 4~~5~~7			
6+96.3	B.C.		9 7	265 3		℄	B.C.
"			9 56	265 4~~7~~9	Cb Opp EPL lot 21		Cb. Rt.
"			9 56	265 4~~7~~9	Cb Lt.		
			8 38	266 6~~5~~7	Cb opp EPL Lot 29		

Profile No. ____ Notes Red. ____ Plotted ____ Job No. 1177 Division No. ____ F.B. 1253 PG. 145
X-Sec. No. ____ Date ____ Date ____ Survey of Fairway Blvd
Notes Chkd. TDM Checked ____ Survey by ECW Notes JLW Date 3/13/47
Date 3/19/47 Date ____ Map No. ____ Indexed ____ Date ____

FORM 307 5M 1-46

PLEASE RETURN TO
LOS ANGELES COUNTY SURVEYOR
700 HALL OF RECORDS

NOTE: ANY ADDITIONS OR CHANGES ON THIS SHEET MUST BE MADE OR CIRCLED IN RED INK, WITH DATE AND NAME OF PERSON MAKING CHANGE.

Do not extend notes this side of this line.

STATION	B. S.	H. I.	F. S.	ELEV.	Aureola Blvd Lt	℄	Rt
		275 05					
			4 01	271 04	Cb Opp EPL lot 22		
7+76.0	EC		3 6	271 4.		℄	E.C.
"			3 26	271 79			Cb Rt.
"			3 03	272 02	Cb Lt.		
			3 85	271 20	Cb Opp. EPL lot 28		
8+00			1 8	273 2.		℄	
"			1 53	273 52			Cb Rt
"			1 14	273 91	Cb Lt.		
T.P.	11 22	285 70	0 55	274 50			
			9 72	275 00	Cb Opp EPL 23		
			9 49	276 23			Cb Opp EPL Lot 27
8+53.0	B.C.		8 1	277 6.		℄	B.C.
"			8 07	277 65			Cb Rt.
"			7 87	277 85	Cb Lt.		
8+54.0	Top Bell Tel MH.		7 92	277 80	Top Bell Tel MH Lt. of line		
8+56.6	Top LAG+E MH.		6 9.	278 8.	" LAG+E MH Lt. of line		
8+70	Prop M.H.		7 0	278 7.		℄	
			5 52	280 20	Cb Opp EPL Lot 24		
9+00			5 3	280 4		℄	

F.B. 1253 PG. 146
Job No. 1177 Division No. Notes Red Plotted No. Profile
Survey of Fair way Blvd Date 3/13/47 Date X-Sec.
Survey by E C Wallace Notes J L Willey Notes Chkd. Checked No.
Indexed A. C. Johnson Date 3/19/47 Date

FORM 307 5M 1-46

PLEASE RETURN TO
LOS ANGELES COUNTY SURVEYOR
700 HALL OF RECORDS

NOTE: ANY ADDITIONS OR CHANGES ON THIS SHEET MUST BE MADE OR CIRCLED IN RED INK, WITH DATE AND NAME OF PERSON MAKING CHANGE.

Do not extend notes this side of this line.

Profile Notes Red. Plotted Job No. 1177 Division No.
No. Date. Date. Survey of Fairway Blvd.
X-Sec. Notes Chkd. TCM Checked Survey by E.C.W. Notes TLW Date 3/13/47
No. Date 3/19/47 Date Map No. Checked J. [redacted] Date
F.B. 1253 Pg. 147

Aureola Blvd.

STATION	B. S.	H. I.	F. S.	ELEV.	Lt	℄	Rt
		285 72					
			2 94	282 78	C6 opp E PL Lot 25		
			1 66	284 04	C6 opp. E PL Lot 26		
9+76	Prop M.H.		2 3	283 4.		℄ Prop M.H. (End)	
			2 40	283 32	C6 opp S PL Lot 26		
T.P.	0 03	283 60	2 15	283 57			
E.C			1 5	282 1.		℄ of Street	
"			1 20	282 40			C6 Rt.
"			1 68	281 92	C6 Lt.		
			3 34	280 26	C6 opp S PL Lot 27		
Nend & R NW Cor			5 52	278 08			
Nend & R NE Cor.			9 40	274 28			
BM VF 23			10 96	272 64	BM VF 23 El. 272.654 - F.B. 1237-20 Vernon Ave & Circle View Blvd NE Cor. L & T in M.C.R.		

FORM 307 5M 1-46

PLEASE RETURN TO
LOS ANGELES COUNTY SURVEYOR
700 HALL OF RECORDS

NOTE: ANY ADDITIONS OR CHANGES ON THIS SHEET MUST BE MADE OR CIRCLED IN RED INK, WITH DATE AND NAME OF PERSON MAKING CHANGE.

8.6
8.2
8.79
5.71
T.P.

Do not extend notes this side of this line.

Profile ____ Plotted ____ No. ____
Notes Red. ____ Date ____
X-Sec. ____ Date ____ No. ____
Notes Chkd. Lem Checked ____
Notes ____ Date 3/15/47 ____
Job No. 1177 Division No. ____ Date ____
Survey of Fairway Blvd
Survey by Wallace Notes EC W
Indexed C. Johnson Date ____
F.B. 153 Pg. 148

STATION	B. S.	H. I.	F. S.	ELEV.
B.M. VF 16	0 30	215 40		215 10
Lots 49 & 50 TR. 8060				
cb. opp S. line lot 50			10 66	204 74
" " S. " " 49			4 58	210 82
" " N. " " 49			5 97	209 43
S. line lot #50 - 25' E. of P.L.			9 7	205 7
T.P.	1 46	205 19	1 67	203 73
S. line lot #50 - 70' E. of P.L.			1 48	1904
" " " " - 45' " "			50	20[illegible] 2
Pt. "A"				
Top 4" Soil pipe rear of House			1 490	19 0 29
Surface over pipe			88	19 0 4
Point "B" Top of 4" Soil P. pe			1 6 20	188 99
" " Surface over "			155	189 7
T.P.	11 11	215 47	0 83	204 36
B.M. VF 16			0 37	215 10

B.M. VF 16 - El. 215.096 F.B. 1237-15
F.B. 1253-143

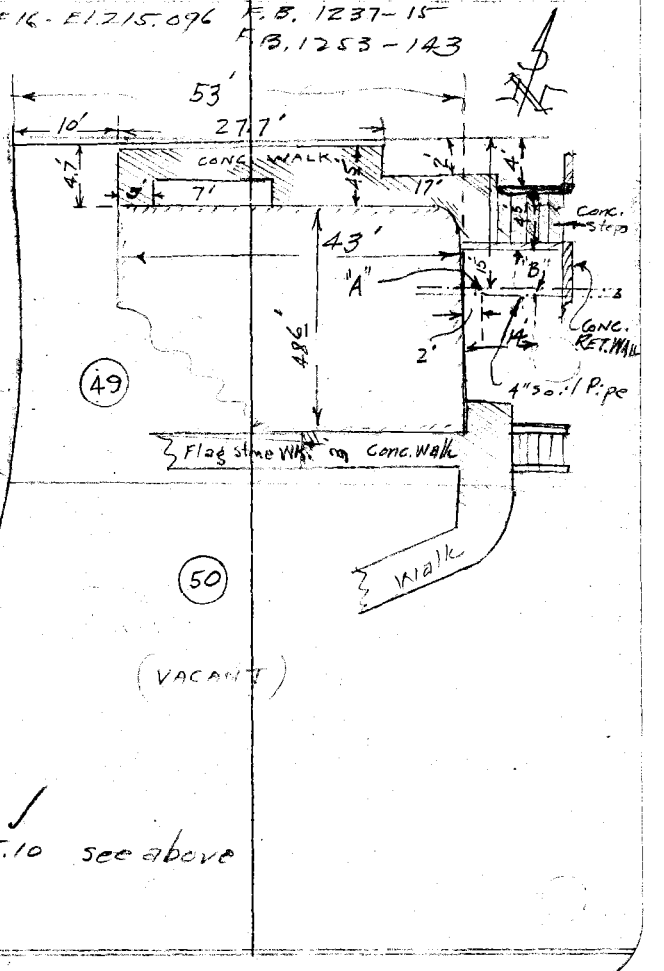

FORM 307 SM 1-46

PLEASE RETURN TO
LOS ANGELES COUNTY SURVEYOR
700 HALL OF RECORDS

NOTE: ANY ADDITIONS OR CHANGES ON THIS SHEET MUST BE MADE OR CIRCLED IN RED INK, WITH DATE AND NAME OF PERSON MAKING CHANGE.

Do not extend notes this side of this line.

Profile No. ____ Notes Red ____ Platted ____ Job No. 1177 Division No. ____
X-Sec. No. ____ Date ____ Date ____ Survey of Fairway Blvd
Notes Chkd. LDM Checked ____ Survey by Wallace Notes ECW Date 5-14-47
Date 3/14/47 Date ____ Map No. ____ Plotted ____ Date ____

F.B. 253 Pg. 149

STATION	B. S.	H. I.	F. S.	ELEV.	Averola Blvd.
					LOT 17 TR.8060
					Top of 6" Soil pipe at NW Cor of House is 15' below top of curb opp. West line lot 17
					LOT 20 TR8060
					Vacant lot.
042	265	91 89		2654	Top curb E. line lot 21 - P.S. 145
			526	2606	" " E. " " 20
			36	2623	E. line lot #20 50' N. of P.L
			114	2545	NE Cor lot #20
			042	265 4	see above - Top curb

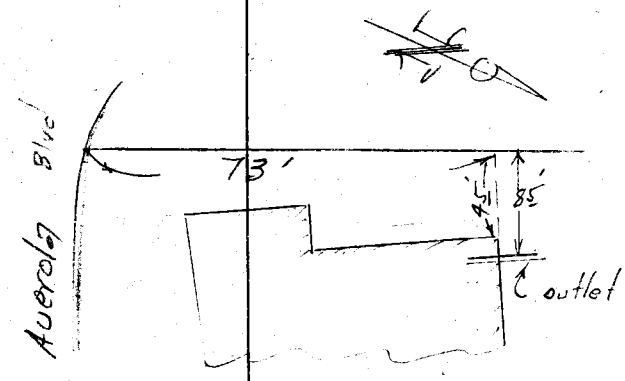

FORM 307 5M 1-46

PLEASE RETURN TO
LOS ANGELES COUNTY SURVEYOR
700 HALL OF RECORDS

NOTE: ANY ADDITIONS OR CHANGES ON THIS SHEET MUST BE MADE OR CIRCLED IN RED INK, WITH DATE AND NAME OF PERSON MAKING CHANGE.

Do not extend notes this side of this line.

STATION	B. S.	H. I.	F. S.	ELEV.	
	5 59	281 5~~7~~9		27~~5 98~~ 6 00	Top cb. opp E. line of lot 23 – pg. 146
	Lot 23 TR. 8060				
Top of 4" Soil Pipe rear of ho.			6 61	274 9~~8~~ 8	
Surface over " "			3 2	278 4	
	3 60	279 ~~58~~ 60	5 59	27~~5 98~~ 6 00	
Floor of basement			8 05	271 5~~3~~ 5	
Top curb			3 60	27~~5 98~~ 6 00 see above	

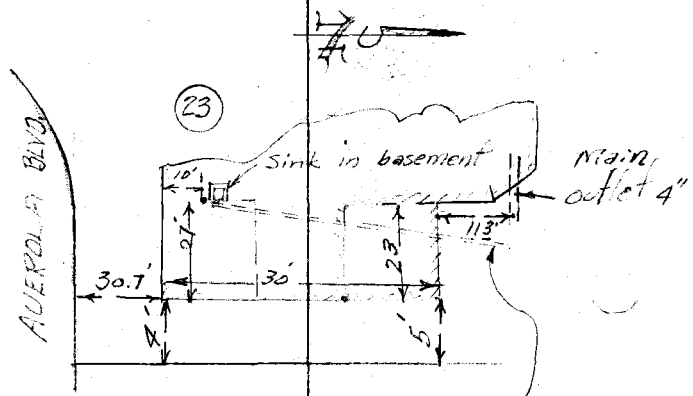

2" drain from Sink in basement Location unknown unable to find

H.C. Should be on East Side of House

F.B. 1253 PG. 150
Job No. 1177 Division No. ____ Notes Red. ____ Plotted ____ Profile ____
Survey of Fairway Blvd Date ____ Date ____ No. ____
Survey by Wallace Notes ECW Notes Chkd. [illegible] Checked ____ X-Sec. ____
Indexed A. C. Johnson Date ____ Date 3/19/47 Date ____ No. ____

FORM 307 5M 1-46

PLEASE RETURN TO
LOS ANGELES COUNTY SURVEYOR
700 HALL OF RECORDS

NOTE: ANY ADDITIONS OR CHANGES ON THIS SHEET MUST BE MADE OR CIRCLED IN RED INK, WITH DATE AND NAME OF PERSON MAKING CHANGE.

Do not extend notes this side of this line.

STATION	B. S.	H. I.	F. S.	ELEV.	
	257	282 ~~75~~ 77		280 ~~18~~ 20	cb. opp E. line lot 24 TR.8060 Pg. 146
	LOT 24	TR.8060			
Floor of basement			849	274 ~~28~~ 28	
Top cb.			257	280 ~~18~~ 20	

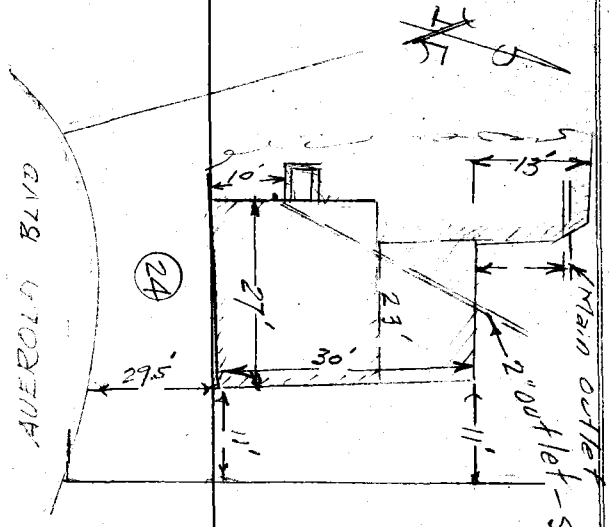

Profile
No. X-Sec.
Notes Red
Date
Plotted
Date
Notes Chkd. ZBM
Date 3/19/47
Checked
Date
Job No. 1177
Division No.
Survey of Fairway Blvd
Survey by Wallace
Notes ECW
Date 3-14-47
Map No.
Date
F.B. 123 Pg. 151

F.B. 1253 PG. 152

Job No. _____ Division No. _____ Notes Red. _____ Plotted _____ Profile

Survey of _____ Date _____ Date _____ No. _____

Survey by _____ Notes _____ Notes Chkd. _____ Checked _____ X-Sec.

Indexed _____ Date _____ Date _____ Date _____ No. _____

FORM 307 5M 1-46

PLEASE RETURN TO

LOS ANGELES COUNTY SURVEYOR

700 HALL OF RECORDS

NOTE: ANY ADDITIONS OR CHANGES ON THIS SHEET MUST BE MADE OR CIRCLED IN RED INK, WITH DATE AND NAME OF PERSON MAKING CHANGE.

Do not extend notes this side of this line.

STATION	B. S.	H. I.	F. S.	ELEV.

Notes Ck'd by	
Map No.	
Office Work	
Checked	
Date	

Survey of	FAIRWAY BLVD.
W. O. 1177	Tape No. St'd °F
Surveyed by	R. C. WALLACE
Notes	R. C. WALLACE Date 3-17-47
Indexed	A. C. Johnson

NOV 17 '47

F. B. 1253 Pg. 153

C. I. 1177 FAIRWAY BLVD.

HOMELAND BLVD.
FROM
ANGELUS VISTA BLVD TO VERNON AVE.
AND
VERNON AVE
FROM
HOMELAND BLVD. TO TRACT LINE
TOPOG. & SECTIONS C

Note: Any Additions or Changes on this Sheet Must be Made or Circled in Red Ink With Date and Name of Person Making Change.

Do not extend notes this side of this line.

RETURN TO
LOS ANGELES COUNTY SURVEYOR
700 HALL OF RECORDS

FORM 247 5M 5-46

F. B. 1253 Pg. 154

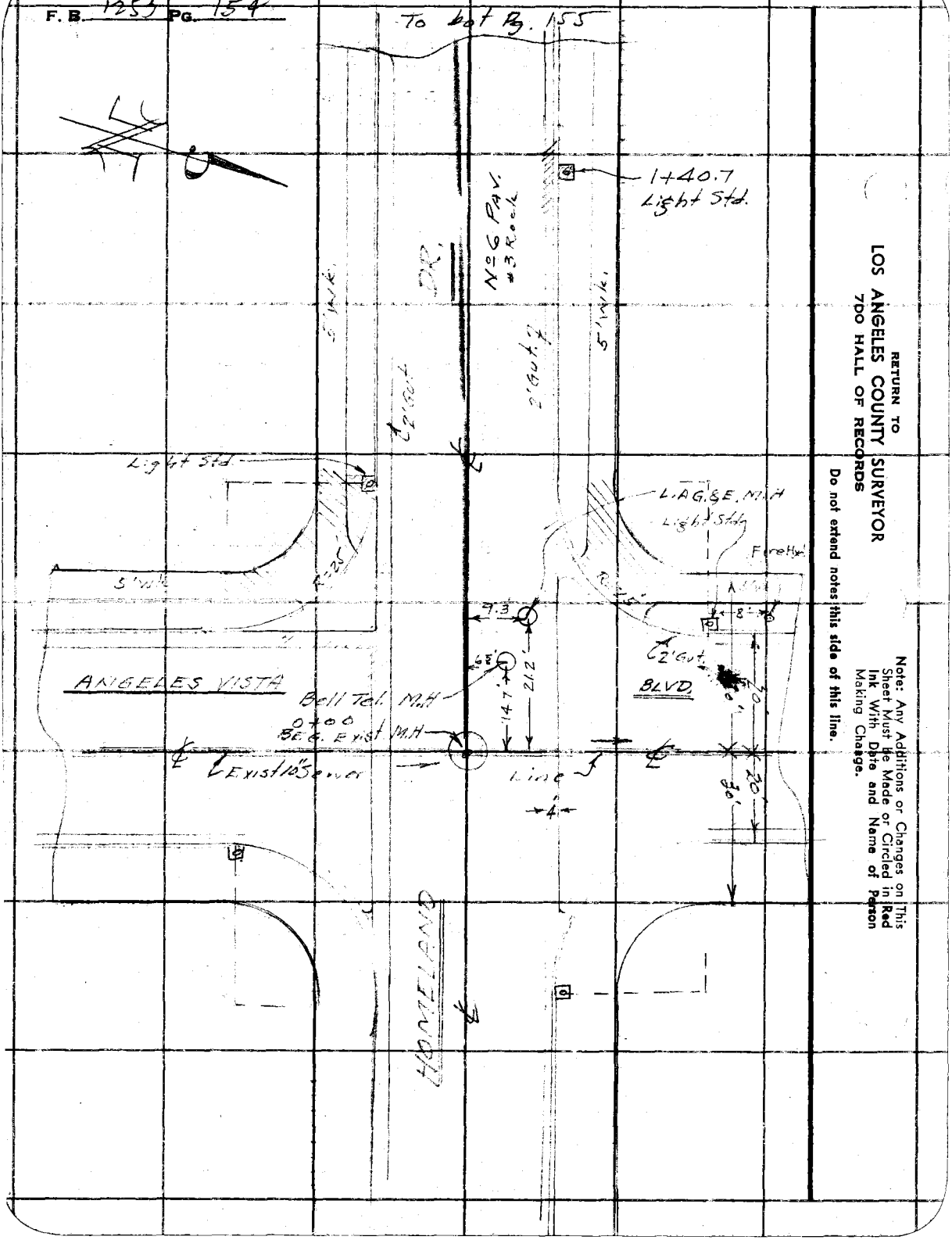

RETURN TO
LOS ANGELES COUNTY SURVEYOR
7DO HALL OF RECORDS

Do not extend notes this side of this line.

Note: Any Additions or Changes on This Sheet Must Be Made or Circled in Red Ink With Date and Name of Person Making Change.

Notes Ck'd by	Survey of FAIRWAY BLVD.
Map No.	W. O. 1177 Tape No. St'd. °F
Office Work	Surveyed by E. C. WALLACE
Checked	Notes E. C. WALLACE Date 5-17-47
Date	Indexed A. C. Johnson

F. B. 1253 Pg. 155

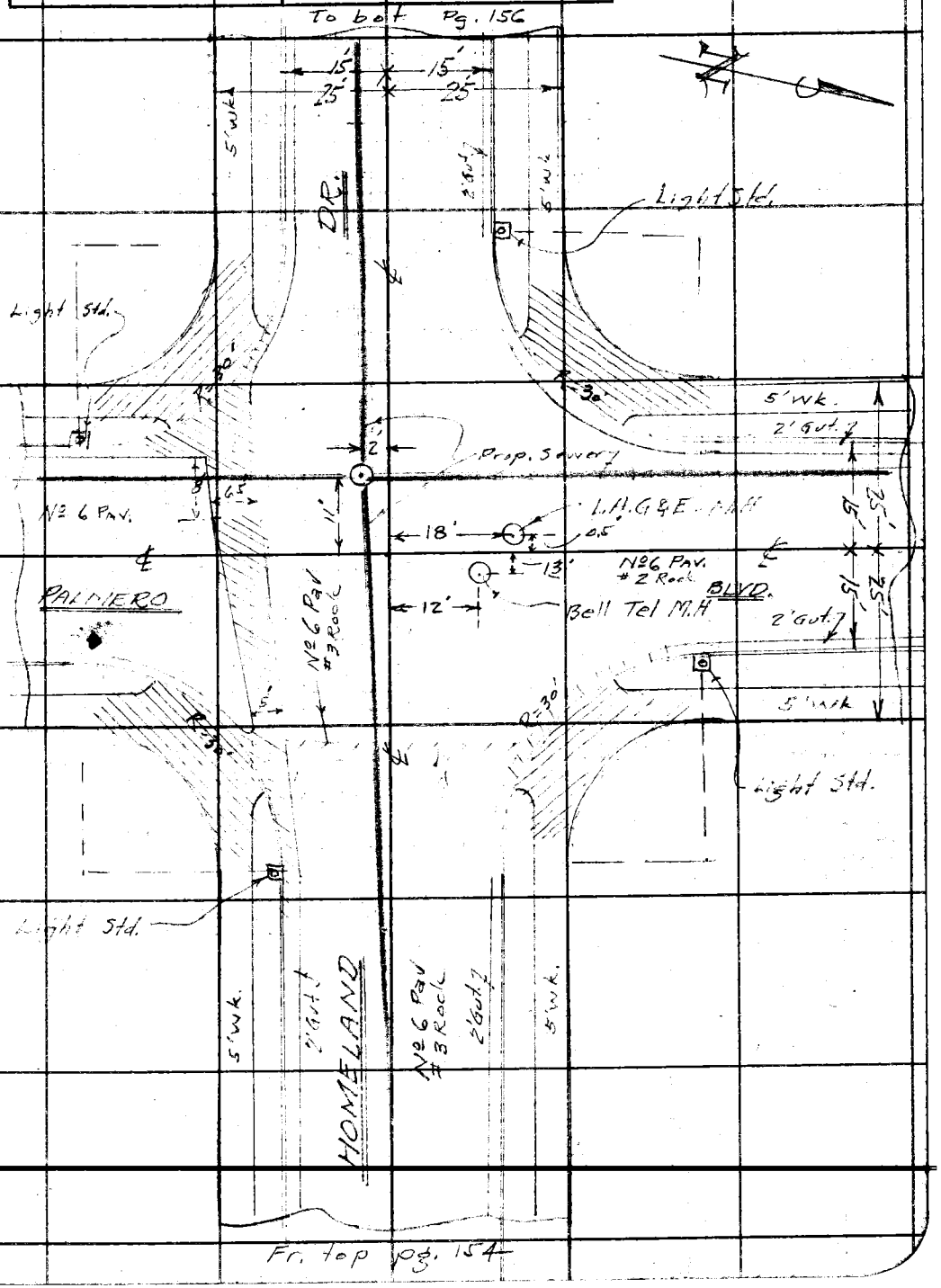

Note: Any Additions or Changes on This Sheet Must be Made or Circled in Red Ink With Date and Name of Person Making Change.

Do not extend notes this side of this line.

RETURN TO
LOS ANGELES COUNTY SURVEYOR
700 HALL OF RECORDS

FORM 247 5M 5-46

F. B. 1253 PG. 156

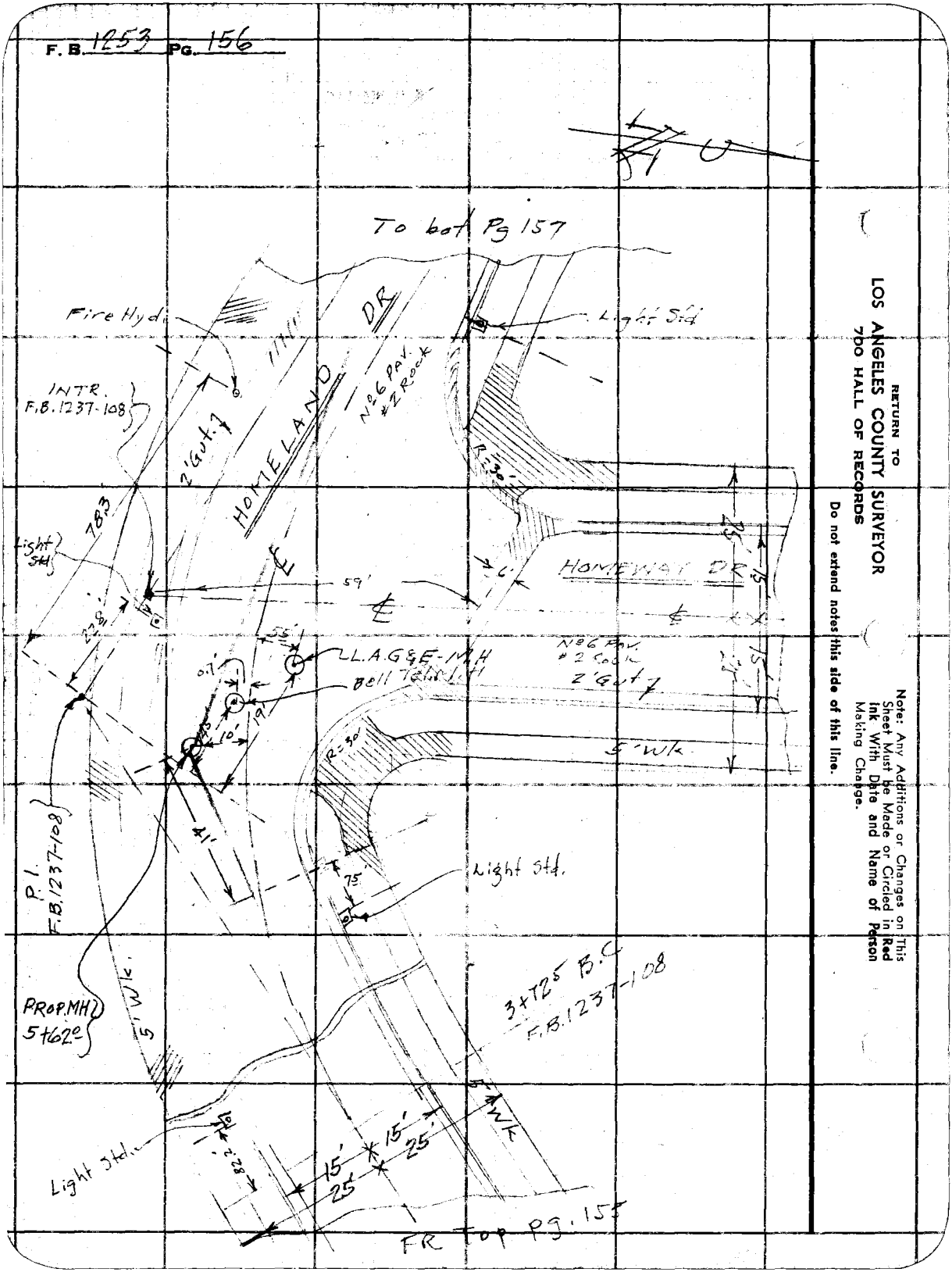

RETURN TO
LOS ANGELES COUNTY SURVEYOR
7TH HALL OF RECORDS

Do not extend notes this side of this line.

Note: Any Additions or Changes on This Sheet Must be Made or Circled in Red Ink With Date and Name of Person Making Change.

Notes Ck'd by	Survey of FAIRWAY BLVD.
Map No.	W. O. 1177 Tape No. St'd °F
Office Work	Surveyed by E. C. WALLACE
Checked	Notes E. C. WALLACE Date 3-17-37
Date	Indexed A. C. Johnson

F. B. 1253 Pg. 157

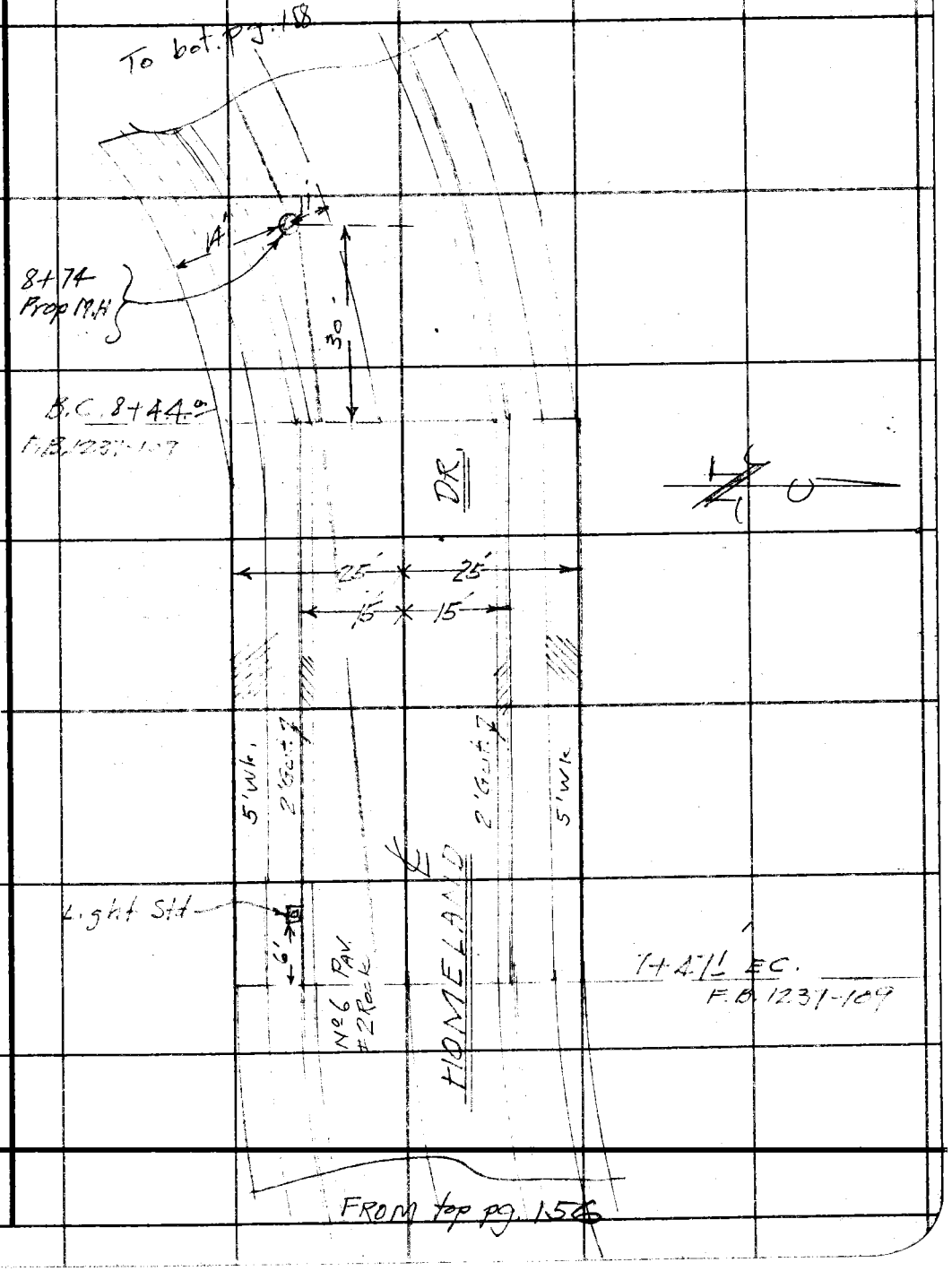

Note: Any Additions or Changes on This Sheet Must be Made or Circled in Red Ink With Date and Name of Person Making Change.

Do not extend notes this side of this line.

RETURN TO
LOS ANGELES COUNTY SURVEYOR
700 HALL OF RECORDS

FORM 247 5M 5-46

RETURN TO
LOS ANGELES COUNTY SURVEYOR
700 HALL OF RECORDS

Note: Any Additions or Changes on This Sheet Must be Made or Circled in Red Ink With Date and Name of Person Making Change.

Do not extend notes this side of this line.

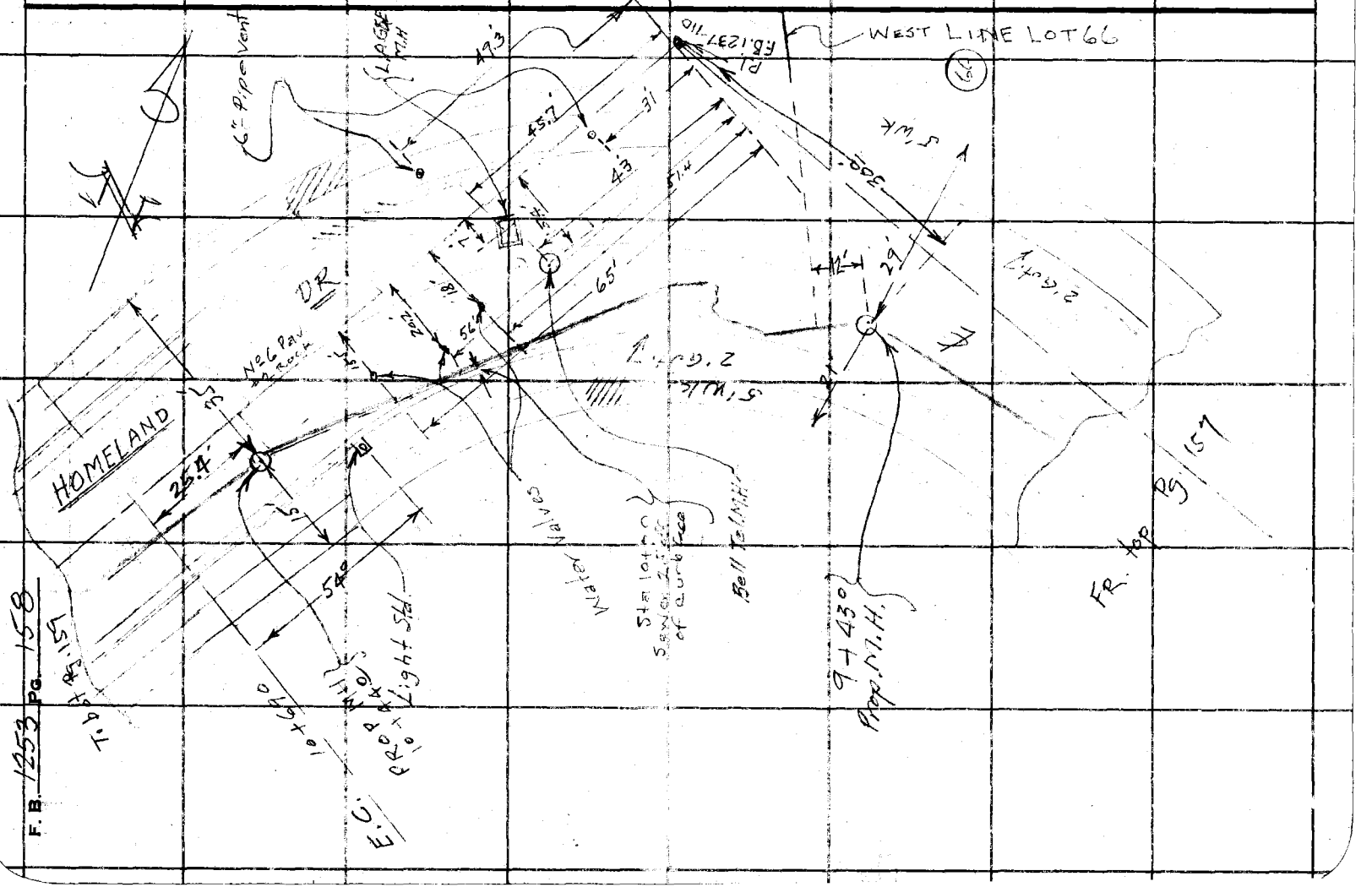

Notes Ck'd by	Survey of Fairway Blvd.
Map No.	W. O. 1177 Tape No. St'd °F
Office Work	Surveyed by Wallace
Checked	Notes EC VI Date 2-14-47
Date	Indexed A. C. Jannaco

F. B. 1253 Pg. 159

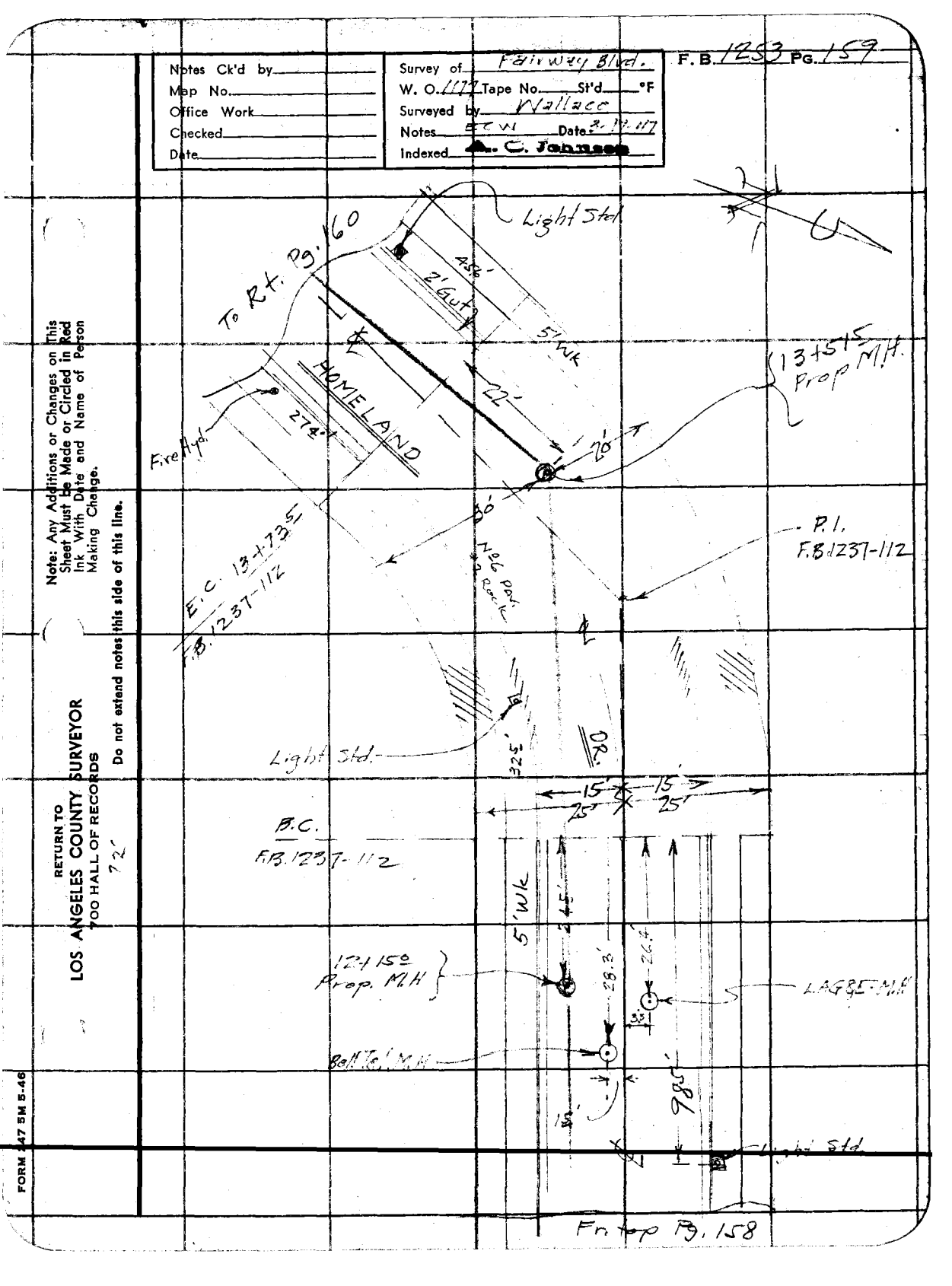

Note: Any Additions or Changes on This Sheet Must Be Made or Circled in Red Ink With Date and Name of Person Making Change.

Do not extend notes this side of this line.

RETURN TO
LOS ANGELES COUNTY SURVEYOR
700 HALL OF RECORDS

FORM 447 5M 5-46

F. B. 1253 Pg. 160

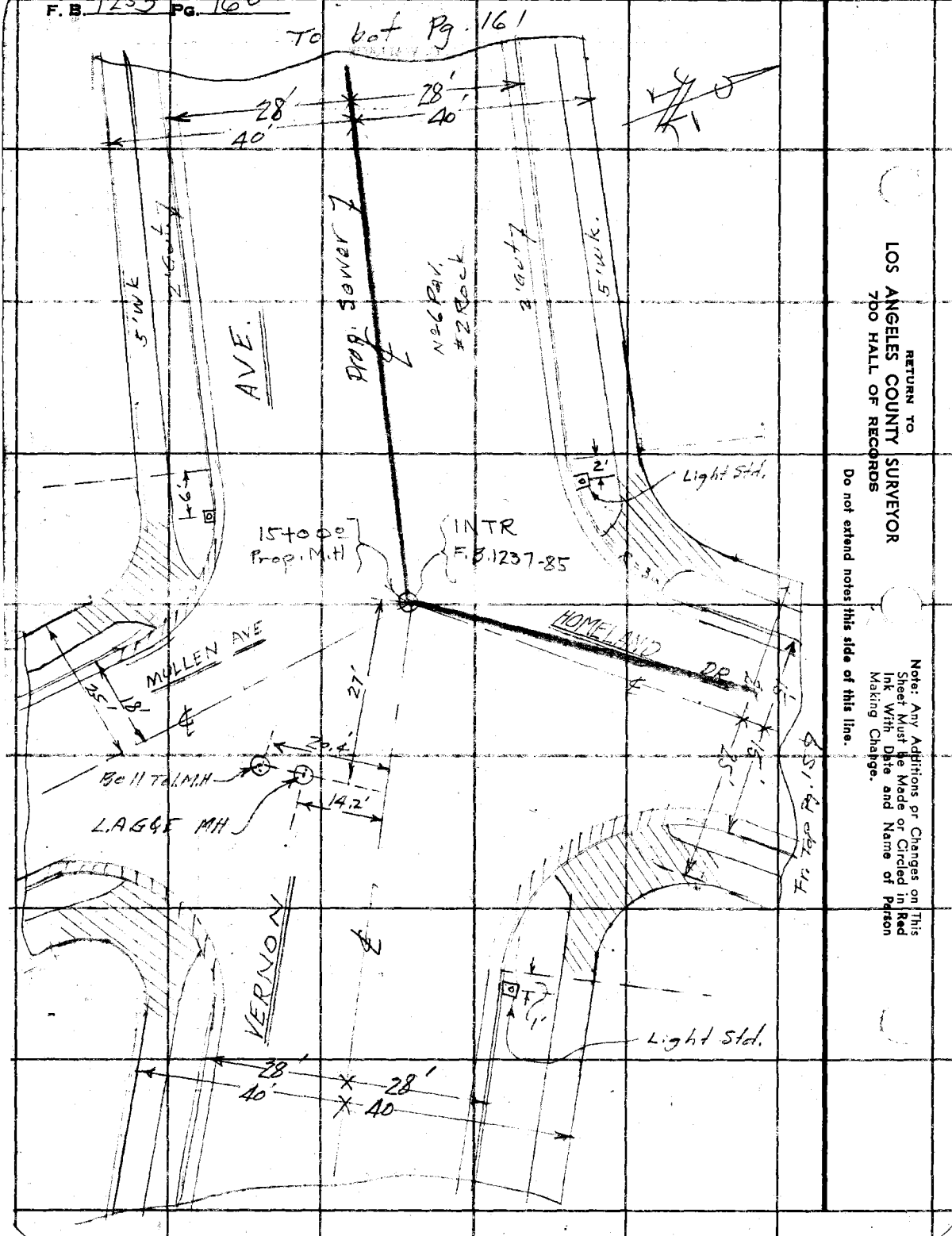

RETURN TO
LOS ANGELES COUNTY SURVEYOR
700 HALL OF RECORDS

Do not extend notes this side of this line.

Note: Any Additions or Changes on This Sheet Must Be Made or Circled in Red Ink With Date and Name of Person Making Change.

Notes Ck'd by
Map No.
Office Work
Checked
Date

Survey of FAIRWAY BLVD
W. O. 1177 Tape No. St'd °F
Surveyed by E. C. WALLACE
Notes E. C. WALLACE Date 5-17-47
Indexed A. C. Jensen

F. B. 125 Pg. 161

To bot Pg. 162

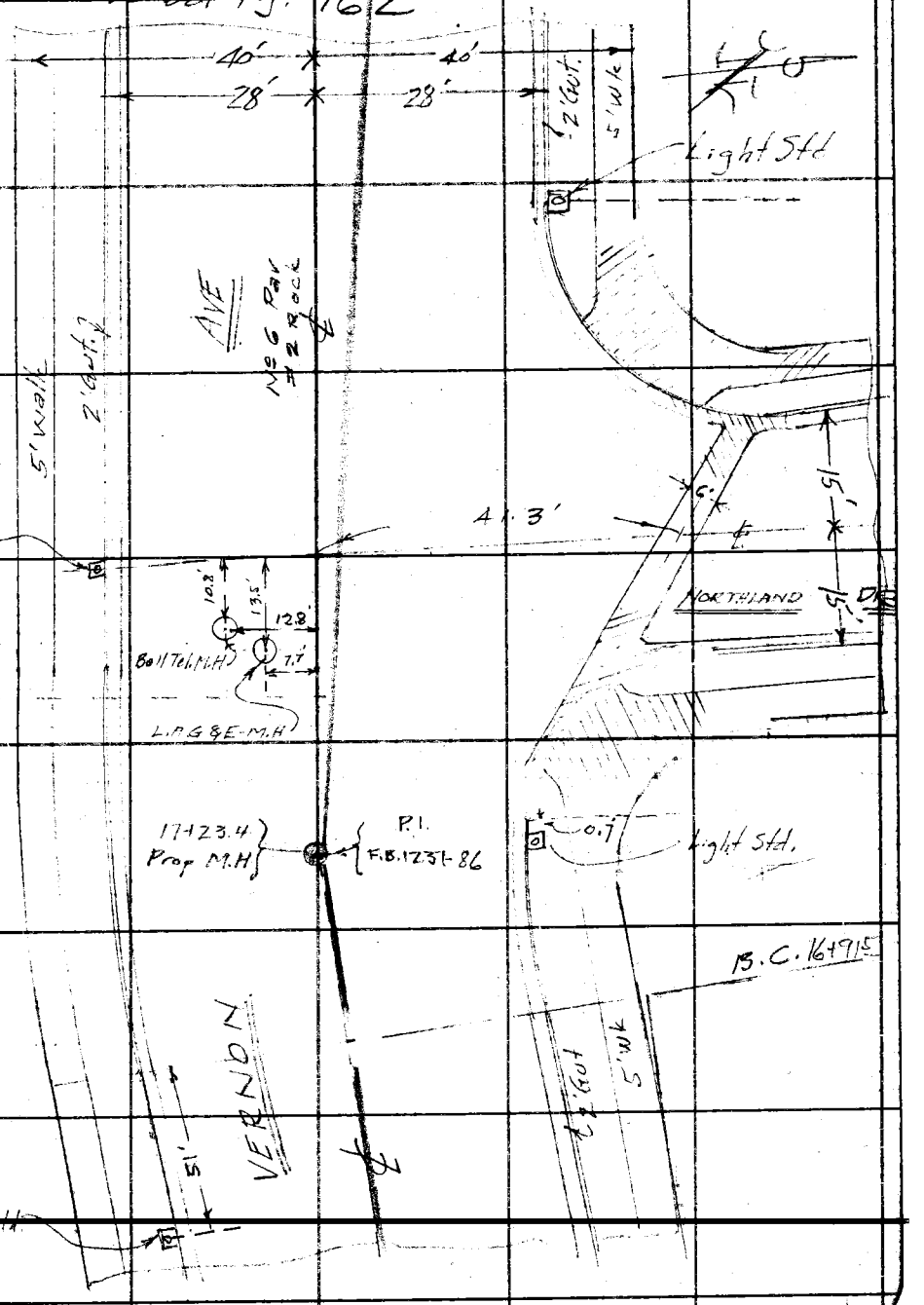

Note: Any Additions or Changes on This Sheet Must be Made or Circled in Red Ink With Date and Name of Person Making Change.

Do not extend notes this side of this line.

RETURN TO
LOS ANGELES COUNTY SURVEYOR
700 HALL OF RECORDS

FORM 247 5M 5-46

F. B. 1253 PG. 162

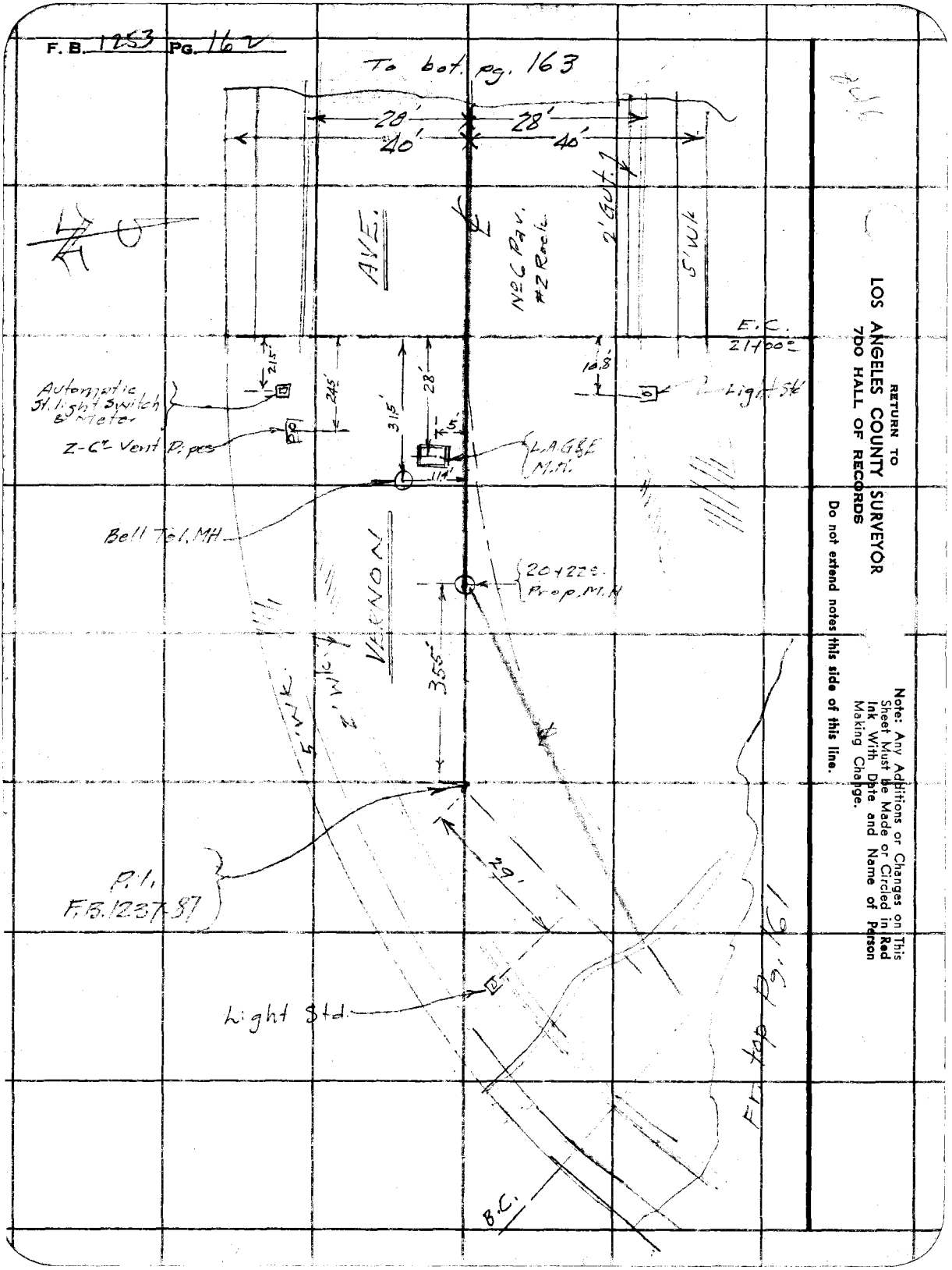

RETURN TO
LOS ANGELES COUNTY SURVEYOR
7DO HALL OF RECORDS

Do not extend notes this side of this line.

Note: Any Additions or Changes on This Sheet Must Be Made or Circled in Red Ink With Date and Name of Person Making Change.

Notes Ck'd by	Survey of FAIRWAY BLVD.
Map No.	W. O. 1177 Tape No. St'd °F
Office Work	Surveyed by E. C. WALLACE
Checked	Notes E. C. WALLACE Date 3-17-47
Date	Indexed A. C. Jensen

F. B. 253 Pg. 163

Note: Any Additions or Changes on This Sheet Must be Made or Circled in Red Ink With Date and Name of Person Making Change.

Do not extend notes this side of this line.

RETURN TO
LOS ANGELES COUNTY SURVEYOR
700 HALL OF RECORDS

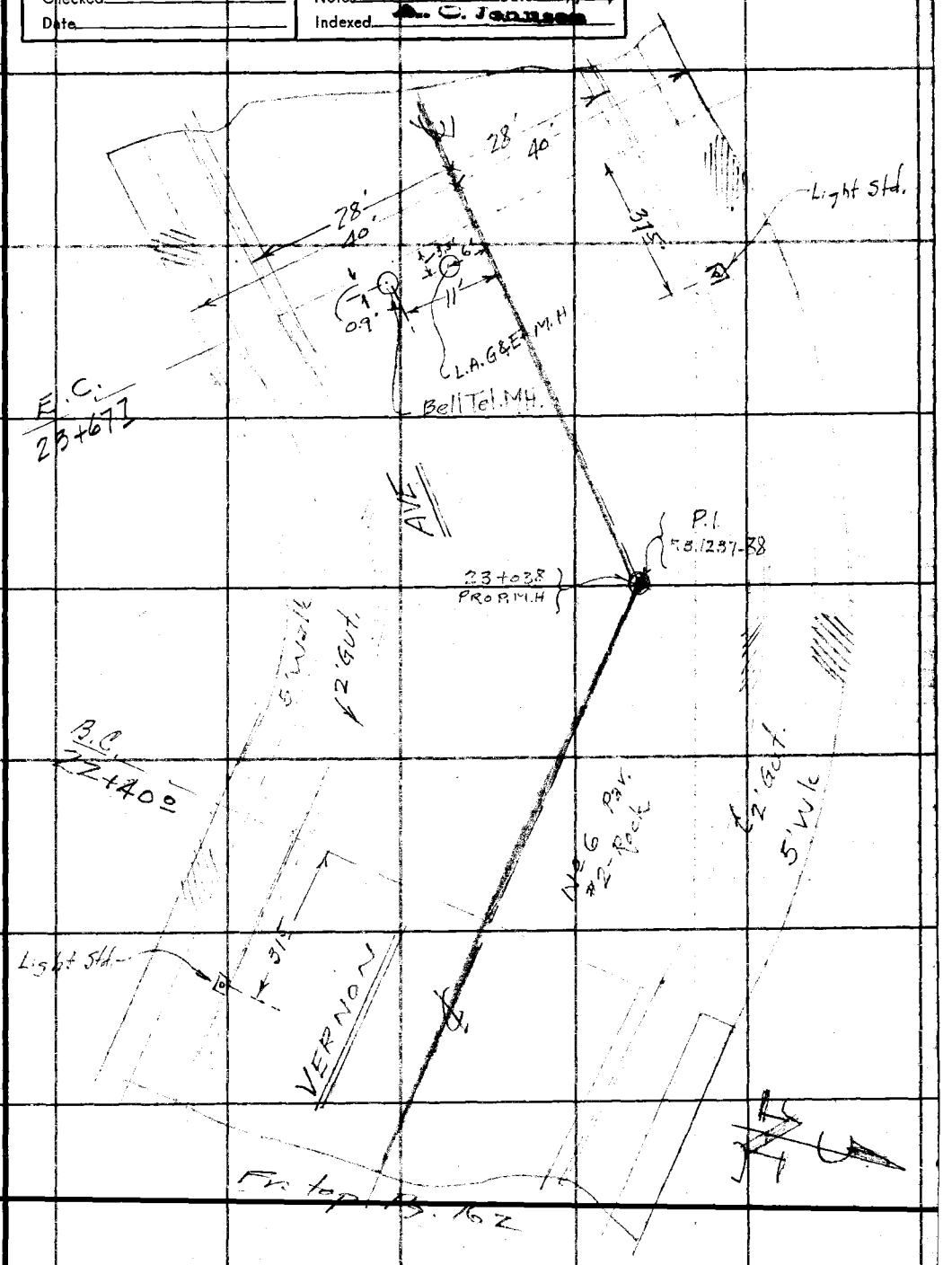

FORM 247 5M 5-46

RETURN TO
LOS ANGELES COUNTY SURVEYOR
700 HALL OF RECORDS

Note: Any Additions or Changes on This Sheet Must be Made or Circled in Red Ink With Date and Name of Person Making Change.

Do not extend notes this side of this line.

F. B. 1253 Pg. 164

Profile No.	Notes Red.	Plotted	Job No. 1177	Division No.	F.B. 1253 Pg. 165
	Date	Date	Survey of Fairway Blvd		
X-Sec. No.	Notes Chkd.	Checked	Survey by E C W	Notes JLW	Date 3/18/47
	Date 3/20/47	Date	Map No.	Indexed Johnson	Date NOV 17 '47

C.I. 1177 FAIRWAY BLVD.

HOMELAND BLVD

FROM

ANGELES VISTA BLVD. TO VERNON AVE.

VERNON AVE.

FROM

HOMELAND BLVD. WEST TO TR. LINE

X-SECTIONS

SKETCHES — Pg. 153 to 163 (incl.)

ELEV. All lots on Homeland Above Grade of curb.

F.S. Elev. of lots on Vernon Ave - South Side) Pg. 179 to

H.I. Lots of N. Side west of Northland Dr. Served by easement

B.S.

STATION

NOTE: ANY ADDITIONS OR CHANGES ON THIS SHEET MUST BE MADE OR CIRCLED IN RED INK, WITH DATE AND NAME OF PERSON MAKING CHANGE.

PLEASE RETURN TO
LOS ANGELES COUNTY SURVEYOR
700 HALL OF RECORDS

Do not extend notes this side of this line.

FORM 307 5M 1-46

FORM 307 5M 1-46

5.08
9.77
14.85

PLEASE RETURN TO
LOS ANGELES COUNTY SURVEYOR
700 HALL OF RECORDS

9.76

9.85
5.88
14.83

NOTE: ANY ADDITIONS OR CHANGES ON THIS SHEET MUST BE MADE OR CIRCLED IN RED INK, WITH DATE AND NAME OF PERSON MAKING CHANGE.

5.08
9.75
14.00
8.95

Do not extend notes this side of this line.

STATION	B. S.	H. I.	F. S.	ELEV.	Homeland Dr.	
BM V16	2 000	154 140		152 140	BM V16. Elev 152.140 - LB. 745-11 Angeles Vista Blvd (W. side) 600' N. of ℄ of Homeland Dr. Bt. Spk. in cb. in front of Ho #4221	
T.P.	8 400	157 575	4 965	149 175		
J.C. INTR. Homeland & Angeles Vista					South / North	EAST
10" Inlet South			18 61	138 97	3.18 Kw / 3.77 / 14.00 / 14.20 / .83 -10" Pipe / .67-8" / 18.61 / 18.64	3.77 / 14.10 / .83 -10" / 18.70
8" Inlet North			18 64	138 94		
10" outlet East			18 70	138 88		℄ " "
0 + 14? Top Bell Tel MH.			3 06	154 52	Top Bell Tel. MH.	Rt. of line
0 + 21? " LAG+E MH.			2 77	154 81	" LAG+E MH.	" " "
N end CR NW Cor			3 22	154 36		
S end CR SW Cor			2 39	155 19		
W end CR SW Cor			0 41	157 47	17?	
set BM VF26	10 760	168 090	0 245	157 330	BM VF26 El. Angeles Vista Blvd + Homeland Dr. SW Cor. Bt. Spk. in Conc., 1' W. + 1' back of cb. at SW. CR	F.B.

F.B. 1253 Pg. 166 Job No. 1177 Division No. Notes Red. Plotted No. Date 3/18/47 Date X-Sec.
Survey of Fairway Blvd Notes Chkd. Checked No.
Survey by E.C. Wallace Notes J.L. Willey Date 4/20/47 Date
Indexed A. C. Johnson Date

FORM 307 5M 1-46

PLEASE RETURN TO
LOS ANGELES COUNTY SURVEYOR
700 HALL OF RECORDS

NOTE: ANY ADDITIONS OR CHANGES ON THIS SHEET MUST BE MADE OR CIRCLED IN RED INK, WITH DATE AND NAME OF PERSON MAKING CHANGE.

Do not extend notes this side of this line.

STATION	B. S.	H. I.	F. S.	ELEV.	Homeland Dr		
		168 090 ✓			Lt	℄	Rt
W end C R NW Cor.			11 22	156 87			
1+00			5 3	162 8		℄	
"			5 40	162 69			C6 Rt
"			4 91	163 18	C6 Lt.		
T.P.	9 450	177 110 ✓	0 430	167 660			
2+00			3 2	173 9		℄	
"			3 24	173 87			C6 Rt.
"			2 70	174 41	C6 Lt.		
T.P.	11 470	188 350 ✓	0 230	176 880			
E end C R NE cor			10 44	177 91			
N end C R NE cor			4 97	178 38			
E end C R SE cor			9 84	178 51			
S end C R SE cor			4 71	183 64			
2+78 ?	Top Bell Tel. MH.		7 18	181 17			
2+79 77			6 5	181 9		℄ Int. Palmero Blvd + Homeland Dr	
2+80 ℄			7 40	180 95			
2+91 ℄	Prop J.C.		5 7	182 7	Prop. J.C.	℄	
N end C R NW Cor			8 58	179 77			
W " " "			1 93	186 42			

Profile
Notes Red _____ Plotted _____ Job No. 1177 Division No. _____
No. _____ Date _____ Survey of Homeland Blvd
X-Sec. _____ Date _____ Survey by EC KL Notes JKW Date 3/18/47
Notes Checked _____ Survey _____ Notes _____ Date _____
No. _____ Date _____ Map No. _____ Date _____

F.B. 125 Pg. 167

FORM 307 5M 1-46

PLEASE RETURN TO
LOS ANGELES COUNTY SURVEYOR
700 HALL OF RECORDS

NOTE: ANY ADDITIONS OR CHANGES ON THIS SHEET MUST BE MADE OR CIRCLED IN RED INK, WITH DATE AND NAME OF PERSON MAKING CHANGE.

Do not extend notes this side of this line.

F.B. 1259 PG. 168

Job No. 1127 Division No. _____ Notes Red. _____ Plotted _____ No. _____ Profile

Survey of Fairway Blvd. Date 3/18/47 Date _____ X-Sec.

Survey by E.C. Wallace Notes J.L. Willey Checked _____ No. _____

Indexed C. Jansen Date _____ Notes Chkd. _____ Date _____

STATION	B. S.	H. I.	F. S.	ELEV.	Homeland Dr		
					Lt.	℄	Rt.
		188 350					
Send CR S.W. Cor			3 71	184 64			
W " " " "			2 11	186 24			
3+00			5 0	183 4		℄	
BM V 37	7 340	188 36	7 340	181 02	BM V 37. El. 181.021 F.B. 1183-31 Homeland Dr. & Palmero Blvd, SE Cor. LFT in MCK.		
T.P.	11 52	199 61	0 27	188 09			
3+72.5	E.C.		6 4	193 2	E.C.	℄	
"			6 59	193 02			C6. Rt.
"			6 26	193 35	C6. Lt.		
			5 38	194 23			C6 opp EPL Lot 43
			0 14	199 47	C6 opp EPL Lot 15		
T.P.	11 62	211 21	0 02	199 59			
4+00			14 0	197 2		℄	
			6 09	205 14			C6 opp EPL Lot 44
			4 16	207 05	C6 opp EPL Lot 14		
T.P.	11 88	222 36	0 73	210 48			

FORM 307 5M 1-46

PLEASE RETURN TO
LOS ANGELES COUNTY SURVEYOR
700 HALL OF RECORDS

NOTE: ANY ADDITIONS OR CHANGES ON THIS SHEET MUST BE MADE OR CIRCLED IN RED INK, WITH DATE AND NAME OF PERSON MAKING CHANGE.

Do not extend notes this side of this line.

STATION	B. S.	H. I.	F. S.	ELEV.	Homeland Dr Lt	℄	Rt
		4 ✓ 222 36					
5+00			10 4	212 0		℄	
			8 01	214 35	Cb opp. E PL. Lot 13.		
E end CR NE Cor.			7 36	215 00	Homeland Dr. + Homeway Dr.		
5+62	Prop. J.C.		2 5	219 9	Prop. J.C. "	℄	
5+69 8	Top Bell Tel MH		1 52	220 84	Top Bell Tel MH		Rt of line
5+73 8	Top LAG + E MH.		1 11	221 25	" LAG + E MH.		" " "
BM VF24	11 31	233 64 ✓	0 03	222 33	BM V.F. 24 El. 222.314 F.B. 1237-21 Homeland Dr. (S. Side) + Homeway Dr. Bt. Spk. in Cb. 2' E of ℄ Prod of Homeway Dr.		
5+82			11 5	222 1	P.O.C. Homeland Dr. on ℄ Homeway Dr.		
N end CR NE Cor.			10 08	223 56			
			12 79	220 85	Cb opp E PL. Lot 12		
N end CR NW Cor			10 09	223 55			
W " " " "			7 24	226 40			
6+00			9 6	224 0		℄	
			7 60	226 04	Cb opp E PL lot 11		
			3 29	230 35	" " " " Lot 10		
			2 04	231 60			Cb Opp E PL Lot 63
7±00			1 7	231 9		℄	
T.P.	10 87	244 22	0 29	233 35			

Profile No. ____ Notes Red. ____ Plotted ____ Job No. 1177 Division No. ____ F.B. 1253 PG. 169
X-Sec. No. ____ Date ____ Date ____ Survey of Fairway Blvd.
Notes Chkd. ____ Checked ____ Survey by ECW Notes JLW Date 3/18/47
Date ____ Date ____ Map No. ____ Indexed ____ Date ____

FORM 307 5M 1-46

PLEASE RETURN TO
LOS ANGELES COUNTY SURVEYOR
700 HALL OF RECORDS

NOTE: ANY ADDITIONS OR CHANGES ON THIS SHEET MUST BE MADE OR CIRCLED IN RED INK, WITH DATE AND NAME OF PERSON MAKING CHANGE.

Do not extend notes this side of this line.

F.B. 1253 Pg. 170 Profile
Job No. 1177 Division No. Notes Red. Plotted
Survey of Fairway Blvd Date Date 3/18/47 No. X-Sec.
Survey by EC Wallace Notes TL Willey Notes Chkd. Checked
Indexed C. Jonnan Date Date Date No.

STATION	B. S.	H. I.	F. S.	ELEV.	Homeland	Rt
		244 22			Lt	℄ Rt
			9 63	234 59	C6 opp EPL Lot 9	
7+47	E.C.		8 6	235 6	E.C.	℄
"			8 64	235 58		C6 Rt
"			7 95	236 27	C6 Lt.	
8+00			4 9	239 13		℄
"			4 87	239 35		C6 Rt
"			4 33	239 89	C6 Lt	
8+44±	B.C.		2 1	242 1	B.C.	℄
"	B.C.		2 1	242 1	℄ of St.	
"			2 38	241 84		C6 Rt - Opp EPL Lot 65
"			1 57	242 65	C6 Lt.	
8+74±	Prop MH.		0 3	243 9	Prop MH.	℄
T.P.	10 85	254 39	0 68	243 54		
9+00			8 9	245 5		℄
"			8 8	246 6	℄ St.	
			8 94	245 45		C6 opp EPL Lot 66
			7 83	246 56	C6 opp. EPL Lot 6.	
9+43±	Prop MH		6 3	248 1	Prop M.H.	℄
			5 71	246 68		C6 Opp EPL Lot 67

FORM 307 5M 1-46

PLEASE RETURN TO
LOS ANGELES COUNTY SURVEYOR
700 HALL OF RECORDS

NOTE: ANY ADDITIONS OR CHANGES ON THIS SHEET MUST BE MADE OR CIRCLED IN RED INK, WITH DATE AND NAME OF PERSON MAKING CHANGE.

Do not extend notes this side of this line.

STATION	B. S.	H. I.	F. S.	ELEV.	Homeland Dr. Lt.	℄	Rt
		254 39 4 ✓					
			3 76	250 63	Cb opp EPL Lot 5		
9+87.3	Top Bell Tel M.H.		3 59	250 80	Top Bell Tel M.H.		Rt. of Line
9+92.0	" LAG+E M.H.		3 35	251 04	" LAG+E M.H.		" " "
10+00			3 6	250 8		℄	
"			3 0	251 4	℄ St.		
			2 39	252 00			Cb opp EPL Lot 66
10+44.5	Prop M.H.		0 8	253 6	Prop M.H.	℄	
T.P.	10 91	264 53 ✓	0 77	253 62			
			9 19	255 34			Cb opp EPL Lot 65
			9 96	254 57	Cb opp EPL lot 4		
10+69.0	E.C.		9 7	254 8	E.C.	℄	
"			9 0	255 5	EC ℄ St.		
"			8 54	255 99			Cb Rt
"			9 36	255 17	Cb. Lt.		
11+00			7 8	256 7		℄	
"			7 2	257 3	℄ St.		
"			6 92	257 61			Cb Rt
"			7 57	256 96	Cb. Lt.		
12+00			1 8	262 7		℄	
"			1 4	263 1	℄ St		

Profile No. ____ Notes Red ____ Plotted ____ Job No. 1177 Division No. ____ F.B. 1253 Pg. 171
X-Sec. No. ____ Date ____ Date ____ Survey of Fairway Blvd
Notes Chkd ____ Checked ____ Survey by E.C.W. Notes J.L.W. Date 3/18/47
No. ____ Date ____ Date ____ Map No. ____ Indexed ____ Date ____

FORM 307 5M 1-46

PLEASE RETURN TO
LOS ANGELES COUNTY SURVEYOR
700 HALL OF RECORDS

NOTE: ANY ADDITIONS OR CHANGES ON THIS SHEET MUST BE MADE OR CIRCLED IN RED INK, WITH DATE AND NAME OF PERSON MAKING CHANGE.

Do not extend notes this side of this line.

STATION	B. S.	H. I.	F. S.	ELEV.	Homeland Dr		
		264 53			Lt	℄	Rt
12+00			1 30	263 23			Cb Rt.
"			1 49	263 04	Cb Lt.		
12+11.2	Top Bell Tel MH.		0 70	263 83	Top Bell Tel MH.		Rt. of Line
12+13.1	Top LAG&E MH		0 57	263 96	" LAG+E MH.		" " "
T.P.	11 28	275 23	0 58	263 95			
12+15	Prop MH.		11 5	263 7	Prop MH.	℄	
12+39.5	B.C.		9 8	265 4	B.C.	℄	
"			9 5	265 7	B.C. ℄ St.		
"			9 54	265 69			Cb Rt
"			9 53	265 70	Cb Lt.		
			8 68	266 55			Cb opp EPL Lot 62
			4 44	270 79	Cb opp EPL Lot 68		
			3 06	272 17			Cb opp EPL Lot 61
13+00			4 6	270 6		℄	
13+51.5	Prop MH.		0 6	274 6	Prop MH.	℄	
T.P.	11 18	285 66	0 75	274 48			
13+73.4	E.C.		9 3	276 4	EC	℄	
			9 16	276 50			Cb Rt
			9 26	276 48	Cb Lt.		

F.B. 1253 Pg. 172
Job No. 1177 Division No. Notes Red Plotted Profile
Survey of Fairway Blvd. Date 3/18/47 Date No.
Survey by E C Wallace Notes J L Wiley Notes Chkd Checked X-Sec.
Indexed A. C. Johnson Date Date 3/26/47 Date No.

FORM 307 5M 1-46

PLEASE RETURN TO
LOS ANGELES COUNTY SURVEYOR
700 HALL OF RECORDS

NOTE: ANY ADDITIONS OR CHANGES ON THIS SHEET MUST BE MADE OR CIRCLED IN RED INK, WITH DATE AND NAME OF PERSON MAKING CHANGE.

Do not extend notes this side of this line.

STATION	B. S.	H. I.	F. S.	ELEV.	Homeland Dr. Lt	℄	Rt
		285 66					
			7 77	277 89			Cb Opp NPL Lot 60
14+00			7 2	278 5		℄	
"			7 03	278 63			Cb Rt
"			7 12	278 54	Cb Lt		
14+49			6 68	278 98	BC. of Lt. Cb.		
N end CR	NW Cor		2 72	282 94	Homeland Dr. + Vernon Ave		
14+50			3 3	282 4		℄	
14+75			1 5	284 2		℄	
15+00	Prop MH		0 0	285 7		℄	
T.P.	6 68	290 66	1 68	283 98			
W end CR	NW Cor		4 97	285 69	Homeland Dr. + Vernon Ave		
E end CR	NE Cor		5 57	285 09			
~~15+07~~			~~4 8~~	~~285 9~~		℄	~~Prod~~
~~15+20~~			~~5 0~~	~~285 7~~		℄	~~Prod~~
BMV36	7 05	293 61	4 07	286 ~~59~~ 56	BMV36. El. 286.563 F.B. 1183-29 Vernon Ave + Homeland Dr. N.W. Cor. Lt T in Cb. 10' W. of W. end C.R.		

Profile No. ____ Notes Red ____ Plotted ____ Job No. 1177 Division No. ____ F.B. 1253 Pg. 173
X-Sec. No. ____ Date ____ Date ____ Survey of Fairway Blvd
Notes Chkd [illegible] Checked ____ Survey by E C W Notes JLW Date 3/18/47
Date ____ Date ____ Map No. ____ Date ____ Date ____

FORM 307 5M 1-46

PLEASE RETURN TO
LOS ANGELES COUNTY SURVEYOR
700 HALL OF RECORDS

NOTE: ANY ADDITIONS OR CHANGES ON THIS SHEET MUST BE MADE OR CIRCLED IN RED INK, WITH DATE AND NAME OF PERSON MAKING CHANGE.

Do not extend notes this side of this line.

F.B. 253 Pg. 174 | Job No. 1127 Division No. | Notes Red. | Plotted | Profile
Survey of Fairway Blvd | Date 3/19/42 | Date | No.
Survey by E.C. Wallace Notes J.E. Willey | Notes Chkd | Checked | X-Sec.
Indexed C. Jannuzi Date | Date | Date | No.

STATION	B. S.	H. I.	F. S.	ELEV.	Vernon Ave	Lt	℄	Rt
		293 61						
	Top LA G+E MH.		8 44	285.17	Top LA G+E MH			S.E. of Int.
			8 52	285 09	" Bell Tell			" " "
Send CR SW Cor.			10 25	283 36				
W " " " " 4			7 05	286 56				
15+00			7 7	285 9.		7° Lt		
"			7 9	285 7.		20° Lt.		
16+00			1 9	291 7.			℄	
"			1 87	291 74				C6. Rt.
"			1 205	291 56		C6. Lt.		
T.P.	11 45	304 75	0 31	293 30				
16+91.5	B.C.		6 7	298 1.	B.C.		℄	
"			6 71	298 04				C6 Rt
"			6 80	297 95		C6 Lt.		
17+00			6 1	298 7.			℄	
			5 16	299 59.	C6 opp EPL Lot 20			
17+23.4	Prop. MH.		4 8	300 0			℄	
E end CR NE Cor			4 18	300 57	Northland Dr. & Vernon Ave			
N " " "	"		3 72	301 03	" " "		"	"
17+55.3	E.C.		3 2	301 6	E.C.		℄	
"			3 19	301 56		C6. Lt.		

FORM 307 5M 1-46

PLEASE RETURN TO
LOS ANGELES COUNTY SURVEYOR
700 HALL OF RECORDS

NOTE: ANY ADDITIONS OR CHANGES ON THIS SHEET MUST BE MADE OR CIRCLED IN RED INK, WITH DATE AND NAME OF PERSON MAKING CHANGE.

Do not extend notes this side of this line.

STATION	B. S.	H. I.	F. S.	ELEV.	Vernon Ave Lt	℄	Rt
		304 75					
17+74.8	Top L A G&E M.H.		2 17	302 58	Lt. of line		
17+77.4	Top Bell Tel. M.H.		2 08	302 67	" " "		
17+89.0			1 9	302 9	Int. Northland Dr.	&	Prop. Sewer line
18+00			1 5	303 3		℄	
"			1 30	303 45	Cb Lt		
BMV 35	7 29	310 29	1 78	303 00 ~~302 97~~	BMV 35. El. 302.996 Vernon Ave (S. Side) + Northland Dr. L+T. in Cb. on ℄ Northland Dr. Prod.		F.B. 1183-29
Nend CR	NW Cor		7 93	302 36			
W " "	" "		5 83	304 46			
18+74.0	B.C.		4 2	306 1		℄	
"			4 42	305 87			Cb Rt.
"			3 90	306 39	Cb. Lt.		
			4 17	306 12			Cb Opp E.P.L. Lot 2
			3 30	306 99	Cb Opp EPL Lot 17		
19+00			3 4	306 9		℄	
			2 60	307 69			Cb Opp EPL Lot 3
			1 75	308 54	Cb Opp E.P.L. Lot 16		
2+00			0 9	309 4		℄	
			1 12	309 17			Cb Opp E.P.L. Lot 4

Profile No. ____ Notes Red ____ Plotted ____ Job No. 1177 Division No. ____ F.B. 1253 Pg. 175
X-Sec. No. ____ Date ____ Date ____ Survey of Fairway Blvd
Notes Chkd ____ Checked ____ Survey by ECW Notes JLW Date 3/19/47
Date ____ Date ____ Map No. ____ Indexed: C. Johnson Date ____

FORM 307 5M 1-46

PLEASE RETURN TO
LOS ANGELES COUNTY SURVEYOR
700 HALL OF RECORDS

NOTE: ANY ADDITIONS OR CHANGES ON THIS SHEET MUST BE MADE OR CIRCLED IN RED INK, WITH DATE AND NAME OF PERSON MAKING CHANGE.

Do not extend notes this side of this line.

STATION	B. S.	H. I.	F. S.	ELEV.	Vernon Ave Lt	℄	Rt
		310 29					
			0 34	309 95	Cb Opp EPL Lot 15		
20+22.0	Prop M.H.		0 4	309 9		℄	
T.P.	8 49	318 40	0 38	309 91			
20+68.5	Top Bell Tel. M.H.		7 45	310 95	Top Bell Tel M.H.		
20+72	" LA G+E M.H.		7 36	311 04	Top LA G+E M.H.		
			7 78	310 62			Cb Opp. EPL Lot 5
			6 82	311 58	Cb Opp EPL Lot 14		
21+00	EC		6 5	311 9	E.C.	℄	
"			6 91	311 49			Cb Rt
"			6 19	312 21	Cb Lt		
			4 59	313 81	Cb Opp EPL Lot 13		
22+00			2 8	315 6		℄	
"			3 38	315 02			Cb Rt
"			2 25	316 15	Cb Lt.		
			2 06	316 34	Cb Opp EPL lot 12		
22+40.0	BC.		1 3	317 1		℄	
"			1 75	316 65			Cb Rt
"			0 89	317 51	Cb Lt.		
T.P.	6 85	324 87	0 38	318 02			

F.B. 1253 Pg. 176
Job No. 1177 Division No. Fairway Blvd
Survey of Survey by E C Wallace Notes Willey
Indexed C. Jannson Date
Notes Red Date 3/19/47 Plotted Date No.
Notes Chkd Date Checked Date No.
Profile X-Sec.

FORM 307 5M 1-46

PLEASE RETURN TO
LOS ANGELES COUNTY SURVEYOR
700 HALL OF RECORDS

NOTE: ANY ADDITIONS OR CHANGES ON THIS SHEET MUST BE MADE OR CIRCLED IN RED INK, WITH DATE AND NAME OF PERSON MAKING CHANGE.

Do not extend notes this side of this line.

STATION	B. S.	H. I.	F. S.	ELEV.	Vernon Ave Lt	℄	Rt
		324 87 ✓					
			6 97	317 90			Cb opp EPL Lot 8
			5 76	319 11	Cb opp EPL Lot 11		
23+00			5 8	319 1		℄	
23+03 8	Prop M.H.		5 7	319 2	Prop M.H.	℄	
			4 69	320 18			Cb opp EPL Lot 9
23+64 1	Top LAG+E M.H.		4 33	320 54	Lt of line		
23+66 7	" Bell Tel M.H.		4 29	320 58	" " "		
23+67 7	E.C.		4 2	320 7	E.C.	℄	
"			4 49	320 38			Cb Rt
"			4 16	320 71	Cb Lt.		
			3 91	320 96	Cb. opp EPL Lot 10		
23+96 0	Prop M.H.		3 9	321 0	Prop M.H. (End)	℄	
24+00			3 8	321 1		℄	Prod
"			4 00	320 87			Cb Rt
"			3 59	321 28	Cb Lt.		
24+50			3 0	321 9		℄	Prod
24+54 5			2 9	322 0		℄	"

Profile No. ____ Notes Red ____ Plotted ____ Job No. 1177 Division No. ____ F.B. 1253 Pg. 177
X-Sec. No. ____ Date ____ Date ____ Survey of Fairway Blvd
Notes Chkd ____ Checked ____ Survey by ECW Notes JLW Date 3/19/47
Date ____ Date ____ Map No. ____ Indexed C. Johnson Date ____

FORM 307 SM 1-46

PLEASE RETURN TO
LOS ANGELES COUNTY SURVEYOR
700 HALL OF RECORDS

NOTE: ANY ADDITIONS OR CHANGES ON THIS SHEET MUST BE MADE OR CIRCLED IN RED INK, WITH DATE AND NAME OF PERSON MAKING CHANGE.

Do not extend notes this side of this line.

F.B. 1253 Pg. 178 | Job No. 1177 Division No. | Notes Red | Plotted | Profile
Survey of Fairway Blvd. | Date 3/19/47 | No. | X-Sec.
Survey by E.C. Wallace Notes T.L. Willey | Notes Chkd. | Checked
Indexed A.C. Johnson Date | Date | Date | No.

STATION	B. S.	H. I.	F. S.	ELEV.
		32487 ✓		
C6 Rt. @ Tr. Line			3 34	321.53
C6 Lt. @ Tr. Line			2 57	322.30
BM USC+GS W 169			2 13	322.74

Vernon Ave

Lt

Rt

C6 Rt. ✓

C6 Lt.

BM-USC+GS#W169. El. 322.729. FB. 1183-29
Vernon Ave (S. Side) 350' ± E. of E Int. of Presidio Dr.
Brass cap in conc. mon. 2' Back of C6.

FORM 307 5M 1-46

PLEASE RETURN TO
LOS ANGELES COUNTY SURVEYOR
700 HALL OF RECORDS

NOTE: ANY ADDITIONS OR CHANGES ON THIS SHEET MUST BE MADE OR CIRCLED IN RED INK, WITH DATE AND NAME OF PERSON MAKING CHANGE.

Do not extend notes this side of this line.

7.89
2.92

STATION	B. S.	H. I.	F. S.	ELEV.
B.M. V35	7.29	310.29		303.00
	LOT 18 TR 4961			
Top c6 opp. W. line lot #18			3.34	306.95
Point 'A' Top of 4" Soil pipe			12.63	297.66
Surface over pipe			12.5	297.8
B.M. V35			7.29	303.00

B.M. V35 - El. 302.996 F.B. 1183-29
F.B. 1253-175

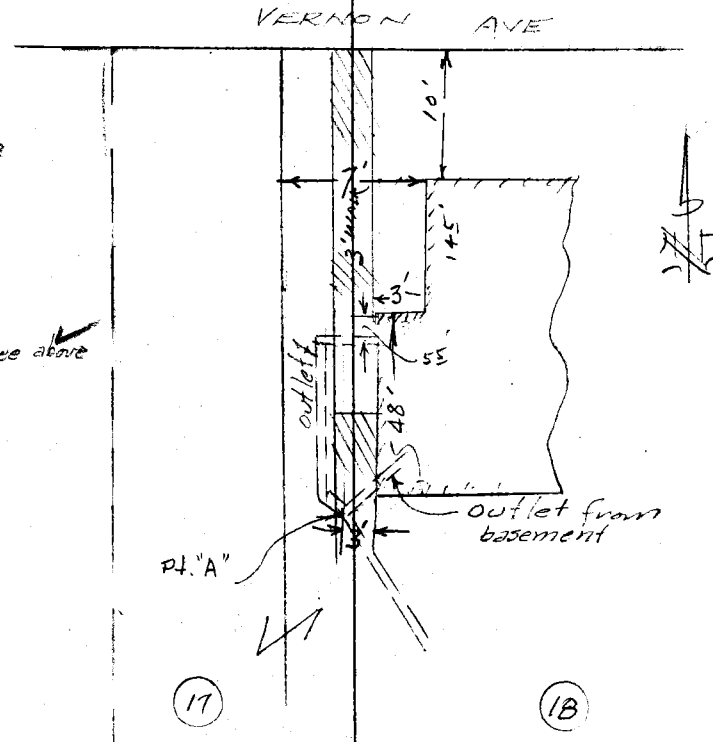

Profile
No. Notes Red Platted Job No. 1177 Division No.
X-Sec. No. Date Date Survey of Fairway Blvd
Notes Checked Survey by Vallee Notes ECW Date 3-19-47
No. Date Date Map No. Date

F.B. 1253 PG. 179

FORM 307 5M 1-46

PLEASE RETURN TO
LOS ANGELES COUNTY SURVEYOR
700 HALL OF RECORDS

NOTE: ANY ADDITIONS OR CHANGES ON THIS SHEET MUST BE MADE OR CIRCLED IN RED INK, WITH DATE AND NAME OF PERSON MAKING CHANGE.

Do not extend notes this side of this line.

STATION	B. S.	H. I.	F. S.	ELEV.		
	1 48	310 02		30854	Top cb opp E. line lot 16	Pg. 175
	LOT 16 TR. 4961					
Point "A" Top of 4" Soil pipe			11 90	298 12		
" " Surface over "			88	301 2		
Elev. of basement			7 33	30[illegible]9		
Top cb						
— CHECK SHOT — Top cb opp E. line lot 17			3 02	307 [illegible]0	30699 - pg. 175	

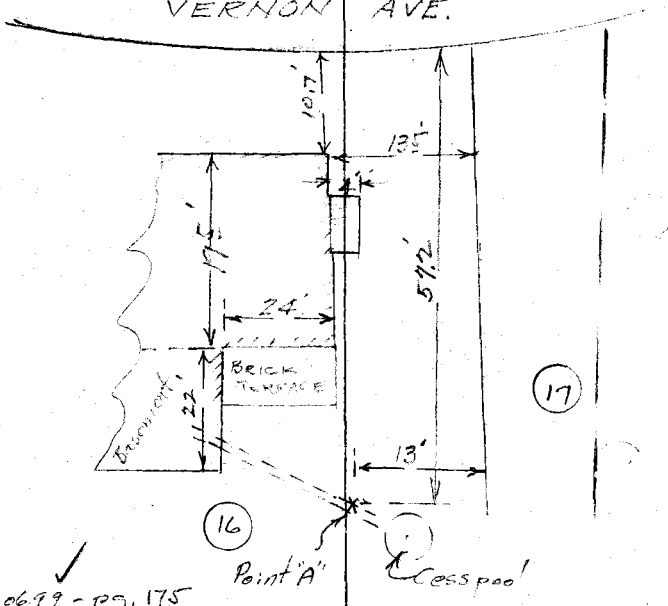

F.B. 123 Pg. 180
Job No. 1177 Division No. ____ Notes Red ____ Plotted ____ Profile
Survey of ____ Date ____ Date ____ No. ____
Survey by ____ Notes ____ Notes Chkd. ____ Checked ____ X-Sec.
Indexed by C. Jacobson Date ____ Date ____ Date ____ No. ____

FORM 307 SM 1-46

2.90

PLEASE RETURN TO
LOS ANGELES COUNTY SURVEYOR
700 HALL OF RECORDS

2.54
92

NOTE: ANY ADDITIONS OR CHANGES ON THIS SHEET MUST BE MADE OR CIRCLED IN RED INK, WITH DATE AND NAME OF PERSON MAKING CHANGE.

Do not extend notes this side of this line.

STATION	B. S.	H. I.	F. S.	ELEV.	
					VERNON AVE.
	5 96	3 15 91		309 95	Top. cb opp. E. line lot 15 PS-176
T.P.	2 24	308 18	9 97	305 94	
	LOT 15	TR 4961			
Elev of	Floor	Basement	3 63	304 55	
Point "A"	Top of 4" Soil Pipe		5 82	302 36	
	Ground over	" "	4 1	304 1	
	Top 4" Soil Pipe Point "B"		5 46	302 72	
	Ground over	" "	4 3	303 9	
T.P.	7 58	3 16 46	1 30	306 88	El. 311.58
check shot			4 90	311 56	Cb. opp E. l. re lot 14 - PS.

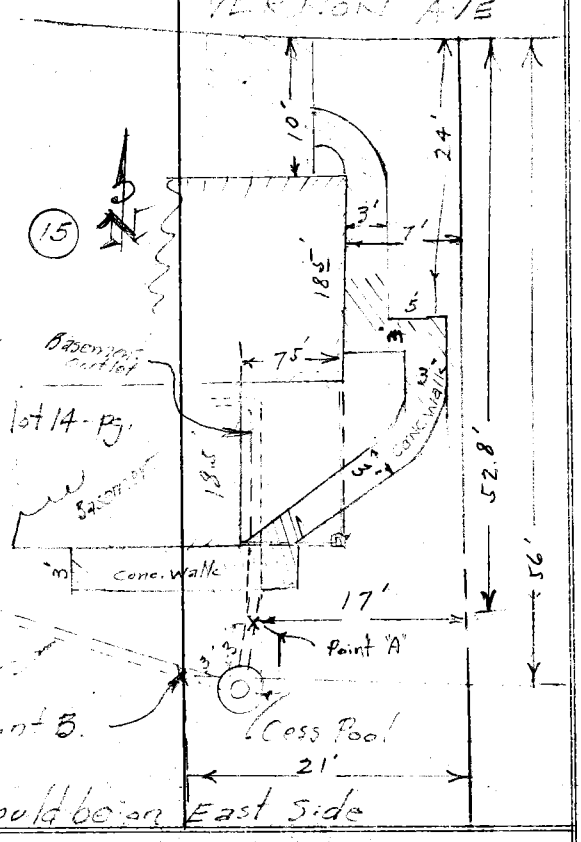

Profile
Notes Red. Plotted Job No. 1177 Division No.
No. Date Date Survey of Fall Way Blvd.
X-Sec. Notes Chkd. EPM Checked Survey by Wallace Notes ECW Date 3-19-47
No. Date 3/20/47 Date Map No. Noted G. Johnson Date
F.B. 253 PG. 151

FORM 307 5M 1-46

PLEASE RETURN TO
LOS ANGELES COUNTY SURVEYOR
700 HALL OF RECORDS

NOTE: ANY ADDITIONS OR CHANGES ON THIS SHEET MUST BE MADE OR CIRCLED IN RED INK, WITH DATE AND NAME OF PERSON MAKING CHANGE.

Do not extend notes this side of this line.

STATION	B. S.	H. I.	F. S.	ELEV.	VERNON AVE.
USCSGS W-169 B.M.	0 90	323 63		322 73	USCSGS-W-169 B.M. El. 322.779 F.S. 1183.29
cb. opp. W. line lot #14			9 82	313 81	
" " " " " 13			7 26	316 37	
T.P.	0 15	312 97	10 81	312 82	
Elev. floor of basement			6 75	306 22	
Point "A" Top 4" V.C. Pipe			8 55	304 62	
Surface pt. "A"			7 8	305 2	
T.P.	1 40	323 36	1 01	311 76	
USCSGS B.M. W-169			0 63	322 73	USCSGS B.M. - W-169 see above

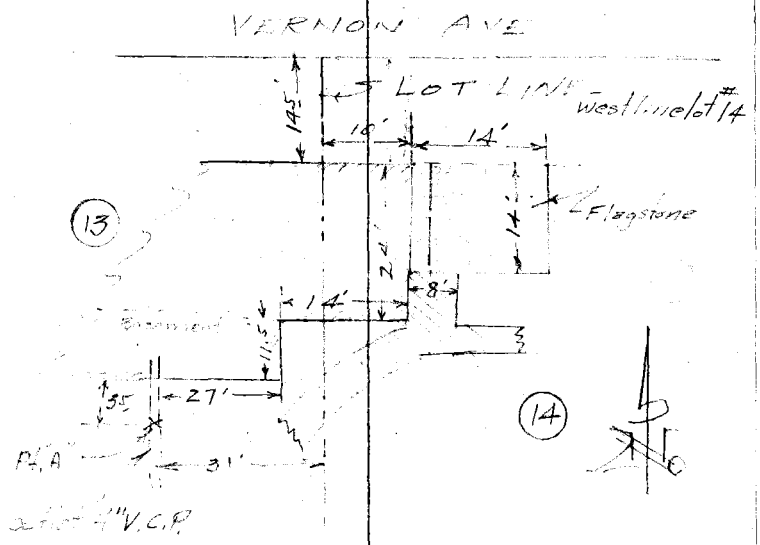

F.B. 1253 Pg. 182

Job No. 1177 Division No. ____ Notes Red ____ Plotted ____ Profile ____

Survey of Fairway Date ____ Date ____ No. ____

Survey by Wallace Notes ECW Notes Chkd. [illegible] Checked ____ X-Sec. ____

Indexed A. C. Johnson Date ____ Date 3/20/47 Date ____ No. ____

F 307 5M 1-46

PLEASE RETURN TO
LOS ANGELES COUNTY SURVEYOR
700 HALL OF RECORDS

NOTE: ANY ADDITIONS OR CHANGES ON THIS SHEET MUST BE MADE OR CIRCLED IN RED INK, WITH DATE AND NAME OF PERSON MAKING CHANGE.

Do not extend notes this side of this line.

STATION	B. S.	H. I.	F. S.	ELEV.
USC&GS W.169 B.M.	0 90	323 63		322 73
Lot 12 TR 4961 - vacant				
cb. opp E. line lot 12			726	316 37
E. line lot 12 - 22' S. of P.L.			87	314 9
cb. opp. W line lot 12			452	319 11
W. line lot 12 - 18' S. of P.L.			46	319 0
T.P.	0 15	312 97	1081	312 82
E line lot 12 - 44' S. of P.L.			50	308 0
W. " " 12 - 42' S. of P.L.			30	310 0
E. " " 12 - 70' S. of P.L.			100	303 0
W " " 12 - 70' S. of P.L.			95	303 5
Lot #11 TR. 4961				
Point "A" Top of 4" V.C. Pipe			360	309 37
Surface over pipe			35	309 5
El. floor of basement			240	310 57
T.P.	11 40	323 36	101	311 96
USC&GS B.M. W169			063	322 73

B.M. - USC&GS El. 322.73 shown above

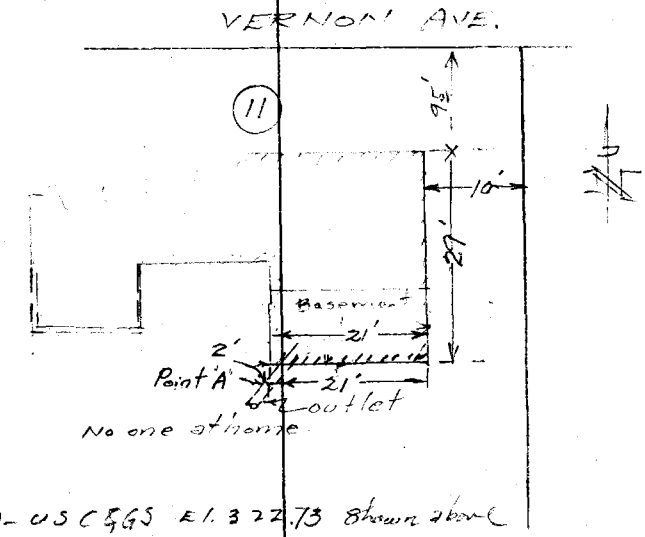

Profile No. ____ Notes Red ____ Plotted ____ Job No. 1177 Division No. ____ F.B. 175 Pg. 183
X-Sec. No. ____ Date ____ Date ____ Survey of Fairway Blvd
Notes Chkd. LDM Checked ____ Survey by Wallace Notes ECW Date 3-19-47
Date 3/20/47 Date ____ Map No. ____ Andrew Johnson Date ____

FORM 307 5M 1-46

PLEASE RETURN TO
LOS ANGELES COUNTY SURVEYOR
700 HALL OF RECORDS

NOTE: ANY ADDITIONS OR CHANGES ON THIS SHEET MUST BE MADE OR CIRCLED IN RED INK, WITH DATE AND NAME OF PERSON MAKING CHANGE.

Do not extend notes this side of this line.

STATION	B. S.	H. I.	F. S.	ELEV.	
USC&GS W-169 B.M.	1 65	324 38		322 73	VERNON AVE B.M. USC&GS. W169 El. 322.729 F.B. 1183-27
T.P.	3 48	316 60	1126	313 12	
	LOT 10 TR. 4961				
Top of 4" Soil pipe			624	310 36	
Surface over "			46	312 3	
T.P.	10 43	323 76	327	313 33	
US.C&GS B.M. W-169			104	322 72	322.73

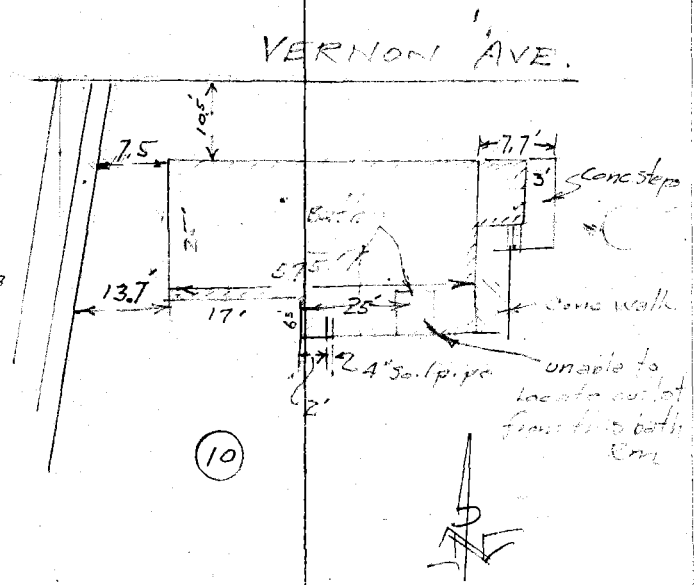

F.B. 1253 Pg. 1814
Job No. 1177 Division No. Fairway Blvd.
Survey of
Survey by Wallace Notes ECW
Indexed C. Johnson Date
Notes Red Date
Notes Chkd Date 3/19/47
Plotted Date
Checked Date
Profile No.
X-Sec. No.

FORM 307 10M 10-46

PLEASE RETURN TO
LOS ANGELES COUNTY SURVEYOR
700 HALL OF RECORDS

NOTE: ANY ADDITIONS OR CHANGES ON THIS SHEET MUST BE MADE OR CIRCLED IN RED INK, WITH DATE AND NAME OF PERSON MAKING CHANGE.

Do not extend notes this side of this line.

STATION	B. S.	H. I.	F. S.	ELEV.		
B.M. V35	8 02	311 02		303 00	B.M. V35 El. 302.996	F.B. 1183-29
		LOT 3 TR 4761				
cb. 3' East of West lot line			195	309 07		
Top 4" Soil Pipe			720	303 82		
Surface over pipe			72	303 8		
" 12' West of outlet			77	303 5		
" 14 " "			73	301 [illegible]		
T.P.	487	315 41	048	3[illegible] 34		
		LOT 4 TR 4761				
Surface rear of House over pipe			137	3017		
Top 4" Soil Pipe outlet			1470	300 71		
cb. opp W. lot line			480	310 61		
T.P.	882	323 92	031	315 10		
USC&GS #W-169			120	322 72	USC&GS #W-167 El. 322.729 F.B. 1183-27	

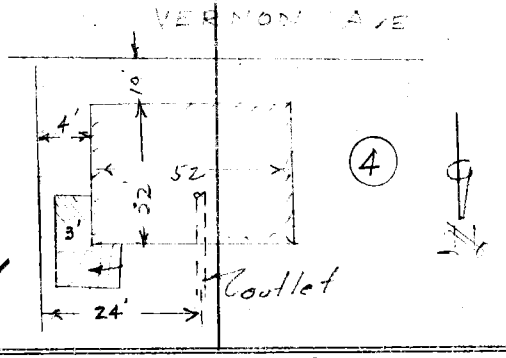

198

Profile No. ____ Notes Red ____ Plotted ____ Job No. 1177 Division No. ____ Fairway Blvd
X-Sec. No. ____ Date ____ Date ____ Survey of ____ Date ____
Notes Chkd. [illegible] Checked ____ Survey by Wallace Notes ECW Date 7-9-47
Date 2/12/47 Date ____ Map No. ____ Date ____

F.B. 1253 Pg. 184A

F.B. Pg.

Job No. Division No. Notes Red. Plotted Profile

Survey of Date Date No.

Survey by Notes Notes Chkd. Checked X-Sec.

Indexed Date Date Date No.

STATION	B. S.	H. I.	F. S.	ELEV.

FORM 307 10M 10-48

PLEASE RETURN TO
LOS ANGELES COUNTY SURVEYOR
700 HALL OF RECORDS

NOTE: ANY ADDITIONS OR CHANGES ON THIS SHEET MUST BE MADE OR CIRCLED IN RED INK, WITH DATE AND NAME OF PERSON MAKING CHANGE.

Do not extend notes this side of this line.

Notes Ck'd by	Survey of [illegible] F. B. 253 Pg. 185
Map No.	W. O. 1177 Tape No. St'd ' °F
Office Work	Surveyed by E. C. WALLACE
Checked	Notes E. C. WALLACE Date 3-21-47
Date	Indexed A. C. Johnson

NOV 17 '47

C.I. 1177 FAIRWAY BLVD

HOMEWAY DR.

FROM

HOMELAND DR.

TO

NORTHLAKE DR.

STRUCTS & TOPOG

Note: Any Additions or Changes on This Sheet Must be Made or Circled in Red Ink With Date and Name of Person Making Change.

Do not extend notes this side of this line.

RETURN TO
LOS ANGELES COUNTY SURVEYOR
700 HALL OF RECORDS

FORM 247 5M 5-46

F. B. 1253 Pg. 186

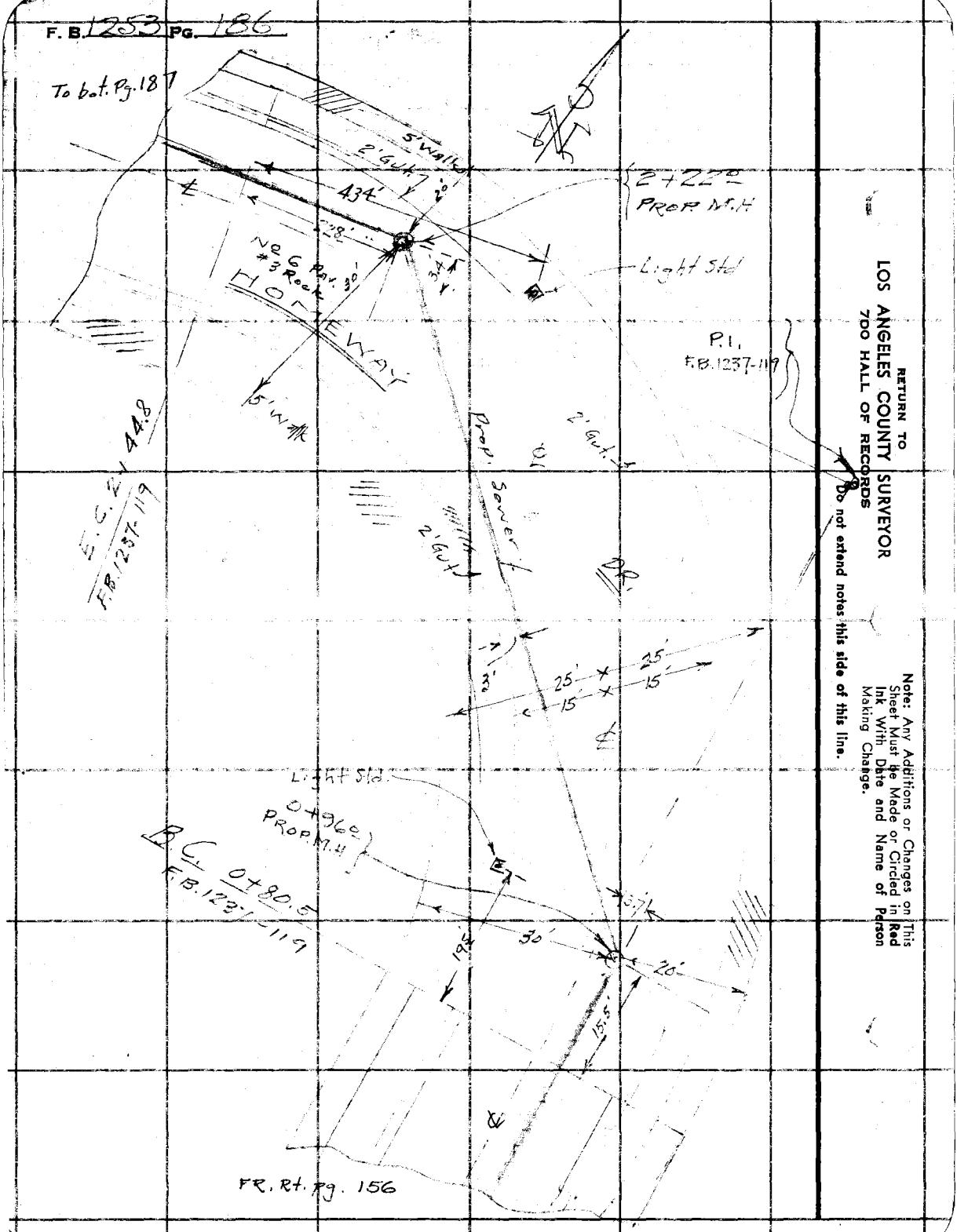

RETURN TO
LOS ANGELES COUNTY SURVEYOR
700 HALL OF RECORDS

Do not extend notes this side of this line.

Note: Any Additions or Changes on This Sheet Must Be Made or Circled in Red Ink With Date and Name of Person Making Change.

Notes Ck'd by	Survey of FAIRWAY BLVD.
Map No.	W. O. 1177 Tape No. St'd °F
Office Work	Surveyed by E. C. WALLACE
Checked	Notes E. C. WALLACE Date 3-21-47
Date	Indexed A. C. Johnson

F. B. 1253 Pg. 187

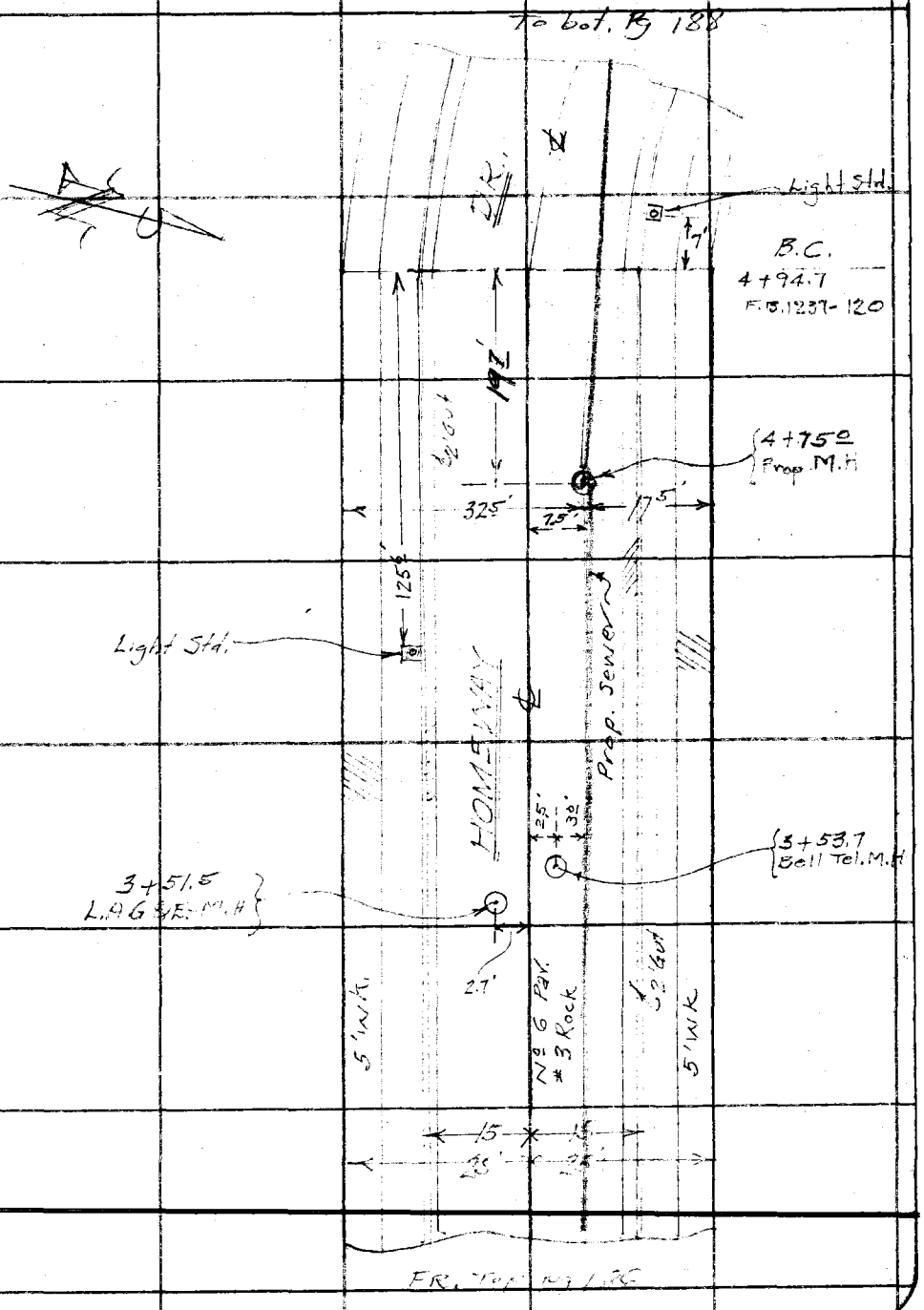

Note: Any Additions or Changes on This Sheet Must be Made or Circled in Red Ink With Date and Name of Person Making Change.

Do not extend notes this side of this line.

RETURN TO
LOS ANGELES COUNTY SURVEYOR
700 HALL OF RECORDS

FORM 247 5M 5-46

F. B. 253 PG. 188

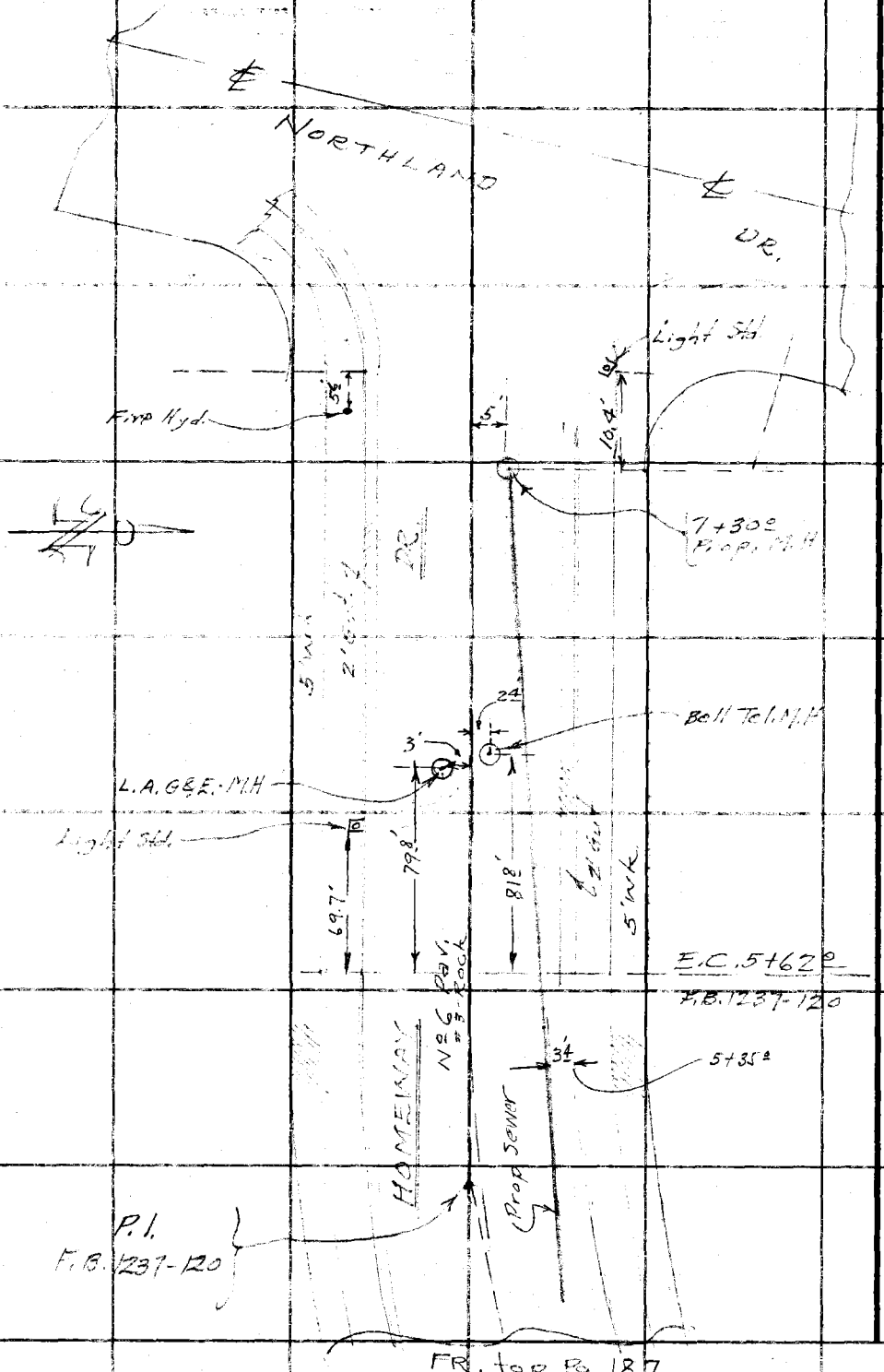

RETURN TO
LOS ANGELES COUNTY SURVEYOR
7DO HALL OF RECORDS

Do not extend notes this side of this line.

Note: Any Additions or Changes on This Sheet Must be Made or Circled in Red Ink With Date and Name of Person Making Change.

Profile No. | Notes Red. | Plotted | Job No. 1177 | Division No. | F.B. 1253 PG. 189
Date | Date | Survey of FAIRWAY BLVD.
X-Sec. No. | Notes Chkd. ZOM | Checked | Survey by E. C. WALLACE | Notes J.L.W | Date 3-21-47
Date 3/27/47 | Date | Map No. | Indexed A. C. Johnson | Date NOV 17 '47

C. I. 1177 - FAIRWAY BLVD.

HOMEWAY DR.
From
Homeland DR.
To
Northland DR.

X-SECTIONS

Sketches - pg - 156, 186 to 188 (incl.)

Elev. of basements and existing plumbing outlets - pgs. - 195 to 202

STATION	B. S.	H. I.	F. S.	ELEV.

NOTE: ANY ADDITIONS OR CHANGES ON THIS SHEET MUST BE MADE OR CIRCLED IN RED INK, WITH DATE AND NAME OF PERSON MAKING CHANGE.

PLEASE RETURN TO
LOS ANGELES COUNTY SURVEYOR
700 HALL OF RECORDS

Do not extend notes this side of this line.

FORM 307 5M 1-46

FORM 307 5M 1-46

PLEASE RETURN TO
LOS ANGELES COUNTY SURVEYOR
700 HALL OF RECORDS

NOTE: ANY ADDITIONS OR CHANGES ON THIS SHEET MUST BE MADE OR CIRCLED IN RED INK, WITH DATE AND NAME OF PERSON MAKING CHANGE.

Do not extend notes this side of this line.

4942 SC

STATION	B. S.	H. I.	F. S.	ELEV.	Homeway Dr. 3MVF24. El. 222.314. FB 1237-21 Homeland Dr. (S. Side) Homeway Dr. Bt. Spk. in Cb, 2' E of ℄ Prod. of Homeway Dr.		
LMVF24	9 12	231 43		222 31			
					Lt	℄	Rt
0+00 Prop J.C.			11 6	219 8	Prop J.C.	℄	
0+10			11 3	220 1	POST on ℄ street.	℄	
0+39			10 8	220 5	Break (Gutter)	℄	
0+47			10 2	221 2	℄ Conc. X Gutter		
N end CR NE Cor			7 99	223 44			
N end CR NW Cor.			7 91	223 52			
0+80.5	BC		5 5	225 1	BC	℄	
"			5 51	225 92			Cb Rt.
"			5 2	226 2	℄ St.		
"			4 94	226 49	Cb Lt.		
0+96 Prop M.H.			3 1	228 3		℄	
1+00			2 6	228 8		℄	
			0 20	231 23	Cb Opp. S.P.L. Lot 61		
T.P. #1	11 62	242 51	0 54	230 89			

F.B. 1253 PG. 190
Job No. 1177 Division No. ____ Notes Red. ____ Plotted ____ No. ____ Profile
Survey of Fairway Blvd. Date 3/21/47 Date ____ X-Sec.
Survey by E C Wallace Notes J. L. Willey Notes Chkd. [illegible] Checked ____ No. ____
Indexed A. C. Johnson Date 3/27/47 Date ____

FORM 307 5M 1-46

PLEASE RETURN TO
LOS ANGELES COUNTY SURVEYOR
700 HALL OF RECORDS

NOTE: ANY ADDITIONS OR CHANGES ON THIS SHEET MUST BE MADE OR CIRCLED IN RED INK, WITH DATE AND NAME OF PERSON MAKING CHANGE.

Do not extend notes this side of this line.

STATION	B. S.	H. I.	F. S.	ELEV.	Homeway Dr. Lt.	℄	Rt
		242 51					
			10 02	232 49			Cb Opp SPL Lot 45
			3 40	239 11			" " SPL Lot 46
2+00			0 2	242 3		℄	
"			0 0	242 5			℄ St.
T.P.	11 81	~~254~~ 253 66	0 66	~~242~~ 241 85			
2+22	Prop. MH.		8 5	245 2	Prop MH.	℄	
			8 19	245 42			Cb Opp EPL. Lot 47
2+44 8	E.C.		5 6	248 1	E.C.	℄	
"			5 6	248 1	℄ St		
"			5 35	248 31			Cb Rt
"			6 08	247 58	Cb Lt.		
			3 78	249 88	Cb Opp EPL Lot 60		
			0 49	253 17			Cb Opp. EPL Lot 48
T.P.	11 71	264 60	0 77	252 89			
BMVF25	9 57	264 62	9 57	255 03 05	BMVF25 El. 255.048 F.B. 1237-22 Homeway Dr. (S. Side) 200'± N.W. of Homeland Dr. Bt. Spk. in Cb. in front of Ho. #3620.		
3+00			8 6	256 0		℄	

Profile No. ____ Date ____ Notes Red ____ Plotted ____ Job No. 1177 Division No. ____ F.B. 1253 Pg. 191

X-Sec. No. ____ Date ____ Notes Chkd ZOM Date ____ Checked ____ Survey of Fairway Blvd Survey by ECW Notes TLW Date 3/21/47

Map No. ____ Date 3/27/47 Date ____ Indexed C. Johnson Date ____

FORM 307 5M 1-46

PLEASE RETURN TO
LOS ANGELES COUNTY SURVEYOR
700 HALL OF RECORDS

NOTE: ANY ADDITIONS OR CHANGES ON THIS SHEET MUST BE MADE OR CIRCLED IN RED INK, WITH DATE AND NAME OF PERSON MAKING CHANGE.

Do not extend notes this side of this line.

STATION	B. S.	H. I.	F. S.	ELEV.	Homeway Dr. Lt	℄	Rt
		264 62					
3+00			8 48	256 14			Cb, Rt.
"			8 87	255 75	Cb Lt.		
			3 56	261 06	Cb Opp EPL Lot 59		
			1 95	262 67			Cb Opp EPL Lot ~~50~~ 49
3+51.5	LAG&E MH.		1 02	263 60	Lt of line		Top LAG&E MH.
3+53.7	Bell Tel MH.		0 66	263 96	" " "		" Bell Tel MH.
T.P.	11 82	275 77	0 67	263 95			
4+00			4 9	270 9		℄	
"			4 81	270 96			Cb Rt
"			5 10	270 67	Cb Lt		
			4 31	271 46	Cb Opp EPL Lot 58		
			3 60	272 17			Cb Opp EPL lot 50
T.P.	11 27	286 52	0 52	275 25			
			7 01	279 51	Cb Opp EPL lot 57		
			7 11	279 41			Cb Opp EPL lot 51
4+75.0	Prop MH.		6 9	279 6		℄	
"			6 7	279 8	℄ St.		

F.B. 1253 PG. 192
Job No. 1177 Division No. Notes Red Plotted No. Profile
Survey of Fairway Blvd. Date 3/21/47 Date X-Sec.
Survey by E C Wallace Notes J L Willey Notes Chkd. [illegible] Checked No.
Indexed C. Johnson Date Date 3/27/47 Date

FORM 307 5M 1-46

PLEASE RETURN TO
LOS ANGELES COUNTY SURVEYOR
700 HALL OF RECORDS

NOTE: ANY ADDITIONS OR CHANGES ON THIS SHEET MUST BE MADE OR CIRCLED IN RED INK, WITH DATE AND NAME OF PERSON MAKING CHANGE.

Do not extend notes this side of this line.

STATION	B. S.	H. I.	F. S.	ELEV.	Homeway Dr. Lt	℄	Rt
		286 52					
4+94.7	B.C.		5 8	280 7		℄	
"			5 63	280 89			Cb Rt.
"			5 5	281 0	℄ St.		
"			5 42	281 10	Cb. Lt.		
			4 13	282 39	Cb Opp EPL Lot 56 ~~57~~		
			4 19	282 33			Cb Opp EPL Lot 52
5±62.0	E.C.		3 5	283 0		℄	
"			3 17	283 35			Cb Rt
"			3 0	283 5	℄ St.		
"			2 70	283 82	Cb Lt.		
			2 52	284 00			Cb Opp EPL Lot 53
6+00			2 6	283 9		℄	
"			2 49	284 03			Cb Rt.
"			2 2	284 3	℄ St.		
"			1 95	284 57	Cb Lt.		
6+42.0	LAG&E MH		1 52	285 00	Lt. of line		Top LAG&E M.H.
6+43.7	Bell Tel MH.		1 52	285 00			" Bell Tel MH.
			1 50	285 02			Cb Opp EPL Lot 30
7+00			0 9	285 6		℄	
"			0 88	285 64			Cb Rt

Profile No. ____ Date ____ Notes Red ____ Plotted ____ Job No. 1177 Division No. ____ F.B. 1253 PG. 193

X-Sec. No. ____ Date ____ Notes Chkd. LOM Date 3/27/47 Checked ____ Date ____ Survey of Fairway Blvd Survey by ECW Notes JLW Date 3/21/47 Map No. ____ Indexed C. Johnson Date ____

FORM 307 5M 1-46

PLEASE RETURN TO
LOS ANGELES COUNTY SURVEYOR
700 HALL OF RECORDS

NOTE: ANY ADDITIONS OR CHANGES ON THIS SHEET MUST BE MADE OR CIRCLED IN RED INK, WITH DATE AND NAME OF PERSON MAKING CHANGE.

Do not extend notes this side of this line.

STATION	B. S.	H. I.	F. S.	ELEV.	Homeway Dr. Lt	℄	Rt
		286 52					
7+00			0 7	28[illegible] 6	℄ St.		
"			0 52	286 00	Cb Lt.		
T.P.	5 94	291 49	0 97	285 55			
7+30 Prop M.H.			5 4	286 1		℄	
" (E end CR NE Cor)			5 53	285 96			Cb Rt.
"			5 2	286 3	℄ St.		
" (E end CR SE Cor)			4 99	286 50	Cb Lt.		
℄ Inter.			3 0	288 5	℄ Int. Homeway Dr. + Northland Dr.		
BM VF 26.			3 31	288 18	BM VF 26. El. 288.182 F.B. 1237-22 Homeway DR. & Northland DR. SE Cor		

F.B. 1253 PG. 194
Job No. 1177 Division No. Notes Red Plotted No. Profile
Survey of Fairway Blvd. Date 3/21/47 Date X-Sec.
Survey by E C Wallace Notes J L Willey Notes Chkd. [illegible] Checked
Indexed [illegible] Date Date 3/27/47 Date No.

FORM 307 5M 1-46

PLEASE RETURN TO
LOS ANGELES COUNTY SURVEYOR
700 HALL OF RECORDS

NOTE: ANY ADDITIONS OR CHANGES ON THIS SHEET MUST BE MADE OR CIRCLED IN RED INK, WITH DATE AND NAME OF PERSON MAKING CHANGE.

Do not extend notes this side of this line.

STATION	B. S.	H. I.	F. S.	ELEV.	VERNON AVE.
		Lot 45 TR. 9955 (vacant lot			
	900	241 5 49 ✓		232 49 ✓	cb. opp S. Line lot 45 pg. 191
S. line lot #45 on P.L.			89	232 6	
" " " " 17' E. of P.L			102	231 3	
" " " " 60' " " "			197	221 8	
cb. opp N. line lot #45			239	239 10	
N. line lot #45 on P.L.			21	239 4	
" " " #45-16' E. of P.L.			19	239 6	
" " " 45-24' " "			28	238 7	
" " " 45-60' " "			118	229 7	
" " " 45-80'			200	221 5	
		LOT 46 TR 9955			
T.P. #1	1060			230 89	TP #1 El 230.89 Pg. 190
			108		

Profile No. ____ Date ____ Notes Red. ____ Plotted ____ Job No. 1177 Division No. ____ F.B. 1253 PG. 195

X-Sec. No. ____ Date ____ Notes Chkd. LPM Date 3/27/47 Checked ____ Date ____ Survey of FAIRWAY BLVD. Survey by E. C. WALLACE Notes E. C. WALLACE Date 5-24-47 Map No. ____ Indexed A. C. Jordan Date ____

FORM 307 5M 1-46

PLEASE RETURN TO
LOS ANGELES COUNTY SURVEYOR
700 HALL OF RECORDS

NOTE: ANY ADDITIONS OR CHANGES ON THIS SHEET MUST BE MADE OR CIRCLED IN RED INK, WITH DATE AND NAME OF PERSON MAKING CHANGE.

Do not extend notes this side of this line.

STATION	B. S.	H. I.	F. S.	ELEV.	
T.P. #1	10 60	241 49		230 89	T. P. #1 El. 230.89 Pg. 190
T.P.	6 25	236 85	10 89	230 60	
	LOT 46	TR. 9955			
El. of bath room	lower floor		3 48	233.37	
				~~239 11~~ Pg.	
T.P.	11 62	243 33	5 14	231 71	
(Check Shd)	Cb. opp E. lot line lot 46		4 22	239 11	F 239.11 - Pg. 191
		Wallace 2-14-49			
B.M. VF24	8 94	231 25		222 31	El. 222.31 B.M. VF24 T237-21
T.P.	9 67	240 45	0 47	230 78	
Cb. opp E. P.L. Lot #46			1 30	239 15	
T.P.	3 95	233 60	10 80	229 65	
Floor of Bath Room			0 22	233.38	
		240 45			
Cb. over H.C.			0 36	240.09	
Invert of H.C. - back curb			9 43	231.02	
Approx. invert exposed soil P.			9	230.61	

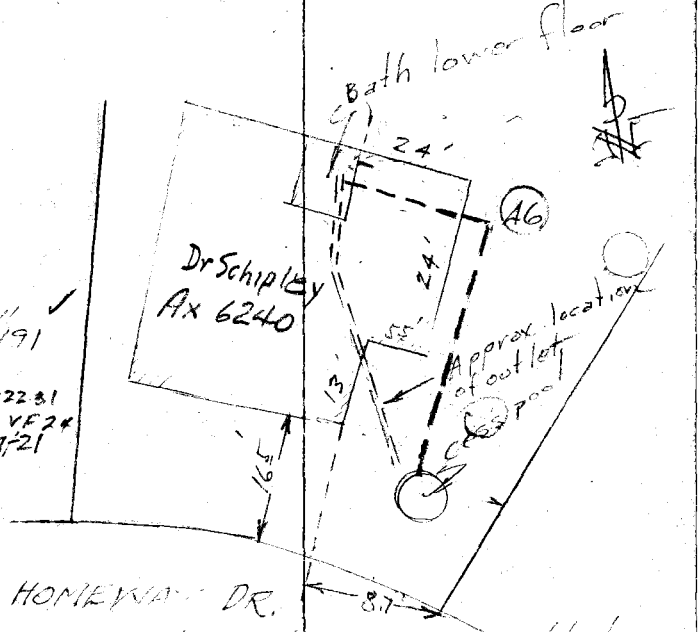

F.B. 125 Pg. 196 Job No. 1177 Division No. Notes Red Plotted Profile
Survey of FAIRWAY BLVD. Date Date No. X-Sec.
Survey by E. C. WALLACE Note E. C. WALLACE Notes Chkd Checked
Index C. Johnson Date Date 3/27/47 Date No.

76L298 307 3M 11-48

PLEASE RETURN TO
LOS ANGELES COUNTY SURVEYOR
726 HIGGINS BLDG.

NOTE: ANY ADDITIONS OR CHANGES ON THIS SHEET MUST BE MADE OR CIRCLED IN RED INK, WITH DATE AND NAME OF PERSON MAKING CHANGE.

Do not extend notes this side of this line.

STATION	B. S.	H. I.	F. S.	ELEV.		
	3 72	242 87		239 15	cb. opp E. line lot #46	
Invert of H.C.			11 89	230.98		11.22 Top of [illegible] .67 11 89
Invert of 4" Soil Pipe			11 79	231 08		11.44 – Top of 4" Soil Pipe .35 11.79
						– 48' from end of H.C. to exist Soil Pipe
curb over H.C.			2 78	240 09	(check shot)	

Profile No. ____ Date ____ Notes Red ____ Plotted ____ Job No. 1177 Division No. ____

X-Sec. No. ____ Date ____ Notes Chkd ____ Checked ____ Survey of Fairview

Survey by [illegible] Notes ECW Date 2-18-49

Map No. ____ Date ____ Indexed ____ Date ____

F.B. 1253 PG. 196A

F.B. 1253 PG. 196-B

Job No. _____ Division No. _____ Notes Red. _____ Plotted _____ Profile

Survey of _____ Date _____ Date _____ No. _____

Survey by _____ Notes _____ Notes Chkd. _____ Checked _____ X-Sec.

Indexed _____ Date _____ Date _____ Date _____ No. _____

STATION	B. S.	H. I.	F. S.	ELEV.	

76L298 307 3M 11-48

PLEASE RETURN TO
LOS ANGELES COUNTY SURVEYOR
726 HIGGINS BLDG.

NOTE: ANY ADDITIONS OR CHANGES ON THIS SHEET MUST BE MADE OR CIRCLED IN RED INK, WITH DATE AND NAME OF PERSON MAKING CHANGE.

Do not extend notes this side of this line.

F 1307 5M 1-46

PLEASE RETURN TO
LOS ANGELES COUNTY SURVEYOR
700 HALL OF RECORDS

NOTE: ANY ADDITIONS OR CHANGES ON THIS SHEET MUST BE MADE OR CIRCLED IN RED INK, WITH DATE AND NAME OF PERSON MAKING CHANGE.

29
7.06

Do not extend notes this side of this line.

STATION	B. S.	H. I.	F. S.	ELEV.
	239	247 ~~86~~ ~~81~~ ~~53~~		245 ~~47~~ ~~42~~ ~~2~~
T.P.	332	239 ~~48~~	1165	236 ~~76~~
	LOT 47		TR. 9955	
Point "A" Top of 4" V.C.P. pe			10 74	~~229~~ ~~74~~ 79
Surface over " "			10 5	229 0
Point "B" Top of 4" V.C.P.			996	229 ~~51~~ 57
Surface over pipe			7 1	232 4
Elev. of Floor	Bath in basement		0 11	239 ~~37~~ 42
T.P.	933	247 ~~88~~ 93	093	238 ~~55~~ 60
Top curb			245	245 ~~49~~ 48

HOMEWAY DR.

c.o. opp. E. line lot 47 pg. 191

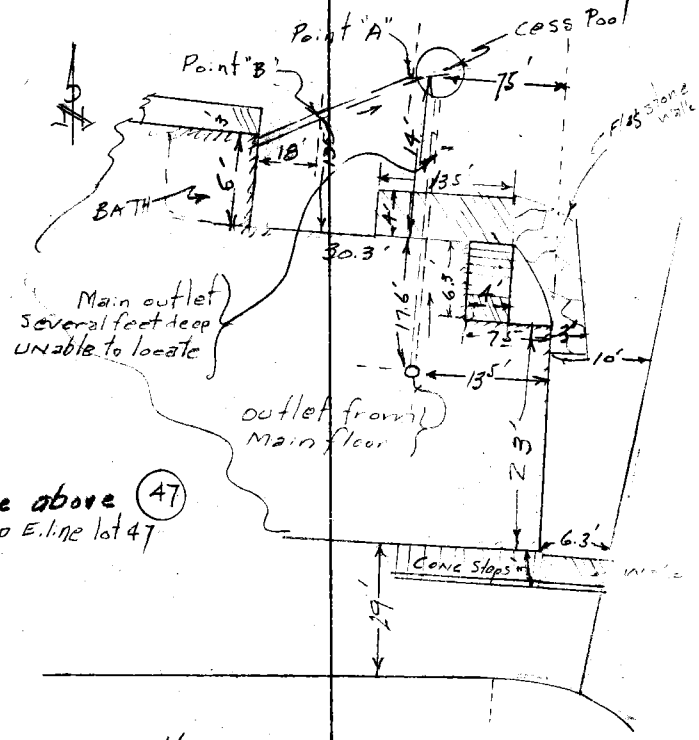

see above (47)
Top E. line lot 47

Profile
No. _____ Notes Red _____ Plotted _____ Job No. 1177 Division No. _____
X-Sec. _____ Date _____ Date _____ Survey of FAIRWAY BLVD.
No. _____ Notes Chkd 12 Checked _____ Survey by E. C. WALLACE Notes E. C. WALLACE Date 3-12-47
Date 3/31/47 Date _____ Map No. _____ Indexed Indexed Date _____

F.B. 753 PG. 197

FORM 307 5M 1.46

PLEASE RETURN TO
LOS ANGELES COUNTY SURVEYOR
700 HALL OF RECORDS

NOTE: ANY ADDITIONS OR CHANGES ON THIS SHEET MUST BE MADE OR CIRCLED IN RED INK, WITH DATE AND NAME OF PERSON MAKING CHANGE.

Do not extend notes this side of this line.

STATION	B. S.	H. I.	F. S.	ELEV.		
B.M. VF25	971	264 76		255 05	B.M. VF25. El. 255.05	F.B. 1237-22
	Lot 48 TR. 9955 - vacant					
			1157	253 19	Cb. opp E. line lot 48	
E. line Lot 48	-35' N. of P.L.		83	256 5		
" " "	50' " " "		140	250 8		
" " "	-65' " " "		240	240 8		
W. " 48	-15 " " "		+04	265 2		
" "	-65 " " "		29	261 9		
" " "	-85' " " "		113	258 [illegible]		
cb. opp W. line lot 48			208	262 68		

F.B. 1253 PG. 198

Job No. 1177 Division No. Notes Red. Plotted Profile

Survey of FAIRWAY BLVD. Date Date No. X-Sec.

Survey by E. C. WALLACE Notes E. C. WALLACE Notes Chkd. Checked

Indexed C. Johnson Date Date Date No.

F 1307 5M 1-46

PLEASE RETURN TO
LOS ANGELES COUNTY SURVEYOR
700 HALL OF RECORDS

NOTE: ANY ADDITIONS OR CHANGES ON THIS SHEET MUST BE MADE OR CIRCLED IN RED INK, WITH DATE AND NAME OF PERSON MAKING CHANGE.

Do not extend notes this side of this line.

STATION	B. S.	H. I.	F. S.	ELEV.
Homeway Dr.				
B.M. VF-25	7 71	26476		255 05
T.P	833	26725	584	258 92
LOT 49 TR 9955				
Top of Grease Trap			715	260 10
Surface over " "			59	261 4
Top 4" Soil Pipe @ Pt. "A"			713	260 42
Surface over " " "			53	2620
Top ab. opp E.I. ne lot 49			457	262 68

B.M. VF 25 - El. 255.05 F.B. 1237 - 22

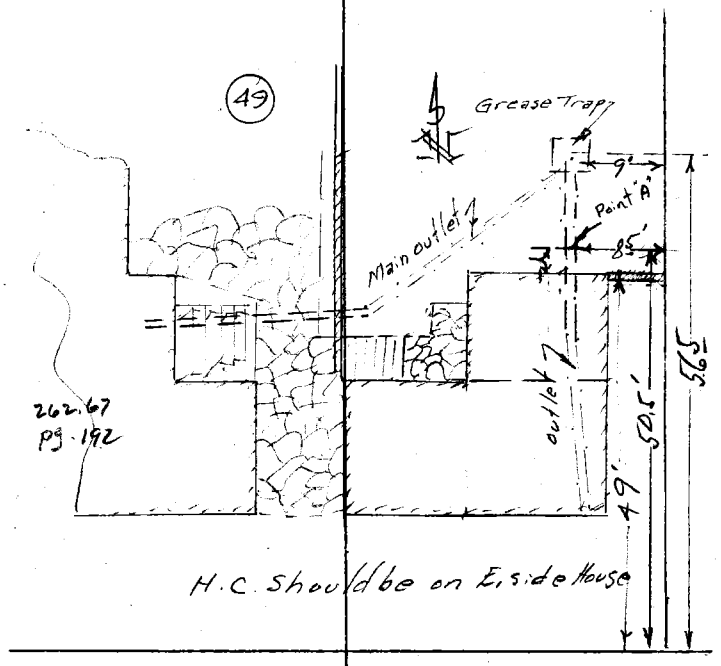

Profile
No. Notes Red Plotted Job No. 1177 Division No. F.B. 1253 Pg. 199
X-Sec. Date Date Survey of FAIRWAY BLVD.
No. Notes Chkd. Leon Checked Survey by R. C. WALLACE & C. WALLACE
Date 3/22/47 Date Map No. Indexed Johnson Date

FORM 307 5M 1-46

PLEASE RETURN TO
LOS ANGELES COUNTY SURVEYOR
700 HALL OF RECORDS

NOTE: ANY ADDITIONS OR CHANGES ON THIS SHEET MUST BE MADE OR CIRCLED IN RED INK, WITH DATE AND NAME OF PERSON MAKING CHANGE.

Do not extend notes this side of this line.

STATION	B. S.	H. I.	F. S.	ELEV.
Top cb	3 02	275 19		272 17
	LOT 50 TR 9955			
El. Floor of basement			3 52	2[illegible] 61
El. Floor of Garage			4 78	270 41
El. Conc. pav. rear of house			5 14	270 05
Surface N. side of ret. wall			12 15	265 1[illegible]
Top cb			3 02	272 17

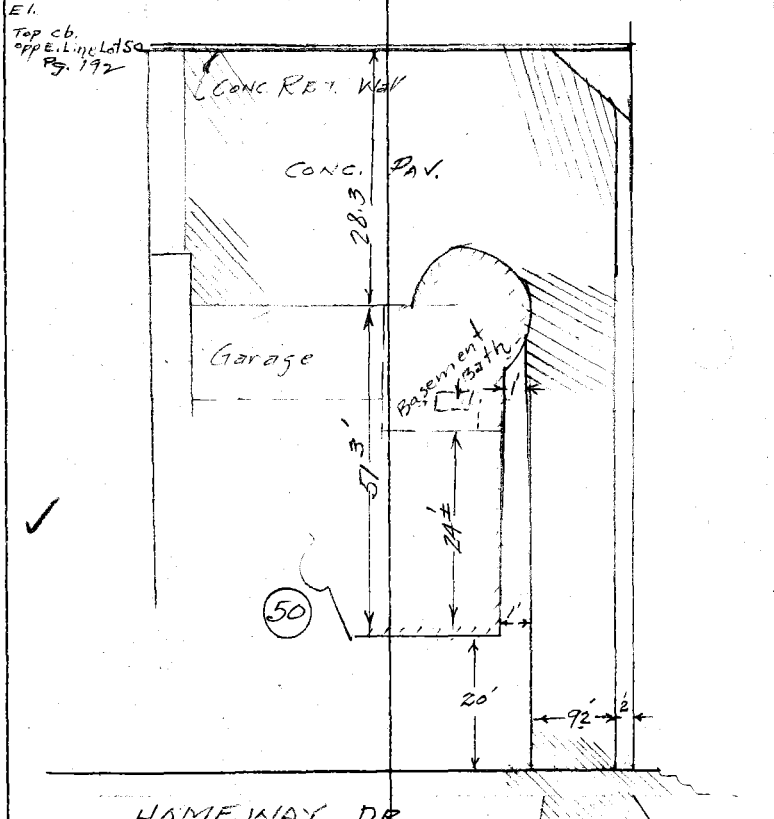

HOMEWAY DR
UNABLE TO LOCATE Outlet Pipes
NO ONE AT HOME
Bath in basement

F.B. 1253 PG. 200
Job No. 1177 Division No. Notes Red. Plotted No. Profile
FAIRWAY BLVD.
Survey of E. C. WALLACE Notes E. C. WALLACE Date Date X-Sec.
Survey by E. C. WALLACE Notes Chkd. Tom Checked
Indexed A. C. Johnson Date Date 3/27/47 Date No.

FORM 301 10M 10-46

PLEASE RETURN TO
LOS ANGELES COUNTY SURVEYOR
700 HALL OF RECORDS

NOTE: ANY ADDITIONS OR CHANGES ON THIS SHEET MUST BE MADE OR CIRCLED IN RED INK, WITH DATE AND NAME OF PERSON MAKING CHANGE.

Do not extend notes this side of this line.

STATION	B. S.	H. I.	F. S.	ELEV.
B.M. VF-26	0 45	228 63		288 18
B.M. VF26 NOT on LIST ECW				
LOT 51 TR 9955				
curb opp West lot line			630	282 33
" " East " "			727	279 36
T.P	169	279 18	11 14	277 49
Top 4" Soil Pipe rear of Ho.			660	272 58
Surface over Pipe			47	274 5'
Floor of basement			439	274 79
T.P	1144	289 34	128	277 90
B.M. VF26			116	288 18

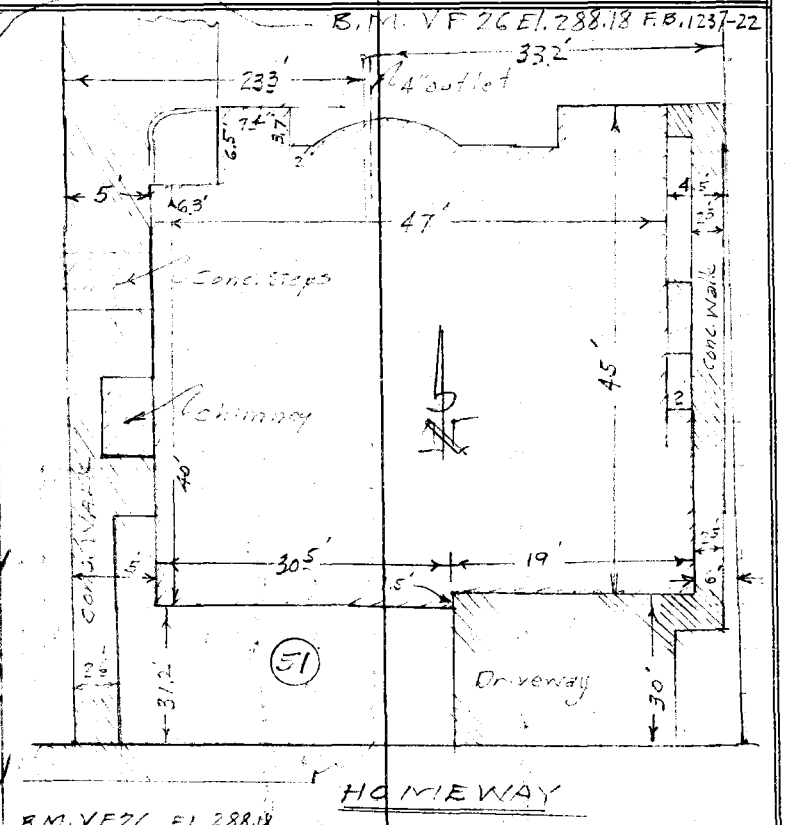

B.M. VF26 El. 288.18 (See above)

HOMEWAY

H.C should be on East side of Ho.

Profile No. ____ Notes Red ____ Plotted ____ Job No. 1177 Division No. ____
X-Sec. No. ____ Date ____ Date ____ Survey of Fairway Blvd
Notes Chkd. ZOM Checked ____ Survey by Wallace Notes ECW Date 7-8-47
Date 7/9/47 Date ____ Map No. ____ Indexed G. Johnson Date ____

F.B. 1253 PG. 200A

FORM 307 10M 10-46

PLEASE RETURN TO
LOS ANGELES COUNTY SURVEYOR
700 HALL OF RECORDS

NOTE: ANY ADDITIONS OR CHANGES ON THIS SHEET MUST BE MADE OR CIRCLED IN RED INK, WITH DATE AND NAME OF PERSON MAKING CHANGE.

Do not extend notes this side of this line.

STATION	B. S.	H. I.	F. S.	ELEV.		
B.M. VF 26	116	289 34		288 18	B.M. VF 26 - El. 288.18	F.B. 1237-22
	LOT 56 TR. 9755					
			78	221 5	Surface west side of house 73' S. of property line	
Curb opp	West lot line		499	284 35		
B.M. VF 26			116	288 18	B.M. VF 26 El. 288.18 (See above)	

F.B. 1253 PG. 200B

Job No. 1177 Division No. Notes Red Plotted Profile

Survey of Fairway Blvd Date Date No.

Survey by Wallace Notes ECW Notes Chkd LOM Checked X-Sec.

Indexed C. Jannson Date Date 2/4/47 Date No.

F 1307 5M 1-46

PLEASE RETURN TO
LOS ANGELES COUNTY SURVEYOR
700 HALL OF RECORDS

NOTE: ANY ADDITIONS OR CHANGES ON THIS SHEET MUST BE MADE OR CIRCLED IN RED INK, WITH DATE AND NAME OF PERSON MAKING CHANGE.

Do not extend notes this side of this line.

STATION	B. S.	H. I.	F. S.	ELEV.	
					Homeway Dr.
Top cb.	545	287 84		282 39	Top cb. E. line lot 56 TR 9955 pg. 193
	LOT 56 TR. 9955				
T.P.	506	284 63	827	279 57	
Top of 4" Soil Pipe			864	275 99	
Surface over pipe			83	276 3	
T.P.	432	288 31	064	283 99	
cb. opp W. line lot 56			396	284 35	
check shot, E.C. South curb			451	283 80	(El. 283.82 Pg. 193)
cb. opp E. line lot #56			593	282 38	

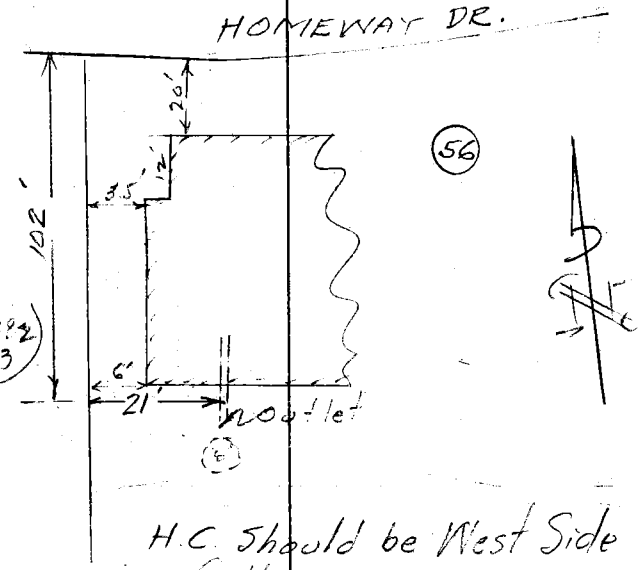

H.C. Should be West Side of House

See pg. 200 B.

Profile No. ____ Notes Red ____ Plotted ____ Job No. 1177 Division No. ____ F.B. 1253 Pg. 201
X-Sec. No. ____ Date ____ Date ____ Survey of FAIRWAY BLVD.
Notes Chkd. IDM Checked ____ Survey by B.C. WALLACE Notes B.C. WALLACE Date 3-24-47
Date 3/27/47 Date ____ Map No. ____ Indexed C. Johnson Date ____

FORM 307 5M 1-46

PLEASE RETURN TO
LOS ANGELES COUNTY SURVEYOR
700 HALL OF RECORDS

NOTE: ANY ADDITIONS OR CHANGES ON THIS SHEET MUST BE MADE OR CIRCLED IN RED INK, WITH DATE AND NAME OF PERSON MAKING CHANGE.

Do not extend notes this side of this line.

STATION	B. S.	H. I.	F. S.	ELEV.

LOT 53 TR. 9955 - OWNER Wall's Z- H.C. - (1 on E. side lot & 1 on W. side)
No basement

LOT 30 -
No basement
Back yard - over pipe
Same elev. as curb opp E. line
on Homeland Dr.

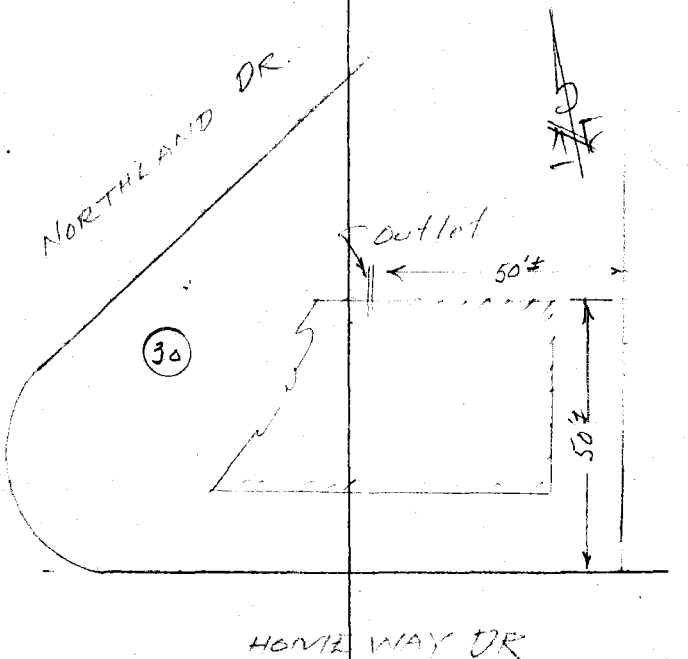

F.B. 53 PG. 202
Job No. 1177 Division No. FAIRWAY BLVD.
Survey of E. C. WALLACE Notes E. C. WALLACE
Survey by E. C. WALLACE Notes Chkd
Indexed C. Johnson Date
Profile No. Plotted Date Checked Date
X-Sec. No.

FORM 307 5M 1-46

4/16
2.93

PLEASE RETURN TO
LOS ANGELES COUNTY SURVEYOR
700 HALL OF RECORDS

NOTE: ANY ADDITIONS OR CHANGES ON THIS SHEET MUST BE MADE OR CIRCLED IN RED INK, WITH DATE AND NAME OF PERSON MAKING CHANGE.

Do not extend notes this side of this line.

STATION	B. S.	H. I.	F. S.	ELEV.
B.M. VF26	11 95	300 13		288 18
	1 67	297 60	270	295 93
	5 90	293 71	459	293 01
	LOT	29	TR 9955	
Top 4" Sol. Fire			706	291 85
Surface over			48	294 1
T.P	026	297 05	2 12	296 79
cb opp. westerly line lot			155	295 50
B.M. VF26			838	288 17

B.M. VF26 El. 288.18 Pg. 255

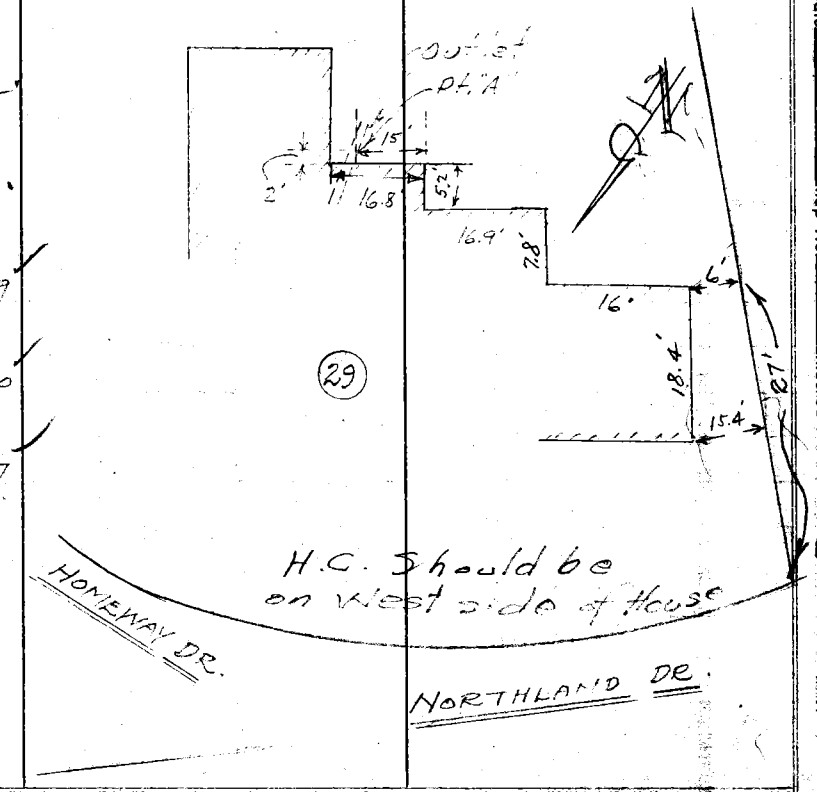

Profile
No. Notes Red Date Plotted Job No. 1177 Division No. FAIRWAY BLVD.
X-Sec. Date Survey of E. C. WALLACE
No. Notes Chkd. 4/16/43 Checked Survey by E. C. WALLACE Date
Date Date Map No. Traced C. Johnson Date

F.B. 253 Pg. 20

FORM 307 SM 1-46

PLEASE RETURN TO
LOS ANGELES COUNTY SURVEYOR
700 HALL OF RECORDS

NOTE: ANY ADDITIONS OR CHANGES ON THIS SHEET MUST BE MADE OR CIRCLED IN RED INK, WITH DATE AND NAME OF PERSON MAKING CHANGE.

Do not extend notes this side of this line.

Profile No. X-Sec. No.

Job No. Division No. Notes Red. Plotted

Date Date

Notes Notes Chkd Checked

Date Date

Survey of

Survey by Notes

Indexed Date

2025

STATION	B. S.	H. I.	F. S.	ELEV.		

Notes Ck'd by	Survey of FAIRWAY BLVD.
Map No.	W. O. 1177 Tape No. St'd °F
Office Work	Surveyed by E. C. WALLACE
Checked	Notes E. C. WALLACE Date 3-25-47
Date	Indexed E. C. Johnson

F. B. 193 Pg. 203

NOV 17 '47

C.I. 1177 FAIRWAY BLVD.

PALMERO BLVD.

FROM

STOCKER ST.

TO

HOMELAND DR.

TOPOG & SKETCHES

Note: Any Additions or Changes on this Sheet Must be Made or Circled in Red Ink With Date and Name of Person Making Change.

Do not extend notes this side of this line.

RETURN TO
LOS ANGELES COUNTY SURVEYOR
700 HALL OF RECORDS

FORM 247 5M 5-46

F. B. 1253 PG. 204

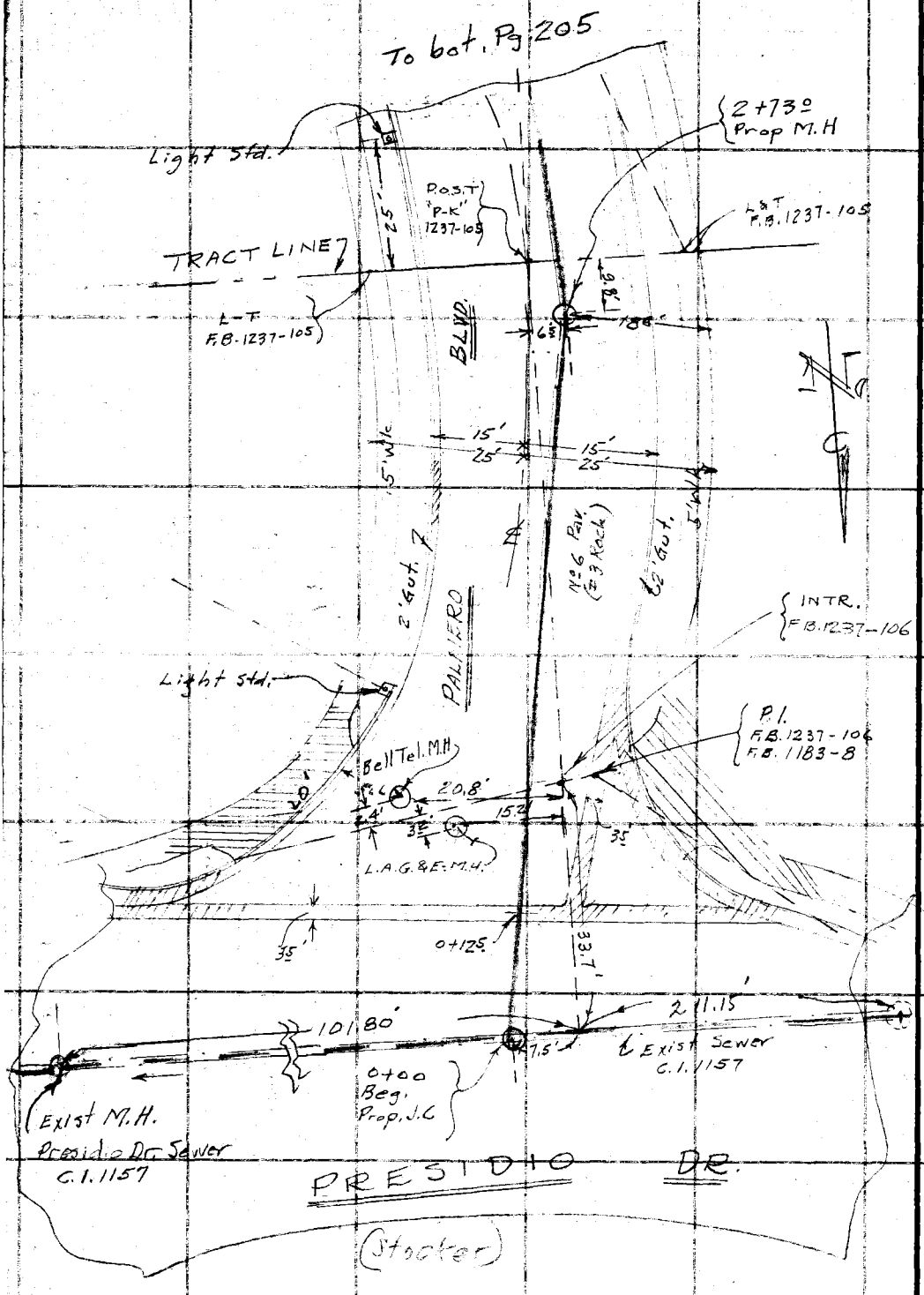

RETURN TO
LOS ANGELES COUNTY SURVEYOR
7DO HALL OF RECORDS
Do not extend notes this side of this line.

Note: Any Additions or Changes on This Sheet Must be Made or Circled in Red Ink With Date and Name of Person Making Change.

Notes Ck'd by	Survey of FAIRWAY BLVD.	F. B. 1253 Pg. 205
Map No.	W. O. 1177 Tape No. St'd °F	
Office Work	Surveyed by E. C. WALLACE	
Checked	Notes E. C. WALLACE Date 3-25-47	
Date	Indexed A. C. Johnson	

RETURN TO
LOS ANGELES COUNTY SURVEYOR
700 HALL OF RECORDS

Note: Any Additions or Changes on This Sheet Must be Made or Circled in Red Ink With Date and Name of Person Making Change.

Do not extend notes this side of this line.

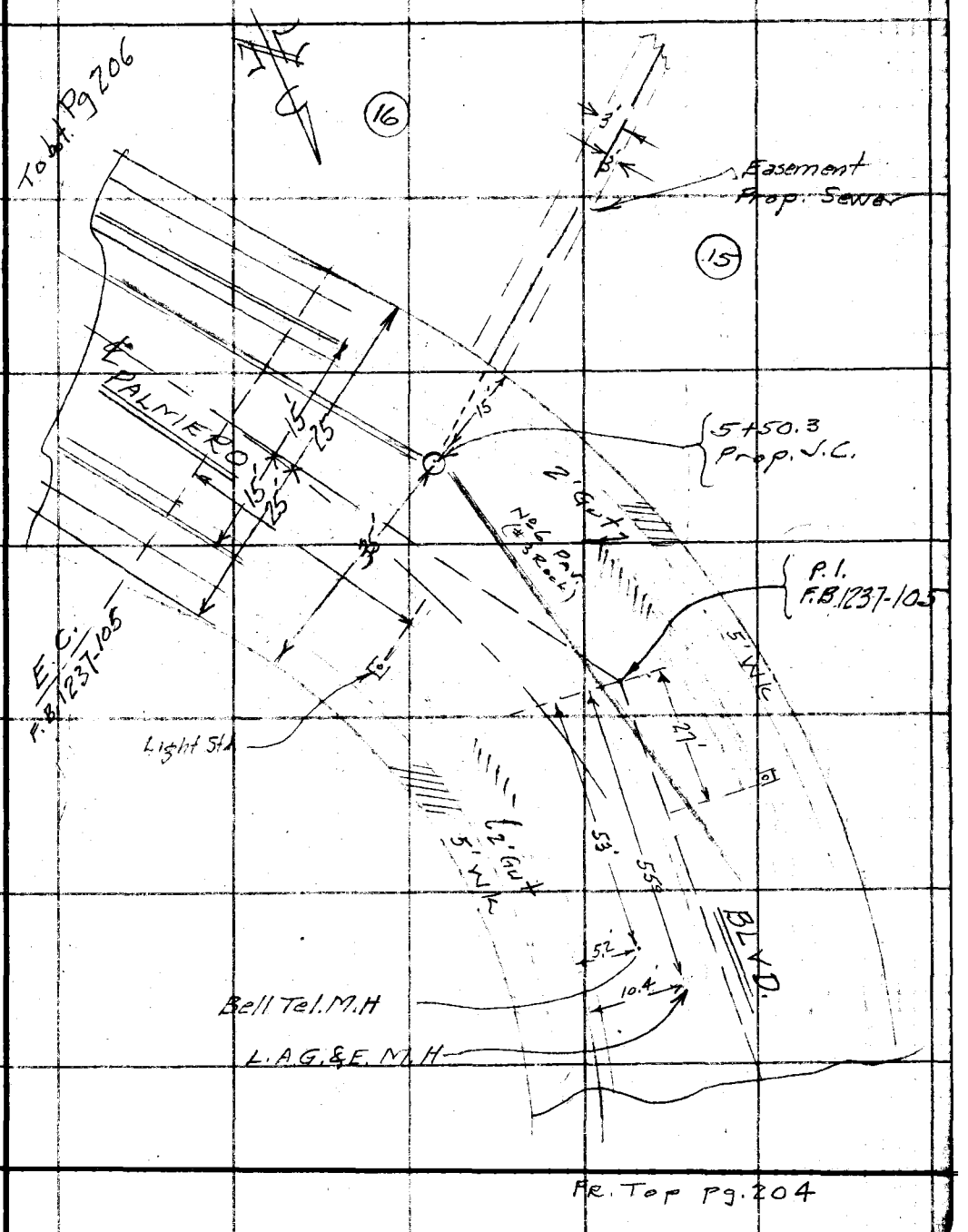

FORM 247 5M 5-46

RETURN TO
LOS ANGELES COUNTY SURVEYOR
700 HALL OF RECORDS

Note: Any Additions or Changes on This Sheet Must be Made or Circled in Red Ink With Date and Name of Person Making Change.

Do not extend notes this side of this line.

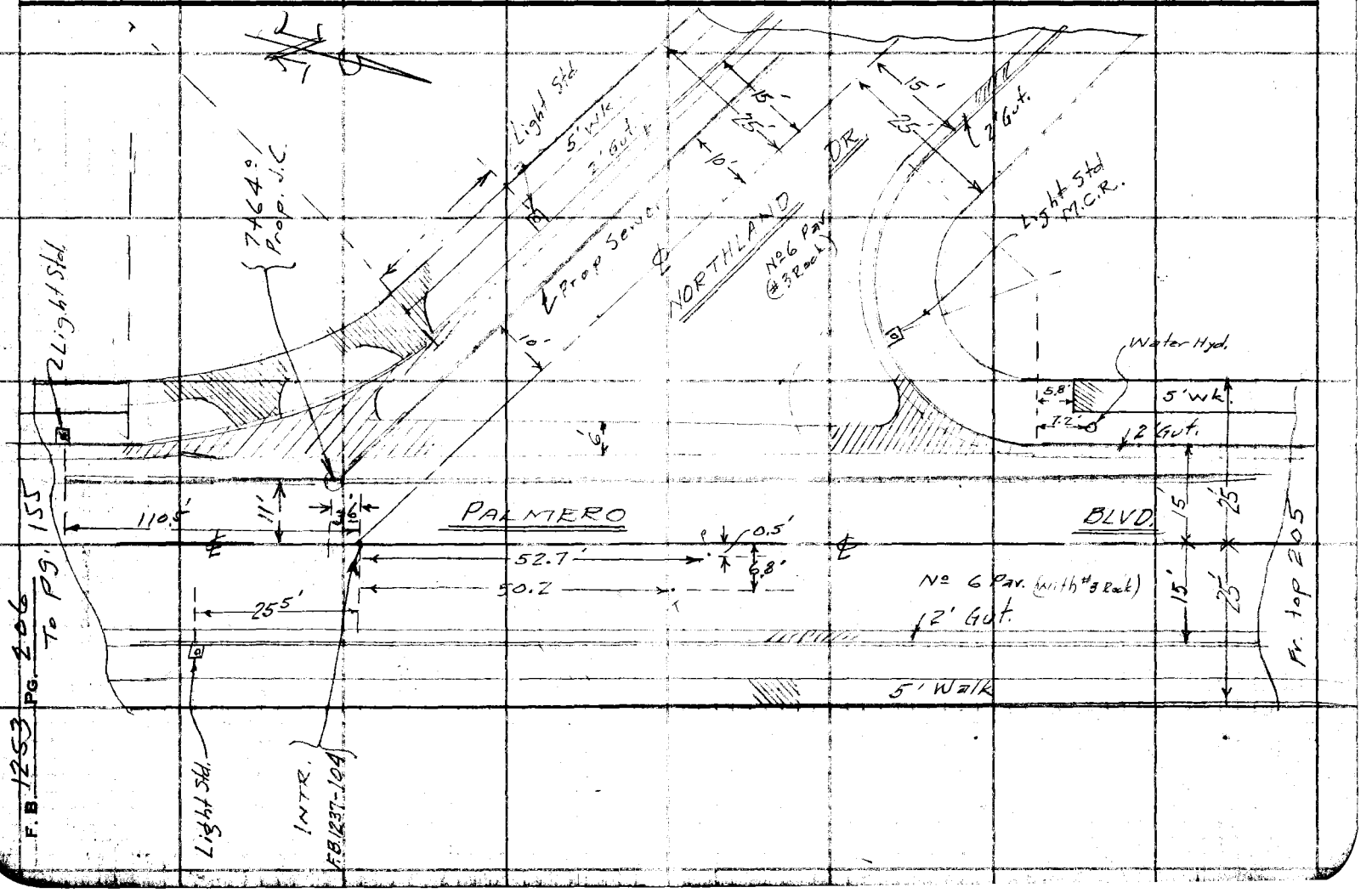

F.B. 1253 Pg. 206 To Pg. 155

Profile No. | Notes Red. | Plotted | Job No. 1177 | Division No. | F.B. 1253 PG. 207
Date | Date | Survey of FAIRWAY BLVD
X-Sec. No. | Notes Chkd. COM | Checked | Survey by Wallace | Notes J.L.W. | Date 3-25-47
Date 3/27/47 | Date | Map No. | Indexed A. C. Johnson | Date NOV 17 '47

C. I. 1177 FAIRWAY BLVD.

PALMERO BLVD

FROM

STOCKER ST. TO HOMELAND DR

C-X- SECTIONS

Sketches - pg. 203 to 206

Lots on West side of St. above curb grade
Part of [illegible] have cesspools
in front [illegible] shown on pgs. 213 to 215

STATION	B. S.	H. I.	F. S.	ELEV.

NOTE: ANY ADDITIONS OR CHANGES ON THIS SHEET MUST BE MADE OR CIRCLED IN RED INK, WITH DATE AND NAME OF PERSON MAKING CHANGE.

PLEASE RETURN TO
LOS ANGELES COUNTY SURVEYOR
700 HALL OF RECORDS

Do not extend notes this side of this line.

F 1307 5M 1-46

FORM 307 5M 1-46

PLEASE RETURN TO
LOS ANGELES COUNTY SURVEYOR
700 HALL OF RECORDS

NOTE: ANY ADDITIONS OR CHANGES ON THIS SHEET MUST BE MADE OR CIRCLED IN RED INK, WITH DATE AND NAME OF PERSON MAKING CHANGE.

Do not extend notes this side of this line.

STATION	B. S.	H. I.	F. S.	ELEV.	Palmero Blvd.	
BM V29	5 97	173 48 5		167 51	BM V29 El. 167.513 F.B. 1183-26 Stocker St. & Palmero Blvd, S.W. Cor. L.&T in M.C.R.	
Exist. M.H.	94				94.5' E. of Palmero Blvd, Prop J.C. on Stocker St.	
8" inlet	West		17 43	156 05	8" Inlet W. Rim 11.08 5.68 .67 - 8" Pipe 17.33 4	8" Outlet E Rim 11.14 5.78 .67 - 8" Pipe 17.59.
8" Outlet	East		17 59	155 89		
Exist M.H.	218.6	W. of Palmero			218.6' W. of Palmero Blvd., Prop. M.H. on Stocker St.	
8" inlet	West		6 73	166 75	8" Inlet W. Rim 0.37 5.69 .67 Pipe 6.73.	8" Outlet E. Rim 0.42 5.88 .67 - Pipe 6.97.
8" Outlet	East		6 97	166 51		
					Lt ℄ Rt	
0+00	Prop J.C		7 7	165 8	on exist. Sewer on Stocker St.	
0+12.5			7 99	165 49	X Gutter (conc) ℄	
W end CR	S W Cor		5 77	167 71		
S end CR	S W Cor		6 26	167 22		
E end CR	S E Cor		9 21	164 27		
S end CR	S E Cor		7 73	165 75		
0+20.5	Top L A G & E MH.		7 92	165 56		
0+22.2	" Bell Tel MH.		8 01	165 47		

F.B. 1253 PG. 208
Job No. 1177 Division No. Notes Red. Plotted No. Profile
Survey of Fairway Blvd. Date Date X-Sec.
Survey by E.C. Wallace Notes J.L. Willey Notes Chkd. TDM Checked No.
Indexed C. Johnson Date Date 3/27/47 Date

F 1307 5M 1-46

PLEASE RETURN TO
LOS ANGELES COUNTY SURVEYOR
700 HALL OF RECORDS

NOTE: ANY ADDITIONS OR CHANGES ON THIS SHEET MUST BE MADE OR CIRCLED IN RED INK, WITH DATE AND NAME OF PERSON MAKING CHANGE.

Do not extend notes this side of this line.

STATION	B. S.	H. I.	F. S.	ELEV.	Palmero Blvd Lt	℄	Rt
		173 48					
0+48			6 9	166 6		℄	Break in Grade
"			7 26	166 22	Cb Lt		
1+00			6 6	166 9		℄	
"			6 13	167 35			Cb Rt
"			7 01	166 47	Cb Lt.		
T.P.	5 66	172 48	6 66	166 82			
			5 85	166 63	Cb. Opp. N.PL Lot 32		
			5 08	167 40			Cb Opp. N.P.L. Lot 36
			5 67	166 81	Cb Opp NPL lot 33		
2+00			5 3	167 2		℄	
			4 94	167 54			Cb. Opp. N PL Lot 35
			5 49	166 99	Cb Opp N.PL lot 34		
2+73 Prop M.H.			5 1	167 4		℄	
			4 83	167 65			Cb Opp NPL Lot 12
			5 35	167 13	Cb Opp NPL Lot 11		
3+00			5 0	167 5		℄	
			4 51	167 97			Cb Opp N.P.L. Lot 13

Profile
No. Notes Red. Plotted Job No. 1177 Division No.
Date Date Survey of Fairway Blvd
X-Sec. Notes Chkd. TDM Checked Survey by E C W Notes JLW Date 3/25/47
No. Date 3/27/47 Date Map No. Indexed Johnson Date

F.B. 1253 Pg. 709

FORM 307 5M 1-46

PLEASE RETURN TO
LOS ANGELES COUNTY SURVEYOR
700 HALL OF RECORDS

NOTE: ANY ADDITIONS OR CHANGES ON THIS SHEET MUST BE MADE OR CIRCLED IN RED INK, WITH DATE AND NAME OF PERSON MAKING CHANGE.

Do not extend notes this side of this line.

STATION	B. S.	H. I.	F. S.	ELEV.	Palmero Blvd. Lt	℄	Rt
		172 48					
			5 18	167 30	Cb Opp NPL lot 10		
T.P.	6 44	173 75	5 17	167 31			
3+96.6	Top LAG+E MH		5 75	168 00	Lt of line		
3+98.6	" Bell Tel MH.		5 98	167 77	" " "		
4+00			5 6	168 2		℄	
			5 24	168 51			Cb Opp NPL Lot 14
			5 95	167 80	Cb Opp NPL lot 9		
			5 02	168 73			Cb Opp NPL lot 15
			5 85	167 90	Cb Opp NPL lot 8		
5+00			5 1	168 7		℄	
			5 41	168 34	Cb Opp NPL lot 7		
			4 29	169 46			Cb opp NPL lot 16
5+50.3	Prop MH		4 7	169 1		℄	
6+00			3 9	169 9		℄	
			4 62	169 13	Cb Opp NPL lot 6		
6+19.5	EC		3 6	170 2	E.C.	℄	
"			3 25	170 50			Cb Rt
"			4 37	169 38	Cb Lt		
T.P.	10 35	180 76	3 34	170 41			

F.B. 1253 Pg. 210
Job No. 1177 Division No. Notes Red. Plotted
Survey of Fairway Blvd Date Date No.
Survey by E C Wallace Notes J L Willey Notes Chkd TEM Checked X-Sec.
Indexed C. Jorgeson Date Date 3/27/47 Date No.
Profile

F 1307 5M 1-46

PLEASE RETURN TO
LOS ANGELES COUNTY SURVEYOR
700 HALL OF RECORDS

NOTE: ANY ADDITIONS OR CHANGES ON THIS SHEET MUST BE MADE OR CIRCLED IN RED INK, WITH DATE AND NAME OF PERSON MAKING CHANGE.

Do not extend notes this side of this line.

STATION	B. S.	H. I.	F. S.	ELEV.	Palmero Blvd. Lt	℄	Rt
		180 76 8					
N end CR NW Cor.			9 40	171 36			
W end CR NW Cor			0 35	180 41			
			10 54	170 22	Cb Opp NPL Lot 5		
7+00			8 9	171 9		℄	
"			9 04	171 72			6' Rt X Gut (Conc.)
"			9 87	170 89	Cb Lt.		
7+07	Top LA G+E MH		8 93	171 83	Lt. of line		
7+10	" Bell Tel MH.		9 34	171 42	Lt. of line		
			9 47	171 29	Cb Opp NPL Lot 4		
W end CR SW Cor			4 83	175 93			
7+64	Prop. M.H.		7 37	173 39		℄	
			7 60	173 16			8' Rt. Conc. X Gut.
BMVF 17	6 64	180 75	6 64	174 ~~12~~ 11	BMVF17 El. 174.111 Palmero Blvd & Northland Dr. S.W. Cor Bt. Spk. in Cb 10' S. of M.C.R.		F.B. 1237-16
			5 93	174 82			Cb Opp NPL lot 41
			7 77	172 98	Cb Opp NPL lot 3		
8+00			6 4	174 4		℄	
"			7 28	173 47	Cb Lt.		
S end CR SW Cor.			5 35	175 40			

Profile
No. ____ Date ____ Notes Red ____ Plotted ____ Job No. 1177 Division No. ____ F.B. 1253 Pg. 211
X-Sec. ____ Date ____ Date ____ Survey of Fairway Blvd
No. ____ Notes Chkd. LOM Checked ____ Survey by ECW Notes JLW Date 3/25/47
Date 3/27/47 Date ____ Map No. ____ Indexed C Johnson Date ____

FORM 307 SM 1-46

PLEASE RETURN TO
LOS ANGELES COUNTY SURVEYOR
700 HALL OF RECORDS

NOTE: ANY ADDITIONS OR CHANGES ON THIS SHEET MUST BE MADE OR CIRCLED IN RED INK, WITH DATE AND NAME OF PERSON MAKING CHANGE.

Do not extend notes this side of this line.

F.B. 1283 Pg. 212 | Job No. 1177 Division No. Fairway Blvd | Survey of Fairway Blvd | Survey by E.C. Wallace Notes J.L. Willey | Indexed C. Jordan Date | Profile No. | X-Sec. No. | Plotted Date | Notes Red Date | Notes Chkd Date 3/27/42 | Checked Date

STATION	B. S.	H. I.	F. S.	ELEV.	Palmero Blvd Lt. ℄ Rt.
		180 75			
T.P.	11 45	188 55	3 65	177 10	
9+00			11 2	177 4	℄
"			10 66	179 89	C & Rt
"			11 60	176 95	C & Lt.
"			11 3	177 3	℄ of St.
			11 42	177 13	C & Opp N P.L. lot 1
N end C.R. N.W. Cor			8 78	179 77	
N end C.R. N.E. Cor			10 16	178 39	
			9 5	179 1	℄ of St., N.P.L. Homeland Dr.
9+76 ± INTR.			6 7	181 9	℄ Inter. Homeland Dr & Palmero Blvd
9+98 ± Prop M.H.			5 8	182 8	
BM V 37			7 52	181 03	BM V 37 El. 181.021 F.B. 1183-31 Homeland Dr & Palmero Blvd. S.E. Cor. Lt T in M.C.R.

FORM 307 5M 1-46

PLEASE RETURN TO
LOS ANGELES COUNTY SURVEYOR
700 HALL OF RECORDS

NOTE: ANY ADDITIONS OR CHANGES ON THIS SHEET MUST BE MADE OR CIRCLED IN RED INK, WITH DATE AND NAME OF PERSON MAKING CHANGE.

4.25
1.16
3.5
3.09
8.64
.73

Do not extend notes this side of this line.

STATION	B. S.	H. I.	F. S.	ELEV.	Palmero Blvd.
B.M. VF.17	0 03	174 14		174 11	B.M. VF 17 El. 174.111 - Pg. 211
	LOT 8	TR. 9955			
cb. opp	S. lot line		582	168 32	
" "	N. " "		626	167 88	
Elev. of basement Floor			1173	162 41	
Surface rear of House			119	162 2	
B.M. VF17			0 03	174 11	See above

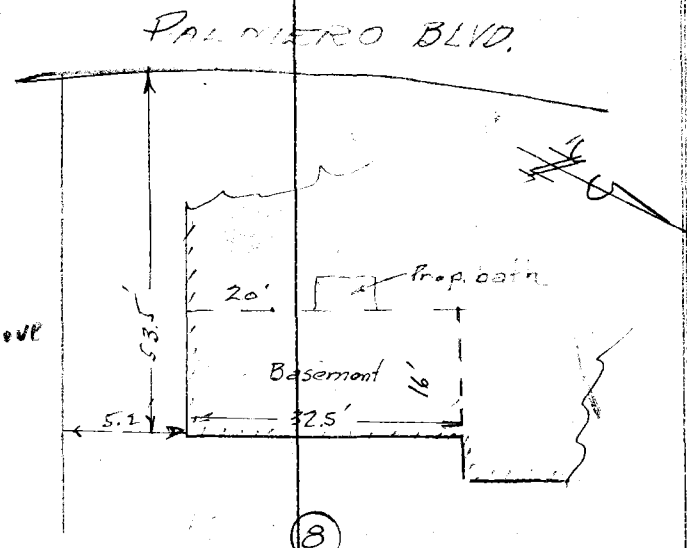

8

Cess pool in front

No plumbing in basement at present

Profile No. ____ Notes Red ____ Plotted ____ Job No. 1177 Division No. ____ F.B. 123 PG. 213
X-Sec. No. ____ Date ____ Date ____ Survey of Fairway Blvd
Notes Chkd. LOM Checked ____ Survey by Wallace Notes ECW Date 3-26-47
Date 3/27/47 Date ____ Map No. ____ Indexed Jan ____ Date ____

FORM 307 5M 1-46

PLEASE RETURN TO
LOS ANGELES COUNTY SURVEYOR
700 HALL OF RECORDS

NOTE: ANY ADDITIONS OR CHANGES ON THIS SHEET MUST BE MADE OR CIRCLED IN RED INK, WITH DATE AND NAME OF PERSON MAKING CHANGE.

Do not extend notes this side of this line.

STATION	B. S.	H. I.	F. S.	ELEV.	
Top cb	150	170 ~~96~~ 63		169 ~~46~~ 13	Top cb. N. line of lot 6 TR. 9955 pg 210
LOT 7 TR. 9955					
El. of Floor of basement			6 77	16 ~~4~~ 3 ~~19~~ 66	
Surface rear of House			4 3	166 ~~X~~ 3	

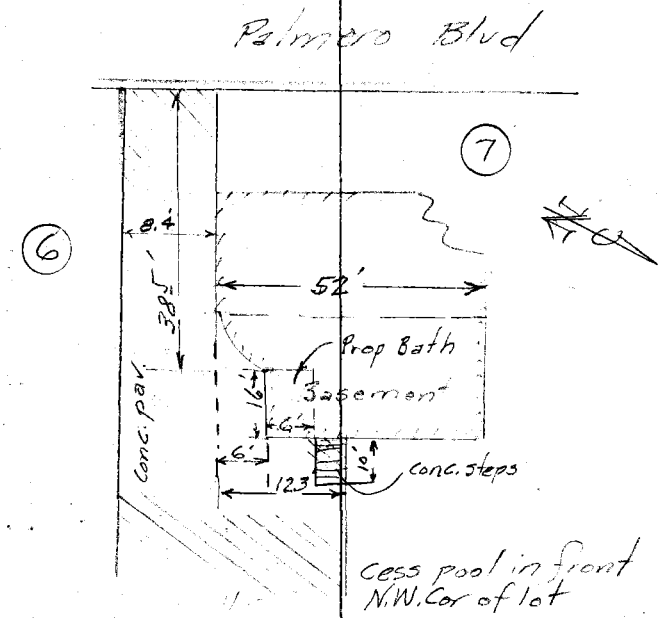

No plumbing in basement at present.

F.B. 1253 Pg. 214

Job No. 1177 Division No. Fairway Blvd Notes Red. Plotted Profile No.

Survey of Fairway Blvd Date Date X-Sec. No.

Survey by Wallace Notes ECW Notes Chkd. LDM Checked

Indexed A. C. Johnson Date Date 3/27/47 Date No.

FORM 307 5M 1-46

PLEASE RETURN TO
LOS ANGELES COUNTY SURVEYOR
700 HALL OF RECORDS

NOTE: ANY ADDITIONS OR CHANGES ON THIS SHEET MUST BE MADE OR CIRCLED IN RED INK, WITH DATE AND NAME OF PERSON MAKING CHANGE.

Do not extend notes this side of this line.

STATION	B. S.	H. I.	F. S.	ELEV.
B.M. VF 17	010	174 21		174 11
	Lot 5 TR. 9955			
Curb opp S. line lot			293	171 28
El. floor of basement	Toilet in		807	166 14
Surface rear of House			52	169 0
B.M. VF 17			010	174 11

B.M. VF 17 El. 174.11 Pg. 211

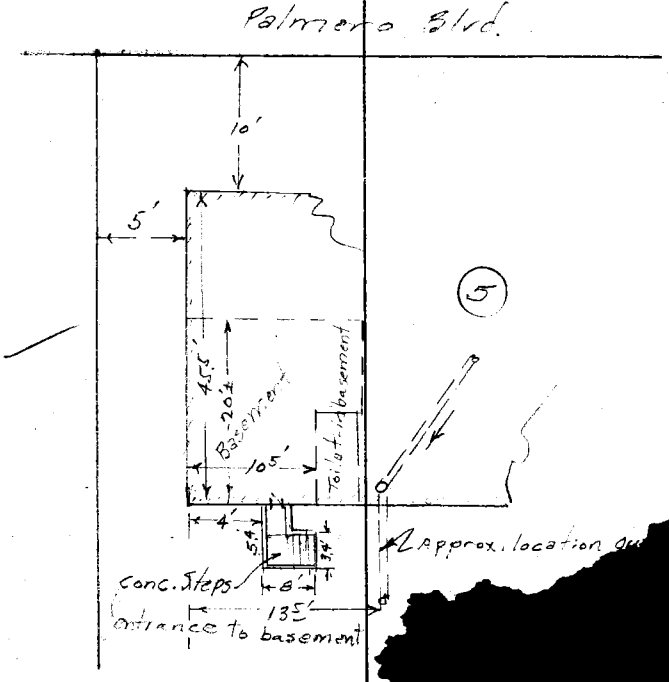

Profile
Notes Red Plotted Job No. 1177 Division No.
No. Date Date Survey of Fair view Blvd
X-Sec. Notes Chkd. 3/27/47 Checked Survey by Wallace Notes ECW Date
No. Date Date Map No. Indexed Date

F.B. 153 PG. 25

F.B. 123 Pg. 216 | Job No. 1177 | Division No. | Notes Red. | Plotted | Profile

Survey of | Date | Date | No.

Survey by | Notes | Notes Chkd. | Checked | X-Sec.

Indexed | Date | Date | Date | No.

FORM 307 SM 1-46

PLEASE RETURN TO
LOS ANGELES COUNTY SURVEYOR
700 HALL OF RECORDS

NOTE: ANY ADDITIONS OR CHANGES ON THIS SHEET MUST BE MADE OR CIRCLED IN RED INK, WITH DATE AND NAME OF PERSON MAKING CHANGE.

Do not extend notes this side of this line.

STATION	B. S.	H. I.	F. S.	ELEV.

Profile No. ____ X-Sec. No. ____

Notes Red. ____ Date ____ Plotted ____ Date ____ Job No. 1177 Division No. ____

Notes Chkd. ____ Date ____ Checked ____ Date ____ Map No. ____

F.B. 1758 PG 216A

Survey of Fairview Blvd

Survey by Waters Notes FCW Date 7-8-47

Indexed S. Johnson Date NOV 17 47

C.I. 1177 FAIRWAY BLVD.

Rel. of Planting Outlets

STATION	B.S.	H.I.	F.S.	ELEV.

NOTE: ANY ADDITIONS OR CHANGES ON THIS SHEET MUST BE MADE OR CIRCLED IN RED INK, WITH DATE AND NAME OF PERSON MAKING CHANGE.

PLEASE RETURN TO
LOS ANGELES COUNTY SURVEYOR
700 HALL OF RECORDS

Do not extend notes this side of this line.

FORM 307 10M 10-46

FORM 307 10M 10-46

PLEASE RETURN TO
LOS ANGELES COUNTY SURVEYOR
700 HALL OF RECORDS

NOTE: ANY ADDITIONS OR CHANGES ON THIS SHEET MUST BE MADE OR CIRCLED IN RED INK, WITH DATE AND NAME OF PERSON MAKING CHANGE.

9.28

Do not extend notes this side of this line.

STATION	B. S.	H. I.	F. S.	ELEV.	
B.M. V37	3 35	184 37		181 02	B.M. V37 El. 181.02 F.B. 1183-31 Palmero Dr. & Homeland SE Cor. L&T M.CR
	LOT #1 TR. 9955				
Floor of Laundry Rm. & Toilet			1106	173 31	
Surface rear of House			73	17 1	
curb opp. Nile line			7 23	17 14	
B.M. V37			3 35	1 32 (see above)	

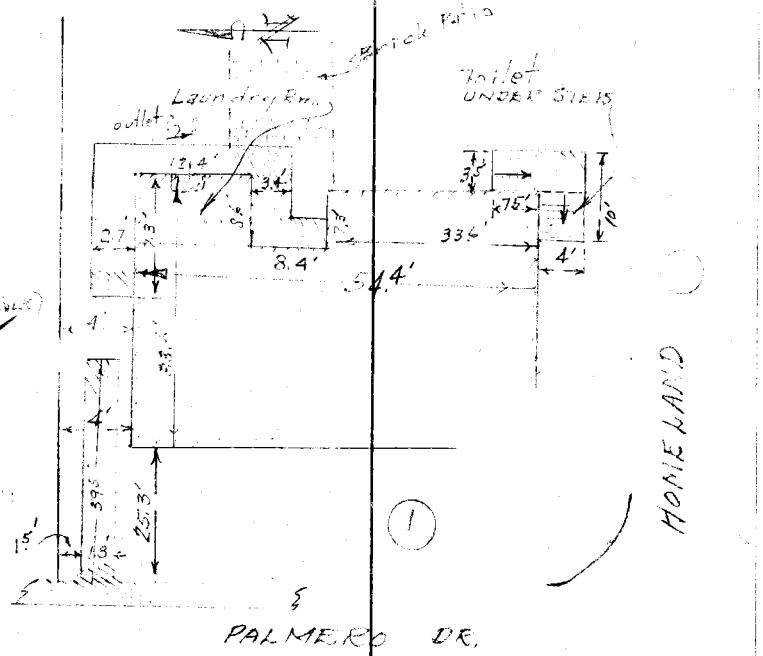

F.B. 1253 PG. 216B

Job No. 1177 Division No. Fairway Blvd. Notes Red. Plotted No. Profile

Survey of Wallace Notes ECW Date Date X-Sec.

Survey by Notes Chkd. Checked

Indexed ~~A. C. Johnson~~ Date Date 7/8/47 Date No.

FORM 307 10M 10-46

PLEASE RETURN TO
LOS ANGELES COUNTY SURVEYOR
700 HALL OF RECORDS

NOTE: ANY ADDITIONS OR CHANGES ON THIS SHEET MUST BE MADE OR CIRCLED IN RED INK, WITH DATE AND NAME OF PERSON MAKING CHANGE.

Do not extend notes this side of this line.

STATION	B. S.	H. I.	F. S.	ELEV.	
B.M. V37	269	183 71		181 02	B.M. V37 El. 181.02 F.B. 1183-31
		LOT 43	TR 8060		
Elev. of line 6' S. of Pine Homeland					
Curb 15' N. of S end CR-S.E. Cor.			180	181 91	
0+00	Prod. of E. Rim of Palmero		1 93	181 78	
+25			37	180 0	
+50			61	[illegible]	
+60			[illegible]	[illegible]	
B.M. V37			269	181 02	B.M. V37 El. 181.02 (Seabove)



Profile No. ____ Notes Red ____ Plotted ____ Job No. 1177 Division No. ____
X-Sec. No. ____ Date ____ Date ____ Survey of Fairway Blvd
Notes Chkd. [illegible] Checked ____ Survey by [illegible] Notes ECW Date 7-8-47
Date 7/9/47 Date ____ Map No. ____ Indexed C. Johnson Date ____

F.B. 1253 PG. 216C

FORM 307 10M 10-46

PLEASE RETURN TO
LOS ANGELES COUNTY SURVEYOR
700 HALL OF RECORDS

NOTE: ANY ADDITIONS OR CHANGES ON THIS SHEET MUST BE MADE OR CIRCLED IN RED INK, WITH DATE AND NAME OF PERSON MAKING CHANGE.

Do not extend notes this side of this line.

STATION	B. S.	H. I.	F. S.	ELEV.		
B.M. V 35	0 07	303 07		303 00	B.M. V-35 El 302.996	F.B. 1183/29
LOT 21 TR. 4961						
Elev. Garage House rear of lot					VERNON AVE.	
Curb opp W. lot line			337	299 70		
" " E " "			724	295 83		
T.P.	274	304 60	121	301 86		
T.P	261	294 21	1300	291 60		
Floor of Room under Garage			326	290 95		
Surface rear			38	290 4		
T.P	1308	304 42	287	291 34		
T.P	482	306 26	298	301 44		
B.M. V35			325	303 01	B.M. V35 El. 302.996 see above	

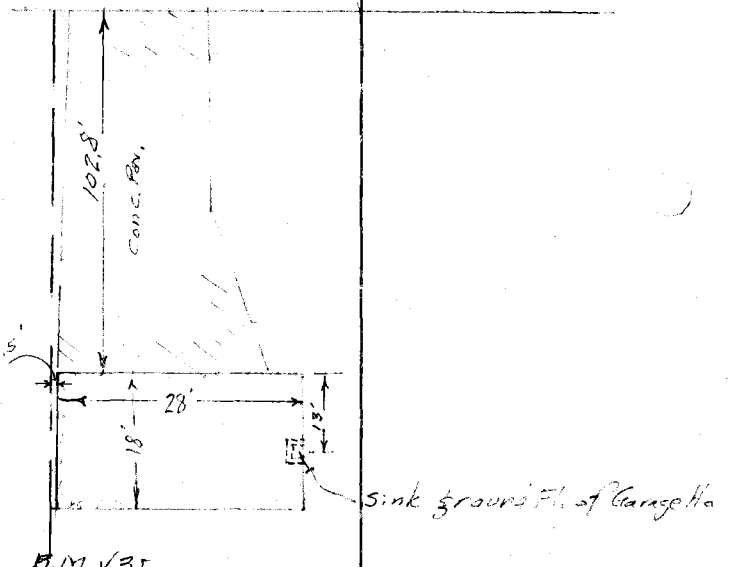

F.B. 1253 PG. 216D
Job No. 1177 Division No. Notes Red. Plotted Profile
Survey of Fairway Blvd Date Date No. X-Sec.
Survey by Wallace Notes ECW Notes Chkd. TDM Checked
Indexed C. Johnson Date Date 7/8/47 Date No.

Notes Ck'd by	Survey of FAIRWAY BLVD.	F.B. 1253 Pg. 217
Map No.	W. O. 1177 Tape No. St'd °F	
Office Work	Surveyed by E. C. WALLACE	
Checked	Notes E. C. WALLACE Date 3-7-47	
Date	Indexed A. C. Johnson	

NOV 17 '47

C. I. 1177 FAIRWAY BLVD.

PALMERO BLVD.

From

HOMELAND DR. To AUEROLA BLVD

→ Topog & SKETCH →

Note: Any Additions or Changes on This Sheet Must be Made or Circled in Red Ink With Date and Name of Person Making Change.

Do not extend notes this side of this line.

RETURN TO
LOS ANGELES COUNTY SURVEYOR
700 HALL OF RECORDS

FORM 247 5M 5-48

RETURN TO
LOS ANGELES COUNTY SURVEYOR
700 HALL OF RECORDS

Note: Any Additions or Changes on This Sheet Must Be Made or Circled in Red Ink With Date and Name of Person Making Change.

Do not extend notes this side of this line.

1847

206

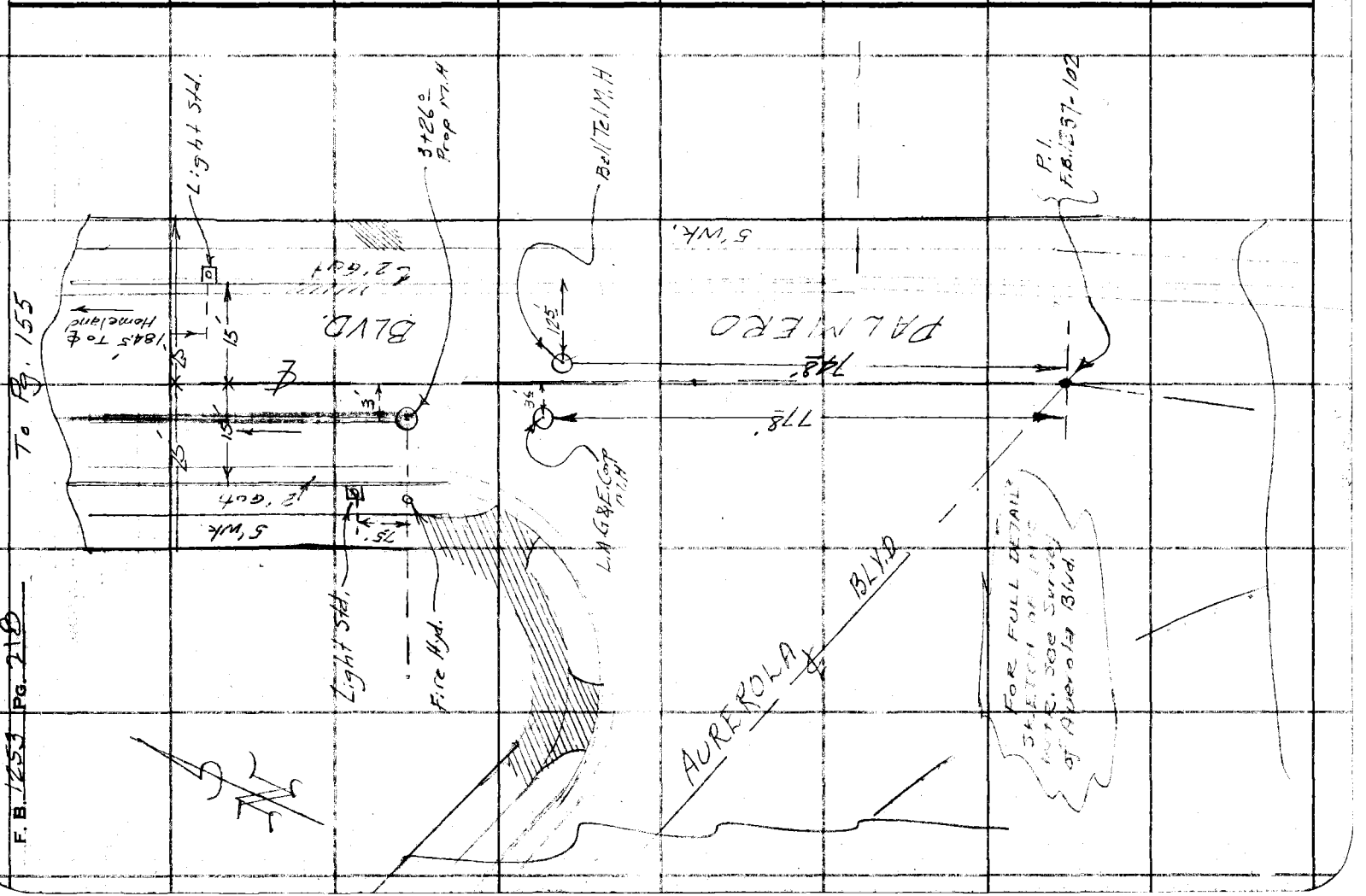

F.B. 1253 Pg. 218

Profile No. X-Sec. No.

Notes Red. Plotted Job No. 1177 Division No. F.B. 1253 PG. 219
Date Date Survey of Fairway Blvd
Notes Chkd. JCM Checked Survey by ECW Notes JLW Date 3/26/47
Date 3/27/47 Date Map No. Indexed C. C. Johnson Date NOV 17 '47

C.I. 1177 Fairway Blvd

PALMIERO BLVD.
From
Homeland Dr. to Averola Dr.

-X- Sections

Sketch - pg. 155 & 218

Lots on West side above grade of Cb.
" " East " see survey of
Easement on rear of lots

STATION	B. S.	H. I.	F. S.	ELEV.

NOTE: ANY ADDITIONS OR CHANGES ON THIS SHEET MUST BE MADE OR CIRCLED IN RED INK, WITH DATE AND NAME OF PERSON MAKING CHANGE.

PLEASE RETURN TO
LOS ANGELES COUNTY SURVEYOR
700 HALL OF RECORDS

Do not extend notes this side of this line.

FORM 367 SM 1-46

FORM 307 5M 1-46

PLEASE RETURN TO
LOS ANGELES COUNTY SURVEYOR
700 HALL OF RECORDS

NOTE: ANY ADDITIONS OR CHANGES ON THIS SHEET MUST BE MADE OR CIRCLED IN RED INK, WITH DATE AND NAME OF PERSON MAKING CHANGE.

Do not extend notes this side of this line.

STATION	B. S.	H. I.	F. S.	ELEV.	Palmero Blvd.
		3 0 ✓		✓	BM V 37 El. 181.021 FB 11 83-31
BM V 37	11 96	192 98		181 02	Palmero Blvd + Homeland Dr, S.E. Cor. L+T. in M.C.R.
0+00 Prop J.C.			10 3	182 7	℄
0+21 6			10 28	182 70	℄ Conc. X Gut ℄
S. end CR SW Cor.			8 34	184 64	
S end CR SE Cor.			9 33	183 65	
			5 05	187 93	Cb Opp. NPL Lot. 44
1+00			2 3	190 7	℄
"			1 93	191 05	Cb. Rt.
"			2 98	190 00	Cb. Lt.
T. P.	10 75	203 28 ✓	0 45	192 53 ✓	
			9 06	194 22	Cb Opp NPL Lot 45
			4 74	198 54	" " " " 46
2+00			3 8	199 5	Break in Grade ℄
"			3 29	199 99	Cb. Rt.
"			4 51	198 77	Cb. Lt.
		✓	1 65	201 63	Cb Opp NPL Lot 47
T. P.	11 42	214 41	0 29	202 99 ✓	
2+80			10 5	203 9	Break in Grade ℄
			10 01	204 40	Cb Rt
			11 46	202 95	Cb Lt

F.B. 1253 Pg. 220
Job No. 1177 Division No. Notes Red. Plotted No. Profile
Survey of Fairway Blvd Date Date X-Sec.
Survey by E C Wallace Notes J L Willey Notes Chkd. LEM Checked No.
Indexed C. Jordan Date Date 3/27/47 Date

FORM 307 5M 1-46

PLEASE RETURN TO
LOS ANGELES COUNTY SURVEYOR
700 HALL OF RECORDS

NOTE: ANY ADDITIONS OR CHANGES ON THIS SHEET MUST BE MADE OR CIRCLED IN RED INK, WITH DATE AND NAME OF PERSON MAKING CHANGE.

Do not extend notes this side of this line.

Profile No.
X-Sec. No.
Notes Red Date
Notes Chkd Date 3/27/47
Plotted Date
Checked Date
Job No. 1177 Division No.
Survey of Fairway Blvd
Survey by ECW Notes ILW Date 3/26/47
Map No. Date
F.B. 253 Pg. 221

STATION	B. S.	H. I.	F. S.	ELEV.	Palmero	℄	Blvd.
		214 41			Lt	℄	Rt
3+00			9 3	205 1'		℄	
			8 81	205 60			C6. Rt.
			10 09	204 32	C6. Lt.		
			9 26	205 15	C6 Opp NPL Lot 48		
Near CR N W Cor			6 58	207 83			
3+25	Prop M.H (EAD)		7 3	207 1		℄	
			5 00	209 41	C6 Opp NPL Lot 49		
3+74	Top LAGUNE M.H.		3 30	211 11			Rt of line Prod.
3+77 ℄	" Bell Tel M.H.		3 66	210 75	Lt of line Prod.		
3+98 ℄			2 7	211 7	Opp. P.O.T. ℄ of St.	℄	
"			3 38	211 03	C6 Lt.		
T.P.	7 18	218 72 ✓	2 87	211 54	✓		
						✓	
BMVE 16			3 64	21508 ✓	BMVE 16. El. 215.096. FB. 1237-15 Palmero Blvd & Aureola Blvd., S.W. Cor. Bt. Spk. in C6. 22' W. of W. end C.R.		

F.B. 7253 Pg. 222 Job No. 1177 Division No. Notes Red. Plotted Profile

Survey of Date Date No.

Survey by Notes Notes Chkd. Checked X-Sec.

Indexed Date Date Date No.

FORM 307 5M 1-46

PLEASE RETURN TO
LOS ANGELES COUNTY SURVEYOR
700 HALL OF RECORDS

NOTE: ANY ADDITIONS OR CHANGES ON THIS SHEET MUST BE MADE OR CIRCLED IN RED INK, WITH DATE AND NAME OF PERSON MAKING CHANGE.

Do not extend notes this side of this line.

STATION	B. S.	H. I.	F. S.	ELEV.

FORM 307 10M 10-46

PLEASE RETURN TO
LOS ANGELES COUNTY SURVEYOR
700 HALL OF RECORDS

NOTE: ANY ADDITIONS OR CHANGES ON THIS SHEET MUST BE MADE OR CIRCLED IN RED INK, WITH DATE AND NAME OF PERSON MAKING CHANGE.

Do not extend notes this side of this line.

STATION	B. S.	H. I.	F. S.	ELEV.		
B.M. V37	11 64	192 66		181 02	B.M. V37 [illegible] 181.02	[illegible]
	LOT 44 TR 8060					outlet ?
ob. opp. N. lot line			4 72	187 94		
Floor of basement			9 34	183 32		
Surface of yard rear of Ho.			9 4	183 3		
B.M. V37			11 64	181 02	(See above)	PALMERO DR.

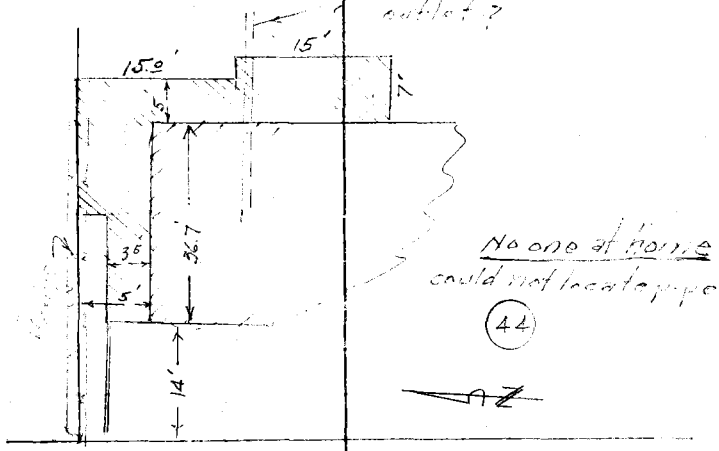

Profile Notes Red ____ Plotted ____ Job No. 1177 Division No. ____ F.B. 1253 Pg. 222 A
No. ____ Date ____ Date ____ Survey of Fairway Blvd
X-Sec. Notes Chkd. RBM Checked ____ Survey by Wallace Notes ECW Date 7-9-47
No. ____ Date 7/10/47 Date ____ Map No. ____ Indexed Johnson Date ____

F.B. PG.

Job No. Division No. Notes Red. Plotted Profile

Survey of Date Date No.

Survey by Notes Notes Chkd. Checked X-Sec.

Indexed Date Date Date No.

FORM 307 10M 10-48

PLEASE RETURN TO
LOS ANGELES COUNTY SURVEYOR
700 HALL OF RECORDS

NOTE: ANY ADDITIONS OR CHANGES ON THIS SHEET MUST BE MADE OR CIRCLED IN RED INK, WITH DATE AND NAME OF PERSON MAKING CHANGE.

Do not extend notes this side of this line.

STATION	B. S.	H. I.	F. S.	ELEV.	

Notes Ck'd by	Survey of FAIRWAY BLVD.	F. B. 1557 Pg. 223
Map No.	W. O. 1177 Tape No. St'd °F	
Office Work	Surveyed by E. C. WALLACE	
Checked	Notes E. C. WALLACE Date	
Date	Indexed C. Johnson	

NOV 17 '47

C. I. 1177 FAIRWAY BLVD.

EAST SIDE
ON LOT 127 TR. 8900
From
Angeles Vista Blvd. West

AND

EASTERLY
Along Tr. Line
Between TR. 8900 and TR. 8960
From Vernon Ave. to Homeland Dr.
0400 - N.W. Cor. Lot 127 TR 8900

Repeat.

Note: Any Additions or Changes on this Sheet Must be Made or Circled in Red Ink With Date and Name of Person Making Change.

Do not extend notes this side of this line.

RETURN TO
LOS ANGELES COUNTY SURVEYOR
700 HALL OF RECORDS

FORM 247 5M 5-46

F. B. 1253 Pg. 224

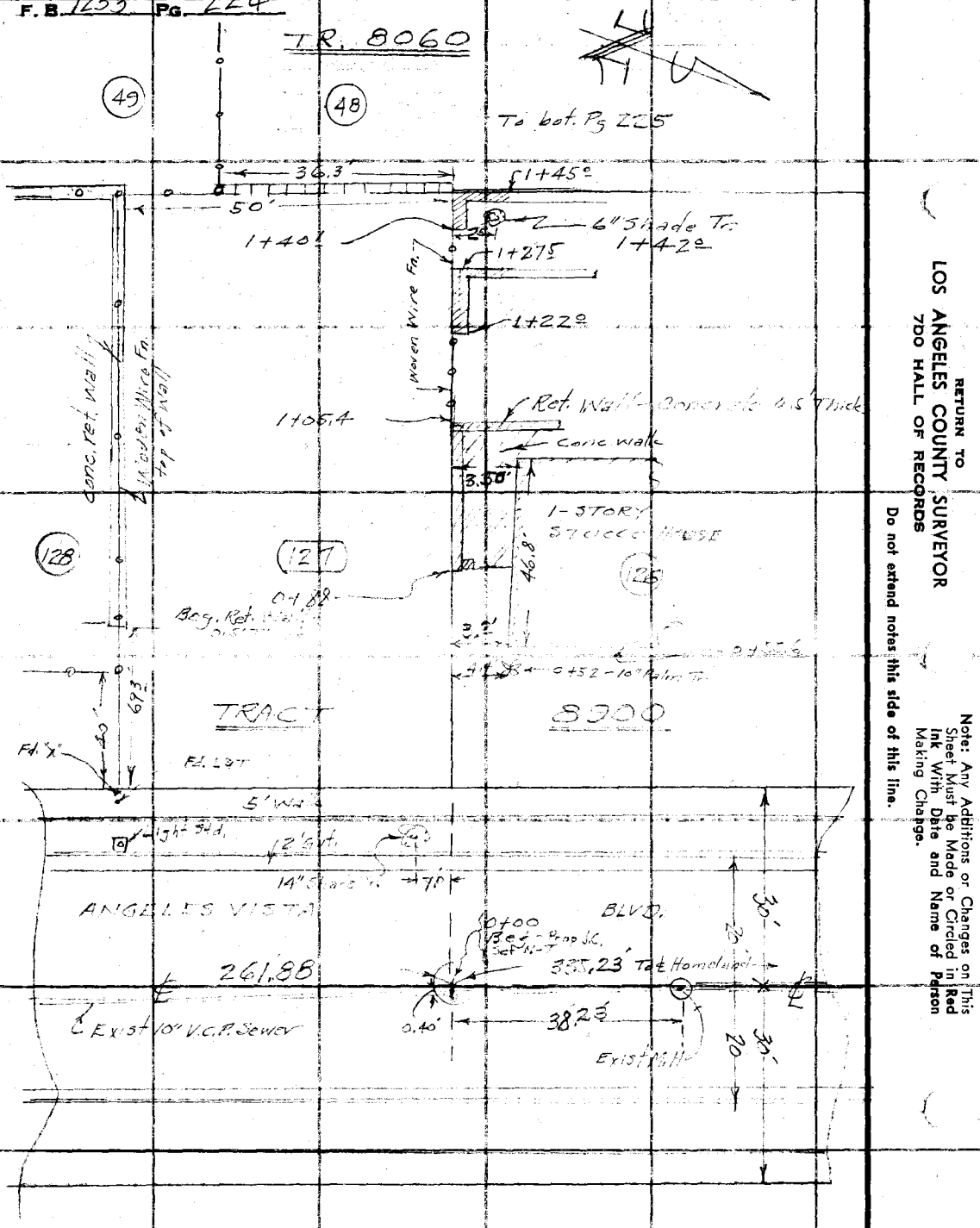

RETURN TO
LOS ANGELES COUNTY SURVEYOR
7DO HALL OF RECORDS

Do not extend notes this side of this line.

Note: Any Additions or Changes on This Sheet Must be Made or Circled in Red Ink With Date and Name of Person Making Change.

Notes Ck'd by	Survey of FAIRWAY BLVD.
Map No.	W. O. 1177 Tape No. St'd °F
Office Work	Surveyed by E. C. WALLACE
Checked	Notes E. C. WALLACE Date 3-27-47
Date	Indexed A. C. Johnson

F. B. 255 Pg. 225

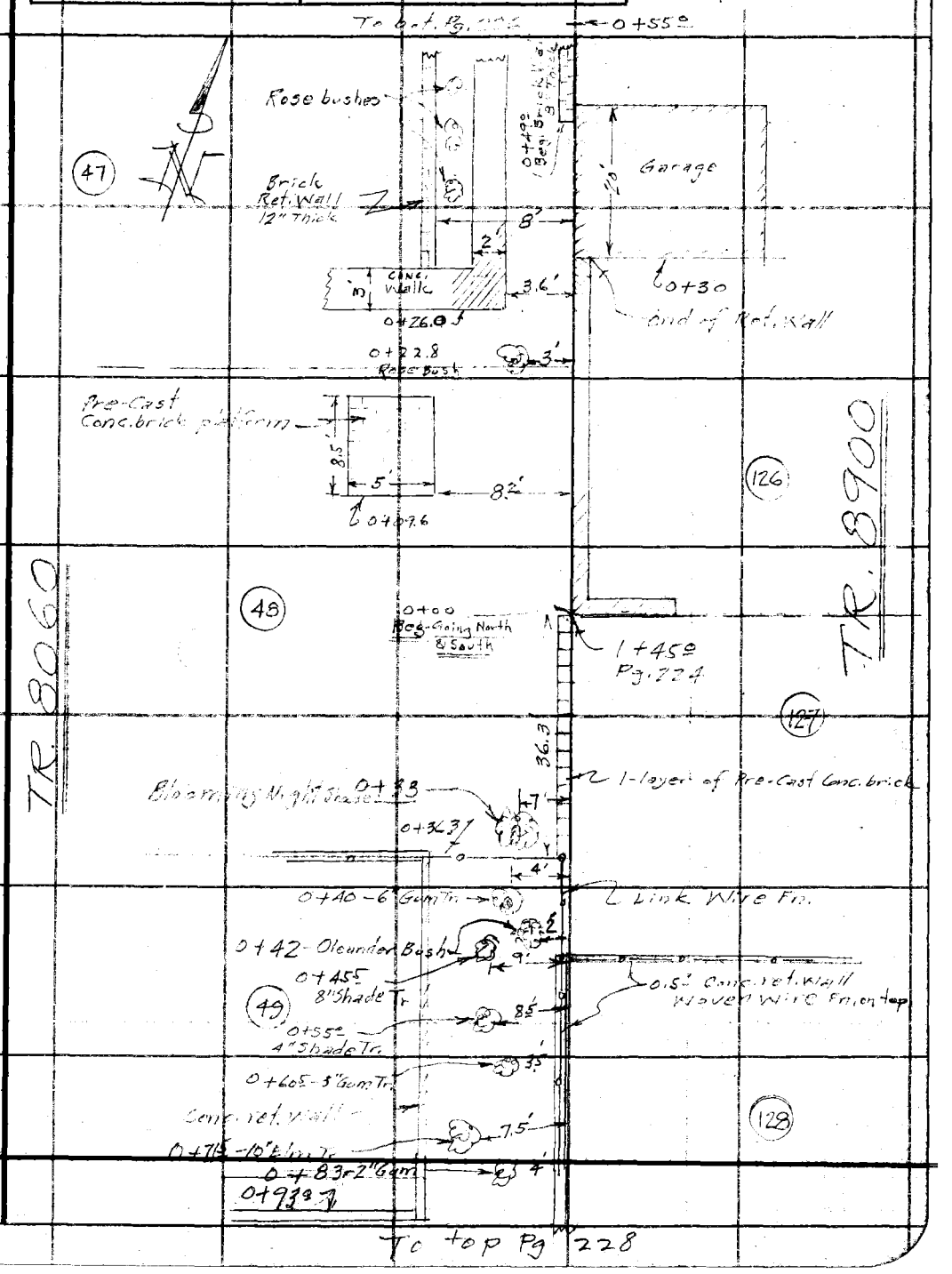

Note: Any Additions or Changes on This Sheet Must be Made or Circled in Red Ink With Date and Name of Person Making Change.

Do not extend notes this side of this line.

RETURN TO
LOS ANGELES COUNTY SURVEYOR
700 HALL OF RECORDS

FORM 247 5M 5-46

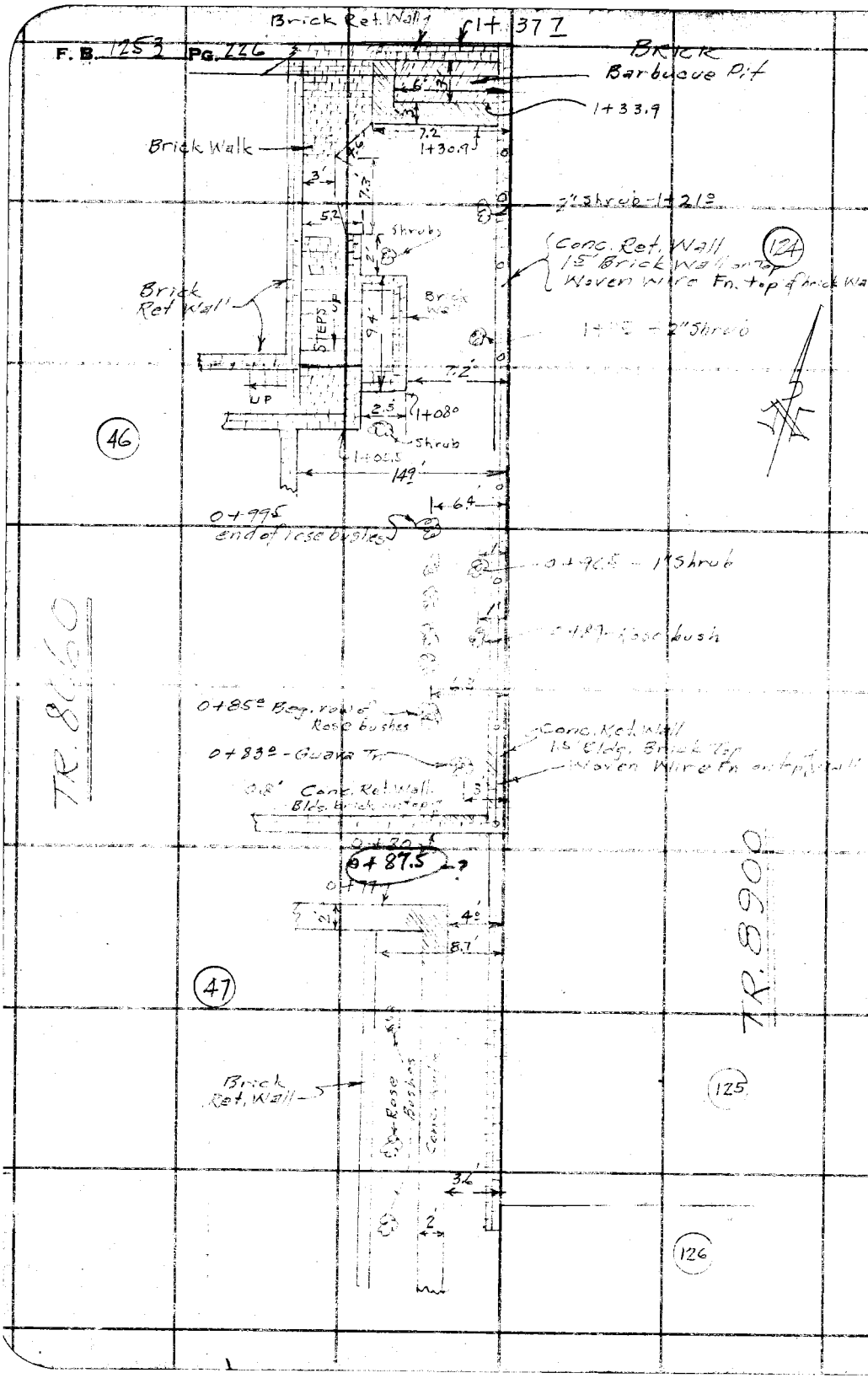

RETURN TO
LOS ANGELES COUNTY SURVEYOR
700 HALL OF RECORDS

Do not extend notes this side of this line.

Note: Any Additions or Changes on This Sheet Must be Made or Circled in Red Ink With Date and Name of Person Making Change.

Notes Ck'd by	Survey of FAIRWAY BLVD.
Map No.	W. O. 1177 Tape No. St'd °F
Office Work	Surveyed by E. C. WALLACE
Checked	Notes E. C. WALLACE Date 3-27-47
Date	Indexed A. C. Johnson

F. B. 1253 Pg. 227

Note: Any Additions or Changes on This Sheet Must be Made or Circled in Red Ink With Date and Name of Person Making Change.

Do not extend notes this side of this line.

RETURN TO
LOS ANGELES COUNTY SURVEYOR
700 HALL OF RECORDS

FORM 147 5M 5-46

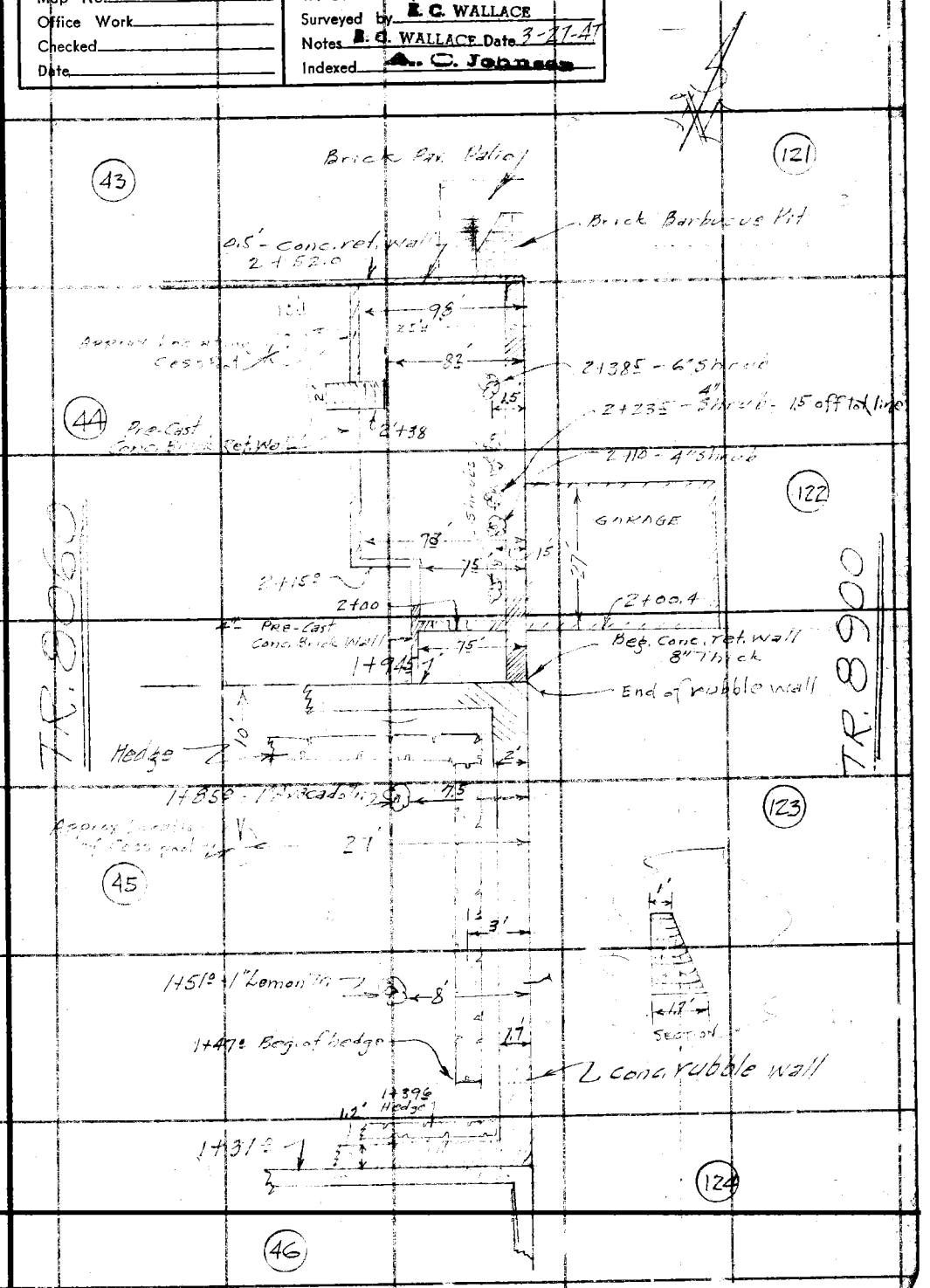

F. B. 1253 PG. 228

(49)

(128)

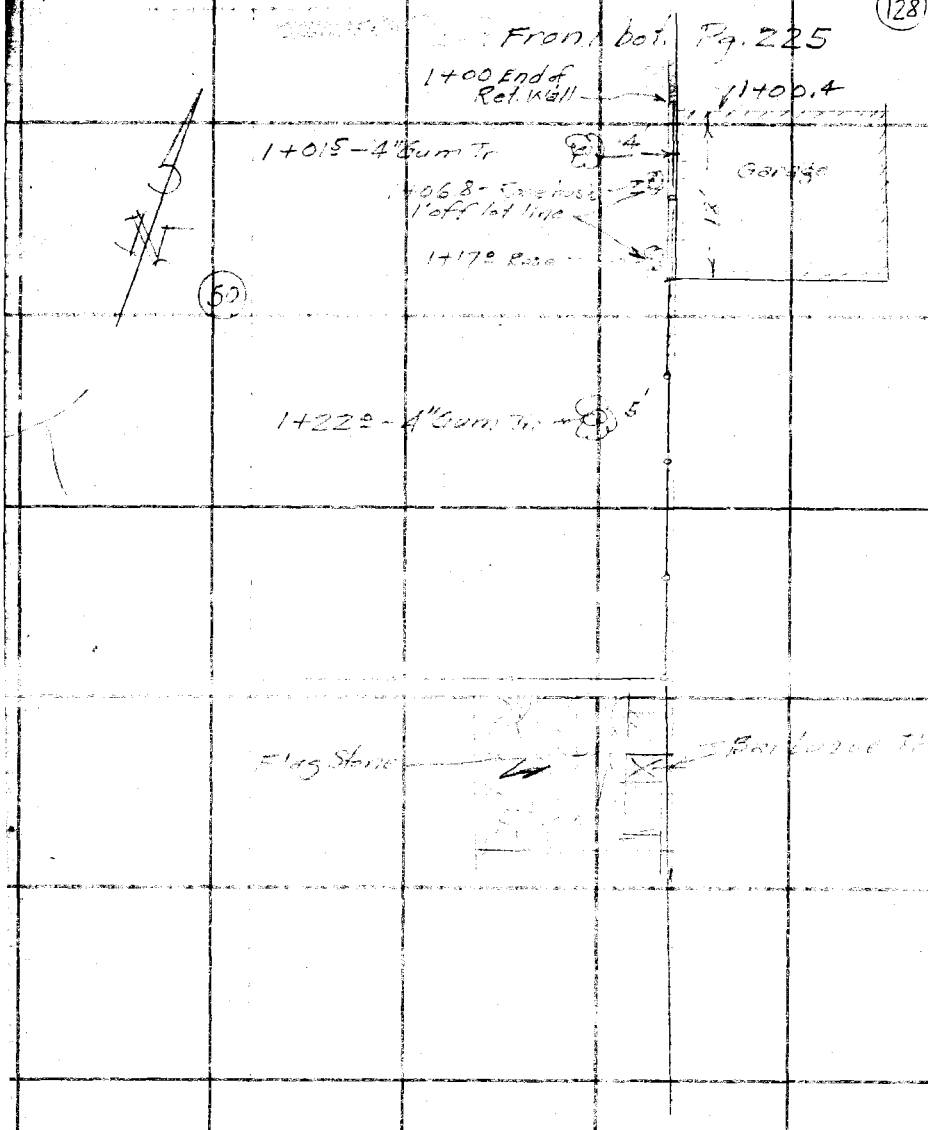

RETURN TO
LOS ANGELES COUNTY SURVEYOR
700 HALL OF RECORDS

Do not extend notes this side of this line.

Note: Any Additions or Changes on This Sheet Must be Made or Circled in Red Ink With Date and Name of Person Making Change.

Profile No. / Notes Red. Plotted Job No. 1177 Division No.
Date Date Survey of FAIRWAY BLVD.
X-Sec. Notes Chkd. LDM Checked Survey by E. C. WALLACE Notes E. C. WALLACE Date 3-27-47
No. Date 4/7/47 Date Map No. Indexed A. C. Johnson Date NOV 17 '47

F.B. 1253 PG. 2

C. I. 1177 FAIRWAY BLVD

EASEMENT
LOT 127 TR. 8900
From
Angeles Vista Blvd. West To TR. LINE

PROFILE OVER LINE
3' NORTH of S. LINE OF LOT

Profile

Topog - Pg. 224

AND

EASEMENT
ON N. line lot 127 TR. 8900 From
Angeles Vista Blvd. West to TR. LINE
Profile 3' S. of N. Line of lot

AND

EASEMENT BETWEEN TR. 8060 & TR. 8900
From
VERNON AVE. To HOMELAND DR.
Profile ℄ Prop. Sewer 3' West of Tr. Line

0+00 - N.W. COR LOT 127 TR 8900

X-SECTIONS

ELEV.
F. S.
H. I.
B. S.
STATION

NOTE: ANY ADDITIONS OR CHANGES ON THIS SHEET MUST BE MADE OR CIRCLED IN RED INK, WITH DATE AND NAME OF PERSON MAKING CHANGE.

PLEASE RETURN TO
LOS ANGELES COUNTY SURVEYOR
700 HALL OF RECORDS

Do not extend notes this side of this line.

FORM 307 5M 1-46

FORM 307 5M 1-46

PLEASE RETURN TO
LOS ANGELES COUNTY SURVEYOR
700 HALL OF RECORDS

NOTE: ANY ADDITIONS OR CHANGES ON THIS SHEET MUST BE MADE OR CIRCLED IN RED INK, WITH DATE AND NAME OF PERSON MAKING CHANGE.

Do not extend notes this side of this line.

Along E. TR. LINE of TR.
Easment E. of Palmero Blvd.
BM V18. Elev. 161.~~530~~ 650. F.B. 745 – 11
Angeles Vista Blvd & Vernon Ave. N.W. Cor.
Bt. Spk. in Cb. 4' N of N. end C.R.

PROFILE OF Easement
3' N. of S. line lot 127 TR. 8900
From:
℄ Angeles Vista Blvd. – West to back of lot

STATION	B. S.	H. I.	F. S.	ELEV.	
BM V 18	1.46	163 ~~62~~ 11 ~~49~~		161 ~~53~~ 65	
0+00 ℄ Angeles Vista Blvd			58		℄
+20			602	158 ~~77~~ 7 09	Gutter
"			527	157 ~~79~~ 84	curb
+30			496	158 ~~53~~ 15	back walk West P.L
T.P. #1	11.52	173 ~~50~~ 62	101	162 ~~78~~ 10	
+50			108	162 8	
+70			85	161 1	
+99.3			57	161 9	℄
"			537	168 ~~77~~ 25	To Ret. wall 3' Lt.
1+10			47	168 ~~X~~ 9	℄
"			495	168 ~~55~~ 67	Top wall 3' Lt
T.P. #2	11.12	184 ~~49~~ 61	013	173 ~~37~~ 49	
1+44			57	178 ~~8~~ 9	℄
1+45			45	180 ~~1~~	℄
1+45			460	~~179~~ ~~49~~ 180.01	Top wall 3' Lt.
1+48			40	180 ~~5~~ 6	℄

T.P. CONT. To page 232

F.B. 1253 Pg. 230
Survey of Fairway Blvd.
Survey by E. C. Wallace Notes E. C. WALLACE
Indexed C. Jonnes Date
Job No. 1177 Division No. Notes Red. Plotted No.
Date Date X-Sec.
Notes Chkd. LOM Checked No.
Date 4/7/47 Date Profile

FORM 307 5M 1-46

PLEASE RETURN TO
LOS ANGELES COUNTY SURVEYOR
700 HALL OF RECORDS

NOTE: ANY ADDITIONS OR CHANGES ON THIS SHEET MUST BE MADE OR CIRCLED IN RED INK, WITH DATE AND NAME OF PERSON MAKING CHANGE.

Do not extend notes this side of this line.

STATION	B. S.	H. I.	F. S.	ELEV.	Easement
B.M. V18	1 46	16 ~~2 99~~ 3 11		161 ~~53~~ 65	B.M. V18 El. 161.~~53~~ 650 F.B. 745-11 Angeles Vista Blvd. & Vernon Ave. N.W. Cor. B. Spk. in cb. 4' N. of N end CR.
0+00 ℄ Angeles Vista Blvd.			70	1561	M.H. ℄ Angeles Vista Blvd. 298± S. of Homeland Dr.
Invert 10" Inlet South			1764	145 ~~35~~ 47	S. Rim 7.41 / 9.40 - depth / .83 - 10" Pipe / 17.64. N. Rim 7.42 - Rim / 9.62 - depth / .83 - 10" Pipe / 17.87.
" 10" Outlet North			1787	145 ~~12~~ 24	
0+20			686	156 ~~13~~ 25	gutter
"			611	15 ~~6 88~~ 7 00	curb
+30			581	157 ~~18~~ 30	back walk on West P.L.
T.P.	1152	173 ~~50~~ 62	101	16 ~~1 78~~ 2 10	
0+45			121	161 ~~4~~ 5	℄
+55			107	162 ~~8~~ 9	℄
+88			89	16 ~~5 6~~ 4 7	℄
			916	164 ~~24~~ 46	Top ret. wall 3' Rt.
1+00			77	165 ~~8~~ 9	℄
1+05 4			67	166 ~~8~~ 9	℄
			624	167 ~~26~~ 38	Top ret wall 3' Rt (end)
+22			35	170 ~~0~~ 1	℄
"			372	169 ~~8~~ 90	Beg. of ret wall Top - 3' Rt
+27 5			17	171 ~~8~~ 9	

Profile No. ____ Notes Red. ____ Plotted ____ Job No. 1177 Division No. ____ F.B. 1253 PG. 231
X-Sec. No. ____ Date ____ Date ____ Survey of FAIRWAY BLVD.
Notes Chkd. [illegible] Checked ____ Survey by E. C. WALLACE Notes E. C. WALLACE Date 3-27-47
Date 4/2/47 Date ____ Map No. ____ Indexed [illegible] Date ____

FORM 307 5M 1-46

PLEASE RETURN TO
LOS ANGELES COUNTY SURVEYOR
700 HALL OF RECORDS

NOTE: ANY ADDITIONS OR CHANGES ON THIS SHEET MUST BE MADE, OR CIRCLED IN RED INK, WITH DATE AND NAME OF PERSON MAKING CHANGE.

Do not extend notes this side of this line.

STATION	B. S.	H. I.	F. S.	ELEV.	Easement	
		173 62				
1+27.5			215	17[illegible] 47		Top wall 3' Rt
T.P.	1112	184 61	013	173 49		
1+40.1			92	17[illegible] 4		℄
"			1020	17[illegible] 41		Top wall 3' Rt
1+44.8			71	17[illegible] 5		℄
1+45.0			662	17[illegible] 99		Top wall
"			668	17[illegible] 93		" " 3' Rt.
1+44.8			102	174 4		3' Rt
1+48.0	℄ Prop J.C.		62	178 4		℄ Prop J.C.
	(3' West & 3' S. of N.W. Cor Lot 127 TR. 8900)					
	Easement between TR. 89[illegible] and					
	North from Prop. J.C. 1+48.0 N.W. Cor Lot 127 TR. 8900					
0+00	℄		62	17[illegible] 4		℄ (3' West of N.W. Cor Lot 127 TR 8900)
			45	18[illegible] 1	6' Lt	
+03			668	17[illegible] 93		Top wall 3' Rt
"			102	17[illegible] 4		3.5 Rt
0+09.6			64	17[illegible] 2		℄
			44	18[illegible] 2	base of platform 8.2' Lt	
			291	181 70	Top " 8.2' Lt.	

F.B. 12 PG. 232

Job No. 1177 Division No. ____ Notes Red. ____ Plotted ____ Profile ____

Survey of FAIRWAY BLVD. Date ____ Date ____ No. ____

Survey by E. C. WALLACE Notes E. C. WALLACE Notes Chkd. [illegible] Checked ____ X-Sec. ____

Indexed C. Johnson Date ____ Date 4/7/47 Date ____ No. ____

FORM 307 5M 1-46

PLEASE RETURN TO
LOS ANGELES COUNTY SURVEYOR
700 HALL OF RECORDS

NOTE: ANY ADDITIONS OR CHANGES ON THIS SHEET MUST BE MADE OR CIRCLED IN RED INK, WITH DATE AND NAME OF PERSON MAKING CHANGE.

Do not extend notes this side of this line.

STATION	B. S.	H. I.	F. S.	ELEV.	Easement	
		184 ~~49~~ 61				
0+26			64	178 ~~X~~ 2		℄
"			643	178 ~~06~~ 18	beg. of walk 0.6' Lt	
"			465	~~169 84~~ 179 96	curb of " 5' Lt	
0+29			463	~~169 86~~ 179 98	beg. of wall 5' Lt	
"			34	181 ~~X~~ 2	10' "	
+30			681	177 ~~68~~ 80		Top wall 3' Rt
"			114	173 ~~X~~ 2		Surface E. side Wall
+50			71	177 ~~X~~ 5		℄
"			70	177 ~~X~~ 6		3' Rt
"			508	179 ~~41~~ 53		Top wall 3' Rt
"			96	179 ~~19~~ 50		Surface E. side wall
"			678	177 ~~71~~ 83	walk 0.6' Lt.	
"			38	180 ~~X~~ 8	8' "	
0+77			72	177 ~~X~~ 4		℄
			706	177 ~~43~~ 55	walk 0.6 Lt	
+80			68	177 ~~X~~ 8		℄
"			69	177 ~~X~~ 7		3' Rt
"			518	179 ~~31~~ 43		Top of wall 3' Rt.
"			104	174 ~~X~~ 2		E. side wall
			46	~~179 9~~ 180 0	9' Lt	

Profile No. ____ Notes Red ____ Plotted ____ Job No. 1177 Division No. ____ F.B. 123 Pg. 233
X-Sec. No. ____ Date ____ Date ____ Survey of FAIRWAY BLVD.
Notes Chkd LDM Checked ____ Survey by L. C. WALLACE Notes L. C. WALLACE Date 3-27-47
Date 4/7/47 Date ____ Map No. ____ Indexed Johnson Date ____

FORM 307 SM 1-46

PLEASE RETURN TO
LOS ANGELES COUNTY SURVEYOR
700 HALL OF RECORDS

NOTE: ANY ADDITIONS OR CHANGES ON THIS SHEET MUST BE MADE OR CIRCLED IN RED INK, WITH DATE AND NAME OF PERSON MAKING CHANGE.

Do not extend notes this side of this line.

STATION	B. S.	H. I.	F. S.	ELEV.	Easement North from N.W. Cor 2 of 127 TR 8900	
		184 ~~49~~ 61				
0+80			207	182 ~~12~~ 54		℄ Top of Wall
"			207	182 ~~12~~ 54		3' Rt
"			104	17[illegible] ~~1~~ 2		E. side wall
"			207	182 ~~12~~ 54	Top wall 6' Lt.	
0+81			53	179 ~~1~~ 3		℄
"			53	179 ~~1~~ 3		3' Rt
"			[illegible]	180 ~~9~~ 41		Top wall
"			51	179 ~~1~~ 5	6' Lt	
1+00			54	179 ~~1~~ 2		℄
"			54	179 ~~1~~ 2		3' Rt
"			431	180 ~~1~~ 30		Top wall 3' Rt
			52	179 ~~3~~ 4	6' Lt	
1+08.2			55	179 ~~0~~ 1	4.2 Lt	
"			393	~~13~~ 180 ~~6~~ 68	Top wall 4.2' Lt	
1+30.9			546	179 ~~13~~ 15		℄ pav. around Barbecue pit
"			5~~4~~7	179 ~~12~~ 14		3' Rt
"			458	~~179~~ 180 ~~11~~ 13		Top wall 3' Rt
"			548	179 ~~11~~ 13	Walk 6' Lt.	
1+37.7			010	184 ~~39~~ 51		℄ Top of Brick Wall
			010	184 ~~39~~ 51		" " " 3' Rt

F.B. 1253 PG. 234

Job No. 1177 Division No. ____ Notes Red ____ Plotted ____ Profile ____

Survey of PAIRWAY BLVD. Date ____ Date ____ No. ____

Survey by R. C. WALLACE Notes R. C. WALLACE Notes Chkd. [illegible] Checked ____ X-Sec. ____

Indexed C. Jannson Date ____ Date 4/7/47 Date ____ No. ____

FORM 307 5M 1-46

PLEASE RETURN TO
LOS ANGELES COUNTY SURVEYOR
700 HALL OF RECORDS

NOTE: ANY ADDITIONS OR CHANGES ON THIS SHEET MUST BE MADE OR CIRCLED IN RED INK, WITH DATE AND NAME OF PERSON MAKING CHANGE.

Do not extend notes this side of this line.

Profile
Notes Red No. Date
X-Sec. No. Date
Notes Chkd. FDM Date 4/12/47
Plotted Date
Checked Date
Job No. 1177 Division No. FAIRWAY BLVD.
Survey of L. C. WALLACE Date 3-27-47
Survey by L. C. WALLACE Date
Map No. Date
F.B. 123 Pg. 135

STATION	B. S.	H. I.	F. S.	ELEV.	Easement (cont.)	
		184 6'/47				
1+37.7		185 28	20	172 5		Ground E. side of wall
T.P.	6.27	~~186.6~~	560	179 01 89		
1+39.0			678	178 8 30		℄ Top wall
			698	178 8 30		" " 3' Rt
			125	178 2 8		Ground E. side wall
			600	179 28 180 6	Top wall 7' Lt	
			60	179 3 180	Ground 7' Lt	
1+50			65	178 8 8		℄
			63	179 0	6' Lt	
1+84.2			49	180 X	24' Lt. Surface top conc. pool	{Estimate 5'±6 ft. above top of conc. pool could not ascertain top of concrete}
1+95			71	178.2		℄
			712	178 8 16		℄ Top wall
			712	178 8 16		" " 3' Rt
			129	178 2 4		Ground E. side wall
			705	178 8 23	Top wall 6' Lt	
			778	178 7 50		3' Rt. Beg. conc. ret. wall
1+95.0			707	178.21	Top ret. wall 4.5' Lt	
1+97.0			80	178 7		℄
			71	178 8 3	5' Lt	
2+00			81	178 7 2		℄ Ground
			786	178 7 42 30		℄ Top ret. wall
			79	178 X	4.5' Lt	

FORM 307 5M 1-46

PLEASE RETURN TO
LOS ANGELES COUNTY SURVEYOR
700 HALL OF RECORDS

NOTE: ANY ADDITIONS OR CHANGES ON THIS SHEET MUST BE MADE OR CIRCLED IN RED INK, WITH DATE AND NAME OF PERSON MAKING CHANGE.

Do not extend notes this side of this line.

STATION	B. S.	H. I.	F. S.	ELEV.	Easement (Cont.)	
		185 28 ~~186 16~~				
2+00			6 [illegible]	17~~9~~8 ~~45~~ 61	Top wall 4.5' Lt.	
T.P.	9 21	188 ~~05~~ 17	6 32	17~~8~~8 ~~84~~ 96		
2+51.5			7 7	176 [illegible]		℄
"			11 7	176 [illegible]		3' Rt
"			11 91	176 [illegible] 26		Top wall 3' Rt
"			15 7	15[illegible] [illegible]		[illegible]
2+52.0			11 64	176 ~~41~~ 53		℄ Top of [illegible]
+52.5			13 7	174 ~~4~~ 3		℄ (N. side [illegible])
2+51.5			4 5	176 ~~4~~ 7	[illegible] Lt.	
"			9 12	17[illegible] ~~[illegible]~~ 95	Top [illegible] 6.8' Lt.	
			7 9	180 [illegible]	Surface [illegible] Cess pool Lot 14 TR 8960 Top of cess pool 5'± below surface per owner	
T.P.	7 38	192 ~~68~~ 80	2 75	18[illegible] ~~[illegible]~~ 42	B.M. V18 ~~THIS [illegible] HAS NOT BEEN ADJUSTED TO V.E. [illegible]~~	
B.M. V37			11.79	18~~[illegible]~~ 101	B.M. V31 El. 181.02 F.B. 1183-31 Homeland [illegible] Blvd. SE Cor. L-T M.C.R.	

F.B. 1253 PG. 236

Job No. 1177 Division No. ____ Notes Red. ____ Plotted ____ Profile ____

Survey of FAIRWAY BLVD. Date ____ Date ____ No. ____

Survey by E. C. WALLACE Notes E. C. WALLACE Notes Chkd. LOM Checked ____ X-Sec. ____

Indexed A. C. Johnson Date ____ Date 4/2/47 Date ____ No. ____

FORM 307 5M 1-46

PLEASE RETURN TO
LOS ANGELES COUNTY SURVEYOR
700 HALL OF RECORDS

NOTE: ANY ADDITIONS OR CHANGES ON THIS SHEET MUST BE MADE OR CIRCLED IN RED INK, WITH DATE AND NAME OF PERSON MAKING CHANGE.

Do not extend notes this side of this line.

STATION	B. S.	H. I.	F. S.	ELEV.	EASEMENT	
T.P. #2	11 47	184 ~~84~~ 96		173 ~~37~~ 49	T.P. # 9.230	
	EASEMENT between TR. 8900 & TR. 8060					PROFILE
	From N.W. Cor lot 127 TR. 8900 - South 125'					℄ LINE of Prop. Sewer 3' West of TR. LINE
0+00			65	175 ~~5~~ 5		℄ 3' W. of N.W. Cor lot 127 TR 8900
			48	180 ~~8~~ 2		6' Rt
			7 03	177 ~~81~~ 93	5' Lt top of wall	
0+36.3			53	179 ~~8~~ 7		℄ 3' West
			6 10	178 ~~71~~ 86	end of wall 3' Lt	
			65	178 ~~8~~ 5	ground E side wall	
			30	18 ~~1~~ 20		5' Rt
0+36.5			36	181 ~~8~~ 4		℄ 3' W. of N.E. Cor lot 49 TR 8060
			30	18 ~~1~~ 20		5' Rt
			46	180 ~~8~~ 4	3' Lt N.E. Cor lot 49 TR 8060	
+50			34	181 ~~8~~ 6		℄
			4 77	179 ~~87~~ 99	Top Ret. wall N.W. Cor lot 128 TR 8900	
			11	183 ~~8~~ 9		5' Rt
0+51			74	177 ~~8~~ 6	3.5' Lt. E side of wall	
1+00			23	182 ~~8~~ 7		℄
			7 02	185 ~~8~~ 2		5' Rt
			3 93	18 ~~0~~ 1 03	3' Lt - Top 1st wall - S.W. Cor lot #128 TR 8900	
			68	178 ~~8~~ 2	3.5' Ground E side wall	

Profile No. ____ Notes Red ____ Plotted ____ Job No. 1177 Division No. ____ F.B. 253 Pg. 237

X-Sec. No. ____ Date ____ Date ____ Survey of FAIRWAY BLVD.

Notes Chkd. JOM Checked ____ Survey by [illegible] Notes ECW Date 3-27-47

Date 4/7/47 Date ____ Map No. ____ Indexed Job Date ____

FORM 307 5M 1-46

PLEASE RETURN TO
LOS ANGELES COUNTY SURVEYOR
700 HALL OF RECORDS

NOTE: ANY ADDITIONS OR CHANGES ON THIS SHEET MUST BE MADE OR CIRCLED IN RED INK, WITH DATE AND NAME OF PERSON MAKING CHANGE.

Do not extend notes this side of this line.

STATION	B. S.	H. I.	F. S.	ELEV.	[illegible]	
		184 ~~84~~ 96				
1425			17	3		
"			[illegible]	[illegible]		[illegible]
"			52	181 8	3 [illegible]	
"			47	18 8	3 [illegible] "	
"			60	90	5 [illegible] "	
T.P.	1150	195 ~~80~~ 92	054	184 ~~30~~ 42		
T.P.	1148	206 ~~[illegible]~~ 74	066	195 ~~14~~ 26		
T.P.	[illegible]	[illegible] ~~[illegible]~~ 30	012	[illegible] ~~[illegible]~~ 62		
B.M VF-16			[illegible]	21 ~~[illegible]~~ 508	B.M. VF-16 El. 215.09 [illegible] Palmero Blvd. [illegible] Dr. - SW Cor B. [illegible] W [illegible]	
					NOTE - Elev. of B.M. V18 has not been adjusted to VF - B.Ms	

F.B. 1253 Pg. 238

Job No. 1177 Division No. Notes Red. Plotted Profile

Survey of Fairway Blvd. Date Date No. X-Sec.

Survey by Wallace Notes ECW Notes Chkd. LDM Checked

Indexed C. Johnson Date 4/7/47 Date No.

Profile No. ____ X-Sec. No. ____

Notes Red ____ Plotted ____ Job No. 1177 Division No. ____ F.B. 175 Pg. 239

Date ____ Date ____ Survey of Fairway Blvd.

Notes Chkd ____ Checked ____ Survey by Wallace Notes E.C.W. Date 3-28-47

Date ____ Date ____ Map No. ____ Indexed C. Johnson Date NOV 17 47

NOTE: ANY ADDITIONS OR CHANGES ON THIS SHEET MUST BE MADE OR CIRCLED IN RED INK, WITH DATE AND NAME OF PERSON MAKING CHANGE.

PLEASE RETURN TO
LOS ANGELES COUNTY SURVEYOR
700 HALL OF RECORDS

Do not extend notes this side of this line.

EASEMENTS
ON LOT #4 BLK. "C" TR. 12516
FROM
PRESIDIO DR. South To TR. LINE

Profile of Line 3' West of East line lot #4 and Line 3' East of West line lot #4

STATION	B.S.	H.I.	F.S.	ELEV.

FORM 307 5M 1-46

FORM 307 5M 1-46

PLEASE RETURN TO
LOS ANGELES COUNTY SURVEYOR
700 HALL OF RECORDS

NOTE: ANY ADDITIONS OR CHANGES ON THIS SHEET MUST BE MADE OR CIRCLED IN RED INK, WITH DATE AND NAME OF PERSON MAKING CHANGE.

Do not extend notes this side of this line.

STATION	B. S.	H. I.	F. S.	ELEV.		
B.M. V33	884	273 81		26[illegible]	B.M. V33 [illegible]	
	LINE 3' W. of East Line Lot 4 BLK "C" TR 12516					
0+00			111	[illegible]		℄ Presidio Dr. 3' W. of E. line lot #4
+18			11 73	26[illegible] 8		℄ gutter
"			11 05	26[illegible] 6		℄ curb
+2[illegible]			10 74	26[illegible] 87		℄ back of walk
+56			10 1	273 7	263 1	℄
+63			6 4	267 4		℄
+74			45	269 5		℄
+88.5			+5 8	279 [illegible]		℄
+91.6			+7 2	281 [illegible]		℄ 3' West S.E. Cor lot #4
	LINE 3' East of West Line Lot 4 BLK "C" TR 12516					
0+00			33	270 5		℄ Presidio Dr. & Line 3' E. of W. Line lot 4
+18			280	271 01		℄ Gutter
"			215	271 16		℄ curb
+27			198	271 53		℄ back of walk
+50			08	273 [illegible]		℄
+74.8			+10 1	283 7		℄ 3' E. of S.W. Cor lot #4
B.M. V33			884	264 77	B.M. V33 + E 1264.967 (see above)	

F.B. 1253 Pg. 240

Job No. 1177 Division No. ____ Notes Red ____ Plotted ____ Profile ____

Survey of FAIRWAY BLVD. Date ____ Date ____ No. ____

Survey by O. Wallace Notes ECW Notes Chkd ____ Checked ____ X-Sec. ____

Indexed A. B. Johnson Date ____ Date ____ Date ____ No. ____

Profile No. ____ X-Sec. No. ____

Notes Red. ____ Date ____ Notes Chkd ____ Date ____

Plotted ____ Date ____ Checked ____ Date ____

Job No. 1177 Division No. ____

Survey of FAIRWAY BLVD.

Survey by Vallejo Notes ECW Date 3-28-47

Map No. ____ Indexed Johnson Date NOV 17'47

F.B. 1253 Pg. 241

C. I. 1177 FAIRWAY BLVD.

EASEMENT

Between

VERNON AVE. & FAIRWAY BLVD.

FROM

East Line TR. 4961

East to S.E. Cor lot 22 TR. 4961

PROFILE OF LINE
5' N. of S. line of Lots 10 to 22 (incl.)

STATION	B.S.	H.I.	F.S.	ELEV.

NOTE: ANY ADDITIONS OR CHANGES ON THIS SHEET MUST BE MADE OR CIRCLED IN RED INK, WITH DATE AND NAME OF PERSON MAKING CHANGE.

PLEASE RETURN TO
LOS ANGELES COUNTY SURVEYOR
700 HALL OF RECORDS

Do not extend notes this side of this line.

FORM 367 SM 1-46

FORM 307 5M 1-46

PLEASE RETURN TO
LOS ANGELES COUNTY SURVEYOR
700 HALL OF RECORDS

NOTE: ANY ADDITIONS OR CHANGES ON THIS SHEET MUST BE MADE OR CIRCLED IN RED INK, WITH DATE AND NAME OF PERSON MAKING CHANGE.

Do not extend notes this side of this line.

STATION	B. S.	H. I.	F. S.	ELEV.	[illegible]	
B.M. VF19	439	311 2/15		[illegible]	B.M. VF 19 El. 306.759 [illegible] Blvd. & Presidio Dr. NE Cor. Book, M.C.R.	
0+00	Bog.		64	[illegible]		2' [illegible] 5' [illegible] lot #10 prod
+02			6 71	[illegible]		West edge [illegible]
+07			6 71	[illegible]		East " " "
+08			64	[illegible]		
+55			97	[illegible]		
T.P.	127	301 5/49	10 93	[illegible]		
1+00			85	293 0		
+50			10 3	[illegible]		
+75			10 5	[illegible]		
+77			12 7	[illegible]		
+77			15 0	[illegible]		5' Rt
2+00			[illegible]	[illegible]		
"			15 5	[illegible]		5' Rt.
+35			12 5	[illegible]		
T.P.	[illegible]	297 6/58	4 94	[illegible]		
3+00			72	[illegible]		
4+00			[illegible]	[illegible]		
T.P.	978	[illegible]	6 01	[illegible]		

F.B. 1253 PG. 242

Job No. 1177 Division No. ____ Notes Red. ____ Plotted ____ Profile

Survey of FAIRWAY BLVD. Date ____ Date ____ No. ____

Survey by E. C. WALLACE Notes E. C. WALLACE Notes Chkd. [illegible] Checked ____ X-Sec.

Indexed C. Johnson Date ____ Date 3/31/49 Date ____ No. ____

FORM 307 5M 1-46

PLEASE RETURN TO
LOS ANGELES COUNTY SURVEYOR
700 HALL OF RECORDS

NOTE: ANY ADDITIONS OR CHANGES ON THIS SHEET MUST BE MADE OR CIRCLED IN RED INK, WITH DATE AND NAME OF PERSON MAKING CHANGE.

Do not extend notes this side of this line.

STATION	B. S.	H. I.	F. S.	ELEV.		
		301 35				
4+00			98	291.6		3' Rt
			136	287.8		5' Rt
+34			101	291.3	℄	W. line lot 16
			150	286.4		5' Rt
+35			122	289.2	℄	
5+00			160	285.4	℄	
+40	212	292 56	1091	290.44		
+45			121	280.5	℄	
+65			128	279.8	℄	
5+78			104	282.2	℄	E. line lot [illegible]
6+00			104	282.2	℄	
+50			120	280.6	℄	
+80			111	281.5	℄	
7+00			92	283.4	℄	
+20			66	286.0	℄	
+75			70	285.6	℄	bottom [illegible]
+55			300	289.56	East line lot 20	Top " " "
8+00			30	289.6	℄	
+45			26	290.0	℄	E. line lot 21
+45			59	286.7		

Profile
No. Notes Red Plotted Job No. 1177 Division No.
X-Sec. Date Date Survey of FAIRWAY BLVD.
No. Notes Chkd. Checked Survey by E. C. WALLACE Notes E. C. WALLACE Date 3-28-47
Date 3/31/47 Date Map No. Andrew Jonnson Date

F.B. 1253 PG. 243

F.B. 1253 PG. 244

Job No. 1177 Division No. _____ Notes Red. _____ Plotted _____ Profile

FAIRWAY BLVD.

Survey of _____ Date _____ Date _____ No. _____

Survey by E. C. WALLACE Notes E. C. WALLACE Notes Chkd [illegible] Checked _____ X-Sec.

Indexed A. C. Johnson Date _____ Date 3/31/67 Date _____ No. _____

FORM 307 5M 1-46

PLEASE RETURN TO
LOS ANGELES COUNTY SURVEYOR
700 HALL OF RECORDS

NOTE: ANY ADDITIONS OR CHANGES ON THIS SHEET MUST BE MADE OR CIRCLED IN RED INK, WITH DATE AND NAME OF PERSON MAKING CHANGE.

Do not extend notes this side of this line.

STATION	B.S.	H.I.	F.S.	ELEV.		
7-00		212.46	40	28[illegible]		
T.P.	125	300.45	336	23[illegible]		
T.P.	753	309.45	053	[illegible] 72		
B.M. 1135			637	303.08		

B.M. VAST E 302. PG. F.B. 1183-29
Vernon Ave [illegible]
L.T. S. [illegible]

E. 1/10 of 22

Notes Ck'd by	Survey of FAIRWAY BLVD.
Map No.	W. O. 1177 Tape No. St'd °F
Office Work	Surveyed by WALLACE
Checked	Notes ECW Date 4-2-47
Date	Indexed A. C. Johnson

F. B. 1253 Pg. 245

NOV 17 '47

C. I. 1177 FAIRWAY BLVD.

NORTHLAND OR.

FROM

PALMERO BLVD. To VERNON AVE.

Topog & Sketches

Note: Any Additions or Changes on this Sheet Must be Made or Circled in Red Ink With Date and Name of Person Making Change.

Do not extend notes this side of this line.

RETURN TO
LOS ANGELES COUNTY SURVEYOR
700 HALL OF RECORDS

FORM 247 5M 5-46

F. B. 1253 PG. 246

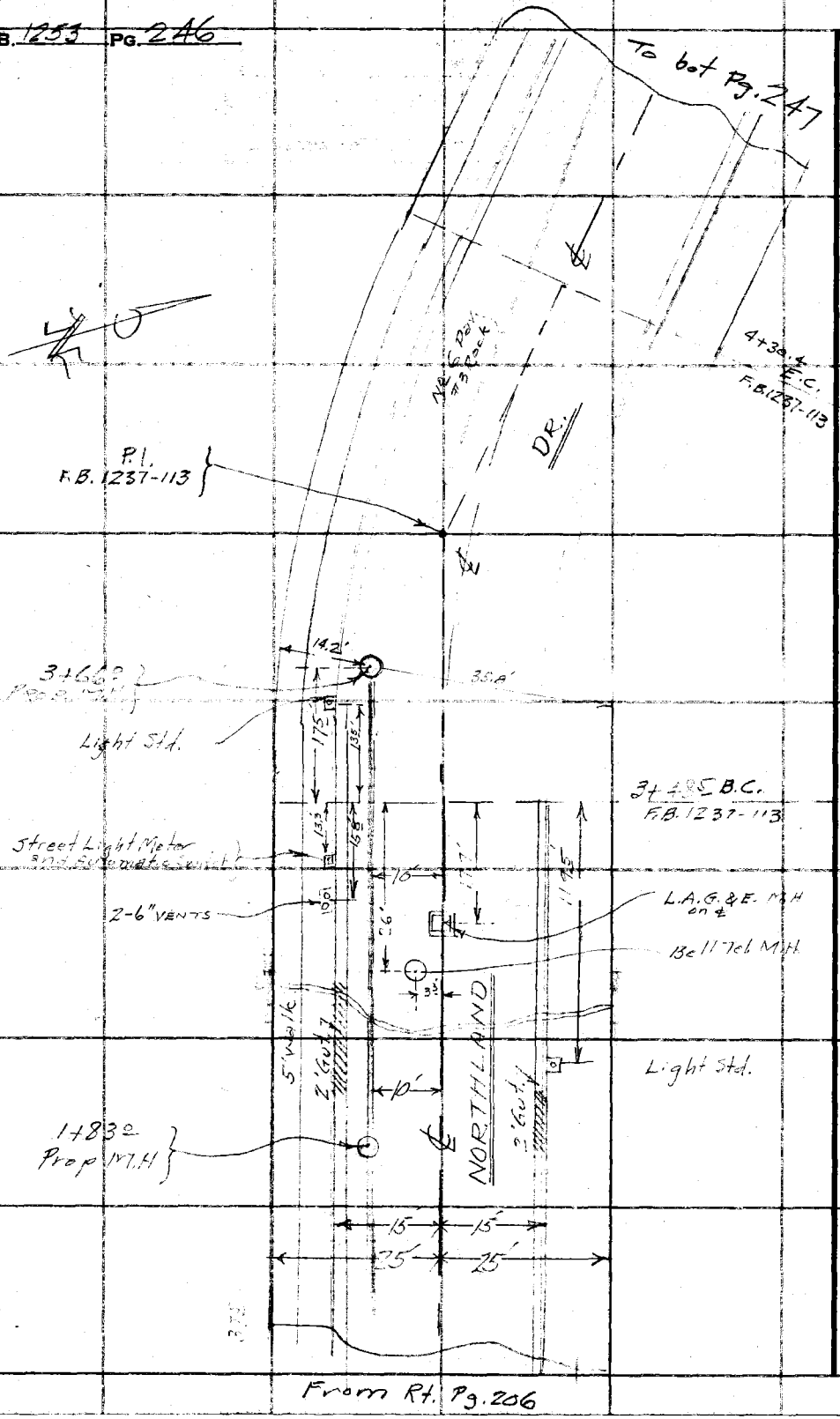

RETURN TO
LOS ANGELES COUNTY SURVEYOR
7DO HALL OF RECORDS

Do not extend notes this side of this line.

Note: Any Additions or Changes on This Sheet Must be Made or Circled in Red Ink With Date and Name of Person Making Change.

F. B. 1253 Pg. 247

Notes Ck'd by
Map No.
Office Work
Checked
Date

Survey of
W. O. 1177 Tape No. St'd °F
Surveyed by WALLACE E.C.W. Date 4-2-47
Notes
Indexed C. Johnson

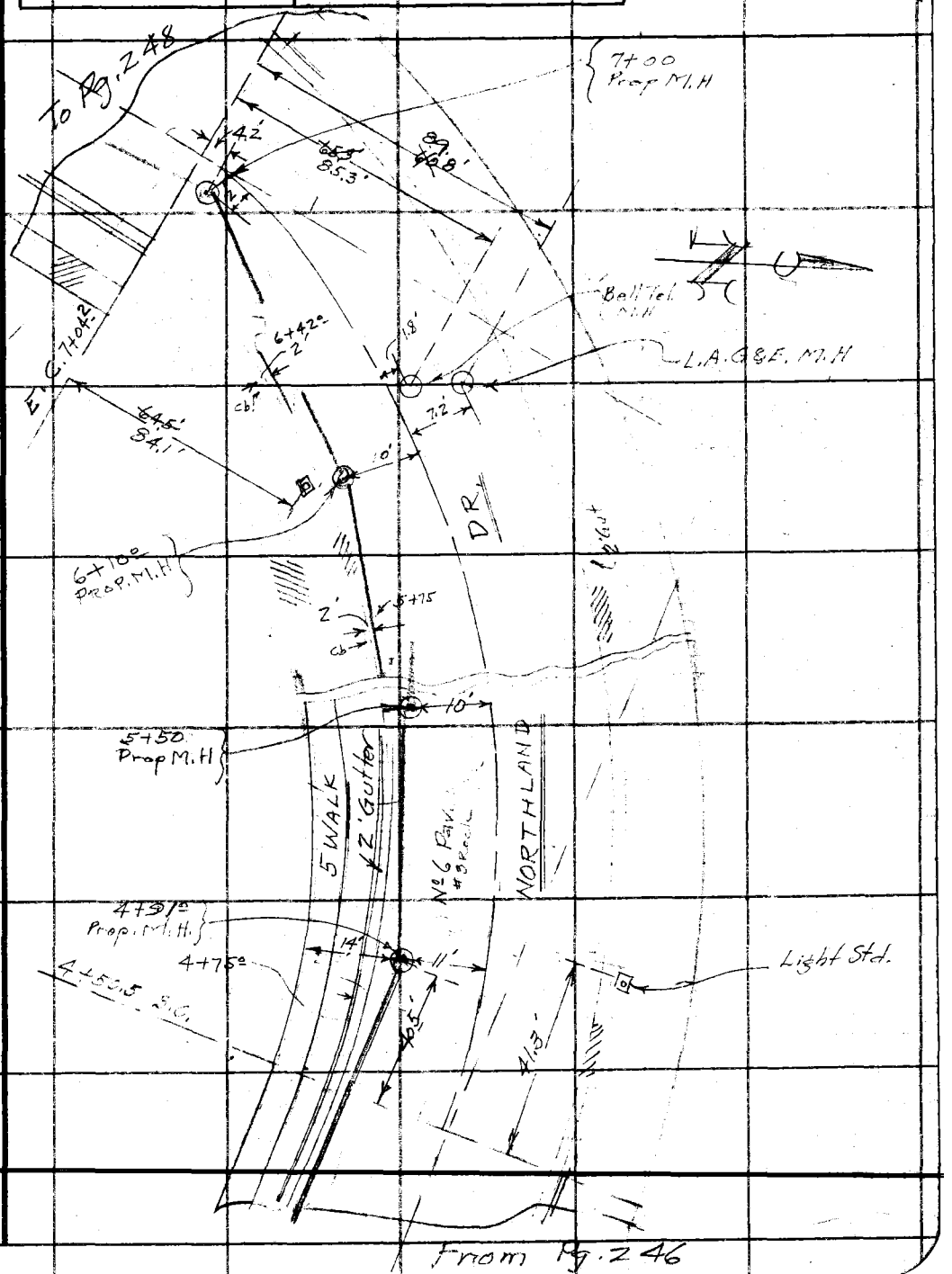

RETURN TO
LOS ANGELES COUNTY SURVEYOR
700 HALL OF RECORDS

Note: Any Additions or Changes on This Sheet Must be Made or Circled in Red Ink With Date and Name of Person Making Change.

Do not extend notes this side of this line.

FORM 247 5M 5-46

F. B. 1253 Pg. 248

To Pg. 249

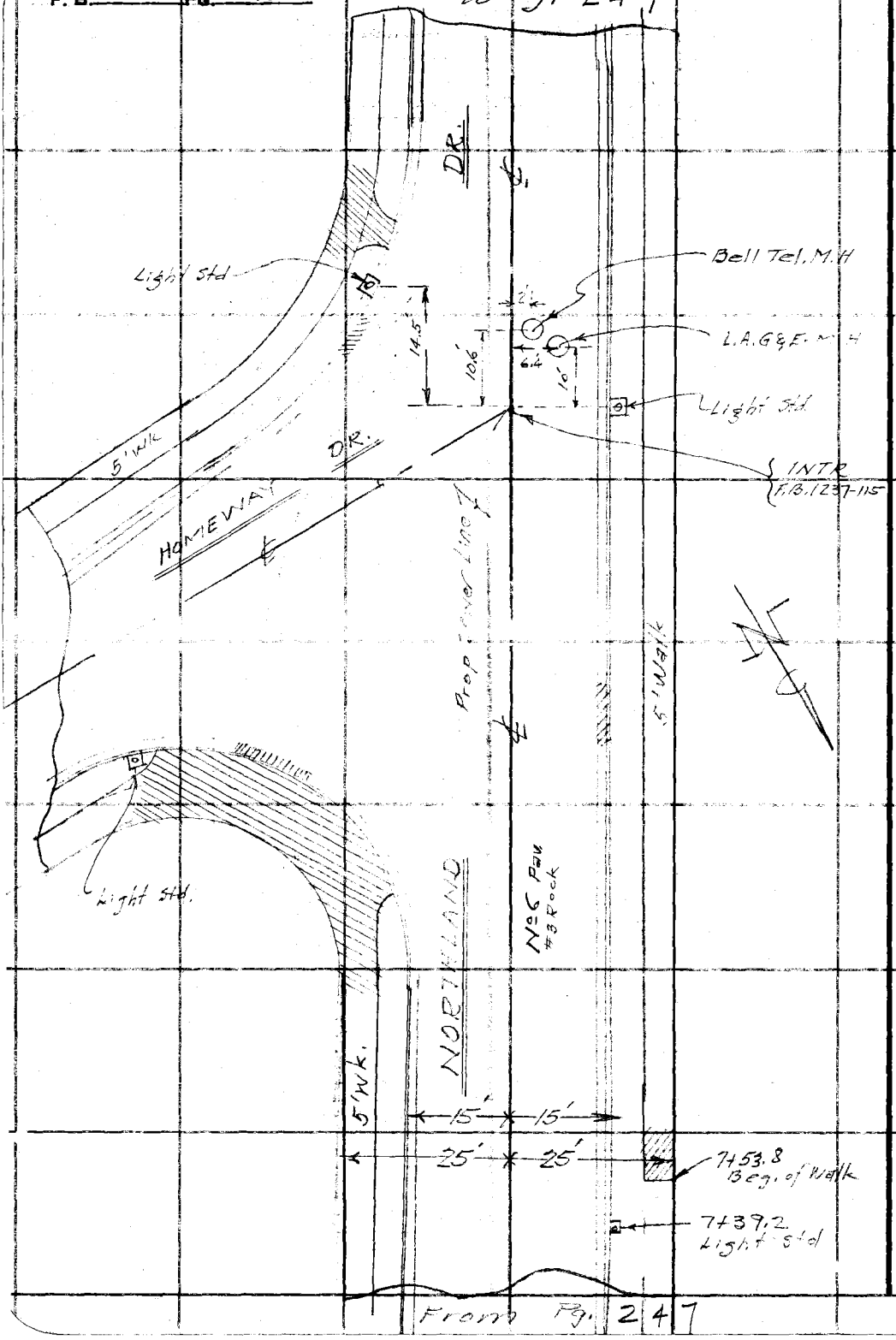

From Pg. 247

RETURN TO
LOS ANGELES COUNTY SURVEYOR
700 HALL OF RECORDS

Do not extend notes this side of this line.

Note: Any Additions or Changes on This Sheet Must be Made or Circled in Red Ink With Date and Name of Person Making Change.

Notes Ck'd by	Survey of
Map No.	W. O. 1177 Tape No. St'd °F
Office Work	Surveyed by
Checked	Notes E.C.W. Date 4-4-47
Date	Indexed C. Johnson

F. B. 1253 Pg. 249

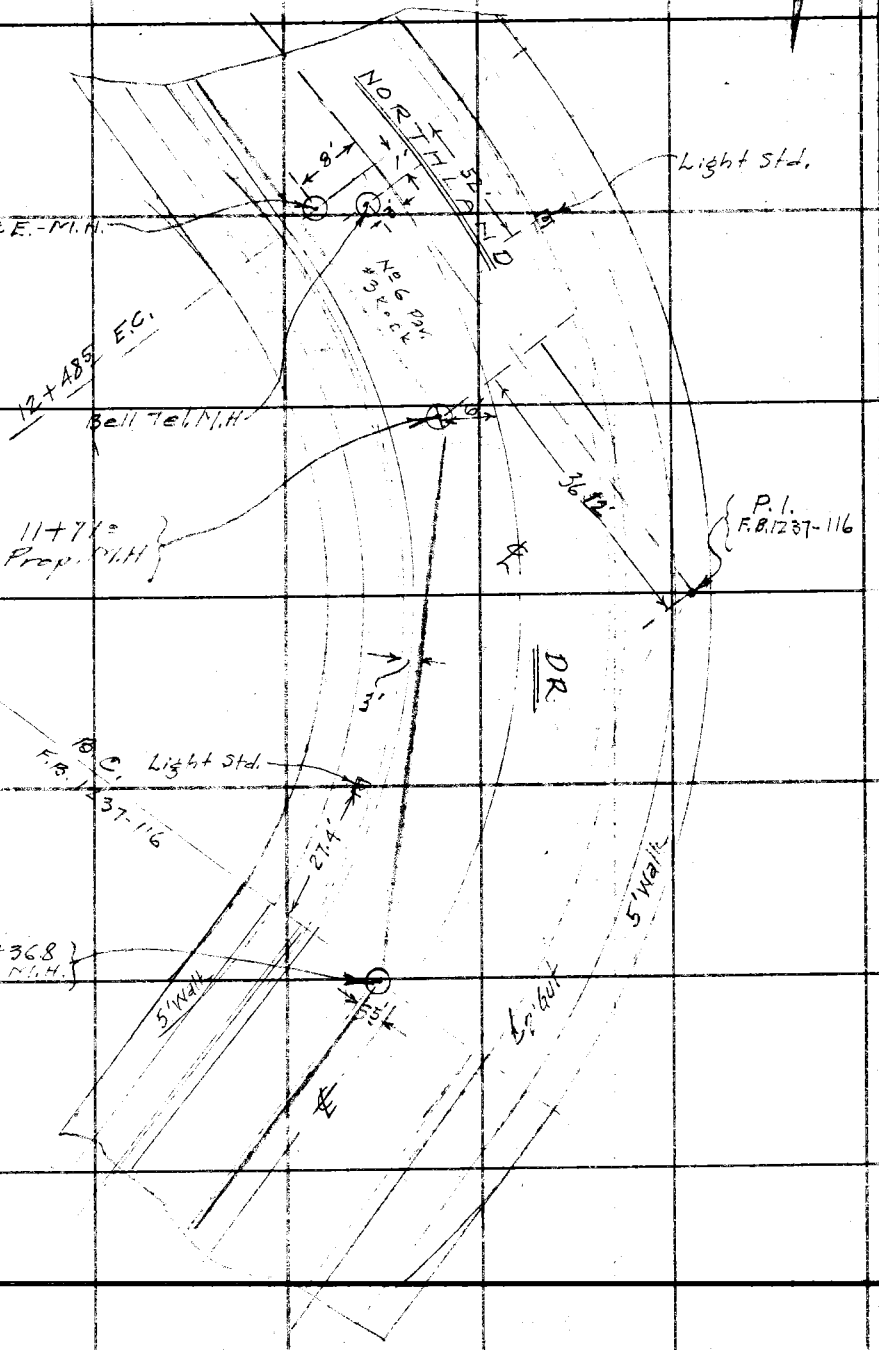

Note: Any Additions or Changes on This Sheet Must be Made or Circled in Red Ink With Date and Name of Person Making Change.

Do not extend notes this side of this line.

RETURN TO
LOS ANGELES COUNTY SURVEYOR
700 HALL OF RECORDS

FORM 247 5M 5-46

F. B. 1253 Pg. 250

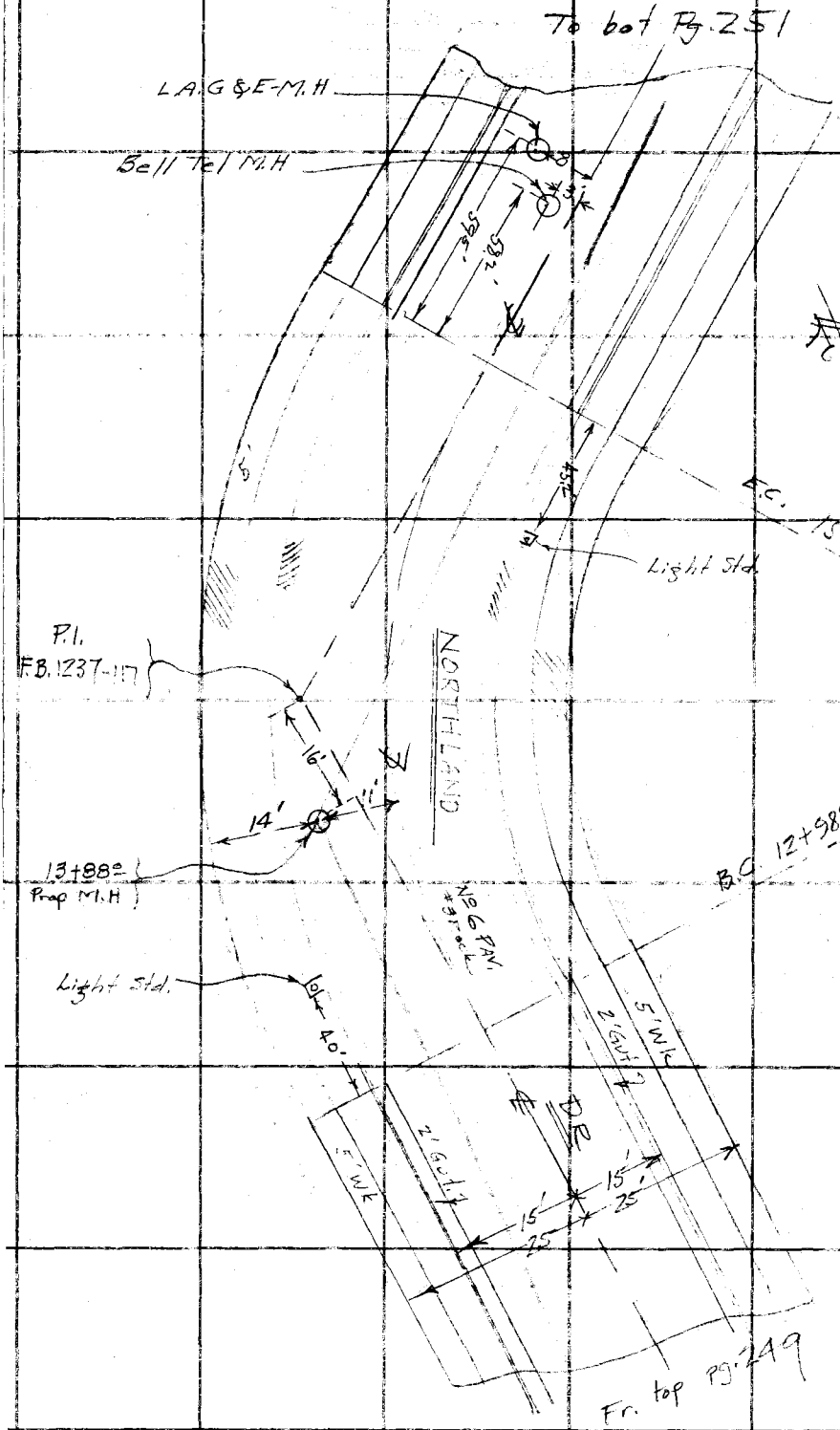

RETURN TO
LOS ANGELES COUNTY SURVEYOR
700 HALL OF RECORDS

Do not extend notes this side of this line.

Note: Any Additions or Changes on This Sheet Must be Made or Circled in Red Ink With Date and Name of Person Making Change.

Notes Ck'd by	Survey of Fairway Blvd.
Map No.	W. O. 1177 Tape No. St'd °F
Office Work	Surveyed by Wallace
Checked	Notes E.C.W. Date 4-4-47
Date	Indexed A. C. Johnson

F. B. 1253 Pg. 251

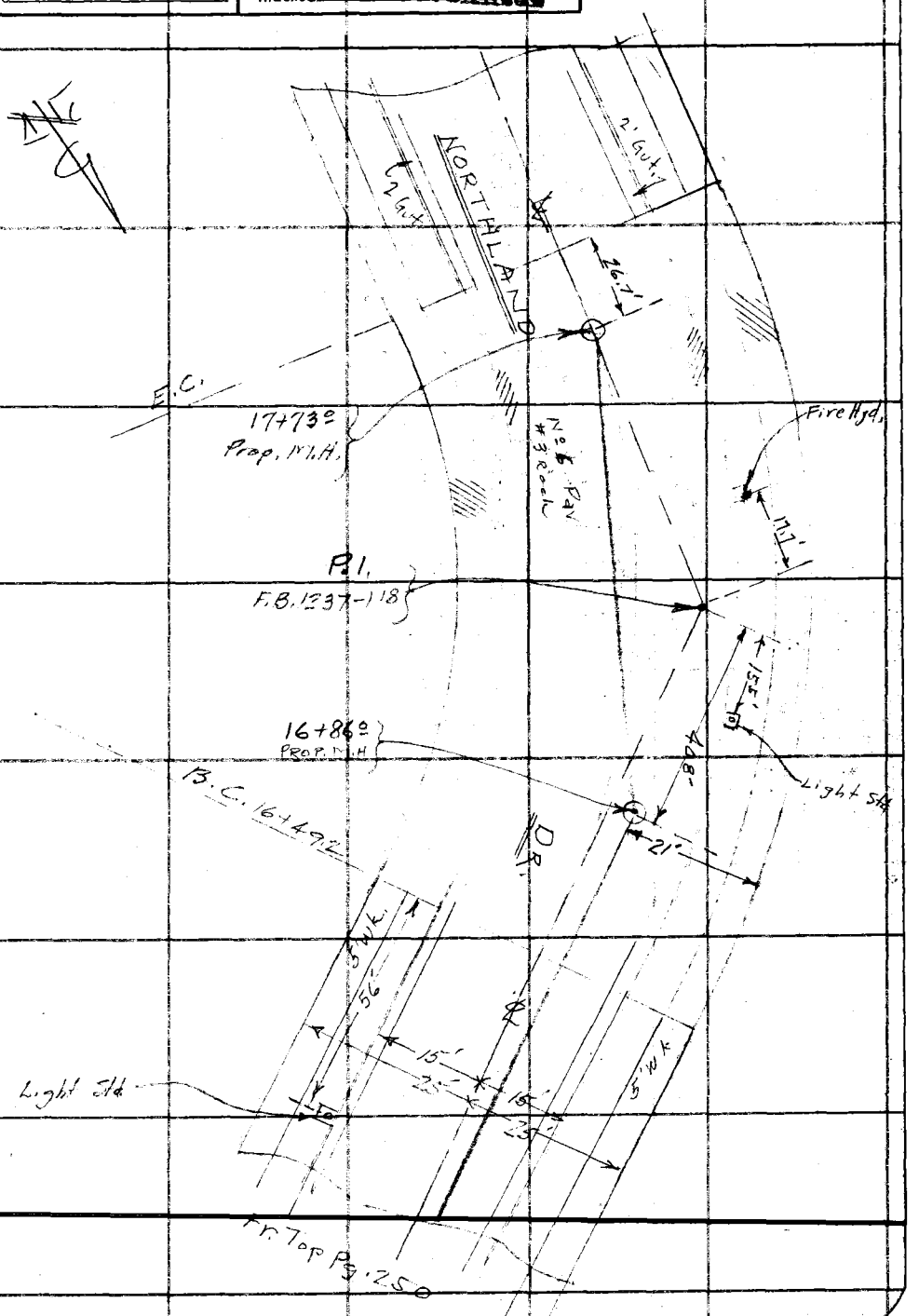

Note: Any Additions or Changes on this Sheet Must be Made or Circled in Red Ink With Date and Name of Person Making Change.

Do not extend notes this side of this line.

RETURN TO
LOS ANGELES COUNTY SURVEYOR
700 HALL OF RECORDS

FORM 247 SM 5-46

RETURN TO
LOS ANGELES COUNTY SURVEYOR
700 HALL OF RECORDS

Note: Any Additions or Changes on This Sheet Must be Made or Circled in Red Ink With Date and Name of Person Making Change.

Do not extend notes this side of this line.

F. B. 423 PG. 25

Profile No. ____ X-Sec. No. ____

Notes Red. ____ Plotted ____ Job No. 1177 Division No. ____
Date ____ Date ____ Survey of Fairway Blvd
Notes Chkd. TOM Checked ____ Survey by ECW Notes JLW Date 4-4-47
Date 4/16/47 Date ____ Map No. ____ Drawn Johnson Date NOV 17 47

F.B. 1253 Pg. 253

C.I. 1177 - Fairway Blvd

NORTHLAND DR

From Palmero Dr to Vernon Ave.

-X- SECTIONS

SKETCH & TOPOG. Pgs. 248 - 251 Inc'

Basements pg. 264 to 271

NOTE: ANY ADDITIONS OR CHANGES ON THIS SHEET MUST BE MADE OR CIRCLED IN RED INK, WITH DATE AND NAME OF PERSON MAKING CHANGE.

PLEASE RETURN TO
LOS ANGELES COUNTY SURVEYOR
700 HALL OF RECORDS

Do not extend notes this side of this line.

STATION	B. S.	H. I.	F. S.	ELEV.

FORM 307 5M 1-46

FORM 307 SM 1-46

PLEASE RETURN TO
LOS ANGELES COUNTY SURVEYOR
700 HALL OF RECORDS

NOTE: ANY ADDITIONS OR CHANGES ON THIS SHEET MUST BE MADE OR CIRCLED IN RED INK, WITH DATE AND NAME OF PERSON MAKING CHANGE.

Do not extend notes this side of this line.

F.B. 2253 Pg. 45 W

Job No. 1177 Division No. Profile
Survey of Fairview Ave. No. Plotted
Survey by E. C. Wilkie Date
Indexed C. Jackson Date Notes Red. Date
Notes Taken J. Wilkie Notes Chkd. T. Earl Checked
Date 4/16/47 Date X-Sec. No. Date

STATION	B. S.	H. I.	F. S.	ELEV.		Lt	℄	Rt
					Nor. Palmero Elev. F.H. Elev. 174			
BM ~~F 17~~	9 76	183 87 ~~183 87~~		174 11 ~~174 11~~	Palmero Drive 1.0' North of an S.W. cor. Pk. Sec. 14, T.3S., R.13W., S.B.B.&M.			
0+00	Prop. 2		10 5	173 4			℄	
0+11.5			10 94	172 93	Conc. X Gut		℄	
0+50			9 5	174 4	Brick in Conc.		℄	
"			9 26	174 61	C6 24			
Wendover Station			7 95	175 92				
1+00			2 8	181 1			℄	
"			2 33	181 54	C6 24			
Wendover Station		✓	3 45	180 42				
T.P.	11 89	195 63 ✓	0 13	183 74 ✓				
T.P.	11 18	206 31 ✓	0 50	195 13				
2+00			10 3	196 0			℄	
"			10 4	195 9	℄ of St.			
"			10 93	195 38				C6 R4
"		✓	9 90	196 41	C6 24			
T.P.	11 61	217 38 ✓	0 54	205 77 ✓				

FORM 307 5M 1-46

PLEASE RETURN TO
LOS ANGELES COUNTY SURVEYOR
700 HALL OF RECORDS

NOTE: ANY ADDITIONS OR CHANGES ON THIS SHEET MUST BE MADE OR CIRCLED IN RED INK, WITH DATE AND NAME OF PERSON MAKING CHANGE.

Do not extend notes this side of this line.

STATION	B. S.	H. I.	F. S.	ELEV.	Northland Dr.		
		217 38			Lt	℄	Rt
3+00			6 4	211 0		℄	
"			6 5	210 9			℄ St
"			7 10	210 28			Cb Rt
"			5 92	211 46	Cb. Lt.		
3+21 ℄	Top Bell Tel M.H.		3 20	214 18			Rt of line
3+30 ℄	" LAG & E M.H.		2 12	215 26			" " "
T.P.	11 51	226 77	2 12	215 26			
3+47 7	B.C.		9 0	217 8		℄	
"			9 0	217 8			℄ of St.
"			9 44	217 33			Cb. Rt.
"			8 65	218 12	Cb. Lt.		
			7 12	219 65	Cb Opp. EPL Lot 35		
			6 81	219 96	Back of walk EPL Lot 35		
			3 49	223 28	Top Retain wall " " "		
3+66 ℄	Prop M.H.		6 8	220 0	Prop M H.	℄	
			7 35	219 42			Cb Opp EPL Lot 19
4+00			2 6	224 2		℄	
T.P.	11 36	237 72	0 41	226 36			

Profile No. ____ Notes Red ____ Plotted ____ Job No. 1177 Division No. ____ F.B. 1253 Pg. 258

X-Sec. No. ____ Date ____ Date ____ Survey of FAIRWAY BLVD.

Notes Chkd. LOM Checked ____ Survey by E. C. WALLACE Note E. C. WALLACE Date 4/4/47

Date 4/16/47 Date ____ Map No. ____ Indexed C. Johnson Date ____

FORM 307 5M 1-46

PLEASE RETURN TO
LOS ANGELES COUNTY SURVEYOR
700 HALL OF RECORDS

NOTE: ANY ADDITIONS OR CHANGES ON THIS SHEET MUST BE MADE OR CIRCLED IN RED INK, WITH DATE AND NAME OF PERSON MAKING CHANGE.

Do not extend notes this side of this line.

STATION	B. S.	H. I.	F. S.	ELEV.	Northland Pr. Lt	℄	Rt
		237 72					
			11 37	226 35	Cb opp. EPL. Lot 34		
			11 10	226 62	Back Walk " " "		
			7 49	230 23	Top Retain Wall " " "		
4+30 4	E.C.		9 9	227 8		℄	
"			9 7	228 0			℄ St.
"			10 23	227 49			Cb Rt
"			9 62	228 10	Cb Lt.		
4+50 5			7 3	230 4		℄	
"			7 1	230 6			℄ St
"			7 42	230 30			Cb Rt
"			6 93	230 79	Cb. Lt.		
			7 24	230 48			Cb opp. EPL Lot 20
			1 68	236 04	Cb Opp EPL Lot 33		
4+91 0	Prop. M.H.		1 9	235 8		℄	
T.P.	11 64	248 93	0 43	237 29			
5+00			11 8	237 1		℄	
"			11 4	237 5			℄ of St.
			10 95	237 98			Cb Opp EPL Lot 21

F.B. 1253 Pg. 256

Job No. 1177 Division No. Notes Red Plotted Profile

Survey of Fairway Blvd Date Date No. X-Sec.

Survey by E.C. WALLACE Notes E.C. WALLACE Notes Chkd. [illegible] Checked

Indexed C. Jannings Date Date 4/16/47 Date No.

FORM 307 5M 1-46

PLEASE RETURN TO
LOS ANGELES COUNTY SURVEYOR
700 HALL OF RECORDS

NOTE: ANY ADDITIONS OR CHANGES ON THIS SHEET MUST BE MADE OR CIRCLED IN RED INK, WITH DATE AND NAME OF PERSON MAKING CHANGE.

Do not extend notes this side of this line.

Profile Notes Red. ____ Plotted ____ Job No. 117 Division No. ____
No. ____ Date ____ Date ____ Survey of Fairway Blvd. F.B. 253 Pg. 257
X-Sec. ____ Notes Chkd. EBM Checked ____ Survey by E.C.W. Notes T.L.W. Date 4/4/47
No. ____ Date 4/16/47 Date ____ Map No. ____ Andrew Johnson Date ____

STATION	B. S.	H. I.	F. S.	ELEV.	North land	Lt	℄	Rt	Dr.
		24893							
5+25			8 58	240 35	Edge of Gutter.		℄		
"			8 0	240 9				℄ of St.	
"			8 14	240 79	Top C6 Lt.				
5+50	Prop MH.		4 9	244 0	Prop MH.		℄		
		/	3 83	245 10				C6 Opp E PL Lot 22	
T.P.	11 34	25984	0 43	248 50	✓				
~~5+85~~	~~Prop MH~~		~~11 0~~				~~℄~~		
			10 23	249 61	C6 Opp. E PL Lot 32				
			10 16	249 68	Rock Wall " " "				
			4 71	255 13	Sp Retain Wall " " "				
6+00			9 8	250 0			℄		
			9 4	250 4				℄ of St.	
6+10	Prop MH		8 5	251 3			℄		
6+15	Top LAG+E MH		7 27	252 57				Rt. of Line	
6+18	" Bell Tel MH		7 07	252 77				" " "	
			6 79	253 05				C6 Opp E PL Lot 40 Tract 10750	
T.P.	10 31	26992	0 23	259 66	✓				

FORM 307 5M 1-46

PLEASE RETURN TO
LOS ANGELES COUNTY SURVEYOR
700 HALL OF RECORDS

NOTE: ANY ADDITIONS OR CHANGES ON THIS SHEET MUST BE MADE OR CIRCLED IN RED INK, WITH DATE AND NAME OF PERSON MAKING CHANGE.

Do not extend notes this side of this line.

STATION	B. S.	H. I.	F. S.	ELEV.	Northland Dr. Lt	℄	Rt
		269 92					
			8 88	261 04	Cb opp EPL Lot 31		
			8 63	261 29	Back Walk " " "		
			4 73	265 19	Top Retain Wall " " "		
7+00 Prop MH.			8 3	261 6		℄	
7+04² E.C.			7 8	262 1		℄	
"			7 75	262 17			Cb. Rt.
"			7 94	261 98	Cb Lt.		
			8 86	261 06			Cb Opp EPL Lot 24
T.P.	10 86	280 04	0 74	269 18			
8+00			6 5	273 5		℄	
"			6 56	273 48			Cb Rt.
"			6 41	273 63	Cb Lt.		
E end CRSE Cor.			1 72	278 32			
T.P.	11 52	290 59	0 97	279 07			
9+00			4 5	286 1		℄	
"			4 59	286 00			Cb Rt.

F.B. 1253 Pg. 258
Job No. 1177 Division No. Notes Red. Plotted Profile
Survey of Fairway Blvd Date Date No. X-Sec.
Survey by E C Wallace Notes J L Willey Notes Chkd. LBM Checked
Indexed C. Johnson Date 4/16/47 Date No.

FORM 307 5M 1-46

PLEASE RETURN TO
LOS ANGELES COUNTY SURVEYOR
700 HALL OF RECORDS

NOTE: ANY ADDITIONS OR CHANGES ON THIS SHEET MUST BE MADE OR CIRCLED IN RED INK, WITH DATE AND NAME OF PERSON MAKING CHANGE.

Do not extend notes this side of this line.

STATION	B. S.	H. I.	F. S.	ELEV.	Northland Dr	
		290 59			Lt ℄	Rt
9+20.5			2 1	288 5	Inter. Northland Dr. + Homeway Dr. ℄ of St.	
9+30.3	Top LAG & E MH.		1 07	289 52		
9+31.0	" Bell Tel MH.		0 90	289 69		
BMVF26	11 52	299 70	2 42	288 ~~17~~ 18	BMVF26. El. 288.18 ℄ F.B. 1152-22	
West CR ~~SW~~ S.E. Cor.			3 68	296 02		
10+00			2 6	297 1	℄	
"			2 3	297 4		℄ St
"			1 45	298 25		Cb Rt
"			3 32	296 38	Cb Lt.	
T.P. #1	10 99	310 01	0 68	299 02		
10+36.8 Prop MH, B.C.			9 0	301 0	B.C ℄	
"			8 7	301 3		℄ St.
"			7 82	302 19		Cb Rt
			9 73	300 28	Cb Lt.	
			7 12	302 89	Cb Opp E PL Lot. 69	
			4 24	305 77		Cb Opp Cutline Lot 47

Profile No. ____ Notes Red ____ Plotted ____ Job No. 1177 Division No. ____ F.B. 1253 Pg. 259
X-Sec. No. ____ Date ____ Date ____ Survey of Fairway Blvd.
Notes Chkd. LOM Checked ____ Survey by ECW Notes JLW Date 4/4/47
Date 4/16/47 Date ____ Map No. ____ Date ____

F.B. 1253 PG. 260

Job No. 1177 Division No. ______ Notes Red. ______ Plotted ______ Profile

Survey of Fairway Blvd Date ______ Date ______ No. ______

Survey by ______ Notes ______ Notes Chkd. LDM Checked ______ X-Sec.

Indexed ▲ C. Jannsen Date ______ Date 4/16/47 Date ______ No. ______

FORM 307 5M 1-46

PLEASE RETURN TO
LOS ANGELES COUNTY SURVEYOR
700 HALL OF RECORDS

NOTE: ANY ADDITIONS OR CHANGES ON THIS SHEET MUST BE MADE OR CIRCLED IN RED INK, WITH DATE AND NAME OF PERSON MAKING CHANGE.

Do not extend notes this side of this line.

STATION	B. S.	H. I.	F. S.	ELEV.	Northland Dr. Lt	℄	Rt
		310 01	✓		Lt	℄	Rt
11+00			5 1	304 9		℄	
			38	306 2			℄ St.
			3 14	306 87	C6 Opp N.E. ℄ PL Lot. 70		
			2 14	307 87			C6 Opp E PL Lot 49
11+71 Prop M.H.			2 6	307 4		℄	
T.P.	5 02	312 99 (313 00)	2 04 ✓	307 97 ✓			
12+00			5 6	307 4		℄	
"			5 2	307 8			℄ St.
			5 50	307 49	C6 Opp NPL Lot 71		
			4 96	308 03			C6 Opp NPL Lot 50
12+48.5	EC		5 6	307 4		℄	
"			5 0	308 0			℄ St.
"			4 79	308 20			C6 Rt
"			5 34	307 65	C6 Lt		
12+47.5	Top Bell Tel M.H.		5 17	307 82			Rt of line
12+48.5	" LA G&E M.H.		5 39	307 60			" " "
			5 23	307 76	C6 Opp NPL Lot 72		

FORM 307 5M 1-46

PLEASE RETURN TO
LOS ANGELES COUNTY SURVEYOR
700 HALL OF RECORDS

NOTE: ANY ADDITIONS OR CHANGES ON THIS SHEET MUST BE MADE OR CIRCLED IN RED INK, WITH DATE AND NAME OF PERSON MAKING CHANGE.

Do not extend notes this side of this line.

STATION	B. S.	H. I.	F. S.	ELEV.	Northland Dr Lt	℄	Rt
		312 99					
			4 76	308 23			Cb Opp NPL Lot 51
12+98.0	B.C.		5 2	307 8		℄	
"			4 9	308 1			℄ of St.
"			4 75	308 24			Cb Rt
"			5 24	307 75	Cb Lt		
13+00			5 2	307 8		℄	
			5 11	307 88	Cb Opp NPL Lot 73		
			4 60	308 39			Cb Opp NPL Lot 52
13+88.0	Prop M.H.		5 7	307 3		℄	
14+00			5 7	307 3		℄	
"			5 3	307 7			℄ of St.
			5 46	307 53	Cb Opp NPL Lot 74		
			5 18	307 81			Cb Opp NPL Lot 53
			6 70	306 29	Cb Opp NPL Lot 75		
T.P.	2 41	308 72	6 68	306 31			
			2 67	306 05			Cb Opp NPL Lot 54
15+00			3 6	305 1		℄	
15+09.8	E.C.		3 9	304 8		℄	
"			3 36	305 36			Cb Rt.

Profile
No. ____ Date ____ Notes Red ____ Plotted ____ Job No. 1177 Division No. ____
X-Sec. Notes Chkd. TOM Date ____ Checked ____ Survey of Fairway Blvd
No. ____ Date 4/16/47 Date ____ Survey by E C W Notes JLW Date 4/4/47
Map No. ____ Date ____

F.B. 7253 Pg. 261

FORM 307 5M 1-46

PLEASE RETURN TO
LOS ANGELES COUNTY SURVEYOR
700 HALL OF RECORDS

NOTE: ANY ADDITIONS OR CHANGES ON THIS SHEET MUST BE MADE OR CIRCLED IN RED INK, WITH DATE AND NAME OF PERSON MAKING CHANGE.

Do not extend notes this side of this line.

STATION	B. S.	H. I.	F. S.	ELEV.		
		308 72				
15+09.8 E.C.			4 43	304 29	Cb Lt.	
15+68.0	Top Bell Tel MH		5 78	302 94	Lt of Line	
15+69.3	" LAG+E MH		6 09	302 63	" " "	
16+00			6 1	302 6		℄
"			5 54	303 16		Cb Rt.
"			6 71	302 01	Cb Lt.	
16+49.2	BC		6 4	302 3		℄
"			5 84	302 88		Cb Rt
"			7 17	301 55	Cb Lt.	
16+86.0	Prop M.H.		6 4	302 3		℄
			5 94	302 78		Cb Opp NPL Lot 57
17+00			6 6	302 1		℄
T.P.	4 28	306 48 5	6 52	302 20		
			5 05	301 43	Cb Opp NPL Lot 58	
17+73.0	Prop M.H.		4 5	302 0		℄
			4 02	302 46		Cb Opp Cut Line Lot 1
17+99.7 E.C.			4 8	301 7		℄
"			4 05	302 43		Cb Rt

F.B. 1253 Pg. 262 Job No. 1127 Division No. Notes Red. Plotted Profile
Survey of Fairway Blvd Date Date No. X-Sec.
Survey by E.C. Wallace Notes J.L. Willey Notes Chkd. RDM Checked
Indexed L. C. Johnson Date 4/16/47 Date No.

FORM 307 5M 1-46

PLEASE RETURN TO
LOS ANGELES COUNTY SURVEYOR
700 HALL OF RECORDS

NOTE: ANY ADDITIONS OR CHANGES ON THIS SHEET MUST BE MADE OR CIRCLED IN RED INK, WITH DATE AND NAME OF PERSON MAKING CHANGE.

Do not extend notes this side of this line.

Profile No. ____ X-Sec. No. ____

Notes Red ____ Plotted ____ Job No. 1177 Division No. ____
Date ____ Date ____ Survey of Fairway Blvd
Notes Chkd TOM Checked ____ Survey by EC W Notes JK W Date 4/4/47
Date 4/14/47 Date ____ Map No. ____ Computed Johnson Date ____

F.B. 1253 Pg. 263

STATION	B. S.	H. I.	F. S.	ELEV.	Northland Dr. Lt ℄ Rt
		306.48 ✓			
17+99			5.28	301.20	C6 Lt
18+00			4.8	301.7	℄
N end C R NW Cor			4.12	302.36	
N end C R NE Cor			5.42	301.06	
18+42.5			5.52	300.96	℄ Conc. X Gutter ℄ prod
18+83.9			3.5	303.0	Inter. Northland Dr. & Vernon Ave.
BM V 35			3.46	303.02 ✓	BM V 35. El. 302.996 F.B 1183-29 Vernon Ave (S. Side) & Northland Dr. L & T. in C6. on ℄ Northland Dr. Prod.

FORM 307 5M 1-46

PLEASE RETURN TO
LOS ANGELES COUNTY SURVEYOR
700 HALL OF RECORDS

73

NOTE: ANY ADDITIONS OR CHANGES ON THIS SHEET MUST BE MADE OR CIRCLED IN RED INK, WITH DATE AND NAME OF PERSON MAKING CHANGE.

Do not extend notes this side of this line.

STATION	B. S.	H. I.	F. S.	ELEV.	
LOT 40 TR. 10750 - Cesspool [illegible]					
LOT 24 TR. 9955 vacant					
cb. opp E. line lot 24				261 06	Pg. 258
E. line lot #24 - 70' N. of P.L				262 0	
" " " " 88' N " P.L				255 3	
LOT 25 TR. 9955					
Top N. curb (Right) E.C. 7+04.2	1128	273 45		262 17	Pg. 258
curb. opp E. line lot 25			5 70	267 75	
Floor of Laundry			4 69	268 76	
" " Garage			4 89	268 56	
Pav. over cesspool			5 09	268 36	
E.C. 7+04.2			1128	262 17	

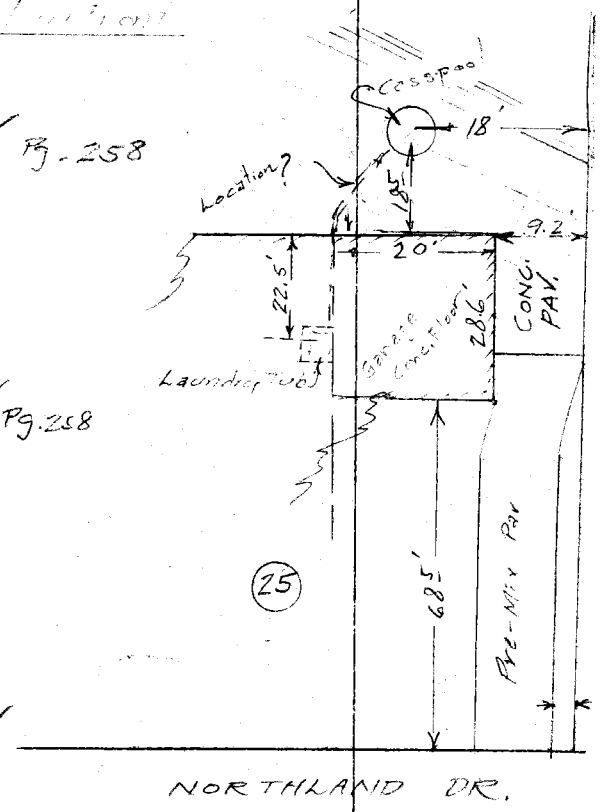

F.B. 1253 PG. 26A

Job No. 1177 Division No. FAIRWAY BLVD. Notes Red. Plotted Profile

Survey of Date Date No. X-Sec.

Survey by Wallace Notes ECK Notes Chkd. Checked

Indexed A. C. Jannson Date 4/16/47 Date No.

FORM 307 5M 1-46

PLEASE RETURN TO
LOS ANGELES COUNTY SURVEYOR
700 HALL OF RECORDS

NOTE: ANY ADDITIONS OR CHANGES ON THIS SHEET MUST BE MADE OR CIRCLED IN RED INK, WITH DATE AND NAME OF PERSON MAKING CHANGE.

Do not extend notes this side of this line.

STATION	B. S.	H. I.	F. S.	ELEV.	
B.M. VF.26	063	288 81		288 18	B.M. VF 26 El. 288.18 Pg.
		LOT 43&44 TR. 10750			
		Cess Pool in front - Swimming Pool in rear			
Cb. opp E. lot line lot 26			13 64	275 17	
T.P.	7 07	287 22	8 66	280 15	
T.P.	6 89	293 43	0 68	286 54	
Bottom of Pool			13 68	279 75	
T.P.	3 45	284 97	11 91	281 52	
T.P.	7 55	291 86	0 66	284 31	
B.M. VF.26			3 69	288 17	288.18 (See above)

5.18
8.5
13.68

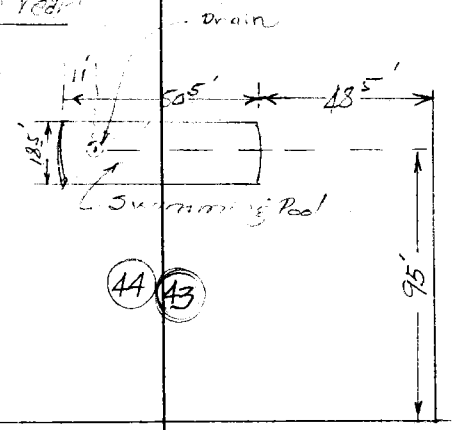

LOT 45 TR 10750

NO ONE AT HOME

Main floor above curb -

Basement ?

Garaage floor 0.3' below curb opp. E. line lot

Profile No. ____ Date ____ Notes Red ____ Plotted ____ Job No. 1177 Division No. ____ F.B. 1053 Pg. 261

X-Sec. No. ____ Date ____ Notes Chkd. ZDM Date 4/16/47 Checked ____ Survey of ____ Survey by Wallace Notes ECKI Date 4-7-47

Map No. ____ Date ____ Inspected ____ Date ____

FORM 307 5M 1-46

PLEASE RETURN TO
LOS ANGELES COUNTY SURVEYOR
700 HALL OF RECORDS

NOTE: ANY ADDITIONS OR CHANGES ON THIS SHEET MUST BE MADE OR CIRCLED IN RED INK, WITH DATE AND NAME OF PERSON MAKING CHANGE.

Do not extend notes this side of this line.

STATION	B. S.	H. I.	F. S.	ELEV.	
Lot # 46 & part # 47 TR 10750					
T.P. # 1	398	303 00		29[illegible] 02	T.P. # 1 1.299 oz Pg. 257
Floor of basement			4 90	398 10	
Cb. opp E. line lot 46			5 46	39[illegible] 54	
Surface rear of house opp. Laundry tub			3 0	30[illegible]	
T.P. #			3 98	[illegible]	See above
Lot # 47 & 48 TR 10750					
Surface Rear [illegible] below curb opp N. lot line					
Lot # 49 TR 10750					
N. lot line 3.8' below curb 15' West of P.L.					

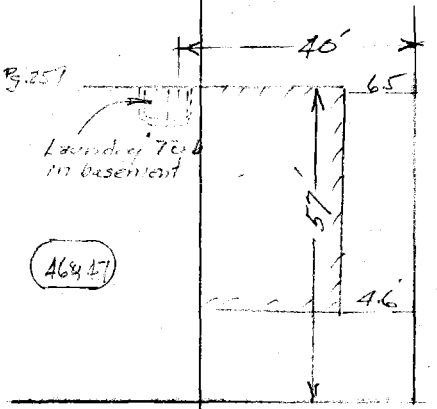

F.B. 1253 PG. 266

Job No. 1177 Division No. ____ Notes Red ____ Plotted ____ Profile ____

Survey of FAIRWAY BLVD. Date ____ Date ____ No. ____

Survey by E. C. WALLACE Notes E. C. WALLACE Notes Chkd. LEM Checked ____ X-Sec. ____

Indexed C. Johnson Date ____ Date 4/16/47 Date ____ No. ____

FORM 307 5M 1-46

PLEASE RETURN TO
LOS ANGELES COUNTY SURVEYOR
700 HALL OF RECORDS

NOTE: ANY ADDITIONS OR CHANGES ON THIS SHEET MUST BE MADE OR CIRCLED IN RED INK, WITH DATE AND NAME OF PERSON MAKING CHANGE.

Do not extend notes this side of this line.

STATION	B. S.	H. I.	F. S.	ELEV.	
cb-	1 68	303 23		301 55	El. 301 55 East cb. (left) @ B.C. 16+49.7 Pg. 262
	LOT 78		TR. 10750		
Top 4" Outlet @ Point "A"			6 43	296 80	
Surface over pipe			64	296 8	
cb.			1 68	301 55	

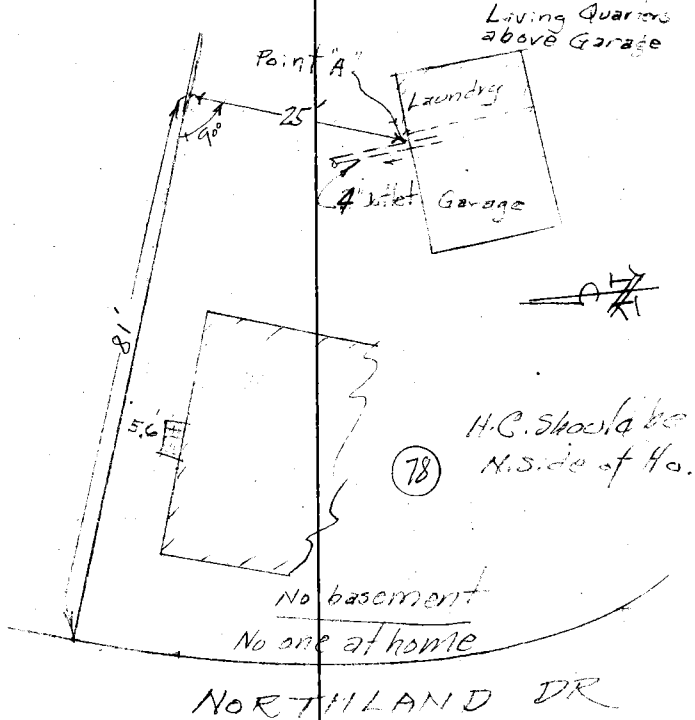

Profile No. ____ Notes Red. ____ Plotted ____ Job No. 1177 Division No. ____ F.B. 1253 Pg. 267

X-Sec. No. ____ Date ____ Date ____ Survey of FAIRWAY BLVD.

Notes Chkd. Zem Checked ____ Survey by E. C. WALLACE Notes E. C. WALLACE Date 4-7-47

Date 4/16/47 Date ____ Map No. ____ Date ____

FORM 307 5M 1-46

PLEASE RETURN TO
LOS ANGELES COUNTY SURVEYOR
700 HALL OF RECORDS

NOTE: ANY ADDITIONS OR CHANGES ON THIS SHEET MUST BE MADE OR CIRCLED IN RED INK, WITH DATE AND NAME OF PERSON MAKING CHANGE.

Do not extend notes this side of this line.

STATION	B. S.	H. I.	F. S.	ELEV.	
East Cb. E.C. 15+098	1 42	305 71		304 29	El. 304.29 East cb (Left) E.C. 15+098 Pg. 262
	LOT #77 TR. 10750				
cb. opp N. Line lot #77			3 16	302 55	
Point "A" Top of 4" Soil P. outlet			7 52	296 19	
Surface over pipe			76	29[illegible] 1	
	Lot #76 TR 10750 - Vacant				
S. line lot #76 - 60' E. of P.L.			7 3	293 4	
" " " 76 - 124' " "			13 6	292 1	
E. cb. E.C. 15+098			1 42	304 29	(See above)

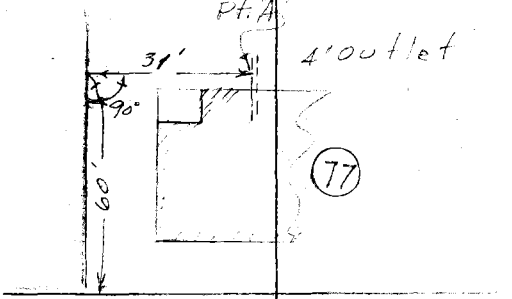

LOT 73 TR 10750 - Cross root in front
Outlet approx. 45± below curb (estimate)

F.B. 1253 PG. 268
Job No. 1177 Division No. Notes Red. Plotted Profile
Survey of FAIRWAY BLVD. Date Date No.
Survey by E. C. WALLACE Notes E. C. WALLACE Notes Chkd. Checked X-Sec.
Indexed A. C. Johnson Date Date Date No.

FORM 307 5M 1-46

201

9.17

PLEASE RETURN TO
LOS ANGELES COUNTY SURVEYOR
700 HALL OF RECORDS

NOTE: ANY ADDITIONS OR CHANGES ON THIS SHEET MUST BE MADE OR CIRCLED IN RED INK, WITH DATE AND NAME OF PERSON MAKING CHANGE.

7.16
4.

Do not extend notes this side of this line.

STATION	B. S.	H. I.	F. S.	ELEV.	
		LOT #72 TR 10750			– Cess pool in front
		LOT 71 TR 10750			
cb.	062	308 38		307 76	Cb. opp. S. line lot 71 N. line lot 72 Pg. 260
Top 4" V.C.P. Po. 1 A rear of Ho			12 12	296 26	
Surface over pipe			92	299 2	
Top curb			062	307 76	See above
LOT #70 Cess pool in front					

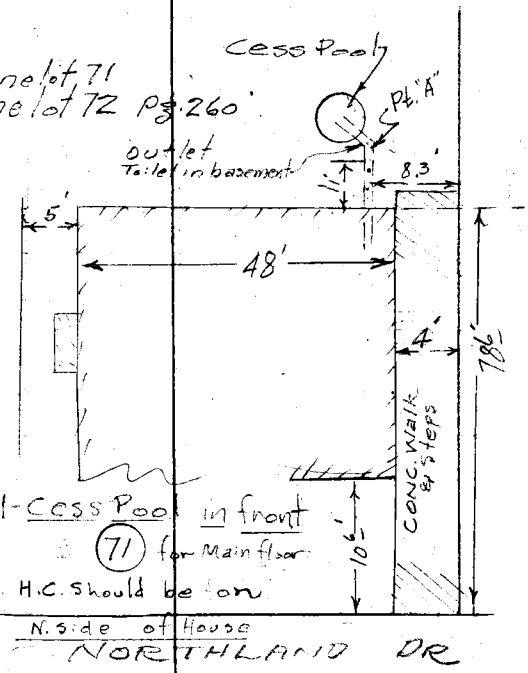

Profile
No. ____ Date ____ Notes Red ____ Plotted ____ Job No. 1177 Division No. ____
X-Sec. ____ Date ____ Notes Chkd. Jem Checked ____ Survey of FAIRWAY BLVD. Survey by E. C. WALLACE Notes E. C. WALLACE Date 4-10-47
No. ____ Date 4/16/47 Date ____ Map No. ____ Date ____

F.B. 1253 Pg. 269

FORM 307 5M 1-46

PLEASE RETURN TO
LOS ANGELES COUNTY SURVEYOR
700 HALL OF RECORDS

NOTE: ANY ADDITIONS OR CHANGES ON THIS SHEET MUST BE MADE OR CIRCLED IN RED INK, WITH DATE AND NAME OF PERSON MAKING CHANGE.

Do not extend notes this side of this line.

F.B. 153 Pg. 270 | Job No. 1177 Division No. | Profile No. | X-Sec. No.
Survey of FAIRWAY BLVD. | Plotted | Date
Survey by L.C. WALLACE Notes L.C. WALLACE | Notes Red | Date
Indexed C. Johnson Date | Notes Chkd. Rem 7/16/47 | Checked | Date

STATION	B. S.	H. I.	F. S.	ELEV.
		Lot 69 TR 10750		
cb.	1 95	308 82		306 87
T.P.	3 83	301 98	10 67	29 15
basement floor			3 64	298 34
Surface rear of House			39	29 1
T.P.	1 46	309 96	3 48	298 50
cb -			3 07	306 89

cb. opp N.E. line lot 70 (SW line #67) pg. 260

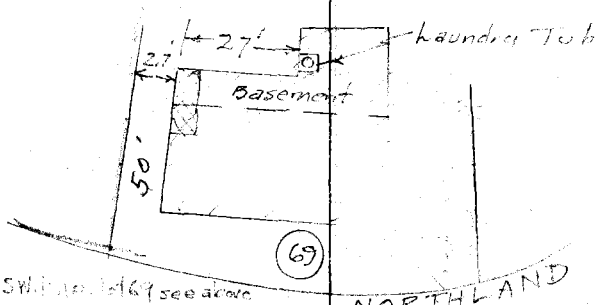

Lot 69 - At present waste water from laundry tub is pumped into main outlet of House which runs to cess pool in front yard. - No other plumbing in basement

FORM 307 5M 1-46

PLEASE RETURN TO
LOS ANGELES COUNTY SURVEYOR
700 HALL OF RECORDS

NOTE: ANY ADDITIONS OR CHANGES ON THIS SHEET MUST BE MADE OR CIRCLED IN RED INK, WITH DATE AND NAME OF PERSON MAKING CHANGE.

Do not extend notes this side of this line.

STATION	B. S.	H. I.	F. S.	ELEV.	
B.M. VF26	1195	300 13		288 18	B.M. VF26 El. 288.18 pg. 259
T.P.	167	297 60	420	295 93	
	LOT #68 TR. 10750				
Top 4" Soil Pipe Point "A"			516	292 44	
Surface over pipe			42	293 4	
Cb. opp. Westerly line lot 68				302 89	E.P.L. lot 69 pg. 259
T.P.	590	298 91	459	293 01	
T.P.	026	297 05	212	296 79	
B.M. VF26			888	288 17	B.M. VF26 El. 288.18 (see above)

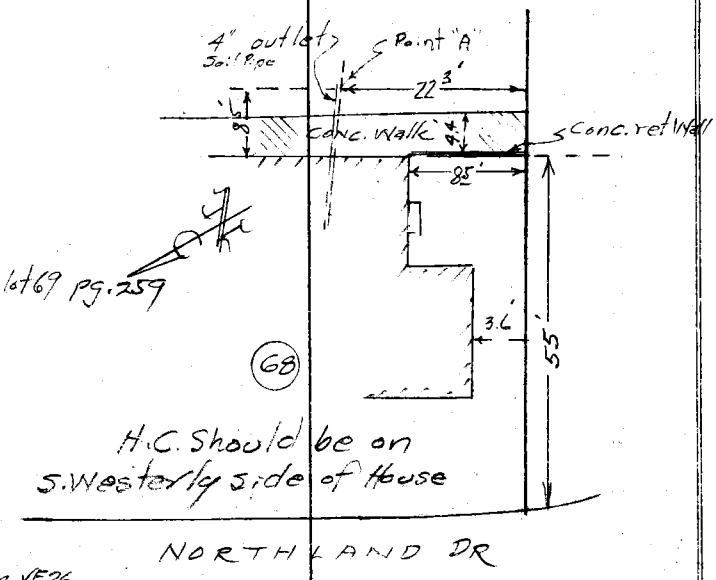

Profile No. ____ Notes Red ____ Plotted ____ Job No. 1777 Division No. ____ FAIRWAY BLVD.
X-Sec. No. ____ Date ____ Date ____ Survey of E. C. WALLACE Note E. C. WALLACE Date 4-10-47
Notes Chkd. ROM Checked ____ Survey by ____ Checked Johnson Date ____
Date 4/16/47 Date ____ Map No. ____

F.B. [illegible] Pg. [illegible]

Job No. 1177 Division No. _____ Notes Red. _____ Plotted _____ Prof. _____

Survey of FAIRWAY BLVD. Date _____ Date _____ No. _____

Survey by E. C. WALLACE Notes E. C. WALLACE Notes Chkd. _____ Checked _____ X-Sec.

Indexed _____ Date _____ Date _____ Date _____ No. _____

FORM 307 5M 1-46

PLEASE RETURN TO

LOS ANGELES COUNTY SURVEYOR

700 HALL OF RECORDS

NOTE: ANY ADDITIONS OR CHANGES ON THIS SHEET MUST BE MADE OR CIRCLED IN RED INK, WITH DATE AND NAME OF PERSON MAKING CHANGE.

Do not extend notes this side of this line.

STATION	B. S.	H. I.	F. S.	ELEV.

Notes Ck'd by	Survey of FAIRWAY BLVD.	F. B. 125 PG. 273
Map No.	W. O. 1177 Tape No. St'd °F	
Office Work	Surveyed by E. C. WALLACE	
Checked	Notes E. C. WALLACE Date 7-31-47	
Date	Indexed A. C. Johnson	

NOV 17 '47

( )

C.I. 1177 FAIRWAY BLVD.

EASEMENT

ON EAST LINE LOT 37 TR 7754

AND

ON TR. LINE BETWEEN TR. 7754 & TR. 8060

FROM

NE Cor Lot 37 TR. 7754 North to S. Line Lot 85 TR. 8060.

AND

FROM NW. Cor Lot 37 South to N. Line Lot 37 TR. 8060

Note: Any Additions or Changes on This Sheet Must be Made or Circled in Red Ink With Date and Name of Person Making Change.

Do not extend notes this side of this line.

RETURN TO
LOS ANGELES COUNTY SURVEYOR
700 HALL OF RECORDS

FORM 247 SM 11-46

RETURN TO
LOS ANGELES COUNTY SURVEYOR
700 HALL OF RECORDS

Note: Any Additions or Changes on This Sheet Must Be Made or Circled in Red Ink With Date and Name of Person Making Change.

Do not extend notes this side of this line.

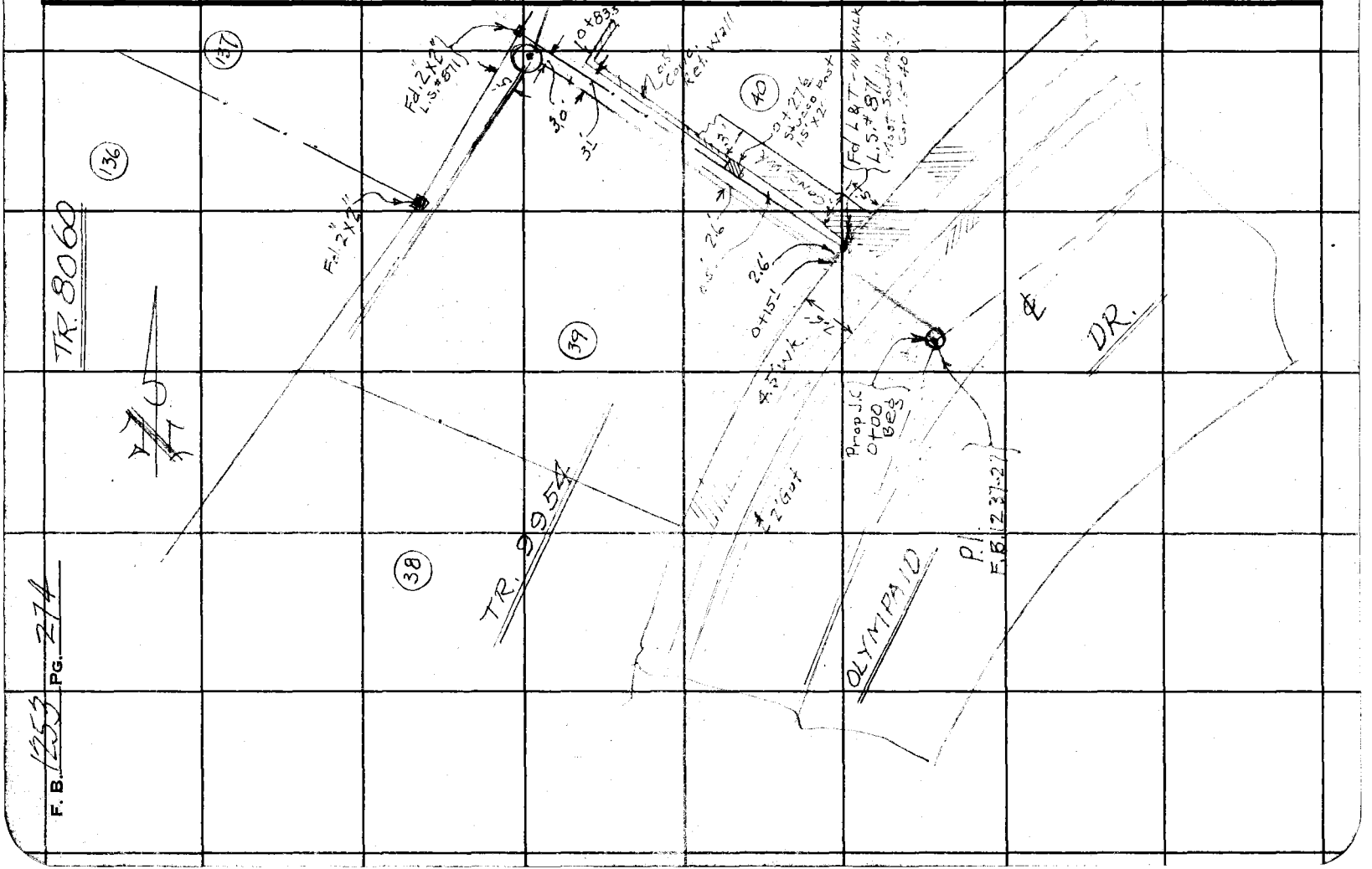

F. B. 1253 PG. 274

Notes Ck'd by
Map No.
Office Work
Checked
Date

Survey of FAIRWAY BLVD.
W. O. 1177 Tape No. St'd. °F
Surveyed by E. C. WALLACE
Notes E. C. WALLACE Date 7-31-47
Indexed C. Johnson

F. B. 1253 Pg. 275

Note: Any Additions or Changes on This Sheet Must be Made or Circled in Red Ink With Date and Name of Person Making Change.

Do not extend notes this side of this line.

RETURN TO
LOS ANGELES COUNTY SURVEYOR
700 HALL OF RECORDS

FORM 247 SM 11-46

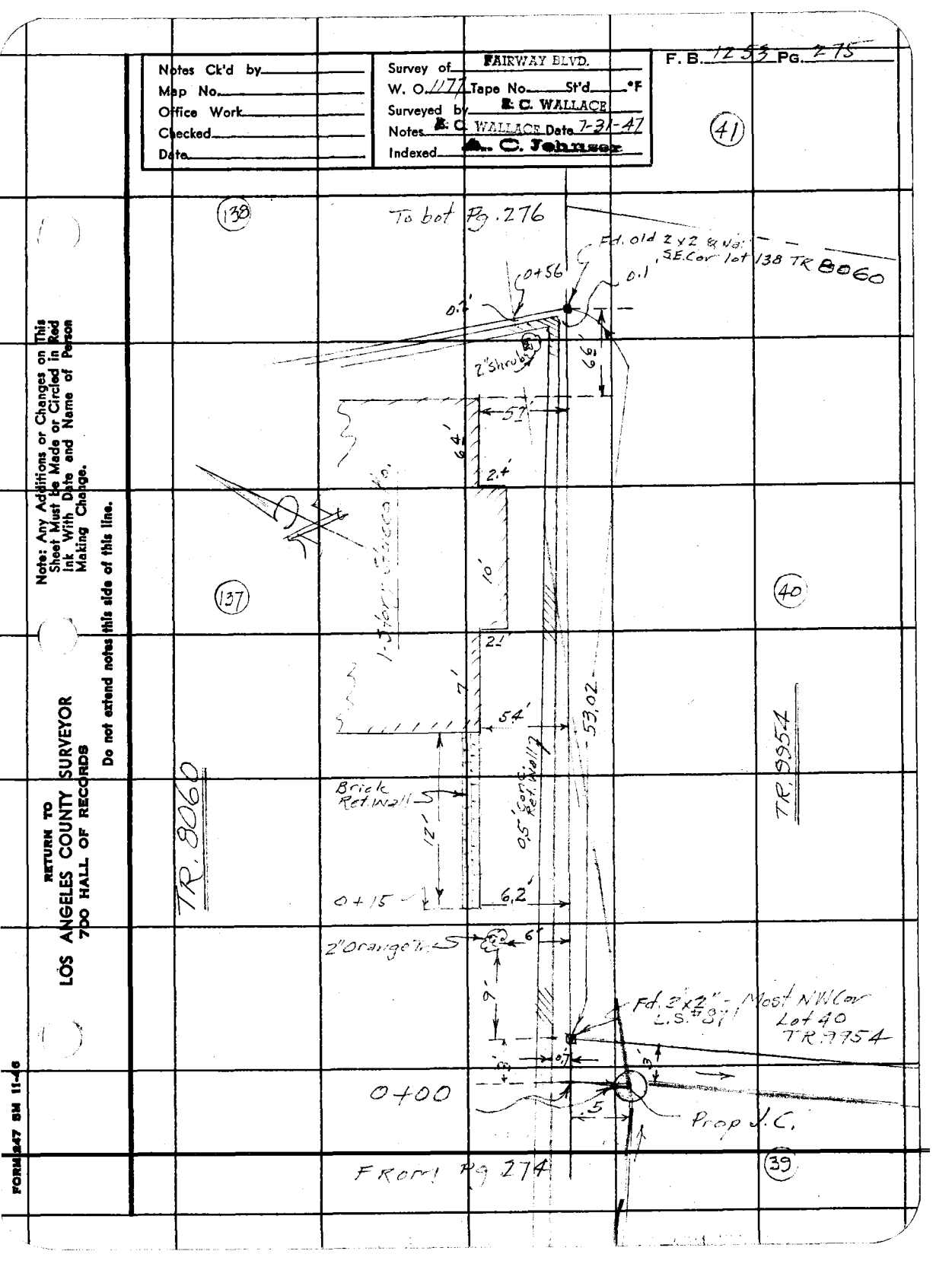

F. B. 1253 PG. 276

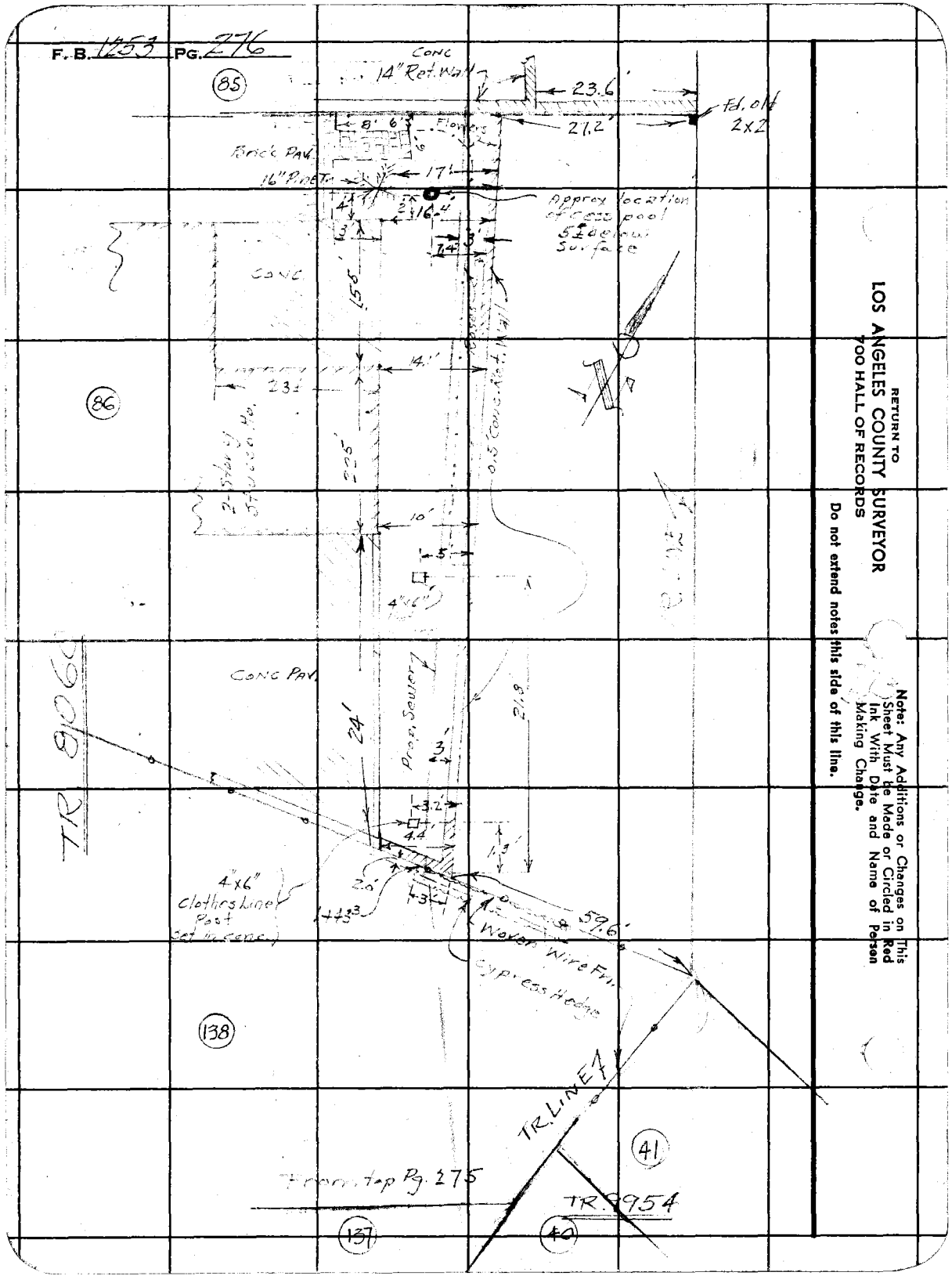

RETURN TO
LOS ANGELES COUNTY SURVEYOR
700 HALL OF RECORDS

Do not extend notes this side of this line.

Note: Any Additions or Changes on This Sheet Must be Made or Circled in Red Ink With Date and Name of Person Making Change.

Notes Ck'd by	Survey of FAIRWAY BLVD.
Map No.	W. O. 1177 Tape No. St'd °F
Office Work	Surveyed by Wallace
Checked	Notes ECW Date 7-31-47
Date	Indexed A. C. Johnson

F. B. 1253 PG. 277

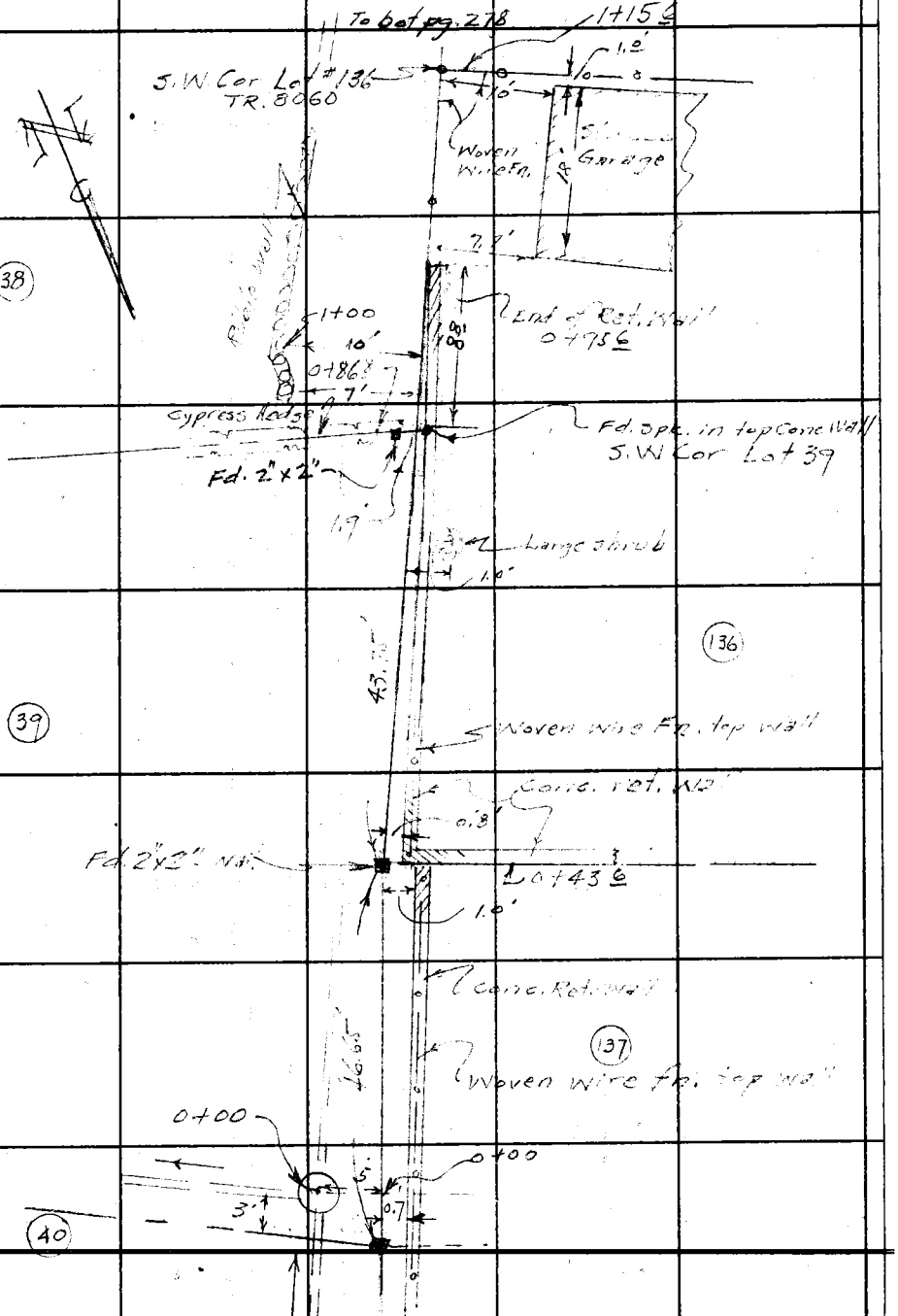

FROM Pg. 274

Note: Any Additions or Changes on This Sheet Must be Made or Circled in Red Ink With Date and Name of Person Making Change.

Do not extend notes this side of this line.

RETURN TO
LOS ANGELES COUNTY SURVEYOR
700 HALL OF RECORDS

FORM 247 SM 11-46

F. B. 1253 PG. 278

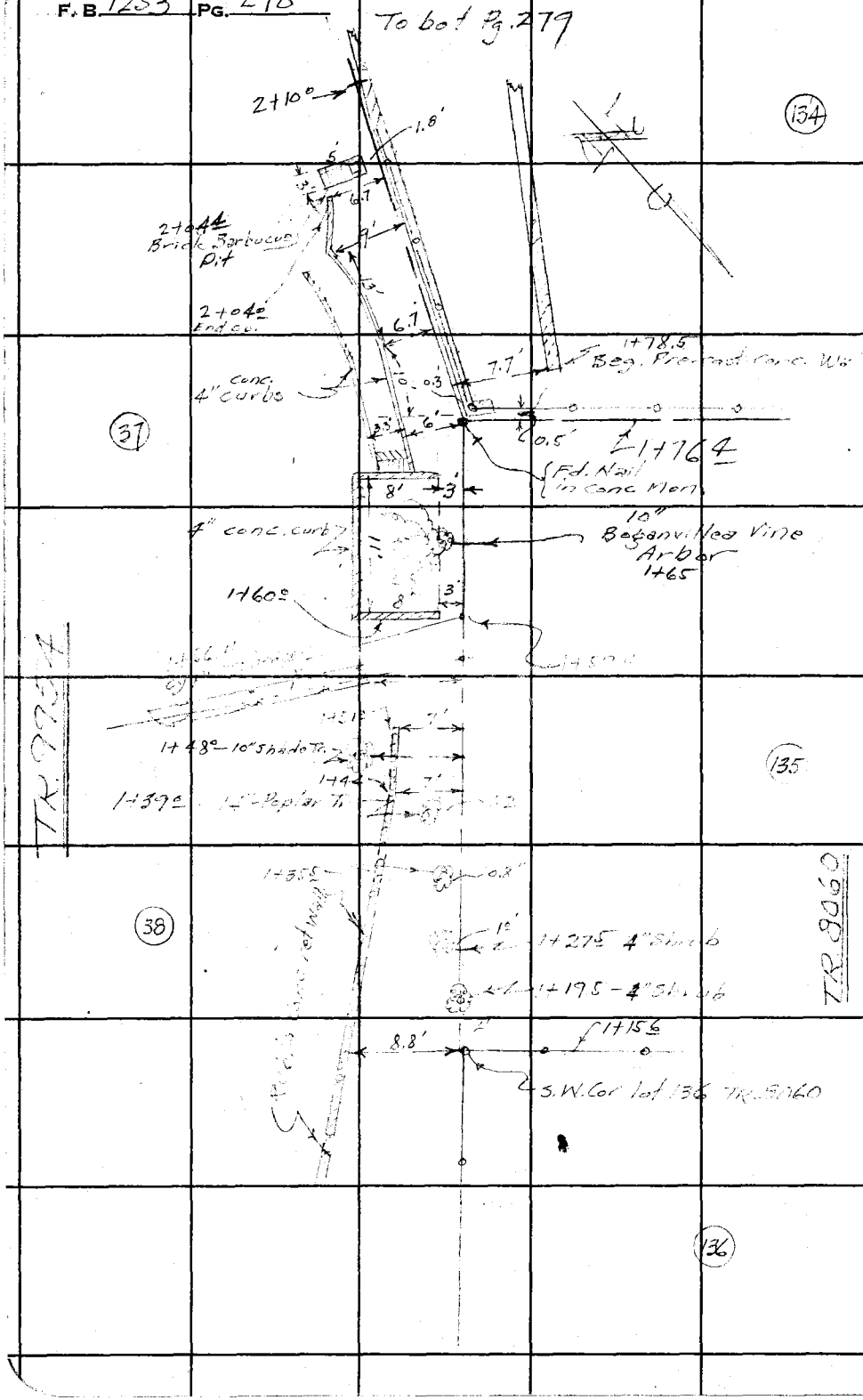

RETURN TO
LOS ANGELES COUNTY SURVEYOR
700 HALL OF RECORDS

Do not extend notes this side of this line.

Note: Any Additions or Changes on This Sheet Must be Made or Circled in Red Ink With Date and Name of Person Making Change.

Notes Ck'd by		Survey of FAIRWAY BLVD.	F. B. 1258 Pg. 279
Map No.		W. O. 117 Tape No. St'd °F	
Office Work		Surveyed by E. C. WALLACE	
Checked		Notes E. C. WALLACE Date 7-31-47	
Date		Indexed C. Johnson	

Note: Any Additions or Changes on This Sheet Must be Made or Circled in Red Ink With Date and Name of Person Making Change.

Do not extend notes this side of this line.

RETURN TO
LOS ANGELES COUNTY SURVEYOR
700 HALL OF RECORDS

FORM 247 SM 11-46

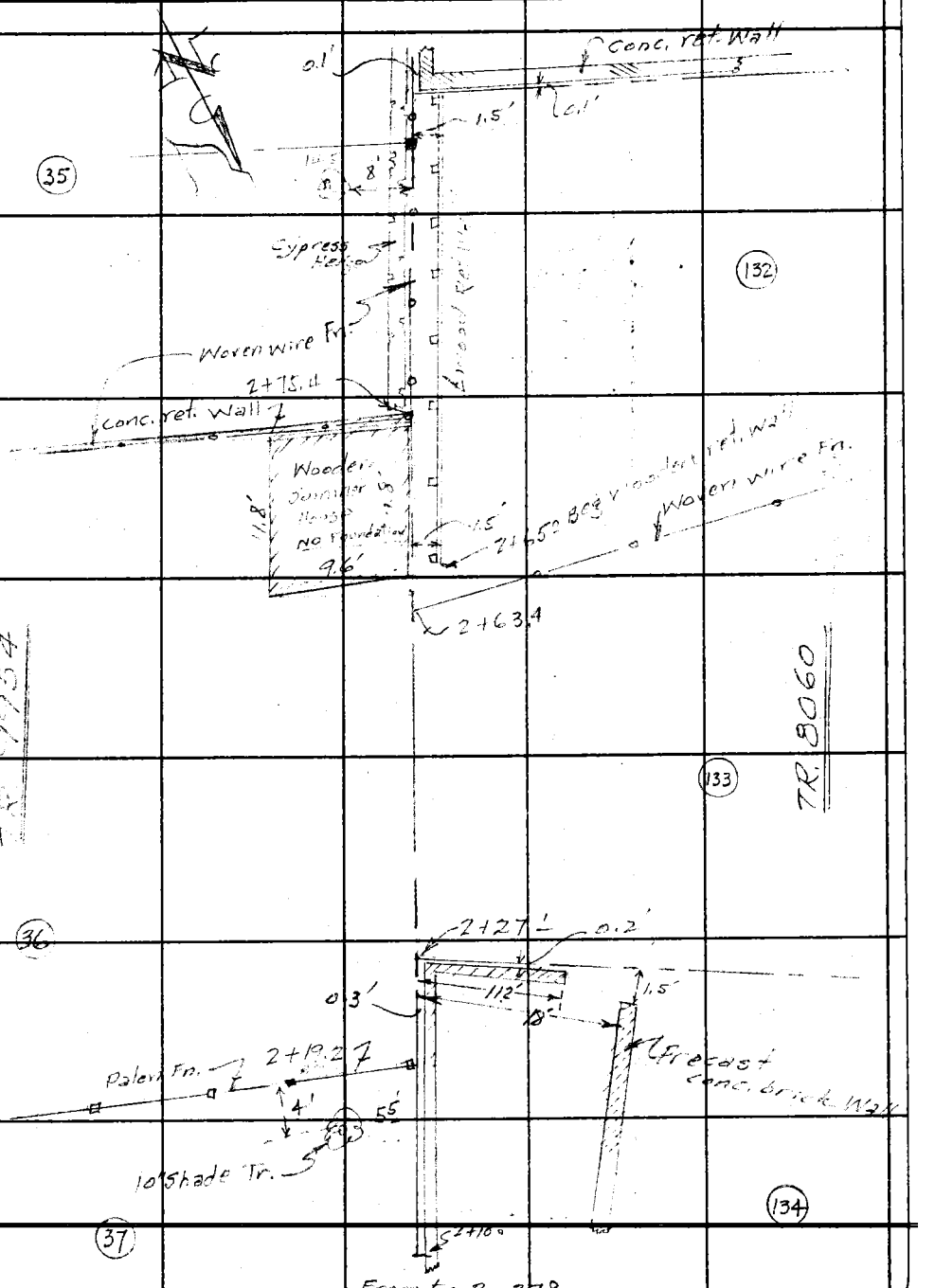

RETURN TO
LOS ANGELES COUNTY SURVEYOR
700 HALL OF RECORDS

Note: Any Additions or Changes on This Sheet Must Be Made or Circled in Red Ink With Date and Name of Person Making Change.

Do not extend notes this side of this line.

F. B. 1253 PG. 280

Profile No. ____ X-Sec. No. ____

Notes Red ____ Date ____ Plotted ____ Date ____ Job No. 1177 Division No. ____
Notes Chkd ____ Date ____ Checked ____ Date ____ Survey of FAIRWAY BLVD.
Survey by ____ Notes R. C. WALLACE Date 8-1-47
Map No. ____ Indexed Johnson Date NOV 17 '47

F.B. 1753 Pg. 281

C. I. 1177 - FAIRWAY BLVD

EASEMENT FOR
STORM DRAIN LINE

ON EAST LINE LOT 37 TR 9954

AND

ON TR. LINE BETWEEN
TRACTS Nº 9954 AND TR. Nº 8060

STATION	B. S.	H. I.	F. S.	ELEV.

NOTE: ANY ADDITIONS OR CHANGES ON THIS SHEET MUST BE MADE OR CIRCLED IN RED INK, WITH DATE AND NAME OF PERSON MAKING CHANGE.

PLEASE RETURN TO
LOS ANGELES COUNTY SURVEYOR
700 HALL OF RECORDS

Do not extend notes this side of this line.

FORM 307 10M 10-46

F.B. 1255 PG. 282

Job No. 1177 Division No. ____ Notes Red. ____ Plotted ____ Profile

Survey of FAIRWAY BLVD. Date ____ Date ____ No. ____

Survey by E. C. WALLACE Notes E. C. WALLACE Notes Chkd. ____ Checked ____ X-Sec.

Indexed A. C. Johnson Date ____ Date ____ Date ____ No. ____

FORM 307 10M 10-46

PLEASE RETURN TO
LOS ANGELES COUNTY SURVEYOR
700 HALL OF RECORDS

NOTE: ANY ADDITIONS OR CHANGES ON THIS SHEET MUST BE MADE OR CIRCLED IN RED INK, WITH DATE AND NAME OF PERSON MAKING CHANGE.

Do not extend notes this side of this line.

STATION	B. S.	H. I.	F. S.	ELEV.		
B.M. V-19	11 82	176 80		164.98	B.M. V-19 E. 164.98 F.B. [illegible] [illegible]	
T.P.	13	187 15	0 88	[illegible]		
EASEMENT 3' West [illegible]						
From: Olympiad [illegible] N. to [illegible] line						
℄ Olympiad Dr.			[illegible]	[illegible]		
0+00 Beg. Prop. C page 274			[illegible]	[illegible]		
[illegible]			[illegible]	[illegible]	[illegible]	
"			10 71	176 44	do	
4+18			10 86	176 79	[illegible]	
			[illegible]	176 80	[illegible]	
			[illegible]	[illegible]		[illegible]
4+20			10	[illegible]		
[illegible]			[illegible]	[illegible]		
"			[illegible]	[illegible]		3' R— Top wall
"			3 [illegible]	[illegible]		[illegible]
"			18	[illegible]	5' Lt	
T.P.	10 65	197 27	0 33	186 62		
0+48 33			62	[illegible]		
			8 30	[illegible] 27		3' Rt top wall

FORM 307 10M 10-46

PLEASE RETURN TO
LOS ANGELES COUNTY SURVEYOR
700 HALL OF RECORDS

NOTE: ANY ADDITIONS OR CHANGES ON THIS SHEET MUST BE MADE OR CIRCLED IN RED INK, WITH DATE AND NAME OF PERSON MAKING CHANGE.

Do not extend notes this side of this line.

STATION	B. S.	H. I.	F. S.	ELEV.		
		197 27			℄	
0+83.3			132	184 1'		4' Rt base of wall
			52	192 1'	5' Lt	
0+89.77	Prop J.C.		33	194 0'		
	Cor lot 59		28	194 5'		
T.P. #1	206	197 27	206	195 21		
	EASEMENT ON TR. LINE					
0+00			33	192 0'	℄ Prop J.C. 5'5.5 TR LINE	
"			25	194 3'	Base of wall 0.7' Rt	
			+080	198 07	Top " "	
			52	192 1'	10 Lt	
			+1.2	198 5'		7' Rt
0+436			02	197 1'	S.W. Cor lot 137 TR 8060	
"			+2 15	199 [illegible]	Top wall 1' Rt	
"			+7 32	204 [illegible]	" " 0.8 Rt	
"			+36	200 9'	Surface 10' Rt	

Profile
No. ____ Date ____ Notes Red ____ Plotted ____ Job No. 1177 Division No. ____
X-Sec. Notes Chkd ____ Checked ____ Survey of ____ Survey by E. C. WALLACE Notes E. C. WALLACE Date 8-1-47
No. ____ Date ____ Date ____ Map No. ____ Endorsed Johnson Date ____

F.B. 1253 PG. 283

FORM 307 10M 10-46

PLEASE RETURN TO
LOS ANGELES COUNTY SURVEYOR
700 HALL OF RECORDS

NOTE: ANY ADDITIONS OR CHANGES ON THIS SHEET MUST BE MADE OR CIRCLED IN RED INK, WITH DATE AND NAME OF PERSON MAKING CHANGE.

Do not extend notes this side of this line.

STATION	B. S.	H. I.	F. S.	ELEV.		
		215 83				
1+76 4			9 0	205 8	SW Cor lot # 135 TM 2060	
"			8 19	206 64	Top cb 0.3' Rt	
"			5 8	209 2	7.7' Rt base of wall	
"			3 68	211 17	7.7' Top " "	
"			3 5	211 3	10' Rt.	
"			10 00	204 5	6' Lt top cb.	
"			10 7	203 4	6.3' Base of cb	
"			11 0	203 8	9.3 " " "	
"			10 85	204 18	9.3' Lt top cb.	
"			11 8	203 0	10' Lt	
1+86 4			10 85	203 98	6.7' Lt top cb.	
1+95.0			10 7	204 1	℄ base	
"			8 60	206 23	0.3' Rt Top wall	
"			8 6	206 2	1.0' "	
"			6 7	208 1	10' Rt base of wall	
"			3 75	211 08	10.5 " Top "	
"			12 0	202 5	9' Lt	
"			12 00	202 83	9' Lt top cb	
"			13 3	201 3	9.5 " base of cb	
2+04			11 75	202 88	6.7 " Top cb	

F.B. 125 Pg. 286

Job No. 1177 Division No. ____ Notes Red. ____ Plotted ____ Profile ____

Survey of FAIRWAY BLVD. Date ____ Date ____ No. ____

Survey by E. C. WALLACE Notes E. C. WALLACE Notes Chkd ____ Checked ____ X-Sec. ____

Indexed A. C. Johnson Date ____ Date ____ No. ____

FORM 307 10M 10-46

PLEASE RETURN TO
LOS ANGELES COUNTY SURVEYOR
700 HALL OF RECORDS

NOTE: ANY ADDITIONS OR CHANGES ON THIS SHEET MUST BE MADE OR CIRCLED IN RED INK, WITH DATE AND NAME OF PERSON MAKING CHANGE.

Do not extend notes this side of this line.

STATION	B. S.	H. I.	F. S.	ELEV.		
		21483				
2404			130	201 8	7' Lt	
2417.2			123	202 5	Cor lot 37 [illegible]	
			706	205 77	Top Ret. wall 0.3' Rt	
			113	203 5	10' Lt	
2437 L					cor lot 13 +	
			720	205 63	0.3' Rt top wall	
			96	205 2	[illegible]	
			[illegible]	206 3	10' Rt	
			[illegible]	206 13	1.2 Rt [illegible]	
2460			97	203 1	[illegible]	
			90	205 8	10' Rt	
			32	201 6	[illegible]	
2463.4			90	205 8	Cor lot 133 [illegible]	
			75	207 3	[illegible]	
			114	203 4	[illegible]	
			115	203 3	[illegible] Lt	
2465			90	205 8		
			90	205 8	1.5' Rt base wooden wall	
			48	210 0	Top wood Ret	

Profile
No. _____ Notes Red _____ Plotted _____ Job No. 1253 Division No. _____
X-Sec. _____ Date _____ Date _____ Survey of FAIRWAY BLVD.
No. _____ Notes Chkd. _____ Checked _____ Survey by E. C. WALLACE Notes E. C. WALLACE Date 8-1-47
Date _____ Date _____ Map No. _____ Inspected Johnson Date _____

F.B. 1253 PG. 287

F.B. 1253 PG. 288

Job No. 1177 Division No. _____ Notes Red. _____ Plotted. _____ Profile

FAIRWAY BLVD.

Survey of _____ Date _____ Date _____ No. _____

Survey by E. C. WALLACE Notes E. C. WALLACE Notes Chkd. _____ Checked _____ X-Sec.

Indexed C. Jannsen Date _____ Date _____ Date _____ No. _____

FORM 307 10M 10-46

PLEASE RETURN TO
LOS ANGELES COUNTY SURVEYOR
700 HALL OF RECORDS

NOTE: ANY ADDITIONS OR CHANGES ON THIS SHEET MUST BE MADE OR CIRCLED IN RED INK, WITH DATE AND NAME OF PERSON MAKING CHANGE.

Do not extend notes this side of this line.

STATION	B.S.	H.I.	F.S.	ELEV.
3+00				

FORM 307 10M 10-46

PLEASE RETURN TO
LOS ANGELES COUNTY SURVEYOR
700 HALL OF RECORDS

NOTE: ANY ADDITIONS OR CHANGES ON THIS SHEET MUST BE MADE OR CIRCLED IN RED INK, WITH DATE AND NAME OF PERSON MAKING CHANGE.

Do not extend notes this side of this line.

STATION	B. S.	H. I.	F. S.	ELEV.		
		225 84				
			[illegible]	[illegible]	1.5 Rt	
			[illegible]	[illegible]	[illegible]	[illegible]
			38	[illegible]	5' Rt	
			21	[illegible]	10' Rt	
			87	[illegible]	10' Lt	
			52	[illegible]	[illegible] 152	[illegible]
			30	[illegible]	6' Rt	
			15	[illegible]	[illegible]	
			+27	[illegible]	[illegible]	
			40	[illegible]	[illegible]	[illegible]
T.P.	[illegible]	[illegible]	[illegible]	[illegible]		
	[illegible]	236 [illegible]	231	[illegible]		
[illegible]			[illegible]	[illegible]	[illegible] El 231.0' [illegible]	

Profile
No. ____ Date ____ Notes Red ____ Plotted ____ Job No. 1177 Division No. ____
X-Sec. ____ Date ____ Notes Chkd ____ Checked ____ Survey of FAIRWAY BLVD
No. ____ Date ____ Date ____ Survey by E. C. WALLACE Notes E. C. WALLACE Date ____
Map No. ____ Date ____ Indexed Johnson Date ____

F.B. 1253 PG. 289

FORM 307 10M 10-46

PLEASE RETURN TO
LOS ANGELES COUNTY SURVEYOR
700 HALL OF RECORDS

NOTE: ANY ADDITIONS OR CHANGES ON THIS SHEET MUST BE MADE OR CIRCLED IN RED INK, WITH DATE AND NAME OF PERSON MAKING CHANGE.

Do not extend notes this side of this line.

STATION	B. S.	H. I.	F. S.	ELEV.		
		200 23				
			80			8' Rt
			43	17[illegible] 7	6' Lt	
T.P.	1020	~~207~~ 206 61	382	19[illegible] 41		
T.P.	552	212 03	010	[illegible]		
U.S. C&GS 3M. [illegible]			1200	[illegible]	U.S. C&GS B.M. [illegible] El. 200.025 F.B. 1237- Palmer Blvd. & [illegible] NW Cor B. Cap Conc. [illegible] cb. [illegible] NOT ON BM LIST	

F.B. 1253 PG. 291

Job No. 1177 Division No. ____ Notes Red. ____ Plotted ____ Profile ____

Survey of PAIRWAY BLVD. Date ____ Date ____ No. ____

Survey by A. C. WALLACE Notes A. C. WALLACE Notes Chkd. ____ Checked ____ X-Sec. ____

Indexed A. C. Jennings Date ____ Date ____ No. ____

Notes Ck'd by	Survey of FAIRWAY BLVD	F. B. 1253 Pg. 293
Map No.	W. O. 1177 Tape No. St'd °F	
Office Work	Surveyed by E. C. WALLACE	
Checked	Notes E. C. WALLACE Date 8-1-47	
Date	Indexed A. C. Johnson	

NOV 17 '47

C. I. 1177-FAIRWAY BLVD

EASEMENT

ON LOT 38 TR 9955

Note: Any Additions or Changes on This Sheet Must be Made or Circled in Red Ink With Date and Name of Person Making Change.

Do not extend notes this side of this line.

RETURN TO
LOS ANGELES COUNTY SURVEYOR
700 HALL OF RECORDS

FORM 257 SM 11-46

F. B. 1253 PG. 294

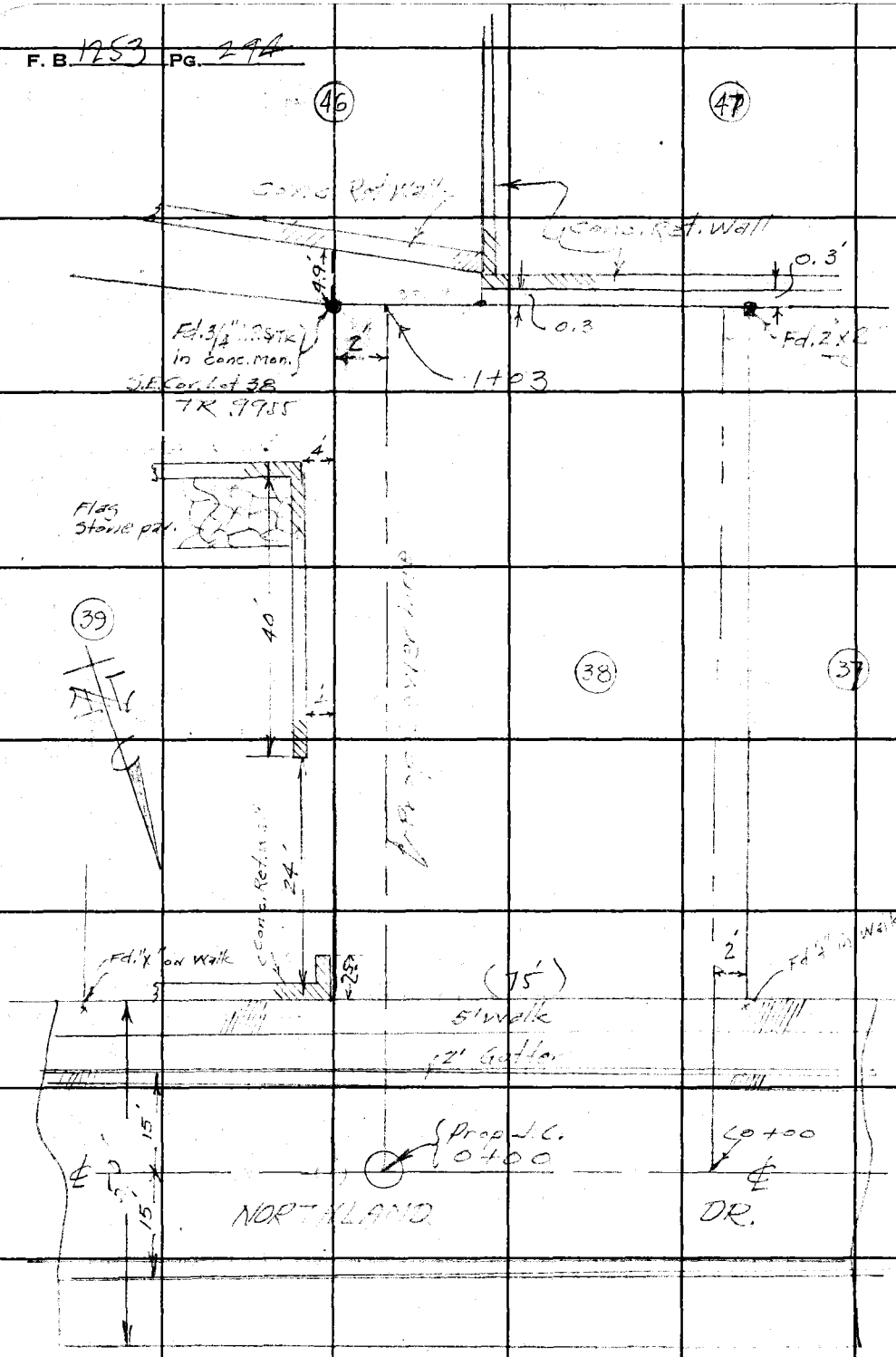

RETURN TO
LOS ANGELES COUNTY SURVEYOR
700 HALL OF RECORDS

Do not extend notes this side of this line.

Note: Any Additions or Changes on This Sheet Must be Made or Circled in Red Ink With Date and Name of Person Making Change.

Profile No. ____ Notes Red. ____ Plotted ____ Job No. 1177 Division No. ____ F.B. 1253 PG. 295

Date ____ Date ____ Survey of Fairway Blvd.

X-Sec. No. ____ Notes Chkd. ____ Checked ____ Survey by Wallace Notes ECW Date 8-4-47

Date ____ Date ____ Map No. [redacted] Date NOV 17 '47

C.I. 1177 - FAIRWAY BLVD.

EASEMENT

ALONG EAST LINE LOT 39 TR. 9955

X-SECTIONS

Levels run on prop. Sewer Line - (2' West of lot Line)

STATION	B.S.	H.I.	F.S.	ELEV.

NOTE: ANY ADDITIONS OR CHANGES ON THIS SHEET MUST BE MADE OR CIRCLED IN RED INK, WITH DATE AND NAME OF PERSON MAKING CHANGE.

PLEASE RETURN TO
LOS ANGELES COUNTY SURVEYOR
700 HALL OF RECORDS

Do not extend notes this side of this line.

FORM 307 10M 10-46

FORM 307 10M 10-46

PLEASE RETURN TO
LOS ANGELES COUNTY SURVEYOR
700 HALL OF RECORDS

NOTE: ANY ADDITIONS OR CHANGES ON THIS SHEET MUST BE MADE OR CIRCLED IN RED INK, WITH DATE AND NAME OF PERSON MAKING CHANGE.

Do not extend notes this side of this line.

F.B. 935 PG. 196 | Job No. 1177 Division No. | Profile No. | X-Sec. No.
Survey of Fairview Blvd | Notes | Date | Plotted | Date
Survey by Wallace | Notes | Date | Checked | Date
Indexed C. Jordan | Notes Red. | Date | Notes Chkd. | Date

STATION	B. S.	H. I.	F. S.	ELEV.		
B.M.-V.F.11	7.57	183.13		175.56	B.M. V.F. 11 E. 179.11 Bronze C.M. in S.W. Cor. Sidewalk, S. Side Fairview Blvd. 10'S of MCE	
T.P.	4.30	179.43	8.00	175.13		
0+00			7.3	172.1		℄ Northwest Corner
+15			1.45	171.02		℄ Curb
"			6.81	173.62		℄ Top ret wall
+75			4.45	174.98		℄ back of walk
+25			3.26	176.61	Top ret wall 2' Lt	
+21.5			3.25	176.62	" " "	
T.P.	10.78	204.76	8.69	196.00		
0+45			5.7	198.9		℄
"			5.3	199.5		8' Rt
"			6.6	198.2	5' Lt	
0+54			5.37	198.89	6.2' Top wall	
0+64			4.13	200.63	6' " " "	
T.P.	11.01	215.66	6.11	204.65		
+75			1.14	204.52		℄
"			10.0	205.72		1' Rt
"			8.5	207.22		5' "
"			4.64	201.02	6' top ret. wall	
"			1.71	198.6	6.5' Lt. base of wall	
0+89			4.51	201.15	6' Top ret. wall (End)	

FORM 307 10M 10-46

PLEASE RETURN TO
LOS ANGELES COUNTY SURVEYOR
700 HALL OF RECORDS

NOTE: ANY ADDITIONS OR CHANGES ON THIS SHEET MUST BE MADE OR CIRCLED IN RED INK, WITH DATE AND NAME OF PERSON MAKING CHANGE.

Do not extend notes this side of this line.

STATION	B. S.	H. I.	F. S.	ELEV.		
		215 66				
0+94			81	207 6		℄
			42	211 5		3' Rt
			38	211 9		5' Rt
			9	206 7	5' Lt	
1+00			24	213 3		℄
			15	214 2		5' Rt
			32	212 5	5' Lt	
1+03			15	214 2		℄
			08	214 9		5' Rt
			22	213 5	2' Lt. SE Cor lot 38	
			24	213 3	5' Lt	
1+08.7			03	215 4		℄ base of ret wall
T.P. #1	1 00	226 10	056	215 10		
LINE WEST From S.E. Cor lot 38 to NE Cor lot 47 TR 9955						
0+00	(2' west SE Cor lot 38)		119	214 2		℄
+31.6			68	219 3		℄ NE Cor lot 42 (base wall)
			35	217 6		5' Rt
			11 16	227 26	Top of wall 0.3 Lt	
0+50			45	221 6		
T.P. #2	0 30	214 75	11 65	214 45		

Profile
No. ____ Notes Red ____ Plotted ____ Job No. 1177 Division No. ____
X-Sec. ____ Date ____ Date ____ Survey of Fairway Blvd
No. ____ Notes Chkd ____ Checked ____ Survey by Wallace Notes Etc W Date 8-4-47
Date ____ Date ____ Map No. ____ Index J. Johnson Date ____

F.B. 1253 Pg. 297

F.B. 1253 PG. 298

Job No. 1177 Division No. _____ Notes Red. _____ Plotted _____ Profile

Survey of Fairway Blvd Date _____ Date _____ No. _____

Survey by Wallace Notes ECW Notes Chkd. _____ Checked _____ X-Sec.

Indexed A. C. Johnson Date _____ Date _____ Date _____ No. _____

FORM 307 10M 10-46

PLEASE RETURN TO
LOS ANGELES COUNTY SURVEYOR
700 HALL OF RECORDS

NOTE: ANY ADDITIONS OR CHANGES ON THIS SHEET MUST BE MADE OR CIRCLED IN RED INK, WITH DATE AND NAME OF PERSON MAKING CHANGE.

Do not extend notes this side of this line.

STATION	B.S.	H.I.	F.S.	ELEV.		
		214.75				
T.O.	2.22	206.07	11.90	216.85		
T.P.	0.35	195.20	11.20	1[illegible]		
T.P.	2.58	183.87	11.7[illegible]	[illegible]		
B.M. VF 17			9.75	174.1[illegible]	B.M. VF 17	F.B. 1237-16
						See pg. 298

Profile No. | Notes Red. | Plotted | Job No. 1177 | Division No. | F.B. 1253 Pg. 299

Date | Date | Survey of Fairway

X-Sec. No. | Notes Chkd. | Checked | Survey by Wallace | Notes ECW | Date 8-4-47

Date | Date | Map No. | Indexed Johnson | Date NOV 17 47

C.I. 1177 - FAIRWAY BLVD

3P

EASEMENT

ALONG WEST LINE LOT 39 TR 7955

X-SECTIONS

STATION	B.S.	H.I.	F.S.	ELEV.

NOTE: ANY ADDITIONS OR CHANGES ON THIS SHEET MUST BE MADE OR CIRCLED IN RED INK, WITH DATE AND NAME OF PERSON MAKING CHANGE.

PLEASE RETURN TO
LOS ANGELES COUNTY SURVEYOR
700 HALL OF RECORDS

Do not extend notes this side of this line.

FORM 307 OM 10-46

FORM 307 10M 10-46

PLEASE RETURN TO
LOS ANGELES COUNTY SURVEYOR
700 HALL OF RECORDS

NOTE: ANY ADDITIONS [illegible] ON THIS SHEET MUST [illegible] IN RED [illegible]

Do not extend notes this side of this line.

1253

STATION	[illegible]	N. [illegible]	F. [illegible]	ELEV.		
B.M.VF-17	9 02	183 13		174 [illegible]	B.M.VF-17 El. 174.17 Palmero S/Northland S.W Cor. B.Spk. [illegible]	
T.P.	1 80	194 47	[illegible]	[illegible]		
T.P.	10 95	[illegible]	[illegible]	[illegible]		
0+00			70	19[illegible]		℄ INTR ℄
+15			7[illegible]	19[illegible] 56		℄ Gutter
"			6[illegible]	19[illegible] 21		℄ [illegible]
+25			[illegible]	19[illegible] 58		℄ [illegible]
T.P.	11 01	215 66	011	20[illegible] 6[illegible]		
+45			67	209 [illegible]		℄
"			58	209 [illegible]		5' Rt.
"			78	207 [illegible]	5' Lt.	
T.P.	11 00	226 10	0 56	21[illegible] 10		
0+72			74	216 [illegible]		℄
"			94	216 [illegible]		2' Rt. base wall
"			426	221 84		2' Rt top wall (begin)
"			101	216 [illegible]	5' Lt	
1+03			+0 2	226 [illegible]		℄
			+0 2	226 [illegible]		2' Rt S.W. Cor. lot 38
			+1 08	227 18		2' Rt top wall
T.P. #2			11 65	21[illegible] 45	El. 214.45 T.P. #2 - Pg. 297 F.B. 1253	

F.B. 1253 PG. 300

Job No. 1177 Division No. Fairway Blvd Notes Red. Plotted

Survey of Wallace Notes ECW Date Date

Survey by Notes Chkd Checked

Indexed C. Johnson Date Date