INDEX TO F.B.1255

Date	J.N.	DESCRIPTION	NOTES	PAGES
		C.I.1175---San Dimas Sewers. (Continued from F.B.1236)		
1/47	1175	Cienga Ave.----from Amelia Ave. to Eucla Ave.	Topog.	5-10
"	"	" " " " " " " "	X-Sects.	11-22
"	"	Eucla Ave. " Cienga Ave. " Fifth St.	Topog.	23-34
"	"	" " " " " " " "	X-Sects.	35-68
"	"	Commercial St. " Eucla Ave. " Cataract Ave.	Topog.	69-74
"	"	" " " " " " " "	X-Sects.	75-88
"	"	Cataract St. " Commercial St. to Bonita Ave.	Topog.	89-94
"	"	" " " " " " " "	X-Sects.	95-106
"	"	Acacia Ave. " " " " " "	Topog.	107-108
"	"	" " " " " " " "	X-Sects.	109-116
"	"	Railway St. " Cataract St. to Monte Vista Ave.	Topog.	117-120
2/47	"	" " " " " " " " "	X-Sects.	121-130
"	"	1st Alley N.of Commercial St.--from Cataract Ave. on sewer line to A.T.&S.F.RR.	Topog.	131-136
"	"	" " " " " " " " " " " " " "	X-Sects.	137-156
"	"	Fourth St.---from Oakway Ave. to Eucla Ave.	Topog.	157-158
"	"	" " " " " " " "	X-Sects.	159-166
"	"	Third St. " " " " " "	Topog.	167-168
3/47	"	" " " " " " " "	X-Sects.	169-176
"	"	Oakway Ave. " S.Line Tract 5052 to Fifth St.	Topog.	177-180
"	"	" " " " " " " " "	X-Sects.	181-190
"	"	1st Line N.of Fourth St.---from Oakway Ave. to Eucla Ave.	Topog.	191-192
"	"	" " " " " " " " " " " "	X-Sects.	193-200

Notes Ck'd by
Map No.
Office Work
Checked
Date

Survey of
W. O. Tape No. St'd of
Surveyed by
Notes Date
Indexed

F.B.

INDEX TO F.B. 1255

Date	F.B.	Description	Notes	Pages
3/47	1175	1st Alley S. of Second St.---from Eucla Ave. to 1st Alley W. of San Dimas	Topog.	201-208
"	"	" " " " " " " " " " " " " " " "	X-Sects.	209-226
3/47	"	N. curb of First St. " Acacia St.	Profile	227-230
"	"	S. " " Second St. " " "	"	231-234
4/47	"	Benita Ave. " " " Cataract Ave.	Topog.	235-238
"	"	" " " " " "	X-Sects.	239-246

--- Continued in F.B. 1261

10/59	2120.	District Bench Marks (C.I.2120.14 5th STREET SEWERS)		
"	"	FIFTH AVE. FROM OAKWAY AVE TO EUCLA AVE	BM TOPOG	247-256 257-260
"	"	" "	X SEC.	261-270
"	"	FOURTH STREET FROM OAKWAY AVE TO EUCLA AVE	TOPOG	271-274
"	"	" "	X-SEC	275-286
"	"	TRIAL X°SEC ON THIRD STREET-FROM OAKWAY AVE TO EUCLA AVE	X-SEC	278-294
"	"	ELEV OF HOUSE CONNECTIONS ON SOUTH SIDE OF 4th STREET	ELEV	295-298
"	"	" " 5th STREET	ELEV	299-302

RETURN TO
LOS ANGELES COUNTY SURVEYOR
700 HALL OF RECORDS

Note: Any Additions or Changes on This Sheet Must be Made or Circled in Red Ink With Date and Name of Person Making Change.

Do not extend notes into side of this line.

Notes Ck'd by	Survey of SAN DIMAS SEWER DIST.
Map No.	W. O. Tape No. St'd °F
Office Work	Surveyed by H. F. NAUMANN
Checked	Notes J.N.L Date 1-47
Date	Indexed A. C. JENSEN

F. B. 1255 Pg. 5

DEC 31 '48

Note: Any Additions or Changes on This Sheet Must be Made or Circled in Red Ink With Date and Name of Person Making Change.

Do not extend notes this side of this line.

RETURN TO
LOS ANGELES COUNTY SURVEYOR
700 HALL OF RECORDS

LOCATION OF IMPROVEMENTS OF CIENEGA AVE from AMELIA AVE. to LUCIA AVE. [illegible]

H. F. NAUMANN
J. N. LANIGAN
F. R. SNYDER
J. MUSLIP
M. MALONE

FORM 247 5M 5-46

F. B. 225 Pg. 6



RETURN TO
LOS ANGELES COUNTY SURVEYOR
7DO HALL OF RECORDS

Do not extend notes this side of this line.

Note: Any Additions or Changes on This Sheet Must be Made or Circled in Red Ink With Date and Name of Person Making Change.

Notes Ck'd by	Survey of SAN DIMAS SEWER DIST.
Map No.	W. O. 1175 Tape No. St'd °F
Office Work	Surveyed by M. F. NAUMANN
Checked	Notes V.V.L. Date 1-47
Date	Indexed [illegible]

F. B. 1255 PG. 7

Note: Any Additions or Changes on This Sheet Must be Made or Circled in Red Ink With Date and Name of Person Making Change.

Do not extend notes this side of this line.

RETURN TO
LOS ANGELES COUNTY SURVEYOR
700 HALL OF RECORDS



FORM 247 5M 5-46

F. B. 1255 PG. 8

COND BOT. PG. 9

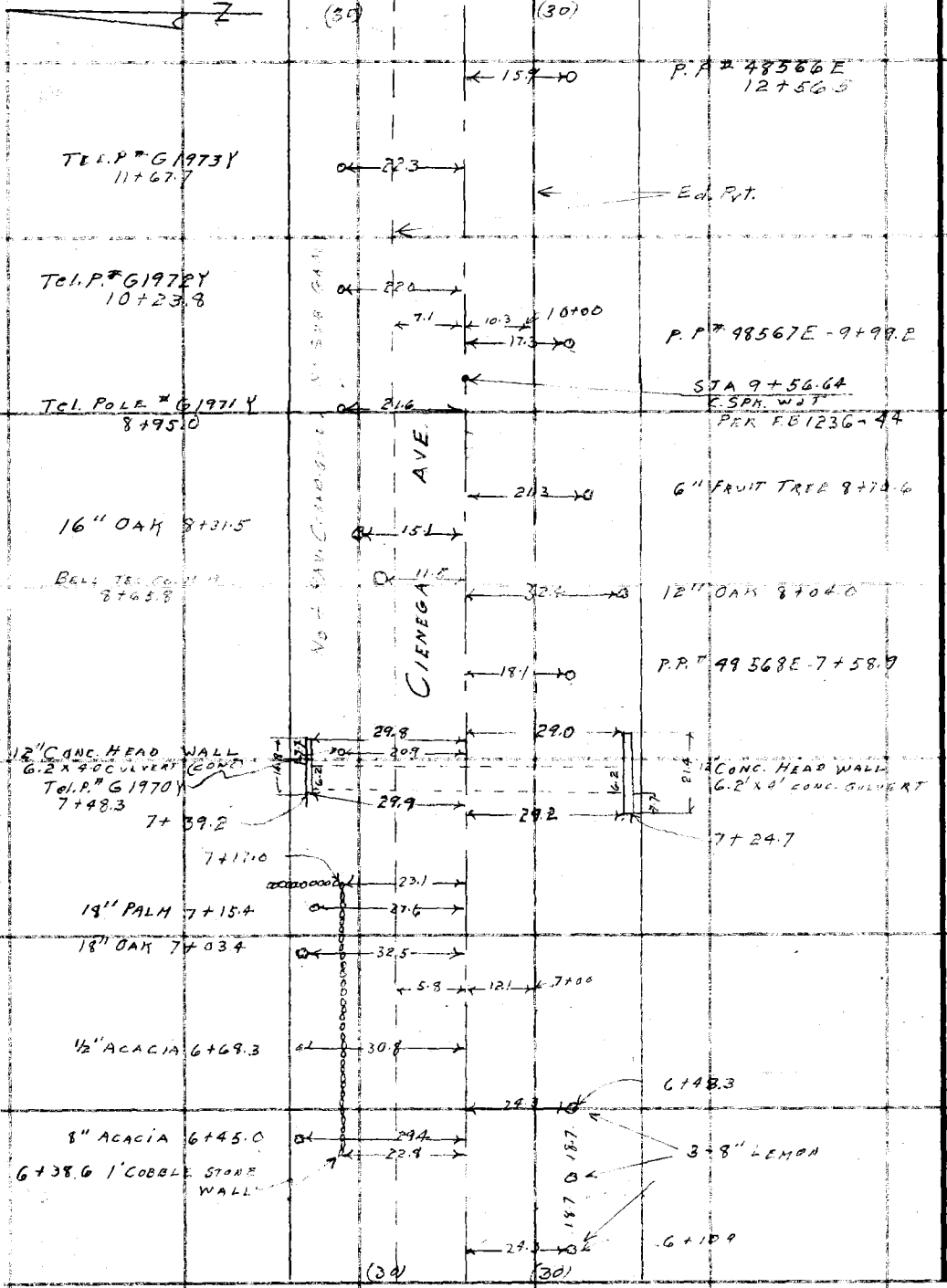

COND TOP PG. 7

RETURN TO
LOS ANGELES COUNTY SURVEYOR
7DO HALL OF RECORDS

Do not extend notes this side of this line.

Note: Any Additions or Changes on This Sheet Must be Made or Circled in Red Ink With Date and Name of Person Making Change.

Notes Ck'd by	Survey of SAN DIMAS SEWER DIST.
Map No.	W. O. 1179 Tape No. St'd °F
Office Work	Surveyed by H. F. NAUMANN
Checked	Notes D.V.L. Date 1-47
Date	Indexed

F. B. 1235 PG. 9

Note: Any Additions or Changes on This Sheet Must be Made or Circled in Red Ink With Date and Name of Person Making Change.

Do not extend notes this side of this line.

RETURN TO
LOS ANGELES COUNTY SURVEYOR
700 HALL OF RECORDS

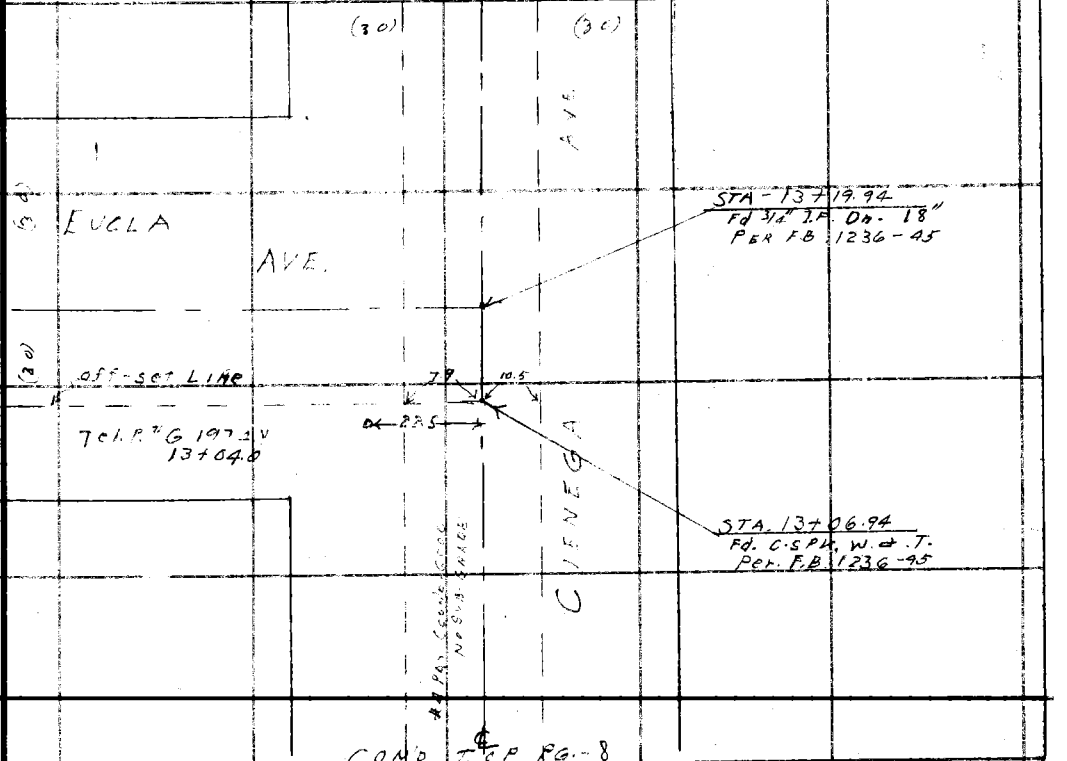

FORM 247 5M 5-46

RETURN TO
LOS ANGELES COUNTY SURVEYOR
700 HALL OF RECORDS

Note: Any Additions or Changes on This Sheet Must be Made or Circled in Red Ink With Date and Name of Person Making Change.

Do not extend notes this side of this line.

F. B. 2353 PG. 10

Profile No. ____ X-Sec. No. ____

Notes Red. ____ Plotted ____ Job No. 1175 Division No. V

Date ____ Date ____ Survey of SAN DIMAS SEWER DIST.

Notes Chkd. JOM Checked ____ Survey by H. F. NAUMANN Notes J. J. L. Date 1-47

Date 3/13/47 Date ____ Map No. ____ Indexed ____ Date DEC 31 '48

F.B. 1253 PG. 11

NOTE: ANY ADDITIONS OR CHANGES ON THIS SHEET MUST BE MADE OR CIRCLED IN RED INK, WITH DATE AND NAME OF PERSON MAKING CHANGE.

PLEASE RETURN TO
LOS ANGELES COUNTY SURVEYOR
700 HALL OF RECORDS

Do not extend notes this side of this line.

PROFILE
and
CROSS SECTIONS
on
CIENEGA AVE.
from
AMELIA AVE
to
EUCLA AVE.

C.I. 1175

STATION	B.S.	H.I.	F.S.	ELEV.
		H.F. Naumann J.J. Lanigan P. Synder J. Muslin M. Natapoff.		

FORM 307 SM 1-46

FORM 307 5M 1-46

PLEASE RETURN TO
LOS ANGELES COUNTY SURVEYOR
700 HALL OF RECORDS

NOTE: ANY ADDITIONS OR CHANGES ON THIS SHEET MUST BE MADE OR CIRCLED IN RED INK, WITH DATE AND NAME OF PERSON MAKING CHANGE.

Do not extend notes this side of this line.

STATION	B. S.	H. I.	F. S.	ELEV.	
B.M. L.V. 49				905 39	B.M. L.V. 49 CIENEGA AVE & EUCLA AVE N.W. Cor. C. Spk. in So. Side of splice pole to Tel. pole # G. 1974 & Elev. 905.390 Per F.B. 1236-33
	097	906 36			
T.P			882	897 54	T.P.
	174	899 28			
T.P.			933	889 35	T.P.
	118	891 13			
T.P.			666	884 47	T.P.
	926	893 73			
T.P.			532	888 [illegible]	T.P.
	213	890 54			
0+00			476	885 19	INT. of ℄s CIENEGA AVE & AMELIA AVE
"			451	885 73	8.5 L edge Pav.
"			42	886 [illegible]	20' L curb L.
"			44	886 [illegible]	30' L P/L
			502	885 52	11' S. ℄ of AMELIA AVE - BK
			924	881 30	100' S - ℄ of AMELIA AVE.
			1208	878 46	145' S " " BK
			668	883 46	100' W - ℄ of CIENEGA AVE
			922	881 32	200' W - ℄ " "
0+02.2			508	885 46	11' L - TOP of Bench
"			797	882 57	11.2 L - FLOWLINE of 16" PIPE

F.B. 1255 PG. 12

Job No. 1175 Division No. V Notes Red. Plotted Date No. Profile

Survey of SAN DIMAS SEWER DIST. Date X-Sec.

Survey by H. F. NAUMANN Notes J. J. Lanigan Notes Chkd. JDM Checked

Indexed [illegible] Date 3/12/47 Date No.

FORM 307 5M 1-46

PLEASE RETURN TO
LOS ANGELES COUNTY SURVEYOR
700 HALL OF RECORDS

NOTE: ANY ADDITIONS OR CHANGES ON THIS SHEET MUST BE MADE OR CIRCLED IN RED INK, WITH DATE AND NAME OF PERSON MAKING CHANGE.

Do not extend notes this side of this line.

STATION	B. S.	H. I.	F. S.	ELEV.		
		890 54				
0+30			461	88593		℄
"			52	8853		30' R P/L
0+50			444	88610		℄
1+00			387	88667		℄
"			417	88637		11.5 R - edge PAV.
"			44	8861		20' R - CURB LINE
"			45	8860		30' R - P/L
"			401	88653	6' L - EDGE PAV.	
"			44	8861	13' L GUTTER	
"			38	8867	20' L CURB LINE	
"			36	8869	30' L P/L	
1+50			355	88699		℄
2+00			319	88735		℄
			347	88707		11.5' R - edge PAV.
			43	8862		18' R - GUTTER
			41	8864		20' R CURB LINE
			42	8863		30' R - P/L
			336	88718	6' L - EDGE PAV.	
			38	8867	12.5 L - GUTTER	
			33	8872	20' L - CURB LINE	

Profile No. ____ Notes Red. ____ Plotted ____ Job No. 1175 Division No. ✓

X-Sec. No. ____ Date ____ Date ____ Survey of SAN DIMAS SEWER DIST.

Notes Chkd. FDM Checked ____ Survey by H. F. NAUMANN Notes J.J.L. Date 1-47

Date 3/13/47 Date ____ Map No. ____ Indexed J. [illegible] Date ____

F.B. 1255 PG. 13

FORM 307 5M 1-46

PLEASE RETURN TO
LOS ANGELES COUNTY SURVEYOR
700 HALL OF RECORDS

NOTE: ANY ADDITIONS OR CHANGES ON THIS SHEET MUST BE MADE OR CIRCLED IN RED INK, WITH DATE AND NAME OF PERSON MAKING CHANGE.

Do not extend notes this side of this line.

STATION	B. S.	H. I.	F. S.	ELEV.		
		890 54				
2+00			29	887 6	30'L P/L	
2+50			278	887 76		℄
T.P.			288	887 66	T.P.	
	660	894 26				
3+00			602	88[illegible] 24		℄
"			642	887 84		11.5R- EDGE PAV.
"			73	887 0		13R GUTTER
"			69	887 4		20'R- CURB LINE
"			70	887 [illegible]		30'R P/L
"			616	888 10	6'L EDGE PAV.	
"			65	887 8	13.5L GUTTER	
"			59	888 4	20'L CURB LINE	
"			56	888 7	30'L P/L	
3+50			542	888 [illegible] 4		℄
4+00			494	889 [illegible] 2		℄
"			530	888 93		12'R EDGE PAV.
"			65	887 8		18.5R GUTTER
"			61	888 [illegible]		20'R- CURB LINE
"			63	888 [illegible]		30'R - P/L
"			505	889 [illegible] 1	5'L - EDGE PAV.	

F.B. 1255 PG. 14 Job No. 1175 Division No. ✓ Notes Red ____ Plotted ____ Profile ____
Survey of SAN DIMAS SEWER DIST. Date ____ Date ____ No. ____
Survey by H. F. NAUMANN Notes J. J. Lanigan Notes Chkd. [illegible] Checked ____ X-Sec. ____
Indexed [illegible] Date ____ Date 3/13/47 Date ____ No. ____

FORM 307 5M 1-46

PLEASE RETURN TO
LOS ANGELES COUNTY SURVEYOR
700 HALL OF RECORDS

NOTE: ANY ADDITIONS OR CHANGES ON THIS SHEET MUST BE MADE OR CIRCLED IN RED INK, WITH DATE AND NAME OF PERSON MAKING CHANGE.

Do not extend notes this side of this line.

STATION	B. S.	H. I.	F. S.	ELEV.		
		894 26				
4+00			53	8890	7.5' L GUTTER	
			47	8896	20' L CURB LINE	
			41	8902	30' L P/L	
4+50			465	88961		℄
5+00			469	88957		℄
"			495	88928		10.5 R - EDGE PAV.
"			54	8889		15.5 R - GUTTER
"			53	8890		20' R - CURB LINE
"			50	8893		30' R P/L
"			63	8880		100' R
"			90	8853		160' R TOP BK.
"			130	8813		200' R
			472	88954	5' L EDGE PAV.	
			40	8903	20' L CURB LINE	
"			03	8911	30' L P/L	
			14	89291	100' L	
"			02	8941	150' L	
5+50			549	88877		℄
T.P.			584	88842	T.P.	

Profile
No. ____ Date ____ Notes Red ____ Plotted ____ Job No. 1175 Division No. ✓
X-Sec. ____ Date ____ Survey of SAN DIMAS SEWER DIST.
No. ____ Date 3/ Notes Chkd. [illegible] Checked ____ Survey by H. F. NAUMANN Notes JJL Date 1-47
Date ____ Map No. ____ Indexed [illegible] Date ____

F.B./255 PG. 15

FORM 307 5M 1-46

PLEASE RETURN TO
LOS ANGELES COUNTY SURVEYOR
700 HALL OF RECORDS

NOTE: ANY ADDITIONS OR CHANGES ON THIS SHEET MUST BE MADE OR CIRCLED IN RED INK, WITH DATE AND NAME OF PERSON MAKING CHANGE.

Do not extend notes this side of this line.

STATION	B. S.	H. I.	F. S.	ELEV.		
				888 [illegible]	T. P	
	1 15	889 57				
6+00			2 37	887 20		℄
"			2 65	886 [illegible]		12'R EDGE PAV
"			3 7	885 7		20'R-CURB LINE-DITCH
"			3 7	[illegible]		30'R P/L
"			2 47	[illegible]	5.5L-EDGE PAV.	
"			3 [illegible]	886 4	13.5L-GUTTER BOT CLR	
"			[illegible]	8[illegible]7	20'L-CURB LINE	
"			+2 [illegible]	[illegible]	22.5'L-TOP CT. BK	
"			+2 [illegible]	[illegible]	30'L P/L	
6+50			4 06	885 51		℄
6+75			4 72	884 85		℄
"			5 [illegible]	88[illegible]		[illegible]'R-EDGE PAV
"			5 9	885 7		[illegible]'R T. P BK-CURB LINE
"			10 0	879 6		30'R P/L-TOP FRAME BOT FILL DITCH
"			14 7	874 9		44'R BOT. of 2' WIDE [illegible] DEEP
"			16 1	873 5		69'R BOT
7+00			4 73	88[illegible] 4		℄
"			4 [illegible]	88[illegible] 5	5.5L-EDGE PAV.	
"			[illegible]	884 8	2[illegible]'L-CURB LINE	

F.B. 1255 PG. 16

Job No. 1175 Division No. ✓ Notes Red. Plotted. Profile

Survey of SAN DIMAS SEWER DIST. Date. Date. No.

Survey by H. F. NAUMANN Notes J. J. Lanigan Notes Chkd. JAM Checked. X-Sec.

Indexed [illegible] Date. Date. 3/10/47 Date. No.

FORM 307 5M 1-46

PLEASE RETURN TO
LOS ANGELES COUNTY SURVEYOR
700 HALL OF RECORDS

NOTE: ANY ADDITIONS OR CHANGES ON THIS SHEET MUST BE MADE OR CIRCLED IN RED INK, WITH DATE AND NAME OF PERSON MAKING CHANGE.

Do not extend notes this side of this line.

STATION	B. S.	H. I.	F. S.	ELEV.		
		889 57				
7+00			92	8854.	30' L P/L	
7+20			477	88480		℄
"			516	88441		11 R - EDGE PAV
"			55	8841.		20 R - TOP BK - CURB L.
"			89	8807.		27 R - BOT of FILL TOP BK.
"			106	8790		30' R - P/L
"			140	8756.		40' R - BOT of 3' DITCH
"			114	8782.		42' R - TOP of BK
"			118	8778.		80' R
7+35.5			472	88485		℄
"			521	88436		10' R - EDGE PAV.
"			54	8842.		20' R - TOP BK - CURB L
"			82	8814.		27' R - TOP BANK.
"			87	8809.		29.5' R - TOP HEAD WALL
"			1262	87695		30' R - FLOWLINE 6X4 CONC CULVERT
"			110	8786.		40' R TOP BK.
7+43.2			469	88488		℄
"			476	88481	6.4 - EDGE PAV.	
"			54	8842.	20' L - CURB LINE TOP BK.	
			70	8826.	30.5' L - TOP of HEADWALL	

Profile
No. ____ Date ____ Notes Red ____ Plotted ____ Job No. 1175 Division No. ✓
X-Sec. ____ Date ____ Survey of SAN DIMAS SEWER DIST.
No. ____ Date 3/13/47 Notes Chkd. JOM Checked ____ Survey by R. F. BAUMANN Notes J.J.L. Date 1-47
Map No. ____ Indexed ____ Date ____

F.B. 1255 PG. 17

FORM 307 5M 1-46

PLEASE RETURN TO
LOS ANGELES COUNTY SURVEYOR
700 HALL OF RECORDS

NOTE: ANY ADDITIONS OR CHANGES ON THIS SHEET MUST BE MADE OR CIRCLED IN RED INK, WITH DATE AND NAME OF PERSON MAKING CHANGE.

Do not extend notes this side of this line.

STATION	B. S.	H. I.	F. S.	ELEV.		
		889.57				
7+[illegible]			1293	[illegible]6.4	31' L - FLOW LINE [illegible] CULVERT	
			89	[illegible]7	36' L TOP BK	
			69	[illegible]	62' L	
7+65			446	885.12		℄
"			465	884.92	6.5 L - EDGE PAV.	
"			63	883.3	20' L CURB LINE	
"			74	883.0	30' L - P/L	
"			89	88[illegible]	44' L - TOP BK	
"			142	873[illegible]	51 L - BOT. OF 5' DITCH	
"			87	88[illegible]9	60' L - TOP BANK	
8+00			385	885.72		℄
"			416	885.91		11.5 R - EDGE PAV.
"			42	885.4		20' R - CURB LINE
"			46	885.0		30' R - P/L
"			17	887.9		100' R
"			402	885.55	6' L - EDGE PAV.	
"			41	885.5	13.5 TOP BK	
"			65	883.1	20' L BOT BK. CURB L	
"			66	883.0	30' L P/L	
"			80	881[illegible]	89' L TOP BK	

F.B. 1255 PG. 18

Job No. 1175 Division No. ✓ Notes Red ____ Plotted ____ Profile ____

Survey of SAN DIMAS SEWER DIST. Date ____ Date ____ No. ____

Survey by H. F. NAUMANN Notes J. J. Larigan Notes Chkd. [illegible] Checked ____ X-Sec. ____

Indexed A. C. Johnson Date ____ Date 3/11/47 Date ____ No. ____

FORM 307 5M 1-46

PLEASE RETURN TO
LOS ANGELES COUNTY SURVEYOR
700 HALL OF RECORDS

NOTE: ANY ADDITIONS OR CHANGES ON THIS SHEET MUST BE MADE OR CIRCLED IN RED INK, WITH DATE AND NAME OF PERSON MAKING CHANGE.

Do not extend notes this side of this line.

STATION	B. S.	H. I.	F. S.	ELEV.		
		889 57				
8+00			124	877 [illegible]	96' BOT 5' DITCH	
			91	883 5	10[illegible] TOP BK	
8+50			247	887 10		℄
T.P.			079	888 78	T.P.	
	11 86	900 64				
9+00			11 21	889 43		℄
"			11 43	889 21		10.5 R - EDGE PAV.
"			124	888 2		16.5 R - BOT. DITCH - BOT. CT BK
"			87	891 9		20' R - CURB LINE
"			45	894 1		23' R TOP CT. BK
"			63	894 3		30' R P/L
"			[illegible] 39	889 25	7' L - EDGE PAV.	
"			124	888 2	16' L - GUTTER BOT CT. BK	
"			106	890 0	20' L - CURB LINE TOP BK	
"			118	888 8	23' L BOT BK	
"			120	888 6	30' L P/L	
9+50			859	892 05		℄
10+00			626	894 38		℄
"			642	894 22		10' R EDGE PAV.
"			76	893 0		16' R - GUT. BOT CT BK

Profile No. ____ Notes Red. ____ Plotted ____ Job No. 1175 Division No. ✓ F.B. 1255 PG. 19

X-Sec. No. ____ Date ____ Date ____ Survey of SAN DIMAS SEWER DIST.

Notes Chkd. [illegible] Checked ____ Survey by H. F. NAUMANN Notes J.J.L. Date 1-47

Date 3/13/47 Date ____ Map No. ____ Indexed ____ Date ____

FORM 307 5M 1-46

PLEASE RETURN TO
LOS ANGELES COUNTY SURVEYOR
700 HALL OF RECORDS

NOTE: ANY ADDITIONS OR CHANGES ON THIS SHEET MUST BE MADE OR CIRCLED IN RED INK, WITH DATE AND NAME OF PERSON MAKING CHANGE.

Do not extend notes this side of this line.

STATION	B. S.	H. I.	F. S.	ELEV.		
		900 64				
10+00			4 0	89[illegible]		18' R - TOP CT BH
"			4 0	89[illegible]		20' R - CURB LINE
"			4 3	896[illegible]		30' R - P/L
"			6 32	89[illegible]32	7' L - EDGE PAV	
"			7 1	893 5	16' L - GUT. BOT CT. BH	
"			3 8	89[illegible]	20' L TOP BH - CURB LINE	
"			4 6	896[illegible]	30' L P/L	
10+50			4 26	89[illegible]8		℄
11+00			2 37	898 27		℄
"			2 55	89[illegible]		10.5 EDGE PAV.
"			3 9	897 4		15.5 GUT BOT. CT. BH
"			1 8	898 8		[illegible] TOP CT. BH
"			2 1	898 5		20' R CURB LINE
"			2 3	898 3		30' R - P/L
"			2 45	89[illegible]9	7' L - EDGE PAV.	
"			3 1	897 5	16' L - GUTTER BOT. CT BH	
"			1 8	898 [illegible]	18' 5 L TOP CT. BH	
"			1 7	898 9	20' L CURB LINE	
"			1 7	898 9	30' L - P/L	
11+50			0 71	899 13		℄

F.B. 1255 PG. 20

Job No. 1125 Division No. ✓ Notes Red ____ Plotted ____ Profile ____

Survey of SAN DIMAS SEWER DIST. Date ____ Date ____ No. ____

Survey by H. F. NAUMANN Notes J. J. LANIGAN Notes Chkd [illegible] Checked ____ X-Sec. ____

Indexed [illegible] Date ____ Date 3/13/47 Date ____ No. ____

FORM 307 5M 1-46

PLEASE RETURN TO
LOS ANGELES COUNTY SURVEYOR
700 HALL OF RECORDS

NOTE: ANY ADDITIONS OR CHANGES ON THIS SHEET MUST BE MADE OR CIRCLED IN RED INK, WITH DATE AND NAME OF PERSON MAKING CHANGE.

Do not extend notes this side of this line.

STATION	B. S.	H. I.	F. S.	ELEV.		
		900 64				
T. P.			020	900 44	T. P.	
	953	910 97				
12+00			860	901 67		℄
"			886	901 41		10 ft R - EDGE PAV.
"			99	9004		15.5 R GUTTER
"			92	901.1		16 R TOP BK
"			93	9010		20 R CURB LINE
"			93	9010		30 R - P/L
"			870	90157	7 L EDGE PAV.	
"			100	9005	14.42 - GUTTER	
"			91	9012	20 R - CURB LINE	
"			89	9014	30 R - P/L	
12+50			712	90315		℄
13+00			577	90456		℄
"			414	9041		10 R - EDGE PAV.
"			71	9052		16 R - GUTTER
"			66	9034		16 R - TOP BK.
"			67	9036		20 R - CURB LINE
"			45	9038		30 R - P/L
"			585	9044	8 L - EDGE PAV.	

Profile
Notes Red _____ Plotted _____ Job No. 1175 Division No. 1 F.B. 1253 PG. 21
No. _____ Date _____ Date _____ Survey of SAN DIMAS SEWER DIST.
X-Sec. Notes Chkd. [illegible] Checked _____ Survey by R. F. NAUMANN Notes [illegible] Date 5-47
No. _____ Date 3/13/47 Date _____ Map No. _____ Indexed [illegible] Date _____

FORM 307 5M 1-46

PLEASE RETURN TO
LOS ANGELES COUNTY SURVEYOR
700 HALL OF RECORDS

NOTE: ANY ADDITIONS OR CHANGES ON THIS SHEET MUST BE MADE OR CIRCLED IN RED INK, WITH DATE AND NAME OF PERSON MAKING CHANGE.

Do not extend notes this side of this line.

STATION	B. S.	H. I.	F. S.	ELEV.		
		910 27				
13+00			65	903 8	15' L - GUTTER	
"			62	904 1	20' L - CURB LINE	
"			58	904 5	[illegible]	
13+19.90			528	9[illegible] 99	INT of ℄'s CIENEGA AVE & EUCLA AVE.	
			62	904 1	100' S ℄ of EUCLA AVE	
			58	904 5	200' S " "	
			52	905 1	100' N ℄ of EUCLA AVE.	
			65	903 8	200' N - " "	
			326	9[illegible] 1	100' E - ℄ of CIENEGA AVE	
			115	909 12	200' E. " "	
T. P			112	909 15	T. P.	
	959	919 74				
T. P			106	917 68	T. P.	
	521	922 89				
B.M.# L.V.50			268	9[illegible] 21	B.M.# L.V.50	CIENEGA AVE (S SIDE) & ACACIA ST. TOP of STUD BOLT IN N.W. COR. of CONC. WEIR BOX. ELEV 920.210 - PER F.B. 1236-34. (NOTE DESCRIPTION IN TABLE) stud Bolt - instead of Bt. Spk.

F.B. 1255 PG. 22

Job No. 1175 Division No. ✓ Notes Red. Plotted No. Profile

Survey of SAN DIMAS SEWER DIST. Date Date X-Sec.

Survey by E. E. NAUMANN Notes J. J. Lanigan Notes Chkd. [illegible] Checked

Indexed A. C. Johnson Date Date 3/13/47 Date No.

Notes Ck'd by	Survey of SAN DIMAS SEWER DIST.
Map No.	W. O. 1175 Tape No. St'd °F
Office Work	Surveyed by H. F. NAUMANN
Checked	Notes J. J. L. Date 1-47
Date	Indexed [illegible] C. Johnson

F. B. 1255 PG. 23

DEC 31 '49

LOCATION
of
IMPROVEMENTS
ON
EUCLA AVE.
from
CIENEGA AVE.
to
FIFTH ST.
C.I. 1175

H. F. NAUMANN
J. J. LANIGAN
P. SHYERS
J. MUSLIN
M. NATAPOFF

Note: Any Additions or Changes on This Sheet Must be Made or Circled in Red Ink With Date and Name of Person Making Change.

Do not extend notes this side of this line.

RETURN TO
LOS ANGELES COUNTY SURVEYOR
700 HALL OF RECORDS

FORM 247 5M 5-46

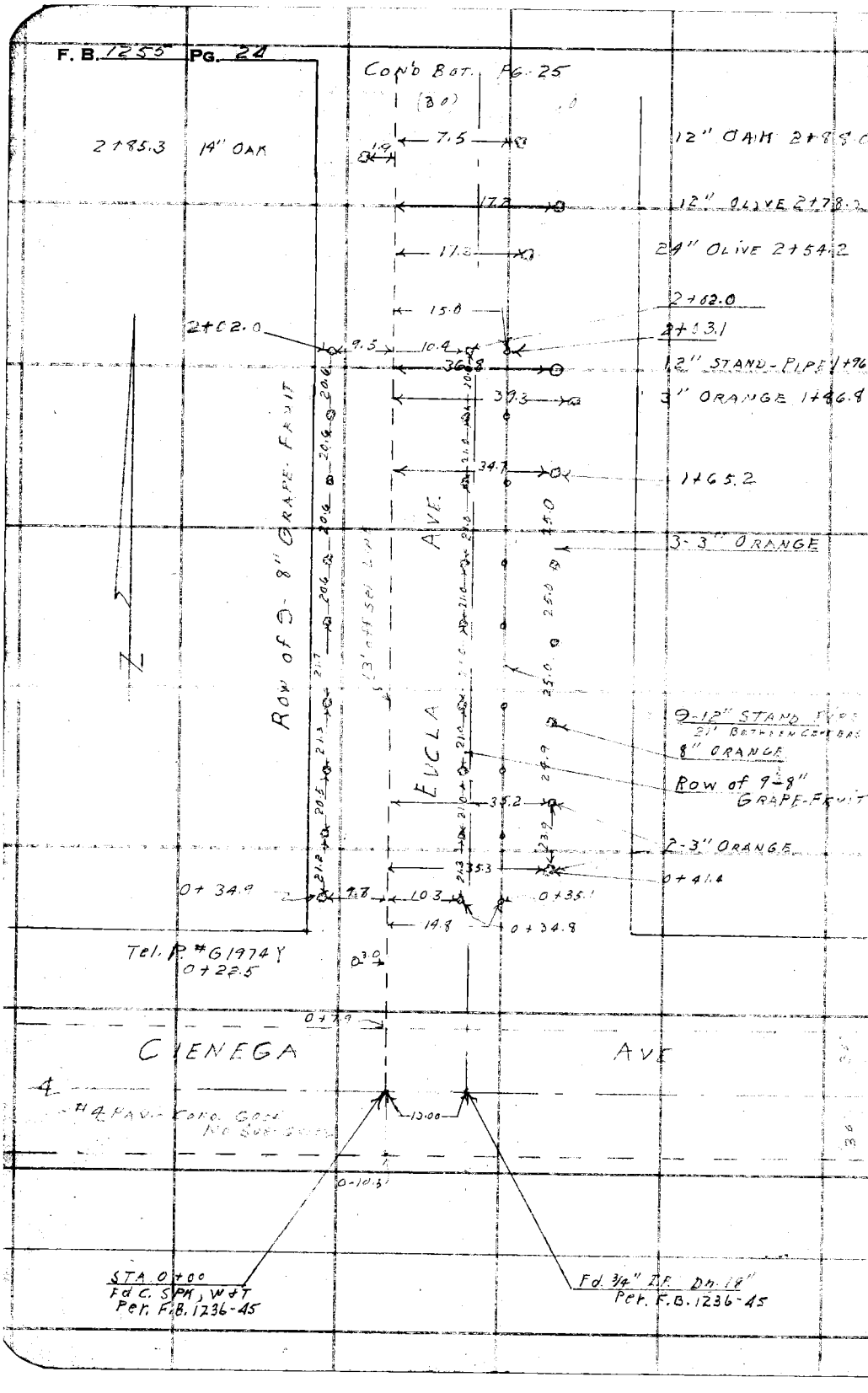

RETURN TO
LOS ANGELES COUNTY SURVEYOR
700 HALL OF RECORDS

Do not extend notes this side of this line.

Note: Any Additions or Changes on This Sheet Must be Made or Circled in Red Ink With Date and Name of Person Making Change.

Notes Ck'd by	Survey of SAN DIMAS SEWER DIST.	F. B. 1255 PG. 25
Map No.	W. O. 1175 Tape No. St'd °F	
Office Work	Surveyed by H. F. NAUMANN	
Checked	Notes J. J. L. Date 1-47	
Date	Indexed [illegible]	

COND BOT. PG 26



COND TOP PG 24

Note: Any Additions or Changes on This Sheet Must be Made or Circled in Red Ink With Date and Name of Person Making Change.

Do not extend notes this side of this line.

RETURN TO
LOS ANGELES COUNTY SURVEYOR
700 HALL OF RECORDS

FORM 247 5M 5-46

F. B. 1255 Pg. 20



RETURN TO
LOS ANGELES COUNTY SURVEYOR
7DO HALL OF RECORDS

Do not extend notes this side of this line.

Note: Any Additions or Changes on This Sheet Must be Made or Circled in Red Ink With Date and Name of Person Making Change.

Notes Ck'd by	Survey of SAN DIMAS SEWER DIST.	F. B. 1255 PG. 27
Map No.	W. O. 1175 Tape No. St'd °F	
Office Work	Surveyed by H. F. NAUMANN	
Checked	Notes J. L. Date 1-47	
Date	Indexed [illegible]	

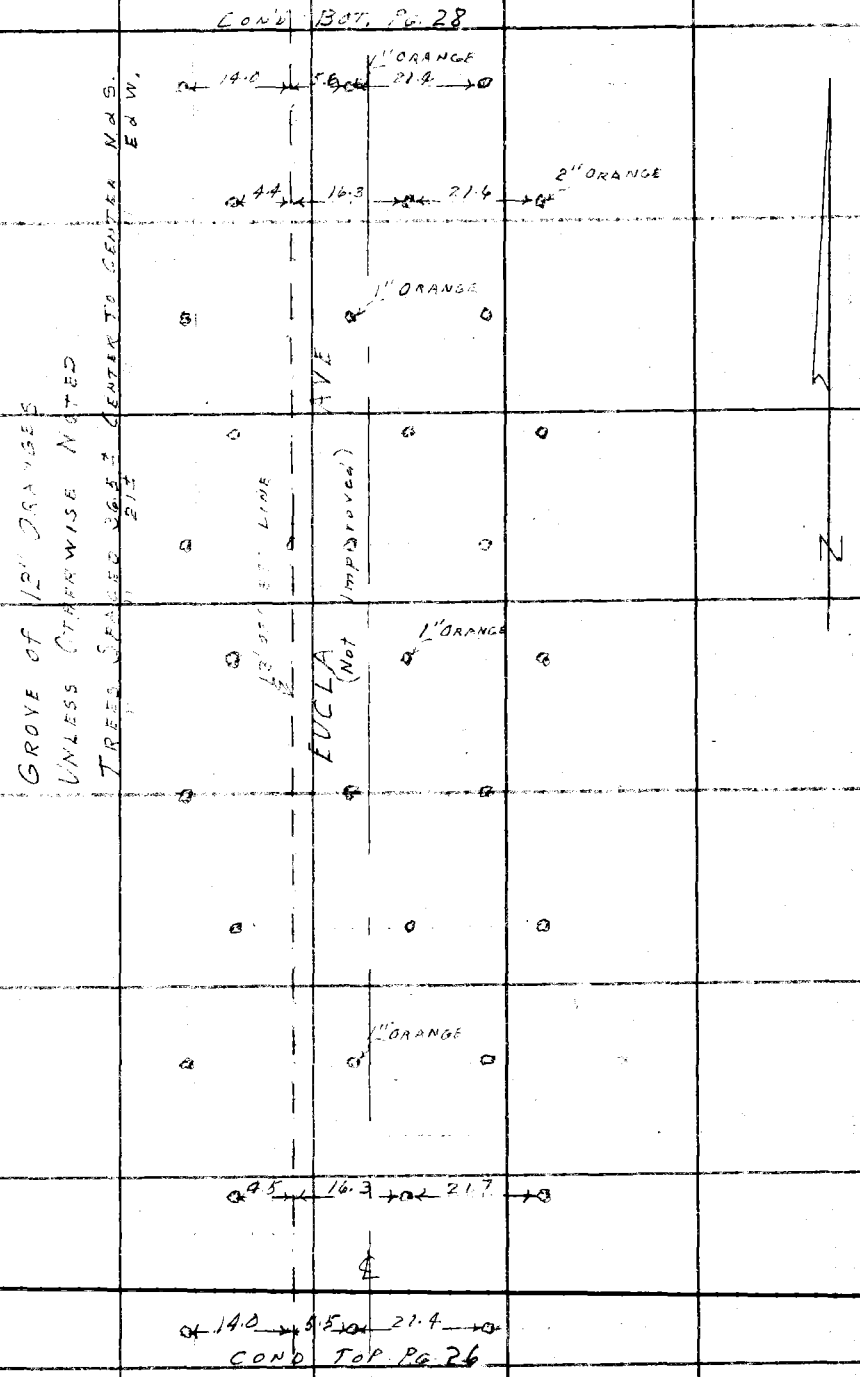

Note: Any Additions or Changes on This Sheet Must be Made or Circled in Red Ink With Date and Name of Person Making Change.

Do not extend notes this side of this line.

RETURN TO
LOS ANGELES COUNTY SURVEYOR
700 HALL OF RECORDS

FORM 247 5M 5-46



RETURN TO
LOS ANGELES COUNTY SURVEYOR
7DO HALL OF RECORDS

Do not extend notes this side of this line.

Note: Any Additions or Changes on This Sheet Must be Made or Circled in Red Ink With Date and Name of Person Making Change.

Notes Ck'd by	Survey of SAN DIMAS SEWER DIST.
Map No.	W. O. 1175 Tape No. St'd °F
Office Work	Surveyed by H. F. NAUMANN
Checked	Notes J.J.L. Date 1-47
Date	Indexed [illegible]

F. B. 1255 PG. 29

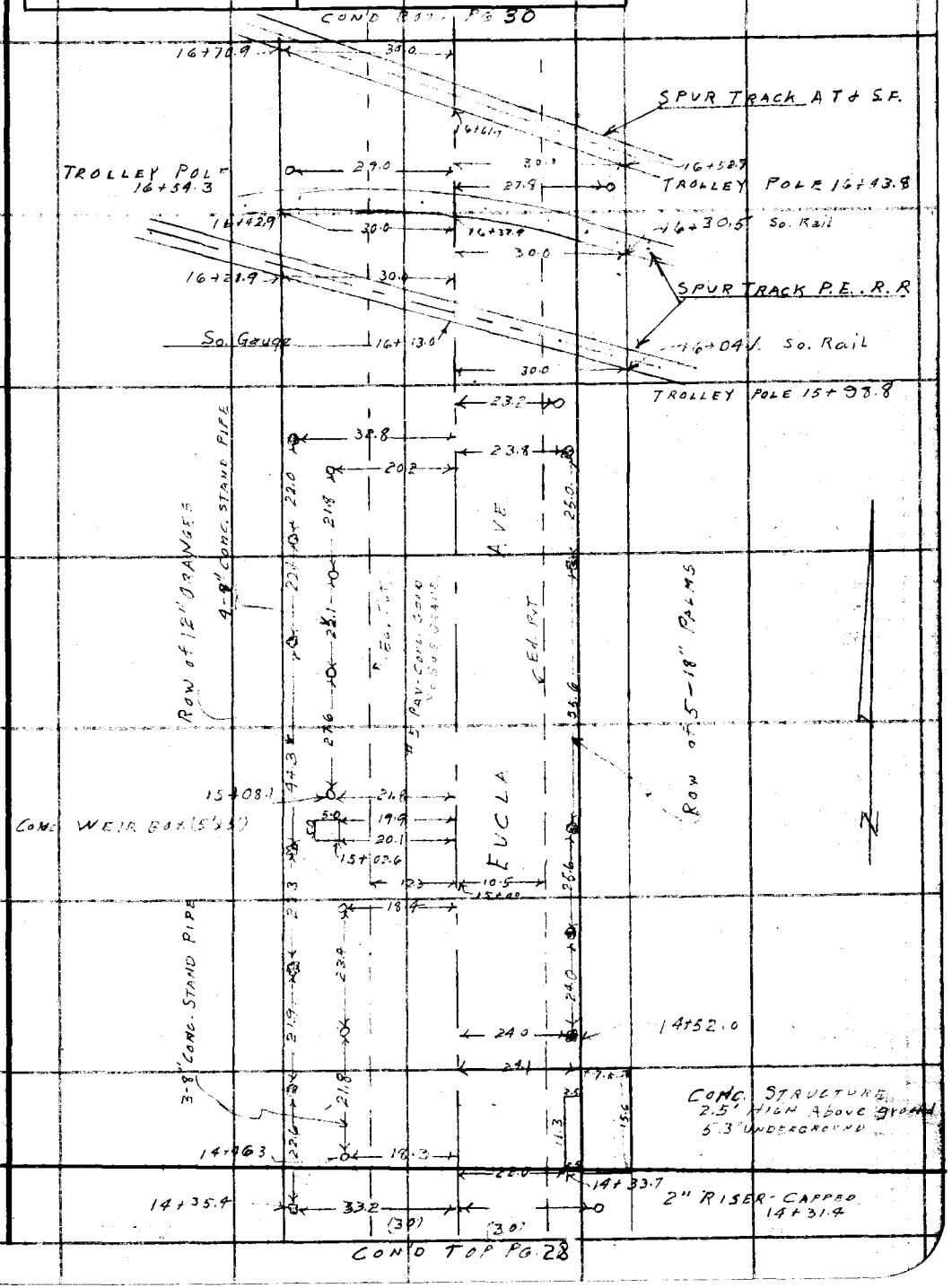

Note: Any Additions or Changes on This Sheet Must be Made or Circled in Red Ink With Date and Name of Person Making Change.

Do not extend notes this side of this line.

RETURN TO
LOS ANGELES COUNTY SURVEYOR
700 HALL OF RECORDS

FORM 47 5M 5-46

F. B. 1255 PG. 30

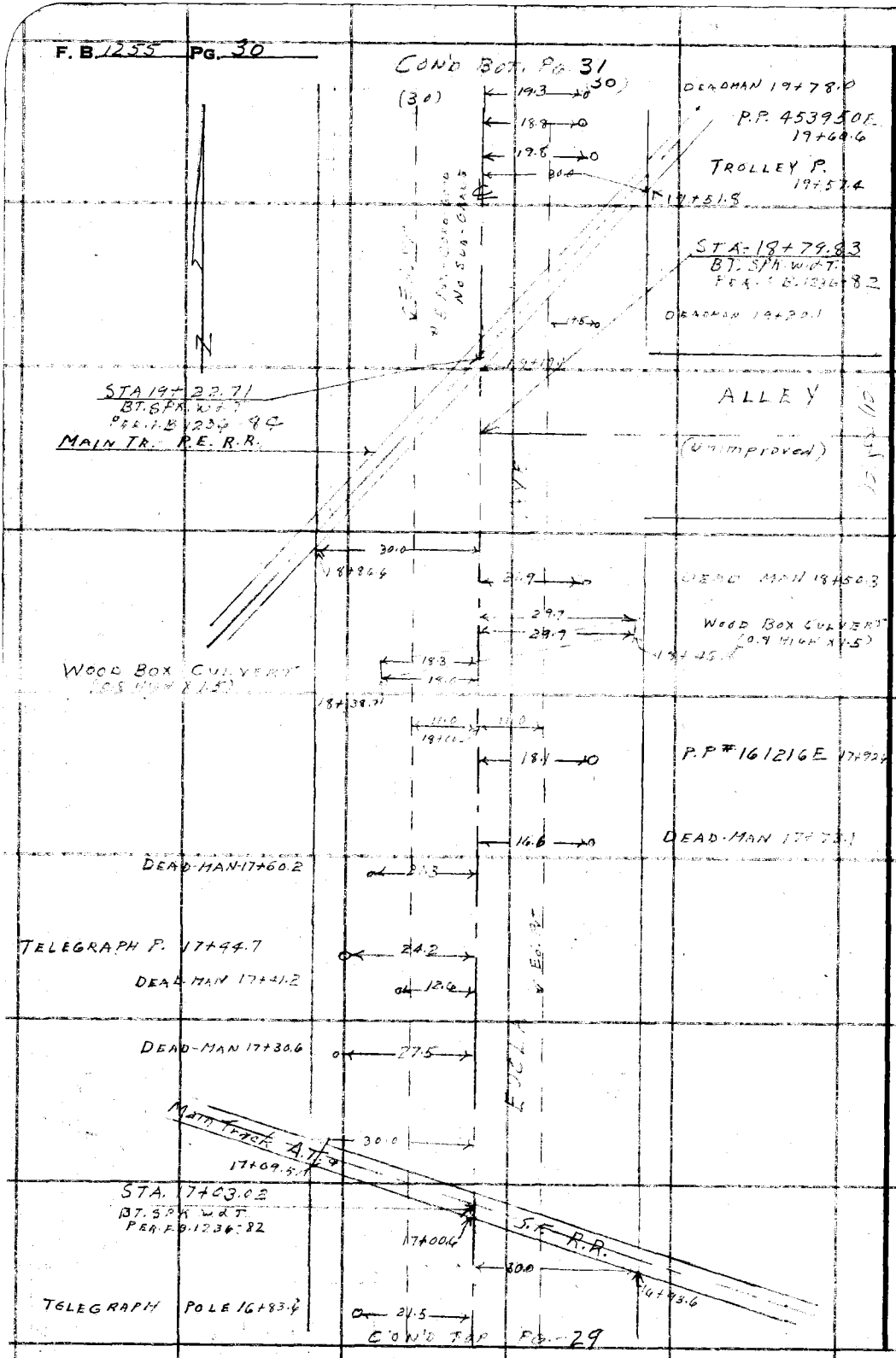

RETURN TO
LOS ANGELES COUNTY SURVEYOR
7DO HALL OF RECORDS

Do not extend notes this side of this line.

Note: Any Additions or Changes on This Sheet Must be Made or Circled in Red Ink With Date and Name of Person Making Change.

Notes Ck'd by	Survey of SAN DIMAS SEWER DIST.
Map No.	W. O. 1175 Tape No. St'd °F
Office Work	Surveyed by H. F. NAUMANN
Checked	Notes J.J.L. Date 1-47
Date	Indexed [illegible]

F. B. 1255 PG. 31

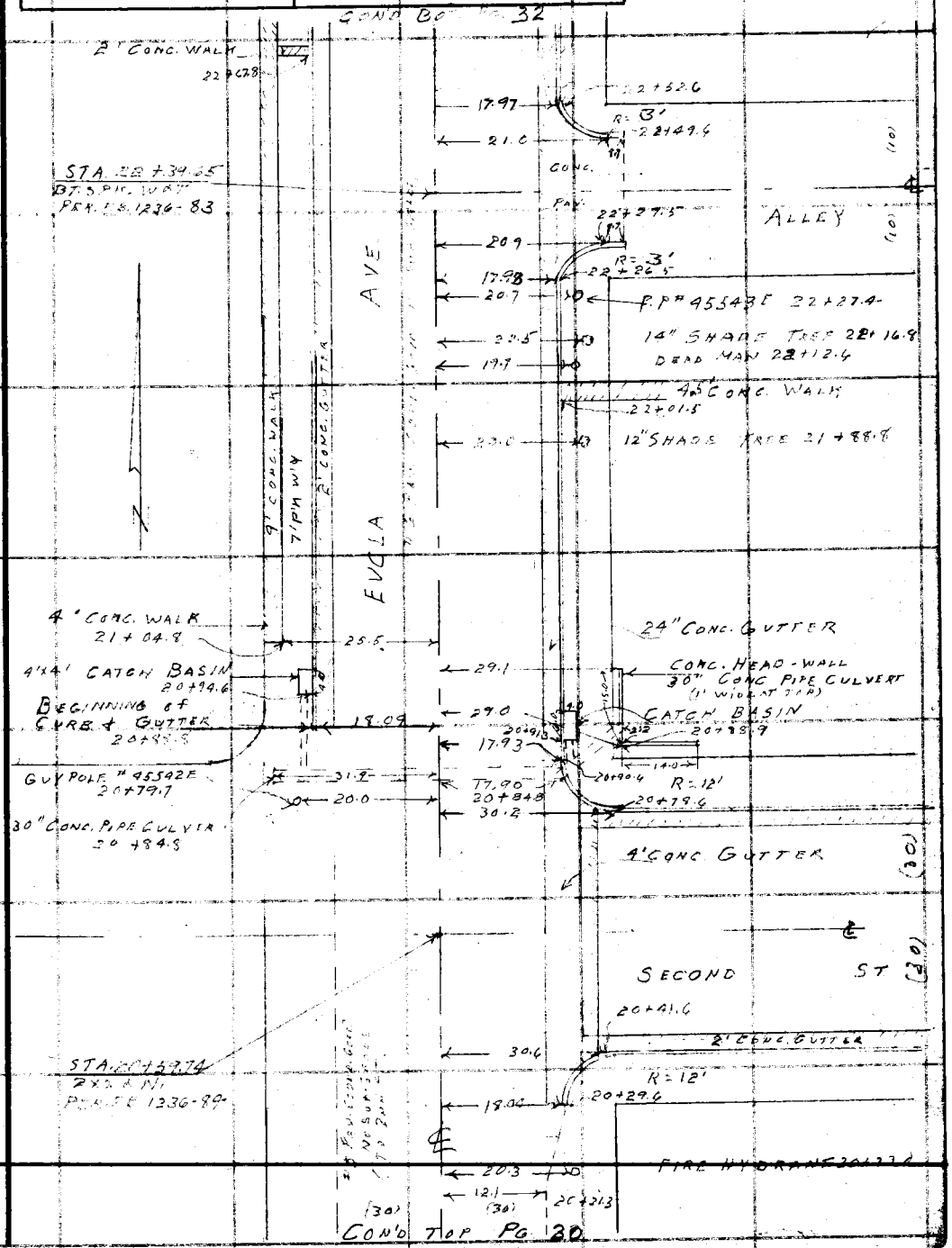

Note: Any Additions or Changes on This Sheet Must be Made or Circled in Red Ink With Date and Name of Person Making Change.

Do not extend notes this side of this line.

RETURN TO
LOS ANGELES COUNTY SURVEYOR
700 HALL OF RECORDS

FORM 247 5M 5-46

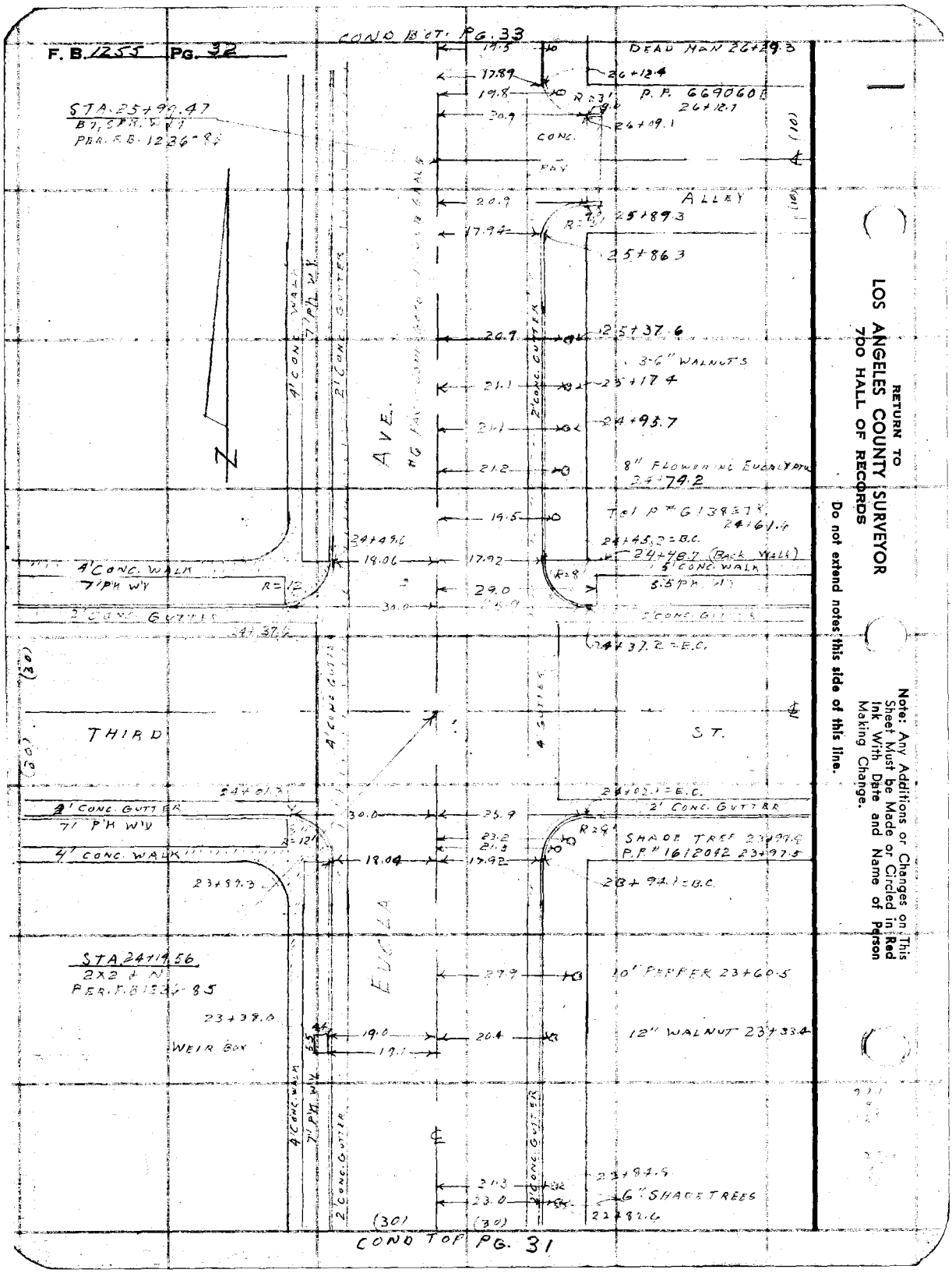

RETURN TO
LOS ANGELES COUNTY SURVEYOR
700 HALL OF RECORDS

Do not extend notes this side of this line.

Note: Any Additions or Changes on This Sheet Must be Made or Circled in Red Ink With Date and Name of Person Making Change.

Notes Ck'd by	Survey of SAN DIMAS SEWER DIST.
Map No.	W. O. 1175 Tape No. St'd °F
Office Work	Surveyed by H. F. NAUMANN
Checked	Notes J. J. LANIGAN Date 1/47
Date	Indexed [illegible]

F. B. 1255 PG. 33

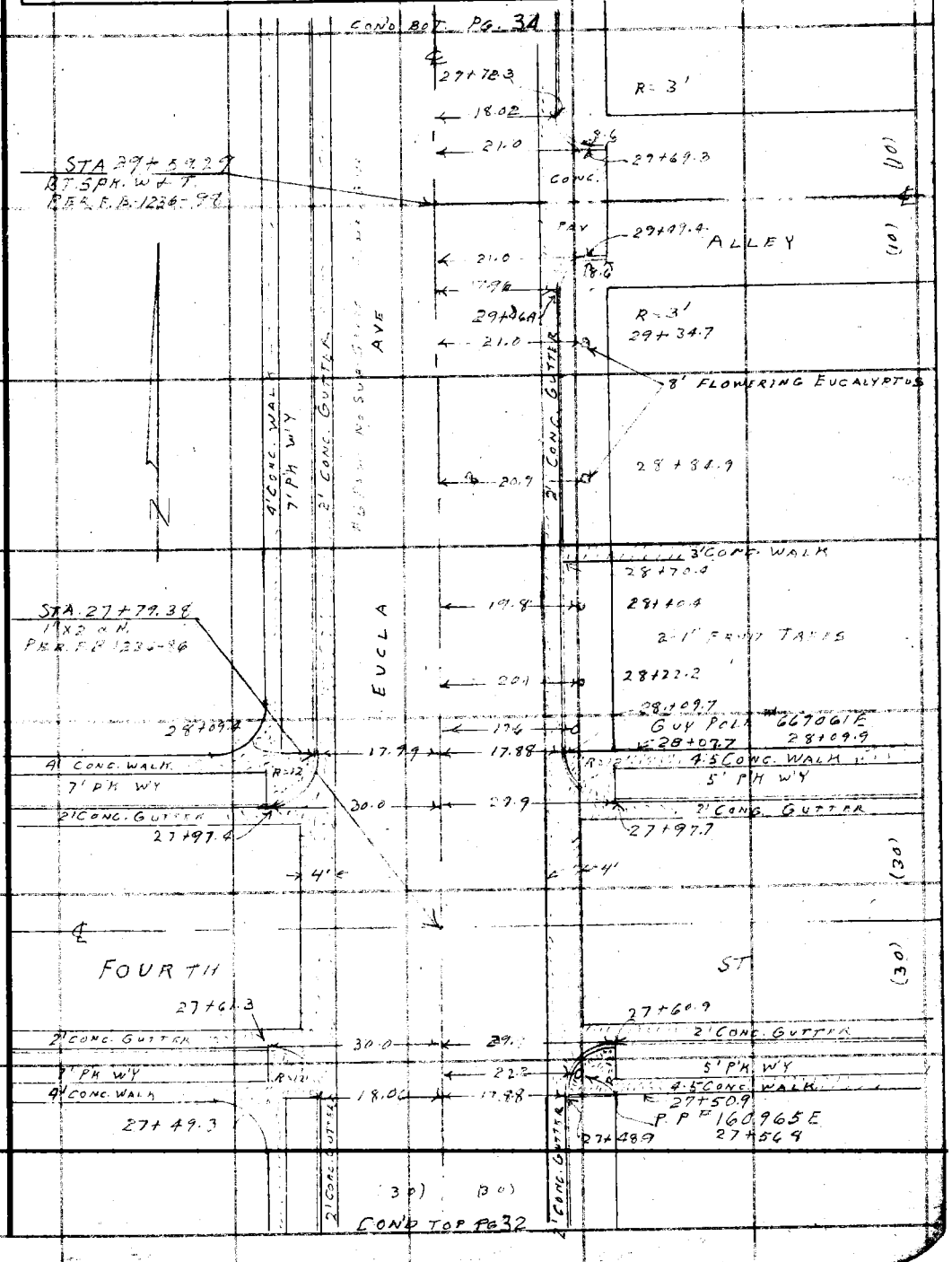

Note: Any Additions or Changes on This Sheet Must be Made or Circled in Red Ink With Date and Name of Person Making Change.

Do not extend notes this side of this line.

RETURN TO
LOS ANGELES COUNTY SURVEYOR
700 HALL OF RECORDS

FORM 257 5M 5-46

F. B. 1255 Pg. 34

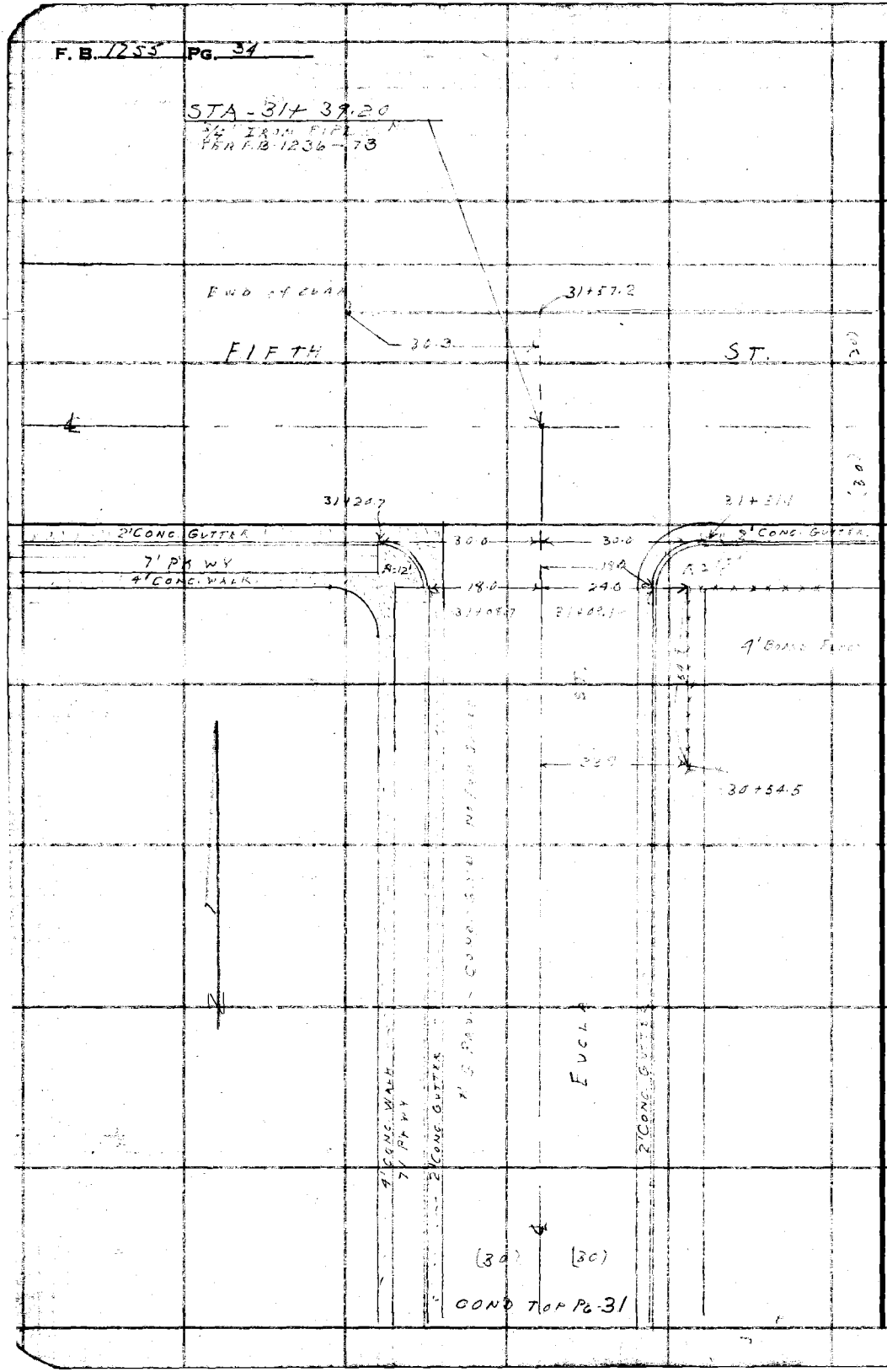

RETURN TO
LOS ANGELES COUNTY SURVEYOR
700 HALL OF RECORDS

Do not extend notes this side of this line.

Note: Any Additions or Changes on This Sheet Must be Made or Circled in Red Ink With Date and Name of Person Making Change.

Profile No. ____ Notes Red. ____ Notted ____ Date ____ Survey of ____ SEWER DIST.
X-Sec. No. ____ Notes Chkd. ZDM Checked ____ Survey by ____ Date ____
Date 3/14/47 Date ____ Map No. ____

NOTE: ANY ADDITIONS OR CHANGES ON THIS SHEET MUST BE MADE OR CIRCLED IN RED INK, WITH DATE AND NAME OF PERSON MAKING CHANGE.

PLEASE RETURN TO
LOS ANGELES COUNTY SURVEYOR
700 HALL OF RECORDS

Do not extend notes this side of this line.

PROFILE
and
CROSS SECTIONS
on
EUCLA AVE
from
CIENEGA AVE
to
FIFTH ST.

C.I. 1175

STATION	B.S.	H.I.	F.S.	ELEV.
		H.F. Naumann J.J. Lanigan P. Synder J. Muslin M. Natapoff.		

FORM 307 5M 1-46

FORM 307 5M 1-46

PLEASE RETURN TO
LOS ANGELES COUNTY SURVEYOR
700 HALL OF RECORDS

NOTE: ANY ADDITIONS OR CHANGES ON THIS SHEET MUST BE MADE OR CIRCLED IN RED INK, WITH DATE AND NAME OF PERSON MAKING CHANGE.

Do not extend notes this side of this line.

STATION	B. S.	H. I.	F. S.	ELEV.	
B. M. L. V. 49				905 39	B. M. CIENEGA AVE. and EUCLA AVE. N. W. Cor. L. V. 49 C. Spk. in So. Side of splice pole to Tel. pole # G 1974 Y Elev 905-39 Per F.B. 1236-33
	422	909 61			
0+00			460	905 01	Int. ℄'s CIENEGA AVE. and EUCLA AVE.
"			488	904 73	13' L - off SET LINE & CIENEGA AVE.
			250	907 11	100' E on ℄ of CIENEGA AVE.
			043	907 18	200' E "
			722	902 39	100' W. on ℄ of CIENEGA AVE.
			1055	904 06	200' W " "
0-10.5			528	9[illegible] 33	off-SET LINE (EDGE PAV)
0+07.9			503	90[illegible] 59	off SET LINE (EDGE PAV.
0+16			55	90[illegible] 1[illegible]	off SET LINE
"			50	[illegible]	13' R - ℄
0+30			52	90[illegible] 4[illegible]	off-SET
"			45	[illegible]	13' R - ℄
"			40	[illegible]	43' R P/L
"			58	[illegible]	17' L P/L
0+50			53	905 3[illegible]	off-SET
"			49	904 7[illegible]	13' R - ℄
1+00			54	904 2[illegible]	off-SET
"			47	90[illegible]	13' R - ℄

F.B. 1235 PG. 36

Job No. 1175 Division No. V Notes Red Plotted Profile No.

Survey of SAN DIMAS SEWER DIST. Date Date X-Sec.

Survey by H. E. NAUMANN Notes J. J. Lanigan Notes Chkd. [illegible] Checked

Indexed C. Johnson Date Date 3/13/47 Date No.

FORM 307 5M 1-46

PLEASE RETURN TO
LOS ANGELES COUNTY SURVEYOR
700 HALL OF RECORDS

NOTE: ANY ADDITIONS OR CHANGES ON THIS SHEET MUST BE MADE OR CIRCLED IN RED INK, WITH DATE AND NAME OF PERSON MAKING CHANGE.

Do not extend notes this side of this line.

STATION	B. S.	H. I.	F. S.	ELEV.		
		909 61				
1+00			47	904 9.		26'R
"			40	905 6		43'R P/L
"			58	903 8.	17'L - P/L	
1+50			57	903 9.		off-set
"			52	904 4.		13'R - ℄
T.P			555	904 06	T.P	
	189	905 95				
2+00			34	902 6.		off-set
"			22	903 8.		13'R ℄
"			16	904 4.		26'R
"			10	905 0.		43'R P/L
"			42	901 8.	17'L - P/L.	
2+15			37	902 3.		off-set
"			25	903 5.		13'R ℄
"			53	900 7.	17'L - P/L	
"			69	899 1.	70'L TOP BK	
2+50			59	900 1.		off-set
"			40	902 5.		13'R - ℄
"			26	903 4.		30'R - TOP BK
"			81	897 9.	17'L P/L	

Profile Notes Red Plotted Job No. 1175 Division No. V F.B. 125 Pg. 37
No. Date Date Survey of SAN DIMAS SEWER DIST.
X-Sec. Notes Chkd Checked Survey by H. F. NAUMANN Notes V.V.L. Date 1-47
No. Date Date Map No. Indexed Date

FORM 307 5M 1-46

PLEASE RETURN TO
LOS ANGELES COUNTY SURVEYOR
700 HALL OF RECORDS

NOTE: ANY ADDITIONS OR CHANGES ON THIS SHEET MUST BE MADE OR CIRCLED IN RED INK, WITH DATE AND NAME OF PERSON MAKING CHANGE.

Do not extend notes this side of this line.

STATION	B. S.	H. I.	F. S.	ELEV.		
		905 95				
2+50			13 6	892 4	66' L - TOP of BANK	
"			20 8	885 2	82' L - 4 PT. in 4' WASH	
"			14 6	889 4	93 L - TOP BK	
3+00			10 6	893 4	off set line	
"			6 6	[illegible] 4		11' R - TOP BK
"			6 6	89[illegible] 4		13' R - ℄
"			4 6	901 4		26' R
"			3 5	903 5		42' R - P/L
"			13 0	89[illegible] 8	17' L - P/L	
"			15 1	890 9	32' L - TOP of BANK	
"			20 6	885 4	37' L - E. EDGE BOT. WASH	
"			19 7	886 3	48' L - W. EDGE BOT. WASH	
"			17 0	889 0	53' L - TOP W. BANK	
"			14 8	891 2	85' L	
3+50			12 8	893 [illegible]	off-set line	
"			8 8	897 2		13' R ℄
T. P			9 59	896 [illegible]	T. P	
	2 42	898 78				
3+85			11 2	887 [illegible]	off-set line [illegible] 5' wash	
"			7 0	891 [illegible]		13' R ℄ TOP of BANK

Profile
Job No. 1175 Division No. V Notes Red Plotted
Survey of SAN DIMAS SEWER DIST. Date Date No.
Survey by H. F. NAUMANN Notes J. J. LANIGAN Notes Chkd. [illegible] Checked X-Sec.
Indexed [illegible] Date Date 3/3/47 Date No.

B.R.55 PG. 38

FORM 307 5M 1-46

PLEASE RETURN TO
LOS ANGELES COUNTY SURVEYOR
700 HALL OF RECORDS

NOTE: ANY ADDITIONS OR CHANGES ON THIS SHEET MUST BE MADE OR CIRCLED IN RED INK, WITH DATE AND NAME OF PERSON MAKING CHANGE.

Do not extend notes this side of this line.

STATION	B. S.	H. I.	F. S.	ELEV.		
		898 78				
4+00			78	8916.		off-SET LINE
"			90	8895.		13'R-℄ N. BANK 2 [illegible]
"			111	8877.		20'R. CENTER of 5' WASH
"			93	8895.		26'R.
"			01	8987.		43'R P/L - TOP BANK
"			+29	9017.		75'R.
"			59	8929.	17'L - P/L	
"			10	8978.	62'L	
4+50			38	8950.		off SET LINE
"			44	8944.		13'R-℄ - TOP of BANK
"			110	8878.		22'R = CENTER 4' WASH.
"			83	8905.		27'R TOP of BANK.
"			24	8964.	17'L P/L	
"			+10	8998.	55'L	
T.P			084	89794	T.P	
	10 72	908 64				
5+00			70	9017.		off-SET LINE
"			73	9014.		10'R TOP BK.
			84	9003.		13'R-℄
			151	8936.		26'R

Profile No. ____ Notes Red ____ Plotted ____ Job No. 1175 Division No. V
X-Sec. No. ____ Date ____ Date ____ Survey of SAN DIMAS SEWER DIST.
Notes Chkd. ZOM Checked ____ Survey by B. F. NAUMANN Notes J. J. L. Date 1-47
Date 3/13/47 Date ____ Map No. ____ Indexed ____ Date ____

F.B. 1255 PG. 39

F.B. 1255 PG. 40

Job No. 1175 Division No. V Notes Red Plotted Profile

Survey of SAN DIMAS SEWER DIST. Date Date No.

Survey by H. F. NAUMANN Notes J. J. LANIGAN Notes Chkd. Checked X-Sec.

Indexed C. [illegible] Date Date Date No.

FORM 307 SM 1-46

PLEASE RETURN TO
LOS ANGELES COUNTY SURVEYOR
700 HALL OF RECORDS

NOTE: ANY ADDITIONS OR CHANGES ON THIS SHEET MUST BE MADE OR CIRCLED IN RED INK, WITH DATE AND NAME OF PERSON MAKING CHANGE.

Do not extend notes this side of this line.

STATION	B. S.	H. I.	F. S.	ELEV.
		PAGE SKIPPED IN ERROR		

FORM 307 5M 1-46

PLEASE RETURN TO
LOS ANGELES COUNTY SURVEYOR
700 HALL OF RECORDS

NOTE: ANY ADDITIONS OR CHANGES ON THIS SHEET MUST BE MADE OR CIRCLED IN RED INK, WITH DATE AND NAME OF PERSON MAKING CHANGE.

Do not extend notes this side of this line.

STATION	B. S.	H. I.	F. S.	ELEV.		
		908 66				
5+50			202	8885		34' R - BOT. 4' WASH.
"			154	8923		43' R TOP BANK - P/L
"			164	8923		63' R TOP W. BANK
"			195	8892		69' R - BOT. 4' WASH
"			165	8922		78' R - TOP E. BANK
"			70	9017	17' L P/L	
"			76	9011	60' L TOP of BANK	
5+15			57	9030		off-set LINE
"			61	9026		13' R - ℄ TOP of BANK
"			114	8973		26' R
"			140	8947		32' R - TOP W. BANK
"			195	8892		41' R - ℄ PT. IN WASH
"			155	8932		27' R - TOP of BANK
"			115	8972		84' R
5+50			46	9041		off SET LINE
"			37	9050		13' R - ℄
"			36	9051		26' R
"			34	9053		43' R - P/L TOP BK.
"			51	9036		70' R
"			56	9031	17' L P/L	

Profile
No. ____ Date ____ Notes Red ____ Plotted ____ Job No. 1175 Division No. Y
X-Sec. ____ Date ____ Survey of SAN DIMAS SEWER DIST.
No. ____ Date 3/13/47 Notes Chkd. [illegible] Checked ____ Survey by H. F. NAUMANN Notes J.J.L. Date 1-47
Date ____ Map No. ____ Indexed ____ Date ____

F.B./255 Pg. 41

FORM 307 5M 1-46

PLEASE RETURN TO
LOS ANGELES COUNTY SURVEYOR
700 HALL OF RECORDS

NOTE: ANY ADDITIONS OR CHANGES ON THIS SHEET, MUST BE MADE OR CIRCLED IN RED INK, WITH DATE AND NAME OF PERSON MAKING CHANGE.

Do not extend notes this side of this line.

STATION	B. S.	H. I.	F. S.	ELEV.		
		908 [illegible]				
5+50			[illegible]	901 [illegible]	31' L TOP OF BANK	
			17 0	[illegible]	[illegible]' L BOT. OF 18' WASH	
5+80.			[illegible]	903 [illegible]	INT. OF OFF-SET LINE [illegible]	[illegible]
"			[illegible]	[illegible]	13' E. INT. OF [illegible]	[illegible]
			25	906 2	100' E [illegible]	[illegible]
			32	[illegible]	150' E "	
			90	[illegible]	200' E	
5+86			56	[illegible]	OFF-SET LINE TOP BANK	
"			40	[illegible]		13' R - ℄
"			155	[illegible]	30' L. BOT. OF BANK	
"			136	[illegible]	[illegible] BANK	
			64	902 [illegible]	[illegible] TOP OF BANK	
6+00			98	898 [illegible]	OFF-SET LINE	
"			4[illegible]	[illegible]		13' R ℄ - TOP BANK
"			33	[illegible]		[illegible] R
"			26	[illegible]		43' R [illegible]
"			149	[illegible]	13' L BOT. OF BANK	
			152	89[illegible]	17' L P'L	
6+33			139	[illegible]	OFF-SET LINE BOT 10' WASH	
			104	[illegible]		13' L ℄

F.B. 1255 PG. 42

Job No. 1175 Division No. V Notes Red ____ Plotted ____ Profile ____

Survey of SAN DIMAS SEWER DIST. Date ____ Date ____ No. ____

Survey by H. F. NAUMANN Notes J.J. LANIGAN Notes Chkd [illegible] Checked ____ X-Sec. ____

Indexed [illegible] Date ____ Date 3/13/47 Date ____ No. ____

FORM 307 5M 1-46

PLEASE RETURN TO
LOS ANGELES COUNTY SURVEYOR
700 HALL OF RECORDS

NOTE: ANY ADDITIONS OR CHANGES ON THIS SHEET MUST BE MADE OR CIRCLED IN RED INK, WITH DATE AND NAME OF PERSON MAKING CHANGE.

Do not extend notes this side of this line.

Profile No.____ Notes Red____ Plotted____ Job No. 1175 Division No. V
X-Sec. No.____ Notes Chkd. Date____ Checked____ Date____ Survey of SAN DIMAS SEWER DIST. Survey by H. F. NAUMANN Notes V.V.L. Date 1-47
Date 3/13/47 Map No.____ Indexed on Date____

F.B. 1255 PG. 43

STATION	B. S.	H. I.	F. S.	ELEV.		
		9066				
6+33			44	9043		26'R - TOP BANK
"			26	9061		43'R P/L.
"			115	9972	17'L - P/L	
"			30	9057	55'L TOP BANK	
6+50			35	8952		OFF-SET LINE - ℄ of 10' WASH
"			118	8969		13'R - ℄
7+00			125	8962		OFF-SET LINE - ℄ of 10' WASH
"			83	9004		13'R - ℄
"			40	9047		26'R TOP OF BANK
"			23	9065		43'R P/L
"			84	9003	17'L - P/L	
"			55	9032	25'L TOP BANK	
7+50			124	8963		OFF SET LINE & PT in WASH
"			91	8996		13'R P/L
"			35	9052		26'R TOP BANK
"			18	9069		43'R P/L
"			25	9062	17'L P/L - TOP BANK	
T.P			253	90610		
	733	91346				

FORM 307 5M 1-46

PLEASE RETURN TO
LOS ANGELES COUNTY SURVEYOR
700 HALL OF RECORDS

NOTE: ANY ADDITIONS OR CHANGES ON THIS SHEET MUST BE MADE OR CIRCLED IN RED INK, WITH DATE AND NAME OF PERSON MAKING CHANGE.

Do not extend notes this side of this line.

STATION	B. S.	H. I.	F. S.	ELEV.		
		913 [illegible]				
B.M.th L.V.48			3 45	910 01	B.M.th L.V.48	BONITA AVE. & ACACIA ST., 640'± S. & 535'± W. of "PK" SPK. IN CONC. WALK IN N.W. COR. of PATIO of CONC. BLGD. ELEV. - 910.012 PER FB. 1236-32.
	3 65	913 66				
7+66			67	907 0	17'L. ℄ of 6' DIRT RD.	
8+00			[illegible]	907 3		[illegible]
"			95	909 2		[illegible] ℄
"			125	90[illegible] 2		26'R
"			142	899 5		43'R - [illegible]
"			152	898 5		68'R [illegible]
"			31	910 [illegible]		118'R - TOP [illegible]
"			35	910 2	17'L P/L	
8+09.5			60	907 7		[illegible] ℄ [illegible]
8+60			21	911 6		[illegible]
"			26	91[illegible] 1		[illegible] ℄
"			52	908 5		2[illegible]' ℄ of [illegible] RD.
			57	9[illegible]		4[illegible]'R - P/L
8+61.6			47	909 5		43'R - ℄ of 6' RD.
T.P.			153	912 13	T.P.	
	7 56	919 69				
9+00			53	914 4		[illegible]
"			57	914 [illegible]		13'R - ℄

F.B. 1255 PG. 44

Job No. 1175 Division No. V Notes Red ____ Plotted ____ Profile ____

Survey of SAN DIMAS SEWER DIST. Date ____ Date ____ No. ____

Survey by H. F. NAUMANN Notes J. J. LANIGAN Notes Chkd. [illegible] Checked ____ X-Sec. ____

Indexed [illegible] Date ____ Date 3/13/47 Date ____ No. ____

FORM 307 5M 1-46

PLEASE RETURN TO
LOS ANGELES COUNTY SURVEYOR
700 HALL OF RECORDS

NOTE: ANY ADDITIONS OR CHANGES ON THIS SHEET MUST BE MADE OR CIRCLED IN RED INK, WITH DATE AND NAME OF PERSON MAKING CHANGE.

Do not extend notes this side of this line.

STATION	B. S.	H. I.	F. S.	ELEV.		
		919 69				
9+[illegible]			65	913 2.		26'R.
"			80	9[illegible] 7.		43'R - P/L
			51	914 6.	17'L P/L	
[illegible]+50			39	915 9.		off-set line
"			40	915 7.		13'R ℄
10+00			31	916 6.		off-set line
"			31	9[illegible]		13'R - ℄
"			30	916 7.		26'R
			34	916 3.		43'R - P/L
			31	916 [illegible].	17'L P/L	
T. P			327	916 42	T.P.	
	5 51	921 92				off-set line
10+50			45	917 4.		13'R - ℄
"			47	917 2.		
11+00			28	919 1.		off-set line
"			30	919 9.		13'R ℄
			33	918 6.		26'L
			33	919 6.		43'L P/L
			26	919 3.	17'L P/L	

Profile Notes Red ____ Plotted ____ Job No. 1175 Division No. ____
No. ____ Date ____ Date ____ Survey of SAN DIMAS SEWER DIST.
X-Sec. Notes Chkd. [illegible] Checked ____ Survey by H. F. NAUMANN Notes [illegible] Date 1-47
No. ____ Date 3/13/47 Date ____ Map No. ____ Indexed [illegible] Date ____

F.B. 1253 PG. 45

FORM 307 5M 1-46

PLEASE RETURN TO
LOS ANGELES COUNTY SURVEYOR
700 HALL OF RECORDS

NOTE: ANY ADDITIONS OR CHANGES ON THIS SHEET MUST BE MADE OR CIRCLED IN RED INK, WITH DATE AND NAME OF PERSON MAKING CHANGE.

Do not extend notes this side of this line.

STATION	B. S.	H. I.	F. S.	ELEV.		
		921 [illegible]				
T.P			288	919 5		
	590	924 95				
11+50			55	919 5.		off-set line
"			55	[illegible]		3'R - ℄
12+00			53	[illegible]		off-set line
"			52	[illegible]		12'R ℄
"			50	[illegible]		26'R
"			45	[illegible]		43'R P/L
"			56	919 [illegible]	17'L P/L	
12+50			47	920 3.		off-set line
"			45	920 5.		13'R - ℄
T.P			433	920 [illegible]	T.P	
	563	924 25				
12+87			63	920 [illegible]		off-set [illegible] top ct. bank
"			57	[illegible]		[illegible] ℄ [illegible] ct. bk
"			57	[illegible]		[illegible] " "
"			55	[illegible]		[illegible] " "
"			61	[illegible]	17'L P/L top ct. bk	
12+92			89	[illegible]		off-set gutter bot. ct. bk
"			87	[illegible]		13'R gutter bot. ct. bk

F.B. 1255 PG. 46

Job No. 1175 Division No. V Notes Red Plotted Profile No.

Survey of SAN DIMAS SEWER DIST. Date Date X-Sec.

Survey by H. F. NAUMANN Notes J. J. LANIGAN Notes Chkd. [illegible] Checked

Indexed A. C. Jannson Date Date 3/23/47 Date No.

FORM 307 5M 1-46

PLEASE RETURN TO
LOS ANGELES COUNTY SURVEYOR
700 HALL OF RECORDS

NOTE: ANY ADDITIONS OR CHANGES ON THIS SHEET MUST BE MADE OR CIRCLED IN RED INK, WITH DATE AND NAME OF PERSON MAKING CHANGE.

Do not extend notes this side of this line.

STATION	B. S.	H. I.	F. S.	ELEV.		
		926.36				
12+92			85	9178.		43' R - GUTTER - BOT. CT. BK.
"			92	9171.	17' L - GUTTER BOT CT BK.	
12+97.4			831	9179.4		OFF SET LINE - EDGE PAV.
"			819	9193.6		13' R. ℄ EDGE PAV.
13+20.10			768	9185.2	INT. of OFF SET LINE & ℄ BONITA AVE.	
"			751	9197.2	INT. of ℄'s of EUCLA AVE & BONITA AVE. 13' R.	
			619	9206.6	100' E ON ℄ of BONITA AVE.	
			488	9213.7	200' E "	"
			912	9173.3	100' W. "	"
			1052	9157.3	200' W "	"
B.M.# L.V.3			340	9228.5	B.M.# L.V.3 EUCLA AVE. (E SIDE), 125' ± N. of ℄ of BONITA AVE. BT. SPK. IN TOP STEP of CONC. STRUCTURE. ELEV. 927.956 PER F.B. 1236-8.	
	3 47	926.32				
13+35			789	9184.3		℄ GUTTER
13+50			725	9190.7		℄
"			690	9194.2		12' R - EDGE PAV. BOT CT BK
"			56	9207.		15' R TOP CT BK
			53	9210.		14' R CURB LINE
"			47	9216.		30' R P/L
"			797	9183.5	10' L - EDGE PAV - BOT CT. BK.	
"			50	9213.	15' L - TOP CT. BK.	

Profile No. ____ Notes Red ____ Plotted ____ Job No. 1175 Division No. V

X-Sec. No. ____ Date ____ Date ____ Survey of SAN DIMAS SEWER DIST.

Notes Chkd. JDM Date 3/13/47 Checked ____ Date ____ Survey by H. F. NAUMANN Notes J.J.L. Date 1-47

Map No. ____ Indexed ____ Date ____

F.B. 1255 PG. 47

FORM 307 5M 1-46

PLEASE RETURN TO
LOS ANGELES COUNTY SURVEYOR
700 HALL OF RECORDS

NOTE: ANY ADDITIONS OR CHANGES ON THIS SHEET MUST BE MADE OR CIRCLED IN RED INK, WITH DATE AND NAME OF PERSON MAKING CHANGE.

Do not extend notes this side of this line.

STATION	B. S.	H. I.	F. S.	ELEV.		
		926 32				
13+50			45	[illegible]	18' L - CURB LINE	
"			47	[illegible]	30' L P/L	
14+00			469	920 63		
"			5[illegible]	921 08		12' R - [illegible]
"			48	921 5		18' R - [illegible]
			3[illegible]	923 1		[illegible] - P/L
			[illegible]	920 20	1[illegible]	
"			[illegible]	919 9	12' L - GUTTER POT CT. BR.	
"			[illegible]	920 9	1[illegible] TOP CT BR.	
"			4[illegible]	921 9	[illegible]	
"			44	921 9	30' L P/L	
14+50			4[illegible]6	921 76		
1[illegible]			[illegible]4	922 68		
"			374	922 58		11' R - [illegible]
"			38	922 5		19' R - CURB LINE
"			35	922 [illegible]		30' R - P/L
			[illegible]	922 22	12' L - [illegible]	
			[illegible]	922 0	[illegible]	
			[illegible]	923 0	1[illegible]	
			[illegible]	923 [illegible]	3[illegible]	

F.B. 1255 PG. 48

Job No. 1125 Division No. ✓ Notes Red. Plotted Profile

Survey of SAN DIMAS SEWER DIST. Date Date No. X-Sec.

Survey by H. F. NAUMANN Notes J. J. LANIGAN Notes Chkd. TOM Checked

Indexed [illegible] Date Date 3/13/47 Date No.

FORM 307 5M 1-46

PLEASE RETURN TO
LOS ANGELES COUNTY SURVEYOR
700 HALL OF RECORDS

NOTE: ANY ADDITIONS OR CHANGES ON THIS SHEET MUST BE MADE OR CIRCLED IN RED INK, WITH DATE AND NAME OF PERSON MAKING CHANGE.

Do not extend notes this side of this line.

STATION	B. S.	H. I.	F. S.	ELEV.		
		926 32				
15+50			2 20	924 12		℄
T.P.			2 30	924 02	T.P.	
	5 73	929 75				
14+00			3 94	925 81		℄
"			3 44	925 87		11' R - EDGE PAV.
"			4 1	925 6		18' R - CURB L.
"			4 0	925 7		30' R - P/L
"			4 13	925 62	11.5 L - EDGE PAV.	
"			4 2	925 3	15.5 L - TOP of BH.	
"			5 6	924 1	18' L - CURB L.	
"			8 2	921 5	30' L - P/L - BOT of BH. BOT of R.R. FILL	
14+13			3 66	926 09		℄ - S. RAIL - P.E. SPUR.
14+25			3 41	926 34		℄ - TOP of R.R. EMBANK.
"			3 12	926 63		11' R - EDGE PAV.
"			3 2	926 5		18' R - CURB L.
"			3 0	926 7		30' R - P/L
"			3 20	926 26	9' L - EDGE PAV.	
"			4 0	925 7	19' L - CURB L.	
			4 5	925 2	30' L - P/L	
14+38			3 48	926 27		℄ - S. RAIL - P.E. SPUR.

Profile
No. ____ Date ____ Notes Red. ____ Plotted ____ Job No. 1175 Division No. V
X-Sec. ____ Date ____ Survey of SAN DIMAS SEWER DIST.
Notes Chkd. [illegible] Checked ____ Survey by M. E. NAUMANN Notes J.J.L. Date 2-27
No. ____ Date 3/13/47 Date ____ Map No. ____ Indexed [illegible] Date ____

F.B. 1255 PG. 49

FORM 307 5M 1-46

PLEASE RETURN TO
LOS ANGELES COUNTY SURVEYOR
700 HALL OF RECORDS

NOTE: ANY ADDITIONS OR CHANGES ON THIS SHEET MUST BE MADE OR CIRCLED IN RED INK, WITH DATE AND NAME OF PERSON MAKING CHANGE.

Do not extend notes this side of this line.

STATION	B. S.	H. I.	F. S.	ELEV.		
		929.75				
19+00			58	923.[illegible]	18' L - CURB L.	
"			571	924.64	18' L - S. RAIL of P.E.	
"			64	923.3	30' L - P/L	
T. P.			481	924.[illegible]4	T. P.	
	461	929.55				
19+19			496	924.59		℄ - S. RAIL - S.P.
19+50			462	92[illegible].[illegible]3		℄
20+00			509	924.46		℄
"			514	92[illegible].[illegible]1		12' R - EDGE PAV.
"			52	924.3		18' R CURB L
"			48	924.[illegible]		30' R - P/L
"			[illegible]	924.[illegible]7	12' L - EDGE PAV.	
"			[illegible]	923.[illegible]	18' L CURB L.	
"			66	922.[illegible]	30' L - P/L.	
20+29.4			502	924.53		℄
"			573	924.[illegible]2		18' R - GUTTER.
"			461	924.[illegible]4		[illegible] S. END S.F.C.R.
"			42	925.[illegible]		30' R - P/L
"			63	923.[illegible]	30' L - P/L	
20+41.6			499	924.56		℄

F.B. 1255 PG. 52

Job No. 1175 Division No. ✓ Notes Red. Plotted Profile

Survey of SAN DIMAS SEWER DIST. Date Date No. X-Sec.

Survey by H. F. NAUMANN Notes J. J. Lanigan Notes Chkd. [illegible] Checked

Indexed C. Johnson Date Date 3/14/47 Date No.

FORM 307 5M 1-46

PLEASE RETURN TO
LOS ANGELES COUNTY SURVEYOR
700 HALL OF RECORDS

NOTE: ANY ADDITIONS OR CHANGES ON THIS SHEET MUST BE MADE OR CIRCLED IN RED INK, WITH DATE AND NAME OF PERSON MAKING CHANGE.

Do not extend notes this side of this line.

STATION	B. S.	H. I.	F. S.	ELEV.		
		929 55				
2 C 74 1.4			523	92432		30'G.R.-GUTTER
"			468	92487		30'G.R.-E.END S.E.C.R.
2 C 69 3.4			499	92456	INT OF E'LY EUCLID AVE & SECOND ST.	
"			592	92413	18' E. ON ℄ OF SECOND ST- CRG-GUTTER	
"			229	92726	80' E. ON ℄ OF SECOND ST	
			139	92616	80' E. ON SECOND ST- 18' S. GUTTER	
			209	92746	" " " 18' S. BM IN CURB.	
			145	92810	100' E. ON SECOND ST- ℄	
			181	92774	" 18' S. GUTTER	
			164	92793	18' S. CURB.	
			257	92698	18' S. GUTTER	
			149	92807	18' S. CURB.	
			930	92922	200' ON SECOND ST ℄	
			126	92809	" 14' S. GUTTER	
			092	92873	" 8' S. CURB	
			100	92879	" 18' N. GUTTER	
			102	92952	" 18' N. CURB.	
2 C 59.74			55	9240	50' L. TOP BK.	
"			95	9200	40' L. TOP BK.	
"			120	9192.	100' L	

Profile
Notes Red _____ Plotted _____ Job No. 1125 Division No. 2
No. _____ Date _____ Date _____ Survey of SAN DIMAS SEWER DIST.
X-Sec. _____ Notes Chkd. DPW Checked _____ Survey by H. F. NAUMANN Notes J.N.L. Date 2-47
No. _____ Date 3/14/47 Date _____ Map No. _____ Indexed _____ Date _____

F.B. 1255 PG. 53

FORM 307 5M 1-46

PLEASE RETURN TO
LOS ANGELES COUNTY SURVEYOR
700 HALL OF RECORDS

NOTE: ANY ADDITIONS OR CHANGES ON THIS SHEET MUST BE MADE OR CIRCLED IN RED INK, WITH DATE AND NAME OF PERSON MAKING CHANGE.

Do not extend notes this side of this line.

STATION	B. S.	H. I.	F. S.	ELEV.		
		929 55				
20+69.74			8 6	921 0	20'L	
20+78.6			5 01	924 [illegible]		℄
"			5 37	924 18		30.2'R - GUTTER
"			4 73	924 83		30.2 R - R END OF N.E.C.R.
20+84.8			12 93	916 62	31.9 L - FLOW LINE - 36" CONC PIPE	
20+95.9			4 96	92[illegible] 59		℄
			[illegible]	923 [illegible]	18' L - GUTTER	
"			5 [illegible]	924 [illegible]8	18' L - BEGINNING OF CURB	
20+90.6			4 95	924 [illegible]0		℄
"			6 17	923 [illegible]8		18' R - GUTTER
"			5 11	924 [illegible]		18' R - N END N.E.C.R.
"			4 99	924 [illegible]		30' R [illegible]
20+91.3			10 07	919 [illegible]		19.5 R - FLOW LINE - 18" CONC PIPE IN CATCH BASIN
20+91.1			11 50	918 [illegible]		30' R - FLOW LINE 30" CONC PIPE
20+94.6			9 94	91[illegible]	21'L, FLOW LINE OF 18" CONC. PIPE IN CATCH BASIN	
21+00			4 86	924 [illegible]9		℄
			5 96	923 [illegible]9		19' R - GUTTER
			5 04	924 [illegible]1		19' R - CURB
"			4 9	924 [illegible]		30' R.
			6 18	923 [illegible]7	18' L - GUTTER	

F.B. 1255 PG. 54

Job No. 1175 Division No. ✓ Notes Red. Plotted

Survey of SAN DIMAS SEWER DIST. Date Date No.

Survey by H. F. NAUMANN Notes J J LANIGAN Notes Chkd. JBM Checked X-Sec.

Indexed C. [illegible] Date Date 3/14/47 Date No.

FORM 307 5M 1-46

PLEASE RETURN TO
LOS ANGELES COUNTY SURVEYOR
700 HALL OF RECORDS

NOTE: ANY ADDITIONS OR CHANGES ON THIS SHEET MUST BE MADE OR CIRCLED IN RED INK, WITH DATE AND NAME OF PERSON MAKING CHANGE.

Do not extend notes this side of this line.

STATION	B. S.	H. I.	F. S.	ELEV.		
		929 55				
21+00			5 14	924 41	18' L - GUTTER	
			4 9	924 6	30' L - P'L	
21+50			4 19	925 36		℄
T.P			4 38	925 17	T.P.	
	6 04	931 21				
22+00			5 24	925 97		℄
"			5 65	925 56		18' R GUTTER
"			5 01	926 20		18' R - CURB
			5 4	925 8		30' R P'L
"			6 29	924 92	18' L GUTTER	
"			5 66	925 55	18' L CURB	
"			5 4	925 8	30' L P'L	
22+26.5			4 71	926 50		℄
"			5 03	926 18		18' R - GUTTER
"			4 40	926 81		18' R - S. END S.I.C.R.
22+29.5			4 63	926 58		℄
			4 56	926 65		20.9 R - GUTTER
			4 19	927 02		20.9 R - E END S.I.C.R.
			4 3	926 9		P'L
22+39.65			4 39	926 82	INT of ℄'s EUCLA ST & ALLEY	

Profile No. ____ Notes Red ____ Plotted ____ Job No. 1175 Division No. ✓ F.B. 1255 Pg. 55

X-Sec. No. ____ Date ____ Date ____ Survey of SAN DIMAS SEWER DIST.

Notes Chkd LDM Checked ____ Survey by H. F. NAUMANN Notes J.J.L. Date 2-47

Date 3/14/47 Date ____ Map No. ____ Indexed ____ Date ____

FORM 307 5M 1-46

PLEASE RETURN TO
LOS ANGELES COUNTY SURVEYOR
700 HALL OF RECORDS

NOTE: ANY ADDITIONS OR CHANGES ON THIS SHEET MUST BE MADE OR CIRCLED IN RED INK, WITH DATE AND NAME OF PERSON MAKING CHANGE.

Do not extend notes this side of this line.

STATION	B. S.	H. I.	F. S.	ELEV.		
		931 21				
			3 86	92[illegible] 35	30' E. on [illegible] of [illegible]	
			5 8	925 4	100' E	"
			7 2	92[illegible]	200' E	"
22+39			5 2	92[illegible]	10' W	
"			6 5	924 [illegible]	20' W	
22+49.6			4 12	927 [illegible]9		℄
"			3 94	927 27		21' R. GUTTER
"			3 51	927 [illegible]0		21' R - E. END N.E.C.R.
"			3 5	92[illegible] 7		30' R - P/L
22+52.6			[illegible]5	927 [illegible]		℄
"			4 22	926 [illegible]9		18' R GUTTER
"			3 56	927 [illegible]5		18' R - N. END. N.E.C.R.
23+[illegible]			2 53	928 [illegible]8		℄
			2 77	928 [illegible]		18' R - GUTTER
			2 33	928 [illegible]8		18' R - CURB
"			2 5	928 [illegible]		30' R - P/L
"			3 68	927 [illegible]5	18' L - GUTTER	
"			3 02	928 [illegible]9	18' L CURB	
"			2 9	928 [illegible]	30' L P/L	
23+50			0 73	930 [illegible]8		℄

F.B. 1255 PG. 56

Job No. 1175 Division No. — Notes Red. Plotted
Survey of SAN DIMAS SEWER DIST. Date Date No. X-Sec.
Survey by H. F. NAUMANN Notes J. J. LANIGAN Notes Chkd. [illegible] Checked
Indexed [illegible] Date Date 3/14/47 Date No.

FORM 307 5M 1-46

PLEASE RETURN TO
LOS ANGELES COUNTY SURVEYOR
700 HALL OF RECORDS

NOTE: ANY ADDITIONS OR CHANGES ON THIS SHEET MUST BE MADE OR CIRCLED IN RED INK, WITH DATE AND NAME OF PERSON MAKING CHANGE.

Do not extend notes this side of this line.

STATION	B. S.	H. I.	F. S.	ELEV.		
		931 21				
T P			2 11	929 10	T P	
	8 99	938 09				
23+99.3			6 07	932 05		℄
			7 12	930 97	18' L GUTTER.	
			6 54	931 55	18' L S. END of S.W.C.R.	
			6 2	931 9	30' L P/L	
23 + 99.1			6 04	932 05		18' R - GUTTER.
			5 38	932 71		18' R. S. END S. W.C.R.
			5 0	933 1		30' R P/L
24+01.3			5 47	932 62		℄
			6 29	931 80	30' L - GUTTER	
			5 68	932 41	30' L - W. END S. W.C.R.	
24+02.1			5 50	932 59		24.3' R. GUTTER.
			4 78	933 31		24.9' R. E. END S.T.C.R.
24+11.99			4 71	933 38	INT. of ℄'s EUCLA AVE & THIRD ST.	
			4 97	933 12	18' E. ON THIRD ST - ℄ GUTTER.	
			3 91	934 18	100' E ON THIRD ST - ℄	
			5 20	932 89	"	18' S. GUTTER.
			4 54	933 55	"	18' S. CURB.
			4 09	934 00	"	18' N. - GUTTER

Profile
No. X-Sec.
Notes Red Plotted Job No. 1125 Division No. ✓
No. Date Date Survey of SAN DIMAS SEWER DIST.
Notes Chkd. Date 3/14/47 Checked Survey by H. F. NAUMANN Notes J.J.L. Date 2-47
Date Date Map No. Indexed Date

F.B. 1233 PG. 57

FORM 307 5M 1-46

PLEASE RETURN TO
LOS ANGELES COUNTY SURVEYOR
700 HALL OF RECORDS

NOTE: ANY ADDITIONS OR CHANGES ON THIS SHEET MUST BE MADE OR CIRCLED IN RED INK, WITH DATE AND NAME OF PERSON MAKING CHANGE.

Do not extend notes this side of this line.

STATION	B. S.	H. I.	F. S.	ELEV.		
		938 09			To [illegible]	
			350	934 59	100' E. ON THIRD ST	18' N - CURB.
			362	934 47	200' E. ON THIRD ST.	℄
			500	933 09	" "	18' S. GUTTER.
			422	933 87	" "	18' S. CURB.
			380	934 29	" "	18' N. GUTTER.
			318	934 91	" "	18' N - CURB.
			564	932 45	18' W. ON THIRD ST	℄ - GUTTER
			486	933 23	35' W. ON THIRD ST	℄
			652	931 57	100' W. ON THIRD ST	℄
			713	930 96	" "	18' N. GUTTER
			627	931 12	" "	18' N - CURB
			793	930 16	" "	18' S. GUTTER.
			725	930 84	" "	18' S - CURB.
			927	928 82	200' W. ON THIRD ST	℄
			982	928 27	"	18' N - GUTTER.
			896	929 13	" "	18' N - CURB.
			1067	927 42	" "	18' S - GUTTER.
			997	928 12	" "	18' S - CURB
24437.5			395	934 14		℄
"			432	933 77		25.9 A. GUTTER.

F.B. 1255 PG. 58

Job No. 1175 Division No. ✓ Notes Red. Plotted No. Profile

Survey of SAN DIMAS SEWER DIST. Date Date X-Sec.

Survey by H. F. NAUMANN Notes J. J. LANIGAN Notes Chkd. [illegible] Checked No.

Indexed [illegible] Date Date 3/14/47 Date No.

FORM 307 5M 1-46

PLEASE RETURN TO
LOS ANGELES COUNTY SURVEYOR
700 HALL OF RECORDS

NOTE: ANY ADDITIONS OR CHANGES ON THIS SHEET MUST BE MADE OR CIRCLED IN RED INK, WITH DATE AND NAME OF PERSON MAKING CHANGE.

Do not extend notes this side of this line.

STATION	B. S.	H. I.	F. S.	ELEV.		
		938 09				
24+37.5			371	934 38		25.9 A - [illegible]
"			465	933 44	30' L - GUTTER	
"			409	934 00	[illegible] W. END N.E.C.R.	
24+42.2			368	934 41		℄
"			398	934 11		18' A - GUTTER
"			347	934 62		18' A - N. END N.E.C.R.
"			33	934 8		30' R - P/L
24+49.4			346	934 63		℄
"			435	933 74	18' L - GUTTER	
			373	934 36	18' L - N. END N.W.C.R.	
			36	934 5	30' L - P/L	
B.M. L.V. 29			443	933 66	B.M. L.V. 29 Elve. 933.661 F.B. 1236 Pg. 26	
	11. 82	945 48			Ecula Ave. + 3rd St. N.W. Cor. "P.K." spk. in curb 10' W. of W. End C.R.	
25+00			850	936 98		℄
"			[illegible]	936 61		18' [illegible] GUTTER
"			72[illegible]	937 24		[illegible] CURB
"			79	937 6		30' A - P/L
"			950	935 98	18' L - GUTTER	
"			877	936 71	18' L - CURB	
"			86	936 9	30' L - P/L	

Profile No. ____ Notes Red. ____ Plotted ____ Job No. 1175 Division No. ✓ F.B. 1255 Pg. 59

X-Sec. No. ____ Date ____ Date ____ Survey of SAN DIMAS SEWER DIST.

Notes Chkd. ZOM Checked ____ Survey by H. F. NAUMANN Notes J.J.L. Date 2-47

Date 3/14/47 Date ____ Map No. ____ Indexed ____ Date ____

FORM 307 5M 1-46

PLEASE RETURN TO
LOS ANGELES COUNTY SURVEYOR
700 HALL OF RECORDS

NOTE: ANY ADDITIONS OR CHANGES ON THIS SHEET MUST BE MADE OR CIRCLED IN RED INK, WITH DATE AND NAME OF PERSON MAKING CHANGE.

Do not extend notes this side of this line.

STATION	B. S.	H. I.	F. S.	ELEV.		
		945 48				
25+[illegible]			[illegible]	[illegible]		℄
25+86.3			451	[illegible]		℄
"			[illegible]	[illegible]		18' R - GUTTER
"			[illegible]	[illegible]		18' R SIEND - S.[illegible]
25+89.3			440	[illegible]		℄
"			[illegible]	[illegible]		20.9 R - GUTTER R
"			[illegible]	[illegible]		20.9 R - SIEND S.E.R.
			37	[illegible]		[illegible] PIL
25+99.[illegible]			399	941 49	INT. OF [illegible]	[illegible]
			[illegible]	941 33	18' E. on ℄ of [illegible]	
			[illegible]	[illegible]	30' E.	[illegible]
			[illegible]	942[illegible]	[illegible]	
			22	[illegible]	[illegible]	
26+00			[illegible]	[illegible]	18' L - GUTTER	
"			453	[illegible]	18' L - [illegible]	
"			44	[illegible]	30' L - [illegible]	
"			73	938 [illegible]	100' L	
"			75	934 [illegible]	200' L	
26+09.[illegible]			357	941 [illegible]		℄
"			335	941 13		[illegible] GUTTER

F.B. 1255 PG. 60

Job No. 1175 Division No. ✓ Notes Red. Plotted Profile

Survey of SAN DIMAS SEWER DIST. Date Date No.

Survey by H. F. NAUMANN Notes J. J. LAVIGAN Notes Chkd. [illegible] Checked X-Sec.

Indexed [illegible] Date 3/14/47 Date No.

FORM 307 SM 1-46

PLEASE RETURN TO
LOS ANGELES COUNTY SURVEYOR
700 HALL OF RECORDS

NOTE: ANY ADDITIONS OR CHANGES ON THIS SHEET MUST BE MADE OR CIRCLED IN RED INK, WITH DATE AND NAME OF PERSON MAKING CHANGE.

Do not extend notes this side of this line.

STATION	B. S.	H. I.	F. S.	ELEV.		
		945 48				
26+09.1			2 96	942 52		2019 - E. END N.E.C.R.
"			2 46	942 62		[illegible] R P/L
26+12.4			3 46	942 02		℄
"			3 61	941 87		18' R - GUTTER
"			3 01	942 47		18' R - [illegible]
26+50			1 99	943 49		℄
T.P			1 71	943 77	T.P.	
	8 56	952 33				
27+00			6 86	945 47		℄
"			7 14	945 19		18' R - GUTTER
"			6 50	945 83		18' R - CURB
"			[illegible]	946 2		30' R - P/L
			8 11	944 22	18' L - GUTTER	
"			7 51	944 82	18' L CURB	
"			7 4	944 9	30' L P/L	
27+29			5 31	947 02		℄
"			5 39	946 94		18' R - GUTTER
"			4 77	947 56		18' R - S. END S.E.C.R.
"			4 3	948 0		30' R - P/L
"			6 21	946 12	18' L - GUTTER	

Profile No. ____ Notes Red. ____ Plotted ____ Job No. 1175 Division No. ✓ F.B. 1253 PG. 61
X-Sec. No. ____ Date ____ Date ____ Survey of SAN DIMAS SEWER DIST.
Notes Chkd. ZDM Checked ____ Survey by H. F. NAUMANN Notes J.J.L. Date 2-47
Date 3/14/47 Date ____ Map No. ____ Indexed ____ Date ____

FORM 307 5M 1-46

PLEASE RETURN TO
LOS ANGELES COUNTY SURVEYOR
700 HALL OF RECORDS

NOTE: ANY ADDITIONS OR CHANGES ON THIS SHEET MUST BE MADE OR CIRCLED IN RED INK, WITH DATE AND NAME OF PERSON MAKING CHANGE.

Do not extend notes this side of this line.

STATION	B. S.	H. I.	F. S.	ELEV.		
		952.33				
27+49			577	[illegible]	18' L - S. END S.W.C.R.	
"			55	[illegible]	30' L P/L	
27+61			[illegible]	[illegible]		℄
"			[illegible]	[illegible]		30' R - GUTTER
"			[illegible]	[illegible]		[illegible]
			608	[illegible]	30' L - GUTTER	
			595	[illegible]	30' L - W. END S.W.C.R.	
27+79.39			45[illegible]	[illegible]	INT. OF ℄ [illegible]	[illegible]
"			[illegible]	[illegible]	18' E. ON 4TH ST ℄	GUTTER
"			319	947.1[illegible]	100' E ON 4TH ST	℄
"			4[illegible]	[illegible]	" "	18' S. GUTTER
"			374	[illegible]	" "	18' S. CURB
"			[illegible]	[illegible]	" "	18' N. GUTTER
"			[illegible]	949.51	" "	18' N. CURB
"			249	949.[illegible]	[illegible] E. ON 4TH ST	℄
"			[illegible]	[illegible]	" "	18' S. GUTTER
"			[illegible]	[illegible]	" "	[illegible]
"			[illegible]	949.57	" "	[illegible]
"			[illegible]	950.[illegible]	" "	[illegible] N. CURB
"			545	94[illegible]	18' [illegible]	[illegible]

F.B. 1255 PG. 62

Job No. 1175 Division No. ✓ Notes Red. Plotted Profile

Survey of SAN DIMAS SEWER DIST. Date Date No. X-Sec.

Survey by H. F. NAUMANN Notes J. J. KANIGAN Notes Chkd. [illegible] Checked

Indexed [illegible] Date Date 3/14/47 Date No.

FORM 307 5M 1-46

PLEASE RETURN TO
LOS ANGELES COUNTY SURVEYOR
700 HALL OF RECORDS

NOTE: ANY ADDITIONS OR CHANGES ON THIS SHEET MUST BE MADE OR CIRCLED IN RED INK, WITH DATE AND NAME OF PERSON MAKING CHANGE.

Do not extend notes this side of this line.

STATION	B. S.	H. I.	F. S.	ELEV.		
		952.33				
27+39.36			7 45	949.88	100' W. ON 42.5 ST.	℄
"			7 76	949.57	" "	18' N - GUTTER
"			6 78	945.55	" "	18' N - CURB
"			8 52	943.73	" "	18' S - GUTTER
"			7 91	944.84	" "	18' S - CURB
"			10 65	941.98	200' W. ON 42.5 ST.	℄
"			[illegible]	[illegible]		[illegible] S [illegible]
"			11 13	[illegible]		18' S - CURB
"			10 84	[illegible]		18' N - GUTTER
"			[illegible] 8	[illegible]		18' N - CURB
27+99.5			4 02	[illegible]		℄
"			3 73	[illegible]		30' N - [illegible]
"			33 [illegible]	[illegible]		[illegible] E. END N.I.C.P.
"			4 74	[illegible]	30' L - GUTTER	
"			4 27	[illegible]	30' L W. END N.I.C.P.	℄
28+[illegible].5			3 [illegible]	[illegible]		
"			[illegible] 42	[illegible]		18' N - GUTTER
"			3 22	[illegible]		18' N - N. END N.I.C.P.
"			2 [illegible]	[illegible]		[illegible] N. [illegible]
"			4 71	[illegible]	18' L - GUTTER	

Profile
Notes Red _____ Plotted _____ Job No. [illegible] Division No. 5
No. _____ Date _____ Date _____ Survey of SAN DIMAS SEWER DIST
X-Sec. _____ Notes Chkd. [illegible] Checked _____ Survey by H. F. NAUMANN Notes [illegible] Date 2-47
No. _____ Date 3/14/47 Date _____ Map No. _____ Indexed [illegible] Date _____

F.B. 1255 Pg. 63

F.B. 1255 PG. 64

Job No. 1125 Division No. V Notes Red. ______ Plotted ______ Profile No. ______

Survey of SAN DIMAS SEWER DIST. Date ______ Date ______

Survey by H. F. NAUMANN Notes J. V. [illegible] Notes Chkd. [illegible] Checked ______ X-Sec. No. ______

Indexed [illegible] Date ______ Date 7/14/47 Date ______

FORM 307 5M 1-46

PLEASE RETURN TO
LOS ANGELES COUNTY SURVEYOR
700 HALL OF RECORDS

NOTE: ANY ADDITIONS OR CHANGES ON THIS SHEET MUST BE MADE OR CIRCLED IN RED INK, WITH DATE AND NAME OF PERSON MAKING CHANGE.

Do not extend notes this side of this line.

STATION	B. S.	H. I.	F. S.	ELEV.		
		[illegible]				
29+77.5			4.1[illegible]	945.93	13' [illegible]	
"			4.1	[illegible]	[illegible]	
B.M. LV 30			3.77	94[illegible]	B.M. V.30 Elev. [illegible]	F.B. 1236 Pg. 30
	[illegible]	960.[illegible]7			[illegible] Ave. & 4th St. N.W. Cor.	P.K. spk. in Curb 5'N. of N. End of C.R.
29+85[illegible]			9.33	950.84		[illegible]
[illegible]			6.83	[illegible]		[illegible]
"			7.03	[illegible]		18'R-Gutter
"			6.37	[illegible]		18'R-Curb
"			6.9	[illegible]		30'R-P/L
"			8.64	[illegible]	18'L Gutter	
"			7.37	[illegible]	18'L-Curb	
"			71	[illegible]	30'L P/L	
29+90.4			4.7	[illegible]		[illegible]
"			4.56	[illegible]		18'R-Gutter
"			3.[illegible]	[illegible]		18'R [illegible]-S.E.C.R.
29+99.6			4.13	[illegible]		[illegible]
"			4.05	[illegible]		21'R-Gutter
"			3.78	[illegible]		[illegible]'R-[illegible] S.E.C.R.
"			36	[illegible]		30'R-P/L
29+[illegible]			[illegible]	[illegible]	INT. of [illegible] Ave & Alley	

FORM 307 5M 1-46

PLEASE RETURN TO
LOS ANGELES COUNTY SURVEYOR
700 HALL OF RECORDS

NOTE: ANY ADDITIONS OR CHANGES ON THIS SHEET MUST BE MADE OR CIRCLED IN RED INK, WITH DATE AND NAME OF PERSON MAKING CHANGE.

Do not extend notes this side of this line.

STATION	B. S.	H. I.	F. S.	ELEV.		
29+[illegible]		960 37				
"			372	[illegible]	18' E. ON ALLEY	℄ - GUTTER
"			[illegible]	[illegible]	30' E. ON ALLEY	℄ - [illegible] CONC.
"			19	[illegible]	100' E.	
"			13	[illegible]	180' E.	B.M.
"			[illegible]	[illegible]	200' E.	"
29+39			499	95549	18' L - GUTTER	
"			416	96 19	18' L - CURB	
"			38	[illegible]	30' L - P.L.	
"			47	[illegible]	100' L	
"			68	[illegible]	200' L	
29+[illegible]			202	95985		℄
"			[illegible]	[illegible]		21' R - GUTTER
"			295	[illegible]		[illegible]' R - E. LINE OF MEDIAN
"			18	[illegible]		30' R - P.L.
29+[illegible]			278	[illegible]		℄
"			305	[illegible]		19' R - GUTTER
"			242	[illegible]		18' R - M. ENGINEERING
30+00			135	95902		℄
"			159	95878		18' R - GUTTER
"			092	95945		18' R - CURB

Profile
Notes Red. _____ Plotted _____ Job No. 1425 Division No. ✓
No. _____ Date _____ Date _____ Survey of SAN DIMAS SEWER DIST.
X-Sec. _____ Notes Chkd. [illegible] Checked _____ Survey by H. F. NAUMANN Notes [illegible] Date 2-47
No. _____ Date 3/14/47 Date _____ Map No. _____ Indexed [illegible] Date _____

F.B. 235 Pg. 65

FORM 307 5M 1-46

PLEASE RETURN TO
LOS ANGELES COUNTY SURVEYOR
700 HALL OF RECORDS

NOTE: ANY ADDITIONS OR CHANGES ON THIS SHEET MUST BE MADE OR CIRCLED IN RED INK, WITH DATE AND NAME OF PERSON MAKING CHANGE.

Do not extend notes this side of this line.

STATION	B. S.	H. I.	F. S.	ELEV.		
		960 37				
30+00			403	960 [illegible]		24' A TOP [illegible]
"			406	[illegible]		[illegible]
"			255	957 [illegible]	18' L - GUTTER	
"			19[illegible]	958 47	[illegible]	
"			16	[illegible]	30' L - P/L	
T. P			020	96[illegible] 17	T P	
	977	96[illegible] 94				
30+50			814	96[illegible] 78		℄
31+00			558	964 36		℄
31+09.7			[illegible]	964 72		℄
"			[illegible]	963 69	18' L GUTTER	
"			[illegible]	96[illegible] 79	[illegible]	
"			[illegible]	964 [illegible]	[illegible]	
31+09.1			5[illegible]9	964 [illegible]5		18' A - GUTTER
"			9[illegible]6	965 78		18' A - [illegible]
"			[illegible]	965 [illegible]		[illegible]
31+20.7			4[illegible]	965 15		℄
"			592	964 [illegible]2	30' L - GUTTER	
"			522	964 [illegible]2	[illegible]	
31+21.1			502	964 [illegible]		30' A - GUTTER

F.B. 1255 PG. 66

Job No. 1175 Division No. ✓ Notes Red. Plotted Profile

Survey of SAN DIMAS SEWER DIST. Date Date No.

Survey by H. F. NAUMANN Notes J. J. LANIGAN Notes Chkd. [illegible] Checked X-Sec.

Indexed C. Johnson Date Date 3/14/47 Date No.

FORM 307 SM 1-46

PLEASE RETURN TO
LOS ANGELES COUNTY SURVEYOR
700 HALL OF RECORDS

NOTE: ANY ADDITIONS OR CHANGES ON THIS SHEET MUST BE MADE OR CIRCLED IN RED INK, WITH DATE AND NAME OF PERSON MAKING CHANGE.

Do not extend notes this side of this line.

Profile
Notes Red_____ Plotted_____ Job No. 1173 Division No. 6
No._____ Date_____ Date_____ Survey of SAN DIMAS SEWER DIST.
X-Sec. Notes Chkd. [illegible] Checked_____ Survey by H. F. NAUMANN Notes J.L.L. Date
No._____ Date 3/14/47 Date_____ Map No._____ Indexed [illegible] Date_____

F.B. 125 PG. 67

STATION	B. S.	H. I.	F. S.	ELEV.		
		969.92				
31+			+42	965.50		20' P- L.S.H.O. S.E. [illegible]
31+			4.55	965.39	IN. [illegible]	AVE. [illegible]
			3.73	[illegible]	[illegible]	
			[illegible]	[illegible]		18' S. - [illegible]
			[illegible]	[illegible]		18' S - [illegible]
			4.91	[illegible]		18' N - [illegible]
			3.42	966.52		18' N - [illegible]
			3.15	966.89	[illegible]	[illegible]
			4.29	965.45		18' S - [illegible]
			3.73	966.21		18' S - [illegible]
			3.32	966.58		18' N - [illegible]
			2.52	967.35		18' N - [illegible]
			5.01	964.93	[illegible]	[illegible]
			4.39	965.05		- 18' N - [illegible]
			4.17	965.77		18' N - [illegible]
			[illegible]	[illegible]	[illegible]	[illegible]
			[illegible]	963.87		18' S - [illegible]
			4.39	964.56		18' S - [illegible]
			6.41	[illegible]	[illegible]	[illegible]
			7.56	962.38		18' S - [illegible]

FORM 307 5M 1-46

PLEASE RETURN TO
LOS ANGELES COUNTY SURVEYOR
700 HALL OF RECORDS

NOTE: ANY ADDITIONS OR CHANGES ON THIS SHEET MUST BE MADE OR CIRCLED IN RED INK, WITH DATE AND NAME OF PERSON MAKING CHANGE.

Do not extend notes this side of this line.

STATION	B. S.	H. I.	F. S.	ELEV.		
		969 [illegible]				
[illegible] 39.20			6 84	96[illegible] 08	2 [illegible] W. [illegible] 5th [illegible]	
B.M. L.V. 12			540	96[illegible] 54	B.M. L.V. 12 Elev. 964.542 F.B. 1236 Pg. 13	
					Ecula Ave. (Ecualyptus St) + 5th St. S.W. Cor.	
					Cut spk. in S. end. C.R.	

F.B. 1255 Pg. 68

Job No. [illegible] Division No. [illegible] Notes Red. Plotted Profile

Survey of SAN DIMAS SEWER DIST. Date Date No. X-Sec.

Survey by H. F. NAUMANN Notes J. J. LANIGAN Notes Chkd. [illegible] Checked

Indexed [illegible] Date Date 3/14/47 Date No.

Notes Ck'd by	Survey of SAN DIMAS SEWER DIST.
Map No.	W. O. 1175 Tape No. St'd. °F
Office Work	Surveyed by H. F. NAUMANN
Checked	Notes J. J. LANIGAN Date 1-47
Date	Indexed A. C. Johnson

F. B. 1255 PG. 69

DEC 31 '48

LOCATION
of
IMPROVMENTS
on
COMMERCIAL ST
from
EVCLA AVE.
to
CATARACT AVE.
C.I. 1175

H. F. NAUMANN
J. J. LANIGAN
R. R. SNYDER
J. MUSLIN
M. NATAPOFF

Note: Any Additions or Changes on This Sheet Must be Made or Circled in Red Ink With Date and Name of Person Making Change.

Do not extend notes this side of this line.

RETURN TO
LOS ANGELES COUNTY SURVEYOR
700 HALL OF RECORDS

FORM 247 5M 5-46

F. B. 1255 PG. 70

CON'T BOT. Pg. 71

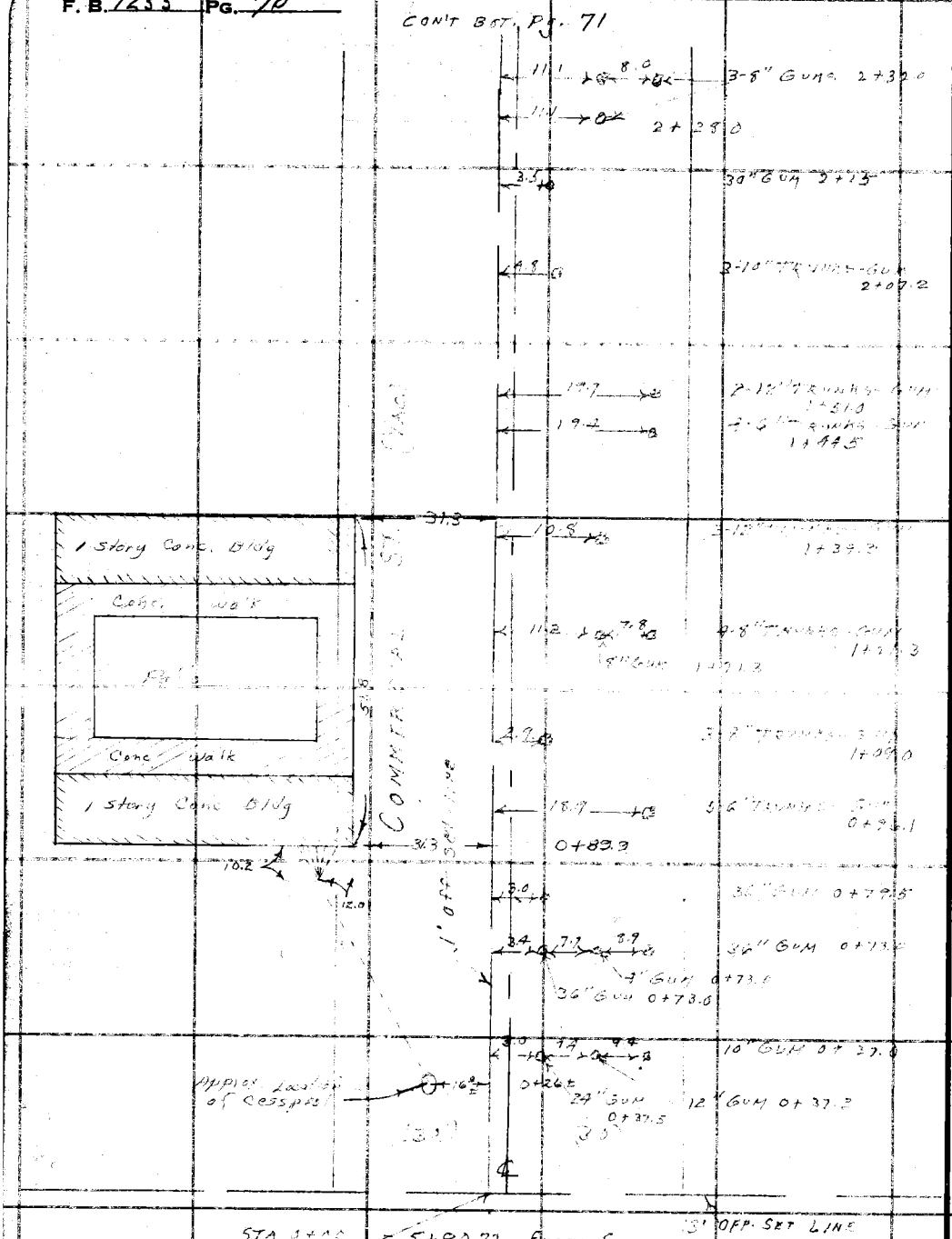

RETURN TO
LOS ANGELES COUNTY SURVEYOR
700 HALL OF RECORDS

Do not extend notes this side of this line.

Note: Any Additions or Changes on This Sheet Must Be Made or Circled in Red Ink With Date and Name of Person Making Change.

Notes Ck'd by	Survey of SAN DIMAS SEWER DIST.
Map No.	W. O. 1175 Tape No. St'd °F
Office Work	Surveyed by H. F. NAUMANN
Checked	Notes J.J. LANIGAN Date 1-47
Date	Indexed [illegible]

F. B. 1255 PG. 71

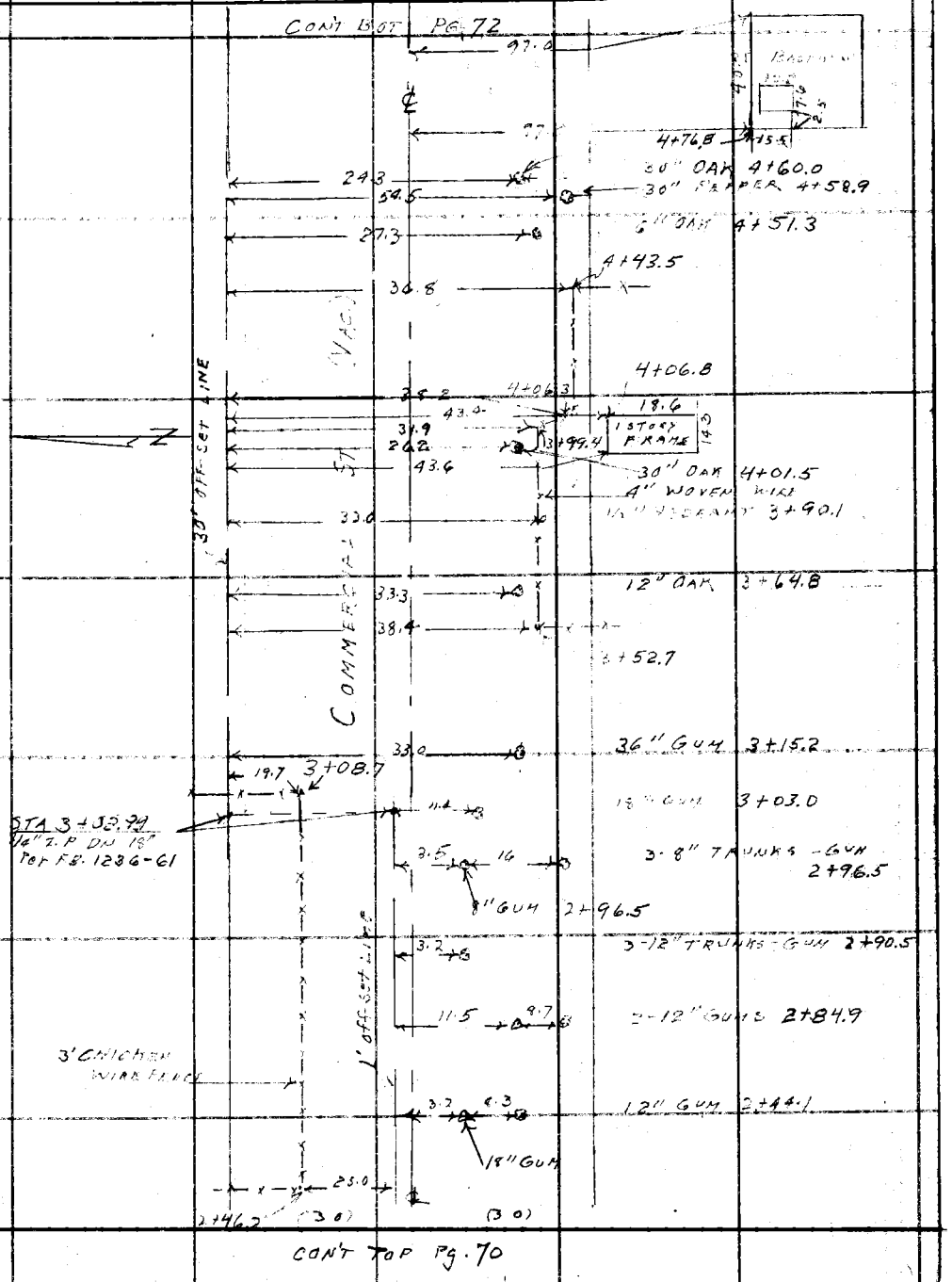

Note: Any Additions or Changes on This Sheet Must be Made or Circled in Red Ink With Date and Name of Person Making Change.

Do not extend notes this side of this line.

RETURN TO
LOS ANGELES COUNTY SURVEYOR
700 HALL OF RECORDS

FORM 247 5M 5-46

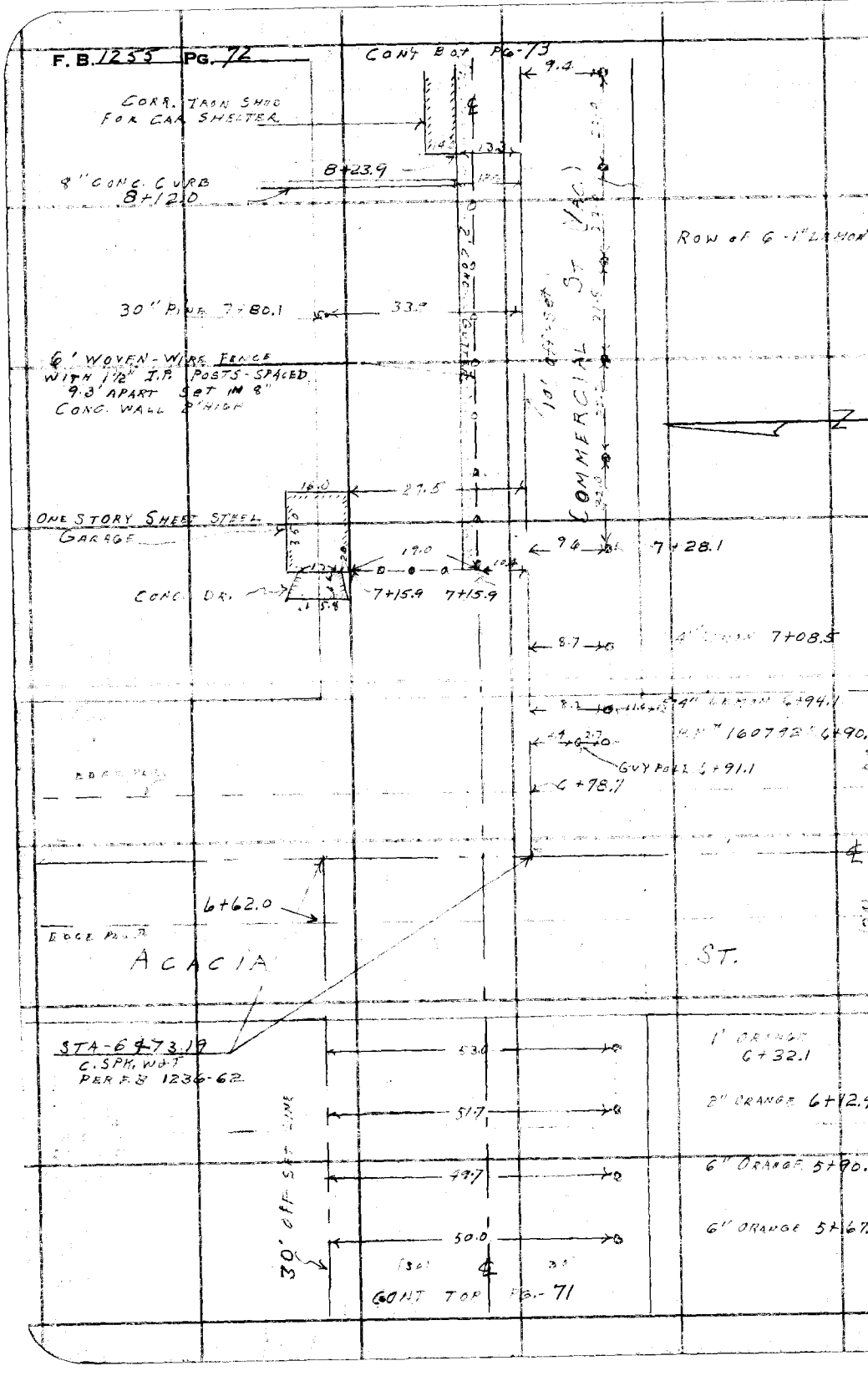

RETURN TO
LOS ANGELES COUNTY SURVEYOR
700 HALL OF RECORDS

Do not extend notes this side of this line.

Note: Any Additions or Changes on This Sheet Must be Made or Circled in Red Ink With Date and Name of Person Making Change.

Notes Ck'd by
Map No
Office Work
Checked
Date

Survey of SAN DIMAS SEWER DIST.
W. O. 1175 Tape No. St'd °F
Surveyed by H. F. NAUMANN
Notes J. V. LANIGAN Date 1-47
Indexed C. JONES

F.B. 1255 Pg. 73

CON'D BAT. PG. 74

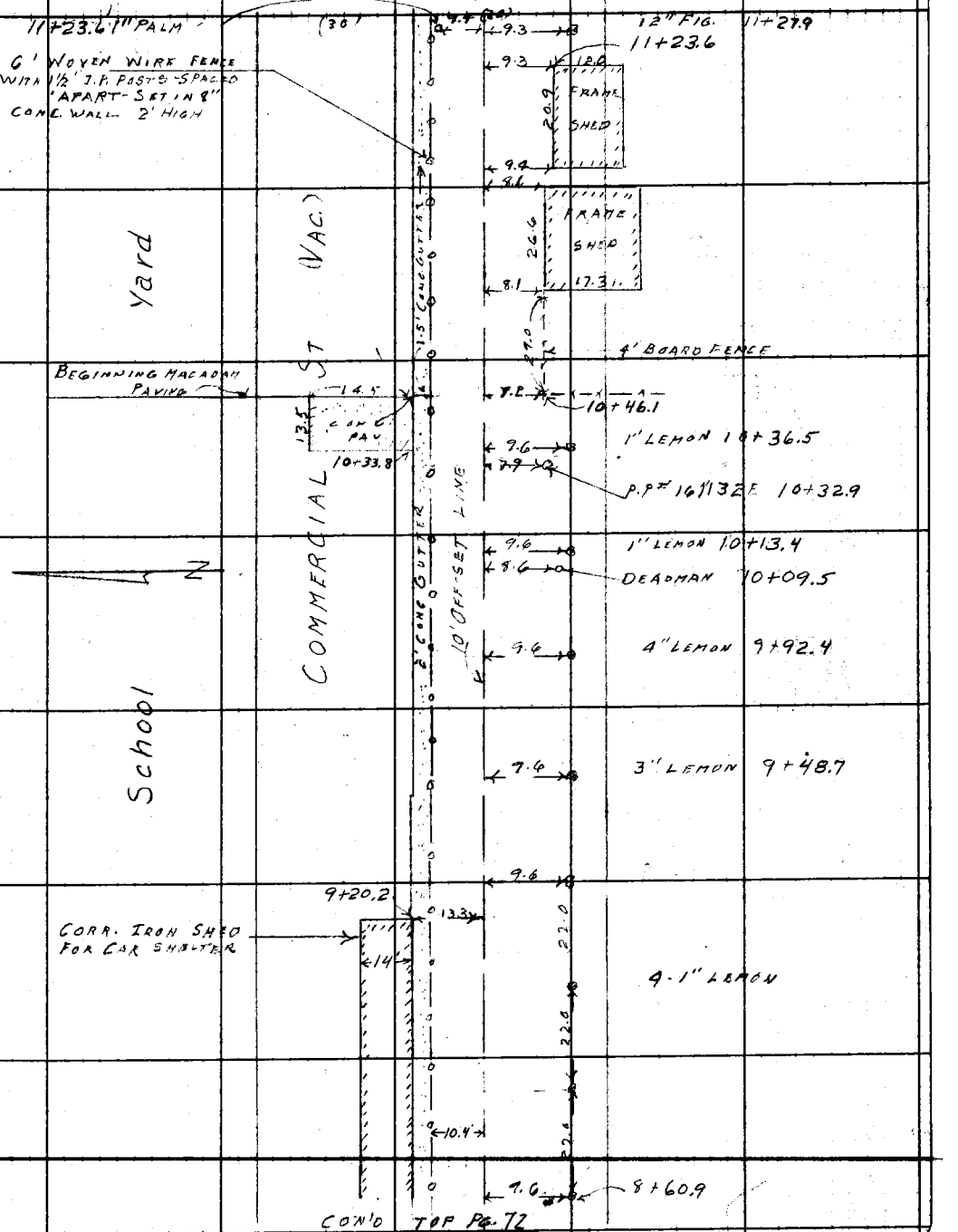

CON'D TOP PG. 72

Note: Any Additions or Changes on This Sheet Must be Made or Circled in Red Ink With Date and Name of Person Making Change.

Do not extend notes this side of this line.

RETURN TO
LOS ANGELES COUNTY SURVEYOR
700 HALL OF RECORDS

FORM 247 SM 11-41

F.B. 1255 Pg. 74

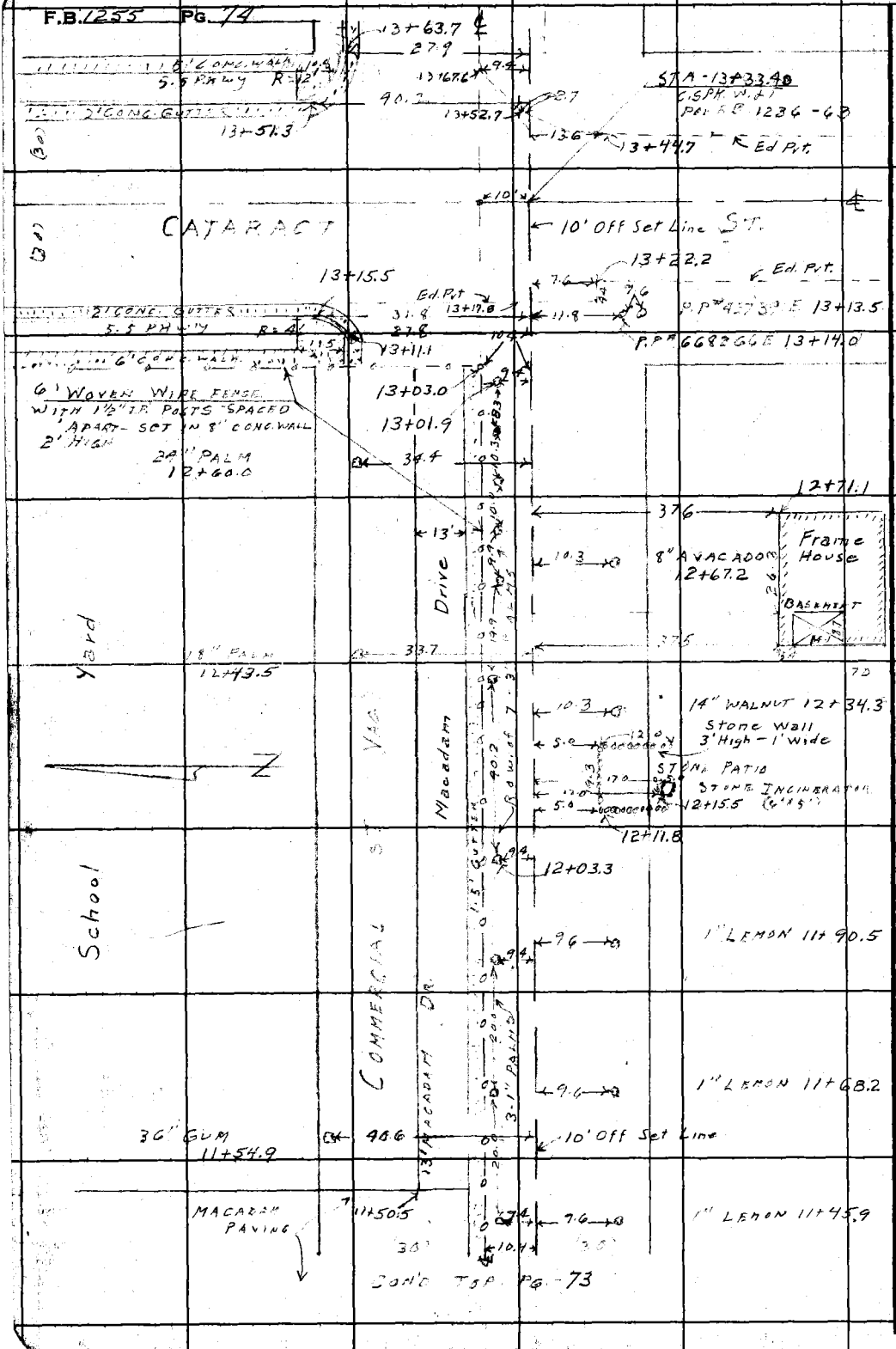

RETURN TO
LOS ANGELES COUNTY SURVEYOR
700 HALL OF RECORDS

Do not extend notes this side of this line.

Note: Any Additions or Changes on This Sheet Must be Made or Circled in Red Ink With Date and Name of Person Making Change.

Profile No.	Notes Red.	Plotted	Job No. 1175	Division No. ✓	F.B. 1255 PG. 75
	Date	Date	Survey of SAN DIMAS SEWER DIST.		
X-Sec. No.	Notes Chkd. Tom	Checked	Survey by H. F. NAUMANN	Notes J.J.L.	Date 1-47
	Date 3/14/47	Date	Map No.	Indexed [illegible]	Date DEC 31 '48

PROFILE

and

CROSS-SECTIONS

on

COMMERCIAL ST.

from

EUCLA AVE

to

CATARACT AVE.

C.I. 1175

ELEV.	
F. S.	H. F. NAUMANN J. J. LANIGAN P. R. [illegible] J. [illegible] [illegible]
H. I.	
B. S.	
STATION	

NOTE: ANY ADDITIONS OR CHANGES ON THIS SHEET MUST BE MADE OR CIRCLED IN RED INK, WITH DATE AND NAME OF PERSON MAKING CHANGE.

PLEASE RETURN TO
LOS ANGELES COUNTY SURVEYOR
700 HALL OF RECORDS

Do not extend notes this side of this line.

FORM 307 5M 1-46

FORM 307 5M 1-46

PLEASE RETURN TO
LOS ANGELES COUNTY SURVEYOR
700 HALL OF RECORDS

NOTE: ANY ADDITIONS OR CHANGES ON THIS SHEET MUST BE MADE OR CIRCLED IN RED INK, WITH DATE AND NAME OF PERSON MAKING CHANGE.

Do not extend notes this side of this line.

STATION	B. S.	H. I.	F. S.	ELEV.		
B.M.# L.V. 48				910 01	B.M.# L.V. 48 Elve. 910.012 F.B. 1236 Pg. 32 Bonita Ave. And Acacia St. 640'± So. & 535'± W. of. P.K. Spk. in Cone, Walk in N.W. Cor. of Patio of Cone. Bldg. To the N. of Commercial	
	229	912 30				
0+00			85	903 8	INT. of 13' off-set on Eucla Ave & 1' off-set line	
"			92	903 1	5' N. on 13' off-set line on Eucla Top Bk.	
"			177	894 [illegible]	55 N. "	" "
"			171	895 2	100' N "	" "
"			101	902 2	75' S "	" Top, Bk.
"			136	898 7	100' S "	"
0+72			20.7	891 6	1' off-set 72' W Bot. 12' Draw.	
-1+15			105	901 [illegible]	1' off-set L -115 W	
0+50			59	906 4	1' off-set	
1+00			62	906 1	1' off set	
"			92	90[illegible]		19' R - Curb Line
"			11 1	901 2		31' R - P/L
"			47	907 6	17' L - Curb Line	
"			41	908 2	29' L - P/L	
1+50			71	905 2	off set Top Bk.	
"			98	902 5		15' R - Top Bk.
"			19 4	892 9		31' R - Δ Pt - in 5' Draw.
"			3 5	908 8	22' L Top Bk	
			33	909 0	29' L - P/L	

F.B. 1255 Pg. 76

Job No. 1125 Division No. ✓ Notes Red. Plotted Date No. Profile

Survey of SAN DIMAS SEWER DIST. Date X-Sec.

Survey by H. F. NAUMANN Notes J. J. LANIGAN Notes Chkd. [illegible] Checked

Indexed C. [illegible] Date 3/14/47 Date No.

FORM 307 5M 1-46

PLEASE RETURN TO
LOS ANGELES COUNTY SURVEYOR
700 HALL OF RECORDS

NOTE: ANY ADDITIONS OR CHANGES ON THIS SHEET MUST BE MADE OR CIRCLED IN RED INK, WITH DATE AND NAME OF PERSON MAKING CHANGE.

Do not extend notes this side of this line.

STATION	B. S.	H. I.	F. S.	ELEV.		
		912 30				
2+00			137	8986		1' off set L.
"			192	8931		14' R - Center of 5' [illegible]
"			181	8942		19 R - Curb Line
"			166	8957		31' R - P/L
"			58	9065	17' L - Curb Line	
			21	9102	27' L Top [illegible]	
			19	9104	[illegible] P/L	
2+40			34	9089		1' off-set
"			67	9056		12' R - [illegible]
"			195	8928		36' R - [illegible]
2+50			30	9093		1' off-set
T.P			028	912 02	T.P	
	6 85	918 87				
3+00			71	9119		1' off [illegible]
"			106	9083		19' R - Curb Line
			124	9065		31' R - P/L
			59	9130	17' L - Curb Line	
			56	9133	29' L - P/L	
3+02.99			55	9134		30' off-set line
3+30			54	9135		30' off-set line

Profile
No. _____ Notes Red _____ Plotted _____ Job No. 1175 Division No. ✓
X-Sec. Date _____ Date _____ Survey of SAN DIMAS SEWER DIST.
No. _____ Notes Chkd. LPM Checked _____ Survey by H. F. NAUMANN Notes J.J.L. Date 1-47
Date 3/14/47 Date _____ Map No. _____ Indexed [illegible] Date _____

F.B. 1255 Pg. 77

FORM 307 5M 1-46

PLEASE RETURN TO
LOS ANGELES COUNTY SURVEYOR
700 HALL OF RECORDS

NOTE: ANY ADDITIONS OR CHANGES ON THIS SHEET MUST BE MADE OR CIRCLED IN RED INK, WITH DATE AND NAME OF PERSON MAKING CHANGE.

Do not extend notes this side of this line.

STATION	B. S.	H. I.	F. S.	ELEV.		
		918 87				
3+30			5 7	913 2		17' [illegible] TOP BK CURB LINE
"			22 5	896 4		43' R. [illegible] DRAW & PT.
"			21 7	897 2		51' R- TOP BANK
3+45			5 7	913 2	30' of F-SET	
			6 8	912 6		8' R. TOP BK.
			21 9	897 6		30' R- BOT. of 6' DRAW.
"			[illegible]	898 1		33' R TOP BANK
"			[illegible]	899 6		[illegible]
			14 3	899 6		[illegible]
3+70			9 2	910 7		[illegible]
"			21 7	897 2		24' R. BOT of 9' DRAW.
"			16 6	902 3		33' R- TOP BANK
4+00			16 1	902 8	30' [illegible]	
"			21 4	897 5		12' R [illegible]
"			[illegible]	897 5		16' R- [illegible]
"			16 4	902 5		30' R-
"			18 0	903 9		[illegible]
"			14 1	904 8		48' [illegible]
"			12 4	906 3		40' R-
T. P			12 01	906 86	T.P.	

F.B. 1255 PG. 78

Job No. 1175 Division No. ✓ Notes Red ____ Plotted ____ Profile ____

Survey of SAN DIMAS SEWER DIST. Date ____ Date ____ No. ____

Survey by H. F. NAUMANN Notes J. J. LANIGAN Notes Chkd. [illegible] Checked ____ X-Sec. ____

Indexed [illegible] Date ____ Date 3/14/47 Date ____ No. ____

FORM 307 5M 1-46

PLEASE RETURN TO
LOS ANGELES COUNTY SURVEYOR
700 HALL OF RECORDS

NOTE: ANY ADDITIONS OR CHANGES ON THIS SHEET MUST BE MADE OR CIRCLED IN RED INK, WITH DATE AND NAME OF PERSON MAKING CHANGE.

Do not extend notes this side of this line.

STATION	B. S.	H. I.	F. S.	ELEV.		
	1 84	[illegible]				
[illegible]			[illegible]	8975.		30' [illegible]
			[illegible]	9039.		30' R
[illegible]			[illegible]	9013.		30' [illegible]
			+13	9090.		10' R [illegible]
			+1	9103.		30' R.
			97	8996.	10' [illegible] BUT. [illegible]	
T.P.			013	[illegible]	T.P.	
	10 76	[illegible]				
[illegible]			53	9110.		106.4 R. FLOOR [illegible]
[illegible]			87	9106.		30' [illegible]
			[illegible]	9118.		12' R [illegible]
			57	9136.		3' R
			46	9148.		48' R [illegible]
			36	9157.		60' R
[illegible]			56	9137.		30' [illegible]
			51	9142.		30' R
[illegible]			43	9150.		30' [illegible]
			32	9161.		30' R
[illegible]			18	9175.		30' [illegible]

Profile No. ____ Notes Red. ____ Plotted ____ Job No. 1175 Division No. ✓ F.B. 1255 PG. 79

X-Sec. No. ____ Date ____ Date ____ Survey of SAN DIMAS SEWER DIST.

Notes Chkd. [illegible] Checked ____ Survey by H. F. NAUMANN Notes [illegible] Date 1-47

Date 3/14/47 Date ____ Map No. ____ Indexed [illegible] Date ____

FORM 307 5M 1-46

PLEASE RETURN TO
LOS ANGELES COUNTY SURVEYOR
700 HALL OF RECORDS

NOTE: ANY ADDITIONS OR CHANGES ON THIS SHEET MUST BE MADE OR CIRCLED IN RED INK, WITH DATE AND NAME OF PERSON MAKING CHANGE.

Do not extend notes this side of this line.

STATION	B. S.	H. I.	F. S.	ELEV.		
		919 [illegible]				
6 + [illegible]			[illegible]	917 4		[illegible]
"			[illegible]	917 4		30' R
				917 4		[illegible]
				917 4		[illegible]
T.P.			1 [illegible]	[illegible]	T.P.	
	5 45	[illegible]				
6 + 50			[illegible]	918 2		[illegible]
"			5 2	918 4		[illegible]
6 + [illegible]			5 20	918 42	30' [illegible]	[illegible]
"			5 01	918 61		30' R - [illegible]
6 + 73.19			[illegible]	918 43	[illegible]	[illegible] Acacia Ave.
			[illegible]	918 [illegible]		30' R. [illegible]
"			[illegible]	919 12	700' S. on ℄ of Acacia Ave.	
			[illegible]	919 45	[illegible]	
			[illegible]	918 21	[illegible]	
			5 62	918 00	[illegible]	
B.M. [illegible]			1 67	[illegible] 96 95	B.M. [illegible] Elev. 921.959 F.B. 1236 Pg. 34 Acacia St. (E. Side) 740' ± So. of ℄ Bonita Ave. "PK" Spk. in Conc. retaining Wall at S.W. Cor. School Property, 40' E. of ℄ of Acacia St.	
6 + 73.19			7 [illegible]	918 91	10' off Set	
6 + 73.7			7 [illegible]	918 86	10' off Set	

F.B. 1255 PG. 80

Job No. 1175 Division No. ✓ Notes Red. Plotted Profile

Survey of SAN DIMAS SEWER DIST. Date Date No. X-Sec.

Survey by H. F. NAUMANN Notes J. J. LANIGAN Notes Chkd. [illegible] Checked

Indexed [illegible] Date Date 3/4/47 Date No.

FORM 307 5M 1-46

PLEASE RETURN TO
LOS ANGELES COUNTY SURVEYOR
700 HALL OF RECORDS

NOTE: ANY ADDITIONS OR CHANGES ON THIS SHEET MUST BE MADE OR CIRCLED IN RED INK, WITH DATE AND NAME OF PERSON MAKING CHANGE.

Do not extend notes this side of this line.

STATION	B. S.	H. I.	F. S.	ELEV.		
		924 55				
6+78.7			779	918 76	10'L - ℄	
6+95			71	919 4		[illegible]
			[illegible]	918 9	[illegible]	
7+00			65	920 0		10' off set
"			58	920 7		8' R. curb line
"			53	921 2		20' R - P'L
"			69	919 6	10'L	
			[illegible]	919 3	[illegible]	
"			73	919 2	40' L - [illegible]	
7+18.9			53	921 2		10' off-set
			61	920 4	10'L - ground	
			[illegible]	921 96	[illegible]	
			[illegible]	920 66	[illegible]	
7+23			50	921 5		10' off-set
			454	922 01	10'L	
7+50			[illegible]	922 4		10' off set
"			45	922 0	10'L	"
T.P			371	922 84	T.P.	
	654	929 38				
8+00			56	923 8		℄

Profile No. ____ Notes Red ____ Plotted ____ Job No. 1175 Division No. ✓ F.B. 1255 PG. 81
Date ____ Date ____ Survey of SAN DIMAS SEWER DIST.
X-Sec. No. ____ Notes Chkd. Lom Checked ____ Survey by M. F. NAUMANN Notes J.J.L. Date 1-47
Date 3/14/47 Date ____ Map No. ____ Indexed J. [illegible] Date ____

FORM 307 5M 1-46

PLEASE RETURN TO
LOS ANGELES COUNTY SURVEYOR
700 HALL OF RECORDS

NOTE: ANY ADDITIONS OR CHANGES ON THIS SHEET MUST BE MADE OR CIRCLED IN RED INK, WITH DATE AND NAME OF PERSON MAKING CHANGE.

Do not extend notes this side of this line.

STATION	B. S.	H. I.	F. S.	ELEV.		
		929 38				
8+00			57	923 7		8' R. CURB LINE
"			56	923 8		20' R
"			61	923 3	10' L	
"			507	924 31	10' L TOP WALL	
"			607	923 31	[illegible]	
"			55	923 9	18' L. CURB LINE	
"			54	924 0	40' L	
8+50			44	925 0		10' OFF SET
"			49	924 5	10' L	
9+00			35	925 9		10' OFF SET
"			35	925 9		8' R. CURB LINE
"			37	925 7		20' R.
"			40	925 4	10' L	
"			281	926 57	10' L TOP WALL	
			380	925 58	[illegible]	
"			40	925 4	[illegible]	
"			41	925 3	40' L	
9+50			28	926 6		[illegible]
			29	926 5	10' L	
T.P.			257	926 81	T.P.	

F.B. 1255 PG. 82

Job No. 1175 Division No. ✓ Notes Red ____ Plotted ____ Profile ____

Survey of SAN DIMAS SEWER DIST. Date ____ No. ____

Survey by H. F. NAUMANN Notes J. J. LANIGAN Notes Chkd. [illegible] Checked ____ X-Sec. ____

Indexed [illegible] Date ____ Date 3/14/67 Date ____ No. ____

FORM 307 5M 1-46

PLEASE RETURN TO
LOS ANGELES COUNTY SURVEYOR
700 HALL OF RECORDS

NOTE: ANY ADDITIONS OR CHANGES ON THIS SHEET MUST BE MADE OR CIRCLED IN RED INK, WITH DATE AND NAME OF PERSON MAKING CHANGE.

Do not extend notes this side of this line.

Profile
Notes Red_____ Plotted_____ Job No. 1175 Division No. K
No._____ Date_____ Date_____ Survey of SAN DIMAS SEWER DIST.
X-Sec. Notes Chkd. 1 Corr. Checked_____ Survey by H. F. MAUMANN Notes J.J.K. Date 1-47
No._____ Date 3/14/47 Date_____ Map No._____ Indexed J.O.D. Date_____

F.B. 1255 Pg. 83

STATION	B. S.	H. I.	F. S.	ELEV.		
				926 81	T.P	
	5 24	932 05				
101 20			50	927 0		10'- OFF-SET
			51	926 9		8' R-CURB LINE
			53	926 7		20' R
			63	925 7		100' R
			74	924 4		230' R
			51	926 9	10' L	
			378	928 27	10' L TOP WALL	
			493	927 12	[illegible]	
			49	927 1	[illegible]	
			49	927 1	95' L	
			54	926 6	100' L	
			52	926 8	200' L	
10+33			49	927 1		10' OFF-SET
			46	927 4	10' L	
			345	928 6 0	10' L TOP WALL	
			210	927 63	[illegible]	
			42	927 8	28' L BOT BK	
			43	927 7	[illegible]	
104 73			45	927 5		10' OFF-SET

FORM 307 SM 1-46

PLEASE RETURN TO
LOS ANGELES COUNTY SURVEYOR
700 HALL OF RECORDS

NOTE: ANY ADDITIONS OR CHANGES ON THIS SHEET MUST BE MADE OR CIRCLED IN RED INK, WITH DATE AND NAME OF PERSON MAKING CHANGE.

Do not extend notes this side of this line.

STATION	B. S.	H. I.	F. S.	ELEV.		
					ELEV OF OUTLET PLUMBING ON BUNK HOUSES AT S.W. COR. OF MEXICAN COLONY EUCLA AVE & COMMERCIAL ST	7-30-48 J.S. Coates J.L. Willey D.H. Beers A.L. McLinari
BM LV-48	233	912 34		910.01	B.M. L.V. 48 Elev. 901.012 FB 1236 pg 32 Benita Ave & Acacia St. 640' ± S. & 535' ± W. of. P.K. Spk. in Conc walk in N.W. Cor. of patio of Conc. Bldg (to the N. of Commercial)	
			550	906.34	Elev of outlet - Top of 6" Vitreous clay pipe at Location shown on Topog sheet 10.2 W & 12.0 N. of S.W. Cor of Conc Bldg.	
TP			347	908.87		
BM LV-48	329	912 16				
			214	910.02	BM LV-48 Elev 901.012, FB 1236 pg 32	

F.B. 1255 PG. 88

Job No. 1175 Division No. ✓ Notes Red. Plotted Profile

Survey of SAN DIMAS SEWER DIST. Date Date No. X-Sec.

Survey by H. F. NAUMANN Notes J. J. LANIGAN Notes Chkd. Checked

Indexed Date Date No.

Notes Ck'd by	Survey of SAN DIMAS SEWER DIST.
Map No.	W. O. 1175 Tape No. St'd °F
Office Work	Surveyed by H. F. NAUMANN
Checked	Notes J. J. LANIGAN Date 12-47
Date	Indexed C. J. [illegible] DEC 31 '48

F. B. 1255 Pg. 89

LOCATION
OF
IMPROVEMENTS
ON
CATARACT CR.
FROM
COMMERCIAL ST.
TO
BONITA AVE.
SJ 1175

H. F. NAUMANN

Note: Any Additions or Changes on This Sheet Must be Made or Circled in Red Ink With Date and Name of Person Making Change.

Do not extend notes this side of this line.

RETURN TO
LOS ANGELES COUNTY SURVEYOR
700 HALL OF RECORDS

FORM 247 5M 5-46

F. B. 1235 PG. 90

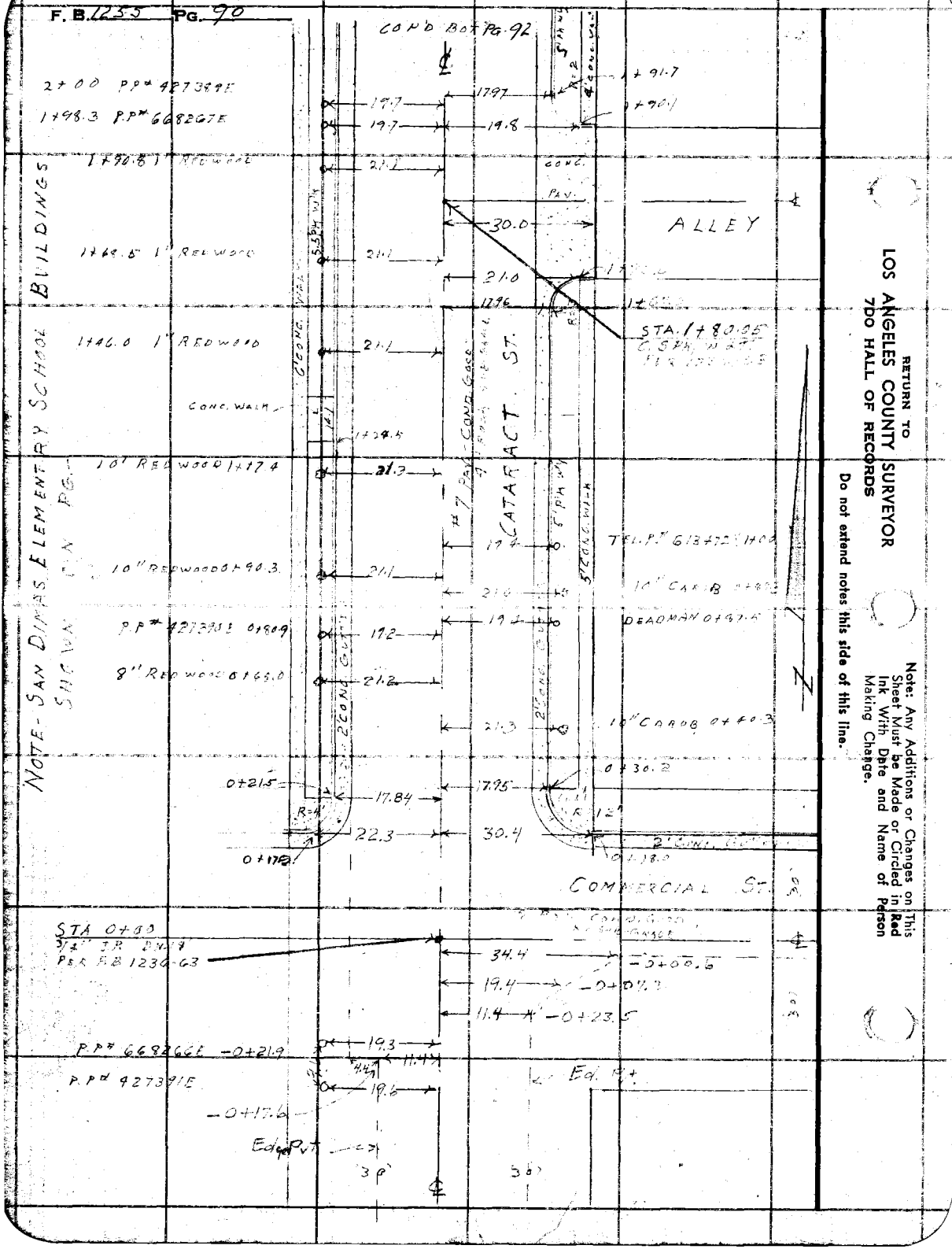

RETURN TO
LOS ANGELES COUNTY SURVEYOR
7DO HALL OF RECORDS
Do not extend notes this side of this line.

Note: Any Additions or Changes on This Sheet Must be Made or Circled in Red Ink With Date and Name of Person Making Change.

Notes Ck'd by	Survey of SAN DIMAS SEWER DIST.
Map No.	W. O. 1175 Tape No. St'd °F
Office Work	Surveyed by H. F. NAUMANN
Checked	Notes J. J. LANIGAN Date 1-47
Date	Indexed A. C. Jan[illegible]

F.B. 1255 PG. 91

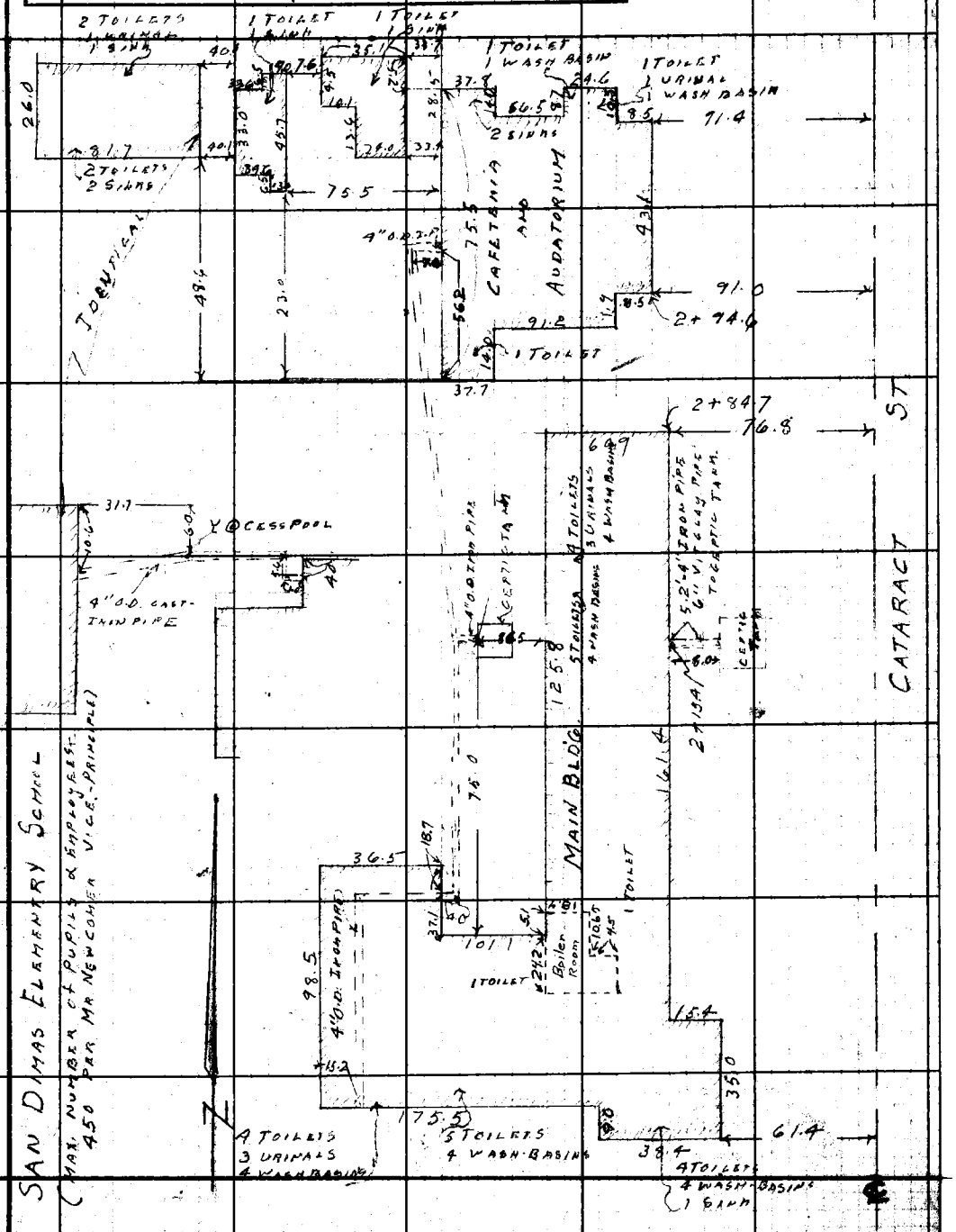

Note: Any Additions or Changes on This Sheet Must be Made or Circled in Red Ink With Date and Name of Person Making Change.

Do not extend notes this side of this line.

RETURN TO
LOS ANGELES COUNTY SURVEYOR
700 HALL OF RECORDS

FORM 247 5M 11-41

F.B. 1253 PG. 92

CON'D BAT. PG. 93

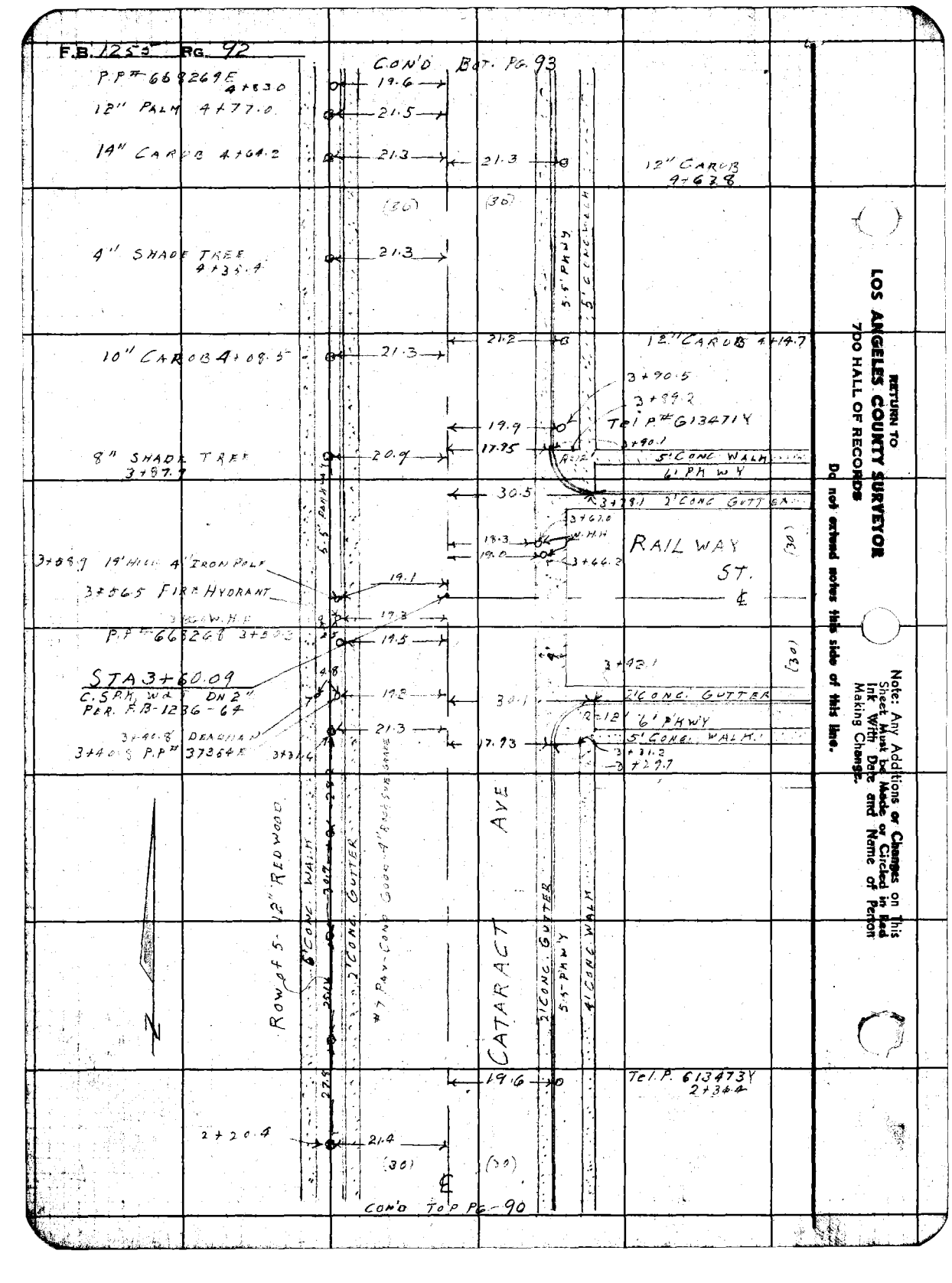

RETURN TO
LOS ANGELES COUNTY SURVEYOR
7DO HALL OF RECORDS

Do not extend notes this side of this line.

Note: Any Additions or Changes on This Sheet Must be Made or Circled in Red Ink With Date and Name of Person Making Change.

Notes Ck'd by
Map No.
Office Work
Checked
Date

Survey of SAN DIMAS SEWER DIST
W. O. 1175 Tape No. St'd °F
Surveyed by H. F. NAUMANN
Notes J. J. LANIGAN Date 1-17
Indexed

F.B. 1255 PG. 93

COND BOT PG-94

Note: Any Additions or Changes on This Sheet Must be Made or Circled in Red Ink With Date and Name of Person Making Change.

Do not extend notes this side of this line.

RETURN TO
LOS ANGELES COUNTY SURVEYOR
700 HALL OF RECORDS

FORM 247 5M 11-48

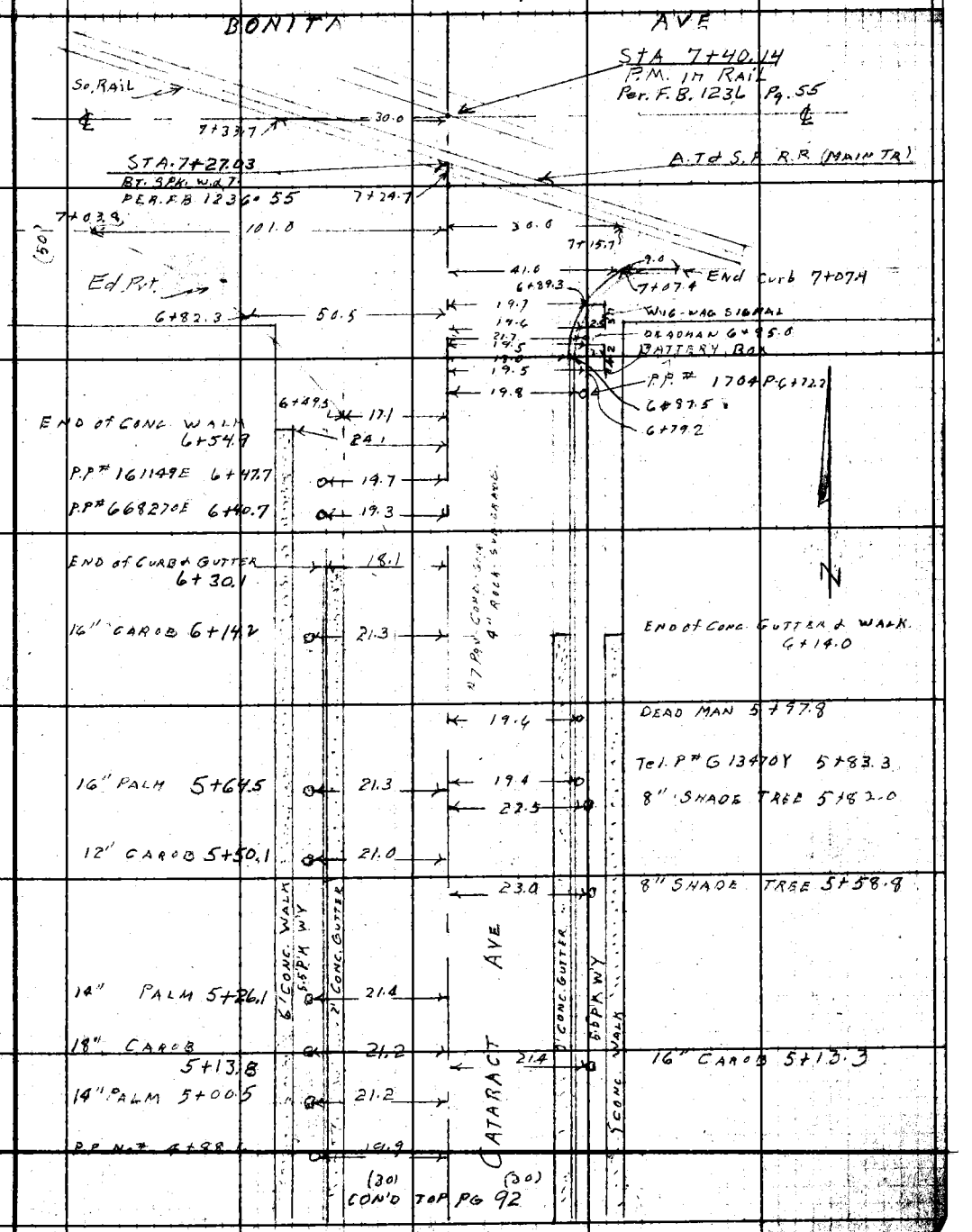

F.B. 1253 PG. 94

RETURN TO
LOS ANGELES COUNTY SURVEYOR
700 HALL OF RECORDS
Do not extend notes this side of this line.

Note: Any Additions or Changes on This Sheet Must be Made or Circled in Red Ink With Date and Name of Person Making Changes.

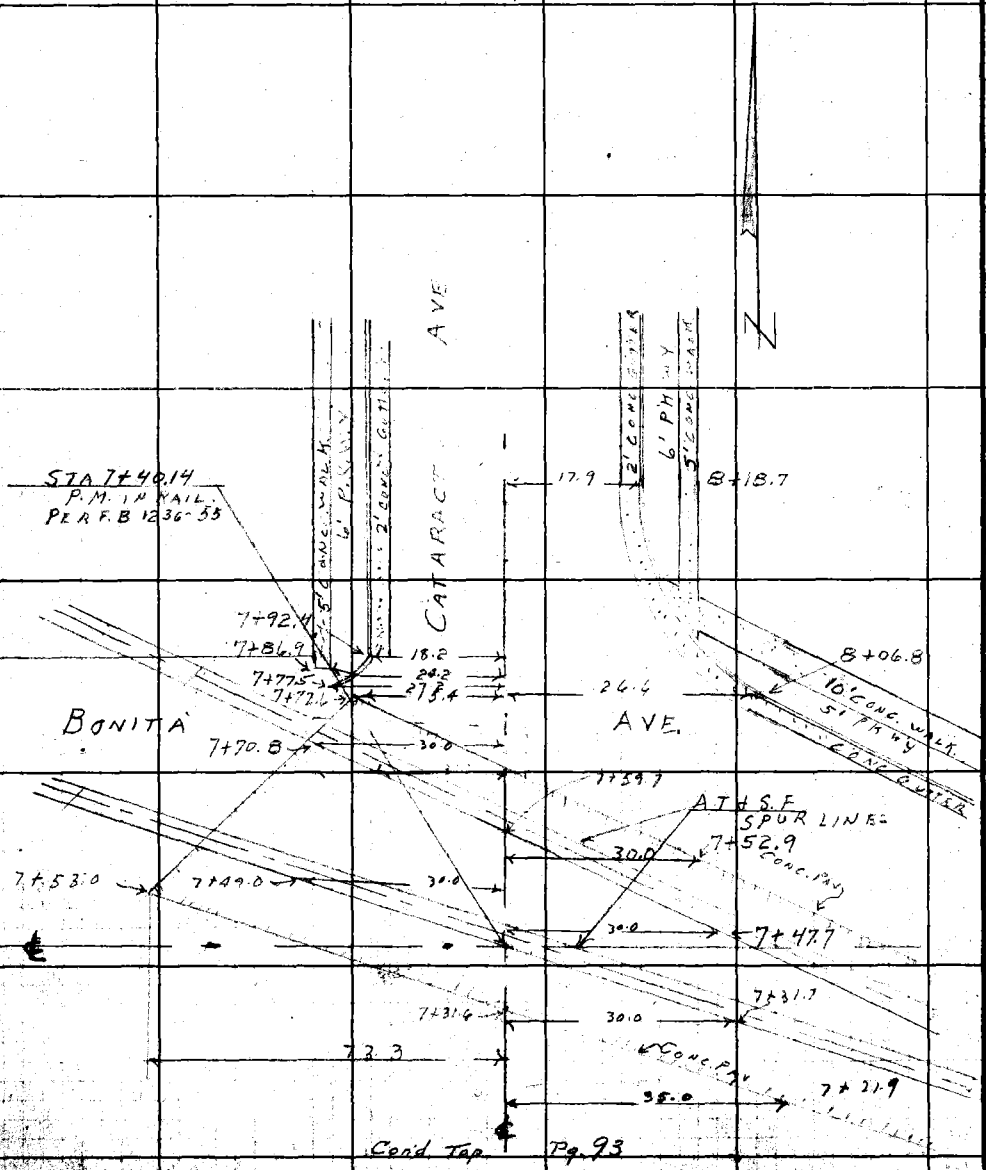

Profile No. ____ Notes Red. ____ Plotted ____ Job No. 1175 Division No. ✓ F.B. 1255 Pg. 95

Date ____ Date ____ Survey of SAN DIMAS SEWER DIST.

X-Sec. No. ____ Notes Chkd. EDM Checked ____ Survey by H. F. NAUMANN Notes J.J.L. Date 1-47

Date 3/19/47 Date ____ Map No. ____ Indexed C. Johnson Date DEC 31 '48

PROFILE
and
CROSS SECTIONS
on
CATARACT AVE.
from
COMMERCIAL ST.
to
BONITA AVE
C.I 1175

ELEV.

F. S.

H. I.

H. F. NAUMANN
J. J. LANIGAN
P. R. SNYDER
J. MUSLIN
M. NATAPOFF

B. S.

STATION

NOTE: ANY ADDITIONS OR CHANGES ON THIS SHEET MUST BE MADE OR CIRCLED IN RED INK, WITH DATE AND NAME OF PERSON MAKING CHANGE.

PLEASE RETURN TO
LOS ANGELES COUNTY SURVEYOR
700 HALL OF RECORDS

Do not extend notes this side of this line.

FORM 307 5M 1-46

FORM 307 5M 1-46

PLEASE RETURN TO
LOS ANGELES COUNTY SURVEYOR
700 HALL OF RECORDS

NOTE: ANY ADDITIONS OR CHANGES ON THIS SHEET MUST BE MADE OR CIRCLED IN RED INK, WITH DATE AND NAME OF PERSON MAKING CHANGE.

Do not extend notes this side of this line.

STATION	B. S.	H. I.	F. S.	ELEV.		
B.M. # L.V 52				928 95	B.M. # L.V. 52 Elev. 928.950 F.B. 1236 Pg. 35 Cataract Ave. + Commercial St. N.W. Cor. 'PK' Spk. in curb 10' N. of N. end C.R.	
	376	932 71				
0+00			434	928 37	1 NT. of ℄S CATARACT AVE & COMMERCIAL ST	
			647	926 24	100' S. CATARACT AVE - ℄	
			876	923 95	200' S " "	
			477	927 94	18' E. on COMMERCIAL ST - ℄ - GUTTER	
			382	928 89	100' E " " - ℄.	
			395	928 76	" " 18' N - GUTTER	
			329	929 43	" " 18' N - CURB	
			304	929 63	200' E " " ℄	
			354	929 17	175' E " 18' N - GUTTER	
			285	929 86	175' E " " 18' N - CURB	
			490	927 81	18' W. on COMMERCIAL ST (VAC) - ℄.	
			40	928 7	30' W. " " ℄	
			38	928 9	100' W " " ℄	
			46	928 1	200' W " " ℄	
0+18			406	928 65	℄	
"			448	928 23	30.4 A - GUTTER	
"			376	928 95	30.4 R E. END N.E. C.R.	
"			454	928 17	22.3 L - GUTTER.	
			392	928 79	22.3 L - W. END of N.E. C.R.	

F.B. 1255 PG. 96 Job No. 1175 Division No. ✓ Notes Red. Plotted No. Profile
Survey of SAN DIMAS SEWER DIST. Date Date X-Sec.
Survey by H. F. NAUMANN Notes J. J. LANIGAN Notes Chkd. [illegible] Checked No.
Indexed C. JOHNSON Date Date 3/19/47 Date

FORM 307 5M 1-46

PLEASE RETURN TO
LOS ANGELES COUNTY SURVEYOR
700 HALL OF RECORDS

NOTE: ANY ADDITIONS OR CHANGES ON THIS SHEET MUST BE MADE OR CIRCLED IN RED INK, WITH DATE AND NAME OF PERSON MAKING CHANGE.

Do not extend notes this side of this line.

STATION	B. S.	H. I.	F. S.	ELEV.		
		932.71				
C + 21.5			400	928.71		℄
			450	928.21	17.9 L - GUTTER	1"
			391	928.80	17.9 L - N. END of N.W.C.R.	
0 + 32.2			386	928.85		℄
			430	928.41		18' R - GUTTER
			366	929.05		18' R - N. END of N.W.C.R.
			352	929.19		28.5' R - BACK of WALK
			17	931.0		30' R - P/L
C + 50			361	929.10		℄
T.P.			312	929.58	✓ T.P.	
	602	935.60				
1 + 00			581	929.79		℄
			626	929.24		18' R - GUTTER
			571	929.89		18' R - CURB
			546	930.14		28.5' R - BACK WALK
			39	931.8		30' R - P/L
			427	929.33	18' L - GUTTER	
			564	929.96	18' L - CURB	
			55	930.1	30' L - P/L	
1 + 30.2			513	930.47		℄

Profile
Notes Red _____ Plotted _____ Job No. 1175 Division No. 5
No. _____ Date _____ Date _____ Survey of SAN DIMAS SEWER DIST
X-Sec. _____ Notes Chkd. TOM Checked _____ Survey by H. F. NAUMANN Notes V.V.L. Date 1-47
No. _____ Date 3/19/47 Date _____ Map No. _____ Indexed _____ Date _____

F.B. 1253 PG. 97

FORM 307 5M 1-46

PLEASE RETURN TO
LOS ANGELES COUNTY SURVEYOR
700 HALL OF RECORDS

NOTE: ANY ADDITIONS OR CHANGES ON THIS SHEET MUST BE MADE OR CIRCLED IN RED INK, WITH DATE AND NAME OF PERSON MAKING CHANGE.

Do not extend notes this side of this line.

STATION	B. S.	H. I.	F. S.	ELEV.		
		935 60				
1+67			4 85	930 75		℄
"			5 39	930 21		18' R - GUTTER
"			4 81	930 79		18' R - SEND S.E.C.R
1+70			4 81	930 79		℄
"			5 08	930 52		21' R - GUTTER
"			4 71	930 89		21' R - E. END S.E.C.R.
			4 5	931 1		30' R - PIL
1+80.05			[illegible]	930 94	INT. of ℄S CATAMARCA ST [illegible]	
			5 13	930 47	18' E on ℄ of [illegible] GUTTER	
			5 45	931 15	80' E "	Edge conc.
			3 93	931 67	75' E "	" - BK
			4 00	931 60	100' E "	"
			5 33	930 27	200' E	BOT - BK
1+90.[illegible]			4 5[illegible]	931 08		℄
"			4 61	930 99		20' GUTTER
"			[illegible]	931 40		20' R - E END W.E.C.R.
"			4 0	931 [illegible]		30' R - PIL
1+91.7			4 47	931 13		℄
"			4 84	930 75		18' R - GUTTER
"			4 [illegible]	931 39		18' R - W. END W.E.C.R

F.B. 1255 PG. 98 Job No. 1175 Division No. ✓ Notes Red. Plotted No. Profile
Survey of SAN DIMAS SEWER DIST. Date Date X-Sec.
Survey by H. F. NAUMANN Notes J. J. LANIGAN Notes Chkd. [illegible] Checked No.
Indexed [illegible] Date Date 3/19/47 Date

FORM 307 5M 1-46

PLEASE RETURN TO
LOS ANGELES COUNTY SURVEYOR
700 HALL OF RECORDS

NOTE: ANY ADDITIONS OR CHANGES ON THIS SHEET MUST BE MADE OR CIRCLED IN RED INK, WITH DATE AND NAME OF PERSON MAKING CHANGE.

Do not extend notes this side of this line.

STATION	B. S.	H. I.	F. S.	ELEV.		
		935 60				
2+00			4 33	931 27		℄
			4 77	930 83		18' R - GUTTER.
			4 12	931 48		18' R - CURB.
			4 0	931 6		30' R.
			4 88	930 72	18' L - GUTTER	
			4 27	931 33	18' L - CURB.	
			4 2	931 4	30' L - P/L	
2+15.4			7 2	928 4	69.8 L - TOP of 6" VIT. CLAY PIPE AT CEPTIC TANK SCHOOL	
"			2 4	933 2	68.8 L - GROUND	
"			5 5	930 1	76.8 L - TOP. of 4" IRON PIPE @ MAIN BLDG.	
			2 1	933 5	76.8 L - GROUND	
T.P			4 30	931 30	T.P.	
	613	937 43				
1+49.4			13 48	923 95	136.2 L - FLOOR of BOILER ROOM MAIN SCHOOL BLDG	
1+77.3			4 65	932 78	238.8 L - PAV. SCHOOL YD.	
"			6 97	930 46	238.8 L - TOP. of 4" IRON PIPE @ MAIN BLDG	
2+33.8			4 60	932 83	224.2 L - PAV. SCHOOL YD.	
"			7 90	929 53	224.2 L - TOP of Y CONNECTION of 2-4" IRON PIPES	
2+50			5 31	932 12		℄
3+00			4 46	932 97		℄

Profile No. ____ Notes Red. ____ Plotted ____ Job No. 1175 Division No. ✓ F.B. 1255 Pg. 99

X-Sec. No. ____ Date ____ Date ____ Survey of SAN DIMAS SEWER DIST.

Notes Chkd. TOM Checked ____ Survey by H. F. NAUMANN Notes J.J.L. Date 1-47

Date 3/19/47 Date ____ Map No. ____ Indexed ____ Date ____

FORM 307 5M 1-46

PLEASE RETURN TO
LOS ANGELES COUNTY SURVEYOR
700 HALL OF RECORDS

NOTE: ANY ADDITIONS OR CHANGES ON THIS SHEET MUST BE MADE OR CIRCLED IN RED INK, WITH DATE AND NAME OF PERSON MAKING CHANGE.

Do not extend notes this side of this line.

STATION	B. S.	H. I.	F. S.	ELEV.		
		93743				
3+00			518	93225		18' R - GUTTER
"			453	93290		18' R - CURB
"			443	93300		28.5' R - WALK - BACK
"			31	9343		30' R - P/L
"			521	93222	18' L - GUTTER	
"			457	93286	18' L - CURB	
"			45	9329	30' L - P/L	
3+29.7			466	93337		℄
"			474	93269		18' R - GUTTER
"			410	93333		18' R - S END of S.E.C.R.
			385	93358		28.5' R - BACK WALK
"			28	9346		30' R - P/L
3+34.9			347	93396	228.4 L - PAV. SCHOOL YD.	
"			577	93166	228.4 L - TOP. of 4" IRON PIPE @ AUDITORIUM.	
3+42.1			387	93356		℄
"			462	93281		30' R - GUTTER
			398	93345		30' R - E. END - S.E.C.R.
3+42.7			100	9274	387.9 L - GROUND.	
"			1096	92647	387.9 L - TOP. of 4" IRON PIPE @ SCHOOL BLDG.	

F.B. 1255 PG. 100 Job No. 1175 Division No. ✓ Notes Red. Plotted Profile
Survey of SAN DIMAS SEWER DIST Date Date No.
Survey by H. F. NAUMANN Notes J. J. LANIGAN Notes Chkd. [illegible] Checked X-Sec.
Indexed C. Jackson Date Date 3/19/47 Date No.

FORM 307 5M 1-46

PLEASE RETURN TO
LOS ANGELES COUNTY SURVEYOR
700 HALL OF RECORDS

NOTE: ANY ADDITIONS OR CHANGES ON THIS SHEET MUST BE MADE OR CIRCLED IN RED INK, WITH DATE AND NAME OF PERSON MAKING CHANGE.

Do not extend notes this side of this line.

STATION	B. S.	H. I.	F. S.	ELEV.		
		937 43				
3+43.7			60	931 4	314.2 L - GROUND.	
3+43.7			317	934 26	314.2 L - TOP 4" IRON PIPE @ SCHOOL BLDG.	
3+47.3			87	928 7	356.2 L - GROUND.	
3+47.3			1164	925 79	356.2 L - TOP OF Y CONN. IN 2-4" IRON PIPES	
3+49.3			622	931 21	315.2 L - GROUND.	
3+49.3			590	931 53	315.2 L - TOP OF 4" IRON PIPE @ 4 FT.	
B.M. L.V 53			346	933 97	B.M. L.V 53 Elve 933.969 F.B. 1236 Pg. 35 Cataract Ave. (W. side) & Railway St. "PK" Spk. in Curb. 15' N. of ℄ Prod. of Railway St.	
	510	939 07				
3+60.09			523	933 84	INT. of ℄ S CATARACT AVE & RAILWAY ST.	
			578	933 29	18' E. on RAILWAY ST - ℄ - GUTTER.	
			452	934 55	100' E. on RAILWAY ST - ℄	
			555	933 52	" "	18' S - GUTTER
			496	934 11	" "	18' S - CURB
			485	934 22	" "	18' N. GUTTER.
			424	934 83	" "	18' N - CURB
			412	934 95	200' E. on RAILWAY ST - ℄.	
			514	933 93	"	18' S - GUTTER.
			450	934 57	"	" 18' S - CURB
			439	934 68	"	" 18' N - GUTTER
			377	935 30	"	" 18' N - CURB

Profile No. ____ Notes Red ____ Plotted ____ Job No. 1175 Division No. 1
X-Sec. No. ____ Date ____ Date ____ Survey of SAN DIMAS SEWER DIST.
Notes Chkd. [illegible] Checked ____ Survey by H. F. NAUMANN Notes [illegible] Date 1-47
Date 3/19/47 Date ____ Map No. ____ Indexed [illegible] Date ____

F.B. 1255 PG. 101

FORM 307 5M 1-46

PLEASE RETURN TO
LOS ANGELES COUNTY SURVEYOR
700 HALL OF RECORDS

NOTE: ANY ADDITIONS OR CHANGES ON THIS SHEET MUST BE MADE OR CIRCLED IN RED INK, WITH DATE AND NAME OF PERSON MAKING CHANGE.

Do not extend notes this side of this line.

STATION	B. S.	H. I.	F. S.	ELEV.		
		939 07				
3+78.1			490	934 17		℄
"			550	933 57		30' R - GUTTER
"			478	934 29		30' R - E. END N.E.C.R.
3+90.1			471	934 36		℄
"			536	933 71		18' R - GUTTER
"			474	934 33		18' R - N. END N.E.C.R.
"			45	934 6		30' R - P/L
4+00			458	934 49		℄
"			525	933 82		18' R - GUTTER
			461	934 46		18' R - CURB
"			64	934 7		30' R - P/L
"			533	933 74	18' L - GUTTER	
"			474	934 33	18' L - CURB	
"			481	934 56	29.5' L - BACK WALK	
			37	935 4	30' L - P/L	
4+50			384	935 23		℄
5+00			300	936 07		℄
"			357	935 50		18' R - GUTTER
"			291	936 16		18' R - CURB
"			27	936 4		30' R - P/L

F.B. 1255 PG. 102 Job No. 1175 Division No. ✓ Notes Red. Plotted No. Profile
Survey of SAN DIMAS SEWER DIST. Date Date X-Sec.
Survey by H. F. NAUMANN Notes J. J. LANIGAN Notes Chkd. TDM Checked No.
Indexed [illegible] Date Date 3/19/47 Date

FORM 307 5M 1-46

PLEASE RETURN TO
LOS ANGELES COUNTY SURVEYOR
700 HALL OF RECORDS

NOTE: ANY ADDITIONS OR CHANGES ON THIS SHEET MUST BE MADE OR CIRCLED IN RED INK, WITH DATE AND NAME OF PERSON MAKING CHANGE.

Do not extend notes this side of this line.

STATION	B. S.	H. I.	F. S.	ELEV.		
		939 07				
5+00			380	935 21	18' L - GUTTER	
"			338	935 74	18' L - CURB	
"			309	935 98	39 L - BACK WALK	
			20	937 1	30' L P/L	
5+50			222	936 85		℄
T.P			184	937 23	T.P	
-	762	944 84				
6+00			716	937 69		℄
"			779	937 06		18' R GUTTER
"			810	937 75		18' R CURB
"			69	937 9		30' R P/L
"			810	936 25	18' L - GUTTER	
"			763	937 22	18' L - CURB	
"			740	937 45	39' L - BACK WALK	
"			64	9384	30' L P/L	
6+30.1			488	938 27		℄
"			771	937 14	18' L - GUTTER	
"			724	937 61	18' L - INV OF CURB	
6+50			634	938 51		℄

Profile
Notes Red. _____ Plotted _____ Job No. 1175 Division No. ✓
No. _____ Date _____ Date _____ Survey of SAN DIMAS SEWER DIST.
X-Sec. _____ Notes Chkd. TPM Checked _____ Survey by H. F. NAUMANN Notes J.J.L. Date 1-47
No. _____ Date 3/19/47 Date _____ Map No. _____ Indexed _____ Date _____

F.B. 1233 PG. 103

FORM 307 5M 1-46

PLEASE RETURN TO
LOS ANGELES COUNTY SURVEYOR
700 HALL OF RECORDS

NOTE: ANY ADDITIONS OR CHANGES ON THIS SHEET MUST BE MADE OR CIRCLED IN RED INK, WITH DATE AND NAME OF PERSON MAKING CHANGE.

Do not extend notes this side of this line.

STATION	B. S.	H. I.	F. S.	ELEV.		
		944 85				
6+87.5			548	939 37		℄
			587	938 98		18' R - GUTTER
			517	939 68		18' R. S. END, S.B.C.R.
			48	940 0		30' R - P/L
"			594	938 91	30' L P/L	
7+07.4			500	939 85		℄
" "			445	940 40		41.0 R. GUTTER
"			441	940 44		41 R - E. END of S.B.C.R.
7+24.7			476	940 09		℄ - S. RAIL - MAIN LINE. AT REF.
7+40.14			458	940 27	INT. of ℄'s CATARACT AVE & BONITA AVE.	
			594	938 91	100' W. on ℄ of BONITA AVE.	
			881	936 04	200' W. on BONITA AVE. ℄.	
			813	936 82	" "	N - GUTTER
			753	937 33	" "	N - CURB
			756	935 29		S - GUTTER
			876	936 09	" "	S - CURB
			409	940 76	150' E. on BONITA AVE ℄.	
			381	941 04	" "	S - GUTTER
			377	941 08	" "	S - CURB
			519	939 66		N - GUTTER

F.B. 1255 PG. 104

Job No. 1175 Division No. ✓ Notes Red. Plotted Profile

Survey of SAN DIMAS SEWER DIST Date Date No. X-Sec.

Survey by H. F. NAUMANN Notes J. J. LANIGAN Notes Chkd. JOM Checked

Indexed Date Date 3/19/47 Date No.

FORM 307 5M 1-46

PLEASE RETURN TO
LOS ANGELES COUNTY SURVEYOR
700 HALL OF RECORDS

NOTE: ANY ADDITIONS OR CHANGES ON THIS SHEET MUST BE MADE OR CIRCLED IN RED INK, WITH DATE AND NAME OF PERSON MAKING CHANGE.

Do not extend notes this side of this line.

STATION	B. S.	H. I.	F. S.	ELEV.		
		944.85				
			460	940 25	180 W. OF BONITA AVE. -	N - CURB
			394	940 91	200' W OF BONITA AVE	℄
			489	939 96		S - GUTTER
			422	940 63		S - CURB
			513	939 72		N - GUTTER
			455	940 30		N - CURB
7+59.7			480	940 05		℄ - SIMILAR - SAME LINE
7+77.5			473	940 62		℄
"			530	939 55	27.2 - GUTTER	
"			530	939 55	21.7 L - W. END of CURB	
7+92.4			530	939 55		℄
			578	939 07	18' L - GUTTER	
"			533	939 52	18' L N. END of N.W. CR	
8+06.8			547	939 38		℄
"			602	938 83		20.6 A - GUTTER
"			543	939 42		20.6 A - E. END of N.E. CR
8+19.7			560	939 25		℄
"			609	938 76		18' A - GUTTER
			553	939 32		18' A - N. END of N.E. CR

Profile No. ____ Notes Red. ____ Plotted ____ Job No. 1175 Division No. ____ F.B. 1255 PG. 105

X-Sec. No. ____ Date ____ Date ____ Survey of SAN DIMAS SEWER DIST.

Notes Chkd. TOM Checked ____ Survey by H. F. NAUMANN Notes J.J.L. Date 1-47

Date 3/19/47 Date ____ Map No. ____ Indexed ____ Date ____

FORM 307 5M 1-46

PLEASE RETURN TO
LOS ANGELES COUNTY SURVEYOR
700 HALL OF RECORDS

NOTE: ANY ADDITIONS OR CHANGES ON THIS SHEET MUST BE MADE OR CIRCLED IN RED INK, WITH DATE AND NAME OF PERSON MAKING CHANGE.

Do not extend notes this side of this line.

STATION	B. S.	H. I.	F. S.	ELEV.		
		944 [illegible]				
[illegible]			5 99	938 86	1 50' [illegible]	℄
			6 33	938 52	"	" [illegible] Gutter
			5 66	939 19	"	" E. Curb
			6 75	938 [illegible]	"	" 18' W. Gutter
			6 [illegible]	938 77		18' W. Curb
B.M.# [illegible]			5 46	[illegible]	B.M.# [illegible] Elve. 939.380. F.B. 1236 Pg. 9 Bonita Ave. & Cataract Ave., S.E. Cor. Bt. Spk. in Curb, 10' S. of S. end C.R.	

F.B. 1255 PG. 106 Job No. 1175 Division No. ✓ Notes Red. Plotted Profile No.
Survey of SAN DIMAS SEWER DIST. Date Date X-Sec.
Survey by H. F. NAUMANN Notes J. J. LANIGAN Notes Chkd. [illegible] Checked No.
Indexed [illegible] Date Date 3/19/47 Date

Notes Ck'd by	Survey of SAN DIMAS SEWER DIST.
Map No.	W. O. 1175 Tape No. St'd °F
Office Work	Surveyed by H. F. NAUMANN
Checked	Notes J. J. LANIGAN Date 1-47
Date	Indexed

F. B. 1258 Pg. 107

DEC 31 '48

Note: Any Additions or Changes on This Sheet Must be Made or Circled in Red Ink With Date and Name of Person Making Change.

Do not extend notes this side of this line.

RETURN TO
LOS ANGELES COUNTY SURVEYOR
700 HALL OF RECORDS

LOCATION
of
IMPROVEMENTS
in
ACACIA AVE
from
COMMERCIAL ST
to
BONITA AVE.
C.I. 1175

H. F. NAUMANN
J. J. LANIGAN
P. R. SNOOK
J. MUSLIN
D. [illegible]

FORM 247 5M 5-46

F. B. 1255 PG. 108

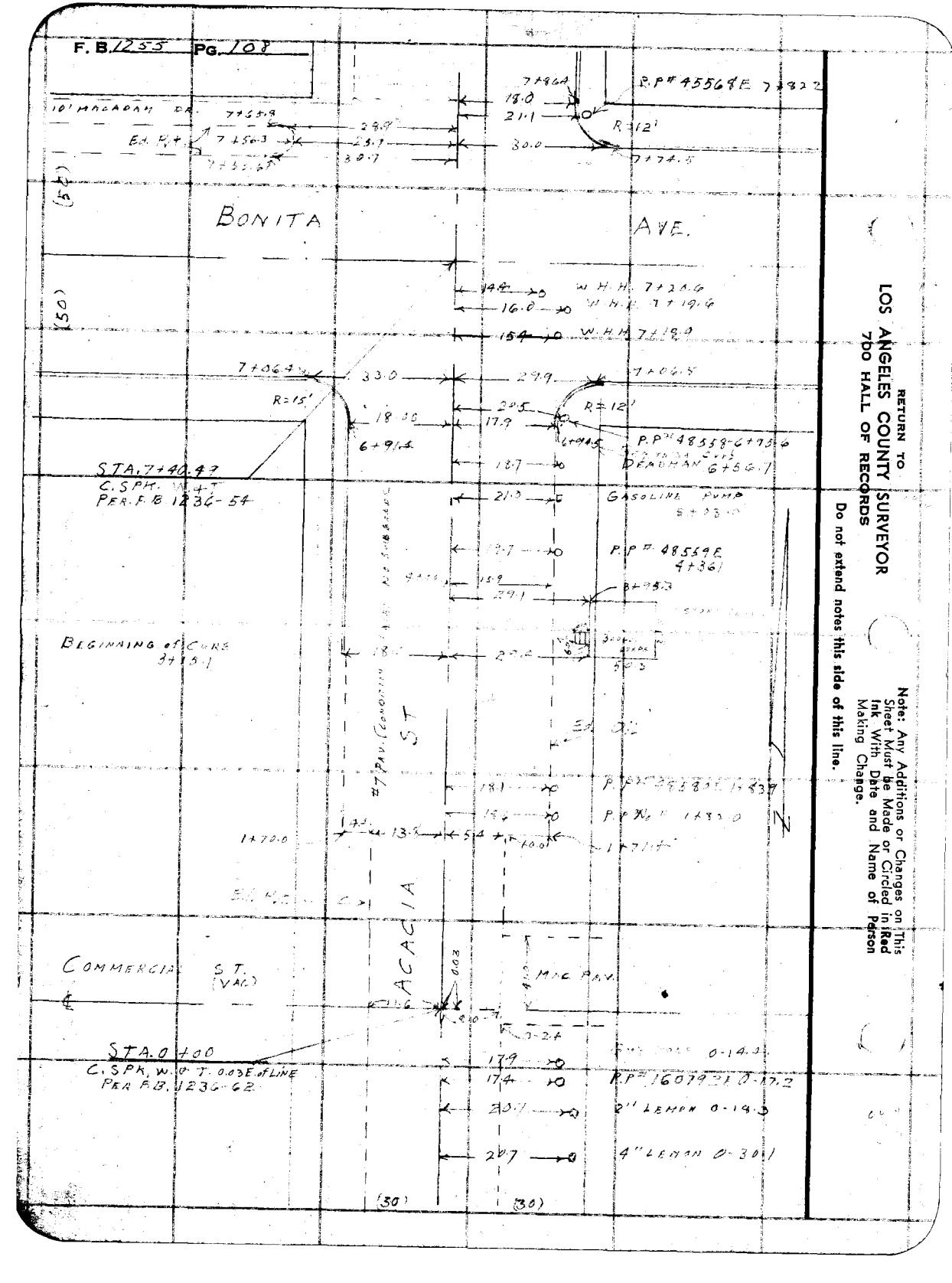

RETURN TO
LOS ANGELES COUNTY SURVEYOR
7dd HALL OF RECORDS

Do not extend notes this side of this line.

Note: Any Additions or Changes on This Sheet Must be Made or Circled in Red Ink With Date and Name of Person Making Change.

Profile No.
Notes Red. Plotted Job No. 1175 Division No. V
Date Date Survey of SAN DIMAS SEWER DIST.
X-Sec. No.
Notes Chkd. TOM Checked Survey by H. F. NAUMANN Notes J.V.L Date 2-47
Date 3/14/47 Date Map No. Indexed E. Johnson Date DEC 31 48

F.B. 1255 Pg. 109

NOTE: ANY ADDITIONS OR CHANGES ON THIS SHEET MUST BE MADE OR CIRCLED IN RED INK, WITH DATE AND NAME OF PERSON MAKING CHANGE.

PLEASE RETURN TO
LOS ANGELES COUNTY SURVEYOR
700 HALL OF RECORDS

Do not extend notes this side of this line.

PROFILE
and
CROSS - SECTIONS.
on
ACACIA AVE
from
COMMERCIAL ST
to
BONITA AVE.
C.I. 1173

STATION	B. S.	H. I.	F. S.	ELEV.
		H.F. NAUMANN J.V. LANIGAN P.R. SNYDER J. MUSLIN M. NATAPOFF		

FORM 207 SM 1-46

FORM 307 5M 1-46

PLEASE RETURN TO
LOS ANGELES COUNTY SURVEYOR
700 HALL OF RECORDS

NOTE: ANY ADDITIONS OR CHANGES ON THIS SHEET MUST BE MADE OR CIRCLED IN RED INK, WITH DATE AND NAME OF PERSON MAKING CHANGE.

Do not extend notes this side of this line.

STATION	B. S.	H. I.	F. S.	ELEV.		
B.M.L.V.#51				921 96	B.M.L.V.#51	Acacia St. (E. Side) 740'± So. of ℄ of Bonita Ave. "PK" spk. in conc. retaining wall at S.W. cor. school property, 40'E. of ℄ of Acacia St. Elev. 921.959 per F.B. 1236-34
	191	923 87				
0+00			504	918 83	int. of ℄'s Acacia Ave. & Commercial St.	
"			510	918 77	20'E. on ℄ Commercial St. - Bot. Bk.	
"			25	921 4	50'E. " "	Top Bk.
"			11	922 8	100'E " "	
"			01	923 8	130'E. " "	
"			70	916 9	100'W " "	
"			86	915 3	165'W " "	Top Bk.
"			116	912 3	200'W " "	
"			454	919 33	100'So. on ℄ Acacia Ave	
"			429	919 58	200'So " "	
0+30			546	918 41		℄
"			555	918 32		8'R - Edge of Pav.
"			55	918 4		18'R - Bot. Bk. - Cb. Line
"			40	919 9		24'R - Top Bk.
"			37	920 2		30'R - P/L
"			558	918 29	11.5 L - Edge of Pav.	
"			58	918 1	18'L - Cb. Line	
"			57	918 2	30'L - P/L	
0+50			561	918 26		℄

F.B. 1255 PG. 110
Job No. 1175 Division No. V Notes Red. Plotted
Survey of SAN DIMAS SEWER DIST. Date Date No.
Survey by H. F. NAUMANN Notes J.J.L. Notes Chkd. JBM Checked X-Sec.
Indexed A. C. Jabo Date Date 7/14/47 Date No.
Profile

FORM 307 5M 1-46

PLEASE RETURN TO
LOS ANGELES COUNTY SURVEYOR
700 HALL OF RECORDS

NOTE: ANY ADDITIONS OR CHANGES ON THIS SHEET MUST BE MADE OR CIRCLED IN RED INK, WITH DATE AND NAME OF PERSON MAKING CHANGE.

Do not extend notes this side of this line.

STATION	B. S.	H. I.	F. S.	ELEV.		
		923 87				
1+00			569	918 18		℄
"			563	918 24		6.5 R - EDGE PAV.
			60	917 9		18' R - CURB LINE - BOT BK
			43	919 6		14' R TOP BK
"			41	919 8		30' R P/L
"			581	918 06	12' L - EDGE PAV.	
"			60	917 9	18' L - CURB LINE	
"			56	918 3	30' L - P/L	
1+50			560	918 27		℄
1+75			551	918 36		℄ TOP BK
2+04			632	917 55		℄ - BOT. of CROSS - DRAIN
"			630	917 57		15' R - EDGE PAV.
"			63	917 6		18' R - CURB LINE
"			62	917 7		30' R - P/L
"			625	917 62	18' L - EDGE PAV - CURB LINE	
			55	918 4	30' L P/L	
2+30			551	918 36		℄ - TOP BK
2+50			514	918 73		℄
T.P			450	919 37		
	496	924 33				

Profile
No. ____ Date ____ Notes Red ____ Plotted ____ Job No. 1175 Division No. V
X-Sec. No. ____ Date ____ Notes Chkd. [illegible] Checked ____ Survey of SAN DIMAS SEWER DIST.
Date 3/14/47 Survey by H. F. NAUMANN Notes J.J.L. Date 2-47
Map No. ____ Indexed [illegible] Date ____

F.B. 1255 Pg. 111

FORM 307 5M 1-46

PLEASE RETURN TO
LOS ANGELES COUNTY SURVEYOR
700 HALL OF RECORDS

NOTE: ANY ADDITIONS OR CHANGES ON THIS SHEET MUST BE MADE OR CIRCLED IN RED INK, WITH DATE AND NAME OF PERSON MAKING CHANGE.

Do not extend notes this side of this line.

STATION	B. S.	H. I.	F. S.	ELEV.		
		924 33				
3+00			501	919 32		℄
"			564	918 69		15'R-EDGE PAV. GUTTER
"			55	918 8		18'R-CURB LINE
"			44	919 9		30'R-P/L
"			33	92[illegible] 1		113'R-BOT-BK
"			[illegible]	923 8		121'R-TOP BK
"			578	918 55	18'R Gutter + Curb Line	
"			50	919 3	30'R P/L	
"			61	918 2	100'R Bk.	
"			48	919 5	200'R	
T.P.			219	922 14	T.P. P.P.# 48559E	spk in Pole
	4 40	926 54				
3+15.1			704	919 50		℄
"			180	918 74	18'L GUTTER	
"			731	919 23	18'L END OF CURB	
3+50			651	920 03		℄
4+00			585	920 69		℄
			625	920 29		16'R EDGE PAV.
			[illegible]	920 2		18'R-CURB LINE
			34	921 1		30'R-P/L

F.B. 1255 PG. 112 Job No. 1175 Division No. V Notes Red Plotted Profile
Survey of SAN DIMAS SEWER DIST. Date Date No.
Survey by H. F. NAUMANN Notes J. J. L. Notes Chkd. [illegible] Checked X-Sec.
Indexed [illegible] Date Date 3/14/47 Date No.

FORM 307 5M 1-46

PLEASE RETURN TO
LOS ANGELES COUNTY SURVEYOR
700 HALL OF RECORDS

NOTE: ANY ADDITIONS OR CHANGES ON THIS SHEET MUST BE MADE OR CIRCLED IN RED INK, WITH DATE AND NAME OF PERSON MAKING CHANGE.

Do not extend notes this side of this line.

STATION	B. S.	H. I.	F. S.	ELEV.		
		926 54				
4+00			658	91996	18' L - GUTTER	
			595	92059	18' L CURB.	
			57	9208	30' L P/L	
4+50			503	92151		℄
5+00			416	92238		℄
			4[illegible]	92188		16' R EDGE PAV.
			[illegible]	9219		18' R - CURB LINE
"			4[illegible]	9224		21' R - BOT BR
"			[illegible]	9235		24' R - TOP BR
"			25	9240		30' R - P/L
			479	92175	18' L - GUTTER	
			[illegible]	92243	18' L CURB	
			40	9225	30' L P/L	
5+50			328	92326		℄
6+00			[illegible]	92426		℄
"			255	92399		17' R - EDGE PAV.
"			27	9238		17.5' R - GUTTER - BOT BR
"			2[illegible]	9244		18' R - CURB LINE
"			01	9264		21' R - TOP BR
"			00	9265		30' R - P/L

Profile No. ____ Notes Red ____ Plotted ____ Job No. 1175 Division No. V F.B. 1255 PG. 113

X-Sec. No. ____ Date ____ Date ____ Survey of SAN DIMAS SEWER DIST.

Notes Chkd. [illegible] Checked ____ Survey by H. F. NAUMANN Notes J.J.L. Date 2-4-7

Date 3/14/47 Date ____ Map No. ____ Indexed [illegible] Date ____

FORM 307 5M 1-46

PLEASE RETURN TO
LOS ANGELES COUNTY SURVEYOR
700 HALL OF RECORDS

NOTE: ANY ADDITIONS OR CHANGES ON THIS SHEET MUST BE MADE OR CIRCLED IN RED INK, WITH DATE AND NAME OF PERSON MAKING CHANGE.

Do not extend notes this side of this line.

STATION	B. S.	H. I.	F. S.	ELEV.		
		926 54				
6+10			2 09	924 46		℄
"			2 67	923 37	18' L - GUTTER	
"			1 95	924 59	18' L - CURB	
"			1 9	924 6	30' L P/L	
T. P			2 51	92[illegible]	T. P.	
	8 69	932 72				
6+50			7 39	925 33		℄
6+92.2			6 [illegible]	92581		℄
"			7 22	92550	18' L - GUTTER	
"			6 51	92621	[illegible] S.E.C.R.	
"			6 2	9265	30' L - P/L	
6+94.5			6 86	92586		℄
"			6 51	92591		18' R - GUTTER
"			6 04	92658		[illegible] S. END S.E.C.R.
"			6 0	92[illegible]		30' R - P/L
7+06.9			6 61	92611		℄
"			6 5[illegible]	92614		30' R - GUTTER
"			5 96	92676		30' R - E. END S.E.C.R.
"			6 90	92582	33' L - GUTTER	
"			6 06	92666	33' L - W. END S.W.C.R.	

F.B. 1255 PG. 114 Job No. 1175 Division No. V Notes Red. Plotted Profile
Survey of SAN DIMAS SEWER DIST. Date Date No.
Survey by H. F. NAUMANN Notes J. J. L Notes Chkd. [illegible] Checked X-Sec.
Indexed [illegible] Date Date 3/14/47 Date No.

FORM 307 5M 1-46

PLEASE RETURN TO
LOS ANGELES COUNTY SURVEYOR
700 HALL OF RECORDS

NOTE: ANY ADDITIONS OR CHANGES ON THIS SHEET MUST BE MADE OR CIRCLED IN RED INK, WITH DATE AND NAME OF PERSON MAKING CHANGE.

Do not extend notes this side of this line.

STATION	B. S.	H. I.	F. S.	ELEV.		
		93272				
7+40.19			574	92698	INT. of ℄s ACACIA AVE & BONITA AVE.	
"			688	92584	100' W. ON BONITA AVE - ℄	
"			761	92511	" "	34' S. - GUTTER
"			[illegible]	92580	" "	34' S. CURB.
"			806	92466	200' W. ON BONITA AVE. ℄	
"			893	92379	" "	34' S. GUTTER.
"			825	92447	" "	34' S - CURB.
"			470	92802	100' E. ON BONITA AVE - ℄	
"			591	92681	" "	34' S. GUTTER
"			529	92743	" "	34' S. CURB.
"			488	92784	" "	34' N. GUTTER.
"			423	92849	" "	34' N - CURB.
"			361	92911	200' E. ON BONITA AVE ℄	
"			484	92788		34' S. GUTTER.
"			417	92855		34' S. CURB
"			391	92881		34' N. GUTTER.
"			325	92947		34' N - CURB.
7+44			612	92660		℄ - CROSS GUTTER.
7+74.5			516	92756		℄
"			573	92699		30' N - GUTTER.

Profile
No. ____ Date ____ Notes Red ____ Plotted ____ Job No. 1175 Division No. V
X-Sec. Notes Chkd. LBM Date ____ Survey of SAN DIMAS SEWER DIST.
No. ____ Date 3/14/47 Checked ____ Date ____ Survey by H. F. NAUMANN Notes J.J.L. Date 2-47
Map No. ____ Indexed Job Date ____

F.B. 1255 PG. 115

FORM 307 5M 1-46

PLEASE RETURN TO
LOS ANGELES COUNTY SURVEYOR
700 HALL OF RECORDS

NOTE: ANY ADDITIONS OR CHANGES ON THIS SHEET MUST BE MADE OR CIRCLED IN RED INK, WITH DATE AND NAME OF PERSON MAKING CHANGE.

Do not extend notes this side of this line.

STATION	B. S.	H. I.	F. S.	ELEV.		
		932.72				
7+74.5			4.99	927.73		30' R - E. end of N.E.C.R.
7+86.4			4.69	928.03		℄
			5.57	927.15		18' R - Gutter
			[illegible]	927.30		18' R - N. end N.E.C.R.
140			0.39	932.33	140' [illegible]	[illegible] ℄ [illegible]
			[illegible]	932.63	"	18' E. Guard
B.M. L.V. 4			4.39	928.33	B.M. L.V. 4	Bonita Ave. & Acacia St., N.E. Cor. L & N. in Ch. 18' ± N. of N. end C.R. Elev. 928.334 per F.B. 1236-8

F.B. 1255 Pg. 116 Job No. 1175 Division No. V Notes Red. Plotted Profile
Survey of SAN DIMAS SEWER DIST. Date Date No.
Survey by H. F. NAUMANN Notes J. J. L. Notes Chkd. [illegible] Checked X-Sec.
Indexed [illegible] Date Date 3/14/47 Date No.

Notes Ck'd by	Survey of SAN DIMAS SEWER DIST.
Map No.	W. O. 1175 Tape No. St'd °F
Office Work	Surveyed by H. F. NAUMANN
Checked	Notes J.J. LANIGAN Date
Date	Indexed

F. B. 1255 Pg. 117

DEC 31 '56

Note: Any Additions or Changes on This Sheet Must be Made or Circled in Red Ink With Date and Name of Person Making Change.

Do not extend notes this side of this line.

RETURN TO
LOS ANGELES COUNTY SURVEYOR
900 HALL OF RECORDS

LOCATION
of
IMPROVEMENTS
on
RAILWAY ST.
from
CATARACT AVE.
to
MONTE VISTA AVE.
C.S. 1175

H.F. NAUMANN
V.J. LANIGAN
P.R. SNYDER
J. MUSLIN
M. NATAPOFF

FORM 247 5M 5-46

F. B. 1255 PG. 118

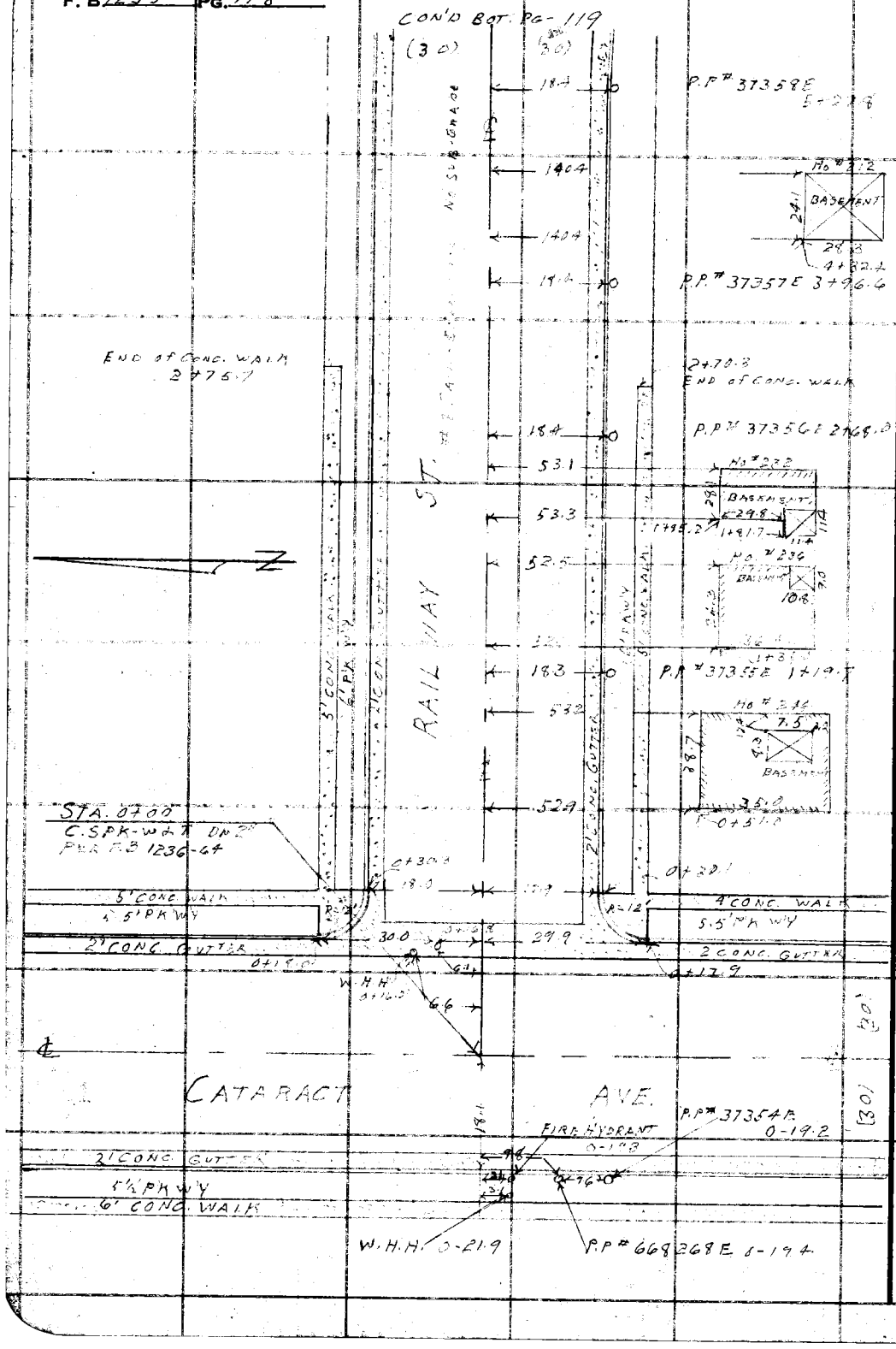

RETURN TO
LOS ANGELES COUNTY SURVEYOR
7DO HALL OF RECORDS

Do not extend notes this side of this line.

Notes: Any Additions or Changes on This Sheet Must be Made or Circled in Red Ink With Date and Name of Person Making Change.

Notes Ck'd by	Survey of SAN DIMAS SEWER DIST.
Map No.	W. O. 1175 Tape No. St'd °F
Office Work	Surveyed by H. F. NAUMANN
Checked	Notes J. V. KANIGAN Date 1-47
Date	Indexed

F. B. 1253 Pg. 119

Note: Any Additions or Changes on This Sheet Must be Made or Circled in Red Ink With Date and Name of Person Making Change.

Do not extend notes this side of this line.

RETURN TO
LOS ANGELES COUNTY SURVEYOR
700 HALL OF RECORDS

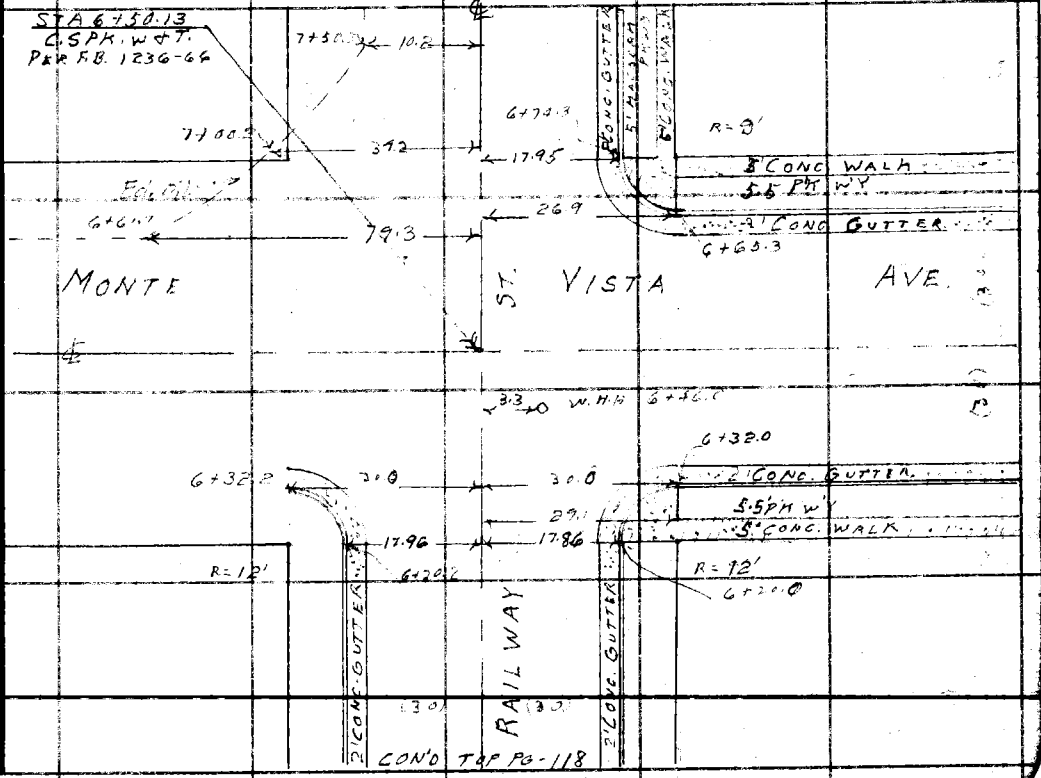

FORM 247 SM 5-46

RETURN TO
LOS ANGELES COUNTY SURVEYOR
700 HALL OF RECORDS

Note: Any Additions or Changes on This Sheet Must be Made or Circled in Red Ink With Date and Name of Person Making Change.

Do not extend notes this side of this line.

F. B. 1235 PG. 120

Profile No. ____ X-Sec. No. ____

Notes Red. ____ Plotted ____ Job No. 1175 Division No. ____ F.B. 1253 Pg. 121

Date ____ Date ____ Survey of SAN DIMAS SEWER DIST.

Notes Chkd. FOM Checked ____ Survey by H. F. NAUMANN Notes J.J.L. Date 2-47

Date 3/14/47 Date ____ Map No. ____ Indexed [redacted] Date DEC 31 '48

NOTE: ANY ADDITIONS OR CHANGES ON THIS SHEET MUST BE MADE OR CIRCLED IN RED INK, WITH DATE AND NAME OF PERSON MAKING CHANGE.

PLEASE RETURN TO
LOS ANGELES COUNTY SURVEYOR
700 HALL OF RECORDS

Do not extend notes this side of this line.

PROFILE
and
CROSS - SECTIONS
on
RAILWAY ST
from
CATARACT AVE
to
MONTE VISTA AVE.
C.I. 1175

STATION	B.S.	H.I.	F.S.	ELEV.
		H. F. NAUMANN J. J. LANIGAN P. R. SNYDER J. MUSLIN H. MATADOFF		

FORM 367 BM 1-46

FORM 307 5M 1-46

PLEASE RETURN TO
LOS ANGELES COUNTY SURVEYOR
700 HALL OF RECORDS

NOTE: ANY ADDITIONS OR CHANGES ON THIS SHEET MUST BE MADE OR CIRCLED IN RED INK, WITH DATE AND NAME OF PERSON MAKING CHANGE.

Do not extend notes this side of this line.

STATION	B. S.	H. I.	F. S.	ELEV.		
B.M. L.V.53				933.[illegible]	B.M. L.V.53 Elve. 933.969 F.B. 1236 Pg 35 Cataract Ave. (W. Side) + Railway St. "PK" Spk. in curb 15' N. of ℄ Prod. of Railway St.	
	5 05	939 02				
0+00			6 19	933 84	INT. of ℄ RAILWAY ST & CATARACT AVE	
			66	932 35	100' S. ON CATARACT AVE ℄	
			732	931 70	" "	18' W GUTTER
			667	932 35	" "	18' W. CURB
			731	931 71	" "	18' E. GUTTER
			670	932 32	" "	18' E. CURB
			788	931 14	170' S. ON CATARACT AVE ℄	
			837	932 65	" "	18' W GUTTER
			77[illegible]	931 28	" "	18' W. CURB
			825	930 77	" "	18' E GUTTER
			762	931 40	" "	18' E. CURB
			367	935 35	100' N. ON CATARACT AVE ℄	
			420	934 82	" "	18' E GUTTER
			359	935 43	" "	18' E CURB
			43[illegible]	934 47	" "	18' W GUTTER
			[illegible]	935 14	" "	18' W CURB
			2[illegible]	936 87	200 N. ON CATARACT AVE ℄	
			260	936 42	" "	18' E GUTTER
			19[illegible]	937 07	" "	18' E CURB

F.B. 1255 Pg. 122
Job No. 1175 Division No. ✓ Notes Red. Plotted Profile
Survey of SAN DIMAS SEWER DIST. Date Date No.
Survey by H. F. NAUMANN Notes J. J. LAVIGAN Notes Chkd. [illegible] Checked X-Sec.
Indexed C. Jordan Date Date 3/14/47 Date No.

FORM 307 5M 1-46

PLEASE RETURN TO
LOS ANGELES COUNTY SURVEYOR
700 HALL OF RECORDS

NOTE: ANY ADDITIONS OR CHANGES ON THIS SHEET MUST BE MADE OR CIRCLED IN RED INK, WITH DATE AND NAME OF PERSON MAKING CHANGE.

Do not extend notes this side of this line.

STATION	B. S.	H. I.	F. S.	ELEV.		
		939 02			2 [illegible]	
0+00			302	936 00	[illegible] M. ON CATARACT AVE - 18' W. GUTTER.	
"			[illegible]	936 49	" "	" 18' W. CURB
0+15			572	933 30		℄ - GUTTER.
"			631	932 71		30' R - GUTTER
"			568	933 34		30' R - S END S.E.C.R.
"			531	933 71	30' L - GUTTER.	
"			465	934 34	30' L - M. END N.E.C.R.	
0+[illegible]			541	933 61		℄
"			621	932 81		18' R - GUTTER.
"			557	933 45		18' R - E. END S.E.C.R.
"			544	933 58		29.5' R - BACK WALK.
			83	934 7		30' R - P/L
"			545	933 57	18' L - GUTTER	
"			473	934 29	[illegible] L - E. END N.E.C.R.	
"			45	934 5	30' L - P/L	
0+50			506	933 96		℄
T.P			530	933 72	T.P	
	544	939 16				
0+73.2			89	930 3	821.4 R. FLOOR OF BASEMENT No. 244	

Profile No. ____ Date ____ Notes Red ____ Plotted ____ Job No. 1175 Division No. ✓ F.B. 1255 PG. 123

X-Sec. No. ____ Date ____ Notes Chkd. [illegible] Date 3/14/47 Checked ____ Date ____ Survey of SAN DIMAS SEWER DIST. Survey by H. F. NAUMANN Notes [illegible] Date 2-47 Map No. ____ Indexed [illegible] Date ____

FORM 307 5M 1-46

PLEASE RETURN TO
LOS ANGELES COUNTY SURVEYOR
700 HALL OF RECORDS

NOTE: ANY ADDITIONS OR CHANGES ON THIS SHEET MUST BE MADE OR CIRCLED IN RED INK, WITH DATE AND NAME OF PERSON MAKING CHANGE.

Do not extend notes this side of this line.

STATION	B. S.	H. I.	F. S.	ELEV.		
		939 16				
1+00			4 60	934 56		℄
"			5 64	933 51		18' R - GUTTER
"			[illegible]	934 14		18' R - CURB.
"			4 84	934 32		29.4 R - BACKWALK
"			4 4	934 8		30' R - P/L
"			4 91	934 25	18' L - GUTTER	
"			4 31	934 85	18' L - CURB	
"			4 1	935 1	30' L - P/L	
1+50			4 38	934 78		℄
T.P			4 38	934 78		
	546	940 24				
1+57.8			10 2	930 0		83.5 R CENTER OF FLOW OF BASEMENT HO # 234
1+87.4			10 0	930 2		88.7 R CENTER BASEMENT HO # 32
2+00			5 25	934 99		℄
			6 28	933 96		18' R - GUTTER
			5 63	934 61		[illegible] - CURB.
			5 6	934 6		30' R - P/L
			5 58	934 66	18' L - GUTTER	
			4 92	935 32	18' L - CURB	
			4 7	935 5	18' L - P/L	

F.B. 1255 PG. 124
Job No. 1175 Division No. ✓ Notes Red. Plotted
Survey of SAN DIMAS SEWER DIST. Date Date No.
Survey by H. F. NAUMANN Notes J. J. LANIGAN Notes Chkd. Tom Checked X-Sec.
Indexed [illegible] Date Date 3/14/47 Date No.
Profile

FORM 307 5M 1-46

PLEASE RETURN TO
LOS ANGELES COUNTY SURVEYOR
700 HALL OF RECORDS

NOTE: ANY ADDITIONS OR CHANGES ON THIS SHEET MUST BE MADE OR CIRCLED IN RED INK, WITH DATE AND NAME OF PERSON MAKING CHANGE.

Do not extend notes this side of this line.

STATION	B. S.	H. I.	F. S.	ELEV.		
		94024				
2+50			5 15	935 09		℄
3+00			5 01	935 23		℄
"			6 13	934 11		18' R - GUTTER
"			5 51	934 73		18' R CURB
"			5 3	934 9		30' R - P/L
"			7 8	932 ~~5~~ 4		100' R
"			7 8	930 ~~5~~ 4		170± BACKLOT LINE
"			5 43	934 81	18' L - GUTTER	
"			4 79	935 45	18' L CURB	
"			3 9	936 ~~4~~ 3	25' L TOP BK	
"			3 8	936 ~~5~~ 4	30' L - P/L	
"			1 9	938 ~~4~~ 3	100' L	
"			1 6	938 ~~7~~ 6	175± L	
3+50			5 00	935 24		℄
4+00			4 [illegible]	935 28		℄
"			6 03	934 21		18' R - GUTTER
"			5 39	934 85		18' R CURB
"			5 8	934 ~~5~~ 4		30' R - P/L
"			5 30	934 94	18' L - GUTTER	
"			4 64	935 60	18' L - CURB	

Profile No. ____ Notes Red ____ Plotted ____ Job No. 1175 Division No. ____ F.B. 1255 PG. 125
X-Sec. No. ____ Date ____ Date ____ Survey of SAN DIMAS SEWER DIST.
Notes Chkd. ZOM Checked ____ Survey by H. F. NAUMANN Notes J.J.L. Date 2-47
Date 3/14/47 Date ____ Map No. ____ Indexed Johnson Date ____

FORM 307 5M 1-46

PLEASE RETURN TO
LOS ANGELES COUNTY SURVEYOR
700 HALL OF RECORDS

NOTE: ANY ADDITIONS OR CHANGES ON THIS SHEET MUST BE MADE OR CIRCLED IN RED INK, WITH DATE AND NAME OF PERSON MAKING CHANGE.

Do not extend notes this side of this line.

STATION	B. S.	H. I.	F. S.	ELEV.		
		94034				
4+00			38	9364	25' L TOP BK	
"			36	9366	30' L P/L	
T.P			499	935 5	T.P	
	534	94059				
4+44.5			136	9270		124.6 R - CENTER OF FLOOR OF BASEMENT
4+50			516	935 43		℄
"			558	935 01	18' L - GUTTER	
"			494	935 65	18' L - BK IN CURB	
4+65			502	935 57		℄
"			611	93448		18' R - GUTTER
"			546	935 13		18' R - BK IN CURB.
5+00			452	936 07		℄
"			560	93499		18' R - GUTTER
"			492	935 67		18' R - CURB
"			50	935 6		30' R - P/L
"			495	935 64	18' L - GUTTER	
			431	936 28	18' L - CURB	
"			45	936 1	30' L - P/L	
5+50			331	937 28		℄
6+00			174	938 85		℄

F.B. 1255 Pg. 126 Job No. 1175 Division No. ✓ Notes Red. Plotted Profile
Survey of SAN DIMAS SEWER DIST. Date Date No.
Survey by H. F. NAUMANN Notes J. J. LANIGAN Notes Chkd. [illegible] Checked X-Sec.
Indexed C. Johnson Date Date 3/14/47 Date No.

FORM 307 5M 1-46

PLEASE RETURN TO
LOS ANGELES COUNTY SURVEYOR
700 HALL OF RECORDS

NOTE: ANY ADDITIONS OR CHANGES ON THIS SHEET MUST BE MADE OR CIRCLED IN RED INK, WITH DATE AND NAME OF PERSON MAKING CHANGE.

Do not extend notes this side of this line.

Profile
Notes Red. Plotted Job No. 1175 Division No.
No. Date Date Survey of SAN DIMAS SEWER DIST.
X-Sec. Notes Chkd. EBM Checked Survey by W. F. NAUMANN Notes J.J.L. Date 2-47
No. Date 3/14/47 Date Map No. Indexed Date

F.B. 1233 PG. 127

STATION	B. S.	H. I.	F. S.	ELEV.		
		940 59				
6+00			241	937 98		18' R - GUTTER
			199	938 61		18' R CURB
			216	938 43	18' L - GUTTER	
			147	939 12	18' L - CURB	
T. P			196	939 63	T. P.	
	632	944 95				
5+20			560	939 35		℄
			633	938 62		18' R - GUTTER
			566	939 29		18' R - W. END - S.W.C.K.
			56	939 3		30' R P/L
			592	939 03	18' L - GUTTER	
			525	939 76	18' L - W. END W.W.C.K.	
			56	939 3	30' L - P/L	
4+32			590	939 49		℄
			610	938 79		30' R - GUTTER
			561	939 34		30' R - S. END S.W.C.K.
			560	939 35	30' L - GUTTER	
			291	940 04	30' L - W. END W.W.C.K.	
4+50.13			533	939 62	INT. of ℄ S CALIFORNIA ST & MONTEVISTA AVE	

FORM 307 5M 1-46

PLEASE RETURN TO
LOS ANGELES COUNTY SURVEYOR
700 HALL OF RECORDS

NOTE: ANY ADDITIONS OR CHANGES ON THIS SHEET MUST BE MADE OR CIRCLED IN RED INK, WITH DATE AND NAME OF PERSON MAKING CHANGE.

Do not extend notes this side of this line.

STATION	B. S.	H. I.	F. S.	ELEV.		
		944 95				
			6 41	938 48	100' S. on Monte Vista Ave. ℄	
			7 64	937 91	"	" 18 W. Gutter
			6 43	938 52	"	18 W. Curb
			7 15	937 80		18' E. Gutter
			6 41	938 54	"	" 18' E. Curb
			7 22	937 73	170' S. on Monte Vista Ave. ℄	
			7 87	937 08	170' S. "	" 18' W. Gutter
			7 22	937 73	"	18' W. Curb
			7 88	937 07	"	" 18' E. Gutter
			7 20	937 75		18' E. Curb
			2 22	942 73	100' N on ℄ of Monte Vista Ave.	
			0 60	944 35	150' N "	" Yorbe.
			0 82	944 13	200' N	"
6+65.3			5 66	939 35		℄
			6 08	938 67		30' N. Gutter
			5 59	939 36		30' N. S. End S.E. Cor
6+67			5 79	939 16		℄ - Cross-Gutter
6+74.3			5 56	939 39		℄
"			6 24	938 71		18' N. Gutter
"			5 55	939 40		18' N - N. End S.E. Cor

F.B. 1255 Pg. 128 Job No. 1175 Division No. K Notes Red Plotted Profile
Survey of SAN DIMAS SEWER DIST. Date Date No.
Survey by H. F. NAUMANN Notes J. J. Lovigan Notes Chkd. DM Checked X-Sec.
Indexed [illegible] Date Date 3/14/47 Date No.

FORM 307 5M 1-46

PLEASE RETURN TO
LOS ANGELES COUNTY SURVEYOR
700 HALL OF RECORDS

NOTE: ANY ADDITIONS OR CHANGES ON THIS SHEET MUST BE MADE OR CIRCLED IN RED INK, WITH DATE AND NAME OF PERSON MAKING CHANGE.

Do not extend notes this side of this line.

STATION	B. S.	H. I.	F. S.	ELEV.		
		944 95				
6+79.3			450	940 45	100' E. on ℄ of	Railway St.
"			377	941 18	200' E "	"
B.M # L.V.54			564	939 31	B.M # L.V.54 Elve.	939.301 F.B. 1236 Pg. 35
					Railway St. + Depot St. (Monte Vista Ave.) S.W. Cor.	
					Cut spk. in W. end C.R.	

Profile Notes Red ____ Plotted ____ Job No. 1125 Division No. ____ F.B. 1255 Pg. 129
No. ____ Date ____ Date ____ Survey of SAN DIMAS SEWER DIST.
X-Sec. Notes Chkd. LDM Checked ____ Survey by H. F. NAUMANN Notes JJL Date 2-47
No. ____ Date 3/14/47 Date ____ Map No. ____ Indexed Job ____ Date ____

130 Job No. 1175 Division No. ✓ Notes Red. ______ Plotted ______ Profile

Survey of SAN DIMAS SEWER DIST. Date ______ Date ______ No. ______

Survey by H. F. NAUMANN Notes J. J. Lanigan Notes Chkd. ______ Checked ______ X-Sec.

Indexed ______ Date ______ Date ______ Date ______ No. ______

STATION	B.S.	H.I.	F.S.	ELEV.

Do not extend notes this side of this line.

PLEASE RETURN TO
LOS ANGELES COUNTY SURVEYOR
700 HALL OF RECORDS

NOTE: ANY ADDITIONS OR CHANGES ON THIS SHEET MUST BE MADE OR CIRCLED IN RED INK, WITH DATE AND NAME OF PERSON MAKING CHANGE.

FORM 307 8M 1-46

Notes Ck'd by	Survey of SAN DIMAS SEWER DIST.
Map No.	W. O. 1275 Tape No. St'd °F
Office Work	Surveyed by H. F. NAUMANN
Checked	Notes J. J. LANIGAN Date 12-47
Date	Indexed C. C. Jones

F. B. 1255 Pg. 131

DEC 31 '48

Note: Any Additions or Changes on This Sheet Must be Made or Circled in Red Ink With Date and Name of Person Making Change.

Do not extend notes this side of this line.

RETURN TO
LOS ANGELES COUNTY SURVEYOR
700 HALL OF RECORDS

H.F. NAUMANN
J.J. LANIGAN
P.R. SNYDER
J. MUSLIN
M. NATAPOFF

LOCATION
of
IMPROVEMENTS
on
FIRST ALLEY No. of COMMERCIAL ST.
from
CATARACT AVE.
to
FIRST ALLEY E. of MONTE VISTA AVE.
and ON
FIRST ALLEY E. of MONTE VISTA AVE.
from
FIRST ALLEY No. of COMMERCIAL ST.
to
COMMERCIAL ST.
and on
COMMERCIAL ST.
from
FIRST ALLEY E. of MONTE VISTA AVE.
to
SAN DIMAS AVE.
and ON
SAN DIMAS AVE.
from
COMMERCIAL ST.
to
THE A.T. AND S.F. RAILWAY
C.I. 1175

FORM 247 5M 5-46

F. B. 1255 PG. 132

COND BOT. PG. 133

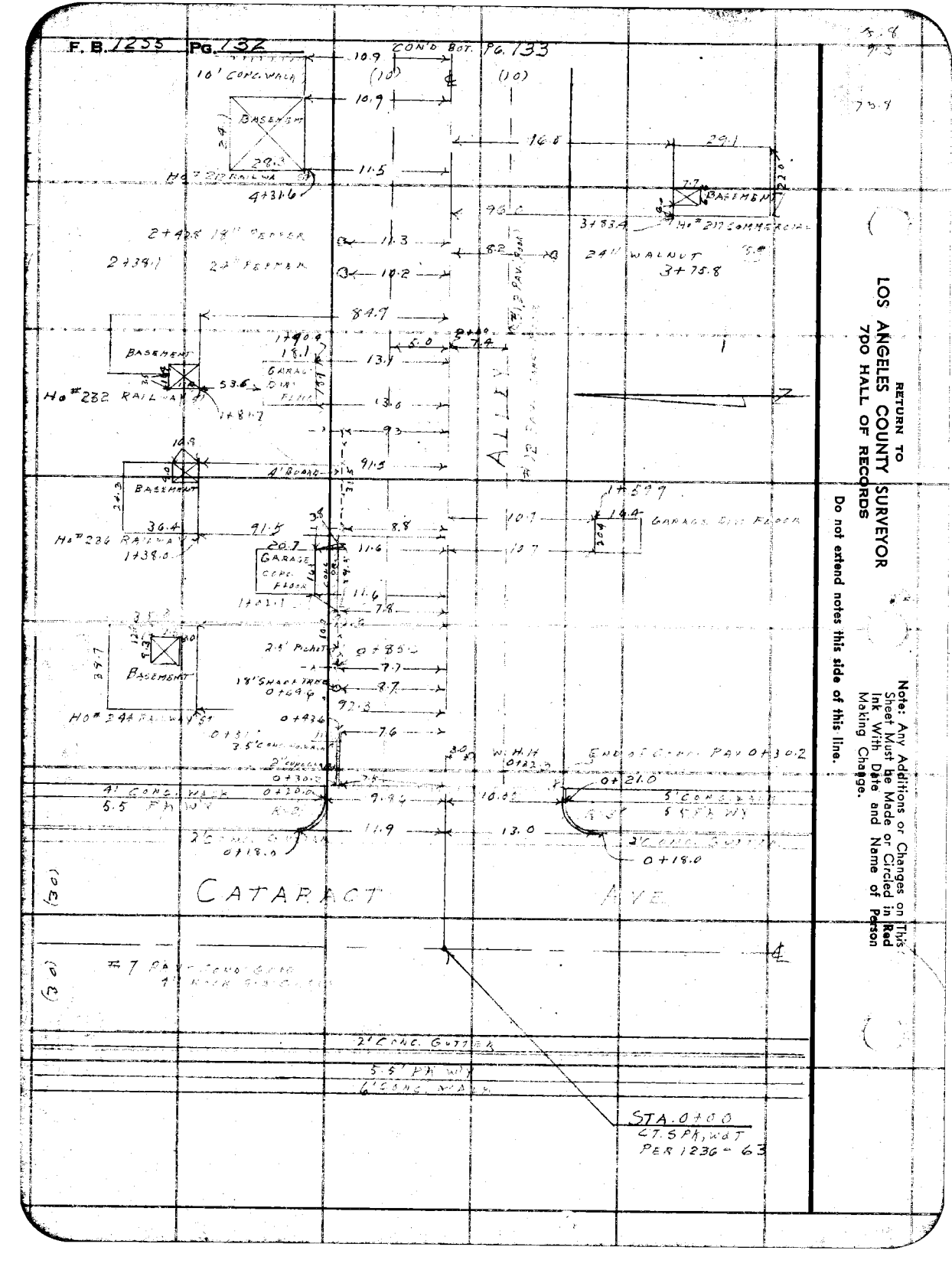

RETURN TO
LOS ANGELES COUNTY SURVEYOR
7100 HALL OF RECORDS

Do not extend notes this side of this line.

Note: Any Additions or Changes on This Sheet Must be Made or Circled in Red Ink With Date and Name of Person Making Change.

Notes Ck'd by		Survey of SAN DIMAS SEWER DIST.	F.B. 1253 Pg. 138
Map No.		W. O. 1175 Tape No.	St'd °F
Office Work		Surveyed by H. F. NAUMANN	
Checked		Notes J.J. LANIGAN Date 1-47	
Date		Indexed C. J. [illegible]	

Note: Any Additions or Changes on This Sheet Must be Made or Circled in Red Ink With Date and Name of Person Making Change.

Do not extend notes this side of this line.

RETURN TO LOS ANGELES COUNTY SURVEYOR 700 HALL OF RECORDS

CONT. FROM 50' P.G. 134

9+00.4

9.2

10.4

25.9

GARAGE CONC. FLOOR

180

6+69.5

6' PICKET FENCE 4'x4' POSTS

72'

TEL. P^R G1730 8+29.9 or 7.9

9.2 FENCE

10.4

ALLEY

16' CONC. PAVE

LUMBER SHED CONC. FOUND.

7+74.1

15.7

16.0

GARAGE CONC. FLOOR

10.8

9.6 FENCE

6' PICKET FENCE 4'x4' POSTS

32.4

16.8

9.7

90.9

7+67.4

28.1

LUMBER SHED CONC. FLOOR

10.8

BASEMENT

9.9

90.9

1.61

19.1

GARAGE DIRT FLOOR

7+17.4

6' PICKET FENCE

29.6

7+19.7

7+01.8 TEL. P^R G1036

16.2

BASEMENT

24.6

7.7

10.0

90.6

LUMBER SHED CONC. FLOOR

6+81.8

20.3

7.7

10.2

DEAD MAN 6+84.2

END CONC. PAV'

6+71.2

6+79.2

6+71.1

5' CONC. WALK 5.5' P'K w'y

8.74

9.16

5' CONC. WALK

R=3'

2' CONC. GUTTER

11.7

12.1

2' CONC. GUTTER

6+64.2

6+68.1

MONTE VISTA AVE

30'

11'S PAVING SUB-GRADE

6+32.7

6+32.3

2' CONC. GUTTER

13.0

12.0

2' CONC. GUTTER

5.5' P'K w'y

6+29.6

9.77

9.95

R=3'

5.5' P'K w'y

5' CONC WALK

6+20.6 END CONC. PAV'

10.2

9.0

6+29.3

STA 6+30.27

CT. S P'K. W 2.7

PER 1236-65

4" CHILTON WIRE

5+35.9

9.3

5+11.2 30" GUM

9.9

9.3 (10)

60

10)

4+87.2 24" GUM

100

CONT'D TOP PG. 132

FORM 247 5M 5-48

F. B. 1253 PG. 134

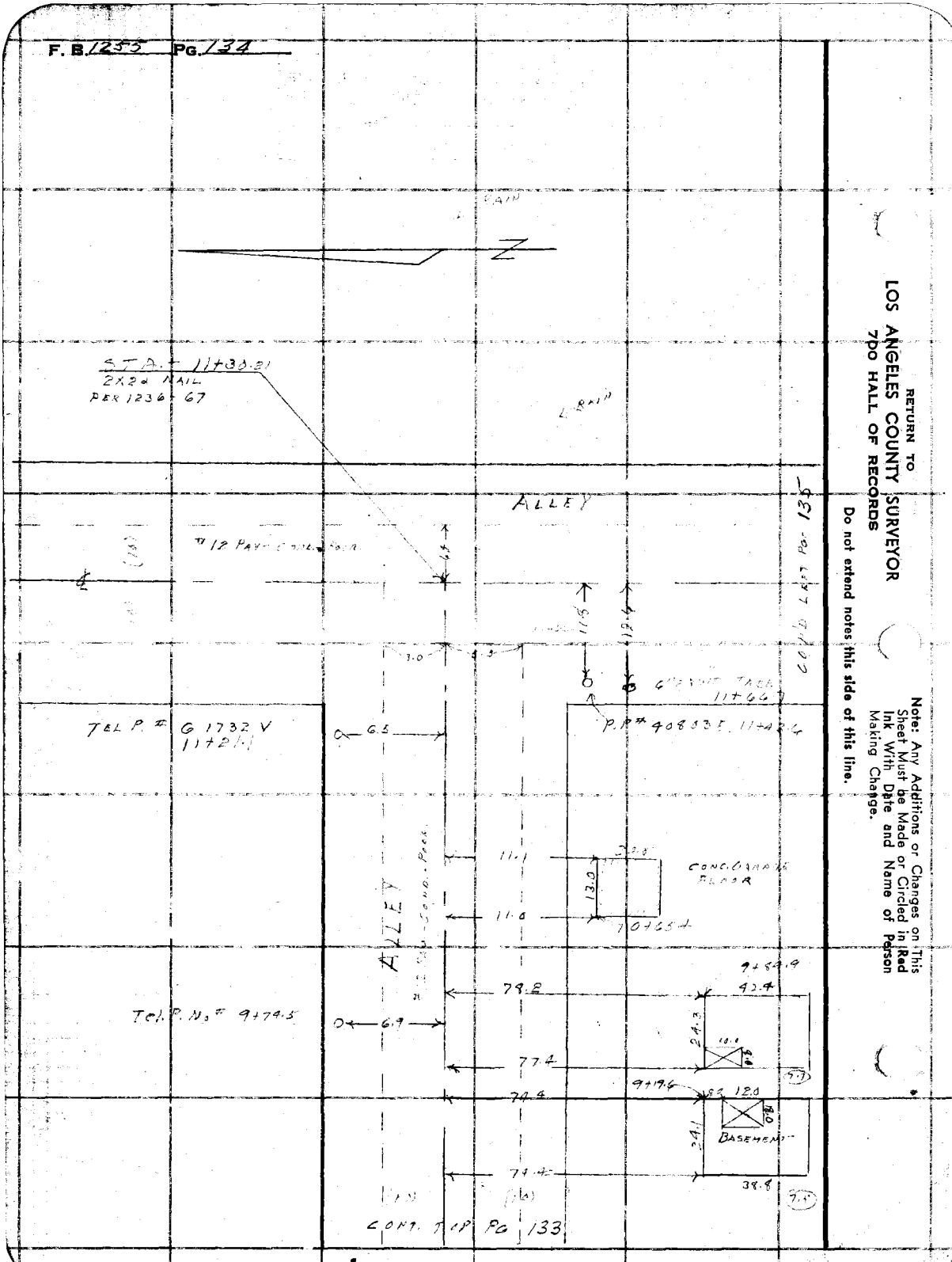

Notes Ck'd by	Survey of SAN DIMAS SEWER DIST.
Map No.	W. O. 1125 Tape No. St'd °F
Office Work	Surveyed by H. F. BAUMANN
Checked	Notes J. J. LANIGAN Date 1-47
Date	Indexed

F. B. 1255 Pg. 135

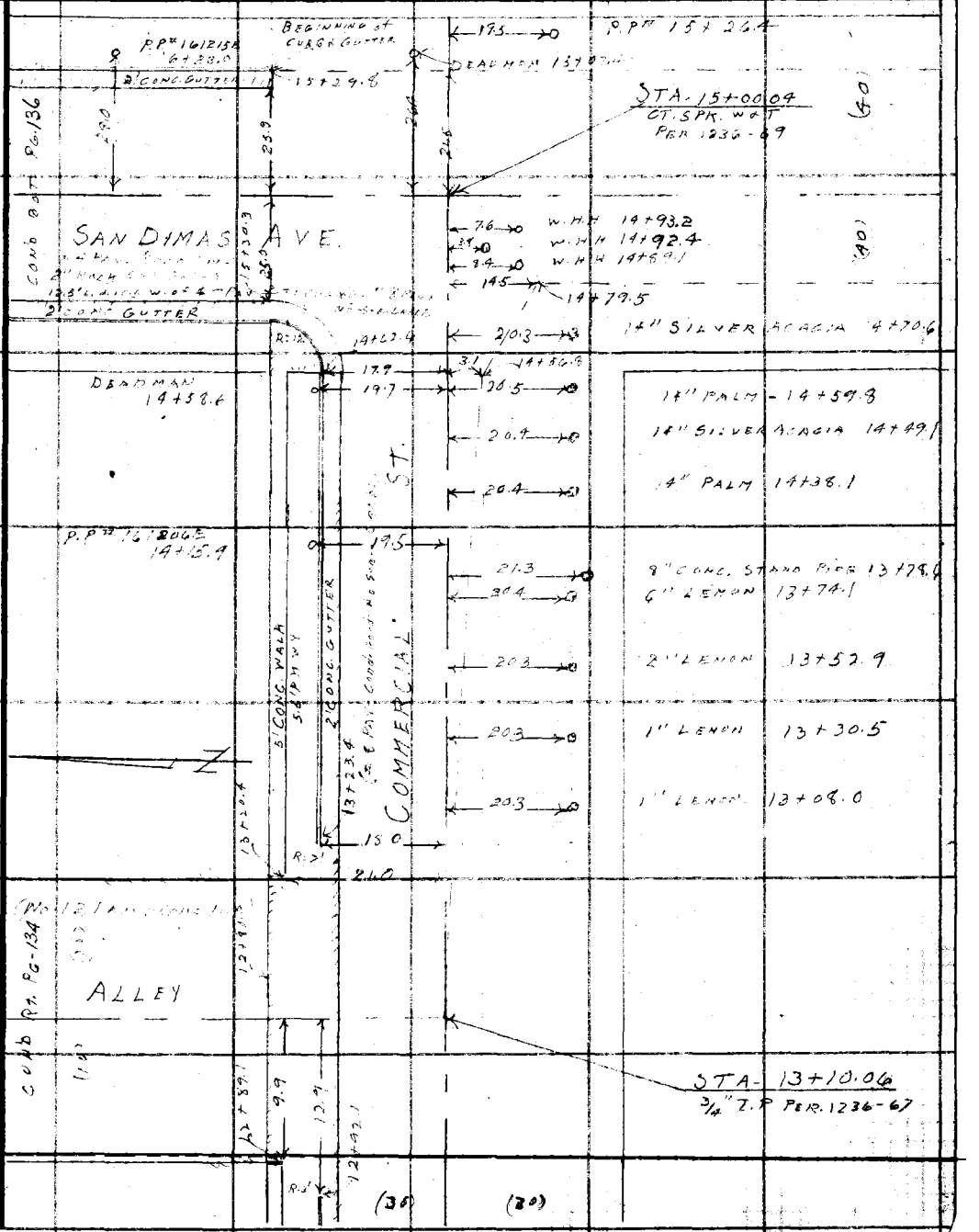

Note: Any Additions or Changes on This Sheet Must be Made or Circled in Red Ink With Date and Name of Person Making Change.

Do not extend notes this side of this line.

RETURN TO
LOS ANGELES COUNTY SURVEYOR
700 HALL OF RECORDS

FORM 247 5M 5-46

F. B. 1255 PG. 136

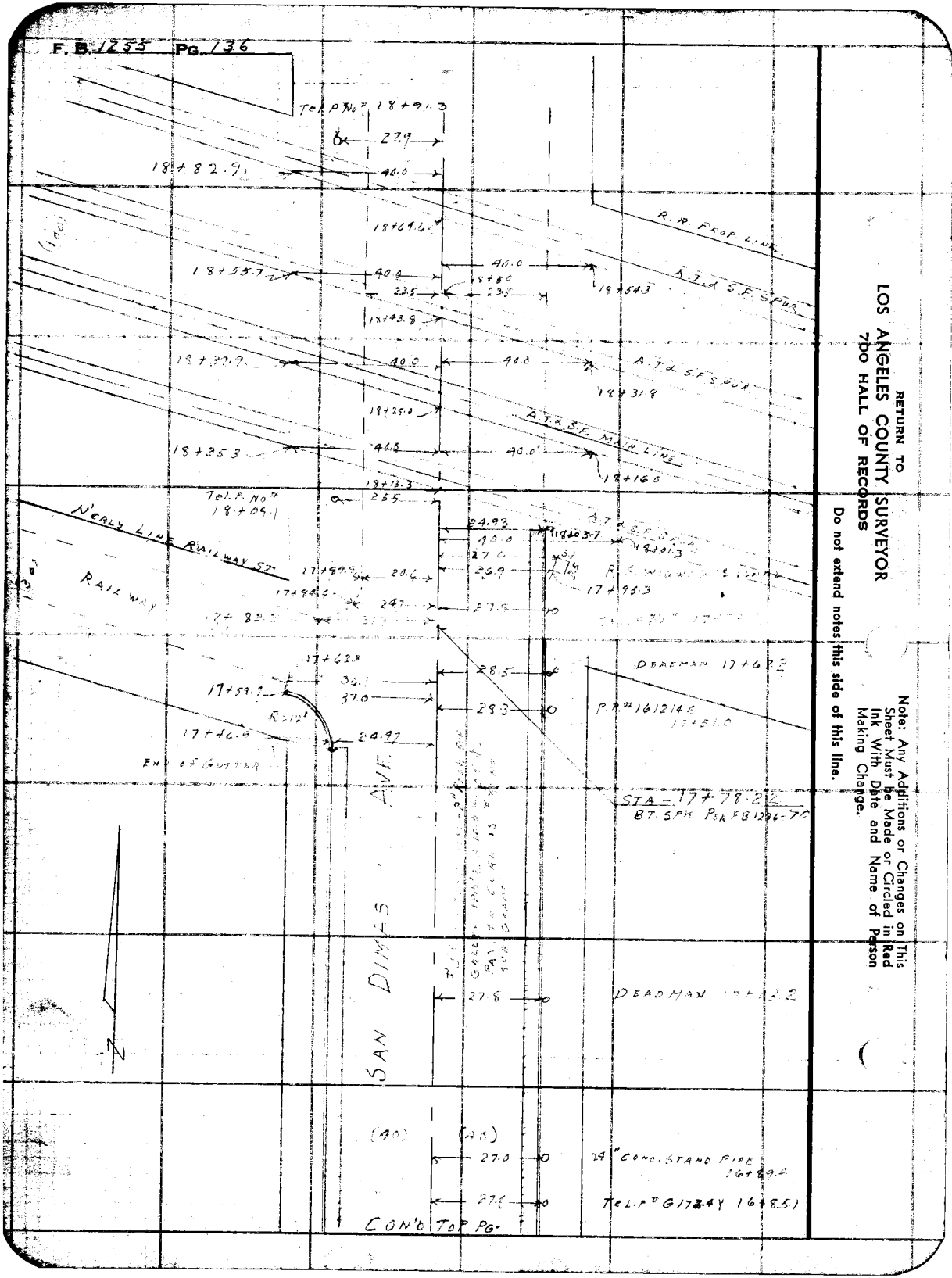

RETURN TO
LOS ANGELES COUNTY SURVEYOR
7dO HALL OF RECORDS

Do not extend notes this side of this line.

Note: Any Additions or Changes on This Sheet Must be Made or Circled in Red Ink With Date and Name of Person Making Change.

Profile No. | Notes Red. | Plotted | Job No. 1175 Division No. V | F.B. 1255 Pg. 2,7
Date | Date | Survey of SAN DIMAS SEWER DIST.
X-Sec. No. | Notes Chkd. TOM Date 3/17/47 | Checked Date | Survey by H. F. NAUMANN Notes J. J. L. Date 2-47 | Map No. | Indexed C. Johnson Date DEC 31 48

NOTE: ANY ADDITIONS OR CHANGES ON THIS SHEET MUST BE MADE OR CIRCLED IN RED INK, WITH DATE AND NAME OF PERSON MAKING CHANGE.

PLEASE RETURN TO
LOS ANGELES COUNTY SURVEYOR
700 HALL OF RECORDS

Do not extend notes this side of this line.

PROFILE
and
CROSS-SECTIONS
on
FIRST ALLEY No. of COMMERCIAL ST
from
CATARACT AVE.
to
FIRST ALLEY E. of MONTE VISTA AVE.
and on
FIRST ALLEY E. of MONTE VISTA AVE.
from
FIRST ALLEY No. of COMMERCIAL ST
to
COMMERCIAL ST.

ELEV. and on COMMERCIAL ST from FIRST ALLEY E. of MONTE VISTA AVE.

F. S. to SAN DIMAS AVE. and on ~~SAN DIMAS AVE.~~ from COMMERCIAL ST

H. I. to A.T. and S.F. RAIL ROAD

B. S. H. F. NAUMANN, J. J. LANIGAN, P. R. SNYDER, J. MUSLIN, M. NATAPOFF. C.I. 1175

STATION Note: For profile of No. curb on Commercial St see pages 153 - 155.

FORM 307 SM 1-46

FORM 307 5M 1-46

PLEASE RETURN TO
LOS ANGELES COUNTY SURVEYOR
700 HALL OF RECORDS

NOTE: ANY ADDITIONS OR CHANGES ON THIS SHEET MUST BE MADE OR CIRCLED IN RED INK, WITH DATE AND NAME OF PERSON MAKING CHANGE.

Do not extend notes this side of this line.

STATION	B. S.	H. I.	F. S.	ELEV.		
B.M# L.V.52				928 25	B.M# L.V.52	Cataract Ave. & Commercial St., N.W. Cor. "PK" spk. in curb, 10' N. of N. end C.R. Elev. 928.950 per F.B. 1236-35
	673	935 68				
0+00			474	930 14	INT. of ℄s ALLEY & CATARACT AVE	
			297	932 71	100' N. ON CATARACT AVE - ℄	
			366	932 02	"	18' W GUTTER
			305	932 63	"	" 18' W. CURB.
			369	931 [illegible]	"	" 18' E - GUTTER
			310	932 58	"	" 18' E - CURB.
			233	933 25	145 N. ON CATARACT AVE - ℄	
			303	932 65	"	" 18' W. GUTTER
			242	933 26	"	" 18' W. CURB.
			300	932 68	"	" 18' E - GUTTER
			235	933 33	"	" 18' E - CURB.
			617	929 51	100' S. ON CATARACT AVE - ℄	
			666	929 02	"	" 18' W GUTTER
			609	929 59	"	" 18' W. CURB.
			666	929 02	"	" 18 E - GUTTER
			599	929 69	"	" 18' E CURB
			670	928 98	145' S ON CATARACT AVE - ℄	
			721	928 47	"	" 18 W. GUTTER
			661	929 07	"	" 18 W CURB

F.B. 1255 PG. 138 Job No. 1175 Division No. V Notes Red. Plotted No. Profile
Survey of SAN DIMAS SEWER DIST. Date Date X-Sec.
Survey by H. F. NAUMANN Notes [illegible] Notes Chkd [illegible] Checked No.
Indexed [illegible] Date Date 3/14/47 Date

FORM 307 5M 1-46

PLEASE RETURN TO
LOS ANGELES COUNTY SURVEYOR
700 HALL OF RECORDS

NOTE: ANY ADDITIONS OR CHANGES ON THIS SHEET MUST BE MADE OR CIRCLED IN RED INK, WITH DATE AND NAME OF PERSON MAKING CHANGE.

Do not extend notes this side of this line.

STATION	B. S.	H. I.	F. S.	ELEV.		
		935.64				
0+00			7.09	928.59	14.5' S. ON CALIFORNIA AVE - 14' E. GUTTER.	
			6.44	929.22		18' E. CURB.
0+13.			5.20	930.48		℄ - CROSS - GUTTER.
"			4.47	930.21		13' R - GUTTER.
"			4.86	930.80		13' R - S. END S.E.C.R.
"			4.94	930.74	11.9 L - GUTTER	
"			4.29	931.39	11.9 L - N. END OF N.E.C.R.	
0+20			5.07	930.61		℄
"			4.70	930.98	9.9 L - GUTTER	
"			4.27	931.41	9.9 L - E. END N.E.C.R.	
0+21			5.14	930.54		10' R - GUTTER.
"			4.79	930.89		10' R - E. END S.E.C.R.
0+30			4.48	931.20		℄ - EDGE OF CONC.
"			4.58	931.10		10' R - END OF CURB
"			4.6	931.1		10' R - P/L
"			4.1	931.6	10' L P/L	
0+42			4.13	931.55	7.6 L - END OF NO. WALK.	
0+50			4.33	931.35		℄
0+73.1			5.4	930.3	102.8 L. CENTER OF BASEMENT	HO#244 Ry. St.
1+00			4.04	931.64		℄

Profile
Notes Red_____ Plotted_____ Job No. 1175 Division No. V
No._____ Date_____ Date_____ Survey of SAN DIMAS SEWER DIST.
X-Sec. Notes Chkd. [illegible] Checked_____ Survey by H. F. NAUMANN Notes J.V.L. Date 2-
No._____ Date 3/14/52 Date_____ Map No._____ Indexed [illegible] Date_____

F.B. 1255 PG. 139

FORM 307 5M 1-46

PLEASE RETURN TO
LOS ANGELES COUNTY SURVEYOR
700 HALL OF RECORDS

NOTE: ANY ADDITIONS OR CHANGES ON THIS SHEET MUST BE MADE OR CIRCLED IN RED INK, WITH DATE AND NAME OF PERSON MAKING CHANGE.

Do not extend notes this side of this line.

STATION	B. S.	H. I.	F. S.	ELEV.		
		935 68				
1+00			412	931 56		7.5 A. EDGE PAV.
"			41	931 6		10' R P/L.
"			402	931 66	5' L - EDGE PAV.	
"			38	931 [illegible]	10' L P/L	
1+90			391	931 77	11.6 L - CONC DR.	
1+50			425	931 43		℄
1+53.3			57	930 0	96.9 L - CENTER OF FLOOR OF WAREHOUSE	HO # 236 Ry St.
1+50			47	931 0		10.7 R - GARAGE FLOOR.
1+80			42	931 5	13' L - FLOOR OF GARAGE.	
1+87.4			55	930 [illegible]	90.4 L - CENTER OF WAREHOUSE FLOOR.	HO # 232 Railway St.
2+00			510	930 58		℄
2+00			505	930 63		7' A EDGE PAV.
"			51	930 6		10' A - P/L
"			495	930 73	4.5' L - EDGE PAV.	
"			48	930 9	10' L - P/L	
2+50			542	930 26		℄
T.P.			545	930 [illegible]3		
	998	940 21				
3+00			981	930 40		℄
"			989	930 32		4' A EDGE PAV.

F.B. 1255 PG. 140 Job No. 1175 Division No. 247 Notes Red. Plotted Profile No.
Survey of SAN DIMAS SEWER DIST. Date Date X-Sec.
Survey by H. F. NAUMANN Notes J. J. L. Notes Chkd. TOM Checked
Indexed [illegible] Date Date 3/14/47 Date No.

FORM 307 SM 1-46

PLEASE RETURN TO
LOS ANGELES COUNTY SURVEYOR
700 HALL OF RECORDS

NOTE: ANY ADDITIONS OR CHANGES ON THIS SHEET MUST BE MADE OR CIRCLED IN RED INK, WITH DATE AND NAME OF PERSON MAKING CHANGE.

Do not extend notes this side of this line.

STATION	B. S.	H. I.	F. S.	ELEV.		
		940 21				
3+00			104	9298		10'R P/L
"			977	93014	7'L - EDGE PAVE	
"			97	9305	10'L - P/L	
3+50			935	93086		℄
3+79			898	93123		℄ - BM.
"			884	93135		5'R - EDGE PAV.
			89	9314		10'R - P/L
			891	93122	5'L - EDGE PAV.	
"			91	9311	10'L - P/L	
3+90.6			105	9297		100'R - CENTER OF BASEMENT FLOOR
4+00			780	93241		℄
"			784	93237		4'R - EDGE PAV.
"			77	9325		10'R - P/L
"			725	93246	6'L - EDGE PAV.	
"			81	9321	10'L - P/L	
4+13.6			132	9270	25'L - CENTER OF BASEMENT FLOOR	HO#212 Railway St.
4+50			560	93461		℄
4+60			540	93481	10.9L - HO. WALK.	
5+00			323	93698		℄
"			325	93696		7'R - EDGE PAV.

Profile Notes Red ____ Plotted ____ Job No. 1175 Division No. V
No. ____ Date ____ Date ____ Survey of SAN DIMAS SEWER DIST.
X-Sec. Notes Chkd. ZBM Checked ____ Survey by H. F. NAUMANN Notes J. J. L. Date 2-47
No. ____ Date 3/4/47 Date ____ Map No. ____ Indexed ____ Date ____

F.B. 1235 PG. 141

FORM 307 5M 1-46

PLEASE RETURN TO
LOS ANGELES COUNTY SURVEYOR
700 HALL OF RECORDS

NOTE: ANY ADDITIONS OR CHANGES ON THIS SHEET MUST BE MADE OR CIRCLED IN RED INK, WITH DATE AND NAME OF PERSON MAKING CHANGE.

Do not extend notes this side of this line.

F.B. 1253 PG. 142 Job No. 1225 Division No. V Notes Red Plotted
Survey of SAN DIMAS SEWER DIST. Date Date No
Survey by H. F. NAUMANN Notes J.J.L. Notes Chkd. Checked
Indexed Date Date Date No
Profile X-Sec.

STATION	B. S.	H. I.	F. S.	ELEV.		
		940.21				
5+00			3.2	937.0		10' R P/L
"			3.05	936.96	4' L - EDGE PAVT.	
"			3.15	936.7	10' L - P/L	
6+15			2.96	937.25		℄ - RR.
5+50			2.67	937.51		℄
T.P.			2.51	937.70		
	4.40	942.10				
6+00			4.40	937.5		℄
"			4.22	937.68		8' R EDGE PAVT.
"			4.5	937.6		10' R - P/L
"			4.4	937.6	4' L EDGE PAVT.	
"			4.20	937.6	10' L - P/L	
6+20.6			4.55	937.5		℄ - END CONC.
"			4.46	937.64		10' R END CURB
"			4.7	937.4		10' R - P/L
"			4.18	937.92	10' L - END CURB	
"			4.2	937.9	10' L - P/L	
6+29.4			5.02	937.08		℄
"			4.71	937.39		10' R - GUTTER
"			4.63	937.47		10' R - W. END S.W.C.B.

FORM 307 5M 1-46

PLEASE RETURN TO
LOS ANGELES COUNTY SURVEYOR
700 HALL OF RECORDS

NOTE: ANY ADDITIONS OR CHANGES ON THIS SHEET MUST BE MADE OR CIRCLED IN RED INK, WITH DATE AND NAME OF PERSON MAKING CHANGE.

Do not extend notes this side of this line.

STATION	B. S.	H. I.	F. S.	ELEV.		
		94210				
6+29.4			458	93752	10' L - GUTTER	
"			432	93778	10' L - W. end N.W.C.R.	
6+32.3			519	93691		℄ - CROSS-GUTTER
"			541	93669		13' R - GUTTER
			474	93736		13' R - S. END S.W.C.R.
"			504	93706	13' L - GUTTER	
"			438	93772	13' L - N. END N.W.C.R.	
6+50.27			[illegible]	93755	INT. of [illegible] - ALLEY & MONTE VISTA AVE.	
"			362	93848	100' N. ON MONTE VISTA AVE - ℄	
"			421	93789	"	" 18' W. GUTTER
			359	93851	"	" 18' W. CURB
"			429	93781	"	" 18' E. GUTTER
			357	93851	"	" 18 E. CURB
			568	93642	100' S. ON MONTE VISTA AVE - ℄	
			634	93576	"	" 18' W GUTTER
			568	93642	"	" 18' W CURB
			632	93578	"	" 18 E GUTTER
			567	93643	"	" 18' E. CURB
6+[illegible]			521	93689		℄
"			542	93668		12' R - GUTTER.

Profile No. ____ Notes Red ____ Plotted ____ Job No. 1175 Division No. V

X-Sec. No. ____ Date ____ Date ____ Survey of SAN DIMAS SEWER DIST.

Notes Chkd. [illegible] Checked ____ Survey by H. F. NAUMANN Notes J. J. L. Date 2-47

Date 3/14/47 Date ____ Map No. ____ Indexed [illegible] Date ____

F.B. 1255 PG. 143

FORM 307 5M 1-46

PLEASE RETURN TO
LOS ANGELES COUNTY SURVEYOR
700 HALL OF RECORDS

NOTE: ANY ADDITIONS OR CHANGES ON THIS SHEET MUST BE MADE OR CIRCLED IN RED INK, WITH DATE AND NAME OF PERSON MAKING CHANGE.

Do not extend notes this side of this line.

F.B. 1255 PG. 144 | Job No. 1176 Division No. V | Profile
Survey of SAN DIMAS SEWER DIST. | No. | X-Sec.
Survey by H. F. NAUMANN Notes Jul 46 | Notes Red | Plotted
Indexed C. JOHNSON Date | Notes Chkd. 7 AM Checked
Date 3/14/47 | Date | Date | No.

STATION	B. S.	H. I.	F. S.	ELEV.		
		940.10				
6+68			4.7	93.36		12' R - S.E. END S.E.C.C.
"			503	937.07	12' L - GUTTER.	
"			435	937.75	12' L - N.E. END N.E. C.A.	
6+71			4.75	937.35		℄
"			490	937.30		9.1 R - GUTTER.
"			454	937.56		9.1 R - E. END S.E.C.A.
"			4.66	937.46	8.7 L - GUTTER.	
"			426	937.84	8.7 L - E. END N.E. C.A.	
6+74			440	937.70		℄ - BK IN P.V.
6+79.2			429	937.81		℄
"			4.2	937.7		10' R - P/L
"			42	937.7	10' L P/L	
7+00			411	937.99		℄
"			412	937.98		6' R - EDGE PAV.
"			42	937.9		10' R - P/L
"			420	937.10	6' L - EDGE PAV.	
"			43	937.3	10' L P/L	
7+09.6			11 2	930.9		95.7 R - CENTER OF BROKEN PIPE
7+50			349	938.41		℄
7+61.4			96	932.3		96.1 R - CENTER OF ALLEY

FORM 307 5M 1-46

PLEASE RETURN TO
LOS ANGELES COUNTY SURVEYOR
700 HALL OF RECORDS

NOTE: ANY ADDITIONS OR CHANGES ON THIS SHEET MUST BE MADE OR CIRCLED IN RED INK, WITH DATE AND NAME OF PERSON MAKING CHANGE.

Do not extend notes this side of this line.

STATION	B. S.	H. I.	F. S.	ELEV.		
		942.10				
7+74			319	93891		16'R- Floor of Garage
8+00			312	93898		℄
			330	93880		6'R- Edge Pav.
			31	9390.		10'R- P/L
			322	93888	5'L- Edge Pav.	
			33	9388.	10'L- P/L	
8+50			260	93950		℄
T.P			249	930 61		
	734	946 95				
9+00			632	94063		℄
			614	94071		6'R- Edge Pav.
			62	9408.		10'R- P/L
			619	94066	4'L- Edge Pav.	
			60	9410.	10'L- P/L	
9+12.4			123	9347.		89.4.R- Center of Basement
T P			269	944 29		
	394	948 22				
9+50			650	94172		℄
9+64.6			115	9367.		92.4 - Center of Basement
10+00			547	94275		℄

Profile
Notes Red_____ Plotted_____ Job No. 1172 Division No. V F.B. 1175 Pg. 145
No._____ Date_____ Date_____ Survey of SAN DIMAS SEWER DIST.
X-Sec. Notes Chkd. EDM Checked_____ Survey by H. F. NAUMANN Notes J.V.L. Date 2-47
No._____ Date 3/14/47 Date_____ Map No._____ Indexed Johnson Date_____

FORM 307 SM 1-46

PLEASE RETURN TO
LOS ANGELES COUNTY SURVEYOR
700 HALL OF RECORDS

NOTE: ANY ADDITIONS OR CHANGES ON THIS SHEET MUST BE MADE OR CIRCLED IN RED INK, WITH DATE AND NAME OF PERSON MAKING CHANGE.

Do not extend notes this side of this line.

STATION	B. S.	H. I.	F. S.	ELEV.		
		948 22				
10+00			553	94269		6'R - EDGE PAV.
"			55	9427		10'R - P/L
"			556	94266	9'L - EDGE PAV.	
"			5[illegible]	9428	10'L - P/L	
10+80			[illegible]	94[illegible]49		℄
10+72			400	94422		[illegible] CONC. FLOOR
11+00			365	94457		℄
"			[illegible]	94448		[illegible]
"			[illegible]	944[illegible]		[illegible]
"			357	94471	3'L - EDGE PAV.	
"			35	9447	10'L - P/L	
11+20			359	94463		℄
"			38	9444		[illegible] P/L
"			33	9449	[illegible] P/L	
T.P.			346	[illegible]	T.P.	
	[illegible]	947 99				
[illegible]			3[illegible]	94463	[illegible] of ℄s of ALLEYS	
			[illegible]	94556	[illegible] N on ℄ of 1st ALLEY W. of SAN DIMAS AVE	
11+[illegible]			[illegible]	94455		℄
"			[illegible]	94454		[illegible] EDGE PAV.

F.B. 1755 PG. 146 Job No. 1176 Division No. V Notes Red. Plotted No. Profile
Survey of SAN DIMAS SEWER DIST. Date Date X-Sec.
Survey by H. F. NAUMANN Notes J.J.L. Notes Chkd. [illegible] Checked No.
Indexed [illegible] Date Date 3/14/[illegible] Date

FORM 307 5M 1-46

PLEASE RETURN TO
LOS ANGELES COUNTY SURVEYOR
700 HALL OF RECORDS

NOTE: ANY ADDITIONS OR CHANGES ON THIS SHEET MUST BE MADE OR CIRCLED IN RED INK, WITH DATE AND NAME OF PERSON MAKING CHANGE.

Do not extend notes this side of this line.

STATION	B. S.	H. I.	F. S.	ELEV.		
		[illegible]				
11+[illegible]			3[illegible]	944 4		10' R - [illegible]
			[illegible]	944 68	[illegible]	
			33	944 7	[illegible]	
11+50			3[illegible]	944 41		℄
12+[illegible]			[illegible]	944 ~~X~~ 04		℄
			[illegible]	943 92		[illegible]
			[illegible]	944 0		[illegible]
			[illegible]	944 09		
			3[illegible]	944 2		
12+50			437	943 62		℄
12+[illegible]			[illegible]	943 11		℄ - [illegible]
			[illegible]4	943 15		[illegible]
			[illegible]	943 1		[illegible]
			[illegible]	943 50	10' L - END OF [illegible]	
			47	943 3	[illegible]	
[illegible]			[illegible]37	942 62		℄
[illegible]			534	942 65		[illegible]
[illegible]			505	942 94		[illegible]
12+92.1			[illegible]53	942 46		℄ - [illegible]
			573	942 26		[illegible]

Profile
No. _____ Date _____ Notes Red _____ Plotted _____ Job No. 1175 Division No. V
X-Sec. Date _____ Survey of SAN DIMAS SEWER DIST.
No. _____ Notes Chkd. [illegible] Checked _____ Survey by H. F. NAUMANN Notes J.J.L. Date 2-47
Date 3/14/47 Date _____ Map No. _____ Indexed [illegible] Date _____

F.B. 1255 PG. 147

FORM 307 5M 1-46

PLEASE RETURN TO
LOS ANGELES COUNTY SURVEYOR
700 HALL OF RECORDS

NOTE: ANY ADDITIONS OR CHANGES ON THIS SHEET MUST BE MADE OR CIRCLED IN RED INK, WITH DATE AND NAME OF PERSON MAKING CHANGE.

Do not extend notes this side of this line.

STATION	B. S.	H. I.	F. S.	ELEV.		
		941 99				
12+92.1			507	942 92		13' R - E. end [illegible]
13+12.04			517	942 82	INT. of ℄ of Alley [illegible]	
			660	941 39	100' W. on Commercial St. ℄	
			800	939 99	200'	
13+20.4			[illegible]	942 19	℄	
"			[illegible]	942 98	21' L - Gutter	
"			[illegible]	943 33	[illegible]	
13+23.4			500	942 19	℄	
"			534	942 65	18' L - Gutter	
			[illegible]	943 27	18' L E. end [illegible]	
B.M. #56			467	943 32	B.M. #56	Commercial St. & 1st Alley W. of San Dimas Ave. N.E. Cor. "PK" spk. in curb, 3' E. of E. end C.R. Elev. 943.325 per F.B. 1236-36
	646	949 78				
13+50			637	943 41	℄	
14+00			574	944 02	℄	
"			584	943 94		2' R - Edge Pav.
"			63	943 5		18' R - Curb Line
"			61	943 7		31' R - P/L
"			583	943 85	18' L - Gutter	
"			[illegible]	944 51	18' L - Curb	
"			55	944 3	30' L - P/L	

F.B. 1255 Pg. 148 Job No. 2175 Division No. V Notes Red. Plotted Date No. Profile
Survey of SAN DIMAS SEWER DIST. Date Notes Chkd. Checked Date No. X-Sec.
Survey by H. F. NAUMANN Notes J.J.L. Date 3/14/47
Indexed [illegible] Date

FORM 307 5M 1-46

PLEASE RETURN TO
LOS ANGELES COUNTY SURVEYOR
700 HALL OF RECORDS

NOTE: ANY ADDITIONS OR CHANGES ON THIS SHEET MUST BE MADE OR CIRCLED IN RED INK, WITH DATE AND NAME OF PERSON MAKING CHANGE.

Do not extend notes this side of this line.

STATION	B. S.	H. I.	F. S.	ELEV.	
		949.78			
14+50			5.11	944.67	℄
14+62.4			5.10	944.68	℄
"			5.11	944.67	18' L - GUTTER
"			4.53	945.25	18' L - W end N.W.C.R
			4.6	945.2	30' L - P/L
14+85			5.48	944.30	℄ - CROSS-GUTTER
15+09.09			4.93	944.96	INT. of ℄'s COMMERCIAL ST & SAN DIMAS AVE
			8.88	940.90	100' S. on ℄ of SAN DIMAS AVE
"			11.09	938.09	150' "
15+20			4.09	945.69	℄
"			4.14	945.64	25' R - GUTTER
"			3.50	946.28	25' R - S. end of CURB
"			2.3	947.5	29' R - TOP BK.
"			1.7	948.1	90' R - P/L
"			5.16	944.62	25' L - GUTTER
"			4.19	945.26	25' L - N'ding end of N.W.C.R
15+50			3.65	946.13	℄
16+00			3.14	946.62	℄
"			3.36	946.44	25' R - GUTTER
"			2.69	947.09	25' R - CURB

Profile
Notes Red _____ Plotted _____ Job No. 1172 Division No. V
No. _____ Date _____ Survey of SAN DIMAS SEWER DIST.
X-Sec. _____ Date _____ Survey by H. F. NAUMANN Notes J.J.L. Date 2-27
No. _____ Notes Chkd. [illegible] Checked _____ Map No. _____ Indexed [illegible] Date _____
Date 3/14/47 Date _____ Date _____

F.B. 1253 Pg. 149

FORM 307 5M 1-46

PLEASE RETURN TO
LOS ANGELES COUNTY SURVEYOR
700 HALL OF RECORDS

NOTE: ANY ADDITIONS OR CHANGES ON THIS SHEET MUST BE MADE OR CIRCLED IN RED INK, WITH DATE AND NAME OF PERSON MAKING CHANGE.

Do not extend notes this side of this line.

STATION	B. S.	H. I.	F. S.	ELEV.		
		949 78				
16+00			12	948 6		40' R. P/L
"			400	945 38	25' L - GUTTER	
			375	946 03	25' L - CURB.	
			43	945 5	40' L P/L	
16+50			238	947 40		℄
T.P.			197	947 41	✓ T.P.	
	7 17	954 98				
17+00			656	948 12		℄
"			736	947 63		25' R - GUTTER
"			675	948 23		25' R - CURB
			63	948 7		40' R - P/L
"			849	946 49	25' L - GUTTER	
			785	947 13	25' L - CURB	
			82	946 8	40' L P/L	
17+47			591	949 07		℄
"			793	947 05	25' L - GUTTER	
"			734	947 64	25' L - SIEND OF SIDE	
"			81	946 9	40' L - P/L	
17+59			557	949 41		℄
"			769	947 29	37' L - GUTTER	

F.B. 1255 PG. 150 Job No. 1175 Division No. V Notes Red. Plotted No. Profile
Survey of SAN DIMAS SEWER DIST. Date Date X-Sec.
Survey by H. F. NAUMANN Notes J. J. L. Notes Chkd. TPM Checked No.
Indexed C. Johnson Date Date 3/14/47 Date

FORM 307 5M 1-46

PLEASE RETURN TO
LOS ANGELES COUNTY SURVEYOR
700 HALL OF RECORDS

NOTE: ANY ADDITIONS OR CHANGES ON THIS SHEET MUST BE MADE OR CIRCLED IN RED INK, WITH DATE AND NAME OF PERSON MAKING CHANGE.

Do not extend notes this side of this line.

STATION	B. S.	H. I.	F. S.	ELEV.		
		94498				
17+[illegible]			710	94788	37' L - W. end of S.W. [illegible]	
17+[illegible]			2[illegible]	95018	[illegible] of SAN [illegible]	
17+64			823	94675	60' W. only on Railway St - Center of Pav.	
"			946	94552		
18+[illegible]			3[illegible]	95105		℄
"			4[illegible]	95096		2[illegible]
"			[illegible]	9512		40' [illegible]
"			4[illegible]	95029	23.5 [illegible]	
			[illegible]	9504	40' [illegible]	
18+[illegible]			[illegible]	95123		[illegible]
18+[illegible]			[illegible]	95140		[illegible]
18+[illegible]			[illegible]	95116		℄ [illegible]
18+69.6			579	95099		[illegible]
19+00			416	95082		℄
19+50			461	95037		℄
B.M.L.V.58			265	95233	B.M.F.L.V 58	San Dimas Ave. (E. side) & Railway St. "PK" spk. in S.W. cor. conc. base to wigwag signal. Elev. 952.332 per F.B. 1236-36

Profile
No. _____ Notes Red _____ Plotted _____ Job No. 1175 Division No. V
X-Sec. _____ Date _____ Date _____ Survey of SAN DIMAS SEWER DIST.
No. _____ Notes Chkd. JDM Checked _____ Survey by H. F. NAUMANN Notes J.J.L. Date 2-47
Date 3/14/47 Date _____ Map No. _____ Indexed Johnson Date _____

F.B. 1255 PG. 151

F.B. 1255 PG. 152 | Job No. 1175 Division No. V | Notes Red | Plotted | Profile

Survey of SAN DIMAS SEWER DIST | Date | Date | No.

Survey by H. F. NAUMANN Notes J. J. L. | Notes Chkd | Checked | X-Sec.

Indexed | Date | Date | Date | No.

STATION	B. S.	H. I.	F. S.	ELEV.

FORM 307 SM 1-48

PLEASE RETURN TO
LOS ANGELES COUNTY SURVEYOR
700 HALL OF RECORDS

NOTE: ANY ADDITIONS OR CHANGES ON THIS SHEET MUST BE MADE OR CIRCLED IN RED INK, WITH DATE AND NAME OF PERSON MAKING CHANGE.

Do not extend notes this side of this line.

Profile No. | Notes Red. | Plotted | Job No. 1175 | Division No. V | F.B. 1253 PG. 153
Date | Date | Survey of SAN DIMAS SEWER DIST.
X-Sec. No. | Notes Chkd. COM | Checked | Survey by H. F. NAUMANN Notes J. J. L Date 3-47
Date 3/14/47 | Date | Map No. | Indexed G. Johnson Date

NOTE: ANY ADDITIONS OR CHANGES ON THIS SHEET MUST BE MADE OR CIRCLED IN RED INK, WITH DATE AND NAME OF PERSON MAKING CHANGE.

PLEASE RETURN TO
LOS ANGELES COUNTY SURVEYOR
700 HALL OF RECORDS

Do not extend notes this side of this line.

PROFILE of NORTH CURB on COMMERCIAL ST from CATARACT AVE to FIRST ALLEY W. of SAN DIMAS AVE

C.I. - 1175

STATION	B.S.	H.I.	F.S.	ELEV.
		H. F. NAUMANN J. J. LANIGAN J. MUSLIN M. NATAPOFF D. SAFFELL		

FORM 307 SM 1-46

FORM 307 5M 1-46

PLEASE RETURN TO
LOS ANGELES COUNTY SURVEYOR
700 HALL OF RECORDS

NOTE: ANY ADDITIONS OR CHANGES ON THIS SHEET MUST BE MADE OR CIRCLED IN RED INK, WITH DATE AND NAME OF PERSON MAKING CHANGE.

Do not extend notes this side of this line.

STATION	B. S.	H. I.	F. S.	ELEV.		
B.M. L.V. 52				928 95	B.M. L.V. 52	Cataract Ave. & Commercial St., N.W. cor. "PK" spk. in curb, 10' N. of N. end C.R. Elev. 928.950 per F.B. 1236-35
	5 58	934 53				
0+30			557	928.96	E. END of N.E.C.R.	
0+90			521	929 32	CURB	
1+30			492	929 61	"	
1+50			476	929 77	"	
2+00			434	930 17	"	
2+50			371	930 82	"	
3+00			273	931 80	"	
3+50			175	932 78	"	
4+00			078	933 75	"	
4+50			004	934 49	"	
T.P.			057	933 96	T.P.	
	7 64	941 60				
5+00			660	935 00	CURB	
5+50			630	935 30	"	
6+00			604	935 56		
6+20			595	935 65	W. end of N.W.C.R.	[illegible]
6+77			567	935 93	E. END of N.E.C.R.	
7+00			534	936 26	CURB	
7+50			450	937 10	"	

F.B. 1255 PG. 154
Job No. 1175 Division No. V Notes Red. Plotted
Survey of SAN DIMAS SEWER DIST. Date Date No.
Survey by H. F. NAUMANN Notes J. J. L. Notes Chkd. [illegible] Checked X-Sec.
Indexed C. Johnson Date Date 3/14/47 Date No.
Profile

FORM 307 5M 1-46

PLEASE RETURN TO
LOS ANGELES COUNTY SURVEYOR
700 HALL OF RECORDS

NOTE: ANY ADDITIONS OR CHANGES ON THIS SHEET MUST BE MADE OR CIRCLED IN RED INK, WITH DATE AND NAME OF PERSON MAKING CHANGE.

Do not extend notes this side of this line.

STATION	B. S.	H. I.	F. S.	ELEV.		
		941 65				
8+00			374	93786	CURB	
8+50			284	93876	"	
[illegible]			[illegible]	93976		
9+50			113	94047	"	
10+00			034	94126		
T. P.			059	941 01	T. P.	
	675	941 76				
10+50			[illegible]	94201	CURB	
11+[illegible]			[illegible]	94273	CURB	
11+17			[illegible]	94289	W. END of [illegible]	
B.M.# L.V. 56			446	943 30	B.M.# L.V. 56	Commercial St. & 1st Alley W. of San Dimas Ave., N.E. cor. "PK" spk. in Curb, 3' E. of E. end C.R. Elev. 943.323 per F.B. 1236-36

Profile No. ____ Notes Red. ____ Plotted ____ Job No. 1175 Division No. ✓ F.B. 1255 Pg. 155

X-Sec. No. ____ Date ____ Date ____ Survey of SAN DIMAS SEWER DIST.

Notes Chkd. LDM Checked ____ Survey by H. F. NAUMANN Notes J.J.L. Date 3-47

Date 3/14/47 Date ____ Map No. ____ Indexed Johnson Date ____

F.B. 1253 PG. 156 | Job No. 1176 | Division No. V | Notes Red. | Plotted | Profile

Survey of SAN DIMAS SEWER DIST. | Date | Date | No.

Survey by H. F. NAUMANN | Notes J.J.L. | Notes Chkd | Checked | X-Sec.

Indexed | Date | Date | Date | No.

FORM 307 SM 1-46

PLEASE RETURN TO
LOS ANGELES COUNTY SURVEYOR
700 HALL OF RECORDS

NOTE: ANY ADDITIONS OR CHANGES ON THIS SHEET MUST BE MADE OR CIRCLED IN RED INK, WITH DATE AND NAME OF PERSON MAKING CHANGE.

Do not extend notes this side of this line.

STATION	B. S.	H. I.	F. S.	ELEV.

Notes Ck'd by	Survey of SAN DIMAS SEWER DIST.
Map No.	W. O. 1175 Tape No. St'd °F
Office Work	Surveyed by H. F. NAUMANN
Checked	Notes J. J. LANIGAN Date 2-47
Date	Indexed A. C. Johnson

F. B. 1255 PG. 157

DEC 31 49

LOCATION
of
IMPROVEMENTS
on
FOURTH ST
from
OAKWAY AVE
to
EUCLA AVE
C.I. 1175

H. F. NAUMANN
J. J. LANIGAN
P. R. SAYDER
[illegible]
M. NATAPOFF

Note: Any Additions or Changes on This Sheet Must be Made or Circled in Red Ink With Date and Name of Person Making Change.

Do not extend notes this side of this line.

RETURN TO
LOS ANGELES COUNTY SURVEYOR
700 HALL OF RECORDS

FORM 247 5M 5-46

F. B. 1253 PG. 158

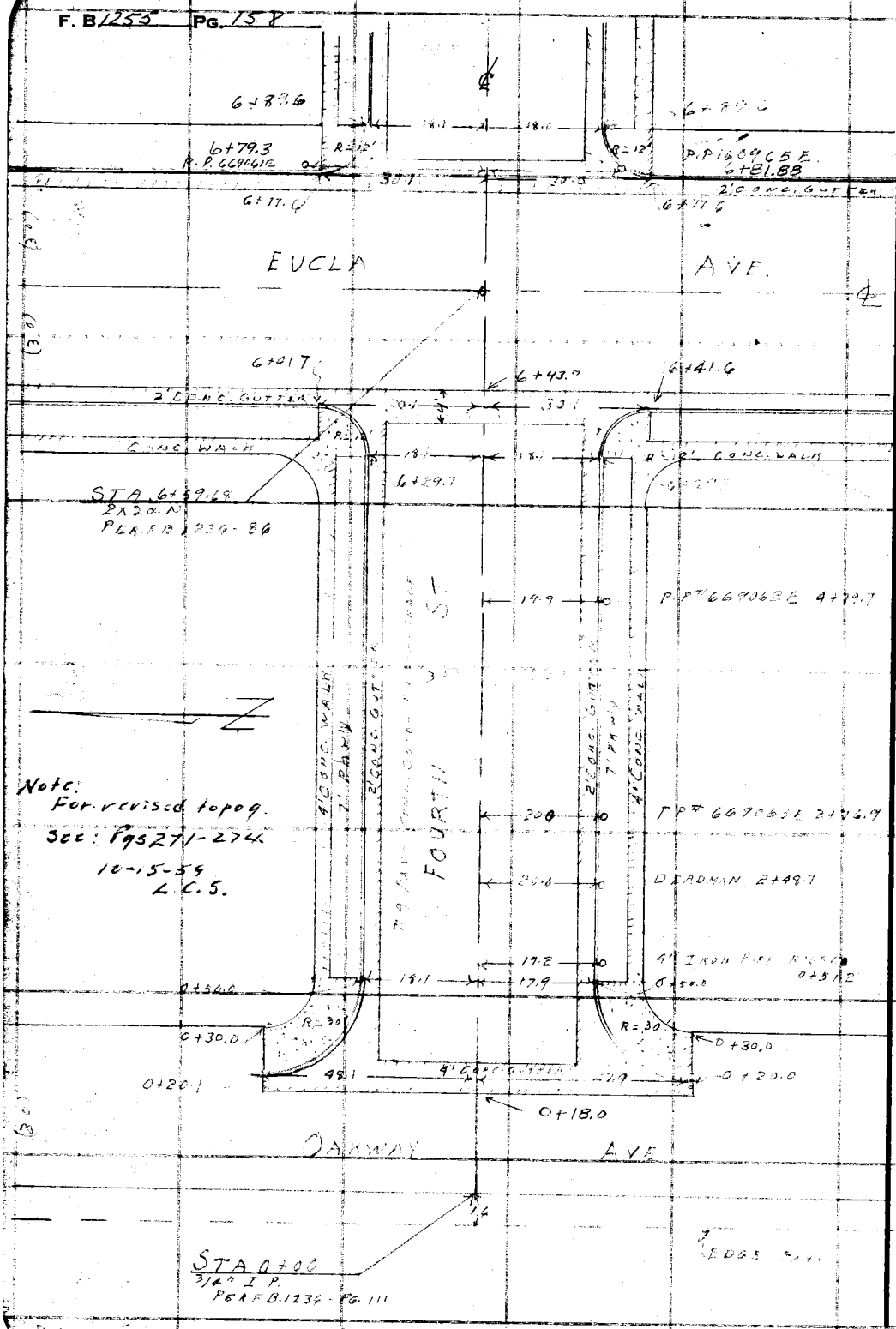

Note:
For revised topog.
See: Fgs 271-274
10-15-59
L.C.S.

RETURN TO
LOS ANGELES COUNTY SURVEYOR
700 HALL OF RECORDS

Note: Any Additions or Changes on This Sheet Must be Made or Circled in Red Ink With Date and Name of Person Making Change.

Do not extend notes this side of this line.

Profile No. ____ X-Sec. No. ____

Notes Red. ____ Plotted ____ Job No. 1175 Division No. V

Date ____ Date ____ Survey of SAN DIMAS SEWER DIST.

Notes Chkd. TOM Checked ____ Survey by H. F. NAUMANN Notes J. J. L. Date 2-47

Date 3/14/47 Date ____ Map No. ____ Indexed Johnson Date DEC 31 '48

F.B. 1255 PG. 159

NOTE: ANY ADDITIONS OR CHANGES ON THIS SHEET MUST BE MADE OR CIRCLED IN RED INK, WITH DATE AND NAME OF PERSON MAKING CHANGE.

PLEASE RETURN TO
LOS ANGELES COUNTY SURVEYOR
700 HALL OF RECORDS

Do not extend notes this side of this line.

PROFILE
and
CROSS-SECTIONS
on
FOURTH ST
from
OAKWAY AVE.
to
EUCLA AVE.

C.I. 1175

STATION	B.S.	H.I.	F.S.	ELEV.
		H. F. NAUMANN J. J. LANIGAN. P. R. SNYDER J. MUSLIN M. NATAPOFF.		

FORM 307 5M 1-46

FORM 307 5M 1-46

PLEASE RETURN TO
LOS ANGELES COUNTY SURVEYOR
700 HALL OF RECORDS

NOTE: ANY ADDITIONS OR CHANGES ON THIS SHEET MUST BE MADE OR CIRCLED IN RED INK, WITH DATE AND NAME OF PERSON MAKING CHANGE.

Do not extend notes this side of this line.

Profile No. ____ X-Sec. No. ____
Plotted ____ Date ____
Notes Red. ____ Date ____
Notes Chkd. 1 Date 4/24/47
Checked ____ Date ____
Division No. 1 Job No. 1175
Notes J. J. Lanigan
Date ____
Survey of ____
Survey by ____
Indexed ____
F.B. 1253 PG. 160

STATION	B. S.	H. I.	F. S.	ELEV.	
B.M. "L.V. 10				926 88	B.M. "L.V 10" Elev 926.878 F.B. 1226 Pg. 11
	4.32	931 20			Oakway Ave. + 4th St. S.E. Cor. Cut Spk. in E. end C.R.
0+00			4.81	926 39	INT. of ℄ 4th St & Oakway Ave.
			[illegible]	922 76	100' S. on Oakway Ave. 4'
			11.00	920 20	[illegible]
			[illegible]	929 [illegible]	53' N. on Oakway Ave. [illegible]
			0.91	931 29	17.4' N.
			(+1.4)	[illegible]	100' N.
			(+9.6)	[illegible]	200' N.
0+20			4.31	925 9	8" C.M.P. Culvert
"			7.06	924 [illegible]	48' R. Gutter
"			6.33	924 87	44' R. Gutter & C.M.P. Culvert
"			3.42	924 78	44' L. Gutter
"			2.58	928 [illegible]	48' L. N. end W. Gutter
0+50			3.80	927 40	E.
			4.00	926 [illegible]	18" R. Gutter
			4.36	926 [illegible]	15' R. L. end S.E. Gutter
			4.1	927 [illegible]	[illegible]
			4.20	927 20	8' L. Gutter
			2.37	927 83	15' L. [illegible]
"			3.13	928 17	30' L. Bot. of Wall

FORM 307 5M 1-46

PLEASE RETURN TO
LOS ANGELES COUNTY SURVEYOR
700 HALL OF RECORDS

NOTE: ANY ADDITIONS OR CHANGES ON THIS SHEET MUST BE MADE OR CIRCLED IN RED INK, WITH DATE AND NAME OF PERSON MAKING CHANGE.

Do not extend notes this side of this line.

STATION	B. S.	H. I.	F. S.	ELEV.		
		931 20				
0+00			076	930 44	30' L - TOP OF WALL	
"			09	930 3	30' L - [illegible] GROUND	
1+00			217	929 03		℄
"			340	927 80		18' R - GUTTER
"			273	928 47		18' R - CURB
"			30	928 2		30' R - P/L
"			351	928 69	18' L - GUTTER	
"			167	929 53	18' L - CURB	
"			14	929 8	30' L - P.T. OF CUT RH	
"			07	931 9	30.5' L - TOP CT. RH	
1+50			052	930 68		℄
T.P			021	930 99	T.P	
	10 94	941 93				
2+00			951	932 42		℄
"			1076	931 15		18' R - GUTTER
"			1011	931 82		18' R - CURB
"			101	931 8		30' R - P/L
"			949	932 04	18' L - GUTTER	
"			968	932 85	18' L - CURB	
			87	933 2	30' L - P/L - BOT OF RH	

Profile
No. _____ Notes Red _____ Plotted _____ Job No. 1175 Division No. V
X-Sec. _____ Date _____ Date _____ Survey of SAN DIMAS SEWER DIST.
Notes Chkd. ROM Checked _____ Survey by H. F. NAUMANN Notes JJL Date 2-47
No. _____ Date 3/14/47 Date _____ Map No. _____ Indexed _____ Date _____

F.B. 1255 Pg. 161

FORM 307 5M 1-46

PLEASE RETURN TO
LOS ANGELES COUNTY SURVEYOR
700 HALL OF RECORDS

NOTE: ANY ADDITIONS OR CHANGES ON THIS SHEET MUST BE MADE OR CIRCLED IN RED INK, WITH DATE AND NAME OF PERSON MAKING CHANGE.

Do not extend notes this side of this line.

STATION	B. S.	H. I.	F. S.	ELEV.		
		941.93				
[illegible]			72	93[illegible]	24' R - TOP OF BH	
2+50			780	95[illegible] 13		℄
3+00			610	[illegible]		℄
"			724	[illegible]		18' R - GUTTER
"			661	[illegible]		18' R - CURB
"			65	[illegible]		[illegible]
"			77	[illegible]		38' R - [illegible]
			112	[illegible]		1[illegible]' R
"			134	92[illegible]		175' R BACK LOT LINE
"			644	93[illegible]	18' L - GUTTER	
"			563	93[illegible]	18' L - CURB	
"			[illegible]	936.6	[illegible] P/L - [illegible]	
			[illegible]	93[illegible]	72.5 L - TOP [illegible]	
			08	9[illegible]	75' L	
"			+20	943	100' L	
"			+52	[illegible]	130' L	
3+50			426	[illegible]		℄
4+00			260	[illegible]		℄
"			377	958 6		18' R - GUTTER
"			3[illegible]	958 [illegible]		18' R - CURB

F.B. 1253 PG. 162

Job No. 1175 Division No. ✓ Notes Red. Plotted Profile

Survey of SAN DIMAS SEWER DIST. Date Date No.

Survey by H. F. NAUMANN Notes [illegible] Notes Chkd. Checked X-Sec.

Indexed C. Jab[illegible] Date Date Date No.

FORM 307 5M 1-46

PLEASE RETURN TO
LOS ANGELES COUNTY SURVEYOR
700 HALL OF RECORDS

NOTE: ANY ADDITIONS OR CHANGES ON THIS SHEET MUST BE MADE OR CIRCLED IN RED INK, WITH DATE AND NAME OF PERSON MAKING CHANGE.

Do not extend notes this side of this line.

Profile No.
X-Sec. No.
Notes Red. Date
Notes Chkd. Date
Plotted Date
Checked Date
Job No. 1175 Division No. ✓
Survey of SAN DIMAS SEWER DIST.
Survey by H. F. NAUMANN Notes [illegible] Date 2-47
Map No. Indexed [illegible] Date
F.B. 1255 PG. 163

STATION	B. S.	H. I.	F. S.	ELEV.		
		941 93				
4+00			33	938 6		30' R - P/L
"			293	939 00	18' L - GUTTER	
"			214	939 78	18' L - CURB	
"			19	940 1	30' L - P/L	
"			07	940 2	38' L - TOP BANK	
4+50			087	941 02		℄
T.P.			092	941 01	T.P.	
	1204	953 95				
5+00			1036	942 69		℄
"			1145	941 60		18' R - GUTTER
"			1042	942 25		18' R - CURB
"			105	942 5		30' R - P/L
"			1050	942 45	18' L - GUTTER	
"			979	943 26	18' L - CURB	
"			95	943 5	30' L - TOP BANK	
			85	944 5	38' L - TOP BANK	
5+50			860	944 45		℄
6+00			679	946 27		℄
"			791	945 14		18' R - GUTTER
"			752	945 52		18' R - CURB

FORM 307 5M 1-46

PLEASE RETURN TO
LOS ANGELES COUNTY SURVEYOR
700 HALL OF RECORDS

NOTE: ANY ADDITIONS OR CHANGES ON THIS SHEET MUST BE MADE OR CIRCLED IN RED INK, WITH DATE AND NAME OF PERSON MAKING CHANGE.

Do not extend notes this side of this line.

STATION	B. S.	H. I.	F. S.	ELEV.		
		953.05				
6+00			73	945.7		30' R. P/L
"			677	[illegible] 28	18' L - GUTTER	
"			623	[illegible] 82	18' L - CURB	
"			[illegible]	[illegible]	30' L P/L	
6+29.7			5[illegible]	[illegible]		℄
"			690	[illegible]		18' R - GUTTER
"			667	[illegible] 638		[illegible] S.W. C.R.
			66	[illegible]		30' R - P/L
"			546	[illegible] 59	18' L - GUTTER	
"			510	[illegible]	[illegible]	
"			46	[illegible]	[illegible]	
6+[illegible]			6[illegible]	[illegible]		℄ - [illegible] GUTTER
"			696	[illegible]		30' R - GUTTER
"			650	[illegible]		[illegible] S.W. C.R.
"			5[illegible]	[illegible]	30' L GUTTER	
"			484	[illegible]	[illegible]	
6+59.69			531	[illegible]	INT. ℄'S OF [illegible]	
			827	[illegible] 78	[illegible] S. ON [illegible]	℄
			9[illegible]	[illegible]		18' W. C.R.
			876	[illegible]		18' W. CURB

F.B. 1255 PG. 164

Job No. 1175 Division No. 1 Notes Red. Plotted

Survey of SAN DIMAS SEWER DIST. Date Date

Survey by H. F. NAUMANN Notes J. J. LANIGAN Notes Chkd. [illegible] Checked

Indexed [illegible] Date 3/14/47 Date

Profile No. X-Sec. No.

FORM 307 5M 1-46

PLEASE RETURN TO
LOS ANGELES COUNTY SURVEYOR
700 HALL OF RECORDS

NOTE: ANY ADDITIONS OR CHANGES ON THIS SHEET MUST BE MADE OR CIRCLED IN RED INK, WITH DATE AND NAME OF PERSON MAKING CHANGE.

Do not extend notes this side of this line.

STATION	B. S.	H. I.	F. S.	ELEV.		
		953 05				
6+59.68			8 53	944 52	100' S. - N. [illegible]	18' E - GUTTER
"			7 84	945 21	"	18' E - CURB
"			10 58	942 47	75 [illegible] ON [illegible]	℄
"			[illegible]	941 31	" "	18' W - GUTTER
"			[illegible]	941 96	" "	18' W - CURB
"			10 75	942 27	"	18' E. GUTTER
—			[illegible]	942 95	"	18' E - CURB
"			[illegible]	952 21	100' N ON [illegible]	℄
"			[illegible]	951 97		18' E - GUTTER
"			[illegible]	952 60		18' E CURB
"			2 06	950 99		18' W GUTTER
"			[illegible]	951 68		18' W - CURB
[illegible]			5 24	947 79		℄ - GUTTER
"			4 13	946 92		30' R - GUTTER
"			5 50	947 55		30' R E. END S.E.C.R.
"			[illegible]	948 41	30' L - GUTTER	
"			[illegible]	949 09	30' L N. END S.E.C.R.	
6+89.4			[illegible]	948 13		℄
"			5 67	947 38		18' R - GUTTER
"			5 05	948 00		18' R - E. END S.E.C.R.

Profile No. ____ Notes Red. ____ Plotted ____ Job No. 1175 Division No. ✓ F.B. 1255 PG. 165

X-Sec. No. ____ Date ____ Date ____ Survey of SAN DIMAS SEWER DIST.

Notes Chkd. [illegible] Checked ____ Survey by H. F. NAUMANN Notes JJL Date 2-47

Date 3/14/47 Date ____ Map No. ____ Indexed [illegible] Date ____

FORM 307 5M 1-46

PLEASE RETURN TO
LOS ANGELES COUNTY SURVEYOR
700 HALL OF RECORDS

NOTE: ANY ADDITIONS OR CHANGES ON THIS SHEET MUST BE MADE OR CIRCLED IN RED INK, WITH DATE AND NAME OF PERSON MAKING CHANGE.

Do not extend notes this side of this line.

STATION	B. S.	H. I.	F. S.	ELEV.		
		953 05				
6+89.4			4.64	948 39	18' L - GUTTER	
"			4.22	949 03	18' L - E. END of N.W.C.R.	
7+60			3.94	949 10		℄
"			4.16	949 89		18' R - GUTTER
"			4.47	948 58		18' R - CURB.
"			4.25	948 80	18' L - GUTTER	
"			3.56	949 49	18' L - CURB.	
8+50			3.25	949 80		℄
"			4.50	948 55		18' R - GUTTER
"			3.84	949 21		18' R - CURB
B.M. L.V. 30			4.49	948 56	B.M. L.V. 30 Elve. 948.564 F.B. 1236 Pg. 30	
					Eucla Ave. + 4th St. N.W. Cor. "P.K." Spk. in curb 5' N of N. End C.R.	

F.B. 1255 PG. 166

Job No. 135 Division No. ✓ Notes Red. Plotted

Survey of SAN DIMAS SEWER DIST. Date Date No.

Survey by H. F. NAUMANN Notes J. J. LANIGAN Notes Chkd. [illegible] Checked X-Sec.

Indexed [illegible] Date Date 3/14/47 Date No.

Notes Ck'd by	Survey of SAN DIMAS SEWER DIST.
Map No.	W. O. 1173 Tape No. St'd °F
Office Work	Surveyed by H. F. NAUMANN
Checked	Notes W.J. LANIGAN Date 1-47
Date	Indexed

F. B. 1255 Pg. 167

DEC 31 '49

Note: Any Additions or Changes on This Sheet Must be Made or Circled in Red Ink With Date and Name of Person Making Change.

Do not extend notes this side of this line.

RETURN TO
LOS ANGELES COUNTY SURVEYOR
700 HALL OF RECORDS

LOCATION of IMPROVEMENTS on THIRD ST. from OAKWAY AVE. to EUCLA AVE.

C.I. 1173

P.R. SNYDER
J. MUSLIN
M. NAKAFOFF

FORM 247 5M 5-46

F. B. 1255 Pg. 168

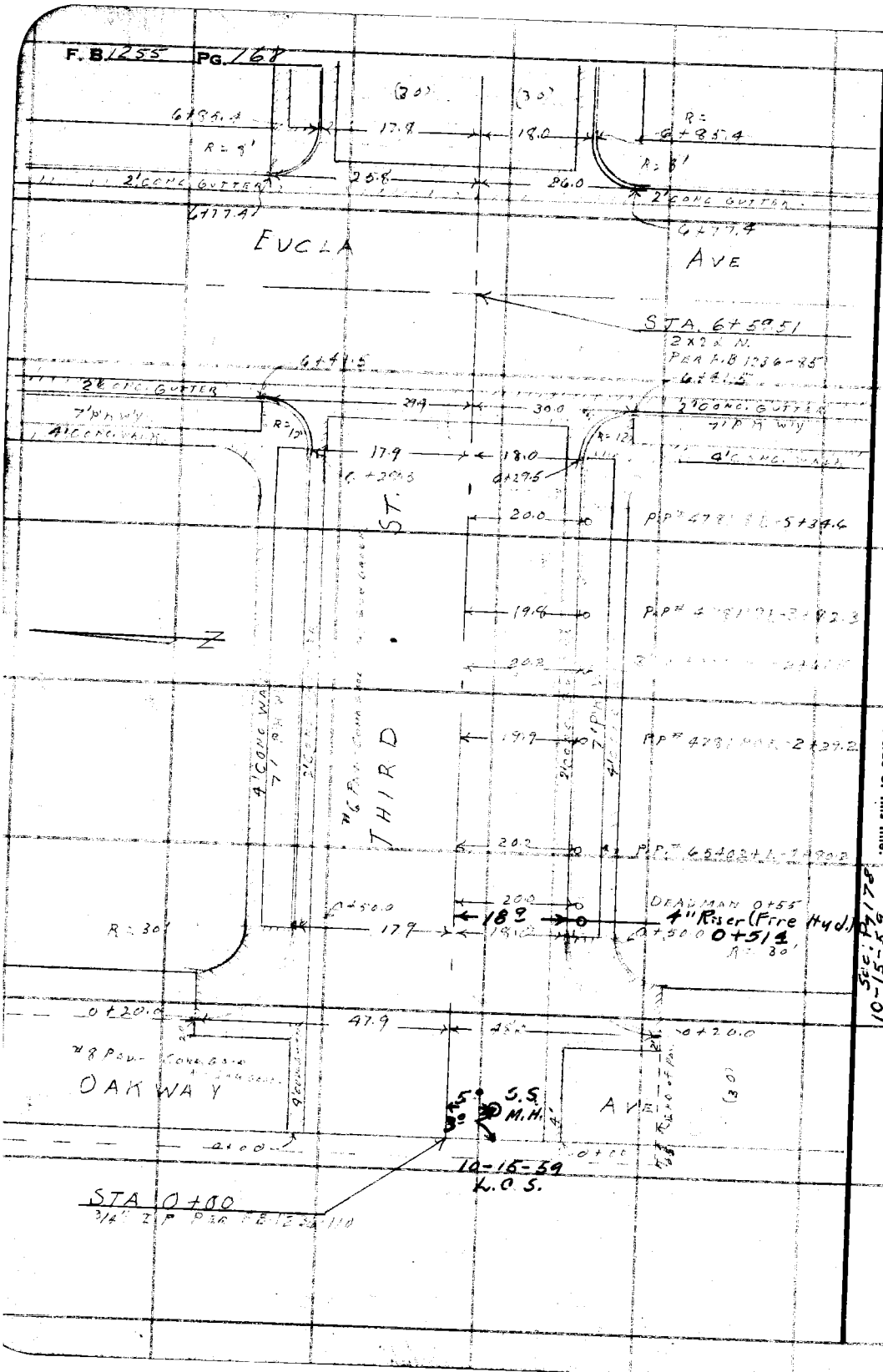

RETURN TO
LOS ANGELES COUNTY SURVEYOR
700 HALL OF RECORDS

Do not extend notes this side of this line.

Note: Any Additions or Changes on This Sheet Must be Made or Circled in Red Ink With Date and Name of Person Making Change.

Profile No. | Notes Red. | Plotted | Job No. 1175 Division No. V | F.B. 1253 Pg. 169
Date | Date | Survey of SAN DIMAS SEWER DIST.
X-Sec. No. | Notes Chkd. Lam | Checked | Survey by H. F. NAUMANN Notes J.J.L. Date 3-47
Date 3/14/47 | Date | Map No. | Indexed C. C. Johnson Date DEC 31 48

NOTE: ANY ADDITIONS OR CHANGES ON THIS SHEET MUST BE MADE OR CIRCLED IN RED INK, WITH DATE AND NAME OF PERSON MAKING CHANGE.

PLEASE RETURN TO
LOS ANGELES COUNTY SURVEYOR
700 HALL OF RECORDS

Do not extend notes this side of this line.

PROFILE
and
CROSS - SECTIONS
on
THIRD ST
from
OAKWAY AVE.
to
EUCLA AVE
C.I. - 1175

STATION	B.S.	H.I.	F.S.	ELEV.
		H. F. NAUMANN J. J. LANIGAN. J. MUSLIN. M. NATAPOFF D. SAPPELL		

FORM 307 SM 1-46

FORM 307 5M 1-46

PLEASE RETURN TO
LOS ANGELES COUNTY SURVEYOR
700 HALL OF RECORDS

NOTE: ANY ADDITIONS OR CHANGES ON THIS SHEET MUST BE MADE OR CIRCLED IN RED INK, WITH DATE AND NAME OF PERSON MAKING CHANGE.

Do not extend notes this side of this line.

STATION	B. S.	H. I.	F. S.	ELEV.		
B.M# L.V 9				919 72	B.M# L.V.9	Oakway Ave. & 3rd St., N.E. cor. Bt. spk. in Curb, 5' E. of E. end C.R. Elev. 919.716 per F.B. 1236-12
	422	923 94				
0+00			569	918 25	INT. of ℄'s of THIRD ST & OAKWAY AVE.	
"			643	917 51	17' S ON OAKWAY AVE	℄ - CROSS-GUTTER
"			550	918 44	48' S. "	" - END of PAV.
"			58	918 1	100' S. "	" ℄
"			71	916 8	200' S "	" ℄
"			592	918 02	17' N. ON OAKWAY AVE	℄ CROSS GUTTER
"			436	919 58	100' N. "	" ℄
			289	92[illegible] 05	200' N "	" ℄
0+20			[illegible]	918 67		℄
"			6[illegible]	917 67		17' R - CROSS-GUTTER
"			569	918 25		48' R GUTTER
"			492	917 02		48' R [illegible]
"			567	918 27	17' L - CROSS-GUTTER	
"			513	918 81	48' L - GUTTER	
"			4[illegible]	919 53	48' L - N. END N.E. C.R.	
0+[illegible]			494	919 00		℄
"			51	918 8		30' R - P/L
"			43	919 6	30' L	
0+50			462	919 31		℄

F.B. 1255 Pg. 170 Job No. 1176 Division No. V Notes Red. Plotted Date No. Profile
Survey of SAN DIMAS SEWER DIST. Date X-Sec.
Survey by H. F. HAUMANN Notes J.J.L. Notes Chkd. [illegible] Checked
Indexed [illegible] Date 3/14/47 Date No.

FORM 307 SM 1-46

PLEASE RETURN TO
LOS ANGELES COUNTY SURVEYOR
700 HALL OF RECORDS

NOTE: ANY ADDITIONS OR CHANGES ON THIS SHEET MUST BE MADE OR CIRCLED IN RED INK, WITH DATE AND NAME OF PERSON MAKING CHANGE.

Do not extend notes this side of this line.

Profile No.____ Notes Red____ Plotted____ Job No. 1175 Division No. V
X-Sec. No.____ Date____ Date____ Survey of SAN DIMAS SEWER DIST.
Notes Chkd. EOM Checked____ Survey by H. F. MAUMANN Notes J.V.L. Date 3-47
Date 3/14/47 Date____ Map No.____ Indexed____ Date____

F.B. 1255 PG. 177

STATION	B. S.	H. I.	F. S.	ELEV.		
		923 94				
0+50			597	917 97		18'R - GUTTER
"			536	918 64		14'R - E. END OF [illegible]
"			518	918 76	18'L GUTTER	
"			437	919 60	14'L - E. END OF NICHE	
1+00			346	920 38		
"			492	919 02		18'R GUTTER.
"			424	919 69		18'R CURB.
"			39	920 0		30'R - P/L
"			411	919 93	18'L - GUTTER	
"			331	920 63	18'L - CURB	
"			32	920 7	30'L - P/L	
1+50			346	921 44		
2+00			151	922 83		
"			294	921 00		18'R - GUTTER.
"			221	921 73		18'R - E. END.
"			19	922 0		30'R - P/L
"			195	921 86	18'L - GUTTER	
"			117	922 77	14'L - CURB	
"			04	923 3	30'L - P/L	
2+50			035	923 59		

FORM 307 5M 1-46

PLEASE RETURN TO
LOS ANGELES COUNTY SURVEYOR
700 HALL OF RECORDS

NOTE: ANY ADDITIONS OR CHANGES ON THIS SHEET MUST BE MADE OR CIRCLED IN RED INK, WITH DATE AND NAME OF PERSON MAKING CHANGE.

Do not extend notes this side of this line.

STATION	B. S.	H. I.	F. S.	ELEV.		
		923 94				
T. P.			069	923 25	T. P.	
	697	930 22				
3+00			559	924 63		℄
"			696	923 26		18' R - GUTTER
"			676	923 96		18' R - CURB
"			59	924 3		[illegible] - P/L
"			[illegible]	924 05	18' L - GUTTER	
"			531	924 91	[illegible]	
"			49	925 3	[illegible] - P/L	
3+50			451	925 71		℄
"			63	923 9		100' R
"			74	922 8		180' R
"			25	921 7	100' L	
"			05	929 7	180' L	
4+00			312	927 [illegible]		℄
			[illegible]	925 66		18' R - GUTTER
			[illegible]	926 35		18' R - CURB
			39	926 3		30' R - P/L
"			375	926 47	18' L - GUTTER	
"			28[illegible]	927 33	18' L - CURB	

F.B. 1255 PG. 172 Job No. 1126 Division No. V Notes Red. Plotted Profile
Survey of SAN DIMAS SEWER DIST. Date Date No.
Survey by H. F. NAUMANN Notes J. J. L. Notes Chkd. [illegible] Checked X-Sec.
Indexed [illegible] Date Date 3/14/47 Date No.

FORM 307 5M 1-46

PLEASE RETURN TO
LOS ANGELES COUNTY SURVEYOR
700 HALL OF RECORDS

NOTE: ANY ADDITIONS OR CHANGES ON THIS SHEET MUST BE MADE OR CIRCLED IN RED INK, WITH DATE AND NAME OF PERSON MAKING CHANGE.

Do not extend notes this side of this line.

STATION	B. S.	H. I.	F. S.	ELEV.		
		930 22				
4+00			23	9279	30' L - P/L	
4+50			172	928 50		℄
T. P.			120	929 02	T. P.	
	988	938 90				
5+00			936	929 84		℄
"			[illegible]	928 48		18' R - GUTTER
"			972	929 18		18' R - CURB
"			[illegible]	929 2		30' R. P/L
"			960	929 [illegible]	18' L - GUTTER	
"			875	935 15	[illegible]	
"			82	930 7	[illegible] P/L	
5+50			757	931 3[illegible]		℄
6+00			622	932 68		℄
"			778	931 12		18' R - GUTTER
"			[illegible]	931 77		18' R - CURB
"			73	931 5		30' R - P/L
			650	932 40	18' L - GUTTER	
"			574	933 16	18' L - CURB	
"			51	933 8	30' L - P/L	
6+29.5			569	933 21		℄

Profile No. ____ Notes Red ____ Plotted ____ Job No. 1173 Division No. V

X-Sec. No. ____ Date ____ Date ____ Survey of SAN DIMAS SEWER DIST.

Notes Chkd. JDM Checked ____ Survey by H. F. NAUMANN Notes J. J. L. Date 3-47

Date 3/14/47 Date ____ Map No. ____ Indexed Johnson Date ____

F.B. 1255 PG. 173

FORM 307 5M 1-46

PLEASE RETURN TO
LOS ANGELES COUNTY SURVEYOR
700 HALL OF RECORDS

NOTE: ANY ADDITIONS OR CHANGES ON THIS SHEET MUST BE MADE OR CIRCLED IN RED INK, WITH DATE AND NAME OF PERSON MAKING CHANGE.

Do not extend notes this side of this line.

STATION	B. S.	H. I.	F. S.	ELEV.		
		938 90				
6+29.5			708	931 82		18' R. [illegible]
"			648	932 42		18' R. W. END S.W.C.R.
"			66	932 3		30' R. - P/L
			546	933 44	18' L - GUTTER	
			485	934 05	18' L - W. END N.W.C.R.	
"			46	934 0	30' L - P/L	
6+41.5			647	932 43		℄ - CROSS-GUTTER
"			791	930 99		30' R - GUTTER
"			733	931 57		30' R - S. END S.W.C.R.
"			513	933 77	30' L - GUTTER	
"			[illegible]	934 40	[illegible]	
6+59.51			547	933 43	INT. OF ℄ [illegible]	[illegible]
			950	929 40	100' S. ON [illegible]	℄
			969	929 21		18' E. GUTTER
			[illegible]	927 82		18' E. CURB
			1016	928 24		18' W. GUTTER
			[illegible]	927 82		18' W. CURB
			[illegible]	937 96	100' N. ON [illegible]	℄
			[illegible]	937 60	"	18' E. GUTTER
			[illegible]	936 30	"	18' E. CURB

F.B. 1255 PG. 174 Job No. 1175 Division No. V Notes Red. Plotted No. Profile
Survey of SAN DIMAS SEWER DIST Date Date X-Sec.
Survey by H. F. NAUMANN Notes J. L. Notes Chkd. [illegible] Checked No.
Indexed [illegible] Date Date 3/14/42 Date

FORM 307 5M 1-46

PLEASE RETURN TO
LOS ANGELES COUNTY SURVEYOR
700 HALL OF RECORDS

NOTE: ANY ADDITIONS OR CHANGES ON THIS SHEET MUST BE MADE OR CIRCLED IN RED INK, WITH DATE AND NAME OF PERSON MAKING CHANGE.

Do not extend notes this side of this line.

STATION	B. S.	H. I.	F. S.	ELEV.		
		93890				
			[illegible]	936 88	[illegible]	18' W. GUTTER
			133	937 57	"	" 18' W. CURB
6+77.4			[illegible]	933 16		[illegible]
"			678	932 13		26' R - GUTTER
"			[illegible]	932 79		26' R - SIDE S.E.C.R.
			[illegible]	934 ~~92~~ 23	26' L - GUTTER	
			[illegible]	934 84	26' [illegible]	
6+85.4			541	933 49		℄
"			626	932 ~~X~~ 64		18' [illegible]
"			555	933 3~~4~~ 5		18' [illegible] S.E.C.R.
			510	933 90	18' L. GUTTER	
			[illegible]	934 40	18' [illegible]	
			472	934 18	[illegible] ST	ST - ℄
			599	932 91	"	18' S - GUTTER
			533	933 57		18' S - CURB
			499	934 01	"	" 18' N - GUTTER
			[illegible]	934 62	"	" 18' N - CURB
			[illegible]	934 46	200' E. [illegible]	℄
			578	933 13		18' S - GUTTER
			498	933 92		[illegible] CURB

Profile No. ____ Notes Red ____ Plotted ____ Job No. 1175 Division No. V F.B. 1255 PG. 175
X-Sec. No. ____ Date ____ Date ____ Survey of SAN DIMAS SEWER DIST.
Notes Chkd. [illegible] Checked ____ Survey by H. F. NAUMANN Notes J.J.L. Date 3-47
Date 3/14/47 Date ____ Map No. ____ Indexed Johnson Date ____

FORM 307 5M 1-46

PLEASE RETURN TO
LOS ANGELES COUNTY SURVEYOR
700 HALL OF RECORDS

NOTE: ANY ADDITIONS OR CHANGES ON THIS SHEET MUST BE MADE OR CIRCLED IN RED INK, WITH DATE AND NAME OF PERSON MAKING CHANGE.

Do not extend notes this side of this line.

STATION	B. S.	H. I.	F. S.	ELEV.		
		938 90				
			458	934 32	200' E. on 3rd St.	18' N. Gutter
			371	934 99		18' N. C.L.R.B.
B.M. L.V. 29			524	933 66	B.M. L.V. 29	EUCLA AVE & THIRD ST. N.W. COR. 'PK' SPK. IN CURB, 10' W. of W. END C.R. ELEV. 933.661 PER F.B. 1236-24

F.B. 1255 PG. 176

Job No. 1175 Division No. V Notes Red. Plotted Profile No.

Survey of SAN DIMAS SEWER DIST. Date Date X-Sec.

Survey by H. F. NAUMANN Notes J. J. L. Notes Chkd. Checked

Indexed C. Johnson Date Date No.

Notes Ck'd by	Survey of SAN DIMAS SEWER DIST.
Map No.	W. O. 1175 Tape No. St'd °F
Office Work	Surveyed by H. F. NAUMANN
Checked	Notes J. J. LANIGAN Date 1-47
Date	Indexed

F. B. 1255 Pg. 177

DEC 31 '48

LOCATION of IMPROVEMENTS on OAKWALL AVE. from SO. LINE of TRACT 5052 to FIFTH ST.

C.I. 1175

H. F. NAUMANN
J. J. LANIGAN
P. R. SNYDER
J. MUSLIN
M. NATAPOFF

RETURN TO
LOS ANGELES COUNTY SURVEYOR
700 HALL OF RECORDS

Do not extend notes this side of this line.

Note: Any Additions or Changes on This Sheet Must Be Made or Circled in Red Ink With Date and Name of Person Making Change.

FORM 247 5M 5-46

F. B. 1235 Pg. 178

COND BK Pg. 179

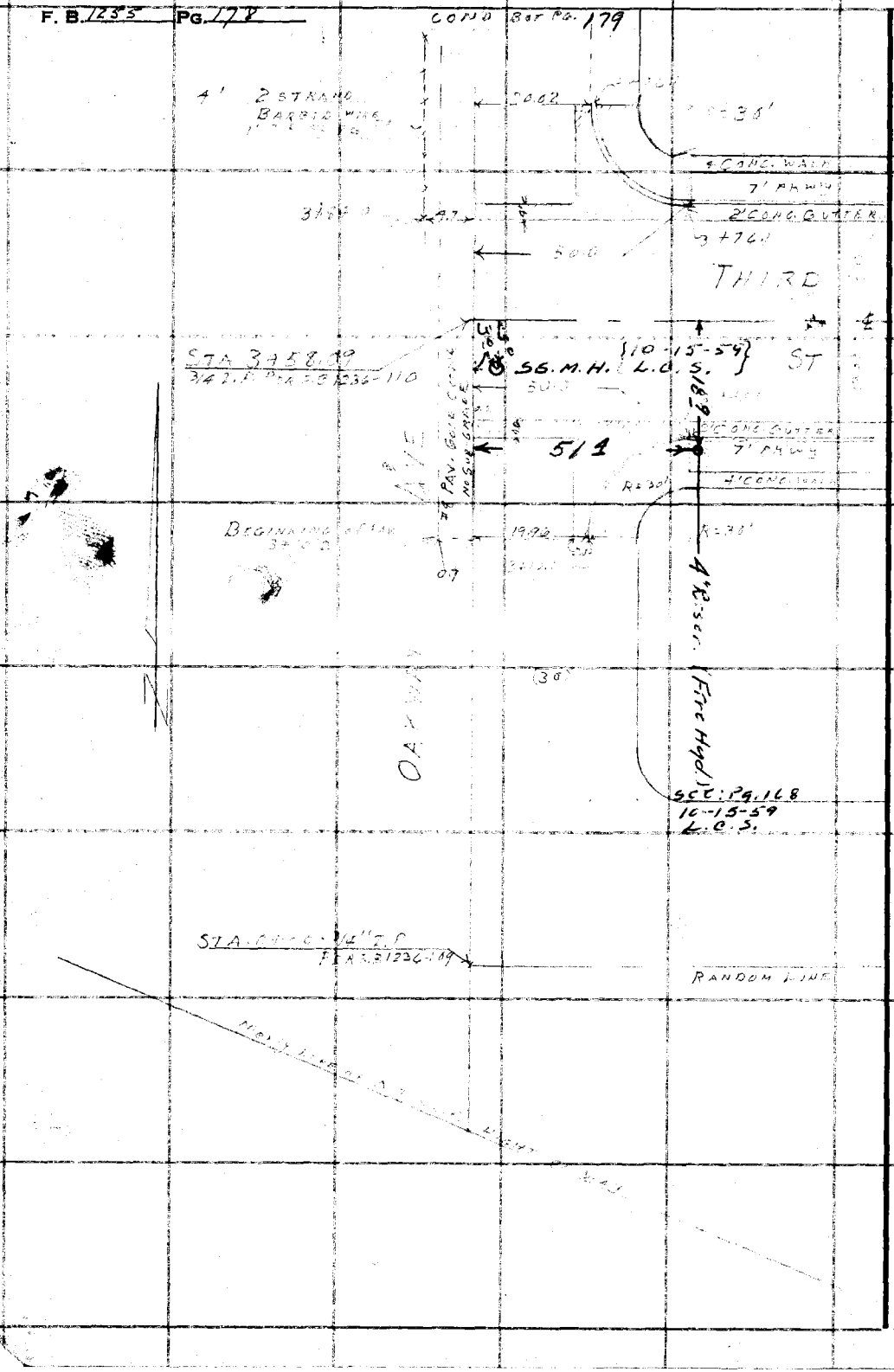

RETURN TO
LOS ANGELES COUNTY SURVEYOR
700 HALL OF RECORDS

Do not extend notes this side of this line.

Note: Any Additions or Changes on This Sheet Must be Made or Circled in Red Ink With Date and Name of Person Making Change.

F. B. 1255 PG. 179

Notes Ck'd by	Survey of SAN DIMAS SEWER DIST
Map No.	W. O. 1175 Tape No. St'd °F
Office Work	Surveyed by H. F. NAUMANN
Checked	Notes J. J. LANIGAN Date 1-47
Date	Indexed A. C. [illegible]

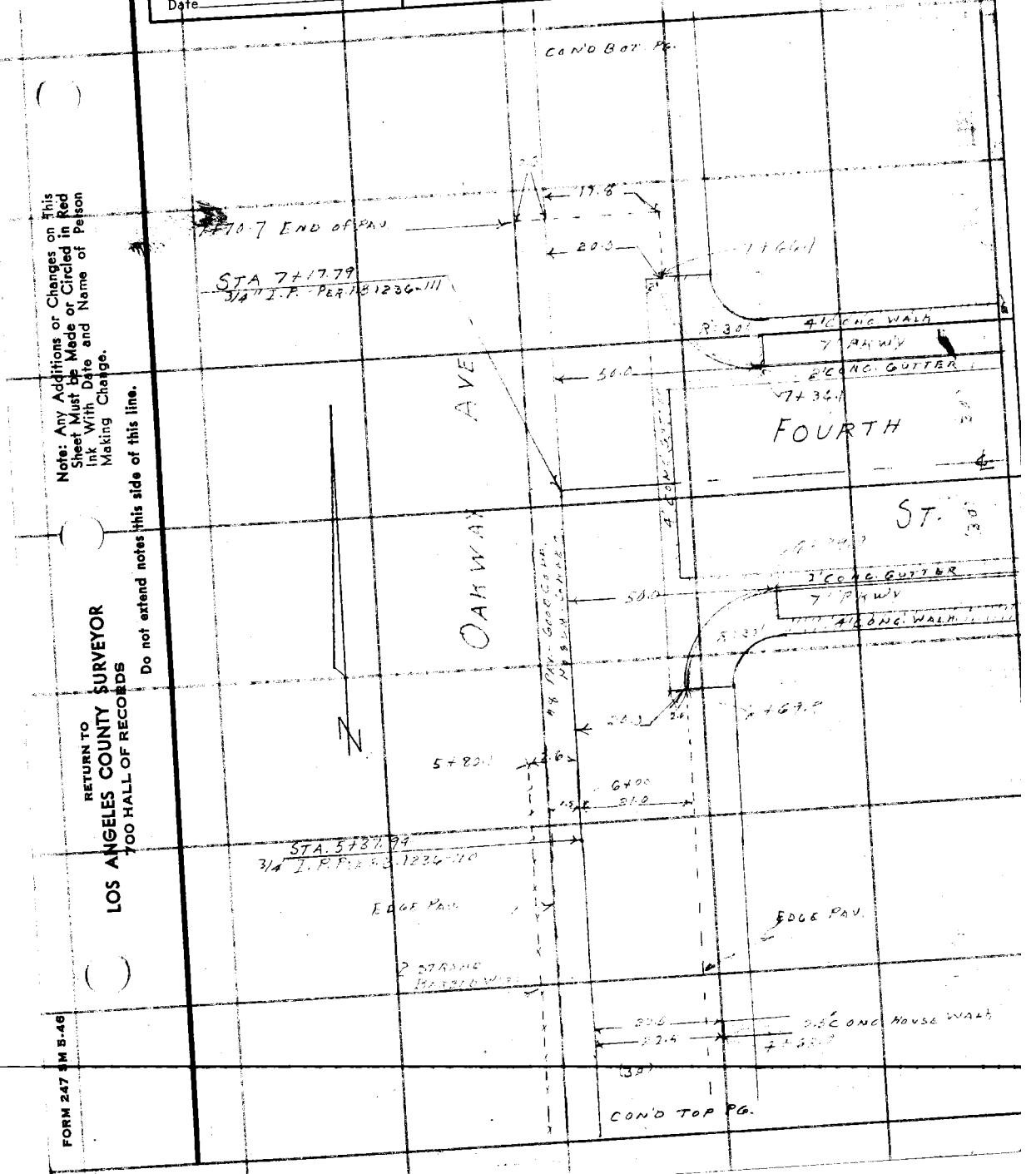

Note: Any Additions or Changes on This Sheet Must be Made or Circled in Red Ink With Date and Name of Person Making Change.

Do not extend notes this side of this line.

RETURN TO
LOS ANGELES COUNTY SURVEYOR
700 HALL OF RECORDS

FORM 247 SM 5-46

RETURN TO
LOS ANGELES COUNTY SURVEYOR
700 HALL OF RECORDS

Note: Any Additions or Changes on This Sheet Must be Made or Circled in Red Ink With Date and Name of Person Making Change.

Do not extend notes this side of this line.

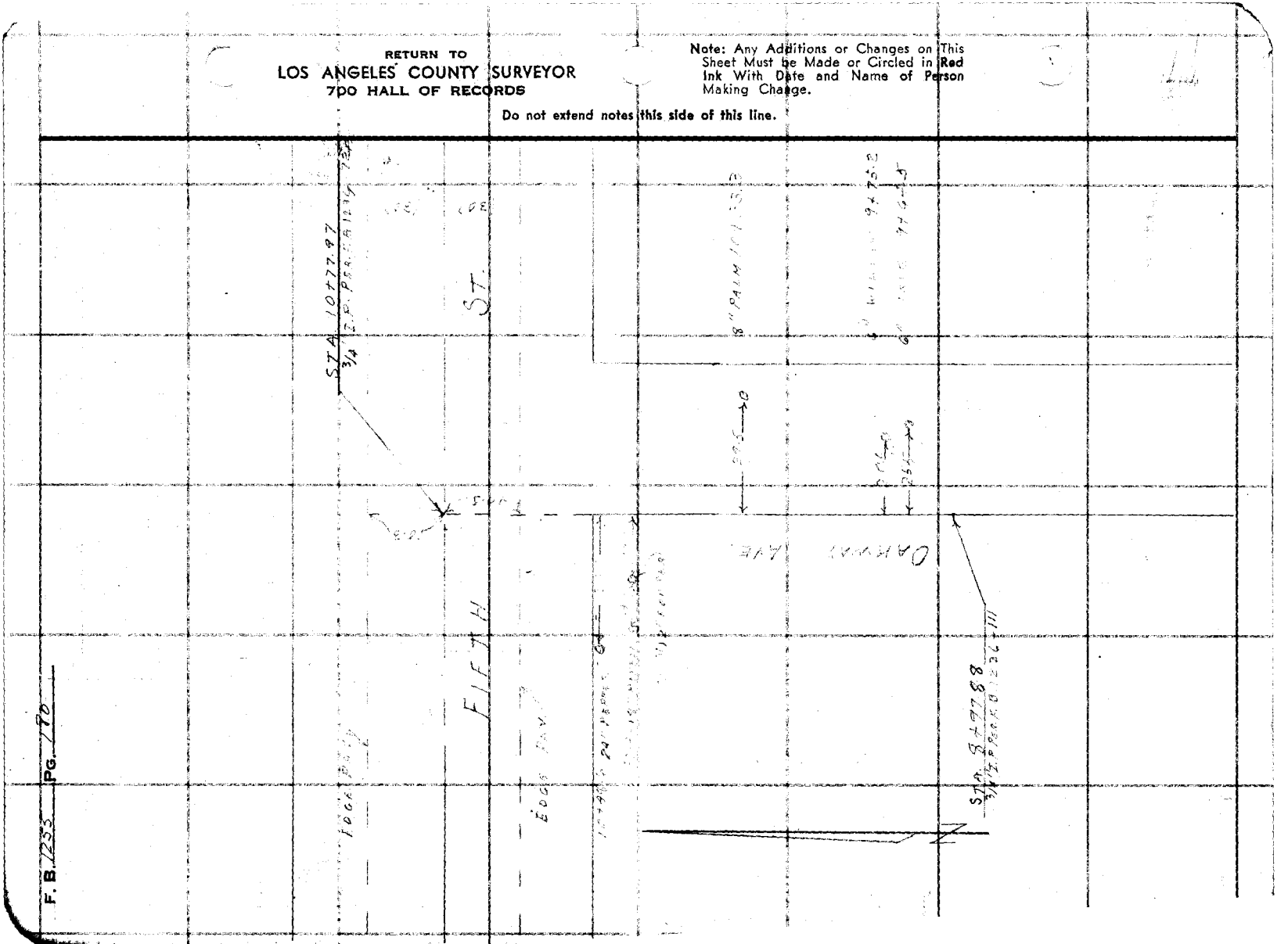

F. B. 1253 PG. 170

Profile No. | Notes Red. | Plotted | Job No. 1175 | Division No. V | F.B. 1255 PG. 181
Date | Date | Survey of SAN DIMAS SEWER DIST.
X-Sec. No. | Notes Chkd. COM | Checked | Survey by H. F. NAUMANN | Notes J. J. L. | Date 3-47
Date 3/14/47 | Date | Map No. | Indexed | Date DEC 31 48

NOTE: ANY ADDITIONS OR CHANGES ON THIS SHEET MUST BE MADE OR CIRCLED IN RED INK, WITH DATE AND NAME OF PERSON MAKING CHANGE.

PLEASE RETURN TO
LOS ANGELES COUNTY SURVEYOR
700 HALL OF RECORDS

Do not extend notes this side of this line.

PROFILE and CROSS-SECTIONS on OAKWAY AVE. from SO. LINE of TRACT #5059 to FIFTH ST.

C.I. 1175.

STATION	B.S.	H.I.	F.S.	ELEV.
		H. F. NAUMANN. J. J. LANIGAN J. MUSLIN M. NATAPOFF D. SAPPELL		

FORM 307 5M 1-46

FORM 307 5M 1-46

PLEASE RETURN TO
LOS ANGELES COUNTY SURVEYOR
700 HALL OF RECORDS

NOTE: ANY ADDITIONS OR CHANGES ON THIS SHEET MUST BE MADE OR CIRCLED IN RED INK, WITH DATE AND NAME OF PERSON MAKING CHANGE.

Do not extend notes this side of this line.

STATION	B. S.	H. I.	F. S.	ELEV.		
L.V#1				917 86	B.M# L.V 1	A.T.+S.F. Ry. R.W. (So. Side), 155± So. of S'ly. line Tr. 5052 on S'ly. prolongation of W.P/L of Oakway Ave. Bt. Spk in N.W. cor. conc. base of control box to block signal. Elev. 917.863 per F.B. 1236-7
	340	921 26				
1+00			49	916 4	INT. of [illegible] Oakway Ave. & S'erly Line Tr# 5052	
"			71	914 2	[illegible] L	
			67	914 6	200' L	
			47	916 6	100' E. on S'erly Line Tr# 5052	
"			27	918 6	[illegible]	
"			64	914 9	100' S of S'erly Line Tr# 5052	
0+50			52	916 1		℄
1+00			48	916 5		℄
			51	916 2		20' R - Curb Line
			45	916 8		30' R - P/L
			51	916 2	20' L	
			53	916 0	30' L	
1+50			44	916 9		℄
2+00			39	917 4		℄
"			39	917 4		20' R - Curb Line
"			34	917 9		30' R - P/L
			43	917 0	[illegible]	
			[illegible]	916 9	30' L	
[illegible]			31	918 2		℄

F.B. 1255 PG. 182
Job No. 1175 Division No. V Notes Red Plotted
Survey of SAN DIMAS SEWER DIST Date Date No.
Survey by H. F. NAUMANN Notes J. J. L. Notes Chkd. [illegible] Checked X-Sec.
Indexed [illegible] Date Date Date No.
Profile

FORM 307 5M 1-46

PLEASE RETURN TO
LOS ANGELES COUNTY SURVEYOR
700 HALL OF RECORDS

NOTE: ANY ADDITIONS OR CHANGES ON THIS SHEET MUST BE MADE OR CIRCLED IN RED INK, WITH DATE AND NAME OF PERSON MAKING CHANGE.

Do not extend notes this side of this line.

STATION	B. S.	H. I.	F. S.	ELEV.		
		921 26				
3+00			26	918 7		℄
"			27	918 6		20' R CURB LINE
"			25	918 8		30' R - P/L
"			47	916 6	20' L	
"			52	916 1	30' L	
3+10			271	918 55		℄ - BEGINNING OF PAV.
"			302	918 24		20' R - GUTTER
"			225	919 01		10' R SIDE OF S.E.C.R.
3+25			315	918 11		℄
			24	918 9		30' R - P/L
"			55	915 8	30' L	
3+40			385	917 41		℄ - CROSS - GUTTER
			22[illegible]	917 96		50' R GUTTER
			263	918 63		50' R SIDE OF S.E.C.R.
3+59.09			302	918 24	INT. OF ℄'S - [illegible]	3RD ST.
T.P.			156	919 70	T.P.	
	357	923 27				
			291	920 36	100' E. ON 3RD ST.	L.
			347	919 80		18' R - GUTTER
			2[illegible]	920 61		[illegible] R - CURB

Profile Notes Red ____ Plotted ____ Job No. 1175 Division No. V F.B. 1255 PG. 183
No. ____ Date ____ Date ____ Survey of SAN DIMAS SEWER DIST.
X-Sec. Notes Chkd. LOM Checked ____ Survey by H. F. NAUMANN Notes J.J.L. Date 3-47
No. ____ Date 3/14/47 Date ____ Map No. ____ Indexed Johnson Date ____

FORM 307 5M 1-46

PLEASE RETURN TO
LOS ANGELES COUNTY SURVEYOR
700 HALL OF RECORDS

NOTE: ANY ADDITIONS OR CHANGES ON THIS SHEET MUST BE MADE OR CIRCLED IN RED INK, WITH DATE AND NAME OF PERSON MAKING CHANGE.

Do not extend notes this side of this line.

STATION	B. S.	H. I.	F. S.	ELEV.		
		923.77				
			429	918.98	100' E. on 3rd St -	18' S. Gutter
			360	919.67		18' S. Curb
			[illegible]	922.42	100' E	℄
			[illegible]	921.89		18' N - Gutter
			054	922.73		18' N - Curb
			226	921.01	" "	18' S - Gutter
			[illegible]	921.73	"	18' S. Curb
			[illegible]	916.2	50' W. on ℄ 3rd St - [illegible]	
			120	91[illegible]3	150' W. on ℄ Prod. of 3rd St - [illegible]	
			1[illegible]8	912.5	2[illegible]' W "	"
3+76.1			530	917.97		℄ - Cross-Gutter
"			452	918.75		50' R - Gutter
"			368	91[illegible].59		50' R - End of Neck
3+89			477	91[illegible].50		℄
"			38	91[illegible].5		30' R P/L
"			48	91[illegible].4	30' L	
4+06.1			417	919.10		℄
"			446	91[illegible].81		20' R Gutter
"			376	919.51		20' R Mend Neck
4+50			378	919.49		℄

F.B. 1255 Pg. 184 Job No. 1175 Division No. V Notes Red. Plotted No. Profile
Survey of SAN DIMAS SEWER DIST Date Date X-Sec.
Survey by K. F. NAUMANN Notes J. J. L. Notes Chkd. RDM Checked
Indexed [illegible] Date Date 3/14/47 Date No.

FORM 307 5M 1-46

PLEASE RETURN TO
LOS ANGELES COUNTY SURVEYOR
700 HALL OF RECORDS

NOTE: ANY ADDITIONS OR CHANGES ON THIS SHEET MUST BE MADE OR CIRCLED IN RED INK, WITH DATE AND NAME OF PERSON MAKING CHANGE.

Do not extend notes this side of this line.

STATION	B. S.	H. I.	F. S.	ELEV.		
		923 27				
5+00			335	919 92		℄
"			372	919 55		21' R - EDGE PAV. BOT BK.
"			25	920 8		25' R - TOP BK
"			23	921 0		30' R - P/L
"			339	919 88	1.5 L. EDGE PAV. BOT BK	
"			28	920 5	6' L TOP BK	
"			33	920 0	20' L	
"			36	919 7	30' L	
5+50			256	920 77		℄
T.P.			190	921 37	T.P.	
	963	921 [illegible]				
6+00			[illegible]	921 91		℄
"			[illegible]	921 64		21' R EDGE PAV. BOT BK.
"			[illegible]	922 5		22' R - TOP BK.
"			[illegible]	922 8		30' R - P/L
"			[illegible]	921 9	1.5 L EDGE PAV BOT BK.	
"			89	922 1	6.5 L - TOP BK	
"			92	921 8	20' L	
"			94	921 4	30' L	
6+50			731	923 69		℄

Profile No. ____ Notes Red ____ Plotted ____ Job No. 1175 Division No. V F.B. 1255 PG. 185

X-Sec. No. ____ Date ____ Date ____ Survey of SAN DIMAS SEWER DIST.

Notes Chkd. JDM Checked ____ Survey by H. F. NAUMANN Notes J.J.L. Date 3-47

Date 3/14/47 Date ____ Map No. ____ Indexed ____ Date ____

FORM 307 5M 1-46

PLEASE RETURN TO
LOS ANGELES COUNTY SURVEYOR
700 HALL OF RECORDS

NOTE: ANY ADDITIONS OR CHANGES ON THIS SHEET MUST BE MADE OR CIRCLED IN RED INK, WITH DATE AND NAME OF PERSON MAKING CHANGE.

Do not extend notes this side of this line.

STATION	B. S.	H. I.	F. S.	ELEV.		
		931 00				
B.M. L.V.10			413	926 87	B.M. L.V.10 OAKWAY AVE & 4th ST., S.E. COR., CUT SPK IN E END of C.R. ELEV. 926.878 PER F.B. 1236-12	
	583	932 76				
6+70			829	924 41		℄
"			857	924 13		20' R - GUTTER
"			788	924 82		20' R - S. END S.E.C.R.
6+88			757	925 13		℄
"			67	926 0		30' R - [illegible]
"			77	924 9	30' L	
6+99.9			705	925 65		℄
"			745	925 25		20' R - CROSS GUTTER
"			649	926 21		50' R - GUTTER
"			586	927 84		50' R - E. END S.E.C.R.
7+17.79			629	926 41	INT of ℄'S 4th ST & OAKWAY AVE.	
			658	925 82	20' E. ON ON 4th ST - ℄ - CROSS GUTTER	
			369	927 01	100' E. ON 4th ST - ℄	
			403	926 67	" "	18' N. - GUTTER
			319	927 51	" "	18' N - CURB
			489	927 81	" "	18' S - GUTTER
			420	928 50	" "	18' S - CURB
			013	932 57	200' E. ON 4th ST	℄

F.B. 1255 PG. 186 Job No. 1175 Division No. ✓ Notes Red ____ Plotted ____ Profile ____
Survey of SAN DIMAS SEWER DIST Date ____ Date ____ No. ____
Survey by H. F. NAUMANN Notes J.J.L. Notes Chkd. [illegible] Checked ____ X-Sec. ____
Indexed [illegible] Date ____ Date 3/14/47 Date ____ No. ____

FORM 307 5M 1-46

PLEASE RETURN TO
LOS ANGELES COUNTY SURVEYOR
700 HALL OF RECORDS

NOTE: ANY ADDITIONS OR CHANGES ON THIS SHEET MUST BE MADE OR CIRCLED IN RED INK, WITH DATE AND NAME OF PERSON MAKING CHANGE.

Do not extend notes this side of this line.

STATION	B. S.	H. I.	F. S.	ELEV.		
		932 70				
			638	926 32	0.5' W. ON ℄ PAVD	of 4th ST. BOT BK. EDGE PAV.
			53	927 4	4.5' W. " "	" TOP BK
			86	924 1	100' W "	"
			99	92[illegible]8	140' W "	" BK
			149	917 8	200' W "	"
7+36.9			55[illegible]	927 11		℄
			6[illegible]	926 69		20' R - CROSS-GUTTER
			569	927 01		50' R - GUTTER
			486	927 84		50' R - E. END N.E.C.R.
7+48			508	927 62		℄
			451	928 19		30' R - BACK WALK BOT. WALL
			220	930 50		30' R - GRAVEL TOP OF WALL
"			41[illegible]	928 6	30' L	
7+66.1			39[illegible]	928 76		℄
"			440	927 90		20' R GUTTER
"			398	929 72		20' R N.END N.E.C.R.
7+[illegible].7			365	929 10		℄ - END OF PAV.
T.P			146	931 24	T.P.	
	1085	942 09				
8+00			110	931 1		℄ BOT. BK

Profile
No. ____ Date ____ Notes Red. ____ Plotted ____ Job No. 1174 Division No. V
X-Sec. ____ Date ____ Survey of SAN DIMAS SEWER DIST.
No. ____ Date 3/14/47 Notes Chkd. [illegible] Checked ____ Survey by H. F. NAUMANN Notes J.W.L. Date 3-47
Map No. ____ Indexed [illegible] Date ____

F.B. 1255 PG. 187

FORM 307 5M 1-46

PLEASE RETURN TO
LOS ANGELES COUNTY SURVEYOR
700 HALL OF RECORDS

NOTE: ANY ADDITIONS OR CHANGES ON THIS SHEET MUST BE MADE OR CIRCLED IN RED INK, WITH DATE AND NAME OF PERSON MAKING CHANGE.

Do not extend notes this side of this line.

STATION	B. S.	H. I.	F. S.	ELEV.		
		942 09				
8+00			104	9317		10'R - BOT. BK
"			99	9322		12'R - TOP BK
"			96	9325		20'R - CURB LINE
"			95	9326		30'R - P/L
"			9[illegible]	93[illegible]6	6'L TOP BK	
"			103	9318	20'L	
"			1[illegible]8	[illegible]3	30'L	
8+50			72	[illegible]9		℄
9+00			20	[illegible]1		℄
"			12	[illegible]9		20'R - CURB LINE
"			09	9412		30'R - P/L
"			39	9382	20'L	
"			48	9373	30'L	
T.P			216	[illegible]	T.P	
	588	945 81				
9+20			43	9415		℄ - TOP BK
"			37	9421		20'R - CURB LINE
"			32	9426		30'R - P/L
"			67	9391	12'L - TOP BK	
"			134	9324	38'L - BOT BK	

F.B. 1255 PG. 188 Job No. 1278 Division No. V Notes Red Plotted No. Profile
Survey of SAN DIMAS SEWER DIST. Date Date X-Sec.
Survey by H. F. NAUMANN Notes J.J.L. Notes Chkd [illegible] Checked No.
Indexed [illegible] Date Date 3/14/47 Date

FORM 307 SM 1-46

PLEASE RETURN TO
LOS ANGELES COUNTY SURVEYOR
700 HALL OF RECORDS

NOTE: ANY ADDITIONS OR CHANGES ON THIS SHEET MUST BE MADE OR CIRCLED IN RED INK, WITH DATE AND NAME OF PERSON MAKING CHANGE.

Do not extend notes this side of this line.

Profile No. X-Sec. No.
Notes Date
Notes Chkd. Date 3/14/47
Plotted Date
Checked Date
Job No. 1175 Division No. V
Survey of SAN DIMAS SEWER DIST.
Survey by H. F. NAUMANN Notes V. J. K. Date 3-47
Map No. Traced Date
F.B. 233 PG. 189

STATION	B. S.	H. I.	F. S.	ELEV.		
		94581				
9+20			140	9318	50' L - TOP BANK	
"			212	9246	93' L - * PT. BOT. of 10' DRAW.	
"			165	9293	120' L TOP BANK	
9+37.5			99	9359		℄ BOT 12'R.
9+45.5			105	9353		℄ - TOP BANK
9+55			172	9286		℄ - CENTER of 10' DRAW.
9+90			83	9373		℄ - TOP BANK
"			154	9304		30' R BOT 8' DRAW
10+00			61	9397		℄
"			62	9396		8'R
"			105	9353		68'R BOT. of 8' DRAW
"			62	9396	20' L	
"			43	9395	30' L	
"			54	9424	80' L	
T. P.			037	94544	T. P.	
	1118	95662				
10+26			106	9460		℄ - BK
T. P.			184	95528	T. P	
	719	96247				
10+48			68	9557		℄ - P/L

FORM 307 5M 1-46

PLEASE RETURN TO
LOS ANGELES COUNTY SURVEYOR
700 HALL OF RECORDS

NOTE: ANY ADDITIONS OR CHANGES ON THIS SHEET MUST BE MADE OR CIRCLED IN RED INK, WITH DATE AND NAME OF PERSON MAKING CHANGE.

Do not extend notes this side of this line.

STATION	B. S.	H. I.	F. S.	ELEV.		
		962.47				
10+52			62	956.3		℄ - TOP BK.
10+58			67	955.8		℄ - BK.
10+60			73	955.2		℄ - GUTTER
10+67.5			625	956.22		℄ - EDGE PAV.
10+77.97			594	956.51	INT. of ℄ OAKWAY AVE & 5TH ST.	
			420	958.27	100' E. ON 5TH	ST. ℄
			248	959.99	200' E "	"
			805	[illegible]	100' W. ON 5TH	ST - ℄
			1055	[illegible]	200' W. ON 5TH	ST. - ℄
B.M.² L.V. 11			488	957.59	B.M.² L.V. 11 OAKWAY AVE. & 5TH ST., (N. SIDE) CT. SPK. IN N. SIDE P.P. #448028 E ELEV. 957.586 PER F.B. 1236-12.	

F.B. 1255 PG. 190 Job No. 1174 Division No. V Notes Red. Plotted Profile No.
Survey of SAN DIMAS SEWER DIST Date Date X-Sec.
Survey by H. F. NAUMANN Notes J. J. L. Notes Chkd. [illegible] Checked No.
Indexed [illegible] Date Date 3/14/47 Date

Notes Ck'd by	Survey of SAN DIMAS SEWER DIST.
Map No.	W. O. 1175 Tape No. St'd °F
Office Work	Surveyed by H. F. NAUMANN
Checked	Notes J. J. LANIGAN Date 2-47
Date	Indexed [illegible]

F. B. 1255 PG. 191

DEC 31 '48

LOCATION
of
IMPROVEMENTS
on
LOT LINE No. of FOURTH ST.
from
GARWAY AVE.
to
EUCLA AVE.
C.I. 1175

NOTE IMPROVEMENTS LOCATED 10' N. & S. of LINE
CROSS-SECTIONS - 30' N & S. of LINE

H. F. NAUMANN
J. J. LANIGAN
P. R. SNYDER
J. MUSLIN
M. [illegible]

Note: Any Additions or Changes on This Sheet Must be Made or Circled in Red Ink With Date and Name of Person Making Change.

Do not extend notes this side of this line.

RETURN TO
LOS ANGELES COUNTY SURVEYOR
700 HALL OF RECORDS

FORM 247 5M 5-46

F. B. 1255 Pg. 192

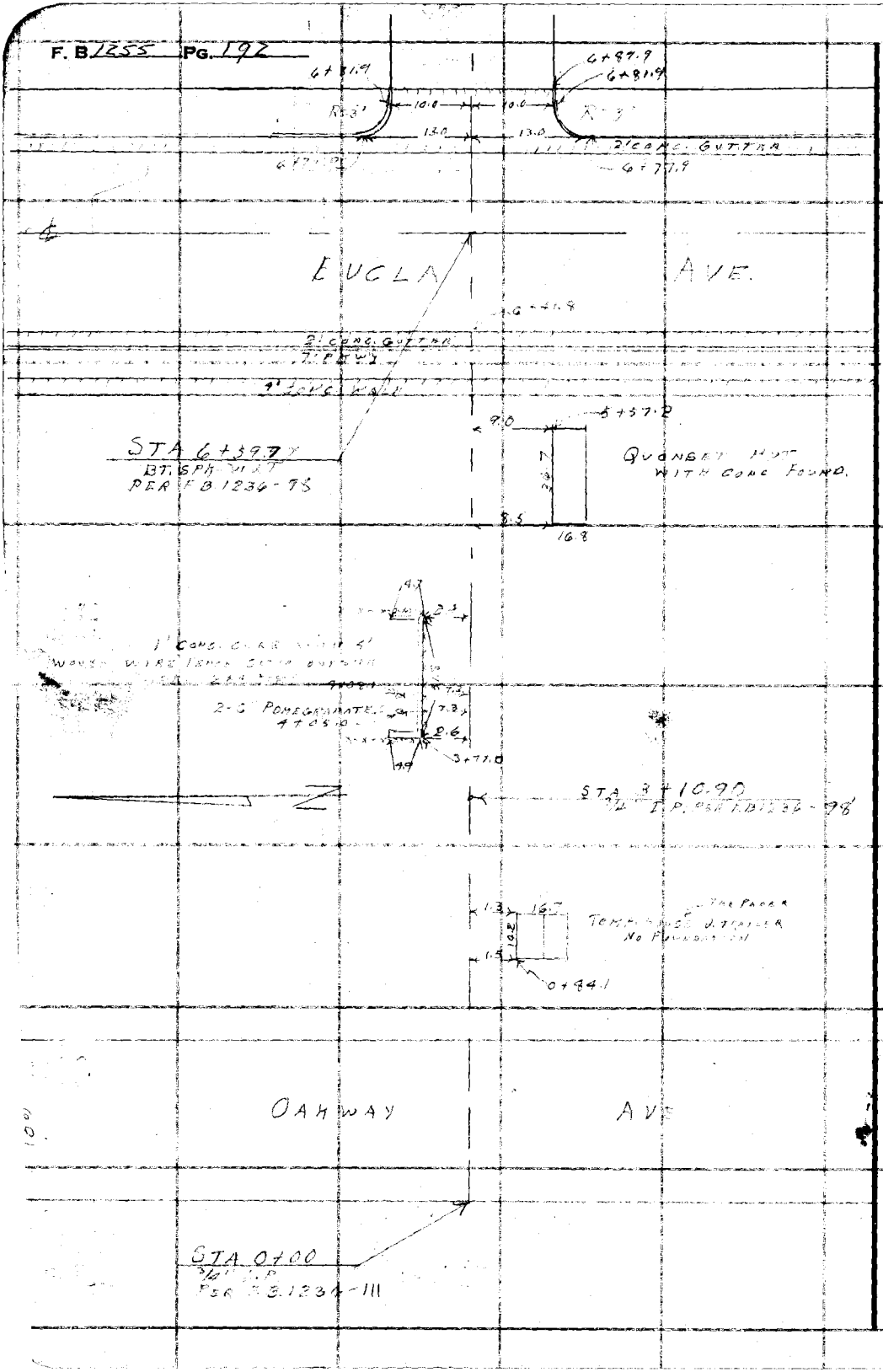

RETURN TO
LOS ANGELES COUNTY SURVEYOR
700 HALL OF RECORDS

Do not extend notes this side of this line.

Note: Any Additions or Changes on This Sheet Must be Made or Circled in Red Ink With Date and Name of Person Making Change.

Profile No. | Notes Red. | Plotted | Job No. 1175 | Division No. V | F.B. 1255 | Pg. 193
Date | Date | Survey of SAN DIMAS SEWER DIST.
X-Sec. No. | Notes Chkd. TOM | Checked | Survey by H. F. NAUMANN | Notes J.J.L | Date 3-47
Date 3/14/47 | Date | Map No. | Indexed A. C. Johnson | Date DEC 31 48

NOTE: ANY ADDITIONS OR CHANGES ON THIS SHEET MUST BE MADE OR CIRCLED IN RED INK, WITH DATE AND NAME OF PERSON MAKING CHANGE.

PLEASE RETURN TO
LOS ANGELES COUNTY SURVEYOR
700 HALL OF RECORDS

Do not extend notes this side of this line.

PROFILE and CROSS-SECTIONS

on

LOT LINE No. of FOURTH ST.

from

OAKWAY AVE.

to

EUCLA AVE.

C.I. 1175

STATION	B.S.	H.I.	F.S.	ELEV.
		H F NAUMANN. J.J. LANIGAN J. MUSLIN M. NATAPOFF D. SAPPELL		

FORM 307 BM 1-46

FORM 307 5M 1-46

PLEASE RETURN TO
LOS ANGELES COUNTY SURVEYOR
700 HALL OF RECORDS

NOTE: ANY ADDITIONS OR CHANGES ON THIS SHEET MUST BE MADE OR CIRCLED IN RED INK, WITH DATE AND NAME OF PERSON MAKING CHANGE.

Do not extend notes this side of this line.

F.B. 1255 Pg. 194 Job No. 1175 Division No. V Notes Red Plotted Profile No.
Survey of SAN DIMAS SEWER DIST. Date X-Sec. No.
Survey by H. F. NAUMANN Notes J.H.L. Notes Chkd. ZBM Checked
Indexed [illegible] Date Date 3/14/47 Date

STATION	B. S.	H. I.	F. S.	ELEV.		
B.M.# L.V. 10				926.88	B.M.# L.V. 10	OAKWAY AVE & 47.57' S.E. CERT. CT. SPK. IN E. END OF C.H. ELEV. 926.879 PER F.B. 1236-12
	5.83	932.71				
T. P.			1.46	931.25	T. P.	
	10.85	942.10				
T. P.			2.16	939.94	T. P.	
	6.36	946.32				
			1.48	931.5	100' S. ON OAKWAY DR. E. OF E. LOT LINE OF LOT 2 BLK. N. ON E. CAMINO AVE.	SEE PHOTO OF OAKWAY
			1.06	935.7	31' W. ON LOT LINE PROP. TOP OF BK.	
			1.78	925.5	80' W. " " " " BOT. "	
0+00			6.4	939.	INT. OF LOT LINE & OAKWAY AVE	
0+50			3.2	942.9	LOT LINE	
1+00			1.1	945.2	" "	
"			2.2	944.1		10' R.
"			2.9	943.5		20' R.
"			3.6	942.7		30' R.
"			4.3	940.		
"			(4.07)	941.0	20' L.	
"			(4.10)	941.3	30' L.	
T. P.			1.00	945.32	T. P.	
	9.82	955.14				

FORM 307 5M 1-46

PLEASE RETURN TO
LOS ANGELES COUNTY SURVEYOR
700 HALL OF RECORDS

NOTE: ANY ADDITIONS OR CHANGES ON THIS SHEET MUST BE MADE OR CIRCLED IN RED INK, WITH DATE AND NAME OF PERSON MAKING CHANGE.

Do not extend notes this side of this line.

STATION	B. S.	H. I.	F. S.	ELEV.		
		95514				
1+50			73	9478		LOT LINE
2+00			54	9495		LOT LINE
"			69	9482		10'R
"			79	9472		20'R
"			92	9459		30'R
"			161	9390		100'R
"			50	9501	10'L	
"			42	9509	20'L	
"			35	9516	30'L	
"			15	9536	80'L	TOP BK
"			33	9518	110'L	BOT BK
"			40	9511	116'L	TOP BK
"			71	9480	128'L	BOT of G'DRAIN (HEAD of DRAIN)
2+50			52	9499		LOT LINE
3+00			42	9509		LOT LINE
"			55	9496		10'R
"			62	9489		20'R
"			69	9482		30'R
"			36	9515	10'L	
"			25	9526	20'L	

Profile No. ____ Date ____ Notes Red ____ Plotted ____ Job No. 1175 Division No. V F.B. 1255 PG. 195

X-Sec. No. ____ Date ____ Notes Chkd. [illegible] Date 3/14/47 Checked ____ Date ____ Survey of SAN DIMAS SEWER DIST. Survey by H. F. NAUMANN Notes J.J.L. Date 3-47 Map No. ____ Indexed Johnson Date ____

FORM 307 5M 1-46

PLEASE RETURN TO
LOS ANGELES COUNTY SURVEYOR
700 HALL OF RECORDS

NOTE: ANY ADDITIONS OR CHANGES ON THIS SHEET MUST BE MADE OR CIRCLED IN RED INK, WITH DATE AND NAME OF PERSON MAKING CHANGE.

Do not extend notes this side of this line.

F.B. 1255 Pg. 196 | Job No. 1175 Division No. V Notes Red Plotted Profile
Survey of SAN DIMAS SEWER DIST. Date No.
Survey by H. F. NAUMANN Notes J. J. L. Notes Chkd. JBM Checked X-Sec.
Indexed [illegible] Date 3/14/47 Date No.

STATION	B. S.	H. I.	F. S.	ELEV.		
		94514 ✓				
3+00			15	9436	30' L	
3+50			37	9514		L of LINE
4+00			35	9513		L of LINE
"			36	9515		10' R
"			44	9507		20' R
"			51	9500		30' R
"			20	9531	10' L	
"			14	9517	20' L	
"			23	9493	30' L	
T. P.		✓	274	95240 ✓	T. P.	
	656	95896				
4+50			54	9536		L of LINE
"			128	9462		100' R
"			04	9556	70' L	
5+00			44	9516		L of LINE
"			51	9539		10' R
"			57	9533		20' R
"			63	9527		30' R
"			40	9550	10' L	
"			36	9554	20' L	

FORM 307 5M 1-46

PLEASE RETURN TO
LOS ANGELES COUNTY SURVEYOR
700 HALL OF RECORDS

NOTE: ANY ADDITIONS OR CHANGES ON THIS SHEET MUST BE MADE OR CIRCLED IN RED INK, WITH DATE AND NAME OF PERSON MAKING CHANGE.

Do not extend notes this side of this line.

Profile No.____ X-Sec. No.____ Notes Red____ Date____ Notes Chkd Date 3/14/47 Plotted____ Date____ Checked Date____ Job No. 1175 Division No. V Survey of SAN DIMAS SEWER DIST. Survey by H. F. NAUMANN Notes J.J.L. Date 3-47 Map No.____ Indexed Date____

F.B. 1255 PG. 97

STATION	B. S.	H. I.	F. S.	ELEV.		
		988 96				
5+00			28	956 2.	30'L	
5+50			40	955 0.		LOT LINE
T. P			317	955 79	T. P.	
	619	961 98				
6+00			56	956 4.		LOT LINE
"			62	955 8.		10'R
"			69	955 1.		30'R
"			74	954 6.		30'R
"			54	956 6	10'L	
"			46	957 4.	30'L	
"			39	958 1.	30'L	
6+29.8			53	956 7.		LOT-LINE P/L
6+41.8			640	955 58.		LOT-LINE- GUTTER
"			571	956 27		LOT-LINE - CURB-(W. SIDE EUCLA)
16+59.77			522	952 76.	INT. of LOT-LINE & ℄ of EUCLA AVE.	
			1052	951 46.	100' S. ON EUCLA AVE- ℄.	
			1079	951 19.	"	" 18' E. GUTTER.
			1012	951 83.	"	" 18' E. CURB
			1162	950 36.	"	" 18' W. GUTTER.
			1101	950 97.	"	" 18' W. CURB.

FORM 307 5M 1-46

PLEASE RETURN TO
LOS ANGELES COUNTY SURVEYOR
700 HALL OF RECORDS

NOTE: ANY ADDITIONS OR CHANGES ON THIS SHEET MUST BE MADE OR CIRCLED IN RED INK, WITH DATE AND NAME OF PERSON MAKING CHANGE.

Do not extend notes this side of this line.

STATION	B. S.	H. I.	F. S.	ELEV.		
		961 98				
			010	961 88	100' N - ON EUCLID AVE - ℄	
			042	961 56	"	" 18' E - GUTTER
			000	961 98	"	" 18' E - CURB
			135	960 63	"	" 18' W - GUTTER
			066	961 32	"	" 18' W. CURB
6+77.9			533	956 65		℄ - CROSS - GUTTER
"			618	955 80		13' R - GUTTER
"			552	956 46		13' R - S. END S.E.C.R.
"			476	957 22	13' L - GUTTER	
"			403	957 95	13' L - N. END N.E.C.R.	
6+81.9			518	956 80		℄
"			567	956 31		10' R - GUTTER
"			541	956 57		10' R - E. END S.E.C.R.
"			447	957 51	10' L - GUTTER	
"			407	957 91	10' L - E. END N.E.C.R.	
6+89.9			483	957 15		℄ - END OF CONCRETE
			356	958 42	100' E. ON ℄ ALLEY	
			299	958 99	190' E. ON ℄ ALLEY	
T. P.			1019	951 79	T. P.	
	383	955 62				

F.B. 1255 Pg. 198 Job No. 1175 Division No. V Notes Red Plotted Profile
Survey of SAN DIMAS SEWER DIST. Date Date No.
Survey by H. F. NAUMANN Notes J. J. L. Notes Chkd. Checked X-Sec.
Indexed [illegible] Date Date 3/14/47 Date No.

FORM 307 5M 1-46

PLEASE RETURN TO
LOS ANGELES COUNTY SURVEYOR
700 HALL OF RECORDS

NOTE: ANY ADDITIONS OR CHANGES ON THIS SHEET MUST BE MADE OR CIRCLED IN RED INK, WITH DATE AND NAME OF PERSON MAKING CHANGE.

Do not extend notes this side of this line.

STATION	B. S.	H. I.	F. S.	ELEV.		
		935 ~~14~~ 62				
B. M # L.V. 30			7 07	948 55	✓ B. M # L.V 30	EUCLA AVE. + 4th St. N.W. Cor. "P.K." Spk. in cb., 5' N. of N. end C.R. Elev. 948.~~546~~ 564 Per F.B. 1236-30.

Profile No. ____ Date ____ Notes Red ____ Plotted ____ Job No. 1175 Division No. V

X-Sec. ____ Date ____ Date ____ Survey of SAN DIMAS SEWER DIST.

Notes Chkd. ZDM Checked ____ Survey by H. F. NAUMANN Notes J.J.L. Date 3-47

No. ____ Date 3/14/47 Date ____ Map No. ____ Indexed ____ Date ____

F.B. 1255 PG. 199

F.B. 1255 PG. 200 Job No. 1175 Division No. V Notes Red Plotted Pr

Survey of SAN DIMAS SEWER DIST. Date Date No.

Survey by H. F. NAUMANN Notes J. J. L. Notes Chkd. Checked X-S

Indexed Date Date Date No.

FORM 307 SM 1-46

PLEASE RETURN TO
LOS ANGELES COUNTY SURVEYOR
700 HALL OF RECORDS

NOTE: ANY ADDITIONS OR CHANGES ON THIS SHEET MUST BE MADE OR CIRCLED IN RED INK, WITH DATE AND NAME OF PERSON MAKING CHANGE.

Do not extend notes this side of this line.

STATION	B. S.	H. I.	F. S.	ELEV.

Notes Ck'd by	Survey of SAN DIMAS SEWER DIST.
Map No.	W. O. 1175 Tape No. St'd °F
Office Work	Surveyed by H. F. NAUMANN
Checked	Notes J. J. LANIGAN Date 2-47
Date	Indexed [illegible]

F. B. 1255 PG. 201

DEC 31 '48

LOCATION
of
IMPROVEMENTS
on
FIRST AVE. SO. of SECOND ST.
from
EUCLA AVE
to
FIRST ALLEY W. of SAN DIMAS AVE.
W.O. 1175

H. F. NAUMANN
J. J. LANIGAN
[illegible]
J. [illegible]
M. NAZAROFF

Note: Any Additions or Changes on This Sheet Must be Made or Circled in Red Ink With Date and Name of Person Making Change.

Do not extend notes this side of this line.

RETURN TO
LOS ANGELES COUNTY SURVEYOR
700 HALL OF RECORDS

FORM 247 5M 5-46

F. B. 1255 PG. 202

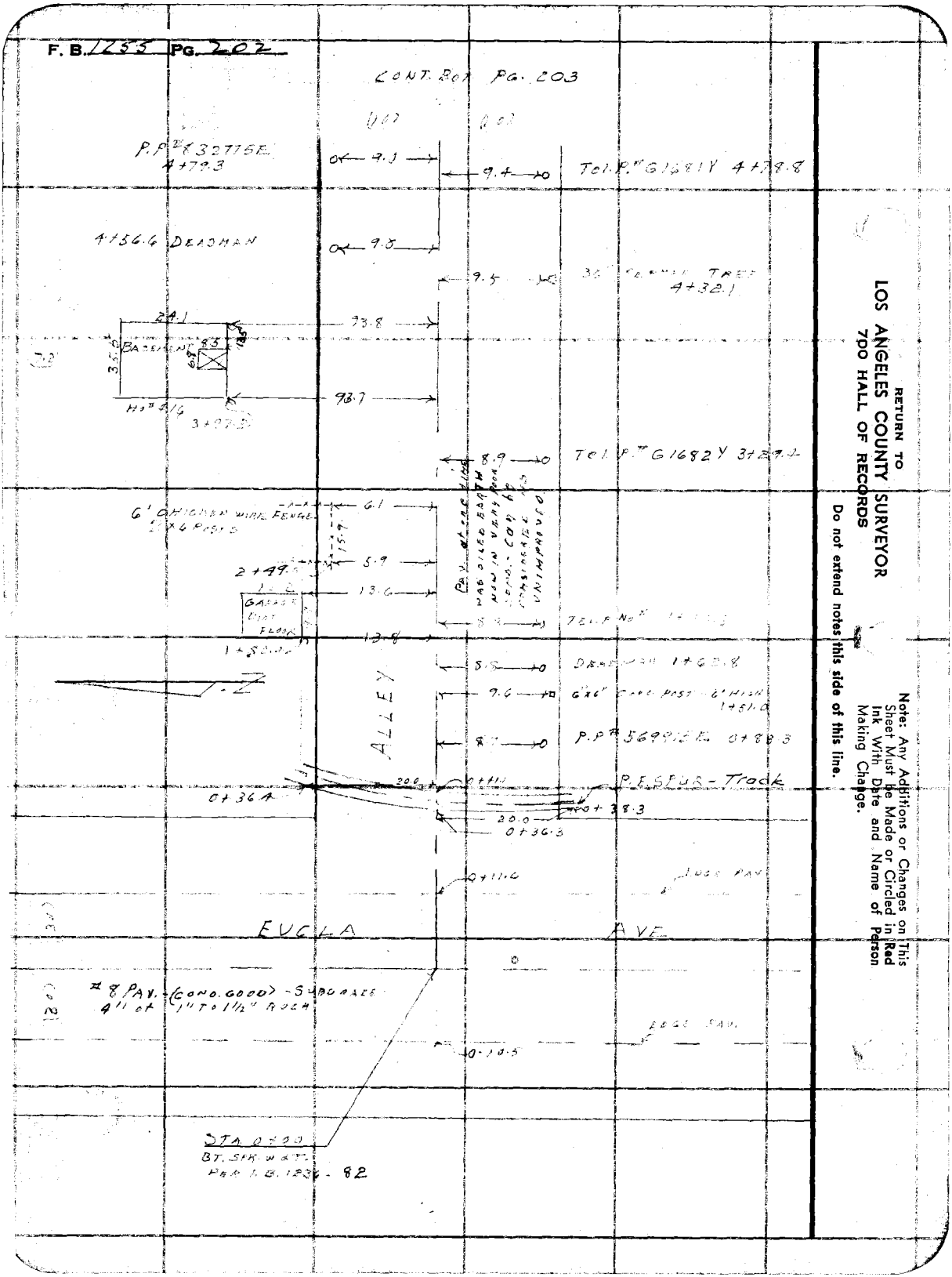

RETURN TO
LOS ANGELES COUNTY SURVEYOR
7DO HALL OF RECORDS

Do not extend notes this side of this line.

Note: Any Additions or Changes on This Sheet Must Be Made or Circled in Red Ink With Date and Name of Person Making Change.

Notes Ck'd by	Survey of SAN DIMAS SEWER DIST
Map No.	W. O. 1175 Tape No. St'd °F
Office Work	Surveyed by H. F. NAUMANN
Checked	Notes J. J. LANIGAN Date 2-47
Date	Indexed A. C. Johnson

F. B. 1255 Pg. 203

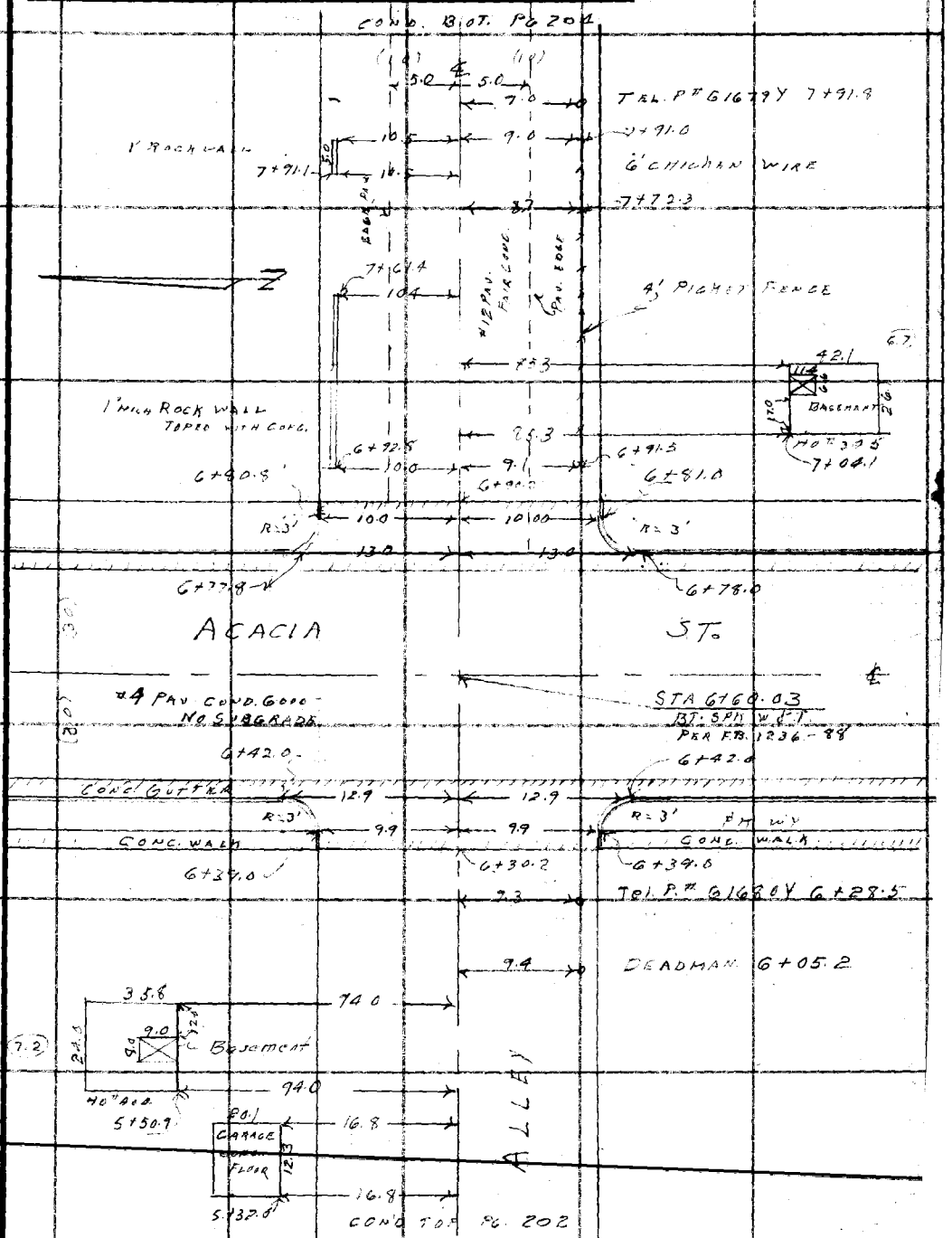

Note: Any Additions or Changes on This Sheet Must be Made or Circled in Red Ink With Date and Name of Person Making Change.

Do not extend notes this side of this line.

RETURN TO
LOS ANGELES COUNTY SURVEYOR
700 HALL OF RECORDS

FORM 247 5M 5-46

F. B. 1235 PG. 201



RETURN TO
LOS ANGELES COUNTY SURVEYOR
7DO HALL OF RECORDS

Do not extend notes this side of this line.

Note: Any Additions or Changes on This Sheet Must be Made or Circled in Red Ink With Date and Name of Person Making Change.

Notes Ck'd by	Survey of SAN DIMAS SEWER DIST
Map No.	W. O. 1175 Tape No. St'd °F
Office Work	Surveyed by H. F. NAUMANN
Checked	Notes J. J. LANIGAN Date 2-47
Date	Indexed [illegible]

F. B 1255 Pg. 205

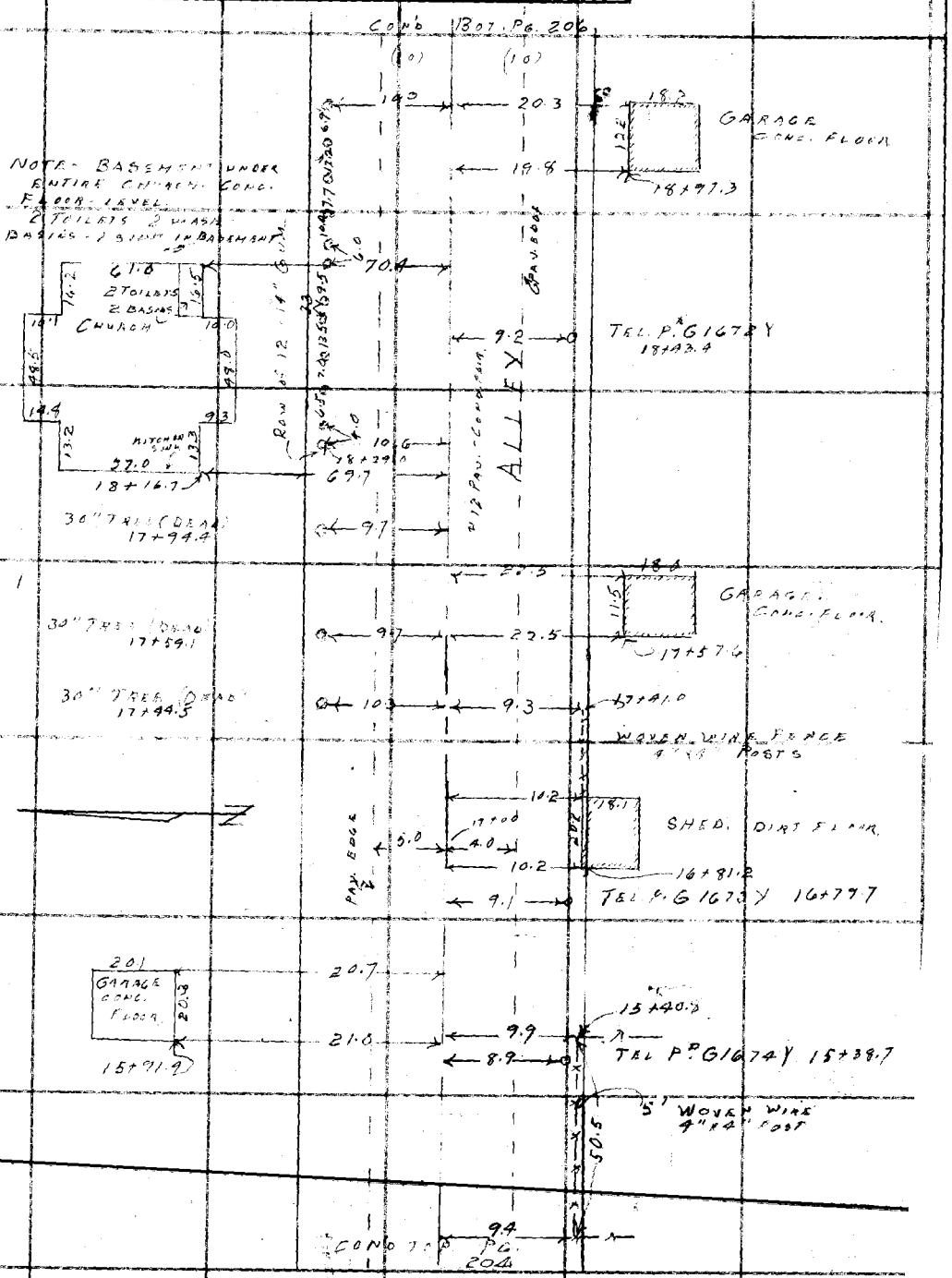

Note: Any Additions or Changes on This Sheet Must be Made or Circled in Red Ink With Date and Name of Person Making Change.

Do not extend notes this side of this line.

RETURN TO
LOS ANGELES COUNTY SURVEYOR
700 HALL OF RECORDS

FORM 247 5M 5-46

F. B. 1253 PG. 206

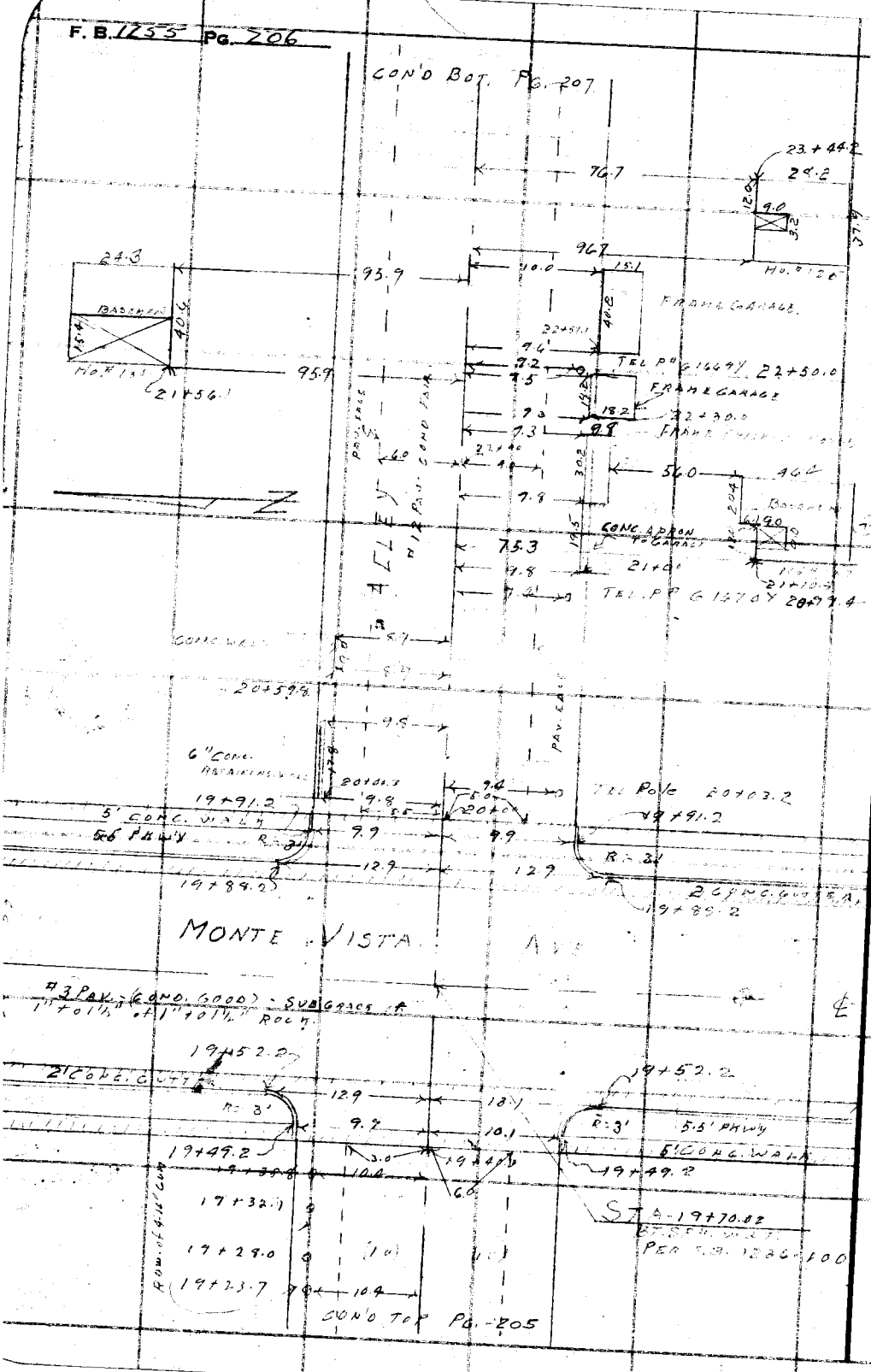

RETURN TO
LOS ANGELES COUNTY SURVEYOR
700 HALL OF RECORDS

Note: Any Additions or Changes on This Sheet Must be Made or Circled in Red Ink With Date and Name of Person Making Change.

Do not extend notes this side of this line.

F. B. 1253 PG. 207

Notes Ck'd by	Survey of SAN DIMAS SEWER DIST.
Map No.	W. O. 1175 Tape No. St'd °F
Office Work	Surveyed by H. F. NAUMANN
Checked	Notes J. J. LANIGAN Date 2-27
Date	Indexed

Note: Any Additions or Changes on This Sheet Must be Made or Circled in Red Ink With Date and Name of Person Making Change.

Do not extend notes this side of this line.

RETURN TO
LOS ANGELES COUNTY SURVEYOR
700 HALL OF RECORDS

FORM 247 5M 5-48

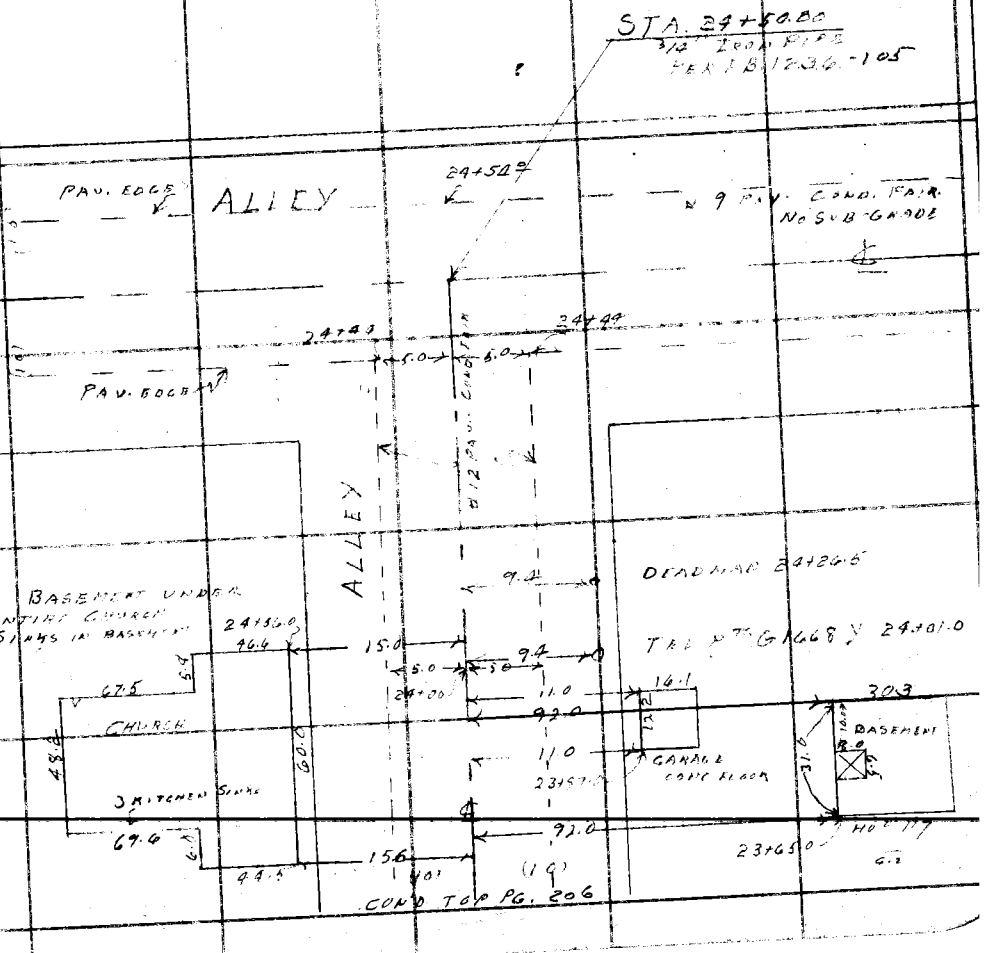

RETURN TO
LOS ANGELES COUNTY SURVEYOR
700 HALL OF RECORDS

Note: Any Additions or Changes on This Sheet Must be Made or Circled in Red Ink With Date and Name of Person Making Change.

Do not extend notes this side of this line.

F. B. 12255 Pg. 208

Profile No. ____ X-Sec. No. ____

Notes Red ____ Plotted ____ Job No. 1175 Division No. V
Date ____ Date ____ Survey of SAN DIMAS SEWER DIST.
Notes Chkd. COM Checked ____ Survey by H. F. NAUMANN Notes M.B.N. Date 3/47
Date 4/1/47 Date ____ Map No. ____ Indexed [illegible] Date DEC 31 '48

F.B. 1255 PG. 209

NOTE: ANY ADDITIONS OR CHANGES ON THIS SHEET MUST BE MADE OR CIRCLED IN RED INK, WITH DATE AND NAME OF PERSON MAKING CHANGE.

PLEASE RETURN TO
LOS ANGELES COUNTY SURVEYOR
700 HALL OF RECORDS

Do not extend notes this side of this line.

PROFILE
and
CROSS SECTIONS
on
FIRST ALLEY So. of SECOND ST.
from
EUCLA AVE.
to
FIRST ALLEY W. of SAN DIMAS AVE.

C. I. 1175

STATION	B. S.	H. I.	F. S.	ELEV.
	Note:- Profile of N. curb on 1st St. on pages 227-230. Profile of S. curb on 2nd St. on pages 231-234.	H. F. Naumann J. J. Lanigan J. Austin M. Netapoff D. Sappell.		

FORM 307 5M 1-46

FORM 307 5M 1-46

PLEASE RETURN TO
LOS ANGELES COUNTY SURVEYOR
700 HALL OF RECORDS

NOTE: ANY ADDITIONS OR CHANGES ON THIS SHEET MUST BE MADE OR CIRCLED IN RED INK, WITH DATE AND NAME OF PERSON MAKING CHANGE.

Do not extend notes this side of this line.

STATION	B. S.	H. I.	F. S.	ELEV.		
B.M.					B.M.	Eucla Ave. (Eucalyptus St.) & 2nd St., N.E. cor.
L.V. 28				925 53	L.V. 28	L&T. in S.W. cor. conc. retaining wall.
	441	929 94				Elev. 925.530 per F.B. 1236-24
0+00			493	925 01		℄
			543	924 51	100' N. ON EUCLA AVE -	℄
			536	924 58	200' N. " "	- ℄
			502	924 92	100' S ON EUCLA AVE -	℄
			483	925 11	190' S. " "	℄ - BK
			479	925 16	200' S " "	℄
0+11.6			497	924 97		℄ EDGE PAV.
0+36.3			472	925 22		℄ - GAUGE of W. RAIL
0+41.1			509	924 85		℄ - " " E. RAIL.
0+50			48	925 1		℄
1+00			41	925 8		℄
"			39	926 0		10' R - P/L
"			44	925 5	10' L - P/L	
1+35			36	926 3		℄ - BK.
"			31	926 8		10' R - P/L
"			38	926 1	10' L - P/L	
1+50			34	926 5		℄
1+85.4			23	927 6	13.7 L - FLOOR of GARAGE.	
2+00			20	927 9		℄

F.B. 1255 PG. 210 Job No. 1175 Division No. ✓ Notes Red. Plotted
Survey of SAN DIMAS SEWER DIST. Date Date No.
Survey by H. F. NAUMANN Notes M. Natapoff Notes Chkd. [illegible] Checked
Indexed [illegible] Date 4/11/47 Date No.
Profile X-Sec.

FORM 307 5M 1-46

PLEASE RETURN TO
LOS ANGELES COUNTY SURVEYOR
700 HALL OF RECORDS

NOTE: ANY ADDITIONS OR CHANGES ON THIS SHEET MUST BE MADE OR CIRCLED IN RED INK, WITH DATE AND NAME OF PERSON MAKING CHANGE.

Do not extend notes this side of this line.

STATION	B. S.	H. I.	F. S.	ELEV.		
		92994				
2+00			19	9280		10'A - P/L
"			15	9284	10'L - P/L	
T.P.			181	92813	T.P.	
	974	93787				
2+50			83	9296		℄
3+00			73	9306		℄
"			71	9308		10'R - P/L
"			84	9295		100' R
"			90	9289		190' R.
"			62	9317	10'L - P/L	
3+50			64	9315		℄
4+00			55	9324		℄
"			56	9323		10'A - P/L
"			47	9332	10'L - P/L	
4+06.5			78	9301	98'L - CENTER OF FLOOR OF BASEMENT.	
4+50			47	9332		℄
5+00			42	9337		℄
"			45	9334		10'R - P/L
"			38	9341	10'L - P/L	
5+50			34	9345		℄

Profile No. ____ Notes Red ____ Plotted ____ Job No. 1175 Division No. V
X-Sec. No. ____ Date ____ Date ____ Survey of SAN DIMAS SEWER DIST.
Notes Chkd LDM Checked ____ Survey by H. F. NAUMANN Notes MBN Date 3/47
Date 4/1/47 Date ____ Map No. ____ Indexed Johnson Date ____

F.B. 1255 PG. 211

FORM 307 5M 1-46

PLEASE RETURN TO
LOS ANGELES COUNTY SURVEYOR
700 HALL OF RECORDS

NOTE: ANY ADDITIONS OR CHANGES ON THIS SHEET MUST BE MADE OR CIRCLED IN RED INK, WITH DATE AND NAME OF PERSON MAKING CHANGE.

Do not extend notes this side of this line.

STATION	B. S.	H. I.	F. S.	ELEV.		
		937 87				
6+00			25	9354		℄
"			28	9351		10'R - P/L
"			25	9354	10'L - P/L	
T.P.			258	93529	T.P.	
	536	940 65				
6+15			52	9355		℄ Bk
6+30.2			586	93479	Edge conc. pav.	℄
"			578	93487		10'R - W. end of S.W. cb.
"			538	93527	10'L. W. end of N.W. cb.	
6+39.0			632	93433		℄
"			620	93445		9.9'R. - Gutter
"			593	93472		9.9'R - W. end of S.W. C.R.
			582	93483	9.9L - Gutter	
"			551	93514	9.9L - W. end N.W. C.R.	
6+42.			647	93418		℄ Gutter
"			668	93397		12.9'R - Gutter
"			607	93458		12.9'R - S. end S.W. C.R.
"			622	93443	12.9L - Gutter	
"			559	93506	12.9L - N. end N.W. C.R.	
6+50			564	93501		℄ Bk.

F.B. 1255 PG. 212
Job No. 1175 Division No. ✓ Notes Red. Plotted
Survey of SAN DIMAS SEWER DIST. Date Date No.
Survey by H. F. NAUMANN Notes M. Natapoff Notes Chkd. FDM Checked X-Sec.
Indexed [illegible] Date 4/1/77 Date No.
Profile

FORM 307 5M 1-46

PLEASE RETURN TO
LOS ANGELES COUNTY SURVEYOR
700 HALL OF RECORDS

NOTE: ANY ADDITIONS OR CHANGES ON THIS SHEET MUST BE MADE OR CIRCLED IN RED INK, WITH DATE AND NAME OF PERSON MAKING CHANGE.

Do not extend notes this side of this line.

Profile Notes Red Plotted Job No. 1175 Division No. V F.B. 1255 PG. 213
No. Date Date Survey of SAN DIMAS SEWER DIST.
X-Sec. Notes Chkd. JOM Checked Survey by H. F. NAUMANN Notes M.B.N. Date 3/4/47
No. Date 4/11/47 Date Map No. Indexed Date

STATION	B. S.	H. I.	F. S.	ELEV.		
		940 65				
6+60.03			533	93532		℄ int. of Acacia St. & 1st Alley N. of 1st St
			675	93390	100' S. ℄ Acacia St.	
			789	93276	18' W. Gutter	
			736	93329	18' W. T. cb.	
			704	93361	18 E. Gutter	
			635	93430	18 E. T. cb.	
			715	93350	150'± S. ℄ Acacia St.	
			800	93265	18' W. Gutter	
			759	93306	18' W. S. end W. cb.	
			713	93352	18' E. Gutter	
			650	93415	18' E. N. end N. E. C. R.	
			363	93702	100' N. ℄ Acacia St.	
			389	93676	18' E. Gutter	
			320	93745	18' E. T. cb.	
			474	93591	18' W. Gutter	
			409	93656	18' W. T. cb.	
			305	93760	150'± N. ℄ Acacia St.	
			288	93777	18' E. Gutter	
			245	93820	18 E. S. end S E C.R.	

FORM 307 5M 1-46

PLEASE RETURN TO
LOS ANGELES COUNTY SURVEYOR
700 HALL OF RECORDS

NOTE: ANY ADDITIONS OR CHANGES ON THIS SHEET MUST BE MADE OR CIRCLED IN RED INK, WITH DATE AND NAME OF PERSON MAKING CHANGE.

Do not extend notes this side of this line.

STATION	B. S.	H. I.	F. S.	ELEV.		
		940.65				
			381	93684	18' W. Gutter	
			341	93724	18' W. S. end S.W. C.R.	
6+78.0			547	93518		℄ Gutter
"			576	93489		13' R - Gutter
"			505	93560		13' R - S. end S.E. C.R.
"			531	93534	13' L - Gutter	
"			463	93602	13' L - N. end N.E. C.R.	
6+81.0			530	93535		℄
"			537	93528		10' R - Gutter
"			500	93565		10' R - E. end S.E. C.R.
"			494	93571	10' L - Gutter	
"			456	93609	10' L - E. end N.E. C.R.	
6+90.2			482	93583		℄ Edge pav.
"			484	93581		10' R - E end S. cb.
"			435	93630	10' L - E. end N. cb.	
7+00			451	93614		℄
			470	93595		5' R - Edge pav
			46	9361		10' R - P/L
			46	9361	5' L - Edge pav.	
			45	9362	10' L - P/L	

F.B. 1255 PG. 214 Job No. 1175 Division No. V Notes Red. Plotted No. Profile
Survey of SAN DIMAS SEWER DIST Date Date X-Sec.
Survey by H. F. NAUMANN Notes M. Natapoff Notes Chkd. [illegible] Checked No.
Indexed [illegible] Date Date 4/1/47 Date No.

FORM 307 5M 1-46

PLEASE RETURN TO
LOS ANGELES COUNTY SURVEYOR
700 HALL OF RECORDS

NOTE: ANY ADDITIONS OR CHANGES ON THIS SHEET MUST BE MADE OR CIRCLED IN RED INK, WITH DATE AND NAME OF PERSON MAKING CHANGE.

Do not extend notes this side of this line.

STATION	B. S.	H. I.	F. S.	ELEV.		
		940 65				
7+24.4			96	9311		91'R- center floor base
B.M.L.V.40			340	93725	B.M.L.V.40	Acacia St. & 2nd St. S.W. cor. Cut spk. in So. end C.R. Elev. 937.254 per F.B. 1236-24
	459	941 84				
7+50			489	93695		℄
8+00			405	93779		℄
			422	93762		5'R- Edge pav.
			43	9375		10'R- P/L
			43	9375	5'L - Edge pav	
			40	9378	10'L- P/L	
8+50			301	93883		℄
9+00			227	93957		℄
			248	93936		5'R - Edge pav
			24	9394		10'R- P/L
			231	93953	5'L- Edge pav.	
			24	9394	10'L- P/L	
T.P.			223	939.61		
	809	947 70				
9+50			730	94040		℄
10+00			662	94108		℄
			687	94083		5'R- Edge pav.

Profile No. ____ Notes Red ____ Plotted ____ Job No. 1175 Division No. ✓ F.B. 1255 PG. 215

X-Sec. No. ____ Date ____ Date ____ Survey of SAN DIMAS SEWER DIST.

Notes Chkd. [illegible] Checked ____ Survey by H. F. NAUMANN Notes M.B.N. Date 3/47

Date 4/1/47 Date ____ Map No. ____ Indexed [illegible] Date ____

FORM 307 5M 1-46

PLEASE RETURN TO
LOS ANGELES COUNTY SURVEYOR
700 HALL OF RECORDS

NOTE: ANY ADDITIONS OR CHANGES ON THIS SHEET MUST BE MADE OR CIRCLED IN RED INK, WITH DATE AND NAME OF PERSON MAKING CHANGE.

Do not extend notes this side of this line.

STATION	B. S.	H. I.	F. S.	ELEV.		
		947 70				
10+00			68	9409		10'R - P/L
			675	94095	5'L - Edge pav.	
			67	9410	10'L P/L	
10+50			598	94172		℄
11+00			541	94229		℄
			545	94225		5'R - Edge pav.
			55	9422		10'R - P/L
			545	94225	5'L - Edge pav	
			53	9424	10'L - P/L	
11+22.2			78	9399	89.9' (R) - L. see page 204 ~~206~~ (EUK ~~OK~~ JB) center floor base	
11+50			471	94299		℄
12+00			452	94318		℄
			466	94304		5'R - Edge pav.
			47	9430		10'R - P/L
			467	94303	5'L - Edge pav	
			47	9430	10'L - P/L	
12+50			413	94357		℄
T.P.			412	94358	T.P.	
	507	948 65				
12+90.2			530	94335		℄ edge. conc

F.B. 1255 PG. 216
Job No. 1175 Division No. V Notes Red. Plotted
Survey of SAN DIMAS SEWER DIST. Date Date No.
Survey by H. F. NAUMANN Notes M. Natapoff Notes Chkd. TDM Checked X-Sec.
Indexed Date Date 4/1/47 Date No.
Profile

FORM 307 5M 1-46

PLEASE RETURN TO
LOS ANGELES COUNTY SURVEYOR
700 HALL OF RECORDS

NOTE: ANY ADDITIONS OR CHANGES ON THIS SHEET MUST BE MADE OR CIRCLED IN RED INK, WITH DATE AND NAME OF PERSON MAKING CHANGE.

Do not extend notes this side of this line.

STATION	B. S.	H. I.	F. S.	ELEV.		
		948 65				
12+90.2			536	943 29		9.9'R - W. end S. cb.
			469	943 96	9.9'L. - W. end N. cb.	
12+99.2			570	942 95		℄
			573	942 92		9.9'R - Gutter
			548	943 17		9.9'R - W. end S.W. CR.
			518	943 47	9.9'L - Gutter	
			492	943 73	9.9'L - W. end N.W. CR.	
13+02.2			590	942 75		℄
			620	942 45		12.9 R' - Gutter
			560	943 05		12.9 R - S. end S.W. C.R.
			545	943 20	12.9'L - Gutter	
			493	943 72	12.9'L - N. end N.W. CR.	
13+11.2			537	943 28		℄
13+20.10			530	943 35	Int. ℄'s 1st Alley S. of 2nd St. & Cataract Ave.	
			788	940 77	100' S	℄ Cataract Ave.
			862	940 03	18' W - Gutter	
			794	940 71	18' W. T. cb.	
			870	939 95	18' E. Gutter	
			802	940 63	18' E. T. cb.	
			926	939 39	150'± S. ℄ Cataract Ave.	

Profile
No. ____ Notes Red ____ Plotted ____ Job No. 1175 Division No. V
X-Sec. ____ Date ____ Date ____ Survey of SAN DIMAS SEWER DIST.
No. ____ Notes Chkd. ZOM Checked ____ Survey by H. F. NAUMANN Notes M.B.N. Date 3/47
Date 4/1/47 Date ____ Map No. ____ Indexed ____ Date ____

F.B. 1235 PG. 217

FORM 307 5M 1-46

PLEASE RETURN TO
LOS ANGELES COUNTY SURVEYOR
700 HALL OF RECORDS

NOTE: ANY ADDITIONS OR CHANGES ON THIS SHEET MUST BE MADE OR CIRCLED IN RED INK, WITH DATE AND NAME OF PERSON MAKING CHANGE.

Do not extend notes this side of this line.

STATION	B. S.	H. I.	F. S.	ELEV.		
		948 65				
			9 85	938 80	18' W. Gutter	
			9 22	939 43	18' W. N. end N.W. C.R.	
			10 29	938 36	18' E. Gutter	
			9 27	939 38	18' E. N. end N.E. C.R.	
			2 56	946 09	100' N. ℄ Cataract Ave	
			3 31	945 34	18' E. Gutter	
			2 66	945 99	18' E. T. cb.	
			3 25	945 40	18' W. Gutter	
			2 61	946 04	18' W. T. cb.	
			1 55	947 10	150± N. ℄ Cataract Ave.	
			2 66	945 99	18' E. Gutter	
			1 44	947 21	18' E. S. end S.E. C.R.	
			2 13	946 52	18' W. Gutter	
			1 49	947 16	18' W. S. end S.W. C.R.	
13+29.0			5 45	943 20		℄
13+38.0			5 95	942 70		℄ Gutter
			6 31	942 34		12.9 R' - Gutter
			5 68	942 97		12.9 R' - S. end S.E. C.R.
			5 62	943 03	12.9' L - Gutter	
			4 98	943 67	12.9' L - N. end N.E. C.R.	

F.B. 1255 PG. 218 Job No. 1175 Division No. V Notes Red. Plotted Date No. Profile
Survey of SAN DIMAS SEWER DIST. Date X-Sec.
Survey by H. F. NAUMANN Notes M. Natapoff Notes Chkd. JDM Checked
Indexed [illegible] Date 4/1/47 Date No.

FORM 307 5M 1-46

PLEASE RETURN TO
LOS ANGELES COUNTY SURVEYOR
700 HALL OF RECORDS

NOTE: ANY ADDITIONS OR CHANGES ON THIS SHEET MUST BE MADE OR CIRCLED IN RED INK, WITH DATE AND NAME OF PERSON MAKING CHANGE.

Do not extend notes this side of this line.

STATION	B. S.	H. I.	F. S.	ELEV.		
		948 65				
13+41.1			572	94293		℄
			581	94284		9.9'R - Gutter
			562	94303		9.9R - E. end S.E.C.R.
			518	94347	9.9'L - Gutter	
			491	94374	9.9'L - E. end N.E.C.R.	
13+51.0			528	94337		℄ edge pav.
			540	94325		10'R - E. end S. cb.
			476	94389	10'L - E. end N. cb.	
13+61			50	9437		℄ bk.
14+00			66	9421		℄ bk.
			64	9423		10'R - P/L
			63	9424	10'L - P/L	
14+50			31	9456		℄
14+55.5			275	94590		℄ Edge pav.
14+86			098	94767		℄ bk.
B.M.L.V. 39			041	948 24	B.M.L.V. 39.	Cataract Ave. & 2nd St., N.E. cor. "PK" spk. in cb., S.E. of E. end C.R. Elev. 948.244 per F.B. 1236-24
	4 88	953 12				
15+00			508	94804		℄
			520	94792		3.5'R - Edge pav.
			50	9481		10'R - P/L

Profile Notes Red. Plotted Job No. 1175 Division No. V
No. Date Date Survey of SAN DIMAS SEWER DIST.
X-Sec. Notes Chkd. ZOM Checked Survey by H. F. NAUMANN Notes M.B.N. Date 3/47
No. Date 4/1/47 Date Map No. Indexed Johnson Date

F.B. 1255 PG. 219

FORM 307 5M 1-46

PLEASE RETURN TO
LOS ANGELES COUNTY SURVEYOR
700 HALL OF RECORDS

NOTE: ANY ADDITIONS OR CHANGES ON THIS SHEET MUST BE MADE OR CIRCLED IN RED INK, WITH DATE AND NAME OF PERSON MAKING CHANGE.

Do not extend notes this side of this line.

STATION	B. S.	H. I.	F. S.	ELEV.		
		958 09				
19+49.2			569	952 40	9.9'L - Gutter	
			539	952 70	9.9'L - W. end N.W.C.R.	
19+52.2.			626	951 83		℄
			647	951 62		13.1'R - Gutter
			585	952 24		13.1'R - S. end S.W.C.R.
			599	952 10	12.9'L - Gutter	
			541	952 68	12.9L - N. end N.W.C.R.	
19+61.2			572	952 37		℄
19+70.02			540	952 69	int. ℄'s 1st Alley So. of 2nd St. & Monte Vista Ave	
			711	950 98	100' S. ℄ Monte Vista Ave	
			797	950 12	18' W. - Gutter	
			733	950 76	18' W. - Cb	
			763	950 46	18' E. - Gutter	
			695	951 14	18' E - Cb.	
			789	950 20	150'± S. ℄ Monte Vista Ave	
			865	949 44	18' W. - Gutter	
			803	950 06	18' W. - N. end N.W.C.R.	
			840	949 69	18' E. - Gutter	
			770	950 39	18' E - N. end N.E.C.R.	
			373	954 36	100' N. ℄ Monte Vista Ave	

F.B. 1255 PG. 222 Job No. 1175 Division No. V Notes Red. Plotted Profile No.
Survey of SAN DIMAS SEWER DIST. Date Date X-Sec.
Survey by H. F. NAUMANN Notes M. Natapoff Notes Chkd. Rom Checked
Indexed [illegible] Date 4/1/47 Date No.

FORM 307 5M 1-46

PLEASE RETURN TO
LOS ANGELES COUNTY SURVEYOR
700 HALL OF RECORDS

NOTE: ANY ADDITIONS OR CHANGES ON THIS SHEET MUST BE MADE OR CIRCLED IN RED INK, WITH DATE AND NAME OF PERSON MAKING CHANGE.

Do not extend notes this side of this line.

Profile No. ____ X-Sec. No. ____ Notes Red. ____ Date ____ Notes Chkd. ZBM Date 4/1/42 Plotted ____ Date ____ Checked ____ Date ____ Job No. 1175 Division No. V Survey of SAN DIMAS SEWER DIST. Survey by H. F. NAUMANN Notes M.B.N. Date 3/47 Map No. ____ Indexed Johnson Date ____ F.B. 1225 Pg. 223

STATION	B. S.	H. I.	F. S.	ELEV.		
		958 09				
19+70.02			431	953 78		18'E.- Gutter
			370	954 39		18'E.- Cb.
			468	953 41		18'W- Gutter
			412	953 97		18'W- Cb.
			316	954 93	150'± N. ℄ Monte Vista Ave	
			327	954 82		18'E.- Gutter
			278	955 31		18'E- S. end S.E. C.R.
			364	954 45		18'W.- Gutter
			321	954 88		18'W.- S. end S.W.C.R.
19+79.2			546	952 63		℄
19+88.2			602	952 07		℄ Gutter
			622	951 87		12.9'R- Gutter
			558	952 51		12.9'R- S. end S.E.C.R.
			573	952 36	12.9'L- Gutter	
			510	952 99	12.9'L- N. end N.E.C.R.	
19+91.2			573	952 36		℄
			565	952 44		9.9'R- Gutter
			545	952 64		9.9'R- E. end S.E.C.R.
			536	952 73	9.9'L- Gutter	
			506	953 03	9.9'L- E. end N.E.C.R.	

FORM 307 5M 1-46

PLEASE RETURN TO
LOS ANGELES COUNTY SURVEYOR
700 HALL OF RECORDS

NOTE: ANY ADDITIONS OR CHANGES ON THIS SHEET MUST BE MADE OR CIRCLED IN RED INK, WITH DATE AND NAME OF PERSON MAKING CHANGE.

Do not extend notes this side of this line.

STATION	B. S.	H. I.	F. S.	ELEV.		
		958 09				
20+00			523	95286		℄ edge conc.
			530	95279		9.9'R - E. end S. cb.
			489	95320	9.9'L - E. end N. cb.	
			280	955 29	Monte Vista Ave. & 2nd St. N.W. cor.	
B.M.L.V. 38				955 30	B.M.L.V. 38 Ct. sph. in W. end C.R. Elev. 955.296 per F.B. 1236-23	
	359	958 89				
20+50			460	95429		℄
20+64.2			352	95537	8.9'L - conc. walk.	
21+00			435	95454		℄
			449	95440		5'R - Edge pav.
			46	9543		10'R - P/L
			451	95438	5'L - Edge pav.	
			44	9545	10'L - P/L	
			445	95444	13.8'R - conc. apron to garage.	
T.P.			445	95444	T.P.	
	583	96027				
21+22.0			122	9481	82.7'R - center basement	
21+50			520	95507		℄
21+63.8			90	9513	118.0'L - center basement	
22+00			528	95499		℄
			550	95477		5'R - Edge pav.

F.B. 1255 PG. 224 Job No. 1175 Division No. ✓ Notes Red. Plotted Profile
Survey of SAN DIMAS SEWER DIST. Date Date No.
Survey by H. F. NAUMANN Notes M. Natapoff Notes Chkd. Checked X-Sec.
Indexed C. Jones Date Date 4/4/47 Date No.

FORM 307 5M 1-46

PLEASE RETURN TO
LOS ANGELES COUNTY SURVEYOR
700 HALL OF RECORDS

NOTE: ANY ADDITIONS OR CHANGES ON THIS SHEET MUST BE MADE OR CIRCLED IN RED INK, WITH DATE AND NAME OF PERSON MAKING CHANGE.

Do not extend notes this side of this line.

STATION	B. S.	H. I.	F. S.	ELEV.		
		960.27				
22+00			54	9549		10'R - P/L
			516	95511	5'L - Edge pav.	
			49	9554	10'L - P/L	
22+50			504	95523		℄
23+00			461	95566		℄
			465	95562		5'R - Edge pav.
			48	9555		10'R - P/L
			449	95578	5'L - Edge pav.	
			43	9560	10'L - P/L	
23+36.6			100	9503	101.2 R' - center basement floor	
23+50			433	95594		℄
23+76.0			535	95492	72.4'L - center basement floor of church	
23+83.2			98	9505	96.0'R - center basement floor	
24+00			360	95667		℄
			360	95667		5'R - Edge pav
			36	9567		10'R - P/L
			363	95664	5'L - Edge pav.	
			35	9568	10'L - P/L	
23+93.1			356	95671		19'R - conc. garage floor
T.P.			331	95696	T.P.	

Profile No. ____ Notes Red ____ Plotted ____ Job No. 1175 Division No. ✓ F.B. 1255 PG. 225
X-Sec. No. ____ Date ____ Date ____ Survey of SAN DIMAS SEWER DIST.
Notes Chkd JBM Checked ____ Survey by H. F. NAUMANN Notes M.B.N. Date 3/47
Date 4/1/47 Date ____ Map No. ____ Indexed Job [illegible] Date ____

FORM 307 5M 1-46

PLEASE RETURN TO
LOS ANGELES COUNTY SURVEYOR
700 HALL OF RECORDS

NOTE: ANY ADDITIONS OR CHANGES ON THIS SHEET MUST BE MADE OR CIRCLED IN RED INK, WITH DATE AND NAME OF PERSON MAKING CHANGE.

Do not extend notes this side of this line.

STATION	B. S.	H. I.	F. S.	ELEV.		
				956 96	T. P.	
	588	962 84				
24+40			546	957 38		℄
			54	957 4		10'R - P/L
			52	957 6	10'L - P/L	
24+50.00			521	957 ~~7~~ 63	int. of ℄'s of 1st Alley So. of 2nd & 1st W. of San Dimas	
			707	955 77	75' So. ℄ Alley	
			864	954 20	150' S. ℄ Alley	
			360	959 24	75' N. ℄ Alley	
			251	960 33	150' N. ℄ Alley	
T.P.			152	961 32	T.P.	
	623	967 55				
B.M.L.V.37			536	962 19	B.M.L.V.37	San Dimas Ave & 2nd St., S.E. cor. Bt. spk. in cb., 5' S. of S. end C.R. Elev. 962.177 per F.B. 1236-23

F.B. 1255 PG. 226 Job No. 1175 Division No. ✓ Notes Red. Plotted Date No. Profile
Survey of SAN DIMAS SEWER DIST. Date X-Sec.
Survey by H. F. NAUMANN Notes M. Natapoff Notes Chkd. [illegible] Checked
Indexed [illegible] Date 4/1/47 Date No.

Profile No. ____ X-Sec. No. ____

Notes Red ____ Plotted ____ Job No. 1175 Division No. V
Date ____ Date ____ Survey of SAN DIMAS SEWER DIST.
Notes Chkd. JDM Checked ____ Survey by H. F. NAUMANN Notes J.J.L. Date 3/47
Date 4/1/47 Date ____ Map No. ____ Indexed C. Johnson Date DEC 31 '48

F.B. 1255 PG. 227

NOTE: ANY ADDITIONS OR CHANGES ON THIS SHEET MUST BE MADE OR CIRCLED IN RED INK, WITH DATE AND NAME OF PERSON MAKING CHANGE.

PLEASE RETURN TO
LOS ANGELES COUNTY SURVEYOR
700 HALL OF RECORDS

Do not extend notes this side of this line.

PROFILE
on
N. Curb of FIRST ST.
from
ACACIA ST.
to
FIRST ALLEY W. of SAN DIMAS AVE.
C. I. 1175

STATION	B. S.	H. I.	F. S.	ELEV.
		H.F. Naumann J.J. Lonigan J. Muslin M. Natapoff D. Sappell		

FORM 307 SH 1-46

FORM 307 5M 1-46

PLEASE RETURN TO
LOS ANGELES COUNTY SURVEYOR
700 HALL OF RECORDS

NOTE: ANY ADDITIONS OR CHANGES ON THIS SHEET MUST BE MADE OR CIRCLED IN RED INK, WITH DATE AND NAME OF PERSON MAKING CHANGE.

Do not extend notes this side of this line.

STATION	B. S.	H. I.	F. S.	ELEV.		
B.M. L.V. 32				931 12	B.M. L.V. 32	ACACIA ST. & 1st. ST. S.E. Cor. "P.K." Spk. in cb., 8' E. of E. end C.R. Elev. 934.118, Per F.B. 1236-20
						Note ~ ℄ of ACACIA ST. = 0+00 Going E.
	795	942 07				
0+30			784	934 23		CURB = E. END of N.E.C.R.
1+00			653	935 54		CURB
2+00			519	936 88		CURB
3+00			403	938 04		CURB
4+00			296	939 11		CURB
5+00			261	939 46		CURB
6+00			239	939 68		CURB
T.P.			281	939 26	T.P.	
	426	943 52				
6+30			378	939 74		W. END of N.W.C.R.
B.M. L.V. 33			447	939 05	B.M. L.V. 33	Cataract Ave. & 1st St., S.E. cor. "PK" spk. in curb, 6' E. of E. end C.R. Elev. 939.050 ~~per~~ F.B. 1236-21
	1030	949 35				
6+90			989	939 46		E. END of N.E.C.R.
7+00			946	939 89		CURB.
8+00			542	943 93		CURB
8+50			400	945 35		CURB.

F.B. 1225 PG. 228 Job No. 1175 Division No. V Notes Red. Plotted Profile
Survey of SAN DIMAS SEWER DIST. Date Date No. X-Sec.
Survey by H. F. NAUMANN Notes J. J. Lanigan Notes Chkd. LBM Checked
Indexed C. Johnson Date Date 4/1/47 Date No.

FORM 307 5M 1-46

PLEASE RETURN TO
LOS ANGELES COUNTY SURVEYOR
700 HALL OF RECORDS

NOTE: ANY ADDITIONS OR CHANGES ON THIS SHEET MUST BE MADE OR CIRCLED IN RED INK, WITH DATE AND NAME OF PERSON MAKING CHANGE.

Do not extend notes this side of this line.

STATION	B. S.	H. I.	F. S.	ELEV.		
		949 35				
9+00			302	946 33		CURB
9+50			216	947 19		CURB
10+00			135	948 00		CURB
T.P			160	947 75	T.P.	
	664	954 39				
10+50			575	948 64		CURB
11+00			541	948 98		CURB
11+50			513	949 26		CURB
12+00			483	949 56		CURB
12+80			438	950 01		W. END of N.W.C.R.
B.M. L.V.34			491	949 99 / 98	B.M. L.V.34.	Monte Vista Ave. & 1st St., N.W. cor. "PK" spk. in curb, 6' W. of W. end C.R. Elev. 949.986 per F.B. 1236-21
	627	956 26				
13+40			585	950 41		E END of N.E.C.R
14+00			538	950 88		CURB
15+00			449	951 77		CURB
16+00			356	952 70		CURB.
16+50			344	952 82		CURB
17+00			326	953 00		CURB.
17+50			314	953 12		CURB
17+75			306	953 20		W. END of N.W.C.R.

Profile No. ____ Notes Red ____ Plotted ____ Job No. 1175 Division No. ✓ F.B. 1255 Pg. 229

X-Sec. No. ____ Date ____ Date ____ Survey of SAN DIMAS SEWER DIST.

Notes Chkd. [illegible] Checked ____ Survey by H. F. NAUMANN Notes J.J.L. Date 3/47

Date 4/1/47 Date ____ Map No. ____ Indexed Johnson Date ____

F.B. 1255 PG. 230 Job No. 1175 Division No. ✓ Notes Red. _____ Plotted _____ Profile

Survey of SAN DIMAS SEWER DIST. Date _____ Date _____ No. _____

Survey by H. F. NAUMANN Notes J. J. Lanigan Notes Chkd. WM Checked _____ X-Sec.

Indexed A. C. Johnson Date _____ Date 4/1/47 Date _____ No. _____

FORM 307 5M 1-46

PLEASE RETURN TO
LOS ANGELES COUNTY SURVEYOR
700 HALL OF RECORDS

NOTE: ANY ADDITIONS OR CHANGES ON THIS SHEET MUST BE MADE OR CIRCLED IN RED INK, WITH DATE AND NAME OF PERSON MAKING CHANGE.

Do not extend notes this side of this line.

STATION	B.S.	H.I.	F.S.	ELEV.	
B.M. #2 L.V. 35		956 24	434	951 92	B.M. #2 L.V. 35 Exchange Pl. & 1st St., S.W. cor. Cut spk. in walk, 5' ± N. of prop. cor. Elev. 951.90 per F.B. 1236-21.

Profile No. ____ Notes Red. ____ Plotted ____ Job No. 1175 Division No. V | F.B. 1255 PG. 231

Date ____ Date ____ Survey of SAN DIMAS SEWER DIST.

X-Sec. No. ____ Notes Chkd. LOM Checked ____ Survey by H. F. NAUMANN Notes J.J.L Date 3/47

Date 4/4/47 Date ____ Map No. ____ Indexed C. Johnson Date ____

NOTE: ANY ADDITIONS OR CHANGES ON THIS SHEET MUST BE MADE OR CIRCLED IN RED INK, WITH DATE AND NAME OF PERSON MAKING CHANGE.

PLEASE RETURN TO
LOS ANGELES COUNTY SURVEYOR
700 HALL OF RECORDS

Do not extend notes this side of this line.

PROFILE
on
S. Curb of SECOND ST.
from
ACACIA ST.
to
FIRST ALLEY W. of SAN DIMAS AVE
C.I. 1175

STATION	B.S.	H.I.	F.S.	ELEV.
		H. F. Naumann J. J. Lanigan J. Muslin M. Hatepoff D. Sappell.		

FORM 307 SM 1-46

FORM 307 5M 1-46

PLEASE RETURN TO
LOS ANGELES COUNTY SURVEYOR
700 HALL OF RECORDS

NOTE: ANY ADDITIONS OR CHANGES ON THIS SHEET MUST BE MADE OR CIRCLED IN RED INK, WITH DATE AND NAME OF PERSON MAKING CHANGE.

Do not extend notes this side of this line.

STATION	B. S.	H. I.	F. S.	ELEV.		
B.M. L.V. 40				937 25	B.M. L.V. 40	ACACIA ST. + 2d. ST. S.W. Cor. C. Spk. S. end C.R. Elev. 937.254 Per F.B. 1236-24
	825	945 50				
						Note ~ ℄ of ACACIA ST. = 0+00 Going E.
0+30			724	938 26		E. END of S.E.C.R.
1+00			617	939 33		CURB
2+00			466	940 84		"
3+00			314	942 36		"
4+00			173	943 77		"
T.P.			156	943 94	T.P.	
	708	951 02				
5+00			590	945 12		CURB.
6+00			447	946 55		"
6+30			406	946 96		W. END S.W.C.R.
6+90			369	947 33		E. END S.E.C.R.
7+00			370	947 32		CURB
B.M. L.V. 39			278	948 24	B.M. L.V. 39	CATARACT AVE. + 2d. st. N.E. Cor. "P.K." Spk. in cb. 5' E. of E. end C.R. Elev. 948.244, Per F.B. 1236-24
	371	951 95				
8+00			463	947 32		CURB
8+50			458	947 37		"
9+00			387	948 08		"

F.B. 1255 PG. 232
Job No. 1175 Division No. V Notes Red. Plotted
Survey of SAN DIMAS SEWER DIST. Date Date No. X-Sec.
Survey by H. F. NAUMANN Notes J. J. Lanigan Notes Chkd. Checked
Indexed C. Johnson Date Date Date No.
Profile

FORM 307 5M 1-46

PLEASE RETURN TO
LOS ANGELES COUNTY SURVEYOR
700 HALL OF RECORDS

NOTE: ANY ADDITIONS OR CHANGES ON THIS SHEET MUST BE MADE OR CIRCLED IN RED INK, WITH DATE AND NAME OF PERSON MAKING CHANGE.

Do not extend notes this side of this line.

STATION	B. S.	H. I.	F. S.	ELEV.		
		951 95				
9+50			274	949 21		CURB
10+00			141	950 54		"
T.P.			133	950 62	T.P.	
	731	957 93				
10+50			657	951 36		CURB
11+00			579	952 14		"
12+00			430	953 63		"
12+84			308	954 85		W. END S.W.C.R.
13+30			261	955 32		E. END S.E.C.R.
B.M. L.V. 38			264	955.29 30	B.M. L.V. 38	Monte Vista Ave. & 2nd St., N.W. cor. Cut spk. in W. end C.R. Elev. 955.296 per F.B. 1236-23
	650	961 80				
14+00			587	955 93		CURB.
15+00			482	956 98		"
16+00			351	958 29		"
T.P.			264	959 26	T.P.	
	724	966 50				
17+00			705	959 45		CURB.
17+76			614	960 36		W. END S.W.C.R.
B.M. L.V. 37			433	962 17	B.M. L.V. 37	San Dimas Ave. & 2nd St., S.E. cor. Bt. spk. in curb, 5' S. of S. end C.R. Elev. 962.177 per F.B. 1236-23

Profile No. ____ Notes Red. ____ Plotted ____ Job No. 1175 Division No. ✓ F.B. 1255 Pg. 233

Date ____ Date ____ Survey of SAN DIMAS SEWER DIST.

X-Sec. No. ____ Notes Chkd. ____ Checked ____ Survey by H. F. NAUMANN Notes J.J.L. Date 3/47

Date ____ Date ____ Map No. ____ Indexed ____ Date ____

F.B. 1255 PG. 234 | Job No. 1175 Division No. ✓ Notes Red. Plotted Profile

Survey of SAN DIMAS SEWER DIST. Date Date No.

Survey by H. F. NAUMANN Notes J. J. Lanigan Notes Chkd. Checked X-Sec.

Indexed Date Date Date No.

FORM 307 5M 1-46

PLEASE RETURN TO
LOS ANGELES COUNTY SURVEYOR
700 HALL OF RECORDS

Do not extend notes this side of this line.

NOTE: ANY ADDITIONS OR CHANGES ON THIS SHEET MUST BE MADE OR CIRCLED IN RED INK, WITH DATE AND NAME OF PERSON MAKING CHANGE.

STATION	B. S.	H. I.	F. S.	ELEV.

Notes Ck'd by	Survey of SAN DIMAS SEWER DIST.
Map No.	W. O. 1175 Tape No. St'd °F
Office Work	Surveyed by H. F. NAUMANN
Checked	Notes J.V.LANIGAN Date 6-47
Date	Indexed

F. B. 1255 Pg. 235

DEC 31 '48

Note: Any Additions or Changes on This Sheet Must be Made or Circled in Red Ink With Date and Name of Person Making Change.

Do not extend notes this side of this line.

RETURN TO
LOS ANGELES COUNTY SURVEYOR
700 HALL OF RECORDS

LOCATION
of
IMPROVEMENTS
on
BONITA AVE.
from
ACACIA AVE.
to
CATARACT AVE.
C.I. 1175

SAN DIMAS SEWER DIST.

H F NAUMANN
V.C. LANIGAN
P.R. SNYDER
J. MUSLIN
M. NAZARENO

FORM 247 5M 5-46

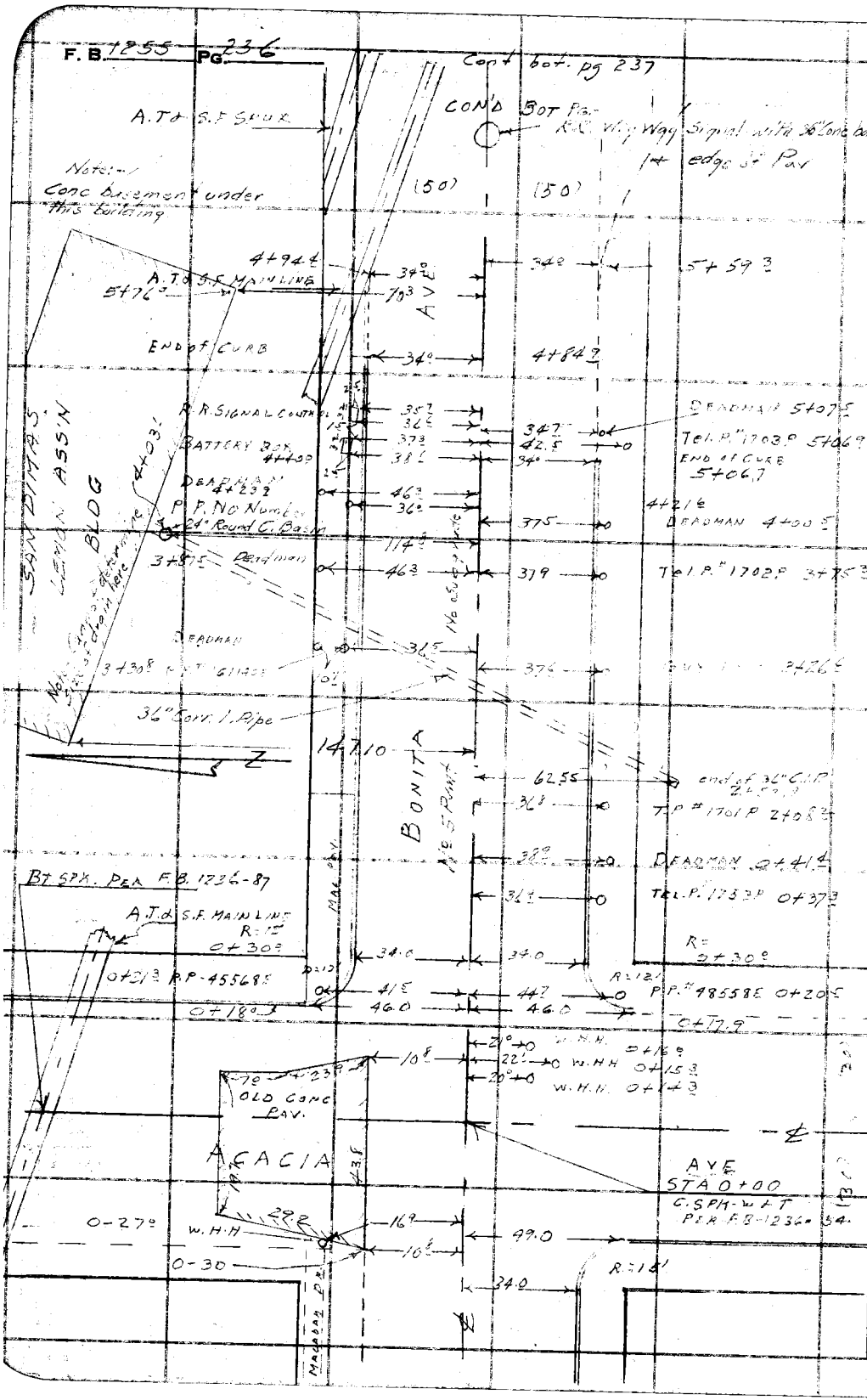

RETURN TO
LOS ANGELES COUNTY SURVEYOR
7DO HALL OF RECORDS

Do not extend notes this side of this line.

Note: Any Additions or Changes on This Sheet Must be Made or Circled in Red Ink With Date and Name of Person Making Change.

F. B. 1255 Pg. 237

Notes Ck'd by	Survey of SAN DIMAS SEWER DIST.
Map No.	W. O. 1175 Tape No. St'd °F
Office Work	Surveyed by H. F. NAUMANN
Checked	Notes J. Gregory Date 6-47
Date	Indexed A. C. Johnson

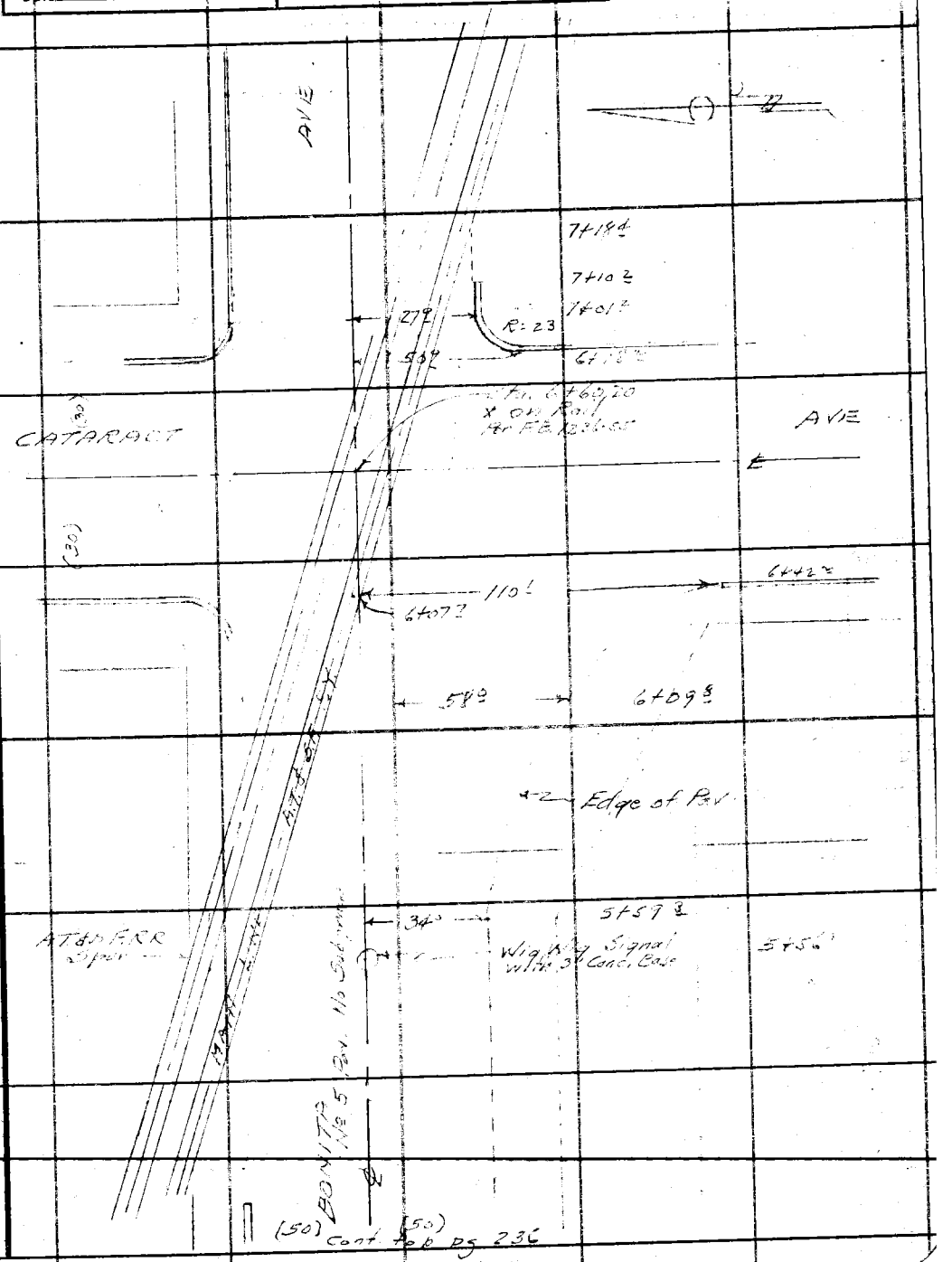

Note: Any Additions or Changes on This Sheet Must be Made or Circled in Red Ink With Date and Name of Person Making Change.

Do not extend notes this side of this line.

RETURN TO
LOS ANGELES COUNTY SURVEYOR
700 HALL OF RECORDS

FORM 247 5M 5-46

RETURN TO
LOS ANGELES COUNTY SURVEYOR
700 HALL OF RECORDS

Note: Any Additions or Changes on This Sheet Must be Made or Circled in Red Ink With Date and Name of Person Making Change.

Do not extend notes this side of this line.

F. B. 1235 Pg. 236

Profile No. ____ X-Sec. No. ____

Notes Red. ____ Plotted ____ Job No. 1175 Division No. V

Date ____ Date ____ Survey of SAN DIMAS SEWER DIST.

Notes Chkd. ____ Checked ____ Survey by H. F. NAUMANN Notes J.G. Date 6-47

Date JAN 11 1947 Date ____ Map No. ____ Indexed G. Johnson Date DEC 31 '48

F.B. 1255 Pg. 239

NOTE: ANY ADDITIONS OR CHANGES ON THIS SHEET MUST BE MADE OR CIRCLED IN RED INK, WITH DATE AND NAME OF PERSON MAKING CHANGE.

PLEASE RETURN TO
LOS ANGELES COUNTY SURVEYOR
700 HALL OF RECORDS

Do not extend notes this side of this line.

PROFILE and CROSS SECTIONS

on

BONITA AVE.

from

ACACIA AVE.

to

CATARACT AVE.

C.I. 1175

SAN DIMAS SEWER DIST.

STATION	B.S.	H.I.	F.S.	ELEV.
	D Sappell.	H.F Naumann J. J. Lanigan J. Muslin M. Natapoff		

FORM 307 5M 1-46

FORM 307 5M 1-46

PLEASE RETURN TO
LOS ANGELES COUNTY SURVEYOR
700 HALL OF RECORDS

NOTE: ANY ADDITIONS OR CHANGES ON THIS SHEET MUST BE MADE OR CIRCLED IN RED INK, WITH DATE AND NAME OF PERSON MAKING CHANGE.

Do not extend notes this side of this line.

STATION	B. S.	H. I.	F. S.	ELEV.		
B.M. L.V. 4	388	932 21		928 33	B.M. L.V. 4	BONITA AVE. + ACACIA ST. N.E. Cor. L. & N. in cb., 18± N. of N. end C.R. Elev. 928.334 ~ F.B. 1236-8
0+00			522	926 99	Int ℄ Bonita Ave & Acacia St	
/			724	924 97	100 S on ℄ Acacia St.	
/			908	923 13	200 " " " "	/
/			556	926 65	16.8 N on ℄ " "	Gutter (Conc.)
/			425	927 96	30.0 N on ℄ " "	Edge of [illegible]
/			193	930 28	84 " " "	
/			004	932 17 ~~[illegible]~~	134 N " "	
/			04	931 8		18 E Gutter
/			+011	932 32		" T.C.
0+18			513	927 08		℄
/			628	925 93		46 S Gutter
/			553	926 68		" " S end SECR
/			535	926 86 ~~[illegible]~~	11 N Brk.	
/			502	927 19	46 N Gutter	
/			439	927 82	" " N end NECR	
0+30			500	927 21		℄
/			606	926 15		34 S. Gutter
/			544	926 77		" " E end SECR
/			524	926 97	34 N Gutter	

F.B. 1255 PG. 240

Job No. 1175 Division No. V Notes Red. Plotted No. Profile

Survey of SAN DIMAS SEWER DIST. Date Date X-Sec.

Survey by H. F. NAUMANN Notes J. Gregory Notes Chkd J. H. Bender Checked No.

Indexed A. C. Jennings Date Date JUN 11 1947 Date

FORM 307 10M 10-46

PLEASE RETURN TO
LOS ANGELES COUNTY SURVEYOR
700 HALL OF RECORDS

NOTE: ANY ADDITIONS OR CHANGES ON THIS SHEET MUST BE MADE OR CIRCLED IN RED INK, WITH DATE AND NAME OF PERSON MAKING CHANGE.

Do not extend notes this side of this line.

STATION	B. S.	H. I.	F. S.	ELEV.		
0+30		932 21	449	927 72	34 N Ecorp Ecr	
0+50			472	927 49		℄
1+00			416	928 05		℄
/			535	926 86		34 S. Gutter
/			472	927 49		" " T.C.
/			466	927 55	34 N Gutter	
/			371	928 50	" " T.C.	
T.P.	6 75	933 62	537	926 82		
1+30			518	928 44		℄
/			449	927 12		34 S. Gutter
/			575	927 82		" T.C.
/			58	928 0		46 " B. Brk
/			48	929 3		58 " T. Brk
/			93	924 2		175 S T. Brk into open Drain
/			21 2	9[illegible]	12.00 9.20 21.20	225 " Bot at open Drain
1+50			495	928 67		℄
2+00			449	929 13		℄
/			567	927 95		34 S Gutter
/			505	928 57		" " T.C.
/			52	928 4		54 S. Brk
/			75	926 1		90 S Brk

Profile Notes Red ____ Plotted ____ Job No. 1175 Division No. V

No. ____ Date ____ Survey of SAN DIMAS SEWER DIST.

X-Sec. Notes Chkd. H. H. Bender Date ____ Survey by H. F. NAUMANN Notes [illegible] Date 6-47

No. ____ Date JUN 11 1947 Checked ____ Date ____ Map No. ____ Indexed ____ Date ____

F.B. 1255 PG. 241

FORM 307 10M 10-46

PLEASE RETURN TO
LOS ANGELES COUNTY SURVEYOR
700 HALL OF RECORDS

NOTE: ANY ADDITIONS OR CHANGES ON THIS SHEET MUST BE MADE OR CIRCLED IN RED INK, WITH DATE AND NAME OF PERSON MAKING CHANGE.

Do not extend notes this side of this line.

STATION	B. S.	H. I.	F. S.	ELEV.		
2+00		933 62	13 2	920 0	144 S. T. Brk. to open Drain	
/			18 9	914 7	165 " Bot. of open Drain 3' wide	
/			14 0	919 6	183 " T. Brk	
/			4 83	92[illegible] 79	34' N Gutter	
/			4 14	929 48	" TC	
2+54.0			3 74	929 88		℄
/			5 25	92[illegible] 37		34 S Gutter
/			4 55	[illegible] 07		" " TC
/			4 2	92[illegible] 9		38' S T. Brk. [illegible] Drain
TP	054	925 06	9 10	[illegible] 52		
2+53.8			13 42	[illegible] 64	62.55 S. Flowline of 36" Corr. I. Pipe outlet	10.42 Rod 3.00 Dia 13.42
/			10 9	914 2	73.0 S. B. Brk out of open Drain	
/			1 6	92[illegible] 3	125 S T. Brk out of open Drain	
TP	1074	935 20	0 60	92[illegible] 46		
3+00			4 56	93[illegible] 64		℄
/			5 56	92[illegible] 64		34 S. Gutter
/			4 90	[illegible] 30		" " TC
/			5 3	[illegible] 9		38 S. T. Brk
/			11 7	923 5	50 S. B. Brk	
/			11 8	923 4	61 " " "	
/			6 4	92[illegible] 8	87 " T. Brk	

F.B. 1255 PG. 242

Job No. 1175 Division No. ✓ Notes Red. Plotted Profile No.

Survey of SAN DIMAS SEWER DIST. Date Date X-Sec.

Survey by H. F. NAUMANN Notes [illegible] Notes Chkd [illegible] Checked

Indexed Date Date JUN 1 1 1947 Date No.

FORM 307 10M 10-46

PLEASE RETURN TO
LOS ANGELES COUNTY SURVEYOR
700 HALL OF RECORDS

NOTE: ANY ADDITIONS OR CHANGES ON THIS SHEET MUST BE MADE OR CIRCLED IN RED INK, WITH DATE AND NAME OF PERSON MAKING CHANGE.

Do not extend notes this side of this line.

STATION	B. S.	H. I.	F. S.	ELEV.		
3+00		935 20	478	930 42	34 N Gutter	
/			414	931 06	" " TC	
/			31	932 1	71 " B. Brk	
/			4164	936 84	94 " Top of Sly Rail Main Line A.T.&S.F. RY.	
3+50			302	932 18	℄	
/			382	931 38		34 S. Gutter
/			310	932 10		" " TC
/			37	931 5		375 S T. Brk
/			66	928 6		49 S. B. Brk
/			53	930 [illegible]		68 " T. Brk
T.P.	503	938 86	137	933 83		
4+00			503	933 83	℄	
/			570	933 16		34 S. Gutter
/			492	933 94		" " TC
/			502	933 84	34 N Gutter	
/			446	934 40	" TC	
4+03 1			1929	919 5	114 8 N Bot. of Storm Drain at C. Basin	℄ 14.40 Rod Head 19.29
4+50			312	935 72	℄	
4+84 2			188	936 98	℄	
/			068	938 18	34 N.T.C. Conc	
4+94 2			036	938 50	34 N Top of Sly Rail Main Line A.T.&S.F. RY	

Profile Notes Red ____ Plotted ____ Job No. 1175 Division No. V

No. ____ Date ____ Date ____ Survey of SAN DIMAS SEWER DIST.

X-Sec. Notes Chkd. J. H. Bender Checked ____ Survey by H. F. NAUMANN Notes J.G. Date 6-47

No. ____ Date JUN 11 1947 Date ____ Map No. ____ Indexed [illegible] Date ____

F.B. 1255 PG. 243

FORM 307 10M 10-46

PLEASE RETURN TO
LOS ANGELES COUNTY SURVEYOR
700 HALL OF RECORDS

NOTE: ANY ADDITIONS OR CHANGES ON THIS SHEET MUST BE MADE OR CIRCLED IN RED INK, WITH DATE AND NAME OF PERSON MAKING CHANGE.

Do not extend notes this side of this line.

STATION	B. S.	H. I.	F. S.	ELEV.		
5+00		938 86	141	937 45		℄
"			250	936 36		34 S. Gutter
"			180	937 06		" " T.C.
5+06.7			239	936 47		34 S. Gutter (ent)
"			165	937 21		" " T.C. (ent)
T.P.	758	944 79	165	937 21		
5+50			611	938 68		℄
5+59.2			[illegible]	938 91		℄
"			709	937 70		24 S. Elec. Pole
"			7[illegible]	937 7[illegible]		50 S. P.L.
6+59.7			527	939 52		℄ Top of Sly Rail Main Line
6+30.20			488	939 91		℄
"			512	939 67		2[illegible]
"			577	939 02		50 S.
6+66.20			455	940 2[illegible]		℄ Top of Sly Rail [illegible]
"			655	938 2[illegible]	110 S on ℄ Cataract Ave.	
"			767	937 12		18 W Gutter (ent)
"			720	937 59		" " T.C.
"			816	936 63	200' S on ℄ Cataract Ave.	
"			899	935 80		18 W Gutter
"			849	936 30		" " T.C.

F.B. 1255 PG. 244

Job No. 1175 Division No. ✓ Notes Red. Plotted Profile

Survey of SAN DIMAS SEWER DIST. Date Date No.

Survey by H. F. NAUMANN Notes C. Gregory Notes Chkd J. H. Bender Checked X-Sec.

Indexed [illegible] Date Date JUN [illegible] Date No.

Profile No. _____ Notes Red _____ Plotted _____ Job No. 1175 Division No. V

F.B. 1255 PG. 245

Date _____ Date _____ Survey of SAN DIMAS SEWER DIST.

X-Sec. No. _____ Notes Chkd. J. H. Bender Checked _____ Survey by H. F. NAUMANN Notes J.G. Date 6-47

Date JUN 11 1947 Date _____ Map No. _____ Indexed [illegible] Date _____

PLEASE RETURN TO
LOS ANGELES COUNTY SURVEYOR
700 HALL OF RECORDS

NOTE: ANY ADDITIONS OR CHANGES ON THIS SHEET MUST BE MADE OR CIRCLED IN RED INK, WITH DATE AND NAME OF PERSON MAKING CHANGE.

Do not extend notes this side of this line.

STATION	B. S.	H. I.	F. S.	ELEV.		
[illegible]		[illegible]	[illegible]	[illegible]	[illegible]	[illegible]

FORM 307 10M 10-46

F.B. 1255 PG. 246 Job No. 475 Division No. V Notes Red. Plotted Profile

Survey of SAN DIMAS SEWER DIST. Date Date No.

Survey by H. F. NAUMANN Notes Notes Chkd. J. H. Bender Checked X-Sec.

Indexed Date Date JUN 1 1 1947 Date No.

STATION	B. S.	H. I.	F. S.	ELEV.

FORM 307 10M 10-46

PLEASE RETURN TO
LOS ANGELES COUNTY SURVEYOR
700 HALL OF RECORDS

NOTE: ANY ADDITIONS OR CHANGES ON THIS SHEET MUST BE MADE OR CIRCLED IN RED INK, WITH DATE AND NAME OF PERSON MAKING CHANGE.

Do not extend notes this side of this line.

76S420 S & E-353 4-54

PLEASE RETURN TO
LOS ANGELES COUNTY SURVEYOR
725 LOS ANGELES COUNTY ENGINEERING BLDG.

NOTE: ANY ADDITIONS OR CHANGES ON THIS SHEET MUST BE MADE OR CIRCLED IN RED INK, WITH DATE AND NAME OF PERSON MAKING CHANGE.

Do not extend notes this side of this line

B.M.	1ST RUN	DIFF.	2ND RUN	3RD RUN	ADJ. ELEV.	DESCRIPTION

2ND ORDER BENCH MARK LEVELS
TO SHOW RELATION BETWEEN
PRECISE BMs 11-44 & 13-19
AND
BMs LV12 & LV30
FOR
5TH AVE & OTHER R/W
SANITARY SEWERS
JN 2120.14

R.J. Mitchell
L.C. Smiley
M.L. Bustrum
N.M. Dufton

October 8, 1959

DATUM:
U.S. C.&G.S. Sea Level Datum of 1929 (So. Cal. Adj. of 1934) as estab. at Precise BMs 11-44 & 13-19

C.L. Berger Level # 16451
Std. Philadelphia Rods #264 & 243 (#264 Ahd on all turns.)
(See "NOTE" on page 255)
Peg tested level & found same to be in satisfactory adjustment.

5TH ST. S.S.D.
JN 2120.14

NOTES RED. ____ JOB NO. 2120.14 SURVEY OF 5TH St. et al.
DATE ____ SURVEY BY R.J. Mitchell
NOTES CHKD. ____ NOTES BY R.J. Mitchell DATE 10-8-59
DATE ____ INDEXED C. Johnson DATE 10-28-59

F.B. 1255 PG. 247

769420 S & E-353 4-54

PLEASE RETURN TO
LOS ANGELES COUNTY SURVEYOR
725 LOS ANGELES COUNTY ENGINEERING BLDG.

NOTE: ANY ADDITIONS OR CHANGES ON THIS SHEET MUST BE MADE OR CIRCLED IN RED INK, WITH DATE AND NAME OF PERSON MAKING CHANGE.

Do not extend notes this side of this line

JOB NO. 2110.14 SURVEY OF 5 Sta. Levels
SURVEY BY R.J. Mitchell DATE 10-8-59
NOTES BY R.J.M. Mitchell DATE
INDEXED J.C. Johnson DATE
NOTES RED. DATE NOTES CHKD. DATE
F.B. 1755 PG. 248

(1st) B.M. BM	1ST RUN	DIFF.	2ND RUN	3RD RUN	ADJ. ELEV.	DESCRIPTION
						1010.968
BM-44	1010.968				1010.968	BM #44 - Elev. 1010.968 U.S.C. & G.S. 1936 Adj. Set at the Southwesterly corner of Block 3 of San Dimas Acres Set in well cut through the pavement and protected by a cast iron cover marked "County Surveyor Monument" a std. C.S. Mon. mkd. "RE 329" Set in conc. 10" below the surface of the sidewalk 3' S. & 4' W. of the SW side San Dimas Ave
+	2.951		3.092			
π	1013.919	✓ 3.480	-3.480	-3.482		
−	6.331		6.572			
T.P. # 1	1007.488	✓			1007.511	
						1007.511
TP # 1	1007.488	✓			1007.511	"
+	1.556	✓	1.839			
π	1009.044	✓ 4.695	-4.695	-4.695		
−	6.251		6.534			
TP # 2	1002.793	✓			1002.814	"
+	1.967		1.871			
π	1004.755	✓ 4.847	-4.848	-4.849		
−	6.809		6.739			
TP # 3	997.946	✓			997.965	"
+	1.581		1.562			
π	999.527	✓ 5.137	-5.141	-5.141		
−	6.720		6.703			
TP # 4	992.807	✓			992.824	"
+	0.761		0.614			
π	993.568	✓ 5.866	-5.866	-5.863		
−	6.627	~~5.856~~	6.980			
TP # 5	986.941	✓			986.956	"
+	~~0.898~~ 0.739		0.638			
π	987.680	✓ 6.085	-6.085	-6.087		
−	6.824		6.723			
TP # 6	980.856	✓			980.869	"

765420 S & E-353 4-54

PLEASE RETURN TO
LOS ANGELES COUNTY SURVEYOR
725 LOS ANGELES COUNTY ENGINEERING BLDG.

NOTE: ANY ADDITIONS OR CHANGES ON THIS SHEET MUST BE MADE OR CIRCLED IN RED INK, WITH DATE AND NAME OF PERSON MAKING CHANGE.

Do not extend notes this side of this line

NOTES RED. JOB NO. 2/1705 SURVEY OF 5th St. ets.
DATE SURVEY BY R.J. Mitchell
NOTES CHKD. NOTES BY R.J. Mitchell DATE 10-8-59
DATE INDEXED C. Johnson DATE

F.B. 1255 Pg. 248

B.M.	1ST RUN	DIFF.	2ND RUN	3RD RUN	ADJ. ELEV.	DESCRIPTION
TP # 6	980.856 ✓				980.869	See Page 248
+	0.690		0.951			
Π	981.676 ✓	+5.608	-5.606	-5.608		
−	6.428		6.557			
TP # 7	975.248 ✓				975.261	Bl. St. W side San Dimas Ave.
+	1.551		1.830			
Π	976.799 ✓	-4.138	-4.138	-4.142		
−	5.689		5.968			
TP # 8	971.110 ✓				971.121	" " " " "
+	4.236		4.318			
Π	975.346 ✓	-0.791	-0.790	-.792		
(B) −	5.027		5.109			
B.M. 13-19	970.319 ✓		-3.443		970.329	BM 13-19 Elev. 970.299 FB 1380-14 ✓ 1959 Adj. Elev.
+	2.791		2.860	2.590		Centerline intersection of San Dimas Ave and 4th St. in 6 x 6 well protected by a cast iron cover marked "COUNTY SURVEYOR MONUMENT". A Std. C.S. 1 Nom. set in conc. 11" below the surface.
Π	973.110 ✓	-3.441	-3.495	-3.442		
−	6.232		6.355	6.032		
TP # 9	966.878 ✓				966.886	
TP # 9	966.878 ✓			-.422	966.886	Bl. St. N side 4th St.
+	4.492		4.652	+.423		
Π	971.370 ✓	-0.487	-0.496	-0.485		
−	4.979		5.148	5.216		
TP # 10	966.391 ✓				966.395	" " " "
+	4.590		4.708			
Π	970.981 ✓	-1.015	-1.014	-1.016		
(B) −	5.605		5.722			
BM 46	965.376 ✓				965.382	BM 46 Elev. 965.964 FB 1236-29 4th St. & Mountain View Ave. - SE Cor. - CM Std. in So. end of C.R.

76S420 S & E-353 4-54

PLEASE RETURN TO
LOS ANGELES COUNTY SURVEYOR
725 LOS ANGELES COUNTY ENGINEERING BLDG.

NOTE: ANY ADDITIONS OR CHANGES ON THIS SHEET MUST BE MADE OR CIRCLED IN RED INK, WITH DATE AND NAME OF PERSON MAKING CHANGE.

Do not extend notes this side of this line

JOB NO. 2120.14 SURVEY OF 5TH St. et al. NOTES RED
SURVEY BY R.J. Mitchell DATE
NOTES BY R.J. Mitchell DATE 10-8-59 NOTES CHKD.
INDEXED C. Johnson DATE

F. B. 1255 PG. 250

Fd BM B.M.	1ST RUN	DIFF.	2ND RUN	3RD RUN	ADJ. ELEV.	DESCRIPTION
LV 46	965.376				965.382	See page 249
+	6.078		6.234			
π	971.454	+1.675	+1.675	+1.673		
−	4.403		4.559			
TP# 11	967.051				967.055	Bt. Spk S. side 4TH St.
+	5.440		5.591			
π	972.491	0.549	+0.552	-.551		
−	4.891		5.039			
TP# 12	967.600				967.606	" " " "
+	4.918		4.589			
π	972.518	+1.836	+1.836	+1.834		
−	3.082		2.753			
(Fd) BM LV-47	969.436				969.440	BM LV 47 Elev 969.564 FB 1236-29 4TH St. & Catalina Ave - NE Cor. Ct. Spk in E end of C.R.
+	4.030		4.249			
π	973.466	2.182	2.181	-2.183		
−	6.212		6.430			
TP# 13	967.254				967.257	Bt. Spk N side 4TH St.
+	~~2.518~~					
π	~~969.472~~					
TP# ~~14~~ 13	967.254					" " " "
+	2.069		1.959			
π	969.323	4.673	-4.672	-4.675		
−	6.742		6.631			
TP# 14	962.581				962.582	" " " "
+	2.350		2.281			
π	964.931	4.436	4.434	-4.438		
(Fd) −	6.786		6.715			
BM LV-31	958.145				958.144	BM LV 31 Elev 958.251 FB 1236-30 4TH St & Acacia St - NW Cor [illegible]

765420 S & E-353 4-54

PLEASE RETURN TO
LOS ANGELES COUNTY SURVEYOR
725 LOS ANGELES COUNTY ENGINEERING BLDG.

NOTE: ANY ADDITIONS OR CHANGES ON THIS SHEET MUST BE MADE OR CIRCLED IN RED INK, WITH DATE AND NAME OF PERSON MAKING CHANGE.

Do not extend notes this side of this line

NOTES RED. JOB NO. 2120.14 SURVEY OF 2nd St. Bridge
DATE SURVEY BY R.T. McKee
NOTES CHKD. NOTES BY W.K.C. DATE 10-9-59
DATE INDEXED C. J. DATE

F.B. 1255 Pg. 25

	B.M.	1ST RUN	DIFF.	2ND RUN	3RD RUN	ADJ. ELEV.	DESCRIPTION
Ed	BM LK-31	958.145 ✓				958.144	See page 250
	+	0.383		2.280			
	π	958.528 ✓	6.415	6.415	-6.417		
	−	6.798		6.695			
	TP # 15	951.730 ✓				951.727	Bk. of L. Side of #3 St.
	+	5.811		3.472			
	π	955.111 ✓	2.292	2.295	-2.294		
	−	5.678		5.767			
	TP # 16	949.433 ✓				949.433	" " M " " "
	+	4.153		4.294			
	π	953.591 ✓	0.965	0.965	-.967		
	−	5.118		5.259			
Ed	BM LK 30	948.473 ✓				948.466	BM LK 30 Elev 948.564 FB 1236-20
	+	6.477		6.557			4TH Street & Euclid NE Cor.
	π	954.943 ✓	6.388	+6.388	+6.386		Concr. mon. (Standard) 0.2' in
	−	0.327		0.163			ground 5.2' N & 1.4' W from P.I.
	TP # 17	954.861 ✓			+6.579	954.852	BM LK 30 W side Euclid St.
	+	6.777		6.825	6.830		
	π	961.638 ✓	6.590	+6.579	+6.580		
	−	2.187		0.249	0.250		
	TP # 18	961.451 ✓				961.43	" " E " "
	+	6.668		6.620			
	π	968.017 ✓	2.990	+2.990	+2.992		
	−	3.576		3.630			
Ed	BM LK 12	964.441 ✓				964.417	BM LK 12 Elev 964.592 FB 1236-13
	+	6.175		6.024			Reset on 11B 24.54' W & 5.09' S of
	π	970.616 ✓	1.665	+1.663	+1.663		SW Cor 52nd St and Euclid Ave
	−	4.510		4.361			(Locally 51st St.)
	TP # 19	966.106 ✓				966.089	next page (252)

76S420 S & E-353 4-54

PLEASE RETURN TO
LOS ANGELES COUNTY SURVEYOR
725 LOS ANGELES COUNTY ENGINEERING BLDG.

NOTE: ANY ADDITIONS OR CHANGES ON THIS SHEET MUST BE MADE OR CIRCLED IN RED INK, WITH DATE AND NAME OF PERSON MAKING CHANGE.

Do not extend notes this side of this line

B.M.	1ST RUN	DIFF.	2ND RUN	3RD RUN	ADJ. ELEV.	DESCRIPTION
TP# 19	966.106 ✓				966.082	Bt. Spk S side 5th St.
+	6.310		6.230	6.40[illegible]		
π	972.416 ✓	+5.239	+5.232	5.233		
−	1.071		0.998	1.168		
TP# 20	971.345 ✓			+5.2[illegible]	971.315	" " " " "
+	6.833		6.701	6.650		
π	978.178 ✓	+5.214	+5.220	+5.220		
−	1.619		1.481	1.430		
(Fd) BMLV 13	976.559 ✓				976.533	BMLV13 Elev 976.643 FB1236-13
+	6.489		6.578			(Rd #12B) Lt 1ft So of S end
π	983.048 ✓	+5.117	+5.115	+5.115		CR SW Cor Acacia St. & 5th St.
−	1.372		1.463			
TP# 21	981.676 ✓				981.643	Bt. Spk S side 5th St.
+	6.736		6.647			
π	988.412 ✓	+3.711	+3.710	+3.710		
−	3.025		2.937			
TP# 22	985.387 ✓				985.358	" " " " "
+	5.464		5.656			
π	990.851 ✓	+0.512	+0.512	+.512		
−	4.952		5.142			
(Fd) BMLV 14	985.899 ✓				985.870	BMLV14 Elev 985.941 FB1236-14
+	5.970		6.111			5th St & Cataract Ave SW Cor.
π	991.869 ✓	+3.394	+3.394	+3.394		Bt. Spk in cb 5ft. S of S end CR.
−	2.576		2.717			
TP# 23	989.293 ✓				989.264	Bt. Spk S side 5th St
+	4.942		5.032			
π	994.235 ✓	−0.502	−0.500	−.502		
−	5.444		5.532			
TP# 24	988.791 ✓				988.762	" " " "

JOB NO 2120.14 SURVEY OF 5th St et al NOTES RED.
SURVEY BY R. J. MITCHELL DATE
NOTES BY R. J. MITCHELL DATE 10-9-59 NOTES CHKD.
INDEXED C. Johnson DATE

F. B. 1255 PG. 252

765420 S & E-353 4-54

PLEASE RETURN TO
LOS ANGELES COUNTY SURVEYOR
725 LOS ANGELES COUNTY ENGINEERING BLDG.

NOTE: ANY ADDITIONS OR CHANGES ON THIS SHEET MUST BE MADE OR CIRCLED IN RED INK, WITH DATE AND NAME OF PERSON MAKING CHANGE.

Do not extend notes this side of this line

NOTES RED____ JOB NO. 2120.18 SURVEY OF 5TH St. etc.
DATE____ SURVEY BY R.T. & L.C.H. DATE 10-9-52
NOTES CHKD.____ NOTES BY M.C.H. DATE____
DATE____ INDEXED____ L.C. Jones CHKD DATE____

F.B. 1255 Pg. 2-53

B.M.	1ST RUN	DIFF.	2ND RUN	3RD RUN	ADJ. ELEV.	DESCRIPTION
TP# 24	988.791 ✓				988.762	See Page 52
+	2.129		2.190			
⋀	990.920 ✓	-3.701	-3.592	-3.902		
−	6.030		6.093			
(2) BM L V 26	984.890 ✓				984.860	BM L V 26 Elev 984.916 FB 1236-14
+	3.642		3.971			Monument in the W.L. of Main St. 55.54' SE Cor.
⋀	988.583 ✓	-0.459	-0.468	-.461		Bk. Sk. in Cr. 5ft S. of S. end of CR
−	4.152		4.439			
TP# 25	984.431 ✓			-.219	984.399	Bk. Sdk. S. side 5th St.
+	4.450		4.550	4.550		
⋀	988.881 ✓	-0.312	-0.211	-.219		
−	4.662		4.769	4.769		
TP# 26	984.219 ✓			-1.512	984.180	" " " " "
+	3.637		3.758	3.693		
⋀	987.856 ✓	-1.520	-1.515	-1.517		
−	5.159		5.273	5.210		
(3) BM L V 19	982.697 ✓				982.663	BM L V 19 Elev 982.740 FB 1236-17
+	6.963		6.590			San Dimas Ave & 5TH St. SW Cor.
⋀	989.660 ✓	+4.292	+4.294	+4.292		Set Bk. Sdk in Cr. 6.5ft S of
−	2.171		2.196			S. end of Cr. Section.
TP# 5	986.991 ✓				986.955	Bk. Sdk W Side San Dimas Ave
+	6.050		6.161			
⋀	993.041 ✓	+5.432	+5.432	+5.430		
−	0.568		0.729			
TP# 27	992.423 ✓				992.385	Bk. Sdk E Side " " "
+	6.783		6.710			
⋀	999.206 ✓	+5.382	+5.382	+5.380		
−	1.401		1.328			
TP# 28	991.805 ✓				991.765	" " " " " "

76S420 S & E-353 4-54

PLEASE RETURN TO
LOS ANGELES COUNTY SURVEYOR
725 LOS ANGELES COUNTY ENGINEERING BLDG.

NOTE: ANY ADDITIONS OR CHANGES ON THIS SHEET MUST BE MADE OR CIRCLED IN RED INK, WITH DATE AND NAME OF PERSON MAKING CHANGE.

Do not extend notes this side of this line

B.M.	1ST RUN	DIFF.	2ND RUN	3RD RUN	ADJ. ELEV.	DESCRIPTION
TP#28	997.805 ✓				997.765	(see page 253)
+	6.771		6.719			
π	1004.576 ✓	+4.822	+4.822	+4.[illegible]		
−	1.949		1.897			
TP#29	1002.627 ✓			+5.118	1002.585	Bt. Spk E Side San Vicente Ave.
+	6.698		6.750	6.830		
π	1009.325 ✓	+5.119	+5.112	+5.117		
−	1.579		1.638	1.713		
TP#30	1007.746 ✓			+3.290	1007.703	" " " " "
+	6.549		6.767	6.8[illegible]		
π	1014.295 ✓	+3.295	+3.290	+3.287		
−	3.254		3.477	3.52[illegible]		1010.993 1959 Adj.
(Ed) BM 11-44	1011.041 ✓				1010.993	BM 11-44 Elev 1010.968 FB 1376-42
+	6.267		6.359			For description see pg 248
π	1017.308 ✓	+3.748	+3.749	+3.745		
−	2.519		2.610			
TP#31	1014.789 ✓				1014.738	Bt. Spk N Side Gladstone
+	5.824		6.006			
π	1020.613 ✓	+0.027	−0.024	−0.022		
−	5.851		6.030			
TP#32	1014.762 ✓				1014.716	" " " "
~~+~~	~~1.481~~					
~~π~~	~~1016.246~~			−5.484		
+	1.105		1.191	0.950		
π	1015.867 ✓	−5.484	−5.479	−5.480		
−	6.589		6.670	6.430		
TP#33	1009.278 ✓				1009.232	" " " "

NOTES RED. DATE
NOTES CHKD. DATE
JOB NO. 2120.14 SURVEY OF
SURVEY BY R.J. Mitchell
NOTES BY R.J. Mitchell DATE 10-9-59
INDEXED C. Johnson DATE

F. B. 1255 PG. 254

76S420 S & E-353 4-54

PLEASE RETURN TO
LOS ANGELES COUNTY SURVEYOR
725 LOS ANGELES COUNTY ENGINEERING BLDG.

NOTE: ANY ADDITIONS OR CHANGES ON THIS SHEET MUST BE MADE OR CIRCLED IN RED INK, WITH DATE AND NAME OF PERSON MAKING CHANGE.

Do not extend notes this side of this line

NOTES RED. JOB NO 2420, 14 SURVEY OF 5th St. el. al.
DATE SURVEY BY R.T. M.P. F.C. H.
NOTES CHKD. NOTES BY Mitchell DATE 10-13-59
DATE C. Jones DATE
INDEXED.

F.B. 1255 Pg. 255

B.M.	1ST RUN	DIFF.	2ND RUN	3RD RUN	ADJ. ELEV.	DESCRIPTION
TP#33	1009.778 ✓			-3.217	1003.232	Sec page 254
+	2.527		2.474	2.433		
⊼	1011.805 ✓	3.214	-3.215	-3.213		
−	5.741		5.639	5.651		
TP#34	1006.064 ✓				1006.015	Bk. Sac. N Side Sidewalk
+	6.542		6.700			25FE PP 5130+6E
⊼	1012.606 ✓	4.291	+4.291	+4.289		Note 1st Run - 10-9-59
−	2.251		2.409			2nd Run - 10-13-59
TP#35	1010.355 ✓				1010.303	Bk. Sdk N Side Gladstone
+	6.662		6.460			
⊼	1017.015 ✓	5.308	+5.307	+5.304		
−	1.352		1.153			
TP#36	1015.663 ✓				1015.607	" " " "
+	5.547		5.777			
⊼	1021.212 ✓	1.143	+1.141	+1.139		
−	4.406		4.553			1016.746 1253 Adj.
(d) BM 11-43	1016.806 ✓				1016.746	BM 11-43 Elev 1016.708 FB 1376-41 At the southwest intersection of Glendora St. & Gladstone - the setting is 1 ft. west of the prolongation of the west face of a concrete L.A. County Surveyor Monument at the east end of a county surveyor monument marked "2532" set in conc. 10" below the surface.

NOTE: After completing circuit we compare the two rods and find that a correction of -0.002 should be applied (algebraically) to every difference shown.

F. B. 1255 PG. 256

JOB NO. _____ SURVEY OF _____ NOTES RED. _____

SURVEY BY _____ DATE _____

NOTES BY _____ DATE _____ NOTES CHKD. _____

INDEXED _____ DATE _____ DATE _____

765420 S & E-353 4-54

PLEASE RETURN TO

LOS ANGELES COUNTY SURVEYOR

723 LOS ANGELES COUNTY ENGINEERING BLDG.

NOTE: ANY ADDITIONS OR CHANGES ON THIS SHEET MUST BE MADE OR CIRCLED IN RED INK, WITH DATE AND NAME OF PERSON MAKING CHANGE.

Do not extend notes this side of this line

B.M.	1ST RUN	DIFF.	2ND RUN	3RD RUN	ADJ. ELEV.	DESCRIPTION

C.I. 2120.14

Notes Ck'd by	Survey of 5th St. et. al. S.S.D.
Map No.	JN 2120.14 Tape 130 Std. 68 °F
Office Work	Surveyed by R.J. Mitchell
Checked	Notes Smiley Date 10-13-59
Date	Indexed C. Johnson 10-28-59

F. B. 1255 Pg. 257

TOPOGRAPHY
ON
FIFTH ST.
FROM
OAKWAY AVE.
TO
EUCLA AVE.

J.N. 2120.14

Chf: R.J. Mitchell
" L.C. Smiley
H.C. M.L. Bustrum
R.C. N.M. Dufton

Oct. 13, 1959.

Note: Any Additions or Changes on This Sheet Must be Made or Circled in Red Ink With Date and Name of Person Making Change.

Do not extend notes this side of this line.

RETURN TO
LOS ANGELES COUNTY ENGINEER
700 LOS ANGELES COUNTY ENGINEERING BLDG.

763095 CE #247—7-59

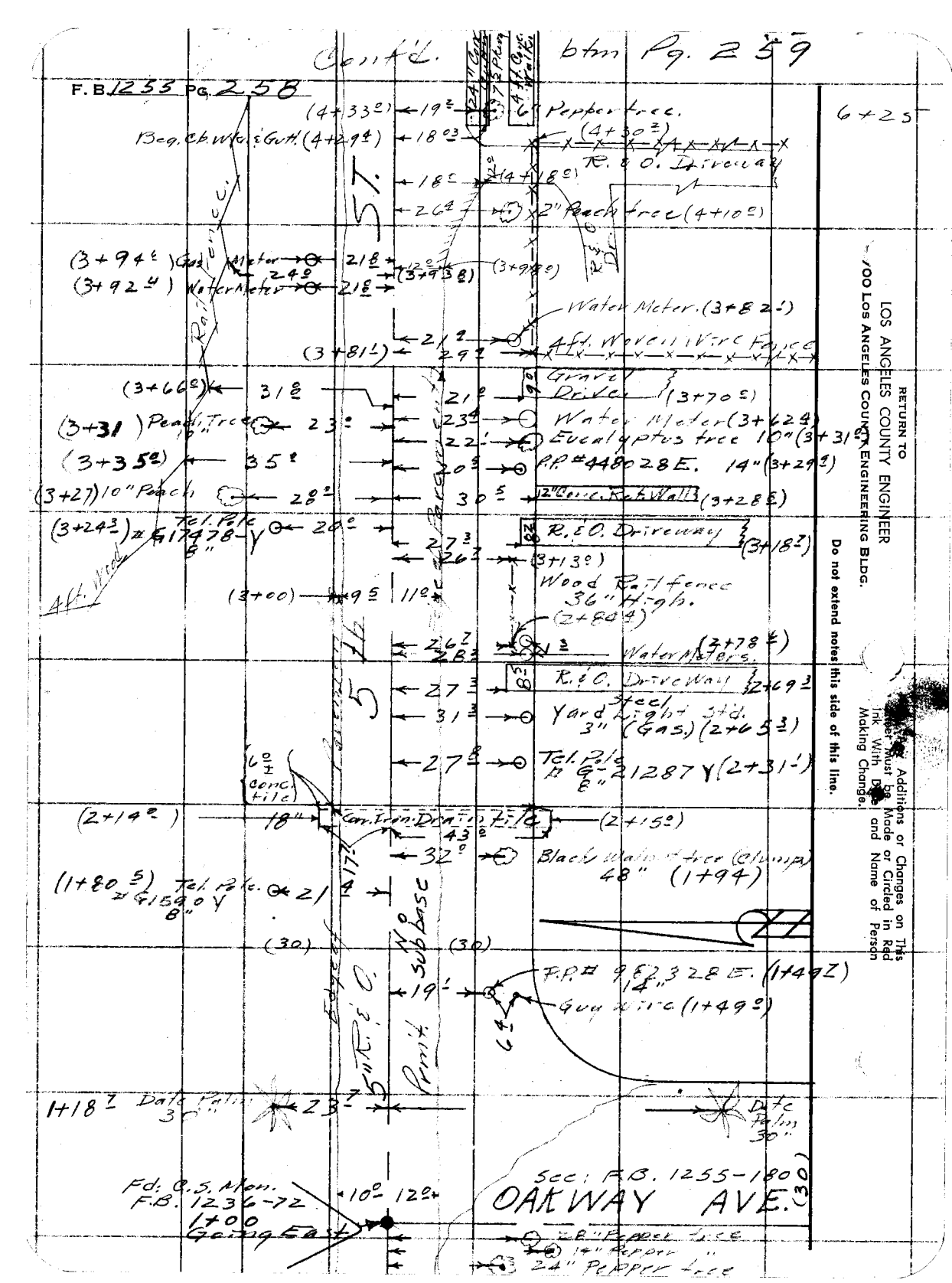

RETURN TO
LOS ANGELES COUNTY ENGINEER
900 Los Angeles County Engineering Bldg.

Do not extend notes this side of this line.

Additions or Changes on This Sheet Must Be Made or Circled in Red Ink With Dept. and Name of Person Making Change.

C.I. 2120.14

Notes Ck'd by
Map No.
Office Work
Checked
Date

Survey of 5th St. Chal. SS. D.
JN 2120.14 Tape 130 Std 68 °F
Surveyed by R.J. Mitchell
Notes Smiley Date 10-11-59
Indexed C. Johnson

F.B. 1255 Pg. 259

Cont'd. from Pg. 260

Note: Any Additions or Changes on This Sheet Must be Made or Circled in Red Ink With Date and Name of Person Making Change.

Do not extend notes this side of this line.

RETURN TO
LOS ANGELES COUNTY ENGINEER
700 Los Angeles County Engineering Bldg.

763098 CE #247—7-55

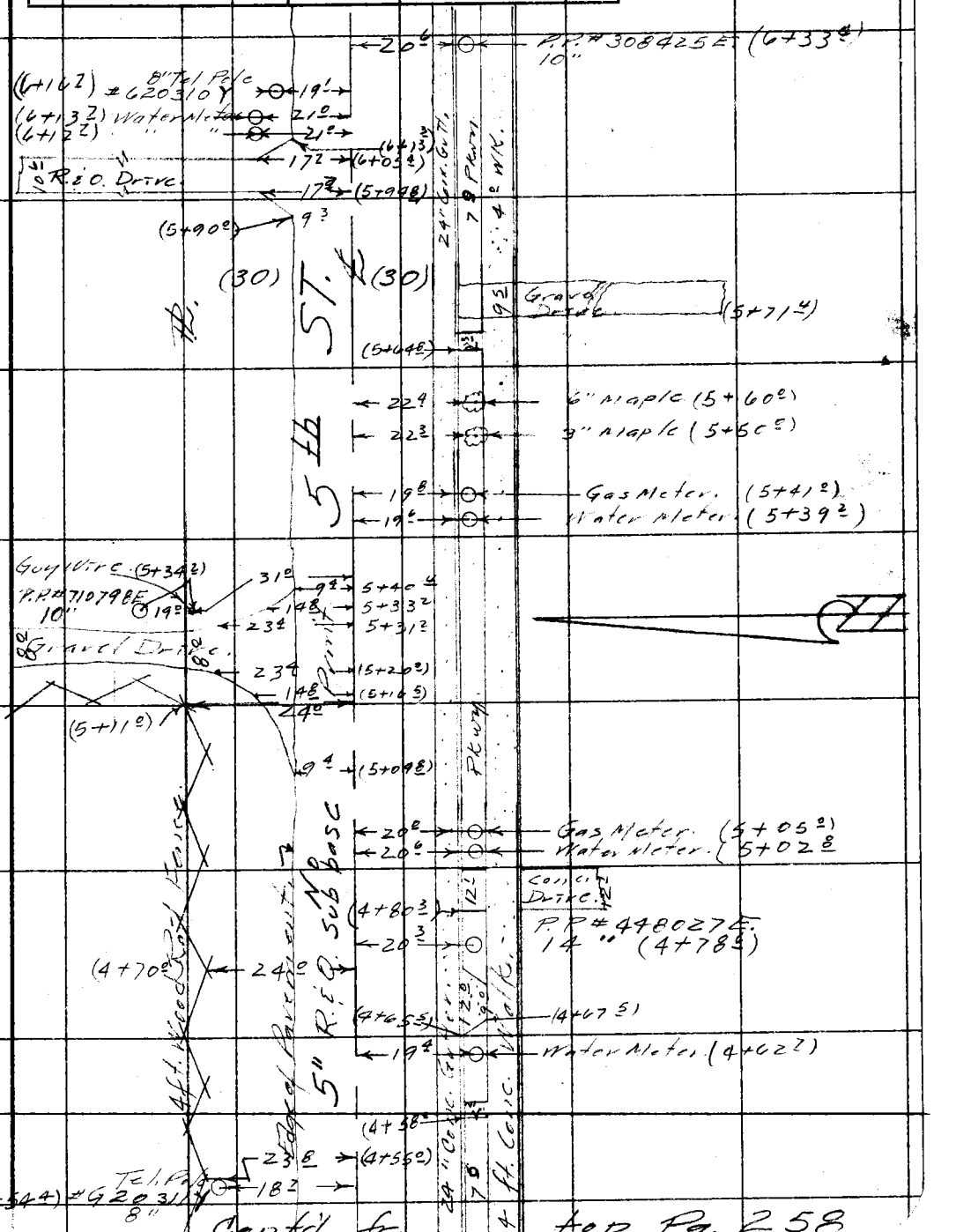

F. B. 1255 Pg. 260

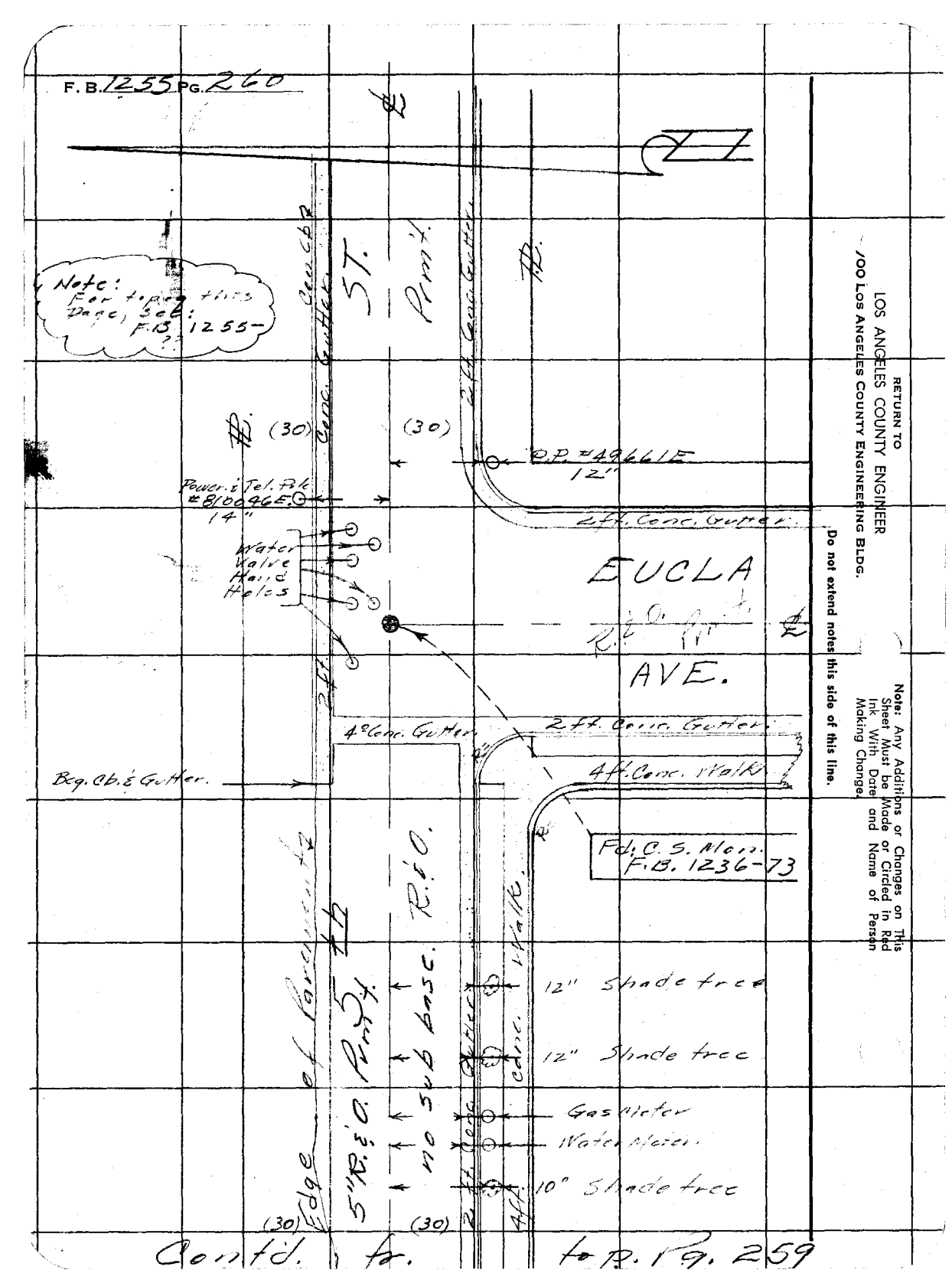

RETURN TO
LOS ANGELES COUNTY ENGINEER
700 Los Angeles County Engineering Bldg.

Note: Any Additions or Changes on This Sheet Must be Made or Circled in Red Ink With Date and Name of Person Making Change.

Do not extend notes this side of this line.

76L-298 CE 307 11-58

PLEASE RETURN TO
LOS ANGELES COUNTY ENGINEER
700 LOS ANGELES COUNTY ENGINEERING BLDG

NOTE: ANY ADDITIONS OR CHANGES ON THIS SHEET MUST BE MADE OR CIRCLED IN RED INK, WITH DATE AND NAME OF PERSON MAKING CHANGE.

Do not extend notes this side of this line.

STATION	B. S.	H. I.	F. S.	ELEV.		

PROFILE & CROSS-SECTIONS
ON
FIFTH STREET
FROM
OAKWAY AVENUE
TO
EUCLA AVE

JN 2120.14

RJ Mitchell
LC Smiley
ML Bustrum
NM Dufton

Oct. 13, 1959

NOTE: Elevations Based on Elev of BM LV 12 per FB 1236-13 ~ For Comparison with Precise Nets 11 & 13 see pages 247 - 255.

Profile Notes Red ____ Plotted ____ Job No. 2120.14 Division No. ____
No. ____ Date ____ Date ____ Survey of 5th St. et. al. ~ San. Sewers
X-Sec. Notes Chkd. ____ Checked ____ Survey by Mitchell Notes RJM Date 10-13-59
No. ____ Date ____ Date ____ Map No. ____ Indexed C. Johnson Date ____

F.B. 1255 Pg. 261

76L-298 CE 307 11-58

PLEASE RETURN TO
LOS ANGELES COUNTY ENGINEER
700 LOS ANGELES COUNTY ENGINEERING BLDG.

NOTE: ANY ADDITIONS OR CHANGES ON THIS SHEET MUST BE MADE OR CIRCLED IN RED INK, WITH DATE AND NAME OF PERSON MAKING CHANGE.

Do not extend notes this side of this line.

STATION	B.S.	H.I.	F.S.	ELEV.	5TH STREET
BM LV 12	4 84	969.~~38~~ 26 ✓		964 ~~54~~ 42	BM LV-12 Elev. 964.~~542~~ 419 FB ~~1236~~ 1255-251 13
					= Rd #1 or 11B ~ Ct. Spk in S end of CR
					at SW Cor 5TH St. and Eucla Ave
					(Eucalyptus St.) Elev 964.680 Per LC 440 BC 53312
TP #1	3 93	967 ~~79~~ 67 ✓	5 52	963 ~~86~~ 74 ✓	
TP #2	3 25	965 ~~27~~ 17 ✓	5 75	~~962 04~~ ✓	961.92
TP #3	3 95	962 ~~69~~ 57 ✓	6 55	958 ~~74~~ 62 ✓	
TBM #1	2 99	960 ~~72~~ 60 ✓	4 96	957 ~~73~~ 61 ✓	TBM #1 = 957.61
					5TH St & Oakway Ave SE Cor.
					Lg. Bt. Spk in S. Side of P.P. 982328E
					(BM LV 11 nr. this location is gone)
0+00			6 04	954 68 ✓	℄ 5th St. & 100 ft West
					of Oakway Ave
			6 54	954 18 ✓	11 S R edg. pvmt
			7 5	953 2 ✓	18 R gutter
			6 3	954 4 ✓	20 R top bank
			6 3	954 4 ✓	26 R top bank
			8 7	952 0 ✓	30 R P/L
			14 3	946 4 ✓	49 R toe steep slope
			17 5	943 2 ✓	75 R on slope
			5 92	954 80 ✓	9 S L edge of pvmt

F.B. 1255 PG. 262 | 2120.14

Job No. | Division No. | Notes Red | Plotted | Profile

Survey of 5TH Ave et al. S.S. | Date | Date | No. | X-Sec.

Survey by Mitchell | Notes R.J. Mitchell | Notes Chkd. | Checked | No.

Indexed E. C. Johnson | Date | Date | Date

76L-298 CE 307 11-58

PLEASE RETURN TO
LOS ANGELES COUNTY ENGINEER
700 LOS ANGELES COUNTY ENGINEERING BLDG

NOTE: ANY ADDITIONS OR CHANGES ON THIS SHEET MUST BE MADE OR CIRCLED IN RED INK, WITH DATE AND NAME OF PERSON MAKING CHANGE.

Do not extend notes this side of this line.

STATION	B.S.	H.I.	F.S.	ELEV.	5TH Street
0+00		960 ~~72~~ 60	6 1	954 6	14°L edge gutter
			7 0	953 7	17°L flow line gutter
			1 5	959 2	25°L top of bank
			0 4	960 3	30L P/L
0+50			5 00	955 72	℄ 5th St
0+70			4 60	956 12	℄ 5th St.
			5 04	955 68	11°R edge pvmt
			6 0	954 7	19°R gutter
			4 8	955 9	24.5 R brk
			6 5	954 2	30 R P/L
			15 1	945 6	56 R brk
			18 4	942 3	75 R on slope
			4 52	956 20	9.8 L edge pvmt
			4 7	956 0	15°L brk
			5 6	955 1	17°L gutter
			+1 4	962 1	27 L top bank
			+1 7	962 4	30 L P/L
TBM #2	5 47	960 ~~03~~ 91	5 16	955 56	TBM #2 Elev = 955.44
					Centerline intersection 5th St & Oakway Ave
					Std. C.S. Br. Cap Mon 1' below surface.
1+00			4 44	956 59	℄ Int Oakway & 5TH St.

Profile No. ____ Notes Red ____ Plotted ____ Job No. 2120.14 Division No. ____
X-Sec. No. ____ Date ____ Date ____ Survey of 5TH St ct. al. (SS)
Notes Chkd. ____ Checked ____ Survey by R. J. MITCHELL Notes R. J. MITCHELL Date 10/59
Date ____ Date ____ Map No. ____ Index C. Jordan Date ____

F.B. 1255 Pg. 263

76L-298 CE 307 11-58

PLEASE RETURN TO
LOS ANGELES COUNTY ENGINEER
700 LOS ANGELES COUNTY ENGINEERING BLDG.

NOTE: ANY ADDITIONS OR CHANGES ON THIS SHEET MUST BE MADE OR CIRCLED IN RED INK, WITH DATE AND NAME OF PERSON MAKING CHANGE.

Do not extend notes this side of this line.

STATION	B.S.	H.I.	F.S.	ELEV.	5TH Street
1+00		960 ~~03~~ 96	4 86	956 17 ✓	12° R along ℄ Oakway ~ edg pvmt
			5 8	955 2 ✓	19° R " " " ~ gutter
			5 0	956 0 ✓	20 R " " " ~ top brk
			4 6	956 4 ✓	25 R " " " ~ brk over
			6 0	955 0 ✓	30 R " " " ~ P/L
			15 5	945 5 ✓	54 R " " " ~ brk
			26 1	934 9 ✓	96 R " " " ~ brk
			27 4	933 6 ✓	117 R " " " ~ flow line
			26 3	934 7 ✓	138 R " " " ~ brk
			20 3	940 7 ✓	178 R " " " ~ brk
			22 3	938 7 ✓	200 R " " " ~ grnd
TBM #1	5 03	962 ~~77~~ 65 ✓	3 29	957 ~~74~~ 957.62	TBM #1 Elev 957.~~73~~ .61 FB 1255-262 (see page 262 for description)
1+30			5 68	957 09 ✓	℄
			6 23	956 54 ✓	12 R edge pvmt
			7 3	955 5 ✓	19 R edge gutt
			6 7	956 1 ✓	22 R gutter
			6 5	956 3 ✓	25 R top bank
			7 1	955 7 ✓	30 R P/L brk dn to R
			5 69	957 08 ✓	10 L edge pvmt
			5 9	956 9	14 L edge gutter

F.B. 1255 PG. 264 2120.14
Job No. Division No. Notes Red Plotted Profile
Survey of 5TH ST et al. 55. Date Date No.
Survey by R. J. MITCHELL Notes R. J. MITCHELL Notes Chkd. Checked X-Sec.
Indexed Date Date No.

76L-298 CE 307 11-58

PLEASE RETURN TO
LOS ANGELES COUNTY ENGINEER
700 LOS ANGELES COUNTY ENGINEERING BLDG

NOTE: ANY ADDITIONS OR CHANGES ON THIS SHEET MUST BE MADE OR CIRCLED IN RED INK. WITH DATE AND NAME OF PERSON MAKING CHANGE.

Do not extend notes this side of this line.

STATION	B.S.	H.I.	F.S.	ELEV.	5TH Street	
1+30		962 ~~77~~ 65	6 9	955 9	16 L gutter	
			1 1	961 7	23 L top of bank	
			+0 8	963 6	30 L P/L on slope	
1+50			5 37	957 40		℄ 5th st.
2+00			4 45	958 32		℄ 5th st.
			4 86	957 91		11.5 R edge pvmt
			6 1	956 7		17.5 R gutter
			5 9	956 9		21 R brk
			4 5	958 3		26 R brk (top)
			5 2	957 6		30 R P/L
			4 60	958 17	10 L edge pvmt	
			5 0	957 8	5.5 L brk	
			6 7	956 1	19.5 L gutter	
			4 7	958 1	30 L P/L	
2+14			4 19	958 58		℄ 5th st
			7 40	955 37	7.5 L flow line "X" drain	
2+15			4 18	958 59		℄ 5th st.
			11.98+1.33 13 31	949 46		43 R flow line "X" drain
2+50			3 58	959 19		℄ 5th st.
3+00			2 86	959 91		℄ 5th st.
			3 24	959 53		11° R edge pvmt

Profile No. ____ Notes Red ____ Plotted ____ Job No. 2120.14 Division No. ____ F.B. 1255 Pg. 765
Date ____ Date ____ Survey of 5th St. et al. (S.S.)
X-Sec. No. ____ Notes Chkd. ____ Checked ____ Survey by R. J. MITCHELL Notes R. J. MITCHELL Date 10-14-59
Date ____ Date ____ Map No. ____ Indexed C. Johnson Date ____

76L-298 CE 307 11-58

PLEASE RETURN TO
LOS ANGELES COUNTY ENGINEER
700 LOS ANGELES COUNTY ENGINEERING BLDG.

NOTE: ANY ADDITIONS OR CHANGES ON THIS SHEET MUST BE MADE OR CIRCLED IN RED INK, WITH DATE AND NAME OF PERSON MAKING CHANGE.

Do not extend notes this side of this line.

STATION	B.S.	H.I.	F.S.	ELEV.	5TH Street	
3+00		962 ~~77~~ 65	4 2	958 6		18.5 R gutter
			4 3	958 5		30 R P/L
			2 93	959 84	9.5 L edge of pvmt	
			3 2	959 6	15 L brk	
			4 3	958 5	17.5 L gutt	
			3 3	959 5	20 L brk	
			1 3	961 5	30 L P/L	
3+50			2 10	960 67		℄ 5th St.
T.P.	6 20	966 ~~30~~ 38	2 47	960 ~~30~~ 18	T.P.	
4+00			4 96	961 54		℄ 5th St.
			5 38	961 12	(begin pvmt flare to end of cb @ 4+)	10.5 R edge of pvmt
			6 5	960 0		18° R flow line gutt
			5 8	960 7		25 R brk
			6 6	959 9		30 R P/L
			5 02	961 48	9° L	
			5 8	960 7	16 L gutter	
			4 2	962 3	18 L brk	
			3 5	963 0	27 L brk	
			0 9	965 6	30 L P/L	
4+30.3			4 53	961 97		℄ 5th St
			4 86	961 64		9° R pvmt

F.B. 1255 PG. 266 Job No. 2120.14 Division No. Notes Red Plotted Profile
Survey of 5TH St et al. 55 Date Date No.
Survey by R. J. MITCHELL Notes R. J. MITCHELL Notes Chkd. Checked X-Sec.
Indexed C. Johnson Date Date No.

76L-298 CE 307 11-58

PLEASE RETURN TO
LOS ANGELES COUNTY ENGINEER
700 LOS ANGELES COUNTY ENGINEERING BLDG

NOTE: ANY ADDITIONS OR CHANGES ON THIS SHEET MUST BE MADE OR CIRCLED IN RED INK, WITH DATE AND NAME OF PERSON MAKING CHANGE.

Do not extend notes this side of this line.

Profile Notes By _____ Date _____ Plotted _____ Date _____ Checked _____ Date _____

No. _____ X-Sec. No. _____ Notes Ckd. _____ Date _____

Job No. 2120.14 Division No. _____ Survey of 5TH ST, 555, 565 Survey by R. J. MITCHELL Notes R. J. MITCHELL Date 10-5-54 (Sean Dimes) Map No. _____ Indexed _____ Date _____

F. B. 1255 PG. 26

5TH Street

STATION	B. S.	H. I.	F. S.	ELEV.		
		966 38/30	591	960 59	MH Rim Elev 966.38 Invert Elev 955.68 12" S	16R edge gutt
			620	960 30		18R flow line "
			555	960 95		18R top eb.
4+33			540	961 10		29.5R back walk = PL
4+50			425	962 25		℄ 5TH St.
5+00			344	963 06		℄ 5TH St
			375	962 75		9R pvmt
			483	961 67		16R edge gutt
			509	961 41		18R flow line "
			442	962 08		18R top of cb
			418	962 32		29.5R back walk = PL
			343	963 07	9° L edge pvmt	
			36	962 9	16° L gutter	
			30	963 5	18° L brk	
			15	965 0	27 L brk	
			08	965 7	30 L P/L	
5+50			784	963 66		℄ 5TH St
TP	6 36	969 97/59	327	963 55		
~~6+00~~						
6+00			531	964 28		℄ 5TH St.
			565	963 94		9R pvmt

76L-298 CE 307 11-58

PLEASE RETURN TO
LOS ANGELES COUNTY ENGINEER
LOS ANGELES COUNTY ENGINEERING BLDG.

NOTE: ANY ADDITIONS OR CHANGES ON THIS SHEET MUST BE MADE OR CIRCLED IN RED INK, WITH DATE AND NAME OF PERSON MAKING CHANGE.

Do not extend notes this side of this line.

F.B. 1255 PG. 268 Job No. 2120.14 Division No. Notes Red Plotted Profile
Survey of 5th St. S.S. (San Dimas) Date Date No.
Survey by R. J. MITCHELL Notes R. J. MITCHELL Notes Chkd. Checked X-Sec.
Indexed C. Johnson Date Date Date No.

STATION	B.S.	H.I.	F.S.	ELEV.	5th Street	
6+00		969 47	6 38	963 21		16 R edge gutt.
			6 64	962 95		18 R flow line "
			5 94	963 65		18 R top of cb
			5 60	963 99		29.5 R back walk = P/L
			5 33	964 26	19 L edge of pvmt in driveway	
			5 09	964 50	15 L brk " " " "	
			3 01	966 58	30 L P/L on " " "	
6+20			5 01	964 58		℄ 5th st.
			5 34	964 25		9 R pvmt
			6 17	963 42		16 R edge gutt
			6 35	963 24		18 R flow line "
			5 63	963 96		18 R Top of cb
			5 39	964 20		29.5 R back walk
			5 04	964 55	19 L	
			5 0	964 6	12.5 L brk	
			5 5	964 1	14 L gutter	
			3 5	966 1	20 brk	
			2 4	967 2	30 L P/L	
6+50			4 66	964 93		℄ 5th st.
7+00			4 40	965 19		℄ " "
7+39.8			5 06	964 53		℄ " " edge "X" gutt

76L-298 CE 307 11-58

PLEASE RETURN TO
LOS ANGELES COUNTY ENGINEER
700 LOS ANGELES COUNTY ENGINEERING BLDG

NOTE: ANY ADDITIONS OR CHANGES ON THIS SHEET MUST BE MADE OR CIRCLED IN RED INK. WITH DATE AND NAME OF PERSON MAKING CHANGE.

Do not extend notes this side of this line.

STATION	B. S.	H. I.	F. S.	ELEV.	5TH Street
7+41	8	969 47/54	5 08	964 51	℄ 5th St flow ln. "X" gutt
7+43	8		5 04	964 55	℄ " edge " "
7+50			4 90	964 69	℄ "
7+57	79		4 60	964 99	℄ Int. 5th & Eucla Ave
BM LV 12			5 05	964 42/54	BM LV 12 Elev 964.47 FB 1255-25 1236-13

(for description see page 262)

Profile Notes Red _____ Plotted _____ Job No. _____ Division No. _____
No. _____ Date _____ Date _____ Survey of 5th St. 55, San Dimas
X-Sec. Notes Chkd. _____ Checked _____ Survey by R. J. MITCHELL Notes R. J. MITCHELL Date 10/57
No. _____ Date _____ Date _____ Map No. _____ Index C. Johnson

2/20.14

F. B. 1255 PG. 269

F. B. 1755 Pg. 170 2120.14

Job No. _____ Division No. _____ Notes Red _____ Plotted _____ Profile

Survey of 5th St. S.S. (San Dimas) Date _____ Date _____ No. _____

Survey by R. J. MITCHELL Notes R. J. MITCHELL Notes Chkd. _____ Checked _____ X-Sec.

Indexed _____ Date _____ Date _____ Date _____ No. _____

STATION	B.S.	H.I.	F.S.	ELEV.

76L-298 CE 307 11-58

PLEASE RETURN TO

LOS ANGELES COUNTY ENGINEER

700 Los Angeles County Engineering Bldg.

Do not extend notes this side of this line.

NOTE: ANY ADDITIONS OR CHANGES ON THIS SHEET MUST BE MADE OR CIRCLED IN RED INK, WITH DATE AND NAME OF PERSON MAKING CHANGE.

C.I. 2120.14

Notes Ck'd by	Survey of 5th St. et al. 3.5
Map No.	JN 2120.14 Tape 130 Std 68 °F
Office Work	Surveyed by R.J. Mitchell
Checked	Notes Sym-Leq Date 10-15-59
Date	Indexed C. Johnson

F. B. 1255 Pg. 271

TOPOGRAPHY
on
FOURTH ST.
from
OAKWAY AVE.
to
EUCLA AVE.

J.N. 2120.14

chf R. J. Mitchell
T L. C. Smiley
H.C. M. L. Bystrum
R.C. N. M. Dufton

Oct. 15, 1959

Note: Any Additions or Changes on This Sheet Must be Made or Circled in Red Ink With Date and Name of Person Making Change.

Do not extend notes this side of this line.

RETURN TO
LOS ANGELES COUNTY ENGINEER
700 Los Angeles County Engineering Bldg.

763098 CE #247—7-58

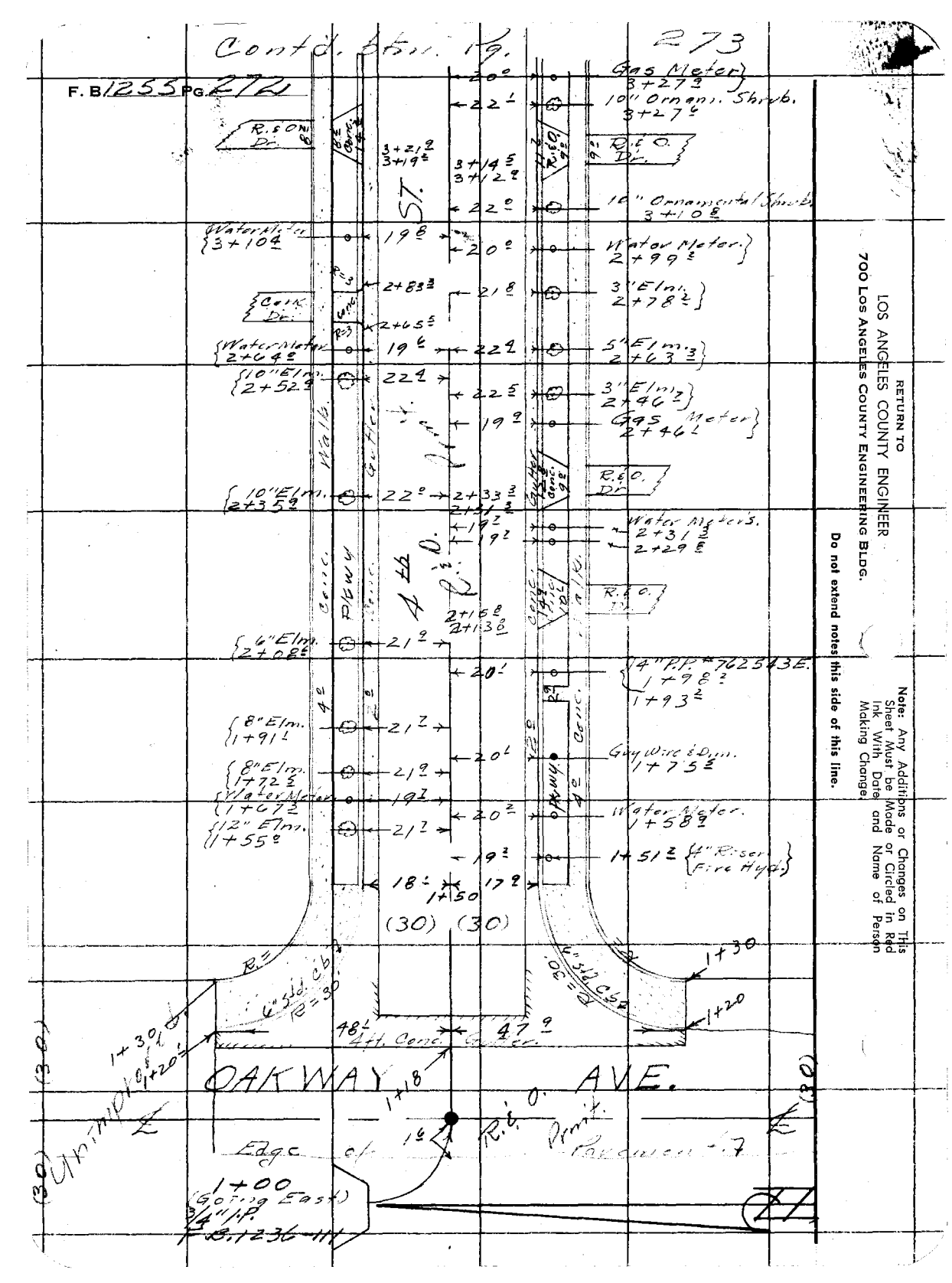

RETURN TO
LOS ANGELES COUNTY ENGINEER
700 LOS ANGELES COUNTY ENGINEERING BLDG.

Do not extend notes this side of this line.

Note: Any Additions or Changes on This Sheet Must be Made or Circled in Red Ink With Date and Name of Person Making Change.

C.I. 2120.14

Notes Ck'd by	Survey of 5th St. et. al. SS.
Map No.	JN 2120.14 Tape 130 Std 68 °F
Office Work	Surveyed by R. J. Mitchell
Checked	Notes Smiley Date 10-15-59
Date	Indexed A. C. Johnson

F. B. 1255 PG. 273

Cont'd. btw Pg. 274

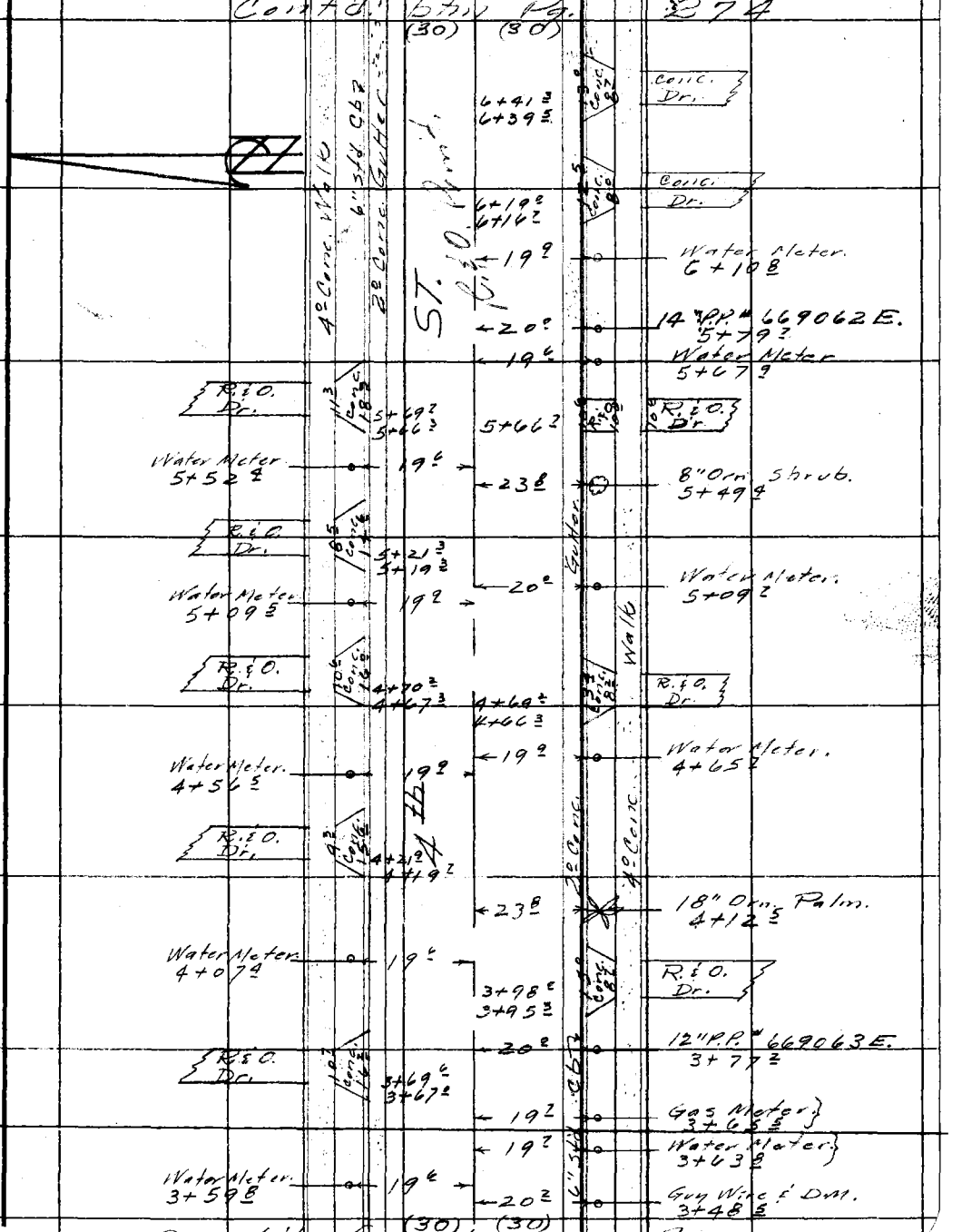

Cont'd. from top Pg. 272

Note: Any Additions or Changes on This Sheet Must be Made or Circled in Red Ink With Date and Name of Person Making Change.

Do not extend notes this side of this line.

RETURN TO
LOS ANGELES COUNTY ENGINEER
700 LOS ANGELES COUNTY ENGINEERING BLDG.

763095 CE #247—7-59

F. B 1255 PG. 274

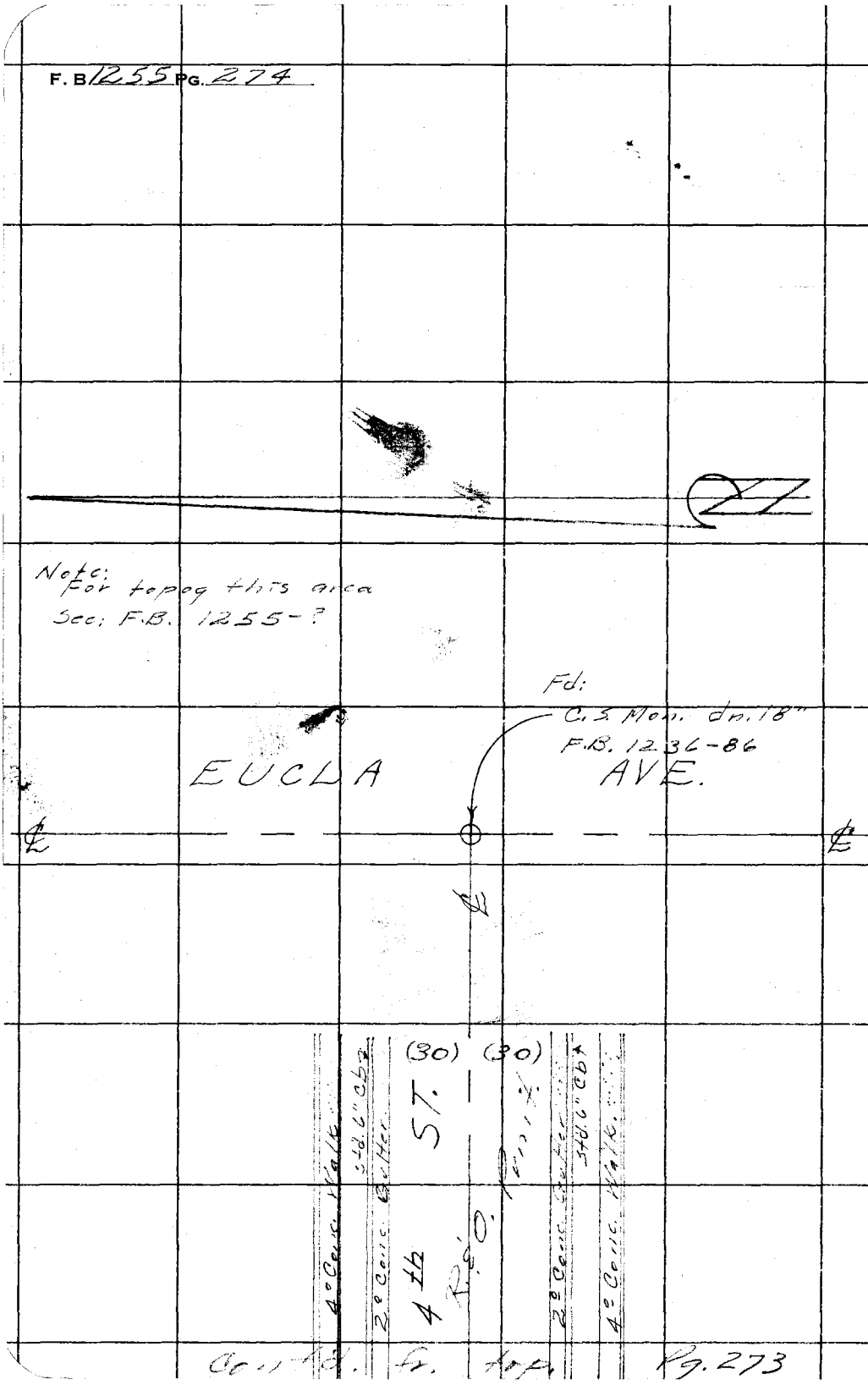

Cont'd. fr. top. Pg. 273

RETURN TO
LOS ANGELES COUNTY ENGINEER
700 LOS ANGELES COUNTY ENGINEERING BLDG.

Do not extend notes this side of this line.

Note: Any Additions or Changes on This Sheet Must be Made or Circled in Red Ink With Date and Name of Person Making Change.

76L-298 CE 307 11-58

PLEASE RETURN TO
LOS ANGELES COUNTY ENGINEER
700 LOS ANGELES COUNTY ENGINEERING BLDG

NOTE: ANY ADDITIONS OR CHANGES ON THIS SHEET MUST BE MADE OR CIRCLED IN RED INK, WITH DATE AND NAME OF PERSON MAKING CHANGE.

Do not extend notes this side of this line.

STATION	B.S.	H.I.	F.S.	ELEV.		

TRIAL CROSS-SECTIONS
ON
FORTH STREET
FROM
OAKWAY AVENUE
TO
EUCLA AVE.
FOR
COMPARISON WITH SECTIONS SHOWN IN
FB 1255 - 159-166
JN 2120.14

R.J. Mitchell
L.C. Smiley
M L Bustrum
N M Dufton

October 15, 1959

NOTE: Elevations shown are based on Elev of BM LV-12 per FB 1236-13 ~ For Comparison with precise nets 11 & 13 see pages 247-255 esp. pg 251

Profile No. ____ Notes Red ____ Plotted ____ Job No. 2120.14 Division No. 10 F.B. 1255 Pg. 275
X-Sec. No. ____ Date ____ Date ____ Survey of 5th St. 55 ~ San Dimas
Notes Chkd. ____ Checked ____ Survey by R. J. MITCHELL Notes R. J. MITCHELL Date 10-15-59
No. ____ Date ____ Date ____ Map No. ____ Index C. Jonnson

76L-298 CE 307 11-58

PLEASE RETURN TO
LOS ANGELES COUNTY ENGINEER
700 LOS ANGELES COUNTY ENGINEERING BLDG.

NOTE: ANY ADDITIONS OR CHANGES ON THIS SHEET MUST BE MADE OR CIRCLED IN RED INK, WITH DATE AND NAME OF PERSON MAKING CHANGE.

Do not extend notes this side of this line.

STATION	B.S.	H.I.	F.S.	ELEV.	4TH Street
BMLV-12	1 71	966 ~~25~~ 13 ✓		964 ~~54~~ 42 ✓	BMLV 12 Elev 964.~~542~~ 42 FB ~~1236~~ 1255-13 = Rd #1 or 11B ~ Ct. Spk in S end CR at SW Cor 5th St. & Eucla Ave (Eucalyptus St.) Elev 964.680 {BC 533/12 LC 440
T.P.	0 98	957 ~~67~~ .55 ✓	9 56	956 ~~67~~ 57 ✓	
BMLV-30	1 18	949 ~~77~~ 65 ✓	9 08	948 ~~57~~ 47 ✓	BMLV 30 Elev 948.~~564~~ 48 FB ~~1236~~ 1255-30 Fourth St. & Eucla Ave NW Cor ~ Cement Nail (stamped "PK") in cb 5ft N of N end CR
5+00 Stationing same as FB 1255-157			7 05	942 72 ✓	℄ 4th St. & 159.68 W of ℄ Eucla Ave
			7 29	942 48 ✓	9'R or S prmt
			8 02	941 75 ✓	16R edge gutt
			8 18	941 59 ✓	18R flow line gutt
			7 54	942 23 ✓	18R top cb
			7 28	942 49 ✓	29.5R back walk = P/L
			6 89	942 88 ✓	9'L or N prmt
			7 12	942 65 ✓	16L edge gutt
			7 26	942 51 ✓	18L fl. ln. gutt
			6 46	943 31 ✓	18L top cb
			6 20	943 57 ✓	29.5L back of walk = P/L

F.B. 1255 PG. 276 Job No. 2120.14 Division No. 10 Notes Red Plotted Profile
Survey of 5th St. SS. (San Dimas) Date Date No.
Survey by R. J. MITCHELL Notes R. J. MITCHELL Notes Chkd. Checked X-Sec.
Indexed C. Johnson Date Date No.

76L-298 CE 307 11-58

PLEASE RETURN TO
LOS ANGELES COUNTY ENGINEER
700 LOS ANGELES COUNTY ENGINEERING BLDG

NOTE: ANY ADDITIONS OR CHANGES ON THIS SHEET MUST BE MADE OR CIRCLED IN RED INK. WITH DATE AND NAME OF PERSON MAKING CHANGE.

Do not extend notes this side of this line.

STATION	B.S.	H.I.	F.S.	ELEV.	4TH Street	
		949 ~~77~~ 65 ✓				
TP	2 ~~2~~ 3 6	943 ~~73~~ 61 ✓	8 40	941 ~~37~~ 25 ✓		
3+00			7 85	935 88 ✓		℄ 4th St.
			8 08	935 65 ✓		9 R pvmt
			8 91	934 82 ✓		16 R edge of gutt
			9 04	934 69 ✓		18 R flow ln. gutt
			8 34	935 39 ✓	(Est. in driveway)	18 R top of cb
			8 10	935 63 ✓		29.5 R back walk = P/L
			7 70	936 03 ✓	9 L pvmt	
			8 04	935 69 ✓	16 L edge of gutt	
			8 19	935 54 ✓	18 L fl. ln. gutt	
			7 38	936 35 ✓	18 L top of cb.	
			7 09	936 64 ✓	29.5 L back of walk = P/L @ base of conc. block wall	
TP	2 33	937 ~~38~~ 26 ✓	8 68	935 ~~65~~ 93 ✓		
			8 34	929 04 ✓		℄ 4th St.
			8 66	928 72 ✓		9 R pvmt
			9 39	927 99 ✓		16 R edge of gutt
			9 59	927 79 ✓		18 R fl. ln. gutt
			8 94	928 44 ✓		18 R top of cb
			8 68	928 70 ✓		29.5 R back walk = P/L
			8 19	929 19 ✓	9 L pvmt	

Profile No. ____ Notes Red. ____ Plotted ____ Job No. 2120.14 Division No. 10 F.B. 1255 Pg. 277
X-Sec, No. ____ Date ____ Date ____ Survey of 5TH St. SS. (San Dimas)
Notes Chkd. ____ Checked ____ Survey by R. J. MITCHELL Note R. J. MITCHELL Date 10-15-59
No. ____ Date ____ Date ____ Map No. ____ Index K. O. Johnson

76L-298 CE 307 11-58

PLEASE RETURN TO
LOS ANGELES COUNTY ENGINEER
700 LOS ANGELES COUNTY ENGINEERING BLDG.

NOTE: ANY ADDITIONS OR CHANGES ON THIS SHEET MUST BE MADE OR CIRCLED IN RED INK, WITH DATE AND NAME OF PERSON MAKING CHANGE.

Do not extend notes this side of this line.

STATION	B.S.	H.I.	F.S.	ELEV.	4TH Street
		937 ~~38~~ 26	8 53	928 85	16 L
			8 68	928 70	18 L
			7 86	929 52	18 L
			7 66	929 72	19 L
BM LV 10	782	934 ~~71~~ 59	10 49	926 ~~87~~ 77	BM LV 10 Elev 926.878 FB 1236-12 Oakway Ave & 4th St SE Cor. — Ct. stk in E end of C.R.
TP	11 79	946 ~~20~~ 08	0 30	934 ~~41~~ 29	stk in field
TP	784	953 ~~64~~ 92	10 00	946 ~~20~~ 08	" " "
TP	733	959 ~~59~~ 47	1 78	952 ~~26~~ 14	" " "
TBM # 1			1 87	957 ~~72~~ 60	TBM #1 Elev 957.~~73~~ 61 FB 1255-262 (for description see page 262)

F.B. 1255 PG. 278 Job No. 2120.14 Division No. 10 Notes Red Plotted Profile
Survey of 5TH St. SS. (San Dimas) Date Date No. X-Sec.
Survey by R. J. MITCHELL Notes R. J. MITCHELL Notes Chkd. Checked
Indexed C. Johnson Date Date Date No.

76L-298 CE 307 11-58

PLEASE RETURN TO
LOS ANGELES COUNTY ENGINEER
700 LOS ANGELES COUNTY ENGINEERING BLDG

NOTE: ANY ADDITIONS OR CHANGES ON THIS SHEET MUST BE MADE OR CIRCLED IN RED INK, WITH DATE AND NAME OF PERSON MAKING CHANGE.

Do not extend notes this side of this line.

STATION	B.S.	H.I.	F.S.	ELEV.		

TRIAL CROSS-SECTIONS
ON
OAKWAY AVENUE
FROM
THIRD STREET
TO
FIFTH STREET
FOR
COMPARISON WITH SECTIONS SHOWN IN
F.B. 1255-181-190

J.N. 2120.14

R. J. Mitchell
L. C. Smiley
M. L. Bustrum
N. M. Dufton

Oct. 15, 1959

Note: Elevations shown are based on B.M. LV-12 as shown in F.B. 1236-13 - For comparison with precise level nets 11 & 13 see pages 247-255

Profile No. ____ Notes Red ____ Plotted ____ Job No. C1.2120.14 Division No. 10 F.B. 1255 Pg. 279
X-Sec. No. ____ Date ____ Date ____ Survey of 5th Sect. al. 55.
Notes Chkd. ____ Checked ____ Survey by R. J. MITCHELL Notes R. J. MITCHELL Date 10-15-59
Date ____ Date ____ Map No. ____ Indexed C. J. [illegible] Date

76L-298 CE 307 11-58

PLEASE RETURN TO
LOS ANGELES COUNTY ENGINEER
700 LOS ANGELES COUNTY ENGINEERING BLDG.

NOTE: ANY ADDITIONS OR CHANGES ON THIS SHEET MUST BE MADE OR CIRCLED IN RED INK, WITH DATE AND NAME OF PERSON MAKING CHANGE.

Do not extend notes this side of this line.

F.B. 12755 PG. 280 | Job No. 01.2120.14 | Division No. 10 | Notes Red | Plotted | Profile
Survey of 5th St. ext. | Date | Date | No.
Survey by R. J. MITCHELL | Notes R. J. MITCHELL | Notes Chkd. | Checked | X-Sec.
Indexed C. J. [illegible] Date | Date | Date | No.

STATION	B.S.	H.I.	F.S.	ELEV.	OAKWAY AVENUE
BM LV 10	1.15	~~923.84~~ 923.93		~~916.69~~ 916.77	BM LV-10 Elev 916.77 FB 1255-278 (=Elev 916.678 FB 1236-12) (For description see page 275)
TP	3.73	923.70 ~~923.56~~	7.95	~~919.12~~ 919.22	
BM LV 9	3.93	923.56 ~~923.68~~	4.07	919.63 ~~919.75~~	BM LV-9 Elev 919.716 FB 1236-12 Oakway Mk & 3" Brass, NE Cor ~ Bt. Stk in curb 5' E of E end CR
3+53 ±			5.89	917.79	℄ Oakway
3+53 ±			5.81	917.87	N Rim 5.79 E " 5.81 S " 5.80 W " 5.84 Avg. " 5.81 3" Brass NM Avg Rim
			11.93	911.75	8" Inlet E ~ Invert — Rod 4.39, Boot 1.73, Rim 5.81, Total 11.93 (Invert) / 4.23, 1.20, 5.81, 11.24 (Crown)
			11.80	911.88	8" Stub N ~ Invert — Rod 4.26, Rim 5.81, Boot 1.73, Total 11.80 (Invert) / 4.11, 5.81, 1.20, 11.12 (Crown)
			12.00	911.68	8" Outlet S ~ Invert — Rod 4.46, Rim 5.81, Boot 1.73, Total 12.00 (Invert) / 4.28, 5.81, 1.20, 11.29 (Crown)
3+58.09			5.78	917.90	℄ Oakway @ ℄ 3rd St.
3+74 ±			5.68	918.00	℄ " S edge "X" g. ↓
3+76 ±			5.72	917.96	℄ " El. Ln. " "
3+78 ±			5.62	918.06	℄ " N edge " "

76L-298 CE 307 11-58

3+58.0 ℄ Int 3rd & Oakway

PLEASE RETURN TO
LOS ANGELES COUNTY ENGINEER
700 LOS ANGELES COUNTY ENGINEERING BLDG

NOTE: ANY ADDITIONS OR CHANGES ON THIS SHEET MUST BE MADE OR CIRCLED IN RED INK. WITH DATE AND NAME OF PERSON MAKING CHANGE.

Do not extend notes this side of this line.

STATION	B.S.	H.I.	F.S.	ELEV.	OAKWAY	AVENUE
		923 ~~68~~ 56 ✓				
TP	7 53	927 ~~30~~ 18 ✓	3 91	919 ~~77~~ 65 ✓		
4+00			7 31	919 99 ✓		℄ Oakway
			7 30	920 00 ✓		9R R prmt
			7 56	919 74 ✓		20 R edge prmt
			6 3	921 0 ✓		30 R P/L
			5 6	921 7 ✓	5L brk	
			7 4	919 9 ✓	9L brk	
			7 3	920 0 ✓	30L P/L (prop.)	
6+69.9			2 87	924 43 ✓		℄ Oakway
			2 78	924 52 ✓		9R prmt
			3 08	924 22 ✓		18R edge of gutt
			3 19	924 11 ✓		20R fl. Ln. Send SECR
			2 44	924 86 ✓		20R top cb " "
			2 20	925 10 ✓		29.5R back walk = P/L
			2 9	924 4 ✓	5L brk	
			2 1	925 2 ✓	8L "	
			3 9	923 4 ✓	4L "	
			4 7	922 6 ✓	30L P/L (prop)	
7+ 17.79		938 ~~78~~ 47	0 96	926 34 ✓		℄ Oakway @ ℄ 4th St.
T.P.	11 79	~~934 56~~	0 91	926 ~~34~~ ~~922 77~~ ✓		

Profile No. ____ Notes Red ____ Plotted ____ Job No. 2120.14 Division No. ____
Date ____ Date ____ Survey of 5th St. 55 San Dimas
X-Sec. No. ____ Notes Chkd. ____ Checked ____ Survey by R. J. MITCHELL Notes R. J. MITCHELL Date 10-16-59
Date ____ Date ____ Map No. ____ Index C. Johnson Date ____

F.B. 1255 Pg. 281

76L-298 CE 307 11-58

PLEASE RETURN TO
LOS ANGELES COUNTY ENGINEER
700 LOS ANGELES COUNTY ENGINEERING BLDG.

NOTE: ANY ADDITIONS OR CHANGES ON THIS SHEET MUST BE MADE OR CIRCLED IN RED INK, WITH DATE AND NAME OF PERSON MAKING CHANGE.

7+66-

Do not extend notes this side of this line.

STATION	B.S.	H.I. 07	F.S.	ELEV.	OAKWAY AVENUE
7+66-		~~938 18~~ ~~934 56~~	9 28	928 90	℄ Oakway
			9 40	928 78	9R N end print
			10 11	928 07	18R edge of gutt
			10 25	927 93	20R fl. line gutt N end NE CR
			9 44	928 74	20R top of cb " " "
			9 19	928 99	29.5R back of walk (=P/L)
			9 4	928 8	10 L grnd
			10 1	928 1	20 L "
			10 4	927 8	30 L " P/L (prop)
8 ~~X~~+00			7 0	931 2	℄ Oakway
			6 9	[illegible]	13R grnd
			4 9	933 3	30R P/L
			7 5	930 7	10 L grnd
			7 8	930 4	20 L "
			7 9	930 3	30 L " P/L (prop)
8 ~~X~~+50			3 1	935 1	℄ Oakway
			2 4	935 8	10R grnd
			1 0	937 2	20R grnd
			0 9	937 3	30R P/L
			3 8	934 4	10 L grnd
			4 4	933 8	20 L "

F.B. 1255 PG. 282 2120.14

Job No. 55 Division No. San Dimas Notes Red Plotted Profile

Survey of 5TH ST. Date Date No. X-Sec.

Survey by R. J. MITCHELL Notes R. J. MITCHELL Notes Chkd. Checked

Indexed C. Johnson Date Date Date No.

76L-298 CE 307 11-58

PLEASE RETURN TO
LOS ANGELES COUNTY ENGINEER
700 LOS ANGELES COUNTY ENGINEERING BLDG

NOTE: ANY ADDITIONS OR CHANGES ON THIS SHEET MUST BE MADE OR CIRCLED IN RED INK, WITH DATE AND NAME OF PERSON MAKING CHANGE.

Do not extend notes this side of this line.

Profile Notes Red____ Plotted____ Job No. 11,220.14 Division No. 10 | F.B. 1155 Pg. 283
No.____ Date____ Date____ Survey of Sept. & Oct. 55.
X-Sec. Notes Chkd.____ Checked____ Survey by K.C.J. & M. Notes Entd Date 10-12-55
No.____ Date____ Date____ Map No.____ Index C. Johnson Date____

STATION	B.S.	H.I. 67	F.S.	ELEV.		
98		~~938.86~~			OAKWAY	AVENUE
X+50		~~939.56~~	10 54	932 8	30 L grnd P/L	(prof)
TP	9 80	~~940.54~~	3 77	~~930.76~~		
98+00			45	939 7		Oakway
			38	940 4		5R brk
			32	941 0		15R grnd
			28	941 4		30R P/L
			90	935 2	6 L brk	
			96	934 6	15 L grnd	
			12	933 0	30 L " P/L	(prof)
98+26			56	938 6		Oakway
			27	941 5		5R brk
			22	942 0		15R grnd
			11	943 1		30R " P/L
98+26			97	934 5	6 L brk	
			99	934 3	15 L grnd	
			122	932 0	30 L grnd P/L	(prof)
98+40			69	937 8		Oakway
			43	939 9		5 R brk
			34	940 8		15 R grnd
			10	943 2		30R brk to N P/L
			101	934 1	15 L brk	

76L-298 CE 307 11-58

PLEASE RETURN TO
LOS ANGELES COUNTY ENGINEER
700 LOS ANGELES COUNTY ENGINEERING BLDG.

NOTE: ANY ADDITIONS OR CHANGES ON THIS SHEET MUST BE MADE OR CIRCLED IN RED INK, WITH DATE AND NAME OF PERSON MAKING CHANGE.

Do not extend notes this side of this line.

STATION	B.S.	H.I. .10	F.S.	ELEV.	OAKWAY	AVENUE
98+40		~~944.21~~ ~~940.59~~	10 3	933 9	15 L grnd	
			11 9	932 3	30 L " P/L (prop)	
98+50			8 9	933 3		℄ Oakway
98+63			10 6	933 6		℄ Oakway
			11 3	932 9		18R brk
			5 8	938 4		30R P/L
			10 8	933 4	10 L grnd	
			11 1	933 1	20 L "	
			11 3	932 9	30 L " P/L prop.	
98+74			10 4	933 8		℄ Oakway
			10 9	933 3		5R
			11 8	932 4		7R water surface
			12 9	931 3		9R in water
			13 8	930 4		15R " "
			11 8	932 4		26R water surface
			9 8	934 4		30R P/L
98+85			9 0	935 2		℄ Oakway
			9 5	934 7		8R
			11 8	932 4		14R edge of water
			12 8	931 4		17R in water
			12 6	931 6		30R " " P/L

F.B. 1255 PG. 184 Job No. C.I. 2120.14 Division No. 10 Notes Red Plotted Profile
Survey of 5th St. et al. S.S. Date Date No.
Survey by R.J.M. Notes R.J. Mitchell Notes Chkd. Checked X-Sec.
Index C. Johnson Date Date Date No.

76L-298 CE 307 11-58

PLEASE RETURN TO
LOS ANGELES COUNTY ENGINEER
700 LOS ANGELES COUNTY ENGINEERING BLDG

NOTE: ANY ADDITIONS OR CHANGES ON THIS SHEET MUST BE MADE OR CIRCLED IN RED INK, WITH DATE AND NAME OF PERSON MAKING CHANGE.

Do not extend notes this side of this line.

STATION	B.S.	H.I.	F.S.	ELEV.	OAKWAY	AVENUE
9 ~~8~~+85		~~944.21~~ 10 ~~940.59~~	76	936 6	10L grnd	toe slope up N.
			68	937 4	20L " "	" " "
			76	936 6	30L " "	" " " P/L (prop)
10 ~~9~~+00			46	939 6		℄ Oakway
			45	939 7		7R brk
			71	937 1		19R grnd
			63	937 9		25R grnd
			88	935 4		30R " P/L
			118	932 4		42R water
			32	941 0	10L grnd	
			39	940 3	20L grnd	
			43	939 9	30L grnd	
10+47.9				955 0		℄ Oakway (pg 264)
				963 6		30R P/L (pg. 264)
				954 2	30L P/L prop. (pg 263)	
		954.00		944.21		
T.P.	9 90	~~950.49~~	0 00	~~940.59~~		
T.P.	8 38	~~960.64~~ ~~957.02~~	1 85	952.26 ~~948.61~~	952.15	
		960.53		957.61 ~~954.10~~		
TBM #1			2 92		TBM #1 Elev 957.61 ~~73~~ F.B. 1255 - 262 (see page 262 for description)	
10+52.9				956 4		℄ Oakway (see pg 264)
10+57.9				956 0		℄ Oakway " "
10+58.9				955 2		℄ Oakway " "

Profile Notes Red ____ Plotted ____ Job No. 2120.14 Division No. ____ F.B. 1255 Pg. 285
No. ____ Date ____ Date ____ Survey of 5TH St. SS (San Dimas)
X-Sec. Notes Chkd. ____ Checked ____ Survey by R.J.M. Notes R.J.M. Date 10-16-59
No. ____ Date ____ Date ____ Map No. ____ Indexed C. Johnson

76L-298 CE 307 11-58

PLEASE RETURN TO
LOS ANGELES COUNTY ENGINEER
700 LOS ANGELES COUNTY ENGINEERING BLDG.

NOTE: ANY ADDITIONS OR CHANGES ON THIS SHEET MUST BE MADE OR CIRCLED IN RED INK, WITH DATE AND NAME OF PERSON MAKING CHANGE.

Do not extend notes this side of this line.

STATION	B. S.	H. I.	F. S.	ELEV.	OAKWAY AVENUE
10+66				956 17	edge pvmt 5th st on ℄ Oakway (see pg 264)
10+77.97				956 59	℄ Oakway @ ℄ 5th st.
				957 40	50 ft R along ℄ 5th st pg 265
				958 32	100 " " " " " " pg 265
				955 72	50 " L " " " " pg
				954 68	100 " " " " " " pg

F. B. 1255 PG. 286 120.14
Survey of 5th St. Job No. 55. Division No. (San Dimas) Notes Red Date Plotted Date No. Profile
Survey by N. Jim Notes R. J. Mitchell Date Notes Chkd. Date Checked Date No. X-Sec.
Indexed R. C. Johnson Date

76L-298 CE 307 11-58

PLEASE RETURN TO
LOS ANGELES COUNTY ENGINEER
700 LOS ANGELES COUNTY ENGINEERING BLDG

NOTE: ANY ADDITIONS OR CHANGES ON THIS SHEET MUST BE MADE OR CIRCLED IN RED INK, WITH DATE AND NAME OF PERSON MAKING CHANGE.

Do not extend notes this side of this line.

STATION	B.S.	H.I.	F.S.	ELEV.		

TRIAL CROSS SECTIONS
ON
THIRD STREET
FROM
OAKWAY AVENUE
TO
EUCLA AVENUE
FOR
COMPARISON WITH SECTIONS SHOWN IN
FB 1255-169-176

J.N. 2120.14

R.J. Mitchell
L.C. Smiley
M.L. Bustrum
N.M. Dufton

October 15, 1959

Note: Elevations shown are based on Elev of BM LW 12 per FB 1236-13 ~ For comparison with precise level nets 11 & 13 see pages 247-255 (esp. pg 251)

Profile Notes Red ____ Plotted ____ Job No. 2120.14 Division No. ____ F.B. 1255 Pg. 287
No. ____ Date ____ Date ____ Survey of 5th St. S.S. (San Dimas)
X-Sec. Notes Chkd. ____ Checked ____ Survey by R.J.M. Notes R.J.M. Date 10-15-59
No. ____ Date ____ Date ____ Map No. ____ Index C. Johnson

76L-298 CE 307 11-58

PLEASE RETURN TO
LOS ANGELES COUNTY ENGINEER
700 LOS ANGELES COUNTY ENGINEERING BLDG.

NOTE: ANY ADDITIONS OR CHANGES ON THIS SHEET MUST BE MADE OR CIRCLED IN RED INK, WITH DATE AND NAME OF PERSON MAKING CHANGE.

Do not extend notes this side of this line.

STATION	B.S.	H.I.	F.S.	ELEV.	3RD Street
~~BMLV-10~~				~~926.89~~	~~BMLV10 Elev 926.89 FB1255-278~~
					~~(Elev 926.878 FB 1236-12)~~
					~~(for description see page 278)~~
B.M.LV-9	584	925 ~~59~~ 47 ✓		919 ~~75~~ 63 ✓	B.M.LV-9 EL. 919.~~75~~ 63 F.B. 1255-280
					=(EL: 919.716 F.B. 1236-12)
					Oakway Ave, & 3rd St.-N.E. Cor. —
					Bt. spk. in Cb. 5 ft. E. of E. end C.R.
1+00			5 52	920 07 ✓	℄ 3rd St.
0+00 is ℄ Int 3rd & Oakway per F.B. 1255			5 86	919 73 ✓	9 R pvmt
			6 03	919 56 ✓	16 R edge of gutt
			6 60	918 99 ✓	18 R Flow ln. gutt
			5 89	919 70 ✓	18 R top of cb
			5 72	919 87 ✓	29.5 R back of walk = P/L
			5 38	920 21 ✓	9 L pvmt
			5 58	920 01 ✓	16 L edge gutt
			5 72	919 87 ✓	18 L Fl. Ln. gutt
			4 91	920 68 ✓	18 L top of cb
			4 69	920 90 ✓	29.5 L back of walk = P/L
TP	702	9 ~~30.02~~ 29.90 ✓	2 59	9 ~~23~~ 22 88 ✓	
3+00			5 65	924 37 ✓	℄ 3RD St.
			5 99	924 03 ✓	9 R pvmt.

F.B. 1255 PG. 288 Job No. 2120.14 Division No. 10 Notes Red Plotted Profile
Survey of 5TH St. S.S. (San Dimas) Date Date No.
Survey by Notes Notes Chkd. Checked X-Sec.
Indexed C. Johnson Date Date No.

76L-298 CE 307 11-58

PLEASE RETURN TO
LOS ANGELES COUNTY ENGINEER
700 LOS ANGELES COUNTY ENGINEERING BLDG

NOTE: ANY ADDITIONS OR CHANGES ON THIS SHEET MUST BE MADE OR CIRCLED IN RED INK. WITH DATE AND NAME OF PERSON MAKING CHANGE.

Do not extend notes this side of this line.

STATION	B.S.	H.I.	F.S.	ELEV.	3RD Street	
3+00		9 ~~30.02~~ 29.90	6 53	923 49		16 R edge of gutt
			6 75	923 27		18 R Fl. Ln. gutt
			6 05	923 97		18 R Top of Cb
			5 83	924 19		29.5 R back of
			5 49	924 53	9 L prmt	
			5 66	924 36	16 L edge of gutt	
			5 91	924 11	18 L Fl. Ln. gutt	
			5 07	924 95	8 L top of cb	
			4 85	925 17	29.5 L back of walk = P/L	
T.P.	8 29	9 ~~36.05~~ 35.93	2 26	927 ~~76~~ 64		
5+00			6 32	929 73		℄
			6 68	929 37		9 R prmt
			7 29	928 76		16 R edge of gutt
			7 49	928 56		18 R Fl. ln. gutt
			6 80	929 25		18 R top of cb
			6 61	929 44		29.5 R back of walk
			6 12	929 93	9 L prmt	
			6 35	929 70	16 L edge of gutt	
			6 70	929 35	18 L Fl. ln. gutt	
			5 ~~6~~ 83	930 22	18 L top of cb	
			5 56	930 49	29.5 L back of walk = P/L	

Profile No. ____ Notes Red ____ Date ____ Plotted ____ Date ____ Job No. ____ Division No. 10 Survey of 5th St. ct. al. 55 Survey by R.J.M. Notes R.J.M. Date 10-16-59 Map No. ____ Indexed ____ Date ____

X-Sec. No. ____ Notes Chkd. ____ Date ____ Checked ____ Date ____

C.1.2120.14

F.B. 1255 Pg. 289

C. Johnson

76L-298 CE 307 11-58

PLEASE RETURN TO
LOS ANGELES COUNTY ENGINEER
700 LOS ANGELES COUNTY ENGINEERING BLDG.

NOTE: ANY ADDITIONS OR CHANGES ON THIS SHEET MUST BE MADE OR CIRCLED IN RED INK, WITH DATE AND NAME OF PERSON MAKING CHANGE.

Do not extend notes this side of this line.

STATION	B.S.	H.I.	F.S.	ELEV.	3RD Street
		~~936.55~~ 935.93			
BMLV-29	9 29	94~~3.00~~ 2.88	2 34	933 ~~71~~ 59	BMLV 29 Elev 933.661 FB 1236-26
					THIRD ST. & EUCLA AVE. N.W. Cor. Cement Nail Stamped "P.K." in Conc. Cb. 10' We of W. end. C.R.
T.P.	8 41	950 ~~73~~ 58	0.71	942 ~~17~~ 17	
B.M.LV-30			2.10	948 ~~28~~ 48	BM.LV-30 Elev. 948.~~29~~ 47 FB.1255 ~~276~~ 251
					(= El. 948.564 FB. 1236-30)
					(= El. FB. 1255-251)
					for location, see pg. 276.

F.B. 1255 Pg. 290 | C.I. 2120.14

Job No. ____ Division No. 10 Notes Red ____ Plotted ____ Profile ____

Survey of 5th St. et al. S.S. Date ____ Date ____ No. ____

Survey by R.J.M. Notes R.J. Mitchell Notes Chkd. ____ Checked ____ X-Sec. ____

Indexed C. Johnson Date ____ Date ____ No. ____

76L-298 CE 307 11-58

PLEASE RETURN TO
LOS ANGELES COUNTY ENGINEER
700 LOS ANGELES COUNTY ENGINEERING BLDG

NOTE: ANY ADDITIONS OR CHANGES ON THIS SHEET MUST BE MADE OR CIRCLED IN RED INK. WITH DATE AND NAME OF PERSON MAKING CHANGE.

Do not extend notes this side of this line.

STATION	B.S.	H.I.	F.S.	ELEV.		

PROFILE
ALONG
WESTERLY LINE OF DISTRICT
WHICH IS
130 FT W OF ℄ OAKWAY AVE
FROM
THIRD STREET
TO
FIFTH STREET

JN 2120.14

R.J. Mitchell
L.C. Smiley
M.L. Bustum
N.M. Dufton

NOTE: Elevations Shown are Based on Elev. of BMLV-12 per FB 1236-13 ~ For comparison with precise nets 11 & 13 see pages 247-255 esp pg 251

Profile Notes Red ____ Plotted ____ Job No. 2120.14 Division No. ____ F.B. 1255 Pg. 291
No. ____ Date ____ Date ____ Survey of 5th St. SS. (San Dimas)
X-Sec. Notes Chkd. ____ Checked ____ Survey by ____ Notes ____ Date 10-19-59
No. ____ Date ____ Date ____ Map No. ____ Indexed C. Johnson Date ____

76L-298 CE 307 11-58

PLEASE RETURN TO
LOS ANGELES COUNTY ENGINEER
700 LOS ANGELES COUNTY ENGINEERING BLDG.

NOTE: ANY ADDITIONS OR CHANGES ON THIS SHEET MUST BE MADE OR CIRCLED IN RED INK, WITH DATE AND NAME OF PERSON MAKING CHANGE.

Do not extend notes this side of this line.

F.B. 1255 PG. 192 | Job No. 2120.14 | Division No. | Notes Red | Plotted | Profile
Survey of 5TH ST SS (San Dimas) | Date | Date | No. | X-Sec.
Survey by | Notes | Notes Chkd. | Checked | No.
Indexed C. Johnson | Date | Date | Date | No.

STATION	B.S.	H.I.	F.S.	ELEV.	130 W of ℄ OAKWAY AVE
BMLV-9	2 63	922 ~~38~~ 26 ✓		919 ~~73~~ 63 ✓	BMLV9 Elev. 919.~~73~~ 63 FB 1255-280 (=Elev 919.716 FB 1236-12) (for description see page 280)
1+00 Going N on Flag Line			10 4	912 0 ✓	Flag Line on prolongation of 3rd St & 130 ft W of ℄ Oakway Ave - see sketch
1+00			7 0	915 4 ✓	50R grnd
1+50			7 3	915 1 ✓	Flag Line
2+00			6 1	916 3 ✓	" "
2+00			4 8	917 6 ✓	50R grnd
2+50			5 0	917 4 ✓	Flag Line
3+00			4 5	917 9 ✓	" "
			3 0	919 4 ✓	50R grnd
TP	7 18	926 ~~67~~ .55 ✓	2 89	919 ~~44~~ 34 ✓	
3+50			8 2	918 5 ✓	Flag Line
4+00			6 4	920 3 ✓	" "
			4 6	922 1 ✓	50R grnd
4+50			5 8	920 9 ✓	Flag Line
4+59			5 5	921 2 ✓	" " ℄ Prod 4th St

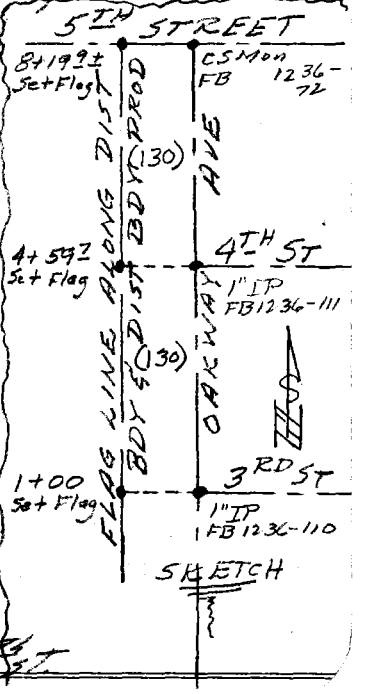

76L-298 CE 307 11-58

PLEASE RETURN TO
LOS ANGELES COUNTY ENGINEER
700 LOS ANGELES COUNTY ENGINEERING BLDG

NOTE: ANY ADDITIONS OR CHANGES ON THIS SHEET MUST BE MADE OR CIRCLED IN RED INK, WITH DATE AND NAME OF PERSON MAKING CHANGE.

Do not extend notes this side of this line.

Profile Notes Red ____ Plotted ____ Job No. 2120.14 Division No. ____
No. X-Sec. ____ Date ____ Date ____ Survey of S 7th St. Sam Dimas
No. ____ Date ____ Notes Chkd. ____ Checked ____ Survey by ____ Notes ____ Date 12-17-57
Date ____ Map No. ____ Indexed C. Johnson F.B. 55 Pg. 23

STATION	B.S.	H.I.	F.S.	ELEV.	130 FT W of & OAKWAY AVE
		926 ~~55~~ 57			
5+00			4 7	922 0	Flag Line
			2 2	924 5	50 R grnd
5+50			2 9	923 8	Flag Line
6+00			1 0	925 7	" "
TP	12 25	938 ~~33~~ 23	0 57	926 ~~7.78~~ 5.98	
6+00			10 2	928 2	50 R grnd
6+50			9 9	928 5	Flag Line (brk up to NW)
7+00			1 8	936 6	" "
			6 C	931 8	50 R (" " " ")
TP	11 31	949 ~~66~~ 54	0 00	938 ~~55~~ 22	
7+50			5 7	944 0	Flag Line
TP	9 40	958 ~~75~~ 13	0 81	948 ~~65~~ 23	
7+80			9 9	948 4	Flag Line brk up to W
			10 3	948 0	50 R " " " "
7+92			9 6	953 7	Flag Line - brk
8+00			4 2	954 1	" " "
8+02			5 5	952 5	" " gutter 5 Ft St
8+07			6 55	953 67	" " S edge pavmt " "
8+12			4 71	954 09	" " C & 5TH St.
			(Cont'd on next page)		

F.B. 1255 PG. 294 | 2120.14

Job No. ____ Division No. ____ Notes Red ____ Plotted ____ Profile

Survey of 5TH St. S.S. (San Dimas) Date ____ Date ____ No. ____ X-Sec.

Survey by [redacted] Notes ____ Notes Chkd. ____ Checked ____

Indexed ____ Date ____ Date ____ Date ____ No. ____

76L-298 CE 307 11-56

PLEASE RETURN TO
LOS ANGELES COUNTY ENGINEER
700 LOS ANGELES COUNTY ENGINEERING BLDG.

NOTE: ANY ADDITIONS OR CHANGES ON THIS SHEET MUST BE MADE OR CIRCLED IN RED INK, WITH DATE AND NAME OF PERSON MAKING CHANGE.

Do not extend notes this side of this line.

STATION	B.S.	H.I.	F.S.	ELEV.	130 FT W of ℄ OAKWAY AVE
		958.13 (replacing 25) ✓			
TBM #2			2.69	955.44 (replacing 56)	TBM #2 Elev 955.44 (replacing 56) FB 1255-263 (for description see page 263)

F. B. 1255 Pg. 295

Profile No. ____ Notes Red. ____ Date ____ Plotted ____ Date ____ Job No. 2120.14 Division No. 10
Survey of 5th St. Sewers
X-Sec. No. ____ Notes Chkd. ____ Date ____ Checked ____ Date ____ Survey by JND Notes JND Date 12-7-59
Map No. ____ Indexed C. Johnson Date 12-10-59

C.I. 2120.14
5th Street Sewers.
(Pick up)
Location & Elevations on house Connections of the house on the South Side of 4th St.

12-7-59

Note Distance shown out from house on house Conn. is to where shot on Ground & Pipe was taken.

Dougherty
Newman
Sandoval
Adams
Moore

STATION	B. S.	H. I.	F. S.	ELEV.

NOTE: ANY ADDITIONS OR CHANGES ON THIS SHEET MUST BE MADE OR CIRCLED IN RED INK, WITH DATE AND NAME OF PERSON MAKING CHANGE.

Do not extend notes this side of this line.

PLEASE RETURN TO
LOS ANGELES COUNTY SURVEYOR
726 Los Angeles County Engineering Bldg.

761298 307 4-50

76L25 07 4-50

PLEASE RETURN TO
LOS ANGELES COUNTY SURVEYOR
726 LOS ANGELES COUNTY ENGINEERING BLDG.

NOTE: ANY ADDITIONS OR CHANGES ON THIS SHEET MUST BE MADE OR CIRCLED IN RED INK, WITH DATE AND NAME OF PERSON MAKING CHANGE.

Do not extend notes this side of this line.

F. B. 1255 Pg 276 Job No 2120.14 Division No. 10 Notes Red. Plotted Profile
Survey of 5th Ave S.S. Date Date No.
Survey by Dougherty Notes N/D Notes Chkd. Checked X-Sec.
Indexed C. Johnson Date Date Date No.

STATION	B. S.	H. I.	F. S.	ELEV.	
Fd BM LV-30				948.56	BM L.V. 30 Elev = 948.56 F.B. 1255-276
T.P.				942.29	
Lot. East of Lot. 33		Rod — Lenker —		938.5	Ground.
				938.15	Top pipe (4" V.C.P.)
T.P.				940.20	
Lot 33				936.1	Ground.
				933.90	Top cess-pool

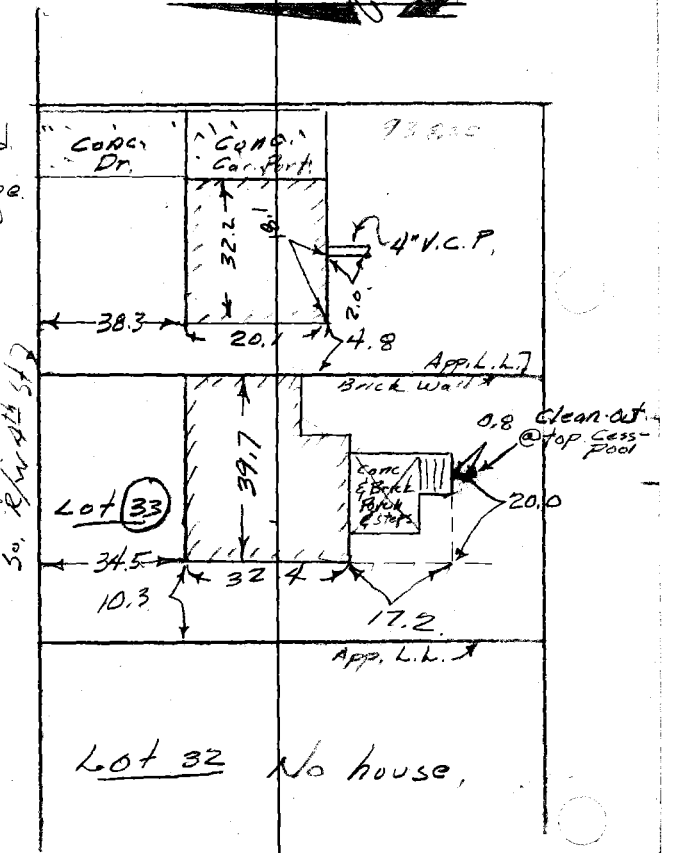

Profile	Notes Red.	Plotted	Job No. 2120.14 Division No. 10	F. B. 1255 Pg. 297
No.	Date	Date	Survey of 5th Ave S. Sew.	
X-Sec.	Notes Chkd.	Checked	Survey by JND Notes JND Date 12-7-59	
No.	Date	Date	Map No. Index [illegible] O. Johnson Date	

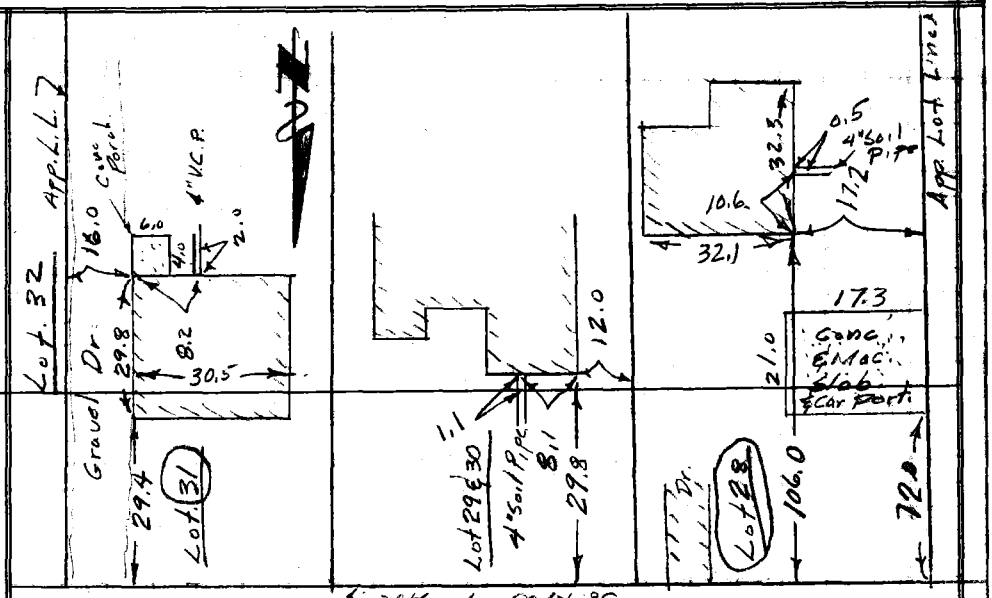

STATION	B. S.	H. I.	F. S.	ELEV.	
Lot 31				9336	Ground
				93235	Top pipe (4" V.C.P.)
T.P.				93644	
Lot 29 & 30				9314	Ground
				93015	Top pipe (4" Soil)
Lot #28				9263	Ground
				92490	Top pipe (4" Soil)

Bd

Lenker

PLEASE RETURN TO
LOS ANGELES COUNTY SURVEYOR
726 LOS ANGELES COUNTY ENGINEERING BLDG.

NOTE: ANY ADDITIONS OR CHANGES ON THIS SHEET MUST BE MADE OR CIRCLED IN RED INK, WITH DATE AND NAME OF PERSON MAKING CHANGE.

Do not extend notes this side of this line.

76L298 307 4-50

76L298 307 4-50

PLEASE RETURN TO
LOS ANGELES COUNTY SURVEYOR
726 LOS ANGELES COUNTY ENGINEERING BLDG.

NOTE: ANY ADDITIONS OR CHANGES ON THIS SHEET MUST BE MADE OR CIRCLED IN RED INK, WITH DATE AND NAME OF PERSON MAKING CHANGE.

Do not extend notes this side of this line.

STATION	B. S.	H. I.	F. S.	ELEV.	
T.P.				929 65	
Lot #27				927 4	Ground
				926 35	Top pipe (4" Soil)
Lot #26				925 7	Ground
				925 00	Top pipe (4" Soil)
T.P.				923 31	
Lot #25				925 2	Ground
				424 70	Top pipe (4" Soil)
Fd. BM LV10				926 85	BM LV 10 Elev-926.88 F.B. 1255-278 Oakway Ave

Lenker Rod

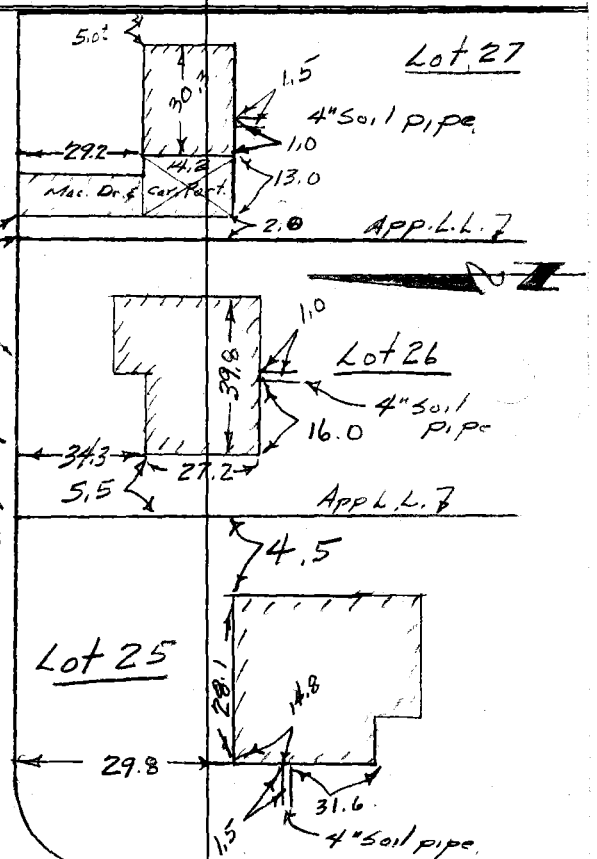

F. B. 1255 PG. 298
Job No. 2120.14 Division No. 10 Notes Red. Plotted Profile
Survey of 5th Ave S.S. Date Date No.
Survey by Dougherty Notes JND Notes Chkd. Checked X-Sec.
Indexed C. Johnson Date Date Date No.

Profile No. | Notes Red. | Plotted | Job No. 2120.14 | Division No. 10 | F. B. 1255 | Pg. 299
Date | Date | Survey of 5th Ave S.S.
X-Sec. No. | Notes Chkd. | Checked | Survey by JND | Notes JND | Date 12-7-59
Date | Date | Map No. | Index C. Johnson

C.I. 2120.14

5th ST Sanitary Sewer
(Pick up)

Location & Elevations of house Connections of houses on the South side of 5th ST

12-7-59.

Dougherty
Newman
Sandoval
Adams
Moore

Note
Distances out from house on house Conn. is where Shot on Ground & pipe were taken.

STATION	B. S.	H. I.	F. S.	ELEV.

NOTE: ANY ADDITIONS OR CHANGES ON THIS SHEET MUST BE MADE OR CIRCLED IN RED INK, WITH DATE AND NAME OF PERSON MAKING CHANGE.

Do not extend notes this side of this line.

PLEASE RETURN TO
LOS ANGELES COUNTY SURVEYOR
726 Los Angeles County Engineering Bldg.

76L298 3C7 4-50

76L298 307 4-50

PLEASE RETURN TO
LOS ANGELES COUNTY SURVEYOR
726 LOS ANGELES COUNTY ENGINEERING BLDG.

NOTE: ANY ADDITIONS OR CHANGES ON THIS SHEET MUST BE MADE OR CIRCLED IN RED INK, WITH DATE AND NAME OF PERSON MAKING CHANGE.

Do not extend notes this side of this line.

F. B. 1255 Pg. 300 Job No. 2120.14 Division No. 10 Notes Red. Plotted. Profile
Survey of 5th Ave S.S. Date No.
Survey by Daugherty Notes JND Date Notes Chkd. Checked. X-Sec.
Indexed C. Johnson Date Date No.

STATION	B. S.	H. I.	F. S.	ELEV.	
Fd. BM. LV 12				964 54	BM LV 12 Elev 964.54 FB. 1255-262
T.P.				962 90	
Lot # 9.				9595	Ground
				958 90	Top 4" Soil Pipe
Lot # 8				9601	Ground.
				95960	Top 4" Soil Pipe
T.P.				96085	
Lot # 7				9583	Ground
				957 30	Top 4" VCP.

Lenker Rd.

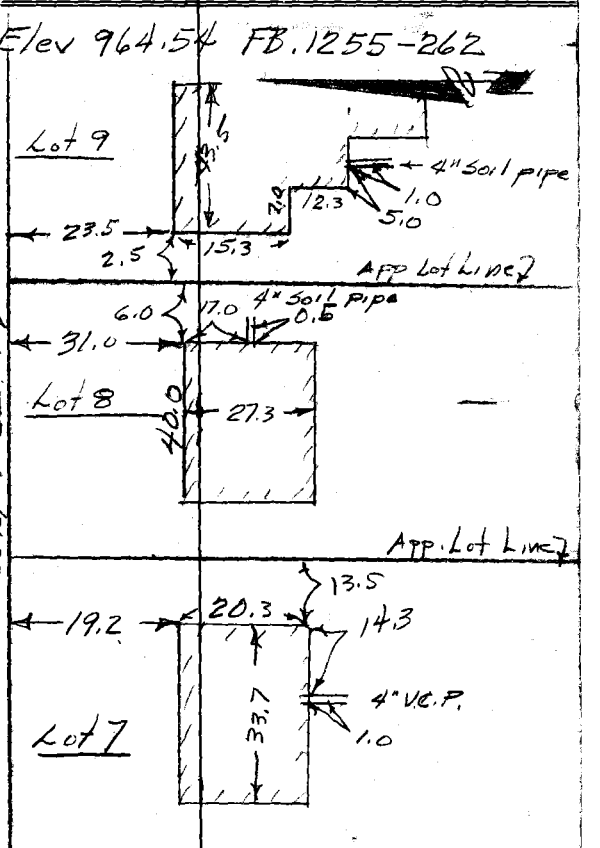

76L-298 S & E #307—1-56

PLEASE RETURN TO
LOS ANGELES COUNTY ENGINEER
700 LOS ANGELES COUNTY ENGINEERING BLDG.

NOTE: ANY ADDITIONS OR CHANGES, ON THIS SHEET MUST BE MADE OR CIRCLED IN RED INK, WITH DATE AND NAME OF PERSON MAKING CHANGE.

Do not extend notes this side of this line.

Profile Notes Red. Plotted. Job No. 21204 Division No. 10
No. X-Sec. Date. Date. Survey of 58th Ave. S.S.
No. Notes Chkd. Checked. Survey by V.N.D. Notes V.N.D. Date 12-8-57
No. Date. Date. Map No. Indexed C. Johnson

F. B. 1255 Pg. 30

STATION	B. S.	H. I.	F. S.	ELEV.	
Lot #6				959 26	Floor Elev.
				956 85	Slab @ back of house 83.4 sq Ft. avg
				956 3±	Top 4" Soil Pipe @ back of house (estimate)
Lot #5				956 1	Ground.
				955 10	Top 4" VCP.
T.P.				959 74	
Lot #4				953 4	Ground.
				951 20	Top 4" Soil Pipe.

Center Rod

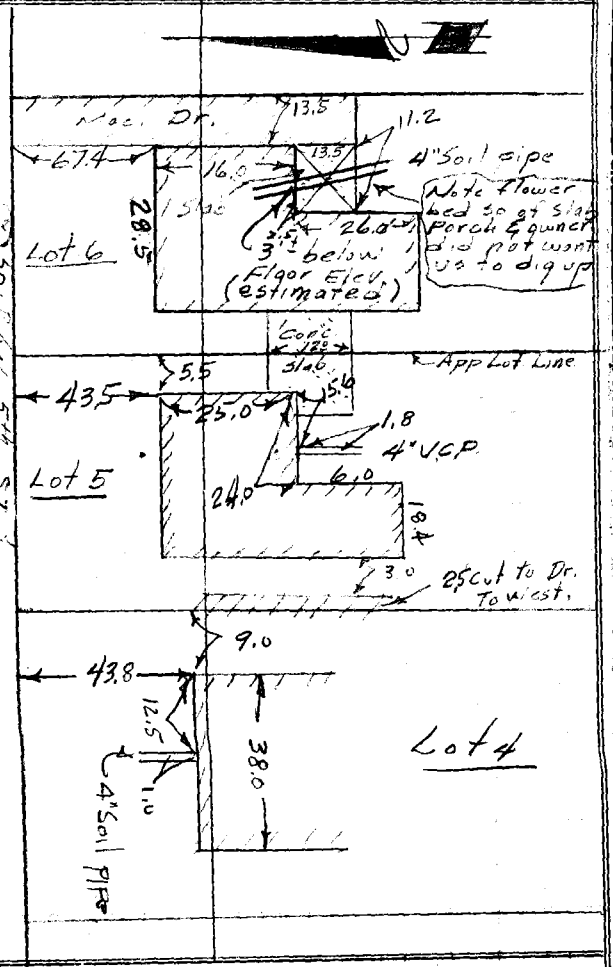

76L-298 S & E #30[illegible]

[illegible] TURN TO
LOS A[illegible]ES COUNTY ENGINEER
700 Los A[illegible] COUNTY ENGINEERING BLDG.

NOTE: ANY [illegible] ON THIS SHE[illegible] [illegible]LED IN [illegible] OF PE[illegible]

[illegible] not extend notes this [illegible] of this line.

STATION	B. [illegible]	H. [illegible]	[illegible]	ELEV.	
Lot #3				9536	Ground
				95025	Top 4" Soil pipe
Fd. TBM #1				95771	TBM #1 Elev = 957.73 F.B. 1252-262

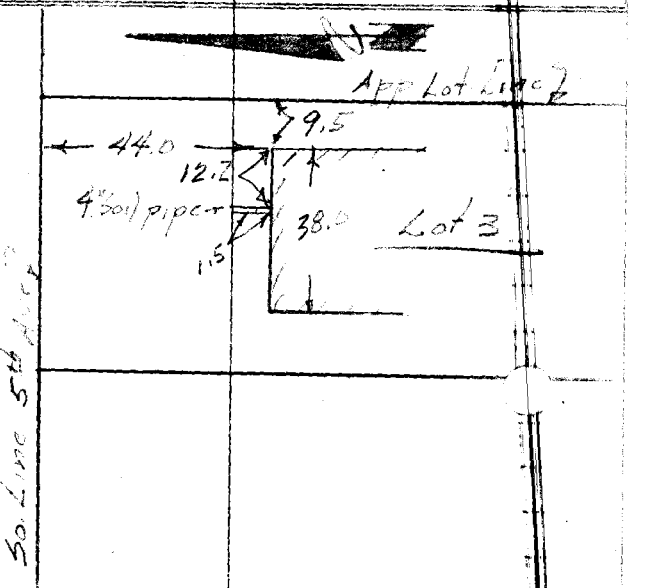

F. B. 1255 Pg. 302 Job No. 2120.14 Division No. 10 Notes Red. Plotted Profile
Survey of 5th Ave S.S. Date Date No. X-Sect.
Survey by J.N.D. Notes J.N.D. Notes Chkd. Checked
Indexed K. C. Johnson Date Date Date No.