[redacted]

INDEX TO F.B.1256

Date	J.N.	DESCRIPTION	NOTES	Pages
		C.I.1185----EL CAMINO AVE. ET AL.		
2/47	1189	Bench Levels.	B.M.s	5-26
3/47	"	Orange Ave.-----from Cape St. to Rosecrans Ave.	Topog.	27-38
"	"	" " " " " " " "	X-Sects.	39-76
"	"	Compton Blvd. " Orange Ave. to E.line Tract 6251	Topog.	77-82
"	"	" " " " " " " "	X-Sects.	83-90
"	"	San Marino Ave. " Compton Blvd. to Myrrh St.	Topog.	91-96
"	"	" " " " " " " "	X-Sects.	97-108
"	"	Alley N.of Compton Blvd.--from Orange Ave. to E.line Tract 6251	Topog.	109-112
"	"	" " " " " " " " " " " "	X-Sects.	113-116
"	"	" " " " " " " " " " " "	Topog.	117-124
"	"	" " " " " " " " " " " "	X-Sects.	125-128
"	"	San Jose Ave.---from Alley N.of Compton Blvd. to Myrrh St.	Topog.	129-142
"	"	" " " " " " " " " " " "	X-Sects.	143-154
"	"	Alley S.of Compton Blvd.--from San Jose Ave. to E.line Tract 7650	Topog.	155-156
"	"	" " " " " " " " " " " "	X-Sects.	157-160
"	"	" " " " " " " " " " " "	Topog.	161-164
"	"	" " " " " " " " " " " "	X-Sects.	165-168
"	"	[illegible]	[illegible]	[illegible]
"	"	" " " " " " " " " " " "	[illegible]	[illegible]
4/47	"	[illegible]	Topog.	[illegible]
"	"	" " " " " " " " " " " "	X-Sects.	[illegible]
"	"	[illegible]	[illegible]	[illegible]

Notes Ck'd by
Map No.
Office Work
Checked
Date

Surveyed
W. O.
Surveyed by
Notes
Indexed
Date

[illegible]

INDEX F.B. 1256

Date	J.N.	DESCRIPTION	NOTES	PAGES
4/47	1189	Myrrh St. from Orange Ave. to Tract Line to East.	Topog.	181-184
"	"	" " " " " " " " " "	Z-Sects.	185-192
"	"	Index for ℄ Survey	Index	192A,B,C,D.
"	"	℄ Survey-Area bounded by Gibson, Rosecrans, Tr. Line E. of Orange, Compton Blvd, Orange & Myrrh St.	℄ Ties	193-256
11-47	"	Location and Invert Elev. of M.H. East of Orange Ave. on SAN RAFAEL AVE.	Location Elev.	257-258

RETURN TO
LOS ANGELES COUNTY SURVEYOR
700 HALL OF RECORDS

Note: Any Additions or Changes on This Sheet Must be Made or Circled in Red Ink With Date and Name of Person Making Change.

Do not extend notes this side of this line.

F.B/256 Pg. 5

NOTES RED. _____ JOB NO. _____ SURVEY OF EL CAMINO AVE. S.S.
DATE _____ SURVEY BY _____
NOTES CHKD. _____ NOTES BY _____ DATE 2-26-47
DATE _____ INDEXED A. C. [illegible] DATE [illegible]

NOTE: ANY ADDITIONS OR CHANGES ON THIS SHEET MUST BE MADE OR CIRCLED IN RED INK, WITH DATE AND NAME OF PERSON MAKING CHANGE.

PLEASE RETURN TO
LOS ANGELES COUNTY SURVEYOR
700 HALL OF RECORDS

Do not extend notes this side of this line.

FORM 353 1M 8-45

DESCRIPTION	C.I. 1189 EL CAMINO AVE. SEWER DISTRICT - S.S. B.M. CIRCUIT NO. 1 FROM MOTZ AVE. ON ORANGE AVE. COMPTON BLVD, SAN MARINO AVE MYRRH ST. TO ORANGE AVE & MOTZ AVE
ADJ. ELEV.	
3RD RUN	FEBRUARY 26, 1947
2ND RUN	C.V. CRUMLEY W.S. COWHERD S.S. DICKIE H.E. CULP A.L. YORK
DIFF.	indexed 7-24-59
1ST RUN	
B. M.	

FORM 353 1M 8-45

PLEASE RETURN TO
LOS ANGELES COUNTY SURVEYOR
700 HALL OF RECORDS

NOTE: ANY ADDITIONS OR CHANGES ON THIS SHEET MUST BE MADE OR CIRCLED IN RED INK, WITH DATE AND NAME OF PERSON MAKING CHANGE.

Do not extend notes this side of this line.

B. M.	1ST RUN	DIFF.	2ND RUN	3RD RUN	ADJ. ELEV.	DESCRIPTION
B.M.-MX-16	65.219				65.219	Ed. B.M.-MX-16-ELEV. 65.219-F.B.1146-8
	3.750		3.918	3.961		ORANGE AVE. & MOTZ ST.-S.W. COR.
⊼	68.969	+1.569	+1.576	+1.576	+1.573	BT. SPK. IN WALK TO HOUSE #7261
	2.181		2.342	2.385	66.809	Fd +.017
MX-17	66.788				~~66.792~~	B.M.-MX-17-Elev. 66.809-F.B.1146-9
	3.123		3.521			ORANGE AVE. & CARD ST.-S.W. COR.
⊼	69.911	-0.917	-0.914		-0.915	BT. SPK. N. end lower step TO House #7327
	4.040		4.435			
T.P.	65.871				65.877	T.P. BT. SPK. E. side ST. OPP. DAIRY. Sign.
	5.532		5.625			
⊼	71.403	+2.778	+2.778		+2.778	
	2.754		2.827			Ed. ok
RD. B.M. #16	68.649				68.655	RD. B.M. #16-Elev. 68.655-F.B.1146-15
	2.041		2.033	1.82[illegible]		ORANGE AVE. & OLIVE ST.-S.W. COR.
⊼	70.690	-2.428	-2.436	2.433	-2.433	SPK. N. SIDE 24" PEPPER STUMP
	4.469		4.469	4.257		
T.P.	66.221				66.222	T.P. BT. SPK. E. side ST. 25' N. 12 x 12 Conc. Pos. ±300 N. OLIVE ST. Pg. 8
	5.205		5.229			
⊼	71.426	+1.160	+1.159		+1.159	
SET	4.045		4.070			SET. Pg. 8
B.M. KT-1	67.381				67.381	B.M. KT-1
	4.324		4.412			ORANGE AVE. (E. side) ±650' N. ℄ OLIVE ST.
⊼	71.705	+0.078	+0.074		+0.076	BT. SPK. IN N. CONC. STRIP-DRIVE TO HSE #216
	4.246		4.338			
T.P.	67.459				67.457	T.P. BT. SPK. E. SIDE ±100' S. ℄ MYRRH ST.
	4.473		4.585			Pg. 7
⊼	71.932	+1.283	+1.283		+1.283	SET. .740
SET	3.190		3.302		68.739	B.M. KT-2
KT-2	68.742				~~68.740~~	ORANGE AVE. & MYRRH ST.-N.E. COR.
						BT. SPK. S. STRIP CONC. DR. TO HOUSE #308 ±75 N. CENTER.

F.B. 1256 PG. 6

JOB NO. 1189 SURVEY OF EL CAMINO AVE. ETAL. NOTES RED.
SURVEY BY C.V. CRUMLEY DATE
NOTES BY C.V.C. DATE 2-26-49 NOTES CHKD.
INDEXED A. C. Jones DATE DATE

FORM 353 1M 8-45

PLEASE RETURN TO
LOS ANGELES COUNTY SURVEYOR
700 HALL OF RECORDS

NOTE: ANY ADDITIONS OR CHANGES ON THIS SHEET MUST BE MADE OR CIRCLED IN RED INK, WITH DATE AND NAME OF PERSON MAKING CHANGE.

Do not extend notes this side of this line.

4.3[illegible]

B. M.	1ST RUN	DIFF.	2ND RUN	3RD RUN	ADJ. ELEV.	DESCRIPTION
KT-2	68.742				~~68.740~~	B.M. KT-2. .740 Page 6
	4.388		4.548		68.739	ORANGE AVE. & MYRRH ST. - N.E. COR.
⊼	73.130	-0.302	-0.302		-0.302	BT. SPK. S. STRIP CONC. DR. TO HOUSE #308 - 75 N. INTER.
	4.690		4.850			
T.P.	68.440				68.438	T.P. - BT. SPK. E. Side FRONT HSE #340
	4.998		4.851			
⊼	73.438	+1.485	+1.482		+1.483	
SET.	3.513		3.369		69.919	SET. .922
KT-3	69.925				~~69.921~~	B.M. KT-3 -
	3.870		4.120			ORANGE AVE. (E. Side) ± 500' S. ℄ COMPTON BLVD.
⊼	73.795	-0.249	-0.245		-0.247	BT. SPK. IN S. SIDE CONC. DR. TO HOUSE #408
	4.119		4.365			
T.P.	69.676				69.674	T.P. BT. SPK. E. Side ± 200' S. ℄ Compton Blvd 20' S. 24" Gum [illegible]
	4.141		4.847			
⊼	73.817	+1.011	+1.016		+1.014	.687
SET.	3.130		3.831		70.686	SET Pg. 10
KT-4	70.687				~~70.688~~	B.M. KT-4
	4.398		4.921			ORANGE AVE. & COMPTON BLVD. N.W. COR.
⊼	75.085	-0.150	-0.154		-0.152	BT. SPK. IN Cb. ± 12' N. of N. end CR.
	4.548		5.075			
T.P.	70.537				70.536	T.P. - S. Side Compton ± 300' E. ORANGE - opp. HSE #1835
	5.100		5.206			
⊼	75.637	+1.111	1.106		+1.109	Pg. 13
SET	3.989		4.100		71.641	SET .644
KT-5	71.648				~~71.645~~	B.M. KT-5
	3.602		3.702			COMPTON BLVD. & SAN MARINO AVE. N.W. COR.
⊼	75.250	-2.160	-2.158		-2.159	BT. SPK. IN Cb. ± 12' N. of N. end CR.
	5.762		5.860			
T.P.	69.488				69.486	T.P. BT. SPK. E. Side San Marino ± 300' S. Compton Blvd opp. HSE. #435

SEE Page 13

NOTES RED. _____ JOB NO. 1189 SURVEY OF EL CAMINO AVE. ET AL.
DATE _____ SURVEY BY C.V. CRUMLEY
NOTES CHKD. _____ NOTES BY C.V.C. DATE 2-26-47
DATE _____ INDEXED A. C. Johnson DATE _____

F.B./28 Pg. 7

FORM 353 1M 8-45

PLEASE RETURN TO
LOS ANGELES COUNTY SURVEYOR
700 HALL OF RECORDS

NOTE: ANY ADDITIONS OR CHANGES ON THIS SHEET MUST BE MADE OR CIRCLED IN RED INK, WITH DATE AND NAME OF PERSON MAKING CHANGE.

Do not extend notes this side of this line.

F.B. 1256 PG. 8 | JOB NO. 1132 | SURVEY OF EL CAMINO AVE, ETAL | SURVEY BY G.V.C. | NOTES BY G.V.C. DATE 2-26-47 | INDEXED G. C. DATE | NOTES RED. DATE | NOTES CHKD. DATE

B. M.	1ST RUN	DIFF.	2ND RUN	3RD RUN	ADJ. ELEV.	DESCRIPTION					
T.P.	69.486 4.879		4.147		69.486	T.P. BT. SPK. OPP. HSE #435.					Pg. 7
⊼	73.967	+0.124	+0.124		+0.124						Pg. 13
SET	4.355		4.355		69.606	SET					.609
B.M.KT-6	69.612				~~69.610~~	B.M.KT-6					
	3.403		3.480	3.502		S.E. M.R.S.N.O AVE. W.SIDE 600'S. COMPTON BLVD.					
⊼	73.015	-1.516	-1.516	-1.514	-1.514	BT. SPK. IN N. STRIP CONC. DR. TO HOUSE #401					
	4.212		4.990	5.016							
T.P.	68.096				68.096	T.P. BT. SPK. E. SIDE - FRONT HSE #332					
	4.797		5.041								
⊼	75.093	+0.288	+0.288		+0.288						
SET	4.709		4.753		68.379	SET					
KT-7	68.384				~~68.384~~	B.M.KT-7					
	3.829		4.223			SAN MARINO AVE (W.S.) ±130' N. ℄ MYRTLE ST.					
⊼	72.213	-0.752	-0.747		-0.750	BT. SPK. N. STRIP CONC. DR. TO HSE #3 S. 1' W.					
	4.581		4.950								
T.P.	67.632				67.634	T.P. - BT. SPK. S. SIDE MYRTLE OPP. HSE #456					
	4.803		5.055								
⊼	72.435	-0.168	-0.168		-0.168						
	4.771		5.233								Pg. 6
T.P.	67.464				67.466	T.P. - BT. SPK. S. SIDE ORANGE ±100 S. MYRTLE					
	4.322		4.246								
⊼	71.802	-0.074	-0.078		-0.076						
	4.412		4.326		67.381	See Pg. 6					.381
KT-1	67.390				~~67.390~~	B.M.KT-1 - Elev.					Pg. 6
	4.070		4.025			ORANGE AVE. (E. SIDE) ±650' N. ℄ OLIVE ST.					
⊼	71.460	-1.159	-1.160		-1.160	BT. SPK. IN N. CONC. STRIP - DR. TO HOUSE 216					
	5.229		5.205								
T.P.	66.231				66.230	T.P.					Pg. 6

FORM 353 1M 8-45

2.433
2.428
8

PLEASE RETURN TO
LOS ANGELES COUNTY SURVEYOR
700 HALL OF RECORDS

NOTE: ANY ADDITIONS OR CHANGES ON THIS SHEET MUST BE MADE OR CIRCLED IN RED INK, WITH DATE AND NAME OF PERSON MAKING CHANGE.

Do not extend notes this side of this line.

B. M.	1ST RUN	DIFF.	2ND RUN	3RD RUN	ADJ. ELEV.	DESCRIPTION
T.P	66.231				66.230	T.P. N. side Pg. 6 & 8.
	4.257		4.257	4.269		
T	70.700	+2.436	2.433	+2.428	+2.433	
	2.033		1.8[illegible]	2.04[illegible]	68.655	-.008
RD. B.M. #16	68.667				~~68.663~~	RD.B.M. #16 - ELEV. 68.655-F.B.1146-16
	2.827		2.754			ORANGE AVE. & OLIVE ST.-S.W. COR.
T	71.494	-2.778	-2.778		-2.778	Spk. N. SIDE 24" Pepper Tree
	5.555		5.532			
T.P.	65.889				65.885	T.P. Spike N. SIDE Pg. 6
	4.435		4.040			
T	70.324	+0.914	+0.917		+0.916	
	3.201		3.123		66.809	+.008 Pg. 6
MX-17	66.809				~~66.801~~	B.M. MX-17-Elev. 66.809-1146-9
	2.345		2.385			ORANGE AVE. & CARO ST.-S.W. COR.
T	69.145	-1.576	-1.576		-1.576	Top Spk. N. end 1st Lower Step to House 7327
	3.928		3.961		65.219	
MX-16	65.227				~~65.225~~	-.006 Pg. 6
	3.882		3.883			B.M. MX-16-ELEV. 65.219-1146-8
T	69.029	+0.490	0.485		+0.492	ORANGE AVE. & MATZ ST.-S.W. COR.
	3.312		3.398		65.704	BT. Spk. W. side to House # 1261
MX-15	65.717				65.717	Fd. -.012
						B.M. MX-15-Elev. 65.704-F.B.1146-8
						ORANGE AVE. & MARCELLE ST.-S.W. COR.
						Cut Spk. W. side P.P. # 744 53-H.

NOTES RED. _____
DATE _____
NOTES CHKD. _____
DATE _____

JOB NO. 1189 SURVEY OF EL CAMINO AVE. ETAL
SURVEY BY C.K.C. SURVEY OF CRUMLEY
NOTES BY C. J. [illegible] DATE 2-27-47
INDEXED [illegible] DATE [illegible]

F.B. 1256 PG. 9

FORM 353 1M 8-45

PLEASE RETURN TO
LOS ANGELES COUNTY SURVEYOR
700 HALL OF RECORDS

NOTE: ANY ADDITIONS OR CHANGES ON THIS SHEET MUST BE MADE OR CIRCLED IN RED INK, WITH DATE AND NAME OF PERSON MAKING CHANGE.

Do not extend notes this side of this line.

KT-4

B. M.	1ST RUN	DIFF.	2ND RUN	3RD RUN	ADJ. ELEV.	DESCRIPTION
	B.M. CIRCUIT #2 FROM COMPTON BLVD ON ORANGE AVE, SAN RAFAEL ST, EAST LINE TRACT #6251 SAN MARINO AVE, COMPTON BLVD, TO ORANGE AVE.					
Ed KT-4	70.687				70.686	BM KT-4 - Elev. Pg-6
	4.917		4.769			ORANGE AVE. & COMPTON BLVD N.W. COR
⊼	75.604	+0.547	+0.542		+0.545	BT. SPK. IN CURB - ±12' N. of N. end CR.
SET	4.370		4.227		71.230	set
KT-8	71.234				~~71.231~~	B.M. KT-8 - SEE Pg. 14
	5.169		5.092			ORANGE AVE & SAN LUIS ST. S.E. COR
⊼	76.403	+0.341	0.342		+0.342	BT. SPK. IN Cb. ±4' E. of E. end CR.
SET	4.828		4.749		71.571	set
KT-9	71.575				~~71.573~~	B.M. KT-9
	5.169		5.037			ORANGE AVE & SAN MARCUS ST. S.E. COR
⊼	76.744	+0.357	+0.353		+0.355	BT. SPK. IN Cb. ±6' S. S. end CR.
SET	4.812		4.684		71.926	set
KT-10	71.932				~~71.928~~	B.M. KT-10
	5.324		5.223			ORANGE AVE & SAN MATEO ST. - S.W. COR
⊼	77.256	+0.513	+0.514		+0.513	BT. SPK. IN Cb. ± 4' W. of W. end CR.
SET	4.811		4.709		72.437	SET
KT-11	72.445				~~72.441~~	B.M. KT-11
						ORANGE AVE. & SAN VINCENTE ST. S.W. COR.
						BT. SPK. IN CURB ± 4' W. of W. end CR.

NOTES RED. DATE
NOTES CHKD. DATE

JOB NO. 1189 SURVEY OF EL CAMINO AVE. ET AL.
SURVEY BY C.V. CRUMLEY DATE 2-28-47
NOTES BY C.V.C.
INDEXED [illegible] DATE

F.B. 1256 PG. 10

FORM 353 1M 8-45

PLEASE RETURN TO
LOS ANGELES COUNTY SURVEYOR
700 HALL OF RECORDS

NOTE: ANY ADDITIONS OR CHANGES ON THIS SHEET MUST BE MADE OR CIRCLED IN RED INK, WITH DATE AND NAME OF PERSON MAKING CHANGE.

Do not extend notes this side of this line.

B. M.	1ST RUN	DIFF.	2ND RUN	3RD RUN	ADJ. ELEV.	DESCRIPTION
KT-11	72.445				~~72.441~~	B.M. KT-11-ELEV. Pg.10
	4.985		4.875		72.437	ORANGE AVE. & SAN VINCENTE ST.-S.W. COR.
	77.430	+0.318	+0.319		+0.319	BT. SPK. IN CB. 4' W. of W. end CR.
SET	4.667		4.566		72.756	SET
KT-12	72.763				~~72.760~~	B.M. KT-12
	4.789		4.669			ORANGE AVE. & SAN MIGUEL ST.-S.E. COR.
	77.552	+0.540	+0.544		+0.542	BT. SPK. IN CB. ± 3.5' S. of S. end CR.
SET	4.249		4.125		73.296	SET
KT-13	73.303				~~73.302~~	B.M. KT-13
	4.846		4.692			ORANGE AVE. & SAN JUAN ST. N.E. COR.
	78.149	+0.533	+0.528		+0.530	BT. SPK. IN CB. ± 4' N. of N. end CR.
SET	4.313		4.164		73.826	SET
KT-14	73.836				~~73.832~~	B.M. KT-14
	4.949		4.888			ORANGE AVE. & SAN CARLOS ST.-N.W. COR.
	78.785	+0.428	+0.429		+0.429	BT. SPK. IN CB. ± 4' N. of N. end CR.
SET	4.531		4.459		74.253	SET
KT-15	74.254				~~74.261~~	B.M. KT-15
	4.200		4.178			ORANGE AVE. & SAN RAFAEL ST.-N.W. COR.
	78.464	-0.284	-0.284		-0.284	BT. SPK. IN CB. ± 4' N. of N. end CR.
SET	4.484		4.462		73.968	SET
KT-16	73.980				~~73.977~~	B.M. KT-16
	4.618		4.586			ORANGE AVE. & ROSECRANS AVE.-S.W. COR.
	73.668	+0.420	+0.424		+0.422	L & BRADNAIL IN CB. FRONT of HOUSE # 851 ± 50' S. & ROSECRANS
	4.268		4.162		74.389	SET
KT-17	74.400				~~74.399~~	B.M. KT-17
	5.603		5.462			SAN RAFAEL ST. (N. side) ± 200' E. ORANGE AVE.
	80.003	-0.160	-0.163		-0.161	BT. SPK. IN N. CB. ± 21' W. of E. end CURB.
	5.763		5.625		74.318	SET
KT-18	74.240				~~74.328~~ .238	B.M. KT-18
						SAN CARLOS ST. (N. SIDE) ± 300' E. ORANGE AVE. BT. SPK. IN N. CB. ± 16' W. of E. end CURB.

74.389 JS 3/26/47

74.227 JS 3/26/47

NOTES RED. _____ JOB NO. 1189 SURVEY OF EL CAMINO AVE., ETAL
DATE _____ SURVEY BY C.V. CRUMLEY
NOTES CHKD. _____ NOTES BY C.V.C. DATE 2-28-47
DATE _____ INDEXED A. C. Johnson DATE _____

F.B. 1256 PG. 81

FORM 353 1M 8-45

PLEASE RETURN TO
LOS ANGELES COUNTY SURVEYOR
700 HALL OF RECORDS

NOTE: ANY ADDITIONS OR CHANGES ON THIS SHEET MUST BE MADE OR CIRCLED IN RED INK, WITH DATE AND NAME OF PERSON MAKING CHANGE.

Do not extend notes this side of this line.

F.B. 256 PG. 12

JOB NO. 1189 SURVEY OF EL CAMINO AVE. - ETC.

SURVEY BY C.V.C. / GRUMLEY

NOTES BY C.V.C. DATE 2-28-47

INDEXED A. C. Johnson DATE

NOTES RED. DATE

NOTES CHKD. DATE

B. M.	1ST RUN	DIFF.	2ND RUN	3RD RUN	ADJ. ELEV.	DESCRIPTION
KT-18 11	74.240				~~74.228~~ 74.318	B.M. KT-18 - Elev. Pg. 11
	4.741		4.670			SAN CARLOS ST. (N. Side) ± 300' E. ORANGE AVE.
T	73.981	-0.330	-0.331		-0.330	BT. SPK. IN N. Cb. 16' W. of E. end Jun. St.
SET	5.271		5.001		73.897	SET
KT-19 12	73.910				~~73.908~~	B.M. KT-19
	3.995		4.021			SAN JUAN ST. (S. Side) ± 400' E. ORANGE AVE.
T	77.905	-1.468	-1.470		-1.469	BT. SPK. N.W. COR. Conc. DR. TO HSE #1316 - ± 75' W. of TR. LINE
	5.463		5.491			
T.P. 13	72.442				72.439	T.P. - [illegible] Field Bd.
	5.569		5.458			
T	78.011	+1.039	+1.038		+1.038	
SET	4.530		4.420		73.464	SET
KT-20 14	73.481				~~73.477~~	B.M. KT-20
	4.407		4.293			SAN MIGUEL ST. (N. Side) ± 500' E. ORANGE AVE.
T	77.388	-0.231	-0.228		-0.230	BT. SPK. N. Cb. ± 40' W. of TR. LINE. - OPP. W. Lot LINE HSE #1768
SET	4.639		4.521		73.233	SET
KT-21 15	73.250				~~73.247~~	B.M. KT-21
	4.282		4.157			SAN MARINO AVE. & SAN VINCENTE ST. - S.E. COR.
T	77.533	-0.545	-0.541		-0.543	BT. SPK. 2' E. of E. end CR.
SET	4.828		4.693		72.689	SET
KT-22 16	72.705				~~72.704~~	B.M. KT-22
	3.882		3.769			SAN MARINO AVE. & SAN MATEO ST. - S.W. COR.
T	76.587	-0.286	-0.291		-0.288	BT. SPK. IN Cb. ± 4' S. of S. end CR.
SET O.K.	4.168		4.060		72.400	SET
KT-24	72.419				~~72.416~~	B.M. KT-24
	4.942		4.863			SAN MARCUS ST. (N. Side) ± 250' E. SAN MARINO AVE.
T	77.361	-0.107	0.107		-0.107	BT. SPK. IN N. Cb. ± 50' W. TR. LINE - OPP. HOUSE #1738
SET O.K.	5.049		4.970		72.292	SET
KT-23	72.312				~~72.309~~	B.M. KT-23
						SAN MARINO AVE. & SAN MARCUS ST. S.W. COR. BT. SPK. IN Cb. - ± 4' W. of W. end CR.

FORM 353 1M 8-45

PLEASE RETURN TO
LOS ANGELES COUNTY SURVEYOR
700 HALL OF RECORDS

NOTE: ANY ADDITIONS OR CHANGES ON THIS SHEET MUST BE MADE OR CIRCLED IN RED INK, WITH DATE AND NAME OF PERSON MAKING CHANGE.

Do not extend notes this side of this line.

B. M.	1ST RUN	DIFF.	2ND RUN	3RD RUN	ADJ. ELEV.	DESCRIPTION
KT-23	72.312				~~72.309~~	B.M. KT-23 - Elev Pg. 12
	4.115		4.000		72.292	SAN MARINO AVE. & SAN MARCUS ST. - S.W. COR
	76.427	-0.243	-0.243		-0.243	BT. SPK. IN CB. - 4' W. of W. end CR.
SET. o.k.	4.358		4.243		72.048	SET
KT-26	72.069				~~72.066~~	B.M. KT-26
	4.453		4.317			SAN MARINO AVE. & SAN LUIS ST. S.E. COR
	76.522	+0.300	+0.303		+0.301	BT. SPK. IN CB. 4' E. of E. end CR.
o.k.	4.153		4.3[illegible]		72.348	SET
KT-25	72.369				~~72.367~~	B.M. KT-25
	4.068		3.840			SAN LUIS ST. (S. Side) ± 300' E. SAN MARINO AVE.
	76.437	-1.082	1.08[illegible]		-1.081	BT. SPK. IN S. CB. - 8' E. of TR. LINE.
SET 21 o.k.	5.150		4.921		71.266	SET
KT-27	71.287				~~71.286~~	B.M. KT-27
	4.649		4.800			COMPTON Blvd (N. side) ± 360' E. SAN MARINO AVE.
	75.936	+0.378	+0.374		+0.376	BT. SPK. IN CB. ± 70' W. of HIGH. POWER [illegible]
	4.271		4.426		71.641	Ed. -.021 Pg. 7
KT-5 22	71.665				~~71.662~~	B.M. KT-5 71.641 .66[illegible]
	3.660		3.643			COMPTON BLVD & SAN MARINO AVE. N.W. COR.
	75.325	-2.162	-2.158		-2.160	BT. SPK. IN CB. ± 12' N. of N. end CR.
	5.822		5.801			
T.P.	69.503				69.502	T.P. BT. SPK. - 300' S. Compton BLVD. - Pg. 7 Bottom
	4.205		4.103			.485
	73.708	+0.121	0.119		+0.120	
	4.084		3.989		69.606	-.016
KT-6	69.624				~~69.622~~	B.M. KT-6 - ELEV 69.606 Page 8
						SAN MARINO AVE. (W. side) ± 600' S. COMPTON BLVD.
						BT. SPK. IN N. STRIP CONC. DR. TO House # 401

$\frac{-.021}{22} = -.0009545$/turn

NOTES RED. ____ JOB NO. 1189 SURVEY OF EL CAMINO AVE. ET AL.
DATE ____ SURVEY BY C.V. CRUMLEY
NOTES CHKD. ____ NOTES BY [illegible] DATE 2-28-47
DATE ____ INDEXED A. C. JORDAN DATE ____

F.B. 1266 PG. 13

FORM 353 1M 8-45

PLEASE RETURN TO
LOS ANGELES COUNTY SURVEYOR
700 HALL OF RECORDS

NOTE: ANY ADDITIONS OR CHANGES ON THIS SHEET MUST BE MADE OR CIRCLED IN RED INK. WITH DATE AND NAME OF PERSON MAKING CHANGE.

4142 4693

Do not extend notes this side of this line.

B. M.	1ST RUN	DIFF.	2ND RUN	3RD RUN	ADJ. ELEV.	DESCRIPTION
			B.M CIRCUIT #3 FROM SAN LUIS ST. ON ORANGE AVE., ALLEY NORTH OF COMPTON BLVD, EL CAMINO AVE., & SAN [illegible] ST. TO ORANGE AVE.			
KT-8	71.234				71.230	B.M. KT-8 - Elev = 71.230 Page 10 .231
	4.146		4.233			ORANGE AVE. & SAN LUIS ST.-S.E. COR.
⊼	75.380	-0.547	-0.546		-0.547	BT. spk. in Cb. 4' E. of E. end CR.
	4.693		4.779		70.686	
KT-4	70.687				~~70.683~~	B.M. KT-4 - Elev 70.686 Page 7;10
	5.509		5.539			ORANGE AVE. & COMPTON BLVD.-N.W. COR.
⊼	76.196	+0.657	+0.656		+0.656	BT. spk. in Cb. 12' N of N end CR.
SET	4.852		4.883		71.341	SET
KT-28	71.344				~~71.339~~	B.M. KT-28 -
	4.857		4.740	4.669		ALLEY N. of COMPTON BLVD ± 2.75' W. ORANGE AVE.
⊼	76.201	(R) -0.931	-0.941	-0.941	-0.941	BT. spk. in Conc. DR. S. Side ALLEY (Back of Poplar Grove)
SET	5.788		5.681	5.610	70.400	SET SEE Pg. 17
KT-29	70.413				~~70.398~~	B.M. KT-29
	4.829		4780			EL CAMINO AVE. & ALLEY N. Compton BLVD N.E. COR.
⊼	75.242	+0.601	+0.602		+0.601	BT. spk. in Cb. - 2' N. of N. end CR.
SET	4.228		4.178		71.002	SET
KT-30	71.014				~~70.999~~	B.M. KT-30 SEE Pg. 17
						EL CAMINO AVE. & SAN LUIS ST.-N.E. COR.
						BT. spk. in Cb. 4' N. of N. end CR.

F.B. 1256 PG. 14

JOB NO. 1189 SURVEY OF EL CAMINO AVE, ET AL. NOTES RED. DATE
SURVEY BY C.V. CRUMLEY NOTES CHKD. DATE
NOTES BY C.V.C. DATE 3-3-47
INDEXED A. C. Johnson DATE

FORM 353 1M 8-45

PLEASE RETURN TO
LOS ANGELES COUNTY SURVEYOR
700 HALL OF RECORDS

NOTE: ANY ADDITIONS OR CHANGES ON THIS SHEET MUST BE MADE OR CIRCLED IN RED INK, WITH DATE AND NAME OF PERSON MAKING CHANGE.

Do not extend notes this side of this line.

NOTES RED. _____ JOB NO. 1189 SURVEY OF EL CAMINO AVE. ET AL.
DATE _____ SURVEY BY C.V.C. [illegible]
NOTES CHKD. _____ NOTES BY C.V.C. DATE 3-4-47
DATE _____ INDEXED A. C. [illegible] DATE [illegible]

F.B. 1256 PG. 15

B. M.	1ST RUN	DIFF.	2ND RUN	3RD RUN	ADJ. ELEV.	DESCRIPTION
KT-30	71.014				~~70.999~~	B.M. KT-30 Elev.- Page 14
	4.609		4.689		71.002	EL CAMINO AVE. & SAN LUIS ST.-N.E. COR.
⊼	75.623	+0.314	+0.315		+0.315	BT. SPK. IN CURB - 4' N. of N. end CR.
SET	4.295		4.374		71.318	SET
KT-31	71.328				~~71.314~~	B.M. KT-31 Elev.-
	4.840		4.740			EL CAMINO AVE. & SAN MARCOS ST.-N.W. COR.
⊼	76.168	+0.536	+0.534		+0.535	BT. SPK. IN Cb. - 5' W. of N. end CR.
SET	4.304		4.206		71.854	SET +0.05
KT-32	71.864				~~71.849~~	B.M. KT-32 - Elev.
	4.967		4.846			EL CAMINO AVE. & SAN MATEO ST. N.W. COR.
⊼	76.831	+1.002	+1.001		+1.002	BT. SPK. IN Cb. - 4' W. of W. end CR.
SET	3.965		3.845		72.856	SET
KT-33	72.866				~~72.851~~	B.M. KT-33 - Elev.-
	4.134		4.159	4.347		EL CAMINO AVE. & SAN VINCENTE ST. S.E. COR.
⊼	77.000	-0.465	-0.458	-0.457	-0.460	BT. SPK. IN Cb. - 4.5' E. of E. end CR.
SET	4.599		4.617	4.804	72.397	SET
KT-34	72.401				~~72.391~~	B.M. KT-34 - Elev.-
	4.374		4.300			EL CAMINO AVE. & SAN MIGUEL ST.-N.E. COR.
⊼	76.795	-0.307	-0.303		-0.305	BT. SPK. IN Cb. - 4' E. of E. end CR.
SET	4.701		4.603		72.093	SET SEE Pg. 19
KT-35	72.094				~~72.086~~	B.M. KT-35 - Elev.
	4.225		4.161			EL CAMINO AVE. & SAN JUAN ST.-S.E. COR.
⊼	76.319	-0.327	-0.328		-0.328	BT. SPK. IN Cb - 5' E. of E. end CR.
SET	4.552		4.489		71.766	SET SEE Pg. 19
KT-36	71.767				~~71.758~~	B.M. KT-36 - Elev.-
	4.180		4.109			EL CAMINO AVE. & SAN CARLOS ST. S.E. COR.
⊼	75.947	-0.245	-0.247		-0.246	BT. SPK. IN Cb. - 5' E. of E. end CR.
SET	4.425		4.356		71.520	SET
KT-37	71.522				~~71.512~~	B.M. KT-37 - Elev.
						EL CAMINO AVE. & SAN RAFAEL ST.-S.E. COR.
						BT. SPK. IN Cb. - 8' E. of E. end CR.

FORM 353 1M 8-45

PLEASE RETURN TO
LOS ANGELES COUNTY SURVEYOR
700 HALL OF RECORDS

NOTE: ANY ADDITIONS OR CHANGES ON THIS SHEET MUST BE MADE OR CIRCLED IN RED INK, WITH DATE AND NAME OF PERSON MAKING CHANGE.

Do not extend notes this side of this line.

B. M.	1ST RUN	DIFF.	2ND RUN	3RD RUN	ADJ. ELEV.	DESCRIPTION
KT-37	71.522				~~71.512~~	BM KT-37 Elev. Pg. 15
	5.050		4.940		71.520	EL CAMINO AVE. & SAN RAFAEL ST. S.E. COR.
T	76.572	+1.030	+1.035		+1.032	BTSPK. IN CB - 8' E. of E. end/CR.
	4.020		3.905			
T.P. 12	72.552				72.544	T.P. - BTSPK. IN PAV. N. of San Rafael - 0.P.
	5.684		5.612			Cor. [illegible] Pg. 19 32
T	78.236	+1.720	+1.719		+1.719	
	3.964		3.891			
KT-15	74.272				74.253	Fd 1.010
	~~74.272~~				~~74.263~~	BM KT-15 - Elev. 74.253 Pg. 11
	4.747		4.569			DRAINAGE AVE. & SAN RAFAEL ST. N.W. Cor.
	9.019					
T	78.991	-0.232	-0.235		-0.284	BTSPK. IN CB. - 4' N. of N. end/CR.
	5.029		4.620		73.968	Fd 1.011 73.968
KT-16	73.970				~~73.979~~	BM KT-16 - Elev. Pg. 11
	.990					DRAINAGE AVE. & PO[illegible] AVE. S.W. Cor. - L. & 3RD [illegible] of [illegible] #857 + 50's + [illegible] AVE.
	72.552 ✓					
	+5.684					
	-3.964					
	+4.747					
	-5.029					
	73.990 ✓					

$+\frac{0.010}{12} = +0.000769'$

NOTES RED. _____ DATE _____
NOTES CHKD. _____ DATE _____

SURVEY OF EL CAMINO AVE., ET AL.

JOB NO. 1181 SURVEY BY _____ DATE _____
NOTES BY A. O. Jones DATE _____
INDEXED _____ DATE _____

F.B. 1256 PG. 16

FORM 353 1M 8-45

PLEASE RETURN TO
LOS ANGELES COUNTY SURVEYOR
700 HALL OF RECORDS

NOTE: ANY ADDITIONS OR CHANGES ON THIS SHEET MUST BE MADE OR CIRCLED IN RED INK, WITH DATE AND NAME OF PERSON MAKING CHANGE.

Do not extend notes this side of this line.

NOTES RED. JOB NO. 1189 SURVEY OF EL CAMINO AVE, ETAL.
DATE SURVEY BY C.V.C. CRUMLEY
NOTES CHKD. NOTES BY C.V.C. DATE 3-4-47
DATE INDEXED A. C. Johnson DATE

F.B./256 PG. 17

B. M.	1ST RUN	DIFF.	2ND RUN	3RD RUN	ADJ. ELEV.	DESCRIPTION
			B.M. CIRCUIT #4 FROM EL CAMINO AVE. ON ALLEY NORTH OF COMPTON BLVD, SAN JOSE AVE, & SAN CARLOS ST. TO EL CAMINO AVE.			
Fd. KT-30	71.004				71.002	Fd B.M. KT-30-Elev. 71.002 Pg. 14
	4.432		4.409			EL CAMINO AVE. & SAN LUIS ST. N.E. Cor
⊼	75.436	-0.607	-0.607		-0.607	BT. SPK. IN CO. - 4' N. of N. end CR.
	5.039		5.015		70.400	Fd
Fd. KT-29	70.397				~~70.395~~	B.M. KT-29-Elev. 70.400 Pg. 14
	5.915		6.044	6.358		EL CAMINO AVE. & ALLEY N. of Compton BLVD. N.E. Cor
⊼	76.312	+2.454	+2.454	+2.453	+2.456	BT. SPK. IN CO. - 2' N. of N. end CR.
	3.461		3.590	3.900		SET
SET KT-38	72.851				72.851 ✓	B.M. KT-38
	2.768		2.717			ALLEY N. of COMPTON BLVD. ± 300' W. EL CAMINO AVE
⊼	75.619	-3.013	-3.014		-3.013	BT. SPK. S. side P.P. # 250068 E - N. side ALLEY
	5.781		5.73			SET Pg. 22 23
SET KT-39	69.838				69.838 ✓	B.M. KT-39 - Elev. S.W. Cor
	4.669		4.695			SAN JOSE AVE. & ALLEY N. COMPTON BLVD.
⊼	74.507	+0.267	+0.268		+0.268	BT. SPK. IN CO. - 5' S. of S. end CR.
	4.402		4.427			SET Pg. 22 23
KT-40	70.105				70.106 ✓	B.M. KT-40 - Elev.
						SAN JOSE AVE. & SAN LUIS ST. - N.E. Cor. - BT. SPK. IN CO. - 5' E. of E. end CR.

FORM 353 1M 8-45

4.130

PLEASE RETURN TO
LOS ANGELES COUNTY SURVEYOR
700 HALL OF RECORDS

NOTE: ANY ADDITIONS OR CHANGES ON THIS SHEET MUST BE MADE OR CIRCLED IN RED INK, WITH DATE AND NAME OF PERSON MAKING CHANGE.

Do not extend notes this side of this line.

B. M.	1ST RUN	DIFF.	2ND RUN	3RD RUN	ADJ. ELEV.	DESCRIPTION
KT-40	70.105				70.106	B.M. KT-40. Elev Pg. 17
	4.703		4.697			SAN JOSE AVE. & SAN LUIS ST. N.E. COR.
⊼	74.808	+0.389	+0.388		+0.389	BT. SPK. IN CB. - 5' E. of E. end CR.
SET	4.314		4.309		70.496	Set
KT-41	70.494				~~70.495~~	B.M. KT-41 - Elev.
	4.484		4.499	4.495		SAN JOSE AVE. & SAN MARCUS ST. S.E. COR.
⊼	74.978	+0.523	+0.529	+0.529	+0.527	BT. SPK. IN CB. 5' E. of E. end CR.
SET	3.961		3.970	3.966	71.024	SET
KT-42	71.017				~~71.022~~	B.M. KT-42 - Elev.
	4.710		4.632	4.645		SAN JOSE AVE. & SAN MATEO ST. - S.E. COR.
⊼	75.727	+0.399	+0.391	+0.391	+0.394	BT. SPK. IN CB. 5' E. of E. end CR.
SET	4.311		4.241	4.254	71.418	SET
KT-43	71.416				~~71.416~~	B.M. KT-43 - Elev.
	4.258		4.298			SAN JOSE AVE. & SAN VINCENTE ST. - S.W. COR.
⊼	75.674	+0.393	+0.392		+0.392	BT. SPK. IN CB. - 5' W. of W. end CR.
SET	3.865		3.906		71.810	SET
KT-44	71.809				~~71.808~~	B.M. KT-44 - ELEV.
	4.486		4.567			SAN JOSE AVE. & SAN MIGUEL ST. N.E. COR.
⊼	76.295	-0.114	-0.115		-0.115	BT. SPK. 7' N. of N. end CR.
SET	4.600		4.682		71.694	SET
KT-45	71.695				~~71.693~~	B.M. KT-45 - Elev.
	4.215		4.104			SAN JOSE AVE. & SAN JUAN ST. - N.E. COR.
⊼	75.910	-0.477	-0.479		-0.478	BT. SPK. IN CB. 5' E. of E. end CR.
SET	4.692		4.583		71.218	SET
KT-46	71.218				~~71.215~~	B.M. KT-46 - Elev. O.K. 2-1-77 [illegible]
	4.127		4.124			SAN JOSE AVE. & SAN CARLOS ST. - S.W. COR.
⊼	75.345	-0.212	-0.208		-0.210	BT. SPK. IN CURB - 5' S. of S. end CR.
	4.339		4.332		71.067	
T.P.	71.006				~~71.005~~	T.P. - ON SAN CARLOS ± 300' E. of SAN JOSE AVE.

NOTES RED. DATE
NOTES CHKD. DATE

JOB NO. 1189 SURVEY OF EL CAMINO AVE, ETAL.
SURVEY BY C.V. CRUMLEY DATE 3-4-47
NOTES BY C.V.C. DATE
INDEXED A. C. Johnson DATE

F.B. 1256 PG. 18

FORM 353 1M 8

PLEASE RETURN TO
LOS ANGELES COUNTY SURVEYOR

700 HALL OF RECORDS

NOTE: ANY ADDITIONS OR CHANGES ON THIS SHEET MUST BE MADE OR CIRCLED IN RED INK, WITH DATE AND NAME OF PERSON MAKING CHANGE

Do not extend notes this side of this line

B.M.	1ST RUN	DIFF.	2ND RUN	3RD RUN	ADJ. ELEV.	DESCRIPTION
T.P.	71.005				71.005	T.P. Pg. 18
	5.164		5.045			
⊼	76.170	+0.759	+0.757		+0.758	
Fd.	4.405		4.288		71.766	Fd
KT-36	71.765				~~71.762~~	B.M. KT-36 - Elev. 71.766 Pg. 15
	4.672		4.619			EL CAMINO AVE. & SAN CARLOS ST. S.E. COR.
⊼	76.437	+0.331	+0.332		+0.331	BT. SPK. IN CURB - 5' E. of E. end CR.
Fd.	4.341		4.287		72.093	Fd
KT-35	[illegible]				~~72.099~~	B.M. KT-35 72.093 Pg. 15
						EL CAMINO AVE. & SAN JUAN ST. S.E. COR.
						BT. SPK. IN CB. - 5' E. of E. end CR.

NOTES RED. _____ JOB NO. 1189 SURVEY OF EL CAMINO AVE, ETAL.
DATE _____ SURVEY BY C.V. CRUMLEY
NOTES CHKD. _____ NOTES BY C.V.C. DATE 3-5-47
DATE _____ INDEXED A. C. Johnson DATE

F. B. 1256 PG. 19

FORM 353 1M 8-38

PLEASE RETURN TO
LOS ANGELES COUNTY SURVEYOR

700 HALL OF RECORDS

NOTE: ANY ADDITIONS OR CHANGES ON THIS SHEET MUST BE MADE OR CIRCLED IN RED INK, WITH DATE AND NAME OF PERSON MAKING CHANGE

Do not extend notes this side of this line

NOTES RED. DATE NOTES CHKD. DATE

SURVEY OF EL CAMINO AVE, ET AL

SURVEY BY CIVERIMLEY DATE 3-5-47

NOTES BY CIVIC

INDEXED C. JOHNSON DATE

JOB NO. 1189

F.B. 1256 PG. 20

B.M. CIRCUIT #5

FROM
SAN JOSE AVE.
ON
SAN JUAN ST, EAST SIDE L.A. RIVER, SAN ANTONIO AVE. & ALLEY NORTH OF COMPTON BLVD
TO
SAN JOSE AVE.

B.M.	1ST RUN	DIFF.	2ND RUN	3RD RUN	ADJ. ELEV.	DESCRIPTION
Fd KT-44	71.810				71.810	Fd B.M. KT-44 - Elev. 71.810 Pg. 18
	5.144		5.112	4.84		SAN JOSE AVE & SAN MIGUEL ST. N.E. COR
↑	76.956	-0.118	-0.121	-0.120	-0.119	BT. SPK. IN C.G. 7' N. of N. end C.R.
Fd KT-45	5.262		5.233	5.010	71.696	Fd Pg. 18
	71.694				~~71.691~~	B.M. KT-115 Elev. - 71.696
	4.137		3.900			SAN JOSE AVE. & SAN JUAN ST. N.E. COR.
↑	75.831	-1.124	-1.126		-1.125	BT. SPK. IN C.G. - 5' E. of E. end C.R.
SET KT-47	5.261		5.028		70.567	SET
	70.570				~~70.566~~	B.M. KT-47 - Elev OUT 2-1-77 MR
	6.769		6.592			SAN JUAN ST. (S. side) ± 190' W. of SAN JOSE AVE.
↑	77.330	+2.896	2.895		+2.895	BT. SPK. IN C.G. FRONT of House #2116
	3.864		3.617			
T.P. 2	73.466				73.461	T.P. 1X1 on Power Pole Bolted to [illegible]
	2.096		1.962			
↑	75.562	-2.330	-2.330		-2.330	
	4.426		4.292		71.133	SET
SET KT-48 3	71.136				~~71.131~~	B.M. KT-48 - Elev. O.K. 2-1-77 MR
						SAN MIGUEL ST. (S. side) ± 37' W. SAN JOSE AVE.
						BT. SPK. IN S.C.G. IN FRONT of House #2138

FORM 353 1M 7-43

PLEASE RETURN TO
LOS ANGELES COUNTY SURVEYOR
700 HALL OF RECORDS

NOTE: ANY ADDITIONS OR CHANGES ON THIS SHEET MUST BE MADE OR CIRCLED IN RED INK, WITH DATE AND NAME OF PERSON MAKING CHANGE

Do not extend notes this side of this line

B. M.	1ST RUN	DIFF.	2ND RUN	3RD RUN	ADJ. ELEV.	DESCRIPTION
KT-48 3	71.136				~~71.131~~	Ed. B.M. KT-48-ELEV. O.K. 2-1-77 ard. Pg. 20
	3.029		2.810		71.133	SAN MIGUEL ST. (S. Side) ± 375' W. SAN JOSE AVE.
⊼	74.165	+0.509	+0.508		+0.508	BT. Spk. IN S. Cb. IN FRONT of House 2138
	2.520		2.302			
T.P. 4	71.645				71.639	T.P. - 2x2 & Nail - 5' S. of sheds - AT SPACE
	3.395		3.429			Between sheds; N. of SAN VINCENTE at
⊼	75.040	-1.287	-1.289		-1.288	SAN ANTONIO AVE.
SET	4.682		4.700		70.354	SET
KT-49 5	70.358				~~70.351~~	B.M. KT-49 - Elev. O.K. 2-1-77 ard.
	5.463	R.	4.966	5.227		SAN ANTONIO AVE. & SAN VINCENTE ST. S.E. COR.
⊼	75.826	(+1.457)	+1.448	+1.448	+1.448	BT. Spk. IN Cb. 5' E. of E. end CR.
SET	4.011		3.518	3.777	71.803	SET
KT-50 6	71.815				~~71.799~~	B.M. KT-50 - Elev. O.K. 2-1-77 ard.
	2.465		2.563			SAN ANTONIO AVE. & SAN MATEO ST. S.E. COR.
⊼	74.280	-1.903	-1.904		-1.903	BT. Spk. IN Cb. 5' S. of S. end CR.
	4.368		4.467			
T.P. 7	69.912				69.896	T.P. - 1x1 BACK of House - 50' E. of levee
	6.229		6.033			south of
⊼	76.141	+1.711	+1.711		+1.711	
	4.518		4.377		71.612	SET
KT-51 8	71.623				~~71.607~~	B.M. KT-51 - Elev. OUT 2-1-77 ard.
	4.062		4.226			SAN MARCUS ST. (S. Side) ± 225' W. of SAN ANTONIO AVE.
⊼	75.685	-0.473	-0.472		-0.473	BT. Spk. IN Cb. opp. House 2221 (± 10' E. of Cb. end)
	4.535		4.698		71.139	SET
KT-52 9	71.150				~~71.134~~	B.M. KT-52 - Elev.
	3.895		3.991			SAN ANTONIO AVE. & SAN MARCUS ST. S.W. COR.
⊼	75.045	-1.126	-1.127		-1.126	L. & BRAD Nail IN Cb. - 1.5' S. of S. end CR.
SET	5.021		5.118		70.014	SET
KT-53 10	70.024				~~70.008~~	B.M. KT-53 - Elev.
						SAN ANTONIO AVE. & SAN LUIS ST. N.E. COR.
						BT. Spk. IN Cb. - 5' N. of N. end CR.

NOTES RED. ____ JOB NO. 1189 SURVEY OF EL CAMINO AVE. ET AL
DATE ____ SURVEY BY C.V. CRUMLEY
NOTES CHKD. ____ NOTES BY C.V.C. DATE 3-6-47
DATE ____ INDEXED [redacted] C. JEANNE DATE ____

F. B. 1256 Pg. 21

FORM 353 1M 7-43

PLEASE RETURN TO
LOS ANGELES COUNTY SURVEYOR
700 HALL OF RECORDS

NOTE: ANY ADDITIONS OR CHANGES ON THIS SHEET MUST BE MADE OR CIRCLED IN RED INK. WITH DATE AND NAME OF PERSON MAKING CHANGE

Do not extend notes this side of this line

60
130
190
270

B. M.	1ST RUN	DIFF.	2ND RUN	3RD RUN	ADJ. ELEV.	DESCRIPTION
KT-53 10	70.024				~~70.008~~	B.M. KT-53 - Elev Pg. 21
	3.649		3.510		70.014	SAN ANTONIO AVE. & SAN LUIS ST. - N.E. COR.
⊼	73.673	-0.402	-0.401		-0.401	BT. SPK. IN CB. 5' N. of N. end CR.
SET	4.051		3.911		69.614	SET
KT-54 11	69.622				~~69.607~~	B.M. KT-54 - Elev. O.K. 2-1-77
	5.149		5.065			SAN LUIS ST. (side) ±275' W. of SAN ANTONIO AVE.
⊼	74.771	+0.282	+0.281		+0.281	BT. SPK. IN S. CB. ±25' E. of S.D. OUTLET IN FRONT OF HOUSE 2228
SET	4.867		4.784		69.896	SET
KT-55 12	69.904				~~69.888~~	B.M. KT-55 - Elev.
	4.614		4.525			ALLEY N. of COMPTON BLVD. ±250' W. SAN ANTONIO AVE.
⊼	74.518	-0.234	-0.235		-0.234	BT. SPK. W. end Conc. APRON BACK of STUCCO Garage (S. side ALLEY)
SET	4.848		4.760		69.662	SET
KT-56 13	69.670				~~69.654~~	B.M. KT-56 - Elev.
	5.776		5.695	5.600		ALLEY N. of COMPTON BLVD. & SAN ANTONIO AVE. (S.W. COR.)
⊼	75.446	+2.724	+2.717	+2.716	+2.719	BT. SPK. IN CB. - 5' S. of S. end CR.
SET	3.052		2.978	2.884	72.381	SET
KT-57 14	72.394				~~72.373~~	B.M. KT-57 - Elev
	4.034		3.962			ALLEY N. of COMPTON BLVD (N.S.) ±250' W. SAN JOSE AVE.
⊼	76.428	-2.543	-2.544		-2.544	BT. SPK. N. side P.P. #250072E
Fd	6.577		6.506		69.838	Fd. +.009
KT-39 15	69.851				~~69.829~~	B.M. KT-39 Elev. 69.838 Pg. 23 17
	4.770		4.690			SAN JOSE AVE. & ALLEY N. of COMPTON BLVD. - S.W. COR.
⊼	74.621	+0.268	+0.268		+0.268	BT. SPK. IN CB. 5' S. of S. end CR.
Fd	4.502		4.422		70.106	Fd. +.009
KT-40	70.119				~~70.097~~	B.M. KT-40 - Elev 70.106 Pg. 23 17
						SAN JOSE AVE. & SAN LUIS ST. - N.E. COR.
		+.009 / 15	= +.0006 / T.P.			BT. SPK. IN CB. - 5' E. of E. end CR.

.267
.268

F. B. 1256 PG. 22

JOB NO. 1189 SURVEY OF EL CAMINO AVE., ET AL. NOTES RED.
SURVEY BY C.V. CRUMLEY DATE
NOTES BY C.V.C. DATE 3-6-47 NOTES CHKD.
INDEXED A. C. [illegible] DATE DATE

FORM 353 1M 7-43

PLEASE RETURN TO
LOS ANGELES COUNTY SURVEYOR
700 HALL OF RECORDS

NOTE: ANY ADDITIONS OR CHANGES ON THIS SHEET MUST BE MADE OR CIRCLED IN RED INK, WITH DATE AND NAME OF PERSON MAKING CHANGE

Do not extend notes this side of this line

NOTES RED. ____ JCB NO. 1189 SURVEY OF EL CAMINO AVE, ETAL
DATE ____ SURVEY BY C.V. CRUMLEY
NOTES CHKD. ____ NOTES BY C.V.C. DATE 3-7-47
DATE ____ INDEXED A. C. Johnson DATE ____

F.B. 1256 PG. 23

B.M. CIRCUIT #6
FROM
SAN LUIS ST.
ON
SAN JOSE AVE., MYRRH ST., FAULKNER AVE.
TO
EL CAMINO AVE.

B. M.	1ST RUN	DIFF.	2ND RUN	3RD RUN	ADJ. ELEV.	DESCRIPTION
KT-40	70.112				70.106	B.M. KT-40-Elev 70.106 Pg. 17, 22
	4.502		4.422			
T	74.614	-0.268	-0.268		-0.268	
	4.770		4.690			
KT-39	69.844				69.838	B.M. KT-39-Elev 69.838 Pg. 17, 22
	4.731		4.542			
T	74.575	-0.195	-0.197		-0.196	
SET	4.926		4.739			
KT-58	69.649				69.642	SET B.M. KT-58-Elev SAN JOSE AVE. & ALLEY S. of COMPTON BLVD - N.W. COR BT. SPK IN Cb. - 5' N. of N. end CR.
	4.529		4.436			
T	74.178	-0.813	-0.812		-0.813	
	5.342		5.248			
T.P.	68.836				68.829	T.P. BT. SPK. ± 5 E. of W. Cb. SAN JOSE AVE ON Fence LINE Bet. Well Houses #427 & #423
	4.279		4.248			
T	73.115	-0.061	-0.061		-0.061	
SET	4.340		4.309			
KT-59	68.775				68.768	SET B.M. KT-59-Elev - SAN JOSE AVE. & ROSE AVE. N.W. COR. BT. SPK. IN Cb - 5' N. of N. end CR.

FORM 353 1M 7-43

PLEASE RETURN TO
LOS ANGELES COUNTY SURVEYOR
700 HALL OF RECORDS

NOTE: ANY ADDITIONS OR CHANGES ON THIS SHEET MUST BE MADE OR CIRCLED IN RED INK. WITH DATE AND NAME OF PERSON MAKING CHANGE

Do not extend notes this side of this line

B. M.	1ST RUN	DIFF.	2ND RUN	3RD RUN	ADJ. ELEV.	DESCRIPTION
KT-59	68.775				68.768	B.M. KT-59 Elev. Pg. 23 SAN JOSE AVE. & ROSE AVE. - N.W. COR.
	4.121		4.060			
⊼	72.896	-0.602	-0.601		-0.601	BT. SPK. IN CB. - 5' N. of N. end of C.R.
	4.723		4.661			
T.P.	68.173				68.167	T.P. BT. SPK. IN CB. - 6' E. of N. CB. ± 4' S. of C.R. to ± base of post
	4.375		4.260			
⊼	72.548	-0.086	-0.084		-0.085	
SET	4.461		4.350			SET
KT-60	68.087				68.082	B.M. KT-60 Elev.
	4.773		4.703			SAN JOSE AVE. & MYRRH ST. - N.W. COR.
⊼	72.860	+0.060	+0.060		+0.060	BT. SPK. IN CB. - 5' N. of N. end of C.R.
SET	4.713		4.643			SET
KT-61	68.147				68.142	B.M. KT-61 - Elev.
	4.710		4.558			MYRRH ST. (N.S.D.) ± 150' E. of SAN JOSE AV.
⊼	72.857	+0.490	+0.494		+0.492	BT. SPK. IN CB. ± 5' W. of W.R.L. of SCHOOL.
	4.220		4.064			
T.P.	68.637				68.634	T.P. 1X2 - FINISH - ON SCHOOL ground ± 20' S. of MERRY GO-ROUND
	5.550		5.508			
⊼	74.187	+0.428	+0.427		+0.428	
SET	5.122		5.081			SET
KT-62	69.065				69.062	B.M. KT-62 Elev.
	4.879		4.820	4.673		FAULKNER AVE. & ROSE AVE. N.W. COR.
⊼	73.944	+0.169	+0.162	+0.164	+0.165	BT. SPK. IN CB. - 5' N. of N. end of C.R.
	4.709		4.658	4.509		
T.P.	69.234				69.227	T.P. BT. SPK. IN CB. - 5' W. of E. CURB FAULKNER AVE. - FRONT base ± 4'S. of T.R.
	4.917		4.822			
⊼	74.151	+0.608	+0.608		+0.608	
SET	4.309		4.214			SET
KT-63	69.842				69.835	B.M. KT-63 - Elev. FAULKNER AVE. & ALLEY S. COMPTON BLVD. - N.E. COR. BT. SPK. IN CB. - 5' N. of N. end of C.R.

F. B. 1256 PG. 24

JOB NO. 1189 SURVEY OF EL CAMINO AVE. ET AL. NOTES RED.
SURVEY BY C.V.C. DATE
NOTES BY C.V.C. NOTES CHKD.
INDEXED A. O. Jones DATE DATE

FORM 353 1M 7-43

PLEASE RETURN TO
LOS ANGELES COUNTY SURVEYOR
700 HALL OF RECORDS

NOTE: ANY ADDITIONS OR CHANGES ON THIS SHEET MUST BE MADE OR CIRCLED IN RED INK. WITH DATE AND NAME OF PERSON MAKING CHANGE

Do not extend notes this side of this line

B. M.	1ST RUN	DIFF.	2ND RUN	3RD RUN	ADJ. ELEV.	DESCRIPTION
KT-63	69.842				69.835	B.M. KT-63 - Elev. Pg. 24
	4.703		4.664			FAULKNER AVE. & ALLEY S. of COMPTON BLVD. N.E. Cor.
⊼	72.545	+3.017	+3.016		+3.016	BT. sp.k. IN Cb. 5' N. of N. end CR.
	1.686		1.648			Fd
KT-38	72.859				72.851	B.M. KT-38 - Elev 72.851 Pg. 17
	3.520	R.	R. 3.632	3.960		ALLEY N. of COMPTON BLVD. N. side ±300' W. of SAN JOSE AVE
⊼	76.379	-2.462	-2.462	-2.458	-2.458	BT. sp.k.
	5.982		6.100	6.358	70.400	Fd
KT-29	70.397				~~70.393~~	B.M. KT-29 - Elev 70.400 Pg. 17, 14
						EL CAMINO AVE. & ALLEY N. of COMPTON BLVD. N.E. Cor. -
						BT. sp.k. IN Cb. - 2' N. of N. end CR.

NOTES RED. _____ JOB NO. 1189 SURVEY OF EL CAMINO AVE. ET AL.
DATE _____ SURVEY BY E.V. CRUMLEY
NOTES CHKD. _____ NOTES BY C.V.C. DATE 3-7-47
DATE _____ INDEXED A. C. [illegible] DATE _____

F. B 1256 PG. 25

F. B 1256 PG. 26

JOB NO. 1189 SURVEY OF EL CAMINO AVE, ET AL

SURVEY BY C.V.C.

NOTES BY _____ DATE 3-7-47

INDEXED _____ DATE _____

NOTES RED. _____

DATE _____

NOTES CHKD. _____

DATE _____

B. M.	1ST RUN	DIFF.	2ND RUN	3RD RUN	ADJ. ELEV.	DESCRIPTION

FORM 353 1M 7-43

PLEASE RETURN TO
LOS ANGELES COUNTY SURVEYOR
700 HALL OF RECORDS

Do not extend notes this side of this line

NOTE: ANY ADDITIONS OR CHANGES ON THIS SHEET MUST BE MADE OR CIRCLED IN RED INK, WITH DATE AND NAME OF PERSON MAKING CHANGE

F.B. 1256 PG. 27

Notes Ck'd by	Survey of
Map No.	W. O. Tape No. St'd °F
Office Work	Surveyed by
Checked	Notes Date
Date	Indexed A. C. Johnson 5-12-48

C.I. 1189

EL CAMINO AVE., ET AL - S.S.

ORANGE AVE.

FROM

CARO ST.

TO

ROSECRANS AVE.

LOCATION OF IMPROVEMENTS.

& NOTES - PAGES -

CROSS-SECTIONS - PAGES - 39-76

MARCH 11, 12, 1947

Note: Any Additions or Changes on This Sheet Must Be Made or Circled in Red Ink With Date and Name of Person Making Change.

Do not extend notes this side of this line.

RETURN TO
LOS ANGELES COUNTY SURVEYOR
700 HALL OF RECORDS

FORM 247 BM 15-41

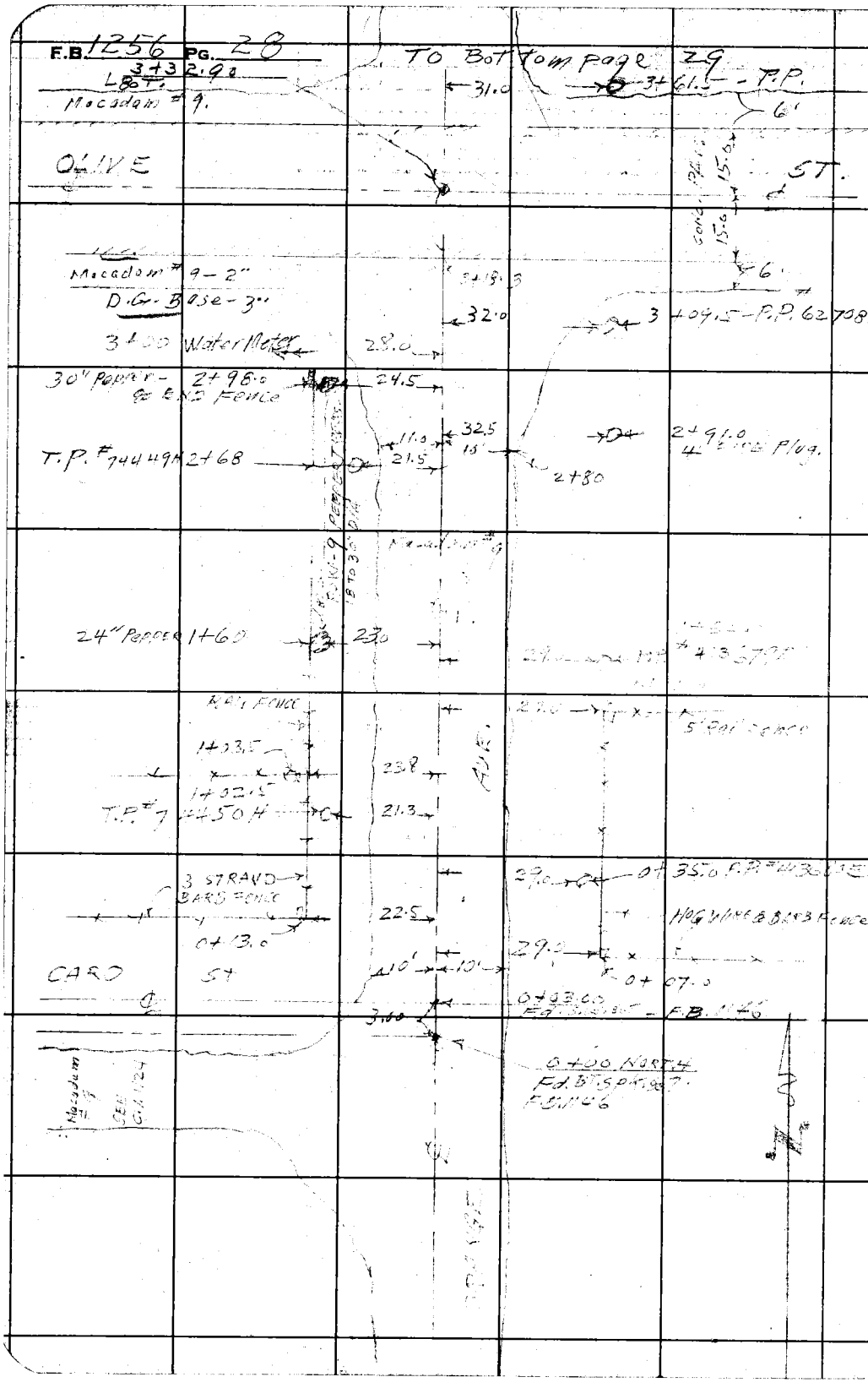

RETURN TO
LOS ANGELES COUNTY SURVEYOR
700 HALL OF RECORDS
Do not extend notes this side of this line.
Note: Any Additions or Changes on This Sheet Must be Made or Circled in Red Ink With Date and Name of Person Making Change.

Notes Ck'd by	Survey of EL CAMINO AVE, ET AL.
Map No.	W. O. 1189 Tape No. St'd °F
Office Work	Surveyed by C.V. CRUMLEY
Checked	Notes C.V.C. Date 3-11-47
Date	Indexed A. C. Jonnson

F.B. 1256 PG. 29

CONT'D ON BOTTOM PAGE 30



CONT'D FROM TOP PAGE 28

Note: Any Additions or Changes on This Sheet Must be Made or Circled in Red Ink With Date and Name of Person Making Change.

Do not extend notes this side of this line.

RETURN TO
LOS ANGELES COUNTY SURVEYOR
700 HALL OF RECORDS

FORM 247 5M 11-41

F.B. 1256 PG. 30 (CONT'D ON BOTTOM PG. 31)



CONT'D FROM TOP PAGE 29

RETURN TO
LOS ANGELES COUNTY SURVEYOR
700 HALL OF RECORDS
Do not extend notes this side of this line.
Note: Any Additions or Changes on This Sheet Must be Made or Circled in Red Ink With Date and Name of Person Making Change.

Notes Ck'd by	Survey of EL CAMINO AVE, ETAL F.B. 1256 Pg. 31
Map No.	W. O. 1189 Tape No. St'd °F
Office Work	Surveyed by C.V.CRUMLEY
Checked	Notes C.V.C. Date 3-11-47
Date	Indexed A. C. Johnson

CONT'D ON BOTTOM PAGE -32

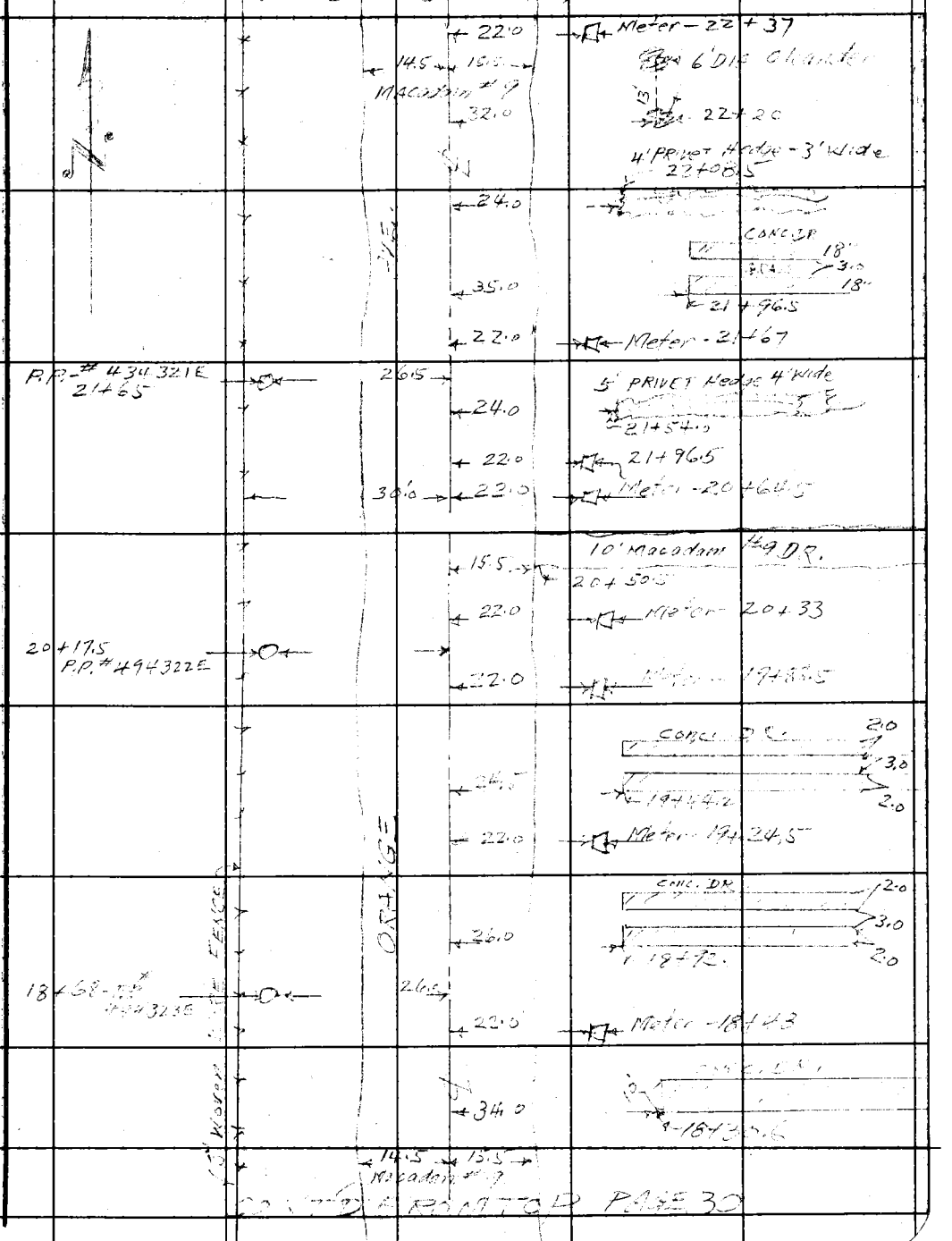

CONT'D FROM TOP PAGE 30

Note: Any Additions or Changes on This Sheet Must be Made or Circled in Red Ink With Date and Name of Person Making Change.

Do not extend notes this side of this line.

RETURN TO
LOS ANGELES COUNTY SURVEYOR
700 HALL OF RECORDS

FORM 247 5M 11-41

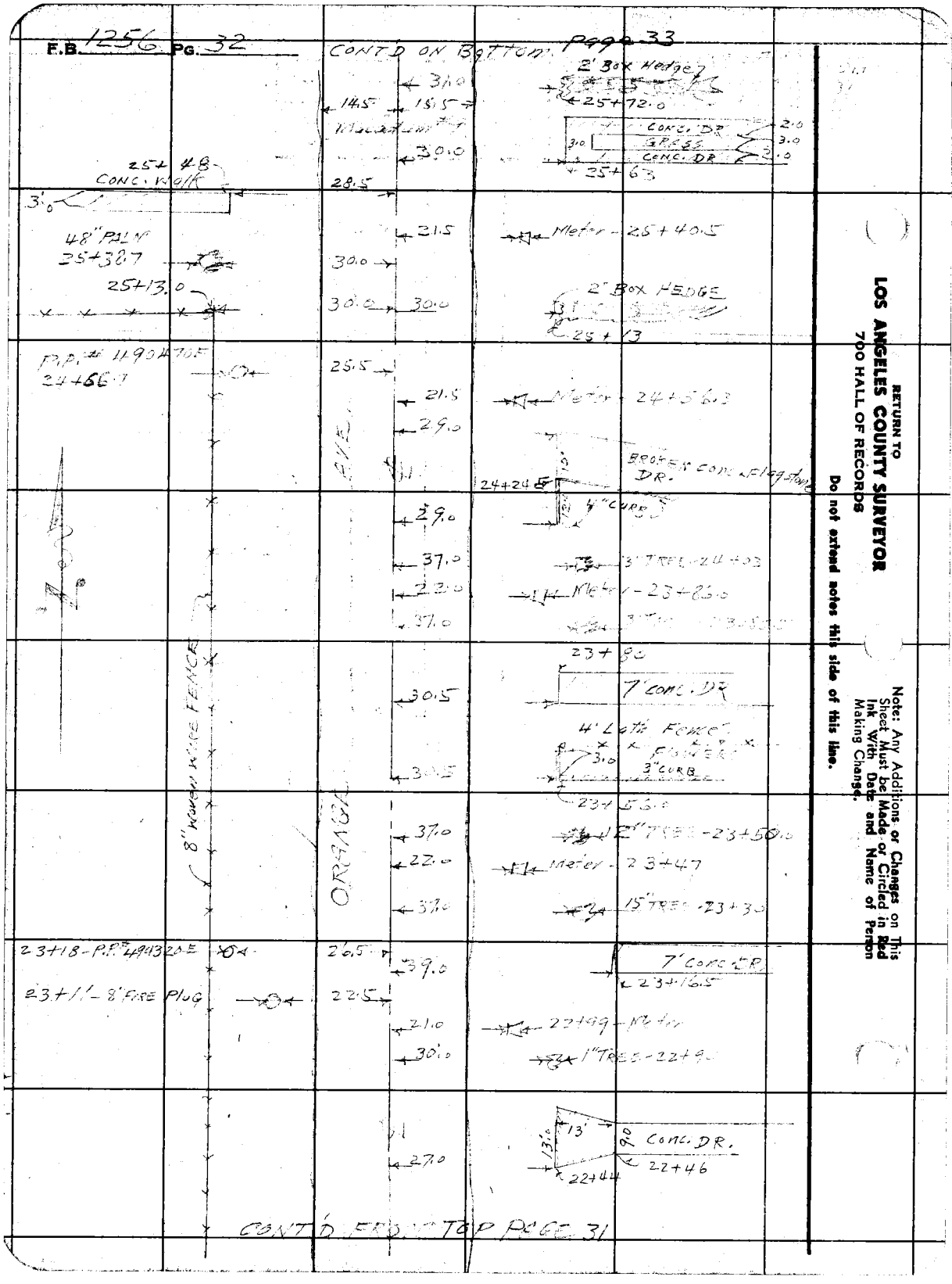

RETURN TO
LOS ANGELES COUNTY SURVEYOR
700 HALL OF RECORDS

Do not extend notes this side of this line.

Note: Any Additions or Changes on This Sheet Must be Made or Circled in Red Ink With Date and Name of Person Making Change.

Notes Ck'd by	Survey of EL CAMINO AVE, ET AL
Map No.	W. O. 1189 Tape No. St'd. °F
Office Work	Surveyed by C.V. CRUMLEY
Checked	Notes C.V.C. Date 3-12-47
Date	Indexed A. C. Johnson

F.B. 1256 Pg. 33

33.3

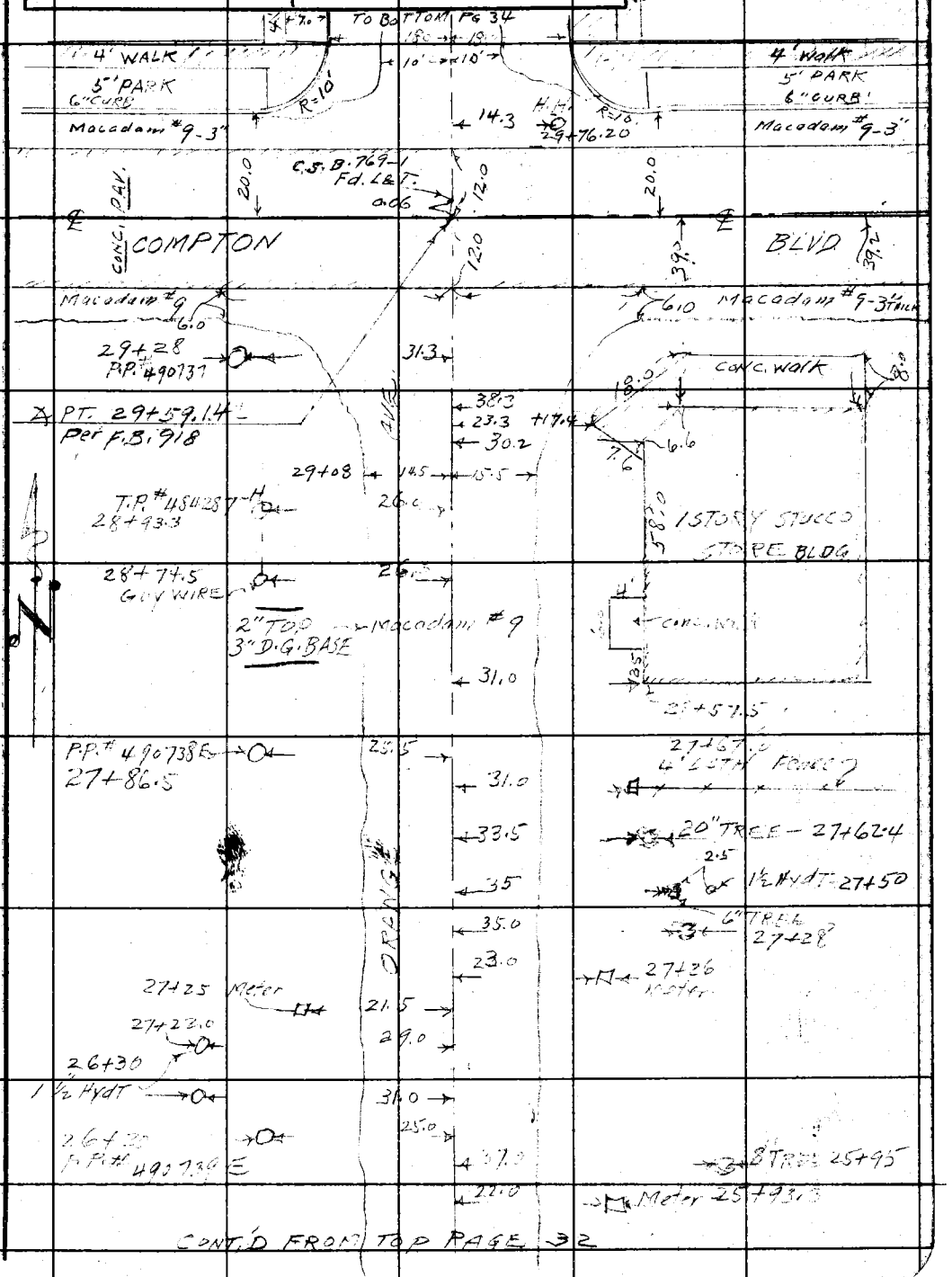

CONT'D FROM TOP PAGE 32

Note: Any Additions or Changes on This Sheet Must be Made or Circled in Red Ink With Date and Name of Person Making Change.

Do not extend notes this side of this line.

RETURN TO
LOS ANGELES COUNTY SURVEYOR
700 HALL OF RECORDS

FORM 247 BM 11-41

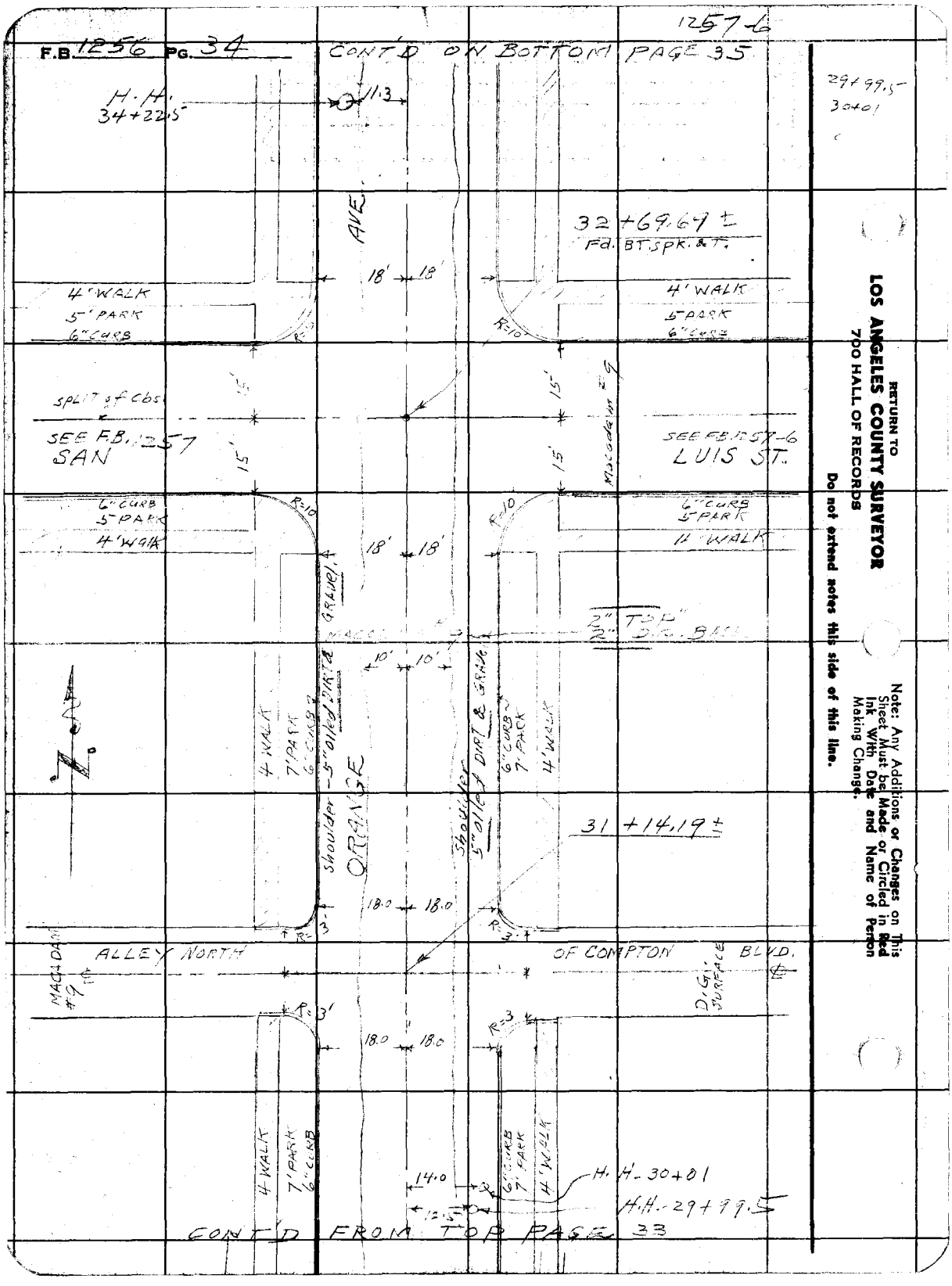

RETURN TO
LOS ANGELES COUNTY SURVEYOR
700 HALL OF RECORDS

Do not extend notes this side of this line.

Note: Any Additions or Changes on This Sheet Must be Made or Circled in Red Ink With Date and Name of Person Making Change.

Notes Ck'd by
Map No.
Office Work
Checked
Date

Survey of EL CAMINO AVE, ETAL
W. O. 1189 Tape No. St'd °F
Surveyed by C.V. CRUMLEY
Notes C.V.C. & W.S.C. Date 3-12-47
Indexed A. C. Jamison

F.B. 1256 PG. 35

CONT'D ON BOTTOM PAGE 36

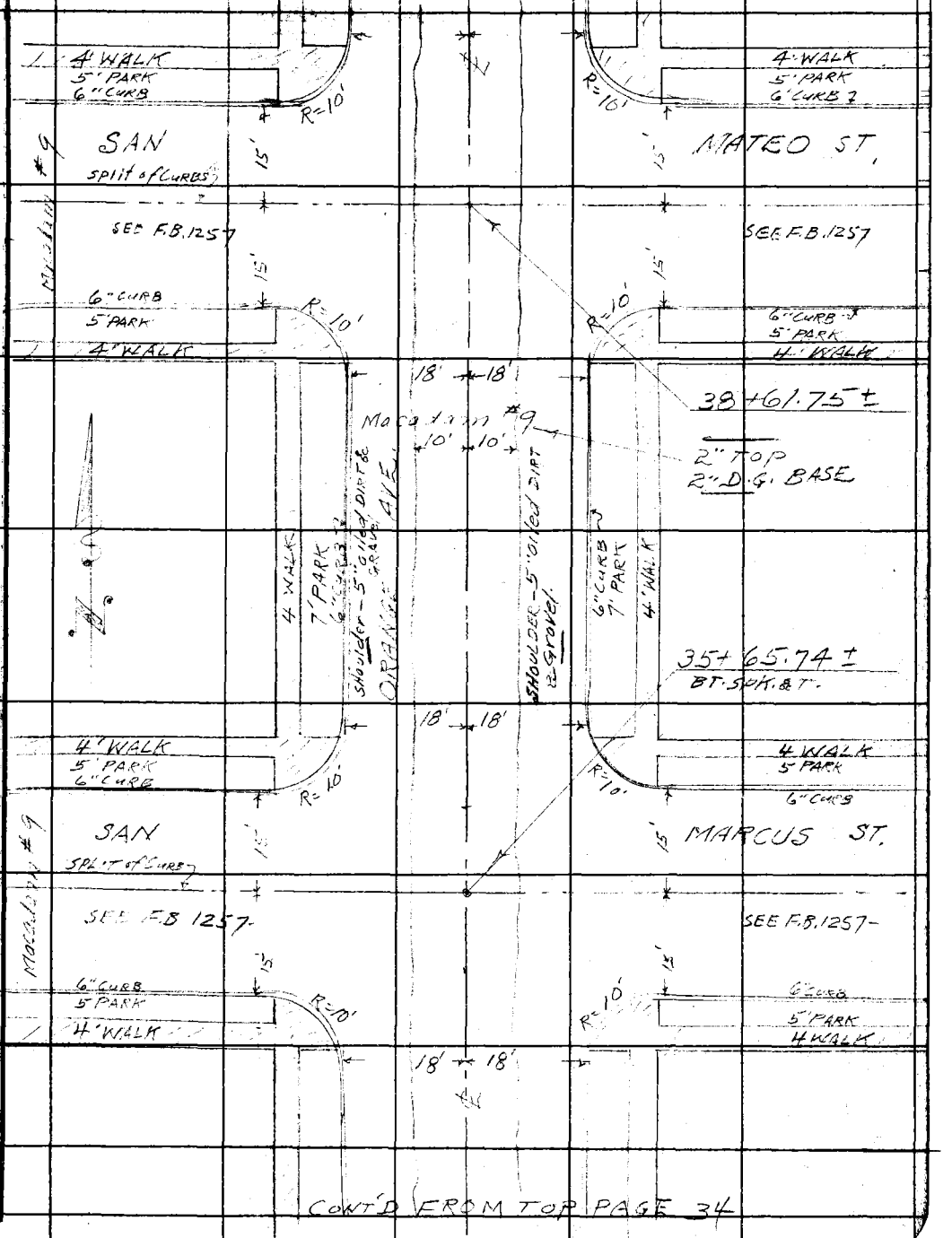

CONT'D FROM TOP PAGE 34

Note: Any Additions or Changes on This Sheet Must be Made or Circled in Red Ink With Date and Name of Person Making Change.

Do not extend notes this side of this line.

RETURN TO
LOS ANGELES COUNTY SURVEYOR
700 HALL OF RECORDS

FORM 247 BM 12-41

F.B. 1256 PG. 36

CONT'D ON BOTTOM PAGE 37

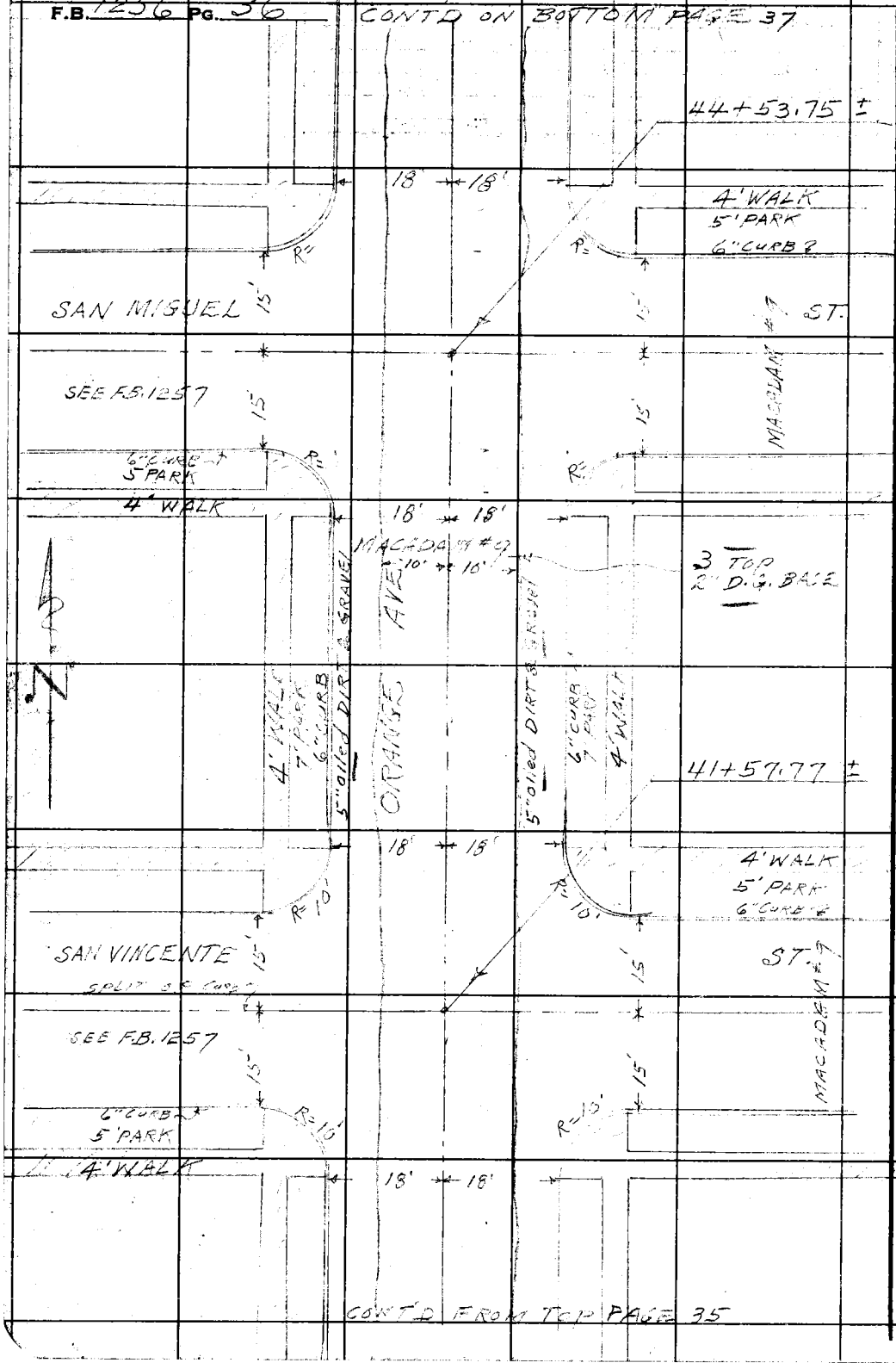

CONT'D FROM TOP PAGE 35

RETURN TO
LOS ANGELES COUNTY SURVEYOR
700 HALL OF RECORDS
Do not extend notes this side of this line.

Note: Any Additions or Changes on This Sheet Must be Made or Circled in Red Ink With Date and Name of Person Making Change.

Notes Ck'd by
Map No.
Office Work
Checked
Date

Survey of EL CAMINO AVE, ETAL
W. O. 1189 Tape No. St'd °F
Surveyed by C.V. CRUMLEY
Notes C.V.C. Date 3-12-47
Indexed A. C. JOHNSON

F.B. 1256 PG. 37

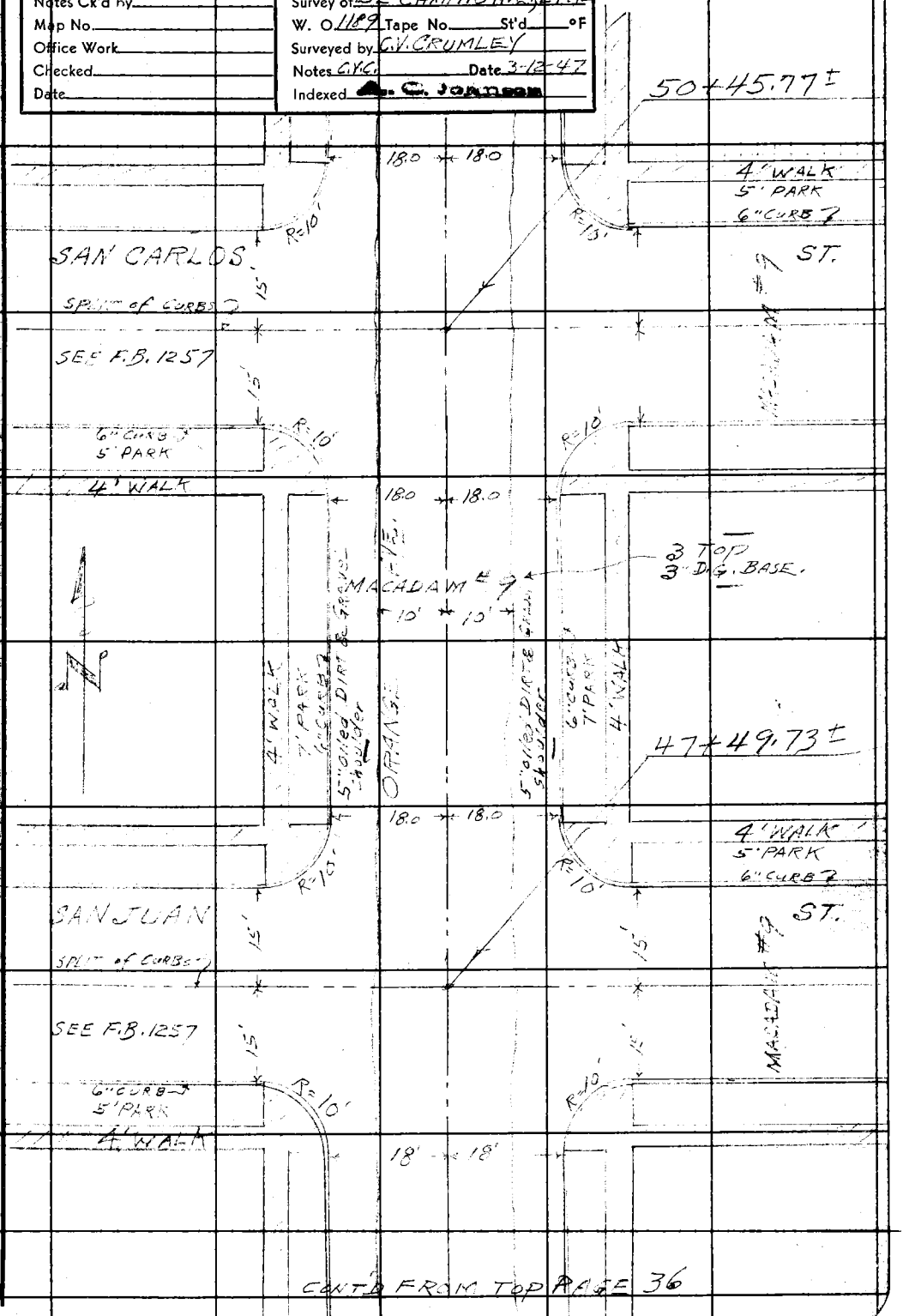

Note: Any Additions or Changes on This Sheet Must be Made or Circled in Red Ink With Date and Name of Person Making Change.

Do not extend notes this side of this line.

RETURN TO
LOS ANGELES COUNTY SURVEYOR
700 HALL OF RECORDS

FORM 247 BM 15-41

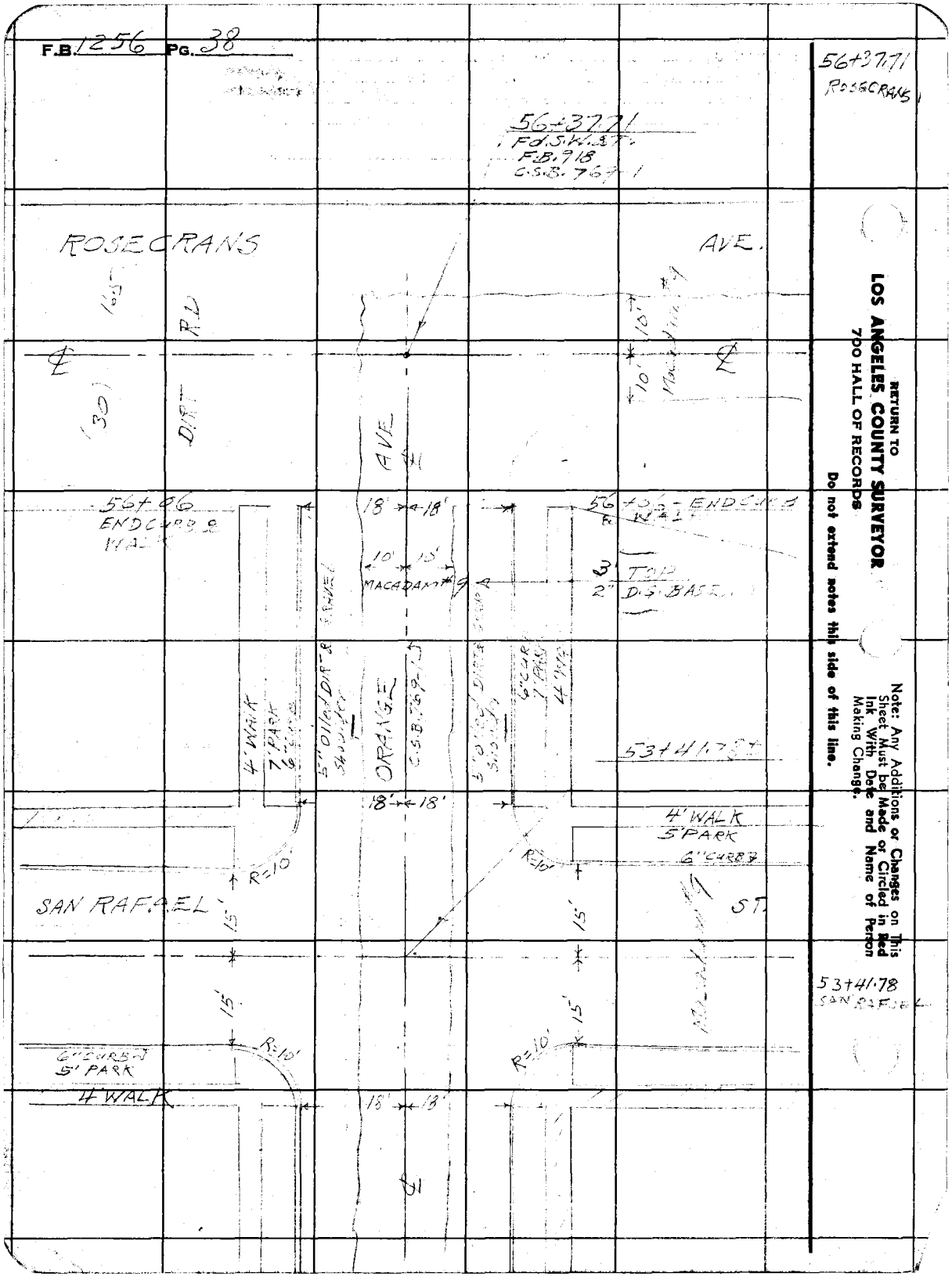

RETURN TO
LOS ANGELES COUNTY SURVEYOR
700 HALL OF RECORDS

Do not extend notes this side of this line.

Note: Any Additions or Changes on This Sheet Must be Made or Circled in Red Ink With Date and Name of Person Making Change.

Profile	Notes Red.	Plotted	Job No. 1189
No.	Date	Date	Survey of EL CAMINO AVE. - ET AL - S.S.
X:Sec.	Notes Chkd. [illegible]	Checked	Survey by C.V. CRUMLEY Notes C.V.C. & W.S.C. Date 3-11-47
No.	Date 3/19/47	Date	Map No. [illegible] Date

C.I. 1189

EL CAMINO AVE. - ET AL - S.S.

ORANGE AVE.
FROM
CARO ST.
TO
ROSECRANS AVE.

CROSS-SECTIONS

℄ NOTES - PAGE
TOPOG. NOTES PAGES 27-38

MARCH 1947

ELEV.
C.V. CRUMLEY
W.S. COWAN SRD.
S.S. DICKIE
H.E. COLP.
A.L. YORK

F. S.

H. I.

B. S.

STATION

NOTE: ANY ADDITIONS OR CHANGES ON THIS SHEET MUST BE MADE OR CIRCLED IN RED INK WITH DATE AND NAME OF PERSON MAKING CHANGE.

PLEASE RETURN TO
LOS ANGELES COUNTY SURVEYOR
700 HALL OF RECORDS

Do not extend notes this side of this line.

FORM 307 2M 8-45

FORM 307 2M 8-45

PLEASE RETURN TO
LOS ANGELES COUNTY SURVEYOR
700 HALL OF RECORDS

NOTE: ANY ADDITIONS OR CHANGES ON THIS SHEET MUST BE MADE OR CIRCLED IN RED INK, WITH DATE AND NAME OF PERSON MAKING CHANGE.

Do not extend notes this side of this line.

STATION	B. S.	H. I.	F. S.	ELEV.		
B.M. MX-17	4.50	71.31			B.M. MX-17-R ex-66 804-P9-6 ORANGE & CARO ST. S.W. Co. R. 8" SQ. IN N end LOWER ST. SP TO MOSE 57327	
					3' SOUTH OF	
0+00 North			574	65.[illegible]	℄ INT. Orange Ave & Caro ST	
9' RT			5[illegible]	6[illegible]	Ed Rd.	for invert check on S.D. M.H. at Caro St & Orange Ave., See F.B. R57, pg 214-B
17 "			66	64.[illegible]	GUT	
24 "			56	65.[illegible]		TB
30 "			61	65.[illegible]		EPL
11 LT			638	64.93	" "	
18 "			680	64.51	"	
30 "			64	64.[illegible]		WPL
1+00			527	66.[illegible]	℄ Orange Ave	
9' RT			558	65.[illegible]	Ed. Rd	
17 "			68	66.[illegible]	GUT	
24 "			56	65.[illegible]		TB
30 "			60	6[illegible]		EPL
11 LT			549	65.[illegible]	" "	
18 "			54	65.[illegible]	"	
20"			48	66.[illegible]	"	
30 "			46	66.[illegible]		WPL
2+00			497	66.34	℄ Orange	
9' RT			536	65.[illegible]5	Ed Rd.	

Profile No. ____ X-Sec. No. ____
Plotted ____ Date ____ Checked ____ Date ____
Notes Red. ____ Date ____ Notes Chkd. TOM Date 3/19/47
Division No. ____ Job No. 1189 Survey of EL CAMINO AVE. ET AL.
Survey by CV. CRUMLEY Notes C.W.C.&W.S.C. Date 3-11-47
Indexed C. Tarrson
F.B. 1256 PG. 40

FORM 307 2M 8-45

PLEASE RETURN TO
LOS ANGELES COUNTY SURVEYOR
700 HALL OF RECORDS

NOTE: ANY ADDITIONS OR CHANGES ON THIS SHEET MUST BE MADE OR CIRCLED IN RED INK WITH DATE AND NAME OF PERSON MAKING CHANGE.

Do not extend notes this side of this line.

STATION	B. S.	H. I.	F. S.	ELEV.		
2+00						
17° RT		71.31	64	64.9	Gut	
24 "			57	65.6		TB
30 "			56	65.7		EPL
150			50	66.3		Ground
11 LT			5.25	66.06	Ed Rd	
18 "			60	65.3	"	
20			45	66.8		" "
30 "			40	67.3		WPL
150			45	66.8		Ground
2+82			4.57	66.64	E Orange Ave	
9 LT			5.05	66.26	Ed Rd	
[illegible]			52	66.1	Gut	
30 "			50	66.5		EPL
11 LT			50	66.30		
18 "			58	65.5	"	
20			44	66.9		TB
30 "			38	67.5		WPL
3+00			4.78	66.52		
16° RT			5.03	66.28	Ed Rd	
18 "			53	66.0	Gut	
20 "			49	66.4		TB

Profile No. ____ Notes Red. ____ Plotted ____ Job No. 1189 Division No. ____
X:Sec. No. ____ Date ____ Date ____ Survey of EL CAMINO AVE, ET AL-S.S.
Notes Chkd. [illegible] Checked ____ Survey by C.V. CROMLEY Notes C.V.C. & W.S. Date 3-11-47
Date 3/19/47 Date ____ Map No. ____ Date ____

F.B. 1256 PG. 41

FORM 307 2M 8-45

PLEASE RETURN TO
LOS ANGELES COUNTY SURVEYOR
700 HALL OF RECORDS

NOTE: ANY ADDITIONS OR CHANGES ON THIS SHEET MUST BE MADE OR CIRCLED IN RED INK, WITH DATE AND NAME OF PERSON MAKING CHANGE.

Do not extend notes this side of this line.

STATION	B. S.	H. I.	F. S.	ELEV.		
3+00 N						
30 RT		71 31	46	66.7		EPL
18 LT			511	66.20	Ed Rd	
20 "			5 38	65.93	Gut	
24 "			[illegible]	[illegible] 2		TB
30 "			35	[illegible]		WPL
3+18			[illegible]	66.45	L Orange Ave Ed [illegible]	
3+32.90=0+00 E&W			[illegible]	66.51	L [illegible] Orange Ave [illegible] ST	
5+30 East			476	[illegible]	L [illegible]	
15 RT			491	[illegible]	Ed Rd	
21 "			52	66.1	Gut	
[illegible]			47	66.6		[illegible]
30 "			45	66.8		[illegible]
15 LT			4.95	[illegible]	" "	
21 "			53	66.0		
23 "			49	[illegible]		
30 "			48	66.5		[illegible]
1+00 E			493	[illegible] 38	L Olive ST	
2+00 E			519	66.12	" " "	
15 RT			533	65.98	Ed Rd	
21 "			56	65.7	Gut	
23 "			54	[illegible] 9		TB

F.B. 1856 PG. 42
Job No. 1189 Division No.
Survey of EL CAMINO AVE, ET AL.
Survey by C.V.C. Notes C.V.C. & W.S.C.
Indexed A. C. Johnson Date 3-11-47
Notes Red. Date
Notes Chkd. TCM Date 3/17/47
Plotted Date
Checked Date
Profile No.
X-Sec. No.

FORM 307 2M 8-45

PLEASE RETURN TO
LOS ANGELES COUNTY SURVEYOR
700 HALL OF RECORDS

NOTE: ANY ADDITIONS OR CHANGES ON THIS SHEET MUST BE MADE OR CIRCLED IN RED INK WITH DATE AND NAME OF PERSON MAKING CHANGE.

Do not extend notes this side of this line.

STATION	B. S.	H. I.	F. S.	ELEV.		
2+00						
30 LT		71 31	54	65.9	SPL.	
15 LT			5.33	65.98	Ed Rd	
21 "			56	65.7	Gut	
23 "			51	66.2		TB
30 "			48	66.5		NPL.
3+32.90 [illegible]			[illegible]	66.61	℄ [illegible] & Olive St.	
0+30 West			4.71	66.60	℄ Olive St.	
15 LT			4.82	66.49	Ed Rd	
21			53	66.0	Gut	
23			33	68.0		TB
30 "			27	68.4		NPL
15 LT			4.76	66.55	"	
[illegible]			51	66.2	"	
[illegible]			43	67.0		"
[illegible]			36	67.7		SPL
1+00 [illegible]			4.56	66.75	℄ Olive St	
2+00 W			4.36	66.95	" " "	
15 [illegible]			4.46	66.85	Ed Rd	
[illegible]			46	66.7	Gut	
23 "			34	67.9		TB
30 "			30	68.3		NPL

Profile No. ____ Notes Red. ____ Plotted ____ Job No. 1189 Division No. ____
X:Sec. No. ____ Date ____ Date ____ Survey of EL CAMINO AVE., ET AL.-SS.
Notes Chkd. TDM Checked ____ Survey by C.V. CRUMLEY Notes W.S.C. Date 3-11-47
Date 3/19/47 Date ____ Map No. ____ Date ____

F.B. 1256 PG. 43

FORM 307 2M 8-45

PLEASE RETURN TO
LOS ANGELES COUNTY SURVEYOR
700 HALL OF RECORDS

NOTE: ANY ADDITIONS OR CHANGES ON THIS SHEET MUST BE MADE OR CIRCLED IN RED INK, WITH DATE AND NAME OF PERSON MAKING CHANGE.

Do not extend notes this side of this line.

STATION	B. S.	H. I.	F. S.	ELEV.		
[illegible]						
15 [illegible]		71 31	4 42	66 89	Ed Rd	
21 "			46	[illegible] 7	Gut	
23 "			42	67 1		TB
30 "			42	[illegible]		[illegible]
RD.BM. # 16	2 08	70 74	2 65	[illegible] 66	RD. BM. # 16 Elev.	
					Orange Ave. (W. side) 50' S of ℄ of Olive Ave, [illegible] N. side of 24" Pepper Tree	
3+48			4 31	[illegible] 43	℄ Orange Ave Ed Concrete	
3+63			4 92	[illegible] 82	[illegible] "	
19' RT			5 17	65 5	Ed Rd	
22 "			5 1	[illegible]	Gut	
23 "			46	[illegible] 1		TB
30 "			45	[illegible]		[illegible]
19 LT			5 08	[illegible]	" "	
19 "			[illegible] 0	[illegible] 7	"	
30 "			22	[illegible]		
3+81			4 70	[illegible]		m W.Pk.
45 RT			[illegible]	65 85	Ed Rd.	
21 "			53	63 [illegible]	Gut	
23 "			47	[illegible]		TB
30 "			40	66 7		E.Pk.
13 LT			4 88	65 86	Ed Rd	

F.B. [illegible] PG. 44
Job No. 1189 Division No.
Survey of
Survey by C.V.C. Notes W.S.C.
Indexed [illegible] Date 3-11-47
Notes Red. Date
Notes Chkd. [illegible] Date 3/19/47
Plotted Date
Checked Date
Profile No.
X-Sec. No.

5M 1-46

PLEASE RETURN TO
LOS ANGELES COUNTY SURVEYOR
700 HALL OF RECORDS

NOTE: ANY ADDITIONS OR CHANGES ON THIS SHEET MUST BE MADE OR CIRCLED IN RED INK, WITH DATE AND NAME OF PERSON MAKING CHANGE.

Do not extend notes this side of this line.

STATION	B. S.	H. I.	F. S.	ELEV.		
3+81						
16 RT		70 74	48	65.9	GUT	
20 "			46	66.1		BOT B
28 "			24	68.3		TB
30 "			24	68.3		WPL
4+00			460	66.14	℄ Orange Ave	
15 RT			482	65.92	Ed Rd	
21 "			49	65.8	GUT	
23 "			44	66.3		TB
30			41	66.6		EPL
4 5 LT			483	65.91	" "	
19 "			47	66.0	"	
21 "			41	66.6		BOT B
27 "			24	68.3		TB
30 "			24	68.3		WPL
5+00			444	66.30	℄ Orange Ave	
15 RT			482	65.92	Ed Rd	
21 "			50	65.7	GUT	
23 "			45	66.2		TB
30 "			41	66.6		EPL
14 5 LT			464	66.10		
16 "			47	66.0		

Profile Notes Red ____ Plotted ____ Job No. 1189 Division No. ____ F.B. 1256 PG. 45
No. ____ Date ____ Date ____ Survey of EL CAMINO AVE, ET AL.-S.S.
X-Sec. Notes Chkd JOM Checked ____ Survey by C.V. CRUMLEY Notes W.S.G. Date 3-12-47
No. ____ Date 3/19/47 Date ____ Map No. ____ Indexed ____ Date ____

FORM 307 5M 1-46

PLEASE RETURN TO
LOS ANGELES COUNTY SURVEYOR
700 HALL OF RECORDS

NOTE: ANY ADDITIONS OR CHANGES ON THIS SHEET MUST BE MADE OR CIRCLED IN RED INK, WITH DATE AND NAME OF PERSON MAKING CHANGE.

Do not extend notes this side of this line.

STATION	B. S.	H. I.	F. S.	ELEV.		
[illegible]						
21 LT		70.74	43	66.4	Bot B	
23 "			34	61.3		TB
30 "			26	[illegible]		WPL
6+00			432	66.12	L Orange Ave	
15 RT			469	66.75	Ed Rd	
21 "			43	65.9	Gut	
23 "			42	66.5		TB
30 "			37	67.0		EPL
14 LT			4[illegible]	66.24		
20 "			46	[illegible]		
22 "			32	61.5		
30 "			[illegible]	67.5		WPL
7+00			419	66.55	L Orange Ave	
15 RT			453	66.21	Ed Rd	
21 "			46	66.1	Gut	
23 "			37	67.0		TB
30 "			34	67.3		EP
150 "			33	67.4		Ground
14 LT			441	66.33	" "	
20 "			48	65.9	"	
22 "			32	67.5	" "	

F.B. 1256 PG. 46

Job No. 1189 Division No. ____ Notes Red. ____ Plotted ____ Profile ____

Survey of ____ Date ____ Date ____ No. ____

Survey by C.V.C. Notes W.S.C. Notes Chkd. [illegible] Checked ____ X-Sec. ____

Indexed [illegible] Date 3-12-47 Date 3/19/47 Date ____ No. ____

FORM 307 5M 1-46

PLEASE RETURN TO
LOS ANGELES COUNTY SURVEYOR
700 HALL OF RECORDS

NOTE: ANY ADDITIONS OR CHANGES ON THIS SHEET MUST BE MADE OR CIRCLED IN RED INK, WITH DATE AND NAME OF PERSON MAKING CHANGE.

Do not extend notes this side of this line.

STATION	B. S.	H. I.	F. S.	ELEV.				
7+00								
30		70.74	3.2	67.5	WPL			
150			2.8	67.9	Ground			
8+00			4.26	66.48	℄ Orange Ave			
15			4.48	66.32	Ed. Rp			
21			[illegible]	66.1		Gut		
23			3.6	67.1			TB	
30			3.3	67.4				EPL
15			4.38	66.36	" "			
19			4.5	66.2		"		
22			3.2	67.5			"	
30			3.2	67.5				WPL
9+00			4.04	66.70	℄ Orange Ave			
15			4.26	66.48	Ed. Rp			
[illegible]			[illegible]	66.2		Gut		
23			3.4	67.3			TB	
30			3.3	67.4				EPL
14			4.27	66.47	" "			
19			4.7	66.0		"		
23			2.9	67.8			"	
30			3.1	67.6				WPL
10+00			3.95	66.79	℄ Orange Ave			

Profile
No. _____ Date _____ Notes Red. _____ Plotted _____ Job No. 1189 Division No. _____ F.B. 1276 PG. 47
X-Sec. No. _____ Date _____ Date _____ Survey of El Camino Ave, Etal - S.S.
Notes Chkd. JDM Checked _____ Survey by CK Crumley Notes W.S.C. Date 3-12-47
Date 3/19/47 Date _____ Map No. _____ Date _____

FORM 307 5M 1-46

PLEASE RETURN TO
LOS ANGELES COUNTY SURVEYOR
700 HALL OF RECORDS

NOTE: ANY ADDITIONS OR CHANGES ON THIS SHEET MUST BE MADE OR CIRCLED IN RED INK, WITH DATE AND NAME OF PERSON MAKING CHANGE.

Do not extend notes this side of this line.

STATION	B. S.	H. I.	F. S.	ELEV.		
10+00						
15' RT		70.74	4.14	66.60	Ed Rd	
21 "			4.5	66.2	GoT	
23			4.1	66.6		TB
30 "			3.4	67.3		EPL
14' LT			4.06	66.68	" "	
19 "			4.3	66.4	"	
23 "			2.5	68.2		"
30 "			2.7	68.0		WPL
11+00			3.64	67.10	L	
15' RT			3.83	66.91	" "	
21 "			4.4	66.3	GoT	
23 "			3.7	67.0		TB
30 "			3.5	67.2		EPL
14' LT			3.88	66.86	" "	
19 "			4.2	66.5	"	
23 "			2.6	68.1		
30 "			2.9	67.8		WPL
BM-KT-1	4.18	71.56	3.36	67.38	BM-KT-1 Elev. 67.381 - F.B. 1256-6 ORANGE AVE. (E side) ±650' N. E OLIVE ST. BT. SPK. IN North STRIP Conc. DR. TO House #216	
12+00			4.13	67.43	L Orange	
15' RT			4.38	67.18	Ed. Rd	

F.B. 1256 PG. 48

Job No. 1189 Division No. ____ Notes Red. ____ Plotted ____ Profile ____

Survey of ____ Date ____ Date ____ No. ____

Survey by C.V.C. Notes W.S.C. Notes Chkd. PPM Checked ____ X-Sec. ____

Indexed A. C. Johnson Date 3-12-47 Date 3/19/47 Date ____ No. ____

FORM 307 5M 1-46

PLEASE RETURN TO
LOS ANGELES COUNTY SURVEYOR
700 HALL OF RECORDS

NOTE: ANY ADDITIONS OR CHANGES ON THIS SHEET MUST BE MADE OR CIRCLED IN RED INK, WITH DATE AND NAME OF PERSON MAKING CHANGE.

Do not extend notes this side of this line.

STATION	B. S.	H. I.	F. S.	ELEV.		
22 RT		7155	50	66.6	GUT	
24 "			43	67.3		TB
30 "			42	67.4		EPL
150 "			43	67.3		Ground
14 LT			439	67.17	Ed Rd	
21 "			48	66.8	"	
25 "			34	68.2		"
30 "			39	67.7		WPL
150			35	68.1		"
13+00			399	67.57	2 Orange Ave	
15 RT			424	67.32	E Rd	
22 "			54	66.2	GUT	
24 "			43	67.3		TB
30 "			39	67.7		EPL
14 LT			437	67.19	"	
21 "			49	66.7	"	
25 "			35	68.1		"
30 "			36	68.0		WPL
14+00			385	67.71	2 Orange Ave	
15 RT			415	67.41	Ed. Rd	
22 "			53	66.3	GUT	

Profile
No. ____ Date ____ Notes Red ____ Plotted ____ Job No. 1189 Division No. ____
X-Sec. Date ____ Notes Chkd. RDW Checked ____ Survey of EL CAMINO AVE., ET AL. - S.S.
No. ____ Date 3/19/47 Date ____ Survey by C.V. CRUMLEY Notes W.S.C. Date 3-12-47
Map No. ____ Indexed ____ Date ____

F.B. 1256 PG. 49

FORM 307 5M 1-46

PLEASE RETURN TO
LOS ANGELES COUNTY SURVEYOR
700 HALL OF RECORDS

NOTE: ANY ADDITIONS OR CHANGES ON THIS SHEET MUST BE MADE OR CIRCLED IN RED INK, WITH DATE AND NAME OF PERSON MAKING CHANGE.

Do not extend notes this side of this line.

STATION	B. S.	H. I.	F. S.	ELEV.		
14+00						
21 RT		71.56	5.3	66.3	Got	
23 "			4.1	67.5		TB
30 "			3.9	67.7		EP
14 LT			4.08	67.48	Ed Rd	
19 "			4.8	66.8	"	
23 "			3.6	68.0		
30			4.0	67.6		WPL
15+00			3.61	67.95	L Orange Ave	
16+19			3.61	67.95	" " "	
15 RT			3.91	67.65	Ed Rd	
22 "			4.8	66.8	Got	
25 "			3.5	68.1		TB
30 "			3.9	67.7		EP
14 LT			3.85	67.71	" "	
19 "			4.4	67.2	"	
23 "			3.2	68.4		
30 "			4.0	67.6		WPL
16+54=0+00 East			3.54	68.02	L Orange + Split Pave on Myrrh St.	
0+00			4.16	67.40	L Myrrh St.	
18 RT			4.58	66.98	Ed Rd	
23 "			4.8	66.8	Got	

F.B. 1256 PG. 50

Job No. 1189 Division No. ____ Notes Red. ____ Plotted ____ Profile ____

Survey of ____ Date ____ Date ____ No. ____

Survey by C.V.C. Notes W.S.C. Notes Chkd. LOM Checked ____ X-Sec. ____

Indexed [illegible] Date 3-12-47 Date 3/19/47 Date ____ No. ____

FORM 307 5M 1-46

PLEASE RETURN TO
LOS ANGELES COUNTY SURVEYOR
700 HALL OF RECORDS

NOTE: ANY ADDITIONS OR CHANGES ON THIS SHEET MUST BE MADE OR CIRCLED IN RED INK, WITH DATE AND NAME OF PERSON MAKING CHANGE.

Do not extend notes this side of this line.

STATION	B. S.	H. I.	F. S.	ELEV.				
0+30 East								
30 "		71 56	35	68.1	SPL + TB			
24 "			412	67.44	Ed Rd + Gut			
30 "			33	68.3	NPL + TB			
0+50			397	67.59	℄ Myrrh ST			
10 RT			432	67.24	Ed Rd			
18			52	66.4		Gut		
20			36	68.0			TB	
30 "			38	67.8				SPL
10 LT			392	67.64	" "			
15 "			39	67.7		"		
20 "			31	68.5			"	
30 "			27	68.9				NPL
1+00			365	67.91	℄ Myrrh ST			
2+00			334	68.22	℄ " "			
10 RT			362	67.94	Ed Rd			
18			48	66.8		Gut		
28			30	68.6			TB	
30 "			36	68.0				SPL
10 LT			350	68.06	"			
15 "			37	67.9		"		
20			30	68.6			"	
30 "			26	69.0				NPL

Profile No. ____ Notes Red ____ Plotted ____ Job No. 1189 Division No. ____ F.B. 1256 PG. 51
X-Sec. No. ____ Date ____ Date ____ Survey of EL CAMINO AVE., ETAL-SS
Notes Chkd. LDM Checked ____ Survey by C.V. CRUMLEY Notes W.S.C. Date 3-12-47
Date 3/19/47 Date ____ Map No. ____ Indexed Johnson Date ____

FORM 307 5M 1-46

PLEASE RETURN TO
LOS ANGELES COUNTY SURVEYOR
700 HALL OF RECORDS

NOTE: ANY ADDITIONS OR CHANGES ON THIS SHEET MUST BE MADE OR CIRCLED IN RED INK, WITH DATE AND NAME OF PERSON MAKING CHANGE.

Do not extend notes this side of this line.

STATION	B. S.	H. I. 71.56	F. S.	ELEV.		
BM-KT-2	4.21	72.95	2.83	68.73	BM-KT-2 Elev. 68.739 - F.B. 1255-6 ORANGE AVE. & MYRRH ST. N. ± C.O.R. ± BT. SPK. IN South STRIP of Com. DR. To House 3-3	
17+00			4.80	66.15	℄ Orange Ave	
5' RT			5.01	67.94	Ed Rd.	
24 "			5.3	67.7	GuT	
27			4.5	68.5		TB
30 "			4.3	67.7		EPL
14' LT			5.14	67.81	" "	
20 "			5.9	67.1	"	
22 "			4.8	[illegible]		
30 "			4.2	[illegible]		WPL
18+00			4.63	68.32	℄	
15' RT			[illegible]	66.15	Ed Rd	
21 "			5.26	67.69	GuT	
27 "			4.2	68.8		TB
30 "			4.0	67.0		EPL
14' LT			4.94	68.01	" "	
20 "			5.1	67.3	"	
22 "			5.4	67.6		
30 "			4.2	68.8		WPL
19+00			4.66	68.29	℄	

F.B. 1255 PG. 52

Job No. 1134 Division No. Notes Red Plotted Profile

Survey of Date Date No. X-Sec.

Survey by C.V.C. Notes W.S.C. Notes Chkd. TBW Checked

Indexed C. Jordan Date 3-12-47 Date 3/19/47 Date No.

FORM 307 5M 1-46

PLEASE RETURN TO
LOS ANGELES COUNTY SURVEYOR
700 HALL OF RECORDS

NOTE: ANY ADDITIONS OR CHANGES ON THIS SHEET MUST BE MADE OR CIRCLED IN RED INK, WITH DATE AND NAME OF PERSON MAKING CHANGE.

Do not extend notes this side of this line.

STATION	B. S.	H. I.	F. S.	ELEV.		
19+00						
15' RT		72.95	4.75	68.20	Ed Rd	
27 "			4.8	68.2	GUT	
30 "			4.5	68.5		TB
30 "			4.5	68.5		EPL
14' LT			4.77	68.18		
25 "			5.2	67.8		
22 "			4.8	68.2		"
— 30 "			3.7	69.3		WPL
20+00			4.36	68.59	R Orange Hwy	
15' RT			4.57	68.38	Ed Rd	
27 "			4.6	68.4	GUT	
30 "			4.4	68.6		EPL
150 "			4.0	69.0		Ground
14' LT			4.49	68.46		
20 "			5.0	68.0		
22 "			3.5	69.5		TB
30			3.5	69.5		WPL
150			4.0	69.0		Ground
21+00			4.28	68.67	R Orange Hwy	
— 15' RT			4.51	68.44	Ed Rd	
27 "			4.6	68.4	GUT	

Profile No. ____ Notes Red ____ Plotted ____ Job No. 1189 Division No. ____ F.B. 1256 Pg. 53

X-Sec. No. ____ Date ____ Date ____ Survey of EL CAMINO AVE., ET AL.-S.S.

Notes Chkd. TOM Checked ____ Survey by CV CRUMLEY Notes W.S.C. Date 3-12-47

Date 3/19/47 Date ____ Map No. ____ Indexed ____ Date ____

FORM 307 5M 1-46

PLEASE RETURN TO
LOS ANGELES COUNTY SURVEYOR
700 HALL OF RECORDS

NOTE: ANY ADDITIONS OR CHANGES ON THIS SHEET MUST BE MADE OR CIRCLED IN RED INK, WITH DATE AND NAME OF PERSON MAKING CHANGE.

Do not extend notes this side of this line.

STATION	B. S.	H. I.	F. S.	ELEV.		
21+00						
30 RT		72.95	3.9	67.1	EPL	
14 LT			4.45	68.50	Ed Rd	
20 "			5.2	67.8	Got	
22			4.7	68.3		TB
30 "			3.6	69.4		WPL
22+00			4.12	68.83	R Orange Ave	
15 RT			4.39	68.56	Ed Rd	
27 "			4.5	68.5	Got	
30 "			4.3	68.7		EPL
14 "			4.29	68.66		
20 "			5.1	67.9		
22			3.3	69.7		TB
30 "			3.3	69.7		WPL
23+00			3.92	69.03	R	
15 RT			4.14	68.81	Ed Rd	
27 "			4.4	68.6	Got	
30			3.5	69.5		EPL
14 LT			4.13	68.82		
20 "			4.5	68.5	"	
22 "			4.0	69.0		TB
30 "			2.9	70.1		WPL

F.B. 1258 PG. 54

Job No. 1189 Division No. ____ Notes Red. ____ Plotted ____ Profile ____

Survey of ____ Date ____ Date ____ No. ____

Survey by C.V.C. Notes W.S.C. Notes Chkd. RDM Checked ____ X-Sec. ____

Indexed A. C. Johnson Date 3-12-47 Date 3/19/47 Date ____ No. ____

FORM 307 5M 1-46

PLEASE RETURN TO
LOS ANGELES COUNTY SURVEYOR
700 HALL OF RECORDS

NOTE: ANY ADDITIONS OR CHANGES ON THIS SHEET MUST BE MADE OR CIRCLED IN RED INK, WITH DATE AND NAME OF PERSON MAKING CHANGE.

Do not extend notes this side of this line.

STATION	B. S.	H. I.	F. S.	ELEV.		
24+00		72.35	3.77	69.18	R Orange Ave	
15' RT			3.91	69.04	Ed Rd	
24 "			3.9	69.1	GUT	
30 "			3.2	69.8		EPL
14' LT			4.01	68.94	" "	
20 "			4.8	68.2	"	
22			4.9	68.6		TB
30 "			3.3	69.7		WPL
BM KT-3	3.83	73.20	3.08	69.91	BM KT-3 Elev - 69.919 - F.B. 1256-7	
					ORANGE AVE. (E. side) ± 500' S. ± COMPTON BLVD.	
25+00			4.44	69.56	BT. spk. IN S. side Conc. DR. To House # 408	
15' RT			4.54	69.20	Ed Rd	
20 "			4.7	69.1	GUT	
30 "			4.2	69.6		EPL
15' LT			4.00	69.14	" "	
20 "			5.1	68.7	"	
22 "			4.8	69.0		TB
30 "			4.5	69.3		WPL
26+00			4.26	69.54	R Orange Ave	
15' RT			4.54	69.46	Ed Rd	
20 "			4.8	69.0	GUT	
30 "			3.7	70.1		EPL

Profile No. ____ Date ____ Notes Red ____ Plotted ____ Job No. 1189 Division No. ____

X-Sec. No. ____ Date ____ Date ____ Survey of EL CAMINO AVE. E. ALL. SES.

Notes Chkd. Date 3/19/47 Checked Date ____ Survey by CYCROWLEY Notes W.S.G. Date 3-12-47

Map No. ____ Indexed ____ Date ____

F.B. 1256 Pg. 55

FORM 307 5M 1-46

PLEASE RETURN TO
LOS ANGELES COUNTY SURVEYOR
700 HALL OF RECORDS

NOTE: ANY ADDITIONS OR CHANGES ON THIS SHEET MUST BE MADE OR CIRCLED IN RED INK, WITH DATE AND NAME OF PERSON MAKING CHANGE.

Do not extend notes this side of this line.

STATION	B. S.	H. I.	F. S.	ELEV.			
26+00							
150		73.80	34	70.4	Ground		
14° LT			442	69.38	Ed Rd		
20			48	69.0	GuT		
22			42	69.6	TB		
30			37	70.1	WPL		
150			38	[illegible]	Ground		
27+00			411	69.69	R Orange		
15° RT			430	69.50	Ed Rd		
20 "			46	69.2		GuT	
30 "			35	70.3			EPL
14° LT			4[illegible]	69.39	" "		
20 "			48	69.0		"	
22			38	70.0			TB
30 "			34	70.4			WPL
28+00			403	69.77	R		
15° RT			416	69.[illegible]	Ed Rd		
20 "			47	69.1		GuT	
30 "			31	70.7			EPL
14° LT			431	69.49	" "		
20 "			45	69.3		"	
22 "			40	69.[illegible]			TB
30 "			36	70.2			WPL

F.B. 1854 Pg. 56 Job No. 1189 Division No. Notes Red Plotted Profile No.
Survey of Date Date X-Sec.
Survey by C.V.C. Notes W.S.C. Notes Chkd TOM Checked
Indexed A. C. Johnson Date 3-12-47 Date 3/19/47 Date No.

FORM 307 5M 1-46

PLEASE RETURN TO
LOS ANGELES COUNTY SURVEYOR
700 HALL OF RECORDS

NOTE: ANY ADDITIONS OR CHANGES ON THIS SHEET MUST BE MADE OR CIRCLED IN RED INK, WITH DATE AND NAME OF PERSON MAKING CHANGE.

Do not extend notes this side of this line.

STATION	B. S.	H. I.	F. S.	ELEV.		
29-00		73.80	410	69.70	℄ Orange Ave	
14 RT			412	69.67	Ed Rd	
20 "			43	69.5	GUT	
30 "			32	70.5		EPL
14 LT			413	69.67	Ed Rd	
20 "			49	68.9	"	
25 "			33	70.5	TB	
30 "			35	70.3		WPL
29+20.5			371	70.09	℄ Orange Ave	
12 RT			402	69.78	Ed Rd	
30 "			34	70.4	EPL	
20 LT			422	69.57	" "	
21 "			44	69.4	GUT	
24 "			36	70.2	TB	
30 "			30	70.8	WPL	
29+38			336	70.44	℄ Orange Edg of Concrete	
29+50.5 = 0+00 West			323	70.5	℄ Int. Orange Ave + Compton Blvd	
0+30 W			326	70.54	℄ Compton Blvd	
12 RT			341	70.39	Ed Rd	
20			379	70.01	GUT	
20 "			312	70.68	TC. W end curb return NW. Cor. Compton & Orange Ave	

Profile No. ____ Notes Red. ____ Plotted ____ Job No. 1189 Division No. ____ F.B. 1256 Pg. 57

X-Sec. No. ____ Date ____ Date ____ Survey of EL CAMINO AVE ET AL-33.

Notes Chkd. [illegible] Checked ____ Survey by C.V. GRUMLEY Notes C.V.C. & W.S. Date 3-12-47

Date 3/19/47 Date ____ Map No. ____ Checked [illegible] Date ____

FORM 307 5M 1-46

PLEASE RETURN TO
LOS ANGELES COUNTY SURVEYOR
700 HALL OF RECORDS

NOTE: ANY ADDITIONS OR CHANGES ON THIS SHEET MUST BE MADE OR CIRCLED IN RED INK, WITH DATE AND NAME OF PERSON MAKING CHANGE.

Do not extend notes this side of this line.

STATION	B. S.	H. I.	F. S.	ELEV.		
12 LT		73.80	3[illegible]	70.57	[illegible]	
20 "			38	7[illegible]	Gut	
22 "			30	[illegible]		TC
30 "			30	70[illegible]		[illegible]
1+00			[illegible]	70.19	[illegible] Blvd	
2+00			3[illegible]	[illegible]	[illegible]	
[illegible] RT			356	70.2[illegible]	Ed Rd	
20 "			3[illegible]	6[illegible].13	Gut	
20 "			3[illegible]	70.[illegible]	[illegible]	
12 LT			356	70.24	Ed Rd	
20 "			38	70.[illegible]	[illegible]	
22 "			30	70.[illegible]	[illegible]	
30 "			30	70.[illegible]	[illegible]	
BM-KT-4	4.91	75.60	3[illegible]	70.[illegible]	BM-KT 4 Elev - 70.686 - 55.125[illegible] ORANGE AVE. & COMPTON BLVD. N.W. Cor. BT. SPK. IN CL - 12' N. of N. end CR.	
29+59.4			504	70.56	℄ Inter Orange Ave & Compton Blvd = 0+00 E. Pg. 84	
29+72			520	70.46	Ed Rd concrete	
29+89			497	70.63	℄ Orange Ave	
10 RT			514	70.46	Ed Rd	
18 "			531	70.29	Gut. N end CR. N.E. cor Orange & Compton Blvd	
18 "			495	70.[illegible]5	TC " " " " " " " "	
			530	70.[illegible]	Gut E end CR. " " " " "	
			486	70.74	TC " " " " " " " "	

F.B. 1256 Pg. 58

Job No. 1189 Division No. ____ Notes Red ____ Plotted ____ Profile ____

Survey of ____ Date ____ Date ____ No. ____

Survey by C.V.C. Notes W.S.C. Notes Chkd. TDM Checked ____ X-Sec. ____

Indexed A. C. Johnson Date 3-12-47 Date 3/19/47 Date ____ No. ____

XM 307 2M 8-45

PLEASE RETURN TO
LOS ANGELES COUNTY SURVEYOR
700 HALL OF RECORDS

NOTE: ANY ADDITIONS OR CHANGES ON THIS SHEET MUST BE MADE OR CIRCLED IN RED INK WITH DATE AND NAME OF PERSON MAKING CHANGE.

Do not extend notes this side of this line.

STATION	B. S.	H. I.	F. S.	ELEV.		
29+89						
10 RT			524	70.36	Ed. Rd	
18 "		75.60	547	70.13	Gut. N end CR. N.W. Cor	Orange & Compton Blvd
18 "			50	706	TC " " " " "	" "
			560	70.[illegible]	Gut W end CR " " "	" "
			492	70.68	TC	
30+00			494	70.6[illegible]	℄ Orange	
31+0[illegible]			494	70.6[illegible]	"	
31+03			498	70.68	" "	
10 RT			504	70.5[illegible]	Ed Rd	
18 "			558	70.52	Gut S end CR SE. Cor Alley & Orange Ave	
"			495	70.6[illegible]	TC " " " " " "	" "
			5[illegible]	70.[illegible]	Gut E end " " " "	" "
			490	70.7[illegible]	TC " " " " " "	" "
10 RT			500	70.6[illegible]	Ed Rd	
18 "			537	70.23	Gut S end CR. SW. Cor "	" "
"			472	70.88	TC " " " " " "	" "
			515	70.45	Gut W end " " " "	" "
			466	70.94	TC " " " " " "	" "
31+14.19			491	70.69	℄ Int. Alley & Orange	— SEE Pg. 114
31+24.2			485	70.75	℄ Orange Ave	
10 RT			504	70.56	Ed Rd	
18 "			563	69.97	Gut N end CR NE. Cor.	Alley & Orange Ave

Profile No. ____ Notes Red. ____ Plotted ____ Job No. 1189 Division No. ____ F.B. 1256 PG. 59
Date ____ Date ____ Survey of EL CAMINO AVE. ET AL. S.S.
X:Sec. No. ____ Notes Chkd. RDM Checked ____ Survey by C.V. CRUMLEY Notes C.V.C. & W.S.C. Date 5-13-47
Date 3/19/47 Date ____ Map No. ____ Checked [illegible] Date ____

FORM 307 2M 8-45

PLEASE RETURN TO
LOS ANGELES COUNTY SURVEYOR
700 HALL OF RECORDS

NOTE: ANY ADDITIONS OR CHANGES ON THIS SHEET MUST BE MADE OR CIRCLED IN RED INK, WITH DATE AND NAME OF PERSON MAKING CHANGE.

Do not extend notes this side of this line.

STATION	B. S.	H. I.	F. S.	ELEV.		
31+24Z						
18 RT		75.60	5.05	70.55	TC N end CR. NE [illegible] Alley + Orange	
			5.53	70.07	Gut E " " " " " " "	
			4.92	70.68	TC " " " " " " "	
10 LT			4.83	70.77	Rd Rd	
18			5.25	70.[illegible]	Gut N end CR NW " " "	
18 "			4.62	70.[illegible]	TC " " " " " " "	
			5.04	[illegible]	Gut W end " " "	
			4.53	71.[illegible]	TC " " " " "	
3R+00			4.51	71.[illegible]	℄	
3R+44Z			4.78	70.[illegible]	"	
10 RT			[illegible]	70.[illegible]	Rd. Rd	
18 "			4.96	70.[illegible]	Gut. S end CR S.E. Cor. San Luis ST + Orange	
"			4.46	71.[illegible]	TC " " " " " " " " "	
			4.98	70.[illegible]	Gut E end CR. " " " " " " "	
			4.35	71.25	TC " " " " " " " " "	
10 LT			4.74	70.[illegible]	Rd Rd	
18 "			4.75	70.85	Gut S end CR. SW. Cor. " " " "	
"			4.49	71.[illegible]	TC " " " " " " " " "	
			4.9[illegible]	70.[illegible]	Gut W end CR. " " " " " " "	
			4.36	71.[illegible]	TC " " " " " " " " "	
3R+69.[illegible]			4.8[illegible]	70.[illegible]	℄ Int. San Luis ST. + Orange Ave F.B. 1257	
3R+74Z			4.56	71.[illegible]	± ORANGE.	

F.B. 1256 PG. 60

Job No. 1189 Division No. Notes Red. Date Plotted Date No. Profile

Survey of C.V.C. Notes C.V.C. & W.S.C. Date 3-13-47 Notes Chkd. [illegible] Date 3/19/47 Checked Date No. X-Sec.

Survey by C.V.C. Indexed C. Johnson

FORM 307 2M 8-45

PLEASE RETURN TO
LOS ANGELES COUNTY SURVEYOR
700 HALL OF RECORDS

NOTE: ANY ADDITIONS OR CHANGES ON THIS SHEET MUST BE MADE OR CIRCLED IN RED INK WITH DATE AND NAME OF PERSON MAKING CHANGE.

Do not extend notes this side of this line.

STATION	B. S.	H. I.	F. S.	ELEV.		
32+94 E						
10 LT		75 60	468	70.92	Ed Rd	
18 "			492	70 68	Gut N end CR. N E cor San Luis & Orange	
"			498	71 22	TC " " " " " " "	" " "
			491	70 69	Gut E end CR " " " "	" " "
			439	71 25	TC " " " " " " "	" " "
10 LT			458	71 02	Ed Rd	
18 "			480	70 [illegible]	Gut N end CR NW cor "	" " "
—			441	71 19	TC " " " " " " "	" " "
			[illegible]	70.83	Gut W " " " " " "	" " "
			437	71 23	TC " " " " " " "	" " "
33+00			438	71 22	℄	
34+00			424	71 36	℄	
10 RT			450	71 35	E	
18 "			467	70 73	Gut	
" "			424	71 36	TC	
30 "			41	71 5	EPL	
175 "			35	721	Ground	
10 LT			443	71 17	Ed Rd	
18 "			483	70 77	Gut	
—			423	71 37	TC	
30 "			38	71 8	WPL	
125 "			37	71.9	Ground	

Profile No. ____ Notes Red. ____ Plotted ____ Job No. 1189 Division No. ____
X:Sec. No. ____ Date ____ Date ____ Survey of EL CAMINO AVE. ET AL-55
Notes Chkd. LDM Checked ____ Survey by C.V. CRUMLEY Notes C.V.C & W.S. Date 3-13-47
Date 3/19/47 Date ____ Map No. ____ Date ____

F.B. 1256 PG. 61

FORM 307 2M 8-45

PLEASE RETURN TO
LOS ANGELES COUNTY SURVEYOR
700 HALL OF RECORDS

NOTE: ANY ADDITIONS OR CHANGES ON THIS SHEET MUST BE MADE OR CIRCLED IN RED INK, WITH DATE AND NAME OF PERSON MAKING CHANGE.

Do not extend notes this side of this line.

STATION	B. S.	H. I.	F. S.	ELEV.		
35+00		75.60	[illegible]	71.39	℄ Orange	
35+40			410	71.55	"	
10 RT			[illegible]	71.39	Ed Rd	
18			468	71.[illegible]	Gut S end CR SE Cor San Marcus St & Orange	
"			401	71.59	T.C " " " " "	" " "
			465	70.[illegible]	Gut E " " " " "	" " " "
			400	71.[illegible]	TC " " " " "	" " " "
10 LT			485	71.[illegible]	Ed Rd	
18			45[illegible]	71.[illegible]6	Gut S end CR SW Cor	" " " "
"			401	71.59	TC " " " " "	" "
			459	71.[illegible]	Gut W end " " " "	" "
			[illegible]	71.[illegible]3	TC	
35+65			4[illegible]	71.[illegible]	[illegible] San Marcus St & Orange	SEE F.B. 1257
BMKT-9	4[illegible]	76.31	40R	71.58	BMKT-9 Elev 71.571 - F.B. 1256-10 ORANGE AVE. & SAN MARCUS ST.-S.E. Cor. BT. SPK. IN CL. - 6' South of S. end CR.	
35+[illegible]			478	71.53	℄ Orange	
10 RT			457	71.[illegible]	Ed Rd	
18			534	70.[illegible]7	Gut N end CR NE Cor San Marcus St & Orange	
"			458	71.[illegible]3	TC " " " " "	" " "
			533	70.98	Gut E " " " " "	" " "
			470	71.61	TC " " " " "	" " "

F.B. 1256 PG. 62
Survey of
Survey by C.V.C.
Indexed C. [illegible]
Job No. 1189
Division No.
Notes C.V.C. & W.S.C.
Date 3-13-47
Notes Red.
Date
Notes Chkd. JEM
Date 3/19/47
Plotted
Date
Checked
Date
Profile No.
X-Sec. No.

FORM 307 2M 8-45

PLEASE RETURN TO
LOS ANGELES COUNTY SURVEYOR
700 HALL OF RECORDS

NOTE: ANY ADDITIONS OR CHANGES ON THIS SHEET MUST BE MADE OR CIRCLED IN RED INK WITH DATE AND NAME OF PERSON MAKING CHANGE.

Do not extend notes this side of this line.

STATION	B. S.	H. I.	F. S.	ELEV.		
35+[illegible]						
[illegible]		76.31	[illegible]	71.46	FL	
18			[illegible]	71.03	BT N end OR NW Cor SAN MATEO ST + CHANG	
			470	71.61	TC " " " " "	" " "
			537	70.94	GUTT " " "	" " "
			470	71.61	TC " " " "	" " "
36+00			482	71.49	2' Change	
37+00			475	71.50	" "	
[illegible]			488	71.49	FL NW	
[illegible]			522	71.09	GUTT	
			550	71.81	TC	
[illegible]			538	72.5	FL	
[illegible]			539	72.4	[illegible]	
10			477	71.44	FL NW	
18			515	71.16	GUTT	
[illegible]			[illegible]	71.77	TC	
30			[illegible]	72.0	WPL	
50			41	72.2	[illegible]	
38+[illegible]			479	71.77	2	
38+[illegible]			[illegible]	71.88	2	
10			[illegible]	71.75	FL NW	
18			491	71.40	BT S end OR SE Cor SAN MATEO ST + CHANGE	
[illegible]			432	71.99	TC " " " " "	" " " "

Profile No. ____ Notes Red. ____ Date ____ Plotted ____ Date ____ Job No. 1189 Division No. ____
X-Sec. No. ____ Notes Chkd. [illegible] Date 3/19/47 Checked ____ Date ____ Survey of BY CAMINO AVE, ET AL - SUR
Survey by CV CRUMLEY Notes [illegible] Date 3-13-47
Map No. ____ [redacted] Date ____

F.B. 856 PG. 63

FORM 307 2M 8-45

PLEASE RETURN TO
LOS ANGELES COUNTY SURVEYOR
700 HALL OF RECORDS

NOTE: ANY ADDITIONS OR CHANGES ON THIS SHEET MUST BE MADE OR CIRCLED IN RED INK, WITH DATE AND NAME OF PERSON MAKING CHANGE.

Do not extend notes this side of this line.

STATION	B. S.	H. I.	F. S.	ELEV.		
38+36		76.31	4.85	71.46	G.T. 2nd Cir. SE Cor. Sun Valley St + Owego	
			4.98	72.03	TC " " " "	" " "
10 RT			4.69	71.62	Ed Rd	
18			5.22	71.3	G.T. 5th Cir. SW Cor.	" " " "
"			4.48	71.91	TC " " " " "	" " " "
			5.22	71.3	G.T. W " "	" "
			4.40	71.90	TC " "	" "
38+[illegible]			4.38	71.99	2 Int. Sun Valley St + Owego	SEE 58.1257
38+86			4.35	71.16	2 Curves	
10 RT			3.39	72.92	Ed Rd	
18			4.26	71.65	G.T. N end Cir. NE Cor.	Sun Valley St + Sun 190
"			3.62	72.11	TC " " " " "	" " "
			4.61	71.70	G.T. E "	" " " "
			4.18	72.13	TC " " " " "	" " " "
10 RT			4.56	71.75	Ed Rd	
18			4.87	71.44	G.T. N end Cir. NW. "	" " " "
			4.39	71.97	TC " " " " "	" " " "
			4.77	71.58	G.T. W " " " "	" " " "
			4.36	71.13	TC " " " " "	" " " "
39+00			4.38	71.13	2 Curves	
40+00			4.18	72.13	" "	

F.B. [illegible] PG. 64
Survey of
Survey by C.V.C.
Indexed C. Johnson

Job No. 1189 Division No.
Notes C.V.C. & N.S.C.
Date 3-13-47

Notes Red.
Date
Notes Chkd. [illegible]
Date 3/14/47

Plotted
Date
Checked
Date

Profile No.
X-Sec. No.

A 307 5M 1-46

PLEASE RETURN TO
LOS ANGELES COUNTY SURVEYOR
700 HALL OF RECORDS

NOTE: ANY ADDITIONS OR CHANGES ON THIS SHEET MUST BE MADE OR CIRCLED IN RED INK, WITH DATE AND NAME OF PERSON MAKING CHANGE.

Do not extend notes this side of this line.

Profile No. ____ Notes Red. ____ Plotted ____ Job No. 1139 Division No. ____
X-Sec. No. ____ Date ____ Date ____ Survey of EL CAMINO AVE. ET AL. T.S.S.
Notes Chkd. FDM Checked ____ Survey by A. VOGUMLEY Notes C.V.C. & W.S.C. Date 3-13-47
Date 3/13/47 Date ____ Map No. ____ Inked ____ Date ____

F.B. 1208 PG. 65

STATION	B. S.	H. I.	F. S.	ELEV.		
40+00						
10 RT		76.31	4.35	71.96	Ed Rd.	
8 "			4.70	71.61	G.T.	
			4.04	72.27	TC	
30 "			3.7	72.6	S.T.	
30 "			3.3	73.0	Ground	
10 LT			4.45	71.86	Ed Rd	
12 "			4.84	71.47	G.T.	
			4.10	72.21	TC	
30 "			3.5	72.7	W.P.	
42 "			4.8	72.1	Ground	
41+00			4.16	72.15	R Dwgs	
41+92			3.93	72.38		
10 RT			4.14	72.17	Ed Rd	
12 "			4.66	72.65	G.T. Sewer CK. Dr. Ch.	San Vincente & Orange
			3.97	72.34	TC " " " "	" " "
			4.78	71.83	G.T. S " " "	" " "
			3.86	72.45	TC " " " " "	" " "
24 "			4.15	72.16	Ed Rd	
8 "			4.53	71.78	G.T. Sewer CK. Dr. Ch.	" " "
			3.86	72.45	TC " " " " "	" " "
			4.50	71.81	G.T. W " " " "	" " "
			3.88	72.43	TC " " " " "	" " "

FORM 307 5M 1-46

PLEASE RETURN TO
LOS ANGELES COUNTY SURVEYOR
700 HALL OF RECORDS

NOTE: ANY ADDITIONS OR CHANGES ON THIS SHEET MUST BE MADE OR CIRCLED IN RED INK, WITH DATE AND NAME OF PERSON MAKING CHANGE.

Do not extend notes this side of this line.

STATION	B. S.	H. I.	F. S.	ELEV.		
41+57		72.31	3.83	72.18	℄ Int. San Vicente & Orange	SEE F.B. 1257
BM	4.95	77.39	3.83	72.43	Elev. 72.437 - F.B. 1256-10 ORANGE AVE. & SAN VINCENTE ST. - S.W. COR. BT. SPK. in Cor. 4' W. of W. end CR.	
41+82			4.85	72.46	℄ Orange Ave	
10 RT			5.10	72.24	Ed Rd	
18 "			5.74	72.65	Gut N end CR. N.E. Cor	San Vicente & Orange
"			4.99	72.45	TC " " " "	" " "
			5.63	72.76	Gut E " " "	" " "
			4.97	72.42	TC " " " " "	" " "
10 LT			[illegible]	72.30	Ed Rd	
18 "			5.55	71.84	Gut N end CR. N.W. Cor	
"			4.84	72.55	TC " " " " "	" " "
			6.45	70.94	Gut N "	" " "
			4.75	72.64	TC " " " " "	" " "
42+00			4.93	72.46	℄ Orange	
43+00			4.75	72.64		
10 RT			4.84	72.55	Ed Rd	
18			5.48	71.91	Gut	
"			4.83	72.56	TC	
30 "			4.6	72.8	Ed Rd	
150 "			4.7	72.7	Ground	

F.B. 1257 PG. 66

Job No. 1189 Division No. Notes Red Plotted Date No. Profile

Survey of Date X-Sec.

Survey by C.V.C. Notes C.V.C. & W.S.C. Notes Chkd. [illegible] Checked

Indexed [illegible] Date 3-13-47 Date 3/19/47 Date No.

FORM 307 5M 1-46

PLEASE RETURN TO
LOS ANGELES COUNTY SURVEYOR
700 HALL OF RECORDS

NOTE: ANY ADDITIONS OR CHANGES ON THIS SHEET MUST BE MADE OR CIRCLED IN RED INK, WITH DATE AND NAME OF PERSON MAKING CHANGE.

Do not extend notes this side of this line.

STATION	B. S.	H. I.	F. S.	ELEV.		
43+00		7739	4 75	72.64	℄ Orange Ave	
10 LT			4 87	72.52	Ed Rd	
18			5 33	72.06	GoT	
" "			4 82	72.57	TC	
30 "			[illegible]	72.74	WPL	
150			4 3	731	Ground	
44+00			4 [illegible]	72.68	℄	
44 28.8			4 65	72.74	℄	
10 RT			4 86	72.53	Ed Rd	
18			5 32	72.07	GoT S end CR SE Co	San Miguel ST & Orange
" "			4 63	72.76	TC " " " " "	" " " "
			5 21	72.18	GoT E " " " "	" " "
			4 65	72.74	TC " " " " "	" " "
10 LT			4 91	72.48	Ed Rd	
18 "			5 32	72.07	GoT S end CR SW. "	" " "
"			4 71	72.68	TC " " " " "	" " "
			5 24	72 15	GoT W " " " "	" " "
			4 65	72 74	TC " " " " "	
44+53.75			4 63	72 76	℄ INT. SAN Miguel ST & Orange ST - SEE F.B. 1257	
44+78.8			4 67	72 72	℄ Orange	
10 RT			4 76	72.63	Ed Rd.	

Profile
No. Notes Red. Plotted Job No. 1189 Division No.
X-Sec. Date Date Survey of EL CAMINO AVE, ET AL - S.S.
No. Notes Chkd. ZOM Checked Survey by Notes Date 3-13-47
Date 3/13/47 Date Map No. Date

F.B. 1056 PG. 67

FORM 307 5M 1-46

PLEASE RETURN TO
LOS ANGELES COUNTY SURVEYOR
700 HALL OF RECORDS

NOTE: ANY ADDITIONS OR CHANGES ON THIS SHEET MUST BE MADE OR CIRCLED IN RED INK, WITH DATE AND NAME OF PERSON MAKING CHANGE.

Do not extend notes this side of this line.

STATION	B. S.	H. I.	F. S.	ELEV.		
44+78 E						
18 RT		77.39	5.18	72.21	Gutt N end CR NE Co	San Miguel + Orange
" "			4.58	72.81	TC " " " " "	" " "
			5.06	72.33	Gutt E " " " " "	" " "
			4.45	72.94	TC " " " " "	" " "
10 LT			4.87	72.52	Ed Rd	
18 "			5.16	72.23	Gutt N end CR NW "	" " "
			4.52	72.87	TC " " " " "	" " "
			5.10	72.29	Gutt W " " " " "	" " "
			4.51	72.88	TC " " " " "	" " "
45+00			4.61	72.18	2	
46+00			4.30	73.09	2	
10 RT			4.45	72.94	Ed Rd	
18 "			5.03	72.36	Gutt	
" "			4.37	73.02	TC	
30 "			4.1	73.3	LPL	
125 "			3.2	74.2	Ground	
10 LT			4.52	72.87	Ed Rd	
18 "			4.97	72.42	Gutt	
"			4.42	72.97	—	
30 "			4.2	73.2	WTL	
125 "			3.8	73.6	Ground	

F.B. 7256 PG. 68

Job No. 1189 Division No. ____ Notes Red ____ Plotted ____ Profile

Survey of ____ Date ____ No. ____

Survey by C.V.C. Notes W.S.C. Notes Chkd [illegible] Checked ____ X-Sec.

Indexed [illegible] Date 3-18-47 Date 3/19/47 Date ____ No. ____

FORM 307 5M 1-46

PLEASE RETURN TO
LOS ANGELES COUNTY SURVEYOR
700 HALL OF RECORDS

NOTE: ANY ADDITIONS OR CHANGES ON THIS SHEET MUST BE MADE OR CIRCLED IN RED INK, WITH DATE AND NAME OF PERSON MAKING CHANGE.

Do not extend notes this side of this line.

STATION	B. S.	H. I.	F. S.	ELEV.		
47+00		77.89	4.15	73.24	℄ Orange	
47+25			4.10	73.29	" "	
10 RT			4.35	73.04	Ed Rd	
18			4.89	72.50	GuT S end CR. SE Cor	San Juan St & Orange
" "			4.28	73.11	TC " " " " "	" "
			4.81	72.58	GuT E " " " "	" "
			4.20	73.19	TC	
— [illegible]			4.27	73.12	Ed Rd	
18 "			4.73	72.66	GuT S end CR SW Cor	" " "
			4.16	73.23	TC " " " "	" " "
			4.72	72.64	GuT W " " "	" " "
			4.17	73.22	TC " " " "	" " "
47+49.72			3.98	73.46	[illegible] San Juan St & Orange Ave - SEE F.B. 1257	
					BM KT-13 Elev 73.296 - F.B. 1256-11	
BM-KT-13	4.70	78.00	4.64	73.30	ORANGE AVE. & SAN JUAN ST. - N.E. Cor BT. SPK. IN CG. - 4' N of N end CR.	
47+75.2			4.47	73.53	℄ Orange Ave	
10 RT			4.76	73.24	Ed Rd	
18 "			5.43	72.57	GuT - N end CR. N.E. Cor	San Juan St & Orange
" "			4.72	73.28	TC " " " " " "	" " "
			5.37	72.63	GuT E " " " " "	" " "
			4.71	73.29	TC " " " " " "	" " "

Profile No. ____ Notes Red. ____ Plotted ____ Job No. 1189 Division No. ____ F.B. 1256 PG. 69
X-Sec. No. ____ Date ____ Date ____ Survey of EL CAMINO AVE. ETAL - S.S.
Notes Chkd. JDM Checked ____ Survey by S.V. CRUMLEY Notes Chkd. W.S.C. Date 3-19-47
Date 3/19/47 Date ____ Map No. ____ Indexed [illegible] Date ____

FORM 307 5M 1-46

PLEASE RETURN TO
LOS ANGELES COUNTY SURVEYOR
700 HALL OF RECORDS

NOTE: ANY ADDITIONS OR CHANGES ON THIS SHEET MUST BE MADE OR CIRCLED IN RED INK, WITH DATE AND NAME OF PERSON MAKING CHANGE.

Do not extend notes this side of this line.

STATION	B. S.	H. I.	F. S.	ELEV.		
10 LT		78.00	4.72	73.28	Ed Rd	
18 "			5.25	72.75	Gut - N end CR N.W. Cor	San Juan St & Orange
			4.71	73.29	TC " " " " " "	" " "
			5.33	72.67	Gut W " " " "	" "
			4.74	73.26	TC " " " " " "	" " "
48+00			4.38	73.62	St Orange	
49+00			4.43	73.57	" "	
10 LT			4.69	73.31	Ed Rd	
18 "			5.20	72.[illegible]	Gut	
" "			4.53	73.[illegible]	TC	
30 "			4.2	73.[illegible]	Sph	
150 "			3.4	74.[illegible]	Ground	
10 LT			4.6[illegible]	73.[illegible]	Ed Rd	
18 "			5.11	72.[illegible]	Gut	
" "			4.45	73.[illegible]	TC	
30 "			3.9	74.[illegible]	Sph	
125 "			2.9	75.[illegible]	Ground	
50+00			4.27	73.[illegible]	R	
50+20			4.09	73.91	R	
10 LT			4.35	73.[illegible]	Ed Rd	
18 "			4.82	73.[illegible]8	Gut S end CR SE Cor	San Carlos St & Orange
18 "			4.2[illegible]	73.[illegible]5	TC " " " " " "	" " "

F.B. 1856 PG. 70
Job No. 1189 Division No. ____ Notes Red ____ Plotted ____ Profile
Survey of ____ Date ____ Date ____ No. ____
Survey by C.V. CRUMLEY Notes ____ Notes Chkd [illegible] Checked ____ X-Sec.
Indexed [illegible] Date 3-14-47 Date 3/19/47 Date ____ No. ____

FORM 307 5M 1-46

PLEASE RETURN TO
LOS ANGELES COUNTY SURVEYOR
700 HALL OF RECORDS

NOTE: ANY ADDITIONS OR CHANGES ON THIS SHEET MUST BE MADE OR CIRCLED IN RED INK, WITH DATE AND NAME OF PERSON MAKING CHANGE.

Do not extend notes this side of this line.

STATION	B. S.	H. I.	F. S.	ELEV.		
50+20		7800	494	73 06	Gut - E end CR SE. Co.	San Carlos St & Orange
			426	73 74	TC " " " " "	" " "
			438	73 62	Ed Rd	
50+20 8			488	73 12	Gut S end CR SW "	" " "
			426	73 74	TC " " " " "	" " "
			496	73 04	Gut W " " "	" " "
			436	73 64	TC " " " " "	" " "
50+45			390	74 10	℄ INT. San Carlos St & Orange Ave - SEE F.B. 1257	
50+70 8			410	73.90	℄	
10 RT			435	73 65	Ed Rd	
12			487	73 13	Gut N end CR NE. Co.	San Carlos St & Orange
" "			424	73 76	TC " " " " " "	" " "
			497	73 03	Gut E " " " " "	" " "
			423	73 77	TC " " " " "	" " "
12 RT			429	73 71	Ed Rd	
12			475	73 25	Gut N end CR N.W. "	" " "
			421	73 79	TC " " " " "	" " "
			491	73 09	Gut W " " " "	" " "
			417	73 83	TC " " " " "	" " "
51+00			414	73 86	℄ Orange	
51+00 8			392	74 08	" "	
10 RT			424	73 76	Ed Rd	

Profile No. ____ Notes Red ____ Plotted ____ Job No. 1182 Division No. ____
X-Sec. No. ____ Date ____ Date ____ Survey of E. L. CAMINO HAE. ESTATES
Notes Chkd. TBM Checked ____ Survey by C.W. Cowell Notes C.W.C. Date 3-14-47
Date 3/14/47 Date ____ Map No. ____ Indexed [redacted] Date ____

F.B. 1256 Pg. 71

FORM 307 5M 1-46

PLEASE RETURN TO
LOS ANGELES COUNTY SURVEYOR
700 HALL OF RECORDS

NOTE: ANY ADDITIONS OR CHANGES ON THIS SHEET MUST BE MADE OR CIRCLED IN RED INK, WITH DATE AND NAME OF PERSON MAKING CHANGE.

Do not extend notes this side of this line.

STATION	B. S.	H. I.	F. S.	ELEV.		
52+00						
18 RT		78 00	461	[illegible]	Gut	
" "			396	[illegible]	TC	
30 "			34	[illegible]	EPL	
150			26	[illegible]	Ground	
10 LT			420	[illegible]	Ed Rd	
18			451	[illegible]	Gut	
"			395	[illegible]	TC	
30 "			36	[illegible]	WPL	
150 "			26	[illegible]	Ground	
53+00			401	73 99	L Orange	
53+16.8			397	74 03	" "	
10 RT			426	73 74	Ed Rd	
18			457	73 43	Gut S end CR SE, Cor, San Rafael & Orange	
" "			390	74 [illegible]	TC " " " " "	" " "
			455	73 45	Gut E " " " "	" " "
			392	74 08	TC " " " " "	" " "
10 LT			408	73 92	Ed Rd	
18 "			443	73 57	Gut S end CR SW "	" " "
" "			384	74 16	TC " " " " "	" " "
			454	73 46	Gut W " " " "	" " "
			390	74 [illegible]	TC " " " " "	" " "

F.B. 125 Pg. 72

Job No. 1137 Division No. Notes Red. Plotted No. Profile

Survey of Date Date X-Sec.

Survey by C.V.C. Notes C.V.C. & R.S.C. Notes Chkd. JDM Checked No.

Indexed A. C. Jenkins Date 3-14-47 Date 3/19/47 Date

FORM 307 5M 1-46

PLEASE RETURN TO
LOS ANGELES COUNTY SURVEYOR
700 HALL OF RECORDS

NOTE: ANY ADDITIONS OR CHANGES ON THIS SHEET MUST BE MADE OR CIRCLED IN RED INK, WITH DATE AND NAME OF PERSON MAKING CHANGE.

Do not extend notes this side of this line.

STATION	B. S.	H. I.	F. S.	ELEV.		
53+41.22		79.00	8.00	74.13	ORANGE & SAN RAFAEL ST.	
BM-KT-15	5.30	79.55	3.74	74.26	BM-KT-15 Elev. 74.253 - F.B. 1256-11	
					ORANGE AVE. & SAN RAFAEL ST. N.W. Cor.	
					BT. SPK. IN Cbr. 4' N. of Road CR.	
53+68			5.27	73.28	℄ Orange Ave	
10 RT			5.71	73.84	Ed Rd	
18 "			6.02	73.53	Gut N and OR N.E. Cor.	San Rafael St + Orange
			5.37	74.18	TC " " " " "	" " "
			2.95	73.42	Gut E " " " "	" " "
			5.37	74.13	" " " " "	" " "
12 RT			5.26	74.29	Ed Rd	
18 "			5.89	73.66	Gut N and OR N.W. Cor.	
"			5.28	74.28	TC " " " " "	" " "
			5.78	73.77	Gut W " " " " "	" " "
			5.34	74.21	TC " " " " "	" " "
54+00			5.22	74.33	℄	
55+00			5.19	74.06	℄	
10 RT			5.69	73.83	Ed Rd	
18 "			6.18	73.34	Gut	
"			5.50	74.05	TC	
30 "			4.8	74.8	EPL	
50 "			3.9	75.7	Ground	

Profile No. ____ Notes Red ____ Plotted ____ Job No. 1189 Division No. ____
X-Sec. No. ____ Date ____ Date ____ Survey of EL CAMINO AVE. ET AL. S.S.
Notes Chkd. FBM Checked ____ Survey by CRUMPLEY Notes CLEWKS Date 3-14-47
Date 3/19/47 Date ____ Map No. ____ Indexed ____ Date ____

F.B. 1256 PG. 73

FORM 307 5M 1-46

PLEASE RETURN TO
LOS ANGELES COUNTY SURVEYOR
700 HALL OF RECORDS

NOTE: ANY ADDITIONS OR CHANGES ON THIS SHEET MUST BE MADE OR CIRCLED IN RED INK, WITH DATE AND NAME OF PERSON MAKING CHANGE.

Do not extend notes this side of this line.

STATION	B. S.	H. I.	F. S.	ELEV.		
55+00						
10 LT		79 55	5[illegible]	73 84	[illegible]	
18 "			6 [illegible]	7[illegible]	Gut	
"			549	7[illegible] 86	TB	
30 "			55	7[illegible]	NPL	
125 "			[illegible]	7[illegible]	Ground	
56+00			5[illegible]	7[illegible] 19	℄ Orange	
56+06			5[illegible]	7[illegible] 27	" "	
10 RT			570	7[illegible]	Ed Rd	
18 "			6[illegible]	7[illegible] 35	Gut	
"			563	7[illegible]	TC	
			51	74 5		EPL
10 LT			5[illegible]	[illegible] 18	" "	
18 "			580	7[illegible] 75	"	
"			554	7[illegible]	" "	
125			52	74 [illegible]		WPL
56+37 [illegible] 0+00 E.W.			4[illegible]	75 [illegible]	℄ Int Rosecrans Ave & Orange Ave	
0+32 East			450	7[illegible] 5	℄ Rosecrans Ave	
10 RT			4[illegible]	74 65	Ed Rd	
14 "			55	7[illegible]	Gut	
16 "			45	[illegible]	TB	
20 "			43	75 3	SPL	

F.B. 1256 PG. 74

Job No. 1189 Division No. _____ Notes Red. _____ Plotted _____ Profile _____

Survey of _____ Date _____ Date _____ No. _____

Survey by C.V.C. Notes C.V.C. [illegible] Notes Chkd [illegible] Checked _____ X-Sec. _____

Indexed A. C. Jannson Date 3-14-47 Date 3/19/47 Date _____ No. _____

FORM 307 5M 1-46

PLEASE RETURN TO
LOS ANGELES COUNTY SURVEYOR
700 HALL OF RECORDS

NOTE: ANY ADDITIONS OR CHANGES ON THIS SHEET MUST BE MADE OR CIRCLED IN RED INK, WITH DATE AND NAME OF PERSON MAKING CHANGE.

Do not extend notes this side of this line.

STATION	B. S.	H. I.	F. S.	ELEV.			
0+32 East							
10 LT		79 55	460	74 95	Ed Rd		
30 "			47	74 9	NPL		
1+00 E.			533	74 22	℄ Rosecrans Ave		
2+00 "			491	74 64	" "		
10 RT			510	74 45	Ed Rd		
15 "			55	74	Gut		
17 "			46	75 0		TB	
30 "			45	75 1			SPL
10 LT			511	74 44	" "		
17 "			59	73 7	"		
18 "			54	74 2		"	
30 "			53	74 3			NPL
0+18 - West			425	75 30	℄ Rosecrans (End Pavement)		
10 RT			420	75 35	Ed Rd		
20 "			41	75 5	Ground		
10 LT			457	74 98	Ed Rd		
29 "			57	73 9	Ground		
1+00 W.			49	74 7	℄ Rosecrans (Dirt Rd)		
2+00 "			54	74 2	Dirt Rd		
10 RT			52	74 4	Ed. " "		
20 "			49	74 7	Ground		

Profile No. ____ Notes Red. ____ Plotted ____ Job No. 1189 Division No. ____ F.B. 1956 Pg. 75
X-Sec. No. ____ Date ____ Date ____ Survey of EL CAMINO AVE., ET AL. - S.S.
Notes Chkd. DDM Checked ____ Survey by CRUMLEY Notes C.V.C., W.C. Date 3-14-47
Date 3/19/47 Date ____ Map No. ____ Indexed ____ Date ____

F.B. 1256 Pg. 76

Job No. 1189 Division No. ____ Notes Red. ____ Plotted ____ Profile

Survey of EL CAMINO AVE., ET AL, S.S. Date ____ Date ____ No. ____

Survey by C.V. CRUMLEY Notes C.V.C. & K.S.C. Notes Chkd. LOM Checked ____ X-Sec.

Indexed A. C. Johnson Date 3-14-47 Date 3/19/47 Date ____ No. ____

FORM 307 5M 1-46

PLEASE RETURN TO
LOS ANGELES COUNTY SURVEYOR
700 HALL OF RECORDS

Do not extend notes this side of this line.

NOTE: ANY ADDITIONS OR CHANGES ON THIS SHEET MUST BE MADE OR CIRCLED IN RED INK, WITH DATE AND NAME OF PERSON MAKING CHANGE.

STATION	B.S.	H.I.	F.S.	ELEV.
27+75.47		79.53	5.4	[illegible]
10+47			5.6	[illegible]
80+			5.56	73.99
80+42.76				

BM. RE 16 Elev 73.968 - F.B. 1256-11
ORANGE AVE. & ROSECRANS AVE. - S.W. COR.
L & RAD [illegible] #857

Notes Ck'd by	Survey of EL CAMINO AVE, ET AL.
Map No.	W. O. 1189 Tape No. St'd °F
Office Work	Surveyed by C.V. CRUMLEY
Checked	Notes C.V.C. Date 3-13-47
Date	Indexed A. C. Johnson 3-12-48

F.B. 1256 PG. 77

C.I. 1189
EL CAMINO AVE., ET AL. - S.S.

COMPTON BLVD
FROM
ORANGE AVE.
TO
TRACT LINE EAST OF SAN MARINO AVE.

LOCATION OF IMPROVEMENTS.

℄ NOTES - PAGES -
[illegible] SECTIONS - [illegible]

MARCH 14 1947

C.V. CRUMLEY
W.S. COWHERD
S.S. DICKIE
H.E. CULP
A.L. YORK

Note: Any Additions or Changes on This Sheet Must be Made or Circled in Red Ink With Date and Name of Person Making Change.

Do not extend notes this side of this line.

RETURN TO
LOS ANGELES COUNTY SURVEYOR
700 HALL OF RECORDS

M 247 5M 11-41

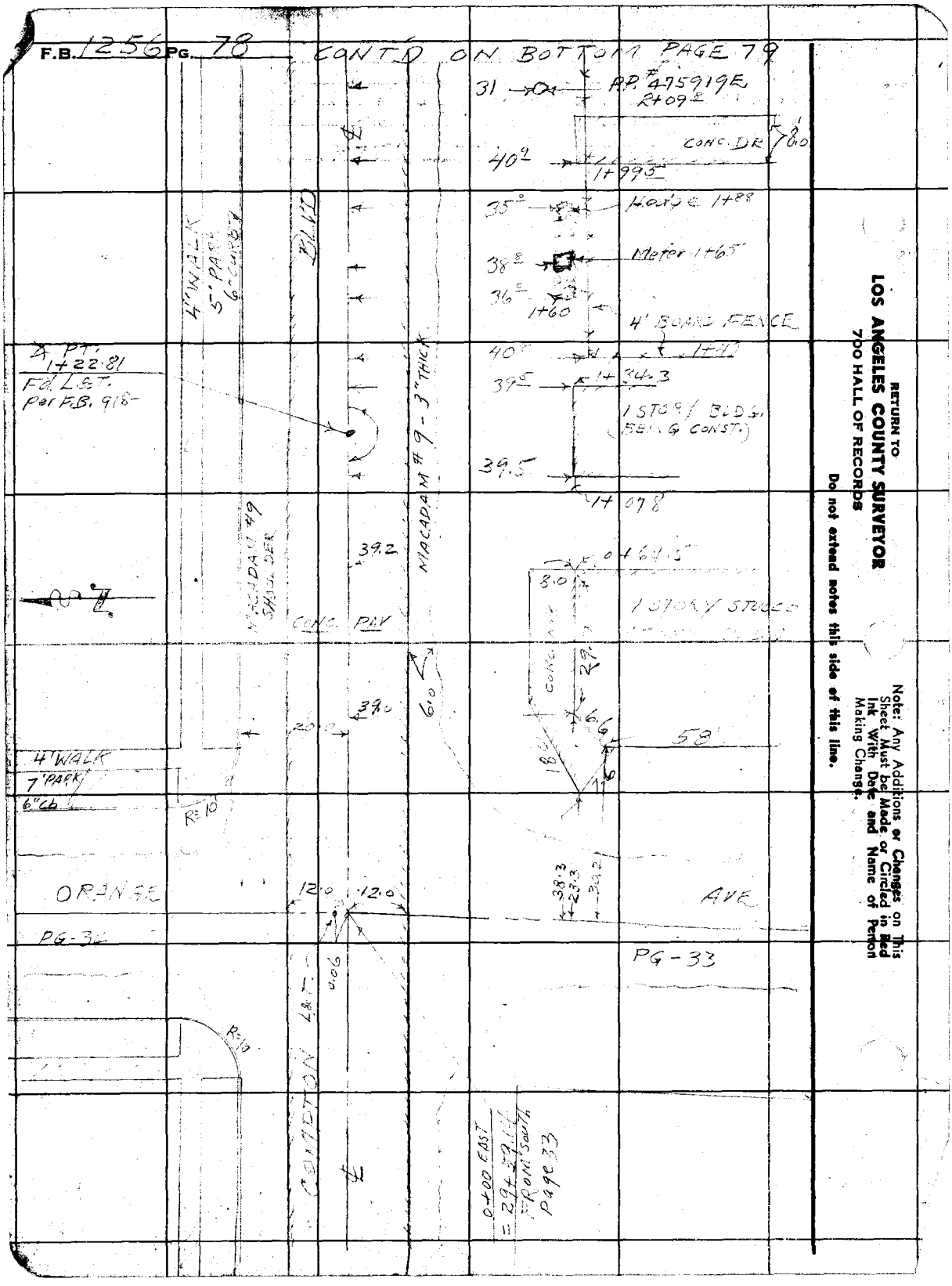
F.B. 1256 PG. 78
CONT'D ON BOTTOM PAGE 79
31
A.P. #475919E
2+09
CONC. DR
8.0
40
1+99.5
35
Hedge 1+88
38
Meter 1+65
36
1+60
4' BOARD FENCE
40
1+40
39.5
1+34.3
1 STORY BLDG. (BEING CONST.)
39.5
1+07.8
0+64.5
8.0
1 STORY STUCCO
4' WALK
5' PARK
6" CURB
BLVD
MACADAM #9 - 3" THICK
MACADAM #9 SHOULDER
39.2
CONC. PAV
6.0
39.0
20.0
29
6.6
58'
18.0
4' WALK
7' PARK
6" CB
R=10
ORANGE
12.0
12.0
38.3
23.3
30.2
AVE
PG-34
PG-33
0.06
R=10
COMPTON L&T
0+00 EAST
= 29+59.14
FROM SOUTH
Page 33
RETURN TO
LOS ANGELES COUNTY SURVEYOR
700 HALL OF RECORDS
Do not extend notes this side of this line.
Note: Any Additions or Changes on This Sheet Must be Made or Circled in Red Ink With Date and Name of Person Making Change.

Notes Ck'd by	Survey of EL CAMINO AVE, ET AL.
Map No.	W. O. 1189 Tape No. St'd °F
Office Work	Surveyed by C.V. CRUMLEY
Checked	Notes C.V.C. Date 3-14-47
Date	Indexed A. C. Jannsen

F.B. 1256 PG. 79

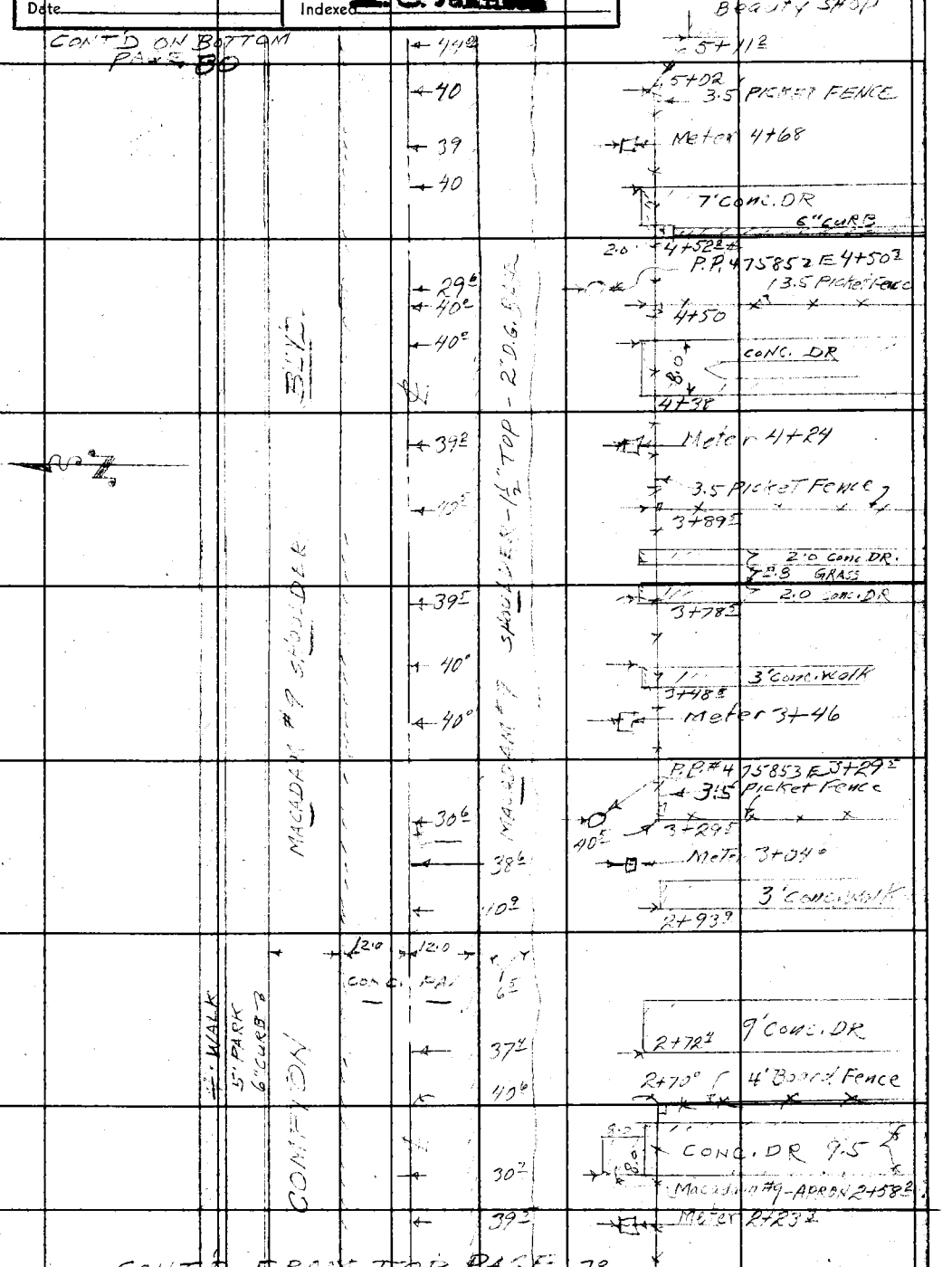

CONT'D FROM TOP PAGE 78

Note: Any Additions or Changes on This Sheet Must be Made or Circled in Red Ink With Date and Name of Person Making Change.

RETURN TO
LOS ANGELES COUNTY SURVEYOR
700 HALL OF RECORDS

Do not extend notes this side of this line.

FORM 247 5M 11-41

F.B. 1256 PG. 80 CONT'D ON Bottom Page 81



RETURN TO
LOS ANGELES COUNTY SURVEYOR
700 HALL OF RECORDS
Do not extend notes this side of this line.

Note: Any Additions or Changes on This Sheet Must be Made or Circled in Red Ink With Date and Name of Person Making Change.

9+89.51
L&T. .05 N.

Notes Ck'd by	Survey of EL CAMINO AVE, ETAL, F.B. 1256 Pg. 81
Map No.	W. O. 1189 Tape No. St'd °F
Office Work	Surveyed by C.V. CRUMLEY
Checked	Notes C.V.C. & W.S.C. Date 3-14-47
Date	Indexed A. C. Johnson

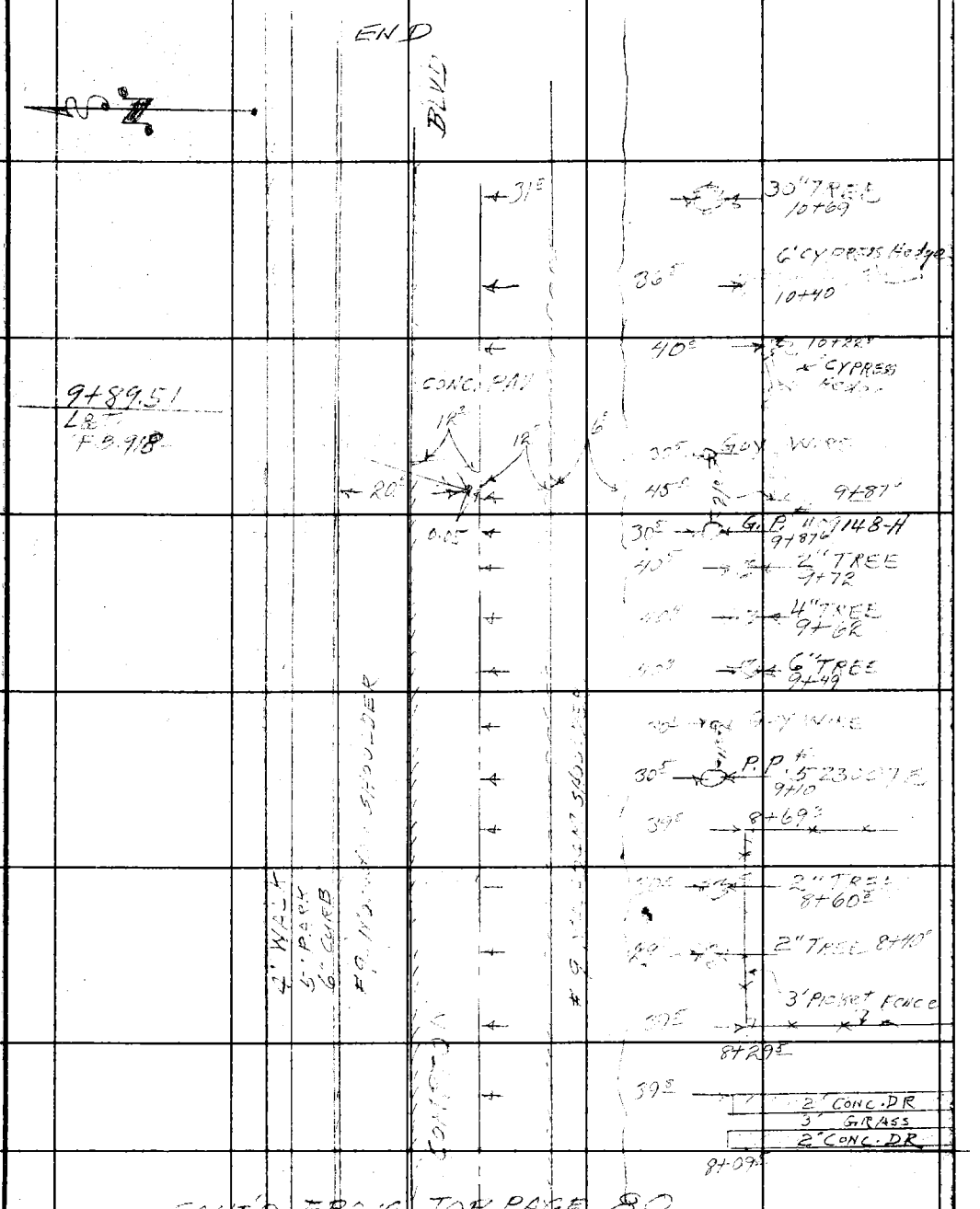

CONT'D FROM TOP PAGE 80

Note: Any Additions or Changes on This Sheet Must be Made or Circled in Red Ink With Date and Name of Person Making Change.

Do not extend notes this side of this line.

RETURN TO
LOS ANGELES COUNTY SURVEYOR
700 HALL OF RECORDS

FORM 247 5M 11-41

F.B. 1256 PG. 82

RETURN TO
LOS ANGELES COUNTY SURVEYOR
700 HALL OF RECORDS

Note: Any Additions or Changes on This Sheet Must be Made or Circled in Red Ink With Date and Name of Person Making Change.

Do not extend notes this side of this line.

Profile No. ____ Notes Red. ____ Plotted ____ Job No. 1189 Division No. ____ F.B. 1256 PG. 83

Date ____ Date ____ Survey of EL CAMINO AVE., ET AL. - S.S.

X-Sec. No. ____ Notes Chkd. TOM Checked ____ Survey by C.V.C. Notes C.V.C.&W.S.C. Date 3-7-47

Date 3/19/47 Date ____ Map No. ____ Indexed [redacted] Date ____

C.I. 1189

EL CAMINO AVE., ET AL. - S.S. -

COMPTON BLVD

FROM

ORANGE AVE.

TO

TRACT LINE EAST OF SAN MARINO AVE.

CROSS-SECTIONS

℄ NOTES - PAGES.

TOPOG - PAGES. 77-81

MARCH 17, 1947

ELEV.

C.V. CRUMLEY
W.S. COWHARD
S.S. DICKIE
H.E. CULP
A.L. YORK

F.S.

H.I.

B.S.

STATION

NOTE: ANY ADDITIONS OR CHANGES ON THIS SHEET MUST BE MADE OR CIRCLED IN RED INK, WITH DATE AND NAME OF PERSON MAKING CHANGE.

PLEASE RETURN TO
LOS ANGELES COUNTY SURVEYOR
700 HALL OF RECORDS

Do not extend notes this side of this line.

FORM 607 5M 1-46

FORM 307 5M 1-46

PLEASE RETURN TO
LOS ANGELES COUNTY SURVEYOR
700 HALL OF RECORDS

NOTE: ANY ADDITIONS OR CHANGES ON THIS SHEET MUST BE MADE OR CIRCLED IN RED INK, WITH DATE AND NAME OF PERSON MAKING CHANGE.

Do not extend notes this side of this line.

F.B. 1256 PG. 84 | Profile ____ No. ____ | X-Sec. ____ No. ____

Job No. 1189 Division No. ____ Plotted ____ Notes Red ____ Date ____

Survey of EL CAMINO AVE. ET AL. S.S. Date ____

Survey by C.W. CRAWLEY Notes C.W.C. & W.S.C. Notes Chkd. R.C.W. Checked ____

Indexed ____ C. Johnson Date 3-17-47 Date 3/19/47 Date ____

STATION	B. S.	H. I.	F. S.	ELEV.		
B.M. KT-4	[illegible]	75.40		70.7[illegible]	B.M. KT-4 - Elev 70.0[illegible] FB. 1256. ORANGE AVE. & COMPTON BLVD - N.W. Cor. BTCH. IN CURB 2' N. & 1' W. of Cr.	
1+00			486	70.[illegible]	S. Compton Blvd & Orange Ave = 29459, L.F. 2001 South - page 58	
1+30			480	70.55	R Compton Blvd	
12 RT			493	70.[illegible]		
18 "			531	69.9[illegible]		
20 "			52	70.[illegible]		TPL
12 LT			497	70.28	"	
20 "			[illegible]	70.31	"	
" "			471	70.47	R Ent. Ave. N.E. Cor. Compton Blvd & Orange Ave	
1+00			[illegible]	70.[illegible]	L Compton	
12 RT			[illegible]	70.[illegible]		
" "			523	[illegible]		
20 "			53	71.[illegible]		TPL
12 LT			[illegible]	70.57	"	
20 "			[illegible]	70.[illegible]	"	
" "			[illegible]	70.82		TG
2+00			[illegible]	70.[illegible]		
12 RT			479	70.56		
18 "			529	70.31		
20 "			45	71.[illegible]		TPL

FORM 307 5M 1-46

PLEASE RETURN TO
LOS ANGELES COUNTY SURVEYOR
700 HALL OF RECORDS

NOTE: ANY ADDITIONS OR CHANGES ON THIS SHEET MUST BE MADE OR CIRCLED IN RED INK, WITH DATE AND NAME OF PERSON MAKING CHANGE.

Do not extend notes this side of this line.

STATION	B. S.	H. I.	F. S.	ELEV.			
2+00							
12 LT		75 45	482	70 62	Ed Rd		
20 "			511	70 35		Gut	
" "			451	70 94			TC
3+00			446	70 99	℄		
12 LT			461	70 84	Ed Rd		
18 "			483	70 51		Gut	
40 "			42	71 3			SH
- 1250			40	71.5			Ground
12 LT			431	70 84	"		
20 "			481	70 66		"	
" "			428	71 17			TC.
150 "			41	71 [illegible]			Ground
4+00			434	71 11	℄		
12 LT			[illegible]	70 96	Ed Rd		
18 "			513	70 32		Gut	
[illegible]			42	71 3			SH
12 LT			447	70 98	"		
20 "			463	70 82		"	
" "			419	71 26			TC
- 5+00			418	71 27	℄		
12 RT			426	71 19	Ed Rd		

Profile
No. ____ Date ____ Notes Red ____ Plotted ____ Job No. 1189 Division No. ____
X-Sec. Date ____ Notes Chkd. LDM Checked ____ Survey of EL CAMINO AVE., ET AL. S.S.
No. ____ Date 3/19/47 Date ____ Survey by C.V. CROWLEY Notes C.V.C. & W.S. Date 3-17-47
Map No. ____ Indexed ____ Date ____

F.B. 1256 Pg. 85

FORM 307 5M 1-46

PLEASE RETURN TO
LOS ANGELES COUNTY SURVEYOR
700 HALL OF RECORDS

NOTE: ANY ADDITIONS OR CHANGES ON THIS SHEET MUST BE MADE OR CIRCLED IN RED INK, WITH DATE AND NAME OF PERSON MAKING CHANGE.

Do not extend notes this side of this line.

F.B. 1256 PG. 86

Profile No. ____ X-Sec. No. ____

Plotted ____ Date ____ Checked ____ Date 3/18/47

Notes Red ____ Date ____ Notes Chkd. ____ Date ____

Job No. 1127 Division No. ____

Survey of EL CAMINO AVE. ET AL - S.S.

Survey by C.V. Crosby Notes C.V.C. & H.S.C.

Indexed J. C. Jordan Date 3-17-47

STATION	B. S.	H. I.	F. S.	ELEV.		
54						
12+00		72.42	478	71.[illegible]		3.[illegible]
20			41	71.[illegible]		5.72
12+27			432	71.3		
30			430	71.[illegible]		
			[illegible]	71.80		7.0
5+00			404	71.[illegible]		
20			[illegible]	71.[illegible]		
			354	71.[illegible]		
40			34	71.[illegible]		5.2
12+77			428	71.[illegible]		
50			[illegible]	71.[illegible]		
			397	71.[illegible]		7.0
6+30			385	71.[illegible]		
12			344	71.[illegible]		
18			349	71.[illegible]		2.[illegible]
			40	71.[illegible]		5.21
12+77			428	71.[illegible]		
20			420	71.[illegible]		2.[illegible]
			39	71.[illegible]	TO West CR.	[illegible] Compton Blvd & San Marino
55.01			377	71.[illegible]	[illegible]	[illegible] 3/4 [illegible] San Marino Ave (Front)
M-RT-5	4.48	76.15	378	71.[illegible]	[illegible]-5 Elev. 71.641 - F.B. 1256-7	
					COMPTON BLVD & SAN MARINO AVE. N.W. COR. -	
					BT. SPK. IN C6-12" N. of N. end CR.	

FORM 307 5M 1-46

PLEASE RETURN TO
LOS ANGELES COUNTY SURVEYOR
700 HALL OF RECORDS

NOTE: ANY ADDITIONS OR CHANGES ON THIS SHEET MUST BE MADE OR CIRCLED IN RED INK, WITH DATE AND NAME OF PERSON MAKING CHANGE.

Do not extend notes this side of this line.

STATION	B. S.	H. I.	F. S.	ELEV.		
[illegible]		[illegible]	4 45	71 68	R [illegible] Compton Blvd	San Marino [illegible]
[illegible]			[illegible]	71 7[illegible]	R Compton	
[illegible]			4 54	71 5[illegible]	Ed Rd	
2[illegible]			5 01	71 12	[illegible]	
40			[illegible]	71 4[illegible]		
12 LT			4 60	71 5[illegible]		
20			[illegible]	[illegible]		
[illegible]			4 41	71 72	TC End of [illegible] Compton [illegible] San Marino	
7+00			4 43	71 7[illegible]	R Compton Blvd	
12 RT			[illegible]	[illegible]	Ed Rd	
18			5 06	71 0[illegible]	[illegible]	
40			4 7	[illegible]		STR
12 LT			4 61	[illegible] 52	Ed Rd	
80			4 83	71 3[illegible]		
[illegible]			4 37	[illegible]		TC
8+00			4 53	[illegible]	R	
12 RT			4 64	71 [illegible]	Ed Rd	
18			5 12	[illegible]	[illegible]	
40			4 8	71 [illegible]		STR
12 LT			4 68	[illegible] 45	[illegible]	
30			[illegible]	71 17		
[illegible]			4 51	71 62		TC

Profile No. ____ Notes Red ____ Plotted ____ Job No. 1189 Division No. ____ F.B. 1256 Pg. 87

X-Sec. No. ____ Date ____ Date ____ Survey of [illegible]

Notes Chkd [illegible] Checked ____ Survey by [illegible] Notes [illegible] Date 3-17-47

Date 3/19/47 Date ____ Map No. ____ Indexed [illegible] Date ____

FORM 307 5M 1-46

PLEASE RETURN TO
LOS ANGELES COUNTY SURVEYOR
700 HALL OF RECORDS

NOTE: ANY ADDITIONS OR CHANGES ON THIS SHEET MUST BE MADE OR CIRCLED IN RED INK, WITH DATE AND NAME OF PERSON MAKING CHANGE.

Do not extend notes this side of this line.

STATION	B. S.	H. I.	F. S.	ELEV.		
9+00		76.13	4.62	71 [illegible]	R	
12 RT			4.75	71 [illegible]	[illegible]	
18 "			5.21	[illegible]	Cut	
40 "			4.9	[illegible]		SPL
125			5.3	70 [illegible]		Ground
12 LT			4.28	7[illegible]	"	
20 "			5.0[illegible]	7[illegible]	"	
"			5.62	71 [illegible]		TC
150 "			4.3	7[illegible]		"
9+89			4.72	71 [illegible]	R	
12 [illegible]			[illegible]	71 [illegible]	[illegible]	
18 "			5.35	70 [illegible]	Cut	
40 "			4.4	71 [illegible]		SPL
[illegible]			4.[illegible]	71 [illegible]	" "	
[illegible]			5.[illegible]	7[illegible]	"	
"			[illegible]	7[illegible]		T.C.
10+00			[illegible]	71 [illegible]	R	
[illegible]+00			4.[illegible]	71 [illegible]	R	
10 RT			4.99	71 [illegible]	[illegible]	
18 "			5.30	70 [illegible]	Cut	
40 "			5.3	70 [illegible]		SPL

F.B. 1256 PG. 88

Job No. 1189 Division No. _____ Notes Red _____ Plotted _____ Profile _____

Survey of ELDORADO AVE. ET AL. SS. Date _____ Date _____ No. _____

Survey by C.V. CRUMLEY Notes C.V.C. & W.S.C. Notes Chkd. RDM Checked _____ X-Sec. _____

Indexed C. Johnson Date 3-17-47 Date 3/19/47 Date _____ No. _____

FORM 307 5M 1-46

PLEASE RETURN TO
LOS ANGELES COUNTY SURVEYOR
700 HALL OF RECORDS

NOTE: ANY ADDITIONS OR CHANGES ON THIS SHEET MUST BE MADE OR CIRCLED IN RED INK, WITH DATE AND NAME OF PERSON MAKING CHANGE.

Do not extend notes this side of this line.

STATION	B. S.	H. I.	F. S.	ELEV.		
[illegible]		76 15	5 03	71 10	[illegible]	
[illegible]			5 [illegible]	70 79	[illegible]	
			[illegible]	71 22		
12+00			[illegible]	71 16	[illegible]	
[illegible]			[illegible]	71 05	[illegible]	
[illegible]			[illegible]	70 73	[illegible]	
40			5 5	70 6		[illegible]
[illegible]			5 12	71 0		
[illegible]			5 54	70 59		
			5 [illegible]	71 05		
BM-[illegible]			[illegible] 83	[illegible] 30	BM-KT [illegible] 71.266 COMPTON BLVD (N SIDE) ±360' E. OF SAN MARINO AVE. ST. CPK IN [illegible] ±70' W. OF	F.B. 1256-13 HIGH POWER LINE

Profile
No. _____ Date _____ Notes Red _____ Plotted _____ Job No. [illegible] Division No. _____
X-Sec. No. _____ Date _____ Notes Chkd. [illegible] Checked _____ Survey of [illegible] Survey by [illegible] Notes [illegible] Date 3-17-47
Date 3/19/47 Date _____ Map No. _____ Indexed [illegible] Date _____

F.B. 1256 PG. 89

F.B/256 PG. 90

Job No. 1189 Division No. _____ Notes Red. _____ Plotted _____ Profile

Survey of EL CAMINO AVE, ET AL.-SS Date _____ Date _____ No. _____

Survey by C.V.C. Notes _____ Notes Chkd. _____ Checked _____ X-Sec.

Indexed _____ Date _____ Date _____ Date _____ No. _____

FORM 307 5M 1-46

PLEASE RETURN TO

LOS ANGELES COUNTY SURVEYOR

700 HALL OF RECORDS

NOTE: ANY ADDITIONS OR CHANGES ON THIS SHEET MUST BE MADE OR CIRCLED IN RED INK, WITH DATE AND NAME OF PERSON MAKING CHANGE.

Do not extend notes this side of this line.

STATION	B. S.	H. I.	F. S.	ELEV.

Notes Ck'd by	Survey of EL CAMINO AVE. ETAL
Map No.	W. O. 1189 Tape No. St'd °F
Office Work	Surveyed by C.V.C.
Checked	Notes C.V.C. & W.S.C. Date 3-17-47
Date	Indexed C. Johnson 3-15-48

F. B. 1256 Pg. 91

G.I. 1189

EL CAMINO AVE. ETAL. - 22.

SAN MARINO AVE (GUNDRY AVE)

FROM

COMPTON BLVD.

TO

MYRRH ST.

LOCATION OF IMPROVEMENTS

& NOTES - PAGES

CROSS-SECTIONS - PGS. - 97-107

MARCH 1947

C. V. CROWLEY.
W. S. SOUHERD.
S. S. DICKIE.
H. E. CULP.
A. L. YORK.

Note: Any Additions or Changes on this Sheet Must be Made or Circled in Red Ink With Date and Name of Person Making Change.

Do not extend notes this side of this line.

RETURN TO
LOS ANGELES COUNTY SURVEYOR
700 HALL OF RECORDS

FORM 247 5M 5-46

F. B. 1256 Pg. 92 CONT'D ON BOTTOM PG 93



RETURN TO
LOS ANGELES COUNTY SURVEYOR
700 HALL OF RECORDS

Do not extend notes this side of this line.

Note: Any Additions or Changes on This Sheet Must be Made or Circled in Red Ink With Date and Name of Person Making Change.

Notes Ck'd by	Survey of EL CAMINO AVE, ET AL.
Map No.	W. O. 1189 Tape No. St'd °F
Office Work	Surveyed by C.V. CRUMLEY
Checked	Notes C.V.C. & W.S.C. Date 3-17-47
Date	Indexed A. C. Johnson

F.B. 1256 Pg. 93

CONT'D ON BOTTOM PAGE 94

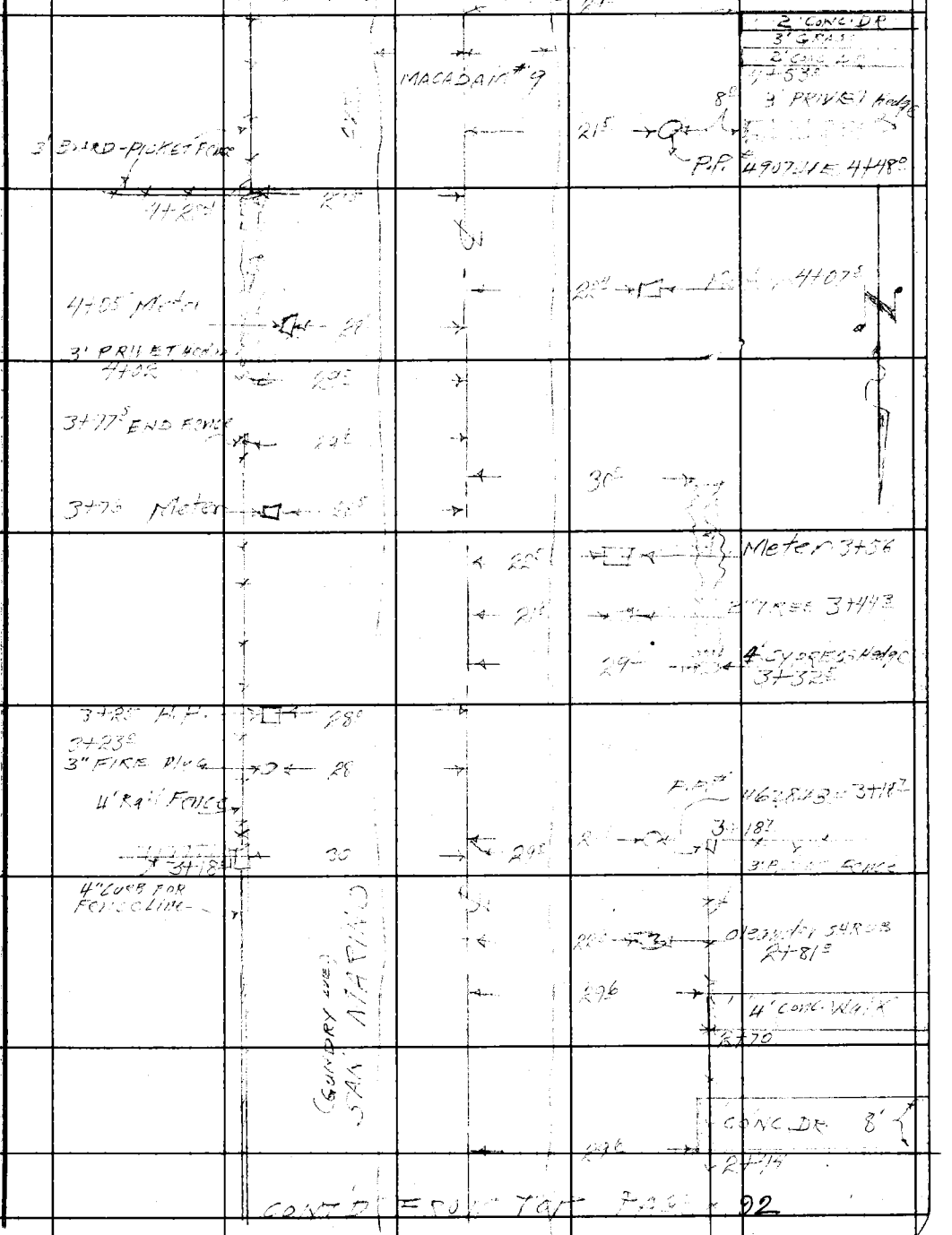

CONT'D FROM TOP PAGE 92

Note: Any Additions or Changes on This Sheet Must be Made or Circled in Red Ink With Date and Name of Person Making Change.

RETURN TO
LOS ANGELES COUNTY SURVEYOR
700 HALL OF RECORDS

Do not extend notes this side of this line.

FORM 247 5M 11-41

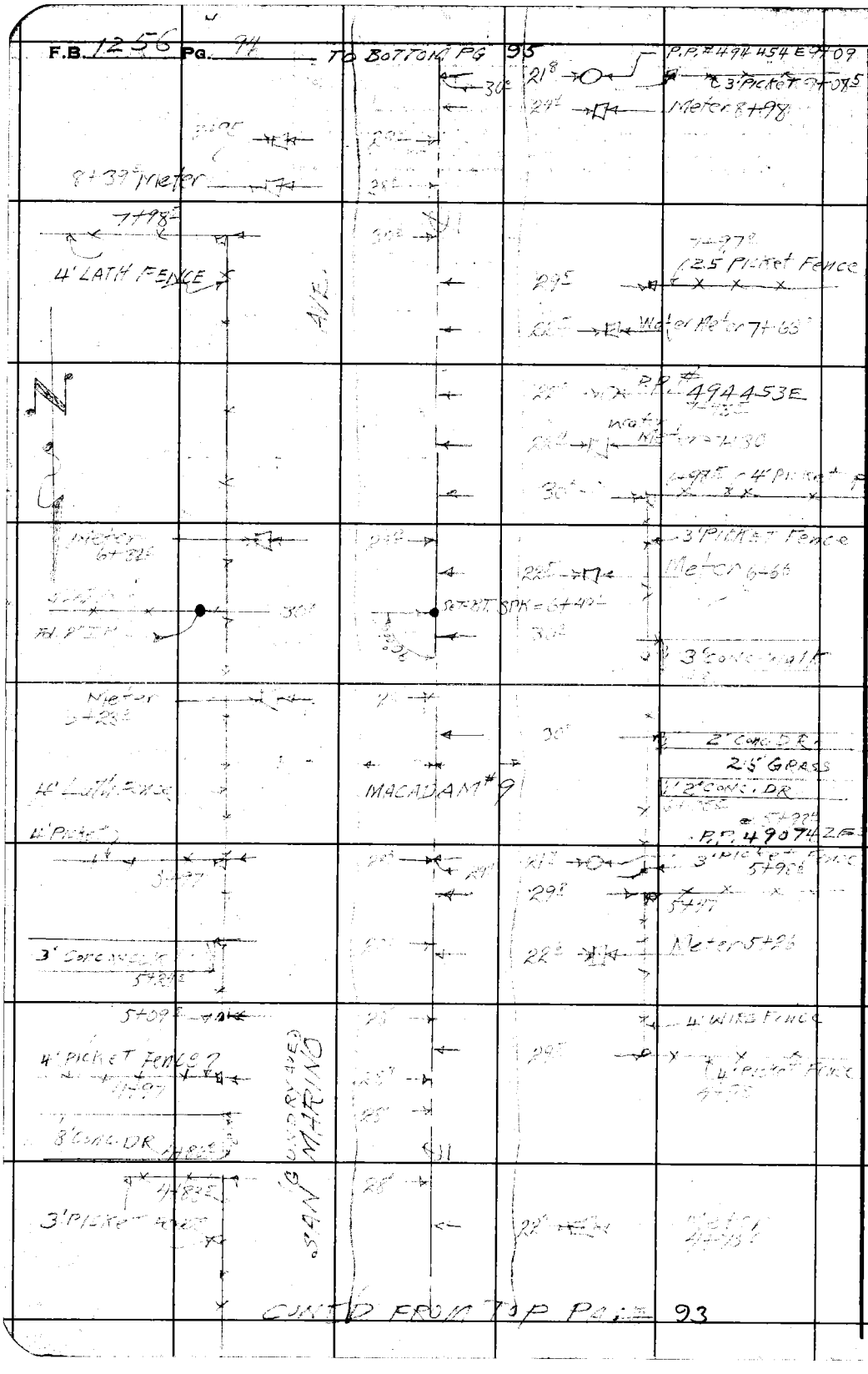

RETURN TO
LOS ANGELES COUNTY SURVEYOR
700 HALL OF RECORDS

Do not extend notes this side of this line.

Note: Any Additions or Changes on This Sheet Must be Made or Circled in Red Ink With Date and Name of Person Making Change.

Notes Ck'd by	Survey of E L CAMINO AVE ET AL.
Map No.	W. O. 1189 Tape No. St'd °F
Office Work	Surveyed by C.V. CRUMLEY
Checked	Notes C.V.C. & W.S.C. Date 3-17-47
Date	Indexed A. C. Jannsen

F. B. 1256 PG. 95



Note: Any Additions or Changes on This Sheet Must be Made or Circled in Red Ink With Date and Name of Person Making Change.

Do not extend notes this side of this line.

RETURN TO
LOS ANGELES COUNTY SURVEYOR
700 HALL OF RECORDS

FORM 247 5M 5-46

F. B. 1256 PG. 96



RETURN TO
LOS ANGELES COUNTY SURVEYOR
700 HALL OF RECORDS

Do not extend notes this side of this line.

Note: Any Additions or Changes on This Sheet Must be Made or Circled in Red Ink With Date and Name of Person Making Change.

Profile No. ____ Notes Red. ____ Plotted ____ Job No. 1189 Division No. ____ F.B. 1256 PG. 97

Date ____ Date ____ Survey of EL CAMINO AVE. ET AL. S.S.

X-Sec. No. ____ Notes Chkd. LDM Checked ____ Survey by C.V.C. Notes ____ Date 3-18-47

Date 3/21/47 Date ____ Map No. ____ Indexed A. C. Johnson Date ____

C.I. 1189

EL CAMINO AVE., ET AL. - S.S.

SAN MARINO AVE.

FROM

COMPTON BLVD.

TO

MYRRH ST.

[illegible]

[illegible] 91-96

[illegible]

ELEV.	C.V. CRUMLEY. W.S. COWHERD. S.S. DICKIR. H.E. CULP. A.L. YOPI.
F. S.	
H. I.	
B. S.	
STATION	

NOTE: ANY ADDITIONS OR CHANGES ON THIS SHEET MUST BE MADE OR CIRCLED IN RED INK, WITH DATE AND NAME OF PERSON MAKING CHANGE.

PLEASE RETURN TO
LOS ANGELES COUNTY SURVEYOR
700 HALL OF RECORDS

Do not extend notes this side of this line.

FORM 307 5M 1-46

F.B. 1256 PG. 98

Job No. 1189 Division No. ______ Notes Red. ______ Plotted ______ Profile No. ______

Survey of EL CAMINO AVE, ET AL. S.S. Date ______ Date ______ X-Sec. No. ______

Survey by C.V. CRUMLEY Notes C.V.C. & W.S.C. Notes Chkd. LDM Checked ______

Indexed C. Johnson Date 3-18-47 Date 3/21/47 Date ______

FORM 307 5M 1-46

PLEASE RETURN TO
LOS ANGELES COUNTY SURVEYOR
700 HALL OF RECORDS

NOTE: ANY ADDITIONS OR CHANGES ON THIS SHEET MUST BE MADE OR CIRCLED IN RED INK, WITH DATE AND NAME OF PERSON MAKING CHANGE.

Do not extend notes this side of this line.

STATION	B. S.	H. I.	F. S.	ELEV.	
					B.M. K7-5 [illegible] ELEV. 71.54 - F.B. 1256-7 COMPTON BLVD. & CAN. MARINO AVE. N.W. COR. BT. SP. [illegible] N. CURB [illegible] N. of [illegible] CR. == 6+59.54 FROM WEST - P980
B.M. K7-5	2.34	73.88		[illegible]	
0+00 [illegible]	P992		[illegible]	[illegible]8	[illegible]
5+12			[illegible] 12	7[illegible]6	[illegible]
[illegible]			[illegible]	7[illegible]3[illegible]	[illegible]
10[illegible]			2.[illegible]	7[illegible]	[illegible]
[illegible]			[illegible]	7[illegible]	
20			[illegible]	7[illegible]	
30			[illegible]	[illegible]	
[illegible]			[illegible]	71.[illegible]	
[illegible]			[illegible]	70.8[illegible]	
[illegible]			[illegible]	7[illegible]	
30			[illegible]	[illegible]	
[illegible]			[illegible]	[illegible]5	
[illegible]			3.12	[illegible]	
15			3.5	[illegible]	
[illegible]			[illegible]	[illegible]	
[illegible]			[illegible]	71.[illegible]	
[illegible]			3.[illegible]	70.[illegible]	
15			3.2	7[illegible]	
[illegible]			2.6	7[illegible]	
[illegible]			[illegible]	[illegible]	

Profile No.	Notes Red.	Plotted	Job No. 1189 Division No.
	Date	Date	Survey of EL CAMINO AVE., ET AL. - S.S.
X-Sec. No.	Notes Chkd. TDM	Checked	Survey by C.V.C. Notes C.V.C.; W.S. Date 3-18-47
	Date 3/21/47	Date	Map No. Indexed A. C. Johnson Date

F.B. 1256 PG. 99

NOTE: ANY ADDITIONS OR CHANGES ON THIS SHEET MUST BE MADE OR CIRCLED IN RED INK, WITH DATE AND NAME OF PERSON MAKING CHANGE.

PLEASE RETURN TO
LOS ANGELES COUNTY SURVEYOR
700 HALL OF RECORDS

Do not extend notes this side of this line.

STATION	B.S.	H.I.	F.S.	ELEV.
[illegible]			[illegible]	69.89
[illegible]			[illegible]	69.58
[illegible]			[illegible]	69.2
[illegible]			[illegible]	70.1
[illegible]			[illegible]	70.5
[illegible]			[illegible]	69.5
[illegible]			[illegible]	[illegible]
[illegible]			[illegible]	70.1
[illegible]			[illegible]	70.[illegible]
[illegible]			[illegible]	69.55
[illegible]			[illegible]	69.22
[illegible]			[illegible]	69.2
[illegible]			[illegible]	[illegible]
[illegible]			[illegible]	69.9
[illegible]			[illegible]	[illegible]
[illegible]			[illegible]	[illegible]
[illegible]			[illegible]	[illegible]
[illegible]			[illegible]	[illegible]
[illegible]			[illegible]	[illegible]
[illegible]			[illegible]	[illegible]

FORM 307 5M 1-46

F.B. 1256 PG. 100

Job No. 1189 Division No. _____ Notes Red. _____ Plotted _____ Profile

Survey of EL CAMINO AVE, ET AL-S.S. Date _____ Date _____ No. _____

Survey by C.V. CRUMLEY Notes C.V.C. & K.S.C. Notes Chkd. TDM Checked _____ X-Sec.

Indexed A. C. Johnson Date 3-18-47 Date 3/21/47 Date _____ No. _____

FORM 307 5M 1-46

PLEASE RETURN TO
LOS ANGELES COUNTY SURVEYOR
700 HALL OF RECORDS

NOTE: ANY ADDITIONS OR CHANGES ON THIS SHEET MUST BE MADE OR CIRCLED IN RED INK, WITH DATE AND NAME OF PERSON MAKING CHANGE.

Do not extend notes this side of this line.

STATION	B. S.	H. I.	F. S.	ELEV.

FORM 307 5M 1-46

PLEASE RETURN TO
LOS ANGELES COUNTY SURVEYOR
700 HALL OF RECORDS

NOTE: ANY ADDITIONS OR CHANGES ON THIS SHEET MUST BE MADE OR CIRCLED IN RED INK, WITH DATE AND NAME OF PERSON MAKING CHANGE.

Do not extend notes this side of this line.

STATION	B. S.	H. I.	F. S.	ELEV.		
[illegible]		[illegible]	5.09	68.59	[illegible]	
[illegible]			[illegible]	68.5	[illegible]	
[illegible]			[illegible]	69.4	[illegible]	
[illegible]			[illegible]	69.6	[illegible]	
[illegible]			[illegible]	68.75	[illegible]	
[illegible]	[illegible]	[illegible]	[illegible]	[illegible]	[illegible] - F.B. 1256-7 [illegible]	
[illegible]			[illegible]	68.65	[illegible]	
[illegible]			[illegible]	68.60	[illegible]	
[illegible]			[illegible]	67.9	[illegible]	
[illegible]			[illegible]	69.5	[illegible]	
[illegible]			[illegible]	[illegible]	[illegible]	
[illegible]			[illegible]	68.57	[illegible]	
[illegible]			[illegible]	68.2	[illegible]	
[illegible]			[illegible]	68.8	[illegible]	
[illegible]			[illegible]	69.2	[illegible]	
[illegible]			[illegible]	68.53	[illegible]	
[illegible]			[illegible]	[illegible]	[illegible]	
[illegible]			[illegible]	67.9	[illegible]	
[illegible]			[illegible]	68.8	[illegible]	
[illegible]			[illegible]	69.0	[illegible]	
[illegible]			[illegible]	[illegible]		

Profile
No. ____ Date ____ Notes Red ____ Plotted ____ Job No. 1189 Division No. ____
X-Sec. ____ Date ____ Survey of EL DORADO AVE. BET. 4th & 5th
No. ____ Notes Chkd. [illegible] Checked ____ Survey by C.K.C. Notes C.K.C. W.S.C. Date 3-18-49
Date 3/24/49 Date ____ Map No. ____ Indexed [redacted] Date ____

F.B. 1256 PG. 121

F.B. 256 Pg. 102 | Job No. 1159 | Division No. | Notes Red. | Plotted | Profile

Survey of EL CAMINO AVE., ET AL-56. | Date | Date | No.

Survey by C.V. CRUMLEY | Notes C.V.C. & W.S.C. | Notes Chkd. TOM | Checked | X-Sec.

Indexed A. C. JOHNSON | Date 3-18-47 | Date 3/21/47 | Date | No.

STATION	B.S.	H.I.	F.S.	ELEV.

FORM 307 5M 1-46

PLEASE RETURN TO
LOS ANGELES COUNTY SURVEYOR
700 HALL OF RECORDS

Do not extend notes this side of this line.

NOTE: ANY ADDITIONS OR CHANGES ON THIS SHEET MUST BE MADE OR CIRCLED IN RED INK, WITH DATE AND NAME OF PERSON MAKING CHANGE.

Profile No. _____ Notes Red. _____ Plotted _____ Job No. 1189 Division No. _____ F.B. 1256 Pg. 133

Date _____ Date _____ Survey of EL CAMINO AVE. ET AL.

X-Sec. No. _____ Notes Chkd. ZOM Checked _____ Survey by _____ Notes C.W.; W.S. Date 3-18-47

Date 3/21/47 Date _____ Map No. _____ Indexed A. C. Johnson Date _____

STATION	B. S.	H. I.	F. S.	ELEV.	

NOTE: ANY ADDITIONS OR CHANGES ON THIS SHEET MUST BE MADE OR CIRCLED IN RED INK, WITH DATE AND NAME OF PERSON MAKING CHANGE.

Do not extend notes this side of this line.

PLEASE RETURN TO
LOS ANGELES COUNTY SURVEYOR
700 HALL OF RECORDS

FORM 307 5M 1-46

F.B. 1256 PG. 104

Job No. 1189 Division No. _____ Notes Red. _____ Plotted _____ Profile

Survey of EL CAMINO AVE., ET AL. - S.S. Date _____ Date _____ No. _____

Survey by C.V. CRUMLEY Notes C.V.C. & W.S.C. Notes Chkd. [illegible] Checked _____ X-Sec.

Indexed A. C. Johnson Date 3-18-47 Date 3/21/47 Date _____ No. _____

FORM 307 5M 1-46

PLEASE RETURN TO
LOS ANGELES COUNTY SURVEYOR
700 HALL OF RECORDS

NOTE: ANY ADDITIONS OR CHANGES ON THIS SHEET MUST BE MADE OR CIRCLED IN RED INK, WITH DATE AND NAME OF PERSON MAKING CHANGE.

Do not extend notes this side of this line.

STATION	B. S.	H. I.	F. S.	ELEV.

FORM 307 5M 1-46

PLEASE RETURN TO
LOS ANGELES COUNTY SURVEYOR
700 HALL OF RECORDS

NOTE: ANY ADDITIONS OR CHANGES ON THIS SHEET MUST BE MADE OR CIRCLED IN RED INK, WITH DATE AND NAME OF PERSON MAKING CHANGE.

Do not extend notes this side of this line.

STATION	B. S.	H. I.	F. S.	ELEV.		
[illegible]	[illegible]	[illegible]		6838	BM [illegible] Elev [illegible] – F.B. 1256-2 [illegible]	
[illegible]	[illegible]		[illegible]	680	[illegible]	
[illegible]			[illegible]	6742	[illegible]	
[illegible]			[illegible]	67[illegible]4	[illegible]	
[illegible]			[illegible]	670		
[illegible]			[illegible]	675		
[illegible]			[illegible]	679		[illegible]
[illegible]			[illegible]	671	[illegible]	
			[illegible]	68[illegible]	[illegible]	
			[illegible]	682	[illegible]	
[illegible]			[illegible]	6752	[illegible]	
[illegible]			[illegible]	67[illegible]	[illegible]	
			[illegible]	67[illegible]		
[illegible]			[illegible]	677		[illegible]
[illegible]			[illegible]	682		[illegible]
[illegible]			[illegible]	673[illegible]		
[illegible]			[illegible]	669		
[illegible]			[illegible]	677		
[illegible]			[illegible]	675		[illegible]
[illegible]			[illegible]	67[illegible]6	[illegible]	

Profile No. _____ Notes Red _____ Plotted _____ Job No. 1189 Division No. _____ F.B. 1256 PG. [illegible]

X-Sec. No. _____ Date _____ Date _____ Survey of EL SAMINO AVE., ET AL - S.S.

Notes Chkd. TOM Checked _____ Survey by C.W.C. Notes C.W.C. W.S.C. Date 3-18-47

Date 3/21/47 Date _____ Map No. _____ Indexed [illegible] Date _____

F.B. 1256 PG. 106

Job No. 1189 Division No. _____ Notes Red. _____ Plotted _____ Profile

Survey of EL CAMINO AVE, ET AL. Date _____ Date _____ No. _____

Survey by [illegible] Notes [illegible] Notes Chkd. TOM Checked _____ X-Sec.

Indexed A. C. Johnson Date 3-18-47 Date 3/21/47 Date _____ No. _____

FORM 307 5M 1-46

PLEASE RETURN TO
LOS ANGELES COUNTY SURVEYOR
700 HALL OF RECORDS

NOTE: ANY ADDITIONS OR CHANGES ON THIS SHEET MUST BE MADE OR CIRCLED IN RED INK, WITH DATE AND NAME OF PERSON MAKING CHANGE.

Do not extend notes this side of this line.

STATION	B. S.	H. I.	F. S.	ELEV.
[illegible]		[illegible]	[illegible]	[illegible]

Profile No.	Notes Red	Plotted	Job No. 1159	Division No.	F.B. 1256 Pg. 107
	Date	Date	Survey of ELCAMINO AVE. ET AL. S.S.		
X-Sec. No.	Notes Chkd. JDM	Checked	Survey by C.V. CRAWLEY	Notes C.V.C. W.S.C.	Date 3-18-47
	Date 3/21/47	Date	Map No.	Indexed	Date

STATION	B.S.	H.I.	F.S.	ELEV.	

NOTE: ANY ADDITIONS OR CHANGES ON THIS SHEET MUST BE MADE OR CIRCLED IN RED INK, WITH DATE AND NAME OF PERSON MAKING CHANGE.

Do not extend notes this side of this line.

PLEASE RETURN TO
LOS ANGELES COUNTY SURVEYOR
700 HALL OF RECORDS

FORM 307 5M 1-46

F.B. 1258 PG. 108

Job No. 1189 Division No. _____ Notes Red. _____ Plotted _____

Survey of _____ Date _____ Date _____

Survey by _____ Notes _____ Notes Chkd. _____ Checked _____

Indexed _____ Date 3-18-42 Date _____ Date _____

Profile No. _____

X-Sec. No. _____

FORM 307 5M 1-46

PLEASE RETURN TO
LOS ANGELES COUNTY SURVEYOR
700 HALL OF RECORDS

Do not extend notes this side of this line.

NOTE: ANY ADDITIONS OR CHANGES ON THIS SHEET MUST BE MADE OR CIRCLED IN RED INK, WITH DATE AND NAME OF PERSON MAKING CHANGE.

STATION	B. S.	H. I.	F. S.	ELEV.

Notes Ck'd by	Survey of EL CAMINO AVE, ET AL
Map No.	W. O. 1189 Tape No. St'd °F
Office Work	Surveyed by C.V. CRUMLEY
Checked	Notes C.V.C. Date 3-18-47
Date	Indexed A. C. Johnson 3-12-48

F.B. 1256 PG. 109

C.I. 1189

EL CAMINO AVE, ET AL. - S.S.

ALLEY NORTH OF COMPTON BLVD.

FROM

ORANGE AVE.

TO

(EDISON CO. W. LINE)

TRACT LINE EAST OF SAN MARINO AVE.

LOCATION OF IMPROVEMENTS.

℄ NOTES - PAGES -

CROSS-SECT. - PAGES - 113-116

MARCH 1947

C.V. CRUMLEY

W.S. COWHERD

S.S. DICKIE.

H.E. CULP

A.L. YORK

Note: Any Additions or Changes on This Sheet Must be Made or Circled in Red Ink With Date and Name of Person Making Change.

Do not extend notes this side of this line.

RETURN TO

LOS ANGELES COUNTY SURVEYOR

700 HALL OF RECORDS

FORM 247 5M 11-41

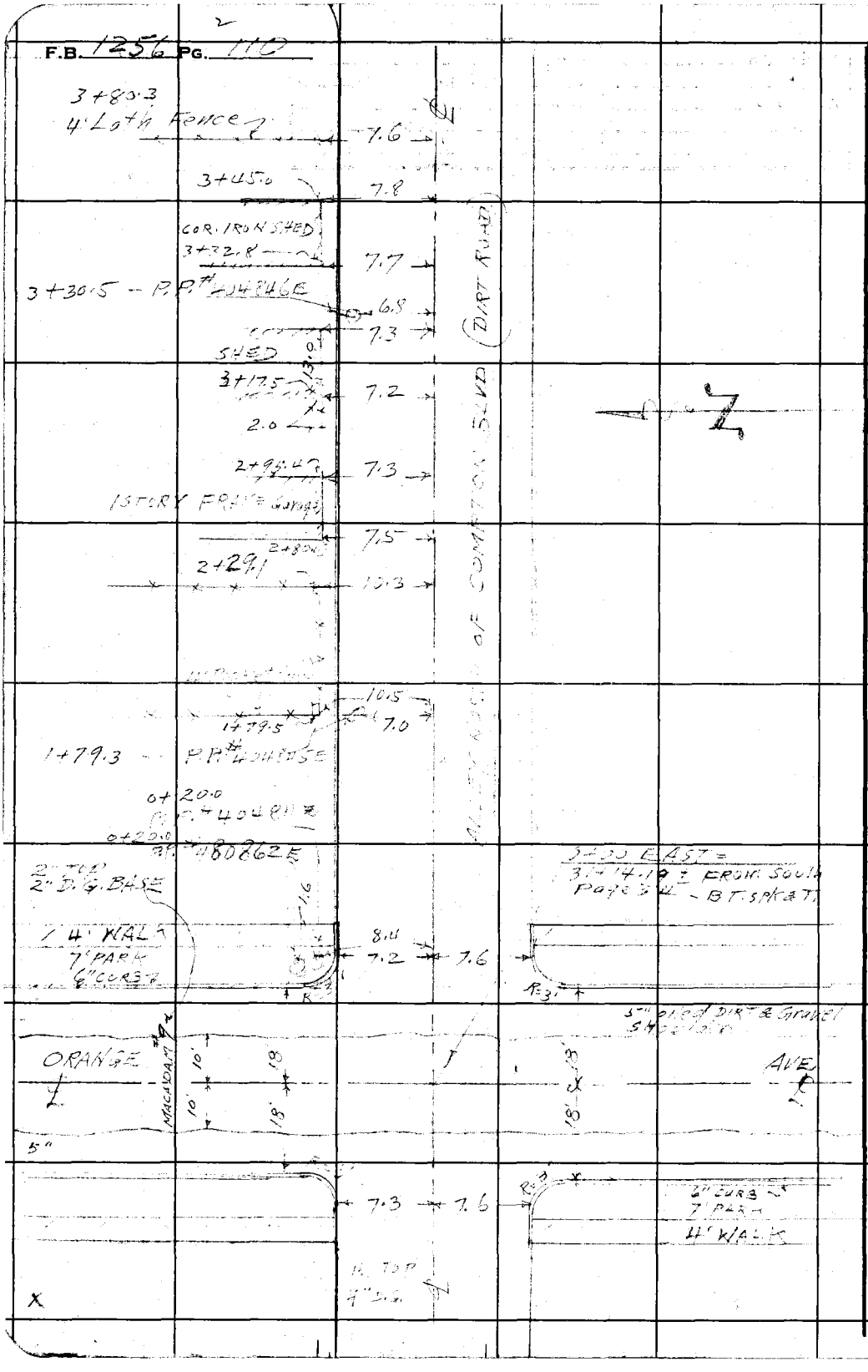

RETURN TO
LOS ANGELES COUNTY SURVEYOR
700 HALL OF RECORDS

Do not extend notes this side of this line.

Note: Any Additions or Changes on This Sheet Must be Made or Circled in Red Ink With Date and Name of Person Making Change.

Notes Ck'd by	Survey of EL CAMINO AVE., ETA
Map No.	W. O. 1189 Tape No. St'd °F
Office Work	Surveyed by C.V. CRUKLEY
Checked	Notes C.V.C. & [illegible] Date 3-18, 19-47
Date	Indexed [illegible] C. Johnson

F.B. 1256 PG. 111

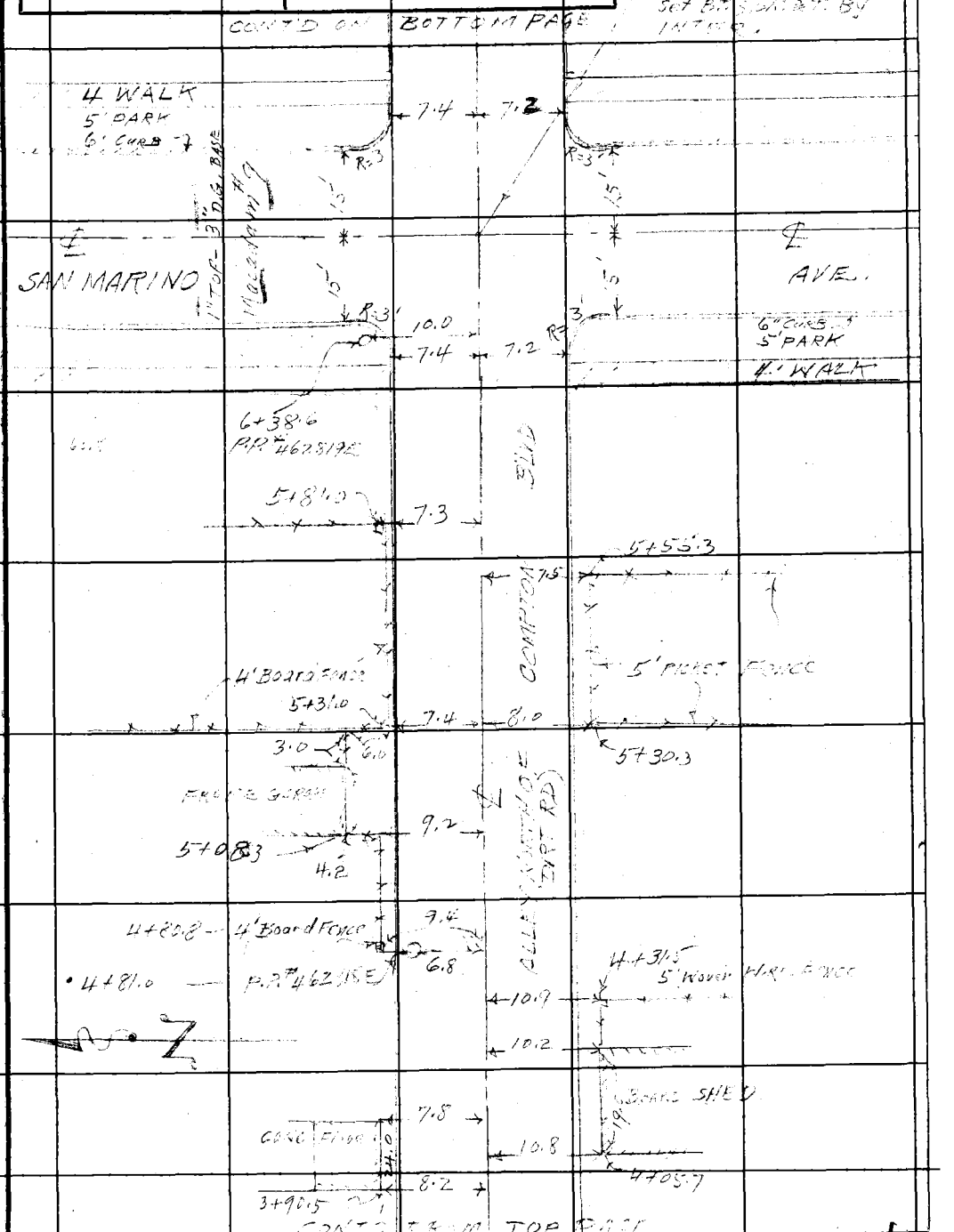

Note: Any Additions or Changes on This Sheet Must be Made or Circled in Red Ink With Date and Name of Person Making Change.

RETURN TO
LOS ANGELES COUNTY SURVEYOR
700 HALL OF RECORDS

Do not extend notes this side of this line.

FORM 247 5M 11-41

F.B. 1256 PG. 112



RETURN TO
LOS ANGELES COUNTY SURVEYOR
700 HALL OF RECORDS
Do not extend notes this side of this line.
Note: Any Additions or Changes on This Sheet Must be Made or Circled in Red Ink With Date and Name of Person Making Change.

Profile	Notes Red	Plotted	Job No. 1189	Division No.	F.B. 1256 Pg. 113
No.	Date	Date	Survey of		
X-Sec.	Notes Chkd. LDM	Checked	Survey by	Notes	Date 3-20-47
No.	Date 3/27/47	Date	Map No.	Indexed A. C. Johnson	Date

C.I. 1189

EL CAMINO AVE. - ET AL. - S.S.

ALLEY NORTH OF COMPTON BLVD.

FROM

ORANGE AVE

TO

TRACT LINE EAST OF SAN MARINO AVE.

(W. LINE & DISON Co. R/W)

CROSS-CAMPTONS.

℄ NOTES - PAGES -

TOPOG - PAGES - 109-112

MARCH 1947

ELEV.

C.V. CROMBERG.
W.S. COWHERD.
S.S. DICKIE.
H.E. COLP.
A.L. YORK.

F.S.

H.I.

B.S.

STATION

NOTE: ANY ADDITIONS OR CHANGES ON THIS SHEET MUST BE MADE OR CIRCLED IN RED INK, WITH DATE AND NAME OF PERSON MAKING CHANGE.

PLEASE RETURN TO
LOS ANGELES COUNTY SURVEYOR
700 HALL OF RECORDS

Do not extend notes this side of this line.

FORM 307 5M 1-46

FORM 307 5M 1-46

PLEASE RETURN TO
LOS ANGELES COUNTY SURVEYOR
700 HALL OF RECORDS

NOTE: ANY ADDITIONS OR CHANGES ON THIS SHEET MUST BE MADE OR CIRCLED IN RED INK, WITH DATE AND NAME OF PERSON MAKING CHANGE.

Do not extend notes this side of this line.

F.B. 1259 PG. 114 | Profile No. | X-Sec. No.
Plotted | Date | Checked | Date
Notes Red | Date | Notes Chkd. TDM | Date 3/27/47
Division No. | Notes | Date 3-20-47
Job No. 1159 Division No. ETAL-S.S.C.
Survey of EL CAMINO AVE., ETAL-S.S.C.
Survey by A. CRUMLEY Notes S.V.C. & W.S.C.
Indexed C. JAMES Date

STATION	B. S.	H. I.	F. S.	ELEV.	
B.M.	5.18	[illegible]		[illegible]	B.M. [illegible] Orange Ave & Compton Blvd. [illegible]
0+00 Rm			[illegible]	[illegible]	= 0+00 West Pg. 126 & 314+49 From South - Pg. 36
0+21 & Alley			[illegible]	[illegible]	[illegible] - DRAKE AVE.
0+21			5.9	[illegible]	& Alley
[illegible]			5.18	[illegible]	[illegible]
[illegible]			[illegible]	[illegible]	[illegible]
[illegible]			[illegible]	[illegible]	[illegible]
0+50 &			5.0	[illegible]	[illegible]
[illegible]			4.9	[illegible]	[illegible]
[illegible]			[illegible]	[illegible]	[illegible]
1+00 &			4.7	[illegible]	[illegible]
[illegible]			4.8	[illegible]	[illegible]
[illegible]			4.8	[illegible]	[illegible]
2+00 &			[illegible]	[illegible]	[illegible]
[illegible]			4.8	[illegible]	[illegible]
[illegible]			4.8	[illegible]	[illegible]
3+00 &			4.8	[illegible]	[illegible]
[illegible]			4.8	[illegible]	[illegible]
[illegible]			4.7	[illegible]	[illegible]

FORM 307 5M 1-46

PLEASE RETURN TO
LOS ANGELES COUNTY SURVEYOR
700 HALL OF RECORDS

NOTE: ANY ADDITIONS OR CHANGES ON THIS SHEET MUST BE MADE OR CIRCLED IN RED INK, WITH DATE AND NAME OF PERSON MAKING CHANGE.

Do not extend notes this side of this line.

STATION	B. S.	H. I.	F. S.	ELEV.		
4+00		75.87	47	71.2	[illegible]	
[illegible]			49	71.0	[illegible]	
[illegible]			[illegible]	71.3	[illegible]	
[illegible]	[illegible]	75.[illegible]	3.62	[illegible]	[illegible]	
5+00			[illegible]	71.0	[illegible]	
[illegible]			[illegible]	71.2	[illegible]	
[illegible]			4[illegible]	71.0	[illegible]	
[illegible]			[illegible]	71.5	[illegible]	
[illegible]			[illegible]	71.7	[illegible]	
[illegible]			48	71.0	[illegible]	
[illegible]	[illegible]	75.[illegible]	[illegible]	71.63	[illegible] Compton Blvd + San Marino Ave NW. Cor. [illegible] [illegible] CR.	Ed. 1256-7
[illegible]			[illegible]	70.9	[illegible]	
[illegible]			[illegible]	71.2	[illegible]	
[illegible]			4[illegible]	71.5	[illegible]	
[illegible]			[illegible]	71.1	[illegible]	
[illegible]			[illegible]3	71.2	[illegible]	[illegible] San [illegible]
[illegible]			3.65	71.89	[illegible]	
[illegible]			41	71.4	[illegible]	
[illegible]			[illegible]	72.03	[illegible]	
[illegible]			4.02	71.52	[illegible]	
[illegible]			[illegible]	71.66	[illegible] Alley + San [illegible]	

Profile No. ____ Notes Red. ____ Plotted ____ Job No. 1189 Division No. ____ F.B. 1256 PG. 115

X-Sec. No. ____ Date ____ Date ____ Survey of EL CAMINO AVE, ET AL-S.S.

Notes Chkd. LOM Checked ____ Survey by CVC Notes CVC & WSC Date 3-21-47

Date 3/27/47 Date ____ Map No. ____ Indexed A. C. Johnson Date ____

F.B. 1256 PG. 116

Job No. 1189 Division No.______ Notes Red.______ Plotted______ Profile

Survey of EL CAMINO AVE., ET AL S.S. Date______ Date______ No.______

Survey by C.V. CRUMLEY Notes C.V.C. & W.S.O. Notes Chkd. F.D.M. Checked______ X-Sec.

Indexed L. C. Jordan Date 3-21-47 Date 3/27/47 Date______ No.______

STATION	B.S.	H.I.	F.S.	ELEV.
				71.52
				71.3

FORM 307 5M 1-46

PLEASE RETURN TO
LOS ANGELES COUNTY SURVEYOR
700 HALL OF RECORDS

Do not extend notes this side of this line.

NOTE: ANY ADDITIONS OR CHANGES ON THIS SHEET MUST BE MADE OR CIRCLED IN RED INK, WITH DATE AND NAME OF PERSON MAKING CHANGE.

F.B. 1256 PG. 117

Notes Ck'd by	Survey of
Map No.	W. O. 1189 Tape No. St'd °F
Office Work	Surveyed by C.V.C.
Checked	Notes C.V.C. Date 3-20-47
Date	Indexed A. C. Johnson

C.I. 1189
EL CAMINO AVE, ET AL - S.S.
ALLEY NORTH OF COMPTON BLVD.
FROM
ORANGE AVE.
TO
EAST LEVEE OF L.A. RIVER - ± 364' WEST
OF SAN ANTONIO AVE.

LOCATION OF IMPROVEMENTS.

± NOTES - 4 PAGES.
CROSS-SECT. NOTES. - 125-138

MARCH 20, 1947

C.V. CRUMLEY
W.S. COWHERD
S.S. DICKIE
A.L. YORK

Note: Any Additions or Changes on This Sheet Must Be Made or Circled in Red Ink With Date and Name of Person Making Change.

Do not extend notes this side of this line.

RETURN TO
LOS ANGELES COUNTY SURVEYOR
700 HALL OF RECORDS

FORM 247 5M 11-41

F.B. 1256 PG. 118



RETURN TO
LOS ANGELES COUNTY SURVEYOR
700 HALL OF RECORDS

Do not extend notes this side of this line.

Note: Any Additions or Changes on This Sheet Must be Made or Circled in Red Ink With Date and Name of Person Making Change.

Notes Ck'd by	Survey of EL CAMINO AVE, ETAL.
Map No.	W. O. 1189 Tape No. St'd °F
Office Work	Surveyed by C.V. CRUMLEY
Checked	Notes C.V.C. & W.S.C. Date 3-26-47
Date	Indexed A. C. Johnson

F.B. 1256 PG. 119

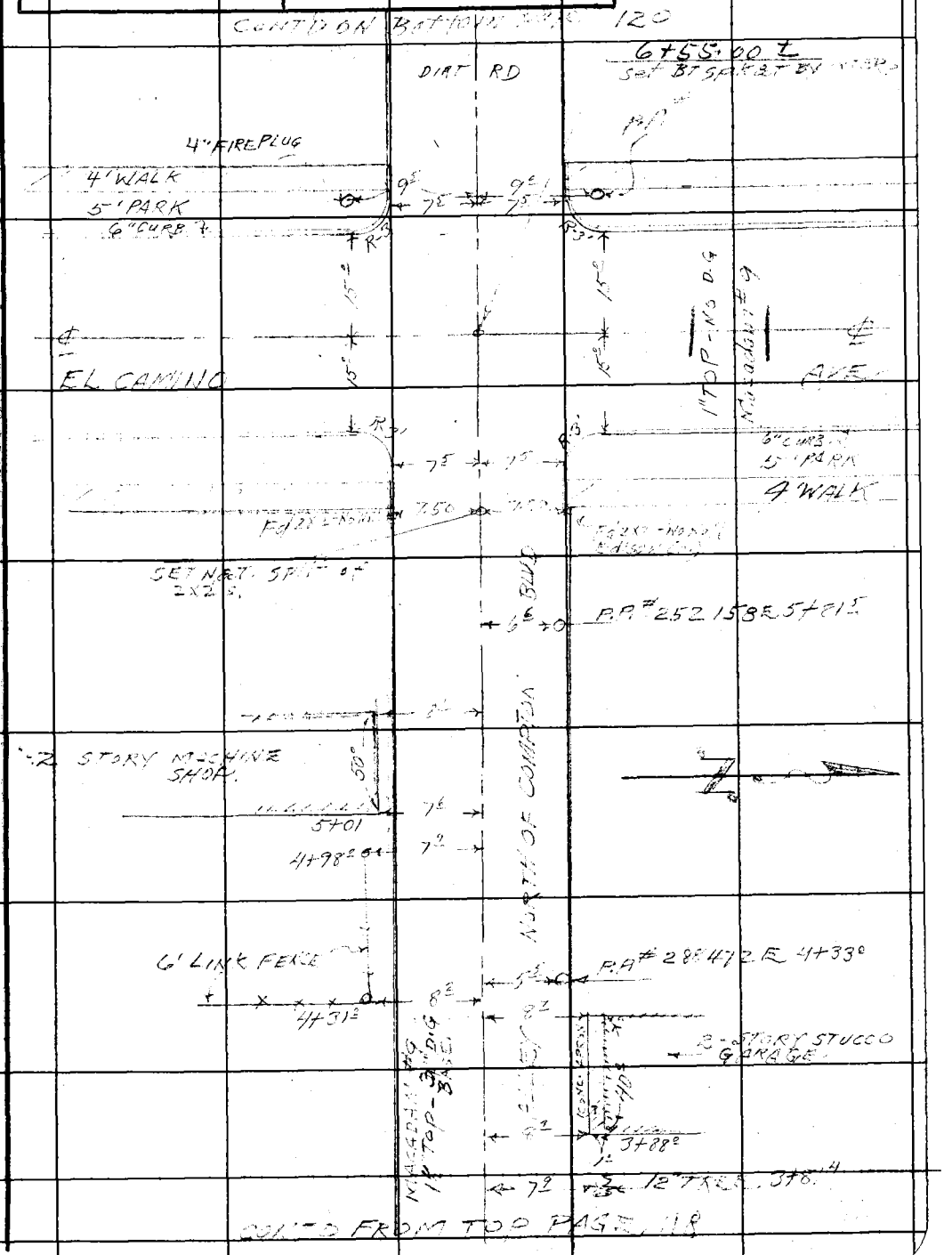

Note: Any Additions or Changes on This Sheet Must be Made or Circled in Red Ink With Date and Name of Person Making Change.

RETURN TO
LOS ANGELES COUNTY SURVEYOR
700 HALL OF RECORDS

Do not extend notes this side of this line.

FORM 247 5M 11-41

F.B 1256 PG. 120

CONT'D. ON BOTTOM PAGE 121



RETURN TO
LOS ANGELES COUNTY SURVEYOR
700 HALL OF RECORDS.

Do not extend notes this side of this line.

Note: Any Additions or Changes on This Sheet Must be Made or Circled in Red Ink With Date and Name of Person Making Change.

Notes Ck'd by
Map No.
Office Work
Checked
Date

Survey of EL CAMINO AVE
W. O. 1189 Tape No. St'd °F
Surveyed by C.V. CRUMLEY
Notes C.V.C. & W.S.C. Date 3-21-47
Indexed A. C. Johnson

F.B. 1256 PG. 121

CONT'D ON BOTTOM PAGE 120

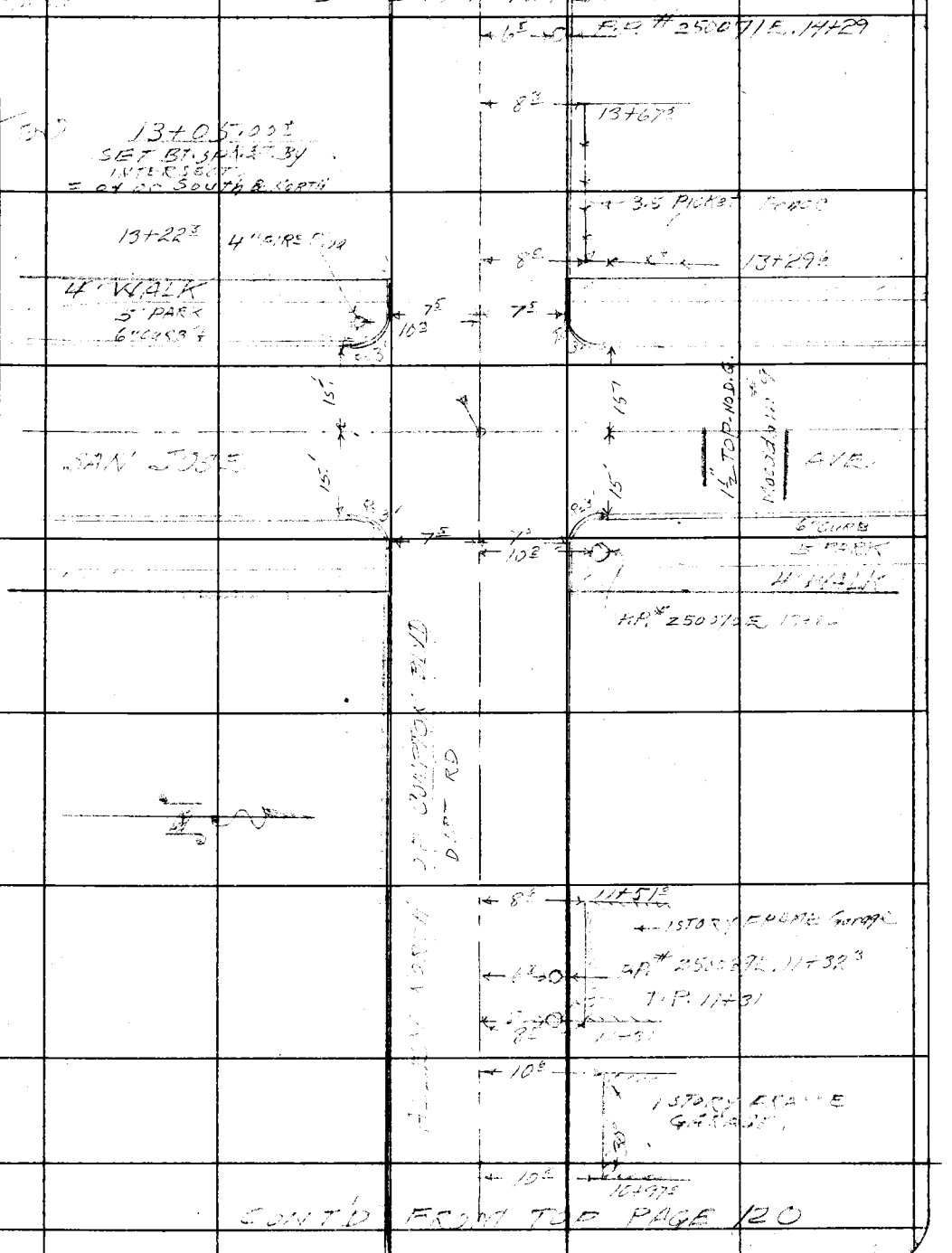

Note: Any Additions or Changes on This Sheet Must be Made or Circled in Red Ink With Date and Name of Person Making Change.

Do not extend notes this side of this line.

RETURN TO
LOS ANGELES COUNTY SURVEYOR
700 HALL OF RECORDS

FORM 247 5M 11-41

F.B. 1256 PG. 122
SAN ANTONIO

CONT'D ON BOTTOM PAGE 123.



CONT'D FRONT TO PAGE 121

RETURN TO
LOS ANGELES COUNTY SURVEYOR
700 HALL OF RECORDS

Do not extend notes this side of this line.

Note: Any Additions or Changes on This Sheet Must be Made or Circled in Red Ink With Date and Name of Person Making Change.

Notes Ck'd by	Survey of EL CAMINO AVE, ETAL
Map No.	W. O. 1139 Tape No. St'd °F
Office Work	Surveyed by C.V. CRUMLEY
Checked	Notes C.V.C. & W.S.C. Date 3-21-47
Date	Indexed A. C. Johnson

F.B. 1256 PG. 123

CONT'D ON BOTTOM Pg. 124

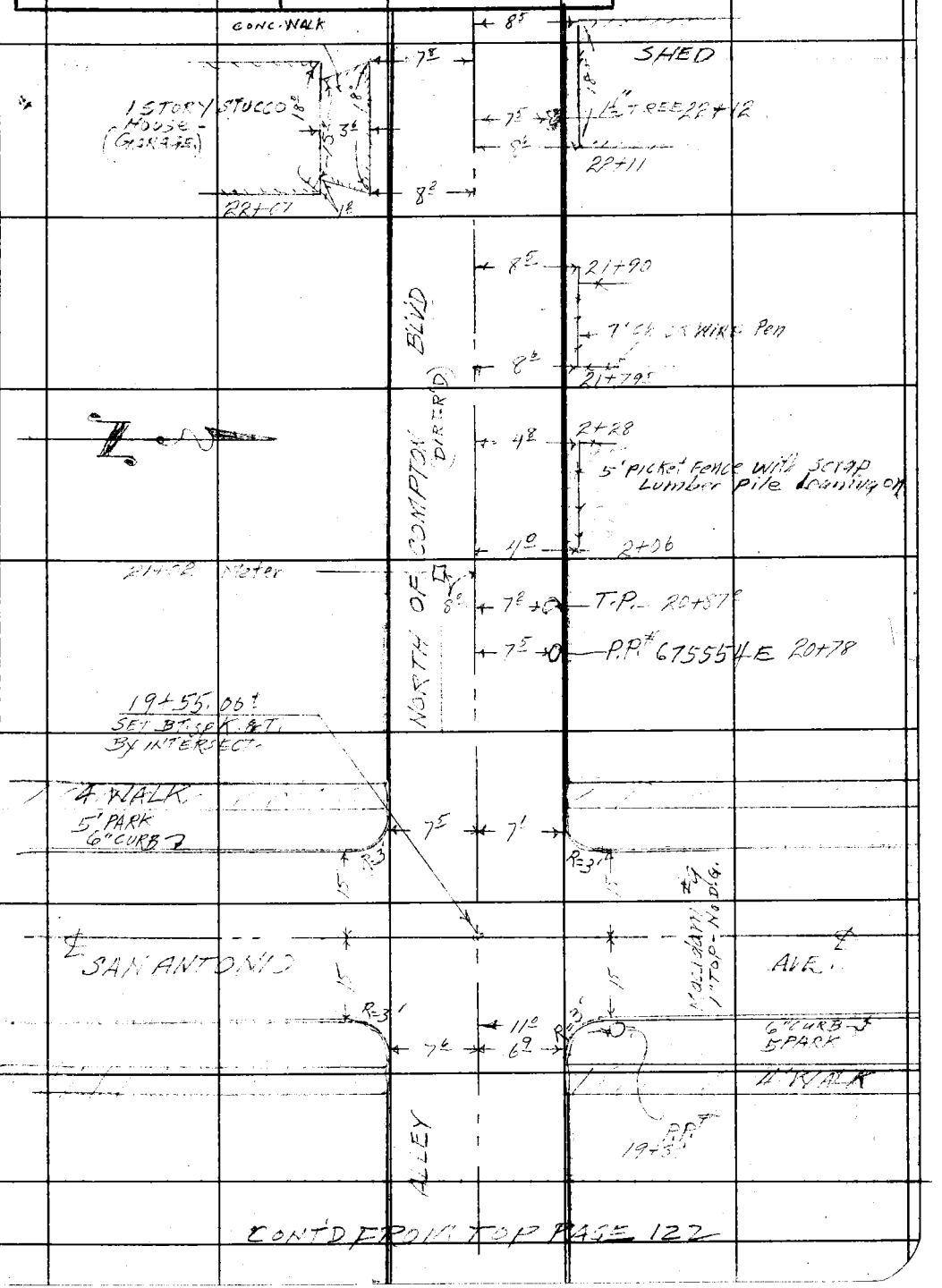

CONT'D FROM TOP PAGE 122

Note: Any Additions or Changes on This Sheet Must be Made or Circled in Red Ink With Date and Name of Person Making Change.

Do not extend notes this side of this line.

RETURN TO
LOS ANGELES COUNTY SURVEYOR
700 HALL OF RECORDS

FORM 247 5M 11-41

F.B. 1256 PG. 124



RETURN TO
LOS ANGELES COUNTY SURVEYOR
700 HALL OF RECORDS

Do not extend notes this side of this line.

Note: Any Additions or Changes on This Sheet Must be Made or Circled in Red Ink With Date and Name of Person Making Change.

Profile No. ____ Notes Red. ____ Plotted ____ Job No. 1189 Division No. ____ F.B. 1256 PG. 125

Date ____ Date ____ Survey of ____

X-Sec. No. ____ Notes Chkd. LOM Checked ____ Survey by ____ Notes ____ Date ____

Date 4/1/47 Date ____ Map No. ____ Indexed [illegible] Date ____

C.I. 1189

EL CAMINO AVE., ET AL., S.S.

ALLEY NORTH OF COMPTON BLVD.
FROM
ORANGE AVE.
TO
EAST LEVEE OF L.A. RIVER ± 364' WEST
OF SAN ANTONIO AVE.

CROSS SECTIONS

I. NOTES - PAGES. -
TOPOG. - PAGES - 117-124

MARCH 24, 1947

ELEV.
C.V. CROWLEY
W.S. COWHERD
S.S. DICKIE
H.E. CULP
A.L. YORK

F.S.

H.I.

B.S.

STATION

NOTE: ANY ADDITIONS OR CHANGES ON THIS SHEET MUST BE MADE OR CIRCLED IN RED INK, WITH DATE AND NAME OF PERSON MAKING CHANGE.

PLEASE RETURN TO
LOS ANGELES COUNTY SURVEYOR
700 HALL OF RECORDS

Do not extend notes this side of this line.

FORM 307 5M 1-46

FORM 307 SM 1-46

PLEASE RETURN TO
LOS ANGELES COUNTY SURVEYOR
700 HALL OF RECORDS

NOTE: ANY ADDITIONS OR CHANGES ON THIS SHEET MUST BE MADE OR CIRCLED IN RED INK, WITH DATE AND NAME OF PERSON MAKING CHANGE.

Do not extend notes this side of this line.

F.B. 1256 PG. 126 | Job No. 1189 | Division No. | Notes Red | Plotted | Profile No.
Survey of EL CAMINO AVE, ET AL, S.S. | Date | Date | X-Sec. No.
Survey by C. W. CRUNLEY | Notes C.W.C. & W.J.S. | Notes Chkd. | Checked
Indexed C. Johnson | Date 3-24-47 | Date 4/1/47 | Date

STATION	B. S.	H. I.	F. S.	ELEV.		
B.M.-KT-4	5.23	75.92		70.69	B.M.-KT-4-Elev.-70.686-P.B.18 Sec. 7 ORANGE AVE. & CONTROL FLOW-N.W. COR. BT. SPRING CURB-12' N. of N.W. COR.	
					30+00L, P9.114 & 31+16.14 FROM SOUTH - P.31	
0+00 West			5.21	70.[illegible]	℄ INTER. ALLEY & ORANGE AVE.	
0+10			5.28	71.70	℄ Rd	
0+18			5.[illegible]	71.25	℄ Alley - Cross Bt	
0+21			5.30	70.[illegible]	" "	
75 RT			5.39	70.53	BT Wood CR NW. Cor.	Corner of Alley
[illegible]			4.88	71.[illegible]	TC " " " " "	" "
			5.61	71.31	BT-N " " " "	" "
			4.97	70.95	TC " " " " "	" "
75 LT			5.41	70.[illegible]	BT N " " SW "	" "
75 "			4.99	70.93	TC " " " " "	" "
			5.55	70.[illegible]	BT S " " " "	" "
			5.08	70.84	TC " " " " "	" "
0+30			4.95	70.[illegible]	℄	
75 RT			4.97	70.95	NPL - ℄ Rd	
75 LT			5.25	70.26	SPL " "	
0+50			4.61	71.31	℄	
75 RT			4.70	71.15	NPL "	
75 LT			4.03	71.29	SPL	
0+60			4.06	71.26	℄	

FORM 307 5M 1-46

PLEASE RETURN TO
LOS ANGELES COUNTY SURVEYOR
700 HALL OF RECORDS

NOTE: ANY ADDITIONS OR CHANGES ON THIS SHEET MUST BE MADE OR CIRCLED IN RED INK, WITH DATE AND NAME OF PERSON MAKING CHANGE.

Do not extend notes this side of this line.

STATION	B. S.	H. I.	F. S.	ELEV.		
3+00						
75 RT		75.92	4.74	71.18	SIR	
75 "			4.72	71.21	NR	
120 "			4.7	71.2	Ground	
120 RT			4.78	71.14	Ed Rd	
+ 137 "			5.92	70.00	Gut } N. Cuss Compton Blvd.	
			5.43	70.49	TC }	
Sta.			4.25	71.29	L Alley	
4+00			4.78	71.13	Ed Rd	
			4.85	71.27	NR	
10 RT			4.75	71.17	Ed Rd	
BM	4.67	76.01	4.57	71.33	Found Alley N. of Compton Blvd 15 side) 875 W. Dwinelle	
					3 ft [illegible] back of [illegible] grove	
4+00			4.78	71.23	Ed Rd	
50 RT			4.78	71.23	Ed Rd	
75 "			4.7	71.3	NR	
100 RT			4.80	71.21	SR	
5+00			5.01	71.03	L	
75 RT			5.12	70.89	NR ~ Ed Rd	
120 "			4.6	71.4	Ground	
50 RT			5.08	70.93	Ed Rd	
75 "			4.9	71.1	SR	
+ 140 LT.			6.32	69.69	Gut } N. Cuss Compton Blvd	
			5.98	70.03	T.C. }	

Profile No. ____ Notes Red ____ Plotted ____ Job No. 1189 Division No. ____ F.B. 1122 Pg. 127

X-Sec. No. ____ Date ____ Date ____ Survey of ELCAMINO AVE. ETAL

Notes Chkd. ____ Checked ____ Survey by G.V.C. Notes G.V.C./W.S. Date 3-2-47

Date 4/1/47 Date ____ Map No. ____ Date ____

FORM 307 5M 1-46

PLEASE RETURN TO
LOS ANGELES COUNTY SURVEYOR
700 HALL OF RECORDS

NOTE: ANY ADDITIONS OR CHANGES ON THIS SHEET MUST BE MADE OR CIRCLED IN RED INK, WITH DATE AND NAME OF PERSON MAKING CHANGE.

Do not extend notes this side of this line.

STATION	B. S.	H. I.	F. S.	ELEV.	
[illegible]		76 01	5 25	70 76	℄
75 RT			5 25	70 [illegible]	NPL
75 LT			5 [illegible]	70 72	SPL
6+30			[illegible]	70 38	℄
75 RT			5 [illegible]	70 [illegible]	NPL
[illegible]			5 [illegible]	70 [illegible]	SPL
6+37			[illegible]	70 [illegible]	℄
75 RT			[illegible]	70 [illegible]	GT E end CR NE Cor. EL Camino & Alley
" "			[illegible]	70 [illegible]	" " " " " " "
"			[illegible]	69 91	GT N " " " " " " "
			5 63	70 [illegible]	" " " " " " "
75 LT			6 02	69 [illegible]	GT E " SE " " " "
" "			[illegible]	70 [illegible]	TC " " " " " " "
			[illegible]	69 [illegible]	GT S " " " " " " "
			[illegible]	70 [illegible]	" " " " " " "
[illegible]			[illegible]	70 [illegible]	[illegible] EL Camino & 1st Alley N. Compton Blvd
BM-KT-29	5 90	76 30	[illegible]		BM-KT-29 Elev. 70.400 FB 1256-19
					EL Camino Ave & 1st Alley N. Compton Blvd. NE Cor
					BT SPK in Curb 2' N. of N end CR
SEE PAGE 131 FOR CURB RETURNS ON EL. CAMINO AVE.					
[illegible]			6 25	70 [illegible]	℄ Alley
75 RT			6 30	70 [illegible]	GT W end CR N.W. Cor EL Camino & Alley
" "			5 94	70 [illegible]	TC " " " " " " "

F.B. 1256 Pg. 128

Job No. 1189 Division No. ____ Notes Red. ____ Plotted ____ Profile ____

Survey of EL CAMINO AVE., ET AL-S.S. Date ____ Date ____ No. ____

Survey by C.V. Counsley Notes C.V.C. Notes Chkd. [illegible] Checked ____ X-Sec. ____

Indexed [illegible] C. Johnson Date 3-24-47 Date 4/1/47 Date ____ No. ____

FORM 307 5M 1-46

PLEASE RETURN TO
LOS ANGELES COUNTY SURVEYOR
700 HALL OF RECORDS

NOTE: ANY ADDITIONS OR CHANGES ON THIS SHEET MUST BE MADE OR CIRCLED IN RED INK, WITH DATE AND NAME OF PERSON MAKING CHANGE.

Do not extend notes this side of this line.

STATION	B. S.	H. I.	F. S.	ELEV.		
[illegible]		76 30	6 85	[illegible]	G T N [illegible] NW 3+	El Camino Alley
			5 90	70 [illegible]	TO " " "	" " "
7 [illegible]			64	69 [illegible]	BT " " " SPK "	" " "
" "			5 90	70 35	TO " " " "	" " "
			[illegible]	[illegible]	GOT 5 " " " "	" " "
			[illegible]	70 30	TO " " " "	" " "
6+80			58	70 5[illegible]	R	
[illegible]			43	72 [illegible]	[illegible]	
[illegible]			46	71 7	SPK	
7+00			[illegible]	71 6	R	
[illegible]			[illegible]	72 [illegible]	NPK	
[illegible]			4[illegible]	7[illegible]	SPK	
8+00			4[illegible]	[illegible]	R	
[illegible]			4[illegible]	7[illegible]	NPK	
[illegible]			44	7[illegible] 9	SPK	
9+			49	7[illegible] 4	R	
7[illegible]			46	7[illegible] 7	NPK	
7[illegible]			48	71 5	SPK	
BM RT-38	2 09	74 94	3+4	7[illegible].86	BM RT-38 Elev 76.85 FB-1856-17 First Alley N. Compton (N side) 300 ± of El Camino BT SPK 10 5 side of ≠ PP 25005 E	
15+00			35	71.4.	L Alley	

Profile No.____ Date____ Notes Red____ Plotted____ Job No. 1189 Division No.____
X-Sec. No.____ Date____ Notes Chkd. TOM Date 4/1/47 Checked____ Date____ Survey of El Camino Alley Survey by C.V.C. Notes C.V.C. & W.S. Date 3-24-47 Map No.____ Indexed____ Date____

F.B. 1836 PG. 129

FORM 307 5M 1-46

PLEASE RETURN TO
LOS ANGELES COUNTY SURVEYOR
700 HALL OF RECORDS

NOTE: ANY ADDITIONS OR CHANGES ON THIS SHEET MUST BE MADE OR CIRCLED IN RED INK, WITH DATE AND NAME OF PERSON MAKING CHANGE.

Do not extend notes this side of this line.

F.B. 1256 Pg. 130 | Job No. 1187 | Division No. | Notes Red | Plotted | Profile No.
Survey of EL CAMINO AVE. ET AL. | Date | Date | X-Sec. No.
Survey by C. MARTINEZ | Notes Chkd. TBM | Checked
Indexed A. C. FORTNER | Notes | Date 3-24-47 | Date 4/1/47 | Date

STATION	B. S.	H. I.	F. S.	ELEV.			
TOPED							
7 ± RT		74.94	34	7[illegible]	NPL		
120 "			35	[illegible]	[illegible]		
[illegible]			38	[illegible]	[illegible]		
143 "			5.76	69.[illegible]	GT		
			5.22	69.[illegible]	TC		
14+00			37	[illegible]	L		
7 ± RT			36	7[illegible]	NPL		
7 ± LT			40	7[illegible]	SPL		
12+[illegible]			43	70[illegible]	L		
7 ± RT			70	7[illegible]	NPL		
7 ± LT			72	7[illegible]	SPL		
14+80			52	[illegible]	L		
7 ± RT			[illegible]	[illegible]	NPL		
7 ± LT			49	7[illegible]	SPL		
12+87			55	[illegible]	L		
[illegible]			36	[illegible]	GT		
7			506	[illegible]	TC		
			545	6[illegible]	GT N		
			532	69.[illegible]	TC		
[illegible]			547	6[illegible]	GT E		
7 ± LT			501	[illegible]	TC		
			543	69.[illegible]	GT S		
			500	69.[illegible]	TC		

GT Edge of NE Cor. San Jose + Alley

FORM 307 5M 1-46

PLEASE RETURN TO
LOS ANGELES COUNTY SURVEYOR
700 HALL OF RECORDS

NOTE: ANY ADDITIONS OR CHANGES ON THIS SHEET MUST BE MADE OR CIRCLED IN RED INK, WITH DATE AND NAME OF PERSON MAKING CHANGE.

Do not extend notes this side of this line.

STATION	B. S.	H. I.	F. S.	ELEV.		
13+[illegible]		77.94	5.11	[illegible]	2 Int San Luis & Alley	
BM-KT-39			8.39	69.85	BM-KT-39 Elev. 69.8539 FB-1856-7	
					San Luis & 1st Alley S of Compton Blvd SW Cor	
					BT SPK in Conc in Sidewalk on CR	
CONT'D ON PAGE 132						
INSERT	EL CAMINO	AVE.			SEE Note BOTTOM PAGE 28	
BM-KT-29	4.44	74.84		70.40	BM KT-29 Elev. 70.40 FB 1855-14	
					EL Camino & 1st Alley N Compton Blvd NE Cor	
					BT SPK in Conc in Sidewalk on CR	
6+55=0+00	[illegible]		4.55	70.2[illegible]	R EL CAMINO & Alley	
0+00	N.		4.59	70.30	R	
15 RT			4.42	69.[illegible]	Gut N end CR NE Cor EL Camino & Alley	
"			7.46	70.39	TC " " " " "	
15 LT			1.90	69.94	Gut " " " NW " " "	
" "			4.38	70.35	TC " " " " "	
1+00			7.35	70.49	EL Camino	
1+30			4.42	70.42	" "	
[illegible]			4.48	70.[illegible]	Gut S end CR SE Cor EL Camino & Sand[illegible]	
			7.09	70.75	TC " " " " " " "	
[illegible] RT			4.57	70.[illegible]	Gut " " " SW " " "	
" "			7.36	70.78	TC " " " " " "	
1+18			7.75	70.59	2 Int San Luis & EL Camino	
0+00	SOUTH		4.59	70.25	R EL CAMINO	

Profile No. ____ Date ____ Notes Red ____ Plotted ____ Job No. 1187 Division No. ____

X-Sec. No. ____ Date ____ Notes Chkd. FDM Date 4/1/47 Checked ____ Date ____ Survey of EL CAMINO AVE. Survey by CMC. Map No. ____ Notes CMC 3/24-47 Date ____

F.B. 1856 PG. 131

FORM 307 5M 1-46

PLEASE RETURN TO
LOS ANGELES COUNTY SURVEYOR
700 HALL OF RECORDS

NOTE: ANY ADDITIONS OR CHANGES ON THIS SHEET MUST BE MADE OR CIRCLED IN RED INK, WITH DATE AND NAME OF PERSON MAKING CHANGE.

Do not extend notes this side of this line.

STATION	B. S.	H. I.	F. S.	ELEV.		
[illegible]						
[illegible]		[illegible]	497	[illegible]	Gut S [illegible] SW Cor	El Camino & Alley
" "			[illegible]	[illegible]	TC " " " "	" " "
[illegible]			[illegible]	[illegible]	Gut [illegible] SE "	" " "
" "			459	[illegible]	TC " " " "	" " "
[illegible]			[illegible]	[illegible]	[illegible]	
1+32			534	[illegible]	" " "	
[illegible]			556	[illegible]	Gut N end CR [illegible]	" " " (Compton)
			490	[illegible]	TC " " " " "	" " "
			555	[illegible]	Gut " " NE	" " "
			[illegible]	[illegible]	[illegible] " "	" " "
BM KT-30	EL CAMINO AVE		[illegible]	[illegible]	BM KT-30 EL 71.002 [illegible] 4 in of N end CR	FB 1256 [illegible] N.L. Co. [illegible]
Cont'd from Pg. 131 - TOP						
BM KT-39	589	[illegible]		69.[illegible]	BM KT-39 [illegible] San Jose & 1st Alley N. Compton Blvd SW Co BT SPK [illegible] S of S end CR	FB 1256 17
ALLEY						
13+23			63	[illegible]	℄ Alley	
[illegible]			61	[illegible]	Gut W end CR NW Co	San Jose & Alley
" "			576	[illegible]	TC " " " " "	" " "
			623	[illegible]	Gut N " " " " "	" " "
			582	[illegible]	TC " " " " "	" " "

F.B. 1256 Pg. 132 Job No. 1189 Division No. Notes Red Plotted Profile No.
Survey of EL CAMINO AVE, ET AL-S.S. Date Date X-Sec.
Survey by C.V. CROMLEY Notes C.V.C. & W.S.C. Notes Chkd. [illegible] Checked
Indexed A. C. [illegible] Date 3-24-47 Date 4/1/47 Date No.

FORM 307 5M 1-46

PLEASE RETURN TO
LOS ANGELES COUNTY SURVEYOR
700 HALL OF RECORDS

NOTE: ANY ADDITIONS OR CHANGES ON THIS SHEET MUST BE MADE OR CIRCLED IN RED INK, WITH DATE AND NAME OF PERSON MAKING CHANGE.

Do not extend notes this side of this line.

STATION	B. S.	H. I.	F. S.	ELEV.		
13+25						
7' LT		75 73	62	69 5	GUT W end CR SW Cor	San Jose + Alley
" "			582	69 91	TC " " " " "	" " "
			63	69 4	GUT S " " " "	" " "
			586	69 87	TC " " " " "	" " "
13+30			56	70 1	℄	
7' RT			55	70 2	NPL	
7' LT			59	69 8	SPL	
14+00			43	71 4	℄	
7' RT			41	71 6	NPL	
7' LT			43	71 4	SPL	
15+00			45	71 2	℄	
7' RT			50	70 7	NPL	
123 "			47	71 0	Ground	
7' LT			44	71 3	SPL	
±142' "			6.75	68.98	GUT } N. CURB COMPTON BLVD.	
			6 15	69.58	T.C. }	
16+00			47	71 0	℄	
7' RT			48	70 9	NPL	
7' LT			40	71 7	SPL	
17+00			53	70 4	℄	
7' RT			52	70 5	NPL	
123 "			49	70 8	Ground	

Profile No. ____ Notes Red ____ Plotted ____ Job No. 1189 Division No. ____ F.B. 1256 PG. 133
X-Sec. No. ____ Date ____ Date ____ Survey of EL CAMINO AVE, ET AL-S.S.
Notes Chkd. TOM Checked ____ Survey by CVC Notes CVC, RWS, G. Date 3-24-47
Date 4/1/47 Date ____ Map No. ____ Indexed A. C. J. Date ____

FORM 307 5M 1-46

PLEASE RETURN TO
LOS ANGELES COUNTY SURVEYOR
700 HALL OF RECORDS

NOTE: ANY ADDITIONS OR CHANGES ON THIS SHEET MUST BE MADE OR CIRCLED IN RED INK, WITH DATE AND NAME OF PERSON MAKING CHANGE.

Do not extend notes this side of this line.

STATION	B. S.	H. I.	F. S.	ELEV.		
[illegible]						
[illegible]		75.73	50	70.7	SPK.	
± 142 "			6.84	68.[illegible]	GUT } N. CURB COMPTON BLVD.	
			630	69.43	T.C. }	
18+00			54	7[illegible]	[illegible]	
7[illegible]			52	7[illegible]	NPL	
[illegible]			[illegible]	7[illegible]	SPK	
19+00			58	6[illegible]	[illegible]	
[illegible]			[illegible]	7[illegible]	[illegible]	
7[illegible]			56	7[illegible]	SPK	
19+30			[illegible]	6[illegible]	[illegible]	
7[illegible]			61	[illegible]	NPL	
[illegible]			[illegible]	[illegible]	[illegible]	
19+[illegible]			65	[illegible]	[illegible]	
7[illegible]			63	6[illegible]	Gut E end CR NE Cor	San Antonio & Alley
" "			[illegible]	69.19	TC " " " " "	" " "
			6.67	6[illegible]	Gut N " " " "	" " "
			6.[illegible]	69.[illegible]	TC " " " " "	" " "
7[illegible]			65	69.2	Gut E " " SE	" " "
"			[illegible]	69.19	TC " " " " "	" " "
			6.5[illegible]	69.[illegible]6	Gut S " " " "	" " "
			6.03	69.[illegible]	TC " " " " "	" " "
19+55 = 0+00 N+S			626	69.47	℄ Int San Antonio & Alley	
BMKT-56	5.23	74.89	6.06	69.[illegible]6	BMKT-56 Elev 69.662 FB 1256-22	
					First Alley N. of Compton Blvd. & San Antonio Ave SW Cor.	
					1ST. SPK. in curb. 5' S. of S. end CR.	

F.B. 1256 Pg. 134

Job No. 1189 Division No. ____ Notes Red. ____ Plotted ____ Date ____ No. ____ Profile

Survey of EL CAMINO AVE. ET AL. S.S. Date ____ X-Sec.

Survey by C.V. CRUMLEY Notes C.V.C. & W.S.C. Notes Chkd. [illegible] Checked ____ Date ____ No. ____

Indexed [illegible] C. Johnson Date 3-24-47 Date 4/1/47

FORM 307 5M 1-46

PLEASE RETURN TO
LOS ANGELES COUNTY SURVEYOR
700 HALL OF RECORDS

NOTE: ANY ADDITIONS OR CHANGES ON THIS SHEET MUST BE MADE OR CIRCLED IN RED INK, WITH DATE AND NAME OF PERSON MAKING CHANGE.

Do not extend notes this side of this line.

STATION	B. S.	H. I.	F. S.	ELEV.		
19+55=0+00 N+S		7489	541	69[illegible]		
0+07.5 North			541	69[illegible]	℄ San Antonio	
15' RT			565	6924	Gut	
" "			517	6972	TC	
15' LT			575	69[illegible]4	Gut	
" "			519	6970	TC	
1+00			4[illegible]3	6996	℄ San Antonio	
1+30			53[illegible]	6958	" " "	
[illegible] RT			534	6955	Gut N end CR. NE Cor.	San Antonio + Alley
" "			490	6999	TC " " " " "	" " "
15' LT			524	6965	Gut " " " NW "	" " "
" "			492	6997	TC " " " " "	" " "
1+55			59[illegible]	6891	℄ [illegible] San Antonio + [illegible] Luis	
0+07.5 South			546	6943	℄ San Antonio	
15' RT			559	6930	Gut S end [illegible] SW Cor.	San Antonio + Alley
" "			521	6968	TC " " " "	" " "
15' LT			570	6919	Gut " " SE "	" " "
" "			518	6971	TC " " " "	" " "
1+00			560	6929	℄ San Antonio	
1+32			604	6885	" " "	

Profile No. ____ Date ____ Notes Red. ____ Plotted ____ Job No. 1189 Division No. ____ F.B. 1256 Pg. 135

X-Sec. No. ____ Date ____ Notes Chkd. ZDM Checked ____ Survey of EL CAMINO AVE. FT AC-S.S.

Date 4/1/47 Map No. ____ Survey by CVC. Notes CVC. & WSC Date 3-26-47

Indexed [illegible] Date ____

FORM 307 5M 1-46

PLEASE RETURN TO
LOS ANGELES COUNTY SURVEYOR
700 HALL OF RECORDS

NOTE: ANY ADDITIONS OR CHANGES ON THIS SHEET MUST BE MADE OR CIRCLED IN RED INK, WITH DATE AND NAME OF PERSON MAKING CHANGE.

Do not extend notes this side of this line.

F.B. 1256 PG. 156 Job No. 189 Division No. Notes Red Plotted Profile No.
Survey of EL CAMINO AVE. ET AL. Date Date X-Sec. No.
Survey by C. VICKRUTY Notes Chkd. Checked
Indexed C. Johnson Date 3-26-47 Date 4/1/47 Date

STATION	B. S.	H. I.	F. S.	ELEV.		
1750 BOT						
15 RT		7489	601	6[illegible]	Cor T N end CR NW Cor	San Antonio & Compton
" "			540	6[illegible]	TC " " " " "	" " "
15 LT			598	68.91	Cor T " " " NE "	" " "
"			500	69.[illegible]	TC " " " " "	" " "
19+19			573	69.16	R 1st Alley N. of Compton	
19+76			575	6[illegible]	R Alley	
7 RT			56	69.3	Cor T. W end CR NW Cor	Alley & San Antonio
"			517	69.12	TC " " " " "	" "
5 LT			58	69.[illegible]	Cor T " " " SW "	" "
"			518	69.91	TC	" "
22+05			53	69.6	R Alley	
7 RT			51	69.[illegible]	NPL	
7 LT			51	69.[illegible]	SPL	
25+[illegible]			51	69.[illegible]	R Alley	
7.5 RT			4.9	70.[illegible]	N.P.L.	
7.5 LT			4.9	70.[illegible]	S.P.L.	
141' LT.			6.23	68.[illegible]	Cor T. N. Curb COMPTON	BLVD & END of CURB E. side DRIVE
			567	69.12	T.C.	
27+[illegible]			50	69.7	R	
7 RT			48	70.1	NPL	
7 LT			52	69.7	SPL	
[illegible]			52	69.7	R	
7 RT			48	70.1	NPL	

FORM 307 5M 1-46

PLEASE RETURN TO
LOS ANGELES COUNTY SURVEYOR
700 HALL OF RECORDS

NOTE: ANY ADDITIONS OR CHANGES ON THIS SHEET MUST BE MADE OR CIRCLED IN RED INK, WITH DATE AND NAME OF PERSON MAKING CHANGE.

Do not extend notes this side of this line.

STATION	B. S.	H. I.	F. S.	ELEV.		
22+00						
130 RT		7489	41	708.	Ground	
77			49	703.	SPL	
132 LT.			51	698.	Ground	
23+00			50	699.	2	
RT			51	698.	NPL	
77			50	699.	SPL	
23+00			35	713.	2 Mtr Chart Edge of Levee	
RT			34	715.	NPL	
			32	717.	SPL	
BM RT-53			487	7002	BM RT-53 Elev 70.014 FB 1256-6 San Antonio + San Luis NE Cor. Bot SPL in OR 5' North CR	

Profile
No. ____ Date ____ Notes Red ____ Plotted ____ Job No. 1189 Division No. ____
X-Sec. Date ____ Date ____ Survey of EL CAMINO AVE, ET AL-S.S
No. ____ Date 4/1/47 Notes Chkd JOM Checked ____ Survey by C.V.C. Notes CHK & WSC Date 3-26-47
Date ____ Map No. ____ Indexed [redacted] Date ____

F.B. 1256 PG. 137

F.B. 1256 Pg. 138 | Job No. 1189 | Division No. | Notes Red. | Plotted | Profile

Survey of EL CAMINO AVE., ETAL | Date | Date | No.

Survey by | Notes | Notes Chkd. | Checked | X-Sec.

Indexed [redacted] C. JOHNSON | Date 3-26-57 | Date | Date | No.

FORM 307 5M 1-46

PLEASE RETURN TO
LOS ANGELES COUNTY SURVEYOR
700 HALL OF RECORDS

Do not extend notes this side of this line.

NOTE: ANY ADDITIONS OR CHANGES ON THIS SHEET MUST BE MADE OR CIRCLED IN RED INK, WITH DATE AND NAME OF PERSON MAKING CHANGE.

STATION	B. S.	H. I.	F. S.	ELEV.

Profile No.	Notes Red.	Plotted	Job No. 1189	Division No. V	F.B. 1136 PG. 138A
	Date	Date	Survey of El Camino Ave.		
X-Sec. No.	Notes Chkd.	Checked	Survey by Crumley	Notes Crumley	Date 5-15-47
	Date	Date	Map No.	Inked [redacted]	Date

Curb Grades.

N. side Compton Blvd.

at

El Camino Ave.

and

San Antonio Ave.

STATION	B. S.	H. I.	F. S.	ELEV.

NOTE: ANY ADDITIONS OR CHANGES ON THIS SHEET MUST BE MADE OR CIRCLED IN RED INK, WITH DATE AND NAME OF PERSON MAKING CHANGE.

Do not extend notes this side of this line.

PLEASE RETURN TO
LOS ANGELES COUNTY SURVEYOR
700 HALL OF RECORDS

FORM 307 5M 1-46

FORM 307 5M 1-46

PLEASE RETURN TO
LOS ANGELES COUNTY SURVEYOR
700 HALL OF RECORDS

NOTE: ANY ADDITIONS OR CHANGES ON THIS SHEET MUST BE MADE OR CIRCLED IN RED INK, WITH DATE AND NAME OF PERSON MAKING CHANGE.

Do not extend notes this side of this line.

STATION	B. S.	H. I.	F. S.	ELEV.		
					BM KT-29 Elev: 70.400	FB 1256-14
B.M. KT-29	364	74 04		70 40	El Camino Ave & 1st Alley N. of Compton Blvd N.E. Cor. Bt. Spk in Cb. 2' N. of N. end CR	
					Cb. Returns at El Camino Ave & Compton Blvd	
			472	69 32	Gut E end of N.E. CR	
			418	69 86	T.C. " " " " "	
			474	69 30	Gut N " " " " "	
			417	69 87	T.C. " " " " "	
			477	69 27	Gut W " " N.W. CR	
			424	69 80	T.C. " " " " "	
			475	69 29	Gut N " " " " "	
			410	69 94	T.C. N " " " " "	
BM KT-29			364	70 40	See Above	
BM KT-56	437	74 03		69 66	BM KT-56 Elev = 69.662 First Alley N. of Compton Blvd & San Antonio Blvd S.W. Cor Bt. Spk in Cb. 5' S of S end CR	F.B. 1256-22
			514	68 89	Gut E end of N.E. CR at Compton Blvd & San Antonio Ave	
			466	69 37	T.C. " " " " " "	
			501	69 02	Gut N " " " " "	
			456	69 47	T.C. " " " " "	
			552	68 51	Gut W " " N.W. CR	
			483	69 20	T.C. " " " " " "	
			516	68 87	Gut N " " " " "	
			455	69 48	T.C. " " " " " "	
KT-56			437	69 66	KT-56 See Above	

F.B. 1256 Pg. 138 B
Job No. 1189 Division No. Notes Red. Plotted
Survey of EL CAMINO AVE, ET AL-SS. Date Date No.
Survey by C.V. Sunley Notes C.V.C. Notes Chkd. Checked X-Sec.
Indexed A. C. Johnson Date 5-15-47 Date 5/16/47 Date No.
Profile

Notes Ck'd by	Survey of EL CAMINO AVE, ETAL. F.B. 1256 PG. 139
Map No.	W. O. 1189 Tape No. St'd °F
Office Work	Surveyed by C.V. CRUMLEY
Checked	Notes C.V.C. & W.S.C. Date 3-24-47
Date	Indexed A. C. Johnson 3-12-48

C.I. 1189

EL CAMINO AVE, ETAL - S.S.

SAN JOSE AVE.

FROM

ALLEY NORTH OF COMPTON BLVD.

TO

MYRRH ST.

LOCATION OF IMPROVEMENTS.

MARCH 1947

C. NOTES - PAGES
CROSS - SECT. - PAGE 143

C.V. CRUMLEY
W.S. SOWHERD
S.S. DICKIE
H.E. CULP
A.L. YORK

Note: Any Additions or Changes on This Sheet Must be Made or Circled in Red Ink With Date and Name of Person Making Change.

Do not extend notes this side of this line.

RETURN TO
LOS ANGELES COUNTY SURVEYOR
700 HALL OF RECORDS

FORM 247 5M 11-41

F.B. 1256 PG. 140

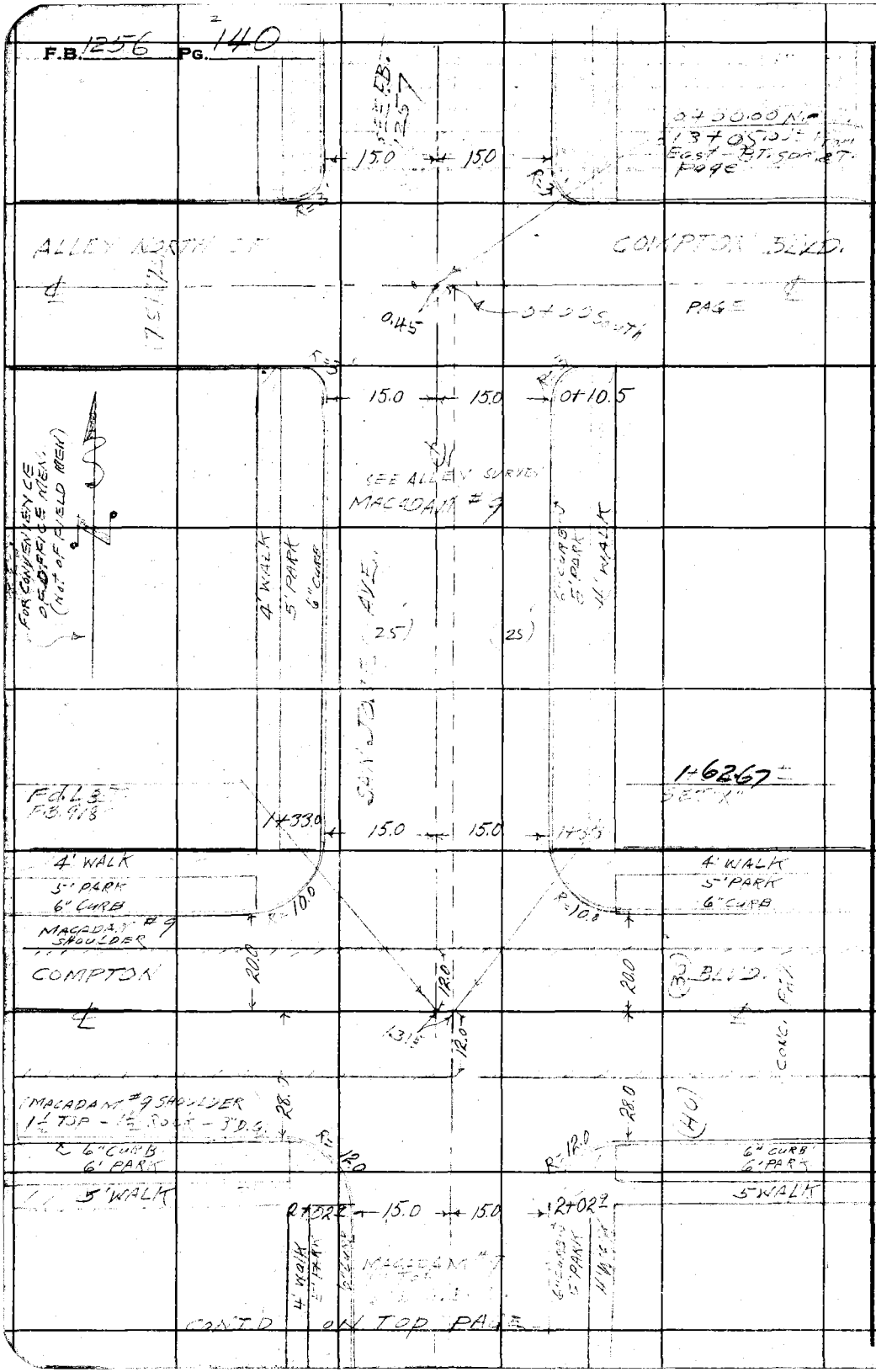

RETURN TO
LOS ANGELES COUNTY SURVEYOR
700 HALL OF RECORDS

Do not extend notes this side of this line.

Note: Any Additions or Changes on This Sheet Must be Made or Circled in Red Ink With Date and Name of Person Making Change.

Notes Ck'd by	Survey of EL CAMINO AVE, ETAL
Map No.	W. O. 118 Tape No. St'd °F
Office Work	Surveyed by C.V. CRUMLEY
Checked	Notes C.V.C. & N.S.C. Date 3-24-47
Date	Indexed A. C. Johnson

F.B. 1256 PG. 141

CONT'D FROM BOTTOM PAGE

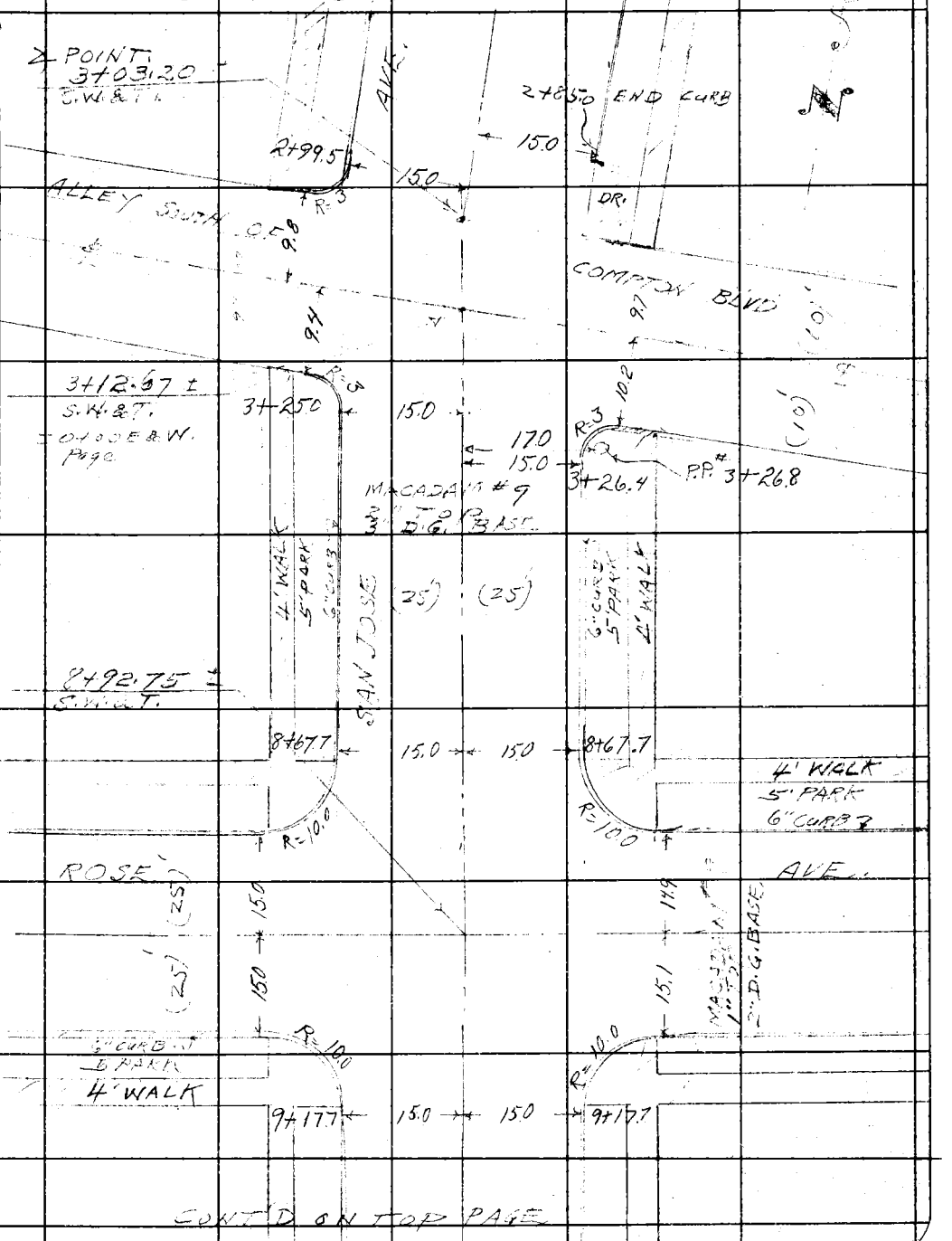

CONT'D ON TOP PAGE

Note: Any Additions or Changes on This Sheet Must be Made or Circled in Red Ink With Date and Name of Person Making Change.

Do not extend notes this side of this line.

RETURN TO
LOS ANGELES COUNTY SURVEYOR
700 HALL OF RECORDS

FORM 247 BM 11-41

F.B. 1256 PG. 142

CONT'D FROM BOTTOM PAGE.



RETURN TO
LOS ANGELES COUNTY SURVEYOR
700 HALL OF RECORDS

Do not extend notes this side of this line.

Note: Any Additions or Changes on This Sheet Must be Made or Circled in Red Ink With Date and Name of Person Making Change.

Profile No. _____ Notes Red _____ Plotted _____ Job No. 1189 Division No. _____ F.B. 1256 PG. 143

Date _____ Date _____ Survey of EL CAMINO AVE., ET AL.-S.S.

X-Sec. No. _____ Notes Chkd. LDM Checked _____ Survey by C.V.C. Notes C.V.C. & W.S.C. Date 4-4-47

Date 4/9/47 Date _____ Map No. _____ Indexed C. Johnson Date _____

C.I. 1189

EL CAMINO AVE., ET AL.-S.S.

SAN JOSE AVE.

FROM

ALLEY NORTH OF COMPTON BLVD.

TO

MYRRH ST.

CROSS-SECTIONS

℄ NOTES-PAGES

TOPOG. PAGES 139-142

APRIL 3, 1947

ELEV.

C.V. CRUMLEY
W.S. COWHERD
S.S. DICKIE
H.E. COLP.
A.L. YORK

F. S.

H. I.

B. S.

STATION

NOTE: ANY ADDITIONS OR CHANGES ON THIS SHEET MUST BE MADE OR CIRCLED IN RED INK, WITH DATE AND NAME OF PERSON MAKING CHANGE.

PLEASE RETURN TO
LOS ANGELES COUNTY SURVEYOR
700 HALL OF RECORDS

Do not extend notes this side of this line.

FORM 307 5M 1-46

FORM 307 5M 1-46

PLEASE RETURN TO
LOS ANGELES COUNTY SURVEYOR
700 HALL OF RECORDS

NOTE: ANY ADDITIONS OR CHANGES ON THIS SHEET MUST BE MADE OR CIRCLED IN RED INK, WITH DATE AND NAME OF PERSON MAKING CHANGE.

Do not extend notes this side of this line.

STATION	B. S.	H. I.	F. S.	ELEV.		
[illegible]	4 83	74 67		69 [illegible]	[illegible] KT 39 ELEV. 69.838-[illegible] F.B. 1256-[illegible] SAN JOSE, [illegible] ALLEY NORTH of COMPTON BLVD [illegible] 5 S of S. end CR.	
0+00: South			485	69 82	45 East of ℄ Inter. Alley N of Compton + San Jose	(Pg 140)
0+10.5			488	69 79	℄ San Jose	
15 RT			532	69 35	Gut. Send CR SW Cor.	Alley + San Jose
" "			484	69 83	TC " " " " "	" " "
			527	69 40	Gut W " " " "	" " "
			482	69 [illegible]5	TC " " " " "	" " "
15 LT			516	69 81	Gut S " " SE "	" " "
" "			473	69 [illegible]4	TC " " " " "	" " "
			508	69 59	Gut E " " " "	" " "
			467	70 [illegible]	TC " " " " "	" " "
1+00			512	69 [illegible]5	℄ San Jose	
1+33			545	69 22	℄ " "	
15 RT			558	69 [illegible]9	Gut. Mend CR N.W. Cor.	San Jose + Compton
" "			495	69 72	TC " " " " " "	" " "
15 LT			554	69 13	Gut " " " NE "	" " "
" "			494	69 73	TC " " " " " "	" " "
1+50.67			537	69 30	℄ San Jose (Edg. Pave.)	
1+62.67=0+00 W+E			520	69 [illegible]7	℄ " " AVE (To South) ℄ COMPTON BLVD.	
0+25=West			523	69 44	℄ Compton	

F.B. 1256 Pg. 144
Job No. 1189 Division No. Notes Red. Plotted No. Profile
Survey of EL CAMINO AVE. FT AL. S.S. Date Date X-Sec.
Survey by C.V. CRUZ EV Notes C.V.C. & W.S.C. Notes Chkd. [illegible] Checked No.
Indexed C. Johnson Date 4-4-47 Date 4/9/47 Date No.

FORM 307 2M 8-45

PLEASE RETURN TO
LOS ANGELES COUNTY SURVEYOR
700 HALL OF RECORDS

NOTE: ANY ADDITIONS OR CHANGES ON THIS SHEET MUST BE MADE OR CIRCLED IN RED INK WITH DATE AND NAME OF PERSON MAKING CHANGE.

Do not extend notes this side of this line.

STATION	B. S.	H. I.	F. S.	ELEV.		
0+25 West						
12 RT		7467	538	6929	Ed Pave.	
20 "			558	6909	Gut W end CR N.W. Cor	San Jose & Compton
" "			507	6960	TC " " " " "	" " "
12 LT			537	6930	Ed Pave	
28 "			564	[illegible]	Gut W " " SW "	" " "
" "			501	6966	TC " " " " "	" " "
1+00			526	6941	℄ Compton Blvd	
1+73			529	6938	℄ " "	
12 RT			544	6923	Ed Pave	
20 "			569	6898	Gut	
" "			511	6956	TC	
12 LT			545	6922	Ed Pave	
28 "			565	6902	Gut (End of Curb) -	
			510	6957	TC	
0+25 East			518	[illegible]	℄ Compton	
12 RT			533	6934	Ed Pave	
28 "			559	6908	Gut E end CR. SE Cor	San Jose & Compton
" "			496	6971	TC " " " " "	" " "
12 LT			533	6934	Ed Pave.	
20 "			558	6909	Gut E end CR NE Cor	" " "
" "			500	6967	TC " " " " "	" " "

Profile No. ____ Notes Red. ____ Plotted ____ Date ____ Job No. 1189 Division No. ____ Survey of EL CAMINO AVE., ET AL. S.S. F.B. 1256 Pg. 195

X:Sec. No. ____ Notes Chkd. LRM Date 4/9/47 Checked ____ Date ____ Survey by C.V. Crowley Notes C.V. Crowley Date 4-4-47 Map No. ____ Checked ____ Date ____

FORM 307 2M 8-45

PLEASE RETURN TO
LOS ANGELES COUNTY SURVEYOR
700 HALL OF RECORDS

NOTE: ANY ADDITIONS OR CHANGES ON THIS SHEET MUST BE MADE OR CIRCLED IN RED INK, WITH DATE AND NAME OF PERSON MAKING CHANGE.

Do not extend notes this side of this line.

STATION	B. S.	H. I.	F. S.	ELEV.		
1+00		74 67	513	69 54	℄ Compton	
1+50			505	69 62	" "	
12 RT			525	69 42	Ed. Pave	
28 "			551	69 16	GoT	
" "			485	69 [illegible]	TC	
12 LT			531	69 36	Ed Pave.	
20 "			559	69 [illegible]8	GoT	
" "			499	69 [illegible]8	TC	
1+74.67			533	69 34	℄ San Jose Ed. Pave.	
2+03			532	69 35	℄ " "	
15 RT			541	69 26	GoT Send CR SW Cor	San Jose + Compton
" "			500	69 67	TC " " " " "	" " "
15 LT			545	69 [illegible]	GoT " " " SE "	" " "
" "			493	69 74	TC " " " " "	" " "
2+85			540	69 27	℄ San Jose	
15 LT			553	69 14	GoT (End of Curb) N. SIDE	CONC. DR
" "			502	69 [illegible]5	TC	
2+95.5			537	69 30	℄ San Jose	
15 RT			566	69.01	GoT Nend CR N.W. Cor.	San Jose + 1st Alley S. Compton
" "			502	69 65	TC " " " " "	" " " "
			562	69 05	GoT W " " " " "	" " " "
			495	69.72	TC " " " " "	" " " "

F.B. 1256 Pg. 146
Job No. 1189 Division No.
Survey of EL CAMINO AVE, ET AL SS
Survey by C.V. CRUMLEY Notes C.V.C. & W.S.C.
Indexed [illegible] C. Johnson Date 4-4-47
Notes Red. Date
Notes Chkd. Date 4/9/47
Plotted Date
Checked Date
Profile No.
X-Sec. No.

FORM 307 2M 8-45

PLEASE RETURN TO
LOS ANGELES COUNTY SURVEYOR
700 HALL OF RECORDS

NOTE: ANY ADDITIONS OR CHANGES ON THIS SHEET MUST BE MADE OR CIRCLED IN RED INK WITH DATE AND NAME OF PERSON MAKING CHANGE.

Do not extend notes this side of this line.

STATION	B. S.	H. I.	F. S.	ELEV.		
3+03.20		74 67	535	69 32	Angle PT. - Pg. 141	
3+12.67			536	69 31	R. in T. San Jose + Alley	S. of Compton
3+25.0			532	69 35	R San Jose	
15 RT			565	69 [illegible]	Gut S and CK [illegible]	San Jose + Alley
"			502	69 [illegible]	TC " " " " "	" " "
			552	69 15	Gut W " " "	" " "
			502	69 65	TC " " "	" " "
3+[illegible]			532	69 35	R	
15 LT			553	69 [illegible]	Gut [illegible] SK [illegible]	" " "
"			510	69 [illegible]	TC " " " "	" " "
			545	69 22	Gut E " " " "	" " "
			508	69 59	TC " " " "	" " "
4+00			535	69 [illegible]	R San [illegible]	
15 RT			561	69 06	Gut	
"			515	69 52	TC	
[illegible]			577	68 90	Gut	
"			521	69 46	TC	
5+00			552	69 15	R	
15 [illegible]			593	68 74	Gut	
"			532	69 35	TC	
[illegible]			590	68 77	Gut	

Profile No. ____ Notes Red. ____ Plotted ____ Job No. 1189 Division No. ____ F.B. 1256 PG. 147
X:Sec. No. ____ Date ____ Date ____ Survey of EL CAMINO AVE, ET AL-S.S.
Notes Chkd. [illegible] Checked ____ Survey by CVC Notes [illegible] Date 4-4-47
Date 4/9/47 Date ____ Map No. ____ Amended [illegible] Date ____

F.B. 1256 PG. 148 | Job No. 1189 | Division No. ________ | Notes Red. ________ | Plotted ________ | Profile

Survey of EL CAMINO AVE., ET AL. S.S. | Date ________ | Date ________ | No. ________

Survey by C.V. CRUMLEY | Notes C.V.C. & W.S.C. | Notes Chkd. TOM | Checked ________ | X-Sec.

Indexed A. C. Johnson | Date 4-4-47 | Date 4/9/47 | Date ________ | No. ________

FORM 307 2M 8-45

PLEASE RETURN TO
LOS ANGELES COUNTY SURVEYOR
700 HALL OF RECORDS

NOTE: ANY ADDITIONS OR CHANGES ON THIS SHEET MUST BE MADE OR CIRCLED IN RED INK, WITH DATE AND NAME OF PERSON MAKING CHANGE.

Do not extend notes this side of this line.

STATION	B. S.	H. I.	F. S.	ELEV.		
5+00						
15 RT		71.67	[illegible]	[illegible]	C.	
T.P.	4.41	[illegible]22	5.86	[illegible]81	T.P.	
6+00			4.8[illegible]	[illegible]	℄ San Jose	
[illegible] RT		[illegible]	[illegible]	[illegible]		
" "		[illegible]	[illegible]	[illegible]		
140 "		3.[illegible]	6[illegible]8	Ground		
15 LT		[illegible]	[illegible]65	GT		
"		[illegible]	[illegible]3	TC		
[illegible]		35	[illegible]	Ground		
7+00		[illegible]	68.[illegible]5	℄		
15 RT		46[illegible]	68.[illegible]6	GT		
[illegible]		[illegible]	6[illegible]4	TC		
[illegible]		4.[illegible]	68.[illegible]4	GT		
[illegible]		4.80	69.[illegible]	TC		
8+00		[illegible]	[illegible]	℄		
15 [illegible]		[illegible]80	[illegible]	GT		
" "		[illegible]	68.[illegible]	TC		
15 RT		4.92	[illegible]	GT		
" "		4.33	[illegible]7	TC		
8+67.7		4.57	[illegible]	℄		
15 RT		5.03	68.[illegible]1	[illegible] N end CR NW Cor	San Jose & Rose	
" "		4.46	68.76	TC " " " " "	" "	

FORM 307 2M 6-45

PLEASE RETURN TO
LOS ANGELES COUNTY SURVEYOR
700 HALL OF RECORDS

NOTE: ANY ADDITIONS OR CHANGES ON THIS SHEET MUST BE MADE OR CIRCLED IN RED INK WITH DATE AND NAME OF PERSON MAKING CHANGE.

Do not extend notes this side of this line.

STATION	B. S.	H. I.	F. S.	ELEV.		
8+67.7						
15 LT		73.22	[illegible]	[illegible]	[illegible]	[illegible]
"			[illegible]	[illegible]	TC	" " "
[illegible]			460	[illegible]	[illegible]	[illegible]
[illegible]			[illegible]	[illegible]	[illegible]	
15 [illegible]			500	[illegible]	[illegible]	[illegible]
			[illegible]	68 77	TC " " " " " " "	
			[illegible]	[illegible]	[illegible]	"
			[illegible]	[illegible]	" " " "	
			[illegible]	[illegible]		
			[illegible]	[illegible]	[illegible]	
[illegible]			[illegible]	[illegible]	[illegible]	
[illegible]			[illegible]	[illegible]	[illegible]	
[illegible]			[illegible]	[illegible]	[illegible]	
[illegible]			[illegible]	[illegible]	[illegible]	
[illegible]			[illegible]	[illegible]	[illegible]	
[illegible]			[illegible]	75	[illegible]	
			[illegible]	[illegible]	TC	
[illegible]			[illegible]	[illegible]	[illegible]	
15 [illegible]			503	[illegible]	[illegible]	[illegible]
"			[illegible]	[illegible]	TC " " " " " " "	
15 LT			511	[illegible]	[illegible]	
"			[illegible]	68 74	TC " " " " " " "	
[illegible]			455	[illegible]	[illegible]	
[illegible]			457	[illegible]	[illegible]	

Profile No. _____ Notes Red. _____ Plotted _____ Job No. 1187 Division No. _____ F.B. 1256 Pg. 149

X-Sec. No. _____ Date _____ Notes Chkd. [illegible] Date 4-4-47 Checked _____ Date _____ Survey of [illegible]

Date 4/9/47 Date _____ Map No. _____ Notes [illegible] Date _____ Survey by [illegible]

FORM 307 2M 8-45

PLEASE RETURN TO
LOS ANGELES COUNTY SURVEYOR
700 HALL OF RECORDS

NOTE: ANY ADDITIONS OR CHANGES ON THIS SHEET MUST BE MADE OR CIRCLED IN RED INK, WITH DATE AND NAME OF PERSON MAKING CHANGE.

Do not extend notes this side of this line.

STATION	B. S.	H. I.	F. S.	ELEV.		
1450 East 15 RT		73.22	4[illegible]	68 [illegible]	[illegible]	[illegible]
			4[illegible]	6[illegible]	[illegible]	
15 LT			493	[illegible]	Gut	
			4[illegible]	[illegible]	TC	
[illegible]			461	[illegible]	[illegible] AVE	
[illegible]			462	[illegible]	[illegible]	
15 RT			[illegible]	[illegible]	[illegible]	[illegible]
"			[illegible]	[illegible]	[illegible]	[illegible]
15 LT			469	[illegible]	[illegible] SE	[illegible]
"			442	6[illegible]	[illegible]	[illegible]
10+00			480	[illegible]	[illegible]	
15 RT			508	[illegible]	[illegible]	
"			452	[illegible] 10	[illegible]	
15 LT			510	[illegible]	[illegible]	
"			452	[illegible]	TC	
3M [illegible]	4.08	72.85	444	68.[illegible]	[illegible] 68.768 [illegible] 1255-R3 [illegible] N.W. [illegible] S.N.R. Nend CR.	
11+00			497	6[illegible]	[illegible] San [illegible]	
15 RT			486	67 [illegible]	Gut	
"			431	6[illegible]	TC	
15 LT			486	[illegible]	Gut	
"			485	68 [illegible]	TC	

F.B. 1256 PG. 150
Job No. 1189 Division No.
Survey of EL CAMINO AVE. ET AL. S.S.
Survey by C. McCrumby Notes C.V.C.
Indexed A. C. Johnson Date 4-4-47
Notes Red. Date
Notes Chkd. TOM Date 4/9/47
Plotted Date
Checked Date
Profile No.
X-Sec. No.

FORM 307 2M 8-45

PLEASE RETURN TO
LOS ANGELES COUNTY SURVEYOR
700 HALL OF RECORDS

NOTE: ANY ADDITIONS OR CHANGES ON THIS SHEET MUST BE MADE OR CIRCLED IN RED INK. WITH DATE AND NAME OF PERSON MAKING CHANGE.

Do not extend notes this side of this line.

STATION	B. S.	H. I.	F. S.	ELEV.		
18+20		70.23	4.50	[illegible]	2 Santa [illegible]	
18+80			4.86	67.37	Gut	
[illegible]			4.88	67.35	TC	
[illegible]			3.6	69.33	[illegible]	
[illegible]			4.98	[illegible]	[illegible]	
[illegible]			4.92	[illegible]	TC	
[illegible]			5.09	[illegible]	[illegible]	
[illegible]			4.32	[illegible]	[illegible]	
[illegible]			5.00	[illegible]	[illegible]	
[illegible]			1.00	[illegible]	[illegible]	
[illegible]			5.06	[illegible]	[illegible]	
[illegible]			4.50	[illegible]	TC	
19+00			4.96	[illegible]	[illegible]	
[illegible]			5.16	67.29	[illegible]	
[illegible]			4.06	[illegible]	TC	
[illegible]			5.85	67.60	[illegible]	
[illegible]			4.03	68.22	[illegible]	
19+40			4.94	[illegible]	[illegible]	
[illegible]			5.77	67.57	BT Nowl & NW Cor. Santa [illegible] & Myra St.	
[illegible]			4.82	68.05	TC " " " " "	
[illegible]			5.16	67.69	BT " " " NE " "	
[illegible]			4.83	68.02	TC " " " " "	

Profile No. ____ Notes Red. ____ Plotted ____ Job No. 1122 Division No. ____
X-Sec. No. ____ Date ____ Date ____ Date ____ Survey of [illegible]
Notes Chkd. FBM Checked ____ Survey by [illegible] Notes [illegible] Date 4-4-47
Date 4/3/47 Date ____ Map No. ____ Indexed [illegible] Date ____

F.B. 1033 PG. 157

FORM 307 2M 8-45

PLEASE RETURN TO
LOS ANGELES COUNTY SURVEYOR
700 HALL OF RECORDS

NOTE: ANY ADDITIONS OR CHANGES ON THIS SHEET MUST BE MADE OR CIRCLED IN RED INK, WITH DATE AND NAME OF PERSON MAKING CHANGE.

Do not extend notes this side of this line.

STATION	B. S.	H. I.	F. S.	ELEV.		
15+00		72.85	4.98	67.87	℄ San Jose	
15+14			5.14	67.71	℄ Ed Bl	
15+[illegible]	0+[illegible]		4.9	68.[illegible]	℄ [illegible] San Jose & Myrtle ST.	
BM-[illegible]	4.47	72.55	4.78	67.07	[illegible] Elev. 68.582 [illegible] 1256-[illegible] San Jose & Myrtle ST. NW. Cor. BT. [illegible] in CR. [illegible]	
0+20 West			4.2	[illegible]	℄ Myrtle (End of Macadam)	
0+25			4.5	68.[illegible]	℄ Myrtle (Sewage dirt road)	
[illegible]			5.0	67.[illegible]	Out Weed [illegible] NW Cor San Jose & Myrtle	
"			4.53	68.[illegible]	[illegible]	
50 LT			4.7	[illegible]	Ground	
1+00			4.5	68.[illegible]	℄ Myrtle	
1+68			3.3	[illegible]	[illegible]	
15 RT			3.[illegible]	68.[illegible]	Out (End of [illegible]) Ground	
"			4.[illegible]	68.[illegible]	[illegible]	
50 LT			3.9	68.7	Ground	
0+15			4.8	67.[illegible]	℄ Myrtle (End of Macadam)	
0+25			4.3	68.[illegible]	℄ Myrtle	
50 RT			4.7	67.[illegible]	Ground	
15 LT			5.0	67.[illegible]	Out End of CR NE Cor San Jose & Myrtle	
" "			4.53	68.[illegible]	[illegible]	
1+00			4.9	67.7	℄	

F.B. 1256 PG. 152 Job No. 1189 Division No. Notes Red. Plotted Profile
Survey of EL CAMINO AVE. ET AL. S.S. Date Date No.
Survey by C.V.C. & W.S.C. Notes Chkd. Tom Checked X-Sec.
Indexed A. C. Johnson Date 4-4-47 Date 4/9/47 Date No.

FORM 307 2M 8-45

PLEASE RETURN TO
LOS ANGELES COUNTY SURVEYOR
700 HALL OF RECORDS

NOTE: ANY ADDITIONS OR CHANGES ON THIS SHEET MUST BE MADE OR CIRCLED IN RED INK WITH DATE AND NAME OF PERSON MAKING CHANGE.

Do not extend notes this side of this line.

STATION	B. S.	H. I.	F. S.	ELEV.		
H-55		72 55	41	68 5	℄	
50 RT			44	68 2	[illegible]	
15 LT			45	68 [illegible]	[illegible]	
"			[illegible]	68 11	[illegible]	
BM [illegible] 61			441	68 14	BM [illegible] 142 [illegible] ST. N side 150 [illegible] San Jose Ave [illegible]	

Profile No. ____ Notes Red. ____ Plotted ____ Job No. 1189 Division No. ____ F.B. 256 Pg. 153

X:Sec. No. ____ Date ____ Notes Chkd. LDM Date 4/9/47 Checked ____ Date ____ Survey of EL CAMINO AVE., ET AL. S.S.

Survey by C.V. CRUMLEY Notes C.V.C. Date 4-4-47

Map No. ____ Indexed [illegible] Date ____

F.B. 1256 PG. 154 | Job No. 1189 | Division No. | Notes Red. | Plotted | Profile

Survey of | Date | Date | No.

Survey by | Notes | Notes Chkd. | Checked | X-Sec.

Indexed | Date 4-4-47 | Date | Date | No.

STATION	B. S.	H. I.	F. S.	ELEV.

FORM 307 2M 8-45

PLEASE RETURN TO
LOS ANGELES COUNTY SURVEYOR
700 HALL OF RECORDS

Do not extend notes this side of this line.

NOTE: ANY ADDITIONS OR CHANGES ON THIS SHEET MUST BE MADE OR CIRCLED IN RED INK, WITH DATE AND NAME OF PERSON MAKING CHANGE.

Notes Ck'd by	Survey of EL CAMINO AVE. ET AL.
Map No.	W. O. 1189 Tape No. St'd °F
Office Work	Surveyed by C.V.C.
Checked	Notes Date
Date	Indexed A. C. Johnson 3-12-48

F.B. 1256 Pg. 155

C.I. 1189
EL CAMINO AVE., ET AL., S.S.
ALLEY SOUTH OF COMPTON BLVD.
FROM
SAN JOSE AVE.
TO
WEST LINE TRACT #7890.

LOCATION OF IMPROVEMENTS.

		[illegible]	157-159
MARCH	1937		
APRIL	1947		
C.V. CRUMLEY.			
W.S. COWHERD.			
S.S. DICKIE			
H.E. CULP.			
A.L. YORK			

Note: Any Additions or Changes on This Sheet Must be Made or Circled in Red Ink With Date and Name of Person Making Change.

Do not extend notes this side of this line.

RETURN TO
LOS ANGELES COUNTY SURVEYOR
700 HALL OF RECORDS

FORM 247 5M 11-41

F.B. 1256 PG. 156

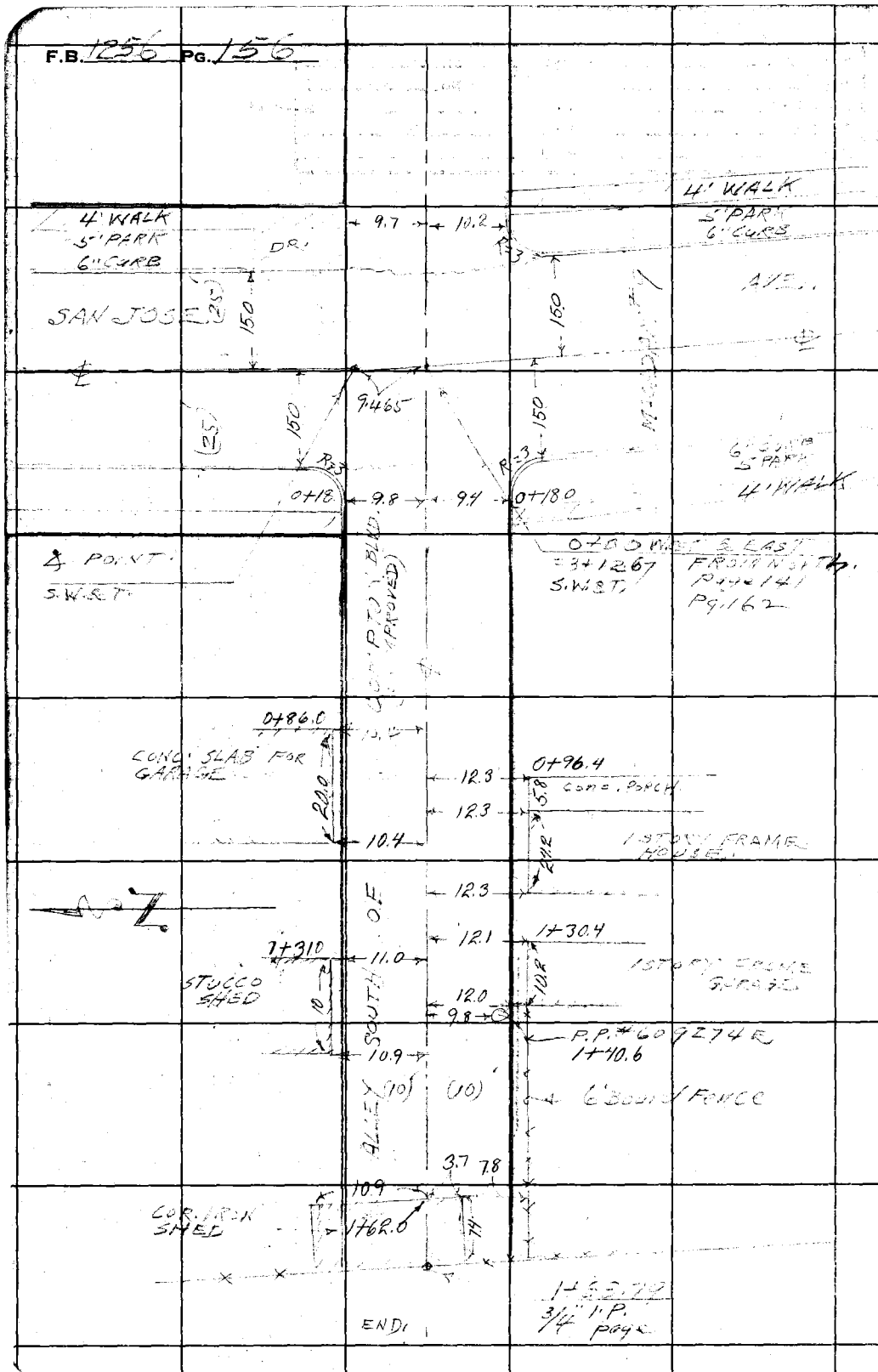

RETURN TO
LOS ANGELES COUNTY SURVEYOR
700 HALL OF RECORDS

Do not extend notes this side of this line.

Note: Any Additions or Changes on This Sheet Must be Made or Circled in Red Ink With Date and Name of Person Making Change.

Profile No. _____ Notes Red _____ Plotted _____ Job No. 1189 Division No. _____ F.B. 1256 Pg. 157

Date _____ Date _____ Survey of EL CAMINO AVE., ET AL. - S.S.

X-Sec. No. _____ Notes Chkd. LDM Checked _____ Survey by _____ Notes _____ Date 3 47

Date 4/9/47 Date _____ Map No. _____ Indexed C. Johnson Date _____

C.I. 1189

EL CAMINO AVE., ET AL. - S.S.

ALLEY SOUTH OF COMPTON BLVD.

FROM

SAN JOSE AVE.

TO

WEST LINE TRACT #7890

CROSS-SECTIONS.

5 NOTES - PAGES -

TOPOG - PAGES - 156

APRIL 1947

ELEV.

C.V. CR[illegible]

[illegible] COWHERD

[illegible] CULP

S.S. DIERIE

A.L. YOUR

F. S.

H. I.

B. S.

STATION

NOTE: ANY ADDITIONS OR CHANGES ON THIS SHEET MUST BE MADE OR CIRCLED IN RED INK, WITH DATE AND NAME OF PERSON MAKING CHANGE.

PLEASE RETURN TO

LOS ANGELES COUNTY SURVEYOR

700 HALL OF RECORDS

Do not extend notes this side of this line.

FORM 307 5M 1-46

FORM 307 5M 1-46

PLEASE RETURN TO
LOS ANGELES COUNTY SURVEYOR
700 HALL OF RECORDS

NOTE: ANY ADDITIONS OR CHANGES ON THIS SHEET MUST BE MADE OR CIRCLED IN RED INK, WITH DATE AND NAME OF PERSON MAKING CHANGE.

Do not extend notes this side of this line.

STATION	B. S.	H. I.	F. S.	ELEV.		
					B.M. 39 Elev. 69.838 Fr. Lot 17	
B.M. 39	5.06	74.90		69.84	SAN JOSE AVE. & GLEN ALLEY S. of Compton Blvd. S.W. COR	
0+00 West			5.58	69.32	± Int San Jose Ave &	Alley S. of Compton Blvd. pg. 156
0+15			6.04	68.88	± Gut	
			5.89	69.01	Gut N end CR N.W. Cor	San Jose Ave & Alley S. of Compton Blvd.
			5.25	69.65	TC " " " "	
			5.85	69.05	Gut W " " " "	
			5.18	69.72	TC " " " "	
			5.88	69.02	Gut S " " S.W. Cor	
			5.25	69.65	TC " " " "	
			5.75	69.15	Gut W " " " "	
			5.25	69.65	TC " " " "	
0+25			5.5	[illegible]	± Alley & W.P.L. SAN JOSE	
10R			5.2	[illegible]	ground	
10L			5.2	[illegible]	" "	
1+00			5.0	69.9	± Alley	
10R			4.2	70.2		
10L			4.9	70.3		
1+68.79			4.4	[illegible]	± & TR. Line	
10R			4.1	[illegible]		
10L			4.1	70.3		
110 RT.			4.6	70.3	TR Line & S.P.L. of	Compton Blvd

Profile No. ____ X-Sec. No. ____

Plotted ____ Date ____ Checked ____ Date ____

Notes Red ____ Date ____ Notes Chkd. FOM Date 7/9/47

Division No. ____ Job No. 1189

Notes E.W.C.S. & K.S.S. Date 3-[illegible]-47

Survey of ELCAMINO AND GLEN ALLEY, ET AL. S.O.L.

Survey by W. Chandler

Indexed C. Johnson

F.B. 1257 PG. 158

FORM 307 5M 1-46

PLEASE RETURN TO
LOS ANGELES COUNTY SURVEYOR
700 HALL OF RECORDS

NOTE: ANY ADDITIONS OR CHANGES ON THIS SHEET MUST BE MADE OR CIRCLED IN RED INK, WITH DATE AND NAME OF PERSON MAKING CHANGE.

Do not extend notes this side of this line.

STATION	B. S.	H. I.	F. S.	ELEV.		
1+68 79		74.90	4.9	700'	200' L on TR. Line	✓
B.M. KT 58			5.26	69.64	B.M. KT. 58 - Elev. 69.64 - F.B. 1256-23 SAN JOSE AVE. & ALLEY S. of COMPTON BLVD. N.W. Cor. BT. spk. in Cb. 5' N. of N. end CR.	

Profile No. ____ Date ____ Notes Red. ____ Plotted ____ Date ____ Job No. 1189 Division No. ____ Survey of ELCAMINO AVE., ET AL - S.S.I.

X-Sec. No. ____ Date ____ Notes Chkd. FDM Checked ____ Date ____ Survey by ____ Notes ____ Date ____

Date 4/9/47 Map No. ____ Indexed ____ Date ____

F.B. 1256 Pg. 119

F.B. 1256 PG. 160 Job No. 1189 Division No. _____ Notes Red. _____ Plotted _____ Profile

Survey of _____ Date _____ Date _____ No. _____

Survey by _____ Notes _____ Notes Chkd. _____ Checked _____ X-Sec.

Indexed _____ Date _____ Date _____ Date _____ No. _____

FORM 307 5M 1-46

PLEASE RETURN TO

LOS ANGELES COUNTY SURVEYOR

700 HALL OF RECORDS

NOTE: ANY ADDITIONS OR CHANGES ON THIS SHEET MUST BE MADE OR CIRCLED IN RED INK, WITH DATE AND NAME OF PERSON MAKING CHANGE.

Do not extend notes this side of this line.

STATION	B. S.	H. I.	F. S.	ELEV.

(1)

F.B. 1256 PG. 161

Notes Ck'd by	Survey of
Map No.	W. O. 1189 Tape No. St'd °F
Office Work	Surveyed by C.V.C.
Checked	Notes Date
Date	Indexed A. C. Johnson

C.I. 1189

EL CAMINO AVE, ET AL. - S.S.

ALLEY SOUTH OF COMPTON BLVD.

FROM

SAN JOSE AVE.

TO

EAST LINE TRACT 7880

LOCATION OF IMPROVEMENTS.

℄ NOTES - PAGES

CROSS SECT. - PAGES 165-168

MARCH 24 1947

APRIL 1947

Note: Any Additions or Changes on This Sheet Must be Made or Circled in Red Ink With Date and Name of Person Making Change.

Do not extend notes this side of this line.

RETURN TO

LOS ANGELES COUNTY SURVEYOR

700 HALL OF RECORDS

FORM 247 5M 11-41

F.B. 1256 PG. 162

CONT'D ON BOTTOM PAGE



RETURN TO
LOS ANGELES COUNTY SURVEYOR
700 HALL OF RECORDS

Do not extend notes this side of this line.

Note: Any Additions or Changes on This Sheet Must be Made or Circled in Red Ink With Date and Name of Person Making Change.

F.B. 1256 PG. 163

Notes Ck'd by	Survey of EL CAMINO AVE, ETAL
Map No.	W. O. 1189 Tape No. St'd. °F
Office Work	Surveyed by C.V. CRUMLEY
Checked	Notes C.V.C. & W.S.C. Date 3-26-47
Date	Indexed A. C. Johnson

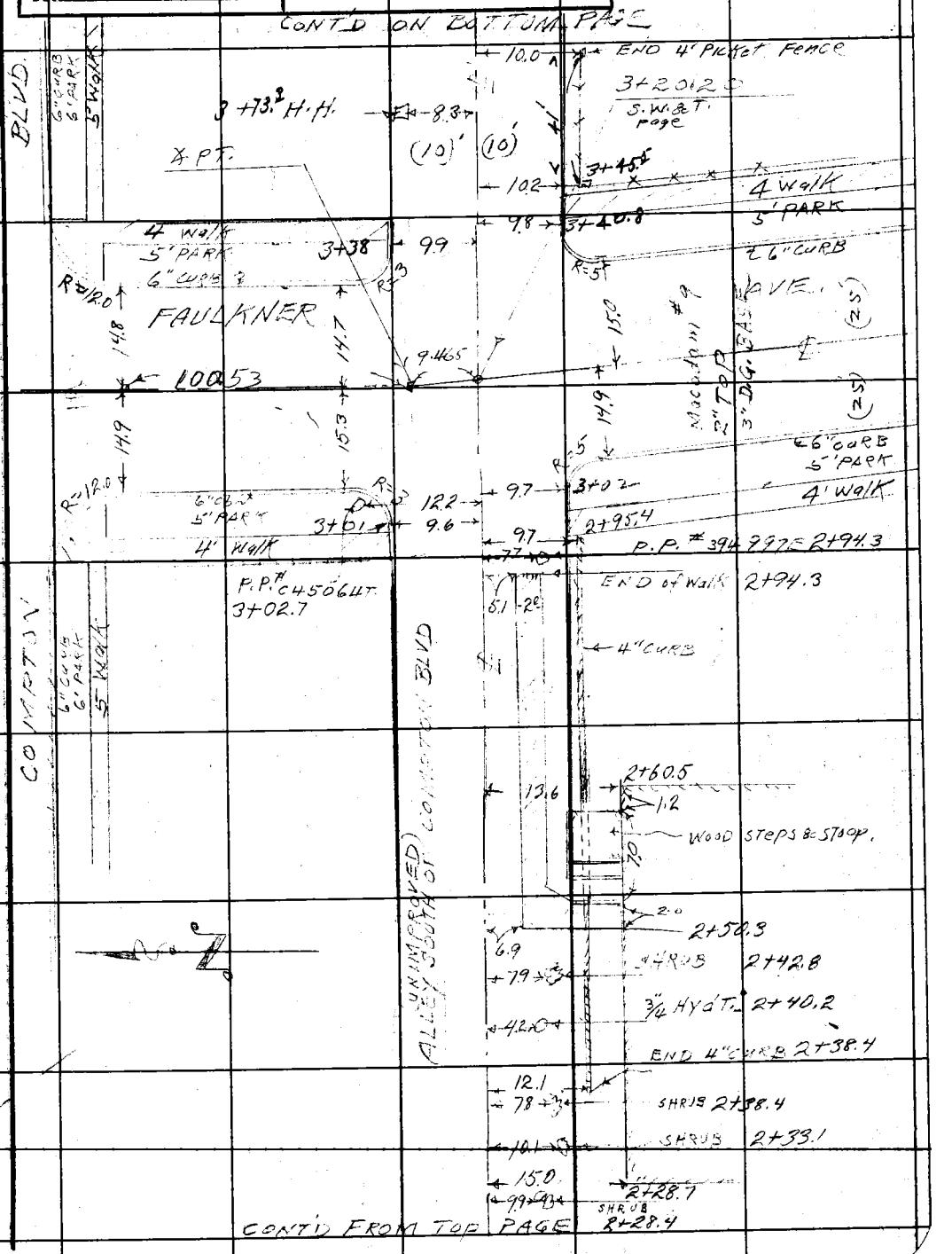

Note: Any Additions or Changes on This Sheet Must be Made or Circled in Red Ink With Date and Name of Person Making Change.

Do not extend notes this side of this line.

RETURN TO
LOS ANGELES COUNTY SURVEYOR
700 HALL OF RECORDS

FORM 247 5M 11-41

F.B. 1256 PG. 164

4

RETURN TO
LOS ANGELES COUNTY SURVEYOR
700 HALL OF RECORDS

Do not extend notes this side of this line.

Note: Any Additions or Changes on This Sheet Must be Made or Circled in Red Ink With Date and Name of Person Making Change.



Profile No.	Notes Red.	Plotted	Job No. 1189	Division No.	F.B. 256 PG. 165
	Date	Date	Survey of EL CAMINO AVE ET. AL. S.S.		
X:Sec. No.	Notes Chkd. LCM	Checked	Survey by C.V.C.	Notes J.G.	Date 4-7-47
	Date 4/9/47	Date	Map No.	Andrew Jensen	Date

C.I. 1189.

EL CAMINO AVE., ET AL. S.S.

ALLEY SOUTH OF COMPTON BLVD.

FROM

SAN JOSE AVE

TO

EAST LINE TRACT #7899

CROSS-SECTIONS

TBPOG - PAGES - 161-164

& NOTES - PAGES

APRIL 7, 1947

ELEV.

C.V. CRUMLEY
W.S. COWHERD
JACK GREGORY
S.S. DICKIE
H.E. CULP

F. S.

H. I.

B. S.

STATION

NOTE: ANY ADDITIONS OR CHANGES ON THIS SHEET MUST BE MADE OR CIRCLED IN RED INK WITH DATE AND NAME OF PERSON MAKING CHANGE.

Do not extend notes this side of this line.

PLEASE RETURN TO
LOS ANGELES COUNTY SURVEYOR
700 HALL OF RECORDS

FORM 307 2M 8-48

FORM 307 2M 8-45

PLEASE RETURN TO
LOS ANGELES COUNTY SURVEYOR
700 HALL OF RECORDS

NOTE: ANY ADDITIONS OR CHANGES ON THIS SHEET MUST BE MADE OR CIRCLED IN RED INK, WITH DATE AND NAME OF PERSON MAKING CHANGE.

Do not extend notes this side of this line.

STATION	B. S.	H. I.	F. S.	ELEV.		
BM KT 58	510	7474		6964	BM KT 58 EL = 69.642	F.B. 1256-23
					San Jose Ave & 1st Alley S. of Compton Blvd N.W. Cor	
					Bt Spk in Cb. 5' N of N end CR.	
0+00 EAST			543	6931	℄ Int. Alley & San Jose Ave	— Pg. 156 & 162
0+15 "			566	6908	℄ Gut	
			564	6910	Gut S end CR SE Cor	San Jose Ave & [illegible] So. of Compton Blvd
			518	6956	TC. " " " "	
0+18-10R			535	6939	Gut E " " " "	
"			514	6960	TC " " " "	(SEE 2+85 - END CURB Page 146 & 141
0+25			53	694	℄ Alley	
10R			50	697	Ground	
10L			50	697	"	
1+00			48	697	℄	
10R			48	697	"	
10L			47	[illegible]	"	
1+55			47	[illegible]	℄ Alley	
			46	701	10R	
			47	698	125R	
2+00			47	700	℄ Alley	
10R			47	[illegible]		
10L			47	[illegible]		
2+00			555	6919	So. Gut at Compton Blvd	
			499	6975	" TC " " "	

F.B. 1256 Pg. 166
Job No. 1189 Division No.
Survey of EL CAMINO AVE, ET AL. S.S.
Survey by C.V. Crumley Notes C.V.C. & W.S.C.
Indexed A. C. Johnson Date 4-7-47
Notes Red. Date
Notes Chkd. DEM Date 4/9/47
Plotted Date
Checked Date
Profile No.
X-Sec. No.

FORM 307 2M 8-45

PLEASE RETURN TO
LOS ANGELES COUNTY SURVEYOR
700 HALL OF RECORDS

NOTE: ANY ADDITIONS OR CHANGES ON THIS SHEET MUST BE MADE OR CIRCLED IN RED INK. WITH DATE AND NAME OF PERSON MAKING CHANGE.

Do not extend notes this side of this line.

STATION	B. S.	H. I.	F. S.	ELEV.		
		7474				
T.P.	539	7589	424	7050	T.P.	
2+95			62	697	℄ & W.P.L. of Faulkner Ave.	
10R			59	700	Ground	
10L			59	70[illegible]		
3+00			66	[illegible]	℄	
3+~~05~~ 02			68	[illegible]	℄	
9.7 RT			622	[illegible]	Gut W end CR S.W Cor	Faulkner Ave & 1st Alley So. of Compton Blvd.
			599	[illegible]	TC " " " " "	" "
			663	69[illegible]	Gut S end CR " "	" "
			601	69 88	TC " " " " "	" "
3+01 - [illegible]			633	[illegible]	Gut W end CR N.W Cor	
			600	[illegible]	TC " " " " "	
			665	[illegible]	Gut N " " " "	
			607	69 82	TC " " " " "	
3+20.20			622	69[illegible]	℄ Int Faulkner Ave & Alley	
3+35.20			68	69 1[illegible]	℄ Gut	
			675	69 14	Gut S end CR. S.E Cor	
			608	69 81	TC " " " " "	
			606	69 83	Gut E " " " " "	
			592	69 97	TC " " " " "	

Profile No. ____ Notes Red. ____ Plotted ____ Job No. 1189 Division No. ____
X:Sec. No. ____ Date ____ Date ____ Survey of EL CAMINO AVE., ET AL. S.S.
Notes Chkd. JDM Checked ____ Survey by C.V.C. Notes ____ Date 4-7-47
Date 4/9/47 Date ____ Map No. ____ Indexed Job Date ____

F.B. 1256 PG. 167

FORM 307 2M 8-45

PLEASE RETURN TO
LOS ANGELES COUNTY SURVEYOR
700 HALL OF RECORDS

NOTE: ANY ADDITIONS OR CHANGES ON THIS SHEET MUST BE MADE OR CIRCLED IN RED INK, WITH DATE AND NAME OF PERSON MAKING CHANGE.

Do not extend notes this side of this line.

STATION	B. S.	H. I.	F. S.	ELEV.		
		75 89	6 68	[illegible]	Gut Nend CR. NE Cor	Faulkner Ave & 1st Alley So. of Compton Blvd
			6 05	[illegible]	TC " " " "	
			6 38	[illegible]	Gut E " " " "	
			6 03	[illegible]	TC " " " "	
3+45.20			5 9	[illegible]	℄ Alley	
10R			6 0	[illegible]		
10L			6 1	[illegible]		
4+00			4 8	[illegible]	℄ Alley	
10R			4 9	[illegible]		
10L			4 7	[illegible]		
4+92.47			4 6	71 3	℄ Alley end of Line	
10R			4 4	71 5		
200"			4 8	[illegible]	200' R on TR Line	
10L			4 5	[illegible]		
121 LT					Gut No Gutter on TR Line of S. Side of Compton Blvd	
			6 05	6[illegible]	TC " " " "	(E. end Cb)
BM. KT-63			6 06	69 83	BM. KT-63 EL = 69.835 F.B. 1256-24 Faulkner Ave & 1st Alley So. of Compton Blvd. N.E. Cor. Bt. Spk. in Cb. 5' N of Nend CR	

Profile No. ____ X-Sec. No. ____

Plotted ____ Date ____ Checked ____ Date ____

Notes Red. ____ Date ____ Notes Chkd. LOM Date 4/9/47

Division No. ____ Job No. 1189 Notes C.V.C. & J.S. Date 4-7-47

Survey of EL CAMINO AVE. ET AL. S.S.

Survey by C.V. CRAWLEY

Indexed J. C. Johnson

F.B. 1256 PG. 168

Notes Ck'd by	Survey of EL CAMINO AVE, ETAL F.B. 1256 Pg. 169
Map No.	W. O. 1189 Tape No. St'd °F
Office Work	Surveyed by
Checked	Notes Date
Date	Indexed A. C. Johnson 3-12-48

C.I. 1189

EL CAMINO AVE, ET AL, - S.S.

FAULKNER AVE.

FROM

ALLEY SOUTH OF COMPTON BLVD.

TO

ROSE AVE.

LOCATION OF IMPROVEMENTS

E NOTES - Page -

CROSS-SECT. PAGES -

APRIL 3 1947

E.V. CRUMLEY,

JACK GREGORY,

S.S. DICKIE,

H.E. COLP.

Note: Any Additions or Changes on This Sheet Must be Made or Circled in Red Ink With Date and Name of Person Making Change.

Do not extend notes this side of this line.

RETURN TO
LOS ANGELES COUNTY SURVEYOR
700 HALL OF RECORDS

FORM 267 5M 11-41

F.B. 1256 PG. 170

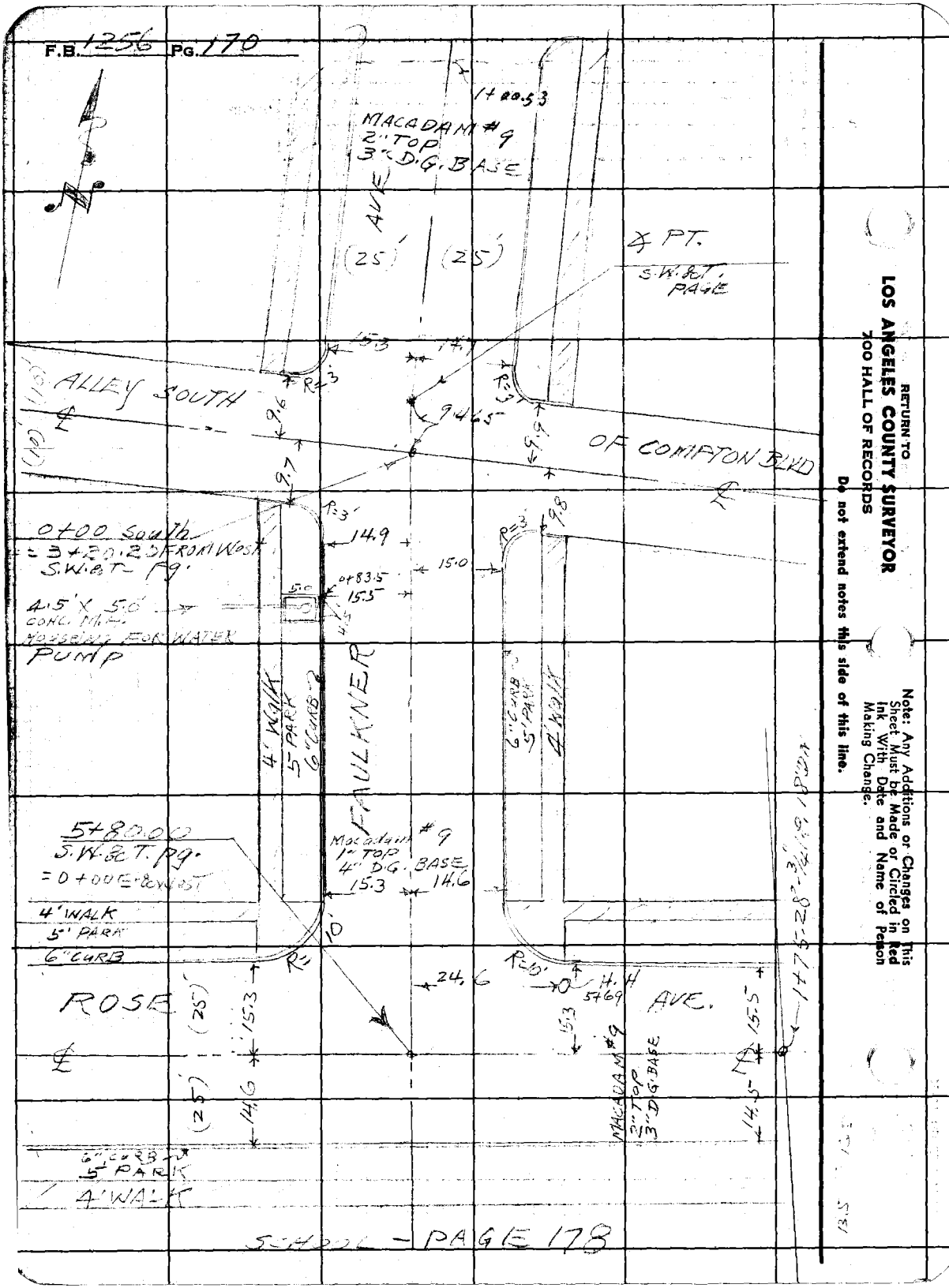

RETURN TO
LOS ANGELES COUNTY SURVEYOR
700 HALL OF RECORDS
Do not extend notes this side of this line.

Note: Any Additions or Changes on This Sheet Must be Made or Circled in Red Ink With Date and Name of Person Making Change.

Profile No. _____ Notes Red. _____ Plotted _____ Job No. 1189 Division No. _____ F.B. 1256 PG. 171

Date _____ Date _____ Survey of EL CAMINO AVE., ET AL - S.S.

X-Sec. No. _____ Notes Chkd. LDM Checked _____ Survey by S.V.C. Notes J.G. Date 4-7-47

Date 4/11/47 Date _____ Map No. _____ Indexed A. C. Johnson Date _____

C.I. 1189

EL CAMINO AVE., ET AL. - S.S.

FAULKNER AVE.

FROM

ALLEY SOUTH OF COMPTON BLVD.

TO

ROSE AVE.

CROSS - SECTIONS

PHOTOS - PAGES -

TOPOG - PAGES -

APRIL 7, 1947

ELEV.

C.V. CRUMLEY

JACK GREGORY

S.S. DIOPIE

H.E. COLP.

F. S.

H. I.

B. S.

STATION

NOTE: ANY ADDITIONS OR CHANGES ON THIS SHEET MUST BE MADE OR CIRCLED IN RED INK, WITH DATE AND NAME OF PERSON MAKING CHANGE.

PLEASE RETURN TO

LOS ANGELES COUNTY SURVEYOR

700 HALL OF RECORDS

Do not extend notes this side of this line.

FORM 307 SM 1-46

FORM 307 5M 1-46

PLEASE RETURN TO
LOS ANGELES COUNTY SURVEYOR
700 HALL OF RECORDS

NOTE: ANY ADDITIONS OR CHANGES ON THIS SHEET MUST BE MADE OR CIRCLED IN RED INK, WITH DATE AND NAME OF PERSON MAKING CHANGE.

Do not extend notes this side of this line.

F.B. 1266 Pg. 172 | Job No. 1189 Division No. | Notes Rcd. | Plotted | Profile No.
Survey of EL CAMINO AVE E.T.AL. S.S. | Date | Date | X-Sec. No.
Survey by E. V. Crowley Notes V. Gregory | Notes Chkd. Tam | Checked
Indexed C. Johnson Date | Date 4/11/47 | Date

STATION	B. S.	H. I.	F. S.	ELEV.	
					BM KT-63 EL = 69.835 FB. 7256-24
BM KT-63	381	73 65		69 84	Faulkner Ave & 1st Alley S. of Compton Blvd NE Cor
					Bf Spk in cb 5' N of H end CR.
0+00 North			392	69 73	℄ Going North & PT. 9.465' N. ℄ INTER. ALLEY,
			460	69 05	Gut W end CR N.W. Cor Faulkner Ave & Alley S. of Compton Blvd
			400	69 65	T.C. " " " " "
			464	69 01	Gut N " " " " " "
			400	69 65	T.C. " " " " " "
0+03.0 NE			451	69 14	Gut N. " " N.E. Cor " "
NR			400	69 65	T.C. " " " " " "
		See ALLEY Survey			Gut E. " " " " " "
					T.C. " " " " " "
1+00.53 N			416	69 49	℄ Faulkner Ave
			429	69 36	Gut S end CR S.E. Cor - Faulkner Ave & Compton Blvd.
			368	69 97	T.C. " " " " " "
			434	69 31	Gut E " " " "
			367	69 98	T.C. " " " "
			426	69 39	Gut S " " S.W. Cor
			377	69 88	T.C. " " " " "
			440	69 25	Gut W. " " " "
			382	69 83	T.C. " " " " "
0+00 South			395	69 70	℄ Int Alley & Faulkner Ave (SEE ALLEY SURVEY FOR CURBS Going South)
0+83 S			411	69 54	℄ FAULKNER

FORM 307 2M 8-45

PLEASE RETURN TO
LOS ANGELES COUNTY SURVEYOR
700 HALL OF RECORDS

NOTE: ANY ADDITIONS OR CHANGES ON THIS SHEET MUST BE MADE OR CIRCLED IN RED INK. WITH DATE AND NAME OF PERSON MAKING CHANGE.

Do not extend notes this side of this line.

STATION		B. S.	H. I.	F. S.	ELEV.		
0+83.5	15R		73.65	456	69.07	Gut	
	15R			392	69.73	TC	
	15.5R			377	69.88	Top M.H. (Conc)	PUMP Housing Page 170
				683	66.82	Conc. Floor of M.H.	
				593	67.72	Top of 4" Water Pipe	IN M.H.
1+00				417	69.48	℄ FAULKNER AVE.	
	15R			446	69.19	Gut	
	15R			385	69.80	TC	
	15L			474	68.91	Gut	
	15L			390	69.75	TC	
2+00				410	69.55	℄	
	15R			464	69.01	Gut	
	15R			403	69.62	TC	
	150			3.8	69.9	150' W Lot Line	
	15L			473	68.92	Gut	
	15L			405	69.60	TC	
	125			3.6	70.1	125' E - [illegible]	
3+00				431	69.34	℄	
	15R			478	68.87	Gut	
	15R			420	69.45	TC	
	15L			490	68.75	Gut	
	15L			422	69.43	TC	

Profile No. ____ Notes Red. ____ Plotted ____ Job No. 1189 Division No. ____ F.B. 1256 Pg. 173
Date ____ Date ____ Survey of EL CAMINO AVE ET. AL. SS
X:Sec. No. ____ Notes Chkd. JDM Checked ____ Survey by C.V.C. Notes JG Date 4-7-47
Date 4/11/47 Date ____ Map No. ____ Indexed Date ____

FORM 307 2M 8-45

PLEASE RETURN TO
LOS ANGELES COUNTY SURVEYOR
700 HALL OF RECORDS

NOTE: ANY ADDITIONS OR CHANGES ON THIS SHEET MUST BE MADE OR CIRCLED IN RED INK, WITH DATE AND NAME OF PERSON MAKING CHANGE.

Do not extend notes this side of this line.

STATION	B. S.	H. I.	F. S.	ELEV.		
		73 65				
T.P.	4 67	73 88	444	69 21	T.P.	
4+00			469	[illegible]	℄ Faulkner Ave.	
15R			523	[illegible]	Gut	
15R			461	[illegible] 27	TC	
15L			526	[illegible]	Gut	
15L			461	[illegible]	T.C.	
5+00			474	[illegible]	℄	
15R			526	[illegible]	Gut	
15R			473	69 15	TC	
15L			532	[illegible]	Gut	
15L			470	[illegible]	TC	
5+55			521	6 67	℄	
15R			532	6 56	Gut N end CR N W Cor	Rose Ave & Faulkner Ave.
15R			482	69 06	TC " " " " "	
			532	[illegible]	Gut W " " " "	
			481	[illegible]	TC " " " " "	
15L			526	[illegible]	Gut N " " N E. Cor.	" " "
15L			481	[illegible]	TC " " " " "	
			530	[illegible]	Gut E " " " "	
			476	[illegible]	TC " " " " "	

F.B. 1256 PG. 174
Job No. 1189 Division No.
Survey of EL CAMINO AVE ET. AL. SS
Survey by C.V. Crumley Notes J. Gregory
Indexed C. Johnson Date
Notes Red. Date
Notes Chkd. TDM Date 4/11/47
Plotted Date
Checked Date
Profile No.
X-Sec. No.

FORM 307 2M 8-45

PLEASE RETURN TO
LOS ANGELES COUNTY SURVEYOR
700 HALL OF RECORDS

NOTE: ANY ADDITIONS OR CHANGES ON THIS SHEET MUST BE MADE OR CIRCLED IN RED INK WITH DATE AND NAME OF PERSON MAKING CHANGE.

Do not extend notes this side of this line.

STATION	B. S.	H. I.	F. S.	ELEV.		
5+80 00		7388	487	69 01	℄ Int Faulkner Ave & Rose Ave.	
5+95 02			544	[illegible]	Gut on ℄ Faulkner Ave Prod.	
			481	69 07	T.C. " " " "	
5+80 - 24 ℄ R			495	68 93		
100 R			500	68 [illegible]	100 R on ℄ Rose Ave.	
15 R			550	68 [illegible]	Gut N. Side " "	
15 R			494	68 [illegible]	T.C. " " " "	
15 L			550	68 [illegible]	Gut S side " "	
15 L			489	68 [illegible]	T.C. " " " "	
			515	68 [illegible]	150 R on ℄ Rose Ave.	
15 R			504	68 [illegible]	Gut N. Side " "	
15 R			502	68 [illegible]	T.C. " " " "	
15 L			567	[illegible]	Gut S. Side " "	
15 L			499	[illegible]	T.C. " " " "	
25 L			487	69 01	on ℄ Rose Ave	
100 L			478	69 13	℄ Rose Ave	
15 R			522	68 66	Gut S Side Rose Ave	
			466	69 [illegible]	T.C. " " " "	
			535	68 53	Gut N. Side " "	
			472	[illegible]	T.C. " " " "	
			450	69 38	℄ Rose Ave B. Brk 168 E. of ℄ Int	

Profile No. ____ Notes Red. ____ Plotted ____ Job No. ____ Division No. 1189 F.B. 1256 Pg. 175
X:Sec. No. ____ Date ____ Date ____ Survey of ELCAMINO AVE ET AL SS
Notes Chkd. [illegible] Checked ____ Survey by C.V.C. Notes V.G. Date 4-7-42
Date 4/11/47 Date ____ Map No. ____ Date ____
Jobson

FORM 307 2M 8-45

PLEASE RETURN TO
LOS ANGELES COUNTY SURVEYOR
700 HALL OF RECORDS

NOTE: ANY ADDITIONS OR CHANGES ON THIS SHEET MUST BE MADE OR CIRCLED IN RED INK, WITH DATE AND NAME OF PERSON MAKING CHANGE.

Do not extend notes this side of this line.

STATION	B. S.	H. I.	F. S.	ELEV.		
		73 88	3 5	[illegible]	℄ Rose Ave T. Brk	175' E of ℄ Int.
			4 3	[illegible]	℄ " " 178' E	of ℄ Int.
15R			4 58	[illegible]	T.C. "	" " "
15ER			3 3	[illegible]	T. Brk "	" " "
15 L			4 67	[illegible]	T.C. "	" " "
15EL			3 6	[illegible]	T Brk "	" " "
BMKT-62			4 81	69 07	B.M. KT-62 EL = 69.062 Faulkner Ave & Rose Ave Bt. Spk in Cb. 5' N of N. end CR.	F.B. 1256-24 N.W. Cor

F.B. 1256 PG. 176 Job No. 1189 Division No. Notes Red. Plotted Profile
Survey of EL CAMINO AVE ET AL. SS Date Date No.
Survey by C.V. Grumley Notes J. Gregory Notes Chkd. LBM Checked X-Sec.
Indexed [illegible] C. Jeppsen Date Date 4/11/47 Date No.

Notes Ck'd by	Survey of EL CAMINO AVE, ET AL.
Map No.	W. O. 1189 Tape No. St'd °F
Office Work	Surveyed by C.V. CRUMLEY
Checked	Notes C.V.C. Date 4-4-47
Date	Indexed G. Johnson 9-12-48

F.B. 1256 PG. 177

C.I. 1189

EL CAMINO AVE., ET AL. - S.S.

"MARK KEPPEL SCHOOL"

(CITY OF COMPTON DIST.)

AT

FAULKNER AVE & ROSE AVE.

LOCATION OF SEWER OUTLETS

CROSS-SECTIONS - PAGE 179

APRIL 4, 1947

C. V. CRUMLEY.
W. S. COWHERD.
H. E. CULP.
A. L. YORK

Note: Any Additions or Changes on This Sheet Must be Made or Circled in Red Ink With Date and Name of Person Making Change.

Do not extend notes this side of this line.

RETURN TO
LOS ANGELES COUNTY SURVEYOR
700 HALL OF RECORDS

FORM 247 5M 11-41

RETURN TO
LOS ANGELES COUNTY SURVEYOR
700 HALL OF RECORDS

Note: Any Additions or Changes on This Sheet Must be Made or Circled in Red Ink With Date and Name of Person Making Change.

Do not extend notes this side of this line.

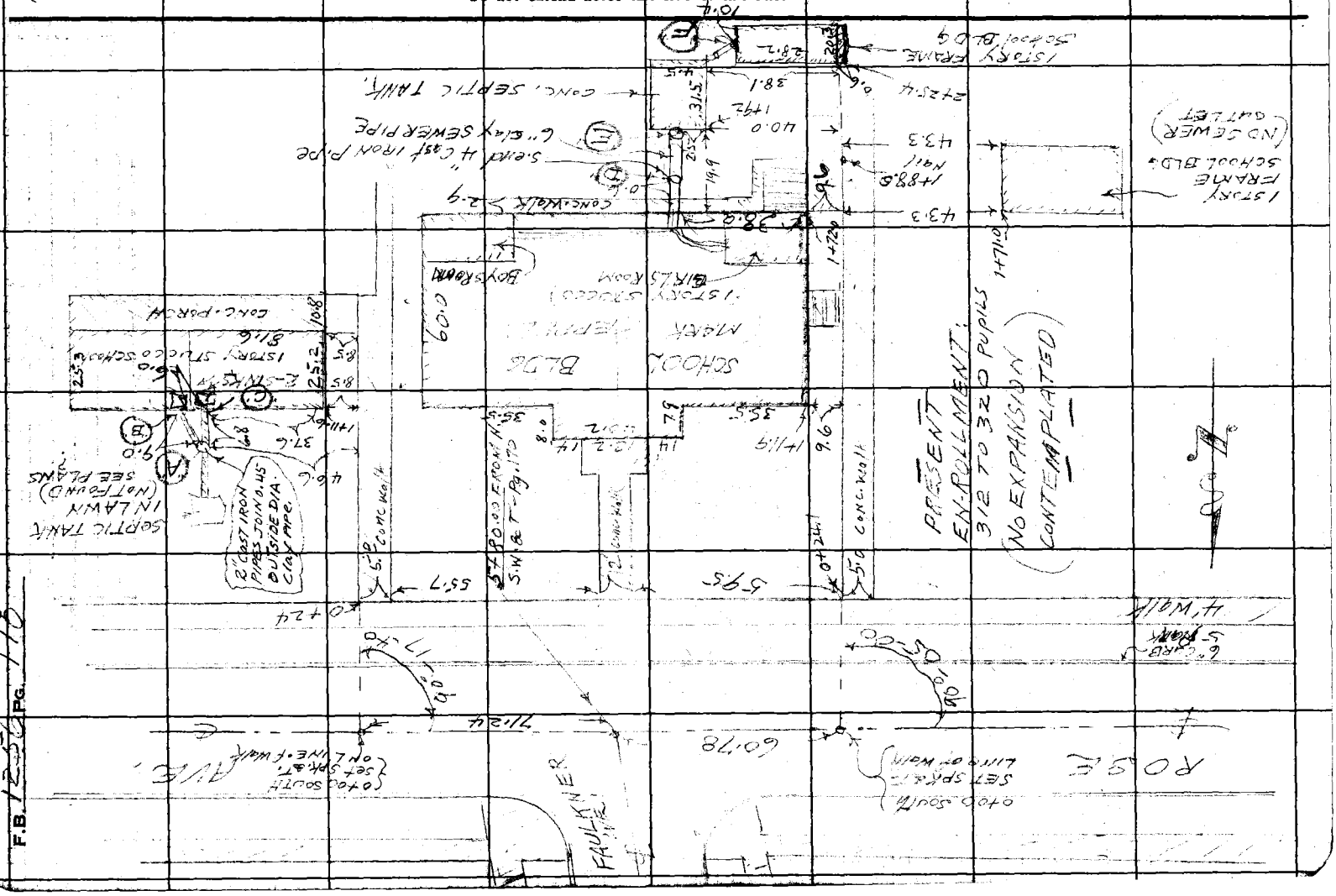

Profile No. _____ Notes Red _____ Plotted _____ Job No. [illegible] Division No. _____ F.B. 1256 PG. 179

Date _____ Date _____ Survey of _____

X-Sec. No. _____ Notes Chkd. JDM Checked _____ Survey by _____ Notes _____ Date _____

Date 4/11/47 Date _____ Map No. _____ Indexed A. C. Johnson Date _____

C.I. 1189

EL CAMINO AVE, ET AL.-S.S.

"MARK KEPPEL SCHOOL"
(CITY OF COMPTON DIST.)
AT
FAULANER AVE & ROSE AVE.

LEVELS ON SEWER OUTLETS
FROM BUILDINGS.

SH[illegible] 178

APRIL 4, 1947

ELEV.

C.V. CRUMLEY.
W.S. COWHERD.
H.E. CULP
[illegible]

F. S.

H. I.

B. S.

STATION

NOTE: ANY ADDITIONS OR CHANGES ON THIS SHEET MUST BE MADE OR CIRCLED IN RED INK, WITH DATE AND NAME OF PERSON MAKING CHANGE.

PLEASE RETURN TO
LOS ANGELES COUNTY SURVEYOR
700 HALL OF RECORDS

Do not extend notes this side of this line.

FORM 307 SM 1-46

FORM 307 5M 1-46

PLEASE RETURN TO
LOS ANGELES COUNTY SURVEYOR
700 HALL OF RECORDS

NOTE: ANY ADDITIONS OR CHANGES ON THIS SHEET MUST BE MADE OR CIRCLED IN RED INK, WITH DATE AND NAME OF PERSON MAKING CHANGE.

Do not extend notes this side of this line.

STATION	B. S.	H. I.	F. S.	ELEV.	
					B.M. KT-62 - Elev. 69.062 F.B. 1256-24
B.M. KT-62	5.12	74.18		[illegible]	FAULKNER AVE. & ROSE AVE. - N.W. COR. BT. SPK. IN Cb - 5 N. of N. end CR.
					(N. SIDE of East BLDG.)
PT (A)			5.23	68.95	Top 0.45 outside DIC. Clay Pipe - see sketch.
			5.36	68.82	TOP 2" cast IRON Pipe - N. end of Easterly Pipe ("B")
			5.36	68.82	" " " " " " Westerly Pipe. ("C")
PT (B)			5.05	69.13	" " " " S. end of Easterly Pipe
PT. (C)			5.15	69.03	" " " " S. end of Westerly Pipe
14[illegible].6			4.57	69.61	E. edge Conc. Walk AT N. LINE of 2 Main BLDGS.
14.36.8 - 5.8 IT.			3.73	7[illegible].45	Conc. PORCH AT S.W. COR. EAST BLDG. = FLOOR Level.
T.P.	3.64	73.51	4.31	69.87	T.P.
			0.74	72.77	Floor of Boys Toilet - S.E. COR. Main BLDG.
PT (D)			4.86	68.65	Top of 4" Cast IRON PIPE - outlet FROM Main BLDG.
"			3.60	69.91	TOP Walk over " " " " "
"			4.82	68.69	Top 6" Clay Pipe AT " " JOINING.
(E)			5.43	68.58	TOP " " AT ENTRANCE TO SEPTIC TANK.
			4.05	69.46	Top Septic Tank above 6" Clay Pipe
PT (F)			3.95	69.56	Top 2" Cast IRON Pipe outlet - East END FRAME BLDG.
			3.62	69.89	Wooden Floor AT DOOR - " " "
T.P.	4.08	72.59	5.00	68.51	T.P. B.M. KT-61 - Elev. 68.142 - F.B. 1256-24 CURB
KT-61			4.44	68.15	MYRRH ST. (N. side) 150' E. of SAN JOSE AVE - BT. SPK. - 5 W. of E. END

F.B. 1256 PG. 180 Job No. 1189 Division No. Notes Red. Plotted Profile
Survey of EL CAMINO AVE. ET AL. S.S. Date Date No.
Survey by C.V. CRUMLEY Notes C.N.C. Notes Chkd. Lem Checked X-Sec.
Indexed C. Johnson Date 4-4-47 Date 4/11/47 Date No.

Notes Ck'd by	Survey of EL CAMINO AVE
Map No.	W. O. 1189 Tape No. St'd °F
Office Work	Surveyed by [illegible]
Checked	Notes Date 4-7-47
Date	Indexed A. C. Johnson 5-12-48

F.B. 1256 PG. 181

C.I. 1189
EL CAMINO AVE., ET AL., S.S.

MYRRH ST.
FROM
ORANGE AVE.
TO

LOCATION OF IMPROVEMENTS

[illegible] NOTES - PAGE [illegible]
CROSS-SECT. - [illegible]

APRIL 7, 8, 1947

C.V. CRUMLEY
JACK GREGORY
S.S. DICKIE
H.E. CULP

Note: Any Additions or Changes on This Sheet Must be Made or Circled in Red Ink With Date and Name of Person Making Change.

Do not extend notes this side of this line.

RETURN TO
LOS ANGELES COUNTY SURVEYOR
700 HALL OF RECORDS

FORM 247 BM 11-41

F.B. 1256 PG. 182

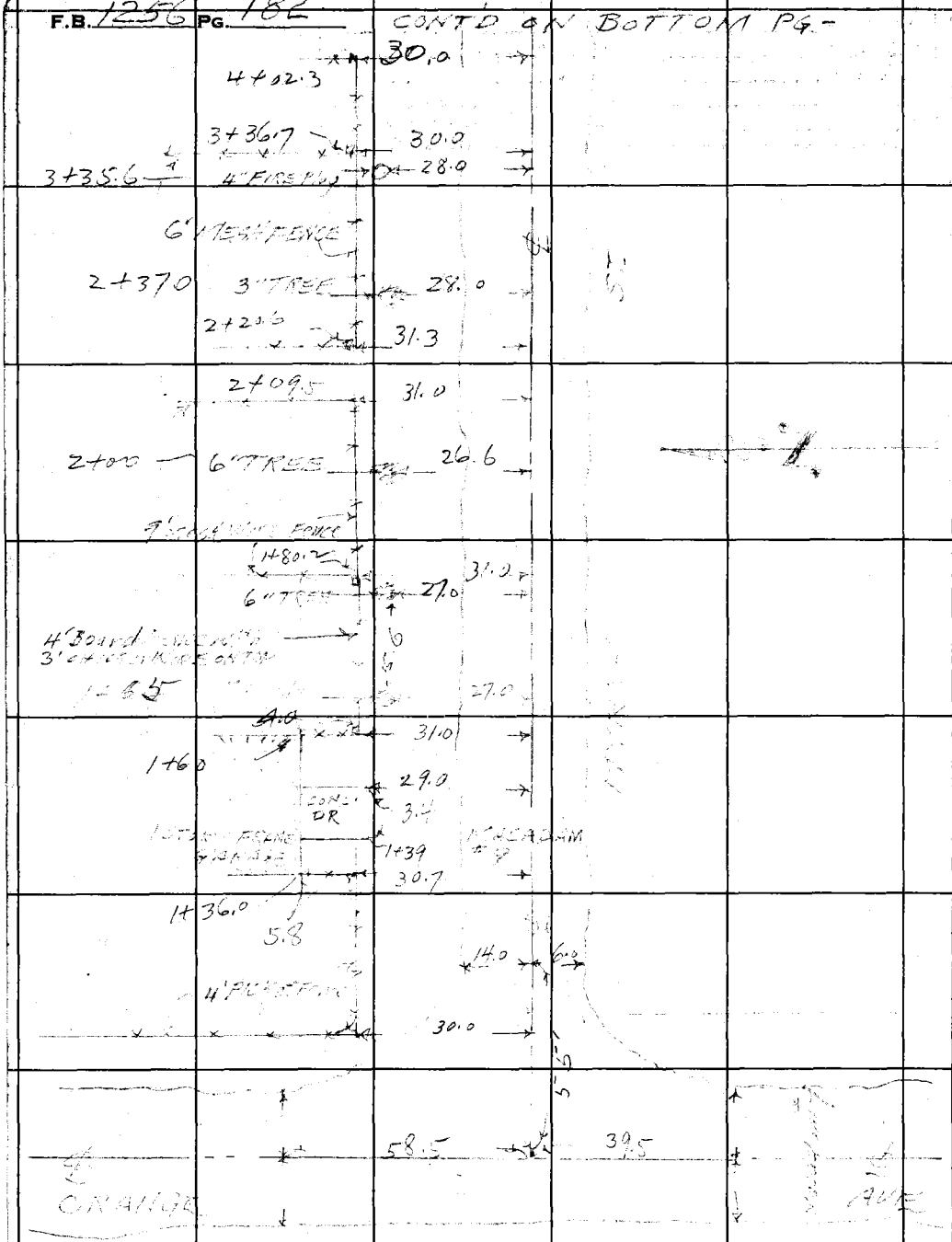

RETURN TO
LOS ANGELES COUNTY SURVEYOR
700 HALL OF RECORDS

Do not extend notes this side of this line.

Note: Any Additions or Changes on This Sheet Must be Made or Circled in Red Ink With Date and Name of Person Making Change.

Notes Ck'd by	Survey of EL CAMINO AVE	F.B. 1256 PG. 183
Map No.	W. O. 1189 Tape No. St'd °F	
Office Work	Surveyed by C.W. CRUMLEY	
Checked	Notes C.V.C. Date 4-7-8-47	
Date	Indexed C. C. Johnson	



Note: Any Additions or Changes on This Sheet Must be Made or Circled in Red Ink With Date and Name of Person Making Change.

Do not extend notes this side of this line.

RETURN TO
LOS ANGELES COUNTY SURVEYOR
700 HALL OF RECORDS

FORM 447 BM 11-41

F.B. 1256 PG. 184

RETURN TO
LOS ANGELES COUNTY SURVEYOR
700 HALL OF RECORDS

Do not extend notes this side of this line.

Note: Any Additions or Changes on This Sheet Must be Made or Circled in Red Ink With Date and Name of Person Making Change.

Profile No.	Notes Red.	Plotted	Job No. 1189	Division No.	F.B. 1256 Pg. 185
	Date	Date	Survey of EL CAMINO AVE ET.AL. SS		
X:Sec. No.	Notes Chkd. JOM	Checked	Survey by C.V.C	Notes V.G	Date 4-10-47
	Date 4/11/47	Date	Map No.	Indexed A.C. Johnson	Date

C.I. 1129

EL CAMINO AVE. ET AL. - S.S.

MYRRH ST.

FROM

ORANGE AVE.

TO

TRACT LINE EAST OF SAN MARINO AVE.

CROSS-SECTIONS

I [illegible] - PAGES

TOPO - PAGES - 132-133

[illegible]

STATION	B. S.	H. I.	F. S.	ELEV.
				[illegible]

NOTE: ANY ADDITIONS OR CHANGES ON THIS SHEET MUST BE MADE OR CIRCLED IN RED INK WITH DATE AND NAME OF PERSON MAKING CHANGE.

PLEASE RETURN TO
LOS ANGELES COUNTY SURVEYOR
700 HALL OF RECORDS

Do not extend notes this side of this line.

FORM 307 2M 8-45

FORM 307 2M 8-45

PLEASE RETURN TO
LOS ANGELES COUNTY SURVEYOR
700 HALL OF RECORDS

NOTE: ANY ADDITIONS OR CHANGES ON THIS SHEET MUST BE MADE OR CIRCLED IN RED INK, WITH DATE AND NAME OF PERSON MAKING CHANGE.

Do not extend notes this side of this line.

STATION	B. S.	H. I.	F. S.	ELEV.		
BMKT 2	3.02	71.76		68.74	BMKT-2 EL=68.739 FB 1256-6 Orange Ave & Myrrh St	N.E. Cor.
0+00 EAST			3.75	[illegible]	Bt Spk in S. strip of Conc Dr. to Hse #308 ℄ Int Orange Ave & Myrrh St	
0+12.5			3.94	67.82	℄ Myrrh St	
0+24.5			4.39	[illegible]	℄ Gut	
0+40			4.31	67.45	℄	
6R			4.54	67.22	Edge Pvmt.	
12R			5.2	[illegible]	Gut	
18R			3.8	[illegible]	T. Brk	
30R			3.9	67.9	S.P.L	
20L			4.27	67.49	Edge Pvmt & Gut	
30L			3.2	[illegible]	PL	
1+00			3.92	67.84	℄	
6R			4.04	67.72	Edge Pvmt.	
13R			5.1	[illegible]	Gut	
20R			3.7	[illegible]	T. Brk	
30R			3.9	67.9		
14L			3.93	67.83	Edge Pvmt	
18L			4.0	[illegible]	Gut	
20L			3.2	[illegible]	T Brk.	
30			3.0	[illegible]	PL	
2+00			3.60	[illegible]	℄	

F.B. 1256 PG. 186
Job No. 1189 Division No.
Survey of EL CAMINO AVE ET AL SS
Survey by C.V. Crumley Notes V. Gregory
Indexed [illegible] C. Johnson Date
Notes Red. Date
Notes Chkd. [illegible] Date 4/11/47
Plotted Date
Checked Date
Profile No.
X-Sec. No.

FORM 307 2M 8-45

PLEASE RETURN TO
LOS ANGELES COUNTY SURVEYOR
700 HALL OF RECORDS

NOTE: ANY ADDITIONS OR CHANGES ON THIS SHEET MUST BE MADE OR CIRCLED IN RED INK WITH DATE AND NAME OF PERSON MAKING CHANGE.

Do not extend notes this side of this line.

STATION	B. S.	H. I.	F. S.	ELEV.		
2+00 6R		7176	381	67 95	Edge Pvmt	
14R			49	66 9.	Gut	
16R			37	68 1.	T Brk	
30R			40	67 8.		
14L			367	68 09	Edge Pvmt.	
19L			39	67 9.	Gut	
21L			33	68 5.	T. Brk.	
30L			30	68 8.	P.L	
3+00			344	68 32	℄	
6R			365	68 11	Edge Pvmt	
14R			46	67 2.	Gut	
16R			40	67 8.	T. Brk.	
30R			37	68 1.		
14L			348	68 28	Edge Pvmt	
19L			38	68 0.	Gut	
21L			25	69 3.	T. Brk	
30L			23	69 5.	P.L.	
200L			26	69 2.	200' N of ℄ Myrrh St	
4+00			357	68 19	℄	
6R			382	67 94	Edge Pvmt	
14R			48	67 0.	Gut	
16R			36	68 2.	T. Brk	

Profile No. ____ Notes Red. ____ Plotted ____ Job No. 1189 Division No. ____ F.B. 1256 Pg. 187
Date ____ Date ____ Survey of EL CAMINO AVE ET. AL. SS
X:Sec. No. ____ Notes Chkd. [illegible] Checked ____ Survey by C.V.C. Notes V.G. Date 4-10-47
Date 4/11/47 Date ____ Map No. ____ Index C. Johnson Date ____

FORM 307 2M 8-45

PLEASE RETURN TO
LOS ANGELES COUNTY SURVEYOR
700 HALL OF RECORDS

NOTE: ANY ADDITIONS OR CHANGES ON THIS SHEET MUST BE MADE OR CIRCLED IN RED INK, WITH DATE AND NAME OF PERSON MAKING CHANGE.

Do not extend notes this side of this line.

STATION		B. S.	H. I.	F. S.	ELEV.		
4+00	30R		71 76	4 0	67 8	P.L.	
	200 R			4 0	67 8	200 S of ℄ Myrrh St	
	14 L			3 68	68 08	Edge Pvmt	
	19 L			4 0	67 8	Gut	
	21 L			3 5	68 3	B. Brk	
	30 L			3 0	68 8	P.L.	
T.P		5 35	72 97	4 14	67 62		
5+00				5 15	67 82	℄	
	6R			5 37	67 60	Edge Pvmt	
	14 R			5 8	67 2	Gut	
	16 R			5 1	67 9	T. Brk	
	30 R			5 3	67 7		
	14 L			5 17	67 80	Edge Pvmt	
	19 L			5 3	67 7	Gut	
	23 L			4 4	68 6	T. Brk	
	30 L			4 1	68 9	P.L.	
6+00				5 49	67 48	℄	
	6 R			5 63	67 34	Edge Pvmt	
	14 R			5 9	67 1	Gut	
	18 R			4 5	68 5	T. Brk	
	30 R			5 1	67 9		

F.B. 1256 PG. 188 Job No. 1189 Division No. Notes Red. Plotted Profile
Survey of EL CAMINO AVE ET AL SS Date Date No.
Survey by C.V. Crumley Notes V. Gregory Notes Chkd. JCM Checked X-Sec.
Index C. JOLLOND Date Date 4/11/47 Date No.

FORM 307 2M 8-45

PLEASE RETURN TO
LOS ANGELES COUNTY SURVEYOR
700 HALL OF RECORDS

NOTE: ANY ADDITIONS OR CHANGES ON THIS SHEET MUST BE MADE OR CIRCLED IN RED INK WITH DATE AND NAME OF PERSON MAKING CHANGE.

Do not extend notes this side of this line.

STATION		B. S.	H. I.	F. S.	ELEV.		
6+00	14L		7297	556	67 41	Edge Pvmt	
	19L			61	66 9	Gut.	
	20L			55	67 5	T. Brk	
	30L			47	68 3	P.L.	
6+45 5				560	67 37	℄ & Edge Pvmt.	
6+59 81				55	67 5	℄ Int Myrrh St & San Marino Ave	
6+62	35R			528	67 69	Bot of Conc. Flume	
6+92				40	68 4	℄ & F.P.L. of San Marino Ave & T. Brk	
	3R			44	68 6	T. Brk.	
	5R			50	68 0	B. Brk	
	30R			50	68 0		
	4L			55	67 5	B. Brk & Gut	
	7L			562	67 35	Edge Pvmt.	
	16L			569	67 28		
	30L			52	67 8	P.L	
7+00				47	68 3	℄	
8+00				42	68 8	℄ T. Brk	
	3R			43	68 7	T. Brk.	
	5R			47	68 3	B. Brk.	
	30R			52	67 8		

Profile No. ____ Notes Red. ____ Plotted ____ Job No. 1189 Division No. ____ F.B. 1256 PG. 189
Date ____ Date ____ Survey of EL CAMINO AVE ET AL. SS.
X:Sec. No. ____ Notes Chkd. Tom Checked ____ Survey by C.V.C. Notes J.G. Date 4-10-47
Date 4/11/47 Date ____ Map No. ____ Indexed Johnson Date ____

FORM 307 2M 8-45

PLEASE RETURN TO
LOS ANGELES COUNTY SURVEYOR
700 HALL OF RECORDS

NOTE: ANY ADDITIONS OR CHANGES ON THIS SHEET MUST BE MADE OR CIRCLED IN RED INK, WITH DATE AND NAME OF PERSON MAKING CHANGE.

Do not extend notes this side of this line.

STATION	B. S.	H. I.	F. S.	ELEV.		
8+00 4 L		72 97	4 94	68 03	B. Brk & Edge Pvmt	
13 L			5 28	67 69	Edge Pvmt	
17 L			5 4	67 6	Gut	
30 L			4 4	68 6	P.L	
8+22 3			4 88	68 09	Bot of Conc. Flume	
8+60			3 7	69 3	℄	
5 L			4 70	68 27	B. Brk & Edge Light Pvmt (End)	
11 L			4 80	68 11	Edge Pvmt (End)	
9+00			3 8	69 2	℄ T. Brk	
3 R			4 9	68 1	B. Brk (Ditch)	
7 R			3 5	69 5	T. Brk	
12 R			4 4	68 6	B. Brk	
30 R			4 4	68 6		
6 L			4 6	68 4	B. Brk	
19 L			4 8	68 2	B. Brk	
30 L			4 4	68 6		
9+90 ±			3 4	69 8	℄ End of Line	
3 R			4 8	68 2	B. Brk Ditch	
5 R			4 7	68 3	B. Brk	
10 R			3 0	70 0	T. Brk	
16 R			4 1	68 9	B. Brk	

F.B. 1256 PG. 190 Job No. 1189 Division No. Notes Red. Plotted Profile
Survey of EL CAMINO AVE ET. AL. SS Date Date No.
Survey by C. V. Crumley Notes J. Gregory Notes Chkd. TOM Checked X-Sec.
Indexed C. Johnson Date Date 4/11/47 Date No.

FORM 307 2M 8-45

PLEASE RETURN TO
LOS ANGELES COUNTY SURVEYOR
700 HALL OF RECORDS

NOTE: ANY ADDITIONS OR CHANGES ON THIS SHEET MUST BE MADE OR CIRCLED IN RED INK. WITH DATE AND NAME OF PERSON MAKING CHANGE.

Do not extend notes this side of this line.

STATION	B. S.	H. I.	F. S.	ELEV.		
9+90± 30 R		72 97	3 9	69 1.		
200 R			4 1	68 9.	200' S of ℄ Myrrh St.	
3 L			4 1	68 9.	B. Brk	
30 L			3 8	67 2.	P.L.	
150 L			4 2	69 3.		
B.M. KT-7			4 59	68 38	B.M. KT. 7 EL = 68.379 F.B. 1256-8 San Marino Ave W. Side 130'± N. of ℄ Myrrh St. Bt Spk in N. Strip Conc Dr. Hse # 305	

Profile No. ____ Notes Red. ____ Date ____ Plotted ____ Date ____ Job No. 1189 Division No. ____ Survey of EL CAMINO AVE ET. AL. SS. F.B. 1256 PG. 191

X:Sec. No. ____ Notes Chkd. ZDM Date 4/11/47 Checked ____ Date ____ Survey by C.V.C. Notes V.G. Date 4-10-47

Map No. ____ Andrew Johnson Date ____

F.B. 1256 PG. 192

Job No. _____ Division No. _____ Notes Red. _____ Plotted _____ Profile

Survey of _____ Date _____ Date _____ No. _____

Survey by _____ Notes _____ Notes Chkd. _____ Checked _____ X-Sec.

Indexed _____ Date _____ Date _____ Date _____ No. _____

STATION	B. S.	H. I.	F. S.	ELEV.

FORM 307 2M 8-45

PLEASE RETURN TO
LOS ANGELES COUNTY SURVEYOR
700 HALL OF RECORDS

Do not extend notes this side of this line.

NOTE: ANY ADDITIONS OR CHANGES ON THIS SHEET MUST BE MADE OR CIRCLED IN RED INK, WITH DATE AND NAME OF PERSON MAKING CHANGE.

56.94
.07
57.06
.07

Notes Ck'd by Aur	Survey of EL CAMINO AVE. ET AL.
Map No. B-2224	W. O. 8351 Tape No. ____ St'd ____ °F
Office Work Ichien	Surveyed by C.V. CRUMLEY
Checked A.A.R.	Notes C.V.C. Date ____
Date 1950	Indexed A. C. Johnson 3-12-48

F.B. 1256 Pg. 192A

INDEX

J.N. 8351
STREET & SURVEYS FOR C.I. JOBS.

C.I. 1189
EL CAMINO AVE., ET AL.-S.S.

APRIL-JULY, 1947

C.V. CRUMLEY.
W.S. COWHERD.
J. GREGORY.
. SALAZAR
A. CARRASCO

S.S. DICKIE
H.E. CULP
C.H. LEWIS
H.G. KRAENCKE.

Note: Any Additions or Changes on This Sheet Must be Made or Circled in Red Ink With Date and Name of Person Making Change.

Do not extend notes this side of this line.

RETURN TO
LOS ANGELES COUNTY SURVEYOR
700 HALL OF RECORDS

FORM 247 5M 5-46

F. B. 1256 PG. 192 B



RETURN TO
LOS ANGELES COUNTY SURVEYOR
700 HALL OF RECORDS

Do not extend notes this side of this line.

Note: Any Additions or Changes on This Sheet Must be Made or Circled in Red Ink With Date and Name of Person Making Change.

F.B. 1256 Pg. 192C

INDEX

Notes Ck'd by [illegible]
Map No. B-2224
Office Work Ichien
Checked A.A.R
Date 1950

Survey of EL CAMINO AVE.
W. O. 8357 Tape No. ____ St'd ____ °F
Surveyed by C.V. CRUMLEY
Notes ____ Date ____
Indexed A. C. Johnson

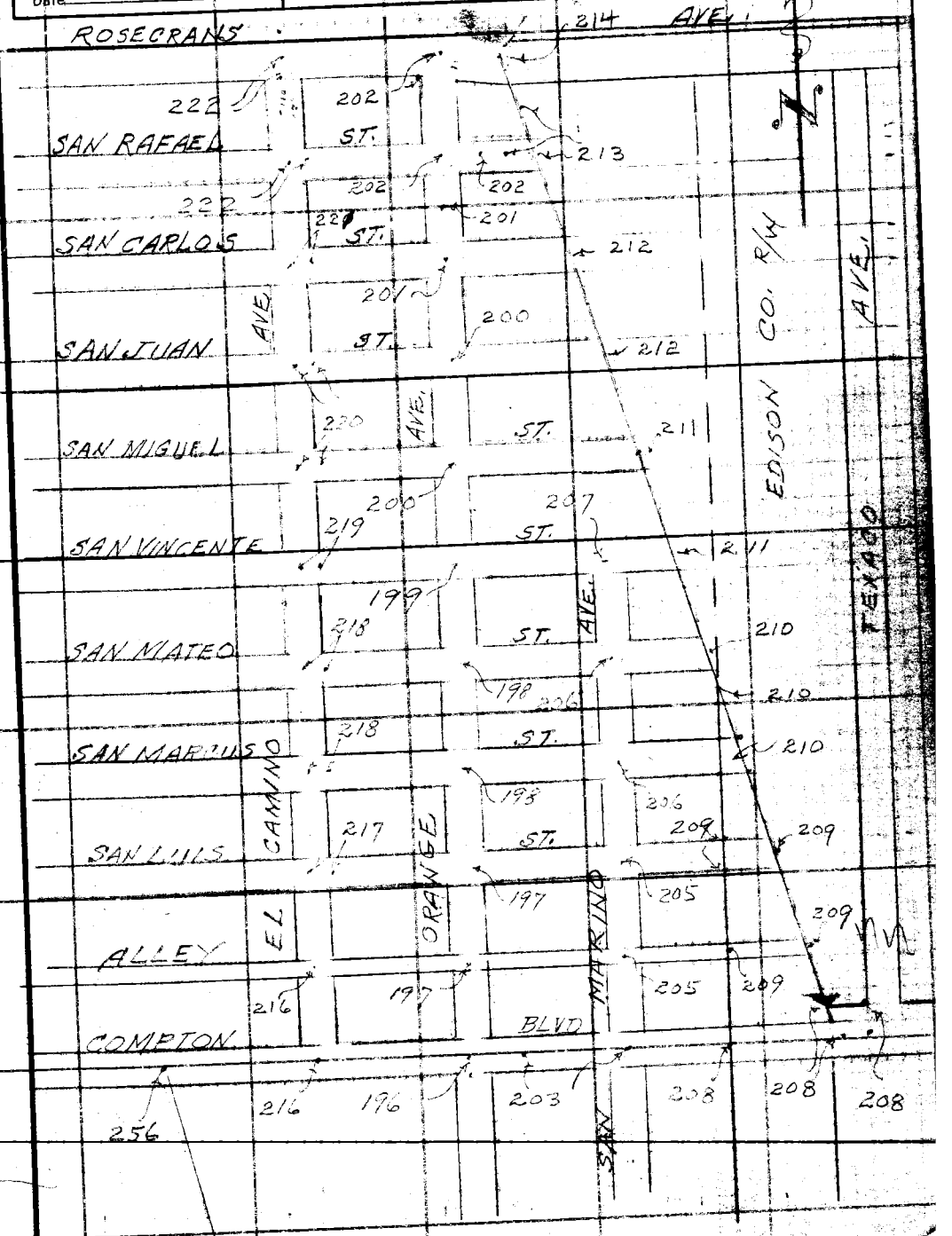

Note: Any Additions or Changes on This Sheet Must be Made or Circled in Red Ink With Date and Name of Person Making Change.

Do not extend notes this side of this line.

RETURN TO
LOS ANGELES COUNTY SURVEYOR
700 HALL OF RECORDS

FORM 247 5M 5-46

F. B. 1256 PG. 142B

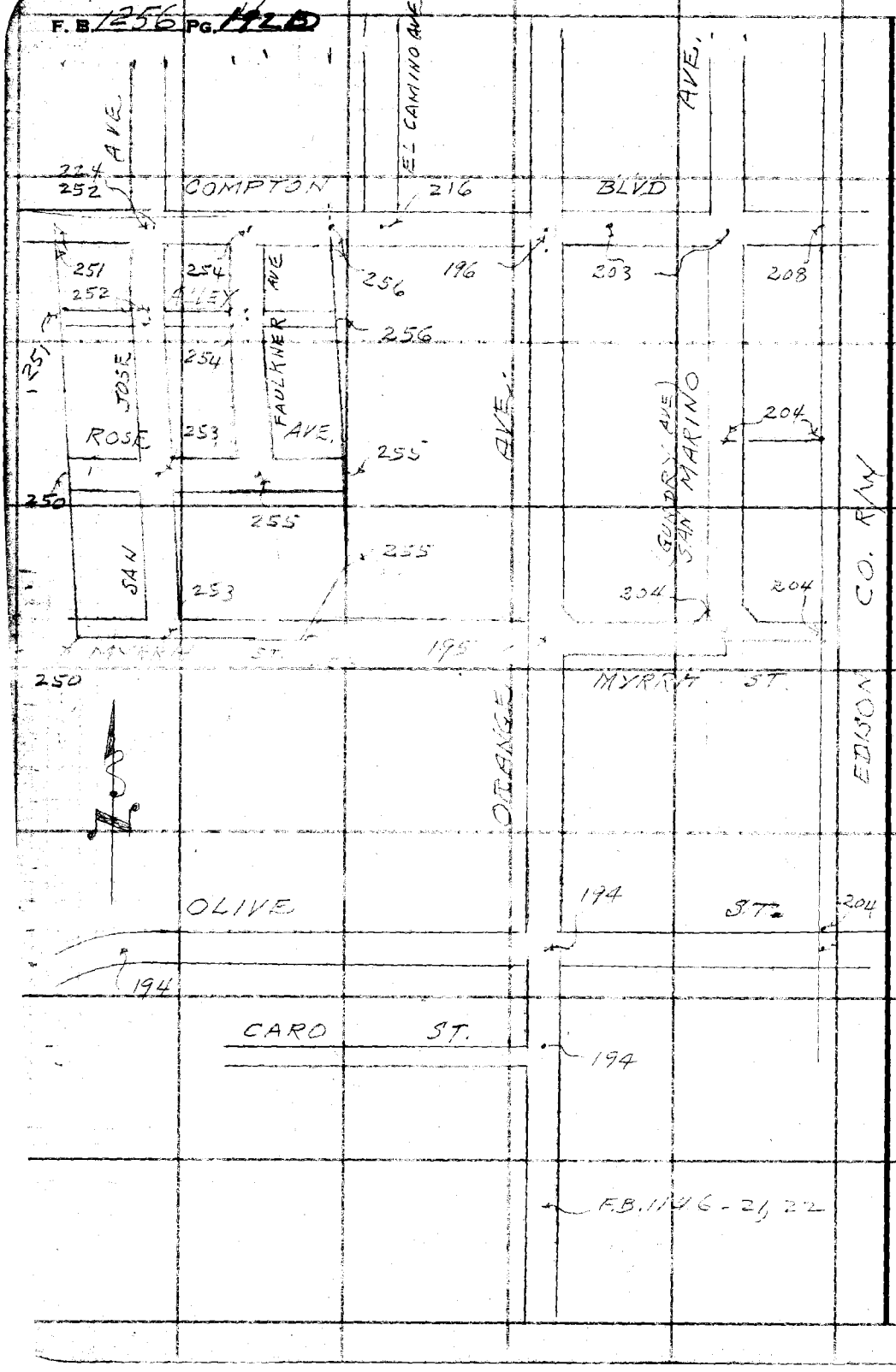

RETURN TO
LOS ANGELES COUNTY SURVEYOR
700 HALL OF RECORDS

Do not extend notes this side of this line.

Note: Any Additions or Changes on This Sheet Must be Made or Circled in Red Ink With Date and Name of Person Making Change.

Notes Ck'd by aar	Survey of EL CAMINO AVE. ETAL F.B. 1256 PG. 193
Map No. B-2224	W. O. 8351 Tape No. 639 St'd 68 °F
Office Work Ichiku	Surveyed by C.V.C.
Checked AAR	Notes Date
Date 1950	Indexed C. Johnson 5-12-48

C.I. 1189
EL CAMINO AVE., ET AL - S.S.

J.N. 8351
STREET & SURVEYS FOR C.I. JOBS.

ORANGE AVE.
FROM
CARO ST.
TO
ROSECRANS AVE.
& SURVEY

TOPOG. PAGES
CROSS SECT. - PAGES

APRIL
MAY 1947

C.V. CRUMLEY
JACK GREGORY
S.S. DICKIE.
H.E. CULP

Note: Any Additions or Changes on This Sheet Must be Made or Circled in Red Ink With Date and Name of Person Making Change.

Do not extend notes this side of this line.

RETURN TO
LOS ANGELES COUNTY SURVEYOR
700 HALL OF RECORDS

FORM 247 BM 11-41

F.B. 1256 Pg. 194

CONT'D ON BOTTOM PAGE 195

W.S. 32-C-4

(2) 180°-01'-00"
(4) 360-02-00
(6) 180-03-00
90°-00'-30"

P.L. Falls of F. Pol. 479-270

E.C. L&T. F.B. 479-270 F.B. 229-2

Fd. L&T. SAN JOSE AVE. FROM North Per F.B. 229-2

30

1319.19

30

Fd. L&T. PER F.B. 1146-22
F.B. 918-101

Fd. L&T. AVE.

30'

Fd. L&T. CONC. PLY

OLIVE ST.

136.05 56.65

L&T.

67.50

82.00

11.90

27.02

27.26

27.16

27.20

Fd. L&T.

Fd. L&T.

F.B. 1146-22

(1) 329.85@T=82°=329.88
(2) 329.8 S@T=82°=329.85

329.88

(1) 90°-00'-00"
(4) 359-59-30
(6) 179-59-20
89°-59-55"

(MIDDLE AVE.)

ORANGE

C.V.C. 329.88 PROP. 330.00 F.B.

Fd. N&T. IN FENCE POST GONE - SET NEW N&T.

Fd. N&T. P.P. #43680 E.

Fd. S.W.&T. Per F.B. 1146-22 WAS DESTROYED BY CONST.

SET C.S. 24" BRASS CAP MON. 8" DN. IN HANDHOLE, BY PROP. BETWEEN ℄ OLIVE & MOTZ ST. - C.V.C. - 9-15-49

Fd. S.P.K.&T. Per F.B. 1146-22 DESTROYED BY CONST. OF M.H.

35.17

42.27

3.00

set N&T. F.P.

Offset Line

TO F.B. 1146-24

CARO ST.

330.01 PROP. C.V.C.

F.B. 1146-22 330.03 (330.00 PROP.)

Fd. N&T. P.P. #40037OH GONE - SET NEW N&T. ON CONC. STEP

5" SQ. BRASS IN CONC. STEP

(1) 329.98@T=82°=330.01
(2) 329.97@T=82°=330.00

330.01 USED

COUNTY SURVEYOR R.E. 329

RETURN TO
LOS ANGELES COUNTY SURVEYOR
700 HALL OF RECORDS
Do not extend notes this side of this line.

Note: Any Additions or Changes on This Sheet Must be Made or Circled in Red Ink With Date and Name of Person Making Change.

330.01

79.40
11.90
67.50

WS.32-C-4

Notes Ck'd by aar	Survey of EL CAMINO AVE.
Map No. B-2224	W. O. 8351 Tape No. 039 St'd 68 °F
Office Work Ichien	Surveyed by C.V. CRUMLEY
Checked AAR	Notes C.V.C. Date 4-11-47
Date 1950	Indexed A. C. Johnson

F.B. 1256 PG. 195

CONT'D ON BOTTOM PAGE 196



CONT'D FROM TOP PAGE 194

Note: Any Additions or Changes on This Sheet Must be Made or Circled in Red Ink With Date and Name of Person Making Change.

Do not extend notes this side of this line.

RETURN TO
LOS ANGELES COUNTY SURVEYOR
700 HALL OF RECORDS

FORM 257 5M 11-41

F.B. 1256 PG. 196

CONT'D ON BOTTOM PAGE 197

WS 32-C-4

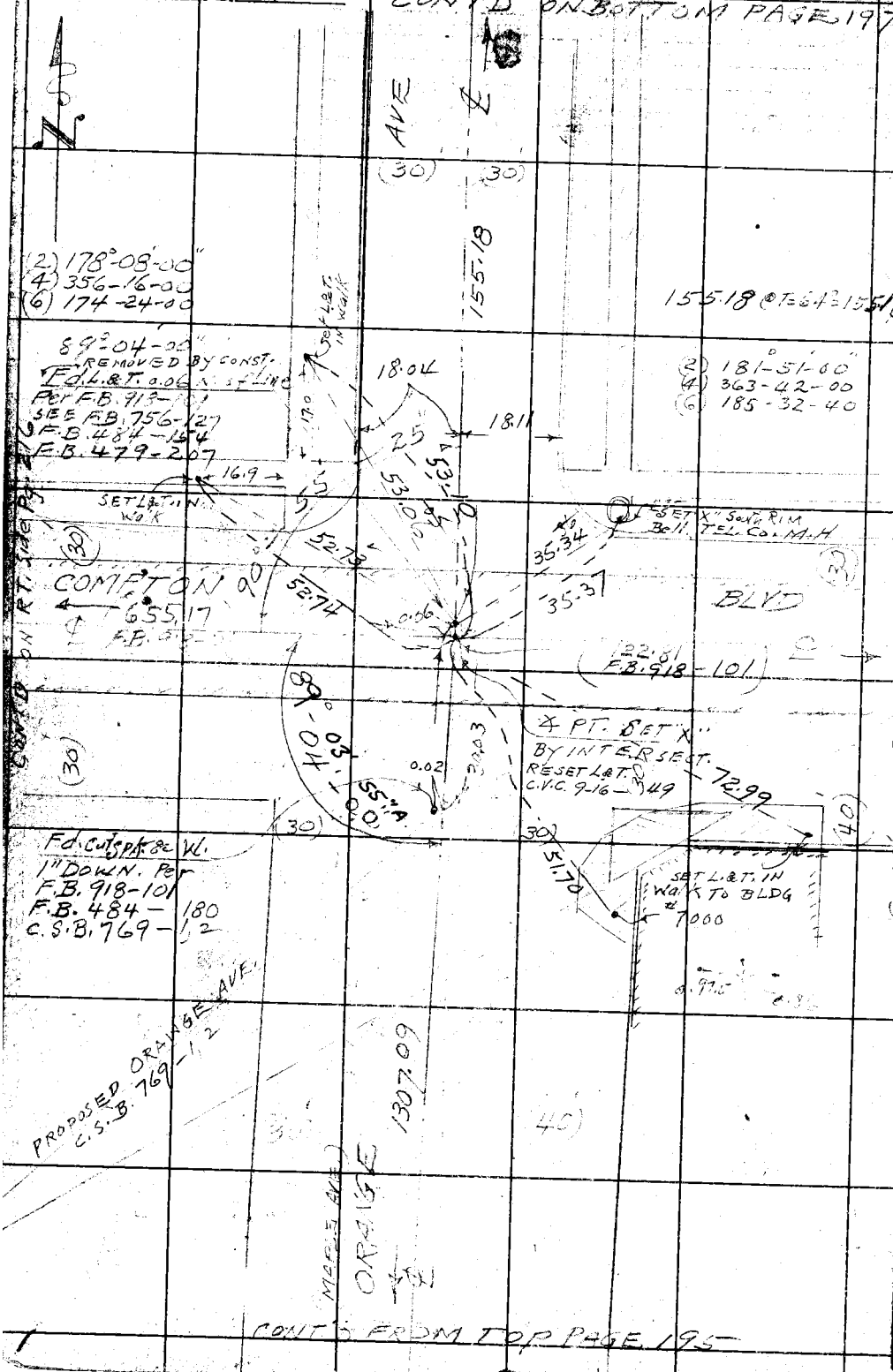

CONT'D FROM TOP PAGE 195

RETURN TO
LOS ANGELES COUNTY SURVEYOR
700 HALL OF RECORDS

Do not extend notes this side of this line.

Note: Any Additions or Changes on This Sheet Must be Made or Circled in Red Ink With Date and Name of Person Making Change.

84-39-15

Notes Ck'd by EGM
Map No. B-2224
Office Work ICHIEN
Checked AAR
Date 1950

Survey of EL CAMINO AVE., ET AL
W. O. B354 Tape No. 065 St'd 68 °F
Surveyed by C.V. CRUMLEY
Notes C.V.C. Date 1-5-47
Indexed A. C. Johnson

F.B. 1256 Pg. 197

(1) 89°-39'-40"
(4) 358°-38'-00
(6) 177-57-00

CONT'D ON PAGE 198

295.88 T=74° = 295.89

Destroyed
SET S.W. & T.T. BY
INTERSECTION

89°

AVE

89°

18.05 18.08

20.1 13.5

SET L.&T. IN WALK

SET L.&T. IN WALK

SAN LUIS

ST.

53.76 53.76 15.02 48.05 48.07 14.88 51

655.02

654.88

Adopted

15.05 51.15 51.12.06 0.085 48.55 48.93 15.18

SET L.&T. IN WALK

SET L.&T. IN WALK

17.0 14.6

SET P.M. FEATHER FR. 80-173

Set 1/2" IPP & T 18" d/n
Set S.W.&T. on surface
By Inter. on adopted ℄
J.L.W. 4-20-49

18.04 18.15

654.90 T=65° = 654.88

654.90 T=74° = 655.02

TR. 6251

M.B. 67-712

155.49 PT=64° = 155.49

(2) 180-41-40
(4) 361-23-20
(6) 182-04-20
90°-30'-45"

89°

Destroyed
SET S.W. & T.T. BY
INTERSECT.

(MAGALIA AVE)

ORANGE

SET L.&T. IN WALK

SET L.&T. IN WALK

18.05 18.10

ALLEY NORTH OF

COMPTON BLVD.

655.02

654.84

Adopted

32.05 31.91 30.97 34.04 18.05 18.09

Set 1/2" IPP & T 18" d/n
Set S.W.&T. on surface
By Inter. on Adopted ℄
J.L.W. 4-21-49

654.86 T=65° = 654.84

(1) 89°-39'-20"
(4) 358-37-20
(6) 177-56-00
89°-39-20"

CONT'D FROM TOP PAGE 196

CONT'D ON RIGHT SIDE PAGE 217

CONT'D ON RIGHT SIDE PG. 216

CONT'D ON LEFT SIDE PAGE 205

NS.32-(-)

OLD PT. 013 + OR. 02 E. 37 — NE

OLD PT. 02 E.

Note: Any Additions or Changes on this Sheet Must be Made or Circled in Red Ink With Date and Name of Person Making Change.

Do not extend notes this side of this line.

RETURN TO
LOS ANGELES COUNTY SURVEYOR
700 HALL OF RECORDS

FORM 247 5M 5-46

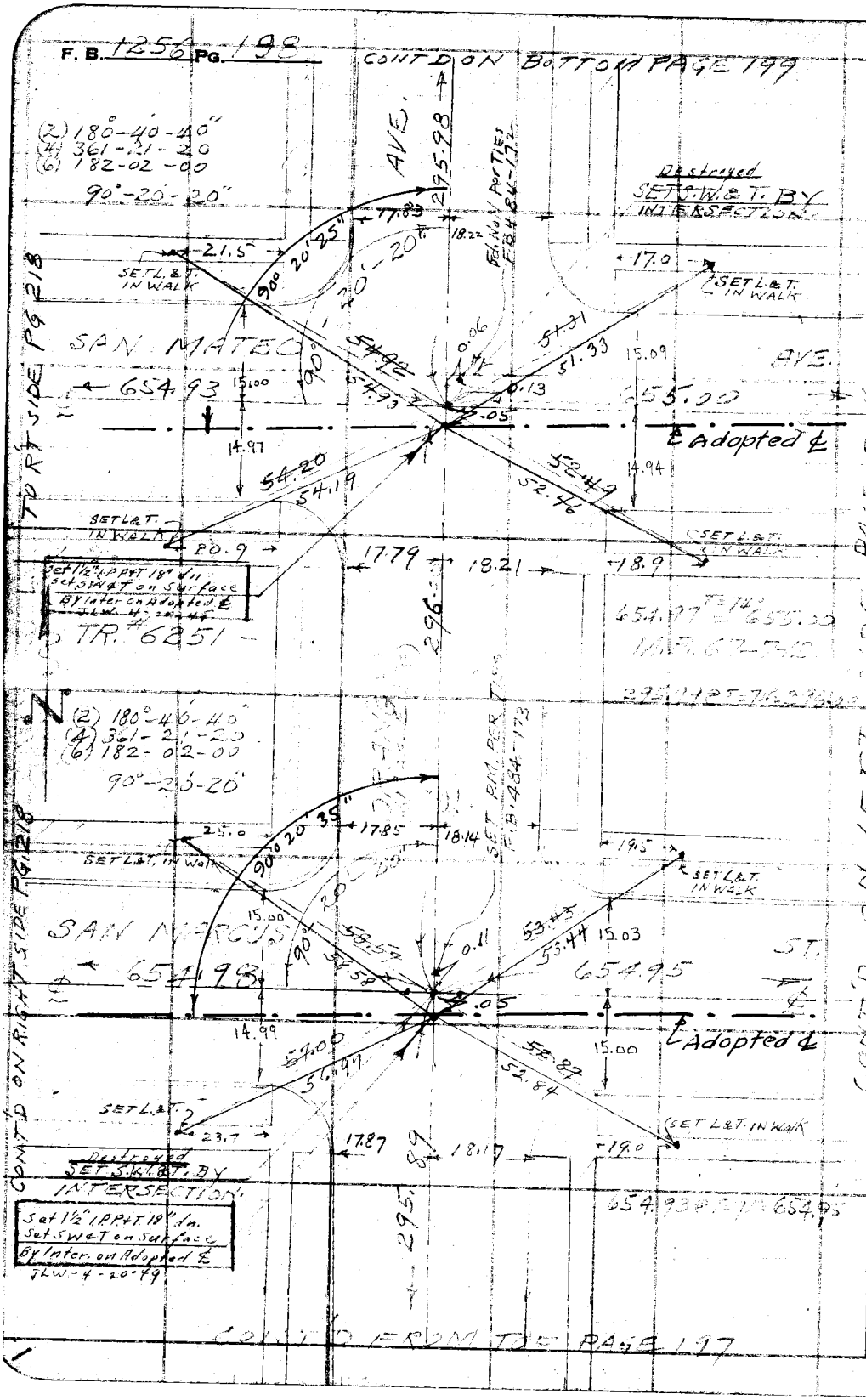

WS.32-C-4

RETURN TO
LOS ANGELES COUNTY SURVEYOR
700 HALL OF RECORDS

Do not extend notes this side of this line.

Note: Any Additions or Changes on This Sheet Must be Made or Circled in Red Ink With Date and Name of Person Making Change.

SPK 015 E. LINE

F. B. 1256 Pg. 199

Notes Ck'd by AAR	Survey of EL CAMINO AVE.
Map No. B-2224	W. O. 8351 Tape No. [illegible] St'd 68 °F
Office Work Ichien	Surveyed by C.V. CRUMLEY
Checked A.A.R.	Notes C.V.C. Date 4-15-47
Date 1950	Indexed A. C. Johnson

WS.32-C-4

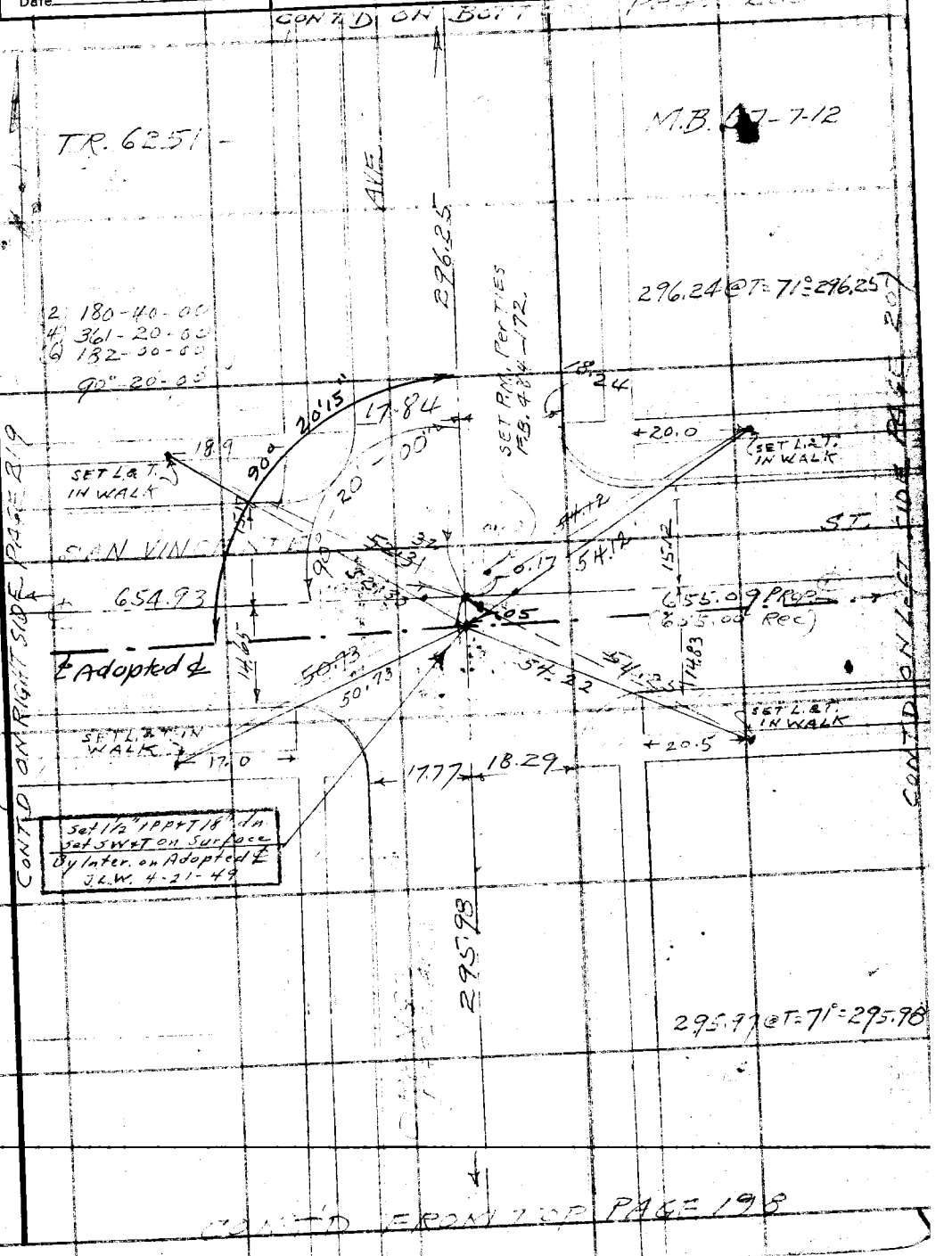

Note: Any Additions or Changes on This Sheet Must be Made or Circled in Red Ink With Date and Name of Person Making Change.

Do not extend notes this side of this line.

RETURN TO
LOS ANGELES COUNTY SURVEYOR
700 HALL OF RECORDS

FORM 247 5M 5-46

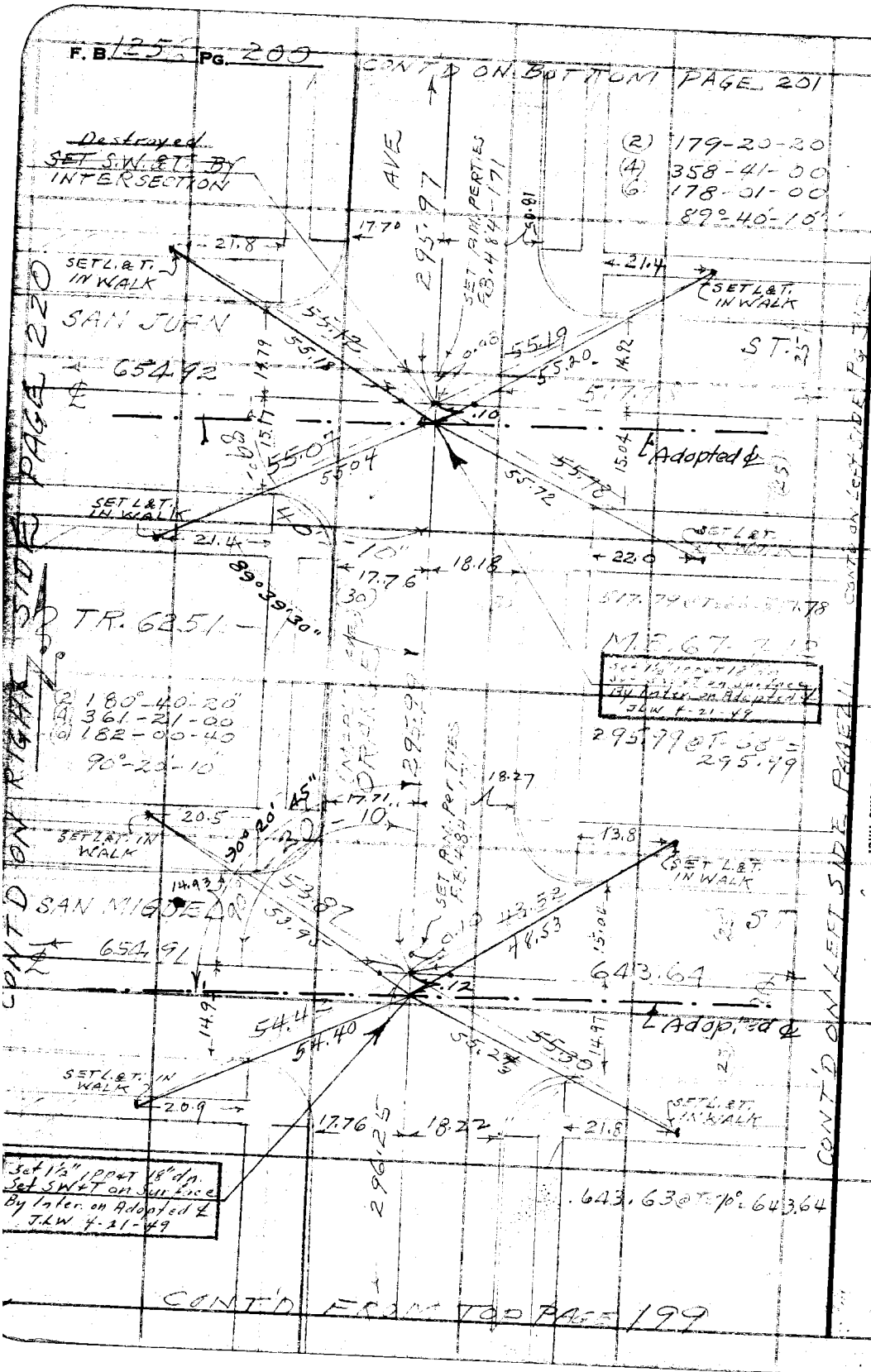

WS.32-C-4

RETURN TO
LOS ANGELES COUNTY SURVEYOR
700 HALL OF RECORDS

Do not extend notes this side of this line.

Note: Any Additions or Changes on This Sheet Must be Made or Circled in Red Ink With Date and Name of Person Making Change.

Notes Ck'd by aar	Survey of E. L. CAMINO AVE. SET 42
Map No. B-2224	W. O. 8351 Tape No. 365 St'd 68 °F
Office Work Ichien	Surveyed by C.V. CRUMLEY
Checked AAR	Notes C.V.C. Date 4-15-47
Date 1950	Indexed A. C. Johnson -47

F.B. 1256 PG. 201

9.11
100.47
109.58

WS.32-C-3

CONT'D ON BOTTOM PAGE 202

To Page 202

To Page 213

COOP. COLONY
TR. LINE PROD.

PROPOSED ℄ ORANGE AVE
C.S.B. 769-1
F.B. 484-145

AVE.

296.05

0.12

P.I. #8
Fd. 2"x2"-16" DN. Per Ties F.B. 484-91, 92 & 145

TR 6251
M.B. 67-7-12

109.58 @ T=68° = 109.58

109.58 (55)

Destroyed
Fd. S.W.&T. 1" DN
F.B. 484-88, 92
(Sta 20+99.89)

296.05 @ T=68° = 296.05

17.74 — 18.19

20.8

23.2

SET L&T. IN WALK

SET L&T. IN WALK

0.11

54.39

54.41

13.31

0.05

0.09

14.91

14.98

SET P.M. Per Ties F.B. 484-92

SAN CARLOS ST.

654.90

391.93

℄ Adopted ℄

15.00

54.21

54.20

54.70

54.65

15.00

SET L&T. IN WALK

SET L&T. IN WALK

20.5

20.9

40'-10"

17.74

18.20

39.25

SET S.W.&T. BY INTERSECTION

391.93 @ T=68° = 391.93

(2) 179-20-30
(4) 358-41-00
(6) 178-01-00

89°-40'-10"

295.97

MAPLE AVE.

ORANGE

Set 1½" I.P. R&T. 10" dn.
Set SW&T on surface
By Inter on Adopted ℄
J.L.W. 4-21-49

(30)

Note: Large Conc. pipe found 2.67 dn. so did not set Mon.

295.97 @ T=68° = 295.97

(30)

CONT'D FROM TOP PAGE 200

CONT'D ON RIGHT SIDE PAGE 221

CONT'D ON LEFT SIDE PAGE 212

Note: Any Additions or Changes on This Sheet Must be Made or Circled in Red Ink With Date and Name of Person Making Change.

Do not extend notes this side of this line.

RETURN TO
LOS ANGELES COUNTY SURVEYOR
700 HALL OF RECORDS

FORM 247 5M 11-41

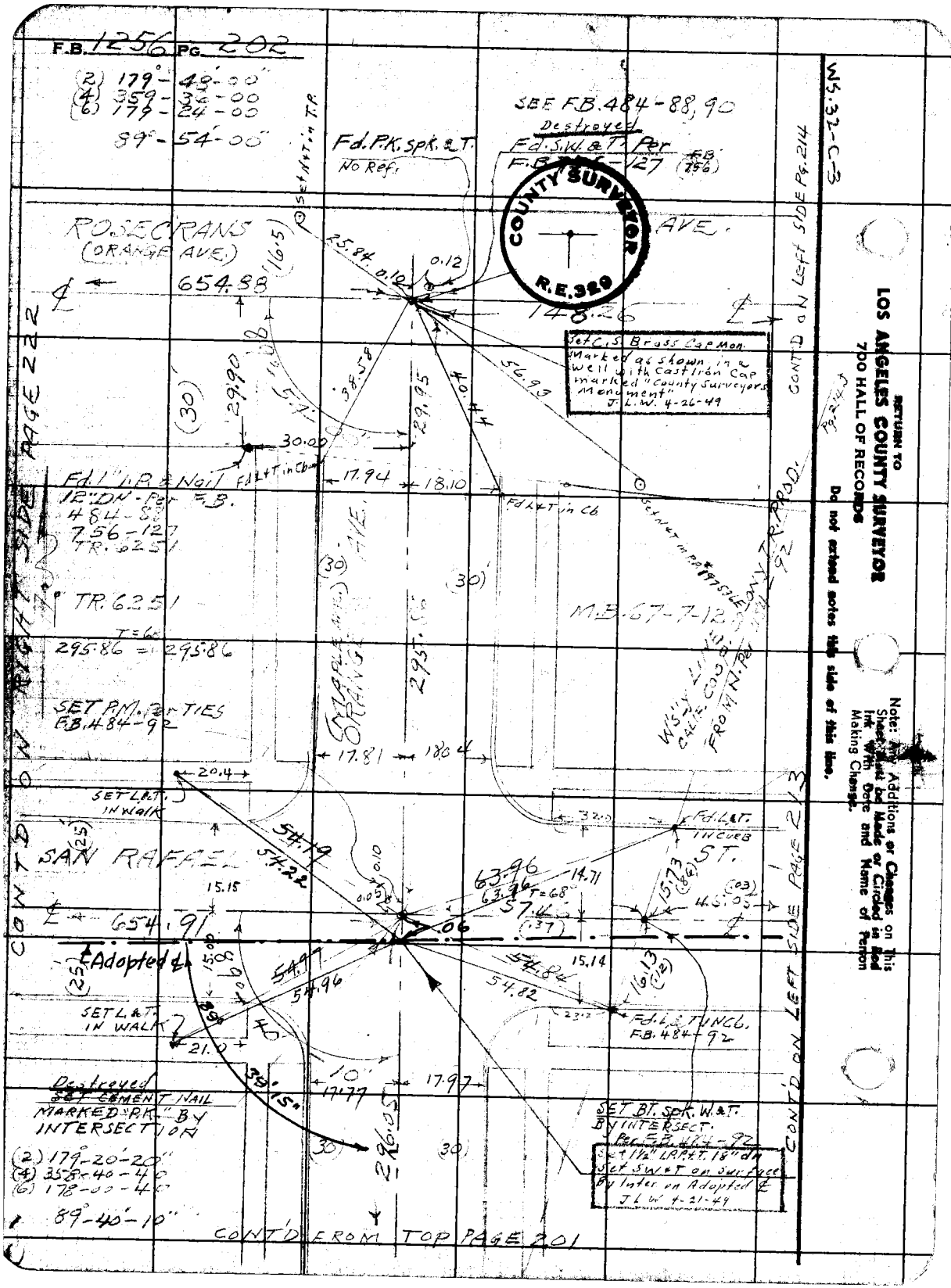
F.B. 1256 PG. 202
(2) 179°-48'-00"
(4) 359-36-00
(6) 179-24-00
89°-54'-00"
SEE F.B. 484-88, 90
Destroyed
Fd. S.W. & T. Per F.B. 756-127
Fd. P.K. spk. & T.
No Ref.
COUNTY SURVEYOR
R.E. 329
ROSECRANS AVE.
(ORANGE AVE.)
654.88
148.26
Set C.S. Brass Cap Mon.
Marked as shown in a well with Cast Iron Cap marked "County Surveyors Monument"
J.L.W. 4-26-49
Fd. 1" I.P. & Nail
12" DN - Per F.B. 484-88
756-127
TR. 6251
TR. 6251
295.86 = 295.86
SET P.M. Per TIES F.B. 484-92
M.B. 67-7-12
SAN RAFAEL ST.
654.91
Adopted ℄
SET L.&T. IN WALK
Fd. L.&T. IN CURB
Fd. L.&T. IN CB. F.B. 484-92
Destroyed
SET CEMENT NAIL MARKED "P.K." BY INTERSECTION
(2) 179°-20'-20"
(4) 358-40-40
(6) 178-00-40
89°-40'-10"
SET BT. spk. W.&T. BY INTERSECT. Per F.B. 484-92
Set 1½" I.P.P.&T. 18" dn
Set S.W.&T. on surface
By Inter on Adopted ℄
J.L.W. 4-21-49
CONT'D FROM TOP PAGE 201
CONT'D ON RIGHT SIDE PAGE 222
CONT'D ON LEFT SIDE PAGE 213
CONT'D ON LEFT SIDE PG. 214
WS. 32-C-3
RETURN TO
LOS ANGELES COUNTY SURVEYOR
700 HALL OF RECORDS
Do not extend notes this side of this line.
Note: Any Additions or Changes on This Sheet Must be Made or Circled in Red Ink With Date and Name of Person Making Change.

Notes Ck'd by aaR	Survey of EL CAMINO AVE.
Map No. B-2224	W. O. 835 Tape No. 065 St'd 68 °F
Office Work Ichien	Surveyed by C.V. CRUMLEY
Checked A.A.R.	Notes C.V.C. Date 4-8-47
Date 1950	Indexed A. C. Johnson

F.B. 1256 PG. 203

WS.32-C-4

CONT'D ON BOTTOM PAGE 208



CONT'D FROM RIGHT SIDE Page 196

CONT'D ON BOTTOM PAGE 205

Note: Any Additions or Changes on This Sheet Must be Made or Circled in Red Ink With Date and Name of Person Making Change.

Do not extend notes this side of this line.

RETURN TO
LOS ANGELES COUNTY SURVEYOR
700 HALL OF RECORDS

FORM 287 5M 11-41

F.B. 1256 Pg. 204 CONT'D FROM RT. SIDE PAGE 203

W.S. 32-C-4

648.93 @ T = 95° = 649.04

649.04

(30)

Fd. 2" I.P. & Nail - 12" DN
N. SIDE TREE
N.E. COR. LOT 1

Fd. 2" I.P. & Nail
3" DN - N.W. COR. Lot 1
TR. # 10748

5.04

Set X2 Flush

30.01

0.42

0.55

SET Spk. & T.
SEE F.B. 918-100

Set M & T.s. E. & W.
side 12" POPLAR

614.94 @ T = 95° = 615.05

TRACT # 10748

M.B. 189-11

(2) 179°-59'-00"
(4) 359-58-00
(6) 179-56-40
89°-59'-30"

(2) 180°-01'-20"
(4) 360-02-40
(6) 180-03-40
90°-00'-40"

SAN MARINO
(GUNDRY AVE.)

615.05

5.0 FT. SET LINE

Fd. N & T. P.P.
494 N & S

30

SET BT. Spk. & T.
SEE F.B. 918-98

SET COPPER TK.
COR. F.L.

(USED)
Fd. 2" I.P. & Nail - Flush
PER TR. 10748

SET Copper TK.
Cor. of House. Level
with window sill

40

Fd. 2" I.P. & Nail
10" DN. Per
TR. 10748

9'

21.31

89°

30.01

36.50

82.38

90°

18.59

45.79

5.00

Set X2 Flush

FROM RT. SIDE PG. 195

MYRRH

(30)

2.996

X5" IN
ST. 5164

41.65

1X2

3.60

37.8

44.98

329.68

2X2 Flush
0.84

30.00

659.81

N & T.

0.04

SET 3/4 I.P. & TK
By INTER. - 1/6" DN.

2.98

5.00

Fd. Edison Cor.
2" I.P. & BRASS CAP
15" up - per O.M. 1-54
Sheet 4.

7.98

5.10

SET 3/4 I.P. & TK. 3' DN. - 2" Below Bottom
COR. Fence post. - By INTERSECT.

Fd. 4X4 & N. - 2' UP
Set N & T. P.P. @ 26.69
621928 E

329.68 @ T = 70° = 329.68

15.88

N & T.
F.P.

Fd. 2" I.P. & BRASS CAP - 12" DN
Per O.M. 1-54 & TR. 10748

29.92

5.00

OLIVE ST.

Fd. L. & T.
SEE F.B. 918-97
O.M. - 1-54

5.00

0.82

RETURN TO
LOS ANGELES COUNTY SURVEYOR
700 HALL OF RECORDS

Do not extend notes this side of this line.

Note: Any Additions or Changes on This Sheet Must be Made or Circled in Red Ink With Date and Name of Person Making Change.

Notes Ck'd by aar
Map No. B-2224
Office Work Ichien
Checked A.A.R.
Date 1950

Survey of E.L. CAMINO AVE., ETAL, F.B. 1256 PG. 205
W. O. 8351 Tape No. 065 St'd 6 8 F
Surveyed by C.V. CRUMLEY
Notes C.V.C. Date 1-24-47
Indexed A. C. Johnson

(2) 180° - 43'-00"
(4) 361 - 26-00
(6) 182 - 09-00
90°-21'-30"

CONT'D ON BOT TO LFT PAGE 206

WS.32-C-4

TR. 6251
M.B. 67-7-12

Destroyed
SET S.W.S.T. BY INTERSECTION
Set 1/2" I.P.P.T. 18" dn.
Set S.W.S.T. on Surface
By Inter. on Adopted ℄
J.L.W. 4-21-49

AVE.
SET L.&T.
295.82
14.84
15.24
35"
90°21'
21'
90°
14.91
15.19
654.88
.03
92.47
32.07
32.98
32.99
32.78
32.75
14.85
15.31
15.00
492.28
℄
Adopted ℄
BT.SPK.
SAN LUIS
ST.
(25)
(25)
155.49
(25)
(25)
492.26 @T=74°=492.28
155.48 @T=155.49
- M.B. 67-7-12
(2) 180-43-20
(4) 361-26-00
(6) 182-09-30
90°-21-35"
TRACT 6251
Destroyed
SET BT. SPKT. BY INTERSECTION
14.82
15.37
21.49
21.40
90°
20.79
20.82
.02
COMPTON BLVD.
325.17
℄
Adopted ℄
654.84
(7.5)
19.44
19.44
22.52
22.51
14.76
15.40
156.97
325.15 @T=76°=325.17
Set 1/2" I.P.P.T. 18" dn.
Set S.W.S.T. on Surface
By Inter. on Adopted ℄
J.L.W. 4-21-49
156.96 @T=76°=156.97

CONT'D FROM LEFT SIDE PAGE 203

CONT'D FROM RIGHT SIDE PAGE 197

CONT'D ON LEFT SIDE PAGE 209

CONT'D FROM LEFT SIDE PAGE 202

CONT'D ON LEFT SIDE PAGE 209

Note: Any Additions or Changes on This Sheet Must be Made or Circled in Red Ink With Date and Name of Person Making Change.

Do not extend notes this side of this line.

RETURN TO
LOS ANGELES COUNTY SURVEYOR
700 HALL OF RECORDS

FORM 267 BM 11-41

139

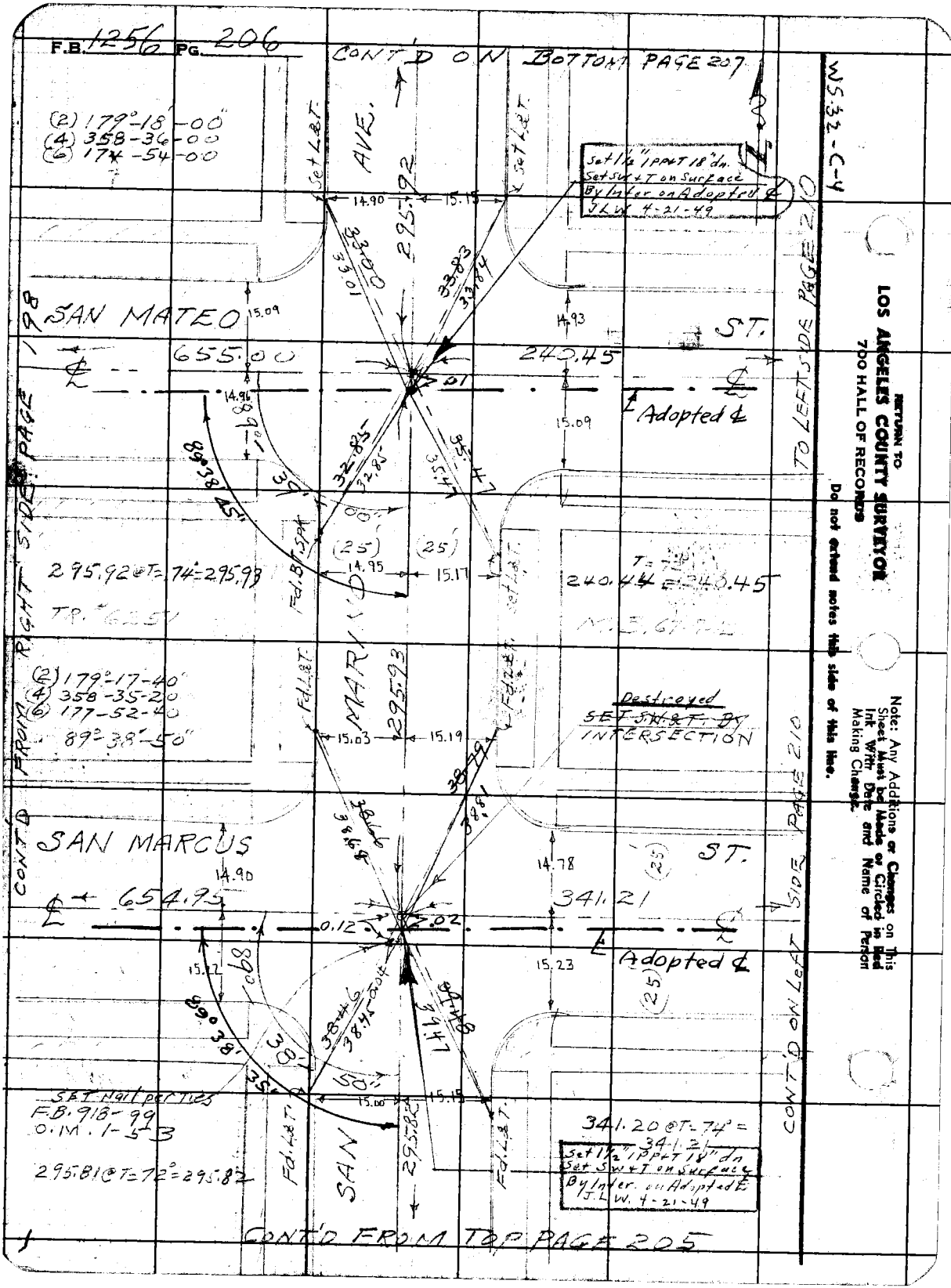
F.B. 1256 PG. 206
CONT'D ON BOTTOM PAGE 207
WS-32-C-4
(2) 179°-18'-00"
(4) 358-36-00
(6) 174-54-00
Set L&T.
AVE.
295.92
14.90
15.15
Set 1½" IPP&T 18" dn.
Set SW&T on Surface
By Inter on Adopted ℄
JLW 4-21-49
SAN MATEO
ST.
655.00
240.45
15.09
14.93
14.96
Adopted ℄
TO LEFT SIDE PAGE 210
CONT'D FROM RIGHT SIDE PAGE 198
295.92 @ T=74°=295.93
TR. #6251
(25)
14.95
15.17
240.44 = 240.45
(2) 179°-17-40"
(4) 358-35-20
(6) 177-52-40
89°-38'-50"
Fd. L&T.
MARIN
295.93
15.03
15.19
Destroyed
SET SW&T BY
INTERSECTION
SAN MARCUS
ST.
654.95
341.21
14.90
14.78
0.12
.02
15.22
15.23
Adopted ℄
CONT'D ON LEFT SIDE PAGE 210
SET Nail per Ties
F.B. 918-99
O.M. 1-53
295.81 @ T=72°=295.82
15.00
15.15
SAN
295.82
341.20 @ T=74° =
341.21
Set 1½" IPP&T 18" dn
Set SW&T on Surface
By Inter. on Adopted ℄
J.L.W. 4-21-49
CONT'D FROM TOP PAGE 205
RETURN TO
LOS ANGELES COUNTY SURVEYOR
700 HALL OF RECORDS
Do not extend notes this side of this line.
Note: Any Additions or Changes on This Sheet Must be Made or Circled in Red Ink With Date and Name of Person Making Change.

Notes Ck'd by aar	Survey of EL CAMINO AVE, ET AL. F.B. 1256 PG. 207
Map No. B-2224	W. O. 8351 Tape No. 065 St'd 68 °F
Office Work 1 Chien	Surveyed by C.V. CRUMLEY
Checked A.A.R.	Notes C.V.C. Date 5-5-47
Date 1950	Indexed A. C. Johnson

WS 32-C-4

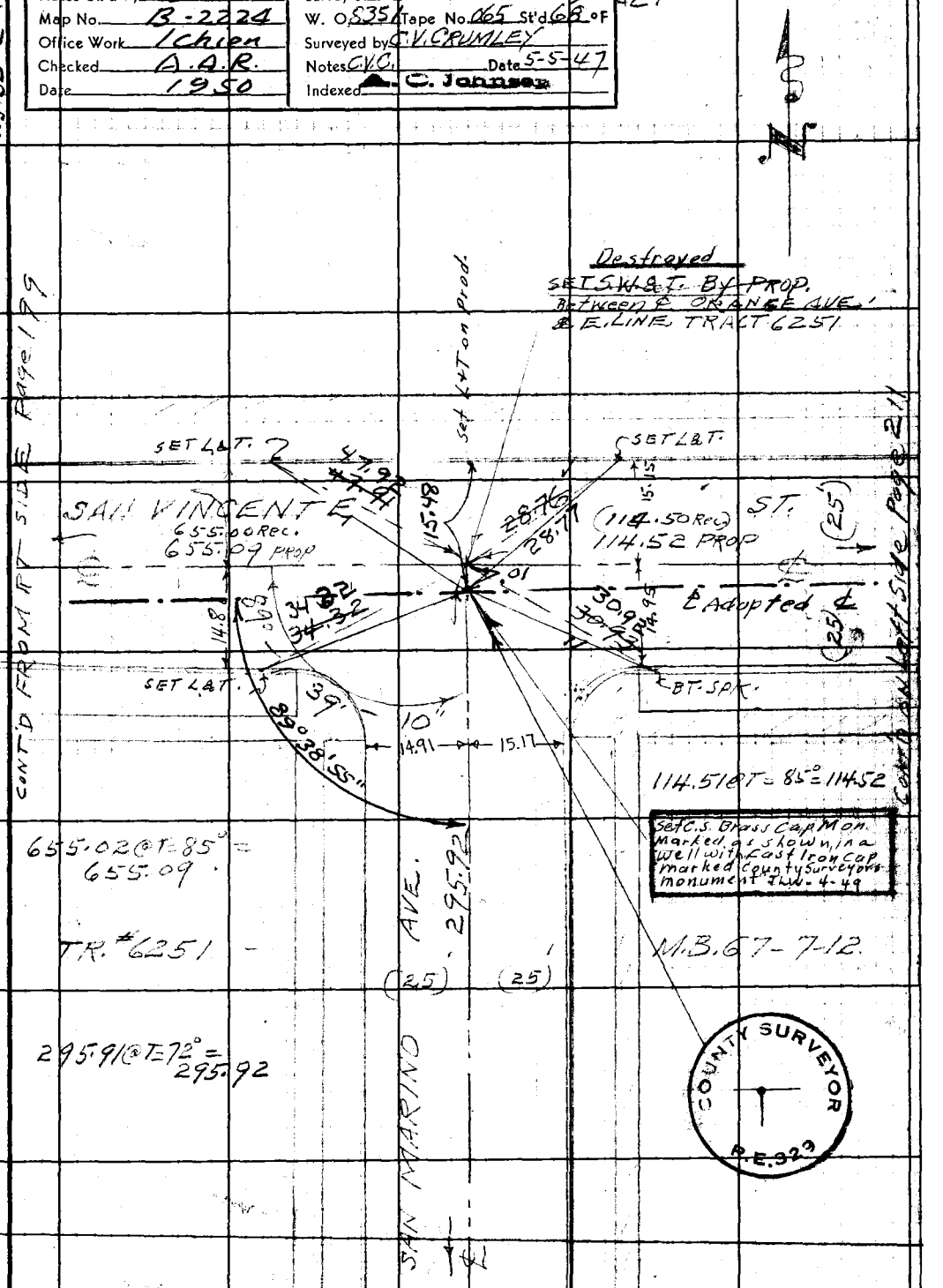

Note: Any Additions or Changes on This Sheet Must be Made or Circled in Red Ink With Date and Name of Person Making Change.

Do not extend notes this side of this line.

RETURN TO
LOS ANGELES COUNTY SURVEYOR
700 HALL OF RECORDS

FORM 247 5M 11-41

CONT'D FROM TOP PAGE 206

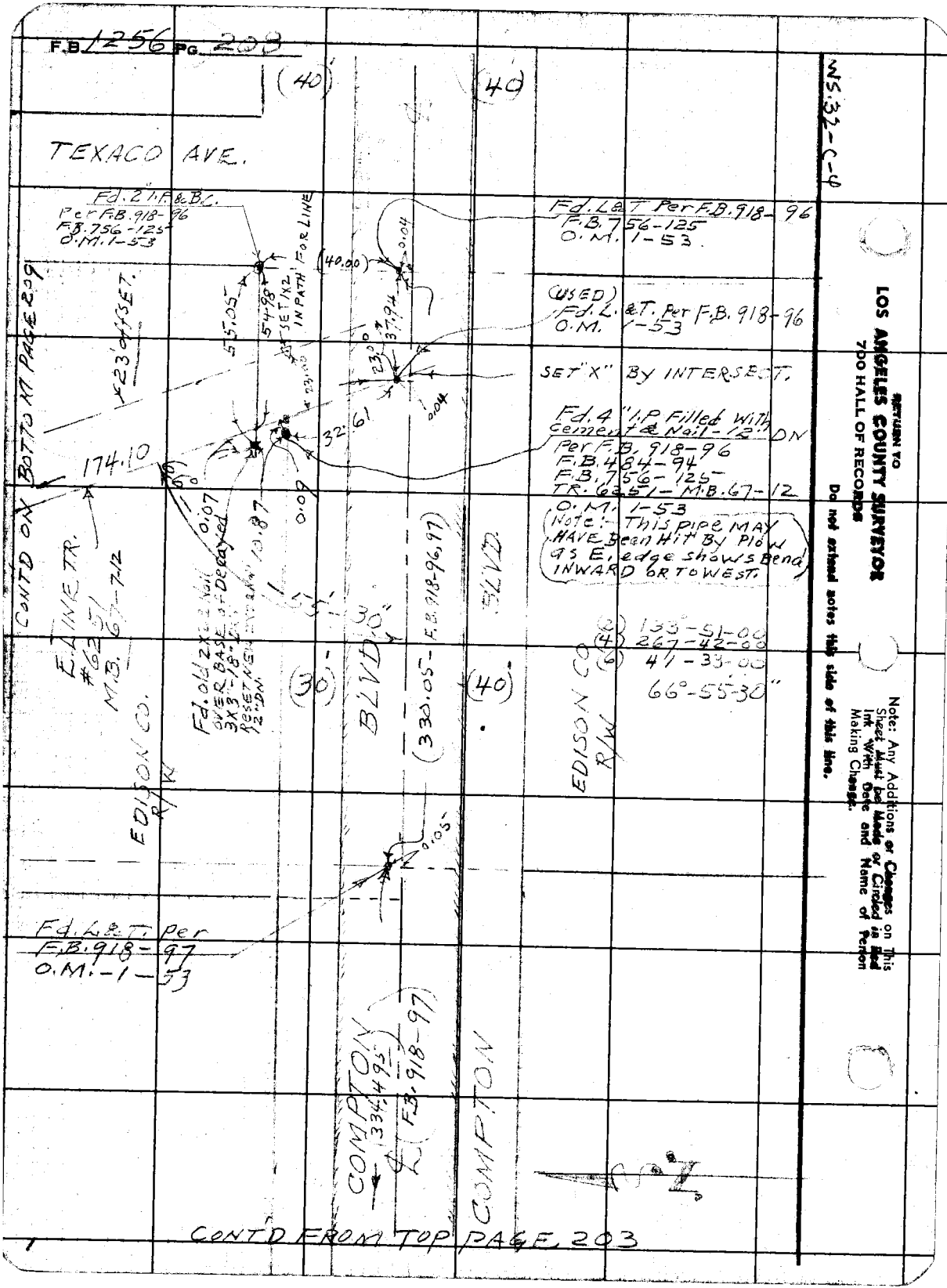
F.B. 1256 PG. 208
(40)
(40)
TEXACO AVE.
Fd. 2" I.P. & B.C.
Per F.B. 918-96
F.B. 756-125
O.M. 1-53
Fd. L&T Per F.B. 918-96
F.B. 756-125
O.M. 1-53
(40.00)
0.04
(USED)
Fd. L. & T. Per F.B. 918-96
O.M. 1-53
55.05
54.98
SET 1X2 IN PATH FOR LINE
37.94
23.00
23.00
0.04
SET "X" BY INTERSECT.
Fd. 4" I.P. Filled With Cement & Nail - 12" DN
Per F.B. 918-96
F.B. 484-94
F.B. 756-125
TR. 6251 - M.B. 67-12
O.M. 1-53
(Note:- This pipe MAY HAVE Been Hit By Plow as E. edge shows Bend INWARD OR TO WEST.)
32.61
174.10
66°
0.07
0.09
10.87
55'-30"
CONT'D ON BOTTOM PAGE 209
23' OFFSET.
E. LINE TR. #6251 M.B. 67-7-12
Fd. old 2X2 Nail OVER BASE of Decayed 3X3-18" DN RESET NEW 12" DN
(30)
BLVD
(330.05 - F.B. 918-96, 97)
BLVD
(40)
EDISON CO. R/W
EDISON CO. R/W
(2) 133°-51-00
(4) 267-42-00
(6) 41-33-00
66°-55-30"
0.05
Fd. L&T. Per F.B. 918-97
O.M. 1-53
COMPTON
(334.495)
F.B. 918-97
COMPTON
CONT'D FROM TOP PAGE 203
WS.32-C-4
RETURN TO
LOS ANGELES COUNTY SURVEYOR
700 HALL OF RECORDS
Do not extend notes this side of this line.
Note: Any Additions or Changes on This Sheet Must be Made or Circled in Red Ink With Date and Name of Person Making Change.

Notes Ck'd by: A.A.R.
Map No. B-2224
Office Work: Chien
Checked: A.A.R.
Date: 1950

Survey of: EL CAMINO AVE. ETAL.
W. O. 8357 Tape No. 065 St'd 68 °F
Surveyed by: C.V. CRUWLEY
Notes: C.V.C. Date: 4-30-47
Indexed: A. C. Jonsson

F.B. 1256 Pg. 209

W5, 32-C-4

(2) 134°-30'-20"
(4) 269-00-40
(6) 43-31-00
67°-15'-0"

CONT'D ON BOTTOM PG. 210

Fd. 2" I.P. & B.C. O.M. 1-53 F.B. 918-97 (15641) Pipe Gone

320.75 @ T=82° = 320.78

Fd. 1½" I.P. & TK. 24" DN. Per O.M. 1-53. F.B. 9[illegible]19 484-94

SAN LUIS ST.

4912.28 ℄ Adopted ℄

SET 1"X1" By INTERSECT.

SET 2X2 - Per Calc. 2" DN.
Fd 2X2 - chk Ties
HWG - 2-3-49

Fd. L&T. Fd. L&T. Fd. L&T. Fd. L&T. Inwalk

Fd. 2" I.P. & B.C. Per O.M. 1-53 18" DN.

168.58 @ T=82° = 168.60

EDISON CO.

E. LINE TR. 6251 M.B. 67-7-12

R/W.

23' OF FEET

Set 2X2 & TR. 24" DN By INTERSECT.

Fd. 2" I.P. & B.C. 24" DN F.B. 918-97 O.M. 1-53

Fd. 2" I.P. & B.C. - 12" DN. PER O.M. 1-53

(2) 134°-30'-30"
(4) 269-01-00
(6) 43-31-40
67°-15'-15"

ALLEY NORTH OF COMPTON BLVD.

233.24 ℄ Adopted ℄

SET 3/4 I.P. & TK ON SPLIT of PIPES.

Fd. 2" I.P. & B.C. 16" DN. PER O.M. 1-53

Fd. 2" I.P. With B.C. 24" DN F.B. 918-97; O.M. 1-53

233.23 @ T=76° = 233.24

174.08 T=82° = 174.10

SET Chisel "X" COR. of TOWER

CONT'D FROM LEFT SIDE PG. 208

CONT'D FROM RT. SIDE PG. 205

CONT'D FROM RT. SIDE PG. 205

CONT'D FROM SET NAIL FR

TIES

N-52.4°
S. 63.13

Note: Any Additions or Changes on This Sheet Must be Made or Circled in Red Ink With Date and Name of Person Making Change.

Do not extend notes this side of this line.

RETURN TO
LOS ANGELES COUNTY SURVEYOR
700 HALL OF RECORDS

FORM 247 5M 11-44

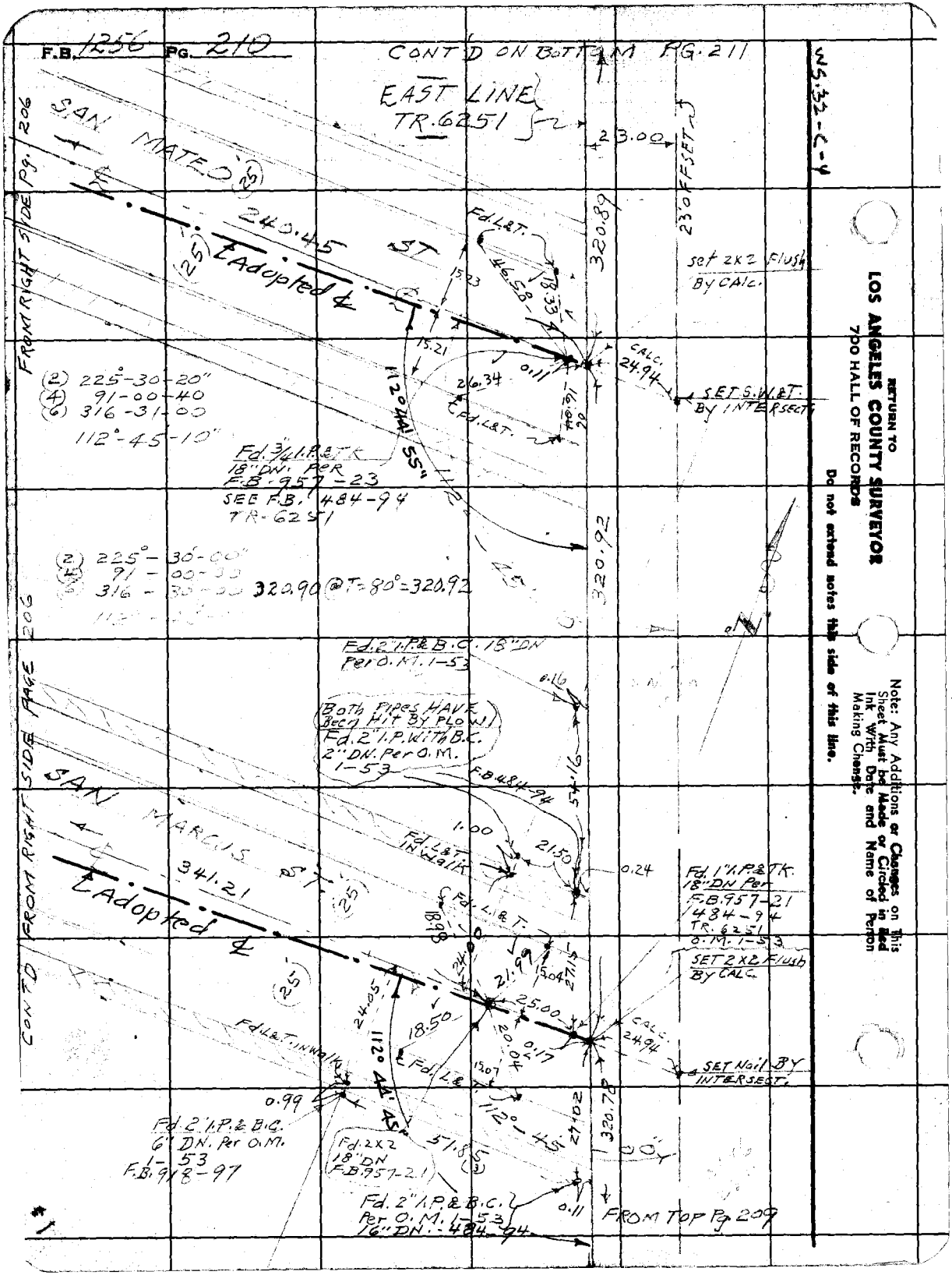
F.B. 1256 PG. 210
CONT'D ON BOTTOM PG. 211
EAST LINE TR. 6251
23.00
23' OFFSET
WS.32-C-4
SAN MATEO ST
240.45
Adopted ℄
FROM RIGHT SIDE Pg. 206
Fd. L&T.
320.89
set 2x2 Flush By CALC.
CALC. 24.94
SET S.W.&T. By INTERSECT.
(2) 225°-30'-20"
(4) 91-00-40
(6) 316-31-00
112°-45'-10"
Fd. 3/4" I.P.&TK 18" DN. PER F.B. 957-23
SEE F.B. 484-94 TR-6251
320.92
(2) 225°-30'-00"
(4) 91-00-30
(6) 316-30-00
320.90 @ T=80°=320.92
Fd. 2" I.P.&B.C. 18" DN Per O.M. 1-53
Both Pipes HAVE Been Hit BY PLOW
Fd. 2" I.P. With B.C. 2" DN. Per O.M. 1-53
F.B. 484-94
SAN MARCUS ST
341.21
Adopted ℄
CONT'D FROM RIGHT SIDE PAGE 206
Fd. L&T. IN Walk
Fd. 1" I.P.&TK. 18" DN Per F.B. 957-21 484-94 TR. 6251 O.M. 1-53
SET 2x2 Flush By CALC.
CALC. 24.94
SET Nail BY INTERSECT.
Fd. L&T. IN Walk
Fd. 2" I.P.&B.C. 6" DN. Per O.M. 1-53 F.B. 918-97
Fd. 2x2 18" DN F.B. 957-21
Fd. 2" I.P.&B.C. Per O.M. 1-53 16" DN. 484-94
FROM TOP Pg. 209
RETURN TO
LOS ANGELES COUNTY SURVEYOR
700 HALL OF RECORDS
Do not extend notes this side of this line.
Note: Any Additions or Changes on This Sheet Must be Made or Circled in Red Ink With Date and Name of Person Making Change.

Notes Ck'd by RAR	Survey of EL CAMINO AVE. F.B. 1256 PG. 241
Map No. B-2224	W. O. 8351 Tape No. 065 St'd 68 °F
Office Work Chien	Surveyed by G.V. CRUMLEY
Checked A.A.R.	Notes G.V.G. Date 4-17-47 5-1-47
Date 1950	Indexed C. Johnson

WS.32-C-4

CONT'D ON BOTTOM PG 212.

320.86@T=86°=320.90

35

67°15'25"

14

320.90 CALC.

320.90

SAN MIGUEL ST.

℄ 643.64

℄ Adopted ℄

(25)

67°

Fd. L. & T.

34.68

15.13

14.83

22.62

Fd. 1" I.P. & TK. 6" DN. Per F.B. 957-27 484-94 TR. 6251

0.11

24.41

℄ Fd. L. & T.

17.43

24.94 CALC.

SET S.W. & T. BY INTERSECT.

CONT'D FROM RT. SIDE PG. 200

(2) 134°-29'-20"
(A) 268-58-20
(6) 43-27-20
67°-14'-35"

SET RAILROAD SPK. & P.M. West Side I.P. & Flush With Top of I.P.-6" DN.

321.22@T=80°=321.25

23.00

EAST LINE TR. 6251

Fd 1" I.P. Horizontal RESET 3/4 I.P. & TK. 12" DN BY TIES. Per F.B. 957-25 SEE F.B. 484-94 TR. 6251

30

OFFSET LINE

23.00

14

SAN VINCENTE ST.

℄ 114.52 PROP.

(114.53 Rec.)

℄ Adopted ℄

(25)

14'15"

321.25 CALC.

321.24

Fd. L. & T. 1.26

67°

44.83

15.16

15.264

35.95

18.23

SET 1X2 & TK. Flush Per Calc.

33.70

Fd. L. & T. INC.

32.75

0.05

24.94 CALC.

SET 1X1 & TK. BY INTERSEC.

CONT'D FROM RT. SIDE PAGE 207

(2) 134°-29-00
(A) 268-58-00
(6) 43-27-40
67°-14-35"

320.87

320.89

320.89

CONT'D FROM TOP PAGE 210.

Note: Any Additions or Changes on This Sheet Must be Made or Circled in Red Ink With Date and Name of Person Making Change.

Do not extend notes this side of this line.

RETURN TO
LOS ANGELES COUNTY SURVEYOR
700 HALL OF RECORDS

FORM 247 5M 11-41

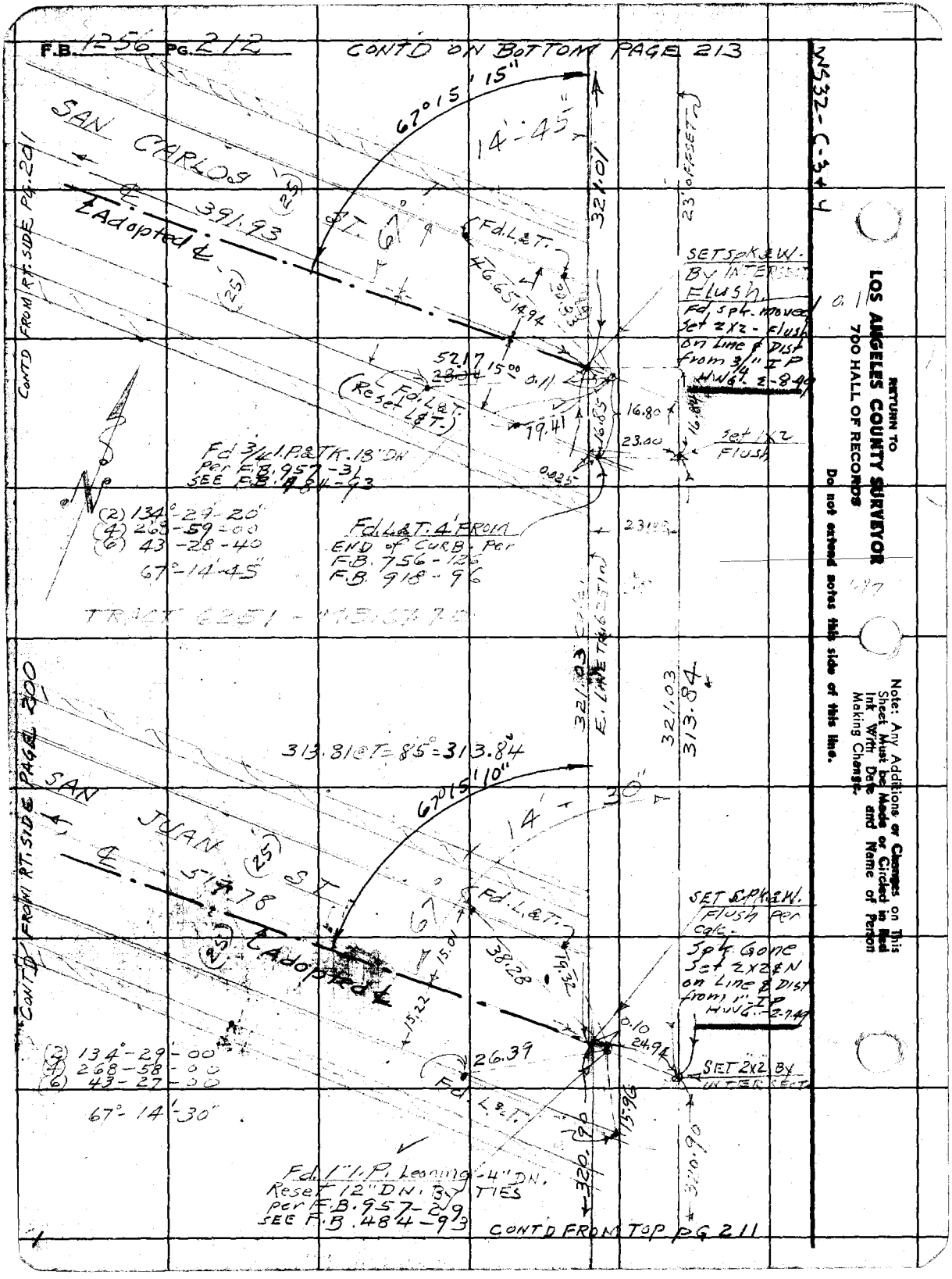
F.B. 1256 PG. 212
CONT'D ON BOTTOM PAGE 213
SAN CARLOS ST.
67°15'15"
14'-45"
391.93
Adopted ℄
(25)
Fd. L&T.
46.65
14.94
321.01
23' OFFSET
SET SPK & W. BY INTERSECT. Flush.
Fd. spk. moved Set 2x2 - Flush on Line & Dist from 3/4" I.P. HWG. 2-8-49
52.17
15.00
0.11
Fd. L&T. (Reset L&T.)
19.41
16.85
16.80
23.00
16.84
Set 1x2 Flush
Fd 3/4 I.P. & TK. 18" DN per F.B. 957-31 SEE F.B. 484-93
(2) 134°-29'-20"
(4) 268-59-00
(6) 43-28-40
67°-14'-45"
Fd. L&T. 4' FROM END of CURB. Per F.B. 756-126 F.B. 918-96
TRACT 6251
CONT'D FROM RT. SIDE PG. 201
321.03
E. LINE TR. 6251
321.03
313.84
313.81 @ T = 85° = 313.84
67°15'10"
14'-30"
SAN JUAN ST.
517.78
Adopted ℄
(25)
Fd. L&T.
38.28
19.32
15.01
15.22
SET SPK & W. Flush per calc. Spk. Gone Set 2x2 & N on Line & Dist from 1" I.P. HWG. 2-7-49
0.10
24.94
SET 2x2 BY INTERSECT.
26.39
Fd. L&T.
15.96
320.90
(2) 134°-29'-00"
(4) 268-58-00
(6) 43-27-00
67°-14'-30"
Fd. 1" I.P. Leaning 4" DN. Reset 12" DN. By TIES per F.B. 957-29 SEE F.B. 484-93
CONT'D FROM TOP PG 211
CONT'D FROM RT. SIDE PAGE 200
WS32-C-3+4
RETURN TO
LOS ANGELES COUNTY SURVEYOR
700 HALL OF RECORDS
Do not extend notes this side of this line.
Note: Any Additions or Changes on This Sheet Must be Made or Circled in Red Ink With Date and Name of Person Making Change.

Notes Ck'd by AAR	Survey of EL CAMINO AVE, ET AL
Map No. B-2224	W. O. 8351 Tape No. 065 St'd 68 °F
Office Work Ichion	Surveyed by C.V. CRUMLEY
Checked AAR	Notes C.V.C. Date 4-29-47
Date 1950	Indexed A. C. Johnson

F.B. 1256 PG. 213

WS 32-C-3

CONT'D ON BOTTOM PAGE 214

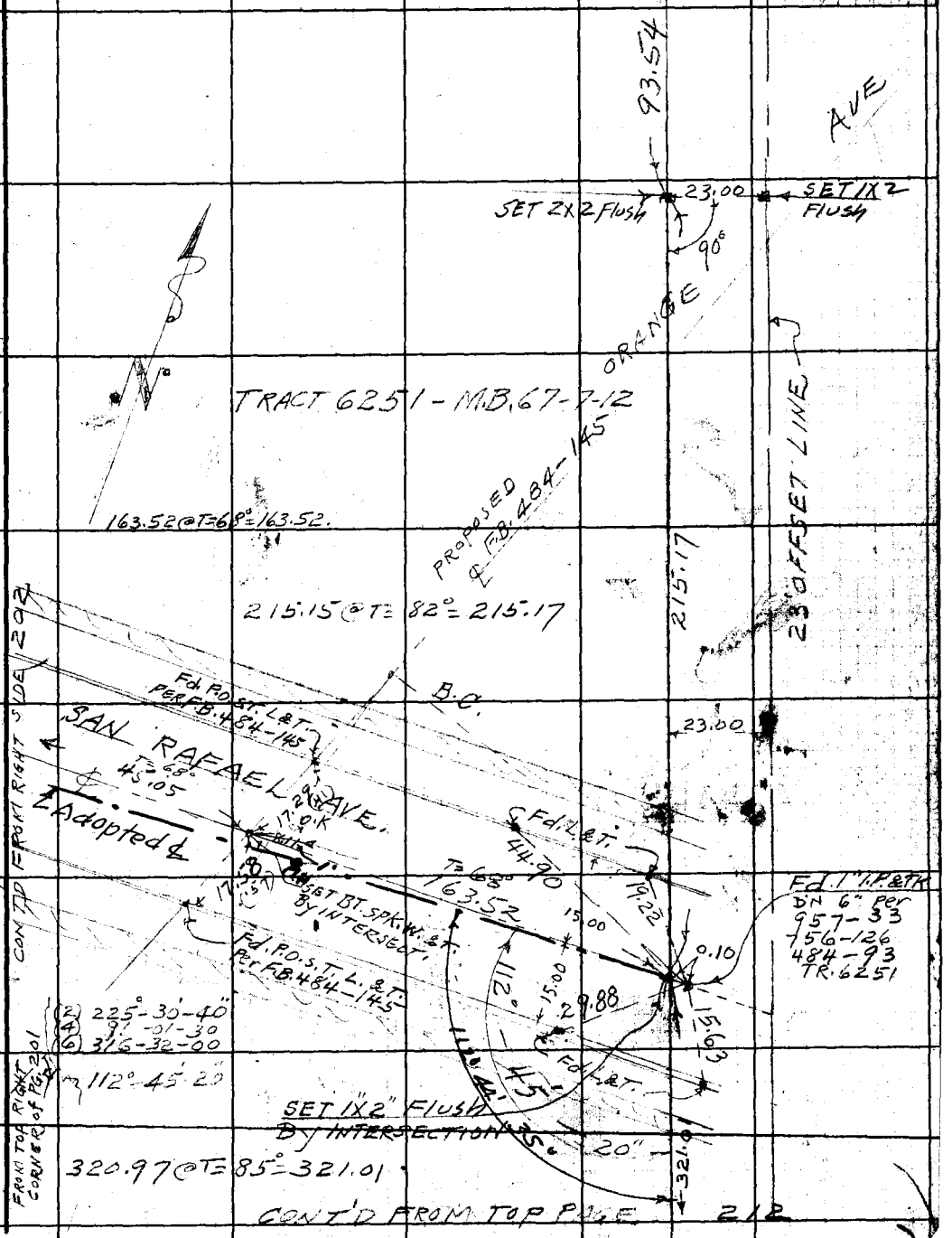

Note: Any Additions or Changes on This Sheet Must be Made or Circled in Red Ink With Date and Name of Person Making Change.

Do not extend notes this side of this line.

RETURN TO
LOS ANGELES COUNTY SURVEYOR
700 HALL OF RECORDS

FORM 247 5M 11-41

F.B. 1256 PG. 214

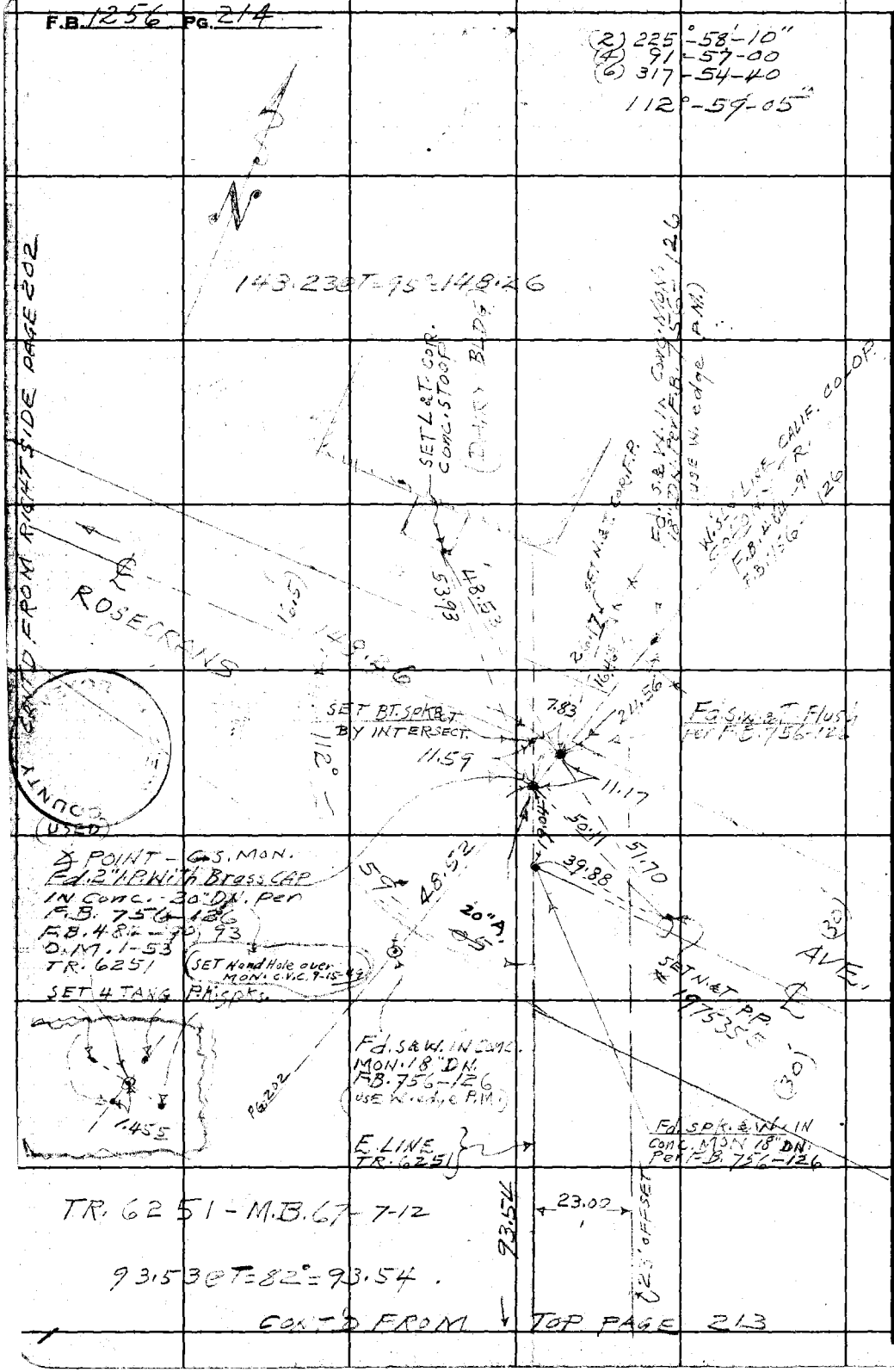

WS. 32-C-3

RETURN TO
LOS ANGELES COUNTY SURVEYOR
700 HALL OF RECORDS
Do not extend notes this side of this line.

Note: Any Additions or Changes on This Sheet Must be Made or Circled in Red Ink With Date and Name of Person Making Change.

Notes Ck'd by GAR.	Survey of EL CAMINO AVE, ETAL, F.B. 1256 PG. 215
Map No. B-2224	W. O. 8351 Tape No. 065 St'd 68°F
Office Work Ichien	Surveyed by C.V. CRUMLEY
Checked AAR	Notes C.V.C. Date
Date 1950	Indexed A. C. Johnson 3-12-48

C.I. 1189

EL CAMINO AVE., ET AL. - S.S.

J.N. 8351

STREET & SURVEYS FOR C.I. JOBS.

EL CAMINO AVE.
FROM
COMPTON BLVD.
TO
ROSECRANS AVE.

& SURVEY

TOPOG - PAGES —
CROSS-SECT. - PAGES —

MAY 1947

C.V. CRUMLEY,
J. GREGORY,
S.S. DICKIE.
H.E. CULP.

Note: Any Additions or Changes on This Sheet Must be Made or Circled in Red Ink With Date and Name of Person Making Change.

Do not extend notes this side of this line.

RETURN TO
LOS ANGELES COUNTY SURVEYOR
700 HALL OF RECORDS

FORM 267 5M 11-41

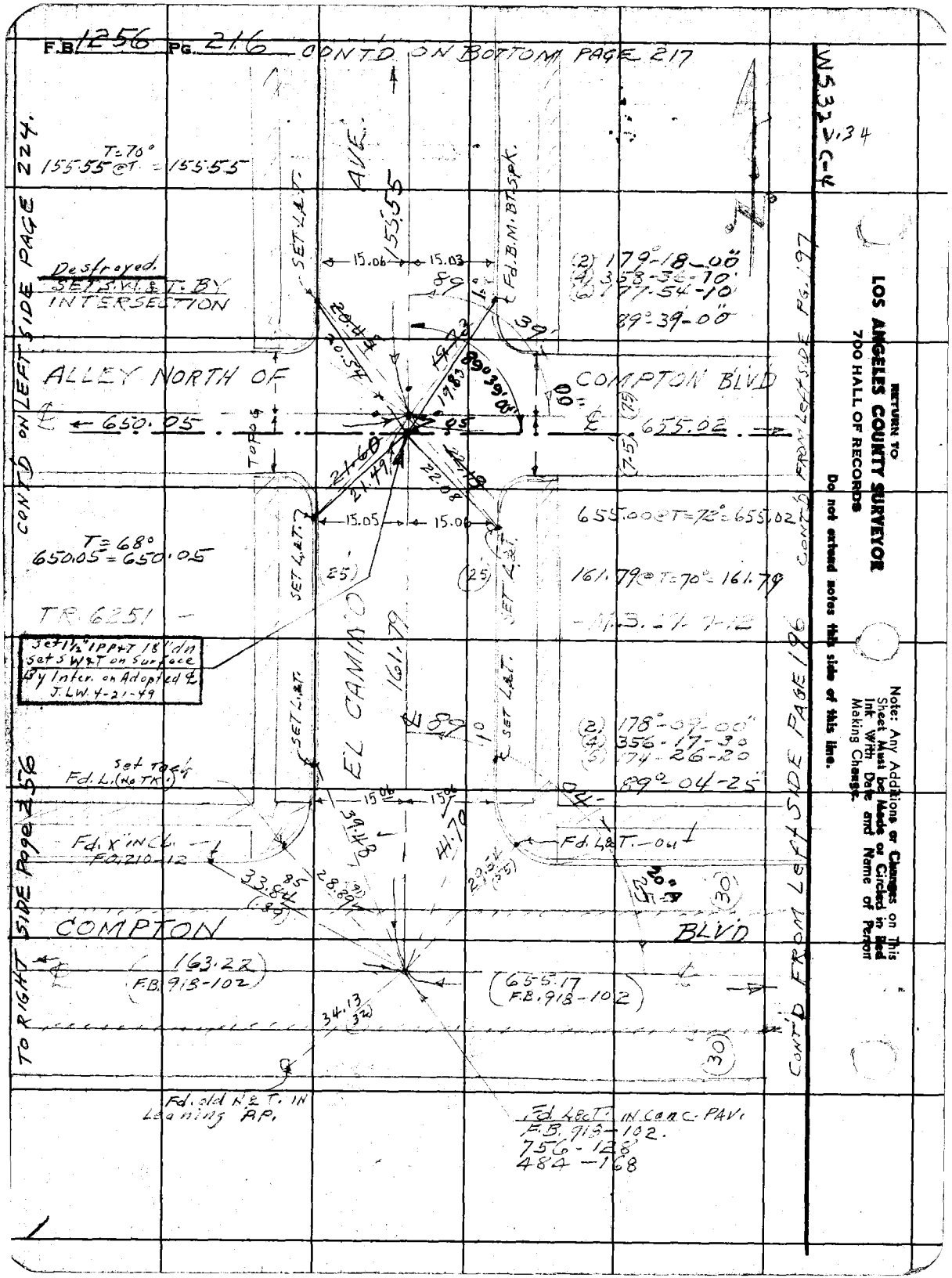
F.B. 1256 PG. 216 CONT'D ON BOTTOM PAGE 217
WS32 C-4
CONT'D ON LEFT SIDE PAGE 224.
T=70°
155.55 @ T = 155.55
Destroyed.
SET S.W.L.&T. BY INTERSECTION
ALLEY NORTH OF
COMPTON BLVD
650.05
655.02
T=68°
650.05 = 650.05
TR. 6251
Set 1½" IPP&T 18" dn
Set S.W.&T. on Surface
By Inter. on Adopted ℄
J.L.W. 4-21-49
EL CAMINO AVE.
155.55
161.79
Fd. B.M. BT. SPK.
(2) 179°-18-00"
(4) 358-36-10
(6) 177-54-10
89°-39-00"
655.00 @ T=72° = 655.02
161.79 @ T=70° = 161.79
(2) 178°-09-00"
(4) 356-17-30
(6) 174-26-20
89°-04-25"
Set Tack
Fd. L. (No TK.)
Fd. X in Cl.
F.O. 210-12
Fd. L&T. - Out
COMPTON BLVD
(163.22)
F.B. 918-102
(655.17)
F.B. 918-102
Fd. old N&T. in Leaning P.P.
Fd. L&T. in Conc. PAV.
F.B. 918-102.
756-128
484-168
TO RIGHT SIDE Page 256
CONT'D FROM LEFT SIDE PAGE 196
CONT'D FROM LEFT SIDE PG. 197
RETURN TO
LOS ANGELES COUNTY SURVEYOR
700 HALL OF RECORDS
Do not extend notes this side of this line.
Note: Any Additions or Changes on This Sheet Must be Made or Circled in Red Ink With Date and Name of Person Making Change.

W532-C-4

Notes Ck'd by AAR	Survey of EL CAMINO AVE. AT AL. F.B. 1256 PG. 217
Map No. B-2224	W. O. 8351 Tape No. 065 St'd 68 °F
Office Work Ichien	Surveyed by C.V. CRUMLEY
Checked AAR	Notes C.V.C. Date 5-8-47
Date 1950	Indexed A. C. Johnson

CONT'D ON BOTTOM PAGE 218

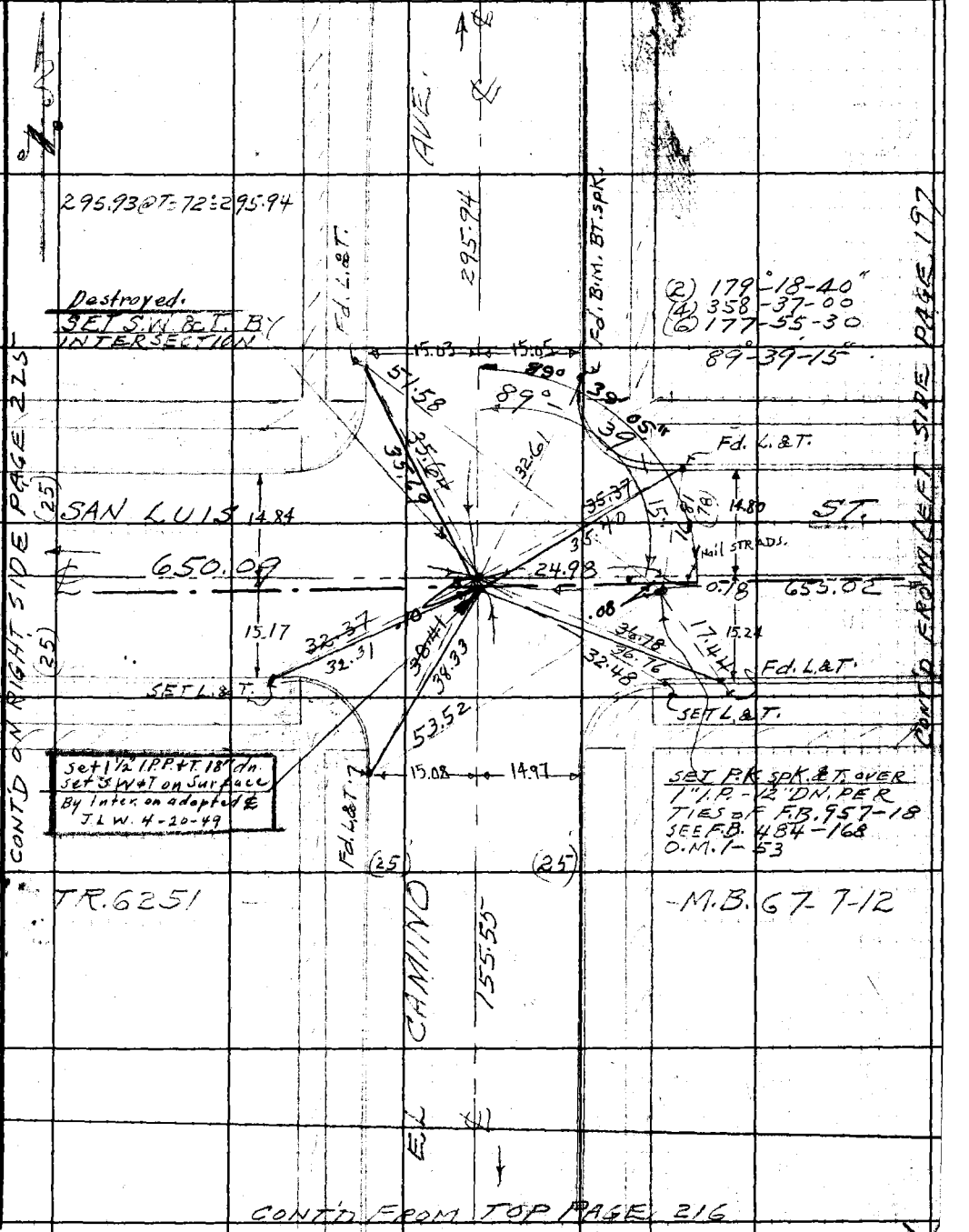

CONT'D FROM TOP PAGE 216

Note: Any Additions or Changes on This Sheet Must be Made or Circled in Red Ink With Date and Name of Person Making Change.

Do not extend notes this side of this line.

RETURN TO
LOS ANGELES COUNTY SURVEYOR
700 HALL OF RECORDS

FORM 287 BM 11-41


F.B. 1256 PG. 218 CONT'D ON BOTTOM PG. 219
WS. 32-C-4
(2) 180°-41'-20"
(4) 361-22-20
(6) 182-03-30
90°-20'-35"
SET N&T. OVER 1" I.P.
10" DN PER TIES 957-22
F.B. 484-168. TR 6251
Destroyed
SET S.W.&T. BY
INTERSECTION
Fd. L&T.
AVE.
SAN MATEO
ST.
650.02
654.93
Adopted ℄
15.00
15.04
15.10
15.01
15.02
15.03
15.11
52.25
36.82
36.85
38.89
33.94
18.65
0.05
24.99
.09
39.83
39.81
19.36
38.48
38.40
53.71
90°20'35"
90°
20
25
Set 1½" IP P&T 18" dn
Set S.W.&T. on Surface
By Inter. on Adopted ℄
J.L.W. 4-21-49
654.92 @ T=70° 654.93
TR 6251
M.B. 67-7-12
295.97 @ T=72° 295.98
Destroyed
SET S.W.&T. BY
INTERSECTION
ELCAMINO
(2) 179°-19'-00"
(4) 358-38-00
(6) 177-57-00
89°-38'-30"
15.08
50.78
34.43
34.50
89°39'15"
SAN MARCUS
ST.
14.88
14.89
650.02
654.98
35.00
35.07
16.54
25.11
15.12
15.14
16.58
35.03
38.65
38.54
53.80
15.06
295.94
Set S.W.&T. on Surface
Set 1½" IP P&T 18" dn
By Inter. on adopted ℄
J.L.W. 4-20-49
SET N&T. OVER 1" I.P.
10" DN. PER TIES OF
F.B. 957-20.
SEE F.B. 484-168
O.M. 1-53
TR. 6251
CONT'D ON RIGHT SIDE PAGE 226
CONT'D FROM LEFT SIDE PG 198
FROM LEFT SIDE PG 198
CONT'D FROM TOP PAGE 217
RETURN TO
LOS ANGELES COUNTY SURVEYOR
700 HALL OF RECORDS
Do not extend notes this side of this line.
Note: Any Additions or Changes on This Sheet Must be Made or Copied in Red Ink With Date and Name of Person Making Change.

Notes Ck'd by AAR	Survey of EL CAMINO AVE.
Map No. B-2224	W. O. 8351 Tape No. 065 St'd 68 °F
Office Work Ichen	Surveyed by C.V. CRUMLEY
Checked AAR	Notes C.V.C. Date 5-9-47
Date 1950	Indexed A. C. Johnson

F. B. 1256 PG. 219

WS. 32-C-4

CONT'D ON BOTTOM PAGE 220.

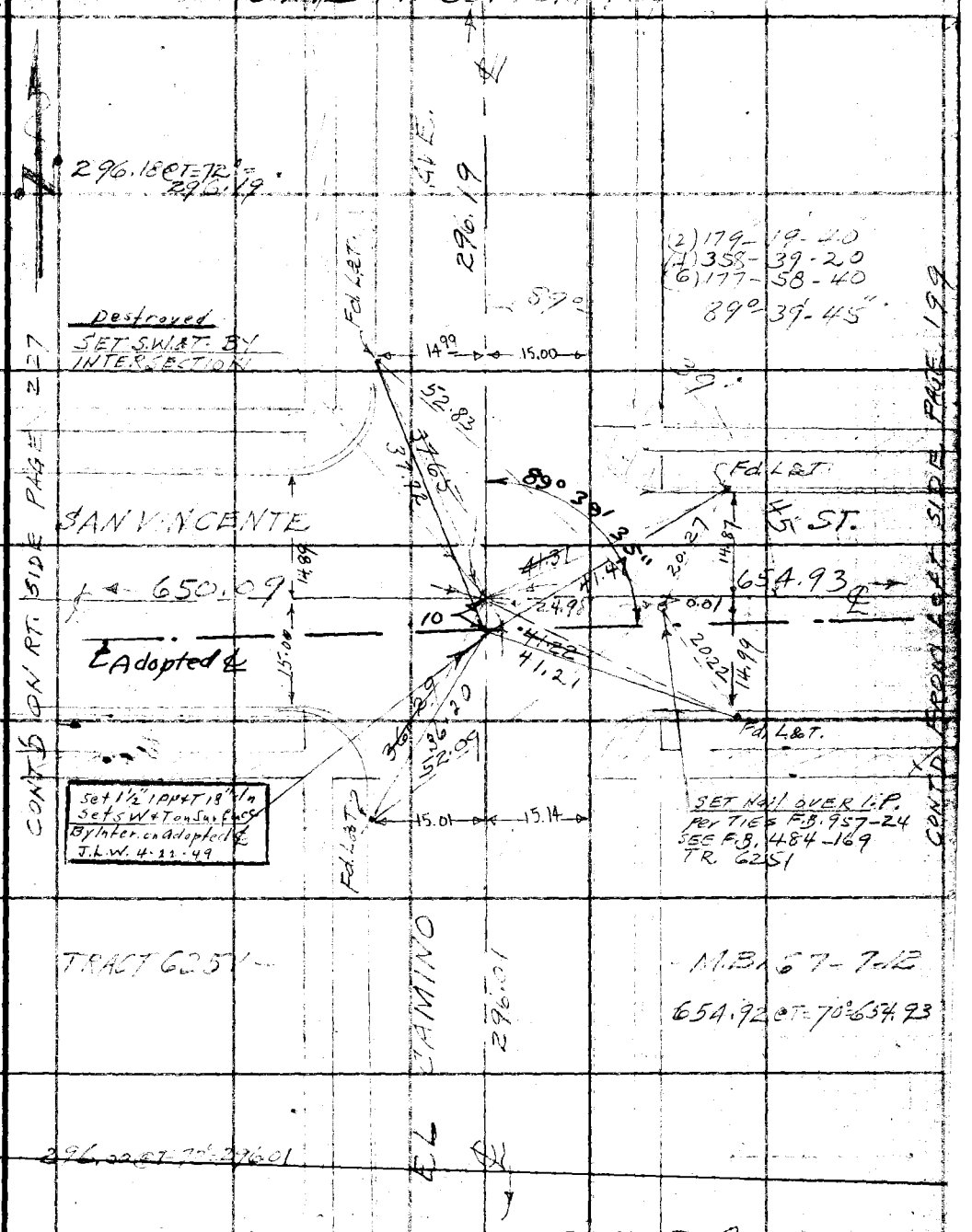

CONT'D FROM TOP PAGE 218

CONT'D ON RT. SIDE PAGE 227

CONT'D FROM LEFT SIDE PAGE 199

Note: Any Additions or Changes on This Sheet Must be Made or Circled in Red Ink With Date and Name of Person Making Change.

Do not extend notes this side of this line.

RETURN TO
LOS ANGELES COUNTY SURVEYOR
700 HALL OF RECORDS

FORM 247 5M 5-46

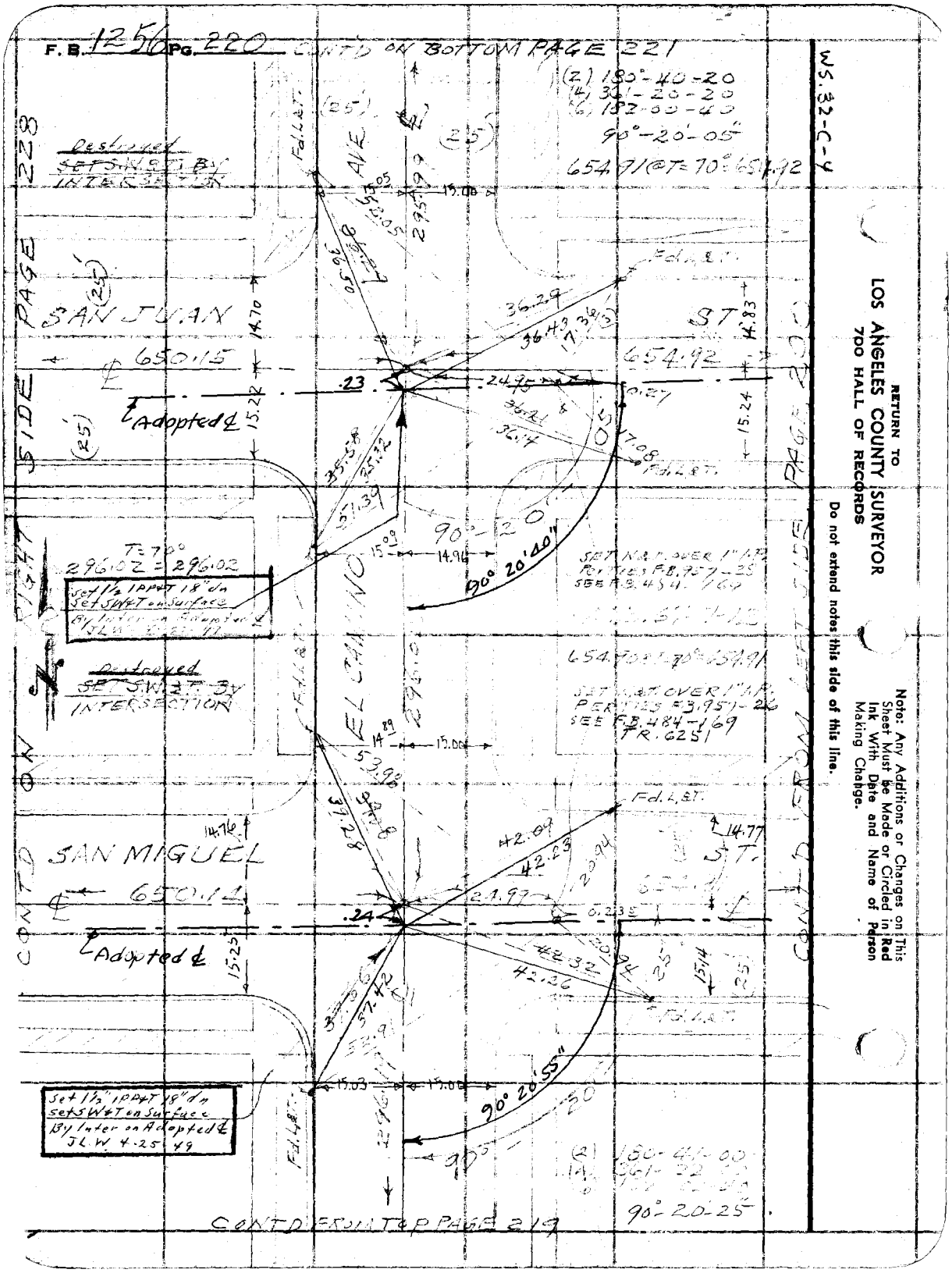
F.B. 1256 PG. 220
CONT'D ON BOTTOM PAGE 221
WS.32-C-4
(2) 180°-40-20
(4) 361-20-20
(6) 182-00-40
90°-20'-05"
654.91 @ T=70° = 654.92
Destroyed
SET S.W.&T. BY INTERSECTION
SAN JUAN
ST
650.15
654.92
Adopted ℄
.23
.24
90°-20'-40"
90°-20'-55"
T=70°
296.02 = 296.02
Set 1½ IPP&T 18" dn
Set SW&T on Surface
By Inter on Adopted ℄
JLW 4-25-49
Destroyed
SET S.W.&T. BY INTERSECTION
EL CAMINO
SAN MIGUEL
ST.
650.14
Adopted ℄
Set 1½" IPP&T 18" dn
Set SW&T on Surface
By Inter on Adopted ℄
JLW 4-25-49
90°-20-25
CONT'D FROM TOP PAGE 219
CONT'D ON RIGHT SIDE PAGE 228
CONT'D FROM LEFT SIDE PAGE 200
RETURN TO
LOS ANGELES COUNTY SURVEYOR
700 HALL OF RECORDS
Do not extend notes this side of this line.
Note: Any Additions or Changes on This Sheet Must be Made or Circled in Red Ink With Date and Name of Person Making Change.

F.B. 1256 Pg. 221

Notes Ck'd by AAR	Survey of E. L. CAMINO AVE.
Map No. B-2224	W. O. 835 Tape No. 065 St'd ___ °F
Office Work Ichien	Surveyed by [illegible]
Checked AAR	Notes [illegible] Date 5-13-47
Date 1950	Indexed A. C. Johnson

WS.32-C-3

CONT'D ON BOTTOM PAGE 222

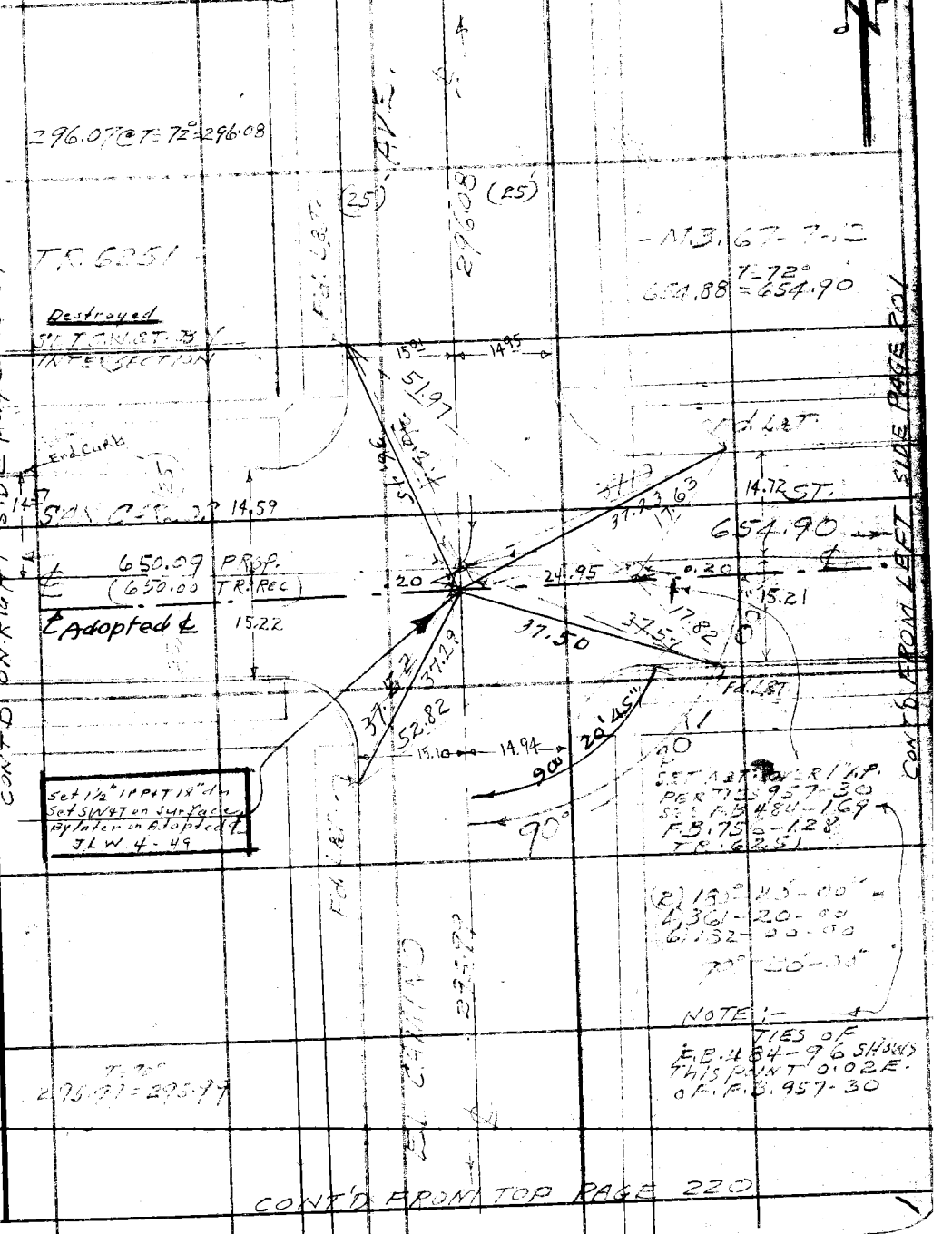

CONT'D FROM TOP PAGE 220

Note: Any Additions or Changes on This Sheet Must be Made or Circled in Red Ink With Date and Name of Person Making Change.

Do not extend notes this side of this line.

RETURN TO
LOS ANGELES COUNTY SURVEYOR
700 HALL OF RECORDS

FORM 247 5M 5-46

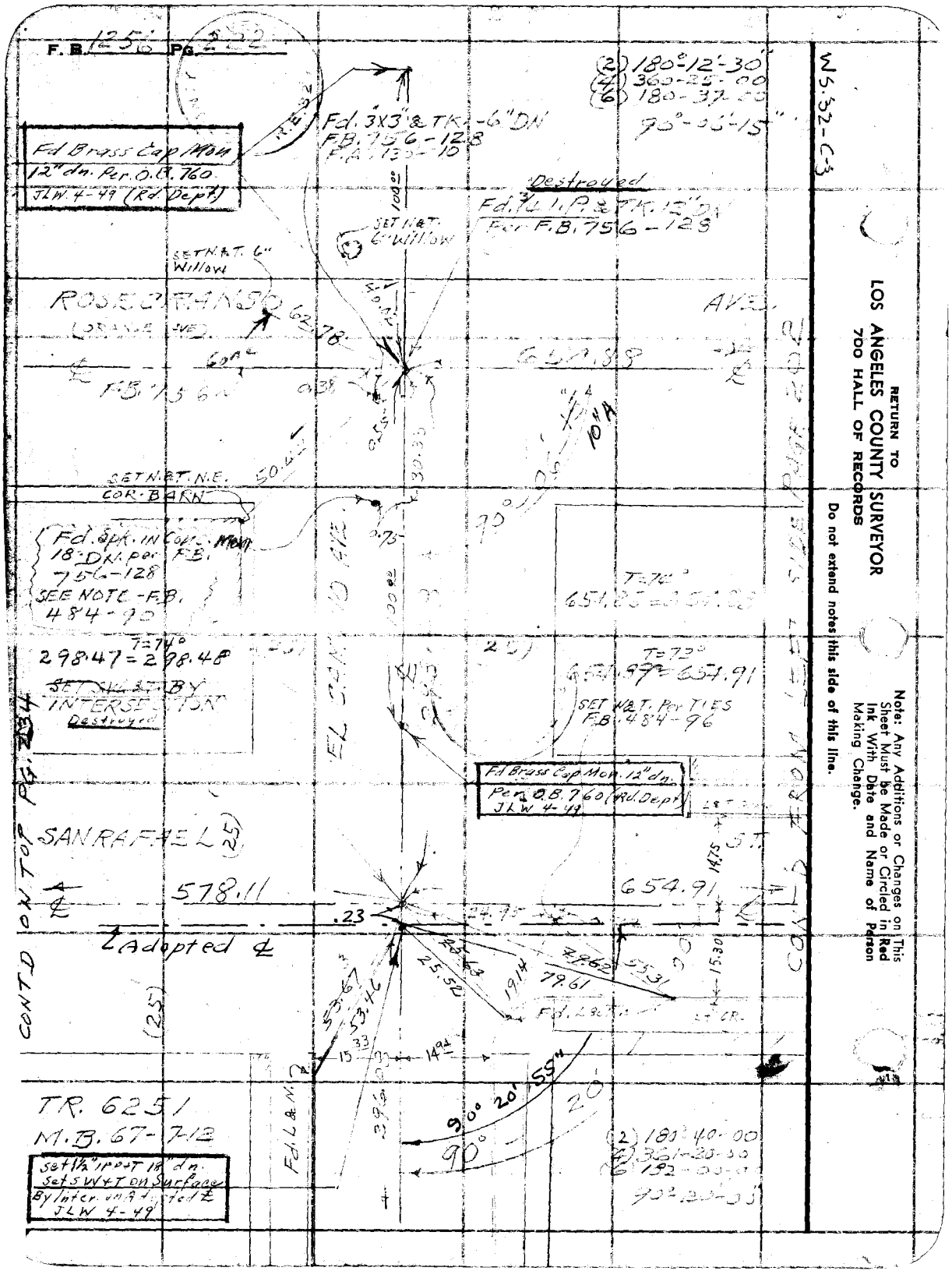
F.B. 1256 PG. 222
WS.32-C-3
(2) 180°-12'-30"
(4) 360-25-00
(6) 180-37-00
90°-06'-15"
Fd. 3X3" & TK. -6" DN
F.B. 756-128
Fd Brass Cap Mon
12" dn. Per O.B. 760
JLW 4-49 (Rd. Dept)
Destroyed
Fd. 3/4 I.P. & TK. 12" DN
Per F.B. 756-128
SET N&T. 6" Willow
SET N&T. 6" Willow
ROSECRANS
AVE.
62.78
654.88
F.B. 756
SET N&T. N.E. COR. BARN
Fd. Spk. in Conc. Mon
18" DN. per F.B.
756-128
SEE NOTE - F.B.
484-90
T=74°
298.47 = 298.48
SET SW&T. BY INTERSECTION
Destroyed
T=74°
654.85 = 654.88
T=73°
654.87 = 654.91
SET N&T. Per TIES
F.B. 484-96
Fd Brass Cap Mon. 12" dn.
Per O.B. 760 (Rd. Dept)
JLW 4-49
SAN RAFAEL
578.11
654.91
.23
Adopted ℄
CONT'D ON TOP PG. 234
CONT'D FROM LEFT SIDE PAGE 202
TR. 6251
M.B. 67-7-12
Set 1½" IPP & T 18" dn.
Set SW&T on Surface
By Inter. on Adopted ℄
JLW 4-49
90° 20' 55"
90°
(2) 180°-40-00
(4) 361-20-00
(6) 182-00-00
90°-20-00
RETURN TO
LOS ANGELES COUNTY SURVEYOR
700 HALL OF RECORDS
Do not extend notes this side of this line.
Note: Any Additions or Changes on This Sheet Must be Made or Circled in Red Ink With Date and Name of Person Making Change.

Notes Ck'd by AAR	Survey of EL CAMINO AVE. ET AL.
Map No. B-2224	W. O. 8351 Tape No. 265 St'd 68 °F
Office Work Ichven	Surveyed by C.V. CRUMLEY
Checked AAR	Notes C.W.C. Date 5-14-117
Date 1950	Indexed A. C. Johnson 8-12-48

F. B. 1256 PG. 223

C.I. 1189
EL CAMINO AVE., ET AL. - S.S.

J.N. 8351
STREET & SURVEYS FOR C.I. JOBS.

SAN JOSE AVE.
FROM
COMPTON BLVD.
TO
SAN CARLOS ST.

TOTAL - PAGES
PAGES

MAY 1947

C.V. CRUMLEY
J. GREGORY
S.S. DICKIE.
H.E. CULP.
C.H. LEWIS.

Note: Any Additions or Changes on This Sheet Must be Made or Circled in Red Ink With Date and Name of Person Making Change.

Do not extend notes this side of this line.

RETURN TO
LOS ANGELES COUNTY SURVEYOR
700 HALL OF RECORDS

FORM 247 5M 5-46

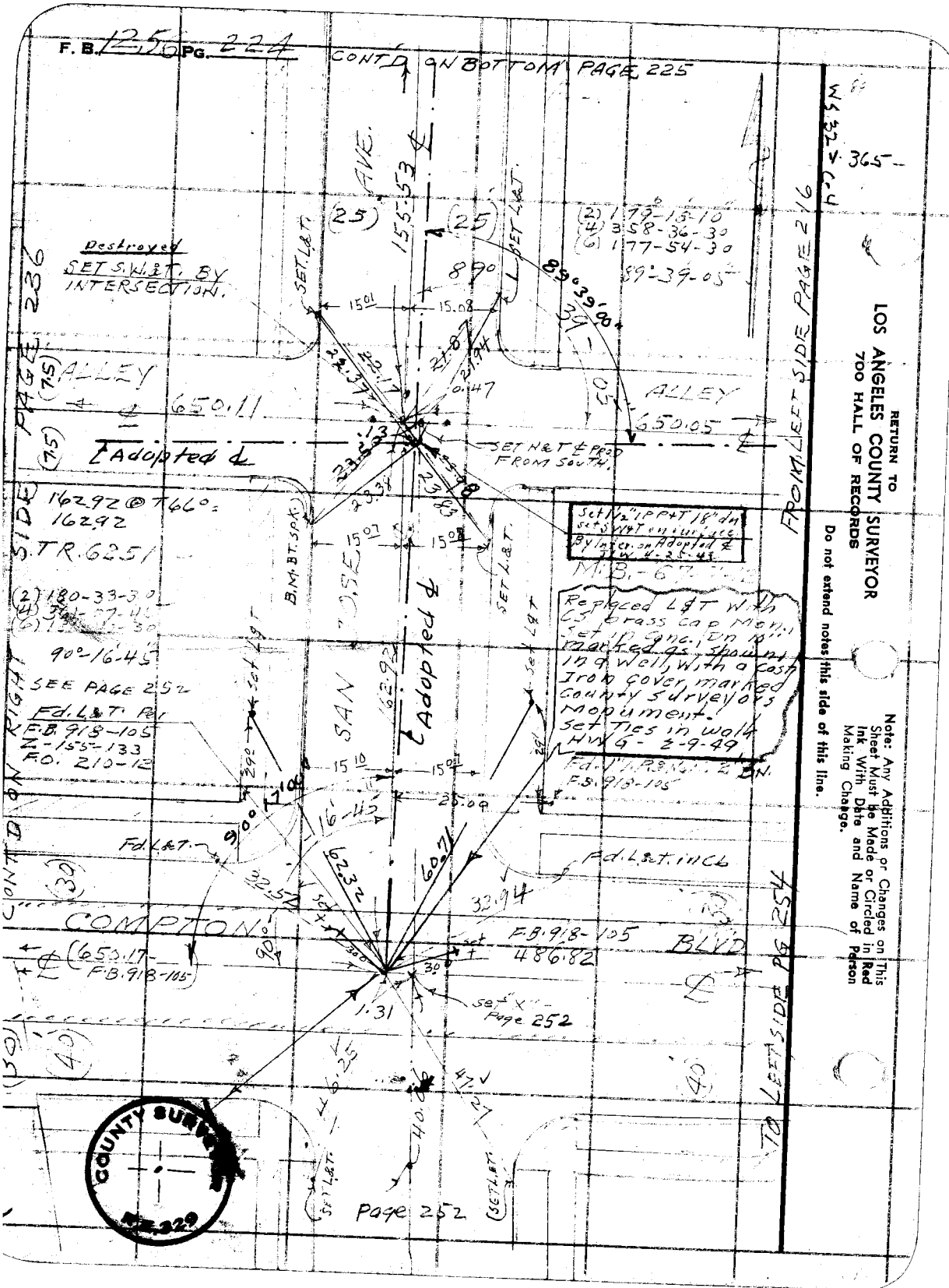
F. B. 1256 PG. 224
CONT'D ON BOTTOM PAGE 225
WS 32 & C-4
365
RETURN TO
LOS ANGELES COUNTY SURVEYOR
700 HALL OF RECORDS
Do not extend notes this side of this line.
Note: Any Additions or Changes on This Sheet Must be Made or Circled in Red Ink With Date and Name of Person Making Change.
FROM LEFT SIDE PAGE 216
TO LEFT SIDE PG 254
CONT'D ON RIGHT SIDE PAGE 236
Destroyed
SET S.W.&T. BY INTERSECTION.
ALLEY
650.11
650.05
Adopted ℄
SET N&T ℄ PROD FROM SOUTH.
162.92 @ T66°
162.92
TR.6251
(2) 180-33-30
90°-16-45
SEE PAGE 252
Fd. L&T. Per F.B. 918-105 Z-155-133 F.O. 210-12
Set 1½" IPP+T 18" dn set S.W.&T. on surface By Inter. on Adopted ℄ J.W. 4-25-43
M.B. 67
Replaced L&T with CS brass cap Mon. Set in conc. Dn 10" marked as shown in a Well, with a cast Iron cover marked County Surveyors Monument. Set Ties in walk HWG - 2-9-49
Fd. 1" I.P.&N.G. 2 DN. F.B. 918-105
SAN JOSE AVE.
Adopted ℄
Fd. L&T. in CL
COMPTON BLVD
F.B. 918-105
486.82
(650.17 - F.B. 918-105)
Page 252
COUNTY SURVEYOR
R.E. 329

Notes Ck'd by aar	Survey of EL CAMINO AVE
Map No. B-222A	W. O. 8351 Tape No. 265 St'd 63 °F
Office Work 1 Chilm	Surveyed by C.V. CRUMLEY
Checked AAR	Notes C.V.C. Date 5-15-47
Date 1950	Indexed A. C. Johnson

F. B. 1256 Pg. 225 ET AL.

WS.32-C-4

CONT'D ON BOTTOM PAGE 226

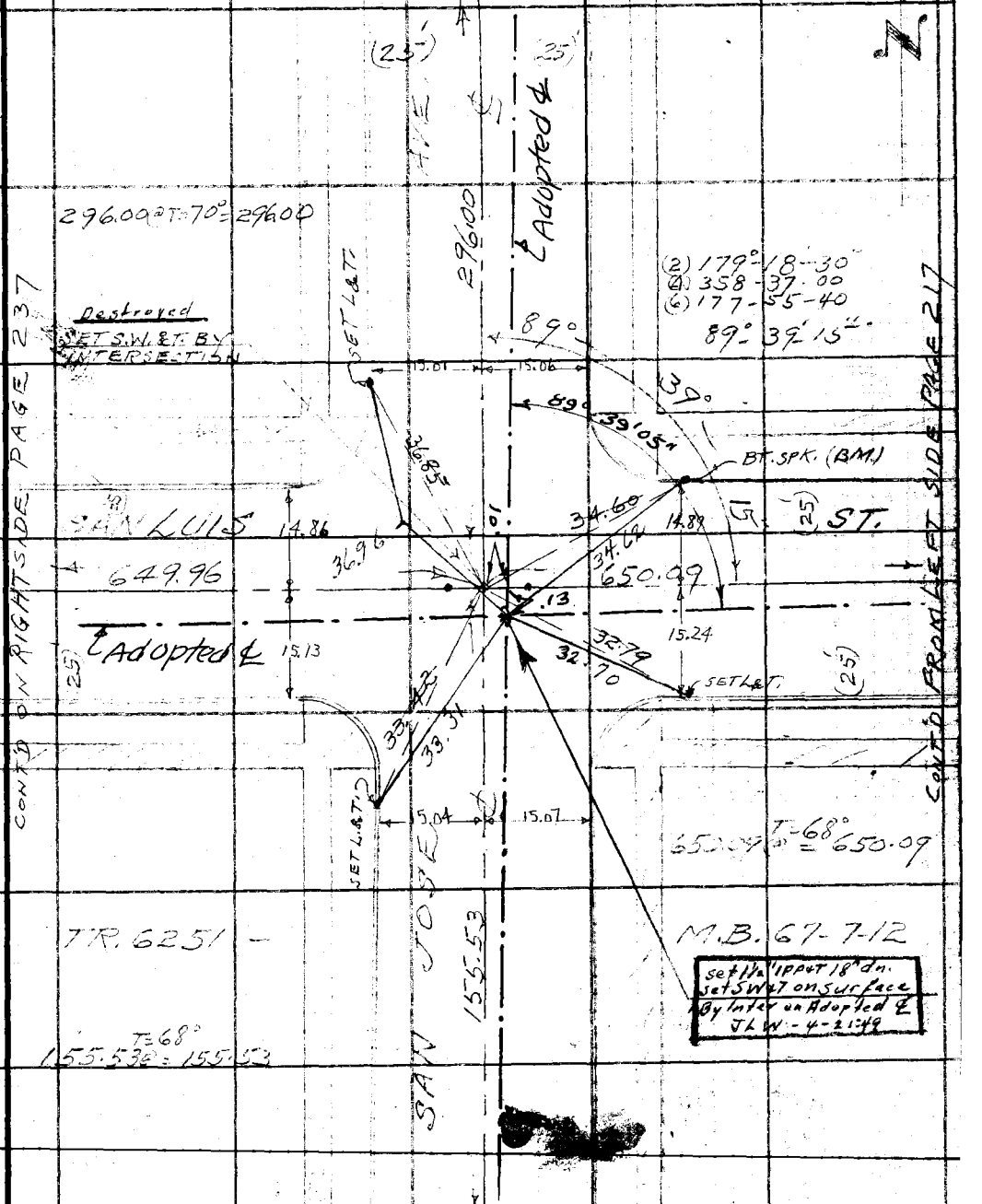

CONT'D FROM TOP PAGE 224

Note: Any Additions or Changes on This Sheet Must be Made or Circled in Red Ink With Date and Name of Person Making Change.

Do not extend notes this side of this line.

RETURN TO
LOS ANGELES COUNTY SURVEYOR
700 HALL OF RECORDS

FORM 247 5M 5-46

F. B. 1256 PG. 226

CONT'D ON BOTTOM PAGE 227

WS 32-C-4

(2) 179°-20'-00"
(4) 358-39-40
(6) 177-59-40
89°-39'-55"

Destroyed
SET S.W. & T. BY INTERSECTION

SET L. & T.

SET L. & T.

CONT'D ON RIGHT SIDE PAGE 238

SAN MATEO ST.

649.76
(650.00 Rec)

650.02
(650.00 Rec.)

℄ Adopted ℄

SET L. & T.

B.M. BT. SPK.

Set 1/2" IPPT 18" in
Set SW & T on Surface
By Inter. on Adopted ℄
JLW. 4-25-49

649.89 @ T=74° = 650.02

296.01 @ T=70° = 296.01

(2) 179°-19'-00
(4) 358-38-00
(6) 177-57-20
89°-39'-30"

Destroyed
SET S.W. & T. BY INTERSECTION

SET L. & T.

SET L. & T.

CONT'D FROM LEFT SIDE PAGE 218

TO RIGHT SIDE PG. 238

SAN MARCUS ST.

649.90

650.02

℄ Adopted ℄

B.M. BT. SPK.

T = 89°
649.85 @ = 649.90

T = 74°
649.99 @ = 650.02

Set 1/2" IPPT 14" in
Set SW & T on Surface
By Inter. on Adopted ℄
JLW. 4-25-49

SET L. & T.

CONT'D FROM TOP PAGE 225

RETURN TO
LOS ANGELES COUNTY SURVEYOR
700 HALL OF RECORDS

Do not extend notes this side of this line.

Note: Any Additions or Changes on This Sheet Must be Made or Circled in Red Ink With Date and Name of Person Making Change.

Notes Ck'd by aar	Survey of EL CAMINO
Map No. B-2224	W. O. 8351 Tape No. 065 St'd 68 °F
Office Work Ichien	Surveyed by C.V. CRUMLEY
Checked AAR	Notes C.V.C. Date 5-15-47
Date 1950	Indexed A. C. Johnson

F. B. 1256 Pg. 237

WS.32-C-4

CONT'D ON BOTTOM PAGE 228

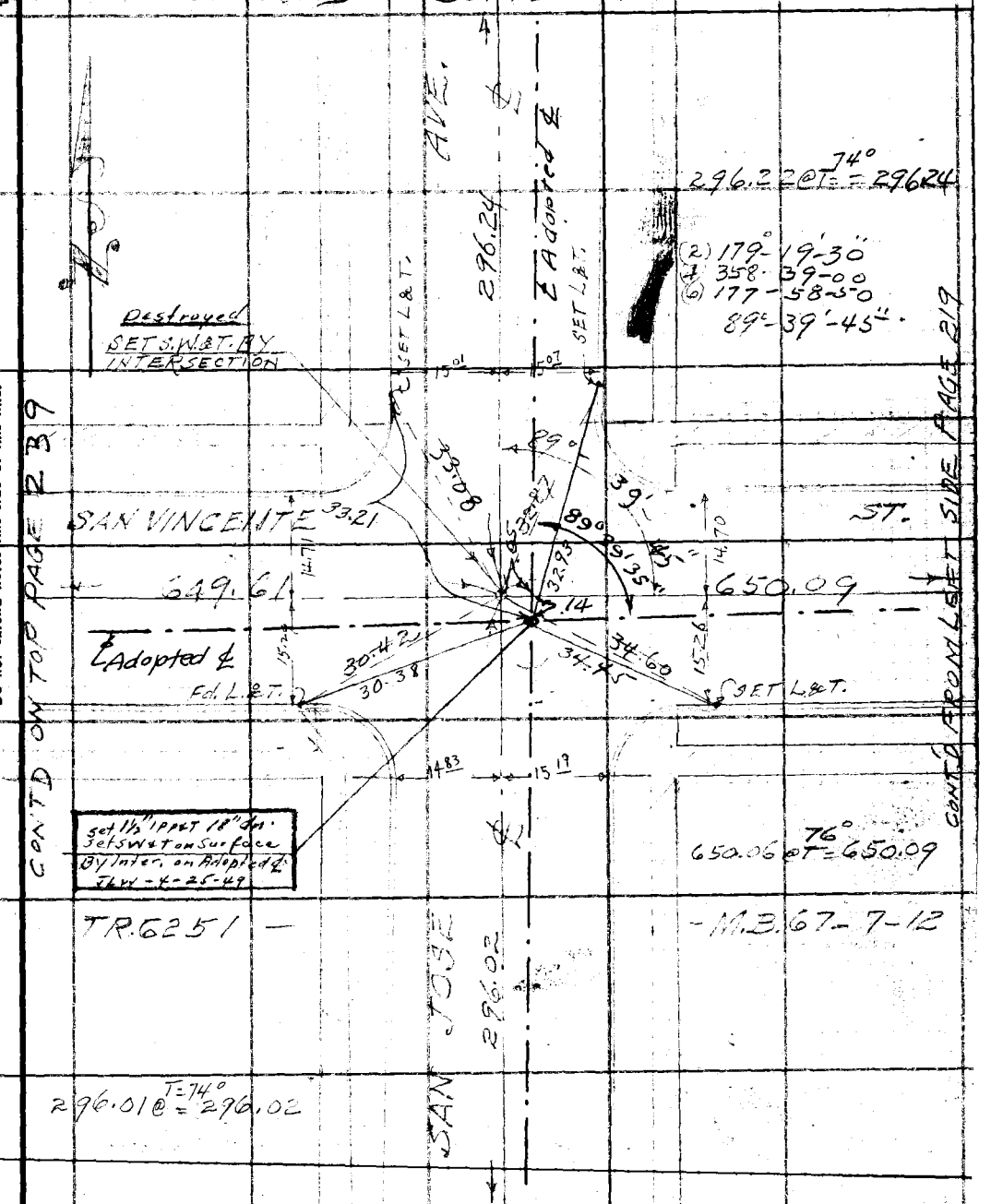

CONT'D ON TOP PAGE 239

CONT'D FROM LEFT SIDE PAGE 219

CONT'D FROM TOP PAGE 226

Note: Any Additions or Changes on This Sheet Must be Made or Circled in Red Ink With Date and Name of Person Making Change.

Do not extend notes this side of this line.

RETURN TO
LOS ANGELES COUNTY SURVEYOR
700 HALL OF RECORDS

FORM 247 5M 5-46

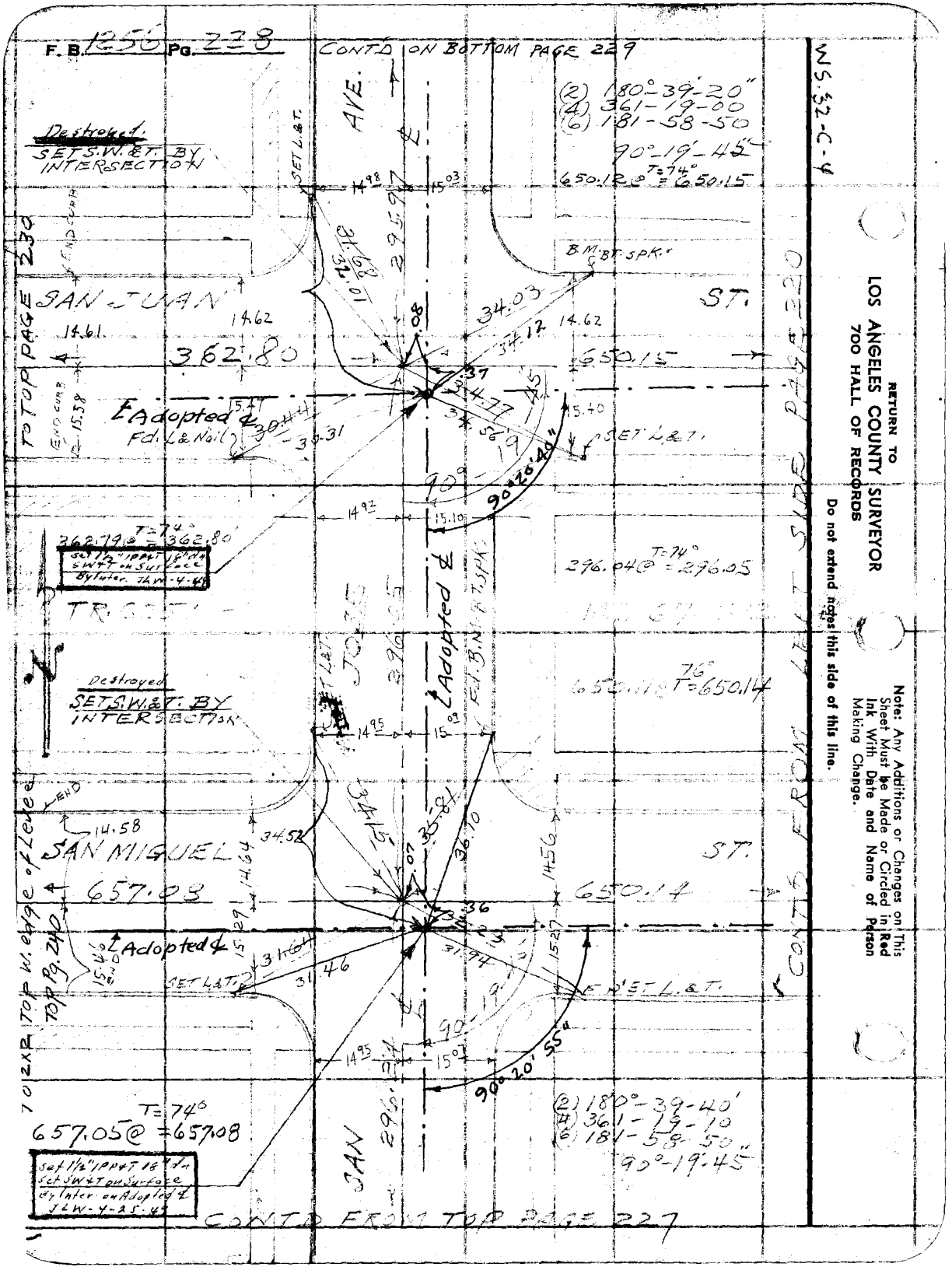
F. B. 1256 Pg. 228
CONT'D ON BOTTOM PAGE 229
WS.32-C-4
(2) 180°-39'-20"
(4) 361-19-00
(6) 181-58-50
90°-19'-45"
650.12@ T=74° =650.15
Destroyed
SET S.W.&T. BY INTERSECTION
SET L.&T.
AVE.
SAN JUAN
ST.
362.80
650.15
B.M. BT. SPK.
Adopted ℄
Fd. L.& Nail
SET L.&T.
90°20'40"
TO TOP PAGE 230
362.79@ T=74° =362.80
Set 1½" IPP&T 18" dn SW&T on Surface By Inter. JLW-4-49
296.04@ T=74° =296.05
Destroyed
SET S.W.&T. BY INTERSECTION
Adopted ℄
Fd. B.M. BT. SPK.
650.14 T=76° =650.14
SAN MIGUEL
ST.
657.08
650.14
Adopted ℄
SET L.&T.
SET L.&T.
90°20'55"
T=74°
657.05@ =657.08
Set 1½" IPP&T 18" dn Set SW&T on Surface By Inter. on Adopted ℄ JLW-4-25-49
(2) 180°-39-40'
(4) 361-19-10
(6) 181-58-50
90°-19'-45"
SAN
CONT'D FROM TOP PAGE 227
CONT'D FROM LEFT SIDE PAGE 220
TO 2X2 TOP W. edge of Levee
TOP Pg. 240
RETURN TO
LOS ANGELES COUNTY SURVEYOR
700 HALL OF RECORDS
Do not extend notes this side of this line.
Note: Any Additions or Changes on This Sheet Must be Made or Circled in Red Ink With Date and Name of Person Making Change.

1

Notes Ck'd by aar	Survey of EL CAMINO AVE.
Map No. B-1224	W. O. 33[illegible] Tape No. [illegible] St'd [illegible] °F
Office Work Ichien	Surveyed by C.V. CRUMLEY
Checked AAR	Notes [illegible] Date 5-26-47
Date 1950	Indexed A. C. Johnson

F.B. 1256 Pg. 229

WS.32-C-3

T=64°

(1) 99.05 @ 3°-36' = 98.85 } 98.84

(2) 99.15 @ 4°-30' = 98.84

102.22 @ T=66° = 102.22

TRACT 6251 - M.B. 67-7-12

650.10 @ [illegible] = 650.09

Destroy

SET S.W. & T. BY PROP. BETWEEN ℄ EL CAMINO AVE. & ℄ SAN DIEGO AVE.

COUNTY SURVEYOR R.E. 329

SET L&T. W. end. 2&8 STEP

ST.

SAN CARLOS

Set L&T.

M&T.

0.90

37.00

37.13

32.24

(650.00 Rec)

650.09 PROP

102.22

98.84

15.56 ℄ Adopted ℄

15.73

33

33.87

33.59

32.62

15.49

90°

14.94

15.07

90°20'45"

B.M. BT. SPK.

SET L&T. in Cov.

CONT'D ON TOP PAGE 230

CONT'D FROM LEFT SIDE PG. 221

TR. 6251

295.96 @ T=74° = 295.97

SAN JOSE AVE.

295.97

℄ Adopted ℄

M.B. 67-7-12

(2) 130° - 39-40"

(4) 361 - 19-20

(6) 181 - 59-00

90° - 19' - 50"

Set C.S. Brass Cap Mon. 10" dn., Marked as shown In a well, with a cast Iron Cover Marked "County Surveyors Monument" JLW 4-25-49

CONT'D FROM TOP PAGE 228

Note: Any Additions or Changes on This Sheet Must be Made or Circled in Red Ink With Date and Name of Person Making Change.

Do not extend notes this side of this line.

RETURN TO LOS ANGELES COUNTY SURVEYOR 700 HALL OF RECORDS

FORM 247 5M 5-46

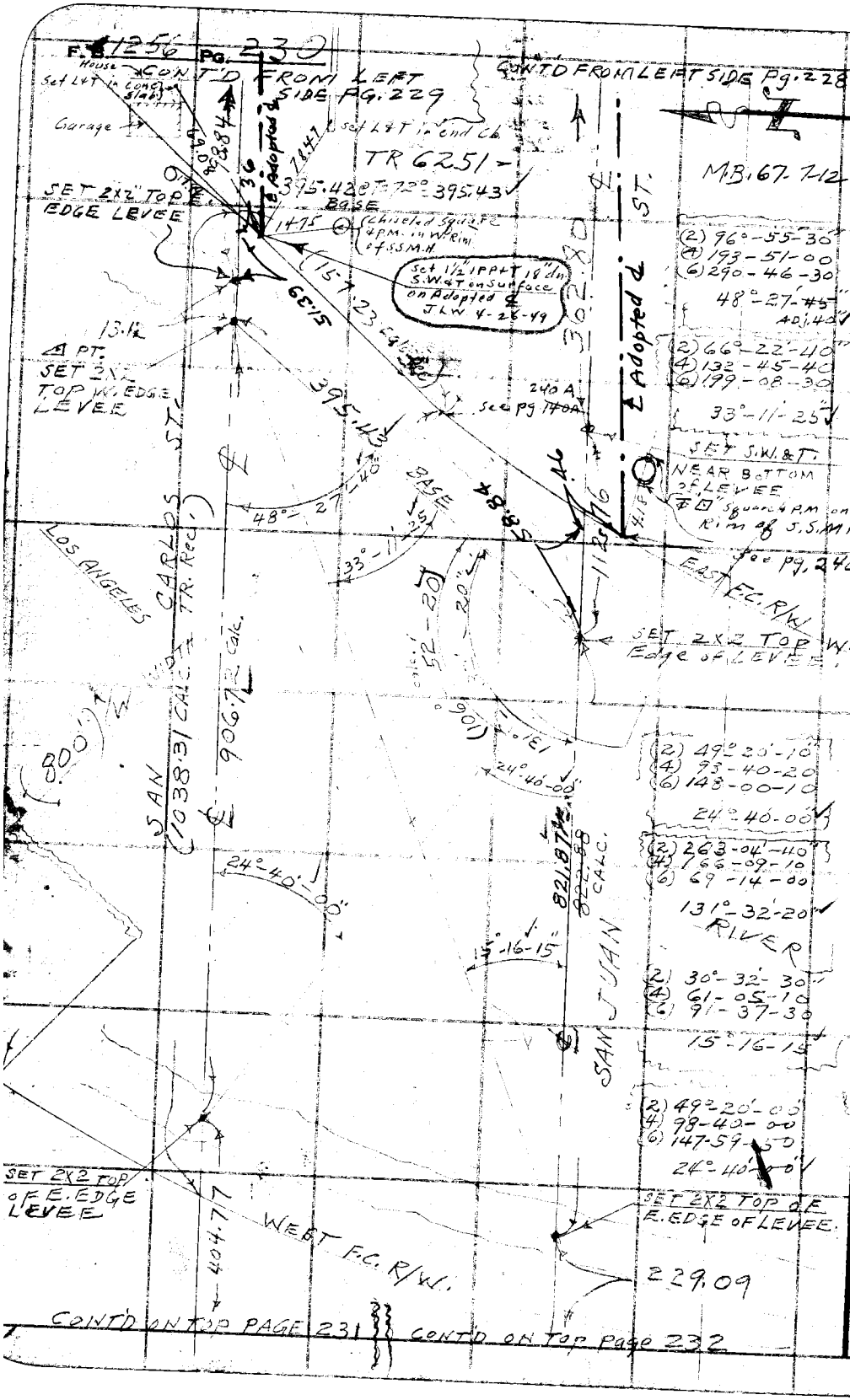

33-11-22
48-27-40
24-40-00
130-52-20
131-32-20
15-16-15

S.32-B-4, C-3

RETURN TO
LOS ANGELES COUNTY SURVEYOR
700 HALL OF RECORDS

Do not extend notes this side of this line.

Note: Any Additions or Changes on This Sheet Must be Made or Circled in Red Ink With Date and Name of Person Making Change.

Notes Ck'd by: [illegible]	Survey of: EL CAMINO AVE. ET AL.
Map No.: B-2224	W. O. 8357 Tape No. 065 St'd 66 °F
Office Work: Ichien	Surveyed by: C.V. CRUMLEY
Checked: AAR	Notes: C.V.C. Date: 5-29-30
Date: 1950	Indexed: C. Johnson

F.B. 1256 PG. 231

WS.32-B-3

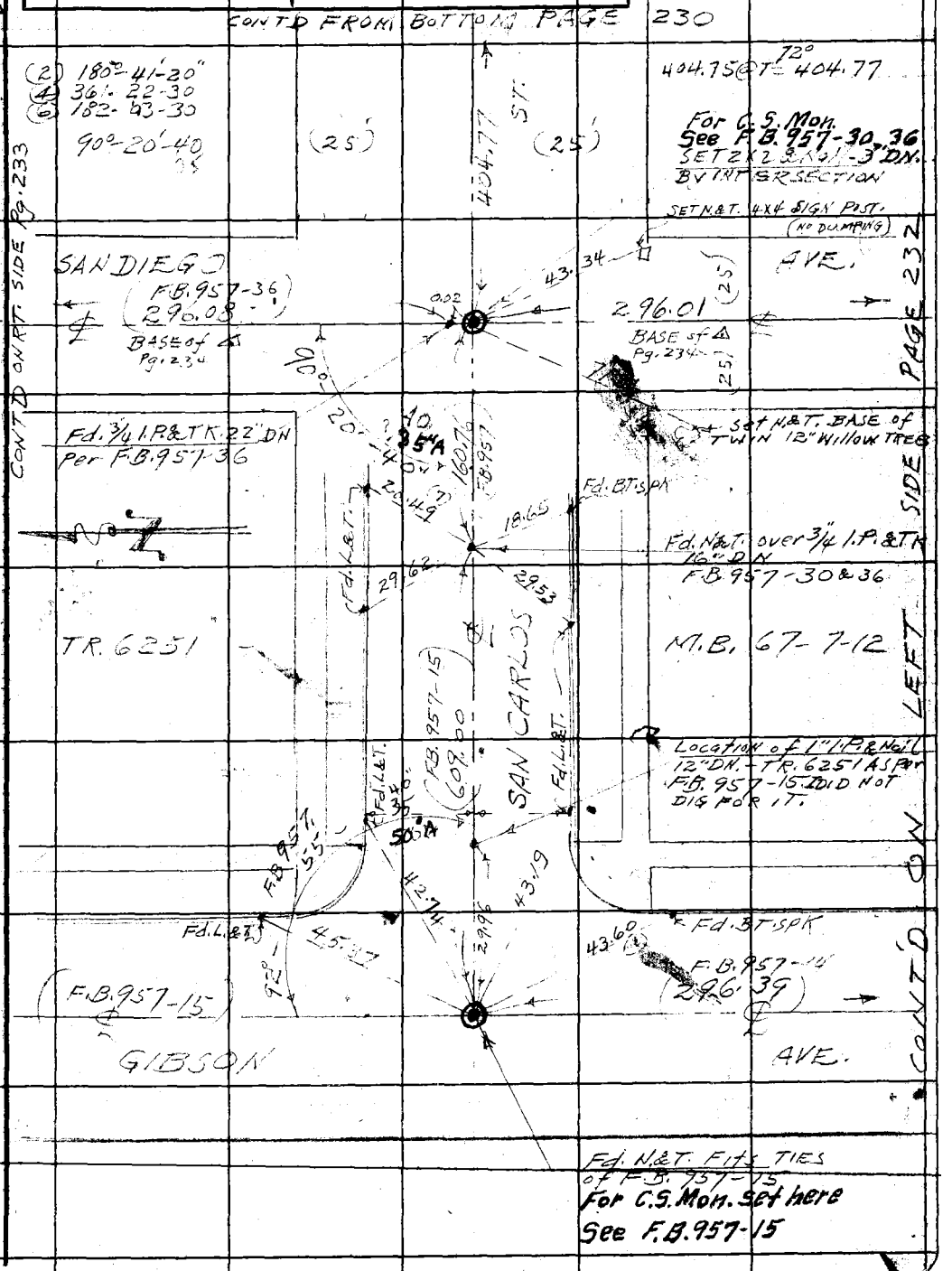

Note: Any Additions or Changes on This Sheet Must be Made or Circled in Red Ink With Date and Name of Person Making Change.

Do not extend notes this side of this line.

RETURN TO
LOS ANGELES COUNTY SURVEYOR
700 HALL OF RECORDS

FORM 247 5M 11-41

RETURN TO
LOS ANGELES COUNTY SURVEYOR
700 HALL OF RECORDS

Note: Any Additions or Changes on This Sheet Must be Made or Circled in Red Ink With Date and Name of Person Making Change.

Do not extend notes this side of this line.

WS 32-B-4

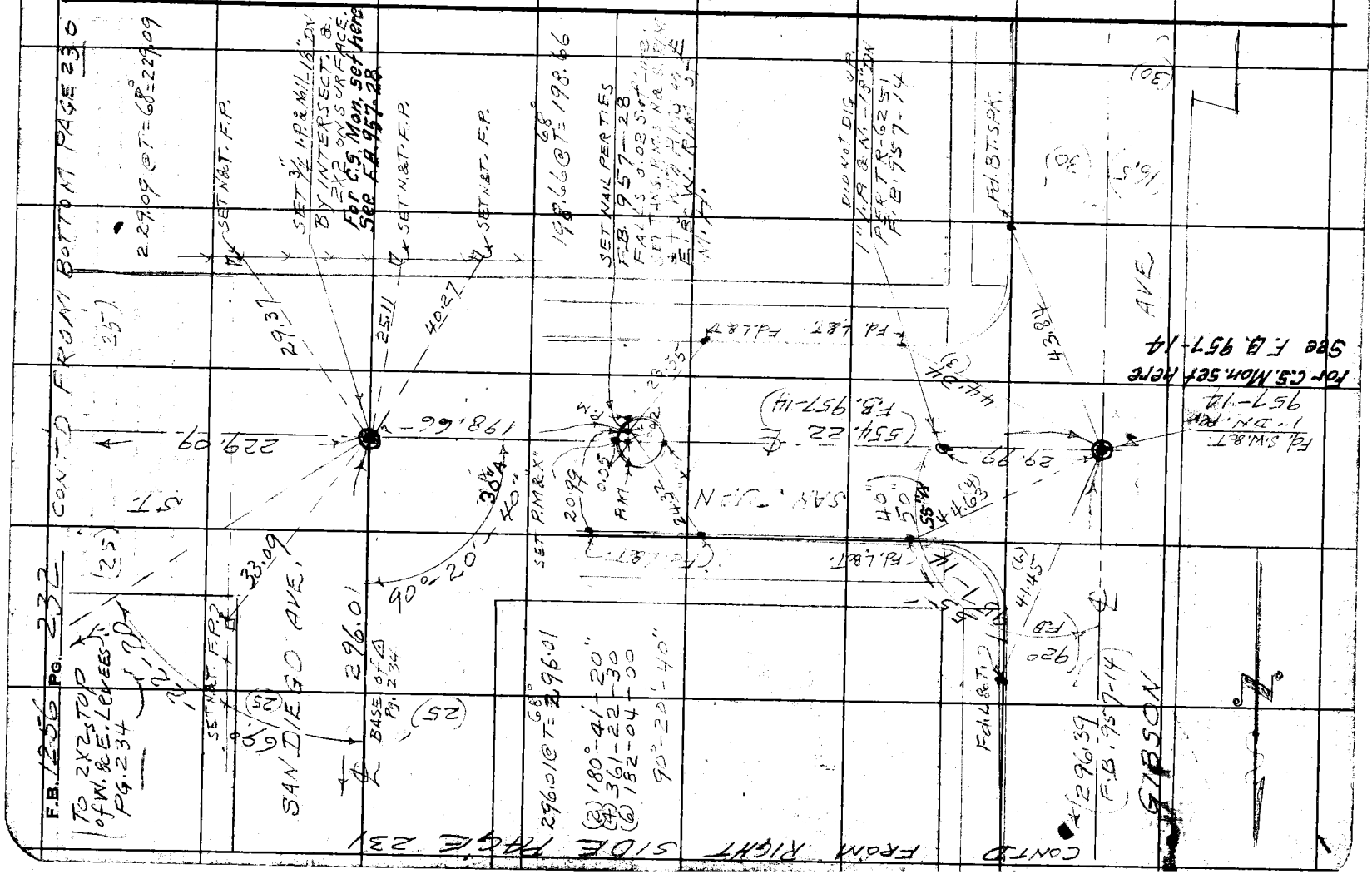

Notes Ck'd by Ocean	Survey of EL CAMINO AVE, ET AL
Map No. B-2224	W. O. 835-1 Tape No. 065 St'd 68 °F
Office Work 1 Chien	Surveyed by C.V. CRUMLEY
Checked AAR	Notes C.V.C. Date 6-27-47
Date 1950	Indexed A. C. Johnson

F. B. 1256 Pg. 233

WS 32-B-3

625.50 @ T = 84° = 625.57

CONT'D ON BOTTOM PG. 234

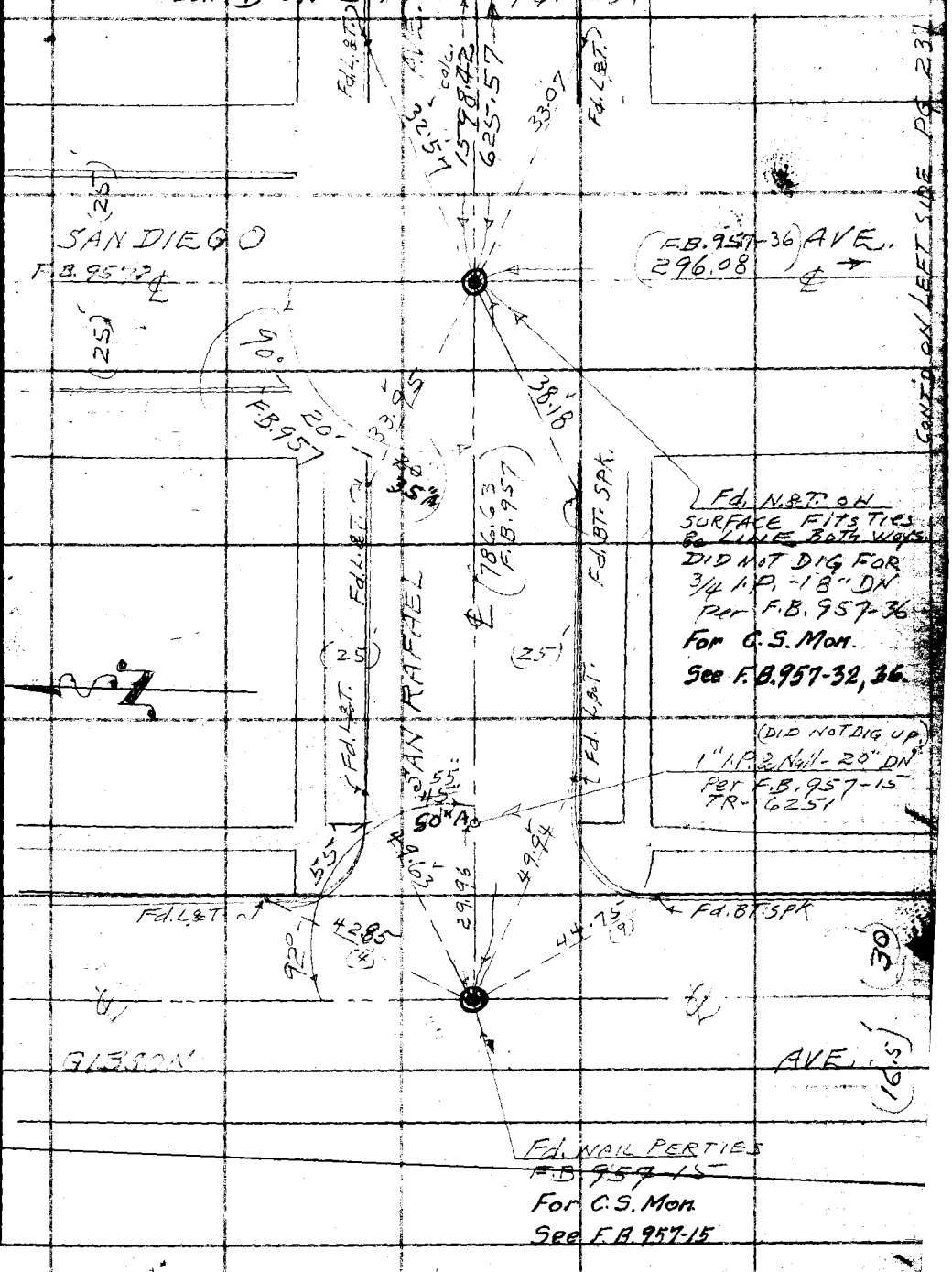

Fd. N&T. ON SURFACE FITS TIES BE LINE BOTH WAYS. DID NOT DIG FOR 3/4 I.P. -18" DN Per F.B. 957-36 For C.S. Mon. See F.B. 957-32, 36.

(DID NOT DIG UP) 1" I.P. & Nail - 20" DN Per F.B. 957-15 TR-6251

Fd. NAIL PERTIES F.B. 957-15 For C.S. Mon. See F.B. 957-15

Note: Any Additions or Changes on This Sheet Must be Made or Circled in Red Ink With Date and Name of Person Making Change.

Do not extend notes this side of this line.

RETURN TO
LOS ANGELES COUNTY SURVEYOR
700 HALL OF RECORDS

FORM 247 5M 5-46

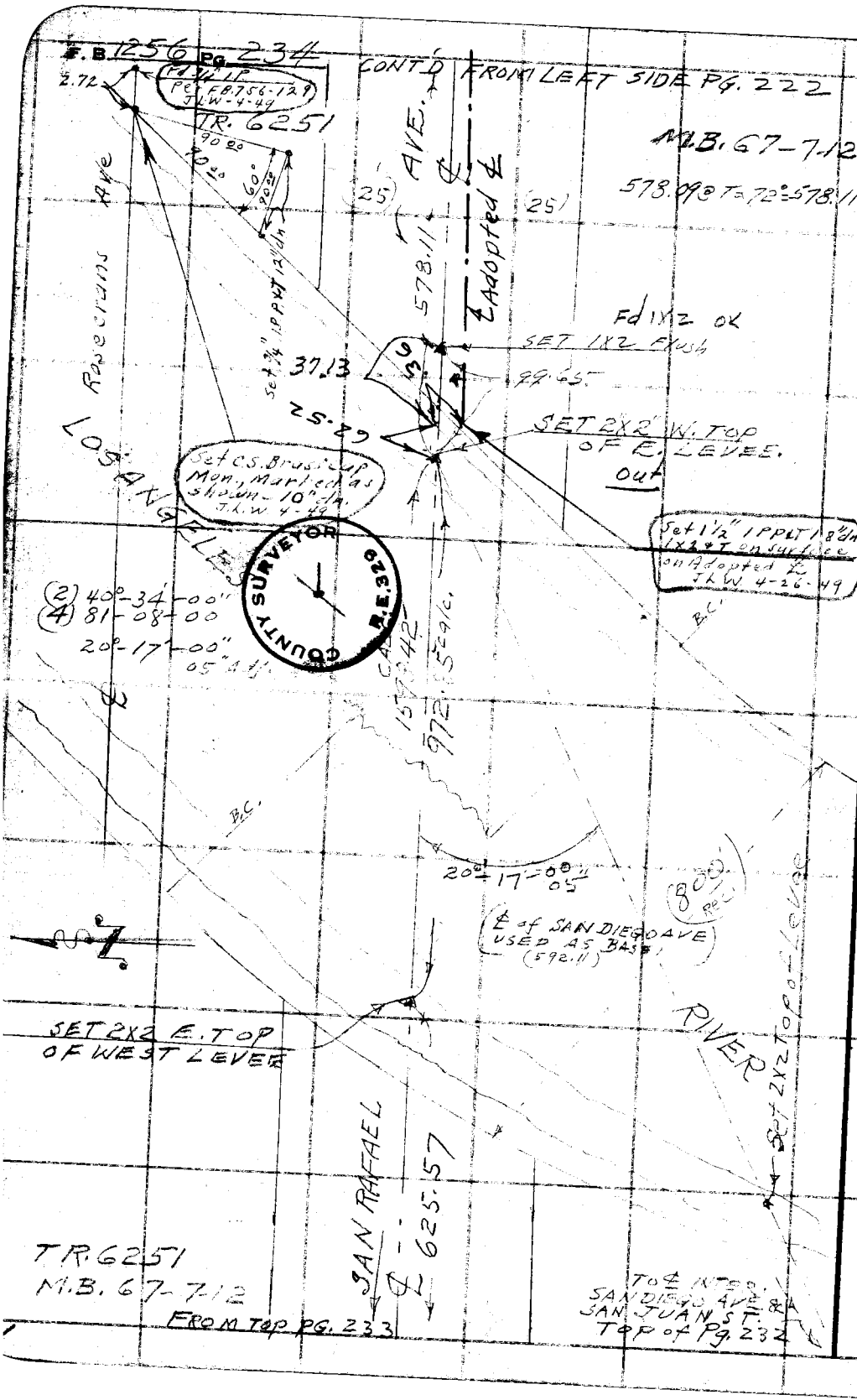

RETURN TO
LOS ANGELES COUNTY SURVEYOR
700 HALL OF RECORDS

Do not extend notes this side of this line.

Note: Any Additions or Changes on This Sheet Must be Made or Circled in Red Ink With Date and Name of Person Making Change.

Notes Ck'd by AMR	Survey of EL CAMINO AVE, ET AL F.B. 1256 Pg. 235
Map No. B-2224	W. O. 8351 Tape No. 065 St'd 68 °F
Office Work Chien	Surveyed by C.V.C. RUMLEY
Checked AAR	Notes C.V.C. Date
Date 1950	Indexed A. C. Johnson 5-12-48

C.I. 1189

EL CAMINO AVE, ET AL. - S.S.

J.N. 8351

STREET & SURVEYS FOR C.I. JOBS.

SAN ANTONIO AVE.
FROM
COMPTON BLVD
TO
SAN VINCENTE ST.

& SURVEY

TOPOG - PROFILES -
CROSS-SECTIONS - PROF -

MAY 1947

C.V. CRUMLEY,
M.G. SALAZAR,
F.E. CULP,
H.G. KRAENSKE

Note: Any Additions or Changes on this Sheet Must be Made or Circled in Red Ink With Date and Name of Person Making Change.

Do not extend notes this side of this line.

RETURN TO
LOS ANGELES COUNTY SURVEYOR
700 HALL OF RECORDS

FORM 247 5M 5-48

F. B. 1256 Pg. 236

CONT'D ON BOTTOM PAGE 237

WS.32-B-4



RETURN TO
LOS ANGELES COUNTY SURVEYOR
700 HALL OF RECORDS

Do not extend notes this side of this line.

Note: Any Additions or Changes on This Sheet Must be Made or Circled in Red Ink With Date and Name of Person Making Change.

Notes Ck'd by AAR	Survey of EL CAMINO AVE, ET AL. F. B. 1256 Pg. 237
Map No. B-2224	W. O. 5351 Tape No. 065 St'd 68 °F
Office Work Ichien	Surveyed by C.V. CRUMLEY
Checked AAR	Notes C.V.C. Date 7-9-47
Date 1950	Indexed A. C. Johnson

WS 32-B-4

CONT'D ON BOTTOM PAGE 238

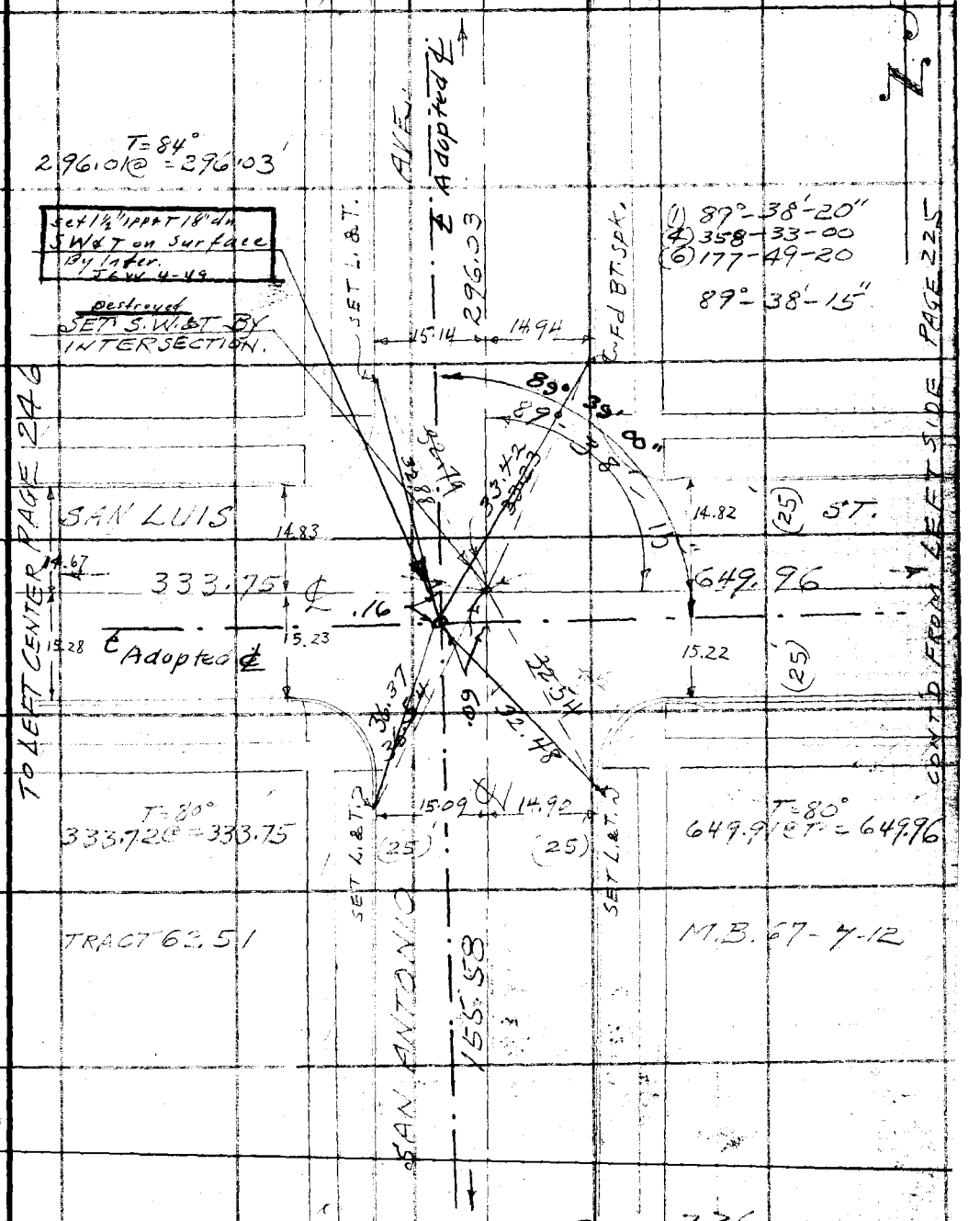

CONT'D FROM TOP PAGE 236

Note: Any Additions or Changes on This Sheet Must be Made or Circled in Red Ink With Date and Name of Person Making Change.

Do not extend notes this side of this line.

RETURN TO
LOS ANGELES COUNTY SURVEYOR
700 HALL OF RECORDS

FORM 247 5M 5-46

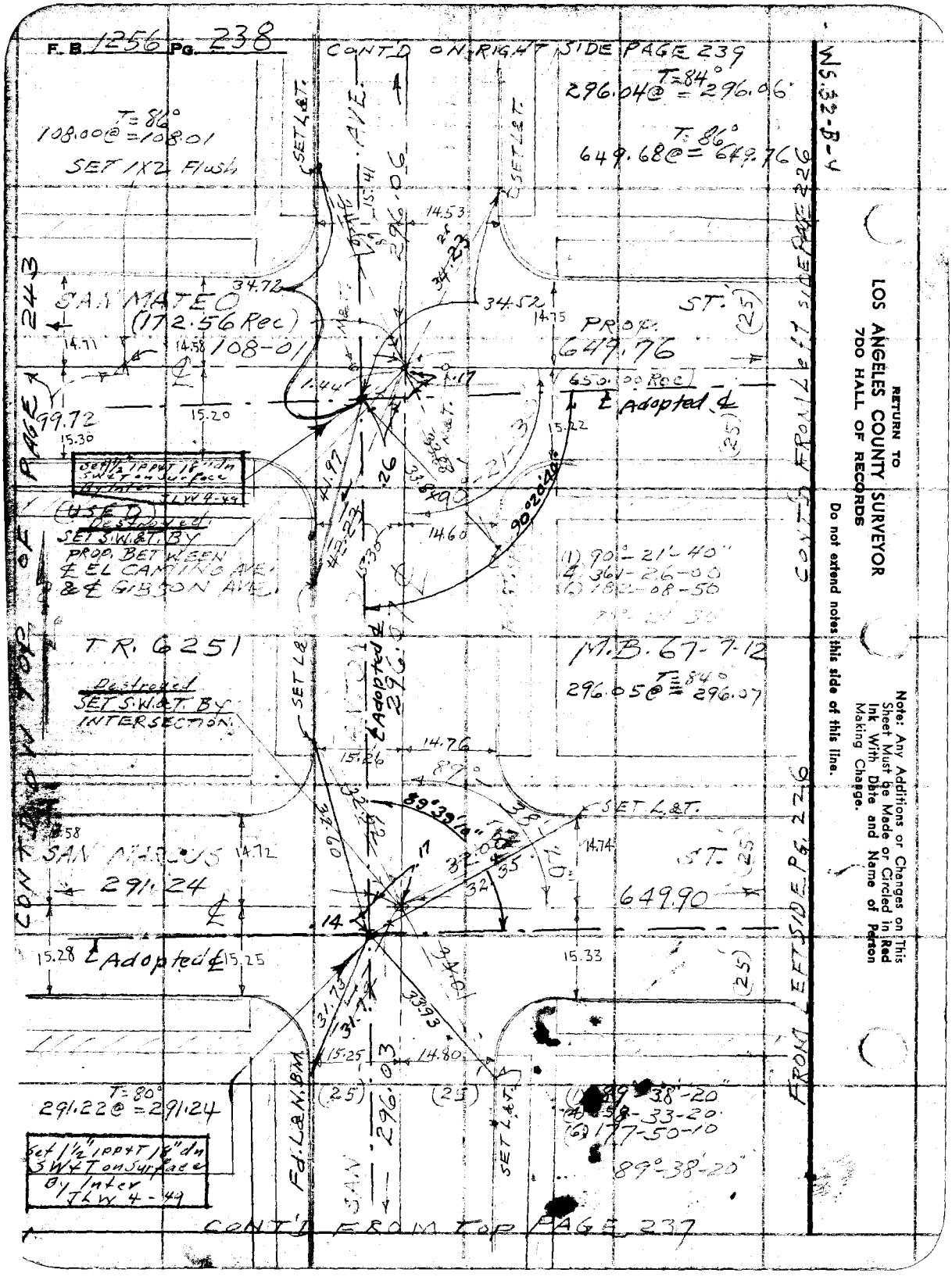
F. B. 1256 Pg. 238
CONT'D ON RIGHT SIDE PAGE 239
T=84°
296.04@ = 296.06
T=86°
108.00@ = 108.01
SET 1X2 Flush
T=86°
649.68@ = 649.76
SET L&T.
SAN MATEO
(172.56 Rec)
108-01
PROP.
649.76
ST.
650.00 Rec
℄ Adopted ℄
99.72
Set 1½" IPP&T 18" dn SW&T on Surface By Inter JLW 4-49
USED
Destroyed
SET S.W.&T. BY
PROP. BETWEEN
℄ EL CAMINO AVE.
& ℄ GIBSON AVE.
90°20'40"
(1) 90°-21'-40"
(4) 361-26-00
(6) 182-08-50
TR. 6251
M.B. 67-7-12
T=84°
296.05@ = 296.07
Destroyed
SET S.W.&T. BY
INTERSECTION
℄ Adopted ℄
SET L&T.
SAN MARCUS
291.24
ST.
649.90
℄ Adopted ℄
T=80°
291.22@ = 291.24
Set 1½" IPP&T 18" dn SW&T on Surface By Inter JLW 4-49
Fd. L&N. BM.
SAN
296.03
(1) 89°-38'-20"
(4) 158-33-20
(6) 177-50-10
89°-38'-20"
CONT'D FROM TOP PAGE 237
CONT'D FROM LEFT SIDE PAGE 226
FROM LEFT SIDE PG. 226
CONT'D FROM TOP OF PAGE 243
WS.32-B-4
RETURN TO
LOS ANGELES COUNTY SURVEYOR
700 HALL OF RECORDS
Do not extend notes this side of this line.
Note: Any Additions or Changes on This Sheet Must be Made or Circled in Red Ink With Date and Name of Person Making Change.

Notes Ck'd by: [illegible]	Survey of: EL CAMINO AVE, ETAL
Map No. B-2224	W. 08351 Tape No. 065 St'd 68 °F
Office Work: Ichien	Surveyed by: C.V. CRUMLEY
Checked: AAR	Notes: C.V.C. Date:
Date: 1950	Indexed: A. C. Johnson

F.B. 1256 Pg. 239

WS 32-B-4

CONT'D FROM LEFT SIDE PAGE 227

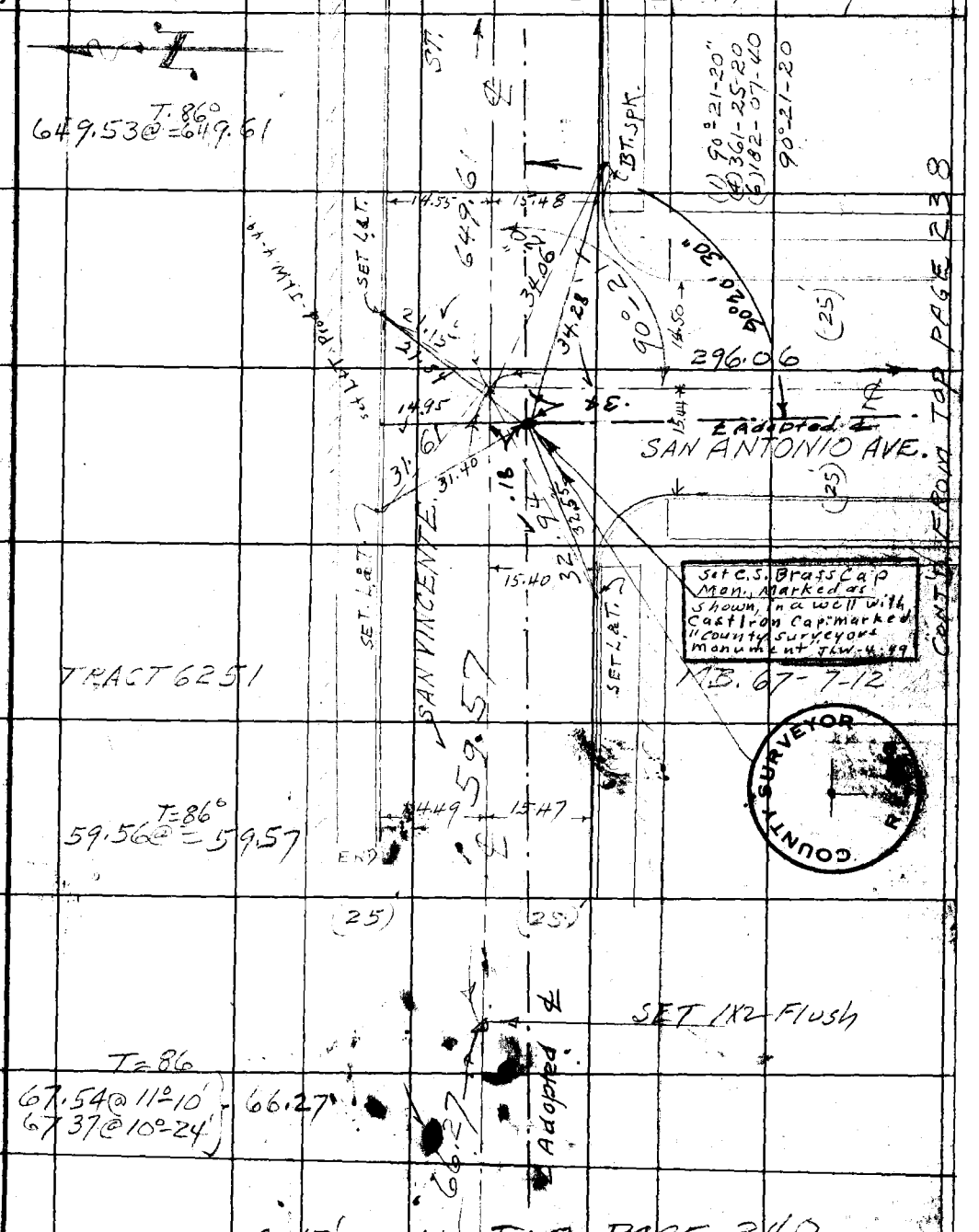

CONT'D FROM TOP PAGE 238

CONT'D ON TOP PAGE 240

Note: Any Additions or Changes on This Sheet Must be Made or Circled in Red Ink With Date and Name of Person Making Change.

RETURN TO
LOS ANGELES COUNTY SURVEYOR
700 HALL OF RECORDS

Do not extend notes this side of this line.

FORM 247 5M 11-41

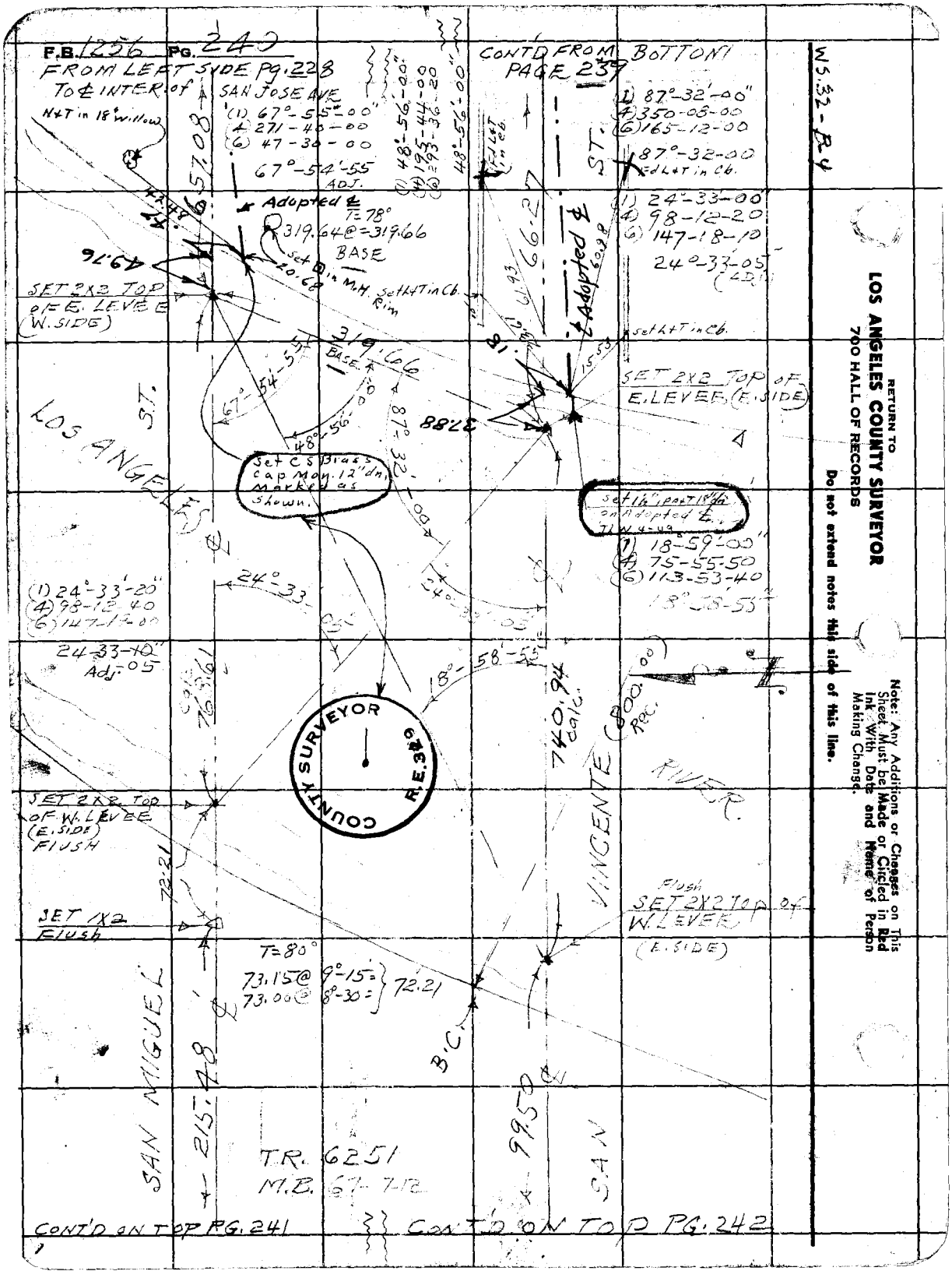
F.B. 1256 PG. 240
FROM LEFT SIDE PG. 228
TO ℄ INTER. of SAN JOSE AVE
CONT'D FROM BOTTOM PAGE 239
WS.32-B4
N+T in 18" willow
(1) 67°-55'-00"
(4) 271-40-00
(6) 47-30-00
67°-54'-55 ADJ.
(1) 48°-56'-00"
(4) 195-44-00
(6) 293-36-20
48°-56'-00"
(1) 87°-32'-00"
(4) 350-08-00
(6) 165-12-00
87°-32-00
Fd L+T in Cb.
(1) 24°-33-00"
(4) 98-12-20
(6) 147-18-10
24°-33-05 (ADJ.)
Adopted ℄
T=78°
319.64@=319.66
BASE
Set ⊡ in M.H. Rim
Set L+T in Cb.
49.76
SET 2X2 TOP OF E. LEVEE (W. SIDE)
319.66 BASE
67°-54'-55
48°-56'-00
87°-32'-00
Adopted ℄
66.27
61.93
15.53
SET 2X2 TOP OF E. LEVEE (E. SIDE)
37.88
LOS ANGELES ST.
Set CS Brass cap Mon. 12" dn. Marked as shown.
Set 1½" IPP+T 18" dn on Adopted ℄
(1) 18°-59'-00"
(4) 75-55-50
(6) 113-53-40
18°-58'-55"
(1) 24°-33'-20"
(4) 98-12-40
(6) 147-19-00
24°-33-10" Adj. -05
24°-33-05
18°-58'-55"
740.94 calc.
(800.00 Rec.)
COUNTY SURVEYOR R.E. 3249
RIVER
VINCENTE
SET 2X2 TOP OF W. LEVEE (E. SIDE) FLUSH
72.21
SET 1X2 Flush
Flush
SET 2X2 TOP OF W. LEVEE (E. SIDE)
T=80°
73.15@ 9°-15'=
73.00@ 8°-30'=
72.21
B.C.
SAN MIGUEL
215.48
99.50
SAN
T.R. 6251
M.B. 67-7-12
CONT'D ON TOP PG. 241
CONT'D ON TOP PG. 242
RETURN TO
LOS ANGELES COUNTY SURVEYOR
700 HALL OF RECORDS
Do not extend notes this side of this line.
Note: Any Additions or Changes on This Sheet Must be Made or Circled in Red Ink With Date and Name of Person Making Change.

Notes Ck'd by aum	Survey of El Camino Ave Etal
Map No. B-2224	W. O. 8351 Tape No. ___ St'd ___ °F
Office Work Ichien	Surveyed by J.L. Willey
Checked AAR	Notes J.L.W. Date 4-25-49
Date 1950	Indexed

F. B. 1256 Pg. 240A

W.S. 32-B-4, C-3+4

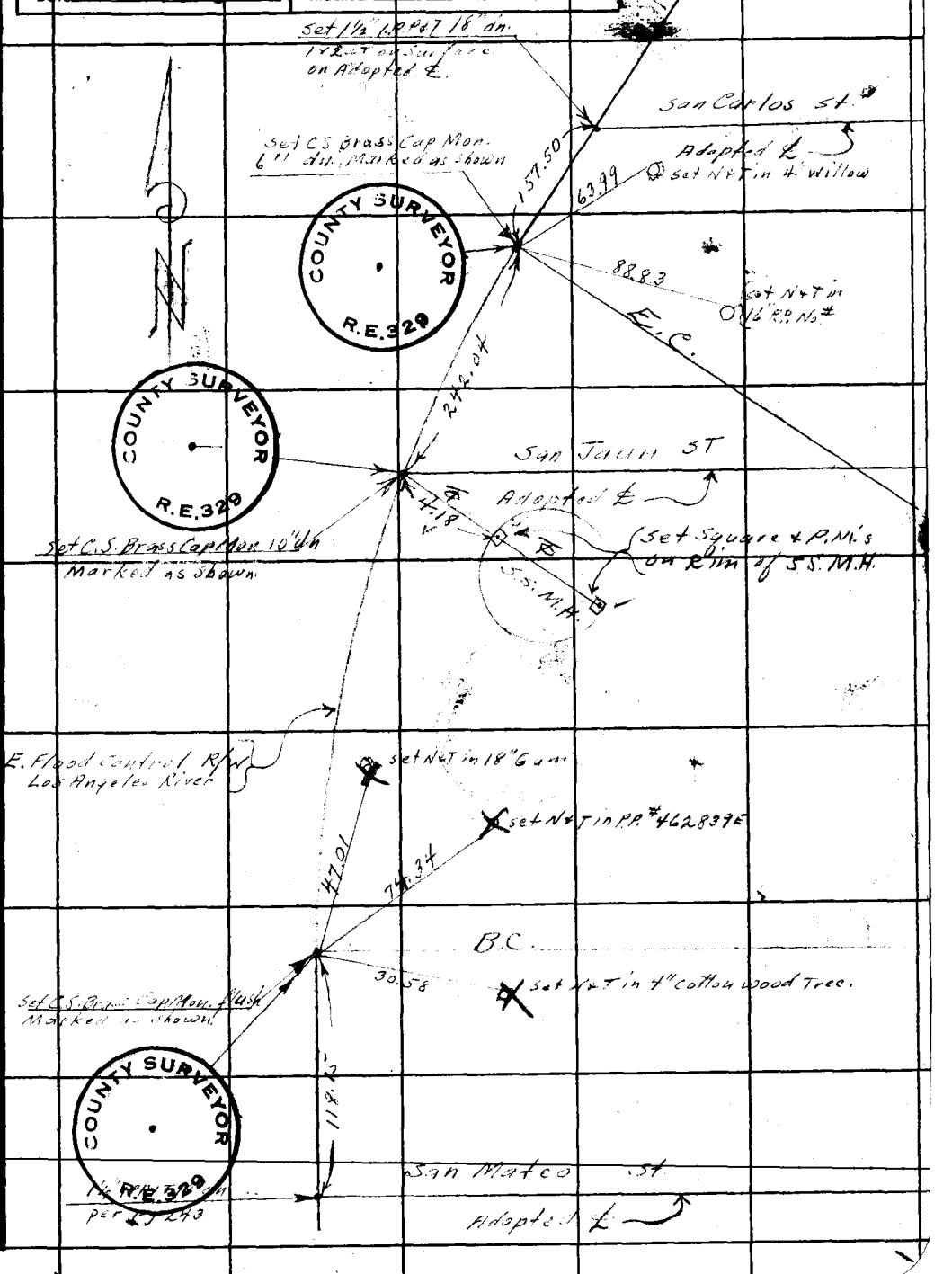

Note: Any Additions or Changes on This Sheet Must be Made or Circled in Red Ink With Date and Name of Person Making Change.

Do not extend notes this side of this line.

RETURN TO
LOS ANGELES COUNTY SURVEYOR
700 HALL OF RECORDS

FORM 247 5M 11-46

RETURN TO
LOS ANGELES COUNTY SURVEYOR
700 HALL OF RECORDS

Note: Any Additions or Changes on This Sheet Must be Made or Circled in Red Ink With Date and Name of Person Making Change.

Do not extend notes this side of this line.

FMB 1256 PG. 27-28

N3.32-B-4

Notes Ck'd by CMR	Survey of EL CAMINO AVE.
Map No. B-2224	W. O. 8351 Tape No. 265 St'd 68° °F
Office Work Ichien	Surveyed by C.V. CRUMLEY
Checked A.A.R.	Notes C.V.C. Date 7-2-47
Date 1950	Indexed A. C. Johnson

F.B. 1256 Pg. 241

CONT'D FROM BOTTOM PAGE 240

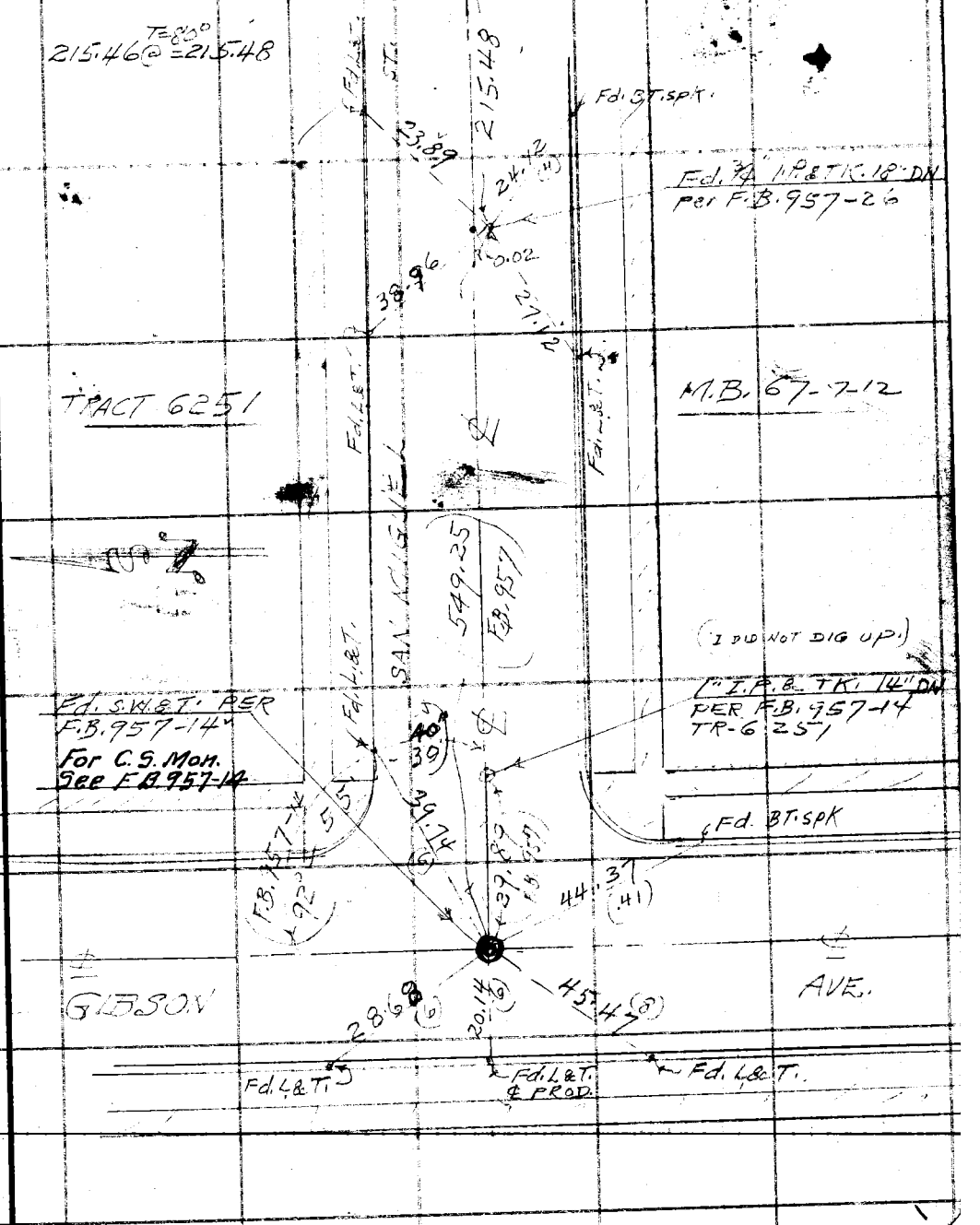

Note: Any Additions or Changes on This Sheet Must be Made or Circled in Red Ink With Date and Name of Person Making Change.

Do not extend notes this side of this line.

RETURN TO
LOS ANGELES COUNTY SURVEYOR
700 HALL OF RECORDS

FORM 247 5M 5-46

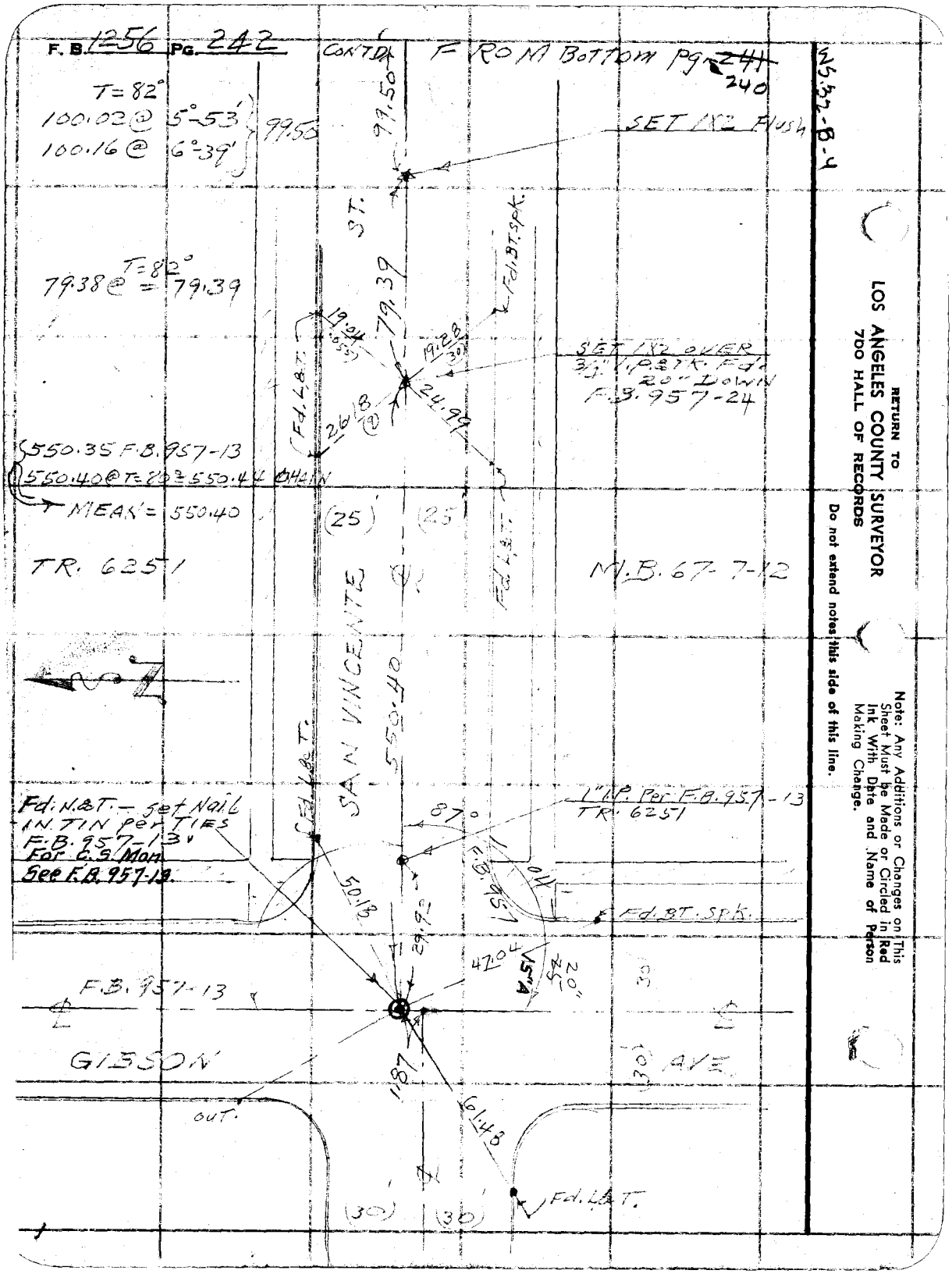
F. B. 1256 PG. 242
CONT'D
FROM BOTTOM PG. ~~241~~ 240
WS 32-B-4
T=82°
100.02 @ 5°-53'
100.16 @ 6°-39'
99.50
SET 1X2 Flush
ST.
Fd. BT. SPK.
T=82°
79.38 @ = 79.39
79.39
19.04
19.28
SET 1X2 OVER 3/4" I.P. & TK. Fd. 20" DOWN F.B. 957-24
Fd. L&T.
26.18
24.99
550.35 F.B. 957-13
550.40 @ T=80° = 550.44 CHAIN
MEAN = 550.40
(25)
(25)
TR. 6251
M.B. 67-7-12
SAN VINCENTE
550.40
Fd. N.&T. - set Nail IN TIN per TIES F.B. 957-13 For C.S. Mon See F.B. 957-13.
87°
1" I.P. Per F.B. 957-13 TR. 6251
F.B. 957
Fd. BT. SPK.
50.18
29.92
47.04
15"A
20"
F.B. 957-13
GIBSON
AVE.
OUT.
61.48
Fd. L&T.
(30)
(30)
RETURN TO
LOS ANGELES COUNTY SURVEYOR
700 HALL OF RECORDS
Do not extend notes this side of this line.
Note: Any Additions or Changes on This Sheet Must be Made or Circled in Red Ink With Date and Name of Person Making Change.

Notes Ck'd by AAR
Map No. B-2224
Office Work Ichan
Checked AAR
Date 1950

Survey of EL CAMINO AVE, ETAL, F.B. 1256 PG. 243
W. O. 8351 Tape No. 265 St'd 68 °F
Surveyed by C.V. CRUMLEY
Notes C.V.C. Date 7-2-47
Indexed A. C. Johnson

W3.32-B.4

CONT'D FROM LEFT SIDE PG. 238 — CONT'D FROM LEFT SIDE PG 238

Set L&T in Walk

T = 86°
100.38 @ 6°-38'
100.24 @ 5°-55'
99.72

Set L&T in Walk

Adopted ℄

181 REC.
172.56
35.24
21.15
29.72
29.24
24.23
19
21.62
45.93

(1) 24°-31-20"
(4) 98-05-40
(6) 147-08-20
24°-31-25"

SET 2X2 Flush
E. W. Top of E. LEVEE

(1) 20°-00-30"
(4) 80-02-30
(6) 120-03-40
20°-00-30"

68.27

Set 1½" IPP&T 18" in
On Adopted ℄
JLW 4-49

SET 2X2 Flush
W. TOP OF EAST LEVEE

Set 1½" PP&T 18" in
On Adopted ℄
JLW 4-49

(1) 104°-53-10"
(4) 59-32-20
(6) 269-18-30
104°-53-05"

20°-00-30"

(1) 75°-06-50"
(4) 300-26-50
(6) 90-40-40
75°-06-45"

(1) 80-22-00
(4) 321-27-20
(6) 122-11-00
80°-21-50"

827.12 CALC. REC.
734.55 CALC.
727.83 CALC.
LOS ANGELES RIVER
MATEO
MARCUS
104°
80°-21-50"
53-05
75°
30°-42
55°-06-25"
00-45"

(1) 55°-06-20"
(4) 220-25-40
(6) 330-38-40
55°-06-25"

SET 2X2 Flush
E. Top of W. EST LEVEE

BASE

SET 2X2 E. TOP OF W. LEVEE

78.00
SAN
68 REC.
SET 1X2 Flush

T = 86
78.62 @ 7°-17'
78.52 @ 6°-38'
= 78.00

N

579.
103.90
58.86
SAN

TR. 6251
M.B. 67-1-12

CONT'D ON TOP page 244 } CONT'D ON TOP PG. 245

Note: Any Additions or Changes on This Sheet Must be Made or Circled in Red Ink, With Date and Name of Person Making Change.
Do not extend notes this side of this line.
RETURN TO
LOS ANGELES COUNTY SURVEYOR
700 HALL OF RECORDS
FORM 247 RM 11-41

F.B. 1256 PG. 244 CONT'D FROM BOTTOM Pg. 243

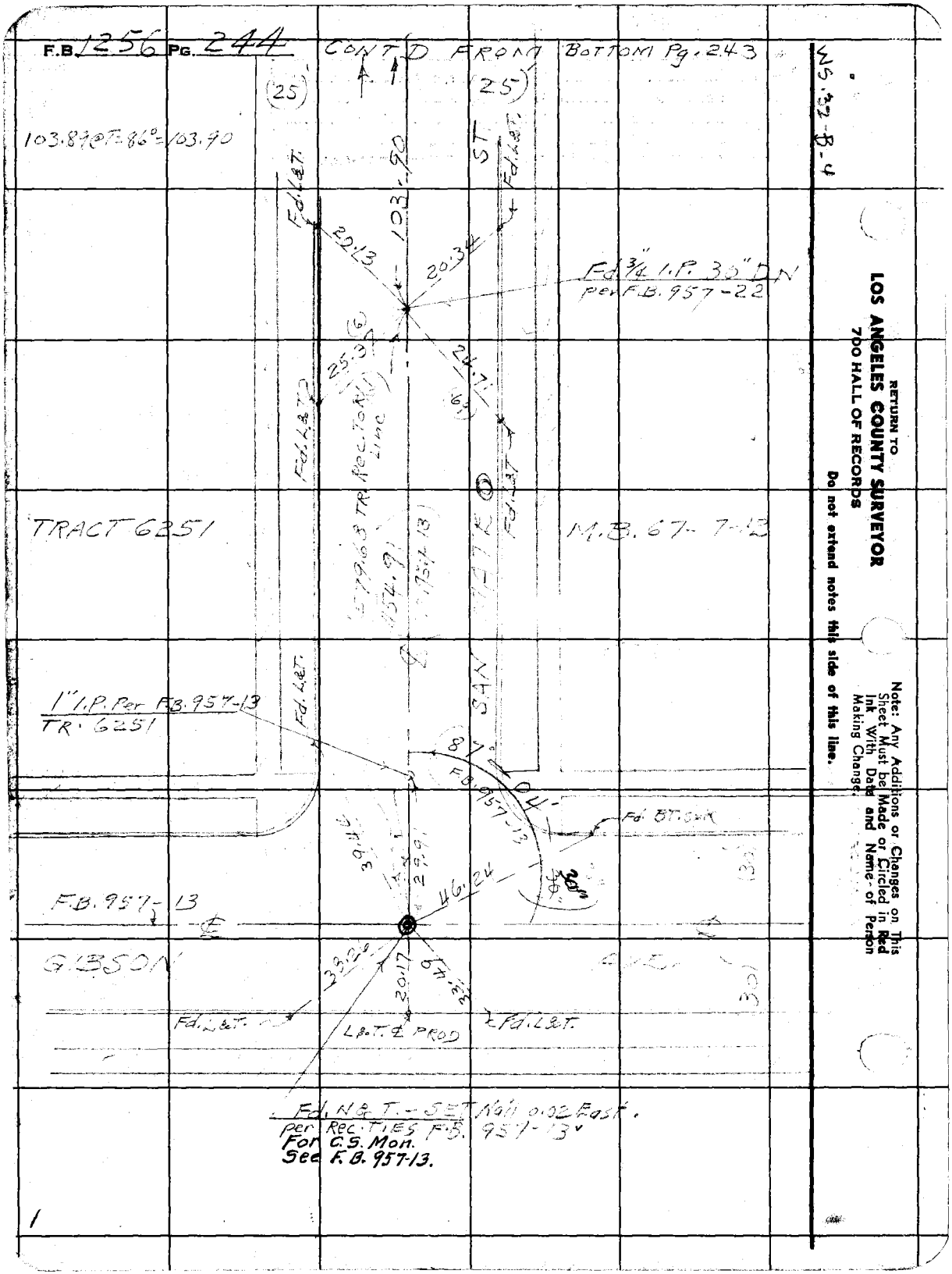

RETURN TO
LOS ANGELES COUNTY SURVEYOR
700 HALL OF RECORDS
Do not extend notes this side of this line.

Note: Any Additions or Changes on This Sheet Must be Made or Circled in Red Ink With Date and Name of Person Making Change.

WS.32-B-4

Notes Ck'd by AAR	Survey of EL CAMINO AVE, ET AL. F.B. 1256 Pg. 245
Map No. B-2224	W. O. 8351 Tape No. 065 St'd 68 °F
Office Work Ichien	Surveyed by C.V. CRUMLEY
Checked AAR	Notes C.V.C. Date 7-11-47
Date 1950	Indexed A. C. Johnson

CONT'D FROM BOTTOM PAGE 243

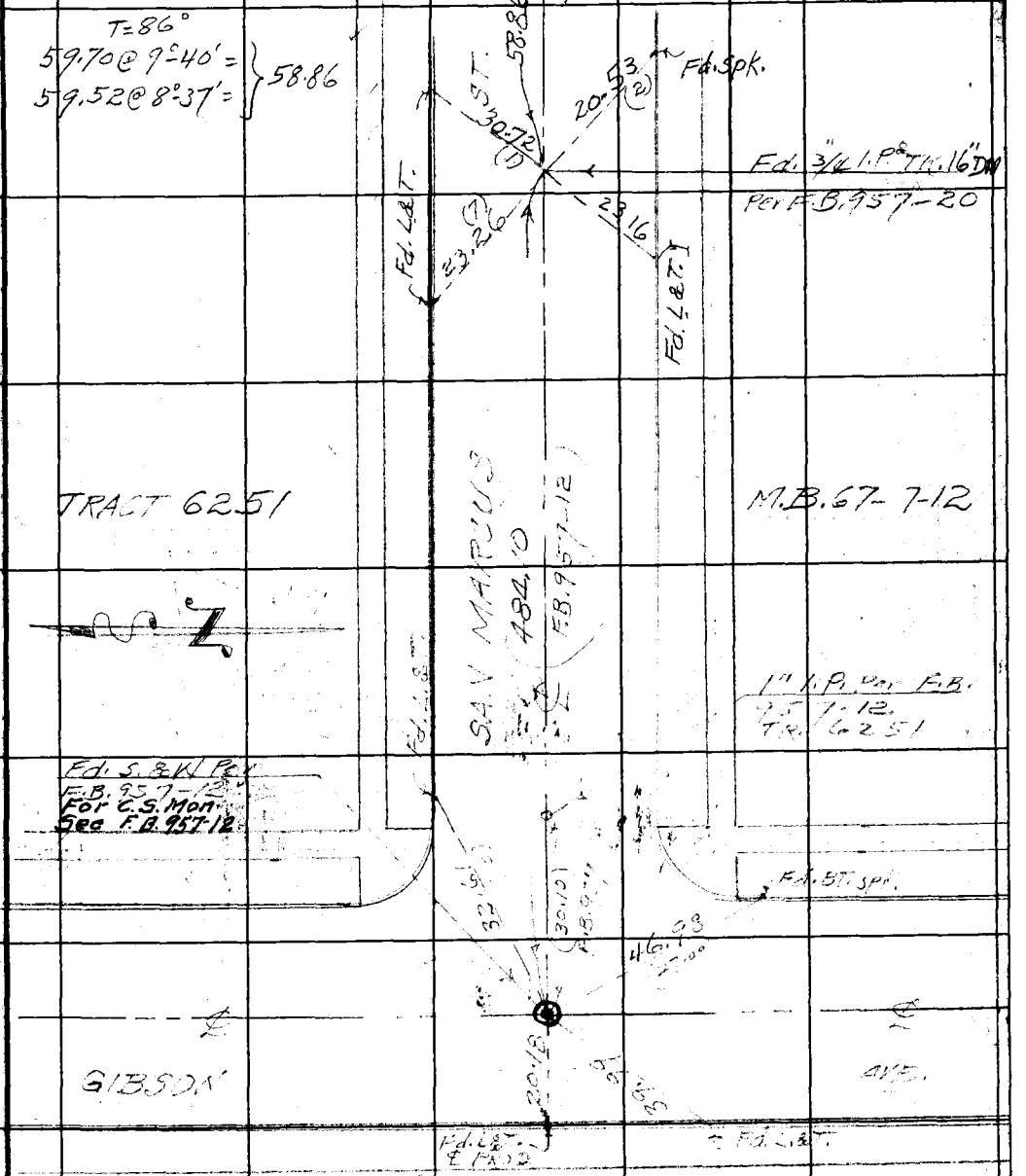

Note: Any Additions or Changes on This Sheet Must be Made or Circled in Red Ink With Date and Name of Person Making Change.

Do not extend notes this side of this line.

RETURN TO
LOS ANGELES COUNTY SURVEYOR
700 HALL OF RECORDS

FORM 247 5M 11-41

RETURN TO
LOS ANGELES COUNTY SURVEYOR
700 HALL OF RECORDS

Note: Any Additions or Changes on This Sheet Must be Made or Circled in Red Ink With Date and Name of Person Making Change.

Do not extend notes this side of this line.

WS.32-B-4

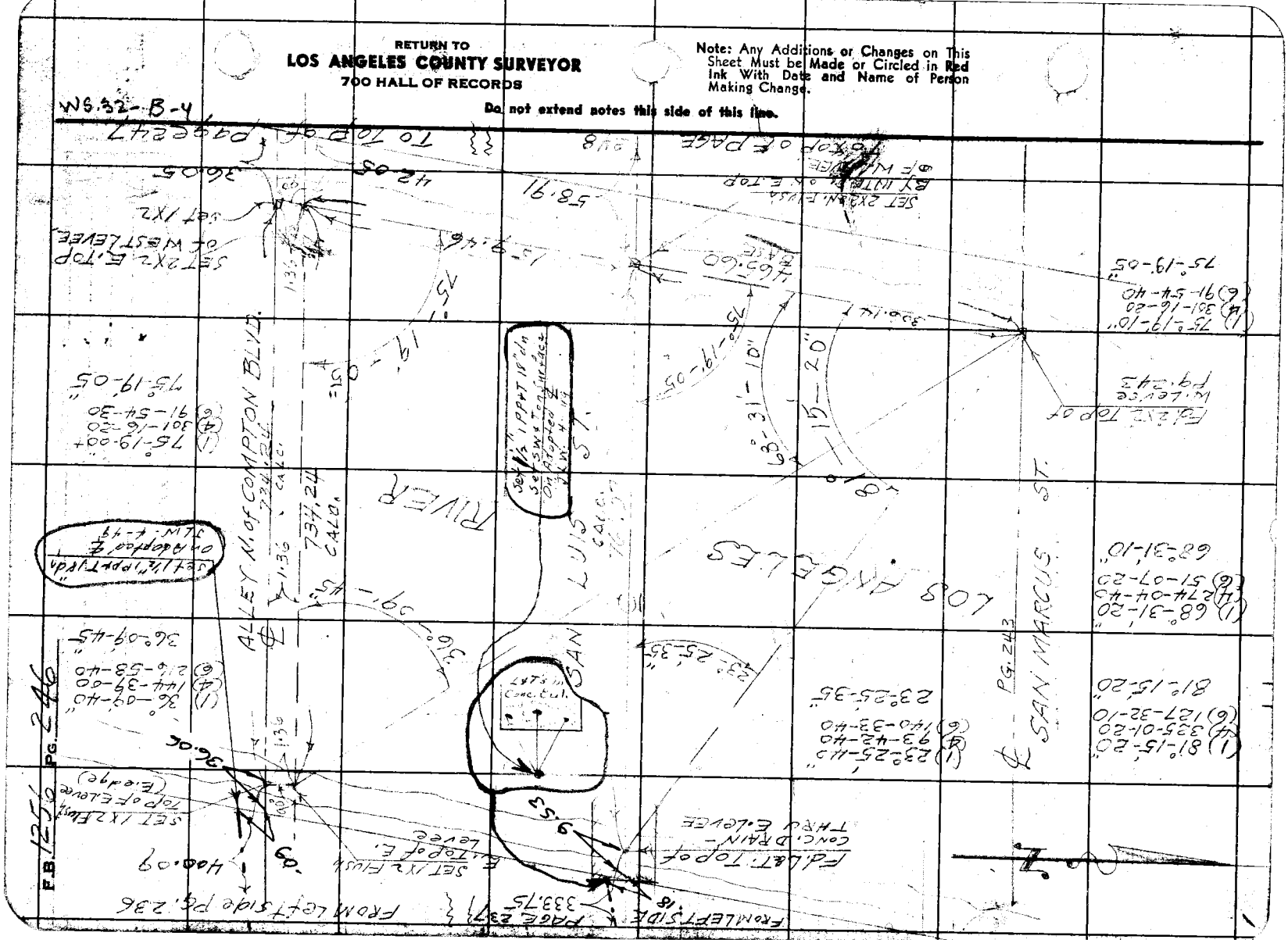

Notes Ck'd by: Agm	Survey of: EL CAMINO AVE, ETAL
Map No.: B-2224	W. 08351 Tape No. 065 St'd 62 °F
Office Work: Ichien	Surveyed by: C.V. CRUMLEY
Checked: AAR	Notes: C.V.C. Date: 7-14-47
Date: 1950	Indexed: A. C. Johnson

F.B. 1256 Pg. 247

NS.32-B-4

CONT'D FROM RIGHT SIDE OF PAGE 246

T = 80°
42.13 @ 4°-27' } 42.05
42.64 @ 9°.39'

42.05
36.35
BLVD

Fd. N&T. IN T.P. Cable pole

Fd. N&T. T.P. Cable Pole

10.66
8.24

Fd. 1"x2" Per TIES F.B. 957-11
Reset 3/4" I.P. & TK. 24" DN.

1.36
6.00

Set 1x2 Flush

TRACT 6251

M.B. 67-7-12

(365.96 F.B. 957-11)

ALLEY NORTH OF COMPTON

(7.50)
(7.50)

Fd. N&T. Per TIES OF F.B. 957-11

Fd. L&T.

Fd. L&T.

28.05
25.27
1.36
(30)
(30)

F.B. 957-11

GIBSON

0.67
24.72
29.22

Fd. L&T.

Fd. L&T.

SET N&T. & STRADS. By INTERSECTION.

Fd. Cut Spk. & W. Per F.B. 957-11

Note: Any Additions or Changes on This Sheet Must be Made or Circled in Red Ink With Date and Name of Person Making Change.

Do not extend notes this side of this line.

RETURN TO
LOS ANGELES COUNTY SURVEYOR
700 HALL OF RECORDS

FORM 247 5M 11-41

F.B. 1256 PG. 248 CONT'D FROM RIGHT SIDE Pg. 246

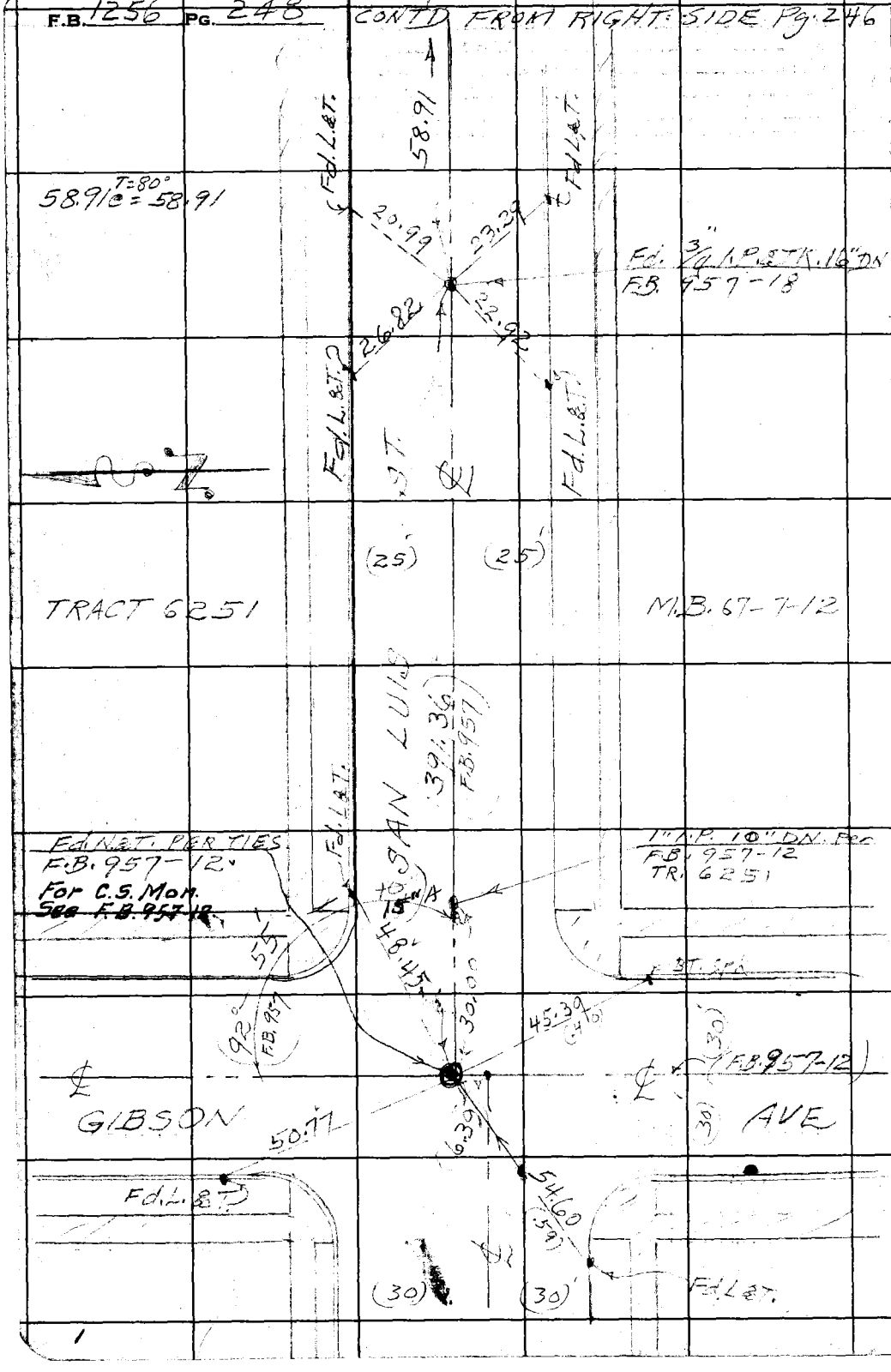

W.S. 52-B-4

RETURN TO
LOS ANGELES COUNTY SURVEYOR
700 HALL OF RECORDS

Do not extend notes this side of this line.

Note: Any Additions or Changes on This Sheet Must be Made or Circled in Red Ink With Date and Name of Person Making Change.

Notes Ck'd by: AAR	Survey of:
Map No. B-2224	W. O. ____ Tape No. ____ St'd ____ °F
Office Work: Ichien	Surveyed by:
Checked: AAR	Notes: ____ Date:
Date: 1950	Indexed: A. C. Johnson 5-12-28

F.B. 1256 Pg. 249

C.I. 1189

EL CAMINO AVE., ET AL. - S.S.

J.N. 8351

STREET & SURVEYS FOR C.I. JOBS.

SOUTH OF COMPTON BLVD

IN

TRACT 7890

M.B. 88-44

TOPOG. - PAGES. -

CROSS-SECT. - PGS. -

APRIL 1947

C.V. CRUMLEY.
W.S. COWHERD.
J. GREGORY.
S.S. DICKIE
H.E. CULP.

Note: Any Additions or Changes on This Sheet Must be Made or Circled in Red Ink With Date and Name of Person Making Change.

Do not extend notes this side of this line.

RETURN TO
LOS ANGELES COUNTY SURVEYOR
700 HALL OF RECORDS

FORM 247 BM 11-41

F.B. 1256 PG. 250

CONT ON BOTTOM PAGE 251

COUNTY SURVEYOR

NOTE:-REMOVED THIS MON. FOR RD. GRADING PURPOSES. -TO BE RE-SET AFTER CONST. C.V.C. 2-21-50 NO CONST. DONE

PUT IT BACK LAWN MOWER SHOP ON COMPTON BLVD

1355.91 @ T = 70° = 1355.93

(2) 174°-59-20
(4) 349-58-30
(6) 164-58-00
87°-29-40"

1355.90 Calc. M
1355.91 Rec

580.09 PROP
(580.03 Rec)

REPLACED I.P. WITH C.S.
24" BRASS CAP MON. 15" DN
C.V.C. - 9-19-49

REPLACED THIS MON. PER TIES 12" BELOW PRESENT PAV. C.V.C. 8-11-50

SET 3/4 I.P. & TK. BY PROP. BETWEEN ℄ COMPTON BLVD & S. LINE TR. 7890

SET L&T. IN CURB

SET 2x2" 12" DN. BY PROP. BETWEEN SOUTH LINE TRACT # 7890 & COMPTON BLVD.

15.01
21.32
52.57
ROSE
168.71
AVE
38.70
49.55
SET L&T. IN CB.
87°-29'
168.71 @ T = 66° = 168.71

(1355.79 Rec)
1355.93 M

15' OFFSET
625.67 PROP
(625.61 Rec)
Calc.

(625.58 Rec)
625.64 Prop Calc.

TRACT # 7890
M.B. 88-44

W. LINE TR. 7890

625.66 @ T = 70° = 625.67

(2) 92°-25-20"
(4) 184-50-40
(6) 194-32-00
92°-25-20"

92°-25'
7.44 N&T. F.P.
(EDWARD MYRRH ST.)
ST.)

SET 2x2" 20" TK. FLUSH BY INTERSECT.

15.01

PROP. 168.61 F.B. 229-2
(168.68) Rec.

N&T. F.P. 5.14

Fd. 3" I.P. & Nail AT. Fence Cor. - FLUSH
SW. COR TR. 7890 - M.B. 88-44
SEE F.B. 718-107

TO LEFT SIDE PAGE 253

RETURN TO
LOS ANGELES COUNTY SURVEYOR
700 HALL OF RECORDS

Do not extend notes this side of this line.

Note: Any Additions or Changes on This Sheet Must be Made or Circled in Red Ink With Date and Name of Person Making Change.

Notes Ck'd by AAR	Survey of EL CAMINO AVE. ETAL F.B. 1256 PG. 251
Map No. B-2224	W. O. 8351 Tape No. 039 St'd 68 °F
Office Work Checked	Surveyed by C.V. CRUMLEY
Checked AAR	Notes C.V.C. Date 3-27-47
Date 1950	Indexed A. C. Johnson

WS. 32-C-4

(2) 185°-02'-50"
(4) 16 -05-40
(6) 195 -08-40
93°-31'-25"

To Pg. 236

SET L.&T. IN C6 29.08
RESET L.&T. 1.6' N.C. 9.19-49
SET L.&T. IN C6
SET 4" 31.21
(650.17-F.B.918-105)
COMPTON BLVD.
(188.65 F.B. 918-107) ℄
(30)
(40)
Per F.B. 918-107
92° 31'-25"
20"A
15.015
40.15
40.1
41.64
SET L.&T. IN CURB
15.015
173.19 PROP
(173.09 Rec)
SET IN 2 & T.K. 3' INTERSECT
(660.31 Rec)
660.69 M)
Fd. 2" I.P. & Nail Flush
Per F.B. 918-107
Z-155-133 NW COR. LOT 1
TR. 7890 - M.B. 88-44
(2) 174°-59'-00"
(4) 349 -58-00
(6) 164 -57-00
87°-29'-30"
150.17 PROP
150.15 Rec
87°
29.30
150.17 @ T=70°
150.17
135.5.93 M
(1355.79 Rec)
150.17 PROP
150.15 Rec
SET 3/4 I.P. & T.K. -19" DN INSIDE SHED - BY PROP. BETWEEN S. LINE TR. 7890 & ℄ COMPTON BLVD.
3' X 7' Top of 3/4 HY 21 Back of House
34.30
168.79 PROP
(168.70 Rec)
SET 2X2 & T.K. -12" DN BY PROP. BETWEEN S. LINE TRACT & ℄ COMPTON BLVD.
580.08 @ T=70°=
580.09
150.15
NAIL FP. 4.84
29.96
ALLEY
(10)
(10)
SET NAIL P.P. #6092 74E
87°
168.79 @ T=64°=168.79
15' OF FEET LINE
580.09 PROP
(580.03 Rec)
(580.70 Rec)
580.90 Calc M
580.09 PROP
580.03 Rec
TRACT 7890
M.B. 88-44
WEST LINE TR.
(2) 174°-57'-30"
(4) 349 -55-00
(6) 164 -52-30
87-28-45

CONT'D FROM TOP Page 250

CONT'D ALLEY FEET SHOWN PAGE 252

Note: Any Additions or Changes on This Sheet Must be Made or Circled in Red Ink With Date and Name of Person Making Change.

Do not extend notes this side of this line.

RETURN TO
LOS ANGELES COUNTY SURVEYOR
700 HALL OF RECORDS

FORM 847 SM 15-41

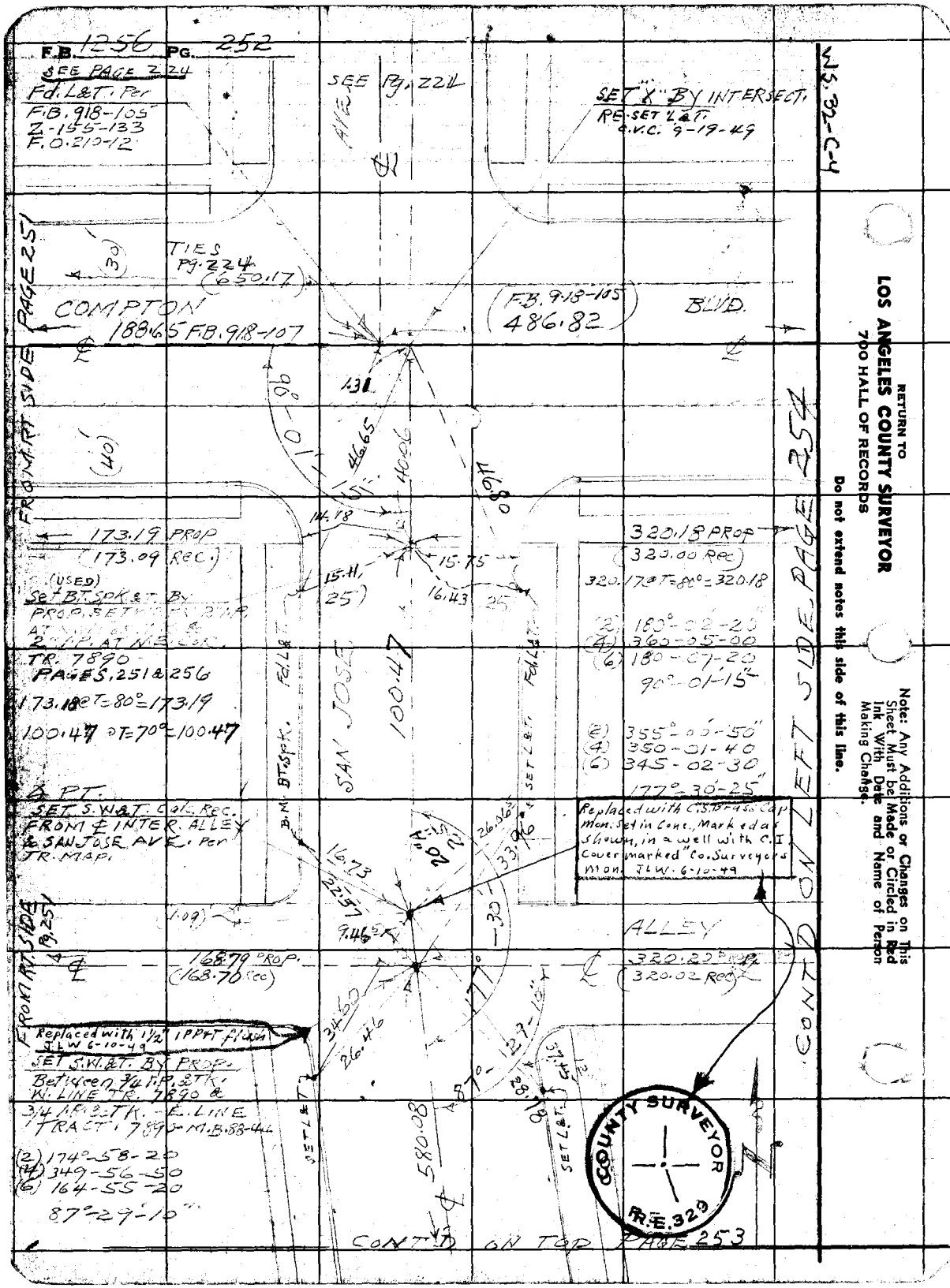
F.B. 1256 PG. 252
SEE PAGE 224
Fd. L&T. Per
F.B. 918-105
Z-155-133
F.O. 210-12
SEE Pg. 224
SET "X" BY INTERSECT.
RE-SET L&T.
C.V.C. 9-19-49
WS. 32-C-4
TIES
Pg. 224
(650.17)
COMPTON
188.65 F.B. 918-107
(F.B. 918-105
486.82)
BLVD.
FROM RT. SIDE PAGE 251
173.19 PROP
(173.09 REC.)
(USED)
Set BT. SPK. & T. By
PROP. BETWEEN 2 I.P.
AT
2 I.P. AT N.E. COR.
TR. 7890
PAGES 251 & 256
173.18 @ T=80°=173.19
100.47 @ T=70°=100.47
Δ PT.
SET S.W.&T. Calc. Rec.
FROM ℄ INTER. ALLEY
& SAN JOSE AVE. Per
TR. MAP.
SAN JOSE
100.47
320.18 PROP
(320.00 REC)
320.17 @ T=80°=320.18
(2) 180°-02-20
(4) 360-05-00
(6) 180-07-20
90°-01-15"
(2) 355°-00-50"
(4) 350-01-40
(6) 345-02-30
177°-30-25"
Replaced with C.S. Brass Cap
Mon. Set in Conc., Marked as
shown, in a well with C.I.
Cover marked "Co. Surveyors
Mon. JLW. 6-10-49
ALLEY
168.79 PROP.
(168.70 Rec)
320.22 PROP.
(320.02 Rec)
FROM RT. SIDE Pg. 251
Replaced with 1½" IPP&T flush
JLW 6-10-49
SET S.W.&T. BY PROP.
Between ¾ I.P. & TK.
W. LINE TR. 7890 &
¾ I.P. & TK. - E. LINE
TRACT 7890 - M.B. 88-44
(2) 174°-58-20
(4) 349-56-50
(6) 164-55-20
87°-29'-10"
580.08
CONT'D ON LEFT SIDE PAGE 254
CONT'D ON TOP PAGE 253
COUNTY SURVEYOR
R.E. 329
RETURN TO
LOS ANGELES COUNTY SURVEYOR
700 HALL OF RECORDS
Do not extend notes this side of this line.
Note: Any Additions or Changes on This Sheet Must be Made or Circled in Red Ink With Date and Name of Person Making Change.

Notes Ck'd by aaR	Survey of EL CAMINO AVE. ET AL
Map No. B-2224	W. O. 8351 Tape No. 039 St'd 68 °F
Office Work Ichien	Surveyed by C.V. CRUMLEY
Checked AAR	Notes C.V.C. Date 3-31-47
Date 1950	Indexed A. C. Johnson

F. B. 1256 Pg. 253

W5.32-C-4

580.07 @ T=70° = 580.08

CONT'D FROM BOTTOM PAGE 252

SET S.W. & T. BY INTERSECT. Replaced with 1½" IPP+T after Constr. JLW. 6-10-49

BT. SPK.

590.08

SET L&T

ROSE AVE.

168.71

(25)

(25)

34.54

320.30

FROM RT. SIDE Pg. 250

CONT'D ON BOTTOM Pg. 255

30.32

36.50

30.05

87°

SET L&T

SET L&T

320.30 @ T=66° = 320.30

(2) 175-00-10
(4) 350-00-20
(6) 165-00-30

87-30-05

(25')

(25')

SAN JOSE AVE.

625.39

TR. 7890 -

- M.B. 88-44

(2) 184-50-10
(4) 9-40-20
(6) 194-30-40

92°-25'-05"

Fd. L&T. INCO.

Fd. L&T. INCO.

CONT'D FROM BOTTOM RT. OF Page 250

Fd. L&T.

Fd. L&T.

MYRTH (EDWARD ST)

16.88

30.76

29.50

92°-25'-05"

37.00

ST.

11.73

Set N.&T. P.P.

168.61 PROP. - FQ 229-2
(168.68 Rec)

432.93 FQ-229

(601.55 Rec)
601.34 Meas.

10.58

Fd. 2" I.P. & Nail
Set By Prop. Per
FQ-229-2 & 3
12" DN.

2" I.P. & Nail-Flush
S.E. Cor. TR. 7890
Per FQ-229-2

Set N.&T. F.P.

Note: Any Additions or Changes on This Sheet Must be Made or Circled in Red Ink With Date and Name of Person Making Change.

Do not extend notes this side of this line.

RETURN TO
LOS ANGELES COUNTY SURVEYOR
700 HALL OF RECORDS

FORM 247 5M 5-46

F.B. 1256 PG. 254

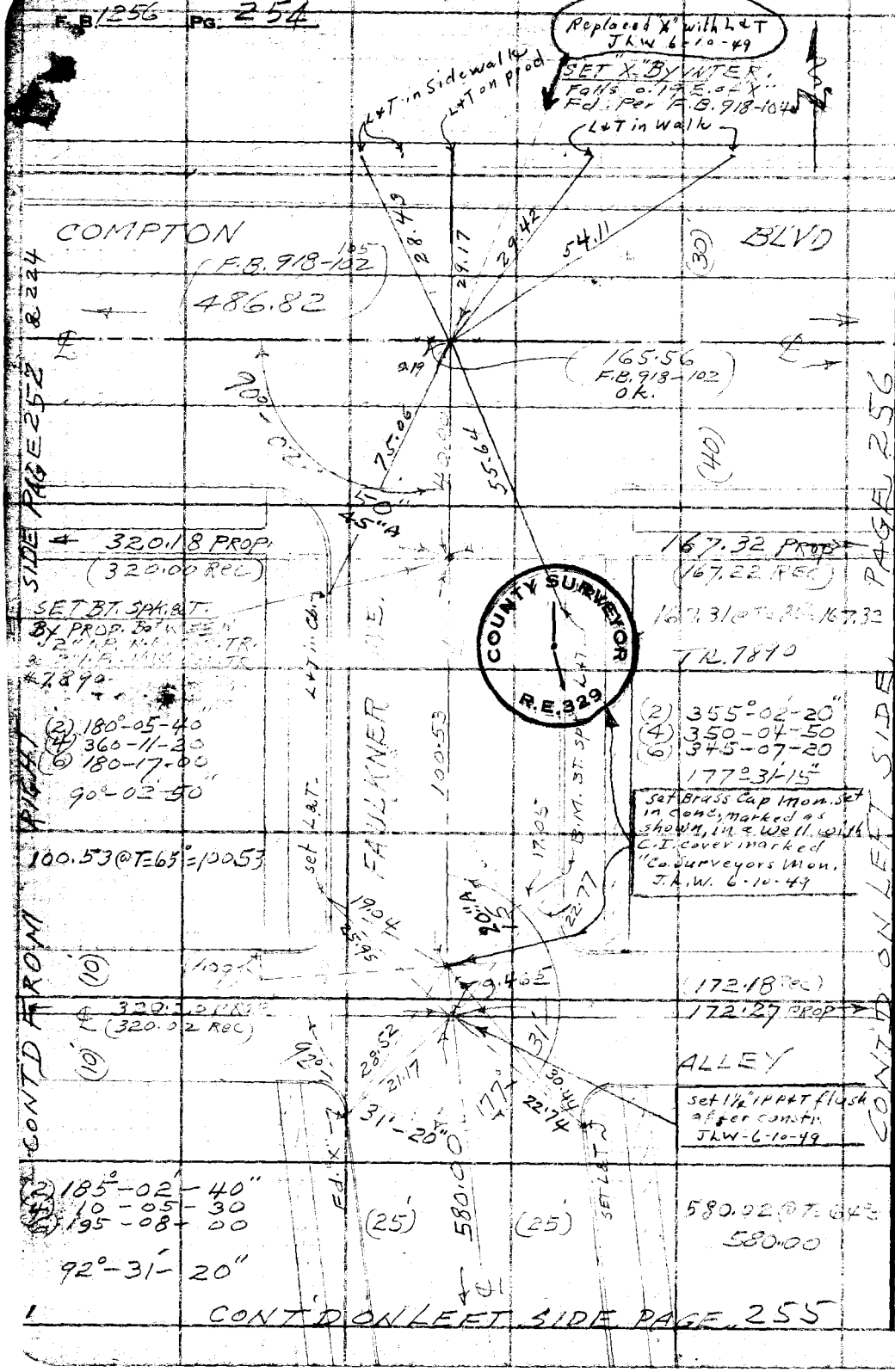

WS.32-C-4

RETURN TO
LOS ANGELES COUNTY SURVEYOR
7DO HALL OF RECORDS

Do not extend notes this side of this line.

Note: Any Additions or Changes on This Sheet Must be Made or Circled in Red Ink With Date and Name of Person Making Change.

Notes Ck'd by AAR	Survey of EL CAMINO AVE. ET AL.
Map No. B-2224	W. 0835 Tape No. 039 St'd 68 °F
Office Work Ichien	Surveyed by C.V. CRUMLEY
Checked AAR	Notes C.V.C. Date 4-1-47
Date 1950	Indexed A. C. Johnson

F.B. 1256 Pg. 255

WS.32-C-4

Flush
Fd 2" I.P. & Nail on Fence Line
4 IN Lot 99 - TR. 7890 - #
SEE F.B. 918-103 & Sta.
2+40.45 - F.B. 484-156.

(E. LINE TR.)

SET 3/4 I.P. & TK - 18" DN.
BY PROP. Between

(496.12 Rec.)
496.09 PROP

(580.14 Rec.)
580.11 PROP.

24.86
28.24
29.81
30"
35

1186.32 M
1186.39 Rec)

Fd 4" X 6" Conc.
MON. & COPPER NAIL
2" UP. - (NO Ref.)

(2) 185°-37'-10"
(4) 11-14-20
(6) 196-51-20
92°48'-35"

92° 48'

SET L&T.

496.06 @ T = 78° = 496.09

TO BOTTOM PAGE 256

TR-7890
M.B. 88-44

(25)
(175.18 Rec.)
175.28 PROP.
AVE.
(25)

Replaced with 1½" IPP+T
flush - J.L.W. 6-10-49
SET S.W. & T. BY PROP.
Between East & West LINE TRACT
7890
Set L&T Prod.
50' conc. walk
Set L&T Prod

SET L&T.
31.37
20.93
14.92
24.39
34.98
87°-29'-35"

(25)
580.00
(25)
FAULKNER AVE.
B.M. BT. SPK

CONT'D FROM BOTTOM PG. 254

TR. #9230
M.B. - 173-19

320.30
ROSE

(174°-59-00"
(5) 58-10
(6) 16 57-20
87°-29'-35"

CONT'D FROM RT SIDE PAGE 253

Note: Any Additions or Changes on This Sheet Must be Made or Circled in Red Ink With Date and Name of Person Making Change.

Do not extend notes this side of this line.

RETURN TO
LOS ANGELES COUNTY SURVEYOR
700 HALL OF RECORDS

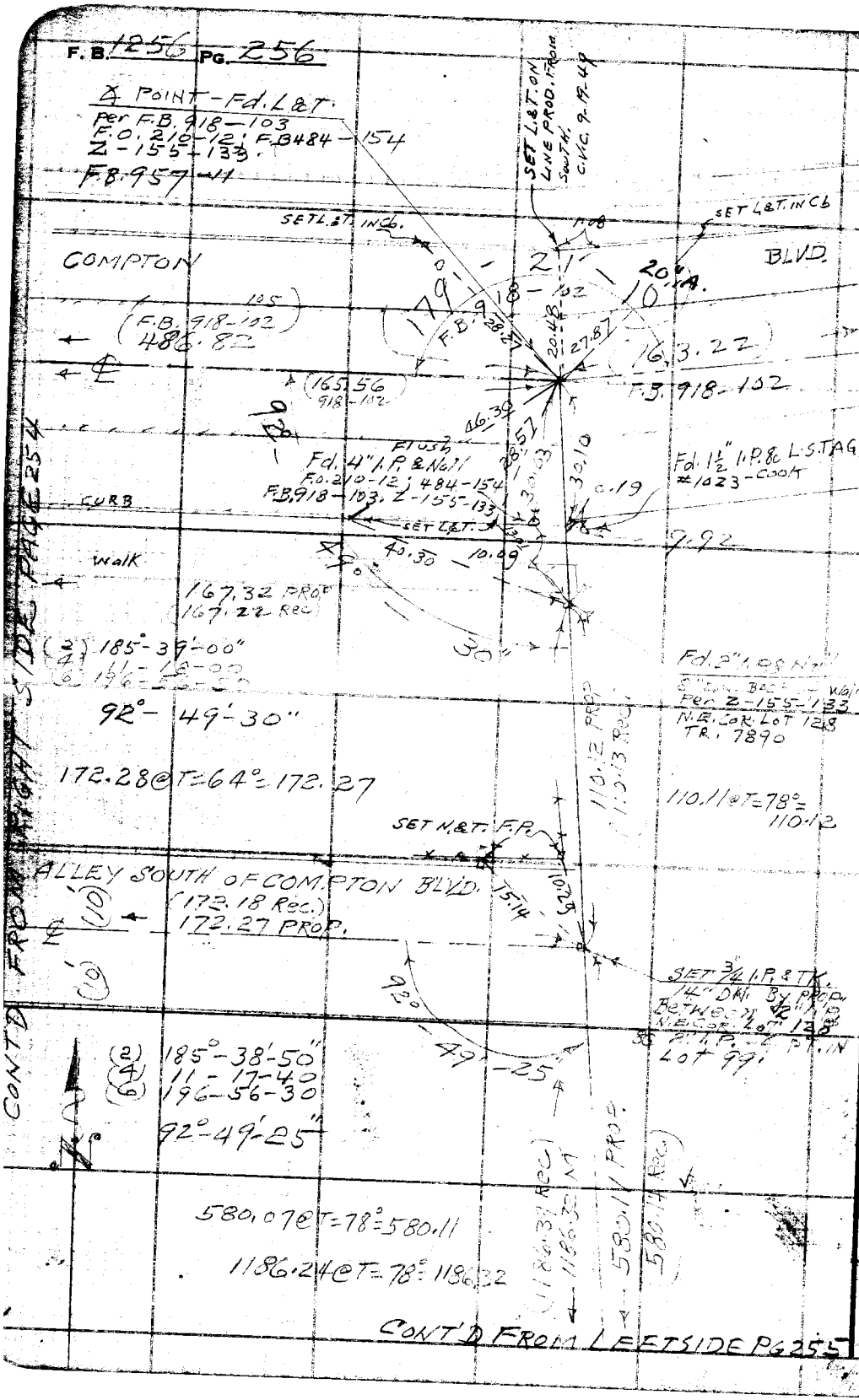

RETURN TO
LOS ANGELES COUNTY SURVEYOR
700 HALL OF RECORDS

Do not extend notes this side of this line.

Note: Any Additions or Changes on This Sheet Must be Made or Circled in Red Ink With Date and Name of Person Making Change.

Home Notes Red ____ Plotted ____ Job No. 1189 Division No. ____

o. ____ Date ____ Date ____ Survey of El Camino Ave et al

X-Sec. Notes Chkd. ____ Checked ____ Survey by Van Deren Notes Van Date 11-14-47

No. ____ Date ____ Date ____ Map No. ____ Indexed A. C. Johnson Date 3-12-47

C1-1189

LOCATION OF M. H.

ON

SAN RAFAEL AVE

EAST OF ORANGE AVE

AND INVERT ELEV.

EL CAMINO AVE ET AL

11-14-47

Van Deren
Smiley
Blankenship
Maldonado

NOTE: ANY ADDITIONS OR CHANGES ON THIS SHEET MUST BE MADE OR CIRCLED IN RED INK, WITH DATE AND NAME OF PERSON MAKING CHANGE.

PLEASE RETURN TO
LOS ANGELES COUNTY SURVEYOR
700 HALL OF RECORDS

Do not extend notes this side of this line.

STATION	B. S.	H. I.	F. S.	ELEV.

M 307 10M 10-46

Job No. 1189 Division No. Notes Red. Plotted Date
Survey of Elcamino Ave Cal Notes Chkd. Checked Date
Survey by Van Dere Date 11-14-47 Date
Indexed C. Jon Date

FROM 10-46

LOS ANGELES COUNTY SURVEYOR
700 ... OF RECORDS

Do extend notes this

NOTE: ANY ... ON THIS ... CIRCLED ... NAME ... OR

1256

ELEV.

Fd P.K. F.B. 1256-202 & int

SAN RAFAEL AVE 110.62

63" Conc Rp

1'

Stand M.H. with top offset 1' S.E

ORANGE AVE

B.M.KT-15	4 30	78.55		74.25	B.M. KT. 15 El = 74.253 F.B. 1256-11 Orange Ave & San Rafael St N.W. Cor Bt spk in curb 4' N of N end C.R.	
inlet			12.94	65.61	63" inlet N.E.	Rod 4.69 Chain 3.00 Diam 5.25 12.94
outlet			12.98	65.57	63" outlet S.W.	Rod 4.69 Chain 3.04 Diam 5.25 12.98
BMKT-17			4.17	74.38	B.M. KT. 17 El = 74.389 F.B. 1256-11 San Rafael St ...	