1257

INDEX TO F.B.1257

Date	J.N.	DESCRIPTION	NOTES	Pages
		C.I.1189----EL CAMINO AVE. ET AL (Continued from F.B.1256)		
3/47	1189	San Luis St.----from Orange Ave. to East Line Tract 6251	Topog.	5-6
"	"	" " " " " " " " " " "	X-Sects.	7-12
"	"	" " " " " " " West " " "	Topog.	13-16
"	"	" " " " " " " " " " "	X-Sects.	17-28
"	"	San Marcus St. " " " " East " " "	Topog.	29-30
"	"	" " " " " " " " " " "	X-Sects.	31-36
"	"	" " " " " " " West " " "	Topog.	37-40
"	"	" " " " " " " " " " "	X-Sects.	41-52
"	"	San Mateo St. " " " " East " " "	Topog.	53-54
"	"	" " " " " " " " " " "	X-Sects.	55-60
"	"	" " " " " " " West " " "	Topog.	61-64
"	"	" " " " " " " " " " "	X-Sects.	65-76
"	"	San Vincente St. " " " " East " " "	Topog.	77-78
"	"	" " " " " " " " " " "	X-Sects.	79-84
"	"	" " " " " " " West " " "	Topog.	85-88
"	"	" " " " " " " " " " "	X-Sects.	89-98
"	"	San Miguel St. " " " " East " " "	Topog.	99-100
"	"	" " " " " " " " " " "	X-Sects.	101-106
"	"	" " " " " " " West " " "	Topog.	107-110
"	"	" " " " " " " " " " "	X-Sects.	111-120
"	"	San Juan St. " " " " East " " "	Topog.	121-122
"	"	" " " " " " " " " " "	X-Sects.	123-126

Notes Ck'd by
Map No.
Office Work
Checked
Date

Survey of
W. O. Tape No. Std. °F
Surveyed by
Notes Date
Indexed

F.B. PG.

INDEX TO F.B.1257

Date	J.B.	Description	Notes	Pages
3/47	1109	San Juan St.-------from Orange Ave. to West Line Tract 6251	Topog.	127-130
"	"	" " " " " " " " " " " "	X-Sects.	131-140
"	"	San Carlos St. " " " " East " " "	Topog.	141-142
"	"	" " " " " " " " " " " "	X-Sects.	143-146
"	"	" " " " San Jose Ave. to Orange Ave.	Topog.	147-150
"	"	" " " " " " " " " "	X-Sects.	151-158
"	"	" " " " " " " " West Line Tract 6251	Topog.	159-160
"	"	" " " " " " " " " " " "	X-Sects.	161-164
"	"	San Rafael St. " Orange Ave. " East " " "	Topog.	165-166
"	"	" " " " " " " " " " " "	X-Sects.	167-170
"	"	" " " " El Camino Ave. " Orange Ave.	Topog.	171-172
"	"	" " " " " " " " " " "	X-Sects.	173-176
"	"	El Camino Ave.------ " San Carlos St " San Rafael St.	Topog.	177-178
"	"	" " " " " " " " " " " "	X-Sects.	179-182
"	"	San Jose Ave. " 1st Alley N of Compton Blvd. to San Carlos St.	Topog.	183-188
"	"	" " " " " " " " " " " " " "	X-Sects	189-202
"	"	San Antonio St. " San Mateo St. to San Vicente St.	Topog.	203-204
"	"	" " " " " " " " " " " "	X-Sects.	205-208
4/47	"	San Rafael St.------ " El Camino Ave. to West Line Tract 6251	Topog.	209-210
"	"	" " " " " " " " " " " " "	X-Sects.	211-214
6/47	"	Orange Ave. at Carb - E.M.H. Check after constr.	Levels	214 A+B.

RETURN TO
LOS ANGELES COUNTY SURVEYOR
700 HALL OF RECORDS

Note: Any Additions or Changes on This Sheet Must be Made or Circled in Red Ink With Date and Name of Person Making Change.

Do not extend notes this side of this line.

Notes Ck'd by	Survey of El Camino Ave
Map No.	W. O. 1189 Tape No. St'd °F
Office Work	Surveyed by R.L. Willey
Checked	Notes " Date 3-7-47
Date	Indexed [redacted]

F. B. 1202 Pg. 3

DEC 31 '48

TOPOGRAPHY
ON
SAN LUIS ST.
FROM ORANGE AVE
TO E LINE TR 6251
EL CAMINO AVE ET AL
C.I. 1189

3-7-47
R.L. Willey
Gunderson
English
Smith
Peterson

Note: Any Additions or Changes on This Sheet Must be Made or Circled in Red Ink With Date and Name of Person Making Change.

Do not extend notes this side of this line.

RETURN TO
LOS ANGELES COUNTY SURVEYOR
700 HALL OF RECORDS

FORM 247 5M 5-46

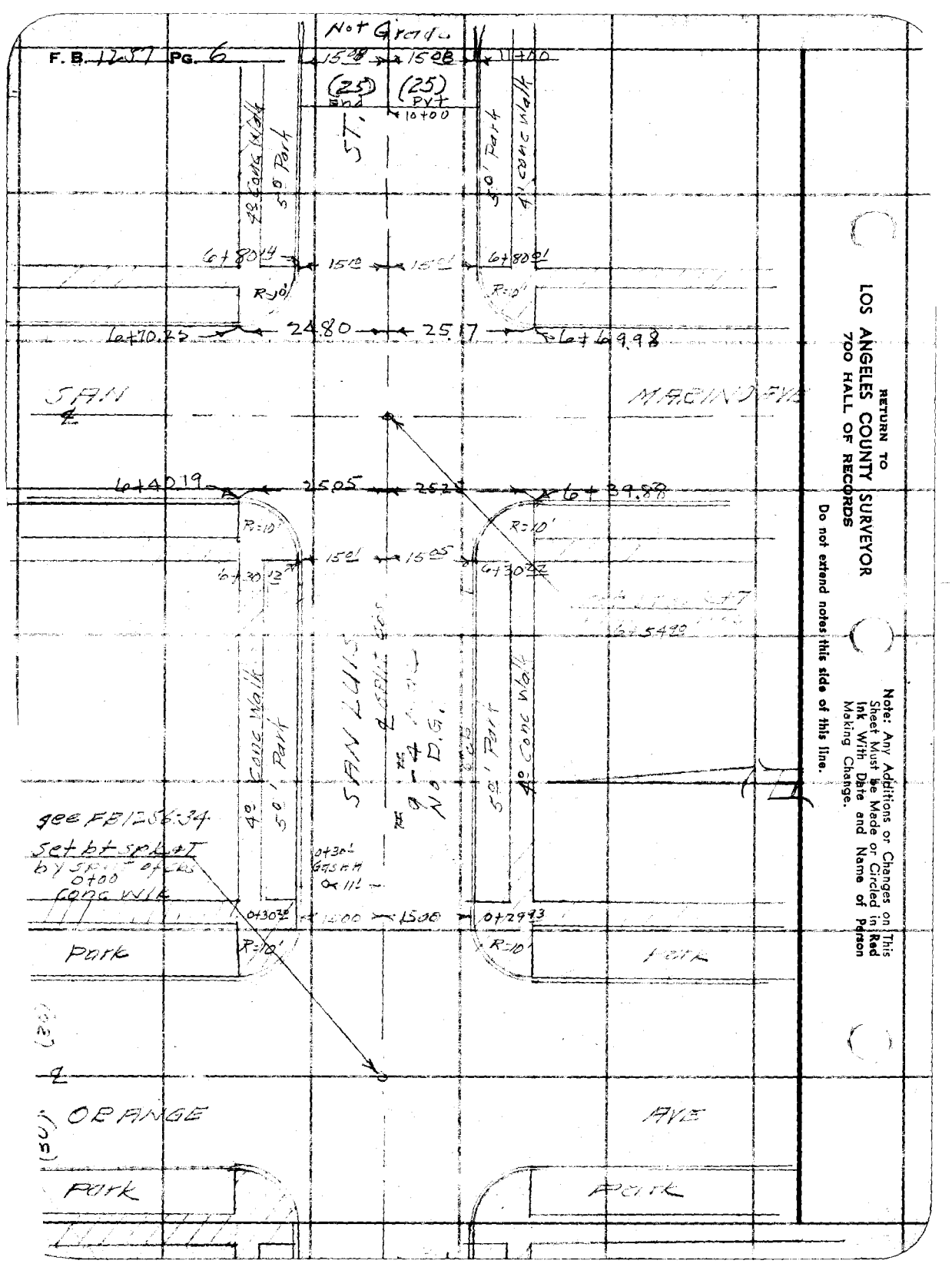

RETURN TO
LOS ANGELES COUNTY SURVEYOR
700 HALL OF RECORDS

Do not extend notes this side of this line.

Note: Any Additions or Changes on This Sheet Must be Made or Circled in Red Ink With Date and Name of Person Making Change.

Profile	Notes Red.	Plotted	Job No. 1189	Division No.	F.B. Pg. 7
No.	Date	Date	Survey of Camino Ave et al		
X-Sec.	Notes Chkd. COM	Checked	Survey by R.L. Willey	Notes HWG	Date 3-10-47
No.	Date 3/18/47	Date	Map No.	Indexed Johnson	Date DEC 31 '48

TOPOGRAPHY
on
SAN LUIS ST
FROM ORANGE AVE
TO E LINE TR # 6251

EL CAMINO AVE ET AL
JN 1189

3-10-47
R L Willey
H W Gunderson
E F English
L V Smith
T S Peterson

STATION	B. S.	H. I.	F. S.	ELEV.

NOTE: ANY ADDITIONS OR CHANGES ON THIS SHEET MUST BE MADE OR CIRCLED IN RED INK, WITH DATE AND NAME OF PERSON MAKING CHANGE.

PLEASE RETURN TO
LOS ANGELES COUNTY SURVEYOR
700 HALL OF RECORDS

Do not extend notes this side of this line.

FORM 307 5M 1-46

FORM 307 5M 1-46

PLEASE RETURN TO
LOS ANGELES COUNTY SURVEYOR
700 HALL OF RECORDS

NOTE: ANY ADDITIONS OR CHANGES ON THIS SHEET MUST BE MADE OR CIRCLED IN RED INK, WITH DATE AND NAME OF PERSON MAKING CHANGE.

Do not extend notes this side of this line.

STATION	B. S.	H. I.	F. S.	ELEV.	
BMKT8	4 88	76.11		71 23	BMKT 8 el = 71.23 FB 1256-10 Orange Ave & San Luis St SE Cor bt spk in cb 4' E of E end CR
0+00			5.38	70.73	℄ int Orange Ave & San Luis St
0+18			5.25	70 86	X Gut
Cb returns @ Orange Ave & San Luis St					
			5 47	70 64	Gut SE Cor E end CR
			4 86	71 25	T Cb " " " " " "
			5 44	70 67	Gut NE Cor E " " "
			4 84	71 27	T Cb " " " " " "
1+00			5 24	70 87	℄ St
15 R			5 48	70 63	Gut
" "			4 92	71 19	T cb
15 L			5 54	70 57	Gut
" "			4 94	71 17	T cb
2+00			5 10	71 01	℄ St
15 R			5 41	70 70	Gut
" "			4 81	71 30	T cb
15 L			5 45	70 66	Gut
" "			4 87	71 24	T cb
3+00			4 98	71 13	℄ St
15 R			5 38	70 73	Gut
" "			4 74	71 37	T cb

F.B. 1257 PG. 8

Job No. 1189 Division No. Notes Red. Plotted Profile
Survey of El Camino Ave etal Date Date No.
Survey by R.L. Willey Notes RLW Notes Chkd. [illegible] Checked X-Sec.
Indexed [illegible] Date Date 2/18/[illegible] Date No.

FORM 307 5M 1-46

PLEASE RETURN TO
LOS ANGELES COUNTY SURVEYOR
700 HALL OF RECORDS

NOTE: ANY ADDITIONS OR CHANGES ON THIS SHEET MUST BE MADE OR CIRCLED IN RED INK, WITH DATE AND NAME OF PERSON MAKING CHANGE.

Do not extend notes this side of this line.

STATION	B. S.	H. I.	F. S.	ELEV.		
3+00						
15 L		76 11	5 43	70 68	Gut	71 31
1 "			4 75	71 36	Tcb	4 85 45
4+00			4 80	71, 31	℄ St	76 16
15 R			5 18	70 93	Gut	
11 11			4 51	71 80	Tcb	
			5 27	70 84	Gut	
15 L			4 58	71, 53	TCb	
150 L			4 5	71 6	back Lot line	
T.P	5 52	76.93	4 70	71,41		
5+00			5 46	71 47	℄ St	
15 R			5 78	71 15	Gut	
15 "			5 18	71 75	Tcb	
15 L			5 84	71 09	Gut	
11 "			5 45	71 48	Tcb.	
6+00			5 14	71,79	℄ St	
15 R			5 60	71 33	Gut	
11 11			4 92	72 01	Tcb.	
15 L			5 70	71 23	Gut	
11 11			5 00	71 93	Tcb	
9+39			5 11	71 82	℄ St x Gut	
6 +5490			5 08	71 85	℄ int San Luis St + San Marino Ave	
15 R			5 24	71 69	S. on ℄ San Marino Ave	
			5 03	71 90	" " " " " "	

Profile Notes Red _____ Plotted _____ Job No. 1189 Division No. _____ No. _____ Date _____ Date _____ Survey of ℄ Carmina Ave X-Sec. _____ Notes Chkd. Ferm Checked _____ Survey by R.L.W. Notes R.L.W. Date 3-10-47 No. _____ Date 3/18/47 Date _____ Map No. _____ Indexed Jan Date _____

F.B. 1257 Pg. 9

FORM 307 5M 1-46

PLEASE RETURN TO
LOS ANGELES COUNTY SURVEYOR
700 HALL OF RECORDS

NOTE: ANY ADDITIONS OR CHANGES ON THIS SHEET MUST BE MADE OR CIRCLED IN RED INK, WITH DATE AND NAME OF PERSON MAKING CHANGE.

Do not extend notes this side of this line.

STATION	B. S.	H. I.	F. S.	ELEV.		
cb. returns at ℄ int San Luis St & San Marino Ave						
		76 93	5 51	71 ~~38~~ 42	Gut S W Cor W end CR	
			4 89	72 04	Tcb " " " " "	
			5 45	71 48	Gut " " S " "	
			4 89	72 04	Tcb " " " " "	
			5 56	~~71~~ 1 37	Gut N W Cor W " "	
			4 95	71 98	Tcb " " " " "	
			5 57	71 36	Gut " " " N " "	
			4 95	71 98	Tcb " " " " " "	
			5 54	71 ~~39~~ 39	Gut S E " S " "	
			4 89	72 04	Tcb " " " " " "	
			5 53	71 40	Gut " " " E " "	
			4 89	72 04	Tcb " " " " " "	
			5 62	71 31	Gut N E Cor N " "	
			5 06	71 ~~88~~ 87	Tcb " " " " " "	
			5 45	71 48	Gut " " " E " "	
			5 05	71 88	Tcb " " " " " "	
6+70			5 11	71 82	℄ St + X Gut	
7+00			5 16	71 77	℄ St	
15 R			5 54	71 39	Gut	
" "			4 88	72 05	Tcb	

F.B. 1257 PG. 10

Job No. 1189 Division No. Notes Red. Plotted Profile

Survey of El Camino Ave et al Date Date No.

Survey by R L Wiley Notes RLW Notes Chkd. SBM Checked X-Sec.

Indexed A. O. Johnson Date Date 3/18/47 Date No.

FORM 307 5M 1-46

PLEASE RETURN TO
LOS ANGELES COUNTY SURVEYOR
700 HALL OF RECORDS

NOTE: ANY ADDITIONS OR CHANGES ON THIS SHEET MUST BE MADE OR CIRCLED IN RED INK, WITH DATE AND NAME OF PERSON MAKING CHANGE.

Do not extend notes this side of this line.

STATION	B. S.	H. I.	F. S.	ELEV.		
7+00						
15		76 93	5 67	71 26	Gut	
" "			4 [illegible]	71.95	Tcb	
TP	5 35	77.12	5 16	71.77		
8+00			5 40	71 72	℄ St	
15 R			5 59	71.53	Gut	
15 "			4 95	72 17	Tcb	
15 L			5 97	71 15	Gut	
15 L			5 32	71 [illegible]	Tcb	
9+00			5 44	71 68	℄ St	
15 R			5 76	71 36	Gut	
" "			5 08	72 04	Tcb	
15 L			5 80	71 32	Gut	
" "			5 13	71.99	Tcb	
10+00			4 84	72 28	℄ St	
15 R			5 29	71.83	Gut	
" "			4 73	72.39	Tcb	
15 L			5 46	71 66	Gut	
" "			4 86	72.26	Tcb	
11+00			5 0	72.1	℄ St	
15 R					Gut No Gut	
" "			4 62	72 50	Tcb	

Profile
No. ____ Date ____ Plotted ____ Job No. 1189 Division No. ____
X-Sec. Notes Chkd LDM Date 3/18/47 Checked ____ Survey of El Camino Ave et al
No. ____ Date ____ Date ____ Survey by [illegible] Notes [illegible] Date 3-12-47
Map No. ____ Indexed [illegible] Date ____

F.B. 1257 PG. 11

FORM 307 5M 1-46

PLEASE RETURN TO
LOS ANGELES COUNTY SURVEYOR
700 HALL OF RECORDS

NOTE: ANY ADDITIONS OR CHANGES ON THIS SHEET MUST BE MADE OR CIRCLED IN RED INK, WITH DATE AND NAME OF PERSON MAKING CHANGE.

Do not extend notes this side of this line.

STATION	B. S.	H. I.	F. S.	ELEV.		
11+00		77 12				
150 R			5 5	71.6		
15 L			4 62	72 50	Top cb. Gutter is not Grad	
150 L			4 8	72 3		
12+50			4 8	72.3	℄ Prod St Not Graded	
BMKT25			4 77	72.35	BMKT25 el 72 ~~[illegible]~~ 348 FB 1256-13 San Luis St S. side 300' ± E of San Marino Ave bt spk in cb 8' E of Tr line.	

F.B. 1257 PG. 12

Job No. 1189 Division No. ____ Notes Red. ____ Plotted ____ Profile

Survey of El Camino Grocery Date ____ Date ____ No. ____

Survey by [illegible] Notes [illegible] Notes Chkd. [illegible] Checked ____ X-Sec.

Indexed A. C. Jennings Date ____ Date 3/18/47 Date ____ No. ____

Notes Ck'd by
Map No.
Office Work
Checked
Date

Survey of El Camino [illegible]
W. O. 1189 Tape No. St'd °F
Surveyed by [illegible]
Notes Date
Indexed A. C. Jan[illegible]

F. B. 1257 PG. 13

DEC 31 '40

TOPOGRAPHY
[illegible] ST
FROM SERVICE AVE
TO W LINE 6251
GRAND AVE ET AL
JN 1199

[illegible]
[illegible]
[illegible]
[illegible]
[illegible]
[illegible]

Note: Any Additions or Changes on This Sheet Must be Made or Circled in Red Ink With Date and Name of Person Making Change.

Do not extend notes this side of this line.

RETURN TO
LOS ANGELES COUNTY SURVEYOR
700 HALL OF RECORDS

FORM 247 5M 5-46



RETURN TO
LOS ANGELES COUNTY SURVEYOR
700 HALL OF RECORDS

Do not extend notes this side of this line.

Note: Any Additions or Changes on This Sheet Must be Made or Circled in Red Ink With Date and Name of Person Making Change.

Notes Ck'd by	Survey of El Camino Ave etc. F. B. 1257 Pg. 15
Map No.	W. O. 1189 Tape No. St'd °F
Office Work	Surveyed by [illegible]
Checked	Notes Date [illegible]
Date	Indexed

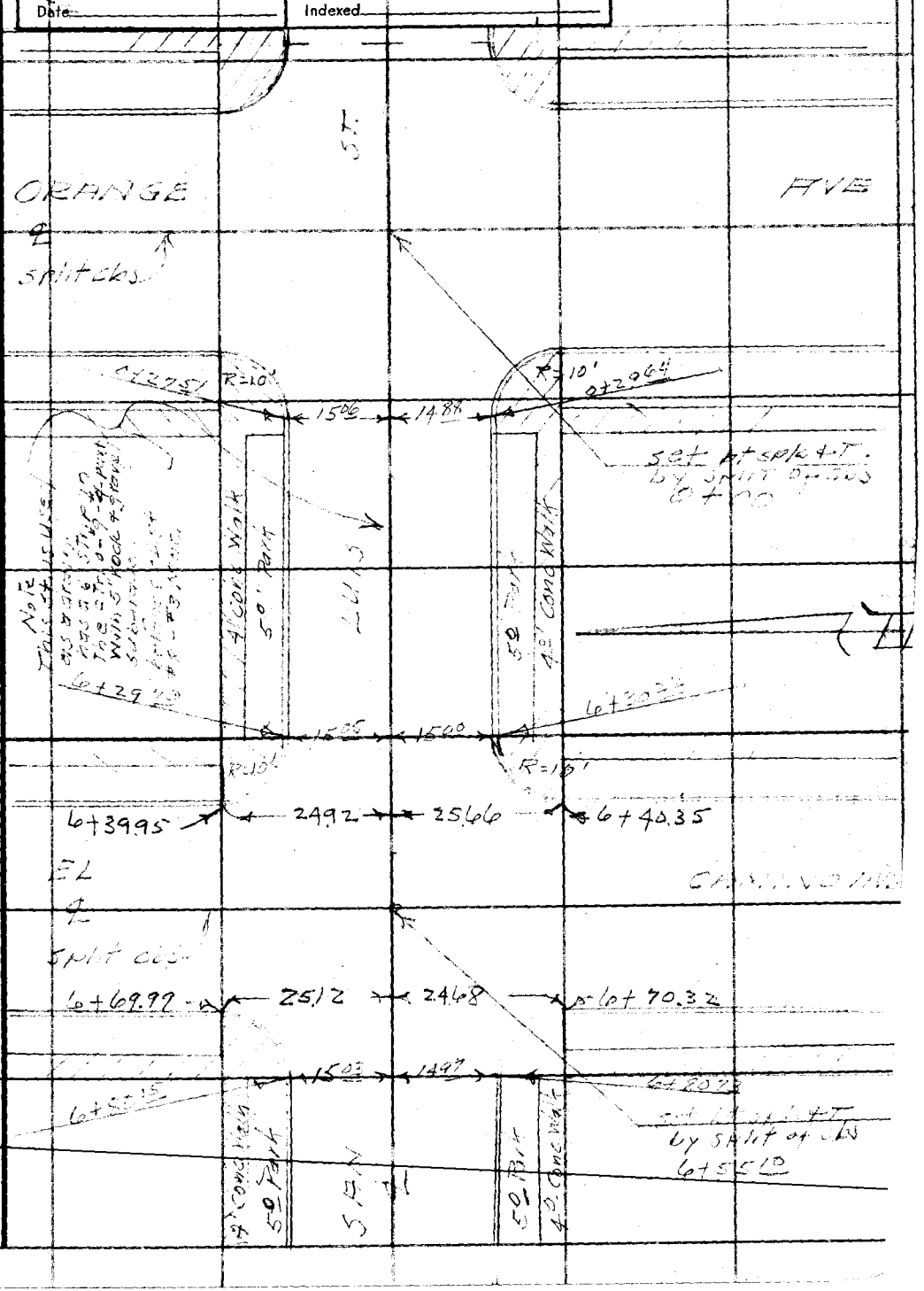

Note: Any Additions or Changes on This Sheet Must be Made or Circled in Red Ink With Date and Name of Person Making Change.

Do not extend notes this side of this line.

RETURN TO
LOS ANGELES COUNTY SURVEYOR
700 HALL OF RECORDS

FORM 247 5M 5-46

RETURN TO
LOS ANGELES COUNTY SURVEYOR
700 HALL OF RECORDS

Note: Any Additions or Changes on This Sheet Must be Made or Circled in Red Ink With Date and Name of Person Making Change.

Do not extend notes this side of this line.

F. B. 1257 PG. 12

Profile No. _____ Notes Red. _____ Plotted _____ Job No. 1189 Division No. _____ F.B. 1257 PG. 17

Date _____ Date _____ Survey of EC Camino Ave et al

X-Sec. No. _____ Notes Chkd. COM Checked _____ Survey by R.L. Willey Notes HWG Date 3-47

Date 3/18/47 Date _____ Map No. _____ Indexed [redacted] Date DEC 31 '48

PROFILE & X SECTIONS
on
SAN LUIS ST
FROM ORANGE AVE
TO W LINE TR 6251

EL CAMINO AVE ET AL
JN 1189

Mar 10-47
Willey
Gunderson
English
Smith
Peterson

STATION	B. S.	H. I.	F. S.	ELEV.

NOTE: ANY ADDITIONS OR CHANGES ON THIS SHEET MUST BE MADE OR CIRCLED IN RED INK, WITH DATE AND NAME OF PERSON MAKING CHANGE.

PLEASE RETURN TO
LOS ANGELES COUNTY SURVEYOR
700 HALL OF RECORDS

Do not extend notes this side of this line.

FORM 307 5M 1-46

FORM 307 5M 1-46

PLEASE RETURN TO
LOS ANGELES COUNTY SURVEYOR
700 HALL OF RECORDS

NOTE: ANY ADDITIONS OR CHANGES ON THIS SHEET MUST BE MADE OR CIRCLED IN RED INK, WITH DATE AND NAME OF PERSON MAKING CHANGE.

Do not extend notes this side of this line.

F.B. 1257 PG. 18

Profile No. ____ X-Sec. No. ____

Plotted ____ Date ____ Checked ____ Date ____

Notes Red ____ Date ____ Notes Chkd. ____ Date 3/18/47

Job No. 1189 Division No. ____

Survey of El Camino Real Corridor

Notes ____ Date ____

Survey by L. C. Jordan

Indexed ____

STATION	B. S.	H. I.	F. S.	ELEV.	
					BMKT8 El = 71.231 FB 1256-10
BMKT8	4.41	75.64		71.23	Orange Ave & San Luis St SE Cor bf spk inch 4' E of E end CR.
0+00			4.91	70.73	℄ int San Luis St & Orange Ave
0+18			4.98	70.66	℄ st X Gut.
cb returns		at San Luis St			& Orange Ave
			4.97	70.67	Gut N E Cor E end CR
			4.38	71.26	Tcb " " " " " "
			4.95	70.69	Gut " " " N " "
			4.44	71.20	Tcb " " " " " "
			5.03	70.61	Gut S E Cor E " "
			4.40	71.24	Tcb " " " " " "
			5.01	70.63	Gut " " " S " "
			4.51	71.13	Tcb " " " " " "
			4.85	70.79	Gut N W Cor N " "
			4.45	71.19	Tcb " " " " " "
			4.76	70.88	Gut " " " W " "
			4.46	71.18	Tcb " " " " " "
			4.75	70.89	Gut S W " S " "
			4.51	71.13	Tcb " " " " " "
			4.95	70.69	Gut " " " W " "
			4.41	71.23	Tcb " " " " " "
1+00			5.07	70.57	℄

FORM 307 5M 1-46

PLEASE RETURN TO
LOS ANGELES COUNTY SURVEYOR
700 HALL OF RECORDS

NOTE: ANY ADDITIONS OR CHANGES ON THIS SHEET MUST BE MADE OR CIRCLED IN RED INK, WITH DATE AND NAME OF PERSON MAKING CHANGE.

Do not extend notes this side of this line.

STATION	B. S.	H. I.	F. S.	ELEV.		
		7517	479	7038	Gut SE Cor E end CB	
			416	7104	Tcb " " " "	" "
			471	7046	Gut " " S	" "
			440	7077	Tcb " " "	" "
			480	7037	Gut NW " N	" "
			414	7103	Tcb " " "	" "
			483	7034	Gut " " W	" "
			420	7097	Tcb " " "	" "
			468	7049	Gut SW Cor S	" "
			436	7081	Tcb " " "	" "
			484	7033	Gut " " W	" "
			418	7099	Tcb " " "	" "
6+70			515	7002	X Gut	
7+00			518	6999	℄ St	
15R			481	7036	Gut	
" "			420	7097	Tcb	
15 L			497	7020	Gut	
" "			424	7093	Tcb	
8+00			526	6991	℄ St	
15R			505	7012	Gut	
15R			440	7077	Tcb	

Profile Notes Red ____ Plotted ____ Job No. 1189 Division No. ____ F.B. 1257 Pg. 21
No. ____ Date ____ Date ____ Survey of El Camino Ave et al
X-Sec. Notes Chkd. LPM Checked ____ Survey by RLWiley Notes RLW Date 3-12-47
No. ____ Date 3/18/47 Date ____ Map No. ____ Indexed ____ Date ____

FORM 307 5M 1-46

PLEASE RETURN TO
LOS ANGELES COUNTY SURVEYOR
700 HALL OF RECORDS

NOTE: ANY ADDITIONS OR CHANGES ON THIS SHEET MUST BE MADE OR CIRCLED IN RED INK, WITH DATE AND NAME OF PERSON MAKING CHANGE.

Do not extend notes this side of this line.

STATION	B. S.	H. I.	F. S.	ELEV.		
8+00						
15 L		75 17	4 88	[illegible] 29	Gut	
" "			4 27	[illegible] 90	Tcb	
TP	4 92	74 76	5 33	[illegible] 84		
9+00			5 05	69 71	℄ St	
15 R			4 85	69 91	Gut	
" "			4 10	[illegible] 66	Tcb	
15 L			4 81	69 95	[illegible]	
" "			4 19	70 57	[illegible]	
10+00			5 12	69 64	℄ St	
15 R			4 90	69 86	Gut	
" "			4 30	[illegible] 46	Tcb	
15 L			4 81	69 95	Gut	
15 L			4 31	70 45	Tcb	
10+30			5 10	69 66	℄ St	
150 R			2 7	72 1	Back Lot	
150 L			3 8	71 0	" "	
11+00			5 20	69 56	℄ St	
15 R			5 04	69 72	Gut	
15 R			4 37	[illegible] 39	Tcb	
1 L			4 45	69 81	Gut	
1 1			4 36	70 40	Tcb	

F.B. 1257 PG. 22

Job No. 1189 Division No. Notes Red. Plotted Profile

Survey of El Camino Fire Ctr. Date Date No.

Survey by El Valley Notes Alt. Notes Chkd. Tom Checked X-Sec.

Indexed L. C. Johnson Date 3/18/47 Date No.

FORM 307 5M 1-46

PLEASE RETURN TO
LOS ANGELES COUNTY SURVEYOR
700 HALL OF RECORDS

NOTE: ANY ADDITIONS OR CHANGES ON THIS SHEET MUST BE MADE OR CIRCLED IN RED INK, WITH DATE AND NAME OF PERSON MAKING CHANGE.

Do not extend notes this side of this line.

STATION	B. S.	H. I.	F. S.	ELEV.		
		74.7[illegible]				
TP	4 94	74.52	5 18	69.57		
12+00			5 04	69 48	℄ St	
15 C			4 92	69 60	Gut	
"			4 23	70 29	Tcb	
15 L			4 84	69 67	Gut	
"			4 28	70 24	Tcb	
[illegible]			5 13	69 39	X section	
15+514			5 11	69 41	℄ int San Luis St + San Jose Ave	
Cb returns at San Luis St + San Jose Ave						
			5 00	69 52	Gut NE Cor E end CR	
			4 42	70 10	Tcb " " " " "	
			4 95	69 57	Gut " " " N " "	
			4 43	[illegible]	Tcb " " " " "	
			4 90	69 [illegible]	Gut SE " E " "	
			4 37	70.15	Tcb " " " " "	
			4 78	69 74	Gut " " " S " "	
			4 48	70 04	Tcb " " " " "	
			4 9[illegible]	69 57	Gut NW " N " "	
			4 38	70 14	Tcb " " " " "	
			5 04	69 48	Gut " " " W " "	
			4 38	70.14	Tcb " " " " "	

Profile Notes Red ____ Plotted ____ Job No. 1187 Division No. ____ F.B. 12257 Pg. 23
No. ____ Date ____ Date ____ Survey of El Camino Ave et al
X-Sec. Notes Chkd ZOM Checked ____ Survey by RLWilcox Notes RLW Date 3-12-47
No. ____ Date 3/18/47 Date ____ Map No. ____ Indexed ____ Date ____

FORM 307 5M 1-46

PLEASE RETURN TO
LOS ANGELES COUNTY SURVEYOR
700 HALL OF RECORDS

NOTE: ANY ADDITIONS OR CHANGES ON THIS SHEET MUST BE MADE OR CIRCLED IN RED INK, WITH DATE AND NAME OF PERSON MAKING CHANGE.

Do not extend notes this side of this line.

STATION	B. S.	H. I.	F. S.	ELEV.		
		74 52	4 71	[illegible] 81	Gut SW Cor [illegible]	
			4 44	[illegible] 08	Tcb " " " "	" " "
			4 94	[illegible] 58	Gut " " " W	" " "
			4 33	[illegible] 19	Tcb " " " "	" " "
13+20			5 13	[illegible] 39	X Gut	
14+00			5 20	[illegible] 37	℄ St	
15 R			4 92	69 60	Gut	
1 R			4 [illegible]	[illegible] 23	Tcb	
1 L			4 9[illegible]	69 54	Gut	
1 L			4 28	[illegible] 24	Tcb	
T.P.	4 71	74.22	5 01	69.51	✓	
15+00			4 97	[illegible] 25	℄ St	
15 R			4 61	[illegible]	Gut	
" "			3 8[illegible]	70.33	Tcb	
5 L			4 54	6[illegible] 68	Gut	
" "			3 92	[illegible] 30	Tcb	
16+00			5.00	[illegible]	℄ St	
			4 48	69 74	Gut	
			3 80	70 42	Tcb	
			4 41	6[illegible] 81	Gut	
			3 86	70 36	Tcb	

F.B. 1257 PG. 24

Job No. 1189 Division No. [illegible] Notes Red. Plotted Date No. Profile

Survey of El Camino [illegible] Date Date X-Sec.

Survey by [illegible] Notes [illegible] Notes Chkd. [illegible] Checked

Indexed S. C. Johnson Date 3/18/47 Date No.

FORM 307 5M 1-46

PLEASE RETURN TO
LOS ANGELES COUNTY SURVEYOR
700 HALL OF RECORDS

NOTE: ANY ADDITIONS OR CHANGES ON THIS SHEET MUST BE MADE OR CIRCLED IN RED INK, WITH DATE AND NAME OF PERSON MAKING CHANGE.

Do not extend notes this side of this line.

STATION	B. S.	H. I.	F. S.	ELEV.		
16+30		74 22	5 10	69 12	℄ St	
150 R			4 0	70 2	back lot line	
150 L			3 3	70 9	" " "	
17+00			5 13	69 09	℄ St	
15 R			4 50	69 72	Gut	
" "			3 82	70 [illegible]	Tcb	
15 L			4 52	69 70	Gut	
" "			3 86	70 36	Tcb	
T.P.	4 70	74, 16	4 76	69 46		
18+00			5 18	68 98	℄ St	
15 R			4 55	69 61	Gut	
15 R			3 92	70 24	Tcb	
" L			4 54	69 [illegible]	Gut	
" L			3 89	70 27	Tcb	
19+00			5 28	68 88	℄ St	
15 R			4 72	69 ~~32~~ 44	Gut	
15 R			3 99	70 17	Tcb	
15 L			4 64	69 52	Gut	
" L			4 05	70 11	Tcb	
19+40			5 25	68 91	X Gut	
19+55 38			5 25	68 91	℄ int San Luis St + San Antonio Ave	

Profile
No. ____ Date ____ Notes Red ____ Plotted ____ Job No. 1187 Division No. ____
X-Sec. ____ Date ____ Date ____ Survey of El Camino Ave et al
No. ____ Notes Chkd. LBM Checked ____ Survey by [illegible] Notes [illegible] Date 3-12-47
Date 3/18/47 Date ____ Map No. ____ Indexed ____ Date ____

F.B. PG. 25

FORM 307 5M 1-46

PLEASE RETURN TO
LOS ANGELES COUNTY SURVEYOR
700 HALL OF RECORDS

NOTE: ANY ADDITIONS OR CHANGES ON THIS SHEET MUST BE MADE OR CIRCLED IN RED INK, WITH DATE AND NAME OF PERSON MAKING CHANGE.

Do not extend notes this side of this line.

STATION	B. S.	H. I.	F. S.	ELEV.		
19+55 38						
150 R		74 16	3 59	70 57		
150 L			4 67	69 49		
cb returns at San Luis St & San Antonio Dr						
			4 75	69 ~~39~~ 41	Gut NE Cor E end CR	
			3 99	70 17	Tcb	
			4 78	~~70~~ 69 38	Gut N	
			4 15	70 01	Tcb	
			4 69	69 47	Gut SE E	
			3 97	70 19	Tcb	
			4 50	69 66	Gut S	
			3 96	70 20	Tcb	
			4 69	69 47	Gut NW N	
			4 10	70 06	Tcb	
			4 80	69 36	Gut W	
			4 10	70 06	Tcb	
			4 53	69 63	Gut SW S	
			4 20	69 96	Tcb	
			4 76	69 40	Gut W	
			4 12	70 04	Tcb	
19+70			5 28	68 88	X section	
20+00			5 36	68 80		

F.B. 1257 PG. 26

Job No. 1181 Division No. Notes Red. Plotted No. Profile

Survey of El Camino Pre-Ext. Date Date X-Sec.

Survey by R.L. Wiley Notes R.L.W. Notes Chkd. DEM Checked No.

Indexed C. Johnson Date 3/18/47 Date No.

FORM 307 5M 1-46

PLEASE RETURN TO
LOS ANGELES COUNTY SURVEYOR
700 HALL OF RECORDS

NOTE: ANY ADDITIONS OR CHANGES ON THIS SHEET MUST BE MADE OR CIRCLED IN RED INK, WITH DATE AND NAME OF PERSON MAKING CHANGE.

Do not extend notes this side of this line.

STATION	B. S.	H. I.	F. S.	ELEV.		
20+00						
15 C		74.6	4 80	69 36	Gut	
1			[illegible]	70 03	Tcb	
15 L			4 75	69 41	Gut	
1			4 11	70 05	Tcb	
21+00			5 51	68 65	℄ St	
[illegible]			4 [illegible]	69 18	Gut	
[illegible]			[illegible]	69 91	Tcb	
[illegible]			4 86	69 30	Gut	
[illegible]			4 26	69 90	Tcb	
22+00			[illegible]	68 44	℄ St	
[illegible]			5 12	69 04	Gut	
			4 40	69 76	Tcb	
[illegible]			4 25	69 21	Gut	
			4 38	69 78	Tcb	
22+70			6 18	67 98	℄ St	
			5 13	69 03	Gut	
			4 55	69 61	Tcb	
			5 38	68 78	Gut	
			4 54	69 62	Tcb	
BMKT54			4 53	69.63	BMKT54 El = [illegible] FB1256-22 [illegible] St (S. side) 275' S of [illegible] [illegible] S.D. outlet	

Profile No. ____ Notes Red ____ Plotted ____ Job No. ____ Division No. 1189 F.B. 1257 PG. 27
X-Sec. No. ____ Date ____ Date ____ Survey of El Camino Ave et al
Notes Chkd RDM Checked ____ Survey by R.W. Notes RLM Date 3-12-47
Date 3/18/47 Date ____ Map No. ____ Indexed ____ Date ____

F.B. 1257 PG. 28

Job No. 11 Division No. Notes Red. Plotted Profile

Survey of El Camino Ave etal Date Date No.

Survey by RLW Notes RLW Notes Chkd. Checked X-Sec.

Indexed A. C. Johnson Date Date No.

FORM 307 5M 1-46

PLEASE RETURN TO
LOS ANGELES COUNTY SURVEYOR
700 HALL OF RECORDS

NOTE: ANY ADDITIONS OR CHANGES ON THIS SHEET MUST BE MADE OR CIRCLED IN RED INK, WITH DATE AND NAME OF PERSON MAKING CHANGE.

Do not extend notes this side of this line.

STATION	B. S.	H. I.	F. S.	ELEV.

Notes Ck'd by	Survey of El Camino [illegible]
Map No.	W. O. [illegible] Tape No. St'd °F
Office Work	Surveyed by [illegible]
Checked	Notes " Date [illegible]
Date	Indexed A. C. Jennings

DEC 31 '48

P.B. 1257 PG. 29

TOPOGRAPHY
on
SAN MARCOS 37
FROM [illegible]
TO [illegible]
EL CAMINO [illegible]
[illegible] 1157

[illegible]

Note: Any Additions or Changes on This Sheet Must be Made or Circled in Red Ink With Date and Name of Person Making Change.

Do not extend notes this side of this line.

RETURN TO
LOS ANGELES COUNTY SURVEYOR
700 HALL OF RECORDS

FORM 247 5M 5-46

F. B. 1251 PG. 30

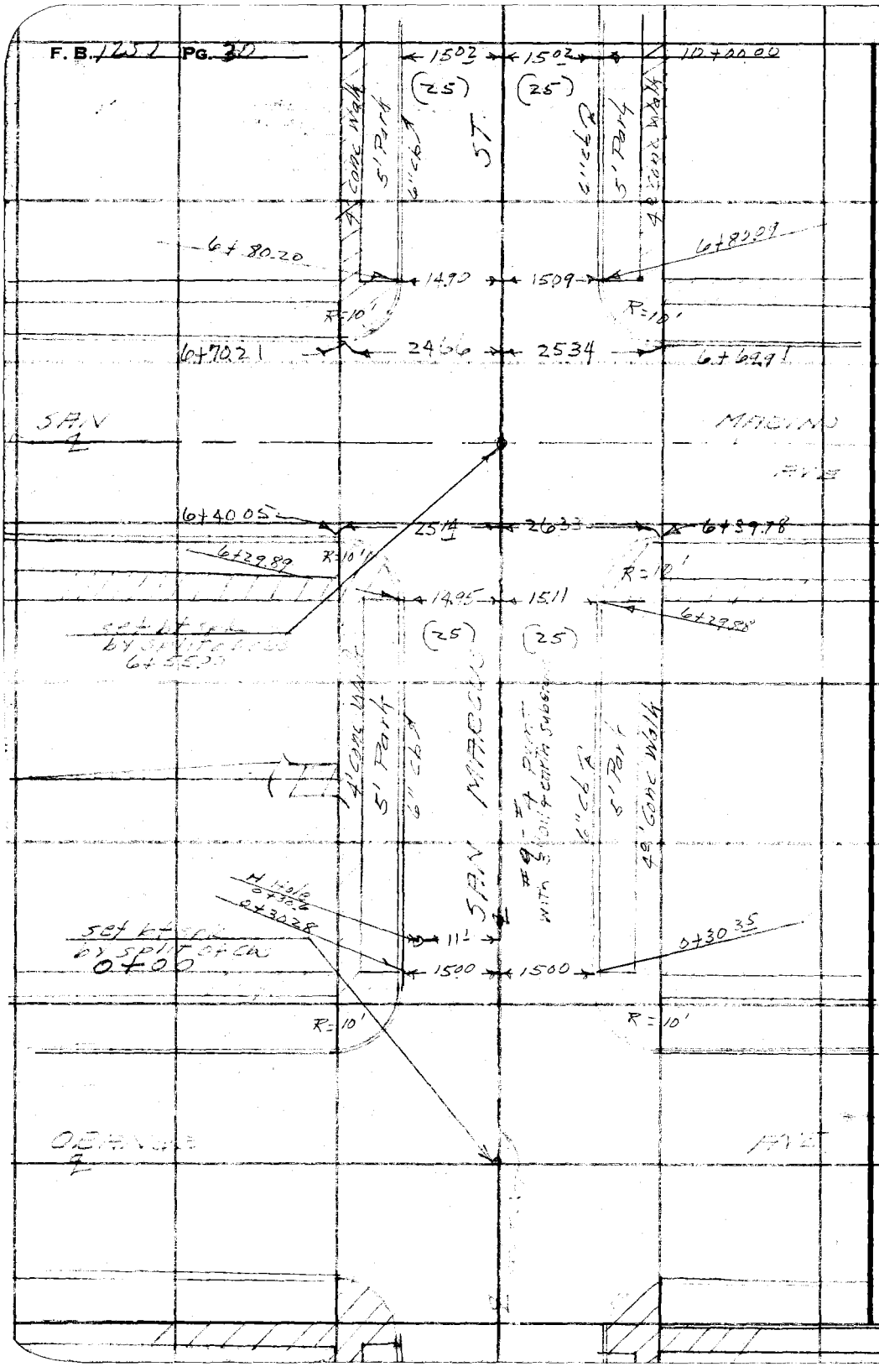

RETURN TO
LOS ANGELES COUNTY SURVEYOR
700 HALL OF RECORDS

Do not extend notes this side of this line.

Note: Any Additions or Changes on This Sheet Must be Made or Circled in Red Ink With Date and Name of Person Making Change.

Profile No. _____ Notes Red. _____ Plotted _____ Job No. 1189 Division No. _____ F.B. 1257 Pg. 31

Date _____ Date _____ Survey of El Camino Ave et al

X-Sec. No. _____ Notes Chkd. Tom Checked _____ Survey by R L Willey Notes HWG Date _____

Date 3/18/47 Date _____ Map No. _____ Indexed [illegible] Date DEC 31 '48

PROFILE & X-SECTION
ON
SAN MARCOS ST
FROM ORANGE AVE
TO E LINE TR #6251

EL CAMINO AVE ET AL
JN 1189

Mar 10-47
Willey
Gunderson
English
Smith
Peterson

STATION	B.S.	H.I.	F.S.	ELEV.

NOTE: ANY ADDITIONS OR CHANGES ON THIS SHEET MUST BE MADE OR CIRCLED IN RED INK, WITH DATE AND NAME OF PERSON MAKING CHANGE.

PLEASE RETURN TO
LOS ANGELES COUNTY SURVEYOR
700 HALL OF RECORDS

Do not extend notes this side of this line.

FORM 307 5M 1-46

FORM 307 5M 1-46

PLEASE RETURN TO
LOS ANGELES COUNTY SURVEYOR
700 HALL OF RECORDS

NOTE: ANY ADDITIONS OR CHANGES ON THIS SHEET MUST BE MADE OR CIRCLED IN RED INK, WITH DATE AND NAME OF PERSON MAKING CHANGE.

Do not extend notes this side of this line.

STATION	B. S.	H. I.	F. S.	ELEV.	
					BM-KT9 El 71.57 FB 1256-10
BM-KT9	4 86	76.43		71 57	orange ave & San Marcus St. SE Cor. Fd Bt Spk in cb 6' S of S end CR
0+00			4 87	71 56	℄ int Orange ave & San Marcus St
0+18			5 31	71 12	℄ & cross Gut
	curb Elev. at		Orange ave & San Marcus St		
			5 43	71 00	Gut S-W-Cor W end CR
			4 80	71 63	Tcb " " " " "
			5 38	71 05	Gut " " S " "
			4 86	71 57	Tcb " " " " "
			5 48	70 95	Gut NW " W " "
			4 85	71 58	Tcb " " " " "
			5 42	71 01	Gut " " N " "
			4 83	71 60	Tcb " " " " "
			5 52	70 91	Gut SE " S " "
			4 85	71 58	Tcb " " " " "
			5 40	71 03	Gut " " E " "
			4 79	71 64	Tcb " " " " "
			5 47	70 96	Gut NE " N " "
			4 80	71 63	Tcb " " " " "
			5 46	70 97	Gut " " E " "
			4 82	71 61	Tcb " " " " "

F.B. 1257 Pg. 32
Job No. 1189 Division No. Notes Red. Plotted No. Profile
Survey of El Camino Ave. Bt #1 Date Date X-Sec.
Survey by R.L. Willey Notes HWG Notes Chkd. Tom Checked No.
Indexed A. C. Johnson Date 3/18/47 Date

FORM 307 5M 1-46

PLEASE RETURN TO
LOS ANGELES COUNTY SURVEYOR
700 HALL OF RECORDS

NOTE: ANY ADDITIONS OR CHANGES ON THIS SHEET MUST BE MADE OR CIRCLED IN RED INK, WITH DATE AND NAME OF PERSON MAKING CHANGE.

Do not extend notes this side of this line.

STATION	B. S.	H. I.	F. S.	ELEV.		
1+00		76 43	499	71 44	℄	
15' R			535	71 08	Gut	
" R			474	71 69	Tcb	
" L			536	71 07	Gut	
" L			474	71 69	Tcb	
2+00			490	71 53	℄	
15' R			534	71 09	Gut	
" R			466	71 77	Tcb	
" L			534	71 09	Gut	
" L			475	71 68	Tcb	
TP	534	76 81	496	71 47	✓	
3+00			517	71 64	℄	
15' R			559	71 22	Gut	
" R			495	71 86	Tcb	
" L			555	71 26	Gut	
" L			496	71 85	Tcb	
3+81			510	71 71	℄	
150' R			52	71 6	Back Lot Line to So	
" L			52	71 6	" " " to N.	
4+00			513	71 68	℄	
15' R			560	71 21	Gut	

Profile
No. ____ Notes Red ____ Plotted ____ Job No. 1189 Division No. ____
X-Sec. Date ____ Date ____ Survey of El Camino Ave
No. ____ Notes Chkd. [illegible] Checked ____ Survey by R.L. Wiley Notes HWG Date 3-47
Date 3/18/47 Date ____ Map No. ____ Indexed [illegible] Date ____

F.B. 125 PG. 33

FORM 307 5M 1-46

PLEASE RETURN TO
LOS ANGELES COUNTY SURVEYOR
700 HALL OF RECORDS

NOTE: ANY ADDITIONS OR CHANGES ON THIS SHEET MUST BE MADE OR CIRCLED IN RED INK, WITH DATE AND NAME OF PERSON MAKING CHANGE.

Do not extend notes this side of this line.

STATION	B. S.	H. I.	F. S.	ELEV.		
4+00 15' R		76 81	4 85	71 96	Tcb	
" L			5 55	71 26	Gut	
" L			4 90	71 91	Tcb	
5+00			5 02	71 79	℄	
15' R			5 35	71 46	Gut	
" R			4 71	72 10	Tcb	
" L			5 44	71 37	Gut	
" L			4 84	71 97	Tcb	
TP	5 23	77. 15	4 89	71 92		
6+00			5 21	71 94	℄	
15' R			5 57	71 58	Gut	
" R			4 80	72 35	Tcb	
" L			5 66	71 49	Gut	
" L			5 00	72 15	Tcb	
6+40			5 25	71 90	℄ & + Gut	
6+55 00			5 10	72 05	℄ int San Marcos St & San Marino Ave	
150' R			5 27	71 88	℄ San Marino Ave	
150' L			4 78	72 37	" " " "	

F.B. 1257 PG. 34

Job No. 1189 Division No. Profile

Survey of El Primero Avenue Plotted No.

Survey by B.L. Willey Notes H.W.G. Date Date X-Sec.

Indexed A. C. Johnson Notes Chkd FDM Checked

Date 3/18/47 Date No.

FORM 307 5M 1-46

PLEASE RETURN TO
LOS ANGELES COUNTY SURVEYOR
700 HALL OF RECORDS

NOTE: ANY ADDITIONS OR CHANGES ON THIS SHEET MUST BE MADE OR CIRCLED IN RED INK, WITH DATE AND NAME OF PERSON MAKING CHANGE.

Do not extend notes this side of this line.

STATION	B. S.	H. I.	F. S.	ELEV.		
		7715				
	Curb	Elev	at	San Marcus St & San Marino Ave		
			544	7171	Gut SW Cor W end CR	
			486	7229	Tcb " " " " "	
			548	7167	Gut " " S " "	
			494	7221	Tcb " " " " "	
			557	7158	Gut NW " W " "	
			486	7229	Tcb " " " " "	
			540	7175	Gut " " N " "	
			474	7241	Tcb " " " " "	
			553	7162	Gut SE " S " "	
			498	7217	Tcb " " " " "	
			554	7161	Gut " " E " "	
			493	7222	Tcb " " " " "	
			532	7183	Gut NE " N " "	
			477	7238	Tcb " " " " "	
			555	7160	Gut " " E " "	
			481	7234	Tcb " " " " "	
6+70			526	7189	℄ & + Cross	
7+00			524	7191	℄	
15'R			569	7146	Gut	
" R			498	7217	Tcb	

Profile
No. ____ Date ____ Notes Red ____ Plotted ____ Job No. 1189 Division No. ____
X-Sec. Date ____ Date ____ Survey of El Camino Ave Ctrl
No. ____ Date 3/18/47 Notes Chkd. TOM Checked ____ Survey by E.L. Miller Notes HWG Date 3/17/47
Date ____ Map No. ____ Indexed ____ Date ____

F.B/25 Pg. 35

FORM 307 5M 1-46

PLEASE RETURN TO
LOS ANGELES COUNTY SURVEYOR
700 HALL OF RECORDS

NOTE: ANY ADDITIONS OR CHANGES ON THIS SHEET MUST BE MADE OR CIRCLED IN RED INK, WITH DATE AND NAME OF PERSON MAKING CHANGE.

Do not extend notes this side of this line.

STATION	B. S.	H. I.	F. S.	ELEV.	
7+00 15' L		77.15	560	7155	Gut
" L			482	7233	Tcb
8+00			510	7205	℄
15' R			538	7177	Gut
" R			476	7239	Tcb
" L			554	7161	Gut
" L			474	7241	Tcb
TP	499	77.04	510	7205	✓
9+00			498	7206	℄
15 R			523	7181	Gut
" R			449	7255	Tcb
" L			540	7164	Gut
" L			470	7234	Tcb
10+00			497	7207	℄
15' R			530	7174	Gut
" R			462	7242	Tcb
" L			524	7180	Gut
" L			460	7244	Tcb
150' L			51	719	
11+50			47	723	℄ San Marcus Prod to East
BM KT24			464	72.40	BM KT24 El = 72.40 FB 1256-12

~~San Marcus st N side 250 ± E of San Marino Ave~~
Fd Bt spk in Ncb, 50' W of Tr Line opp House # 1739

F.B. 1257 PG. 36
Job No. 1189 Division No. Notes Red. Plotted No. Profile
Survey of El Camino Avenue Date Date No. X-Sec.
Survey by [illegible] Notes HWG 3-42 Notes Chkd. [illegible] Checked
Indexed A. C. Johnson Date 3/18/42 Date No.

Notes Ck'd by	Survey of E Camino Avenue F. B. 1251 Pg. 57
Map No.	W. O. 1189 Tape No. St'd °F
Office Work	Surveyed by R L Willey
Checked	Notes " Date 3-10-47
Date	Indexed A. C. Johnson

DEC 31 '48

TOPOGRAPHY
on
SAN MARCUS ST
FROM ORANGE AVE
TO W LINE TR. # 6251
JN 1189

Mar 10-47
Willey
Gunderson
English
Smith
Peterson

Note: Any Additions or Changes on This Sheet Must be Made or Circled in Red Ink With Date and Name of Person Making Change.

Do not extend notes this side of this line.

RETURN TO
LOS ANGELES COUNTY SURVEYOR
700 HALL OF RECORDS

FORM 247 5M 5-46

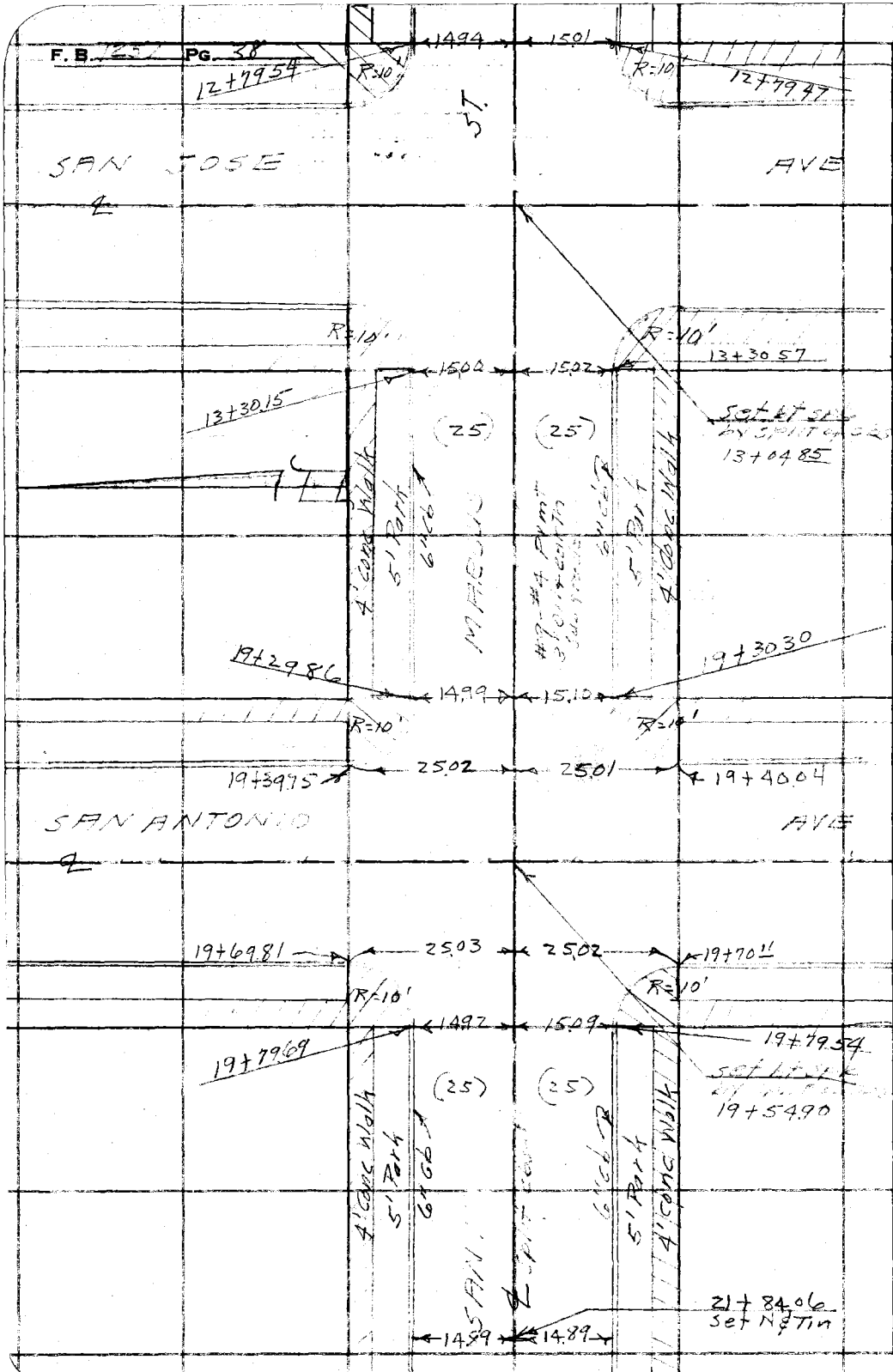

RETURN TO
LOS ANGELES COUNTY SURVEYOR
700 HALL OF RECORDS

Do not extend notes this side of this line.

Note: Any Additions or Changes on This Sheet Must be Made or Circled in Red Ink With Date and Name of Person Making Change.

Notes Ck'd by	Survey of El Camino Ave etc F. B. 1257 Pg. 39
Map No.	W. O. 1189 Tape No. St'd °F
Office Work	Surveyed by R.L. Willey
Checked	Notes " Date 3-47
Date	Indexed A. C. John

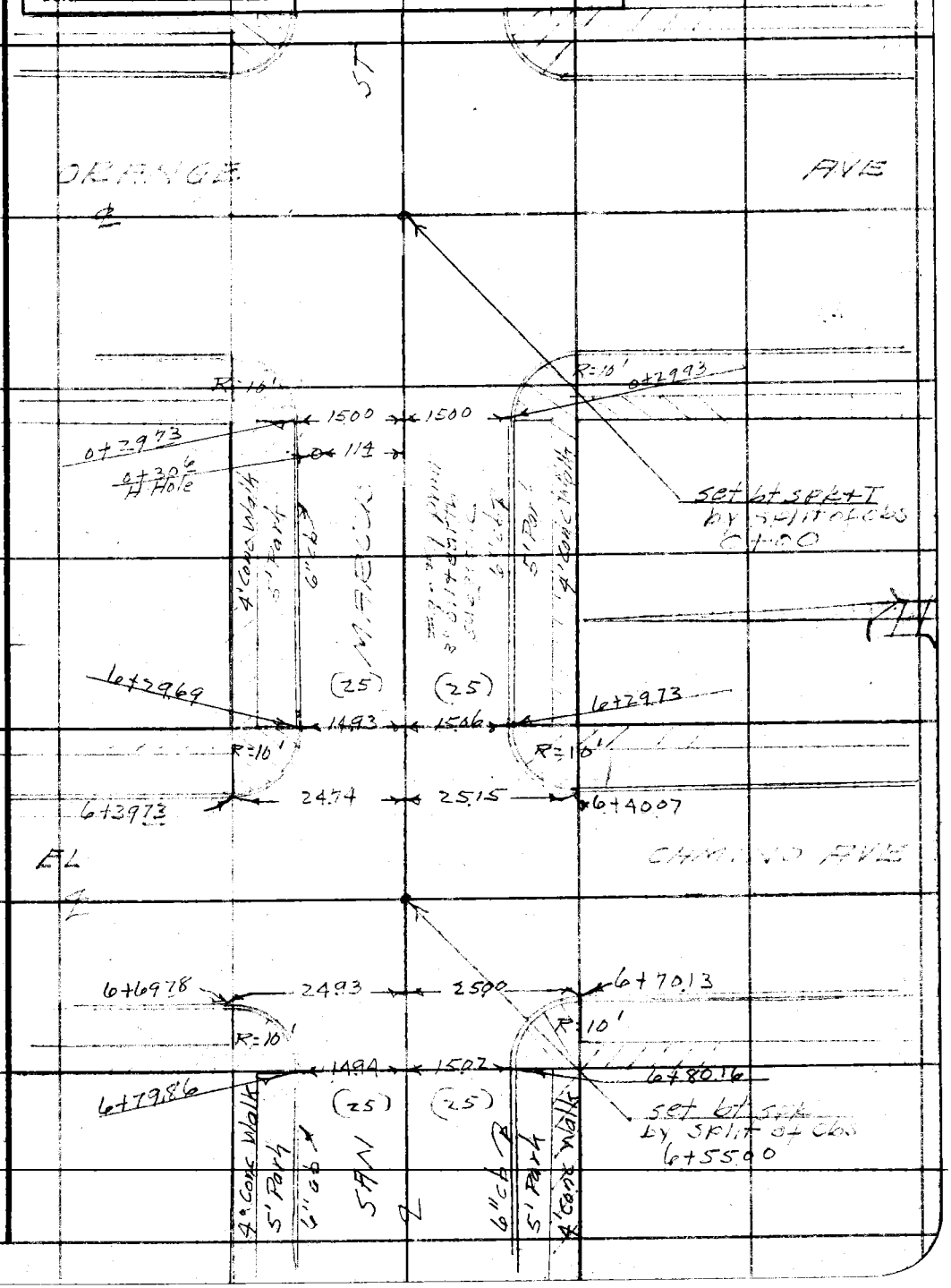

Note: Any Additions or Changes on This Sheet Must be Made or Circled in Red Ink With Date and Name of Person Making Change.

Do not extend notes this side of this line.

RETURN TO
LOS ANGELES COUNTY SURVEYOR
700 HALL OF RECORDS

FORM 247 5M 5-46

RETURN TO
LOS ANGELES COUNTY SURVEYOR
700 HALL OF RECORDS

Note: Any Additions or Changes on This Sheet Must be Made or Circled in Red Ink With Date and Name of Person Making Change.

Do not extend notes this side of this line.

F. B. 1257 PG. 40

Profile No.	Notes Red.	Plotted	Job No. 1189	Division No.	F.B. 1257 PG. 41
	Date	Date	Survey of El Marino Ave et al		
X-Sec. No.	Notes Chkd. TOM	Checked	Survey by R L Willey	Notes HWG	Date 3-47
	Date 3/18/47	Date	Map No.	Indexed [illegible]	Date DEC 31 '48

PROFILE & X SECTIONS
on
SAN MARCUS ST
FROM ÷ ORANGE AVE
TO ÷ W LINE TR# 6251
EL CAMINO AVE ET AL
JN 1189
Mar 10-47
Willey
Gunderson
English
Smith
Peterson

STATION	B.S.	H.I.	F.S.	ELEV.

NOTE: ANY ADDITIONS OR CHANGES ON THIS SHEET MUST BE MADE OR CIRCLED IN RED INK, WITH DATE AND NAME OF PERSON MAKING CHANGE.

PLEASE RETURN TO
LOS ANGELES COUNTY SURVEYOR
700 HALL OF RECORDS

Do not extend notes this side of this line.

FORM 307 5M 1-46

FORM 307 5M 1-46

PLEASE RETURN TO
LOS ANGELES COUNTY SURVEYOR
700 HALL OF RECORDS

NOTE: ANY ADDITIONS OR CHANGES ON THIS SHEET MUST BE MADE OR CIRCLED IN RED INK, WITH DATE AND NAME OF PERSON MAKING CHANGE.

Do not extend notes this side of this line.

STATION	B. S.	H. I.	F. S.	ELEV.	
					BM KT9 Elev = 71.574 FB 1256-12
BM KT9	4.73	76.30	0	71.57	Orange ave & San Marcus st SE Cor Fd Bf spk in Cb 6' S of Sand CR
0+00			4.74	71.56	℄ int San Marcus st & Orange ave
0+18			5.15	71.15	℄ & + Gut
	Curb elev at San Marcus st & orange ave				
			5.29	71.01	Gut NW Cor N end CR
			4.69	71.61	Tcb " " " " "
			5.35	70.95	Gut " " W " "
			4.69	71.61	Tcb " " " " "
			5.26	71.04	Gut SW " S " "
			4.72	71.58	Tcb " " " " "
			5.29	71.01	Gut " " W " "
			4.66	71.64	Tcb " " " " "
1+00			4.99	71.31	℄
15' R			5.29	71.01	Gut
" R			4.65	71.65	Tcb
" L			5.20	71.10	Gut
" L			4.63	71.67	Tcb
2+00			4.80	71.50	℄
15' R			5.10	71.20	Gut
" R			4.50	71.80	Tcb
" L			5.13	71.17	Gut
" L			4.56	71.74	Tcb

F.B. 1257 PG 42

Profile No. ____ X-Sec. No. ____

Plotted ____ Date ____ Checked ____ Date ____

Notes Red ____ Date ____ Notes Chkd. DM Date 3/18/47

Job No. 1189 Division No. ____ Notes HWG

Survey of El Mirage Hwy st rd

Survey by E. Wille & C. Johnson

Indexed ____

FORM 307 5M 1-46

PLEASE RETURN TO
LOS ANGELES COUNTY SURVEYOR
700 HALL OF RECORDS

NOTE: ANY ADDITIONS OR CHANGES ON THIS SHEET MUST BE MADE OR CIRCLED IN RED INK, WITH DATE AND NAME OF PERSON MAKING CHANGE.

Do not extend notes this side of this line.

STATION	B. S.	H. I.	F. S.	ELEV.		
		76 30				
TP	519	76.66	483	71 47		
3+00			505	71 61	E	
15' R			548	71 18	Gut	
" R			477	71 89	Tcb	
" L			544	71 22	Gut	
" L			478	71 88	Tcb	
3+30			506	71 60	E	
150' R			45	72 2	Back Lot Line to N	
150' L			49	71 8	" " " " S	
4+00			521	71 45	E	
15' R			560	71 06	Gut	
" R			485	71 81	Tcb	
" L			566	71 00	Gut	
" L			491	71 75	Tcb	
5+00			532	71 34	E	
15 R			565	71 01	Gut	
" R			505	71 61	Tcb	
" L			564	71 02	Gut	
" L			506	71 60	Tcb	
TP	486	76 03	549	71 17		

Profile No. ____ Notes Red. ____ Plotted ____ Job No. 1189 Division No. ____ F.B. 247 Pg. 43
X-Sec. No. ____ Date ____ Date ____ Survey of El Camino Ave. Cut
Notes Chkd. JBM Checked ____ Survey by PLM Notes HWG Date 3-47
Date 3/18/47 Date ____ Map No. ____ Indexed Johnson Date ____

FORM 307 5M 1-46

PLEASE RETURN TO
LOS ANGELES COUNTY SURVEYOR
700 HALL OF RECORDS

NOTE: ANY ADDITIONS OR CHANGES ON THIS SHEET MUST BE MADE OR CIRCLED IN RED INK, WITH DATE AND NAME OF PERSON MAKING CHANGE.

Do not extend notes this side of this line.

STATION	B. S.	H. I.	F. S.	ELEV.	
6+00		76 03	4 98	71 05	℄
15' R			5 24	70 79	Gut
" R			4 60	71 43	Tcb
" L			5 21	70 82	Gut
" L			4 62	71 41	Tcb
6+40			5 22	70 81	℄ & + Gut
6+55 00			5 13	70 90	℄ int San Marcus St & El Camino ave
150' R			4 63	71 40	℄ El Camino ave to N.
150' L			5 18	70 85	" " " " " S
Curb Elevs at San Marcus St & El Camino Ave					
			5 36	70 67	Gut NE cor E end CR
			4 65	71 38	Tcb " " " " "
			5 14	70 89	Gut " " N " "
			4 67	71 36	Tcb " " " " "
			5 29	70 74	Gut SE " E " "
			4 66	71 37	Tcb " " " " "
			5 25	70 78	Gut " " S " "
			4 74	71 29	Tcb " " " " "
			5 35	70 68	Gut NW " N " "
			4 74	71 29	Tcb " " " " "
			5 26	70 77	Gut " " W " "
			4 66	71 37	Tcb " " " " "

F.B. 1257 PG. 44
Job No. 1189 Division No. Notes Red. Plotted No. Profile
Survey of El Camino Ave et al Date Date X-Sec.
Survey by P.L. Willey Notes HWG Notes Chkd. [illegible] Checked No.
Indexed A. C. Johnson Date 3/18/47 Date

FORM 307 5M 1-46

PLEASE RETURN TO
LOS ANGELES COUNTY SURVEYOR
700 HALL OF RECORDS

NOTE: ANY ADDITIONS OR CHANGES ON THIS SHEET MUST BE MADE OR CIRCLED IN RED INK, WITH DATE AND NAME OF PERSON MAKING CHANGE.

Do not extend notes this side of this line.

STATION	B. S.	H. I.	F. S.	ELEV.	(S) W?
		76 03	5 38	70 65	Gut SE Cor S end CR
			4 78	71 25	Tcb " " " " "
			5 28	70 75	Gut " " W " "
			4 65	71 38	Tcb " " " " "
6+70			5 35	70 68	E & + Gut
7+00			5 08	70 95	E
15' R			5 35	70 68	Gut
" R			4 72	71 31	Tcb
" L			5 38	70 65	Gut
" L			4 72	71 31	Tcb
8+00			5 15	70 88	E
15' R			5 55	70 48	Gut
" R			4 84	71 19	Tcb
" L			5 47	70 56	Gut
" L			4 84	71 19	Tcb
TP	4 86	75 63	5 26	70 77	
9+00			5 01	70 62	E
15' R			5 30	70 33	Gut
" R			4 65	70 98	Tcb
" L			5 31	70 32	Gut
" L			4 67	70 96	Tcb

Profile No. ____ Notes Red ____ Plotted ____ Job No. 1189 Division No. ____ F.B/257 PG. 45
X-Sec. No. ____ Date ____ Date ____ Survey of El Camino Ave etc
Notes Chkd. [illegible] Checked ____ Survey by [illegible] Notes [illegible] Date [illegible]
Date 3/18/47 Date ____ Map No. ____ Indexed ____ Date ____

FORM 307 5M 1-46

PLEASE RETURN TO
LOS ANGELES COUNTY SURVEYOR
700 HALL OF RECORDS

NOTE: ANY ADDITIONS OR CHANGES ON THIS SHEET MUST BE MADE OR CIRCLED IN RED INK, WITH DATE AND NAME OF PERSON MAKING CHANGE.

Do not extend notes this side of this line.

STATION	B. S.	H. I.	F. S.	ELEV.	
10+00		75 63	509	70 54	℄
15' R			543	70 20	Gut
" R			475	70 88	Tcb
" L			539	70 24	Gut
" L			475	70 88	Tcb
10+31			509	70 54	℄
150' R			42	71 4	Back Lot Line to N.
150 L			38	71 8	" " " " S
11+00			518	70 45	℄
15' R			551	70 12	Gut
" R			491	70 72	Tcb
" L			554	70 09	Gut
" L			486	70 77	Tcb
TP	473	75 13	523	70 [illegible]	✓
12+00			471	70 42	℄
15' R			517	69 96	Gut
" R			455	70 58	Tcb
" L			513	70 00	Gut
" L			449	70 64	Tcb
12+90			529	69 84	℄ & + Gut
13+04.85			510	70 03	℄ Int San Marcus St & San Jose Ave

F.B. 1257 PG. 46
Job No. 1189 Division No. Notes Red. Plotted No. Profile
Survey of El Camino Ave Ctd Date Date X-Sec.
Survey by P.L. Wiley Notes HWG Notes Chkd. [illegible] Checked
Indexed A. C. Johnson Date 3/18/47 Date No.

FORM 307 5M 1-46

PLEASE RETURN TO
LOS ANGELES COUNTY SURVEYOR
700 HALL OF RECORDS

NOTE: ANY ADDITIONS OR CHANGES ON THIS SHEET MUST BE MADE OR CIRCLED IN RED INK, WITH DATE AND NAME OF PERSON MAKING CHANGE.

Do not extend notes this side of this line.

STATION	B. S.	H. I.	F. S.	ELEV.		
		7513 ✓				
Curb Elevs at San Marcus St & San Jose Ave						
			545	6968	Gut N E Cor E end CR	
			470	7043	Tcb " " " " "	
			528	6985	Gut " " N " "	
			469	7044	Tcb " " " " "	
			524	6989	Gut SE " E " "	
			467	7046	Tcb " " " " "	
			536	6977	Gut " " S " "	
			473	7040	Tcb " " " " "	
			525	6988	Gut NW " N " "	
			471	7042	Tcb " " " " "	
			535	6978	Gut " " W " "	
			464	7049	Tcb " " " " "	
			540	6973	Gut SW " S " "	
			474	7039	Tcb " " " " "	
			531	6982	Gut " " W " "	
			464	7049	Tcb " " " " "	
13+20			531	6982	℄ & + Gut	
14+00			493	7020	℄	
15' R			519	6994	Gut	
R			458	7055	Tcb	

Profile No. ____ Notes Red. ____ Plotted ____ Job No. 1189 Division No. ____ F.B. 1257 PG. 47
Date ____ Date ____ Survey of El Camino Ave Sta 11
X-Sec. No. ____ Notes Chkd. [illegible] Checked ____ Survey by [illegible] Notes [illegible] Date [illegible]
Date 3/18/47 Date ____ Map No. ____ Indexed [illegible] Date ____

FORM 307 5M 1-46

PLEASE RETURN TO
LOS ANGELES COUNTY SURVEYOR
700 HALL OF RECORDS

NOTE: ANY ADDITIONS OR CHANGES ON THIS SHEET MUST BE MADE OR CIRCLED IN RED INK, WITH DATE AND NAME OF PERSON MAKING CHANGE.

Do not extend notes this side of this line.

STATION	B. S.	H. I.	F. S.	ELEV.	
14+00 15' L		75 13	521	69 92	Gut
" L			458	70 55	Tcb
TP	524	75 58	479	70 34	
15+00			521	70 37	℄
15' R			552	70 06	Gut
" R			488	70 70	Tcb
" L			552	70 06	Gut
" L			483	70 75	Tcb
15+80			511	70 47	℄
150' R			46	71 0	Back Lot Line to N
150' L			52	70 4	" " " " S
16+00			510	70 48	℄
15' R			546	70 18	Gut
" R			467	70 77	Tcb
" L			545	70 13	Gut
" L			472	70 86	Tcb
17+00			496	70 62	℄
15' R			524	70 4	Gut
" R			456	71 02	Tcb
" L			530	70 28	Gut
" L			455	71 03	Tcb

F.B. 1257 PG. 48

Job No. 1189 Division No. Notes Red. Plotted No. Profile

Survey of El Camino Recreation Date Date X-Sec.

Survey by R.L.W. Notes HWG Notes Chkd. DDM Checked No.

Indexed Date Date 3/18/47 Date No.

FORM 307 5M 1-46

PLEASE RETURN TO
LOS ANGELES COUNTY SURVEYOR
700 HALL OF RECORDS

NOTE: ANY ADDITIONS OR CHANGES ON THIS SHEET MUST BE MADE OR CIRCLED IN RED INK, WITH DATE AND NAME OF PERSON MAKING CHANGE.

Do not extend notes this side of this line.

STATION	B. S.	H. I.	F. S.	ELEV.		
		75 58				
TP	5 58	76 28	4 88	70 70		
				70 81		
18+00		?	4 47	71 81	E	
15' R			5 78	70 50	Gut	
" R			5 15	71 13	Tcb	
" L			5 80	70 48	Gut	
" L			5 11	71 17	Tcb	
19+00			5 28	71 00	E	
15' R			5 64	70 64	Gut	
" R			4 98	71 30	Tcb	
" L			5 65	70 63	Gut	
" L			4 98	71 30	Tcb	
19+40			5 30	70 98	E & + Gut	
19+54 90			5 11	71 17	E int San Marcus St & San Antonio Ave	
150' R			4 80	71 48	E San Antonio to N	
150' L			5 74	70 54	" " " " S	
Curb Elevs. at San Marcus St & San Antonio Ave						
			5 53	70 75	Gut N E. Cor E end CR	
			4 91	71 37	Tcb " " " " "	
			5 42	70 86	Gut " " N " "	
			4 93	71 35	Tcb " " " " "	

Profile No. ____ Notes Red ____ Plotted ____ Job No. 1149 Division No. ____ F.B. 1257 PG. 49
X-Sec. No. ____ Date ____ Date ____ Survey of El Camino Ave et al
Notes Chkd. [illegible] Checked ____ Survey by R L Wiley Notes HWG Date 5-47
Date 3/18/47 Date ____ Map No. ____ Indexed [illegible] Date ____

FORM 307 5M 1-46

PLEASE RETURN TO
LOS ANGELES COUNTY SURVEYOR
700 HALL OF RECORDS

NOTE: ANY ADDITIONS OR CHANGES ON THIS SHEET MUST BE MADE OR CIRCLED IN RED INK, WITH DATE AND NAME OF PERSON MAKING CHANGE.

Do not extend notes this side of this line.

STATION	B. S.	H. I.	F. S.	ELEV.						
		7628	555	70 73	Gut	SE	Cor	E	end	CR
			492	71 36	Tcb	"	"	"	"	"
			558	70 70	Gut	"	"	S	"	"
			516	71 12	Tcb	"	"	"	"	"
			543	70 85	Gut	NW	"	N	"	"
			492	71 36	Tcb	"	"	"	"	"
			562	70 66	Gut	"	"	W	"	"
			492	71 36	Tcb	"	"	"	"	"
			567	70 61	Gut	SW	"	S	"	"
			512	71 [illegible]6	Tcb	"	"	"	"	"
			568	70 60	Gut	"	"	W	"	"
			492	71 36	Tcb	"	"	"	"	"
19+70			550	70 78	℄ & Cross Gut					
20+00			521	71 07	E					
15' R			571	70 57	Gut					
" R			485	71 43	Tcb					
" L			555	70 73	Gut					
" L			485	71 43	Tcb					
TP	523	76 42	509	71 9						

F.B. 1257 PG. 50

Job No. 1189 Division No. Notes Red Plotted Profile

Survey of El Camino Ave et al Date Date No. X-Sec.

Survey by R.L. Willey Notes HWG Notes Chkd. [illegible] Checked

Indexed Date Date 3/18/47 Date No.

FORM 307 5M 1-46

PLEASE RETURN TO
LOS ANGELES COUNTY SURVEYOR
700 HALL OF RECORDS

NOTE: ANY ADDITIONS OR CHANGES ON THIS SHEET MUST BE MADE OR CIRCLED IN RED INK, WITH DATE AND NAME OF PERSON MAKING CHANGE.

84
18

Do not extend notes this side of this line.

STATION	B. S.	H. I.	F. S.	ELEV.		
		7642				
21+00			521	71 21	℄	
15' R			554	70 88	Gut	
" R			492	71 50	Tcb	
" L			555	70 87	Gut	
" L			494	71 48	Tcb	
21+86			511	71 31	℄	
15' R			558	70 84	Gut	
" R			491	71 51	Tcb	
25 R			50	71 4	PL	
102' R			477	71 65	T Brk	Back of next Lot to E
110' R			67	69 7	B Brk	is normal elev
145 R			79	68 5	Brk	with other lots
150 R			103	66 1	Back Lot " Line to N	and St.
150 L			48	71 6	Back Lot Line to So	
21+84 06			508	71 34	℄	
15" R			547	70 95	Gut	
" R			486	71 56	Tcb	
" L			543	70 99	Gut	
" L			480	71 62	Tcb	
22+16			55	70 9	℄ Prod & Bot	Levee Fill

Profile No. ____ Notes Red ____ Plotted ____ Job No. 1189 Division No. ____ F.B. 1257 PG. 51
X-Sec. No. ____ Date ____ Date ____ Survey of El Camino Ave St. ____
Notes Chkd. JDM Checked ____ Survey by RLWilley Notes HWG Date 3-47
Date 3/18/47 Date ____ Map No. ____ Indexed ____ Date ____

F.B. 1247 PG. 52

Job No. 1189 Division No. _____ Notes Red. _____ Plotted _____ Profile

Survey of El Camino Ave et al Date _____ Date _____ No. _____

Survey by R. L. Willey Notes HWG 3-47 Notes Chkd. LDM Checked _____ X-Sec.

Indexed R. C. Johnson Date _____ Date 3/18/47 Date _____ No. _____

FORM 307 5M 1-46

PLEASE RETURN TO
LOS ANGELES COUNTY SURVEYOR
700 HALL OF RECORDS

NOTE: ANY ADDITIONS OR CHANGES ON THIS SHEET MUST BE MADE OR CIRCLED IN RED INK, WITH DATE AND NAME OF PERSON MAKING CHANGE.

Do not extend notes this side of this line.

STATION	B. S.	H. I.	F. S.	ELEV.		
BM RT 51		76 42	4 79	71 63	BM RT 51 Elev = 71 63 San Marcus St (S side) bt Spk in cb opposite	✓ 1612 FB 1256-21 225' ± W of San Antonio Ave HO # 2-2-1

Notes Ck'd by	Survey of El Marino Ave et al
Map No.	W. O. 1189 Tape No. St'd °F
Office Work	Surveyed by R L Wilcox
Checked	Notes " Date 3-47
Date	Indexed [redacted]

F. B. 1257 Pg. 53

DEC 31 '48

TOPOGRAPHY
ON
SAN MATEO ST
FROM ORANGE AVE
TO E LINE TR #6251
EL MARINO AVE ET AL
JN 1189

NOV 1947
ENGLISH
PETERSON

Note: Any Additions or Changes on This Sheet Must be Made or Circled in Red Ink With Date and Name of Person Making Change.

Do not extend notes this side of this line.

RETURN TO
LOS ANGELES COUNTY SURVEYOR
700 HALL OF RECORDS

FORM 247 5M 5-46

F. B. 1257 PG. 54

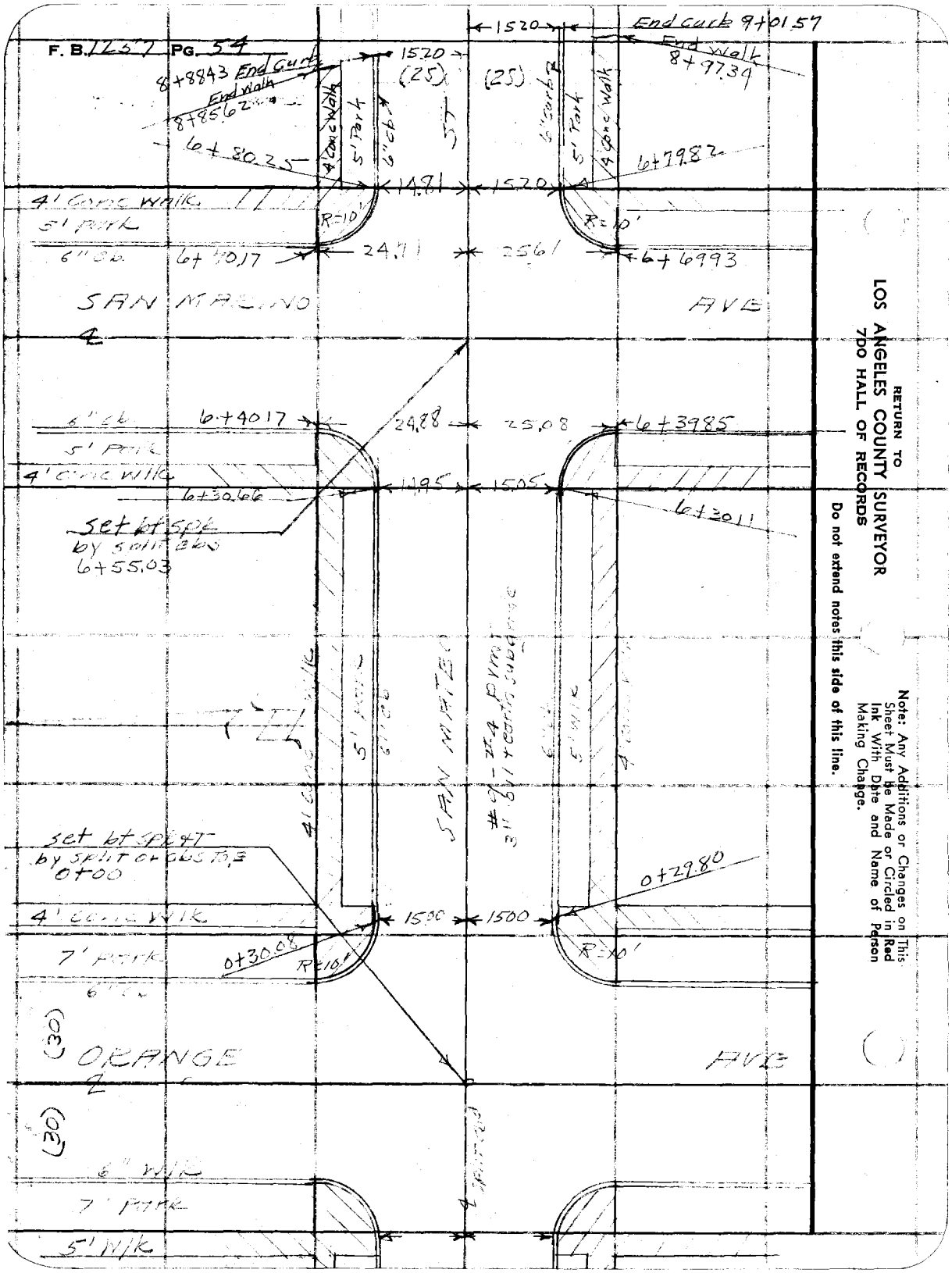

RETURN TO
LOS ANGELES COUNTY SURVEYOR
7DO HALL OF RECORDS

Do not extend notes this side of this line.

Note: Any Additions or Changes on This Sheet Must Be Made or Circled in Red Ink With Date and Name of Person Making Change.

Profile No. _____ Notes Red. _____ Plotted _____ Job No. 1157 Division No. _____ F.B. 1257 PG. 55

Date _____ Date _____ Survey of El Camino Ave et al

X-Sec. No. _____ Notes Chkd. Tom Checked _____ Survey by P.L. Willey Notes P.L.W. Date 3- 47

Date 3/18/47 Date _____ Map No. _____ Indexed [redacted] Date DEC 31 '48

PROFILE + XSECTIONS
ON
SAN MATEO ST
FROM ORANGE AVE
TO B LINE TR #6251
El CAMINO AVE ET AL
[illegible]

3-47
[illegible]
[illegible]
[illegible]
[illegible]
[illegible]

STATION	B. S.	H. I.	F. S.	ELEV.

NOTE: ANY ADDITIONS OR CHANGES ON THIS SHEET MUST BE MADE OR CIRCLED IN RED INK, WITH DATE AND NAME OF PERSON MAKING CHANGE.

PLEASE RETURN TO
LOS ANGELES COUNTY SURVEYOR
700 HALL OF RECORDS

Do not extend notes this side of this line.

FORM 307 5M 1-46

FORM 307 5M 1-46

PLEASE RETURN TO
LOS ANGELES COUNTY SURVEYOR
700 HALL OF RECORDS

NOTE: ANY ADDITIONS OR CHANGES ON THIS SHEET MUST BE MADE OR CIRCLED IN RED INK, WITH DATE AND NAME OF PERSON MAKING CHANGE.

Do not extend notes this side of this line.

STATION	B. S.	H. I.	F. S.	ELEV.	
BMKT10	518	77.11		71 93	BMKT10 Elev: 719.26 FB1256-10 Orange Ave & San Mateo St. SW Cor. bt SPK in cb 4' W of W end CR.
0+00			511	72 00	℄ int Orange Ave & San Mateo St
0+18			541	71 10	℄ & + Gut
Curb elevs at Orange Ave & San Mateo St					
			579	71 32	Gut SW Cor W end CR
			519	71 92	Tcb " " " " "
			580	71 31	Gut " " S " "
			516	71 95	Tcb " " " " "
			580	71 31	Gut NW " W " "
			517	71 94	Tcb " " " " "
			566	71 45	Gut " " N " "
			511	72 00	Tcb " " " " "
			574	71 37	Gut SE " S " "
			510	72 01	Tcb " " " " "
			566	71 45	Gut " " E " "
			506	72 05	Tcb " " " " "
			552	71 59	Gut NE " N " "
			500	72 11	Tcb " " " " "
			532	71 79	Gut " " E " "
			495	72 16	Tcb " " " " "

F.B. 1257 Pg. 56

Job No. 1184 Division No. Notes Red Plotted Profile

Survey of El Camino Fire et al Date Date No.

Survey by D. L. Wiley Notes HWG Notes Chkd LEM Checked X-Sec.

Indexed L. C. Johnson Date 3/18/47 Date No.

FORM 307 5M 1-46

PLEASE RETURN TO
LOS ANGELES COUNTY SURVEYOR
700 HALL OF RECORDS

NOTE: ANY ADDITIONS OR CHANGES ON THIS SHEET MUST BE MADE OR CIRCLED IN RED INK, WITH DATE AND NAME OF PERSON MAKING CHANGE.

Do not extend notes this side of this line.

STATION	B. S.	H. I.	F. S.	ELEV.		
1+00		77 11	512	~~72 09~~ 71 99	E	
15' R			549	71 62	Gut	
" R			494	72 17	Tcb	
" L			548	71 63	Gut	
" L			485	72 26	Tcb	
2+00			496	72 15	E	
15' R			535	71 76	Gut	
" R			478	72 33	Tcb	
" L			541	71 70	Gut	
" L			473	72 38	Tcb	
TP	502	77 09	504	72 07		
3+00			496	72 13	E	
15' R			531	71 78	Gut	
" R			464	72 45	Tcb	
" L			524	71 85	Gut	
" L			457	72 52	Tcb	
3+30			486	72 23	E	
150' R			51	72 0	Back Lot Line to So.	
150' L			49	72 2	" " " " No.	
4+00			498	72 11	E	
15' R			533	71 76	Gut	

Profile No. ____ Notes Red. ____ Plotted ____ Job No. 1189 Division No. ____ F.B. 1257 Pg. 57
X-Sec. No. ____ Date ____ Date ____ Survey of El Camino Ave et al
Notes Chkd. LDM Checked ____ Survey by R.L. Willey Notes HWG Date 3-
Date 3/18/47 Date ____ Map No. ____ Indexed ____ Date ____

FORM 307 5M 1-46

PLEASE RETURN TO
LOS ANGELES COUNTY SURVEYOR
700 HALL OF RECORDS

NOTE: ANY ADDITIONS OR CHANGES ON THIS SHEET MUST BE MADE OR CIRCLED IN RED INK, WITH DATE AND NAME OF PERSON MAKING CHANGE.

Do not extend notes this side of this line.

STATION	B. S.	H. I.	F. S.	ELEV.	
4+00 15'R		77 09	4 71	72 38	Tcb
" L			5 39	71 70	Gut
" L			4 67	72 42	Tcb
5+00			4 88	72 21	℄
15'R			5 17	71 92	Gut
" R			4 52	72 57	Tcb
" L			5 09	72 00	Gut
" L			4 59	72 50	Tcb
TP	5 49	77 72	4 86	72 23	
6+00			5 35	72 37	℄
15'R			5 73	71 99	Gut
" R			5 03	72 69	Tcb
" L			5 71	72 01	Gut
" L			5 03	72 69	Tcb
6+40			5 44	72 28	℄ & ⊄ Gut
6+55 03			5 12	72 60	℄ int San Mateo St & San Marino Ave
150R			5 26	72 46	℄ San Marino Ave
150'L			5 20	72 52	" " " "
Curb elevs at San Mateo St & San Marino Ave					
			5 55	72 17	Gut SW cor W end CR
			5 02	72 70	Tcb " " " " "

F.B. 1257 PG. 58

Job No. 1189 Division No. Notes Red. Plotted Profile

Survey of El Camino Ave et al Date Date No.

Survey by R.L. Willey Notes HWG Notes Chkd. [illegible] Checked X-Sec.

Indexed Date Date 3/18/47 Date No.

FORM 307 5M 1-46

PLEASE RETURN TO
LOS ANGELES COUNTY SURVEYOR
700 HALL OF RECORDS

NOTE: ANY ADDITIONS OR CHANGES ON THIS SHEET MUST BE MADE OR CIRCLED IN RED INK, WITH DATE AND NAME OF PERSON MAKING CHANGE.

Do not extend notes this side of this line.

STATION	B. S.	H. I.	F. S.	ELEV.		
		77 72	552	7220	Gut SW Cor	S end CR
			499	7273	Tcb " "	" " "
			560	7212	Gut NW "	W " "
			496	7276	Tcb " "	" " "
			549	7223	Gut " "	N " "
			492	7280	Tcb " "	" " "
			556	7216	Gut SE "	S " "
			495	7277	Tcb " "	" " "
			558	7214	Gut " "	E " "
			490	7282	Tcb " "	" " "
			550	7222	Gut NE "	N " "
			483	7289	Tcb " "	" " "
			551	7221	Gut " "	E " "
			481	7291	Tcb " "	" " "
6+70			536	7236	℄ ℄ + Gut	
7+00			530	7242	℄	
15' R			564	7208	Gut	
" R			495	7277	Tcb	
" L			555	7217	Gut	
" L			480	7292	Tcb	
TP	482	77 30	524	7248		

Profile No. ____ Notes Red ____ Plotted ____ Job No. 1189 Division No. ____ F.B. 125 PG. 59
Date ____ Date ____ Survey of El Camino Ave 2+71
X-Sec. No. ____ Notes Chkd. LDM Checked ____ Survey by [illegible] Notes HWG Date 2-13-47
Date 3/18/47 Date ____ Map No. ____ Indexed [illegible] Date ____

FORM 307 5M 1-46

PLEASE RETURN TO
LOS ANGELES COUNTY SURVEYOR
700 HALL OF RECORDS

NOTE: ANY ADDITIONS OR CHANGES ON THIS SHEET MUST BE MADE OR CIRCLED IN RED INK, WITH DATE AND NAME OF PERSON MAKING CHANGE.

Do not extend notes this side of this line.

STATION	B. S.	H. I.	F. S.	ELEV.		
8+00		77 30	483	72 47	℄	
15' R			522	72 08	Gut	
" R			455	72 15	Tcb	
" L			520	72 0	Gut	
" L			440	72 [illegible]	Tcb	
8+88.43			491	72 39	℄	
15' L			530	72 [illegible]	Gut	End of curtis
" L			457	72 [illegible]	Tcb	
9+01.57			495	72 [illegible]	℄	
15' R			538	72 [illegible]	Gut	
" R			478	72 52	Tcb	
9+50			51	72 [illegible]	℄	
15' R			51	72 [illegible]		
25 R			54	71 9	PL	
150' R			52	72 [illegible]	Back of Lot Line to S	
15' L			50	72 3		
25 L			50	72 [illegible]	PL	
150' L			45	72 [illegible]	Back of [illegible]	
11+00			47	72 6	℄ [illegible] Prod	
[illegible] KT22			460	72 [illegible]	BM KT22 El = 72.689 FB 1256-12 San Marino Ave + San Mateo St SW [illegible] bt spk in cb 4' S of [illegible] CR.	

F.B. 1257 PG. 60

Job No. 1189 Division No. _____ Notes Red _____ Plotted _____ Profile _____

Survey of El Rancho Ave etal Date _____ Date _____ No. _____

Survey by R. L. Willey Notes HWG Notes Chkd. RDM Checked _____ X-Sec. _____

Indexed A. C. Johnson Date 3/18/47 Date _____ No. _____

Notes Ck'd by	Survey of El Marino Ave
Map No.	W. O. 1189 Tape No. St'd °F
Office Work	Surveyed by [illegible]
Checked	Notes Date 3-47
Date	Indexed A. C. Johnson

F. B. 1257 Pg. 61

DEC 31 '48

TOPOGRAPHY
ON
SAN MATEO ST
FROM ORANGE AVE
TO W. LINE TC #6251
EL MARINO AVE DTAL.
JN 1189

3-47
Willey
[illegible]
[illegible]
[illegible]
[illegible]

Note: Any Additions or Changes on This Sheet Must be Made or Circled in Red Ink With Date and Name of Person Making Change.

Do not extend notes this side of this line.

RETURN TO
LOS ANGELES COUNTY SURVEYOR
700 HALL OF RECORDS

FORM 247 5M 5-46

F. B. 1257 Pg. 62

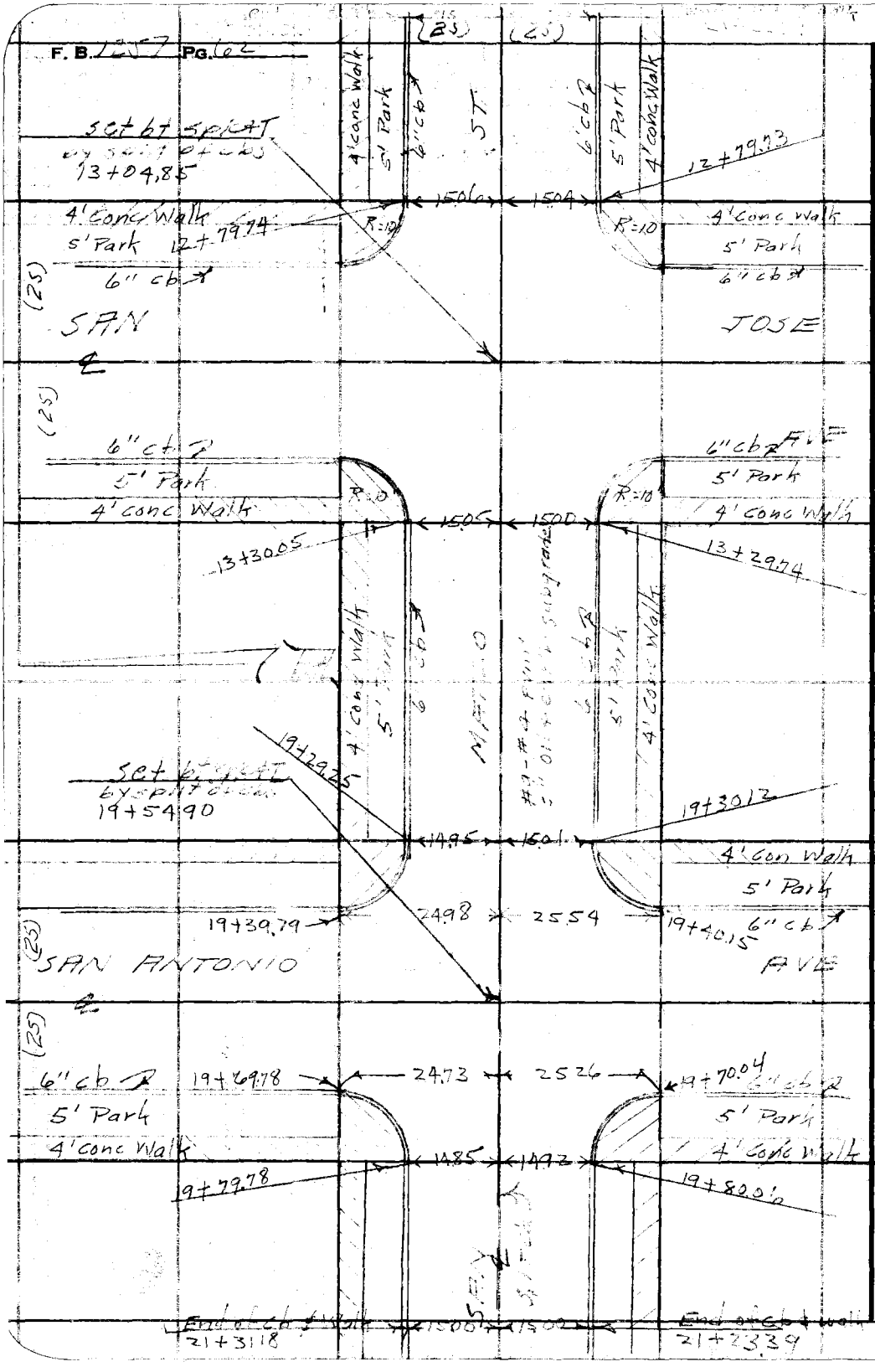

RETURN TO
LOS ANGELES COUNTY SURVEYOR
700 HALL OF RECORDS

Do not extend notes this side of this line.

Note: Any Additions or Changes on This Sheet Must Be Made or Circled in Red Ink With Date and Name of Person Making Change.

Notes Ck'd by	Survey of El Marino Acres F. B. [illegible] Pg. 63
Map No.	W. O. 1183 Tape No. St'd °F
Office Work	Surveyed by R L Willey
Checked	Notes [illegible] Date
Date	Indexed [illegible] C. J[illegible]

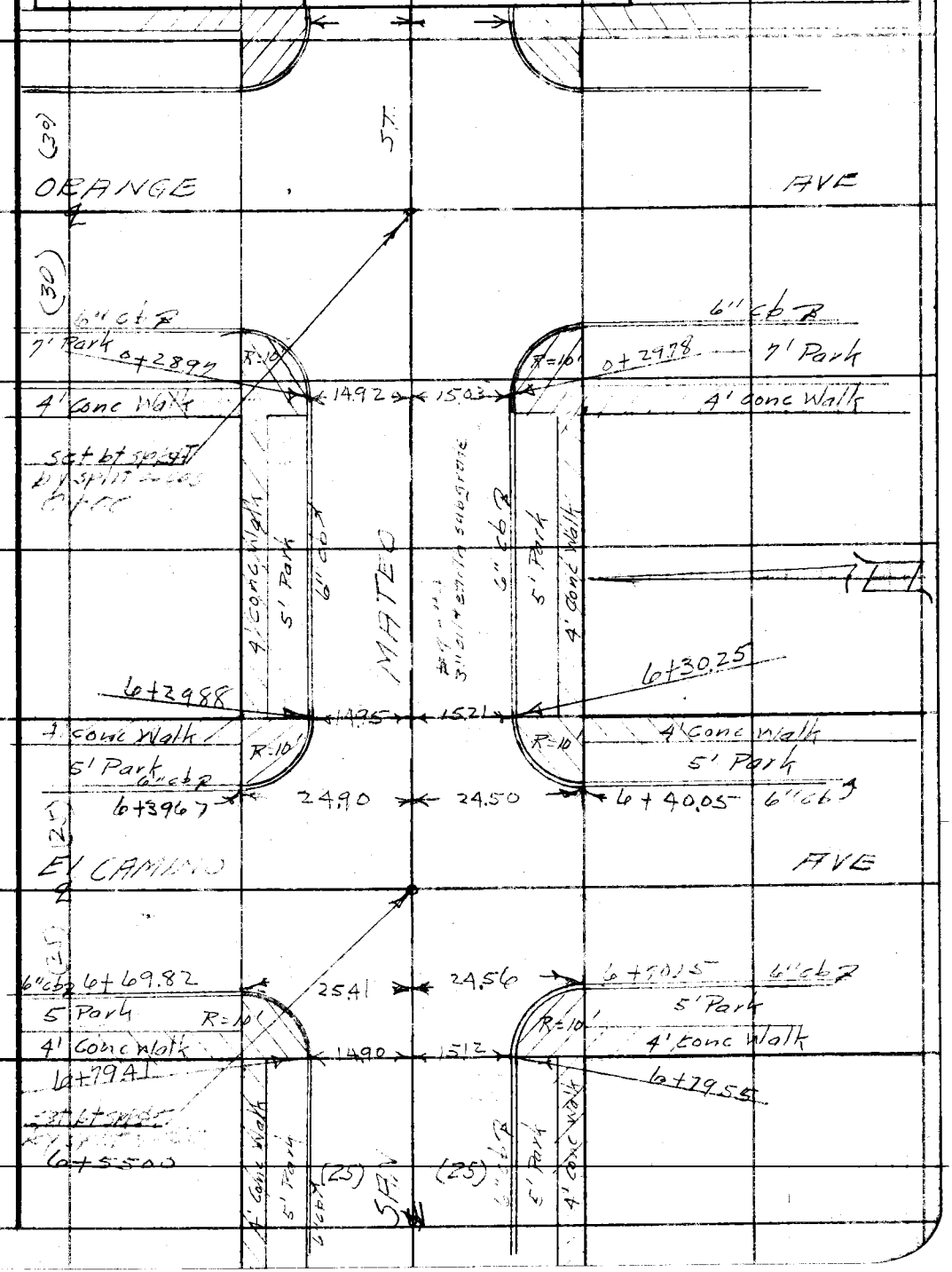

Note: Any Additions or Changes on This Sheet Must be Made or Circled in Red Ink With Date and Name of Person Making Change.

Do not extend notes this side of this line.

RETURN TO
LOS ANGELES COUNTY SURVEYOR
700 HALL OF RECORDS

FORM 247 5M 5-46

F. B. 1257 PG. 64

RETURN TO
LOS ANGELES COUNTY SURVEYOR
700 HALL OF RECORDS

Do not extend notes this side of this line.

Note: Any Additions or Changes on This Sheet Must be Made or Circled in Red Ink With Date and Name of Person Making Change.

Profile No.	Notes Red.	Plotted	Job No. 1189	Division No.	F.B. 1257 Pg. 65
	Date	Date	Survey of El Mirado Ave et al		
X-Sec. No.	Notes Chkd. LOM	Checked	Survey by RWW	Notes HWS	Date 2-10-47
	Date 3/18/47	Date	Map No. [redacted]		Date DEC 31 '48

PROFILE & XSECTIONS
ON
SAN MATEO ST
FROM DEVONSHIRE AVE
TO W LINE TR 6231
EL MIRADO AVE ETAL
JN 1189

2-47
[illegible]
Anderson
English
Smith
[illegible]

STATION	B. S.	H. I.	F. S.	ELEV.

NOTE: ANY ADDITIONS OR CHANGES ON THIS SHEET MUST BE MADE OR CIRCLED IN RED INK, WITH DATE AND NAME OF PERSON MAKING CHANGE.

Do not extend notes this side of this line.

PLEASE RETURN TO
LOS ANGELES COUNTY SURVEYOR
700 HALL OF RECORDS

FORM 307 5M 1-46

FORM 307 5M 1-46

PLEASE RETURN TO
LOS ANGELES COUNTY SURVEYOR
700 HALL OF RECORDS

NOTE: ANY ADDITIONS OR CHANGES ON THIS SHEET MUST BE MADE OR CIRCLED IN RED INK, WITH DATE AND NAME OF PERSON MAKING CHANGE.

Do not extend notes this side of this line.

STATION	B. S.	H. I.	F. S.	ELEV.	
BMKT10	4 70	76 63		71 93	BMKT10 Elev = 71926 FR 1256-10 Orange St & San Mateo St SW Cor. bt SPK in Cb. W of W end CR.
0+00			462	72 01	℄ int San Mateo St & Orange Ave
0+18			506	71 57	℄ & + Gut
Curb Elevs at San Mateo St & Orange Ave					
			517	71 46	Gut NW Cor N end CR
			464	71 99	Tcb " " " " "
			531	71 32	Gut " " W " "
			468	71 95	Tcb " " " " "
			531	71 32	Gut SW " S " "
			466	71 97	Tcb " " " " "
			531	71 32	Gut " " W " "
			470	71 93	Tcb " " " "
1+00			481	71 82	℄
15' R			524	71 39	Gut
" R			461	72 02	Tcb
" L			531	71 32	Gut
" L			466	71 97	Tcb
2+00			490	71 73	℄
15' R			533	71 30	Gut
" R			471	71 92	Tcb
" L			538	71 25	Gut
" L			468	71 95	Tcb

F.B. 1257 Pg. 66

Job No. 1189 Division No. ____ Notes Red. ____ Plotted ____ Profile ____

Survey of El Mariano Avenue Date ____ Date ____ No. ____

Survey by P. L. Miller Notes AWG 3-47 Notes Chkd. DBM Checked ____ X-Sec. ____

Indexed A. C. Jones Date ____ Date 3/18/47 Date ____ No. ____

FORM 307 5M 1-46

PLEASE RETURN TO
LOS ANGELES COUNTY SURVEYOR
700 HALL OF RECORDS

NOTE: ANY ADDITIONS OR CHANGES ON THIS SHEET MUST BE MADE OR CIRCLED IN RED INK, WITH DATE AND NAME OF PERSON MAKING CHANGE.

Do not extend notes this side of this line.

STATION	B. S.	H. I.	F. S.	ELEV.		
		76 63				
TP	499	76.71	491	71 [illegible]		
3+00			505	71 66	E	
15' R			545	71 26	Gut	
" R			48[illegible]	71 90	Tcb	
" L			538	71 33	Gut	
" L			466	72 05	Tcb	
3+80			509	71 62	E	
150' R			36	73 1	Back [illegible] line to N	
150' L			44	72 3	" " " " " S	
4+00			510	71 65	E	
15' R			548	71 23	Gut	
" R			479	71 92	Tcb	
" L			552	71 19	Gut	
" L			487	71 84	Tcb	
5+00			507	71 64	E	
15' R			547	71 [illegible]	Gut	
" R			479	71 92	[illegible]	
" L			562	71 09	Gut	
" L			487	71 84	Tcb	
TP	501	76 64	508	71 63		

Profile
No. ____ Notes Red ____ Plotted ____ Job No. 1189 Division No. ____
X-Sec. Date ____ Date ____ Survey of El Camino Ave [illegible]
No. ____ Notes Chkd. [illegible] Checked ____ Survey by [illegible] Notes HWG Date 3-14-47
Date 3/18/47 Date ____ Map No. ____ Indexed [illegible] Date ____

F.B. 1257 PG. 67

FORM 307 5M 1-46

PLEASE RETURN TO
LOS ANGELES COUNTY SURVEYOR
700 HALL OF RECORDS

NOTE: ANY ADDITIONS OR CHANGES ON THIS SHEET MUST BE MADE OR CIRCLED IN RED INK, WITH DATE AND NAME OF PERSON MAKING CHANGE.

Do not extend notes this side of this line.

STATION	B. S.	H. I.	F. S.	ELEV.		
6+00		76 64	514	71 50	℄	
R			545	71 19	Gut	
R			473	71 91	Tcb	
			547	71 17	Gut	
			4[illegible]	71 93	Tcb	
6+40			534	71 30	℄ & Cross Gut	
6+55 00			510	71 54	℄ Int San Mateo St & El Camino	
150 R			457	72 13	℄ El Camino Ave to N.	
" L			522	71 42	" " " " " S	
Curb Elevs at San Mateo St & El Camino Ave						
			534	71 30	Gut NE cor E end CR	
			477	71 87	Tcb " " " " "	
			518	71 46	Gut " " N " "	
			479	71 85	Tcb " " " " "	
			542	71 22	Gut SE " E " "	
			472	71 92	Tcb " " " " "	
			534	71 30	Gut " " S " "	
			491	71 73	Tcb " " " " "	
			527	71 37	Gut NW " N " "	
			478	71 86	Tcb " " " " "	
			550	71 14	Gut " " W " "	

F.B. 1757 PG. 68

Job No. 1189 Division No. Notes Red. Plotted Profile

Survey of El Camino Ave Sta Date Date No. X-Sec.

Survey by R.L. Wiley Notes AWG Notes Chkd. [illegible] Checked

Indexed A. C. Johnson Date 3/18/47 Date No.

FORM 307 5M 1-46

PLEASE RETURN TO
LOS ANGELES COUNTY SURVEYOR
700 HALL OF RECORDS

NOTE: ANY ADDITIONS OR CHANGES ON THIS SHEET MUST BE MADE OR CIRCLED IN RED INK, WITH DATE AND NAME OF PERSON MAKING CHANGE.

Do not extend notes this side of this line.

STATION	B. S.	H. I.	F. S.	ELEV.		
		76.64	478	71.86	Tcb NW Cor	W end CR
			542	71.22	Gut SW "	S " "
			486	71.78	Tcb " "	" " "
			551	71.13	Gut " "	W " "
			480	71.84	Tcb " "	" " "
6+70			538	71.26	℄ & cross Gut	
7+00			517	71.47	℄	
15' R			553	71.11	Gut	
" R			476	71.88	Tcb	
" L			546	71.18	Gut	
" L			481	71.83	Tcb	
8+00			522	71.42	℄	
15' R			564	71.00	Gut	
" R			490	71.74	Tcb	
" L			567	70.97	Gut	
" L			500	71.64	Tcb	
TP	4.89	76.32	521	71.43		
9+00			509	71.23	℄	
15' R			538	70.94	Gut	
" R			478	71.54	Tcb	
" L			557	70.75	Gut	
" L			485	71.47	Tcb	

Profile
Notes Red ____ Plotted ____ Job No. 1189 Division No. ____
No. ____ Date ____ Date ____ Survey of El Camino Ave Ctrl
X-Sec. Notes Chkd. FDM Checked ____ Survey by R.L. Wiley Notes HWG Date 3-14-47
No. ____ Date 3/18/47 Date ____ Map No. ____ Indexed ____ Date ____

F.B. 1257 PG. 69

FORM 307 5M 1-46

PLEASE RETURN TO
LOS ANGELES COUNTY SURVEYOR
700 HALL OF RECORDS

NOTE: ANY ADDITIONS OR CHANGES ON THIS SHEET MUST BE MADE OR CIRCLED IN RED INK, WITH DATE AND NAME OF PERSON MAKING CHANGE.

Do not extend notes this side of this line.

STATION	B. S.	H. I.	F. S.	ELEV.		
9+30		76 32	510	71 22	E	
150' R			36	72 7	Back Lot Line	to N
150' L			38	72 5	" " "	" S
10+00			520	71 12	E	
15' R			554	70 78	Gut	
" R			491	71 41	Tcb	
" L			575	70 57	Gut	
" L			498	71 34	Tcb	
11+00			534	70 78	E	
15' R			565	70 67	Gut	
" R			511	71 21	Tcb	
" L			578	70 54	Gut	
" L			513	71 19	Tcb	
T.P	448	75 49	540	70 12		
12+00			462	70 78	E	
15' R			489	70 51	Gut	
" R			422	71 18	Tcb	
" L			503	70 77	Gut	
" L			432	71 [illegible]	Tcb	
12+90			499	70 41	E & + Gut	
13+04 85			498	70 [illegible]	E int San Mateo St & San Jose ave	

F.B. 1257 PG. 70

Job No. 1189 Division No. Notes Red. Plotted Profile

Survey of El Camino Ave Et al Date Date No. X-Sec.

Survey by R.L. Wiley Notes HW Gr Notes Chkd RDM Checked

Indexed A. C. Johnson Date 3/18/47 Date No.

FORM 307 5M 1-46

PLEASE RETURN TO
LOS ANGELES COUNTY SURVEYOR
700 HALL OF RECORDS

NOTE: ANY ADDITIONS OR CHANGES ON THIS SHEET MUST BE MADE OR CIRCLED IN RED INK, WITH DATE AND NAME OF PERSON MAKING CHANGE.

Do not extend notes this side of this line.

STATION	B. S.	H. I.	F. S.	ELEV.		
		75 40				
Curb Elevs at San Mateo St & San Jose Av -						
			512	70 28	Gut NE cor E end CR	
			435	71 05	Tcb " " " " "	
			498	70 42	Gut " " " " "	
			432	71 08	Tcb " " " " "	
			503	70 37	Gut SE " E " "	
			433	71 07	Tcb " " " " "	
			509	70 31	Gut " " S " "	
			438	71 02	Tcb " " " " "	
			514	70 26	Gut NW " N " "	
			465	70 75	Tcb " " " " "	
			538	70 02	Gut " " W " "	
			470	70 70	Tcb " " " " "	
			528	70 12	Gut SW " S " "	
			458	70 72	Tcb " " " " "	
			532	70 08	Gut " " W " "	
			444	70 96	Tcb " " " " "	
13+20			522	70 19	E & + Gut	

Profile No. ____ Notes Red ____ Plotted ____ Job No. 1189 Division No. ____ F.B. 125 PG. 71
X-Sec. No. ____ Date ____ Date ____ Survey of El Camino Fire Cir
Notes Chkd. JOM Checked ____ Survey by El Miller Notes [illegible] Date 3-14-47
Date 3/18/47 Date ____ Map No. ____ Indexed [illegible] Date ____

FORM 307 5M 1-46

PLEASE RETURN TO
LOS ANGELES COUNTY SURVEYOR
700 HALL OF RECORDS

NOTE: ANY ADDITIONS OR CHANGES ON THIS SHEET MUST BE MADE OR CIRCLED IN RED INK, WITH DATE AND NAME OF PERSON MAKING CHANGE.

Do not extend notes this side of this line.

STATION	B. S.	H. I.	F. S.	ELEV.		
14+00		75 40	470	70 [illegible]	℄	
15' R			512	70 28	Gut	
" R			453	70 87	Tap	
" L			508	70 32	Gut	
" L			441	70 99	Tap	
TP	539	76 13	466	70 74		
15+00			536	70 77	℄	
15' R			565	70 48	Gut	
" R			508	71 05	Tap	
" L			567	70 46	Gut	
" L			497	71 [illegible]	[illegible]	
16+00			522	70 [illegible]	℄	
15' R			559	70 54	[illegible]	
" R			484	71 29	[illegible]	
" L			550	70 63	Gut	
" L			485	71 28	Tap	
16+30			[illegible]	71 [illegible]	℄	
150' R			34	71 [illegible]	Back lot [illegible]	to N
" L			44	71 [illegible]	" " "	" S
17+00			502	71 [illegible]	℄	
15' R			528	70 85	Gut	

F.B. 1257 PG. 72

Job No. 4[illegible] Division No. [illegible] Notes Red. [illegible] Plotted [illegible] Profile

Survey of El Camino Fwy [illegible] Date [illegible] Date [illegible] No. [illegible] X-Sec.

Survey by R. L. [illegible] Notes [illegible] Notes Chkd. [illegible] Checked [illegible]

Indexed A. C. Johnson Date 3/18/47 Date [illegible] No. [illegible]

FORM 307 5M 1-46

PLEASE RETURN TO
LOS ANGELES COUNTY SURVEYOR
700 HALL OF RECORDS

NOTE: ANY ADDITIONS OR CHANGES ON THIS SHEET MUST BE MADE OR CIRCLED IN RED INK, WITH DATE AND NAME OF PERSON MAKING CHANGE.

Do not extend notes this side of this line.

STATION	B. S.	H. I.	F. S.	ELEV.		
17+00 15' R		76 13	471	71 42	Tcb	
" L			544	70 69	Gut	
L			471	71 42	Tcb	
18+00			479	71 34	℄	
15' R			522	70 91	Gut	
" R			454	71 59	Tcb	
" L			507	71 06	Gut	
" L			452	71 61	Tcb	
TP	472	76 06	479	71 34		
19+00			458	71 48	℄	
15' R			501	71 05	Gut	
" R			425	71 81	Tcb	
L			500	71 06	Gut	
L			423	71 83	Tcb	
19+40			461	71 45	℄ & Cross Gut	
19+54 90			458	71 48	℄ int San Mateo St & San Antonio Ave	
150' R			513	70 93	℄ San Antonio Ave to N.	
" L			452	71 54	" " " " " S	
	Curb Elevs at San Mateo St & San Antonio Ave					
			494	71 12	Gut NE Cor E end CR	
			420	71 86	Tcb " " " " "	

Profile No. ____ Notes Red ____ Plotted ____ Job No. 1187 Division No. ____ F.B. 1257 Pg. 73

X-Sec. No. ____ Date ____ Date ____ Survey of El Camino Ave Ct #1

Notes Chkd 3/18/47 Checked ____ Survey by Rumley Notes HWC Date 3-18-47

Date ____ Date ____ Map No. ____ Indexed Jonson Date ____

FORM 307 5M 1-46

PLEASE RETURN TO
LOS ANGELES COUNTY SURVEYOR
700 HALL OF RECORDS

NOTE: ANY ADDITIONS OR CHANGES ON THIS SHEET MUST BE MADE OR CIRCLED IN RED INK, WITH DATE AND NAME OF PERSON MAKING CHANGE.

Do not extend notes this side of this line.

STATION	B. S.	H. I.	F. S.	ELEV.		
		76 06	4 88	71 18	Gut NE Cor	N end CR
			4 25	71 81	Tcb " "	" " "
			4 84	71 22	Gut SE "	E " "
			4 14	71 92	Tcb " "	" " "
			4 75	71 31	Gut " "	S " "
			4 17	71 99	Tcb " "	" " "
			5 09	70 97	Gut NW "	N " "
			4 32	71 74	Tcb " "	" " "
			5 18	70 88	Gut " "	W " "
			4 40	71 66	Tcb " "	" " "
			4 81	71 25	Gut SW "	S " "
			4 18	71 88	Tcb " "	" " "
			5 17	70 89	Gut " "	W " "
			4 34	71 72	Tcb " "	" " "
19+70			4 81	71 25	℄ & + Gut	
20+00			4 97	71 09	℄	
15' R			5 24	70 82	Gut	
" R			4 46	71 63	Tcb	
" L			5 24	70 82	Gut	
" L			4 55	71 51	Tcb	
TP	4 44	75 21	5 29	70 77		

F.B. 1257 PG. 74

Job No. 1189 Division No. Notes Red. Plotted Profile
Survey of El Camino Ave Cr Date Date No.
Survey by R. Willey Notes H. Wg. Notes Chkd. Checked X-Sec.
Indexed C. Johnson Date Date 3/18/47 Date No.

FORM 307 5M 1-46

PLEASE RETURN TO
LOS ANGELES COUNTY SURVEYOR
700 HALL OF RECORDS

NOTE: ANY ADDITIONS OR CHANGES ON THIS SHEET MUST BE MADE OR CIRCLED IN RED INK, WITH DATE AND NAME OF PERSON MAKING CHANGE.

Do not extend notes this side of this line.

STATION	B. S.	H. I.	F. S.	ELEV.		
21+00		75 21	493	70 28	℄	
15' R			527	69.94	Gut	
15' R			463	70 58	Tcb	
25' R			46	706	PL	Next lot to
50' R			44	708	T Brk	E is normal
63' R			63	689	B "	elev to other lot
100' R			68	684		and streets
150' R			64	688	Back lot line	
TP	3 36	75 23	3 34	71 87		
15' L			512	70 11	Gut	
" L			4 54	70 69	Tcb	
25' L			44	708	PL	
100' L			50	702		
21+40 ℄			59	693	℄ & Toe of Slope	River Levee
15' L			58	694		
25' L			60	692	PL	
38' L			70	682	B Brk	
100' L			76	676		
150' L			88	664	Back Lot Line	To So.
BM KT50			3 40	71 83	BM KT50 Elev = 71.803 FB 1256-21 San Antonio Ave + San Mateo St SE Cor bt Spk in cb 5' S. of send CR.	

Profile No. ____ Notes Red. ____ Plotted ____ Job No. 1189 Division No. ____ F.B. 1257 PG. 75
X-Sec. No. ____ Date ____ Date ____ Survey of El Camino Ave et al
Notes Chkd. Tom Checked ____ Survey by R L Willey Notes 4 WG Date 3-14-47
Date 3/18/47 Date ____ Map No. ____ Indexed Jennings Date ____

F.B. 1257 PG. 76

Job No. _____ Division No. _____ Notes Red. _____ Plotted _____

Profile No. _____

Survey of _____ Date _____ Date _____

X-Sec.

Survey by _____ Notes _____ Notes Chkd. _____ Checked _____

Indexed _____ Date _____ Date _____ Date _____ No. _____

FORM 307 5M 1-46

PLEASE RETURN TO
LOS ANGELES COUNTY SURVEYOR
700 HALL OF RECORDS

Do not extend notes this side of this line.

NOTE: ANY ADDITIONS OR CHANGES ON THIS SHEET MUST BE MADE OR CIRCLED IN RED INK, WITH DATE AND NAME OF PERSON MAKING CHANGE.

STATION	B. S.	H. I.	F. S.	ELEV.

Notes Ck'd by	Survey of El Marino Ave et al F. B. 1257 Pg. 77
Map No.	W. O. 1189 Tape No. St'd °F
Office Work	Surveyed by E L Wiley
Checked	Notes " Date 3-4-7
Date	Indexed A. C. Jeppson

DEC 31 '48

TOPOGRAPHY
OF
SAN VINCENTE ST
FROM ORANGE AVE
TO E LINE TRACT
EL MARINO AVE ET AL
JN 1189

Mar 1947
[illegible]
[illegible]
English
Smith
Peterson

Note: Any Additions or Changes on This Sheet Must be Made or Circled in Red Ink With Date and Name of Person Making Change.

Do not extend notes this side of this line.

RETURN TO
LOS ANGELES COUNTY SURVEYOR
700 HALL OF RECORDS

FORM 247 5M 5-46

F. B. 257 Pg. 48

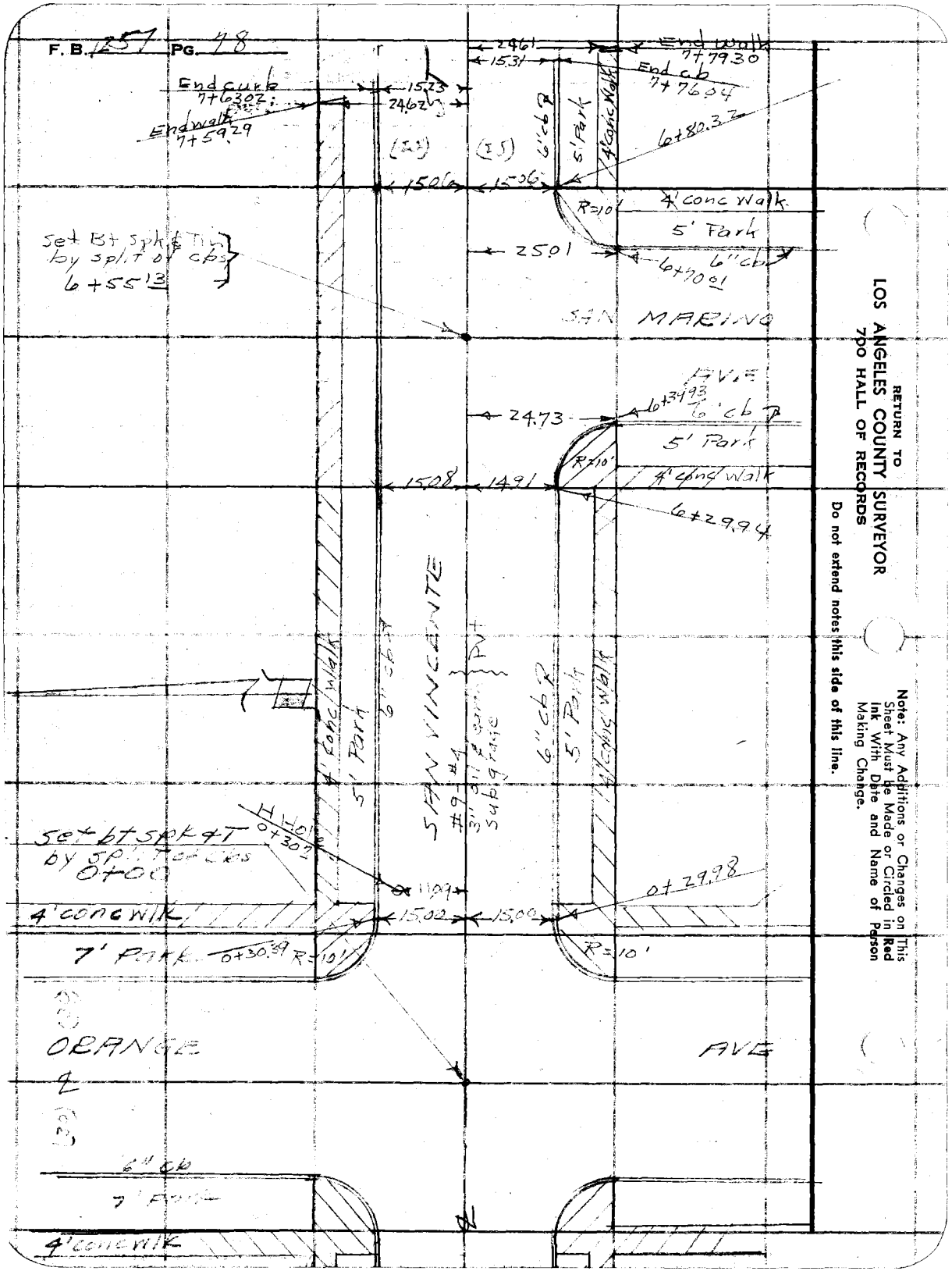

RETURN TO
LOS ANGELES COUNTY SURVEYOR
700 HALL OF RECORDS
Do not extend notes this side of this line.

Note: Any Additions or Changes on This Sheet Must be Made or Circled in Red Ink With Date and Name of Person Making Change.

Profile No. _____ Notes Red _____ Plotted _____ Job No. 1189 Division No. _____ F.B. 1257 Pg. 79

Date _____ Date _____ Survey of EL MARINO AVE ETAL

X-Sec. No. _____ Notes Chkd. LDM Checked _____ Survey by R.L. Willey Notes HWG Date 3-47.

Date 3/25/42 Date _____ Map No. _____ Indexed J [redacted] Date DEC 31 '48

PROFILE & XSECTIONS
ON
SAN VINCENTE AVE
FROM ORANGE ST.
TO E. LINE OF TR #6251

EL MARINO AVE ETAL
JN 1189

Mar 1947
Willey
Gardner
English
Smith
Peterson

STATION	B. S.	H. I.	F. S.	ELEV.

NOTE: ANY ADDITIONS OR CHANGES ON THIS SHEET MUST BE MADE OR CIRCLED IN RED INK, WITH DATE AND NAME OF PERSON MAKING CHANGE.

Do not extend notes this side of this line.

PLEASE RETURN TO
LOS ANGELES COUNTY SURVEYOR
700 HALL OF RECORDS

FORM 307 5M 1-46

FORM 307 SM 1-46

PLEASE RETURN TO
LOS ANGELES COUNTY SURVEYOR
700 HALL OF RECORDS

NOTE: ANY ADDITIONS OR CHANGES ON THIS SHEET MUST BE MADE OR CIRCLED IN RED INK, WITH DATE AND NAME OF PERSON MAKING CHANGE.

Do not extend notes this side of this line.

STATION	B. S.	H. I.	F. S.	ELEV.	
BM KT 11	478	77 22		72 44	BMKT 11 Elev = 72437 FB 1256-10 Orange Ave & San Vincente St SW cor Fd Bt Spk in cb 4' W of W end CR
0+00			474	72 48	℄ int Orange Ave & San Vincente St
0+18			552	72 70	℄ & + Gut
Curb Elevs at Orange Ave & San Vincente St					
			539	71 83	Gut SW Cor W end CR
			478	72 44	Tcb " " " " "
			542	71 80	Gut " " S " "
			476	72 46	Tcb " " " " "
			534	71 88	Gut NW " W " "
			465	72 57	Tcb " " " " "
			540	71 82	Gut " " N " "
			468	72 54	Tcb " " " " "
			555	71 67	Gut SE Cor S " "
			477	72 45	Tcb " " " " "
			540	71 82	Gut " " E " "
			473	72 49	Tcb " " " " "
			555	71 67	Gut NE " N " "
			482	72 40	Tcb " " " " "
			545	71 77	Gut " " E " "
			480	72 42	Tcb " " " " "

F.B. 1257 Pg. 80
Job No. 1189 Division No. Notes Red. Plotted No. Profile
Survey of El Marino Ave et al Date Date X-Sec.
Survey by R.L. Willey Notes HWG Notes Chkd. 18M Checked No.
Indexed A. C. Johnson Date 3/25/47 Date

FORM 307 5M 1-46

PLEASE RETURN TO
LOS ANGELES COUNTY SURVEYOR
700 HALL OF RECORDS

NOTE: ANY ADDITIONS OR CHANGES ON THIS SHEET MUST BE MADE OR CIRCLED IN RED INK, WITH DATE AND NAME OF PERSON MAKING CHANGE.

Do not extend notes this side of this line.

STATION	B. S.	H. I.	F. S.	ELEV.		
1+00		77 22	4 97	72 25	℄	
15' R			5 37	71 85	Gut	
" R			4 67	72 55	Tcb	
" L			5 42	71 80	Gut	
" L			4 72	72 50	Tcb	
2+00			4 89	72 33	℄	
15' R			5 30	71 92	Gut	
" R			4 55	72 67	Tcb	
" L			5 29	71 93	Gut	
" L			4 53	72 69	Tcb	
TP	5 33	77 77	4 78	72 44		
3+00			5 29	72 48	℄	
15' R			5 7[illegible]	72 06	Gut	
" R			4 95	72 82	Tcb	
" L			5 47	72 30	Gut	
" L			4 91	72 86	Tcb	
4+00			5 11	72 66	℄	
15' R			5 39	72 38	Gut	
" R			4 74	73 03	Tcb	
" L			5 54	72 23	Gut	
" L			4 85	72 92	Tcb	

Profile No. ____ Notes Red. ____ Plotted ____ Job No. 1189 Division No. ____ F.B. 125 PG. 81
X-Sec. No. ____ Date ____ Date ____ Survey of El Camino Ave et al
Notes Chkd. [illegible] Checked ____ Survey by R L Wilcox Notes HWG Date 3-18-47
Date 3/25/47 Date ____ Map No. ____ Indexed [illegible] Date ____

FORM 307 5M 1-46

PLEASE RETURN TO
LOS ANGELES COUNTY SURVEYOR
700 HALL OF RECORDS

NOTE: ANY ADDITIONS OR CHANGES ON THIS SHEET MUST BE MADE OR CIRCLED IN RED INK, WITH DATE AND NAME OF PERSON MAKING CHANGE.

Do not extend notes this side of this line.

STATION	B. S.	H. I.	F. S.	ELEV.	
4+30		77 77	513	72 64	℄
150' R			55	72 [illegible]	Back Lot Line to So.
" L			50	72 8	" " " " N
5+00			511	72 66	℄
15' R			556	72 21	Gut
" R			492	72 85	Tcb
" L			556	72 21	Gut
" L			481	72 96	Tcb
6+00			504	72 73	℄
15' R			538	72 [illegible]	Gut
" R			494	72 [illegible]	Tcb
" L			531	72 [illegible]	Gut
" L			460	73 17	Tcb
TP	5 23	77 97	503	72 [illegible]	
6+55 13			514	72 83	℄ Int San Vincente & San Marino [illegible]
150' L			551	72 46	℄ San Marino [illegible] to So.
Curb Elev at San Vincente St & San Marino [illegible]					
			541	72 [illegible]	Gut SW Cor [illegible] CR
			483	73 14	Tcb " " " " "
			549	72 [illegible]	Gut " " S " "
			487	73 10	Tcb " " " " "

F.B. 1257 PG. 82

Job No. 1189 Division No. Notes Red. Plotted Profile No.

Survey of El Camino Ave et al Date Date X-Sec.

Survey by P.L. Willey Notes HWG Notes Chkd. RDM Checked No.

Indexed Date Date 3/25/47 Date

FORM 307 5M 1-46

PLEASE RETURN TO
LOS ANGELES COUNTY SURVEYOR
700 HALL OF RECORDS

NOTE: ANY ADDITIONS OR CHANGES ON THIS SHEET MUST BE MADE OR CIRCLED IN RED INK, WITH DATE AND NAME OF PERSON MAKING CHANGE.

Do not extend notes this side of this line.

STATION	B. S.	H. I.	F. S.	ELEV.	
		77 97	5 51	72 46	Gut SE Cor S end CR
			4 81	73 16	Tcb " " " " "
			5 30	72 67	Gut " " E " "
			4 74	73 23	Tcb " " " " "
TP	4 37	77 62	4 72	73 25	
7+00			4 74	72 88	℄
15' R			5 00	72 62	Gut
" R			4 41	73 21	Tcb
" L			5 11	72 51	Gut
" L			4 32	73 30	Tcb
7+63			4 90	72 72	℄
15' L			5 27	72 35	Gut
" L			4 50	73 12	Tcb
7+76			4 86	72 76	℄ End of curbs
15' R			5 31	72 31	Gut
" R			4 42	73 20	Tcb
7+80			4 84	72 78	℄
150' R			51	72 5	Back Lot Line to So
150' L			61	71 5	" " " " N
9+30			50	72 6	℄ San Vincinte St Prod
BMKT 21			4 37	73 25	BMKT 21 Elev 73233 FB 1256-12 San Marino Ave & San Vincente St SE Cor Fd Bt Spk in Curb 2' E of E end CR

Profile Notes Red ____ Plotted ____ Job No. 1184 Division No. ____ F.B. 1257 PG. 83
No. ____ Date ____ Date ____ Survey of El Camino Ave
X-Sec. Notes Chkd. LOM Checked ____ Survey by R.L. Willey Notes HWG Date 3-18-47
No. ____ Date 3/25/47 Date ____ Map No. ____ Indexed ____ Date ____

F.B. 1257 Pg. 84

Job No. 1169 Division No. _____ Notes Red _____ Plotted _____

Survey of El Camino Ave et al Date _____ Date _____

Survey by P.L. Willey Notes HWG Notes Chkd _____ Checked _____

Indexed _____ Date _____ Date _____ Date _____

Profile No. _____

X-Sec. No. _____

FORM 307 5M 1-46

PLEASE RETURN TO
LOS ANGELES COUNTY SURVEYOR
700 HALL OF RECORDS

Do not extend notes this side of this line.

NOTE: ANY ADDITIONS OR CHANGES ON THIS SHEET MUST BE MADE OR CIRCLED IN RED INK, WITH DATE AND NAME OF PERSON MAKING CHANGE.

STATION	B. S.	H. I.	F. S.	ELEV.

Notes Ck'd by	Survey of El Marino Ave
Map No.	W. O. 1157 Tape No. St'd °F
Office Work	Surveyed by R.L. Willey
Checked	Notes " Date 3-47
Date	Indexed [redacted]

F. B. 1257 PG. 85

DEC 31 '48

TOPOGRAPHY
SAN VINCENTE ST
FROM ORANGE AVE
TO W LINE TR # 6251
ELCAMINO AVE ETAL
JN 1189

MAR 47
Willey
Gunderson
Engineer
Smith
Peterson

Note: Any Additions or Changes on this Sheet Must be Made or Circled in Red Ink With Date and Name of Person Making Change.

Do not extend notes this side of this line.

RETURN TO
LOS ANGELES COUNTY SURVEYOR
700 HALL OF RECORDS

FORM 247 5M 5-46

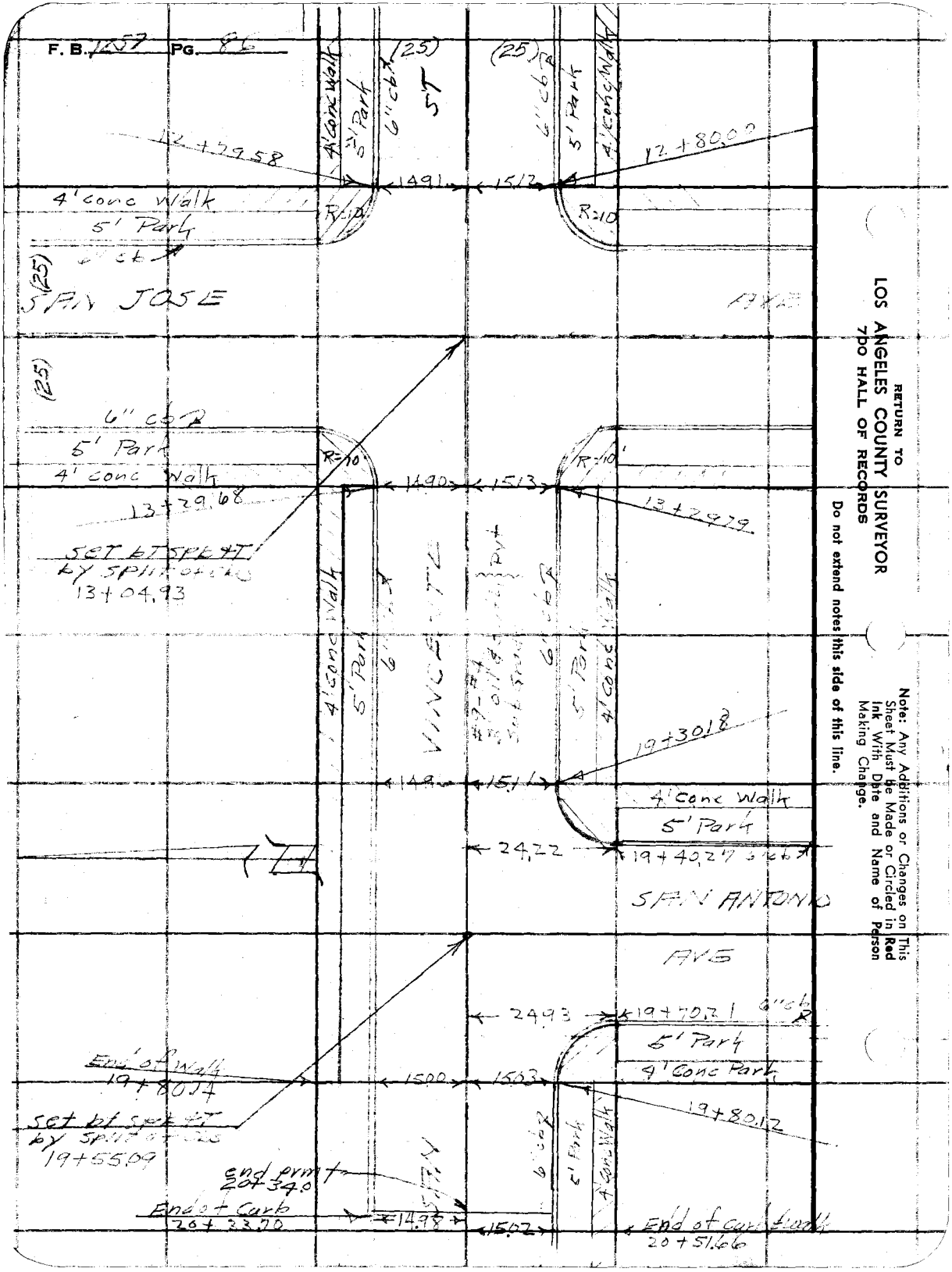

RETURN TO
LOS ANGELES COUNTY SURVEYOR
7DO HALL OF RECORDS

Do not extend notes this side of this line.

Note: Any Additions or Changes on This Sheet Must be Made or Circled in Red Ink With Date and Name of Person Making Change.

Notes Ck'd by	Survey of El Camino Ave et al F. B. 1257 Pg. 87
Map No.	W. O. 1189 Tape No. St'd °F
Office Work	Surveyed by E.L. Willey
Checked	Notes " Date 3-47
Date	Indexed A. C. Johnson

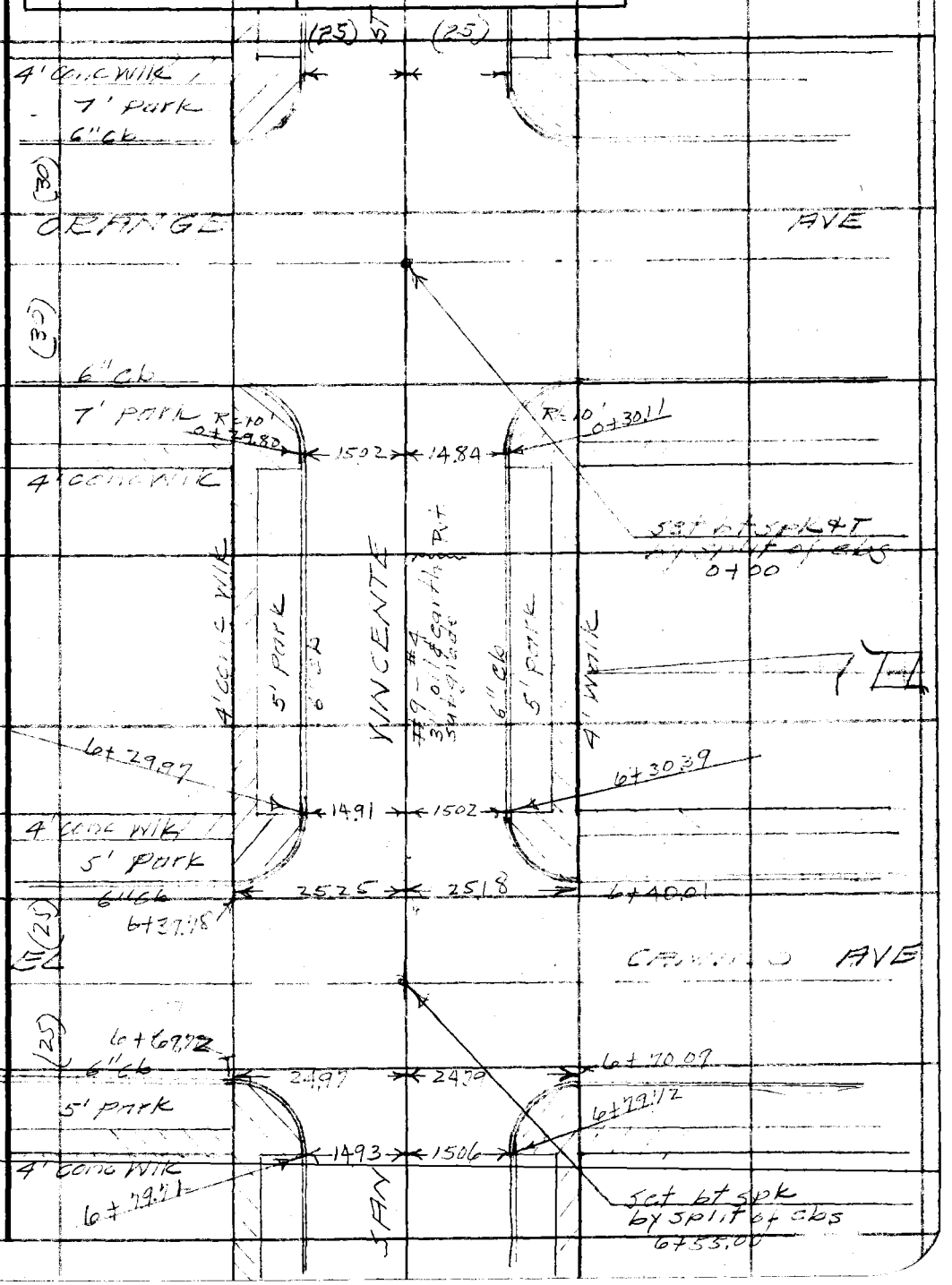

Note: Any Additions or Changes on This Sheet Must be Made or Circled in Red Ink With Date and Name of Person Making Change.

Do not extend notes this side of this line.

RETURN TO
LOS ANGELES COUNTY SURVEYOR
700 HALL OF RECORDS

FORM 247 5M 5-46

F. B. 1257 PG. 84

RETURN TO
LOS ANGELES COUNTY SURVEYOR
700 HALL OF RECORDS

Do not extend notes this side of this line.

Note: Any Additions or Changes on This Sheet Must be Made or Circled in Red Ink With Date and Name of Person Making Change.

Profile No. ____ Notes Red. ____ Plotted ____ Job No. 1189 Division No. ____ F.B. 1257 PG. 89

Date ____ Date ____ Survey of El Camino Ave et al

X-Sec. No. ____ Notes Chkd. Com Checked ____ Survey by E.L. Wiley Notes HWG Date 3-1

Date 3/25/47 Date ____ Map No. ____ Indexed [illegible] Date DEC 31 '48

PROFILE + X SECTIONS
on
SAN VINCENTE ST

FROM ORANGE AVE

TO W LINE TR 6251

EL CAMINO AVE ET AL

JN 1189

Mar 1947
Wiley
Gunderson
English
Smith
Peterson

STATION	B. S.	H. I.	F. S.	ELEV.

NOTE: ANY ADDITIONS OR CHANGES ON THIS SHEET MUST BE MADE OR CIRCLED IN RED INK, WITH DATE AND NAME OF PERSON MAKING CHANGE.

PLEASE RETURN TO
LOS ANGELES COUNTY SURVEYOR
700 HALL OF RECORDS

Do not extend notes this side of this line.

FORM 307 BM 1-46

FORM 307 5M 1-46

PLEASE RETURN TO
LOS ANGELES COUNTY SURVEYOR
700 HALL OF RECORDS

NOTE: ANY ADDITIONS OR CHANGES ON THIS SHEET MUST BE MADE OR CIRCLED IN RED INK, WITH DATE AND NAME OF PERSON MAKING CHANGE.

Do not extend notes this side of this line.

STATION	B. S.	H. I.	F. S.	ELEV.	
BMKT11	4 75	77 19		72 44	BMKT11 Elev=72.437 FB-1256-70 orange Ave & San Vincente St SW cor Fd Bt spk in curb 4' W of W end CR
0+00			4 71	72 48	℄ int San Vincente St & orange Ave
0+18			5 20	71 99	℄ & + Gut
Curb Elevs at San Vincente St & orange Ave					
			5 37	71 82	Gut NW cor N end CR
			4 63	72 56	Tcb " " " " "
			5 31	71 88	Gut " " W " "
			4 61	72 58	Tcb " " " " "
			5 42	71 77	Gut SW " S " "
			4 72	72 47	Tcb " " " " "
			5 38	71 81	Gut " " W " "
			4 74	72 45	Tcb " " " " "
1+00			4 90	72 29	℄
15' R			5 21	71 98	Gut
" R			4 52	72 67	Tcb
" L			5 35	71 84	Gut
" L			4 70	72 49	Tcb
2+00			4 80	72 39	℄
15' R			5 18	72 01	Gut
" R			4 47	72 72	Tcb
" L			5 22	71 97	Gut
" L			4 66	72 53	Tcb

F.B. 1257 PG. 90

Job No. 1189 Division No. Notes Red. Plotted No. Profile

Survey of El Camino Ave et al Date Date X-Sec.

Survey by R.L. Willey Notes HWG Notes Chkd. Checked

Indexed A. C. Johnson Date 3/25/47 Date No.

FORM 307 5M 1-46

PLEASE RETURN TO
LOS ANGELES COUNTY SURVEYOR
700 HALL OF RECORDS

NOTE: ANY ADDITIONS OR CHANGES ON THIS SHEET MUST BE MADE OR CIRCLED IN RED INK, WITH DATE AND NAME OF PERSON MAKING CHANGE.

Do not extend notes this side of this line.

STATION	B. S.	H. I.	F. S.	ELEV.		
3+00		77 19	471	72 48	℄	
15' R			512	72 07	Gut	
" R			448	72 71	Tcb	
" L			518	72 01	Gut	
" L			458	72 61	Tcb	
T.P.	517	77 56	480	72 39		
3+77			512	72 44	℄	
150' R			47	73 ~~[illegible]~~ 9	Back Lot Line to N.	
" L			46	73 0	" " " " S.	
4+00			513	72 43	℄	
15' R			550	72 06	Gut	
" R			481	72.75	Tcb	
" L			546	72 10	Gut	
" L			487	72 69	Tcb	
5+00			495	72 61	℄	
15' R			539	72 17	Gut	
" R			473	72 83	Tcb	
" L			534	72.22	Gut	
" L			483	72 73	Tcb	
TP	503	77 61	498	72 58		

Profile
No. ____ Date ____ Notes Red. ____ Plotted ____ Job No. 1189 Division No. ____
X-Sec. Date ____ Date ____ Survey of El Camino Ave. et al
No. ____ Notes Chkd. ____ Checked Zorn Survey by R.L. Willey Notes HWG Date 3-18-47
Date ____ Date 3/25/47 Map No. ____ Indexed J[illegible] Date ____

F.B. 1257 PG. 96

FORM 307 5M 1-46

PLEASE RETURN TO
LOS ANGELES COUNTY SURVEYOR
700 HALL OF RECORDS

NOTE: ANY ADDITIONS OR CHANGES ON THIS SHEET MUST BE MADE OR CIRCLED IN RED INK, WITH DATE AND NAME OF PERSON MAKING CHANGE.

Do not extend notes this side of this line.

STATION	B. S.	H. I.	F. S.	ELEV.	
6+00		77 61	5 14	72 47	℄
15' R			5 58	72 03	Gut
" R			4 85	72 76	Tcb
" L			5 46	72 15	Gut
" L			4 83	72 78	Tcb
6+40			5 19	72 42	℄ & + Gut
6+55 00			5 12	72 49	℄ int San Vincente St & El Camino Ave
150' R			5 23	72 38	℄ El Camino Ave to N
" L			5 51	72 10	" " " " " S
Curb Elevs at San Vincente St & El Camino Ave					
			5 40	72 21	Gut NE Cor E end CR
			4 85	72 76	Tcb " " " " "
			5 30	72 31	Gut " " N " "
			4 82	72 79	Tcb " " " " "
			5 37	72 24	Gut SE " E " "
			4 78	72 73	Tcb " " " "
			5 29	72 32	Gut " " S " "
			4 77	72 [illegible]	Tcb " " " " "
			5 38	72 23	Gut NW " N " "
			4 87	72 74	Tcb " " " " "
			5 50	72 21	Gut " " W " "
			4 90	72 71	Tcb " " " " "

F.B. 1257 PG. 92
Job No. 1189 Division No. Notes Red. Plotted
Survey of El Camino Ave [illegible] Date Date No.
Survey by El Wiley Notes HNG Notes Chkd. Checked X-Sec.
Indexed A. C. Johnson Date 3/25/47 Date No.
Profile

FORM 307 5M 1-46

PLEASE RETURN TO
LOS ANGELES COUNTY SURVEYOR
700 HALL OF RECORDS

NOTE: ANY ADDITIONS OR CHANGES ON THIS SHEET MUST BE MADE OR CIRCLED IN RED INK, WITH DATE AND NAME OF PERSON MAKING CHANGE.

Do not extend notes this side of this line.

STATION	B. S.	H. I.	F. S.	ELEV.		
		7761	535	7226	Gut SW Cor S End CR	
			473	7288	Tob " " " " "	
			527	7234	Gut " " W " "	
			462	7299	Tcb " " " " "	
6+70			540	7221	E & + Gut	
7+00			513	7248	E	
15' R			544	7217	Gut	
" R			491	7270	Tcb	
" L			537	7224	Gut	
" L			470	7291	Tcb	
8+00			534	7227	E	
15' R			562	7199	Gut	
" R			503	7258	Tcb	
" L			567	7194	Gut	
" L			505	7255	Tcb	
T.P.	495	7720	536	7225		
9+00			511	7209	E	
15' R			546	7174	Gut	
" R			487	7233	Tcb	
" L			550	7170	Gut	
" L			486	7234	Tcb	

Profile
No. ____ Date ____ Notes Red ____ Plotted ____ Job No. HRG Division No. ____
X-Sec. Notes Chkd. LDM Checked ____ Survey of El Camino Ave
No. ____ Date 3/25/47 Date ____ Survey by ELWilcy Notes HWG Date 3-18-47
Map No. ____ Indexed ____ Date ____

F.B. 1257 PG. 93

FORM 307 5M 1-46

PLEASE RETURN TO
LOS ANGELES COUNTY SURVEYOR
700 HALL OF RECORDS

NOTE: ANY ADDITIONS OR CHANGES ON THIS SHEET MUST BE MADE OR CIRCLED IN RED INK, WITH DATE AND NAME OF PERSON MAKING CHANGE.

Do not extend notes this side of this line.

STATION	B. S.	H. I.	F. S.	ELEV.	
9+30		77 20	512	71 08	℄
150' R			49	71 3	Back Lot Line to N
" L			47	71 5	" " " " S
10+00			537	71 83	℄
15' R			577	71 43	Gut
" R			512	71 08	Tcb
" L			581	71 39	Gut
" L			514	71 06	Tcb
11+00			564	71 56	℄
15' R			604	71 16	Gut
" R			534	71 86	Tcb
" L			613	71 07	Gut
" L			543	71 77	Tcb
T. P.	4 33	75 94	559	71 61	✓
12+00			466	71 28	℄
15' R			494	71 00	Gut
" R			434	71 60	Tcb
" L			507	71 [illegible]	Gut
" L			439	71 55	Tcb
12+90			520	71 74	℄ & + Gut
13+04 93			510	71 14	℄ int San Vincente st & San Jose Ave

F.B. 1257 Pg. 94

Job No. [illegible] Division No. [illegible] Notes Red. Plotted Profile

Survey of El Camino Ave. Sta. 01 Date Date No. X-Sec.

Survey by R.L. Wiley Notes HWG Notes Chkd. LDM Checked

Indexed A. C. Johnson Date 3/25/47 Date No.

FORM 307 5M 1-46

PLEASE RETURN TO
LOS ANGELES COUNTY SURVEYOR
700 HALL OF RECORDS

NOTE: ANY ADDITIONS OR CHANGES ON THIS SHEET MUST BE MADE OR CIRCLED IN RED INK, WITH DATE AND NAME OF PERSON MAKING CHANGE.

Do not extend notes this side of this line.

STATION	B. S.	H. I.	F. S.	ELEV.					
		75.94							
Curb Elevs at San Vincente st & San Jose Ave									
			523	70.71	Gut	NE	Cor	E end	CR
			450	71.44	Tcb	"	"	"	"
			509	70.85	Gut	"	"	N	"
			450	71.44	Tcb	"	"	"	"
			523	70.71	Gut	SE	"	E	"
			457	71.37	Tcb	"	"	"	"
			522	70.72	Gut	"	"	S	"
			455	71.39	Tcb	"	"	"	"
			517	70.77	Gut	NW	"	N	"
			463	71.31	Tcb	"	"	"	"
			518	70.76	Gut	"	"	W	"
			459	71.35	Tcb	"	"	"	"
			516	70.78	Gut	SW	"	S	"
			455	71.39	Tcb	"	"	"	"
			505	70.89	Gut	"	"	W	"
12+00			451	71.43	Tcb	"	"	"	"
13+20			514	70.80	℄ & + Gut				
14+00			488	71.06	℄				
15' R			522	70.72	Gut				
" R			463	71.31	Tcb				

Profile Notes Red ____ Plotted ____ Job No. 1169 Division No. ____ No. ____ Date ____ Date ____ Survey of El Cerrito Exc Extn X-Sec. ____ Notes Chkd. TDM Checked ____ Survey by PLWilley Notes HWG Date 3-16-47 No. ____ Date 3/25/47 Date ____ Map No. ____ Indexed [redacted] Date ____

F.B. 1207 Pg. 95

FORM 307 5M 1-46

PLEASE RETURN TO
LOS ANGELES COUNTY SURVEYOR
700 HALL OF RECORDS

NOTE: ANY ADDITIONS OR CHANGES ON THIS SHEET MUST BE MADE OR CIRCLED IN RED INK, WITH DATE AND NAME OF PERSON MAKING CHANGE.

Do not extend notes this side of this line.

STATION	B. S.	H. I.	F. S.	ELEV.		
14+00 15'L		75 94	525	[illegible]	Gut	
15'L			463	[illegible] 31	Tcb	
TP	4 92	75 84	502	70 92		
15+00			495	[illegible]	℄	
15'R			536	[illegible] 18	Gut	
" R			472	[illegible]	Tcb	
" L			541	[illegible]	Gut	
" L			470	[illegible]	Tcb	
15+80			515	[illegible]	℄	
150' R			27	[illegible]	Back Lot Line to N	
" L			29	[illegible]	" " " " S	
16+00			516	[illegible]	℄	
15'R			559	[illegible]	Gut	
" R			491	70 93	Tcb	
" L			554	70 30	Gut	
" L			490	[illegible]	Tcb	
17+00			535	[illegible]	℄	
15'R			572	[illegible]	Gut	
" R			511	[illegible] 73	Tcb	
" L			570	[illegible] 14	Gut	
" L			504	[illegible]	Tcb	

F.B. 1257 Pg. 96

Job No. 1189 Division No. _____ Notes Red. _____ Plotted _____ Profile _____

Survey of El Camino Elec. et al Date _____ Date _____ No. _____

Survey by R.L. Willey Notes HWG Notes Chkd. [illegible] Checked _____ X-Sec. _____

Indexed C. Johnson Date _____ Date 3/25/47 Date _____ No. _____

FORM 307 5M 1-46

PLEASE RETURN TO
LOS ANGELES COUNTY SURVEYOR
700 HALL OF RECORDS

NOTE: ANY ADDITIONS OR CHANGES ON THIS SHEET MUST BE MADE OR CIRCLED IN RED INK, WITH DATE AND NAME OF PERSON MAKING CHANGE.

Do not extend notes this side of this line.

STATION	B. S.	H. I.	F. S.	ELEV.		
		75 84				
T.P	4 73	75 08	549	70 35		
18+00			483	70 ~~95~~ 25	℄	
15' R			519	69 89	Gut	
" R			456	70 52	Tcb	
" L			515	69 93	Gut	
" L			453	70 55	Tcb	
19+00			506	70 02	℄	
15' R			536	69 72	Gut	
" R			471	70 ~~8~~ 37	Tcb	
" L			537	69 71	Gut	
" L			466	70 42	Tcb	
19+55 09			516	69 92	℄ int San Vincente St & San Antonio Ave	
150' L			424	70 84	℄ San Antonio Ave to So	
	Curb Elevs at San Vincente St & San Antonio Ave					
			536	69 72	Gut S E Cor E end CR	
			472	70 36	Tcb " " " " "	
			523	69 85	Gut " " S " "	
			476	70 32	Tcb " " " " "	
			510	69 98	Gut SW " " " "	
			471	70 37	Tcb " " " " "	

Profile
No. ____ Date ____ Notes Red. ____ Plotted ____ Job No. 1189 Division No. ____
X-Sec. Date ____ Notes Chkd. LOM Checked ____ Survey of El Camino Ave et al
No. ____ Date 3/25/47 Date ____ Map No. ____ Survey by [illegible] Notes HWG Date 3-18-47
Indexed [illegible] Date ____

F.B. 1257 PG. 97

FORM 307 5M 1-46

PLEASE RETURN TO
LOS ANGELES COUNTY SURVEYOR
700 HALL OF RECORDS

NOTE: ANY ADDITIONS OR CHANGES ON THIS SHEET MUST BE MADE OR CIRCLED IN RED INK, WITH DATE AND NAME OF PERSON MAKING CHANGE.

Do not extend notes this side of this line.

STATION	B. S.	H. I.	F. S.	ELEV.		
		7508	5 20	8	Gut SW Cor	W end CR
			4 76	7 32	Tcb " "	" " "
20+00			5 15	73	℄	
15' R			5 64		Gut	
" R			5 09	7 34	Tcb	
" R			6 0	1	Back Lot Line	to N.
15' L			5 44		Gut,	
" L			4 82	7 26	Tcb	
20+33.70			5 07	1	℄	
15' R			5 78		Gut	
R			5 14		Tcb	End of curbs
20+51.66			4 93	7 18	℄	
15' L			5 47	6 51	Gut	
" L			5 04		Tcb	
100' L			5 4	7		
20+57			4 9	7 2	℄ & Toe Slope to River Levee	
BM KT 49			4 70	70 38	BM KT 49 Elev = 70.35 FB 1256-21 San Antonio Ave & San Vincente St SE Cor Fd Bt Spl in cb 5' E of E end CR	

F.B. 1257 Pg. 98

Job No. 1187 Division No. Notes Red Plotted Date No. Profile

Survey of El Camino Ave Notes Chkd Checked Date No. X-Sec.

Survey by [illegible] Notes [illegible] Date 3/25/47

Indexed [illegible] Date

Notes Ck'd by	Survey of El Camino Ave.
Map No.	W. O. 1189 Tape No. St'd °F
Office Work	Surveyed by R. L. Willey
Checked	Notes " Date 3-47
Date	Indexed A. C. Jonnson

F. B. 1257 PG. 99

DEC 31 '48

TOPOGRAPHY
on
SAN MIGUEL ST.
FROM ORANGE AVE
TO E LINE OF TRACT 2501
EL CAMINO AVE ETAL
JN 1181

Mar 1947
Willey
Gunderson
English
Smith
Peterson

Note: Any Additions or Changes on This Sheet Must be Made or Circled in Red Ink With Date and Name of Person Making Change.

Do not extend notes this side of this line.

RETURN TO
LOS ANGELES COUNTY SURVEYOR
700 HALL OF RECORDS

FORM 247 5M 5-46

F. B. 1257 PG. 100

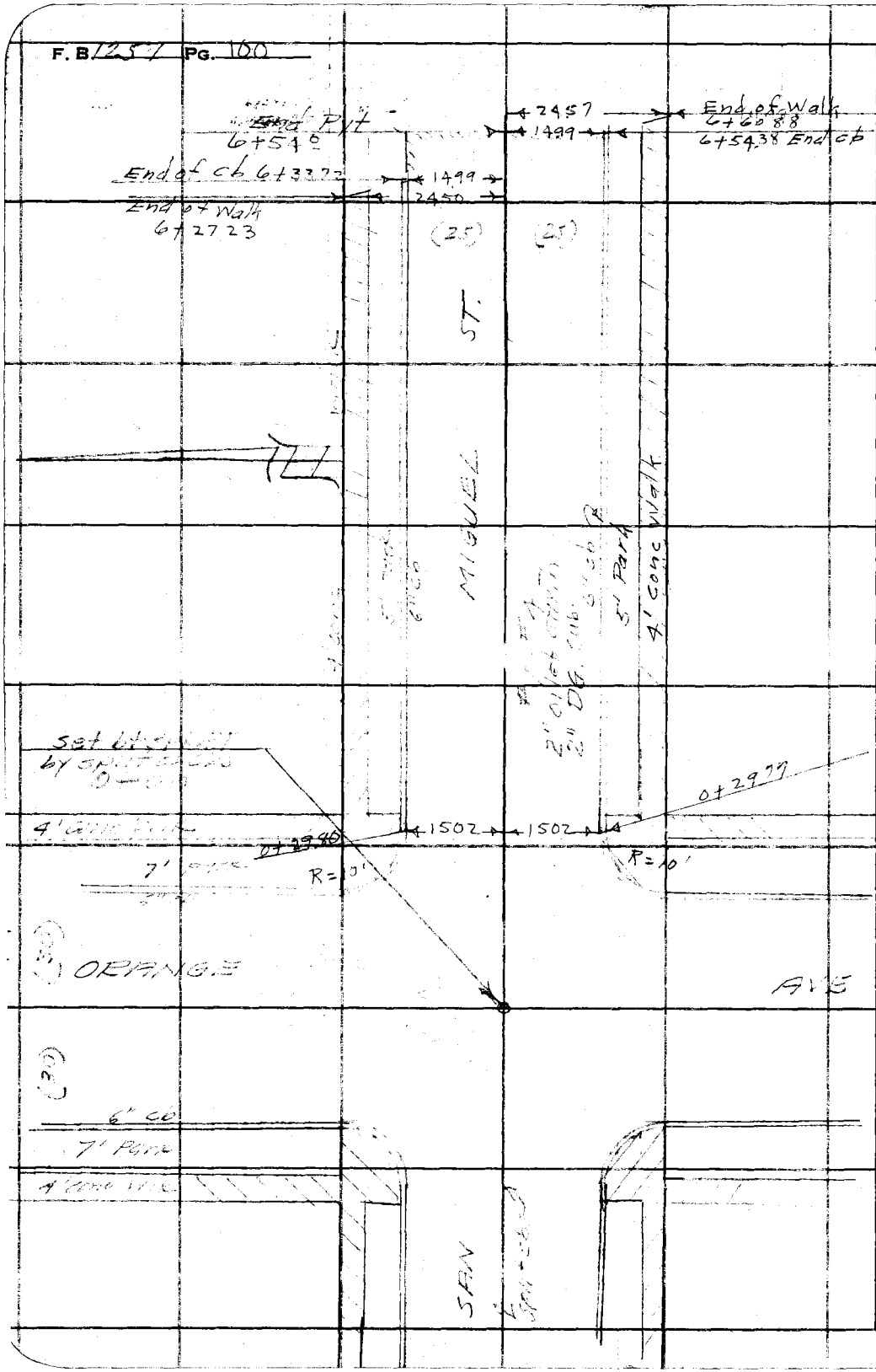

RETURN TO
LOS ANGELES COUNTY SURVEYOR
7DO HALL OF RECORDS

Do not extend notes this side of this line.

Note: Any Additions or Changes on This Sheet Must be Made or Circled in Red Ink With Date and Name of Person Making Change.

Profile No. _____ Notes Red. _____ Plotted _____ Job No. 1189 Division No. _____ F.B. 1257 PG. 101

Date _____ Date _____ Survey of El Camino Ave et al

X-Sec. No. _____ Notes Chkd. COM Checked _____ Survey by [illegible] Notes [illegible] Date 3-18-47

Date 3/25/47 Date _____ Map No. _____ Indexed [illegible] Date DEC 31 '48

PROFILE & X SECTION
ON
SAN MIGUEL ST
FROM ORANGE AVE
TO [illegible]
EL CAMINO AVE ET AL
JN 1189

[illegible]

STATION	B. S.	H. I.	F. S.	ELEV.

NOTE: ANY ADDITIONS OR CHANGES ON THIS SHEET MUST BE MADE OR CIRCLED IN RED INK, WITH DATE AND NAME OF PERSON MAKING CHANGE.

PLEASE RETURN TO
LOS ANGELES COUNTY SURVEYOR
700 HALL OF RECORDS

Do not extend notes this side of this line.

FORM 307 5M 1-46

FORM 307 5M 1-46

PLEASE RETURN TO
LOS ANGELES COUNTY SURVEYOR
700 HALL OF RECORDS

NOTE: ANY ADDITIONS OR CHANGES ON THIS SHEET MUST BE MADE OR CIRCLED IN RED INK, WITH DATE AND NAME OF PERSON MAKING CHANGE.

Do not extend notes this side of this line.

STATION	B. S.	H. I.	F. S.	ELEV.	
BM KT12	4 78	77 54		72 76	BM KT12 Elev = 72756 FB 1256-71 Orange Ave & San Miguel St SE cor Fd Bt sq in ch 35 S of S end CR
0+00			4 79	72 75	E San Miguel St & Orange Ave
0+18			5 24	[illegible]	E & + Gut
	Curb Elevs at San Miguel St & Orange Ave				
			5 44	72 10	Gut SW cor W end CR
			4 82	[illegible]	Tcb " " " " "
			5 41	72 13	Gut " " S " "
			4 84	[illegible]	Tcb " " " " "
			5 26	[illegible]	Gut NW " W " "
			4 67	[illegible]	Tcb " " " " "
			5 33	72 21	Gut " " N " "
			4 69	[illegible]	Tcb " " " " "
			5 50	[illegible]	Gut SE " S " "
			4 80	[illegible]	Tcb " " " " "
			5 36	[illegible]	Gut " " E " "
			4 79	[illegible]	Tcb " " " " "
			5 35	72 19	Gut NE " N " "
			4 74	72 80	Tcb " " " " "
			5 26	72 28	Gut " " E " "
			4 61	[illegible]	Tcb " " " " "

F.B. 1257 Pg. 102 Job No. 1189 Division No. Notes Red. Plotted No. Profile
Survey of EL Camino Ave etal Date Date X-Sec.
Survey by R.L. Willey Notes HWG. Notes Chkd. RBM Checked No.
Indexed A. C. Johnson Date 3/25/47 Date

FORM 307 5M 1-46

PLEASE RETURN TO
LOS ANGELES COUNTY SURVEYOR
700 HALL OF RECORDS

NOTE: ANY ADDITIONS OR CHANGES ON THIS SHEET MUST BE MADE OR CIRCLED IN RED INK, WITH DATE AND NAME OF PERSON MAKING CHANGE.

Do not extend notes this side of this line.

STATION		B. S.	H. I.	F. S.	ELEV.		
1+00			77 54	4 95	72 29	℄	
15'	R			5 31	72 23	Gut	
"	R			4 70	72 84	Tcb	
"	L			5 32	72 22	Gut	
"	L			4 68	72 86	Tcb	
2+00				4 80	72 74	℄	
15'	R			5 22	72 32	Gut	
"	R			4 58	72 96	Tcb	
"	L			5 12	72 42	Gut	
"	L			4 51	73 03	Tcb	
TP		5 04	77 78	4 80	72 74		
3+00				4 92	72 86	℄	
15'	R			5 42	72 36	Gut	
"	R			4 68	73 10	Tcb	
"	L			5 27	72 51	Gut	
"	L			4 61	73 17	Tcb	
3+30				4 88	72 90	℄	
150'	R			4 8	73 0	Back Lot Line to S.	
"	L			4 3	73 5	" " " " N	
4+00				4 79	72 98	℄	
15'	R			5 19	72 59	Gut	
"	R			4 53	73 25	Tcb	

Profile No. ____ Notes Red ____ Plotted ____ Job No. 1189 Division No. ____ F.B. 1257 PG. 103

X-Sec. No. ____ Date ____ Date ____ Survey of El Camino Ave Stnl

Notes Chkd. TDM Checked ____ Survey by R.L. Willey Notes HWG Date 3-19-47

Date 3/25/47 Date ____ Map No. ____ Indexed C. J. [redacted] Date ____

FORM 307 5M 1-46

PLEASE RETURN TO
LOS ANGELES COUNTY SURVEYOR
700 HALL OF RECORDS

NOTE: ANY ADDITIONS OR CHANGES ON THIS SHEET MUST BE MADE OR CIRCLED IN RED INK, WITH DATE AND NAME OF PERSON MAKING CHANGE.

Do not extend notes this side of this line.

STATION	B. S.	H. I.	F. S.	ELEV.		
4+00 15' L		77 78	5 05	[illegible]	Gut	
" L			4 42	[illegible]	Tcb	
TP	5 09	78 13	4 74	73 04	✓	
5+00			5 12	7[illegible] 01	℄	
15' R			5 4[illegible]	72 67	Gut	
" R			4 82	[illegible]	Tcb	
" L			5 43	7[illegible] 70	Gut	
" L			4 77	7[illegible] 36	Tcb	
6+00			5 18	7[illegible] 75	℄	
15' R			5 46	7[illegible] 67	Gut	
" R			4 76	73 37	Tcb	
" L			5 40	7[illegible] 72	Gut	
" L			4 72	7[illegible] 41	Tcb	
150' L			4.0	74 1	Back Lot Line to N.	
6+33.72			5 15	7[illegible] 98	℄	
15' L			5 41	7[illegible] 72	Gut	End of curbs
" L			4 67	73 46	Tcb	
6+54.38			5 13	73 [illegible]0	℄	
15' R			5 31	72 82	Gut	
" R			4 76	7[illegible] 37	Tcb	

F.B. 1257 PG. 104
Job No. 1189 Division No. [illegible] Notes Red. Plotted
Survey of [illegible] Date Date No.
Survey by R.L. Wiley Notes HWG Notes Chkd. Tom Checked X-Sec.
Indexed A. C. Johnson Date Date 3/25/47 Date No.
Profile

FORM 307 5M 1-46

PLEASE RETURN TO
LOS ANGELES COUNTY SURVEYOR
700 HALL OF RECORDS

NOTE: ANY ADDITIONS OR CHANGES ON THIS SHEET MUST BE MADE OR CIRCLED IN RED INK, WITH DATE AND NAME OF PERSON MAKING CHANGE.

Do not extend notes this side of this line.

STATION	B. S.	H. I.	F. S.	ELEV.		
6+60		78 13	5 12	73 01	℄	
150'R			5 0	73 1	Back Lot Line to S.	
8+10			4 7	73 4	℄ San Miguel St Prod	
BM KT 20			4 67	73 46	BM KT 20 Elev = 73.464 FB 1256-12 San Miguel St (N side) 500'± E of orange ave Fd Bt Spk in Cb opp W lot line to House # 1768	

Profile
No. ____ Date ____ Notes Red ____ Plotted ____ Job No. 1189 Division No. ____
X-Sec. Date ____ Notes Chkd. RDM Checked ____ Survey of El Camino Ave et al
No. ____ Date 3/25/47 Date ____ Survey by R.L.Wiley Notes HWG Date 3-19-47
Map No. ____ Indexed [illegible] Date ____

F.B. 1257 PG. 105

F.B. 1257 PG. 106

Job No. 1189 Division No. _____ Notes Red. _____ Plotted _____

Survey of El Camino Ave et al Date _____ Date _____

Survey by R.L. Willey Notes H.W.G. Notes Chkd. _____ Checked _____

Indexed _____ Date _____ Date _____ Date _____

Profile No. _____

X-Sec. No. _____

FORM 307 5M 1-46

PLEASE RETURN TO
LOS ANGELES COUNTY SURVEYOR
700 HALL OF RECORDS

Do not extend notes this side of this line.

NOTE: ANY ADDITIONS OR CHANGES ON THIS SHEET MUST BE MADE OR CIRCLED IN RED INK, WITH DATE AND NAME OF PERSON MAKING CHANGE.

STATION	B. S.	H. I.	F. S.	ELEV.

Notes Ck'd by	Survey of El Camino Ave
Map No.	W. O. 489 Tape No. St'd °F
Office Work	Surveyed by R L Willey
Checked	Notes R L W Date 3-20-47
Date	Indexed A. C. Jappe

F. B. Pg. 137

DEC 31 '48

TOPOGRAPHY
ON
SAN MIGUEL ST

[illegible] AVE
TO [illegible] TR#6251
[illegible]

[illegible]

Note: Any Additions or Changes on This Sheet Must be Made or Circled in Red Ink With Date and Name of Person Making Change.

Do not extend notes this side of this line.

RETURN TO
LOS ANGELES COUNTY SURVEYOR
700 HALL OF RECORDS

FORM 247 5M 5-46

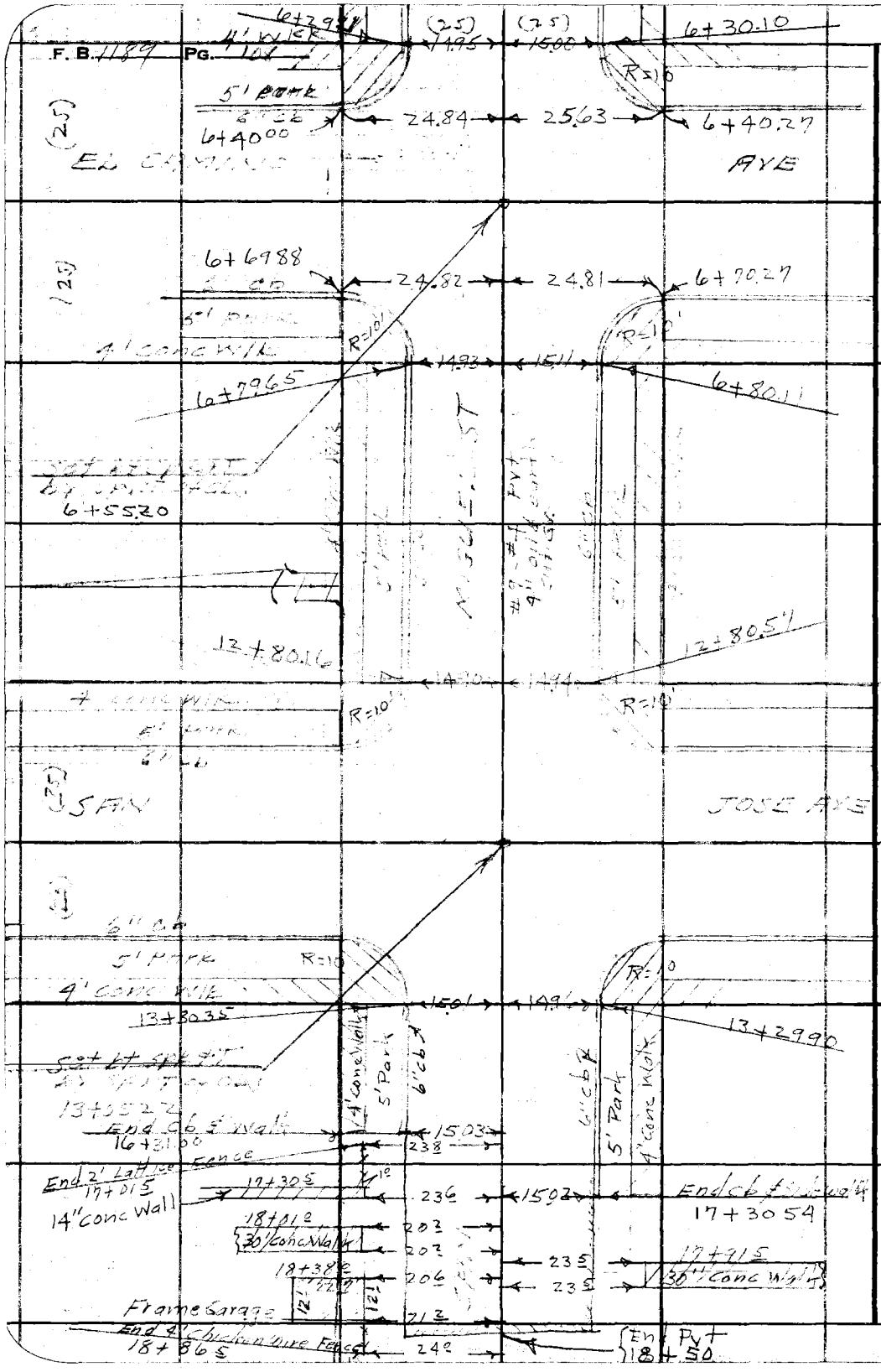

RETURN TO
LOS ANGELES COUNTY SURVEYOR
700 HALL OF RECORDS

Do not extend notes this side of this line.

Note: Any Additions or Changes on This Sheet Must be Made or Circled in Red Ink With Date and Name of Person Making Change.

Notes Ck'd by	Survey of El Camino Ave
Map No.	W. O. 1189 Tape No. St'd °F
Office Work	Surveyed by R. L. Willey
Checked	Notes R.L.W. Date 3-19-[illegible]
Date	Indexed A. C. Jensen

F. B. 1257 PG. 109

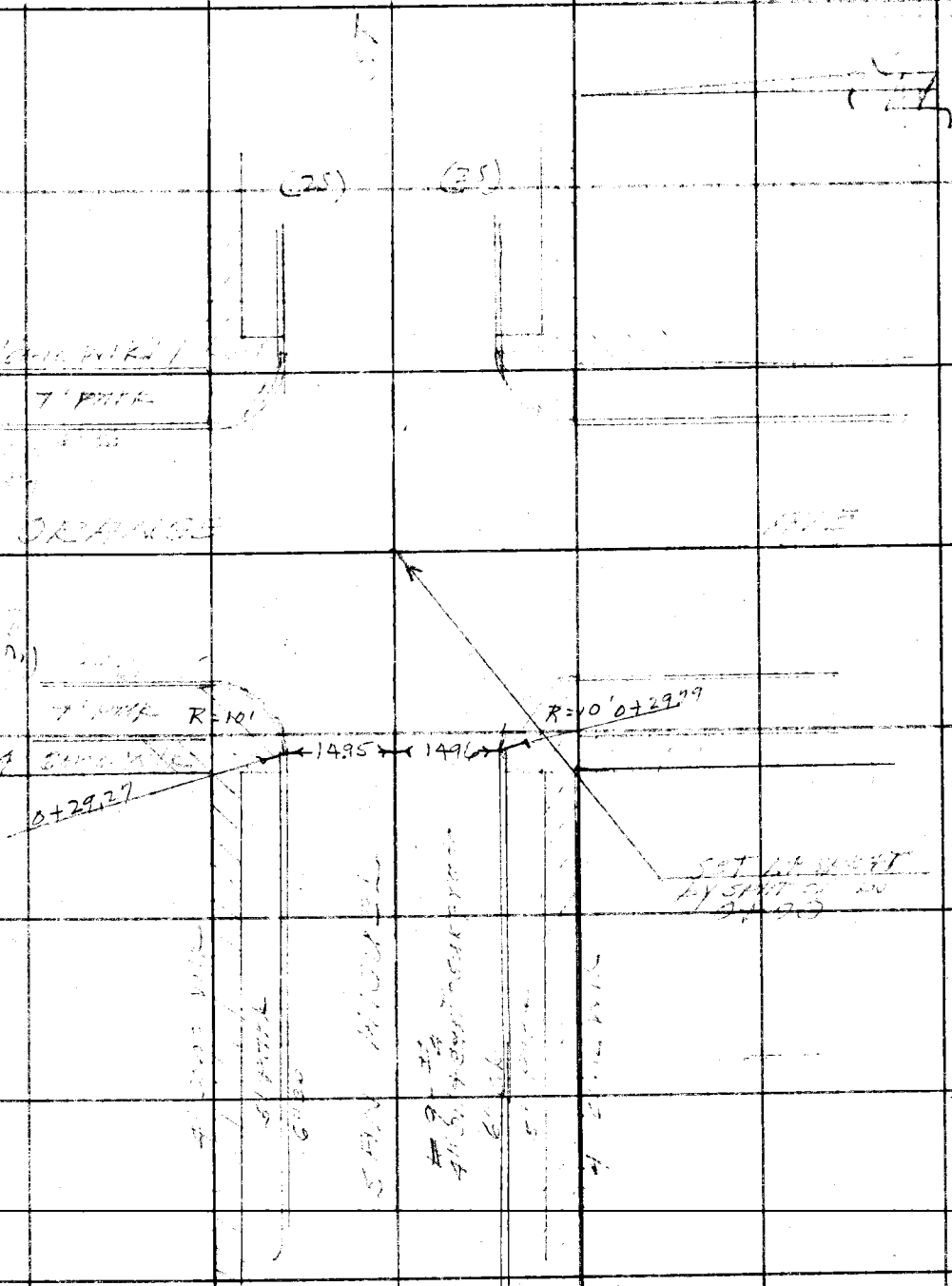

Note: Any Additions or Changes on This Sheet Must be Made or Circled in Red Ink With Date and Name of Person Making Change.

Do not extend notes this side of this line.

RETURN TO
LOS ANGELES COUNTY SURVEYOR
700 HALL OF RECORDS

FORM 247 5M 5-46

F. B. _____ PG. 115

RETURN TO
LOS ANGELES COUNTY SURVEYOR
700 HALL OF RECORDS

Do not extend notes this side of this line.

Note: Any Additions or Changes on This Sheet Must be Made or Circled in Red Ink With Date and Name of Person Making Change.

Profile No.	Notes Red.	Plotted	Job No. 1189	Division No.	F.B. Pg. 111
	Date	Date	Survey of El Camino Ave et al		
X-Sec. No.	Notes Chkd. Tom	Checked	Survey by R L Willey	Notes HWG	Date 3-19-47
	Date 3/25/47	Date	Map No.	Indexed A. C. Johnson	Date DEC 31 '48

PROFILE & X SECTION
on
SAN MIGUEL ST
FROM ORANGE AVE
TO W LINE TR. # 6231
EL CAMINO AVE ETAL
JN 1189

Mar - 18 - 47
Willey
[illegible]
[illegible]
[illegible]
[illegible]

STATION	B. S.	H. I.	F. S.	ELEV.

NOTE: ANY ADDITIONS OR CHANGES ON THIS SHEET. MUST BE MADE OR CIRCLED IN RED INK, WITH DATE AND NAME OF PERSON MAKING CHANGE.

PLEASE RETURN TO
LOS ANGELES COUNTY SURVEYOR
700 HALL OF RECORDS

Do not extend notes this side of this line.

FORM 307 5M 1-46

FORM 307 5M 1-46

PLEASE RETURN TO
LOS ANGELES COUNTY SURVEYOR
700 HALL OF RECORDS

NOTE: ANY ADDITIONS OR CHANGES ON THIS SHEET MUST BE MADE OR CIRCLED IN RED INK, WITH DATE AND NAME OF PERSON MAKING CHANGE.

Do not extend notes this side of this line.

F.B. 1257 PG. 112 | Job No. 1189 Division No. Five Fwd | Notes Red. | Plotted | Profile
Survey of El Camino Fwd | Notes HWG | Date | Date | No.
Survey by C. Johnson | Notes Chkd. KDM | Checked | X-Sec.
Indexed | Date 3/25/42 | Date | No.

STATION	B. S.	H. I.	F. S.	ELEV.					
					BMKT 12 Elev=72.75 FB 1256-11				
BMKT 12	4 84	77 60		72.76	Orange Ave & San Miguel St SE cor				
					Fd Asph in cb 35' S of S end CR				
0+00			4 84	72.76	℄ int San Miguel St & Orange Ave				
0+18			5 33	72.27	℄ & + Gut				
	Curb	Return	at San Miguel St & Orange Ave						
			5 39	72.21	Gut	NW	Cor	N	end CR
			4 74	72.86	Tcb	"	"	"	" "
			5 34	72.26	Gut	"	"	W	" "
			4 71	72.89	Tcb	"	"	"	" "
			5 45	72.15	Gut	SW	"	S	" "
			4 85	72.75	Tcb	"	"	"	" "
			5 49	72.11	Gut	"	"	W	" "
			4 87	72.73	Tcb	"	"	"	" "
1+00			5 01	72.59	℄				
15' R			5 39	72.21	Gut				
" R			4 64	72.96	Tcb				
" L			5 34	72.26	Gut				
" L			4 70	72.90	Tcb				
2+00			4 88	72.72	℄				
15 R			5 11	72.49	Gut				
" R			4 45	73.15	Tcb				
" L			5 10	72.50	Gut				
" L			4 47	73.13	Tcb				

FORM 307 5M 1-46

PLEASE RETURN TO
LOS ANGELES COUNTY SURVEYOR
700 HALL OF RECORDS

NOTE: ANY ADDITIONS OR CHANGES ON THIS SHEET MUST BE MADE OR CIRCLED IN RED INK, WITH DATE AND NAME OF PERSON MAKING CHANGE.

Do not extend notes this side of this line.

STATION	B. S.	H. I.	F. S.	ELEV.		
		77.60				
TP	507	77.81	486	7274		
3+00			500	7281	E	
15' R			524	7257	Gut	
" R			455	7326	Tcb	
" L			524	7257	Gut	
" L			451	7330	Tcb	
3+30			506	7275	E	
150' R			42	736	Back Lot Line to N.	
" L			45	733	" " " " S.	
4+00			521	7260	E	
15' R			542	7239	Gut	
" R			474	7307	Tcb	
" L			550	7231	Gut	
" L			475	7306	Tcb	
T.P	462	77.17	526	7255		
5+00			465	7252	E	
15' R			503	7214	Gut	
" R			437	7280	Tcb	
" L			494	7223	Gut	
" L			431	7286	Tcb	

Profile
No. _____ Notes Red. _____ Plotted _____ Job No. 1189 Division No. _____ F.B. 1257 PG. 113
X-Sec. Date _____ Date _____ Survey of El Camino Ave Cal
No. _____ Notes Chkd. [illegible] Checked _____ Survey by P.L. Willey Notes HWG Date 2-19-47
Date 3/25/47 Date _____ Map No. _____ Indexed [redacted] Date _____

FORM 307 5M 1-46

PLEASE RETURN TO
LOS ANGELES COUNTY SURVEYOR
700 HALL OF RECORDS

NOTE: ANY ADDITIONS OR CHANGES ON THIS SHEET MUST BE MADE OR CIRCLED IN RED INK, WITH DATE AND NAME OF PERSON MAKING CHANGE.

Do not extend notes this side of this line.

STATION	B. S.	H. I.	F. S.	ELEV.					
6+00		77.17	5.00	72.17	℄				
15' R			5.38	71.79	Gut				
" R			4.65	72.52	Tcb				
" L			5.34	71.83	Gut				
" L			4.70	72.47	Tcb				
6+40			5.30	71.87	℄ & + Gut				
6+55.20			5.14	72.03	℄ int San Miguel st & El Camino Ave				
150' R			5.08	72.09	℄ San Miguel to N				
150 L			4.79	72.38	" " "	" S			
	Curb	Elevs	at	San Miguel st & El Camino Ave					
			5.42	71.15	Gut NE Cor	E end CR			
			4.82	72.15	Tcb " "	"	"	"	
			5.38	71.79	Gut " "	N	"	"	
			4.78	72.19	Tcb " "	"	"	"	
			5.45	71.52	Gut SE "	E	"	"	
			4.80	72.17	Tcb " "	"	"	"	
			5.35	71.82	Gut " "	S	"	"	
			4.81	72.16	Tcb " "	"	"	"	
			5.38	71.79	Gut NW "	N	"	"	
			4.84	72.33	Tcb " "	"	"	"	
			5.49	71.68	Gut " "	W	"	"	
			4.89	72.28	Tcb " "	"	"	"	

F.B. 127 Pg. 114

Job No. 1189 Division No. Profile

Survey of El Camino Ave Eye Path

Survey by R. C. Johnson Notes H W G

Indexed Date

Plotted No.

Date

Notes Red. X-Sec.

Date

Notes Chkd. Com Checked No.

Date 3/25/47 Date

FORM 307 5M 1-46

PLEASE RETURN TO
LOS ANGELES COUNTY SURVEYOR
700 HALL OF RECORDS

NOTE: ANY ADDITIONS OR CHANGES ON THIS SHEET MUST BE MADE OR CIRCLED IN RED INK, WITH DATE AND NAME OF PERSON MAKING CHANGE.

Do not extend notes this side of this line.

STATION	B. S.	H. I.	F. S.	ELEV.		
		77 17	5 37	71 80	Gut SW Cor.	S end CR
			4 75	72 42	Tcb " "	" " "
			5 48	71 69	Gut " "	W " "
			4 84	72 33	Tcb " "	" " "
6+70			5 43	71 74	℄ & + Gut	
7+00			5 32	71 85	℄	
15' R			5 56	71 61	Gut	
" R			4 87	72 30	Tcb	
" L			5 50	71 67	Gut	
" L			4 80	72 37	Tcb	
8+00			5 24	71 93	℄	
15' R			5 67	71 50	Gut	
" R			5 00	72 17	Tcb	
" L			5 55	71 62	Gut	
" L			4 92	72 25	Tcb	
TP	5 05	76 93	5 29	71 88		
9+00			5 08	71 85	℄	
15' R			5 47	71 46	Gut	
" R			4 88	72 05	Tcb	
" L			5 42	71 51	Gut	
" L			4 75	72 18	Tcb	

Profile No. ____ Notes Red ____ Plotted ____ Job No. 1189 Division No. ____ F.B. 1257 PG. 115

Date ____ Date ____ Survey of El Camino Ave Etch

X-Sec. No. ____ Notes Chkd. [illegible] Checked ____ Survey by R.L. [illegible] Notes HWG Date 3-19-47

Date 3/25/47 Date ____ Map No. ____ Indexed [illegible] Date ____

FORM 307 5M 1-46

PLEASE RETURN TO
LOS ANGELES COUNTY SURVEYOR
700 HALL OF RECORDS

NOTE: ANY ADDITIONS OR CHANGES ON THIS SHEET MUST BE MADE OR CIRCLED IN RED INK, WITH DATE AND NAME OF PERSON MAKING CHANGE.

Do not extend notes this side of this line.

STATION	B. S.	H. I.	F. S.	ELEV.	
9+80		76 93	5 15	71 78	℄
150' R			5 6	71 3[illegible]	Back Lot Line to N
" L			4 8	72 [illegible]	" " " " S
10+00			5 18	71 75	℄
15' R			5 55	71 38	Gut
" R			4 90	72 13	Top
" L			5 43	71 [illegible]0	Gut
" L			4 88	72 05	Top
11+00			5 26	71 [illegible]	℄
15' R			5 60	71 [illegible]3	Gut
" R			4 95	71 98	Top
" L			5 49	71 44	Gut
" L			4 96	71 [illegible]	Top
TP	4 95	76 27	5 61	71 [illegible]	
12+00			4 64	71 60	℄
15' R			5 18	71 09	Gut
" R			4 45	71 82	Top
" L			5 62	71 25	Gut
" L			4 45	71 82	Top
12+90			5 14	71 [illegible]	℄ & Cross Gut
13+05 22			4 86	71 [illegible]	℄ int San Miguel St & San Jose Ave

F.B. 1257 PG. 116 Job No. 1189 Division No. Notes Red. Plotted Profile
Survey of El Camino Ave etal Date Date No. X-Sec.
Survey by R. L. Willey Notes Chkd. Checked
Indexed L. C. Johnson Date 3/25/47 Date No.

FORM 307 5M 1-46

PLEASE RETURN TO
LOS ANGELES COUNTY SURVEYOR
700 HALL OF RECORDS

NOTE: ANY ADDITIONS OR CHANGES ON THIS SHEET MUST BE MADE OR CIRCLED IN RED INK, WITH DATE AND NAME OF PERSON MAKING CHANGE.

Do not extend notes this side of this line.

STATION	B. S.	H. I.	F. S.	ELEV.		
		76 27				
Curb Elevs at San Miguel St & San Jose Ave						
			514	71 13	Gut NE Cor E end CR	
			453	71 84	Tcb " " " " "	
			507	71 20	Gut " " N " "	
			450	71 87	Tcb " " " " "	
			512	71 15	Gut SE " E " "	
			452	71 85	Tcb " " " " "	
			513	71 14	Gut " " S " "	
			453	71 84	Tcb " " " " "	
			506	71 21	Gut NW " N " "	
			448	71 79	Tcb " " " " "	
			515	71 12	Gut " " W " "	
			451	71 86	Tcb " " " " "	
			512	71 15	Gut SW " S " "	
			452	71 85	Tcb " " " " "	
			519	71 08	Gut " " W " "	
			451	71 86	Tcb " " " " "	
13+20			502	71 25	℄ & + Gut	
14+00			480	71 47	℄	
15' R			525	71 02	Gut	

Profile Notes Red. Plotted Job No. 1189 Division No. F.B. 1257 PG. 117
No. Date Date Survey of El Camino Ave. et al
X-Sec. Notes Chkd. [illegible] Checked Survey by [illegible] Notes [illegible] Date [illegible]
No. Date 3/25/47 Date Map No. Indexed [illegible] Date

FORM 307 5M 1-46

PLEASE RETURN TO
LOS ANGELES COUNTY SURVEYOR
700 HALL OF RECORDS

NOTE: ANY ADDITIONS OR CHANGES ON THIS SHEET MUST BE MADE OR CIRCLED IN RED INK, WITH DATE AND NAME OF PERSON MAKING CHANGE.

Do not extend notes this side of this line.

STATION	B. S.	H. I.	F. S.	ELEV.	
14+00 15'R		76 27	4 60	71 67	Tcb
" L			5 17	71 10	Gut
" L			4 63	71 64	Tcb
15+00			5 04	71 23	℄
15'R			5 38	70 89	Gut
" R			4 75	71 52	Tcb
" L			5 44	70 83	Gut
" L			4 85	71 42	Tcb
TP	4 85	76 13	4 99	71 28	
15+80			5 15	70 98	℄
150'R			2 9	73 2	Back Lot Line to N
" L			3 2	72 9	" " " " S
16+00			5 16	70 97	℄
15'R			5 44	70 69	Gut
" R			4 78	71 35	Tcb
" L			5 49	70 64	Gut
" L			4 82	71 31	Tcb
16+31 00			5 27	70 86	℄
15'R			5 50	70 63	Gut } End of Curb
" R			4 84	71 29	Tcb }

F.B. 1150 PG. 118

Job No. 1189 Division No. Notes Red. Plotted No. Profile

Survey of El Camino Ave et al Date Date X-Sec.

Survey by El Kaney Notes HWG Notes Chkd. TOM Checked No.

Indexed A. C. Jones Date Date 3/25/47 Date

FORM 307 5M 1-46

PLEASE RETURN TO
LOS ANGELES COUNTY SURVEYOR
700 HALL OF RECORDS

NOTE: ANY ADDITIONS OR CHANGES ON THIS SHEET MUST BE MADE OR CIRCLED IN RED INK, WITH DATE AND NAME OF PERSON MAKING CHANGE.

Do not extend notes this side of this line.

STATION	B. S.	H. I.	F. S.	ELEV.		
17+00		76 13	553	70 60	℄	
15' R			573	70 40	Gut	
25' R			45	71 6	PL	
15' L			566	70 47	Gut	
11 L			498	71 15	Typ	
TP	403	75 18	498	71 15		
17+30			480	70 38	℄	
15' L			496	70 22	Gut	End of Curb
11 L			412	71 06	Tod	
17+40			490	70 28	℄	
150' R			48	70 4	Back of Lot Line to N	
18+00			521	69 97	℄	
15' R			520	69 98	Gut	
25' R			46	70 6	PL	
15' L			544	69 74	Gut	
25' L			45	70 7	PL	
TP	487	74 86	519	69 99		
18+50			497	69 89	℄	
25' R			50	69 9	PL	
10' R			80	66 9	Toe of Slope to River Levee	

Profile No. ____ Notes Red ____ Plotted ____ Job No. 1189 Division No. ____ F.B. 1257 PG. 119

X-Sec. No. ____ Date ____ Date ____ Survey of [illegible]

Notes Chkd. [illegible] Checked ____ Survey by [illegible] Notes [illegible] Date 3-19-47

Date 3/25/47 Date ____ Map No. ____ Indexed [illegible] Date ____

FORM 307 5M 1-46

PLEASE RETURN TO
LOS ANGELES COUNTY SURVEYOR
700 HALL OF RECORDS

NOTE: ANY ADDITIONS OR CHANGES ON THIS SHEET MUST BE MADE OR CIRCLED IN RED INK, WITH DATE AND NAME OF PERSON MAKING CHANGE.

Do not extend notes this side of this line.

STATION	B. S.	H. I.	F. S.	ELEV.		
18+80		74 86	50	69 9	℄	
25' L			55	69 4	PL	
150' L			57	69 2	Back Lot Line to So	
19+15			53	69 6	Toe of Slope to River Levee ℄ San Miguel st Prod	
					BM KT48 Elev = 71.13 FB-1256-20	
BM KT48			3 74	71.12	San Miguel st (So side) 375' ± W of San Jose ave Fd Bt Spk in cb in front of house ± 2138	

F.B. 1257 PG. 120
Job No. 1189 Division No. ____ Notes Red ____ Plotted ____ Profile ____
Survey of El Camino Ave etal Date ____ Date ____ No. ____
Survey by R. L. Wiley Notes HWG Notes Chkd. EOM Checked ____ X-Sec. ____
Indexed A. C. Johnson Date ____ Date 3/25/47 Date ____ No. ____

Notes Ck'd by	Survey of El Camino Ave
Map No.	W. O. 1189 Tape No. St'd °F
Office Work	Surveyed by [illegible]
Checked	Notes [illegible] Date [illegible]
Date	Indexed A. C. Jannson

F. B. 1257 Pg. 121

DEC 31 '48

TOPOGRAPHY
SAN JUAN ST.
FROM ORANGE AVE
TO ELINE TR #6251
EL CAMINO AVE ET AL
JN 1189

[illegible]
Willey
Bunderson
English
Smith
Peterson

Note: Any Additions or Changes on This Sheet Must be Made or Circled in Red Ink With Date and Name of Person Making Change.

Do not extend notes this side of this line.

RETURN TO
LOS ANGELES COUNTY SURVEYOR
700 HALL OF RECORDS

FORM 247 5M 5-46

F. B. 1257 PG. 122

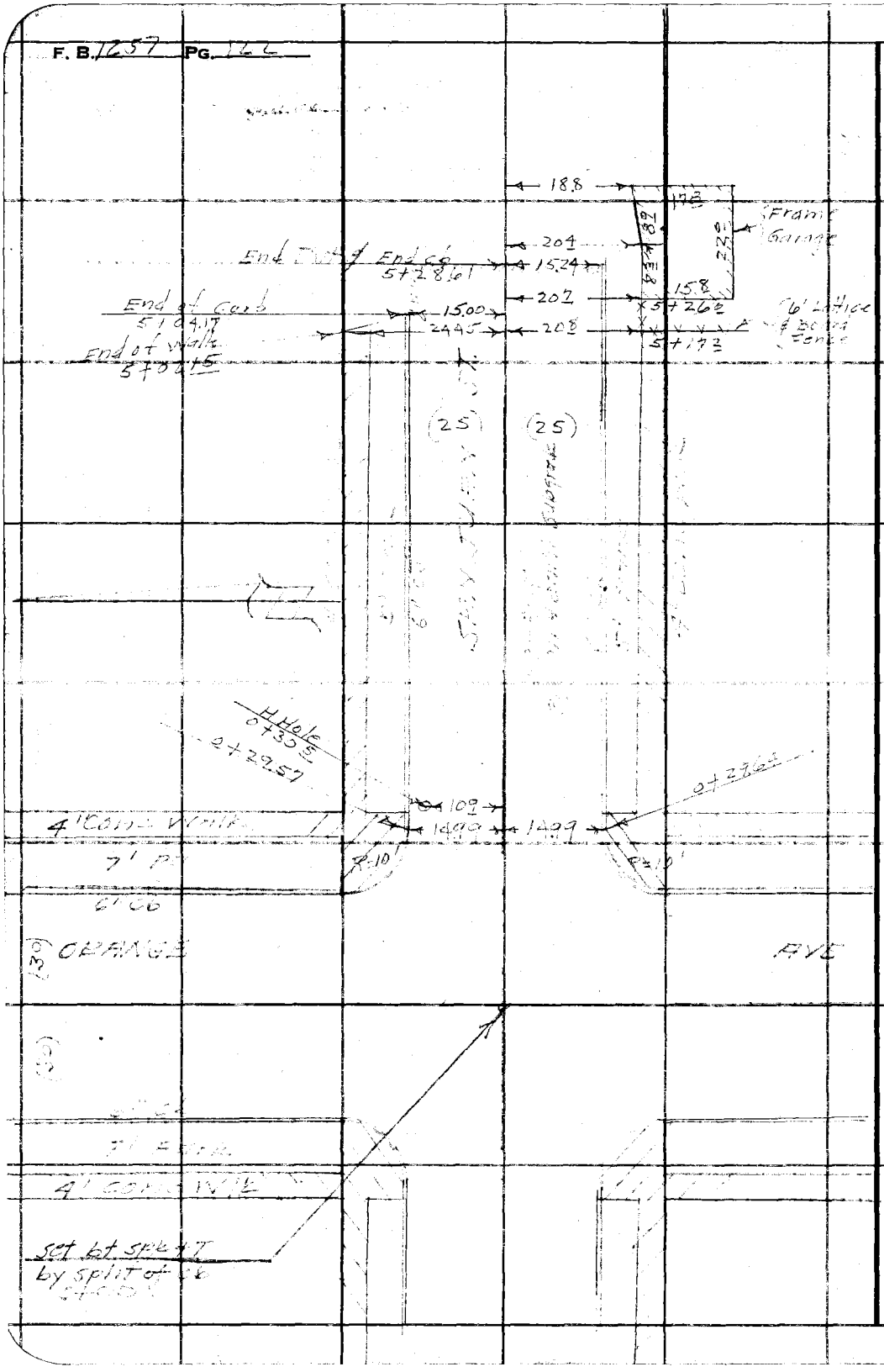

RETURN TO
LOS ANGELES COUNTY SURVEYOR
700 HALL OF RECORDS

Do not extend notes this side of this line.

Note: Any Additions or Changes on This Sheet Must be Made or Circled in Red Ink With Date and Name of Person Making Change.

Profile No. ____ Notes Red. ____ Plotted ____ Job No. 1189 Division No. ____ F.B. 1257 PG. 123

Date ____ Date ____ Survey of E L Camino Ave et al

X-Sec. No. ____ Notes Chkd. LDM Checked ____ Survey by R L Willey Notes HWG Date 3-47

Date 3/27/47 Date ____ Map No. ____ Indexed A. C. Johnson Date DEC 31 '48

PROFILE & X SECTIONS
ON
SAN JUAN ST.
FROM ORANGE AVE
TO E LINE TR # 6251
JN 1189

MAR 1947
R L Willey
H W Gunderson
E F English
L V Smith
T C Peterson

STATION	B. S.	H. I.	F. S.	ELEV.

NOTE: ANY ADDITIONS OR CHANGES ON THIS SHEET MUST BE MADE OR CIRCLED IN RED INK, WITH DATE AND NAME OF PERSON MAKING CHANGE.

PLEASE RETURN TO
LOS ANGELES COUNTY SURVEYOR
700 HALL OF RECORDS

Do not extend notes this side of this line.

FORM 307 5M 1-46

FORM 307 5M 1-46

PLEASE RETURN TO
LOS ANGELES COUNTY SURVEYOR
700 HALL OF RECORDS

NOTE: ANY ADDITIONS OR CHANGES ON THIS SHEET MUST BE MADE OR CIRCLED IN RED INK, WITH DATE AND NAME OF PERSON MAKING CHANGE.

Do not extend notes this side of this line.

F.B. 1257 PG. 124 | Job No. 1149 | Division No. | Notes Red | Plotted | Profile No.
Survey of Estate Subdivision | Date | Date | X-Sec. No.
Survey by R. L. Willett | Notes HWG | Notes Chkd. TOM | Checked | Date
Indexed | Date 3/25/47

STATION	B. S.	H. I.	F. S.	ELEV.		
					BMKT13 Elev = 73.296	FB 1256-11
BMKT13	4.65	77.95		73.30	Orange Ave & San Juan St NE Cor	
					Bt Spk in cb 4' N of ⌒ end CR	
5+00			4.48	73.47	℄ Int San Juan St & Orange Ave	
5+18			5.31	72.64	℄ & ⊥ Gut	
	Curb Elevs at San Juan St & Orange Ave					
			5.34	72.61	Gut SW Cor	W end CR.
			4.69	73.26	Tcb " "	" " "
			5.28	72.67	Gut " "	S " "
			4.72	73.23	Tcb " "	" " "
			5.24	72.71	Gut NW "	W " "
			4.69	73.26	Tcb " "	" " "
			5.21	72.74	Gut " "	N " "
			4.65	73.30	Tcb " "	" " "
			5.46	72.49	Gut SE "	S " "
			4.84	73.11	Tcb " "	" " "
			5.36	72.59	Gut " "	E " "
			4.75	73.20	Tcb " "	" " "
			5.38	72.57	Gut NE "	N " "
			4.65	73.30	Tcb " "	" " "
			5.30	72.65	Gut " "	E " "
			4.64	73.31	Tcb " "	" " "

FORM 307 5M 1-46

PLEASE RETURN TO
LOS ANGELES COUNTY SURVEYOR
700 HALL OF RECORDS

NOTE: ANY ADDITIONS OR CHANGES ON THIS SHEET MUST BE MADE OR CIRCLED IN RED INK, WITH DATE AND NAME OF PERSON MAKING CHANGE.

Do not extend notes this side of this line.

STATION	B. S.	H. I.	F. S.	ELEV.		
1+00		77 95	4 95	73 00	℄	
15' R			5 40	72 55	Gut	
" R			4 73	73 22	Tcb	
" L			5 22	72 73	Gut	
" L			4 55	73 40	Tcb	
2+00			4 79	73 16	℄	
15' R			5 27	72 68	Gut	
" R			4 56	73 39	Tcb	
" L			4 98	72 97	Gut	
" L			4 35	73 60	Tcb	
TP	5 32	78 42	4 85	73 10	✓	
2+80			5 05	73 37	℄	
150' R			4 [illegible]	73 7	Back of Lot Line to S	
" L			5 0	73 4	" " " " " N	
3+00			5 03	73 39	℄	
15' R			5 52	72 90	Gut	
" R			4 85	73 57	Tcb	
" L			5 31	73 11	Gut	
" L			4 68	73 74	Tcb	
TP	4 96	78 74	4 64	73 78	✓	

Profile No. ____ Notes Red ____ Plotted ____ Job No. 1189 Division No. ____ F.B. 125 Pg. 125
X-Sec. No. ____ Date ____ Date ____ Survey of El Camino Ave ET al
Notes Chkd LOM Checked ____ Survey by RL Willey Notes HWG Date ____
Date 3/25/47 Date ____ Map No. ____ Indexed ____ Date ____

FORM 307 5M 1-46

PLEASE RETURN TO
LOS ANGELES COUNTY SURVEYOR
700 HALL OF RECORDS

NOTE: ANY ADDITIONS OR CHANGES ON THIS SHEET MUST BE MADE OR CIRCLED IN RED INK, WITH DATE AND NAME OF PERSON MAKING CHANGE.

Do not extend notes this side of this line.

STATION	B. S.	H. I.	F. S.	ELEV.	
4+00		78 74	5 29	73 45	℄
15' R			5 75	72 79	Gut
" R			5 12	73 62	T cb
" L			5 51	73 23	Gut
" L			4 90	73 84	T cb
4+32			5 25	73 49	℄
150' L			4 4	73 3	Back of Lot Line to N
5+04.17			4 98	73 76	℄
15' R			5 50	73 24	Gut
" R			5 05	73 69	T cb
" L			5 25	73 49	Gut } End curb
" L			4.83	73 91	T cb }
5+15			5 05	73 69	℄
150' R			5 0	73 7	Back Lot Line to S.
5+28.61			5 23	73 51	℄
15' R					~~Gut~~ no Gut
" R			5 00	73 74	T cb
5+75			5 3	73 4	℄ San Jaun St Prod
BMKT19			4 84	73 20	BMKT19 Elev 73.897 FB 1256-12 San Jaun St (so side) 400' ± E of Orange Ave Fd Bt Spt in NW Cor Conc Drive to House # 1916

F.B. 1257 PG. 126 Job No. 1189 Division No. Notes Red Plotted No. Profile
Survey of El Camino Arc et al Date Date X-Sec.
Survey by R.L. Nelley Notes HWG Notes Chkd. Checked No.
Indexed A. C. Johnson Date 3/25/47 Date

Notes Ck'd by	Survey of El Camino Avenue F. B. 1227 Pg. 127
Map No.	W. O. 1189 Tape No. St'd °F
Office Work	Surveyed by R L Wiley
Checked	Notes Date 5-27
Date	Indexed A. C. Jannson

DEC 31 '48

TOPOGRAPHY
on
SAN JUAN ST.
FROM GRANDE AVE
TO W LINE TC # 1251
EL CAMINO AVE [illegible]
JN 1189

Mar 1947
R L Wiley
H W Gundlach
E F English
L V Smith
T C Peterson

Note: Any Additions or Changes on This Sheet Must be Made or Circled in Red Ink With Date and Name of Person Making Change.

Do not extend notes this side of this line.

RETURN TO
LOS ANGELES COUNTY SURVEYOR
700 HALL OF RECORDS

FORM 247 5M 5-46

F. B. 1659 PG. 128

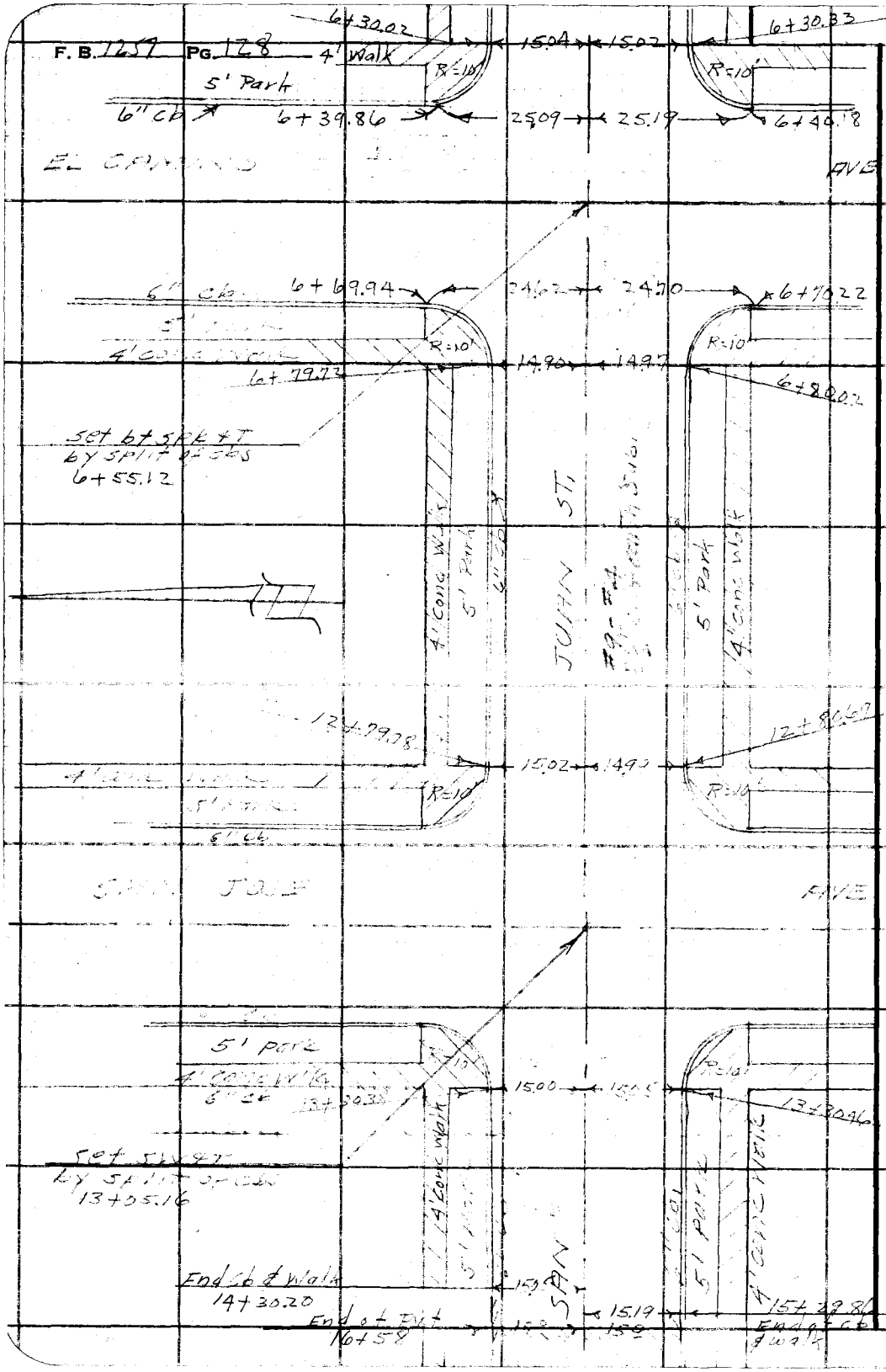

RETURN TO
LOS ANGELES COUNTY SURVEYOR
700 HALL OF RECORDS

Do not extend notes this side of this line.

Note: Any Additions or Changes on This Sheet Must Be Made or Circled in Red Ink With Date and Name of Person Making Change.

Notes Ck'd by	Survey of El Camino Avenue F. B. 1357 Pg. 129
Map No.	W. O. 1189 Tape No. St'd °F
Office Work	Surveyed by R.L. Willey
Checked	Notes R.L.W. Date [illegible]
Date	Indexed A. C. Jannsen

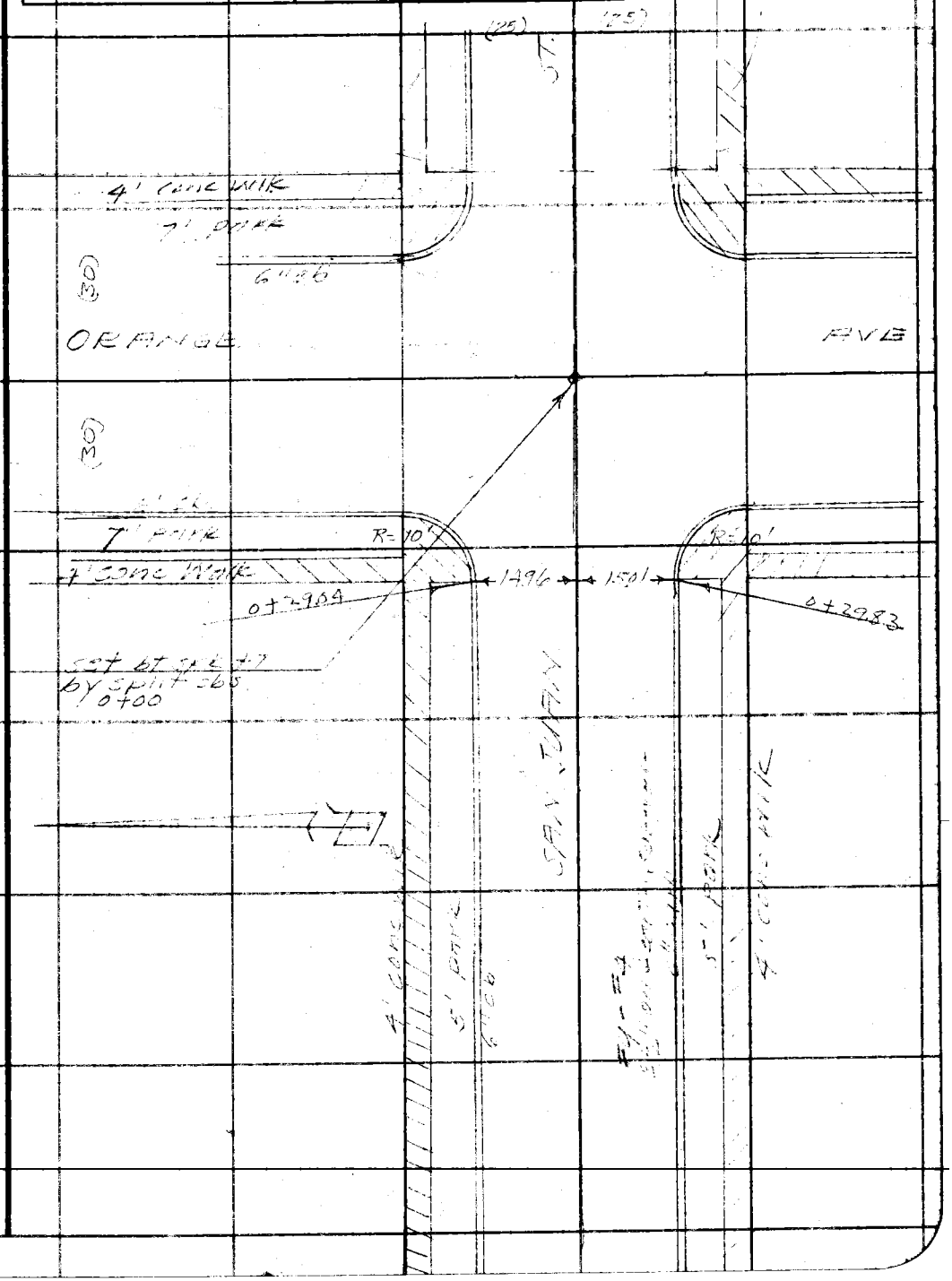

Note: Any Additions or Changes on This Sheet Must be Made or Circled in Red Ink With Date and Name of Person Making Change.

Do not extend notes this side of this line.

RETURN TO
LOS ANGELES COUNTY SURVEYOR
700 HALL OF RECORDS

FORM 247 5M 5-46

F. B. 1237 PG. 130

RETURN TO
LOS ANGELES COUNTY SURVEYOR
700 HALL OF RECORDS

Do not extend notes this side of this line.

Note: Any Additions or Changes on This Sheet Must be Made or Circled in Red Ink With Date and Name of Person Making Change.

Profile No. _____ Notes Red. _____ Plotted _____ Job No. 1189 Division No. _____ F.B. 125 PG. 131

Date _____ Date _____ Survey of El Camino Ave et al

X-Sec. No. _____ Notes Chkd. LDM Checked _____ Survey by R.L. Willey Notes HWG Date 3-19-47

Date 3/25/47 Date _____ Map No. _____ Indexed A. C. Johnson Date DEC 31 '48

PROFILE + X-SECTIONS

~~TOPOGRAPHY~~

on

SAN JUAN ST

FROM [illegible]

TO [illegible]

EL CAMINO AVE ETAL

JN 1189

3-[illegible]-47

Willey
[illegible]
English
Smith
Peterson

STATION	B. S.	H. I.	F. S.	ELEV.

NOTE: ANY ADDITIONS OR CHANGES ON THIS SHEET MUST BE MADE OR CIRCLED IN RED INK, WITH DATE AND NAME OF PERSON MAKING CHANGE.

PLEASE RETURN TO
LOS ANGELES COUNTY SURVEYOR
700 HALL OF RECORDS

Do not extend notes this side of this line.

FORM 307 SM 1-46

FORM 307 5M 1-46

PLEASE RETURN TO
LOS ANGELES COUNTY SURVEYOR
700, HALL OF RECORDS

NOTE: ANY ADDITIONS OR CHANGES ON THIS SHEET MUST BE MADE OR CIRCLED IN RED INK, WITH DATE AND NAME OF PERSON MAKING CHANGE.

Do not extend notes this side of this line.

STATION	B. S.	H. I.	F. S.	ELEV.	
BMKT13	4 58	77 88		73 30	BMKT13 Elev = 73.296 FB1256-11 Orange Ave & San Jaun St N E Cor Fd Bt Spk in cb 4' N of N end CR
0+00			4 39	7349	℄ int San Jaun St & Orange Ave
0+15			4 92	7296	℄ & + Gut
	Carb Elevs. at San Jaun St & Orange Ave				
			5 10	7278	Gut N W Cor N end CR
			4 55	7333	Tcb " " " " "
			5 18	7270	Gut " " W " "
			4 61	7327	Tcb " " " " "
			5 19	7269	Gut SW " S " "
			4 68	7320	Tcb " " " " "
			5 25	7263	Gut " " W " "
			4 64	7324	Tcb " " " " "
1+00			4 98	7290	℄
15' R			5 25	7263	Gut
" R			4 69	7319	Tcb
" L			5 46	7242	Gut
" L			4 78	7310	Tcb
2+00			5 22	7266	℄
15' R			5 55	7233	Gut
" R			4 91	7297	Tcb
" L			5 66	7222	Gut
" L			4 96	7292	Tcb

F.B. 1257 PG. 132

Job No. 4189 Division No. Notes Red. Plotted No. Profile

Survey of El Camino Ave etal Date Date X-Sec.

Survey by [illegible] Notes HNG Notes Chkd. [illegible] Checked No.

Indexed A. C. Jennings Date 3/25/47 Date No.

FORM 307 5M 1-46

PLEASE RETURN TO
LOS ANGELES COUNTY SURVEYOR
700 HALL OF RECORDS

NOTE: ANY ADDITIONS OR CHANGES ON THIS SHEET MUST BE MADE OR CIRCLED IN RED INK, WITH DATE AND NAME OF PERSON MAKING CHANGE.

Do not extend notes this side of this line.

STATION	B. S.	H. I.	F. S.	ELEV.		
TP	4 40	77 88 77.05	5 23	72 65		
3+00			4 57	72 48	E	
15' R			4 89	72 16	Gut	
" R			4 30	72 75	Tcb	
" L			4 95	72 10	Gut	
" L			4 33	72 72	Tcb	
3+32			4 61	72 44	E	
50' R			2 7	74 3	Back Lot Line	to N.
" L			3 6	73 4	" " "	" S
4+00			4 76	72 29	E	
15' R			5 08	71.97	Gut	
" R			4 51	72 54	Tcb	
" L			5 21	71.84	Gut	
" L			4 51	72 54	Tcb	
5+00			4 96	72 09	E	
15' R			5 21	71.84	Gut	
" R			4 68	72 37	Tcb	
" L			5 32	71 73	Gut	
" L			4 68	72 37	Tcb	
TP	4 74	76 83	4 96	72 09		

Profile
No. ____ Notes Red ____ Plotted ____ Job No. 1189 Division No. ____ F.B. 1259 PG. 133
Date ____ Date ____ Survey of El Camino Ave et al
X-Sec. Notes Chkd ZOM Checked ____ Survey by R.L. Miller Notes HNG Date 3-47
No. ____ Date 3/25/47 Date ____ Map No. ____ Indexed [illegible] Date ____

FORM 307 5M 1-46

PLEASE RETURN TO
LOS ANGELES COUNTY SURVEYOR
700 HALL OF RECORDS

NOTE: ANY ADDITIONS OR CHANGES ON THIS SHEET MUST BE MADE OR CIRCLED IN RED INK, WITH DATE AND NAME OF PERSON MAKING CHANGE.

Do not extend notes this side of this line.

F.B. 125 PG. 134 | Job No. 1189 Division No. | Profile No. | Notes Red | Plotted | X-Sec. No.
Survey of El Camino Ave Ext | Date | Date | Notes Chkd. RBM | Checked | No.
Survey by R.L. Whitley Notes H.W.G. 3-47 | Date 3/25/47
Indexed A. C. Johnson Date

STATION	B. S.	H. I.	F. S.	ELEV.					
6+00		76 83	4 99	71.84	℄				
15' R			5 33	71 50	Gut				
" R			4 70	72.13	Tcb				
" L			5 36	71 47	Gut				
" L			4 69	72.14	Tcb				
6+37			5 44	71 39	℄ & + Gut				
6+55.12			4 99	71 84	℄ Int San Juan St & El Camino Ave				
150' R			5 17	71 66	℄ El Camino Ave to N.				
" L			4 75	72.08	" " "			" " S	
Curb Elevs at San Juan St & El Camino Ave									
			5 46	71 37	Gut	NE	Cor	E end	CR
			4 74	72 09	Tcb	"	"	"	" "
			5 29	71 54	Gut	"	"	N	" "
			4 75	72 18	Tcb	"	"	"	" "
			5 55	71 28	Gut	SE	"	E	" "
			4 75	72 08	Tcb	"	"	"	" "
			5 34	71 49	Gut	"	"	S	" "
			4 80	72.03	Tcb	"	"	"	" "
			5 31	71 52	Gut	NW	"	N	" "
			4 88	71 95	Tcb	"	"	"	" "
			5 59	71 24	Gut	"	"	W	" "
			4 83	72.00	Tcp	"	"	"	" "

FORM 307 5M 1-46

PLEASE RETURN TO
LOS ANGELES COUNTY SURVEYOR
700 HALL OF RECORDS

NOTE: ANY ADDITIONS OR CHANGES ON THIS SHEET MUST BE MADE OR CIRCLED IN RED INK, WITH DATE AND NAME OF PERSON MAKING CHANGE.

Do not extend notes this side of this line.

STATION	B. S.	H. I.	F. S.	ELEV.		
		76 83	529	71 54	Gut SW Cor S end CR	
			473	72 10	Tcb " " " " "	
			555	71 28	Gut " " W " "	
			472	72 11	Tcb " " " " "	
6+75			544	71 39	℄ & cross Gut	
7+00			516	71 67	℄	
15' R			549	71 34	Gut	
" R			482	72 01	Tcb	
" L			557	71 26	Gut	
" L			476	72 07	Tcb	
8+00			506	71 77	℄	
15' R			553	71 30	Gut	
" R			485	71 98	Tcb	
" L			549	71 34	Gut	
" L			482	72 01	Tcb	
TP	487	76 58	512	71 71		
9+00			487	71 71	℄	
15' R			529	71 29	Gut	
" R			462	71 96	Tcb	
" L			530	71 28	Gut	
" L			461	71 97	Tcb	

Profile No. ____ Date ____ Notes Red ____ Plotted ____ Job No. 1189 Division No. ____ F.B. 1257 Pg. 135

X-Sec. No. ____ Date ____ Notes Chkd LDM Checked ____ Survey of El Camino Ave. et al

Date 3/25/47 Date ____ Map No. ____ Survey by BLMiley Notes HWG Date 3-47

Indexed ____ Date ____

FORM 307 5M 1-46

PLEASE RETURN TO
LOS ANGELES COUNTY SURVEYOR
700 HALL OF RECORDS

NOTE: ANY ADDITIONS OR CHANGES ON THIS SHEET MUST BE MADE OR CIRCLED IN RED INK, WITH DATE AND NAME OF PERSON MAKING CHANGE.

Do not extend notes this side of this line.

STATION	B. S.	H. I.	F. S.	ELEV.		
10+00		76 58	4 94	71.[illegible]4	℄	
15' R			5 30	71.[illegible]	Gut	
" R			4 68	71.[illegible]	Tcb	
" L			5 26	71.32	Gut	
" L			4 67	71.91	Tcb	
10+25			5 00	71.58	℄	
150' R			4 7	71.[illegible]	Back Lot Line to N	
" L			5 0	71.6	" " " " S	
11+00			5 11	71.47	℄	
15' R			5 46	71.12	Gut	
" R			4 81	71.77	Tcb	
" L			5 52	71.06	Gut	
" L			4 77	71.81	Tcb	
TP	4 99	76 43	5 14	71.44		
12+00			5 02	71.41	℄	
15' R			5 25	71.18	Gut	
" R			4 66	71.[illegible]	Tcb	
" L			5 39	71.04	Gut	
" L			4 70	71.73	Tcb	
12+87			5 31	71.12	℄ & + Gut	
13+05.16			4 94	71.[illegible]	℄ int San Juan St & San Jose Ave	

F.B. 1257 PG. 136

Job No. 1189 Division No. Notes Red. Plotted No. Profile

Survey of El Camino Arc Ctal Date Date X-Sec.

Survey by B.L. Willey Notes HWG 8-47 Notes Chkd. Checked No.

Indexed C. Johnson Date 3/25/47 Date

FORM 307 5M 1-46

PLEASE RETURN TO
LOS ANGELES COUNTY SURVEYOR
700 HALL OF RECORDS

NOTE: ANY ADDITIONS OR CHANGES ON THIS SHEET MUST BE MADE OR CIRCLED IN RED INK, WITH DATE AND NAME OF PERSON MAKING CHANGE.

Do not extend notes this side of this line.

STATION	B. S.	H. I.	F. S.	ELEV.					
		76 43							
Curb Elevs at San Juan St & San Jose Ave									
			543	71.00	Gut	NE	Cor	E end	CR
			472	71.71	Tcb	"	"	"	"
			532	71.11	Gut	"	"	N	"
			472	71.71	Tcb	"	"	"	"
			542	71.01	Gut	SE	"	E	"
			477	71.66	Tcb	"	"	"	"
			525	71.18	Gut	"	"	S	"
			466	71.77	Tcb	"	"	"	"
			530	71.13	Gut	NW	"	N	"
			472	71.71	Tcb	"	"	"	"
			526	71.17	Gut	"	"	W	"
			468	71.75	Tcb	"	"	"	"
			530	71.13	Gut	SW	"	S	"
			470	71.73	Tcb	"	"	"	"
			542	71.01	Gut	"	"	W	"
			473	71.70	Tcb	"	"	"	"
13+23			528	71.15	E &	+ Gut			
14+00			540	71.03	E				
15'R			581	70.62	Gut				
1'R			517	71.26	Tcb				

Profile No. ____ Notes Red ____ Plotted ____ Job No. 1187 Division No. ____ F.B. 125 Pg. 137
Date ____ Date ____ Survey of EL GRANADA SKC CTRL
X-Sec. No. ____ Notes Chkd. TBM Checked ____ Survey by ELWILLEY Notes HWG. Date 3-42
Date 3/26/42 Date ____ Map No. ____ Indexed [redacted] Date ____

FORM 307 5M 1-46

PLEASE RETURN TO
LOS ANGELES COUNTY SURVEYOR
700 HALL OF RECORDS

NOTE: ANY ADDITIONS OR CHANGES ON THIS SHEET MUST BE MADE OR CIRCLED IN RED INK, WITH DATE AND NAME OF PERSON MAKING CHANGE.

Do not extend notes this side of this line.

STATION	B. S.	H. I.	F. S.	ELEV.		
14+00 15' L		76 43	5 87	70 56	Gut	
" L			5 19	71 24	Tcb	
14+30.20			5 63	70 80	℄	
15' R			6 08	70 35	Gut	} End of cb
" R			5 38	71 05	Tcb	
TP	3 70	74 61	5 52	70 91		
15+00			4 35	70 26	℄	
15' R			4 50	70 11	Gut	
25 R			3 8	70 [illegible]	PL	
15' L			4 60	70 01	Gut	
" L			4 00	70 61	Tcb	
15+29.86			4 54	70 07	℄	
15' L			4 76	69 85	Gut	} End cb
" L			4 15	70 46	Tcb	
16+00			4 85	69 76	℄	
15' R			5 06	69 55	Gut	
25' R			4 94	69 67	PL	
150' R			5 62	68 99	Back Lot Line to N	
15' L			5 28	69 [illegible]	Gut	
25' L			4 5	70 [illegible]	PL	
150' L			1 3	73 [illegible]	Back Lot Line to S.	

F.B. 1257 PG. 138

Job No. 1189 Division No. _____ Notes Red. _____ Plotted _____ Profile _____

Survey of El Camino Ave. Stn. Date _____ Date _____ No. _____

Survey by R. L. Willey Notes HWG 3-47 Notes Chkd. [illegible] Checked _____ X-Sec. _____

Indexed A. C. Johnson Date _____ Date 3/25/47 Date _____ No. _____

FORM 307 5M 1-46

PLEASE RETURN TO
LOS ANGELES COUNTY SURVEYOR
700 HALL OF RECORDS

NOTE: ANY ADDITIONS OR CHANGES ON THIS SHEET MUST BE MADE OR CIRCLED IN RED INK, WITH DATE AND NAME OF PERSON MAKING CHANGE.

Do not extend notes this side of this line.

STATION	B. S.	H. I.	F. S.	ELEV.		
		74 61				
T P	3 66	74 26	4 01	70 60		
16+58			4 80	69 46	℄ - end of Pvt	
17+00			6 0	68 3	℄	
25'R			6 0	68 3	PL	
50'R			7 1	67 2	Toe [illegible] to River Levee	
25'L			6 0	68 3	PL	
125'L			7 4	[illegible]		
17+30			5 7	68 6	℄ & [illegible] to River Levee	
BM KT 47			3 66	70.60	BM KT 47 Elev = 70.56 [illegible] FB 125 [illegible] San Juan St So Side 175' ± W of San Jose Ave Fd Bt Spk in ab in front of House # 2116	

Profile No. ____ Date ____ Notes Red ____ Plotted ____ Job No. 1189 Division No. ____ F.B. 1257 PG. 139

X-Sec. No. ____ Date ____ Notes Chkd. Lom Checked ____ Survey of El Camino Ave Fwy

Date 3/25/47 Date ____ Survey by PL Miller Notes HWE Date 3-28-47

Map No. ____ Indexed ____ Date ____

F.B. 1257 PG. 140

Job No. _____ Division No. _____ Notes Red. _____ Plotted _____

Profile No. _____

Survey of _____ Date _____ Date _____

Survey by _____ Notes _____ Notes Chkd. _____ Checked _____

X-Sec.

Indexed _____ Date _____ Date _____ Date _____ No. _____

FORM 307 5M 1-46

PLEASE RETURN TO
LOS ANGELES COUNTY SURVEYOR
700 HALL OF RECORDS

Do not extend notes this side of this line.

NOTE: ANY ADDITIONS OR CHANGES ON THIS SHEET MUST BE MADE OR CIRCLED IN RED INK, WITH DATE AND NAME OF PERSON MAKING CHANGE.

STATION	B. S.	H. I.	F. S.	ELEV.

Notes Ck'd by	Survey of El Camino Ave
Map No.	W. O. 1189 Tape No. St'd °F
Office Work	Surveyed by [illegible]
Checked	Notes 11 Date [illegible]
Date	Indexed A. C. Johnson

F. B. [illegible] Pg. 141

DEC 31 '48

TOPOGRAPHY
SAN CARLOS ST.
FROM ORANGE AVE
TO E LINE TR 6251
El CAMINO AVE ET AL
IN 1189

[illegible]
[illegible]
[illegible]
English
[illegible]
Peterson

Note: Any Additions or Changes on This Sheet Must be Made or Circled in Red Ink With Date and Name of Person Making Change.

Do not extend notes this side of this line.

RETURN TO
LOS ANGELES COUNTY SURVEYOR
700 HALL OF RECORDS

FORM 247 5M 5-46

F. B. 125 PG. 142

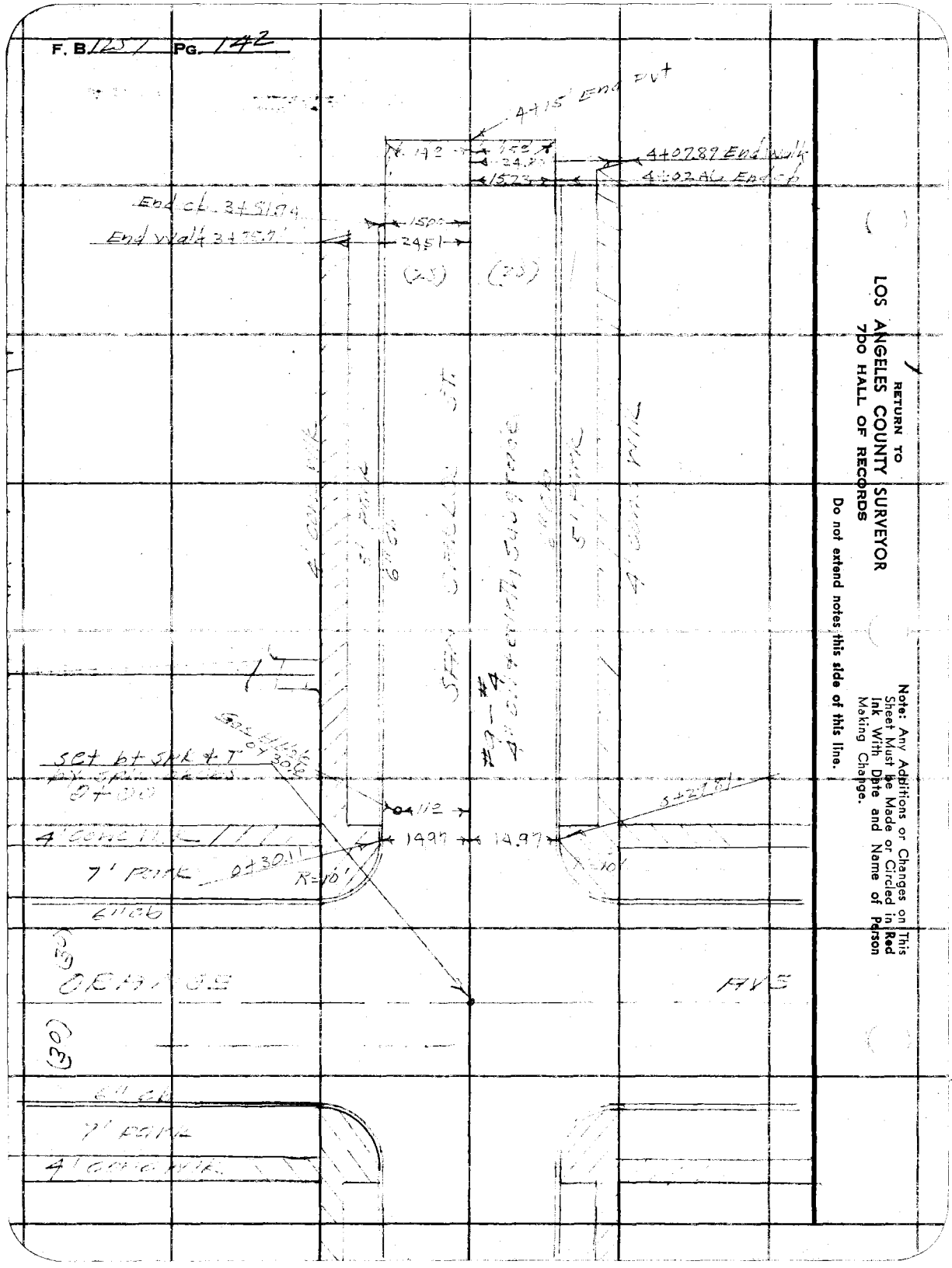

RETURN TO
LOS ANGELES COUNTY SURVEYOR
700 HALL OF RECORDS

Do not extend notes this side of this line.

Note: Any Additions or Changes on This Sheet Must be Made or Circled in Red Ink With Date and Name of Person Making Change.

Profile No. _____ Notes Red. _____ Plotted _____ Job No. 1189 Division No. _____ F.B. 1257 PG. 143

Date _____ Date _____ Survey of El Camino Ave [illegible]

X-Sec. No. _____ Notes Chkd. LOM Checked _____ Survey by RLWilley Notes HWG Date 3-19-47

Date 3/25/47 Date _____ Map No. _____ Indexed [illegible] Date DEC 31 '48

PROFILE + X SECTIONS
ON
SAN CARLOS ST
FROM ORANGE AVE
TO E LINE TR # 6251

JN 1189

Mar 19 - 1947
RLWilley
HW Gunderson
EF English
LV Smith
[illegible]

STATION	B. S.	H. I.	F. S.	ELEV.

NOTE: ANY ADDITIONS OR CHANGES ON THIS SHEET MUST BE MADE OR CIRCLED IN RED INK, WITH DATE AND NAME OF PERSON MAKING CHANGE.

PLEASE RETURN TO
LOS ANGELES COUNTY SURVEYOR
700 HALL OF RECORDS

Do not extend notes this side of this line.

FORM 307 5M 1-46

FORM 307 5M 1-46

PLEASE RETURN TO
LOS ANGELES COUNTY SURVEYOR
700 HALL OF RECORDS

NOTE: ANY ADDITIONS OR CHANGES ON THIS SHEET MUST BE MADE OR CIRCLED IN RED INK, WITH DATE AND NAME OF PERSON MAKING CHANGE.

Do not extend notes this side of this line.

F.B. 1257 PG. 144
Job No. 1187 Division No. Profile
Survey of El Camino Ave at Rd
Survey by R.L. Wilkes Notes Red. Plotted No.
Notes BWG Date Date X-Sec.
Indexed C. Tolson Date Notes Chkd. LBM Checked No.
Date 3/25/47 Date

STATION	B. S.	H. I.	F. S.	ELEV.	
					BM KT14 Elev 73.826 FB 1256-11
BM KT14	4.66	78.49		73.83	Orange Ave & San Carlos St N W Cor
					Bsplk Inch at N Side Hydr CR
0+00			4.36	74.13	℄ Int San Carlos St & Orange Ave
0+28			5.33	73.16	X Gut
Cb returns at Orange Ave & San Carlos St					
			5.29	73.20	Gut SE Cor Sewer CR
			4.71	73.78	Tcb " " " " "
			5.41	73.08	Gut " " E " "
			4.69	73.80	Tcb " " " " "
			5.35	73.14	Gut NE " N " "
			4.72	73.77	Tcb " " " " "
			5.40	73.09	Gut " " E " "
			4.70	73.79	Tcb " " " " "
1+00			4.92	73.57	℄ St
15 R			5.22	73.27	Gut
" "			4.63	73.86	Tcb
15 L			5.24	73.25	Gut
" "			4.60	73.89	Tcb
2+00			4.89	73.60	℄ St
15 R			5.25	73.24	Gut
" "			4.49	74.00	Tcb
15 L			5.10	73.39	Gut
" "			4.47	74.02	Tcb

FORM 307 SM 1-46

PLEASE RETURN TO
LOS ANGELES COUNTY SURVEYOR
700 HALL OF RECORDS

NOTE: ANY ADDITIONS OR CHANGES ON THIS SHEET MUST BE MADE OR CIRCLED IN RED INK, WITH DATE AND NAME OF PERSON MAKING CHANGE.

Do not extend notes this side of this line.

STATION	B. S.	H. I.	F. S.	ELEV.		
		78 49				
T.P	5 36	78 99	4 86	73 63		
3+00			5 36	73 63	est	
15 R			5 64	73 35	Gut	
" "			4 92	74 07	Tcb	
15 L			5 58	73 41	Gut	
			4 84	74 15	Tcb	
	440		5 35	73 64	est	
			4 1	74 9	back lot line	
3+81			5 19	73 80	est	
15 R			5 46	73 51	Gut end	
" "			4 89	74 12	Tcb " "	
4+02.46			5 03	73 96	est	
15 L			5 57	73 42	Gut end	
" L			5 22	73 77	Tcb " "	
4+15			5 05	73 94	est end curb	
150 R			4 8	74 2	back lot line	
150 L			4 4	74.6	" " "	
4+6			4 7	74 3	est Prof	
BM KT18	4 40	78 63	4 76	74 23	BM KT18 el = 74 238 ~~[illegible]~~	FB 1256-11
			4 81	75.82	Southerly side of Orange Ave at intersection of Orange Ave & San Carlos St. Nor of the intersection of Orange Ave & San Carlos St.	
					BM KT14 el = 73.826	FB 1256-11
BM KT14						

NOTE
BM KT18 May have been Misscopied in our field sheet

Profile
Notes Red ____ Plotted ____ Job No. 1189 Division No. ____
No. ____ Date ____ Date ____ Survey of ____
X-Sec. ____ Notes Chkd. DBM Checked ____ Survey by PWM Notes PWM Date ____
No. ____ Date 3/25/47 Date ____ Map No. ____ Indexed ____ Date ____

F.B. 1257 PG. 145

F.B. 1257 PG. 106

Job No. _____ Division No. _____ Notes Red. _____ Plotted _____

Survey of _____ Date _____ Date _____

Survey by _____ Notes _____ Notes Chkd. _____ Checked _____

Indexed _____ Date _____ Date _____ Date _____

Profile No. _____

X-Sec. No. _____

STATION	B. S.	H. I.	F. S.	ELEV.

FORM 307 5M 1-46

PLEASE RETURN TO
LOS ANGELES COUNTY SURVEYOR
700 HALL OF RECORDS

Do not extend notes this side of this line.

NOTE: ANY ADDITIONS OR CHANGES ON THIS SHEET MUST BE MADE OR CIRCLED IN RED INK, WITH DATE AND NAME OF PERSON MAKING CHANGE.

Notes Ck'd by	Survey of El Camino Ave
Map No.	W. O. 1189 Tape No. St'd °F
Office Work	Surveyed by E. L. Willey
Checked	Notes [illegible] Date [illegible]
Date	Indexed A. C. Johnson

F. B. 1257 Pg. 147

DEC 31 '48

TOPOGRAPHY
OF
SAN CARLOS ST.
FROM SAN JOSE AVE
TO ORANGE AVE
EL CAMINO AVE ETAL
JN 1189

Mar 1947
Willey
Gunderson
English
Smith
Robinson

Note: Any Additions or Changes on this Sheet Must be Made or Circled in Red Ink With Date and Name of Person Making Change.

Do not extend notes this side of this line.

RETURN TO
LOS ANGELES COUNTY SURVEYOR
700 HALL OF RECORDS

FORM 247 5M 5-46

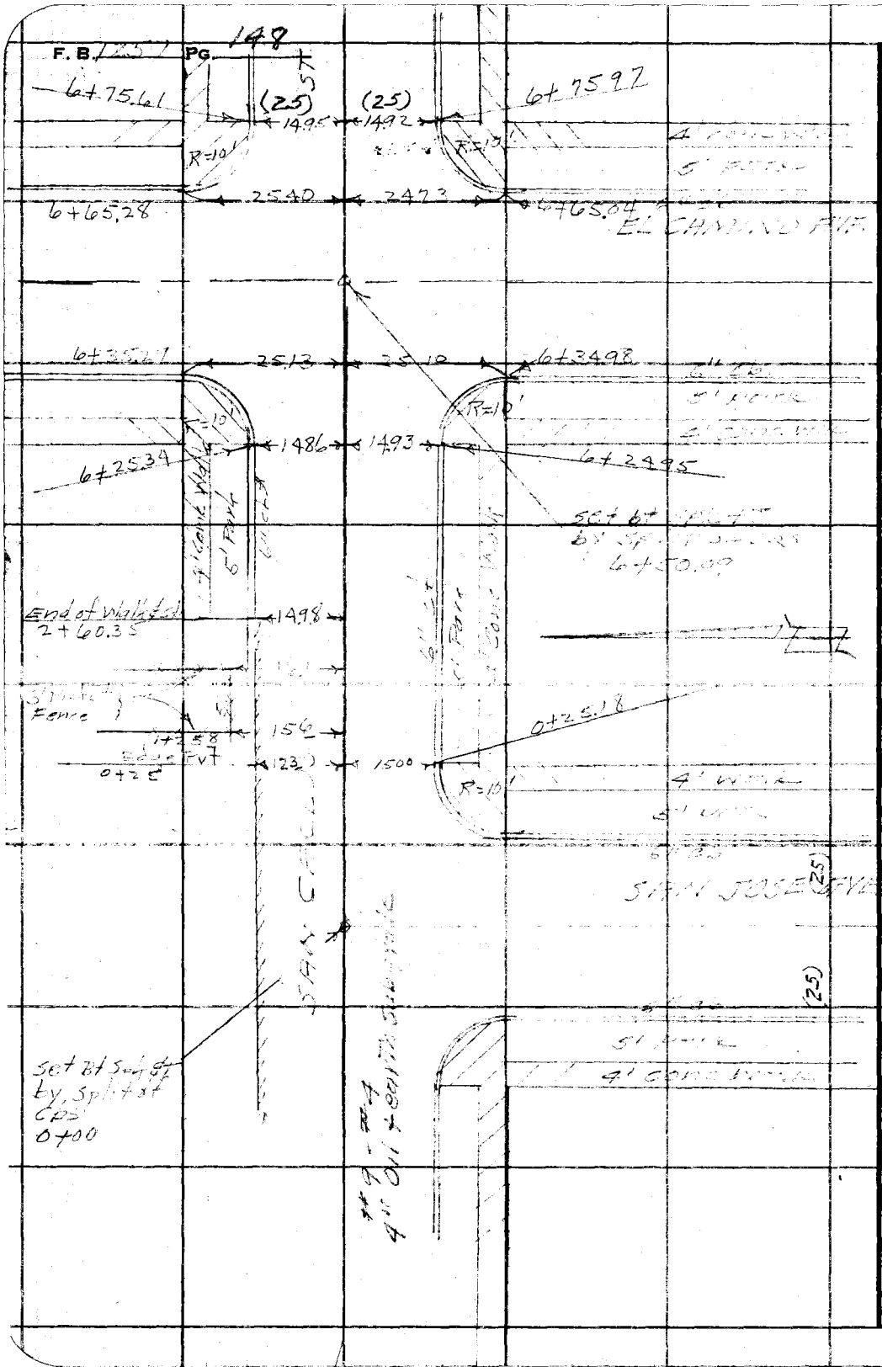

RETURN TO
LOS ANGELES COUNTY SURVEYOR
700 HALL OF RECORDS

Do not extend notes this side of this line.

Note: Any Additions or Changes on This Sheet Must be Made or Circled in Red Ink With Date and Name of Person Making Change.

Notes Ck'd by	Survey of El Camino Ave
Map No.	W. O. 1189 Tape No. St'd. °F
Office Work	Surveyed by R. L. Willey
Checked	Notes " Date 5-20-47
Date	Indexed A. C. Jennings

F. B. 1201 Pg. 129

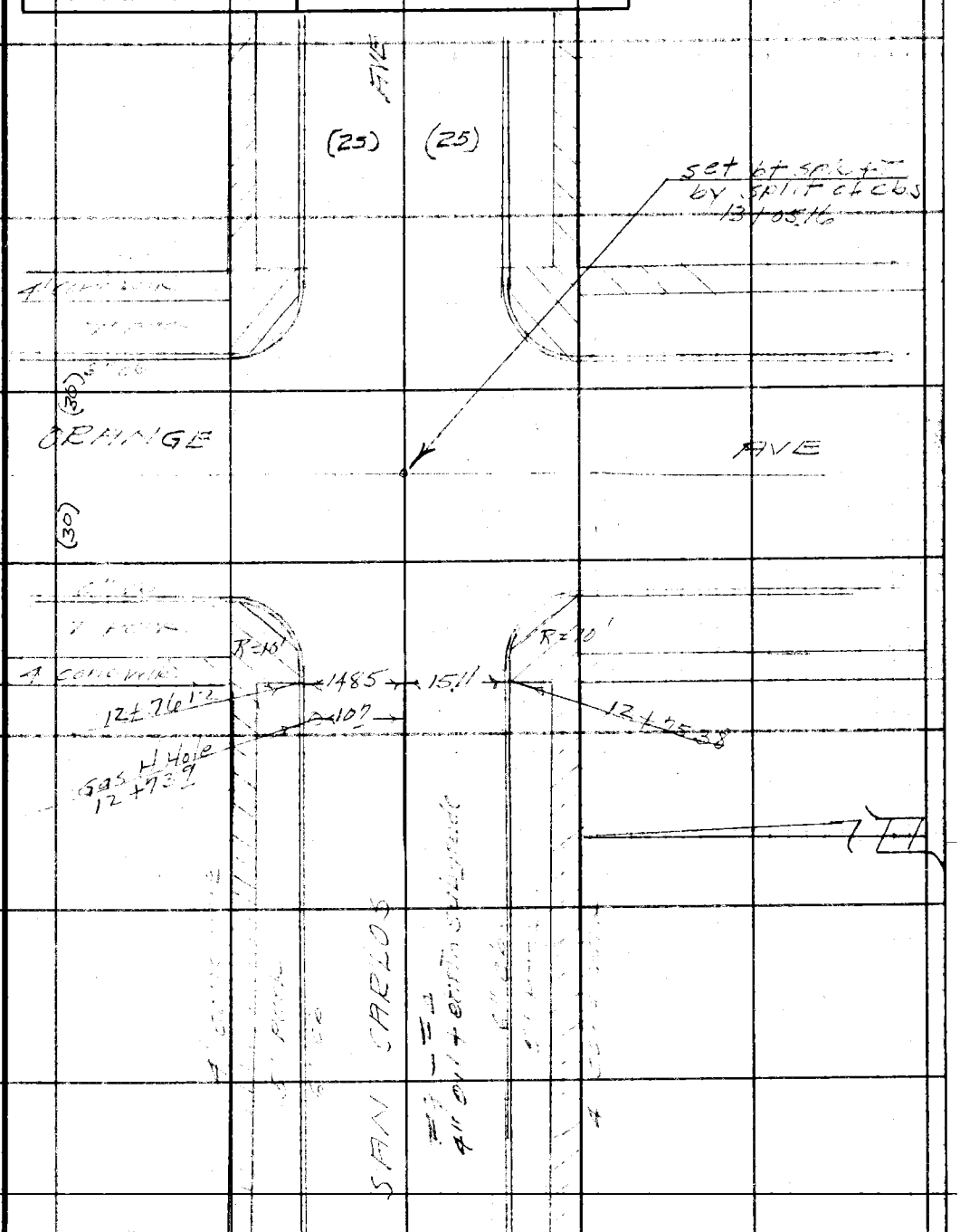

Note: Any Additions or Changes on This Sheet Must be Made or Circled in Red Ink With Date and Name of Person Making Change.

Do not extend notes this side of this line.

RETURN TO
LOS ANGELES COUNTY SURVEYOR
700 HALL OF RECORDS

FORM 247 5M 5-46

RETURN TO
LOS ANGELES COUNTY SURVEYOR
700 HALL OF RECORDS

Note: Any Additions or Changes on This Sheet Must be Made or Circled in Red Ink With Date and Name of Person Making Change.

Do not extend notes this side of this line.

F. B. 1257 PG. 150

Profile No. _____ Notes Red. _____ Plotted _____ Job No. 1189 Division No. _____ F.B. 1257 PG. 151

Date _____ Date _____ Survey of EL Camino Ave etal

X-Sec. No. _____ Notes Chkd. Com Checked _____ Survey by R.L. Willey Notes HWG Date 3-20-47

Date 3/25/47 Date _____ Map No. _____ Indexed C. Johnson Date DEC 31 [illegible]

PROFILE & XSECTIONS
on
SAN CARLOS ST
FROM SAN JOSE AVE
TO ORANGE AVE
EL CAMINO AVE ETAL
JN 1189

Mar 20 47
Willey
Gunderson
English
Smith
Peterson

STATION	B. S.	H. I.	F. S.	ELEV.

NOTE: ANY ADDITIONS OR CHANGES ON THIS SHEET MUST BE MADE OR CIRCLED IN RED INK, WITH DATE AND NAME OF PERSON MAKING CHANGE.

PLEASE RETURN TO
LOS ANGELES COUNTY SURVEYOR
700 HALL OF RECORDS

Do not extend notes this side of this line.

FORM 307 5M 1-46

FORM 307 5M 1-46

PLEASE RETURN TO
LOS ANGELES COUNTY SURVEYOR
700 HALL OF RECORDS

NOTE: ANY ADDITIONS OR CHANGES ON THIS SHEET MUST BE MADE OR CIRCLED IN RED INK, WITH DATE AND NAME OF PERSON MAKING CHANGE.

Do not extend notes this side of this line.

F.B. 257 Pg. 56 | Job No. 1189 | Division No. | Notes Red | Plotted | Profile
Survey of El Camino Ave at 71
Survey by R.L. Wiley | Notes HNG | Notes Chkd. TBM | Checked | Date | X-Sec.
Indexed J. C. Jackson | Date 7/23/47 | Date | No.

STATION	B. S.	H. I.	F. S.	ELEV.		
					BM KT 46 Elev = 71.218	FB 1256-18
BM KT46	4.52	75.80		71.22	San Jose Ave & San Carlos St SW Cor Fd Bt Sp in cb 5' so of S end CR	
0+00			5.36	70.44	℄ int San Carlos St & San Jose Ave	
13' L			5.4	70.4	edge Pvt	
25' L			5.3	70.5	PL	
0+15			5.38	70.42	℄	
	Curb	Elevs	at San Carlos St & San Jose Ave			
			5.25	70.55	Gut SE Cor S end CR	
			4.61	71.19	Tcb " " " " "	
			5.25	70.55	Gut " " E " "	
			4.66	71.14	Tcb " " " " "	
1+00			5.25	70.55	℄	
15' R			5.18	70.62	Gut	
" R			4.53	71.27	Tcb	
12' L			5.48	70.32	edge Pvt	
25' L			5.3	70.5	PL	
150' L			4.4	71.4	Back Lot Line to N	
2+00			5.01	70.79	℄	
15' R			5.07	70.73	Gut	
" R			4.45	71.35	Tcb	
12' L			5.44	70.36	edge Pvt	
16' L			4.9	70.9	Bk	
25' L			5.3	70.5	PL	
100' L			7.2	68.6		

FORM 307 5M 1-46

PLEASE RETURN TO
LOS ANGELES COUNTY SURVEYOR
700 HALL OF RECORDS

NOTE: ANY ADDITIONS OR CHANGES ON THIS SHEET MUST BE MADE OR CIRCLED IN RED INK, WITH DATE AND NAME OF PERSON MAKING CHANGE.

Do not extend notes this side of this line.

STATION	B. S.	H. I.	F. S.	ELEV.		
TP	514	75 80 / 76.16	478	71.02		
2+60 35			517	[illegible]	E	
15' L			567	7049	Gut	} End Lot
" L			504	71.12	Tcb	
3+00			514	71 02	E	
15' R			528	7018	Gut	
" R			470	71 46	Tcb	
" L			566	70 50	Gut	
" L			500	71 16	Tcb	
3+25			512	71 04	E	
150' R			42	720	Back Lot Line to S.	
62' L			49	713		
150' L			80	682	" " " " N	
3+77			497	71 19	E	
70' L			44	718		
150' L			77	685	Back Lot Line to N	
4+00			490	71 26	E	
15' R			516	71 00	Gut	
" R			461	71 55	Tcb	
" L			550	70 66	Gut	
" L			477	71 39	Tcb	

Profile No. ____ Notes Red ____ Plotted ____ Job No. ____ Division No. 1109 F.B. 1257 Pg. 153
X-Sec. No. ____ Date ____ Date ____ Survey of El Camino Ave et al
Notes Chkd. [illegible] Checked ____ Survey by R.L. Miller Notes R.L.M. Date 2-20-47
Date 3/25/47 Date ____ Map No. ____ Indexed ____ Date ____

FORM 307 5M 1-46

PLEASE RETURN TO
LOS ANGELES COUNTY SURVEYOR
700 HALL OF RECORDS

NOTE: ANY ADDITIONS OR CHANGES ON THIS SHEET MUST BE MADE OR CIRCLED IN RED INK, WITH DATE AND NAME OF PERSON MAKING CHANGE.

Do not extend notes this side of this line.

STATION	B. S.	H. I.	F. S.	ELEV.	
		7616			
T.P.	497	7630	483	7133	
5+00			494	7136	℄
15' R			521	7109	Gut
" R			459	7171	Top
" L			537	7093	Gut
" L			475	[illegible]	Top
5+25			489	7141	℄
150' L			39	724	Back Lot Line to N
6+00			486	7144	℄
15' R			512	7118	Gut
" R			446	7184	Top
" L			513	7117	Gut
" L			451	7179	Top
6+50			495	7135	℄ & Cross Gut
			475	7155	℄ int San Carlos St & El Camino Ave
TP	499	7675	454	7176	
Cb returns at El Camino Ave + San Carlos St					
			549	71[illegible]	Gut SW Cor W end CR
			484	71[illegible]	Top " " " " "
			543	71[illegible]	Gut " " S " "
			500	7175	Top " " " " "

F.B. 1257 PG. 154
Job No. 1189 Division No. Notes Red Plotted Date No. Profile
Survey of El Camino Ave et al Date Date X-Sec.
Survey by R. L. Walker Notes HWG Notes Chkd JPM Checked
Indexed [illegible] Date 3/25/47 Date No.

FORM 307 5M 1-46

PLEASE RETURN TO
LOS ANGELES COUNTY SURVEYOR
700 HALL OF RECORDS

NOTE: ANY ADDITIONS OR CHANGES ON THIS SHEET MUST BE MADE OR CIRCLED IN RED INK, WITH DATE AND NAME OF PERSON MAKING CHANGE.

Do not extend notes this side of this line.

STATION	B. S.	H. I.	F. S.	ELEV.		
		7675	561	71.14	Gut NW Cor W end CR	
			488	71.87	Tcb " " " " "	
			570	71.05	Gut " " N " "	
			518	71.57	Tcb " " " " "	
			544	71.31	Gut SE " S " "	
			496	71.79	Tcb " " " " "	
			562	71.13	Gut " " E " "	
			502	71.73	Tcb " " " " "	
			564	71.11	Gut NE Cor N " "	
			501	71.74	Tcb " " " " "	
			560	71.15	Gut " " E " "	
			498	71.77	Tcb " " " " "	
6+68.0			543	71.32	X Gut	
7+00			520	71.55	℄ St	
15 R			562	71.13	Gut	
" "			499	71.76	Tcb	
" L			561	71.14	Gut	
" L			496	71.79	Tcb	
8+00			496	71.79	℄ St	
15 R			527	71.48	Gut	
" "			460	72.15	Tcb	

Profile No. ____ Notes Red ____ Plotted ____ Job No. 1129 Division No. ____ F.B. 1257 Pg. 155
Date ____ Date ____ Survey of El Camino Arc Ctrl
X-Sec. No. ____ Notes Chkd. JOM Checked ____ Survey by R.L. Wiley Notes HWG Date 3-20-47
Date 3/25/47 Date ____ Map No. ____ Indexed ____ Date ____

FORM 307 5M 1-46

PLEASE RETURN TO
LOS ANGELES COUNTY SURVEYOR
700 HALL OF RECORDS

NOTE: ANY ADDITIONS OR CHANGES ON THIS SHEET MUST BE MADE OR CIRCLED IN RED INK, WITH DATE AND NAME OF PERSON MAKING CHANGE.

Do not extend notes this side of this line.

STATION	B. S.	H. I.	F. S.	ELEV.		
15 L						
8+00		76 75	5 42	71 33	Gut	
15 L			4 80	71 95	Tcb	
9+00			4 58	72 17	℄ St	
15 R			4 88	71 87	Gut	
" "			4 32	72 43	Tcb	
15 L			5 06	71 69	Gut	
" "			4.43	72 32	Tcb	
TP	5 48	77.49	4 74	72.01		
9+75			5.04	72 45	℄ St	
150 R			2.9	74 6	Back Lot Line	To S
" L			2.8	74 7	" " "	To N
10+00			4 92	72 57	℄ St	
15 R			5 34	72 15	Gut	
" "			4 69	72 80	Tcb	
15 L			5 31	72 18	Gut	
" "			4 75	72 74	Tcb	
T.P.	5 32	78 16	4 65	72.84		
11+00			5 33	72 93	℄ St	
15 R			5 64	72 52	Gut	
" "			5 05	73 11	Tcb	
1 L			5 64	72 52	Gut	
1 L			5 06	73 10	Tcb	

F.B. 1257 PG. 156

Job No. 1189 Division No. Notes Red. Plotted Profile

Survey of El Cajon Bro etal Date Date No.

Survey by R.L.W. Notes R.L.W. Notes Chkd. ZOM Checked X-Sec.

Indexed Date 3/25/42 Date No.

FORM 307 5M 1-46

13+05.16

PLEASE RETURN TO
LOS ANGELES COUNTY SURVEYOR
700 HALL OF RECORDS

NOTE: ANY ADDITIONS OR CHANGES ON THIS SHEET MUST BE MADE OR CIRCLED IN RED INK, WITH DATE AND NAME OF PERSON MAKING CHANGE.

Do not extend notes this side of this line.

STATION	B. S.	H. I.	F. S.	ELEV.	
12+00		78.16	5 03	73 13	℄ St
15 R			5 39	72 77	Gut
" "			4 78	73 38	Tcb
15 L			5 33	72 83	Gut
"			4 66	73 50	Tcb
12+90			4 83	73 33	X Gut
13+05.16			4 02	74 14	℄ int San Carlos St + Orange Ave
Cb returns at San Carlos St & Orange Ave					
			5 13	73 03	Gut SW Cor W end CR
			4 48	73 68	Tcb " " " " "
			5 08	73 08	Gut " " S " "
			4 42	73 74	Tcb " " " "
			5 06	73 10	Gut NW " W " "
			4 28	73 88	Tcb " " " " "
			4 88	73 28	Gut " " N " "
			4 33	73 83	Tcb " " " " "
			4 96	73 20	Gut SE " S " "
			4 38	73 78	Tcb " " " " "
			5 08	73 08	Gut " " E " "
			4 35	73 81	Tcb " " " " "

Profile No. ____ Notes Red ____ Plotted ____ Job No. 1189 Division No. ____ F.B. PG. 157
X-Sec. No. ____ Date ____ Date ____ Survey of El Camino Ave et al
Notes Chkd. LDM Checked ____ Survey by R L Wille Notes HWG Date 3-21-47
Date 3/25/47 Date ____ Map No. ____ Indexed ____ Date ____

FORM 307 5M 1-46

PLEASE RETURN TO
LOS ANGELES COUNTY SURVEYOR
700 HALL OF RECORDS

NOTE: ANY ADDITIONS OR CHANGES ON THIS SHEET MUST BE MADE OR CIRCLED IN RED INK, WITH DATE AND NAME OF PERSON MAKING CHANGE.

Do not extend notes this side of this line.

STATION	B. S.	H. I.	F. S.	ELEV.		
		7816	500	73 [illegible]6	Gut N E Cor N end CR	
			440	73 [illegible]6	Tcb " " " " "	
			505	73 [illegible]1	Gut " " E " "	
			436	73 [illegible]0	Tcb " " " " "	
BM KT 14			432	73 [illegible]4	BM KT 14 El-73826 FB 1256-11 [illegible] Ave & San [illegible] St N [illegible] [illegible] N end CR	

F.B. 1257 Pg. 158
Job No. 1189 Division No. Notes Red. Plotted No. Profile
Survey of El Camino Ave Ctr Date Date X-Sec.
Survey by P.L. Willett Notes HWG Notes Chkd [illegible] Checked No.
Indexed C. Jones Date Date 3/25/[illegible] Date

Notes Ck'd by	Survey of El Camino Ave	F. B. 1251 Pg. 159
Map No.	W. O. 1189 Tape No. St'd °F	
Office Work	Surveyed by R L Willey	
Checked	Notes PLW Date 8-21-47	
Date	Indexed A. C. Johnson	

DEC 31 '48

TOPOGRAPHY
on
SAN CARLOS ST.
FROM SAN JOSE AVE
TO W LINE TR 6251
EL MARINO AVE ETAL
JN 1189

MAR 20 47
R L Willey
H W Gunderson
E F English
L V Smith
T C Peterson

Note: Any Additions or Changes on This Sheet Must be Made or Circled in Red Ink With Date and Name of Person Making Change.

Do not extend notes this side of this line.

RETURN TO
LOS ANGELES COUNTY SURVEYOR
700 HALL OF RECORDS

FORM 247 5M 5-46

F. B. 1257 PG. 160



RETURN TO
LOS ANGELES COUNTY SURVEYOR
7DO HALL OF RECORDS

Do not extend notes this side of this line.

Note: Any Additions or Changes on This Sheet Must be Made or Circled in Red Ink With Date and Name of Person Making Change.

Profile No.	Notes Red	Plotted	Job No. 1189	Division No.	F.B. 1257 PG. 161
	Date	Date	Survey of El Camino Ave et al		
X-Sec. No.	Notes Chkd.	Checked	Survey by R.L. Wiley	Notes HWG	Date 3-20-47
	Date	Date	Map No.	Indexed C. Johnson	Date DEC 31 '48

PROFILE + XSECTION
ON
SAN CARLOS ST
FROM SAN JOSE AVE
TO W LINE TR #6251

EL MARINO AVE ET AL
JN 1189

March 20 - 1947
Wiley
Gunderson
English
Smith
Peterson

STATION	B. S.	H. I.	F. S.	ELEV.

NOTE: ANY ADDITIONS OR CHANGES ON THIS SHEET MUST BE MADE OR CIRCLED IN RED INK, WITH DATE AND NAME OF PERSON MAKING CHANGE.

Do not extend notes this side of this line.

PLEASE RETURN TO
LOS ANGELES COUNTY SURVEYOR
700 HALL OF RECORDS

FORM 307 5M 1-46

FORM 307 5M 1-46

PLEASE RETURN TO
LOS ANGELES COUNTY SURVEYOR
700 HALL OF RECORDS

NOTE: ANY ADDITIONS OR CHANGES ON THIS SHEET MUST BE MADE OR CIRCLED IN RED INK, WITH DATE AND NAME OF PERSON MAKING CHANGE.

46

Do not extend notes this side of this line.

STATION	B. S.	H. I.	F. S.	ELEV.		
BM KT 46	3 87	75 09		71 22	BM KT 46 El = 71 218 San Jose Ave & San Carlos St SW Cor Fd Bt Spk in cb E'ly of so end CR	FB 1256-18
Curb Elevs at San Carlos St & San Jose Ave						
			4 53	70 56	Gut SE Cor E end CR	
			3 94	71 15	Tcb " " " " "	
			4 51	70 58	Gut " " S " "	
			3 89	71 20	Tcb " " " " "	
			4 55	70 54	Gut SW " S " "	
			3 88	71 21	Tcb " " " " "	
			4 64	70 45	Gut " " W " "	
			4 06	71 03	Tcb " " " " "	
0+00			4 64	70 45	℄ int San Carlos St & San Jose Ave	
13' R			4 81	70 28	edge Rvt	
25' R			4 6	70 5	PL	
0+18			4 65	70 44	℄ & + Gut	
0+53			4 58	70 51	℄	
105' R			4 7	70 4	Toe of slope to river levee	
0+75			4 55	70 54	℄	
15' L			4 77	70 32	Gut } End cb	
" L			4 08	71 01	Tcb }	

F.B. 1257 PG. 162
Job No. 1189 Division No. ____ Notes Red. ____ Plotted ____ Profile ____
Survey of El Camino Ave Date ____ Date ____ No. ____
Survey by P. L. Kelley Notes HWG 3-20-47 Notes Chkd. [illegible] Checked ____ X-Sec. ____
Indexed ____ Date 3/25/47 Date ____ No. ____

FORM 307 5M 1-46

PLEASE RETURN TO
LOS ANGELES COUNTY SURVEYOR
700 HALL OF RECORDS

NOTE: ANY ADDITIONS OR CHANGES ON THIS SHEET MUST BE MADE OR CIRCLED IN RED INK, WITH DATE AND NAME OF PERSON MAKING CHANGE.

Do not extend notes this side of this line.

STATION	B. S.	H. I.	F. S.	ELEV.	
1+00		75 09	46	70 5	℄
15' R			48	70 3	Gut
25' R			46	70 5	PL
15 L			48	70 3	
25' L			47	70 4	PL
1+25			50	70 1	℄
25' L			50	70 1	PL
100' L			56	69 5	
150' L			54	69 7	Back Lot Line to S.
1+70			57	69 4	℄ & Toe of Slope to River Levee
100 L			52	69 9	
150' L			76	69 5	Back of Lot Line to So.
TP	5 36	75 81	4 64	70 45	✓
"	5 14	76 17	4 78	71 03	✓
	4 97	76 31	4 83	71 34	✓
BMKT36			4 54	71 77	BMKT36 El = 71766 FB 1256-15 El Camino Ave & San Carlos St SE Cor bt spk in cb 5' E of E end CR.

Profile No. ____ Date ____ Notes Red ____ Plotted ____ Date ____ Job No. 1189 Division No. ____ Survey of El Camino Ave et al

X-Sec. No. ____ Date ____ Notes Chkd. LDM Checked ____ Date ____ Survey by RLWille Notes HWG Date 3-20-47

Map No. ____ Indexed ____ Date ____

F.B. 1257 PG. 163

F.B. 1257 PG. 164 Job No. 1189 Division No. _____ Notes Red. _____ Plotted _____ Profile

Survey of El Camino Ave Date _____ Date _____ No. _____

Survey by R.L. Willey Notes HWG 3-20-47 Notes Chkd. _____ Checked _____ X-Sec.

Indexed [illegible] Date _____ Date _____ Date _____ No. _____

FORM 307 5M 1-46

PLEASE RETURN TO
LOS ANGELES COUNTY SURVEYOR
700 HALL OF RECORDS

NOTE: ANY ADDITIONS OR CHANGES ON THIS SHEET MUST BE MADE OR CIRCLED IN RED INK, WITH DATE AND NAME OF PERSON MAKING CHANGE.

Do not extend notes this side of this line.

STATION	B. S.	H. I.	F. S.	ELEV.

Notes Ck'd by	Survey of El Camino Ave
Map No.	W. O. 1169 Tape No. St'd °F
Office Work	Surveyed by El Camino Ave
Checked	Notes R. Willey Date 7-21-47
Date	Indexed A. C. Jensen

F. B. 1257 Pg. 165

DEC 31 '48

TOPOGRAPHY
OF
SAN RAFAEL ST
FROM ORANGE AVE
TO E. LINE TR #6251
EL CAMINO AVE ETAL
JN 1169

Mar 29-47
Willey
Gunderson
English
Sutton
Peterson

Note: Any Additions or Changes on This Sheet Must be Made or Circled in Red Ink With Date and Name of Person Making Change.

Do not extend notes this side of this line.

RETURN TO
LOS ANGELES COUNTY SURVEYOR
700 HALL OF RECORDS

FORM 247 5M 5-46

F. B. 1257 PG. 166

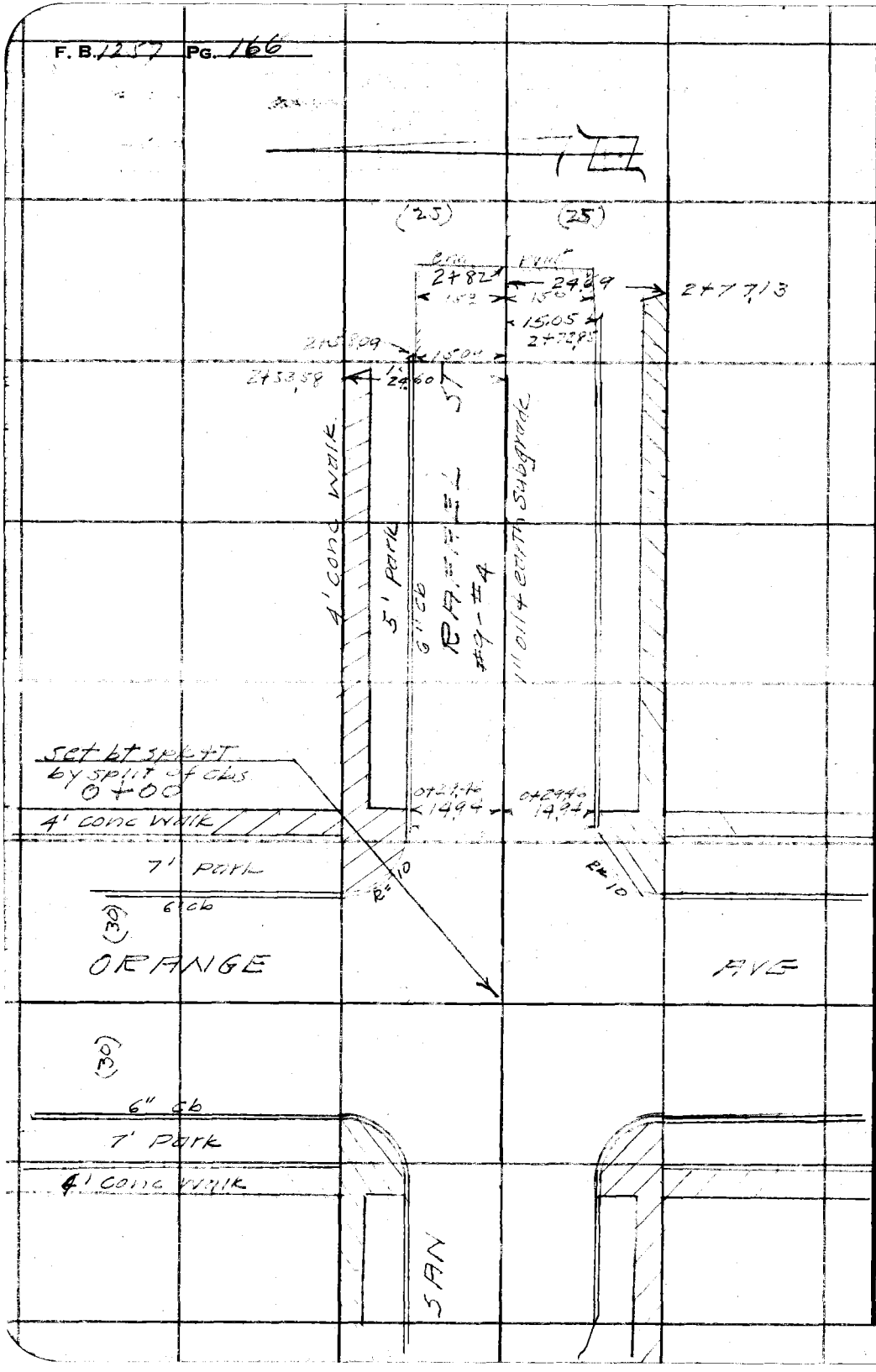

RETURN TO
LOS ANGELES COUNTY SURVEYOR
700 HALL OF RECORDS

Do not extend notes this side of this line.

Note: Any Additions or Changes on This Sheet Must Be Made or Circled in Red Ink With Date and Name of Person Making Change.

Profile No. _____ Notes Red. _____ Plotted _____ Job No. 1189 Division No. _____ F.B. 1257 PG. 167

Date _____ Date _____ Survey of El Camino Ave et al

X-Sec. No. _____ Notes Chkd. RDM Checked _____ Survey by [illegible] Notes HWG Date _____

Date 3/25/47 Date _____ Map No. _____ Indexed _____ Date DEC 31 '48

PROFILE & X SECTIONS
on
SAN RAFAEL ST.
FROM ÷ ORANGE AVE
TO ÷ E LINE TR # 6251
EL MARINO AVE ET AL
JN 1189

Mar 20 1947
Wiley
Gunderson
English
Smith
Peterson

STATION	B. S.	H. I.	F. S.	ELEV.

NOTE: ANY ADDITIONS OR CHANGES ON THIS SHEET MUST BE MADE OR CIRCLED IN RED INK, WITH DATE AND NAME OF PERSON MAKING CHANGE.

PLEASE RETURN TO
LOS ANGELES COUNTY SURVEYOR
700 HALL OF RECORDS

Do not extend notes this side of this line.

FORM 307 5M 1-46

FORM 307 5M 1-46

PLEASE RETURN TO
LOS ANGELES COUNTY SURVEYOR
700 HALL OF RECORDS

NOTE: ANY ADDITIONS OR CHANGES ON THIS SHEET MUST BE MADE OR CIRCLED IN RED INK, WITH DATE AND NAME OF PERSON MAKING CHANGE.

Do not extend notes this side of this line.

STATION	B. S.	H. I.	F. S.	ELEV.	
					BM KT 15 el = 74.253 FB 1256-11
BM KT 15	4 67	78,92		74,2~~4~~5	Orange Ave & San Rafael St NW Cor bt spk in cb 4' N of N end CR
			~~4 75~~		
0+00			4 75	74 17	℄ int Orange Ave & San Rafael St
0+15			5 37	73 55	X Gut
cb re Turns at Orange Ave & San Rafael St					
			5 45	73 47	Gut SW Cor W end CR
			4 80	74 12	Tcb " " " " "
			5 32	73 60	Gut " " S " "
			4 73	74 19	Tcb " " " " "
			5 10	73 82	Gut NW " W " "
			4 72	74 20	Tcb " " " " "
			5 26	73 66	Gut " " N " "
			4 68	74 24	Tcb " " " " "
			5 50	73 42	Gut SE " S " "
			4 82	74 10	Tcb " " " " "
			5 45	73 47	Gut " " E " "
			4 84	74 08	Tcb " " " " "
			5 40	73 52	Gut NE " N " "
			4 72	74 20	Tcb " " " " "
			5 40	73 52	Gut " " E " "
			4 70	74 22	Tcb " " " " "

F.B. 1257 PG. 168
Job No. 1189 Division No. Notes Red. Plotted No. Profile
Survey of Pl Camino Ave etal Date Date X-Sec.
Survey by R.L. Willey Notes HWG Notes Chkd. Lom Checked No.
Indexed Date Date 3/25/47 Date

FORM 307 5M 1-46

PLEASE RETURN TO
LOS ANGELES COUNTY SURVEYOR
700 HALL OF RECORDS

NOTE: ANY ADDITIONS OR CHANGES ON THIS SHEET MUST BE MADE OR CIRCLED IN RED INK, WITH DATE AND NAME OF PERSON MAKING CHANGE.

Do not extend notes this side of this line.

STATION	B. S.	H. I.	F. S.	ELEV.		
1+00		78.92	4.94	73.98	℄ St	
15 R			5.39	73.53	Gut	
" "			4.73	74.19	Tcb	
15 L			5.27	73.65	Gut	
" "			4.55	74.37	Tcb	
2+00			4.90	74.02	℄ St	
15 R			5.18	73.74	Gut	
" "			4.50	74.42	Tcb	
15 L			5.24	73.68	Gut	
" "			4.67	74.25	Tcb	
2+58.09			4.85	74.07	℄ St	
15 L			5.13	73.82	Gut end cb	
" "			4.63	74.29	Tcb " "	
2+74.85			4.85	74.07	℄ St	
15 R			5.23	73.69	Gut " "	
15 R			4.52	74.40	Tcb " "	
2+82			5.10	73.82	end pvmt	
150 R			3.9	75.0		
150 L			4.4	74.5		
4+32			4.2	74.7	℄ Prof	See Next Pg
BM ℄ 7+17	4.58	78.96	4.54	74.38	Point el = 743 #9 FB 1256-11 San Rafael St (N side) 200' E of Pine Place St W of Ell	

Profile No. ____ Notes Red ____ Plotted ____ Job No. 1129 Division No. ____ F.B. 1257 Pg. 169

X-Sec. No. ____ Date ____ Date ____ Survey of ____ Area ____

Notes Chkd. ____ Checked ____ Survey by ____ Notes ____ Date ____

Date 7/21/47 Date ____ Map No. ____ Indexed ____ Date ____

F.B. 1257 PG. 170

Job No. 1189 Division No. _____ Notes Red. _____ Plotted _____ Profile

Survey of El Camino Ave et al Date _____ Date _____ No. _____

Survey by E L Willey Notes HWG. 3-21-47 Notes Chkd. [illegible] Checked _____ X-Sec.

Indexed [illegible] Date _____ Date 3/2[illegible] Date _____ No. _____

FORM 307 5M 1-46

PLEASE RETURN TO
LOS ANGELES COUNTY SURVEYOR
700 HALL OF RECORDS

NOTE: ANY ADDITIONS OR CHANGES ON THIS SHEET MUST BE MADE OR CIRCLED IN RED INK, WITH DATE AND NAME OF PERSON MAKING CHANGE.

Do not extend notes this side of this line.

STATION	B.S.	H.I.	F.S.	ELEV.	
BM ET 15		7896	471	74.25	BM ET 15 el = 74.253 FB 1256-11 Orange Ave & San Rafael St Nwk by bt spk in Co 4' N of N end Cr.

Notes Ck'd by	Survey of El Camino Ave. F.B. 1257 Pg. 171
Map No.	W. O. 1199 Tape No. St'd °F
Office Work	Surveyed by RLWilley
Checked	Notes RLW Date 3-47
Date	Indexed A. C. Johnson

DEC 31 '48

TOPOGRAPHY
OF
SAN RAFAEL ST
FROM EL CAMINO AVE
TO ORANGE AVE
EL CAMINO AVE ETAL
JN 1199

Mar 21 1947
Willey
Gunderson
English
Smith
Peterson

Note: Any Additions or Changes on This Sheet Must be Made or Circled in Red Ink With Date and Name of Person Making Change.

Do not extend notes this side of this line.

RETURN TO
LOS ANGELES COUNTY SURVEYOR
700 HALL OF RECORDS

FORM 247 5M 5-46

F. B. 1259 PG. 112

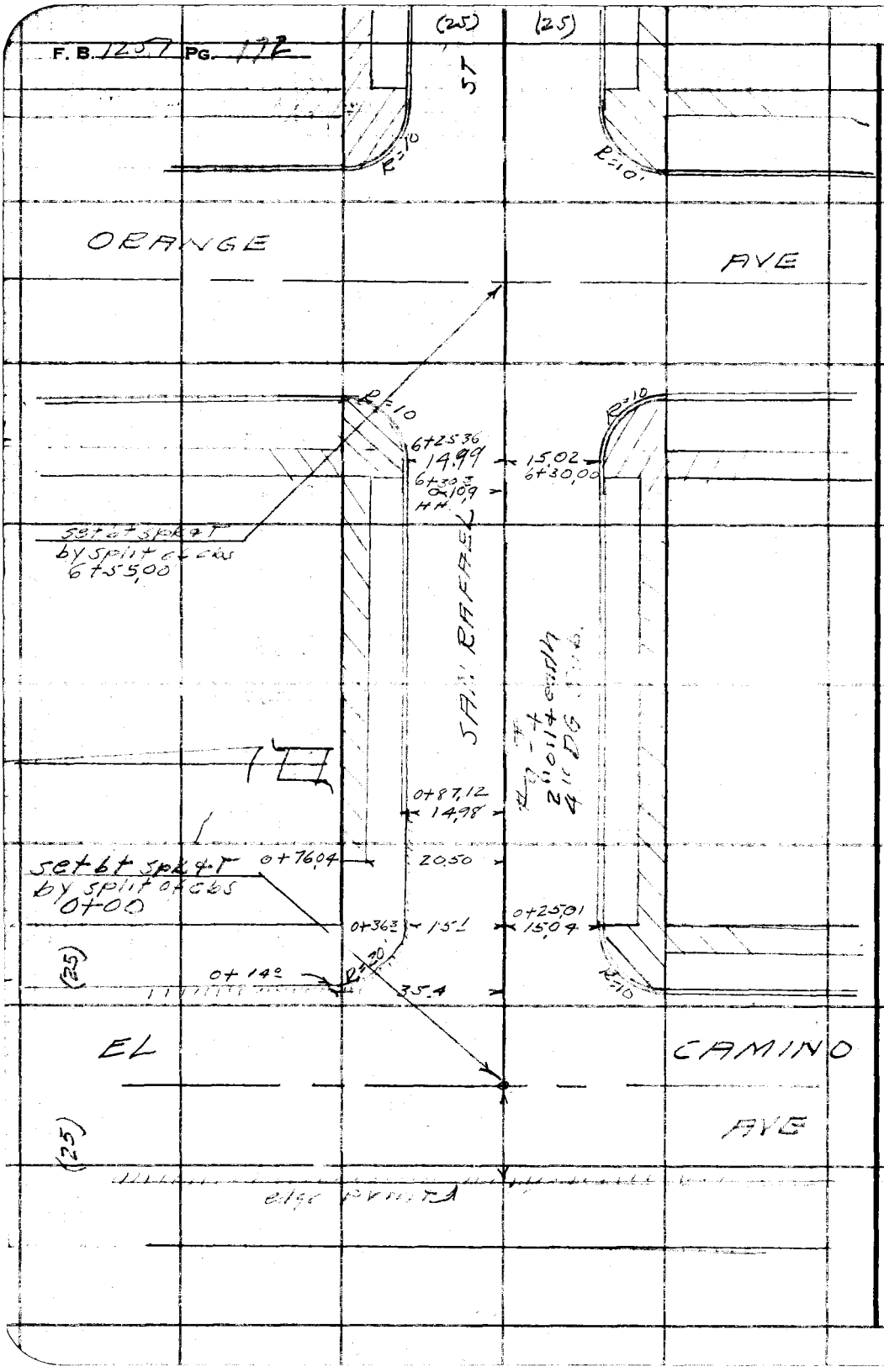

RETURN TO
LOS ANGELES COUNTY SURVEYOR
700 HALL OF RECORDS

Do not extend notes this side of this line.

Note: Any Additions or Changes on This Sheet Must be Made or Circled in Red Ink With Date and Name of Person Making Change.

Profile No. _____ Notes Red. _____ Plotted _____ Job No. 1189 Division No. _____ F.B. 1257 Pg. 173

Date _____ Date _____ Survey of El Camino Ave

X-Sec. No. _____ Notes Chkd. TOM Checked _____ Survey by R.L. Willey Notes 4WG Date 3-21-47

Date 3/25/47 Date _____ Map No. _____ Indexed _____ Date DEC 31 '48

PROFILE + X SECTIONS
on
SAN RAFAEL ST
FROM EL CAMINO AVE
TO ORANGE AVE
EL CAMINO AVE ET AL
IN 1189

Mar 21 1947
Willey
Gunderson
English
Smith
Peterson

STATION	B. S.	H. I.	F. S.	ELEV.

NOTE: ANY ADDITIONS OR CHANGES ON THIS SHEET MUST BE MADE OR CIRCLED IN RED INK, WITH DATE AND NAME OF PERSON MAKING CHANGE.

PLEASE RETURN TO
LOS ANGELES COUNTY SURVEYOR
700 HALL OF RECORDS

Do not extend notes this side of this line.

FORM 307 5M 1-46

FORM 307 5M 1-46

PLEASE RETURN TO
LOS ANGELES COUNTY SURVEYOR
700 HALL OF RECORDS

NOTE: ANY ADDITIONS OR CHANGES ON THIS SHEET MUST BE MADE OR CIRCLED IN RED INK, WITH DATE AND NAME OF PERSON MAKING CHANGE.

Do not extend notes this side of this line.

STATION	B. S.	H. I.	F. S.	ELEV.	
					BM KT37 El = 71.52 o FB1256-13
BM KT37	4 06	-75, 58		71 52	El Camino Ave + San Rafael St SE Cor bt spl in cb 81 E of E end CR
0+00			5 02	70 56	℄ int El Camino Ave + San Rafael St
1+50 R			6 09	69 49	℄ El Camino Ave [illegible]
0+15			4 88	70 70	X Gut
Cb return at San Rafael					St + El Camino Ave
			4 89	70 69	Gut SE Cor S end CR
			4 17	71 41	Tcb " " " " "
			4 90	70 68	Gut " " E " "
			4 09	71 [illegible]	Tcb " " " " "
0+25			4 87	70 71	℄ St
11 L			5 31	70 [illegible]	edge pvmt
25 L			5 3	70 [illegible]	pl
0+87.12			4 25	71 33	℄ St
15 L			4 54	71 34	Gut end CR
15 L			3 88	71 70	T. Cb " "
1+00			4 13	71 45	℄ St
15 R			4 45	71 [illegible]3	Gut
" "			3 78	71 [illegible]0	Tcb
" L			4 47	71 [illegible]	Gut
" L			3 83	71 75	Tcb
T.R	5 82	77 42	3 98	71 [illegible]	

F.B. 1257 PG. 174
Job No. 1189 Division No. Notes Red. Plotted Profile
Survey of El Camino Ave etal Date Date No.
Survey by R.L. Willey Notes HWG 3-21-47 Notes Chkd. TCM Checked X-Sec.
Indexed [illegible] Date Date 3/25/47 Date No.

FORM 307 5M 1-46

PLEASE RETURN TO
LOS ANGELES COUNTY SURVEYOR
700 HALL OF RECORDS

NOTE: ANY ADDITIONS OR CHANGES ON THIS SHEET MUST BE MADE OR CIRCLED IN RED INK, WITH DATE AND NAME OF PERSON MAKING CHANGE.

Do not extend notes this side of this line.

STATION	B. S.	H. I.	F. S.	ELEV.		
2+00		77 42	5 50	71 92	℄ St	
15 R			5 85	71 57	Gut	
15 R			5 18	72 24	Tob	
15 L			5 76	71 66	Gut	
15 L			5 17	72 25	Tob	
2+77			5 04	72 38	℄	
150 R			3 8	73 6	back [illegible]	
150 L			2 6	74 8	" " "	
3+00			4 9[illegible]	72 50	℄ St	
15 R			5 4[illegible]	72 02	Gut	
"			4 [illegible]	72 75	Tob	
15 L			4 [illegible]	73 22	Gut	
"			4 6[illegible]	72 7[illegible]	Tob	
4+00			4 57	72 85	℄ St	
15 R			4 9[illegible]	72 5[illegible]	Gut	
"			4 [illegible]	73 25	Tob	
15 L			4 8[illegible]	72 54	Gut	
"			4 [illegible]	73 20	Tob	
[illegible]	5 66	78 56	4 52	72 90		
5+00			5 16	73 40	℄ St	
15 R			5 55	73 01	Gut	

Profile No. ____ Notes Red ____ Plotted ____ Job No. [illegible] Division No. ____ F.B. 1257 Pg. 175

X-Sec. No. ____ Date ____ Date ____ Survey of El Camino Ave Etal

Notes Chkd. LOM Checked ____ Survey by R.L. [illegible] Notes [illegible] Date 2-21-47

Date 3/25/47 Date ____ Map No. ____ Indexed ____ Date ____

FORM 307 5M 1-46

PLEASE RETURN TO
LOS ANGELES COUNTY SURVEYOR
700 HALL OF RECORDS

NOTE: ANY ADDITIONS OR CHANGES ON THIS SHEET MUST BE MADE OR CIRCLED IN RED INK, WITH DATE AND NAME OF PERSON MAKING CHANGE.

Do not extend notes this side of this line.

STATION	B. S.	H. I.	F. S.	ELEV.		
5+00						
15R		78 56	4 93	73 63	Tcb	
15L			5 40	73 16	Gut	
15L			4 87	73 69	Tcb	
6+00			4 [illegible]	73 77	[illegible]	
15R			5 17	73 [illegible]9	Gut	
" "			4 43	74 13	Tcb	
15L			4 97	73 59	Gut	
" "			4 40	74 16	Tcb	
6+40			4 87	73 69	X Gut	
6+55			4 36	74 20	[illegible]	
Abs returns at						
			5 06	73 50	Gut SW Cor W end CR	
			4 [illegible]	74 15	Tcb " " " "	
			4 93	73 63	Gut " S " "	
			4 [illegible]	73 25	Tcb " " " "	
			4 69	73 87	Gut NW " W "	
			4 34	74 [illegible]	Tcb " " " "	
			4 [illegible]	73 67	Gut " " X " "	
			4 [illegible]	74 27	Tcb " " " " "	
BMKT15			4 30	74 26	[illegible] = 74.25	FB 1256-11
					[illegible]	

F.B. 1257 PG. 176
Job No. 1189 Division No. Notes Red. Plotted Profile
Survey of El Camino Ave etal Date Date No.
Survey by R.L. Willey Notes HW G 3-21-47 Notes Chkd. [illegible] Checked X-Sec.
Indexed [illegible] Date Date 3/25/47 Date No.

Notes Ck'd by	Survey of El Camino Ave
Map No.	W. O. 1189 Tape No. St'd °F
Office Work	Surveyed by R. C. [illegible]
Checked	Notes [illegible] Date [illegible]
Date	Indexed A. C. Johnson

F. B. 1257 Pg. 176

DEC 31 '48

TOPOGRAPHY
ON
EL CAMINO AVE
FROM SAN CARLOS ST
TO SAN RAFAEL ST.
EL CAMINO AVE AT AL
JN 1189

[illegible]
Wiley
Gunderson
English
Smith
Peterson

Note: Any Additions or Changes on This Sheet Must be Made or Circled in Red Ink With Date and Name of Person Making Change.

Do not extend notes this side of this line.

RETURN TO
LOS ANGELES COUNTY SURVEYOR
700 HALL OF RECORDS

FORM 247 5M 5-46

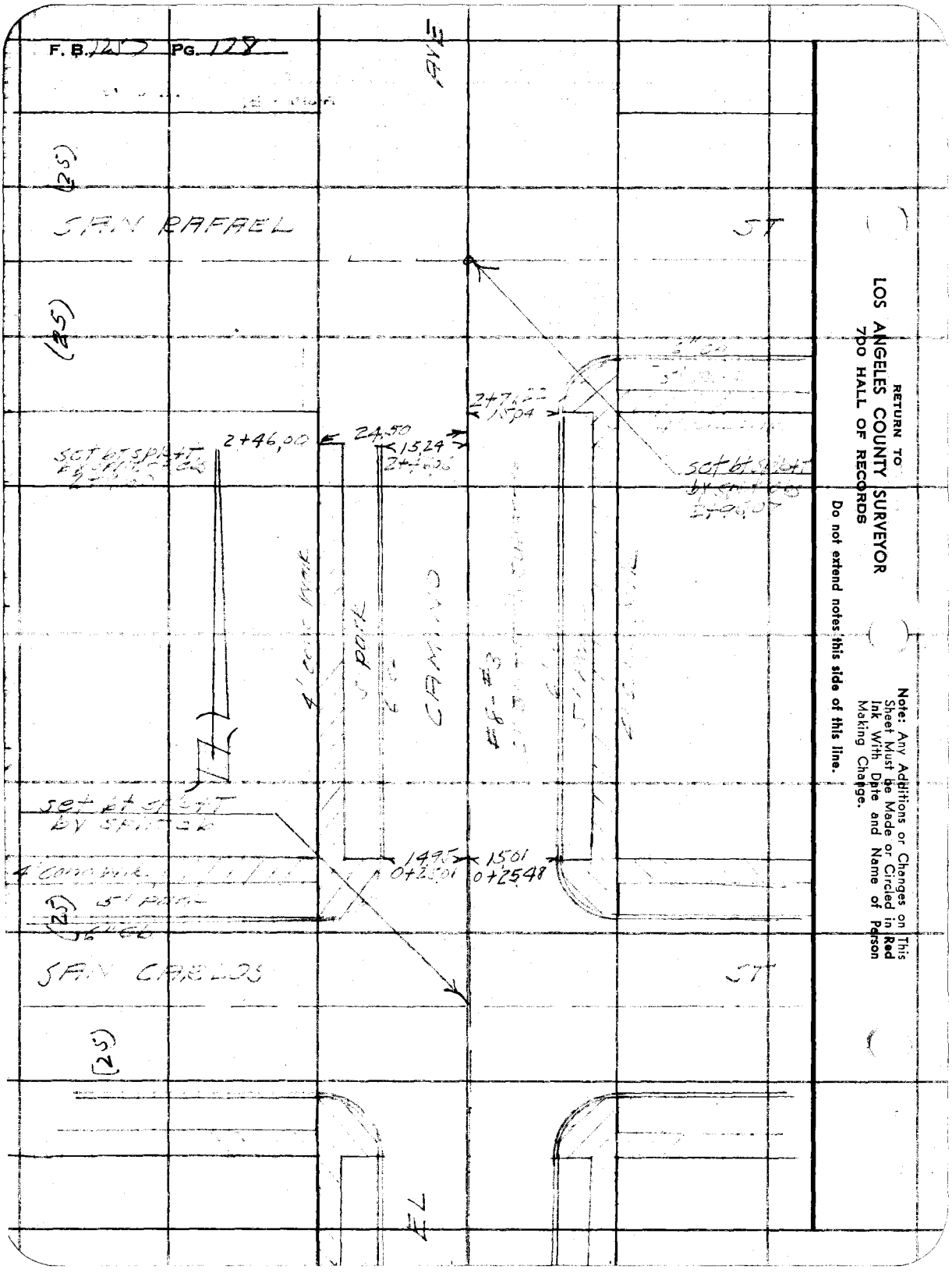
F. B. 125 PG. 128
SAN RAFAEL
ST
(25)
2+46,00
24,50
15,24
2+71,22
15,04
set bt spkt
by spkt
4' conc walk
5' park
CAMINO
#8-#3
1495
0+25,01
1501
0+25,48
SAN CARLOS
ST
EL
RETURN TO
LOS ANGELES COUNTY SURVEYOR
700 HALL OF RECORDS
Do not extend notes this side of this line.
Note: Any Additions or Changes on This Sheet Must be Made or Circled in Red Ink With Date and Name of Person Making Change.

Profile No.	Notes Red.	Plotted	Job No. 1189	Division No.	F.B. 257 PG. 179
	Date	Date	Survey of El Camino Ave et al		
X-Sec. No.	Notes Chkd. EDM	Checked	Survey by R.L. Wille	Notes HWG	Date 3-21-47
	Date 3/25/47	Date	Map No.	Indexed [illegible]	Date DEC 31 '48

PROFILE & + SECTION
ON
EL CAMINO AVE
FROM SAN CARLOS ST
TO SAN RAFAEL ST
EL CAMINO AVE ET AL
JN 1189

March 1947
Willey
Sanderson
Engineer
Peterson

STATION	B. S.	H. I.	F. S.	ELEV.

NOTE: ANY ADDITIONS OR CHANGES ON THIS SHEET MUST BE MADE OR CIRCLED IN RED INK, WITH DATE AND NAME OF PERSON MAKING CHANGE.

PLEASE RETURN TO
LOS ANGELES COUNTY SURVEYOR
700 HALL OF RECORDS

Do not extend notes this side of this line.

FORM 307 BM 1-46

FORM 307 5M 1-46

PLEASE RETURN TO
LOS ANGELES COUNTY SURVEYOR
700 HALL OF RECORDS

NOTE: ANY ADDITIONS OR CHANGES ON THIS SHEET MUST BE MADE OR CIRCLED IN RED INK, WITH DATE AND NAME OF PERSON MAKING CHANGE.

Do not extend notes this side of this line.

F.B. 1187 PG. 190

Profile No. ____ Plotted ____ Notes Red ____ Division No. 1187 Job No. ____
X-Sec. No. ____ Date ____ Date ____ Notes Chkd. TGM Checked ____ Notes ____ Survey of El Camino Ave
Date ____ Date 5/25/47 Date ____ Survey by RCW/Hey Notes RWG
Indexed ____ C. Johnson

STATION	B. S.	H. I.	F. S.	ELEV.	
					BM KT 36 Elev 71.966 FB 1256-15
BM KT 36	4.64	76.41		71.77	El Camino Ave & San Carlos St
					Fl Bt Spk in Ch 51' E of E curb
0+00			4.86	71.55	℄ int El Camino Ave & San Carlos St
0+15			4.90	71.51	℄
	Curb Elevs at El Camino Ave & San Carlos St				
			5.23	71.18	Gut NE cor E end CR
			4.62	71.79	Top " " " " "
			5.30	71.11	Gut " " N " "
			4.66	71.75	Top " " " " "
			5.24	71.17	Gut NW " W " "
			4.52	71.89	Top " " " " "
			5.37	71.04	Gut " " N " "
			4.84	71.57	Top " " " " "
1+00			5.02	71.39	℄
15' R			5.34	71.07	Gut
" R			4.73	71.68	Top
" L			5.45	70.96	Gut
" L			4.93	71.48	Top
2+00			5.15	71.26	℄
15' R			5.40	71.01	Gut
" R			4.92	71.49	Top
" L			5.58	70.83	Gut
" L			5.10	71.31	Top

FORM 307 5M 1-46

PLEASE RETURN TO
LOS ANGELES COUNTY SURVEYOR
700 HALL OF RECORDS

NOTE: ANY ADDITIONS OR CHANGES ON THIS SHEET MUST BE MADE OR CIRCLED IN RED INK, WITH DATE AND NAME OF PERSON MAKING CHANGE.

Do not extend notes this side of this line.

STATION	B. S.	H. I.	F. S.	ELEV.		
2+46.06		7041	537	71 04	℄	
15' L			558	70 83	Gut } End st	
11 L			514	71 27	Tcb }	
2+81			565	70 76	℄	
2+96.07			582	70 59	℄ Int El Camino Ave & San Rafael St	
150' L			79	68 5		
	Curb Elev at El Camino Ave & San Rafael St					
			572	70 69	Gut S E Cor S end CK	
			501	71 40	Tcb " " " " "	
			572	70 69	Gut " " " " "	
			490	71 51	Tcb " " " "	
BM KT 37			489	71 52	BM KT 37 Elev = 71.52 01 B 1256 -15 El Camino Ave & San Rafael St S E Cor Ed Bt Sp in Sb 8' E of E end CK	

Profile No. ____ Notes Red ____ Plotted ____ Job No. 1189 Division No. ____ F.B. 1257 Pg. 181

X-Sec. No. ____ Date ____ Date ____ Survey of El Camino Ave Cal

Notes Chkd LDM Checked ____ Survey by BLWilley Notes LWG Date 3-21-47

Date 3/25/47 Date ____ Map No. ____ Indexed ____ Date ____

F.B. 1257 PG. 182 | Job No. 1189 | Division No. | Notes Red. | Plotted | Profile

Survey of | Date | Date | No.

Survey by | Notes | Notes Chkd. | Checked | X-Sec.

Indexed | Date | Date | Date | No.

FORM 307 5M 1-46

PLEASE RETURN TO
LOS ANGELES COUNTY SURVEYOR
700 HALL OF RECORDS

Do not extend notes this side of this line.

NOTE: ANY ADDITIONS OR CHANGES ON THIS SHEET MUST BE MADE OR CIRCLED IN RED INK, WITH DATE AND NAME OF PERSON MAKING CHANGE.

STATION	B. S.	H. I.	F. S.	ELEV.

Notes Ck'd by	Survey of El Camino Ave Et al
Map No.	W. O. 1189 Tape No. St'd °F
Office Work	Surveyed by RL Willey
Checked	Notes RLW Date 3-24-47
Date	Indexed A. C. Johnson

F. B. 1257 Pg. 183

DEC 31 '48

TOPOGRAPHY
on
SAN JOSE AVE
FROM 1ST ALLEY N OF COMPTON BLVD
TO SAN CARLOS ST
EL MARINO AVE ET AL
JN 1189

Mar 1947
Willey
Gunderson
English
Smith
Peterson

Note: Any Additions or Changes on This Sheet Must be Made or Circled in Red Ink With Date and Name of Person Making Change.

Do not extend notes this side of this line.

RETURN TO
LOS ANGELES COUNTY SURVEYOR
700 HALL OF RECORDS

FORM 247 5M 5-46

F. B. _____ PG. 189

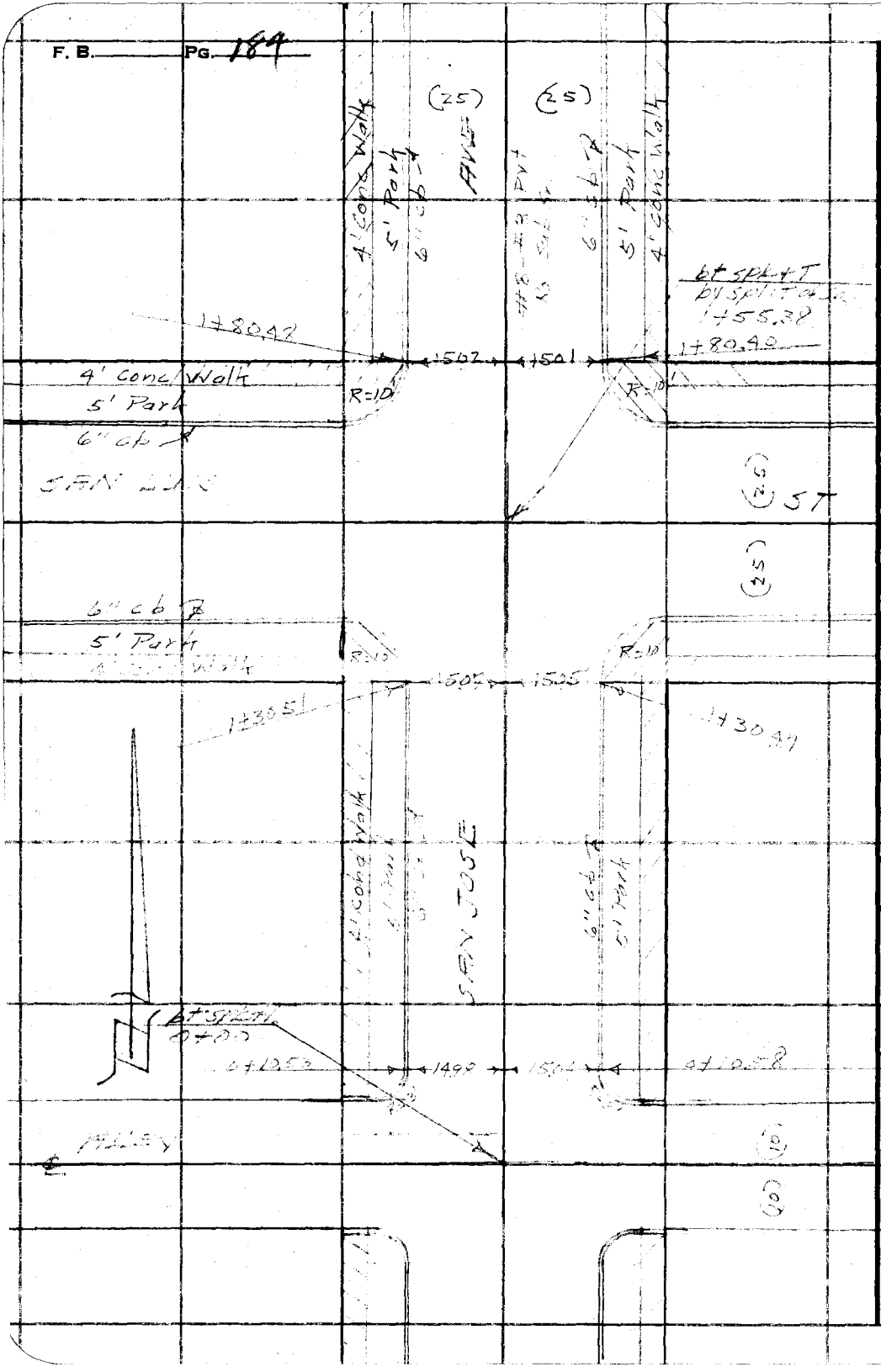

RETURN TO
LOS ANGELES COUNTY SURVEYOR
700 HALL OF RECORDS

Do not extend notes this side of this line.

Note: Any Additions or Changes on This Sheet Must be Made or Circled in Red Ink With Date and Name of Person Making Change.

Notes Ck'd by	Survey of	F. B. Pg. 185
Map No.	W. O. Tape No. St'd °F	
Office Work	Surveyed by	
Checked	Notes Date	
Date	Indexed A. C. Johnson	

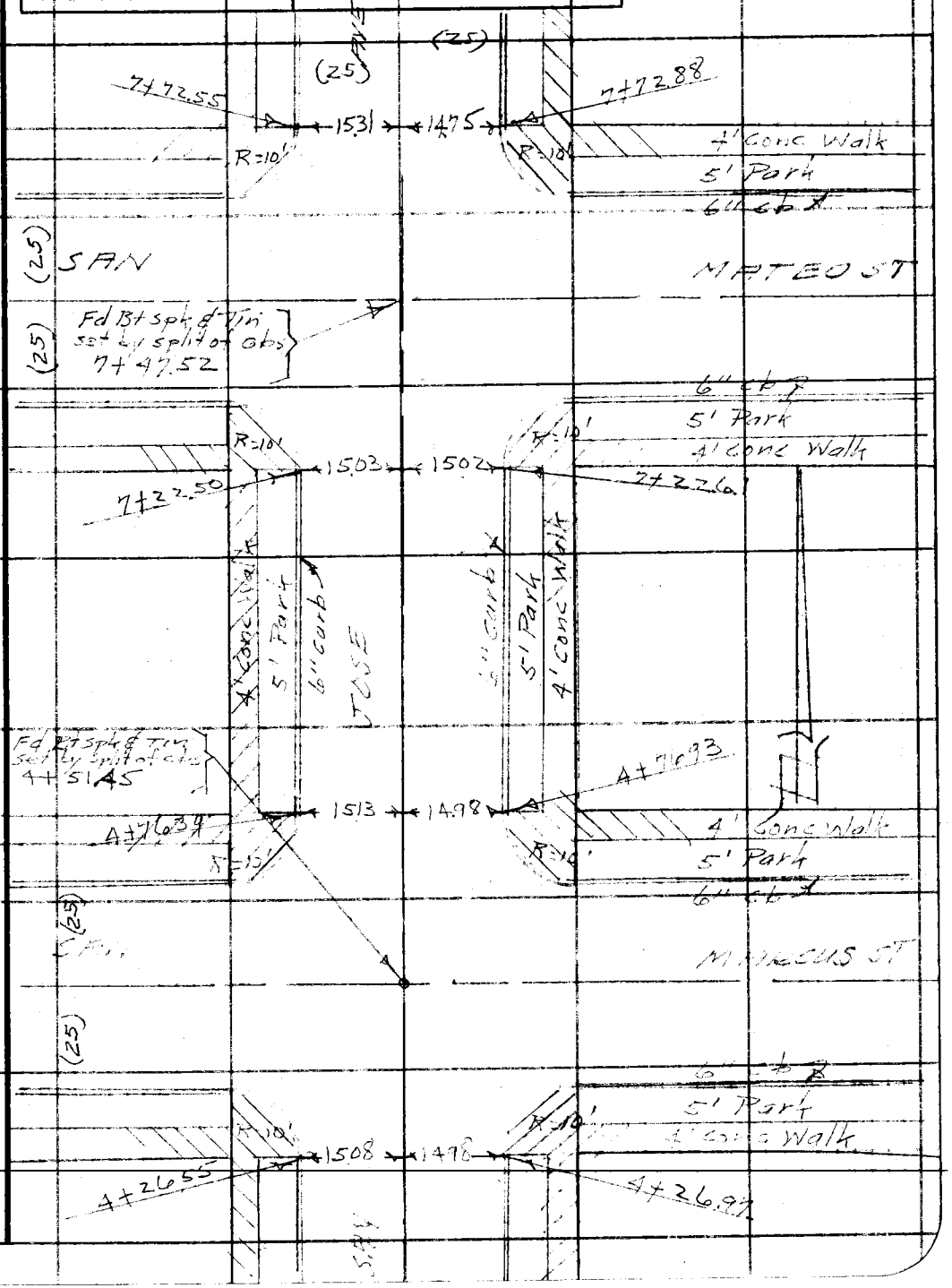

Note: Any Additions or Changes on This Sheet Must be Made or Circled in Red Ink With Date and Name of Person Making Change.

Do not extend notes this side of this line.

RETURN TO
LOS ANGELES COUNTY SURVEYOR
700 HALL OF RECORDS

FORM 247 5M 5-46

F. B. _____ PG. 186

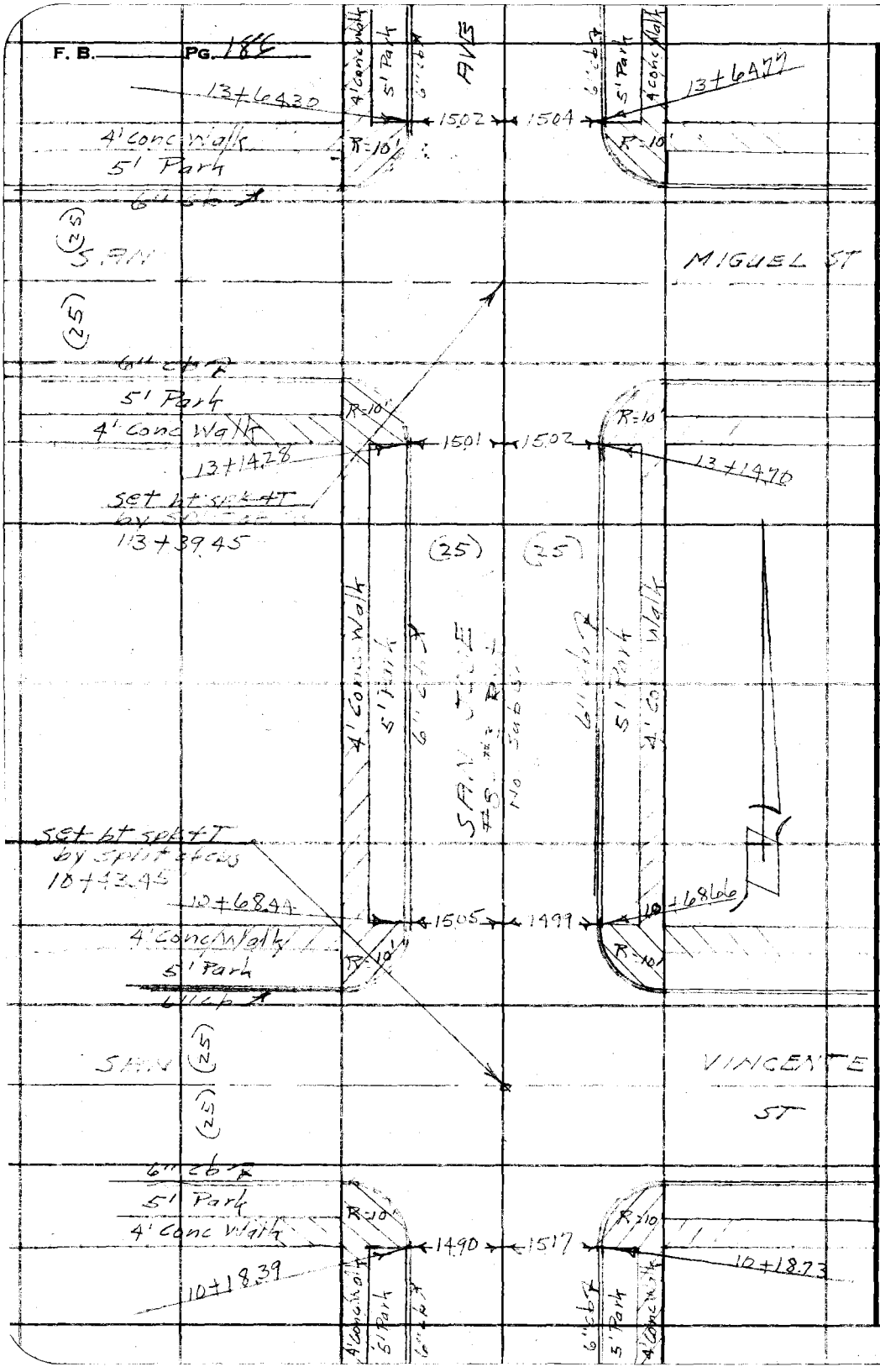

RETURN TO
LOS ANGELES COUNTY SURVEYOR
7DO HALL OF RECORDS

Do not extend notes this side of this line.

Note: Any Additions or Changes on This Sheet Must be Made or Circled in Red Ink With Date and Name of Person Making Change.

Notes Ck'd by	Survey of
Map No.	W. O. Tape No. St'd °F
Office Work	Surveyed by
Checked	Notes Date
Date	Indexed A. C. Johnson

F. B. Pg. 187

Note: Any Additions or Changes on This Sheet Must be Made or Circled in Red Ink With Date and Name of Person Making Change.

Do not extend notes this side of this line.

RETURN TO
LOS ANGELES COUNTY SURVEYOR
700 HALL OF RECORDS

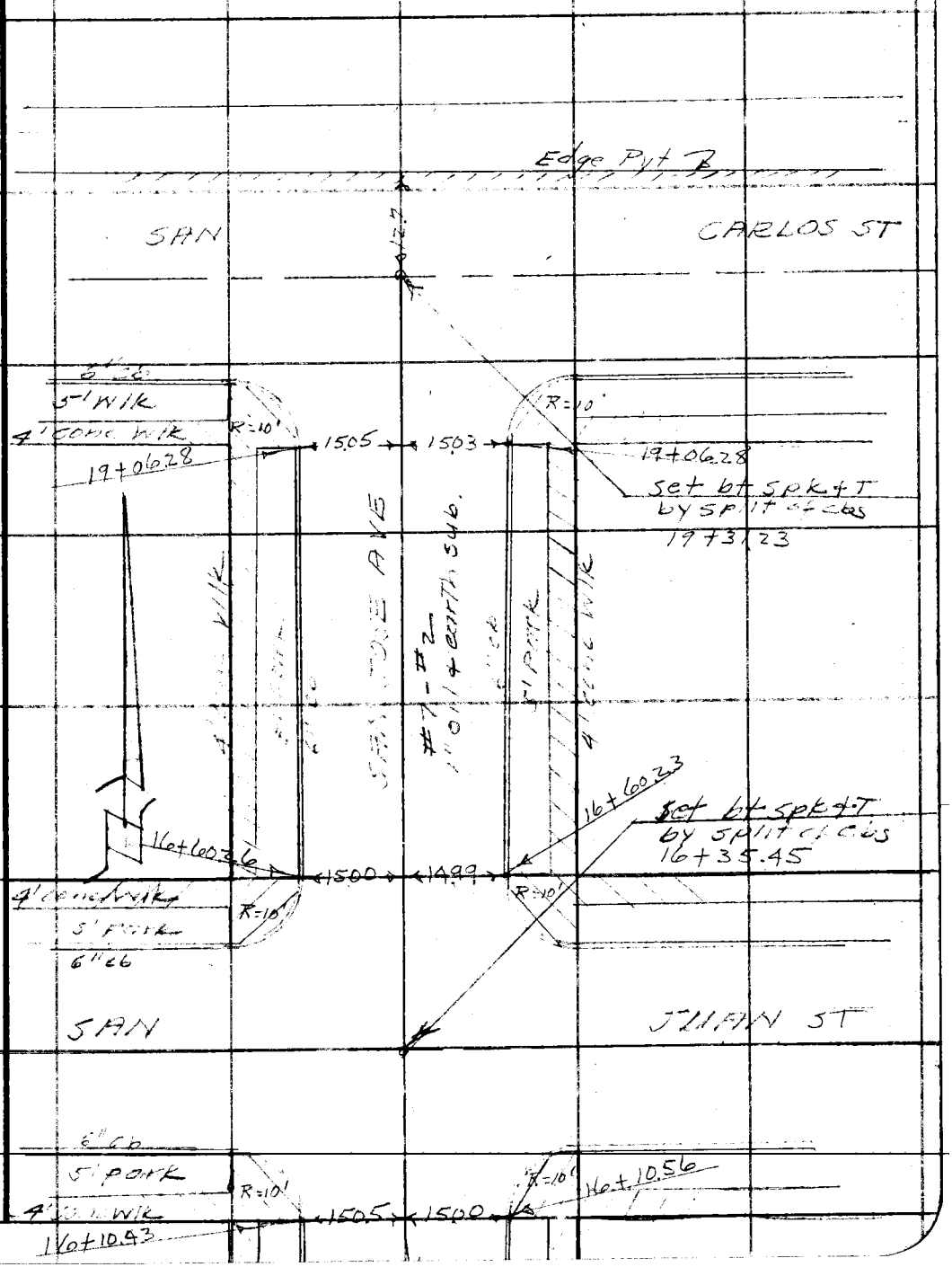

FORM 247 5M 5-46

RETURN TO
LOS ANGELES COUNTY SURVEYOR
700 HALL OF RECORDS

Note: Any Additions or Changes on This Sheet Must be Made or Circled in Red Ink With Date and Name of Person Making Change.

Do not extend notes this side of this line.

F. B. 127 Pg. 166

Profile No. _____ Notes Red. _____ Plotted _____ Job No. 1189 Division No. _____ F.B. 1257 PG. 189

Date _____ Date _____ Survey of El Camino Ave et al

X-Sec. No. _____ Notes Chkd. TDM Checked _____ Survey by R.L. Willey Notes BWG Date 3-47

Date 3/25/47 Date _____ Map No. _____ Indexed [illegible] Date DEC 31 '48

PROFILE & XSECTIONS
on
SAN JOSE AVE
FROM 1ST ALLEY N OF COMPTON Blvd
TO SAN CARLOS AVE
EL CAMINO AVE ET AL
JN 1189

[illegible]
[illegible]
English
Smith
Paterson

STATION	B.S.	H.I.	F.S.	ELEV.

NOTE: ANY ADDITIONS OR CHANGES ON THIS SHEET MUST BE MADE OR CIRCLED IN RED INK, WITH DATE AND NAME OF PERSON MAKING CHANGE.

PLEASE RETURN TO
LOS ANGELES COUNTY SURVEYOR
700 HALL OF RECORDS

Do not extend notes this side of this line.

FORM 307 5M 1-46

FORM 307 5M 1-46

PLEASE RETURN TO
LOS ANGELES COUNTY SURVEYOR
700 HALL OF RECORDS

NOTE: ANY ADDITIONS OR CHANGES ON THIS SHEET MUST BE MADE OR CIRCLED IN RED INK, WITH DATE AND NAME OF PERSON MAKING CHANGE.

Do not extend notes this side of this line.

F.B. 1257 PG. 1960
Profile No. ___ X-Sec. No. ___
Plotted ___ Date ___
Notes Red ___ Date ___
Notes Chkd. ___ Date 3/25/47
Checked ___ Date ___
Division No. 1127
Job No. ___
Survey of El Camino Avenue
Survey by R. L. Willey
Notes HWS - 3-47
Indexed ___ Date ___

STATION	B. S.	H. I.	F. S.	ELEV.	
					BM KT 39 Elev = 69.838 FB 1257 pg 77
BM KT 39	5.02	74.86		69.84	San Jose & Alley N of Compton Blvd SW Cor Fd Bt Spk in cb 5' S of S end CR
0+00			5.04	69.82	℄ int San Jose & Alley
	Curb Returns		of	San Jose & Alley	
			5.37	69.49	Gut SE Cor S end CR
			4.92	69.94	Tcb " " " " "
			5.29	69.57	Gut " " E " "
			4.89	69.97	Tcb " " " " "
			5.48	69.38	Gut SW " S " "
			5.00	69.86	Tcb " " " " "
			5.38	69.48	Gut " " W " "
			5.02	69.84	Tcb " " " " "
			5.36	69.70	Gut NE " E " "
			5.00	69.36	Tcb " " " " "
			5.41	69.25	Gut " " N " "
			4.94	69.92	Tcb " " " " "
			5.37	69.49	Gut NW " W " "
			4.98	69.88	Tcb " " " " "
			5.35	69.51	Gut " " N " "
			4.96	69.90	Tcb " " " " "
1+00			4.90	69.96	℄
15 R			5.24	69.62	Gut
11 R			4.91	69.95	Tcb

FORM 307 5M 1-46

PLEASE RETURN TO
LOS ANGELES COUNTY SURVEYOR
700 HALL OF RECORDS

NOTE: ANY ADDITIONS OR CHANGES ON THIS SHEET MUST BE MADE OR CIRCLED IN RED INK, WITH DATE AND NAME OF PERSON MAKING CHANGE.

Do not extend notes this side of this line.

STATION	B. S.	H. I.	F. S.	ELEV.						
1+00 15' L		74 86	516	6970	Gut					
" L			485	7001	Tcb					
1+40.38			531	6955	℄					
1+55.38			549	6937	℄ int San Jose Ave & San Luis St					
	Curb Returns at San Jose Ave & San Luis St									
			514	6972	Gut	SE	cor	S	end	CR
			484	7002	Tcb	"	"	"	"	"
			526	6960	Gut	"	"	E	"	"
			474	7012	Tcb	"	"	"	"	"
			510	6976	Gut	SW	"	S	"	"
			481	7005	Tcb	"	"	"	"	"
			538	6948	Gut	"	"	W	"	"
			472	7014	Tcb	"	"	"	"	"
			536	6950	Gut	NE	"	E	"	"
			478	7008	Tcb	"	"	"	"	"
			530	6956	Gut	"	"	N	"	"
			478	7008	Tcb	"	"	"	"	"
			542	6944	Gut	NW	"	W	"	"
			473	7013	Tcb	"	"	"	"	"
			533	6953	Gut	"	"	N	"	"
			475	7011	Tcb	"	"	"	"	"

Profile
No. Notes Red Plotted Job No. 1169 Division No.
Date Date Survey of El Camino Ave etal
X-Sec. Notes Chkd. Lom Checked Survey by Elwilley Notes HWG Date 3-47
No. Date 3/25/47 Date Map No. Indexed E Johnson Date

F.B. Pg. 191

FORM 307 5M 1-46

PLEASE RETURN TO
LOS ANGELES COUNTY SURVEYOR
700 HALL OF RECORDS

NOTE: ANY ADDITIONS OR CHANGES ON THIS SHEET MUST BE MADE OR CIRCLED IN RED INK, WITH DATE AND NAME OF PERSON MAKING CHANGE.

Do not extend notes this side of this line.

STATION	B. S.	H. I.	F. S.	ELEV.	
1+70		74 86	5 40	69 46	℄
2+00			5 02	69 84	℄
15' R			5 27	69 59	Gut
" R			4 76	70 10	Tcb
" L			5 27	69 59	Gut
" L			4 78	70 08	Tcb
3+00			4 74	70 12	℄
15' R			5 12	69 74	Gut
" R			4 61	70 25	Tcb
" L			5 14	69 72	Gut
" L			4 64	70 22	Tcb
4+00			4 67	70 19	℄
15' R			5 10	69 76	Gut
" R			4 48	70 38	Tcb
" L			5 17	69 69	Gut
" L			4 52	70 34	Tcb
4+36			4 78	70 08	℄
4+51 45		✓	4 82	70 04	℄ int San Jose Ave & San Marcos St
TP	5 23	75 27	4 82	70 04	

F.B. 4257 PG. 192
Job No. 1189 Division No. Notes Red Plotted Profile
Survey of El Camino Ave et al Date Date No.
Survey by R. Walker Notes HWG Notes Chkd. Checked X-Sec.
Indexed L. C. Johnson Date Date 3/25/47 Date No.

FORM 307 5M 1-46

PLEASE RETURN TO
LOS ANGELES COUNTY SURVEYOR
700 HALL OF RECORDS

NOTE: ANY ADDITIONS OR CHANGES ON THIS SHEET MUST BE MADE OR CIRCLED IN RED INK, WITH DATE AND NAME OF PERSON MAKING CHANGE.

Do not extend notes this side of this line.

STATION	B. S.	H. I.	F. S.	ELEV.						
		7527								
	Curb Returns at San Jose Ave & San Marcus St									
			550	6977	Gut	SE	Cor	S	end	CR
			489	7038	Tcb	"	"	"	"	"
			538	6989	Gut	"	"	E	"	"
			481	7046	Tcb	"	"	"	"	"
			554	6973	Gut	SW	"	S	"	"
			489	7038	Tcb	"	"	"	"	"
			547	6980	Gut	"	"	W	"	"
			478	7049	Tcb	"	"	"	"	"
			559	6968	Gut	NE	"	E	"	"
			485	7042	Tcb	"	"	"	"	"
			541	6986	Gut	"	"	N	"	"
			482	7045	Tcb	"	"	"	"	"
			547	6980	Gut	NW	"	W	"	"
			478	7049	Tcb	"	"	"	"	"
			541	6986	Gut	"	"	N	"	"
			484	7043	Tcb	"	"	"	"	"
4+66			516	7011	E					
5+00			486	7041	E					
15' R			533	6994	Gut					
" R			481	7046	Tcb					

Profile No. ____ Notes Red ____ Plotted ____ Job No. 1189 Division No. ____ F.B. 1257 PG. 193
X-Sec. No. ____ Date ____ Date ____ Survey of El Camino Ave et al
Notes Chkd. LDM Checked ____ Survey by RL Willey Notes HWG Date 3-24-47
Date 3/25/47 Date ____ Map No. ____ Indexed ____ Date ____

FORM 307 5M 1-46

PLEASE RETURN TO
LOS ANGELES COUNTY SURVEYOR
700 HALL OF RECORDS

NOTE: ANY ADDITIONS OR CHANGES ON THIS SHEET MUST BE MADE OR CIRCLED IN RED INK, WITH DATE AND NAME OF PERSON MAKING CHANGE.

Do not extend notes this side of this line.

STATION	B. S.	H. I.	F. S.	ELEV.						
5+00 15' L		75 27	5 29	69 98	Gut					
" L			4 79	70 48	Top					
6+00			4 83	70 44	℄					
15' R			5 28	69 99	Gut					
" R			4 68	70 59	Top					
" L			5 26	70 01	Gut					
" L			4 70	70 57	Top					
7+00			4 [illegible]	70 50	℄					
15' R			5 02	70 25	Gut					
" R			4 48	70 79	Top					
" L			5 14	70 [illegible]3	Gut					
" L			4 59	70 68	Top					
7+32 TP		✓	4 82	70 45	℄					
7+47.52	5 46	75 84	4 89	70 38	℄ int San Jose Ave & San Mateo St					
Curb Returns at San Jose Ave & San Mateo St										
			5 64	70 20	Gut	SE	Cor	S	end	CR
			4 88	70 [illegible]6	Top	"	"	"	"	"
			5 55	70 29	Gut	"	"	E	"	"
			4 89	71 [illegible]0	[illegible]	"	"	"	"	"
			5 71	70 13	Gut	SW	"	S	"	"
			5 09	70 [illegible]5	Top	"	"	"		"

F.B. 1257 PG. 194

Job No. 1189 Division No. Notes Red. Plotted No. Profile

Survey of El Camino Ave et al Date Date X-Sec.

Survey by R.L. Willey Notes HWG Notes Chkd. ZOM Checked No.

Indexed C. Johnson Date Date 3/25/47 Date No.

FORM 307 5M 1-46

PLEASE RETURN TO
LOS ANGELES COUNTY SURVEYOR
700 HALL OF RECORDS

NOTE: ANY ADDITIONS OR CHANGES ON THIS SHEET MUST BE MADE OR CIRCLED IN RED INK, WITH DATE AND NAME OF PERSON MAKING CHANGE.

Do not extend notes this side of this line.

STATION	B. S.	H. I.	F. S.	ELEV.			
		7584	582	7002	Gut	SW Cor	W end CR
			494	7090	Tcb	" "	" " "
			563	7021	Gut	NE "	E " "
			482	7102	Tcb	" "	" " "
			545	7039	Gut	" "	N " "
			480	7104	Tcb	" "	" " "
			583	7001	Gut	NW "	W " "
			519	7065	Tcb	" "	" " "
			564	7020	Gut	" "	N " "
			516	7068	Tcb	" "	" " "
7+62			544	7040	℄		
8+00			517	7067	℄		
15' R			537	7047	Gut		
" R			478	7106	Tcb		
" L			569	7015	Gut		
" L			513	7071	Tcb		
9+00			584	7000	℄		
15' R			516	7068	Gut		
" R			464	7120	Tcb		
" L			538	7046	Gut		
" L			478	7106	Tcb		

Profile No. ____ Notes Red ____ Plotted ____ Job No. 1189 Division No. ____ F.B. 125 Pg. 195
Date ____ Date ____ Survey of El Camino Ave et al
X-Sec. No. ____ Notes Chkd [illegible] Checked ____ Survey by RL Willey Notes HWG Date 3-24-47
Date 3/25/47 Date ____ Map No. ____ Indexed [illegible] Date ____

FORM 307 5M 1-46

PLEASE RETURN TO
LOS ANGELES COUNTY SURVEYOR
700 HALL OF RECORDS

NOTE: ANY ADDITIONS OR CHANGES ON THIS SHEET MUST BE MADE OR CIRCLED IN RED INK, WITH DATE AND NAME OF PERSON MAKING CHANGE.

Do not extend notes this side of this line.

STATION	B. S.	H. I.	F. S.	ELEV.	
10+00		75 84	4 71	71 13	℄
15' R			5 04	70 80	Gut
" R			4 50	71 34	Tcb
" L			5 14	70 70	Gut
" L			4 55	71 29	Tcb
10+28 TP			4 87	70 97	℄
10+43 45	6 24	77 06	5 02	70 82	℄ int San Jose Ave & San Vincent St
Curb Returns at San Jose Ave & San Vincente St					
			6 38	70 68	Gut SE Cor S end CR
			5 70	71 36	Tcb " " " " "
			6 38	70 68	Gut " " E " "
			5 72	71 34	Tcb " " " " "
			6 30	70 76	Gut SW " S " "
			5 69	71 37	Tcb " " " " "
			6 19	70 97	Gut " " W " "
			5 66	71 40	Tcb " " " " "
			6 38	70 68	Gut NE " E " "
			5 64	71 42	Tcb " " " " "
			6 24	70 82	Gut " " N " "
			5 64	71 42	Tcb " " " " "

F.B. 1257 Pg. 196 Job No. 1189 Division No. Notes Red. Plotted No. Profile
Survey of El Camino Ave et al Date Date X-Sec.
Survey by R. C. Johnson Notes HWG Notes Chkd. Checked
Indexed Date Date 3/25/47 Date No.

FORM 307 5M 1-46

PLEASE RETURN TO
LOS ANGELES COUNTY SURVEYOR
700 HALL OF RECORDS

NOTE: ANY ADDITIONS OR CHANGES ON THIS SHEET MUST BE MADE OR CIRCLED IN RED INK, WITH DATE AND NAME OF PERSON MAKING CHANGE.

Do not extend notes this side of this line.

STATION	B. S.	H. I.	F. S.	ELEV.		
		77 06	631	70 75	Gut N W Cor	W end CR
			572	71 39	Tob " "	" " "
			631	70 75	Gut " "	N " "
			576	71 30	Tob " "	" " "
10+58			607	70 99	E	
11+00			578	71 28	E	
15' R			615	70 91	Gut	
" R			559	71 47	Tob	
" L			626	70 80	Gut	
" L			566	71 40	Tob	
12+00			568	71 38	E	
15' R			600	71 06	Gut	
" R			546	71 60	Tob	
" L			612	70 94	Gut	
" L			549	71 57	Tob	
13+00			564	71 42	E	
15' R			598	71 08	Gut	
" R			534	71 72	Tob	
" L			594	71 12	Gut	
" L			535	71 71	Tob	
13+24			571	71 35	E	

Profile No. ____ Date ____ Notes Red. ____ Plotted ____ Date ____ Job No. 1189 Division No. ____ Survey of El Camino Ave et al

X-Sec. No. ____ Date ____ Notes Chkd LDM Date 3/25/47 Checked ____ Date ____ Survey by RL Willey Notes HWG Date 3-24-47 Map No. ____ Indexed Johnson Date ____

F.B. 1257 PG. 197

FORM 307 5M 1-46

PLEASE RETURN TO
LOS ANGELES COUNTY SURVEYOR
700 HALL OF RECORDS

NOTE: ANY ADDITIONS OR CHANGES ON THIS SHEET MUST BE MADE OR CIRCLED IN RED INK, WITH DATE AND NAME OF PERSON MAKING CHANGE.

Do not extend notes this side of this line.

STATION	B. S.	H. I.	F. S.	ELEV.	
TP 13+39 45	532	77 06 / 76 71	567	71 [illegible]	℄ int San Jose Ave & San Miguel St
	Curb	Returns at San Jose Ave & San Miguel St			
			559	71 12	Gut SE Cor S end CR
			501	71 70	Tcb " " " " "
			560	71 11	Gut " " E " "
			497	71 74	Tcb " " " " "
			561	71 10	Gut SW " S " "
			499	71 72	Tcb " " " " "
			567	71 04	Gut " " W " "
			498	71 73	Tcb " " " " "
			560	71 11	Gut NE " E " "
			501	71 70	Tcb " " " " "
			556	71 15	Gut " " N " "
			496	71 75	Tcb " " " " "
			570	71 01	Gut NW " W " "
			495	71 76	Tcb " " " " "
			551	71 20	Gut " " N " "
			495	71 76	Tcb " " " " "
13+55			525	71 46	℄
14+00			501	71 70	℄
15' R			539	71 32	Gut
1' R			485	71 86	Tcb

F.B. 1257 PG. 198
Job No. 1189 Division No. Notes Red. Plotted No. Profile
Survey of El Camino Ave et al Date Date X-Sec.
Survey by R L Wiley Notes Hwg Notes Chkd Rom Checked No.
Indexed C. Johnson Date Date 3/25/47 Date

FORM 307 5M 1-46

PLEASE RETURN TO
LOS ANGELES COUNTY SURVEYOR
700 HALL OF RECORDS

NOTE: ANY ADDITIONS OR CHANGES ON THIS SHEET MUST BE MADE OR CIRCLED IN RED INK, WITH DATE AND NAME OF PERSON MAKING CHANGE.

Do not extend notes this side of this line.

STATION		B. S.	H. I.	F. S.	ELEV.		
14+00	15' L		76 71	5 58	71 13	Gut	
	" L			4 94	71 77	Tcb	
15+00				4 81	71 90	℄	
	15' R			5 23	71 48	Gut	
	" R			4 67	72 04	Tcb	
	" L			5 37	71 34	Gut	
	" L			4 7	72 00	Tcb	
TP		4 64	76 10	5 25	71 46		
16+00				4 45	71 65	℄	
	15' R			4 96	71 14	Gut	
	" R			4 33	71 77	Tcb	
	" L			4 97	71 13	Gut	
	" L			4 39	71 71	Tcb	
16+20				4 58	71 52	℄	
16+35	45			4 64	71 46	℄ int San Jose Ave & San Juan St	
		Curb Returns at San Jose Ave & San Juan St					
				4 93	71 17	Gut S E Cor S end CR	
				4 36	71 74	Tcb " " " " "	
				5 12	70 98	Gut " " E " "	
				4 45	71 65	Tcb " " " " "	

Profile No. ____ Date ____ Notes Red. ____ Plotted ____ Job No. 1189 Division No. ____ F.B. 127 Pg. 199

X-Sec. No. ____ Date ____ Notes Chkd. FDM Checked ____ Survey of El Cerrito Ave etal

Date 3/25/47 Date ____ Survey by R L Willey Notes Date 3-4-47

Map No. ____ Indexed Date ____

FORM 307 5M 1-46

PLEASE RETURN TO
LOS ANGELES COUNTY SURVEYOR
700 HALL OF RECORDS

NOTE: ANY ADDITIONS OR CHANGES ON THIS SHEET MUST BE MADE OR CIRCLED IN RED INK, WITH DATE AND NAME OF PERSON MAKING CHANGE.

Do not extend notes this side of this line.

STATION	B. S.	H. I.	F. S.	ELEV.						
		76 10	500	71 10	Gut	SW	Cor	S	end	CR
			441	71 69	Tcb	"	"	"	"	"
			513	70 97	Gut	"	"	W	"	"
			442	71 68	Tcb	"	"	"	"	"
			504	71 06	Gut	NE	"	E	"	"
			444	71 66	Tcb	"	"	"	"	"
			500	71 10	Gut	"	"	N	"	"
			441	71 69	Tcb	"	"	"	"	"
			522	70 88	Gut	NW	"	W	"	"
			449	71 61	Tcb	"	"	"	"	"
			499	71 11	Gut	"	"	N	"	"
			442	71 68	Tcb	"	"	"	"	"
16+50			466	71 44	℄					
17+00			463	71 47	℄					
15' R			512	70 98	Gut					
" R			452	71 58	Tcb					
" L			506	71 04	Gut					
" L			450	71 [illegible]	Tcb					
18+00			485	71 25	℄					
15' R			528	70 82	Gut					
" R			470	71 40	Tcb					

F.B. 1257 PG. 20
Job No. 1189 Division No. Notes Red. Plotted Profile
Survey of El Camino Five et al Date Date No. X-Sec.
Survey by P. L. Willey Notes HWG Notes Chkd. TDM Checked
Indexed L. C. Johnson Date 3/25/47 Date No.

FORM 307 5M 1-46

PLEASE RETURN TO
LOS ANGELES COUNTY SURVEYOR
700 HALL OF RECORDS

NOTE: ANY ADDITIONS OR CHANGES ON THIS SHEET MUST BE MADE OR CIRCLED IN RED INK, WITH DATE AND NAME OF PERSON MAKING CHANGE.

Do not extend notes this side of this line.

STATION	B. S.	H. I.	F. S.	ELEV.	
18+00 15½		76 10	5 31	70 79	Gut
" L			4 70	71 40	Top
19+16			5 44	70 66	℄
19+31 23			5 67	70 43	℄ int San Jose Ave & San Carlos St
	Curb Returns at San Jose Ave & San Carlos St				
			5 57	70 53	Gut S E Cor S end CR
			4 90	71 20	Top " " " " "
			5 55	70 55	Gut " " E " "
			4 96	71 14	Top " " " " "
			5 57	70 53	Gut SW " S " "
			4 91	71 19	Top " " " " "
			5 64	70 46	Gut " " W " "
			5 08	71 02	Top " " " " "
BM KT46			4.89	71 21	BM KT46 Elev = 71.218 FB 1256-18 San Jose Ave & San Carlos St SW Cor Fd Bt Spk in cb 5' so of S end CR

Profile No. ____ Notes Red. ____ Plotted ____ Job No. 1189 Division No. ____ F.B. 1257 PG 201
X-Sec. No. ____ Date ____ Date ____ Survey of El Camino Ave etal
Notes Chkd. LDM Checked ____ Survey by RLWilley Notes HWG Date ____
Date 3/25/47 Date ____ Map No. ____ Indexed Jabbson Date ____

F.B. Pg. 202 Job No. Division No. Notes Red. Plotted

Profile No.

Survey of Date Date

X-Sec. No.

Survey by Notes Notes Chkd. Checked

Indexed Date Date Date

FORM 307 SM 1-46

PLEASE RETURN TO
LOS ANGELES COUNTY SURVEYOR
700 HALL OF RECORDS

Do not extend notes this side of this line.

NOTE: ANY ADDITIONS OR CHANGES ON THIS SHEET MUST BE MADE OR CIRCLED IN RED INK, WITH DATE AND NAME OF PERSON MAKING CHANGE.

STATION	B.S.	H.I.	F.S.	ELEV.

Notes Ck'd by	Survey of El Camino Area
Map No.	W. O. 1189 Tape No. St'd °F
Office Work	Surveyed by R L Willey
Checked	Notes RLW Date 3-29-47
Date	Indexed A. C. Johnson

F. B. 1257 PG. 203

DEC 31 '48

TOPOGRAPHY
on
SAN ANTONIO ST
FROM SAN MATEO ST
TO SAN [illegible]
EL CAMINO AVE ET AL
JN 1189

MAR 24-47
[illegible]
[illegible]
[illegible]
[illegible]

Note: Any Additions or Changes on This Sheet Must be Made or Circled in Red Ink With Date and Name of Person Making Change.

Do not extend notes this side of this line.

RETURN TO
LOS ANGELES COUNTY SURVEYOR
700 HALL OF RECORDS

FORM 247 5M 5-46

F. B. 1257 PG. 209

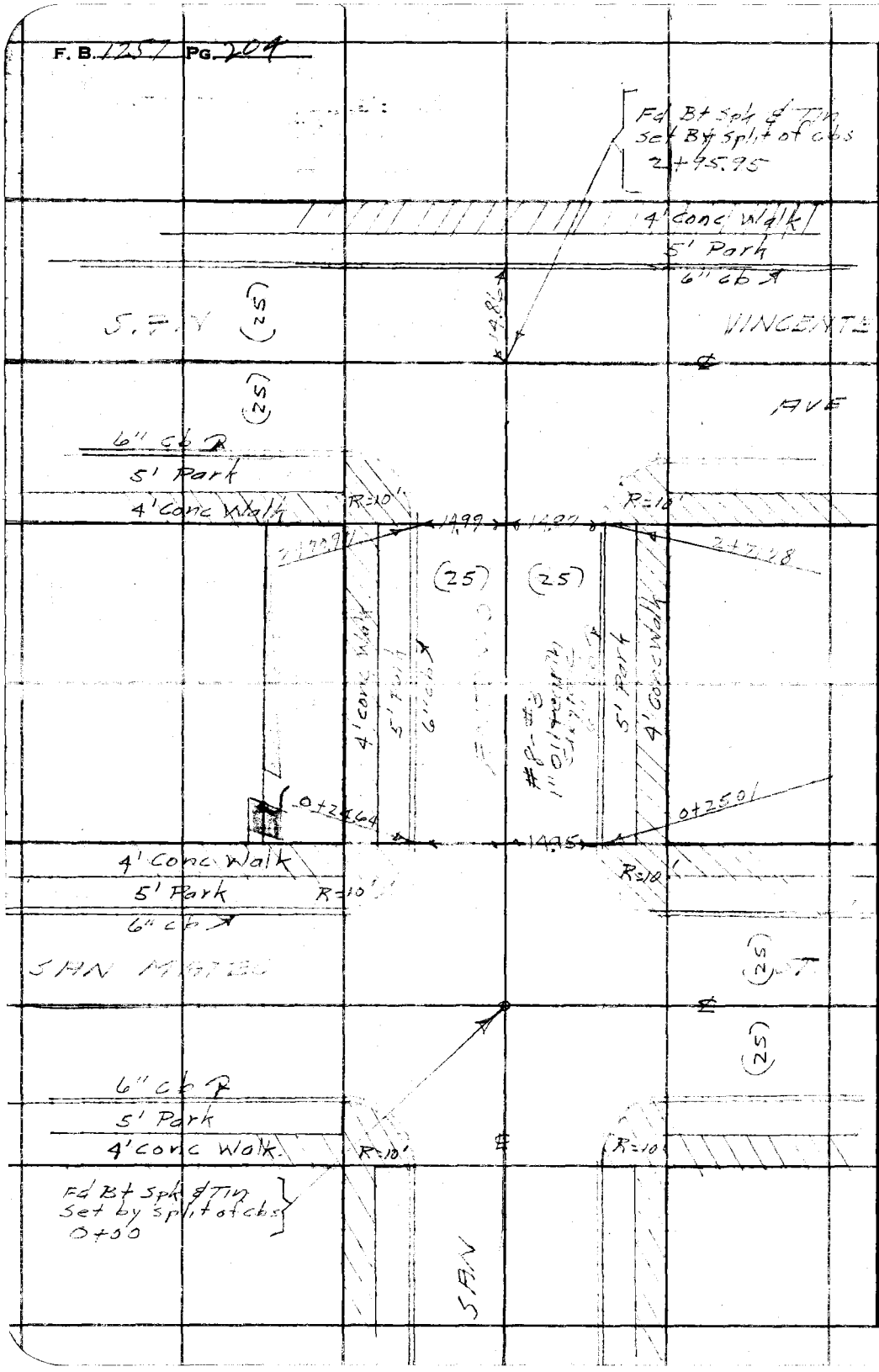

RETURN TO
LOS ANGELES COUNTY SURVEYOR
700 HALL OF RECORDS

Do not extend notes this side of this line.

Note: Any Additions or Changes on This Sheet Must be Made or Circled in Red Ink With Date and Name of Person Making Change.

Profile No. _____ Notes Red. _____ Plotted _____ Job No. 1189 Division No. _____ F.B. PG. 205

Date _____ Date _____ Survey of El Camino Ave ET AL

X-Sec. No. _____ Notes Chkd. LOM Checked _____ Survey by RL Willey Notes HWG Date 3-24-47

Date 3/25/47 Date _____ Map No. _____ Date 31 '48

PROFILE + X SECTION
ON
SAN ANTONIO AVE
FROM SAN MATEO ST
TO SAN VINCENTE ST
EL CAMINO AVE ET AL
JN 1189

Willey
Gunderson
English
Smith
Peterson

STATION	B.S.	H.I.	F.S.	ELEV.

NOTE: ANY ADDITIONS OR CHANGES ON THIS SHEET MUST BE MADE OR CIRCLED IN RED INK, WITH DATE AND NAME OF PERSON MAKING CHANGE.

PLEASE RETURN TO
LOS ANGELES COUNTY SURVEYOR
700 HALL OF RECORDS

Do not extend notes this side of this line.

FORM 307 5M 1-46

FORM 307 5M 1-46

PLEASE RETURN TO
LOS ANGELES COUNTY SURVEYOR
700 HALL OF RECORDS

NOTE: ANY ADDITIONS OR CHANGES ON THIS SHEET MUST BE MADE OR CIRCLED IN RED INK, WITH DATE AND NAME OF PERSON MAKING CHANGE.

Do not extend notes this side of this line.

F.B. PG. 2060 Job No. 1189 Division No. Notes Red Plotted Profile
Survey of El Camino Ave & Cal No. X-Sec.
Survey by Notes HWG Date Date
Indexed C. Johnson Date Notes Chkd. LBM Checked
Date 3/25/47 Date No.

STATION	B. S.	H. I.	F. S.	ELEV.		
						BMKT50 Elev = 71.803 FB 1256-21
BMKT50	3.99	75.79		71.80		San Antonio Ave & San Mateo St SE Cor
						Fd Bt Spk in Curb 5'± of S. end CR
0+00			4.38	71.41		℄ int San Mateo St & San Antonio Ave
0+15			4.48	71.31		℄
	Curb Elevs at San Antonio Ave & San Mateo St					
			4.71	71.08		Gut NE Cor ℄ end CR
			4.00	71.79		Tcb " " " " "
			4.61	71.12		Gut " " N " "
			4.05	71.74		Tcb " " " " "
			4.98	70.81		Gut NW " W " "
			4.20	71.59		Tcb " " " " "
			4.94	70.85		Gut " " N " "
			4.15	71.64		Tcb " " " " "
1+00			4.76	71.03		℄
15' R			5.12	70.67		Gut
" R			4.50	71.29		Tcb
" L			5.08	70.71		Gut
" L			4.52	71.27		Tcb
2+00			5.16	70.63		℄
" R			5.54	70.25		Gut
" R			5.07	70.72		Tcb
" L			5.62	70.17		Gut
" L			5.10	70.69		Tcb

FORM 307 5M 1-46

PLEASE RETURN TO
LOS ANGELES COUNTY SURVEYOR
700 HALL OF RECORDS

NOTE: ANY ADDITIONS OR CHANGES ON THIS SHEET MUST BE MADE OR CIRCLED IN RED INK, WITH DATE AND NAME OF PERSON MAKING CHANGE.

Do not extend notes this side of this line.

STATION	B. S.	H. I.	F. S.	ELEV.		
2+80		75 79	5 63	70 16	E	
2+95.95			5 88	69 91	E int San Antonio Ave & San Vincente St	
		Curb Elevs at San Antonio Ave & San Vincente St				
			5 97	69 82	Gut SE Cor	S end CR
			5 52	70 27	Tcb " "	" " "
			6 08	69 71	Gut " "	E " "
			5 45	70 34	Tcb " "	" " "
			5 86	69 93	Gut SW "	S " "
			5 44	70 35	Tcb " "	" " "
			6 02	69 77	Gut " "	W " "
			5 51	70 28	Tcb " "	" " "
					BM KT 49 Elev = 70.354 FB 1256-21	
BM KT 49			5 44	70 35	San Antonio Ave & San Vincente St SE Cor Fd Bt spk in cb 5' E of E end CR	

Profile No. ____ Notes Red ____ Plotted ____ Job No. 1189 Division No. ____ F.B. PG. 207

X-Sec. No. ____ Date ____ Date ____ Survey of El Camino Ave ET Al

Notes Chkd. RDM Checked ____ Survey by RL Willey Notes HWG Date 3-24-47

Date 3/25/47 Date ____ Map No. ____ Date ____

F.B. Pg. 208 | Job No. 1189 Division No. Notes Red. Plotted | Profile

Survey of El Camino Ave. et al Date Date No.

Survey by RL Willey Notes HYW6 Notes Chkd. Checked | X-Sec.

Indexed Date Date Date No.

STATION	B. S.	H. I.	F. S.	ELEV.

FORM 307 5M 1-46

PLEASE RETURN TO
LOS ANGELES COUNTY SURVEYOR
700 HALL OF RECORDS

Do not extend notes this side of this line.

NOTE: ANY ADDITIONS OR CHANGES ON THIS SHEET MUST BE MADE OR CIRCLED IN RED INK, WITH DATE AND NAME OF PERSON MAKING CHANGE.

F.B. 1257 PG. 209

Notes Ck'd by	Survey of
Map No.	W. O. Tape No. St'd °F
Office Work	Surveyed by
Checked	Notes Date
Date	Indexed A. C. Johnson

DEC 31 '48

C.I. 1197

EL CAMINO AVE., ET AL - S.S.

SAN RAFAEL ST.

FROM

EL CAMINO AVE

TO

EAST BASE OF EAST LEVEE OF L.A. RIVER

LOCATION OF IMPROVEMENTS

± NOTES - PAGES.

CROSS-SECTIONS

APRIL 9, 1947

Note: Any Additions or Changes on This Sheet Must be Made or Circled in Red Ink With Date and Name of Person Making Change.

Do not extend notes this side of this line.

RETURN TO
LOS ANGELES COUNTY SURVEYOR
700 HALL OF RECORDS

FORM 247 SM 12-41

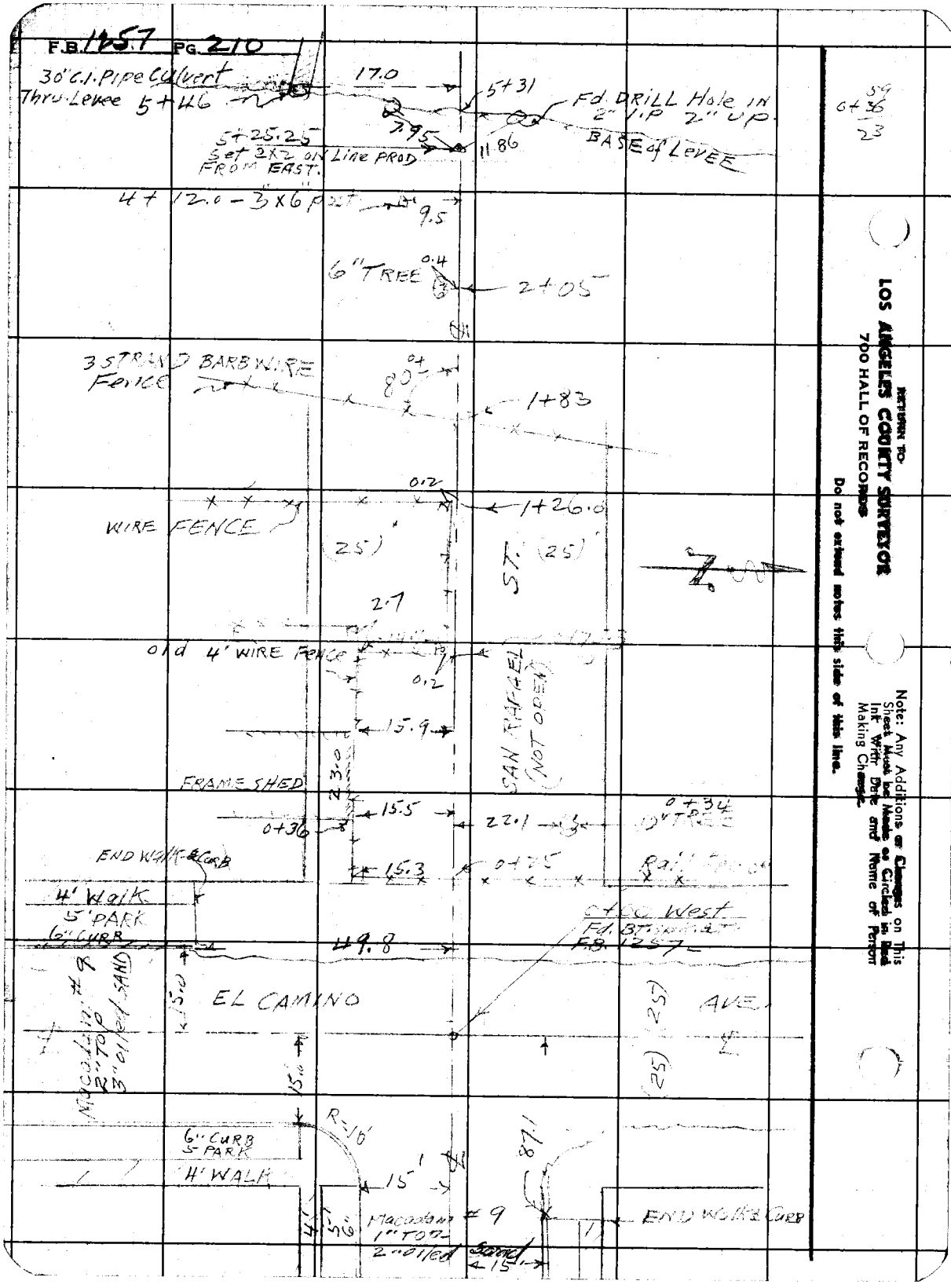
F.B. 1257 PG. 210
30" C.I. Pipe Culvert
Thru Levee 5+46
17.0
5+31
Fd. DRILL Hole IN 2" I.P. 2" UP
BASE of LEVEE
7.95
11.86
5+25.25
Set 2X2 ON Line PROD FROM EAST.
4+12.0 - 3X6 post
9.5
6" TREE
0.4
2+05
3 STRAND BARB WIRE Fence
80
1+83
0.2
1+26.0
WIRE FENCE
(25)
ST.
(25)
2.7
old 4' WIRE Fence
0.2
SAN RAFAEL (NOT OPEN)
15.9
FRAME SHED
23.0
15.5
22.1
0+34
0+36
END WALK & CURB
15.3
0+25
4' Walk
5' PARK
6" CURB
49.8
0+00 West
Fd. BT
F.B. 1257
EL CAMINO
AVE.
(25)
(25)
Macadam #9
2" TOP
3" oiled SAND
15.0
15.0
R=16'
6" CURB
5' PARK
4' WALK
15'
87.1
Macadam #9
1" TOP
2" oiled Sand
15'
END WALK & CURB
0+36
59
23
RETURN TO
LOS ANGELES COUNTY SURVEYOR
700 HALL OF RECORDS
Do not extend notes this side of this line.
Note: Any Additions or Changes on This Sheet Must be Made as Circled in Red Ink With Date and Name of Person Making Change.

Profile No.	Notes Red.	Plotted	Job No. 1189	Division No.	F.B. 1257 Pg. 211
	Date	Date	Survey of EL CAMINO AVE., ET AL-SS.		
X:Sec. No.	Notes Chkd.	Checked	Survey by	Notes	Date
	Date	Date	Map No.	Inked [redacted]	Date DEC 31 '48

C.I. 1189

EL CAMINO AVE., ET AL.-SS.

SAN RAFAEL ST.
FROM
EL CAMINO AVE.,
TO
EAST BASE OF EAST LEVEE OF L.A. RIVER

CROSS-SECTIONS

5 NOTES-PAGES
TOTAL-PAGES

APRIL 9, 1947

STATION	B. S.	H. I.	F. S.	ELEV.
				C.V. CRUMLEY JACK GREGORY S.W. DICKIE H.E. COLE

NOTE: ANY ADDITIONS OR CHANGES ON THIS SHEET MUST BE MADE OR CIRCLED IN RED INK WITH DATE AND NAME OF PERSON MAKING CHANGE.

Do not extend notes this side of this line.

PLEASE RETURN TO
LOS ANGELES COUNTY SURVEYOR
700 HALL OF RECORDS

FORM 307 2M 8-48

FORM 307 2M 8-45

PLEASE RETURN TO
LOS ANGELES COUNTY SURVEYOR
700 HALL OF RECORDS

NOTE: ANY ADDITIONS OR CHANGES ON THIS SHEET MUST BE MADE OR CIRCLED IN RED INK, WITH DATE AND NAME OF PERSON MAKING CHANGE.

Do not extend notes this side of this line.

KT-46
71-218

STATION	B. S.	H. I.	F. S.	ELEV.		
KT-37	260	74.12		71.52	BM KT-37 - Elev. 71.520 EL CAMINO AVE. & SAN RAFAEL AVE. S.E. COR. BT. SPK. IN S.L. - 8' E. of	F.B. 1256 - 15
		SEE F.B. 1257				
			340	70.[illegible]	Gut. - E. end CR. S.E. COR	SAN RAFAEL & EL CAMINO.
			303	71.49	T.C. - " " "	" " "
			343	7[illegible].39	Gut. - S. end " "	" " "
			272	7[illegible].4[illegible]	T.C. " "	" " "
			311	7[illegible].01	Gut. on CURB - 87.1 E.S.	INTERS. (N. SIDE ST.)
			243	7[illegible].[illegible]	T.C. " " " "	" " "
0+00 West			252	71.39	E INTERS. SAN RAFAEL & EL CAMINO.	(X)
0+15			2[illegible]	[illegible]	E SAN LEANDRO ST. edge P.L.	
0+20 E			[illegible]	6[illegible]	[illegible] - Ground	
25 RT.			42	6[illegible]	N.P.L.	
25 LT.			38	70.[illegible]	S.P.L.	
1+00 E			45	69.[illegible]	Ground	
4' RT			37	7[illegible]	Brush	
11 "			46	67.5	"	
25 "			45	69.5	N.P.L.	
9' LT			49	69.[illegible]	Brush	
25 "			6.6	67.66	S.P.L.	
1+10 E			5.0	67.[illegible]	Ground	
4' RT			42	69.[illegible]	Brush	

Profile No. ____ X-Sec. No. ____
Plotted ____ Date ____ Checked ____ Date ____
Notes Red. ____ Date ____ Notes Chkd. ____ Date 11-17-47
Division No. ____ Job No. 187 Notes C.W.C. 4-5-47
F.B. 1259 PG 2/2
Survey of EL CAMINO AVE. ETC.
Survey by C.W. CLEMENT
Indexed ____

FORM 307 2M 8-45

PLEASE RETURN TO
LOS ANGELES COUNTY SURVEYOR
700 HALL OF RECORDS

NOTE: ANY ADDITIONS OR CHANGES ON THIS SHEET MUST BE MADE OR CIRCLED IN RED INK WITH DATE AND NAME OF PERSON MAKING CHANGE.

Do not extend notes this side of this line.

STATION	B. S.	H. I.	F. S.	ELEV.		
1+10		✓				
8' RT		74.12	4.8	69.3'	Break	
14 "			4.7	69.4'	"	
20 "			3.3	70.8'	"	
25 "			3.4	70.7'	N.P.L.	
25 LT			4.6	69.5'	S.P.L.	
1+42 ℄			5.8	68.3'	℄	
10 RT			5.7	68.4'	Break	
20 "			3.5	70.6'	"	
25 "			3.5	70.5'	N.P.L.	
25 LT			5.3	68.8'	S.P.L.	
1+65 ℄			5.8	68.3'	℄	
20 RT			[illegible]	[illegible]	Break	
30 "			3.3	70.5'	"	
49 "			5.8	67.6'	"	
25 LT			5.5	68.6'	S.P.L.	
2+00 ℄			5.9	68.2'	℄	
25 RT			6.2	67.9'	N.P.L.	
20 LT			5.5	68.6'	S.P.L.	
3+[illegible] ℄			6.3	67.8'	Ground	
[illegible] RT			6.5	67.6'	N.P.L.	
65"			6.[illegible]	67.3'	Ground	
25 LT			6.0	68.0'	S.P.L.	

Profile No. ____ Notes Red. ____ Plotted ____ Job No. 257 Division No. ____
X-Sec. No. ____ Date ____ Date ____ Survey of [illegible]
Notes Chkd. [illegible] Checked ____ Survey by [illegible] Notes [illegible] Date [illegible]
Date [illegible] Date ____ Map No. ____ Indexed [illegible] Date ____

F.B. 257 PG. 213

FORM 307 2M 8-45

PLEASE RETURN TO
LOS ANGELES COUNTY SURVEYOR
700 HALL OF RECORDS

NOTE: ANY ADDITIONS OR CHANGES ON THIS SHEET MUST BE MADE OR CIRCLED IN RED INK, WITH DATE AND NAME OF PERSON MAKING CHANGE.

Do not extend notes this side of this line.

STATION	B. S.	H. I.	F. S.	ELEV.		
4+00 ℄		74.12	6.4	67.7	℄ [illegible] RAFAEL ST.	Ground
25 RT			[illegible]	67.5		
65 [illegible]			7.1	67.[illegible]		
25 [illegible]			6.[illegible]	67.[illegible]		
5+00 [illegible]			6.3	67.[illegible]		
25 RT			6.[illegible]	67.[illegible]	Base of Levee	
25 [illegible]			6.5	67.[illegible]	S.P.L.	
5+25 ℄			6.5	67.[illegible]	Base of Levee	
25 LT.			6.6	67.5	S.P.L.	
5+46-17' LT			7.16	66.96	FL - 30" culvert.	Page
T.P.	7.25	75.89	5.48	68.64	T.P.-Nail IN S. Side 3"X6" Post - 9.5 S.℄ 412 W.℄ EL CAMINO AVE. - 120' E. of Levee.	
KT-46			4.66	71.23	B.M. KT-46-ELEV. 71-218-F.B. 1256-18 SAN JOSE AVE. & SAN CARLOS ST. - S.W. CR. - BT. SPK. IN CURB - 5' - S. of S. end CR. -	

F.B. 1257 PG. 214

Job No. 1189 Division No.

Survey of EL CAMINO AVE., ET AL-S.S.

Survey by C.V. CRUMLEY Notes C.V.C.

Indexed A. C. Johnson Date

Notes Red. Date

Notes Chkd. Date 4/10/57

Plotted Date

Checked Date

Profile No.

X-Sec. No.

F.B. 1257 PG. 2[illegible]

Profile No. _____ Notes Red _____ Plotted _____ Job No. _____ Division No. _____
Date _____ Date _____ Survey of _____
X-Sec. No. _____ Notes Chkd _____ Checked _____ Survey by _____ Notes _____ Date _____
Date _____ Date _____ Map No. _____ Indexed A. C. Johnson Date FEB 31 '48

C.I. 1189

EL CAMINO AVE. [illegible], ET AL

INVERT CHECK ON M.H.
at
ORANGE AVE & CARO ST.
after Construction

STATION	B. S.	H. I.	F. S.	ELEV.

NOTE: ANY ADDITIONS OR CHANGES ON THIS SHEET MUST BE MADE OR CIRCLED IN RED INK, WITH DATE AND NAME OF PERSON MAKING CHANGE.

PLEASE RETURN TO
LOS ANGELES COUNTY SURVEYOR
700 HALL OF RECORDS

Do not extend notes this side of this line.

FORM 307 10M 10-46

FORM 307 10M 10-46

LOS ANGELES COUNTY SURVEYOR
TOO HALL OF RECORDS

NOTE: ALL ADDITIONS ON THIS SHEET MUST BE ... CIRCLED IN RED INK, WITH ... NAME OF PERSON MAKING ...

1257

Do not extend notes ... side of this line.

STATION	B.S.	H.I.		ELEV.	
BM MX-17	2 50	69 31		66 81	BM MX-17, Elev = 66.809, F.B. 1146, pg 9 orange Ave. & Cara St., S.W. cor. Bt spk. in N. end lower step to ho. #7327
			15 87	53 44	8" inlet West
			11 62	57 69	8" drop inlet west
			16 78	52 53	15" outlet South
			16 68	52 63	15" inlet north
			2 50	66 81	B.M. MX-17 (see descr. above)

4.10 rod
11.10 meas
.67 dia
15.87

4.10 rod
7.52 meas to invert
11.62

4.10 rod
11.43 meas
1.25 dia
16.78

4.10 rod
11.33 meas
1.25 dia
16.68

Copy Check
[illegible] 6/27/67

F.B. 457 Pg. [illegible]

Job No. ____ Division No. ____ Notes Red. ____ Plotted ____
Survey of ____ Date ____ Date ____ Checked ____
Survey by ____ Notes ____ Notes Chkd ____
Indexed ____ Date ____ Date ____