FORM [illegible] 11-41

1258

DATE	J.N.	DESCRIPTION	NOTES	PAGES
		C.I.1193---ZASTROW AVE. ET AL		
4/47	1193	Bench Levels	B.M.s	5-12
"	"	Compton Blvd.---from Clark Ave. to Fleming Ave.	℄ Ties	162,169-176
"	"	" " " " " " Blaine Ave.	Topog.	29-34
"	"	" " " " " " " "	X-Sects.	35-50
"	"	Fleming Ave. --- " Compton Blvd. to Maplewood Ave.	℄ Ties	165,176
"	"	Ardis Ave, Betty Jean Ave., Mandel St., Faywood St., & Ryon Ave. in Tract 13735	℄ Ties	170,172, 179-188,190
"	"	Ryon Ave.----- From Compton Blvd. to 800' south	"	172,189
"	"	" " " " " " " "	Topog.	93-96
"	"	" " " " " " " "	X-Sects.	97-106
"	"	Blaine Ave.--- " " " " Maplewood Ave.	℄ Ties	168, 173
"	"	" " " " " " " "	Topog.	13-16
"	"	" " " " " " " "	X-Sects.	17-28
"	"	Bellflower Blvd.-" " " " Foster Rd.	℄ Ties	167,174,177,178
"	"	" " " " " " " "	Topog.	51-56
"	"	" " " " " " " "	X-Sects.	57-92
"	"	Leahy Ave.--- ---" " " " Maplewood Ave.	℄ Ties	166, 175
"	"	" " " " " " " "	Topog.	107-110
"	"	" " " " " " " "	X-Sects.	111-120
"	"	Cabell Ave.--- " " " " " "	℄ Ties	162, 166
"	"	" " " " " " " "	Topog.	121-124
"	"	" " ---" " " " " "	X-Sects.	125-132
"	"	Zastrow Ave.--- " Cabell Ave. " Maplewood Ave.	℄ Ties	162-165
"	"	" " " " " " " "	Topog.	133-136
"	"	" " " " " " " "	X-Sects.	137-146

Notes Ck'd by
Map No.
Office Work
Checked
Date

Survey of
W. O. Tape No. St'd of
Surveyed by
Notes Date
Indexed

F.B. Pg.

Approved June 27

INDEX TO F.B.1258

Date	J.M.	DESCRIPTION	NOTES	PAGES
4/47	1193	Maplewood Ave.---from Ardis Ave. to Fleming Ave.	℄-Ties	165-168, 190
"	"	" " " Zastrow Ave. to " "	Topog.	147-148
"	"	" " " " " " " "	X-Sects.	149-152
"	"	" " " " " " Cabell Ave.	Topog.	153-154
"	"	" " " " " " " "	X-Sects.	155-158
"	"	Washington St.--- " Maplewood Ave. to Woodruff Ave.	Topog.	191-194
"	"	" " " " " " " "	X-Sects.	195-204
8-47	"	Leahy Ave. ~ Elev. of Water Lines	Elev.	205
"	"	~~10" Standard~~ Oil Co. Oil Line ~ 344' S. of ℄ Compton Blvd. + 250' W. of ℄ Bellflower Blvd	Elev.	207
"	"	10" Standard Oil Co. Oil Line ~ 35' S. of ℄ Compton Blvd. & 20' E. of ℄ Stevens Ave.	Elev.	207
"	"	10" Standard Oil Co. Oil Line ~ 35' S. of ℄ Compton Blvd. + 325' E. of ℄ Clark Ave.	Elev.	208
"50	"	CABELL & MAPLEWOOD AVE ..CENTER LINE TIES	C.L.	209-210
"54	1752	CORNUTA AVE . BENCH LEVELS	B.M.	215-218
"	"	CENTER LINE	C.L.	221-228
"	"	CORNUTA AVE FROM A POINT 1284'N OF CENTER ST -TO Nly LINE TR#13752	topog	235-240
"	"	" " "	x-sec	241-249

RETURN TO
LOS ANGELES COUNTY SURVEYOR
700 HALL OF RECORDS

Note: Any Additions or Changes on This Sheet Must be Made or Circled in Red Ink With Date and Name of Person Making Change.

Do not extend notes this side of this line.

NOTES RED. _____ JOB NO. 1193 SURVEY OF Zastrow Ave. et al F.B. 1237 Pg. 5

DATE _____ SURVEY BY H. F. NAUMANN

NOTES CHKD. _____ NOTES BY M. Natapoff DATE 4/47

DATE _____ INDEXED [redacted] DATE NOV 19 '47

NOTE: ANY ADDITIONS OR CHANGES ON THIS SHEET MUST BE MADE OR CIRCLED IN RED INK. WITH DATE AND NAME OF PERSON MAKING CHANGE.

Do not extend notes this side of this line.

PLEASE RETURN TO
LOS ANGELES COUNTY SURVEYOR
700 HALL OF RECORDS

FORM 353 1M 8-45

DESCRIPTION	ADJ. ELEV.	3RD RUN	2ND RUN	DIFF.	1ST RUN	B. M.
BENCH LEVEL CIRCUIT of ZASTROW AVE. et al	SEWER DISTRICT C.T. 1193			H.F. Naumann	J.J. Lanigan J. Muslin M. Natapoff D. Sappell	

FORM 353 1M 8-45

PLEASE RETURN TO
LOS ANGELES COUNTY SURVEYOR
700 HALL OF RECORDS

NOTE: ANY ADDITIONS OR CHANGES ON THIS SHEET MUST BE MADE OR CIRCLED IN RED INK, WITH DATE AND NAME OF PERSON MAKING CHANGE.

Do not extend notes this side of this line.

B. M.	1ST RUN	DIFF.	2ND RUN	3RD RUN	ADJ. ELEV.	DESCRIPTION
M-21	80.745				80.745	B.M. M.21 Compton Blvd. & Eucalyptus Ave. Cut spk. in conc. pvt., 23' E. of ℄ B.C. Elev. 80.745 per L.B. 805-13
	5.591		5.502			
⊼	86.336	+ 0.071	+0.071		+0.071	
	5.520		5.431			
T.P.	80.816				80.816	T.P. Bt. spk. W. edge pav.
	5.062		5.022			
⊼	85.878	+ 0.722	+0.721		+0.722	
	4.340		4.301			
T.P.	81.538				81.538	T.P. Bt. Spk. W. edge pav.
	5.468		5.289			
⊼	87.006	+ 1.530	+1.528		+1.529	
	3.938		3.761			
M-20	83.068				83.067	B.M. M.20 Compton Blvd. (Washington St.) & Maplewood Ave. (Fleming Ave.) Bt. spk. in conc. pvt. 37' E. & 37' S. of ℄ int. Elev. 83.080 per L.B. 805-12
	5.770		5.719			
⊼	88.838	-0.209	-0.209		-0.209	
	5.979		5.928		82.860	
M-55	82.859				~~82.858~~	B.M. M.55 Maplewood Ave. & Zastrow Ave. S.W. cor. Set Bt. spk. in N.E. cor. of conc. driveway, 71' S. of ℄ of Maplewood Ave. & 27' E. of ℄ of Zastrow Ave.
	4.826		4.723			
⊼	87.685	+ 0.401	+0.397		+0.399	
	4.425		4.326			
T.P.	83.260				83.257	T.P. Bt. spk. S. edge pav.
	4.230		4.107			
⊼	87.490	- 1.121	-1.123		-1.122	
	5.351		5.230			
T.P.	82.139				82.135	T.P. Bt. spk. S. edge pav.
	4.269		4.190			
⊼	86.408	-0.440	-0.439		-0.440	
	4.709		4.629		81.699	
M-56	81.699				~~81.695~~	M-56 For description see pg. 7

NOTES RED. DATE
NOTES CHKD. DATE
JOB NO. 1193 SURVEY OF Zastrow Ave. et al
SURVEY BY H. F. NAUMANN
NOTES BY M. Natapoff DATE 4/47
INDEXED A. C. Johnson DATE
F.B. 1258 PG. 6

FORM 353 1M 8-45

PLEASE RETURN TO
LOS ANGELES COUNTY SURVEYOR
700 HALL OF RECORDS

NOTE: ANY ADDITIONS OR CHANGES ON THIS SHEET MUST BE MADE OR CIRCLED IN RED INK, WITH DATE AND NAME OF PERSON MAKING CHANGE.

Do not extend notes this side of this line.

B. M.	1ST RUN	DIFF.	2ND RUN	3RD RUN	ADJ. ELEV.	DESCRIPTION
M-56	81.699				~~81.695~~ 81.699	B.M.M.56 Maplewood Ave. & Cabell Ave. S.E. cor. Set Bt. spk. in S. end of conc. walk of HO #658, 120'± S. of ℄ of Maplewood Ave & 30'± E. of ℄ Cabell Ave.
	4.922		4.851			
⊼	86.621	+0.031	+0.031		+0.031	
	4.891		4.820			
T.P.	81.730				81.726	T.P. Bt. spk. S. edge pav.
	5.150		5.062			
⊼	86.880	+0.568	+0.565		+0.567	
	4.582		4.497		82.297	
M-57	82.298				~~82.293~~	B.M.M.57 Maplewood Ave. & Leahy Ave. S.W. cor. Set Bt. spk. in E. end of conc. driveway of HO #643, 40'± S. of ℄ of Maplewood Ave. & 25'± W. of ℄ of Leahy Ave.
	4.963		4.835			
⊼	87.261	+0.741	+0.741		+0.741	
	4.222		4.094			
T.P.	83.039				83.034	T.P. Bt. spk. N. edge pav.
	4.640		4.529			
⊼	87.679	+0.751	+0.751		+0.751	
	3.889		3.778		83.790	
M-58	83.790				~~83.785~~	B.M.M.58 Maplewood Ave. & Bellflower Blvd. S.E. cor. Set Bt. spk. in conc. gasoline island, 45'± S. of ℄ Maplewood Ave. & 45'± E. of ℄ of Bellflower Blvd.
	4.304		4.243			
⊼	88.094	+0.655	+0.655		+0.655	
	3.649		3.588			
T.P.	84.445				84.440	T.P. Bt. spk. S. edge pav.
	4.750		4.709			
⊼	89.195	-0.533	-0.532		-0.533	
	5.283		5.241			
T.P.	83.912				83.907	T.P. Bt. spk. E. edge pav.
	4.518		4.419			
⊼	88.430	+2.171	+2.171		+2.171	
	2.347		2.248		86.086	
M-59	86.083				~~86.078~~	B.M.M.59 Blaine Ave. (W. side) 630'± S. of ℄ of Maplewood Ave. Set Bt. spk. in top of weir box, 25'± W. of ℄ of Blaine Ave.

NOTES RED. _____ JOB NO. 1193 SURVEY OF Zastrow Ave et al
DATE _____ SURVEY BY H. F. NAUMANN
NOTES CHKD. _____ NOTES BY M. Natapoff DATE 4/47
DATE _____ INDEXED A. C. Johnson DATE _____

F.B. 1258 PG. 7

FORM 353 1M 8-45

PLEASE RETURN TO
LOS ANGELES COUNTY SURVEYOR
700 HALL OF RECORDS

NOTE: ANY ADDITIONS OR CHANGES ON THIS SHEET MUST BE MADE OR CIRCLED IN RED INK. WITH DATE AND NAME OF PERSON MAKING CHANGE.

Do not extend notes this side of this line.

F.B. 2358 Pg. 8

JOB NO. 1193 SURVEY OF Eastern Ave. et al

SURVEY BY H. F. NAUMANN

NOTES BY McLaren DATE 4/27

INDEXED C. Johnson DATE

NOTES RED. DATE

NOTES CHKD. DATE

B. M.	1ST RUN	DIFF.	2ND RUN	3RD RUN	ADJ. ELEV.	DESCRIPTION
M-59	86.083				86.078	B.M. M-59 For description see Pg 7
+	2.099		2.228			
⊼	88.182	-2.168	2.167		-2.167	
−	4.267		4.395			
T.P.	83.915				83.911	T.P. St. Sp. E. Edge Pav.
+	5.261		5.321			
⊼	89.176	+1.268	1.269		+1.269	
−	3.993		4.052			
T.P.	85.183				85.180	T.P. St. Sp. S.E. Cor Edge Pav.
+	5.6[illegible]		5.628			
⊼	90.417	+1.154	1.156		+1.156	
−	4.330		4.249		86.345	+.009
M-35	86.[illegible]				~~86.336~~	B.M. M-35 Marked "B.M." (S Side), 2½' W of BF - SE Ap. Pt. Sq. in conc. base, N.E. cor. water tank (Marked "B.M." S.) Elev. 86.345 Per F.B. [illegible]
+	3.073		3.167			
⊼	89.416	-1.850	1.850		-1.850	
−	4.923		5.017			
T.P.	84.487				~~84.486~~	T.P. 1"x1" in Fiber
+	4.583		[illegible]	4.581		
⊼	89.070	-0.416	0.491	0.493	-0.492	
−	5.079		5.000	5.001		
T.P.	83.991				83.994	T.P. 1"x1" in Field
+	4.690		4.760			
⊼	88.681	-0.980	0.981		-0.991	
−	5.690		5.741		83.024	Tangent Sta. Bell-J-12 150' W. of) Pt. in Sidewalk on Bldv. 766' N. of E. of Manchwood Ave.
M-60	83.011				~~83.015~~ ~~83.022~~	B.M. M-60
+	5.438		5.342			
⊼	88.449	+3.676	3.672		+3.672	
−	1.762		1.670			
T.P.	86.687				~~86.685~~	T.P. Large [illegible] Nail in E. Side of Cable Pole
+	3.131		3.011			

FORM 353 1M 8-45

PLEASE RETURN TO
LOS ANGELES COUNTY SURVEYOR
700 HALL OF RECORDS

NOTE: ANY ADDITIONS OR CHANGES ON THIS SHEET MUST BE MADE OR CIRCLED IN RED INK, WITH DATE AND NAME OF PERSON MAKING CHANGE.

Do not extend notes this side of this line.

NOTES RED. _____ JOB NO. 1193 SURVEY OF ZASTROW AVE. Etc.
DATE _____ SURVEY BY H. E. NAUMANN
NOTES CHKD. _____ NOTES BY J. MUSLIN DATE 4/47
DATE _____ INDEXED _____ DATE _____

F.B. 1258 Pg. 7

B. M.	1ST RUN	DIFF.	2ND RUN	3RD RUN	ADJ. ELEV.	DESCRIPTION
	89.818	+0.418	0.416		+0.417	
	2.713		2.595			
T.P. 5	87.105				~~87.102~~	T.P. LARGE WIRE NAIL IN E. SIDE OF CABLE POLE
+	2.848		2.741			
	89.953	+0.461	0.459		+0.460	
	2.387		2.282			
T.P. 6	87.566				~~87.562~~	T.P. LARGE WIRE NAIL IN E. SIDE OF CABLE POLE
+	2.880		2.951			
	90.446	+0.370	0.370		+0.370	
	2.510		2.581		87.950	BELLFLOWER BLVD. W. SIDE 3176 ± NO. OF ~~JAMES~~ ON BLVD. C. SPK. IN E. SIDE
M-61	87.936				~~87.940~~ ~~87.941~~	BM.M-61 OF P.P. # 661948 E
+	2.789		2.793			
	90.725	+0.108	0.106		+0.107	
	2.681		2.687		88.056	BELLFLOWER BLVD. W. SIDE 3325 ± N. OF ~~COMPTON~~ BLVD. C. SPK. IN
M-62	88.044				~~88.039~~ ~~88.040~~	BM.M-62 E. SIDE OF P.P. # 661947 E
+	2.817		2.919	2.844		
	90.861	-2.434	2.442	2.436	-2.437	
	5.251		5.361	5.280		
T.P. 9	85.610				~~85.602~~	T.P. BT. SPK. W. EDGE OF PAV.
+	4.619		4.769			
	90.229	+0.557	0.557		+0.557	
	4.062		4.212			
T.P. 10	86.167				~~86.159~~	T.P. BT. SPK. W. EDGE OF PAV.
+	4.928		4.851			
	91.095	+2.579	2.579		+2.579	
	2.349		2.272		88.754	BELLFLOWER BLVD. E. SIDE 561'S OF FOSTER RD. 48'S.E. OF ℄ BELLFLOWER BLVD. BT. SPK. 1' N. END
M-63	88.746				~~88.738~~ ~~88.747~~	BM.M-63 OF CONC. WALK OF HOUSE # 1108
+	2.458		2.380			
	91.204	-1.670	1.670		-1.670	
	4.128		4.050		~~87.077~~ ~~87.068~~	

FORM 353 1M 8-45

PLEASE RETURN TO
LOS ANGELES COUNTY SURVEYOR
700 HALL OF RECORDS

NOTE: ANY ADDITIONS OR CHANGES ON THIS SHEET MUST BE MADE OR CIRCLED IN RED INK, WITH DATE AND NAME OF PERSON MAKING CHANGE.

Do not extend notes this side of this line.

B. M.	1ST RUN	DIFF.	2ND RUN	3RD RUN	ADJ. ELEV.	DESCRIPTION
T.P. 12	87.076				~~87.068~~	
+	4.427		4.297			
π	91.503	+0.059	0.059		+0.059	
−	4.368		4.238		87.146	BELLFLOWER BLVD & FOSTER Rd. TRAV. STA C.S. MON. MARKED BELL J-11A
M-64 13	87.135				~~87.127~~	B.M. M-64 DN. 15 2'N & 2'E OF ℄ INT.
+	4.849		4.692			
π	91.984	+1.189	1.187		+1.188	
−	3.660		3.505			
T.P.	88.324				88.315	T.P. Bt. Spk. W. Edge of Pav.
+	4.635		4.795	4.828		
π	92.959	+0.855	0.863	0.862	+0.863	
−	3.780		3.932	3.966		
T.P.	89.179				89.178	T.P. Bt. Spk. W. Edge of Pav.
+	4.841		4.710			
π	94.020	+0.721	0.720		+0.720	
−	4.120		3.990			
T.P.	89.900				89.898	T.P. Bt. Spk. W. Edge of Pav.
+	4.669		4.487			
π	94.569	+0.640	0.639		+0.640	
−	4.029		3.848			
T.P.	90.540				90.538	T.P. Bt. Spk. W. Edge of Pav.
+	4.713		4.806			
π	95.253	+0.671	0.673		+0.672	
−	4.042		4.133			
T.P.	91.211				91.210	T.P. Bt. Spk. W. Edge of Pav.
+	4.598		4.496			
π	95.809	+0.688	0.687		+0.687	
−	3.910		3.809			
T.P.	91.899				91.897	T.P. Bt. Spk. W. Edge of Pav.
+	4.640		4.499			

NOTES RED. DATE
NOTES CHKD. DATE
JOB NO. 1193 SURVEY OF Zastrow Ave Ft. Al.
SURVEY BY H. F. NAUMANN
NOTES BY J. Muslin DATE 4/47
INDEXED A. C. Johnson DATE
F.B. 1258 PG. 10

FORM 353 1M 8-45

PLEASE RETURN TO
LOS ANGELES COUNTY SURVEYOR
700 HALL OF RECORDS

NOTE: ANY ADDITIONS OR CHANGES ON THIS SHEET MUST BE MADE OR CIRCLED IN RED INK, WITH DATE AND NAME OF PERSON MAKING CHANGE.

Do not extend notes this side of this line.

B. M.	1ST RUN	DIFF.	2ND RUN	3RD RUN	ADJ. ELEV.	DESCRIPTION
⊼	96.539	+0.514	0.514		+0.514	
−	4.126		3.985			
T.P.	92.413				92.411	T.P. Bt. Spk. W Edge of Pav.
+	4.405		4.506			
⊼	96.818	-0.965	0.965		+0.965	
−	3.440		3.541			
T.P.	93.378				93.376	T.P. Bt. Spk. W. Edge of Pav.
+	4.550		4.440	4.662		
⊼	97.928	+2.[illegible]	+2.051	+2.054	+2.053	
−	2.505		2.389	2.618		Imperial Hwy & Bellflower Blvd. N.E. Cor. Bt. Spk. in Conc. Headwall
W-20	95.423				95.429	BM. W-20 Elev. 95.562 per 785-15
+	3.881		3.961			
⊼	99.304	-0.980	0.979		-0.980	
−	4.861		4.940			
T.P.	94.443				94.449	T.P. Bt. Spk. N. Edge of Pav.
+	4.743		4.649			
⊼	99.186	-0.187	0.189		-0.188	
−	4.930		4.838			
T.P.	94.256				94.261	T.P. Bt. Spk. N. Edge of Pav.
+	4.558		4.413			
⊼	98.814	-0.249	0.249		-0.249	
−	4.807		4.662			Imperial Hwy. 775' W. & Bellflower Blvd. Bt. Spk. N. Conc. Pav. 9' N ℄ @ C.P. 306232 Elev. 94.110 per 758-16
W-21	94.007				94.012	BM. W-21
+	4.500		4.403			
⊼	98.507	-0.308	0.308		-0.308	
−	4.808		4.711			
T.P.	93.699				93.704	T.P. Bt. Spk. N. Edge of Pav.
+	4.840		4.659			
⊼	98.539					

NOTES RED. _____ JOB NO. 1193 SURVEY OF Zastrow Ave Et. Al.
DATE _____ SURVEY BY H. F. NAUMANN
NOTES CHKD. _____ NOTES BY J. Musin DATE 4/47
DATE _____ INDEXED [illegible] DATE _____

F.B. 1258 PG. 11

FORM 353 1M 8-45

PLEASE RETURN TO
LOS ANGELES COUNTY SURVEYOR
700 HALL OF RECORDS

NOTE: ANY ADDITIONS OR CHANGES ON THIS SHEET MUST BE MADE OR CIRCLED IN RED INK, WITH DATE AND NAME OF PERSON MAKING CHANGE.

Do not extend notes this side of this line.

B. M.	1ST RUN	DIFF.	2ND RUN	3RD RUN	ADJ. ELEV.	DESCRIPTION
⊼	98.539	-0.437	0.437		-0.437	IMPERIAL HWY. 1355' W. ℄ BELLFLOWER BLVD BT SPK. IN CONC. PAV. 15' S. ℄ @ DIP IN PAV.
—	5.277		5.096			
W-22	93.262				93.267	BMW-22 ELEV. 93.36 PER. 785-16
			CHECK CIRCUIT			
B.M.M-64 13	87.127				87.146 ~~87.136~~	BM.M-64, Elev = F.B. 1258, pg 10 Bellflower Blvd & Foster Rd; L.A. Co Trav. sta Bell J-11A.
	4.370		4.160			
⊼	91.497	-0.135	-0.134		-0.1345	
	4.505		4.294			
T.P. 14	86.992				~~86.992~~	T.P. Bt. spk. W. edge pav.
	4.291		4.330			
⊼	91.283	+1.741	+1.741		+1.7410	
	2.550		2.589		88.754	BELLFLOWER BLVD. (E. side) 561' ± S. of ℄ of FOSTER RD. = 48.5' E. of ℄ of BELLFLOWER BLVD. Bt. spk. in N. end of conc. walk of HO # 1108
B.M.M-63 15	88.733				~~88.742~~	B.M.M-63
	2.262		2.147			
⊼	90.995	-2.785	-2.784		-2.7845	
	5.047		4.931			
T.P. 16	85.948				85.949	T.P. Bt. spk. W. edge pav.
	4.400		4.483			
⊼	90.348	-0.471	-0.470		-0.4705	
	4.871		4.953			
T.P. 17	85.477				854.478	T.P. Bt. spk. W. edge pav.
	3.902		3.990			
⊼	89.379	+2.560	+2.560		+2.5600	
	1.342		1.430		88.056	BELLFLOWER BLVD. (W. side) 3325' ± N. of ℄ of COMPTON BLVD. Ct. spk. in E. side of P.P. # 661947E.
B.M.M-62 18	88.037				~~88.048~~ (0475)	B.M.M-62

NOTES RED. ____ DATE ____ NOTES CHKD. ____ DATE ____

JOB NO. 1193 SURVEY OF Zastrow Ave. et al.
SURVEY BY H. F. NAUMANN
NOTES BY M. Natapoff DATE 5-47
INDEXED A. C. Johnson DATE ____

F.B. 1258 PG. 12

FORM 353 1M 12-41

PLEASE RETURN TO
LOS ANGELES COUNTY SURVEYOR
700 HALL OF RECORDS

NOTE: ANY ADDITIONS OR CHANGES ON THIS SHEET MUST BE MADE OR CIRCLED IN RED INK, WITH DATE AND NAME OF PERSON MAKING CHANGE

Do not extend notes this side of this line

B.M.	1ST RUN	DIFF.	2ND RUN	3RD RUN	ADJ. ELEV.	DESCRIPTION
98 B.M.M-62	88.037				~~88.048~~ 88.0611	B.M.M-62 For description see pg. 12
	1.973		2.020			
⊼	90.010	-0.108	-0.107		-0.1075	
	2.081		2.127		87.950	BELLFLOWER BLVD. (W. side) 3176± N of ℄ of COMPTON BLVD. Ct. spk. in E. side of TP. #661948
19 B.M.M-61	87.929				~~87.940~~	B.M.M-61
	1.171		1.241	1.285		
⊼	89.100	-3.479	-3.471	-3.476	-3.4775	
	4.650		4.712	4.761		
T.P. 20	84.450				~~84.454~~	T.P. Bt. spk. W. edge pav.
	4.452		4.527			
⊼	88.902	-0.565	-0.562		-0.5635	
	5.017		5.089			
T.P. 21	83.885				~~83.890~~	T.P. Bt. spk. W. edge pav.
	4.680		4.603			
⊼	88.565	-0.266	-0.266		-0.2660	
	4.946		4.869			
T.P. 22	83.619				~~83.624~~	T.P. Bt. spk. W. edge pav.
	4.731		4.680			
⊼	88.350	-0.624	-0.620		-0.6230	
	5.355		5.300		83.024	
23 B.M.M-60	82.995				~~83.010~~	B.M.M-60 For description see pg. 8
	4.978		4.907			
⊼	87.973	-0.162	-0.162		-0.1620	
	5.140		5.069			
T.P. 24	82.833				~~82.839~~	T.P. Bt. spk. W. edge pav.
	4.832		4.790	4.851		
⊼	87.665	-0.328	0.321	0.328	-0.3280	
	5.160		5.111	5.179		
T.P. 25	82.505				~~82.511~~	T.P. Bt. Spk. W. EDGE PAV.

NOTES RED. _____ JOB NO. 1193 SURVEY OF ZASTROW AVE et al
DATE _____ SURVEY BY H. F. NAUMANN
NOTES CHKD. _____ NOTES BY M. Natapoff DATE 5-47
DATE _____ INDEXED A. C. Jonsson DATE _____

F. B. 1258 PG. 12A

FORM 353 1M 12-41

PLEASE RETURN TO
LOS ANGELES COUNTY SURVEYOR
700 HALL OF RECORDS

NOTE: ANY ADDITIONS OR CHANGES ON THIS SHEET MUST BE MADE OR CIRCLED IN RED INK, WITH DATE AND NAME OF PERSON MAKING CHANGE

Do not extend notes this side of this line

JOB NO. 1193 SURVEY OF ZASTROW AVE NOTES RED. ____
SURVEY BY H. F. NAUMANN DATE ____
NOTES BY J. MUSLIN DATE 5/47 NOTES CHKD. ____
INDEXED A. C. Johnson DATE ____

F.B. 1258 PG. 128

B.M.	1ST RUN	DIFF.	2ND RUN	3RD RUN	ADJ. ELEV.	DESCRIPTION
T.P.[26]	82.505.				~~82.511~~	T.P. BT. SPK IN W. EDGE PAV.
	4.292		4.341			
⊼	86.797	+1.251	1.250		+1.2505	
	3.141		3.091		83.790	
B.M.58[27]	83.756				~~83.770~~	83.741 58 B.M. M. 58 FOR DESCRIPTION SEE PG 7
	4.220		4.110			
⊼	87.976	-1.180	1.181		-1.1805	
	5.400		5.291			
T.P.[27]	82.576.				~~82.581~~	T.P. BT. SPK. N. EDGE PAV.
	4.465		4.302			
⊼	87.041	-0.315	0.314		-0.3145	
	4.780		4.616		82.297	
B.M.M57[28]	82.261.				~~82.276~~	82.298 B.M. M 57 FOR DESCRIPTION SEE PG 7
	4.202		4.290			
⊼	86.463	+0.640	0.640		+0.6400	
	3.562		3.650			
T.P.[29]	82.901.				~~82.906~~	T.P. IN FIELD
	4.968		4.801			
⊼	87.869	-1.982	1.981		-1.9815	
	6.950		6.782			
T.P.[30]	80.919.				~~80.925~~	T.P. BT. SPK. W. EDGE PAV.
	4.493		4.410			
⊼	85.412	-0.689	0.689		-0.6890	
	5.182		5.099			
T.P.[31]	80.230.				~~80.236~~	T.P. BT. SPK. W. EDGE PAV.
	4.447		4.402			
⊼	84.677	-0.642	-0.640		-0.6410	
	5.089		5.042			
T.P.[32]	79.588.				~~79.595~~	T.P. BT. SPK. W. EDGE PAV.

FORM 353 1M 12-41

PLEASE RETURN TO
LOS ANGELES COUNTY SURVEYOR
700 HALL OF RECORDS

NOTE: ANY ADDITIONS OR CHANGES ON THIS SHEET MUST BE MADE OR CIRCLED IN RED INK, WITH DATE AND NAME OF PERSON MAKING CHANGE

Do not extend notes this side of this line

B.M.	1ST RUN	DIFF.	2ND RUN	3RD RUN	ADJ. ELEV.	DESCRIPTION
T.P. 33	79.588				~~79.595~~	T.P. Bt. Spk. W. Edge Pav
	4.362		4.281			
⊼	83.950	-0.141	0.141		-0.1410	
	4.503		4.422		79.494	BELLFLOWER BLVD & COMPTON BLVD S&W. IN EXP. JT. 1' W OF E. EDGE OF PAV. ON BELLFLOWER BLVD 95' S OF E OF COMPTON BLVD. ELEV. ~~79.533~~ 79.494
BM-18A 34	79.447				~~79.463~~	B.M. 18A.
	5.261		5.139			LB 805-14
⊼	84.708	+0.561	0.564		+0.5625	
	4.700		4.575		80.044	COMPTON BLVD S. SIDE & LEAHY AVE L&T IN PAV. 1' N OF S. EDGE ON E OF
BM W-2 35	80.008				~~80.026~~	B.M. W-2 LEAHY AVE. PROD. ELEV. 80.044 LB 785-3
	4.928		4.779	4.740		
⊼	84.936	+1.069	1.076	1.072	+1.0720	
	3.859		3.703	3.668	81.123	COMPTON BLVD & CARELL AVE. N.W. COR SET. BT. SPK. IN CONC. DRIVE 1' E OF W. EDGE 63' N OF S. EDGE
M-65 36	81.077				~~81.098~~	B.M. M-65
	3.995		4.068			
⊼	85.072	-0.377	0.380		-0.3785	
	4.372		4.448		80.745	+0.026
M-21 37	80.700				~~80.719~~	B.M. M-21 FOR DESCRIPTION SEE PG. 6

$\frac{+.026}{37} = +0.0007027$

NOTES RED. _____ JOB NO. 1193 SURVEY OF ZASTROW AVE
DATE _____ SURVEY BY H. F. NAUMANN
NOTES CHKD. _____ NOTES BY J. MUSLIN DATE 5/47
DATE _____ INDEXED [illegible] DATE _____

F. B. 1258 PG. 12C

F. B. 1258 Pg. 12 D

JOB NO. 1193 SURVEY OF ZASTROW AVE NOTES RED.

SURVEY BY H. F. NAUMANN DATE

NOTES BY DATE NOTES CHKD.

INDEXED DATE DATE

B.M.	1ST RUN	DIFF.	2ND RUN	3RD RUN	ADJ. ELEV.	DESCRIPTION

FORM 353 LM 12-41

PLEASE RETURN TO
LOS ANGELES COUNTY SURVEYOR
700 HALL OF RECORDS

Do not extend notes this side of this line

NOTE: ANY ADDITIONS OR CHANGES ON THIS SHEET MUST BE MADE OR CIRCLED IN RED INK, WITH DATE AND NAME OF PERSON MAKING CHANGE

Notes Ck'd by
Map No.
Office Work
Checked
Date

Survey of ZASTROW AVE c/l F. B. 1258 Pg. 13
W. O. 1193 Tape No. St'd °F
Surveyed by H. F. NAUMANN
Notes H. F. NAUMANN Date 4-17
Indexed A. C. Jansen
NOV 19 47

Note: Any Additions or Changes on This Sheet Must be Made or Circled in Red Ink With Date and Name of Person Making Change.

Do not extend notes this side of this line.

RETURN TO
LOS ANGELES COUNTY SURVEYOR
700 HALL OF RECORDS

LOCATION of IMPROVEMENTS on BLAINE AVE. from COMPTON BLVD to MAPLEWOOD AVE.

C. I. 1193

H.F. Naumann
J.J. Lanigan
J. Muslin
M. Natapoff
D. Sappell

FORM 247 5M 5-46

F. B. 1258 PG. 14



RETURN TO
LOS ANGELES COUNTY SURVEYOR
700 HALL OF RECORDS

Do not extend notes this side of this line.

Note: Any Additions or Changes on This Sheet Must be Made or Circled in Red Ink With Date and Name of Person Making Change.

Notes Ck'd by	Survey of ZASTROW AVE et al.
Map No.	W. O. 1193 Tape No. St'd °F
Office Work	Surveyed by H. F. NAUMANN
Checked	Notes H. F. NAUMANN Date 4-47
Date	Indexed C. Johnson

F. B. 1258 PG. 15

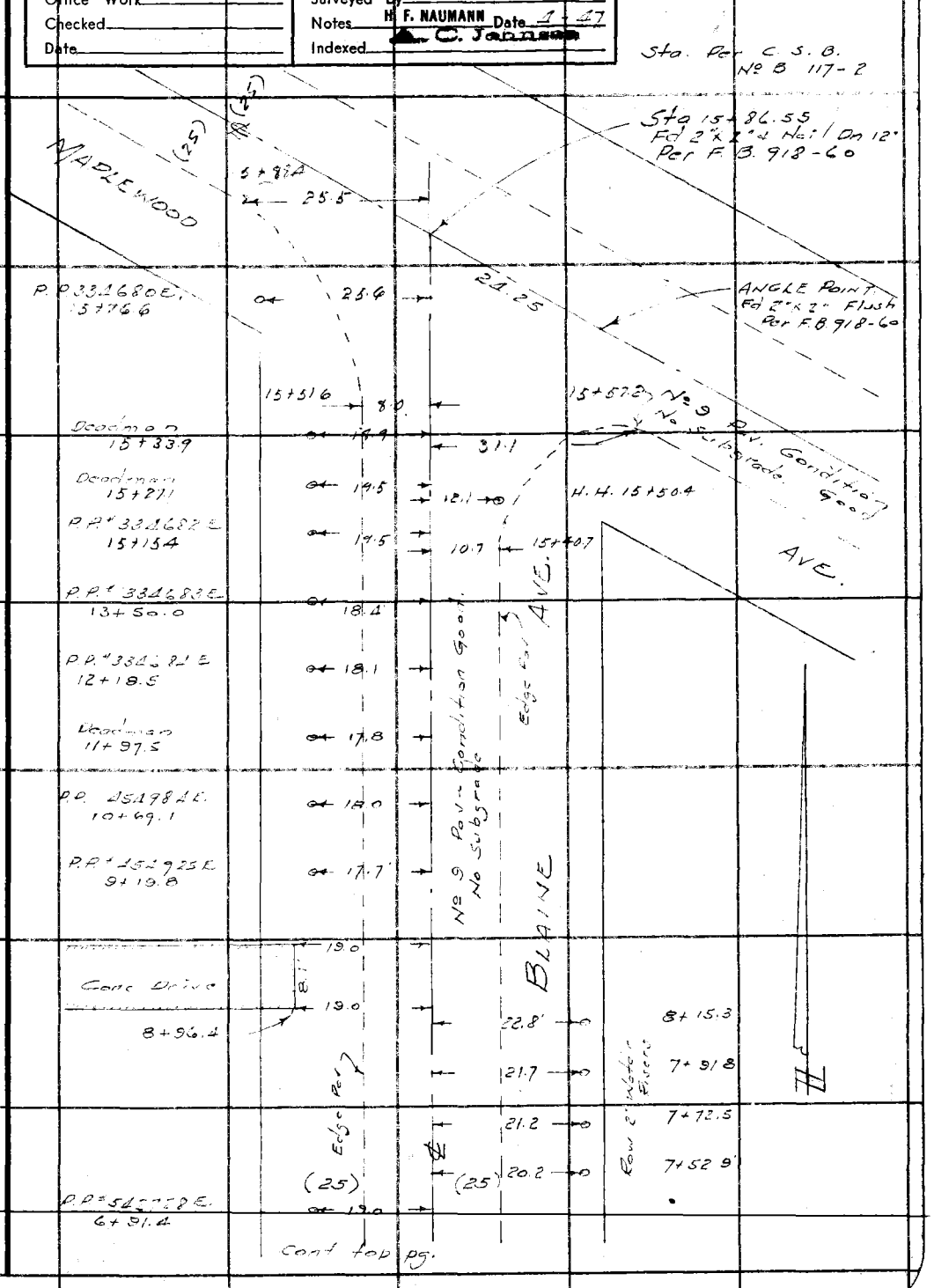

Note: Any Additions or Changes on this Sheet Must be Made or Circled in Red Ink With Date and Name of Person Making Change.

Do not extend notes this side of this line.

RETURN TO
LOS ANGELES COUNTY SURVEYOR
700 HALL OF RECORDS

FORM 247 5M 5-46

RETURN TO
LOS ANGELES COUNTY SURVEYOR
700 HALL OF RECORDS

Note: Any Additions or Changes on This Sheet Must be Made or Circled in Red Ink With Date and Name of Person Making Change.

Do not extend notes this side of this line.

F. B. 1258 PG. 16

Profile No. | Notes Red. | Plotted | Job No. 1193 | Division No. 4 | F.B. 1258 Pg. 17
Date | Date | Survey of Eastrow Ave. et al
X-Sec. No. | Notes Chkd. 10M 4/2/47 | Checked | Survey by H. F. NAUMANN | Notes J.J.L. | Date 4/47
Date | Date | Map No. | Indexed D. Johnson | Date NOV 19 '47

NOTE: ANY ADDITIONS OR CHANGES ON THIS SHEET MUST BE MADE OR CIRCLED IN RED INK, WITH DATE AND NAME OF PERSON MAKING CHANGE.

PLEASE RETURN TO
LOS ANGELES COUNTY SURVEYOR
700 HALL OF RECORDS

Do not extend notes this side of this line.

PROFILE
and
CROSS SECTIONS
on
BLAINE AVE.
from
COMPTON BLVD.
to
MAPLEWOOD AVE.

C.I. 1193

STATION	B.S.	H.I.	F.S.	ELEV.
		H.E. Naumann J.J. Lanigan J. Muslin M. Natapoff D. Sappall		

FORM 307 5M 1-46

FORM 307 5M 1-46

PLEASE RETURN TO
LOS ANGELES COUNTY SURVEYOR
700 HALL OF RECORDS

NOTE: ANY ADDITIONS OR CHANGES ON THIS SHEET MUST BE MADE OR CIRCLED IN RED INK, WITH DATE AND NAME OF PERSON MAKING CHANGE.

Do not extend notes this side of this line.

STATION	B. S.	H. I.	F. S.	ELEV.		
B.M. W/-1				79 13	B.M. W/-1	Compton Blvd. (S. side) & Blaine Ave. Bt spk. in pvt., on ℄ Blaine Ave. prod., 1' N. of S. edge. Elev. 79.128 per L.B. 785-2
	507	84 20				
0+00			503	79 17	INT. of ℄s BLAINE AVE & COMPTON BLVD.	
			491	79 39	100' E. ON ℄ of COMPTON BLVD.	
			455	79 65	200' E "	"
			530	79 90	100' W. "	"
			556	78 64	200' W. "	"
0+10			506	79 14		℄ - EDGE CONC. PAV.
0+18			561	78 59		℄ - CROSS-GUTTER
0+30			514	79 06		℄ - TOP BK
"			40	80 2		25' R - P/L
"			48	79 4	25' L - P/L	
0+50			483	79 37		℄
"			493	79 27		8.5 R EDGE PAV
"			50	79 2		11.5 R - BK.
"			44	79 8		15.5 R - BK
"			43	79 9		18' R - CURB LINE
"			41	80 1		25' R - P/L
"			509	79 11	11' L - EDGE PAV.	
"			48	79 4	18' L - CURB LINE	
			44	79 8	25' L - P/L	

F.B. 1258 PG. 18 Job No. 1193 Division No. V Notes Red. Plotted No. Profile
Survey of Zastrow Ave. et al Date Date X-Sec.
Survey by H. F. NAUMANN Notes J. J. Lanigan Notes Chkd. Checked No.
Indexed C. Jackson Date Date 4/7/47 Date

FORM 307 5M 1-46

PLEASE RETURN TO
LOS ANGELES COUNTY SURVEYOR
700 HALL OF RECORDS

NOTE: ANY ADDITIONS OR CHANGES ON THIS SHEET MUST BE MADE OR CIRCLED IN RED INK, WITH DATE AND NAME OF PERSON MAKING CHANGE.

Do not extend notes this side of this line.

STATION	B. S.	H. I.	F. S.	ELEV.		
		84 20 ✓				
1+00			451	7969		℄
"			456	7964		8.5 R - EDGE PAV.
"			44	796		10' R - BOT BK
"			40	792		13' R - TOP BK
"			42	800		18' R - CURB LINE
"			41	801		25' R - P/L
"			478	7946	10.5' L - EDGE PAV.	
"			49	793	13' L - GUTTER	
"			43	799	18' L - CURB LINE - MH	
"			40	802	25' L - P/L	
1+50			412	8008		℄
2+00			393	8037		℄
"			394	8024		8.5 R - EDGE PAV.
"			40	802		10' R - BOT. BK
"			34	808		13' R - TOP BK
"			36	806		18' R - CURB LINE
"			35	807		25' R - P/L
"			395	8025	10.5 L - EDGE PAV.	
"			42	800	13' L - GUTTER	
"			34	804	18' L - CURB LINE	

Profile
Notes Red_____ Plotted_____ Job No. 1193 Division No. V
No._____ Date_____ Date_____ Survey of LASTRAW AVE.
X-Sec. Notes Chkd. JDM Checked_____ Survey by H. F. NAUMANN Notes J.J.L. Date 4-47
No._____ Date 4/7/47 Date_____ Map No._____ Indexed Jonsson Date_____

F.B. 1259 PG. 19

FORM 307 5M 1-46

PLEASE RETURN TO
LOS ANGELES COUNTY SURVEYOR
700 HALL OF RECORDS

NOTE: ANY ADDITIONS OR CHANGES ON THIS SHEET MUST BE MADE OR CIRCLED IN RED INK, WITH DATE AND NAME OF PERSON MAKING CHANGE.

Do not extend notes this side of this line.

STATION	B. S.	H. I.	F. S.	ELEV.		
		84 20				
2+00			36	806	25' L- P/L	
2+50			356	8064		℄
T. P.			376	80 44	T. P.	
	607	86 51				
3+00			555	8096		℄
"			573	8078		9.5' R- EDGE PAV.
"			50	815		18' R- CURB LINE
"			48	817		2[illegible]' R- P/L
"			583	8068	9. L EDGE PAV.	
"			60	805	13' L- BK.	
"			57	808	18' L- CURB LINE.	
"			52	813	25' L- P/L	
3+50			527	8124		℄
4+00			516	8135		℄
"			531	8120		9.0' R- EDGE PAV.
"			48	817		14' R- CURB LINE.
"			44	821		25' R- P/L.
"			37	828		155' ± R- BACK CUT LINE
"			526	8125	8.5 L- EDGE PAV.	
"			54	811	17' L - BK	

F.B. 1258 PG. 20 Job No. 1173 Division No. V Notes Red Plotted Profile No.
Survey of ZASTROW AVE., et al Date Date X-Sec.
Survey by H. F. NAUMANN Notes J. J. LANIGAN Notes Chkd. TDM Checked No.
Indexed A. C. Johnson Date Date 4/7/47 Date

FORM 307 5M 1-46

PLEASE RETURN TO
LOS ANGELES COUNTY SURVEYOR
700 HALL OF RECORDS

NOTE: ANY ADDITIONS OR CHANGES ON THIS SHEET MUST BE MADE OR CIRCLED IN RED INK, WITH DATE AND NAME OF PERSON MAKING CHANGE.

Do not extend notes this side of this line.

STATION	B. S.	H. I.	F. S.	ELEV.		
		8651				
4+00			51	814	18' L - CURB LINE	
"			47	818	25' L - P/L	
"			53	812	150' L -	
4+50			495	8156		℄
5+00			479	8172		℄
"			491	8160		9' R - EDGE PAV.
"			50	815		15' R - BK
"			46	819		18' R - CURB LINE
"			38	827		25' R - P/L
"			497	8154	8' L - EDGE PAV.	
"			49	816	14' L - BK	
"			47	818	18' L - CURB LINE	
"			44	821	25' L - P/L	
5+50			463	8188		℄
6+00			445	8206		℄
"			463	8188		10' R - EDGE
"			48	817		15' R - BK
"			45	820		18' R - CURB LINE
"			34	831		25' R - P/L
"			462	8189	8' L - EDGE PAV.	

Profile
No. ____ Notes Red ____ Plotted ____ Job No. 1193 Division No. V
X-Sec. ____ Date ____ Date ____ Survey of ZAETROW AVE. CT. NY
No. ____ Notes Chkd. [signature] Checked ____ Survey by H. F. NAUMANN Notes J.J.L. Date 4-4-
Date 4/7/47 Date ____ Map No. [illegible] Date ____

F.B. 1258 PG. 21

FORM 307 5M 1-46

PLEASE RETURN TO
LOS ANGELES COUNTY SURVEYOR
700 HALL OF RECORDS

NOTE: ANY ADDITIONS OR CHANGES ON THIS SHEET MUST BE MADE OR CIRCLED IN RED INK, WITH DATE AND NAME OF PERSON MAKING CHANGE.

Do not extend notes this side of this line.

STATION	B. S.	H. I.	F. S.	ELEV.		
		86 51				
6+00			40	8[illegible]	13'L - Bk	
"			39	826	18'L - CURB LINE	
"			38	827	25'L - P/L	
6+50			416	8235		℄
T. P.			262	8359	T. P.	
	360	87 49				
7+00			503	8246		℄
"			519	8230		9'R EDGE PAV.
"			52	823		13.5R - Bk
"			44	831		18'R CURB LINE
"			37	838		25'R P/L
"			521	8228	9'L - EDGE PAV.	
"			52	823	13'L - Bk	
"			45	830	18'L - CURB LINE	
"			43	832	25'L - P/L	
7+50			497	8252		℄
8+00			486	8263		℄
"			509	8240		9'R EDGE PAV.
"			50	825		18'R - CURB LINE
"			32	843		25'R - P/L - Bk

F.B. 1258 PG. 22

Job No. 1193 Division No. V Notes Red. Plotted Profile

Survey of Zastrow Ave. et al Date 4/47 Date No.

Survey by H. F. NAUMANN Notes J. J. Lanigan Notes Chkd. RBM Checked X-Sec.

Indexed A. C. Johnson Date Date 4/7/47 Date No.

FORM 307 5M 1-46

PLEASE RETURN TO
LOS ANGELES COUNTY SURVEYOR
700 HALL OF RECORDS

NOTE: ANY ADDITIONS OR CHANGES ON THIS SHEET MUST BE MADE OR CIRCLED IN RED INK, WITH DATE AND NAME OF PERSON MAKING CHANGE.

Do not extend notes this side of this line.

STATION	B. S.	H. I.	F. S.	ELEV.		
		87 49				
8+00			33	842		160± BACK LOT LINE
"			508	824	7.5L. EDGE PAV.	
"			53	822	13L	
"			42	833	18L - CURB LINE	
"			36	839	20L - BK.	
"			35	840	25L - P/L	
"			44	831	150'L	
8+50			479	8270		℄
9+00			466	8283		℄
"			503	8244		10' EDGE PAV.
"			46	829		16'R
"			45	830		14'R - CURB LINE
"			32	843		25'R - P/L
"			502	8247	8.5'L EDGE PAV	
"			50	825	13.5L	
"			39	836	18'L - CURB LINE	
"			37	838	20.5L - BK.	
"			35	840	25'L P/L	
9+50			447	8302		℄
10+00			432	8317		℄

Profile
No. _____ Notes Red _____ Plotted _____ Job No. 1193 Division No. V
Date _____ Date _____ Survey of ZASTROW AVE, et al.
X-Sec. Notes Chkd. JDM Checked _____ Survey by H. F. NAUMANN Notes J.V.L. Date 4-97
No. _____ Date 4/2/47 Date _____ Map No. _____ Indexed Johnson Date _____

F.B. 1258 PG. 23

FORM 307 5M 1-46

PLEASE RETURN TO
LOS ANGELES COUNTY SURVEYOR
700 HALL OF RECORDS

NOTE: ANY ADDITIONS OR CHANGES ON THIS SHEET MUST BE MADE OR CIRCLED IN RED INK, WITH DATE AND NAME OF PERSON MAKING CHANGE.

Do not extend notes this side of this line.

STATION	B. S.	H. I.	F. S.	ELEV.		
		87 49				
10+00			4 61	82 88		10' A - EDGE. PAV.
"			40	83 5		18' A - CURB LINE,
"			33	84 2		25' A - P/L
"			476	82 73	8.5' L EDGE PAV.	
"			48	82 7	14.5 L - BK.	
"			37	83 8	18' L - CURB LINE	
"			32	84 3	20' L - BK	
"			32	84 3	25' L - P/L	
T.P.			446	83 23	T.P.	
	587	88 90				
10+50			559	83 31		℄
11+00			555	83 35		℄
"			573	83 17		10' R. EDGE PAV.
"			52	83 7		18' A - CURB LINE
"			52	83 7		25' A - P/L
"			589	83 01	8.5 L EDGE PAV.	
"			61	82 8	13.5 L	
"			52	83 7	18 L - CURB LINE	
			43	84 6	25' L - P/L	
11+50			545	83 45		℄

F.B. 1258 PG. 24 Job No. 1193 Division No. V. Notes Red Plotted Profile
Survey of ZASTROW AVE., et al Date Date No. X-Sec.
Survey by H. F. NAUMANN Notes J. J. LANIGAN. Notes Chkd ZDM Checked
Indexed A. C. Johnson Date Date 4/7/47 Date No.

FORM 307 5M 1-46

PLEASE RETURN TO
LOS ANGELES COUNTY SURVEYOR
700 HALL OF RECORDS

NOTE: ANY ADDITIONS OR CHANGES ON THIS SHEET MUST BE MADE OR CIRCLED IN RED INK, WITH DATE AND NAME OF PERSON MAKING CHANGE.

Do not extend notes this side of this line.

STATION	B. S.	H. I.	F. S.	ELEV.		
		88 90				
12+00			515	83 75		℄
"			541	83 49		10R. EDGE PAV.
"			50	83 9		18'R. CURB LINE
"			48	84 1		25'R. P/L
"			48	84 1		150L BACK LOT LINE
"			547	83 43	9'L - EDGE PAV.	
"			54	83 5	13.5 L	
"			49	84 0	18'L - CURB LINE	
"			43	84 6	25'L P/L - RK.	
"			39	85 0	150 L.	
12+50			499	83 92		℄
13+00			481	84 09		℄
"			524	83 66		11R. EDGE PAV.
"			49	84 0		18R - CURB LINE
"			46	84 3		25R. P/L
"			500	83 90	8'L - EDGE PAV.	
"			47	84 2	18L - CURB LINE	
"			48	84 1	25 L P/L.	
13+50			476	84 14		℄
14+00			458	84 32		℄

Profile
No. ____ Notes Red ____ Plotted ____ Job No. 1193 Division No. V
Date ____ Date ____ Survey of ZASTROW AVE. ON 01
X-Sec. Notes Chkd. JDM Checked ____ Survey by H. F. NAUMANN Notes J.J.L Date 4-47
No. ____ Date 4/7/47 Date ____ Map No. ____ Indexed. JAMES Date ____

F.B. 1258 PG. 25

FORM 307 5M 1-46

PLEASE RETURN TO
LOS ANGELES COUNTY SURVEYOR
700 HALL OF RECORDS

NOTE: ANY ADDITIONS OR CHANGES ON THIS SHEET MUST BE MADE OR CIRCLED IN RED INK, WITH DATE AND NAME OF PERSON MAKING CHANGE.

Do not extend notes this side of this line.

STATION	B. S.	H. I.	F. S.	ELEV.		
		88 90				
14+00			495	83 92		11' R - EDGE PAV.
"			49	840.		18 R - CURB
"			46	843.		25 R - P/L
"			470	84 20	8' L - EDGE PAV.	
"			47	842	18' L - CURB L	
"			47	842	25' L - P/L	
14+50			454	84 36		℄.
T.P.			462	84 28	T.P.	
	627	90 55				
15+00			599	84 56		℄.
"			607	84 08		12 R - EDGE PAV.
"			63	843		18 R - CURB LINE
"			61	845		25 R - P/L.
"			631	84 [illegible]	8 L - EDGE PAV.	
"			61	845	18 L - CURB LINE.	
"			59	84[illegible]	25' L - P/L	
15+36.5			573	84 52		℄.
"			620	84 35		12' R - EDGE PAV.
"			63	843		18' R - CURB LINE
"			62	844		25' R - P/L

F.B. 1258 PG. 26 Job No. 1193 Division No. V Notes Red. Plotted Profile
Survey of ZASTROW AVE. et al. Date Date No. X-Sec.
Survey by H. F. NAUMANN Notes J. J. LANIGAN Notes Chkd. [illegible] Checked
Indexed [illegible] Date 4/7/47 Date No.

FORM 307 5M 1-46

PLEASE RETURN TO
LOS ANGELES COUNTY SURVEYOR
700 HALL OF RECORDS

NOTE: ANY ADDITIONS OR CHANGES ON THIS SHEET MUST BE MADE OR CIRCLED IN RED INK, WITH DATE AND NAME OF PERSON MAKING CHANGE.

Do not extend notes this side of this line.

STATION	B. S.	H. I.	F. S.	ELEV.		
		90 55				
15+50			550	85 05		℄
15+72			500	85 55		℄
"			547	85 08	14' L. EDGE PAV.	
			56	85 0	18' L. CURB LINE	
			57	84 9	25' L. P/L	
15+86.55			497	85 58	INT. of ℄ - BLAINE AVE. MAPLEWOOD AVE.	
			548	85 07	100' E. ON ℄ of MAPLEWOOD AVE.	
			594	84 61	200' E "	"
			475	85 80	100' W "	"
			450	86 05	200' W "	"
B.M.# M35			422	86 33	B.M.# M35	MAPLEWOOD AVE., (S. SIDE), 215'± W. of ℄ of BLAINE AVE., Bl. Spk. in conc. base of N.E. cor. WATER TANK, (Mark'd. M-31) Elev. 86.345 per L.B. 785-158.

Profile
No. ____ Date ____ Notes Red ____ Plotted ____ Job No. 1193 Division No. V
X-Sec. Date ____ Survey of Zastrow Ave. et al.
No. ____ Notes Chkd. JBM Checked ____ Survey by H. F. NAUMANN Notes J.J.L. Date 4-47
Date 4/2/47 Date ____ Map No. ____ Indexed J. Johnson Date ____

F.B. 1258 PG. 27

F.B. 1258 PG. 28 | Job No. 1193 Division No. V Notes Red. Plotted | Profile No.

Survey of Zastrow Ave. et al Date Date

Survey by Notes Notes Chkd. Checked | X-Sec.

Indexed Date Date Date | No.

STATION	B.S.	H.I.	F.S.	ELEV.

Do not extend notes this side of this line.

PLEASE RETURN TO
LOS ANGELES COUNTY SURVEYOR
700 HALL OF RECORDS

NOTE: ANY ADDITIONS OR CHANGES ON THIS SHEET MUST BE MADE OR CIRCLED IN RED INK, WITH DATE AND NAME OF PERSON MAKING CHANGE.

FORM 307 5M 1-46

Notes Ck'd by	Survey of ZASTROW Ave. et al
Map No.	W. O. 1193 Tape No. St'd °F
Office Work	Surveyed by H. F. NAUMANN
Checked	Notes M. Natapoff Date 4-'47
Date	Indexed A. C. Johnson

NOV 19 '47

F.B. 1258 PG. 29

LOCATION
of
IMPROVEMENTS
on
COMPTON BLVD. (North Side)
from
CLARK AVE.
to
BLAINE AVE.

C. I. 1193

H. F. Naumann
J. J. Lonigan
J. Muslin
M. Natapoff

Note: Any Additions or Changes on This Sheet Must be Made or Circled in Red Ink With Date and Name of Person Making Change.

Do not extend notes this side of this line.

RETURN TO
LOS ANGELES COUNTY SURVEYOR
700 HALL OF RECORDS

FORM 247 5M 5-46

F. B. 1253 PG. 30

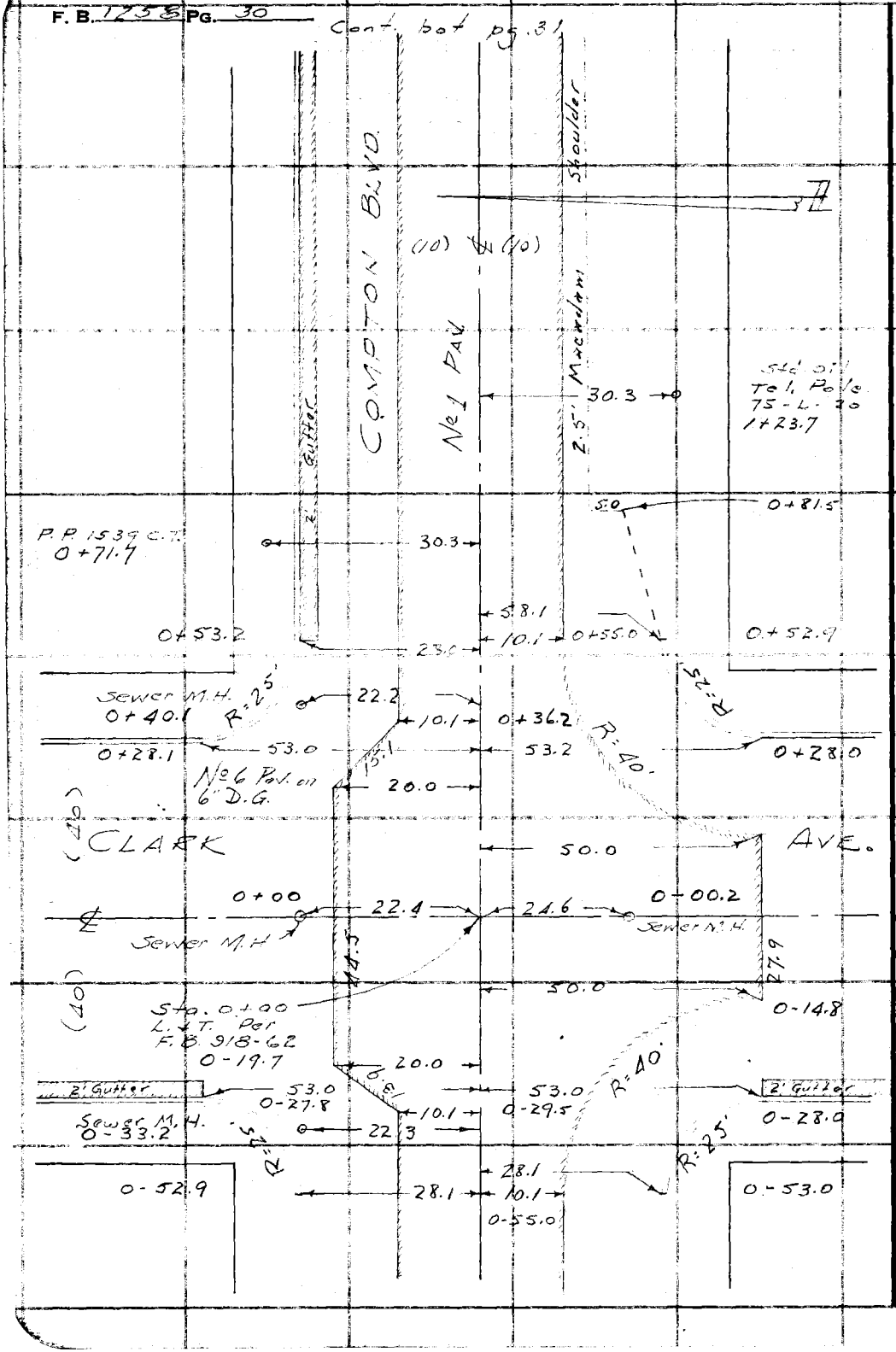

RETURN TO
LOS ANGELES COUNTY SURVEYOR
7DO HALL OF RECORDS

Do not extend notes this side of this line.

Note: Any Additions or Changes on This Sheet Must be Made or Circled in Red Ink With Date and Name of Person Making Change.

Notes Ck'd by	Survey of ZASTROW AVE
Map No.	W. O. 1193 Tape No. St'd °F
Office Work	Surveyed by H. F. NAUMANN
Checked	Notes M. Natapoff Date 4-47
Date	Indexed A. C. Jannsen

F. B. 1258 PG. 31

cont. bot. pg 32

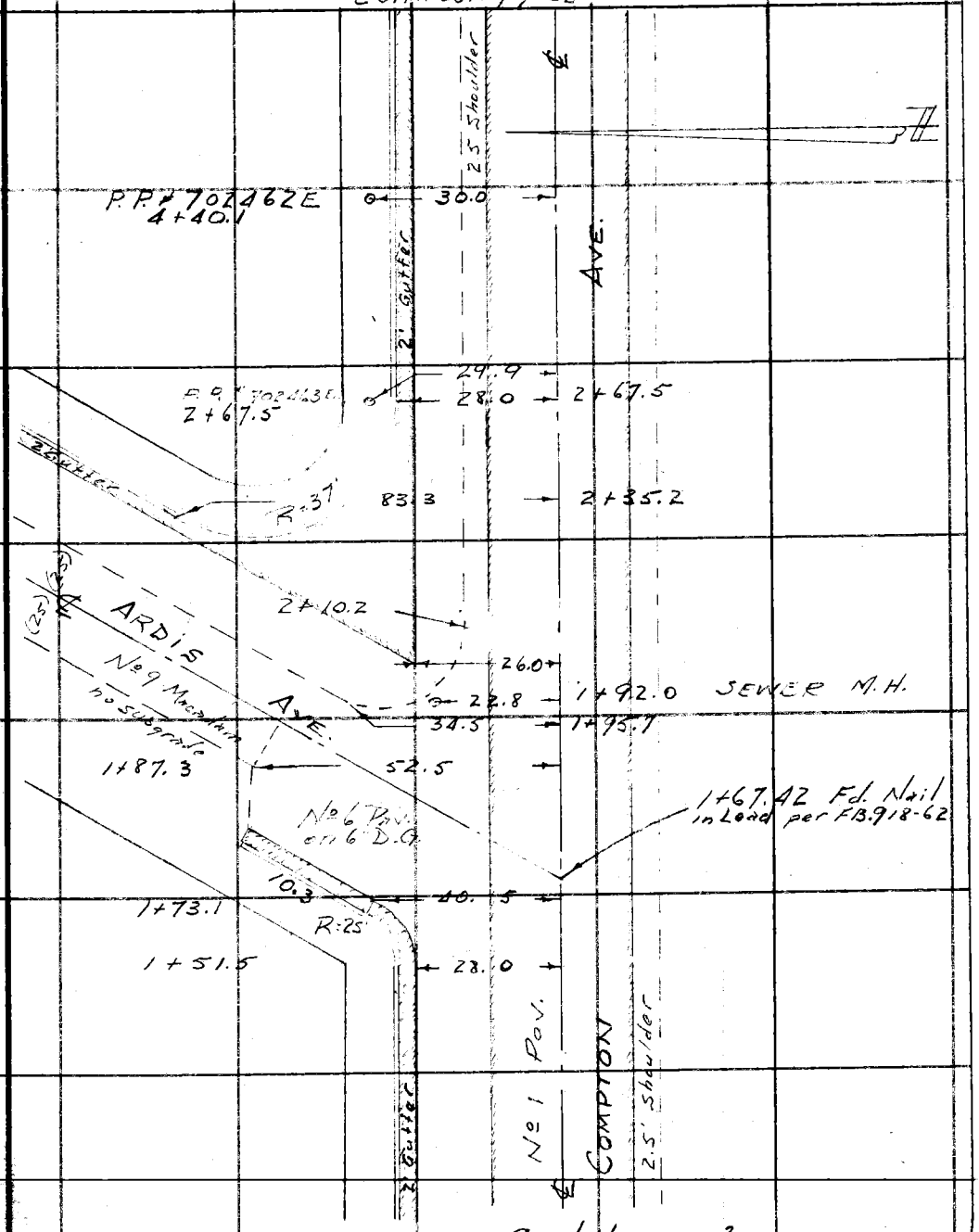

cont. top pg. 30

Note: Any Additions or Changes on This Sheet Must be Made or Circled in Red Ink With Date and Name of Person Making Change.

Do not extend notes this side of this line.

RETURN TO
LOS ANGELES COUNTY SURVEYOR
700 HALL OF RECORDS

FORM 247 5M 5-46

F. B. 1258 Pg. 32

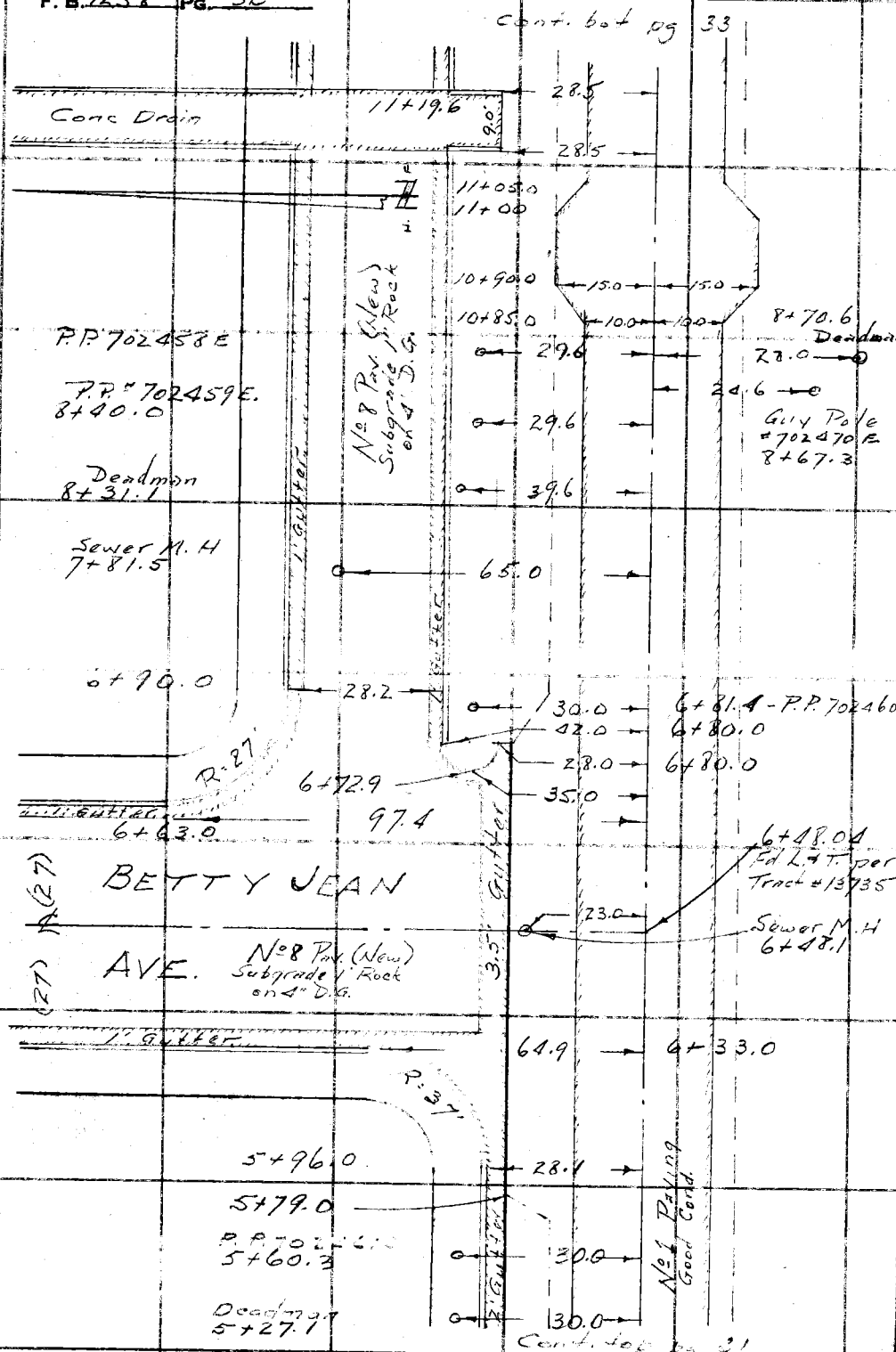

RETURN TO
LOS ANGELES COUNTY SURVEYOR
700 HALL OF RECORDS

Do not extend notes this side of this line.

Note: Any Additions or Changes on This Sheet Must be Made or Circled in Red Ink With Date and Name of Person Making Change.

Notes Ck'd by	Survey of ZASTROW AVE
Map No.	W. O. 1193 Tape No. St'd °F
Office Work	Surveyed by H. F. NAUMANN
Checked	Notes M. Natapoff Date 4-47
Date	Indexed A. C. Johnson

F. B. 1258 PG. 33

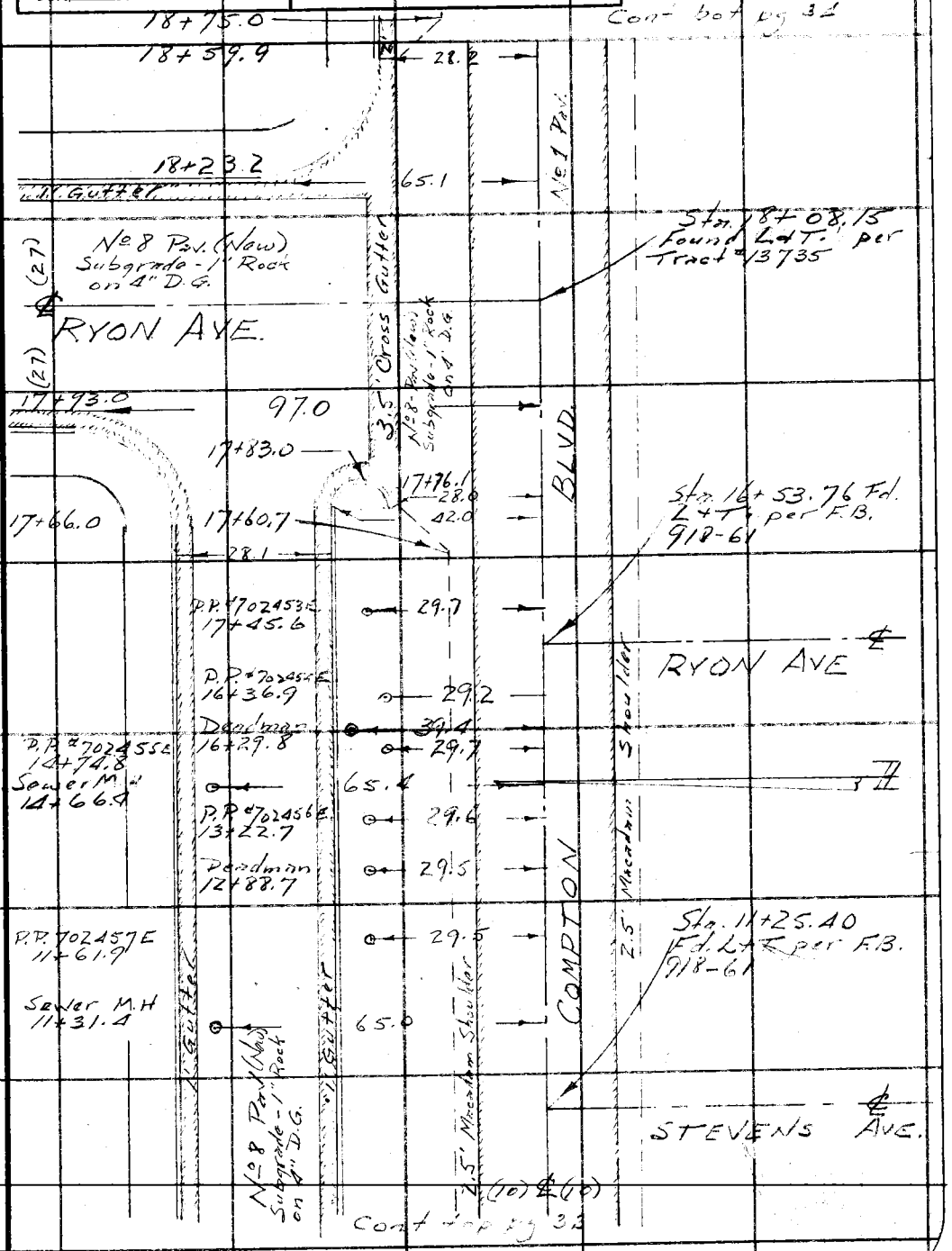

Note: Any Additions or Changes on This Sheet Must be Made or Circled in Red Ink With Date and Name of Person Making Change.

Do not extend notes this side of this line.

RETURN TO
LOS ANGELES COUNTY SURVEYOR
700 HALL OF RECORDS

FORM 247 5M 5-46

F. B. 1258 PG. 32



RETURN TO
LOS ANGELES COUNTY SURVEYOR
7DO HALL OF RECORDS

Do not extend notes this side of this line.

Note: Any Additions or Changes on This Sheet Must be Made or Circled in Red Ink With Date and Name of Person Making Change.

Profile No.	Notes Red.	Plotted	Job No. 1193 Division No. 1	F.B. 1258 PG. 35
	Date	Date	Survey of Zastrow Ave. et al	
X-Sec. No.	Notes Chkd. RDM	Checked	Survey by H. F. NAUMANN Notes M.N.	Date 4-47
	Date 4/11/47	Date	Map No. Indexed C. Jannsen	Date NOV 19 '47

NOTE: ANY ADDITIONS OR CHANGES ON THIS SHEET MUST BE MADE OR CIRCLED IN RED INK, WITH DATE AND NAME OF PERSON MAKING CHANGE.

PLEASE RETURN TO
LOS ANGELES COUNTY SURVEYOR
700 HALL OF RECORDS

Do not extend notes this side of this line.

PROFILE
and
CROSS SECTIONS
on
COMPTON BLVD.
from
CLARK AVE.
to
BLAINE AVE.

C.I. 1193

ELEV.	
F. S.	H.F. Naumann
H. I.	J.J. Lanigan J. Muslin M. Natapoff
B. S.	
STATION	

FORM 307 BM 1-46

FORM 307 5M 1-46

PLEASE RETURN TO
LOS ANGELES COUNTY SURVEYOR
700 HALL OF RECORDS

NOTE: ANY ADDITIONS OR CHANGES ON THIS SHEET MUST BE MADE OR CIRCLED IN RED INK, WITH DATE AND NAME OF PERSON MAKING CHANGE.

Do not extend notes this side of this line.

STATION	B. S.	H. I.	F. S.	ELEV.		
B.M. M-25	491			76 68	B.M.M-25	Compton Blvd. & Clark Ave. Bt. spk. in conc. pvt. approx. ℄ Clark Ave. 36.5' S. of ℄ Compton Blvd. Elev. 76.675 per L.B. 805-15
		81 59				
0+00			475	7684		℄ int.
			492	7667	50' S. of ℄ Clark Ave. edge conc.	
			483	7676	100' S. " " "	
			495	7664	200' S.	
			488	7671	20' N. edge conc	
			407	7752	100' N. " " "	
			382	7777	200' N	
0+28.1			495	7664		℄
			524	7635		53' R. Gutter
			444	7715		53' R. Curb
			475	7684	53.2' L. Gutter	
			398	7761	53.2' L Curb	
0+40			476	7683		℄
			38	778		L. P/L
0+53.2			450	7709		℄
			487	7672	28' L - Gutter	~~28' L - Gutter~~
			423	7736	28' L - Curb	~~" " Curb~~
1+00			435	7724		℄
			441	7718	10' L - Edge conc.	

F.B. 1258 PG. 36 Job No. 1193 Division No. ✓ Notes Red. Plotted Profile
Survey of ZASTROW AVE. ct. cl. Date Date No. X-Sec.
Survey by H. F. NAUMANN Notes M. Natapoff Notes Chkd. [illegible] Checked
Indexed A. C. Johnson Date Date 4/11/47 Date No.

FORM 307 5M 1-46

PLEASE RETURN TO
LOS ANGELES COUNTY SURVEYOR
700 HALL OF RECORDS

NOTE: ANY ADDITIONS OR CHANGES ON THIS SHEET MUST BE MADE OR CIRCLED IN RED INK, WITH DATE AND NAME OF PERSON MAKING CHANGE.

Do not extend notes this side of this line.

STATION	B. S.	H. I.	F. S.	ELEV.		
		8159				
1+00			480	76 79	28'L - Gutter	
			413	77 46	28'L - Curb	
			38	77 8	40'L - P/L	
T.P.			455	77 04	T.P.	
	535	8239				
1+51.5			505	77 34		℄
			512	77 27	10'L - edge conc.	
			555	76 84	28'L - Gutter	
			490	77 49	" " - Curb	
			47	77 7	P/L	
1+73.1			54	77 0	40.5L - Gutter	
			472	77 67	" " - Curb	
1+67.42			501	77 38		℄ int. @ Ardis Ave
			445	77 94	100' Nirly	
			406	78 33	200' "	
2+35.2			496	77 43		℄
			497	77 42	10'L - edge pav.	
			496	77 43	83.3 L. - Gutter	
			429	78 10	" Curb	
2+62.5			480	77 59		℄

Profile
No. ____ Notes Red. ____ Plotted ____ Job No. 1193 Division No. ✓ F.B. 1258 Pg. 37
Date ____ Date ____ Survey of Enstrow Ave
X-Sec. Notes Chkd. JDM Checked ____ Survey by H. F. NAUMANN Notes M.N. Date 4-47
No. ____ Date 4/10/47 Date ____ Map No. ____ Indexed J. Johnson Date ____

FORM 307 5M 1-46

PLEASE RETURN TO
LOS ANGELES COUNTY SURVEYOR
700 HALL OF RECORDS

NOTE: ANY ADDITIONS OR CHANGES ON THIS SHEET MUST BE MADE OR CIRCLED IN RED INK, WITH DATE AND NAME OF PERSON MAKING CHANGE.

Do not extend notes this side of this line.

STATION	B. S.	H. I.	F. S.	ELEV.		
2+62.5		82 39	487	77 52	10'L - edge conc	
			553	76 86	28'L - Gutter	
			484	77 55	" - Curb	
			48	77 6	40' P/L	
3+00			476	77 63		℄
			484	77 55	10'L - Edge pav	
			550	76 89	28'L - Gutter	
			482	77 57	" - Curb	
			47	77 7	40' P/L	
3+50			470	77 69		℄
4+00			467	77 72		℄
			474	77 65	10'L - Edge pav	
			541	76 98	28'L - Gutter	
			464	77 75	" - Curb	
			46	77 8	40' - P/L	
4+50			475	77 64		℄
5+00			492	77 47		℄
			500	77 39	10L - edge pav	
			554	76 85	28'L - Gutter	
			478	77 61	" - Curb	
			47	77 7	40'L - P/L	

F.B. 1258 PG. 38 Job No. 1193 Division No. ✓ Notes Red. Plotted Profile
Survey of Zastrow Ave. et al Date Date No. X-Sec.
Survey by H. F. NAUMANN Notes M. Natapoff Notes Chkd. [illegible] Checked
Indexed A. C. Johnson Date Date 4/11/47 Date No.

FORM 307 5M 1-46

PLEASE RETURN TO
LOS ANGELES COUNTY SURVEYOR
700 HALL OF RECORDS

NOTE: ANY ADDITIONS OR CHANGES ON THIS SHEET MUST BE MADE OR CIRCLED IN RED INK, WITH DATE AND NAME OF PERSON MAKING CHANGE.

Do not extend notes this side of this line.

STATION	B. S.	H. I.	F. S.	ELEV.		
		82 39				
T. P.			478	77 61	T. P.	
	421	81 82				
5+50			445	77 37		℄
5+96.0			456	77 26		℄
			464	77 18	10'L- edge pav.	
			511	76 71	28'L- Gutter	
			456	77 26	" " Curb	
			43	77 5	40'L- P/L	
6+33.0			464	77 18		℄
			515	76 67	28'L - Cross Gutter	
			498	76 84	64.9'L. Gutter	
			428	77 54	" " Curb	
6+48.04			467	77 15		℄ int. @ Betty Jean Ave
			476	77 06	10'L- edge pav	
			520	76 62	28'L- Cross Gutter	
			449	77 33	100'L-	℄
			497	76 85	" " Gutter - E	
			429	77 53	" " Curb - E	
			496	76 86	" " Gutter - W.	
			428	77 54	" " Curb - W.	

Profile No. ____ Notes Red. ____ Plotted ____ Job No. 1193 Division No. ✓ F.B. 1258 PG. 39
X-Sec. No. ____ Date ____ Date ____ Survey of Instrow Ave et al
Notes Chkd. [illegible] Checked ____ Survey by H. F. NAUMANN Notes M.N. Date 4-47
Date 4/11/47 Date ____ Map No. ____ Indexed Jannsen Date ____

FORM 307 5M 1-46

PLEASE RETURN TO
LOS ANGELES COUNTY SURVEYOR
700 HALL OF RECORDS

NOTE: ANY ADDITIONS OR CHANGES ON THIS SHEET MUST BE MADE OR CIRCLED IN RED INK, WITH DATE AND NAME OF PERSON MAKING CHANGE.

Do not extend notes this side of this line.

STATION	B. S.	H. I.	F. S.	ELEV.		
		81 82				
6+48.04			431	7751	200' N.rly	℄
			482	77[illegible]	" " Gutter	E
			415	77[illegible]7	" " Curb	E
			473	77[illegible]9	" " Gutter	W
			404	77[illegible]8	" Curb	W
6+63.0			470	77[illegible]2		℄
			497	7685	97.4'L Gutter	
			429	77[illegible]3	" " " Curb	
6+90.0			473	7709		℄
			522	76[illegible]	28.2 L- Gutter	
			440	77[illegible]2	" " Curb	
			441	77[illegible]1	42'L- Curb	
			509	76[illegible]3	42'L- Gutter	
7+00			477	77[illegible]5		℄
			484	76[illegible]8	10'L- edge pav.	
			54	76[illegible]	18' " - bot. bk.	
			44	77[illegible]	29' " - Tp. bk.	
			446	77[illegible]	42'L- curb	
			515	76[illegible]	" Gutter	
			454	77[illegible]8	56'L-	℄

F.B. 1258 PG. 40 Job No. 1193 Division No. ✓ Notes Red. Plotted Profile
Survey of Zastrow Ave et al Date Date No. X-Sec.
Survey by H. F. NAUMANN Notes M. Natapoff Notes Chkd. Zorn Checked
Indexed A. C. Johnson Date Date 4/11/47 Date No.

FORM 307 5M 1-46

PLEASE RETURN TO
LOS ANGELES COUNTY SURVEYOR
700 HALL OF RECORDS

NOTE: ANY ADDITIONS OR CHANGES ON THIS SHEET MUST BE MADE OR CIRCLED IN RED INK, WITH DATE AND NAME OF PERSON MAKING CHANGE.

Do not extend notes this side of this line.

STATION	B. S.	H. I.	F. S.	ELEV.		
		81 82				
7+00			503	76 79	70'L - Gutter	
			446	77 36	" " Curb	
7+50			486	76 96		℄
8+00			500	76 82		℄
			506	76 76	10'L - edge pav	
			587	75 95	17'L - Gutter - bot. bk	
			432	77 50	23'L - bk.	
			458	77 22	42'L - Curb	
			525	76 57	" Gutter	
			470	77 12	56'L -	℄
			513	76 69	70'L Gutter	
			444	77 38	" " Curb	
8+50			513	76 69		℄
T. P.			536	76 46	T. P.	
	429	80 75				
9+00			419	76 56		℄
			427	76 48	10'L - edge pav.	
			49	75 9	17 L - Gutter - bk	
			35	77 3	32L - bk.	
			356	77 19	42'L Curb	

Profile Notes Red ____ Plotted ____ Job No. 1193 Division No. V F.B. 1258 Pg. 41
No. ____ Date ____ Date ____ Survey of Zastrow Ave. et al
X-Sec. Notes Chkd. LBM Checked ____ Survey by H. F. NAUMANN Notes M.N. Date 4.47
No. ____ Date 4/11/47 Date ____ Map No. ____ Made by Johnson Date ____

FORM 307 5M 1-46

PLEASE RETURN TO
LOS ANGELES COUNTY SURVEYOR
700 HALL OF RECORDS

NOTE: ANY ADDITIONS OR CHANGES ON THIS SHEET MUST BE MADE OR CIRCLED IN RED INK, WITH DATE AND NAME OF PERSON MAKING CHANGE.

Do not extend notes this side of this line.

STATION	B. S.	H. I.	F. S.	ELEV.		
		80 75				
9+00			425	76 50	42'L	Gutter
			374	77 01	56'L	℄
			419	76 56	70'L-	Gutter
			350	77 25	" " -	Curb
9+50			432	76 43		℄
10+00			439	76 36		℄
			447	76 28	10'L-	edge pav
			48	76 0	17'L-	Gutter- bk.
			35	77 3		bk.
			366	77 09	42'L-	Curb
			434	76 41	"	Gutter
			388	76 87	56'L-	℄
			432	76 43	70'L-	Gutter
			365	77 15	"	Curb
10+50			451	76 24		℄
11+00			476	75 99		℄
			472	76 03	15'L-	edge pav.
			50	75 8	21'L-	Gutter- bk.
			40	76 8	30'L-	bk.
			380	76 95	42'L-	Curb

F.B. 1258 PG. 42 Job No. 1193 Division No. V Notes Red. Plotted Profile No.
Survey of ZASTROW AVE. et. al. Date Date X-Sec.
Survey by H. F. NAUMANN Notes M. Natapoff Notes Chkd. Tom Checked
Indexed A. C. Johnson Date Date 4/11/47 Date No.

FORM 307 5M 1-46

PLEASE RETURN TO
LOS ANGELES COUNTY SURVEYOR
700 HALL OF RECORDS

NOTE: ANY ADDITIONS OR CHANGES ON THIS SHEET MUST BE MADE OR CIRCLED IN RED INK, WITH DATE AND NAME OF PERSON MAKING CHANGE.

Do not extend notes this side of this line.

STATION	B. S.	H. I.	F. S.	ELEV.		
		8075				
11+00			446	76 29	42'L- Gutter	
			427	76 48	56'L	℄?
			443	76 32	70'L- Gutter	
			374	77 01	" Curb	
11+10.6			474	76 01	28.5L Gutter	of drain
			387	76 88	" " Curb	"
			461	76 14	42'L- Gutter	"
			379	76 96	Curb	"
			456	76 19	70'L- Gutter	"
			375	77 00	" " Curb	"
11+14.5			474	76 01	28.5'L	℄? "
			460	76 15	70'L	℄' "
11+19.6			473	76 02	28.5'L Gutter	"
			386	76 89	" Curb	"
			458	76 17	42'L- Gutter	"
			377	76 98	" Curb	"
			456	76 19	70'L- Gutter	"
			373	77 02	" Curb	"
11+25.40			454	76 21		℄ int @ St
11+50			449	76 26		℄

Profile Notes Red ____ Plotted ____ Job No. 1193 Division No. 1 F.B. 1258 PG. 43
No. ____ Date ____ Date ____ Survey of Zastrow Ave et al
X-Sec. Notes Chkd. [illegible] Checked ____ Survey by H. F. NAUMANN Notes M.N. Date 4-47
No. ____ Date 4/10/47 Date ____ Map No. ____ Indexed ____ Date ____

FORM 307 5M 1-46

PLEASE RETURN TO
LOS ANGELES COUNTY SURVEYOR
700 HALL OF RECORDS

NOTE: ANY ADDITIONS OR CHANGES ON THIS SHEET MUST BE MADE OR CIRCLED IN RED INK, WITH DATE AND NAME OF PERSON MAKING CHANGE.

Do not extend notes this side of this line.

STATION	B. S.	H. I.	F. S.	ELEV.		
		80 75				
12+00			437	76 38		℄
			443	76 32	10'L - edge pav.	
			47	76 1	16'L - Gutter - bk.	
			34	77 4	26'L - bk.	
			374	77 01	42'L - Curb	
			441	76 34	" Gutter	
			384	76 31	56'L	℄
			428	76 47	70'L Gutter	
			361	77 14	" Curb	
B.M.M-23			447	76 28	B.M.M-23 Compton Blvd. (So. Side), 500' W. of ℄ of Ryon Ave., Bt. spk. in conc. pvt., 1' N. of S. edge & opposite P.P. 304811E. Elev. 76.270 per L.B. 805-15	
	526	81 54				
12+50			506	76 48		℄
13+00			493	76 61		℄
			498	76 56	10'L edge pav.	
			506	76 48	18'L - Gutter-bk.	
			43	77 3	27'L - bk.	
			439	77 15	42'L - Curb	
			506	76 18	Gutter	
			452	77 02	56'L -	℄
			494	76 60	70'L - Gutter	

F.B. 1253 PG. 44 Job No. 1193 Division No. ✓ Notes Red. Plotted Profile
Survey of Zastrow Ave. et al Date Date No. X-Sec.
Survey by H. F. NAUMANN Notes M. Natapoff Notes Chkd. [illegible] Checked
Indexed C. Johnson Date Date 4/11/47 Date No.

FORM 307 5M 1-46

PLEASE RETURN TO
LOS ANGELES COUNTY SURVEYOR
700 HALL OF RECORDS

NOTE: ANY ADDITIONS OR CHANGES ON THIS SHEET MUST BE MADE OR CIRCLED IN RED INK, WITH DATE AND NAME OF PERSON MAKING CHANGE.

Do not extend notes this side of this line.

STATION	B. S.	H. I.	F. S.	ELEV.		
		81 54				
13+00			426	77 28	70'L - Curb	
13+50			479	76 75		℄
14+00			466	76 88		℄
			473	77 81	10'L - edge pav.	
			57	75 8	17'L - Gutter - bk.	
			41	77 4	29'L - bk.	
			528	76 36	42' - Curb	
			495	76 55	" Gutter	
			434	77 20	56'L -	℄
			482	76 72	70'L - Gutter	
			413	77 41	" Curb	
14+50			452	77 0[illegible]		℄
15+00			444	77 10		℄
			451	77 03	10'L - edge pav.	
			454	77 00	17'L - Gutter - bk	
			41	77 4	29'L - bk	
			411	77 43	42'L - Curb	
			480	76 74	" Gutter	
			427	77 27	56 L	℄
			463	76 [illegible]	70'L Gutter	

Profile
No. ____ Notes Red ____ Plotted ____ Job No. 1193 Division No. V
Date ____ Date ____ Survey of Rosemond Ave. et. al.
X-Sec. Notes Chkd. [illegible] Checked ____ Survey by H. F. NAUMANN Notes M. N. Date 4-'47
No. ____ Date ____ Date ____ Map No. ____ Index [illegible] Date ____

F.B. 1258 PG. 45

FORM 307 5M 1-46

PLEASE RETURN TO
LOS ANGELES COUNTY SURVEYOR
700 HALL OF RECORDS

NOTE: ANY ADDITIONS OR CHANGES ON THIS SHEET MUST BE MADE OR CIRCLED IN RED INK, WITH DATE AND NAME OF PERSON MAKING CHANGE.

Do not extend notes this side of this line.

STATION	B. S.	H. I.	F. S.	ELEV.		
		81 54				
15+00			402	77 52	70' - Curb	
15+50			426	77 28		℄
T.P.			436	77 18	T.P.	
	544	82 62				
16+00			524	77 38		℄
			530	77 32	10'L - edge pav	
			63	76 3	17'L - Gutter - bk	
			52	77 1	27L - bk	
			504	77 58	42'L - Curb	
			572	76 90	" " Gutter	
			515	77 47	56'L	℄
			559	77 03	70'L - Gutter	
			494	77 68	" Curb	
16+50			510	77 52		℄
17+00			499	77 63		℄
			507	77 55	10'L - edge pav.	
			58	76 8	17'L - Gutter - bk	
			49	77 7	27'L - Bk	
			494	77 68	42'L - Curb	
			558	77 04	" Gutter	

F.B. 1258 PG. 46 Job No. 1193 Division No. V Notes Red Plotted Profile
Survey of Zastrow Ave. et. al. Date Date No. X-Sec.
Survey by H. F. NAUMANN Notes M. Natapoff Notes Chkd. LOM Checked
Indexed A. C. Johnson Date 4/11/47 Date No.

FORM 307 5M 1-46

PLEASE RETURN TO
LOS ANGELES COUNTY SURVEYOR
700 HALL OF RECORDS

NOTE: ANY ADDITIONS OR CHANGES ON THIS SHEET MUST BE MADE OR CIRCLED IN RED INK, WITH DATE AND NAME OF PERSON MAKING CHANGE.

Do not extend notes this side of this line.

STATION	B. S.	H. I.	F. S.	ELEV.		
		82 62				
17+00			506	77 56	56' L-	℄
			551	77 11	70' L- Gutter	
			481	77 81	" Curb	
17+50			486	77 76		℄
17+66			485	77 77		℄
			491	77 71	10' L- edge pav	
			57	76 9	25' L- Gutter - bk	
			43	78 3	26' - bk	
			484	77 78	42' L Curb	
			552	77 10	" Gutter	
			492	77 70	56' L-	℄
			536	77 26	70' L- Gutter	
			471	77 91	" Curb.	
17+76.			483	77 79		℄
			563	76 99	28' L- Gutter	
			482	77 80	" Curb	
17+93			479	77 83		℄
			522	77 40	97' L- Gutter	
			453	78 09	" - Curb	
18 +08.			475	77 87		℄

Profile
No. Notes Red Plotted Job No. 1193 Division No. 1
Date Date Survey of Zastrow Ave et al
X-Sec. Notes Chkd JOM Checked Survey by H. F. NAUMANN Notes M.N. Date 4-47
No. Date 4/11/47 Date Map No. Indexed Date

F.B. 1258 PG. 47

FORM 307 5M 1-46

PLEASE RETURN TO
LOS ANGELES COUNTY SURVEYOR
700 HALL OF RECORDS

NOTE: ANY ADDITIONS OR CHANGES ON THIS SHEET MUST BE MADE OR CIRCLED IN RED INK, WITH DATE AND NAME OF PERSON MAKING CHANGE.

Do not extend notes this side of this line.

STATION	B. S.	H. I.	F. S.	ELEV.		
		82 62				
18+08.15			479	77 83	10'L - edge pav.	
			550	77 12	28'L - Cross Gutter	
			466	77 96	100' N.	℄
			517	77 45	15'E. Gutter	
			450	78 12	" " Curb	
			520	77 42	" W. Gutter	
			454	78 08	" " Curb.	
			451	78 11	200' N.	℄
			505	77 57	15'E Gutter	
			436	78 26	" " Curb	
			505	77 57	" W Gutter	
			438	78 24	" " Curb	
18+23			471	78 91		℄
			519	77 43	65'L - Gutter	
			452	78 10	" " Curb	
18+59.9			459	78 03		℄
			468	77 94	10'L - edge pav	
			529	77 33	28'L - Gutter	
			451	78 11	" " Curb	
19+00			448	78 14		℄

F.B. 1252 PG. 48 Job No. 1193 Division No. ✓ Notes Red. Plotted Profile
Survey of Zastrow Ave et al Date Date No. X-Sec.
Survey by H. F. NAUMANN Notes M. Natapoff Notes Chkd. TOM Checked
Indexed C. Johnson Date Date 4/11/47 Date No.

FORM 307 5M 1-46

PLEASE RETURN TO
LOS ANGELES COUNTY SURVEYOR
700 HALL OF RECORDS

NOTE: ANY ADDITIONS OR CHANGES ON THIS SHEET MUST BE MADE OR CIRCLED IN RED INK, WITH DATE AND NAME OF PERSON MAKING CHANGE.

Do not extend notes this side of this line.

STATION	B. S.	H. I.	F. S.	ELEV.		
		82 62				
19+00			460	78 02	10'L - edge pav	
			522	77 40	28'L - Gutter	
			444	78 18	" - curb	
			41	78 5	40'L - P/L	
19+50			441	78 21		℄
19+75.2			432	78 30		℄
			442	78 20	10'L - edge pav	
			501	77 61	28'L - Gutter	
			424	78 38	Curb	
			39	78 7	40'L - P/L	
B.M.M-22			508	77 54	B.M.M-22	Compton Blvd. & Ryon Ave. Ct. Spk. in pvt. @ ℄ int. Elev. 77.52 per L.B. 805-14

Profile
No. ____ Notes Red ____ Plotted ____ Job No. 1193 Division No. ✓ F.B. 1258 PG. 49
X-Sec. ____ Date ____ Date ____ Survey of Zastrow Ave et al
No. ____ Notes Chkd. TOM Checked ____ Survey by H. F. NAUMANN Notes M.N. Date 4-47
Date 4/11/47 Date ____ Map No. ____ Indexed C. Johnson Date ____

F.B. 1758 PG. 50 | Job No. 493 | Division No. V | Notes Red. | Plotted | Profile

Survey of Zastrow Ave. et al. | Date | Date | No.

Survey by H. F. NAUMANN | Notes | Notes Chkd. | Checked | X-Sec.

Indexed | Date | Date | Date | No.

STATION	B. S.	H. I.	F. S.	ELEV.

FORM 307 5M 1-46

PLEASE RETURN TO
LOS ANGELES COUNTY SURVEYOR
700 HALL OF RECORDS

Do not extend notes this side of this line.

NOTE: ANY ADDITIONS OR CHANGES ON THIS SHEET MUST BE MADE OR CIRCLED IN RED INK, WITH DATE AND NAME OF PERSON MAKING CHANGE.

Notes Ck'd by	Survey of Eastview Ave et al	F. B. 1258 PG. 51
Map No.	W. O. 1193 Tape No.	St'd °F
Office Work	Surveyed by H. F. NAUMANN	
Checked	Notes M. Natapoff	Date 4-47
Date	Indexed	C. J. [illegible]

NOV 19 47

Note: Any Additions or Changes on This Sheet Must be Made or Circled in Red Ink With Date and Name of Person Making Change.

Do not extend notes this side of this line.

RETURN TO
LOS ANGELES COUNTY SURVEYOR
700 HALL OF RECORDS

LOCATION of IMPROVEMENTS on BELLFLOWER BLVD. from COMPTON BLVD. to MAPLEWOOD AVE.

C.I. 193

H.F. Naumann
N.J. Lanigan
N. Mushin
M. Natapoff

FORM 247 5M 5-46

F. B. 1258 PG. 32

cont. bot. pg. 53

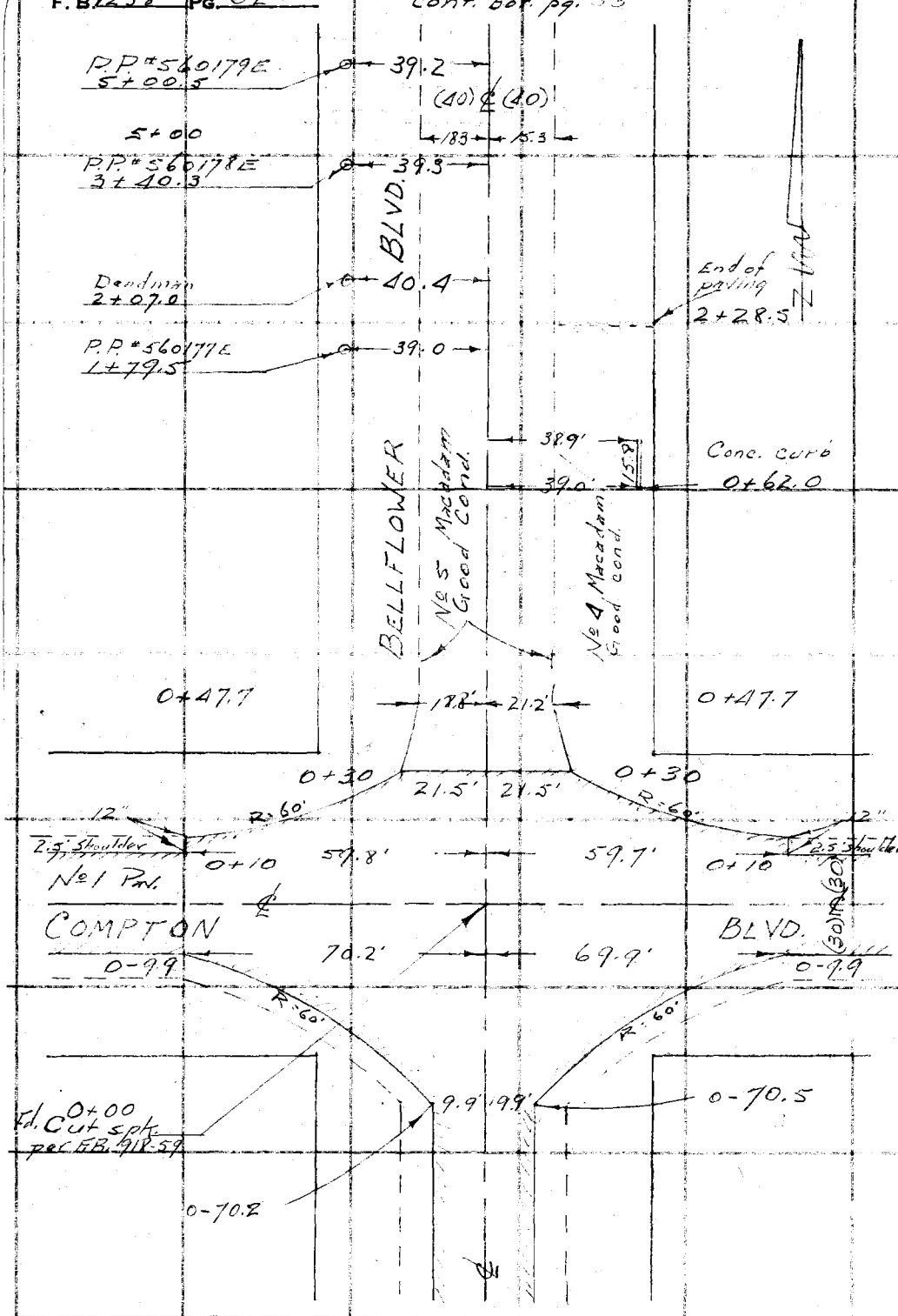

RETURN TO
LOS ANGELES COUNTY SURVEYOR
700 HALL OF RECORDS

Do not extend notes this side of this line.

Note: Any Additions or Changes on This Sheet Must be Made or Circled in Red Ink With Date and Name of Person Making Change.

Notes Ck'd by	Survey of Zastrow Ave. et al
Map No.	W. O. 1193 Tape No. St'd °F
Office Work	Surveyed by H. F. NAUMANN
Checked	Notes M. Natapoff Date 4-47
Date	Indexed A. C. Jennsen

F. B. 1258 PG. 53



Note: Any Additions or Changes on this Sheet Must be Made or Circled in Red Ink With Date and Name of Person Making Change.

Do not extend notes this side of this line.

RETURN TO
LOS ANGELES COUNTY SURVEYOR
700 HALL OF RECORDS

FORM 247 5M 5-46

F. B. 1258 PG. 54

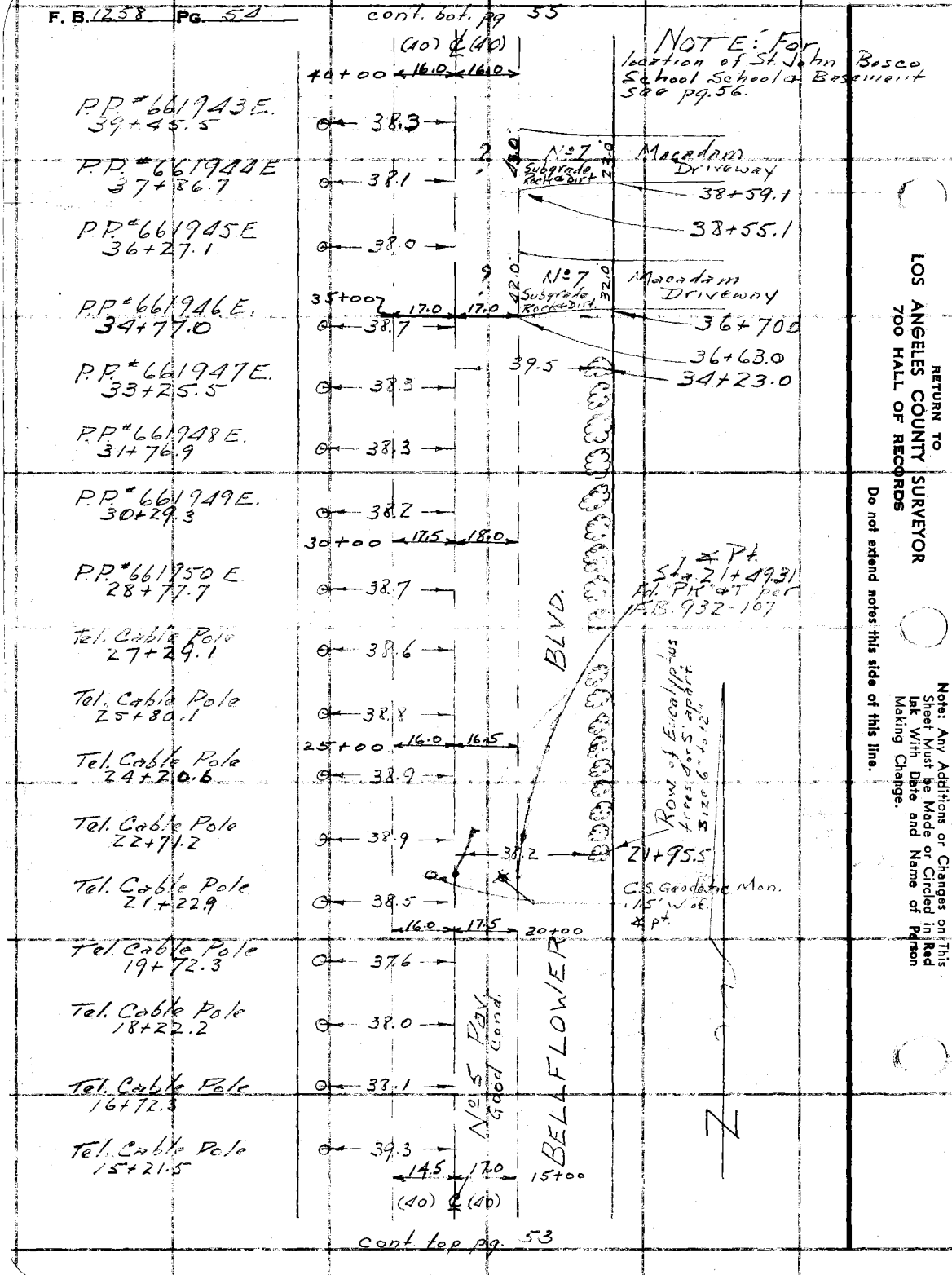

RETURN TO
LOS ANGELES COUNTY SURVEYOR
700 HALL OF RECORDS

Do not extend notes this side of this line.

Note: Any Additions or Changes on This Sheet Must be Made or Circled in Red Ink With Date and Name of Person Making Change.

Notes Ck'd by	Survey of Eastrow Ave et al
Map No.	W. O. 1123 Tape No. St'd °F
Office Work	Surveyed by H. F. NAUMANN
Checked	Notes M Malapoff Date 4-47
Date	Indexed C. Jannsen

F. B. 125 PG. 33

Note: Any Additions or Changes on This Sheet Must be Made or Circled in Red Ink With Date and Name of Person Making Change.

Do not extend notes this side of this line.

RETURN TO
LOS ANGELES COUNTY SURVEYOR
700 HALL OF RECORDS

FORM 247 5M 5-46

BLVD.

48+25.6 — 17.4 — 16.5 — 48+30.9

Hand hole
48+01.1

48+01.3

(20) (20)

No 9 Pav.
Good cond
no subgrade

40.0

23.6

39.2

48+01.2

C.S. Geodetic Mon.
1.3'E & 1.5'N. of
℄ Blvd. ℄

39.6

37.0

47+81.9

No 9 Pav.
Good Cond.
no subgrade
47+81.4

FOSTER RD.

47+57.4 — 17.1 — 16.8 — 47+55.1

Sta. 47+90.6 ±
Ed. R.R. spk + W.
per F.B. 932-107

BELLFLOWER

Tel. cable Pole
47+63.6

38.1

No 5 Pav.
Good Cond.

P.P. #562496E
46+18.2

37.9

P.P. #575295E
44+50.1

37.9

25.9

44+20.8
Wood Fence 2' High

33.0'

P.P. #575296E.
42+78.5

37.5

25.6

37.4

12" Royal Palm
42+25.7

38.2

10" Royal Palm
41+92.3

P.P. #575297E
41+08.5

37.8

(40) ℄ (40)

Cont. Loc pg. 54

Profile No. ____ X-Sec. No. ____

Notes Rad. ____ Plotted ____ Job No. 1193 Division No. V

Date ____ Date ____ Survey of Eastrow Ave et al

Notes Chkd. TOM Checked ____ Survey by H. F. NAUMANN Notes J. J. L Date 4-47

Date 4/16/47 Date ____ Map No. ____ Indexed Johnson Date NOV 19 '47

F.B. 1258 Pg. 57

NOTE: ANY ADDITIONS OR CHANGES ON THIS SHEET MUST BE MADE OR CIRCLED IN RED INK, WITH DATE AND NAME OF PERSON MAKING CHANGE.

PLEASE RETURN TO
LOS ANGELES COUNTY SURVEYOR
700 HALL OF RECORDS

Do not extend notes this side of this line.

PROFILE
and
CROSS SECTIONS
on
BELLFLOWER BLVD.
from
COMPTON BLVD.
to
FOSTER RD.
C.I. 1193

STATION	B. S.	H. I.	F. S.	ELEV.
		H.F. Naumann J.J. Lanigan J. Muslin M. Natapoff		

FORM 307 5M 1-46

FORM 307 5M 1-46

PLEASE RETURN TO
LOS ANGELES COUNTY SURVEYOR
700 HALL OF RECORDS

NOTE: ANY ADDITIONS OR CHANGES ON THIS SHEET MUST BE MADE OR CIRCLED IN RED INK, WITH DATE AND NAME OF PERSON MAKING CHANGE.

Do not extend notes this side of this line.

STATION	B. S.	H. I.	F. S.	ELEV.		
B.M. 18A	4 96	84 50		79 54	B.M. #18A	Bellflower Blvd. & Compton Blvd. S+W. in exp. jt., 1' W. of E. edge pvt. on Bellflower Blvd., 75' S. of ℄ of Compton Blvd. Elev. 79.538 per L.B. 805-14.
0+00			4 72	79 78	INT. of ℄'s BELLFLOWER BLVD & COMPTON BLVD.	
			4 63	79 87	100' E. ON ℄ of COMPTON AVE.	
			4 49	80 01	200' E "	"
			4 76	79 74	100' W. ON "	"
			4 96	79 54	200' W. ON "	"
0+10			4 74	79 76		℄
0+20			5 33	79 17		℄-GUTTER.
0+30			5 01	79 49		℄
"			5 20	79 30		21.5 R. EDGE CONC.
"			5 12	79 38		28' R - CURB LINE
"			4 44	80 06		40' R - P/L
"			5 35	79 15	21.5 L - EDGE CONC. GUTTER.	
"			5 8	78 7	28' L - CURB LINE	
"			2 5	82 0	40' L - P/L - TOP BM.	
0+50			5 00	79 50		℄
1+00			4 84	79 66		℄
"			5 12	79 38		25' R - GUTTER
"			5 05	79 45		28' R - CURB LINE

F.B. 1258 PG. 58 Job No. 1193 Division No. ✓ Notes Red. Plotted No. Profile
Survey of Zastrow Ave. et al Date Date X-Sec.
Survey by H. F. NAUMANN Notes J. J. Lanigan Notes Chkd. PDM Checked No.
Indexed C. Jannson Date Date 4/16/47 Date

FORM 307 5M 1-46

PLEASE RETURN TO
LOS ANGELES COUNTY SURVEYOR
700 HALL OF RECORDS

NOTE: ANY ADDITIONS OR CHANGES ON THIS SHEET MUST BE MADE OR CIRCLED IN RED INK, WITH DATE AND NAME OF PERSON MAKING CHANGE.

Do not extend notes this side of this line.

STATION	B. S.	H. I.	F. S.	ELEV.		
		84 50				
1+00			428	80 22		40 R - P/L
"			539	79 11	15.5 L - EDGE PAV. GUTTER.	
"			57	78 8	28' L - CURB LINE.	
"			30	81 5	35' L - TOP BK.	
"			30	81 5	40' L - P/L.	
1+50			476	79 74		℄
T.P.			520	79 30	T.P.	
	556	84 86				
2+00			497	79 89		℄
"			503	79 83		9.5R -
"			555	79 31		20R - GUTTER.
"			520	79 66		28R - CURB LINE
"			467	80 19		40R - P/L
"			548	79 38	15.5L EDGE PAV. GUTTER	
"			58	79 1	28L - CURB LINE	
"			28	82 1	40L - TOP BK - P/L.	
2+50			481	80 05		℄
3+00			468	80 18		℄
"			481	80 05		9.5R
"			521	79 65		20R. EDGE PAV.

Profile No. ____ Notes Red ____ Plotted ____ Job No. 1193 Division No. V
Date ____ Date ____ Survey of ZAGTROW AVE. ET al
X-Sec. No. ____ Notes Chkd. [illegible] Checked ____ Survey by H. F. NAUMANN Notes J.J.L. Date 4-47
Date 4/16/47 Date ____ Map No. ____ Adexed Journeys Date ____

F.B. 1258 PG. 57

FORM 307 5M 1-46

PLEASE RETURN TO
LOS ANGELES COUNTY SURVEYOR
700 HALL OF RECORDS

NOTE: ANY ADDITIONS OR CHANGES ON THIS SHEET MUST BE MADE OR CIRCLED IN RED INK, WITH DATE AND NAME OF PERSON MAKING CHANGE.

Do not extend notes this side of this line.

STATION	B. S.	H. I.	F. S.	ELEV.		
		84 86				
3+00			55	79 4		28'R - CURB LINE
"			54	79 5		30'R - BK
"			43	80 6		30.5'R - TOP BK
"			21	82 8		40'R - P/L
"			490	79 96	11.5L	
"			522	79 64	18'L - EDGE PAV. BK	
"			58	79 1	28'L - CURB LINE	
"			24	82 5	34'L - TOP BK	
"			25	82 4	40'L P/L	
3+50			453	80 33		℄
4+00			446	80 40		℄
"			461	80 25		9.5R
"			502	79 84		16R - EDGE PAV
"			53	79 6		21'R
"			51	79 8		28'R - CURB LINE BK
"			12	83 7		40'R BK - P/L
"			463	80 23	11.5L	
"			502	79 84	18L EDGE PAV.	
"			55	79 4	28L - CURB LINE BK	
"			19	82 0	40L - P/L - BK	

F.B. 1258 Pg. 60 Job No. 1193 Division No. V Notes Red Plotted Profile
Survey of ZASTROW AVE. et. al. Date Date No. X-Sec.
Survey by H. F. NAUMANN Notes J. J. Lonigan Notes Chkd. LDM Checked
Indexed [illegible] Date Date 4/16/47 Date No.

FORM 307 5M 1-46

PLEASE RETURN TO
LOS ANGELES COUNTY SURVEYOR
700 HALL OF RECORDS

NOTE: ANY ADDITIONS OR CHANGES ON THIS SHEET MUST BE MADE OR CIRCLED IN RED INK, WITH DATE AND NAME OF PERSON MAKING CHANGE.

Do not extend notes this side of this line.

STATION	B. S.	H. I.	F. S.	ELEV.		
		84 86				
4+50			435	80 51		℄
5+00			429	80 59		℄
"			435	80 51		9.5 R.
"			466	80 20		15.5 R. EDGE PAV.
"			50	79 9		23 R. GUTTER
"			51	79 8		26 R. BK.
"			31	81 8		28' R. CLUB LINE
"			17	83 2		31' R. BK.
"			15	83 4		40' R. P/L.
"			14	83 5		100' R.
"			21	82 8		200' R.
"			445	80 41	11 L	
"			476	80 ~~26~~ 10	18.5 L EDGE PAV GUTTER	
"			54	79 5	28 L CLUB LINE	
"			15	83 4	40 L P/L - BK.	
"			12	83 7	100' L	
"			15	83 4	200' L.	
5+50			413	80 73		℄
T. P.			171	83 15	T. P.	
	3 05	86 20				

Profile Notes Red. Plotted Job No. 1193 Division No. V F.B. 1258 PG. 61
No. Date Date Survey of TASTROW AVE. et al.
X-Sec. Notes Chkd. JOM Checked Survey by H. F. NAUMANN Notes J.J.L. Date 4-47
No. Date 4/16/47 Date Map No. Indexed J. Date

FORM 307 5M 1-46

PLEASE RETURN TO
LOS ANGELES COUNTY SURVEYOR
700 HALL OF RECORDS

NOTE: ANY ADDITIONS OR CHANGES ON THIS SHEET MUST BE MADE OR CIRCLED IN RED INK, WITH DATE AND NAME OF PERSON MAKING CHANGE.

Do not extend notes this side of this line.

STATION	B. S.	H. I.	F. S.	ELEV.		
		86 20				
6+00			536	80 84		℄
"			552	80 68		9.5R
"			580	80 40		15.6R EDGE PAV.
"			61	80 1		22R GUTTER
"			60	8[illegible]		26R - BK.
"			50	81 2		26.5R
"			46	81 6		28R CURB LINE
"			35	82 7		40R - P/L
"			552	80 68	11.5 L.	
"			586	80 39	18' L - EDGE PAV. GUTTER	
"			66	79 6	28' L - CURB LINE	
"			28	82 4	35' L - BK.	
"			27	83 5	40' L - P/L.	
6+50			524	80 96		℄
7+00			507	81 13		℄
"			515	81 05		9.5R -
"			552	80 68		14R EDGE PAV.
"			6[illegible]	8[illegible]		24R GUTTER
"			60	8[illegible]		28R CURB LINE BOTCUT BK.
"			32	83 0		31R - BK.

F.B. 1258 PG. 62 Job No. 1193 Division No. V Notes Red. Plotted Profile
Survey of ZASTROW Ave. et. al. Date Date No.
Survey by H. F. NAUMANN Notes J. J. Lanigan Notes Chkd. JDM Checked X-Sec.
Indexed A. C. Jannsen Date Date 4/16/47 Date No.

FORM 307 5M 1-46

PLEASE RETURN TO
LOS ANGELES COUNTY SURVEYOR
700 HALL OF RECORDS

NOTE: ANY ADDITIONS OR CHANGES ON THIS SHEET MUST BE MADE OR CIRCLED IN RED INK, WITH DATE AND NAME OF PERSON MAKING CHANGE.

Do not extend notes this side of this line.

STATION	B. S.	H. I.	F. S.	ELEV.		
		84 20				
7+00			24	83 8		40' A-P/L.
"			517	81 03	11' L	
"			564	80 55	17.5 L EDGE PAV.	
"			63	79 9	28 L - CLAB LINE	
"			64	79 8	30 L - GUTTER	
"			25	83 7	36 L - BK	
"			26	83 6	40' L - P/L	
7+50			491	81 29		℄
8+00			488	81 32		℄
"			493	81 27		10 R
"			534	80 86		15.5 R EDGE PAV. NOT CUT BK
"			56	80 6		28 R - CLAB LINE.
"			41	82 1		28.5 R - TOP CT. BK.
"			27	83 5		32 R - BK
"			30	83 2		40 R - B/L
"			469	81 31	10 L	
"			536	80 84	18' L EDGE PAV.	
"			62	80 5	28' L - CLAB LINE.	
"			64	79 8	31 L - BK.	
"			26	83 6	40' L TOP BK. - P/L	

Profile Notes Red ____ Plotted ____ Job No. 1193 Division No. V F.B. 1258 PG. 63
No. ____ Date ____ Date ____ Survey of Eastrow Ave et al.
X-Sec. Notes Chkd. LDM Checked ____ Survey by H. F. NAUMANN Notes J.J.L. Date 4-'47
No. ____ Date 4/16/47 Date ____ Map No. ____ Indexed S. Johnson Date ____

FORM 307 5M 1-46

PLEASE RETURN TO
LOS ANGELES COUNTY SURVEYOR
700 HALL OF RECORDS

NOTE: ANY ADDITIONS OR CHANGES ON THIS SHEET MUST BE MADE OR CIRCLED IN RED INK, WITH DATE AND NAME OF PERSON MAKING CHANGE.

Do not extend notes this side of this line.

STATION	B. S.	H. I.	F. S.	ELEV.		
		86 20				
8 + 50			475	81 45		℄
9 + 00			461	81 59		℄
"			468	81 52		10.6R
"			512	81 08		16R - EDGE PAV.
"			53	80 7		25.5R - BK.
"			42	82 0		28 - CURB LINE - BK.
"			31	83 1		40R - P/L.
"			466	81 54	10.5 L	
"			525	80 95	17.5 L EDGE PAV. BK.	
"			55	80 7	28' L - CURB LINE.	
"			30	83 2	40' L - P/L.	
9 + 50			454	81 66		℄
T. P.			374	82 46	T. P.	
	466	87 12				
10 + 00			531	81 81		℄
"			527	81 85		11 R
"			570	81 42		15R EDGE PAV.
"			66	80 5		26R GUTTER
"			64	80 7		28R CURB LINE
"			53	81 8		30 R - TOP CUTBK

F.B. 1258 PG. 62 Job No. 1153 Division No. V Notes Red. Plotted Profile
Survey of ZASTROW Ave. et al. Date Date No. X-Sec.
Survey by H. F. NAUMANN Notes J. J. Lanigan Notes Chkd. [illegible] Checked
Indexed A. C. Johnson Date Date 4/16/47 Date No.

FORM 307 5M 1-46

PLEASE RETURN TO
LOS ANGELES COUNTY SURVEYOR
700 HALL OF RECORDS

NOTE: ANY ADDITIONS OR CHANGES ON THIS SHEET MUST BE MADE OR CIRCLED IN RED INK, WITH DATE AND NAME OF PERSON MAKING CHANGE.

Do not extend notes this side of this line.

STATION	B. S.	H. I.	F. S.	ELEV.		
		8712				
10+00			41	831		36R TOP BK.
"			43	828		40R P/L.
			42	829		100R
"			41	830		150± BACK LOT LINE
"			547	8165	11.5L	
"			601	8111	18L EDGE PAV.	
"			65	806	24L CURB LINE	
"			64	807	3[illegible]L [illegible]	
"			37	834	40L P/L - TOP BK.	
"			34	837	100'L	
"			32	839	120±L	
10+50			523	8189		℄
11+00			515	8197		℄
"			525	8187		16R
"			562	8150		19.5R EDGE PAV. GUTTER
"			64	807		28'R - CURB LINE
"			45	826		33'R - BK.
"			38	833		40'R - P/L
"			541	8171	10L	
"			606	8106	18L EDGE PAV.	

Profile Notes Red ____ Plotted ____ Job No. 1193 Division No. V F.B. 1258 Pg. 65
No. ____ Date ____ Date ____ Survey of EASTROW AVE. et al.
X-Sec. Notes Chkd. TOM Checked ____ Survey by H. F. NAUMANN Notes J.J.L. Date 4-47
No. ____ Date 4/16/47 Date ____ Map No. ____ Indexed Date ____

FORM 307 5M 1-46

PLEASE RETURN TO
LOS ANGELES COUNTY SURVEYOR
700 HALL OF RECORDS

NOTE: ANY ADDITIONS OR CHANGES ON THIS SHEET MUST BE MADE OR CIRCLED IN RED INK, WITH DATE AND NAME OF PERSON MAKING CHANGE.

Do not extend notes this side of this line.

STATION	B. S.	H. I.	F. S.	ELEV.		
		8712				
11+00			64	807	28' L CURB LINE	
"			64	807	31' L - BH.	
"			39	832	40' L - BH - P/L	
11+50			503	8209		℄
12+00			461	8230		℄
"			502	8210		11 R
"			533	8179		15 R EDGE PAV.
"			57	814		25 R NOT. CHKD
"			42	829		30 R TOP CURB
"			34	835		40 R P/L
"			508	8204	10 L	
"			576	8136	19' L EDGE PAV.	
"			63	808	28 L CURB LINE	
"			65	806	31.5 L BH.	
"			33	839	40' L P/L - BH	
12+50			472	8240		℄
13+00			457	8255		℄
"			463	8249		10.5 R
"			500	8212		17 R EDGE PAV.
"			54	[illegible]		28 R CURB L

F.B. 1258 PG. 64

Job No. 1193 Division No. V Notes Red. Plotted Profile

Survey of ZASTROW AVE. et. al. Date Date No. X-Sec.

Survey by H. F. NAUMANN Notes J. J. Lanigan Notes Chkd. [illegible] Checked

Indexed [illegible] Date Date 4/16/47 Date No.

FORM 307 5M 1-46

PLEASE RETURN TO
LOS ANGELES COUNTY SURVEYOR
700 HALL OF RECORDS

NOTE: ANY ADDITIONS OR CHANGES ON THIS SHEET MUST BE MADE OR CIRCLED IN RED INK, WITH DATE AND NAME OF PERSON MAKING CHANGE.

Do not extend notes this side of this line.

STATION	B. S.	H. I.	F. S.	ELEV.		
		87 12				
13+00			42	829		40 R. P/L
"			470	82 42	9 L	
"			535	81 ~~48~~ 77	18 L EDGE PAV.	
"			59	81 2	28 L - CURB L.	
"			60	81 1	31 - PM	
"			36	83 5	40 L - P/L	
13+50			443	82 69		℄
"			43	82 8		40' R - P/L
"			35	83 6	40' L - P/L.	
B.M# M.58			328	83 79 / 83 84	B.M# M58	Maplewood Ave. & Bellflower Blvd. S.E. Cor., Bt. spk. in conc. gasoline island. 45'± E. of ℄ of Bellflower Blvd. Elev. 83.790 per F.B. 1258-7
	403	87 82				
13+83.61			513	82 69	INT. of ℄s - BELL FLOWER BLVD & MAPLEWOOD AVE	
			600	81 82	25' E. ON ℄. of MAPLEWOOD AVE	
			490	82 92	40' E. "	"
			421	83 41	100' E "	"
			483	82 99	200' E "	"
			547	82 35	26 W. ON ℄. of MAPLEWOOD AVE.	
			381	84 01	70' W "	"
			362	84 20	100' W "	"
			310	84 72	200' W. "	"

Profile No. ____ Date ____ Notes Red ____ Plotted ____ Job No. 1193 Division No. V
X-Sec. No. ____ Date ____ Date ____ Survey of ZASTROW Ave. et al.
Notes Chkd. LDM Checked ____ Survey by H. F. NAUMANN Notes J. J. L. Date 4-47
Date 4/16/47 Date ____ Map No. ____ Indexed: Jonnson Date ____

F.B. 1258 PG. 67

FORM 307 5M 1-46

PLEASE RETURN TO
LOS ANGELES COUNTY SURVEYOR
700 HALL OF RECORDS

NOTE: ANY ADDITIONS OR CHANGES ON THIS SHEET MUST BE MADE OR CIRCLED IN RED INK, WITH DATE AND NAME OF PERSON MAKING CHANGE.

Do not extend notes this side of this line.

F.B. 1258 Pg. 68 Job No. 1193 Division No. V. Notes Red. Plotted. Profile
Survey of ZASTROW AVE. ET AL Date. No. X-Sec.
Survey by H. F. NAUMANN Notes J.J. LANIGAN Notes Chkd. TOM Checked.
Indexed C. JOHNSON Date. Date 4/16/47 Date. No.

STATION	B. S.	H. I.	F. S.	ELEV.		
		87 82 ✓				
14+00			5 10	82 72		℄
"			5 26	82 56		10.5 R
"			5 97	81 85		22 R - EDGE PAV.
"			4 0	83 8		34 R - BK
"			4 5	83 3		40 R
14+30			5 06	82 76		℄
"			5 43	82 39	17.5 L - EDGE PAV.	
"			6 2	81 6	29 L - CUTTING CURB	
"			4 4	83 2	40 L.	
14+50			5 03	82 79 ✓		℄
T.P.			5 17 ✓	82 65 ✓	T.P.	
	5 13	87 78 ✓				
15+00			4 98	82 80		℄
"			5 13	82 65		11 R
"			5 64	82 14		17 R - EDGE PAV.
"			6 1	81 7		24 R - CUTTING
"			5 5	82 3		28 R - CURB & GUTTER
"			4 4	83 2		34 R - BK
"			4 6	83 0		40 R - P/L
"			5 35	82 43	15 L EDGE PAV.	

FORM 307 5M 1-46

PLEASE RETURN TO
LOS ANGELES COUNTY SURVEYOR
700 HALL OF RECORDS

NOTE: ANY ADDITIONS OR CHANGES ON THIS SHEET MUST BE MADE OR CIRCLED IN RED INK, WITH DATE AND NAME OF PERSON MAKING CHANGE.

Do not extend notes this side of this line.

STATION	B. S.	H. I.	F. S.	ELEV.		
		87 78				
15+00			58	820	25L - GUTTER	
"			54	824	28L CURB LINE	
"			35	843	40L - BK - P/L	
15+50			487	829		℄
"			48	830		100'R
"			49	829		200'R
"			45	83 3	100'L	
"			38	840	200'L	
16+00			481	829		℄
"			477	83 01		11.5R
"			539	82 39		17R EDGE PAV.
"			56	822		23.5R GUTTER
"			49	829		28R - CURB LINE
"			38	840		35R BK
"			43	835		40R - P/L
"			516	82 62	15.5L - EDGE PAV.	
"			58	820	25L GUTTER	
"			52	825	28'L - CURB LINE	
"			39	839	40'L P/L - BK.	
16+50			476	830		℄

Profile Notes Red ____ Plotted ____ Job No. 1193 Division No. V F.B. 1258 PG. 69
No. ____ Date ____ Date ____ Survey of ZASTROW AVE. ct. al.
X-Sec. Notes Chkd. RDM Checked ____ Survey by H. F. NAUMANN Notes J.J.L. Date 4-47
No. ____ Date 4/16/47 Date ____ Map No. ____ Indexed Jannson Date ____

FORM 307 5M 1-46

PLEASE RETURN TO
LOS ANGELES COUNTY SURVEYOR
700 HALL OF RECORDS

NOTE: ANY ADDITIONS OR CHANGES ON THIS SHEET MUST BE MADE OR CIRCLED IN RED INK, WITH DATE AND NAME OF PERSON MAKING CHANGE.

Do not extend notes this side of this line.

STATION	B. S.	H. I.	F. S.	ELEV.		
		87 78				
17+00			470	83 08		℄
"			484	82 94		12R
"			532	82 46		16.5R EDGE PAV.
"			56	82 [illegible]		23R - GUTTER
"			49	82 9		28R - CURB LINE
"			41	83 7		34R BK
"			43	83 5		40R - P/L
"			502	82 16	15L - EDGE PAV.	
"			57	82 [illegible]	24L - GUTTER	
"			5[illegible]	82 7	28L - CURB LINE	
"			36	84 [illegible]	40L P/L	
T.P.			494	82 84	T.P.	
	555	88 42				
17+50			527	83 15		℄
18+00			521	83 21		℄
"			537	83 05		11.5R
"			580	82 62		17R - EDGE PAV.
"			62	82 [illegible]		25R - GUTTER
"			54	83 0		28R - CURB LINE
"			47	83 7		34R - BK

F.B. 1258 PG. 70

Job No. 1198 Division No. V Notes Red. Plotted No. Profile

Survey of ZASTROW AVE et al. Date Date No. X-Sec.

Survey by H. F. NAUMANN Notes J. J. Lanigan Notes Chkd. FDM Checked

Indexed C. Johnson Date Date 4/16/47 Date No.

FORM 307 5M 1-46

PLEASE RETURN TO
LOS ANGELES COUNTY SURVEYOR
700 HALL OF RECORDS

NOTE: ANY ADDITIONS OR CHANGES ON THIS SHEET MUST BE MADE OR CIRCLED IN RED INK, WITH DATE AND NAME OF PERSON MAKING CHANGE.

Do not extend notes this side of this line.

STATION	B. S.	H. I.	F. S.	ELEV.		
		89 42				
18+00			48	836		40' R - P/L.
"			564	8279	45.5 L - EDGE PAV.	
"			63	821	24 L - GUTTER	
"			58	836	28 L - CURB LINE.	
"			46	838	40' L - P/L.	
18+50			507	8335		℄.
19+00			494	8349		℄
"			514	8328		11 R
"			565	8277		17 R EDGE PAV.
"			61	823		25 R - GUTTER
"			53	831		28 R - CURB L.
"			46	838		34 R - BH.
"			47	837		40' R - P/L
"			510	8332	10.5 L	
"			556	8286	16.5 L - EDGE PAV	
"			62	822	24 L - GUTTER	
"			56	828	28 L - CURB L.	
"			40	844	40' L - P/L.	
19+50			493	8349		℄.
20+00			485	8357		℄

Profile No. ____ Notes Red ____ Plotted ____ Job No. 1193 Division No. V F.B. 1258 PG. 71
X-Sec. No. ____ Date ____ Date ____ Survey of EAST ROW AVE. et al.
Notes Chkd. ZDM Checked ____ Survey by H. F. NAUMANN Notes J.J.L. Date 4-47
Date 4/16/47 Date ____ Map No. ____ Indexed J. Johnson Date ____

FORM 307 5M 1-46

PLEASE RETURN TO
LOS ANGELES COUNTY SURVEYOR
700 HALL OF RECORDS

NOTE: ANY ADDITIONS OR CHANGES ON THIS SHEET MUST BE MADE OR CIRCLED IN RED INK, WITH DATE AND NAME OF PERSON MAKING CHANGE.

Do not extend notes this side of this line.

STATION	B. S.	H. I.	F. S.	ELEV.		
		88 42				
20+00			498	834		11.5R
"			551	829		17.5R, EDGE PAV.
"			59	825	-	23.5R - GUTTER.
"			53	831		28R. CURB LINE
"			44	840		34R ~~[illegible]~~
"			47	837		40R P/L.
"			50	834		100' R
"			47	837		200' R.
"			497	834.5	10 L	
"			536	830.6	16L EDGE PAV.	
"			62	822	24L GUTTER.	
"			55	829	28L CURB LINE.	
"			40	844	40L - P/L	
"			45	839	100' L	
"			44	840	200' L.	
20+50			481	836.1		℄
21+00			465	837.7		℄
"			478	836.4		11R
"			535	830.7		17R EDGE PAV.
"			59	826		26R GUTTER.

F.B. 1258 PG. 72

Job No. 1193 Division No. V Notes Red. Plotted Profile

Survey of ZASTROW AVE. et al. Date Date No.

Survey by H. F. NAUMANN Notes J. J. Lanigan Notes Chkd. [illegible] Checked X-Sec.

Indexed C. Jannson Date Date 4/16/47 Date No.

FORM 307 5M 1-46

PLEASE RETURN TO
LOS ANGELES COUNTY SURVEYOR
700 HALL OF RECORDS

NOTE: ANY ADDITIONS OR CHANGES ON THIS SHEET MUST BE MADE OR CIRCLED IN RED INK, WITH DATE AND NAME OF PERSON MAKING CHANGE.

Do not extend notes this side of this line.

STATION	B. S.	H. I.	F. S.	ELEV.		
		88 42				
21+00			55	829		28' R. CURB LINE.
"			41	843		34' R. BK.
"			41	843		40 R. P/L.
			480	836.2	10' L	
"			517	832.4	16' L. EDGE PAV.	
"			58	826	25 L. [illegible]	
"			54	830	28 L. CURB L.	
"			42	842	40' L. P/L	
21+50			464	838.8		℄
B.M.# M60			540	83 01 83 02	B.M.# M60	Traverse Sta. Bell J-12, 1.5' W. of ∡pt. on Bellflower Blvd. 766± N. of ℄ of Maplewood Ave. Elev 83.011 per F.B. 1258-8
	509	88 10				
22+00			414	839.6		℄
"			428	838.2		9.5R
"			489	832.1		18R EDGE PAV.
"			54	827		24R. GUTTER
"			51	830		28 R. CURB LINE.
"			36	845		34 R. BK.
"			30	851		40 R. P/L.
"			432	837.8	9 L	
"			474	833.6	14 L EDGE PAV.	

Profile
No. ____ Date ____ Notes Red ____ Plotted ____ Job No. 1193 Division No. V
X-Sec. Date ____ Date ____ Survey of TAST ROW Ave. et al.
No. ____ Date 4/16/47 Notes Chkd. [illegible] Checked ____ Survey by H. F. NAUMANN Notes J.J.L. Date 4-47
Map No. ____ Indexed C. Johnson Date ____

F.B. 1258 PG. 73

FORM 307 5M 1-46

PLEASE RETURN TO
LOS ANGELES COUNTY SURVEYOR
700 HALL OF RECORDS

NOTE: ANY ADDITIONS OR CHANGES ON THIS SHEET MUST BE MADE OR CIRCLED IN RED INK, WITH DATE AND NAME OF PERSON MAKING CHANGE.

Do not extend notes this side of this line.

STATION	B. S.	H. I.	F. S.	ELEV.		
		88 10				
22+00			54	827	25L GUTTER	
"			50	831	28L CURB L.	
"			40	841	40L P/L	
22+50			411	8399		℄
23+00			398	8412		℄
"			414	8396		10.5R
"			490	8320		17.5R EDGE PAV.
"			52	829		24R
"			44	837		28R CURB LINE
"			28	853		32'R BK.
"			27	854		40'R - P/L
"			450	8360	16L - EDGE	
"			51	830	24L - BK	
"			47	834	28L - CURB LINE	
"			38	843	40L P/L	
23+50			391	8419		℄
24+00			383	8427		℄
"			401	8409		10.5R
"			463	8347		17R EDGE PAV.
"			51	830		24R GUTTER

F.B. 1258 PG. 74

Job No. 1193 Division No. ✓ Notes Red. Plotted Profile

Survey of Eastrow Ave. et al. Date Date No. X-Sec.

Survey by H. F. NAUMANN Notes J. J. Lanigan Notes Chkd. TOM Checked

Indexed A. C. Johnson Date Date 4/16/47 Date No.

FORM 307 5M 1-46

PLEASE RETURN TO
LOS ANGELES COUNTY SURVEYOR
700 HALL OF RECORDS

NOTE: ANY ADDITIONS OR CHANGES ON THIS SHEET MUST BE MADE OR CIRCLED IN RED INK, WITH DATE AND NAME OF PERSON MAKING CHANGE.

Do not extend notes this side of this line.

STATION	B. S.	H. I.	F. S.	ELEV.		
		88 10				
24+00			38	843	~~28~~	28 R - CURB LINE
"			28	853		32 R - BK
"			25	856		40 R - P/L
"			450	8360	16 L - EDGE PAV.	
"			50	831	24.5 L GUTTER	
"			40	837	28 L - CURB LINE	
"			32	849	40 L - P/L	
24+50			378	843?		℄
25+00			371	843?		℄
"			385	8425		10 R
"			432	8378		16.5 R EDGE PAV.
"			50	831		24.5 R - GUTTER
"			41	840		28 R - CURB LINE
"			26	855		32 R - BK.
"			23	858		40 R - P/L
"			28	853		100 R.
"			29	852		200 R
"			443	8367	16 L EDGE PAV.	
"			47	834	25.5 L GUTTER.	
"			44	837	28 L - CURB L.	

Profile No. ____ Notes Red ____ Plotted ____ Job No. 1193 Division No. V
X-Sec. No. ____ Date ____ Date ____ Survey of Eastrow Ave. et. al.
Notes Chkd. JDM Checked ____ Survey by H. F. NAUMANN Notes J.J.L. Date 4-47
Date 4/16/47 Date ____ Map No. ____ Indexed ____ Date ____

F.B. 1258 Pg. 75

FORM 307 5M 1-46

PLEASE RETURN TO
LOS ANGELES COUNTY SURVEYOR
700 HALL OF RECORDS

NOTE: ANY ADDITIONS OR CHANGES ON THIS SHEET MUST BE MADE OR CIRCLED IN RED INK, WITH DATE AND NAME OF PERSON MAKING CHANGE.

Do not extend notes this side of this line.

STATION	B. S.	H. I.	F. S.	ELEV.		
		88 10				
25+00			28	853.	40L - P/L	
"			32	849.	100L -	
"			37	844.	200L	
25+50			365	84 45		℄
26+00			346	84 64		℄
"			360	84 50		10R
"			414	83 96		18R EDGE PAV.
"			46	83 5.		25R - GUTTER
"			40	84 1.		28R - CURB LINE
"			18	86 3.		32'R
"			18	86 3.		40'R P/L
"			432	83 78	16L EDGE PAV.	
"			46	83 5.	25L GUTTER	
"			40	84 1.	28L - CURB LINE	
"			24	85 7.	40L - P/L	
T. P.			403	84 07	T. P.	
	541	89 48				
26+00			473	84 75		℄
27+00			468	84 80		℄
"			480	84 68		10R

F.B. 1258 PG. 76 Job No. 1153 Division No. V Notes Red. Plotted Profile No.
Survey of ZASTROW AVE. et al. Date Date X-Sec.
Survey by H. F. NAUMANN Notes V. J. Lanigan Notes Chkd. Checked
Indexed A. C. Johnson Date Date 4/16/47 Date No.

FORM 307 5M 1-46

PLEASE RETURN TO
LOS ANGELES COUNTY SURVEYOR
700 HALL OF RECORDS

NOTE: ANY ADDITIONS OR CHANGES ON THIS SHEET MUST BE MADE OR CIRCLED IN RED INK, WITH DATE AND NAME OF PERSON MAKING CHANGE.

Do not extend notes this side of this line.

STATION	B. S.	H. I.	F. S.	ELEV.		
		89 48				
27+00			539	84 09		16.5R EDGE PAV.
"			60	835.		24R - GUTTER
"			51	844.		28R. CURB L.
"			33	862.		32R. BK
"			33	862.		40 R - P/L
"			497	4457	10L	
"			554	8394	16.5L EDGE PAV.	
"			59	836.	24L GUTTER	
"			52	843.	28L CURB L.	
"			40	855	40L P/L.	
27+50			460	8488		℄.
28+00			455	8493		℄.
"			475	8473		10.5R
"			517	8431.		117.5R. EDGE PAV.
"			56	832.		24R. GUTTER.
"			51	844.		28R. CURB LINE.
"			33	862.		32R BK
"			32	863.		40 R - P/L
"			470	8478	11 L	
"			537	8411	17.5L EDGE PAV.	

Profile No. ____ Notes Red ____ Plotted ____ Job No. 1193 Division No. V
X-Sec. No. ____ Date ____ Date ____ Survey of ZASTROW AVE. Ct. Gl.
Notes Chkd LOM Checked ____ Survey by H. F. NAUMANN Notes J.J.L. Date 4-47
Date 4/16/47 Date ____ Map No. ____ Indexed T. Jonnson Date ____

F.B. 1258 PG. 87

FORM 307 5M 1-46

PLEASE RETURN TO
LOS ANGELES COUNTY SURVEYOR
700 HALL OF RECORDS

NOTE: ANY ADDITIONS OR CHANGES ON THIS SHEET MUST BE MADE OR CIRCLED IN RED INK, WITH DATE AND NAME OF PERSON MAKING CHANGE.

Do not extend notes this side of this line.

STATION	B. S.	H. I.	F. S.	ELEV.		
		8948				
28+00			59	836	25' L - GUTTER	
"			52	843	28' L CLAB LINE	
"			37	858	40 L - P/L	
28+50			447	8501		℄
29+00			442	8506		℄
"			463	8485		10 R
"			514	8434		16.5 R EDGE PAV.
"			52	843		24 R GUTTER
"			47	848		28 R - CLAB LINE
"			28	867		32 - BK.
"			26	869		40' R - P/L
"			452	8496	11 L	
"			516	8432	17.5 L EDGE PAV.	
"			56	839	25 L GUTTER	
"			51	844	28 L - CLAB L.	
"			39	856	40' L - P/L	
29+50			435	8513		℄
30+00			425	8523		℄
"			441	8507		11 R
"			510	8438		18 R EDGE PAV.

F.B. 1258 PG. 78 Job No. 1193 Division No. V Notes Red. Plotted Profile
Survey of ZASTROW AVE. et al. Date Date No. X-Sec.
Survey by H. F. NAUMANN Notes J. J. Lanigan Notes Chkd. [illegible] Checked
Indexed A. C. Johnson Date Date 4/16/47 Date No.

FORM 307 5M 1-46

PLEASE RETURN TO
LOS ANGELES COUNTY SURVEYOR
700 HALL OF RECORDS

NOTE: ANY ADDITIONS OR CHANGES ON THIS SHEET MUST BE MADE OR CIRCLED IN RED INK, WITH DATE AND NAME OF PERSON MAKING CHANGE.

Do not extend notes this side of this line.

STATION	B. S.	H. I.	F. S.	ELEV.		
		89 48				
30+00			52	843.	~~24~~	24 R - GUTTER
"			48	847		28 R - CURB LINE
"			31	864		32 R - BM
"			26	869.		40 R - P/L
"			28	867.		100 R.
"			29	866.		200 R.
"			449	8499	11 L	
"			508	8440	17.5 L EDGE PAV.	
"			56	839.	25 L GUTTER	
"			50	845.	28 L - CURB LINE.	
"			36	859.	40 L P/L.	
"			35	860.	100 L	
"			37	858.	200 L.	
30+50			424	8524		℄
T.P.			19	8757	T.P.	
	221	89 78				
31+00			449	8529		℄
"			461	8517		11 R
"			520	8458		17.5 R EDGE PAV.
"			54	844.		24 R GUTTER

Profile Notes Red ____ Plotted ____ Job No. 1193 Division No. V F.B. 1252 PG. 79
No. ____ Date ____ Date ____ Survey of ZASTROW AVE. ET AL
X-Sec. Notes Chkd. JDM Checked ____ Survey by H. F. NAUMANN Notes J.N.L. Date 4-47
No. ____ Date 4/16/47 Date ____ Map No. ____ Indexed C. Jannson Date ____

FORM 307 5M 1-46

PLEASE RETURN TO
LOS ANGELES COUNTY SURVEYOR
700 HALL OF RECORDS

NOTE: ANY ADDITIONS OR CHANGES ON THIS SHEET MUST BE MADE OR CIRCLED IN RED INK, WITH DATE AND NAME OF PERSON MAKING CHANGE.

Do not extend notes this side of this line.

STATION	B. S.	H. I.	F. S.	ELEV.		
		8978				
31+00			50	848.		28' R - CURB L.
"			32	866		34' R - BK
"			28	870.		40' R - P/L.
"			465	85 13	11 L	
"			524	84 54	17.5 L EDGE PAV.	
"			57	841.	24 L GUTTER	
"			53	845.	28' L CURB L.	
"			35	863.	40' L P/L.	
31+50			439	85 39		℄.
32+00			426	85 52		℄
"			443	85 35		11.5 R
"			482	84 96		18 R EDGE PAV.
"			53	84 5.		25 R - GUTTER
"			49	849.		28 R - CURB L
"			28	870.		33 R - BK.
"			26	872.		40 R - P/L.
"			446	85 32	10.5 L	
"			499	84 79	17 L EDGE PAV.	
"			55	84[illegible]	26 L GUTTER	
"			50	84[illegible]	28 L CURB L.	

F.B. 1258 PG. 80

Job No. 1193 Division No. V Notes Red. Plotted Profile

Survey of ZASTROW AVE. et. al. Date Date No. X-Sec.

Survey by H. F. NAUMANN Notes N. J. Lanigan Notes Chkd. LDM Checked

Indexed A. C. Jannsen Date Date 7/16/47 Date No.

FORM 307 5M 1-46

PLEASE RETURN TO
LOS ANGELES COUNTY SURVEYOR
700 HALL OF RECORDS

NOTE: ANY ADDITIONS OR CHANGES ON THIS SHEET MUST BE MADE OR CIRCLED IN RED INK, WITH DATE AND NAME OF PERSON MAKING CHANGE.

Do not extend notes this side of this line.

STATION	B. S.	H. I.	F. S.	ELEV.		
		89 78				
			34	864	40' L - P/L.	Bellflower Blvd. W. side, 3176±
B.M. #M61			184	8794	B.M. #M61	N. of ℄ Compton Blvd. Ct. spk.
	265	90 59				in E. side of P.P. #661948E.
						Elev. 87.936 per F.B. 1258-9
32+50			492	8567		℄
33+00			489	8570		℄
"			509	8553		10.5R
"			563	8496		17.5R EDGE PAV.
"			59	847		25R - GUTTER
"			53	853		29'R - CURB LINE
"			35	871		32R. BK.
"			34	872		40R P/L.
"			509	8550	10.5L	
"			558	8501	17L EDGE PAV.	
"			64	842	24.5L GUTTER	
"			56	850	28 L CURB LINE	
			41	865	40'L P/L.	
33+50			486	8579		℄
34+00			474	8585		℄
"			492	8567		11 R
"			544	8513		18R EDGE PAV.

Profile Notes Red ____ Plotted ____ Job No. 1193 Division No. V
No. ____ Date ____ Date ____ Survey of TASTROW AVE. et al.
X-Sec. Notes Chkd. LDM Checked ____ Survey by H. F. NAUMANN Notes J.J.L. Date 4-47
No. ____ Date 4/16/47 Date ____ Map No. ____ Indexed Johnson Date ____

F.B. 1258 PG. 81

FORM 307 5M 1-46

PLEASE RETURN TO
LOS ANGELES COUNTY SURVEYOR
700 HALL OF RECORDS

NOTE: ANY ADDITIONS OR CHANGES ON THIS SHEET MUST BE MADE OR CIRCLED IN RED INK, WITH DATE AND NAME OF PERSON MAKING CHANGE.

Do not extend notes this side of this line.

STATION	B. S.	H. I.	F. S.	ELEV.		
		90 59				
34+00			58	848.		24' R - GUTTER
"			51	855.		28' R - CURBL
"			35	871.		32' R - BK
"			33	873.		40' R - P/L
"			33	873.		100' R
"			33	873.		200' R
"			495	8564	10.5 L	
"			549	8510	17 L. EDGE PAV.	
"			62	844.	24' L	
"			56	851.	28' L - CURBL.	
"			38	868.	40' L - P/L	
"			40	866.	100' R	
"			37	869.	200' R	
34+50			466	8593		℄
35+00			460	8599		℄
"			486	8573		11 R
"			528	8531		17 R EDGE PAV.
"			57	849.		24 R GUTTER
"			51	855.		28 R - CURBL
"			33	873.		32 R - BK

F.B. 1258 PG. 82 Job No. 1193 Division No. V Notes Red. Plotted Profile
Survey of ZASTROW AVE. ct. al. Date Date No. X-Sec.
Survey by H. F. NAUMANN Notes J. J. Lanigan Notes Chkd. [illegible] Checked
Indexed A. C. Jannagi Date 4/16/47 Date No.

FORM 307 5M 1-46

PLEASE RETURN TO
LOS ANGELES COUNTY SURVEYOR
700 HALL OF RECORDS

NOTE: ANY ADDITIONS OR CHANGES ON THIS SHEET MUST BE MADE OR CIRCLED IN RED INK, WITH DATE AND NAME OF PERSON MAKING CHANGE.

Do not extend notes this side of this line.

STATION	B. S.	H. I.	F. S.	ELEV.		
		90 59				
35+00			33	873		40' R - P/L
"			473	8586	11 L	
"			527	8532	17 L EDGE PAV	
"			59	847	25 L - GUTTER	
"			54	852	28' L - CURB LINE	
"			35	871	40' L - P/L	
35+50			447	8612		℄
36+00			440	8619		℄
"			470	8589		11' R
"			510	8549		17 R - EDGE PAV.
"			56	850		23 R - GUTTER
"			45	861		28 R - CURB LINE
"			29	877		33 R
"			28	878		40' R P/L
"			461	8598	11 L	
"			519	8540	16.5 L EDGE PAV.	
"			57	849	24 L - GUTTER	
"			51	855	28' L - CURB LINE	
"			32	874	40' L - P/L	
36+50			433	8626		℄

Profile No. ____ Notes Red. ____ Plotted ____ Job No. 1193 Division No. V F.B. 1258 Pg. 83

X-Sec. No. ____ Date ____ Date ____ Survey of Eastrow Ave. et. al.

Notes Chkd. TRM Checked ____ Survey by H. F. NAUMANN Notes J.J.L. Date 4-47

Date 4/16/47 Date ____ Map No. ____ Date ____

FORM 307 5M 1-46

PLEASE RETURN TO
LOS ANGELES COUNTY SURVEYOR
700 HALL OF RECORDS

NOTE: ANY ADDITIONS OR CHANGES ON THIS SHEET MUST BE MADE OR CIRCLED IN RED INK, WITH DATE AND NAME OF PERSON MAKING CHANGE.

Do not extend notes this side of this line.

STATION	B. S.	H. I.	F. S.	ELEV.		
		90 59				
			491	85 68		
	524	90 92				
37+00			461	86 31		℄
"			531	85 61		16.5R EDGE PAV.
"			55	854.		23.5R GUTTER
"			51	858.		28R - CURB L.
"			32	877.		40R - P/L.
"			489	86 03	11 L	
"			536	8656	16.5L EDGE PAV.	
"			58	851.	25 L - GUTTER	
"			52	857.	28' L - CURB L.	
"			34	875.	40' L - P/L.	
37+50			456	86 36		℄
38+00			445	8647		℄
"			479	8613		11R [illegible]
"			421	8671		16.5R EDGE PAV.
"			55	854.		23R - GUTTER
"			43	866.		28 R - CURB L.
"			27	883.		33 R - BK
"			25	884.		40 R - P/L

F.B. 1258 PG. 84

Job No. 1193 Division No. V Notes Red Plotted Profile

Survey of Eastern Ave. et al. Date Date No. X-Sec.

Survey by H. F. NAUMANN Notes J. J. Lanigan Notes Chkd. [illegible] Checked

Indexed C. Jordan Date Date 4/16/47 Date No.

FORM 307 5M 1-46

PLEASE RETURN TO
LOS ANGELES COUNTY SURVEYOR
700 HALL OF RECORDS

NOTE: ANY ADDITIONS OR CHANGES ON THIS SHEET MUST BE MADE OR CIRCLED IN RED INK, WITH DATE AND NAME OF PERSON MAKING CHANGE.

Do not extend notes this side of this line.

STATION	B. S.	H. I.	F. S.	ELEV.		
		90 92				
38+00			471	86 21	10.5 L	
"			520	85 72	17 L EDGE PAV.	
"			54	857.	25 L - GUTTER.	
"			52	857.	28 L - CURB L.	
"			34	875.	40' L - P/L.	
38+50			442	86 50		℄
"			39	870.		100' R
"			36	873.		200' R
"			37	872.	100' L	
"			38	871.	200' L	
			220	88 72	Floor of St. John Bosco School for Boys (see pg. 56)	
39+00			439	86 53		℄
"			471	86 21		11' R
"			506	85 86		16' R edge pav.
"			53	856		23' R Gutter
"			30	879.		32 R BK
"			25	824.		40 R. P/L
"			463	86 29	10' L	
"			504	85 88	14.5' L curb/L	
"			56	853.	23' L Gutter	

Profile No. ____ Notes Red. ____ Plotted ____ Job No. 1193 Division No. V
X-Sec. No. ____ Date ____ Date ____ Survey of ZASTROW AVE. et al.
Notes Chkd. TOM Checked ____ Survey by H. F. NAUMANN Notes J.J.L. Date 4-47
Date 4/16/47 Date ____ Map No. ____ Indexed J. Jonnson Date ____

F.B. 1258 Pg. 95

FORM 307 5M 1-46

PLEASE RETURN TO
LOS ANGELES COUNTY SURVEYOR
700 HALL OF RECORDS

NOTE: ANY ADDITIONS OR CHANGES ON THIS SHEET MUST BE MADE OR CIRCLED IN RED INK, WITH DATE AND NAME OF PERSON MAKING CHANGE.

Do not extend notes this side of this line.

STATION	B. S.	H. I.	F. S.	ELEV.		
		90 92				
39+00			42	867	28' L curb	
"			31	878	40' L P/L	
39+50			430	8662		℄
40+00			414	8678		℄
"			437	8655		11' R
"			477	8615		16' R edge pav
"			52	857		28' R curb-Gutter
"			25	884		31' R bk.
"			27	882		40' R P/L
"			433	8659	10 L	
"			475	8617	16' L edge pav	
"			54	8~~6~~5	26 L Gutter	
"			49	860	28 L Curb	
"			34	875	40' L P/L	
T.P.			473	8619	T.P.	
	542	91 61				
40+50			460	8701		℄
41+00			453	8708		℄
"			467	8694		10' R
"			510	8651		15' R

F.B. 1258 PG. 86

Job No. 1193 Division No. V Notes Red Plotted Profile

Survey of ZASTROW AVE et al Date Date No. X-Sec.

Survey by H. F. NAUMANN Notes M. Natapoff Notes Chkd TOM Checked

Indexed A. C. Johnson Date Date 7/16/47 Date No.

FORM 307 5M 1-46

PLEASE RETURN TO
LOS ANGELES COUNTY SURVEYOR
700 HALL OF RECORDS

NOTE: ANY ADDITIONS OR CHANGES ON THIS SHEET MUST BE MADE OR CIRCLED IN RED INK, WITH DATE AND NAME OF PERSON MAKING CHANGE.

Do not extend notes this side of this line.

STATION	B. S.	H. I.	F. S.	ELEV.		
		9161				
41+00			55	861		22' R - Gutter
"			44	872		28' R - Curb/L
"			35	881		32' R - bk
"			34	882		40' R - P/L
"			474	8687	10.5' L	
"			526	8635	16.5' L - edge pav	
"			60	856	24 L - Gutter	
"			56	860	28' L - Curb	
"			32	884	40' L - P/L	
41+50			453	8708		℄
42+00			450	8711		℄
"			463	8698		10' R -
"			492	8669		16' R - edge pav
"			51	865		22' R - Gutter
"			44	872		28' R - Curb/L
"			30	886		34' R - Bk
"			29	887		40' R - P/L
"					L	
"					L	
"					L	

Profile Notes Red ____ Plotted ____ Job No. 1193 Division No. V
No. ____ Date ____ Date ____ Survey of ZASTROW AVE. et al.
X-Sec. Notes Chkd Tom Checked ____ Survey by H. F. NAUMANN Notes M. N. Date 4-47
No. ____ Date 4/16/47 Date ____ Map No. ____ Date ____

F.B. 1258 PG. 87

FORM 307 5M 1-46

PLEASE RETURN TO
LOS ANGELES COUNTY SURVEYOR
700 HALL OF RECORDS

NOTE: ANY ADDITIONS OR CHANGES ON THIS SHEET MUST BE MADE OR CIRCLED IN RED INK, WITH DATE AND NAME OF PERSON MAKING CHANGE.

Do not extend notes this side of this line.

STATION	B. S.	H. I.	F. S.	ELEV.		
		91 61				
42+00			466	8695	11' L	
"			511	8650	17' L	edge pav.
"			58	858	26.5 L -	Gutter
"			55	861	28 L -	curb/L
"			40	876	40 L -	P/L
42+50			439	8722		
B.M.M 63			287	88 74	BM M.63	℄ Bellflower Blvd (E. side), 561'± So. of ℄ of Foster Rd. +48.5' E. of ℄ Bellflower Blvd. Bt. spk. in N. end of conc. walk of HO#1108. Elev. 88.746 per F.B. 1258-9
	367	92 41				
43+00			502	8739		℄
"			516	8725		10' R
"			555	8686		15.5' R edge pav.
"			59	865		20.5' R
"			57	867		25' R ct. bk
"			52	872		26' R ct bk
"			48	876		28' R curb/L
"			39	885		40' R P/L
"			517	8724	11' L	
"			580	8661	18' L	edge pav.
"			67	857	27' L	Gutter
"			65	859	28' L	Curb

F.B. 1258 PG. 88
Job No. 1193 Division No. 1 Notes Red ___ Plotted ___ Profile ___
Survey of Zastrow Ave et al Date ___ Date ___ No. ___
Survey by H. F. NAUMANN Notes M. Natopoff Notes Chkd. [illegible] Checked ___ X-Sec. ___
Indexed A. C. Jennings Date ___ Date 4/16/47 Date ___ No. ___

FORM 307 5M 1-46

PLEASE RETURN TO
LOS ANGELES COUNTY SURVEYOR
700 HALL OF RECORDS

NOTE: ANY ADDITIONS OR CHANGES ON THIS SHEET MUST BE MADE OR CIRCLED IN RED INK, WITH DATE AND NAME OF PERSON MAKING CHANGE.

Do not extend notes this side of this line.

STATION	B. S.	H. I.	F. S.	ELEV.		
		92 41				
43+00			51	873	40' L - P/L	
43+50			499	8742		℄
44+00			493	8748		℄
			501	8740		10' R
"			542	8699		16' R edge pav
"			56	868		21' R Gutter
"			49	875		28' R Curb/L
			37	887		40' R P/L
			510	8731	11' L	
			562	8679	18' L - edge pav.	
			65	859	28 L Gutter+curb/L	
			52	872	40' L P/L	
44+50			484	8757		℄
"			37	887	100' E.	
"			39	885	200' E	
			52	872	100' W.	
			49	875	200' W.	
45+00			478	8763		℄
"			530	8711		16.5' R - edge pav.
"			56	868		23' R Gutter

Profile No. ____ Notes Red. ____ Plotted ____ Job No. 1193 Division No. ✓ F.B. 1258 Pg. 89
X-Sec. No. ____ Date ____ Date ____ Survey of ZASTROW AVE, et. al.
Notes Chkd TOM Checked ____ Survey by H. F. NAUMANN Notes M. N. Date 4-47
Date 4/16/47 Date ____ Map No. ____ Indexed ____ Date ____

FORM 307 5M 1-46

PLEASE RETURN TO
LOS ANGELES COUNTY SURVEYOR
700 HALL OF RECORDS

NOTE: ANY ADDITIONS OR CHANGES ON THIS SHEET MUST BE MADE OR CIRCLED IN RED INK, WITH DATE AND NAME OF PERSON MAKING CHANGE.

Do not extend notes this side of this line.

STATION	B. S.	H. I.	F. S.	ELEV.		
		92 41				
45+00			43	881		28' R curb/L
"			37	887		32' R. bk
"			38	886		40' R P/L
"			489	8752	11' L	
"			550	8691	18' L edge pav.	
"			66	858	28' L Gutter + curb	
"			53	871	40' L P/L	
45+50			471	8770		℄
46+00			471	8770		℄
"			473	8768		10' R
			520	8721		16' R edge pav
			56	868		25.5 R Gutter
			47	877		28' R curb/L
			38	886		33' R bk
			37	887		40' R P/L
			484	8757	11' L	
			539	8702	17.5' L edge pav	
			62	862	26' L Gutter	
			60	864	28' L curb	
			51	873	40' L P/L	

F.B. 1258 PG. 90 Job No. 1193 Division No. V Notes Red. Plotted Profile
Survey of Zastrow Ave et al. Date Date No. X-Sec.
Survey by H. F. NAUMANN Notes M. Natapoff Notes Chkd. [illegible] Checked
Indexed A. C. Johnson Date Date 4/16/47 Date No.

FORM 307 5M 1-46

PLEASE RETURN TO
LOS ANGELES COUNTY SURVEYOR
700 HALL OF RECORDS

NOTE: ANY ADDITIONS OR CHANGES ON THIS SHEET MUST BE MADE OR CIRCLED IN RED INK, WITH DATE AND NAME OF PERSON MAKING CHANGE.

Do not extend notes this side of this line.

STATION	B. S.	H. I.	F. S.	ELEV.				
		9241						
T. P.			533	8708	T. P.			
	568	9276						
46+50			496	8780			℄	
47+00			491	8785			℄	
"			510	8766			10.5' R	
"			540	8736			16.5' R	edge pav
"			59	869			25' R	Gutter
"			46	882			28' R	Curb/L
"			38	890			33' R	bk
"			39	889			40' R	P/L
"			517	8759	11' L			
"			560	8716	17' L	edge pav		
"			66	862	26 L	Gutter		
"			62	866	28 L	Curb/L		
"			50	878	40' L	P/L		
47+50			486	8790			℄	
47+70.6			483	8793			℄	
			499	8777			10.5' R	
			536	8740			18' R	edge pav
			58	870			26' R	Gutter

Profile No. ____ Notes Red ____ Plotted ____ Job No. 1193 Division No. 1 F.B. 1258 PG. 91
X-Sec. No. ____ Date ____ Date ____ Survey of Zastrow Ave. etal
Notes Chkd JDM Checked ____ Survey by H. F. NAUMANN Notes M.N. Date 4-47
Date 4/16/47 Date ____ Map No. ____ Indexed C. Johnson Date ____

FORM 307 5M 1-46

PLEASE RETURN TO
LOS ANGELES COUNTY SURVEYOR
700 HALL OF RECORDS

NOTE: ANY ADDITIONS OR CHANGES ON THIS SHEET MUST BE MADE OR CIRCLED IN RED INK, WITH DATE AND NAME OF PERSON MAKING CHANGE.

Do not extend notes this side of this line.

STATION	B. S.	H. I.	F. S.	ELEV.		
		92 76				
47+70.6			51	877		28 R curb/L
"			37	89		34 R Tp Bk
"			39	889		40 R P/L
"			499	8777	11' L	
"			533	8743	17' L edge par	
"			64	864	26' L Gutter	
"			61	867	28' L curb/L	
"			50	878	40' L P/L	
47+90.6			471	8805	int. of ℄'s Foster Rd. + Bellflower	
"			558	8718	25' E bt. bk. ℄ Foster Rd	
"			488	8788	40' E Tp bk "	
"			425	8851	100' E.	
"			403	8873	200' E	
"			601	8675	27' W bt. bk ℄	
"			480	8796	50' W Tp. bk.	
"			458	8818	100' W	
"			447	8829	200' W	
B.M.M-64			563	8713	B.M.M-64	Bellflower Blvd. & Foster Rd. Traverse marked "J11A. Dn.15"- 2'N. & 2'E. of ℄ int. Elev. 87.135 per FB 1258-10

F.B. 1258 PG. 92
Job No. 1193 Division No. V Notes Red. Plotted No. Profile
Survey of Zastrow Ave. et. al. Date Date No. X-Sec.
Survey by H. F. NAUMANN Notes M. Notoboff Notes Chkd. Tom Checked
Indexed C. Jonnson Date Date 4/16/47 Date No.

Notes Ck'd by	Survey of Zastrow Ave et al
Map No.	W. O. 1193 Tape No. St'd °F
Office Work	Surveyed by H. F. NAUMANN
Checked	Notes M. Natapoff Date 4-47
Date	Indexed A. C. Johnson

F. B. 1258 PG. 93

NOV 19 '47

Note: Any Additions or Changes on This Sheet Must be Made or Circled in Red Ink With Date and Name of Person Making Change.

Do not extend notes this side of this line.

RETURN TO
LOS ANGELES COUNTY SURVEYOR
700 HALL OF RECORDS

LOCATION
of
IMPROVEMENTS
on
RYON AVE.
from
COMPTON AVE.
to
IVES ST
(Proposed)

C.I. 1193

H.F. Naumann
J.J. Lanigan
J. Muslin
M. Natapoff

FORM 247 5M 5-46

F. B. 1258 Pg. 94

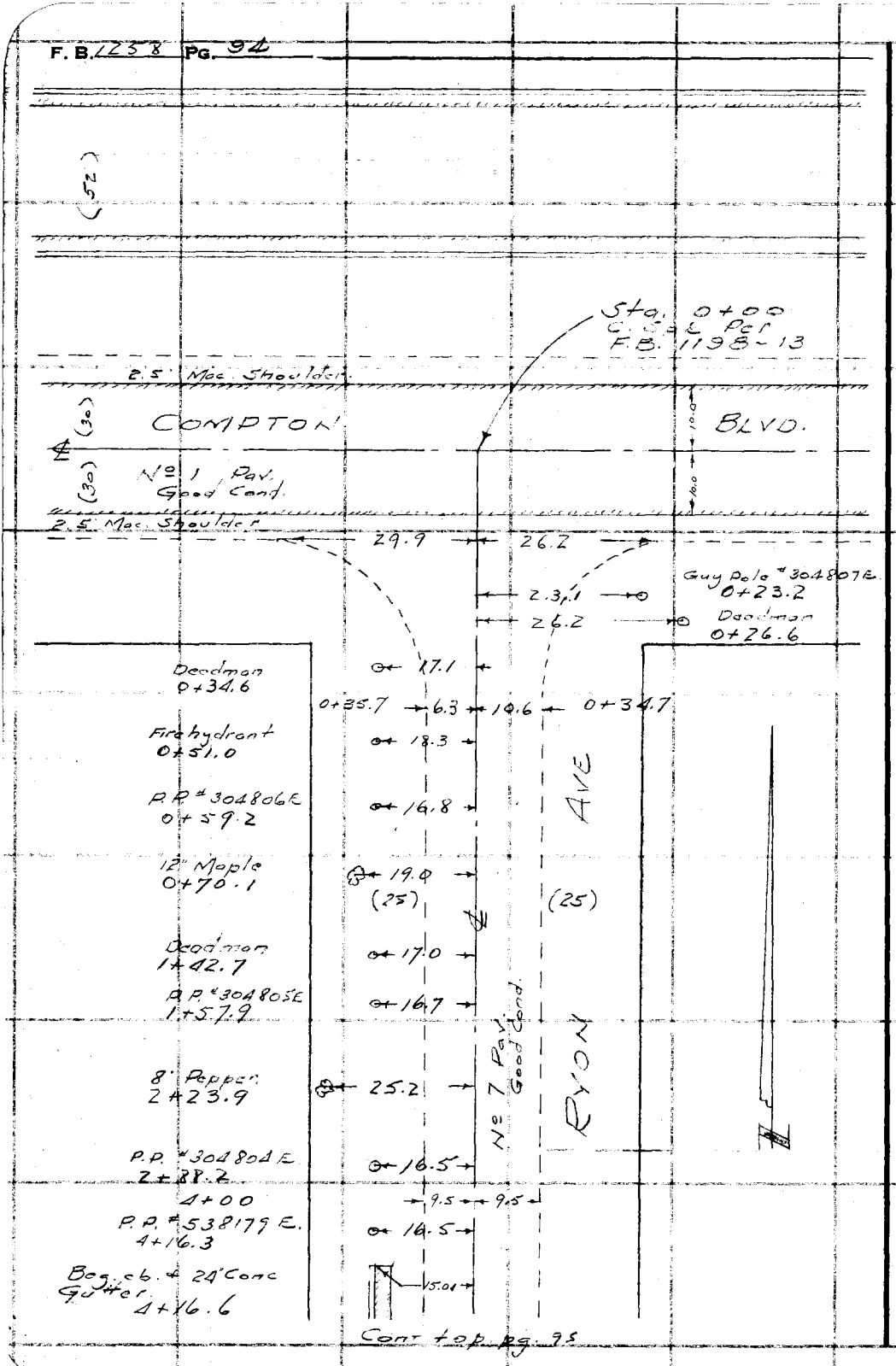

Cont top pg. 95

RETURN TO
LOS ANGELES COUNTY SURVEYOR
700 HALL OF RECORDS

Note: Any Additions or Changes on This Sheet Must be Made or Circled in Red Ink With Date and Name of Person Making Change.

Do not extend notes this side of this line.

Notes Ck'd by	Survey of ZASTOW AVE. et al.
Map No.	W. O. 1198 Tape No. St'd °F
Office Work	Surveyed by H. F. NAUMANN
Checked	Notes M. Natapoff Date 4-47
Date	Indexed C. Johnson

F. B. 1258 PG. 95

Cont. bot pg 94

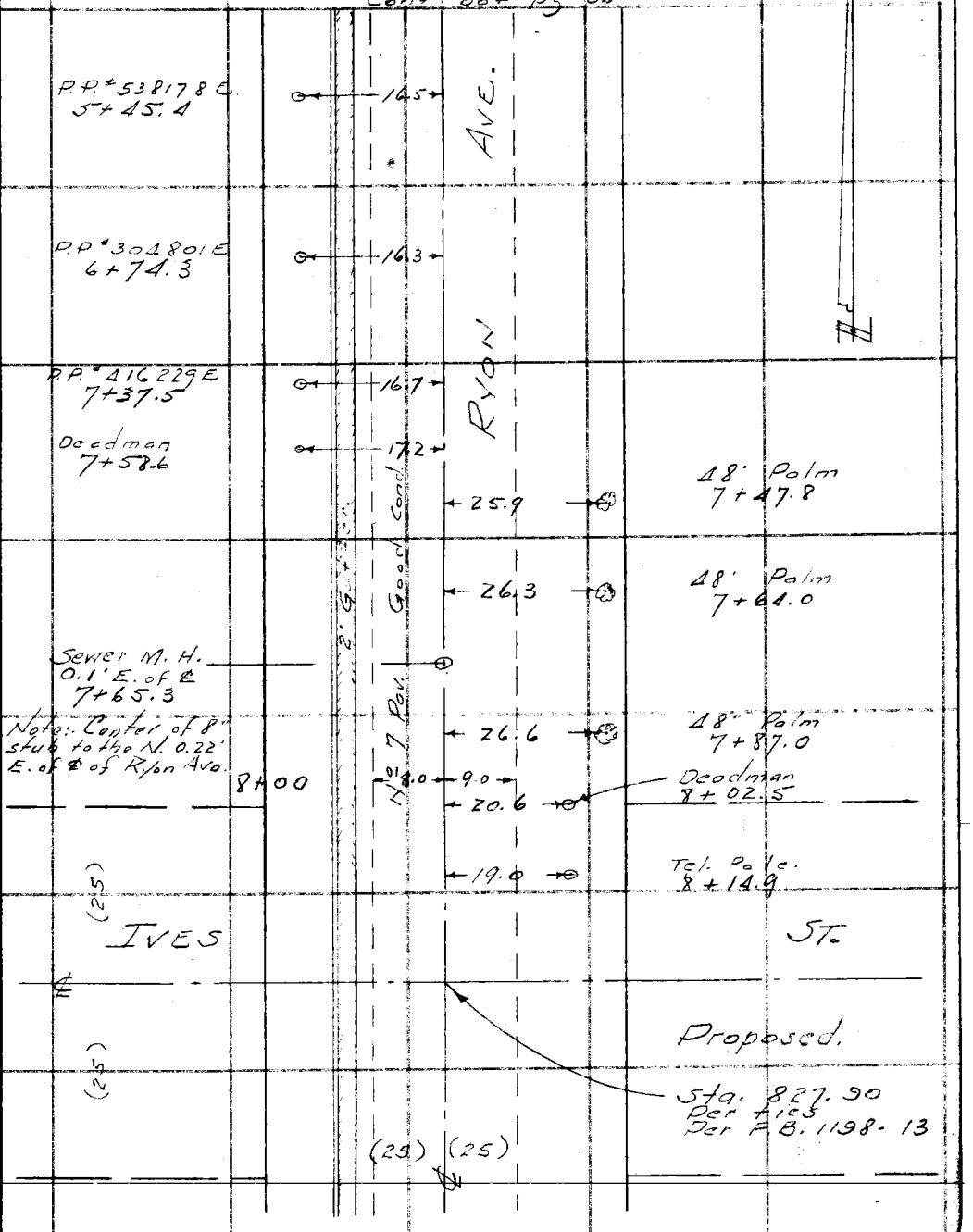

Note: Any Additions or Changes on This Sheet Must be Made or Circled in Red Ink With Date and Name of Person Making Change.

Do not extend notes this side of this line.

RETURN TO
LOS ANGELES COUNTY SURVEYOR
700 HALL OF RECORDS

FORM 247 5M 5-46

RETURN TO
LOS ANGELES COUNTY SURVEYOR
7DO HALL OF RECORDS

Note: Any Additions or Changes on This Sheet Must be Made or Circled in Red Ink With Date and Name of Person Making Change.

Do not extend notes this side of this line.

F. B. 7258 PG. 96

Profile No. ____ X-Sec. No. ____

Notes Red ____ Plotted ____ Job No. 1193 Division No. V
Date ____ Date ____ Survey of Eastrow Ave. et al
Notes Chkd. RDM Checked ____ Survey by H. F. NAUMANN Notes M. N. Date 4-47
Date 4/16/47 Date ____ Map No. ____ Indexed S. Johnson Date NOV 19 '47

F.B. 1758 PG. 97

NOTE: ANY ADDITIONS OR CHANGES ON THIS SHEET MUST BE MADE OR CIRCLED IN RED INK, WITH DATE AND NAME OF PERSON MAKING CHANGE.

PLEASE RETURN TO
LOS ANGELES COUNTY SURVEYOR
700 HALL OF RECORDS

Do not extend notes this side of this line.

PROFILE and CROSS SECTIONS on RYON AVE. from COMPTON AVE. to IVES ST. (Proposed)

C.I. 1193

STATION	B.S.	H.I.	F.S.	ELEV.
		H.E Naumann J.A. Lanigan J. Muslin M. Natanoff		

FORM 307 5M 1-46

FORM 307 5M 1-46

PLEASE RETURN TO
LOS ANGELES COUNTY SURVEYOR
700 HALL OF RECORDS

NOTE: ANY ADDITIONS OR CHANGES ON THIS SHEET MUST BE MADE OR CIRCLED IN RED INK, WITH DATE AND NAME OF PERSON MAKING CHANGE.

Do not extend notes this side of this line.

STATION	B. S.	H. I.	F. S.	ELEV.		
B.M.M-22	452	8204		7752	B.M.M-22	Compton Blvd. + Ryon Ave. Cut spk. in pavement @ ℄ int. Elev. 77.520 per L.B. 805-14
0+00			452	7752		
"			479	7725	100' W. on ℄ Compton	
"			505	7699	200' " " "	"
"			429	7775	100' E " "	"
"			408	7796	200' " " "	"
0+10			458	7746		℄ edge conc.
0+15			478	7726		℄ Gutter
0+30			447	7757		℄
"			490	7714		8' R - edge pav.
"			50	770		15' R - curb/L
"			51	769		18' R - Gutter
"			46	774		25' R - P/L
"			493	7711	12' L - edge pav.	
"			49	771	15' L - curb/L	
"			41	779	25' L - P/L	
0+50			446	7758		℄
1+00			461	7743		℄
"			481	7723		6' R - edge pav.
"			55	765		15' R - Gutter + C/L
"			49	771		25' R - P/L

F.B. 1258 PG. 98 Job No. 1193 Division No. ✓ Notes Red. Plotted Profile
Survey of Zastrow Ave. et al Date Date No.
Survey by H. F. NAUMANN Notes M. Natopoff Notes Chkd. TOM Checked X-Sec.
Indexed A. C. Johnson Date Date 4/16/47 Date No.

FORM 307 5M 1-46

PLEASE RETURN TO
LOS ANGELES COUNTY SURVEYOR
700 HALL OF RECORDS

NOTE: ANY ADDITIONS OR CHANGES ON THIS SHEET MUST BE MADE OR CIRCLED IN RED INK, WITH DATE AND NAME OF PERSON MAKING CHANGE.

Do not extend notes this side of this line.

STATION	B. S.	H. I.	F. S.	ELEV.		
		82 04				
1+00			507	769.7	5.5'L - edge pav.	
"			51	769.	15'L - curb/L	
"			46	774.	25'L P/L	
1+50			467	773.7		℄
T.P.			482	772.2	T.P.	
	422	81 44				
2+00			413	773.1		℄
			440	770.4		6'R - edge pav
"			50	764.		15'R - Gutter + c/L
"			42	772.		25'R - P/L
"			451	769.3	9.5'L - edge pav	
"			45	769.	15'L - c/L	
"			46	768.	25'L - P/L	
2+50			421	772.3		℄
3+00			419	772.5		℄
"			468	767.6		8.5'R - edge pav
"			51	763.		15'R - Gutter + c/L
"			43	771.		25'R - P/L
"			459	768.5	9'L - edge pav.	
"			50	764.	15'L - Gutter + c/L	

Profile
No. ____ Date ____ Notes Red. ____ Plotted ____ Job No. 1193 Division No. V
X-Sec. Date ____ Notes Chkd. LDM Checked ____ Survey of Zastrow Ave et al
No. ____ Date 4/16/47 Date ____ Survey by H. F. NAUMANN Notes M.N. Date 4-47
Map No. ____ Checked [illegible] Date ____

F.B. 1258 PG. 99

FORM 307 5M 1-46

PLEASE RETURN TO
LOS ANGELES COUNTY SURVEYOR
700 HALL OF RECORDS

NOTE: ANY ADDITIONS OR CHANGES ON THIS SHEET MUST BE MADE OR CIRCLED IN RED INK, WITH DATE AND NAME OF PERSON MAKING CHANGE.

Do not extend notes this side of this line.

STATION	B. S.	H. I.	F. S.	ELEV.		
		81 44				
3+00			42	772	25'L - P/L	
3+50			432	771.2		℄
4+00			441	770.3		℄
"			492	765.2		10'R - edge pav.
"			55	759		15'R - Gutter & c/L
"			50	764		25'R - P/L
"			490	765.4	10.5'L - edge pav	
"			51	763	15'L - Gutter & c/L	
"			44	770	25'L - P/L	
4+16.6			440	770.4		℄
"			528	761.6		15'R - Gutter
"			459	768.5		" " - curb
"			44	770	100' W.	
"			54	760	200' W.	
"			44	770	100' E.	
"			41	773	200' E.	
4+50			445	769.9		℄
5+00			450	769.4		℄
"			491	765.3		8.5 R edge pav.
"			531	761.3		15' R Gutter

F.B. 1258 PG. 100 Job No. 1193 Division No. ✓ Notes Red. Plotted No. Profile
Survey of Zastrow Ave et al Date Date X-Sec.
Survey by H. F. NAUMANN Notes M. Natapoff Notes Chkd. [illegible] Checked No.
Indexed [illegible] Date Date [illegible] Date

FORM 307 5M 1-46

PLEASE RETURN TO
LOS ANGELES COUNTY SURVEYOR
700 HALL OF RECORDS

NOTE: ANY ADDITIONS OR CHANGES ON THIS SHEET MUST BE MADE OR CIRCLED IN RED INK, WITH DATE AND NAME OF PERSON MAKING CHANGE.

Do not extend notes this side of this line.

STATION	B. S.	H. I.	F. S.	ELEV.		
		81 44				
5+00			472	767.2		15' R - curb
			42	772		25' R - P/L
			498	764.6	9' L - edge pav.	
			53	761	15' L - Gutter + c/L	
			48	766	25' L - P/L	
5+50			461	768.3		℄
6+00			467	767.7		℄
			502	764.2		8' R - edge pav
"			544	760.0		15' R - Gutter
"			492	765.2		15' R - Curb
"			51	763		25' R P/L
"			518	762.6	8.5' L - edge pav	
"			56	758	15' L - Gutter + c/L	
"			49	765	25' L - P/L	
6+50			470	767.4		℄
TP			499	764.5	T.P.	
	449	80 94				
7+00			438	765.6		℄
"			489	760.5		9' R edge pav.
"			516	757.8		15' R - Gutter

Profile No. ____ Notes Red. ____ Plotted ____ Job No. 1193 Division No. V F.B. 1257 PG. 101
X-Sec. No. ____ Date ____ Date ____ Survey of Zastrow Ave et al
Notes Chkd. [illegible] Checked ____ Survey by H. F. NAUMANN Notes M.N. Date 4-47
Date 4/16/47 Date ____ Map No. ____ Indexed [illegible] Jonnson Date ____

FORM 307 5M 1-46

PLEASE RETURN TO
LOS ANGELES COUNTY SURVEYOR
700 HALL OF RECORDS

NOTE: ANY ADDITIONS OR CHANGES ON THIS SHEET MUST BE MADE OR CIRCLED IN RED INK, WITH DATE AND NAME OF PERSON MAKING CHANGE.

Do not extend notes this side of this line.

STATION	B. S.	H. I.	F. S.	ELEV.		
		3094				
7+00			453	7641		15' R- curb
"			45	764		25' R- P/L
"			49	760	10.5' L - edge pav	
"			50	759	15' L - Gutter + c/L	
"			45	764	25' L - P/L	
7+50			445	7649		℄
8+00			441	7653		℄
			474	7620		7.5' R-
"			529	7565		15' R- Gutter
"			468	7626		15' R- Curb
"			46	763		25' R- P/L
"			482	7612	9' L - edge pav.	
"			50	759	15' L - c/L	
"			40	769	25' L - P/L	
8+27.90			448	7646		℄
"			47	762	100' W	
"			49	760	200' W	
"			43	766	100' E.	
"			41	768	200' E	
T.P.			408	7686	T.P.	

F.B. 1258 PG. 102 Job No. 1193 Division No. V Notes Red. Plotted No. Profile
Survey of Zastrow Ave. et al Date Date X-Sec.
Survey by H. F. NAUMANN Notes M. Natapoff Notes Chkd. TOM Checked No.
Indexed C. Johnson Date Date 4/16/47 Date

FORM 307 SM 1-46

PLEASE RETURN TO
LOS ANGELES COUNTY SURVEYOR
700 HALL OF RECORDS

NOTE: ANY ADDITIONS OR CHANGES ON THIS SHEET MUST BE MADE OR CIRCLED IN RED INK, WITH DATE AND NAME OF PERSON MAKING CHANGE.

Do not extend notes this side of this line.

STATION	B. S.	H. I.	F. S.	ELEV.		
T.P				76 86	T.P.	
	540	82 26				1600'± N. of ℄ of Center Sta 400'± E. of ℄ of Ryon Ave., Bt. spk. in top of conc. base to pump. Elev. 77.762 per L.B. 805-7
BM. M-10			453	77 73	B.M. M-10	

Profile

Notes Red _____ Plotted _____ Job No. 1193 Division No. V F.B. 1257 PG. 103

No. _____ Date _____ Survey of Rosecrans Ave et al

X-Sec. No. _____ Date _____ Notes Chkd. EBM Date 4/16/47 Survey by H. F. NAUMANN Notes M.N. Date 4-47

Checked _____ Date _____ Map No. _____ Indexed _____ Date _____

F.B. 1258 PG. 104 | Job No. 1193 | Division No. V | Notes Red. | Plotted | Profile

Survey of Eastrow Ave. et al | Date | Date | No.

Survey by H. F. NAUMANN | Notes M. Natapoff | Notes Chkd. | Checked | X-Sec.

Indexed | Date | Date | Date | No.

FORM 307 SM 1-46

PLEASE RETURN TO
LOS ANGELES COUNTY SURVEYOR
700 HALL OF RECORDS

NOTE: ANY ADDITIONS OR CHANGES ON THIS SHEET MUST BE MADE OR CIRCLED IN RED INK, WITH DATE AND NAME OF PERSON MAKING CHANGE.

Do not extend notes this side of this line.

STATION	B. S.	H. I.	F. S.	ELEV.

Profile No. ____ X-Sec. No. ____

Notes Red. ____ Date ____ Plotted ____ Date ____

Notes Chkd. TCM Date 4/16/47 Checked ____ Date ____

Job No. 1193 Division No. 1/ F.B. 1258 Pg. 105

Survey of ZASTROW AVE et al.

Survey by H. F. NAUMANN Notes M.N. Date 4-47

Map No. Alex G. Johnson Date NOV 19 47

NOTE: ANY ADDITIONS OR CHANGES ON THIS SHEET MUST BE MADE OR CIRCLED IN RED INK, WITH DATE AND NAME OF PERSON MAKING CHANGE.

PLEASE RETURN TO
LOS ANGELES COUNTY SURVEYOR
700 HALL OF RECORDS

Do not extend notes this side of this line.

INVERT ELEVATIONS
of
M. H.
on
℄ of BYRON AVE.
62.6' N. of ℄ IVES ST.

STATION	B. S.	H. I.	F. S.	ELEV.
		H. F. Naumann J. J. Lonigan J. Muslin M. Natapoff.		C. I. 1193

FORM 307 BM 1-46

FORM 307 5M 1-46

PLEASE RETURN TO
LOS ANGELES COUNTY SURVEYOR
700 HALL OF RECORDS

NOTE: ANY ADDITIONS OR CHANGES ON THIS SHEET MUST BE MADE OR CIRCLED IN RED INK, WITH DATE AND NAME OF PERSON MAKING CHANGE.

Do not extend notes this side of this line.

STATION	B. S.	H. I.	F. S.	ELEV.		
B.M. "M-22"	4 52	82.04		77 52	B.M. "M-22"	Compton Blvd & Ryon Ave. C Spk. in pav. @ ℄ Int. Elev. 77.520 Per L.B. 805-14.
T P	4 22	81 44	4 82	77 22		
T P	4 49	80 94	4 99	76 45		
						4.45 Rod - 5.17 Meas. .67 Dia. Pipe 10.29. Flow Line.
8" Outlet S			10 29	70 65		4.45 Rod. 5.27 Meas 0.67 Dia. Pipe 10.39 Flow line
8" Stub-N			10 39	70 55		
T.P.	5 40	82 26	4 08	76 86		
B.M.M.-10			4 53	77 73	B.M.M-10	1600± N. of ℄ of Center St. & 400'± E. of ℄ of Ryon Ave., Bt. spk. in top of conc. base to pump. Elev. 77.762 per L.B. 805-7

F.B. 1258 PG. 106 Job No. 1193 Division No. V Notes Red Plotted No. Profile
Survey of Zastrow Ave. et. al. Date Date X-Sec.
Survey by B. F. Naumann Notes M. Natapoff Notes Chkd. Lam Checked No.
Indexed C. Jones Date Date 4/16/47 Date

Notes Ck'd by	Survey of ZASTROW AVE. et al.
Map No.	W. O. 1193 Tape No. St'd °F
Office Work	Surveyed by H. F. NAUMANN
Checked	Notes H.F.N. Date 4-47
Date	Indexed C. Johnson

NOV 19 '47

F. B. 1258 PG. 107

Note: Any Additions or Changes on This Sheet Must be Made or Circled in Red Ink With Date and Name of Person Making Change.

Do not extend notes this side of this line.

RETURN TO
LOS ANGELES COUNTY SURVEYOR
700 HALL OF RECORDS

LOCATION of IMPROVEMENTS on LEAHY AVE. from COMPTON BLVD. to ALAMEDA AVE.

C.I. 1193

H. F. Naumann
J. J. Lonigan
J. Martin
M. Natapoff

FORM 247 5M 5-46

F. B. 1258 PG. 108

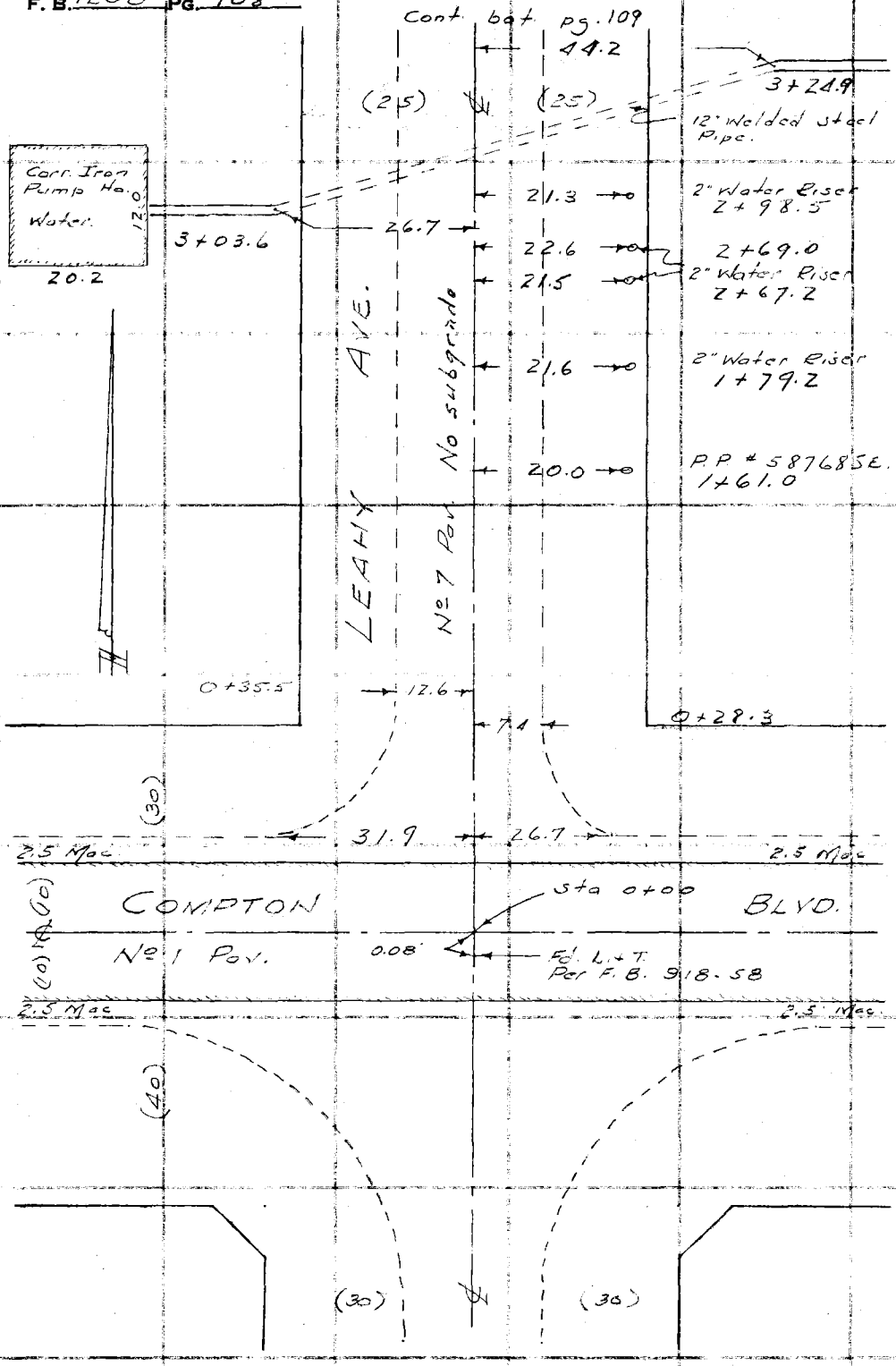

RETURN TO
LOS ANGELES COUNTY SURVEYOR
700 HALL OF RECORDS

Do not extend notes this side of this line.

Note: Any Additions or Changes on This Sheet Must be Made or Circled in Red Ink With Date and Name of Person Making Change.

Notes Ck'd by	Survey of ZASTROW AVE et al.
Map No.	W. O. 1193 Tape No. St'd °F
Office Work	Surveyed by H. F. NAUMANN
Checked	Notes H. F. N. Date 4-47
Date	Indexed A. C. Johnson

F. B. 1258 PG. 109

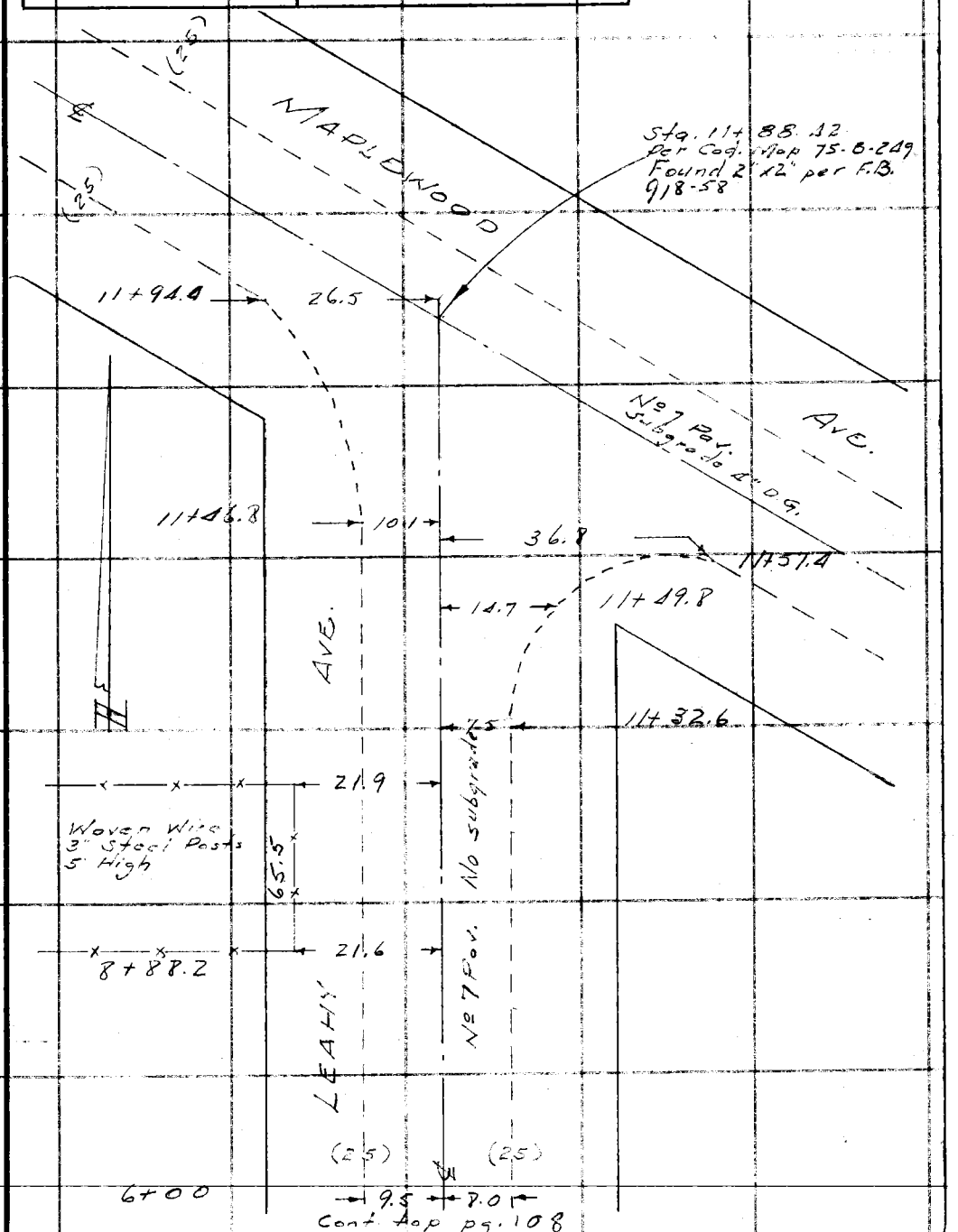

Note: Any Additions or Changes on This Sheet Must be Made or Circled in Red Ink With Date and Name of Person Making Change.

Do not extend notes this side of this line.

RETURN TO
LOS ANGELES COUNTY SURVEYOR
700 HALL OF RECORDS

FORM 247 5M 5-46

RETURN TO
LOS ANGELES COUNTY SURVEYOR
700 HALL OF RECORDS

Note: Any Additions or Changes on This Sheet Must be Made or Circled in Red Ink With Date and Name of Person Making Change.

Do not extend notes this side of this line.

F. B. 1258 PG. 110

Profile No. ____ X-Sec. No. ____

Notes Red ____ Plotted ____ Job No. 1193 Division No. ✓ F.B. 1258 Pg. 111

Date ____ Date ____ Survey of Eastrow Ave. et al

Notes Chkd. TOM Checked ____ Survey by H. F. NAUMANN Notes J.J.L. Date 4-47

Date 4/23/47 Date ____ Map No. ____ Indexed ____ Date NOV 19 '47

NOTE: ANY ADDITIONS OR CHANGES ON THIS SHEET MUST BE MADE OR CIRCLED IN RED INK, WITH DATE AND NAME OF PERSON MAKING CHANGE.

PLEASE RETURN TO
LOS ANGELES COUNTY SURVEYOR
700 HALL OF RECORDS

Do not extend notes this side of this line.

PROFILE
and
CROSS SECTIONS
on
LEAHY AVE.
from
COMPTON BLVD.
to
MAPLEWOOD AVE.

C.I. 1193

STATION	B. S.	H. I.	F. S.	ELEV.
		H.F. Naumann J.J. Lanigan J. Muslin M. Natapoff D. Sappell		

FORM 307 SM 1-46

FORM 307 5M 1-46

PLEASE RETURN TO
LOS ANGELES COUNTY SURVEYOR
700 HALL OF RECORDS

NOTE: ANY ADDITIONS OR CHANGES ON THIS SHEET MUST BE MADE OR CIRCLED IN RED INK, WITH DATE AND NAME OF PERSON MAKING CHANGE.

Do not extend notes this side of this line.

F.B. 1258 PG. 112 | Job No. 1493 Division No. 1 | Profile Plotted No. | Notes Red Date | X-Sec. No. | Notes Chkd Date 10/31/42 Checked Date 4/23/42

Survey of Tarbet Ave. et al | Survey by H. F. NAUMANN Notes J. J. Lanigan | Indexed C. JOHNSON Date

STATION	B. S.	H. I.	F. S.	ELEV.	
B.M. W-2				80 04	B.M. W-2 Compton Blvd. (N. side) & Leahy Ave. Lt. in pvt., 1' N. of S. edge on E of Leahy Ave. prod. Elev. 80.044 per L.B. 785-3
	5 03	85 07			
0 + 00			4 94	80 13	INT. of ℄s COMPTON BLVD & LEAHY AVE.
			4 84	80 23	100' E. on ℄ of COMPTON BLVD.
			4 71	80 36	200' E "
			5 10	79 97	100' W. ON ℄ of COMPTON BLVD.
			5 22	79 85	200' W. " "
0 + 10			4 99	80 08	℄ - EDGE CONC PAV.
0 + 16			5 34	79 71	℄ - CONCRETE TILE
0 + 30			5 21	79 86	℄
"			5 17	79 90	9' R - EDGE PAV.
"			47	80 4	15' R - CURB LINE.
"			3 8	81 3	22' R - BK.
"			3 6	81 5	25' R - P/L
"			5 35	79 72	14' L EDGE PAV.
"			53	79 74	15' L CURB LINE
"			4 7	80 2	25' L P/L
0 + 50			4 94	80 13	℄
1 + 00			4 87	80 20	℄
"			5 00	80 07	8' R EDGE PAV
"			52	79 [illegible]	12' R - BK

FORM 307 5M 1-46

PLEASE RETURN TO
LOS ANGELES COUNTY SURVEYOR
700 HALL OF RECORDS

NOTE: ANY ADDITIONS OR CHANGES ON THIS SHEET MUST BE MADE OR CIRCLED IN RED INK, WITH DATE AND NAME OF PERSON MAKING CHANGE.

Do not extend notes this side of this line.

STATION	B. S.	H. I.	F. S.	ELEV.		
		85 07				
1+00			49	80 2		15' R CURB LINE
"			38	81 3		21 R - BK
"			37	81 4		21 R - P/L
"			509	80 03	11.5 L - EDGE PAV.	
"			52	79 9	15 L - CURB L.	
"			48	80 3	25' L - P/L	
1+50			473	80 39		℄
2+00			468	80 39		℄
"			485	80 22		8.5R - EDGE PAV.
"			48	80 3		15R - CURB L.
"			40	81 1		25 R - P/L
"			479	80 28	9 L EDGE PAV.	
"			44	80 7	15 L CURB L.	
"			34	81 7	25 L P/L	
T. P.			472	80 35	T. P.	
	576	86 11				
2+50			555	80 56		℄
3+00			534	80 75		℄
"			553	80 58		8.5R - EDGE PAV.
"			59	80 2		12.5R GUTTER

Profile
No. ____ Date ____ Plotted ____ Job No. 1193 Division No. V
X-Sec. Date ____ Date ____ Survey of ZASTROW AVE. et. al.
No. ____ Notes Chkd. LEM Checked ____ Survey by H. F. NAUMANN Notes J.J.L. Date 4-'47
Date 4/23/47 Date ____ Map No. ____ Indexed J. G. Jones Date ____

F.B. 1258 Pg. 113

FORM 307 5M 1-46

PLEASE RETURN TO
LOS ANGELES COUNTY SURVEYOR
700 HALL OF RECORDS

NOTE: ANY ADDITIONS OR CHANGES ON THIS SHEET MUST BE MADE OR CIRCLED IN RED INK, WITH DATE AND NAME OF PERSON MAKING CHANGE.

Do not extend notes this side of this line.

STATION	B. S.	H. I.	F. S.	ELEV.		
		8611				
3+00			57	804.		15'R CURB L.
"			43	818.		25'R P/L
"			558	8053	11'L - EDGE PAV.	
"			56	805	15'L - CURB L - BK.	
"			46	815.	25'L - P/L.	
3+50			521	8090		℄
4+00			512	8079		℄
"			532	8079		8R - EDGE PAV.
"			55	806		13.5R BK
"			51	810.		15R CURB L.
"			38	823.		25'R P/L
"			525	8086	10.5L EDGE PAV.	
"			54	807	14L GUTTER	
"			50	811.	15L - CURB L.	
"			42	819.	25L P/L	
4+25			508	8103		℄.
"			532	8079		8.5R - EDGE PAV.
"			55	806		11.5R GUTTER
"			52	809.		15R CURB L.
"			35	826.		25R P/L

F.B. 1258 PG. 114 Job No. 1193 Division No. V Notes Red. Plotted Profile
Survey of ZASTROW AVE. et al. Date Date No.
Survey by H. F. NAUMANN Notes J. J. Lanigan Notes Chkd. LOM Checked X-Sec.
Indexed A. C. Johnson Date Date 4/23/47 Date No.

FORM 307 5M 1-46

PLEASE RETURN TO
LOS ANGELES COUNTY SURVEYOR
700 HALL OF RECORDS

NOTE: ANY ADDITIONS OR CHANGES ON THIS SHEET MUST BE MADE OR CIRCLED IN RED INK, WITH DATE AND NAME OF PERSON MAKING CHANGE.

Do not extend notes this side of this line.

STATION	B. S.	H. I.	F. S.	ELEV.		
		8611				
4+25			30	831.		100' R
"			33	828.		170± R.
"			519	809.2	10.5L EDGE PAV.	
"			51	810.	15L CURB LINE BOT BK	
"			28	833.	20L BK	
"			29	832.	25L P/L	
"			38	823.	100' L	
			35	826.	170± L	
4+50			502	810.9		℄
5+00			496	811.5		℄
"			504	810.7		6.5R EDGE PAV.
"			46	811.5		15R CURB LINE
"			30	831.		25R P/L
"			510	810.1	10.5L EDGE PAV.	
"			52	809.	15L CURB L.	
"			52	809.	17.5L - BK	
"			27	834.	22.5 TOP BK.	
"			32	829.	25L P/L	
5+50			484	812.7		℄
6+00			478	813.3		℄.

Profile
No. ____ Date ____ Notes Red ____ Plotted ____ Job No. 1193 Division No. V
X-Sec. Date ____ Date ____ Survey of ZASTROW AVE. et. al.
No. ____ Date 4/23/47 Notes Chkd. [illegible] Checked ____ Survey by H. F. NAUMANN Notes J.J.L. Date 4-47
Date ____ Date ____ Map No. ____ Indexed Job Room Date ____

F.B. 1258 PG. 115

FORM 307 5M 1-46

PLEASE RETURN TO
LOS ANGELES COUNTY SURVEYOR
700 HALL OF RECORDS

NOTE: ANY ADDITIONS OR CHANGES ON THIS SHEET MUST BE MADE OR CIRCLED IN RED INK, WITH DATE AND NAME OF PERSON MAKING CHANGE.

Do not extend notes this side of this line.

F.B. 1258 Pg. 116 | Job No. 1193 Division No. V | Profile No. | Notes Red. | Plotted | Date | X-Sec. No. | Notes Chkd. | Checked | Date 4/23/47 | No.

Survey of EASTERN AVE. ET. AL. | Date | Notes | Date

Survey by H. F. NAUMANN Notes J. J. LANIGAN

Indexed C. JOHNSON Date

STATION	B. S.	H. I.	F. S.	ELEV.		
		86 11				
6+00			5 06	81 05		8.5' R - EDGE PAV
"			5 A	80 7		15' CURB & GUTTER
"			5 0	81 1		15.5 TOP OF BK
"			3 7	82 2		25' R - P/L
"			4 93	81 18	9.5' L - EDGE PAV	
"			5 0	81 1	14' BK	
"			4 9	81 2	14' L CURB	
			2 4	83 5	22' L BK	
"			2 8	83 3	24' L - P/L	
T. P.			4 89	81 22	T P	
	5 39	86 61				
6+50			5 20	81 41		℄
7+00			5 28	81 33		℄
"			5 33	81 28		7 R - EDGE PAV.
"			5 4	81 2		10 R BK.
"			5 0	81 6		15 R - CURB L.
"			3 4	82 2		20 R - BK.
"			3 2	83 4		25 R - P/L
"			5 39	81 2	9 L EDGE PAV.	
			5 3	81 3	14 L - BK	

FORM 307 5M 1-46

PLEASE RETURN TO
LOS ANGELES COUNTY SURVEYOR
700 HALL OF RECORDS

NOTE: ANY ADDITIONS OR CHANGES ON THIS SHEET MUST BE MADE OR CIRCLED IN RED INK, WITH DATE AND NAME OF PERSON MAKING CHANGE.

Do not extend notes this side of this line.

STATION	B. S.	H. I.	F. S.	ELEV.		
		86 41				
7+00			52	814.	15' L - CURB L.	
"			39	832.	25' L - P/L.	
7 50			516	81 45		℄
8+00			504	8157		℄.
			515	8146		7 R - EDGE PAV.
"			54	812.		12R GUTTER.
"			52	814.		15R. CURB LINE.
"			37	829.		19 R - TOP BK
"			39	828.		25 R P/L.
"			41	825.		100' R.
"			44	822.		160' R
"			524	8135	9 L EDGE PAV.	
"			53	813.	14 L BUT BK.	
"			51	815.	15 L CURB LINE.	
"			31	835.	25 L P/L TOP BK.	
"			33	833.	100 L	
"			30	836.	150 L	
8+50			495	8164		℄
9+00			496	8165		℄
"			516	8145		7 R EDGE PAV.

Profile Notes Red ____ Plotted ____ Job No. 1193 Division No. V F.B. PG. 117
No. ____ Date ____ Date ____ Survey of ZASTROW AVE., CT 91
X-Sec. Notes Chkd. LOM Checked ____ Survey by H. F. NAUMANN Notes J.W.L. Date 4-47
No. ____ Date 4/23/47 Date ____ Map No. ____ Checked J[illegible] Date ____

FORM 307 5M 1-46

PLEASE RETURN TO
LOS ANGELES COUNTY SURVEYOR
700 HALL OF RECORDS

NOTE: ANY ADDITIONS OR CHANGES ON THIS SHEET MUST BE MADE OR CIRCLED IN RED INK, WITH DATE AND NAME OF PERSON MAKING CHANGE.

Do not extend notes this side of this line.

STATION	B. S.	H. I.	F. S.	ELEV.		
		86 80				
			402	82 78	100' W, on ℄ of MAPLEWOOD AVE	
			363	82 17	200' W " "	
B.M# M57			450	82 30	B.M# M57	MAPLEWOOD AVE & LEAHY AVE. S.W. Cor. Bt. Spk. in E. end of Conc. driveway of No. # 643, 40' S. of ℄ of Maplewood AVE. & 25' W. of ℄ LEAHY AVE. Elev. 82.298 Per F.B. 1258-7

F.B. 1258 PG. 120

Job No. 1193 Division No. V Notes Red. Plotted Profile

Survey of ZASTROW AVE. et. al. Date Date No.

Survey by H. F. NAUMANN Notes J. J. Lanigan Notes Chkd. Checked X-Sec.

Indexed C. Jan[illegible] Date Date Date No.

Notes Ck'd by	Survey of Eastrow et al
Map No.	W. O. 1193 Tape No. St'd °F
Office Work	Surveyed by H. F. NAUMANN
Checked	Notes Notaroff Date 4-47
Date	Indexed A. C. Johansen

F. B. 1258 PG. 121

NOV 19 '47

Note: Any Additions or Changes on this Sheet Must be Made or Circled in Red Ink With Date and Name of Person Making Change.

Do not extend notes this side of this line.

RETURN TO
LOS ANGELES COUNTY SURVEYOR
700 HALL OF RECORDS

LOCATION of IMPROVEMENTS on CABELL AVE. from COMPTON AVE. to MAPLEWOOD AVE.

C.I. 1193

H.E. Naumann
H.V. Lanigan
V. Maslin
M. Natapoff

FORM 247 5M 5-46

RETURN TO
LOS ANGELES COUNTY SURVEYOR
700 HALL OF RECORDS

Note: Any Additions or Changes on This Sheet Must be Made or Circled in Red Ink With Date and Name of Person Making Change.

Do not extend notes this side of this line.

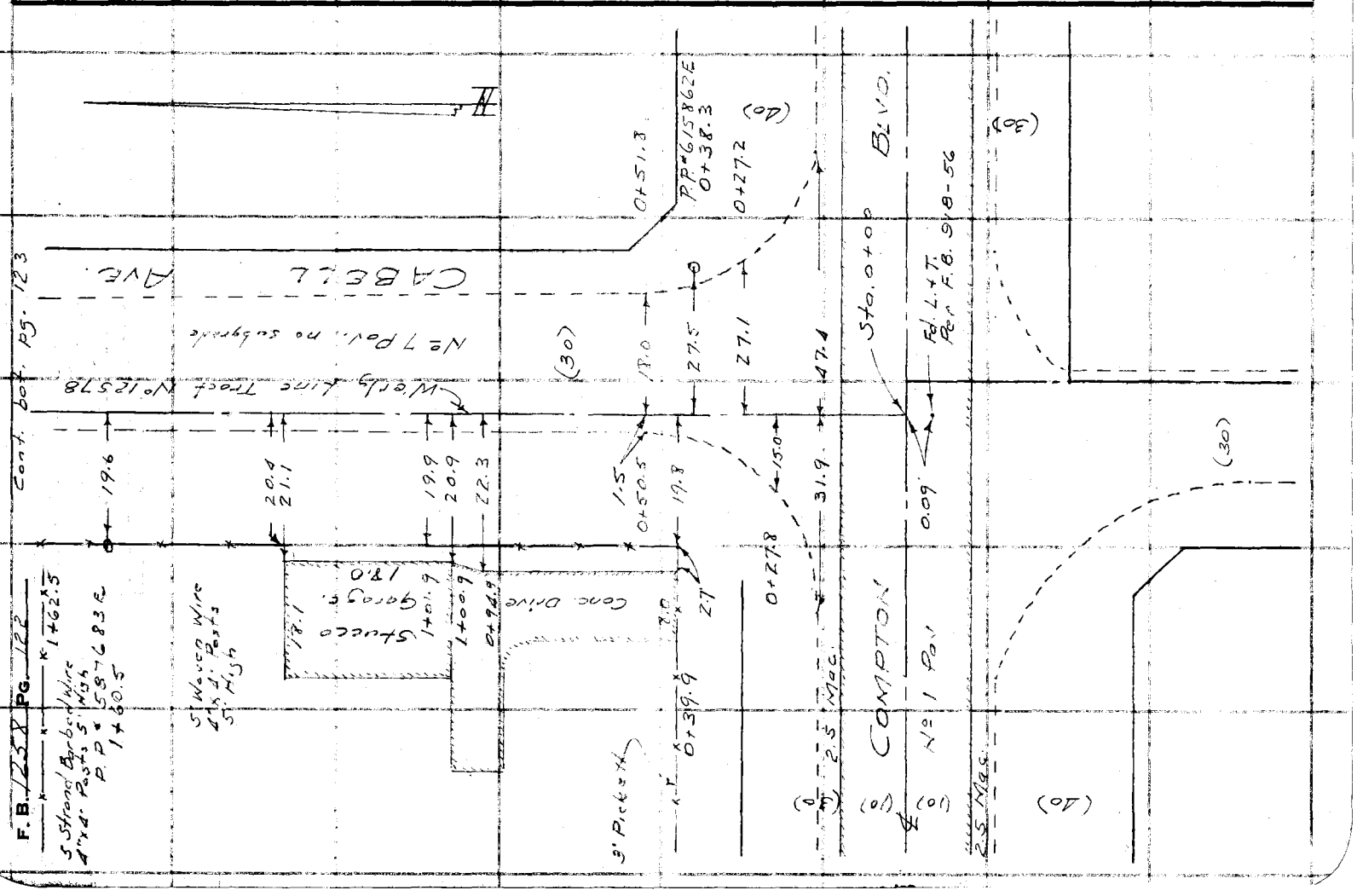

Notes Ck'd by	Survey of ZASTROW AVE et al. F. B. 1258 PG. 123
Map No.	W. O. 1193 Tape No. St'd °F
Office Work	Surveyed by H. F. NAUMANN
Checked	Notes Hotapoff Date 4-47
Date	Indexed [illegible] Johnson

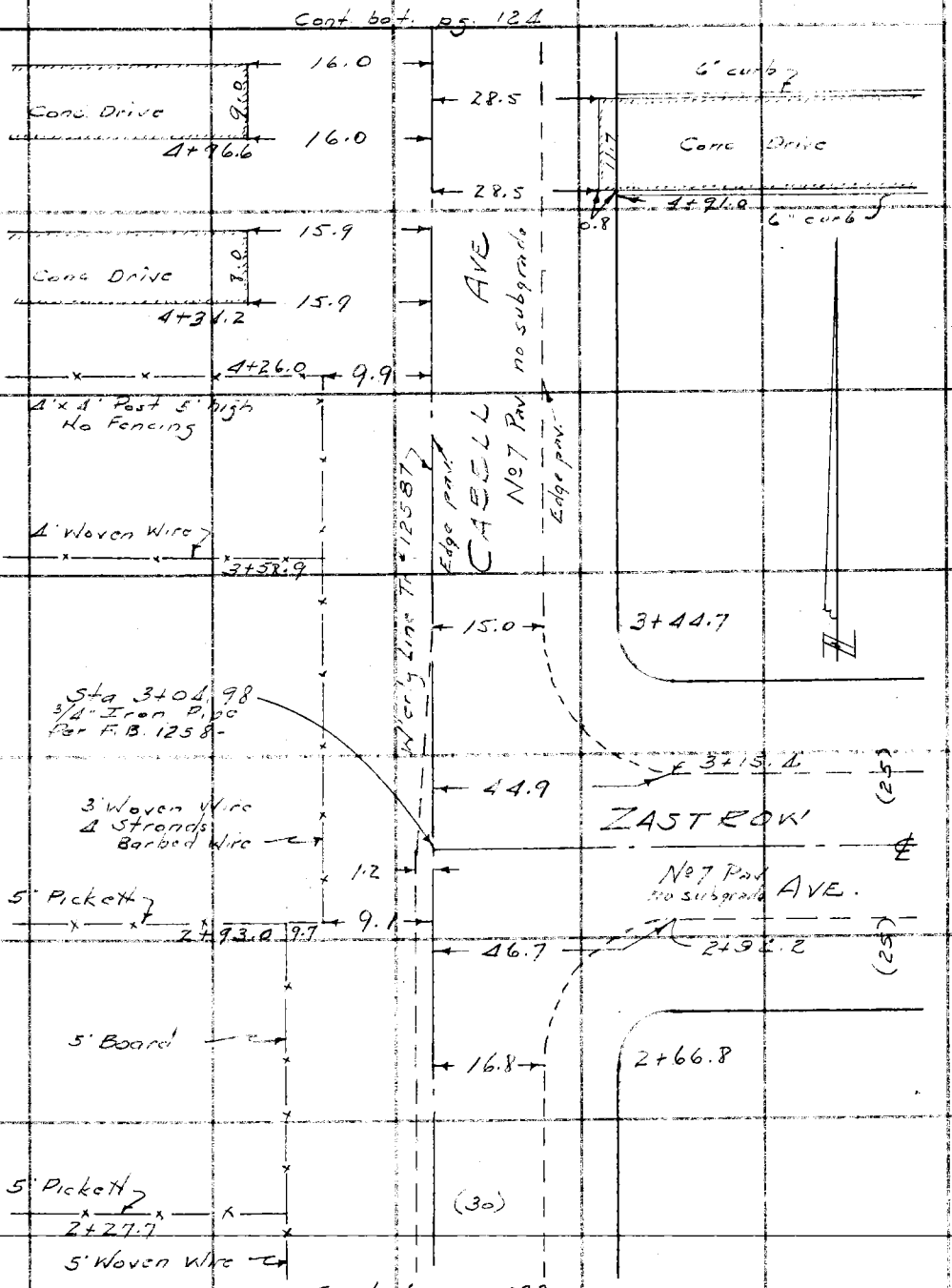

Note: Any Additions or Changes on This Sheet Must be Made or Circled in Red Ink With Date and Name of Person Making Change.

Do not extend notes this side of this line.

RETURN TO
LOS ANGELES COUNTY SURVEYOR
700 HALL OF RECORDS

FORM 247 5M 5-46

RETURN TO
LOS ANGELES COUNTY SURVEYOR
700 HALL OF RECORDS

Note: Any Additions or Changes on This Sheet Must be Made or Circled in Red Ink With Date and Name of Person Making Change.

Do not extend notes this side of this line.

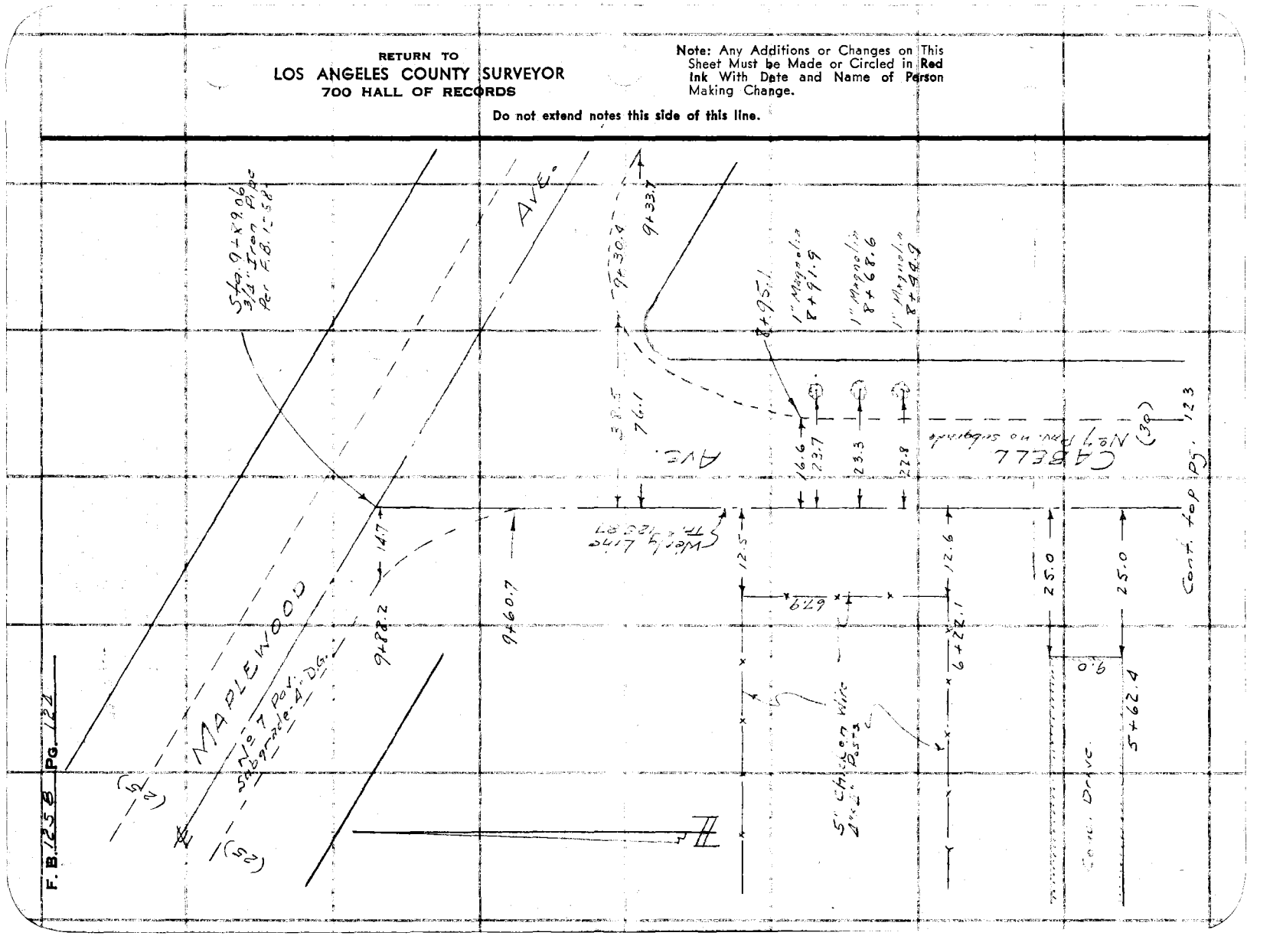

Profile No. _____ Notes Red. _____ Plotted _____ Job No. 1193 Division No. V

F.B. 1258 Pg. 125

Date _____ Date _____ Survey of Zastrow Ave. etal

X-Sec. No. _____ Notes Chkd. JDM Checked _____ Survey by H. F. NAUMANN Notes J.J.L. Date 4-47

Date 4/23/47 Date _____ Map No. _____ Indexed A. C. Johnson Date NOV 19 '47

NOTE: ANY ADDITIONS OR CHANGES ON THIS SHEET MUST BE MADE OR CIRCLED IN RED INK, WITH DATE AND NAME OF PERSON MAKING CHANGE.

PLEASE RETURN TO
LOS ANGELES COUNTY SURVEYOR
700 HALL OF RECORDS

Do not extend notes this side of this line.

PROFILE
and
CROSS SECTIONS
on
CABELL AVE.
from
COMPTON. BLVD.
to
MAPLEWOOD AVE.

C.I. 1193

ELEV.	
F. S.	H.F. Naumann
H. I.	J. J. Lanigan J. Muslin M. Nataroff
B. S.	
STATION	

FORM 307 5M 1-46

FORM 307 5M 1-46

PLEASE RETURN TO
LOS ANGELES COUNTY SURVEYOR
700 HALL OF RECORDS

NOTE: ANY ADDITIONS OR CHANGES ON THIS SHEET MUST BE MADE OR CIRCLED IN RED INK, WITH DATE AND NAME OF PERSON MAKING CHANGE.

Do not extend notes this side of this line.

F.B. 1258 PG. 126 | Job No. 1193 Division No. V | Survey of Eastview Ave. et al | Survey by H. F. NAUMANN Notes J. J. LANIGAN | Indexed C. Jones Date | Profile | X-Sec. | Plotted | Notes Red. | Date | Notes Chkd. 10/47 | Checked | Date 7/23/47 | No. | No.

STATION	B. S.	H. I.	F. S.	ELEV.	
B.M. W-2				800.4	B.M. W-2 Compton Blvd. (N side) & Leahy Ave. L&T. in pvt, 1' N. of S. edge on ℄ of Leahy Ave. prod. Elev. 80.044 per L.B. 785-3
	5.33	85.37			
0+00			4.94	80.43	INT. of ℄ COMPTON BLVD & CABRILLO AVE.
			4.87	80.50	100' E. on ℄ of COMPTON BLVD
			4.83	80.54	200' E. on ℄ " "
			5.03	80.34	100' W. on ℄ COMPTON BLVD
			5.14	80.23	200' W. " "
0+10			5.00	80.37	℄ EDGE CONC. PAV.
0+30			5.32	80.05	℄
"			5.46	79.91	11' L EDGE PAV.
"			5.4	80.2	18' L
"			5.1	80.3	30' L
0+40			5.26	80.11	℄
"			5.22	80.15	17.5' EDGE PAV.
"			5.3	80.1	18' R CURB LINE.
"			5.4	80.0	23' R
"			5.7	79.7	31' R ℄
0+50			5.10	80.27	℄
1+00			4.96	80.41	℄
"			5.08	80.29	18' R - EDGE PAV.

FORM 307 5M 1-46

PLEASE RETURN TO
LOS ANGELES COUNTY SURVEYOR
700 HALL OF RECORDS

NOTE: ANY ADDITIONS OR CHANGES ON THIS SHEET MUST BE MADE OR CIRCLED IN RED INK, WITH DATE AND NAME OF PERSON MAKING CHANGE.

Do not extend notes this side of this line.

STATION	B. S.	H. I.	F. S.	ELEV.		
		85 37				
1+00			55	799		23.5 R - GUTTER
"			49	805		26 R - BK
"			47	807		30 R - P/L
"			503	8034	1.5 L EDGE PAV.	
"			54	808	7 L GUTTER	
			48	806	8' L	
"			45	809	22.5 L TOP BK.	
"			42	812	30' L	
1+30			486	8051		℄
2+00			485	8052		℄
"			498	8039		17 R EDGE PAV.
"			51	803		18' R - CURB LINE
"			54	800		22.5 R GUTTER
"			50	804		30' R - P/L
"			493	8044	1.5 L EDGE PAV.	
"			53	801	8.5 L - GUTTER	
"			51	803	18 L	
"			51	803	30' L	
2+50			473	8064		℄
T.P.			108	8429	T.P.	

Profile No. ____ Notes Red ____ Plotted ____ Job No. 1193 Division No. V F.B. 1258 PG. 127.
X-Sec. No. ____ Date ____ Date ____ Survey of ZASTROW AVE et. al.
Notes Chkd. LOM Checked ____ Survey by H. F. NAUMANN Notes J. J. L. Date 4-47
Date 4/23/47 Date ____ Map No. ____ Date ____

FORM 307 5M 1-46

PLEASE RETURN TO
LOS ANGELES COUNTY SURVEYOR
700 HALL OF RECORDS

NOTE: ANY ADDITIONS OR CHANGES ON THIS SHEET MUST BE MADE OR CIRCLED IN RED INK, WITH DATE AND NAME OF PERSON MAKING CHANGE.

Do not extend notes this side of this line.

STATION	B. S.	H. I.	F. S.	ELEV.		
T. P.				84 29	T. P.	
	1 56	85 85				
2 + 80			5 17	80 68		℄
"			5 68	80 17		19 R EDGE PAV.
"			5 8	80 1		20 R GUTTER
"			5 1	80 8		30' R - P/L
"			5 22	8 63	1' L - EDGE PAV.	
"			5 5	[illegible]	6' L - GUTTER	
"			4 8	81 [illegible]	18' L	
"			4 5	81 4	30' L	
3 + 00.98			5 08	80 77	INT. of ℄'s CABELL AVE & ZASTROW AVE	
"			5 58	80 27	25' E. on ℄ of ZASTROW AVE.	
"			4 77	81 08	100' E "	"
"			4 47	81 38	200' E. only "	"
"			3 9	82 0	18' L	
"			4 0	81 [illegible]	30' L	
"			3 8	82 1	100' L	
"			3 3	82 6	200' L	
3 + 30			5 05	80 80		℄
"			5 0	80 [illegible]		30' R - P/L
3 + 50			5 18	80 67		℄

F.B. 1258 PG. 128

Job No. 1193 Division No. V Notes Red. Plotted Profile

Survey of ZASTROW AVE et. al. Date Date No. X-Sec.

Survey by H. F. NAUMANN Notes J. J. Lanigan Notes Chkd. [illegible] Checked

Indexed A. C. Jones Date Date 4/23/47 Date No.

FORM 307 5M 1-46

PLEASE RETURN TO
LOS ANGELES COUNTY SURVEYOR
700 HALL OF RECORDS

NOTE: ANY ADDITIONS OR CHANGES ON THIS SHEET MUST BE MADE OR CIRCLED IN RED INK, WITH DATE AND NAME OF PERSON MAKING CHANGE.

Do not extend notes this side of this line.

STATION	B. S.	H. I.	F. S.	ELEV.		
		85 85				
4+00			514	80 71		℄
"			530	80 55		13.5R EDGE PAV.
"			52	805		18 R CURBL. - GUTTER
"			47	812		30' R - P/L.
"			51	808	5' L - BK.	
"			38	821	11' L - TOP BK.	
"			38	821	18' L	
"			36	823	30' L	
4+50			507	80 78		℄
T. P.			501	80 84	T. P.	
	499	85 83				
5+00			497	80 86		℄
"			510	80 73		13.5R EDGE PAV.
"			53	805		18 R. CURB L.
"			50	808		30' R - P/L.
"			39	819	18' L	
"			38	820	30' L	
5+50			491	80 92		℄
6+00			496	80 87		℄
"			510	80 73		13R EDGE PAV.

Profile No. ____ Date ____ Notes Red ____ Plotted ____ Job No. 1193 Division No. V F.B. 1258 PG. 129

X-Sec. No. ____ Date ____ Notes Chkd. DDM Date 4/23/47 Checked ____ Survey of ZASTROW AVE., CT. 01 Survey by H. F. NAUMANN Notes J. J. L. Date 4-47

Map No. ____ Indexed Johnson Date ____

FORM 307 5M 1-46

PLEASE RETURN TO
LOS ANGELES COUNTY SURVEYOR
700 HALL OF RECORDS

NOTE: ANY ADDITIONS OR CHANGES ON THIS SHEET MUST BE MADE OR CIRCLED IN RED INK, WITH DATE AND NAME OF PERSON MAKING CHANGE.

Do not extend notes this side of this line.

STATION	B. S.	H. I.	F. S.	ELEV.		
		85 83				
6+00			51	80 7		18' R. CURB L.
"			50	80 8		30' R - P/L
"			51	80 7	9.5 L - BK	
"			41	81 7	17' L - BK.	
"			40	81 8	18' L	
"			35	8 3	30' L	
6+50			495	80 88		℄
7+00			492	80 91		℄
"			503	80 80		14.5R. EDGE PAV.
"			52	80 6		18 R CURB L.
"			49	80 9		30 R. P/L
"			47	81 1		100' R
"			34	82 4		160± R
"			53	80 5	6 L - GUTTER.	
"			45	81 3	10 L - TOP BK.	
"			42	81 6	18 L	
"			41	81 7	30 L	
"			37	82 1	100' L	
"			31	82 7	170± L.	
7+50			477	81 36		℄

F.B. 1258 PG. 130

Job No. 1193 Division No. V Notes Red. Plotted Profile

Survey of ZASTROW AVE. et. al. Date Date No. X-Sec.

Survey by H. F. NAUMANN Notes J. J. Lanigan Notes Chkd. ZOM Checked

Indexed C. Jordan Date Date 4/23/47 Date No.

FORM 307 5M 1-46

PLEASE RETURN TO
LOS ANGELES COUNTY SURVEYOR
700 HALL OF RECORDS

NOTE: ANY ADDITIONS OR CHANGES ON THIS SHEET MUST BE MADE OR CIRCLED IN RED INK, WITH DATE AND NAME OF PERSON MAKING CHANGE.

Do not extend notes this side of this line.

STATION	B. S.	H. I.	F. S.	ELEV.		
		85 83				
8+00			49[illegible]	81[illegible]		℄
"			501	80 82		15 [illegible] PAV.
"			51	80 7		18 [illegible] CURB L.
"			38	82 6		[illegible] R. [illegible] L
"			55	80 3	5' L - GUTTER.	
"			44	81 4	14' L - BK.	
"			43	81 5	18' L	
			43	81 5	30' L	
8+50			471	81 12		℄
T.P.			449	81 34 ✓	T.P.	
	515	86 49				
9+00			524	81 25		℄
"			5[illegible]	80 8[illegible]		17.5 R [illegible] PAV.
"			58	80 7		21 R BK.
"			51	81 4		20 R
"			50	81 5		[illegible] R [illegible]
"			[illegible]	80 5	[illegible]	
"			42	82 3	13' L BK.	
"			42	82 3	18' L	
			50	81 5	30' L	

Profile No. ____ Date ____ Notes Red ____ Plotted ____ Date ____ Job No. 1193 Division No. V

X-Sec. No. ____ Date ____ Notes Chkd. [illegible] Checked ____ Date ____ Survey of ZASTROW AVE. et. al.

Survey by H. F. NAUMANN Notes J.J.L. Date 4-47

Map No. ____ Indexed J[illegible] Date ____

F.B. 1258 PG. 131

FORM 307 5M 1-46

PLEASE RETURN TO
LOS ANGELES COUNTY SURVEYOR
700 HALL OF RECORDS

NOTE: ANY ADDITIONS OR CHANGES ON THIS SHEET MUST BE MADE OR CIRCLED IN RED INK, WITH DATE AND NAME OF PERSON MAKING CHANGE.

Do not extend notes this side of this line.

STATION	B. S.	H. I.	F. S.	ELEV.		
		86 49				
9 + 50			525	81 21		℄
9 + 89.06			454	81 95	INT. of ℄s CABELL AVE & MAPLEWOOD AVE	
			431	82 18	100' E. erly on ℄ MAPLEWOOD AVE	
			331	83 12	200' "	"
			452	81 97	100' W'erly "	"
			449	82 00	200' "	"
B.M# M-56			481	81 68	B.M# M-56	MAPLEWOOD AVE & CABELL AVE. S.E. Cor. Bt. Spk. in S. end Conc. Walk of Ho. # 658, 120'± S. of ℄ of MAPLEWOOD Ave. & 30'± E. of ℄ CABELL. Elev. 81.699 Per F.B. 1258-7

F.B. 1258 PG. 132

Job No. 1193 Division No. V Notes Red. Plotted Profile

Survey of ZASTROW AVE. et. al. Date Date No. X-Sec.

Survey by H. F. NAUMANN Notes J. J. Lanigan Notes Chkd. RDM Checked

Indexed A. C. Jannson Date Date 4/23/47 Date No.

Notes Ck'd by	Survey of Zastrow Ave et al
Map No.	W. O. 1193 Tape No. St'd °F
Office Work	Surveyed by H. F. NAUMANN
Checked	Notes H. F. NAUMANN Date 9-47
Date	Indexed A. C. Johnson

F. B. 1258 Pg. 133

NOV 19 '47

Note: Any Additions or Changes on This Sheet Must be Made or Circled in Red Ink With Date and Name of Person Making Change.

Do not extend notes this side of this line.

RETURN TO
LOS ANGELES COUNTY SURVEYOR
700 HALL OF RECORDS

LOCATION of IMPROVEMENTS on ZASTROW AVE. from CABELL AVE. to MAPLEWOOD AVE.

C. I. 1193

H. F. Naumann
V. J. Lanigan
J. Muslin
M. Natapoff
D. Sapell

FORM 247 5M 5-46

F. B. 1258 PG. 134

Cont bot pg 135

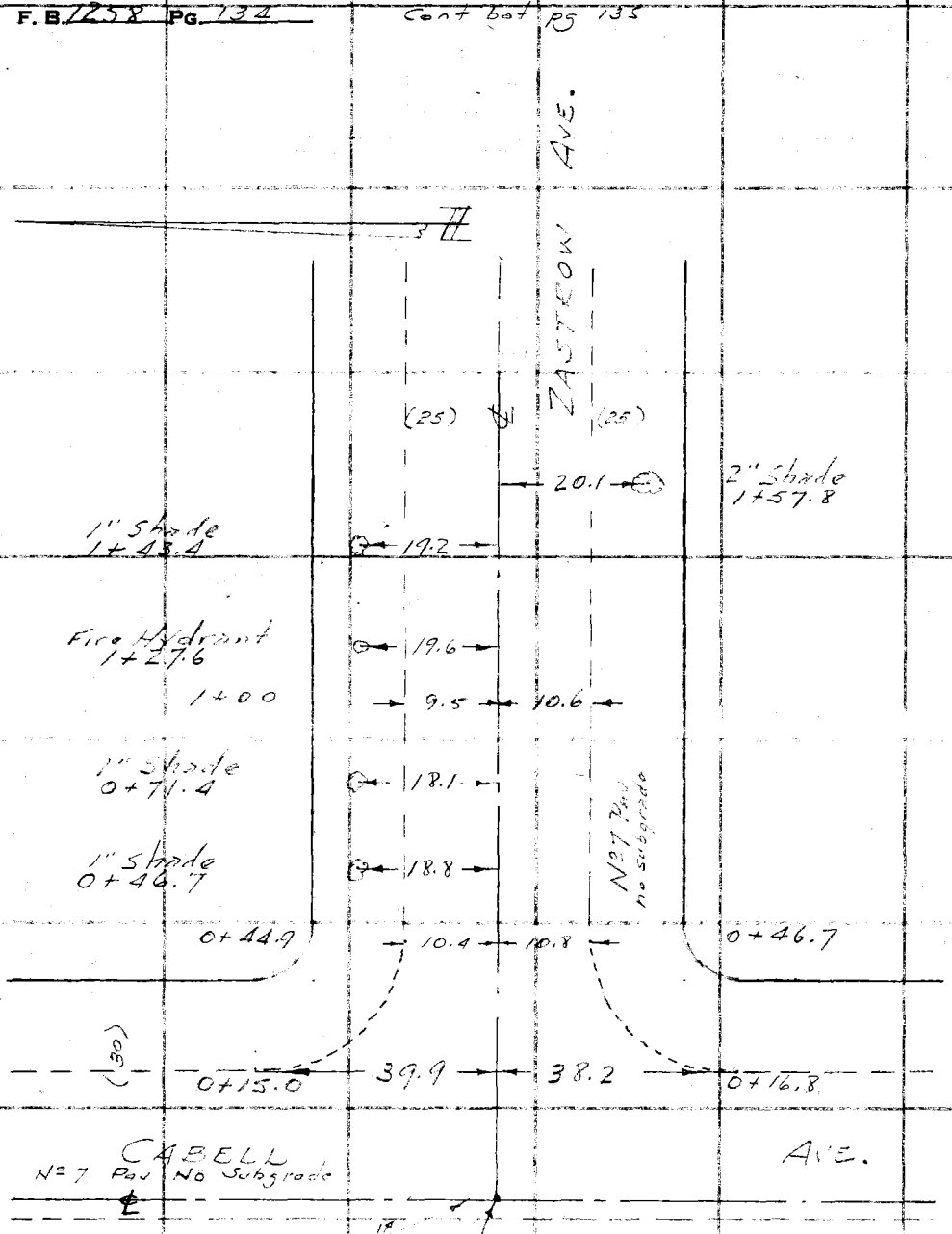

RETURN TO
LOS ANGELES COUNTY SURVEYOR
700 HALL OF RECORDS

Do not extend notes this side of this line.

Note: Any Additions or Changes on This Sheet Must be Made or Circled in Red Ink With Date and Name of Person Making Change.

Notes Ck'd by	Survey of ZASTROW AVE. et al.
Map No.	W. O. 1193 Tape No. St'd °F
Office Work	Surveyed by H. F. NAUMANN
Checked	Notes H.F.N. Date 4-47
Date	Indexed A. C. Johnson

F. B. 1258 PG. 135

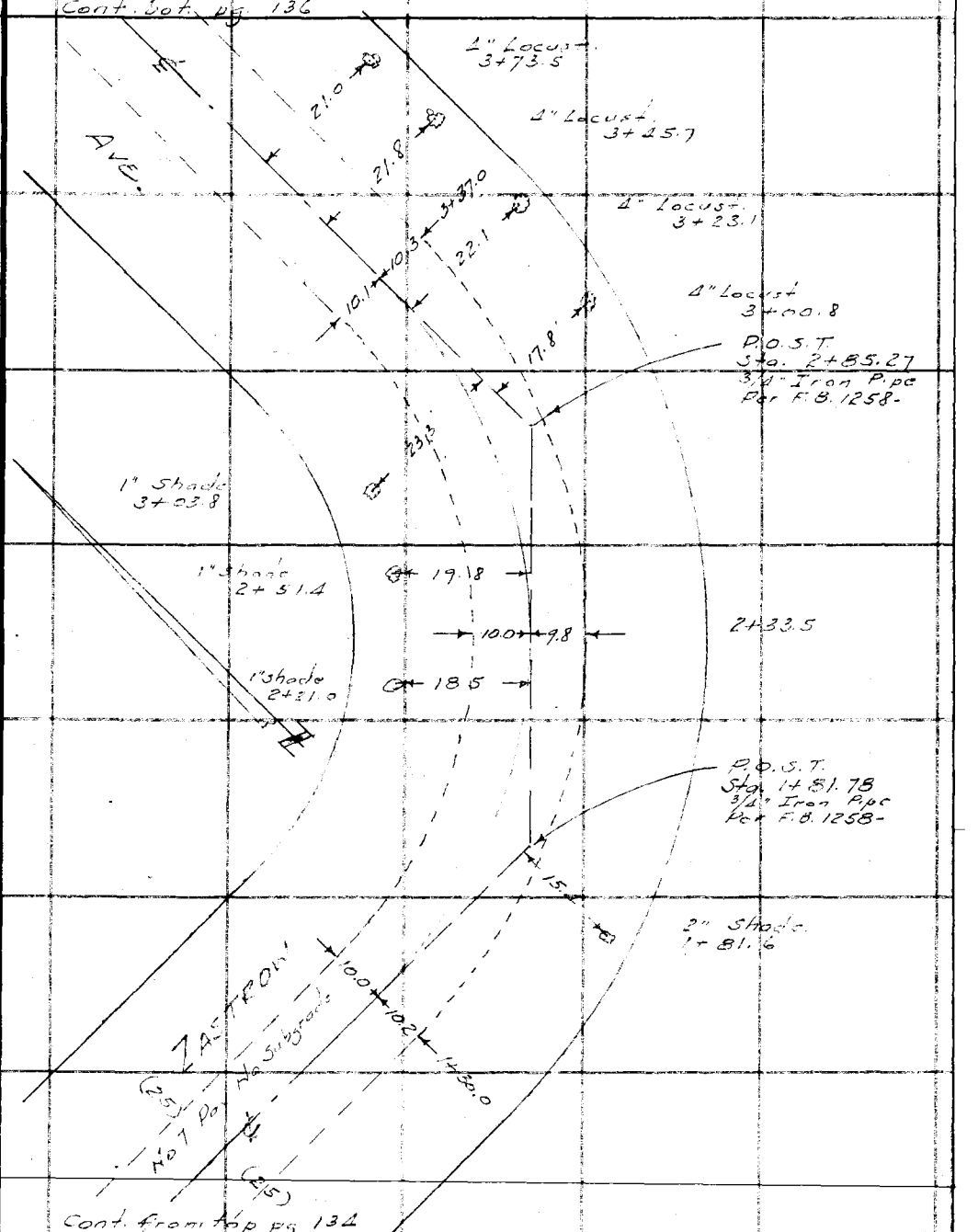

Note: Any Additions or Changes on This Sheet Must be Made or Circled in Red Ink With Date and Name of Person Making Change.

Do not extend notes this side of this line.

RETURN TO
LOS ANGELES COUNTY SURVEYOR
700 HALL OF RECORDS

FORM 247 5M 5-46

F. B. 1258 PG. 136

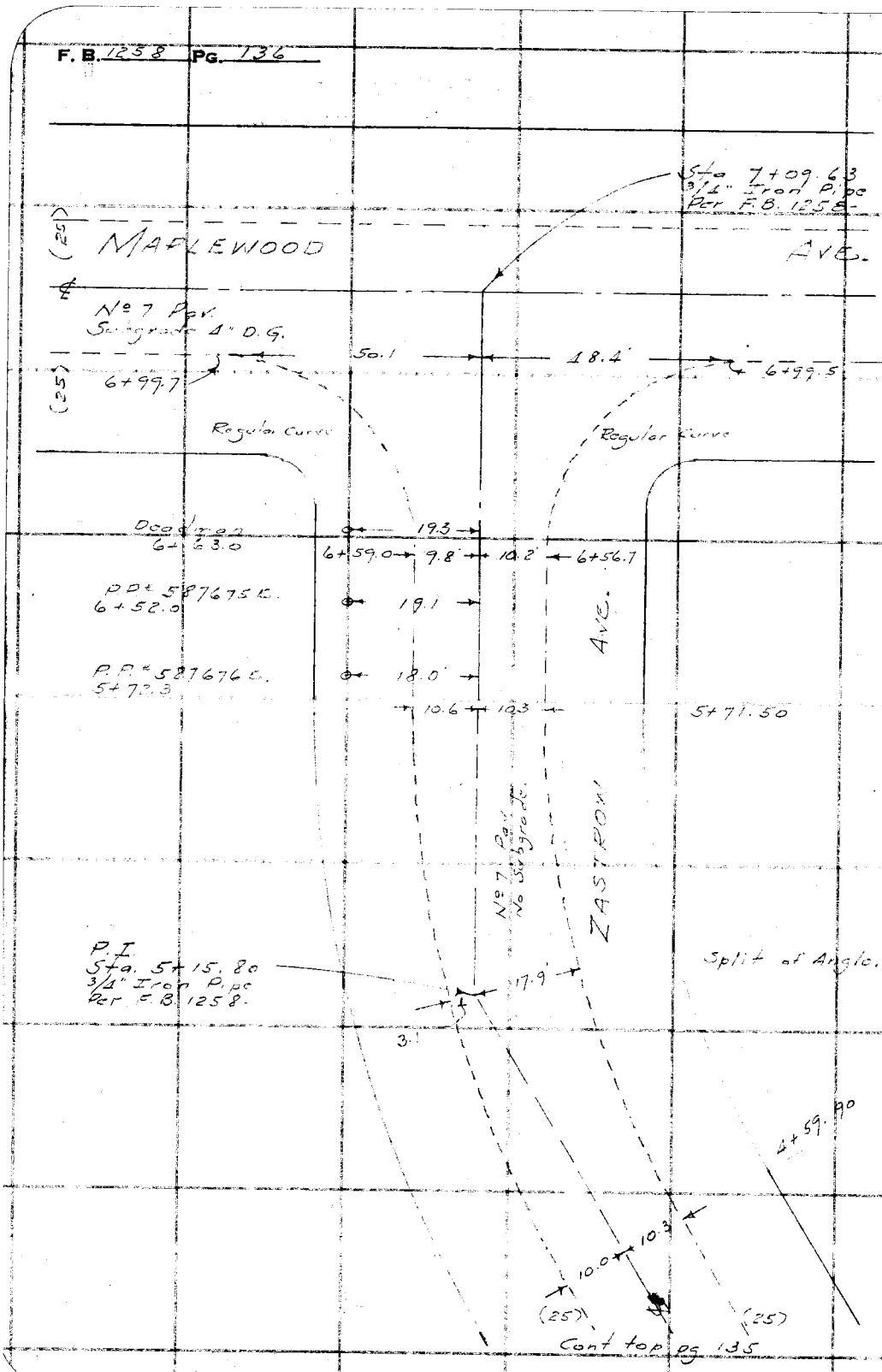

RETURN TO
LOS ANGELES COUNTY SURVEYOR
700 HALL OF RECORDS

Do not extend notes this side of this line.

Note: Any Additions or Changes on This Sheet Must be Made or Circled in Red Ink With Date and Name of Person Making Change.

Profile No.
X-Sec. No.

Notes Red. Plotted Job No. 1193 Division No. V
Date Date Survey of Zastrow Ave et al
Notes Chkd. Tom Checked Survey by H. F. NAUMANN Notes J. J. L. Date 4-47
Date 4/23/47 Date Map No. Indexed Johnson Date NOV 19 '47

F.B. 1258 PG. 137

NOTE: ANY ADDITIONS OR CHANGES ON THIS SHEET MUST BE MADE OR CIRCLED IN RED INK, WITH DATE AND NAME OF PERSON MAKING CHANGE.

PLEASE RETURN TO
LOS ANGELES COUNTY SURVEYOR
700 HALL OF RECORDS

Do not extend notes this side of this line.

PROFILE
and
CROSS SECTIONS
on
ZASTROW AVE.
from
CABELL AVE.
to
MAPLEWOOD AVE.

C.I. 1193

STATION	B. S.	H. I.	F. S.	ELEV.
		H.F. Naumann J.A. Lanigan J. Muslin M. Natapoff		

FORM 307 5M 1-46

FORM 307 5M 1-46

PLEASE RETURN TO
LOS ANGELES COUNTY SURVEYOR
700 HALL OF RECORDS

NOTE: ANY ADDITIONS OR CHANGES ON THIS SHEET MUST BE MADE OR CIRCLED IN RED INK, WITH DATE AND NAME OF PERSON MAKING CHANGE.

Do not extend notes this side of this line.

STATION	B. S.	H. I.	F. S.	ELEV.		
B.M.W-2				80 04	B.M.W-2	Compton Blvd. (N. side) & Leahy Ave. L&T in pvt., 1' N. of S. edge on ℄ of Leahy Ave. prod. Elev. 80.044 per L.B. 785-3
	5 33	85 37		-		
T.P.			1 08	84 29	T.P. Top Steel fn. post.	
	1 30	85 59				
0+00			4 81	80 78	INT. of ℄. CABELL AVE & ZASTROW AVE.	
			5 07	80 52	100' S. on ℄. of CABELL AVE.	
			5 17	80 42	200' "	"
			4 84	80 73	100' N. "	"
			4 66	80 93	200' N. "	"
0+25			5 30	80 29		℄
0+30			5 25	80 34		℄
"			5 50	80 09		15.5R EDGE PAV.
"			5 7	79 9		17R GUTTER.
"			4 7	80 9		23R - BK
			4 7	80 9		25'R - P/L
			5 41	80 18	15.5 L EDGE PAV.	
"			5 6	80 0	17.5L GUTTER	
"			4 9	80 7	22.5L BK	
"			4 7	80 9	25'L P/L	
0+50			4 88	80 71		℄

F.B. 1258 PG. 138 Job No. 1193 Division No. ✓ Notes Red. Plotted. Profile
Survey of Zastrow Ave. et al Date Date No. X-Sec.
Survey by H. F. NAUMANN Notes J. J. Lanigan Notes Chkd. [illegible] Checked
Indexed C. Johnson Date 4/23/47 Date No.

FORM 307 5M 1-46

PLEASE RETURN TO
LOS ANGELES COUNTY SURVEYOR
700 HALL OF RECORDS

NOTE: ANY ADDITIONS OR CHANGES ON THIS SHEET MUST BE MADE OR CIRCLED IN RED INK, WITH DATE AND NAME OF PERSON MAKING CHANGE.

Do not extend notes this side of this line.

STATION	B. S.	H. I.	F. S.	ELEV.		
		85 59				
1+00			452	81 07		℄
"			474	80 85		10.5 R EDGE PAV.
"			52	80 4		15 R GUTTER - CURB L
"			47	80 9		25 R P/L
"			472	80 87	10 L EDGE PAV.	
"			49	80 7	13.5 L - GUTTER	
"			48	80 8	15' L - CURB L.	
"			45	81 1	25' L - P/L	
1+30			443	81 16		℄
"			462	80 97		10 R - EDGE PAV.
"			51	80 5		15' R - CURB L. - GUTTER
"			45	81 1		17' R - BK
"			46	81 0		25' R - P/L
"			471	80 88	10' L - EDGE PAV	
"			49	80 7	11.5 L -	
"			46	81 0	15' L - CURB LINE	
"			45	81 1	25' L P/L	
1+50			430	81 29		℄
1+81.78			442	81 17		℄ - POST.
"			446	81 13		0.5 R. EDGE PAV.

Profile No. ____ Notes Red ____ Plotted ____ Job No. 1193 Division No. V
X-Sec. No. ____ Date ____ Date ____ Survey of ZASTROW AVE. et. al.
Notes Chkd. TOM Checked ____ Survey by H. F. NAUMANN Notes J. J. L. Date 4-47
Date 4/23/47 Date ____ Map No. ____ Checked G. Jenmann Date ____

F.B. 1258 PG. 139

FORM 307 5M 1-46

PLEASE RETURN TO
LOS ANGELES COUNTY SURVEYOR
700 HALL OF RECORDS

NOTE: ANY ADDITIONS OR CHANGES ON THIS SHEET MUST BE MADE OR CIRCLED IN RED INK, WITH DATE AND NAME OF PERSON MAKING CHANGE.

Do not extend notes this side of this line.

STATION	B. S.	H. I.	F. S.	ELEV.		
		8 5 59				
1 + 81.79			49	80 7		90° TO BACK LINE 9.5 R. GUTTER
"			42	81 4		10' R
"			44	81 2		16.5±R P/L
"			455	81 04	90° TO BACK LINE 22 L - EDGE PAV.	
"			48	80 8	24' L GUTTER	
"			44	81 2	38.5±L P/L	
2 + 00			427	81 32		SEMI-TAN.
"			441	81 19		90° TO S. TAN. 6' R. EDGE PAV.
"			47	80 9		11' R - GUTTER
"			44	81 2		21'± P/L
"			453	81 26	90° TO S. TAN. 14.5 L -	
"			48	80 8	16.5 GUTTER	
"			44	81 2	28.5± P/L	
2 + 33.5			421	81 38		SEMI-TAN.
"			438	81 21		9.5 R - EDGE PAV.
"			46	81 0		14 R - GUTTER
"			41	81 5		16 R -
"			41	81 5		25' R - P/L
"			450	81 29	10' L - EDGE PAV.	
"			47	80 [illegible]	13.5 - GUTTER	

F.B. 4258 Pg. 140 Job No. 1193 Division No. V Notes Red. Plotted No. Profile
Survey of ZASTROW AVE. et. al. Date Date No. X-Sec.
Survey by H. F. NAUMANN Notes J. J. Lanigan Notes Chkd. [illegible] Checked
Indexed C. Johnson Date Date 4/23/42 Date No.

FORM 307 5M 1-46

PLEASE RETURN TO
LOS ANGELES COUNTY SURVEYOR
700 HALL OF RECORDS

NOTE: ANY ADDITIONS OR CHANGES ON THIS SHEET MUST BE MADE OR CIRCLED IN RED INK, WITH DATE AND NAME OF PERSON MAKING CHANGE.

Do not extend notes this side of this line.

STATION	B. S.	H. I.	F. S.	ELEV.		
		8559				
2+33.5			40	81 6	20' L BK	
"			39	81 7	25' L P/L	
2+50			410	81 49		SEMI TAN.
T. P.			429	81 30	T. P.	
	592	8722				
2+85.27			582	81 40		POST.
"			586	81 36		90° TO BACK LINE. 0.5 A. EDGE PAV.
"			62	81 0		3.0 A GUTTER.
"			55	81 7		7.5 A - BK
"			53	81 9		16 A ± P/L
"			585	81 37	90° TO BACK LINE 21' L - EDGE PAV.	
"			61	81 1	22' L GUTTER	
"			55	81 7	28' L	
"			58	81 4	36.5 ± P/L	
3+00			564	81 58		SEMI-TAN.
"			583	81 39		5' A EDGE PAV.
"			61	81 1		9.5 A - GUTTER.
"			56	81 6		11.5 A.
"			55	81 7		19.5 ± A - P/L
"			586	81 36	16.5 L - EDGE PAV.	

Profile
No. ____ Date ____ Notes Red ____ Plotted ____ Job No. 1193 Division No. Y
X-Sec. Date ____ Notes Chkd. TOM Date ____ Survey of ZASTROW AVE et. al.
No. ____ Date 4/23/47 Checked ____ Date ____ Survey by H. F. NAUMANN Notes J. J. L. Date 4-47
Map No. ____ Checked Johnson Date ____

F.B. 1258 PG. 141

FORM 307 5M 1-46

PLEASE RETURN TO
LOS ANGELES COUNTY SURVEYOR
700 HALL OF RECORDS

NOTE: ANY ADDITIONS OR CHANGES ON THIS SHEET MUST BE MADE OR CIRCLED IN RED INK, WITH DATE AND NAME OF PERSON MAKING CHANGE.

Do not extend notes this side of this line.

STATION	B. S.	H. I.	F. S.	ELEV.		
		87 22				
3+00			61	81 1	17.5 L GUTTER	
"			55	81 7	28' L	
"			58	81 4	32.5 I P/L	
3+37.0			544	81 78		℄
"			569	81 53		10.3 A - EDGE PAV.
"			60	8[illegible]		14.5 A. GUTTER
"			56	8[illegible]		11.5 A
"			54	81 8		25' A - P/L
"			564	81 5[illegible]	10.1 L - EDGE PAV.	
"			58	8[illegible]	14.5 L - GUTTER	
"			53	81 9	17.5 L	
"			52	8[illegible]	25' L - P/L	
3+50			537	81 55		℄
4+00			52	82 01		℄
"			540	81 [illegible]		10.5 A - EDGE PAV.
"			56	8[illegible]		14.5 A. GUTTER
"			54	81 [illegible]		15 A - CLAB LINE
"			51	82 [illegible]		16.5 A.
"			51	8[illegible]		25' A P/L
"			50	8[illegible]		125 I A - BACKOUT LINE

F.B. 1258 PG. 142

Job No. 1153 Division No. V Notes Red. Plotted No. Profile

Survey of ZASTROW Ave. et al. Date Date X-Sec.

Survey by H. F. NAUMANN Notes J. J. Lanigan Notes Chkd. [illegible] Checked No.

Indexed A. C. Jonsson Date Date 4/23/47 Date

FORM 307 5M 1-46

PLEASE RETURN TO
LOS ANGELES COUNTY SURVEYOR
700 HALL OF RECORDS

NOTE: ANY ADDITIONS OR CHANGES ON THIS SHEET MUST BE MADE OR CIRCLED IN RED INK, WITH DATE AND NAME OF PERSON MAKING CHANGE.

Do not extend notes this side of this line.

STATION	B. S.	H. I.	F. S.	ELEV.		
		87 22				
4+00			547	81 75	11 L EDGE PAV.	
"			57	81 5	12.5 L GUTTER.	
"			55	81 7	15' L - CURB L.	
"			53	81 9	25' L P/L	
"			60	81 2	128± L - BACK LOT LINE	
4+59.90			501	82 21		℄
"			525	81 97		10.3 R. EDGE PAV.
"			54	81 8		15' R - GUT. CURB L.
"			51	82 1		17' R.
"			50	82 2		25' R P/L
"			522	82 00	10' L - EDGE PAV.	
"			55	81 7	13.5 L - GUTTER	
"			54	81 8	15' L - CURB L.	
"			48	82 4	16.5 L	
"			48	82 4	25' L P/L	
5+00			492	82 30		TANG.
5+15.80			506	8216		P.I.
"			482	82 40		90° TO BACK LINE. 8.5 R± ℄ OF STREET.
"			505	8217		19 L EDGE PAV
"			52	820.		23.4 GUTTER

Profile No. ____ Notes Red. ____ Plotted ____ Job No. 1193 Division No. V

X-Sec. No. ____ Date ____ Date ____ Survey of ZASTROW AVE, et al

Notes Chkd. LDM Checked ____ Survey by H. F. NAUMANN Notes J.U.L. Date 4-47

Date 4/23/47 Date ____ Map No. ____ Date ____

F.B. 1258 PG. 143

FORM 307 5M 1-46

PLEASE RETURN TO
LOS ANGELES COUNTY SURVEYOR
700 HALL OF RECORDS

NOTE: ANY ADDITIONS OR CHANGES ON THIS SHEET MUST BE MADE OR CIRCLED IN RED INK, WITH DATE AND NAME OF PERSON MAKING CHANGE.

Do not extend notes this side of this line.

STATION	B. S.	H. I.	F. S.	ELEV.		
		87 22				
5+15.80			49	82 3		25.5 A - BK.
"			48	82 4		35.2± A - P/L
"			513	82 09	90° TO BACK LINE 3.1 L EDGE PAV.	
"			55	81 7	7 L - GUTTER	
"			49	82 3	9 L - BK.	
"			49	82 3	24± L - P/L	
5+50			473	82 49		TANG.
6+00			454	82 48		℄
"			478	82 44		10.2 A - EDGE PAV.
"			51	82 1		14 A - GUTTER
"			49	82 3		15 A CURB L.
"			46	82 6		17.4 A - BK.
"			44	82 8		25 A - P/L
"			474	82 48	10.2 L EDGE PAV.	
"			46	82 6	15 L CURB L	
"			44	82 [illegible]	25 L P/L	
T. P.			470	82 52	T. P.	
	618	88 70				
6+50			567	83 03		℄
6+84			531	83 39		℄

F.B. 1238 PG. 144 Job No. 1193 Division No. V Notes Red. Plotted Profile
Survey of ZASTROW AVE. et al Date Date No.
Survey by H. F. NAUMANN Notes J.J. LANIGAN Notes Chkd. [illegible] Checked X-Sec.
Indexed C. Jordan Date Date 4/23/47 Date No.

FORM 307 5M 1-46

PLEASE RETURN TO
LOS ANGELES COUNTY SURVEYOR
700 HALL OF RECORDS

NOTE: ANY ADDITIONS OR CHANGES ON THIS SHEET MUST BE MADE OR CIRCLED IN RED INK, WITH DATE AND NAME OF PERSON MAKING CHANGE.

Do not extend notes this side of this line.

STATION	B. S.	H. I.	F. S.	ELEV.		
		8870				
6+84			59	829		24' R. P/L
"			42	825	24' L - P/L	
7+02.3			5[illegible]	8364	INT. of [illegible] ZASTROW AVE & MAPLEWOOD	
			455	8413	100' E. ON ℄ of MAPLEWOOD AVE.	
			481	8389	200' E. "	
			512	8358	100' W. ON ℄ of MAPLEWOOD AVE.	
			351	8319	200' " "	
B.M.# M55			585	8285	B.M.# M 55	MAPLEWOOD AVE. & ZASTROW AVE. S.W. Cor. BT. spk. in N.E. of conc. driveway, 71' S. of ℄ of MAPLEWOOD AVE & 27' E. of ℄ of ZASTROW AVE.

Profile

Notes Red _____ Plotted _____ Job No. 1193 Division No. V

No. _____ Date _____ Survey of ZASTROW AVE, et al

X-Sec. _____ Date _____ Survey by H. F. NAUMANN Notes J.U.L. Date 4-47

Notes Chkd. Copy Checked _____ Map No. _____ Indexed Johnson

No. _____ Date 4/23/47 Date _____ Date _____

F.B. 1258 PG. M5

F.B. 1256 Pg. 146 Job No. 1193 Division No. V Notes Red Plotted Profile

Survey of ZASTROW AVE., ETAL Date Date No.

Survey by H. F. NAUMANN Notes J. J. LANIGAN Notes Chkd Checked X-Sec.

Indexed Date Date Date No.

STATION	B. S.	H. I.	F. S.	ELEV.

FORM 307 SM 1-48

PLEASE RETURN TO
LOS ANGELES COUNTY SURVEYOR
700 HALL OF RECORDS

Do not extend notes this side of this line.

NOTE: ANY ADDITIONS OR CHANGES ON THIS SHEET MUST BE MADE OR CIRCLED IN RED INK, WITH DATE AND NAME OF PERSON MAKING CHANGE.

Notes Ck'd by	Survey of ZASTEOW AVE. et al
Map No.	W. O. 1193 Tape No. St'd °F
Office Work	Surveyed by H. F. NAUMANN
Checked	Notes H.F.N. Date 4-47
Date	Indexed A. C. Johnson

F. B. 1258 Pg. 147

NOV 19 '47

Note: Any Additions or Changes on This Sheet Must be Made or Circled in Red Ink With Date and Name of Person Making Change.

Do not extend notes this side of this line.

RETURN TO
LOS ANGELES COUNTY SURVEYOR
700 HALL OF RECORDS

LOCATION
of
IMPROVEMENTS
on
MAPLEWOOD AVE.
from
ZASTEOW AVE.
to
FLEMING AVE.

C. I. 1193

H.F. Naumann
J.J. Longon
M. Natapoff
J. Austin.

FORM 247 SM 5-46

F. B. 1258 PG. 148

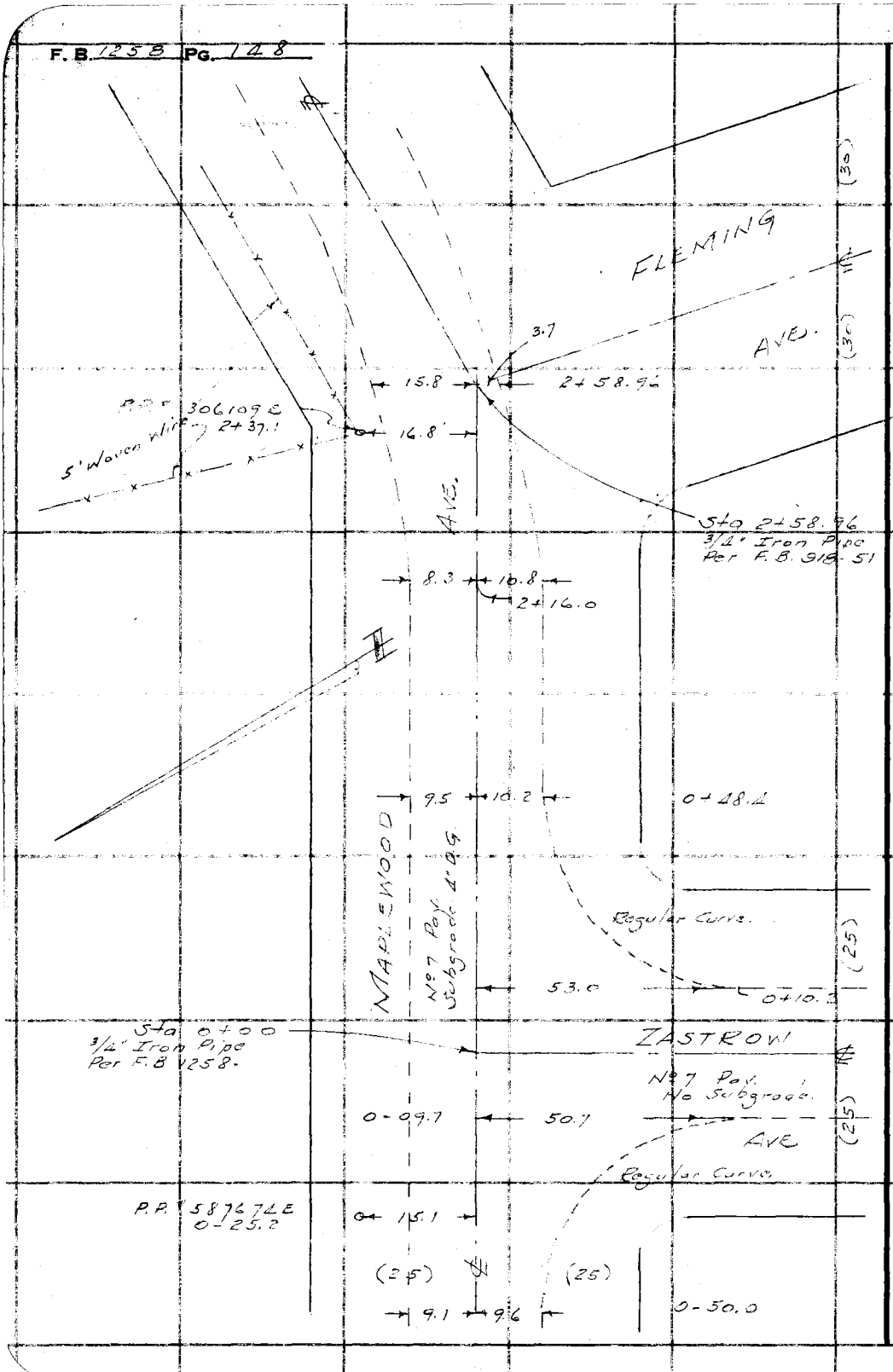

RETURN TO
LOS ANGELES COUNTY SURVEYOR
700 HALL OF RECORDS

Note: Any Additions or Changes on This Sheet Must be Made or Circled in Red Ink With Date and Name of Person Making Change.

Do not extend notes this side of this line.

Profile No. ____ X-Sec. No. ____

Notes Red ____ Plotted ____ Job No. 1193 Division No. 1 F.B. 1258 PG. 189

Date ____ Date ____ Survey of ZASTROW AVE et al

Notes Chkd. TOM Checked ____ Survey by H. F. NAUMANN Notes H.F.N. Date 4-47

Date 4/22/47 Date ____ Map No. ____ Indexed Johnson Date NOV 19 '47

NOTE: ANY ADDITIONS OR CHANGES ON THIS SHEET MUST BE MADE OR CIRCLED IN RED INK, WITH DATE AND NAME OF PERSON MAKING CHANGE.

PLEASE RETURN TO
LOS ANGELES COUNTY SURVEYOR
700 HALL OF RECORDS

Do not extend notes this side of this line.

PROFILE
and
CROSS SECTIONS
on
MAPLEWOOD AVE.
from
ZASTROW AVE.
to
FLEMING AVE.

C.I. 1193

STATION	B.S.	H.I.	F.S.	ELEV.
		H.E Naumann J.J. Lanigan J. Muslin M. Natapoff		

FORM 307 5M 1-46

FORM 307 5M 1-46

PLEASE RETURN TO
LOS ANGELES COUNTY SURVEYOR
700 HALL OF RECORDS

NOTE: ANY ADDITIONS OR CHANGES ON THIS SHEET MUST BE MADE OR CIRCLED IN RED INK, WITH DATE AND NAME OF PERSON MAKING CHANGE.

Do not extend notes this side of this line.

STATION	B. S.	H. I.	F. S.	ELEV.		
B.M.M-55				82 86	B.M.M-55	Maplewood Ave. & Zastrow Ave., S.W. Cor., Bt. Spk. in N.E. cor. of conc. d'wy. 71' S. of ℄ of Maplewood Ave. & 27' E. of ℄ of Zastrow Ave. Elev. 82.859 per 1258-6.
	5 85	88 71				
0+00			5 06	83 65	Int. ℄'s Maplewood Ave. & Zastrow Ave.	
			5 96	82 75	100' S. ℄ Zastrow Ave	
			5 2	83 5	" N	
0+25			4 88	83 83		℄
"			5 9	82 8		25' R P/L
+50			4 58	84 13		℄
1+00			4 55	84 16		℄
"			5 12	83 59		10.5 R E. pav.
"			5 4	83 3		15' R cb. line
"			5 6	83 1		18 " brk.
"			5 2	83 5		25' R P/L
"			4 85	83 86	10' L E Pav.	
"			5 1	83 6	15' L cb line	
"			5 1	83 6	25' L P/L	
1+50			4 78	83 93		℄
2+00			4 81	83 90		℄
			5 10	83 61		11' R E. Pav
			5 3	83 4		15' R. cb line

F.B. 1258 PG. 150 Job No. 1193 Division No. ✓ Notes Red. Plotted No. Profile
Survey of ZASTROW AVE. et al Date Date X-Sec.
Survey by H. F. NAUMANN Notes H.F.N. Notes Chkd. [illegible] Checked No.
Indexed A. C. Johnson Date Date 4/23/47 Date

FORM 307 5M 1-46

PLEASE RETURN TO
LOS ANGELES COUNTY SURVEYOR
700 HALL OF RECORDS

NOTE: ANY ADDITIONS OR CHANGES ON THIS SHEET MUST BE MADE OR CIRCLED IN RED INK, WITH DATE AND NAME OF PERSON MAKING CHANGE.

Do not extend notes this side of this line.

STATION	B. S.	H. I.	F. S.	ELEV.		
		88 71				
2+00			5 5	83 2		25' R P/L
"			5 7	83 0		100 R.
"			5 15	83 56	8' L. E. Pav	
"			5 3	83 4	15' L cb line	
"			5 3	83 4	25' L P/L	
"			5 1	83 6	100' L	
2+50			5 03	83 68		
2+58.96			5 00	83 71	Int. ℄'s Maplewood Ave & Fleming Ave.	
B.M. "M-20"			5 63	83 08	B.M. "M-20"	Compton Blvd (Washington St.) & Maplewood Ave. (Fleming Ave.) Bt Spk in Conc. Pav. 37' E & 37' S. of ℄ Int. Elev. 83.080 Per L.B. 805-12

Profile No. ____ Notes Red ____ Plotted ____ Job No. 1193 Division No. V
Date ____ Date ____ Survey of ZASTROW Ave. et. al.
X-Sec. No. ____ Notes Chkd ZDM Checked ____ Survey by H. F. NAUMANN Notes H.F.N. Date 4-47
Date 4/23/47 Date ____ Map No. ____ Indexed Johnson Date ____

F.B. 1258 PG. 151

F.B. 7258 PG. 152 | Job No. 1193 | Division No. V | Notes Red. | Plotted | Profile

Survey of EASTROW Ave. et. al. | Date | Date | No.

Survey by H. F. NAUMANN | Notes H. F. N. | Notes Chkd. | Checked | X-Sec.

Indexed | Date | Date | Date | No.

FORM 307 BM 1-46

PLEASE RETURN TO
LOS ANGELES COUNTY SURVEYOR
700 HALL OF RECORDS

NOTE: ANY ADDITIONS OR CHANGES ON THIS SHEET MUST BE MADE OR CIRCLED IN RED INK, WITH DATE AND NAME OF PERSON MAKING CHANGE.

Do not extend notes this side of this line.

STATION	B. S.	H. I.	F. S.	ELEV.

Notes Ck'd by	Survey of ZASTROW AVE et al	F. B. 125 8 Pg. 153
Map No.	W. O. 1193 Tape No. St'd °F	
Office Work	Surveyed by H. F. NAUMANN	
Checked	Notes H.F.N. Date 4-47	
Date	Indexed [illegible]	

NOV 19 '47

Note: Any Additions or Changes on this Sheet Must be Made or Circled in Red Ink With Date and Name of Person Making Change.

Do not extend notes this side of this line.

RETURN TO
LOS ANGELES COUNTY SURVEYOR
700 HALL OF RECORDS

LOCATION of IMPROVEMENTS on MAPLEWOOD AVE from ZASTROW AVE to CABRILLO AVE

C.I. 1193

H.F. Naumann
J.J. Lanigan
J. Muslin
M. Natapoff.

FORM 247 5M 5-46

F. B. 1258 Pg. 154

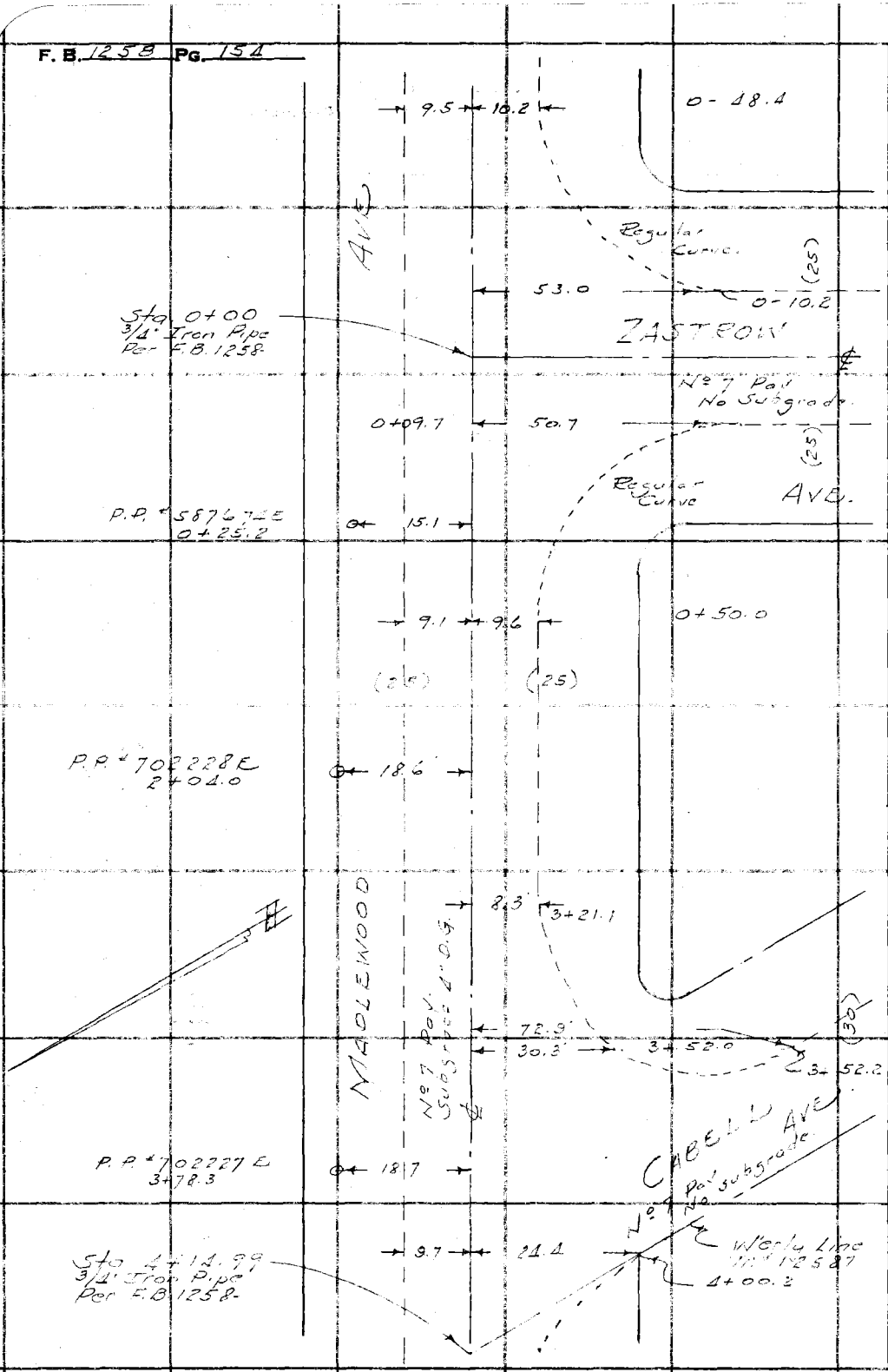

RETURN TO
LOS ANGELES COUNTY SURVEYOR
700 HALL OF RECORDS

Note: Any Additions or Changes on This Sheet Must Be Made or Circled in Red Ink With Date and Name of Person Making Change.

Do not extend notes this side of this line.

Profile No. ____ X-Sec. No. ____

Notes Red ____ Plotted ____ Job No. 1193 Division No. V
Date ____ Date ____ Survey of ZASTROW Ave. et al
Notes Chkd. LOM Checked ____ Survey by H. F. NAUMANN Notes J. J. L. Date 4-47
Date 4/23/47 Date ____ Map No. ____ Indexed S. Johnson Date NOV 1947

F.B. 1258 PG. 155

NOTE: ANY ADDITIONS OR CHANGES ON THIS SHEET MUST BE MADE OR CIRCLED IN RED INK, WITH DATE AND NAME OF PERSON MAKING CHANGE.

PLEASE RETURN TO
LOS ANGELES COUNTY SURVEYOR
700 HALL OF RECORDS

Do not extend notes this side of this line.

PROFILE
and
CROSS SECTIONS
on
MAPLEWOOD AVE.
from
ZASTROW AVE.
to
CABELL AVE.

C.I. 1193

STATION	B. S.	H. I.	F. S.	ELEV.
		H.F. Naumann J.J. Lanigan J. Muslin M. Nalapoff		

FORM 307 5M 1-48

FORM 307 5M 1-46

PLEASE RETURN TO
LOS ANGELES COUNTY SURVEYOR
700 HALL OF RECORDS

NOTE: ANY ADDITIONS OR CHANGES ON THIS SHEET MUST BE MADE OR CIRCLED IN RED INK, WITH DATE AND NAME OF PERSON MAKING CHANGE.

Do not extend notes this side of this line.

F.B. 1258 PG. 156 | Job No. 1193 Division No. ✓ | Profile | Notes Red. | Plotted | No.
Survey of ZASTROW AVE. & ALLEY | Date | X-Sec. | Date | No.
Survey by H. F. NAUMANN Notes J. J. Lanigan | Notes Chkd. TOM | Checked
Indexed by C. JOHNSON Date | Date 4/23/47 | Date

STATION	B. S.	H. I.	F. S.	ELEV.		
B.M. M-55		✓		82.86	B.M. M-55	Maplewood Ave. & Zastrow Ave. S.W. Cor., B+ sp. in N.E. cor. of conc. dwy. 7' S. of ℄ of Maplewood Ave. & 27' E. of ℄ of Zastrow Ave. Elev. 82.859 per F.B. 1258-6
	5.69	88.55				
0+00			4.90	83.65	Int. ℄s Maplewood Ave & Zastrow Ave.	
			5.1	83.5	100' N.	
			5.79	82.76	100' S. ℄ Zastrow Ave.	
0+25			5.01	83.54		℄
"			6.0	82.6	25' L P/L	
0+50			5.06	83.49		℄
1+00			4.97	83.58		℄
"			5.29	83.26		10' R - EDGE PAV.
"			5.3	83.3		15' R - CURB ℄
"			5.5	83.1		25' R - P/L
"			5.31	83.34	9.5 L - EDGE PAV.	
			55	83.1	15' L CURB ℄	
			5.[illegible]	83.9	15' L CURB ℄	
			57	83.9	25' L P/L	
1+50			5.05	83.48		℄
T.P.		✓	5.35	83.20	T.P.	
	3.78	86.98				
2+00			3.76	83.22		℄

FORM 307 5M 1-46

PLEASE RETURN TO
LOS ANGELES COUNTY SURVEYOR
700 HALL OF RECORDS

NOTE: ANY ADDITIONS OR CHANGES ON THIS SHEET MUST BE MADE OR CIRCLED IN RED INK, WITH DATE AND NAME OF PERSON MAKING CHANGE.

Do not extend notes this side of this line.

STATION	B. S.	H. I.	F. S.	ELEV.		
		8698				
2+00			392	83 06		9.5R - EDGE PAV.
"			40	83 0		15R CURB L
"			39	83 1		25R. - P/L.
"			420	82 78	9.5L - EDGE PAV.	
"			43	82 7	15L - CURB LINE	
"			43	82 7	25 L - P/L	
2+50			450	82 7		℄
3+00			470	82 26		℄
"			491	82 07		9.5R - EDGE PAV
"			49	82 1		15-R - CURB L
"			45	82 5		25 R P/L
"			489	82 10	9 L EDGE PAV.	
"			52	81 8	15L CURB L	
"			50	82 0	25 L - P/L	
3+50			498	82 00		℄
4+14.99			502	81 96	INT. of ℄'S MAPLEWOOD AVE. & CABELL AVE.	
			59	81 1	100' N.	
			564	81 34	100' S ON ℄ of CABELL AVE.	
B.M.#M56			528	81 70	B.M.#M 56. MAPLEWOOD AVE. & CABELL AVE. S.E. Cor. Bt. Spk. in S. end of Conc. walk of Ho # 658, 120'± S. of ℄ of MAPLEWOOD AVE. & 30'± E. of ℄ CABELL AVE.	

Profile No. ____ Date ____ Notes Red ____ Plotted ____ Job No. 1193 Division No. V

X-Sec. No. ____ Date ____ Notes Chkd. TDM Date 4/23/47 Checked ____ Survey of ZASTROW AVE. et al. Survey by H. F. NAUMANN Notes J.J.L. Date 4-47 Map No. ____ Date ____ Andrew Johnson Date ____

F.B. 1258 PG. 157

F.B. 1258 PG. 158 Job No. 1193 Division No. V Notes Red. Plotted Profile

Survey of ZASTROW AVE. et. al. Date Date No.

Survey by H. F. NAUMANN Notes J. J. L. Notes Chkd. Checked X-Sec.

Indexed Date Date Date No.

STATION	B.S.	H.I.	F.S.	ELEV.		

Do not extend notes this side of this line.

PLEASE RETURN TO
LOS ANGELES COUNTY SURVEYOR
700 HALL OF RECORDS

NOTE: ANY ADDITIONS OR CHANGES ON THIS SHEET MUST BE MADE OR CIRCLED IN RED INK, WITH DATE AND NAME OF PERSON MAKING CHANGE.

FORM 307 5M 1-46

Notes Ck'd by DREW	Survey of ZASTROW AVE
Map No.	W. O. 835 Tape No. 058 St'd 68 °F
Office Work	Surveyed by H. F. NAUMANN
Checked	Notes H. F. NAUMANN N. Date 5-47
Date	Indexed A. C. Johnson

F.B. 1258 Pg. 139

NOV 19 '47

Note: Any Additions or Changes on this Sheet Must be Made in Red Ink With Date and Name of Person Making Change.

Do not extend notes this side of this line.

RETURN TO
LOS ANGELES CITY SURVEYOR
200 HALL OF RECORDS

CENTER LINE
SURVEY
of
ZASTROW AVE et al
C. I. 1193

H.F. Naumann
J. J. Lonigan
J. Mustin
M. Natanoff

FORM 247 5M 5-46

F. B. 1258 Pg. 160

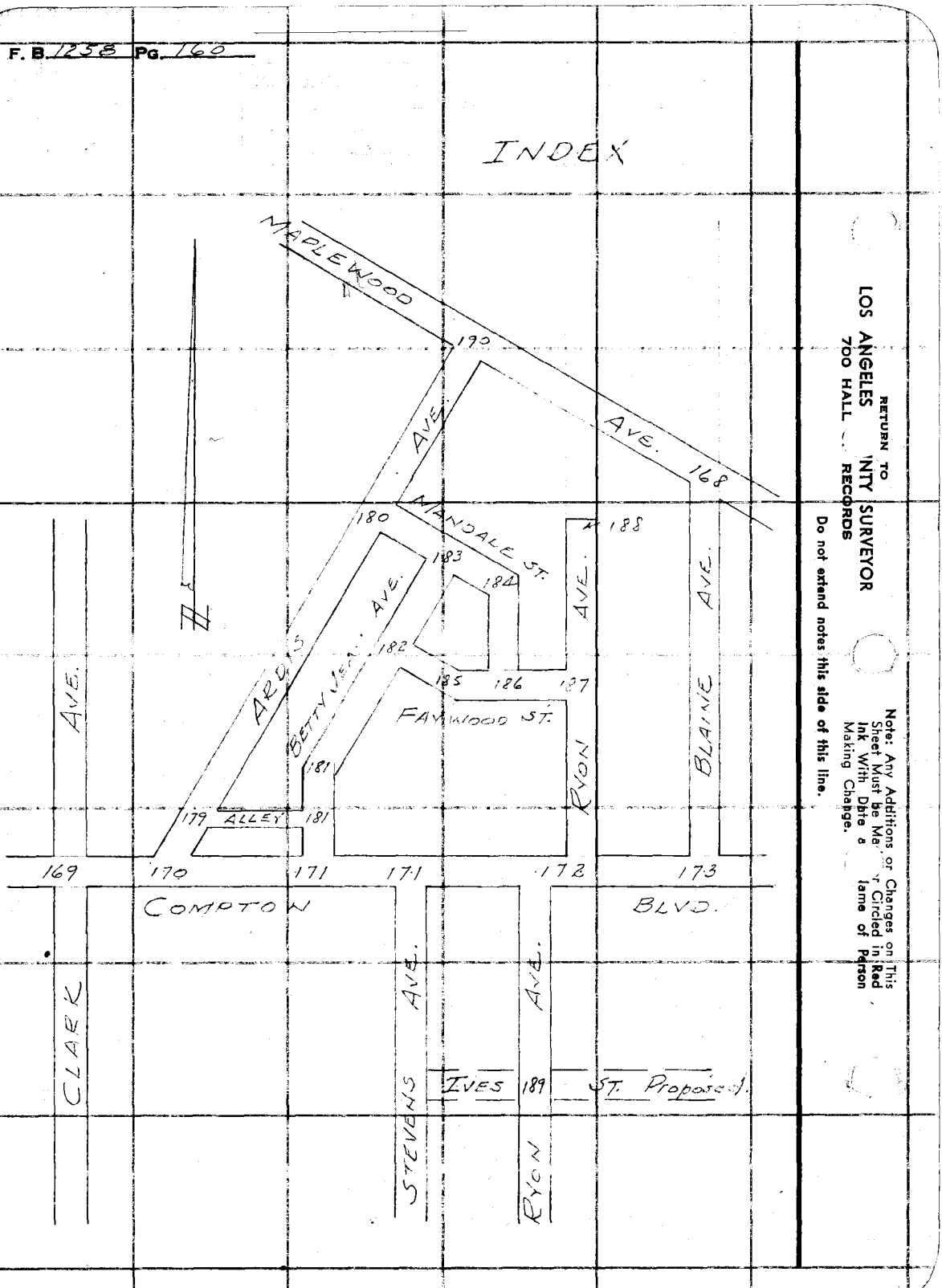

RETURN TO
LOS ANGELES COUNTY SURVEYOR
700 HALL OF RECORDS

Do not extend notes this side of this line.

Note: Any Additions or Changes on This Sheet Must be Made in Red Ink With Date and Name of Person Making Change.

FORM 247 5M 5-46

RETURN TO
LOS ANGELES CITY SURVEYOR
700 HALL OF RECORDS

Note: Any Additions or Changes on This Sheet Must be Made in Circled in Red Ink With Date and Time of Person Making Change.

Do not extend notes this side of this line.

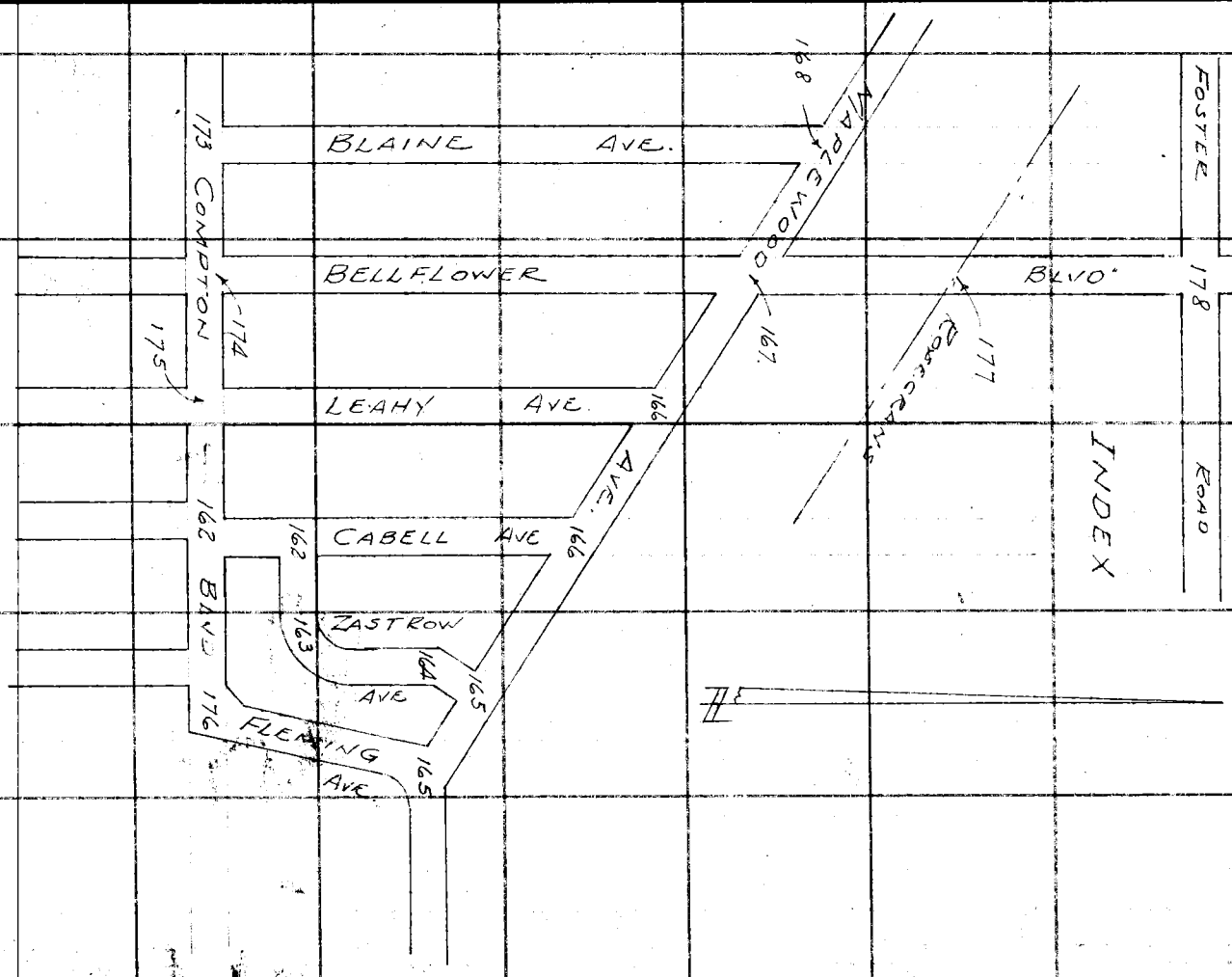

Notes Cked by DREW
Map No.
Office Work
Checked
Date

Survey of ZASTROW AVE etc.
W. O. 833 Tape No. 258 Std. 68 °F
Surveyed by H. F. NAUMANN
Notes H.F.N. Date 4-11
Indexed A. C. Johnson

F. B. 123 & Pg. 161

RETURN TO
LOS ANGELES [illegible]NTY SURVEYOR
700 HALL [illegible] RECORDS

Note: Any Additions or Changes on This Sheet Must be Ma[illegible]r Circled in Red Ink With Date a[illegible]lame of Person Making Change.

Do not extend notes this side of this line.

WS 33-B-4

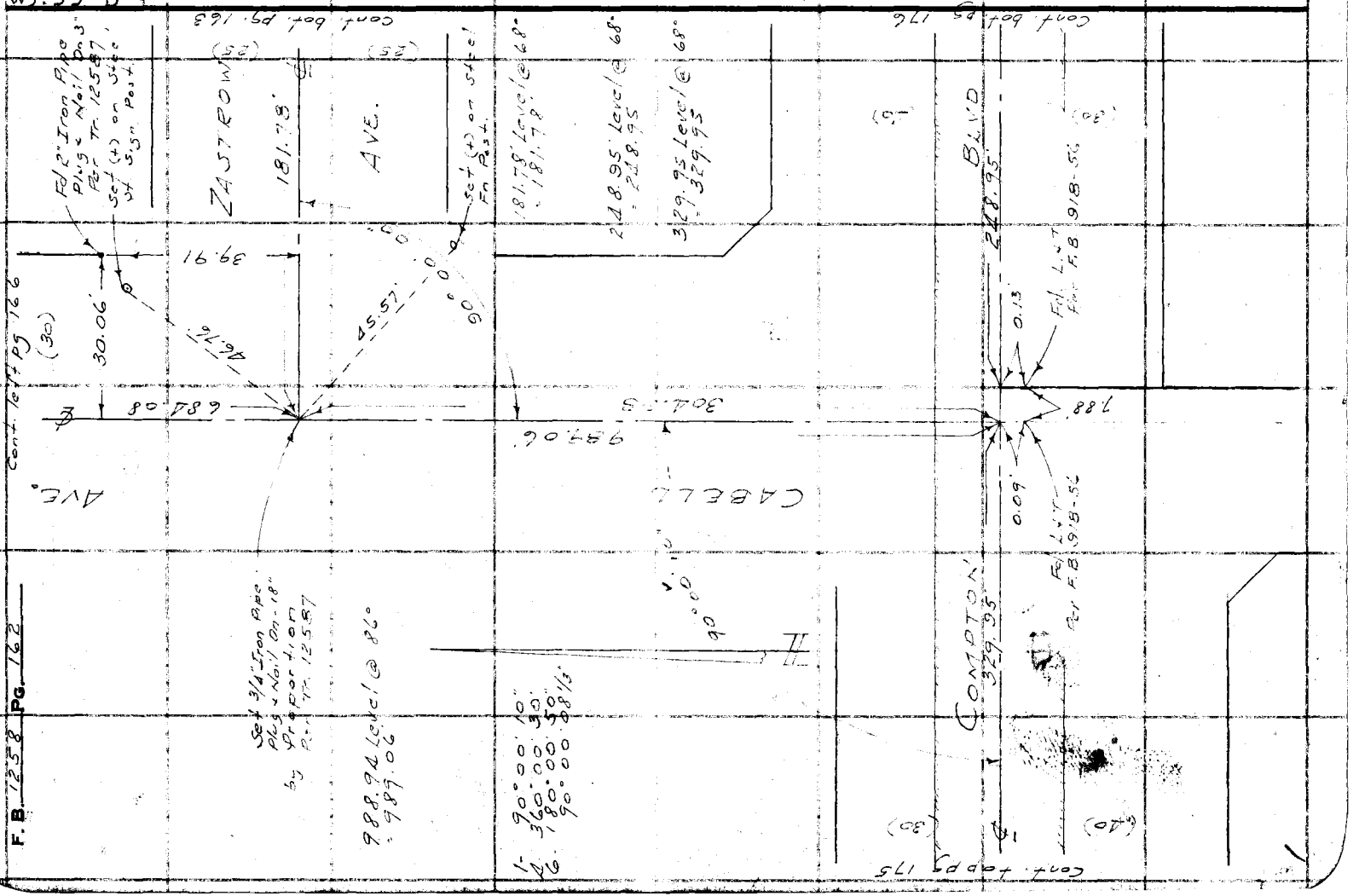

W5.33-B-4

Notes Ck'd by DREW
Map No.
Office Work
Checked
Date

Survey of ZASTROW Ave. et al.
W. O. 8354 Tape No. 58 St'd 68 °F
Surveyed by H. F. NAUMANN
Notes H.F.N. Date 1-46
Indexed C. Johnson

F. B. 1258 Pg. 163

Note: Any Additions or Changes on This Sheet Must be Made in Red Ink With Date and Name of Person Making Change.

Do not extend notes this side of this line.

RETURN TO
LOS ANGELES CITY SURVEYOR
700 HALL OF RECORDS

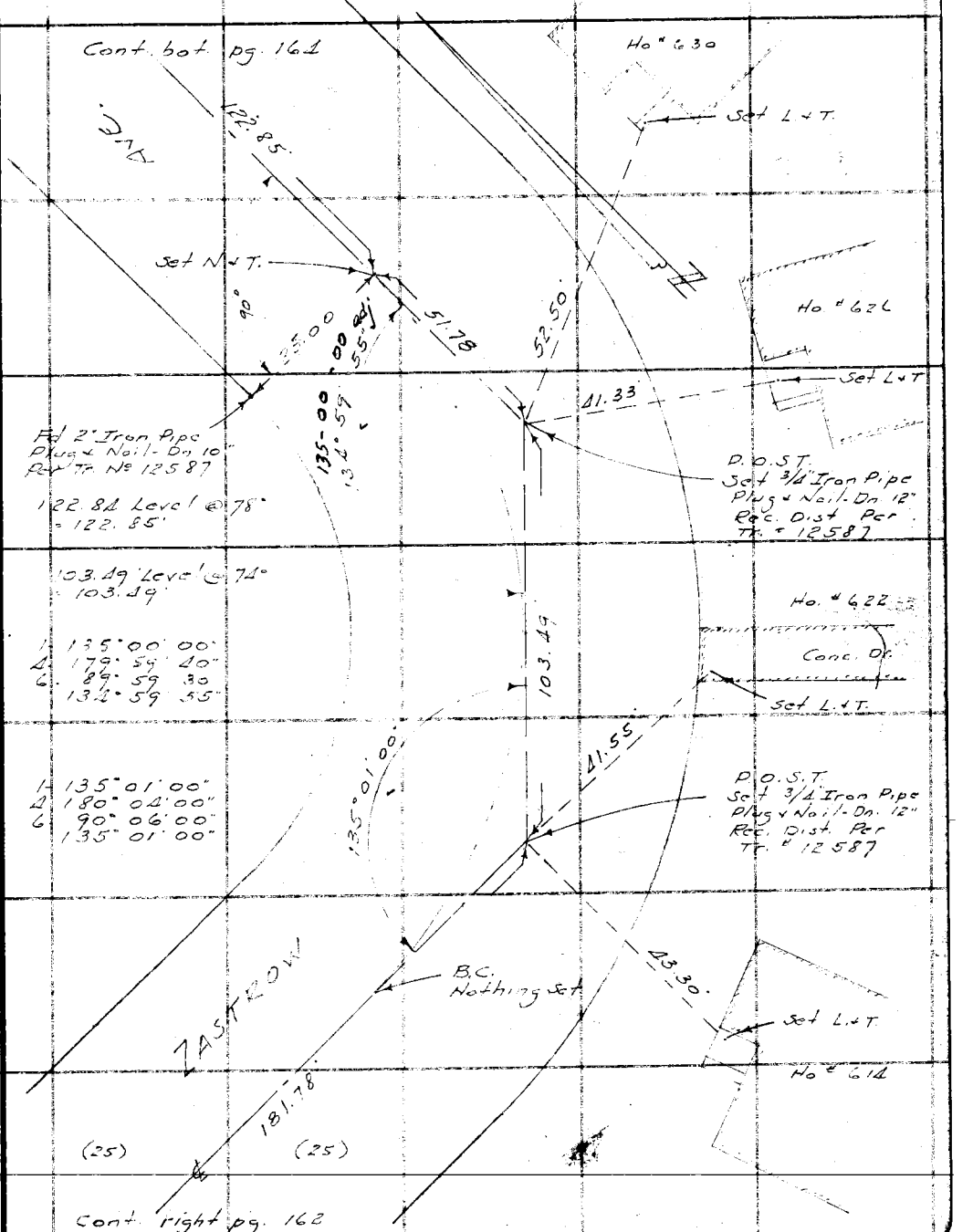

FORM 247 5M 5-46

F. B. 1258 Pg. 164

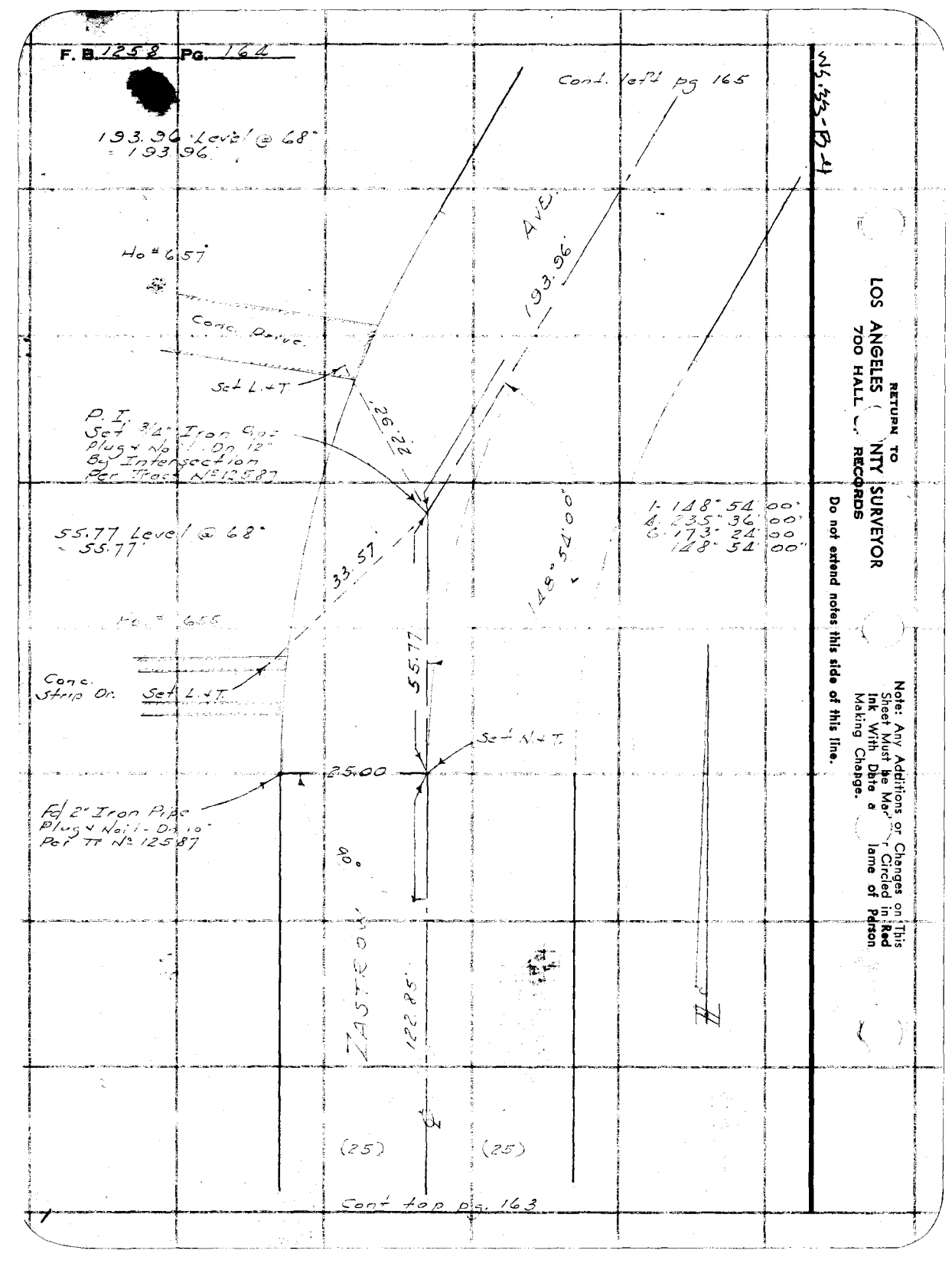

W4-33-B-4

RETURN TO
LOS ANGELES COUNTY SURVEYOR
700 HALL OF RECORDS

Do not extend notes this side of this line.

Note: Any Additions or Changes on This Sheet Must be Made in Ink With Date & Name of Person Making Change. Circled in Red

WS.33-B-4

Notes Ck'd by	Survey of ZASTROW AVE et al
Map No.	W. O. 8351 Tape No. 58 St'd 68 °F
Office Work	Surveyed by H. F. NAUMANN
Checked	Notes H.F.N. Date 4-47
Date	Indexed [illegible]

F. B. 1258 Pg. 165

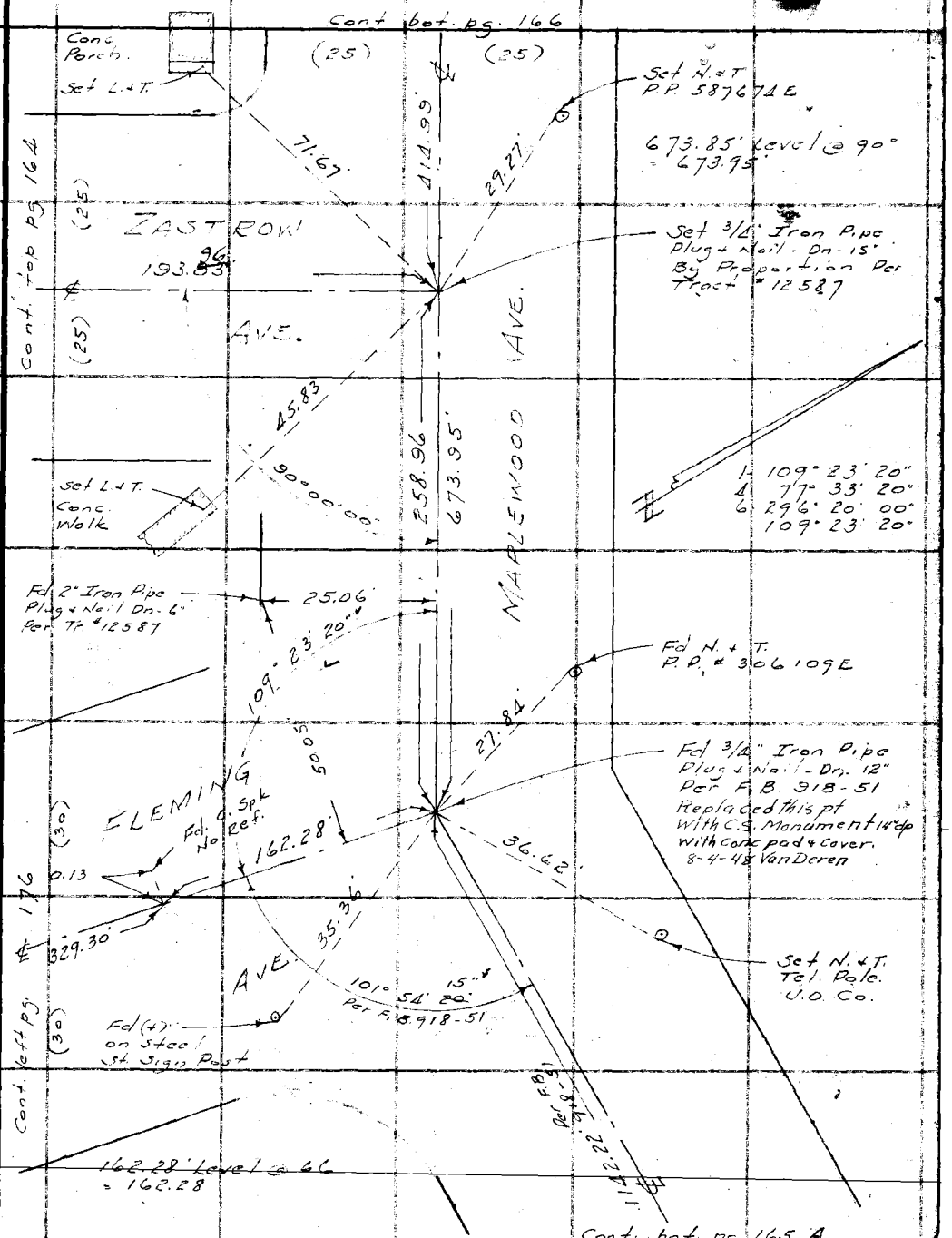

Note: Any Additions or Changes on This Sheet Must be Made Circled in Red Ink With Date and Name of Person Making Change.

Do not extend notes this side of this line.

RETURN TO
LOS ANGELES COUNTY SURVEYOR
700 HALL OF RECORDS

FORM 247 5M 5-46

F. B. 1258 Pg. 165A

Cont. bot. pg 167

377.36' Level @ 90°
= 377.41

Fd 2" Iron Pipe
Plug & Nail Dn 6"
Per F.B. 918-58

Fd 2"x2" & Nail
Dn. 8" Per
F.B. 918-58

58° 53' 10"
235° 32' 40"
353° 19' 00"
58° 53' 00"

385.25' Level @ 92°
= 385.31

Fd 2"x2" & Nail
On 8" Per F.B.
918-57 REMOVED
Set 3/4" Iron Pipe
Plug & Nail ~ Dn 18"
on line as shown.
this pt replaced with
CS Monument 14" dp.
With conc pad & cover
8-4-48 Van Deren

Set N. & T.
P.P. # 702227E.

58° 53' 00"
235° 32' 00"
353° 18' 00"
58° 53' 00"

Cont. top pg. 165

WS 33-B-4

RETURN TO
LOS ANGELES COUNTY SURVEYOR
700 HALL OF RECORDS

Do not extend notes this side of this line.

Note: Any Additions or Changes on This Sheet Must be Marked, Circled in Red Ink With Date and Name of Person Making Change.

W.S. 33-B-4

Notes Ck'd by	Survey of EASTROW AVE et al
Map No.	W. O. 1193 Tape No. 058 St'd 68 °F
Office Work	Surveyed by H. F. NAUMANN
Checked	Notes H.F.N. Date 6-47
Date	Indexed A. C. Johnson

F. B. 1255 PG. 166

Note: Any Additions or Changes on This Sheet Must be Made in Red Ink With Date and Time of Person Making Change.

Do not extend notes this side of this line.

RETURN TO
LOS ANGELES CITY SURVEYOR
700 HALL OF RECORDS

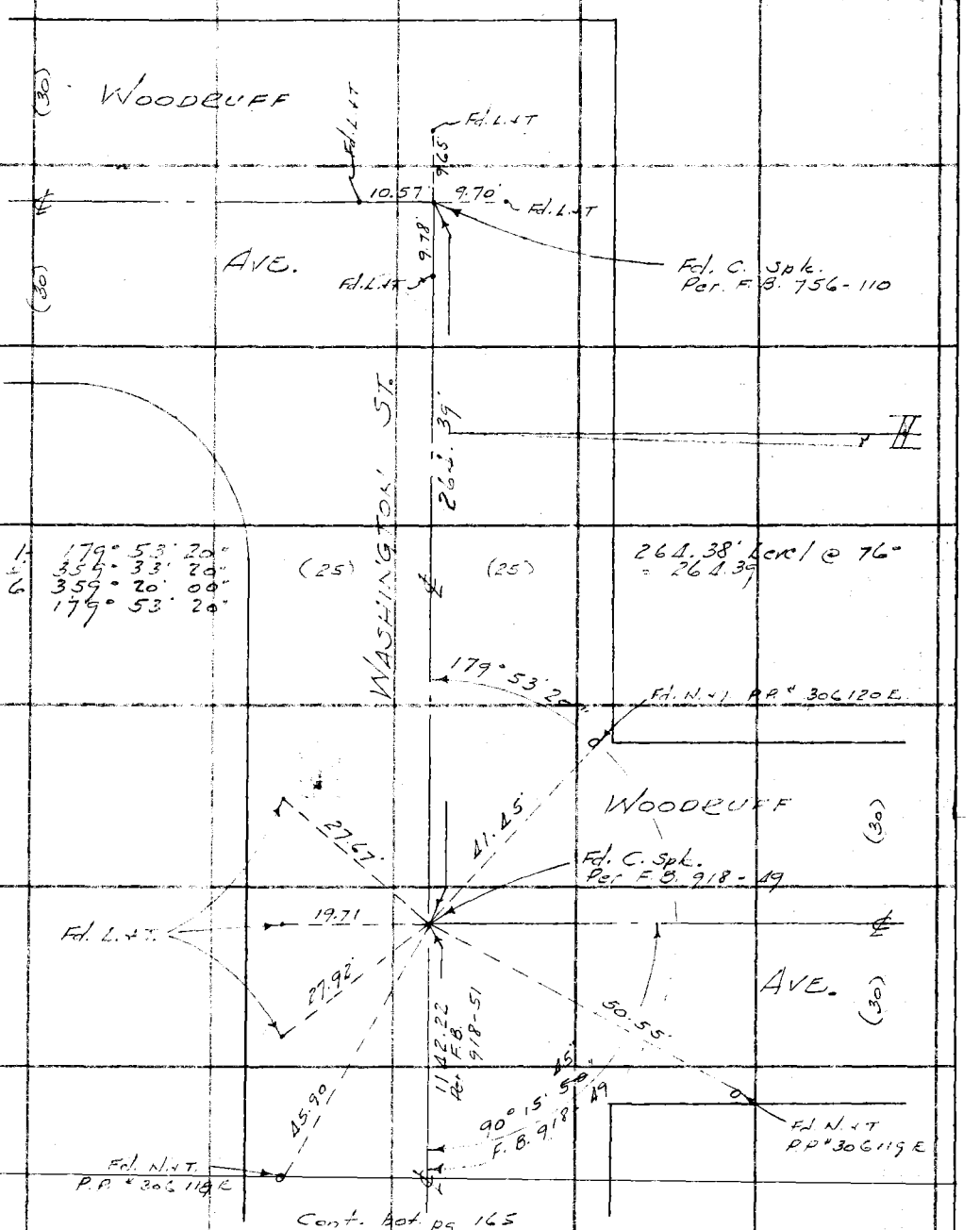

FORM 247 5M 5-46

RETURN TO
LOS ANGELES ( )NTY SURVEYOR
700 HALL . . RECORDS

Note: Any Additions or Changes on This Sheet Must be Mad r Circled in Red Ink With Date a ame of Person Making Change.

Do not extend notes this side of this line.

F. B. _____ PG. _____

Notes Ck'd by DREW	Survey of ZASTROW AVE. et al.
Map No.	W. O. 835 Tape No. 058 St'd 68 °F
Office Work	Surveyed by H. F. NAUMANN
Checked	Notes H.F.N. Date 4-47
Date	Indexed A. C. Johnson

F. B. 1258 PG. 167

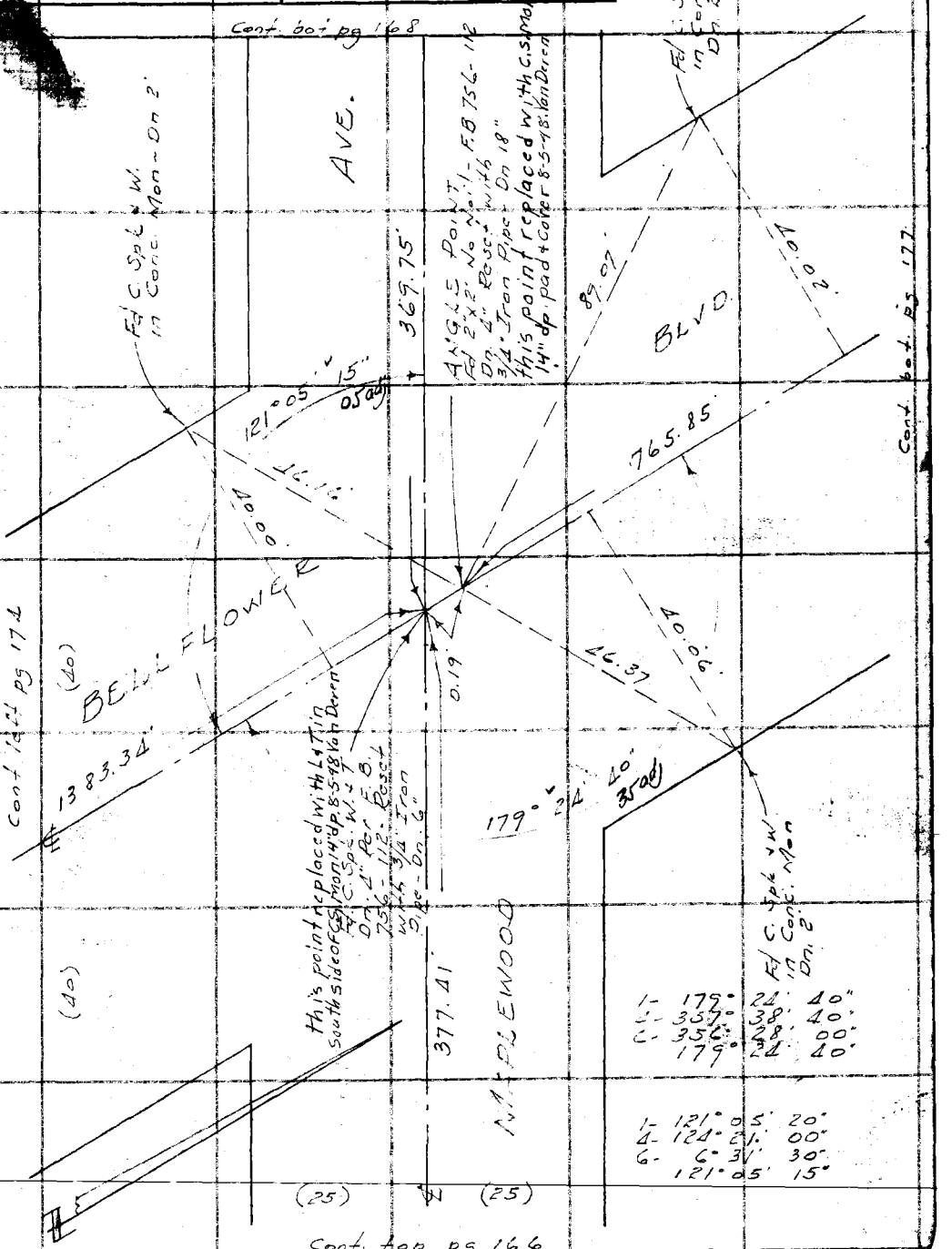

Note: Any Additions or Changes on This Sheet Must be Made and Circled in Red Ink With Date and Name of Person Making Change.

Do not extend notes this side of this line.

RETURN TO
LOS ANGELES COUNTY SURVEYOR
700 HALL OF RECORDS

FORM 247 5M 5-46

RETURN TO
LOS ANGELES COUNTY SURVEYOR
700 HALL OF RECORDS

Note: Any Additions or Changes on This Sheet Must be Made in Red Ink With Date and Name of Person Making Change.

Do not extend notes this side of this line.

W.S. 33-A-4

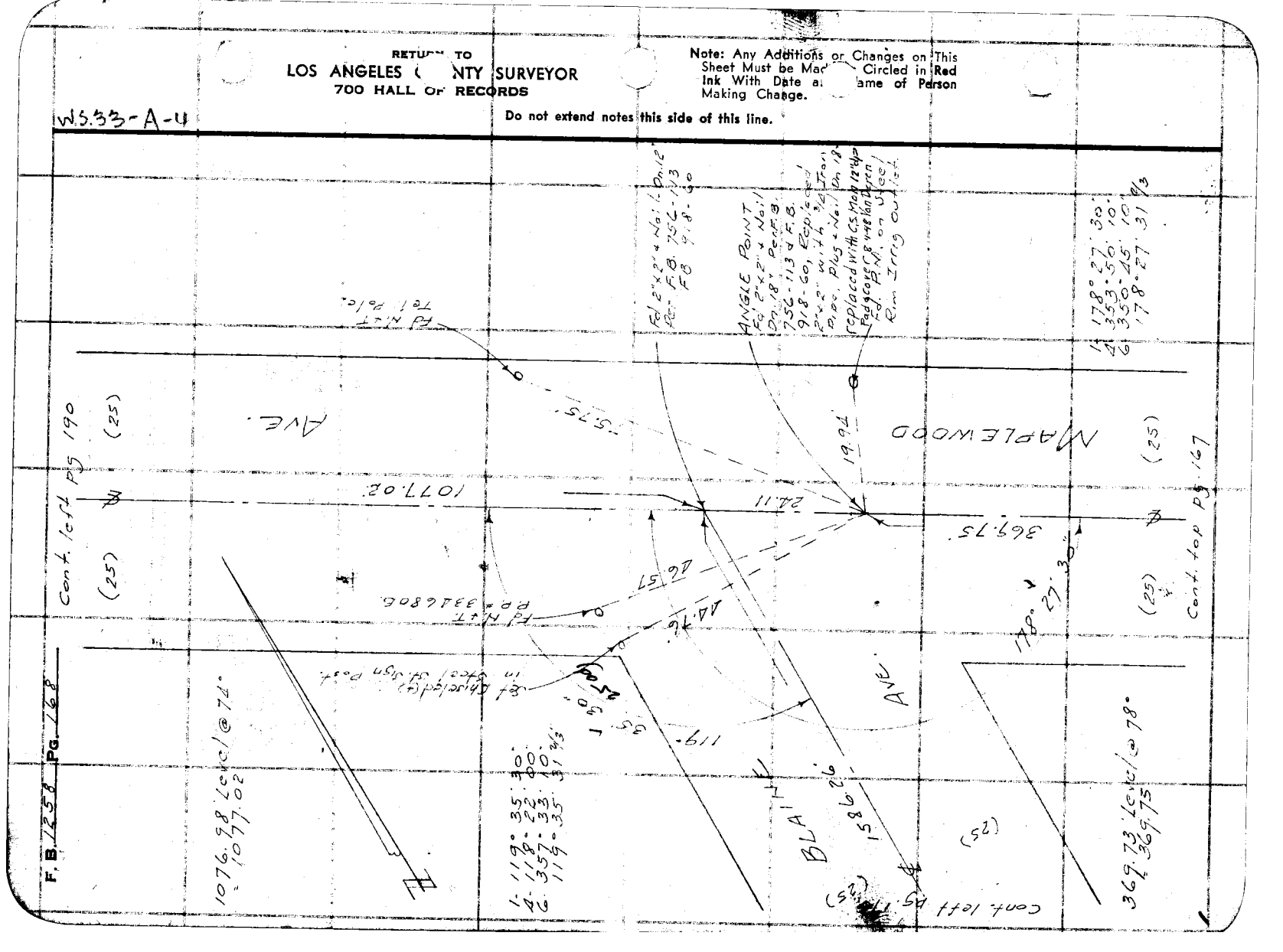

W5.33-A-4

Notes Ck'd by DEW
Map No.
Office Work
Checked
Date

Survey of EASTROW AVE et al
W. O. 8331 Tape No. 058 St'd 68 °F
Surveyed by H. F. NAUMANN
Notes H.F.N. Date 4-47
Indexed C. Johnson

F. B. 1258 Pg. 169

Cont. to pg. 170

Note: Any Additions or Changes on This Sheet Must be Made in Red Ink With Date and Name of Person Making Change.

Do not extend notes this side of this line.

RETURN TO
LOS ANGELES COUNTY SURVEYOR
700 HALL OF RECORDS

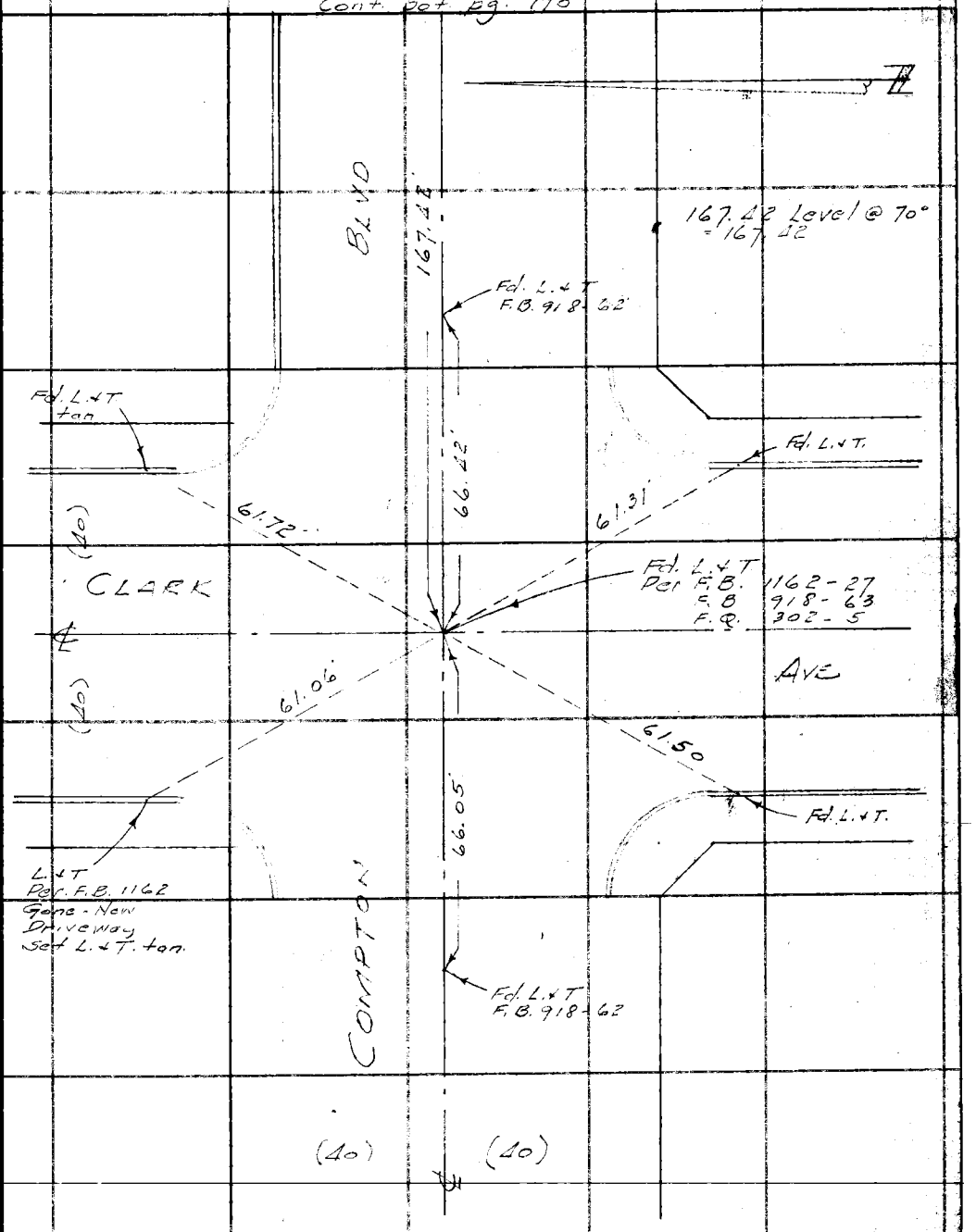

FORM 247 5M 5-46

RETURN TO
LOS ANGELES COUNTY SURVEYOR
700 HALL OF RECORDS

Note: Any Additions or Changes on This Sheet Must be Made & Circled in Red Ink With Date and Name of Person Making Change.

Do not extend notes this side of this line.

W 5135-24

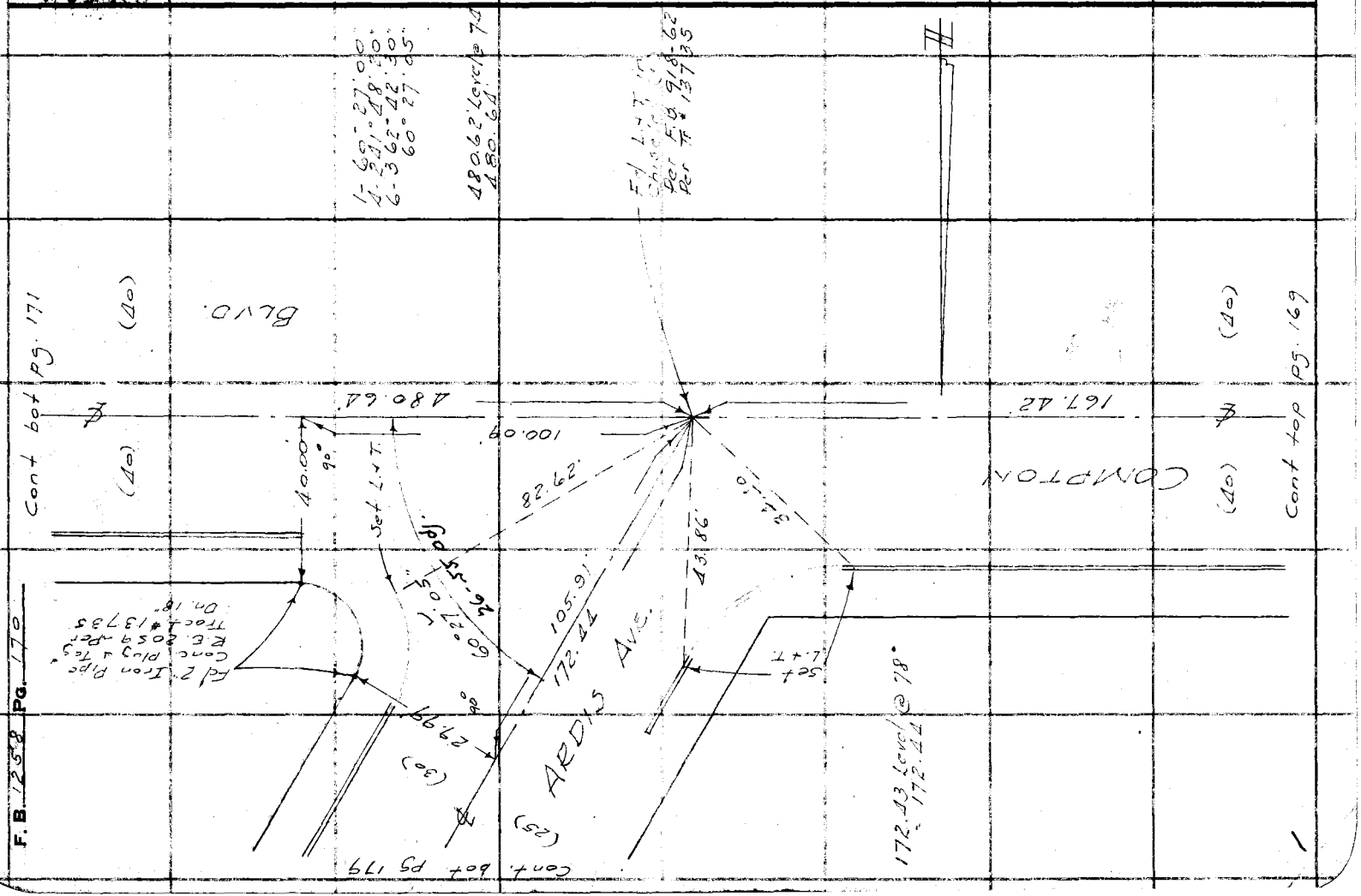

F.B. 1258 Pg. 170

WS 33-A-4

Notes Ck'd by DREW	Survey of ZASTROW AVE. etal.
Map No.	W. O. 8351 Tape No. 058 St'd 68 °F
Office Work	Surveyed by H. F. NAUMANN
Checked	Notes H.F.N. Date 4-47
Date	Indexed A. C. Johnson

F. B. 1258 PG. 171

528.35 Level @ 68°
= 528.35

Cont. bot. pg. 172

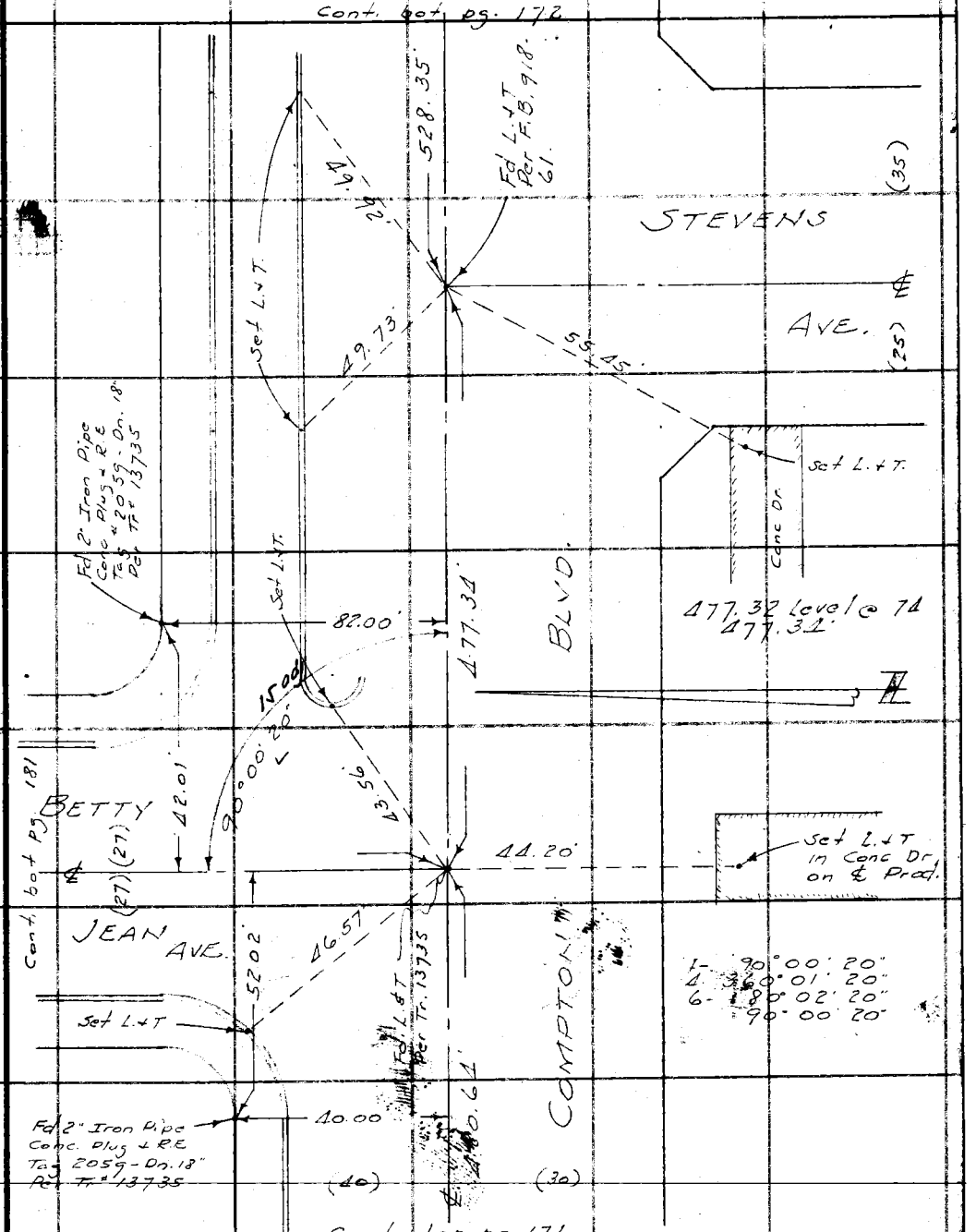

Cont. top pg. 171

Cont. bot pg. 181

Note: Any Additions or Changes on This Sheet Must be Made Circled in Red Ink With Date and Name of Person Making Change.

Do not extend notes this side of this line.

RETURN TO
LOS ANGELES COUNTY SURVEYOR
700 HALL OF RECORDS

FORM 247 5M 5-46

RETURN TO
LOS ANGELES COUNTY SURVEYOR
700 HALL OF RECORDS

Note: Any Additions or Changes on This Sheet Must be Made or Circled in Red Ink With Date and Name of Person Making Change.

Do not extend notes this side of this line.

WS. 33-A-4

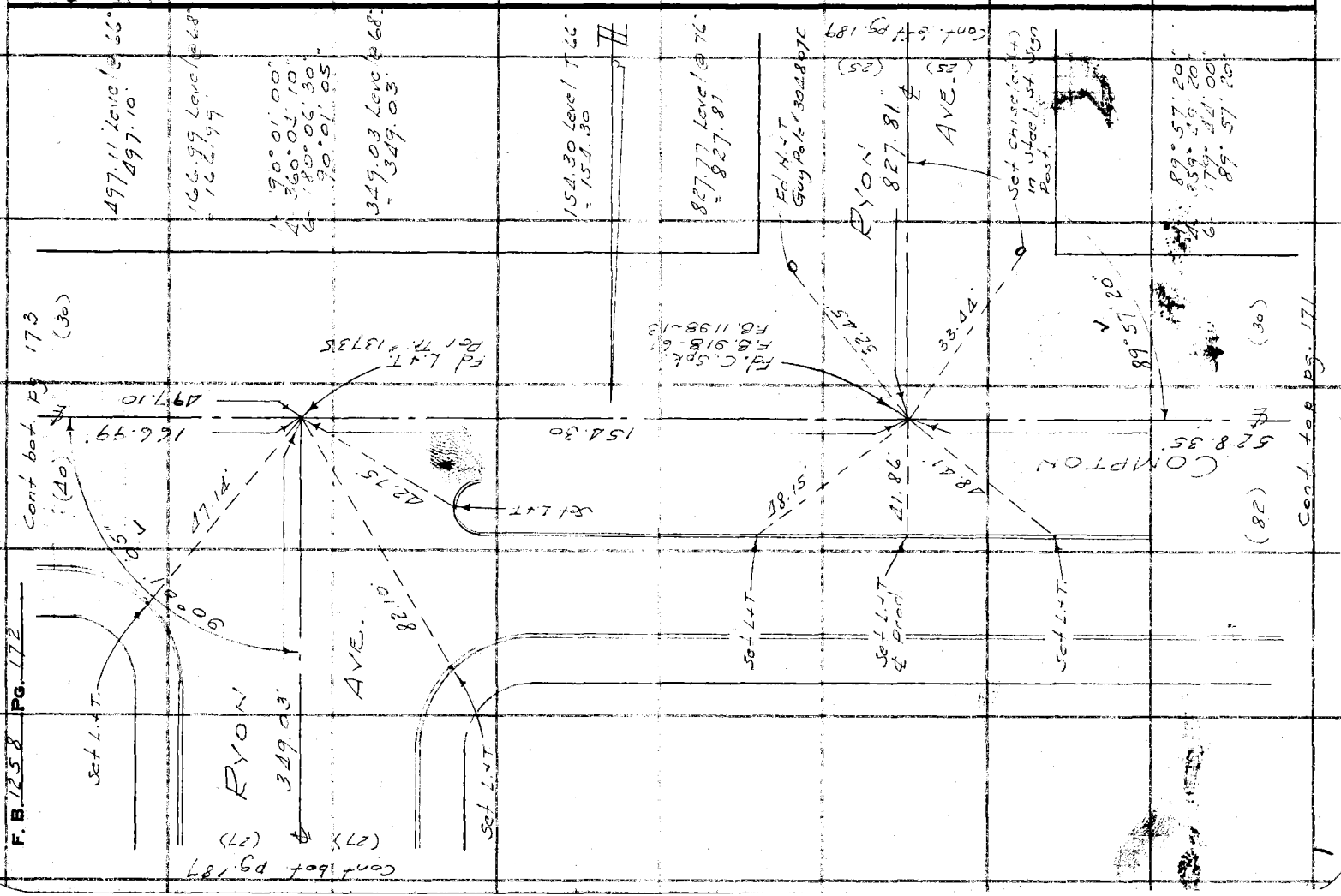

WS.33-A-4

Notes Ck'd by DREW	Survey of ZASTROW AVE et al
Map No.	W. O. 8351 Tape No. 058 St'd 68 °F
Office Work	Surveyed by H. F. NAUMANN
Checked	Notes H. F. N. Date 4-47
Date	Indexed A. C. Johnson

F. B. 1258 PG. 173



Note: Any Additions or Changes on This Sheet Must be Made Circled in Red Ink With Date and Name of Person Making Change.

Do not extend notes this side of this line.

RETURN TO
LOS ANGELES COUNTY SURVEYOR
700 HALL OF RECORDS

FORM 247 5M 5-46

RETURN TO
LOS ANGELES COUNTY SURVEYOR
700 HALL OF RECORDS

Note: Any Additions or Changes on This Sheet Must be Made in Red Ink With Date and Name of Person Making Change.

Do not extend notes this side of this line.

WS.33-B-4

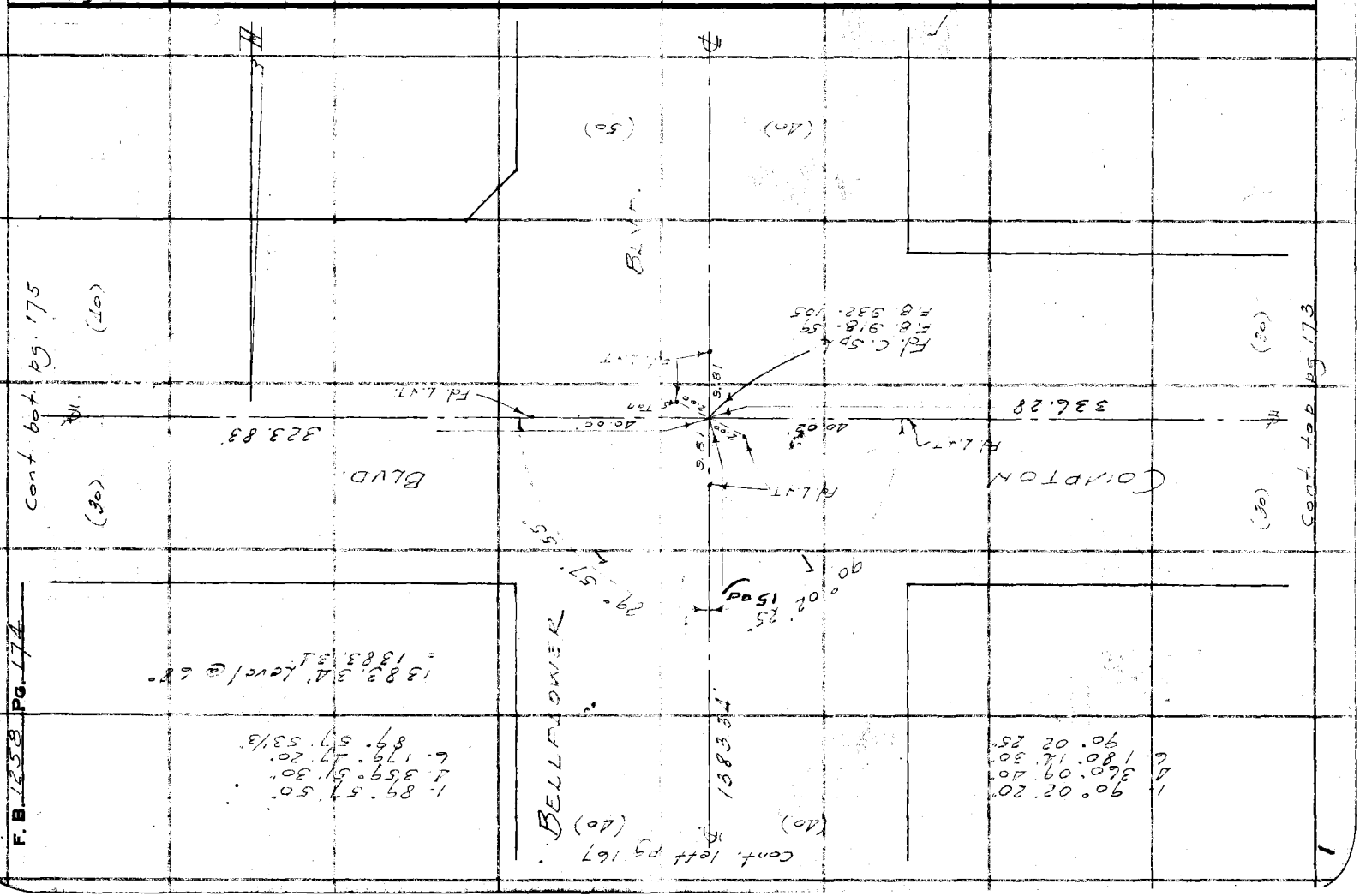

WS. 33-B-4

Notes Ck'd by	Survey of ZASTROW AVE et al.
Map No.	W. O. 8351 Tape No. 058 St'd 68 °F
Office Work	Surveyed by H. F. NAUMANN
Checked	Notes H.F.N. Date 4-47
Date	Indexed A. C. Johnson

F. B. 125 B Pg. 175

Note: Any Additions or Changes on This Sheet Must be Made Circled in Red Ink With Date and Name of Person Making Change.

Do not extend notes this side of this line.

RETURN TO
LOS ANGELES COUNTY SURVEYOR
700 HALL OF RECORDS

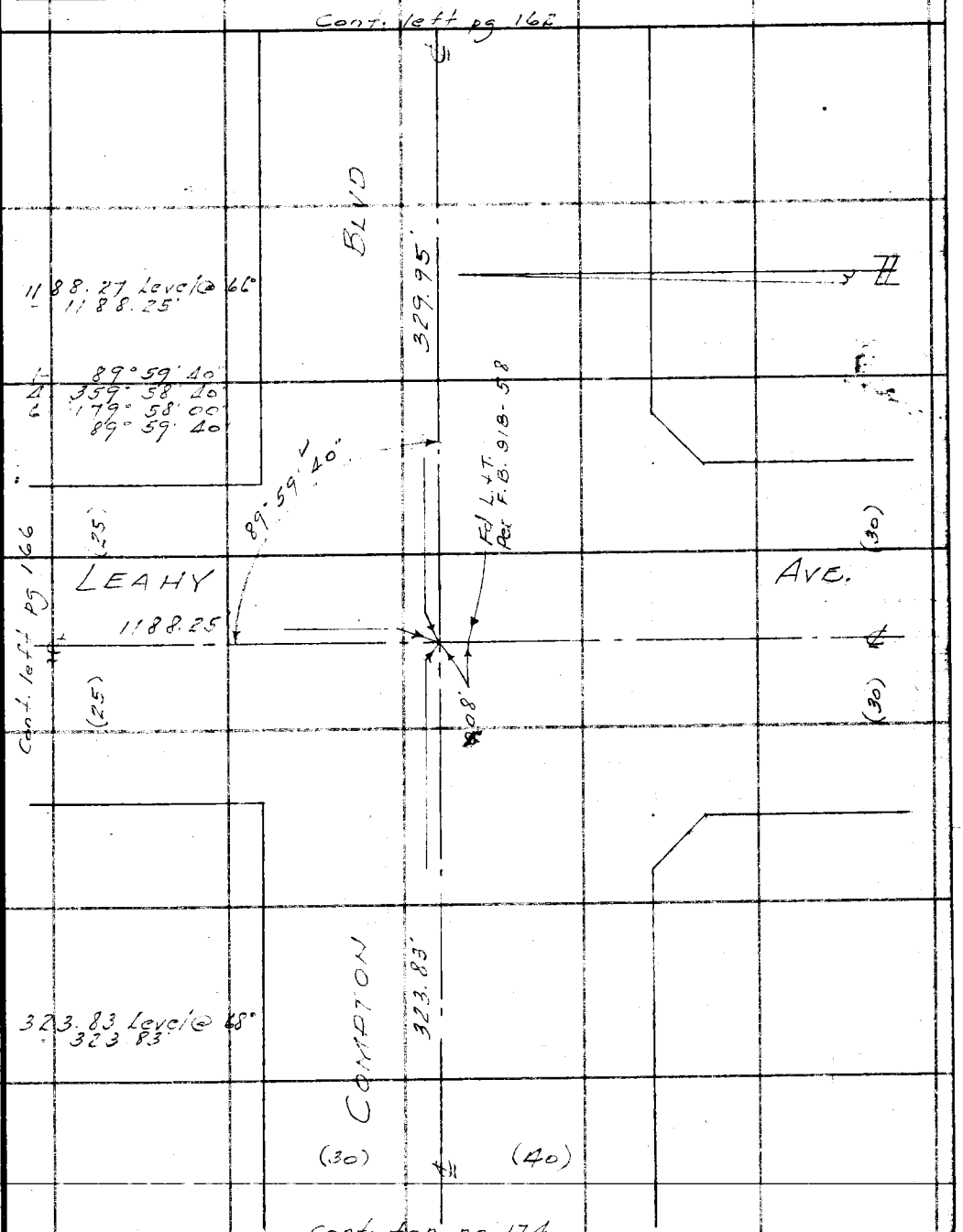

FORM 247 5M 5-46

RETURN TO
LOS ANGELES COUNTY SURVEYOR
700 HALL OF RECORDS

Note: Any Additions or Changes on This Sheet Must be Made or Circled in Red Ink With Date and Name of Person Making Change.

Do not extend notes this side of this line.

WS.33-B-4

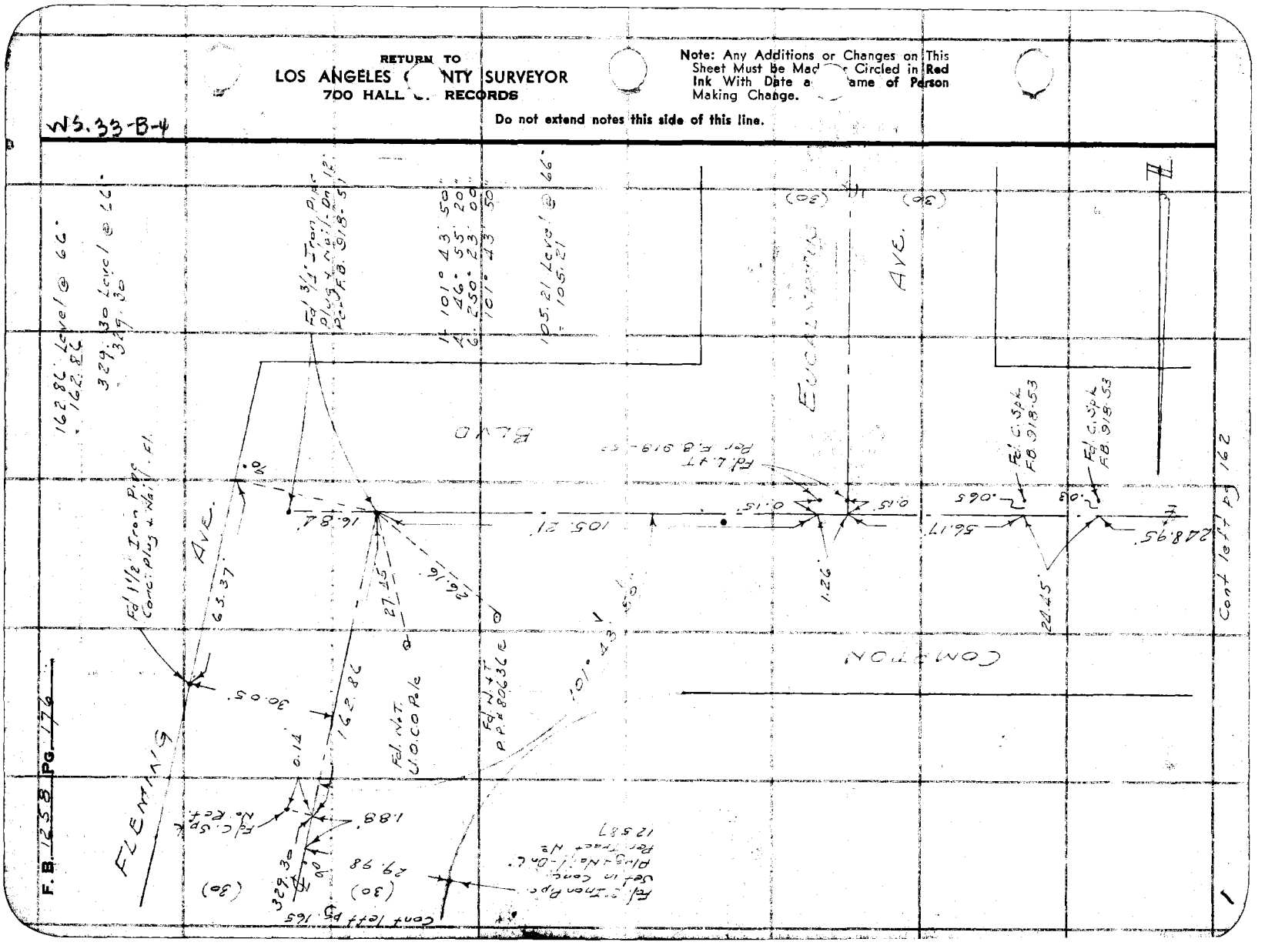

WS 33-B-4

Notes Ck'd by DREW	Survey of ZASTROW AVE et al.
Map No.	W. O. 8351 Tape No. 058 St'd 68° °F
Office Work	Surveyed by H. F. NAUMANN
Checked	Notes H. F. N Date 5-47
Date	Indexed A. C. Johnson

F. B. 1258 Pg. 177

Cont. bot. pg. 178

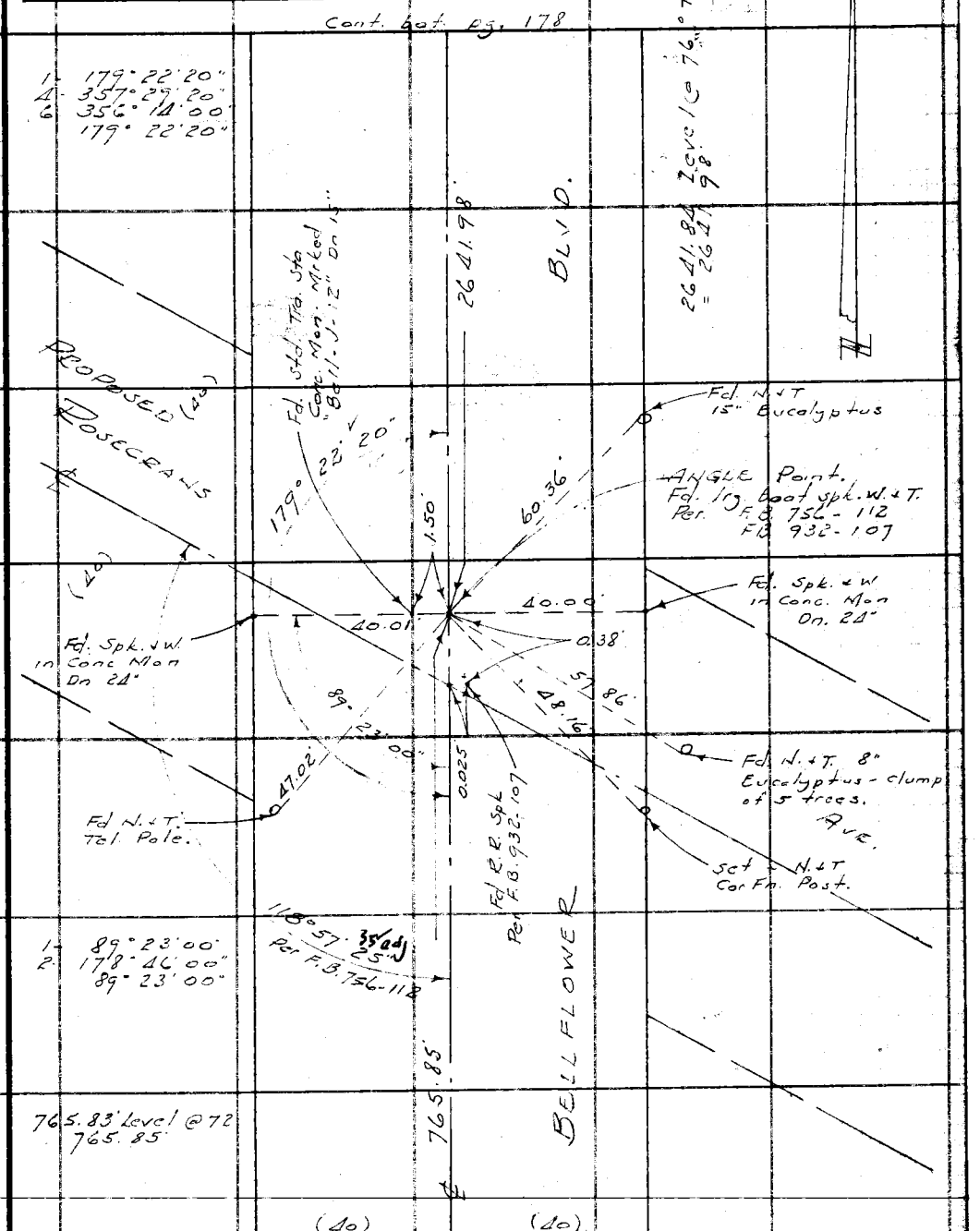

Cont. right pg 167

Note: Any Additions or Changes on This Sheet Must be Made Circled in Red Ink With Date and Name of Person Making Change.

Do not extend notes this side of this line.

RETURN TO
LOS ANGELES COUNTY SURVEYOR
700 HALL OF RECORDS

FORM 247 5M 5-46

RETURN TO
LOS ANGELES C[illegible]NTY SURVEYOR
700 HALL O[illegible] RECORDS

Note: Any Additions or Changes on This Sheet Must be Mad[illegible] Circled in Red Ink With Date a[illegible]ame of Person Making Change.

Do not extend notes this side of this line.

WS 33-A3

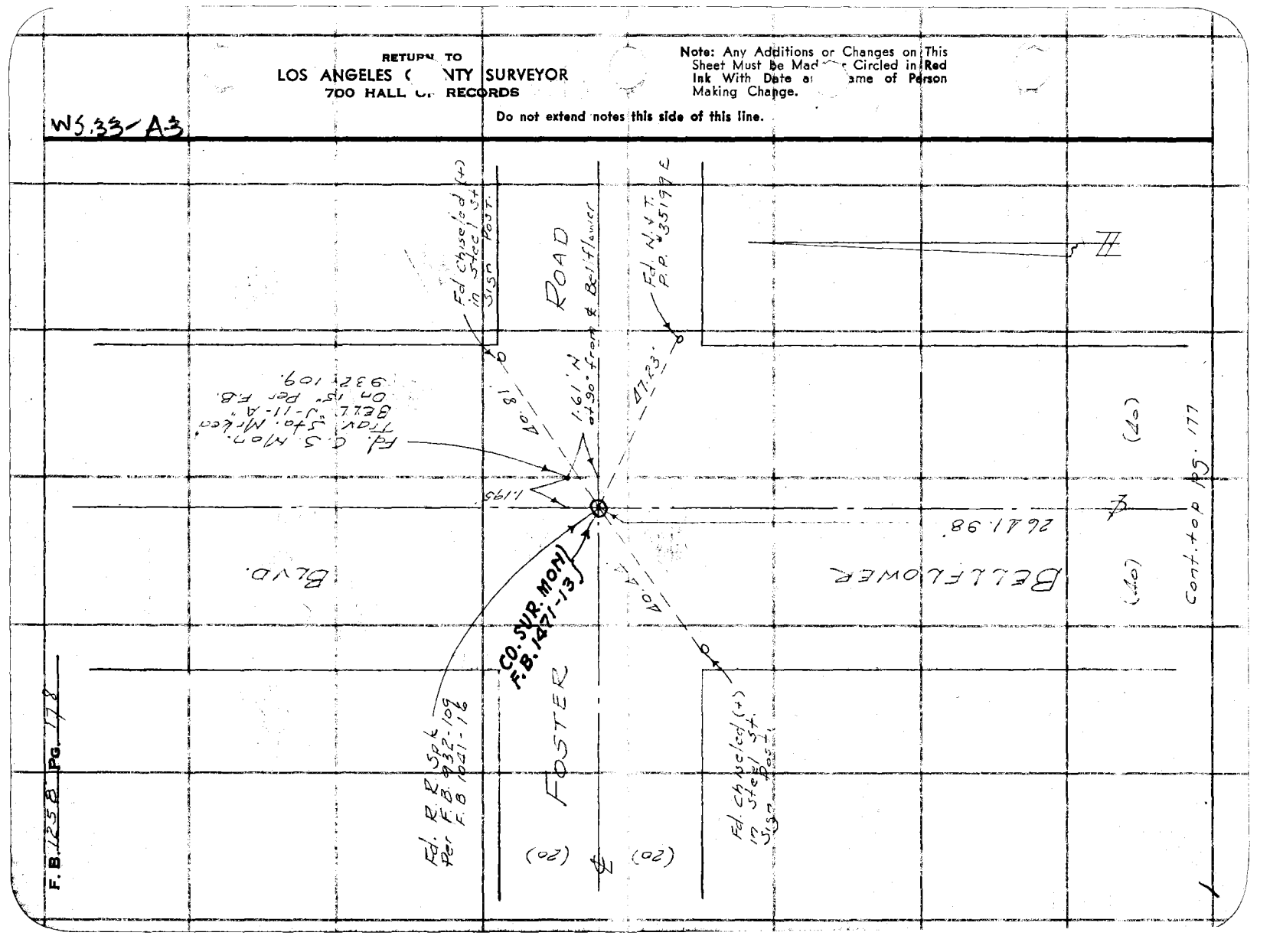

F.B. 1258 Pg. 178

WS.33-A-4

Notes Ck'd by DREW	Survey of ZASTROW AVE. et. al.
Map No.	W. O. 835 Tape No. 058 St'd 68 °F
Office Work	Surveyed by H. F. NAUMANN
Checked	Notes H. F. N. Date 5 47
Date	Indexed A. C. Johnson

F. B. 1258 PG. 179

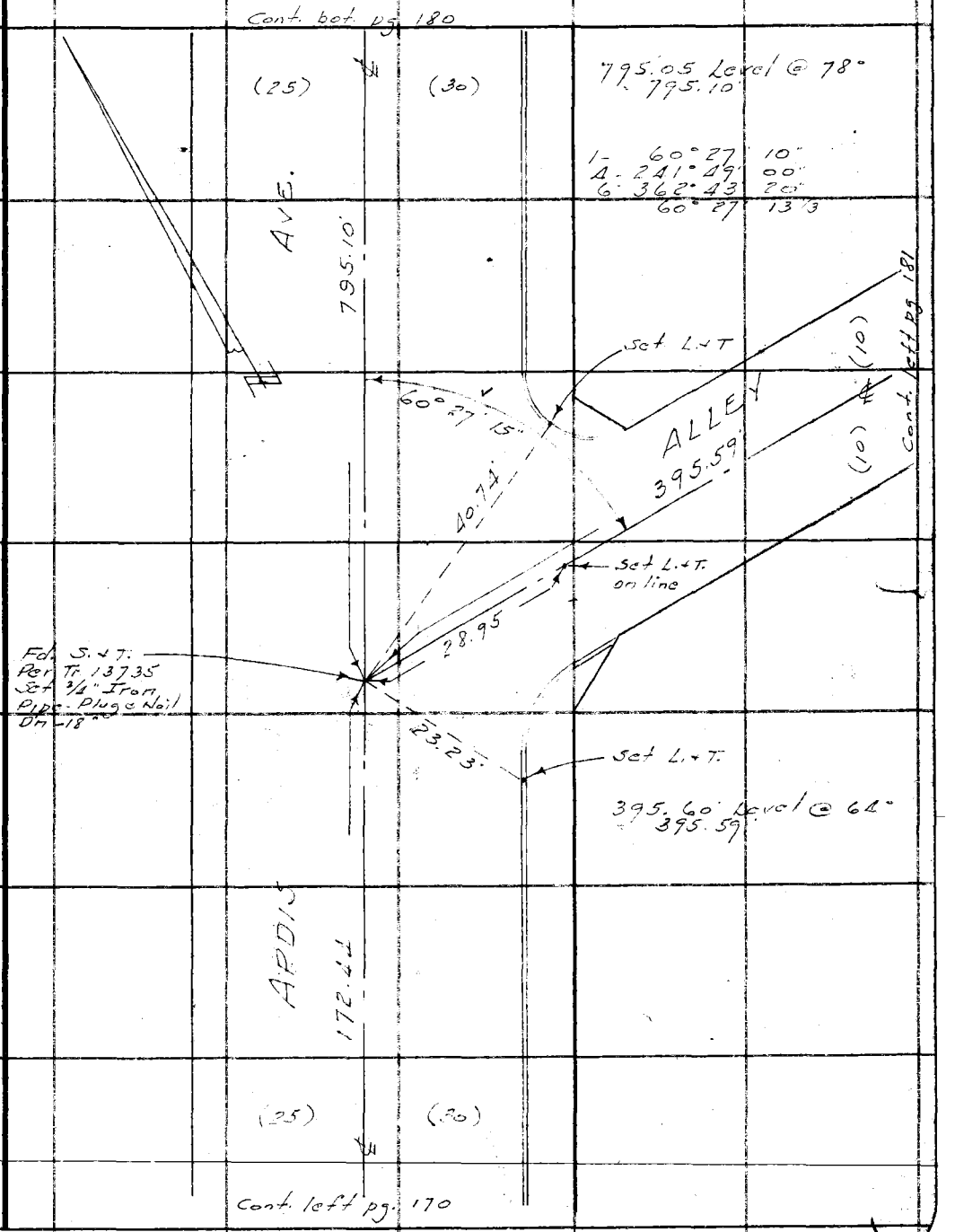

Note: Any Additions or Changes on This Sheet Must be Made Circled in Red Ink With Date and Name of Person Making Change.

Do not extend notes this side of this line.

RETURN TO
LOS ANGELES COUNTY SURVEYOR
700 HALL OF RECORDS

FORM 247 5M 5-46

F. B. 1258 Pg. 180

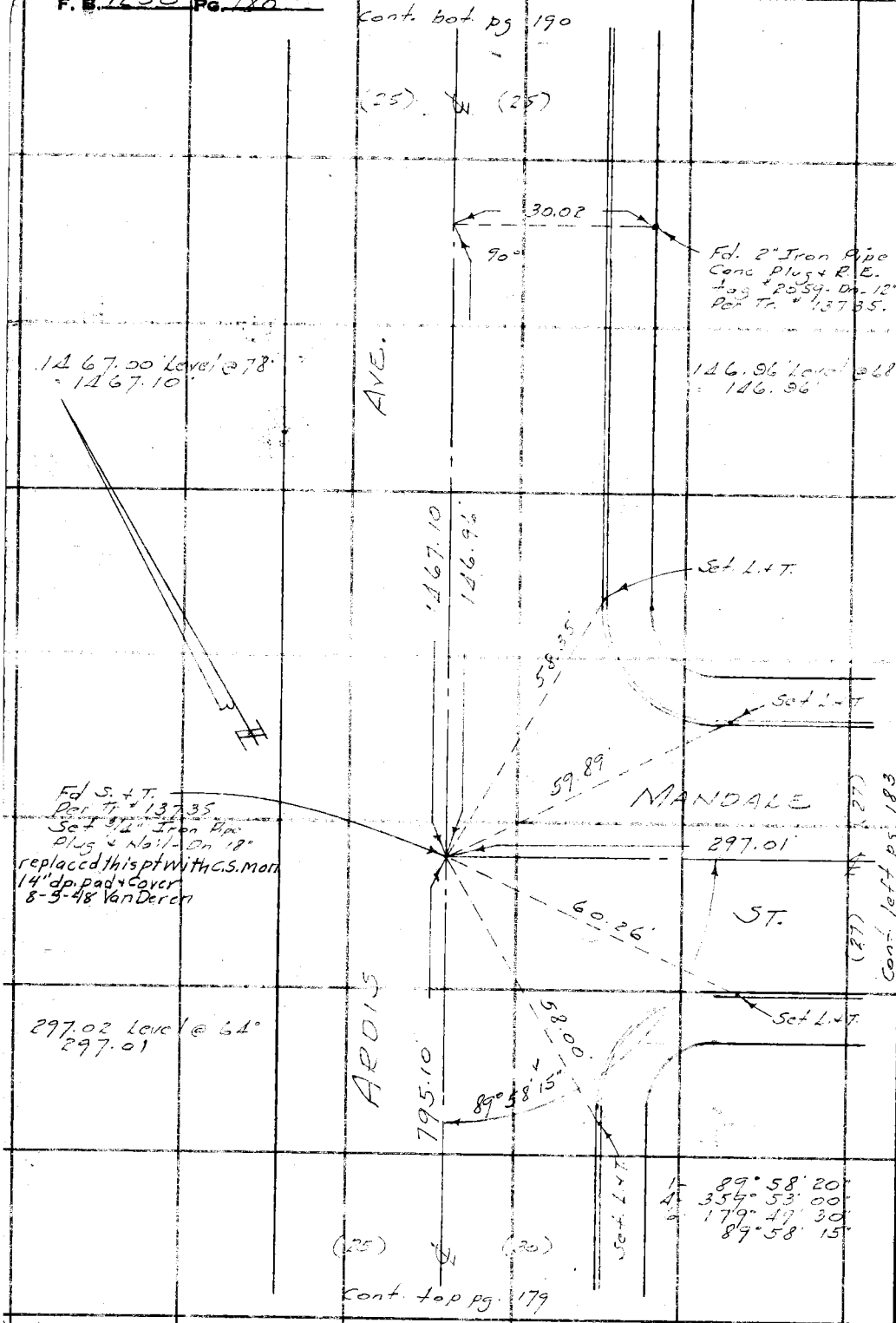

WS 33-A-4

RETURN TO
LOS ANGELES COUNTY SURVEYOR
700 HALL OF RECORDS

Do not extend notes this side of this line.

Note: Any Additions or Changes on This Sheet Must be Made or Circled in Red Ink With Date and Name of Person Making Change.

WS.33-A-4

Notes Ck'd by DREW	Survey of ZASTROW AVE. et al.
Map No.	W. O. 8351 Tape No. 058 St'd 68 °F
Office Work	Surveyed by H. F. NAUMANN
Checked	Notes H.F.N. Date 5-47
Date	Indexed A. C. Johnson

F. B. 1258 PG. 181

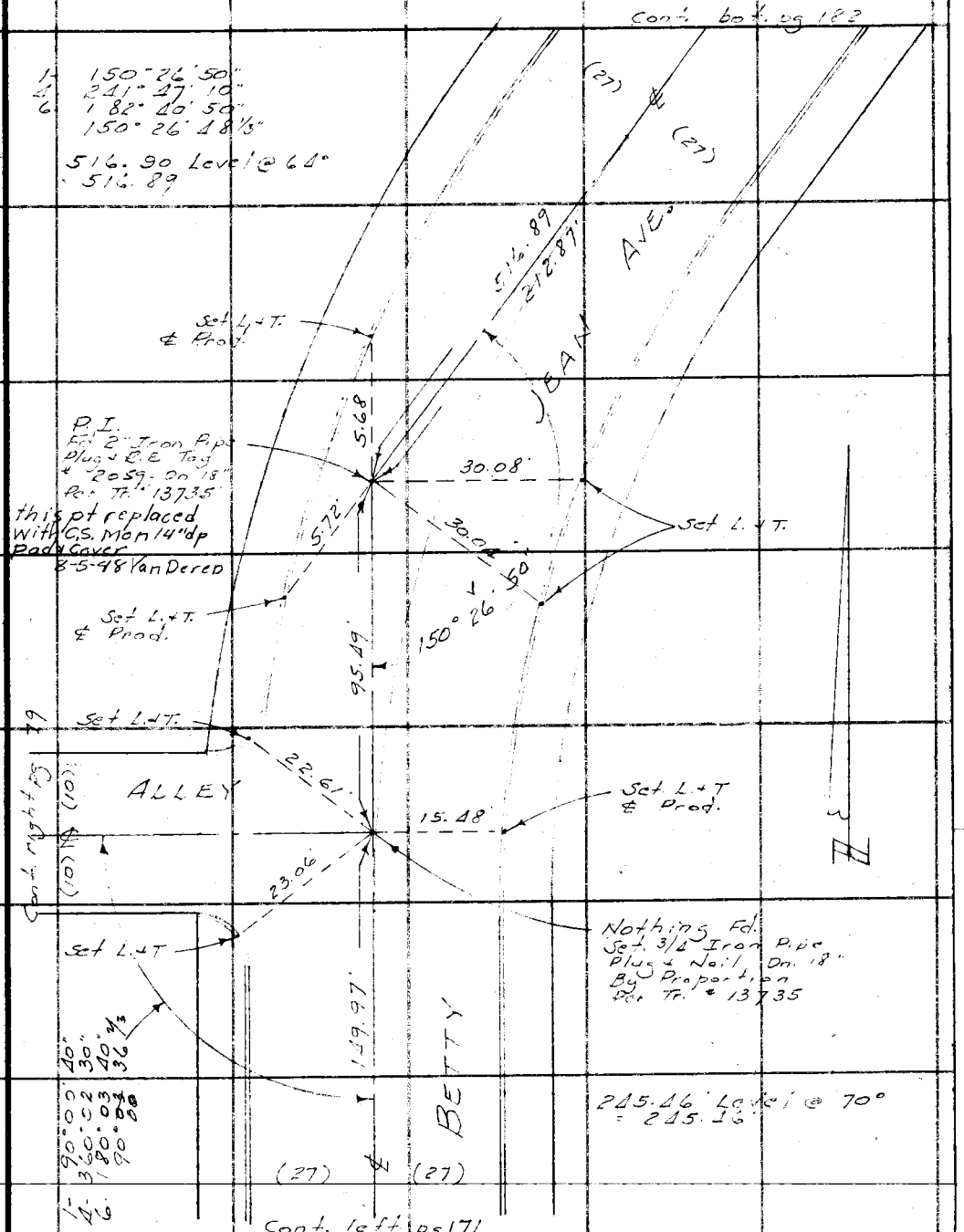

Note: Any Additions or Changes on This Sheet Must be Made Circled in Red Ink With Date and Name of Person Making Change.

Do not extend notes this side of this line.

RETURN TO
LOS ANGELES COUNTY SURVEYOR
700 HALL OF RECORDS

FORM 247 5M 5-46

RETU[illegible] TO
LOS ANGELES C[illegible]NTY SURVEYOR
700 HALL OF RECORDS

Note: Any Additions or Changes on This Sheet Must be Mad[illegible] Circled in Red Ink With Date a[illegible] ame of Person Making Change.

Do not extend notes this side of this line.

WS 33-A-4

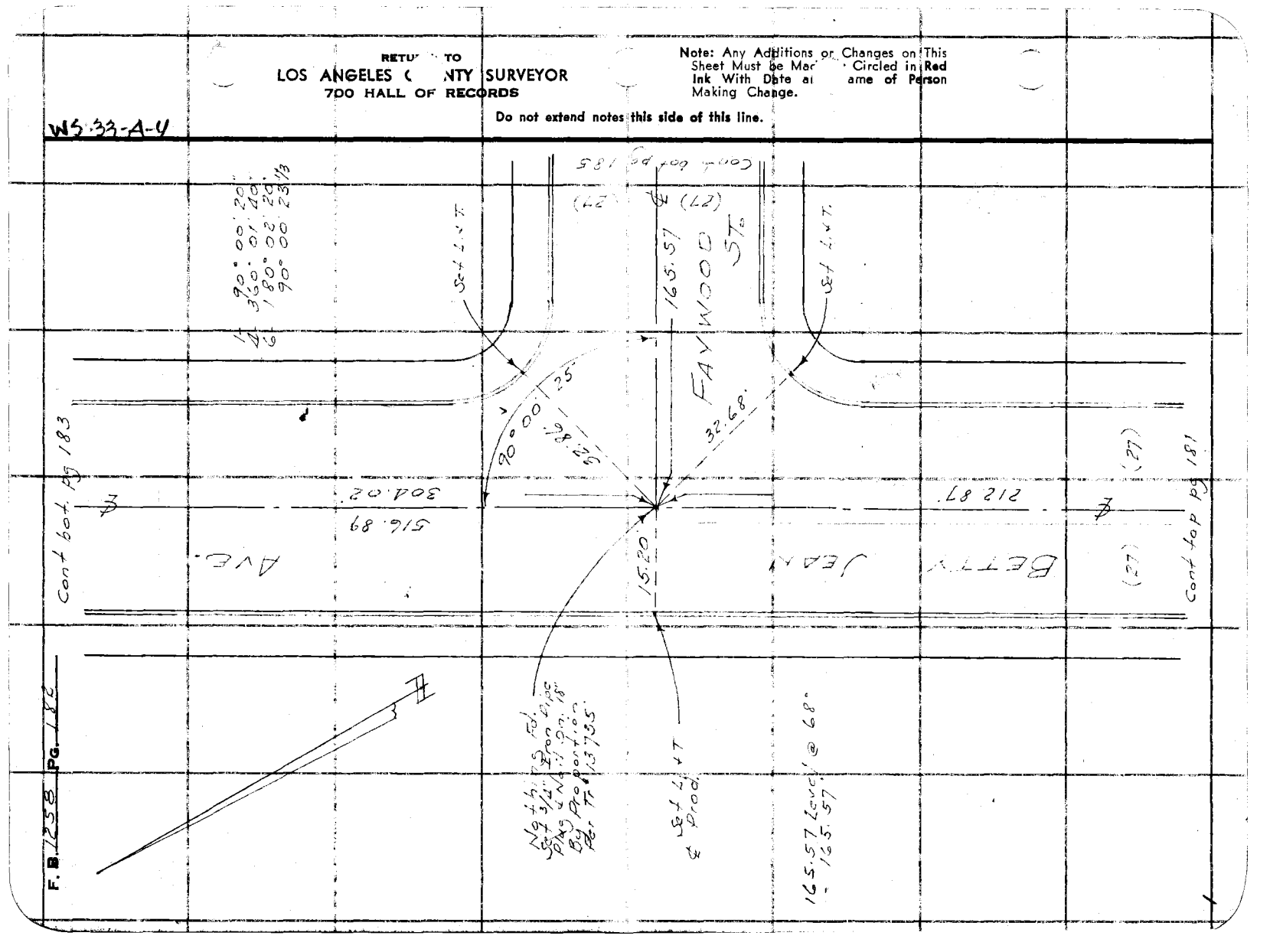

WS 33-A-4

Notes Ck'd by DREW
Map No.
Office Work
Checked
Date

Survey of ZASTROW AVE et al.
W. O. 8351 Tape No. 058 St'd 68 °F
Surveyed by H. F. NAUMANN
Notes H.F.N Date 5-47
Indexed A. C. Johnson

F. B. 1258 Pg. 183

Note: Any Additions or Changes on this Sheet Must be Made in Red Ink With Date and Name of Person Making Change.

Do not extend notes this side of this line.

RETURN TO LOS ANGELES COUNTY SURVEYOR 700 HALL OF RECORDS

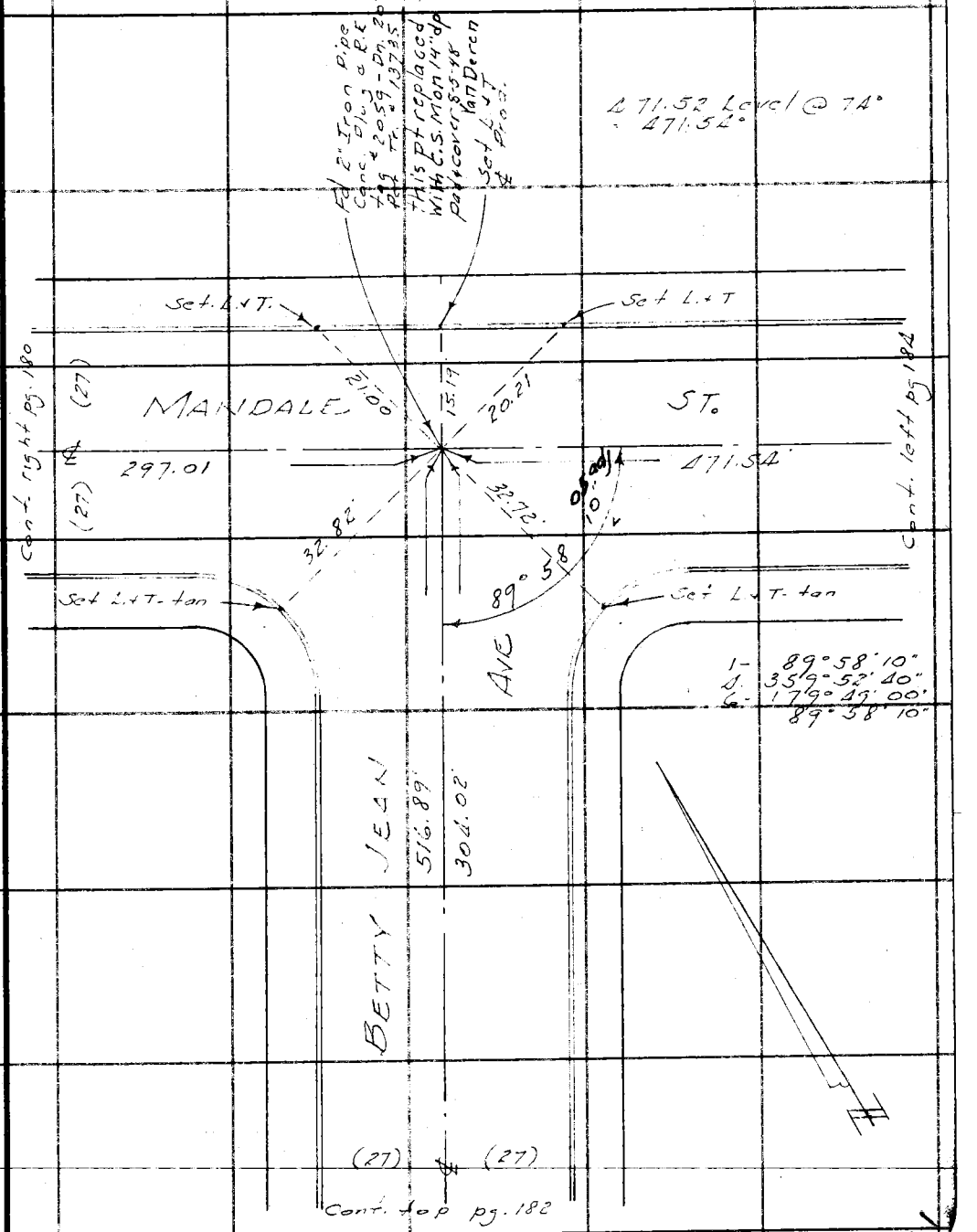

FORM 247 SM 5-46

RETURN TO
LOS ANGELES COUNTY SURVEYOR
700 HALL OF RECORDS

Note: Any Additions or Changes on This Sheet Must be Made or Circled in Red Ink With Date and Name of Person Making Change.

Do not extend notes this side of this line.

WS. 33-A-4

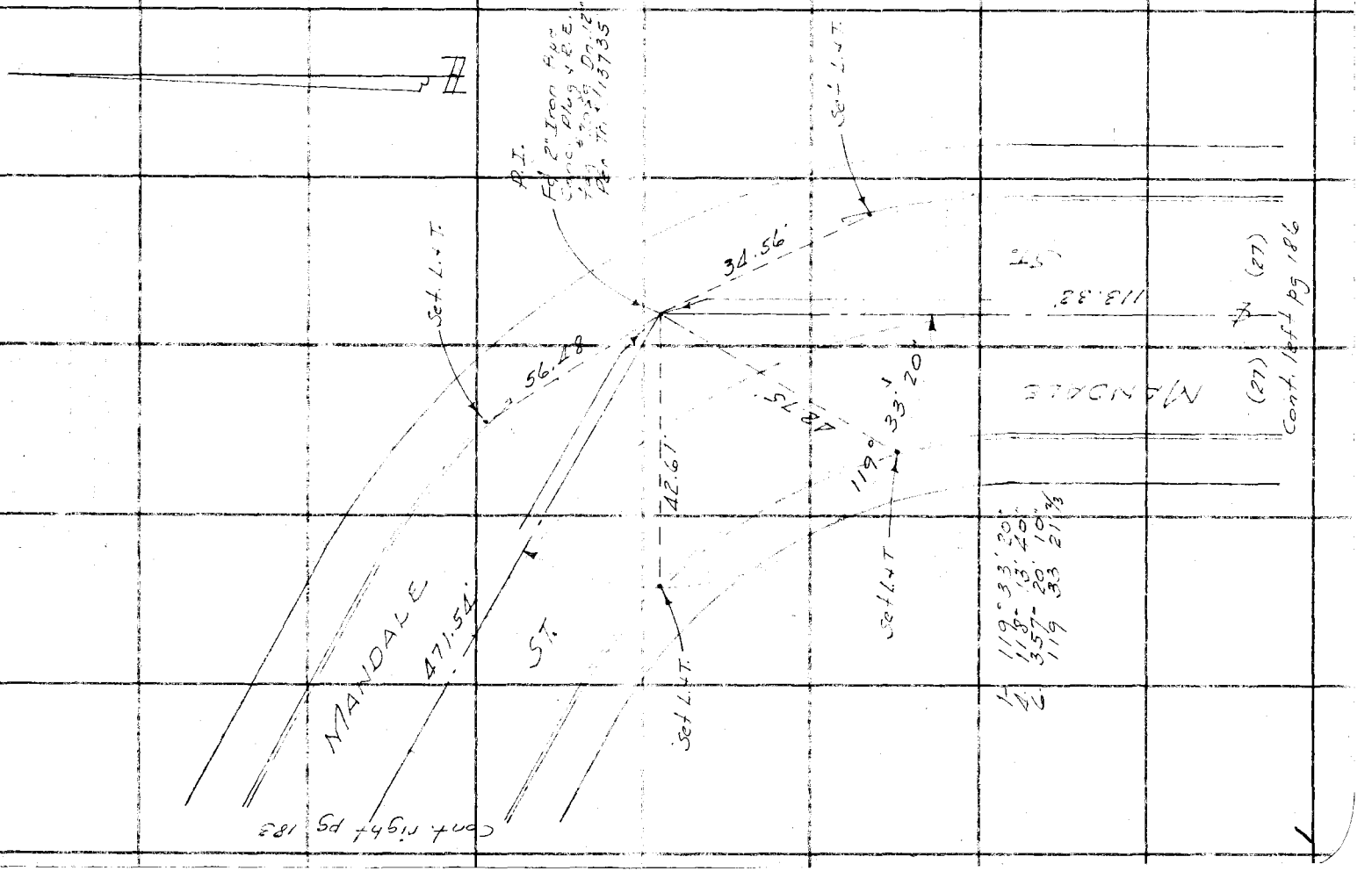

F. B. 1258 Pg. 134

WS. 33-A-4

Notes Ck'd by DREW	Survey of ZASTROW Ave et al.
Map No.	W. O. 8351 Tape No. 058 St'd 68 °F
Office Work	Surveyed by H. F. NAUMANN
Checked	Notes H.F.N. Date 5-47
Date	Indexed A. C. Johnson

F. B. 1258 Pg. 185

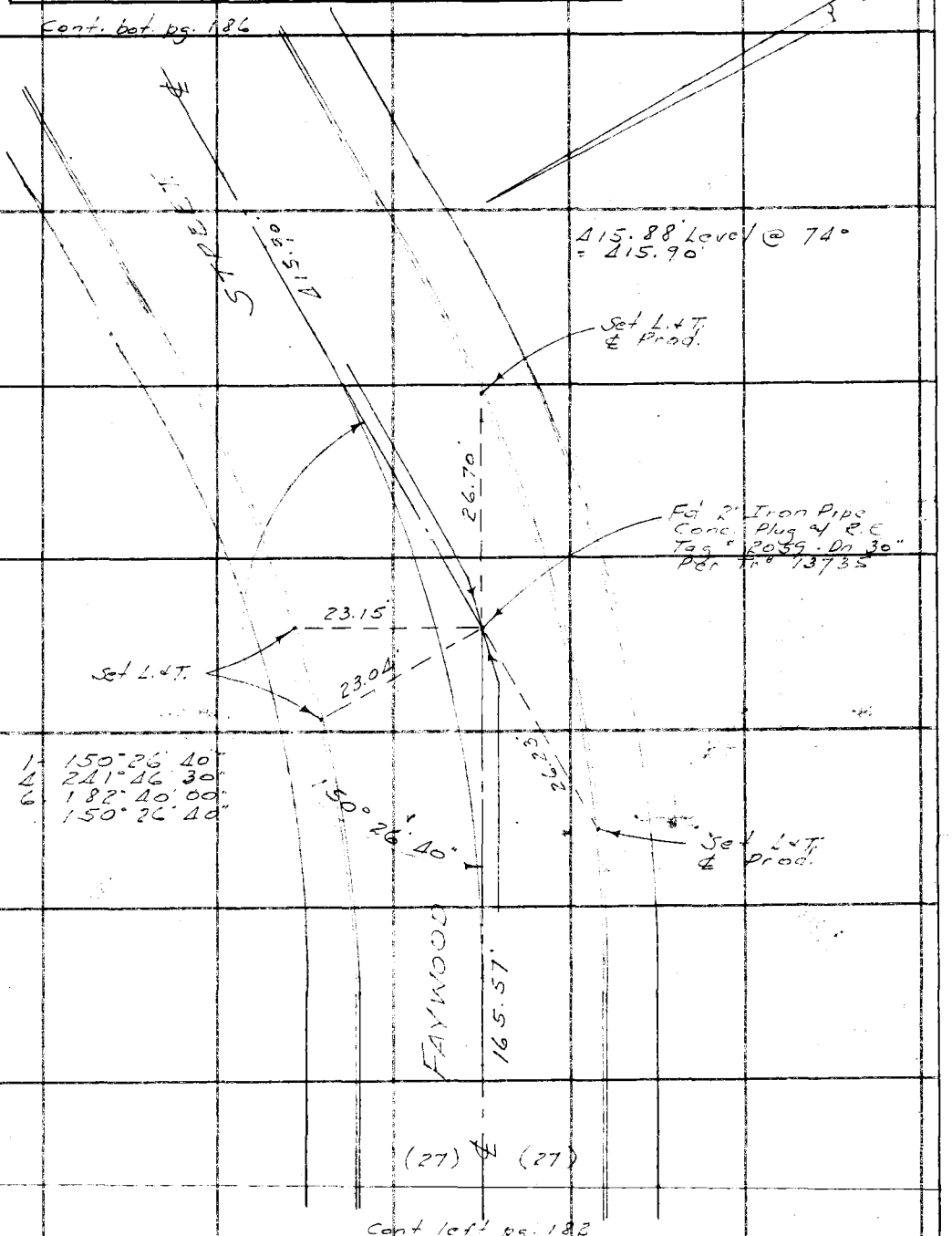

Note: Any Additions or Changes on This Sheet Must be Made in Red Ink With Date and Name of Person Making Change.

Do not extend notes this side of this line.

RETURN TO
LOS ANGELES COUNTY SURVEYOR
700 HALL OF RECORDS

FORM 247 5M 5-46

RETU[illegible] TO
LOS ANGELES [illegible]NTY SURVEYOR
700 HALL OF RECORDS

Note: Any Additions or Changes on This Sheet Must be Mad[illegible] Circled in Red Ink With Date a[illegible]ame of Person Making Change.

Do not extend notes this side of this line.

W5.33-A-4

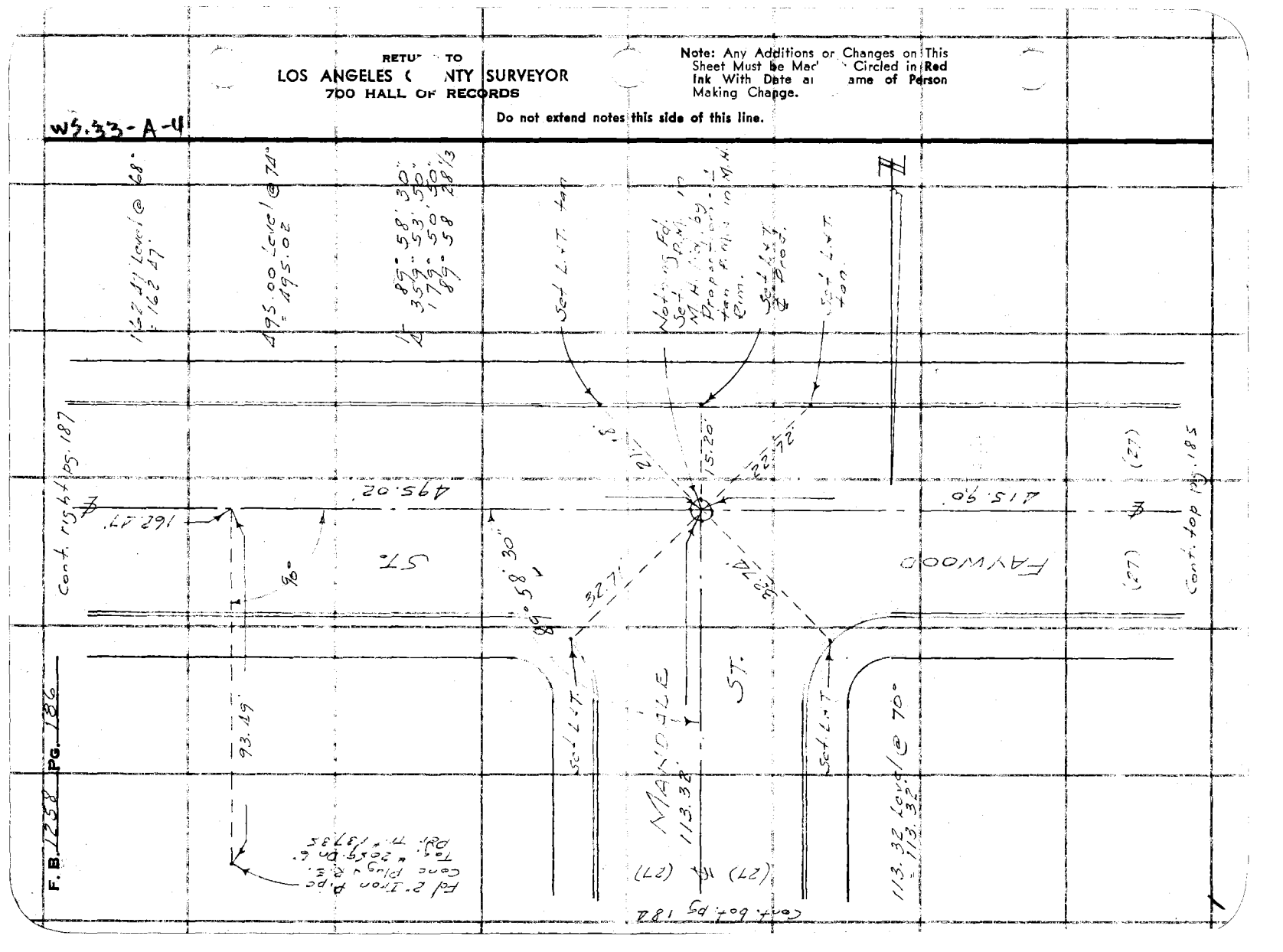

W5.33-A.4

Notes Ck'd by DREW	Survey of ZASTROW AVE et al
Map No.	W. O. 8351 Tape No. 058 St'd 68 °F
Office Work	Surveyed by H. F. NAUMANN
Checked	Notes H.F.N. Date 5-47
Date	Indexed A. C. Johnson

F. B. 1258 Pg. 187

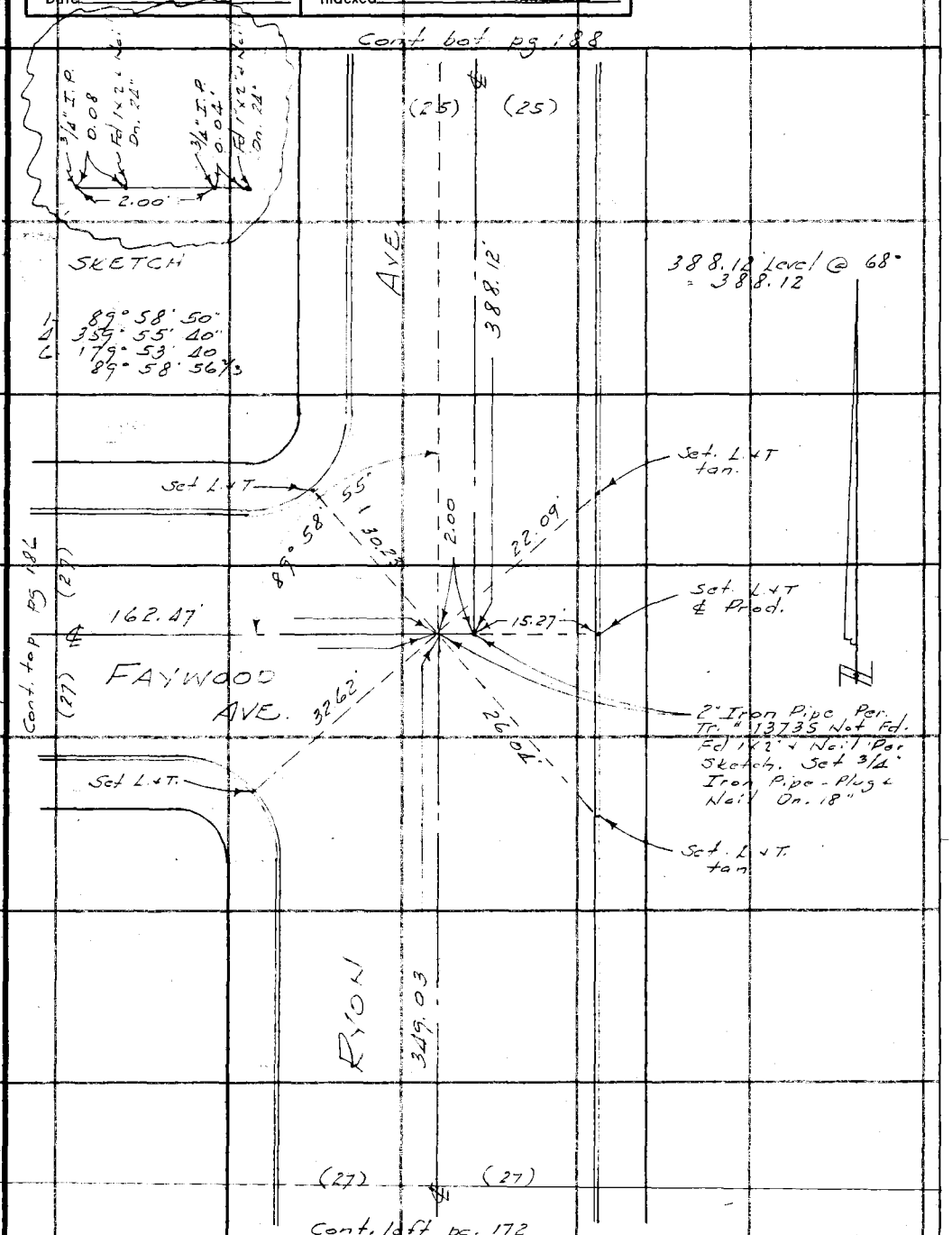

Note: Any Additions or Changes on This Sheet Must be Made Circled in Red Ink With Date and Name of Person Making Change.

Do not extend notes this side of this line.

RETURN TO
LOS ANGELES COUNTY SURVEYOR
700 HALL OF RECORDS

FORM 247 5M 5-46

RETURN TO
LOS ANGELES COUNTY SURVEYOR
700 HALL OF RECORDS

Note: Any Additions or Changes on This Sheet Must be Made in Red Ink With Date and Name of Person Making Change.

Do not extend notes this side of this line.

WS. 33-A-4

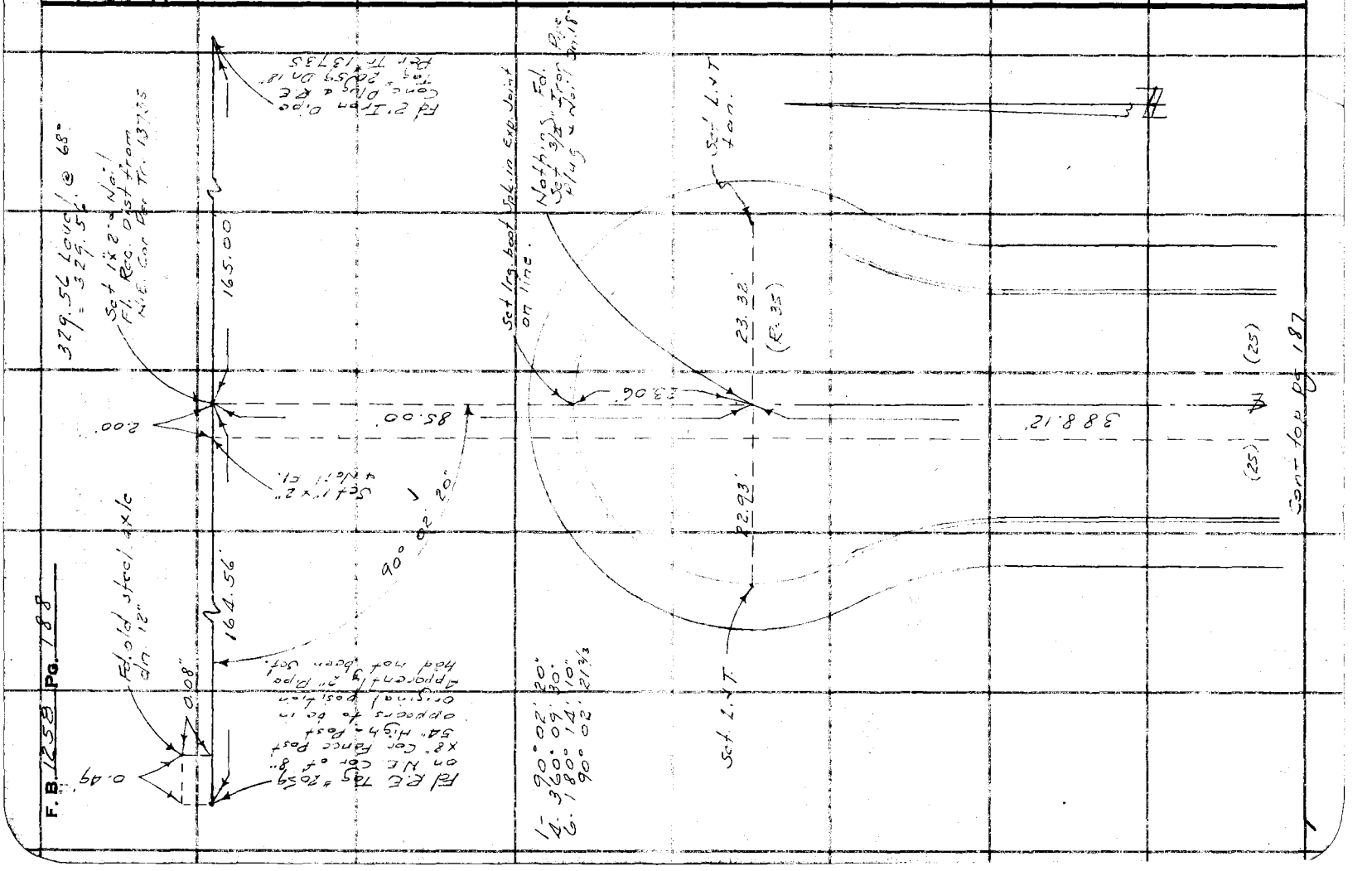

W.S. 33-A-4

Notes Ck'd by DREW
Map No.
Office Work
Checked
Date

Survey of ZASTROW AVE et al. F.B. 1258 Pg. 189
W. O. 835 Tape No. 058 St'd 68 °F
Surveyed by H. F. NAUMANN
Notes H.F.N. Date 5-47
Indexed A. C. Johnson

12

Note: Any Additions Changes on This Sheet Must be Made in Red Ink With Date and Name of Person Making Change.

Do not extend notes this side of this line.

RETURN TO
LOS ANGELES COUNTY SURVEYOR
700 HALL OF RECORDS

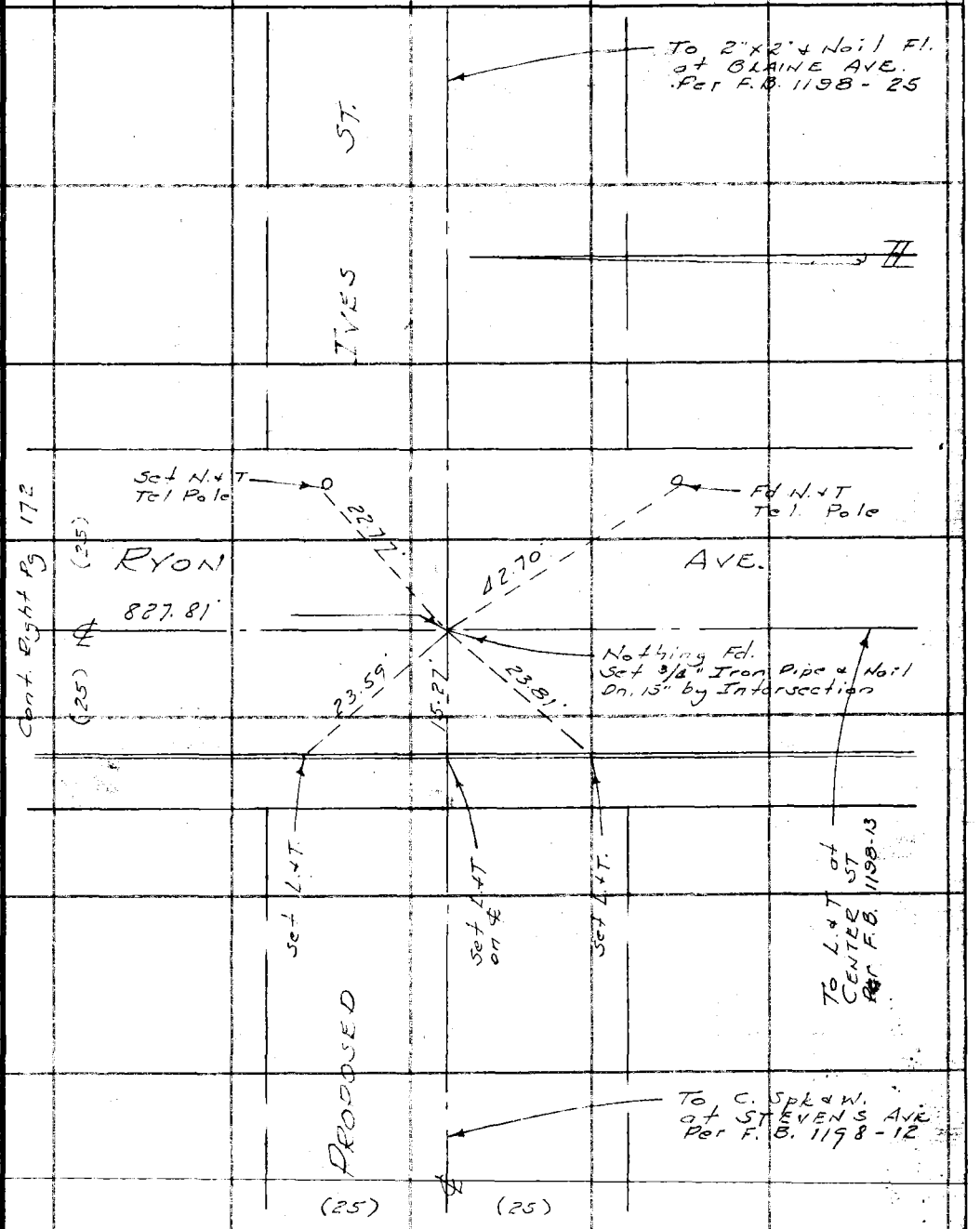

FORM 247 5M 5-46

F. B. 1258 PG. 190

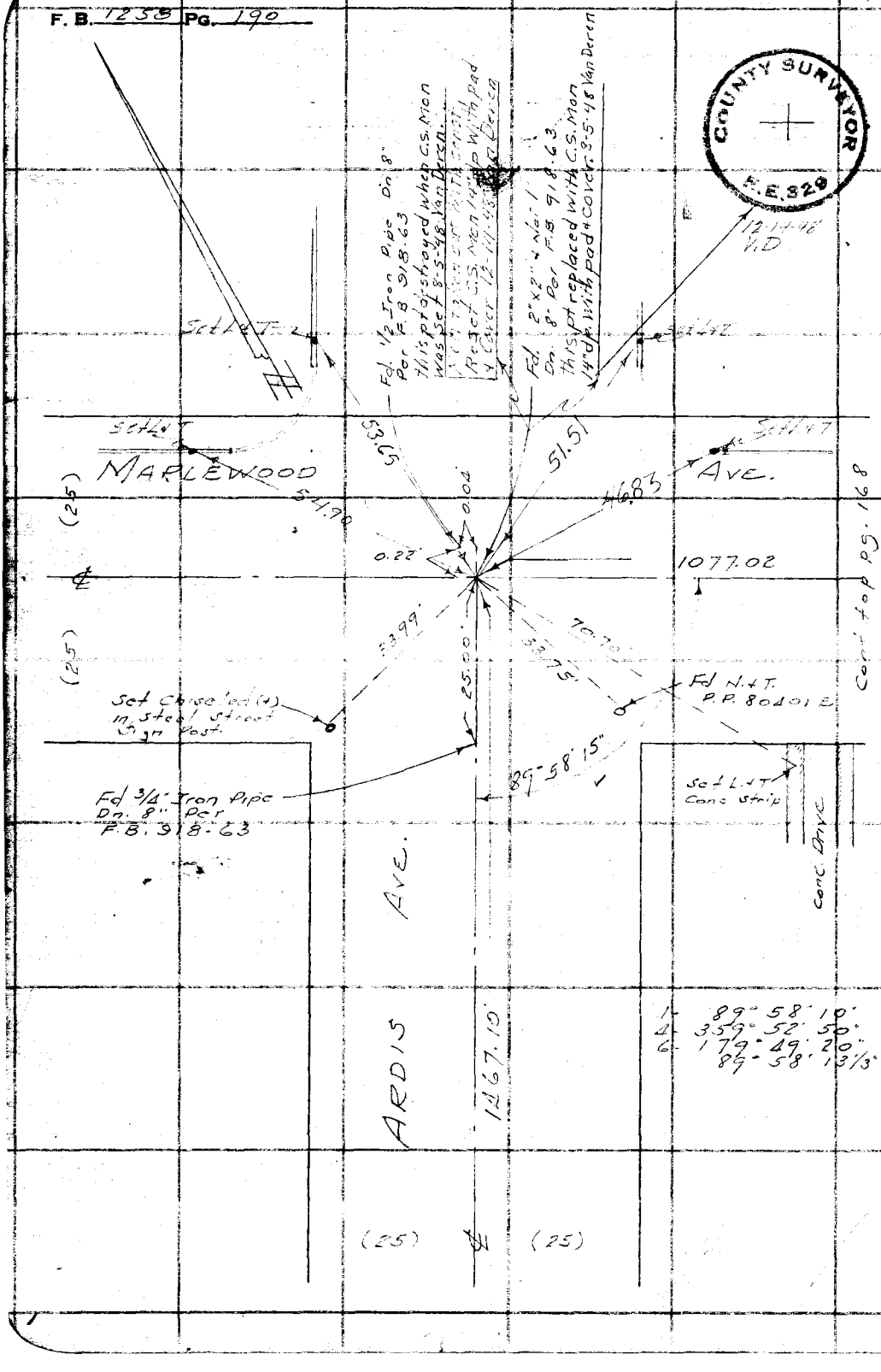

WS.33-A-4

COUNTY SURVEYOR
F.E. 329

RETU TO
LOS ANGELES C NTY SURVEYOR
700 HALL OF RECORDS

Do not extend notes this side of this line.

Note: Any Additions or Changes on This Sheet Must be Mar Circled in Red Ink With Date a ame of Person Making Change.

Notes Ck'd by	Survey of EASTROW AVE. et al.
Map No.	W. O. 1193 Tape No. St'd °F
Office Work	Surveyed by H. F. NAUMANN
Checked	Notes Gregory Date 6-47
Date	Indexed C. Johnson

NOV 19 '47

F. B. 1255 Pg. 191

Note: Any Additions or Changes on This Sheet Must be Made or Circled in Red Ink With Date and Name of Person Making Change.

Do not extend notes this side of this line.

RETURN TO
LOS ANGELES COUNTY SURVEYOR
700 HALL OF RECORDS

LOCATION
of
IMPROVEMENTS
on
WASHINGTON ST.
from
MAPLEWOOD AVE.
to
WOODRUFF AVE.

H. F. Naumann
J. Gregory
A. R. Barilotti
H. C. Hand.

FORM 247 5M 5-46

RETURN TO
LOS ANGELES COUNTY SURVEYOR
7DO HALL OF RECORDS

Note: Any Additions or Changes on This Sheet Must be Made or Circled in Red Ink With Date and Name of Person Making Change.

Do not extend notes this side of this line.

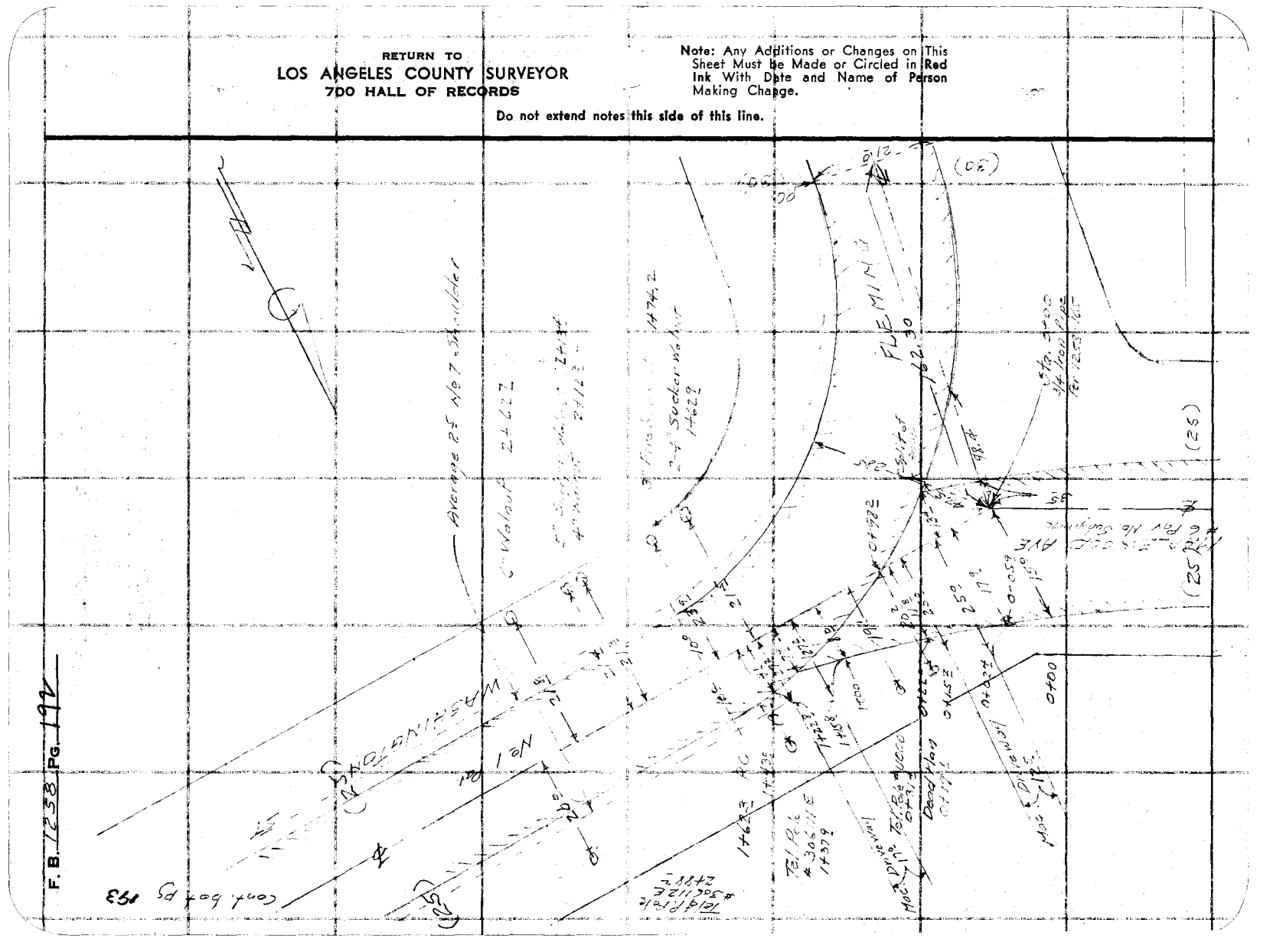

Notes Ck'd by	Survey of ZASTROW AVE et al
Map No.	W. O. 1193 Tape No. St'd °F
Office Work	Surveyed by H. F. NAUMANN
Checked	Notes H.F.N. Date 6-47
Date	Indexed A. C. Johnson

F. B. 1238 PG. 193

Cont. bot. pg. 194

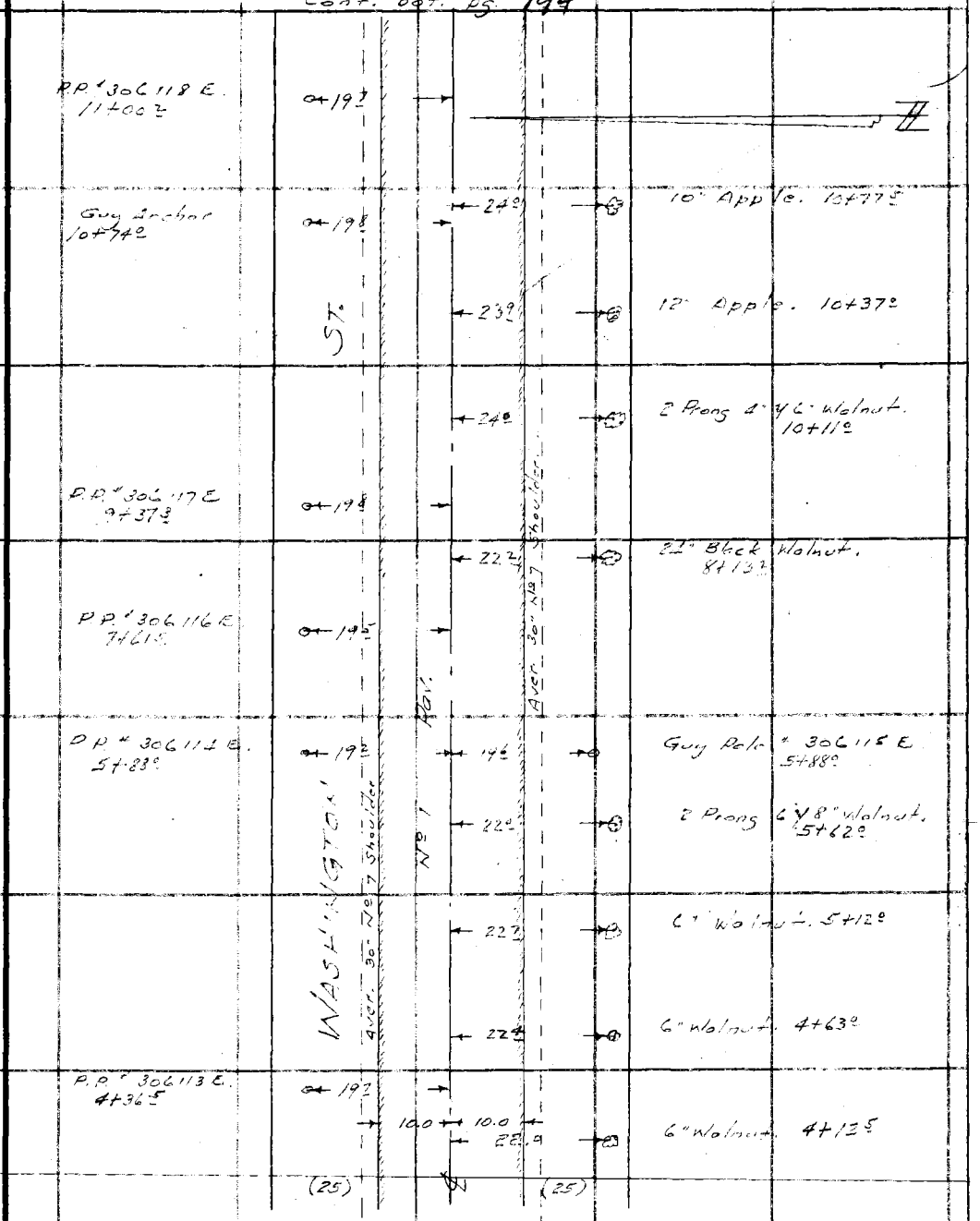

Cont. top pg. 192

Note: Any Additions or Changes on this Sheet Must be Made or Circled in Red Ink With Date and Name of Person Making Change.

Do not extend notes this side of this line.

RETURN TO
LOS ANGELES COUNTY SURVEYOR
700 HALL OF RECORDS

FORM 247 5M 5-46

F. B. 1258 PG. 194

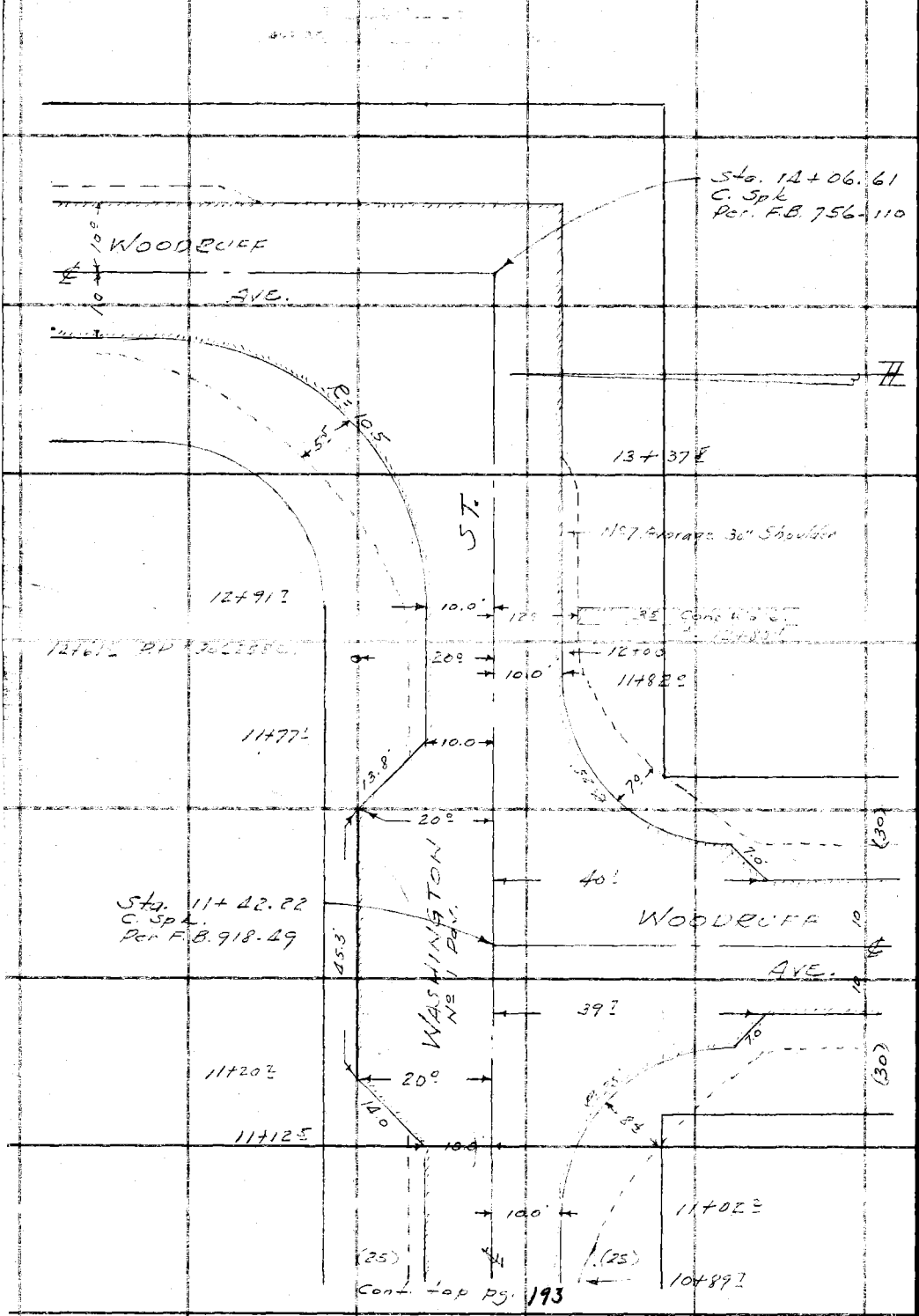

RETURN TO
LOS ANGELES COUNTY SURVEYOR
7DO HALL OF RECORDS

Do not extend notes this side of this line.

Note: Any Additions or Changes on This Sheet Must be Made or Circled in Red Ink With Date and Name of Person Making Change.

Profile No. _____ Notes Red. _____ Plotted _____ Job No. 1193 Division No. ✓ F.B. 1258 PG. 195

Date _____ Date _____ Survey of ZASTROW AVE. et. al.

X-Sec. No. _____ Notes Chkd. _____ Checked _____ Survey by H. F. NAUMANN Notes J.G. Date 6-47

Date _____ Date _____ Map No. _____ Indexed A. C. Johnson Date NOV 19 '47

PROFILE & CROSSSECTION

of

WASHINGTON ST.

from

FLEMING AVE to WOODRUFF AVE N.

C. I. 1193

H. F. Naumann
Jack Gregory
A. R. Barilotti
H. C. Hurd

STATION	B. S.	H. I.	F. S.	ELEV.

NOTE: ANY ADDITIONS OR CHANGES ON THIS SHEET MUST BE MADE OR CIRCLED IN RED INK, WITH DATE AND NAME OF PERSON MAKING CHANGE.

PLEASE RETURN TO
LOS ANGELES COUNTY SURVEYOR
700 HALL OF RECORDS

Do not extend notes this side of this line.

FORM 307 5M 1-46

FORM 307 5M 1-46

PLEASE RETURN TO
LOS ANGELES COUNTY SURVEYOR
700 HALL OF RECORDS

NOTE: ANY ADDITIONS OR CHANGES ON THIS SHEET MUST BE MADE OR CIRCLED IN RED INK, WITH DATE AND NAME OF PERSON MAKING CHANGE.

Do not extend notes this side of this line.

STATION	B. S.	H. I.	F. S.	ELEV.		
BM					BM	Compton Blvd (Washington St) & Main Wood Ave (Fleming Ave) Bt. Spk in Conc. pvt 3½ ± 7 S of
M 20	565	8873		83 08	M20	℄ Int. Elev 83.080 L.B. 805-12
0+00			502	83 71	Int ℄ Fleming Ave & Washington St.	
"			54	83 3	25' S on ℄ Fleming Ave	
"			622	82 51	98½ " " " " "	Edge Conc Pav
"			710	81 53	200 " " " " "	
"			543	83 30	25' N Edge Pav	
"			5[illegible]	83 1	25 N P.L.	
"			5[illegible]	83 5	100 "	
"			5[illegible]	83 7	200 N	
"			482	83 91	100 W on ℄ Maplewood Ave	
"			462	84 11	200 " " " "	
0+50			530	8[illegible] 13		℄
0+			588	82 85		℄ & Edge Conc [illegible]
1+00			592	82 [illegible]		℄
"			684	81 [illegible]		28 S Edge Pav
"			71	81 [illegible]		35 " B Brk
"			6[illegible]	82 [illegible]		45 S T Brk
"			569	83 04	8' N Edge Pav	
"			57	82 8	15 " Curb Line	
"			57	82 0	25 " P.L.	
1+62			630	82 13		℄ P.C.

F.B. 1258 Pg. 196 Job No. 1193 Division No. ✓ Notes Red ____ Plotted ____ Profile ____
Survey of Zastrow Ave. et al. Date ____ Date ____ No. ____
Survey by H. F. NAUMANN Notes [illegible] Notes Chkd ____ Checked ____ X-Sec. ____
Indexed C. Johnson Date ____ Date ____ Date ____ No. ____

FORM 307 5M 1-46

PLEASE RETURN TO
LOS ANGELES COUNTY SURVEYOR
700 HALL OF RECORDS

NOTE: ANY ADDITIONS OR CHANGES ON THIS SHEET MUST BE MADE OR CIRCLED IN RED INK, WITH DATE AND NAME OF PERSON MAKING CHANGE.

Do not extend notes this side of this line.

STATION	B. S.	H. I.	F. S.	ELEV.		
1+62.3		88 73	6.56	82 17		10 S. Edge Conc Pav
1			6.7	~~82 8~~ 81 8		15 S Ch line & Gutter
1			5.5	83 2		20 S T Brk
1			6.5	82 2		25 S P L
1			6.5	82 2		100 S.
1			6.9	81 8		200 S.
1			6.15	82 58		10 N Edge Conc Pav
1			6.1	82 6		15 " Ch. line & Gutter
1			5.4	83 3		21 " P.L
1			5.1	82 9		100 "
1			5.5	83 2		200 "
T.P.	469	87 14	6.28	82 45		
2+00			4.18	82 46		#
1			4.82	82 32		10 S. Edge Conc. Pav.
1			5.1	82 0		15 " Ch. line & Gutter
1			4.0	83 1		21 " T. Brk.
1			3.9	83 2		25 " P.L.
1			4.65	82 19	10 N. Edge Conc Pav	
1			4.7	82 4	15 N Ch. line & Gutter	
1			4.0	83 1	20 N T Brk	
1			4.0	83 1	25 N P.L	

Profile
Notes Red ____ Plotted ____ Job No. 1193 Division No. V
No. ____ Date ____ Date ____ Survey of LAUSTROW AVE. et. al.
X-Sec. ____ Notes Chkd ____ Checked ____ Survey by H. F. NAUMANN Notes 1/47 Date 6-47
No. ____ Date ____ Date ____ Map No. ____ Mtd. G. Johnson Date ____

F.B. 1258 PG. 197

FORM 307 5M 1-46

PLEASE RETURN TO
LOS ANGELES COUNTY SURVEYOR
700 HALL OF RECORDS

NOTE: ANY ADDITIONS OR CHANGES ON THIS SHEET MUST BE MADE OR CIRCLED IN RED INK, WITH DATE AND NAME OF PERSON MAKING CHANGE.

Do not extend notes this side of this line.

STATION	B. S.	H. I.	F. S.	ELEV.		
3+50		87 14 ✓	465	82 ~~51~~ 49		℄
3+00			455	82 59		℄
"			463	82 51		10 S. Edge Conc. Pav
"			4[illegible]	82 4		15 S Cb line
"			45	82 6		25 " P.L.
"			463	82 51	10 N Edge Conc Pav	
"			48	82 3	15 " Cb line	
"			44	82 7	25 " P.L.	
3+50			45[illegible]	82 [illegible]		℄
4+00			441	82 73		℄
"			449	82 65		10 S. Edge Conc Pav
"			4[illegible]	82 3		15 " Cb line
"			4[illegible]	82 1		18 " Gutter
"			4[illegible]	83 1		21 " T. Brk
"			5[illegible]	82 1		26 " B Br
"			52	81 9		100 S.
"			5[illegible]	81 5		200 "
"			447	82 67	10 N. Edge Conc. Pav	
"			46	82 5	15 " Cb line	
"			48	82 3	25 " P.L.	
"			44	82 7	100 N	

F.B. 1258 PG. 198 Job No. 1193 Division No. ✓ Notes Red. Plotted Profile
Survey of ZASTROW AVE. [illegible] Date Date No.
Survey by H. F. NAUMANN Notes J. Gregory Notes Chkd. Checked X-Sec.
Indexed C. Johnson Date Date Date No.

FORM 307 5M 1-46

PLEASE RETURN TO
LOS ANGELES COUNTY SURVEYOR
700 HALL OF RECORDS

NOTE: ANY ADDITIONS OR CHANGES ON THIS SHEET MUST BE MADE OR CIRCLED IN RED INK, WITH DATE AND NAME OF PERSON MAKING CHANGE.

Do not extend notes this side of this line.

STATION	B. S.	H. I.	F. S.	ELEV.		
4+00		87 14	42	82 9	200 N	
4+50			432	82 82		℄
5+00			427	82 87		℄
"			437	82 77		10 S. Edge Conc. Pav.
"			45	82 5		15 S Cb. line
"			46	82 5		25 S P.L
"			431	82 83	10 N Edge Conc Pav	
"			45	82 6	15 " Cb. line	
"			45	82 6	25 " P.L	
5+50			415	82 96		℄
6+00			409	83 05		℄
"			419	82 95		10 S. Edge Conc Pav
"			45	82 6		15 S Cb. line & Cott.
"			36	83 5		20 S T. Bk
"			45	82 6		25 " P.L
"			410	83 02	10 N Edge Conc Pav	
"			43	82 8	15 " Cb. line	
"			44	82 7	25 " P.L	
TP	416	87 19	411	83 03		
6+50			412	83 07		℄
7+00			422	82 97		℄

Profile
No. ____ Date ____ Notes Red ____ Plotted ____ Job No. 1193 Division No. V
X-Sec. Date ____ Date ____ Survey of ZASTROW AVE. et. al.
No. ____ Date ____ Notes Chkd ____ Checked ____ Survey by H. F. NAUMANN Notes C.G. Date 5-47
Date ____ Date ____ Map No. ____ Indexed ____ Date ____

F.B. 1258 PG. 199

FORM 307 5M 1-46

PLEASE RETURN TO
LOS ANGELES COUNTY SURVEYOR
700 HALL OF RECORDS

NOTE: ANY ADDITIONS OR CHANGES ON THIS SHEET MUST BE MADE OR CIRCLED IN RED INK, WITH DATE AND NAME OF PERSON MAKING CHANGE.

Do not extend notes this side of this line.

STATION	B. S.	H. I.	F. S.	ELEV.		
7+00		87.19	432	82 87		10 S. Edge [illegible]
"			47	82 5		15 " [illegible]
"			50	82 2		25 " PL
"			426	82 93	10 N Edge [illegible]	
"			46	82 6	15 " [illegible]	
"			48	82 4	25 " PL	
7+50			426	82 93		±
8+00			432	82 87		±
"			437	82 82		10 S Edge [illegible]
"			47	82 5		15 " [illegible]
"			53	82 0		25 " PL
"			53	81 9		10 "
"			57	81 5		200 "
"			437	82 82	10 N Edge [illegible]	
"			43	82 6	15 " [illegible] & Gutter	
"			42	82 7	25 " PL	
"			45	82 7	100 "	
"			45	82 7	200 "	
8+50			440	82 79		±
9+00			446	82 73		±
"			452	82 67		10 [illegible]

F.B. 1258 PG. 200

Job No. 1193 Division No. 1 Notes Red. Plotted Profile No.

Survey of Zastrow Ave. et. al. Date Date X-Sec.

Survey by H. F. NAUMANN Notes Chkd. Checked

Indexed C. Johnson Date Date No.

FORM 307 5M 1-46

PLEASE RETURN TO
LOS ANGELES COUNTY SURVEYOR
700 HALL OF RECORDS

NOTE: ANY ADDITIONS OR CHANGES ON THIS SHEET MUST BE MADE OR CIRCLED IN RED INK, WITH DATE AND NAME OF PERSON MAKING CHANGE.

Do not extend notes this side of this line.

11+42.22

STATION	B. S.	H. I.	F. S.	ELEV.		
9+00		57 19	48	82 3		15 S. Cb line
"			51	82 1		25 S. PL
"			450	82 69	10 N Edge Conc Pav	
"			48	82 4	15 " Cb line	
"			46	82 6	25 " PL	
9+50			451	82 68		℄
10+00			459	82 60		℄
"			464	82 55		10 S. Edge Conc Pav
"			49	82 3		15 S Cb line
"			50	82 2		18 S Gutter
"			42	83 0		25 S. PL
"			461	82 58	10 N Edge Conc Pav	
"			48	82 4	15 " Cb line & Gutter	
"			46	82 6	25 " PL	
TP	477	57 23	473	82 46		
10+50			462	82 61		℄
11+00			473	82 50		℄
11+12.22			475	82 48		℄
"			485	82 38		11 3 S Edge Conc Pav
"			499	82 24		15 " Cb line
"			518	82 05		20 3 S Edge Mac. Pav.

Profile
No. ____ Date ____ Notes Red ____ Plotted ____ Job No. 1193 Division No. V
X-Sec. ____ Date ____ Survey of ZASTROW AVE. et. al.
No. ____ Date ____ Notes Chkd. ____ Checked ____ Survey by H. F. NAUMANN Notes J.G. Date 6-47
Map No. ____ Date ____ Indexed C. Johnson Date ____

F.B. 1758 PG. 201

FORM 307 5M 1-46

PLEASE RETURN TO
LOS ANGELES COUNTY SURVEYOR
700 HALL OF RECORDS

NOTE: ANY ADDITIONS OR CHANGES ON THIS SHEET MUST BE MADE OR CIRCLED IN RED INK, WITH DATE AND NAME OF PERSON MAKING CHANGE.

Do not extend notes this side of this line.

STATION	B. S.	H. I.	F. S.	ELEV.		
11+12.22		87 Z3 ✓	43	82 4		25 S. PL
/			47	82 45	10 N Edge Conc Pav	
/			42	82 3	15 " Cb line	
/			43	82 9	25 " PL	
11+42.22			501	82 22	Int ℄ Washington St &	Woodruff Ave [illegible]
/			514	82 11		100 S on ℄ Woodruff Ave
/			530	81 93		200 " " "
/			5[illegible]	82 18	15 N on ℄ Woodruff Ave Pad	Cb line
/			5[illegible]	82 17	20 " " "	Edge Conc Pav
/			45	82 7	[illegible] PL	
/			45	82 7	100 "	
/			43	82 9	200 "	
11+[illegible]			521	82 02		℄
/			527	81 96		11 S Edge Conc Pav
/			548	81 75		15 " Cb line
/			565	81 58		20 " Edge Mac Pav
/			53	81 9		25 " PL
/			518	82 05	10 N Edge Conc Pav	
/			50	82 2	15 " Cb line & Gutter	
/			41	83 1	20 " T Brk	
/			41	83 1	25 " PL	

F.B. 1258 PG. 207

Job No. 1193 Division No. ✓ Notes Red. Plotted Profile

Survey of ZASTROW AVE. et. al. Date Date No. X-Sec.

Survey by H. F. NAUMANN Notes [illegible] Notes Chkd. Checked

Indexed A. C. Johnson Date Date Date No.

FORM 307 5M 1-46

PLEASE RETURN TO
LOS ANGELES COUNTY SURVEYOR
700 HALL OF RECORDS

NOTE: ANY ADDITIONS OR CHANGES ON THIS SHEET MUST BE MADE OR CIRCLED IN RED INK, WITH DATE AND NAME OF PERSON MAKING CHANGE.

Do not extend notes this side of this line.

STATION	B. S.	H. I.	F. S.	ELEV.		
1245		8723	471	82 52		℄
"			481	82 43		10 S. Edge Conc. Pav
"			500	82 23		13 S. " Mac "
"			519	82 2		15 S. C6 line
"			46	82 1		25 S P.L.
"			480	82 43	10 N Edge Conc Pav	
"			45	82 4	15' C6 line	
"			40	83 2	25' - PL	
1250			465	82 58		℄
1255			442	82 81		℄
"			432	82 91		10 S. Edge Conc Pav
"			43	82 9		15 S C6 line
"			45	82 7		25 S PL
"			470	82 53	10 N Edge Conc Pav	
"			48	82 3	15' C6 line	
"			42	83 0	25' -	
"			42	83 0	31' - PL	
1260			361	83 62		℄
1276			339	83 82		℄
"			349	83 74		10 S Edge Conc Pav
"			32	83 5		15 S C6 line

Profile
Notes Red _____ Plotted _____ Job No. 1123 Division No. V
No. _____ Date _____ Date _____ Survey of EASTERN AVE. et al.
X-Sec. Notes Chkd _____ Checked _____ Survey by H. F. NAUMANN Notes V.62 Date 6-47
No. _____ Date _____ Date _____ Map No. _____ Indexed Date _____

F.B. 1135 PG. 203

FORM 307 5M 1-46

PLEASE RETURN TO
LOS ANGELES COUNTY SURVEYOR
700 HALL OF RECORDS

NOTE: ANY ADDITIONS OR CHANGES ON THIS SHEET MUST BE MADE OR CIRCLED IN RED INK, WITH DATE AND NAME OF PERSON MAKING CHANGE.

Do not extend notes this side of this line.

STATION	B. S.	H. I.	F. S.	ELEV.		
13+76 6		87 23	43	83 [illegible]		25 S. Pl
			325	83 98	21' N on Pav. Crown	
			460	82 63	52 " Edge Conc Pav	
			490	82 33	62 " " Mac Pav	
			49	82 3	82 "	
14+06 61			330	83 [illegible]	Int ℄ Washington St [illegible]	
			334	83 [illegible]		10 S Edge [illegible]
			3[illegible]	83 6		15 " [illegible]
			4[illegible]	83 9		25 " [illegible]
			5[illegible]	[illegible]		100 S
			5[illegible]	[illegible]		200 "
			[illegible]	83 05	100 [illegible] on ℄ [illegible] Av	
			433	82 90	[illegible]	
			3[illegible]	83 88	10 E on ℄ [illegible]	
			45	82 7	100 " " " "	
			45	82 7	200 "	
[illegible]			331	83 92	BM Woodruff [illegible] ℄ Washington St [illegible] Cut [illegible] Elev 83 [illegible] FE [illegible]	

F.B. 1258 PG. 204

Job No. 1193 Division No. ✓ Notes Red ___ Plotted ___ Profile ___

Survey of Zastrow Ave. et al. Date ___ Date ___ No. ___

Survey by H. F. NAUMANN Notes Chkd ___ Checked ___ X-Sec. ___

Indexed A. C. Johnson Date ___ Date ___ No. ___

FORM 307 10M 10-46

PLEASE RETURN TO
LOS ANGELES COUNTY SURVEYOR
700 HALL OF RECORDS

NOTE: ANY ADDITIONS OR CHANGES ON THIS SHEET MUST BE MADE OR CIRCLED IN RED INK, WITH DATE AND NAME OF PERSON MAKING CHANGE.

Do not extend notes this side of this line.

Profile No. ____ Notes Red ____ Plotted ____ Job No. 1193 Division No. ____
X-Sec. No. ____ Date ____ Date ____ Survey of Leahy Ave
Notes Chkd ____ Checked ____ Survey by [illegible] Notes 1193 Date 8-26-47
Date ____ Date ____ Map No. ____ Indexed Johnson Date NOV 19 47

F.B. 1258 Pg. 205

STATION	B. S.	H. I.	F. S.	ELEV.		
					ELEVS OF WATER LINES ON LEAHY AVE	
					BM W-2 E = 20.04 FB 795-3	
3+[illegible] -22	5.93	85.[illegible]		81.04	Compton Blvd (N. Slope) & Leahy Ave	
					Left in pvt. Mon. Socket on S. curb line of Compton Blvd	
0+00					E. [illegible] Cor. [illegible] & Leahy Ave	
3+65 E 12			5.7	80.0	Ground Elev over Pipe	
" "			8.0	78.4	Top 12" Water Pipe	
1+05 E 8	2.57		5.65	80.09	Top 8" Water Line	
" " "			4.5	81.2	Ground Elev over Pipe	
2+29 E 8	2.[illegible]		4.28	81.11	Top 8" [illegible] Tee Junction 2" Pipe	
" "			4.5	81.2	Ground Elev over Pipe	
3+04 E 12			1.90	77.84	Top 12" Water Line at T	Line to Pump House
"			5.16	80.58	Pvt Elev over Pipe	
4+68 - 22 E			4.70	81.04	Top 10" Conc Water Pipe	
" "			2.6.	83.1	Ground Elev over Pipe	
T+	5.04	86.[illegible]	4.47	81.27		
8+19½ - 22 E			5.75	80.3[illegible]	Top 10" Conc Water Pipe	
" "			3.[illegible]	[illegible].2	Ground Elev over Pipe	
10+93 - 22 E			6.51	[illegible].8	Top 10" Conc Water Pipe	
" "			4.2	82.4	Ground Elev over Pipe	
BM M57			4.01	82.30	BM M57 El = 82.297 FB 1258-7	
					Maplewood & Leahy Ave S.W.Cor.	
					Bt Sp in conc Dr to NE = 2.643 45's & 25' W of Flint	

F.B 1258 PG. 206

Job No. _____ Division No. _____ Notes Red. _____ Plotted _____ Profile

Survey of _____ Date _____ Date _____ No. _____

Survey by _____ Notes _____ Notes Chkd. _____ Checked _____ X-Sec.

Indexed _____ Date _____ Date _____ Date _____ No. _____

FORM 907 10M 10-46

PLEASE RETURN TO
LOS ANGELES COUNTY SURVEYOR
700 HALL OF RECORDS

NOTE: ANY ADDITIONS OR CHANGES ON THIS SHEET MUST BE MADE OR CIRCLED IN RED INK, WITH DATE AND NAME OF PERSON MAKING CHANGE.

Do not extend notes this side of this line.

STATION	B. S.	H. I.	F. S.	ELEV.

FORM 307 10M 10-46

PLEASE RETURN TO
LOS ANGELES COUNTY SURVEYOR
700 HALL OF RECORDS

NOTE: ANY ADDITIONS OR CHANGES ON THIS SHEET MUST BE MADE OR CIRCLED IN RED INK, WITH DATE AND NAME OF PERSON MAKING CHANGE.

Do not extend notes this side of this line.

Profile No.____ Notes Red____ Date____ Plotted____ Date____ Job No. 1193 Division No.____
X-Sec. No.____ Notes Chkd____ Date____ Checked____ Date____ Survey of ± 22 STATION AVE ETAL Survey by ZUMWALT Notes 1106 Date 8-26-47
Map No.____ Indexed Johnson Date Nov 10-47

F.B. 250 Pg. 207

STATION	B. S.	H. I.	F. S.	ELEV.		
		ELEV. OF			10" STANDARD OIL CO. OIL LINE	
		34± S. OF ℄ COMPTON			BLVD ℄ 250' W. OF ℄ BELLFLOWER BLVD	
BM 183	4.83	85.53		80.70	BM 18B El = 80.69 ± LB 805-13, Bellflower Blvd ℄ Compton Blvd, Cut in conc Mon 24" In-45°W ℄ 52 N of ℄ Int	
			5.8	79.71	Ground Elev above pipe	
			8.23	77.30	Top 10" pipe	
TP	6.65	86.16	6.02	79.51		
BM 183			5.46	80.70	BM 183 El = 80.69 ± See above	
		ELEV. OF			10" STANDARD OIL CO OIL LINE	
		35' S. OF ℄ COMPTON			BLVD ℄ 20' E OF ℄ STEVENS AVE	
BM M23	6.10	82.37		76.27	BM M23 El = 76.27 ± LB 805-15 Compton Blvd (Sub) 500'± W of ± R/W cor Bt Spk in conc Pt ± 1' N of Sewer & ope PP #3486 (Hse #434 Stevens Ave) (Cont)	
			6.6	75.8	Ground elev above pipe	
			8.82	73.55	Top of 10" Pipe	
TP	2.88	82.05	3.20	79.17		
BM M23			5.77	76.28	BM M23 Elev = 76.27 See above	

FORM 307 10M 10-46

PLEASE RETURN TO
LOS ANGELES COUNTY SURVEYOR
700 HALL OF RECORDS

NOTE: ANY ADDITIONS OR CHANGES ON THIS SHEET MUST BE MADE OR CIRCLED IN RED INK, WITH DATE AND NAME OF PERSON MAKING CHANGE.

Do not extend notes this side of this line.

STATION	B. S.	H. I.	F. S.	ELEV.		
ELEV OF STANDARD OIL CO OIL LINE 25' S of ℄ COMPTON BLVD & 325' E of ℄ CLARK AVE						
BM M25	535	82 03		76 68	BM M25 El= 76675 LB 805-15 Compton Blvd & Clark Ave Bt Spk in Conc Pvt approx ℄ Clark Ave 36 E S of ℄ Compton Blvd	
			42	77 8	Ground elev above pipe	
			6 52	75 51	Top 10" Pipe	
			42	77 8	Ground elev above 10" water Pipe	
			6 40	75 63	Top of 10" water pipe 40' S ℄ Compton	
TP	516	81 98	5 21	76 82		
BM M25			5 30	76 68	BM 25 Elev: 76 68 see above	

F.B. 1258 PG. 208

Job No. 1193 Division No. Notes Red. Plotted Profile

Survey of Zastrow AVE ET AL Date Date No. X-Sec.

Survey by Gunderson Notes HWG Notes Chkd. Checked

Indexed A. C. Johnson Date NOV 19 '47 Date Date No.

F. B. 1258 PG. 209

Notes Ck'd by	Survey of ZASTRO AVE
Map No.	W. O. 8351 Tape No. 017 St'd. 68 °F
Office Work	Surveyed by: R B HOBSON
Checked	Notes HOBSON Date 8-4-50
Date	Indexed J. C. Johnson

AUG 8 '50

℄ SURVEY
FOR
C. I. JOBS - (C. I. 1193 - ZASTRO AVE)
TYING OUT T.B.M. @ CABELL & MAPLEWOOD AVES
J. N. 8351

℄ NOTE: THIS ST. (CABELL AVE. & MAPLEWOOD AVE.) TO BE DESTROYED BY ROAD DEPT.

AUG. 4TH, 1950
HOBSON
FRONK
RICHARDS
HAWORTH

Note: Any Additions or Changes of This Sheet Must be Made or Circled in Red Ink With Date and Name of Person Making Change.

Do not extend notes this side of this line.

RETURN TO
LOS ANGELES COUNTY SURVEYOR
726 LOS ANGELES COUNTY
ENGINEERING BLDG.

76F3095 247 10M 1-49

RETURN TO
LOS ANGELES COUNTY SURVEYOR
726 LOS ANGELES COUNTY
ENGINEERING BLDG.

Note: Any Additions or Changes on This Sheet Must be Made or Circled in Red Ink With Date and Name of Person Making Change.

W.S. 33 - B4

Do not extend notes this side of this line.

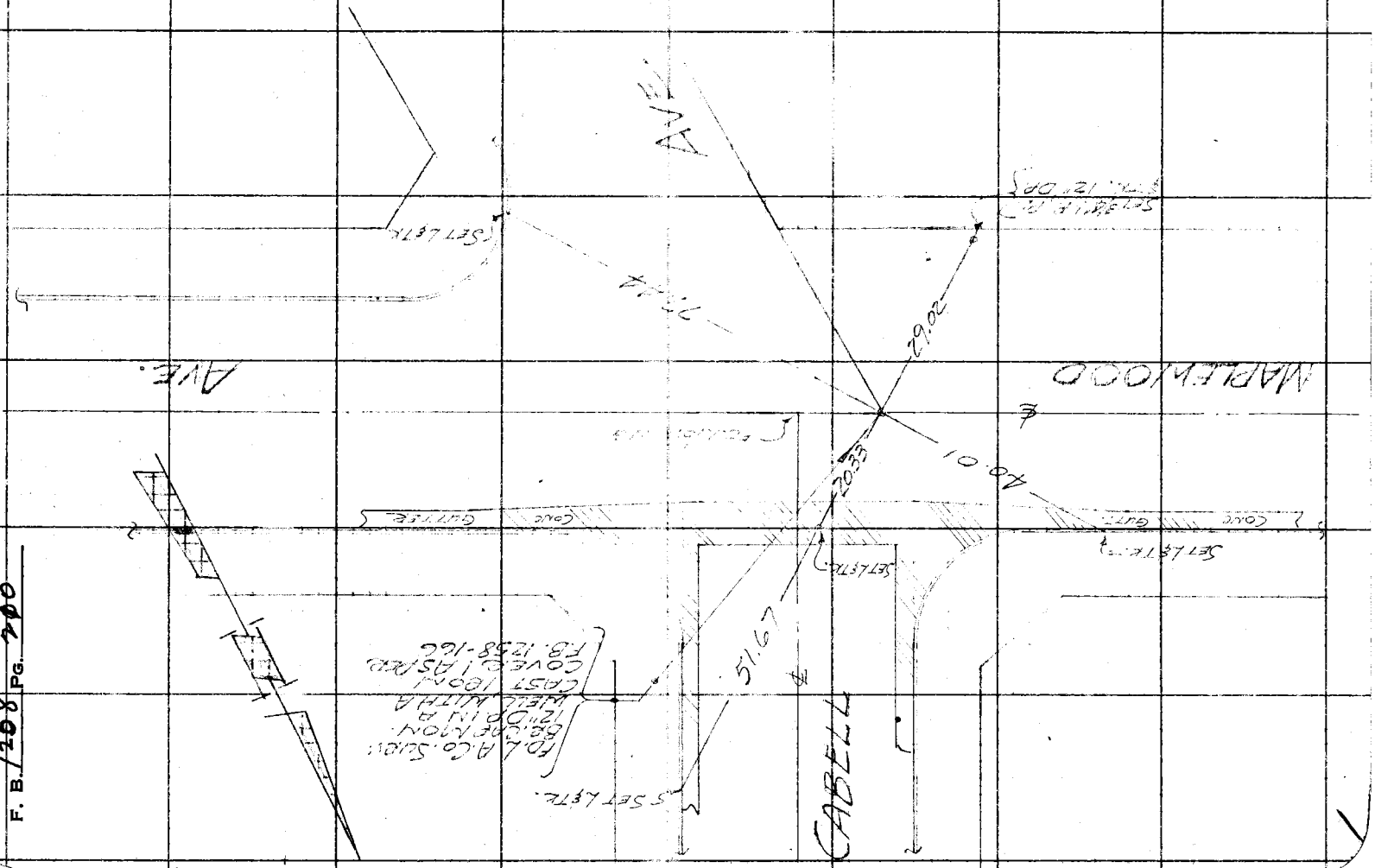

F. B. 1258 PG. 200

F. B. 1258 PG. 215

NOTES RED. _____ JOB NO. 1752.14 SURVEY OF CORNUTA AVE
DATE _____ SURVEY BY J. MUSLIN
NOTES CHKD. _____ NOTES BY J.M. DATE 10-21-54
DATE _____ INDEXED _____ DATE _____

NOTE: ANY ADDITIONS OR CHANGES ON THIS SHEET MUST BE MADE OR CIRCLED IN RED INK, WITH DATE AND NAME OF PERSON MAKING CHANGE.

Do not extend notes this side of this line

PLEASE RETURN TO
LOS ANGELES COUNTY SURVEYOR
725 LOS ANGELES COUNTY ENGINEERING BLDG.

765420 353 3-51

B.M.	1ST RUN	DIFF.	2ND RUN	3RD RUN	ADJ. ELEV.	DESCRIPTION
						C.I. 1752.14
						CORNUTA AVE
						BENCH LEVELS
						CIRCUIT #1
					Elev. based on L.A.Co. Serv. Precise Level Net (1952 Adj) Adj. 11/1/54 JR	
			indexed			J. MUSLIN F. BROOKS T. OHASHI W.A. MOODYMAN

76S420 353 3-51

PLEASE RETURN TO
LOS ANGELES COUNTY SURVEYOR
725 LOS ANGELES COUNTY ENGINEERING BLDG.

NOTE: ANY ADDITIONS OR CHANGES ON THIS SHEET MUST BE MADE OR CIRCLED IN RED INK, WITH DATE AND NAME OF PERSON MAKING CHANGE.

Do not extend notes this side of this line

B.M.	1ST RUN	DIFF.	2ND RUN	3RD RUN	ADJ. ELEV.	DESCRIPTION
B.M.6-6	72.539				72.539	B.M.6-6 ELEV. 72.539 F.B. 1207-11
+	5.822		5.810			CENTER ST. & WOODRUFF AVE. N.W. COR.
π	78.361	+1.550	+1.550		+1.5500	33.8' N + 78.2' W OF ℄ INT C.S. MON. IN HAND HOLE
−	4.272		4.260			STAMPED "B.M. 6-6"
T.P.	74.089					T.P. BT. SPK. IN PVMT. N. SIDE CENTER ST.
+	5.285		5.270			
π	79.374	+0.523	+0.522		+0.5225	
−	4.7[illegible]		4.748			
T.P.	74.[illegible]					T.P. BT. SPK. IN PVMT. N. SIDE CENTER ST.
+	4.930		4.883			
π	79.542	+0.600	+0.601		+0.6005	
−	4.330		4.282			
T.P.	75.212					T.P. BT. SPK. IN PVMT. E. SIDE CORNUTA AVE
+	5.402		5.432	5.365		
π	80.614	+0.295	+0.2[illegible]0	+0.295	+0.2950	
−	5.107		5.142	5.070		
T.P.	75.507					T.P. BT. SPK. IN PVMT. E. SIDE CORNUTA AVE
+	5.570		5.605			
π	81.077	+0.823	+0.825		+0.8240	
−	4.747		4.780			
T.P.	76.330					T.P. BT. SPK. IN PVMT. E. SIDE CORNUTA AVE
+	4.950		5.010			
π	81.280	+0.190	+0.188		+0.1890	
−	4.760		4.822			
T.P.	76.[illegible]					T.P. BT. SPK. IN PVMT. E. SIDE CORNUTA AVE
+	5.125		5.180			
π	81.645	+0.557	+0.558		+0.5575	
−	4.568		4.622			
T.P.	77.077					T.P. BT. SPK. IN PVMT. E. SIDE CORNUTA AVE

JOB NO. 1752.14 SURVEY OF CORNUTA AVE NOTES RED. DATE
SURVEY BY J. MUELLER DATE 10-21-54 NOTES CHKD. DATE
NOTES BY J. M. DATE
INDEXED DATE

F.B. 1258 PG. 216

76S420 353 3-51

PLEASE RETURN TO
LOS ANGELES COUNTY SURVEYOR
725 LOS ANGELES COUNTY ENGINEERING BLDG.

NOTE: ANY ADDITIONS OR CHANGES ON THIS SHEET MUST BE MADE OR CIRCLED IN RED INK, WITH DATE AND NAME OF PERSON MAKING CHANGE.

NOTES RED. DATE
NOTES CHKD. DATE
DATE INDEXED DATE

JOB NO. 1752.4 SURVEY OF CORNUTA AVE.
SURVEY BY L.M. DATE 10-21-54
F.B. 1258 PG. 24

Do not extend notes this side of this line

B.M.	1ST RUN	DIFF.	2ND RUN	3RD RUN	ADJ. ELEV.	DESCRIPTION
T.P.	77.077					
+	4.800		4.290	4.928		
⊼	82.877	+0.600	+0.605	+0.603	+0.6015	
−	4.200		4.285	4.325	77.688	+.0094
B.M. HX-12	77.677				~~77.6790~~	B.M. HX-12 CORNUTA AVE. E. SIDE) BT. SPK.
+	4.880		4.832			IN CURB IN FRONT OF HO. # 15500
⊼	82.557	0.000	0.000		.0000	
−	4.880		4.832			
T.P.	77.677					T.P. BT. SPK. IN PVMT. E. SIDE CORNUTA AVE
+	5.297		5.195			
⊼	82.924	+0.407	+0.407		+0.4070	
−	4.840		4.788			
T.P.	78.084					T.P. BT. SPK. IN PVMT. E. SIDE CORNUTA AVE
+	5.045		5.070			
⊼	83.129	+0.673	+0.672		+0.6725	
−	4.372		4.398		78.771	+0.129
B.M. HX-13	78.757				~~78.7595~~	B.M. HX-13 CORNUTA AVE (E. SIDE) BT. SPK.
+	4.630		4.609			IN CURB IN FRONT OF HO. # 15316
⊼	83.387	-0.107	-0.106		-0.1065	
−	4.737		4.715			
T.P.	78.650					T.P. BT. SPK. IN PVMT. E. SIDE CORNUTA AVE.
+	5.090		5.068			
⊼	83.740	+0.365	+0.368		+0.3665	
−	4.725		4.700			
T.P.	79.015					T.P. BT. SPK. IN PVMT. E. SIDE CORNUTA AVE.
+	5.072		5.060			
⊼	84.087	+0.667	+0.667		+0.6670	
−	4.405		4.393		79.702	+.0165
B.M. HX-14	79.682				~~79.6855~~	B.M. HX-14 CORNUTA AVE (W. SIDE) BT. SPK
						IN CURB IN FRONT OF HO. # 15129

76S420 353 3-51

PLEASE RETURN TO
LOS ANGELES COUNTY SURVEYOR
725 LOS ANGELES COUNTY ENGINEERING BLDG.

NOTE: ANY ADDITIONS OR CHANGES ON THIS SHEET MUST BE MADE OR CIRCLED IN RED INK, WITH DATE AND NAME OF PERSON MAKING CHANGE.

Do not extend notes this side of this line

JOB NO. 1752.14 SURVEY OF CORNUTA AVE NOTES RED. DATE
SURVEY BY J. MUSLIN DATE 10-22-54 NOTES CHKD. DATE
NOTES BY J. M. DATE
INDEXED DATE

B.M.	1ST RUN	DIFF.	2ND RUN	3RD RUN	ADJ. ELEV.	+.0165 DESCRIPTION
B.M. HX-14	79.682				79.702	B.M. HX-14
+	5.168		5.055			
π	84.790	+0.216	+0.215		+0.2155	
−	4.892		4.840			
T.P.	79.898					T.P. 1x1 IN OPEN FIELD
+	4.810		4.730			
π	84.708	−0.117	−0.120		−0.1185	
−	4.927		4.850			
T.P.	79.781					T.P. 1x1 IN OPEN FIELD
+	5.202		5.150			
π	84.983	[illegible]	−0.038		−0.0380	
−	5.240		5.188			
T.P.	79.743					T.P. 1x1 IN OPEN FIELD
+	5.470		4.520			
π	84.213	−0.248	−0.247		−0.2475	
−	4.718		4.767			
T.P.	79.495					T.P. 1x1 IN OPEN FIELD
+	5.510		5.588			
π	85.005	+0.775	+0.778		+0.7765	
−	4.[illegible]		4.810			
T.P.	80.270					T.P. BT. SPK. IN [illegible] E. SIDE WOODRUFF AVE
+	5.050		4.980	5.020		
π	85.320	+0.085	+0.080	+0.085	+0.0850	
−	4.965		4.890	4.935	80.382	+.0235
B.M. 6-5	80.355				~~80.3585~~	B.M. 6-5 ELEV. 80.382 F.B. 1207-10 WASHINGTON ST. & WOODRUFF AVE N.W. COR. 12.5' N. & 31' W. OF ℄ INT. C.S. MON. IN HAND HOLE. MARKED "B.M. 6-5"
		+0235 / 20				

F.B. 1258 PG. 218

Notes Ck'd by [illegible]	Survey of CORNUTA AVE
Map No.	W. O. 0303.00 Tape No. C146 St'd. 68 °F
Office Work	Surveyed by J. MUSLIN
Checked	Notes J.M. Date 10-22-54
Date	Indexed A. C. Johnson 11-1-54

F. B. 1258 PG. 221

J.N. 030300

CORNUTA AVE. S.S. DIST.

CENTER LINE

SURVEY

J. MUSLIN
F. BROOKS
T. JAASAI
W.A. MOODYMAN

Note: Any Additions or Changes on This Sheet Must be Made or Circled in Red Ink With Date and Name of Person Making Change.

Do not extend notes this side of this line.

RETURN TO
LOS ANGELES COUNTY SURVEYOR
726 LOS ANGELES COUNTY
ENGINEERING BLDG.

76F309S 247 4-53

F.B. 1258 PG. 272

J.N. 0303.00

C.I. 1752.14

CORNUTA AVE

INDEX MAP

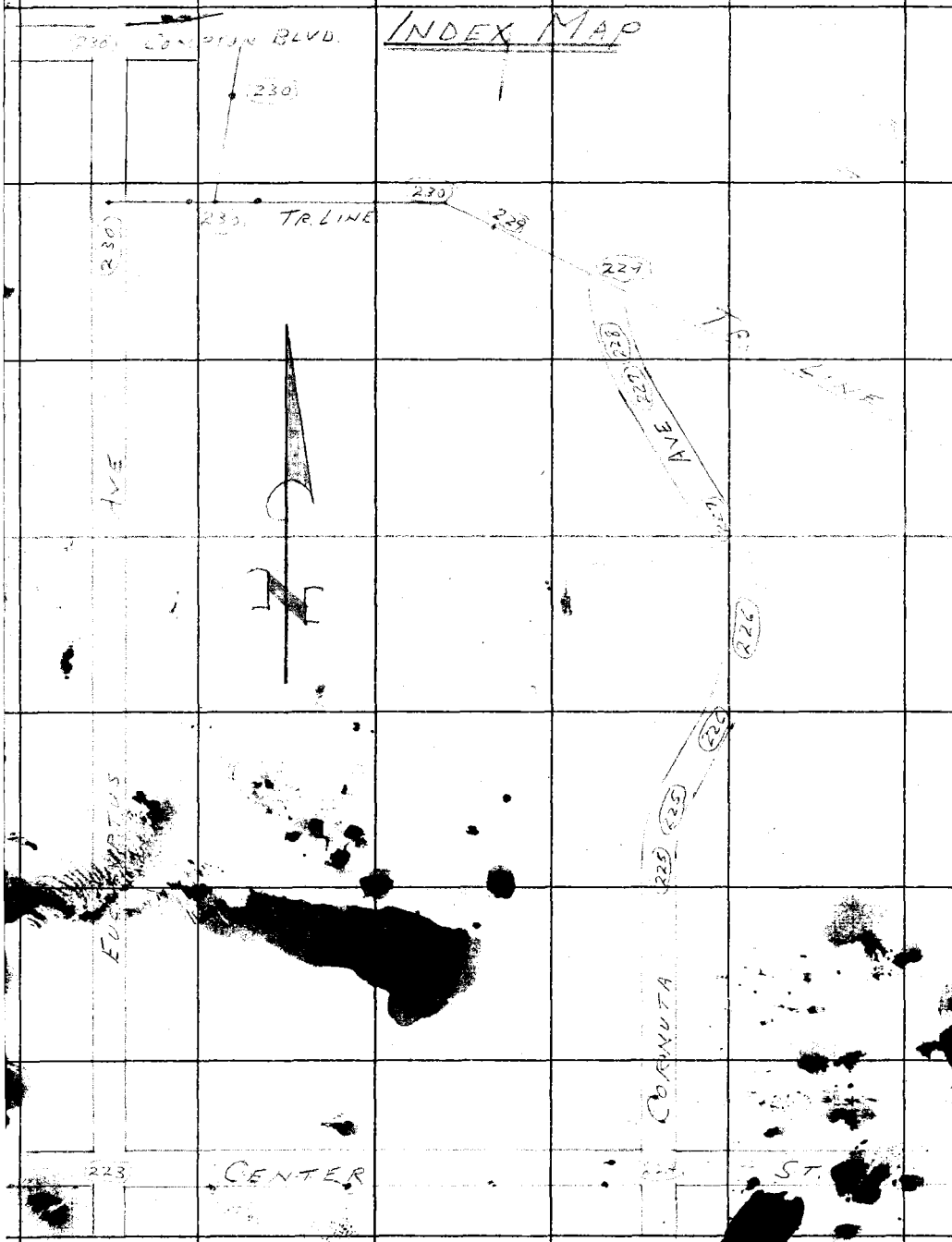

RETURN TO
LOS ANGELES COUNTY SURVEYOR
726 LOS ANGELES COUNTY
ENGINEERING BLDG.

Do not extend notes this side of this line.

Note: Any Additions or Changes on This Sheet Must be Made or Circled in Red Ink With Date and Name of Person Making Change.

Notes Ck'd by KRM	Survey of CORNUTA AVE
Map No.	W. O. [illegible] Tape No. 0146 St'd. 68 °F
Office Work	Surveyed by J. MUSLIN
Checked	Notes J. M. Date 10-22-54
Date	Indexed A. C. Johnson

F. B. 1258 Pg. [illegible]

W.S. 33-B4

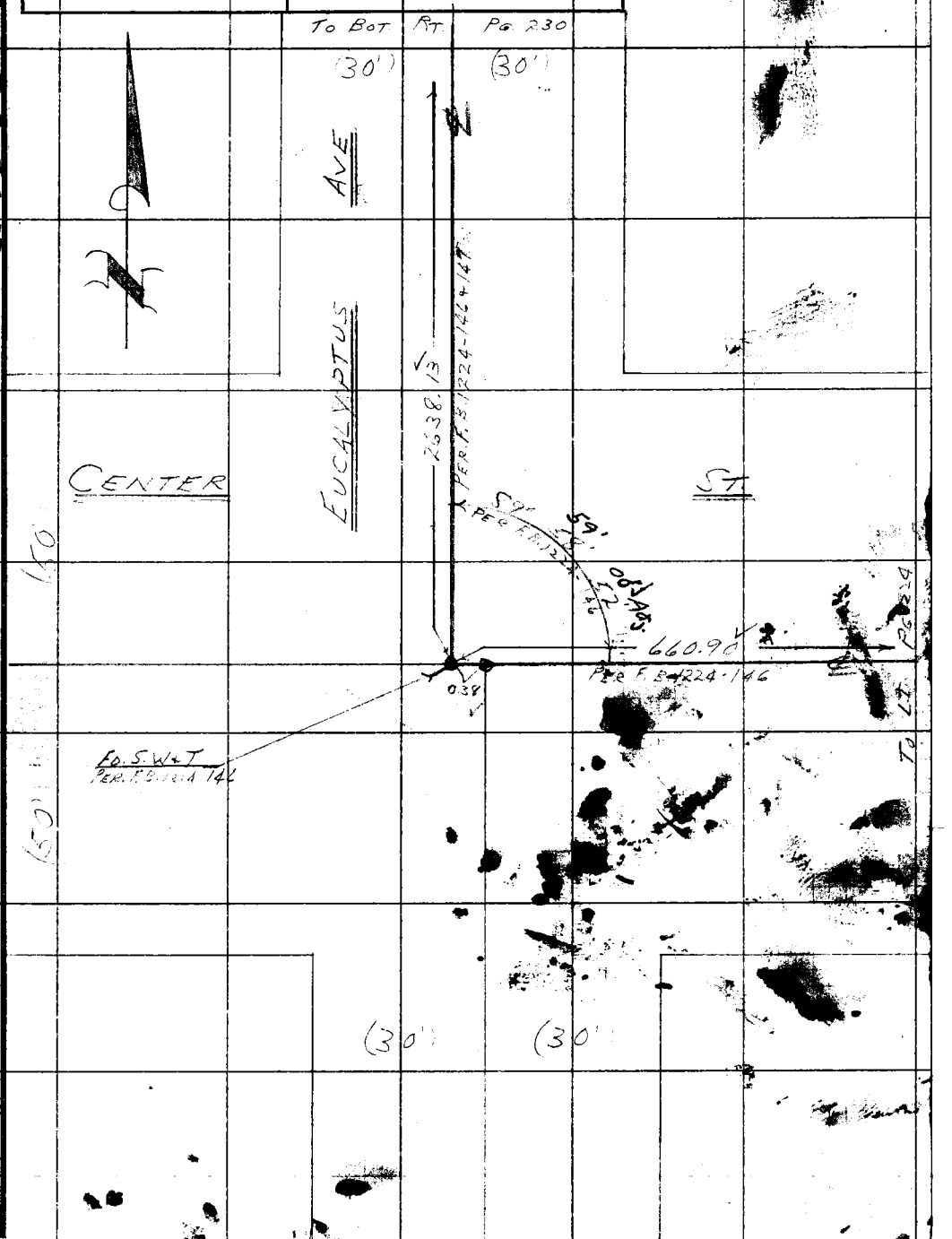

Note: Any Additions or Changes on This Sheet Must be Made or Circled in Red Ink With Date and Name of Person Making Change.

Do not extend notes this side of this line.

RETURN TO
LOS ANGELES COUNTY SURVEYOR
726 LOS ANGELES COUNTY
ENGINEERING BLDG.

76F3095 247 4-53

RETURN TO
LOS ANGELES COUNTY SURVEYOR
726 LOS ANGELES COUNTY
ENGINEERING BLDG.

Note: Any Additions or Changes on This Sheet Must be Made or Circled in Red Ink With Date and Name of Person Making Change.

Do not extend notes this side of this line.

W.S. 33-B4



Notes Ck'd by KRM	Survey of CORNUTA
Map No.	W. O. 0303 Tape No. 7146 St'd. 68 °F
Office Work	Surveyed by J. MUSLIN
Checked	Notes J. M. Date 10-22-54
Date	Indexed A. C. Johnson

B. 1258 PG. 225

W.S. 33 - P.4

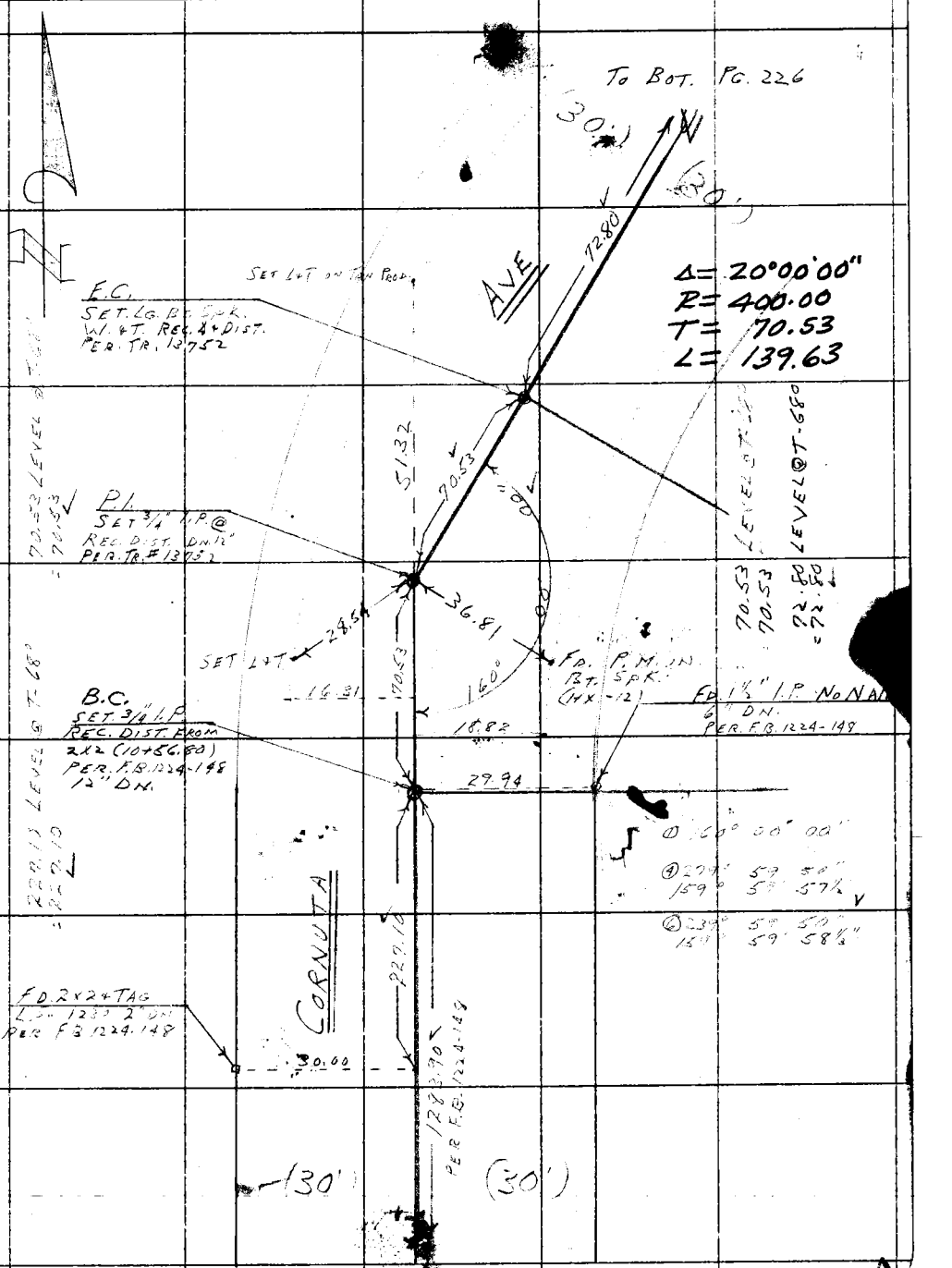

Note: Any Additions or Changes on This Sheet Must be Made or Circled In Red Ink With Date and Name of Person Making Change.

Do not extend notes this side of this line.

RETURN TO
LOS ANGELES COUNTY SURVEYOR
726 LOS ANGELES COUNTY
ENGINEERING BLDG.

7SF309S 247 4-53

F.B. 1258 PG. 226

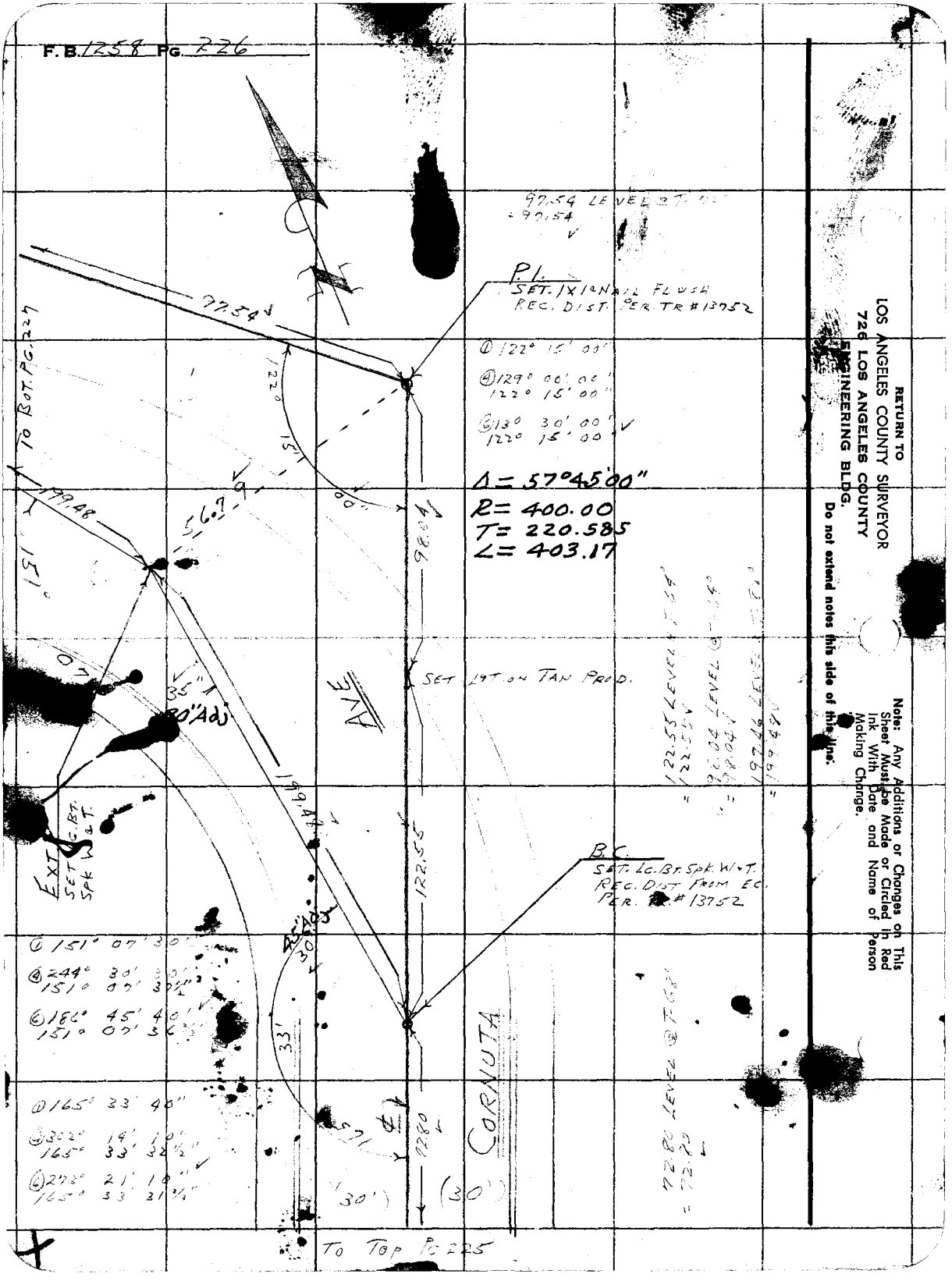

RETURN TO
LOS ANGELES COUNTY SURVEYOR
726 LOS ANGELES COUNTY
ENGINEERING BLDG.

Note: Any Additions or Changes on This Sheet Must Be Made or Circled In Red Ink With Date and Name of Person Making Change.

Do not extend notes this side of this line.

Notes Ck'd by KRM	Survey of CORNUTA AVE
Map No.	W. O. 0302.00 Tape No. 0146 St'd. 68 °F
Office Work	Surveyed by J. MUSLIN
Checked	Notes J. M. Date 10-25-54
Date	Indexed A. C. Johnson

F. B. 1258 PG. 227

W.J. 33-B4

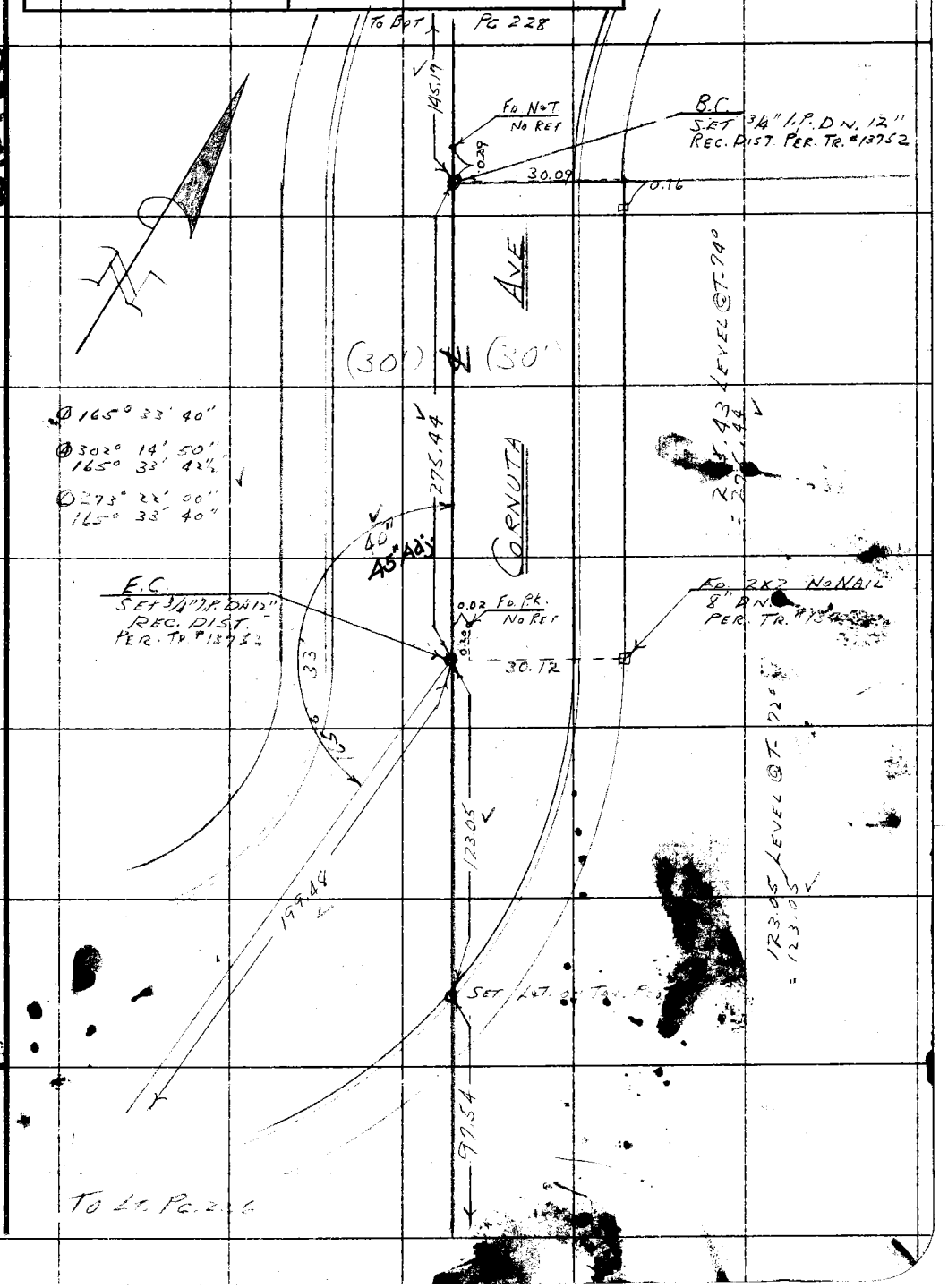

Note: Any Additions or Changes on This Sheet Must be Made or Circled in Red Ink With Date and Name of Person Making Change.

Do not extend notes this side of this line.

RETURN TO
LOS ANGELES COUNTY SURVEYOR
726 LOS ANGELES COUNTY
ENGINEERING BLDG.

76F309S 247 4-53

F. B. 1258 PG. 228



RETURN TO
LOS ANGELES COUNTY SURVEYOR
726 LOS ANGELES COUNTY
ENGINEERING BLDG.

Do not extend notes this side of this line.

Note: Any Additions or Changes on this Sheet Must be Made or Circled in Red Ink With Date and Name of Person Making Change.

Notes Ck'd by KRM	Survey of CORNUTA AVE
Map No.	W. O. 0303.00 Tape No. 0146 St'd. 68 °F
Office Work	Surveyed by J. MUSLIN
Checked	Notes J. M. Date 10-26-54
Date	Indexed A. C. Johnson

F. B. 1258 PG. 229

W.S. 33-B4

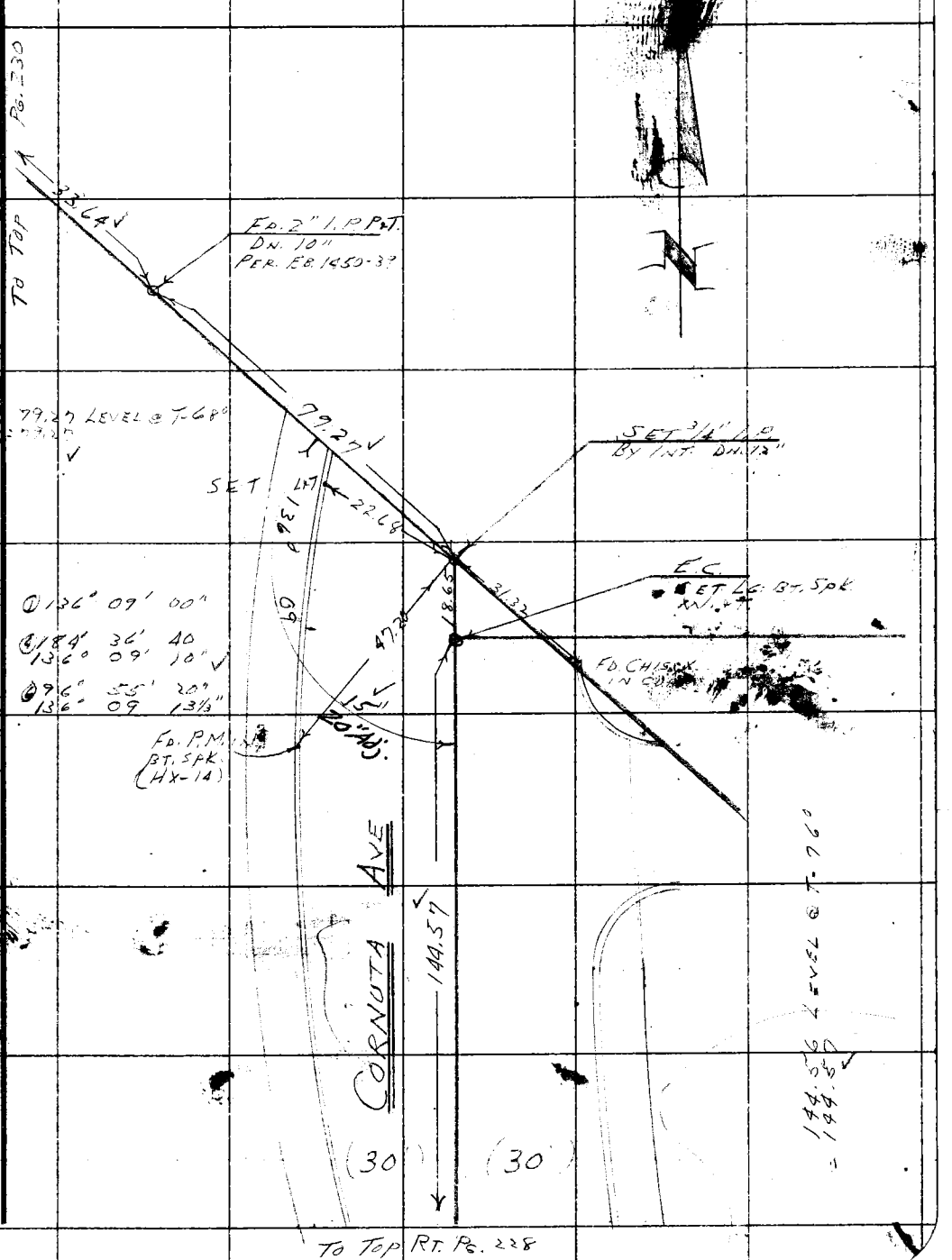

Note: Any Additions or Changes on This Sheet Must be Made or Circled in Red Ink With Date and Name of Person Making Change.

Do not extend notes this side of this line.

RETURN TO: LOS ANGELES COUNTY SURVEY 26 LOS ANGELES COUNTY ENGINEERING BLDG.

76F3095 247 4-53

F.B. 1258 PG. 230

RETURN TO
LOS ANGELES COUNTY SURVEYOR
726 LOS ANGELES COUNTY
ENGINEERING BLDG.

Do not extend notes this side of this line.

Note: All Additions or Changes on This Sheet Must be Made Circled in Red Ink With Date and Name of Person Making Change.

Notes Ck'd by	Survey of Cornuta Ave
Map No.	W. O. 1752.14 Tape No. St'd. °F
Office Work	Surveyed by J. Muslin
Checked	Notes F.E.B. Date 27-I-54
Date	Indexed

F. B. 1258 PG. 235

C.I. 1752.14

CORNUTA AVE. S.S. DIST.

Location of Improvements

in

CORNUTA AVE.

From a pt 1284± N of Center St.
To N. Easterly line of Tr. 13752

J. Muslin
F. Brooks
T. Ohashi
W.A. Mackyman

221-230

Note: Any Additions or Changes on This Sheet Must be Made or Circled in Red Ink With Date and Name of Person Making Change.

Do not extend notes this side of this line.

RETURN TO
LOS ANGELES COUNTY SURVEYOR
726 LOS ANGELES COUNTY
ENGINEERING BLDG.

76F3098 247 4-53

F. B. 1259 Pg. 236

RETURN TO
LOS ANGELES COUNTY SURVEYOR
726 LOS ANGELES COUNTY ENGINEERING BLDG.

Do not extend notes this side of this line.

Note: Any Additions or Changes on This Sheet Must be Made or Circled in Red Ink With Date and Name of Person Making Change.

Notes Ck'd by	Survey of Cornuta Ave	F. B. 1258 Pg. 237
Map No.	W. O. 1752 14 Tape No. St'd. °F	Cont. To Bottom of Pg 238
Office Work	Surveyed by J. Muslin	
Checked	Notes F.E.B. Date 27-X-54	
Date	Indexed	

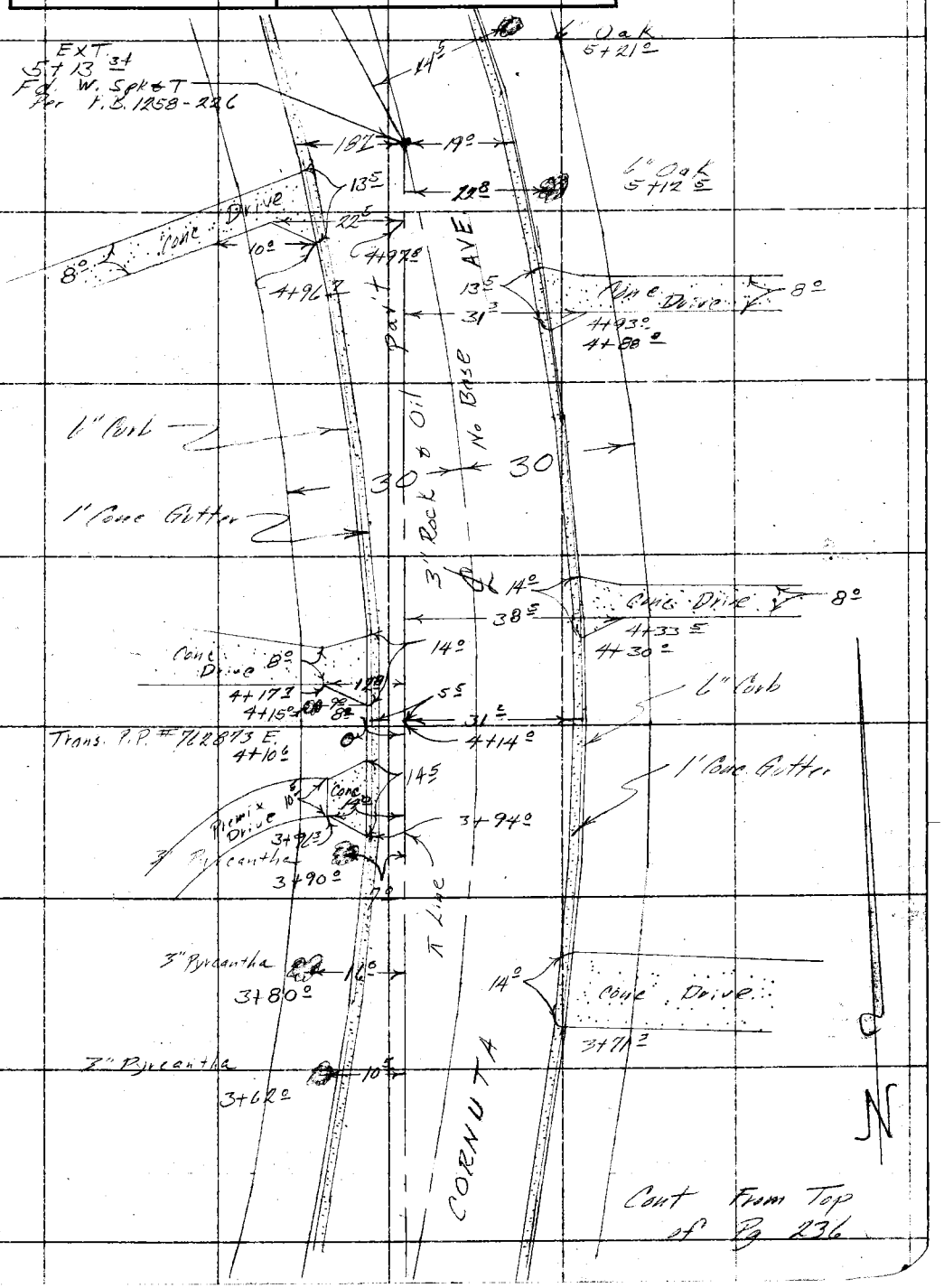

Cont From Top of Pg 236

Note: Any Additions or Changes on This Sheet Must be Made or Circled in Red Ink With Date and Name of Person Making Change.

Do not extend notes this side of this line.

RETURN TO
LOS ANGELES COUNTY SURVEYOR
726 LOS ANGELES COUNTY
ENGINEERING BLDG.

76F3095 247 4-53

F. B. 1258 PG. 238

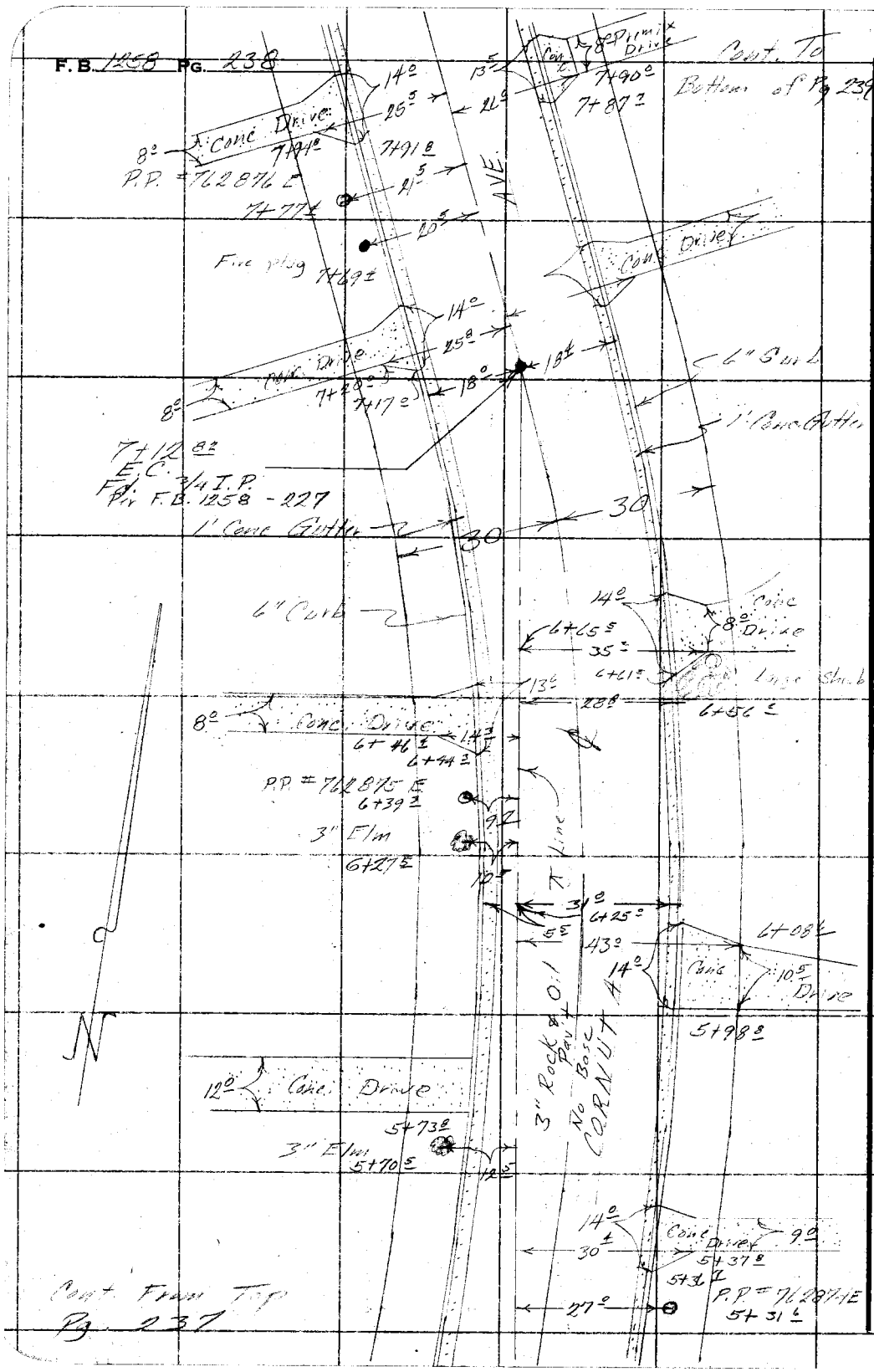

RETURN TO
LOS ANGELES COUNTY SURVEYOR
726 LOS ANGELES COUNTY
ENGINEERING BLDG.
Do not extend notes this side of this line.

Note: Any Additions or Changes on This Sheet Must be Made or Circled in Red Ink With Date and Name of Person Making Change.

Notes Ck'd by	Survey of Cornuta Ave
Map No.	W. O. 1752-19 Tape No. St'd. °F
Office Work	Surveyed by J. Muslin
Checked	Notes E. E. B. Date 27-X-54
Date	Indexed

F. B. 1258 PG. 239

Cont. To Be Flown of Pg 240

Note: Any Additions or Changes on This Sheet Must be Made or Circled in Red Ink With Date and Name of Person Making Change.

Do not extend notes this side of this line.

RETURN TO
LOS ANGELES COUNTY SURVEYOR
726 LOS ANGELES COUNTY
ENGINEERING BLDG.

76F3095 247 4-53

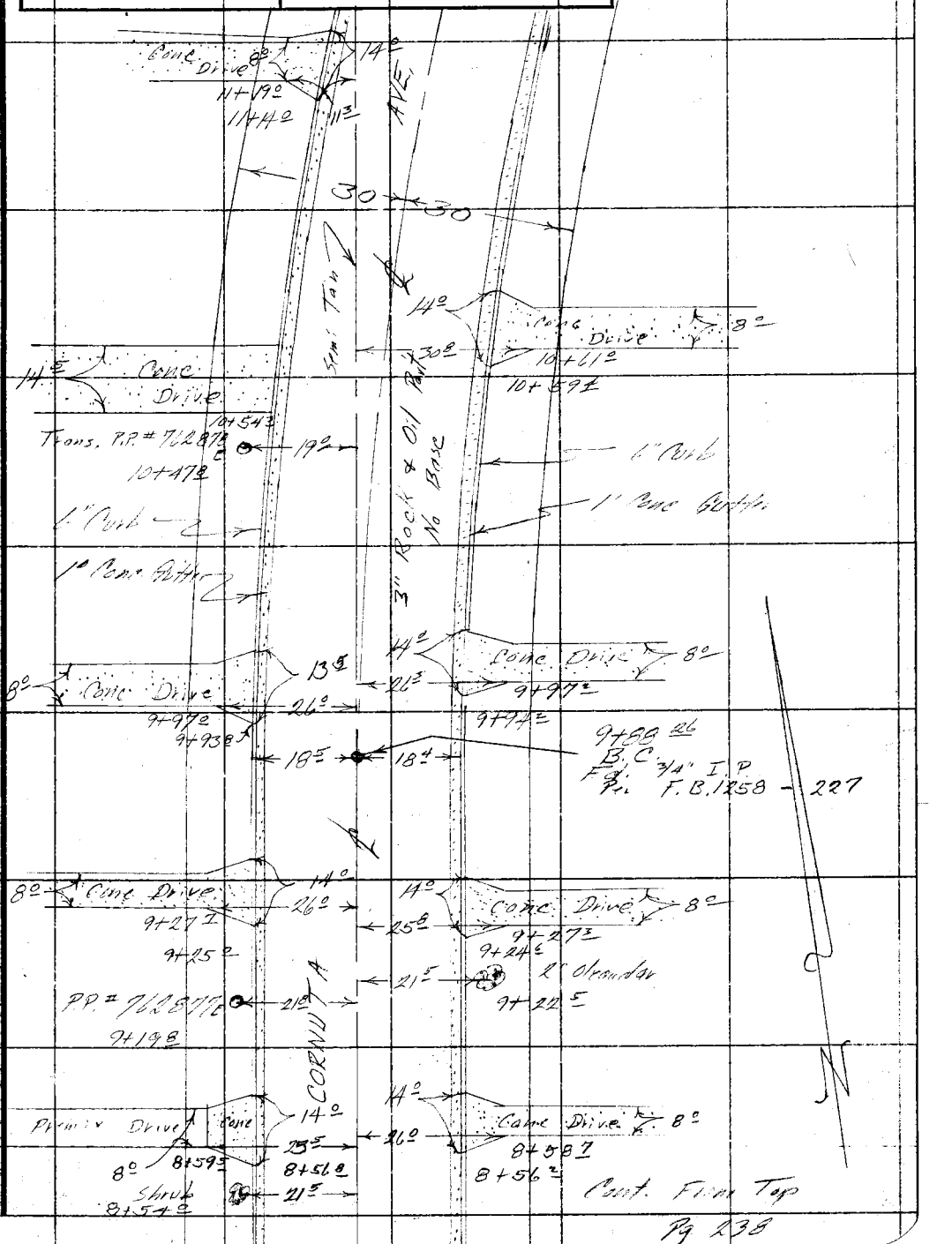

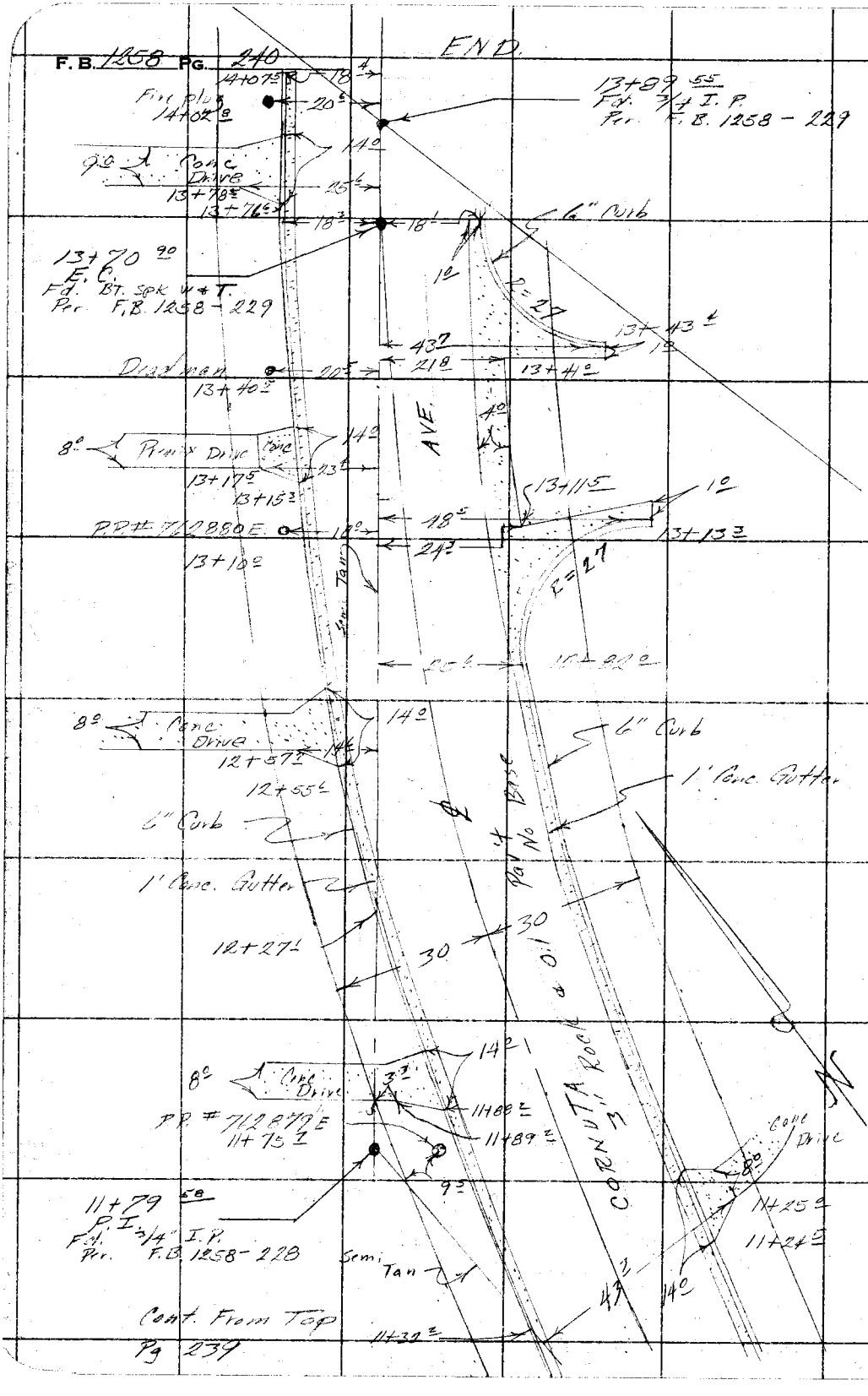

24.3
13+11.5

RETURN TO
LOS ANGELES COUNTY SURVEYOR
726 LOS ANGELES COUNTY
ENGINEERING BLDG.

Do not extend notes this side of this line.

Note: Any Additions or Changes on This Sheet Must be Made or Circled in Red Ink With Date and Name of Person Making Change.

Profile	Notes Red	Plotted	Job No. 1752.14	Division No.	F. B. 1258 Pg. 241
No.	Date	Date	Survey of Cornuta Ave		
X-Sec.	Notes Chkd.	Checked	Survey by J. Muslin	Notes F.E.B	Date 28-X-54
No.	Date	Date	Map No.	Indexed	Date

C.I 1752.14
CORNUTA AVE. S.S. DIST.

X Sections

in

CORNUTA AVE.

From a pt. 1284'± N of Center St.
To N. Easterly line of Tr. 13752

STATION	B.S.	H.I.	F.S.	ELEV.
		J. Muslin F. Brooks T. Chashi W.A. Moodyman		

NOTE: ANY ADDITIONS OR CHANGES ON THIS SHEET MUST BE MADE OR CIRCLED IN RED INK, WITH DATE AND NAME OF PERSON MAKING CHANGE.

PLEASE RETURN TO
LOS ANGELES COUNTY SURVEYOR
726 LOS ANGELES COUNTY ENGINEERING BLDG.

Do not extend notes this side of this line.

76L298 307 8-53

76L298 307 8-53

PLEASE RETURN TO
LOS ANGELES COUNTY SURVEYOR
726 LOS ANGELES COUNTY ENGINEERING BLDG.

NOTE: ANY ADDITIONS OR CHANGES ON THIS SHEET MUST BE MADE OR CIRCLED IN RED INK, WITH DATE AND NAME OF PERSON MAKING CHANGE.

Do not extend notes this side of this line.

Cornuta Ave

STATION	B. S.	H. I.	F. S.	ELEV.	Left S.W.	℄ Right S.E.
BM HX12				77.68	BM HX12 Elev. 77.677 F.B. 1258 -217	
					Cornuta Ave (E. Side) Bt. Spk.	
	5 00	82 68			in Cb. in Front	of House #15500
1+00			4 95	77 73		℄
"			5 49	77 [illegible]		13' Ed Par
"			5 7	77 [illegible]		14.5 Gutter
"			4 8	77 [illegible]		30' P/L.
"			5 43	[illegible]	14.0 Ed Par	
"			5 5	[illegible]	17.0 Gutter	
"			4 9	[illegible]	30 P/L	
1+21.3			5 05	[illegible]		℄
"			5 60	[illegible]		19' Gutter
"			4 99	[illegible]		19' Top Cb.
"			4 7	[illegible]		27 P/L.
1+36.5			5 05	[illegible]		℄
"			5 67	[illegible]	16.5 Gutter	
"			5 01	[illegible]	16.5 Top Cb.	
"			4 8	[illegible]	28.5 P/L.	

F. B. 1258 Pg. 242 Job No. 1752 Division No. Notes Red. Plotted Profile
Survey of Cornuta Ave Date Date No.
Survey by J. Muslin Notes F.E.B. Notes Chkd. Checked X-Sec.
Indexed Date Date Date No.

76L298 307 8-53

PLEASE RETURN TO
LOS ANGELES COUNTY SURVEYOR
726 LOS ANGELES COUNTY ENGINEERING BLDG.

NOTE: ANY ADDITIONS OR CHANGES ON THIS SHEET MUST BE MADE OR CIRCLED IN RED INK, WITH DATE AND NAME OF PERSON MAKING CHANGE.

Do not extend notes this side of this line.

Corneta Ave

STATION	B. S.	H. I.	F. S.	ELEV.	Left & W	Right & S
1+40.8		82.68	5.11	77.57	S. Rim of S.S. M.H.	
"			12.41	70.27	Invert of 8" outlet S.	5.11 Rod 6.63 meas .67 dia 12.41
"			5.09	77.59	N Rim of S.S. M.H.	
"			12.42	70.26	Invert of 8" stub N.	5.09 Rod 6.66 meas .67 dia 12.42
1+70.53			5.13	77.55		P.I.
2+00			5.01	77.67		
"			5.48	77.20		20.5 Gutter
"			4.88	77.80		20.5 Top Cb.
"			4.8	77.9		32.5 P/L
"			5.51	77.17	16' Gutter	
"			4.81	77.8½	16 Top Cb.	
"			4.8	77.9	28 P/L.	
2+41.06			4.93	77.75		E.C. of curve
"			3.40	77.28		18.6 Gutter
"			4.78	77.90		18.6 Top Cb.
"			4.7	77.9		30.0 P/L
"			4.9	77.7		100'
"			4.9	77.8		200'
"			4.1	78.6		367' Back lot line
"			5.45	77.25	18' Gutter	

Profile No. ____ Date ____ Notes Red. ____ Date ____ Plotted ____ Date ____ Job No. 1752.14 Division No. ____ Survey of Corneta Ave Survey by J. Austin Notes F.E.B. Date 28-X-54 Map No. ____ Indexed ____ Date ____

X-Sec. No. ____ Date ____ Notes Chkd. ____ Date ____ Checked ____ Date ____

F. B. 1258 PG. 243

76L298 307 8-53

PLEASE RETURN TO

LOS ANGELES COUNTY SURVEYOR

726 LOS ANGELES COUNTY ENGINEERING BLDG.

NOTE: ANY ADDITIONS OR CHANGES ON THIS SHEET MUST BE MADE OR CIRCLED IN RED INK, WITH DATE AND NAME OF PERSON MAKING CHANGE.

Do not extend notes this side of this line.

STATION	B. S.	H. I.	F. S.	ELEV.	Left & W	Right & E
2+[illegible] 06		[illegible]	4 81	[illegible]	18' Top Cb.	
"			4 7	[illegible]	30' P/L	
"			4 [illegible]	[illegible]	73' Back lot line	
3+00			4 81	[illegible]		℄
			5 30	[illegible]		18' Gutter
			[illegible]	[illegible]		18' Top Cb
			4 5	[illegible]		30' P/L
"			5 [illegible]	[illegible]	18' Gutter	
"			4 [illegible]	[illegible]	18' Top Cb	
"			4 6	[illegible]	30' P/L	
3+[illegible]	5 18	8 3 03	4 83	77 85		℄ B.C.
4+00			5 [illegible]	77 77		⊼
"			5 [illegible]	[illegible]		13' ℄ of St
"			5 49	[illegible]		31' Gutter
"			4 88	[illegible]		31 Top Cb
"			4 4	[illegible]		43 P/L
"			5 54	[illegible]	5.5 Gutter	
"			4 90	[illegible]	5.5 Top Cb.	
"			4 8	[illegible]	17.5 P/L.	
5+00			4 88	[illegible]		⊼
5+13 34			4 84	[illegible]		℄

F. B. 1258 PG. 244 Job No. 1752 Division No. Notes Red. Plotted Profile

Survey of Cornuta Ave Date Date No.

Survey by J. Muslin Notes F.E.B. Notes Chkd. Checked X-Sec.

Indexed Date Date No.

76L298 307 8-53

PLEASE RETURN TO
LOS ANGELES COUNTY SURVEYOR
726 LOS ANGELES COUNTY ENGINEERING BLDG.

NOTE: ANY ADDITIONS OR CHANGES ON THIS SHEET MUST BE MADE OR CIRCLED IN RED INK, WITH DATE AND NAME OF PERSON MAKING CHANGE.

Do not extend notes this side of this line. Cornute Ave

STATION	B. S.	H. I.	F. S.	ELEV.	Left & W	Right & E
5+13 34		83 03	5 42	77 61		19 Gutter
			4 79	78 24		19 Top Cb
			4 5	78 5		31 P/L
			4 3	78 7		100
			4 5	78 5		200± Back 1st Ave
			5 22	77 81	18 Z Gutter	
			4 66	78 37	19 Z Top Cb	
			4 4	78 6	30 Z P/L	
				78 5	100	
				77 9	220 ± Back 6th Line	
6+00			4 88	78 15		
"			4 65	78 38		13.6 ℄ of St
"			5 22	77 81		31.0 Gutter
"			4 57	78 46		31.0 Top Cb
"			4 5	78 5		43.0 P/L
"			5 11	77 92	5.5 Gutter	
"			4 54	78 49	5.5 Top Cb	
"			4 2	78 8	17.5 P/L	
7+00			4 43	78 60		
"			5 03	78 00		21.8 Gutter
"			4 44	78 59		21.8 Top Cb

Profile No. ____ Notes Red. ____ Plotted ____ Job No. 1752-A Division No. ____ F. B. 1758 Pg. 245
X-Sec. No. ____ Date ____ Date ____ Survey of Cornute Ave
Notes Chkd. ____ Checked ____ Survey by J. Mushin Notes F.F.B. Date 1-8-54
Date ____ Date ____ Map No. ____ Indexed ____ Date ____

76L298 307 8-53

PLEASE RETURN TO

LOS ANGELES COUNTY SURVEYOR

726 LOS ANGELES COUNTY ENGINEERING BLDG.

NOTE: ANY ADDITIONS OR CHANGES ON THIS SHEET MUST BE MADE OR CIRCLED IN RED INK, WITH DATE AND NAME OF PERSON MAKING CHANGE.

Do not extend notes this side of this line.

Cornuta Ave

STATION	B. S.	H. I.	F. S.	ELEV.	Left & W	℄	Right & E
7+00		83 03	3 9	7[illegible] 1			33.8 P/L
"			4 96	7[illegible] 07	15.5 Gutter		
"			4 36	7[illegible] 07	15.5 Top Cb.		
"			4 2	7[illegible]	27.5 P/L		
7+12.32	5 44	8[illegible] 08	4 39	7[illegible]		℄	E. C.
8+00			5 29	7[illegible] 79		℄	
"			5 81	7[illegible]			18.4 Gutter
"			5 21	7[illegible]			18.4 Top Cb
"			4 9	79 1			30 P/L
"			5 86	7[illegible] 22	18.0 Gutter		
"			5 25	7[illegible] 73	18.0 Top Cb		
"			4 9	79 1	30 P/L		
9+00			5 17	7[illegible] 91		℄	
"			5 70	7[illegible] 58			18.4 Gutter
"			5 12	7[illegible] 76			18.4 Top Cb
"			4 3	7[illegible] 2			30' P/L
"			5 74	78 [illegible]	18.4 Gutter		
"			5 14	7[illegible] 94	18.4 Top Cb		
"			4 3	7[illegible]	30' P/L		
9+88.26			5 04	7[illegible]		℄	B.C.
"			5 59	78 49			18.4 Gutter

F. B. 1258 PG. 246

Job No. 1752.14 Division No. ____ Notes Red. ____ Plotted ____ Profile

Survey of Cornuta Ave Date ____ Date ____ No. ____

Survey by J. Mustin Notes F.E.B. Notes Chkd. ____ Checked ____ X-Sec.

Indexed ____ Date ____ Date ____ No. ____

76L298 307 8-53

PLEASE RETURN TO
LOS ANGELES COUNTY SURVEYOR
726 LOS ANGELES COUNTY ENGINEERING BLDG.

NOTE: ANY ADDITIONS OR CHANGES ON THIS SHEET MUST BE MADE OR CIRCLED IN RED INK, WITH DATE AND NAME OF PERSON MAKING CHANGE.

Do not extend notes this side of this line. Cornuta Ave

STATION	B. S.	H. I.	F. S.	ELEV.	Left & W	⊼ Right & E
9+88.26		81.08	4.97	79.11		18± Top Cb
"			4.9	79.1		30' P/L
"			4.7	79.3		100'
"			4.5	79.5		166'± Back lot line
"			5.59	78.49	18± Gutter	
"			4.96	79.12	13± Top Cb	
"			4.8	79.2	30' P/L	
"			4.9	79.1	100'	
"			4.8	79.2	166'± Back lot line	
10+00			5.04	79.04		⊼
11+00			5.05	79.03		⊼
"			4.90	79.18		13± ℄ St
"			5.39	78.69		30± Gutter
"			4.77	79.31		30± Top Cb.
"			4.7	79.3		42± P/L
"			5.46	78.62	7± Gutter	
"			4.83	79.25	7± Top Cb	
"			4.6	79.4	19± P/L	
11+32.2			5.39	78.69		⊼ Gutter
"			4.77	79.31		⊼ Top Cb.
11+79.58			4.5	79.5		⊼ P.I

Profile Notes Red. ____ Plotted ____ Job No. 1732.14 Division No. ____ F. B. 1758 Pg. 247
No. ____ Date ____ Date ____ Survey of Cornuta Ave
X-Sec. Notes Chkd. ____ Checked ____ Survey by J. Mislin Notes F.F.B. Date 28-X-54
No. ____ Date ____ Date ____ Map No. ____ Indexed ____ Date ____

76L298 307 8-53

PLEASE RETURN TO
LOS ANGELES COUNTY SURVEYOR
726 LOS ANGELES COUNTY ENGINEERING BLDG.

NOTE: ANY ADDITIONS OR CHANGES ON THIS SHEET MUST BE MADE OR CIRCLED IN RED INK, WITH DATE AND NAME OF PERSON MAKING CHANGE.

Do not extend notes this side of this line.

Corruta Ave

STATION	B. S.	H. I.	F. S.	ELEV.	Left + W	Right & E
12+00		84 08	4 5	79 5		
"			4 65	79 13		8° Top Cb
"			5 26	79 82		8° Gutter
"			4 70	79 38		26° ℄ of ST
"			5 25	79 83		46° Gutter
"			4 66	79 42		46° Top Cb.
"			4 8	79 2		58° P/L
"			4 5	79 5	4° P/L	
T. P.	5 54	81 57	5 05	79 03		
12+27.5			5 10	79 47		Top Cb.
"			5 75	78 82		Gutter
12+82.0			5 61	78 93		25.5 Gutter
"			4 96	79 61		25.5 Top Cb.
13+00			5 06	79 51		
"			5 60	78 97	13.8 Gutter	
			4 [illegible]	79 60	3.8 Top Cb	
"			4 9	79 7	25.8 P/L	
13+13.3			5 32	79 25		48.5 Gutter
"			4 68	79 89		48.5 Top Cb.
13+43.4			5 25	79 32		43.7 Gutter
"			4 64	79 13		43.7 Top Cb.

F. B. 1258 PG. 248 Job No. 1752.14 Division No. Notes Red. Plotted Profile
Survey of Corruta Ave Date Date No.
Survey by J. Muslin Notes F.E.B. Notes Chkd. Checked X-Sec.
Indexed Date Date No.

76L298 307 8-53

PLEASE RETURN TO
LOS ANGELES COUNTY SURVEYOR
726 LOS ANGELES COUNTY ENGINEERING BLDG.

NOTE: ANY ADDITIONS OR CHANGES ON THIS SHEET MUST BE MADE OR CIRCLED IN RED INK, WITH DATE AND NAME OF PERSON MAKING CHANGE.

Do not extend notes this side of this line. Cornuta Ave

STATION	B. S.	H. I.	F. S.	ELEV.	Left & W	⊼	Right & E.
13+70.00		84.57	4.94	79.63		℄	
			5.40	79.17			18' Gutter
			4.90	79.77			18' Top Cb.
			5.0	79.6			30 P/L
			4.6	80.0			100'
			5.0	79.6			200' ± Back lot line
			5.45	79.19	18' Gutter		
			4.84	79.79	18' Top Cb.		
			4.7	79.9	30 P/L		
14+00			4.87	79.70		⊼	
14+07.5			5.1	79.5		⊼	
			5.33	79.19	18' Gutter		
			4.78	79.79	18' Top Cb		
			4.7	79.9	30 P/L		
14+30			4.9	79.7		⊼	
			4.7	79.9	30' P/L		
			4.5	80.1	150'		
			4.3	80.3	260' ± Back lot line		
BM HX 14			4.87	79.70	BM HX 14 Elev. 79.682 F.B. 1258-217 (W. Side) Bt. Spk in Curb in Front of House # 15129		

Profile Notes Red. ____ Plotted ____ Job No. 1752.14 Division No. ____ F. B. 1258 PG. 249
No. ____ Date ____ Date ____ Survey of Cornuta Ave
X-Sec. Notes Chkd. ____ Checked ____ Survey by J. Muslin Notes F.E.B. Date 28-X-54
No. ____ Date ____ Date ____ Map No. ____ Indexed ____ Date ____

F. B. 1258 Pg. 20

Job No. Division No. Notes Red. Plotted Profile

Survey of Date Date No.

Survey by Notes Notes Chkd. Checked X-Sec.

Indexed Date Date Date No.

STATION

76L298 307 8-53

LOS

726 L



ES
DR
ND
EC.