[redacted]

INDEX TO F.B. 1261

DATE	J.N.	DESCRIPTION	NOTES	PAGES
		C.I.1175--San Dimas Sewer District--continued from F.B.s 1236 & 1255		
1/47	1175	Lot Line N.of 3rd St.---from Oakway Ave. to Eucla Ave.	Topog.	5-6
"	"	" " " " " " " " " " " " "	I-Sects.	7-12
5/47	"	S. Property Line Tr.5052- " Eucla Ave. " Oakway Ave.	Topog.	13-16
"	"	" " " " " " " " " "	I-Sects.	17-24
2/47	"	2nd St.---------- " " " " Acacia St.	Topog.	25-28
"	"	" " " " " "	I-Sects.	29-38
"	"	1st Alley W.of San Dimas Ave.--from 1st Alley S.of 2nd St. to 1st St.	Topog.	39-40
"	"	" " " " " " " " " " " " " " " "	I-Sects.	41-44
"	"	" " " " " " " " " " " " " " " 3rd St.	Topog.	45-48
"	"	" " " " " " " " " " " " " " " "	I-Sects.	49-58
"	"	1st Alley S.of 4th St.------- " Eucla Ave. to Acacia Ave.	Topog.	59-62
"	"	" " " " " " " " " " " "	I-Sects.	63-70
"	"	1st Alley S.of 3rd St.------- " " " " 1st Alley W.of San Dimas	Topog.	71-78
"	"	" " " " " " " " " " " " " " " Ave.	I-Sects.	79-104
5/47	"	1st Alley S.of 5th St.------- " " " " " " " " " "	Topog.	105-110
"	"	" " " " " " " " " " " " " " "	I-Sects.	111-130
"	"	1st Alley W.of San Dimas Ave.-- " 4th St. to 5th St.	Topog.	131-134
"	"	" " " " " " " " " " " " "	I-Sects.	135-142
"	"	Arnold St.---------- " 1st Alley S.of 5th St. to 5th St.	Topog.	143-144
"	"	" " " " " " " " " " " " " " "	I-Sects.	145-148
"	"	" " " " " " " " " " " " " " 4th St.	Topog.	149-150
"	"	" " " " " " " " " " " " " " "	I-Sects.	151-154

Notes Ck'd by_____
Map No._____
Office Work
Checked_____
Date_____

Survey of
W. O._____ Tape No._____ Std.
Surveyed by_____
Notes
Indexed_____ Date_____

F.B. No.

Michael Jones 1/1/48

INDEX TO F.B. 1261 (CONT'D.)

DATE	J.N.	DESCRIPTION	NOTES	PAGES
5/47	1175	Cataract Ave.----from 1st Alley S. fo 2nd. St to 1st Alley S.of 1st St.	Topog.	155-158
"	"	" " " " " " " " " " " " " " " "	X-Sects.	159-166
6/47	"	3rd St.---------- " Eusla Ave. to San Dimas Ave.	Topog.	167-172
"	"	" " " " " " " " "	X-Sects.	173-192
"	"	1st Alley W.of San Dimas Ave.---from 3rd St. to P.E. R/W	Topog.	193-194
"	"	" " " " " " " " " " " "	X-Sects.	195-198
"	"	4th St.---------- " Eusla Ave. to San Dimas Ave.	Topog.	199-204
"	"	" " " " " " " " "	X-Sects.	205-226
"	"	Bonita Ave.--------from Monte Vista Ave. to 1st Alley E.of Monte Vista	Topog.	227-228
"	"	" " " " " " " " " " " " Ave.	X-Sects.	229-235
"	"	1st Alley E.of Monte Vista Ave.--from Bonita Ave.to 1st Alley S.of	Topog.	236-236
"	"	" " " " " " " " " " " Bonita Ave.	X-Sects.	237-240
"	"	1st Alley S.of Bonita Ave.--from 1st Alley E.of Monte Vista Ave. to	Topog.	241-244
"	"	" " " " " " " " " " " " San Dimas Ave.	X-Sects.	245-250
"	"	Acacia St.---Culvert Location & Elevs.	Levels	251-252
"	"	Alley N.of 1st St. " " " "	"	253-254

Continued in F.B.1281

2-48	"	Cataract Ave + 1st St. Culvert	Location	256
			Elev	257
		Rubble Arch Drain	Elev	258

RETURN TO
LOS ANGELES COUNTY SURVEYOR
700 HALL OF RECORDS

Note: Any Additions or Changes on This Sheet Must be Made or Circled in Red Ink With Date and Name of Person Making Change.

Do not extend notes this side of this line.

Notes Ck'd by
Map No.
Office Work
Checked
Date

Survey of SAN DIMAS SEWER DIST.
W. O. 1175 Tape No. St'd °F
Surveyed by H. F. NAUMANN
Notes J. J. LANIGAN Date 1-47
Indexed [redacted]

DEC 31 '49

F. B. 1261 PG. 5

Note: Any Additions or Changes on This Sheet Must be Made or Circled in Red Ink With Date and Name of Person Making Change.

Do not extend notes this side of this line.

RETURN TO
LOS ANGELES COUNTY SURVEYOR
700 HALL OF RECORDS

LOCATION
of
IMPROVEMENTS
on
LOT LINE No. of THIRD ST.
from
DARWIN AVE
to
EUCLID AVE
C.J. 1175

H.F. Naumann
J. J. LANIGAN
P.R. [illegible]
[illegible]
[illegible]

FORM 247 5M 5-46

F. B. 1261 PG. 6



RETURN TO
LOS ANGELES COUNTY SURVEYOR
700 HALL OF RECORDS

Do not extend notes this side of this line.

Note: Any Additions or Changes on This Sheet Must be Made or Circled in Red Ink With Date and Name of Person Making Change.

PROFILE
and
CROSS SECTIONS
on
LOT LINE N. of THIRD ST.
from
OAKWAY AVE.
to
ELICLA AVE.
C.I. 1175

STATION	B.S.	H.I.	F.S.	ELEV.
		H.F. Naumann Jack Gregory A.R. Barilotti H.C. Hand.		

Note. For Profile of N. cb. of Third St. and S. cb. of Fourth St. See Profile & X-Sect. Notes for Third & Fourth Sts.

NOTE: ANY ADDITIONS OR CHANGES ON THIS SHEET MUST BE MADE OR CIRCLED IN RED INK, WITH DATE AND NAME OF PERSON MAKING CHANGE.

Do not extend notes this side of this line.

PLEASE RETURN TO
LOS ANGELES COUNTY SURVEYOR
700 HALL OF RECORDS

FORM 307 5M 1-46

FORM 307 5M 1-46

PLEASE RETURN TO
LOS ANGELES COUNTY SURVEYOR
700 HALL OF RECORDS

NOTE: ANY ADDITIONS OR CHANGES ON THIS SHEET MUST BE MADE OR CIRCLED IN RED INK, WITH DATE AND NAME OF PERSON MAKING CHANGE.

Do not extend notes this side of this line.

Profile No. ____ X-Sec. No. ____ Plotted ____ Date ____ Checked ____ Date ____

Notes Red ____ Date ____ Notes Chkd ____ Date ____

Job No. 1175 Division No. V

Survey of SAN DIMAS SEWER DIST.

Survey by H. F. NAUMANN Notes J. Gregory

Indexed C. Johnson Date

PG. 8

STATION	B. S.	H. I.	F. S.	ELEV.		
B. M.					B.M.	OAKWAY AVE + 4th ST. S.E. Cor.
L.V. 10	160	928 48		926 88	L.V. 10	C. Spk. E. and C.B. Elev 926.878
						Der. F.B. 1236-12
		Note - X Section & Profile Run on 5' Offset Line				
0-01			786	920 62	Edge Pvmt on Offset Line	
"			790	920 58		5' Rt. Edge Pvmt
0+00			786	920 62		Int. Wly Line Tr #5057 & Lot Line
"			790	920 58		
"			865	919 83		55' Rt
"			905	919 43		105 '
/			690	921 58	45' Lt	
/			540	922 08	95 '	
0+09			780	920 68		5' Offset Line
/			786	920 62		5' Rt
0+21			822	920 26		5' Offset Line Gut
/			826	920 22		5' Rt.
0+23			72	921 3		5' Offset Line T Brk
/			73	921 2		5' Rt
0+30			65	922 0		5' Offset Line P.L
/			68	921 7		5' Rt
/			74	921 1		35' Rt
/			60	922 5	25 Lt.	
0+50			61	922 1		5' Offset Line

FORM 307 5M 1-46

PLEASE RETURN TO
LOS ANGELES COUNTY SURVEYOR
700 HALL OF RECORDS

NOTE: ANY ADDITIONS OR CHANGES ON THIS SHEET MUST BE MADE OR CIRCLED IN RED INK, WITH DATE AND NAME OF PERSON MAKING CHANGE.

Do not extend notes this side of this line.

STATION	B. S.	H. I.	F. S.	ELEV.		
0+50		928 48	6 2	922 3.		5' Rt.
1+00			5 6	922 9.		5' Offset Line
✓			5 1	923 4.		5' Rt
✓			5 9	922 6.		35' Rt.
✓			4 6	923 9.	25' Lt	
1+50			4 0	924 5.		5' Offset Line
✓			4 3	924 2.		5' Rt.
2+00			2 3	926 2.		5' Offset Line
✓			2 5	926 0.		5' Rt.
✓			3 6	924 9.		35' Rt.
✓			1 3	927 2.	25' Lt.	
T.P.	923	937 64	0 07	928 41		
2+50			10 0	927 6.		5' Offset Line
✓			10 1	927 5.		5' Rt.
3+00			8 7	928 9.		5' Offset Line
✓			9 1	928 5.		5' Rt.
✓			9 5	928 1.		35' Rt
✓			8 1	929 5.	25' Lt.	
3+50			7 0	930 6.		5' Offset Line
✓			7 3	930 3.		5' Rt
4+00			5 6	932 0.		5' Offset Line

Profile Notes Red _____ Plotted _____ Job No. 1175 Division No. ✓
No. _____ Date _____ Date _____ Survey of SAN DIMAS SEWER DIST.
X-Sec. Notes Chkd. [illegible] Checked _____ Survey by M. F. MAUMANN Notes J. G. Date 5-47
No. _____ Date 5/23/47 Date _____ Map No. _____ Indexed [illegible] Date _____

F.B. 126 PG. 9

FORM 307 5M 1-46

PLEASE RETURN TO
LOS ANGELES COUNTY SURVEYOR
700 HALL OF RECORDS

NOTE: ANY ADDITIONS OR CHANGES ON THIS SHEET MUST BE MADE OR CIRCLED IN RED INK, WITH DATE AND NAME OF PERSON MAKING CHANGE.

Do not extend notes this side of this line.

STATION	B. S.	H. I.	F. S.	ELEV.		
4+00		937 64	5 7	931 9		5' Rt
/			6 6	931 0		35' Rt.
/			4 3	933 3.	25' Lt.	
4+50			3 9	933 7.		5' Offset Line
/			4 2	933 1.		5' Rt.
5+00			1 7	935 9.		5' Offset Line.
/			1 9	935 7.		5' Rt.
/			2 7	934 9.		35' Rt.
/			1 0	936 6.	25' Lt.	
T.P.	935	945 47	1 52	936 12		
5+50			7 6	937 9.		5' Offset Line
/			7 7	937 8.		5' Rt.
6+00			5 5	940 0.		5' Offset Line
/			5 8	939 7.		5' Rt.
/			7 3	938 2.		35' Rt.
/			4 8	940 7.	25 Lt.	
6+29 7			4 2	941 3.		5' Offset Line & P.L.
/			4 4	941 1.		5' Rt. & P.L.
6+29 72			408	941 39		5' Offset Line & Back of Walk
/			429	941 18		5 Rt & Back of Walk
6+41 5			427	941 20		5' Offset Line & T.Cb.

F.B. 1261 PG. 10

Job No. 1175 Division No. ✓ Notes Red. Plotted Profile

Survey of SAN DIMAS SEWER DIST. Date Date No. X-Sec.

Survey by H. F. NAUMANN Notes J. Gregory Notes Chkd. [illegible] Checked

Indexed A. C. Johnson Date Date 5/23/47 Date No.

FORM 307 5M 1-46

PLEASE RETURN TO
LOS ANGELES COUNTY SURVEYOR
700 HALL OF RECORDS

NOTE: ANY ADDITIONS OR CHANGES ON THIS SHEET MUST BE MADE OR CIRCLED IN RED INK, WITH DATE AND NAME OF PERSON MAKING CHANGE.

Do not extend notes this side of this line.

STATION	B. S.	H. I.	F. S.	ELEV.		
6+41.5		945.47	4.51	940.96		5' Rt & T. Cb.
"			4.99	940.48		5' Offset Line & Gut.
"			5.18	940.29		5' Rt & Gut.
6+59.72			3.78	941.69		5' Offset Line & ℄ Eucla Ave
"			3.99	941.48		5 Rt on ℄ Eucla Ave
"			6.30	939.17		55' " " " "
"			8.61	936.86		105' " " " "
"			2.03	943.44	45' Lt or N. on ℄ Eucla Ave	
"			0.17	945.30	95' " " " " " "	
BM LV-29			11.84	933.66	B.M. L.V. 29 EUCLA AVE & 2nd St N.E. Cor Pk. Spk. in Cb. [illegible] Elev. 933.66	F.B. 1236-26

Profile
No. ____ Date ____ Notes Red ____ Plotted ____ Job No. 1175 Division No. V
X-Sec. Date ____ Survey of SAN DIMAS SEWER DIST.
No. ____ Date 5/23/47 Notes Chkd. [illegible] Checked ____ Survey by H. F. NAUMANN Notes J. G. Date 5-47
Map No. ____ Indexed [illegible] Date ____

F.B. 1261 PG. 11

F.B. 1261 PG. 12

Job No. 1175 Division No. V Notes Red. _____ Plotted _____ Profile

Survey of SAN DIMAS SEWER DIST. Date _____ Date _____ No. _____

Survey by H. F. NAUMANN Notes J. Gregory Notes Chkd. _____ Checked _____ X-Sec.

Indexed _____ Date _____ Date _____ Date _____ No. _____

STATION	B. S.	H. I.	F. S.	ELEV.

FORM 307 5M 1-46

PLEASE RETURN TO
LOS ANGELES COUNTY SURVEYOR
700 HALL OF RECORDS

Do not extend notes this side of this line.

NOTE: ANY ADDITIONS OR CHANGES ON THIS SHEET MUST BE MADE OR CIRCLED IN RED INK, WITH DATE AND NAME OF PERSON MAKING CHANGE.

Notes Ck'd by	Survey of SAN DIMAS SEWER DIST.
Map No.	W. O. 1175 Tape No. St'd °F
Office Work	Surveyed by H. F. NAUMANN
Checked	Notes J. J. Lanigan Date 5-47
Date	Indexed A. C. Jonnson

F. B. 1261 PG. 13

DEC 31 '49

Note: Any Additions or Changes on This Sheet Must be Made or Circled in Red Ink With Date and Name of Person Making Change.

Do not extend notes this side of this line.

RETURN TO
LOS ANGELES COUNTY SURVEYOR
700 HALL OF RECORDS

LOCATION
of
IMPROVEMENTS
on
South P/L of Th 45052
from
EUCLA AVE
to
OAKWAY AVE
C.I. 1175

H. F. Naumann
J. J. Lanigan
P. Snyder
J. Muslin
M. Natapoff

FORM 247 5M 5-46

F. B. 1261 Pg. 14

COND DOT PG. -

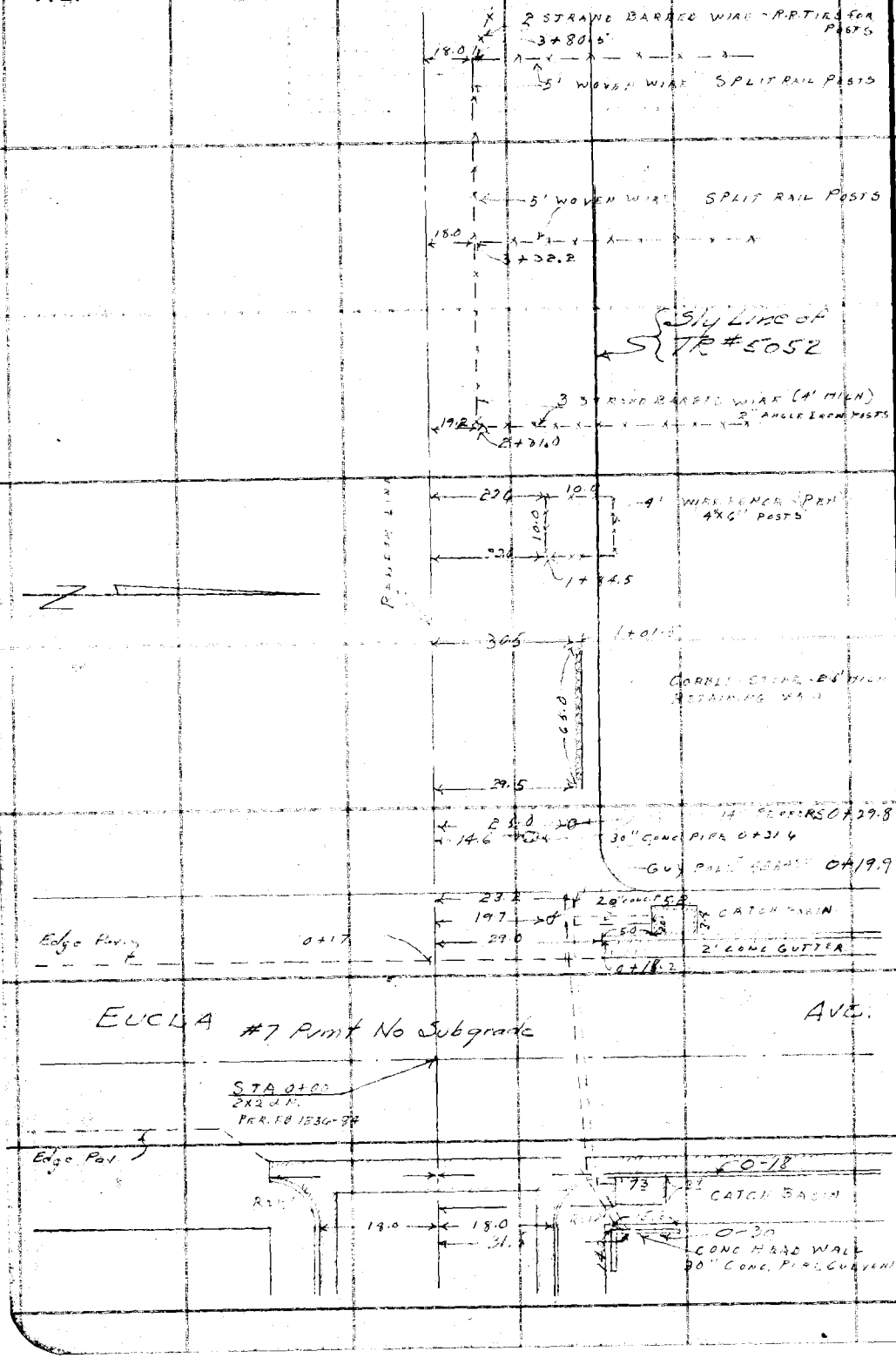

RETURN TO
LOS ANGELES COUNTY SURVEYOR
700 HALL OF RECORDS

Do not extend notes this side of this line.

Note: Any Additions or Changes on This Sheet Must be Made or Circled in Red Ink With Date and Name of Person Making Change.

Notes Ck'd by	Survey of SAN DIMAS SEWER DIST.	F. B. 126 Pg. 15
Map No.	W. O. 1175 Tape No. St'd °F	
Office Work	Surveyed by H. F. NAUMANN	
Checked	Notes J. J. LANIGAN Date 1-47	
Date	Indexed C. Jensen	

Note: Any Additions or Changes on This Sheet Must be Made or Circled in Red Ink With Date and Name of Person Making Change.

Do not extend notes this side of this line.

RETURN TO
LOS ANGELES COUNTY SURVEYOR
700 HALL OF RECORDS



FORM 247 5M 5-46

RETURN TO
LOS ANGELES COUNTY SURVEYOR
7DO HALL OF RECORDS

Note: Any Additions or Changes on This Sheet Must be Made or Circled in Red Ink With Date and Name of Person Making Change.

Do not extend notes this side of this line.

F. B. 1261 PG. 16

Profile No.	Notes Red	Plotted	Job No. 1175	Division No. V	F.B. 261 PG. 17
	Date	Date	Survey of SAN DIMAS SEWER DIST.		
X-Sec. No.	Notes Chkd.	Checked	Survey by H. F. NAUMANN	Notes J. G.	Date 5-47
	Date	Date	Map No.	Indexed A. C. Johnson	Date DEC 31 48

PROFILE
and
CROSS SECTIONS
on
SOUTH P/L of TRACT Nº 5052
from
EUCLA AVE.
to
OAKWAY AVE.
C.I. 1175

STATION	B. S.	H. I.	F. S.	ELEV.
		H.F. Naumann J. Gregory A.R. Barilotti H.C. Hand.		

NOTE: ANY ADDITIONS OR CHANGES ON THIS SHEET MUST BE MADE OR CIRCLED IN RED INK, WITH DATE AND NAME OF PERSON MAKING CHANGE.

Do not extend notes this side of this line.

PLEASE RETURN TO
LOS ANGELES COUNTY SURVEYOR
700 HALL OF RECORDS

FORM 307 SM 1-46

FORM 307 5M 1-46

PLEASE RETURN TO
LOS ANGELES COUNTY SURVEYOR
700 HALL OF RECORDS

NOTE: ANY ADDITIONS OR CHANGES ON THIS SHEET MUST BE MADE OR CIRCLED IN RED INK, WITH DATE AND NAME OF PERSON MAKING CHANGE.

Do not extend notes this side of this line.

F.B. 124 PG. 18 | Job No. 1175 Division No. V | Notes Red ✓ | Plotted | Profile No.
Survey of SAN DIMAS SEWER DIST. | Date | Date | X-Sec. No.
Survey by H. F. NAUMANN | Notes V Gregory | Notes Chkd. J. P. Pl. | Checked
Indexed G. Johnson | Date | Date 5/23/47 | Date

STATION	B. S.	H. I.	F. S.	ELEV.		
B.M. L.V 28	509	930 62		925 53	B.M. L.V. 28	EUCLA AVE & 2d. ST. N.E. Cor L.+T. in S.W. Cor. Conc Retaining Wall. Elev. 925.53 - F.B. 1236 - 24
		Cross Section & Profile taken from Random Line				
0+00			604	921 58	Int. Eucla Ave & Random Line	
			600	921 62		30 Rt or N on Eucla Ave.
			512	925 50		130 " " " " "
			579	921 83		18' Rt or E Gut
			513	925 49		" " " TC
			613	921 19	18' Lt or N Gut.	
			554	925 10	" " " TC.	
			320	927 12		230 Rt or N on Eucla
			330	927 32		18 Rt. or E. Gut
			269	927 93		" " " TC.
			453	926 09	18 Lt or W Gut	
			339	926 75	" " " TC.	
			613	921 19		70 Lt or S on Eucla Ave
			563	921 99		170 " " " " "
0-30			12.61	918 01	31.8 Rt. Flow line of 30" Conc. Pipe	1011 Top of Pipe 30 Dia. 12.61 Flow line
0+17			644	921 18	on Random Line	
0+18½			669	923 93		29' Rt Gut.
✓			612	921 50		" " TC

Profile No. ____ Notes Red ____ Plotted ____ Job No. 1175 Division No. V

Date ____ Date ____ Survey of SAN DIMAS SEWER DIST.

X-Sec. No. ____ Notes Chkd. TOM Checked ____ Survey by H. F. WALLMANN Notes V.G. Date 5-47

Date 5/23/47 Date ____ Map No. ____ Indexed C. Johnson Date ____

F.B. 1261 PG. 19

STATION	B. S.	H. I.	F. S.	ELEV.		
[illegible]	[illegible]	[illegible]	[illegible]	[illegible]	[illegible]	[illegible]

NOTE: ANY ADDITIONS OR CHANGES ON THIS SHEET MUST BE MADE OR CIRCLED IN RED INK, WITH DATE AND NAME OF PERSON MAKING CHANGE.

PLEASE RETURN TO
LOS ANGELES COUNTY SURVEYOR
700 HALL OF RECORDS

Do not extend notes this side of this line.

FORM 307 10M 10-46

F.B. 1261 PG. 20

Job No. 1175 Division No. ✓ Notes Red. _____ Plotted _____ Profile

Survey of SAN DIMAS SEWER DIST. Date _____ Date _____ No. _____

Survey by H. F. NAUMANN Notes [illegible] Notes Chkd. LOM Checked _____ X-Sec.

Indexed [illegible] Date _____ Date 5/23/47 Date _____ No. _____

STATION	B. S.	H. I.	F. S.	ELEV.	
[illegible]			[illegible]	[illegible]	[illegible]

FORM 307 10M 10-46

PLEASE RETURN TO

LOS ANGELES COUNTY SURVEYOR

700 HALL OF RECORDS

Do not extend notes this side of this line.

NOTE: ANY ADDITIONS OR CHANGES ON THIS SHEET MUST BE MADE OR CIRCLED IN RED INK, WITH DATE AND NAME OF PERSON MAKING CHANGE.

FORM 307 5M 1-46

PLEASE RETURN TO
LOS ANGELES COUNTY SURVEYOR
700 HALL OF RECORDS

NOTE: ANY ADDITIONS OR CHANGES ON THIS SHEET MUST BE MADE OR CIRCLED IN RED INK, WITH DATE AND NAME OF PERSON MAKING CHANGE.

Do not extend notes this side of this line.

STATION	B. S.	H. I.	F. S.	ELEV.		
2+00		92588	7 2	918 9	75 Lt. T. Brk	
/			9 3	916 6	104 " B. Brk	
/			10 1	915 8	175 Lt. B. Brk	
/			6 1	919 8	182 " T. Brk	
2+50			4 8	921 1		on Random Line
3+00			5 3	920 6		" " "
/			4 8	921 1		30' Rt
/			4 3	921 6		60' "
/			5 2	920 7	Note - Top of Bank same as Natural Ground 12' Lt B. Artificial Bank for Oil Tanks	
/			3 [illegible]	922 6	20 " T. "	" " " "
/			3 2	922 7	30 " " "	" " " "
3+09			[illegible]	920 4		on Random Line
/			5 2	920 5	11 Lt B. Artificial Bank	
/			3 1	922 8	18 " T. "	"
/			6 3	919 6	29 " B. "	"
3+50			5 7	920 2		on Random Line
/			[illegible]	920 6	8' Lt B. Artificial Bank	
/			3 5	922 4	14 " T. "	"
/			7 2	918 9	23 " B. "	"
4+00			6 2	919 7		on Random Line
			6 2	919 2		30 Rt

Profile
No. ____ Date ____ Notes Red ____ Plotted ____ Job No. 1175 Division No. V
X-Sec. Date ____ Date ____ Survey of SAN DIMAS SEWER DIST.
No. ____ Date 5/23/47 Notes Chkd. [illegible] Checked ____ Survey by H. F. NAUMANN Notes J. G. Date 5-47
Map No. ____ Indexed [illegible] Date ____

F.B. 1261 PG. 21

FORM 307 5M 1-46

PLEASE RETURN TO
LOS ANGELES COUNTY SURVEYOR
700 HALL OF RECORDS

NOTE: ANY ADDITIONS OR CHANGES ON THIS SHEET MUST BE MADE OR CIRCLED IN RED INK, WITH DATE AND NAME OF PERSON MAKING CHANGE.

Do not extend notes this side of this line.

STATION	B. S.	H. I.	F. S.	ELEV.		
4+00		925 88	5 7	920 2.		100 Rt.
/			5 1	920 8.		150 /
TP	1 26	923 54	3 60	922 78		
4+00			3 4	920 1.	5' Lt B. Artificial Bank	This Bank Runs E&W
/			1 2	922 3.	12' / T /	/ / / / /
/			4 7	918 8.	23 / B /	/ / / / /
/			4 7	918 8.	70 / / /	/ This Bank Runs N&S
/			4 5	919 0.	170 / / /	/ / / /
/			1 4	922 1.	180 / T /	/ E&W. Bank.
4+08			3 8	919 7.		on Random Line
/			3 6	919 9.	4' Lt B. Art. Bank	
/			1 5	922 0.	14' / T. / /	
/			1 4	922 1.	30 / / / /	
4+17			4 4	919 1.		on Random Line
/			4 2	919 3.	7' Lt B. Art Bank	E&W. Bank
/			4 3	919 2.	30 / / / /	/ / / /
4+22			4 4	919 1.		on Random Line.
/			4 8	918 7.	13 Lt T. Brk	
/			5 4	918 1.	18 / B. Ditch (3' Wide)	
/			4 5	919 0.	24 / T. Brk	
4+50			5 0	918 5.		on Random Line

F.B. 1261 PG. 22

Job No. 1175 Division No. V Notes Red. Plotted Profile

Survey of SAN DIMAS SEWER DIST. Date Date No. X-Sec.

Survey by H. F. NAUMANN Notes J. Gregory Notes Chkd. JDM Checked

Indexed A. G. Johnson Date Date 5/23/47 Date No.

FORM 307 5M 1-46

PLEASE RETURN TO
LOS ANGELES COUNTY SURVEYOR
700 HALL OF RECORDS

NOTE: ANY ADDITIONS OR CHANGES ON THIS SHEET MUST BE MADE OR CIRCLED IN RED INK, WITH DATE AND NAME OF PERSON MAKING CHANGE.

Do not extend notes this side of this line.

STATION	B. S.	H. I.	F. S.	ELEV.		
5+00		923.54	6.0	917.5		on Random Line
/			5.9	917.6		30' Rt
/			5.4	918.1		60' /
/			6.1	917.4	11' Lt T. Brk	
/			7.0	916.5	17' Lt B. Ditch	
/			6.3	917.2	23' Lt T. Brk	
5+50			6.9	916.6		on Random Line
6+00			7.4	916.1		/ / /
/			7.2	916.3		30 Rt
/			6.9	916.6		130 /
/			5.5	918.0		230 /
/			7.5	916.0	12' Lt T Brk	
/			8.3	915.2	18 / B Ditch	
/			7.7	915.8	23 / T. Brk	
/			8.0	915.5	70 /	
/			8.0	915.5	120 /	Approx R.R. R/W
6+23.5			7.2	916.3		on Random Line
/			7.2	916.3		30 Rt
			6.7	916.8		60
6+59.44			7.3	916.2		Int. of Random Line & Oakway Ave
/			7.3	916.2		30 Rt or N. on Oakway

Profile No. ____ Notes Red ____ Plotted ____ Job No. 1175 Division No. V
X-Sec. No. ____ Date ____ Date ____ Survey of SAN DIMAS SEWER DIST.
Notes Chkd. RBM Checked ____ Survey by H. F. MAUMANN Notes J. G. Date 5-47
Date 5/23/47 Date ____ Map No. ____ Indexed [redacted] Date ____

F.B. 1261 PG. 23

FORM 307 5M 1-46

PLEASE RETURN TO
LOS ANGELES COUNTY SURVEYOR
700 HALL OF RECORDS

NOTE: ANY ADDITIONS OR CHANGES ON THIS SHEET MUST BE MADE OR CIRCLED IN RED INK, WITH DATE AND NAME OF PERSON MAKING CHANGE.

Do not extend notes this side of this line.

STATION	B. S.	H. I.	F. S.	ELEV.		
6+59.44		923 54	7 1	91[illegible]		130 Rt on Oakway Ave.
"			6 0	[illegible]		" " " "
"			7 6	91[illegible]	30' Lt	
"			8 5	91[illegible]	90±' "	Approx R.R. R/W
BM LV-1			5 66	917 88	BM LV. 1	A.T. & S.F. RY. R.W. S. Side 155'± S. of Sly. line Tr # 50.52 on Sly prolongation of W. R.L. of Oakway Ave. Bt. Spk in N.W. Cor. Conc. base of control box to block signal. Elev. 917.863 F.B. 1236-7

F.B. 1261 PG. 24

Job No. 1175 Division No. V Notes Red. Plotted Profile No.

SAN DIMAS SEWER DIST.

Survey of Date Date X-Sec.

Survey by H. F. NAUMANN Notes V. Gregory Notes Chkd. [illegible] Checked

Indexed A. C. Johnson Date 5/23/47 Date No.

Notes Ck'd by	Survey of SAN DIMAS SEWER DIST.	F. B. [illegible] PG. 25
Map No.	W. O. 1175 Tape No. St'd °F	
Office Work	Surveyed by H. F. NAUMANN	
Checked	Notes J. J. LANIGAN Date 2-47	
Date	Indexed [illegible]	

DEC 31 '48

LOCATION
of
IMPROVEMENTS
on
SECOND ST.
from
EUCLA AVE.
to
ACACIA ST.
C.I. 1175

H. F. NAUMANN
J. J. LANIGAN
P. F. SNYDER
J. [illegible]
M. [illegible]

Note: Any Additions or Changes on This Sheet Must be Made or Circled in Red Ink With Date and Name of Person Making Change.

Do not extend notes this side of this line.

RETURN TO
LOS ANGELES COUNTY SURVEYOR
700 HALL OF RECORDS

FORM 247 5M 5-46

F. B. 1261 PG. 26

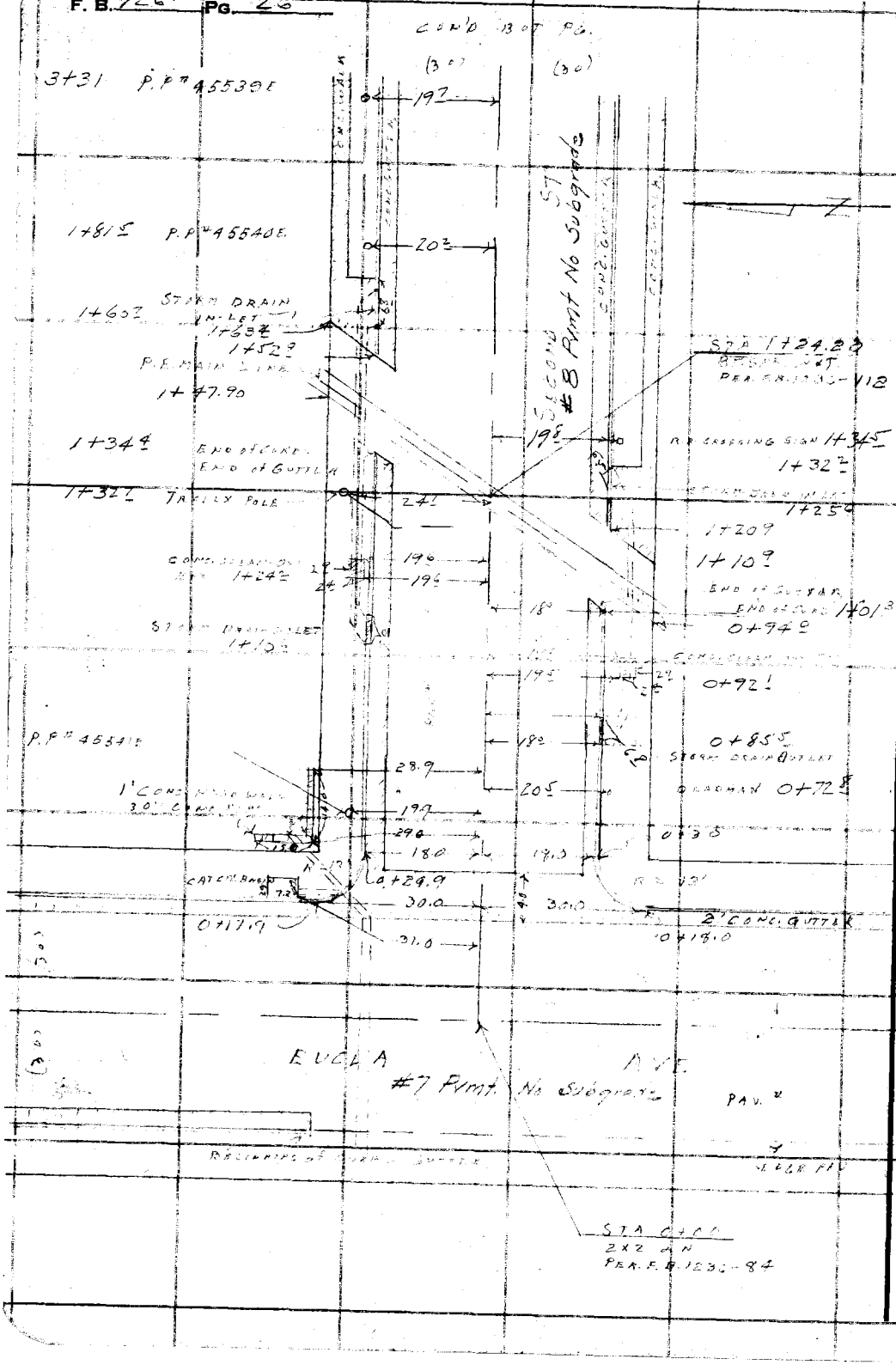

RETURN TO
LOS ANGELES COUNTY SURVEYOR
700 HALL OF RECORDS

Do not extend notes this side of this line.

Note: Any Additions or Changes on This Sheet Must Be Made or Circled in Red Ink With Date and Name of Person Making Change.

Notes Ck'd by	Survey of SAN DIMAS SEWER DIST.	F. B. 1261 Pg. 27
Map No.	W. O. 1175 Tape No. St'd °F	
Office Work	Surveyed by H. F. NAUMANN	
Checked	Notes J. J. LANIGAN Date	
Date	Indexed [redacted]	

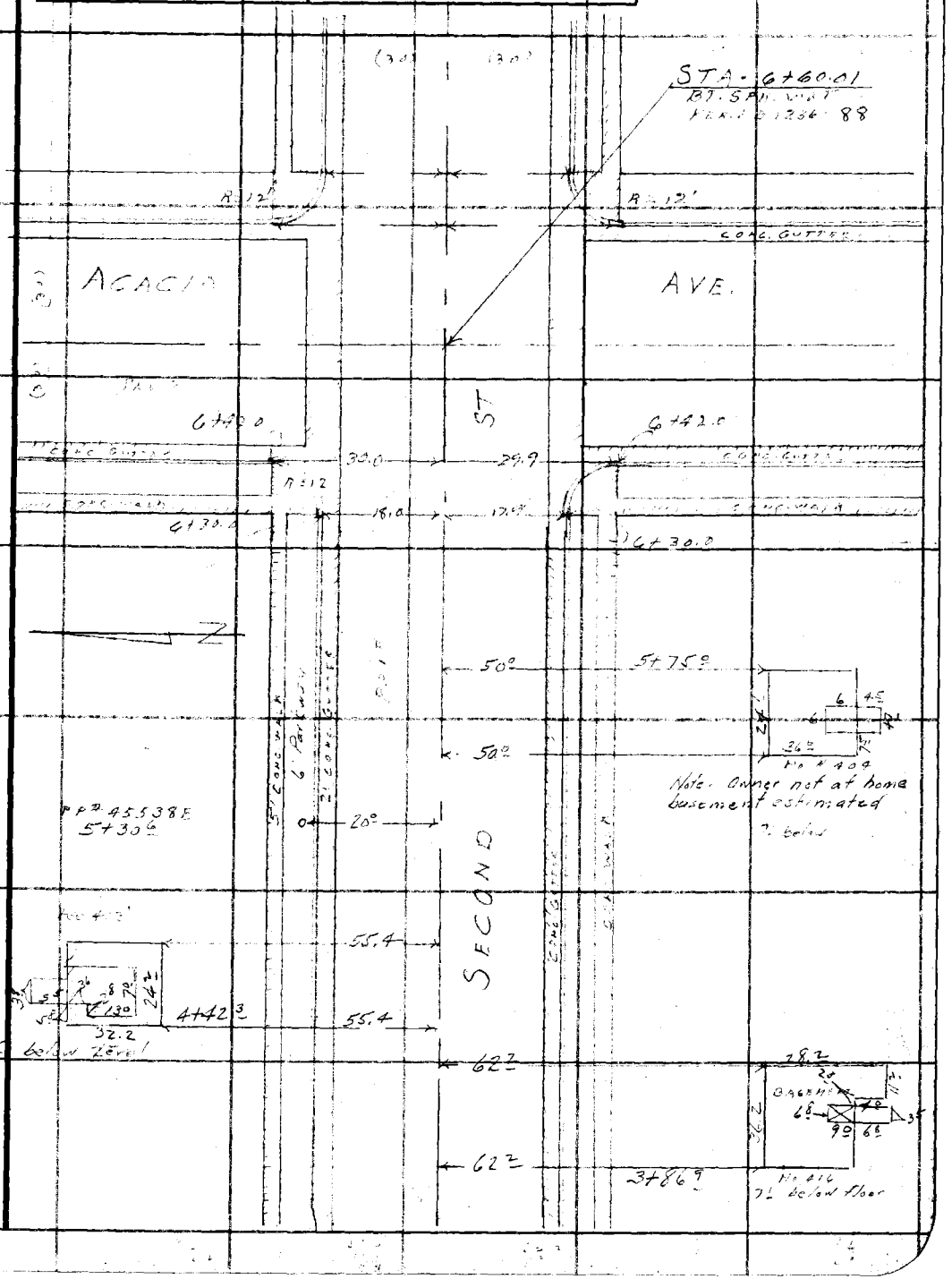

Note: Any Additions or Changes on This Sheet Must be Made or Circled in Red Ink With Date and Name of Person Making Change.

Do not extend notes this side of this line.

RETURN TO
LOS ANGELES COUNTY SURVEYOR
700 HALL OF RECORDS

FORM 247 5M 5-46

F. B. 1261 PG. 28

RETURN TO
LOS ANGELES COUNTY SURVEYOR
700 HALL OF RECORDS

Do not extend notes this side of this line.

Note: Any Additions or Changes on This Sheet Must be Made or Circled in Red Ink With Date and Name of Person Making Change.

Profile No. _____ Notes Red. _____ Plotted _____ Job No. 1175 Division No. V.

F.B. 1261 PG. 29

X-Sec. No. _____ Date _____ Date _____ Survey of SAN DIMAS SEWER DIST.

Notes Chkd. _____ Checked _____ Survey by H. F. NAUMANN Notes U.G. Date 5-47

Date _____ Date _____ Map No. _____ Indexed A. C. Johnson Date DEC 31 '48

NOTE: ANY ADDITIONS OR CHANGES ON THIS SHEET MUST BE MADE OR CIRCLED IN RED INK, WITH DATE AND NAME OF PERSON MAKING CHANGE.

PLEASE RETURN TO
LOS ANGELES COUNTY SURVEYOR
700 HALL OF RECORDS

Do not extend notes this side of this line.

PROFILE
and
CROSS SECTIONS
on
SECOND ST.
from
EUCLA AVE.
to
ACACIA ST.

C.I. 1175

ELEV.	
F. S.	
H. I.	H.F. Naumann J. Gregory A.R. Barilotti H.C. Hand.
B. S.	
STATION	

FORM 307 5M 1-46

FORM 307 5M 1-46

PLEASE RETURN TO
LOS ANGELES COUNTY SURVEYOR
700 HALL OF RECORDS

NOTE: ANY ADDITIONS OR CHANGES ON THIS SHEET MUST BE MADE OR CIRCLED IN RED INK, WITH DATE AND NAME OF PERSON MAKING CHANGE.

Do not extend notes this side of this line.

STATION	B. S.	H. I.	F. S.	ELEV.	
B.M. L.V. 28	5 14	92727		925 53	B.M. L.V. 28 EUCLA AVE. & 2d. ST. N.E. Cor. L.&T. in S.W. Cor. Conc. Retaining Wall Elev. 925.530, F.B. 1236-24
0+00			470	924 57	Int. ℄'s EUCLA AVE. & SECOND ST.
"			434	924 93	100' S. ℄ Eucla St.
"			445	925 82	200 " " "
"			376	925 51	100' N. ℄ " "
"			441	924 86	18' R. Gutter
"			375	925 52	" " T. cb.
"			479	924 48	18' L. Gutter
"			415	925 09	" " T. cb.
"			184	927 43	200' N. ℄ Eucla St.
"			190	927 37	18' R. Gutter
"			134	927 93	" T. cb.
"			320	926 07	18' L. Gutter
"			153	927 74	T. cb.
0+10			511	924 16	℄ Gutter
"			491	924 36	30' R. Gutter
"			429	924 98	[illegible]
"			575	923 [illegible]	30 L Gutter
"			482	924 45	" " Nena NE CR

F.B. 1261 PG. 30

Job No. 1175 Division No. V

SAN DIMAS SEWER DIST.

Survey of H. F. NAUMANN Notes J. Gregory

Survey by Notes Chkd. [illegible] Checked

Indexed C. Jackson Date 5/26/47 Date

Profile No. X-Sec. No.

FORM 307 5M 1-46

PLEASE RETURN TO
LOS ANGELES COUNTY SURVEYOR
700 HALL OF RECORDS

NOTE: ANY ADDITIONS OR CHANGES ON THIS SHEET MUST BE MADE OR CIRCLED IN RED INK; WITH DATE AND NAME OF PERSON MAKING CHANGE.

Do not extend notes this side of this line.

STATION	B. S.	H. I.	F. S.	ELEV.	
0+30		929 27	450	924 77	℄
			494	924 33	18' Rt Gutter
			437	924 90	" " T.C. E end S.E.C.R.
			32	925 4	30 Rt P.L.
			508	924 19	18' Lt Gutter
			441	924 86	" " T.C. E end N.E.C.R.
			15	924 5	30 Lt P.L.
			375	925 52	" " T. Conc. A. Wall
			1127	918 00	31½ " Flow line of 30" Conc. Culvert
0+40			401	925 26	℄
			463	924 64	18 Rt Gutter Brk in Cb. Grade
			413	925 14	" " T.C. " " " "
0+50			344	925 83	℄
			449	924 78	18 Lt Gutter Brk in Cb Grade
			392	925 35	" " T.C. " " " "
0+85½			193	927 34	℄
			305	926 22	18 Rt Gutter Brk in Cb. Grade
			175	927 52	" " T.C. " " " "
0+94			164	927 63	30 Rt Top of W. Rail P.E. RY
1+00			112	928 15	℄
			146	927 81	18 Rt. Gut.

Profile No. ____ Date ____ Notes Red ____ Plotted ____ Job No. 1172 Division No. V
X-Sec. No. ____ Date ____ Notes Chkd. [illegible] Checked ____ Survey of SAN DIMAS SEWER DIST. Survey by [redacted] Notes U.G. Date 5-47
Date 5/26/47 Date ____ Map No. ____ Indexed [redacted] Date ____

F.B. 126 PG. 31

FORM 307 5M 1-46

PLEASE RETURN TO
LOS ANGELES COUNTY SURVEYOR
700 HALL OF RECORDS

NOTE: ANY ADDITIONS OR CHANGES ON THIS SHEET MUST BE MADE OR CIRCLED IN RED INK, WITH DATE AND NAME OF PERSON MAKING CHANGE.

Do not extend notes this side of this line.

STATION	B. S.	H. I.	F. S.	ELEV.		
1+00		929 27	1 29	927 98	18 R.	T.C
/			2 2	927 [illegible]	30 -	P.L.
/			2 26	927 01	18 L	Gutter
/			1 17	928 10	- -	T.C.
/			2 2	926 6	30 L	P.L.
/			4 9	924 4	38 L	B. Brk
/			[illegible]	921 9	113 L	(lowest Spot on this [illegible])
1+20 ±			0 64	928 03		± Top of W. [illegible]
T.P.	5 10	933 81	0 56	928 71	BF Sq. A.T.	± Int P.E. RY
1+47.90			4 42	929 39	30 L	Top of W. Rail P.E. RY
1+52.90			5 02	928 79		±
/			6 35	927 46	18 R	Gutter
/			5 50	928 31	- -	T.C.
/			4 82	928 99	18 L	Gutter
/			4 70	929 11	- -	T.C
2+00			4 52	929 29		±
/			5 65	928 16	18 R.	Gutter
/			5 01	928 [illegible]	- -	T.C.
/			4 9	928 [illegible]	30 -	P.L.
/			4 95	928 86	18 L	Gutter
/			4 24	929 57	- -	T.C

F.B./26/Pg. 32

Job No. 117 Division No. 1 SAN DIMAS SEWER DIST.

Survey of H. F. NAUMANN Notes W. Gregory

Survey by Notes

Indexed Date

Profile No. X-Sec. No.

Plotted Date Checked

Notes Red. Date Notes Chkd. Date 5/26/47

FORM 307 5M 1-46

PLEASE RETURN TO
LOS ANGELES COUNTY SURVEYOR
700 HALL OF RECORDS

NOTE: ANY ADDITIONS OR CHANGES ON THIS SHEET MUST BE MADE OR CIRCLED IN RED INK, WITH DATE AND NAME OF PERSON MAKING CHANGE.

Do not extend notes this side of this line.

STATION	B. S.	H. I.	F. S.	ELEV.		
2+00		933 81	42	929 6	30 Lt	P.L
2+50			373	930 08		
/			482	928 99	18 Rt	Gut.
/			420	929 61	- -	T.C.
/			403	929 78	18 Lt	Gutter
/			3+2	930 39	- -	T.C
3+50			227	931 57		
/			332	930 [illegible]	18 Rt	Gutter
/			269	931 12	- -	T.C
/			250	931 25	30 Rt	Top of Walk
/			136	932 45	- -	- - Conc. Ret. Wall
/			252	931 29	18 Lt	Gutter
/			187	931 04	- -	T.C
/			15	932 5	30 Lt.	P.L
TP	603	937 57	227	931 54		
3+37			495	932 62		
/			525	931 62	18 Rt	Gutter
/			532	932 25	- -	T.C.
/			507	932 50	30 -	P.L. Back of Walk
/			338	934 19	30 -	- Top of Conc Ret. Wall
/			41	933 5	100 -	

Profile Notes Red ____ Plotted ____ Job No. 1175 Division No. 1 ____ F.B. 426 PG. 33

No. ____ Date ____ Date ____ Survey of SAN DIMAS SEWER DIST.

X-Sec. Notes Chkd. [illegible] Checked ____ Survey by H. F. NAUMANN Notes J. G. Date 5-47

No. ____ Date 5/26/47 Date ____ Map No. ____ Indexed ____ Date ____

FORM 307 5M 1-46

PLEASE RETURN TO
LOS ANGELES COUNTY SURVEYOR
700 HALL OF RECORDS

NOTE: ANY ADDITIONS OR CHANGES ON THIS SHEET MUST BE MADE OR CIRCLED IN RED INK, WITH DATE AND NAME OF PERSON MAKING CHANGE.

Do not extend notes this side of this line.

STATION	B. S.	H. I.	F. S.	ELEV.		
3+37		937 57	4 3	933 3	160 Rt.	Back of Lot Line.
"			5 01	932 56	18 Lt	Gutter
"			4 38	933 19	" "	T.C.
"			4 29	933 28	30 "	P.L. Back of Walk
"			3 50	934 07	" "	" Top of Rock Ret. Wall
"			3 8	933 8	100 "	
"			4 6	933 0	140 "	Back of Lot line
3+50			4 30	933 07		℄
4+00			3 00	934 57		℄
"			4 14	933 43	18 Rt	Gutter
"			3 52	934 25	" "	T.C.
"			3 37	934 20	30 "	P.L. Back of Walk
"			2 43	935 14	" "	" Top of Conc. Ret. Wall
"			3 22	934 35	18 Lt	Gutter
"			2 52	935 05	" "	T.C.
"			2 5	935 1	30 Lt	P.L.
3+70			7 43	930 14	86.5 Rt	Floor of Cellar in Hse # 416
T.P.	5 47	940 77	2 27	935 30		
4+47 3			9 52	931 25	74.8 Lt	Floor of Cellar in Hse # 413
4+50			5 40	935 [illegible]		
5+00			4 83	[illegible]		℄

Profile
Plotted
Date
No.
X-Sec.
Checked
Date
No.
Notes Red
Date
Notes Chkd. JEM
Date 5/26/47
Division No. V
Job No. 1175
Survey of SAN DIMAS SEWER DIST.
Survey by H. F. NAUMANN
Notes J. Gregory
Indexed A. C. Johnson
Date
F.B. 1261 PG. 34

FORM 307 5M 1-46

PLEASE RETURN TO
LOS ANGELES COUNTY SURVEYOR
700 HALL OF RECORDS

NOTE: ANY ADDITIONS OR CHANGES ON THIS SHEET MUST BE MADE OR CIRCLED IN RED INK, WITH DATE AND NAME OF PERSON MAKING CHANGE.

Do not extend notes this side of this line.

STATION	B. S.	H. I.	F. S.	ELEV.		
5+00		940 77	594	934 83	18 Rt Gutter	
"			529	935 48	" " TC.	
"			53	935 5	30 " P.L.	
"			477	935 78	18 Lt Gutter	
"			442	936 35	" " TC	
"			43	936 5	30 " P.L.	
5+50			419	936 58		±
5+61 ±			1043	936 34	83' R Floor Elev of Basement to Hse #404	293 / 280 / 1043 Floor El.
6+00			348	937 29		±
"			474	936 03		18 Rt Gutter
"			412	936 65		" " TC.
"			34	937 4		30 " P.L.
"			377	937 00	18 Lt Gutter	
"			319	937 58	" " TC.	
"			19	938 9	30 " P.L.	
T.P.	6 25	943 51	351	937 26		
6+30			599	937 52		±
			705	936 46		18 Rt Gutter
			653	936 98		" " W end of S.W.C.R.
			59	937 6		30' Rt P.L.
			612	937 39		18 Lt Gutter

Profile
No. ____ Date ____ Notes Red ____ Plotted ____ Job No. 1175 Division No. V
X-Sec. Date ____ Survey of SAN DIMAS SEWER DIST.
No. ____ Date 5/26/47 Notes Chkd. [illegible] Checked ____ Survey by H. F. NAUMANN Notes J. G. Date 5-47
Map No. ____ Indexed [illegible] Date ____

F.B. 1261 PG. 35

FORM 307 5M 1-46

PLEASE RETURN TO
LOS ANGELES COUNTY SURVEYOR
700 HALL OF RECORDS

NOTE: ANY ADDITIONS OR CHANGES ON THIS SHEET MUST BE MADE OR CIRCLED IN RED INK, WITH DATE AND NAME OF PERSON MAKING CHANGE.

Do not extend notes this side of this line.

STATION	B. S.	H. I.	F. S.	ELEV.		
6+30		943 51	558	937 93		18 Lt W end N W CR.
/			44	939 1		30 Lt P.L
6+42			585	937 66		℄
/			669	936 82		30 Lt Gutter
/			629	937 22		" " S end S W CR.
/			589	937 62		30 Rt Gutter
/			426	939 25		" " N end N W CR.
6+60.01			550	938 01	Int ℄ Acacia St & 2nd St.	
/			622	937 29		18' S Gutter
/			589	937 62		33' S. T. Brk
/			685	936 66	100' S	on ℄ Acacia St.
/			804	935 47		18 R. Gutter
/			740	936 11		18 R TC N end NWCR
/			707	936 44		18 L Gutter
/			644	937 07		" " TC
/			792	935 59	167' S	on ℄ Acacia St.
/			909	934 42		18 R. Gutter
/			845	935 06		" " TC.
/			815	935 36		18 L Gutter
/			750	936 01		" "
/			379	939 72	100 N on	℄ Acacia St

F.B. 1261 PG. 36 Job No. 1175 Division No. V Notes Red Plotted Profile
Survey of SAN DIMAS SEWER DIST. Date Date No.
Survey by H. F. NAUMANN Notes J. Gregory Notes Chkd. LBM Checked X-Sec.
Indexed C. Jordan Date Date 5/26/47 Date No.

FORM 307 5M 1-46

PLEASE RETURN TO
LOS ANGELES COUNTY SURVEYOR
700 HALL OF RECORDS

NOTE: ANY ADDITIONS OR CHANGES ON THIS SHEET MUST BE MADE OR CIRCLED IN RED INK, WITH DATE AND NAME OF PERSON MAKING CHANGE.

Do not extend notes this side of this line.

STATION	B. S.	H. I.	F. S.	ELEV.		
6+60 S.		94351	403	939 18		18' Rt Gutter
/			332	940 19		" " T.C.
/			477	938 74		18 Lt. Gutter
/			412	939 39		" " T.C.
/			275	940 76	167' [illegible]	[illegible]
/			302	940 49		18 Rt. Gutter
/			237	941 14		" " T.C. [illegible]
/			373	939 78		" Lt Gutter
/			310	940 41		" " T.C. [illegible]
BM LV 40			425	937 26	B.M. L.V. 40	ACACIA St. & SECOND ST. S.W. Cor. C. Spk. in S. end C.R. Elev. 937.254 F.B. 1236-24

Profile
No. ____ Date ____ Notes Red ____ Plotted ____ Job No. 1175 Division No. V
X-Sec. Date ____ Date ____ Survey of SAN DIMAS SEWER DIST.
No. ____ Date 5/26/47 Notes Chkd. [illegible] Checked ____ Survey by H. F. NAUMANN Notes J.G. Date 5-47
Map No. ____ Indexed ____ Date ____

F.B. 1261 PG. 37

F.B. 1261 PG. 38 | Job No. 1175 Division No. V Notes Red Plotted Profile

Survey of SAN DIMAS SEWER DIST. Date Date No.

Survey by H. F. NAUMANN Notes J. Gregory Notes Chkd. Checked X-Sec.

Indexed Date Date Date No.

FORM 307 5M 1-46

PLEASE RETURN TO
LOS ANGELES COUNTY SURVEYOR
700 HALL OF RECORDS

Do not extend notes this side of this line.

NOTE: ANY ADDITIONS OR CHANGES ON THIS SHEET MUST BE MADE OR CIRCLED IN RED INK, WITH DATE AND NAME OF PERSON MAKING CHANGE.

STATION	B. S.	H. I.	F. S.	ELEV.

Notes Ck'd by	Survey of SAN DIMAS SEWER DIST.
Map No.	W. O. 1175 Tape No. St'd °F
Office Work	Surveyed by H. F. NAUMANN
Checked	Notes J. J. LANIGAN Date 2-47
Date	Indexed [illegible] C. Johnson

F. B. 1267 PG. 39

DEC 31 '48

LOCATION
of
IMPROVMENTS.
on
FIRST ALLEY W. of SAN DIMAS AVE.
from
FIRST ALLEY SO. of SECOND ST.
to
FIRST ST.
[illegible]

H. F. NAUMANN
J. J. LANIGAN
O. R. SNYDER.
J. MUSLIN
M. NA[illegible]

Note: Any Additions or Changes on This Sheet Must be Made or Circled in Red Ink With Date and Name of Person Making Change.

Do not extend notes this side of this line.

RETURN TO
LOS ANGELES COUNTY SURVEYOR
700 HALL OF RECORDS

FORM 247 5M 5-46

F. B. 1261 PG. 40

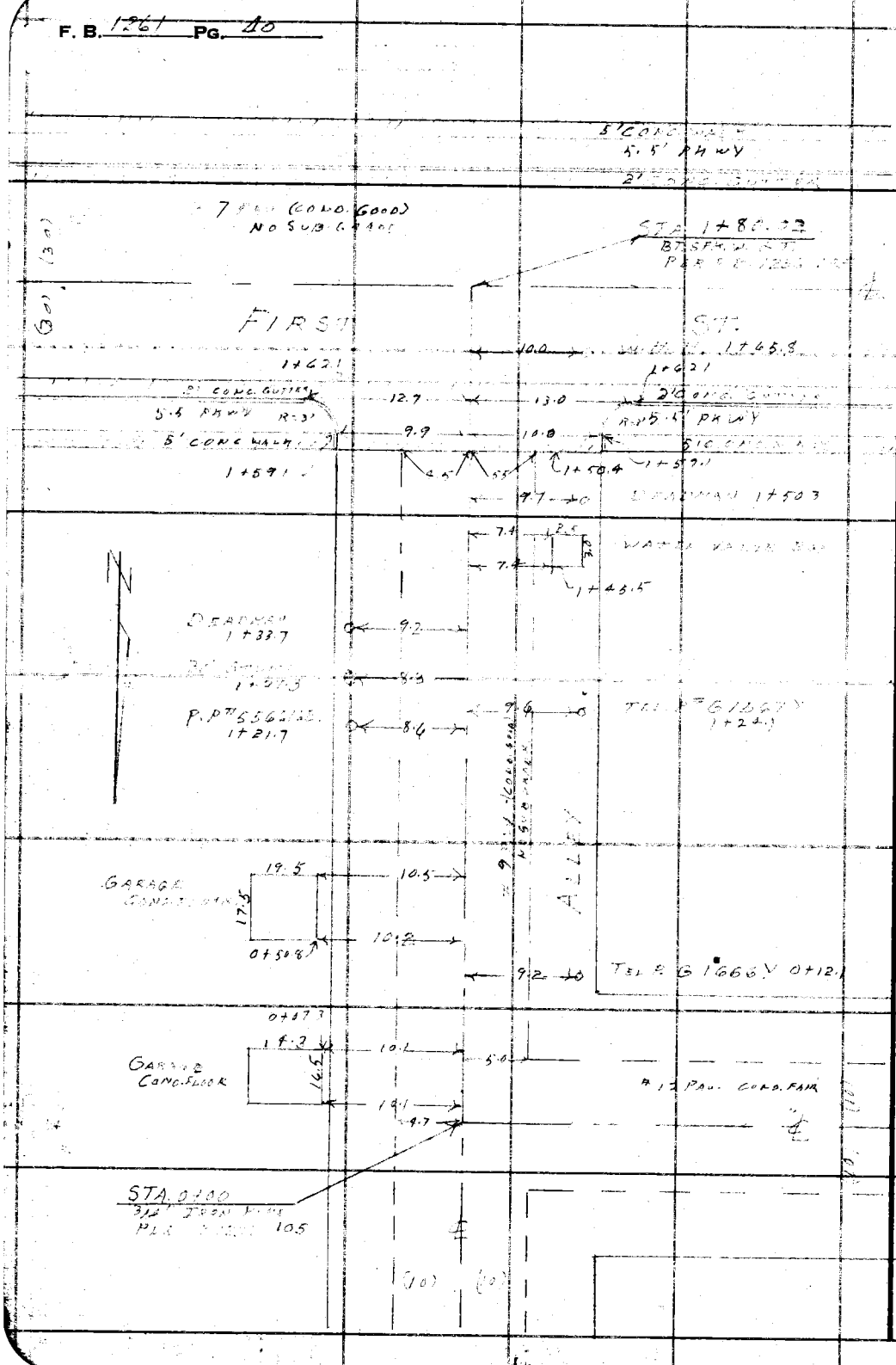

RETURN TO
LOS ANGELES COUNTY SURVEYOR
700 HALL OF RECORDS

Do not extend notes this side of this line.

Note: Any Additions or Changes on This Sheet Must be Made or Circled in Red Ink With Date and Name of Person Making Change.

Profile No.	Notes Red	Plotted	Job No. 1175	Division No. V	F.B. 1261 PG. 41
	Date	Date	Survey of SAN DIMAS SEWER DIST.		
X-Sec. No.	Notes Chkd.	Checked	Survey by H. F. NAUMANN	Notes J.G.	Date 5-47
	Date	Date	Map No.	Indexed	Date DEC 31 '48

NOTE: ANY ADDITIONS OR CHANGES ON THIS SHEET MUST BE MADE OR CIRCLED IN RED INK, WITH DATE AND NAME OF PERSON MAKING CHANGE.

Do not extend notes this side of this line.

PROFILE
and
CROSS SECTIONS
on
FIRST ALLEY W. of SAN DIMAS AVE.
from
FIRST ALLEY So. of SECOND ST.
to
FIRST ST.
C.I. 1175

STATION	B.S.	H.I.	F.S.	ELEV.
		H.F. Naumann J. Gregory A.R. Barilotti H.C. Hand.		Note: For Profile of West of SAN DIMAS AVE. bet. 1st St. & 3rd St. See pg 58

PLEASE RETURN TO
LOS ANGELES COUNTY SURVEYOR
700 HALL OF RECORDS

FORM 307 5M 1-46

FORM 307 5M 1-46

PLEASE RETURN TO
LOS ANGELES COUNTY SURVEYOR
700 HALL OF RECORDS

NOTE: ANY ADDITIONS OR CHANGES ON THIS SHEET MUST BE MADE OR CIRCLED IN RED INK, WITH DATE AND NAME OF PERSON MAKING CHANGE.

Do not extend notes this side of this line.

STATION	B. S.	H. I.	F. S.	ELEV.		
B.M. L.V. 37	520	967 38		96[illegible] 18	B.M. L.V. 37	SAN DIMAS AVE. + 2d. ST., S.E. Cor. Bt. Spk. in cb, 5' So. of S. end c. R. Elev. 962.177 Per F.B. 1236-23
T.P.	119	962 50	6.07	961 [illegible]	[illegible]	
0+00			4.90	957 60	Int. ℄ Alley	
/			4.9	957 [illegible]		10 W PL ℄ Alley
/			6.4	95[illegible] [illegible]		100 W ℄ Alley
/			7.3	955 2[illegible]		200 / /
/			4.8	957 7[illegible]	10' E	
0+05			4.52	957 [illegible]8	10' E on Conc. [illegible] Garage	
0+50			6.20	956 30		℄
0+55			6.16	956 [illegible]	10 E on Conc. [illegible] Garage	
1+00			7.4[illegible]	955 [illegible]		℄
/			[illegible]	95[illegible] [illegible]3		45 W Edge [illegible]
/			7.5	955 0[illegible]		10 / PL
/			[illegible]	955 [illegible]	45 E Edge [illegible]	
/			7.5	955 [illegible]	[illegible] PL	
T.P.		8[illegible]	[illegible]	955 [illegible]		
[illegible]			4.08	954 18		[illegible]
1+50 [illegible]			[illegible]	953 [illegible]3		[illegible]
			[illegible]	953 [illegible]		10 [illegible]
			[illegible]	95[illegible] [illegible]		/ / Nend of [illegible]
			4.11	953 [illegible]5	[illegible]	

F.B. 1261 PG. 42

Job No. 1175 Division No. V. Notes Red ____ Plotted ____ Profile ____

Survey of SAN DIMAS SEWER DIST. Date ____ Date ____ No. ____

Survey by H. F. NAUMANN Notes J. Gregory Notes Chkd. JBM Checked ____ X-Sec. ____

Indexed C. Jenkins Date ____ Date 5/26/47 Date ____ No. ____

FORM 307 5M 1-46

PLEASE RETURN TO
LOS ANGELES COUNTY SURVEYOR
700 HALL OF RECORDS

NOTE: ANY ADDITIONS OR CHANGES ON THIS SHEET MUST BE MADE OR CIRCLED IN RED INK, WITH DATE AND NAME OF PERSON MAKING CHANGE.

Do not extend notes this side of this line.

STATION	B. S.	H. I.	F. S.	ELEV.		
		758 [illegible]	463	953 13		9 [illegible]
[illegible]			5[illegible]	[illegible]		℄
			522	953 04	10 W. Gutter	
			497	953 29	" " [illegible]	
			509	953 17		9 E Gutter
			476	953 50		9 " N end [illegible]
1+60 [illegible]			555	952 71		℄ Gutter
			574	952 52	13 W. Gutter	
			509	953 17	" " W end NW CR	
			[illegible]	952 [illegible]		12 E Gutter
			480	953 46		12 " E [illegible] CR
1+50 [illegible]			502	953 24	Int ℄ of Alley ℄	1st St.
			541	952 85	100 [illegible] ℄ 1st St	
			595	952 31	18 N Gutter	
			534	952 92	" " TC.	
			623	952 03	18 [illegible] Gutter	
			56[illegible]	952 [illegible]		
			571	952 55	182.5 W on ℄ 1st st	
			619	952 07	18 N. Gutter	
			554	952 72	" " TC.	

Profile No. ____ Notes Red ____ Plotted ____ Job No. 1175 Division No. V

X-Sec. No. ____ Date ____ Date ____ Survey of SAN DIMAS SEWER DIST.

Notes Chkd. [illegible] Checked ____ Survey by H. F. NAUMANN Notes J.G. Date 5-47

Date 5/26/47 Date ____ Map No. ____ Indexed [illegible] Date ____

F.B. 1261 PG. 43

FORM 307 5M 1-46

PLEASE RETURN TO
LOS ANGELES COUNTY SURVEYOR
700 HALL OF RECORDS

NOTE: ANY ADDITIONS OR CHANGES ON THIS SHEET MUST BE MADE OR CIRCLED IN RED INK, WITH DATE AND NAME OF PERSON MAKING CHANGE.

Do not extend notes this side of this line.

STATION	B. S.	H. I.	F. S.	ELEV.		
1480.02		958 26			182.5 W. on ℄ 1st St.	
/			6 42	951 84	18 S. Gutter	
/			5 76	952 50	" " E end S. E C.R	
/			3 47	954 79	75 E. on ℄ 1st St.	
			4 40	953 86		18 S Gutter
			3 68	954 58		" " T.C.
			4 05	954 21		18 N Gutter
			3 41	954 85		" T.C.
			2 05	956 18	157' E on ℄ 1st St.	
			2 57	955 69		18 S. Gutter
			1 82	956 14		" " W end of S.W. C.R.
			2 22	956 04		18 N Gutter
			1 35	956 91		" " W end of N.W. C.R.
BM LV 36			1 67	956 [illegible]	B.M. L.V. 36	SAN DIMAS AVE. & 1st ST. S.E. Cor. "P.K" Spk in cb. 5' E. of E. end C.R. F.B 1236-22 ~ Elev. 956.578

F.B. 1261 PG. 44 Job No. 1175 Division No. ✓ Notes Red ____ Plotted ____ Profile ____

Survey of SAN DIMAS SEWER DIST. Date ____ Date ____ No. ____

Survey by H. F. NAUMANN Notes J. Gregory Notes Chkd. [illegible] Checked ____ X-Sec. ____

Indexed [illegible] Date ____ Date 5/26/47 Date ____ No. ____

Notes Ck'd by	Survey of SAN DIMAS SEWER DIST.	F. B. 1261 Pg. 45
Map No.	W. O. 1175 Tape No. St'd °F	
Office Work	Surveyed by H. F. NAUMANN	
Checked	Notes J. J. LANIGAN Date 2-57	
Date	Indexed A. C. Johnson	

DEC 31 '48

LOCATION
of
IMPROVEMENTS
on
FIRST ALLEY W. of SAN DIMAS AVE
from
FIRST ALLEY So. of SECOND ST.
to
THIRD ST.
[illegible] 1175

H. F. NAUMANN
J. J. LANIGAN
P. R. SNYDER
J. MUSLIN
M. [illegible]

Note: Any Additions or Changes on This Sheet Must be Made or Circled in Red Ink With Date and Name of Person Making Change.

Do not extend notes this side of this line.

RETURN TO
LOS ANGELES COUNTY SURVEYOR
700 HALL OF RECORDS

FORM 247 5M 5-46

F. B. 1261 PG. 46

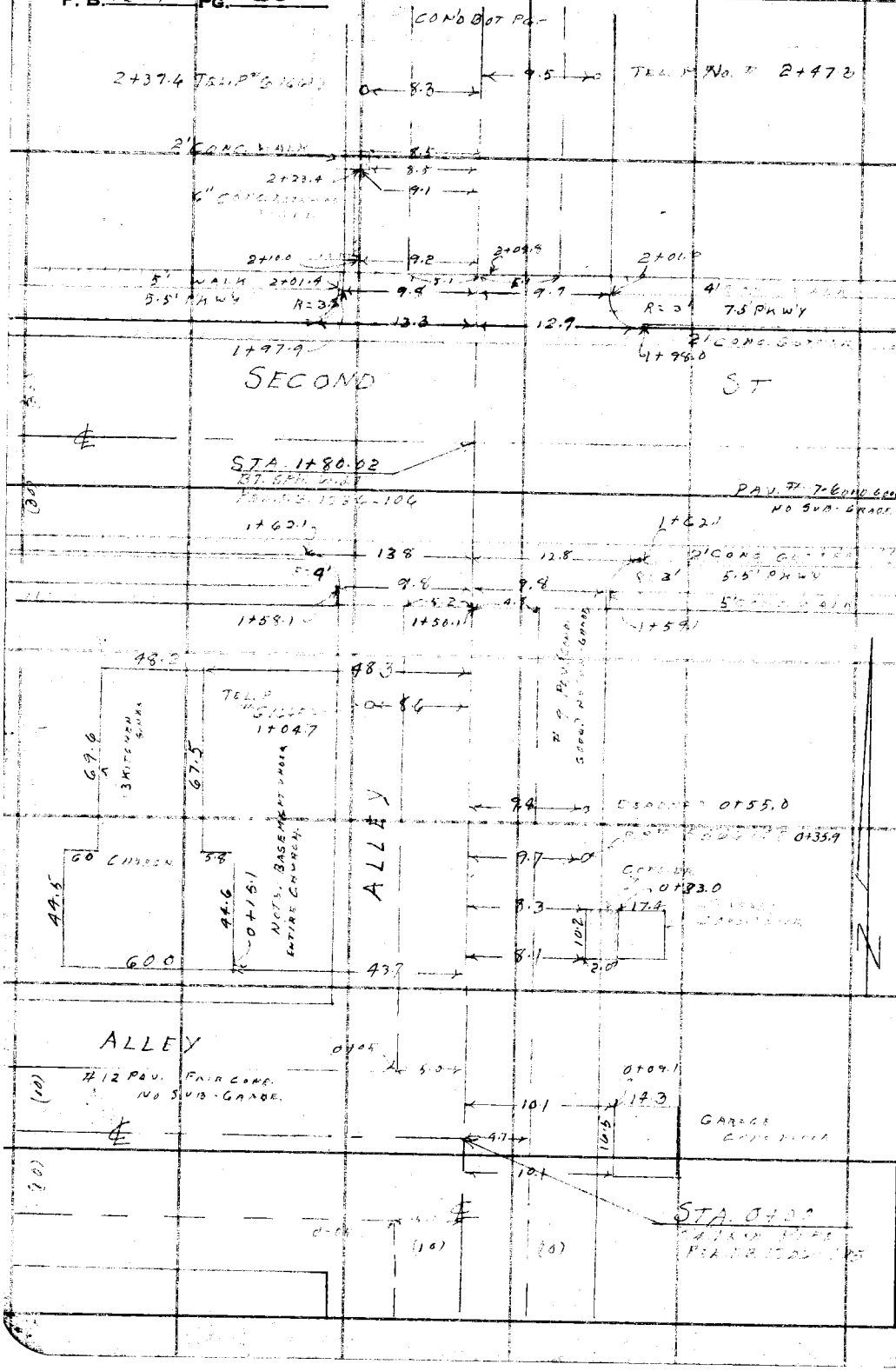

RETURN TO
LOS ANGELES COUNTY SURVEYOR
700 HALL OF RECORDS

Do not extend notes this side of this line.

Note: Any Additions or Changes on This Sheet Must be Made or Circled in Red Ink With Date and Name of Person Making Change.

Notes Ck'd by	Survey of SAN DIMAS SEWER DIST.
Map No.	W. O. 1175 Tape No. St'd °F
Office Work	Surveyed by H. F. NAUMANN
Checked	Notes J. J. LANIGAN Date 2-47
Date	Indexed [redacted]

F. B. 1261 PG. 47

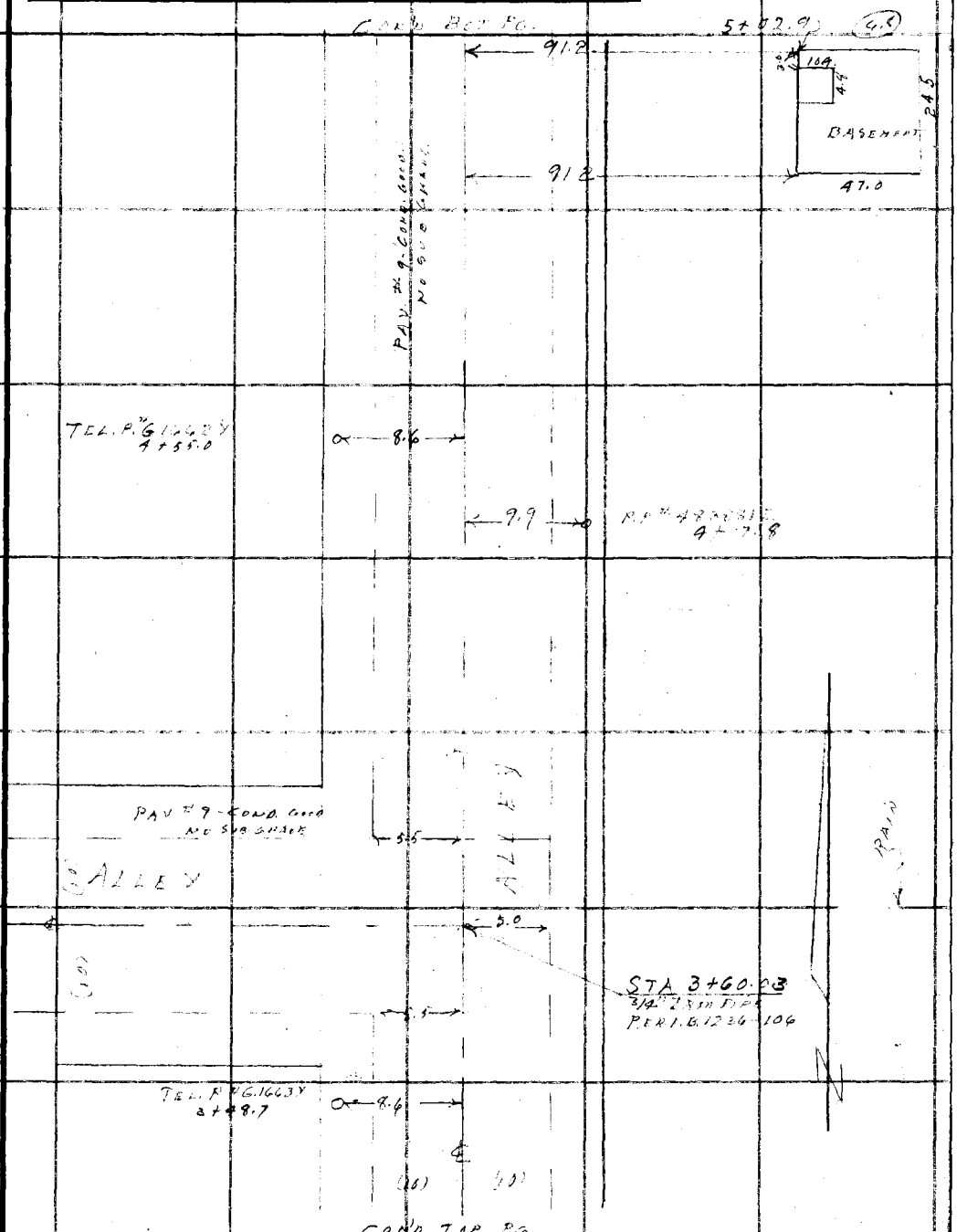

Note: Any Additions or Changes on This Sheet Must Be Made or Circled in Red Ink With Date and Name of Person Making Change.

Do not extend notes this side of this line.

RETURN TO
LOS ANGELES COUNTY SURVEYOR
700 HALL OF RECORDS

FORM 247 5M 5-46

F. B. 1261 Pg. 18

RETURN TO
LOS ANGELES COUNTY SURVEYOR
700 HALL OF RECORDS

Do not extend notes this side of this line.

Note: Any Additions or Changes on This Sheet Must be Made or Circled in Red Ink With Date and Name of Person Making Change.



Profile No. | Notes Red | Plotted | Job No. 1175 Division No. V | F.B. 1261 PG. 49
Date | Date | Survey of SAN DIMAS SEWER DIST.
X-Sec. No. | Notes Chkd. | Checked | Survey by H. F. NAUMANN Notes J. G. Date 5-47
Date | Date | Map No. Indexed [redacted] Date DEC 31 '48

PROFILE
and
CROSS SECTIONS
on
FIRST ALLEY W. of SAN DIMAS AVE.
from
FIRST ALLEY So. of SECOND ST.
to
THIRD ST.
C.I. 1175

ELEV.	Note - For Profile of W. cb. of SAN DIMAS AVE bet. 1st. St & 3rd St. See pg. 58
F. S.	
H. I.	H. F. Naumann J. Gregory A. R. Barilotti H. C. Hand.
B. S.	
STATION	

NOTE: ANY ADDITIONS OR CHANGES ON THIS SHEET MUST BE MADE OR CIRCLED IN RED INK, WITH DATE AND NAME OF PERSON MAKING CHANGE.

Do not extend notes this side of this line.

PLEASE RETURN TO
LOS ANGELES COUNTY SURVEYOR
700 HALL OF RECORDS

FORM 307 5M 1-46

FORM 307 SM 1-46

PLEASE RETURN TO
LOS ANGELES COUNTY SURVEYOR
700 HALL OF RECORDS

NOTE: ANY ADDITIONS OR CHANGES ON THIS SHEET MUST BE MADE OR CIRCLED IN RED INK, WITH DATE AND NAME OF PERSON MAKING CHANGE.

Do not extend notes this side of this line.

F.B. 1261 PG. 50 | Job No. 1175 | Division No. V | Notes Red ____ Date ____ | Plotted ____ Date ____ | Profile No. ____ | X-Sec. No. ____

Survey of SAN DIMAS SEWER DIST.

Survey by H. F. NAUMANN Notes J. Gregory Notes Chkd. J.P.M. Date 5/26/47 Checked ____ Date ____

Indexed C. Jackson Date ____

STATION	B. S.	H. I.	F. S.	ELEV.		
B.M.					B.M.	SAN DIMAS AVE. + 2st ST., S.E.
L.V. 37	5.20	767.38		962.18	L.V. 37	Cor., Bt: Spk in cb. 5' S. of S. end
T.P.	1.19	762.55	6.07	961.31		G.R. Elev. 962.177 - F.B. 1236-23
0+00			4.90	957.60	Int ℄ Alley	
"			4.8	957.7		10 E. P.L.
0-05			4.82	957.68		10 E. Conc. Floor Garage
0+00			4.9	957.6	10 W. P.L.	
"			6.4	956.1	100 " ℄ Alley	
"			7.8	955.2	200 " " "	
[illegible]			[illegible]	952.21	432 "	Conc. Floor Gar. in Chaine
[illegible]			[illegible]	958.15		[illegible]
[illegible]			[illegible]	958.17		℄
[illegible]			[illegible]	959.28		℄
[illegible]			[illegible]	959.55		[illegible] Edge [illegible]
[illegible]			[illegible]	960.02		10 E.P.L.
[illegible]			[illegible]	959.53	[illegible]	
[illegible]			[illegible]	959.9	[illegible]	
T.P.	5.96	765.64	[illegible]	759.[illegible]		
1+50.1			5.99	960.55		℄ of Edge of Conc.
			4.77	960.87		10 E. P.L. on Conc.
			[illegible]	960.66	10 W. P.L. [illegible]	
1+58.1			5.41	960.15		℄

FORM 307 10M 10-46

PLEASE RETURN TO
LOS ANGELES COUNTY SURVEYOR
700 HALL OF RECORDS

NOTE: ANY ADDITIONS OR CHANGES ON THIS SHEET MUST BE MADE OR CIRCLED IN RED INK, WITH DATE AND NAME OF PERSON MAKING CHANGE.

Do not extend notes this side of this line.

STATION	B. S.	H. I.	F. S.	ELEV.		
[illegible]		[illegible]	[illegible]	960 37		[illegible]
[illegible]			[illegible]	960 73		[illegible]
[illegible]			[illegible]	960 26	[illegible]	
[illegible]			[illegible]	960 54	[illegible]	
[illegible]			[illegible]	959 84		[illegible]
[illegible]			[illegible]	960 01		[illegible]
[illegible]			[illegible]	960 68		[illegible]
[illegible]			[illegible]	959 70	[illegible]	
[illegible]			[illegible]	960 [illegible]	[illegible]	
[illegible]			[illegible]	[illegible]		[illegible]
[illegible]			[illegible]	961 31	[illegible]	
[illegible]			[illegible]	962 10		[illegible]
[illegible]			[illegible]	960 72		[illegible]
[illegible]			[illegible]	961 [illegible]		[illegible]
[illegible]			[illegible]	961 78		[illegible]
[illegible]			[illegible]	[illegible] 50		[illegible]
[illegible]			[illegible]	962 62		[illegible]
[illegible]			[illegible]	961 73		[illegible]
[illegible]			[illegible]	962 26		[illegible]
[illegible]			[illegible]	962 [illegible]		[illegible]
[illegible]			[illegible]	962 30		[illegible]

Profile No. ____ Notes Red ____ Plotted ____ Job No. 1175 Division No. V

X-Sec. No. ____ Date ____ Date ____ Survey of SAN DIMAS SEWER DIST.

Notes Chkd. JBM Checked ____ Survey by H. F. MAUMANN Notes J. G. Date 5-27

Date 5/26/47 Date ____ Map No. ____ Indexed ____ Date ____

F.B. 1261 PG. 51

F.B. 126 / PG. 52 | Job No. 1175 | Division No. V | Notes Red. ______ | Plotted ______ | Profile No. ______
Survey of SAN DIMAS SEWER DIST. | Date ______ | Date ______ | X-Sec.
Survey by H. F. NAUMANN | Notes J. Gregory | Notes Chkd. ______ | Checked ______
Indexed [illegible] | Date ______ | Date ______ | Date ______ | No. ______

FORM 307 10M 10-46

PLEASE RETURN TO
LOS ANGELES COUNTY SURVEYOR
700 HALL OF RECORDS

NOTE: ANY ADDITIONS OR CHANGES ON THIS SHEET MUST BE MADE OR CIRCLED IN RED INK, WITH DATE AND NAME OF PERSON MAKING CHANGE.

Do not extend notes this side of this line.

STATION	B. S.	H. I.	F. S.	ELEV.		
14+83.22		[illegible]	[illegible]	960 08	100 W [illegible]	[illegible]
			[illegible]	959 73		18.4 [illegible]
			[illegible]	960 32		[illegible] TC
			[illegible]	958 33		18 [illegible]
			[illegible]	959 31		[illegible] TC
			6.9	958 74	[illegible] W [illegible]	2nd St.
			[illegible]	958 35		[illegible]
			[illegible]	959 00		TC
			[illegible]	957 19		[illegible]
			7.5	958 11		TC
[illegible]			[illegible]	961 21		[illegible]
[illegible]			[illegible]	961 [illegible]		[illegible]
[illegible]			[illegible]	961 23		[illegible] E [illegible]
			[illegible]	961 27		[illegible]
			[illegible]	960 32		[illegible]
			[illegible]	961 55		[illegible]
[illegible]			[illegible]	961 28		[illegible]
			[illegible]	961 61		77 E [illegible]
			[illegible]	961 33		[illegible]
			[illegible]	961 47		[illegible]
			[illegible]	961 11		[illegible]

FORM 307 5M 1-46

PLEASE RETURN TO
LOS ANGELES COUNTY SURVEYOR
700 HALL OF RECORDS

NOTE: ANY ADDITIONS OR CHANGES ON THIS SHEET MUST BE MADE OR CIRCLED IN RED INK, WITH DATE AND NAME OF PERSON MAKING CHANGE.

Do not extend notes this side of this line.

STATION	B. S.	H. I.	F. S.	ELEV.		
2+09.8		965.64	384	961.80		℄ Edge of Pvmt
/			382	961.82		9.9 E Gutter
/			361	962.03		/ / N end EC
/			379	961.85		9.8 W. N end Cb & Gut
2+21.8			279	962.85		℄ Brk
2+50			224	963.40		℄
T.P.	8.29	969.59	434	961.30		
3+00			553	964.06		℄
/			566	963.93		5.0 E Edge Pvmt
			5.5	964.1		10 E P.L.
			564	963.95	5.0 W Edge Pvmt	
			5.0	964.6	10 / P.L.	
3+60.03			487	964.72	Int ℄ of Alleys	
/			473	964.86		5.5 E. Edge Pvmt
/			4.1	965.5		10 E. P.L.
/			661	962.98	100 W on ℄	Alley
/			800	961.59	200 / / /	/
4+00			440	965.19		℄
			437	965.22		5 E Edge Pvmt
			3.6	966.0		10 / P.L.
/			468	964.91	5' W Edge Pvmt	

Profile Notes Red ____ Plotted ____ Job No. 1175 Division No. V
No. ____ Date ____ Date ____ Survey of SAN DIMAS SEWER DIST.
X-Sec. Notes Chkd. [illegible] Checked ____ Survey by H. F. NAUMANN Notes J. G. Date 5-47
No. ____ Date 5/26/47 Date ____ Map No. ____ Indexed [illegible] Date ____

F.B. 1261 PG. 53

F.B. 1261 PG. 56

Job No. 1175 Division No. V Notes Red. _____ Plotted _____ Profile

Survey of SAN DIMAS SEWER DIST. Date _____ Date _____ No. _____

Survey by H. F. NAUMANN Notes J. Gregory Notes Chkd. LEM Checked _____ X-Sec.

Indexed A. C. Jennings Date _____ Date 5/26/47 Date _____ No. _____

FORM 307 5M 1-46

PLEASE RETURN TO
LOS ANGELES COUNTY SURVEYOR
700 HALL OF RECORDS

NOTE: ANY ADDITIONS OR CHANGES ON THIS SHEET MUST BE MADE OR CIRCLED IN RED INK, WITH DATE AND NAME OF PERSON MAKING CHANGE.

Do not extend notes this side of this line.

STATION	B. S.	H. I.	F. S.	ELEV.		
5+40.04		969.48	909	960.39		18 N T.C.
"			1038	959.10	15 S. Gutter	
"			976	959.72	" "	
BM LV44			118	968.30	B.M. L.V. 44. SAN DIMAS AVE. & 3rd ST. S.E. Cor. "P.K." Spk. in Co. 15' E. of E. end. CR Elev. 968.306 - F.B. 1236-27	

Profile No.	Notes Red	Plotted	Job No. 1175	Division No. V
	Date	Date	Survey of SAN DIMAS SEWER DIST.	
X-Sec. No.	Notes Chkd.	Checked	Survey by H. F. NAUMANN	Notes J.G. Date 5-47
	Date	Date	Map No.	Indexed [redacted] Date

F.B. 1261 PG. 57

PROFILE
of
W. cb. of SAN DIMAS AVE.
from
FIRST ST.
to
THIRD ST.
C. I. 1175

STATION	B.S.	H.I.	F.S.	ELEV.
		H. F. Naumann J. Gregory A. R. Barilotti H. C. Hand.		

NOTE: ANY ADDITIONS OR CHANGES ON THIS SHEET MUST BE MADE OR CIRCLED IN RED INK, WITH DATE AND NAME OF PERSON MAKING CHANGE.

Do not extend notes this side of this line.

PLEASE RETURN TO
LOS ANGELES COUNTY SURVEYOR
700 HALL OF RECORDS

FORM 307 5M 1-46

FORM 307 5M 1-46

PLEASE RETURN TO
LOS ANGELES COUNTY SURVEYOR
700 HALL OF RECORDS

NOTE: ANY ADDITIONS OR CHANGES ON THIS SHEET MUST BE MADE OR CIRCLED IN RED INK, WITH DATE AND NAME OF PERSON MAKING CHANGE.

Do not extend notes this side of this line.

F.B. 1261 Pg. 58

Job No. 1175 Division No. V Notes Red. _____ Plotted _____ Profile No. _____

Survey of SAN DIMAS SEWER DIST. Date _____ Date _____ X-Sec. No. _____

Survey by H. F. NAUMANN Notes J. Gregory Notes Chkd. _____ Checked _____

Indexed C. J. [illegible] Date _____ Date _____

STATION	B. S.	H. I.	F. S.	ELEV.		
B.M.					B.M.	SAN DIMAS AVE. & 1st. ST. S.E. Cor.
L.V. 36	.729	963.87		956.58	L.V. 36	"P.K." Spk. in cb. 5' E. of E. end C.R.
						Elev. 956.579 - F.B. 1236-22
0+00	Inter. of SAN Dimas Ave. + [illegible]					
0+26			659	957.28		T.C. N end N.W. C.R.
1+00			567	958.20		T.C.
2+00			400	959.87		✓
3+00			220	961.67		✓
3+34		✓	158	962.29		✓ S. end S.W. C.R. at 2nd St.
T.P.	.568	967.86	169	962.18		✓
3+86			454	963.32		T.C. N end N.W. C.R. at 2nd St.
4+00			425	963.61		T.C.
5+00			232	965.51		✓
5+50			158	966.28		✓
6+00			051	967.35		✓
T.P.	[illegible]	[illegible]	041	[illegible]		✓
6+50			509	967.58		T.C.
6+94			475	967.92		✓ S. end S.W. C.R.
FM L.V. 44			437	968.30	B.M. L.V. 44	SAN DIMAS AVE. & 3rd. St. S.E. Cor.
						"P.K." Spk. in cb. 15' E. of E. end C.R.
						Elev. 968.306 F.B. 1236-27 ✓

Notes Ck'd by	Survey of SAN DIMAS SEWER DIST.
Map No.	W. O. 1175 Tape No. St'd °F
Office Work	Surveyed by H. F. NAUMANN
Checked	Notes J. J. LANIGAN Date 2-47
Date	Indexed A. C. Jonnson

F. B. 1261 PG. 59

DEC 31 '49

LOCATION
of
IMPROVEMENTS
in
FIRST [illegible]
From
[illegible] AVE.
to
ACACIA AVE.
C.I. 1175

H. F. NAUMANN
J. J. LANIGAN
[illegible]
[illegible]
[illegible]

Note: Any Additions or Changes on This Sheet Must be Made or Circled in Red Ink With Date and Name of Person Making Change.

Do not extend notes this side of this line.

RETURN TO
LOS ANGELES COUNTY SURVEYOR
700 HALL OF RECORDS

FORM 247 5M 5-46

F. B. 1261 PG. 60

COND BOT. PG. 61

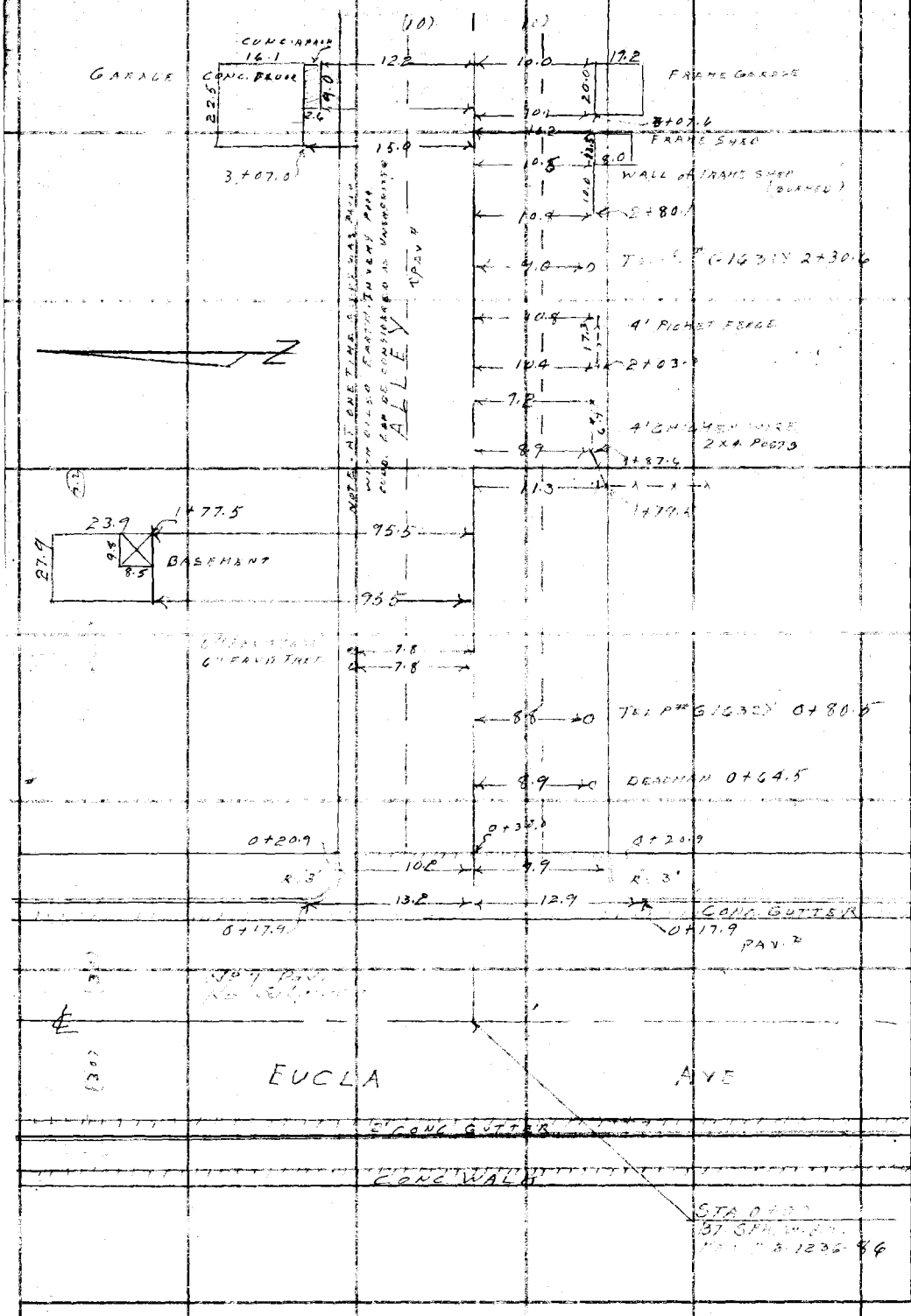

RETURN TO
LOS ANGELES COUNTY SURVEYOR
700 HALL OF RECORDS

Do not extend notes this side of this line.

Note: Any Additions or Changes on This Sheet Must be Made or Circled in Red Ink With Date and Name of Person Making Change.

Notes Ck'd by	Survey of SAN DIMAS SEWER DIST.
Map No.	W. O. 1175 Tape No. St'd °F
Office Work	Surveyed by H. F. NAUMANN
Checked	Notes J. J. LANIGAN Date 2-27
Date	Indexed [illegible]

F. B. 1267 PG. 61

Note: Any Additions or Changes on This Sheet Must be Made or Circled in Red Ink With Date and Name of Person Making Change.

Do not extend notes this side of this line.

RETURN TO
LOS ANGELES COUNTY SURVEYOR
700 HALL OF RECORDS

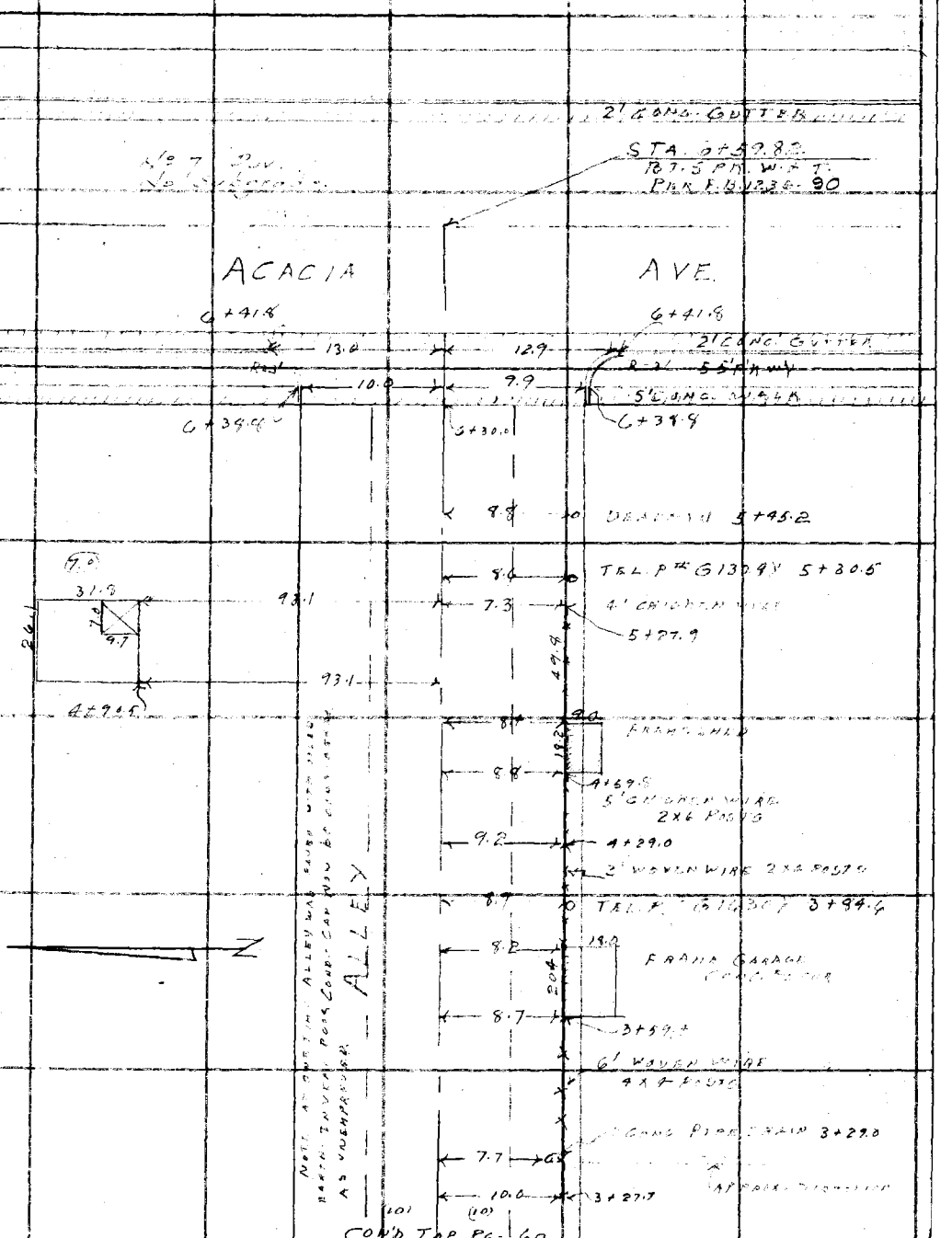

FORM 247 5M 5-46

F. B. 1661 PG. 62

RETURN TO
LOS ANGELES COUNTY SURVEYOR
700 HALL OF RECORDS

Do not extend notes this side of this line.

Note: Any Additions or Changes on This Sheet Must be Made or Circled in Red Ink With Date and Name of Person Making Change.

Profile No.	Notes Red	Plotted	Job No. 1175	Division No. 1
	Date	Date	Survey of SAN DIMAS SEWER DIST.	
X-Sec. No.	Notes Chkd.	Checked	Survey by H. F. NAUMANN	Notes J.G. Date 5-47
	Date	Date	Map No.	Indexed ~~J. Johnson~~ Date DEC 31 '48

F.B. 1261 PG. 63

PROFILE
and
CROSS SECTIONS
on
FIRST ALLEY So. of FOURTH ST.
from
EUCLA AVE.
to
ACACIA ST.
C.I. 1175

STATION	B.S.	H.I.	F.S.	ELEV.
		H.F. Naumann J. Gregory A.R. Barilotti H.C. Hand.		Note. For Profile of N. cb of 3rd St. & S. cb of 4th St. See Profile & X-Sects on 2nd. & 4th. Sts.

NOTE: ANY ADDITIONS OR CHANGES ON THIS SHEET MUST BE MADE OR CIRCLED IN RED INK, WITH DATE AND NAME OF PERSON MAKING CHANGE.

Do not extend notes this side of this line.

PLEASE RETURN TO
LOS ANGELES COUNTY SURVEYOR
700 HALL OF RECORDS

FORM 307 5M 1-46

FORM 307 5M 1-46

PLEASE RETURN TO
LOS ANGELES COUNTY SURVEYOR
700 HALL OF RECORDS

NOTE: ANY ADDITIONS OR CHANGES ON THIS SHEET MUST BE MADE OR CIRCLED IN RED INK, WITH DATE AND NAME OF PERSON MAKING CHANGE.

Do not extend notes this side of this line.

STATION	B. S.	H. I.	F. S.	ELEV.		
B.M. L.V. 30	112	949 68		948 56	B.M. L.V. 30	EUCLA AVE + 4th ST. N.W. Cor. "P.K." Spk. in cb., 5' N. of N. end C.R. Elev. 948.56 d, Per F.B. 123C-30
0+00			798	941 70	Int ℄ Alley & Eucla Ave.	
"			538	942 30	75' N on ℄ Eucla Ave	
"			578	943 10		18' E Gutter
"			511	944 57		" " TC.
"			656	945 12	18' W Gutter	
"			592	945 76	" " TC.	
"			265	947 [illegible]	150 N on ℄ Eucla Ave	
"			273	946 [illegible]		18 E. Gutter
"			201	947 [illegible]		" " S end S.E.C.R.
"			356	946 [illegible]	18 W Gutter	
"			306	946 [illegible]	" " S end S.W. C.R.	
T.P.	125	944 86	607	942 61		
0+00			683	935 03	75 S on ℄ Eucla Ave	
"			781	937 [illegible]	18 W Gutter	
"			712	937 [illegible]	" " TC.	
"			722	937 [illegible]		18 E Gutter
"			652	938 [illegible]		" " TC.
			1025	934 [illegible]	154 S on ℄ Eucla Ave.	
			1113	933 13	18 W Gutter	

F.B. 1261 Pg. 64

Job No. 1175 Division No. V. Notes Red. Plotted Profile

Survey of SAN DIMAS SEWER DIST. Date Date No. X-Sec.

Survey by H. F. NAUMANN Notes J. Gregory Notes Chkd. [illegible] Checked

Indexed C. Johnson Date Date 5/26/47 Date No.

FORM 307 5M 1-46

PLEASE RETURN TO
LOS ANGELES COUNTY SURVEYOR
700 HALL OF RECORDS

NOTE: ANY ADDITIONS OR CHANGES ON THIS SHEET MUST BE MADE OR CIRCLED IN RED INK, WITH DATE AND NAME OF PERSON MAKING CHANGE.

Do not extend notes this side of this line.

STATION	B. S.	H. I.	F. S.	ELEV.		
0+00		944 86	1047	934 39	18 W N end NWCR.	
/			1065	934 2[illegible]		18E Gutter
/			10 05	934 1[illegible]		" " N end NECR.
0+15?			3 45	941 38		℄ Edge Conc Pvmt.
0+17?			3 54	941 32		℄ Conc Gutter
/			4 25	940 6[illegible]	13E S Gutter	
/			3 57	941 2[illegible]	" " S end SECR.	
/			3 04	941 8[illegible]		12E N Gutter
/			2 42	942 4[illegible]		" " N end NECR
0+20?			3 34	941 5[illegible]		℄ Conc. Pvmt.
/			3 67	941 [illegible]	9E S Gutter.	
/			3 42	941 4[illegible]	" " E end SECR	
/			2 73	942 13		10E N Gutter.
/			2 35	942 5[illegible]		" " E end NECR
0+30?			2 81	942 05		℄ end Conc Pvmt
/			3 24	941 6[illegible]	9E S Gutter & Ch Com.	
/			2 08	942 78		10E N Gutter & Ch. Common
0+50			2 5	942 4[illegible]		℄
1+00			2 [illegible]	942 7[illegible]		℄
/			2 4	942 5[illegible]		10 S. P.L
/			1 5	943 4[illegible]	10 N. P.L.	

Profile No. ____ Notes Red. ____ Plotted ____ Job No. 1175 Division No. ✓ F.B. 1261 Pg. 65

X-Sec. No. ____ Date ____ Date ____ Survey of SAN DIMAS SEWER DIST.

Notes Chkd. JDM Checked ____ Survey by H. F. NAUMANN Notes J.G. Date 5-47

Date 5/26/47 Date ____ Map No. ____ Indexed ____ Date ____

FORM 307 5M 1-46

PLEASE RETURN TO
LOS ANGELES COUNTY SURVEYOR
700 HALL OF RECORDS

NOTE: ANY ADDITIONS OR CHANGES ON THIS SHEET MUST BE MADE OR CIRCLED IN RED INK, WITH DATE AND NAME OF PERSON MAKING CHANGE.

Do not extend notes this side of this line.

STATION	B. S.	H. I.	F. S.	ELEV.		
		944 50				
TP	567	948 42	2 11	94[illegible]		
1+50			5 [illegible]	943 3		℄
1+72			5 41	943 01	773 N Floor Elev of Basement	
2+00			5 [illegible]	943 3		℄
–			5 [illegible]	943 5		10 S. PL
–			5 [illegible]	943 [illegible]	10 [illegible]	
2+50			6 [illegible]	943 [illegible]		℄
TP	4[illegible]	946 48	6 42	94[illegible]		[illegible]
[illegible]			4 [illegible]	941 6		℄
–			5 6	940 [illegible]		6 S. Brk
–			5 7	940 [illegible]		10 – PL
–			4 [illegible]	941 8	7 N. Brk	
–			4 [illegible]	943 [illegible]	10 – PL	
[illegible]			4 [illegible]	943 [illegible]	15 [illegible]	[illegible]
[illegible]			4 6	941 [illegible]		℄
4+00			4 [illegible]	943 [illegible]		℄
–			4 [illegible]	943 [illegible]		10 [illegible] PL
–			3 [illegible]	943 [illegible]	[illegible]	
4+50			3 [illegible]	943 [illegible]		℄
TP	8[illegible]	952 55	2 [illegible]	94[illegible]		

F.B. 1261 PG. 66

Job No. 112 Division No. ✓ Notes Red. Plotted Profile

Survey of SAN DIMAS SEWER DIST. Date Date No.

Survey by H. F. NAUMANN Notes J. Gregory Notes Chkd. [illegible] Checked X-Sec.

Indexed C. Johnson Date Date 5/26/47 Date No.

FORM 307 5M 1-46

PLEASE RETURN TO
LOS ANGELES COUNTY SURVEYOR
700 HALL OF RECORDS

NOTE: ANY ADDITIONS OR CHANGES ON THIS SHEET MUST BE MADE OR CIRCLED IN RED INK, WITH DATE AND NAME OF PERSON MAKING CHANGE.

Do not extend notes this side of this line.

STATION	B. S.	H. I.	F. S.	ELEV.		
[illegible]		[illegible]	[illegible]	944 8		
			[illegible]	944 7		[illegible]
			[illegible]	945 4	[illegible]	
[illegible]			[illegible]	947 85	[illegible]	
			[illegible]	946 5		
[illegible]			[illegible]	947 6		
			[illegible]	[illegible]		[illegible]
			[illegible]	[illegible]	[illegible]	
[illegible]			5[illegible]	947 [illegible]		[illegible]
			[illegible]	946 57		[illegible]
			[illegible]	948 [illegible]	[illegible]	
[illegible]38			5[illegible]	9[illegible] 75		
			[illegible]	946 26		[illegible]
				946 44		[illegible]
			[illegible]	947 66	[illegible]	
			[illegible]	948 09	[illegible]	
[illegible]			[illegible]	946 59		[illegible]
			[illegible]	945 70		[illegible]
			[illegible]	946 36		[illegible]
			[illegible]	947 39	[illegible]	
			[illegible]	948 40	[illegible]	

Profile · Notes Red ____ Plotted ____ Job No. [illegible] Division No. [illegible]
No. ____ Date ____ Date ____ Survey of SAN DIMAS SEWER DIST.
X-Sec. Notes Chkd. [illegible] Checked ____ Survey by H. F. NAUMANN Notes [illegible] Date [illegible]
No. ____ Date 5/26/47 Date ____ Map No. ____ Indexed [illegible] Date ____

F.B. 1261 PG. 67

F.B. 1261 PG. 68

Job No. Division No. Notes Red. Plotted Profile

Survey of SAN DIMAS SEWER DIST. Date Date No.

Survey by H. F. NAUMANN Notes Notes Chkd. Checked X-Sec.

Indexed C. Johnson Date Date 5/26/47 Date No.

FORM 307 SM 1-46

PLEASE RETURN TO
LOS ANGELES COUNTY SURVEYOR
700 HALL OF RECORDS

NOTE: ANY ADDITIONS OR CHANGES ON THIS SHEET MUST BE MADE OR CIRCLED IN RED INK, WITH DATE AND NAME OF PERSON MAKING CHANGE.

Do not extend notes this side of this line.

STATION	B. S.	H. I.	F. S.	ELEV.

FORM 307 5M 1-46

PLEASE RETURN TO
LOS ANGELES COUNTY SURVEYOR
700 HALL OF RECORDS

NOTE: ANY ADDITIONS OR CHANGES ON THIS SHEET MUST BE MADE OR CIRCLED IN RED INK, WITH DATE AND NAME OF PERSON MAKING CHANGE.

Do not extend notes this side of this line.

STATION	B. S.	H. I.	F. S.	ELEV.		
[illegible]		[illegible]	[illegible]	952 18	[illegible]	
			[illegible]	957 [illegible]	[illegible]	[illegible]
			[illegible]	957 [illegible]		[illegible]
			[illegible]	958 [illegible]		[illegible]
			[illegible]	956 [illegible]	[illegible]	
			[illegible]	957 [illegible]	[illegible]	
[illegible]			[illegible]	[illegible]	B.M. [illegible] Acacia St [illegible] St. N.W. Cor. Bt. Spk. in [illegible] 10' W. of W. end [illegible] Elev. 958.251 F.B. 1286-30	

Profile Notes Red ____ Plotted ____ Job No. ____ Division No. ____

No. ____ Date ____ Date ____ Survey of SAN DIMAS SEWER DIST.

X-Sec. Notes Chkd. [illegible] Checked ____ Survey by H. F. NAUMANN Notes ____ Date ____

No. ____ Date 5/26/47 Date ____ Map No. ____ Indexed ____ Date ____

F.B. 1261 PG. 69

F.B. 1261 Pg. 70

Job No. 1175 Division No. V Notes Red. Plotted Profile

Survey of SAN DIMAS SEWER DIST. Date Date No.

Survey by H. F. NAUMANN Notes J. Gregory Notes Chkd. Checked X-Sec.

Indexed Date Date Date No.

FORM 307 5M 1-46

PLEASE RETURN TO
LOS ANGELES COUNTY SURVEYOR
700 HALL OF RECORDS

Do not extend notes this side of this line.

NOTE: ANY ADDITIONS OR CHANGES ON THIS SHEET MUST BE MADE OR CIRCLED IN RED INK, WITH DATE AND NAME OR PERSON MAKING CHANGE.

STATION	B. S.	H. I.	F. S.	ELEV.

Notes Ck'd by	Survey of SAN DIMAS SEWER DIST.
Map No.	W. O. 1175 Tape No. St'd °F
Office Work	Surveyed by H. F. NAUMANN
Checked	Notes J. J. LANIGAN Date 2-47
Date	Indexed [redacted]

F. B. [illegible] PG. [illegible]

DEC 31 '48

Note: Any Additions or Changes on This Sheet Must Be Made or Circled in Red Ink With Date and Name of Person Making Change.

Do not extend notes this side of this line.

LOCATION
of
IMPROVEMENTS
in
FIRST ALLEY S. of THIRD ST
from
EUCLA AVE.
to
FIRST ALLEY W. of SAN DIMAS AVE
C.J. 1173

SAN DIMAS SEWER DIST.

RETURN TO
LOS ANGELES COUNTY SURVEYOR
700 HALL OF RECORDS

H. F. NAUMANN
J. J. LANIGAN
J. Gregory
A. R. Barilotti
H. C. Hand.

FORM 247 5M 5-48

F. B. 1261 PG. 72

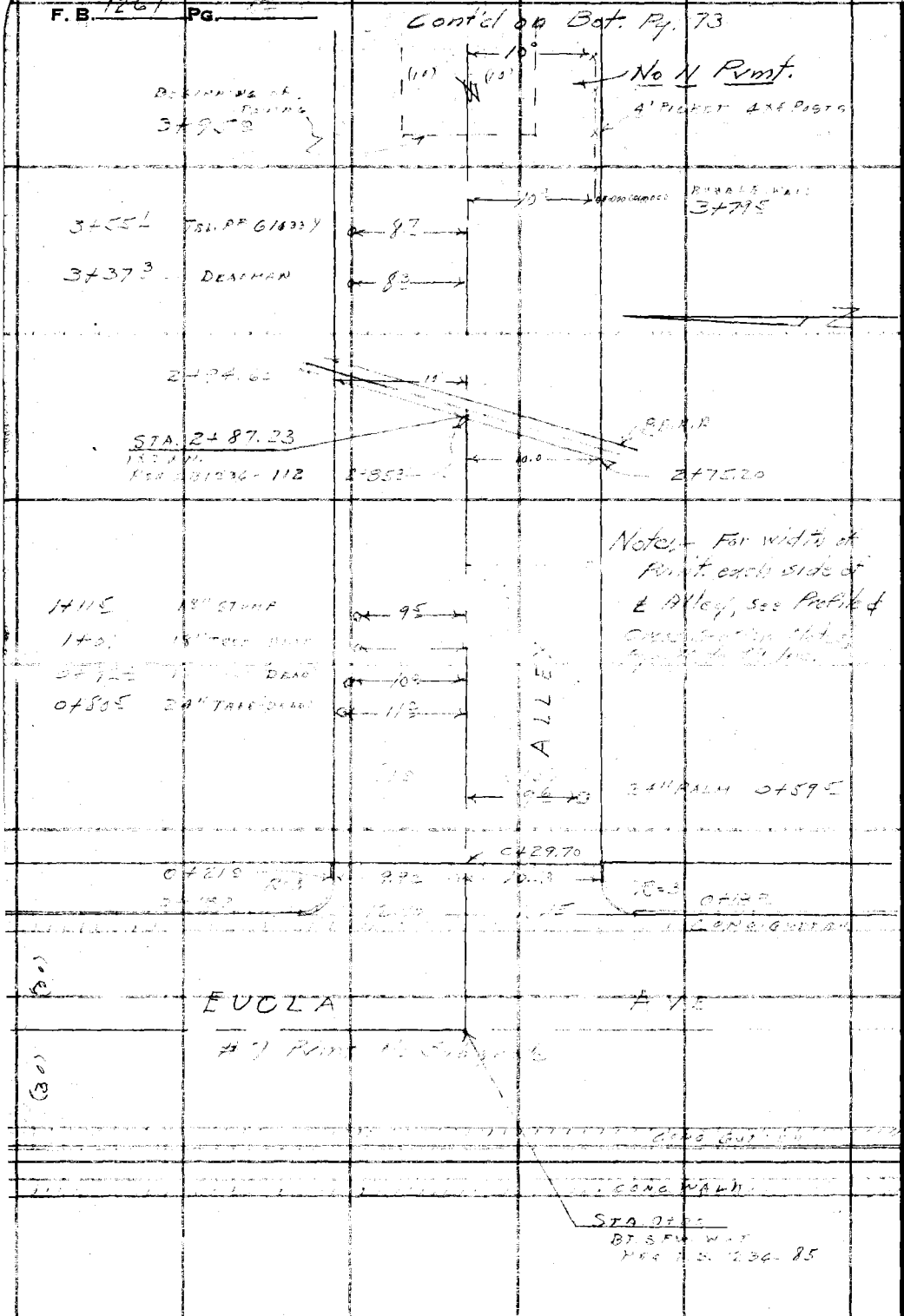

RETURN TO
LOS ANGELES COUNTY SURVEYOR
700 HALL OF RECORDS

Do not extend notes this side of this line.

Note: Any Additions or Changes on This Sheet Must be Made or Circled in Red Ink With Date and Name of Person Making Change.

Notes Ck'd by	Survey of SAN DIMAS SEWER DIST.
Map No.	W. O. 1175 Tape No. St'd °F
Office Work	Surveyed by H. F. NAUMANN
Checked	Notes J. J. LANIGAN Date 2-47
Date	Indexed [redacted]

F. B. 1261 Pg. 73

Cont'd on Top Pg. 72

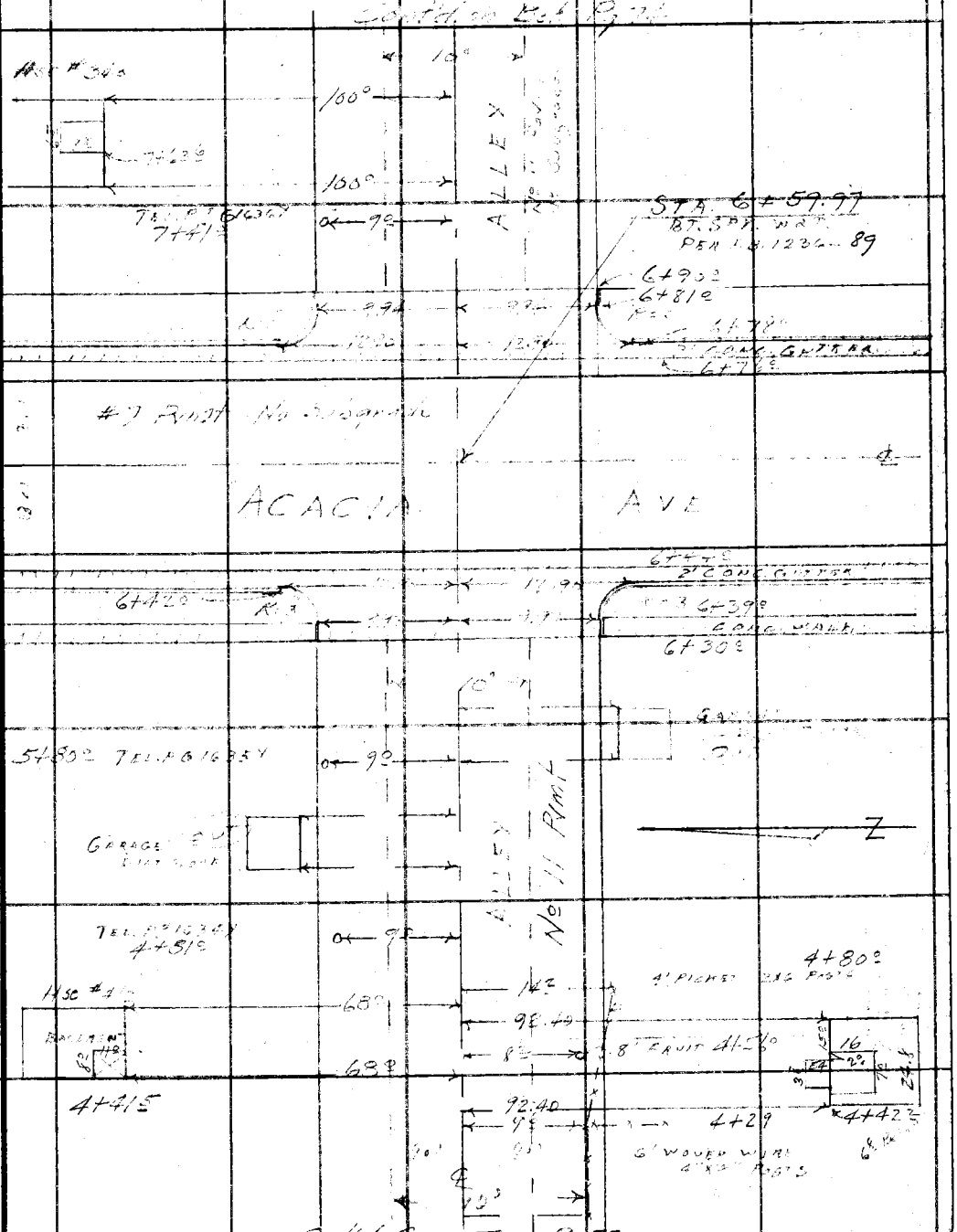

Note: Any Additions or Changes on This Sheet Must be Made or Circled in Red Ink With Date and Name of Person Making Change.

Do not extend notes this side of this line.

RETURN TO
LOS ANGELES COUNTY SURVEYOR
700 HALL OF RECORDS

FORM 247 5M 5-46

F. B. 1261 Pg. 94

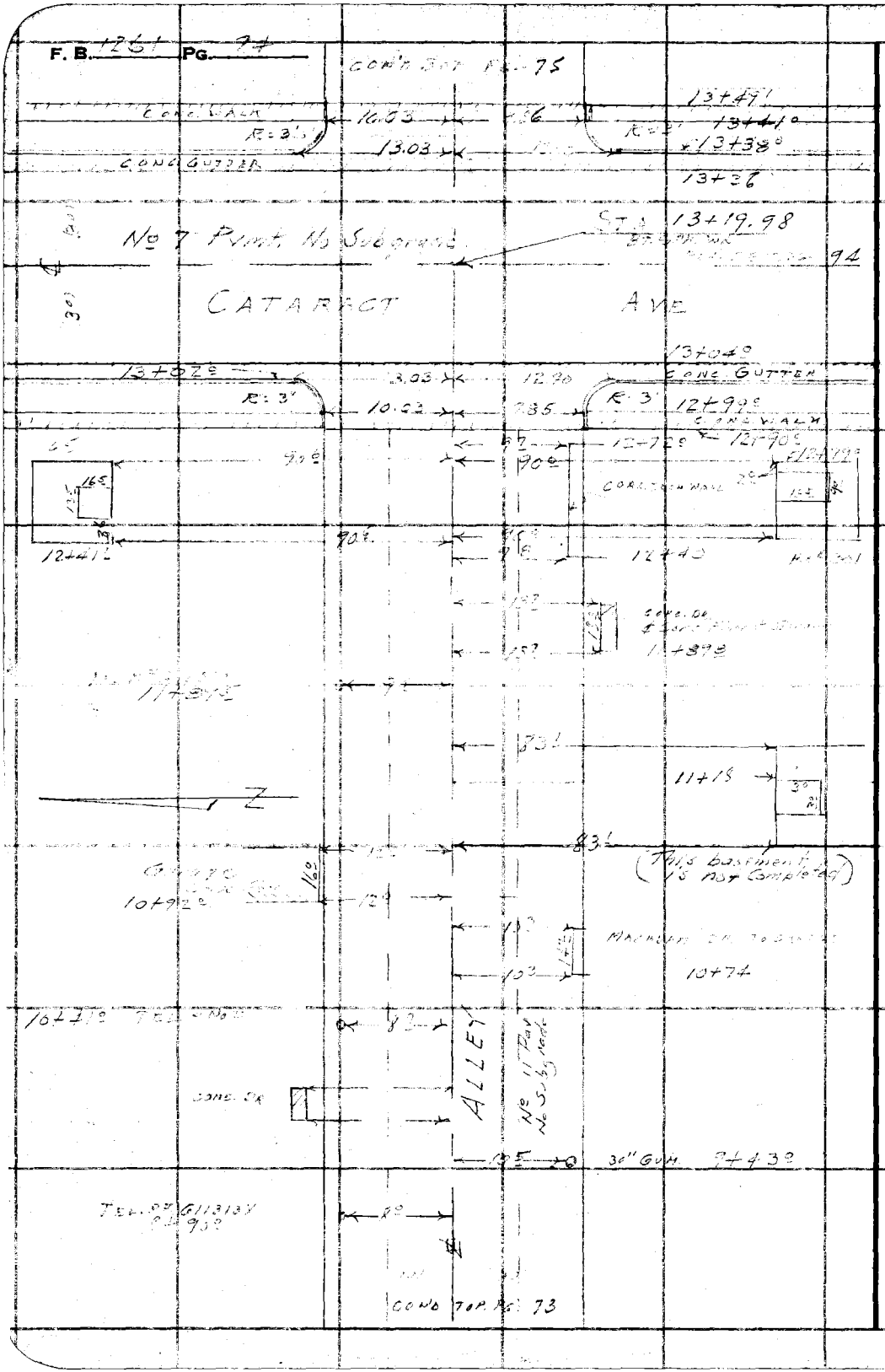

RETURN TO
LOS ANGELES COUNTY SURVEYOR
700 HALL OF RECORDS

Do not extend notes this side of this line.

Note: Any Additions or Changes on This Sheet Must be Made or Circled in Red Ink With Date and Name of Person Making Change.

Notes Ck'd by	Survey of SAN DIMAS SEWER DIST.
Map No.	W. O. 1175 Tape No. St'd °F
Office Work	Surveyed by H. F. NAUMANN
Checked	Notes J. J. LANIGAN Date 3-47
Date	Indexed A. C. Jannsen

F. B. [illegible] PG. 75

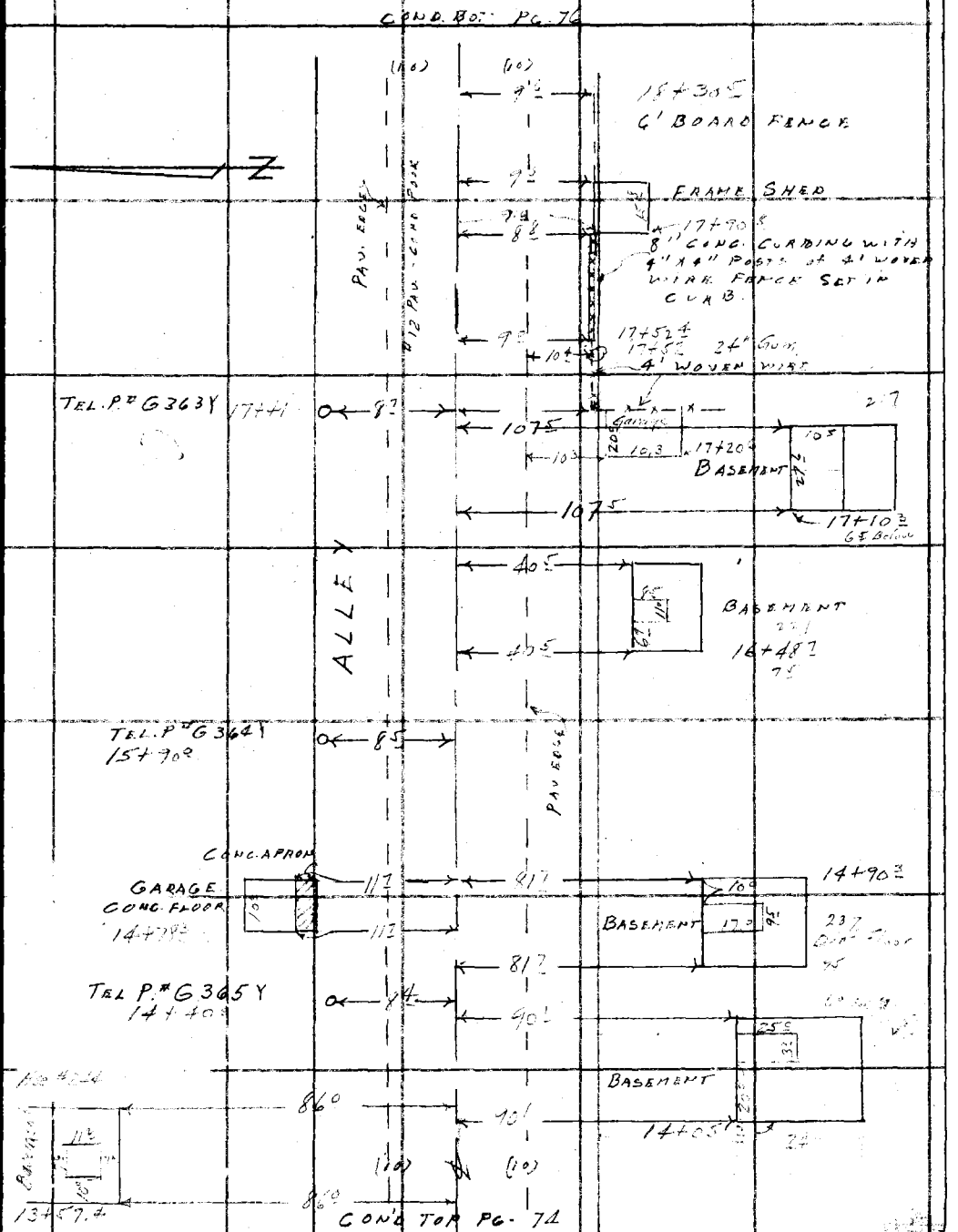

Note: Any Additions or Changes on This Sheet Must be Made or Circled in Red Ink With Date and Name of Person Making Change.

Do not extend notes this side of this line.

RETURN TO
LOS ANGELES COUNTY SURVEYOR
700 HALL OF RECORDS

FORM 247 5M 5-46

F. B. 1261 Pg. 70 Cont. bot. pg. 77



Cont. top pg. 75

RETURN TO
LOS ANGELES COUNTY SURVEYOR
700 HALL OF RECORDS

Do not extend notes this side of this line.

Note: Any Additions or Changes on This Sheet Must be Made or Circled in Red Ink With Date and Name of Person Making Change.

Notes Ck'd by	Survey of SAN DIMAS SEWER DIST.
Map No.	W. O. 1175 Tape No. St'd °F
Office Work	Surveyed by H. F. NAUMANN
Checked	Notes Date 5-47
Date	Indexed A. C. Jannsen

F.B. 126 PG. 77

Note: Any Additions or Changes on This Sheet Must be Made or Circled in Red Ink With Date and Name of Person Making Change.

Do not extend notes this side of this line.

RETURN TO LOS ANGELES COUNTY SURVEYOR TOO HALL OF RECORDS



Cont. top pg. 76

FORM 247 5M 5-46

F. B. 1261 PG. 78

RETURN TO

LOS ANGELES COUNTY SURVEYOR

700 HALL OF RECORDS

Note: Any Additions or Changes on This Sheet Must be Made or Circled in Red Ink With Date and Name of Person Making Change.

Do not extend notes this side of this line.

Profile No.	Notes Red.	Plotted	Job No. 1175	Division No. V	F.B. 1261 Pg. 79
	Date	Date	Survey of SAN DIMAS SEWER DIST.		
X-Sec. No.	Notes Chkd. J. H. Bender	Checked	Survey by H. F. NAUMANN	Notes J.G	Date 5-47
	Date JUL 1947	Date	Map No.	Indexed	Date DEC 31 '48

PROFILE
and
CROSS SECTIONS
on
FIRST ALLEY So. of THIRD ST.
from
EUCLA AVE.
to
FIRST ALLEY W. of SAN DIMAS AVE.
C.I. 1175

ELEV.	Note. For Profile of
F.S.	N. cb of Second St. See Profile of Cross-Section notes on Second
H.I.	H.F. Naumann J. Gregory A.R. Bartlotti H.C. Hand.
	St. w/ Pgs 101 to 103 Incl. Profile of S. cb. of Third St. See Profile of Cross-Section notes on Third St.
B.S.	
STATION	

NOTE: ANY ADDITIONS OR CHANGES ON THIS SHEET MUST BE MADE OR CIRCLED IN RED INK, WITH DATE AND NAME OF PERSON MAKING CHANGE.

Do not extend notes this side of this line.

PLEASE RETURN TO
LOS ANGELES COUNTY SURVEYOR
700 HALL OF RECORDS

FORM 307 5M 1-46

FORM 307 5M 1-46

PLEASE RETURN TO
LOS ANGELES COUNTY SURVEYOR
700 HALL OF RECORDS

NOTE: ANY ADDITIONS OR CHANGES ON THIS SHEET MUST BE MADE OR CIRCLED IN RED INK, WITH DATE AND NAME OF PERSON MAKING CHANGE.

Do not extend notes this side of this line.

STATION	B. S.	H. I.	F. S.	ELEV.		
		931 88				
T.P.	424	930 44	5 68	92[illegible] 0	T.P.	
1+00			5 4	925 0		10 S. P.L.
"			8 7	921 7		75 " Low Spot
"			8 3	922 [illegible]		100 " " "
"			4 2	926 4	[illegible]	
1+50			5 4	925 0		℄
"			6 2	92[illegible] 4		10 S. P.L.
"			7 7	923 0		50 " Low Spot
"			8 3	92[illegible]		75 " Lowest Spot
"			4 [illegible]	925 [illegible]	[illegible]	
2+00			6 [illegible]	923 [illegible]		℄
"			6 4	924 0		10 S. P.L.
			6 4	924 0		15 " T Brk
			7 6	922 [illegible]		20 5 " B. Ditch Running Water
			6 3	92[illegible]		26 " T Brk.
"			5 5	924 9		55 " T. Slope on RR Bank
"			5 6	924 [illegible]	10 N P.L.	
T.P.	1133	939 12	2 65	927 [illegible]		
2+12			14 8	924 3		℄ B. Ditch
2+22			14 3	924 [illegible]		℄ B. Brk

F.B. 1261 PG. 82

Job No. 1175 Division No. ✓ Notes Red. Plotted Profile

Survey of SAN DIMAS SEWER DIST. Date Date No.

Survey by H. F. NAUMANN Notes J. Gregory Notes Chkd. J. H. Bender Checked X-Sec.

Indexed [illegible] Date Date JUN 11 1947 Date No.

FORM 307 5M 1-46

PLEASE RETURN TO
LOS ANGELES COUNTY SURVEYOR
700 HALL OF RECORDS

NOTE: ANY ADDITIONS OR CHANGES ON THIS SHEET MUST BE MADE OR CIRCLED IN RED INK, WITH DATE AND NAME OF PERSON MAKING CHANGE.

Do not extend notes this side of this line.

STATION	B. S.	H. I.	F. S.	ELEV.		
2+22		939 12 ✓	13 5	925 6		21' S T. Slope to R.R. Bank
✓			14 5	924 6	10 N P.L. & B. Ditch	
✓			13 2	926 1	22' T. Brk.	
2+34			12 4	926 7		℄ & T. Slope to R.R. Bank
2+50			9 2	930 1		℄
✓			8 2	931 1		4' T. R.R. Bank
✓			7 2	931 2		10' P.L.
✓			[illegible]	928 1	10 N P.L. & T. Slope to R.R. Bank	
✓			1[illegible] 5	927 3	25' T. Brk.	
✓			14 2	924 9	27' B. Ditch	
✓			14 2	924 9	32' " "	
✓			13 2	925 9	33' T. Brk.	
2+66			7 2	931 9		℄
✓			7 3	931 8		10 N. P.L.
✓			7 2	931 9		18' T. of R.R. Bank
2+75 20			5 70	933 12		10 S Top of W. Rail
2+94 60			5 12	934 00	10 N Top of W. Rail	
2+[illegible]			6 2	932 9		℄ Top of R.R. Bank
3+[illegible]			6 8	932 3		℄
✓			7 2	931 9		10 S. P.L.
✓			5 5	933 6	10 N P.L. in B. of R.R.	

Profile
No. ____ Date ____ Notes Red ____ Plotted ____ Job No. 1175 Division No. ✓
X-Sec. Date ____ Date ____ Survey of SAN DIMAS SEWER DIST.
No. ____ Date JUN 1947 Notes Chkd. H. Bender Checked ____ Survey by H. F. NAUMANN Notes J.G. Date 5-47
Map No. ____ Indexed J[illegible] Date ____

F.B. 126 PG. 83

FORM 307 5M 1-46

PLEASE RETURN TO
LOS ANGELES COUNTY SURVEYOR
700 HALL OF RECORDS

NOTE: ANY ADDITIONS OR CHANGES ON THIS SHEET MUST BE MADE OR CIRCLED IN RED INK, WITH DATE AND NAME OF PERSON MAKING CHANGE.

Do not extend notes this side of this line.

STATION	B. S.	H. I.	F. S.	ELEV.		
3+20		939 12	7 2	931 9		℄
/			7 2	931 9	10 N. Top Slope to R.R. Bank	
3+50			6 3	933 8		℄
/			6 9	933 1		10 S. P.L.
/			6 1	933 0	10 N. P.L.	
3+95			4 12	935 00		℄ Bay of Plum
/			3 83	935 29		4 S. Edge Pvmt
/			4 36	934 86	4' N. Edge Pvmt	
4+00			3 81	935 32		℄
/			3 2	935 9		10 S. P.L.
/			4 3	934 8	10 N. P.L.	
4+50			0 67	938 15		℄
/			0 64	938 18		4 S. Edge Pvmt
/			0 74	938 18	5 N. Edge Pvmt	
TP	7 37	943 08	3 41	935 [illegible]		
4+45			9 48	933 10	73 S. N. Floor Elev of Basement of Hse #412	
4+62			4 16	938 [illegible]		℄ T. Brk
/			4 2	938 9		10 S. P.L.
/			4 4	938 7	10 N. P.L.	
TP	4 50	944 09	3 41	937 [illegible]		Dirt Floor
4+50 S			12 6	931 5	100± S. Floor Elev of Basement	1200 / 25 / 1200

F.B. 1261 PG. 84

Job No. 1175 Division No. V Notes Red. Plotted Profile

Survey of SAN DIMAS SEWER DIST. Date Date No.

Survey by H. F. NAUMANN Notes J. Gregory Notes Chkd. J. H. Bender Checked X-Sec.

Indexed A. C. Jones Date Date JUN 11 1947 Date No.

FORM 307 5M 1-46

PLEASE RETURN TO
LOS ANGELES COUNTY SURVEYOR
700 HALL OF RECORDS

NOTE: ANY ADDITIONS OR CHANGES ON THIS SHEET MUST BE MADE OR CIRCLED IN RED INK, WITH DATE AND NAME OF PERSON MAKING CHANGE.

Do not extend notes this side of this line.

STATION	B. S.	H. I.	F. S.	ELEV.		
5+00		944 09	450	939 59		℄
/			478	939 31		4 S. Edge Pvmt
/			50	939 1		10 S. P.L.
			457	939 52	6 N Edge Pvmt	
/			48	939 3	10 " P.L.	
5+50			442	939 67		℄
6+00			335	940 71		℄
/			350	940 59		4 S Edge Pvmt
/			40	940 1		10 " P.L.
/			346	940 63	5 N Edge Pvmt	
/			28	941 4	10 " P.L.	
T.P.	529	946 02	336	940 73		
6+30			537	940 65		℄ Edge Conc. Pvmt.
/			538	940 64		10 S. T.C. Com
/			491	941 11	10 N T.C. Com	
6+39			583	940 19		℄
/			582	940 20		10 S. Gutter
/			548	940 54		" " W end SWCR.
/			546	940 56	10 N Gutter	
			509	940 93	10 " W end NWCR.	
6+42			597	940 05		℄ Gutter

Profile
No. ____ Date ____ Notes Red ____ Plotted ____ Job No. 1175 Division No. V
X-Sec. Notes Chkd. J. H. Bender Date ____ Survey of SAN DIMAS SEWER DIST.
No. ____ Date JUN 11 1947 Checked ____ Date ____ Survey by H. F. NAUMANN Notes J. G. Date 5-47
Map No. ____ Indexed Johnson Date ____

F.B. 1261 PG. 85

FORM 307 5M 1-46

PLEASE RETURN TO
LOS ANGELES COUNTY SURVEYOR
700 HALL OF RECORDS

NOTE: ANY ADDITIONS OR CHANGES ON THIS SHEET MUST BE MADE OR CIRCLED IN RED INK, WITH DATE AND NAME OF PERSON MAKING CHANGE.

Do not extend notes this side of this line.

STATION	B. S.	H. I.	F. S.	ELEV.		
6+42.3		946.02	6.21	939.81		12.9 S Gutter
"			5.55	940.47		" " S end SW CR.
"			5.76	940.26	12.9 N Gutter	
"			5.10	940.92	" " N end NW CR.	
6+44.2			5.80	940.22		℄ Edge Conc Pvmt.
6+59.97			5.05	940.97	Int ℄ Alley & Acacia Ave.	
"			6.22	939.80		75 S. on ℄ Acacia Ave.
"			7.24	938.78		18 W Gutter
"			6.56	939.46		" " T.C.
"			6.51	939.51	18 E Gutter	
"			5.79	940.23	" " T.C.	
"			7.50	938.52	150' S on ℄ Acacia Ave.	
"			8.38	937.64		18 W Gutter
"			7.75	938.27		" " N end NW CR.
"			7.39	938.63	18 E Gutter	
"			6.72	939.30	" " N end NE CR.	
"			3.79	942.23	75 N on ℄ Acacia Ave.	
"			4.18	941.84	18 E Gutter	
"			3.52	942.50	" " T.C.	
"			4.71	941.31		18 W Gutter
"			4.11	941.91		" " T.C.

F.B. 1261 PG. 86 Job No. 1175 Division No. V Notes Red. Plotted Profile
Survey of SAN DIMAS SEWER DIST. Date Date No. X-Sec.
Survey by H. F. NAUMANN Notes J. Gregory Notes Chkd. J. H. Bender Checked
Indexed A. C. Johnson Date Date 1947 Date No.

FORM 307 10M 10-46

PLEASE RETURN TO
LOS ANGELES COUNTY SURVEYOR
700 HALL OF RECORDS

NOTE: ANY ADDITIONS OR CHANGES ON THIS SHEET MUST BE MADE OR CIRCLED IN RED INK, WITH DATE AND NAME OF PERSON MAKING CHANGE.

Do not extend notes this side of this line.

STATION	B. S.	H. I.	F. S.	ELEV.		
[illegible]		946 [illegible]	[illegible]	9[illegible] 1[illegible]	150' [illegible]	[illegible]
			[illegible]	9[illegible] [illegible]		[illegible]
			[illegible]	[illegible] 5		[illegible]
			[illegible]	9[illegible] 1.6	[illegible]	
			[illegible]	9[illegible] 0	[illegible]	
[illegible]			[illegible]	9[illegible] 93		Edge [illegible]
[illegible]			[illegible]	9[illegible] 75		[illegible]
			[illegible]	9[illegible] 5		[illegible]
			[illegible]	941 [illegible]		[illegible]
			[illegible]	940 28	[illegible]	
			[illegible]	9[illegible] 5[illegible]	[illegible]	
[illegible]			[illegible]	940 99		
			[illegible]	9[illegible] 9[illegible]		[illegible]
			[illegible]	9[illegible] 3[illegible]		[illegible]
			[illegible]	9[illegible] [illegible]	[illegible]	
			[illegible]	9[illegible] [illegible]	[illegible]	
[illegible]			[illegible]	94[illegible] 38		[illegible]
			[illegible]	9[illegible] 32		[illegible]
			[illegible]	9[illegible] [illegible]		
[illegible]			[illegible]	94[illegible] [illegible]	[illegible]	
			[illegible]	94[illegible] 7[illegible]	[illegible]	

Profile Notes Red ____ Plotted ____ Job No. 1175 Division No. V
No. ____ Date ____ Date ____ Survey of SAN DIMAS SEWER DIST.
X-Sec. Notes Chkd. H. H. Bender Checked ____ Survey by H. F. NAUMANN Notes J. G. Date 5-47
No. ____ Date JUN 11 1947 Date ____ Map No. ____ Indexed ____ Date ____

F.B. 124 PG. 87

F.B. 1261 PG. 88 | Job No. 1175 | Division No. V | Notes Red. ____ | Plotted ____ | Profile No. ____

Survey of SAN DIMAS SEWER DIST. | Date ____ | Date ____ | X-Sec. No. ____

Survey by H. F. NAUMANN | Notes J. Gregory | Notes Chkd. J. H. Bender | Checked ____

Indexed [illegible] | Date ____ | Date JUN 11 1947 | Date ____

FORM 307 10M 10-46

PLEASE RETURN TO
LOS ANGELES COUNTY SURVEYOR
700 HALL OF RECORDS

NOTE: ANY ADDITIONS OR CHANGES ON THIS SHEET MUST BE MADE OR CIRCLED IN RED INK, WITH DATE AND NAME OF PERSON MAKING CHANGE.

Do not extend notes this side of this line.

STATION	B. S.	H. I.	F. S.	ELEV.		
74+00		946 02	3 92	945 10		℄ [illegible]
[illegible]			4 15	94[illegible] 87		A S. Edge [illegible]
[illegible]			[illegible]	9[illegible] 6		10 S. P.L.
[illegible]			[illegible]	94 9[illegible]	[illegible] Edge [illegible]	
[illegible]			4[illegible]	9[illegible]	[illegible]	
[illegible]			[illegible]	9[illegible]		℄
7[illegible]	5 [illegible]	947 89	3 [illegible]	94 [illegible]		
7[illegible]			6 74	941 15	10+2 [illegible] Foot [illegible]	[illegible]
8+[illegible]			[illegible]	9[illegible] 69		℄
[illegible]			[illegible]	9[illegible] 59		4 [illegible] Edge [illegible]
[illegible]			4 [illegible]	94[illegible] 6		[illegible] P.L.
[illegible]			4 [illegible]	94[illegible] 69	[illegible] Edge [illegible]	
[illegible]			4 [illegible]	9[illegible]3 6	[illegible]	
8[illegible]			[illegible]	94[illegible] 53		℄
9[illegible]			2 90	9[illegible] 7[illegible]		℄
[illegible]			2 97	9[illegible]		5' [illegible]
[illegible]			2 8[illegible]	9[illegible] 1		1[illegible] S. P.L.
[illegible]			2 86	945 03	3' [illegible]	
[illegible]			2 9[illegible]	945 0	10 [illegible]	
94+50			2 41	945 48		℄
T.P.	7 34	952 82	2 41	945 48		

FORM 307 10M 10-46

PLEASE RETURN TO
LOS ANGELES COUNTY SURVEYOR
700 HALL OF RECORDS

NOTE: ANY ADDITIONS OR CHANGES ON THIS SHEET MUST BE MADE OR CIRCLED IN RED INK, WITH DATE AND NAME OF PERSON MAKING CHANGE.

Do not extend notes this side of this line.

STATION	B. S.	H. I.	F. S.	ELEV.		
10+00		952.82	0.74	952.08		±
			6.13	952.09		4.5 Exp. Vmt.
			[illegible]	[illegible]		10 - PL
			[illegible]	952.12	± 11 Exp. Vmt.	
			[illegible]	952.5	10 - PL	
10+50			[illegible]	952.01		±
10+74			[illegible]	[illegible]	10.2	Max. Floor - Sewage
10+92			[illegible]	[illegible]	12.4	[illegible]
11+00			[illegible]	[illegible]		±
			[illegible]	[illegible]		4.5 Exp. Vmt.
			[illegible]	952		10 - PL
			[illegible]	[illegible]	- [illegible]	
			[illegible]	[illegible]	10 - [illegible]	
11+65			8.3	952.5	[illegible] Floor Elev. [illegible]	(Incomplete) (Dirt Floor)
11+[illegible]			[illegible]	[illegible]		±
11+98			5.23	[illegible]	10.2 Conc. Floor - Sewage	
12+00			[illegible]	[illegible]		±
			[illegible]	952.47		4.0 Exp. Vmt.
			3.2	952.1		10 - PL
			[illegible]	952.59	± Exp. Vmt.	
			[illegible]	952.4	10 - PL	

Profile Notes Red ____ Plotted ____ Job No. 1175 Division No. V
No. ____ Date ____ Date ____ Survey of SAN DIMAS SEWER DIST.
X-Sec. Notes Chkd. ____ Checked ____ Survey by H. F. NAUMANN Notes J.G. Date 5-47
No. ____ Date 5-47 Date ____ Map No. ____ Indexed ____ Date ____

F.B. 1261 PG. 89

F.B. 126 / PG. 90 | Job No. 1175 | Division No. ✓ | Notes Red. | Plotted | Profile

Survey of SAN DIMAS SEWER DIST. | Date | Date | No.

Survey by H. F. NAUMANN | Notes J. Gregory | Notes Chkd. | Checked | X-Sec.

Indexed | Date | Date | Date | No.

JUN 11 1947

STATION	B. S.	H. I.	F. S.	ELEV.

FORM 307 10M 10-46

PLEASE RETURN TO
LOS ANGELES COUNTY SURVEYOR
700 HALL OF RECORDS

Do not extend notes this side of this line.

NOTE: ANY ADDITIONS OR CHANGES ON THIS SHEET MUST BE MADE OR CIRCLED IN RED INK, WITH DATE AND NAME OF PERSON MAKING CHANGE.

FORM 307 10M 10-46

PLEASE RETURN TO
LOS ANGELES COUNTY SURVEYOR
700 HALL OF RECORDS

NOTE: ANY ADDITIONS OR CHANGES ON THIS SHEET MUST BE MADE OR CIRCLED IN RED INK, WITH DATE AND NAME OF PERSON MAKING CHANGE.

Do not extend notes this side of this line.

STATION	B. S.	H. I.	F. S.	ELEV.		
[illegible]		[illegible]	3 44	953 08	[illegible]	[illegible]
			5 12	951 40		
			[illegible]	952 0[illegible]		
			[illegible]	954 10	[illegible]	[illegible]
			[illegible]	952 0[illegible]		[illegible]
			[illegible]	952 [illegible]		[illegible]
			[illegible]	953 06	[illegible]	
			[illegible]	953 70	[illegible]	
			[illegible]	[illegible]	[illegible]	[illegible]
			[illegible]	948 7[illegible]		[illegible]
			[illegible]	949 30		
			[illegible]	[illegible]	[illegible]	
			[illegible]	949 85	[illegible]	
[illegible]	[illegible]	[illegible]	[illegible]	[illegible]		
			5 76	948 17	[illegible]	[illegible]
			[illegible]	947 [illegible]		[illegible]
			5 64	948 2[illegible]		[illegible]
			6 22	947 7[illegible]	[illegible]	
			5 [illegible]	948 27	[illegible]	
BM - 1 N 39			[illegible]	94[illegible] 26	[illegible]	[illegible]
[illegible]	[illegible]	956 2[illegible]	4 43	[illegible]	[illegible]	[illegible]

Profile Notes Red ____ Plotted ____ Job No. 1175 Division No. V F.B. 1261 PG. 91
No. ____ Date ____ Date ____ Survey of SAN DIMAS SEWER DIST.
X-Sec. Notes Chkd. [illegible] Beader Checked ____ Survey by H. F. NAUMANN Notes [illegible] Date 5-47
No. ____ Date JUN 1 1 1947 Date ____ Map No. ____ Indexed [illegible] Date ____

F.B. 1261 PG. 92 | Job No. 1175 | Division No. V | Notes Red. | Plotted | Profile

Survey of SAN DIMAS SEWER DIST. | Date | Date | No.

Survey by H. F. NAUMANN | Notes J. Gregory | Notes Chkd J. H. Bender | Checked | X-Sec.

Indexed | Date | Date JUN 1 1947 | Date | No.

FORM 307 10M 10-46

PLEASE RETURN TO
LOS ANGELES COUNTY SURVEYOR
700 HALL OF RECORDS

Do not extend notes this side of this line.

NOTE: ANY ADDITIONS OR CHANGES ON THIS SHEET MUST BE MADE OR CIRCLED IN RED INK, WITH DATE AND NAME OF PERSON MAKING CHANGE.

STATION	B. S.	H. I.	F. S.	ELEV.
[illegible]		[illegible]	[illegible]	[illegible]

FORM 307 10M 10-46

PLEASE RETURN TO
LOS ANGELES COUNTY SURVEYOR
700 HALL OF RECORDS

NOTE: ANY ADDITIONS OR CHANGES ON THIS SHEET MUST BE MADE OR CIRCLED IN RED INK, WITH DATE AND NAME OF PERSON MAKING CHANGE.

Do not extend notes this side of this line.

STATION	B. S.	H. I.	F. S.	ELEV.		
[illegible]		[illegible]	3 E	952 5	[illegible]	
[illegible]	428	956 67	[illegible]	[illegible]		
14+36.5			761	947 06	1025 S Floor Elev of Basement to Hse #241	961 / 600 / 961
14+50			392	952 75		
T.P.	535	958 46	356	953 11		
14+78.3			[illegible]	953 14	112 N Floor Elev of Conc. Floor to Garage	
14+85			12 0[illegible]	946 40	1002 S Floor Elev of Basement to Hse #237	[illegible]
15+00			534	953 12		
/			546	953 00		5 S Edge Pvmt
/			5[illegible]	953 0		[illegible]
/			[illegible]	952 94	4 N Edge Pvmt	
/			5[illegible]	953 2	10 " PL	
15+50			464	953 82		
16+00			515	953 31		
/			54[illegible]	953 01		5 S Edge Pvmt
/			5[illegible]	953 1		10 S PL
/			[illegible]	953 32	5 N [illegible]	
/			[illegible]	953 4	10 " PL	
TP	4[illegible]	957 4[illegible]	[illegible]	952 82		
16+50			5[illegible]	952 41		
16+60.90			14 05	943 40	447 S Floor Elev of Basement to Hse #221	[illegible]

Profile Notes Red ____ Plotted ____ Job No. 1175 Division No. V

No. ____ Date ____ Date ____ Survey of SAN DIMAS SEWER DIST.

X-Sec. Notes Chkd. A. H. Bender Checked ____ Survey by H. F. NAUMANN Notes J. G. Date 5-47

No. ____ Date JUN 11 1947 Date ____ Map No. ____ Indexed ____ Date ____

F.B. 1261 Pg. 93

FORM 307 10M 10-46

PLEASE RETURN TO
LOS ANGELES COUNTY SURVEYOR
700 HALL OF RECORDS

NOTE: ANY ADDITIONS OR CHANGES ON THIS SHEET MUST BE MADE OR CIRCLED IN RED INK, WITH DATE AND NAME OF PERSON MAKING CHANGE.

Do not extend notes this side of this line.

F.B. 120 PG. 91 | Job No. 1175 Division No. ✓ | Notes Red ✓ | Plotted | Profile No.
Survey of SAN DIMAS SEWER DIST. | Date | Date | X-Sec. No.
Survey by H. F. NAUMANN | Notes J. Gregory | Notes Chkd. J. H. Bender | Checked
Indexed | Date | Date | Date 1947

STATION	B. S.	H. I.	F. S.	ELEV.		
		957 12				
TP	5.00	957 07	5.44	952 63		
17+00			5.01	952 06		℄
/			5.17	951 90		4.0 Edge [illegible]
/			5.58	951 49		10.0 PL
/			5.02	952 05	3 N. Edge [illegible]	
/			4.62	952 47	10 N. PL	
17+25			7.52	949 65		25.0 Low Spot in [illegible]
/			9.71	947 36	112 S. Elev at Pavement to Hse #277	9.71
17+20			5.39	951 68	15 S. Elev at Conc [illegible] to Garage	
17+50			5.00	951 85		℄
18+00			[illegible]	951 52		℄
/			5.70	951 35		5.0 Edge [illegible]
			5.55	951 6		10.0 PL
			5.49	951 58	[illegible] Edge Pavt	
			5.9	952 1	[illegible] PL	
18+50			5.21	951 [illegible]		℄
TP	[illegible]	961 25	5.32	951 75		
19+00			8.54	952 [illegible]		℄ & B. Brk.
/			8.86	952 39		5' S. Edge [illegible]
/			9.2	952 3		10.0 PL

FORM 307 10M 10-46

PLEASE RETURN TO
LOS ANGELES COUNTY SURVEYOR
700 HALL OF RECORDS

NOTE: ANY ADDITIONS OR CHANGES ON THIS SHEET MUST BE MADE OR CIRCLED IN RED INK, WITH DATE AND NAME OF PERSON MAKING CHANGE.

Do not extend notes this side of this line.

STATION	B. S.	H. I.	F. S.	ELEV.		
[illegible]		961 [illegible]	875	952 50	4 [illegible]	
			8[illegible]	953 0	[illegible]	
[illegible]			912	952 13	[illegible]	[illegible]
[illegible]			[illegible]	[illegible]		[illegible]
			[illegible]	956 17		[illegible]
			[illegible]	956 15	[illegible]	
[illegible]			5[illegible]7	955 58		
			[illegible]	955 70		[illegible]
			[illegible]	956 00		[illegible]
			[illegible]	955 82	[illegible]	
			[illegible]	956 12	[illegible]	
[illegible]			[illegible]	955 46		[illegible]
			592	955 33		[illegible]
			[illegible]	955 92 ~~955 [illegible]~~		[illegible]
			570	955 55	13 W [illegible]	
			[illegible]	956 20	[illegible] NW CR.	
[illegible]			[illegible]	955 58		[illegible]
[illegible]			507	956 18	[illegible]	
			[illegible]	955 [illegible]	[illegible]	
			634	954 9[illegible]		18 W [illegible]
			5[illegible]	955 5[illegible]		[illegible]

Profile
No. ____ Date ____ Notes Red ____ Plotted ____ Job No. 1175 Division No. V
X-Sec. ____ Date ____ Survey of SAN DIMAS SEWER DIST.
No. ____ Date JUN [illegible] Notes Chkd. [illegible] Bender Checked ____ Date ____ Survey by H. F. NAUMANN Notes J.G. Date 5-47
Map No. ____ Indexed ____ Date ____

F.B. 1261 PG. 95

F.B. 1261 PG. 96 | Job No. 1175 | Division No. V | Notes Red. | Plotted | Profile

Survey of SAN DIMAS SEWER DIST. | Date | Date | No.

Survey by H. F. NAUMANN | Notes J. Gregory | Notes Chkd. | Checked | X-Sec.

Indexed | Date | Date JUN 11 | Date | No.

STATION	B. S.	H. I.	F. S.	ELEV.	

FORM 307 10M 10-46

PLEASE RETURN TO
LOS ANGELES COUNTY SURVEYOR
700 HALL OF RECORDS

Do not extend notes this side of this line.

NOTE: ANY ADDITIONS OR CHANGES ON THIS SHEET MUST BE MADE OR CIRCLED IN RED INK, WITH DATE AND NAME OF PERSON MAKING CHANGE.

FORM 307 10M 10-46

PLEASE RETURN TO
LOS ANGELES COUNTY SURVEYOR
700 HALL OF RECORDS

NOTE: ANY ADDITIONS OR CHANGES ON THIS SHEET MUST BE MADE OR CIRCLED IN RED INK, WITH DATE AND NAME OF PERSON MAKING CHANGE.

Do not extend notes this side of this line.

STATION	B. S.	H. I.	F. S.	ELEV.		
19+85		[illegible]	[illegible]	955 74	[illegible]	
			[illegible]	956 30	[illegible]	
[illegible]			[illegible]	955 88		℄
			[illegible]	956 10		[illegible]
			[illegible]	956 39		[illegible]
			[illegible]	956 04	[illegible]	
			[illegible]	956 35	[illegible]	
20+00			[illegible]	956 35		℄ [illegible]
			[illegible]	956 53		[illegible]
			[illegible]	956 52	[illegible]	
[illegible]			[illegible]	953 85	[illegible]	
[illegible]			286	958 39		℄
[illegible]			[illegible]	960 06	[illegible]	
21+00			[illegible]	959 12		℄
			[illegible]	958 98		[illegible]
			[illegible]	959 8		[illegible]
			[illegible]	959 39	[illegible]	
			[illegible]	959 6	[illegible]	
T.P.	744	966 64	[illegible]	[illegible]		
21+50			662	960 02		℄
22+00			590	960 74		℄

Profile Notes Red ____ Plotted ____ Job No. 1175 Division No. V F.B. 1261 PG. 97

No. ____ Date ____ Date ____ Survey of SAN DIMAS SEWER DIST.

X-Sec. Notes Chkd. [illegible] Bender Checked ____ Survey by H. F. NAUMANN Notes J.G. Date 5-47

No. ____ Date JUN 11 1947 Date ____ Map No. ____ Indexed ____ Date ____

FORM 307 10M 10-46

PLEASE RETURN TO
LOS ANGELES COUNTY SURVEYOR
700 HALL OF RECORDS

NOTE: ANY ADDITIONS OR CHANGES ON THIS SHEET MUST BE MADE OR CIRCLED IN RED INK, WITH DATE AND NAME OF PERSON MAKING CHANGE.

Do not extend notes this side of this line.

STATION	B. S.	H. I.	F. S.	ELEV.		
22+00		966 64	6 02	960 62		2 S Edge Pvmt
/			5 6	961 0		10 S. P.L
/			5 76	960 88	6' N Edge Pvmt	
/			5 6	961 0	10 N P.L	
22+50			5 04	96 60		℄
22+89±			3 92	962 72	11± S Conc Floor Slab to Garage	
23+00			4 03	962 61		℄
/			4 18	962 46		5 [illegible] Edge Pvmt
/			3 9	962 7		10 S. P.L.
/			4 10	962 54	5 N Edge Pvmt	
/			3 8	963 0	10 N. P.L.	
23+50			3 55	963 06		℄
23+88±			2 42	964 22	11± S Conc Floor to Garage	
[illegible]	[illegible]	969 [illegible]	2 45	964 19		
24+00			5 59	964 19		℄
/			5 76	964 02		5 [illegible] Edge Pvmt
/			5 5	964 3		10 S. P.L
/			5 57	964 21	5 N Edge Pvmt	
/			5 3	964 5	10 N. P.L.	
24+39±			5 12	964 66		℄
/			5 12	964 66		10 S P.L. & [illegible]

F.B. 1261 PG. 98 Job No. 1175 Division No. V Notes Red ____ Plotted ____ Profile ____
Survey of SAN DIMAS SEWER DIST. Date ____ Date ____ No. ____
Survey by H. F. NAUMANN Notes J. Gregory Notes Ink Checked ____ X-Sec. ____
Indexed [illegible] Date ____ Date ____ No. ____

FORM 307 10M 10-46

PLEASE RETURN TO
LOS ANGELES COUNTY SURVEYOR
700 HALL OF RECORDS

NOTE: ANY ADDITIONS OR CHANGES ON THIS SHEET MUST BE MADE OR CIRCLED IN RED INK, WITH DATE AND NAME OF PERSON MAKING CHANGE.

Do not extend notes this side of this line.

STATION	B. S.	H. I.	F. S.	ELEV.		
24+39.8		969 78	5 08	964 70	10 N [illegible]	
24+49.83			4 96	964 82	1st E [illegible]	
[illegible]			4 53	964 95	[illegible]	[illegible]
24+59.8			4 [illegible]	965 6	[illegible]	PL
24+49.83			5 [illegible]	963 84	[illegible]	
			8 44	961 34	15' [illegible]	
			8 24	961 54		10 W [illegible]
			[illegible]	961 72		[illegible]
			8 13	961 65	10 E [illegible]	
				961 87	[illegible]	
			4 [illegible]	965 32	[illegible]	
			5 [illegible]	964 04	[illegible]	
T.P.	6 21	970 71	5 28	964 50		
			6 13	964 58	150' N on E Alley	10 E T.C. Com.
			6 74	963 97	10 W T.C. Com.	
B.M. L.V.44			2 39	968 32	B.M. San Dimas Ave & 3rd St S.E. Cor. L.V.-44 Pk spk in Cb 15' E of E end C.R. Elev = 968.306	F.B. 1236-27

Profile
No. ____ Date ____ Notes Red ____ Plotted ____ Job No. 1175 Division No. V
X-Sec. Notes Chkd. [illegible] Checked ____ Survey of SAN DIMAS SEWER DIST.
No. ____ Date JUN 11 1947 Date ____ Map No. ____ Indexed ____ Date ____ Survey by H. F. NAUMANN Notes J. G. Date 5-47

F.B. 126 PG. 99

FORM 307 10M 10-46

PLEASE RETURN TO
LOS ANGELES COUNTY SURVEYOR
700 HALL OF RECORDS

NOTE: ANY ADDITIONS OR CHANGES ON THIS SHEET MUST BE MADE OR CIRCLED IN RED INK, WITH DATE AND NAME OF PERSON MAKING CHANGE.

Do not extend notes this side of this line.

STATION	B. S.	H. I.	F. S.	ELEV.		
BM. LV-43				958.02	BM. LV-43 Elev 958.024 FB 1236 Pg 27 Monte Vista Ave. & 3rd St. N.E. Cor. Pk Spk. in Curb, 5' N. of N. end C.R.	
	2.48	960.50				
			11.89	948.61	Elev. of Top of E. 20" (inside Dism. Conc. pipes)	
			11.86	948.64	Elev. of Top of W. 20" " " " "	(2" wall)
			8.0	952.5	Average Elev. of ground between pipes	
BM. LV-38			5.18	955.32	BM. LV-38 Elev. 955.296 FB 1236 Pg 23 Monte Vista Ave & 2nd St. N.W. Cor. Cut Spk in W. end C.R.	

F.B. 1226 PG. 100 ~~101~~

Job No. 1175 Division No. ✓ Notes Red. Plotted Profile

Survey of SAN DIMAS SEWER DIST. Date Date No. X-Sec.

Survey by H. F. NAUMANN Notes J. Gregory Notes Chkd J. H. Bender Checked

Indexed [illegible] Date Date JUN 11 1947 Date No.

Profile No.	Notes Red.	Plotted	Job No. 1175 Division No.	F.B. 1261 PG. 101
	Date	Date	Survey of SAN DIMAS SEWER DIST.	
X-Sec. No.	Notes Chkd. J. R. Boeder	Checked	Survey by H. F. NAUMANN Notes J. G.	Date 5-47
	Date JUN 1 1 1947	Date	Map No. Indexed	Date

NOTE: ANY ADDITIONS OR CHANGES ON THIS SHEET MUST BE MADE OR CIRCLED IN RED INK, WITH DATE AND NAME OF PERSON MAKING CHANGE.

PLEASE RETURN TO
LOS ANGELES COUNTY SURVEYOR
700 HALL OF RECORDS

Do not extend notes this side of this line.

STATION	B. S.	H. I.	F. S.	ELEV.
		[illegible] Naumann J. Gregory [illegible] Barilotti H. C. Hang		

PROFILE
of
N. CURB of SECOND ST.
from
ACACIA ST
to
1st. ALLEY W. of SAN DIMAS AVE.
C. I. 1175

FORM 307 10M 10-46

FORM 307 10M 10-46

PLEASE RETURN TO
LOS ANGELES COUNTY SURVEYOR
700 HALL OF RECORDS

NOTE: ANY ADDITIONS OR CHANGES ON THIS SHEET MUST BE MADE OR CIRCLED IN RED INK, WITH DATE AND NAME OF PERSON MAKING CHANGE.

Do not extend notes this side of this line.

STATION	B. S.	H. I.	F. S.	ELEV.		
[illegible]	769	944 94		9[illegible] 25	B.M. L.V. 20 Acacia St & Second St. S.W. Cor. C. Spk. in S. end C.R. Elev. 937.25 F.B. 1236-[illegible]	
		0+00	℄	[illegible]		
0+30			571	939 23	E end N.E. C.R.	Acacia St
1+00			470	940 24		
2+00			316	940 78		
3+00			163	943 31		
4+00			020	944 74		
T.P.	[illegible]	95[illegible]	0[illegible]	[illegible]		
5+00			[illegible]	94[illegible] 16		
6+00			484	9[illegible]		
6+30			445	947 8[illegible]	W end [illegible]	Cataract Ave
6+90			[illegible]	[illegible]	E - N.E. C.R.	
7+00			414	948 [illegible]		
8+00			395	[illegible]		
8+60			375	948 56	[illegible]	
9+00			338	948 96		
10+00			157	950 77		
T.P.	765	960 69	1[illegible]	95[illegible]		
11+00			837	95[illegible] 32		
12+00			666	954 03		

F.B. 1261 Pg. 102 Job No. 1175 Division No. V Notes Red. Plotted No. Profile
Survey of SAN DIMAS SEWER DIST. Date Date No. X-Sec.
Survey by H. F. NAUMANN Notes J. Gregory Notes Chkd. J. H. Bender Checked
Indexed [illegible] Date Date JUN 11 1947 Date No.

FORM 307 10M 10-46

PLEASE RETURN TO
LOS ANGELES COUNTY SURVEYOR
700 HALL OF RECORDS

NOTE: ANY ADDITIONS OR CHANGES ON THIS SHEET MUST BE MADE OR CIRCLED IN RED INK, WITH DATE AND NAME OF PERSON MAKING CHANGE.

Do not extend notes this side of this line.

STATION	B. S.	H. I.	F. S.	ELEV.		
12+84		960 69 ✓	547	955 22	W end NW CR	Monte Vista Ave
13+36			504	955 65	E - NE CR	
14+00			425	955 44		
15+00			292	957 77		
16+00			153	959 16		
TP	6 41	965 67 ✓	143	959 26		
17+00			522	960 45		
17+77			413	961 54	[illegible] at Alley	
BM LV 37			350	962 17	[illegible] San Dimas Ave & 2nd St S.E.Cor. Bt Spk in Cb 5' S of Sound CR. Elev 962.177 ✓ F.B. [illegible]	

Profile
No. ____ Date ____ Notes Red ____ Plotted ____ Job No. 1175 Division No. ✓
X-Sec. Date ____ Survey of SAN DIMAS SEWER DIST.
No. ____ Notes Chkd. [illegible] Checked ____ Survey by H. F. NAUMANN Notes V.G. Date 5-47
Date JUN 11 1947 Date ____ Map No. ____ Indexed [illegible] Date ____

F.B. 1261 PG. 103

F.B. 126 PG. 104 | Job No. 1175 | Division No. V | Notes Red. | Plotted | Profile

Survey of SAN DIMAS SEWER DIST. | Date | Date | No.

Survey by H. F. NAUMANN | Notes | Notes Chkd. J. H. Bender | Checked | X-Sec.

Indexed | Date | Date JUL 1 1947 | Date | No.

STATION	B. S.	H. I.	F. S.	ELEV.

FORM 307 10M 10-46

PLEASE RETURN TO
LOS ANGELES COUNTY SURVEYOR
700 HALL OF RECORDS

Do not extend notes this side of this line.

NOTE: ANY ADDITIONS OR CHANGES ON THIS SHEET MUST BE MADE OR CIRCLED IN RED INK, WITH DATE AND NAME OF PERSON MAKING CHANGE.

Notes Ck'd by
Map No.
Office Work
Checked
Date

Survey of SAN DIMAS SEWER DIST.
W. O. 1175 Tape No. St'd °F
Surveyed by H. F. NAUMANN
Notes H. F. NAUMANN Date 5-47
Indexed

DEC 31 '48

F.B. 1261 PG. 105

Note: Any Additions or Changes on This Sheet Must Be Made or Circled in Red Ink With Date and Name of Person Making Change.

Do not extend notes this side of this line.

RETURN TO
LOS ANGELES COUNTY SURVEYOR
700 HALL OF RECORDS

LOCATION
of
IMPROVEMENTS
on
1st ALLEY S. of FIFTH ST.
from
EUCLA AVE.
to
1st ALLEY W. of SAN DIMAS AVE.
C.I 1175
SAN DIMAS SEWER DIST.

H.F. Naumann
J. Gregory
A. R. Bortolotti
H. C. Hand.

FORM 247 5M 5-46

F. B. 1261 Pg. 106

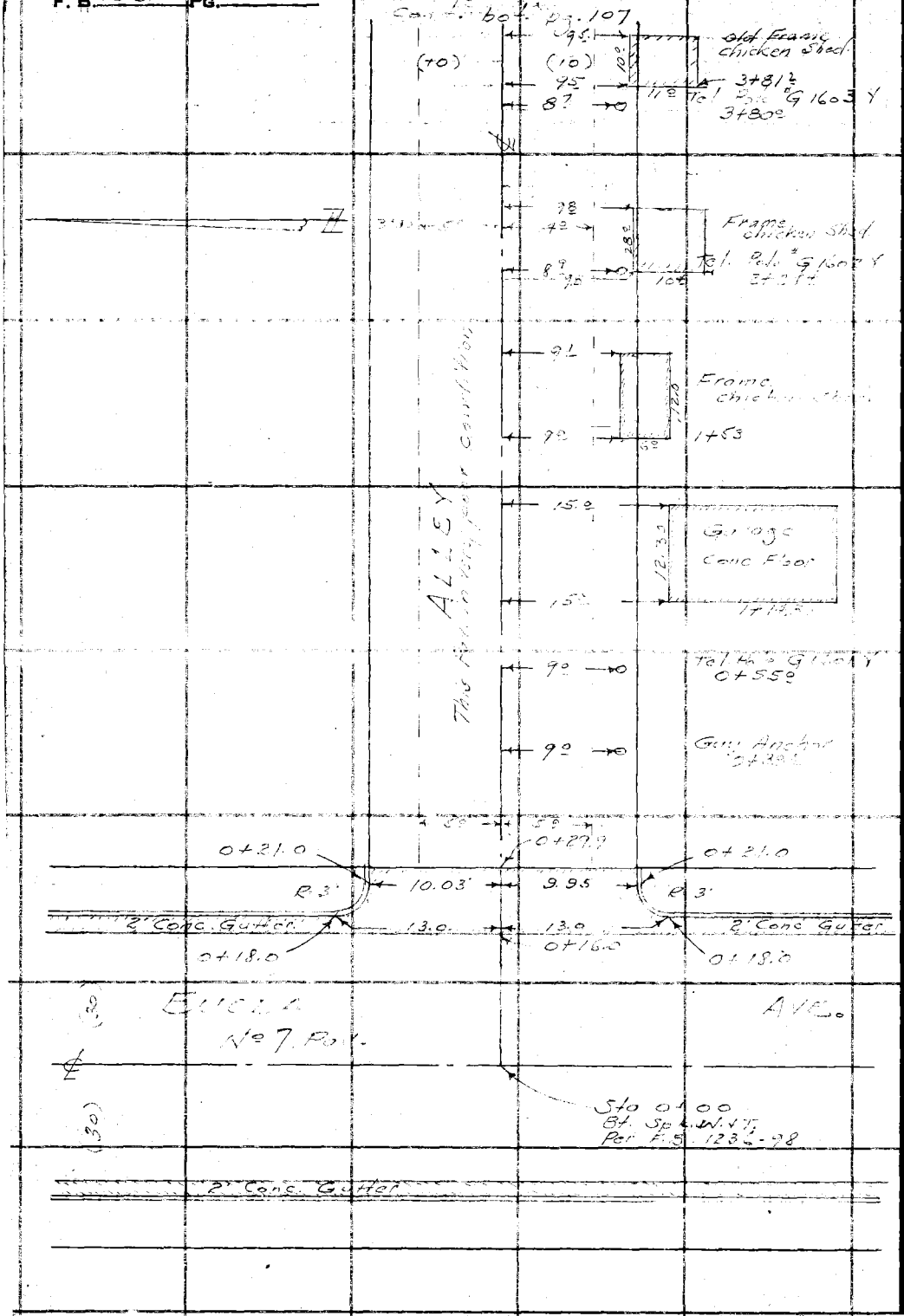

RETURN TO
LOS ANGELES COUNTY SURVEYOR
700 HALL OF RECORDS

Do not extend notes this side of this line.

Note: Any Additions or Changes on This Sheet Must be Made or Circled in Red Ink With Date and Name of Person Making Change.

(3)

Notes Ck'd by	Survey of SAN DIMAS SEWER DIST
Map No.	W. O. 1175 Tape No. St'd °F
Office Work	Surveyed by H. F. NAUMANN
Checked	Notes H. F. NAUMANN Date 5-47
Date	Indexed [illegible]

F. B. 1261 PG. 107

Cont. bot. pg. 108

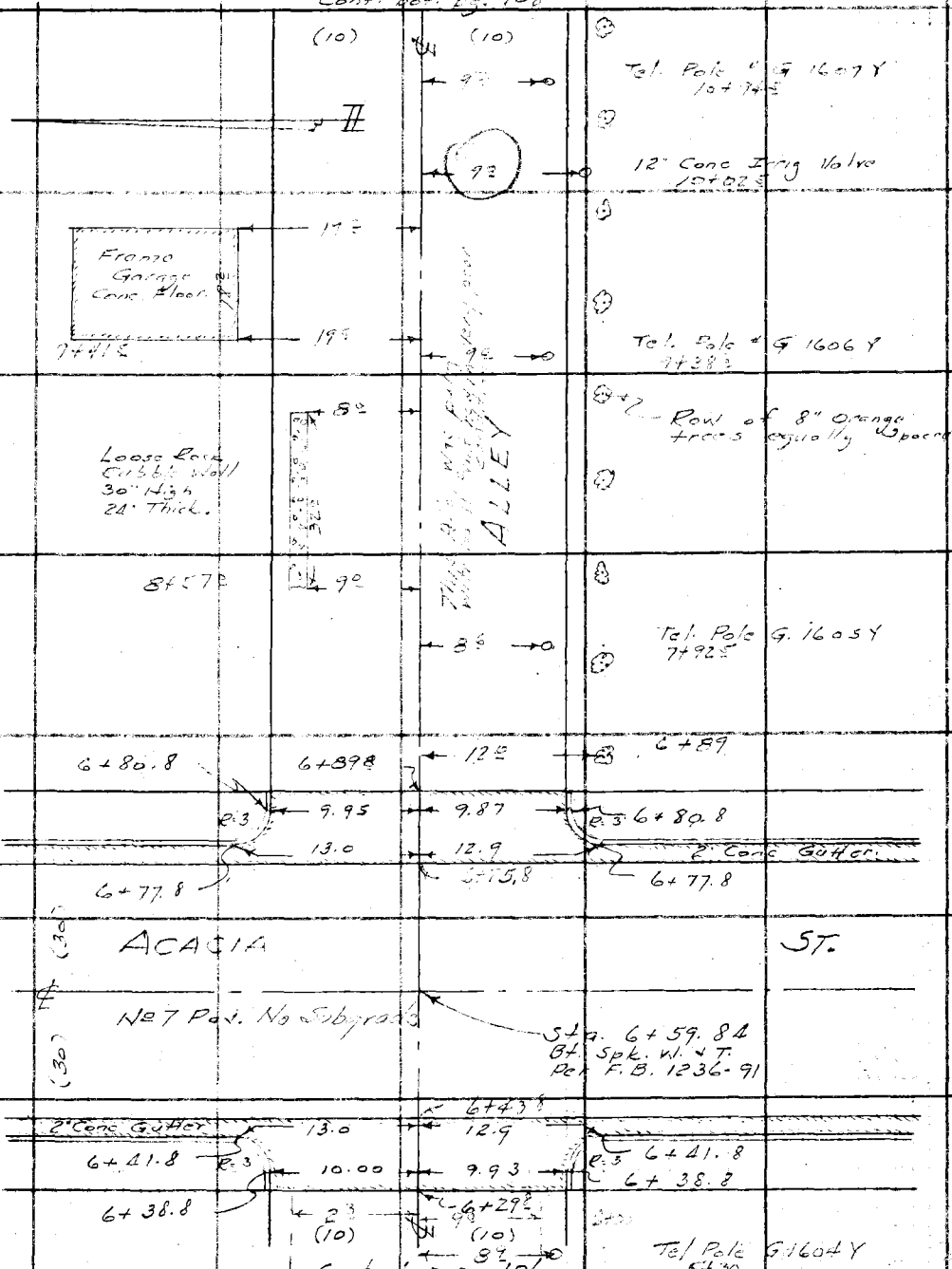

Note: Any Additions or Changes on This Sheet Must be Made or Circled in Red Ink With Date and Name of Person Making Change.

Do not extend notes this side of this line.

RETURN TO LOS ANGELES COUNTY SURVEYOR 700 HALL OF RECORDS

FORM 247 5M 5-46

F. B. 1261 PG. 108

Cont. bot. pg. 109



Cont. top pg. 107

RETURN TO
LOS ANGELES COUNTY SURVEYOR
700 HALL OF RECORDS
Do not extend notes this side of this line.
Note: Any Additions or Changes on This Sheet Must be Made or Circled in Red Ink With Date and Name of Person Making Change.

Notes Ck'd by	Survey of SAN DIMAS SEWER DIST.
Map No.	W. O. 1175 Tape No. St'd °F
Office Work	Surveyed by H. F. NAUMANN
Checked	Notes H. F. NAUMANN Date 5-27
Date	Indexed

F. B. 1261 Pg. 109

Cont. bot. pg. 110

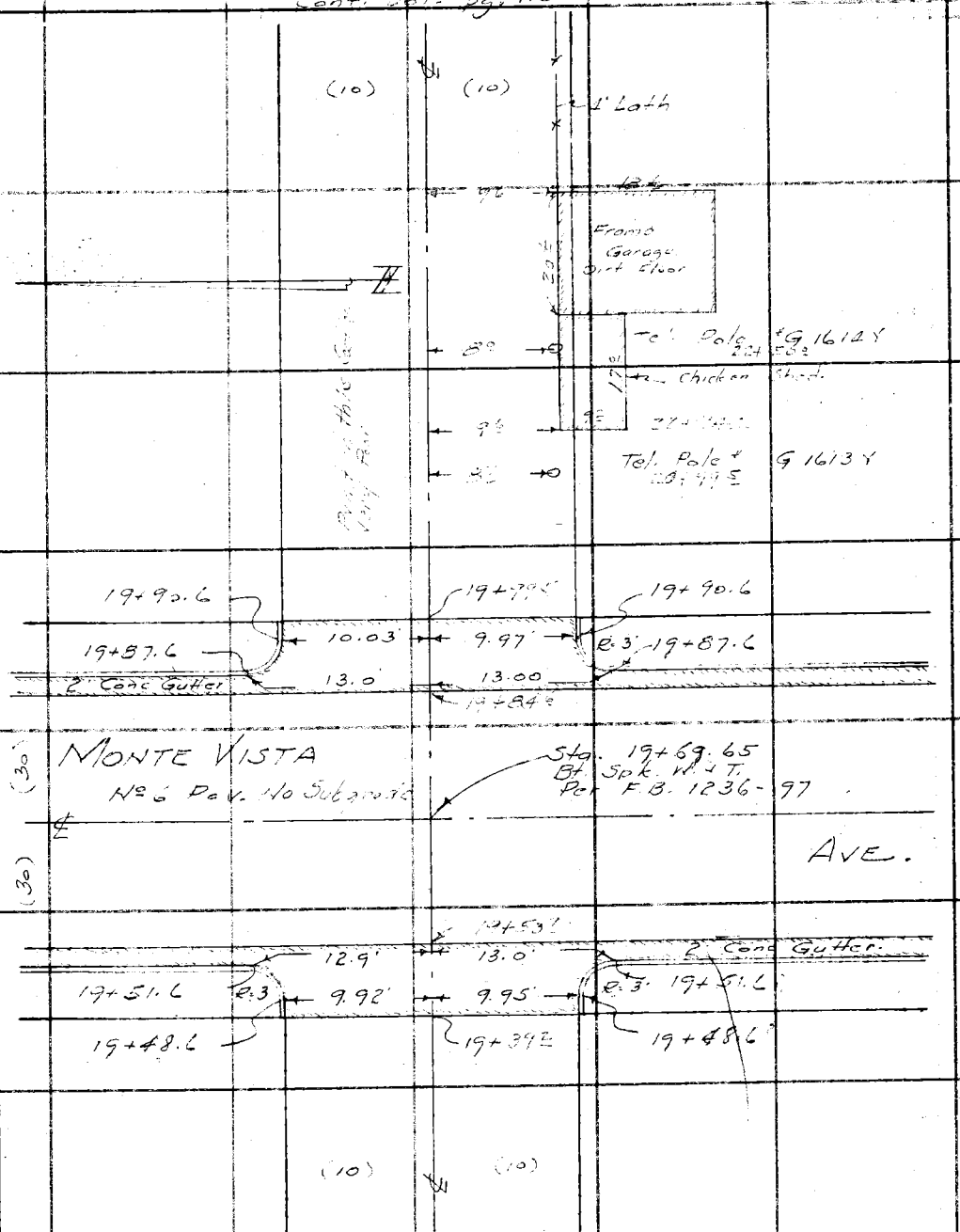

Cont. top pg. 108

Note: Any Additions or Changes on This Sheet Must be Made or Circled in Red Ink With Date and Name of Person Making Change.

Do not extend notes this side of this line.

RETURN TO
LOS ANGELES COUNTY SURVEYOR
700 HALL OF RECORDS

FORM 247 5M 5-46

F. B. 1261 PG. 110



RETURN TO
LOS ANGELES COUNTY SURVEYOR
700 HALL OF RECORDS

Do not extend notes this side of this line.

Note: Any Additions or Changes on This Sheet Must be Made or Circled in Red Ink With Date and Name of Person Making Change.

Profile No. _____ Notes Red _____ Plotted _____ Job No. 1175 Division No. V

F.B. 1261 Pg. 111

Date _____ Date _____ Survey of SAN DIMAS SEWER DIST.

X-Sec. No. _____ Notes Chkd. J. H. Bender Checked _____ Survey by H. F. NAUMANN Notes J. G. Date 5-47

Date JUL 1947 Date _____ Map No. _____ Indexed _____ Date DEC 31 '48

NOTE: ANY ADDITIONS OR CHANGES ON THIS SHEET MUST BE MADE OR CIRCLED IN RED INK, WITH DATE AND NAME OF PERSON MAKING CHANGE.

PLEASE RETURN TO
LOS ANGELES COUNTY SURVEYOR
700 HALL OF RECORDS

Do not extend notes this side of this line.

PROFILE
and
CROSS SECTIONS
on
1st. ALLEY S. of FIFTH ST.
from
EUCLA AVE.
to
1st. ALLEY W. of SAN DIMAS AVE.

C. I. 1175.

SAN DIMAS SEWER DIST.

ELEV.	
F. S.	Note For Profile of N. ch. of Fourth St See Profile & Cross Section notes of Fourth St Pgs to Inc
H. I.	For Profile of S. ch. of Fifth St. See Profile & Cross Section notes on Fifth St from Acacia St to Alley W. of San Dimas Ave. Pgs to Inc. And Profile of S. ch. of Fifth St Pgs 129 to 130 Inc
B. S.	
STATION	

H. F. Naumann
J. Gregory
A. R. Barilotti
H. C. Hunt.

FORM 307 10M 10-46

FORM 307 10M 10-46

PLEASE RETURN TO
LOS ANGELES COUNTY SURVEYOR
700 HALL OF RECORDS

NOTE: ANY ADDITIONS OR CHANGES ON THIS SHEET MUST BE MADE OR CIRCLED IN RED INK, WITH DATE AND NAME OF PERSON MAKING CHANGE.

Do not extend notes this side of this line.

STATION	B. S.	H. I.	F. S.	ELEV.		
B.M. L.V. 30	[illegible]	958 [illegible]		948 56	B.M. L.V. 30	EUCLA AVE. W 4th St. N.W. Cor. P.K. Spk. in [illegible] 5' N. of N. end C.R. Elev. 948.56 ✓ F.B. 1236-30
0+00			[illegible]	956 [illegible]	Int ℄ [illegible] & Eucla Ave	
			[illegible]	[illegible]	150' S on ℄ Eucla Ave	
			11 [illegible]	9[illegible] 60		18 W Gutter
			[illegible]	9[illegible] [illegible]		N end [illegible]
			[illegible]	948 [illegible]	18 E Gutter	
			[illegible]	[illegible] 09	N end N E C.R.	
			600	952 71	75' S on ℄ Eucla Ave	
			7[illegible]	951 13		18 W Gutter
			[illegible]	95[illegible] [illegible]		TC
			6[illegible]	95[illegible] [illegible]	18 E Gutter	
			5[illegible]	953 [illegible]	TC	
			[illegible]	955 53	[illegible] Gutter [illegible] & Alley [illegible]	
			[illegible]	95[illegible] 72	TC	
[illegible]	[illegible]	966 [illegible]	[illegible]	[illegible]		
			54[illegible]	96[illegible] [illegible]	75 N [illegible] Ave	
			5[illegible]4	96[illegible] 58		18 E Gutter
			516	96[illegible] [illegible]		TC
			677	959 [illegible]3	18 W Gutter	

F.B. 1261 Pg. 112

Job No. 1175 Division No. V Notes Red. Plotted Profile

Survey of SAN DIMAS SEWER DIST. Date Date No. X-Sec.

Survey by H. F. NAUMANN Notes J. Grassy Notes Chkd J. H. Bauer Checked

Indexed [illegible] Date Date JUN 11 1947 Date No.

FORM 307 10M 10-46

PLEASE RETURN TO
LOS ANGELES COUNTY SURVEYOR
700 HALL OF RECORDS

NOTE: ANY ADDITIONS OR CHANGES ON THIS SHEET MUST BE MADE OR CIRCLED IN RED INK, WITH DATE AND NAME OF PERSON MAKING CHANGE.

Do not extend notes this side of this line.

STATION	B. S.	H. I.	F. S.	ELEV.		
[illegible]		[illegible] 42	[illegible]	960 42	[illegible]	
[illegible]			[illegible]	96[illegible] 77	[illegible]	
[illegible]			176	[illegible]		18 E [illegible]
[illegible]			[illegible]94	965 [illegible]		[illegible]
[illegible]			266	963 76	[illegible]	
[illegible]			[illegible]	964 55	[illegible]	
[illegible]			97[illegible]	956 69		℄ Edge [illegible] Gutter
[illegible]			[illegible]	956 58		℄ Gutter
[illegible]			[illegible]	955 87		13 S Gutter
[illegible]			[illegible]	956 5[illegible]		[illegible]
[illegible]			[illegible]	957 25	[illegible]	
[illegible]			[illegible]	957 96	[illegible]	
[illegible]			[illegible]	956 75		℄
[illegible]			[illegible]	956 3[illegible]		[illegible]
[illegible]			[illegible]	956 [illegible]0		[illegible]
[illegible]			[illegible]	957 45	[illegible]	
[illegible]			[illegible]	957 95	[illegible]	
[illegible]			[illegible]	957 0[illegible]		℄
[illegible]			[illegible]	956 82		[illegible]
[illegible]			[illegible]	958 05	[illegible]	
[illegible]	6 82	963 [illegible]	[illegible]	956 [illegible]		

Profile
No. ____ Date ____ Notes Red ____ Plotted ____ Job No. 1175 Division No. V
X-Sec. Date ____ Notes Chkd J. H. Bender Checked ____ Survey of SAN DIMAS SEWER DIST.
No. ____ Date JUN 1 1947 Date ____ Survey by H. F. NAUMANN Notes [illegible] Date 5-47
Map No. ____ Indexed [illegible] Date ____

F.B. 1261 Pg. 113

F.B. 1261 PG. 114 | Job No. 1175 | Division No. V | Notes Red. ____ | Plotted ____ | Profile

Survey of SAN DIMAS SEWER DIST. | Date ____ | Date ____ | No. ____

Survey by H. F. NAUMANN | Notes J. Gregory | Notes Chkd. J. H. Bender | Checked ____ | X-Sec.

Indexed [illegible] | Date ____ | Date JUN 11 1947 | Date ____ | No. ____

FORM 307 10M 10-46

PLEASE RETURN TO
LOS ANGELES COUNTY SURVEYOR
700 HALL OF RECORDS

NOTE: ANY ADDITIONS OR CHANGES ON THIS SHEET MUST BE MADE OR CIRCLED IN RED INK, WITH DATE AND NAME OF PERSON MAKING CHANGE.

Do not extend notes this side of this line.

STATION	B. S.	H. I.	F. S.	ELEV.		
[illegible]		[illegible]	5[illegible]	958.0		℄
1+00			57	958.4		℄
			5[illegible]	957.9		7' [illegible]
			5[illegible]	95[illegible].1		10' PL
			[illegible]	958.4	[illegible] Gutter	
			4[illegible]	95[illegible].2	[illegible] PL	
1+21.0			58[illegible]	957.81		15 [illegible]
1+50			41	95[illegible].7		℄
2+00				95[illegible].[illegible]		℄
			46	95[illegible].0		4' S T. Brk.
			51	958.5		6' - B Brk.
			45	959.1		7' - T. Brk.
			5[illegible]	95[illegible].9		10' PL
			4[illegible]	95[illegible].[illegible]	6 N [illegible]	
			[illegible]	95[illegible].[illegible]	[illegible] PL	
2+50			[illegible]	96[illegible].[illegible]		℄
3+00			[illegible]	96[illegible].[illegible]		℄
			1[illegible]	96[illegible].[illegible]		13 [illegible]
			15	96[illegible].2	13 N PL	
T.P.	[illegible]	973.47	[illegible]	[illegible]		
3+50			92	96[illegible].[illegible]		℄

FORM 307 10M 10-46

PLEASE RETURN TO
LOS ANGELES COUNTY SURVEYOR
700 HALL OF RECORDS

NOTE: ANY ADDITIONS OR CHANGES ON THIS SHEET MUST BE MADE OR CIRCLED IN RED INK, WITH DATE AND NAME OF PERSON MAKING CHANGE.

Do not extend notes this side of this line.

STATION	B. S.	H. I.	F. S.	ELEV.		
[illegible]		[illegible]	[illegible]	964 9		
			[illegible]	[illegible]		[illegible]
			[illegible]	965 5	[illegible]	
4+5[illegible]			[illegible]	[illegible]		
5+[illegible]			[illegible]	968 3 ~~968 3~~		
			[illegible]	967 8		[illegible]
			[illegible]	968 2	[illegible]	
			[illegible]	969 3		
			[illegible]	969 1		
			[illegible]	970 2		
			[illegible]	970 0		[illegible]
			[illegible]	970 5	[illegible]	
			[illegible]	971 3	[illegible]	
[illegible]	125	971 [illegible]	321	970 26		
6+[illegible]			[illegible]	970 12		Edge [illegible]
			191	969 [illegible]		10 S T.C. [illegible]
			[illegible]	971 29	10 N. T.C. [illegible]	
6+38[illegible]			177	969 74		
			223	969 [illegible]		10 S. Gutter
			202	969 49		-- W end [illegible]
			092	970 5[illegible]	10 N Gutter	

Profile
Notes Red ____ Plotted ____ Job No. 1175 Division No. 1
No. ____ Date ____ Date ____ Survey of SAN DIMAS SEWER DIST.
X-Sec.
Notes Chkd J. H. Bender Checked ____ Survey by H. F. NAUMANN Notes [illegible] Date [illegible]
No. ____ Date JUN 11 1947 Date ____ Map No. ____ Indexed [illegible] Date ____

F.B. [illegible] PG. 115

FORM 307 10M 10-46

PLEASE RETURN TO
LOS ANGELES COUNTY SURVEYOR
700 HALL OF RECORDS

NOTE: ANY ADDITIONS OR CHANGES ON THIS SHEET MUST BE MADE OR CIRCLED IN RED INK, WITH DATE AND NAME OF PERSON MAKING CHANGE.

Do not extend notes this side of this line.

STATION	B. S.	H. I.	F. S.	ELEV.		
6+35 [illegible]		971 51	0 44	971 07	10 N W end [illegible]	
6+41 8			191	969 60		℄ Gutter
"			282	968 69		13 S. Gutter
"			214	969 37		" " S end [illegible] CR.
"			1 7	970 34	13 N Gutter	
"			0 50	971 01	" " N end N W CR	
[illegible]			183	969 68		℄ Edge [illegible]
[illegible]			07	970 78	Int ℄ [illegible] & Acacia Ave	
"			619	965 [illegible]	75 S on ℄ [illegible]	
"			734	964 7		18 W Gutter
"			665	964 86		" " [illegible]
"			633	965 18	18 E Gutter	
"			567	965 [illegible]	" " [illegible]	
T.P.	[illegible]	966 17	7 [illegible]	[illegible]		
			658	959 [illegible]	[illegible] Ave	
			774	958 [illegible]		18 W Gutter
			731	95[illegible] 76		" " N end [illegible] CR
			[illegible]	959 28	[illegible] E Gutter	
			[illegible]	959 38	[illegible] N end NE [illegible]	
			794	[illegible]	BM [illegible] Ave & 4th St. NW Cor	
					Pk Spk in [illegible] 10' W of W end CR	
BM LV 31	[illegible]	967 45		[illegible]	LV 31 Elev 958.251	[illegible] 1236-30

F.B. 1261 PG. 116 Job No. 1175 Division No. V Notes Red. Plotted No. Profile

Survey of SAN DIMAS SEWER DIST. Date Date No. X-Sec.

Survey by H. F. NAUMANN Notes [illegible] Notes Chkd Checked

Indexed [illegible] Date Date JUN 11 1947 Date No.

FORM 307 10M 10-46

PLEASE RETURN TO
LOS ANGELES COUNTY SURVEYOR
700 HALL OF RECORDS

NOTE: ANY ADDITIONS OR CHANGES ON THIS SHEET MUST BE MADE OR CIRCLED IN RED INK, WITH DATE AND NAME OF PERSON MAKING CHANGE.

Do not extend notes this side of this line.

STATION	B. S.	H. I.	F. S.	ELEV.		
		[illegible]				
T.P.	1055	975 80	250	964 95		
6+59.84			119	974 61	[illegible] or E Acacia Ave	
			[illegible]	974 44		18 E Gutter
			070	975 10		" " T.C.
			236	973 44	[illegible] Gutter	
			172	974 08	" " T.C.	
T.P.	587	980 [illegible]	161	[illegible] 19		
			[illegible]	977 0[illegible]	[illegible] N on E Acacia Ave	
			[illegible]	977 35		18 E Gutter
			[illegible]	977 82		" " S end [illegible]
			372	976 3[illegible]	18 W Gutter	
			[illegible]	976 67	" " S end [illegible]	
6+75.8			942	970 64		E Bay [illegible]
6+77.8			[illegible]	970 55		E Gutter
/			1031	969 75		13 S. Gutter
/			[illegible]	970 3[illegible]		" " S end [illegible]
/			864	971 [illegible]	13 N Gutter	
/			796	972 10	" " N end [illegible]	
6+[illegible]			932	970 7[illegible]		E
/			983	970 23		10 S. Gutter

Profile
No. ____ Notes Red ____ Plotted ____ Job No. 1125 Division No. ✓
X-Sec. ____ Date ____ Date ____ Survey of SAN DIMAS SEWER DIST.
No. ____ Notes Chkd. J. H. Bender Checked ____ Survey by H. F. NAUMANN Notes V.G. Date 5-47
Date JUN [illegible] 1947 Date ____ Map No. ____ Indexed ____ Date ____

F.B. 1261 Pg. 117

FORM 307 10M 10-46

PLEASE RETURN TO
LOS ANGELES COUNTY SURVEYOR
700 HALL OF RECORDS

NOTE: ANY ADDITIONS OR CHANGES ON THIS SHEET MUST BE MADE OR CIRCLED IN RED INK, WITH DATE AND NAME OF PERSON MAKING CHANGE.

Do not extend notes this side of this line.

STATION	B. S.	H. I.	F. S.	ELEV.		
6+50.5		980.06	957	970.49		10 S [illegible]
			840	971.66	10 N Gutter	
			797	972.09	E end N B [illegible]	
6+89.8			[illegible]	971.17		℄ Edge Conc [illegible]
			740	970.66		10 S T.C. [illegible]
			780	971.26	10 N T.C. [illegible]	
T.P.	7.90	1[illegible].71	725	[illegible]		
7+00			[illegible]	971.7		℄
			[illegible]	971.2		S. P.L.
			6[illegible]	972.1	7 N B Brk	
			5[illegible]	973.0	10 " P.L.	
7+50			6[illegible]	972.4		℄
8+00			[illegible]	973.1		10 S P.L.
			[illegible]	972.7		10 S P.L.
			5[illegible]	973.7	7 N B Brk	
			3[illegible]	975.6	10 " P.L.	
8+50			[illegible]	973.7		℄
9+00			4[illegible]	97[illegible]		℄
			4[illegible]	97[illegible]		10 S P.L.
			3[illegible]	975.4	7 N B. Brk	
			2[illegible]	976.5	10 N P.L.	

F.B. 1261 PG. 118

Job No. 1125 Division No. ✓ Notes Red. Plotted

Survey of SAN DIMAS SEWER DIST. Date Date No.

Survey by H. F. NAUMANN Notes J. Gregory Notes Chkd. J. H. Bender Checked X-Sec.

Indexed Date Date JUN 1 1 1947 Date No.

Profile

FORM 307 10M 10-46

PLEASE RETURN TO
LOS ANGELES COUNTY SURVEYOR
700 HALL OF RECORDS

NOTE: ANY ADDITIONS OR CHANGES ON THIS SHEET MUST BE MADE OR CIRCLED IN RED INK, WITH DATE AND NAME OF PERSON MAKING CHANGE.

Do not extend notes this side of this line.

STATION	B. S.	H. I.	F. S.	ELEV.		
9+50		978 71	2 8	975 9		℄
9+40.5			1 12	977 59	19 N Conc Floor [illegible]	
T.P.	7 35	983 21	2 65	975 86		
[illegible]			6 0	977 2		℄
/			6 4	976 8		10 S. P.L.
/			5 6	977 6	9 N B Brk	
/			4 4	978 8	10 ' P.L.	
10+50			5 0	978 2		℄
11+00			4 9	978 3		℄
/			5 1	978 1		10 S P.L.
/			4 4	978 8	10 N P.L.	
11+50			4 1	979 1		℄
12+00			3 8	979 4		℄
/			4 1	979 1		10 S. P.L.
/			2 9	980 3	10 N P.L.	
T.P.	8 06	987 93	3 34	979 87		
12+42.3			7 41	980 52	87' N Floor Elev of Basement to Hse # 302	
12+50			8 0	979 9		℄
12+31.8			8 61	979 32		℄ Edge Conc P.L.
/			8 39	979 04		10 S. T.C. Com
/			7 61	980 32	10 N T.C. Com	

Profile
No. ____ Date ____ Notes Red ____ Plotted ____ Job No. 1175 Division No. V
X-Sec. ____ Date ____ Survey of SAN DIMAS SEWER DIST.
No. ____ Notes Chkd. [illegible] Reader Checked ____ Survey by H. F. NAUMANN Notes J.G. Date 5-47
Date JUN 11 1947 Date ____ Map No. ____ Indexed [illegible] Date ____

F.B. 126 Pg. 119

FORM 307 10M 10-46

PLEASE RETURN TO
LOS ANGELES COUNTY SURVEYOR
700 HALL OF RECORDS

NOTE: ANY ADDITIONS OR CHANGES ON THIS SHEET MUST BE MADE OR CIRCLED IN RED INK, WITH DATE AND NAME OF PERSON MAKING CHANGE.

Do not extend notes this side of this line.

STATION	B. S.	H. I.	F. S.	ELEV.		
12+98.7		987 93	906	97[illegible] 87		℄
"			936	978 57		10 S. Gutter
"			910	97[illegible] 83		" " W end SWCR.
"			822	97[illegible] 71	10 N. Gutter	
"			780	980 13	" " W end N WCR	
13+01.7			911	97[illegible] 82		℄ Gutter
"			774	97[illegible] 1[illegible]		13 S. Gutter
"			920	97[illegible] 73		" " Send [illegible]
"			847	979 46	13 N Gutter	
"			781	980 [illegible]	" " N end N.W.C.R.	
13+03.7			903	978 [illegible]		℄ Edge Conc [illegible]
13+[illegible]			912	97[illegible] [illegible]	[illegible] ± Alley & Cataract Ave	
"			474	98[illegible] 19	75' N on ℄ Cataract Ave	
"			524	982 [illegible]		18 E Gutter
"			43[illegible]	983 54		" " TC
"			570	98[illegible] [illegible]	18 W Gutter	
"			508	982 55	" " T.C.	
"			167	98[illegible] 26	150' N on ℄ Cataract Ave	
"			183	98[illegible] [illegible]		18 E Gutter
"			109	98[illegible] [illegible]		" " Send [illegible]
"			242	98[illegible] 51	18 W Gutter	

F.B. 1261 PG. 120

Job No. 1175 Division No. ✓ Notes Red. Plotted No. Profile

Survey of SAN DIMAS SEWER DIST. Date Date X-Sec.

Survey by H. F. NAUMANN Notes V. Gregory Notes Chkd. [illegible] Bender Checked No.

Indexed [illegible] Date Date Date

FORM 307 10M 10-46

PLEASE RETURN TO
LOS ANGELES COUNTY SURVEYOR
700 HALL OF RECORDS

NOTE: ANY ADDITIONS OR CHANGES ON THIS SHEET MUST BE MADE OR CIRCLED IN RED INK, WITH DATE AND NAME OF PERSON MAKING CHANGE.

Do not extend notes this side of this line.

STATION	B. S.	H. I.	F. S.	ELEV.		
[illegible]		987 93	166	986 27	18 W Sewer C.O.	
[illegible]	182	979 16	1059	977 34		
13+19.72			472	974 84	75' S on ℄ Cataract Ave	
/			531	973 85		15 W Gutter
/			467	972 49		
/			483	972 33	16 E Gutter	
/			415	972 98		
/			945	969 71	150' S on ℄ Cataract Ave	
/			1035	968 81		15 W Gutter
/			977	969 39		N end W.W. C.O.
/			992	969 24	18 E. Gutter	
/			932	969 84	[illegible]	
BM LV47	764	979 29	962	969 54	B.M. Cataract Ave & 4th St NE Cor	
					LV. 47 Cf Spk in E. end Cor.	
					Elev. 969.564 FB 122-29	
TP	734	984 79	125	[illegible]		
13+35.6			512	979 46		℄ Edge [illegible]
[illegible]			550	979 29		℄ Gutter
/			620	978 59		13 S Gutter
/			560	979 19		Sewer C.O.
/			480	979 99	13 N Gutter	
/			430	980 59	N end NE C.O.	
[illegible]			534	979 45		℄

Profile No. ____ Notes Red ____ Plotted ____ Job No. 1125 Division No. 1
X-Sec. No. ____ Date ____ Date ____ Survey of SAN DIMAS SEWER DIST.
Notes Chkd J. H. Beuder Checked ____ Survey by H. F. NAUMANN Notes V.G. Date ____
Date JUN 11 1947 Date ____ Map No. ____ Indexed [illegible] Date ____

F.B. 1261 PG. 121

FORM 307 10M 10-46

PLEASE RETURN TO
LOS ANGELES COUNTY SURVEYOR
700 HALL OF RECORDS

NOTE: ANY ADDITIONS OR CHANGES ON THIS SHEET MUST BE MADE OR CIRCLED IN RED INK, WITH DATE AND NAME OF PERSON MAKING CHANGE.

Do not extend notes this side of this line.

STATION	B. S.	H. I.	F. S.	ELEV.		
13+40.6		984 79	571	979 08		10 S. Gutter
/			552	979 27		" " E end SECR
/			457	980 22	10 N Gutter	
/			419	980 60	" " E end NECR	
13+49.7			493	979 86		℄ Edge Conc. Fl
/			531	979 18		10 S. T.C. Com.
/			402	980 77	10 N. T.C. Com	
14+00			42	980 8		℄
/			41	980 7		10 S. Pl
/			37	980 9	10 N. Pl	
14+50			32	980 9		℄
14+50.5			523	979 56		19 S. Conc Floor to Garage
T.P.	4.[illegible]	985 29	395	980 [illegible]		
15+00			44	980 9		℄
/			46	980 7		6 S. T Brk
/			52	980 1		8 S. B. "
			47	980 6		10 S. Pl
			382	981 17	10 N. Pl on Conc Dr	
15+02.5			330	981 99	11.5 N Conc Floor to Garage	
15+50			44	980 9		℄
16+00			47	980 6		℄

F.B. 1261 PG. 122

Job No. 1175 Division No. ✓ Notes Red. Plotted No. Profile

Survey of SAN DIMAS SEWER DIST. Date Date X-Sec.

Survey by H. F. NAUMANN Notes J. Gregory Notes Chkd. Checked

Indexed Date Date JUN 11 1947 Date No.

FORM 307 5M 1-46

PLEASE RETURN TO
LOS ANGELES COUNTY SURVEYOR
700 HALL OF RECORDS

NOTE: ANY ADDITIONS OR CHANGES ON THIS SHEET MUST BE MADE OR CIRCLED IN RED IN INK, WITH DATE AND NAME OF PERSON MAKING CHANGE.

Do not extend notes this side of this line.

Profile No. ____ Notes Red ____ Plotted ____ Job No. 1175 Division No. V F.B. PG. 123
X-Sec. No. ____ Date ____ Date ____ Survey of SAN DIMAS SEWER DIST.
Notes Chkd. J. H. Bender Checked ____ Survey by H. F. NAUMANN Notes ____ Date 5-47
Date 1-15-47 Date ____ Map No. ____ Indexed ____ Date ____

STATION	B. S.	H. I.	F. S.	ELEV.		
16+00		985.29	4.8	980.5		4.5 T. Brk
"			5.3	979.6		7.1 B. 1
"			5.2	980.1		10.1 PL
"			3.6	981.7	10 N R-	
16+50			5.1	980.2		±
17+00			5.9	979.4		±
"			6.2	979.2		5.5 T. Brk
"			7.9	978.3		8.1 B. Brk
"			6.8	978.7		10.1 [illegible]
"			5.8	979.5	7 N B. Brk	
"			4.8	980.5	10.1 PL 1 T. Brk	
TP	6.84	991.52	6.61	984.8		
17+[illegible]			7.[illegible]	984.06	[illegible]	
TP	2.83	982.60	11.75	979.77		
17+50			3.7	978.7		±
18+00			4.8	978.0		±
"			4.8	977.8		5.5 T. Brk
"			5.2	976.9		10.1 Pl. 5 B. Brk.
"			4.2	977.9	7 N Brk	
"			3.7	978.7	10.1 PL	
18+50			4.8	977.8		±

FORM 307 5M 1-46

PLEASE RETURN TO
LOS ANGELES COUNTY SURVEYOR
700 HALL OF RECORDS

NOTE: ANY ADDITIONS OR CHANGES ON THIS SHEET MUST BE MADE OR CIRCLED IN RED INK, WITH DATE AND NAME OF PERSON MAKING CHANGE.

Do not extend notes this side of this line.

STATION	B. S.	H. I.	F. S.	ELEV.		
19+00		982 65	5[illegible]	977 1		℄
"			5[illegible]	976 [illegible]		5 [illegible] T. Brk
"			6[illegible]	976 3		8 " B Brk
"			6[illegible]	976 5		10 " P.L.
"			5[illegible]	977 6	10 N P.L.	
T.P.	2 [illegible]	978 74	6 75	97[illegible]		
19+39.2			304	975 70		℄ Edge Conc. Pav.
"			342	975 [illegible]		10 S T.C. Com
"			240	976 34	10 N Gutter	
			187	976 87	" " TC	
19+48.6			345	975 29		℄
"			374	975 00		10 S. Gutter
"			350	975 24		" " W end SWCR
"			279	975 95	10 N Gutter	
"			225	975 49	" " W end NWCR	
19+51.6			354	975 20		℄ Gutter
"			417	974 57		13 S. Gutter
"			363	975 11		" " S end SWCR
"			277	975 97	13 N Gutter	
"			218	976 56	" " N end NWCR	
19+53.7			341	975 33		℄ Edge Conc. Pav.
19+69.65			296	975 78	Int ℄ Alley & Monte Vista Ave	

F.B. 1261 PG. 124

Job No. 1175 Division No. V Notes Red. Plotted Date No. Profile

Survey of SAN DIMAS SEWER DIST. Date Date X-Sec.

Survey by H. F. NAUMANN Notes J. Gregory Notes Chkd. L. H. Bender Checked

Indexed [illegible] Date Date JUN 11 1947 Date No.

FORM 307 5M 1-46

PLEASE RETURN TO
LOS ANGELES COUNTY SURVEYOR
700 HALL OF RECORDS

NOTE: ANY ADDITIONS OR CHANGES ON THIS SHEET MUST BE MADE OR CIRCLED IN RED INK, WITH DATE AND NAME OF PERSON MAKING CHANGE.

Do not extend notes this side of this line.

STATION	B. S.	H. I.	F. S.	ELEV.		
19+69.65		978 74	728	971 46	75' S on ℄ Monte Vista Ave	
/			762	971 12		18 W Gutter
/			699	971 75		" " TC
/			817	970 57	18 E Gutter	
			7[illegible]	971 25	" " TC	
[illegible]	[illegible]	[illegible]	[illegible]	[illegible]	[illegible]	
			525	~~967 19~~ 967 20	150' N on ℄ Monte Vista Ave	
			575	966 70		18 W Gutter
			507	967 38		" N end NWCR
			618	966 27	18 E Gutter	
			555	966 90	" " N end NECR	
BM LV 46	↑	↑	6[illegible]	965 40 / 965 48	BM LV-46 Monte Vista Ave & 4th St SE Cor (965,464)	
TP	696	972 42	088	971 54		
	1166	983 20	294	980 26	75 N on ℄ Monte Vista Ave	
			355	979 65		18 E Gutter
			297	980 23		" " TC
			352	979 68	18 W Gutter	
			288	980 32	" " TC	
T.P.	537	986 73	184	981 36		
			181	984 92	150' N on ℄ Monte Vista Ave	
			222	984 51		18 E Gutter

Profile
No. ____ Date ____ Notes Red ____ Plotted ____ Job No. 1175 Division No. ✓
X-Sec. No. ____ Date ____ Notes Chkd. H. Bender Checked ____ Survey of SAN DIMAS SEWER DIST.
Date JUN 11 1947 Date ____ Survey by H. F. NAUMANN Notes U.G. Date 5-47
Map No. ____ Indexed J. [illegible] Date ____

F.B. 1261 Pg. 125

FORM 307·5M 1-46

PLEASE RETURN TO
LOS ANGELES COUNTY SURVEYOR
700 HALL OF RECORDS

NOTE: ANY ADDITIONS OR CHANGES ON THIS SHEET MUST BE MADE OR CIRCLED IN RED INK, WITH DATE AND NAME OF PERSON MAKING CHANGE.

Do not extend notes this side of this line.

STATION	B. S.	H. I.	F. S.	ELEV.		
		986 73	156	985 17		18 E Send SECR
			216	98[illegible] 57	18' W Gutter	
			151	985 22	" " Send SWCR	
TP	464	980 40	1097	975 76		
19+84 6			513	975 [illegible]		℄ Edge Conc [illegible]
19+87 6			526	975 [illegible]		℄ Gutter
"			601	974 39		13' S Gutter
"			538	975 02		" " Send [illegible]
"			461	975 79	[illegible] Gutter	
"			394	976 46	" " N end NE[illegible]	
19+90 [illegible]			518	975 22		℄
"			552	974 88		10 S. Gutter
"			522	975 [illegible]		" " E end [illegible]
"			430	976 10	10 N Guter	
"			396	976 [illegible]	" E end NECR	
19+99 5			459	975 81		℄
"			507	975 [illegible]		10 S T.C. Com
"			374	976 [illegible]	10 N T.C. Com	
20+50			45	975 [illegible]		℄
21+00			46	975 [illegible]		℄
"			51	975 [illegible]		10 S P

F.B. 1261 PG. 126

Job No. 1175 Division No. V Notes Red. Plotted Profile

Survey of SAN DIMAS SEWER DIST. Date Date No. X-Sec.

Survey by H. F. NAUMANN Notes J. Gregory Notes Chkd [illegible] Checked

Indexed [illegible] Date Date JUN 1947 Date No.

FORM 307 10M 10-46

PLEASE RETURN TO
LOS ANGELES COUNTY SURVEYOR
700 HALL OF RECORDS

NOTE: ANY ADDITIONS OR CHANGES ON THIS SHEET MUST BE MADE OR CIRCLED IN RED INK, WITH DATE AND NAME OF PERSON MAKING CHANGE.

Do not extend notes this side of this line.

STATION	B. S.	H. I.	F. S.	ELEV.		
21+00		980 4[illegible]	4 1	976 3	10 N. PL	
21+50			5 [illegible]	975 2		℄
22+00			5 2	974 7		℄
/			6 2	974 2		10 S. PL
/			5 4	975 3	10 N. PL	
22+50			6 4	974 0		℄
/			6 6	973 8		10 S. PL
/			5 [illegible]	974 5	10 N. PL	
23+00			7 2	973 4		℄
/			7 2	973 4		10 S. PL
/			6 2	973 8	[illegible]	
7[illegible]	3 18	976 6[illegible]	[illegible]	973 [illegible]		
23+50			3 6	973 5		℄
23+82			3 8 3	972 7[illegible]		18 6 S Conc Floor to Coop.
24+00			4 1	972 5		℄
/			3 8	972 8		10 S. PL
/			3 8	972 8	10 N. PL	
24+43			4 2	972 1		℄
/			4 6	972 0		10 S. PL
/			3 6	973 0	10' N. PL	
24+49.50			4 2	972 4	Int ℄ Alleys	

Profile No. ____ Notes Red ____ Plotted ____ Date ____ Job No. 1175 Division No. ✓ Survey of SAN DIMAS SEWER DIST.

X-Sec. No. ____ Notes Chkd. J. H. Bender Date JUN 11 1947 Checked ____ Date ____ Survey by H. F. NAUMANN Notes J.G. Date 5-47 Map No. ____ Indexed [illegible] Date ____

F.B. 1261 PG. 127

FORM 307 10M 10-46

PLEASE RETURN TO
LOS ANGELES COUNTY SURVEYOR
700 HALL OF RECORDS

NOTE: ANY ADDITIONS OR CHANGES ON THIS SHEET MUST BE MADE OR CIRCLED IN RED INK, WITH DATE AND NAME OF PERSON MAKING CHANGE.

Do not extend notes this side of this line.

STATION	B. S.	H. I.	F. S.	ELEV.		
24+49.50		976.62	7.25	969.37	75 S on ℄ [illegible]	
/			9.0[illegible]	[illegible]	150 / / /	8 Edge of Conc Pav.
/			[illegible]	96[illegible]		10 W T.C. Conc.
/			8.75	967.[illegible]	10 [illegible] T.C. Conc	
/			[illegible]	976.62	[illegible]	
TP	11.81	987.99	[illegible]	976.[illegible]		
			[illegible]	98[illegible]	[illegible] N on ℄ Alley	8 Edge Conc Pav.
			4.17	[illegible]		10 E T.C. Conc
			4.[illegible]	98[illegible].79	10 W T.C. Conc	
BM LV 19			5.26	[illegible]	BM San Dimas Ave [illegible] of SW Cor. LV 19 [illegible] Elev 98[illegible].740 F.B. 123[illegible]	

F.B. 1261 PG. 128

Job No. 1175 Division No. V Notes Red. Plotted No. Profile

Survey of SAN DIMAS SEWER DIST. Date Date No. X-Sec.

Survey by H. F. NAUMANN Notes J. Gregory Notes Chkd. J. H. Bender Checked

Indexed [illegible] Date Date JUN 11 1947 Date No.

Profile No. _____ Notes Red _____ Plotted _____ Job No. 1175 Division No. V

Date _____ Date _____ Survey of SAN DIMAS SEWER DIST.

X-Sec. No. _____ Notes Chkd. H. Bender Checked _____ Survey by H. F. NAUMANN Notes J.G. Date 5-47

Date JUN 11 1947 Date _____ Map No. _____ Indexed _____ Date _____

F.B. 1261 PG. 129

PROFILE
OF
SOUTH CURB
OF
FIFTH ST.
FROM
EUCLA AVE
TO
ACACIA ST.
C.I. 1175

SAN DIMAS SEWER DIST.

STATION	B.S.	H.I.	F.S.	ELEV.

NOTE: ANY ADDITIONS OR CHANGES ON THIS SHEET MUST BE MADE OR CIRCLED IN RED INK, WITH DATE AND NAME OF PERSON MAKING CHANGE.

Do not extend notes this side of this line.

PLEASE RETURN TO
LOS ANGELES COUNTY SURVEYOR
700 HALL OF RECORDS

FORM 307 10M 10-46

FORM 307 10M 10-46

PLEASE RETURN TO
LOS ANGELES COUNTY SURVEYOR
700 HALL OF RECORDS

NOTE: ANY ADDITIONS OR CHANGES ON THIS SHEET MUST BE MADE OR CIRCLED IN RED INK, WITH DATE AND NAME OF PERSON MAKING CHANGE.

Do not extend notes this side of this line.

STATION	B. S.	H. I.	F. S.	ELEV.		
BM LV 12	683	971 37		964 54	BM LV 12 (964.542)	
0+00					℄ Eucla St	
0+30			587	96[illegible] 50	T.C. E end [illegible] E CR.	
0+50			582	[illegible]	Top of [illegible]	
1+00			566	965 [illegible]	" " " "	
+50			56[illegible]	965 75	" "	
2+00			523	96[illegible]	" "	
+50			467	96[illegible] 70	" "	
3+00			[illegible]	96[illegible] 72	" "	
+50			[illegible]	968 65	"	
4+00			13[illegible]	970 05	"	
T.P.	57[illegible]	980 06	027	971 [illegible]		
4+50			858	97[illegible] 28	"	
5+00			710	[illegible]	" "	
+50			556	[illegible]	"	
6+00			415	[illegible]	" "	
6+30			334	[illegible]	" "	W end SW CR.
B.M. LV 13			344	[illegible]	BM LV 13 [illegible] St. [illegible] SW CR. L&T in CB [illegible] of [illegible] end CR. [illegible] 976.643 F.B. 1236-13	

F.B. 1261 PG. 130

Job No. 1175 Division No. V Notes Red. Plotted No. Profile

Survey of SAN DIMAS SEWER DIST. Date Date X-Sec.

Survey by H. F. NAUMANN Notes V. Gregory Notes Chkd. J. H. Begun Checked No.

Indexed [illegible] Date Date JUN 1 1947 Date

Notes Ck'd by	Survey of SAN DIMAS SEWER DIST.
Map No.	W. O. 1175 Tape No. St'd °F
Office Work	Surveyed by H. F. NAUMANN
Checked	Notes H. F. NAUMANN Date 5-17
Date	Indexed [redacted]

F. B. 1264 Pg. 131

DEC 31 '49

Note: Any Additions or Changes on this Sheet Must be Made or Circled in Red Ink With Date and Name of Person Making Change.

Do not extend notes this side of this line.

LOCATION
of
IMPROVEMENTS
on
1st. ALLEY W. of SAN DIMAS AVE
from
FOURTH ST.
to
FIFTH ST.

C.T. 1175

SAN DIMAS SEWER DIST.

RETURN TO
LOS ANGELES COUNTY SURVEYOR
700 HALL OF RECORDS

H. F. Naumann
J. Gregory
A. E. Barilotti
H. C. Hand.

FORM 247 5M 5-46

F. B. 1261 PG. 132



RETURN TO
LOS ANGELES COUNTY SURVEYOR
7DO HALL OF RECORDS

Do not extend notes this side of this line.

Note: Any Additions or Changes on This Sheet Must be Made or Circled in Red Ink With Date and Name of Person Making Change.

Notes Ck'd by	Survey of SAN DIMAS SEWER DIST.
Map No.	W. O. 1175 Tape No. St'd °F
Office Work	Surveyed by H. F. NAUMANN
Checked	Notes H. F. NAUMANN Date 5-47
Date	Indexed

F. B. 1261 PG. 133

Note: Any Additions or Changes on This Sheet Must be Made or Circled in Red Ink With Date and Name of Person Making Change.

Do not extend notes this side of this line.

RETURN TO
LOS ANGELES COUNTY SURVEYOR
700 HALL OF RECORDS



FORM 247 5M 5-46

F. B. 121 PG. 134

RETURN TO
LOS ANGELES COUNTY SURVEYOR
700 HALL OF RECORDS

Do not extend notes this side of this line.

Note: Any Additions or Changes on This Sheet Must be Made or Circled in Red Ink With Date and Name of Person Making Change.

Profile No. _____ Notes Red. _____ Plotted _____ Job No. 175 Division No. V

F.B. 1261 PG. 135

Date _____ Date _____ Survey of SAN DIMAS SEWER DIST.

X-Sec. Notes Chkd. _____ Checked _____ Survey by H. F. NAUMANN Notes J. G. Date 5 47

No. _____ Date _____ Date _____ Map No. _____ Indexed _____ Date DEC 31 '48

NOTE: ANY ADDITIONS OR CHANGES ON THIS SHEET MUST BE MADE OR CIRCLED IN RED INK, WITH DATE AND NAME OF PERSON MAKING CHANGE.

PLEASE RETURN TO
LOS ANGELES COUNTY SURVEYOR
700 HALL OF RECORDS

Do not extend notes this side of this line.

PROFILE
and
CROSS SECTIONS
on
1st. ALLEY W. of SAN DIMAS AVE.
from
FOURTH ST.
to
FIFTH ST.
[illegible] 175

SAN DIMAS SEWER DIST.

ELEV.	
F. S.	Note: For Profile of W cb of San Dimas Ave from Fourth St to Fifth St See Fig 141 to 142 inc.
H. I.	H. F. Naumann J. Gregg [illegible] [illegible] Hand.
B. S.	
STATION	

FORM 307 10M 10-46

F.B. 1261 PG. 136 Job No. 1175 Division No. V Notes Red. ____ Plotted ____ Profile No. ____

Survey of SAN DIMAS SEWER DIST. Date ____ Date ____

Survey by H. F. NAUMANN Notes [illegible] Notes Chkd. J. H. Bender Checked ____ X-Sec.

Indexed [illegible] Date ____ Date JUN 11 1947 Date ____ No. ____

FORM 307 10M 10-46

PLEASE RETURN TO
LOS ANGELES COUNTY SURVEYOR
700 HALL OF RECORDS

NOTE: ANY ADDITIONS OR CHANGES ON THIS SHEET MUST BE MADE OR CIRCLED IN RED INK, WITH DATE AND NAME OF PERSON MAKING CHANGE.

Do not extend notes this side of this line.

STATION	B. S.	H. I.	F. S.	ELEV.		
B.M. L.V. 25	182	973 04		971.22 ✓	B.M. L.V. 25 San Dimas [illegible] Elev: 971.217	Ave. & 4th St. N.W. Cor. [illegible] N. of N. [illegible] - F.B. 1236-29
[illegible]			577	967.27	Int. & Alley [illegible]	
			[illegible]	[illegible]	[illegible]	[illegible]
			[illegible]	[illegible]		[illegible]
			[illegible]	[illegible]		[illegible] TC.
			[illegible]	968.[illegible]	18 N Gutter	
			[illegible]	[illegible].83	[illegible] TC.	
			249	[illegible].55	1575 [illegible]	St.
			[illegible]	[illegible]		18 S. Gutter
			272	[illegible]		[illegible]
			[illegible]	[illegible].16	18 N [illegible]	
			[illegible]	970.15	[illegible]	
TP	433	971 60 ✓	577	96[illegible]		
			481	[illegible].79	100 W [illegible]	
			506	96[illegible]		18 N [illegible]
			444	[illegible].16		[illegible] TC
			611	[illegible]	18 S [illegible]	
			546	[illegible]	[illegible]	
			497	96[illegible].63	200 W [illegible]	St.
			529	966.[illegible]		18 N gutter

FORM 307 10M 10-46

PLEASE RETURN TO
LOS ANGELES COUNTY SURVEYOR
700 HALL OF RECORDS

NOTE: ANY ADDITIONS OR CHANGES ON THIS SHEET MUST BE MADE OR CIRCLED IN RED INK, WITH DATE AND NAME OF PERSON MAKING CHANGE.

Do not extend notes this side of this line.

STATION	B. S.	H. I.	F. S.	ELEV.		
		97 60	464	966 96		[illegible]
			628	965 32	[illegible]	
			[illegible]	965 97	[illegible]	
TP	[illegible]	[illegible]	422	967 27		
[illegible]			620	967 [illegible]		[illegible]
[illegible]			631	[illegible]		[illegible]
			625	966 [illegible]		[illegible]
			560	[illegible]		[illegible]
			[illegible]	[illegible]	[illegible]	
			[illegible]	967 46	[illegible]	
			[illegible]	967 12		
			580	967 35		[illegible]
			562	[illegible]		[illegible]
			[illegible]	[illegible]	[illegible]	
			[illegible]	[illegible]	[illegible]	
			566	967 58		
			538	967 86		[illegible]
			[illegible]	967 68	[illegible]	
[illegible]			[illegible]	968 26		
[illegible]			[illegible]	969 [illegible]		
			[illegible]	[illegible]		[illegible]

Profile Notes Red ____ Plotted ____ Job No. 1175 Division No. ____ F.B. 1231 Pg. 137

No. ____ Date ____ Date ____ Survey of SAN DIMAS SEWER DIST.

X-Sec. Notes Chkd J. H. Bender Checked ____ Survey by H. F. NAUMANN Notes ____ Date ____

No. ____ Date [illegible] Date ____ Map No. ____ Indexed [illegible] Date ____

FORM 307 10M 10-46

PLEASE RETURN TO
LOS ANGELES COUNTY SURVEYOR
700 HALL OF RECORDS

NOTE: ANY ADDITIONS OR CHANGES ON THIS SHEET MUST BE MADE OR CIRCLED IN RED INK, WITH DATE AND NAME OF PERSON MAKING CHANGE.

Do not extend notes this side of this line.

STATION	B. S.	H. I.	F. S.	ELEV.		
[illegible]		[illegible]	[illegible]	969 3	[illegible] P.L.	
[illegible]	[illegible]	[illegible]	[illegible]	[illegible]		
[illegible]			[illegible]	97[illegible] 01		
[illegible]				[illegible] 36	[illegible]	
				[illegible]		[illegible]
			[illegible]	[illegible] 5	[illegible]	
			[illegible]	[illegible]	[illegible]	
				[illegible]		
2+00			458	973 29		
			4 5	973 1		5 B. Brk
			3 6	97[illegible] 3		10 P.L.
			4 4	973 5	[illegible] P.L.	
2+50			1 70	976 17		
T.P.	11 50	988 72	0 45	97[illegible] 12		
3+00			8 50	98[illegible] 12		
			8 2	98[illegible] 7		10 E. P.L.
			8 5	[illegible]	10 W. P.L.	
3+30 9			5 35	[illegible]		Edge [illegible]
			5 10	[illegible]		10 E T.C. Com
			5 13	[illegible]	10 W T.C. Com	
3+39 2			5 70	[illegible]		

F.B. 126 PG. 138

Job No. 1175 Division No. Notes Red. Plotted

Survey of SAN DIMAS SEWER DIST. Date Date No.

Survey by H. F. NAUMANN Notes J. Gregory Notes Chkd J. H. Bender Checked X-Sec.

Indexed [illegible] Date Date JUN 11 1947 Date No.

Profile

FORM 307 10M 10-46

PLEASE RETURN TO
LOS ANGELES COUNTY SURVEYOR
700 HALL OF RECORDS

NOTE: ANY ADDITIONS OR CHANGES ON THIS SHEET MUST BE MADE OR CIRCLED IN RED INK, WITH DATE AND NAME OF PERSON MAKING CHANGE.

Do not extend notes this side of this line.

STATION	B. S.	H. I.	F. S.	ELEV.		
		988 [illegible]	557	983 35		10 E Gutter
			530	983 62		" " S end [illegible]
			555	983 37	10 W Gutter	
			527	983 65	" " S end [illegible]	
3 [illegible]			578	983 1[illegible]		℄ [illegible]
			589	983 0[illegible]		13 E [illegible]
			534	983 58		" E end [illegible]
			580	983 12	13 [illegible]	
			529	983 [illegible]	[illegible]	
3 [illegible]			567	983 25		℄ S Edge Conc [illegible]
[illegible]			427	984 [illegible]	[illegible]	
"			422	984 [illegible]	[illegible]	
"			591	983 0[illegible]		18 S. Gutter
"			5[illegible]	983 51		" " T.C.
			438	984 5[illegible]	18 N [illegible]	
			341	985 51	" " T.C.	
"			[illegible]	984 05	1575 [illegible]	
"			[illegible]	982 5[illegible]		18 [illegible]
"			543	982 99		" " W end [illegible]
"			440	984 5[illegible]	18 N Gutter	
"			346	985 46	" " W end [illegible]	

Profile Notes Red ____ Plotted ____ Job No. 1175 Division No. V

No. ____ Date ____ Date ____ Survey of SAN DIMAS SEWER DIST.

X-Sec. Notes Chkd. J. H. Bender Checked ____ Survey by H. F. NAUMANN Notes U.G. Date 5-47

No. ____ Date JUN 11 1947 Date ____ Map No. ____ Indexed ____ Date ____

F.B. 126 Pg. 139

FORM 307 10M 10-46

PLEASE RETURN TO
LOS ANGELES COUNTY SURVEYOR
700 HALL OF RECORDS

NOTE: ANY ADDITIONS OR CHANGES ON THIS SHEET MUST BE MADE OR CIRCLED IN RED INK, WITH DATE AND NAME OF PERSON MAKING CHANGE.

Do not extend notes this side of this line.

STATION	B. S.	H. I.	F. S.	ELEV.		
		[illegible]	[illegible]	[illegible]	100 W on ℄ 5th St.	
			[illegible]	[illegible]		18 N Gutter
			3 29	[illegible]		" " TC
			5 72	[illegible]	18 S Gutter	
			5 22	[illegible]	" " TC	
			[illegible]	[illegible]	200 W on ℄ 5th St	
			[illegible]	[illegible]		[illegible] Gutter
			3 13	[illegible]		" " TC
			[illegible]	98[illegible] 34	18 S Gutter	
			[illegible]	[illegible]	" " TC	
[illegible]			4 34	[illegible]	Gutter on ℄	Alley Prod.
"			3 33	985 59	TC " "	"
[illegible]			6 18	[illegible]	BM San Dimas Ave & 5th St S.W. Cor	
[illegible]					LV 19 Bt Spk in Cb 5' S. of Send CR	
					Elev. 982.740 ✓ F.B. 1236-17	

F.B. 1261 PG. 140

Job No. 1175 Division No. ✓ Notes Red. Plotted Profile

Survey of SAN DIMAS SEWER DIST. Date Date No.

Survey by H. F. NAUMANN Notes J. Gregory Notes Chkd. J. N. Bender Checked X-Sec.

Indexed [illegible] Date Date 1947 Date No.

Profile No. _____ Notes Red. _____ Plotted _____ Job No. 1175 Division No. V

F.B. 1261 PG. 141

Date _____ Date _____ Survey of SAN DIMAS SEWER DIST.

X-Sec. No. _____ Notes Chkd. J. H. Bender Checked _____ Survey by H. F. NAUMANN Notes J. G. Date [illegible]

Date JUN 11 1947 Date _____ Map No. _____ Indexed _____ Date _____

PROFILE

of

W. [illegible] of SAN DIMAS AVE

from

[illegible] St.

to

FIFTH ST.

[illegible]

SAN DIMAS SEWER DIST.

STATION	B. S.	H. I.	F. S.	ELEV.

NOTE: ANY ADDITIONS OR CHANGES ON THIS SHEET MUST BE MADE OR CIRCLED IN RED INK, WITH DATE AND NAME OF PERSON MAKING CHANGE.

PLEASE RETURN TO

LOS ANGELES COUNTY SURVEYOR

700 HALL OF RECORDS

Do not extend notes this side of this line.

FORM 307 10M 10-46

FORM 307 10M 10-46

PLEASE RETURN TO
LOS ANGELES COUNTY SURVEYOR
700 HALL OF RECORDS

NOTE: ANY ADDITIONS OR CHANGES ON THIS SHEET MUST BE MADE OR CIRCLED IN RED INK, WITH DATE AND NAME OF PERSON MAKING CHANGE.

Do not extend notes this side of this line.

STATION	B. S.	H. I.	F. S.	ELEV.		
B.M. [illegible] 45	6 12	977 34 ✓		[illegible] ✓	B.M. San Dimas Ave & 4th St N.W. Cor. [illegible] L&N [illegible] 10' N of N end C.R. Elev. [illegible] ✓ F.B. [illegible]	
0+00					℄ 4th St.	
0+26			6[illegible]	97[illegible]	N end C.R. Top N Curb	
0+50			574	971 60	"	"
1+00			446	97[illegible] 88	"	"
1+50			286	[illegible]	"	"
2+00			[illegible]	976 [illegible]		
T.P.	[illegible]	[illegible] 40 ✓	[illegible]	97[illegible] [illegible]	"	
2+50			[illegible]	[illegible]		
3+00			3[illegible]4	98[illegible] 26	"	"
3+34			14[illegible]	98[illegible]	Top Cb [illegible] 5th St	
B.M. [illegible] 19			1[illegible]	98[illegible] 75	B.M. San Dimas Ave & 5th St S.W. Cor. [illegible] 19 Bt. Spk in Cb. 5' S of [illegible] C.R. Elev. 982.740 ✓ F.B. [illegible] 17	

F.B. 1261 PG. 142 Job No. 1175 Division No. ✓ Notes Red. Plotted Profile

Survey of SAN DIMAS SEWER DIST. Date Date No. X-Sec.

Survey by H. F. NAUMANN Notes V. Gregory Notes Chkd [illegible] Checked

Indexed [illegible] Date Date Date No.

Notes Ck'd by	Survey of SAN DIMAS SEWER DIST.
Map No.	W. O. 1175 Tape No. St'd °F
Office Work	Surveyed by H. F. NAUMANN
Checked	Notes H. F. NAUMANN Date 5-47
Date	Indexed [redacted]

F. B. 1361 Pg. 143

DEC 31 '48

Note: Any Additions or Changes on This Sheet Must be Made or Circled in Red Ink With Date and Name of Person Making Change.

Do not extend notes this side of this line.

LOCATION
of
IMPROVEMENTS
on
ACACIA ST.
from
1st. ALLEY So. of FIFTH ST.
to
FIFTH ST.
C. I. 1175
SAN DIMAS SEWER DIST.

RETURN TO
LOS ANGELES COUNTY SURVEYOR
700 HALL OF RECORDS

H. F. Naumann
J. Gregory
A. R. Bartlotti
H. C. Hand.

FORM 247 5M 5-46

F. B. 1261 PG. 144

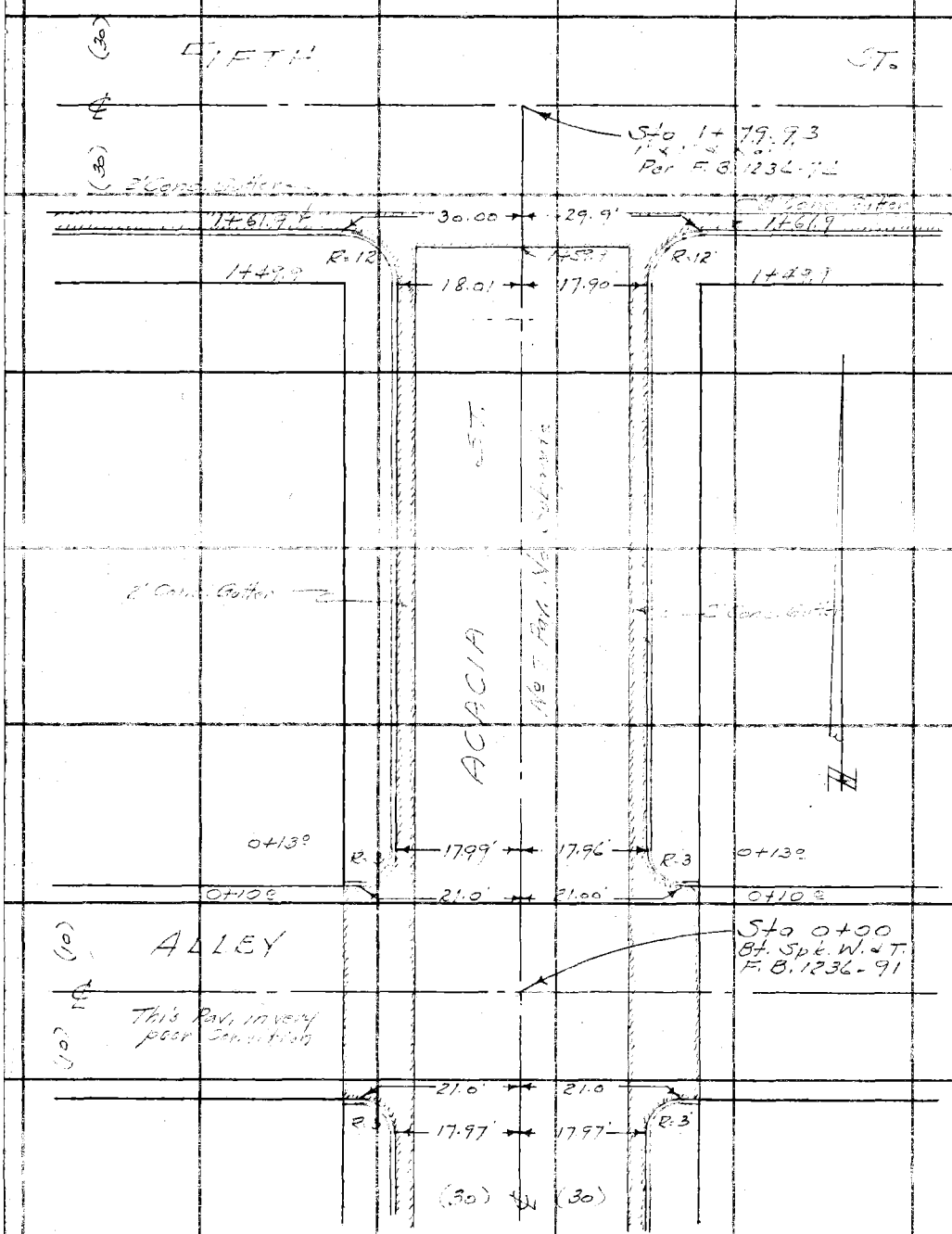

RETURN TO
LOS ANGELES COUNTY SURVEYOR
7DO HALL OF RECORDS

Do not extend notes this side of this line.

Note: Any Additions or Changes on This Sheet Must be Made or Circled in Red Ink With Date and Name of Person Making Change.

Profile No.	Notes Red	Plotted	Job No. 1175	Division No. V
	Date	Date	Survey of SAN DIMAS SEWER DIST.	
X-Sec. No.	Notes Chkd. J. H. Bender	Checked	Survey by H. F. NAUMANN	Notes J.G. Date 5-47
	Date [illegible] 5-47	Date	Map No.	Indexed [illegible] Date

F.B. 1261 PG. 145

PROFILE
and
CROSS SECTIONS
on
ACACIA ST.
from
1st ALLEY So. of FIFTH ST.
to
FIFTH ST.

C.I 1175.

SAN DIMAS SEWER DIST.

STATION	B.S.	H.I.	F.S.	ELEV.
		H. F. Naumann J. Gregory A. R. Barilotti H. C. Hand.		

NOTE: ANY ADDITIONS OR CHANGES ON THIS SHEET MUST BE MADE OR CIRCLED IN RED INK, WITH DATE AND NAME OF PERSON MAKING CHANGE.

Do not extend notes this side of this line.

PLEASE RETURN TO
LOS ANGELES COUNTY SURVEYOR
700 HALL OF RECORDS

FORM 307 10M 10-46

FORM 307 10M 10-46

PLEASE RETURN TO
LOS ANGELES COUNTY SURVEYOR
700 HALL OF RECORDS

NOTE: ANY ADDITIONS OR CHANGES ON THIS SHEET MUST BE MADE OR CIRCLED IN RED INK, WITH DATE AND NAME OF PERSON MAKING CHANGE.

Do not extend notes this side of this line.

STATION	B. S.	H. I.	F. S.	ELEV.		
B.M. L.V. 31	10 07	968 32		958 25	B.M. L.V. 31 ACACIA AVE. Bt Spk. in cb., Elev. 958.25	+ 4th. St. N. W. Cor. 10' W. of W. end C.R. F.B. 1236 30
T.P.	984	976 05	2 11	96[illegible] 21		
0+00			526	970 [illegible]	Int ℄ Alley & Acacia Ave.	
/			539	970 66		18' E on ℄ Alley Gutter
/			489	97[illegible] [illegible]6		30 " " " Edge Conc.
/			34	97[illegible] 7	100 E on ℄ Alley	
/			23	97[illegible] 8	200 " "	
/			647	[illegible] 56	18 W on ℄ Alley Gutter	
/			588	970 17	30 " " " " Edge Conc. Riv.	
/			62	96[illegible] 1	100 " " " "	
/			92	96[illegible] 9	200 " " " "	
0+10			469	971 56		℄
/			439	971 66		21' E Gutter
/			397	97[illegible] 08		" " E end NECR.
/			556	970 [illegible]	21 W Gutter	
/			500	97[illegible] 05	" W end NWCR.	
0+13			452	97[illegible] 53		℄
/			465	97[illegible] 10		18 E Gutter
/			396	97[illegible] 09		" " N end NECR.
/			567	970 38	18 W Gutter	
/			503	971 02	" " N end NWCR.	

F.B. 1261 PG. 146

Job No. 1175 Division No. V. Notes Red. Plotted No. Profile

Survey of SAN DIMAS SEWER DIST. Date Date No. X-Sec.

Survey by H. F. NAUMANN Notes J. Gregory Notes Chkd Jr. Checked

Indexed Date Date JUN 11 1947 Date No.

FORM 307 10M 10-46

PLEASE RETURN TO
LOS ANGELES COUNTY SURVEYOR
700 HALL OF RECORDS

NOTE: ANY ADDITIONS OR CHANGES ON THIS SHEET MUST BE MADE OR CIRCLED IN RED INK, WITH DATE AND NAME OF PERSON MAKING CHANGE.

Do not extend notes this side of this line.

STATION	B. S.	H. I.	F. S.	ELEV.		
0+50		976 05 ✓	262	973 [illegible]		℄
1+00			027	975 76		℄
/			067	975 38		18 E Gutter
/			000	976 05		/ / TC
/			167	[illegible]	18 W Gutter	
/			099	975 06	/ / TC	
T.P.	778	983 37 ✓	046	975 59		
1+49.9			630	977 07		℄
/			602	977 35		18 E Gutter
/			551	977 86		/ / S end SECR
/			705	976 32	18 W Gutter	
/			67[illegible]	976 66	/ / S end SW.CR.	
1+59.9			649	976 88		℄ Edge Con.
1+61.9			655	976 82		℄ Gutter
			616	977 2[illegible]		30 E. Gutter
			555	977 6[illegible]		/ / E end SECR
			724	976 [illegible]3	30 W Gutter	
			662	976 75	/ / W end SW.CR.	
1+63.9			647	976 90		℄ Edge Conc Pav
1+79.93			543	977 94	Int ℄ Acacia St & 5th St	
			320	980 17	100 E on ℄ 5th St	

Profile
No. ____ Date ____ Notes Red ____ Plotted ____ Job No. 1175 Division No. ✓
X-Sec. Notes Chkd J. H. Bender Date ____ Survey of SAN DIMAS SEWER DIST.
No. ____ Date JUN 1947 Checked ____ Survey by H. F. NAUMANN Notes V.G. Date 5-47
Map No. ____ Indexed ____ Date ____

F.B. 1261 PG. 147

FORM 307 10M 10-46

PLEASE RETURN TO
LOS ANGELES COUNTY SURVEYOR
700 HALL OF RECORDS

NOTE: ANY ADDITIONS OR CHANGES ON THIS SHEET MUST BE MADE OR CIRCLED IN RED INK, WITH DATE AND NAME OF PERSON MAKING CHANGE.

Do not extend notes this side of this line.

STATION	B. S.	H. I.	F. S.	ELEV.		
1+77.73		983.37	453	[illegible] 84		18 S Gutter
			389	[illegible]		" " TC
			342	97[illegible] 9[illegible]	18 N Gutter	
			265	980 72	" " TC	
			101	9[illegible] 36	200 E on ℄ 5th St	
			249	98[illegible] 88		18 S. Gutter
			187	9[illegible] 50		" " TC.
			124	98[illegible] 13	18 N Gutter	
			045	98[illegible] [illegible]	" " TC	
			797	97[illegible] 20	100 W on ℄ 5th St	
			541	97[illegible] [illegible]		18 N Gutter
			76[illegible]	[illegible] 76		" " TC
			921	[illegible]	18 S Gutter	
			862	[illegible] 75	" " TC.	
			1089	97[illegible] 48	200 W on ℄ 5th St	
			1134	97[illegible] 03		18 N Gutter
			1059	[illegible]		" " TC.
			1219	971 [illegible]	18 S Gutter	
			1160	97[illegible] 77	" " TC	
1+[illegible]			566	977 71	Gutter on ℄ Prod	
			489	97[illegible] 48	" "	
B.M. LV 13			674	976 63	B.M. LV 13 Acacia St & 5th St L&T in Cb. 1' S of S end CR	S.W. Cor.

Elev 976.673 F.B. 1236-13

F.B. 1261 PG. 148 Job No. 1175 Division No. V Notes Red. Plotted Profile No.
Survey of SAN DIMAS SEWER DIST. Date Date X-Sec.
Survey by H. F. NAUMANN Notes J. Gregory Notes Chkd. Checked
Indexed Date Date JUN 11 1947 Date No.

Notes Ck'd by	Survey of SAN DIMAS SEWER DIST.
Map No.	W. O. 1171 Tape No. St'd. °F
Office Work	Surveyed by H. F. NAUMANN
Checked	Notes H. F. NAUMANN Date 5-47
Date	Indexed [illegible]

F. B. 1261 PG. 149

DEC 31 '48

Note: Any Additions or Changes on this Sheet Must be Made or Circled in Red Ink With Date and Name of Person Making Change.

Do not extend notes this side of this line.

LOCATION
of
IMPROVEMENTS
on
ACACIA ST.
from
1st ALLEY So. of SECOND ST.
to
FIRST ST.
C.I. 1137

SAN DIMAS SEWER DIST.

RETURN TO
LOS ANGELES COUNTY SURVEYOR
700 HALL OF RECORDS

H.F. Naumann
J. Gregory
A.E. Bartolotti
L.C. Hand.

FORM 247 5M 5-46

F. B. 1261 PG. 150

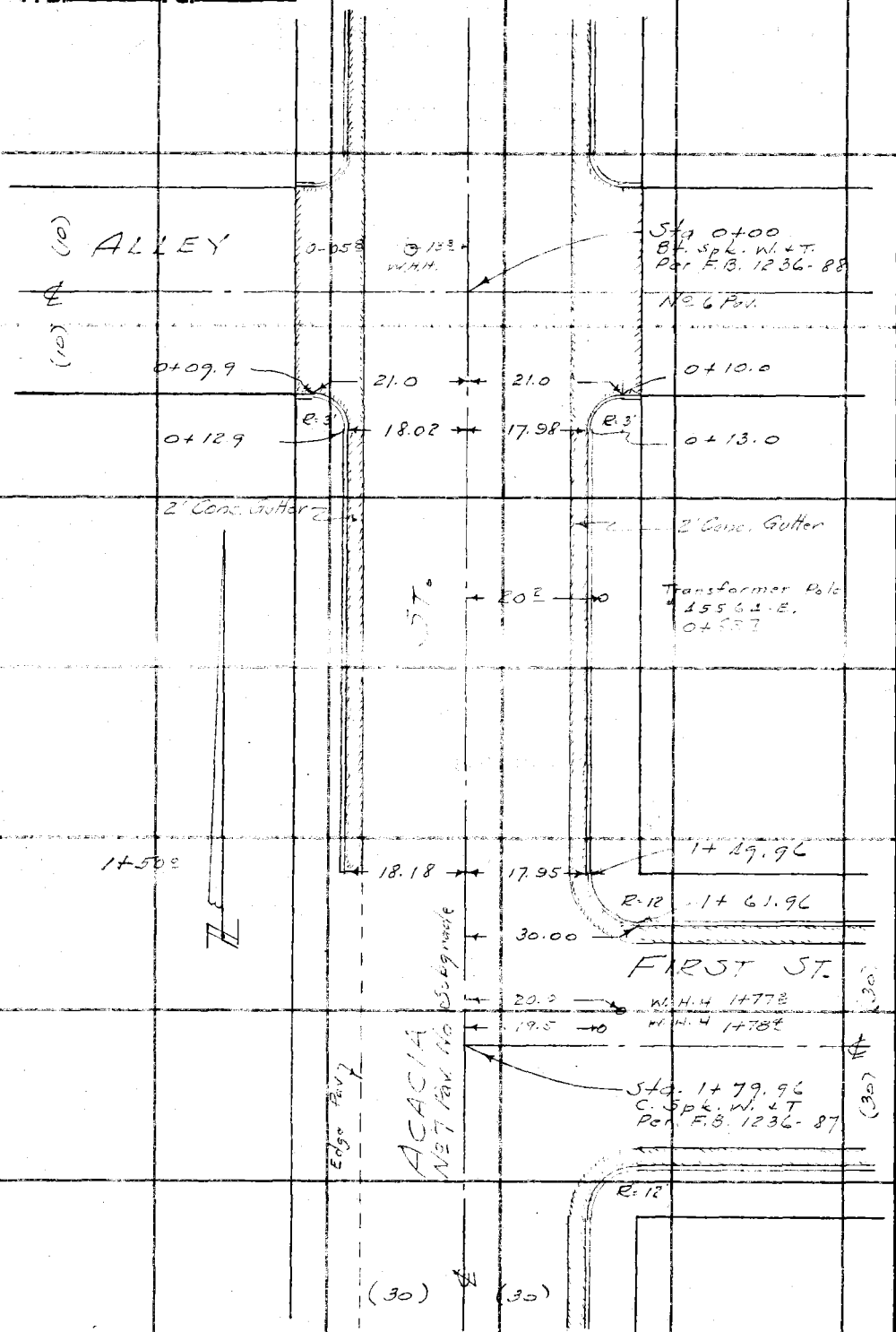

RETURN TO
LOS ANGELES COUNTY SURVEYOR
700 HALL OF RECORDS

Do not extend notes this side of this line.

Note: Any Additions or Changes on This Sheet Must be Made or Circled in Red Ink With Date and Name of Person Making Change.

Profile No.	Notes Red	Plotted	Job No. 1175	Division No. V
	Date	Date	Survey of SAN DIMAS SEWER DIST.	
X-Sec. No.	Notes Chkd. J. H. Bender	Checked	Survey by H. F. NAUMANN	Notes J. G. Date 5-47
	Date JUN 11 1947	Date	Map No.	Indexed Date DEC 31 '48

F.B. 1261 PG. 151

PROFILE
and
CROSS SECTIONS
on
ACACIA ST.
from
1st ALLEY So. of SECOND ST
to
FIRST ST.
C.S. 1175
SAN DIMAS SEWER DIST.

ELEV.	
F. S.	
H. I.	H.F. Naumann J. Gregory A.R. Barilotti H.C. Hand
B. S.	
STATION	

NOTE: ANY ADDITIONS OR CHANGES ON THIS SHEET MUST BE MADE OR CIRCLED IN RED INK, WITH DATE AND NAME OF PERSON MAKING CHANGE.

Do not extend notes this side of this line.

PLEASE RETURN TO
LOS ANGELES COUNTY SURVEYOR
700 HALL OF RECORDS

FORM 307 10M 10-46

FORM 307 10M 10-46

PLEASE RETURN TO
LOS ANGELES COUNTY SURVEYOR
700 HALL OF RECORDS

NOTE: ANY ADDITIONS OR CHANGES ON THIS SHEET MUST BE MADE OR CIRCLED IN RED INK, WITH DATE AND NAME OF PERSON MAKING CHANGE.

Do not extend notes this side of this line.

STATION	B. S.	H. I.	F. S.	ELEV.		
B.M. L.V. 40	282	940 07		937 25	B.M. L.V. 40 ACACIA ST. & 2d St. S.W. Cor. C. Spk. in S. end C.R. Elev. 937.254 ~ F.B. 1236.24	
0+00			474	93[illegible] 33	Int ℄ Acacia & Alley	
/			590	934 [illegible]		18' W Gutter
/			528	93[illegible] [illegible]		30 / Edge Con. & P.L.
/			54	93[illegible] [illegible]	100' W on ℄	Alley
/			69	93[illegible] 2	200 / / /	/
/			492	935 15	18' E Gutter	
/			427	93[illegible] 80	30' / Edge Con. & P.L.	
/			30	93[illegible] [illegible]	100' E on ℄ Alley	
/			09	93[illegible] [illegible]	200' / / /	
0+10°			870	93[illegible] [illegible]		℄
/			566	934 41		21 W Gutter
/			537	93[illegible] 70		/ / W end SWCR
/			477	93[illegible] 30	21 E Gutter	
/			444	93[illegible] [illegible]	/ / E end NECR	
0+13°			500	93[illegible] 07		℄
/			612	93[illegible] [illegible]		18 W Gutter
/			549	93[illegible] [illegible]		/ / S end SWCR
/			523	93[illegible] 8[illegible]	18 E Gutter	
/			447	93[illegible] 60	/ / S end SECR	

F.B. 126 / PG. 152

Job No. 1175 Division No. V Notes Red. Plotted No. Profile

Survey of SAN DIMAS SEWER DIST. Date Date X-Sec.

Survey by H. F. NAUMANN Notes J. Gregory Notes Chkd J. H. Bender Checked No.

Indexed [illegible] Date Date JUN 1947 Date No.

FORM 307 10M 10-46

PLEASE RETURN TO
LOS ANGELES COUNTY SURVEYOR
700 HALL OF RECORDS

NOTE: ANY ADDITIONS OR CHANGES ON THIS SHEET MUST BE MADE OR CIRCLED IN RED INK, WITH DATE AND NAME OF PERSON MAKING CHANGE.

Do not extend notes this side of this line.

STATION	B. S.	H. I.	F. S.	ELEV.		
0+50		940 07	562	934 45		℄
1+00			624	933 83		℄
/			744	932 [illegible]		18 W Gutter
/			683	934 [illegible]		" " TC.
TP	417	938 01	623	933 84		
1+00			441	933 60	18 E. Gutter	
/			376	934 25	" TC	
1+49.96			455	933 [illegible]		℄
/			538	932 [illegible]		18 W End of Gutter
/			501	933 00		" " " " Cb
/			450	933 51	18 E Gutter	
/			386	934 15	" " N end NECR	
1+61.96			470	933 31		℄
/			429	933 [illegible]	18 E [illegible]	
/			378	934 [illegible]	" " [illegible]	
1+79.96			462	933 [illegible]	Int ℄ Acacia St & 1st St	
/			507	93[illegible]	16'	W [illegible] First St Prod Edge [illegible]
			54	934 [illegible]	30'	" " " " " " [illegible]
			71	930 9	100'	" " " " "
			78	932 [illegible]	200'	" " " " "
			394	934 07	30' E on ℄ First St.	

Profile Notes Red ____ Plotted ____ Job No. 1175 Division No. V

No. ____ Date ____ Date ____ Survey of SAN DIMAS SEWER DIST.

X-Sec. Notes Chkd. J. H. Bender Checked ____ Survey by H. F. NAUMANN Notes J.G. Date 5-47

No. ____ Date JUN 11 1947 Date ____ Map No. ____ Indexed ____ Date ____

F.B. 1261 PG. 153

FORM 307 10M 10-46

PLEASE RETURN TO
LOS ANGELES COUNTY SURVEYOR
700 HALL OF RECORDS

NOTE: ANY ADDITIONS OR CHANGES ON THIS SHEET MUST BE MADE OR CIRCLED IN RED INK, WITH DATE AND NAME OF PERSON MAKING CHANGE.

Do not extend notes this side of this line.

STATION	B. S.	H. I.	F. S.	ELEV.		
1+79.96		938 01	276	93[illegible] 25	100 E on ℄ 1st St.	
"			386	93[illegible] 15		18 S Gutter
"			[illegible]	93[illegible] 73		" " T.C.
"			318	93[illegible] 83	18 N Gutter	
"			[illegible]	[illegible]	" " T.C.	
"			161	93[illegible] 45	200 E on ℄ 1st St	
"			275	93[illegible] 2[illegible]		18 S. Gutter
"			21[illegible]	93[illegible] 91		" " T.C.
"			178	93[illegible] 2[illegible]	18 N Gutter	
"			113	93[illegible] [illegible]	" " T.C.	
B.M. L.V. 32			390	934 11	B.M. L.V. 32 Acacia St & First St S E Cor Pk Spk in Cb 8' E of E end TR Elev 934.11[illegible] F.B. 1236-20	

F.B. 1261 PG. 154

Job No. 1175 Division No. ✓ Notes Red. Plotted Profile

Survey of SAN DIMAS SEWER DIST. Date Date No.

Survey by H. F. NAUMANN Notes J. Gregory Notes Chkd. [illegible] Checked X-Sec.

Indexed [illegible] Date Date JUN 1947 Date No.

Notes Ck'd by	Survey of SAN DIMAS SEWER DIST.
Map No.	W. O. 1175 Tape No. St'd °F
Office Work	Surveyed by H. F. NAUMANN
Checked	Notes H. F. NAUMANN Date 5-47
Date	Indexed A. C. Johnson

F.B. 12 1 PG

DEC 31 48

Note: Any Additions or Changes on This Sheet Must be Made or Circled in Red Ink With Date and Name of Person Making Change.

Do not extend notes this side of this line.

LOCATION
of
IMPROVEMENTS
on
CATARACT AVE.
from
1st ALLEY So. of SECOND ST.
to
1st ALLEY So. of FIRST ST.

C.I. 1175

SAN DIMAS SEWER DIST.

RETURN TO
LOS ANGELES COUNTY SURVEYOR
700 HALL OF RECORDS

H.F. Naumann
J. Gregory
A.R. Barilotti
E.C. Hand.

FORM 247 5M 5-46

FORM 307 10M 10-46

PLEASE RETURN TO
LOS ANGELES COUNTY SURVEYOR
700 HALL OF RECORDS

NOTE: ANY ADDITIONS OR CHANGES ON THIS SHEET MUST BE MADE OR CIRCLED IN RED INK, WITH DATE AND NAME OF PERSON MAKING CHANGE.

Do not extend notes this side of this line.

STATION	B. S.	H. I.	F. S.	ELEV.		
0+12.9		948 56	621	942 35	18 E. Gutter	
/			560	942 9	" Send SECR	
T.P.	520	945 99	777	940 [illegible]		
0+18			2 2	943 1	30 E PL	
/			3 2	942 8	55 " T Brk	
/			4 2	941 4	82 " B. Brk	
/			3 2	942 3	95 " Brk	
/			1 2	944 [illegible]	110 "	
0+3[illegible]			3 2	942 8	30 " PL	
/			3 2	942 4	45 " T Brk	
/			9 4	936 6	[illegible] " B. Brk [illegible]	
/			9 2	936 6	[illegible] " " " "	
/			4 3	941 7	93 " Brk	
/			2 [illegible]	943 9	110 " T Brk	
0+50			405	941 9		
0+[illegible]			470	941 29	30 E PL	
/			5 2	941 0	34 " T. Brk	
/			10 2	935 7	46 " B Brk [illegible]	
/			10 4	935 6	69 " " " "	
/			3 4	942 6	87 " Brk	
/			2 1	943 9	110 " T. Brk	

Profile No. ____ Notes Red ____ Plotted ____ Job No. 1175 Division No. ✓ F.B. 1261 PG. 168

X-Sec. No. ____ Date ____ Date ____ Survey of SAN DIMAS SEWER DIST.

Notes Chkd. J. H. Bender Checked ____ Survey by H. F. NAUMANN Notes [illegible] Date 5-47

Date JUN 1947 Date ____ Map No. ____ Date ____

FORM 307 10M 10-46

PLEASE RETURN TO
LOS ANGELES COUNTY SURVEYOR
700 HALL OF RECORDS

NOTE: ANY ADDITIONS OR CHANGES ON THIS SHEET MUST BE MADE OR CIRCLED IN RED INK, WITH DATE AND NAME OF PERSON MAKING CHANGE.

Do not extend notes this side of this line.

F.B. 162 / PG. 162 | Job No. 1175 | Division No. ✓ | Notes Red | Plotted | Profile No.

Survey of SAN DIMAS SEWER DIST. | Date | Date | X-Sec. No.

Survey by H. F. NAUMANN | Notes J. Gregory | Notes Chkd. J. H. Bender | Checked | Date | No.

Indexed | Date | Date JUN 11 1947 | Date

STATION	B. S.	H. I.	F. S.	ELEV.		
1+00		7-5 99	520	9[illegible] 79		±
/			591	9[illegible] 08		15 W Gutter
/			525	9[illegible] 15		" " TC
/			597	9[illegible] 02	18 E Gutter	
/			530	9[illegible] 69	" TC.	
1+[illegible]			5[illegible]	9[illegible] 4	[illegible] PL [illegible]	all
/			[illegible]	935 4	[illegible] Brk	
/			[illegible]	935 0	[illegible] B. Brk	
/			[illegible]	93[illegible] 6	54 " Brk	
/			[illegible]	[illegible]	72 " T Brk	
/			[illegible]	9[illegible] 6	57 "	
7[illegible]	502	943 71	730	[illegible]		
1+45.8			407	939 [illegible]		±
/			389	939 [illegible]	29 E Back of Walk	
/			1370	93[illegible] 01	30 E Flow line of [illegible]	[illegible] Drain 10.40 Hook 13.70 Hook
/			6[illegible]	93[illegible] 7	41 " Brk	
/			2[illegible]	94[illegible]	57 " T Brk	
/			1[illegible]	94[illegible] 7	69 "	
1+50			432	9[illegible]		±
			457	93[illegible] 4		18 W Gutter
			425	939 [illegible]		" " Nend Wall

FORM 307 10M 10-46

PLEASE RETURN TO
LOS ANGELES COUNTY SURVEYOR
700 HALL OF RECORDS

NOTE: ANY ADDITIONS OR CHANGES ON THIS SHEET MUST BE MADE OR CIRCLED IN RED INK, WITH DATE AND NAME OF PERSON MAKING CHANGE.

Do not extend notes this side of this line.

STATION	B. S.	H. I.	F. S.	ELEV.		
1450		943.71	531	938.40	18 E Gutter	
"			431	939.40	" " N end N ECR	
1462			456	939.15		℄
"			443	939.28		30 W Gutter
"			395	939.76		" " N end N WCR
"			490	938.81	30 E Gutter	
"			425	939.46	" " E end N ECR	
1[illegible].18			[illegible]	938.69	Int ℄ Cutout Ave & 1st St	
"			538	938.33		18 N on ℄ 1st St
"			484	938.87		30 " " " "
"			469	939.02		[illegible]
"			490	938.81		18 N Gutter
"			414	939.57		" " TC
"			591	937.60	5 S Gutter	
			525	938.46	" " TC	
			450	939.15	30 E on ℄ 1st St	
			157	942.14	[illegible]	
			269	941.02		18 [illegible] Gutter
			[illegible]	941.65		" " TC
			207	941.66	18 N Gutter	
			[illegible]	942.27	" " TC	

Profile Notes Red ____ Plotted ____ Job No. 1175 Division No. ✓ F.B. 1261 PG. 163

No. ____ Date ____ Date ____ Survey of SAN DIMAS SEWER DIST.

X-Sec. Notes Chkd. J. H. Bender Checked ____ Survey by H. F. NAUMANN Notes D.G. Date 5-47

No. ____ Date JUN 11 1947 Date ____ Map No. ____ Endorsed ____ Date ____

FORM 307 10M 10-46

PLEASE RETURN TO
LOS ANGELES COUNTY SURVEYOR
700 HALL OF RECORDS

NOTE: ANY ADDITIONS OR CHANGES ON THIS SHEET MUST BE MADE OR CIRCLED IN RED INK, WITH DATE AND NAME OF PERSON MAKING CHANGE.

Do not extend notes this side of this line.

STATION	B. S.	H. I.	F. S.	ELEV.		
BM LV 33		943 71	465	93[illegible] 06	3 P Cataract Ave & 1st S.E. Cor "PK" Spk in Ch. 6' E of E end CR LV 33 Elev 939.050 FB 1236-21	
1+98.0	446	943 52	545	93[illegible] 07		℄ Gutter
			525	93[illegible] 27		30 W Gutter
			492	93[illegible] 60		" " W end SWCR
			532	93[illegible] 70	30 E Gutter	
			475	93[illegible] 77	" E end SECR	
2+10.0			531	938 21		℄
			622	937 30		18 W Gutter
			523	938 29		" " S end SWCR
			527	938 25	18 E Gutter	
			477	93[illegible] 75	" " S end SECR	
2+50			495	93[illegible] 57		℄
2+58.55			1513	928 39	115± Floor Elev of Basement (Lowest Part)	13.30 Meas. 1.83 Rod 15.13
3+00			482	938 70		℄
			562	937 [illegible]		18 W Gutter
			497	93[illegible] 55		" " T.C.
			520	93[illegible] 32	18 E Gutter	
			45[illegible]	93[illegible] 97	" TC	
T.P.	669	945 41	480	93[illegible] 72		
3+46.7			670	93[illegible] 71		℄
			697	938 [illegible]		18 E Gutter
			639	939 [illegible]		" " N end VECR

F.B. 1261 PG. 164

Job No. 1175 Division No. V Notes Red. Plotted Profile

Survey of SAN DIMAS SEWER DIST. Date Date No. X-Sec.

Survey by H. F. NAUMANN Notes J. Gregory Notes Chkd L. H. Bender Checked

Indexed [illegible] Date Date JUN 1947 Date No.

FORM 307 10M 10-46

PLEASE RETURN TO
LOS ANGELES COUNTY SURVEYOR
700 HALL OF RECORDS

NOTE: ANY ADDITIONS OR CHANGES ON THIS SHEET MUST BE MADE OR CIRCLED IN RED INK, WITH DATE AND NAME OF PERSON MAKING CHANGE.

Do not extend notes this side of this line.

STATION	B. S.	H. I.	F. S.	ELEV.		
[illegible]		945.4	6.71	938.70		℄
			[illegible]	938.80		21 E Gutter
			6.24	939.17		" " E end N CR
3459.9			6.71	938.70	[illegible] ℄ Alley	
			7.34	938.07		18 W Gutter
			6.65	938.76		" " TC
			[illegible].96	938.45	15 E Gutter ℄ Alley	
			6.30	939.11	30 " ℄ Alley Edge Conc.	
			[illegible]	939.95	50 E on ℄ Alley	
			3.90	941.51	100 " "	
			2.84	942.57	[illegible] "	
			2.12	943.29	200 "	
[illegible]			20.20	925.21	[illegible] W Flowline of 48" Storm Drain Bonita Ave & Cataract Ave S.E. [illegible]	1[illegible] 20.20
BM [illegible]			6[illegible]	[illegible]	[illegible] Sand CR Elev [illegible] FB [illegible]	

Profile Notes Red ____ Plotted ____ Job No. 1175 Division No. ✓ F.B. 1261 PG. 165

No. ____ Date ____ Date ____ Survey of SAN DIMAS SEWER DIST.

X-Sec. Notes Chkd J. H. Bender Checked ____ Survey by H. F. NAUMANN Notes J.G. Date 6-47

No. ____ Date JUN 1 1947 Date ____ Map No. ____ Indexed [illegible] Date ____

F.B. 1261 PG. 166 | Job No. 1175 Division No. ✓ Notes Red. Plotted Profile

Survey of SAN DIMAS SEWER DIST. Date Date No.

Survey by H. F. NAUMANN Notes Notes Chkd. Checked X-Sec.

Indexed Date Date Date No.

STATION	B. S.	H. I.	F. S.	ELEV.

FORM 307 10M 10-46

PLEASE RETURN TO
LOS ANGELES COUNTY SURVEYOR
700 HALL OF RECORDS

Do not extend notes this side of this line.

NOTE: ANY ADDITIONS OR CHANGES ON THIS SHEET MUST BE MADE OR CIRCLED IN RED INK, WITH DATE AND NAME OF PERSON MAKING CHANGE.

Notes Ck'd by	Survey of SAN DIMAS SEWER DIST.
Map No.	W. O. 1175 Tape No. St'd °F
Office Work	Surveyed by H. F. NAUMANN
Checked	Notes H. F. NAUMANN Date 6-47
Date	Indexed [redacted]

F. B. 1264 Pg. 167

DEC 31 '48

Note: Any Additions or Changes on This Sheet Must be Made or Circled in Red Ink With Date and Name of Person Making Change.

Do not extend notes this side of this line.

LOCATION
of
IMPROVEMENTS
on
THIRD ST.
from
EUCLA AVE.
to
SAN DIMAS AVE.

C.I. 1175

SAN DIMAS SEWER DIST.

RETURN TO
LOS ANGELES COUNTY SURVEYOR
700 HALL OF RECORDS

H.F. Naumann
J.J. Lanigan
J. Muslin
M. Natapoff
D. Sappell

FORM 247 5M 5-46

F. B. 1261 PG. 168

Cont. bot pg. 169

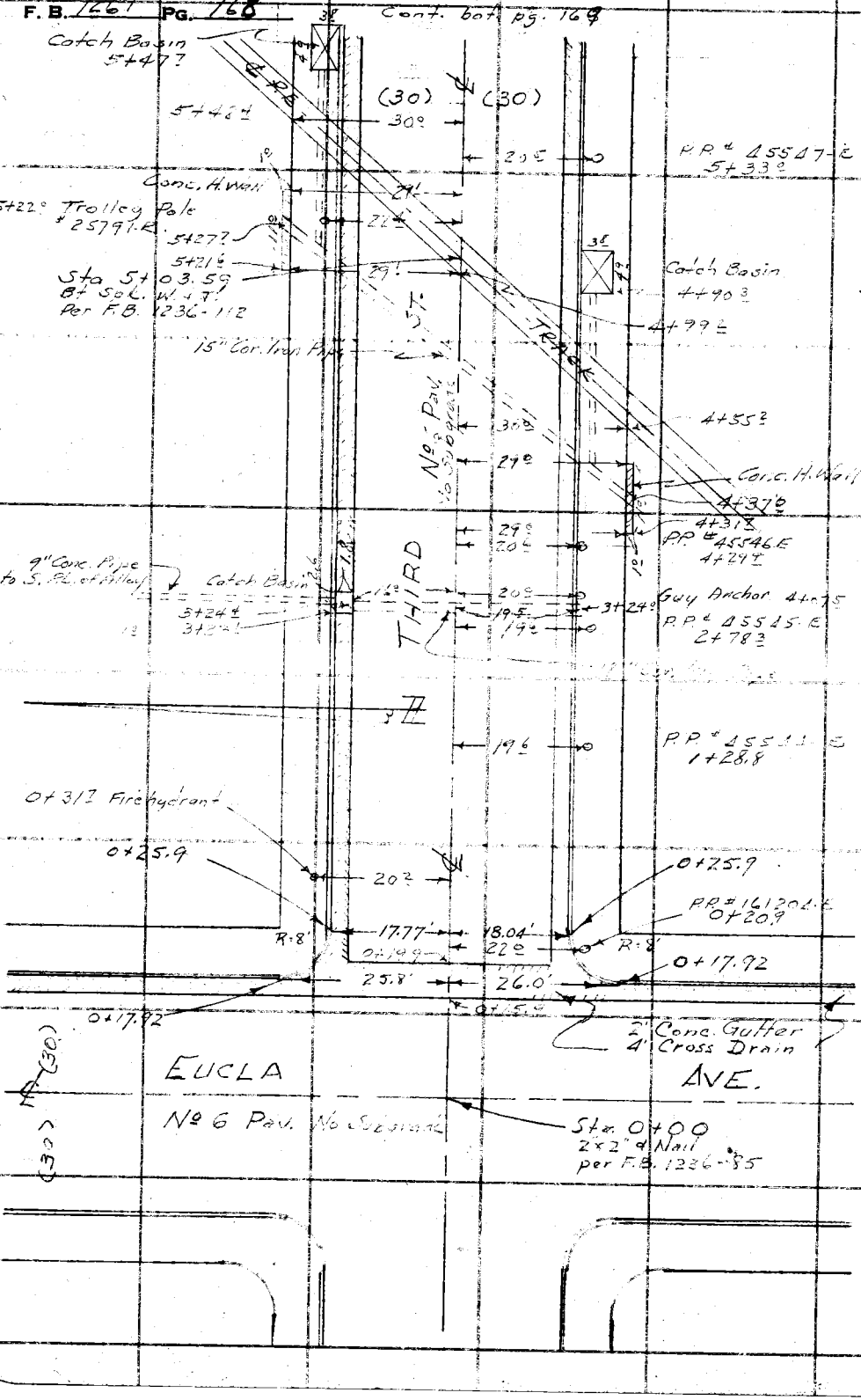

RETURN TO
LOS ANGELES COUNTY SURVEYOR
700 HALL OF RECORDS

Do not extend notes this side of this line.

Note: Any Additions or Changes on This Sheet Must be Made or Circled in Red Ink With Date and Name of Person Making Change.

Notes Ck'd by	Survey of SAN DIMAS SEWER DIST.
Map No.	W. O. 1175 Tape No. St'd °F
Office Work	Surveyed by H. F. NAUMANN
Checked	Notes H. F. NAUMANN Date 6-47
Date	Indexed A. C. Jones

F. B. 126 Pg. 169

Cont. bot pg 170

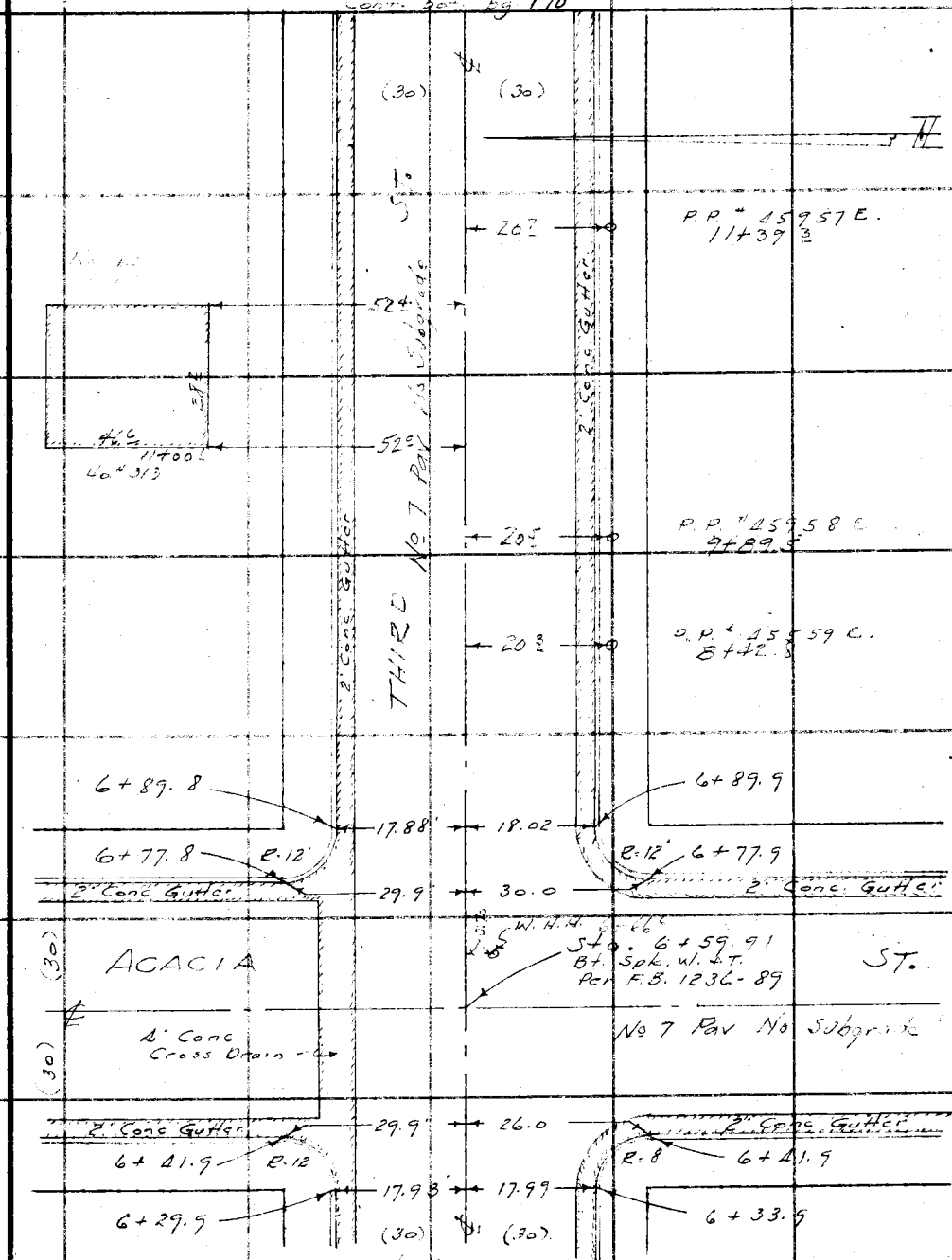

Cont. top pg. 168

Note: Any Additions or Changes on this Sheet Must be Made or Circled in Red Ink With Date and Name of Person Making Change.

Do not extend notes this side of this line.

RETURN TO
LOS ANGELES COUNTY SURVEYOR
700 HALL OF RECORDS

FORM 247 5M 5-46

F. B. 1261 PG. ~~164~~ 170

Cont. bot. pg. 171



Cont. top pg. 169

RETURN TO
LOS ANGELES COUNTY SURVEYOR
700 HALL OF RECORDS

Do not extend notes this side of this line.

Note: Any Additions or Changes on This Sheet Must be Made or Circled in Red Ink With Date and Name of Person Making Change.

Notes Ck'd by	Survey of SAN DIMAS SEWER DIST.	F. B. 1261 Pg. 171
Map No.	W. O. 1175 Tape No. St'd °F	
Office Work	Surveyed by H. F. NAUMANN	
Checked	Notes H. F. NAUMANN Date 6-47	
Date	Indexed [illegible]	

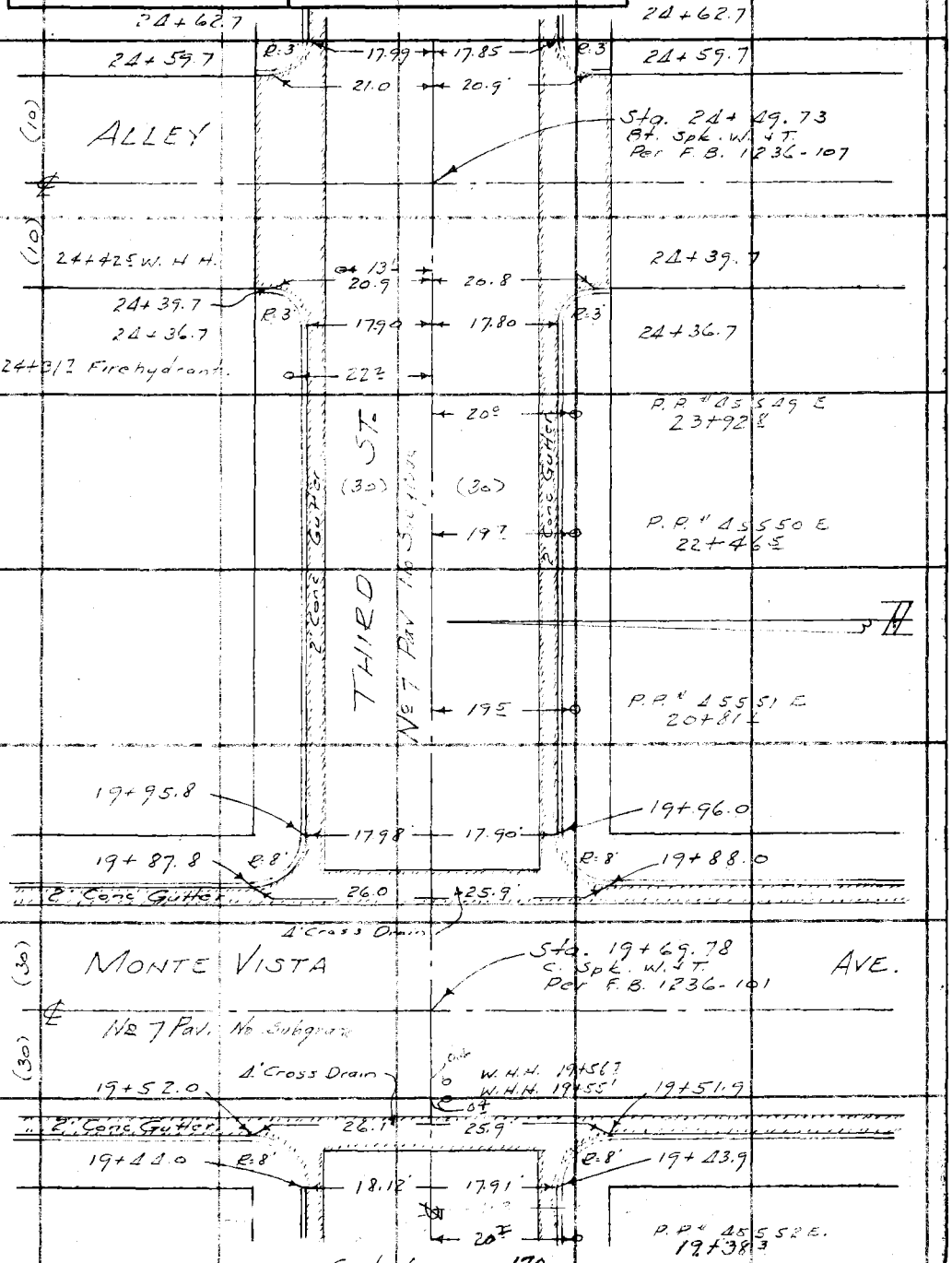

Cont. top pg. 170

Note: Any Additions or Changes on This Sheet Must be Made or Circled in Red Ink With Date and Name of Person Making Change.

Do not extend notes this side of this line.

RETURN TO
LOS ANGELES COUNTY SURVEYOR
700 HALL OF RECORDS

FORM 247 5M 5-46

F. B. 1261 PG. 172 ~~166~~

RETURN TO
LOS ANGELES COUNTY SURVEYOR
700 HALL OF RECORDS

Do not extend notes this side of this line.

Note: Any Additions or Changes on This Sheet Must be Made or Circled in Red Ink With Date and Name of Person Making Change.

Profile No.	Notes Red.	Plotted	Job No. 1175	Division No. 1	F.B. 261 Pg. 173
	Date	Date	Survey of SAN DIMAS SEWER DIST.		
X-Sec. No.	Notes Chkd.	Checked	Survey by H. F. NAUMANN	Notes J. G	Date 6-47
	Date	Date	Map No.	Indexed G. Johnson	Date DEC 31 '48

PROFILE
and
CROSS SECTIONS
on
THIRD STREET
from
EUCLA AVE.
to
SAN DIMAS AVE.

C.I. 1175

SAN DIMAS SEWER DIST.

ELEV.	
F. S.	For Profile of 1st Alley So. of Third St see Pgs 87 to 103 inc.
H. I.	H.F. Naumann J. Gregory A.R. Barilotti H.C. Hand.
B. S.	
STATION	

NOTE: ANY ADDITIONS OR CHANGES ON THIS SHEET MUST BE MADE OR CIRCLED IN RED INK, WITH DATE AND NAME OF PERSON MAKING CHANGE.

Do not extend notes this side of this line.

PLEASE RETURN TO
LOS ANGELES COUNTY SURVEYOR
700 HALL OF RECORDS

FORM 307 5M 1-48

FORM 307 5M 1-46

PLEASE RETURN TO
LOS ANGELES COUNTY SURVEYOR
700 HALL OF RECORDS

NOTE: ANY ADDITIONS OR CHANGES ON THIS SHEET MUST BE MADE OR CIRCLED IN RED INK, WITH DATE AND NAME OF PERSON MAKING CHANGE.

Do not extend notes this side of this line.

STATION	B. S.	H. I.	F. S.	ELEV.		
B.M.L.V.29	4 33	937 99		93[illegible] 66	B.M.L.V.29	Eucla Ave. & 3rd St., N.W. cor. "Pk" spk. in curb, 10' W. of W. end C.R. Elev. 933.661 per F.B. 1236-26
0+00			459	933 40	Int ℄ Eucla Ave & 3rd St	
/			785	930 [illegible]	80' S on ℄ Eucla Ave	
/			802	927 97	18 E Gutter	
/			740	930 59	" " T.C.	
/			1074	927 25	167 S. on ℄ Eucla Ave	
/			1100	926 99	18 E Gutter	
/			1034	927 65	" " N end NECR	
/			105	936 94	80 N on ℄ Eucla Ave	
/			153	936 46		18 E Gutter
/			087	937 12		" " T.C.
T.P.	6 40	942 96	143	936 56		
0+00			193	941 03	167 N on ℄ Eucla Ave	
/			233	942 63		18 E Gutter
/			166	94[illegible] 30		" " S end SECR
0+15.9			975	933 21		℄ Edge Conc. Pav
0+17.9			980	933 16		℄ Gutter
/			1086	932 10		26 S. Gutter
/			1018	931 78		" " S end SECR
/			880	934 16	26 N Gutter	

F.B. 1261 PG. 174

Job No. 1175 Division No. V Notes Red. Plotted Profile

Survey of SAN DIMAS SEWER DIST. Date Date No.

Survey by H. F. NAUMANN Notes J. Gregory Notes Chkd. J. H. Bender Checked X-Sec.

Indexed C. Jordan Date Date JUN 1947 Date No.

FORM 307 10M 10-46

PLEASE RETURN TO
LOS ANGELES COUNTY SURVEYOR
700 HALL OF RECORDS

NOTE: ANY ADDITIONS OR CHANGES ON THIS SHEET MUST BE MADE OR CIRCLED IN RED INK, WITH DATE AND NAME OF PERSON MAKING CHANGE.

Do not extend notes this side of this line.

STATION	B. S.	H. I.	F. S.	ELEV.		
0+17.9		942 96	8 29	93[illegible] 27	26 N [illegible] NECR	
0+19.9			9 71	933 [illegible]		℄ Edge Conc. Pav
0+25.9			9 45	933 51		℄
/			10 35	93[illegible] [illegible]		18 S Gutter
/			9 63	933 33		Eena SECR
/			9 16	933 80	18 N Gutter	
/			8 55	934 [illegible]	/ / Eena NECR	
[illegible]	6 09	939 47	9 58	933 38		
0+50			5 42	934 05		℄
1+00			5 29	934 18		℄
/			6 56	933 91		18 S. Gutter
/			5 90	933 57		/ / TC.
/			5 46	934 01	18 N Gutter	
/			4 86	934 6[illegible]	/ / TC.	
1+50			5 12	934 [illegible]		℄
2+00			5 01	934 46		℄
/			6 36	933 11		18 S. Gutter
/			5 57	933 90		/ / TC
/			5 17	934 30	18 N Gutter	
/			4 50	934 97	/ / TC	
2+50			4 81	934 6[illegible]		℄

Profile Notes Red ____ Plotted ____ Job No. 1175 Division No. ✓ F.B. 1261 Pg. 175

No. ____ Date ____ Date ____ Survey of SAN DIMAS SEWER DIST.

X-Sec. Notes Chkd J. H. Bender Checked ____ Survey by H. F. NAUMANN Notes [illegible] Date 6-47

No. ____ Date JUN 11 1947 Date ____ Map No. ____ Indexed [illegible] Date ____

FORM 307 10M 10-46

PLEASE RETURN TO
LOS ANGELES COUNTY SURVEYOR
700 HALL OF RECORDS

NOTE: ANY ADDITIONS OR CHANGES ON THIS SHEET MUST BE MADE OR CIRCLED IN RED INK, WITH DATE AND NAME OF PERSON MAKING CHANGE.

Do not extend notes this side of this line.

STATION	B. S.	H. I.	F. S.	ELEV.		
		939 47				
TP	625	940 12	563	[illegible]		
3+00			518	934 [illegible]		℄
			6 66	933 46		18 S. Gutter
			597	93[illegible] 15		" " TC
			6 2	93[illegible] 7		27 S. T Brk
			7 3	930 8		37 " B Brk
			10 2	92[illegible] 2		77 " Brk
			12 6	92[illegible] 5		8[illegible] " "
			4 5	925 6		116 " [illegible]
			7 5	93[illegible] 6		129 " T RR. Back
			548	93[illegible] 64	18 N Gutter	
			4 [illegible]	93[illegible] 19	" " TC	
3+24			504	935 08		℄
			651	93[illegible] [illegible]		18 S. Gutter
			5 [illegible]	93[illegible] [illegible]		" " TC
			1148	92[illegible] [illegible]		175 " Flowline 18" C.I.P. 9.93 Rd 1.50 Dia 11.93
3+24.4			504	93[illegible] 08		℄
			877	931 35	16 N Flow line 18" C.I.P.	7.27 Rsd 1.50 Dia. 8-7
			546	93[illegible] 66	18 N Gutter	
			485	935 27	" " TC	

F.B. 1261 Pg. 176 Job No. 1175 Division No. V Notes Red Plotted Profile
Survey of SAN DIMAS SEWER DIST. Date Date No. X-Sec.
Survey by H. F. NAUMANN Notes [illegible] Notes Chkd. J. H. Bender Checked
Indexed [illegible] Date Date JUN 11 1947 Date No.

FORM 307 10M 10-46

PLEASE RETURN TO
LOS ANGELES COUNTY SURVEYOR
700 HALL OF RECORDS

NOTE: ANY ADDITIONS OR CHANGES ON THIS SHEET MUST BE MADE OR CIRCLED IN RED INK, WITH DATE AND NAME OF PERSON MAKING CHANGE.

Do not extend notes this side of this line.

STATION	B. S.	H. I.	F. S.	ELEV.		
3+50		940 12	483	935 29		℄
"			619	933 93		18 S. Gutter
"			554	934 58		" " TC
"			510	935 02	18 N Gutter	
"			450	935 62	" " TC	
4+00			362	936 50		℄
"			476	935 36		18 S. Gutter
"			415	935 97		" " TC
"			42[illegible]	935 [illegible]		27 " [illegible]
"			5[illegible]	932 0[illegible]		42 " B. Brk.
"			3[illegible]	936 [illegible]		5[illegible] " [illegible]
"			4[illegible]	936 97	18 N Gutter	
"			34[illegible]	936 67	" " TC	
4+37?			216	937 96		℄
"			313	936 99		18 S Gutter
"			247	937 65		" " TC
"			521	934 9[illegible]		30° " Flow line 15" C.I.P. [illegible]
4+50			150	938 62		℄
"			235	937 77		18 S. Gutter
"			179	938 33		" " TC
"			245	937 67	18 N Gutter	

Profile No. ____ Notes Red ____ Plotted ____ Job No. 1175 Division No. V

X-Sec. No. ____ Date ____ Date ____ Survey of SAN DIMAS SEWER DIST.

Notes Chkd. J. H. Bender Checked ____ Survey by H. F. NAUMANN Notes VG Date 6-47

Date JUN 11 1947 Date ____ Map No. ____ Indexed [illegible] Date ____

F.B. 1261 PG. 177

FORM 307 10M 10-46

PLEASE RETURN TO
LOS ANGELES COUNTY SURVEYOR
700 HALL OF RECORDS

NOTE: ANY ADDITIONS OR CHANGES ON THIS SHEET MUST BE MADE OR CIRCLED IN RED INK, WITH DATE AND NAME OF PERSON MAKING CHANGE.

Do not extend notes this side of this line.

STATION	B. S.	H. I.	F. S.	ELEV.		
4+50		940 12	183	938 29	18 N TC	
4+55			122	938 90		℄
/			202	938 10		18 S Gutter
/			150	938 [illegible]		" " TC
/			108	938 04		30 " Top [illegible] Rail
T.P.	8 75	948 13	074	938 38		
4+99			775	940 38		℄ ℄ Top NW[illegible] Rail
5+00			772	940 [illegible]		℄
/			[illegible]	[illegible]		18 S. Gutter
/			647	939 [illegible]		" " TC
/			526	[illegible]	18 N. Gutter	
/			774	940 39	TC	
5+27			756	940 57		℄
/			1010	938 03	2nd Flow line 15" C.I.P.	
5+48			702	941 11		℄
/			648	941 65	30 N Top NW[illegible] Rail	
5+50			699	9[illegible]		℄
/			771	940 [illegible]		18 S. Gutter
/			706	94[illegible] 07		" " TC
/			804	940 09	18 N Gutter	
/			698	941 15		

F.B. 1261 Pg. 178 Job No. 1175 Division No. V Notes Red. Plotted Profile
Survey of SAN DIMAS SEWER DIST. Date Date No. X-Sec.
Survey by H. F. NAUMANN Notes V. Gregory Notes Chkd J. H. Bender Checked
Indexed Date Date JUN 11 1947 Date No.

FORM 307 10M 10-46

PLEASE RETURN TO
LOS ANGELES COUNTY SURVEYOR
700 HALL OF RECORDS

NOTE: ANY ADDITIONS OR CHANGES ON THIS SHEET MUST BE MADE OR CIRCLED IN RED INK, WITH DATE AND NAME OF PERSON MAKING CHANGE.

Do not extend notes this side of this line.

STATION	B. S.	H. I.	F. S.	ELEV.		
[illegible]		[illegible]	585	942 28		℄
			654	941 59		18 S. Gutter
			570	942 23		" " TC
			682	941 31	18 N Gutter	
			615	941 98	" " TC	
6+29.9			519	942 94		℄
			605	942 01	18 N Gutter	
			535	942 73	" Wens SW CR	
6+33.9			530	942 83		18 S. Gutter
			499	943 14		" " W ens SW CR
[illegible]			493	943 20		℄
			530	942 83		36 S. Gutter
			499	943 14		" " S ens SW CR
			570	942 43	30 N Gutter	
			506	943 07	" " W ens SW CR	
6+59.9			469	943 44	Int ℄ 3rd St + [illegible] St.	
			560	942 53	8 [illegible]	
			654	941 59		18 N Gutter
			588	942 25		" TC
			598	942 15	18 E Gutter	
			536	942 77	" " TC	

Profile No. ____ Notes Red ____ Plotted ____ Job No. 1175 Division No. V

X-Sec. No. ____ Date ____ Date ____ Survey of SAN DIMAS SEWER DIST.

Notes Chkd ____ Checked ____ Survey by H. F. NAUMANN Notes J.G. Date 6-47

No. ____ Date ____ Date ____ Map No. ____ Indexed ____ Date ____

F.B. 1261 PG. 179

FORM 307 10M 10-46

PLEASE RETURN TO
LOS ANGELES COUNTY SURVEYOR
700 HALL OF RECORDS

NOTE: ANY ADDITIONS OR CHANGES ON THIS SHEET MUST BE MADE OR CIRCLED IN RED INK, WITH DATE AND NAME OF PERSON MAKING CHANGE.

Do not extend notes this side of this line.

STATION	B. S.	H. I.	F. S.	ELEV.		
6+57.11		[illegible]	693	94[illegible] 20	167 S on ℄ Acacia St	
/			7[illegible]4	940 29		18 W Gutter
			721	9[illegible] 9[illegible]		N end NWCR
			722	94[illegible] 9[illegible]	18 E Gutter	
			656	94[illegible] 57	[illegible]	
			322	944 91	102 N on ℄ [illegible] St.	
/			[illegible]	94[illegible] 15	18 W Gutter	
/			[illegible]	94[illegible] [illegible]	" " TC Brk [illegible] Grade	
/			295	94[illegible] 18	117 N on ℄ Acacia St	
/			386	94[illegible] 37		18 E [illegible]
			282	94[illegible] 3[illegible]		" " TC Brk [illegible] Grade
/			102	947 11	167 [illegible] on ℄ Acacia St	
/			1[illegible]3	946 77		18 E Gutter
			5[illegible]	947 14		" " TC
/			2[illegible]	945 72	18 W Gutter	
/			[illegible]	946 39	" " S end SWCR	
6+77.9			443	94[illegible] 70		
/			525	94[illegible] 88		30 S. Gutter
/			4[illegible]	943 52		" " S end SECR
/			4[illegible]	94[illegible] 15	30 N Gutter	
/			433	94[illegible] 80	" " N end NECR	

F.B./261 PG. 180 ~~144~~

Job No. 1175 Division No. V Notes Red. Plotted Profile No.

Survey of SAN DIMAS SEWER DIST. Date Date X-Sec. No.

Survey by H. F. NAUMANN Notes J. Gregory Notes Chkd. J. H. Bender Checked

Indexed [illegible] Date Date JUN [illegible] Date No.

FORM 307 10M 10-46

PLEASE RETURN TO
LOS ANGELES COUNTY SURVEYOR
700 HALL OF RECORDS

NOTE: ANY ADDITIONS OR CHANGES ON THIS SHEET MUST BE MADE OR CIRCLED IN RED INK, WITH DATE AND NAME OF PERSON MAKING CHANGE.

Do not extend notes this side of this line.

STATION	B. S.	H. I.	F. S.	ELEV.		
[illegible]		[illegible]	423	943 9[illegible]		
/			503	943 0[illegible]		18 S. Gutter
/			420	943 53		" " E end [illegible]
/			415	943 28	18 N. Gutter	
/			416	943 97	" " E [illegible]	
7+00			405	944 08		
/			500	943 13		18 S. Gutter
/			442	943 7[illegible]		" " TC
/			466	943 47	18 N. Gutter	
/			402	944 11	" " TC	
7+50			316	944 97		
8+00			210	946 03		
/			320	944 93		18 S. Gutter
/			254	945 59		" " TC
/			264	945 [illegible]	18 N. Gutter	
/			197	946 [illegible]	" " TC	
8+50			117	946 9[illegible]		
TP	983	955 83	213	946 00		
9+00			769	948 14		
/			892	946 91		18 S. Gutter
/			807	947 56		" " TC

Profile No. ____ Notes Red ____ Plotted ____ Job No. 1175 Division No. V

X-Sec. No. ____ Date ____ Date ____ Survey of SAN DIMAS SEWER DIST.

Notes Chkd J. H. Bender Checked ____ Survey by H. F. NAUMANN Notes U.G. Date 6-47

Date [illegible] 1947 Date ____ Map No. ____ Indexed [illegible] Date ____

F.B. 1261 PG. 184

FORM 307 10M 10-46

PLEASE RETURN TO
LOS ANGELES COUNTY SURVEYOR
700 HALL OF RECORDS

NOTE: ANY ADDITIONS OR CHANGES ON THIS SHEET MUST BE MADE OR CIRCLED IN RED INK, WITH DATE AND NAME OF PERSON MAKING CHANGE.

Do not extend notes this side of this line.

STATION	B. S.	H. I.	F. S.	ELEV.		
9+00		955 83	805	947 78	18 N Gutter	
"			737	948 46	" " TC	
9+50			676	949 07		℄
10+00			585	949 98		℄
"			707	940 76		18 S. Gutter
"			642	949 41		" " TC
"			611	949 72	18 N Gutter	
"			540	950 43	" " TC	
10+50			507	950 76		℄
10+80			40[illegible]	951 19		℄
"			75	946 3	167 [illegible] N.P.L. of Alley	
"			+1 6	957 4	167 N " S.P.L.	"
11+00			436	951 47		℄
"			569	950 14		18 S. Gutter
"			503	950 80		" " TC
"			473	951 10	18 N Gutter	
"			4[illegible]	951 77	" " TC	
11+14.1			683	94[illegible]	Est. 75 N Floor Elev of Basement to Hse #313 No one Home	
11+50			376	952 07		℄
12+00			305	952 78		℄
"			431	951 52		18 S Gutter

F.B. 1261 PG. 182 Job No. 1175 Division No. V Notes Red. Plotted No. Profile
Survey of SAN DIMAS SEWER DIST. Date Date No. X-Sec.
Survey by H. F. NAUMANN Notes [illegible] Notes Chkd J. H. Bender Checked
Indexed [illegible] Date Date JUN 11 1947 Date No.

FORM 307 10M 10-46

PLEASE RETURN TO
LOS ANGELES COUNTY SURVEYOR
700 HALL OF RECORDS

NOTE: ANY ADDITIONS OR CHANGES ON THIS SHEET MUST BE MADE OR CIRCLED IN RED INK, WITH DATE AND NAME OF PERSON MAKING CHANGE.

Do not extend notes this side of this line.

STATION	B. S.	H. I.	F. S.	ELEV.		
12+[illegible]		[illegible]	370	952 13		18 S. T.C.
/			3[illegible]	952 50	18 [illegible] Gutter	
/			[illegible]	953 17	[illegible]	
[illegible]	[illegible]	[illegible]	289	[illegible]		
12+[illegible]			[illegible]	953 50		
12+[illegible]			558	953 9[illegible]		
/			642	953 07		18 S. Gutter
/			611	953 38		[illegible]
/			550	953 99	18 [illegible] Gutter	
/			512	954 37	[illegible]	
13+[illegible]			557	953 [illegible]		℄ Gutter ([illegible])
/			647	953 0[illegible]		[illegible]
/			580	953 6[illegible]		[illegible]
/			550	953 99	30 [illegible] Gutter	
/			484	954 [illegible]	[illegible]	
13+19.90			485	954 [illegible]	Int ℄ 3rd St & Cataract Ave	
/			635	953 1[illegible]	80 S on ℄ Cataract Ave	
/			759	951 9[illegible]		18 W Gutter
/			698	952 51		" T.C.
/			655	952 94	18 E Gutter	
/			591	953 58	" T.C.	

Profile No. ____ Notes Red ____ Plotted ____ Job No. 1175 Division No. 1 F.B. 1261 PG. 123

X-Sec. No. ____ Date ____ Date ____ Survey of SAN DIMAS SEWER DIST.

Notes Chkd J. H. Bender Checked ____ Survey by H. F. NAUMANN Notes [illegible] Date [illegible]

Date JUN 11 1947 Date ____ Map No. ____ Indexed [illegible] Date ____

FORM 307 10M 10-46

PLEASE RETURN TO
LOS ANGELES COUNTY SURVEYOR
700 HALL OF RECORDS

NOTE: ANY ADDITIONS OR CHANGES ON THIS SHEET MUST BE MADE OR CIRCLED IN RED INK, WITH DATE AND NAME OF PERSON MAKING CHANGE.

Do not extend notes this side of this line.

STATION	B. S.	H. I.	F. S.	ELEV.		
		959 49				
TP	270	955 78	641	952 08		
13+19.40			446	951 32	167 S on ℄ Cataract Ave	
			560	950 18		18 W Gutter
			498	950 80		" " N end NWCR.
			470	95[illegible] 06	18 E Gutter	
			401	95[illegible] 77	" " N end NECR.	
TP	582	960 52	106	95[illegible] 70		
BM				95[illegible] 68	BM Cataract Ave & 3rd St N.W. Cor	
LV 42	574	960 42	581	954 71	L.V. 42 Ct. Spk in N end CR	
					Elev. 954.683 ✓ FB 1236-26	
			379	956 63	80 N on ℄ Cataract Ave	
			419	95[illegible] 33		18 E Gutter
			350	956 92		TC
			469	955 73	18 W Gutter	
			399	95[illegible] 13	" " TC	
			136	959 06	160± N on ℄ Cataract Ave	
			160	958 82		18 E Gutter
			116	959 36		" " S end SECR
			251	957 91	18 W Gutter	
			203	958 39	" " S end SWCR	
13+37.8			576	954 [illegible]6		℄ Gutter [illegible]

F.B. 1261 Pg. 184 Job No. 1175 Division No. ✓ Notes Red. Plotted Profile No.
Survey of SAN DIMAS SEWER DIST. Date Date X-Sec.
Survey by H. F. NAUMANN Notes J. Gregory Notes Chkd. H. Bender Checked
Indexed Date Date JUN 11 1947 Date No.

FORM 307 10M 10-46

PLEASE RETURN TO
LOS ANGELES COUNTY SURVEYOR
700 HALL OF RECORDS

NOTE: ANY ADDITIONS OR CHANGES ON THIS SHEET MUST BE MADE OR CIRCLED IN RED INK, WITH DATE AND NAME OF PERSON MAKING CHANGE.

Do not extend notes this side of this line.

STATION	B. S.	H. I.	F. S.	ELEV.		
13+38.8		[illegible]	642	951 00		30 S Gutter
/			574	951 68		" " Semi [illegible]
/			[illegible]	951 52	30 N Gutter	
/			522	955 20	" " [illegible]	
13+49.5			567	952 7[illegible]		
/			639	951 03		18 S Gutter
/			577	951 67		" " E end [illegible]
/			585	954 5[illegible]	18 N Gutter	
/			573	955 19	" " E end [illegible]	
13+52			869	951 73	94[illegible] N Floor Sec of Basement [illegible] 245	630 Meas 239 Rod 8.[illegible]
14+00			500	955 42		
/			612	951 30		18 S Gutter
/			550	951 92		" " TC
/			551	951 91	18 N Gutter	
/			486	955 56	" " TC	
TC	573	961.17	498	95[illegible]		
[illegible]			184	952 33	78[illegible] [illegible]	[illegible]
14+[illegible]			538	955 79		
15+00			502	956 15		
[illegible]			617	955 00		18 S Gutter
			560	955 57		" " TC

Profile No.____ Notes Red____ Plotted____ Job No. [illegible] Division No. [illegible]
X-Sec. No.____ Date____ Date____ Survey of SAN DIMAS SEWER DIST.
Notes Chkd J. H. Bender Checked____ Survey by H. F. NAUMANN Notes [illegible] Date [illegible]
Date JUN 11 1947 Date____ Map No.____ Indexed [illegible] Date____

F.B. 1261 PG. 185

FORM 307 10M 10-46

PLEASE RETURN TO
LOS ANGELES COUNTY SURVEYOR
700 HALL OF RECORDS

NOTE: ANY ADDITIONS OR CHANGES ON THIS SHEET MUST BE MADE OR CIRCLED IN RED INK, WITH DATE AND NAME OF PERSON MAKING CHANGE.

Do not extend notes this side of this line.

STATION	B. S.	H. I.	F. S.	ELEV.		
15+00		961 17	555	955 62	18 N Gutter	
"			494	956 33	" " TC	
15+50			470	956 17		℄
TP	602	962 51	468	95[illegible]		
16+00			579	956 72		℄
"			689	957 62		18 S Gutter
"			627	956 24		" " TC
"			606	956 45	18 N Gutter	
"			537	957 12	" " TC	
16+50			555	956 96		℄
"			666	955 85		18 S Gutter
"			603	956 48		" TC
"			88	953 7	12[illegible] S to N.P.L. of Alley	
"			569	956 [illegible]	18 N Gutter	
"			502	957 49	" " TC	
"			+32	965 5	160± N to Back Lot Line	
16+67±			668	955 83	N Ground Elev of Unfinished Basement	Age #221 6.00 Meas 0.68 Rod 6.68
17+00			539	957 12		℄
"			657	955 [illegible]		18 S Gutter
"			598	956 53		" " TC
"			556	956 [illegible]	18 N Gutter	

F.B. 126/PG. 186 Job No. 1175 Division No. V Notes Red. Plotted No. Profile
Survey of SAN DIMAS SEWER DIST. Date Date X-Sec.
Survey by H. F. NAUMANN Notes J. Gregory Notes Chkd. J. H. Sanders Checked No.
Indexed Date Date Date

FORM 307 10M 10-46

PLEASE RETURN TO
LOS ANGELES COUNTY SURVEYOR
700 HALL OF RECORDS

NOTE: ANY ADDITIONS OR CHANGES ON THIS SHEET MUST BE MADE OR CIRCLED IN RED INK, WITH DATE AND NAME OF PERSON MAKING CHANGE.

Do not extend notes this side of this line.

STATION	B. S.	H. I.	F. S.	ELEV.		
17+00		962 57	495	957 56	18 N TC	
17+50			525	957 26		℄
18+00			509	957 42		℄
"			644	956 07		18 S. Gutter
"			585	956 66		" TC
"			539	957 12	18 N Gutter	
"			480	957 71	" " TC	
TP	570	962 97	524	957 [illegible]		
18+50			555	957 42		℄
19+00			547	957 50		℄
"			683	956 14		18 S Gutter
"			620	956 77		" " TC.
"			[illegible]	957 29	18 N Gutter	
"			[illegible]	957 89	" TC	
19+03 ±			560	957 37	101 N Floor Elev. at Basement to the ± 20'	6[illegible] +[illegible] 5[illegible]
19+44			583	957 14		℄
"			643	956 54		18 S. Gutter
"			615	956 82		" " Wend [illegible]
"			541	957 56	18 N Gutter	
"			5[illegible]	957 87	" " Wend [illegible] CR	
19+01.9			587	957 10		℄ Gutter Covered and Per

Profile Notes Red ____ Plotted ____ Job No. 1175 Division No. V F.B. 1261 Pg. 187

No. ____ Date ____ Date ____ Survey of SAN DIMAS SEWER DIST.

X-Sec. Notes Chkd. J. H. Bender Checked ____ Survey by H. F. NAUMANN Notes J.G. Date 6-47

No. ____ Date JUN [illegible] 1947 Date ____ Map No. ____ Indexed ____ Date ____

FORM 307 10M 10-46

PLEASE RETURN TO
LOS ANGELES COUNTY SURVEYOR
700 HALL OF RECORDS

NOTE: ANY ADDITIONS OR CHANGES ON THIS SHEET MUST BE MADE OR CIRCLED IN RED INK, WITH DATE AND NAME OF PERSON MAKING CHANGE.

Do not extend notes this side of this line.

STATION	B. S.	H. I.	F. S.	ELEV.		
19+01.9		962 [illegible]	674	956 23		26 S. Gutter
"			615	956 [illegible]		" " Send [illegible]
"			566	957 31	26 N Gutter	
"			5[illegible]	957 91	" " N end NWCR	
19+69.78			563	957 34	Int ℄ 3rd st & Monte Vista Ave	
TC	390	961 24	563	957 34		
19+69.78			462	957 [illegible]	[illegible] S on ℄ Monte Vista Ave	
			532	955 9[illegible]		18 W Gutter
			472	956 52		" " TC
			532	95[illegible] [illegible]	18 E Gutter	
			464	956 [illegible]	" " TC	
			500	956 24	167±' S on ℄ Monte Vista Ave	
			574	955 50		18 W Gutter
			509	956 15		" " N end NWCR
			550	955 74	18 E Gutter	
			498	956 26	" " N end NECR	
			215	959 09	75 N on ℄ Monte Vista Ave	
			280	958 [illegible]		18 E Gutter
			217	959 07		" TC
			284	958 [illegible]	18 W Gutter	
			2[illegible]8	959 06	" " TC	

F.B. 1261 PG. 188

Job No. 1175 Division No. V Notes Red. Plotted Profile

Survey of SAN DIMAS SEWER DIST. Date Date No. X-Sec.

Survey by H. F. NAUMANN Notes V. Gregory Notes Chkd J. H. Bender Checked

Indexed [illegible] Date Date Date No.

FORM 307 10M 10-46

PLEASE RETURN TO
LOS ANGELES COUNTY SURVEYOR
700 HALL OF RECORDS

NOTE: ANY ADDITIONS OR CHANGES ON THIS SHEET MUST BE MADE OR CIRCLED IN RED INK, WITH DATE AND NAME OF PERSON MAKING CHANGE.

Do not extend notes this side of this line.

STATION	B. S.	H. I.	F. S.	ELEV.		
19+[illegible]		961 [illegible]	003	961 21	142' N on ℄ Monte Vista Ave	
			123	960 01		18' E Gutter
			053	960 71		" " TC
			142	959 82	18 W Gutter	
			053	960 7[illegible]	" " TC	
19+87.8			406	957 18		℄ Gutter Colorado [illegible]
			486	956 38		[illegible] Gutter
			419	957 05		" " S end SECR
			398	957 26	[illegible] Gutter	
			340	957 84	" " N end NECR	
19+95.9			399	957 25		℄
			480	957 44		18 S Gutter
			420	957 04		" " E end SECR
			396	957 28	18 [illegible] Gutter	
			336	957 88	" " [illegible] NECR	
20+00			392	957 32		℄
TF	701	964 33	392	957 32		
20+50			623	958 10		℄
21+00			593	958 40		℄
			710	957 23		18 S Gutter
			645	957 88		" " TC

Profile No. ____ Notes Red ____ Plotted ____ Job No. 1175 Division No. V

X-Sec. No. ____ Date ____ Date ____ Survey of SAN DIMAS SEWER DIST.

Notes Chkd J. H. Bender Checked ____ Survey by H. F. NAUMANN Notes [illegible] Date 6-47

Date JUN 11 1947 Date ____ Map No. ____ Indexed [illegible] Date ____

F.B. 1261 PG. 189

FORM 307 10M 10-46

PLEASE RETURN TO
LOS ANGELES COUNTY SURVEYOR
700 HALL OF RECORDS

NOTE: ANY ADDITIONS OR CHANGES ON THIS SHEET MUST BE MADE OR CIRCLED IN RED INK, WITH DATE AND NAME OF PERSON MAKING CHANGE.

Do not extend notes this side of this line.

STATION	B. S.	H. I.	F. S.	ELEV.		
21+00		964 33 ✓	637	957 96	18 N Gutter	
/			570	958 63	- - T.C.	
21+50			549	958 84		℄
22+00			498	959 35		℄
/			602	958 31		18 S. Gutter
/			537	958 96		- - TC
/			33	961 0	167± S to N P.L. of Alley	
/			542	958 91	18 N Gutter	
/			476	959 57	- - TC	
/			3[illegible]	960 5	145± N. to Back Lot line	
22+50			425	960 08		℄
23+00			341	960 92		℄
/			465	959 68		18 S. Gutter
/			402	960 31		- - TC
/			390	960 43	18 N Gutter	
/			330	961 03	- - TC	
23+50			235	961 98		℄
24+00			110	963 23		℄
/			220	962 13		18 S. Gutter
/			152	962 81		- - T.C.
			154	962 79	18 N Gutter	

F.B. 1261 PG. 190 ~~194~~

Job No. 1175 Division No. ✓ Notes Red. Plotted

Survey of SAN DIMAS SEWER DIST. Date Date No.

Survey by H. F. NAUMANN Notes U. Gregory Notes Chkd J. H. Bender Checked X-Sec.

Indexed [illegible] Date Date JUN 11 1947 Date No.

Profile

FORM 307 10M 10-46

PLEASE RETURN TO
LOS ANGELES COUNTY SURVEYOR
700 HALL OF RECORDS

NOTE: ANY ADDITIONS OR CHANGES ON THIS SHEET MUST BE MADE OR CIRCLED IN RED INK, WITH DATE AND NAME OF PERSON MAKING CHANGE.

Do not extend notes this side of this line.

STATION	B. S.	H. I.	F. S.	ELEV.		
24+00		964 33	088	963 45	18 N T.C.	
T.P.	6 52	969 49	136	962 [illegible]		
24+3[illegible]			541	964 08		℄
			643	963 06		18 S Gutter
			[illegible]	963 69		" " W end S W C R
			592	963 57	18 N Gutter	
			5[illegible]	964 26	" " W end N W C R	
24+39.7			524	964 25		℄
"			6[illegible]	963 39		21 S Gutter
"			573	963 76		" " S end S W C R
"			54[illegible]	964 04	21 N Gutter	
"			5[illegible]	964 38	" " N end N W C R	
24+49.[illegible]			505	964 4[illegible]	Int ℄ 3rd St & Alley	
"			443	965 0[illegible]	80 S on ℄ Alley	
"			[illegible]	964 87	1[illegible] " " " "	
"			5[illegible]	963 8[illegible]	[illegible] on ℄ Alley	
"			1[illegible]	967 89	179.92 " " " "	on top S [illegible]
[illegible]			[illegible]	964 66		℄
"			[illegible]	963 97		21 S Gutter
"			[illegible]	964 32		" " S end S E C R
"			4[illegible]	964 59	21 N Gutter	

Profile
No. _____ Notes Red _____ Plotted _____ Job No. 1175 Division No. V
Date _____ Date _____ Survey of SAN DIMAS SEWER DIST.
X-Sec. Notes Chkd J. H. Bender Checked _____ Survey by H. F. NAUMANN Notes J.G. Date 6-47
No. _____ Date JUN 11 1947 Date _____ Map No. _____ Indexed [illegible] Date _____

F.B. 1261 PG. [illegible]

F.B. 1261 PG. 192 (186) Job No. 1175 Division No. ✓ Notes Red. ____ Plotted ____ Profile No. ____

Survey of SAN DIMAS SEWER DIST. Date ____ Date ____

Survey by H. F. NAUMANN Notes ____ Notes Chkd J. H. Bander Checked ____ X-Sec.

Indexed [illegible] Date ____ Date JUN 11 1947 Date ____ No. ____

FORM 907 10M 10-46

PLEASE RETURN TO
LOS ANGELES COUNTY SURVEYOR
700 HALL OF RECORDS

NOTE: ANY ADDITIONS OR CHANGES ON THIS SHEET MUST BE MADE OR CIRCLED IN RED INK, WITH DATE AND NAME OF PERSON MAKING CHANGE.

Do not extend notes this side of this line.

STATION	B. S.	H. I.	F. S.	ELEV.		
24+59.7		969.49	4.5	964.98	2' N Nom N E [illegible]	
24+62.[illegible]			4.74	964.75		℄
"			5.77	963.72		18 S Gutter
"			5.5	964.3		" " E end SECR.
"			5.16	964.33	15 N Gutter	
"			4.49	965.00	" " E end N [illegible]	
BM E.Y. 44			1.19	968.30	BM E.Y. 44 San Dimas Ave & 3rd St SE Cor "PK" Spk in Cb 15' E of E end CR. Elev. 968.306 ✓ FB 1236-27	

193

Notes Ck'd by	Survey of SAN DIMAS SEWER DIST.
Map No.	W. O. 1175 Tape No. St'd °F
Office Work	Surveyed by H. F. NAUMANN
Checked	Notes H. F. NAUMANN Date 6-47
Date	Indexed [illegible]

F. B. 1261 Pg. 187

DEC 31 48

Note: Any Additions or Changes on This Sheet Must be Made or Circled in Red Ink With Date and Name of Person Making Change.

Do not extend notes this side of this line.

LOCATION
of
IMPROVEMENTS
on
1st ALLEY W. of SAN DIMAS AVE.
from
THIRD ST.
to
PACIFIC ELECTRIC R/W.

C.S. 1137

SAN DIMAS SEWER DIST.

RETURN TO
LOS ANGELES COUNTY SURVEYOR
700 HALL OF RECORDS

H.F. Naumann
J. Gregory
A.R. Barilotti
H.C. Hand.

FORM 247 5M 5-46

F. B. 1261 Pg. 194



RETURN TO
LOS ANGELES COUNTY SURVEYOR
7DO HALL OF RECORDS

Do not extend notes this side of this line.

Note: Any Additions or Changes on This Sheet Must be Made or Circled in Red Ink With Date and Name of Person Making Change.

Profile No.	Notes Red.	Plotted	Job No. 1175 Division No. V	F.B. 1261 PG. 195
	Date	Date	Survey of SAN DIMAS SEWER DIST.	
X-Sec. No.	Notes Chkd. J. H. Bender	Checked	Survey by H. F. NAUMANN Notes V.G. Date 6-47	
	Date	Date	Map No. Indexed Johnson Date DEC 31 '48	

NOTE: ANY ADDITIONS OR CHANGES ON THIS SHEET MUST BE MADE OR CIRCLED IN RED INK, WITH DATE AND NAME OF PERSON MAKING CHANGE.

PLEASE RETURN TO
LOS ANGELES COUNTY SURVEYOR
700 HALL OF RECORDS

Do not extend notes this side of this line.

PROFILE
&
CROSS SECTIONS
on
1st. ALLEY W. of SAN DIMAS AVE.
from
THIRD ST.
to
PACIFIC ELECTRIC R/W.
C.I. 1175

SAN DIMAS SEWER DIST.

ELEV.	
F. S.	
H. I.	H.F. Naumann J. Gregory A.R. Barilotti H.C. Hand.
B. S.	
STATION	

FORM 307 10M 10-46

FORM 307 10M 10-46

PLEASE RETURN TO
LOS ANGELES COUNTY SURVEYOR
700 HALL OF RECORDS

NOTE: ANY ADDITIONS OR CHANGES ON THIS SHEET MUST BE MADE OR CIRCLED IN RED INK, WITH DATE AND NAME OF PERSON MAKING CHANGE.

Do not extend notes this side of this line.

STATION	B. S.	H. I.	F. S.	ELEV.		
B.M. L.V. 44	0 95	969 26		968 31	B.M. L.V. 44 SAN DIMAS AVE. & 3rd St. S.E. Cor. "P.K." Spk. in ch. 15' E. of E. end C.R. Elev. 968.306 - F.B. 1236-27	
0+00			4 85	964 41	Int ℄ Alley & 3rd St	
"			2 65	966 41	75 E on ℄ 3rd St	
"			3 39	965 87	18 N Gutter	
"			2 72	966 54	" TC	
			1 81	967 45	150' E on ℄ 3rd St	
			1 66	967 60	18 N Gutter	
			0 76	968 50	" " W end N W CR	
			7 28	96[illegible] 98	100 W on ℄ 3rd St	
			7 [illegible]	961 56		18 N Gutter
			7 07	96[illegible] 19		" " TC
			7 [illegible]	960 10	200 W on ℄ 3rd St	
			9 61	959 15		18 N Gutter
			5 [illegible]	960 [illegible]		" " TC
0+16[illegible]			5 10	964 16		℄ Edge Conc. Pkr
0+18[illegible]			5 27	96[illegible] 99		℄ Gutter
"			4 95	964 31		13' E Gutter
"			4 27	964 99		" " E end N E CR
"			5 64	963 [illegible]	13 W Gutter	
"			4 99	96[illegible] [illegible]	" " W end N W CR	

F.B. 1261 PG. 196 Job No. 1175 Division No. V. Notes Red Plotted Profile
Survey of SAN DIMAS SEWER DIST. Date Date No.
Survey by H. F. NAUMANN Notes J. Gregory Notes Chkd. J. H. Bender Checked X-Sec.
Indexed [illegible] Date Date JUN 12 1947 Date No.

FORM 307 10M 10-46

PLEASE RETURN TO
LOS ANGELES COUNTY SURVEYOR
700 HALL OF RECORDS

NOTE: ANY ADDITIONS OR CHANGES ON THIS SHEET MUST BE MADE OR CIRCLED IN RED INK, WITH DATE AND NAME OF PERSON MAKING CHANGE.

Do not extend notes this side of this line.

STATION	B. S.	H. I.	F. S.	ELEV.		
0+2[illegible]		969 26	505	964 [illegible]		℄ Conc Pav
/			462	964 64		10 E Gutter
/			428	964 98		" N end NE C.R.
/			522	964 04	10 W Gutter	
/			489	964 37	" " N end NW C.R.	
0+[illegible]			461	964 65		℄ Edge Conc Pav
/			407	965 19		10 E T.C. Com
/			468	964 58	10 W [illegible]	
0+[illegible]			5[illegible]	963 8		℄ B. Brk
0+50			5[illegible]	963 9		℄
1+00			5[illegible]	964 [illegible]		℄
/			5[illegible]	964 1		10 E P.L.
/			5[illegible]	963 9	10 W P.L.	
1+[illegible]			4[illegible]	964 4		℄
1+66			4[illegible]	965 1		℄ B Brk Bot RR. Bank
/			4[illegible]	965 [illegible]		10 E. P.L.
/			4[illegible]	965 [illegible]	10 W P.L.	
1+75[illegible]			1[illegible]	967 5		℄ T Brk
1+79.92			136	967 90		℄ Top of S. Rail PE [illegible]
[illegible]			042	968 84	75 E on Top S. Rail PE [illegible]	
[illegible]			000	969 [illegible]	103 " " " "	

Profile No. ____ Notes Red ____ Plotted ____ Job No. 1175 Division No. V

X-Sec. No. ____ Date ____ Date ____ Survey of SAN DIMAS SEWER DIST.

Notes Chkd J. H. Bender Checked ____ Survey by H. F. NAUMANN Notes V.G. Date 6-47

Date 1947 Date ____ Map No. ____ Indexed ____ Date ____

F.B. 1261 PG. 197

FORM 307 10M 10-46

PLEASE RETURN TO
LOS ANGELES COUNTY SURVEYOR
700 HALL OF RECORDS

NOTE: ANY ADDITIONS OR CHANGES ON THIS SHEET MUST BE MADE OR CIRCLED IN RED INK, WITH DATE AND NAME OF PERSON MAKING CHANGE.

Do not extend notes this side of this line.

STATION	B. S.	H. I.	F. S.	ELEV.		
1479.92		[illegible]	2 34	96[illegible] 9[illegible]	75 W on top S Rail [illegible]	
/			2 97	96[illegible] 27	150 " " " " " "	
TP	215	96309	[illegible]	[illegible] 94		
BM LV 43			5 07	95[illegible] 02	BM LV43 Monte Vista Ave & 3rd St N.E. Cor "PK" Spk in Cb 5 N of N end C.R. Elev 958.024 FB 1236-27	

F.B. 1261 PG. 198

Job No. 1175 Division No. ✓ Notes Red. Plotted No. Profile

Survey of SAN DIMAS SEWER DIST. Date Date X-Sec.

Survey by H. F. NAUMANN Notes [illegible] Notes Chkd J. B. Bender Checked

Indexed [illegible] Date JUN 12 1947 Date No.

Notes Ck'd by	Survey of SAN DIMAS SEWER DIST.
Map No.	W. O. 1175 Tape No. St'd °F
Office Work	Surveyed by H. F. NAUMANN
Checked	Notes H.F.N Date 6-47
Date	Indexed [redacted]

F. B. 1261 PG. 198

DEC 31 '48

Note: Any Additions or Changes on This Sheet Must be Made or Circled in Red Ink With Date and Name of Person Making Change.

Do not extend notes this side of this line.

LOCATION
of
IMPROVEMENTS
on
FOURTH ST.
from
EUCLA AVE.
to
SAN DIMAS AVE.
S.I. 1175

SAN DIMAS SEWER DIST.

RETURN TO
LOS ANGELES COUNTY SURVEYOR
700 HALL OF RECORDS

H.F. Naumann
J. Gregory
A.R. Barilo Hi
H.C. Hand.

FORM 247 5M 5-46

F. B. 1261 PG. 200 ~~114~~

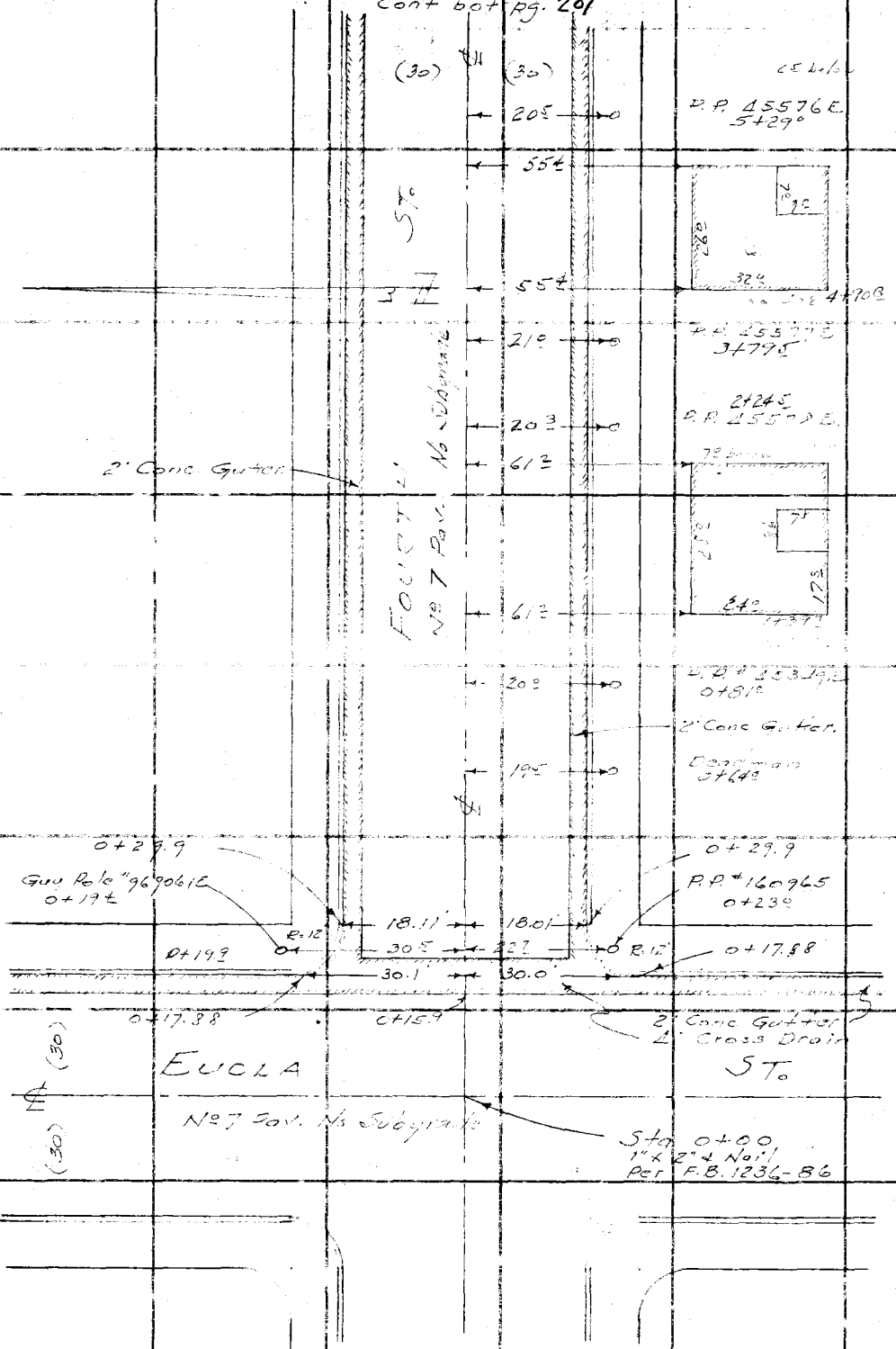

RETURN TO
LOS ANGELES COUNTY SURVEYOR
700 HALL OF RECORDS

Do not extend notes this side of this line.

Note: Any Additions or Changes on This Sheet Must be Made or Circled in Red Ink With Date and Name of Person Making Change.

Notes Ck'd by	Survey of SAN DIMAS SEWER DIST.
Map No.	W. O. 1175 Tape No. St'd °F
Office Work	Surveyed by H. F. NAUMANN
Checked	Notes H. F. NAUMANN Date 4-47
Date	Indexed [redacted]

F. B. 1261 Pg. ~~175~~ 201

Cont bot pg. ~~196~~ 202

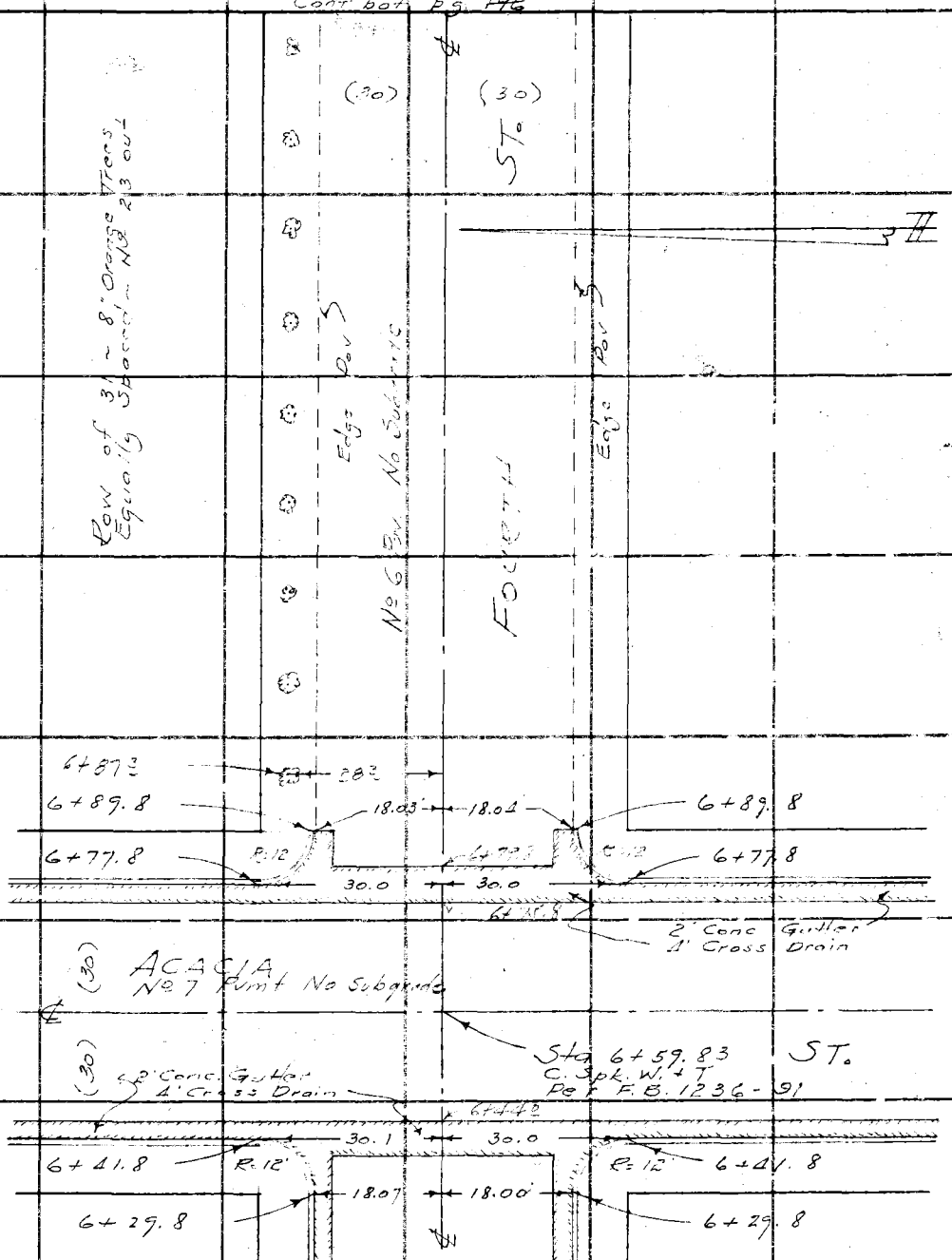

Cont top pg. ~~196~~ 200

Note: Any Additions or Changes on This Sheet Must be Made or Circled in Red Ink With Date and Name of Person Making Change.

Do not extend notes this side of this line.

RETURN TO
LOS ANGELES COUNTY SURVEYOR
700 HALL OF RECORDS

FORM 247 5M 5-46

F. B. 1261 PG. ~~196~~ 202

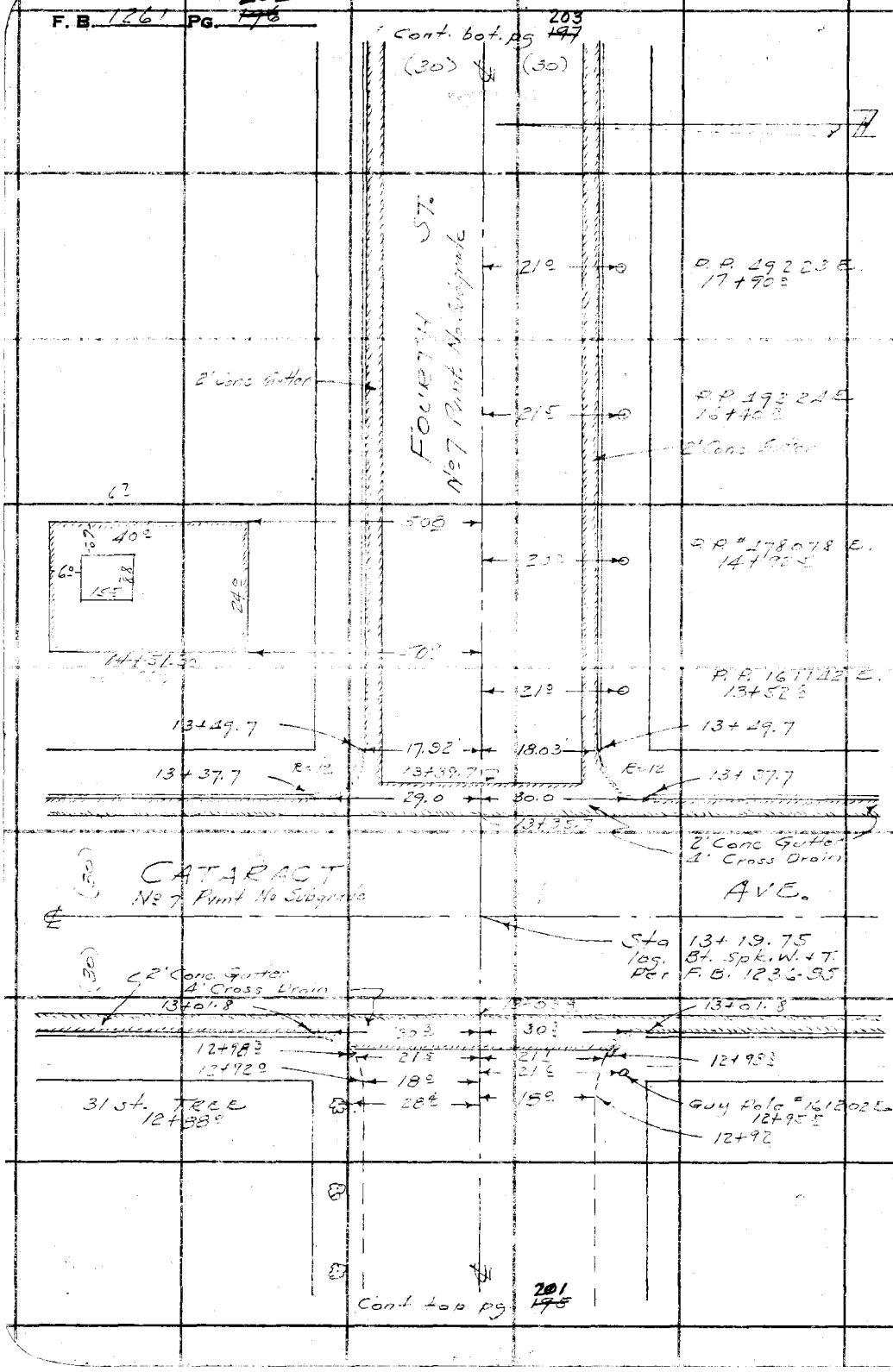

RETURN TO
LOS ANGELES COUNTY SURVEYOR
700 HALL OF RECORDS

Do not extend notes this side of this line.

Note: Any Additions or Changes on This Sheet Must be Made or Circled in Red Ink With Date and Name of Person Making Change.

Notes Ck'd by	Survey of SAN DIMAS SEWER DIST.	F. B. 1261 PG. ~~197~~
Map No.	W. O. 1175 Tape No. St'd °F	
Office Work	Surveyed by H. F. NAUMANN	
Checked	Notes H. F. NAUMANN Date 6-47	
Date	Indexed C. Johnson	

Cont. bot pg. ~~197~~ 204

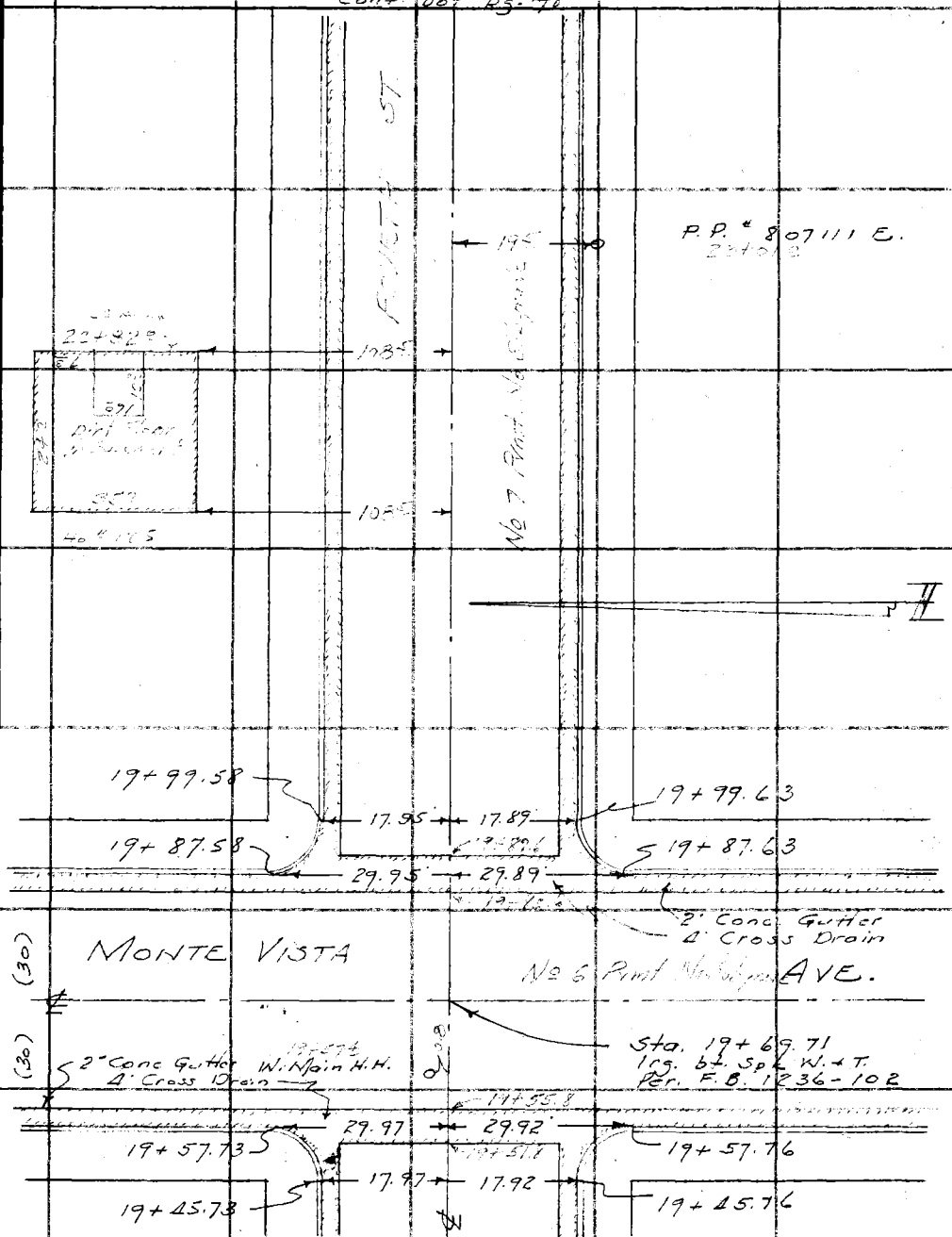

Cont top pg. ~~198~~ 202

Note: Any Additions or Changes on This Sheet Must be Made or Circled in Red Ink With Date and Name of Person Making Change.

Do not extend notes this side of this line.

RETURN TO
LOS ANGELES COUNTY SURVEYOR
700 HALL OF RECORDS

FORM 247 5M 5-48

F. B. 1261 Pg. ~~198~~ 204

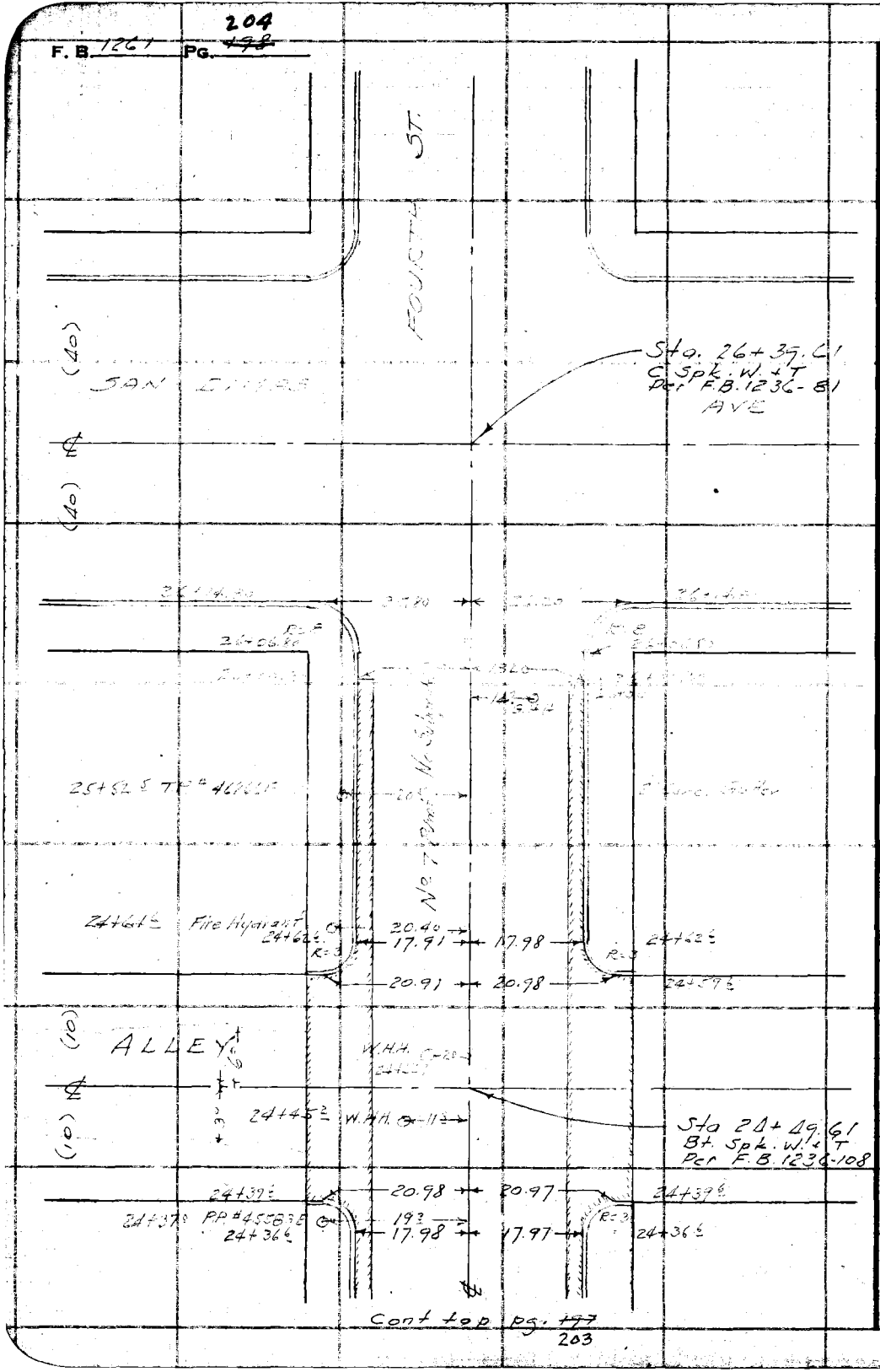

RETURN TO
LOS ANGELES COUNTY SURVEYOR
700 HALL OF RECORDS

Do not extend notes this side of this line.

Note: Any Additions or Changes on This Sheet Must be Made or Circled in Red Ink With Date and Name of Person Making Change.

Profile No.	Notes Red	Plotted	Job No. 1175	Division No. ✓
	Date	Date	Survey of SAN DIMAS SEWER DIST.	
X-Sec. No.	Notes Chkd. J. H. Bender	Checked	Survey by H. F. NAUMANN	Notes ✓ G Date 6-47
	Date	Date	Map No.	Indexed J. Johnson Date DEC 31 '48

F.B. 1261 PG. 283 ~~199~~

NOTE: ANY ADDITIONS OR CHANGES ON THIS SHEET MUST BE MADE OR CIRCLED IN RED INK, WITH DATE AND NAME OF PERSON MAKING CHANGE.

Do not extend notes this side of this line.

PLEASE RETURN TO
LOS ANGELES COUNTY SURVEYOR
700 HALL OF RECORDS

STATION	B.S.	H.I.	F.S.	ELEV.	
					PROFILE and CROSS SECTIONS on FOURTH STREET from EUCLA AVE. to SAN DIMAS AVE. C.I. 1175 SAN DIMAS SEWER DIST.
		H.F. Naumann J. Gregory A.R. Barilotti H.C. Hand.			

FORM 307 5M 1-46

FORM 307 5M 1-46

PLEASE RETURN TO
LOS ANGELES COUNTY SURVEYOR
700 HALL OF RECORDS

NOTE: ANY ADDITIONS OR CHANGES ON THIS SHEET MUST BE MADE OR CIRCLED IN RED INK, WITH DATE AND NAME OF PERSON MAKING CHANGE.

Do not extend notes this side of this line.

167

F.B. 126 / PG. 202 | Job No. 1175 | Division No. V | Notes Red | Plotted | Profile No.
Survey of SAN DIMAS SEWER DIST. | Date | Date | X-Sec. No.
Survey by H. F. NAUMANN | Notes J. Gregory | Notes Chkd. J. H. Bender | Checked
Indexed J. Gregory | Date | Date JUN 12 1947 | Date

STATION	B. S.	H. I.	F. S.	ELEV.		
B.M.L.V.30	1.35	949.91		948.56	B.M.L.V. 30	Eucla Ave. & 4th St., N.W. cor. "PK" spk. in curb, 5' N. of N. end C.R. Elev. 948.564 per 1236-30
0+00			2.15	947.76	Int ℄ Eucla Ave & 4th St.	
			4.46	945.15	80 S. on ℄ Eucla Ave	
			5.72	944.19		18 W. Gutter
			5.10	944.81		" " T.C.
			4.83	945.08	18 E Gutter	
			4.19	944.72	" " T.C.	
			7.87	941.04	167' S. on ℄ Eucla Ave.	
			9.08	940.83		18 W Gutter
			8.40	941.51		" " T.C.
			8.05	941.86	18 E Gutter	
			7.43	942.48	" " N end N.E.C.R.	
T.P.	9.93	957.56	2.28	947.63		
			6.27	951.29	80 N. on ℄ Eucla Ave.	
			6.58	950.98		18 E. Gutter
			5.92	951.64		" " T.C.
			7.41	950.15	18 W Gutter	
			6.75	950.81	" " T.C.	
			1.41	956.15	167' N. on ℄ Eucla Ave.	
			1.72	955.84		18 E Gutter

FORM 307 10M 10-46

PLEASE RETURN TO
LOS ANGELES COUNTY SURVEYOR
700 HALL OF RECORDS

NOTE: ANY ADDITIONS OR CHANGES ON THIS SHEET MUST BE MADE OR CIRCLED IN RED INK, WITH DATE AND NAME OF PERSON MAKING CHANGE.

Do not extend notes this side of this line.

STATION	B. S.	H. I.	F. S.	ELEV.		
		957 56	106	[illegible]		18 E Send SECR.
			263	[illegible]	18 W Gutter	
			192	[illegible]	" " TC	
[illegible]			[illegible]	[illegible]		℄ Edge Conc. Pav.
[illegible]			[illegible]	[illegible]		℄ Gutter
			[illegible]	[illegible]		30' S Gutter
			[illegible]	[illegible]		" " Send SECR.
			[illegible]	948 42	[illegible] Gutter	
			[illegible]	[illegible]	" " [illegible]	
0+289			[illegible]	[illegible]		℄
			1019	[illegible]		18' S. Gutter
			[illegible]	[illegible]		" " Send SE[illegible]
			[illegible]	[illegible]	18 N Gutter	
			[illegible]	[illegible]	" " [illegible] SECR.	
0+50			896	[illegible]		℄
[illegible]	548	[illegible]	[illegible]	948 59		
1+00			495	949 12		℄
/			620	[illegible]		18 S. Gutter
/			[illegible]	[illegible]		" " TC
			527	948 78	18 N Gutter	
			458	[illegible]	" " TC	

Profile Notes Red ____ Plotted ____ Job No. 1175 Division No. ✓ F.B. 1261 PG. 207

No. ____ Date ____ Date ____ Survey of SAN DIMAS SEWER DIST.

X-Sec. Notes Chkd J. H. Bender Checked ____ Survey by H. F. NAUMANN Notes [illegible] Date 6-47

No. ____ Date [illegible] Date ____ Map No. ____ Indexed [illegible] Date ____

FORM 307 10M 10-46

PLEASE RETURN TO
LOS ANGELES COUNTY SURVEYOR
700 HALL OF RECORDS

NOTE: ANY ADDITIONS OR CHANGES ON THIS SHEET MUST BE MADE OR CIRCLED IN RED INK, WITH DATE AND NAME OF PERSON MAKING CHANGE.

Do not extend notes this side of this line.

STATION	B. S.	H. I.	F. S.	ELEV.		
1+50		954 07	4[illegible]	[illegible]		℄
1+53			1120	[illegible]	[illegible] Elev of Basement [illegible] #43	7.00 Meas 420 [illegible]
2+00			426	[illegible] 81		℄
/			554	[illegible]		18 S Gutter
/			457	[illegible] 18		" " TC
/			[illegible]	[illegible] 54	[illegible] Gutter	
/			[illegible]	950 25	" " TC	
2+50			[illegible]	950 15		℄
3+00			[illegible]	[illegible]		℄
			475	[illegible]		18 S Gutter
			4[illegible]	[illegible]		" " TC
			376	[illegible]	18 N Gutter	
			[illegible]	[illegible]	" " TC	
TP	508	955 64	[illegible]	950 [illegible]		
3+19.5			488	950 [illegible]		℄
/			510	950 54	18 N Gutter Brk in Cb Grade	
/			428	95[illegible] 26	" " TC	
3+30			476	950 [illegible]		℄
			592	94[illegible] 72		18 S Gutter Brk in Cb grade
			532	950 [illegible]		" " TC
3+50			442	951 [illegible]		℄

F.B. 1261 PG. 208

Job No. 1175 Division No. ✓ Notes Red. Plotted No. Profile

Survey of SAN DIMAS SEWER DIST. Date Date No. X-Sec.

Survey by H. F. NAUMANN Notes [illegible] Gregory Notes Chkd. J. N. Bender Checked

Indexed [illegible] Date Date JUN 12 1947 Date No.

FORM 307 10M 10-46

PLEASE RETURN TO
LOS ANGELES COUNTY SURVEYOR
700 HALL OF RECORDS

NOTE: ANY ADDITIONS OR CHANGES ON THIS SHEET MUST BE MADE OR CIRCLED IN RED INK, WITH DATE AND NAME OF PERSON MAKING CHANGE.

Do not extend notes this side of this line.

STATION	B. S.	H. I.	F. S.	ELEV.		
3+80		955 64	3 76	951 88		℄
/			4 91	950 73		18 S. Gutter
/			4 30	951 32		" " T.C.
/			13 2	942 4		167 S to [illegible]
/			3 99	951 65	18 N Gutter	
/			3 36	952 27	" " T.C.	
T.P.	11 20	965 98	0 86	954 78		
3+80			1 6	963 4	167 N to S.P.L.	Alley
T.P.	5 49	960 83	10 64	955 34		
4+00			8 50	952 33		℄
4+50			7 27	953 56		℄
5+00			6 00	954 83		℄
/			7 22	953 61		18 S. Gutter
/			6 53	954 30		" " T.C.
/			6 12	954 71	18 N Gutter	
/			5 39	955 24	" " T.C.	
5+13 ±			13 09	947 74	8 ± S Floor Elev of Basement to Hse #408	6.50 Meas 6.59 Rod 13.09
5+50			4 75	956 08		℄
6+00			3 54	957 29		℄
[illegible]			4 65	956 18		18 S. Gutter
[illegible]			3 99	956 [illegible]		" " T.C.

Profile No. ____ Notes Red ____ Date ____ Plotted ____ Date ____ Job No. 1175 Division No. ____

X-Sec. No. ____ Notes Chkd. J. H. Bender Date JUN 1 2 47 Checked ____ Date ____ Survey of SAN DIMAS SEWER DIST. Survey by H. F. NAUMANN Notes U.G. Date 6-47 Map No. ____ Indexed [illegible] Date ____

F.B. 1261 PG. 209

FORM 307 10M 10-46

PLEASE RETURN TO
LOS ANGELES COUNTY SURVEYOR
700 HALL OF RECORDS

NOTE: ANY ADDITIONS OR CHANGES ON THIS SHEET MUST BE MADE OR CIRCLED IN RED INK, WITH DATE AND NAME OF PERSON MAKING CHANGE.

Do not extend notes this side of this line.

STATION	B. S.	H. I.	F. S.	ELEV.		
6+00		960 83	364	957 19	18 N Gutter	
			[illegible]	957 85	" TC	
T.P.	[illegible]	[illegible] 87	[illegible]	[illegible]		
6+29			305	[illegible] 92		℄
			386	[illegible] 01		18 S Gutter
			337	[illegible]		" W end SWCR
BM LV 31	182	960 07	264	[illegible] 23	BM LV 31 Acacia St & 4th St N.W. Cor. Bt Spk in Sb. 10' W of W end CR Elev. 958.251 F.B. 1236-30	
6+29			189	95[illegible] 18	18 N Gutter	
"			150	[illegible] 57	" W end NW CR	
6+39			254	[illegible]		℄ Edge Conc. Pav.
6+41			264	[illegible] 13		℄ Gutter
"			356	956 5[illegible]		30 S. Gutter
"			292	[illegible]		" " S end SWCR
"			180	95[illegible] 27	30 N Gutter	
"			118	[illegible]	" " N end NW CR	
6+43			255	957 [illegible]		℄ Edge Conc. Pav.
6+59.83			161	[illegible] 46	Int ℄ Acacia St & 4th St	
			567	[illegible]	80 S on ℄ Acacia St	
			681	[illegible] 26		18 W Gutter
			615	[illegible]		" " TC
			595	[illegible]	18 E Gutter	

F.B. 1261 Pg. 210 ~~204~~

Job No. 1175 Division No. V Notes Red. Plotted No. Profile

Survey of SAN DIMAS SEWER DIST. Date Date X-Sec.

Survey by H. F. NAUMANN Notes Chkd. J. H. Bender Checked No.

Indexed Date Date

FORM 307 10M 10-46

PLEASE RETURN TO
LOS ANGELES COUNTY SURVEYOR
700 HALL OF RECORDS

NOTE: ANY ADDITIONS OR CHANGES ON THIS SHEET MUST BE MADE OR CIRCLED IN RED INK, WITH DATE AND NAME OF PERSON MAKING CHANGE.

Do not extend notes this side of this line.

STATION	B. S.	H. I.	F. S.	ELEV.		
		960 07	529	[illegible]	18 E T.C.	
			1146	[illegible]	167 S. on ℄ [illegible] St.	
			1262	[illegible]		18 W Gutter
			1201	[illegible]		[illegible] N W [illegible]
			1186	[illegible]	18 E Gutter	
			1117	[illegible]	" " T.C.	
T.P.	991	968 37	161	958 46		
			506	[illegible]	83 N on ℄ [illegible] St.	
			526	[illegible]		18 E. Gutter
			459	[illegible]		T.C.
			624	[illegible]	18 W Gutter	
			555	[illegible]	" " T.C.	
T.P.	750	972 44	343	964 [illegible]		
			254	[illegible]	167 N on ℄ [illegible] St.	
			271	[illegible]		18 E. Gutter
			211	[illegible]		" " [illegible]
			379	[illegible]	18 W [illegible]	
			308	[illegible]	" " Send [illegible]	
T.P.	325	963 77	1192	960 [illegible]		
6+75.6			530	958 47		℄ Edge Conc. Pav
6+77.8			537	958 40		℄ Gutter

Profile No. ____ Notes Red ____ Plotted ____ Job No. 1175 Division No. ✓ F.B. 1261 Pg. 311 ~~206~~

X-Sec. No. ____ Date ____ Date ____ Survey of SAN DIMAS SEWER DIST.

Notes Chkd. J. E. Lender Checked ____ Survey by H. F. NAUMANN Notes J.G. Date 6-47

Date JUN 12 1947 Date ____ Map No. ____ Indexed ____ Date ____

FORM 307 10M 10-46

PLEASE RETURN TO
LOS ANGELES COUNTY SURVEYOR
700 HALL OF RECORDS

NOTE: ANY ADDITIONS OR CHANGES ON THIS SHEET MUST BE MADE OR CIRCLED IN RED INK, WITH DATE AND NAME OF PERSON MAKING CHANGE.

Do not extend notes this side of this line.

STATION	B. S.	H. I.	F. S.	ELEV.		
6+77.8		963.77	6[illegible]	95[illegible] 13		30 S. Gutter
"			567	95[illegible] 10		" " N end SECR
"			448	95[illegible] [illegible]	30 N Gutter	
"			390	95[illegible] 87	" " N end NECR	
6+79.8			531	95[illegible] [illegible]		℄ Edge Conc. Pav
6+89.8			412	95[illegible] [illegible]		℄
"			5[illegible]	95[illegible] [illegible]		18 S. Gutter
"			520	95[illegible] [illegible]		" " E end SECR
"			6[illegible]	95[illegible] [illegible]		30 S P.L.
"			450	95[illegible] [illegible]	18 N Gutter	
"			386	95[illegible] [illegible]	" " E end NECR	
"			2[illegible]	96[illegible] [illegible]	30 N. P.L.	
7+00			463	95[illegible] [illegible]		℄
7+50			357	96[illegible] [illegible]		℄
8+00			253	96[illegible] [illegible]		℄
"			372	96[illegible] [illegible]		18 S Edge Pav
"			4[illegible]	95[illegible] 8		30 " PL
"			225	96[illegible] [illegible]	18 N Edge [illegible]	
"			1[illegible]	96[illegible] [illegible]	23E " Bk	
"			0[illegible]	96[illegible] 3	30 " P.L.	
8+50			138	96[illegible] [illegible]		℄

F.B. 122 / PG. 212

Job No. 1175 Division No. ✓ Notes Red. Plotted Profile

Survey of SAN DIMAS SEWER DIST. Date Date No.

Survey by H. F. NAUMANN Notes J. Gregory Notes Chkd J. M. Bender Checked X-Sec.

Indexed [illegible] Date Date JUN 12 1947 Date No.

FORM 307 10M 10-46

PLEASE RETURN TO
LOS ANGELES COUNTY SURVEYOR
700 HALL OF RECORDS

NOTE: ANY ADDITIONS OR CHANGES ON THIS SHEET MUST BE MADE OR CIRCLED IN RED INK, WITH DATE AND NAME OF PERSON MAKING CHANGE.

Do not extend notes this side of this line.

STATION	B. S.	H. I.	F. S.	ELEV.		
		963 77				
TP	6 97	969 66	1 08	962 69		
9400			6 39	[illegible]		±
/			7 [illegible]	[illegible] 4		18 [illegible]
/			7 [illegible]	[illegible]		22 / Brk
/			[illegible]	[illegible]		30 / PL
/			[illegible]	[illegible]	18 N [illegible]	
[illegible]			5 [illegible]	[illegible] 6	22 [illegible]	
			[illegible]	[illegible]	[illegible]	
[illegible]			[illegible]	[illegible]		±
[illegible]			[illegible]	[illegible]		±
/			[illegible]	957 3	[illegible]	[illegible]
TP	11 82	[illegible]	[illegible]	[illegible]		
[illegible]			[illegible]	[illegible]	[illegible]	[illegible]
TP	6 68	971 79	11 78	[illegible]		
[illegible]			6 60	[illegible]		±
/			7 52	[illegible]		18 S. Edge Pal
/			8 3	[illegible] 5		30 / PL
/			6 62	[illegible]	18 N Edge	
[illegible]			5 2	966 6	22 / T.Brk	
			4 2	[illegible]	30 / PL	

Profile Notes Red ____ Plotted ____ Job No. 1175 Division No. ✓ F.B. 1261 PG. 213 204

No. ____ Date ____ Date ____ Survey of SAN DIMAS SEWER DIST.

X-Sec. Notes Chkd J. H. Bender Checked ____ Survey by H. F. NAUMANN Notes [illegible] Date 6-47

No. ____ Date JUN 12 1947 Date ____ Map No. ____ Indexed [illegible] Date ____

FORM 307 10M 10-46

PLEASE RETURN TO
LOS ANGELES COUNTY SURVEYOR
700 HALL OF RECORDS

NOTE: ANY ADDITIONS OR CHANGES ON THIS SHEET MUST BE MADE OR CIRCLED IN RED INK, WITH DATE AND NAME OF PERSON MAKING CHANGE.

Do not extend notes this side of this line.

F.B. 1261 / PG. 24 ~~208~~

Job No. 1175 Division No. ✓ Notes Red. Plotted Profile

Survey of SAN DIMAS SEWER DIST. Date No. X-Sec.

Survey by H. F. NAUMANN Notes ✓ Date Notes Chkd J. H. Bender Checked

Indexed Date Date JUN 12 1947 Date No.

STATION	B. S.	H. I.	F. S.	ELEV.		
10+50		971.79	567	96[illegible]		℄
11+00			476	96[illegible]		℄
"			579	96[illegible]		18 S. Edge Pav
"			52	96[illegible]		22 " T Brk
"			51	96[illegible]		30 " P.L.
"			45	[illegible]	18 N Edge Pav	
"			28	965	[illegible] " T Brk	
"			19	[illegible]	30 " P.L.	
11+50			381	96[illegible]		℄
12+00			358	[illegible]		℄
"			465	96[illegible]		18 S. Edge Pav
"			[illegible]	[illegible]		22 " T Brk
"			42	[illegible]		30 "
"			564	[illegible]	18 N Edge Pav	
"			18	[illegible]	22 " T Brk	
"			13	970	30 " P.L.	
12+50			312	[illegible]		
BM					BM Stamped Pvt 4 [illegible] St N.E. Cor	
IV-47	[illegible]	77[illegible].56	226	[illegible]	IV-47 [illegible] Elev [illegible] Pvt [illegible]	
12+73.9			483	96[illegible]		℄ Brk
12+98.9			577	[illegible]		℄
"			597	967		18 S Edge Pav

Profile No.	Notes Red.	Plotted	Job No. 1175 Division No. ✓
X-Sec. No.	Date	Date	Survey of SAN DIMAS SEWER DIST.
	Notes Chkd. J. H. Bender	Checked	Survey by H. F. NAUMANN Notes V.G. Date 6-47
	Date JUN 12 1947	Date	Map No. Indexed [illegible] Date

F.B. 1261 PG. 315 / 269

NOTE: ANY ADDITIONS OR CHANGES ON THIS SHEET MUST BE MADE OR CIRCLED IN RED INK, WITH DATE AND NAME OF PERSON MAKING CHANGE.

Do not extend notes this side of this line.

STATION	B.S.	H.I.	F.S.	ELEV.
[illegible]		[illegible]	[illegible]	[illegible]

PLEASE RETURN TO
LOS ANGELES COUNTY SURVEYOR
700 HALL OF RECORDS

FORM 307 10M 10-46

FORM 307 10M 10-46

PLEASE RETURN TO
LOS ANGELES COUNTY SURVEYOR
700 HALL OF RECORDS

NOTE: ANY ADDITIONS OR CHANGES ON THIS SHEET MUST BE MADE OR CIRCLED IN RED INK, WITH DATE AND NAME OF PERSON MAKING CHANGE.

Do not extend notes this side of this line.

STATION	B. S.	H. I.	F. S.	ELEV.		
[illegible]		[illegible]	[illegible]	[illegible]	18 [illegible]	
			[illegible]	[illegible]		
[illegible]	[illegible]	[illegible]	[illegible]			
			[illegible]	[illegible]	167 [illegible]	[illegible] Ave
			[illegible]	[illegible]		18 W Gutter [illegible]
			[illegible]	[illegible]		
			[illegible]	[illegible]	[illegible]	
			[illegible]	[illegible]	[illegible]	
TP	[illegible]	3 [illegible]	1 [illegible]	4		
TP	[illegible] 56	980 13		69		
			703	[illegible]	80 N on ℄ Cataract Ave	
			751	[illegible]		18 E Gutter
			[illegible]	[illegible] 28		" " TC
			800	[illegible] 3	18 W Gutter	
			728	[illegible]	TC	
			103	[illegible]	167 N on ℄ Cataract Ave	
			152	[illegible]		18 E Gutter
			[illegible]	[illegible]		" " Send SECR
			201	[illegible]	18 W Gutter	
			139	[illegible]	" " Send [illegible]	
TP	[illegible]	973 62	11 60	[illegible]		

F.B. 1261 PG. 216

Job No. 1175 Division No. ✓ Notes Red. Plotted Profile

Survey of SAN DIMAS SEWER DIST. Date Date No. X-Sec.

Survey by H. F. NAUMANN Notes J. Gregory Notes Chkd J. H. [illegible] Checked

Indexed [illegible] Date Date Date No.

N 1 [illegible] 1917

FORM 307 10M 10-46

PLEASE RETURN TO
LOS ANGELES COUNTY SURVEYOR
700 HALL OF RECORDS

NOTE: ANY ADDITIONS OR CHANGES ON THIS SHEET MUST BE MADE OR CIRCLED IN RED INK, WITH DATE AND NAME OF PERSON MAKING CHANGE.

Do not extend notes this side of this line.

STATION	B. S.	H. I.	F. S.	ELEV.		
13+35.7		973 [illegible]	523	968 39		℄ Edge [illegible]
			533	[illegible]		℄ Gutter
			540	[illegible]		30 [illegible] Gutter
			5[illegible]	[illegible]		" " S end [illegible]
			4[illegible]	969 27	30 [illegible] Gutter	
			[illegible]	969 8[illegible]	" " N end N ECR	
13+[illegible]			[illegible]	[illegible]		℄ Edge [illegible]
[illegible]			[illegible]	[illegible]		℄
			598	967 [illegible]		18 S. Gutter
			[illegible]	[illegible]		" " E end [illegible]
			4[illegible]	969 1[illegible]	[illegible] Gutter	
			4[illegible]	[illegible]	" " E end N ECR	
[illegible]			4[illegible]	968 [illegible]		℄
"			6[illegible]	967 30		18 S. Gutter
"			5[illegible]	[illegible]		" " [illegible]
"			5[illegible]	[illegible] 58	18 [illegible]	
"			4[illegible]	969 [illegible]	" " [illegible]	
14+[illegible]			5[illegible]	968 5[illegible]		℄
[illegible]			502	968 [illegible]	[illegible] N [illegible]	[illegible]
[illegible]			5[illegible]	968 46		℄
"			650	967 [illegible]		18 S. Gutter

Profile Notes Red ____ Plotted ____ Job No. 1175 Division No. V

No. ____ Date ____ Date ____ Survey of SAN DIMAS SEWER DIST.

X-Sec. Notes Chkd. J. H. Bender Checked ____ Survey by H. F. NAUMANN Notes [illegible] Date 6/47

No. ____ Date JUN 12 1947 Date ____ Map No. ____ Indexed [illegible] Date ____

F.B. 1261 PG. 217

FORM 307 10M 10-46

PLEASE RETURN TO
LOS ANGELES COUNTY SURVEYOR
700 HALL OF RECORDS

NOTE: ANY ADDITIONS OR CHANGES ON THIS SHEET MUST BE MADE OR CIRCLED IN RED INK, WITH DATE AND NAME OF PERSON MAKING CHANGE.

Do not extend notes this side of this line.

STATION	B. S.	H. I.	F. S.	ELEV.		
15+00		973 62	5[illegible]	[illegible]		18 S. T.C.
			[illegible]	[illegible]	18 [illegible] Gutter	
			472	[illegible]	T.C.	
15+50			522	[illegible]		
T.C.	510	[illegible]	52[illegible]	[illegible] 34		
16+[illegible]			1[illegible]	962 8	[illegible]	[illegible] R.Y.
			[illegible]	[illegible]	[illegible]	
16+[illegible]			522	[illegible]		
			[illegible]	[illegible]		18 S. [illegible]
			51[illegible]	967 [illegible]		T.C.
			[illegible]	96[illegible] 13	18 [illegible] Gutter	
			47[illegible]	96[illegible] 73	T.C.	
[illegible]			521	[illegible]		
[illegible]	[illegible]	[illegible]	52[illegible]	[illegible]		
17+[illegible]			[illegible]	[illegible]		
			[illegible]	[illegible]		18 S. [illegible]
			47[illegible]	[illegible]		T.C.
			[illegible]	[illegible]	18 [illegible]	
			[illegible]	96[illegible]	T.C.	
17+50			[illegible]	96[illegible]		
18+00			4[illegible]	967 98		

F.B. 1261 PG. 218

Job No. 1175 Division No. V Notes Red. Plotted

Survey of SAN DIMAS SEWER DIST. Date Date No.

Survey by H. F. NAUMANN Notes [illegible] Notes Chkd J. H. Bender Checked X-Sec.

Indexed [illegible] Date Date [illegible] 1947 Date No.

Profile

FORM 307 10M 10-46

PLEASE RETURN TO
LOS ANGELES COUNTY SURVEYOR
700 HALL OF RECORDS

NOTE: ANY ADDITIONS OR CHANGES ON THIS SHEET MUST BE MADE OR CIRCLED IN RED INK, WITH DATE AND NAME OF PERSON MAKING CHANGE.

Do not extend notes this side of this line.

STATION	B. S.	H. I.	F. S.	ELEV.		
[illegible]		[illegible]	[illegible]	[illegible]		[illegible]
			[illegible]	967 38		" " TC
			470	967 73	18 N Gutter	
			[illegible]	[illegible]	" " [illegible]	
[illegible]			485	[illegible]		℄
[illegible]			[illegible]	967 32		℄
/			[illegible]	965 9[illegible]		18 S Gutter
/			[illegible]	966 [illegible]		" " TC
/			[illegible]	[illegible]	18 N Gutter	
/			[illegible]	[illegible]	" " [illegible]	
19+45.7			580	966 63		℄
/			689	965 5[illegible]		18 S. Gutter
/			[illegible]	966 19		" " W end S W C R
/			569	966 7[illegible]	18 N Gutter	
/			502	967 41	" " W end N W C R	
19+[illegible]			626	966 17		℄ Edge Conc. Pav
19+[illegible]			632	966 11		℄ Gutter
			714	965 [illegible]		30 S Gutter
			645	965 98		" " S end S W C R
			573	966 70	30 N Gutter	
			503	967 40	" " N end N W C R	

Profile No. ____ Notes Red ____ Plotted ____ Job No. [illegible] Division No. V

X-Sec. No. ____ Date ____ Date ____ Survey of SAN DIMAS SEWER DIST.

Notes Chkd. [illegible] Checked ____ Survey by H. F. NAUMANN Notes [illegible] Date 6-47

Date JUN 12 1947 Date ____ Map No. ____ Indexed [illegible] Date ____

F.B. 1261 PG. 219

FORM 307 10M 10-46

PLEASE RETURN TO
LOS ANGELES COUNTY SURVEYOR
700 HALL OF RECORDS

NOTE: ANY ADDITIONS OR CHANGES ON THIS SHEET MUST BE MADE OR CIRCLED IN RED INK, WITH DATE AND NAME OF PERSON MAKING CHANGE.

Do not extend notes this side of this line.

STATION	B. S.	H. I.	F. S.	ELEV.		
19455.8		972 43	632	966 11		℄ Edge Con. Pav
19469.71			623	966 20	Int ℄ Monte Vista Ave & 4th St	
B.M. L.V. 46	505	970 51	693	965 46	B.M. Monte Vista Ave & 4th St S.E. Cor L.V. 46 Ct. Spk in S end C.R. Elev 965.46	F.B. 1236-29
			559	96[illegible]	70 S on ℄ Monte Vista Ave	
			606	96[illegible]		18 W Gutter
			542	96[illegible]		" " TC
			6[illegible]	96[illegible]	18 E Gutter	
			5[illegible]	96[illegible]	" " TC	
			623	96[illegible]	1455 S on ℄ Monte Vista Ave	
			7[illegible]	96[illegible]		18 W Gutter
			[illegible]	96[illegible]		" " TC
			7[illegible]	96[illegible]	18 E Gutter	
			6[illegible]	96[illegible]	" " TC	
TP	786	976 77	15[illegible]	96[illegible]		
			684	96[illegible]	80 N on ℄ Monte Vista Ave	
			767	96[illegible]		18 E Gutter
			702	96[illegible]		" " TC
			734	96[illegible]	18 W Gutter	
			672	97[illegible]	" " TC	
			176	975 03	167 N on ℄ Monte Vista Ave	
			239	97[illegible]		18 E Gutter

F.B. 1261 PG. 220 ~~244~~

Job No. 1175 Division No. ✓ Notes Red. Plotted No. Profile

Survey of SAN DIMAS SEWER DIST. Date Date X-Sec.

Survey by H. F. NAUMANN Notes J. Gregory Notes Chkd J. H. Bandy Checked No.

Indexed Date Date 1-17 Date

FORM 307 10M 10-46

PLEASE RETURN TO
LOS ANGELES COUNTY SURVEYOR
700 HALL OF RECORDS

NOTE: ANY ADDITIONS OR CHANGES ON THIS SHEET MUST BE MADE OR CIRCLED IN RED INK, WITH DATE AND NAME OF PERSON MAKING CHANGE.

Do not extend notes this side of this line.

STATION	B. S.	H. I.	F. S.	ELEV.		
		976 79	177	975 02		18 E Send SECR
			226	974 53	18 N Gutter	
			[illegible]	975 12	" " Send SWCR	
TP	[illegible]	971 37	1064	966 15		
19+85.6			582	965 55		℄ Edge [illegible] Pav.
19+87.6			586	965 51		℄ Gutter
			660	964 77		30 S. [illegible]
			592	965 44		" Send SECR
			508	~~966 31~~ 966 29	30 N Gutter	
			440	966 88	" " N end NECR	
19+89.6			584	965 53		℄ Edge [illegible] Pav
19+99.6			545	965 92		℄
			646	964 91		18 S. Gutter
			58[illegible]	965 56		" " E end SECR
			[illegible]	[illegible]	18 N Gutter	
			[illegible]	965 53	" " [illegible] NECR	
20+50			[illegible]	966 27		℄
21+00			500	966 37		℄
			631	965 06		18 S. Gutter
			566	965 71		" " TP
			533	966 04	[illegible]	

Profile No. ____ Date ____ Notes Red ____ Plotted ____ Job No. 1175 Division No. V

X-Sec. No. ____ Date ____ Notes Chkd. J. H. Bender Checked ____ Survey of SAN DIMAS SEWER DIST.

Survey by H. F. NAUMANN Notes J.G. Date 6-47

Map No. ____ Indexed [illegible] Date ____

F.B. 1261 Pg. 221

FORM 307 10M 10-46

PLEASE RETURN TO
LOS ANGELES COUNTY SURVEYOR
700 HALL OF RECORDS

NOTE: ANY ADDITIONS OR CHANGES ON THIS SHEET MUST BE MADE OR CIRCLED IN RED INK, WITH DATE AND NAME OF PERSON MAKING CHANGE.

Do not extend notes this side of this line.

STATION	B. S.	H. I.	F. S.	ELEV.		
21+00		971 37	463	96[illegible]	18 N TC	
21+50			486	96[illegible]		℄
TP	4[illegible]	971 45	478	966 59		
22+00			492	96[illegible]		℄
/			622	965 23		18 S. Gutter
/			556	965 89		TC
/			8 3	96[illegible]	14[illegible] to [illegible] R/W of F.E.R.R.	
/			517	96[illegible]	18 N Gutter	
/			45[illegible]	96[illegible]	TC	
/			+3 1	[illegible]	167 N to S P.L. of Alley	
22+50			480	[illegible]		℄
22+75 3			525	966 [illegible]	128 N Floor Elev of Basement to Hse [illegible]	[illegible] Meas [illegible] 5.25
23+00			474	966 71		℄
/			597	96[illegible] 28		18 S. Gutter
/			532	966 13		TC
/			503	966 [illegible]	18 N Gutter	
/			440	96[illegible] 05	TC	
T.P.	54[illegible]	[illegible] 24	466	96[illegible] 79		
23+50			542	96[illegible]		℄
24+00			522	96[illegible]		℄
/			658	965 [illegible]		18 S. Gutter

F.B. 1261 PG. 222 ~~246~~

Job No. 1175 Division No. V Notes Red. Plotted No. Profile

Survey of SAN DIMAS SEWER DIST. Date Date X-Sec.

Survey by H. F. NAUMANN Notes V. Grouing Notes Chkd J. H. Bender Checked

Indexed [illegible] Date Date JUN 12 1947 Date No.

FORM 307 10M 10-46

PLEASE RETURN TO
LOS ANGELES COUNTY SURVEYOR
700 HALL OF RECORDS

NOTE: ANY ADDITIONS OR CHANGES ON THIS SHEET MUST BE MADE OR CIRCLED IN RED INK, WITH DATE AND NAME OF PERSON MAKING CHANGE.

Do not extend notes this side of this line.

STATION	B. S.	H. I.	F. S.	ELEV.		
24+00		972 24	593	966 3[illegible]		18 S. T.C.
"			550	966 74	18 N Gutter	
"			485	967 3[illegible]	" " T.C.	
24+[illegible]			506	967 [illegible]		
"			[illegible]	[illegible]		18 [illegible]
"			572	966 5[illegible]		[illegible]
"			540	966 8[illegible]	18 N Gutter	
"			478	967 [illegible]	" " [illegible] N [illegible]	
24+[illegible]			505	967 19		
"			59[illegible]	966 [illegible]		21 S. Gutter
"			57[illegible]	966 53		" " [illegible]
"			500	967 [illegible]	21 N Gutter	
"			475	967 19	" " [illegible] N CR	
24+[illegible]			497	967 27	[illegible]	
"			[illegible]	966 1	60 [illegible] Alley	[illegible]
"			3[illegible]	9[illegible] 1	88 " " "	T. Brk
"			3[illegible]	9[illegible] 8	106 " " "	[illegible]
"			3[illegible]	96[illegible] 8	[illegible] " " "	
"			6[illegible]	97[illegible] 1	167 " " "	[illegible]
24+[illegible]			[illegible]	967 3[illegible]		
"			5[illegible]	966 36		21 S. Gutter

Profile
No. ____ Notes Red ____ Plotted ____ Job No. 1175 Division No. 1
X-Sec. ____ Date ____ Date ____ Survey of SAN DIMAS SEWER DIST.
No. ____ Notes Chkd J. H. Bender Checked ____ Survey by H. F. NAUMANN Notes [illegible] Date 6-47
Date JUN 12 1947 Date ____ Map No. ____ Indexed [illegible] Date ____

F.B. 1261 PG. 217

FORM 307 10M 10-46

PLEASE RETURN TO
LOS ANGELES COUNTY SURVEYOR
700 HALL OF RECORDS

NOTE: ANY ADDITIONS OR CHANGES ON THIS SHEET MUST BE MADE OR CIRCLED IN RED INK, WITH DATE AND NAME OF PERSON MAKING CHANGE.

Do not extend notes this side of this line.

STATION	B. S.	H. I.	F. S.	ELEV.		
24+59.6		[illegible]	[illegible]	966 [illegible]5		[illegible]
			4[illegible]	967 [illegible]5	[illegible]	
			4[illegible]	967 [illegible]	[illegible]	
24+[illegible]			4[illegible]	967 38		
			6 15	[illegible]		[illegible]
			5[illegible]	[illegible]		[illegible]
			5[illegible]	967 04	18 N Gutter	
			[illegible]	967 [illegible]5	[illegible]	
25+[illegible]			[illegible]	967 [illegible]		
			5[illegible]	966 71		18 [illegible]
			4[illegible]	[illegible]		[illegible]
			4[illegible]	967 67	[illegible]	
			3[illegible]	961 [illegible]	[illegible]	
25+50			302	969 [illegible]		
	6 95	976 45	2[illegible]	[illegible]		
26+00			592	970 53		
			6 30	970 15		18 S. Gutter end
			6 15	970 [illegible]		" " TC
			6 14	970 [illegible]	18 N Gutter end	
			5 64	970 [illegible]	18 N TC	
26+06.8			590	970 55		

F.B. 126/Pg. 224 ~~218~~

Job No. 1175 Division No. V Notes Red. Plotted Profile

Survey of SAN DIMAS SEWER DIST. Date Date No.

Survey by H. F. NAUMANN Notes V. Gregory Notes Chkd J. R. Gunter Checked X-Sec.

Indexed [illegible] Date Date JUN 12 1947 Date No.

FORM 307 10M 10-46

PLEASE RETURN TO
LOS ANGELES COUNTY SURVEYOR
700 HALL OF RECORDS

NOTE: ANY ADDITIONS OR CHANGES ON THIS SHEET MUST BE MADE OR CIRCLED IN RED INK, WITH DATE AND NAME OF PERSON MAKING CHANGE.

Do not extend notes this side of this line.

STATION	B. S.	H. I.	F. S.	ELEV.		
26+06.[illegible]		[illegible]	652	[illegible]		18 S. Gutter
/			613	970 32		W end S W C R
			609	970 36	[illegible] Gutter	
			560	970 85	W end N W C R	
26+14.8			597	970 48		℄
/			65[illegible]	969 [illegible]9		26 S Gutter
/			6[illegible]4	970 41		S end S W C R
/			596	970 19	26 N Gutter	
/			544	971 01	W end N W C R	
[illegible]			[illegible]	97[illegible] 34	Int ℄ 4th St & San Dimas Ave	
/			577	970 68	70' S on ℄ San Dimas Ave	
/			[illegible]56	969 59		[illegible] Gutter
/			[illegible]19	970 26		[illegible] TC
/			679	969 66	15 E Gutter	
			[illegible]13	[illegible]	TC	
/			5[illegible]7	970 58	[illegible] S on ℄ San Dimas Ave	
/			685	969 60		18. W Gutter
/			6[illegible]	970 [illegible]		TC
/			717	969 28	18 E Gutter	
/			[illegible]34	970 11	TC	
/			329	973 16	100 N on ℄ San Dimas Ave	

Profile No. ____ Notes Red ____ Plotted ____ Job No. 11[illegible] Division No. 1 F.B. 1261 PG. 3[illegible]

X-Sec. No. ____ Date ____ Date ____ Survey of SAN DIMAS SEWER DIST.

Notes Chkd. J. H. Bender Checked ____ Survey by H. F. NAUMANN Notes [illegible] Date 6-47

Date JUN 12 1947 Date ____ Map No. ____ Indexed [illegible] Date ____

FORM 307 10M 10-46

PLEASE RETURN TO
LOS ANGELES COUNTY SURVEYOR
700 HALL OF RECORDS

NOTE: ANY ADDITIONS OR CHANGES ON THIS SHEET MUST BE MADE OR CIRCLED IN RED INK, WITH DATE AND NAME OF PERSON MAKING CHANGE.

Do not extend notes this side of this line.

STATION	B. S.	H. I.	F. S.	ELEV.		
26+3[illegible]		976 45	4 05	97[illegible] [illegible]		18 E [illegible]
			3 [illegible]	97[illegible] 88		[illegible]
			4 35	97[illegible] 10	18 W Gutter	
			2 56	973 89	" " TC	
T.P.	9 3[illegible]	985 7[illegible]	[illegible]	[illegible]		
			9 10	97[illegible] [illegible]	200 N on ℄ San Dimas Ave.	
			7 71	976 07		18 E Gutter
			[illegible]	97[illegible] 77		" " TC
			10 04	[illegible] 71	18 W Gutter	
			9 23	97[illegible] [illegible]	" " TC	
BM LV 19			3 02	98[illegible] 76	BM LV 19 San Dimas Ave & 5th St G.N. Cor Bt. Spk in Cb 5 S of Send CR Elev 982.740 ✓ F.B. 1236-17	

F.B. 1261 PG. 226

Job No. 1175 Division No. V Notes Red. Plotted No. Profile

Survey of SAN DIMAS SEWER DIST. Date Date No. X-Sec.

Survey by H. F. NAUMANN Notes V. Gregory Notes Chkd [illegible] Checked

Indexed [illegible] Date Date [illegible] Date No.

Notes Ck'd by	Survey of SAN DIMAS SEWER DIST.
Map No.	W. O. 1175 Tape No. St'd °F
Office Work	Surveyed by H. F. NAUMANN
Checked	Notes H. F. NAUMANN Date 6-47
Date	Indexed A. C. Jenkins

F. B. 1261 Pg. 227

DEC 31 48

Note: Any Additions or Changes on This Sheet Must be Made or Circled in Red Ink With Date and Name of Person Making Change.

Do not extend notes this side of this line.

RETURN TO
LOS ANGELES COUNTY SURVEYOR
700 HALL OF RECORDS

LOCATION
of
IMPROVEMENTS
on
BONITA AVE.
from
MONTE VISTA AVE.
to
1st. ALLEY E. of MONTE VISTA

C. I. 1175

SAN DIMAS SEWER DIST.

H. F. Naumann
J. Gregory
A. R. Barilotti
H. C. Hand.

FORM 247 5M 5-46

F. B. 261 PG. 228

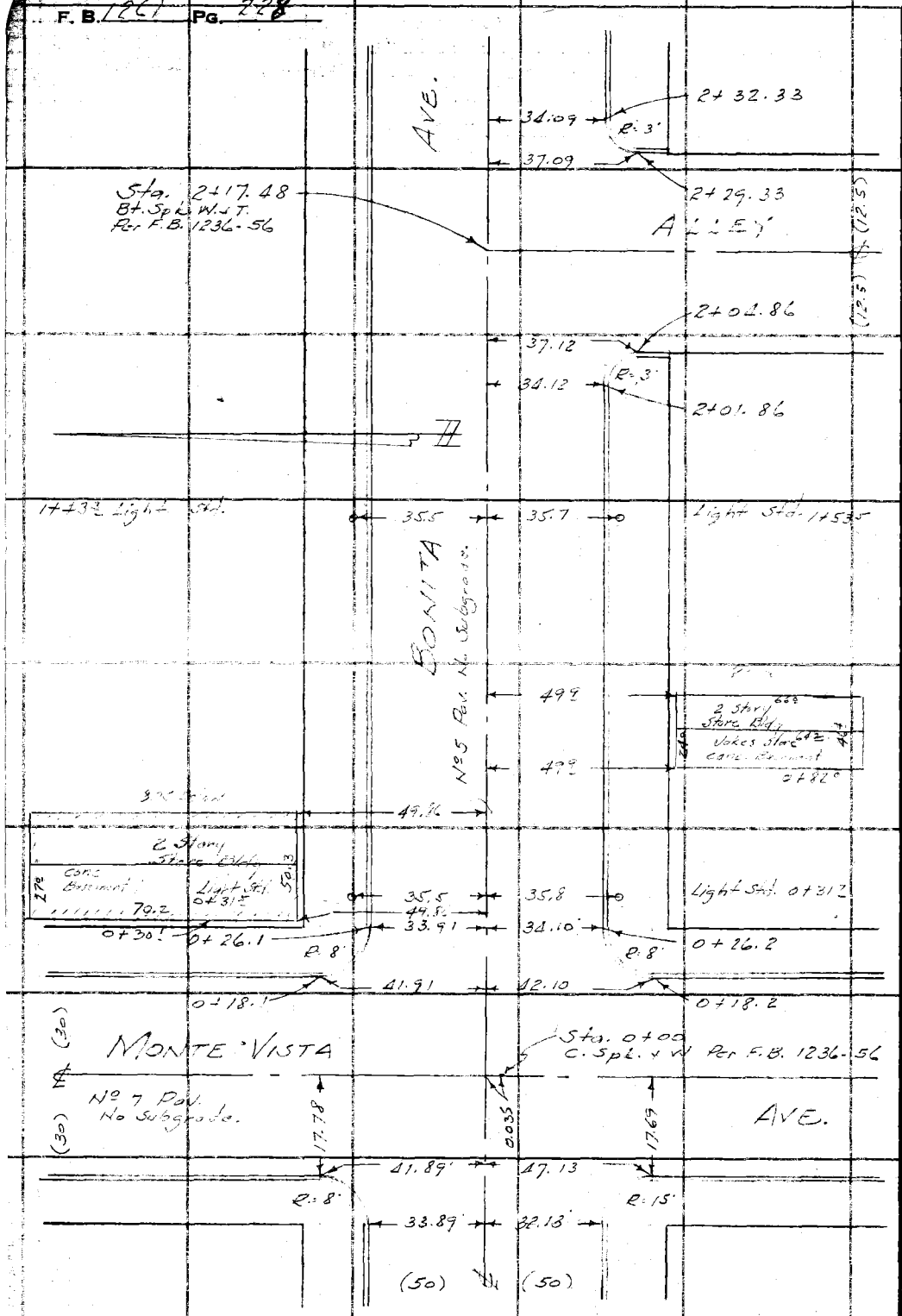

RETURN TO
LOS ANGELES COUNTY SURVEYOR
700 HALL OF RECORDS

Do not extend notes this side of this line.

Note: Any Additions or Changes on This Sheet Must be Made or Circled in Red Ink With Date and Name of Person Making Change.

Profile No.	Notes Red.	Plotted	Job No. 1175	Division No. V
	Date	Date	Survey of SAN DIMAS SEWER DIST.	
X-Sec. No.	Notes Chkd. J. H. Bender	Checked	Survey by H. F. NAUMANN	Notes V.G. Date 6-47
	Date 1947	Date	Map No.	Indexed Date DEC 31 '48

F.B. 1261 PG. 229

PROFILE

and

CROSS SECTIONS

on

BONITA AVE.

from

MONTE VISTA AVE.

to

1st ALLEY E. of MONTE VISTA AVE

C.I. 1175

SAN DIMAS SEWER DIST.

ELEV.	
F. S.	
H. I.	H.F. Naumann J. Gregory A.R. Barilotti H.C. Hand.
B. S.	
STATION	

NOTE: ANY ADDITIONS OR CHANGES ON THIS SHEET MUST BE MADE OR CIRCLED IN RED INK, WITH DATE AND NAME OF PERSON MAKING CHANGE.

PLEASE RETURN TO
LOS ANGELES COUNTY SURVEYOR
700 HALL OF RECORDS

Do not extend notes this side of this line.

FORM 307 10M 10-46

FORM 307 10M 10-46

PLEASE RETURN TO
LOS ANGELES COUNTY SURVEYOR
700 HALL OF RECORDS

NOTE: ANY ADDITIONS OR CHANGES ON THIS SHEET MUST BE MADE OR CIRCLED IN RED INK, WITH DATE AND NAME OF PERSON MAKING CHANGE.

Do not extend notes this side of this line.

STATION	B. S.	H. I.	F. S.	ELEV.		
B.M. L.V.6	570	950 60		944 90	B.M. L.V.6	MONTE VISTA AVE. (W. side). 60' ± N. of ℄ of BONITA AVE. L. + N. in cb. Elev 944.90 ✓ F.B. 1236-9
0+00			573	945 17	Int ℄ Bonita Ave & Monte Vista Ave	
"			631	944 29	50' S on ℄ Monte Vista Ave	
"			684	945 76	100 " " " " "	
"			742	943 18	18 E Gutter	
"			630	944 30	" " S end N.E. CR	
"			510	945 50	80 N on ℄ Monte Vista Ave	
"			533	945 27		18 E Gutter
"			471	945 79		" "
"			418	946 42	167 N on ℄ Monte Vista Ave	
"			466	945 92		18 E Gutter
"			402	946 58		" " S end S.E. CR.
0+18			505	945 35		℄
"			556	945 05		[illegible]
"			681	943 79		42 S Gutter
"			608	944 52		" " S end S.E. CR.
"			502	945 58	15 N	
"			551	945 09	42 N Gutter	
"			508	945 52	" " N end N.E. CR	
0+26			498	945 62		℄

F.B. 1261 PG. 230 ~~224~~

Job No. 1175 Division No. V Notes Red. Plotted Profile

Survey of SAN DIMAS SEWER DIST. Date Date No.

Survey by H. F. NAUMANN Notes J. Gregory Notes Chkd. J. H. Bender Checked X-Sec.

Indexed [illegible] Date Date Date No.

FORM 307 10M 10-46

PLEASE RETURN TO
LOS ANGELES COUNTY SURVEYOR
700 HALL OF RECORDS

NOTE: ANY ADDITIONS OR CHANGES ON THIS SHEET MUST BE MADE OR CIRCLED IN RED INK, WITH DATE AND NAME OF PERSON MAKING CHANGE.

Do not extend notes this side of this line.

STATION	B. S.	H. I.	F. S.	ELEV.		
0+26 E		[illegible]	545	945 15		15 S.
"			655	944 05		34 S Gutter
"			608	944 52		" " E end S E C.
"			497	945 63	15 N	
"			[illegible]	944 96	34 " Gutter	
"			[illegible]	945 50	" " [illegible]	
0+43 E			13 14	937 46	35 [illegible] Floor Elev of [illegible] to Store Bldg	[illegible] 13.14
0+50			475	945 85		
[illegible]			437	946 23		
"			505	945 55		15 S.
"			629	944 31		34 S Gutter
"			556	945 04		" " T.C.
"			[illegible]	937 41	75 S. Floor Elev of [illegible] to Dept Store	830 Mass [illegible] 13.19
1+00			431	946 29		
"			507	945 53		15 S.
"			[illegible]	944 39		34 " Gutter
"			556	945 04		" " T.C.
"			438	946 22	15 N	
"			539	945 21	34 " Gutter	
"			476	945 84	" " TC	
1+50			387	946 73		

Profile No. ____ Notes Red ____ Plotted ____ Job No. 1175 Division No. V

X-Sec. No. ____ Date ____ Date ____ Survey of SAN DIMAS SEWER DIST.

Notes Chkd. J. H. Bender Checked ____ Survey by H. F. NAUMANN Notes J.G. Date 6-47

Date JUN 12 1947 Date ____ Map No. ____ Indexed [illegible] Date ____

F.B. 1261 PG. 231

FORM 307 10M 10-46

PLEASE RETURN TO
LOS ANGELES COUNTY SURVEYOR
700 HALL OF RECORDS

NOTE: ANY ADDITIONS OR CHANGES ON THIS SHEET MUST BE MADE OR CIRCLED IN RED INK, WITH DATE AND NAME OF PERSON MAKING CHANGE.

Do not extend notes this side of this line.

STATION	B. S.	H. I.	F. S.	ELEV.		
		950 60 ✓				
TP	6 59	952 39 ✓	4[illegible]	[illegible]		
2+01.86			518	94[illegible]		℄
"			584	946 55		15 S
"			719	945 20		34 S Gutter
"			660	945 79		" S W end SWCR
"			546	946 93	15 N	
"			659	945 80	34 " Gutter	
"			605	946 34	" " TC	
2+04.86			510	947 29		℄
"			574	946 65		15 S.
"			699	945 40		37½ S. Gutter
"			650	945 89		" " Sen[illegible]
"			505	947 34	Int ℄ Bonita Ave ℄ Alley	
"			57[illegible]	946 68		15 S. on ℄ [illegible]
"			703	945 36		34½ S Gutter [illegible] ℄ Alley
"			667	945 72		[illegible] " T.Bck " " "
"			656	945 83		50 " " "
"			672	945 67	75' S on ℄ Alley	
"			801	944 38	155 " " " "	to N.P.L. Alley
"			525	947 [illegible]4	15 N	

F.B. 1261 PG. 232 Job No. 1175 Division No. V Notes Red. Plotted Profile
Survey of SAN DIMAS SEWER DIST. Date Date No.
Survey by H. F. NAUMANN Notes [illegible] Notes Chkd J. H. Bender Checked X-Sec.
Indexed [illegible] Date Date JUN 12 1947 Date No.

FORM 307 10M 10-46

PLEASE RETURN TO
LOS ANGELES COUNTY SURVEYOR
700 HALL OF RECORDS

NOTE: ANY ADDITIONS OR CHANGES ON THIS SHEET MUST BE MADE OR CIRCLED IN RED INK, WITH DATE AND NAME OF PERSON MAKING CHANGE.

Do not extend notes this side of this line.

STATION	B. S.	H. I.	F. S.	ELEV.		
[illegible]		952 34	645	[illegible] 94	34 N [illegible]	
			590	926 49	[illegible]	
BM [illegible]			547	94[illegible]	BM [illegible] Bonita Pic & Exchange Pl N.W. Cor [illegible] Bank Bldg Ext. 941.923 FB 1236-[illegible]	

Profile Notes Red ____ Plotted ____ Job No. 1175 Division No. V

No. ____ Date ____ Date ____ Survey of SAN DIMAS SEWER DIST.

X-Sec. Notes Chkd J. H. Bender Checked ____ Survey by H. F. NAUMANN Notes J.G. Date 6-47

No. ____ Date JUN 12 1947 Date ____ Map No. ____ Indexed [illegible] Date ____

F.B. 1261 Pg. 227

F.B. 1261 PG. 228 234

Job No. 1175 Division No. V Notes Red. _____ Plotted _____ Profile

Survey of SAN DIMAS SEWER DIST. Date _____ Date _____ No. _____

Survey by H. F. NAUMANN Notes J. Gregory Notes Chkd. [illegible] Checked _____ X-Sec.

Indexed _____ Date _____ Date JUN 12 1947 Date _____ No. _____

STATION	B.S.	H.I.	F.S.	ELEV.

FORM 307 10M 10-46

PLEASE RETURN TO
LOS ANGELES COUNTY SURVEYOR
700 HALL OF RECORDS

Do not extend notes this side of this line.

NOTE: ANY ADDITIONS OR CHANGES ON THIS SHEET MUST BE MADE OR CIRCLED IN RED INK, WITH DATE AND NAME OF PERSON MAKING CHANGE.

235

Notes Ck'd by	Survey of SAN DIMAS SEWER DIST.
Map No.	W. O. 1175 Tape No. St'd °F
Office Work	Surveyed by H. F. NAUMANN
Checked	Notes H. F. NAUMANN Date 6-47
Date	Indexed A. C. Johnson

F. B. 261 Pg. 229

DEC 31 '49

Note: Any Additions or Changes on This Sheet Must be Made or Circled in Red Ink With Date and Name of Person Making Change.

Do not extend notes this side of this line.

LOCATION
of
IMPROVEMENTS
on
1st. ALLEY E. of MONTE VISTA AVE.
from
BONITA AVE.
to
1st. ALLEY S. of BONITA AVE.

C.I. 1175

SAN DIMAS SEWER DIST.

RETURN TO
LOS ANGELES COUNTY SURVEYOR
700 HALL OF RECORDS

H. F. Naumann
J. Gregory
A. C. Barilotti
H. C. Hand.

FORM 247 5M 5-46

F. B. 1261 PG. 236

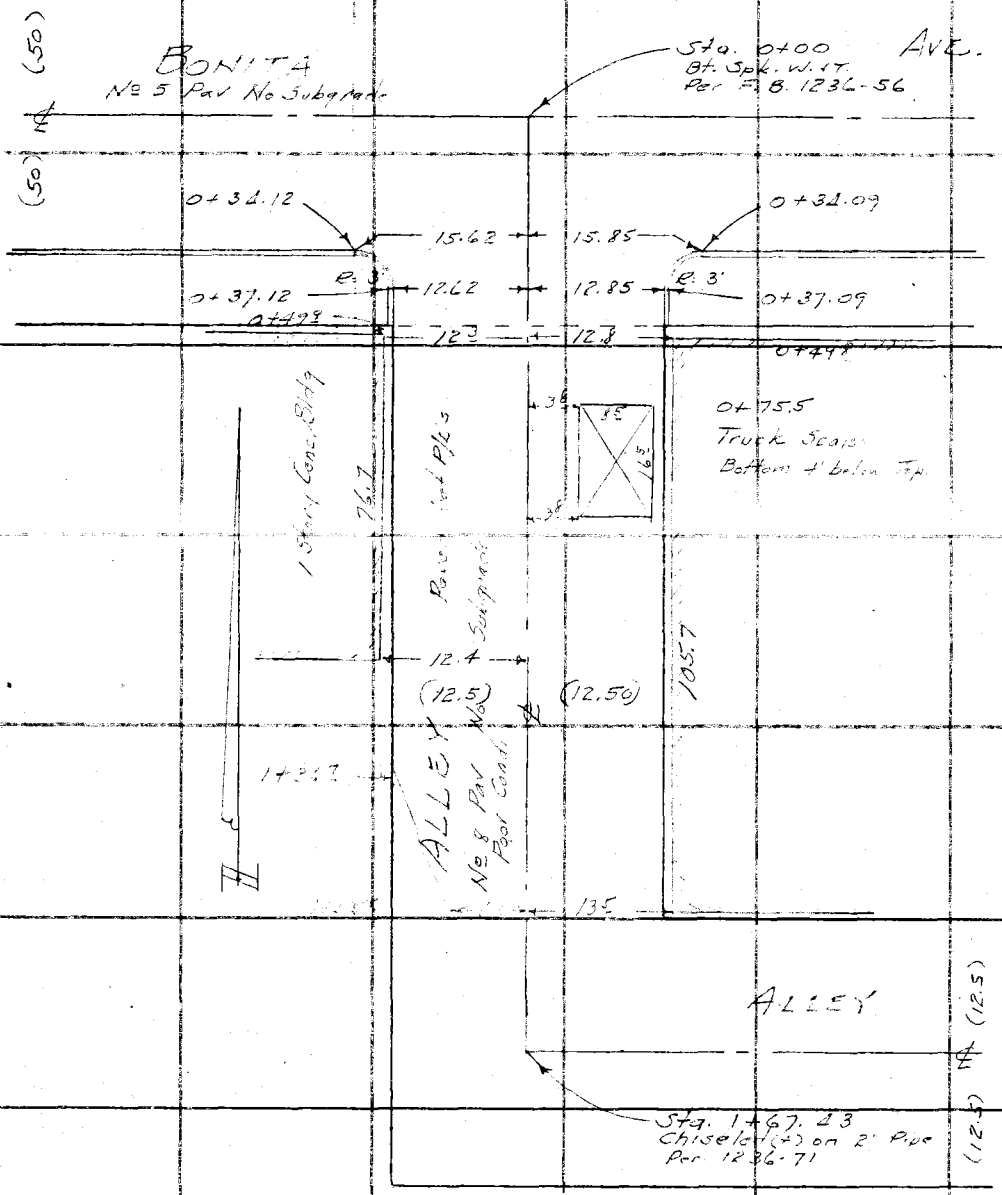

RETURN TO
LOS ANGELES COUNTY SURVEYOR
700 HALL OF RECORDS

Do not extend notes this side of this line.

Note: Any Additions or Changes on This Sheet Must be Made or Circled in Red Ink With Date and Name of Person Making Change.

Profile No.	Notes Red	Plotted	Job No. 1175	Division No. V	F.B. 1261 Pg. 237
	Date	Date	Survey of SAN DIMAS SEWER DIST.		
X-Sec. No.	Notes Chkd.	Checked	Survey by H. F. NAUMANN	Notes V. G.	Date 6-47
	Date JUN 12 1947	Date	Map No.	Indexed	Date DEC 31 '48

	PROFILE and CROSS SECTIONS on 1st. ALLEY E. of MONTE VISTA AVE from BONITA AVE to 1st. ALLEY S. of BONITA AVE.
ELEV.	C.I. 1175 SAN DIMAS SEWER DIST.
F. S.	
H. I.	H.F. Naumann J. Gregory A.R. Bandlati E.C. Hand.
B. S.	
STATION	

NOTE: ANY ADDITIONS OR CHANGES ON THIS SHEET MUST BE MADE OR CIRCLED IN RED INK, WITH DATE AND NAME OF PERSON MAKING CHANGE.

Do not extend notes this side of this line.

PLEASE RETURN TO
LOS ANGELES COUNTY SURVEYOR
700 HALL OF RECORDS

FORM 307 10M 10-46

FORM 307 10M 10-46

PLEASE RETURN TO
LOS ANGELES COUNTY SURVEYOR
700 HALL OF RECORDS

NOTE: ANY ADDITIONS OR CHANGES ON THIS SHEET MUST BE MADE OR CIRCLED IN RED INK, WITH DATE AND NAME OF PERSON MAKING CHANGE.

Do not extend notes this side of this line.

STATION	B. S.	H. I.	F. S.	ELEV.		
B.M. L.V. 7	576	95239		946 63	B.M. L.V. 7 BONITA AVE. & Bt. Spk. in rb., Elev. 946.634	EXCHANGE PL. N.W. Cor 12' W. of W. end C.C. ~ F.B. 1236-10
0+00			507	947 32	Int ℄ Bonita Av. & Alley	
			594	946 15	100 W. of ℄ Bonita Ave.	
			7[illegible]	945 31		34 N. Gutter
			6[illegible]	945 93		" " TC
			784	944 55	[illegible]	
			7[illegible]	945 04	" TC	
			679	945 60	151 W. of ℄ Bonita Ave.	
			[illegible]	945 06		34 N. Gutter
			[illegible]	945 72		" " E end C.C.R.
			8[illegible]	944 04	[illegible]	
			[illegible]	944 53	" E end C.C.R.	
			[illegible]	948 41	100 E. of ℄ Bonita Ave.	
			5[illegible]	946 12		34 S. Gutter
			543	946 96		" " TC
			51[illegible]	947 21	34 N. Gutter	
			4[illegible]	947 74	TC	
TP	644	95484	3[illegible]	94[illegible] 40		
0+00			507	949 77	200' E. of ℄ Bonita Ave.	
			719	947 65		34 S. Gutter

F.B. 1261 PG. 238

Job No. 1175 Division No. V Notes Red. Plotted Profile No.

Survey of SAN DIMAS SEWER DIST. Date Date X-Sec.

Survey by H. F. NAUMANN Notes J. Gregory Notes Chkd. J. H. Bender Checked

Indexed Date Date JUN 12 1947 Date No.

FORM 307 10M 10-46

PLEASE RETURN TO
LOS ANGELES COUNTY SURVEYOR
700 HALL OF RECORDS

NOTE: ANY ADDITIONS OR CHANGES ON THIS SHEET MUST BE MADE OR CIRCLED IN RED INK, WITH DATE AND NAME OF PERSON MAKING CHANGE.

Do not extend notes this side of this line.

STATION	B. S.	H. I.	F. S.	ELEV.		
0+00		754 84	649	948 35		34 S. TC
			612	949 72	34 N Gutter	
			555	949 29	" " TC	
TP	400	952 39	645	948 39		
0+15			569	946 70		℄
0+34			705	945 34		℄ Gutter
			719	945 30		15' W Gutter
			661	945 78		" " W end SWCR
			695	945 44	15' E Gutter	
			635	946 04	" " E end SECR	
			650	945 59		℄
			700	945 39		12' W Gutter
			650	945 89		" " S end SWCR
			665	945 74	12' E Gutter	
			625	946 14	" " S end SECR	
0+41			665	945 74		℄ T. Brk
0+50			657	945 82		℄
"			659	945 80		12' W Gutter
"			640	945 99		" " T. Walk
"			634	946 05	12' E Gutter	
"			612	946 27	" T. Walk	

Profile No. ____ Notes Red ____ Plotted ____ Job No. 1175 Division No. ✓ F.B. PG. 239

X-Sec. No. ____ Date ____ Date ____ Survey of SAN DIMAS SEWER DIST.

Notes Chkd. J. H. Bender Checked ____ Survey by H. F. NAUMANN Notes V.G. Date 6-47

Date JUN 12 1947 Date ____ Map No. ____ Indexed ____ Date ____

FORM 307 10M 10-46

PLEASE RETURN TO
LOS ANGELES COUNTY SURVEYOR
700 HALL OF RECORDS

NOTE: ANY ADDITIONS OR CHANGES ON THIS SHEET MUST BE MADE OR CIRCLED IN RED INK, WITH DATE AND NAME OF PERSON MAKING CHANGE.

Do not extend notes this side of this line.

STATION	B. S.	H. I.	F. S.	ELEV.		
0+83		952 39	10 83	941 56	1' E Bot of Truck Scales	[illegible] Red 10.83
0+90			6 48	945 91	125 W Floor Elev of Plumbing Shop	
1+00			6 70	945 49	℄	
			6 80	945 59		125 W. P.L.
/			7 03	945 36	125 E P.L.	
1+00			6 30	945 09	125 E Floor Elev of Feed Store	
1+55			[illegible]	944 43	℄	
/			7 42	944 77		6 W [illegible] Pav & ℄ Brk
/			6 3	946 1		125 W T Brk P.L.
/			8 30	944 06	125 E P.L.	
T.P.	3 65	947 84	8 20	944 19		
			3 3	944 5	100 W on S.P.L.	
			3 6	944 [illegible]	180 " " " "	
			2 21	945 63	100 E on ℄ Alley to E.	
			0 74	947 10	200 " " " " "	
T.P.	6 60	953 01	[illegible]	94[illegible] 41		
T.P.	[illegible]	955 61	3 13	[illegible] 38		
BM					BM. San Dimas Ave (W. Side) 70' N of ℄ of	
LV 8			2 97	[illegible]	L.V.-8 Bonita Ave L & N. in Cb	
					Elev 952.607 F.B. 1236-10	

F.B. 1261 PG. 240 ~~234~~

Job No. 1175 Division No. ✓ Notes Red. Plotted No. Profile

Survey of SAN DIMAS SEWER DIST. Date Date X-Sec.

Survey by H. F. NAUMANN Notes J. Gregory Notes Chkd. J. H. Bender Checked No.

Indexed [illegible] Date Date JUN 12 1947 Date No.

241

Notes Ck'd by	Survey of SAN DIMAS SEWER DIST.	F.B. 1261 Pg. ~~205~~
Map No.	W. O. 1175 Tape No. St'd °F	
Office Work	Surveyed by H. F. NAUMANN	
Checked	Notes J. Gregory Date 6-47	
Date	Indexed [redacted]	

DEC 31 [illegible]

Note: Any Additions or Changes on This Sheet Must be Made or Circled in Red Ink With Date and Name of Person Making Change.

Do not extend notes this side of this line.

LOCATION
of
IMPROVEMENTS
on
1st. ALLEY S. of BONITA AVE.
from
1st. ALLEY E. of MONTE VISTA AVE.
to
SAN DIMAS AVE.

C.I. 1175

SAN DIMAS SEWER DIST.

RETURN TO
LOS ANGELES COUNTY SURVEYOR
700 HALL OF RECORDS

H.F. Naumann
J. Gregory
A.K. Bartlett
H.C. Hand.

FORM 247 5M 5-46

F. B. 1261 PG. ~~236~~ 242



RETURN TO
LOS ANGELES COUNTY SURVEYOR
700 HALL OF RECORDS

Do not extend notes this side of this line.

Note: Any Additions or Changes on This Sheet Must be Made or Circled in Red Ink With Date and Name of Person Making Change.

Notes Ck'd by	Survey of SAN DIMAS SEWER DIST.	F. B. 1261 Pg. ~~237~~
Map No.	W. O. 1175 Tape No. St'd °F	
Office Work	Surveyed by H. F. NAUMANN	
Checked	Notes J. Gregory Date 6-47	
Date	Indexed [redacted]	



Cont top pg. ~~236~~ 242

Note: Any Additions or Changes on This Sheet Must be Made or Circled in Red Ink With Date and Name of Person Making Change.

Do not extend notes this side of this line.

RETURN TO
LOS ANGELES COUNTY SURVEYOR
TOO HALL OF RECORDS

FORM 247 5M 5-46

FORM 307 10M 10-46

PLEASE RETURN TO
LOS ANGELES COUNTY SURVEYOR
700 HALL OF RECORDS

NOTE: ANY ADDITIONS OR CHANGES ON THIS SHEET MUST BE MADE OR CIRCLED IN RED INK, WITH DATE AND NAME OF PERSON MAKING CHANGE.

Do not extend notes this side of this line.

STATION	B. S.	H. I.	F. S.	ELEV.		
4+00		953 01	2 L	950 9	12.5 N P.L.	
T.P.	573	955 61	3 13	94[illegible] 18		
3+75.8			4 72	950 89	12.5 S [illegible] Ford Agency Bldg	
4+12.5			5 40	950 21		℄ Edge [illegible]
/			5 27	950 34		12.5 S T.C. [illegible]
/			4 91	950 70	12.5 N T.C. [illegible]	
4+24.45			5 95	949 66		℄
/			6 [illegible]	949 58		12.5 S Gutter
/			5 [illegible]	950 11		" " W end SWCR
/			5 66	949 95	12.5 N Gutter	
/			5 15	950 16	" " W end NWCR	
4+27.45			6 19	949 12		℄ Gutter
/			6 27	949 34		15.5 S Gutter
/			5 56	950 05		" " S end SWCR
/			6 08	949 53	15.5 N Gutter	
/			5 20	950 11	" " N end NWCR	
4+52.44			5 05	950 56	Int ℄ Alley & San Dimas Ave	
/			5 41	950 20	75 S on ℄ San Dimas Ave	
/			6 63	949 98		18 W Gutter
/			5 91	949 70		" " TC
/			4 73	950 18	163±1 S on ℄ San Dimas Ave	

F.B. 1261 Pg. 248 | Job No. 1175 | Division No. V | Notes Red. | Plotted | Profile
Survey of SAN DIMAS SEWER DIST. | Date | Date | No. | X-Sec.
Survey by H. F. NAUMANN | Notes V. Gregory | Notes Chkd J. H. Bender | Checked | No.
Indexed [illegible] | Date | Date JUN 12 1947 | Date | No.

FORM 307 10M 10-46

PLEASE RETURN TO
LOS ANGELES COUNTY SURVEYOR
700 HALL OF RECORDS

NOTE: ANY ADDITIONS OR CHANGES ON THIS SHEET MUST BE MADE OR CIRCLED IN RED INK, WITH DATE AND NAME OF PERSON MAKING CHANGE.

Do not extend notes this side of this line.

STATION	B. S.	H. I.	F. S.	ELEV.		
[illegible]		[illegible]	549	950 12		18 W Gutter (end)
"			[illegible]	950 57		" " TC (end)
"			[illegible]	951 13	[illegible] San Dimas Ave	
"			[illegible]	950 11	18 W Gutter	
"			476	950 85	" "	
"			404	951 57	[illegible] San Dimas Ave	
"			[illegible]	950 70	[illegible] Gutter	
"			[illegible]	951 30	[illegible]	
[illegible]			[illegible]	952 6[illegible]	EM LV-8 San Dimas Ave (W Side) 70' N of E of Bonita Ave [illegible]	

Profile Notes Red ____ Plotted ____ Job No. 1175 Division No. ✓ F.B. 1261 Pg. 243

No. ____ Date ____ Date ____ Survey of SAN DIMAS SEWER DIST.

X-Sec. Notes Chkd. H. Bender Checked ____ Survey by H. F. NAUMANN Notes J.G. Date 6-47

No. ____ Date JUN 12 19[illegible] Date ____ Map No. ____ Indexed ____ Date ____

F.B. 1261 PG. 244 Job No. 1175 Division No. ✓ Notes Red _____ Plotted _____ Profile _____

Survey of SAN DIMAS SEWER DIST. Date _____ Date _____ No. _____

Survey by H. F. NAUMANN Notes _____ Notes Chkd J. H. Bender Checked _____ X-Sec.

Indexed _____ Date _____ Date JUN 12 1947 Date _____ No. _____

STATION	B. S.	H. I.	F. S.	ELEV.

FORM 307 10M 10-46

PLEASE RETURN TO
LOS ANGELES COUNTY SURVEYOR
700 HALL OF RECORDS

Do not extend notes this side of this line.

NOTE: ANY ADDITIONS OR CHANGES ON THIS SHEET MUST BE MADE OR CIRCLED IN RED INK, WITH DATE AND NAME OF PERSON MAKING CHANGE.

Profile No. _____ Notes Red _____ Plotted _____ Job No. 1175 Division No. ✓ F.B. 1261 PG. 251

Date _____ Date _____ Survey of _____

X-Sec. No. _____ Notes Chkd. _____ Checked _____ Survey by _____ Notes V.G. Date 6-47

Date _____ Date _____ Map No. _____ Indexed [illegible] Date DEC 31 '48



NOTE: ANY ADDITIONS OR CHANGES ON THIS SHEET MUST BE MADE OR CIRCLED IN RED INK, WITH DATE AND NAME OF PERSON MAKING CHANGE.

PLEASE RETURN TO
LOS ANGELES COUNTY SURVEYOR
700 HALL OF RECORDS

Do not extend notes this side of this line.

FORM 307 10M 10-46

FORM 307 10M 10-46

PLEASE RETURN TO
LOS ANGELES COUNTY SURVEYOR
700 HALL OF RECORDS

NOTE: ANY ADDITIONS OR CHANGES ON THIS SHEET MUST BE MADE OR CIRCLED IN RED INK, WITH DATE AND NAME OF PERSON MAKING CHANGE.

Do not extend notes this side of this line.

STATION	B. S.	H. I.	F. S.	ELEV.		
BM LV 51	0.73	922.69		921.96	BM LV 51	Acacia St E. Side 740'± So. of ℄ of Bonita Ave. PK Spk in Conc. retaining Wall at S.W. Cor. School Prop. 40'± E. of ℄ of Acacia St. Elev 921.959 ✓ FB 1236-24
0+00			3.83	918.81	Int ℄ Acacia St & Continuation of Vine E 1-25	
0+66 E			4.46	918.23	℄	
			7.2	915.5	1879 W Top of Stake	
TP	1.15	922.67	4.17	91[illegible]		
0+66 S			13.57 ✓	8[illegible]	1525 W/ Flow line of out let 36" Conc Pipe	1007 Rod 1.50 Int 3.50 Bkg 18.57 ✓
TP	13.64	922.60	0.71	91[illegible]		
2+00			5.06	917.54	℄	
			18.42 ✓	9[illegible]	24+00 E Flow line 36" Conc Pipe of C. Basin	3.17 Rod 15.25 Int 18.42 ✓
TP	6.94	925.09	4.15	[illegible]		
TP	7.39	921.12	1.66	92[illegible]		
BM LV 4			2.64	92[illegible]	BM LV 4	Bonita Ave & Acacia St NE Cor. 15'± W 66.18'± N of Mon. Cor. Elev. 923.324 ✓ FB 1236-8

F.B. 261 PG. 252

Job No. 1175 Division No. V

Survey of _____ Profile No. _____ X-Sec. No. _____

Survey by V. Greene Notes _____ Plotted _____ Date _____ Notes Red _____ Date _____ Checked _____ Date _____

Indexed _____ Date _____ Notes Chkd _____ Date _____

Profile No.	Notes Red	Plotted	Job No. 1175	Division No. V	F.B. 1261 PG. 253
	Date	Date	Survey of SAN DIMAS SEWER DIST.		
X-Sec. No.	Notes Chkd	Checked	Survey by H. F. NAUMANN	Notes J.G.	Date 6-47
	Date	Date	Map No.	Indexed	Date DEC 31

LOCATION & ELEVATIONS of CULVERT

30" Inside Meas. - 24" Outside Meas.
Both Pipes Parallel & Approx. Same Elev.

JN 1175

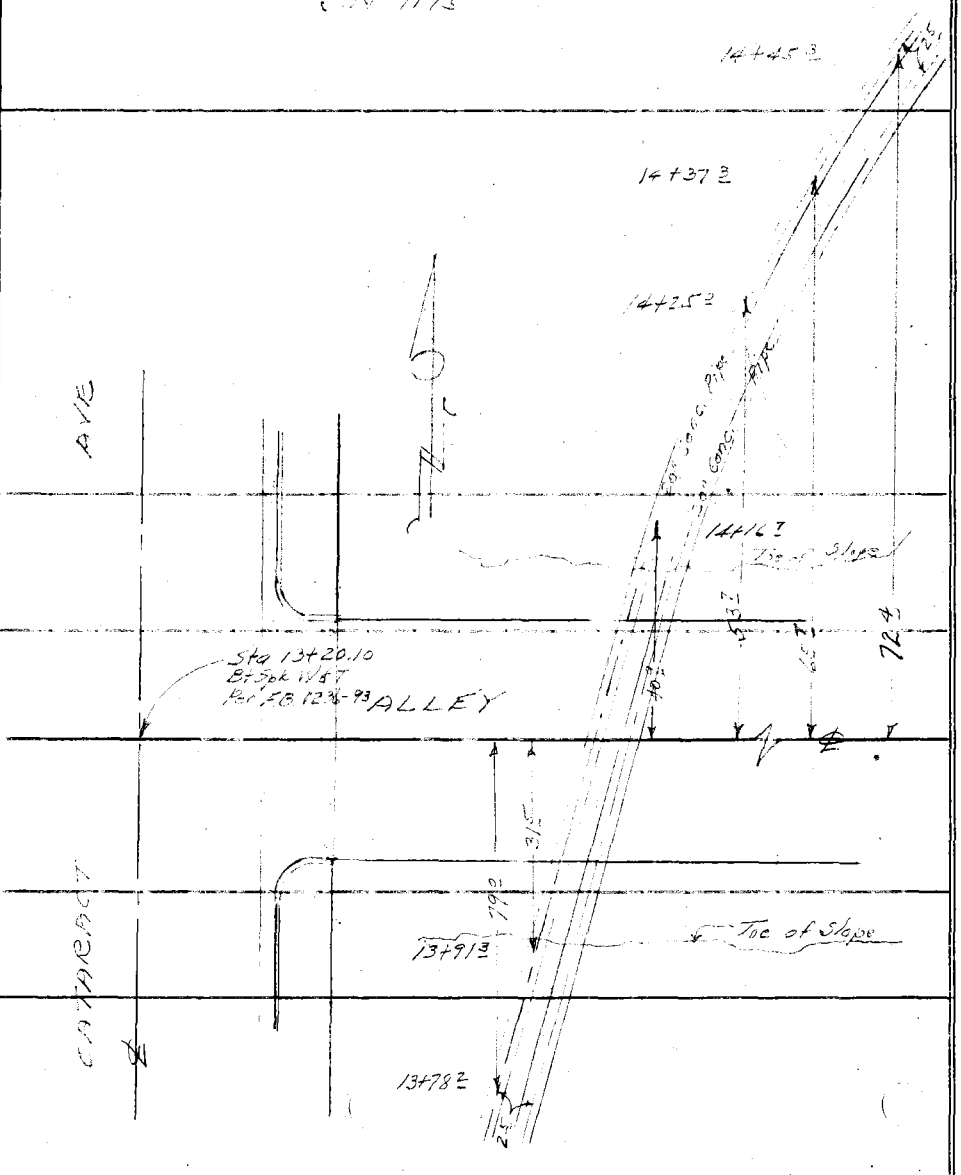

STATION	B. S.	H. I.	F. S.	ELEV.

NOTE: ANY ADDITIONS OR CHANGES ON THIS SHEET MUST BE MADE OR CIRCLED IN RED INK, WITH DATE AND NAME OF PERSON MAKING CHANGE.

Do not extend notes this side of this line.

PLEASE RETURN TO
LOS ANGELES COUNTY SURVEYOR
700 HALL OF RECORDS

FORM 307 10M 10-46

FORM 307 10M 10-46

PLEASE RETURN TO
LOS ANGELES COUNTY SURVEYOR
700 HALL OF RECORDS

NOTE: ANY ADDITIONS OR CHANGES ON THIS SHEET MUST BE MADE OR CIRCLED IN RED INK, WITH DATE AND NAME OF PERSON MAKING CHANGE.

Do not extend notes this side of this line.

STATION	B. S.	H. I.	F. S.	ELEV.		
BM LV 39	0.32	94[illegible] 56		94[illegible] 24 ✓	BM. LV 39	Cataract Ave & 2nd St NE Cor "PK" Spk in [illegible] 5' E of E end CR. Elev 948.244 ✓ F.B. 1236-24
13+20.10 ⊙	4.09	947 [illegible]	5.18	94[illegible] 38	Int ℄ Alley & Cataract Ave	
13+91.3			4[illegible]	94[illegible] 6		℄ Alley
			5.3	94[illegible] 2	15 S Top of Fill Bank	
			12.04	93[illegible] 13	31 S Top of Wly [illegible]	
14+16.3			4.09	94[illegible] 38		℄ Alley
			3.8	94[illegible] 7	27 N Top of Fill Bank	
			10.72	93[illegible] 75	40 N Top of Wly [illegible]	
			5.44	93[illegible] [illegible]	BM LV 33	Cataract Ave & 1st St S.E. Cor "PK" Spk in [illegible] 6' E of E end CR. Elev 939.050 ✓ F.B. 1236-21
BM LV 33						

F.B. 1261 PG. 254

Job No. 1175 Division No. ✓ Notes Red. Plotted Profile

Survey of SAN DIMAS SEWER DIST. Date Date No. X-Sec.

Survey by H. F. NAUMANN Notes J. Gregory Notes Chkd. Checked

Indexed Date Date Date No.

Notes Ck'd by	Survey of San Dimas S.D.
Map No.	W. O. 1175 Tape No. 058 St'd. 68 °F
Office Work	Surveyed by H.F. Naumann
Checked	Notes H.F.N. Date 2-48
Date	Indexed C. Johnson

DEC 31 '48

F. B. 126 PG. 255

Note: Any Additions or Changes on this Sheet Must be Made or Circled in Red Ink With Date and Name of Person Making Change.

Do not extend notes this side of this line.

RETURN TO
LOS ANGELES COUNTY SURVEYOR
700 HALL OF RECORDS

FORM 247 5M 5-46

F. B. 1261 PG. 256

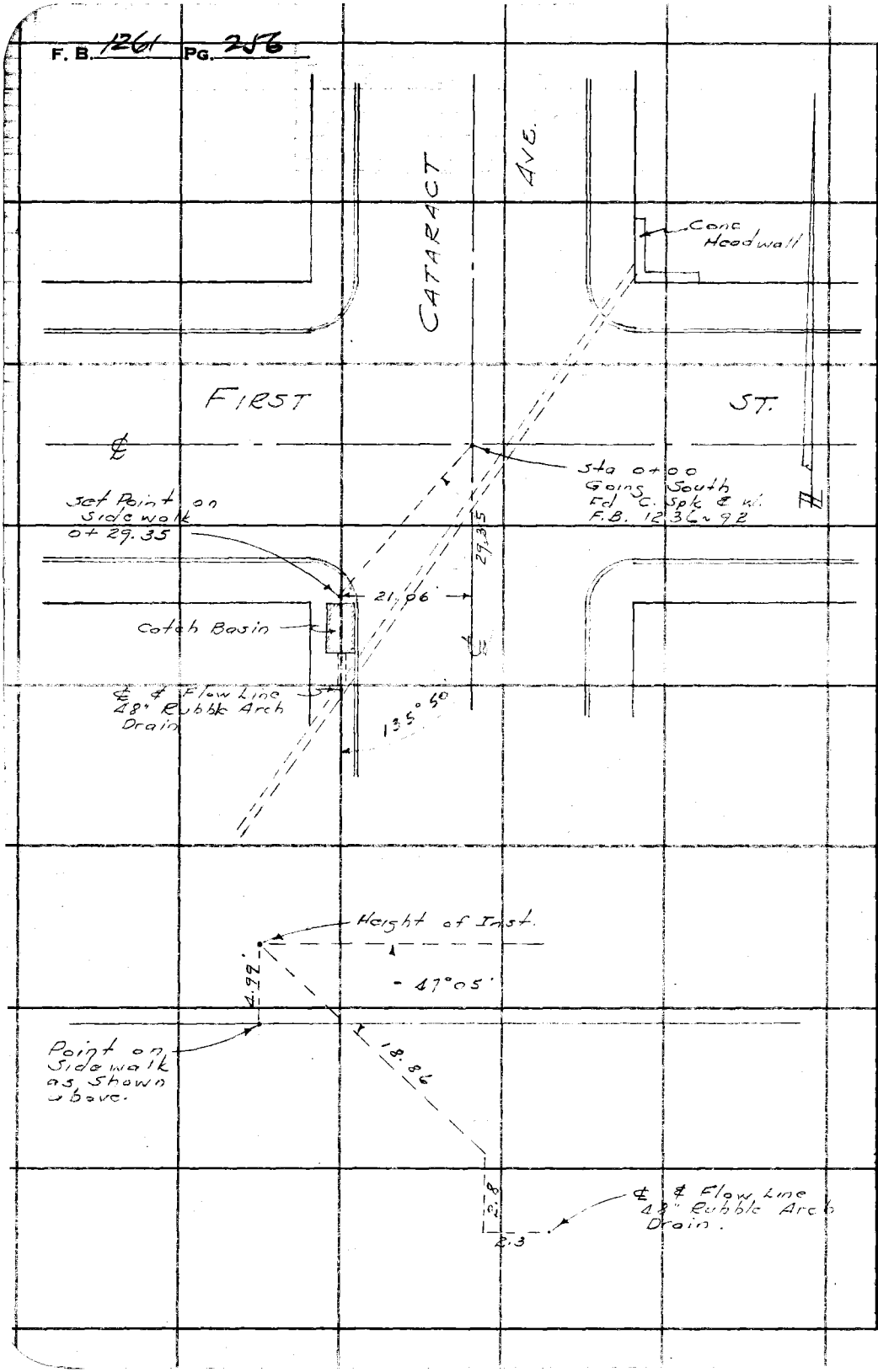

RETURN TO
LOS ANGELES COUNTY SURVEYOR
7DO HALL OF RECORDS

Do not extend notes this side of this line.

Note: Any Additions or Changes on This Sheet Must be Made or Circled in Red Ink With Date and Name of Person Making Change.

FORM 307 10M 10-46

PLEASE RETURN TO
LOS ANGELES COUNTY SURVEYOR
700 HALL OF RECORDS

NOTE: ANY ADDITIONS OR CHANGES ON THIS SHEET MUST BE MADE OR CIRCLED IN RED INK, WITH DATE AND NAME OF PERSON MAKING CHANGE.

Do not extend notes this side of this line.

STATION	B. S.	H. I.	F. S.	ELEV.		
				LEVELS		
		To	Determine	Elevation of	Flow Line	
				of	48" Rubble Arch Drain	
B.M. L.V.	33			939 05		
	4 85	943 90				
			5 58	938 32	Point on Sidewalk.	
Check Shot.			5 62	938 28	Top Curb ~ S. end S.W.C.R. of 1st. St. & Cataract Ave.	
	18.86 x Sin		47° 05 =		13.81	
Point on Sidewalk				938 32		
				+ 4 99	Rod ~ Meas.	
				943 31	= H.I.	
				- 13 81	Calc.	
				929 50		
				- 2 8	Rod ~ Meas.	
				926 70	= Elev. of F.L. 48" Arch Rubble Drain	

Profile No. ____ Notes Red ____ Plotted ____ Job No. 1175 Division No. V
X-Sec. No. ____ Date ____ Date ____ Survey of San Dimas S.D.
Notes Chkd. ____ Checked ____ Survey by Houmann Notes H.F.N. Date 2-24-48
No. ____ Date ____ Date ____ Map No. ____ Indexed [illegible] Date DEC 31 '48

F. 1261 PG. 257

P.B/26/PG.258

Job No. _____ Division No. _____ Notes Red. _____ Plotted _____ Profile _____

Survey of _____ Date _____ Date _____ No. _____

Survey by _____ Notes _____ Notes Chkd. _____ Checked _____ X-Sec. _____

Indexed _____ Date _____ Date _____ Date _____

STATION

B. S.

I. I.

E

307 10M 10-46

LOS ANGELES ... SURVEYOR

700 H... RECORD

Do not extend notes

NOTE: ... ADDITIONAL ... CHANGES ON THE ... SHEET ... WHERE OR CIRCLE ... RED INK ... AND NAME ... PERSON ... side ... this line

2651