Survey of
W. O. Tape No. St'd °F
Surveyed by ~~F. H. BLANCHARD~~
Notes Date
Indexed

F. B. 1262 Pg. 3

Resurveys of Section Lines

T5N-R8W See Index on Pg. 6
T5N-R8W See Index on Pg. 40
T5N-R9W See Index on Pg. 125
T5N-R10W See Index on Pg. 145
T5N-R11W See Index on Pg. 197.

Microfilmed Feb '88

Notes Ck'd by	Survey of T.5N. R.9W.
Map No.	W. O. 4999 Tape No. 77 St'd 68 °F
Office Work	Surveyed by Rosecrans
Checked	Notes Date 5-9-47
Date	Indexed A. C. Johnson 6-10-47

F. B. 1262 Pg. 5

SECTION LINES IN T.5N. R.9W.

J.N. 4999

E. A. Rosecrans
J. P. Pierce
J. C. Pierce
V. T. Gibbons
A. C. Folgate

Note: Any Additions or Changes on This Sheet Must be Made or Circled in Red Ink With Date and Name of Person Making Change.

Do not extend notes this side of this line.

RETURN TO
LOS ANGELES COUNTY SURVEYOR
700 HALL OF RECORDS

FORM 247 5M 5-46

F.B. 1262 PG. 6

T. 5 N. R. 9 W.

Index to lines measured on this survey

● = Monument set

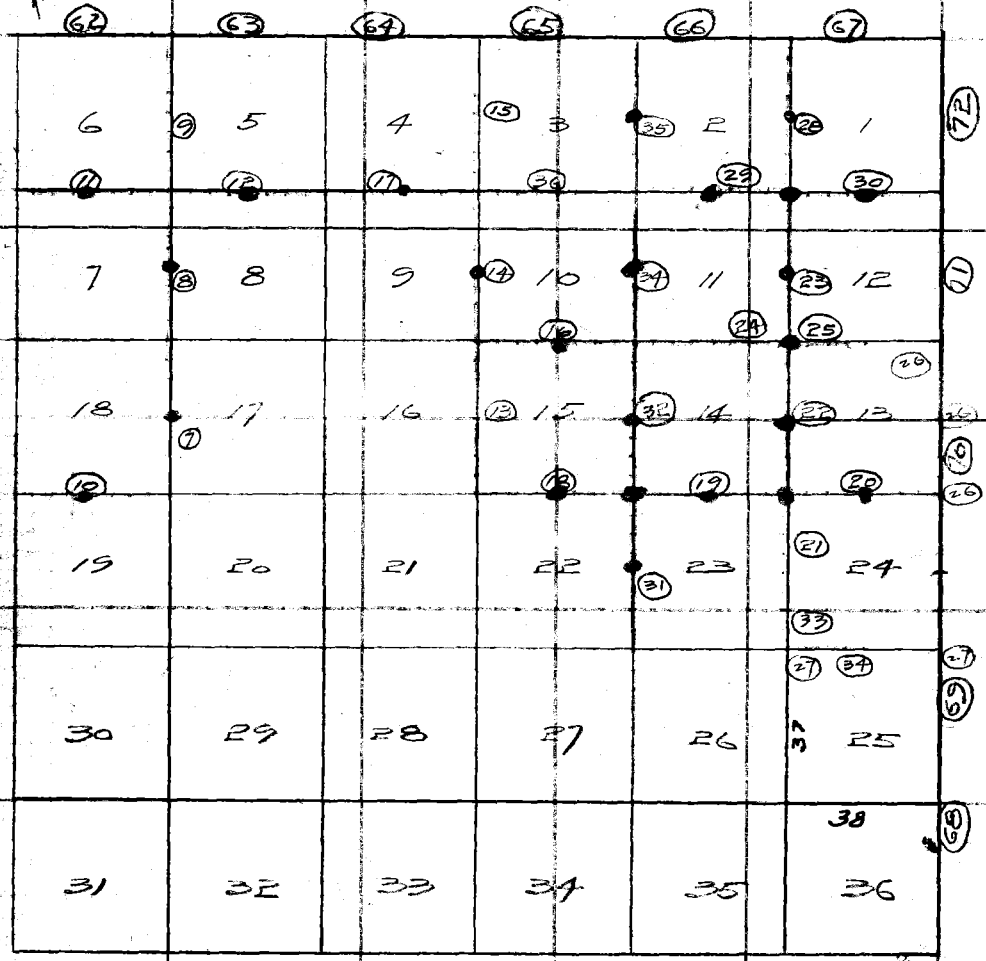

Platted on Sur. Div. 22-100

RETURN TO
LOS ANGELES COUNTY SURVEYOR
700 HALL OF RECORDS

Do not extend notes this side of this line.

Note: Any Additions or Changes on This Sheet Must be Made or Circled in Red Ink With Date and Name of Person Making Change.

W.S. 66 D-9S

Notes Ck'd by [illegible]	Survey of T. 5N. R. 9 W.
Map No.	W. O. 4999 Tape No. 77 St'd 68 °F
Office Work	Surveyed by Rosecrans
Checked	Notes R Date 3-3-47
Date	Indexed A. C. Johnson

F.B. 1262 Pg. 7

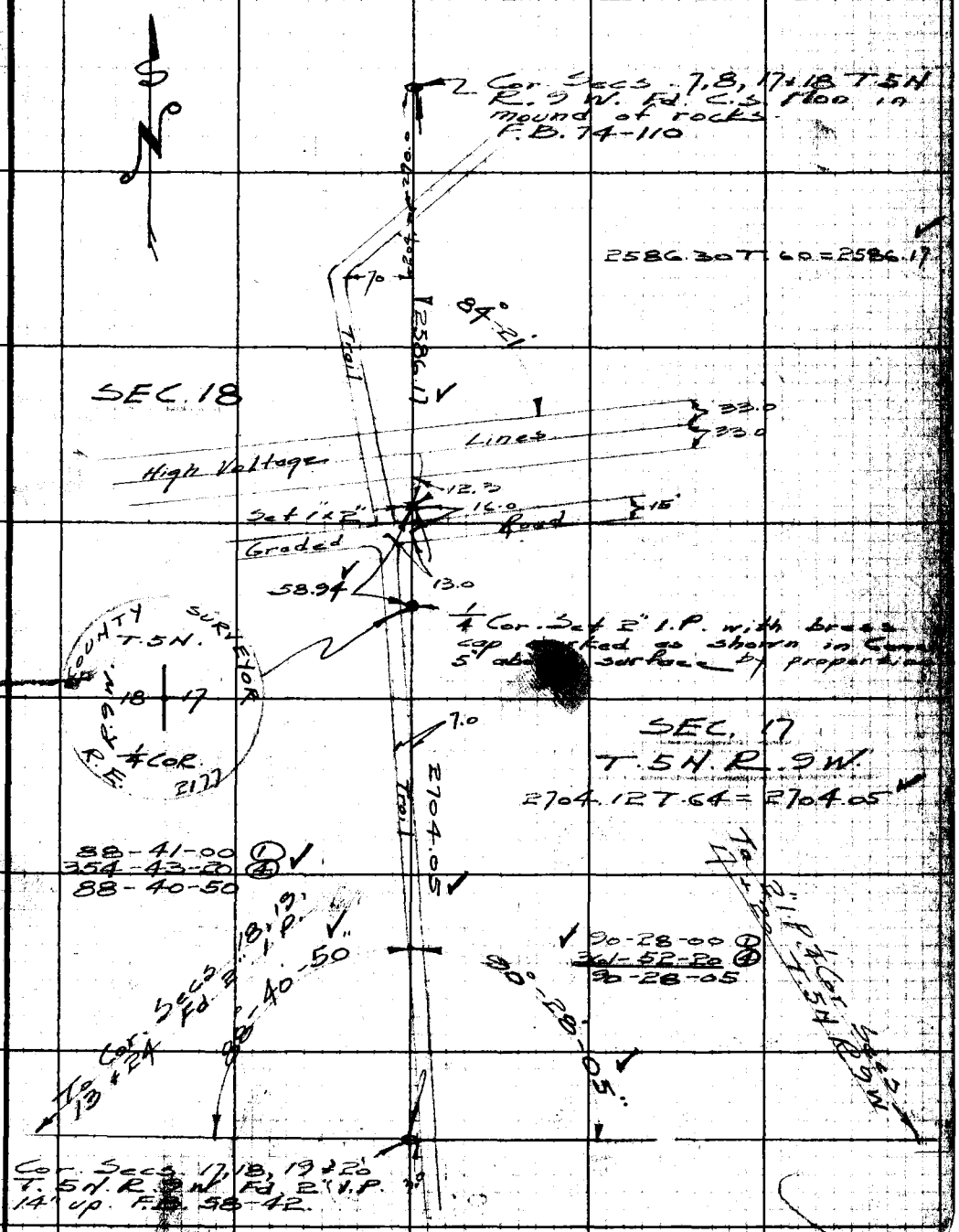

Note: Any Additions or Changes on This Sheet Must be Made or Circled in Red Ink With Name and Name of Person Making Change.

Do not extend notes this side of this line.

RETURN TO
LOS ANGELES COUNTY SURVEYOR
700 HALL OF RECORDS

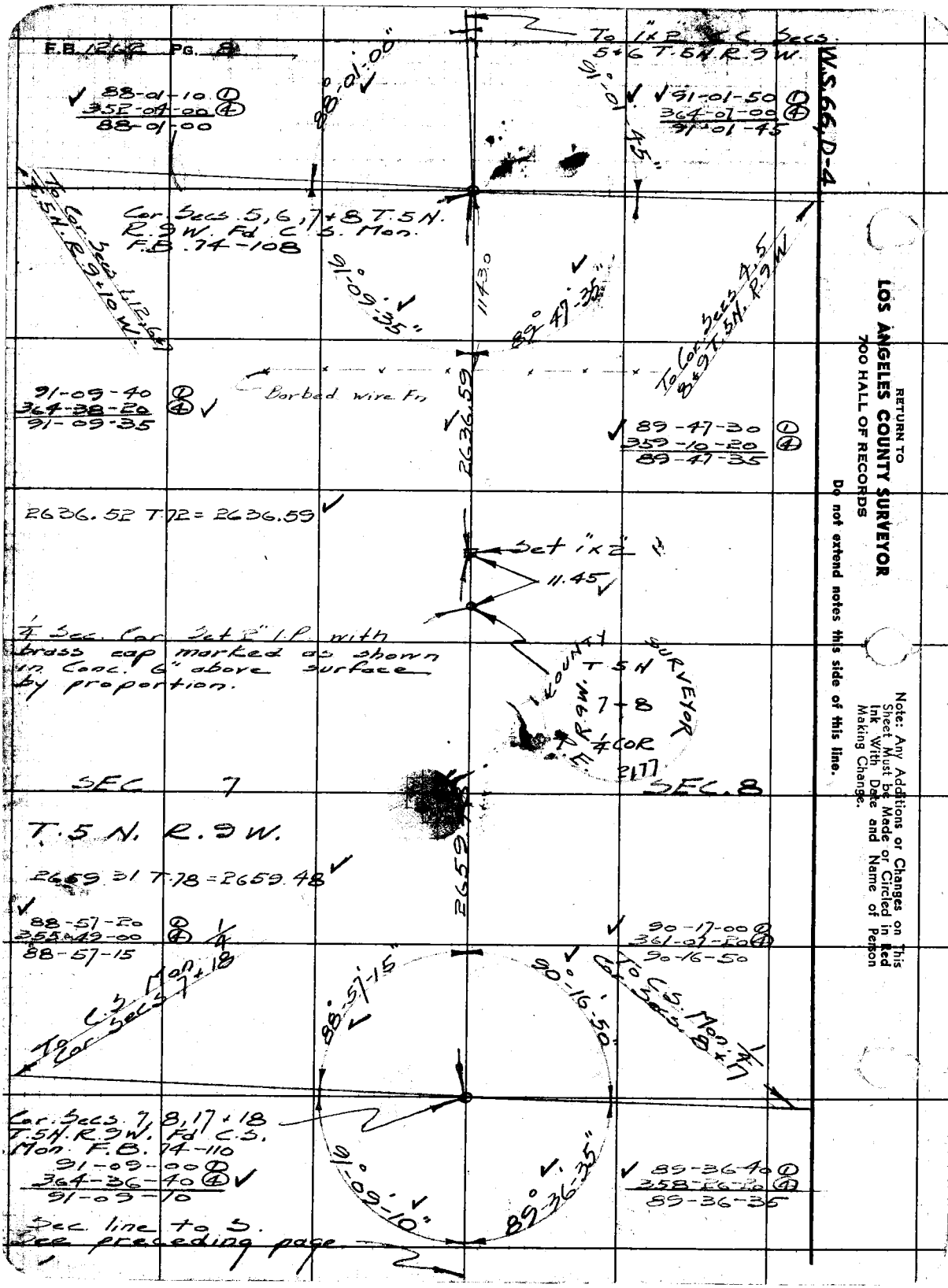
F.B. 1262 PG. 8
To 1"x2" C. Secs. 5+6 T.5N. R.9W.
W.S.66, D-4
88-01-10 ①
352-04-00 ④
88-01-00
88°-01'-00"
91°-01'-45"
91-01-50 ①
364-07-00 ④
91-01-45
To Cor. Secs. 1,12,6+7 T.5N. R.9+10 W.
Cor. Secs. 5,6,7+8 T.5N. R.9W. Fd. C.S. Mon. F.B. 74-108
91°-09'-35"
11430
89°-47'-35"
To Cor. Secs. 4,5 8+9 T.5N. R.9W.
91-09-40 ①
364-38-20 ④
91-09-35
Barbed wire Fn.
2636.59
89-47-30 ①
359-10-20 ④
89-47-35
2636.52 T.72 = 2636.59
Set 1"x2"
11.45
1/4 Sec. Cor. Set 2" I.P. with brass cap marked as shown in Conc. 6" above surface by proportion.
COUNTY SURVEYOR
T.5N. R.9W.
7+8
1/4 COR
R.E. 2177
SEC. 7
SEC. 8
T.5N. R.9W.
2659.31 T.78 = 2659.48
2659.48
88-57-20 ①
355-49-00 ④
88-57-15
1/4
90-17-00 ①
361-07-20 ④
90-16-50
To C.S. Mon. Cor. Secs. 7+18
88°-57'-15"
90°-16'-50"
To C.S. Mon. Cor. Secs. 8+17
1/4
Cor. Secs. 7,8,17+18 T.5N. R.9W. Fd. C.S. Mon. F.B. 74-110
91-09-00 ①
364-36-40 ④
91-09-10
91°-09'-10"
89°-36'-35"
89-36-40 ①
358-26-20 ④
89-36-35
See line to S.
See preceding page
RETURN TO
LOS ANGELES COUNTY SURVEYOR
700 HALL OF RECORDS
Do not extend notes this side of this line.
Note: Any Additions or Changes on This Sheet Must be Made or Circled in Red Ink With Date and Name of Person Making Change.

Notes Ck'd by KAMcAL	Survey of T.5N.R.9W.
Map No.	W. O. 4999 Tape No. 77 St'd 68 °F
Office Work	Surveyed by Rosecrans
Checked	Notes R Date 3-11-47
Date	Indexed A. C. Johnson

F.B. 262 Pg. 9

W.S. 66.D-3

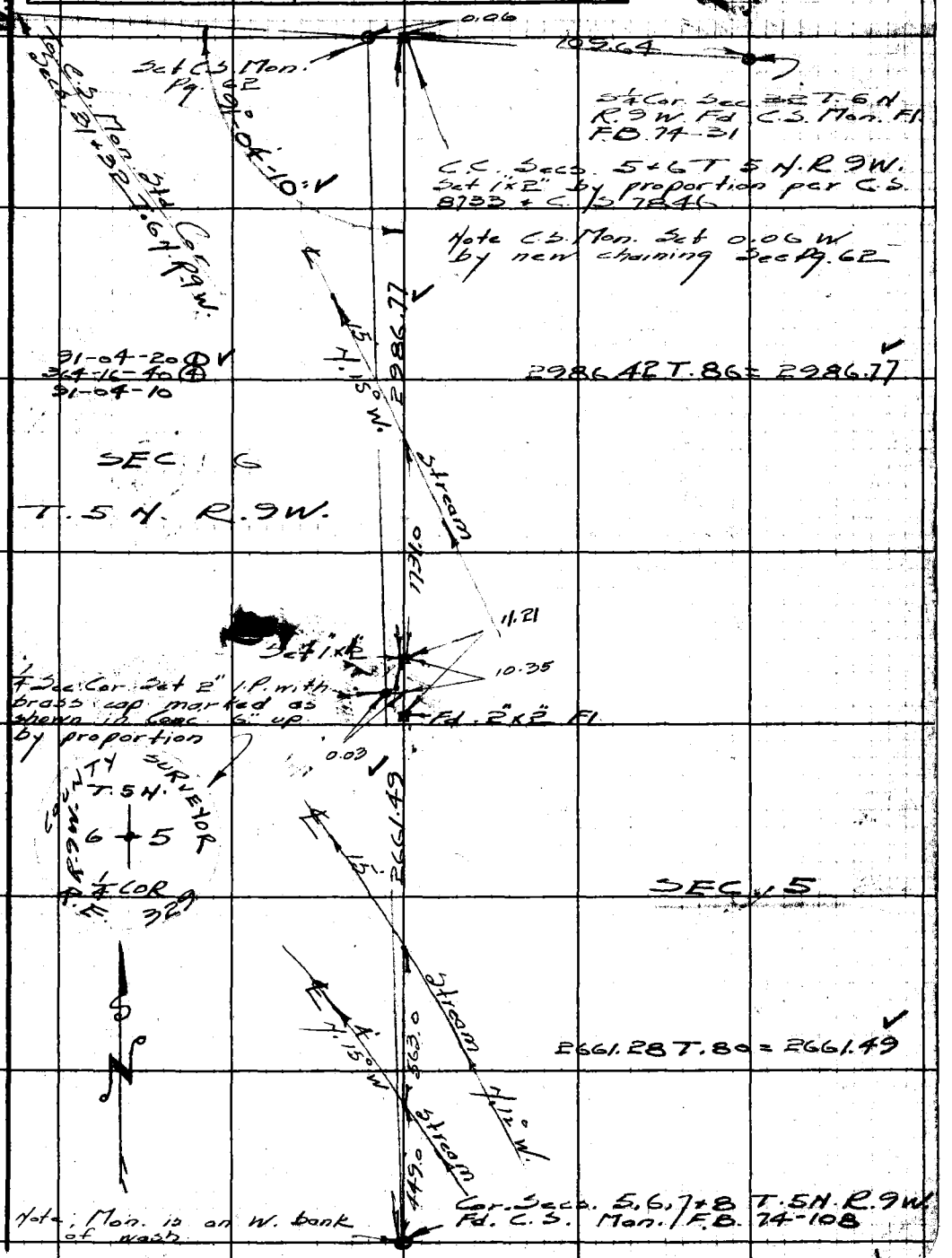

Note: Any Additions or Changes on This Sheet Must be Made or Circled in Red Ink With Date and Name of Person Making Change.

Do not extend notes this side of this line.

RETURN TO
LOS ANGELES COUNTY SURVEYOR
700 HALL OF RECORDS

FORM 247 5M 11-41

F.B. 1262 PG. 10

W.S. 66, D-5

Sec. line 7

Cor. Secs. 17, 18, 19 + 20
T. 5 N. R. 9 W. Fd. 2" I.P.
F.B. 58-42

88°-40'-50"

Sec Pg. 7

776.0

℄ 12' Stream

3122.95

3122.79 T.76 = 3122.95

SURVEYOR
T. 5 N. R. 9 W.
18 19
1/4 COR
R.E. 21.77

SEC 18

1/4 Cor. Set 2" I.P. with brass cap marked as shown in Conc. 5" above surface by proportion

SEC 19

T. 5 N. R. 9 W.

477.34

Set 1"x2"

2043.82 T76 = 2043.93

2043.93

90-53-30 (1)
363-33-40 (4)
90-53-25

7' Trail

90°-53-25"
90°-55-15" Rec.

To C.S. Mon. 1/4 Cor Secs. 13 + 18

271.0

Cor. Secs. 13, 24, 18 + 19
T. 5 N. R. 9 + 10 W. Fd.
2" I.P. in mound of rocks
3 base 1' high. Could not
find brass cap Mon. per
C.S. 8734

RETURN TO
LOS ANGELES COUNTY SURVEYOR
700 HALL OF RECORDS

Do not extend notes this side of this line.

Note: Any Additions or Changes on This Sheet Must be Made or Circled in Red Ink With Date and Name of Person Making Change.

W.S.66.D-4

Notes Ck'd by K.R. McPh	Survey of T 5 N R 9 W
Map No.	W. O. 4999 Tape No. 77 St'd 68 °F.
Office Work	Surveyed by Rosecrans
Checked	Notes R Date 3-18-47
Date	Indexed A. C. Johnson

F.B. 1262 Pg. 11

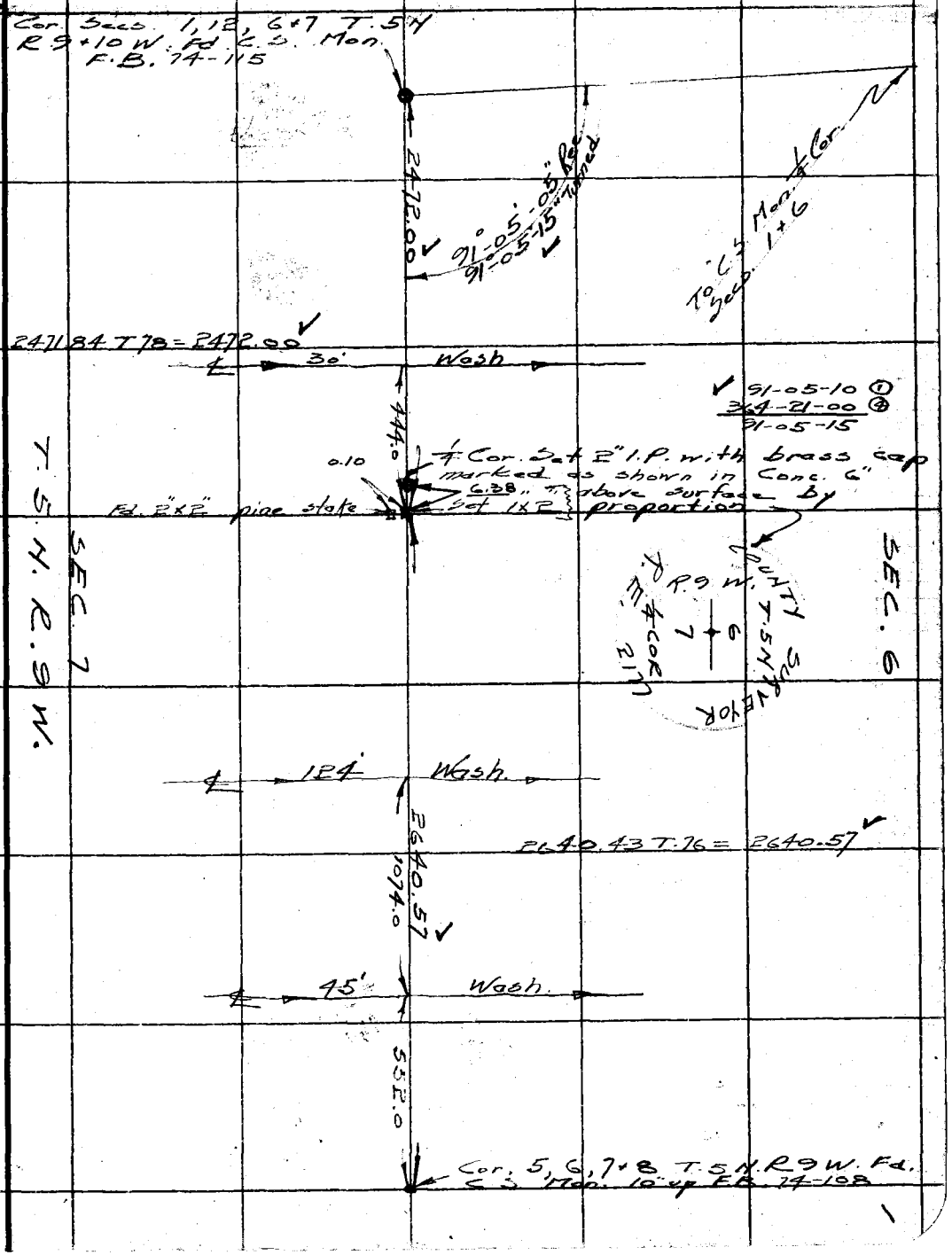

Note: ANY ADDITIONS OR CHANGES ON THIS SHEET MUST BE MADE OR CIRCLED IN Red Ink. WITH DATE AND NAME OF PERSON MAKING CHANGE.

RETURN TO
LOS ANGELES COUNTY SURVEYOR
700 HALL OF RECORDS
Do not extend notes this side of this line

FORM 247 10M 8-31

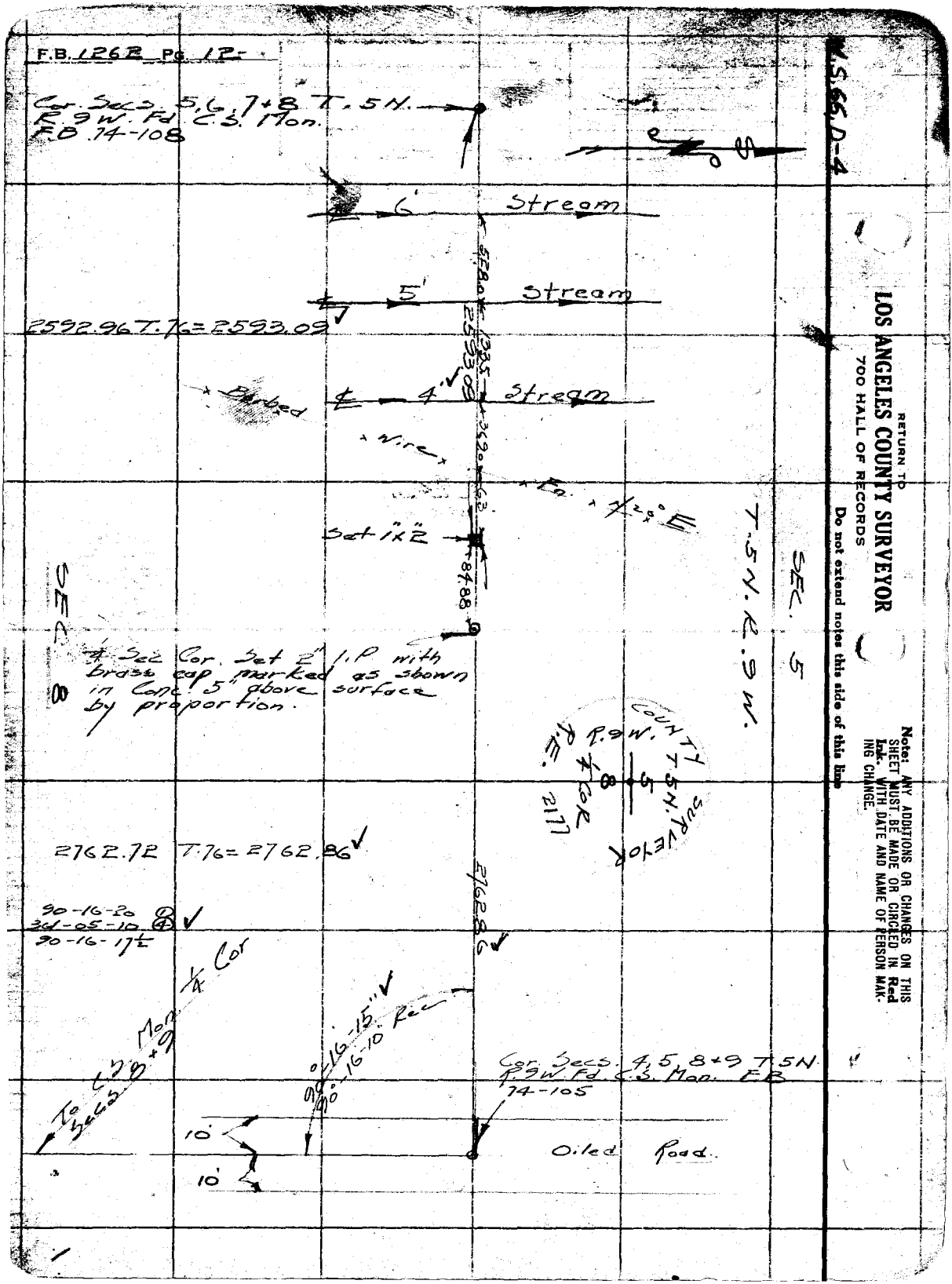

RETURN TO
LOS ANGELES COUNTY SURVEYOR
700 HALL OF RECORDS
Do not extend notes this side of this line
Note: ANY ADDITIONS OR CHANGES ON THIS SHEET MUST BE MADE OR CIRCLED IN Red Ink. WITH DATE AND NAME OF PERSON MAKING CHANGE.

W.S. 67-A-4,5

Notes Ck'd by K.R. McPh	Survey of T.5N. R9W.
Map No.	W. O. 4999 Tape No. 77 St'd 68 °F
Office Work	Surveyed by Rosecrans
Checked	Notes R Date 3-26-47
Date	Indexed A. C. Johnson

F. B. 1262 Pg. 13

Cont. bottom next page



Note: Any Additions or Changes on This Sheet Must be Made or Circled in Red Ink With Date and Name of Person Making Change.

Do not extend notes this side of this line.

RETURN TO
LOS ANGELES COUNTY SURVEYOR
700 HALL OF RECORDS

FORM 247 5M 5-46

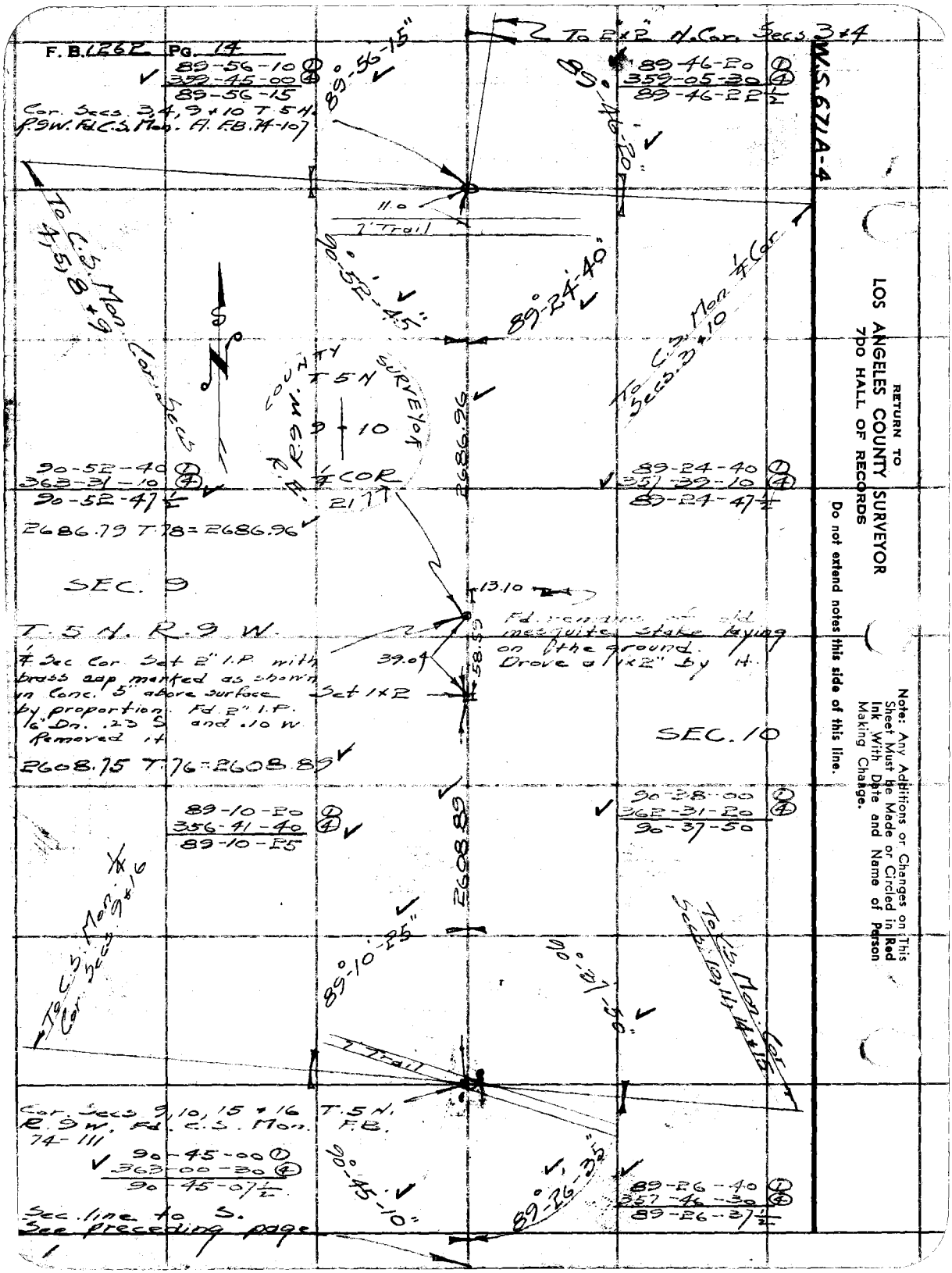
F. B. 1262 Pg. 14
To 2"x2" N. Cor. Secs 3 & 4
W.S. 671A-4
89-56-10 ①
359-45-00 ④
89-56-15
Cor. Secs. 3, 4, 9 & 10 T. 5 N. R. 9 W. Fd. C.S. Mon. A. F.B. 74-107
89°-56'-15"
89°-46'-20"
89-46-20 ①
359-05-30 ④
89-46-22½
11.0
7' Trail
To C.S. Mon. Cor. Secs 4, 5, 8 & 9
90°-52'-45"
89°-24'-40"
To C.S. Mon. ¼ Cor. Secs. 3 & 10
COUNTY SURVEYOR
T. 5 N.
R. 9 W.
9 10
¼ COR
21.77
2686.96
90-52-40 ①
363-31-10 ④
90-52-47½
89-24-40 ①
357-39-10 ④
89-24-47½
2686.79 T. 78 = 2686.96
SEC. 9
13.10
T. 5 N. R. 9 W.
Fd. remains of old mesquite stake laying on the ground. Drove a 1x2" by it.
¼ Sec Cor Set 2" I.P. with brass cap marked as shown in Conc. 5" above surface by proportion. Fd. 2" I.P. 16" Dn. .23 S and .10 W. Removed it
39.04
58.59
Set 1x2
SEC. 10
2608.75 T. 76 = 2608.89
89-10-20 ①
356-41-40 ④
89-10-25
90-38-00 ①
362-31-20 ④
90-37-50
2608.89
To C.S. Mon. ¼ Cor. Secs 9 & 16
89°-10'-25"
90°-37'-50"
To C.S. Mon. Cor. Secs 10, 11, 14 & 15
7' Trail
Cor. Secs 9, 10, 15 & 16 T. 5 N. R. 9 W. Fd. C.S. Mon. F.B. 74-111
90-45-00 ①
363-00-30 ④
90-45-07½
90°-45'-10"
89°-26'-35"
89-26-40 ①
357-46-30 ④
89-26-37½
Sec. line to S.
See preceding page
RETURN TO
LOS ANGELES COUNTY SURVEYOR
700 HALL OF RECORDS
Do not extend notes this side of this line.
Note: Any Additions or Changes on This Sheet Must be Made or Circled in Red Ink With Date and Name of Person Making Change.

W.S. 67A-3.4

Notes Ck'd by K.R. McPhe	Survey of T.5 N. R. 9 W.
Map No.	W. O. 4999 Tape No. 77 St'd 68 °F.
Office Work	Surveyed by Rosecrans
Checked	Notes R Date 3-28-47
Date	Indexed A. C. Johnson

F.B. 1268 Pg. 15

~~N. C.C. Secs 3+4 T.5N. R.9W.~~
~~Set 2"x2" by proportion.~~
~~C.S. 8734 + C.S. 7846~~

133.11

C.C. Set 2" I.P. with brass cap by proportion per new chaining See Pg. 4

89°-32'-45"

0.04

To C.S. Mon. Std. Cor. Secs. 33+34 T.6N. R.9W.

1523.62

S 1/4 Cor. Sec. 3+4 T.6N. R.9W. Fd. C.S. Mon. F.B. 74-32

89-32-50 ①
358-11-00 ④
89-32-45

1523.64 T.66 = 1523.62

1550.03 T.66 = 1550.01

Set 1"x2"

SEC. 4

SEC. 3

T. 5 N R. 9 W.

1550.01

Fd. 2"x4" + Ha. 5" up

Fd. 2"x4" + Ha. 5" up

30.04

30.01

38.47

0.36

0.39

90°

24.97

Set 1"x2"

1/4 Cor. Fd. 2" I.P. 3" Dn. with piece of old original mesquite stake laying by it. Replaced 2" I.P. with 2" I.P. with brass cap marked as shown in Conc. 6" above Surf.

COUNTY SURVEYOR

T.5N.

R.9W.

4 + 3

1/4 COR

R.E. 329

2615.58

2615.65 T 64 = 2615.58

Cor. Secs. 3, 4, 9 + 10 T.5N. R.9 W.
Fd. C.S. Mon. F.B. 74 - 107

Note: ANY ADDITIONS OR CHANGES ON THIS SHEET MUST BE MADE OR CIRCLED IN Red Ink. WITH DATE AND NAME OF PERSON MAKING CHANGE.

RETURN TO
LOS ANGELES COUNTY SURVEYOR
700 HALL OF RECORDS

Do not extend notes this side of this line

FORM 247 10M 5-31

F.B. 1262 Pg. 16

W.S. 67A-4

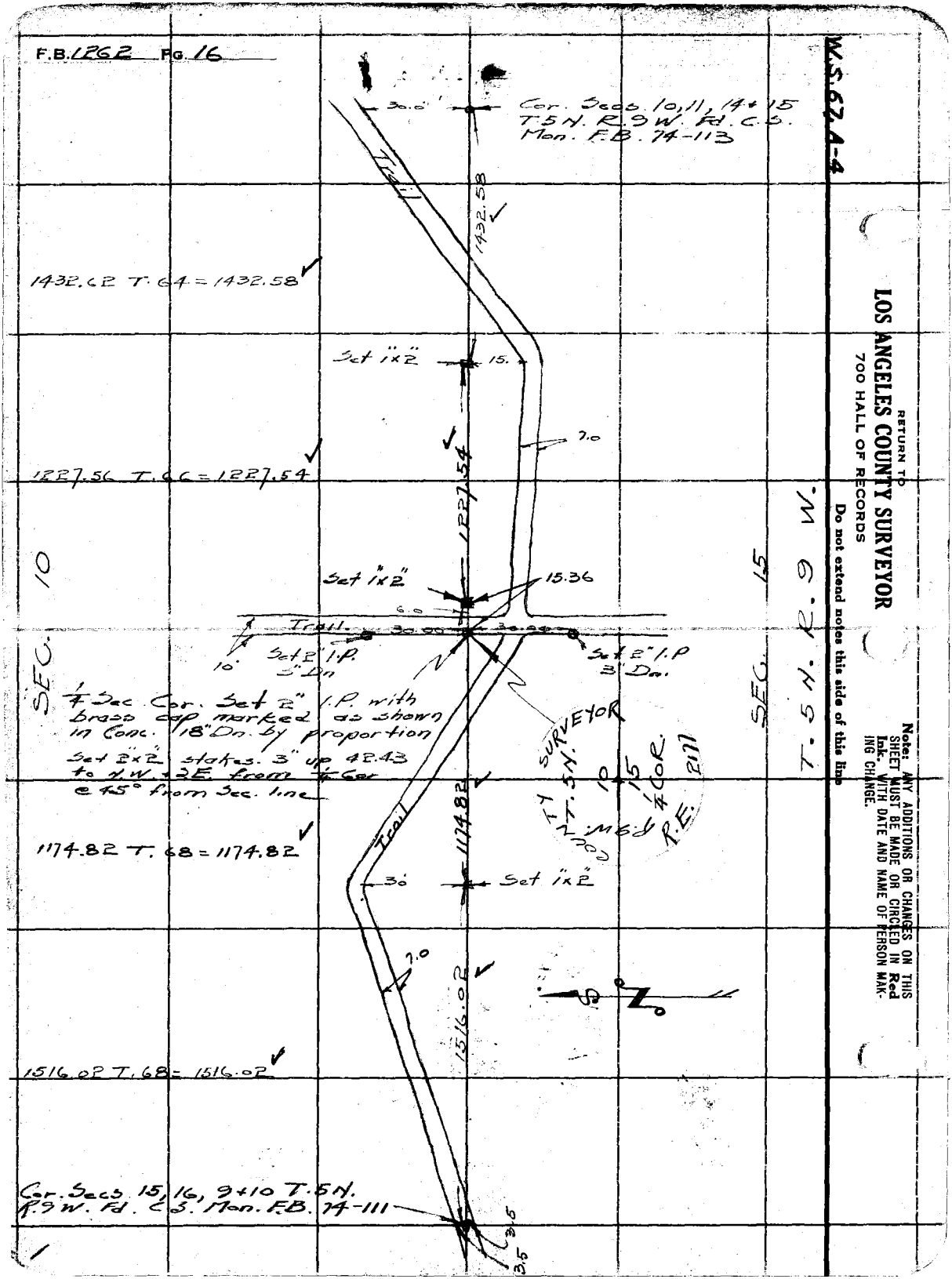

RETURN TO
LOS ANGELES COUNTY SURVEYOR
700 HALL OF RECORDS

Do not extend notes this side of this line

Note: ANY ADDITIONS OR CHANGES ON THIS SHEET MUST BE MADE OR CIRCLED IN Red Ink. WITH DATE AND NAME OF PERSON MAKING CHANGE.

W.S. 67A-4

Notes Ck'd by [illegible]	Survey of T.5N. R.9W.
Map No.	W. O. 4999 Tape No. 77 St'd 68 °F
Office Work	Surveyed by Rosecrans
Checked	Notes R Date 4-1-47
Date	Indexed C. C. Johnson

F. B. 1262 PG. 17

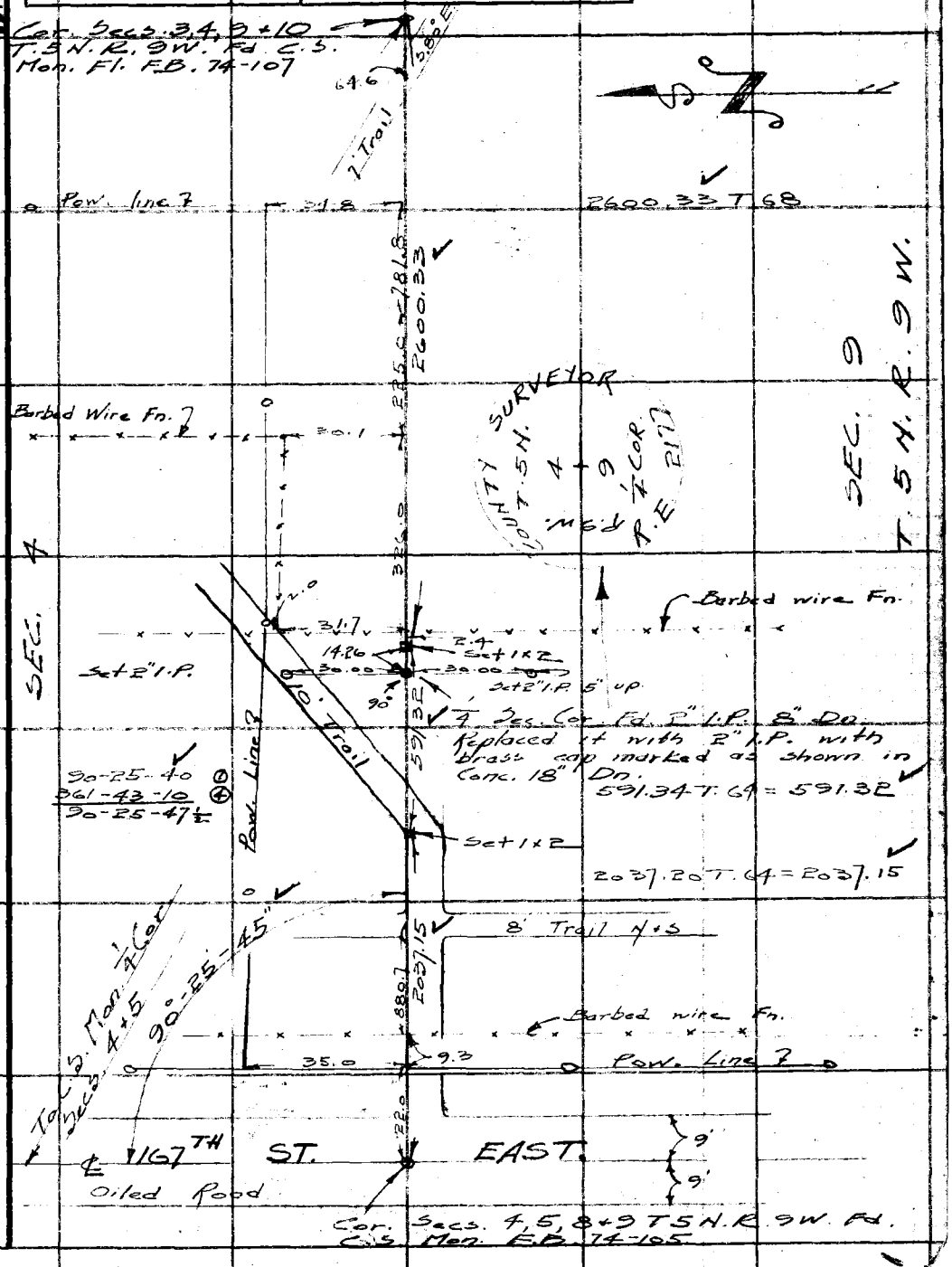

Note: Any Additions or Changes on This Sheet Must be Made or Circled in Red Ink With Date and Name of Person Making Change.

Do not extend notes this side of this line.

RETURN TO
LOS ANGELES COUNTY SURVEYOR
700 HALL OF RECORDS

FORM 247 5M 5-46

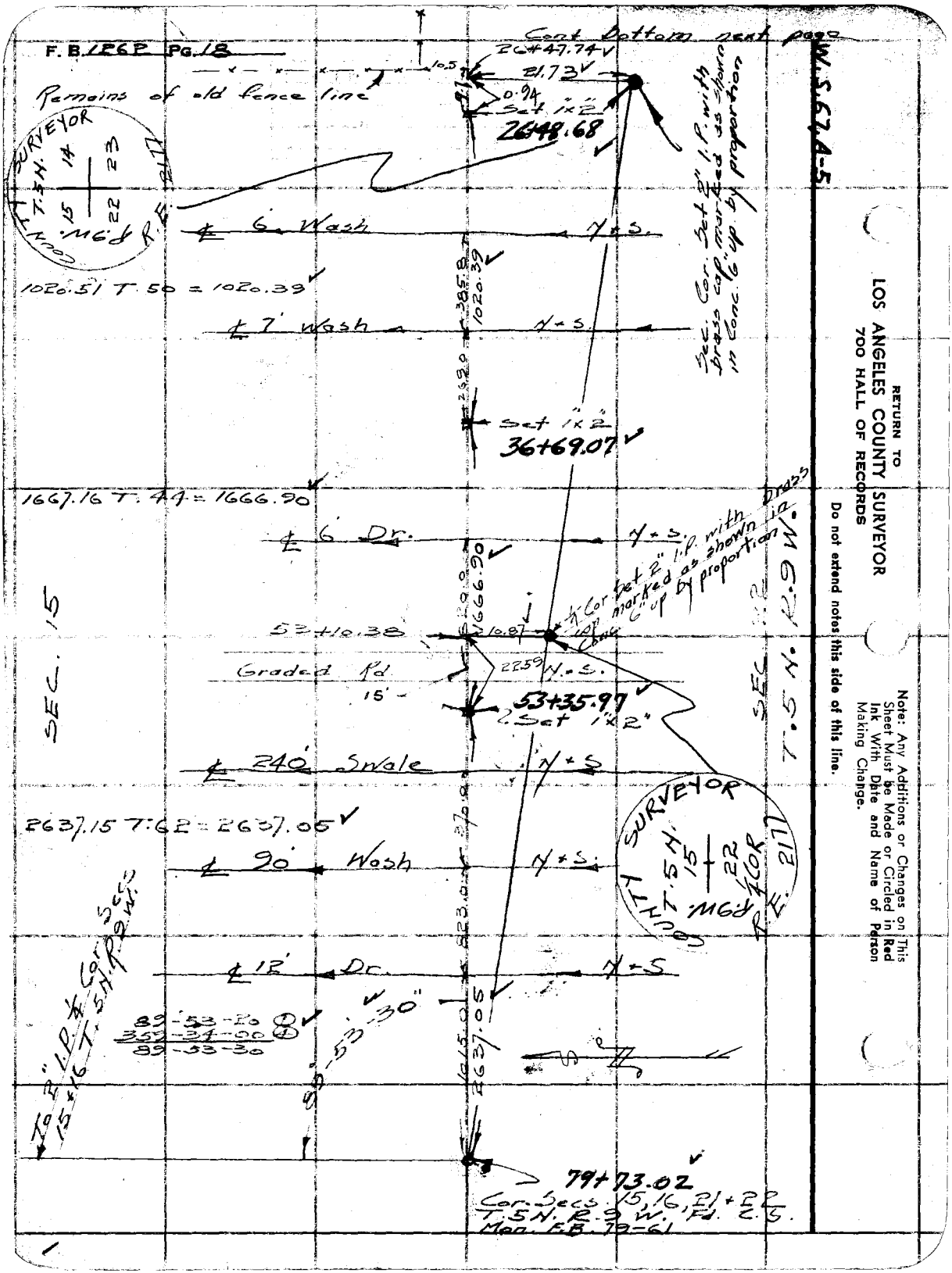
F. B. 1262 PG. 18
Cont. Bottom next page
W.S. 67 A-5
26+47.74
21.73
0.94
Set 1"x2"
26+48.68
Remains of old fence line
10.5
Sec. Cor. Set 2" I.P. with brass cap marked as shown in Conc. 6" up by proportion
COUNTY SURVEYOR
T.5N. R.9W. 14 15 22 23
R.E. 2177
℄ 6' Wash
N+S.
1020.51 T. 50 = 1020.39
385.8
1020.39
℄ 7' Wash
N+S.
Set 1"x2"
36+69.07
1667.16 T. 44 = 1666.90
℄ 6' Dr.
N+S.
1666.90
℄ Cor. Set 2" I.P. with brass cap marked as shown in Conc. 6" up by proportion
53+10.38
10.87
Graded Rd.
15'
22.59
N+S.
53+35.97
Set 1"x2"
SEC. 15
SEC. 22
T.5N. R.9W.
℄ 240' Swale
N+S
2637.15 T. 62 = 2637.05
℄ 90' Wash
N+S.
COUNTY SURVEYOR
T.5N. R.9W. 15 22 ¼ COR
R.E. 2177
℄ 12' Dr.
N+S
89-53-20
359-34-00
89-53-30
89-53-30"
1015.0
2637.05
To 2" I.P. ¼ Cor. Secs 15+16 T.5N. R.9W.
79+73.02
Cor. Secs. 15, 16, 21 + 22
T.5N. R.9W. Fd. C.S.
Mon. F.B. 79-61
RETURN TO
LOS ANGELES COUNTY SURVEYOR
700 HALL OF RECORDS
Do not extend notes this side of this line.
Note: Any Additions or Changes on This Sheet Must be Made or Circled in Red Ink With Date and Name of Person Making Change.

W.S. 67A-5

Notes Ck'd by [illegible]	Survey of T.5N. R9W.
Map No.	W. O. 4999 Tape No. 77 St'd 68 °F
Office Work	Surveyed by Rosecrans
Checked	Notes [illegible] Date 4-4-47
Date	Indexed A. C. Johnson

F.B. 1262 PG. 19

SURVEYOR
T.5N
14 | 13
23 | 24
COUNTY R.9W.
R.E. 2177

Cor. Secs. 13, 14, 23 + 24 T.5N. R.9W. Fd. mound of rocks 1' high 2' base with old 2"x3" x 24" juniper stake laying by it. Could not make out any scribing as the stake was in poor condition. No juniper growing in this vicinity. Drove a 2"x2" in the center of the mound. Replaced 2"x2" with 2" I.P. with brass cap marked as shown in Conc. 5" above surface.

2649.96

2649.82 T.76 = 2649.96

SEC. 23
T.5N. R.9W.

SURVEYORS
T.5N.
14 | 23
COUNTY R.9W.
¼ COR. MONUMENT
R.E. 2177

71°-28'-30"

168.30

Fd. fallen 10" Joshua Tree

¼ Sec. Cor. Fd. 1"x3"x36" juniper stake scribed ¼ S. on the N. standing in mound of rocks 1' high 2' base. Replaced it with 2" I.P. with brass cap marked as shown in Conc. 6" up

0+00 to W.

98.48

41°-15'

178-41-20 ①
354-45-00 ④
178-41-15

178°-44'-06"-30"

Fd fallen 8" Joshua Tree with old blaze

1270.24

1270.34 T.56 = 1270.24

SEC 14

Set 1x2 Top of Brk.

12+70.24

5.0

Remains of old Fn

560.0

1378.44

1378.55 T.56 = 1378.44

26+48.68

Set 1"x2" See preceding page

Note: Any Additions or Changes on This Sheet Must be Made or Circled in Red Ink With Date and Name of Person Making Change.

Do not extend notes this side of this line.

RETURN TO
LOS ANGELES COUNTY SURVEYOR
700 HALL OF RECORDS

FORM 247 5M 5-46

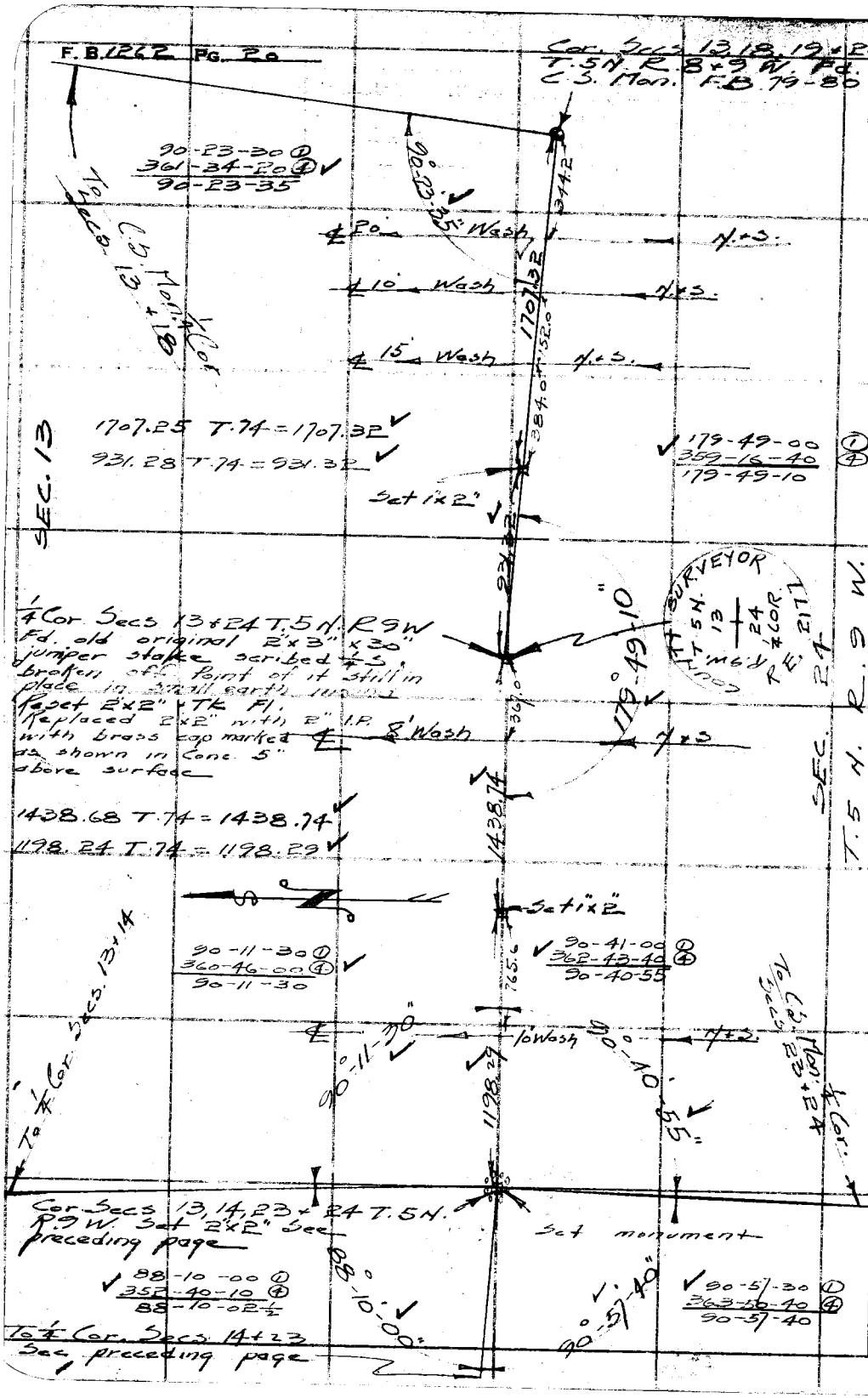

RETURN TO
LOS ANGELES COUNTY SURVEYOR
700 HALL OF RECORDS

Do not extend notes this side of this line.

Note: Any Additions or Changes on This Sheet Must be Made or Circled in Red Ink With Date and Name of Person Making Change.

Notes Ck'd by [illegible]	Survey of T. 5 N. R. 9 W.
Map No.	W. O. 4992 Tape No. 22 St'd 62 °F
Office Work	Surveyed by Rosecrans
Checked	Notes R Date 4-22-47
Date	Indexed A. C. Johnson

F. B. 1262 Pg. 21

W.S. 67 B-5

Cont. bottom next page

Cor. Secs. 13, 14, 23 + 24 T. 5 N. R. 9 W. Set 2"x2" replacing the original Sec. a preceding page

Set monument

2058.35
2649.41

SEC. 23 SEC. 24

T. 5 N. R. 9 W.

Toe of slope

2058.46 T.60 = 2058.35

Set 1x2 - T.R.

591.09 T.60 = 591.06

591.06

179-34-20

4 Cor. Secs. 23 + 24 T. 5 N. R. 9 W. Fd. C.S. Mon. F.B. 79-62

Rec. Per C.S. 8734 = 2649.82
Chained 2642.75

179-34-20
358-17-50
179-34-27½

2642.75

For detail of this line See Pg. 32

To C.S. Mon. Cor. of Secs. 23, 24, 25 + 26 T. 5 N. R. 9 W.

Note: Any Additions or Changes on This Sheet Must be Made or Circled in Red Ink With Date and Name of Person Making Change.

Do not extend notes this side of this line.

RETURN TO
LOS ANGELES COUNTY SURVEYOR
700 HALL OF RECORDS

FORM 247 5M 5-46

F. B. 1262 PG. 122

Cont. bottom next page

W.S. 67, B-4

Cor. Secs. 11, 12, 13 + 14 T.5N. R.9W. Fd. base of 2x3" juniper stake in mound of earth and rocks 3' base 1' high Set 10d Na in old stake Set 5' reference 1x2's Replaced juniper stake with 2" I.P. with brass cap marked as shown in Conc. 5" above surface.

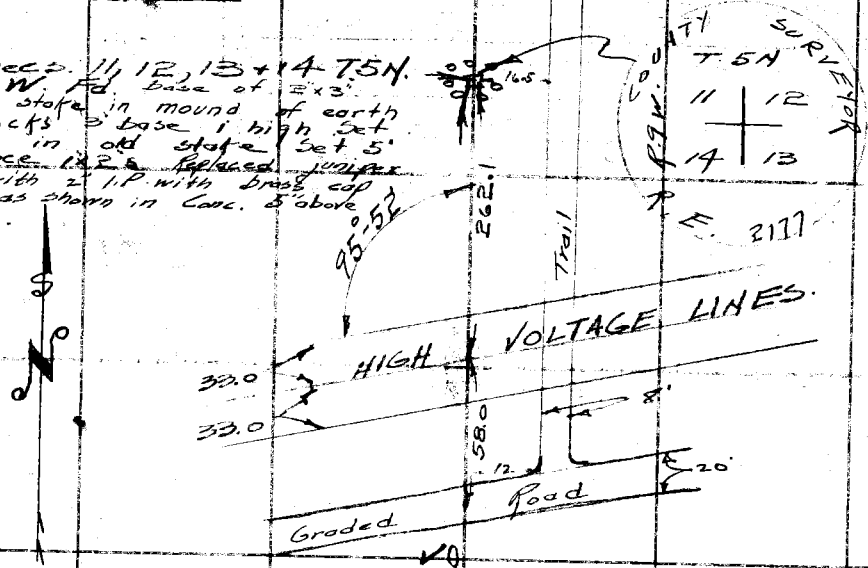

2644.42 T.90 = 2644.80

SEC. 14

2644.80

SEC. 13

T.5N. R.9 W.

4 Cor. Secs. 13 + 14 T.5N. R.9W. Fd. old mound of earth 3' base ½' high with old 2x3 x 30" juniper post with traces of scribing laying by the mound. Drove a 2x2" in the center of the mound. Replaced 2x2" with 2" I.P. with brass cap marked as shown in Conc. 6" above surface



2644.22 T.88 = 2644.56

179-04-10 ②
356-16-50 ④
179-04-12 ½

2644.56
1693.5

2x2 Cor. Secs. 13, 14, 23 + 24 T.5N. R.9W. See preceding Pg.

Set a C.S. Mon.

RETURN TO
LOS ANGELES COUNTY SURVEYOR
700 HALL OF RECORDS

Do not extend notes this side of this line.

Note: Any Additions or Changes on This Sheet Must be Made or Circled in Red Ink With Date and Name of Person Making Change.

W.S.67.B-4

Notes Ck'd by K.R.McPh.	Survey of Sec. lines T.5N.R.9W.
Map No.	W. O. 4992 Tape No. 77 St'd 68 °F
Office Work	Surveyed by Rosecrans
Checked	Notes R Date 4-22-47
Date	Indexed A. C. Johnson

F.B. 1262 PG. [illegible]

Cor. Secs. 1, 2, 11 + 12 T.5N.R.9W.
Fd. mound of rocks 4' base 2' high. Drove a 2" I.P. in center of the mound. Dug in and around the mound but could not find the original stake. No other rocks in this vicinity.

N. 39° W.

2645.63

2645.46 T.78 = 2645.63

179-38-40 ①
358-34-40 ④
179-38-40

SEC. 11

179-38-40"

1253.0

12

8' Trail

15.0

¼ Cor. Secs. 11 + 12 T.5N.R.9W.
Fd. bottom end of a charred 2"x3" juniper stake 4" Dn. in center of a mound of earth and stones 3' base 0.5' high. Replaced stake with ¾" I.P. Fl. Replaced ¾" I.P. with 2" I.P. with brass cap marked as shown in Conc. 6' above surface

SEC. 12

T. 5N. R. 9W.

COUNTY SURVEYOR

T.5N.

R.9W.

11 + 12

¼ COR.

R.E. 2177

2643.13 T.76 = 2643.27

89-35-00 ①
358-20-40 ④
89-35-10

2643.27

8' Trail

89-16-00 ①
357-03-20 ④
89-15-50

To C.S. Mon ¼ Cor. Secs. 12 + 13

To C.S. Mon ¼ Cor. Secs. 11 + 14

89-35-10"

7' Trail

20.5

89-15-50"

8' Trail

25.0

Set C.S. Mon

Cor. Secs. 11, 12, 13 + 14 T.5N.R.9W. Set 10d Na in old stake see preceding page.

90-07-30 ①
360-30-30 ④
90-07-37½

90-07-40"

91-01-20"

91-01-20 ①
364-05-20 ④
91-01-20

To ¼ Cor. Secs. 13 + 14

Note: Any Additions or Changes on This Sheet Must be Made or Circled in Red Ink With Date and Name of Person Making Change.

Do not extend notes this side of this line.

RETURN TO
LOS ANGELES COUNTY SURVEYOR
700 HALL OF RECORDS

FORM 247 5M 11-41

F.B. 1262 Pg. 24



W.S.67.B-4

RETURN TO
LOS ANGELES COUNTY SURVEYOR
700 HALL OF RECORDS

Do not extend notes this side of this line.

Note: Any Additions or Changes on This Sheet Must be Made or Circled in Red Ink With Date and Name of Person Making Change.

Notes Ck'd by R.R. McPhee	Survey of T. 5N R9W.
Map No.	W. O. 4999 Tape No. 77 St'd 68 °F
Office Work	Surveyed by Rosecrans
Checked	Notes R Date 4-22-47
Date	Indexed A. C. Johnson

F.B. 1262 PG. 25

W.S. 67, B-4



Note: Any Additions or Changes on This Sheet Must be Made or Circled in Red Ink With Date and Name of Person Making Change.

Do not extend notes this side of this line.

RETURN TO
LOS ANGELES COUNTY SURVEYOR
700 HALL OF RECORDS

FORM 247 5M 11-41

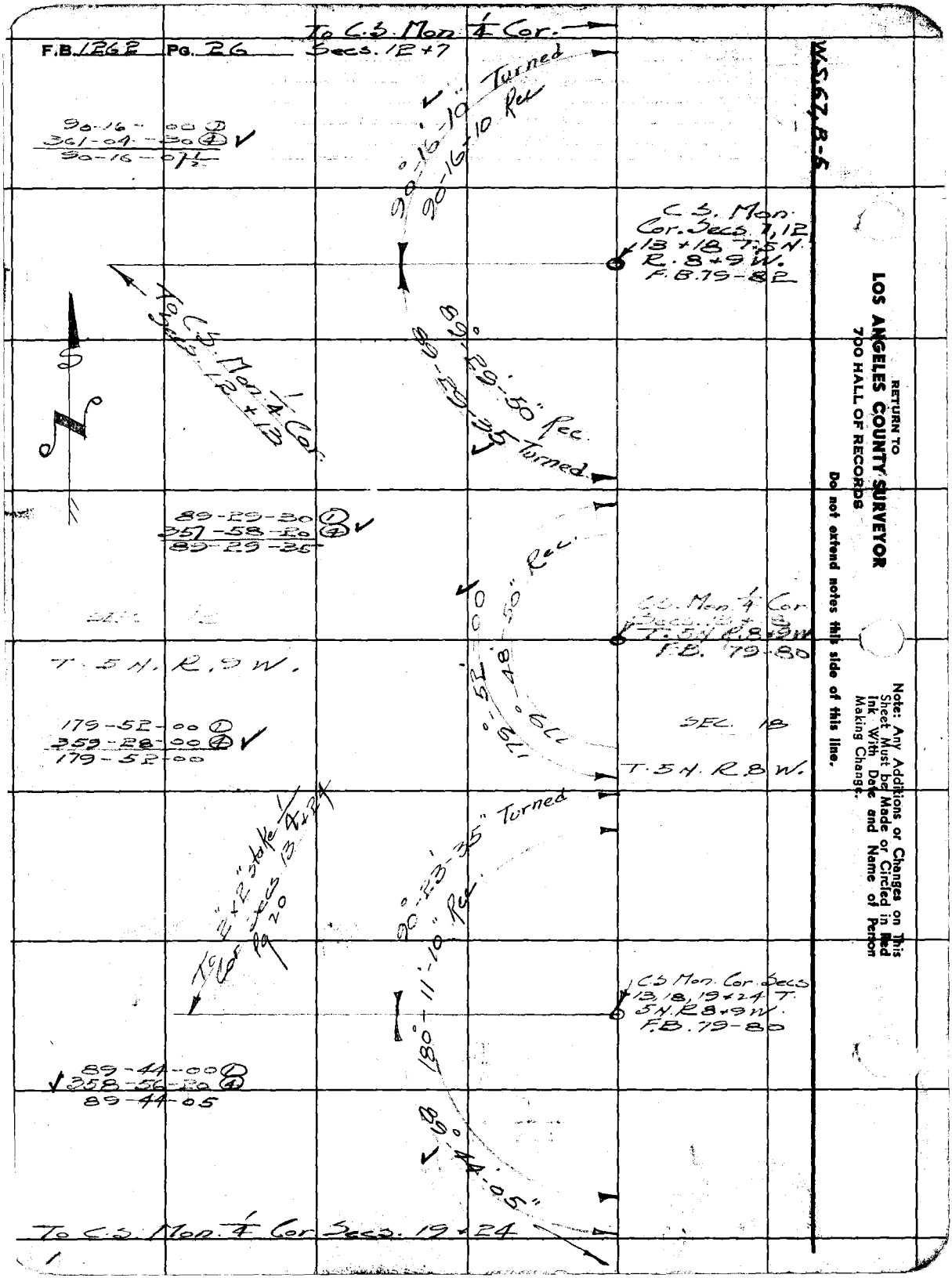
F.B. 1262 PG. 26
To C.S. Mon. 1/4 Cor. Secs. 12+7
90-16-00 ①
361-04-30 ④
90-16-01 1/2
90°-16'-10" Turned
90-16-10 Rec
C.S. Mon. Cor. Secs. 7, 12, 13+18 T.5N. R.8+9W. F.B. 79-82
To C.S. Mon. 1/4 Cor. Secs. 12+13
89°-29'-50" Rec.
89-29-35 Turned
89-29-30 ①
357-58-20 ④
89-29-35
C.S. Mon. 1/4 Cor. Secs. 13+18 T.5N. R.8+9W. F.B. 79-80
T.5N. R.9W.
179°-52'-00"
179°-48'-50" Rec.
179-52-00 ①
359-28-00 ④
179-52-00
SEC. 18
T.5N. R.8W.
To 2"x2" stake 1/4 Cor. Secs. 13+24 Pg 20
90°-23'-35" Turned
180°-11'-10" Rec.
C.S. Mon. Cor. Secs. 13, 18, 19+24 T.5N. R.8+9W. F.B. 79-80
89-44-00 ①
358-56-20 ④
89-44-05
89°-44'-05"
To C.S. Mon. 1/4 Cor. Secs. 19+24
W.S. 67, B-5
RETURN TO
LOS ANGELES COUNTY SURVEYOR
700 HALL OF RECORDS
Do not extend notes this side of this line.
Note: Any Additions or Changes on This Sheet Must be Made or Circled in Red Ink With Date and Name of Person Making Change.

Notes Ck'd by [illegible]	Survey of T. 5 N. R. 9 W.
Map No.	W. O. 4797 Tape No. 27 St'd 68 °F
Office Work	Surveyed by Rodgers
Checked	Notes R Date 7-29-47
Date	Indexed A. C. Johnson

F. B. 1862 Pg. 27

W.S. 67 B-5

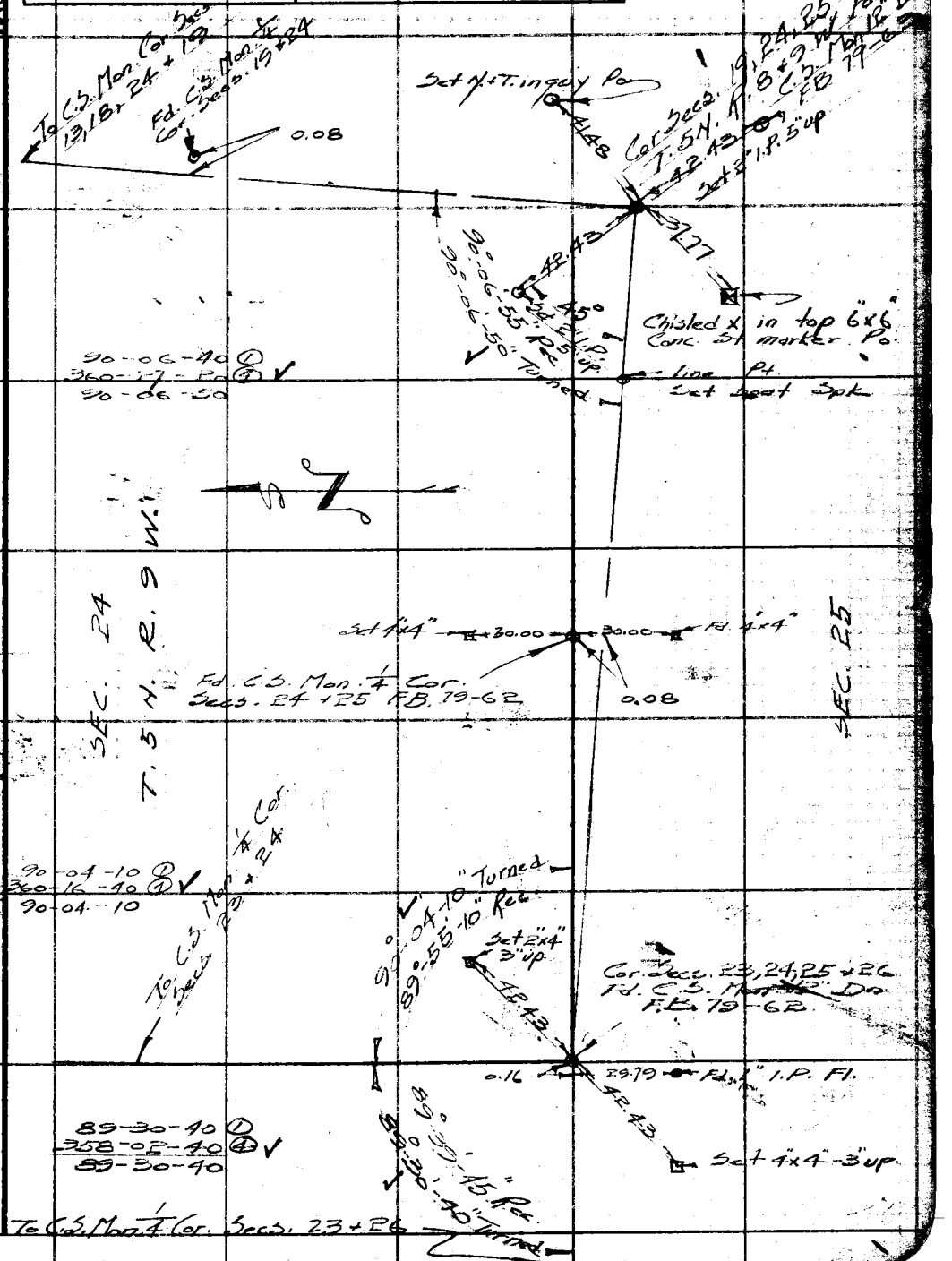

FORM 247 5M 8-46



RETURN TO
LOS ANGELES COUNTY SURVEYOR
700 HALL OF RECORDS

Do not extend notes this side of this line.

Note: Any Additions or Changes on This Sheet Must be Made or Circled in Red Ink With Date and Name of Person Making Change.

W.S.67.AB-4

Notes Ck'd by K.R. McPhee	Survey of T.5 N. R 9 W.
Map No.	W. O. 4999 Tape No. 77 St'd 68 °F
Office Work	Surveyed by Rosecrans
Checked	Notes R Date 5-5-47
Date	Indexed A. C. Johnson

F. B. 1262 Pg. 29

Cor. Secs. 2, 3, 10 + 11 T. 5 N. R 9 W. Fd. C.S. Mon. 6" up. F.B 74-120

713.38

713.28 T. 90 = 713.38

Set 1"x2"

1916.18

179-58-20 ①
359-54-00 ④
179-58-30

℄ 6' Wash N+S

1915.91 T. 90 = 1916.18

179°58'-30"

3180

COUNTY SURVEYOR

T. 5 N. R 9 W.

2 + 11

1/4 COR. E. 2,77

T. 5 N. R. 9 W.

SEC. 11

1/4 Cor. Secs. 2 + 11 T. 5 N. R 9 W. Fd. stub of 2" juniper stake in mound of rocks 2 1/2' base 1/2' high. Fd 3"x4" pine stake 5' long marked S.W. 1/4 of S.E. 1/4 2 on one side V.W. on another side, laying by the mound. Replaced juniper stake with a 1x2". Replaced 1x2" with 2" I.P. with brass cap marked as shown in Conc. 5" above surface

500'

℄ 6' Wash N+S.

453.

℄ 6' Wash N+S.

2615.98

2615.44 T. 100 = 2615.98

Cor. Secs 1, 2, 11 + 12 T. 5 N. R. 9 W. Set 2" I.P. See preceding page

Note: Any Additions or Changes on This Sheet Must be Made or Circled in Red Ink With Date and Name of Person Making Change.

Do not extend notes this side of this line.

RETURN TO
LOS ANGELES COUNTY SURVEYOR
700 HALL OF RECORDS

FORM 247 5M 5-46

F. B/262 PG. 30



RETURN TO
LOS ANGELES COUNTY SURVEYOR
7DO HALL OF RECORDS

Do not extend notes this side of this line.

Note: Any Additions or Changes on This Sheet Must be Made or Circled in Red Ink With Date and Name of Person Making Change.

Notes Ck'd by [illegible]	Survey of T.5N. R.9W.
Map No.	W. O. 4999 Tape No. 77 St'd 68 °F
Office Work	Surveyed by Rosecrans
Checked	Notes R Date 5-7-47
Date	Indexed A. C. Johnson

F. B. 1262 Pg. 31

W.S. 67 A-5

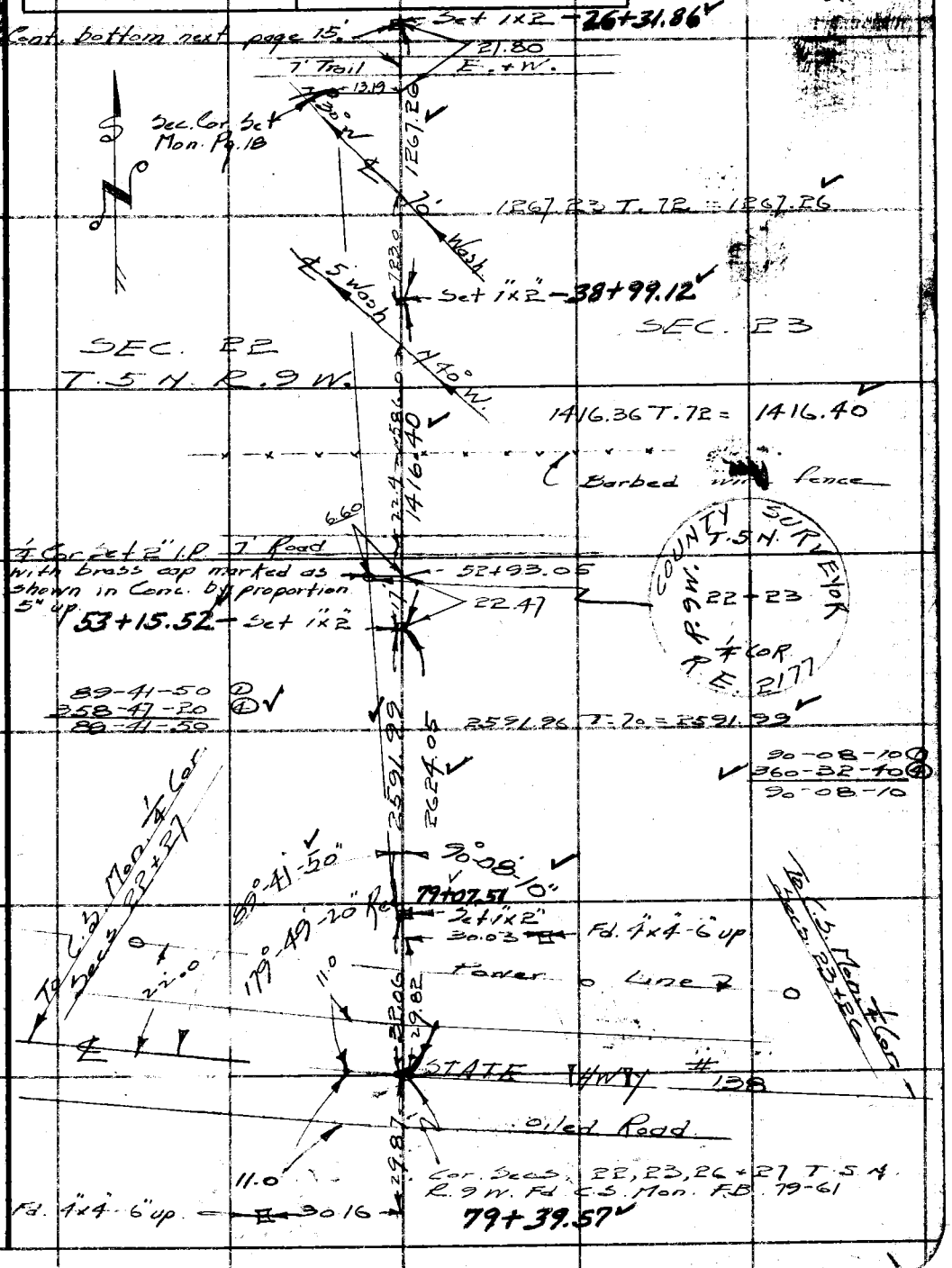

Note: Any Additions or Changes on This Sheet Must be Made or Circled in Red Ink With Date and Name of Person Making Change.

Do not extend notes this side of this line.

RETURN TO
LOS ANGELES COUNTY SURVEYOR
700 HALL OF RECORDS

FORM 247 5M 5-46



RETURN TO
LOS ANGELES COUNTY SURVEYOR
700 HALL OF RECORDS

Do not extend notes this side of this line.

Note: Any Additions or Changes on This Sheet Must be Made or Circled in Red Ink With Date and Name of Person Making Change.

W.S. 67, B-5

Notes Ck'd by KRM	Survey of T.5N. R.9W.
Map No.	W. O. 4999 Tape No. 27 St'd 68 °F
Office Work	Surveyed by Rosecrans
Checked	Notes R Date 5-9-47
Date	Indexed A. C. Johnson

F. B. 1262 PG. 33

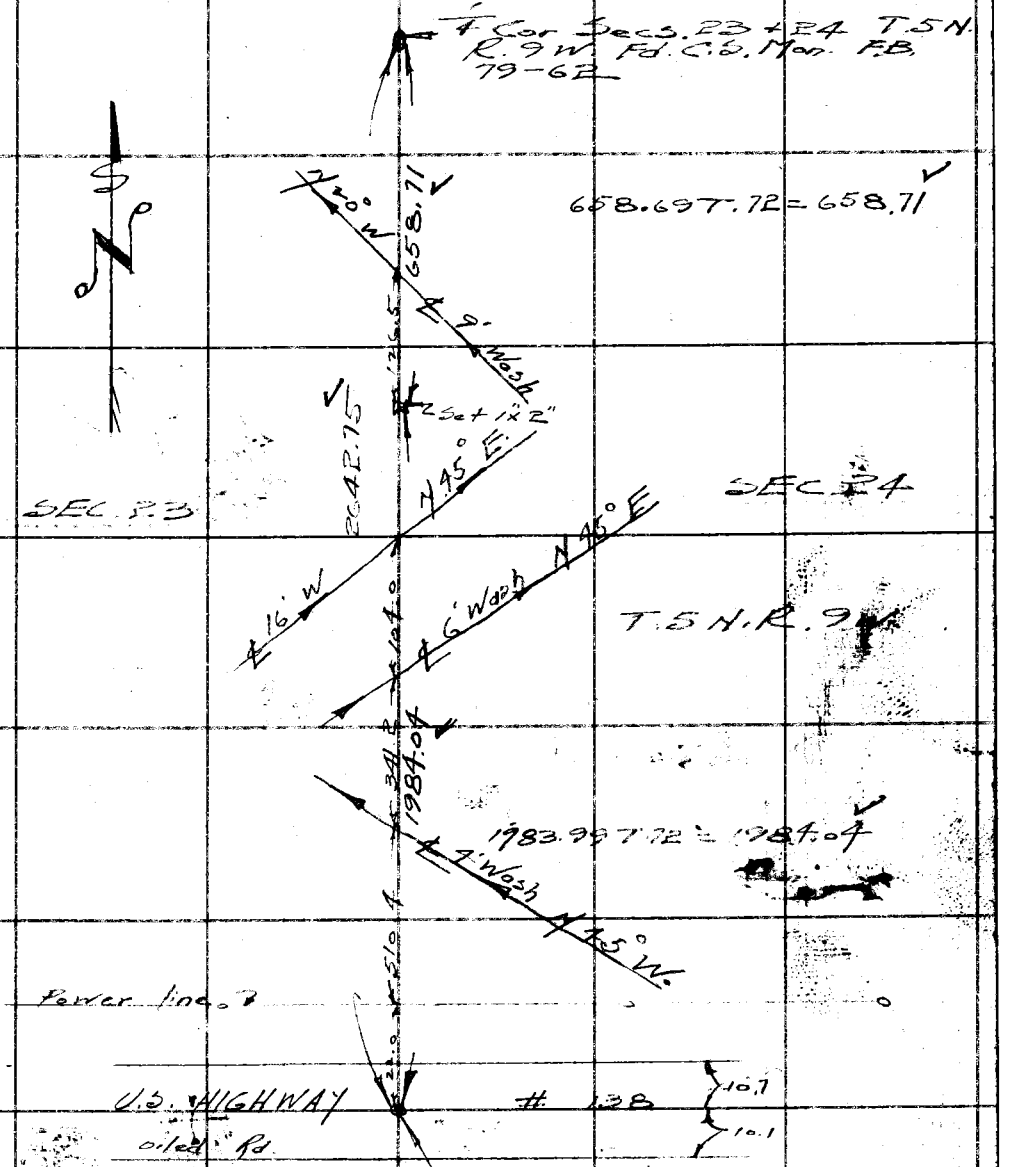

Note: Any Additions or Changes on This Sheet Must be Made or Circled in Red Ink With Date and Name of Person Making Change.

Do not extend notes this side of this line.

RETURN TO
LOS ANGELES COUNTY SURVEYOR
700 HALL OF RECORDS

FORM 247 5M 5-46

F. B. 1262 PG. 34

W.S.67.A-4



RETURN TO
LOS ANGELES COUNTY SURVEYOR
700 HALL OF RECORDS

Do not extend notes this side of this line.

Note: Any Additions or Changes on This Sheet Must be Made or Circled in Red Ink With Date and Name of Person Making Change.

W.S. 67, A-3

Notes Ck'd by KRMcPh	Survey of T5N R9W
Map No.	W. O. 4999 Tape No. 72 St'd 68 °F
Office Work	Surveyed by Rosecrans
Checked	Notes R Date 5-13-47
Date	Indexed A. C. Johnson

F. B. 1262 Pg. 35

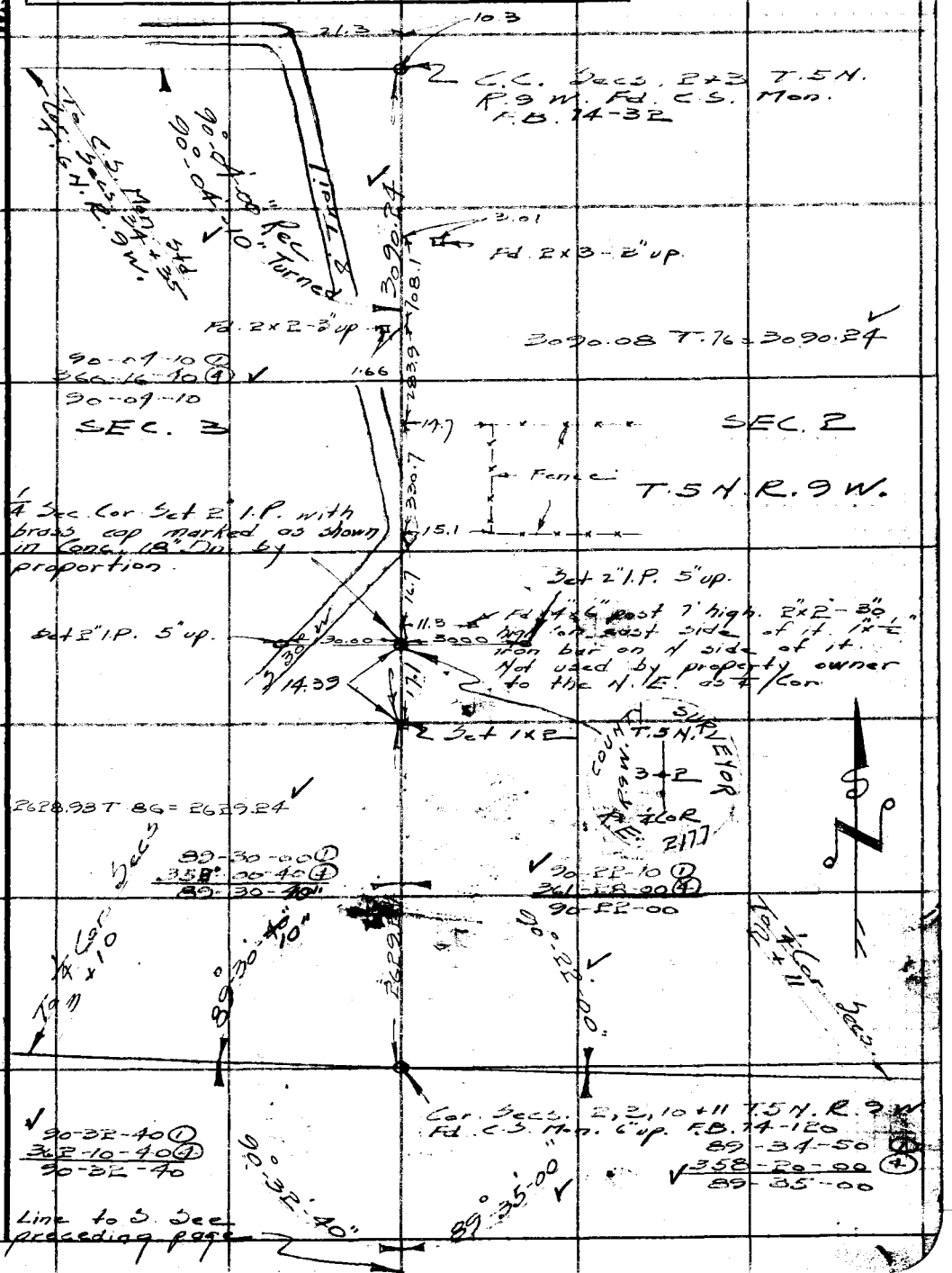

Note: Any Additions or Changes on This Sheet Must be Made or Circled in Red Ink With Date and Name of Person Making Change.

Do not extend notes this side of this line.

RETURN TO
LOS ANGELES COUNTY SURVEYOR
700 HALL OF RECORDS

FORM 247 5M 5-46

F. B. 1262 PG. 36

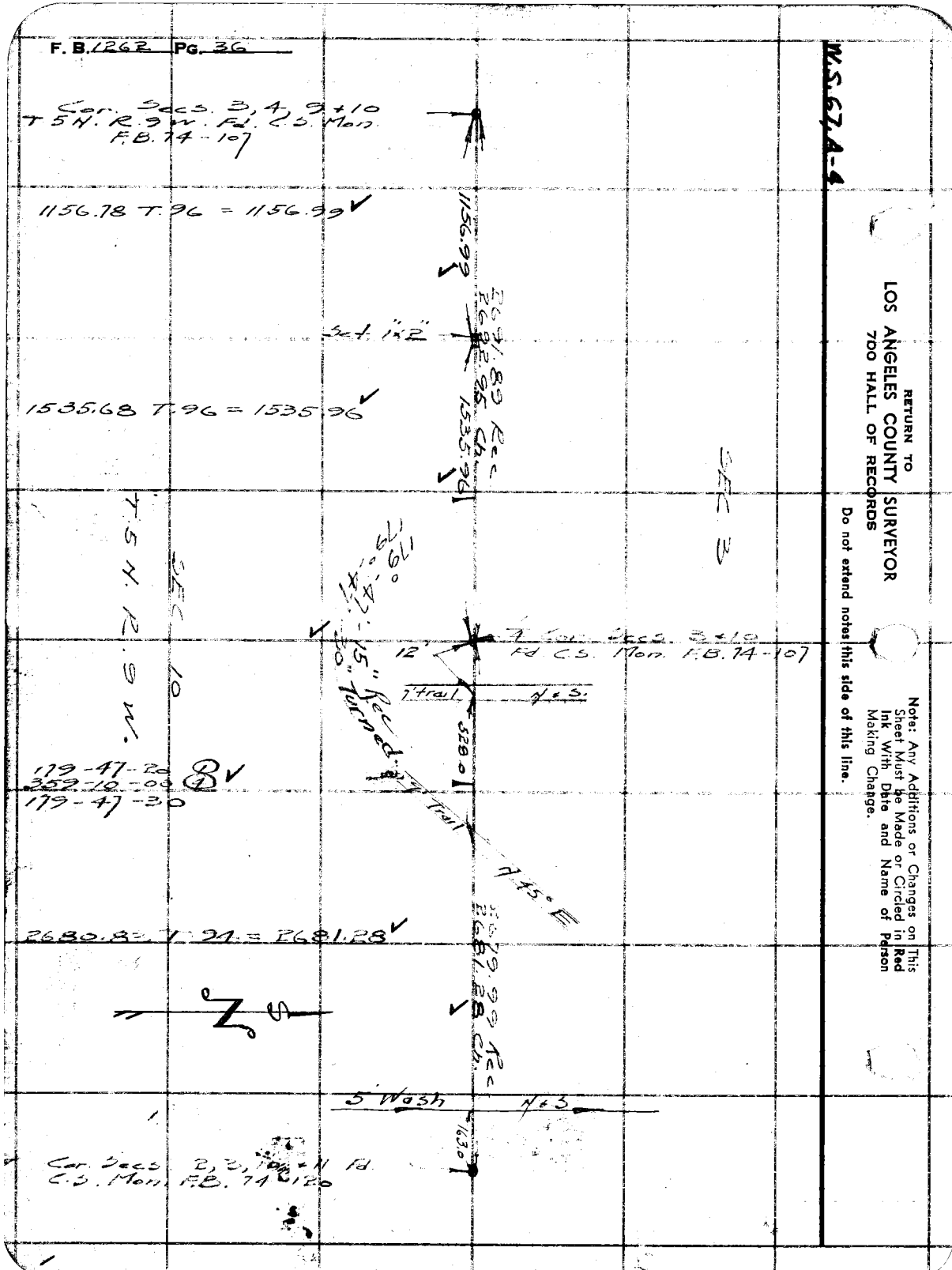

W.S. 67, A-4

RETURN TO
LOS ANGELES COUNTY SURVEYOR
700 HALL OF RECORDS

Do not extend notes this side of this line.

Note: Any Additions or Changes on This Sheet Must be Made or Circled in Red Ink With Date and Name of Person Making Change.

W.S. 67 R-5

Notes Ck'd by R.R. McPh	Survey of T.5N. R.9W.
Map No.	W. O. 4999 Tape No. 60 St'd 84 °F
Office Work	Surveyed by Rosecrans
Checked	Notes R Date 5-29-47
Date	Indexed A. C. Johnson

F. B 1262 PG. 37

Cor. Secs. 23, 24, 25 + 26 T.5N. R.9W. Fd. C.S. Mon. F.B. 79-62

To C.S. Mon. 1/4 Cor. Secs. 23 + 26

90°-16'-10" Rec. 90°-16'-10" Turned

90°-08'-55" Rec. 90°-09'-15" Turned

To C.S. Mon. 1/4 Cor. Secs. 24 + 25

2650.29

90-16-00 ①
361-04-40 ④
90-16-10

2650.39 T.78 = 2650.29

90-09-20 ①
360-37-10 ④
90-09-17 1/2

1/4 Cor. Secs. 25 + 26 T.5N. R.9W. Fd. C.S. Mon. F.B. 79-62

179°-54'-00"

SEC. 26

SEC 25

T.5N. R.9W.

940.09

558.0

39.07
300.58 @ 2-30 = 300.29
300.72 @ 1-30 = 300.62
300.46 @ 2-45 = 300.11
940.09

T 84

Set 1x2

179-54-00 ①
359-36-00 ④
179-54-00

205.03 @ 1-00 = 205.00
300.19 @ 2-15 = 299.96
300.63 @ 2-15 = 300.40
300.30 @ 1-41 = 300.17
300.19 @ 2-23 = 299.93
300.83 @ 2-28 = 300.55
1706.01

T 84

1706.01

Cor. Secs. 25 26, 35 + 36 T.5N. R.9W. Fd. C.S. Mon. F.B. 537-165

Note: Any Additions or Changes on This Sheet Must Be Made or Circled in Red Ink With Date and Name of Person Making Change.

Do not extend notes this side of this line.

RETURN TO
LOS ANGELES COUNTY SURVEYOR
700 HALL OF RECORDS

FORM 247 5M 11-46

F. B. 1262 PG. 38

To C.S. Mon. Cor. Secs. 25, 36, 30 + 31 T.5 N. R 8 + 9 W.

W.S. 67, B-5

179-38-30 (1)
358-33-40 (4)
179-38-25

179°-38'-25"

¼ Cor. Secs. 25 + 26 T.5 N. R.9 W. Fd. C.S. Mon. F.B. 77-75

SEC. 25 T.5 N. R. 9 W.

SEC. 36

℄ 12' Wash N.+S.

℄ 40' Wash N.+S.

86.0

107.0

1557.19 T.76 = 1557.11
1081.59 T.76 = 1081.53

Set 1"x2"

89-47-50 (1)
359-12-00 (4)
89-48-00

¼ Cor. Secs. 25+26

90-18-00 (1)
361-12-00 (4)
90-18-00

90°-18'-00"

89°-48'-00"

¼ Cor. Secs. 25+26

Cor. Secs. 30, 31, 25 + 36 T.5 N. R. 8 W. Fd. C.S. Mon. F.B. 537-165

89-51-10 (1)
359-25-00 (4)
89-51-15

89°-51'-15"

90-02-15
90-02-50
turned

90-02-40 (1)
360-11-20 (4)
90-02-50

To ¼ Cor. Secs 26 + 35

RETURN TO
LOS ANGELES COUNTY SURVEYOR
700 HALL OF RECORDS

Do not extend notes this side of this line.

Note: Any Additions or Changes on This Sheet Must Be Made or Circled in Red Ink With Date and Name of Person Making Change.

Notes Ck'd by Miller	Survey of T5N.R8W.	F.B. 1262 Pg. 39
Map No.	W. O. 4999 Tape No. 60 St'd 84 °F	
Office Work	Surveyed by Rosecrans	
Checked	Notes R Date	
Date	Indexed A. C. Johnson 3-3-48	

SECTION LINES

T. 5N. R. 8W.

J.H. 4999

E.A. Rosecrans
J.P. Pierce
J.C. Pierce
D.C. Folgate
V.T. Gibbons.
H.H. Howard — New chainmen
L. Vejar — Alternates for Folgate & Gibbons.

Note: Any Additions or Changes on This Sheet Must be Made or Circled in Red Ink With Date and Name of Person Making Change.

Do not extend notes this side of this line.

RETURN TO
LOS ANGELES COUNTY SURVEYOR
700 HALL OF RECORDS

FORM 247 SM 11-46

F. B. 1262 PG. 40

T. 5 N. R. 8 W.

Index to lines surveyed
● = Monuments set

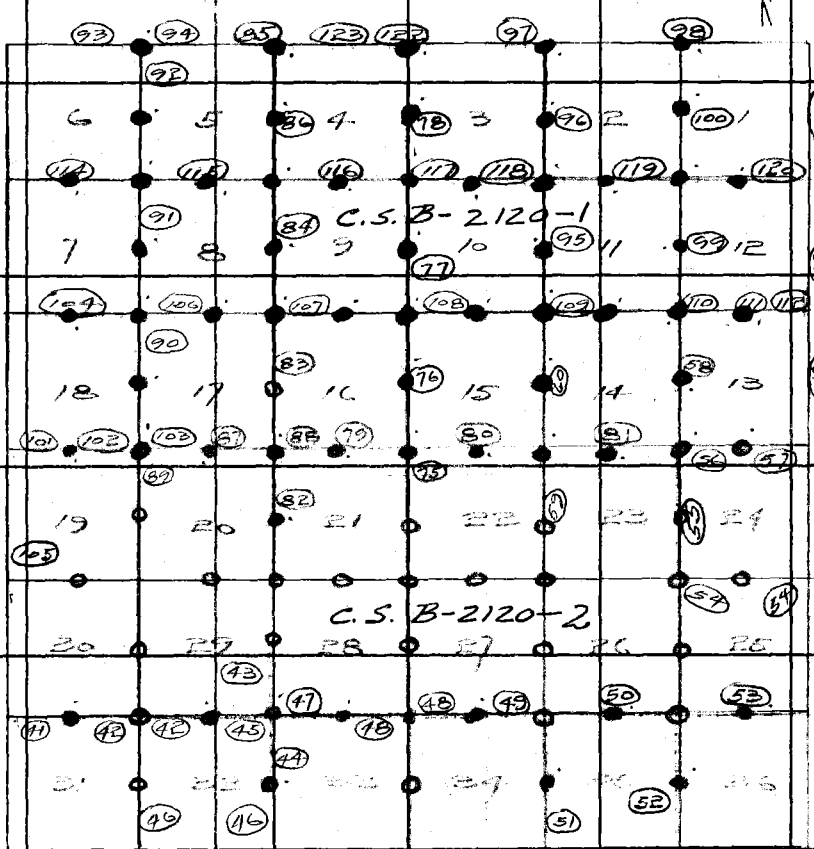

H.C. 52-21-1&2
C.S. B-2120-1&2

RETURN TO
LOS ANGELES COUNTY SURVEYOR
700 HALL OF RECORDS

Do not extend notes this side of this line.

Note: Any Additions or Changes on This Sheet Must Be Made or Circled in Red Ink With Date and Name of Person Making Change.

Notes Ck'd by Miller	Survey of T 5 N R 8 W	F. B. 1262 Pg. 41
Map No. B-2120-2	W. O. 4999 Tape No. 60 St'd 84 °F	
Office Work Ito	Surveyed by Rosecrans	
Checked Miller	Notes R Date 6-9-47	
Date April 1949	Indexed A. C. Johnson	

W.S. 67 B-5



Note: Any Additions or Changes on This Sheet Must be Made or Circled in Red Ink With Date and Name of Person Making Change.

Do not extend notes this side of this line.

RETURN TO
LOS ANGELES COUNTY SURVEYOR
700 HALL OF RECORDS

FORM 247 BM 11-46

F. B. 1262 PG. 42

Cont. bottom page 45

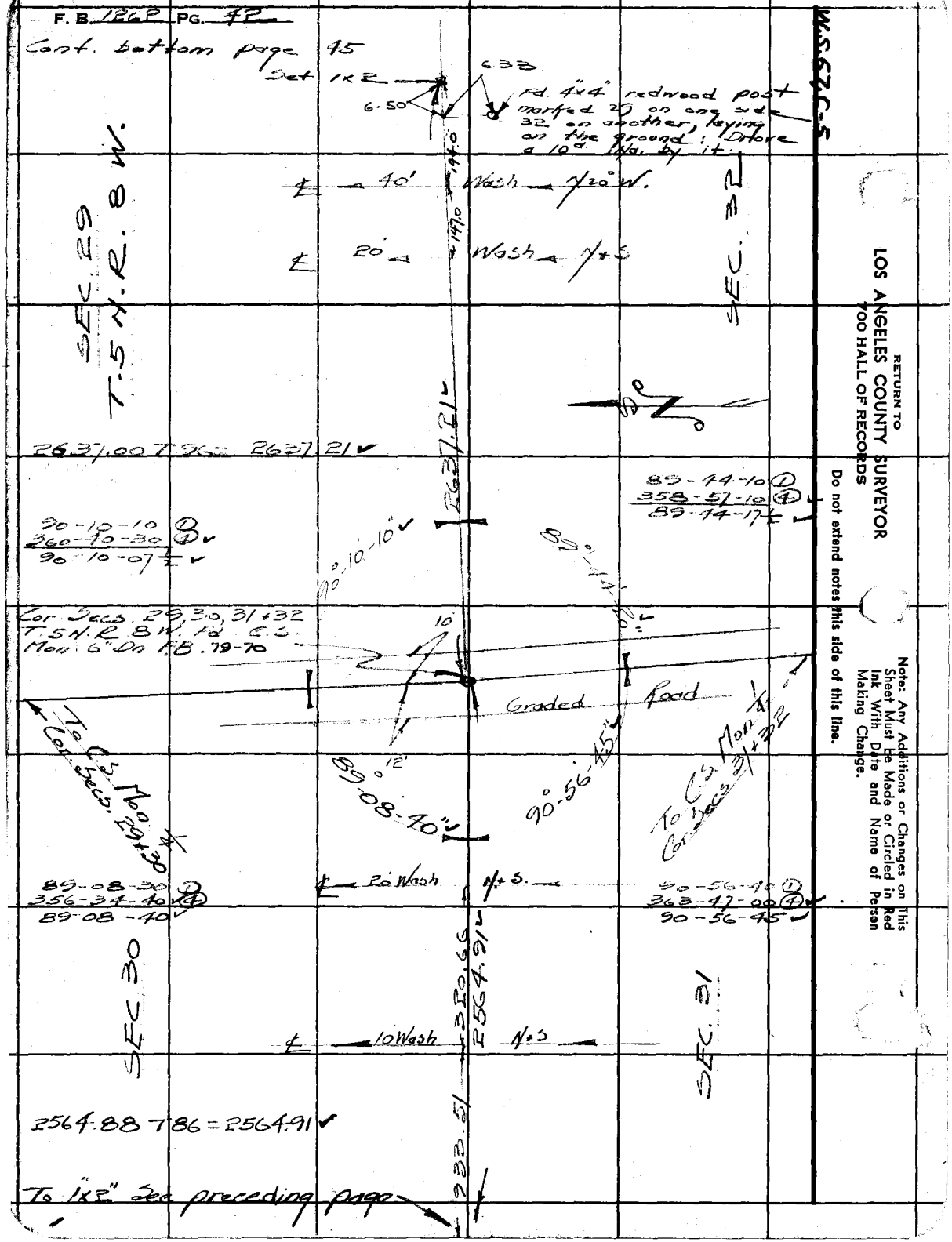

RETURN TO
LOS ANGELES COUNTY SURVEYOR
700 HALL OF RECORDS

Do not extend notes this side of this line.

Note: Any Additions or Changes on This Sheet Must Be Made or Circled in Red Ink With Date and Name of Person Making Change.

W.S. 67, C-5

Notes Ck'd by Miller	Survey of T. 5 N. R 8 W.	F. B. 1262 PG. 43
Map No. B-2120-2	W. O. 4999 Tape No. 60 St'd 84 °F	
Office Work Ito	Surveyed by Rosecrans	
Checked Miller	Notes R Date 6-11-47	
Date April 1949	Indexed A. C. Johnson	

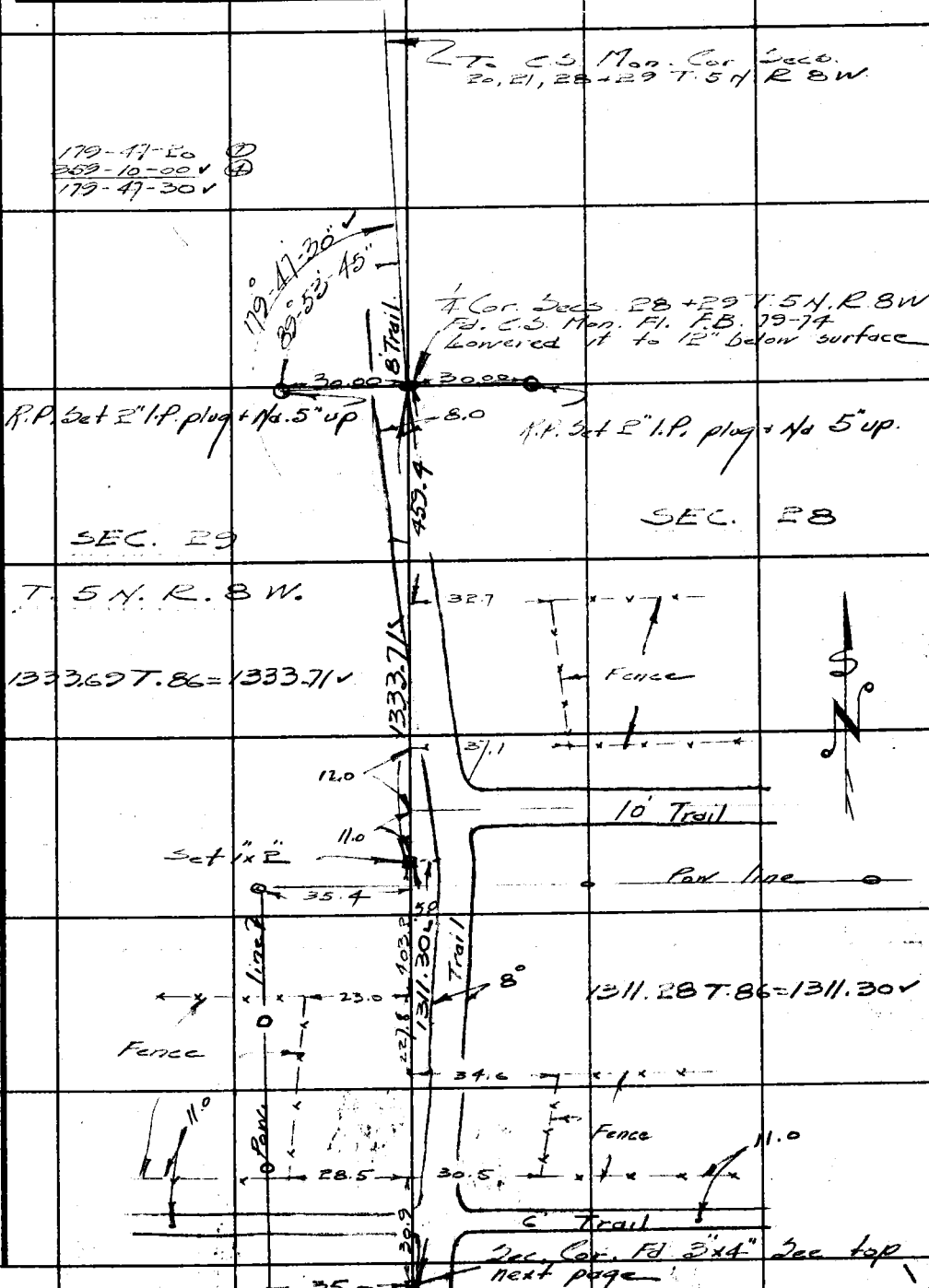

Note: Any Additions or Changes on This Sheet Must be Made or Circled in Red Ink With Date and Name of Person Making Change.

Do not extend notes this side of this line.

RETURN TO
LOS ANGELES COUNTY SURVEYOR
700 HALL OF RECORDS

FORM 247 SM 11-46

F. B. 1262 PG. 44

Cont. bottom of preceding page

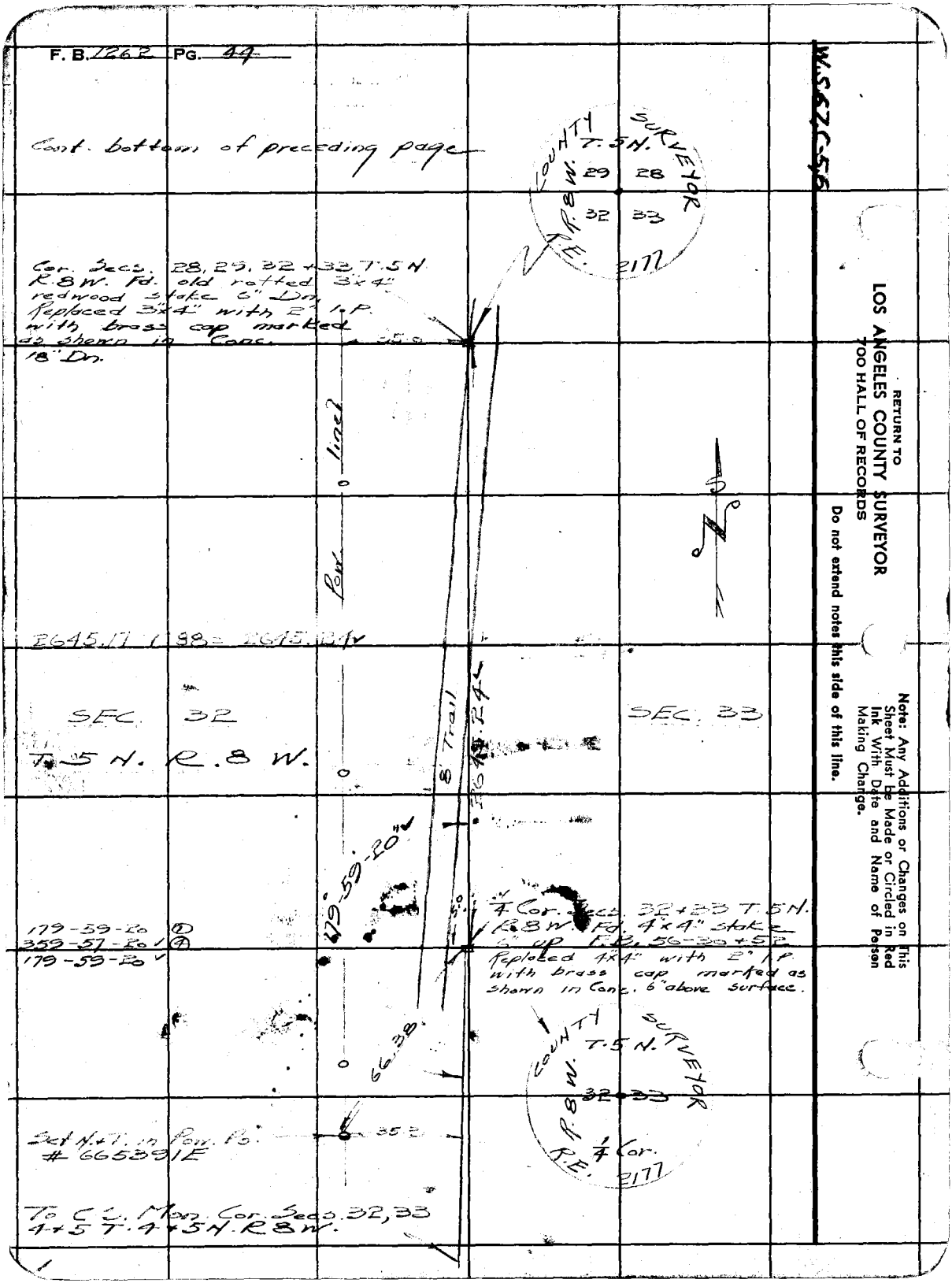

W.S.67C-56

RETURN TO
LOS ANGELES COUNTY SURVEYOR
700 HALL OF RECORDS

Do not extend notes this side of this line.

Note: Any Additions or Changes on This Sheet Must be Made or Circled in Red Ink With Date and Name of Person Making Change.

W.S.67, C-5

Notes Ck'd by Miller	Survey of T.5N. R 8W.
Map No. B-2120-2	W. O. 4999 Tape No. 60 St'd 84 °F
Office Work Ito	Surveyed by Rosecrans
Checked Miller	Notes R Date 6-13-47
Date Apr. 1949	Indexed A. C. Johnson

F. B. 1262 PG. 45

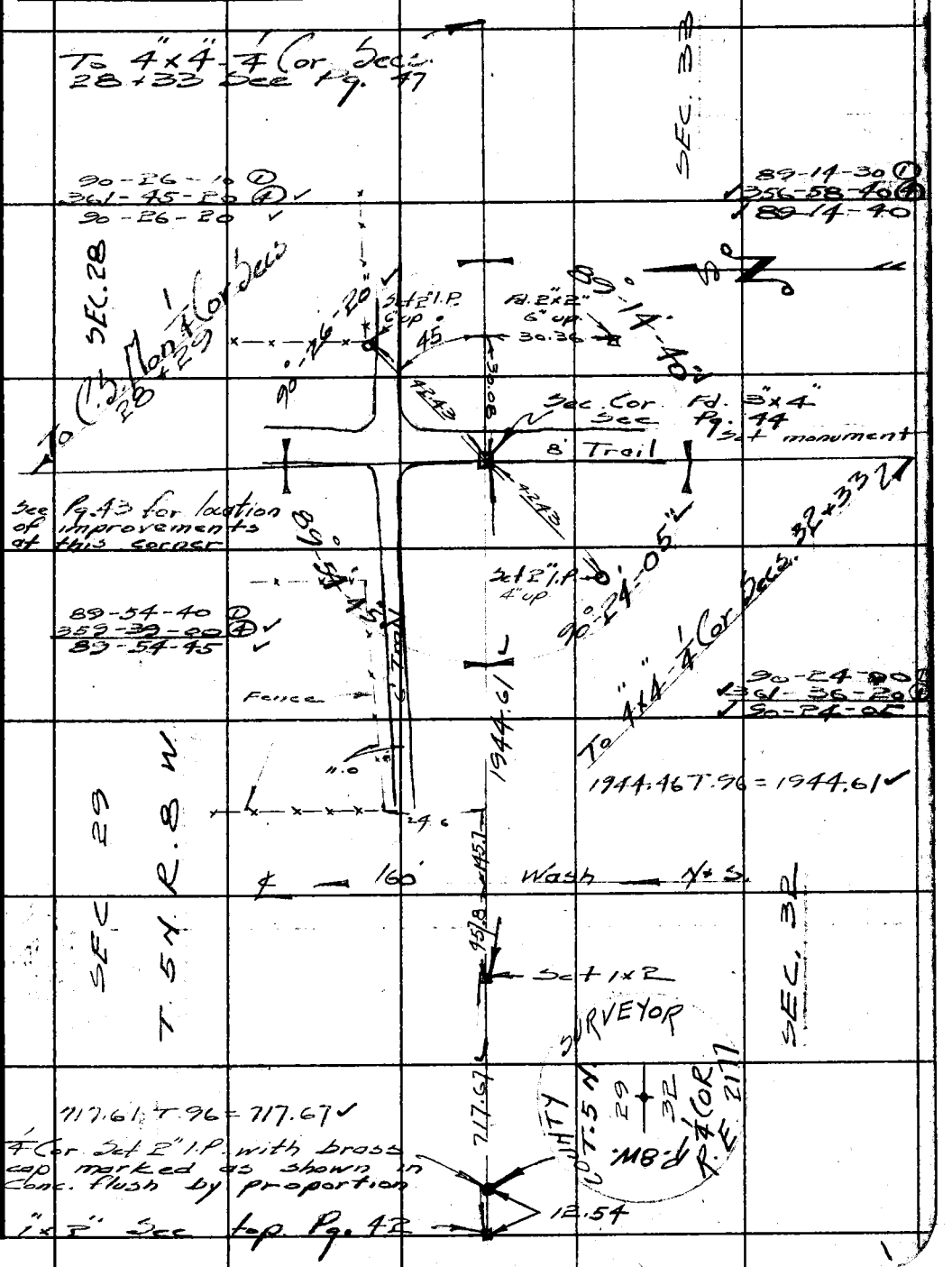

Note: Any Additions or Changes on This Sheet Must Be Made or Circled in Red Ink With Date and Name of Person Making Change.

Do not extend notes this side of this line.

RETURN TO
LOS ANGELES COUNTY SURVEYOR
700 HALL OF RECORDS

FORM 247 5M 11-46

RETURN TO
LOS ANGELES COUNTY SURVEYOR
700 HALL OF RECORDS

Note: Any Additions or Changes on This Sheet Must be Made or Circled in Red Ink With Date and Name of Person Making Change.

Do not extend notes this side of this line.

W.S.15, C-1
W.S.67, C-6

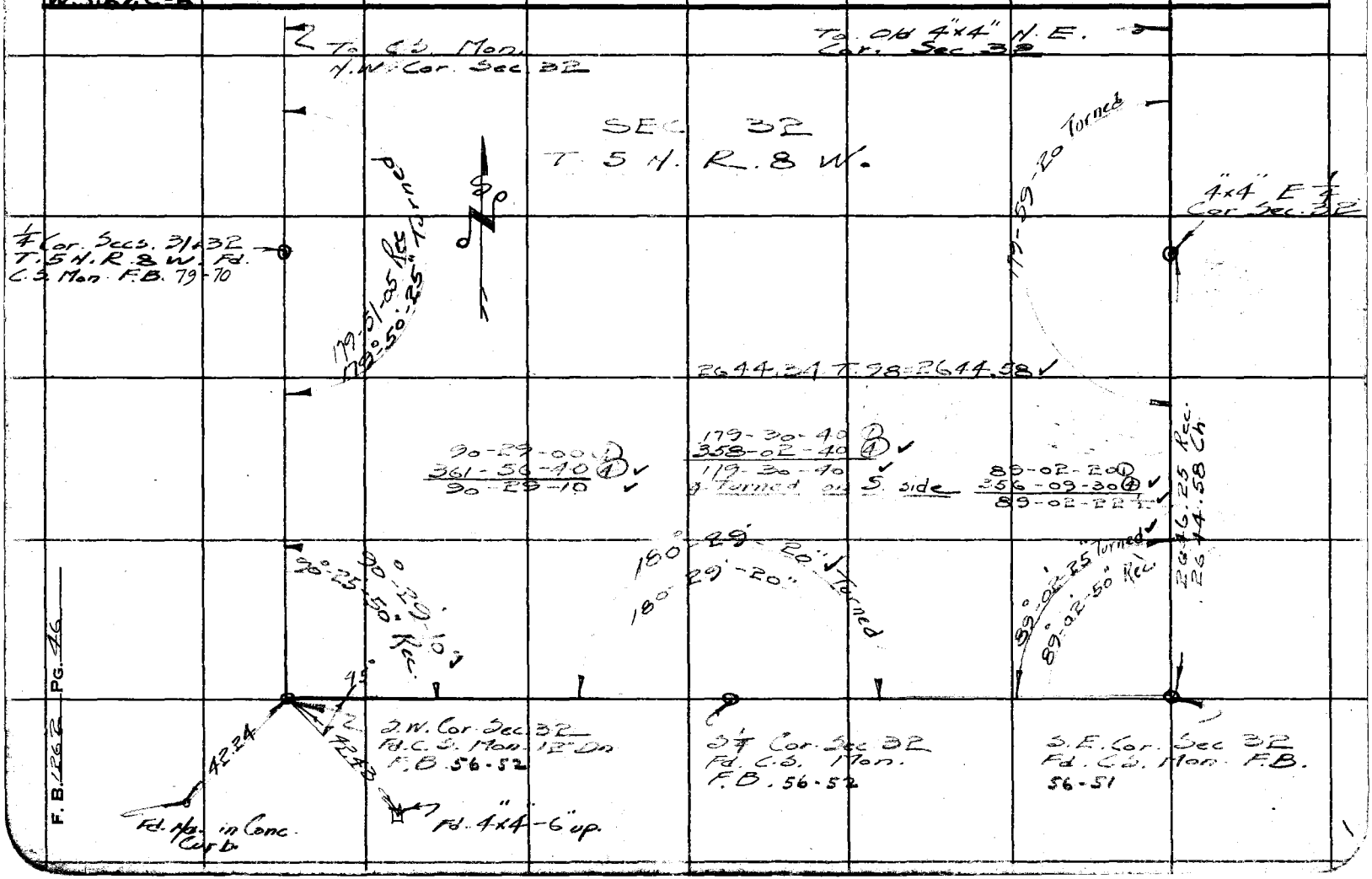

F.B. 1262 PG. 46

W.S. 67.6-5

Notes Ck'd by Miller	Survey of T. 5 N. R. 8 W.
Map No. B-2120-2	W. O. 4994 Tape No. 60 St'd 84 °F
Office Work T.to	Surveyed by Rosecrans
Checked Miller	Notes R Date 6-18-47
Date Apr. 1949	Indexed A. C. Johnson

F. B. 1262 Pg. 47



Note: Any Additions or Changes on This Sheet Must Be Made or Circled in Red Ink With Date and Name of Person Making Change.

Do not extend notes this side of this line.

RETURN TO
LOS ANGELES COUNTY SURVEYOR
700 HALL OF RECORDS

FORM 247 SM 11-46

F. B. 1262 PG. 48

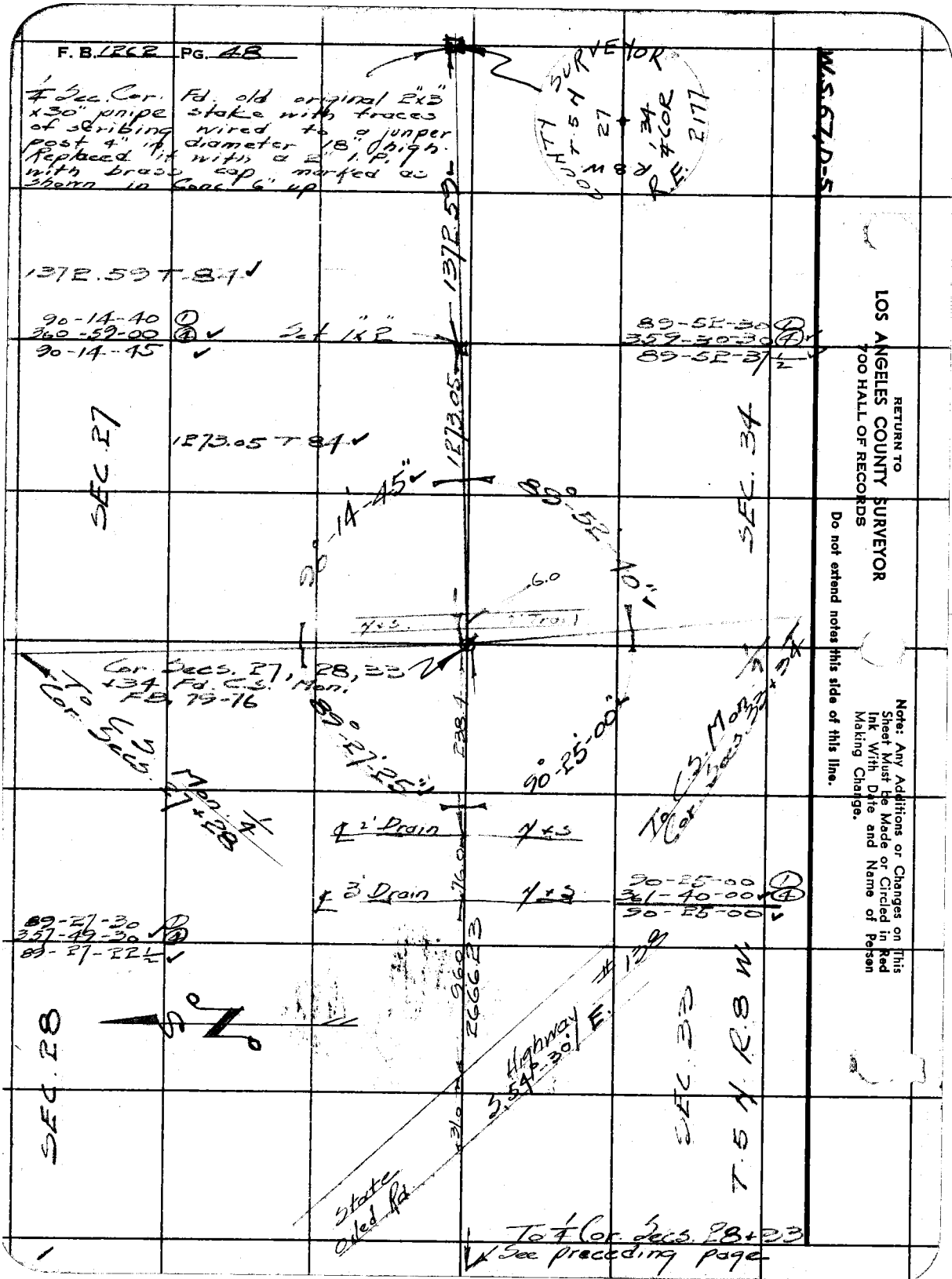

RETURN TO
LOS ANGELES COUNTY SURVEYOR
700 HALL OF RECORDS

Do not extend notes this side of this line.

Note: Any Additions or Changes on This Sheet Must Be Made or Circled in Red Ink With Date and Name of Person Making Change.

W.S. 67, D-5

Notes Ck'd by Miller	Survey of T.5N. R.8W.
Map No. C.S. B-2120-2	W. O. 4999 Tape No. 60 St'd 84 °F
Office Work Ito	Surveyed by Rosecrans
Checked Miller	Notes R Date 6-23-47
Date Apr. 1949	Indexed A. C. Johnson

F. B. 1262 Pg. 49

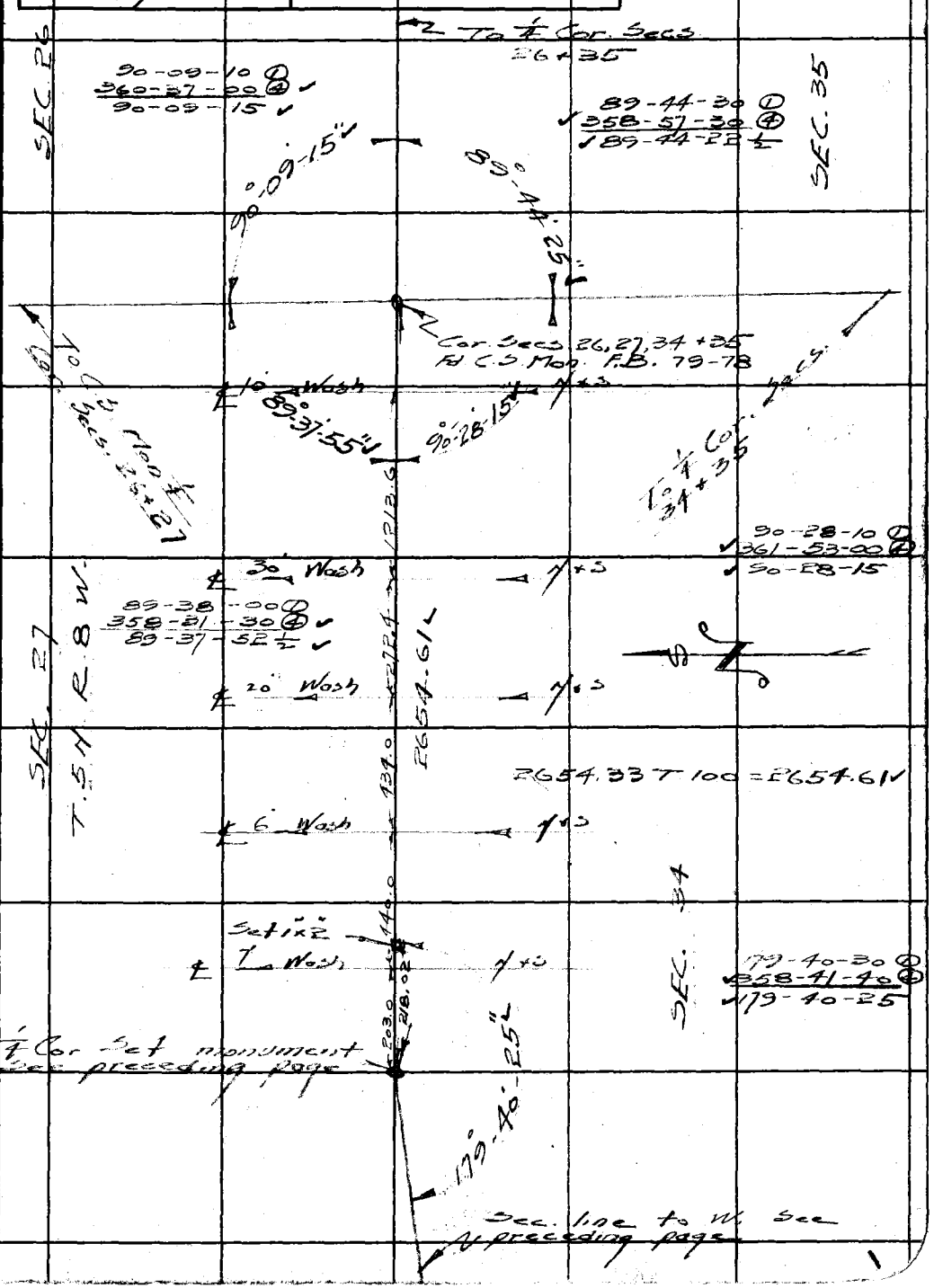

Note: Any Additions or Changes on This Sheet Must be Made or Circled in Red Ink With Date and Name of Person Making Change.

Do not extend notes this side of this line.

RETURN TO
LOS ANGELES COUNTY SURVEYOR
700 HALL OF RECORDS

FORM 247 5M 11-46

F. B. 1262 PG. 50

Cor. Secs 25, 26, 35 & 36
T. 5 N. R 8 W. Fd. C.S. Mon.
8" up F.B. 79-79

W.S. 67, D-5

℄ 20' Wash N & S.

2650.53 T 88 = 2650.60 ✓

7' Trail N 10° E

179-54-20
359-37-30
179-54-22½ ✓

0.17

Fd. piece of 1½" x ¼" strap iron in small rock mound

Fd. 12" joshua blazed on S.W. face

℄ 15' Wash N & S.

℄ 15' Wash N & S.

SEC. 26

SURVEYOR

COUNTY T. 5 N. R. 8 W. 26 35 ¼ COR. 2177

179°-54'-25"

N. 87°-30' E 48.20

4 Sec. Cor. Fd 3x4 redwood stake 6" above surface with old original 2"x3" x30" hewn juniper stake laying on the ground by it. Replaced redwood with 2' I.P. with brass cap marked as shown in Conc. 6" above surface.

℄ 6' Wash N & S.

Note found remains of old bearing tree N 16° W. 59' from ¼ Cor.

SEC. 35 T. 5 N. R. 8 W.

℄ 4' Wash N & S

1639.33 T. 96 = 1639.46 ✓

Set 1x2

℄ 4' ditch N & S.

1007.99 T. 96 = 1008.07 ✓

℄ 5' Wash N & S.

C.S. Mon. Cor. Secs 26, 27 34 & 35 See preceding page

W.S. 67, D-5

RETURN TO
LOS ANGELES COUNTY SURVEYOR
700 HALL OF RECORDS

Do not extend notes this side of this line.

Note: Any Additions or Changes on This Sheet Must Be Made or Circled in Red Ink With Date and Name of Person Making Change.

W.S. 67D-6

Notes Ck'd by Miller	Survey of T.5N. R.8W.	F.B. 1262 PG. 51
Map No. B-2120-2	W. O. 4999 Tape No. 60 St'd 84 °F	
Office Work Ito	Surveyed by Rosecrans	2644.52 T.88 = 2644.59
Checked Miller	Notes R Date 6-26-47	
Date Apr. 1949	Indexed A. C. Johnson	



Note: Any Additions or Changes on This Sheet Must be Made or Circled in Red Ink With Date and Name of Person Making Change.

Do not extend notes this side of this line.

RETURN TO
LOS ANGELES COUNTY SURVEYOR
700 HALL OF RECORDS

FORM 247 BM 11-46

F. B. 1262 PG. 52

89-53-10 (1)
359-33-00 (4) ✓
89-53-15 ✓

89°-53'-15" ✓

To C.S. Mon. 1/4 Cor. Secs 25-26

89°-30'-40"

89-30-40 (1)
358-02-40 (4)
89-30-40

W.S. 27 D-6

Cor. Secs. 25, 26, 35 + 36 Fd. C.S. Mon. F.B. 79-79

To 1/4 Cor. Secs. 26 + 35

90°-28'-25"

90°-07'-20"

To 1/4 Cor. Secs. 25 + 36

90-28-30 (1)
361-53-40 (4) ✓
90-28-25 ✓

2642.58

90-07-20 (1)
360-29-20 (4)
90-07-20 ✓

2642.41 T.94 = 2642.58 ✓

SEC. 35

COUNTY SURVEYOR T.5N. R.8W. 35-36 1/4 COR. R.E. 2177

179°-45'-35" ✓

1/4 Cor. Fd. old hewn 2"x3"x30" juniper stake laying on small mound of earth. Set a 2" I.P. with brass cap marked as shown in Conc. 4" above surface in the center of the mound.

179-45-30 (1)
359-02-10 (4) ✓
179-45-32 1/2 ✓

SEC. 36

T.5N. R.8W.

2643.58 T.100 = 2643.85 ✓

2643.85

89-54-30 (1)
359-37-20 (4)
89-54-20 ✓

To 4"x4" 1/4 Cor. Secs 35 + 2

89°-54'-20" ✓

Cor. Secs 1, 2, 35 + 36 T.4+5 N. R.8W. Fd. 4"x4" Set over C.S. Mon. F.B. 56-48

RETURN TO
LOS ANGELES COUNTY SURVEYOR
700 HALL OF RECORDS

Do not extend notes this side of this line.

Note: Any Additions or Changes on This Sheet Must be Made or Circled in Red Ink With Date and Name of Person Making Change.

Notes Ck'd by Miller	Survey of T.5N. R8W.	F.B. 1262 PG. 53
Map No. B-2120-2	W. O. 4999 Tape No. 60 St'd 84 °F	
Office Work Ito	Surveyed by Rosecrans	
Checked Miller	Notes R Date 7-7-47	
Date Apr. 1949	Indexed A. C. Johnson	

W.S. 67, D.E.-5

SAN BERNARDINO COUNTY

Cor. Secs. 25, 36, 30+31 T.5N. R7+8W. Fd C.S. Mon. 12" Dn. F.B. 79-66

Y+S. ℄ 20' Rd.

To C.S. Mon. 1/4 Cor. Secs. 25+30

90°-27'-45" ✓

℄ 6' Wash

Y+S.

179°-55'-25" Rec.

89°-27'-45" ✓

To C.S. Mon. 1/4 Cor. Secs. 31+36

℄ 6' Wash

Y+S.

LOS ANGELES COUNTY

℄ 7' Wash

Y+S.

89-27-50 ①
✓ 357-51-00 ④
✓ 89-27-45

90-27-40 ①
361-51-00 ④ ✓
90-27-45 ✓

2666.00 T.98 = 2666.24 ✓

℄ 10' Wash

Y+S.

179°-52'-30"

1/4 Sec. Cor. Fd. old 2"x3"x30" hewn juniper stake with traces of scribing laying on the ground Set 1/2" I.P. with brass cap marked as shown in Conc. by it. 6" up.

COUNTY SURVEYOR T.5N. R8W. 25 36 1/4 COR R.E. 2177

SEC. 25

SEC. 36

179-52-30 ①
359-30-00 ④ ✓
179-52-30 ✓

1842.97 T.94 = 1843.09 ✓

T.5N. R.8W.

Set 1"x2"

818.72 T94 = 818.77 ✓

Cor. Secs. 25, 26, 35+36 T.5N. R.8W. Fd. C.S. Mon. 6" up. F.B. 79-79

Note: Any Additions or Changes on This Sheet Must be Made or Circled in Red Ink With Date and Name of Person Making Change.

Do not extend notes this side of this line.

RETURN TO LOS ANGELES COUNTY SURVEYOR 700 HALL OF RECORDS

FORM 247 5M 11-46

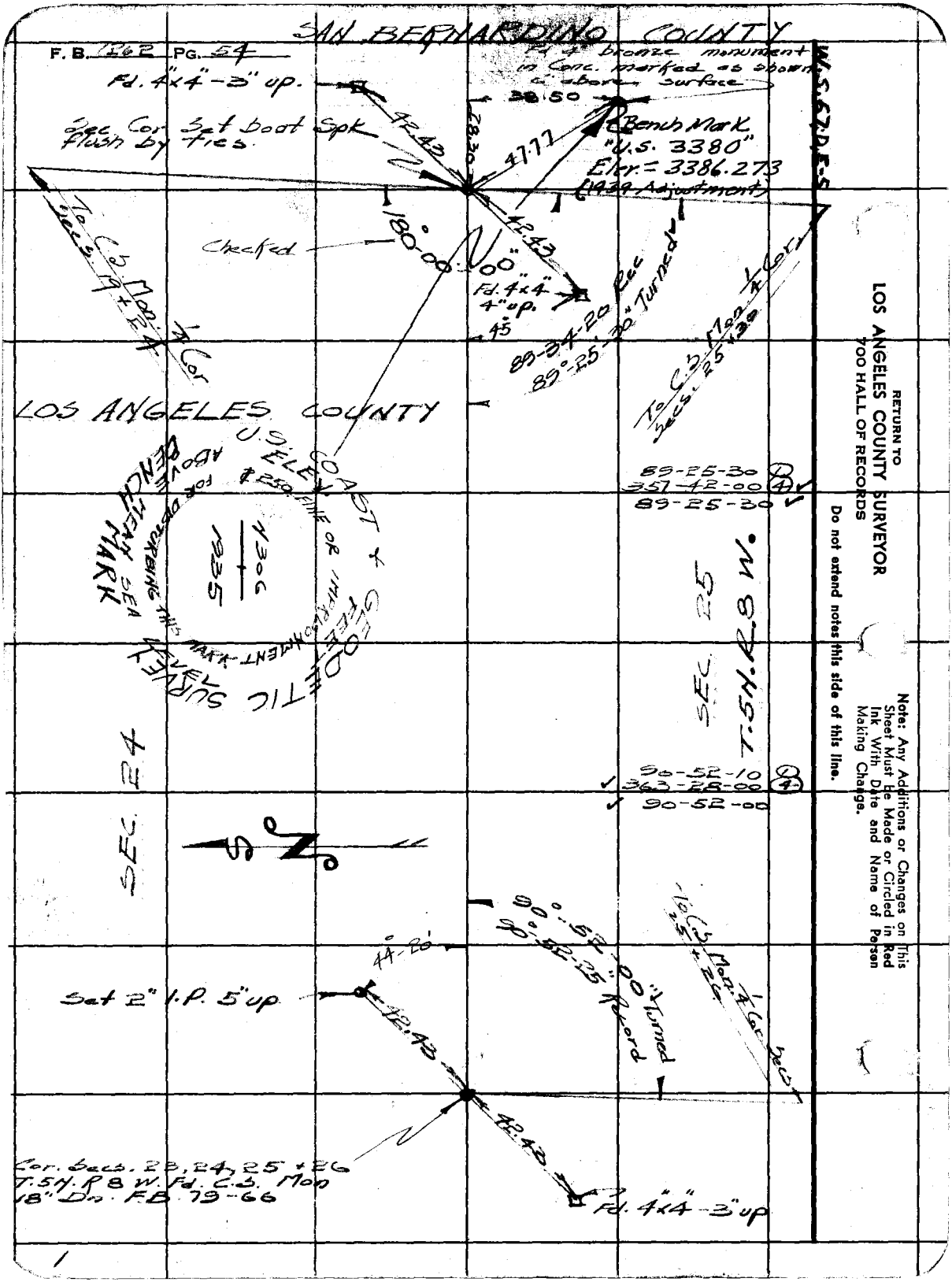
SAN BERNARDINO COUNTY
F. B. 1262 PG. 54
Fd. 4"x4"-3" up.
Fd. 4" bronze monument in Conc. marked as shown 6" above surface
38.50
Sec. Cor. Set boat Spk flush by ties.
42.43
28.30
47.77
Bench Mark "U.S. 3380" Elev. = 3386.273 (1939 Adjustment)
W.S. 67 D.E.S.
Checked
180°-00'-00"
Fd. 4"x4" 4" up.
45°
89-34-20 Rec
89°-25'-30" Turned
To C.S. Mon. 1/4 Cor. Secs. 19 + 24
To C.S. Mon. 1/4 Cor. Secs. 25 + 30
LOS ANGELES COUNTY
U.S. COAST + GEODETIC SURVEY
ELEV. ABOVE MEAN SEA
BENCH MARK
FOR DISTURBING THIS MARK - A FINE OR IMPRISONMENT - 1935
N306
1935
89-25-30
357-42-00
89-25-30
SEC. 25
T.5N. R.8 W.
90-52-10
363-28-00
90-52-00
SEC. 24
90°-52'-00" Turned
90°-52'-25" Record
To C.S. Mon. 1/4 Cor. Secs. 25 + 26
44°-20'
Set 2" I.P. 5" up
42.43
42.43
Cor. Secs. 23, 24, 25 + 26 T.5N. R.8 W. Fd. C.S. Mon 18" Dn. F.B. 79-66
Fd. 4"x4"-3" up
RETURN TO
LOS ANGELES COUNTY SURVEYOR
700 HALL OF RECORDS
Do not extend notes this side of this line.
Note: Any Additions or Changes on This Sheet Must Be Made or Circled in Red Ink With Date and Name of Person Making Change.

W.S. 67.D-5

Notes Ck'd by Miller	Survey of T.5N. R.8W.	F.B. 1262 Pg. 55
Map No. B-2120-2	W. O. 4999 Tape No. 60 St'd 84 °F	
Office Work Tto	Surveyed by Rosecrans	
Checked Miller	Notes R Date 7-11-47	
Date Apr. 1949	Indexed A. C. Johnson	

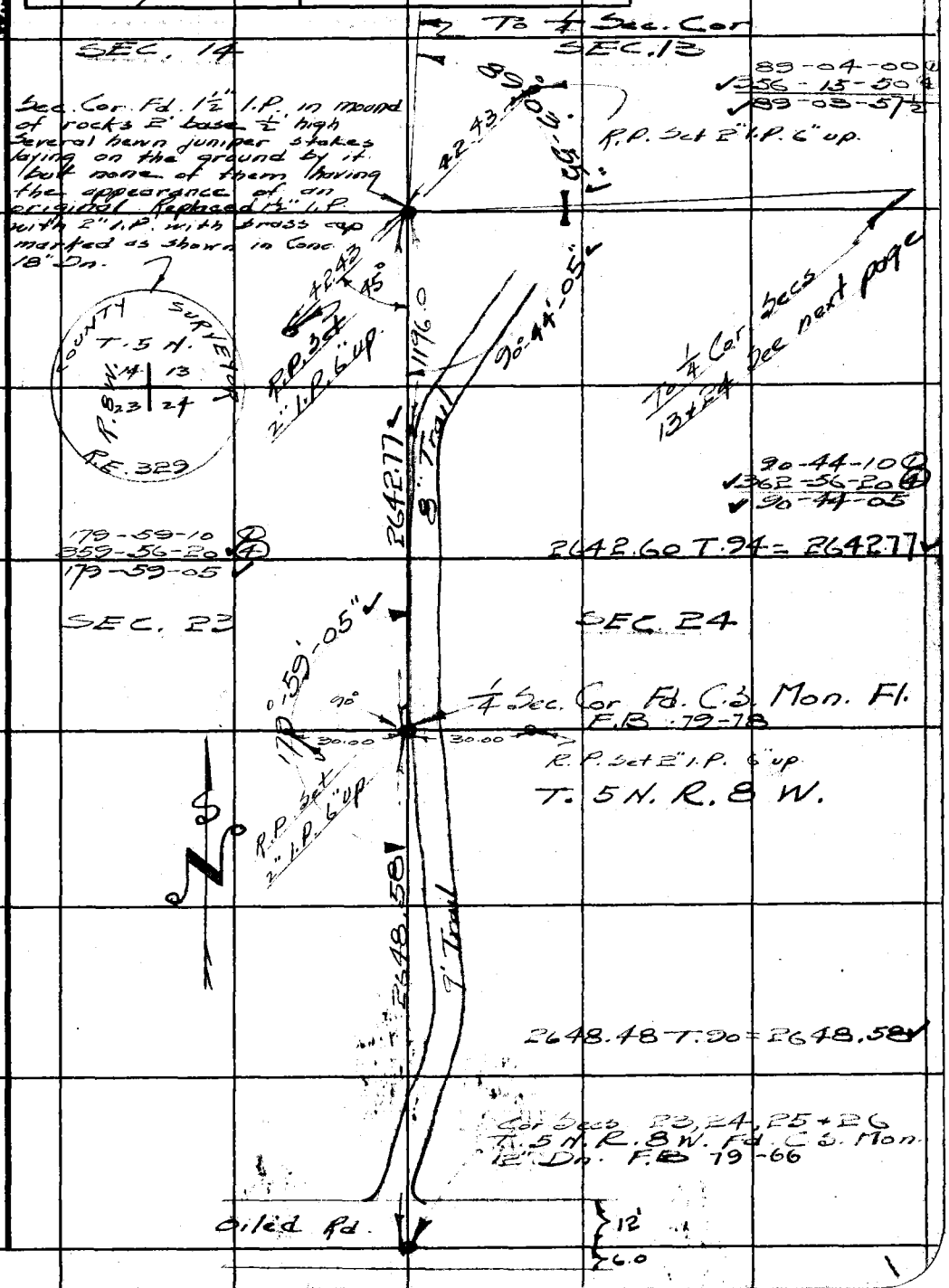

Note: Any Additions or Changes on This Sheet Must be Made or Circled in Red Ink With Date and Name of Person Making Change.

Do not extend notes this side of this line.

RETURN TO
LOS ANGELES COUNTY SURVEYOR
700 HALL OF RECORDS

FORM 247 5M 11-46

F. B. 1262 PG. 56

℄ 8' Wash N 4° E

1018.0

Fd. 2" I.P. plug + TK. 1" up.

¼ SEC COR. Replaced 2" I.P. with 2" I.P. with brass cap marked as shown in Conc. 6" up.

COUNTY SURVEYOR
T.5N. R.8W.
13 | 24
¼ COR
R.E. 3292

663.53

Fd. 2" I.P. 6" up

664.01

2654.77

SEC 13

SEC 24

T.5N. R.8W.

Fd. 2" I.P. 2" up.

663.50

2654.77 T 84 ✓

Fd. 2" I.P. 1" up.

N

121.94

Set 1"x2" Fl.

N 15° E

47.5

℄ 8' Trail

541.80

Mon. at Sec. Cor. See top preceding page

W.S. 67-D-E-5

RETURN TO
LOS ANGELES COUNTY SURVEYOR
700 HALL OF RECORDS

Do not extend notes this side of this line.

Note: Any Additions or Changes on This Sheet Must be Made or Circled in Red Ink With Date and Name of Person Making Change.

Notes Ck'd by Miller	Survey of T.5N.R8W.
Map No. B-2120-2	W. O. 4999 Tape No. 60 St'd 84 °F
Office Work Ito	Surveyed by Rosecrans
Checked Miller	Notes R Date 7-28-47
Date April 1949	Indexed A. C. Johnson

F. B. 1262 Pg. 57

W.S. 67, E-5



Note: Any Additions or Changes on This Sheet Must be Made or Circled in Red Ink With Date and Name of Person Making Change.

Do not extend notes this side of this line.

RETURN TO
LOS ANGELES COUNTY SURVEYOR
700 HALL OF RECORDS

FORM 247 SM 11-46

Cont. on Pg. 99

F. B. 1262 PG. 58

Cor. Secs. 11, 12, 13 + 14 T. 5 N. R. 8 W. Fd. 2" I.P. plug + TK 4" up. Could not find old bearing trees.

Set C.S. Mon. See Pg. 99

W.S. 67 D-5

664.23

664.17 T.98 = 664.23

0.16

Fd. 2" I.P. 5" up

664.06

664.00 T.98 = 664.06

0.23

Fd. 2" I.P. 5" up.

664.64

2657.06

664.58 T.98 = 664.64

SEC. 13

0.02

Fd 2" I.P. 5" up.

664.13

664.07 T.98 = 664.13

¼ Sec. Cor. replaced 2" I.P. with 2" I.P. with brass cap marked as shown in Conc. 18" Dn.

R.P. Set 2" I.P. 6" up

Fd. 2" I.P. plug + TK 5" up.

30.00

30.00

R.P. Set 2" I.P. 6" up.

SEC. 14

T. 5 N. R. 8 W.

664.19

664.13 T.98 = 664.19

0.05

Fd. 2" I.P. 6" up

664.05

2656.91

663.99 T.98 = 664.05

COUNTY SURVEYOR

T. 5 N.

R. 8 W.

14 | 13

¼ COR

R.E. 329

℄ 6 Wash

0.05

Fd. 2" I.P. 5" up

664.28

103.0

664.19 T 104 = 664.28

N. 10° W.

664.39

664.30 T 104 = 664.39

Cor. Secs. 13, 14, 23 + 24 T. 5 N. R. 8 W. Fd. pipe set monument See Pg. 55

RETURN TO
LOS ANGELES COUNTY SURVEYOR
700 HALL OF RECORDS

Do not extend notes this side of this line.

Note: Any Additions or Changes on This Sheet Must be Made or Circled in Red Ink With Date and Name of Person Making Change.

W.S. 67 D-5

Notes Ck'd by Miller	Survey of T.5N. R8 W.
Map No. B-2120-2	W. O. 4999 Tape No. 60 St'd 84 °F
Office Work Ito	Surveyed by Rosecrans
Checked Miller	Notes R Date 9-22-47
Date April 1949	Indexed A. C. Johnson

F. B. 1262 Pg. 59

Cont. bottom next page

Fd. 4"x4" redwood post 9' high.

5.48

N. 30° E

Trail

19.22

10'

Set 1x2

7'

8' Trail

77.0

17.0

Sec. line

SEC. 22

SEC. 23

T.5N. R.8W.

2587.70

2587.36 T.104 = 2587.70 ✓

N. 50° W.

179-48-40 (1)
359-15-00 (4) ✓
179-48-45 ✓

179°-48'-45" ✓

556.0

Trail

Cor. Secs. 22 + 23 T.5N. R.8W. Fd. C.S. Mon. 6" up F.B. 79-77

To C.S. Mon. Cor. Secs. 22, 23 26 + 27 T.5N. R8W

Note: Any Additions or Changes on This Sheet Must be Made or Circled in Red Ink With Date and Name of Person Making Change.

Do not extend notes this side of this line.

RETURN TO
LOS ANGELES COUNTY SURVEYOR
700 HALL OF RECORDS

FORM 247 5M 11-46

F. B. 1262 PG. 60

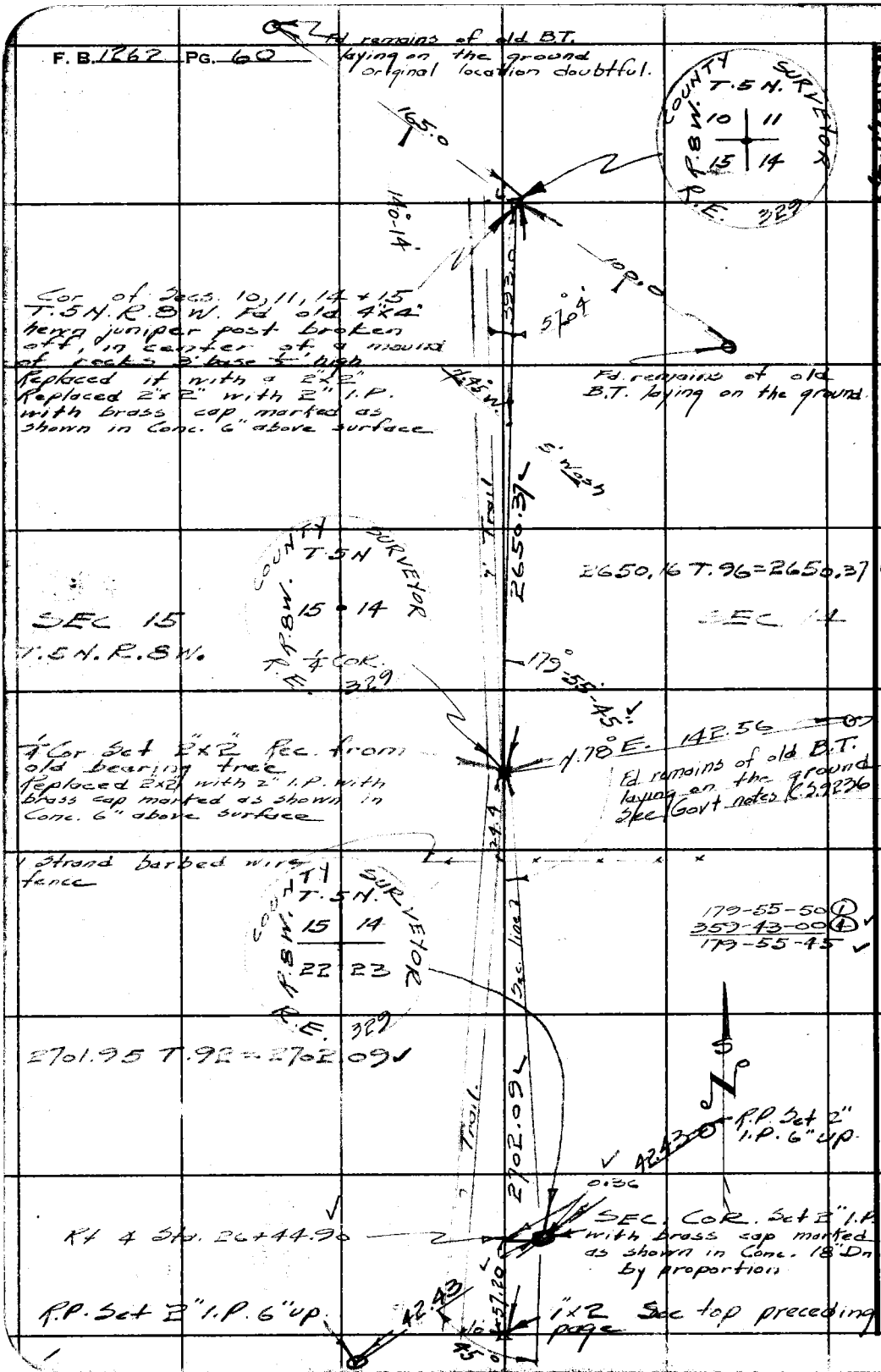

W.S. 67D-95

RETURN TO
LOS ANGELES COUNTY SURVEYOR
700 HALL OF RECORDS

Do not extend notes this side of this line.

Note: Any Additions or Changes on This Sheet Must be Made or Circled in Red Ink With Date and Name of Person Making Change.

Notes Ck'd by RRM.	Survey of T.5 N R 9 W.
Map No. B-2120-1	W. O. 4999 Tape No. 60 St'd. 84 °F
Office Work Drawn	Surveyed by Rosecrans
Checked McPherson	Notes R Date 10-10-47
Date Apl. 1949	Indexed A. C. Johnson 10-27-47

F. B. 186 R Pg. 61

RECHAIN OF NORTH AND EAST BOUNDARYS OF T. 5 N. R. 9 W.

J. N. 4999

Party E. A. Rosecrans
J. P. Pierce
J. C. Pierce
H. H. Howard
L. Vejar.

Note: Any Additions or Changes on This Sheet Must Be Made or Circled in Red Ink With Date and Name of Person Making Change.

Do not extend notes this side of this line.

RETURN TO
LOS ANGELES COUNTY SURVEYOR
700 HALL OF RECORDS

FORM 247 SM 11-46

F. B. 1262 PG. 62

W.S. 66, D-3



RETURN TO
LOS ANGELES COUNTY SURVEYOR
700 HALL OF RECORDS

Do not extend notes this side of this line.

Note: Any Additions or Changes on This Sheet Must be Made or Circled in Red Ink With Date and Name of Person Making Change.

FORM 247 5M 11-46

RETURN TO
LOS ANGELES COUNTY SURVEYOR
700 HALL OF RECORDS

Note: Any Additions or Changes on This Sheet Must be Made or Circled in Red Ink With Date and Name of Person Making Change.

Do not extend notes this side of this line.

W.S.66.D-3

Notes Ck'd by LWM
Map No. B-2120-1
Office Work Drawn
Checked [illegible]
Date Dec. 1949

Survey of T.5N.R.9W.
W. O. [illegible] Tape No. 60 Std. [illegible]
Surveyed by [illegible]
Notes [illegible] Date 6-10-47
Indexed R. C. Johnson

F. B. 1262 Pg. 63



F. B. 1262 PG. 64



W.S. 67, A-3

RETURN TO
LOS ANGELES COUNTY SURVEYOR
700 HALL OF RECORDS

Do not extend notes this side of this line.

Note: Any Additions or Changes on This Sheet Must Be Made or Circled in Red Ink With Date and Name of Person Making Change.

Notes Ck'd by KRM	Survey of T.5N. R.9W.
Map No. B-2120-1	W. O. 4999 Tape No. 60 St'd 84°F
Office Work Drown	Surveyed by Rosecrans
Checked McPherson	Notes R Date 10-14-47
Date Apr. 1949	Indexed A. C. Johnson

F. B. 1262 Pg. 65

W.S. 67 A-3

SEC. 2

S¼ Cor. Sec 25 T.6N. R 9W. Fd. C.S. Mon F.B. 74-33

138.23 T.74 = 138.22

138.32 Rec
138.22 Ch

C.C. Secs 2+3 T.5N. R.9W. Fd C.S. Mon. F.B. 74-32

2663.27 Ch
2662.16 Rec

2525.05 Ch

SEC. 35

SEC. 3

T. 5N. R 9 W.

2525.25 T.72 = 2525.05

Std. Cor. Secs 34+35 T.6N. R.9W. Fd C.S. Mon. F.B. 74-32

2663.13 T.72 = 2662.92

SEC. 34

T.6N. R. 9W.

2662.92
2662.17 Rec

S¼ Cor. Sec. 34 T.6N. R.9W. Fd. C.S. Mon. F.B. 74-32

Note: Any Additions or Changes on This Sheet Must Be Made or Circled in Red Ink With Date and Name of Person Making Change.

Do not extend notes this side of this line.

RETURN TO
LOS ANGELES COUNTY SURVEYOR
700 HALL OF RECORDS



FORM 247 SM 11-46

F. B. 1262 PG. 66

W.S.67.A.B-3



RETURN TO
LOS ANGELES COUNTY SURVEYOR
700 HALL OF RECORDS

Do not extend notes this side of this line.

Note: Any Additions or Changes on This Sheet Must be Made or Circled in Red Ink With Date and Name of Person Making Change.

Notes Ck'd by KAM	Survey of T. 5N. R. 9W.
Map No. B-2120-1	W. O. 4999 Tape No. 60 St'd 84 °F
Office Work Drawn	Surveyed by Rosecrans
Checked McPherson	Notes R Date 10-15-47
Date Apr. 1949	Indexed A. C. Johnson

F. B. 1262 PG. 67

W.S. 67, R-3

SEC. 6

S¼ Cor. Sec. 31 T. 6N. R. 8W.
Fd. C.S. Mon. F.B. 74-33

293.04 Rec.
293.01 Ch.

293.02 T78 = 293.01 ✓

Cor. Secs. 46 T. 5N. R. 9W.
Fd. C.S. Mon. F.B. 79-83

2372.40 T.78 = 2372.31 ✓

SEC. 31
T. 6N. R. 8W.

2665.82 Ch.
2663.98 Rec.

2372.31 Ch.

SEC. 1
T. 5N. R. 9W.

Std. Cor. Secs. 36 + 31 T. 6N.
R. 8 + 9W. Fd. C.S. Mon. F.B. 74-33

SEC. 36
T. 6N. R. 9W.

2665.40 Ch.
2663.98 Rec.

2665.50 T.78 = 2665.40 ✓

S¼ Cor. Sec. 36 T. 6N. R. 9W.
Fd. C.S. Mon. F.B. 74-33

Note: Any Additions or Changes on This Sheet Must Be Made or Circled in Red Ink With Date and Name of Person Making Change.

Do not extend notes this side of this line.

RETURN TO
LOS ANGELES COUNTY SURVEYOR
700 HALL OF RECORDS

FORM 247 SM 11-46

F. B. 1262 PG. 68

W.S. 67 B-5.6

1/4 Cor. Secs. 25+30 T. 5 N. R. 8+9 W. Fd. C.S. Mon. 18" Dn. F.B. 1113-10

SEC. 25

2655.69 Ch.
2654.76 Rec.

SEC. 30

2656.00 T. 66 = 2655.69

Cor. Secs. 25, 36, 30+31 T. 5 N. R. 8+9 W. Fd. C.S. Mon. 18" Dn. F.B. 1113-10

2650.75 T. 68 = 2650.47

2650.47 Ch.
2649.84 Rec.

SEC. 36
T. 5 N. R. 9 W.

SEC. 31
T. 5 N. R. 8 W.

1/4 Cor. Secs. 31+36 T. 5 N. R 8+9 W. Fd. C.S. Mon. 18" Dn. F.B. 79-81

2652.83 T. 76 = 2652.69

2652.69 Ch.
2651.84 Rec.
2654.60 Rec.

Cor. Secs. 31, 36, 1+6 T. 4+5 N. R 8+9 W. Fd. 4"x4" iron post filled with Conc. 36" Dn. F.B. 77-72

TIES

Set N+T in Pow. Po.

Set 2" I.P. plug + TK. 6" up

37.50

Sec. line

15°

42.43

Set 2" I.P. plug + T. 6" up

42.43

Set 2"x2" Dn. over 4" iron post

Identical

RETURN TO
LOS ANGELES COUNTY SURVEYOR
700 HALL OF RECORDS

Do not extend notes this side of this line.

Note: Any Additions or Changes on This Sheet Must Be Made or Circled in Red Ink With Date and Name of Person Making Change.

W.S.67,B-5

Notes Ck'd by K.R. McPhee	Survey of T.5N. R9W.	F.B. 1262 PG. 69
Map No. B-2120-2	W. O. 4999 Tape No. 60 St'd 84 °F	
Office Work Ito	Surveyed by Rosecrans	
Checked Miller	Notes R Date 10-17-47	
Date Apr. 1949	Indexed A. C. Johnson	



Note: Any Additions or Changes on This Sheet Must be Made or Circled in Red Ink With Date and Name of Person Making Change.

Do not extend notes this side of this line.

RETURN TO
LOS ANGELES COUNTY SURVEYOR
700 HALL OF RECORDS

FORM 247 5M 11-46

F. B. 1262 PG. 70

W.S. 67-R-4.5

SEC 12

Cor. Secs 7, 12, 13 + 18 T. 5N. R. 8 + 9W Fd. C.S. Mon. F.B. 79-82

SEC 7

2072.52 T. 84

2656.35 Ch.
2655.65 Rec

2072.52 Ch

Set 1x2

583.83

583.83 T. 84

¼ Cor. Secs 13 + 18 T. 5N R. 8 + 9 W Fd. C.S. Mon. F.B. 79-80

T. 5N. R. 9W.

T. 5N R. 8W

2655.85
2655.55 Rec

SEC. 13

2655.99 T. 76 = 2655.85

SEC. 18

Cor. Secs. 13, 18, 19 + 24 T. 5N R. 8 + 9W. Fd. C.S. Mon. F.B. 79-80

2656.63 T. 78 = 2656.53

SEC 24

2656.53 Ch.
2656.02 Rec

SEC 19

¼ Cor. Secs 19 + 24 T. 5N. R. 8 + 9W Fd. C.S. Mon. See preceding page

RETURN TO
LOS ANGELES COUNTY SURVEYOR
700 HALL OF RECORDS

Do not extend notes this side of this line.

Note: Any Additions or Changes on This Sheet Must be Made or Circled in Red Ink With Date and Name of Person Making Change.

W.S.67, B-4

Notes Ck'd by KRMcPh	Survey of T.5N R9W
Map No. B-2120-1	W. O. 4999 Tape No. 60 St'd 84 °F
Office Work Drawn	Surveyed by Rosecrans
Checked McPherson	Notes R Date 10-17-47
Date Apr. 1949	Indexed

F. B. 1262 PG. 71

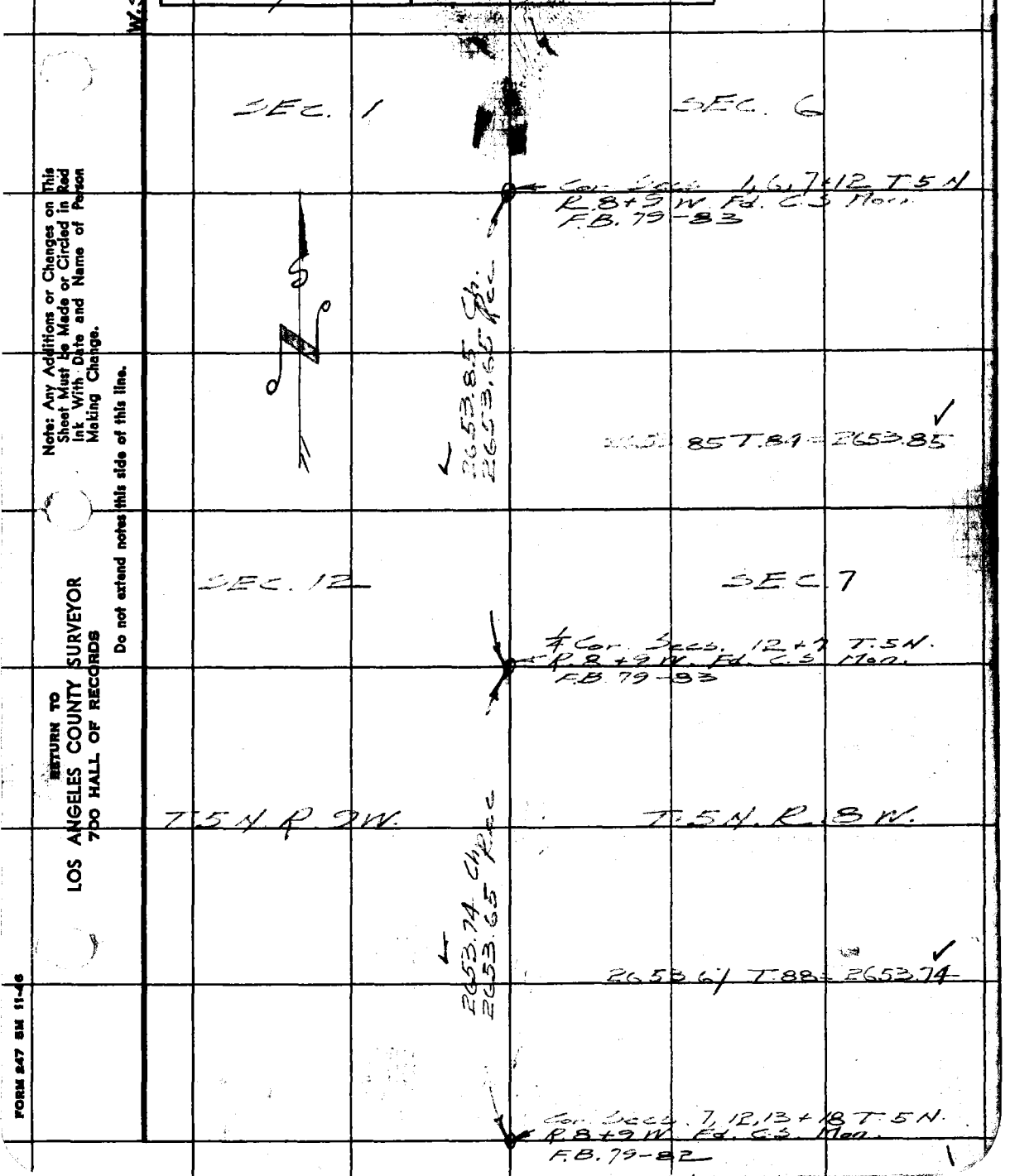

Note: Any Additions or Changes on This Sheet Must be Made or Circled in Red Ink With Date and Name of Person Making Change.

Do not extend notes this side of this line.

RETURN TO
LOS ANGELES COUNTY SURVEYOR
700 HALL OF RECORDS

FORM 247 5M 11-46

F. B. 1262 PG. 72

SEC. 31

T. 6 N. R. 8 W.

G.C. Secs 1+6 T.5N. R. 8+9 W. Fd. C.S. Mon.
F.B. 79-83

2985.85 T.70 = 2985.58

2985.58 Ch.
2985.85 Rec.

Cor. Secs 1+6 T.5N. R. 8+9 W. Fd. C.S. Mon.
F.B. 79-83

SEC. 1

SEC. 6

T. 5 N. R. 9 W.

T. 5 N. R. 8 W.

2654.29 T.68 = 2654.01

2654.01 Rec.
2653.95

Cor. Secs. 6, 7, 1+12 T. 5 N. R. 8+9 W. Fd. C.S. Mon.
F.B. 79-83

SEC. 12

SEC. 7

W.S. 67-B-3

RETURN TO
LOS ANGELES COUNTY SURVEYOR
700 HALL OF RECORDS

Do not extend notes this side of this line.

Notes: Any Additions or Changes on This Sheet Must Be Made or Circled in Red Ink With Date and Name of Person Making Change.

Notes Ck'd by	Survey of T.5N. R.8W.
Map No.	W. O. 4999 Tape No. 60 St'd. 84 °F
Office Work	Surveyed by Rosecrans
Checked	Notes R Date 10-21-47
Date	Indexed A. C. Johnson

F. B. 1262 Pg. 73

Note: Any Additions or Changes on This Sheet Must be Made or Circled in Red Ink With Date and Name of Person Making Change.

Do not extend notes this side of this line.

RETURN TO
LOS ANGELES COUNTY SURVEYOR
700 HALL OF RECORDS

FORM 247 SM 11-46

RETURN TO
LOS ANGELES COUNTY SURVEYOR
700 HALL OF RECORDS

Note: Any Additions or Changes on This Sheet Must be Made or Circled in Red Ink With Date and Name of Person Making Change.

Do not extend notes this side of this line.

F. B. 1262 PG. 74

Notes Ck'd by Miller	Survey of T.5N. R.8W.
Map No. B-2124-2	W. O. Tape No. 60 St'd 84 °F
Office Work Ito	Surveyed by Rosecrans
Checked Miller	Notes P Date 10-22-49
Date Apr. 1949	Indexed C. Johnson

F. B. 1262 PG. 25

W. S. 67- D-5

Note: Any Additions or Changes on This Sheet Must Be Made or Circled in Red Ink With Date and Name of Person Making Change.

Do not extend notes this side of this line.

RETURN TO LOS ANGELES COUNTY SURVEYOR 700 HALL OF RECORDS

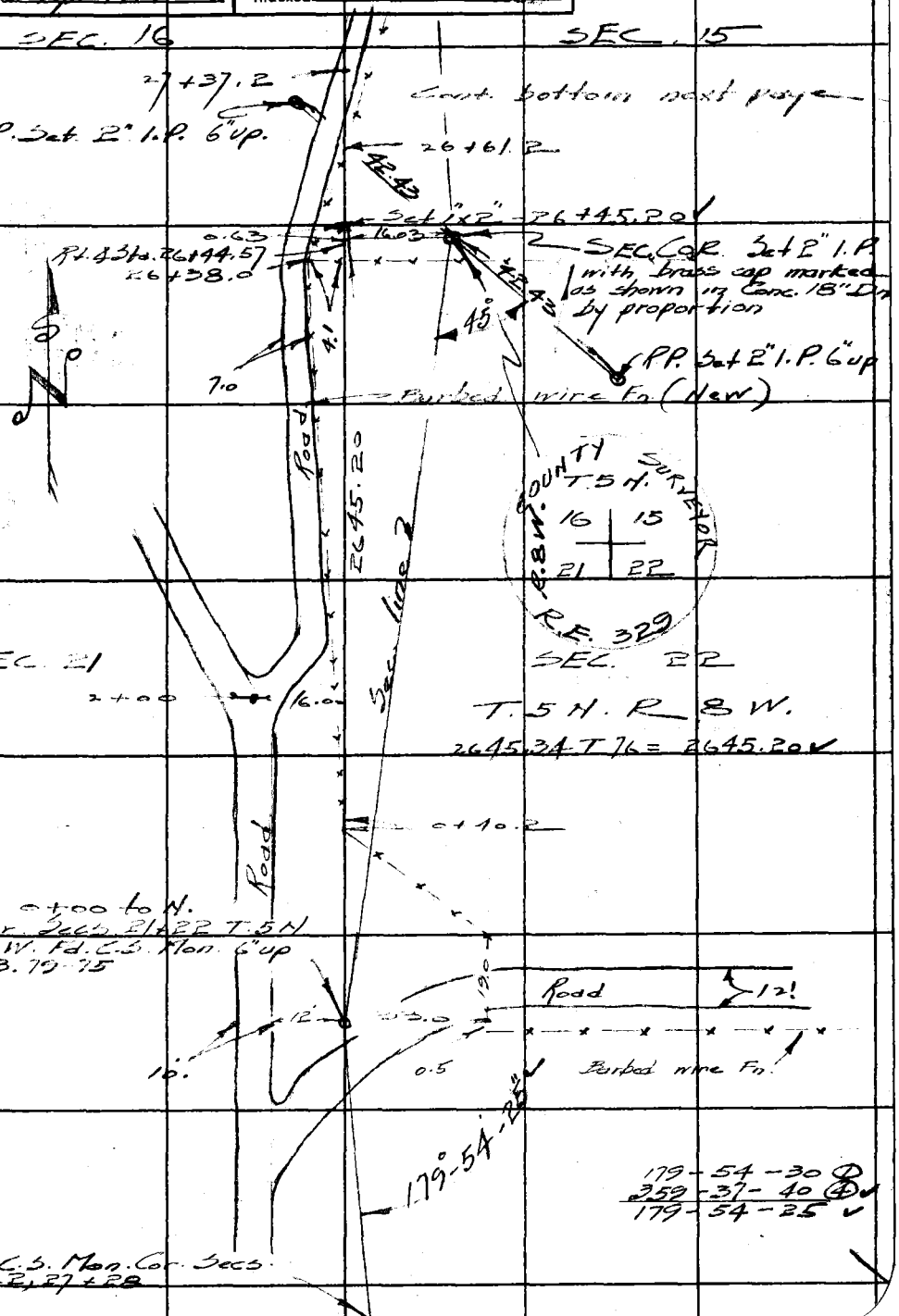

FORM 247 SM 11-46



RETURN TO
LOS ANGELES COUNTY SURVEYOR
700 HALL OF RECORDS
Do not extend notes this side of this line.
Note: Any Additions or Changes on This Sheet Must be Made or Circled in Red Ink With Date and Name of Person Making Change.

Notes Ck'd by Miller	Survey of T.5N.R.8W.	F.B. 1262 PG. 77
Map No. B-2120-1	W. O. 4999 Tape No. 60 St'd 84 °F	
Office Work Drawn	Surveyed by Rosecrans	
Checked McPherson	Notes R Date 10-23-47	
Date Apr. 1949.	Indexed A. C. Johnson	

W.S. 67-D-4

Note: Any Additions or Changes on This Sheet Must be Made or Circled in Red Ink With Date and Name of Person Making Change.

Do not extend notes this side of this line.

RETURN TO
LOS ANGELES COUNTY SURVEYOR
700 MALL OF RECORDS

132+40.48 ✓
Fd. old charred 2"x3" redwood stake in mound of rocks 3' base 1' high. Replaced stake with 2" I.P. with brass cap marked as shown in Conc 6" above surface

Set 1"x2" - 132+44.14 ✓
3.66
11.90
1966.50
12' Rd N 30° E.
Sec. line?

COUNTY SURVEYOR
T.5N.
R.8W.
4 3
9 10
R.E. 329

121+86.0

114+02.4 Fd. old stump of 20" joshua
11.4

1966.58 T.78 = 1966.50 ✓

112+94.04
Fd. 24" joshua tree blazed on the north side See Govt. notes C.S. 9236
Note this tree does not check very well for plus.

16.40
Set 2"x2" - 112+77.64 ✓
Set 1x2
2.00

℄ 8' Wash 110+98.3

701.61 T.70 = 701.55 ✓

S4 SEC. COR Set 2" I.P. with brass cap marked as shown in Conc. 18" Dn. by proportion R.P. Set 2" I.P. 6" up ✓
2.00
30.00
30.00
11.01 ✓
2.32
701.55
Rt 4 Sta. 105+87.10
R.P. Set 2" I.P. 6" up.
Set 1x2 - 105+76.09 ✓

84° 18'
752.34 T.70 = 752.27 ✓

℄ 25' Wash. 102+26

98+99.4
High Voltage Lines?
98+66.6
98+33.8
2.00
Set 1x2" - 98+23.82 ✓
Graded Road
Set 1x2
98+04.8

COUNTY SURVEYOR
T.5N.
R.8W.
9 10
1/4 COR
15' R.E. 329

SEC. 9
SEC. 10
T.5N R.8W.

1890.83 T.70 = 1890.66 ✓

1890.66
Sec. line?

9.26
79+33.73
Fd. mound of stones 1/2' high 2' base Drove a 1x2 in center of the mound. Replaced 1"x2" with monument See Pg. 108

0.57
1x2 - 79+33.16 See preceding page

FORM 247 SM 11-46

F. B. 1262 PG. 78

57+17.56 Fr. S.
C.C. Secs. 3+4 T 5 N
R 8 W. Set 1" I.P. Fl.
by proportion (Removed.)
578.75

C.C. Set C.S.
Mon Sec Pg. 122

0.26

To C.S. Mon. Std. Cor.
Secs 3+4
R. 8 W.

90°-28'-55"

1965.23

5 1/4 Cor Sec. 3+4 T. 6 N
R. 8 W. Fd. C.S. Mon.
6" up F.B. 74-37

90°-29'-00" ①
361-55-40 ④
90-28-55

Toe of slope 39+00

1965.31 T 78 = 1965.23

Set No 37+52.33 Top
E+W. rocky spur

Toe of slope 36+32

SEC. 4

SEC 3
T 5 N. R. 8 W.
995.34 T 76 = 995.29

COUNTY SURVEYOR
T 5 N.
R. 8 W.
4 3
1/4 COR
R.E. 329

Sec. line 7

995.29

Set 1x2 — 27+57.04

116.13

R.P. Set 2" I.P. 6" up.
30.00
90°
30.00
R.P. Set 2" I.P. 6" up.

Rt. ∡ Sta. 26+40.91

0.12

1/4 SEC. COR. Set 2" I.P.
with brass cap marked
as shown in Conc. 18" Dn.
by proportion.

2757.04

2757.18 T 76 = 2757.04

0+00 to N.
Cor. Secs 3, 4, 9+10 T. 5 N. R
8 W. Fd. old charred stake in
rock mound. See preceding
page. Set monument

W.S. 67-D-3

RETURN TO
LOS ANGELES COUNTY SURVEYOR
700 HALL OF RECORDS

Do not extend notes this side of this line.

Note: Any Additions or Changes on This Sheet Must be Made or Circled in Red Ink With Date and Name of Person Making Change.

Notes Ck'd by Miller	Survey of T5N. R. 8W.	F. B. 1262 Pg. 79
Map No. B-2120-1	W. O. 4999 Tape No. 60 St'd 84°F	
Office Work Drawn	Surveyed by R. Seerans	
Checked McPherson	Notes R Date 10-28-47	
Date Apr. 1949	Indexed C. Johnson	

W.S. 67-C-5



Note: Any Additions or Changes on This Sheet Must be Made or Circled in Red Ink With Date and Name of Person Making Change.

Do not extend notes this side of this line.

RETURN TO
LOS ANGELES COUNTY SURVEYOR
700 HALL OF RECORDS

FORM 247 5M 11-46

F. B. 1262 PG. 80

89-47-00 ①
359-08-20 ④
89-47-05 ✓
Turned in S.E.

8' Trail

N. 30° E.

90°-12'-55"

Set 1"x2" - 79+60.33 ✓

11.96

6.20 ✓

Transit line ? Pg. 60

Rt 4 Sta 79+48.75

63.40

SEC COR Set C.S. Mon. Pg 60

0.38

8.0

6' Trail

N + S

Int. Set 1"x2" - 79+48.37 ✓
26+51.10 Fr S

Fd. 1x2 - 25+87.70 Fr S
See Pg. 59

W.S. 67-D-5

2663.58 T68 = 2663.30 ✓

2663.30

SEC. LINE ?

SURVEYOR
COUNTY T.5 N. 15
22
1/4 COR
R.E. 329

T.5 N. R.8 W.

SEC 15

N 20° W.

35 Wash

56+37

52+85.07 ✓

1/4 Sec Cor Fd. old hewn juniper stake 2" x 3" x 24" laying on the ground a new juniper post 1/2" in diameter Driven by it. Replaced it with a 2x2 Ft. Replaced 2x2" with 2" I.P. with brass cap marked as shown in Cone 6" above surface

67.44

54°

179°-52'-15"

Fd. remains of old joshua B.T. See C.S. 9236

179-52-00 ①
359-29-00 ④
179-52-15 ✓

7' Trail

51+54.1

N 45° E

2659.90 T.64 = 2659.55 ✓

2659.55

40' Wash

N + S

46+41.0

To 1"x2" - 26+25.52 Fr. W.
See preceding page

RETURN TO
LOS ANGELES COUNTY SURVEYOR
700 HALL OF RECORDS

Do not extend notes this side of this line.

Note: Any Additions or Changes on This Sheet Must be Made or Circled in Red Ink With Date and Name of Person Making Change.

Notes Ck'd by Miller	Survey of T 5 N. R 8 W.	F.B. 1262 Pg. 81
Map No. B-2120-1	W. O. 4999 Tape No. St'd °F	
Office Work Drawn	Surveyed by Rosecrans	
Checked McPherson	Notes R Date 11-26-41	
Date April 1949	Indexed A. C. Johnson	

Cor. Secs. 13, 14, 23 + 24 T.5N. R.8W. Fd. 2" I.P. See Pg 55
132+42.30

Set monument Pg. 55

No. 2" I.P. 1/4 Cor. Secs. 13+14

89°-58'-00"

90°-14'-20"

To C.S. Mon. 1/4 Cor. Secs. 23+24

89-58-00 ①
359-52-00 ④
89-58-00

90-14-30 ①
360-57-20 ④
90-14-20

2678.31 T.72 = 2678.10

2678.10

3.20

20° W.

110+07.2

20 Wash

Rt ∡ Sta. 105+95.52

3/32

∡ SEC. COR. Set 2" I.P. with brass cap marked as shown in Conc. 6" above surface by proportion
Set 1x2 - 105+64.20

SEC. 14 T.5N. R.8W.

SEC. 23

Barbed wire Fn.

105+46.4

10 Wash N.+S.

100+77

SURVEYOR

COUNTY T.5N. R.8W. 14 23 1/4 COR. R.E. 329

2604.07 T.72 = 2603.87

2603.87

SEC. LINE 2

15 Wash N.+S.

81+23

1x2" - 79+60.33 Fr. W
See preceding page

Note: Any Additions or Changes on This Sheet Must be Made or Circled in Red Ink With Date and Name of Person Making Change.

Do not extend notes this side of this line.

RETURN TO
LOS ANGELES COUNTY SURVEYOR
700 HALL OF RECORDS

FORM 247 5M 11-46

F. B. 1262 PG. 82

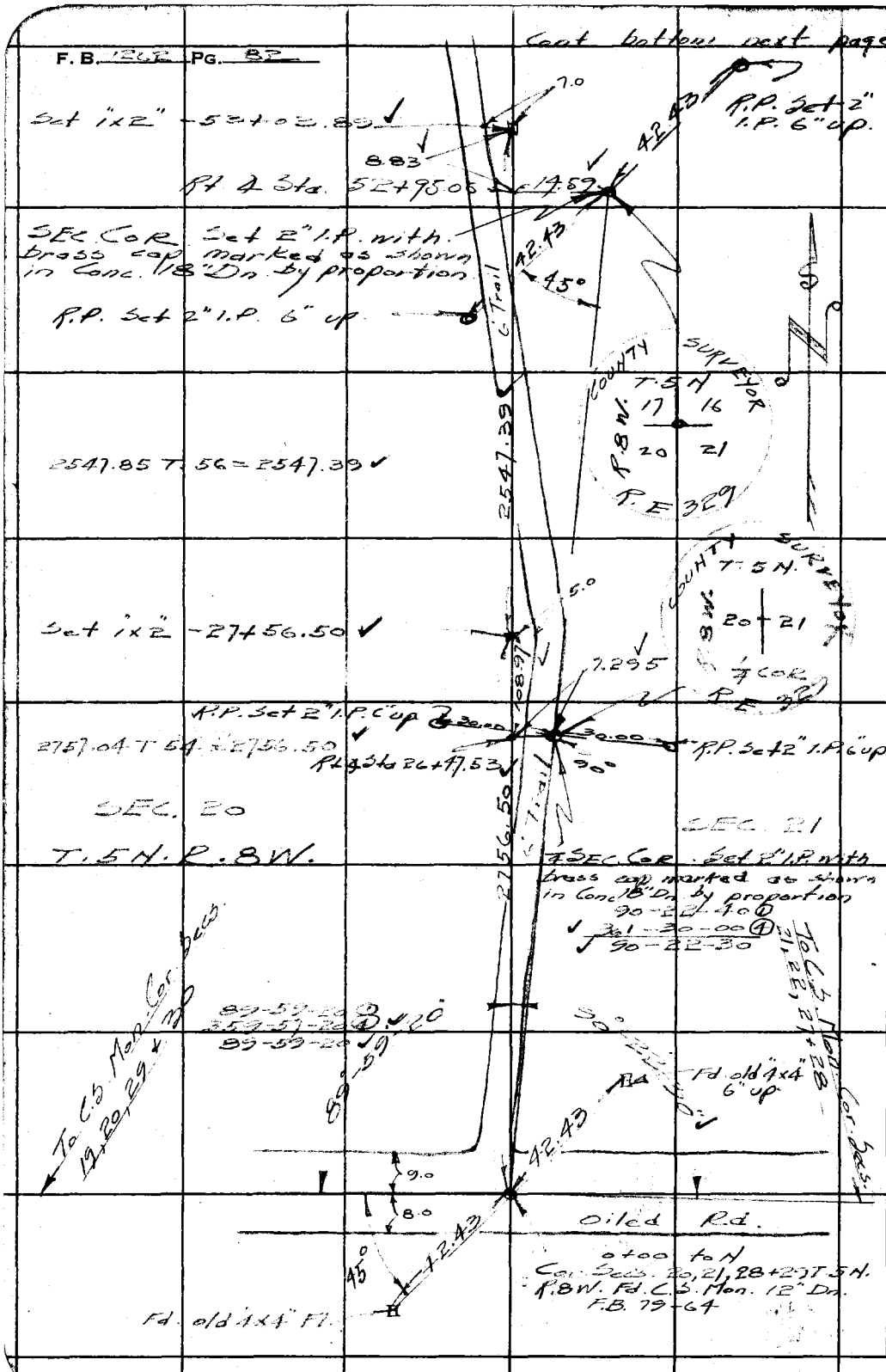

W.S. 67-C-5

RETURN TO
LOS ANGELES COUNTY SURVEYOR
700 HALL OF RECORDS

Do not extend notes this side of this line.

Note: Any Additions or Changes on This Sheet Must Be Made or Circled in Red Ink With Date and Name of Person Making Change.

Notes Ck'd by Miller	Survey of T.5N. R.8W.	F.B. 1262 PG. 83
Map No. B-2120-1	W. O. 4999 Tape No. 60 St'd 84 °F	
Office Work Drown	Surveyed by Rosecrans	Cont. bottom next page
Checked McPherson	Notes R Date 12-1-47	
Date Apr. 1949	Indexed A. C. Johnson	

W.S. 67-C-4

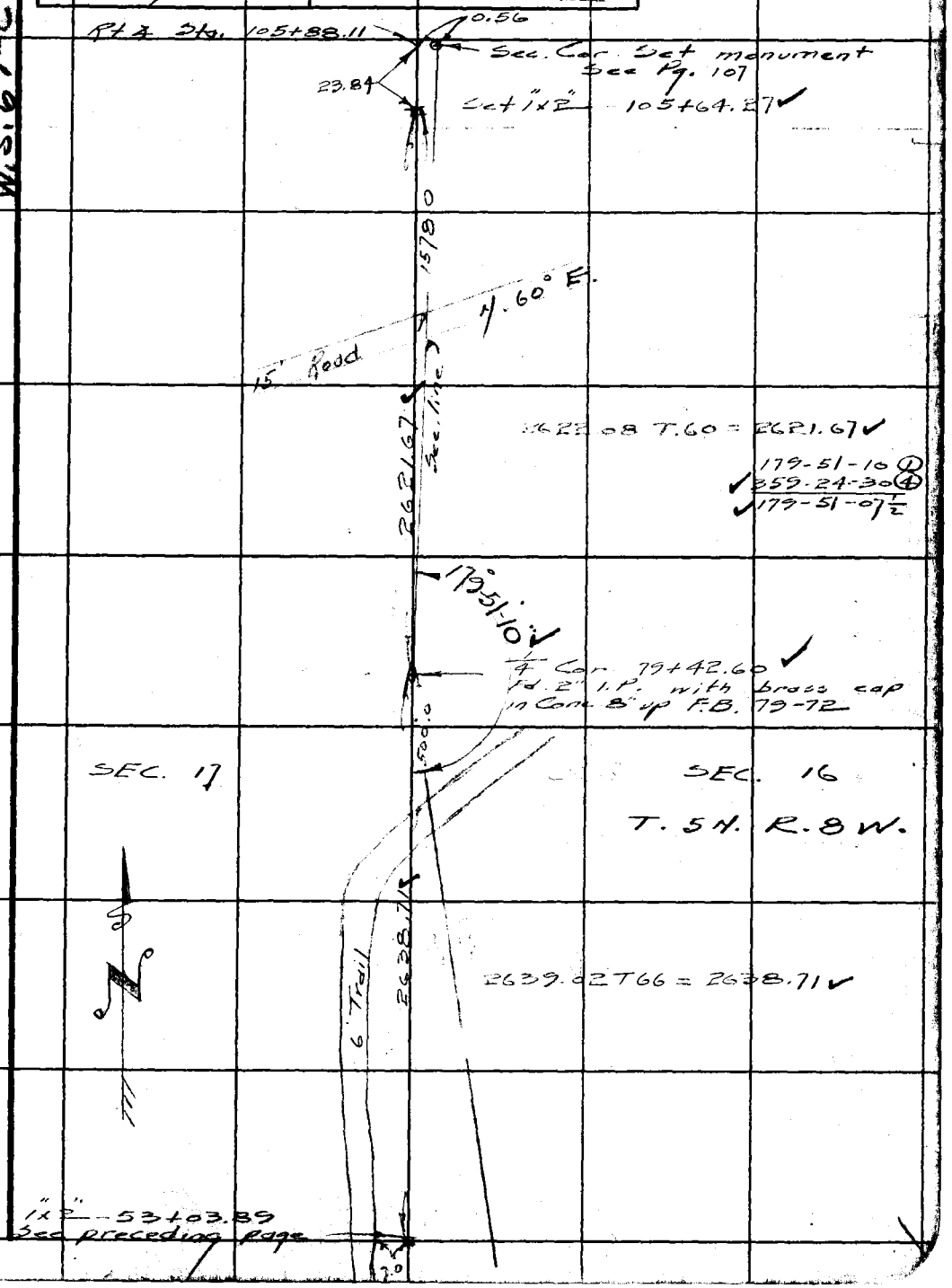

Note: Any Additions or Changes on This Sheet Must be Made or Circled in Red Ink With Date and Name of Person Making Change.

Do not extend notes this side of this line.

RETURN TO
LOS ANGELES COUNTY SURVEYOR
700 HALL OF RECORDS

FORM 247 SM 11-46

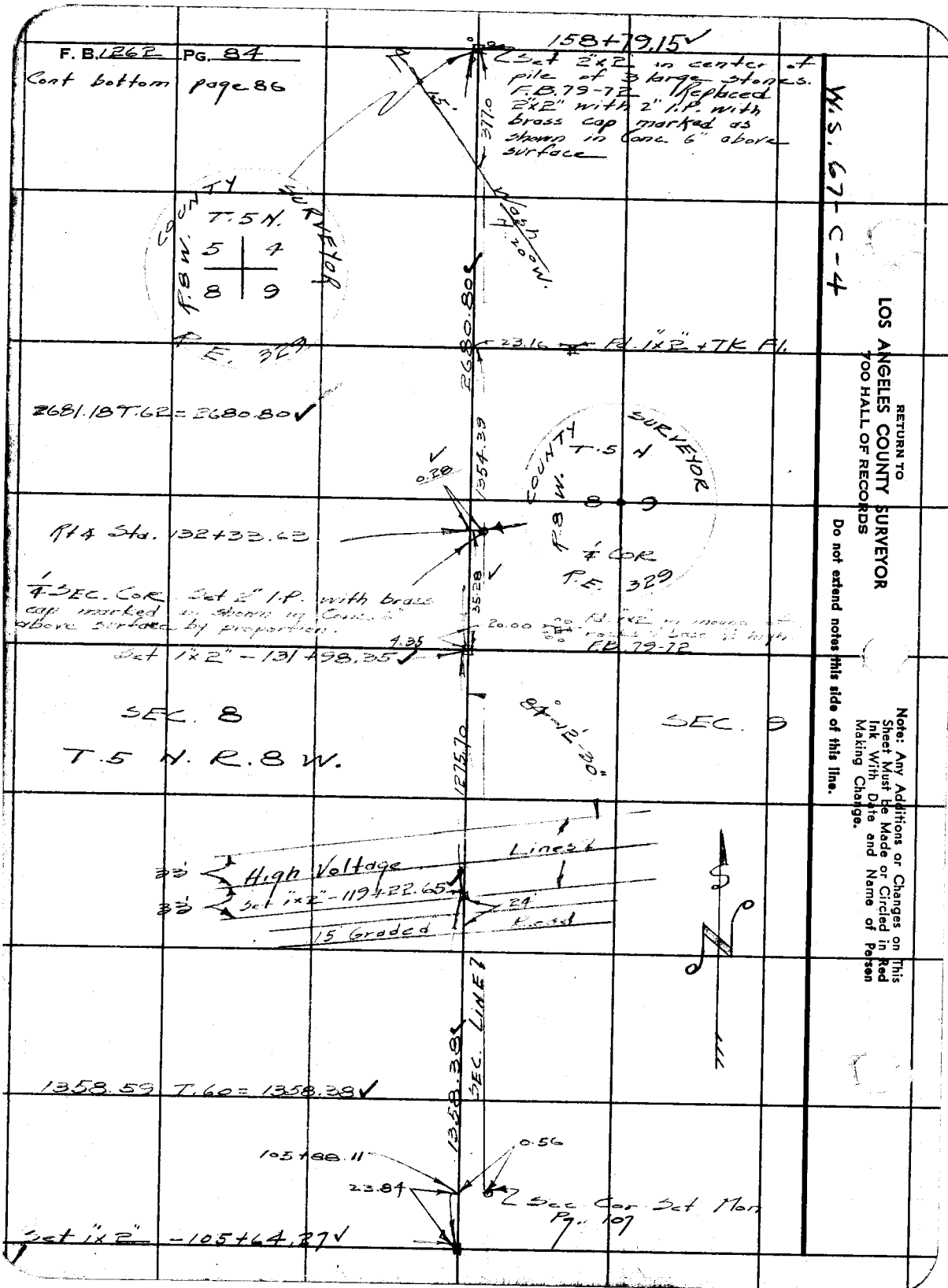
F. B. 1262 PG. 84
Cont bottom page 86
158+79.15
Set 2"x2" in center of pile of 3 large stones. F.B. 79-72 Replaced 2"x2" with 2" I.P. with brass cap marked as shown in Conc. 6" above surface
W.S. 67-C-4
COUNTY SURVEYOR
T.5 N.
R.8 W.
5 4
8 9
Wash
P.E. 329
2680.80
23.16 Fd. 1"x2" + TK Fl.
2681.18 T.62 = 2680.80
1354.39
0.28
Rt 4 Sta. 132+33.63
1/4 SEC. COR. Set 2" I.P. with brass cap marked as shown in Conc. 6" above surface by proportion.
35.28
20.00
4.35
Set 1"x2" - 131+98.35
F.B. 79-72
SEC. 8
T.5 N. R.8 W.
SEC. 9
1275.70
84°-12'-30"
High Voltage
Lines
Set 1"x2" - 119+22.65
24'
15' Graded Road
SEC. LINE
1358.38
1358.59 T.60 = 1358.38
105+88.11
0.56
23.84
Sec. Cor. Set Mon Pg. 107
Set 1"x2" - 105+64.27
RETURN TO
LOS ANGELES COUNTY SURVEYOR
700 HALL OF RECORDS
Do not extend notes this side of this line.
Note: Any Additions or Changes on This Sheet Must be Made or Circled in Red Ink With Date and Name of Person Making Change.

Notes Ck'd by Miller	Survey of T.5N.R.8W.	F. B. 1862 Pg. 85
Map No. B-2120-1	W. O. 1999 Tape No. 60 St'd 84 °F	
Office Work Drown	Surveyed by Rosecrans	
Checked McPhum	Notes R Date 12-3-41	
Date April 1949	Indexed A. C. Johnson	

W.S. 67-C-3

Note: Any Additions or Changes on This Sheet Must be Made or Circled in Red Ink With Date and Name of Person Making Change.

Do not extend notes this side of this line.

RETURN TO LOS ANGELES COUNTY SURVEYOR 700 HALL OF RECORDS



FORM 247 5M 11-46

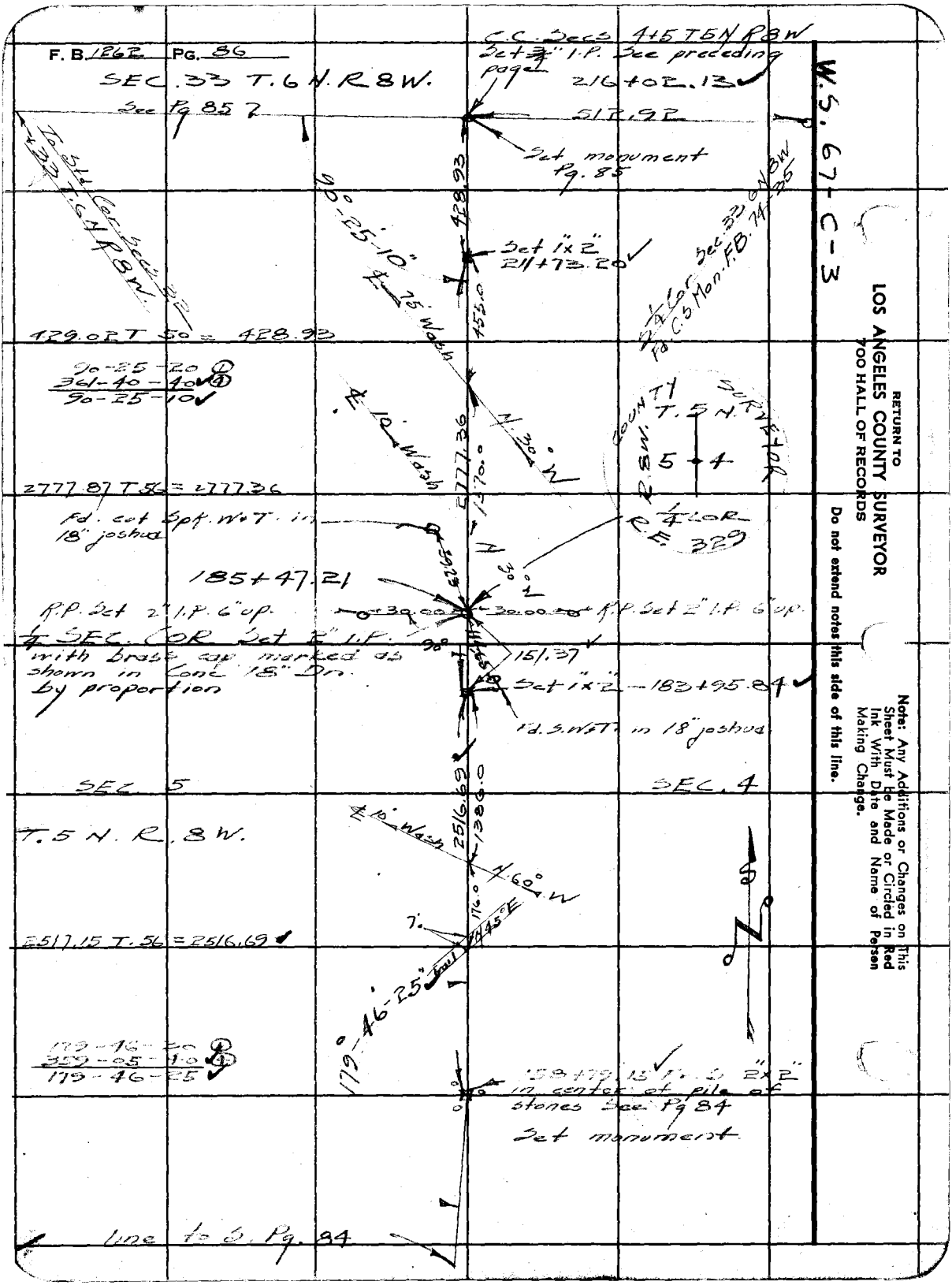

RETURN TO
LOS ANGELES COUNTY SURVEYOR
700 HALL OF RECORDS

Do not extend notes this side of this line.

Note: Any Additions or Changes on This Sheet Must be Made or Circled in Red Ink With Date and Name of Person Making Change.

Notes Ck'd by Miller	Survey of T.5N.R.8W.	F.B. 1262 Pg. 87
Map No. B-2120-1	W. O. 4999 Tape No. 60 St'd 84 °F	
Office Work Drawn	Surveyed by Rosecrans	
Checked McPherson	Notes R Date 12-9-47	
Date April 1949	Indexed A. C. Johnson	

W.S. 67 - C-5

Cont. bottom next page

SEC. 21

90-24-20 ①
361-37-40 ①
90-24-25

90°-24-25"

15' Wash N 20° W 29+46

N 20° W

10' Wash 90° 27+34

Sec. Cor. Set monument Pg. 82

28.31

Int. Set 1"x2" Fl. 26+50.78 Fr. W 52+66.85 Fr. S

37.04

℄ Transit line Pg 82

7' Trail N+S 26+44.8

1"x2" Fr. S Pg 82 53+03.89

996.48

N 30° W

25+41

N 30° W

10' Wash 24+112

996.67 T.54 = 996.48

10' Wash N 45° W

21+38

Set 1x2 - 16+54.30

15' Wash N 50° W

14+55

12' Wash 1654.30

N 20° W

50' Wash 7+91

1654.62 T.54 = 1654.30

5+09 N+S

10' Wash

SEC. 17

SEC. 20

T.5N.R.8W.

N+S 7+12 25' Wash

8' Wash

0+08.0

N 30° W

1/4 Sec Cor 0+00 to E

Fd. 4"x4" pine stake broken off + a 3"x4" x 24" hewn juniper post laying by it. Reset a 1"x2" Fl. Replaced 1"x2" with a 2" I.P. with brass cap marked as shown in Conc. 6" above surface.

Fd remains of old joshua tree with ax marks laying on the ground. See C.S. 9236

N 41° W. 111.90

COUNTY SURVEYOR T.5N R.8W. 17 20 1/4 COR. R.E. 329

Note: Any Additions or Changes on This Sheet Must be Made or Circled in Red Ink With Date and Name of Person Making Change.

Do not extend notes this side of this line.

RETURN TO
LOS ANGELES COUNTY SURVEYOR
700 HALL OF RECORDS

FORM 247 5M 11-46

F. B. 1262 PG. 88

W.S. 67-C-5

RETURN TO
LOS ANGELES COUNTY SURVEYOR
700 HALL OF RECORDS

Do not extend notes this side of this line.

Note: Any Additions or Changes on This Sheet Must be Made or Circled in Red Ink With Date and Name of Person Making Change.



Notes Ck'd by MILLER	Survey of T.5N. R.8W.	F. B. 1262 PG. 89
Map No. B-2120-1	W. O. 4999 Tape No. 60 St'd 84 °F	Cont bottom next page
Office Work Drawn	Surveyed by Rosecrans	
Checked McPherson	Notes R Date 12-15-47	
Date April 1949	Indexed A. C. Johnson	

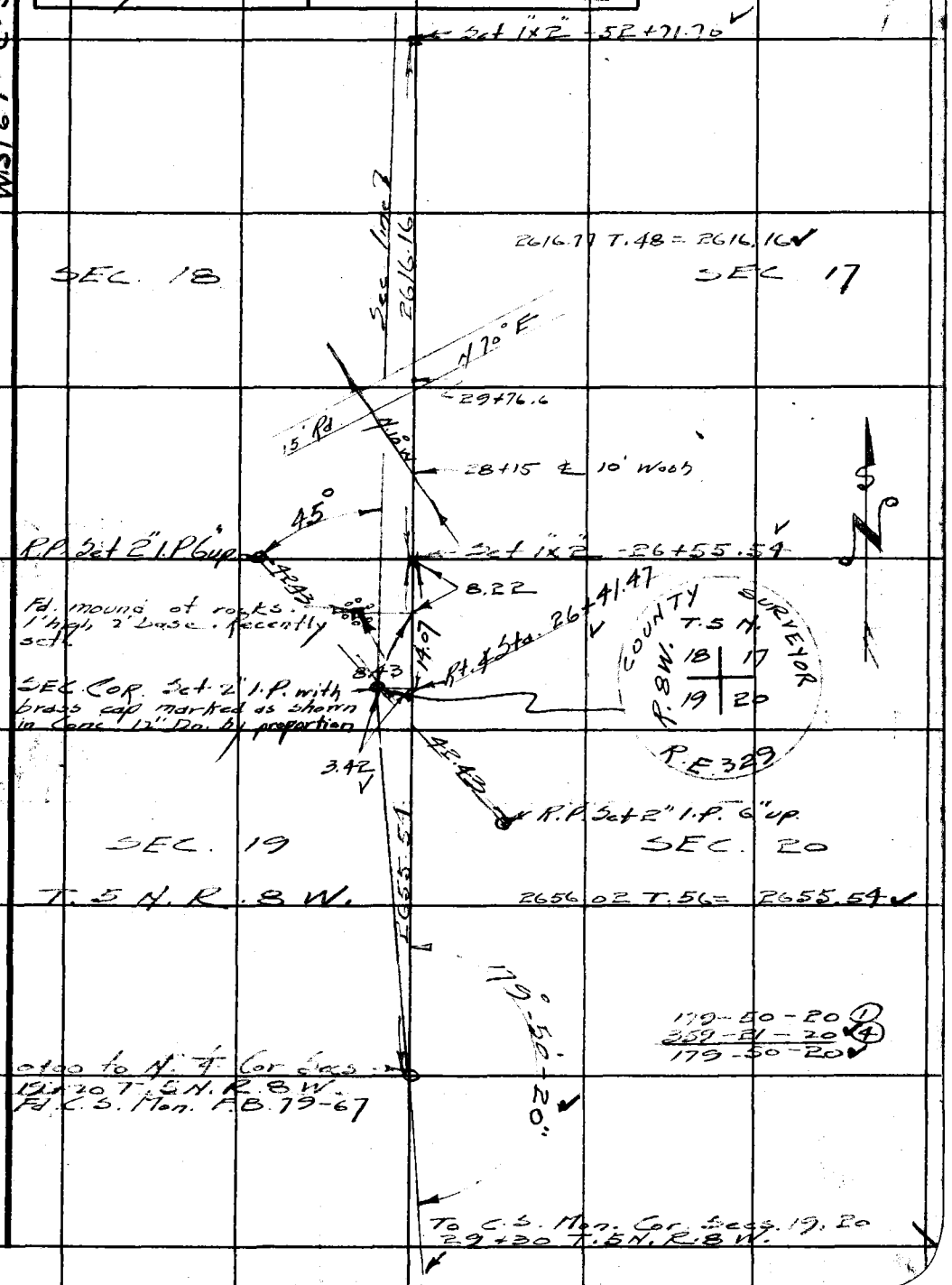

Note: Any Additions or Changes on This Sheet Must be Made or Circled in Red Ink With Date and Name of Person Making Change.

Do not extend notes this side of this line.

RETURN TO
LOS ANGELES COUNTY SURVEYOR
700 HALL OF RECORDS

FORM 247 5M 11-46


F. B. 1262 PG. 90
Cont. bottom next page
R.P. Set 2" I.P. 6" up
1/4 SEC. COR. 105+66.22 Set 2" I.P. with brass cap marked as shown in Conc. 18" Dn by proportion
SEC. 7
Set 1"x2" 107+30.36
164.14
90°
30.00
℄ 25 Wash
30.00
R.P. Set 2" I.P. 6" up
COUNTY SURVEYOR
T. 5 N
R. 8 W.
7
8
1/4 COR
R.E. 329
SEC. 8
2805.94
2806.45 T. 56 = 2805.94
HIGH VOLTAGE LINES
N. 84°-30' E.
32.5
87+85.4
32.5
N. 84°-30' E.
15' Road
87+27.4
180-00-00
359-59-35
179-59-53
179-59-35
Sec. Cor 79+24.42 Set 3/4" I.P. Fl. to replace mound + pieces of juniper stake F.B. 79-68
Replaced 3/4" I.P. with 2" I.P. with 2" I.P. with brass cap marked as shown in Conc 6" above surface
COUNTY SURVEYOR
T. 5 N.
R. 8 W.
18
17
1/4 COR
R.E. 329
SEC. 17
COUNTY SURVEYOR
T. 5 N
R. 8 W.
7
8
18
17
Sec. 18
R.E. 329
T. 5 N. R. 8 W.
Sec. line
2652.72
2653.34 T. 48 = 2652.72
1/4 SEC. COR. Set 2" I.P. with brass cap marked as shown in Conc. by proportion 6" up
1.71
Rt ℄ Sta 52+82.94
11.24
1"x2" -52+71.70 See preceding page
W.S. 67-C-4
RETURN TO
LOS ANGELES COUNTY SURVEYOR
700 HALL OF RECORDS
Do not extend notes this side of this line.
Note: Any Additions or Changes on This Sheet Must Be Made or Circled in Red Ink With Date and Name of Person Making Change.

Notes Ck'd by MILLER	Survey of T.5N.R.8W
Map No. B-2120-1	W. O. 4999 Tape No. 60 St'd 84 °F
Office Work Drown	Surveyed by Rosecrans
Checked McPherson	Notes R Date 12-31-47
Date April 1949	Indexed C. Johnson

F. B. 1262 PG. 91

W.S. 67-C-4

158+57.81 ✓ ¼ Cor 3.61

Cont. bottom next page

Fd. several small pieces of juniper within a radius of 3 feet
Drove a 1x2 in center 8.59

157.43
165.95

Set 1"x2" - 157+00.38 ✓

SEC. Line

SEC. 6

SEC. 5

N 50° W.

137+37

10 Wash

2492.58 T. 10 = 2492.35 ✓

2492.35 ✓

COUNTY SURVEYOR
T.5N.
R.8W.
6 5
7 8
R.E. 329

179-33-00
358-12-20
179-33-05

179°-33'-05" ✓

Sec. Cor. 132+08.03 ✓
Set 3/4" I.P. in center of small mound of rocks
F.B. 79-68
Replaced 3/4" I.P. with 2" I.P. with brass cap marked as shown in Conc. 6" above surface

2477.67 ✓

2478.19 T.52 = 2477.67 ✓

SEC. 7
T.5N.R.8W.

SEC. 8

1"x2" - 107+30.36 ✓ See preceding page

Note: Any Additions or Changes on This Sheet Must Be Made or Circled in Red Ink With Date and Name of Person Making Change.

Do not extend notes this side of this line.

RETURN TO
LOS ANGELES COUNTY SURVEYOR
700 HALL OF RECORDS

FORM 247 5M 11-46

F. B. 1262 PG. 92

W. S. 67-C-3

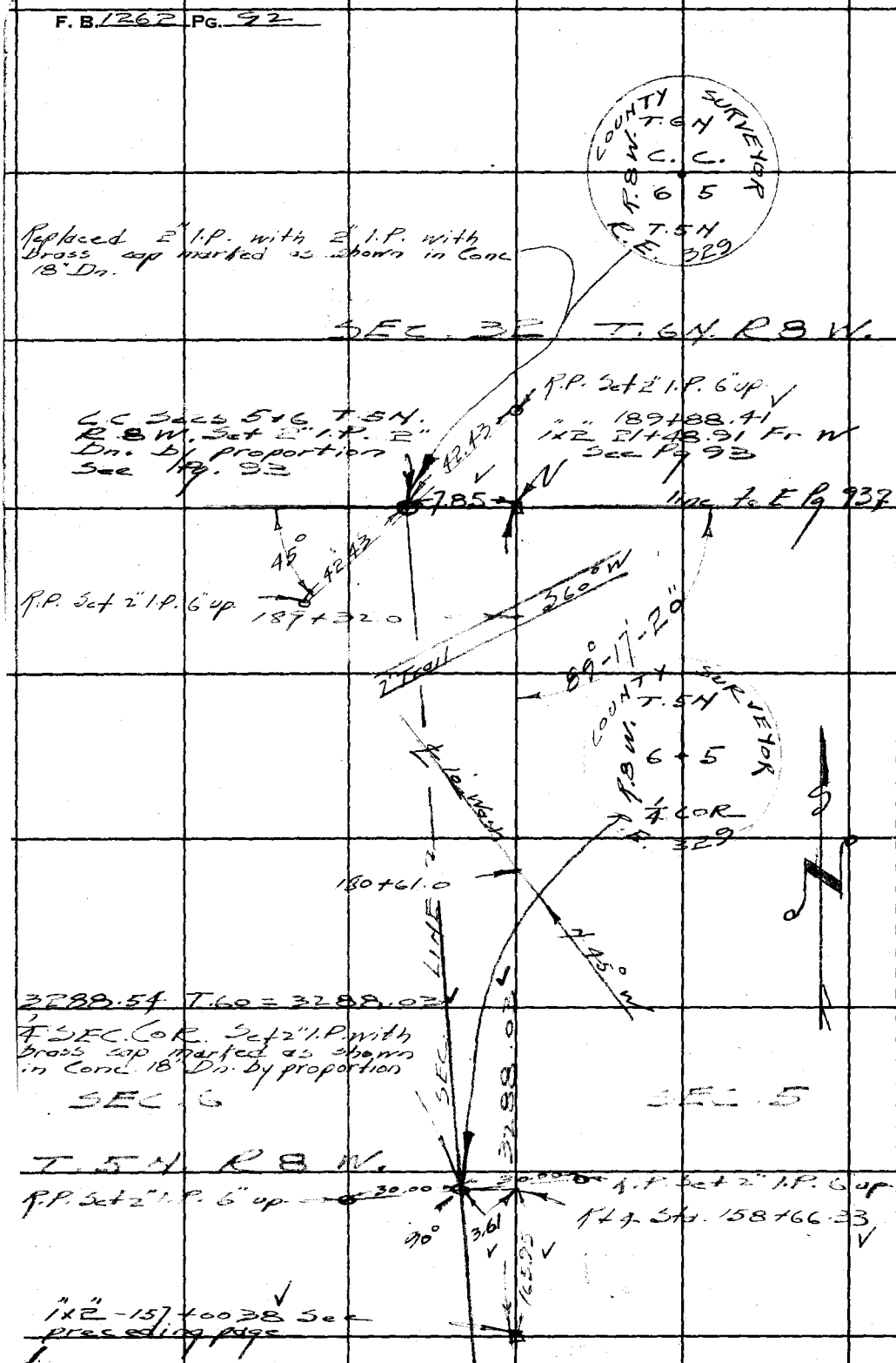

RETURN TO
LOS ANGELES COUNTY SURVEYOR
700 HALL OF RECORDS

Do not extend notes this side of this line.

Note: Any Additions or Changes on This Sheet Must Be Made or Circled in Red Ink With Date and Name of Person Making Change.

Notes Ck'd by MILLER	Survey of T.5N. R.8W.	F.B. 1262 PG. 92
Map No. B-2120-1	W. O. 4999 Tape No. 60 St'd 84 °F	
Office Work Drawn	Surveyed by Rosecrans	
Checked McPherson	Notes R Date 1-8-48	
Date April 1949	Indexed A. C. Johnson	

W.S. 67-C-3

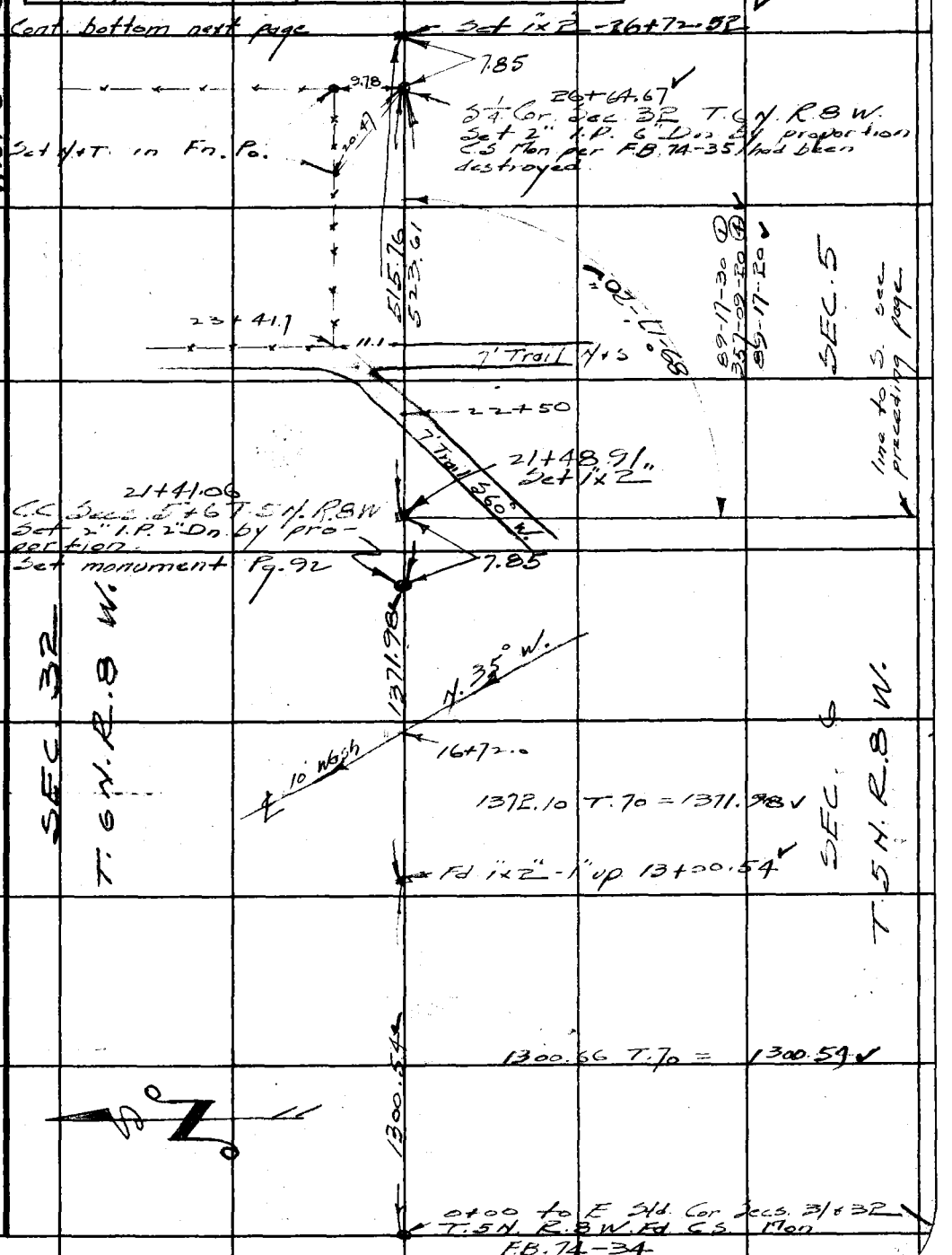

Note: Any Additions or Changes on This Sheet Must be Made or Circled in Red Ink With Date and Name of Person Making Change.

Do not extend notes this side of this line.

RETURN TO
LOS ANGELES COUNTY SURVEYOR
700 HALL OF RECORDS

FORM 247 5M 11-46

F. B. 1262 PG. 94

W.S. 67-C-3

RETURN TO
LOS ANGELES COUNTY SURVEYOR
700 HALL OF RECORDS

Do not extend notes this side of this line.

Note: Any Additions or Changes on This Sheet Must Be Made or Circled in Red Ink With Date and Name of Person Making Change.

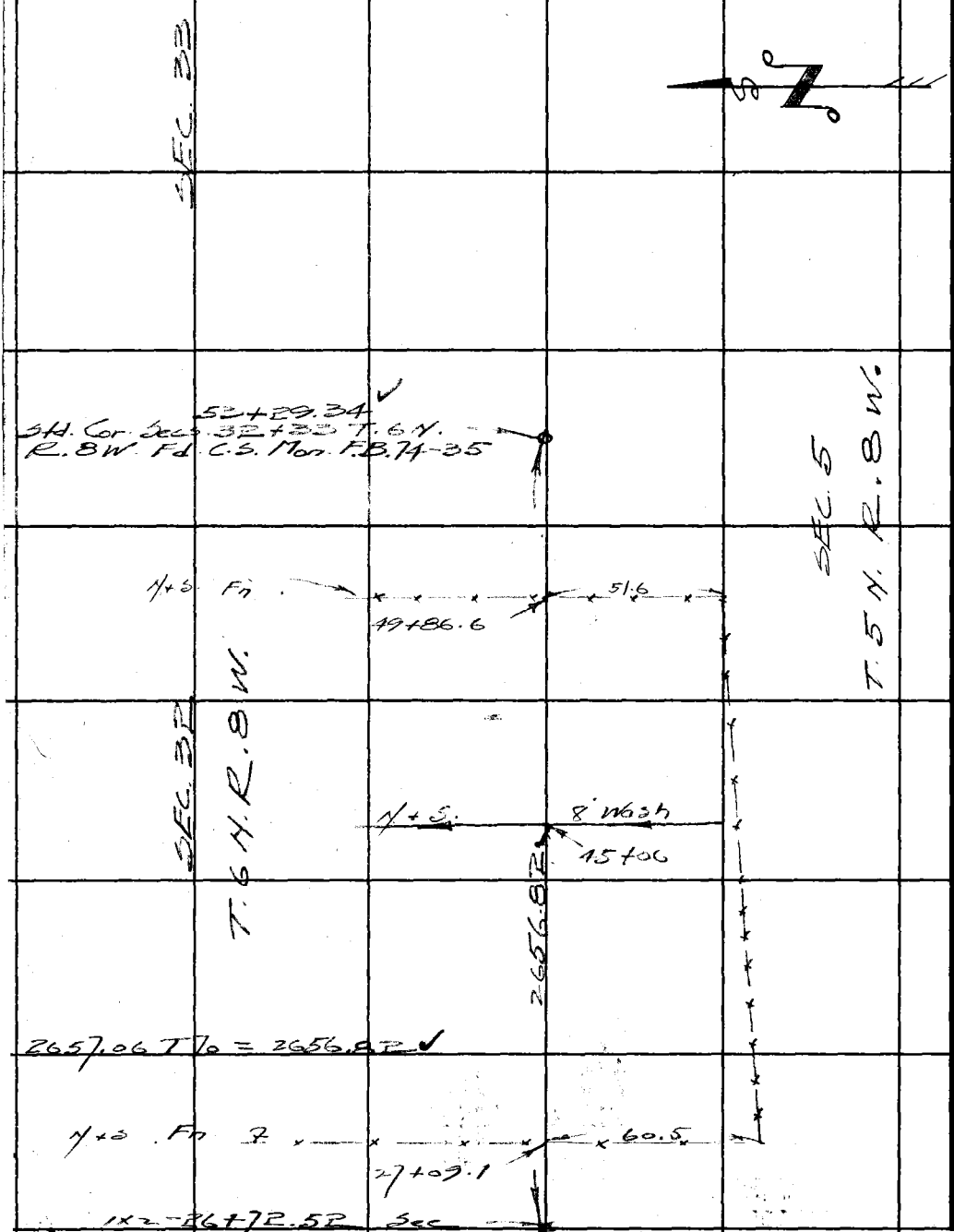

Notes Ck'd by MILLER	Survey of T.5N.R.8W.
Map No. B-2120-1	W. O. 1999 Tape No. 60 St'd 84 °F
Office Work Drawn	Surveyed by Rosecrans
Checked McPherson	Notes R Date 12-16-47
Date Apr. 1949	Indexed A. C. Johnson

F. B. 1262 PG. 95

W.S. 67-D-4

Note: Any Additions or Changes on This Sheet Must be Made or Circled in Red Ink With Date and Name of Person Making Change.

Do not extend notes this side of this line.

RETURN TO
LOS ANGELES COUNTY SURVEYOR
700 HALL OF RECORDS

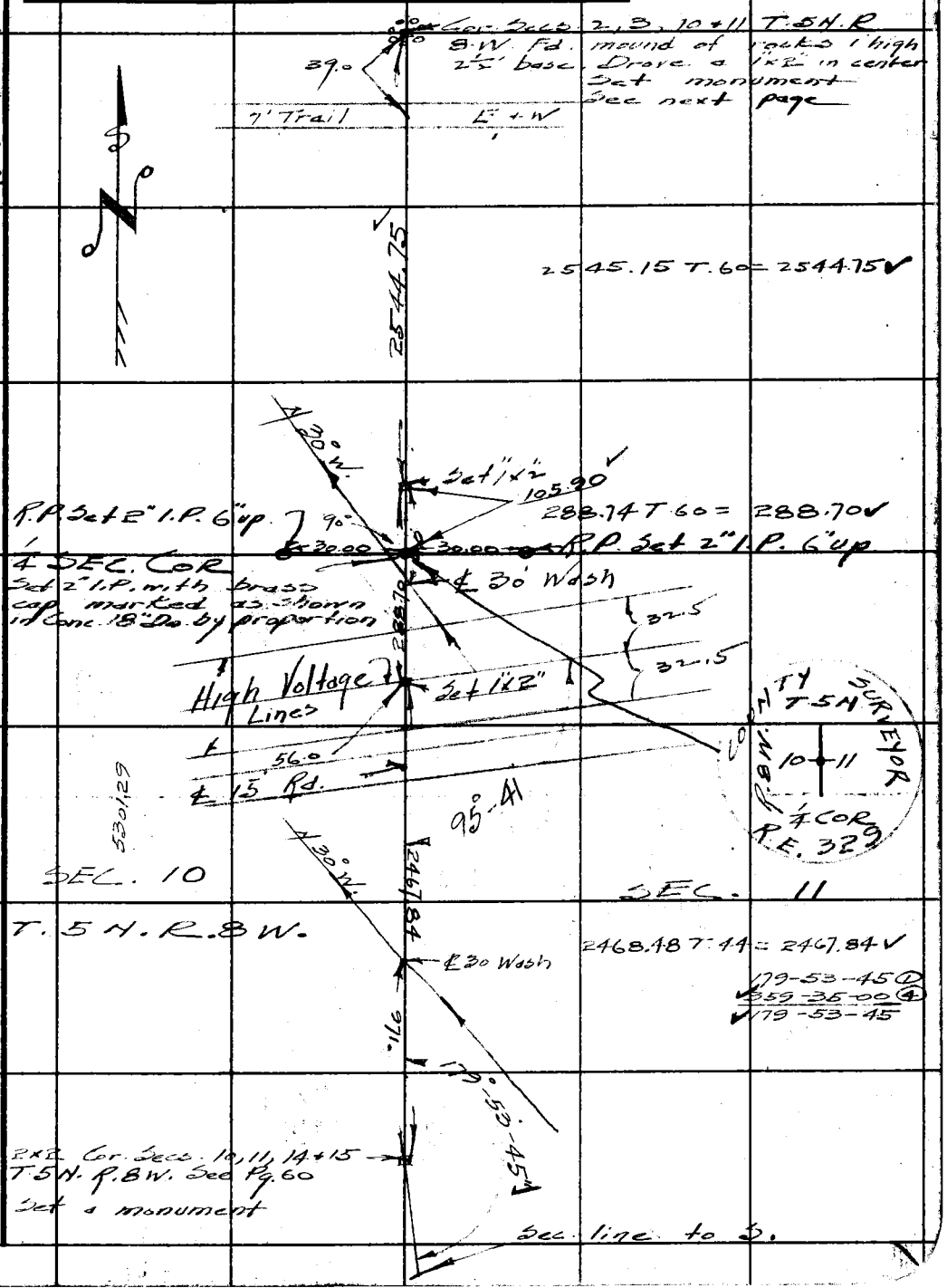

FORM 247 5M 11-46

F. B. 1262 PG. 96

Cont. on next page

W.S. 67-D-3, D-4

RETURN TO
LOS ANGELES COUNTY SURVEYOR
700 HALL OF RECORDS

Do not extend notes this side of this line.

Note: Any Additions or Changes on This Sheet Must be Made or Circled in Red Ink With Date and Name of Person Making Change.



Notes Ck'd by MILLER	Survey of T.5N. R.8W.
Map No. B-2120-1	W. O. 4999 Tape No. 60 St'd 84 °F
Office Work Drawn	Surveyed by Rosecrans
Checked McPherson	Notes R Date 12-18-47
Date Apr. 1949	Indexed A. C. Johnson

F.B. 1262 PG. 97

W.S. 67-D-3



Note: Any Additions or Changes on This Sheet Must be Made or Circled in Red Ink With Date and Name of Person Making Change.

Do not extend notes this side of this line.

RETURN TO
LOS ANGELES COUNTY SURVEYOR
700 HALL OF RECORDS

FORM 247 5M 11-46

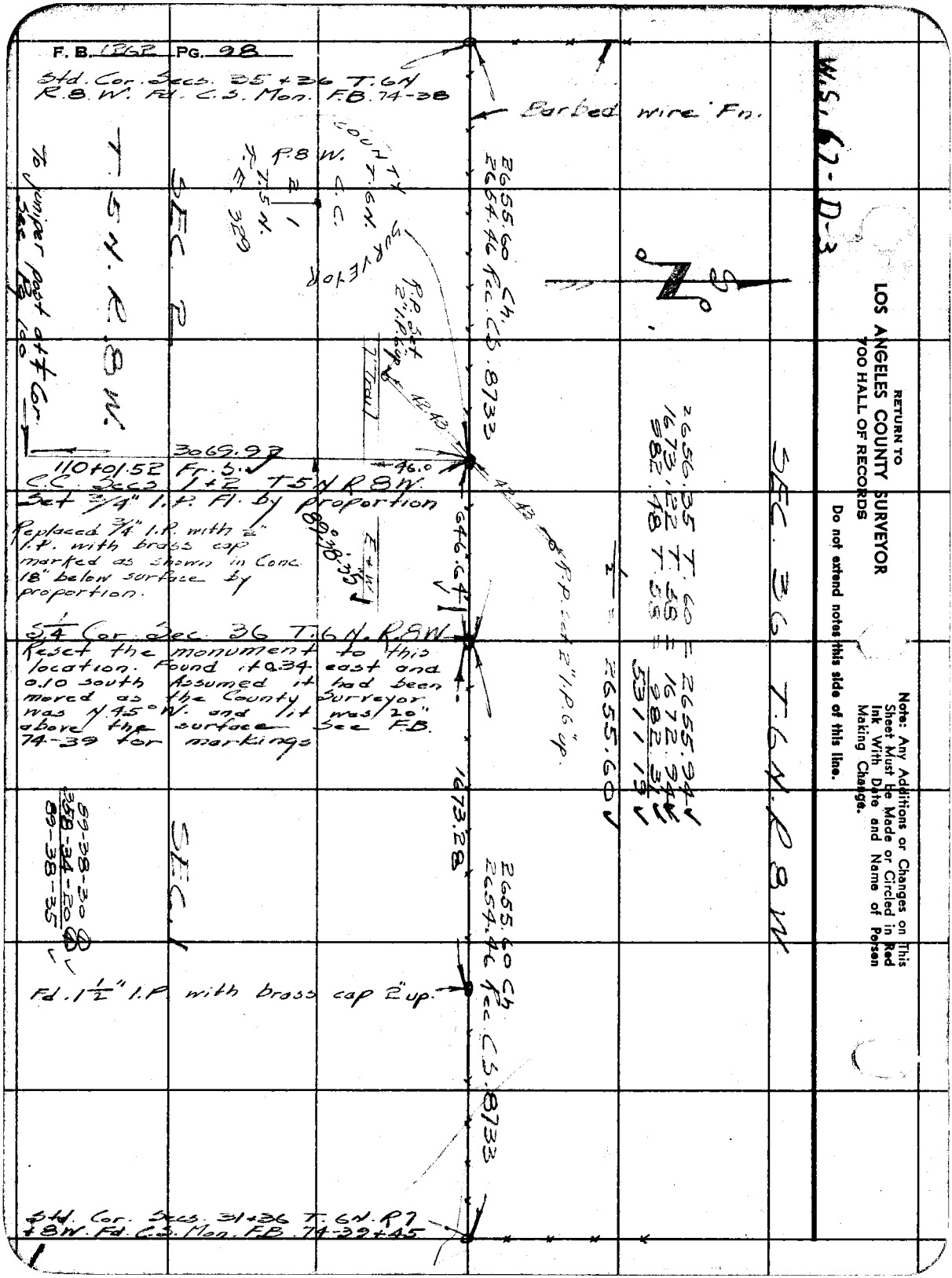
F. B. 1262 PG. 98
Std. Cor. Secs. 35 + 36 T. 6N R. 8 W. Fd. C.S. Mon. F.B. 74-38
Barbed wire Fn.
W.S. 67-D-3
RETURN TO
LOS ANGELES COUNTY SURVEYOR
700 HALL OF RECORDS
Do not extend notes this side of this line.
Note: Any Additions or Changes on This Sheet Must be Made or Circled in Red Ink With Date and Name of Person Making Change.
T. 5 N. R. 8 W.
SEC. 2
SEC. 1
SEC. 36 T. 6 N. R. 8 W.
COUNTY SURVEYOR
R. 8 W.
T. 6 N.
C.C.
T. 5 N.
F.E. 329
To juniper post at ¼ Cor. See Pg 100
2655.60 Ch.
2654.46 Rec. C.S. 8733
R.P. Set 2" I.P. 6" up
T. Trail
42.43
3069.92
110+01.52 Fr. S.
46.0
C.C. Secs. 1+2 T5N R8W.
Set 3/4" I.P. Fl. by proportion
Replaced 3/4" I.P. with 1/2" I.P. with brass cap marked as shown in Conc. 18" below surface by proportion.
89°38'35"
E+W
646.64
S 1/4 Cor. Sec. 36 T. 6 N. R. 8 W.
Reset the monument to this location. Found it 0.34 east and 0.10 south Assumed it had been moved as the County Surveyor was N 45° W. and it was 20" above the surface See F.B. 74-39 for markings
2656.35 T. 60 = 2655.94
1673.22 T. 58 = 1672.94
982.48 T. 58 = 982.31
5311.19
1/2 = 2655.60
1673.28
89-38-30
358-34-20
89-38-35
Fd. 1 1/2" I.P. with brass cap 2" up.
2655.60 Ch.
2654.46 Rec. C.S. 8733
Std. Cor. Secs. 31+36 T. 6N. R7 + 8W. Fd. C.S. Mon. F.B. 74-39+45

Notes Ck'd by MILLER	Survey of T.5N. R.8W.	F.B. 1262 Pg. 99
Map No. B-2120-1	W. O. 4999 Tape No. 60 St'd 84 °F	
Office Work Drawn	Surveyed by Rosecrans	
Checked McPherson	Notes R Date 1-9-48	
Date Apr. 1949.	Indexed A. C. Johnson	

W. S. 69-D-4

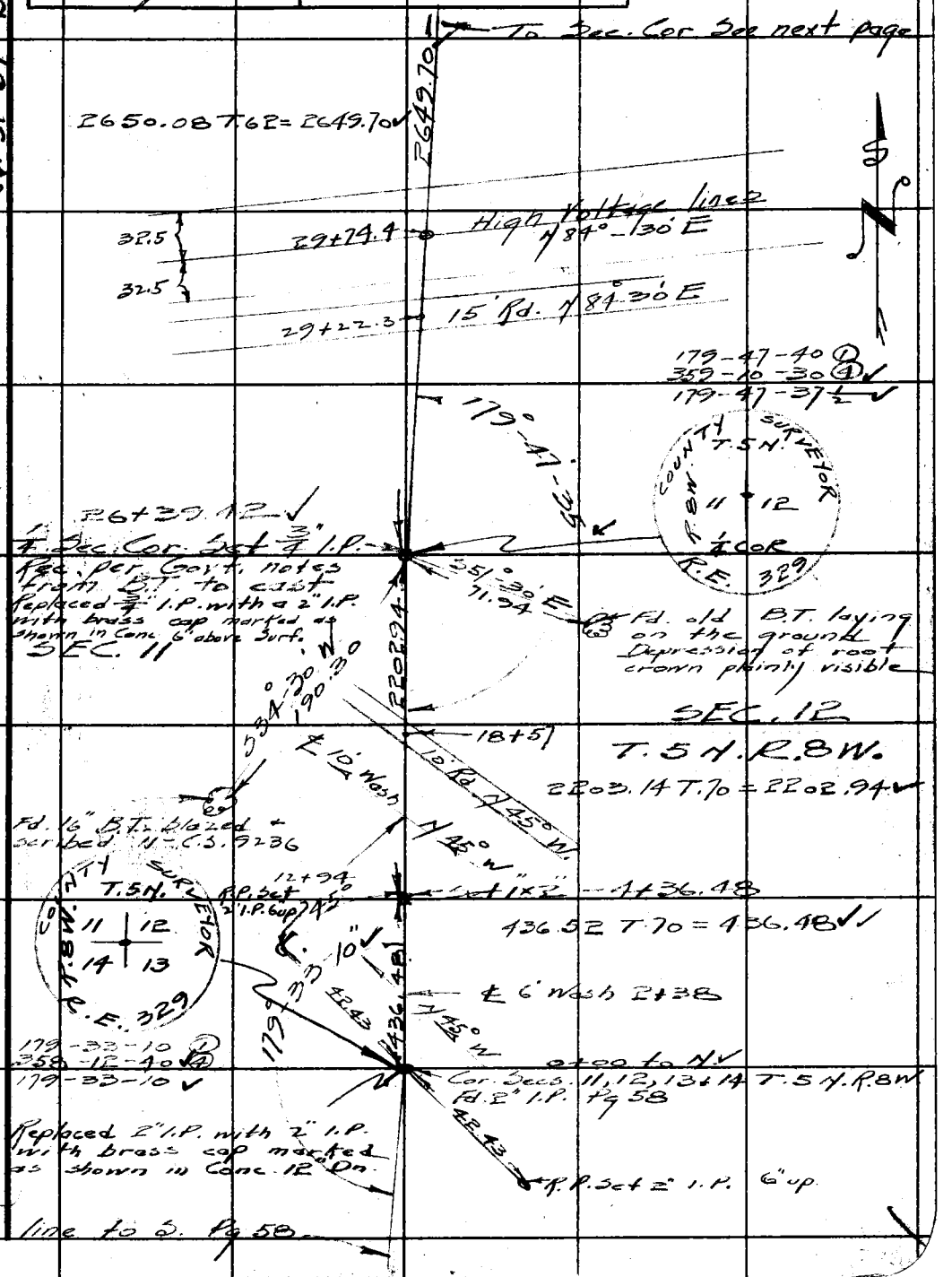

Note: Any Additions or Changes on This Sheet Must be Made or Circled in Red Ink With Date and Name of Person Making Change.

Do not extend notes this side of this line.

RETURN TO
LOS ANGELES COUNTY SURVEYOR
700 HALL OF RECORDS

FORM 247 5M 11-46

F. B. 1262 PG. 100

To C.C. See Pg 98

WIS. 67-D-3, D-4

℄ 8' Wash E+W

3070.36 T.62 = 3069.92 ✓

3069.92

COUNTY SURVEYOR T.5N R.8W. 2 1 ¼ Cor R.E. 329

179°-57'-45

R.P. Set 2" I.P. 6" up.

30.00

90°

30.00

¼ Sec Cor 79+31.60 ✓ Fd. 4x4" hewn juniper post 20" out of the Ground with traces of scribing on the north side. This stake has been set comparatively recent. Does not look old enough to be an original. Set 1x2" R.P. stakes 5.00 to S and W. Replaced 4x4" juniper post with 2" I.P. with brass cap marked as shown in Conc. 18" Dn.

R.P. Set 2" I.P. 6" up.

179-57-40 ①
359-51-00 ④
179-57-45

N 35° W

67+84.0

N 35° W

℄ 10' Wash

2642.82 T.64 = 2642.48 ✓

2642.48

65+60

SEC. 1

SEC. 2

T.5.N. R.8W.

N 45° W

℄ 20' Wash

62+02

℄ 10' Wash

COUNTY SURVEYOR T.5N. R.8W. 2 1 11 12 R.E. 329

5' Trail E+W

53+77

179°-57'-50"

N 73° W. 87'

179-57-50 ①
359-51-20 ④
179-57-50 ✓

Sec Cor 52+89.12 ✓ Fd old decayed 1x4" stake in mound at rock 1½ base ½ high. Reset ¾" I.P. Fl. Replaced ¾" I.P. with a 2" I.P. with brass cap marked as shown in Conc. 6" above Surf.

Fd. remains of old joshua B.T. See Govt notes C.S. 9236

S 87° W. 41.0

N 30°

S 54°-30' E 155'

52+53.0 ℄ 15' Wash.

N 45° W.

2649.70

℄ 25' Wash. 48+86.

Fd. remains of old joshua B.T.

To ¼ Cor See preceding page

RETURN TO
LOS ANGELES COUNTY SURVEYOR
700 HALL OF RECORDS

Do not extend notes this side of this line.

Note: Any Additions or Changes on This Sheet Must be Made or Circled in Red Ink With Date and Name of Person Making Change.

Notes Ck'd by MILLER	Survey of T. 5 N. R. 8 W.
Map No. B-2120-1	W. O. 4999 Tape No. 60 St'd 84 °F
Office Work Drawn	Surveyed by Rosecrans
Checked McPherson	Notes R Date 1-15-48
Date April 1949	Indexed A. C. Johnson

F. B. 1262 Pg. 101

W.S. 67, B-5

To 1"x2" - 24+64.19
See next page

Proposed State Hwy Diag.
Pd 1"x1" stakes at 50 intervals

771.15

771.23 T. 68 = 771.15

Int. Set 1"x2"
18+54.28

38-52-00 ①
277-44-20 ②
138-52-10

73.47

161.24

161.25 T. 70 = 161.24

Fd. 2"x2" Fl.

Set 1"x2" - 16+93.04

73.48 T. 70 = 73.47

SEC. 19

SEC. 18

T. 5 N. R. 8 W.

N 45° W

8 Wash

12+30

1693.04

8 Wash

N 45° W

8+40

1693.22 T. 68 = 1693.04

4+01

90-12-20 ①
360-49-50 ④
90-12-27½

N+S

25 Wash

2+71.5

N+S.

6 Wash

8 Wash

N+S.

1+64.5

To C.S. Mon. 1/4 Cor. Secs. 13+18

90°-12'-30"

Sec. line

0+00 To E. Cor. Secs. 13, 24
18+19 T. 5 N. R. 8+9 W. Fd
C.S. Mon. F.B. 79-80

179-52-00 ①
359-28-00 ④
179-52-00

See notes on T. 5 N. R. 9 W.

Note: Any Additions or Changes on This Sheet Must be Made or Circled in Red Ink With Date and Name of Person Making Change.

Do not extend notes this side of this line.

RETURN TO
LOS ANGELES COUNTY SURVEYOR
700 HALL OF RECORDS

FORM 247 5M 5-46

F. B. 1262 PG. 102

Cont. bottom next page

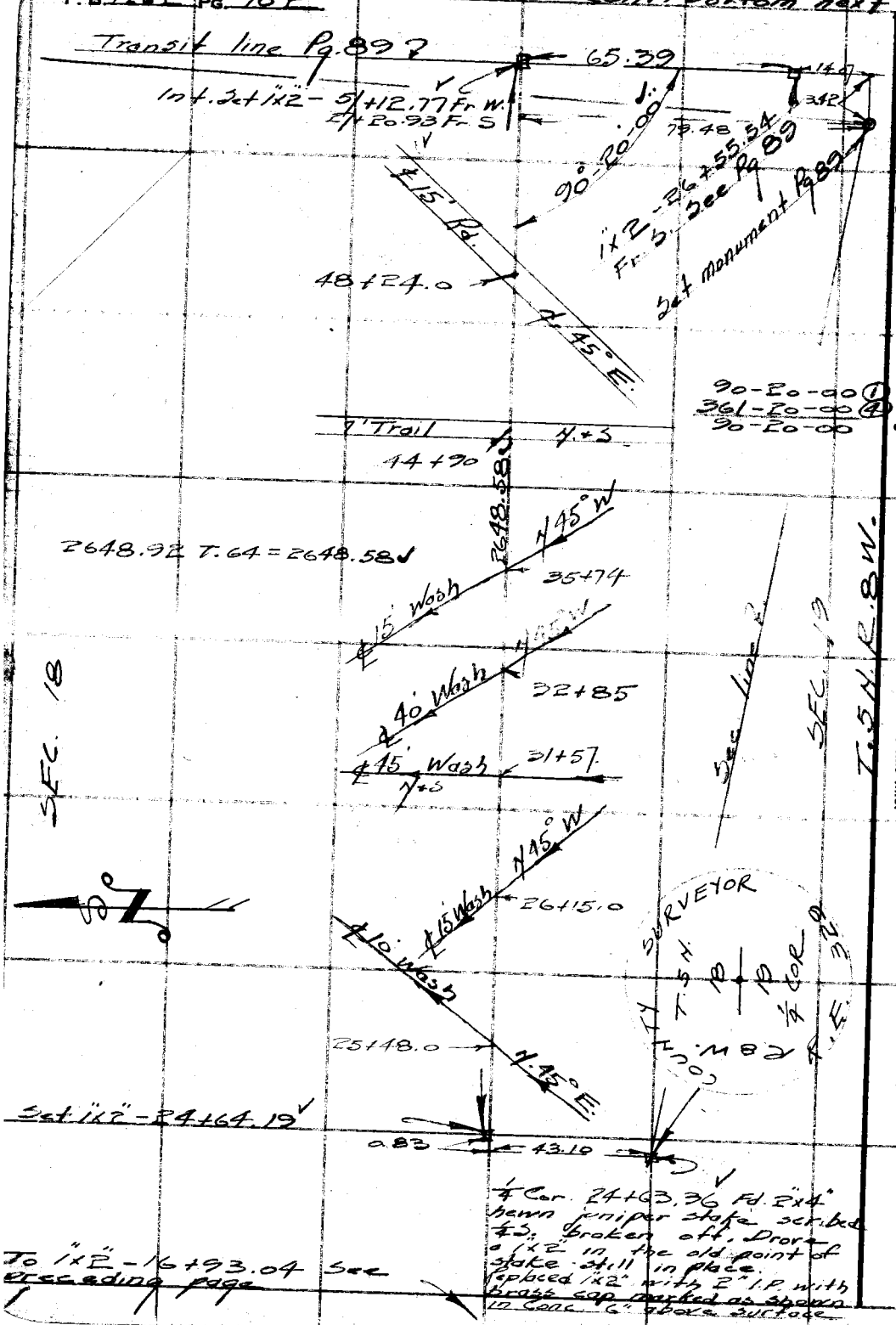

W.S. 67 - B-5

RETURN TO
LOS ANGELES COUNTY SURVEYOR
700 HALL OF RECORDS

Do not extend notes this side of this line.

Note: Any Additions or Changes on This Sheet Must be Made or Circled in Red Ink With Date and Name of Person Making Change.

Notes Ck'd by MILLER	Survey of T.5N R.8W.
Map No. B-2120-1	W. O. 4999 Tape No. 60 St'd 84 °F
Office Work Drawn	Surveyed by Rosecrans
Checked McWilliams	Notes R Date 1-15-48
Date April 1949	Indexed A. C. Johnson

F. B. 1262 Pg. 103



W.S. 67-E-5

Note: Any Additions or Changes on This Sheet Must be Made or Circled in Red Ink With Date and Name of Person Making Change.

Do not extend notes this side of this line.

RETURN TO
LOS ANGELES COUNTY SURVEYOR
700 HALL OF RECORDS

FORM 247 5M 5-46



W.S. 67-B-4

RETURN TO
LOS ANGELES COUNTY SURVEYOR
700 HALL OF RECORDS

Do not extend notes this side of this line.

Note: Any Additions or Changes on This Sheet Must be Made or Circled in Red Ink With Date and Name of Person Making Change.

Notes Ck'd by MILLER	Survey of T.5N. R.8W.
Map No. B-2120-1	W. O. 4999 Tape No. 60 St'd 84 °F
Office Work Drawn	Surveyed by Rosecrans
Checked McPherson	Notes R Date 1-19-48
Date Apr. 1949	Indexed A. C. Johnson

F. B. 262 PG. 105

W.S. 67-B-5

Cor. Secs 13, 18, 24 + 19 T.5N. R.8 + 9 W. F.B. Mon. F.B. 79-80

Transit line to Pg. 101

89°39'25"

89-39-30 ①
358-21-10 ④
89-39-25 ✓

180°00'15"

SEC. 19
T. 5N. R 8W.

Cor Secs. 19 + 24 Fd. C.S. Mon. F.B. 79-80

SEC. 24
T. 5N. R 8 W.

180-00-10 ①
360-01-00 ④
180-00-15 ✓

90-55-20 ①
363-41-00 ④
90-55-15 ✓

90°55'15"

Fd. C.S. Mon. Cor. Secs 19, 20, 29 + 30 T.5N. R.8W.

Cor Secs. 19, 24, 25 + 30 T.5N. R.8 + 9 W. Fd. C.S. Mon. F.B. 79-60

Note: Any Additions or Changes on This Sheet Must be Made or Circled in Red Ink With Date and Name of Person Making Change.

Do not extend notes this side of this line.

RETURN TO
LOS ANGELES COUNTY SURVEYOR
700 HALL OF RECORDS

FORM 247 5M 5-46

F. B. 1862 PG. 106

Transit line to E. See next page

℄ 30' Wash N+S.

81+69.0

179°-58'-45" ✓

SURVEYOR
COUNTY
T.5 N.
R.8 W.
8
17
¼ COR
R.E. 329

¼ Sec. Cor. 77+53.57 Rd ✓ old hewn 2x3" juniper stake laying on the ground, broken into several pieces. Drove a 1x2 in the center of them. Replaced 1x2 with 2" I.P. with brass cap marked as shown in Conc. 6" above surface

179-58-40 ①
359-55-00 ④
179-58-45 ✓

℄ 8' Wash N+S

1471.09

1471.36 T. 56 = 1471.09 ✓

66+29

℄ 7' Rd. N+S

SEC. 8

SEC. 17

T.5 N. R.8 W.

℄ 5' Wash N+S

65+82

Set 1x2 - 62+82.48 ✓

N 30° W.

℄ 15' Wash

60+12

1174.15 T. 56 = 1173.94 ✓

89-58-00 ①
359-52-30 ④ ✓
89-58-07½ ✓

1173.94

℄ 50' Wash N+S.

56+58

N 30° W.

89°-58'-10" ✓

℄ 20' Wash

54+69

179°-59'-55" Pg. 90

90-01-45 Calc

Sec. line to N. See Pg. 90

Sec. line to S. See Pg. 90

Sec. Cor. ¾ I.P. 51+08.54 Fr. W.
79+24.42 Fr. S Pg. 90

SEC. 7

88-26-30 ①
353-46-10 ④ ✓
88-26-32½ ✓

88°-26'-35" ✓

Set monument Pg. 90

91-33-30 Calc

SEC. 18

Sec. line to W. Pg. 104

W.S. 67-C-4

RETURN TO
LOS ANGELES COUNTY SURVEYOR
700 HALL OF RECORDS

Do not extend notes this side of this line.

Note: Any Additions or Changes on This Sheet Must be Made or Circled in Red Ink With Date and Name of Person Making Change.

Notes Ck'd by MILLER	Survey of T.5N. R.8W.
Map No. B-2120-1	W. O. 4999 Tape No. 60 St'd 84 °F
Office Work Drown	Surveyed by Rosecrans
Checked McPherson	Notes R Date 1-21-48
Date Apr. 1949	Indexed A. C. Johnson

F. B. 1262 PG. 107

Cont. bottom next page



Note: Any Additions or Changes on This Sheet Must be Made or Circled in Red Ink With Date and Name of Person Making Change.

Do not extend notes this side of this line.

RETURN TO
LOS ANGELES COUNTY SURVEYOR
700 HALL OF RECORDS

FORM 247 5M 5-46

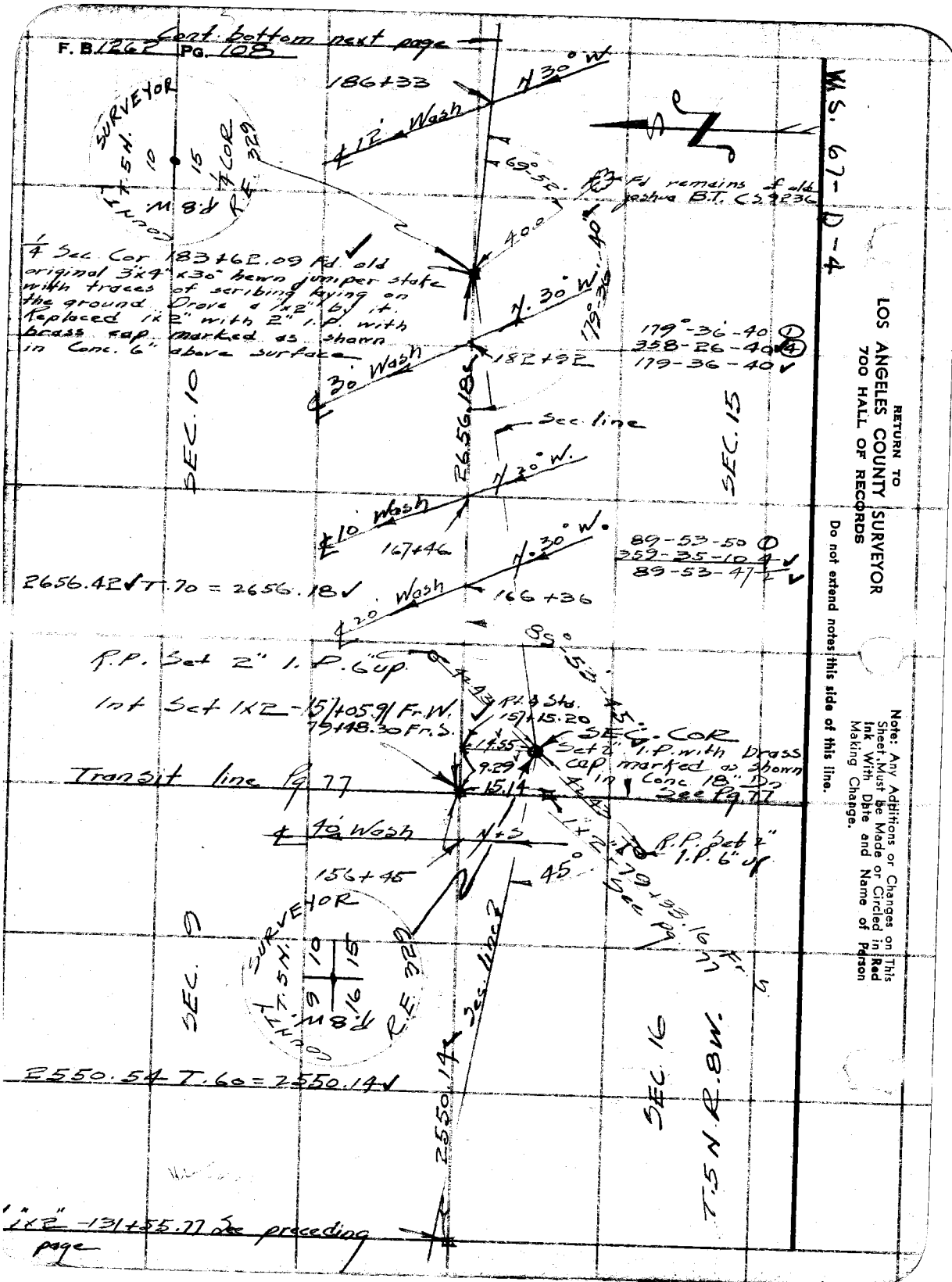

F. B. 1262 PG. 108
Cont. bottom next page
W.S. 67-D-4
RETURN TO
LOS ANGELES COUNTY SURVEYOR
700 HALL OF RECORDS
Do not extend notes this side of this line.
Note: Any Additions or Changes on This Sheet Must be Made or Circled in Red Ink With Date and Name of Person Making Change.
186+33
N 30° W
12' Wash
69°-52'
Fd remains of old Joshua B.T. CS 9236
SURVEYOR
COUNTY T.5N.
R.8W.
10
15
1/4 COR
R.E. 329
40.0
1/4 Sec. Cor 183+62.09 Fd. old original 3"x4"x30" hewn juniper stake with traces of scribing laying on the ground. Drove a 1"x2" by it. Replaced 1"x2" with 2" I.P. with brass cap marked as shown in Conc. 6" above surface
N. 30° W.
179°-36'-40
358-26-40
179-36-40
30' Wash
182+92
2656.18
Sec. line
SEC. 10
SEC. 15
N 30° W.
10' Wash
167+46
89-53-50
359-35-10
89-53-47
2656.42 T.70 = 2656.18
20' Wash
166+36
89°-53'-45"
R.P. Set 2" I.P. 6" up
Int Set 1x2 - 157+05.91 Fr.W.
79+48.30 Fr.S.
Rt. 3 Sta.
157+15.20
SEC. COR
Set 2" I.P. with brass cap marked as shown in Conc. 18" Dn
See Pg. 77
14.55
9.29
15.14
Transit line Pg. 77
40' Wash
N+S
R.P. Set 2" I.P. 6" up
156+45
45°
1"x2" 79+33.16 Fr. S.
See Pg. 77
SURVEYOR
COUNTY T.5N.
R.8W.
R.E. 329
SEC. 9
Sec. line 2
2550.14
SEC. 16
T.5N. R.8W.
2550.54 T.60 = 2550.14
1"x2" - 131+55.77 See preceding page

Notes Ck'd by MILLER	Survey of T.5N.R.8W.
Map No. B-2120-1	W. O. 4999 Tape No. 60 St'd 84 °F
Office Work Drawn	Surveyed by Rosecrans
Checked McPherson	Notes R Date 1-30-48
Date April 1949.	Indexed A. C. Johnson

F. B. 1262 Pg. 109

W.S. 67-D-4

Cont. bottom next page

Set 1"x2" - 233+01.02

SEC. 14

℄ 8' Rd. 231+27

N 25° E.

2276.27 T. 52 = 2275.80 ✓

SEC. 11

2275.80

N 30° W.

℄ 35' Wash 219+80

90-06-40 ①
✓ 360-26-30 ④
✓ 90-06-37½

90°-06-35"

179°-53'-45" Pg 95

line to N. Pg 95 ↗

line to S. Pg. 60 ↗

210+25.22 Fr W.
Cor. Secs. 10, 11, 14 + 15 T.5N
R.9W. Fd. 2x2 Pg. 60

Set a monument

℄ 12' Wash 90°-30'-05" N+S

209+00

2663.13

90-30-00 ①
362-00-20 ④
90-30-05 ✓

℄ 10' Wash N+S

202+23

2663.65 T 54 = 2663.13 ✓

SEC. 10

T. 5 N. R. 8 W.

℄ 6' Wash N+S

195+58

Set 1"x2" - 193+22.26

SEC. 15

960.17

To ¼ Cor. 183+62.09 See preceding page

Note: Any Additions or Changes on This Sheet Must be Made or Circled in Red Ink With Date and Name of Person Making Change.

Do not extend notes this side of this line.

RETURN TO
LOS ANGELES COUNTY SURVEYOR
700 HALL OF RECORDS

FORM 247 5M 5-46

F. B. 1262 PG. 110

Cont. bottom next page

Fd. 2" I.P. 5" up - 269+95.05

41.56 T.52 = 41.55

269+53.50 Set 1x2 Fl.

89-36-20 ①
358-25-20 ④ ✓
89-36-20 ✓

620.26 T.52 = 620.13

Set C.S. Mon Sec Pg. 99

Sec. line to N. Pg 99

Sec. Cor. 2" I.P. Pg. 58
263+33.37 Fr. W

Line to S7 Pg 58

℄ 5 Wash

89°-46'-55" ✓

N. ± S.

261+33

482.36 T.56 = 482.27 ✓

Set 1"x2" - 258+51.10

89-47-00 ①
359-07-50 ④ ✓
89-46-57½ ✓

N 30° W

5' Wash

254+83

250+53

℄ 30' Wash

N. ± S.

2224.86 T.56 = 2224.46 ✓

℄ 30' Wash

N. ± S.

242+67

52.16 ✓

¼ SEC. COR. 236+78.80 Set 2" I.P. with brass cap marked as shown in Conc 6" up by proportion

Set 1"x2" - 236+26.64

325.68 T.56 = 325.62 ✓

1"x2" - 233+01.02 See preceding page

SEC. 12

SEC. 11

SEC. 13

SEC. 14

T. 5 N. R. 8 W.

COUNTY SURVEYOR
T. 5 N.
R. 8 W.
11
14
¼ COR
R.E. 329

W.S. 67-D-4

RETURN TO
LOS ANGELES COUNTY SURVEYOR
700 HALL OF RECORDS

Do not extend notes this side of this line.

Note: Any Additions or Changes on This Sheet Must be Made or Circled in Red Ink With Date and Name of Person Making Change.

Notes Ck'd by MILLER	Survey of T. 5 N. R. 8 W.
Map No. B-2120-1	W. O. 4999 Tape No. 60 St'd 84°F
Office Work Drown	Surveyed by Rosecrans
Checked McPherson	Notes R Date 2-3-48
Date April 1949.	Indexed A. C. Johnson

F. B. 1262 Pg. 111

W.S. 67-E-4

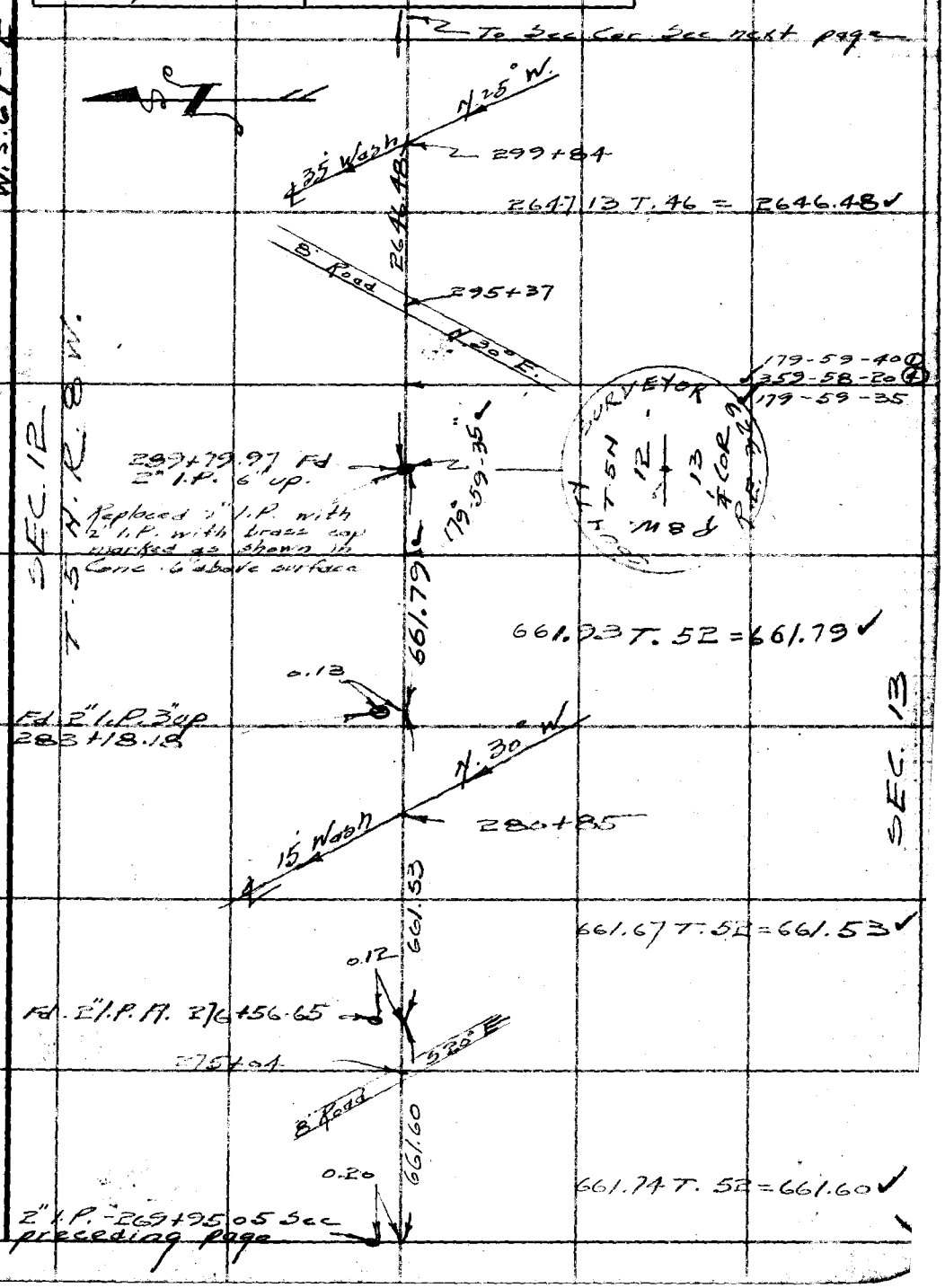

Note: Any Additions or Changes on This Sheet Must be Made or Circled in Red Ink With Date and Name of Person Making Change.

Do not extend notes this side of this line.

RETURN TO
LOS ANGELES COUNTY SURVEYOR
700 HALL OF RECORDS

FORM 247 5M 5-46

F. B. 126 E PG. 112

W.S. 62-E-4

RETURN TO
LOS ANGELES COUNTY SURVEYOR
700 HALL OF RECORDS

Do not extend notes this side of this line.

Note: Any Additions or Changes on This Sheet Must be Made or Circled in Red Ink With Date and Name of Person Making Change.

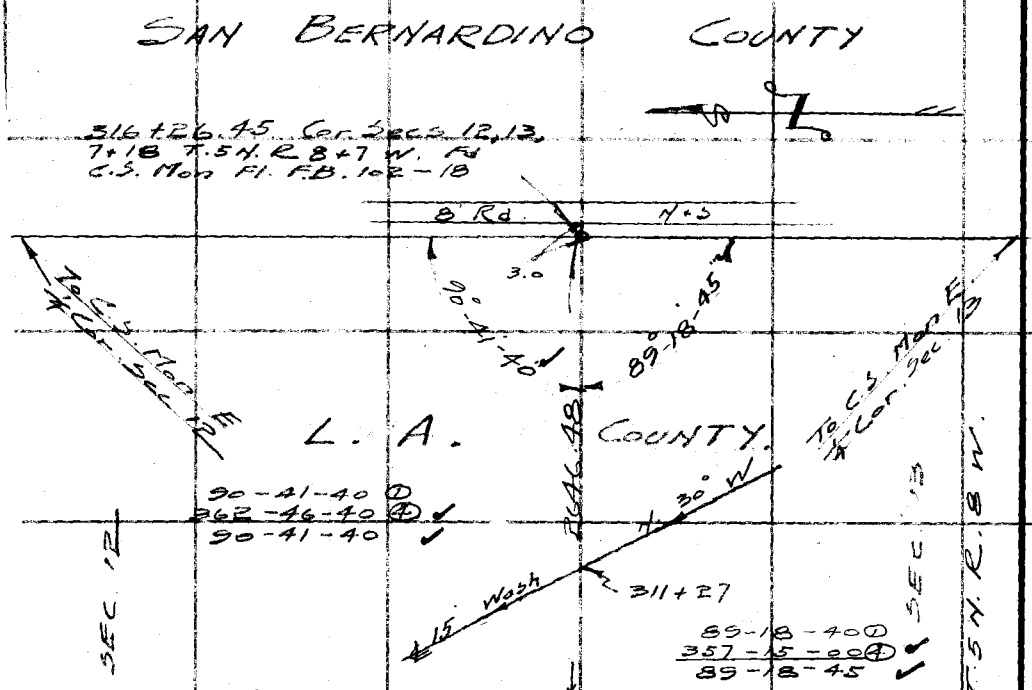

Notes Ck'd by MILLER	Survey of T. 5 N. R. 8 W.
Map No. B-212-1	W. O. 4999 Tape No. 60 St'd 84 °F
Office Work Drawn	Surveyed by Rosecrans
Checked McPherson	Notes R Date 2-3-48
Date April 1949	Indexed A. C. Johnson

F. B. 1262 Pg. 113

W.S. 67-E-4



Note: Any Additions or Changes on This Sheet Must be Made or Circled in Red Ink With Date and Name of Person Making Change.

Do not extend notes this side of this line.

RETURN TO
LOS ANGELES COUNTY SURVEYOR
700 HALL OF RECORDS

FORM 247 5M 5-46



RETURN TO
LOS ANGELES COUNTY SURVEYOR
700 HALL OF RECORDS
Do not extend notes this side of this line.
Note: Any Additions or Changes on This Sheet Must be Made or Circled in Red Ink With Date and Name of Person Making Change.

Notes Ck'd by MILLER	Survey of T. 5 N. R. 8 W.
Map No. B-2120-1	W. O. 4999 Tape No. 60 St'd 84°F
Office Work Drawn	Surveyed by Rosecrans
Checked McPherson	Notes R Date 2-4-48
Date April 1949	Indexed A. C. Johnson

F. B. 1262 Pg. 115

W.S. 62-C-4

line to N. Pg. 86 2

line to S. Pg 84 2

104+34.29 Cor Secs. 4, 5, 8 + 9 T. 5 N. R 8 W & 2 x 2 See Pg 84

Set a monument

179°-46'-25"

89°-34'-35" 40" Adj.

10' Wash

92+40

N. 30° E

89-34-30 (1)
358-18-20 (4)
89-34-35

SURVEYOR

T. 5 N. R. 8 W.

5 8

1/4 COR

2701.17

2701.73 T. 52 = 2701.17

1/4 SEC. COR. 77+82.69 Set 2" I.P. with brass cap marked as shown in Conc. 18" Dn. by proportion.

P.P. Set 2" I.P. 6" up

30.00 30.00

P.P. Set 2" I.P. 6" up.

90°

49.57

Set 1"x2" - 77+33.12

SEC. 5

SEC. 8 T. 5 N. R. 8 W.

584.34

584.46 T. 52 = 584.34

Set 1"x2" - 71+48.78

15' Wash N + S

2018.06 T. 56 = 2017.69

69+03

10' Wash N + S

62+29
58+58

7' Rd N + S

90-21-00 (1)
361-24-10 (4)
90-21-02 1/2

90°-21'-05" 15" Adj.

2017.69

Sec. Cor. 51+31.09 Fr. W
3/4" I.P. See preceding page
Replaced with C.S. Mon.
Line to N

line to S. Pg 91 2

Note: Any Additions or Changes on This Sheet Must be Made or Circled in Red Ink With Date and Name of Person Making Change.

Do not extend notes this side of this line.

RETURN TO
LOS ANGELES COUNTY SURVEYOR
700 HALL OF RECORDS

FORM 247 5M 5-46

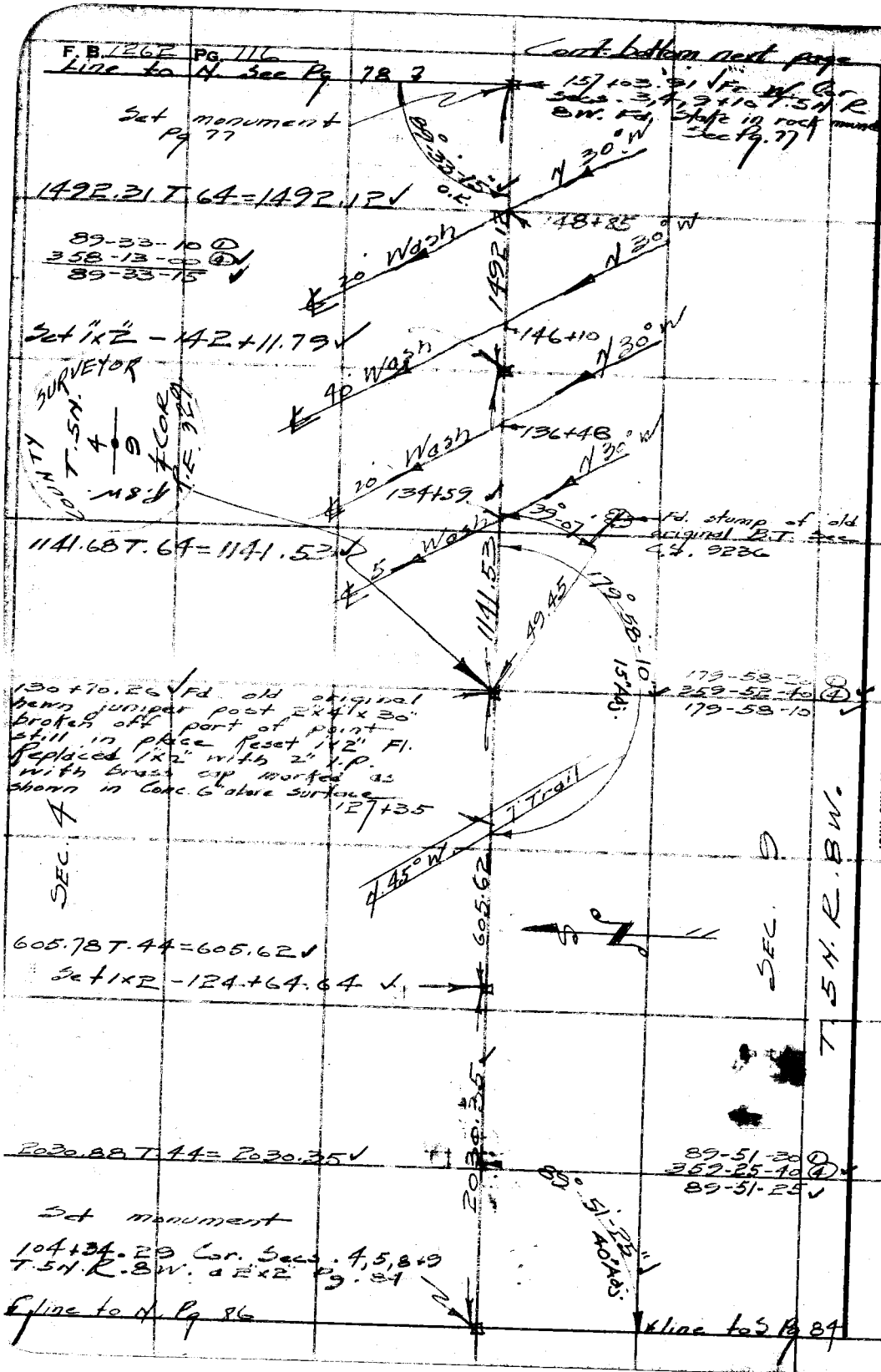

W.S. 67-C-4

RETURN TO
LOS ANGELES COUNTY SURVEYOR
7DO HALL OF RECORDS

Do not extend notes this side of this line.

Note: Any Additions or Changes on This Sheet Must be Made or Circled in Red Ink With Date and Name of Person Making Change.

Notes Ck'd by MILLER	Survey of T.5 N. R. 8 W.
Map No. B-2120-1	W. O. 4999 Tape No 85 St'd 84 °F
Office Work Drown	Surveyed by Rosecrans
Checked McPherson	Notes R. Date 2-13-48
Date April 1949	Indexed A. C. Johnson

F.B. 1262 Pg. 117

W.S. 67-D-4

To 1"x2" Int. See next page

1871.61 ✓
300.47 @ 5-07 = 299.27 ✓
2170.88 ✓
T 56 = 2170.48 ✓

2170.48

Toe of slope 189+83

Set 1"x2" Top N.S. ridge 188+75.24 ✓

Base of hill 187+40

427.06

SEC. LINE 7

126.82 @ 4-56 = 126.35 ✓
300.86 @ 1-23 = 300.77 ✓
427.12 ✓
T. 64 = 427.06 ✓

Set 1"x2" - 184+48.18 ✓

73.34

4.45

Rt. ∠ Sta. 183+74.84

SURVEYOR
COUNTY
T.5 N
R.8 W.
3
10
1/4 COR
R.E. 329

SEC. 10
T.5 N. R.8 W.

SEC. 3

1/4 SEC. COR
Set 2" I.P. with brass cap marked as shown in Conc. 6 above surface by proportion
2732.73 T 64 = 2732.37 ✓

2732.37

N 10° E
9 Road
162+17.

89-54-00 ①
359-35-40 ④
89-53-56 5

89°-53'-50" O.K.

90-12-00 ①
360-47-20 ④ ✓
90-11-50 ✓

O.K.
90°-11'-50" ✓
3.66

1x2 - 132+44.14
Fr. S Pg 77

Line to S. Pg 77 ✓

Int. Set 1"x2" - 157+15.81 Fr. W ✓
132+40.48 Fr. S

11.90

157+03.91 ✓ Stake in rock mound
See Pg. 77 set monument.

line to N Pg 78 ✓

Note: Any Additions or Changes on This Sheet Must be Made or Circled in Red Ink With Date and Name of Person Making Change.

Do not extend notes this side of this line.

RETURN TO
LOS ANGELES COUNTY SURVEYOR
700 HALL OF RECORDS

FORM 247 5M 5-48

F. B. 1262 PG. 78

Cont. bottom next page



W.S. 67-D-4

RETURN TO
LOS ANGELES COUNTY SURVEYOR
700 HALL OF RECORDS

Do not extend notes this side of this line.

Note: Any Additions or Changes on This Sheet Must be Made or Circled in Red Ink With Date and Name of Person Making Change.

Notes Ck'd by MILLER	Survey of T.5N.R.8W.
Map No. B-2120-1	W. O. 4999 Tape No. 85 St'd 84°F
Office Work Drawn	Surveyed by Rosecrans
Checked McPherson	Notes R Date 2-17-48
Date April 1949.	Indexed A. C. Johnson

F.B. 1262 Pg. 119

W.S. 67-D-4

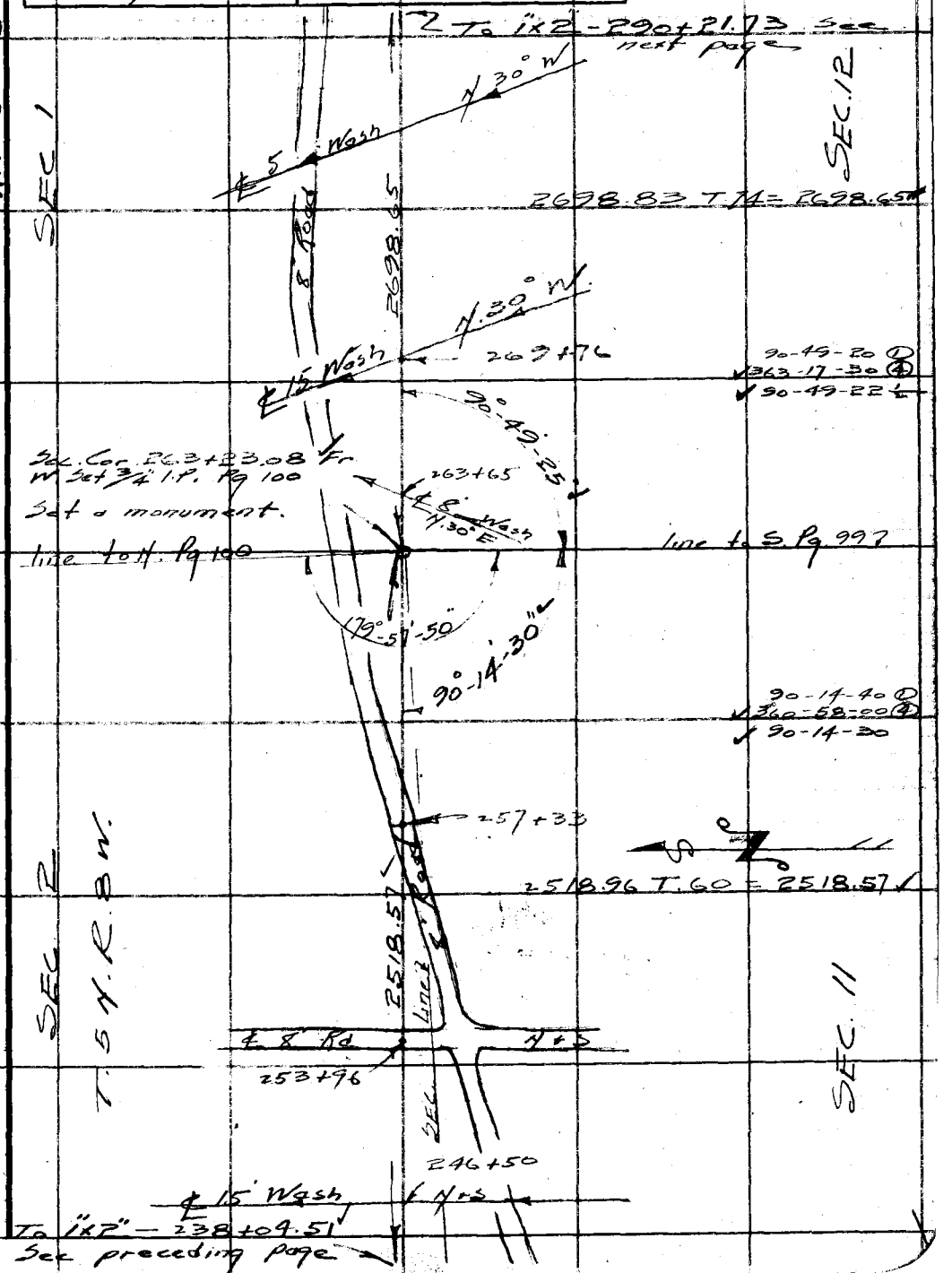

Note: Any Additions or Changes on This Sheet Must be Made or Circled in Red Ink With Date and Name of Person Making Change.

Do not extend notes this side of this line.

RETURN TO
LOS ANGELES COUNTY SURVEYOR
700 HALL OF RECORDS

FORM 247 5M 5-46

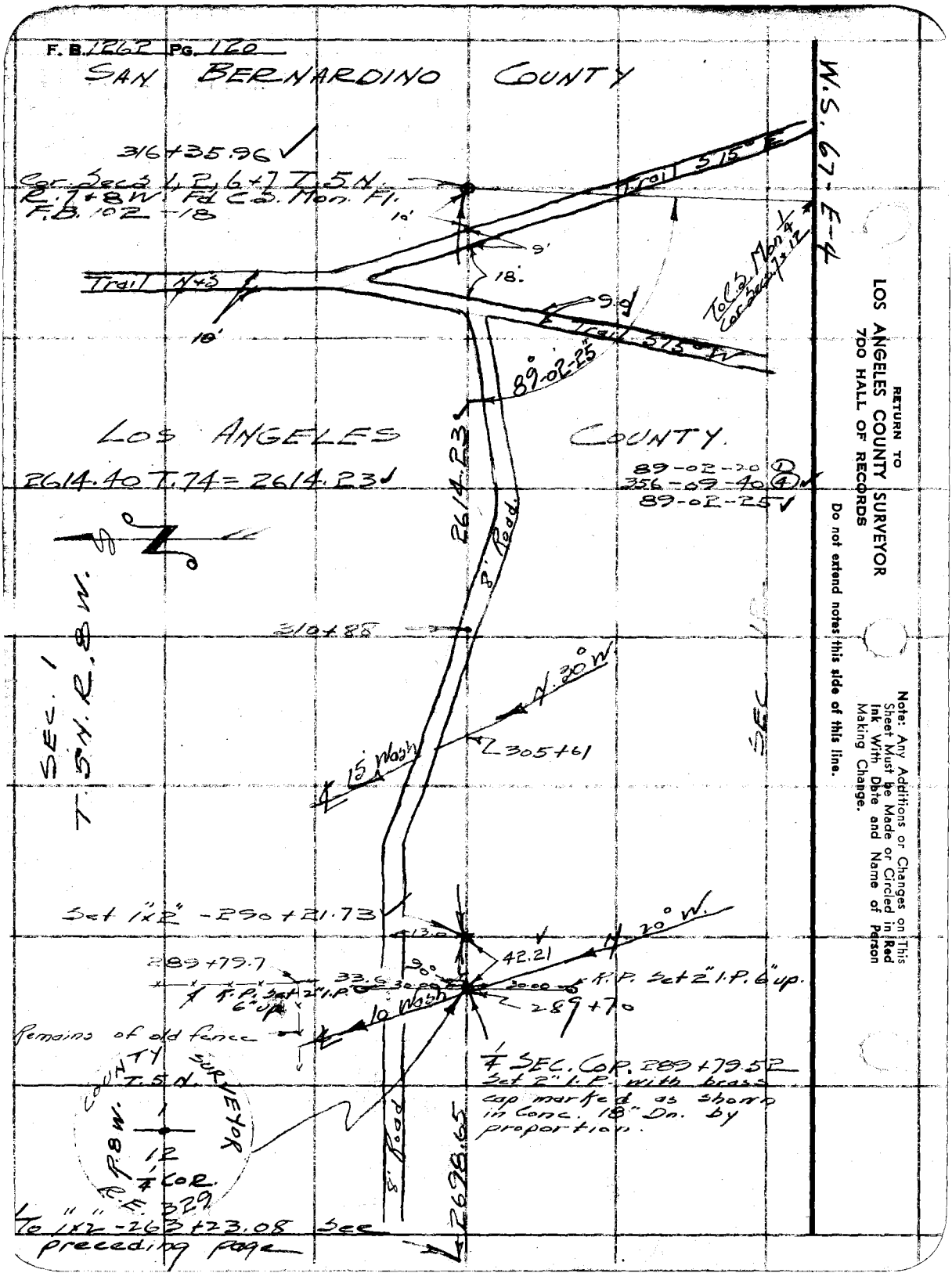
F. B. 1262 PG. 120
SAN BERNARDINO COUNTY
W.S. 67-E-4
316+35.96
Cor. Secs 1, 2, 6+7 T. 5 N. R. 7+8 W. Fd C.S. Mon. Fl. F.B. 102-18
Trail S 15° E
Trail N+S
Trail S 75° W
To C.S. Mon. 1/4 Cor. Secs 7+12
89°-02-25"
LOS ANGELES COUNTY.
2614.40 T. 74 = 2614.23
89-02-20 (1)
356-09-40 (4)
89-02-25
2614.23
8' Road
310+88
N. 30° W.
305+61
15' Wash
SEC. 1 T. 5 N. R. 8 W.
Set 1"x2" -290+21.73
N. 20° W.
42.21
289+79.7
R.P. Set 2" I.P. 6" up.
R.P. Set 2" I.P. 6" up.
289+70
10' Wash
Remains of old fence
1/4 SEC. COR. 289+79.52 Set 2" I.P. with brass cap marked as shown in Conc. 18" Dn. by proportion.
COUNTY SURVEYOR
T. 5 N.
R. 8 W.
1/4 COR.
R.E. 329
8' Road
2698.65
To 1"x2" -263+23.08 See preceding page
RETURN TO
LOS ANGELES COUNTY SURVEYOR
700 HALL OF RECORDS
Do not extend notes this side of this line.
Note: Any Additions or Changes on This Sheet Must be Made or Circled in Red Ink With Date and Name of Person Making Change.

F. B 1262 PG. 121

Notes Ck'd by MILLER	Survey of T.5N. R.8W.
Map No. B-2120-1	W. 04999 Tape No. 85 St'd 84 °F
Office Work Drawn	Surveyed by Rosecrans
Checked McPhaum	Notes R Date 2-17-48
Date Apr. 1949.	Indexed A. C. Johnson



Note: Any Additions or Changes on This Sheet Must be Made or Circled in Red Ink With Date and Name of Person Making Change.

Do not extend notes this side of this line.

RETURN TO
LOS ANGELES COUNTY SURVEYOR
700 HALL OF RECORDS

FORM 247 5M 5-46



RETURN TO
LOS ANGELES COUNTY SURVEYOR
700 HALL OF RECORDS

Do not extend notes this side of this line.

Note: Any Additions or Changes on This Sheet Must be Made or Circled in Red Ink With Date and Name of Person Making Change.

Notes Ck'd by MILLER	Survey of T.5N.R.8W.
Map No. B-2120-1	W. O. 1999 Tape No. 85 St'd 84 °F
Office Work Drawn	Surveyed by Rosecrans
Checked McPherson	Notes R Date 2-19-48
Date Apr. 1949	Indexed A. C. Johnson

F. B. 1262 Pg. 123

To C.S. Mon. Std. Cor. Secs. 32 + 33 T.6N R.8W.
179°-59'-40" ✓

47+51.15

0.30

W.S. 67-C-3

S¼ Cor Sec. 33 T.6N. R. 8W. Fd. C.S. Mon. F.B. 74-35

179-59-40 ①
359-58-40 ④ ✓
179-59-40 ✓

511.25

260.21 @ 22-24 = 240.58 ✓
298.83 @ 25-02 = 270.76 ✓
511.34 ✓
T.58 = 511.25 ✓

Set 1"x2" -42+39.90

240.53

259.94 @ 22-16 T.64 = 240.53 ✓

Set 1"x2" -39+99.37

SEC. 33

T. 5N. R. 8W.

SEC. 4

566.79

63.85 @ 10-21 = 62.81 ✓
283.07 @ 5-07 = 281.94 ✓
228.93 @ 14-02 = 222.10 ✓
566.85 ✓
T.68 = 566.79 ✓

Set 1"x2" -34+32.58

T. 6N. R. 8W.

695.48

33.12 ✓
99.32 @ 14-32 = 96.14 ✓
270.06 @ 8-53 = 266.82 ✓
300.27 @ 4-11 = 299.47 ✓
695.55 ✓
T.68 = 695.48 ✓

Set 1"x2" -27+37.10

128.58

130.25 @ 9-07 T.60 = 128.58 ✓

1"x2" -26+08.52 See preceding page

To Std. Cor. Secs. 33 + 34

Note: Any Additions or Changes on This Sheet Must be Made or Circled in Red Ink With Date and Name of Person Making Change.

Do not extend notes this side of this line.

RETURN TO
LOS ANGELES COUNTY SURVEYOR
700 HALL OF RECORDS

FORM 247 5M 5-46

F. B. 1262 PG. 124

W.S. 67-E-5

SAN BERNARDINO COUNTY

LOS ANGELES COUNTY

RETURN TO
LOS ANGELES COUNTY SURVEYOR
700 HALL OF RECORDS

Do not extend notes this side of this line.

Note: Any Additions or Changes on This Sheet Must Be Made or Circled in Red Ink With Date and Name of Person Making Change.



Notes Ck'd by	Survey of T.4N.R.9W.
Map No.	W. O. 4999 Tape No. 85 St'd 84 °F
Office Work	Surveyed by Rosecrans
Checked	Notes R Date 5-14-46
Date	Indexed E. C. Johnson 2-9-49

F.B. 1262 Pg. 125

SECTION LINES IN. T.4N. R.9W.

J. N. 4999 Party E.A. Rosecrans, J.P. Pierce, J.C. Pierce, L. Vejer, H.H. Howard

Index to notes

6 (190)	5 (141) (140) (139)	4 (138)	3	2 (135) (136) (131)	1
7 (144) (141)	8	9	10 (131) (132)	11 (127) (128) (133) (134)	12
18	17 (142) (143)	16	15 (130)	14 (129) (191)	13 (194)
19	20	21	22	23	24
30	29	28	27	26	25
31	32	33	34	35	36

F.B. 1113-14

Note: Any Additions or Changes on This Sheet Must be Made or Circled in Red Ink With Date and Name of Person Making Change.

Do not extend notes this side of this line.

RETURN TO
LOS ANGELES COUNTY SURVEYOR
700 HALL OF RECORDS

FORM 247 5M 5-46

RETURN TO
LOS ANGELES COUNTY SURVEYOR
700 HALL OF RECORDS

Note: Any Additions or Changes on This Sheet Must be Made or Circled in Red Ink With Date and Name of Person Making Change.

Do not extend notes this side of this line.

F. B. 1262 PG. 126

Notes Ck'd by [illegible]	Survey of T.4N.R.9W.
Map No.	W. O. 4999 Tape No. 85 St'd 84°F
Office Work	Surveyed by Rosecrans
Checked	Notes R Date 3-8-48
Date	Indexed A. C. Johnson

F. B. 1262 PG. 127

W.S. 15-0-1

0+00 to S. — Cor. Secs. 2,3,10+11 T.4N.R.9W. Fd. C.S. Mon. F.B.

0.47

Transit line Pg 135 7

Int. 0+00.47 Set 10d Na.

89°51'-15"

89-51-20 ①
359-25-00 ②
89-51-15

237.91

Set 1"x2" - 2+38.38

177.89 @ 9-27 = 175.48
63.14 @ 8-25 = 62.46
237.94
T.64 = 237.91

537.57

300.43 @ 6-58 = 298.21
240.80 @ 6-08 = 239.42
537.63
T. 64 = 537.57

Set 1x2 - 7+75.95

299.82 @ 4-56 = 298.71
95.08 @ 5-02 = 94.71
393.42
T. 68 = 393.38

393.38

SEC. 10

T. 4N. R. 9 W.

Top of ridge N. side 10+80

Set 1"x2" - 11+69.33

137.84 T.68 = 137.83

137.83

SEC. 11

1.90

Set 1x2 - 13+07.16

13+21.50
Fd. mound of stones 3' base 1' high. Top of ridge S. side

65.99 @ 9-25 = 65.10
232.38 @ 17-42 = 221.38
296.73 @ 9-05 = 293.01
86.64 @ -- = 86.64
192.71 @ 6-22 = 191.52
251.85 @ 1-05 = 251.80
191.71 @ 6-45 = 190.38
1299.83
T.68 = 1299.69

1299.69

To 1"x2" - 26+06.85 See top next page

Note: Any Additions or Changes on This Sheet Must be Made or Circled in Red Ink With Date and Name of Person Making Change.

Do not extend notes this side of this line.

RETURN TO
LOS ANGELES COUNTY SURVEYOR
700 HALL OF RECORDS

FORM 247 5M 5-46

F. B. 1262 PG. 128

To 1"x2" -13+07.16 See preceding page

W.S. 15-C-1

25+85.41

Fd. 1x3 redwood stake in mound of rocks 2' base ½' high

Replaced 3/8" iron pin with 2" I.P. with brass cap marked as shown in Conc. 6" above surface

130.05 Calc.

21.44 Calc.

131.81

80°38'20"

41.90

10.32

Set 1"x2" 26+06.85

Fd. 3/8" iron pin in mound of stones 3' base 1' high. See R.S. 59-6

25+96.53

COUNTY SURVEYOR T4N R9W 10 11 ¼ COR R.E. 329

88.44 Calc.

92.48

16°-59'-30"

26+95.29

Fd. 3/4" I.P. in mound of stones 2½' base 1' high.

12' Wash S80° W.

26+94.0

27.03 Calc.

300.31 @ 1-27 = 300.21

46.85 @ 10-06 = 46.12

346.33

T.58 = 346.27

Set 1"x2" top E+W ridge 29+53.12

SEC. 10

30+69 Swale toe of slopes

232.51 @ 2-46 = 232.24

223.61 @ 7-32 = 221.68

453.92

T.58 = 453.84

7' Road E+W

32+74

SEC. 11

T.4N. R.9W.

Set 1"x2" top E+W. spur 34+06.96

299.82 @ 1-35 = 299.71

85.64

142.52

121.80

299.96 @ 3-28 = 299.41

299.71 @ 2-58 = 299.31

247.53 @ 3-27 = 247.08

224.11 @ 2-19 = 223.93

1719.40

T.56 = 1719.09

Toe of slope 34+97

45+60

To 1x2 See top of next page

RETURN TO
LOS ANGELES COUNTY SURVEYOR
700 HALL OF RECORDS

Do not extend notes this side of this line.

Note: Any Additions or Changes on This Sheet Must be Made or Circled in Red Ink With Date and Name of Person Making Change.

Notes Ck'd by KRMcPh	Survey of T.4N. R.9W.
Map No.	W. O. 4999 Tape No. 85 St'd 84 °F
Office Work	Surveyed by Rosecrans
Checked	Notes R Date 3-9-48
Date	Indexed A. C. Johnson

F.B. 1262 Pg. 129

W.S. 15-C-1

To 1x2 - 34+06.96 see bottom of preceding page

SEC. 10

SEC. 11

1719.09

Set 1"x2" - 51+26.05

51+30.8

163.00 @ 2-22 T.36 = 162.83

47.0

162.83

Fd. mound of stones 3' base 1' high?

3.5

13.43

5.46

Sec. Cor. Fd 1x4" hewn pine post 24" high marked R.9W. S.14 on S.E. S.15 on S.W. T.4N. S.11 on N.E., S.10 on N.W. in mound of stones 2' base 1' high. Set a monument See Pg. 132

Set 1x2 - 52+88.88

52+83.42

old fence line (Juniper posts: No wires)

262.90 @ 2-15 = 262.70
221.46 @ 3-44 = 220.99
300.64 @ 2-19 = 300.28
80.61
233.08 @ 2-30 = 232.86
170.27 @ 2-20 = 170.13
300.60 @ 4-15 = 299.77
211.85 @ 3-03 = 211.55
163.54 @ 3-25 = 163.25
275.69 @ 1-30 = 275.60
300.35 @ 3-12 = 299.88
126.00 @ 7-50 = 124.82
2642.44
T. 52 = 2641.89

23.70

61+53.4

66+33

SEC. 14

T.4N. R.9W.

SEC. 15

2641.89

30' Wash

N.200 W.

7.60 E.

71+13

℄ 20' Gully

79+28.36

1/4 Cor. Secs. 14+15 T.4N. R.9W. Fd C.S. Mon. F.B. 488-144

19.21

19.36

2.41

Set 1"x2" - 79+30.77

W.C. to Cor. Secs. 14, 15, 22+23 T.4N. R.9W. Fd. C.S. Mon. F.B. 488-143

22.86

Note: Any Additions or Changes on This Sheet Must be Made or Circled in Red Ink With Date and Name of Person Making Change.

Do not extend notes this side of this line.

RETURN TO
LOS ANGELES COUNTY SURVEYOR
700 HALL OF RECORDS

FORM 247 5M 5-46

F. B. 1262 PG. 130

W.S. 15-C-1

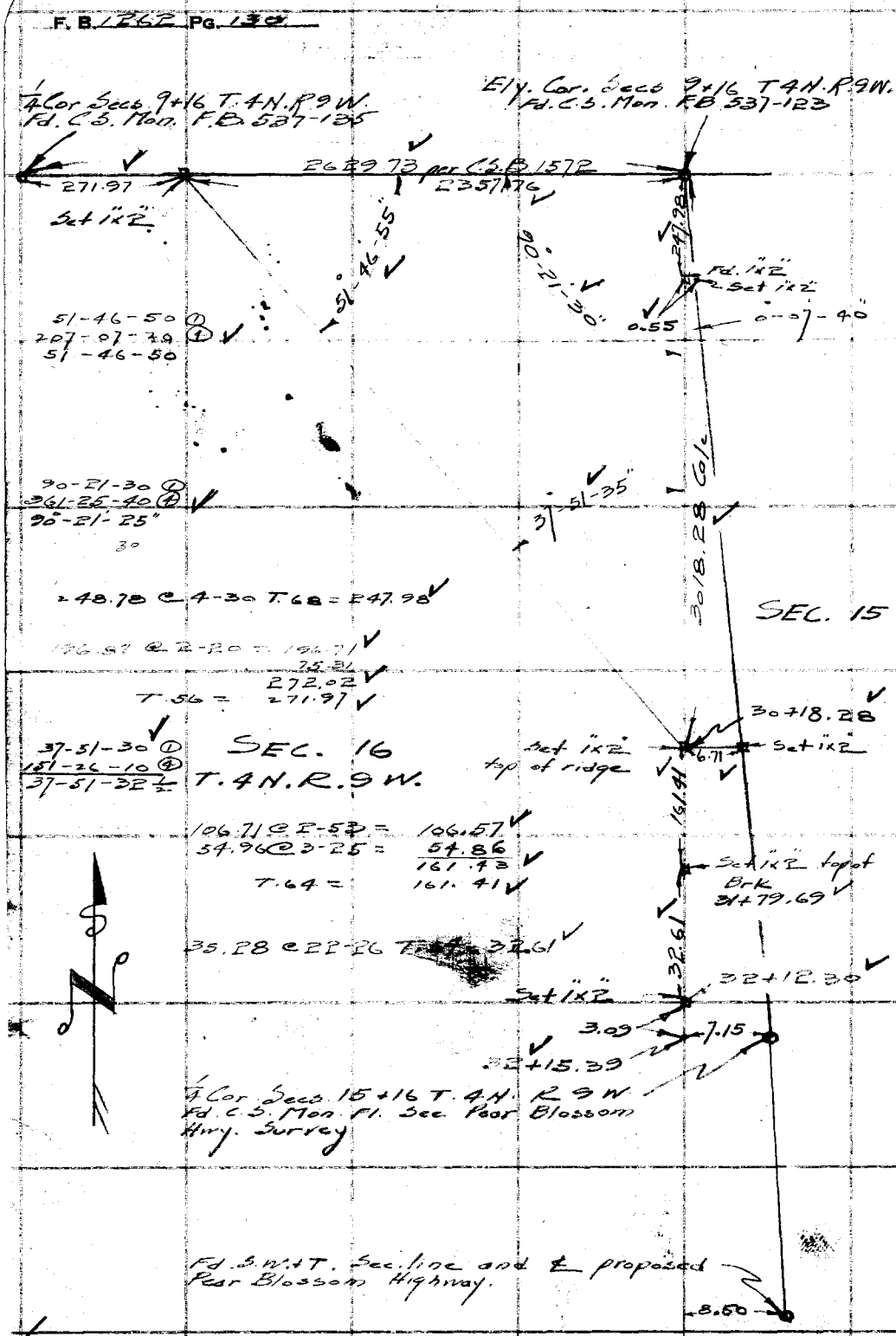

RETURN TO
LOS ANGELES COUNTY SURVEYOR
700 HALL OF RECORDS

Do not extend notes this side of this line.

Note: Any Additions or Changes on This Sheet Must be Made or Circled in Red Ink With Date and Name of Person Making Change.

Notes Ck'd by K.R.M. & P.H.	Survey of T. 4 N. R. 9 W.
Map No.	W. O. 4992 Tape No. 85 St'd 84 °F
Office Work	Surveyed by Rosecrans
Checked	Notes R Date
Date	Indexed A. C. Johnson

F.B. 1262 Pg. 121

Note: Any Additions or Changes on This Sheet Must be Made or Circled in Red Ink With Date and Name of Person Making Change.

Do not extend notes this side of this line.

RETURN TO LOS ANGELES COUNTY SURVEYOR 700 HALL OF RECORDS

Cont. bottom next page

Fd. 1x2 Fl. 26+63.11

Replaced 3/4" I.P. with 2" I.P. with brass cap marked as shown in Conc. 6" up. 26+60.90

2.01

2.20

SEC. 15

Fd. 3/4" I.P. tagged R.E. 4750 by old, original 4x4 hewn sycamore post with traces of scribing in mound of stones 2' high. 26+[illegible]

26+33.7

SURVEYOR 10 15 T. 4 N. R. 9 W. 1962 C.C. R.E. 3289

544.69

Barbed wire Fn.

SEC. 15 T. 4 N. R. 9 W.

288.22 @ 9-21 = 284.25 260.56

T. 50 = [illegible] 4.81 [illegible] 69

16.1 23+18.5

23+11.5 toe of slope

SEC. 10

Set 1x2 top N+S. spur 21+18.42

196.19 @ 9-56 = 193.25

274.65 @ 5-02 = 273.58

206.51 @ 5-18 = 205.63

672.46

T. 50 = 672.31

672.31

Set 1x2 T.R. Bear S 45° E 14+46.11

75.7 @ 6-25 = 75.20

300.51 @ 10-14 = 295.73

286.63 @ 1-30 = 286.53

181.15 @ 3-41 = 180.78

300.17 @ 4-52 = 299.09

74.44 @ 6-32 = 73.96

1211.29

T. 50 = 1211.02

90-18-10 ①

361-12-40 ④

90-18-10

1211.02

SURVEYOR 10 15 T. 4 N. R. 9 W. 1962 C.C. R.E. 3289

Set 1x2 top N+S. ridge 2+35.09

To C.S. Mon. Sec. 15 +10

300.30 @ 15-13 = 289.77

24.36

314.12

T. 48 = 314.04

90-18-10

264.89 @ 27-25 = 236.09

Closing Cor. Set 2" I.P. with brass cap marked as shown in Conc. flush by intersection.

Mon. E. Cor. 9+16

10 C.S. Mon. Sec. 15

Set 1x2 Sec preceding Pg. 0+00 to E Set 1x2"

314.04

Transit line 7

1.02

41.81

Point falls on low E+W spur

247.98

Fd. 1x2

4.81

Fd. hewn 4x4" sycamore post with traces of scribing in mound of stones 4' base 2' high. See Govt. notes.

FORM 247 5M 5-46

F. B. 1262 PG. 132



W.S. 15-D-1

RETURN TO
LOS ANGELES COUNTY SURVEYOR
700 HALL OF RECORDS

Do not extend notes this side of this line.

Note: Any Additions or Changes on This Sheet Must be Made or Circled in Red Ink With Date and Name of Person Making Change.

Notes Ck'd by [illegible]
Map No.
Office Work
Checked
Date

Survey of T. 4 N. R. 9 W.
W. O. 4999 Tape No. 85 St'd 84 °F
Surveyed by Rosecrans
Notes R Date 3-16-98
Indexed E. C. Johnson

F. B. 1168 Pg. 133

SURVEYOR T. 4 N. 11 14 R. 9 W. COR. R.E. 329

Cont. bottom next page

Set 1"x2" bottom of angle 79+49.29

0.19 6.44 8.11 273.17 — Replaced 3"x4" hewn juniper post with 2" I.P. with brass cap marked as shown in Conc. 6" above surface 225.00 @ 10-55

230.75
42.48
273.23
T.50 = 273.17

Fd 3" I.P.

1/4 SEC. COR.
79+40.55 Fd hewn 3"x4" juniper post scribed 1/4 S 11 Cont. 4.514 ens standing in mound of stones 1½ base 1½ high.

Set 1"x2" T.P. Bear N 30° W. 76+76.09

65.51 @ 9-50 T.46 = 64.54

2°-02' 64.54 560.67

168.96 @ 6-23 = 167.90
209.91
182.96 @ 0-49 = 182.96
560.77
T.56 = 560.67

Fd. 3" I.P. in mound of stones 2' base 1' high

B.D. N. 15° W. 74+25

72+82.55 Fd 3" I.P. in mound of stones 2' base 1' high. 12.13

71+15.42 Set 1"x2" T.P. Bear N 45° W.

67+66 Toe of slope

SEC. 14

66+29.8 Fd. mound of stones 2½ base 1 high.

66+19.4 Fd. 4" juniper post in mound of stones 2' base 1' high.

2[illegible]13 @ 7-44 = 230.02
2[illegible]1 @ 11-33 = 273.36
2[illegible]30 @ 4-06 = 276.59
3[illegible]76 @ 2-30 = 300.41
300.43 @ 3-16 = 299.74
261.99
159.41
1801.78
T.68 = 1801.59

1801.59

T. 4 N. R. 9 W.

SEC. 11

57+55 7"[illegible] 4+5

Old Fr. line 52+51 4+5

1"x2" - 53+12.83 Fr. W.
52+83.49 Fr. N.
See preceding page

Note: Any Additions or Changes on this Sheet Must be Made or Circled in Red Ink With Date and Name of Person Making Change.

Do not attach notes this side of this line.

RETURN TO
LOS ANGELES COUNTY SURVEYOR
700 HALL OF RECORDS

FORM-247 5M 5-46

F. B 1262 PG. 134



W.S. 15-C-1

RETURN TO
LOS ANGELES COUNTY SURVEYOR
700 HALL OF RECORDS

Do not extend notes this side of this line.

Note: Any Additions or Changes on This Sheet Must be Made or Circled in Red Ink With Date and Name of Person Making Change.

Notes Ck'd by KRMW	Survey of T.4N.R.9W.
Map No.	W. O. 4997 Tape No. 85 St'd 84 °F
Office Work	Surveyed by Rosecrans
Checked	Notes Date 2-26-48
Date	Indexed A. C. Johnson

F. B. 1262 Pg. 138

W.S. 15-d-1

Note: Any Additions or Changes on This Sheet Must be Made or Circled in Red Ink With Date and Name of Person Making Change.

Do not extend notes this side of this line.

RETURN TO
LOS ANGELES COUNTY SURVEYOR
100 HALL OF RECORDS



FORM 247 5M 5

F. B 1262 PG. 136

Cont. bottom next page

W.S. 15-C-1

Set 1"x2" - 30+79.14

COUNTY SURVEYOR T.4N. R.9W. 2 11 1/4 COR. R.E. 329

300.44

300.49 T.60 = 300.44

Set 1x2 Brk top W. slope 27+78.70

148.47

148.65 @ 2-35 T.58 = 148.47

Fd. mound of stones 3' base 1½' high.

2.0

2.10

5.66

1/4 SEC. COR

Fd 4"x4"x30" hewn juniper post scribed 1/4 S11 on one side, 1/4 S2 on opposite side laying on south side of rock mound Reset a 1"x2" Point falls on break top of east slope. Replaced 1x2 with 2" I.P with brass cap marked as shown in Conc. 6" up.

Set 1"x2" - 26+30.23

SEC. 11

517.66

102.85 @ 4-25 = 102.54
114.33
300.88
517.75
T.58 = 517.66

Set 1"x2" - 21+12.57

SEC. 2 T.4N. R.9W.

730.39

202.46 @ 1-20 = 202.41
55.14 @ 9-34 = 54.37
299.95
173.77
730.50
T.60 = 730.39

Set 1"x2" - 13+82.18

829.14

271.82 @ 2-17 = 271.61
258.12
299.54
829.27
T.60 = 829.14

Set 1"x2" - 5+53.04

To 1"x2" - 2+53.33 Sec preceding page

229.71

RETURN TO
LOS ANGELES COUNTY SURVEYOR
700 HALL OF RECORDS

Do not extend notes this side of this line.

Note: Any Additions or Changes on This Sheet Must be Made or Circled in Red Ink With Date and Name of Person Making Change.

Notes Ck'd by [illegible]	Survey of T.4N. R.9W.
Map No.	W. O. 4999 Tape No. 85 St'd 84 °F
Office Work	Surveyed by Rosecrans
Checked	Notes R Date 3-19-48
Date	Indexed A. C. Johnson

F. B. 1262 PG. 137

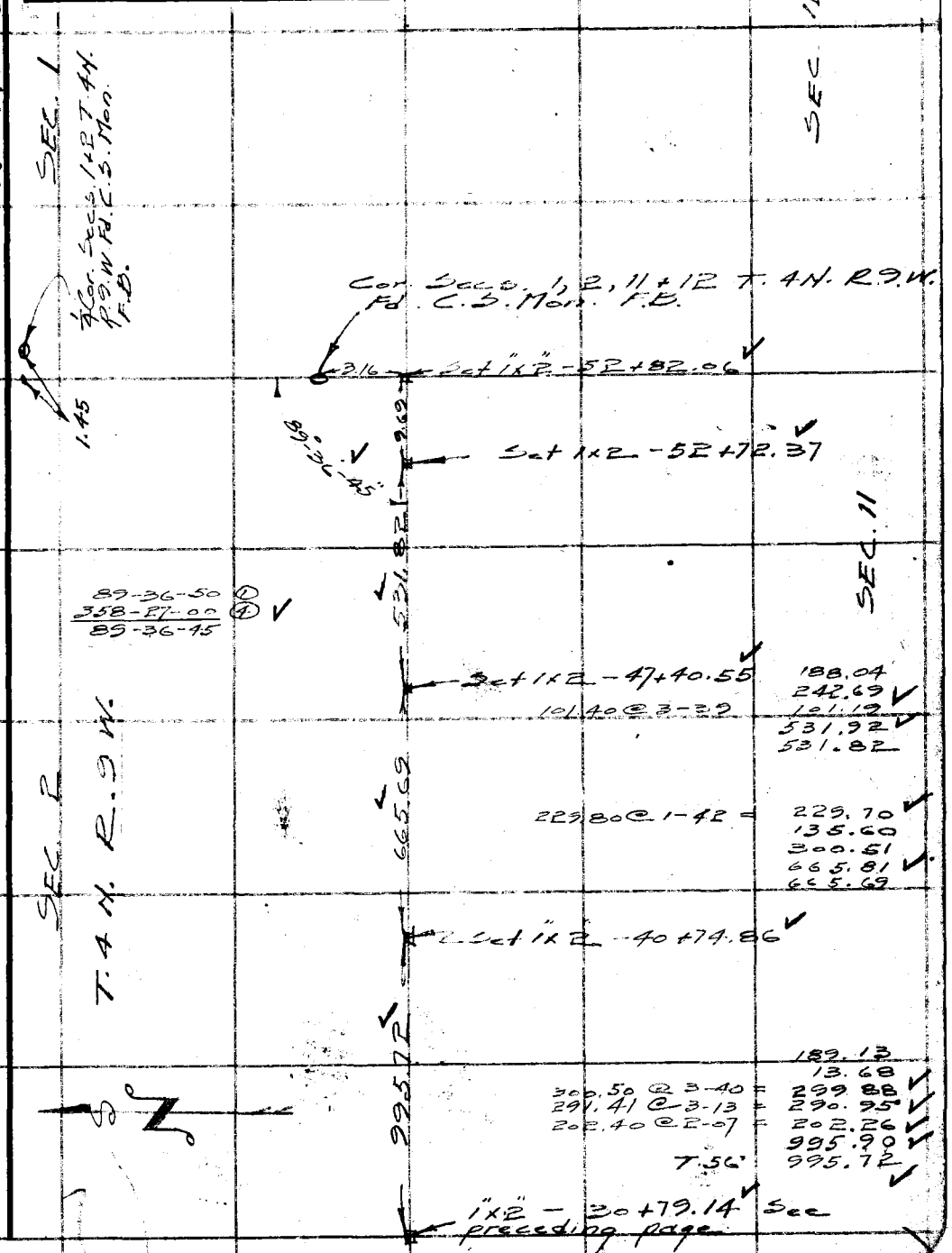

Note: Any Additions or Changes on This Sheet Must be Made or Circled in Red Ink With Date and Name of Person Making Change.

Do not extend notes this side of this line.

RETURN TO
LOS ANGELES COUNTY SURVEYOR
700 HALL OF RECORDS

FORM 247 5M 5-46

F. B. 1262 PG 138

SEC 32

T. 5 N. R. 9 W.

53+05.78

COR. SECS 4, 5, 32 + 33
T. 4+5 N. R 9 W. Fd 2" I.P.
set in Conc. 6" above the
surface F.B. 58-21+24

To C.S. Mon Cor
Secs 32+33 T. 5 N. R
9 W.

SEC. 33

90-15-00 (1)
361-00-20 (4)
90-15-05

89-20-00 (1)
357-20-40 (4)
89-20-10

To C.S. Mon 1/4 Cor
Secs 33+4 T 4+5 N
R 9 W.

W.S. 15-C-1

N+S

7' trail

90°-15-05"

89°-20-10"

2654.24

292.97 @ 4-13 = 292.18
300.27 @ 5-15 = 299.03
300.52 @ 4-54 = 299.42
80.54
300.08 @ 4-54 = 298.98
300.67 @ 4-17 = 299.82
300.86 @ 5-14 = 299.61
279.51 @ 4-45 = 278.55
300.62 @ 5-45 = 299.11
208.22 @ 5-22 = 207.31
2654.55
T66 = 2654.24

1/4 SEC. COR.
26+41.01 set 2" I.P. with
brass cap marked as
shown in Conc. 12" Dn.
by proportion.

Set 1"x2" - 26+51.54

R.P. Set 2" I.P. 6" up.

10.53

30.00

30.00

R.P. Set 2" I.P. 6" up

SEC. 5

90°

COUNTY SURVEYOR
T. 4 N.
R. 9 W.
5 4
R.E. 329

154.80 @ 6-35 = 153.78
293.08 @ 6-10 = 291.38
134.73 @ 5-42 = 134.06
286.05 @ 5-52 = 284.55
300.50 @ 5-50 = 298.94
300.95 @ 5-27 = 299.59
300.53 @ 6-20 = 298.70
300.20 @ 6-55 = 298.01
293.59 @ 11-08 = 288.06
204.27 @ 8-02 = 202.27
2549.34
T 72 = 2549.14

15 Rd

N. 65° E.

18+75

2549.14

SEC. 4

T 4 N. R 9 W.

Set 1"x2" T.P. Bear
N. 60° W. 1+02.40

179-37-20 (1)
358-29-00 (4)
179-37-15

102.40

102.56 @ 3-04 T. 72 = 102.40
0+00 to N.

COR. SECS. 4, 5, 8 + 9
T. 4 N. R. 9 W. Fd. C.S.
Mon. 6" up. F.B.
537-13 + 136

179°-37-15"

To C.S. Mon Cor Secs 8, 9
16+17 T. 4 N. R 9 W.

Note, could not wiggle
to 1/4 Cor.

RETURN TO
LOS ANGELES COUNTY SURVEYOR
700 HALL OF RECORDS

Do not extend notes this side of this line.

Note: Any Additions or Changes on This Sheet Must be Made or Circled in Red Ink With Date and Name of Person Making Change.

Notes Ck'd by KRMcG	Survey of T.4N. R.9W.
Map No.	W. O. 4999 Tape No. 85 St'd 84 °F
Office Work	Surveyed by Rosecrans
Checked	Notes R Date 5-7-48
Date	Indexed A. C. Johnson

F. B. 1262 Pg. 139

Cont on next page

W.S. 15-2-1

Note: Any Additions or Changes on This Sheet Must be Made or Circled in Red Ink With Date and Name of Person Making Change.

Do not extend notes this side of this line.

RETURN TO
LOS ANGELES COUNTY SURVEYOR
700 HALL OF RECORDS

T.4N. R.9W.

SEC. 8.

Set 1x2 Top N+S spur
39+15.57

233.01 @ 6-37 =		295.39
276.26 @ 3-29 =		231.46
300.26 @ 3-00 =		275.75
172.98 @ 6-08 =		299.86
		176.26
		1279.41
	T.74.	1279.33

1279.33

T.4N. R.9W.
Set 1x2
Corner
LOS ANGELES COUNTY

0.37

1/4 SEC. COR. 26+40.32
Fd mound of stones 2' base & high with old original hewn 2"x4"x48" juniper stake laying by it. Traces of Cedar-an juniper stake Drove of 1"x2" in center of mound

Replaced 1x2 with 2" I.P. with brass cap marked as shown in Conc. 6" above Surf.
4.08

Set 1x2 - 26+36.24

38.38

S 30° W

3.62

Fd. 6" juniper tree scribed B.T. on west side

Bottom Draw 10+40

300.70	@ 3-40 =		300.09
160.59	@ 4-24 =		160.12
200.56	@ 3-12 =		200.48
245.86	@ 5-33 =		244.71
213.06	@ 3-26 =		212.68
			300.21
182.80	@ 3-07		182.53
299.37	@ 17-35 =		285.38
83.54	@ 12-05 =		81.69
			2067.44
		T.80 =	2067.44

2067.44

89-48-40
359-15-20
89-48-50

5+68.80 Set 1x2 top ridge Bear. S.E + N.W.

Lot 17 Map 16x17 Bear. 89-48-50

268.48	@ 11-14 =		25.18
281.37	@ 4-55 =		263.34
			280.32
			568.85
		T. 70	568.80

568.80

0+00 to W. Cor. Secs. 4, 5, 8 + 9
T.4N. R.9W. Fd. C.S. Mon.
F.B. 537-132+136

FORM 247 5M 5-46

F. B. 1262 PG. 140

107.60

Cor Secs 5, 6, 31+32 T4N R9W Fd C.S. Mon. F.B. 77-83

Calc 42.70

0-26-30 Dell. +

Cor Secs 5+6 T4N R9W Fd C.S. Mon. F.B. 106-81

R4 Sta. 26+26.62

20°-38-40" ①
41-17-30 ②
20-38-45

Calc 121.11 / 1333

Set 1x2 25+13.29

77.65

Set 1x2 top Brk 24+35.64

SEC 5

299.73

Set 1x2" top E+W. ridge 21+35.91

SEC 6 T.4N. R9W.

SEC. LINE

2135.91

0°-55'-50" Calc.

Cor Secs. 5, 6, 7+8 S2+64.58 Fr E 0+00 to N. Fd. C.S. Mon. 6" up. FB 106-135

180-00-00

1163.22

90-35-45

To C.S. Mon. + Cor. Secs 7+8 T.4N. R.9W.

108.87 @ 8-45 T.84 = 107.60

134.84 @ 26-05 T.84 = 121.11

82.52 @ 19-47 T.84 = 77.65

136.29 @ 5-30 = 135.66
164.82 @ 5-29 = 164.07
299.73

T.84

128.84 @ 10-48 =		27.95
300.02 @ 13-07 =		292.19
162.59 @ 18-08 =		159.91
300.44 @ 5-00 =		299.30
127.15 @ 1-05 =		127.13
205.43 @ 3-18 =		205.09
154.82 @ 3-30 =		154.54
235.76 @ 1-48 =		235.24
251.20 @ 5-44 =		249.94
258.57 @ 3-30 =		258.05
		135.97
T.80 =		135.91

299.29 @ 4-19 = 298.44
153.37 = 153.23
213.43 = 213.31
37.81 = 37.80
300.50 = 298.73
163.28 = 161.73
T.76 = 1163.22

Top N+S

134.51 @ 5-01 T.74 = 185.79

Set 1x2" 41+01.36

Tel. Pole

40+81.4

N22°E

1x2" 39+15.57 Fr E. See preceding page

185.79

90°-36'-40" ①
36°-22'-50" ②
90-35-42½

RETURN TO
LOS ANGELES COUNTY SURVEYOR
700 HALL OF RECORDS

Do not extend notes this side of this line.

Note: Any Additions or Changes on This Sheet Must be Made or Circled in Red Ink With Date and Name of Person Making Change.

W.S. 15-C-1

Notes Ck'd by KRM	Survey of T.4N. R.9W.
Map No.	W. O. 4999 Tape No. 85 St'd 84 °F
Office Work	Surveyed by Rosecrans
Checked	Notes R Date 5-14-48
Date	Indexed A. C. Johnson

F. B. 1262 Pg. 141

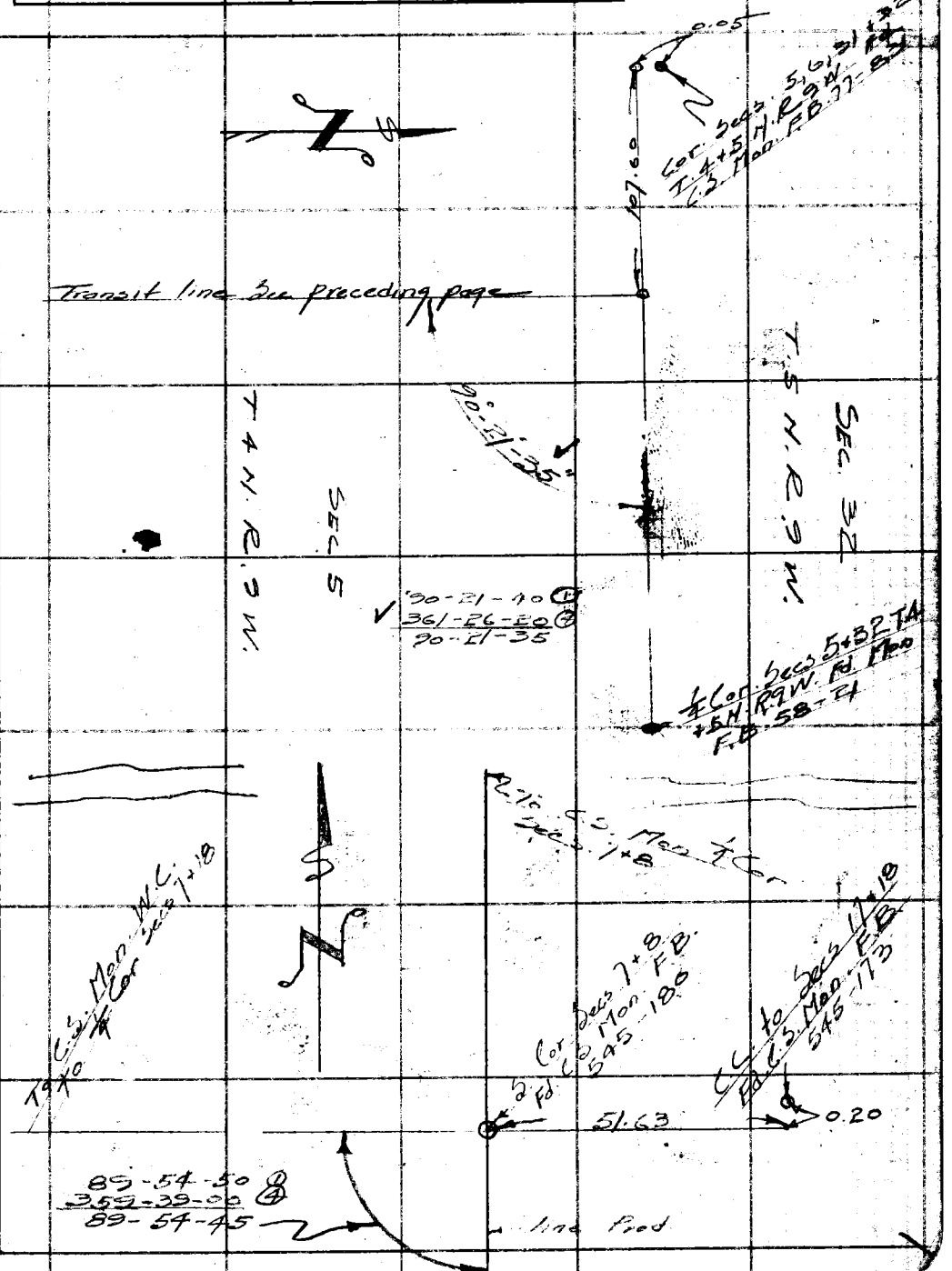

Note: Any Additions or Changes on This Sheet Must be Made or Circled in Red Ink With Date and Name of Person Making Change.

Do not extend notes this side of this line.

RETURN TO
LOS ANGELES COUNTY SURVEYOR
700 HALL OF RECORDS

FORM 247 5M 5-46

F. B. 1262 PG. 142

Cont. bottom next page

300.66 @ 5-36 = 299.23
101.49 @ 15-46 = 97.67
396.90
T. 76 = 396.88

Set 1x2 - 26+97.17

202.62
251.63
454.25
T. 76 = 454.23

Set 1"x2" top E+W ridge
22+42.94

Rechain
1245.96 T. 94 = 1246.04

~~65.40 @ 16-41 = 62.65~~
~~274.35 @ 25-19 = 248.00~~
~~281.36 @ 12-35 = 274.60~~
~~90.51 @ 27-32 = 80.26~~
~~36.01 @ 43-12 = 26.25~~
~~298.75 @ 21-14 = 278.47~~
~~300.54 @ 2-18 = 300.30~~
~~1270.53~~
T. 84

SEC. 17

68.82 @ 19-20 = 64.94
300.17 @ 9-15 = 296.27
361.21
T. 84

361.46

90-06-00 ①
360-23-40 ④
90-05-55

1/4 Cor.

Barbed wire Fn.
1+81.5

To C.S. Mon. Secs. 8+17

90-05-55

635.69

Set 1x2 on steep slope
30+94.05

396.88

454.23

1246.04
1270.53

SEC. 18
T. 4N. R. 9 W.

9+96.90 Ch. Pt. top
Spur Bears N 40° E

361.21

6+35.69 Set 1"x2"
top E.+W. spur

S 59° E

18" Conc. Irr. line 1+98.0

S 44° E

179-48-10 ①
359-12-20 ④
179-48-05
Turned on N. side

52.78 @ 23-38 = 48.35
300.08 @ 5-30 = 298.70
300.30 @ 16-01 = 288.64
635.69
T. 84

180-11-55

Rec.
51.63

0+00 to S. C.C. Secs. 17+18
T. 4N. R. 9W. Fd. C.S. Mon. 5" up
FB. 545-173+178

S. Cor. Secs. 7+8 T. 4N.
R. 9W. Fd. C.S. Mon.
6" up. FB. 545-180

W.S. 15-C-1

RETURN TO
LOS ANGELES COUNTY SURVEYOR
700 HALL OF RECORDS

Do not extend notes this side of this line.

Note: Any Additions or Changes on This Sheet Must be Made or Circled in Red Ink With Date and Name of Person Making Change.

Notes Ck'd by [illegible]	Survey of T.4N.R9W.
Map No.	W. O. [illegible] Tape No. 85 St'd. 84 °F
Office Work	Surveyed by Fosecrans
Checked	Notes R Date 6-18-48
Date	Indexed C. Johnson

F. B. 1262 PG. 145

Cor. Secs. 17, 18, 19 & 20 T.4N.R9W
Fd. C.S. Mon. F.B. 488-156

Set 1"x2" - 58+28.37
0.90 4.90

Int. Set 1"x2" - 58+27+47

89°47'35"

N

℄ 10 ga line 2"x2" 10 ga C.S. B. 145-4

4.70°W.

B.P. on north side of sand rocks 53+43

89-47-35
269-10-20
89-47-35

40+40.85 SEC. 18
Set 1"x2" top of Brk S. side of ravine

SEC. 17

T.4N. R.9W.

2628.95

299.95	@ 15-36 =	288.90
		179.62
153.31	@ 5-42 =	152.55
212.53	@ 5-16 =	211.62
299.23	@ 10-45 =	293.98
245.37	@ 27-01 =	214.57
65.78	@ 15-36 =	63.26
137.68	@ 5-21 =	131.07
58.47	@ 28-22 =	51.45
300.92	@ 25-16 =	272.77
81.64	@ 27-38 =	72.33
158.62	@ 31-35 =	135.12
262.12	@ 24-52 =	237.82
85.01	@ 30-15 =	73.43
250.74	@ 11-19 =	246.87
		2629.86
		-0.90
		2628.95

Bottom Cr. 34+72
4.70°W.

T.84

West 2.64

Fd. conglomerate boulder 3 in Diam. 2 high See Govt. notes

¼ SEC. COR 31+98.99
Set 1"x2" by ties to B.T. & rock per Govt. notes. Point is on top of break on N. side of deep ravine. Replaced 1"x2" with 2" I.P. with brass cap marked as shown in Conc. 6" above surface

4.85

0.47

Set 1"x2" - 31+98.52

8.88 N.10°E

104.47

Fd. 10" scrub oak scribed ¼ S 18 B.T. should be ¼ S 17 per Govt. notes.

104.85 @ 4.53 T84 = 104.47

Set 1"x2" - 30+94.05 See top preceding page

SURVEYOR ¼ COR. R.S.W. R.E. 829 COUNTY LI-81

Note: Any Additions or Changes on This Sheet Must be Made or Circled in Red Ink With Date and Name of Person Making Change.

Do not extend notes this side of this line.

RETURN TO LOS ANGELES COUNTY SURVEYOR 700 HALL OF RECORDS

FORM 2 SM 5-46

F. B. 1262 PG. 144

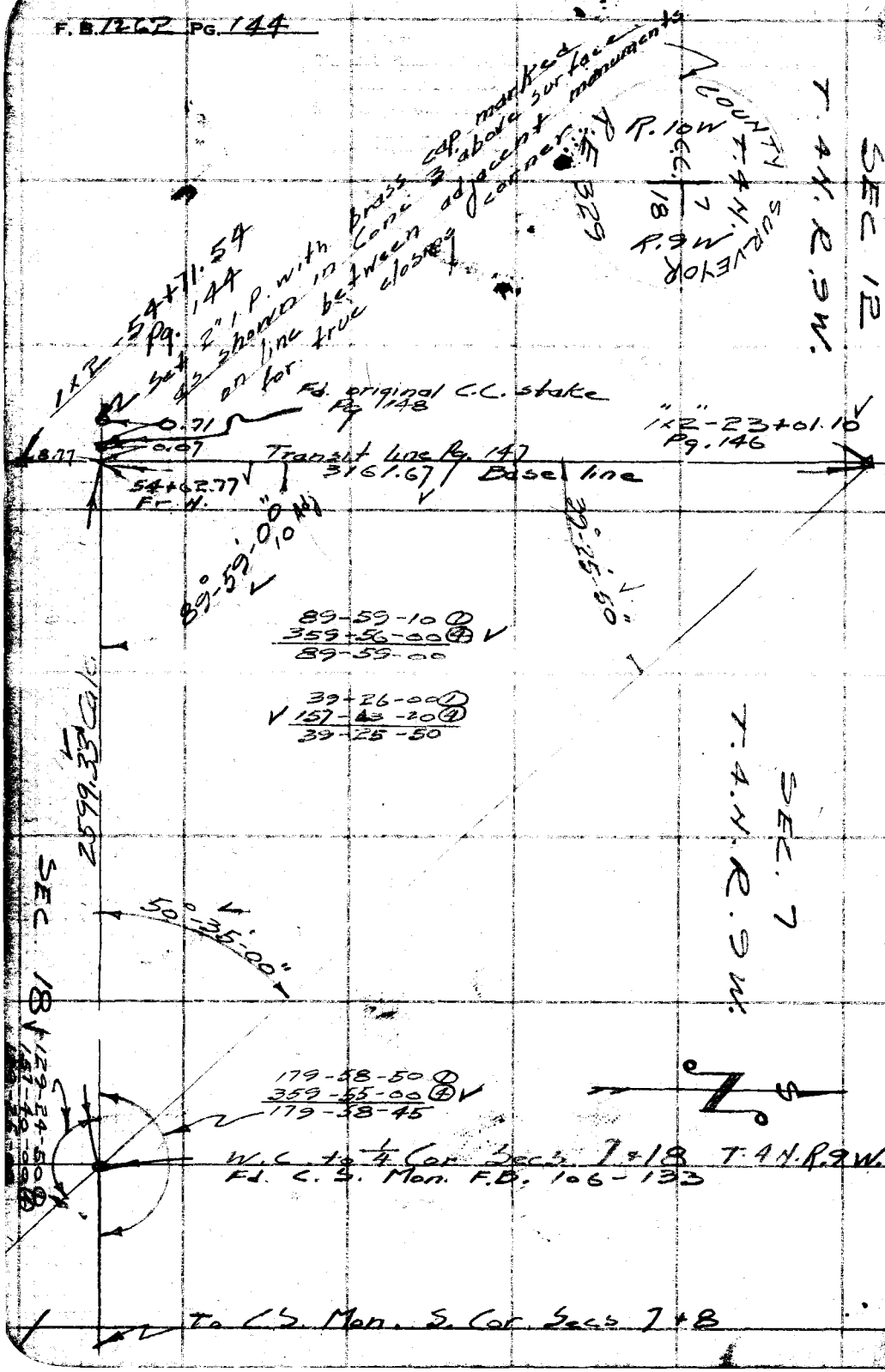

RETURN TO
LOS ANGELES COUNTY SURVEYOR
700 HALL OF RECORDS

Do not extend notes this side of this line.

Note: Any Additions or Changes on This Sheet Must be Made or Circled in Red Ink With Date and Name of Person Making Change.

Notes Ck'd by KRM	Survey of T. 4 N. R 10 W.
Map No.	W. O. 4999 Tape No. 85 St'd 84 °F
Office Work	Surveyed by Rosecrans
Checked	Notes R Date 5-13-48
Date	Indexed E. C. Johnson

R.B. 1262 Pg. 145

SECTION LINES
IN T. 4 N. R. 10 W.
J. N. 4999

Party E. A. Rosecrans
J. P. Pierce
J. C. Pierce
L. Vejar
H. H. Howard

Index to notes



Note: Any Additions or Changes on This Sheet Must be Made or Circled in Red Ink With Date and Name of Person Making Change.

Do not extend notes this side of this line.

RETURN TO
LOS ANGELES COUNTY SURVEYOR
700 HALL OF RECORDS

FORM 247 5M 5-46

F.B. 1262 PG. 146

Cont. bottom next page

W.S. 15-B-1

Set 1"x2" top of spur Bear N60°W
23+01.10

N.45° E.

B.D. 16+44

44.59
287.28 @ 9-00 = 283.74
172.46 @ 4-00 = 172.04
300.10 @ 2-30 = 299.81
120.04 @ 2-34 = 119.92
300.50 @ 6-59 = 298.27
82.42
51.26
300.20
1652.25
T.90 = 1652.31

1652.31

B.D. 12+00

N.45° W.

Fd. ¼ iron in rock mound
2' base ½' high 6+48.79

SEC. 7

T. 4 N. R. 9 W.

217.55 @ 0-46 T 90 217.54

217.54

SEC. 12

Set 1"x2" - 4+31.25

T. 4 N. R. 10 W.

106.71 @ 8-14 T.90 = 105.61

105.61

Set 1"x2" top of Brk.
3+25.64

193.89 @ 21-37 = 180.25
150.23 @ 14-36 = 145.38
325.63
T 90 = 325.64

325.64

Cor. Secs. 1, 6, 7 + 12 T. 4 N. R.
9 + 10 W. 0+00 to S. Fd.
C.S. Mon. F.B. 960-137

0-01-20 (1)
0-05-00 (4)
0-01-15

SEC 6

SEC. 1

To C.S. Mon ¼ Cor. Secs.
1 + 6 T 4 N. R 9 + 10 W.

0-01-15

RETURN TO
LOS ANGELES COUNTY SURVEYOR
700 HALL OF RECORDS

Do not extend notes this side of this line.

Note: Any Additions or Changes on This Sheet Must be Made or Circled in Red Ink With Date and Name of Person Making Change.

Notes Ck'd by KRM	Survey of T.4N. R10W
Map No.	W. O. 4999 Tape No. 85 St'd 84 °F
Office Work	Surveyed by Rosecrans
Checked	Notes R Date 5-14-48
Date	Indexed A. C. Johnson

F.B. 1262 Pg. 147

Cont. bottom of next page

W.S. 15-B-1

52+66.43

Set 1"x2"-52+69.58

EAST COR. SECS 12+13

T.4N. R.10W. Fd. 4x4 [illegible] post 2 notches on the N 4 notches on the S. with traces of scribing. Standing on top of E+W ridge 110.06 @ 6-38 T.90 = 109.32

3.15

0.75

109.32

Original stake in poor condition and leaning. Drove a 1x2" at the base and used it as the section Cor. Replaced 1x2" with 2" I.P. with brass cap marked as shown in Conc. 6" above surface

Set 1"x2" on Brk N. side E+W ridge 51+60.26

R.E. 329

SURVEYOR R.9W. T.4N. R.10W. 12 13 COUNTY

B.D.

48+96

N 30° W

SEC. 7

B.D. N 30° W.

38+32

T.4N.R.9W.

36+40 Top E+W. spur

SEC. 12

T.4N.R.10W.

35+13

B.D. N 45° E.

28.04 @ 12-08 =		27.41
300.48 @ 24-59 =		272.36
86.97 @ 7-36 =		86.21
130.99 @ 20-41 =		122.55
228.58 @ 25-45 =		205.88
213.39 @ 9-54 =		210.21
		300.06
151.01 @ 8-12 =		149.47
242.03 @ 13-41 =		235.16
		197.43
		17.44
299.85 @ 12-07 =		293.17
285.75 @ 5-46 =		284.30
132.70 @ 5-15 =		132.14
		2533.79
	T.90 =	2533.89

33+53 top spur Bear N 45° E

2533.89

S 30° E old 7' trail

26+32

SURVEYOR R.9W. T.4N. R.10W. 12 7 COUNTY

R.E. 329

1/4 SEC. COR. 26+26.37

Fd. 4"x4" hewn junipe post Scribed 1/4 S 12 on west 1/4 S 7 on E in mound of rocks 2' base 1/2' high. Replaced 4"x4" hewn juniper post with 2" I.P. with brass cap marked as shown in Conc. 3" up.

52.40

40°-55'

Fd. 30" juniper one 8" branch scribed 1/4 S. B.T.

325.27

325.26 T.90 = 325.27

1"x2"-23+01.10 See preceding page

Note: Any Additions or Changes on This Sheet Must be Made or Circled in Red Ink With Date and Name of Person Making Change.

Do not extend notes this side of this line.

RETURN TO LOS ANGELES COUNTY SURVEYOR 700 HALL OF RECORDS

FORM 247 5M 5-46

F. B. 1262 PG. 148

Cont. bottom next page

W.S. 15-B-1

1/4 SEC. COR. 79+08.24 Fd. 1" I.P. with 2" brass cap marked as shown in mound of rocks 4' base 2' high See Govt notes C.S. 9178

1.11

67.11

Set 1"x2" top E+W. spur 78+41.13

70.09 @ 16-45 T.60 = 67.11

E+W.

B.D. 76+47

70+71 T.R. Bear E+W.

S 35° W.

B.D. 67+50

1834.66

93.07 @ 11-23 = 91.24
300.02 @ 3-11 = 299.56
280.50 @ 6-50 = 278.51
103.43 @ 14-19 = 100.22
172.93 @ 11-29 = 169.47
256.83 @ 10-52 = 252.23
91.86 @ 22-05 = 85.12
120.21 @ 18-01 = 114.32
185.48 @ 8-13 = 183.58
179.56 @ 9-28 = 177.11
84.09 @ 6-14 = 83.59
1834.95
T.60 = 1834.66

T.R. Bear S 70° E
S. side 60+66

Set 1"x2" - 60+06.47

T.R.N. Side

SEC 13

SEC. 18

T.4 N. R.10 W.

T.4 N. R.9 W.

534.93

225.65 @ 8-28 = 223.19
194.98 @ 2-20 = 194.82
119.19 @ 11-15 = 116.90
534.91
T.90 = 534.93

Set 1"x2" 54+71.54

2.7

8.77

0.07

54+62.77

Fd. dead 6" oak tree with traces of scribing

10.2

C.C. SECS. 7+18
Fd 3"x3" stake hewn + scribed. Could not read the scribing. 2 notches on N. 4 on th S. Standing on W. side of mound of rocks 4' base 2' high.
For C.S. Mon. See Pg. 144

Set C.S. Mon. 71 west of original stake See Pg. 144

201.96

B.D.

S. 80° E.

53+30.0

201.95 T.90 = 201.96

1"x2" 52+69.58 See top preceding page

RETURN TO
LOS ANGELES COUNTY SURVEYOR
700 HALL OF RECORDS

Do not extend notes this side of this line.

Note: Any Additions or Changes on This Sheet Must be Made or Circled in Red Ink With Date and Name of Person Making Change.

Notes Ck'd by KRM	Survey of T.4N R.10W.
Map No.	W. O. 4999 Tape No. 85 St'd 84 °F
Office Work	Surveyed by Rosecrans
Checked	Notes R Date 5-18-48
Date	Indexed R C. Johnson

FB 1262 Pg 149

W.S. 15-B-1

Cont bottom next page

91+75

S 45° W.

E+W.

B.D. 89+28

		103.27
121.89 @	6-00 =	121.22
246.56 @	5-55 =	245.25
126.10 @	5-31 =	125.52
195.05 @	1-55 =	194.94
273.92 @	6-43 =	272.04
231.84 @	1-14 =	231.79
278.80 @	1-13 =	278.74
		103.53
159.52 @	2-55	159.31
		1835.61
	T.66 =	1835.40

47-29

Fd. 20" pine blazed and scribed S18

37-12

1835.40

Set 1"x2" - 86+59.92

86+49.61

10.31

Fd. 3" pine stake with traces of scribing laying on mound of stones 3' base 2' high. Drove 3/4" I.P. in center of the mound

0.19

0.95

1/4 SEC. COR. Set 2" I.P. with brass cap marked as shown in Con.

R.10 W. T.4N. 18 COUNTY SURVEYOR

56.08

15-52

94.79

97.29 @ 12-59 T.60 = 94.79

Fd. 8" juniper blazed + scribed S18 B.T.

Set 1"x2" - 85+65.13

SEC. 13

T.4N. R.10W.

56.79 @ 9-of T.60 = 56.08

SEC. 18

T.4N. R.9W.

103.64

104.53 @ 7-25 T.60 = 103.64

Set boat Spk top E+W. ridge 84+61.49

N.50 W.

B.D. 83+18.0

620.36

Top. E+W. spur 80+53

279.95 @ 1-39	=	279.84
126.27 @ 7-15	=	125.26
215.83 @ 3-48	=	215.36
		620.46
	T.60 =	620.36

N.60° W.

B.D. 79+94

1"x2" - 78+41.13 See preceding page

Note: Any Additions or Changes on This Sheet Must be Made or Circled in Red Ink With Date and Name of Person Making Change.

Do not extend notes this side of this line.

RETURN TO
LOS ANGELES COUNTY SURVEYOR
700 HALL OF RECORDS

FORM 247 5M 5-46

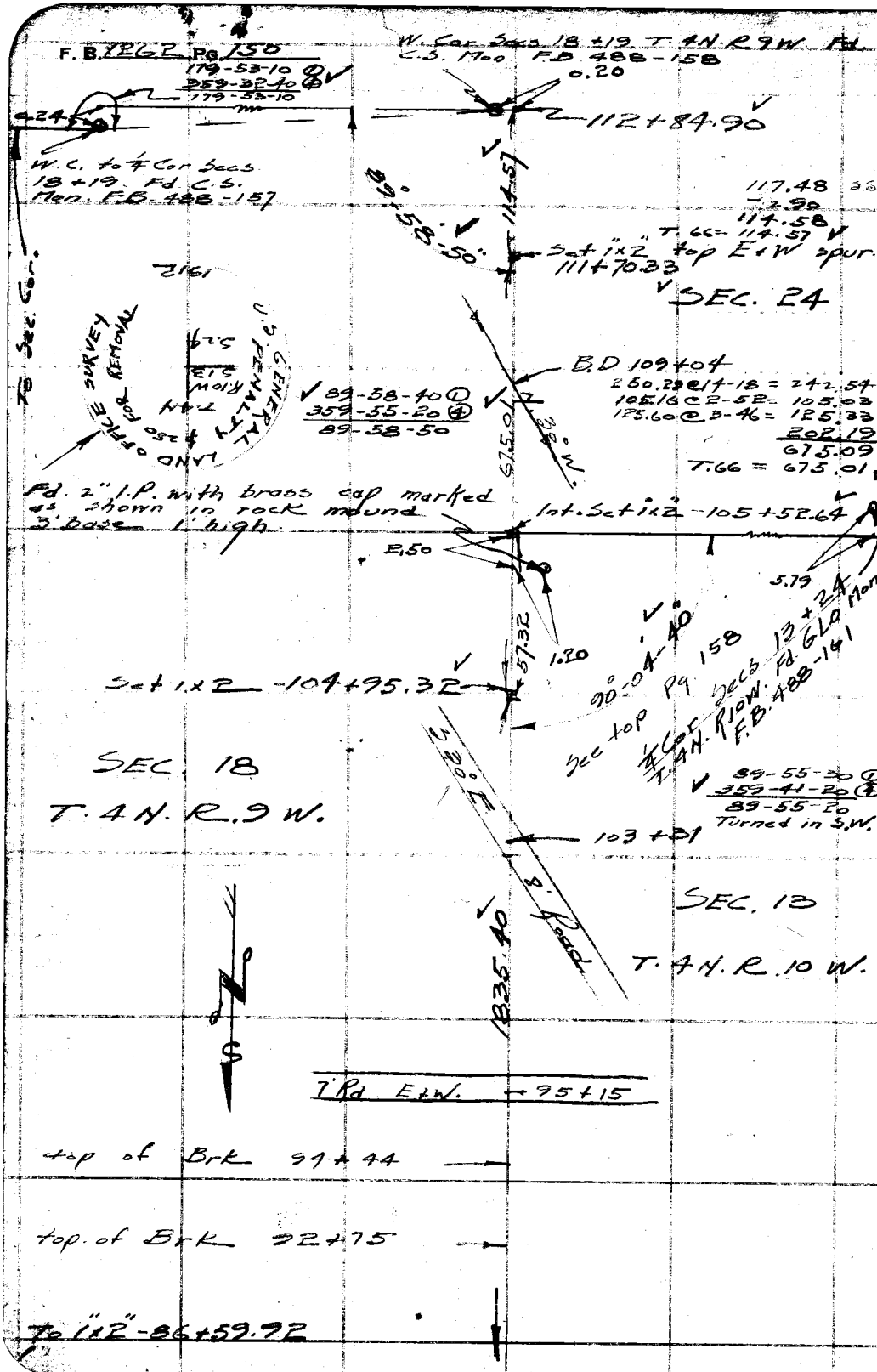

W.S. 15-B-1

RETURN TO
LOS ANGELES COUNTY SURVEYOR
700 HALL OF RECORDS

Do not extend notes this side of this line.

Note: Any Additions or Changes on This Sheet Must be Made or Circled in Red Ink With Date and Name of Person Making Change.

Notes Ck'd by RRM	Survey of T.4N.R.10W.
Map No.	W. O. 4999 Tape No. 85 St'd 84 °F
Office Work	Surveyed by Rosecrans
Checked	Notes R Date 5-20-48
Date	Indexed C. Johnson

F.B. 1262 Pg. 151

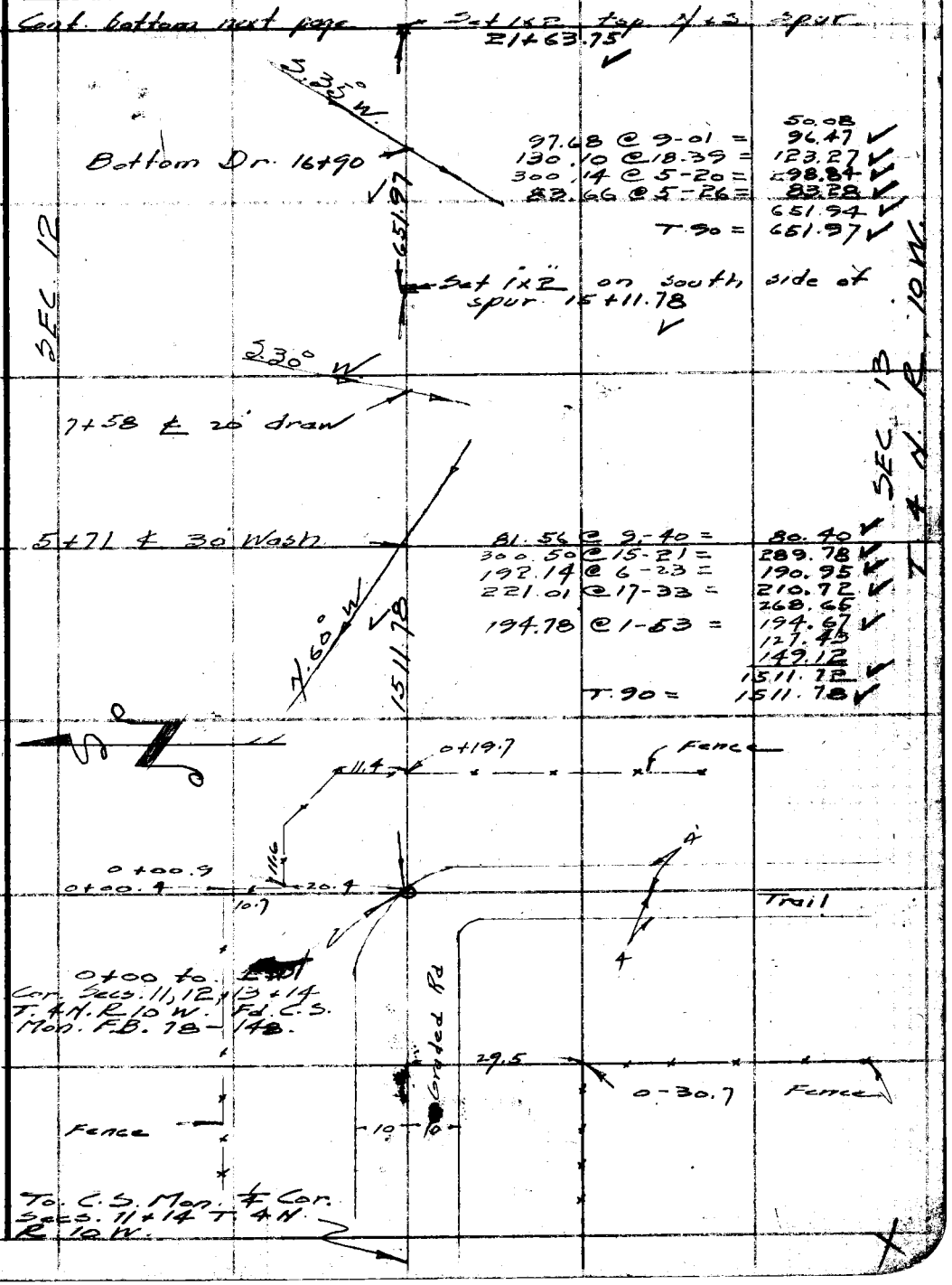

	50.08
97.68 @ 9-01 =	96.47
130.10 @ 18-39 =	123.27
300.14 @ 5-20 =	298.84
83.66 @ 5-26 =	83.28
	651.94
T.90 =	651.97

81.56 @ 9-40 =	80.40
300.50 @ 15-21 =	289.78
192.14 @ 6-23 =	190.95
221.01 @ 17-33 =	210.72
	268.65
194.78 @ 1-53 =	194.67
	127.43
	149.12
	1511.72
T.90 =	1511.78

Note: Any Additions or Changes on This Sheet Must be Made or Circled in Red Ink With Date and Name of Person Making Change.

Do not extend notes this side of this line.

RETURN TO
LOS ANGELES COUNTY SURVEYOR
700 HALL OF RECORDS

FORM 247 5M 5-46

Cont. bottom next page

F. B. 1262 PG. 152

Set 1x2 - 40+78.93

170.50 @ 2-10 = 170.38
300.27 @ 1-15 = 300.28
164.50 @ 1-16 = 164.47
635.05
" " T90 = 635.07

Set 1x2 - 34+43.86

201.13 @ 5-05 = 200.34
161.36 @ 4-04 = 160.95
361.29
T. 90 = 361.30

Set 1x2 Top N.+S. spur
30+82.56

SEC. 12

SEC. 13

T. 4 N. R. 10 W.

W.S. 15-B-1

SURVEYOR
COUNTY
T. 4 N.
R. 10 W.
12
13
1/4 COR
R.E. 329

178.58 @ 19-16 = 168.58
300.29 @ 11-45 = 294.00
62.29
524.87
T. 90 = 524.89

Bottom Dr. 27+20

Fd. dead 6" scrub oak stump
scribed 1/4 S.12 B.T.

1/4 SEC. COR 26+52.56
Fd. 3/4" I.P. 18" high in mound
of rocks 1. high 2' base
N. side Dr. Bear. N. 40° E.
Replaced 3/4" I.P. with 2" I.P. with
brass cap marked as shown in
Conc. 6" above surface

41.73 Calc

107.86 @ 16-03 T.90 = 103.66
23-44-20

Fd. 6" juniper scribed
1/4 S.13 B.T.

Set 1x2 S. Side N.+S. spur
25+57.67

23-44-00
47-28-40
23-44-20

300.24 @ 6-48 = 298.13
63.42 @ 16-00 = 60.96
393.90
T=90 - 393.92

N.+S. Dr.
23+23.0

1x2 - 21+63.75 See preceding page

RETURN TO
LOS ANGELES COUNTY SURVEYOR
700 HALL OF RECORDS

Do not extend notes this side of this line.

Note: Any Additions or Changes on This Sheet Must be Made or Circled in Red Ink With Date and Name of Person Making Change.

Notes Ck'd by RRM.	Survey of T.4N. R 10 W.
Map No.	W. O. 4999 Tape No. 85 St'd 84 °F
Office Work	Surveyed by Rosecrans
Checked	Notes R Date 5-25-47
Date	Indexed A. C. Johnson

F. B. 1262 Pg. 153



Note: Any Additions or Changes on This Sheet Must be Made or Circled in Red Ink With Date and Name of Person Making Change.

Do not extend notes this side of this line.

RETURN TO
LOS ANGELES COUNTY SURVEYOR
700 HALL OF RECORDS

FORM 247 5M 5-46

F.B. 262 PG. 154

To Sec. Cor. See next page

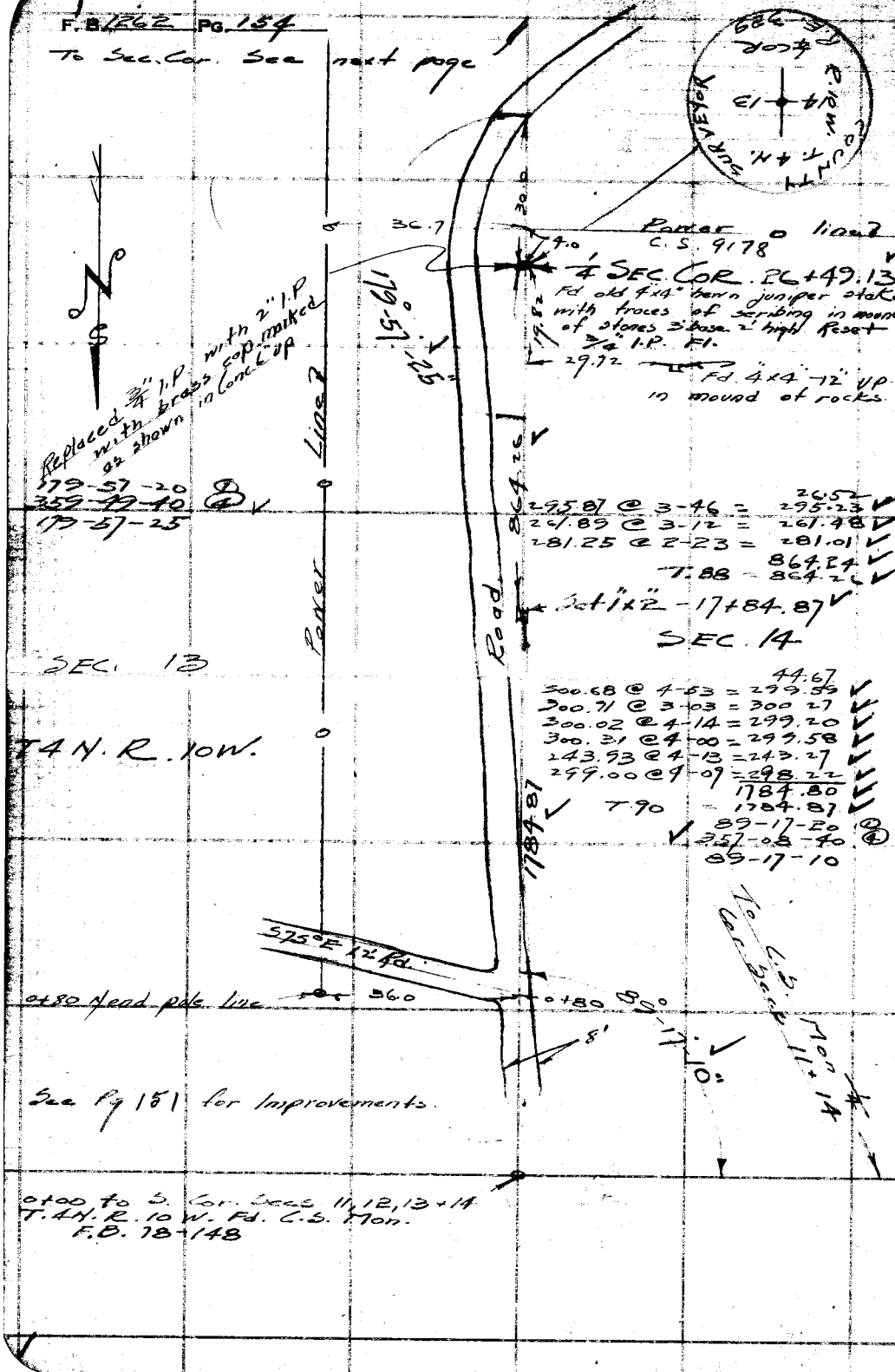

RETURN TO
LOS ANGELES COUNTY SURVEYOR
700 HALL OF RECORDS
Do not extend notes this side of this line.
Note: Any Additions or Changes on This Sheet Must be Made or Circled in Red Ink With Date and Name of Person Making Change.

W.S.15.C-1

Notes Ck'd by KRM	Survey of T.4N.R.10W.
Map No.	W. O. 4999 Tape No. 86 St'd. 84 °F
Office Work	Surveyed by Rosecrans
Checked	Notes R Date 6-21-48
Date	Indexed E. C. Johnson

F.B. 1262 Pg. 155

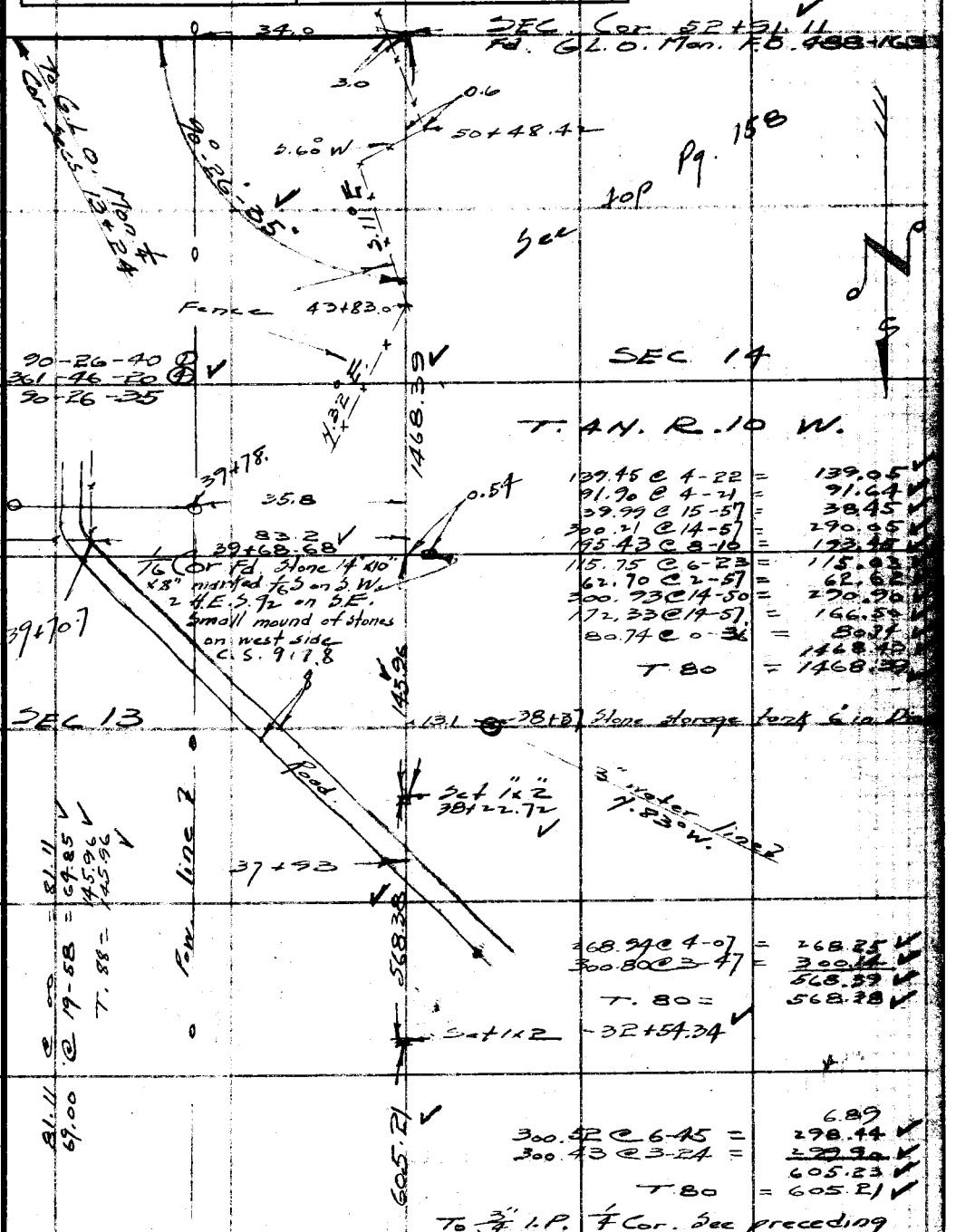

Note: Any Additions or Changes on this Sheet Must be Made or Circled in Red Ink With Date and Name of Person Making Change.

Do not extend notes this side of this line.

RETURN TO
LOS ANGELES COUNTY SURVEYOR
700 HALL OF RECORDS

FORM 247 5M 5-46

F. B. 1262 PG. 156
Cont. bottom next page

1164 Fd old 2"x2" in mound of rocks 3' base 1' high

1.41

Set 1"x2" - 35+32.47

28+52.0

8' Wash E+W

19.35

300.41 @ 4-06 = 299.64
299.47 @ 3-55 = 298.77
299.45 @ 13-00 = 291.78
909.54
T.96 = 909.62

909.62

4.18

26+23.30 Set 1"x2" Fd rock mound 2' base 1' high pieces of hewn juniper 0.45 laying on it

Set 1"x2" - 26+22.85

Set 2" I.P. with brass cap marked as shown in Conc. 4" up.

134.92

140.00 @ 15-30 T.98 = 134.92

Set 1x2 - 24+87.93

R.E. 329
P.10W.
¼ Cor
10 11
COUNTY SURVEYOR
T.4N.

298.20

300.70 @ 7-26 T.98 = 298.20

Set 1"x2" - 21+89.73

SEC. 10

T.4N.R.10W.

SEC. 11

N 60° E

15' Wash

19+03

1129.10

158.71 @ 17-33 = 151.32
282.50 @ 5-55 = 280.99
176.37 @ 6-41 = 175.17
300.40 @ 10-09 = 295.70
225.91 @ 1-38 = 225.82
1129.00
T.98 = 1129.10

14+72

6' Wash E+W

Set 1x2 - 10+60.63

6+48.04 Fd hewn juniper 3" in diam 2' high

1060.63

117.80 @ 10-30 = 115.83
299.95 @ 8-25 = 296.72
53.49 @ 10-55 = 52.52
300.08 @ 9-21 = 295.95
300.39 @ 4-26 = 299.49
1060.51
T.102 = 1060.63

89-43-20 ①
358-53-10 ④
89-43-20

2 NO

89°43'20"

E+W

Dr. 6 Wide

4+09

To C.S. Mon. ¼ Cor. Secs 2 + 11

0+00 to S. Cor. Secs 2-3-10-11 T.4N.R.10W. Fd. G.L.O. Mon. F.B. 78-115

W.S. 15-B-1

RETURN TO
LOS ANGELES COUNTY SURVEYOR
700 HALL OF RECORDS

Do not extend notes this side of this line.

Note: Any Additions or Changes on This Sheet Must be Made or Circled in Red Ink With Date and Name of Person Making Change.

Notes Ck'd by KRM	Survey of T.4N.R 10W.
Map No.	W. O. 4999 Tape No. 77 St'd 84 °F
Office Work	Surveyed by Rosecrans
Checked	Notes R Date 7-6-48
Date	Indexed C. Johnson

F. B. 1262 Pg. 157

Note: Any Additions or Changes on This Sheet Must be Made or Circled in Red Ink With Date and Name of Person Making Change.

Do not extend notes this side of this line.

RETURN TO
LOS ANGELES COUNTY SURVEYOR
700 HALL OF RECORDS

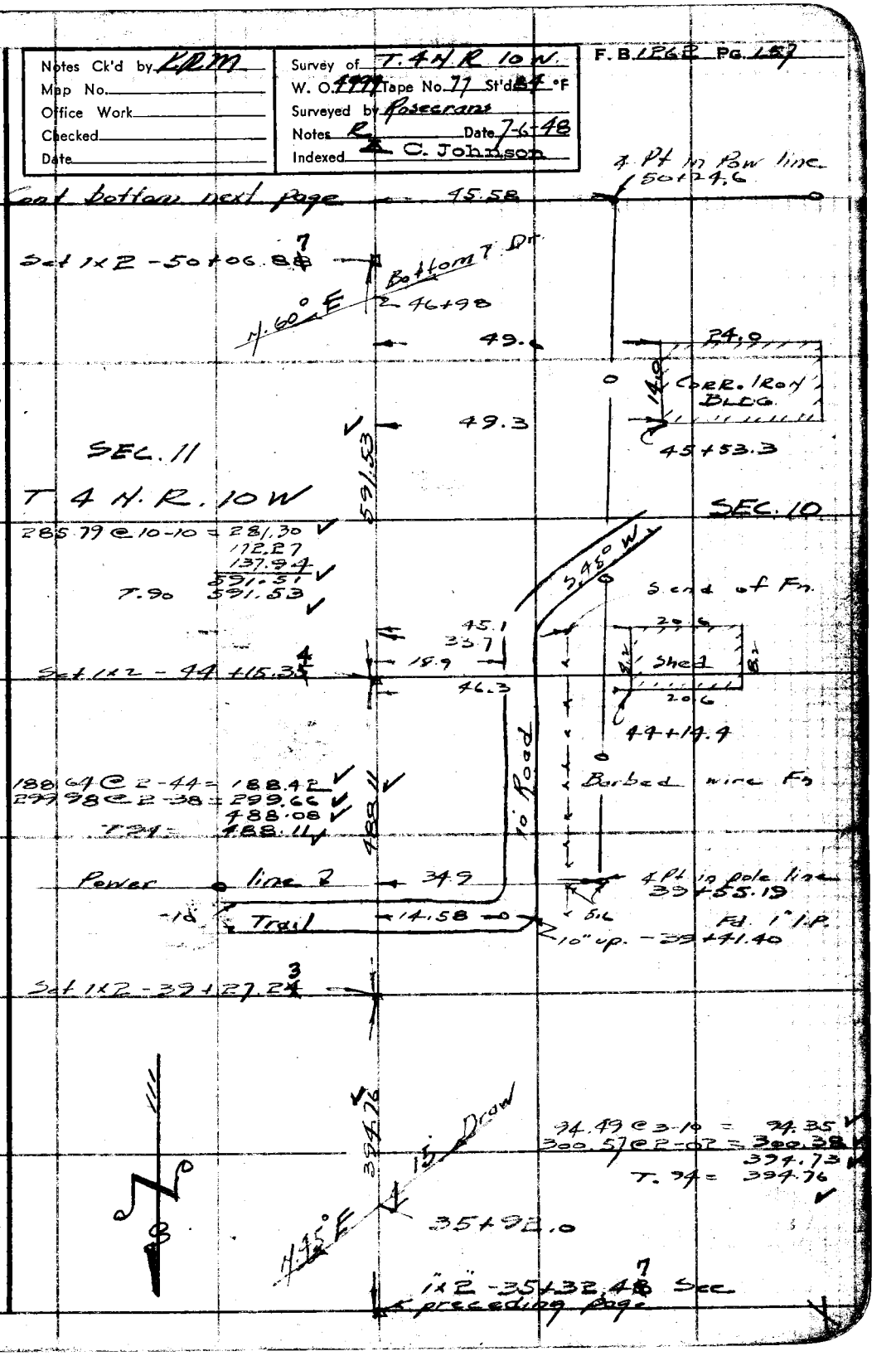

FORM 247 5M 5-46

F. B. 1262 Pg. 158

W.S. 15-B-1

ANGLE CHECK ON S. LINE SEC. 13

T. 4 N. R. 10 W.



RETURN TO
LOS ANGELES COUNTY SURVEYOR
700 HALL OF RECORDS

Do not extend notes this side of this line.

Note: Any Additions or Changes on This Sheet Must be Made or Circled in Red Ink With Date and Name of Person Making Change.

Notes Ck'd by RLM	Survey of T.4N. R.10W.
Map No.	W. O. 4999 Tape No. 77 St'd 84 °F
Office Work	Surveyed by Rosecrans
Checked	Notes R Date 7-9-48
Date	Indexed C. Johnson

F.B. 126E PG. 159

W.S. 15-B-1

Cont bottom next page

LOUIS A. SUTTER SURVEYOR

T.4N. R.10W. 15 14 1/4 COR R.E. 329

Sec. C.S. 9178

Set "1x2" - 26+52.85

1/4 SEC. COR. Fd 3"x4"x30" known juniper post with traces of scribing wired to Cor. En. Po. Replaced juniper stake with 2" I.P. with brass cap marked as shown in Conc. 3" up.

11.05

4.15

Note Rock's scattered on the ground northwest of the Cor. makes it appear that the original was torn out at the fence Cor.

old fence line

107.87 @ 5-58 T.94 = 107.30

Set 1x2 - 25+45.55

107.30

7.3

SEC. 14

SEC. 15

279.04	@	3-54 =	278.39
300.35	@	4-03 =	299.60
300.08	@	3-50 =	299.41
299.98	@	3-27 =	299.44
300.52	@	3-56 =	299.81
300.62	@	3-45 =	299.98
175.40	@	4-03 =	174.74
297.00	@	5-03 =	295.80
299.67	@	6-02 =	298.01
			2543.38
		T.94 =	2545.55

T.4N. R.10W.

2545.55

90-00-20 (1)
360-01-20 (2)
90-00-20

Power line

0+41.0

90-00-20

0+20

0+13

Cor. Secs. 14, 15, 22 + 23 T.4N. R.10W. Fd. C.S. Mon. 12" Dn. F.B. 78-124

1.00

0+00 to N. Set N.+T.

Old Rd.

0-11

3.0

0-21.0

SEC. 22

SEC. 23

To Pallett Creek Rd

Note: Any Additions or Changes on This Sheet Must be Made or Circled in Red Ink With Date and Name of Person Making Change.

Do not extend notes this side of this line.

RETURN TO LOS ANGELES COUNTY SURVEYOR 700 HALL OF RECORDS

FORM 247 5M 5-46

F. B. 1267 PG. 160

W.S. 15-B-1

RETURN TO
LOS ANGELES COUNTY SURVEYOR
7DO HALL OF RECORDS

Do not extend notes this side of this line.

Note: Any Additions or Changes on This Sheet Must be Made or Circled in Red Ink With Date and Name of Person Making Change.

SEC. 10

SEC. 11

Cor. Secs. 10, 11, 14 & 15 T.4N. R.10W. Fd. C.S. Mon F.B. 78-148

1.00

Int. 52+80.33 Set 1"x1" & N/a

42.65

43.74 @ 12-49 T.96 = 42.65

Set 1"x2" - 52+37.68

247.0

N10°E 89°48'20"

To C.S. Mon. 1/4 Cor. Secs. 11 & 14

90-11-40 ①
360-46-40 ④
90-11-40
Turned in N.E.

Bottom 1 Dr.

SEC. 15

SEC. 14

98.00 @ 4-10 = 97.74
285.04 @ 6-04 = 283.44
271.89 @ 3-46 = 271.30
270.53 @ 2-55 = 270.18
245.40 @ 2-40 = 245.13
253.36 @ 1-56 = 253.22
162.21 @ 1-46 = 162.13
300.66 @ 2-23 = 300.40
300.98 @ 5-52 = 299.40
102.52
300.33 @ 5-07 = 299.13
2584.59
T98 2584.83

2584.83

T.4N. R.10W.

to 1"x2" - 26+52.85
See preceding page

FORM 247 5M 5-46

RETURN TO
LOS ANGELES COUNTY SURVEYOR
700 HALL OF RECORDS

Note: Any Additions or Changes on This Sheet Must be Made or Circled in Red Ink With Date and Name of Person Making Change.

Do not extend notes this side of this line.

W.S. 15-C-1

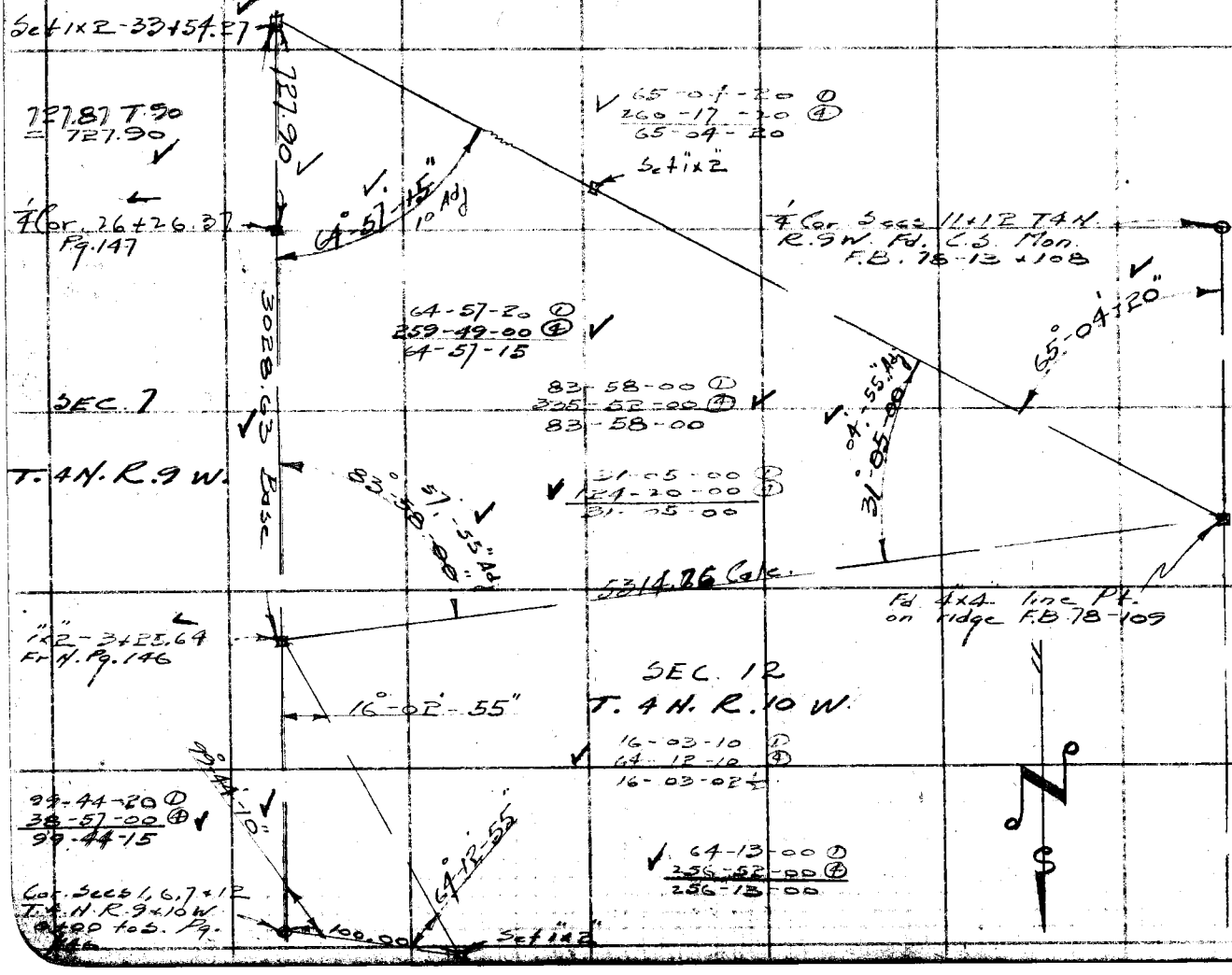

Notes Ck'd by KBM
Map No.
Office Work
Checked
Date

Survey of T. 4 N. R. 10 W.
W. O. 4999 Tape No. 77 St'd 84 °F
Surveyed by Rosecrans
Notes Date 7-13-48
Indexed C. Johnson

F.B. 1262 Pg. 161

F. B. 1262 PG. 162

Cont. bottom next page



W.S. 15-B-1

RETURN TO
LOS ANGELES COUNTY SURVEYOR
700 HALL OF RECORDS

Do not extend notes this side of this line.

Note: Any Additions or Changes on This Sheet Must be Made or Circled in Red Ink With Date and Name of Person Making Change.

Notes Ck'd by KRM.	Survey of T.4N. R.10W.
Map No.	W. O. 4999 Tape No. 77 St'd 84 °F
Office Work	Surveyed by Rosecrans
Checked	Notes Date 7-15-48
Date	Indexed C. Johnson

F. B. 1262 PG. 162

W.S. 15-B-1

Note: Any Additions or Changes on This Sheet Must be Made or Circled in Red Ink With Date and Name of Person Making Change.

Do not extend notes this side of this line.

RETURN TO
LOS ANGELES COUNTY SURVEYOR
700 HALL OF RECORDS

2.69

Fd. 4"x4" line pt on ridge
See Pg 161

SEC 11 SEC 12

T. 4 N. R. 10 W.

5.56

25+98.32
¼ Cor. Secs. 11 + 12 T. 4 N R. 10 W.
Fd. C.S. Mon. F.B. 78-12 + 10B

8.88

Set 1"x2" - 25+89.44

173.89

106.93 @ Po-10 = 100.37
76.91 @ 17-06 = 73.51
173.88
T.94 = 173.89

1"x2" 24+15.55
See top preceding page

FORM 247 5M 5-46

RETURN TO
LOS ANGELES COUNTY SURVEYOR
700 HALL OF RECORDS

Note: Any Additions or Changes on This Sheet Must be Made or Circled in Red Ink With Date and Name of Person Making Change.

Do not extend notes this side of this line.

W.S. 15-B-1



F. B. 1262 PG. 164

Notes Ck'd by KRM.	Survey of T.4N. R10W.
Map No.	W. O. 4999 Tape No. 77 St'd 84 °F
Office Work	Surveyed by Rosecrans
Checked	Notes R Date 8-5-48
Date	Indexed C. Johnson

F. B. 1262 Pg. 165

W.S. 15-8-1

Cont bottom next page

3.05

13+48.28

13+47.72 Fd. 2x2 - 4" up.

Iron Po Fn.

N 45° W.

1.94

B.D. 13+21

183.80 @ 0-36 = 183.79
249.51 @ 4-40 = 248.68
181.80 @ 1-20 = 181.75
209.38 @ 1-21 = 209.32
159.14
146.57
174.04 @ 2-13 = 173.91
1303.16
T.94 = 1303.24

1303.24

13+71.23 Fd. 6" post in mound of rocks 4' base 2½' high

1303.32 T.54 = 1303.07
Rechain

Set 10d Nd. 12+58.67

N 45° E.

10+18 B.D.

Trail

8+91.0 4 road

N 45° E

SEC. 15

SEC. 10

T.4N. R.10W.

758.14 T.54 = 758.01
Rechain

758.01

218.76 @ 1-50 = 115.66
153.52 @ 3-45 = 218.65
270.74 @ 2-35 = 153.19
270.46
757.76
T.94 = 758.01

B.D. 5+62

N 50° E

Set 1"x2" - 5+00.66

501.79 T.44 = 501.66
Rechain

89-48-20
359-13-40
89-48-25

2+74 B.D.

N 45° E.

501.66

0+00 to W. Cor. Secs 10, 11, 14 + 15 T.4N. R10W. Fd. C.S. Mon. F.B. 78-148

0+70 B.D.

N 45° E.

89-48-25

1 offset line Pg. 160

Set 1"x1"

1.00

300.36 @ 4-35 = 5.09
197.63 @ 3-50 = 299.34
197.19
501.62
T.94 = 501.65

SEC. 14

SEC. 11

Note: Any Additions or Changes on This Sheet Must be Made or Circled in Red Ink With Date and Name of Person Making Change.

Do not extend notes this side of this line.

RETURN TO
LOS ANGELES COUNTY SURVEYOR
700 HALL OF RECORDS

FORM 247 5M 5-46

F. B. 1262 PG. 766

Cont. bottom next page

Set 1"x2" - 39+79.57 09

10.92 9.28

Fd. new 2x2" 4" up

10 Dirt Rd

0.25

222.58 @ 2-31 T.94 =
222.88

39+59

222.34 T.60 = 222.31 Rechain
56.78
Set 1"x2" - 37+57.19

222.88

10' Dirt Rd

50.00
247.45 @ 4-06 = 246.82
273.32 @ 4-45 = 272.38
300.69 @ 2-21 = 300.44
286.44 @ 9-06 = 282.83
1152.47
T.94 = 1152.54

34+30

B.D. 33+01.92

1152.44 T.60 = 1152.26
Rechain

N.45° E.

Iron Po. Fn.

B.D. 30+21

N.45° E.

SEC. 15

U.S. GENERAL LAND OFFICE SURVEY
PENALTY $250 FOR REMOVAL
1912

R.P. 26+59.06
Set 2" I.P. 3" up.

26+97 B.D.

Fd. G.L.O. Mon. a 1" I.P. with 2" brass cap marked as shown in new mound of rocks 2' base 2' high. This monument appears to have been moved by road graders as it is just stood up and rocks piled around it.

1152.54

0.22

26+31.0

26+27.0

N.15° W. 16.0

26+29.06 ¼ COR Dirt Rd

0.45 24.54

0.7

Reset G.L.O. monument. Shown above to this location by proportion 12' Dn.

12.65

26+13.55 42

.52
Set 1x2" - 26+04.65

25+99.06 Set 2" I.P. R.P. 10" up.

42.79 T.54 =
Rechain

43.36 @ 6-55 = 42.75

42.75 78

Iron Po. Fn.

74
Set 1x2" - 25+61.90

22+62.0 B.D.

N.45° E.

1303.24 .07

N.45° E.

18+18.0 B.D.

W.S. 15-B-1

SEC. 10

T. 4 N. R. 10 W.

RETURN TO
LOS ANGELES COUNTY SURVEYOR
700 HALL OF RECORDS

Do not extend notes this side of this line.

Note: Any Additions or Changes on This Sheet Must be Made or Circled in Red Ink With Date and Name of Person Making Change.

F.B. 1262 PG. 167

Cont. bottom next page

Set 1"x2" - 21+43.71 ✓

300.91 @ 6-19 = 299.08 ✓
300.65 @ 6-05 = 298.96 ✓
598.04 ✓
T.80 = 298.02 ✓

231.03 @ 4-31 = 230.31 ✓
300.78 @ 4-30 = 299.85 ✓
300.30 @ 4-10 = 299.51 ✓
829.67 ✓
T.94 = 829.72 ✓

Set 1"x2" - 15+46.69 ✓

Note: Set 5 Rep. 1"x2"s to S.+W. as the pipe was missed.

12 ✓
S2+58.~~83~~ Fr. E
Cor. Secs 10 & 15 T. 4N. R 10 W.
Fd 2" I.P. with brass cap
marked as shown 18" up in
mound of rocks 2' base 1' high

SEC. 9

116.27 @ 5-22 = 115.76 ✓
229.10 @ 4-48 = 228.30 ✓
344.06 ✓
T.94 = 344.08 ✓

U.S. GENERAL LAND OFFICE SURVEY
PENALTY $250 FOR REMOVAL
T.4N. R.10 W.
510
515

U.S. GENERAL LAND OFFICE SURVEY
PENALTY $250 FOR REMOVAL
T.4N. R.10 W.
39
516

1912

0+00 to N.
Cor. Secs 9+16 T. 4N. R 10 W.
Fd 2" I.P. with brass cap
marked as shown 14" up

598.02

829.72

1279.24

Int. Set 1"x2" 7+15.97 ✓

0.98

0.85

6+00.2

371.89

Set 1"x2" - 3+71.89

Iron Po Fn.

SEC. 10

T.4N. R.10 W.

N.30° E

N.45° E

N.45° E

89°-54'-45"

B.O. 50+72.
85-57-50
355-47-00
89-54-45

B.O. 47+48.0

B.O. 43+63.2

299.75 @ 2-65 = 299.36 ✓
78.51
371.87 ✓
T.94 = 371.89 ✓

SEC. 15

281.79
300.24
113.01
1279.18
1275.26

281.89 @ 1-32 = 281.79
300.59 @ 2-45 = 300.24
300.42 @ 1-30 = 300.02
285.93 @ 1-35 = 283.82
T.94 = 1279.18
1277.23 T.60 = 1279.03 Feeding

1"x2" - 39+79.67 See preceding page

Survey of T. 4N. R 10 W.
W. of SBM Tape No. 22 Std. ~~B~~ °F.
Surveyed by Fosscars
Notes R. Date 8-4-48
Indexed A. C. Johnson

Notes Ck'd by KDM.
Map No.
Office Work
Checked
Date

W.S.15 - B-1

Do not extend notes this side of this line.

RETURN TO
LOS ANGELES COUNTY SURVEYOR
700 HALL OF RECORDS

Note: Any Additions or Changes on This Sheet Must be Made or Circled in Red Ink With Date and Name of Person Making Change.

FORM 247 5M 5-46

F. B. 1262 PG. 168

Cont. bottom next page

W.S. 15-B-1

Set 1"x2" - 37+24.95

8' Dr.

34+41

1.43

33+40.77

¼ Sec Cor Fd. G.L.O. monument a 1" I.P. with 2" I.P. with brass cap marked as shown, loosely set in mound of rocks

SEC. 9

T. 4 N. R. 10 W.

135.83 @ 4-46 = 135.36
299.82 @ 0-45 = 299.79
300.87 @ 6-28 = 298.96
197.91 @ 9-50 = 195.00
262.44 @ 9-52 = 258.56
1187.67
T.94 = 1187.75

1187.75

U.S. GENERAL LAND OFFICE PENALTY $250 FOR REMOVAL SURVEY

U.S. GENERAL LAND OFFICE PENALTY $250 FOR REMOVAL SURVEY

1912

N. 20° E.

191

Bottom Dr. 28+86

SEC. 10

¼ Sec Cor. 26+35.23 Fd. G.L.O. 1" I.P. with brass cap marked as shown laying in a mound of stones 3' base 1.5' high. Reset pipe in center of mound. Govt. notes call for mound west of corner but there is no evidence that the pipe was ever set on the east side of the mound, and other G.L.O. monuments found in this vicinity have been found standing in the center of rock mounds.

803.57

0.44

100.59 @ 12-57 T.84 = 98.03

98.03

Set 1"x2" - 25+37.20

300.92 @ 2-56 = 94.18
299.31
393.49
T.84

393.49

1"x2" - 21+43.71

See preceding page

RETURN TO
LOS ANGELES COUNTY SURVEYOR
700 HALL OF RECORDS

Do not extend notes this side of this line.

Note: Any Additions or Changes on This Sheet Must be Made or Circled in Red Ink With Date and Name of Person Making Change.

Notes Ck'd by KRM	Survey of T. 4N R. 10W
Map No.	W. O. 4999 Tape No. 77 St'd. 84°F
Office Work	Surveyed by Rosecrans
Checked	Notes K Date 8/10/48
Date	Indexed E. C. Johnson

F. B. 1262 Pg. 169

W.S. 15-B-1

SEC. 4 Cont. Bottom next page

Set 1x2 - 57+49.65

U.S. GENERAL LAND OFFICE PENALTY $250 FOR REMOVAL T4N. R.10W. S4 S9 SURVEY 1912

613.87

SEC. COR. 52+68.49 Fd. 2" I.P. with brass cap marked as shown 18" up. mound of rocks 4' base 2' high on W. side of pipe.

Bottom Dr. Bear N/40°E. 52+40

117.58 @ 5-03 = 117.12
238.11 @ 6-48 = 236.44
262.10 @ 6-46 = 260.27
613.83
613.87

140.16 @ 18-47 T.94 = 132.71

132.71

Set 1x2 51+35.78

(?)

76.78 @ 10-00 T.94 = 75.61

75.61

SEC. 9

Set 1x2 50+60.17 Top Spur bearing N.30°E

T. 4N. R. 10W.

E+W. B.D 46+11

Top. E+W. Spur 44+90

SEC. 10

B.D. 43+80

N.45E

1335.22

T. Spur Bear. N.45E 42+52

273.97 @ 2-36 = 273.69
296.27 @ 1-05 = 296.22
239.52 @ 1-38 = 239.42
156.12 @ 4-26 = 155.65
284.83 @ 4-30 = 283.95
86.98 @ 7-42 = 86.20
1335.13
T.94 = 1335.22

1x2 - 37+24.95 See preceding page

Note: Any Additions or Changes on This Sheet Must be Made or Circled in Red Ink With Date and Name of Person Making Change.

Do not extend notes this side of this line.

RETURN TO LOS ANGELES COUNTY SURVEYOR 700 HALL OF RECORDS

FORM 247 5M 5-46

F. B. 1262 PG. 170

W.S. 15-B-1

Cont bottom next page

Set "1x1" good for distance only. 78+11.41

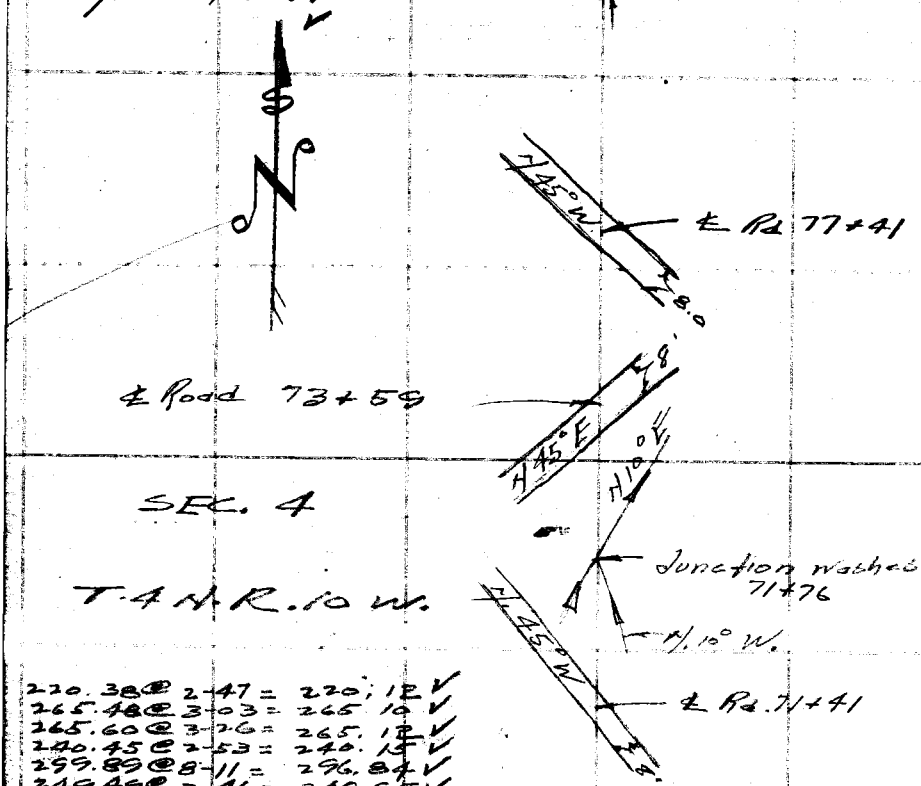

220.38 @ 2-47 = 220.12
265.48 @ 3-03 = 265.10
265.60 @ 3-26 = 265.12
240.45 @ 2-53 = 240.15
299.89 @ 8-11 = 296.84
249.49 @ 3-46 = 248.95
299.47 @ 0-51 = 299.44
231.00 @ 12-03 = 225.91
2061.63
T.94 = 2061.76

66+74 T.S.

SEC. 3

2061.76

GENERAL LAND OFFICE SURVEY
PENALTY $250 FOR REMOVAL
T.4N. R.10W.
S3
S10
U.S.
1912

1.74

59+75.80 Fd 2" I.P. with brass cap marked as shown 12" above surface. Rock mound 3' base 2' high W. of pipe

226.15

231.24 @ 12-03 T.94 = 226.15

1"x2" - 57+49.65 see preceding page

SEC. 10

RETURN TO
LOS ANGELES COUNTY SURVEYOR
700 HALL OF RECORDS

Do not extend notes this side of this line.

Note: Any Additions or Changes on This Sheet Must be Made or Circled in Red Ink With Date and Name of Person Making Change.

Notes Ck'd by KRM	Survey of T.4N. R 10W
Map No.	W. O. 4999 Tape No. 77 St'd 84°F
Office Work	Surveyed by Rosecrans
Checked	Notes R Date 8-16-48
Date	Indexed E. C. Johnson

F. B. 1262 PG. 171

W.S. 15-B-1

Cont bottom next page

3.56

86+26.16 Fd 1" I.P. with 2" brass cap marked as shown 12" above surface

10.91

Set 1"x2" - 86+15.25

OFFICE SURVEY FOR REMOVAL

U.S. GENERAL LAND PENALTY

250

1/4

S3

1912

N 45° E

SEC. 4

84+42 ℄ road

SEC. 3

T.4N. R 10W

80

26.5

17.7

529.27

Conc. Reservoir

229.99 @ 1-27 = 229.92

299.93 @ 3-41 = 299.31

529.23

T.96 = 529.27

15.

81+18.7

U.S. GENERAL LAND PENALTY

250

W.C.

1/4

S4

OFFICE SURVEY FOR REMOVAL

1912

Set 1x2 - 80+85.98

10.00

1.23

80+75.98 Fd. 1" I.P. with 2" brass cap marked as shown in mound of stones 3' base 1.5 high. Mound of earth 3' base 1/2 high W. of Cor

COUNTY SURVEYOR

T.4N.

R.10W.

4

1/4 COR

R.E.

329

165.00

N 15° W

79+38.4 ℄ road

79+10.98 Set 2" I.P. with brass cap marked as shown in Conc. 4" up.

274.91 @ 2-56 T. 96 = 274.57

274.57

1.27

1"x1" - 78+11.41 See preceding page

Note: Any Additions or Changes on This Sheet Must be Made or Circled in Red Ink With Date and Name of Person Making Change.

Do not extend notes this side of this line.

RETURN TO
LOS ANGELES COUNTY SURVEYOR
700 HALL OF RECORDS

FORM 247 5M 5-46

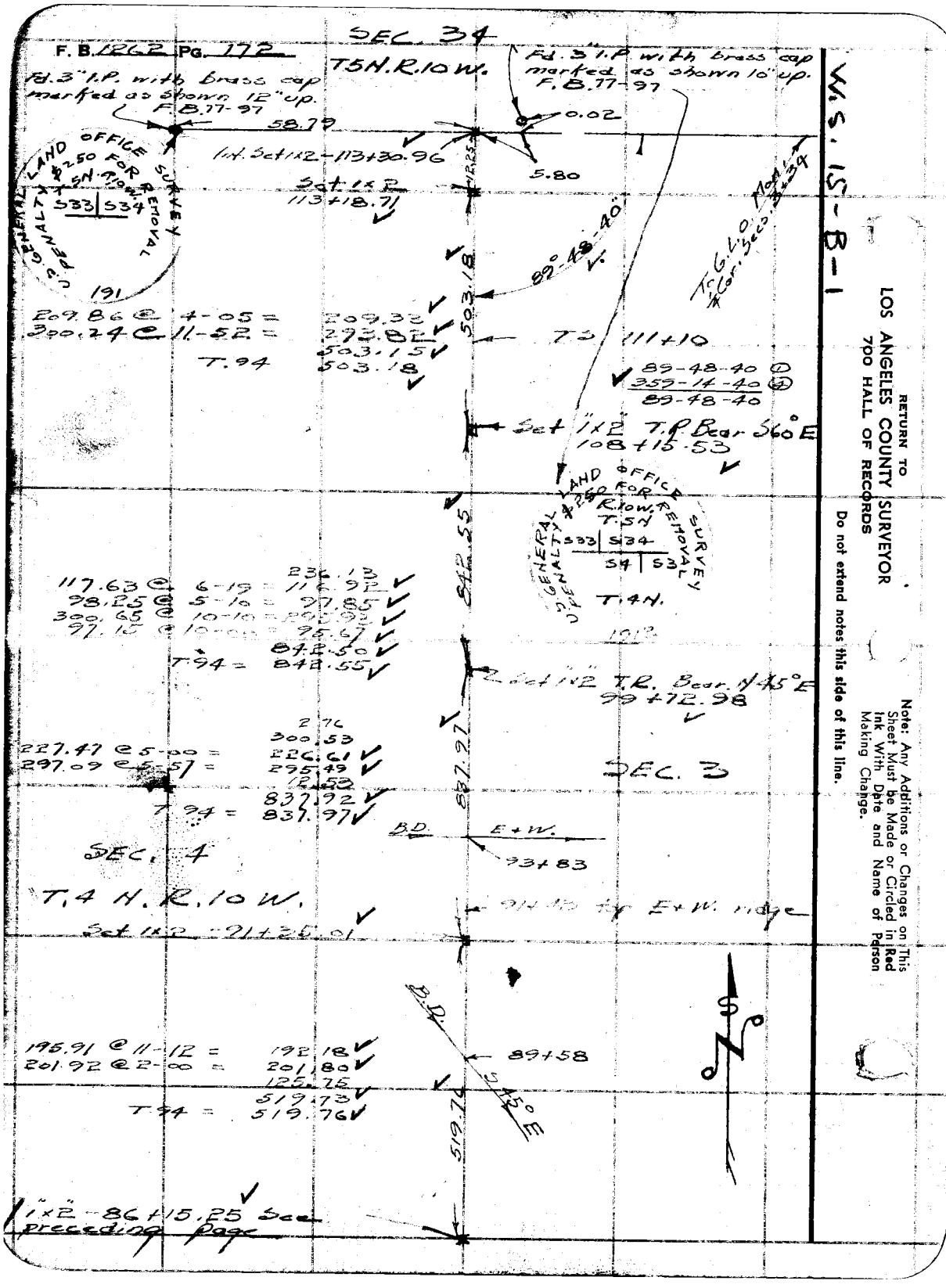

SEC. 34
F. B. 1262 PG. 172
T5N. R.10 W.
Fd. 3" I.P. with brass cap marked as shown 12" up. F.B. 77-97
Fd. 3" I.P. with brass cap marked as shown 10" up. F.B. 77-97
58.79
0.02
5.80
1st. Set 1x2 - 113+30.96
Set 1x2 113+18.71
U.S. GENERAL LAND OFFICE SURVEY
PENALTY $250 FOR REMOVAL
T5N. R10W.
S33 | S34
191
89°-48'-40"
503.18
209.86 @ 4-05 = 209.32
300.24 @ 11-52 = 293.82
503.15
T.94 503.18
T.S. 111+10
89-48-40 ①
359-14-40 ②
89-48-40
Set 1"x2" T.P. Bear S60°E 108+15.53
U.S. GENERAL LAND OFFICE SURVEY
PENALTY $250 FOR REMOVAL
R.10W. T.5N
S33 | S34
S4 | S3
T.4N.
1912
842.55
236.13
117.63 @ 6-19 = 116.92
98.25 @ 5-10 = 97.85
300.65 @ 10-10 = 295.92
97.15 @ 10-00 = 95.67
842.50
T.94 = 842.55
Set 1"x2" T.R. Bear N45°E 99+72.98
2.76
300.53
227.47 @ 5-00 = 226.61
297.09 @ 5-57 = 295.49
12.53
837.92
T.94 = 837.97
837.97
SEC. 3
B.D. E+W.
93+83
SEC. 4
T.4 N. R.10 W.
Set 1x2 - 91+25.01
91+43 for E+W. ridge
B.D.
89+58
S45°E
195.91 @ 11-12 = 192.18
201.92 @ 2-00 = 201.80
125.75
519.73
T.94 = 519.76
519.76
1"x2" - 86+15.25 See preceding page
W.S. 15-B-1
RETURN TO
LOS ANGELES COUNTY SURVEYOR
700 HALL OF RECORDS
Do not extend notes this side of this line.
Note: Any Additions or Changes on This Sheet Must be Made or Circled in Red Ink With Date and Name of Person Making Change.

W.S.15.B-1

Notes Ck'd by KRM	Survey of T.4 N R 10 W
Map No.	W. O. 4999 Tape No. 85 St'd 84 °F
Office Work	Surveyed by Rosecrans
Checked	Notes Pierce Date 9/2/48
Date	Indexed A. C. Johnson

F. B. 1262 PG. 173

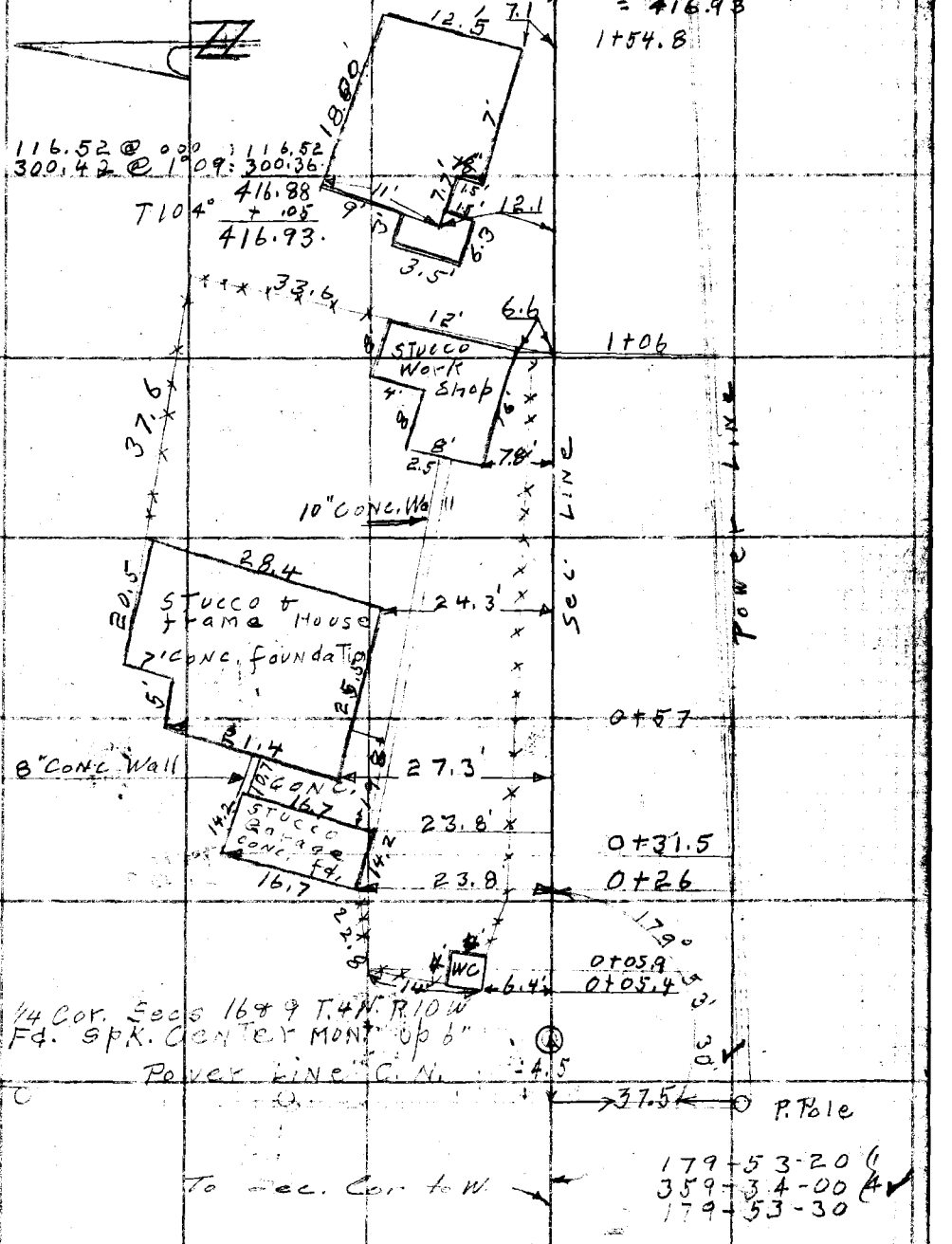

Note: Any Additions or Changes on This Sheet Must be Made or Circled in Red Ink With Date and Name of Person Making Change.

Do not extend notes this side of this line.

RETURN TO
LOS ANGELES COUNTY SURVEYOR
700 HALL OF RECORDS

FORM 247 5M 5-46

F. B 1262 PG. 174

To 1"x2" -3+71.89 Pg 167

S. Cor. of 9, 16, & 15

1½" I.P. Up 18" & Brass cap Mkd. C.S. Map #8735

89°-53'-05"

26+40.40 Fr. W.

General Land Office Survey
T.N. & N. R. 10 W.
S9 / S16

S.N.

℄ 3' Wash	N. & S.	25+71
℄ 6' Wash	N & S	23+18
℄ 2' Wash	N & S	20+24
℄ 3' Wash	N. & S.	18+32
Fenc cor.	x x x 2'	13+20.62
Power Line	N. & S.	13+17

Power Pole Lead in End of Line 6+52

℄ INT. 10' Rd. 6+30

220.45 @ 1°08' =	220.41 ✓	
179.10 @ 1°30' =	179.04 ✓	
99.83 @ 0°00' =	99.83 ✓	
240.00 @ 0°30' =	239.99 ✓	
243.14 @ 2°25' =	242.92 ✓	
112.07 @ 0°00' =	112.07 ✓	
283.65 @ 2°38' =	283.35 ✓	
300.34 @ 2°48' =	299.98 ✓	
300.10 @ 3°48' =	299.44 ✓	
235.82 @ 2°22' =	235.62 ✓	
10.65 @ 0°00' =	10.65 ✓	
T-96	2223.30 ✓	

2223.47

Water Tank METAL D. 4.3' = 2223.47 ✓ — 30.9 — 4+31.4 / 4+19.9

Set 1x2 fl. on line 4+16.93 ✓

31.2 — 4+08.90

Conc. pillars 2' base 46.5

INT. 10' rd + drive way 26.65 — 3+85.20

P. Pole Δ pt. & lead in 3.5 — 3+70.63

from Top of preceeding page

W.S. 15-B-1

RETURN TO
LOS ANGELES COUNTY SURVEYOR
7DO HALL OF RECORDS

Do not extend notes this side of this line.

Note: Any Additions or Changes on This Sheet Must be Made or Circled in Red Ink With Date and Name of Person Making Change.

Notes Ck'd by RRM.	Survey of TN.4N. R.10W.
Map No.	W. O. 4999 Tape No. 85 St'd 84 °F
Office Work	Surveyed by Rosecrans
Checked	Notes Pierce Date 9/3/48
Date	Indexed C. Johnson

F. B. 1262 Pg. 175

W.S. 15-B-1

GENERAL LAND OFFICE S.8 | S.9

N. Edg. Rd. 26+39 Λ
Fd. G.L.O. MON.
12" dN. F.B. 78-38
26+30.01 ✓
90°-09'-20"

T66° 785.05 ✓
-.09
785.14 ✓
193.00 @ 4°08' = 192.50 ✓
294.65 @ 4°26' = 293.77 ✓
300.28 @ 5°33' = 298.87 ✓
Fd 4X4 up 4"
B. wire fence 19.90
INT. Power Lines

26+12
S. Edg. Rd
26+09.98
26+10
26+05
90-09-20
360-37-20
90-09-20

℄ 8' dirt Rd. N.E. + S.W. 20+91 ✓

T66° 529.81 ✓
-.06
529.87 ✓
230.00 @ 2°50' = 229.72 ✓
300.55 @ 2°57' = 300.15 ✓

18+44.96 ✓
Set 1X2 on Line

E + W. barbed wire fence 15+29

529.81

Fd. 2" I.P. filled wi. conc.
Tack & Tab Mkd RE. 2000
0.10 E. of Line (Tottle)

13+15.15 ✓
0.1

T96° 1315.15 ✓
+.10
1315.05 ✓
122.18 @ 5-49' = 121.55 ✓
300.68 @ 5°34' = 299.26 ✓
300.66 @ 7°00' = 298.42 ✓
300.45 @ 6°15' = 298.67 ✓
300.26 @ 8°15' = 297.15 ✓

1315.15 ✓

COUNTY SURVEYOR
T.4N
R.10W.
8 | 9
17 | 16

Power Line + 8' Rd. 2+99.

To 1+2 on transit line opposite 1252 F.B. 48 171+174

90-09-40 ✓

89°51'45"

89-51-40
359-23-00
89-51-45

MONUMENT

Cor. Secs. 8, 9, 17, + 16 T.4N R.10W.
2" I.P. in conc. with Brass
Cap Mkd. 6" up - Md. stone

To 1/4 S. Cor.

90-09-40
360-38-40
90-09-40

Note: Any Additions or Changes on This Sheet Must be Made or Circled in Red Ink With Date and Name of Person Making Change.

Do not extend notes this side of this line.

RETURN TO
LOS ANGELES COUNTY SURVEYOR
700 HALL OF RECORDS

FORM 247 5M 5-46

F. B 1262 PG. 176

W.S. 15-B-1

RETURN TO
LOS ANGELES COUNTY SURVEYOR
700 HALL OF RECORDS

Do not extend notes this side of this line.

Note: Any Additions or Changes on This Sheet Must Be Made or Circled in Red Ink With Date and Name of Person Making Change.



Notes Ck'd by KRM	Survey of T. 4 N. R 10 W.
Map No.	W. O. 4999 Tape No. 85 St'd 84 °F
Office Work	Surveyed by Rosecrans
Checked	Notes R Date 10-28-48
Date	Indexed ~~R. C. Johnson~~

F. B. 1262 Pg. 177

W.S. 15-B-1

Set 1"x2" top of spur
19+30.18

657.18

193.88 @ 3-40 = 193.48
213.21 @ 3-40 = 212.83
245.54 @ 3-55 = 245.97
T.60 = 657.28
657.18

Fd. 2"x2" + rock mound 3 base 8" high. 8.67

41.94

Calc. 41.03

43.63 @ 16-01 = 41.94

Set 1"x2" - 12+79.00

T. 4 N. R. 10 W.

SEC. 9

176.69

177.08 @ 3-38 T.60 = 176.69

Set 1"x2"
11+02.31

SEC 4

695.88

193.34
202.09
300.55
695.98
T.62 = 695.88

Set 1"x2" - 4+06.43

406.43

300.47 @ 2-16 = 300.24
106.25
406.49
T.60 = 406.43

0+00 to W.
1/4 C.R. Secs 4+9
Fd. G.L.O. monument

179-43-20 (2)
358-53-10 (4)
179-43-17½

Sec line to E see preceding page

Note: Any Additions or Changes on This Sheet Must be Made or Circled in Red Ink With Date and Name of Person Making Change.

Do not extend notes this side of this line.

RETURN TO
LOS ANGELES COUNTY SURVEYOR
700 HALL OF RECORDS

FORM 247 5M 5-46

F. B. 1262 PG. 178

W.S. 15-B-1

RETURN TO
LOS ANGELES COUNTY SURVEYOR
700 HALL OF RECORDS

Do not extend notes this side of this line.

Note: Any Additions or Changes on This Sheet Must be Made or Circled in Red Ink With Date and Name of Person Making Change.

Set 1"x 2" - 50+15.75 4

205.17
195.94 @ 5-03 = 195.18
263.84 @ 2-53 = 263.50
190 ± 17 m. N.S.
51.80
300.89
277.36
80.00
252.59
254.28 @ 2-53 = 253.96
1880.45
T. 76 = 1880.35

1880.35

N. + S. Dr.

145

Set 1"x 2" 31+35.40 4

SEC. 8

SEC. 5

T. 4 N. R. 10 W.

157.81 @ 2-56 = 157.60
193.48 @ 2-41 = 193.27
350.87
T 76 = 350.85

350.85

Set 1"x 2" - 27+87.55 37

183.26

Rt. 4 Std. 26+40.79
184.42 @ 6-25 T 76 = 183.26

Reset monument by proportion See Pg. 181

17.25

20.00

17.12

N. + S. Dr.

40.50

R.P. Set 1" I.P. 6" up on Sec. line

30'

Set 1"x 2" - 26+00.29

616.41

111.00
261.14
245.42 @ 5-30 = 244.29
616.43
T. 78 = 616.41

Set 1"x 2" 19+84.88 3

SEC. 9

SEC. 4

53.70 T. 82

53.70

1/2 See top preceding page
19+30.18

Notes Ck'd by KRM	Survey of T.4N. R.10W.
Map No.	W. O. 4993 Tape No. 85 St'd 84 °F
Office Work	Surveyed by Rosecrans
Checked	Notes R Date 11-18-48
Date ✓	Indexed Z C. Johnson

F. B. 1262 Pg. 179

W.S. 15-B-1

Lat. 79+32.60 1.70
Set boat Spk 3" Dn.

8.0

65.33

Graded Rd.

12.0

Cor Secs. 5, 6, 7 + 8 T.4N. R.10W.
Fd. C.S. Mon. F.B. 360-63

N. 10° W.

90°-22'-05"

N 30° W.

B.D. 74+50

To G.L.O. Mon. Cor. Secs 5+6

90-22-00 ①
361-28-20 ④
90-22-05

3.73

283.08 @ 3-32 = 282.54
259.17 @ 1-01 = 259.13
187.88 @ 1-34 = 187.81
197.81
180.40 @ 1-45 = 180.32
293.04 @ 0-32 = 293.03
220.42
1624.79
T.66 = 1624.60

B.D. 70+50

1624.60

Set 1"x2" - 63+08.10 7

1069.14

Bottom 4' Dr

SEC. 8

180.80 @ 2-32 = 180.62
89.60
300.36
298.34
201.00 @ 4-36 = 200.35
1069.27
T.66 = 1069.14

15'

Calc. 37.63

Calc. 46.49

4 SEC Cor
Fd G.L.O. Mon
F.B. 78-45
52+84.45

59.81

Set 1x2 - 52+38.96 7

141°01'

223.21

62.48 @ 16-49 = 59.81

223.66 @ 3-30 T.66 = 223.21

1"x2" - 50+15.75

T.4N. R.10W.

SEC 5

4

Note: Any Additions or Changes on This Sheet Must be Made or Circled in Red Ink With Date and Name of Person Making Change.

Do not extend notes this side of this line.

RETURN TO
LOS ANGELES COUNTY SURVEYOR
700 HALL OF RECORDS

FORM 247 5M 5-46

F. B. 1262 Pg. 180

W.S. 15-B-1



37.57

241.35 @ 4-20	=	240.66
218.66 @ 4-07	=	218.10
171.22 @ 6-36	=	170.08
190.00 @ 2-37	=	189.80
245.67 @ 2-43	=	245.39
300.34 @ 2-38	=	300.02
293.50 @ 3-55	=	292.81
300.02 @ 4-05	=	299.26
300.40 @ 4-51	=	299.32
300.07 @ 4-25	=	299.18
		2592.19
T. 56	=	2591.12

90-11-00 ①
360-43-40 ④
90-10-55

179-52-20 ①
359-29-20 ④
179-52-20

RETURN TO
LOS ANGELES COUNTY SURVEYOR
700 HALL OF RECORDS

Do not extend notes this side of this line.

Note: Any Additions or Changes on This Sheet Must be Made or Circled in Red Ink With Date and Name of Person Making Change.

Notes Ck'd by KBM	Survey of T4N. R10W
Map No.	W. O. 7499 Tape No. 85 St'd 84 °F
Office Work	Surveyed by Rosecrans
Checked	Notes Date 1-6-49
Date	Indexed C. Johnson

F.B. 1262 PG. 181

W.S. 15-B-1

To 10 4 See next page

c wash 47+85.0

SEC 5 SEC 4

T.4.N. R.10W.

36+59

35+15

℄ C Wash

34+99.0

2623.55

162.12	@ 2-34 =	161.96
241.37	@ 7-59 =	239.03
146.16	@ 3-14 =	145.93
156.99	@ 9-31 =	154.83
70.80	@ 25-28 =	63.92
93.80	@ 2-25 =	93.80
221.48	@ 1-50 =	221.37
224.51	@ 2-18 =	224.39
152.29	@ 3-03 =	152.07
204.44	@ 4-32 =	204.00
223.51	@ 6-37 =	222.03
225.70	@ 5-00 =	224.84
299.68	@ 2-41 =	299.34
216.52	@ 1-35 =	216.45
		2623.96
7.60	=	2623.55

Sec. Wash

S 37-30 E

27+22

1.46

Rt. 4 Sta. 26+40.79

Int Set 1"x2" 26+58.08 F.S.

26+43.25 Ec E.

Transit line

41.96

Pg 1787

Fd. 1"x2" 26+00.29 Pg 178

17.26

17.25

Rt 4 Sta 26+40.82

Wash

26+51

Fd. C.S. Mon. per FB 78-38 Washed out Reset it flush by proportion.

1.35

1.35

65.18 @ 15-24 = 62.84

66.89

66.37

7.40 =

29.11

Set 1"x2" 25+91.71

90-22-30

361-30-00

90-22-30

4 turned to short sights

R.P. Set 2" I.P. on Sec. line 6' up 20.00 So. of monument

SEC. 8

SEC. 9

666.41 T. 54 666.28

1"x2" 19+25.43 See top preceding page

Note: Any Additions or Changes on This Sheet Must be Made or Circled in Red Ink With Date and Name of Person Making Change.

Do not extend notes this side of this line.

RETURN TO LOS ANGELES COUNTY SURVEYOR 700 HALL OF RECORDS

FORM 247 5M 5-46

F.B. 1262 Pg. 182

W.S. 15-B-1

RETURN TO
LOS ANGELES COUNTY SURVEYOR
700 HALL OF RECORDS

Do not extend notes this side of this line.

Note: Any Additions or Changes on This Sheet Must be Made or Circled in Red Ink With Date and Name of Person Making Change.

N.C.C. Secs 4 & 5
T.4N. R.10W. Fd.
G.L.O. Mon 6" Dn
F.B. 78-40

300.55 @ 2-56 = 300.16 +170 ± 20W
300.33 @ 3-51 = 299.65
300.03 @ 3-22 = 299.51 +191 ± 7 Rd
294.78 @ 5-17 = 293.53
1192.85
T.50 = 1192.59

1192.75 Rechain 10-31-51

229.49 @ 13-24 = 223.24
T.50 = 223.19

223.24 Rechain 10-31-51

78.23 @ 2-43 = 78.14
240.81 @ 0-37 = 240.80
169.16 @ 13-24 = 164.56
148.58 @ 3-14 = 148.34
300.66 @ 1-45 = 300.52
226.62 @ 5-03 = 225.74
183.04 @ 10-25 = 180.02 +76 ± 5W
295.00 @ 8-35 = 291.70
169.40 @ 6-33 = 168.29
1798.77
T.48 = 1797.69

1797.87 Rechain 10-31-51

Secs 4 & 5 T.4N. R.10W.

0.6
Fd. 1/4" ∡ iron
marked L.S. 871 - 6" up

68.05 @ 10-24 T.50 = 66.92

Set 1"x2"

Set 1"x2"

0.05
Fd. 2" ∡ iron 12" up

26.59

1192.59

223.19

8735

Chained Rec. 1797.69

3419.45 Rechain 10-31-51

3419.00
3421.13

Set 1"x2"

179-58-00
359-58-00
179-58-00

205.53

179°-58'-00

205.63 @ 1-14 T.48 = 205.53

205.59 Rechain 10-31-51

2.00

52+81.63 Set 10d Nd on 2' offset line

52+81.63 Fr. S.

1/4 Cor. Secs 4 & 5
T.4N. R.10W. Fd.
G.L.O. Mon. F.B.
78-38

2623.55
TRUE LINE

T.4N. R.10W.

Notes Ck'd by KRM	Survey of T. 4 N. - R. 10 W.
Map No.	W. O. 4944 Tape No. 85 St'd 54 °F
Office Work	Surveyed by Rosecrans
Checked	Notes R. Date 2-7-48
Date	Indexed J. C. Johnson

F. B. 1262 Pg. 183

W. S. 15-B-1

Note: Any Additions or Changes on this Sheet Must be Made or Circled in Red Ink With Date and Name of Person Making Change.

Do not extend notes this side of this line.

RETURN TO
LOS ANGELES COUNTY SURVEYOR
700 HALL OF RECORDS

FORM 247 5M 5-46

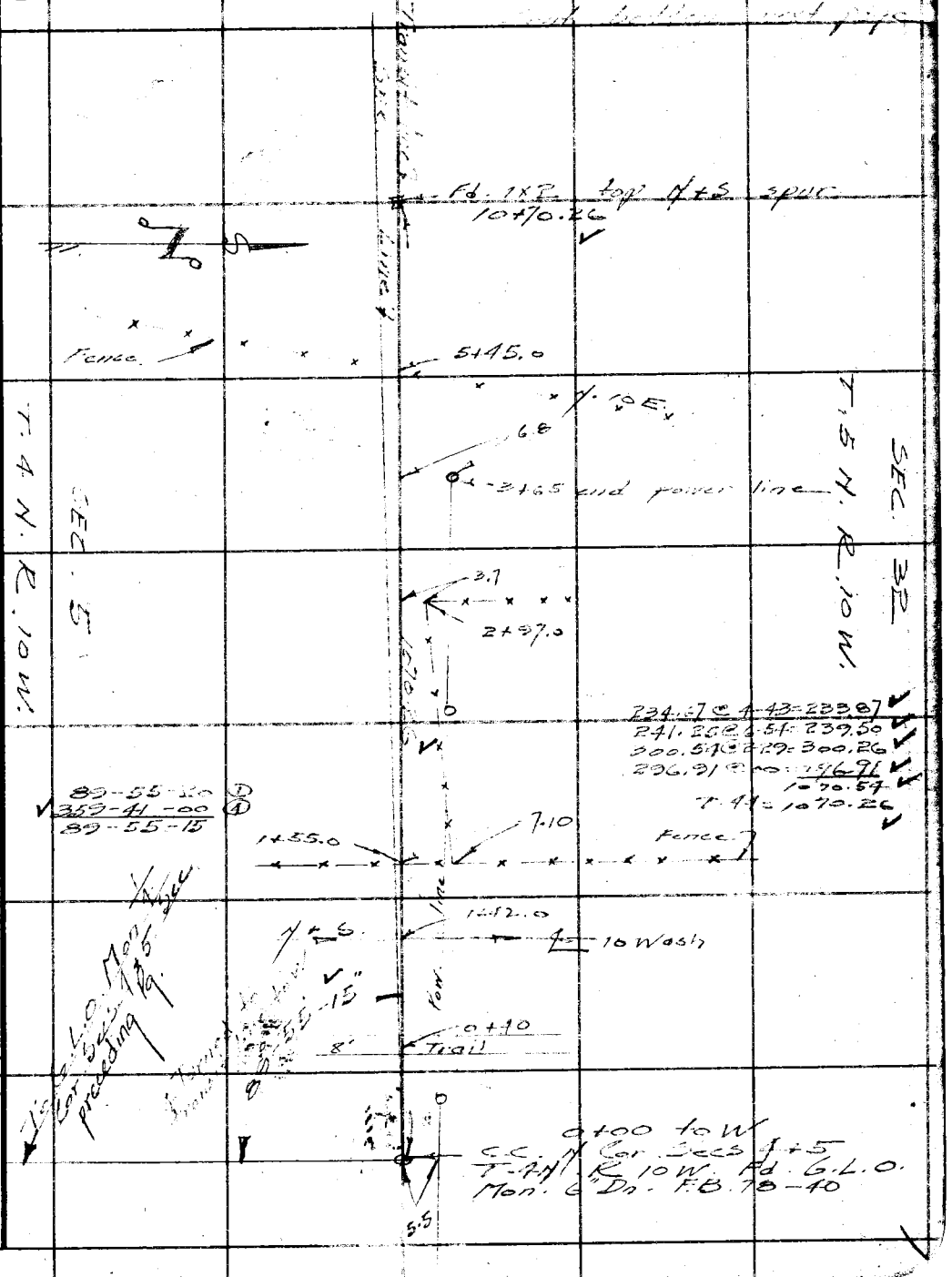

RETURN TO
LOS ANGELES COUNTY SURVEYOR
700 HALL OF RECORDS

Note: Any Additions or Changes on This Sheet Must be Made or Circled in Red Ink With Date and Name of Person Making Change.

W.S. 15-B-1

Do not extend notes this side of this line.

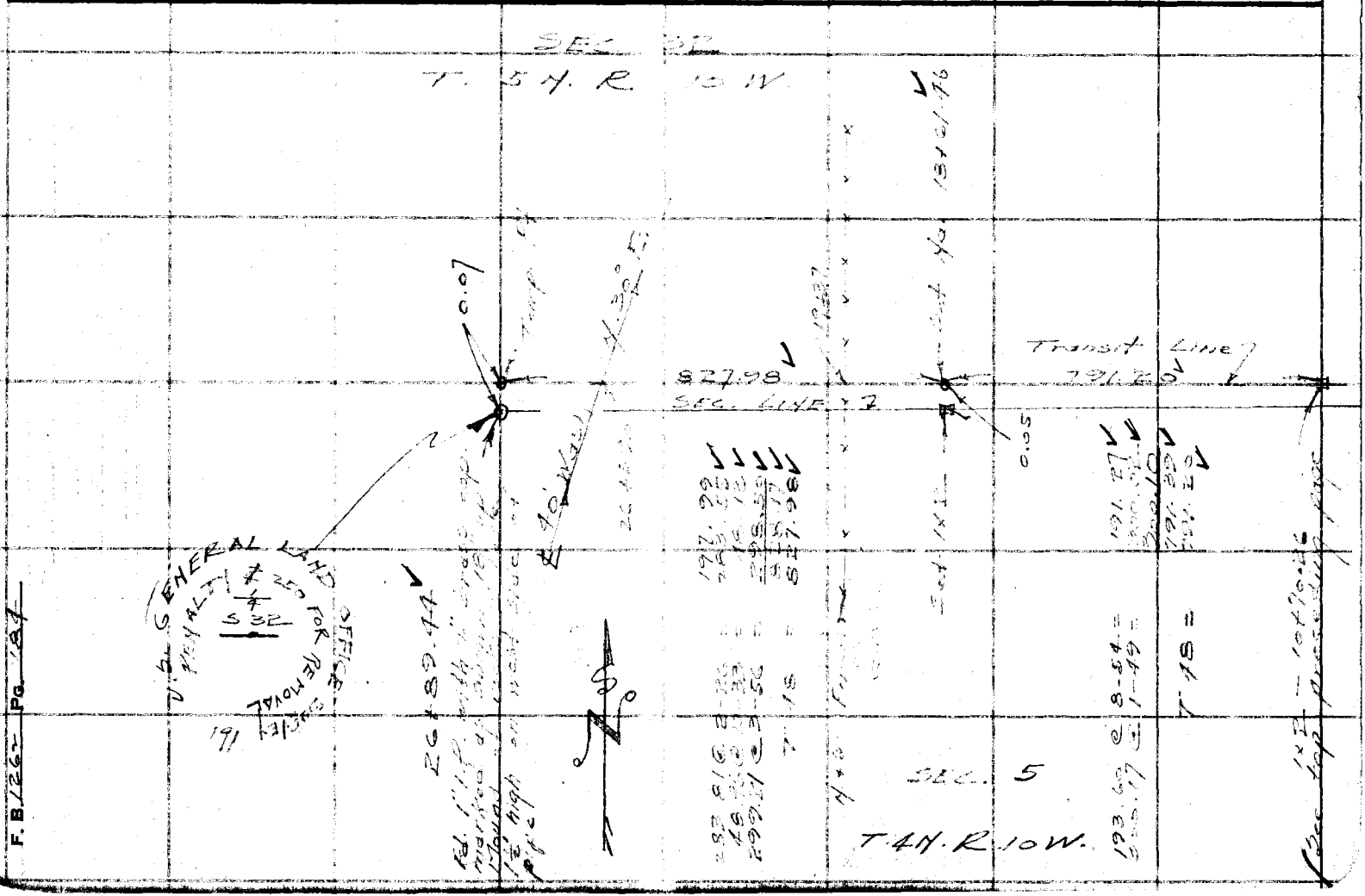

F.B. 1262 Pg. 184

Notes Ck'd by KRM	Survey of T 4 N R 10 W
Map No.	W. O. 4999 Tape No. 85 St'd 84°F
Office Work	Surveyed by Rosecrans
Checked	Notes R Date 2-8-48
Date	Indexed A. C. Johnson

F. B. 1262 Pg. 185

W.S. 15-B-1

Note: Any Additions or Changes on This Sheet Must be Made or Circled in Red Ink With Date and Name of Person Making Change.

Do not extend notes this side of this line.

RETURN TO
LOS ANGELES COUNTY SURVEYOR
700 HALL OF RECORDS



FORM 247 5M 5-46

F. B. 1262 PG. 186.

ANGLE CHECK ON W. LINE
SEC. 5 T. 4N. R. 10W.



W.S. 15-B-1

RETURN TO
LOS ANGELES COUNTY SURVEYOR
700 HALL OF RECORDS

Do not extend notes this side of this line.

Note: Any Additions or Changes on This Sheet Must be Made or Circled in Red Ink With Date and Name of Person Making Change.

Notes Ck'd by KRM	Survey of T.4N.R10W.
Map No.	W. O. 4999 Tape No. 35 St'd 84 °F
Office Work	Surveyed by Rescrans
Checked	Notes R Date 2-10-49
Date	Indexed E. C. Johnson

F. B. 1212 Pg. 187

WS. 15-B-1

Set 1"x2" - 26+34.20 — 2.03 — Cont. bottom next page

10.69 — Fd. 1" I.P. with 3/4" brass cap marked as shown 18" up in mound of stones 2' base 0.5' high.

OFFICE SURVEY FOR REMOVAL OF GENERAL LAND OFFICE 1912 U.S. 250 S10

242.99

88.67 @ 13-53 = 86.08
157.35 @ 4-00 = 156.97
243.05
T. 48 = 242.99

Set 1"x2" - 23+91.21

298.21 @ 6-43 = 296.16
129.90 @ 9-50 = 127.77
188.12 @ 13-32 = 182.90
268.92 @ 8-24 = 266.04
258.60 @ 2-31 = 258.25
115.41
167.88
289.85 @ 2-20 = 289.61
281.16 @ 4-12 = 280.40
2002.84
T. 84

18.20

19+67.0 — 20' Wash — N.+S.

SEC. 3 T. 4 N. R. 10 W. SEC. 10

2002.84 Recheck 9-27-51

298.31 @ 6-49 = 296.23
280.97 @ 3-20 = 280.34
129.95 @ 8-54 = 128.39
187.95 @ 13-49 = 182.51
266.40 @ 8-59 = 266.09
115.38
167.83
258.42 @ 2-19 = 258.21
289.95 @ 2-17 = 289.62
2002.80
T. 54 = 2002.41

18.20

Note Rechained this line 9-27-51 and difference found between 3+88.80 & 23+91.21 as shown

12' Wash — N.+S. — 4+91

Set 1"x2" - 3+88.80

N.+S. — 20' W. — 2+05.

388.80

295.32 @ 13-37 = 287.02
100.10
1.74
388.86
T. 60 = 388.80

89-21-15"

0+01.74 Fd. G.L.O. Mon Pg. 170

1.74

226.15

Transit line Pg 170

Int. Set 1"x2" - 0+00 to E 59+75.80 Fr. S.

1"x2" - 5+49.65 Pg. 170

Note: Any Additions or Changes on This Sheet Must Be Made or Circled in Red Ink With Date and Name of Person Making Change.

Do not extend notes this side of this line.

RETURN TO LOS ANGELES COUNTY SURVEYOR 700 HALL OF RECORDS

FORM 247 5M 5-46

F.B. 1262 PG. 188

W.S. 15-B-1

RETURN TO
LOS ANGELES COUNTY SURVEYOR
700 HALL OF RECORDS

Do not extend notes this side of this line.

Note: Any Additions or Changes on This Sheet Must be Made or Circled in Red Ink With Date and Name of Person Making Change.

1"x2" - 10+60.63 Pg. 156

Int Set 1"x2" 52+27.78

179°-34'-00"

16.76

89°-59'-20"

C.S. Mon ¼ Cor. Secs. 2+3 T.4N.R. 10W. F.B. 78-113

G.L.O. Mon Cor. Secs. 2,3, 10+11 T4N.R. 10W. F.B. 78-115

51.23

51.24 T. 50 = 51.23

Set 1"x2" - 51+76-55

945.57

46.45
300.46 @ 3-15 = 299.98
300.15 @ 3-23 = 299.63
300.26 @ 3-27 = 299.72
945.78
T. 50 = 945.57

Set 1x2 - 42+30.98

SEC. 3

SEC. 10

T. 4N. R. 10 W.

1115.08

273.04 @ 3-49 = 272.43
300.76 @ 2-08 = 300.55
253.89 @ 3-08 = 253.51
289.00 @ 1-55 = 288.84
1115.33
T. 50 = 1115.08

Set 1"x2" - 31+15.90

160.51
145.24
74.78
101.79 @ 5-43 = 101.28
481.81
T. 48 = 481.70

481.70

1x2 - 26+34.20 See preceding page

Notes Ck'd by KRM	Survey of T4N. R.10W.
Map No.	W. O. 4999 Tape No. 85 St'd 84 °F
Office Work	Surveyed by Roseerans
Checked	Notes R Date
Date	Indexed A. C. Johnson

F. B. 1262 Pg. 189

W. S. 15-B-1

SEC. 9

To 1 [illegible] - 3+71.89 Pg. 167

Barbed wire Fn

26+38.95

E. Cor. Secs. 9+16 Fd. G.L.O. Mon. Sec. Pg. 167

179-58-20 ①
359-53-50 ④
179-58-27 ±

N 45° W

71.0

179°-58'-30"

Bottom Dr.

189.69 @ 2-01 = 189.57
291.95 @ 5-29 = 290.61
300.34 @ 4-18 = 299.50
300.34 @ 5-33 = 298.96
300.18 @ 5-02 = 299.02
299.38 @ 5-48 = 297.85
249.92 @ 5-14 = 248.88
1924.39
T.56 = 1924.04

SEC. 16

1924.04

W. ¼ Cor. Sec. 15
Fd 1" I.P. with 2" brass cap marked as shown 6" up in mound of stones 3' base 1' high.
F.B. 78-128
7+14.91

T. 4 N. R. 10 W.

0.06

2.0

2.0

U.S. GENERAL LAND OFFICE SURVEY PENALTY & 250 FOR REMOVAL 1912

¼ S15

266.86 @ 6-12 T.54 = 265.25

265.25

SEC. 15

Set 1x2 - 4+49.66

449.66

Barbed wire mon Pc Fn

265.37 @ 5-06 = 264.32
186.21 @ 5-15 = 185.43
449.75
T.54 = 449.66

179-59-00 ①
359-55-20 ④
179-58-50

0+00 to N.
E. ¼ Cor. Sec. 16 T. 4 N. R. 10 W. Fd. G.L.O. Mon.
F.B. 488-168

179°-58'-50"

To C.S. Mon W. Cor. Secs 15 + 22

Note: Any Additions or Changes on This Sheet Must be Made or Circled in Red Ink With Date and Name of Person Making Change.

Do not extend notes this side of this line.

RETURN TO
LOS ANGELES COUNTY SURVEYOR
700 HALL OF RECORDS

FORM 247 5M 5-46

F.B. 1262 PG. 190

W.S. 15-C-1

RETURN TO
LOS ANGELES COUNTY SURVEYOR
700 HALL OF RECORDS

Do not extend notes this side of this line.

Note: Any Additions or Changes on This Sheet Must be Made or Circled in Red Ink With Date and Name of Person Making Change.

Cor. Secs 5, 6, 7 + 8 T4N
R9W. Fd C.S. Mon.

SEC. 6
T 4N. R 9 W.

SEC. 7

2.67

¼ Cor. Secs 6 + 7 T4N.
R9W Fd. C.S. Mon.

This monument O.K.
Checked ties on it 6-21-51

2.13

Cor. Secs 1, 6, 7 + 12 T4N
R. 9 + 10 W. Fd. C.S. Mon.
F.B. 960-137. ½ of the brass cap has been torn off making the accuracy doubtful
6-1-51

Notes Ck'd by KRM	Survey of T 5 N R 8 W.
Map No. B-2120-2	W. O. 4999 Tape No. 85 St'd 84 °F
Office Work Brown	Surveyed by Rosecrans
Checked Miller	Notes C Date 10-4-48
Date Apr. 1949	Indexed A. C. Johnson 2-9-49

F.B. 1262 Pg. 191

W.S. 67-E-5

Note: Any Additions or Changes on This Sheet Must be Made or Circled in Red Ink With Date and Name of Person Making Change.

Do not extend notes this side of this line.

RETURN TO
LOS ANGELES COUNTY SURVEYOR
700 HALL OF RECORDS

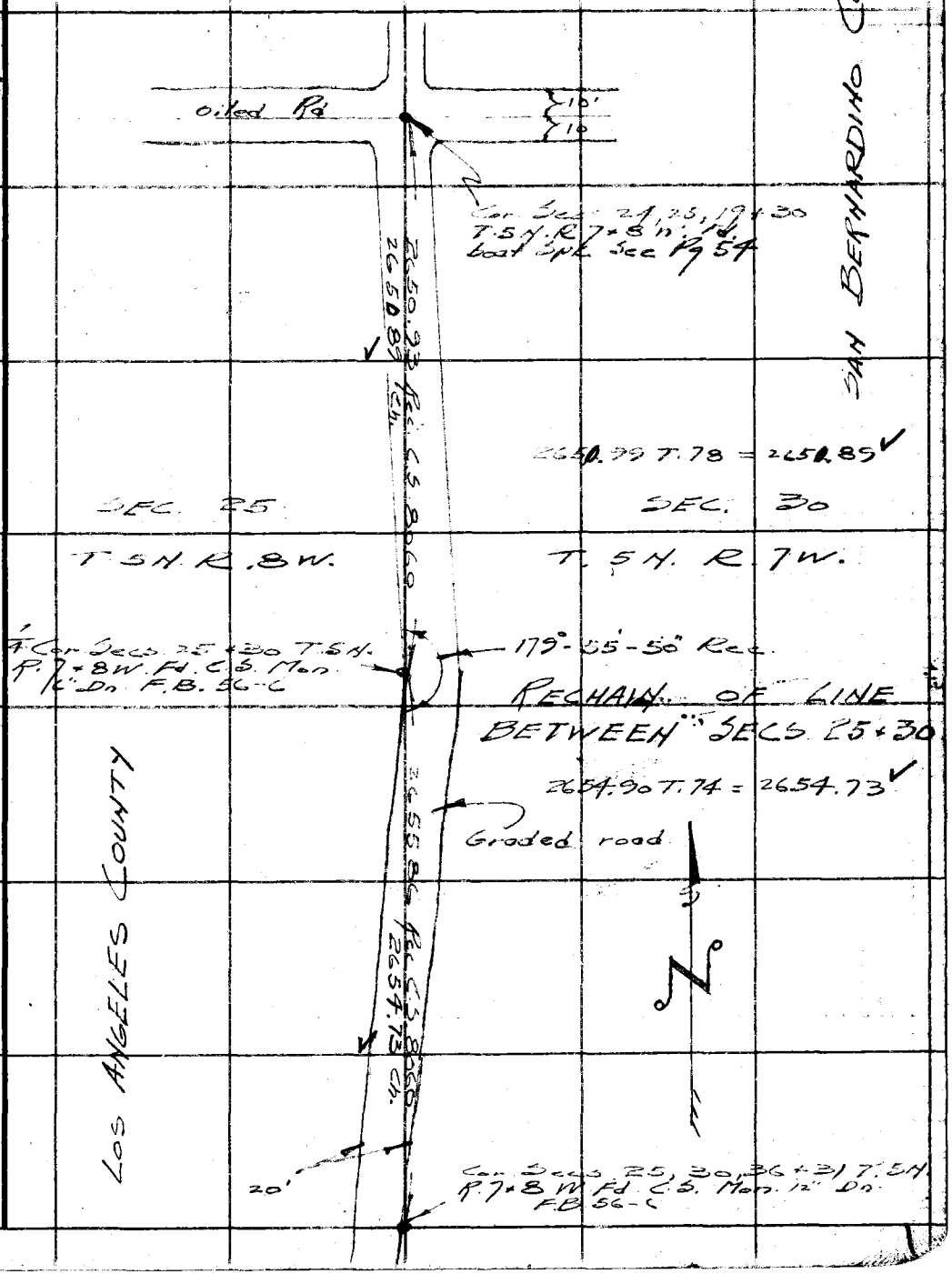

FORM 247 5M 5-46

RETURN TO
LOS ANGELES COUNTY SURVEYOR
700 HALL OF RECORDS

Note: Any Additions or Changes on This Sheet Must be Made or Circled in Red Ink With Date and Name of Person Making Change.

Do not extend notes this side of this line.

WS. 67-E-5



F.B. 1262 PG. 192

193

F.B. 1262 Pg.

Notes Ck'd by KRM	Survey of T.5N.R.8W.
Map No. B-2120-2	W. O. 4999 Tape No. 85 St'd 84°F
Office Work Ito	Surveyed by Rosecrans
Checked Miller	Notes R Date 10-21-48
Date Apr. '49	Indexed A. C. Johnson

W.S. 67-E-6



Note: Any Additions or Changes on This Sheet Must be Made or Circled in Red Ink With Date and Name of Person Making Change.

Do not extend notes this side of this line.

RETURN TO
LOS ANGELES COUNTY SURVEYOR
700 HALL OF RECORDS

FORM 247 5M 5-46

RETURN TO
LOS ANGELES COUNTY SURVEYOR
700 HALL OF RECORDS

Note: Any Additions or Changes on This Sheet Must be Made or Circled in Red Ink With Date and Name of Person Making Change.

Do not extend notes this side of this line.

F. B. 1962 PG. 194

Notes Ck'd by	Survey of T. 5 N. R 11 W.
Map No.	W. O. 4999 Tape No. 85 St'd 84 °F
Office Work	Surveyed by Rosecrans
Checked	Notes R Date
Date	Indexed A. C. Johnson 4-21-49

F. B. 1262 Pg. 1

SECTION LINES

T. 5 N. R. 11 W.

J. N. 4999

Party E. A. Rosecrans
J. P. Pierce
J. C. Pierce
L. Vejar
H. H. Howard.

Index to notes on lines surveyed

7	8	9	10	11 (204) (201) (203) (202)	12
18	17	16 (211)	15	14 (198)	13
19	20	21 (210) (209) (211)	22 (208) (201) (206)	23 (200) (199) (205)	24

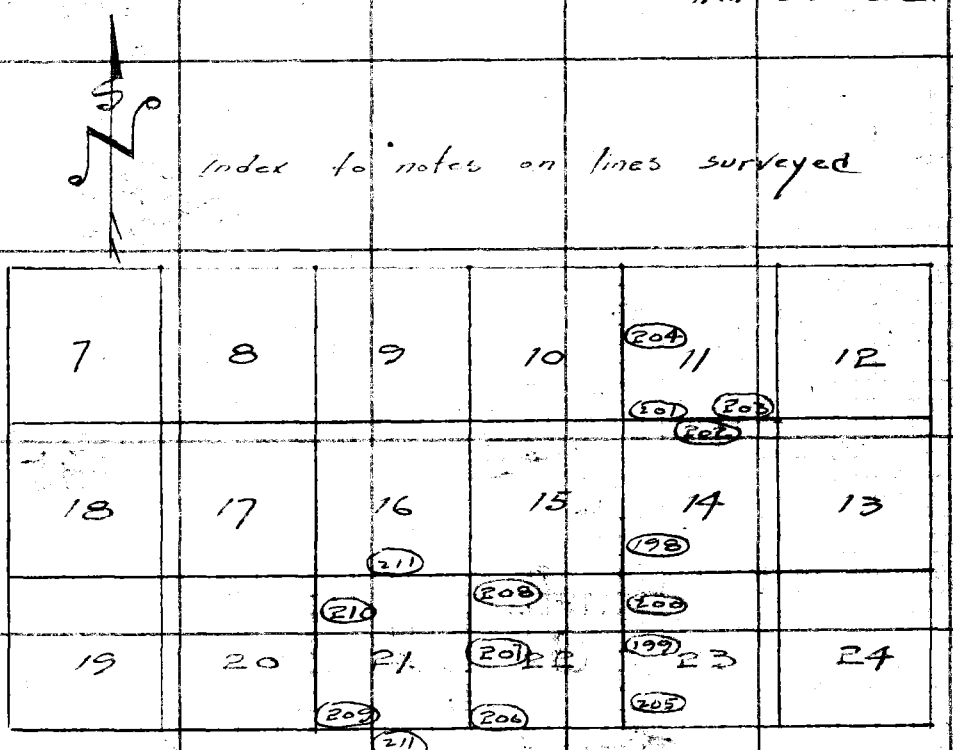

Note: Any Additions or Changes on This Sheet Must be Made or Circled in Red Ink With Date and Name of Person Making Change.

Do not extend notes this side of this line.

RETURN TO
LOS ANGELES COUNTY SURVEYOR
700 HALL OF RECORDS

FORM 247 5M 5-46

F. B. 1262 PG. 198

To C.S. Mon. Cor. Secs 10, 11, 14 + 15 T5N. R11W.

1/4 Cor Secs 14 + 15 T.5N. R.11W. Fd. C.S. Mon F.B. 85-137

171°-00'-45"

171-00-40 ①
324-03-00 ④
171-00-45

194.43 @ 2-55 = 194.18
196.33 @ 3-38 = 195.94
237.12 @ 4-35 = 236.36
190.48 @ 2-40 = 190.27
240.00 @ 12-34 = 234.25
246.77 @ 8-42 = 243.93
231.35 @ 6-07 = 230.03
1524.96
T.74 = 1524.86

1524.86

SEC. 15

SEC. 14

2654.81

T 5 N R. 11 W.

252.25 @ 3-22 = 251.81
300.[illegible] @ 5-00 = 299.22
141.40 @ 5-50 = 140.67
[illegible] @ 00 = [illegible]
[illegible] @ 9-55 = 89.87
[illegible].46 @ 00 = 48.46
1130.07
T.68 = 1129.95

Set 1"x2" T.R.

82-03-00 ①
328-12-20 ④
82-03-05

15/14
22/23
487-222
487-222

To C.S. Mon. 1/4 Cor Secs 14 + 23

W.C. to Cor Secs Fd C.S. Mon 6 up F.B. 487-222

82°-03'-05"

1129.95

Bottom Dr.

S 50° E

102.80
107.80 @ 2-04 = 107.73
210.53
T.70 = 210.51

300.0

210.51

0+00 to N.
Set 1"x2"

W.S. 67-D-4

RETURN TO
LOS ANGELES COUNTY SURVEYOR
700 HALL OF RECORDS

Do not extend notes this side of this line.

Note: Any Additions or Changes on This Sheet Must be Made or Circled in Red Ink With Date and Name of Person Making Change.

Notes Ck'd by	Survey of T. 5 N. R 11 W. [illegible] 1262 Pg. 199
Map No.	W. O. 4999 Tape No. 85 St'd 84 °F
Office Work	Surveyed by Rosecrans
Checked	Notes K Date 2-24-49
Date	Indexed A. C. Johnson

W.S. 67-D-5

Set 10d Na. 15+33.40 ✓ Cont. bottom next page

Top bluff S. bank little Rock wash

1161.48 ✓

42.06
300.31 @ 3-45 = 299.67 ✓
300.06 @ 7-35 = 297.43 ✓
162.63 @ 8-30 = 160.84 ✓
~~48~~.43 @ 3-48 = ~~101.21~~ ✓
101. 260.39 ✓
~~1167.60~~ ✓
T 68 = 1161.48 ✓

Bottom Dn 4+72

S 67° E

Graded Rd N 67° W 10

4+37.0

SEC. 22

Set 10d Na 3+71.92 ✓

T 5 N. R. 11 W.

SEC. 23

HIGH VOLTAGE LINES

33.0 33.0

To C.S. Mon ¼ Cor. Secs. 14+23

2+93.5

81°-23'

To 2"x2" A Pt See Pg. 200

47°-45'-30" ✓

41°-58'-00" ✓

371.92

47-45-30 ①
191-02-00 ④
47-43-30 ✓

41-58-00 ①
167-52-00 ④
41-58-00

78.82 @ 4-24 = 78.59 ✓
300.06 @ 12-06 = 293.39 ✓
371.98 ✓
T. 56 = 371.92 ✓

Fd 18" juniper B.T. scribed ¼ S. 22

66°-41'

97°-30'

T. 5 N.
22 — 23
¼ COR
329

COUNTY SURVEYOR
R.11 W.

21.9

22.0 @ 3-30 = 21.9

9.2

0+00 to N.

¼ Cor. Secs 22+23 T. 5 N. R 11 W. Fd. juniper post 6"x6" by 30" scribed ¼ S 22 on west side ¼ S 23 on E. side Replaced juniper post with 2" I.P. with brass cap marked as shown in Conc. flush.

Fd. 24" juniper B.T. scribed ¼ S 23

Note: Any Additions or Changes on This Sheet Must be Made or Circled in Red Ink With Date and Name of Person Making Change.

Do not extend notes this side of this line.

RETURN TO
LOS ANGELES COUNTY SURVEYOR
700 HALL OF RECORDS

FORM 247 5M 5-46

F.B. 1262 PG. 256

W.S. 67-D-5

RETURN TO
LOS ANGELES COUNTY SURVEYOR
700 HALL OF RECORDS

Do not extend notes this side of this line.

Note: Any Additions or Changes on This Sheet Must be Made or Circled in Red Ink With Date and Name of Person Making Change.

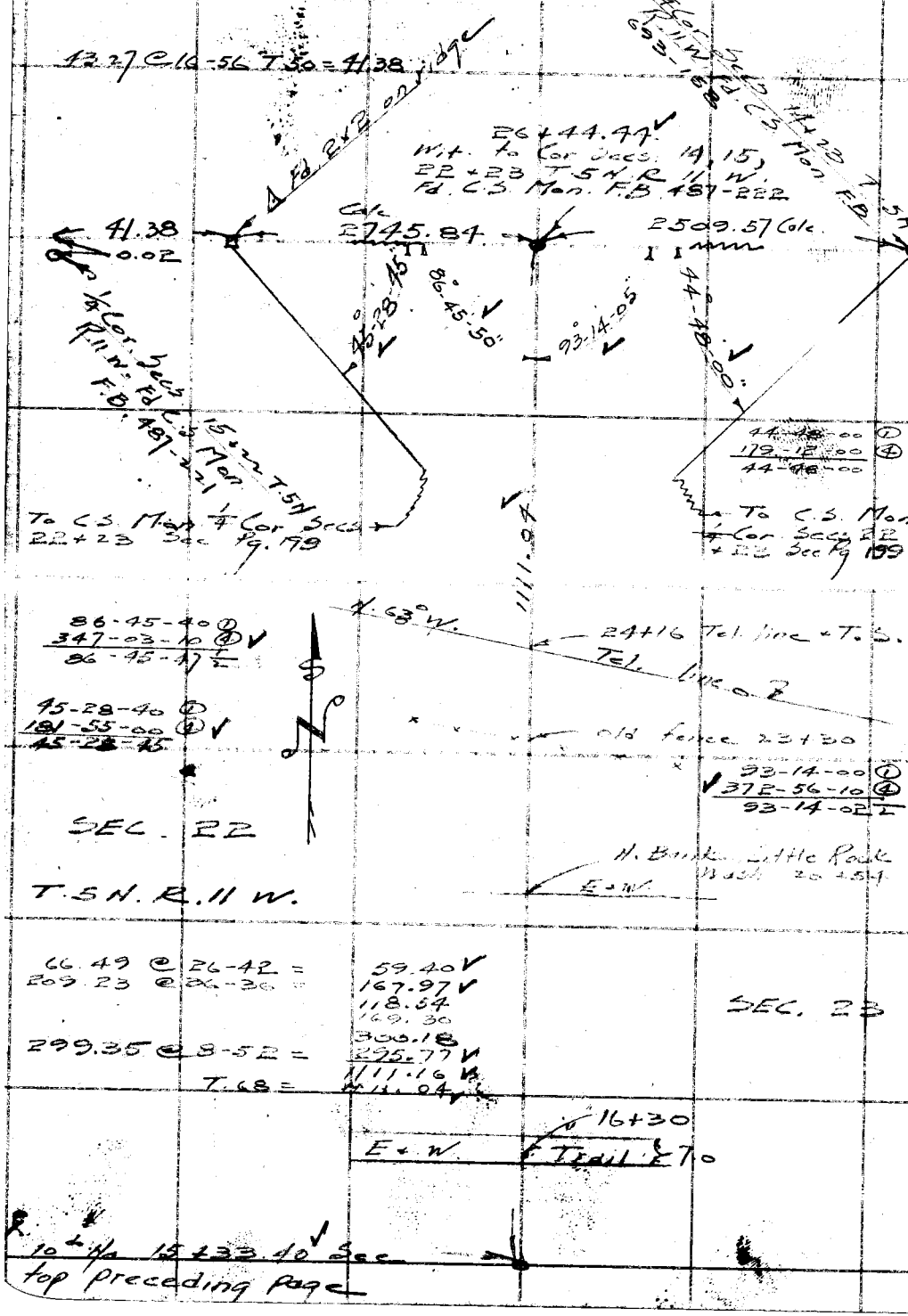

Notes Ck'd by	Survey of T 5 N R 11 W
Map No.	W. O. 4999 Tape No. 85 St'd 84 °F
Office Work	Surveyed by Rosecrans
Checked	Notes R Date 3-1-49
Date	Indexed A. C. Johnson

F. B. 1262 Pg. 201

W.S. 67-D-4

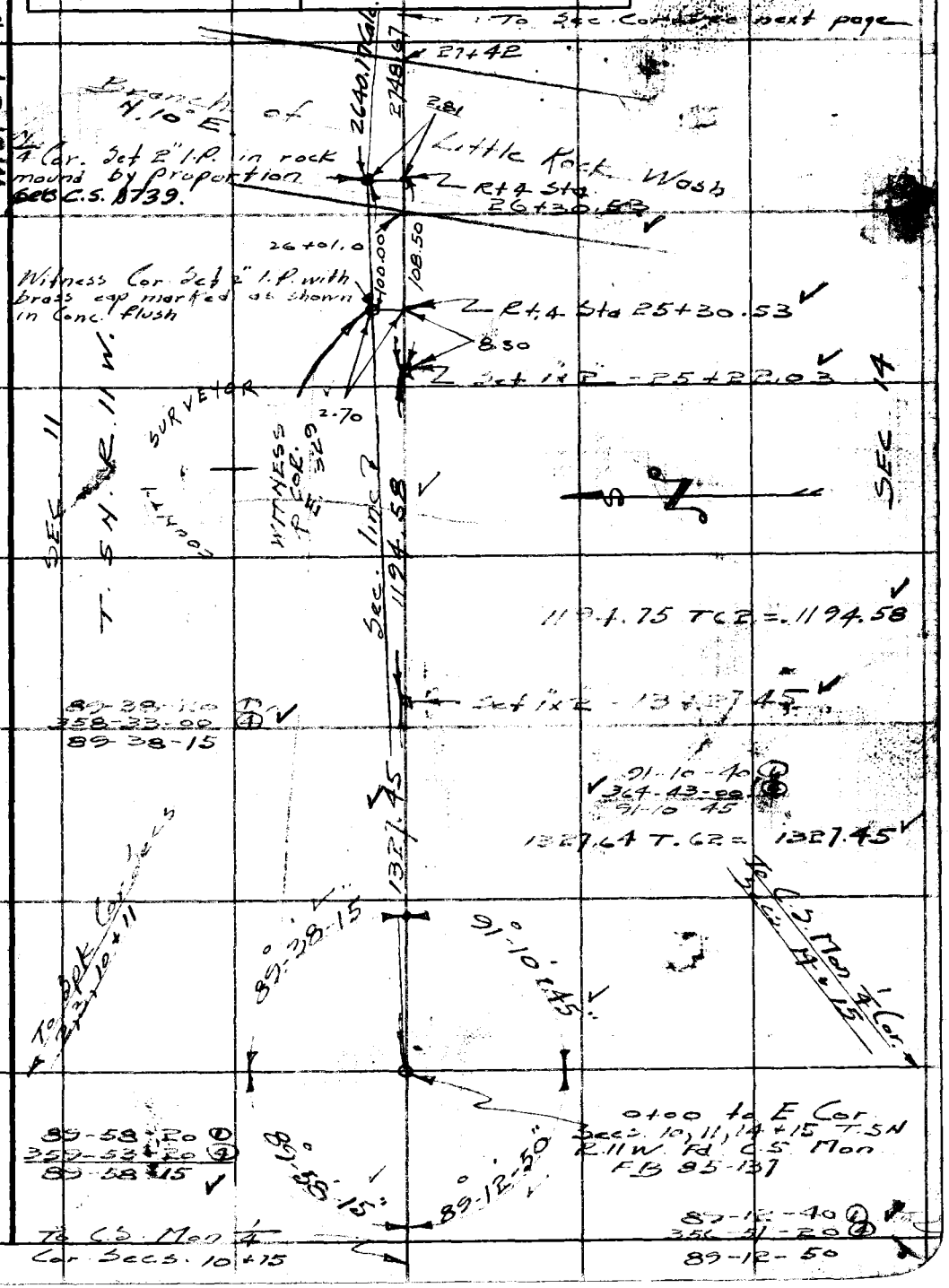

Note: Any Additions or Changes on This Sheet Must be Made or Circled in Red Ink With Date and Name of Person Making Change.

Do not extend notes this side of this line.

RETURN TO
LOS ANGELES COUNTY SURVEYOR
700 HALL OF RECORDS

FORM 247 5M 5-46

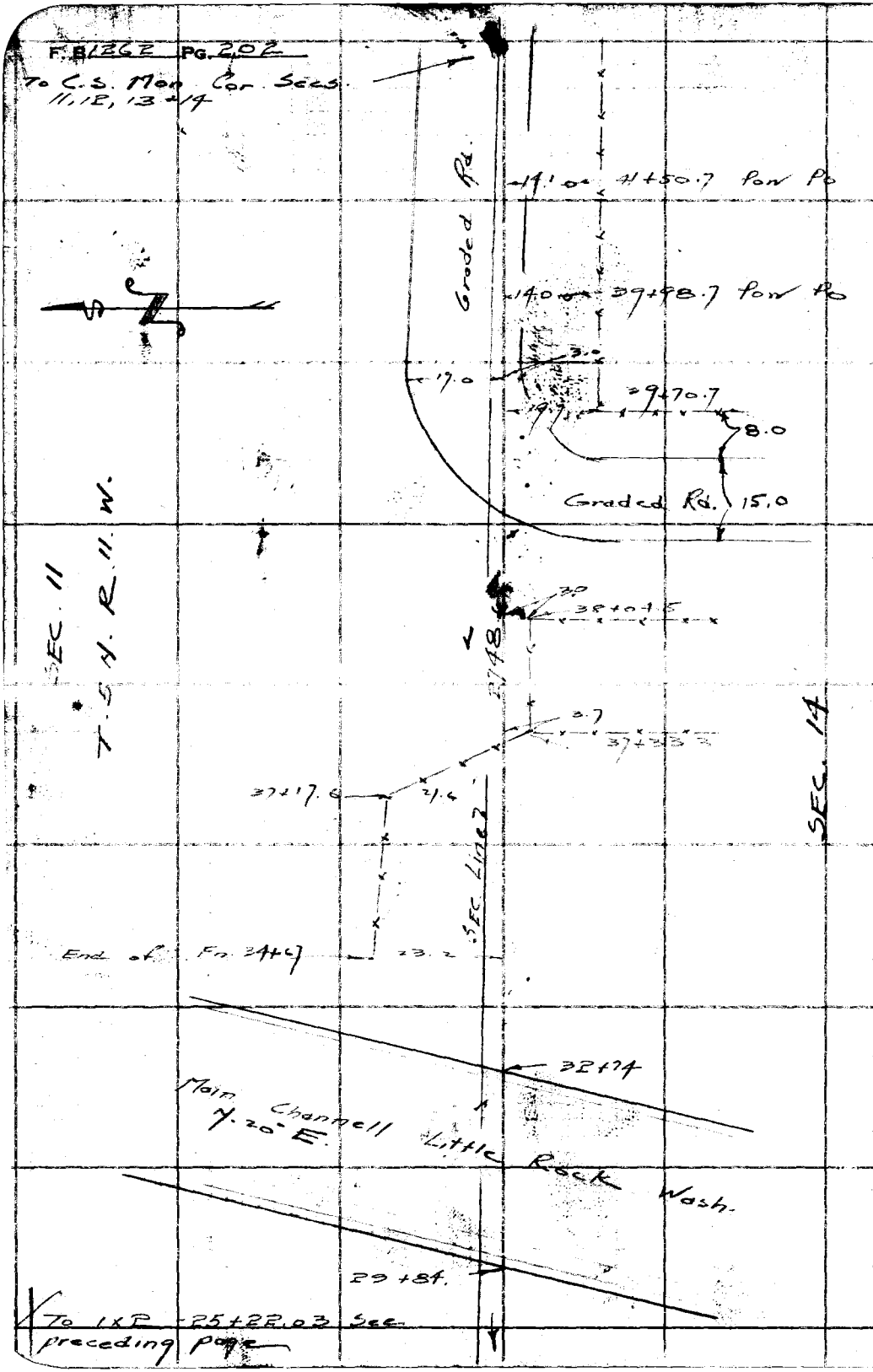

RETURN TO
LOS ANGELES COUNTY SURVEYOR
70 HALL OF RECORDS
Do not extend notes this side of this line.
Note: Any Additions or Changes on This Sheet Must be Made or Circled in Red Ink With Date and Name of Person Making Change.

Notes Ck'd by	Survey of T 5 N R 11 W
Map No.	W. O. 4999 Tape No. 85 St'd 84 °F
Office Work	Surveyed by Rosecrans
Checked	Notes R Date 2-1-49
Date	Indexed A. C. Johnson

F. B. 1262 Pg. 203

W. S. 65-D-4

Note: Any Additions or Changes on This Sheet Must Be Made or Circled in Red Ink With Date and Name of Person Making Change.

Do not extend notes this side of this line.

RETURN TO
LOS ANGELES COUNTY SURVEYOR
700 HALL OF RECORDS

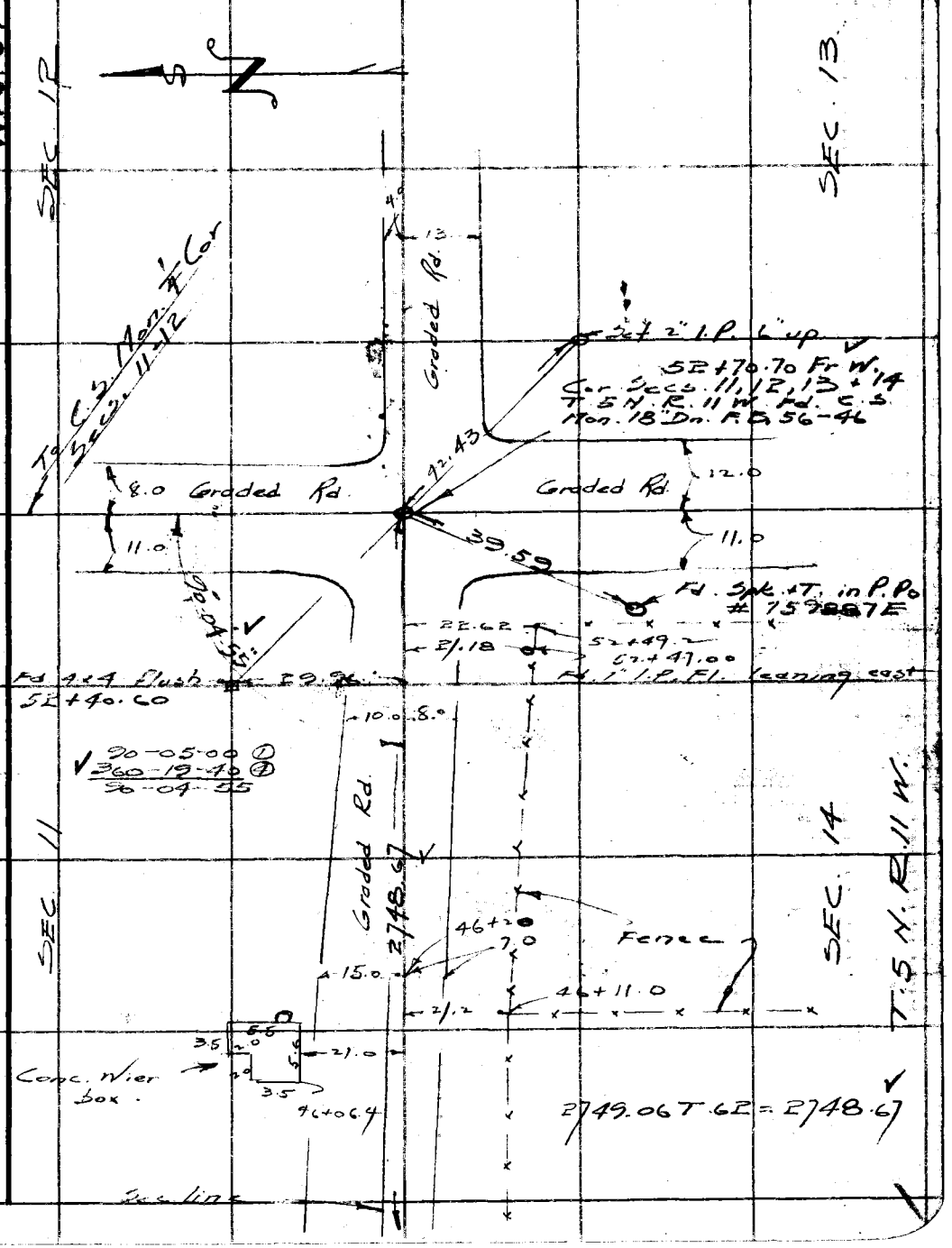

FORM 247 5M 5-46

F.B. 1262 PG. 204



W.S. 67-D-4

RETURN TO
LOS ANGELES COUNTY SURVEYOR
700 HALL OF RECORDS

Do not extend notes this side of this line.

Note: Any Additions or Changes on This Sheet Must be Made or Circled in Red Ink With Date and Name of Person Making Change.

Notes Ck'd by	Survey of T.5N. R 11W.
Map No.	W. O. 4999 Tape No. 85 St'd 84 °F
Office Work	Surveyed by Rosecrans
Checked	Notes R Date 3-11-49
Date	Indexed A. C. Johnson

F. B. 1262 PG. 205

W.S. 67-D-5

89-56-10 (1)
359-44-50 (4)
89-56-12 (4)

17.48 — S. Cor. Secs. 22 & 23 Fd. G.L.O. Mon. F.B. 566-91

To 2"x2" K#358

N. Cor. Secs. 26 & 27 Fd. G.L.O. Mon. F.B. 566-91

0.13

111.80

Int. Set 1"x2" - 26+32.19

2.15
115.64 @ 1[illegible]-29 = 109.67
111.82
T.62 = 111.80

Set 1"x2" - 25+20.~~44~~ 39

47.73 T.62 = 47.72

Set 1"x2" - 2[illegible]2.67

74.82 @ [illegible] = 74.82
53.85 @ 8-27 = 53.27
300.21 @ 8-11 = 297.15
196.38 @ 13-02 = 191.32
616.56
T.62 = 616.47

23+98 T.R. N. 45° W

616.47

[illegible] 1"x2" - 18+56.[illegible]
top [illegible] ridge

208.08 @ 4-51 = 207.33
77.64 @ 2-41 = 77.55
63.29 @ 18-19 = 60.08
300.2[illegible] @ 00 = 300.23
202.26 @ 8-13 = 200.18
165.[illegible] @ 2-50 = 164.93
1010.3[illegible]
T.62 = 1010.[illegible]

13+50 Hd. Dr. to W.

1010.16

26.1 — 6' — Conc. religious monument — 6'
25.9
8.53

SEC. 23

SEC. 22

T. 5N. R. 11 W.

Set 1"x2" - 8+46.04
top E. & W. ridge

196.55 @ 14-29 190.30
61.00 @ 11-55 59.69
268.85 @ 16-19 258.02
254.33 @ 11-53 = 248.88
756.89
T.62 = 756.78

756.78

Set 1x2 - 0+89.26

95.26 @ 20-26 T.62 = 89.26

89.26

0+00 to S
¼ Cor. Secs. 22 & 23 Set
C.S. Mon. Pg. 198

3-15-20 (1)
13-01-20 (4)
3-15-20

Transit line to N.
See Pg. 198

3°-15'-20"

Note: Any Additions or Changes on This Sheet Must be Made or Circled in Red Ink With Date and Name of Person Making Change.

Do not extend notes this side of this line.

RETURN TO
LOS ANGELES COUNTY SURVEYOR
700 HALL OF RECORDS

FORM 247 5M 5-46

F. B. 1262 PG. 206

To 1½ I.P. See next page

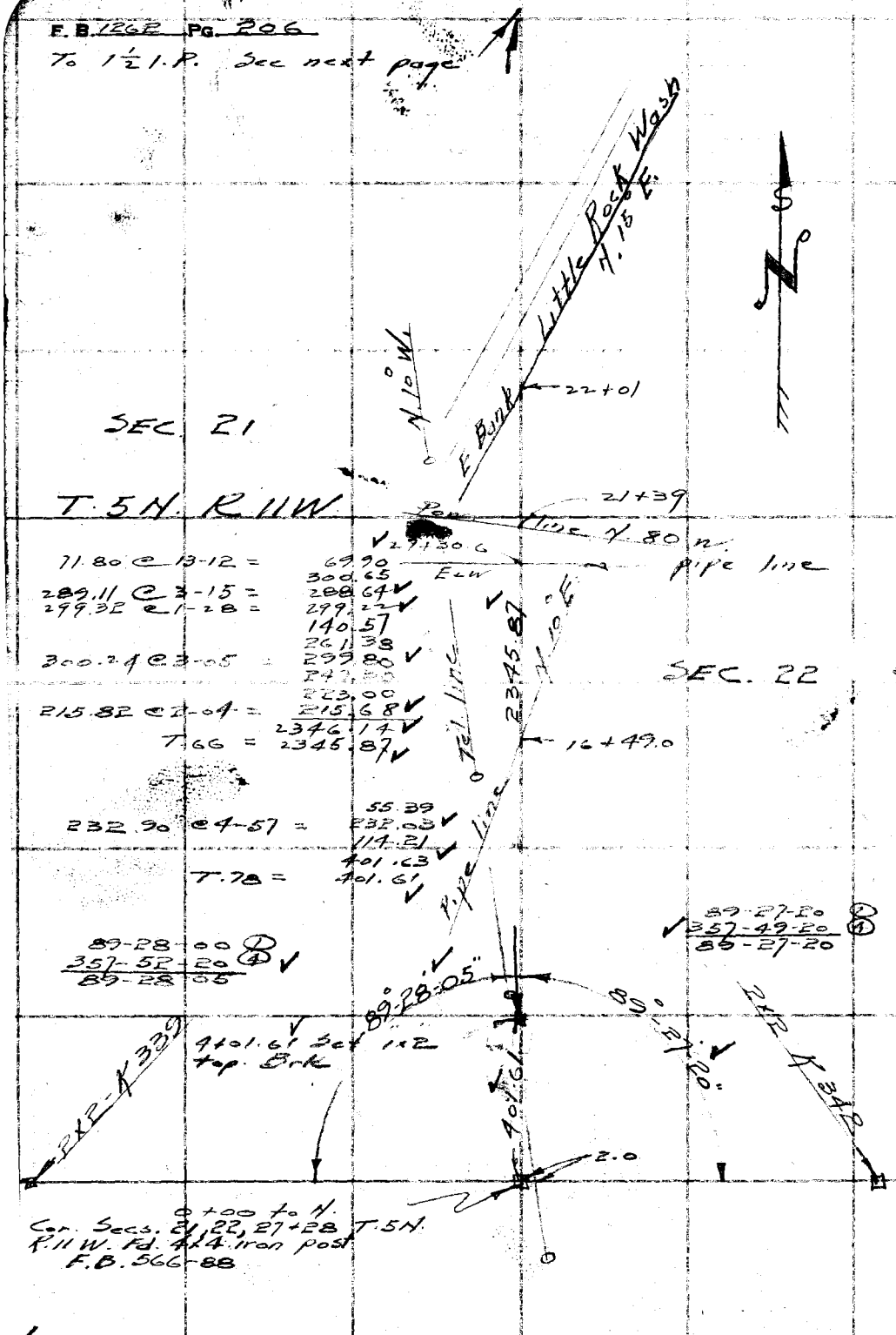

W.S. 67-D-5

RETURN TO
LOS ANGELES COUNTY SURVEYOR
700 HALL OF RECORDS

Do not extend notes this side of this line.

Note: Any Additions or Changes on This Sheet Must be Made or Circled in Red Ink With Date and Name of Person Making Change.

Notes Ck'd by KAM	Survey of T 5 N. R 11 W.
Map No.	W. O. 4999 Tape No. 85 St'd 84 °F
Office Work	Surveyed by Rosecrans
Checked	Notes R Date 3-16-49
Date	Indexed A. C. Johnson

F. B. 1262 Pg. 207

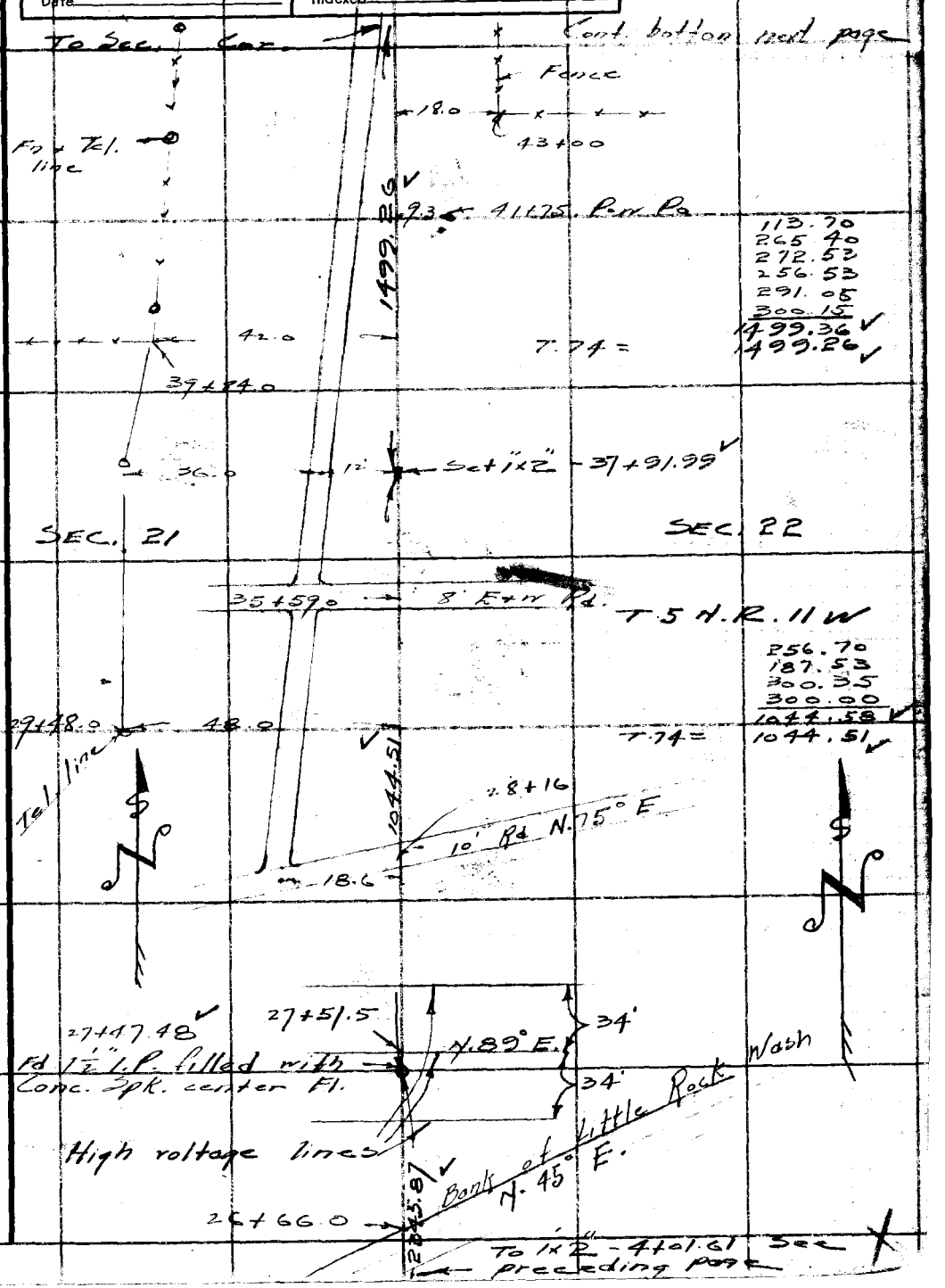

Note: Any Additions or Changes on This Sheet Must be Made or Circled in Red Ink With Date and Name of Person Making Change.

Do not extend notes this side of this line.

RETURN TO
LOS ANGELES COUNTY SURVEYOR
700 HALL OF RECORDS

FORM 247 5M 5-46

F.B. 1262 Pg. 208

W.S. 6 D-5

RETURN TO
LOS ANGELES COUNTY SURVEYOR
700 HALL OF RECORDS

Do not extend notes this side of this line.

Note: Any Additions or Changes on This Sheet Must be Made or Circled in Red Ink With Date and Name of Person Making Change.

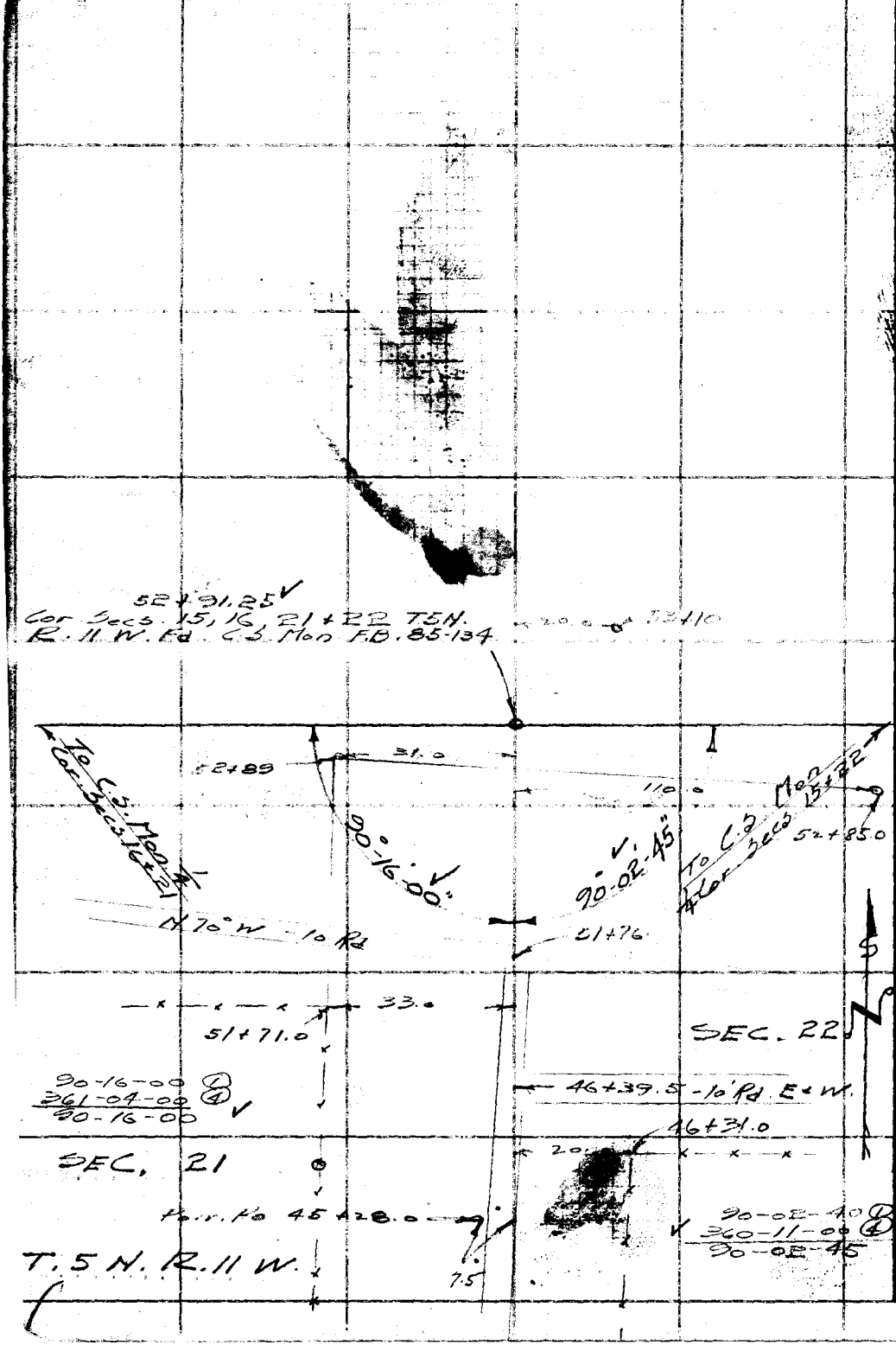

Notes Ck'd by KRM	Survey of T. 5N. R. 11W.
Map No.	W. O. 4999 Tape No. St'd 84 °F
Office Work	Surveyed by Rosecrans
Checked	Notes Pierce Date 3-8 '49
Date	Indexed A. C. Johnson

F.B. 1262 PG. 209

W.S. 65-C-5

See bottom next page

26+37.20

FOUND CS MON.
Up 4" in pile of
Rocks per C.S. 8739

COUNTY SURVEYOR MONUMENT
T.5N.
R11W.
2021
1/4 Sec. Cor.

0.10

3 strand b. wire fence 26+01

22+29 10' W. N 40° E

596.03

596.03
-.07
596.10

T 66°

22.17 @ 0°0	22.17
140.90 @ 0°0	140.90
134.93 @ 0°0	134.93
300.78 @ 7°39	298.10

21+90 : 3' W. N. 65° E

20+41.17
~~20+59.89~~
Set 1x2 flush
Top of spur
N. 90° E.

Set 10d N/a on true line

0.075

981.28

981.28
-.12
981.40

T 66°

140.57 @ 0°-0'	140.57
157.34 @ 0°-0'	157.34
235.41 @ 2°41	235.15
48.27 @ 0°-0'	48.27
300.27 @ 3°14	299.79
101.49 @ 8°51	100.28

SEC. 21

T 5N. R. 11W.

SEC. 20

10+59.89
Set 1x2 fl.

1059.89
-.12
1060.01

T 66°

186.96 @ 1°-22	186.91
250.10 @ 8°-33	247.32
300.90 @ 0°-0'	300.90
293.91 @ 16°39'	281.59
43.29 @ 00	43.29

3+49 : 12' W. N. 45 E.

89°-41'-15"

89°-51'-40"

1059.89

Note plugged this line to E + fall 0.12 N. of 1/4 Cor.

K 315
Fd. 2x2 + Tac.
4" up

1) 89°-41'-10"
4) 358-45-00
1) 89°-41-15"

GENERAL LAND OFFICE SURVEY
U.S. NAVY 250 FOR REMOVAL
T5N. R11W.
S21 S20
S29 S28

K 322
1) 89°-51'-50" Fd. 2x2 fl.
4) 359°-26'-40" No tack
1) 89°-51-40"

Fd U.S.G.L.O. MON. As described C.S.B. 745-5

Note: Any Additions or Changes on This Sheet Must be Made or Circled in Red Ink With Date and Name of Person Making Change.

Do not extend notes this side of this line.

RETURN TO
LOS ANGELES COUNTY SURVEYOR
700 HALL OF RECORDS

FORM 247 5M 11-41

F.B. 262 PG. 210

To C.S. Mon. 1/4 Cor. Secs 16+17 F.B. 85-132 + 139

0°-28'-40" ✓

0-28-40 ①
1-54-40 ④
0-28-40

89°-44'-05" ✓

89-44-00 ①
358-56-20 ④
89-44-05

W.S. 67-C-5

52+72.95 ✓
Cor. Secs 16, 17, 20 + 21 T.5N R.11 W. Fd. C.S. Mon. F.B. 85-132

67.32 @ 17-34 = 64.18 ✓
97.04 @ 6-36 = 96.40 ✓
160.58 ✓
T 74 = 160.57 ✓

Set 1"x2" -51+12.38 ✓

160.57

To C.S. Mon. 1/4 Cor Secs 16+21

SEC. 20

T.5N R.11W.

SEC. 21

58.74
176.55 @ 7-40 = 174.97 ✓
175.60 @ 7-28 = 174.11 ✓
175.81
256.68 @ 2-01 = 256.52 ✓
232.65 @ 2-15 = 232.47 ✓
300.55 @ 7-18 = 298.11 ✓
1.00
260.26 @ 6-49 = 258.42 ✓
123.40 @ 5-37 = 122.81 ✓
299.87 @ 3-03 = 299.44 ✓
2052.40 ✓
T. 70 = 2052.21 ✓

2052.21

Set 1"x2" -30+60.17 ✓

17.68
300.43
104.90
423.01 ✓
T. 68 = 422.97 ✓

422.97

N 20° E

26+71.0

179°-59'-15" ✓

7' Trail

179-59-15 ①
359-57-00 ④ ✓
179-59-15

26+37.20 ✓
C.S. Mon. 1/4 Cor. Secs 20 + 21 See preceding page

To 10th Na. 20+41.17 See preceding page

RETURN TO
LOS ANGELES COUNTY SURVEYOR
700 HALL OF RECORDS

Do not extend notes this side of this line.

Note: Any Additions or Changes on This Sheet Must be Made or Circled in Red Ink With Date and Name of Person Making Change.

Notes Ck'd by KRM.	Survey of T. 5N. R. 11W.
Map No.	W. O. 4999 Tape No. 85 St'd 84 °F
Office Work	Surveyed by Rosecrans
Checked	Notes R Date 3-23-49
Date	Indexed A. C. Johnson

F. B. 1262 Pg. 271

W.S. 67-C-5

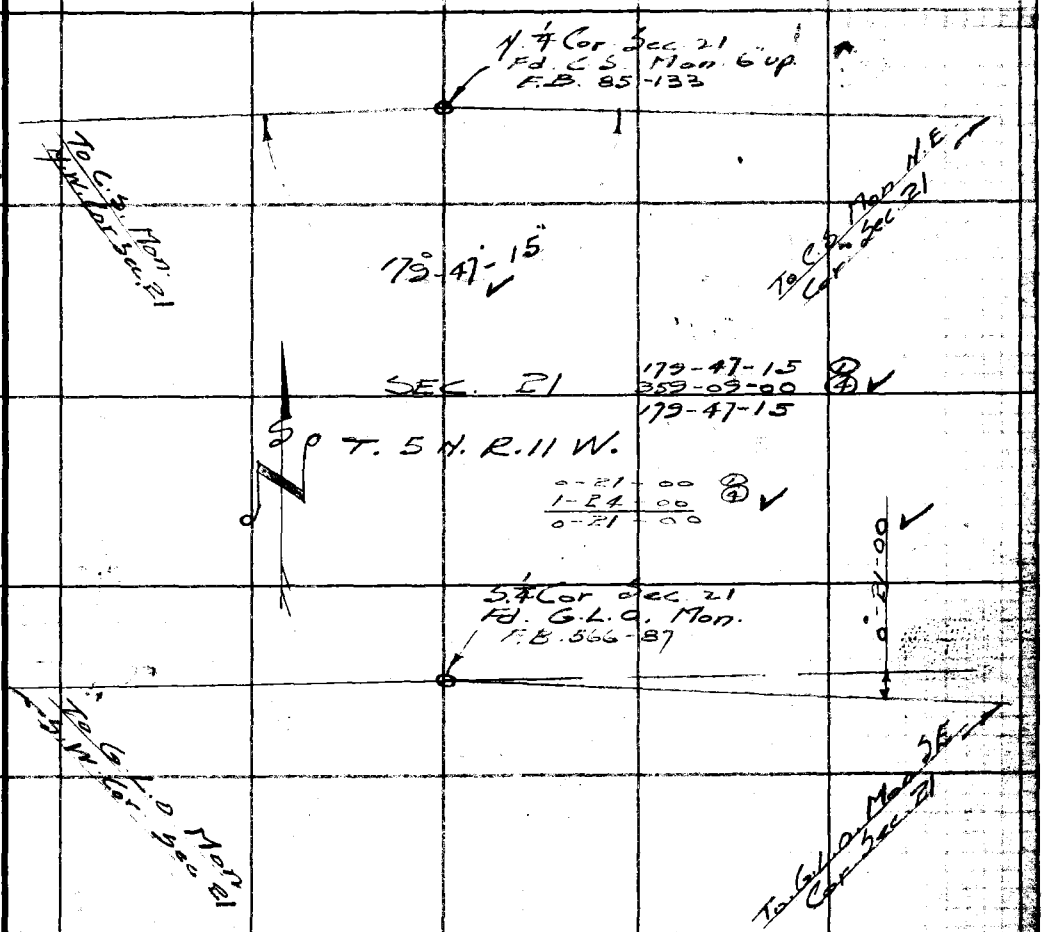

Note: Any Additions or Changes on This Sheet Must be Made or Circled in Red Ink With Date and Name of Person Making Change.

Do not extend notes this side of this line.

RETURN TO
LOS ANGELES COUNTY SURVEYOR
700 HALL OF RECORDS

FORM 247 5M 5-46

F. B 1262 PG. 212

213 + 214 Blank

RETURN TO
LOS ANGELES COUNTY SURVEYOR
700 HALL OF RECORDS

Do not extend notes this side of this line.

Note: Any Additions or Changes on This Sheet Must be Made or Circled in Red Ink With Date and Name of Person Making Change.

Notes Ck'd by KRM	Survey of T 5N R 12W
Map No. B-2611	W. O. 4999 Tape No. 85 St'd 64°F
Office Work G. BAILEY	Surveyed by Rosecrans
Checked	Notes R. Date 3-18-49
Date	Indexed A. C. Johnson 8-17-49

W.S. 65-A-4

Note: Any Additions or Changes on This Sheet Must be Made or Circled in Red Ink With Date and Name of Person Making Change.

Do not extend notes this side of this line.

RETURN TO
LOS ANGELES COUNTY SURVEYOR
700 HALL OF RECORDS

FORM 247

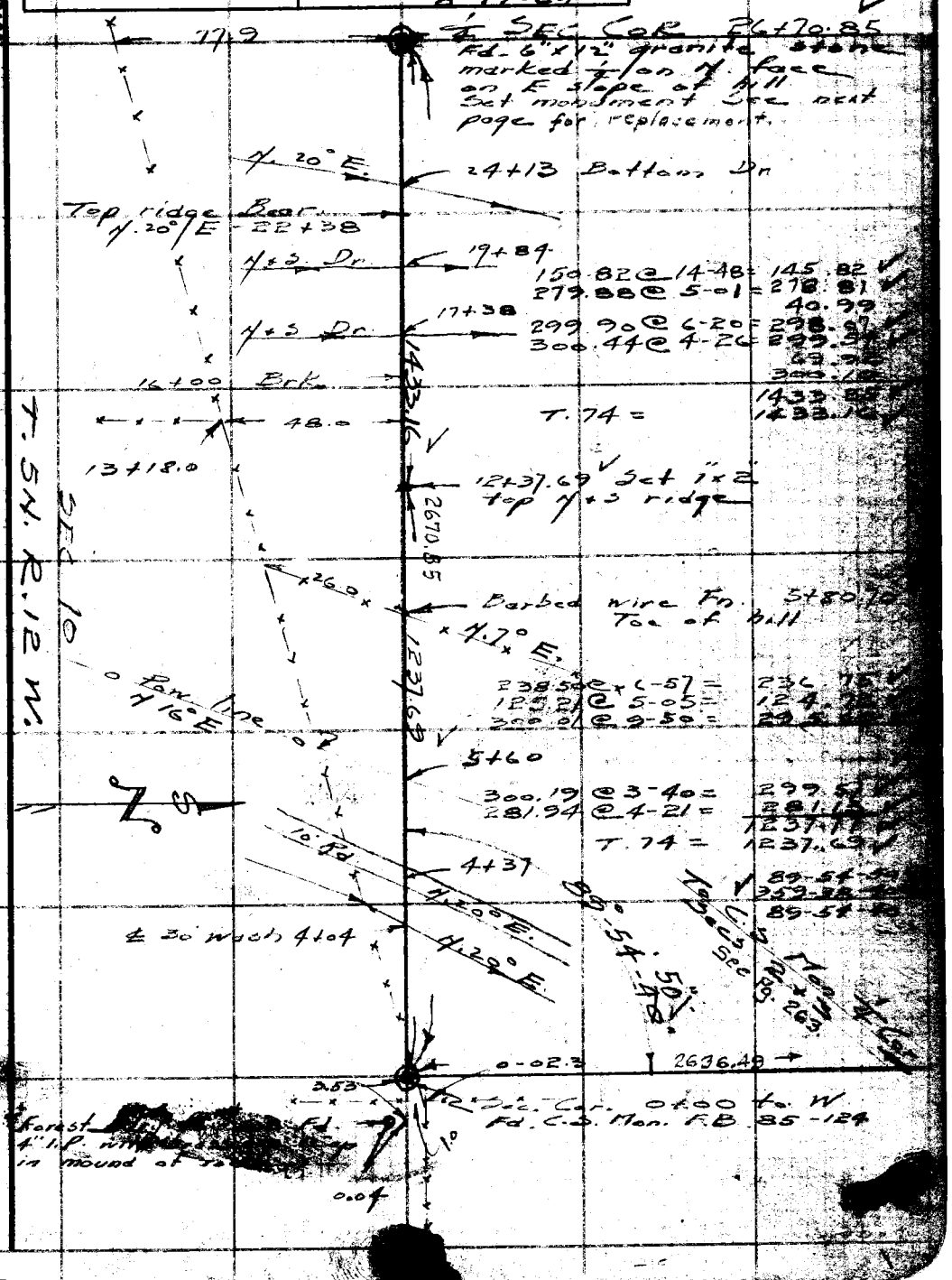

Cont. bottom next page

W.S. 65 A-4

Set 1"x2" - 49+83.32
top N+S. ridge

To S.W. Cor. Sec. 3

Dr. toe of slope 38+31.

N 10° E.

62.16 @ 5-32 =	61.87	
276.01 @ 12-21 =	269.62	
300.62 @ 3-55 =	299.92	
194.14 @ 18-37 =	183.98	
80.63 @ 23-30 =	73.94	
300.91 @ 22-15 =	278.50	
288.14 @ 2-38 =	287.83	
57.46 @ 6-43 =	57.07	
300.13 @ 3-53 =	299.44	
170.41 @ 11-53 =	166.76	
	30.60	
	2009.53	
T.72 =	2009.37	

37+09

8' Trail N 48° E.

Sec. Line

33+78

N 10° E.

Dr.

N 10° W

33+26

2009.37

26.9

Barbed wire Fn.

N 15°-20' E.

2645.08

0.05

Set 1"x2" - 29+73.95
top N+S. ridge

0°-00'-35" Calc.

102.04

108.04 @ 19-10 T.76 = 102.04

Set 1"x2" - 28+71.91

218.65 @ 23-08 T.76 = 201.06

201.06

SEC. COR. 26+70.85 Fr. E
Fd. marked stone. Replaced it with 2" I.P. with brass cap marked as shown in Conc. 3" above surface

SEE F.B. 2237-18

Sec. line to E See preceding page

SEC. 3

SEC. 10

T.5 N. R.12 W.

COUNTY SURVEYOR
T.5 N.
R.12 W.
3
10
4 Cor.
329

RETURN TO
LOS ANGELES COUNTY SURVEYOR
700 HALL OF RECORDS

Do not extend notes this side of this line.

Note: Any Additions or Changes on This Sheet Must be Made or Circled in Red Ink With Date and Name of Person Making Change.

W.S.65.A-4

Notes Ck'd by KRM	Survey of T.5N. R12W.
Map No. B-2611	W. O. 4999 Tape No. 85 Std. 84 °F
Office Work G. BAILEY	Surveyed by Rosecrans
Checked	Notes R Date 4-7-49
Date	Indexed A. C. Johnson

E.B. 1262 Pg. 217

Cont bottom next page

N+S Dr

74+38 103.66 @ 15-33 = 99.87 ✓
N+S Dr 187.90 @ 13-20 = 182.83 ✓
42.54
73+36 214.69 @ 8-05 = 212.56 ✓
262.56 @ 14-52 = 253.77 ✓
59.93 @ 11-49 = 58.27 ✓
64.04 @ 13-56 = 62.16 ✓
299.87 @ 7-55 = 297.01 ✓
300.02 @ 19-05 = 283.52 ✓
55.37 @ 5-52 = 55.08 ✓
1548.02 ✓
T.84

Top N+S. spur 70+70

Sec. Line 1548.02 ✓

Bottom Dr. 68+70

0°-18'-04" Calc. 19"

N 45° E

2618.92

Set 1"x2" - 63+70.84 ✓ on N. Slope

N+S. Dr

60+73

124.68 @ 14-15 = 53.28
120.84 ✓
299.46
68.78 @ 3-44 = 68.63 ✓
542.21 ✓
T. 70 = 542.16 ✓

542.16 ✓

Set 1"x2" - 58+28.68 ✓ top N+S. spur

84.24 @ 14-44 = 81.47 ✓
165.50 @ 23-50 = 151.39 ✓
300.23 @ 21-11 = 279.94 ✓
512.85 ✓
T. 68 = 512.75 ✓

Fd. 8" juniper scribed T.5N. R.12. W. S9 B.T.

R12W. 4 3 9 10 LOUNTY T.5N. SURVEYOR R.E. 329

512.80 75 ✓

57°30'

N+S. Dr.

136.0

53+15.93 ✓ SEC. COR. Set 2" I.P. with brass cap marked as shown in Cone 4" up Rec. from witness post. Fd. 3"x4"x20" juniper post with traces of scribing laying down.

3.96

53+11.97 ✓ Fd. 3" I.P. with 4" brass cap marked as shown 12" high. See government notes C.S. 92.06

See Pg. 226 & 243., see F.B. 1684-223

N S

2645.08 To 1/4 Cor. 328.65

Sec. Line

U.S. FOREST RESERVE

T.5N. S3 W.

RESERVE BOUNDARY POST No 107 1905 1911

R12W. S10 W

SEC. 10

166.72 @ 26-44 = 148.90 ✓
113.01 @ 24-42 = 102.67 ✓
81.86 @ 19-37 = 77.11 ✓
328.68 ✓
T. 68 = 328.65 ✓

1"x2" - 49+83.32 ✓ top of ridge. See preceding page

Note: Any Additions or Changes on This Sheet Must be Made or Circled in Red Ink With Date and Name of Person Making Change.

Do not extend notes this side of this line.

RETURN TO
LOS ANGELES COUNTY SURVEYOR
700 HALL OF RECORDS

FORM 247 5M 5-46

F.B. 1262 Pg. 218

Cont. bottom next page

W.S. 65 A-4

Set 1x2 - 97+82.28

old Fn. line 95+53.0

N 45° W

93+70

N 45° E

0°19'05"

91+69 Top N+S spur

1480.66

87+19.0

N 45° E

SEC 4

185.95 @ 15-53 = 178.86
142.10 @ 18-48 = 134.52
300.17 @ 3-30 = 299.61
287.32 @ 11-44 = 281.32
300.70 @ 6-08 = 298.98
287.55 @ 2-35 = 287.26
1480.54
T.96 = 1480.66

N+S Dr

84+96

Set 1x2 T.R. - 83+01.~~63~~ .58

58.65 @ 4-00 T84 = 58.51

58.51

2626.38

Sec. Line

Set 1x2 Top Brk 82+43.42 .07

324.21

33.66 @ 17-19 = 32.13
300.27 @ 13-25 = 292.08
324.21

T.84

N+S Dr

79+69.0

79+34.86

SEC. COR. Fd. granite stone 8"x9"x7"-10 in the ground marked ¼ on No. face. See cort notes C.S. 9206 Set 1x2" hubs 5.00 So and 5.00 E. Replaced stone with 2" I.P. with brass cap marked as shown in Cons. flush.

SEE F.B. 1684-224 a

13.76

Set 1x2 - 79+18.~~91~~ 86

N 44° E 52.45

41.38

S70 E

15.95

2618.92

Sec. Line

1548.02

Fd. 10" juniper scribed ¼ S B.T.

Fd. 10" juniper scribed ¼ S B.T.

Top N+S spur 75+93

To 1x2 - 63+70.89 See preceding page

COUNTY SURVEYOR
R.12 W. T5N 4
9
¼ COR
P.E. 329

SEC. 9

RETURN TO
LOS ANGELES COUNTY SURVEYOR
700 HALL OF RECORDS

Do not extend notes this side of this line.

Note: Any Additions or Changes on This Sheet Must be Made or Circled in Red Ink With Date and Name of Person Making Change.

Notes Ck'd by D. M. Finley	Survey of T. 5 N. R. 12 W.
Map No. B-2611	W. O. 4999 Tape No. 85 St'd 84 °F
Office Work G. BAILEY	Surveyed by Rosecrans
Checked	Notes R Date 6-28-49
Date	Indexed K. C. Johnson

F. B. 1262 Pg. 219

W.S. 65 A-4

SEP 14 '51

To 1"x2" - 119 + 49.96.91

Cont. bottom next page

26.00

106+60.63 .58 Fd 10" cedar blazed and marked. Could not read the markings.

SEC 8

R.12 W. COUNTY T.5 N. SURVEYOR 5 4 8 9 A.E. 329

SEC 5

Sec. Cor. Set 2" I.P. with brass cap marked as shown in Conc. 5" up. Rec. Fr. 4" I.P.

105+57.14 .00 Fd 4" iron pipe 18" above ground with brass cap marked as shown C.S. 9206

3.96

28.28

4.71

0.75

28.26

34.72

Set 1x2 - 105 + 56.39 4

0.80

105+55.59 4 Fd 6" scrub oak tree scribed T.5N. R.12 W S9 B.T.

Set 1x2 - 105+61.05 .05

FOREST RESERVE U.S. RESERVE BOUNDARY POST No. 106 1905 R.12 W. S9 T.5N. S4 W.S.

1323.07

206.48

0°-19'-00" .05

Sec. Line

212.99 @ 14-10 T.60 = 206.48

Set 1"x2" - 103 + 49.91 .86

124.93 @ 5-43 T.60 = 124.29

124.29

Set 1"x2" - 102 + 25.62 .57

2626.28 To ¼ Cor.

T. 5 N. R. 12 W.

SEC. 9

SEC. 4

326.75

300.30 @ 0-24' = 26.43 / 300.29 / 326.72

T.96 = 326.75

Set 1x2 - 98 + 98.87 2

116.58

116.95 @ 4-37 T.96 = 116.58

1"x2" - 97 + 82.29 4

See preceding page

Note: Any Additions or Changes on This Sheet Must be Made or Circled in Red Ink With Date and Name of Person Making Change.

Do not extend notes this side of this line.

RETURN TO
LOS ANGELES COUNTY SURVEYOR
700 HALL OF RECORDS

FORM 247 5M 5-48

F.B. 1262 Pg. 220

Cont. bottom next page

25"
0°-41'-29"
Calc.

To 1"x2" plugged ahead for 4 tie

W.S. 64D-4

0+00 to W.

1/4 Sec. Cor. Fd.
8" x 10" granite stone marked 1/4 on No. face and a X on top
Sec. C.S. 9206
Replaced stone with 2" I.P. with brass cap marked as shown in Conc. 5' up

79°26'-30"
52.02' Calc.

Rt 4 Sta 131+56.01

R. 12 W.
T. 5 N.
Sec. 9
Sec. 8
Sec. 5
Sec. 4
Sec. 3
Sec. 2
Sec. 1
Sec. 6
Sec. 7
Sec. 8
Sec. 9
Sec. 10
Sec. 11
Sec. 12
Sec. 13
Sec. 14
Sec. 15
Sec. 16
Sec. 17
Sec. 18
Sec. 19
Sec. 20
Sec. 21
Sec. 22
Sec. 23
Sec. 24
Sec. 25
Sec. 26
Sec. 27
Sec. 28
Sec. 29
Sec. 30
Sec. 31
Sec. 32
Sec. 33
Sec. 34
Sec. 35
Sec. 36
Sec. 37
Sec. 38
Sec. 39
Sec. 40
Sec. 41
Sec. 42
Sec. 43
Sec. 44
Sec. 45
Sec. 46
Sec. 47
Sec. 48
Sec. 49
Sec. 50
Sec. 51
Sec. 52
Sec. 53
Sec. 54
Sec. 55
Sec. 56
Sec. 57
Sec. 58
Sec. 59
Sec. 60
Sec. 61
Sec. 62
Sec. 63
Sec. 64
Sec. 65
Sec. 66
Sec. 67
Sec. 68
Sec. 69
Sec. 70
Sec. 71
Sec. 72
Sec. 73
Sec. 74
Sec. 75
Sec. 76
Sec. 77
Sec. 78
Sec. 79
Sec. 80
Sec. 81
Sec. 82
Sec. 83
Sec. 84
Sec. 85
Sec. 86
Sec. 87
Sec. 88
Sec. 89
Sec. 90
Sec. 91
Sec. 92
Sec. 93
Sec. 94
Sec. 95
Sec. 96
Sec. 97
Sec. 98
Sec. 99
Sec. 100
Sec. 101
Sec. 102
Sec. 103
Sec. 104
Sec. 105
Sec. 106
Sec. 107
Sec. 108
Sec. 109
Sec. 110
Sec. 111
Sec. 112
Sec. 113
Sec. 114
Sec. 115
Sec. 116
Sec. 117
Sec. 118
Sec. 119
Sec. 120
Sec. 121
Sec. 122
Sec. 123
Sec. 124
Sec. 125
Sec. 126
Sec. 127
Sec. 128
Sec. 129
Sec. 130
Sec. 131
Sec. 132
Sec. 133
Sec. 134
Sec. 135
Sec. 136
Sec. 137
Sec. 138
Sec. 139
Sec. 140
Sec. 141
Sec. 142
Sec. 143
Sec. 144
Sec. 145
Sec. 146
Sec. 147
Sec. 148
Sec. 149
Sec. 150
Sec. 151
Sec. 152
Sec. 153
Sec. 154
Sec. 155
Sec. 156
Sec. 157
Sec. 158
Sec. 159
Sec. 160
Sec. 161
Sec. 162
Sec. 163
Sec. 164
Sec. 165
Sec. 166
Sec. 167
Sec. 168
Sec. 169
Sec. 170
Sec. 171
Sec. 172
Sec. 173
Sec. 174
Sec. 175
Sec. 176
Sec. 177
Sec. 178
Sec. 179
Sec. 180
Sec. 181
Sec. 182
Sec. 183
Sec. 184
Sec. 185
Sec. 186
Sec. 187
Sec. 188
Sec. 189
Sec. 190
Sec. 191
Sec. 192
Sec. 193
Sec. 194
Sec. 195
Sec. 196
Sec. 197
Sec. 198
Sec. 199
Sec. 200
Sec. 201
Sec. 202
Sec. 203
Sec. 204
Sec. 205
Sec. 206
Sec. 207
Sec. 208
Sec. 209
Sec. 210
Sec. 211
Sec. 212
Sec. 213
Sec. 214
Sec. 215
Sec. 216
Sec. 217
Sec. 218
Sec. 219
Sec. 220
Sec. 221
Sec. 222
Sec. 223
Sec. 224
Sec. 225
Sec. 226
Sec. 227
Sec. 228
Sec. 229
Sec. 230
Sec. 231
Sec. 232
Sec. 233
Sec. 234
Sec. 235
Sec. 236
Sec. 237
Sec. 238
Sec. 239
Sec. 240
Sec. 241
Sec. 242
Sec. 243
Sec. 244
Sec. 245
Sec. 246
Sec. 247
Sec. 248
Sec. 249
Sec. 250
Sec. 251
Sec. 252
Sec. 253
Sec. 254
Sec. 255
Sec. 256
Sec. 257
Sec. 258
Sec. 259
Sec. 260
Sec. 261
Sec. 262
Sec. 263
Sec. 264
Sec. 265
Sec. 266
Sec. 267
Sec. 268
Sec. 269
Sec. 270
Sec. 271
Sec. 272
Sec. 273
Sec. 274
Sec. 275
Sec. 276
Sec. 277
Sec. 278
Sec. 279
Sec. 280
Sec. 281
Sec. 282
Sec. 283
Sec. 284
Sec. 285
Sec. 286
Sec. 287
Sec. 288
Sec. 289
Sec. 290
Sec. 291
Sec. 292
Sec. 293
Sec. 294
Sec. 295
Sec. 296
Sec. 297
Sec. 298
Sec. 299
Sec. 300
Sec. 301
Sec. 302
Sec. 303
Sec. 304
Sec. 305
Sec. 306
Sec. 307
Sec. 308
Sec. 309
Sec. 310
Sec. 311
Sec. 312
Sec. 313
Sec. 314
Sec. 315
Sec. 316
Sec. 317
Sec. 318
Sec. 319
Sec. 320
Sec. 321
Sec. 322
Sec. 323
Sec. 324
Sec. 325
Sec. 326
Sec. 327
Sec. 328
Sec. 329
Sec. 330
Sec. 331
Sec. 332
Sec. 333
Sec. 334
Sec. 335
Sec. 336
Sec. 337
Sec. 338
Sec. 339
Sec. 340
Sec. 341
Sec. 342
Sec. 343
Sec. 344
Sec. 345
Sec. 346
Sec. 347
Sec. 348
Sec. 349
Sec. 350
Sec. 351
Sec. 352
Sec. 353
Sec. 354
Sec. 355
Sec. 356
Sec. 357
Sec. 358
Sec. 359
Sec. 360
Sec. 361
Sec. 362
Sec. 363
Sec. 364
Sec. 365
Sec. 366
Sec. 367
Sec. 368
Sec. 369
Sec. 370
Sec. 371
Sec. 372
Sec. 373
Sec. 374
Sec. 375
Sec. 376
Sec. 377
Sec. 378
Sec. 379
Sec. 380
Sec. 381
Sec. 382
Sec. 383
Sec. 384
Sec. 385
Sec. 386
Sec. 387
Sec. 388
Sec. 389
Sec. 390
Sec. 391
Sec. 392
Sec. 393
Sec. 394
Sec. 395
Sec. 396
Sec. 397
Sec. 398
Sec. 399
Sec. 400
Sec. 401
Sec. 402
Sec. 403
Sec. 404
Sec. 405
Sec. 406
Sec. 407
Sec. 408
Sec. 409
Sec. 410
Sec. 411
Sec. 412
Sec. 413
Sec. 414
Sec. 415
Sec. 416
Sec. 417
Sec. 418
Sec. 419
Sec. 420
Sec. 421
Sec. 422
Sec. 423
Sec. 424
Sec. 425
Sec. 426
Sec. 427
Sec. 428
Sec. 429
Sec. 430
Sec. 431
Sec. 432
Sec. 433
Sec. 434
Sec. 435
Sec. 436
Sec. 437
Sec. 438
Sec. 439
Sec. 440
Sec. 441
Sec. 442
Sec. 443
Sec. 444
Sec. 445
Sec. 446
Sec. 447
Sec. 448
Sec. 449
Sec. 450
Sec. 451
Sec. 452
Sec. 453
Sec. 454
Sec. 455
Sec. 456
Sec. 457
Sec. 458
Sec. 459
Sec. 460
Sec. 461
Sec. 462
Sec. 463
Sec. 464
Sec. 465
Sec. 466
Sec. 467
Sec. 468
Sec. 469
Sec. 470
Sec. 471
Sec. 472
Sec. 473
Sec. 474
Sec. 475
Sec. 476
Sec. 477
Sec. 478
Sec. 479
Sec. 480
Sec. 481
Sec. 482
Sec. 483
Sec. 484
Sec. 485
Sec. 486
Sec. 487
Sec. 488
Sec. 489
Sec. 490
Sec. 491
Sec. 492
Sec. 493
Sec. 494
Sec. 495
Sec. 496
Sec. 497
Sec. 498
Sec. 499
Sec. 500
Sec. 501
Sec. 502
Sec. 503
Sec. 504
Sec. 505
Sec. 506
Sec. 507
Sec. 508
Sec. 509
Sec. 510
Sec. 511
Sec. 512
Sec. 513
Sec. 514
Sec. 515
Sec. 516
Sec. 517
Sec. 518
Sec. 519
Sec. 520
Sec. 521
Sec. 522
Sec. 523
Sec. 524
Sec. 525
Sec. 526
Sec. 527
Sec. 528
Sec. 529
Sec. 530
Sec. 531
Sec. 532
Sec. 533
Sec. 534
Sec. 535
Sec. 536
Sec. 537
Sec. 538
Sec. 539
Sec. 540
Sec. 541
Sec. 542
Sec. 543
Sec. 544
Sec. 545
Sec. 546
Sec. 547
Sec. 548
Sec. 549
Sec. 550
Sec. 551
Sec. 552
Sec. 553
Sec. 554
Sec. 555
Sec. 556
Sec. 557
Sec. 558
Sec. 559
Sec. 560
Sec. 561
Sec. 562
Sec. 563
Sec. 564
Sec. 565
Sec. 566
Sec. 567
Sec. 568
Sec. 569
Sec. 570
Sec. 571
Sec. 572
Sec. 573
Sec. 574
Sec. 575
Sec. 576
Sec. 577
Sec. 578
Sec. 579
Sec. 580
Sec. 581
Sec. 582
Sec. 583
Sec. 584
Sec. 585
Sec. 586
Sec. 587
Sec. 588
Sec. 589
Sec. 590
Sec. 591
Sec. 592
Sec. 593
Sec. 594
Sec. 595
Sec. 596
Sec. 597
Sec. 598
Sec. 599
Sec. 600
Sec. 601
Sec. 602
Sec. 603
Sec. 604
Sec. 605
Sec. 606
Sec. 607
Sec. 608
Sec. 609
Sec. 610
Sec. 611
Sec. 612
Sec. 613
Sec. 614
Sec. 615
Sec. 616
Sec. 617
Sec. 618
Sec. 619
Sec. 620
Sec. 621
Sec. 622
Sec. 623
Sec. 624
Sec. 625
Sec. 626
Sec. 627
Sec. 628
Sec. 629
Sec. 630
Sec. 631
Sec. 632
Sec. 633
Sec. 634
Sec. 635
Sec. 636
Sec. 637
Sec. 638
Sec. 639
Sec. 640
Sec. 641
Sec. 642
Sec. 643
Sec. 644
Sec. 645
Sec. 646
Sec. 647
Sec. 648
Sec. 649
Sec. 650
Sec. 651
Sec. 652
Sec. 653
Sec. 654
Sec. 655
Sec. 656
Sec. 657
Sec. 658
Sec. 659
Sec. 660
Sec. 661
Sec. 662
Sec. 663
Sec. 664
Sec. 665
Sec. 666
Sec. 667
Sec. 668
Sec. 669
Sec. 670
Sec. 671
Sec. 672
Sec. 673
Sec. 674
Sec. 675
Sec. 676
Sec. 677
Sec. 678
Sec. 679
Sec. 680
Sec. 681
Sec. 682
Sec. 683
Sec. 684
Sec. 685
Sec. 686
Sec. 687
Sec. 688
Sec. 689
Sec. 690
Sec. 691
Sec. 692
Sec. 693
Sec. 694
Sec. 695
Sec. 696
Sec. 697
Sec. 698
Sec. 699
Sec. 700
Sec. 701
Sec. 702
Sec. 703
Sec. 704
Sec. 705
Sec. 706
Sec. 707
Sec. 708
Sec. 709
Sec. 710
Sec. 711
Sec. 712
Sec. 713
Sec. 714
Sec. 715
Sec. 716
Sec. 717
Sec. 718
Sec. 719
Sec. 720
Sec. 721
Sec. 722
Sec. 723
Sec. 724
Sec. 725
Sec. 726
Sec. 727
Sec. 728
Sec. 729
Sec. 730
Sec. 731
Sec. 732
Sec. 733
Sec. 734
Sec. 735
Sec. 736
Sec. 737
Sec. 738
Sec. 739
Sec. 740
Sec. 741
Sec. 742
Sec. 743
Sec. 744
Sec. 745
Sec. 746
Sec. 747
Sec. 748
Sec. 749
Sec. 750
Sec. 751
Sec. 752
Sec. 753
Sec. 754
Sec. 755
Sec. 756
Sec. 757
Sec. 758
Sec. 759
Sec. 760
Sec. 761
Sec. 762
Sec. 763
Sec. 764
Sec. 765
Sec. 766
Sec. 767
Sec. 768
Sec. 769
Sec. 770
Sec. 771
Sec. 772
Sec. 773
Sec. 774
Sec. 775
Sec. 776
Sec. 777
Sec. 778
Sec. 779
Sec. 780
Sec. 781
Sec. 782
Sec. 783
Sec. 784
Sec. 785
Sec. 786
Sec. 787
Sec. 788
Sec. 789
Sec. 790
Sec. 791
Sec. 792
Sec. 793
Sec. 794
Sec. 795
Sec. 796
Sec. 797
Sec. 798
Sec. 799
Sec. 800
Sec. 801
Sec. 802
Sec. 803
Sec. 804
Sec. 805
Sec. 806
Sec. 807
Sec. 808
Sec. 809
Sec. 810
Sec. 811
Sec. 812
Sec. 813
Sec. 814
Sec. 815
Sec. 816
Sec. 817
Sec. 818
Sec. 819
Sec. 820
Sec. 821
Sec. 822
Sec. 823
Sec. 824
Sec. 825
Sec. 826
Sec. 827
Sec. 828
Sec. 829
Sec. 830
Sec. 831
Sec. 832
Sec. 833
Sec. 834
Sec. 835
Sec. 836
Sec. 837
Sec. 838
Sec. 839
Sec. 840
Sec. 841
Sec. 842
Sec. 843
Sec. 844
Sec. 845
Sec. 846
Sec. 847
Sec. 848
Sec. 849
Sec. 850
Sec. 851
Sec. 852
Sec. 853
Sec. 854
Sec. 855
Sec. 856
Sec. 857
Sec. 858
Sec. 859
Sec. 860
Sec. 861
Sec. 862
Sec. 863
Sec. 864
Sec. 865
Sec. 866
Sec. 867
Sec. 868
Sec. 869
Sec. 870
Sec. 871
Sec. 872
Sec. 873
Sec. 874
Sec. 875
Sec. 876
Sec. 877
Sec. 878
Sec. 879
Sec. 880
Sec. 881
Sec. 882
Sec. 883
Sec. 884
Sec. 885
Sec. 886
Sec. 887
Sec. 888
Sec. 889
Sec. 890
Sec. 891
Sec. 892
Sec. 893
Sec. 894
Sec. 895
Sec. 896
Sec. 897
Sec. 898
Sec. 899
Sec. 900
Sec. 901
Sec. 902
Sec. 903
Sec. 904
Sec. 905
Sec. 906
Sec. 907
Sec. 908
Sec. 909
Sec. 910
Sec. 911
Sec. 912
Sec. 913
Sec. 914
Sec. 915
Sec. 916
Sec. 917
Sec. 918
Sec. 919
Sec. 920
Sec. 921
Sec. 922
Sec. 923
Sec. 924
Sec. 925
Sec. 926
Sec. 927
Sec. 928
Sec. 929
Sec. 930
Sec. 931
Sec. 932
Sec. 933
Sec. 934
Sec. 935
Sec. 936
Sec. 937
Sec. 938
Sec. 939
Sec. 940
Sec. 941
Sec. 942
Sec. 943
Sec. 944
Sec. 945
Sec. 946
Sec. 947
Sec. 948
Sec. 949
Sec. 950
Sec. 951
Sec. 952
Sec. 953
Sec. 954
Sec. 955
Sec. 956
Sec. 957
Sec. 958
Sec. 959
Sec. 960
Sec. 961
Sec. 962
Sec. 963
Sec. 964
Sec. 965
Sec. 966
Sec. 967
Sec. 968
Sec. 969
Sec. 970
Sec. 971
Sec. 972
Sec. 973
Sec. 974
Sec. 975
Sec. 976
Sec. 977
Sec. 978
Sec. 979
Sec. 980
Sec. 981
Sec. 982
Sec. 983
Sec. 984
Sec. 985
Sec. 986
Sec. 987
Sec. 988
Sec. 989
Sec. 990
Sec. 991
Sec. 992
Sec. 993
Sec. 994
Sec. 995
Sec. 996
Sec. 997
Sec. 998
Sec. 999
Sec. 1000

82.18 @ 4-46 T.84 = 81.89'

Set 1"x2" - 130+92.77
T.R. Bear. N35°E.

85"
0°-31'-24"
Calc.

140-33-30 (1)
281-07-09 (2)
140-33-30'

Tel. line of 1°E.

125+62

Sec. 8

Sec. 5

300.56 @ 13-32 =	292.20'	
	223.91	10' Rd
125.86 @ 14-49 =	121.68'	
208.02 @ 14-16 =	201.61'	
204.63 @ 8-05 =	202.60'	
99.96 @ 9-18 =	99.36'	
	1143.35'	
T.80 =	1142.56'	

Set 1"x2" - 112+49.54
T-p spot bearing N 45°E

97.30 @ 17-11 =	28.49	
122.95 @ 18-35 =	92.96'	
275.15 @ 5-17 =	116.54'	
121.60 @ 13-58 =	274.02'	
128.65 @ 12-49 =	118.01'	
63.29 @ 1-59 =	125.44'	
293.70 @ 6-10 =	63.27'	
294.10 @ 6-00 =	292.90'	
	293.61'	
	1393.25'	
T.64 =	1393.07'	

Bottom Dr. 116+27

Top 1+6 Intr. 111+64

Bottom Dr. 109+55

To 1"x2" - 105+56.39

* See preceding page

RETURN TO
LOS ANGELES COUNTY SURVEYOR
700 HALL OF RECORDS

Do not extend notes this side of this line.

Note: Any Additions or Changes on This Sheet Must be Made or Circled in Red Ink With Date and Name of Person Making Change.

W.S. 64 D-4

Notes Ck'd by D. M. Finley	Survey of T. 5 N R 12 W
Map No. B-2611	W. O. 1999 Tape No. 73 St'd 84 °F
Office Work G. Bailey	Surveyed by Rosecrans
Checked	Notes R Date 5-25-50
Date	Indexed A. C. Johnson

F. B. 1262 Pg. 221

Cont. bottom next page



Note: Any Additions or Changes on This Sheet Must be Made or Circled in Red Ink With Date and Name of Person Making Change.

Do not extend notes this side of this line.

RETURN TO
LOS ANGELES COUNTY SURVEYOR
726 LOS ANGELES COUNTY
ENGINEERING BLDG.

76F3098 247 10M 1-49

F. B. 1262 PG. 223

Cont. bottom next page

W.S. 64 D-4



RETURN TO
LOS ANGELES COUNTY SURVEYOR
726 LOS ANGELES COUNTY
ENGINEERING BLDG.

Do not extend notes this side of this line.

Note: Any Additions or Changes on This Sheet Must be Made or Circled in Red Ink With Date and Name of Person Making Change.

W.S. 64 D-4

Notes Ck'd by D. M. Finley	Survey of T 5 N. R 12 W
Map No. B-2611	W. O. 1992 Tape No. 73 St'd. 84 °F
Office Work G. BAILEY	Surveyed by Lopez-Irans
Checked	Notes R Date 6-1-50
Date	Indexed A. C. Johnson

F. B. 1262 Pg. 229

Cont bottom next page — Set 1x2" top N+S ridge 43+05.33 V

To Sec. Cor.

1646.68 V

N+S. — 89.04 @ 23-00 — 81.96 V

25.27

B.D. 38+15

300.71 @ 20-36 = 281.48 V
297.52 @ 14-20 = 288.26 V
283.24 @ 4-12 = 282.48 V
115.65 @ 12-15 = 113.02 V
101.90 @ 7-02 = 101.13 V
300.62 @ 14-45 = 290.71 V
106.06
71.20
1641.77 V
T.76 = 1641.68 V

N+S.

B.D. 35+20

2775.91

SEC 7 T. 5 N. R. 12 W.

Set 1x2" 26+63.65 V
T. R. Bear N.E. & W.

02.88 @ 17-10 T 76 = 98.29

0°-56'55" Calc.

T 12 W
R 63
T 5 N
COUNTY SURVEYOR

2265.52

1/4 Sec Cor. 25+66.14 V
Fd. 8" x 8" granite stone
with X in top marked 1/4
on two faces say 1/4 face
found 3x3" hemlock juniper post
2' long lay'g by it

0.78 — 18.47

Replaced with 2" IP
& B.C. set in conc
marked as shown

Set 1x2
25+65.36 V

0°-24'45" Calc.

B.D. 18+02

55.35 @ 24-45 = 5.27 V
300.72 @ 19-52 = 282.83 V
233.22 @ 13-03 = 227.80 V
300.15 @ 12-55 = 292.85 V
162.65 @ 3-20 = 162.37 V
179.57 @ 2-52 = 179.35 V
69.39 @ 13-25 = 67.50 V
300.21 @ 11-24 = 294.44 V
175.29 @ 15-14 = 169.13 V
300.07 @ 9-51 = 296.65 V
94.41 @ 16-05 = 90.92
76.05
T. 84 — ~~2218.96~~ 2189.56 V

To Sec. Cor. Sec. 6

2189.56

Top N+S. ridge
13+69.49

Note: Any Additions or Changes on This Sheet Must be Made or Circled in Red Ink With Date and Name of Person Making Change.

Do not extend notes this side of this line.

RETURN TO
LOS ANGELES COUNTY SURVEYOR
726 LOS ANGELES COUNTY
ENGINEERING BLDG.

76F3098 247 10M 5-49



RETURN TO
LOS ANGELES COUNTY SURVEYOR
726 LOS ANGELES COUNTY
ENGINEERING BLDG.

Do not extend notes this side of this line.

Note: Any Additions or Changes on This Sheet Must be Made or Circled in Red Ink With Date and Name of Person Making Change.

W.S.64, C-4

Notes Ck'd by D. M. Finley	Survey of T 5 N. R 13 W.
Map No. B-2611	W. O. 4999 Tape No. 73 St'd. 84 °F
Office Work G. BAILEY	Surveyed by Rosecrans
Checked	Notes R Date 6-19-50
Date	Indexed A. C. Johnson

F. B 1262 Pg. 225



Note: Any Additions or Changes on This Sheet Must be Made or Circled in Red Ink With Date and Name of Person Making Change.

Do not extend notes this side of this line.

RETURN TO
LOS ANGELES COUNTY SURVEYOR
726 LOS ANGELES COUNTY
ENGINEERING BLDG.

76F309S 247 10M 5-49

F. B. 1262 Pg 226

Cont. bottom next page

To 1"x2" -26+~~57.82~~ 59.83

Bottom Dn. 14+58

1551.70

~~1549.68~~

78.0

13+64.

29.32

300.32 @ 3-26 = 299.78

300.65 @ 6-56 = 298.45

300.41 @ 9-31 = 296.28

NG 39.99

300.22 @ 11-35 = 294.10

195.34 @ 10-40 = 191.96

1549.88

T.64 = 1549.68

Set 1"x2" T.R. Bear N60° E. 11+08.13

216.54 @ 3-07 = 216.22

234.43 @ 6-00 = 233.16

211.83 @ 7-35 = 209.98

267.95 @ 9-52 = 263.99

226.40 @ 4-16 = 225.77

289.79 @ 11-48 = 283.67

120.67 @ 8-55 = 119.21

1552.00

T. 54 = 1551.70

Rechain 12-14-51

E.A.R.

7+56

Bottom draw

2642.40

5+59

T. 5 N. R. 12 W.

955.58

67.22

300.00 @ 1-38 = 299.88

300.23 @ 7-50 = 297.32

300.14 @ 13-56 = 291.31

955.73

T.60 = 955.58

3+02

Set 1"x2" - 14+52.55

0°-03'-20" Calc.

89-39-10

358-37-00

89-39-15

80.87

82.42 @ 11-05 T. 60 = 80.87

Set 1"x2" - 0+71.68

89°-39'-20"

71.68

71.69 @ 00 T. 60 = 71.68

Transit line 7

0+00 to N. Cor. Secs 3, 4, 9+10 T. 5 N. R. 12 W. Set C.S. Mon. F.B. 1262 - 217, 243

RETURN TO
LOS ANGELES COUNTY SURVEYOR
726 LOS ANGELES COUNTY
ENGINEERING BLDG.

Do not extend notes this side of this line.

Note: Any Additions or Changes on This Sheet Must be Made or Circled in Red Ink With Date and Name of Person Making Change.

W.S. 65.A.4

Notes Ck'd by D. M. Finley	Survey of T.5 N. R. 12 W.
Map No. B-2611	W. O. 4999 Tape No. 73 St'd 84 °F
Office Work G. BAILEY	Surveyed by Rosecrans
Checked	Notes R Date 10-2-50
Date	Indexed R. C. Johnson

F. B. 1262 Pa.

Cont. bottom this page

Ch. No. 52+17.30 — 30.81 V

53+13.7 +15

18.9

13.2

Per. line

Dirt Rd.

170.63 @ 3-00 = 170.40 V.
300.31 @ 2-15 = 300.09 V.
300.31 @ 3-11 = 299.9 V.
300.74 @ 2-50 = 300.87 V.
300.31 @ 2-15 = 300.08 V.
T.68 = 1370.66 V. 1370.52

3078.36

Sec. Line

1370.52

Road

71.80

SEC. 4

T. 5 N. R. 12 W.

1.190 +59.52 V
39+57.50 Fd. 3x3" + Tk. 2" up

0.10

Set 1x2 39+49.47 — 49.49 V

12.2

12'

0°-02'-00" Calc.

178.24 @ 3-15 = 177.95 V.
255.13 @ 1-50 = 255.00 V.
258.79 @ 3-51 = 258.21 V.
300.30 @ 3-26 = 299.76 V.
300.03 @ 5-03 = 298.87 V.
T. 68 = 1289.79 V. 1289.66 V.

4394.48

1277.84

SEC. 3

+81.68 26+79.60

Fd. old 3x4 redwood 3'6" + No. 2" up

0.32

0.36 70.02 68.07

2.91

Dirt Rd.

12.0

27.53

2.0

Fd. 2" I.P. 26+79.84 +81.34 V

Set 1x2 26+57.84 — 26+59.83 V

37.94

+43.40 V 26+41.38

1/4 SEC. COR.

Fd. 2 1/2" I.P. filled with Conc. + Nail 6" up

1/4 COR. BET. SECS. 3, 4 T5N, R12W

RE SET WITH CE. MON.

2" I.P. IN CONC.

18" DN. WITH BRASS CAP MARKED: T5N 4+3 1/4 COR.

FOR TIES SEE F.B. 2237-14

W. MACK 8-15-56

To 1x2 11+08.12 Sec. preceding page

COUNTY ENGINEER R.E. 5869

15.51.70

2.57

10° E.

Bottom Dr. 25+13 +15

To Dirt Rd.

2643.40

Note: Any Additions or Changes on This Sheet Must be Made or Circled in Red Ink With Date and Name of Person Making Change.

Do not extend notes this side of this line.

RETURN TO
LOS ANGELES COUNTY SURVEYOR
726 LOS ANGELES COUNTY
ENGINEERING BLDG.

76F3088 247 10M 1-48

F. B. 1262 PG. 228

W.S. 65 A-3

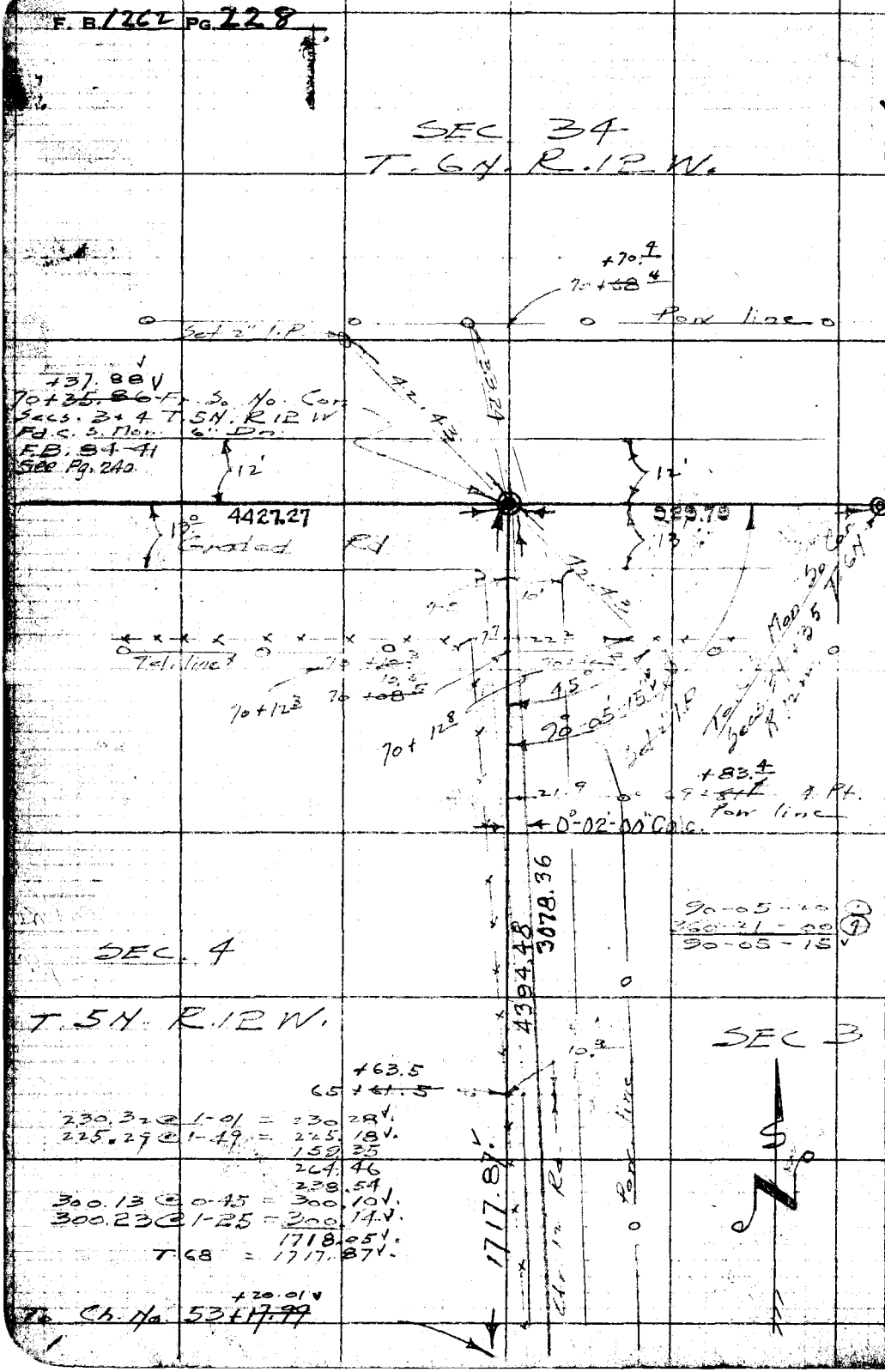

RETURN TO
LOS ANGELES COUNTY SURVEYOR
726 LOS ANGELES COUNTY
ENGINEERING BLDG.

Do not extend notes this side of this line.

Note: Any Additions or Changes on This Sheet Must be Made or Circled in Red Ink With Date and Name of Person Making Change.

F. B. 1262 PG. 229

Notes Ck'd by D. M. Finley	Survey of T. 5 S. R. 12 W.
Map No. B-2611	W. O. 1117 Tape No. 73 St'd. 84 °F
Office Work G. Bailey	Surveyed by Rosecrans
Checked	Notes R Date 11-14-50
Date	Indexed E. C. Johnson

W.S.65.A-3

Note: Any Additions or Changes on This Sheet Must be Made or Circled in Red Ink With Date and Name of Person Making Change.

Do not extend notes this side of this line.

RETURN TO
LOS ANGELES COUNTY SURVEYOR
726 LOS ANGELES COUNTY
ENGINEERING BLDG.



76F3098 247 10M 1-49

F.B. 1262 PG. 230

Cont bottom next page

W.S. 65 A-4

Set 1x2 T.R. E+W
26+73.30
1/4 Sec. Cor.
2.31
26+56.21 Fd. 1 I.P. 4 up.
28.33
2.28
26+27.88 Fd. 2x2 - 3 up at F.C.
Barbed wire Fn.
B.D. 25+13
1105.97
Sec. Line
Bottom Dr. 18+64
3°
18+60
Graded Rd.
11.0
2.47
So. end of Fn. 15+76.7
Set 1x2 T.R. Bear N. 60° E
15+67.33
1539.05
30° 2627.85 E
B.D. 5+65.
55'
90°-00-50
Transit line
Pg. 219
Int Fd. 1x2 - 0+28.28 to N.
105+61.10 Fr E.
28.28
otoo to N. Cor. Secs 4, 5, 8+9 T. 5 N. R 12 W & C.S. Mon.
F.B. 1262-219, 244

1/4 COR. BET. SECS 4, 5
T5N, R12W
RE SET WITH C.E. MON.,
2" I.P. IN CONC., 6" UP,
WITH BRASS
CAP MARKED
Wm MACK
8-15-56

COUNTY ENGINEER
T5N
R12W
5+4
1/4 COR
R.E. 5869

260.34 @	2-25	=	260.11
68.60 @	7-36	=	68.00
174.56 @	1-45	=	174.48
185.96 @	7-34	=	184.34
296.08 @	5-27	=	294.74
127.48 @	12-49	=	124.30
			1105.97

T.84

SEC 5

T 5 N. R 12 W.

SEC. 4

			281.59
292.05 @	5-27	=	290.73
299.01 @	11-14	=	293.28
78.45 @	6-33	=	77.94
298.50 @	10-37	=	293.39
193.21 @	18-54	=	182.79
126.23 @	19-02	=	119.33
			1539.05

T.84

90-01-00 (1)
360-03-20 (1)
90-00-50

RETURN TO
LOS ANGELES COUNTY SURVEYOR
726 LOS ANGELES COUNTY
ENGINEERING BLDG.

Note: Any Additions or Changes on This Sheet Must be Made or Circled in Red Ink With Date and Name of Person Making Change.

Do not extend notes this side of this line.

W.S. 65 A-3

Notes Ck'd by D. M. Finley	Survey of T. 5 N. R. 12 W.
Map No. 8-2611	W. O. 4999 Tape No. 101 St'd 84 °F
Office Work G. BAILEY	Surveyed by Rosecrans
Checked	Notes R Date 6-22-51
Date	Indexed E. C. Johnson

F. B. 1262 Pg. 231

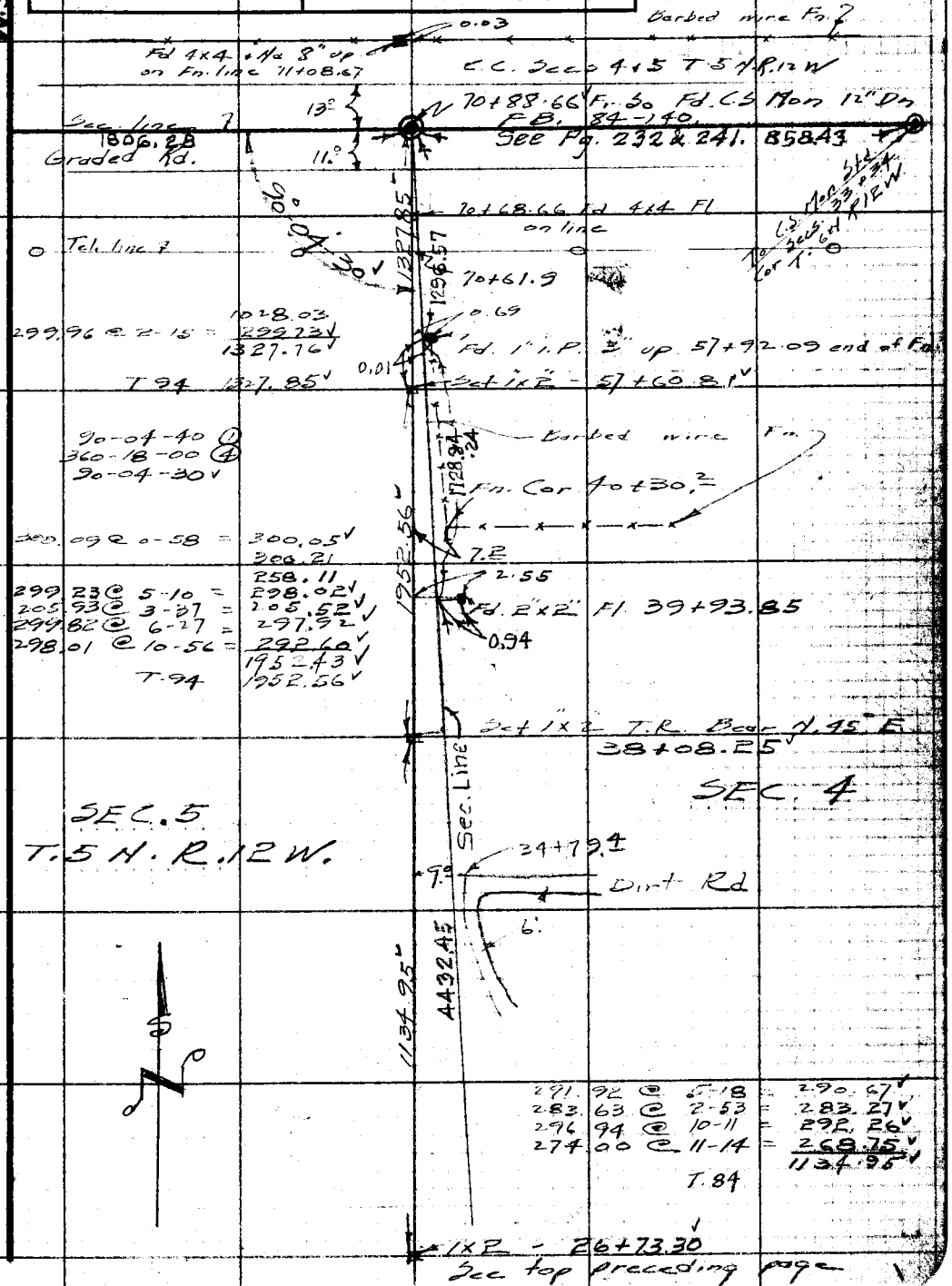

Note: Any Additions or Changes on This Sheet Must be Made or Circled in Red Ink With Date and Name of Person Making Change.

Do not extend notes this side of this line.

RETURN TO
LOS ANGELES COUNTY SURVEYOR
726 LOS ANGELES COUNTY
ENGINEERING BLDG.

76F3098 247 10M 1-49

F. B. 1262 Pg. 232

W.S. 64, D-3
W.S. 65, A-3



RETURN TO
LOS ANGELES COUNTY SURVEYOR
726 LOS ANGELES COUNTY
ENGINEERING BLDG.

Do not extend notes this side of this line.

Note: Any Additions or Changes on This Sheet Must be Made or Circled in Red Ink With Date and Name of Person Making Change.

1

W.S.64.D-3

Notes Ck'd by D. M. Finley	Survey of T. 5 N R 12 W
Map No. 8-2611	W. O. 4999 Tape No. 101 St'd. 84 °F
Office Work G. BAILEY	Surveyed by Rosecrans
Checked	Notes R Date 6-28-51
Date	Indexed A. C. Johnson

F. B. 1262 Pg. 233

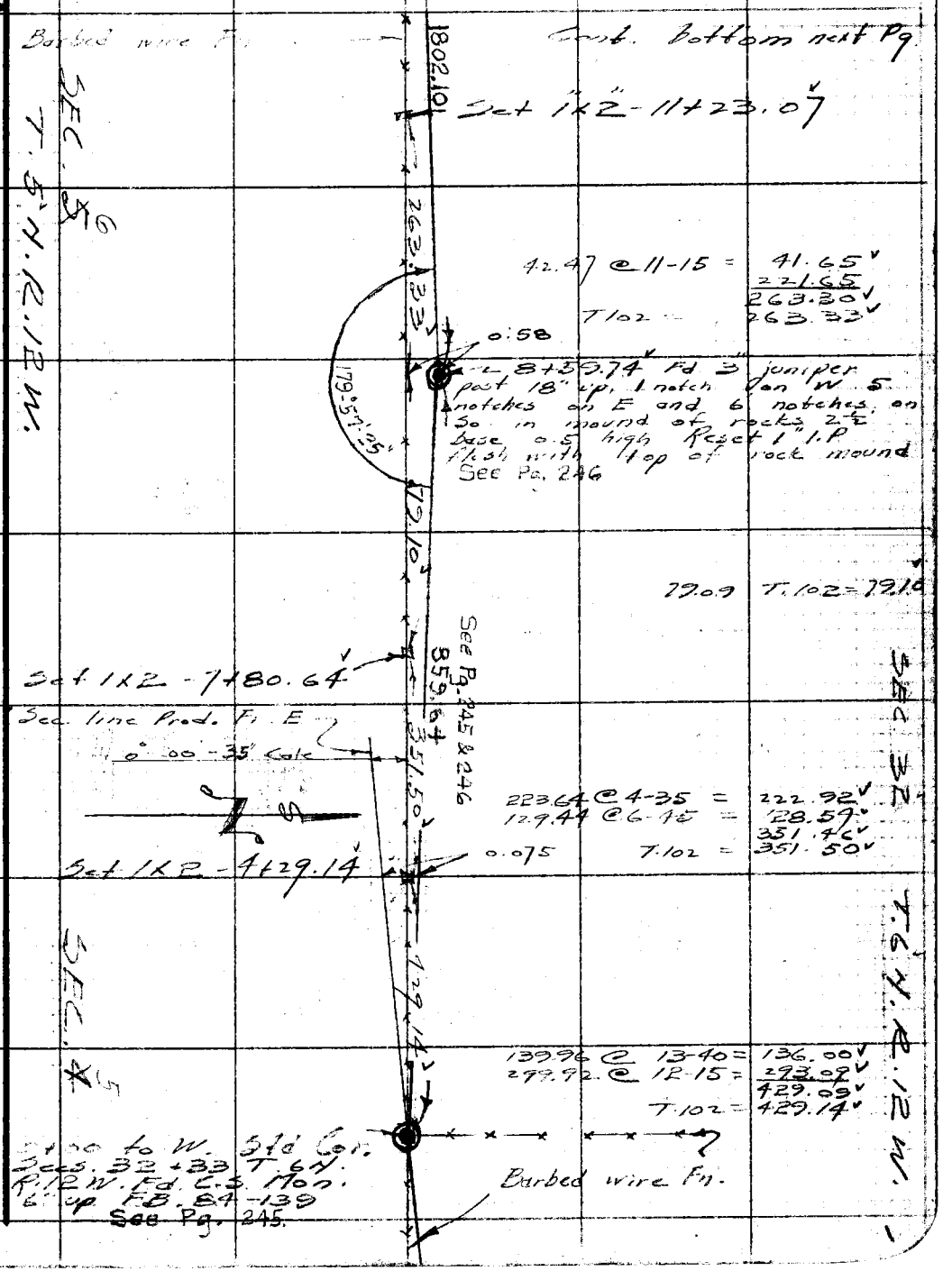

Note: Any Additions or Changes on This Sheet Must be Made or Circled in Red Ink With Date and Name of Person Making Change.

Do not extend notes this side of this line.

RETURN TO
LOS ANGELES COUNTY SURVEYOR
726 LOS ANGELES COUNTY
ENGINEERING BLDG.

76F3098 247 10M 1-49

F. B 1262 Pg 234

W.S. 64.D-3

RETURN TO
LOS ANGELES COUNTY SURVEYOR
726 LOS ANGELES COUNTY
ENGINEERING BLDG.

Do not extend notes this side of this line.

Note: Any Additions or Changes on This Sheet Must be Made or Circled in Red Ink With Date and Name of Person Making Change.

Barbed wire Fn.

26 +61.18

S. 1/4 Cor. Sec. 32 T.6N.
R.12W. Fd. C.S. monument.
6" up. F.B. 84-138
See Pg. 248.

119.32

120.75 @ 8-47 T 94 = 119.32

Set 1"x2" top N & S ridge
25 + 11.86

See Pg. 246-248
1802.10

SEC. 32 T.6N. R.12 W.

SEC. 5 6
T.5N. R.12 W.

1418.79

297.52 @	7-53 =	294.71
162.28 @	12-51 =	158.22
300.93 @	1-58 =	300.75
85.78 @	14-14 =	83.15
		53.27
195.69 @	1-48 =	195.59
269.05 @	9-10 =	265.61
69.00 @	12-22 =	67.40
		1418.70
	T. 94	1418.79

1"x2" - 11 + 23.07 See preceding page

F. B. 1262 PG. 235

Notes Ck'd by KRM.	Survey of T 5 N. R 12 W
Map No. C.S. 8739	W. O. 1111 Tape No. 101 St'd. 81 °F
Office Work McPherson	Surveyed by Rosecrans
Checked	Notes Rosecrans Date 5-29-51
Date June '51	Indexed E. C. Johnson 6-12-51

¼ COR SECS 27 + 28 T 5 N.
R. 12 W.

J.N. 4999

Party
E.A. Rosecrans
J.P. Pierce
D.H. Beers
S. Haliscky
L.E. Ritter

Note: Any Additions or Changes on This Sheet Must be Made or Circled in Red Ink With Date and Name of Person Making Change.

Do not extend notes this side of this line.

RETURN TO
LOS ANGELES COUNTY SURVEYOR
726 LOS ANGELES COUNTY
ENGINEERING BLDG.

76F3095 247 10M 1-49

F. B. 1262 PG. 236

W.S. 65 A-5

RETURN TO
LOS ANGELES COUNTY SURVEYOR
726 LOS ANGELES COUNTY
ENGINEERING BLDG.

Do not extend notes this side of this line.

Note: Any Additions or Changes on This Sheet Must be Made or Circled in Red Ink With Date and Name of Person Making Change.

248.98 @	9-41	=	245.43 ✓
182.84 @	0-49	=	182.82 ✓
299.68 @	5-16	=	298.42 ✓
162.13 @	5-50	=	161.29 ✓
			887.96 ✓

T. 84

DEC. 28

T. 5 N. R. 12 W.

888.02 per Rd Dept
887.96 Meas. ✓

Fd. 2"x2" Rd. W.O. 9465
Rd FB 188-81

SEC. 27

1/4 Cor. Fd 3/4" I.P. in mound of rocks Rd Dept FB 188-81
Replaced it with 2" I.P. with brass cap marked as shown in Conc. 5" up in mound of rocks.

COUNTY SURVEYOR
T 5 N
R. 12 W.
28-27
1/4 COR.
R.E. 329

Mon. added to H.C. 140-21
Also added to C.S. 8739

1

Notes Ck'd by	Survey of T5N R12W
Map No. B-2611	W. O. 4999 Tape No. 99 St'd. 84 °F
Office Work G. BAILEY	Surveyed by R L Willey
Checked	Notes Date 10-3-51
Date	Indexed A. C. Johnson

F. B. 1262 Pg. 237

NOV 2 '51

SEC LINES T5N R12W

JN 4999

10-4-51
R L Willey
L V Smith
J W S [illegible]
R C Bower Jr
A L York

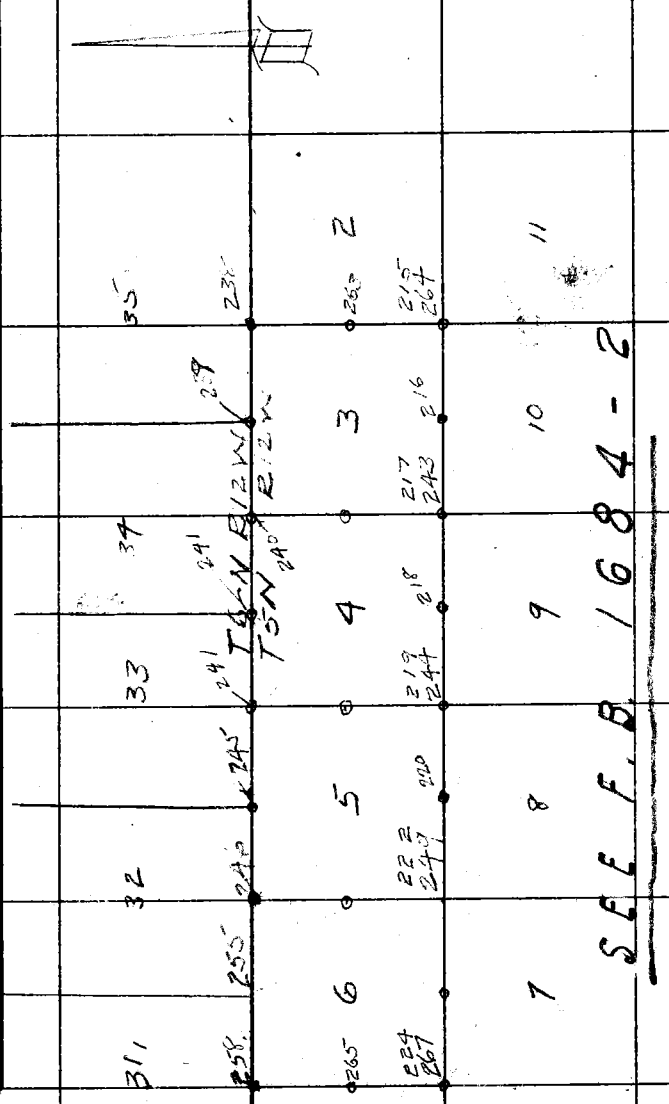

Note: Any Additions or Changes on This Sheet Must be Made or Circled in Red Ink With Date and Name of Person Making Change.

Do not extend notes this side of this line.

RETURN TO
LOS ANGELES COUNTY SURVEYOR
726 LOS ANGELES COUNTY
ENGINEERING BLDG.

76F309S 247 2-51

F.B. 1262 PG. 238

W.S. 65 A-3

Fd N&T. for closing cor sec 2 & 3 T5N R12W The mon is under a fill. Rosecrans checked the R.P.'s and fd them good. 0+00.00 To W

COUNTY SURVEYOR T6N 35 3 2 C.C. T5N R12W MONUMENT

Fd 4"x4" post

Fd 4"x4" post

3001

3001

4451.17 To E. 1/4 Cor. Sec. 3

56146

471.45

T6N R12W

90°00'30"
3620360
1830440

90°00'47"

40

790.90

T=80°= 790.90

300.78 @ 2°22' = 300.52
300.36 @ 226 = 300.09
190.41 @ 152 = 190.31
790.92

SEC 35

SEC 3 T5N R12W

cont Top pg 261

set bt spk & T.
7+90.90

T=80°= 796.77
238.50 @ 0°41' = 238.48
236.75 @ Lev = 236.75
300.63 @ Lev = 300.63
20.93 @ Lev = 20.93
796.79

.69

.69

.71

Fd 2x2 & N.

42.41

179°59'40" ①
359 59 40 ④
359 59 20 ⑥

Fd 2" IP & BC set in conc. 15" Mked as shown

15+87.67

.59

Fd 1/2 IP not plugged

42.3

2197.80

180°00'00"
179°59'53"

2696.62

COUNTY SURVEYOR T6N SEC 35 1/4 SEC COR T5N R12W MONUMENT

cont Top pg # 239

RETURN TO
LOS ANGELES COUNTY SURVEYOR
725 LOS ANGELES COUNTY
ENGINEERING BLDG.

Do not extend notes this side of this line.

Note: Any Additions or Changes on This Sheet Must be Made or Circled in Red Ink With Date and Name of Person Making Change.

W.S. 65.A-3

Notes Ck'd by D. M. Finley	Survey of T5N R12W
Map No. B-2611	W. O. 4999 Tape No. 99 St'd. 84 °F
Office Work G. BAILEY	Surveyed by R L Willey
Checked	Notes Date 10-4-50
Date	Indexed A. C. Johnson

F. B. 1262 Pg. 239

cont from bot pg # 238

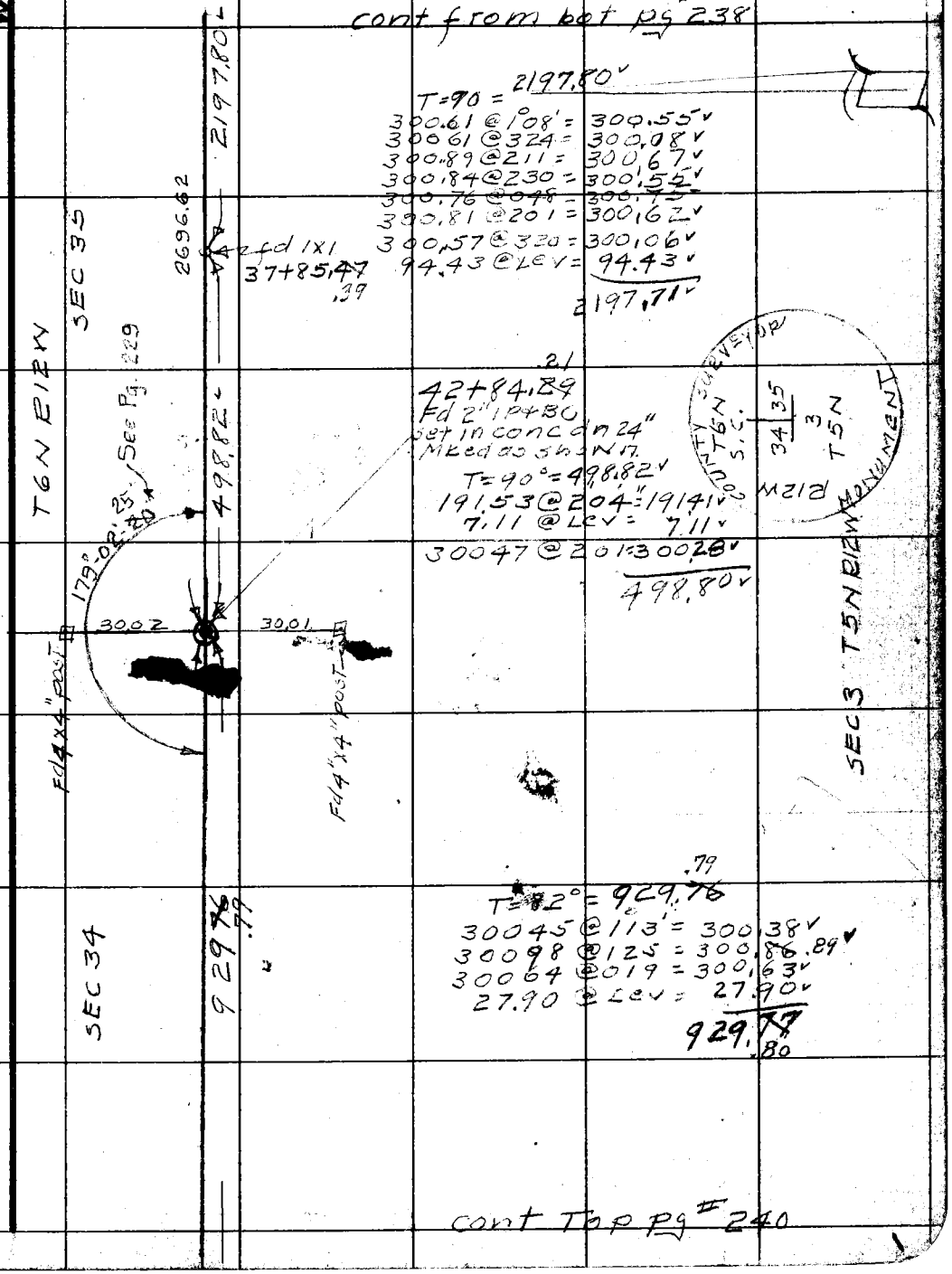

T=90 = 2197.80

300.61 @ 108' = 300.55
300.61 @ 324 = 300.08
300.89 @ 211 = 300.67
300.84 @ 230 = 300.55
300.76 @ 048 = 300.75
300.81 @ 201 = 300.62
300.57 @ 320 = 300.06
94.43 @ Lev = 94.43
2197.71

42+84.29 .21
Fd 2" IP+BC
set in conc dn 24"
Mked as shown.
T=90° = 498.82
191.53 @ 204 = 191.41
7.11 @ Lev = 7.11
300.47 @ 201 = 300.28
498.80

T=82° = 929.76 .79
300.45 @ 113' = 300.38
300.98 @ 125 = 300.86 .89
300.64 @ 019 = 300.63
27.90 @ Lev = 27.90
929.77 .80

cont Top pg # 240

Note: Any Additions or Changes on This Sheet Must be Made or Circled in Red Ink With Date and Name of Person Making Change.

Do not extend notes this side of this line.

RETURN TO
LOS ANGELES COUNTY SURVEYOR
726 LOS ANGELES COUNTY
ENGINEERING BLDG.

76F309S 247 2-51

F.B. 1262 PG. 240

cont from bot pg # 239

W.S. 654-3

180 00 20 ①
360 01 20 ②
360 02 00 ③

90° 05' 20" ①
360 20 40 ②
180 31 00 ③

90° 05' 20"

Fd 2" I.P. plug + N
5148410

SEC 3

Fd 2" I.P. + pin
5244403

42.44

42.43

7037.33 Meas. Dec 4 1951. See Pg. 226 240
~~7038.23~~ Calc.
~~8849.93~~ Calc. To SEC COR 43-9410
5214.05
Fd 2" I.P. + BC
set in conc. dn 6"
& tied as
shown.
See Pg. 228.
362740 ①
145100 ②
219620 ③

cont top pg 243

362.74

53 26 40

53 27 00 ①
213 47 00 ②
320 40 00 ③

SEC 34 T6N R12W

To SEC COR 43-9410

Fed Nerad
Fed RB 3118-259

4427.27
2642.85

T = 16 = 4427.27

300.61	@ Lev	=	300.61
300.93	@ 1.06	=	300.88
300.44	@ Lev	=	300.44
300.55	@ Lev	=	300.55
300.57	@ 0.36	=	300.55
300.95	@ Lev	=	300.95
300.72	@ Lev	=	300.72
301.12	@ 1.40	=	300.97
300.71	@ 1.01	=	300.66
300.86	@ 2.18	=	300.62
300.33	@ 1.22	=	300.25
300.54	@ 2.37	=	300.23
300.86	@ 2.18	=	300.12
300.77	@ 3.03	=	300.34
219.41	@ 1.48	=	219.30
			4427.21

ENGINEER
COUNTY
T6N SEC34 T SEC4 14 COR T5N R12W
FE5869

Set 2" I.P. + BC
in conc. stmpd
as shown. and
set in well
dn 12", with
cover, stmpd.
COUNTY ENGINEER
7845685

Fd Nail

1784.42

cont top pg # 241

SEC 4
T5N R12W

cont top pg # 244

RETURN TO
LOS ANGELES COUNTY SURVEYOR
725 LOS ANGELES COUNTY
ENGINEERING BLDG.

Do not extend notes this side of this line.

Note: Any Additions or Changes on This Sheet Must be Made or Circled in Red Ink With Date and Name of Person Making Change.

W.S. 65 A-3

Notes Cont. by D. M. Finley	Survey of T5N R12W
Map No. B-2611	W. O. 4999 Tape No. 99 St'd. 84 °F
Office Work G. BAILEY	Surveyed by R. L. Willey
Checked	Notes " Date 10-5-51
Date	Indexed R. C. Johnson

F. B. 1762 Pg. 241

Note: Any Additions or Changes on This Sheet Must be Made or Circled in Red Ink With Date and Name of Person Making Change.

Do not extend notes this side of this line.

RETURN TO
LOS ANGELES COUNTY SURVEYOR
726 LOS ANGELES COUNTY
ENGINEERING BLDG.

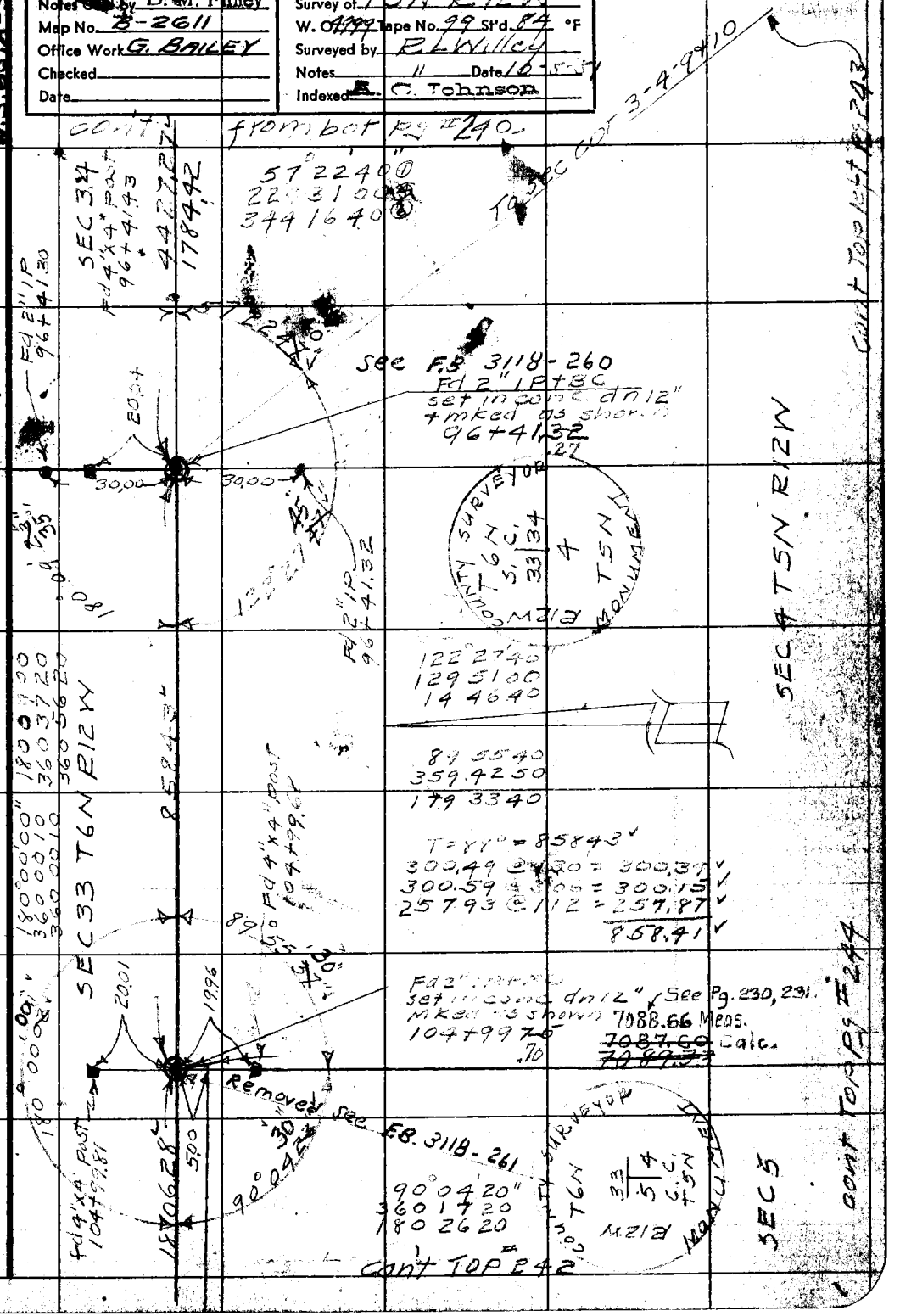

76F309S 247 2-51

F.B. 1262 PG. 242

cont from bot pg # 241

W.S. 64 D-3

T = 80° = 1806.28

300.66 @ 118' = 300.58
121.02 @ Lev = 121.02
300.06 @ 147 = 299.91
263.37 @ 340 = 262.83
300.68 @ 051 = 300.65
300.68 @ 147 = 300.53
220.83 @ 047 = 220.81

1806.33

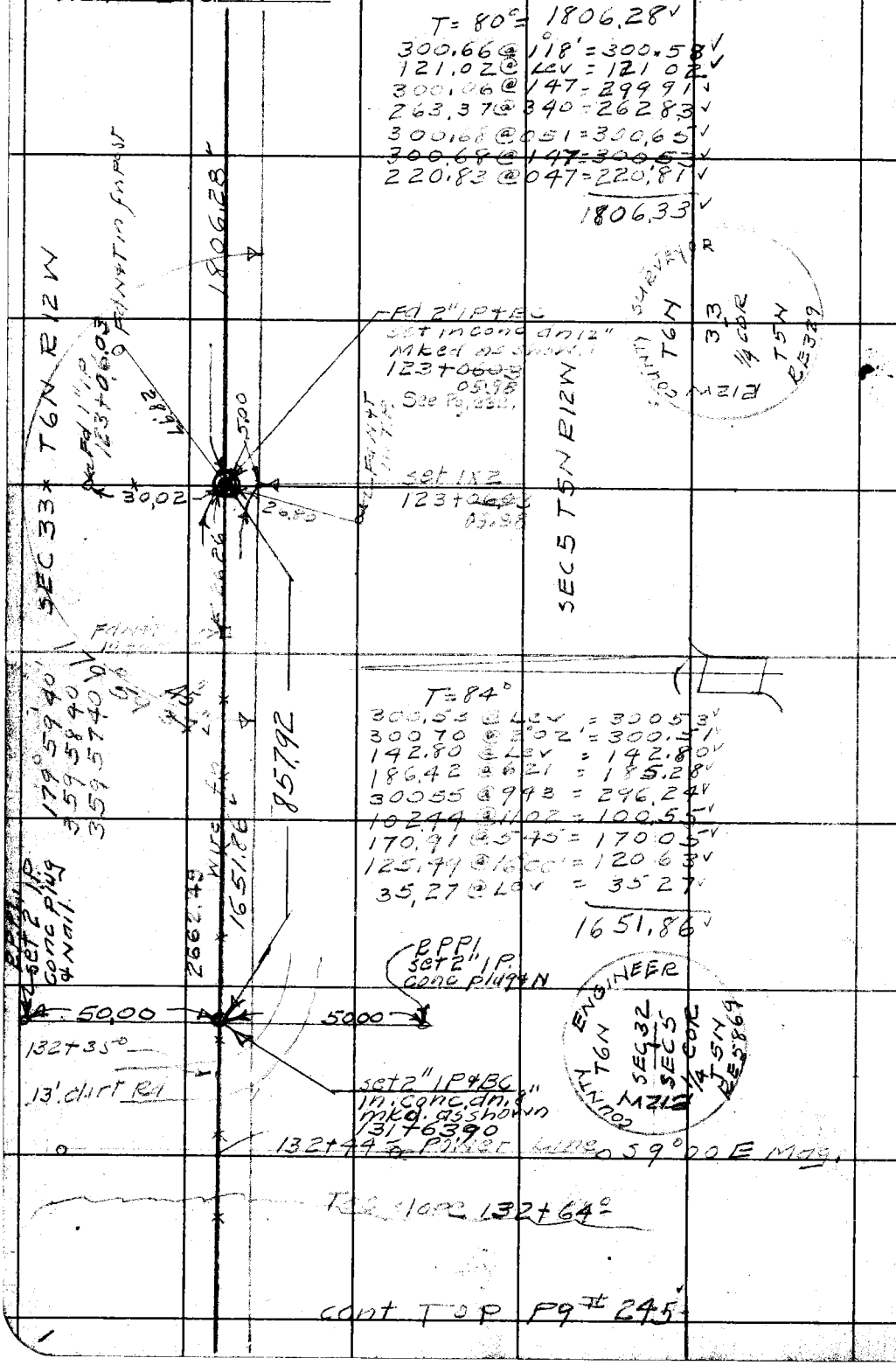

T = 84°

300.53 @ Lev = 300.53
300.70 @ 2°02' = 300.51
142.80 @ Lev = 142.80
186.42 @ 621 = 185.28
300.55 @ 943 = 296.24
102.44 @ 1102 = 100.55
170.91 @ 545 = 170.05
125.49 @ 16°00' = 120.63
35.27 @ Lev = 35.27

1651.86

cont TOP Pg # 245

RETURN TO
LOS ANGELES COUNTY SURVEYOR
725 LOS ANGELES COUNTY
ENGINEERING BLDG.

Do not extend notes this side of this line.

Note: Any Additions or Changes on This Sheet Must be Made or Circled in Red Ink With Date and Name of Person Making Change.

W.S. 65.A-4

Notes Ck'd by D. M. Finley	Survey of T5N R12W
Map No. B-2611	W. O. 4999 Tape No. 99 St'd. 84 °F
Office Work G. BAILEY	Surveyed by R L Willey
Checked	Notes " Date 10-51
Date	Indexed A. C. Johnson

F. B. 1262 Pg. 243

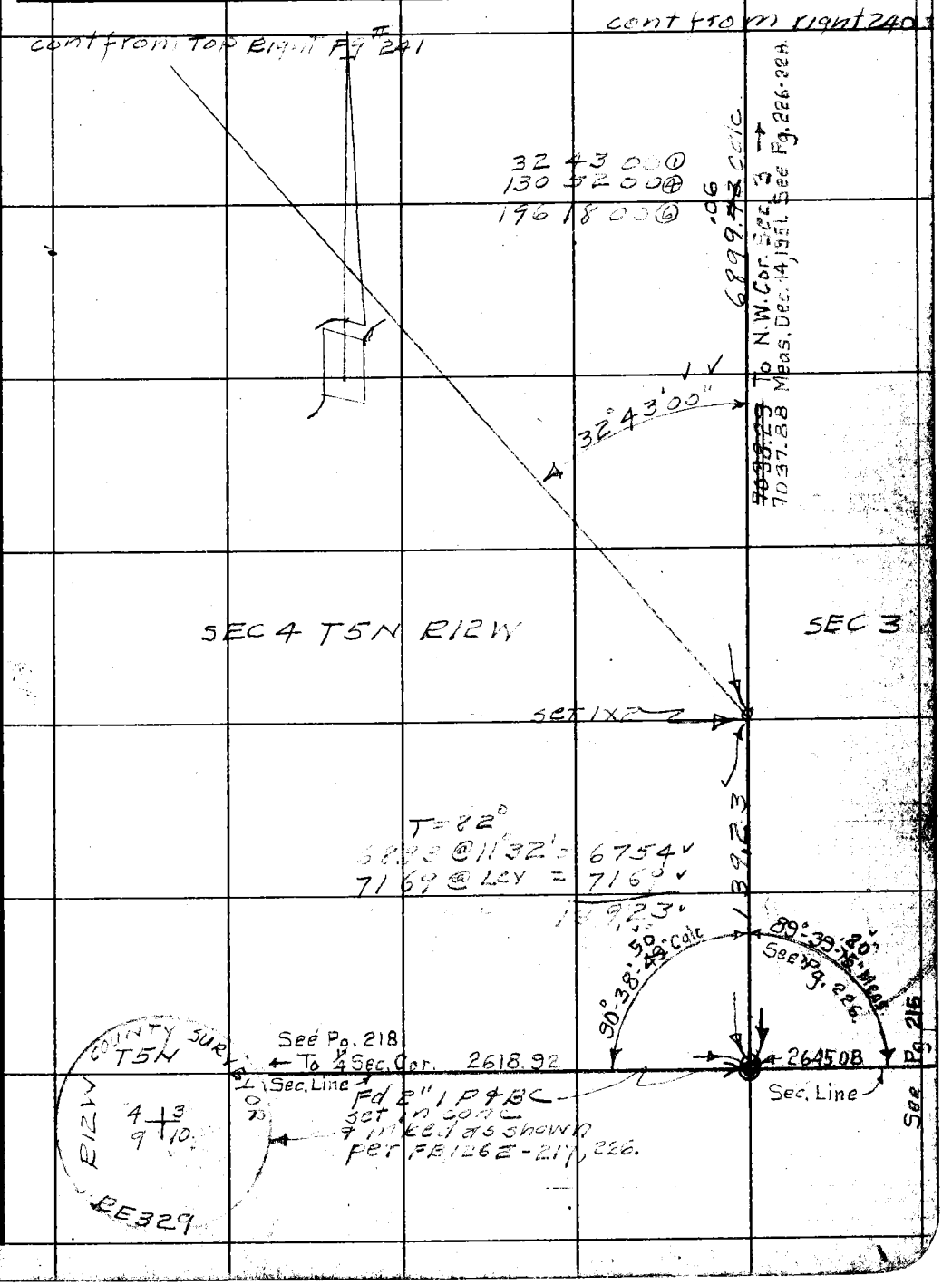

Note: Any Additions or Changes on This Sheet Must be Made or Circled in Red Ink With Date and Name of Person Making Change.

Do not extend notes this side of this line.

RETURN TO
LOS ANGELES COUNTY SURVEYOR
726 LOS ANGELES COUNTY
ENGINEERING BLDG.

76F3095 247 2-51

F. B. 1262 PG. 244

cont from bot right p 241

W.S.65, A-4

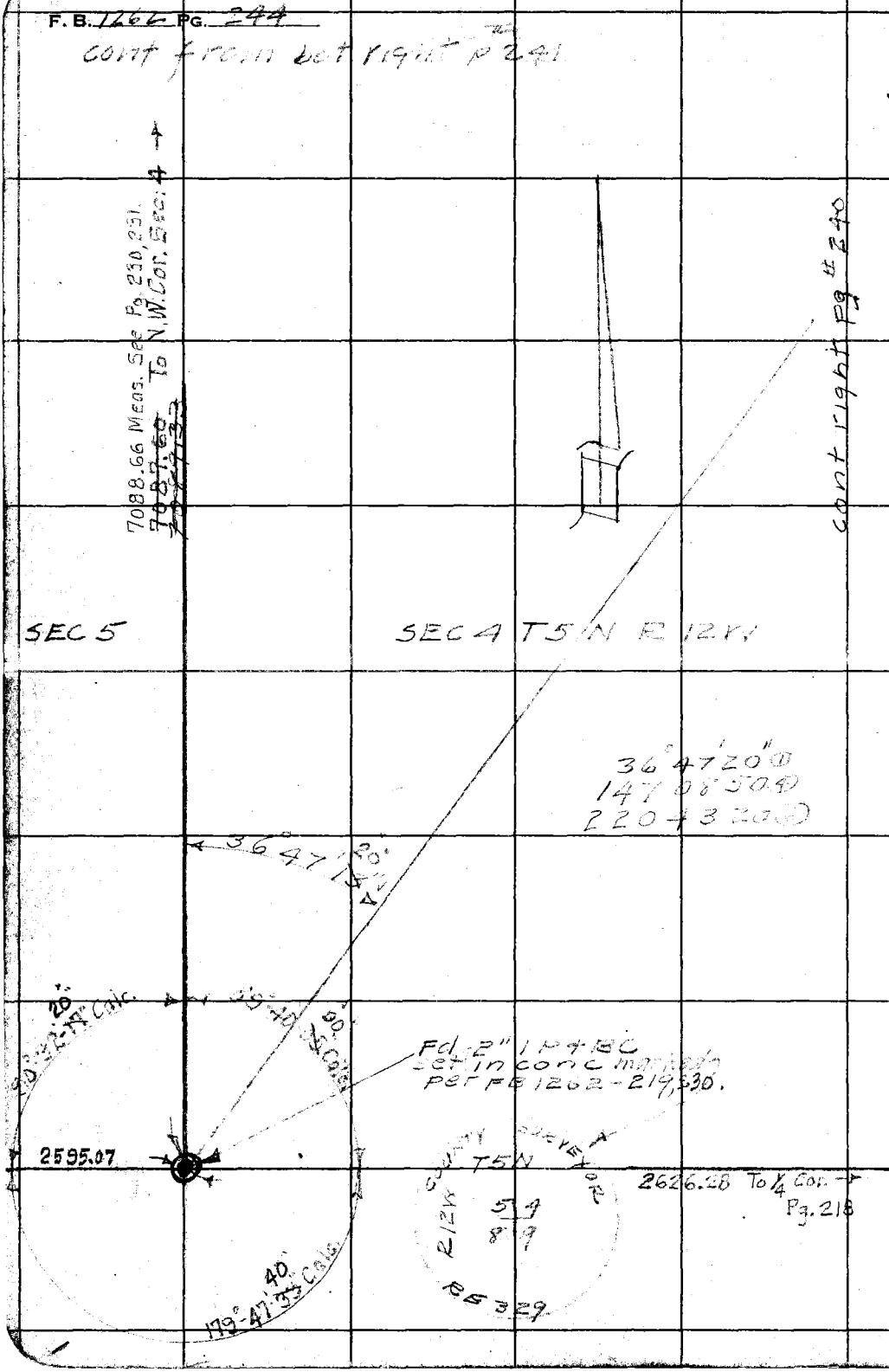

RETURN TO
LOS ANGELES COUNTY SURVEYOR
725 LOS ANGELES COUNTY
ENGINEERING BLDG.

Do not extend notes this side of this line.

Note: Any Additions or Changes on This Sheet Must be Made or Circled in Red Ink With Date and Name of Person Making Change.

W.S. 64.D-3

Notes Ck'd by D. M. Finley	Survey of T 5N R12W
Map No. B-2611	W. O. 4999 Tape No. 99 St'd. 84 °F
Office Work G. BAILEY	Surveyed by R L Willey
Checked	Notes Date 10-11-51
Date	Indexed A. C. Johnson

F. B. 1262 Pg. 245

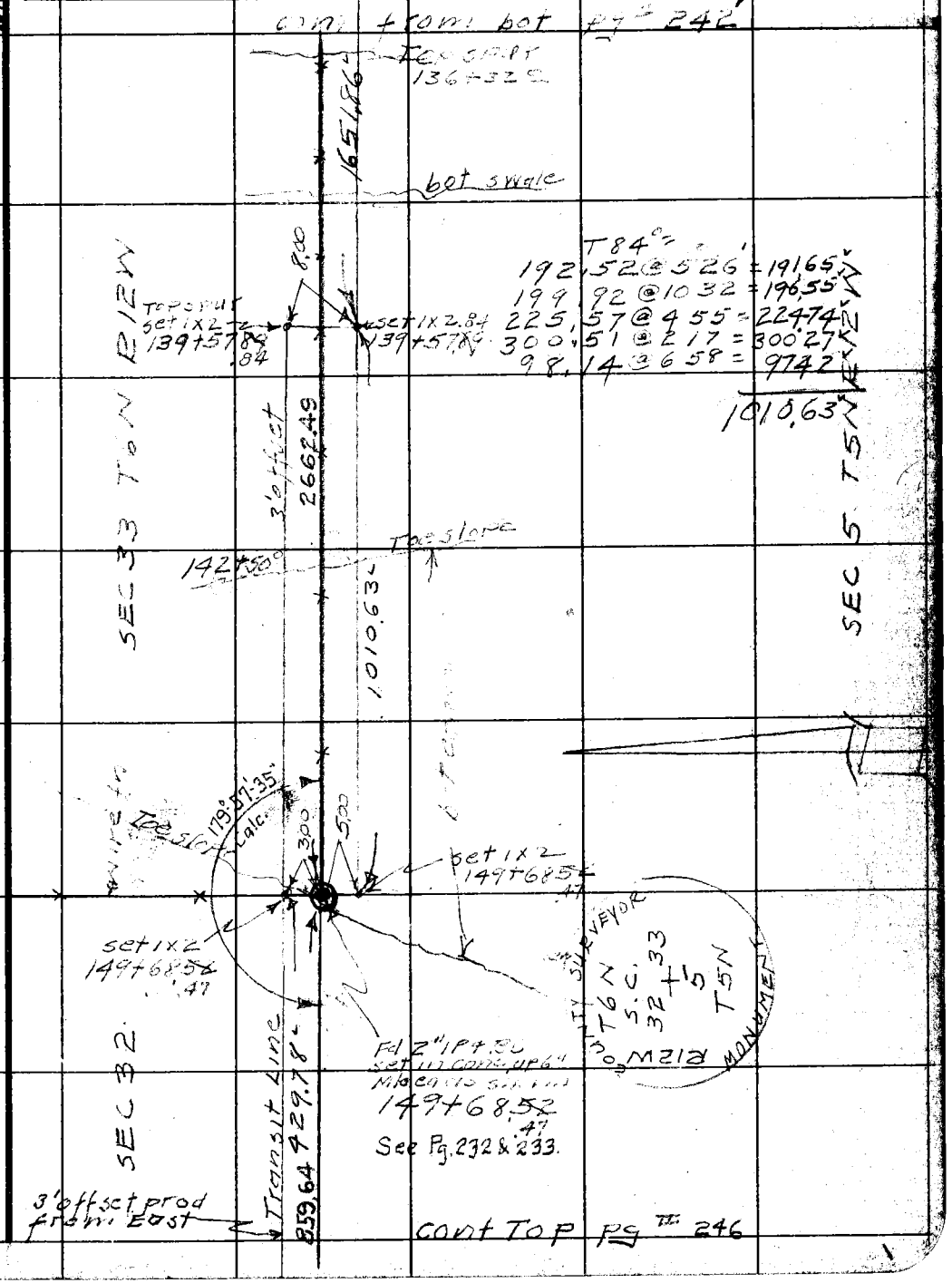

Note: Any Additions or Changes on This Sheet Must be Made or Circled in Red Ink With Date and Name of Person Making Change.

Do not extend notes this side of this line.

RETURN TO
LOS ANGELES COUNTY SURVEYOR
726 LOS ANGELES COUNTY
ENGINEERING BLDG.

76F3095 247 2-51

F.B. 1262 PG. 246

cont from bot pg # 245

W.S.65.D-3

RETURN TO
LOS ANGELES COUNTY SURVEYOR
726 LOS ANGELES COUNTY
ENGINEERING BLDG.

Do not extend notes this side of this line.

Note: Any Additions or Changes on This Sheet Must be Made or Circled in Red Ink With Date and Name of Person Making Change.

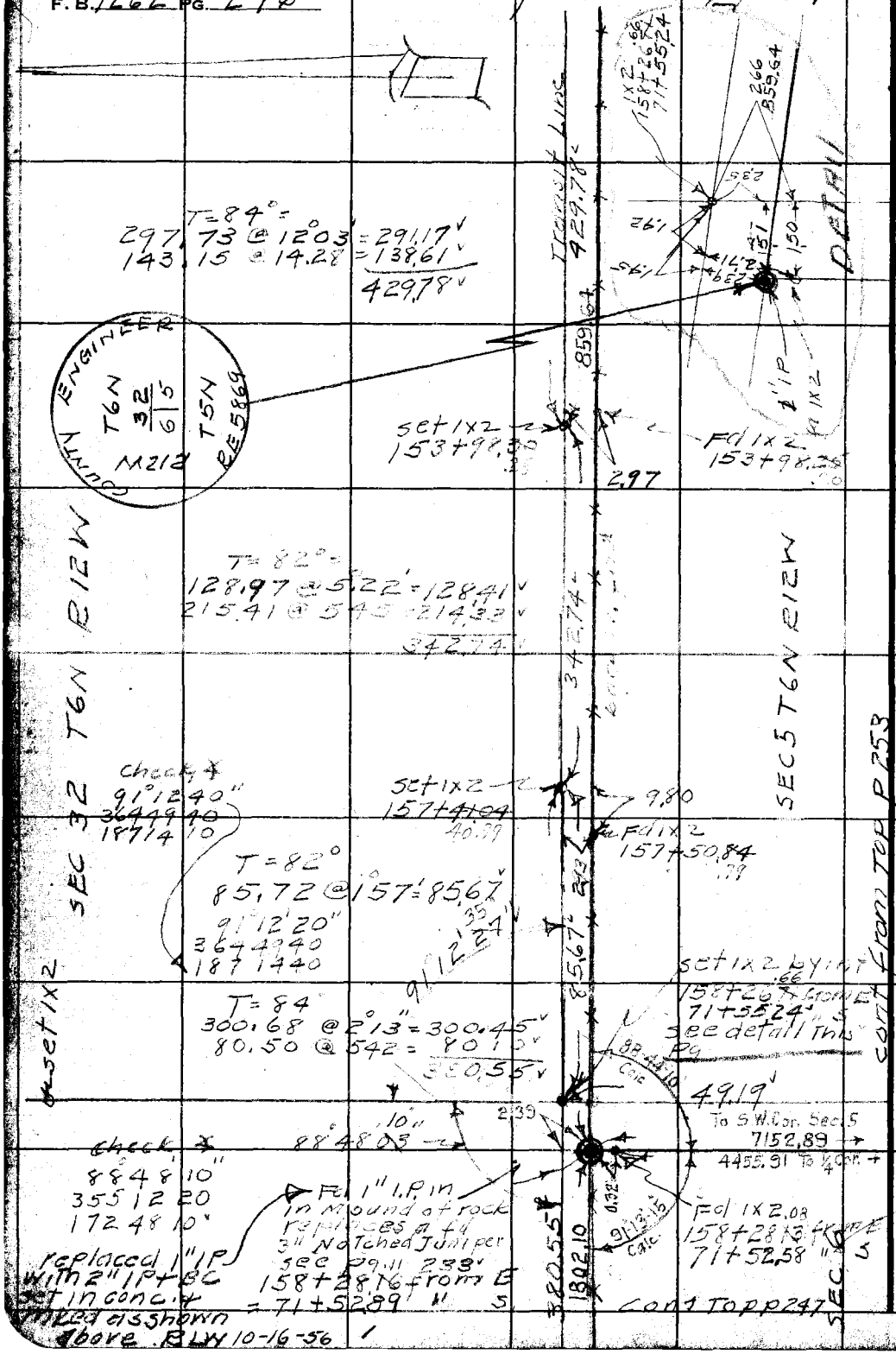

Notes Ck'd by D. M. Finley	Survey of T 5N R 12W
Map No. E-2611	W. O. 4999 Tape No. 99 St'd. 84 °F
Office Work G. Bailey	Surveyed by R L Willey
Checked	Notes Date 10-15-57
Date	Indexed A. C. Johnson

F. B. 1266 Pg. 247

cont from bot pg # 246

380.55

0.47

Top N+S spur
F 1 1x2 .29
160+91.34

2.90

30.25

Set 1x2
161+21.59
.54

T=84°
295.91 @ 10°19 = 291.13
203.61 @ Lev = 203.61
494.74

1802.10

494.74

Barb W fn

Top small spur
Set 1x2 .28
166+16.33

Bot small spur N+S

894.91

T=84°
89.28 @ 7°36' = 88.49
300.53 @ 2°13' = 300.30
57.04 @ 8°10' = 56.46
219.03 @ 9°45' = 215.87
238.03 @ 10°50' = 233.79
894.91

168+06

Cont. Top pg. 248

Note: Any Additions or Changes on This Sheet Must be Made or Circled in Red Ink With Date and Name of Person Making Change.

Do not extend notes this side of this line.

RETURN TO
LOS ANGELES COUNTY SURVEYOR
726 LOS ANGELES COUNTY
ENGINEERING BLDG.

76F309S 247 2-51

F.B. 1262 PG. 248

W.S. 64.D-3

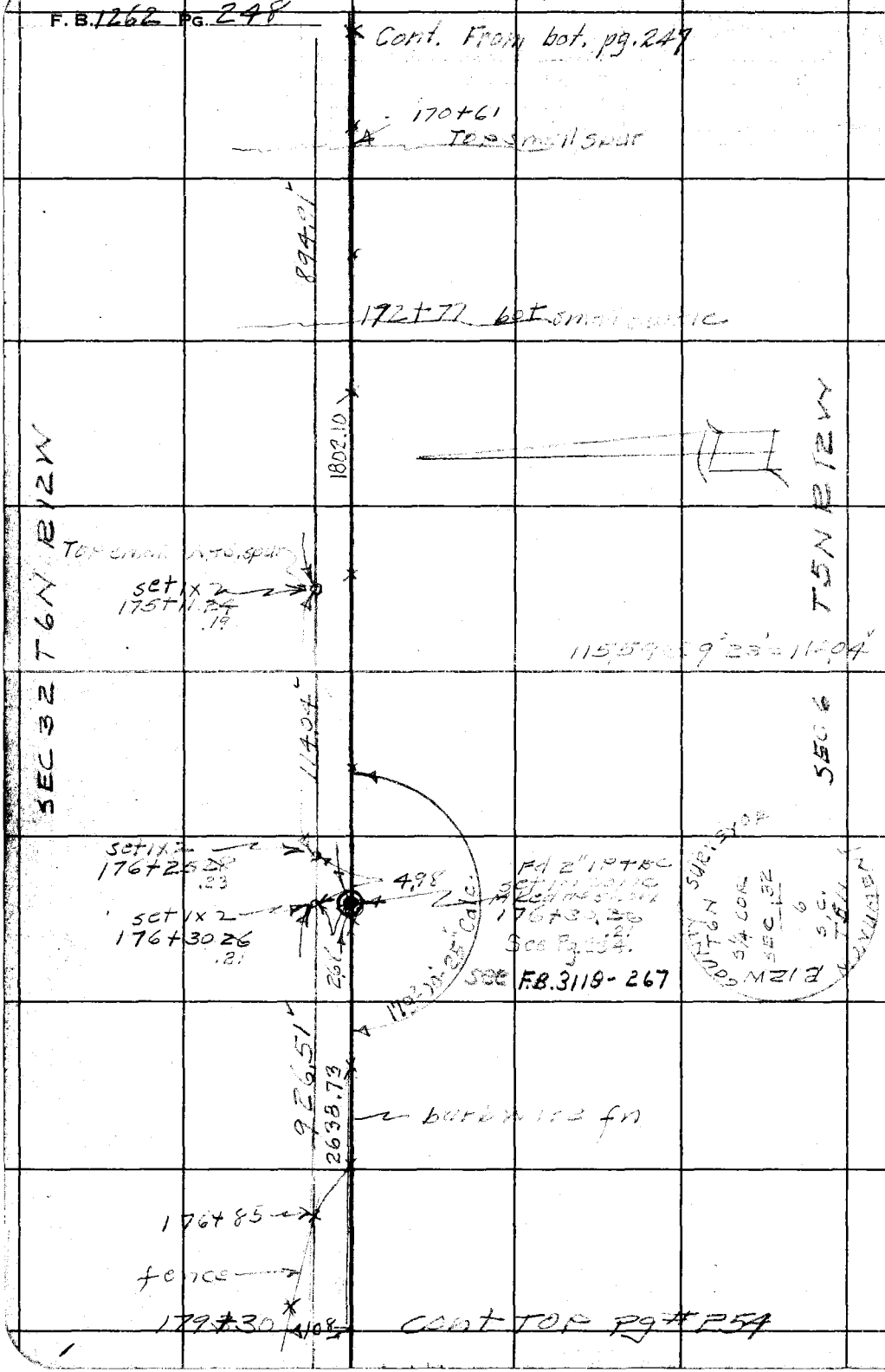

RETURN TO
LOS ANGELES COUNTY SURVEYOR
725 LOS ANGELES COUNTY
ENGINEERING BLDG.

Do not extend notes this side of this line.

Note: Any Additions or Changes on This Sheet Must be Made or Circled in Red Ink With Date and Name of Person Making Change.

W.S. 64 D-4

Notes Ck'd by D. M. Finley	Survey of T5N R12W
Map No. B-2611	W. O. 4999 Tape No. 99 St'd 84 °F
Office Work G. BAILEY	Surveyed by R L Willey
Checked	Notes Date 10-16-51
Date	Indexed A. C. Johnson

F.B. 1262 Pg. 249

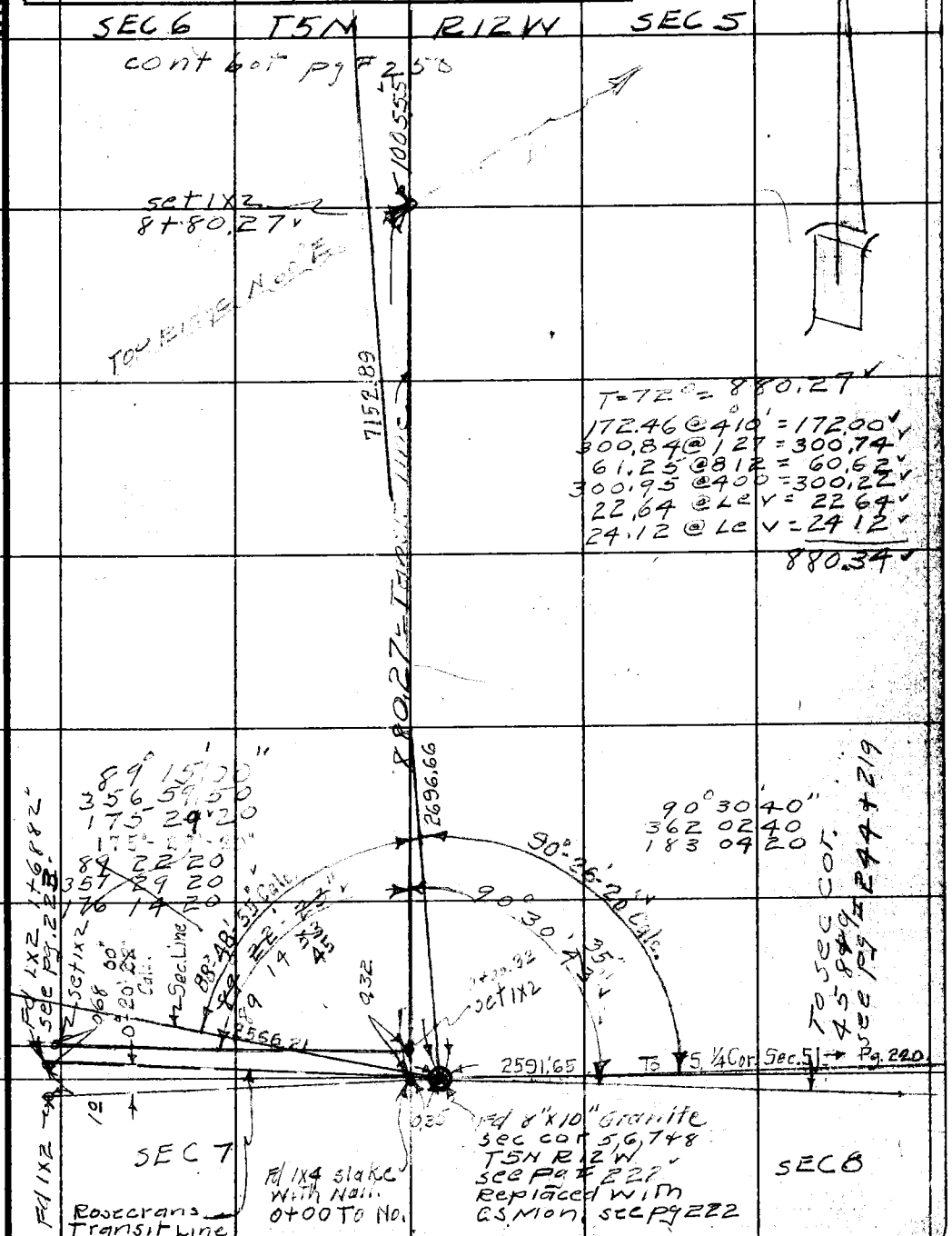

Note: Any Additions or Changes on This Sheet Must be Made or Circled in Red Ink With Date and Name of Person Making Change.

Do not extend notes this side of this line.

RETURN TO
LOS ANGELES COUNTY SURVEYOR
726 LOS ANGELES COUNTY
ENGINEERING BLDG.

76F3095 247 2-51

F.B. 1262 PG. 250

Cont bot pg # 251

SEC 6 T5 R12W SEC 5

Top ridge

26+70°

S 83° E

T = 74° = 1239.40

74.95 @ 9°11' = 7399

253.90 @ 1409 = 24620

265.36 @ 349 = 26477

200.38 @ 852 = 19799

127.61 @ 043 = 127.60

300.07 @ 652 = 29792

31.01 @ 22 = 31.01

1239.48

1239.40

Transit Line

7152.89

N 75° E

23+18

bot drain

2696.66

East

set 1x2

18+85.82

bot canyon

17+44°

1005.55

T = 68° = 1005.55

71.39 @ 1527 = 6881

120.55 @ 1716 = 11512

300.69 @ 1832 = 28510

129.62 @ 1047 = 12733

137.82 @ 246 = 137.66

271.64 @ 020 = 271.63

1005.65

Top small spur

16+14°

N 60° E

13+49°

bot canyon

Cont from Top p 249

X

RETURN TO
LOS ANGELES COUNTY SURVEYOR
726 LOS ANGELES COUNTY
ENGINEERING BLDG.

Do not extend notes this side of this line.

Note: Any Additions or Changes on This Sheet Must be Made or Circled in Red Ink With Date and Name of Person Making Change.

W.S. 64 D-4

Notes Ck'd by D. M. Finley	Survey of T5N R12W
Map No. 8-2611	W. O. 4999 Tape No. 99 St'd. 84 °F
Office Work G. BAILEY	Surveyed by E L Willey
Checked	Notes Date 10-17-51
Date	Indexed A. C. Johnson

F. B. 1262 Pg. 251

SEC 6 SEC 5 T5N R12W

cont bot pg # 252

bot cn

38+65°

12' dirt road

S72 E

38+27°

S72 E

T = 80° = 1561.14

121.16 @ 17°01' = 115.86

103.65 @ 19°15' = 97.86

247.72 @ 14°40' = 239.65

299.82 @ 7°27' = 297.29

120.55 @ 18°40' = 114.21

202.00 @ 54°5' = 200.98

300.42 @ 21°4' = 300.19

199.15 @ 11°31' = 195.14

1561.18

1561.14

4455.91

Transit line

Top ridge

set 1x2

31+25.22

S 85° E

6' dirt road

T5N

R12W COUNTY SURVEYOR

6+5

1/4 COR.

RE 63

T = 76 = 428.56

61.37 @ 63°1' = 60.97

269.33 @ 5°39' = 268.02

99.58 @ Lev 99.58

428.57

7152.89

123940

428.56

31+25.22

26+96.66

428.56

bot canyon

set 2" IP + BC in conc, + Mked as shown

S 75° E

1/4 SEC. COR.

Established by proportion between adjacent Section Corners per C.S. 9226-11 & 12.

26+96.66

0.35

cont from Top pg # 250

Note: Any Additions or Changes on This Sheet Must be Made or Circled in Red Ink With Date and Name of Person Making Change.

Do not extend notes this side of this line.

RETURN TO
LOS ANGELES COUNTY SURVEYOR
726 LOS ANGELES COUNTY
ENGINEERING BLDG.

76F309S 247 2-51

F.B. Pg. 252

cont bot pg # 253

SEC 6 T5N R12W SEC 5

Top ridge East

set 1x2
58+84.53

57+59° Bot draw N 85°E

56+34°

Top spur

7152.85

4455.91

N 70°E

54+06

Bot canyon

T = 72° = 1198.17
300.79 @ 13°47 = 292.13
138.20 @ 15°32 = 133.15
300.79 @ 10°33 = 295.71
232.74 @ 11°11 = 228.32
249.58 @ 4°04 = 248.95

1198.26

1198.17

47°37'20"
190 28 30
285 42 20

set 1x2
Top & nail
46+86.36

1561.14

47°37'03"

To sec cor 4, 5, 8 & 9
see pg # 244

cont from top p # 251

X

RETURN TO
LOS ANGELES COUNTY SURVEYOR
725 LOS ANGELES COUNTY
ENGINEERING BLDG.

Do not extend notes this side of this line.

Note: Any Additions or Changes on This Sheet Must be Made or Circled in Red Ink With Date and Name of Person Making Change.

Notes Ck'd by D. M. Finley	Survey of T 5N R 12W
Map No. 8-2611	W. O. 4499 Tape No. 99 St'd. 84 °F
Office Work G. BAILEY	Surveyed by R. L. Willey
Checked	Notes Date 10-19-51
Date	Indexed A. C. Johnson

F. B. 1262 Pg. 253

cont bot right pg #246

SEC 6 T5N R12W SEC 5

T=82°
51.40 @ 16°51' = 49.19

49.19

Top rage N 85°E

set 1x2
71+06.05

35° 56' 40"
143 47 00
215 41 00

35° 56' 50"

To sec cor 45.8.49
see pg #244

Bot draw S 84°E

7152.39

4455.91

67+39

Transit line

1221.52

T=82° = 1221.52
85.50 @ 12°49' = 83.37
300.27 @ 9 01 = 296.56
66.62 @ 4 21 = 66.43
167.91 @ 1548 = 161.57
255.23 @ 1435 = 247.01
203.39 @ 357 = 202.91
164.50 @ 541 = 163.69
1221.54

62+30

Top brk N 73°E

cont from Top pg #252

X

Note: Any Additions or Changes on This Sheet Must be Made or Circled in Red Ink With Date and Name of Person Making Change.

Do not extend notes this side of this line.

RETURN TO
LOS ANGELES COUNTY SURVEYOR
726 LOS ANGELES COUNTY
ENGINEERING BLDG.

76F309S 247 2-51

F.B. 1262 PG. 254

cont from bot pg #248



RETURN TO
LOS ANGELES COUNTY SURVEYOR
726 LOS ANGELES COUNTY
ENGINEERING BLDG.

Do not extend notes this side of this line.

Note: Any Additions or Changes on This Sheet Must be Made or Circled in Red Ink With Date and Name of Person Making Change.

Notes Ck'd by D. M. Finley	Survey of T5N R12W
Map No. B-2611	W. O. 4999 Tape No. 99 St'd. 84 °F
Office Work G. BAILEY	Surveyed by R L Willey
Checked	Notes Date 10-22-51
Date	Indexed A. C. Johnson

F. B. 1262 Pg. 255



Note: Any Additions or Changes on This Sheet Must be Made or Circled in Red Ink With Date and Name of Person Making Change.

Do not extend notes this side of this line.

RETURN TO
LOS ANGELES COUNTY SURVEYOR
726 LOS ANGELES COUNTY
ENGINEERING BLDG.

76F309S 247 2-51

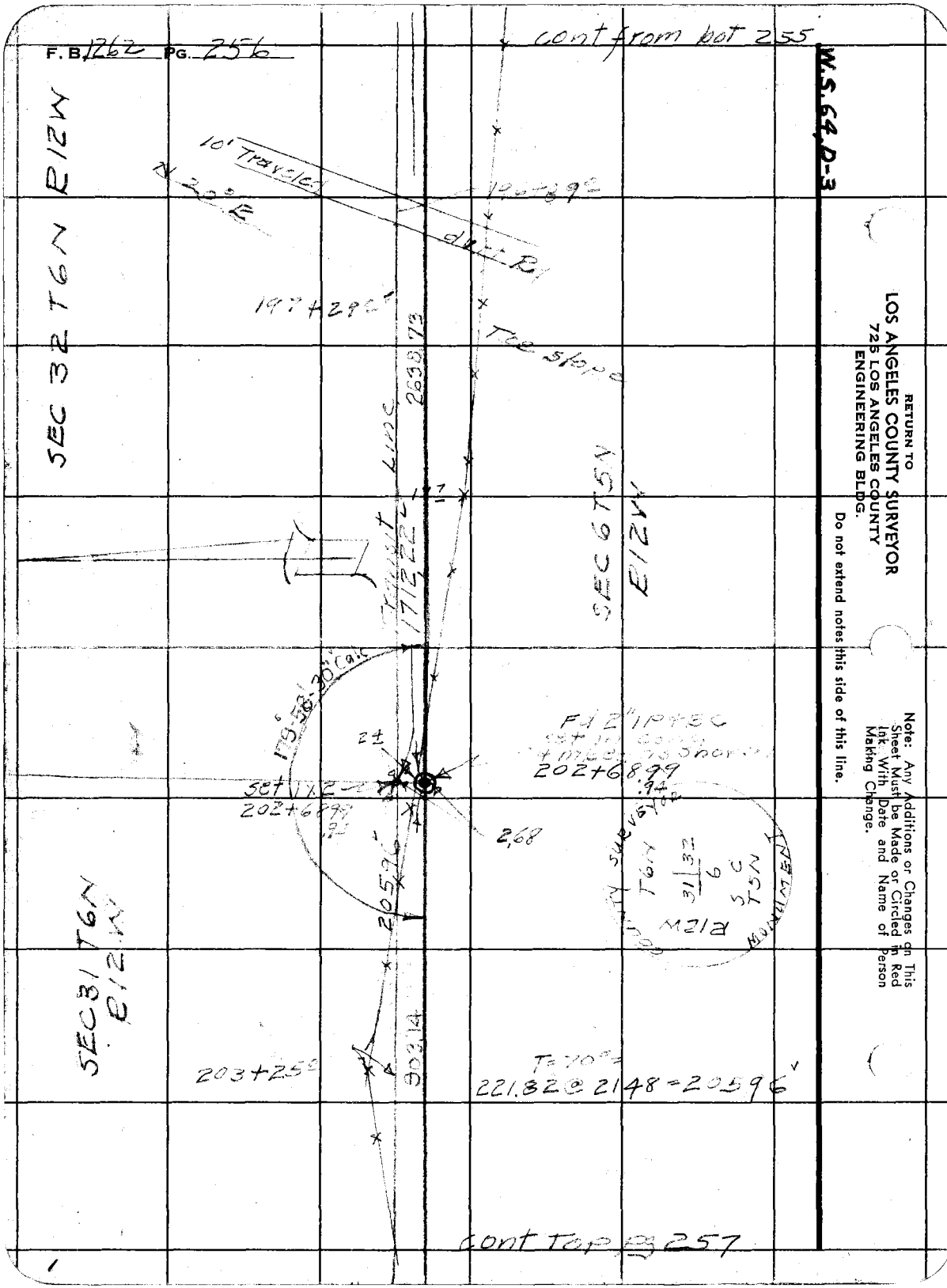
F.B. 1262 PG. 256
cont from bot 255
W.S. 64, D-3
SEC 32 T6N R12W
10' Traveled
N 20° E
dirt Rd
197+29.5
Toe slope
2638.73
Transit Line
1712.22
SEC 6 T5N R12W
Fd 2" IP+BC
202+68.99
.94
Set 1x2
202+68.99
.94
2.68
205.96
SEC 31 T6N R12W
203+25.5
903.14
T=70°=
221.82 @ 2148 = 205.96
cont Top pg 257
RETURN TO
LOS ANGELES COUNTY SURVEYOR
725 LOS ANGELES COUNTY
ENGINEERING BLDG.
Do not extend notes this side of this line.
Note: Any Additions or Changes on This Sheet Must be Made or Circled in Red Ink With Date and Name of Person Making Change.

Notes Ck'd by D. M. Finley	Survey of T5N R12W
Map No. B-2611	W. O. 4999 Tape No. 99 St'd. 84 °F
Office Work G. BAILEY	Surveyed by R.L. Willey
Checked	Notes " Date 10-22-57
Date	Indexed A. C. Johnson

F. B. 1262 Pg. 257

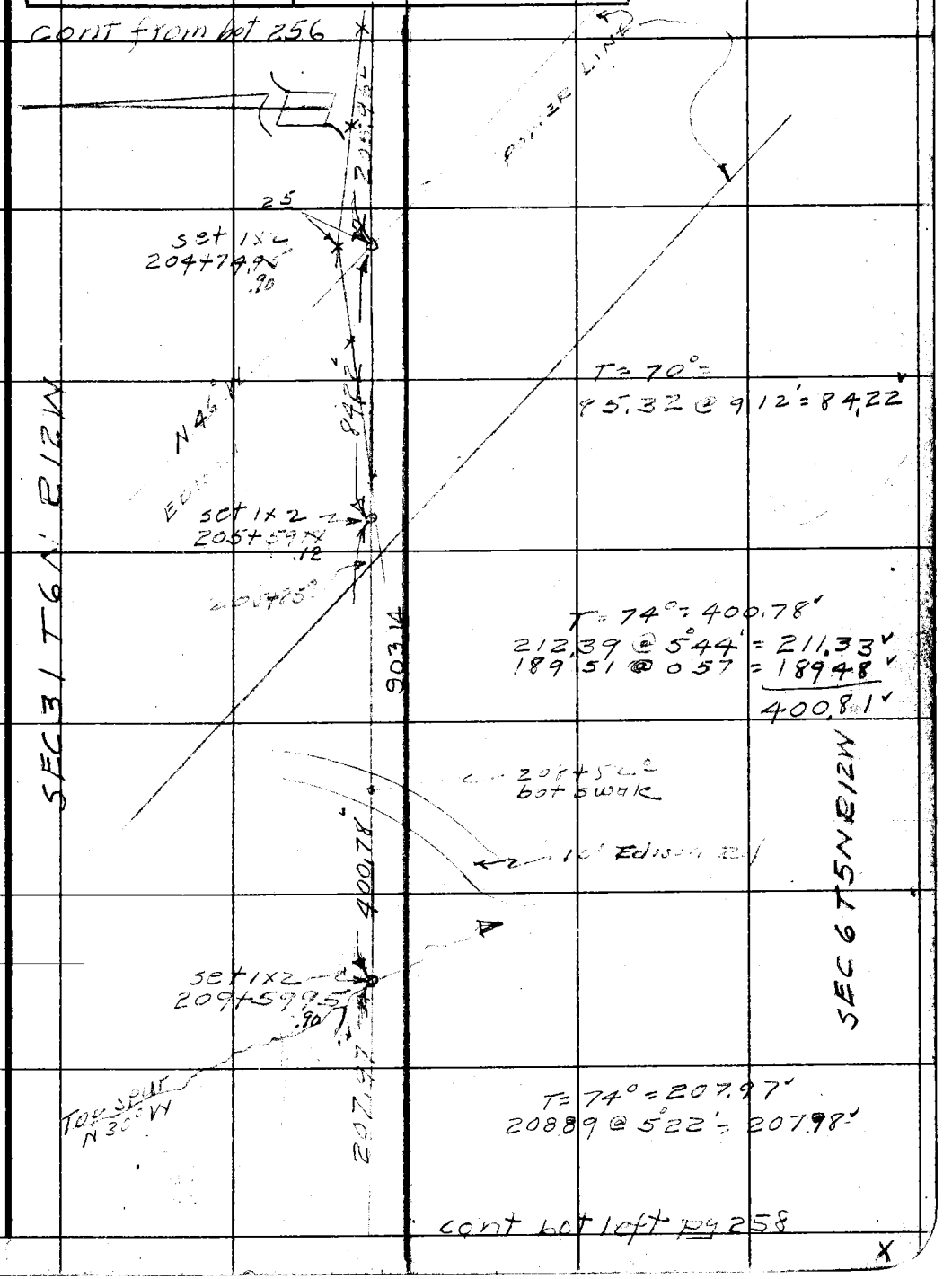

Note: Any Additions or Changes on This Sheet Must be Made or Circled in Red Ink With Date and Name of Person Making Change.

Do not extend notes this side of this line.

RETURN TO
LOS ANGELES COUNTY SURVEYOR
726 LOS ANGELES COUNTY
ENGINEERING BLDG.

76F309S 247 2-51

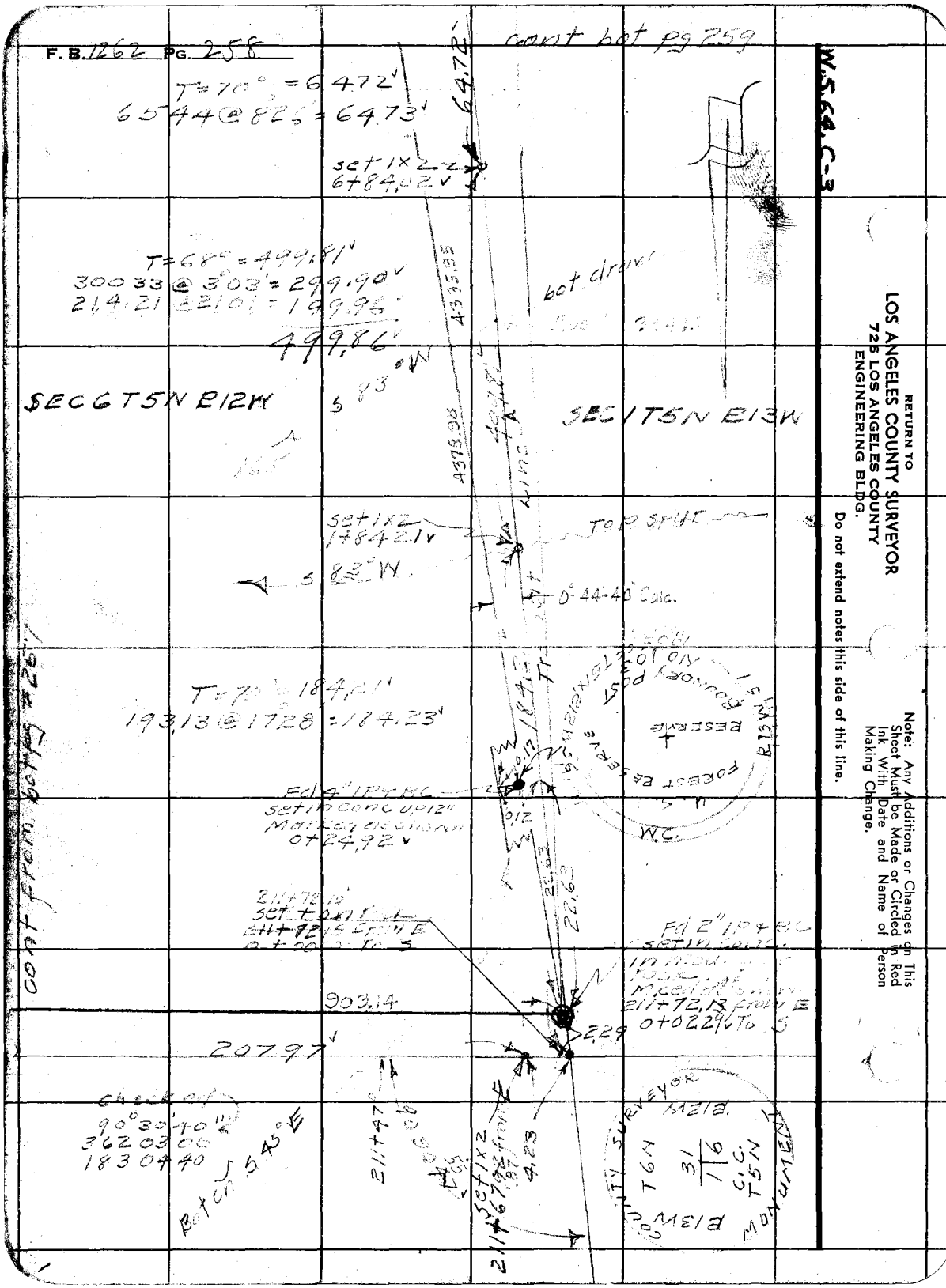

RETURN TO
LOS ANGELES COUNTY SURVEYOR
725 LOS ANGELES COUNTY
ENGINEERING BLDG.

Do not extend notes this side of this line.

Note: Any Additions or Changes on This Sheet Must be Made or Circled in Red Ink With Date and Name of Person Making Change.

Notes Ck'd by D. M. Finley	Survey of T5N R12W
Map No. B-2611	W. O. 4410 Tape No. 99 St'd. 84 °F
Office Work G. BAILEY	Surveyed by R. I. Willey
Checked	Notes " Date 10-24-51
Date	Indexed A. C. Johnson

F. B. 1262 Pg. 259

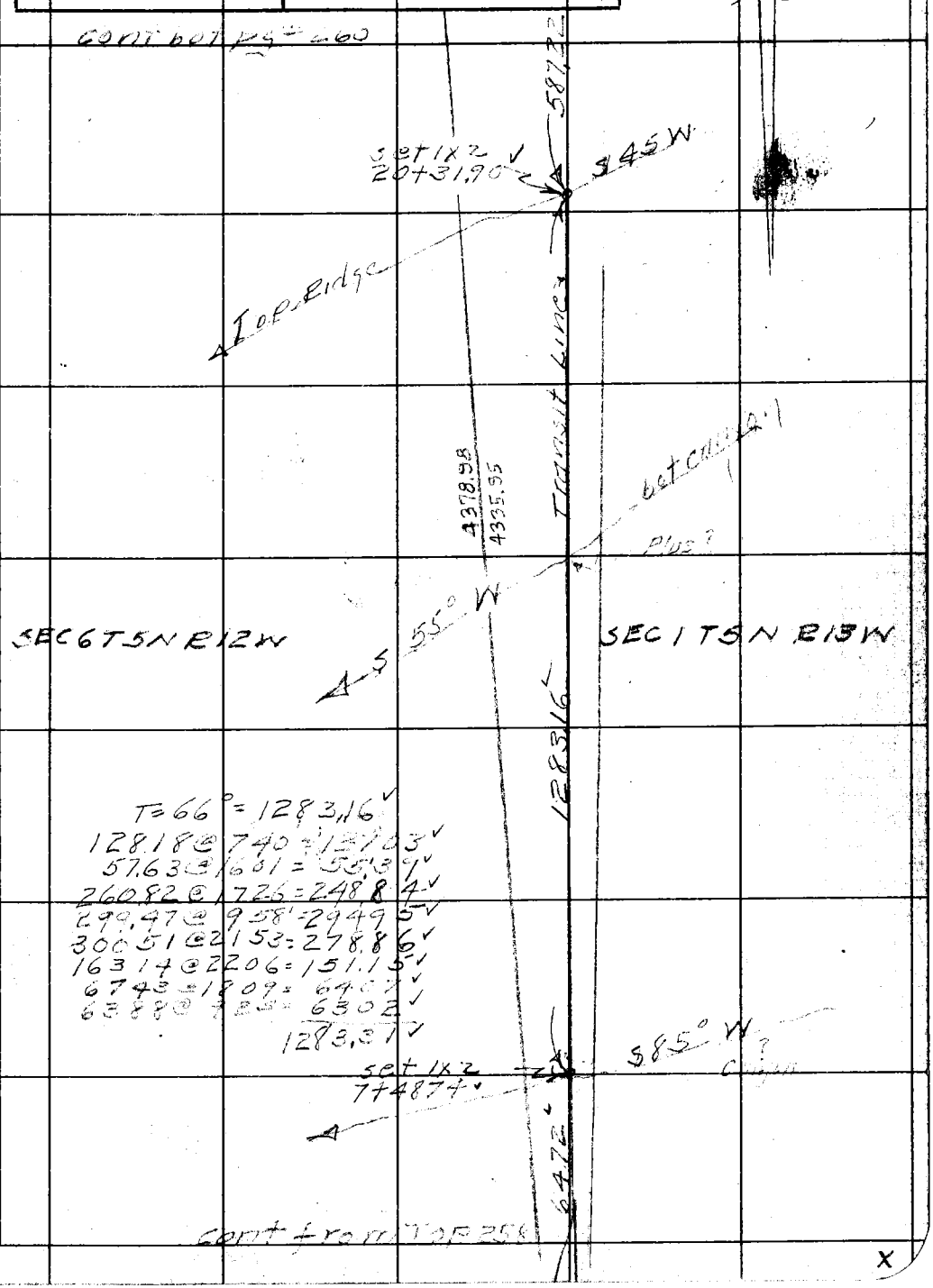

Note: Any Additions or Changes on This Sheet Must be Made or Circled in Red Ink With Date and Name of Person Making Change.

Do not extend notes this side of this line.

RETURN TO
LOS ANGELES COUNTY SURVEYOR
726 LOS ANGELES COUNTY
ENGINEERING BLDG.

76F309S 247 2-51

F. B. 1262 PG. 260

cont bot pg # 265

T = 68° = 871.67 Toe slope 32+98°

300.32 @ 14°55 = 290.20
127.41 @ 23 15 = 117.06
300 84 @ 9 27 = 296.76
156 89 @ 19 00 = 148.34
1940 @ Lev = 19.40

871.76

871.67

bot cr

set 1x2
31+75.84

58° W

T = 68 = 556.72

126.87 @ 5 09 = 126.36
140.20 @ 16 33 = 134.39
300.86 @ 10 17 = 296 03

556.78

Toe slope 30+20

556.72

SEC 6 T5N R12W

SEC 1 T5N R13W

+378.98
+335.95

set 1x2
26+19.12

T = 70 = 587.22 Top

93.24 @ 7°47' = 92.38
61.69 @ 17 14 = 58.92
66.27 @ 20 14 = 62.18
300.85 @ 10 29 = 285.88
82.88 @ 19 50 = 77.96

587.27

Transit

24+35
West

bot draw

cont from Top pg # 259

X

RETURN TO
LOS ANGELES COUNTY SURVEYOR
725 LOS ANGELES COUNTY
ENGINEERING BLDG.

Do not extend notes this side of this line.

Note: Any Additions or Changes on This Sheet Must be Made or Circled in Red Ink With Date and Name of Person Making Change.

Notes Ck'd by D. M. Finley	Survey of T5N R12W
Map No. B-2611	W. O. 4997 Tape No. 99 St'd. 84 °F
Office Work G. BAILEY	Surveyed by R L Willey
Checked	Notes 1 Date 10-25-51
Date	Indexed A. C. Johnson

F. B. 1262 PG. 261

cont from Top Pg #238

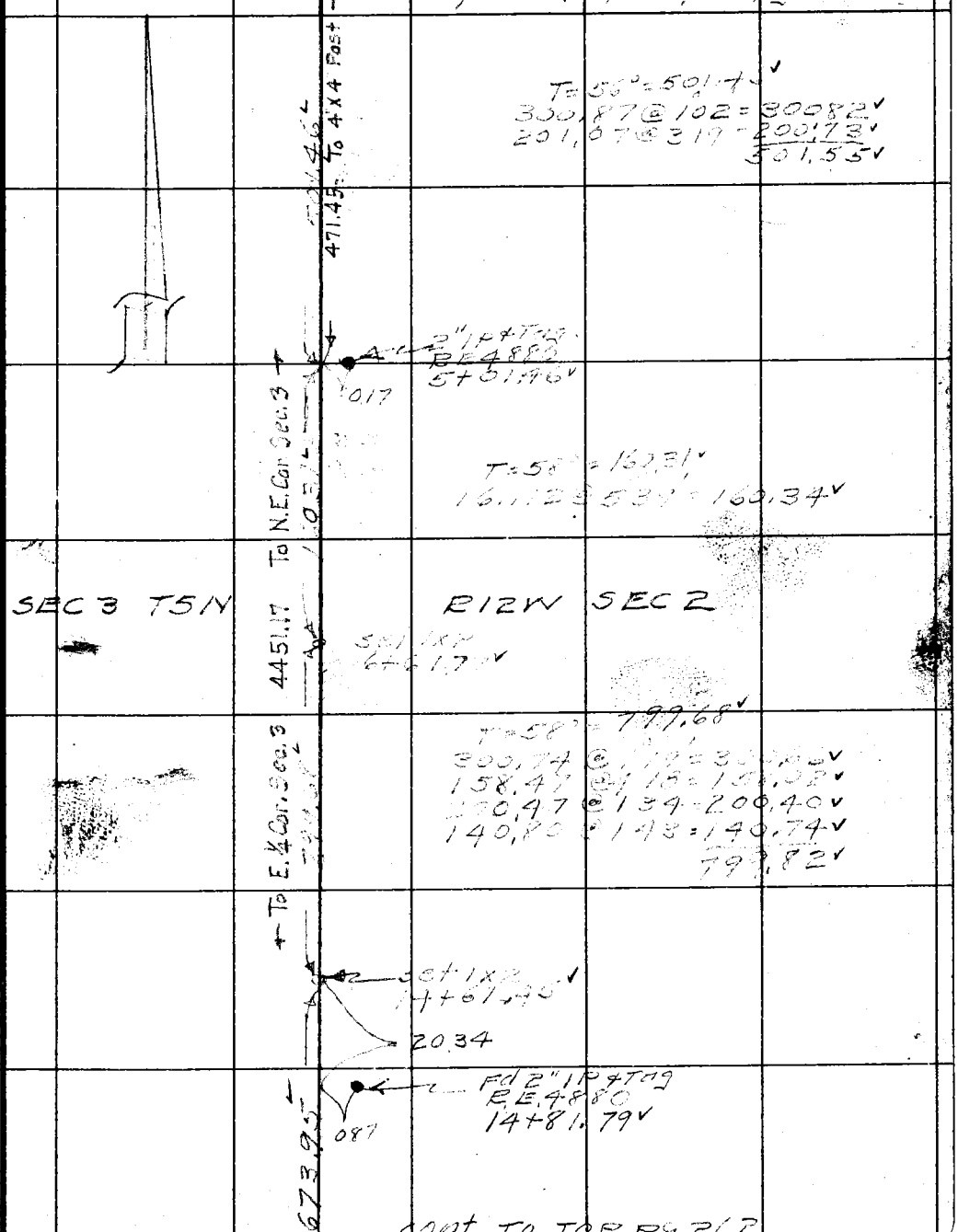

cont to Top Pg 262

X

Note: Any Additions or Changes on This Sheet Must be Made or Circled in Red Ink With Date and Name of Person Making Change.

Do not extend notes this side of this line.

RETURN TO
LOS ANGELES COUNTY SURVEYOR
726 LOS ANGELES COUNTY
ENGINEERING BLDG.

76F3095 247 2-51

F. B. 1262 PG. 262

cont from bot pg # 261

T = 60° = 673.95

272.49 @ 035 = 272.48
301.00 @ 041 = 300.98
101.15 @ 559 = 100.60
674.06

SEC 3 T5N R12W SEC 2



673.95

set 1x2
Top Palingus reservoir
21+35.40

T = 58° = 947.09
300.90 @ 540' = 299.43
[illegible] @ LCY = [illegible]
[illegible]
[illegible]
947.24

947.09

set 1x2
30+82.49

T = 62° = 415.57
200.60 @ 105 = 200.56
91.76 @ LCY = 91.76
65.40 @ " = 65.40
57.91 @ " = 57.91
415.63

415.57

set 1x2
34+98.06

cont Top # 263

X

RETURN TO
LOS ANGELES COUNTY SURVEYOR
725 LOS ANGELES COUNTY
ENGINEERING BLDG.

Do not extend notes this side of this line.

Note: Any Additions or Changes on This Sheet Must be Made or Circled in Red Ink With Date and Name of Person Making Change.

F.B. 1262 PG. 263

Notes Ck'd by D. M. Finley	Survey of T5N R12 W
Map No. B-2611	W. O. 4999 Tape No. 99 St'd. 84 °F
Office Work G. BAILEY	Surveyed by R. L. Willey
Checked	Notes Date 10-26-57
Date	Indexed A. C. Johnson

W.S. 65 A-4

cont from Top pg # 262

SEC. 3 T5N R12W SEC 2

T = 64° = 536.25

99.35 @ 1°42' = 99.31
171.94 @ LEV = 171.94
265.21 @ 153 = 265.07
536.32

Fd 3" I.P. conc plug + Nail
39+95.39

38.92

set 1x2
40+34.31

61.46

Fd 2" IP plug + Nail
40+95.77

3.36

4451.17 To N.E. Cor. Sec. 3

T = 68° = 416.86

259.63 @ 1°34' = 259.53
157.54 @ 2°40' = 157.37
416.90

179°08'40"
356 34 40
354 52 00

416.86

179°08'40"
179°-21'-45" Calc.

Fd 2" IP + BC
set in conc
Mked as shown
44+51.17

0°-13'-05" Adj. Calc.

T = 66° = 1291.02

279.21 @ 2°07' = 279.02
216.38 @ 3°10' = 216.05
279.47 @ 2°54' = 279.11
219.38 @ 3°48' = 218.90
298.45 @ 2°50' = 298.09
1291.17

1291.02

1291.01
2636.48
To S.E. Cor. Sec. 3

Transit line

R12 COUNTY SURVEYOR
T5N
3+2
1/4 SEC COR
MONUMENT

cont Top pg # 264

Note: Any Additions or Changes on This Sheet Must be Made or Circled in Red Ink With Date and Name of Person Making Change.

Do not extend notes this side of this line.

RETURN TO
LOS ANGELES COUNTY SURVEYOR
726 LOS ANGELES COUNTY
ENGINEERING BLDG.

76F3095 247 2-51

F.B. 1262 PG. 264

cont from bot pg # 263

W.S. 65.A-4

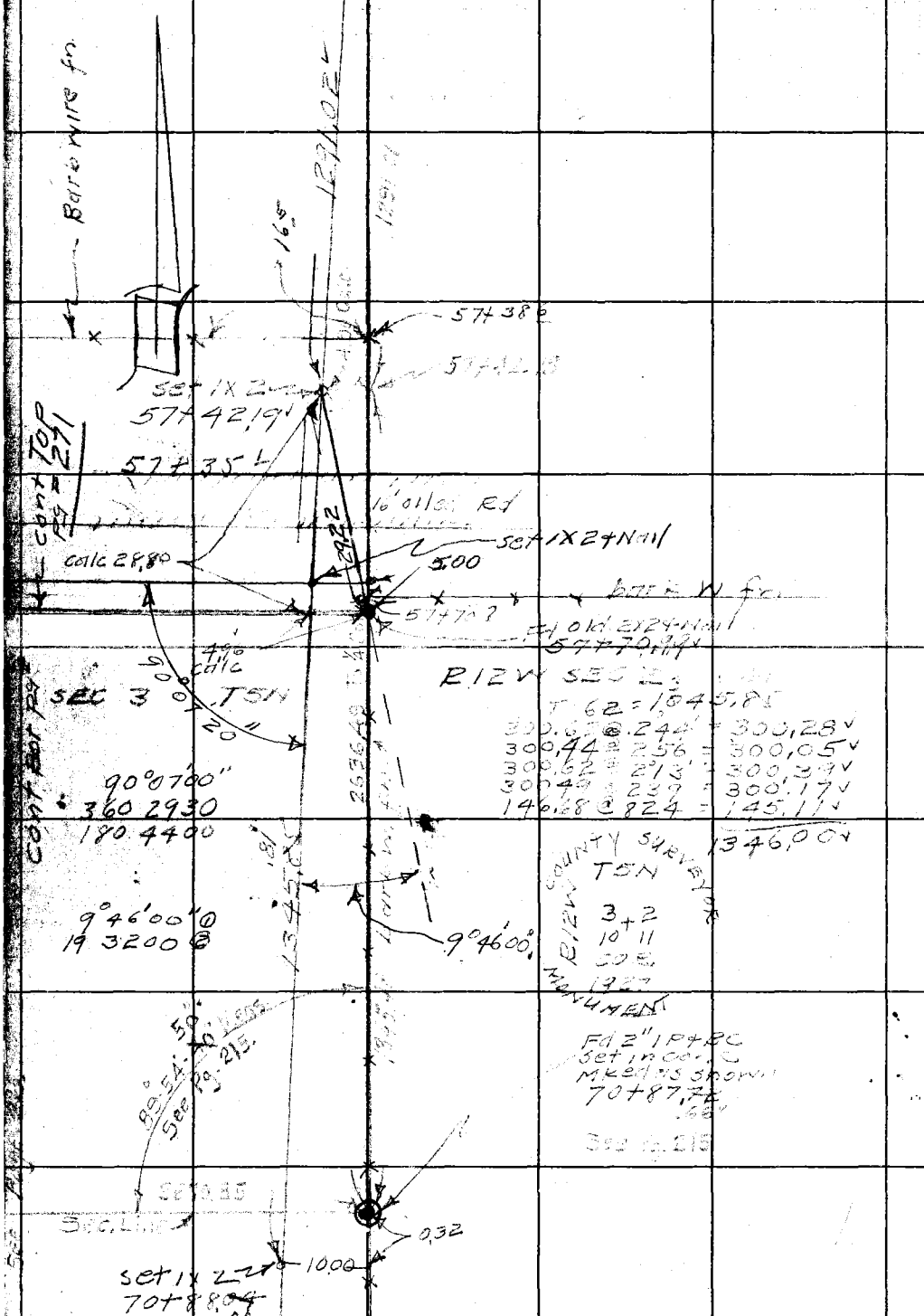

RETURN TO
LOS ANGELES COUNTY SURVEYOR
725 LOS ANGELES COUNTY
ENGINEERING BLDG.

Do not extend notes this side of this line.

Note: Any Additions or Changes on This Sheet Must be Made or Circled in Red Ink With Date and Name of Person Making Change.

W.S.64,C-4

Notes Ck'd by D. M. Finley	Survey of T5N R12W
Map No. B-2611	W. O. 4999 Tape No. 99 St'd. 84 °F
Office Work G. BAILEY	Surveyed by R L Willey
Checked	Notes " Date 10-30-57
Date	Indexed A. C. Johnson

F. B. 1262 Pg. 265

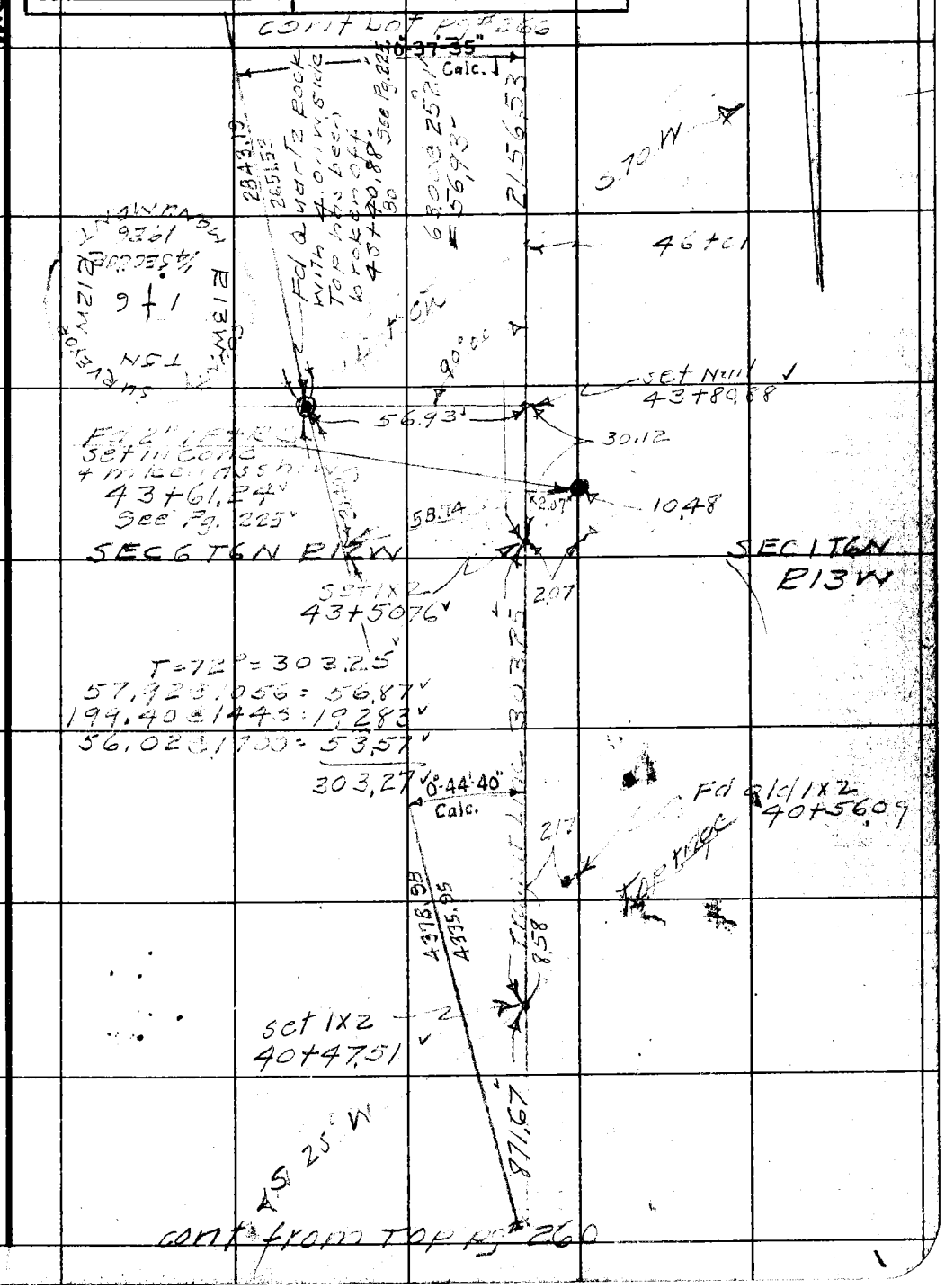

Note: Any Additions or Changes on This Sheet Must be Made or Circled in Red Ink With Date and Name of Person Making Change.

Do not extend notes this side of this line.

RETURN TO
LOS ANGELES COUNTY SURVEYOR
726 LOS ANGELES COUNTY
ENGINEERING BLDG.

76F309S 247 2-51

F.B. 1262 PG. 266

cont bot pg 267



T= 66° = 2156.53

300.58 @ 312 = 300.11
241.35 @ 910 = 238.87
194.41 @ 1241 = 189.67
136.60 @ [illegible] = 132.87
143.54 @ 404 = 143.18
55.00 @ 303 = 54.45
257.50 @ 533 = 256.29
222.97 @ 044 = 222.95
166.51 @ 639 = 165.39
162.22 @ 1114 = 159.11
301.04 @ 2745 = 266.42
28.07 @ [illegible] = 28.07

2156.78

cont from TOP p 265

X

RETURN TO
LOS ANGELES COUNTY SURVEYOR
725 LOS ANGELES COUNTY
ENGINEERING BLDG.

Do not extend notes this side of this line.

Note: Any Additions or Changes on This Sheet Must be Made or Circled in Red Ink With Date and Name of Person Making Change.

W.S. 64-C-4

Notes Ck'd by D. M. Finley	Survey of T5N R12W
Map No. 8-2611	W. O. 4999 Tape No. 99 St'd. 84 °F
Office Work G. BAILEY	Surveyed by R.L. Willey
Checked	Notes A. C. Johnson Date 10-31-51
Date	Indexed

F. B. 1262 Pg. 267

For Transit To South see FB 1654-127

S.W. Cor. SEC. 6

T= 96.54 @ 22.49 = 88.99

To left pg 249

See 3.224

87.84

72+23.90

54+29.55 set 1x2 by int 71+96.32

88.94

3.22

Fd 1x2 54+29.55 per pg 224

90°04'20"
360 17 40
180 26 40

53+41.67 Fd 1x2 per pg 224

191.65

47.79

Fd 1x2 per pg #224 71+53.27

4.74

3.22

T 64° = 47.79
47.80 @ Lev

0°37'35" Calc.

set 1x2 71+48.53

T=64° = 113.19

115.80 @ 1209 = 113.21

SEC 7 T5N R12W

SEC 12 T5N R13W

set 1x2 70+35.34

2.13

88.94

Fd 2" IP & BC. set in conc & mk cards shown 70+33.21 see pg #224

T=58° = 528.05

3.18

40.86 @ 14.46 = 39.51
300.65 @ 7.11 = 298.29
95.20 @ 15.55 = 91.55
101.50 @ 13.16 = 98.79
528.14

528.05

40.86 @ 14.46 = 39.51
300.65 @ 7.11 =

S50E

65.48

SEC 6 T5N R12W

SEC 1

T5N R12W

set 1x2 65+07.29

Top Small

2156.53

cont from Top pg 266

Note: Any Additions or Changes on This Sheet Must be Made or Circled in Red Ink With Date and Name of Person Making Change.

Do not extend notes this side of this line.

RETURN TO
LOS ANGELES COUNTY SURVEYOR
726 LOS ANGELES COUNTY
ENGINEERING BLDG.

76F309S 247 2-51

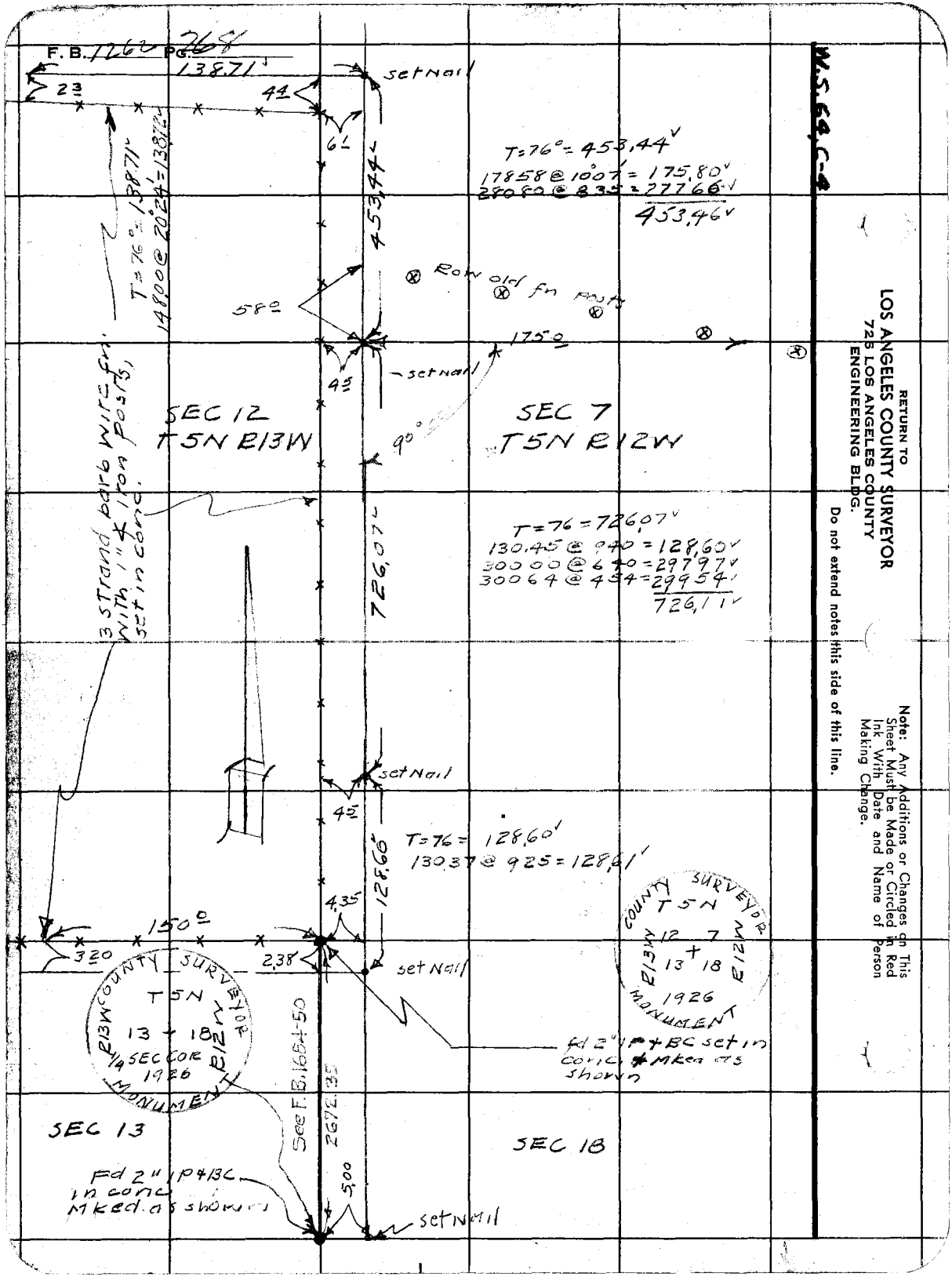
F. B. 1262 Pg. 268
138.71'
set Nail
23
44
6'
T=76°=453.44'
17858 @ 10°07' = 175.80'
28080 @ 8°35' = 277.66'
453.46'
453.44'
T=76°=138.71'
148.00 @ 20°24' = 138.72'
Row old fn posts
58°
175°
45
set Nail
SEC 12
T5N R13W
SEC 7
T5N R12W
90°
3 strand barb wire fn. with 1" ∡ iron posts, set in conc.
726.07'
T=76=726.07'
130.45 @ 9°40' = 128.60'
300.00 @ 6°40' = 297.97'
300.64 @ 4°54' = 299.54'
726.11'
set Nail
45
T=76=128.60'
130.37 @ 9°25' = 128.61'
128.60'
4.35
150°
3.20
2.38
set Nail
COUNTY SURVEYOR
T5N
13 + 18
R13W R12W
1/4 SEC COR
1926
MONUMENT
COUNTY SURVEYOR
T5N
12 7
13 + 18
R13W R12W
1926
MONUMENT
fd 2" IP + BC set in conc. & Mked as shown
See F.B. 1684-50
2672.35
SEC 13
SEC 18
Fd 2" IP + BC in conc Mked. as shown
5.00
set Nail
W.S. 64, C-4
RETURN TO
LOS ANGELES COUNTY SURVEYOR
725 LOS ANGELES COUNTY
ENGINEERING BLDG.
Do not extend notes this side of this line.
Note: Any Additions or Changes on This Sheet Must be Made or Circled in Red Ink With Date and Name of Person Making Change.

Notes Ck'd by D. M. Finley	Survey of T5N R12W
Map No. 8-2611	W. O. 4999 Tape No. 99 St'd. 84 °F
Office Work G. BAILEY	Surveyed by R. L. Willey
Checked	Notes Date 4-1-52
Date	Indexed A. C. Johnson

F. B. 1262 Pg. 269

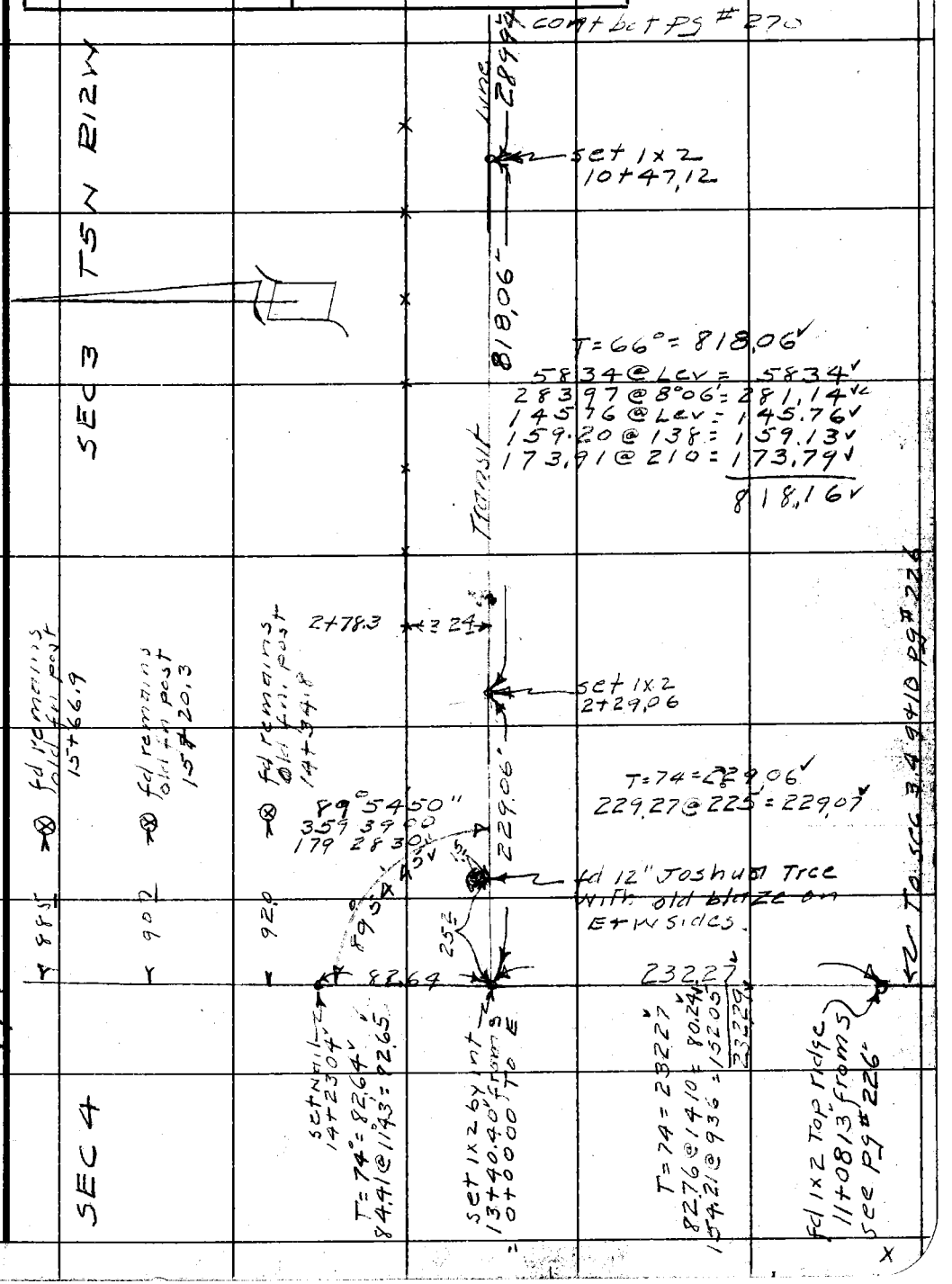

Note: Any Additions or Changes on This Sheet Must be Made or Circled in Red Ink With Date and Name of Person Making Change.

Do not extend notes this side of this line.

RETURN TO
LOS ANGELES COUNTY SURVEYOR
726 LOS ANGELES COUNTY ENGINEERING BLDG.

Pg 276

76F309S 247 2-51

F. B. 1262 Pg. 270

cont bot pg #271

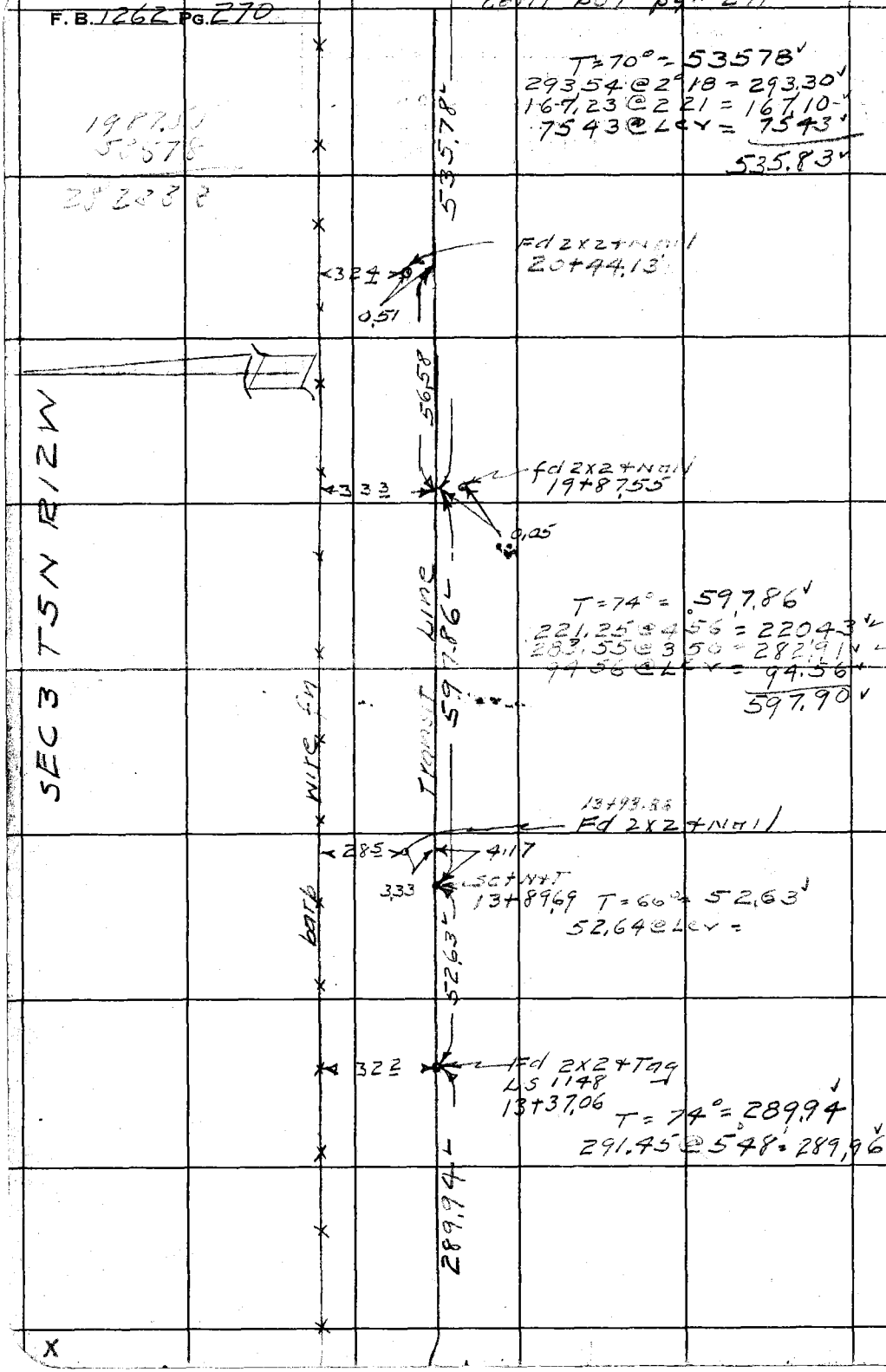

RETURN TO
LOS ANGELES COUNTY SURVEYOR
726 LOS ANGELES COUNTY
ENGINEERING BLDG.

Do not extend notes this side of this line.

Note: Any Additions or Changes on This Sheet Must be Made or Circled in Red Ink With Date and Name of Person Making Change.

Notes Ck'd by D. M. Finley	Survey of T5N R12W
Map No. B-2611	W. O. 4999 Tape No. 99 St'd. 84 °F
Office Work G. BAILEY	Surveyed by R L Willet
Checked	Notes " Date 4-1-52
Date	Indexed A. C. Johnson

F. B. 1262 Pg. 271

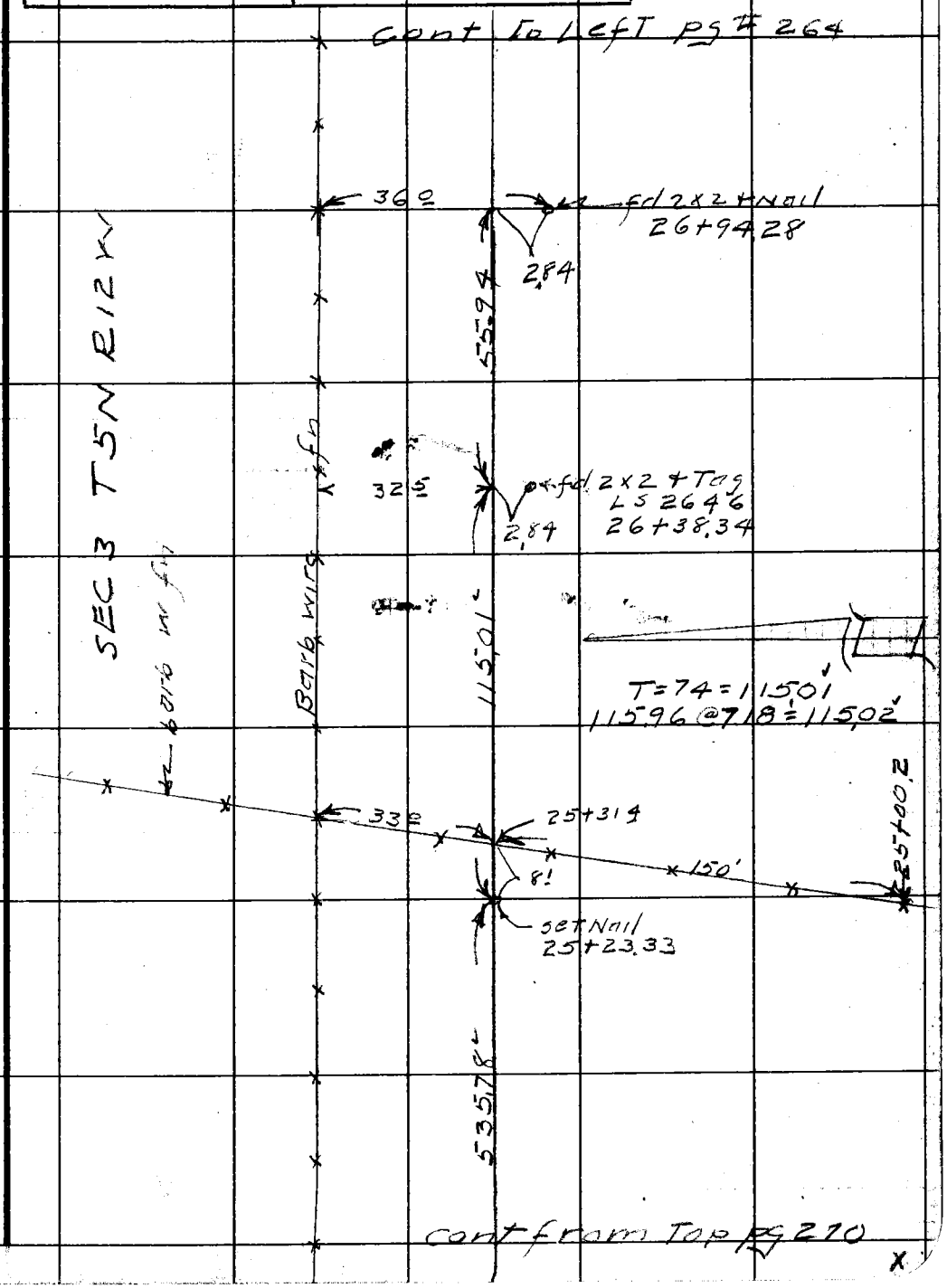

Note: Any Additions or Changes on This Sheet Must be Made or Circled in Red Ink With Date and Name of Person Making Change.

Do not extend notes this side of this line.

RETURN TO
LOS ANGELES COUNTY SURVEYOR
726 LOS ANGELES COUNTY
ENGINEERING BLDG.

76F309S 247 2-51

F.B. 1262 PG. 272

cont left pg #273

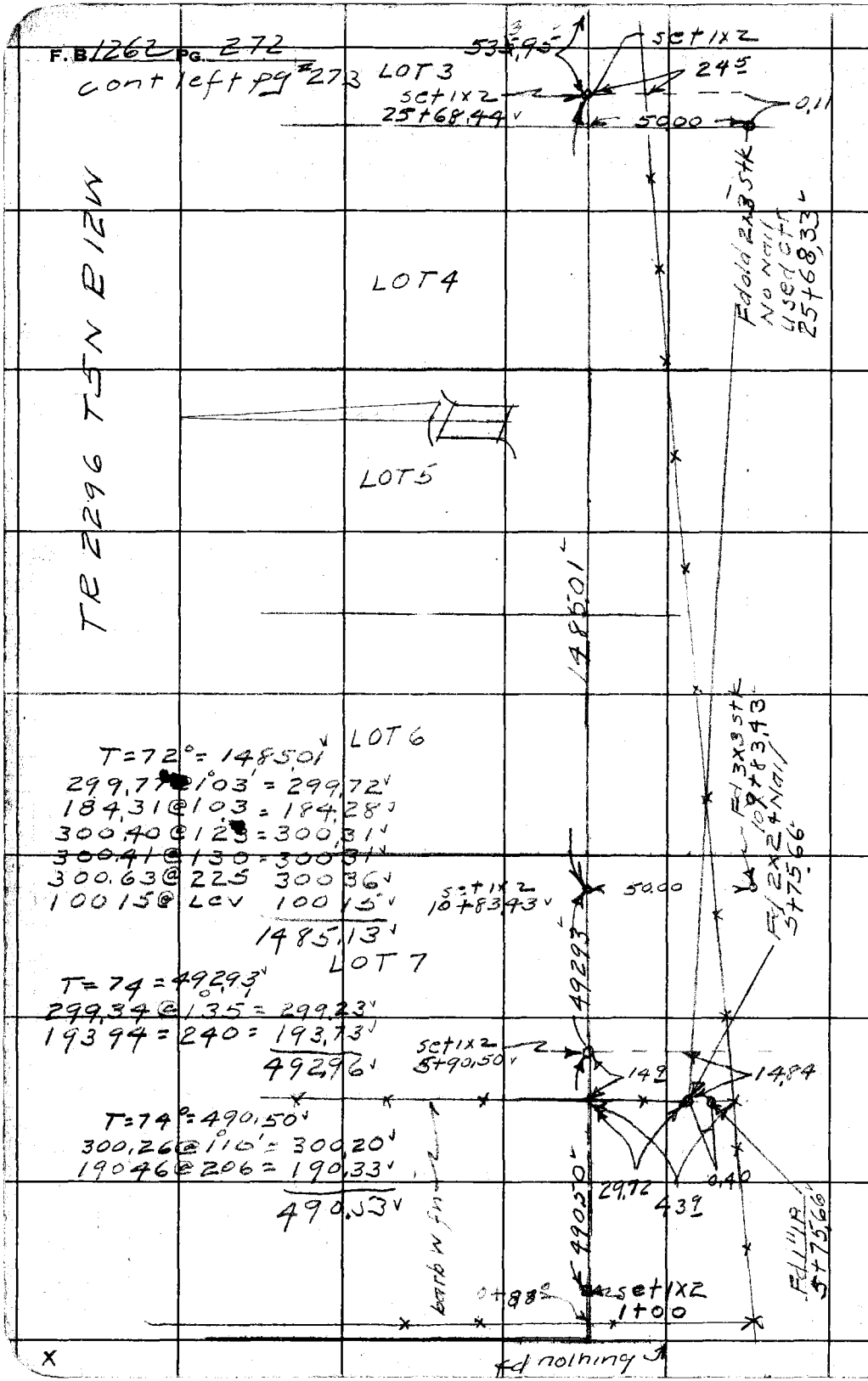

RETURN TO
LOS ANGELES COUNTY SURVEYOR
725 LOS ANGELES COUNTY
ENGINEERING BLDG.

Do not extend notes this side of this line.

Note: Any Additions or Changes on This Sheet Must be Made or Circled in Red Ink With Date and Name of Person Making Change.

W.S. 65A-3

Notes Ck'd by D. M. Finley	Survey of T5N R12W
Map No. B-26N	W. O. 1262 Tape No. 99 St'd. 84 °F
Office Work G. BAILEY	Surveyed by R.L. Willey
Checked	Notes " Date
Date	Indexed A. C. Johnson

F.B. 1262 PG. 273

70+37.88 From S.
N Cor secs
3+4 T5N R12W
see pg # 228
fd C5 Mon

T = 72° = 1709.10
300.46 @ 157 = 300.29
300.41 @ 028 = 300.40
300.51 @ 049 = 300.48
225.89 @ LEV = 225.89
300.47 @ 034 = 300.45
281.76 @ 057 = 281.72
1709.23

LOT 3 LOT 2 LOT 1

TR 2296 T5N R12W

T = 70 = 533.95
300.50 @ 215 = 300.27
233.78 @ 112 = 233.73
534.00

T = 72° = 513.21
242.71 @ 255 = 242.39
271.12 @ 231 = 270.86
513.25

T = 70 = 419.99
205.20 @ 219 = 205.03
215.11 @ 155 = 214.99
420.02

90°28'40"
361 54 20
182 51 40

1709.10

Set 1x2 3.1+0.39

Set 1x2 36+17.60

Set 1x2 by int 40+37.59 from W

90°28'30"

33+28.78 From S.

Transit Line

533.95 513.21 419.99

136

19'

Cont from Top pg #272

54.61

59.31

Fd old 2x3 stk No Nail. used ctr 30+69.24

Fd old 2x3 No Nail used ctr 35+66.68

53+20.01 Fd Nail ch. pt. see pg 227

Fd Nothing see pg 227

To 1x2, 26+59.83

Note: Any Additions or Changes on This Sheet Must be Made or Circled in Red Ink With Date and Name of Person Making Change.

Do not extend notes this side of this line.

RETURN TO
LOS ANGELES COUNTY SURVEYOR
726 LOS ANGELES COUNTY
ENGINEERING BLDG.

76F309S 247 2-51

F. B. 1262 PG. 274

See FB 1684

RETURN TO
LOS ANGELES COUNTY SURVEYOR
725 LOS ANGELES COUNTY
ENGINEERING BLDG.

Do not extend notes this side of this line.

Note: Any Additions or Changes on This Sheet Must be Made or Circled in Red Ink, With Date and Name of Person Making Change.

Notes Ch'd by D. M. Finley	Survey of T 5N R 12W
Map No.	W. O. 4999 Tape No. 99 St'd. 84 °F
Office Work	Surveyed by R L Willey
Checked	Notes RLW Date 4-8-52
Date	Indexed C. J. GALLI

F. B. 1262 Pg. 275

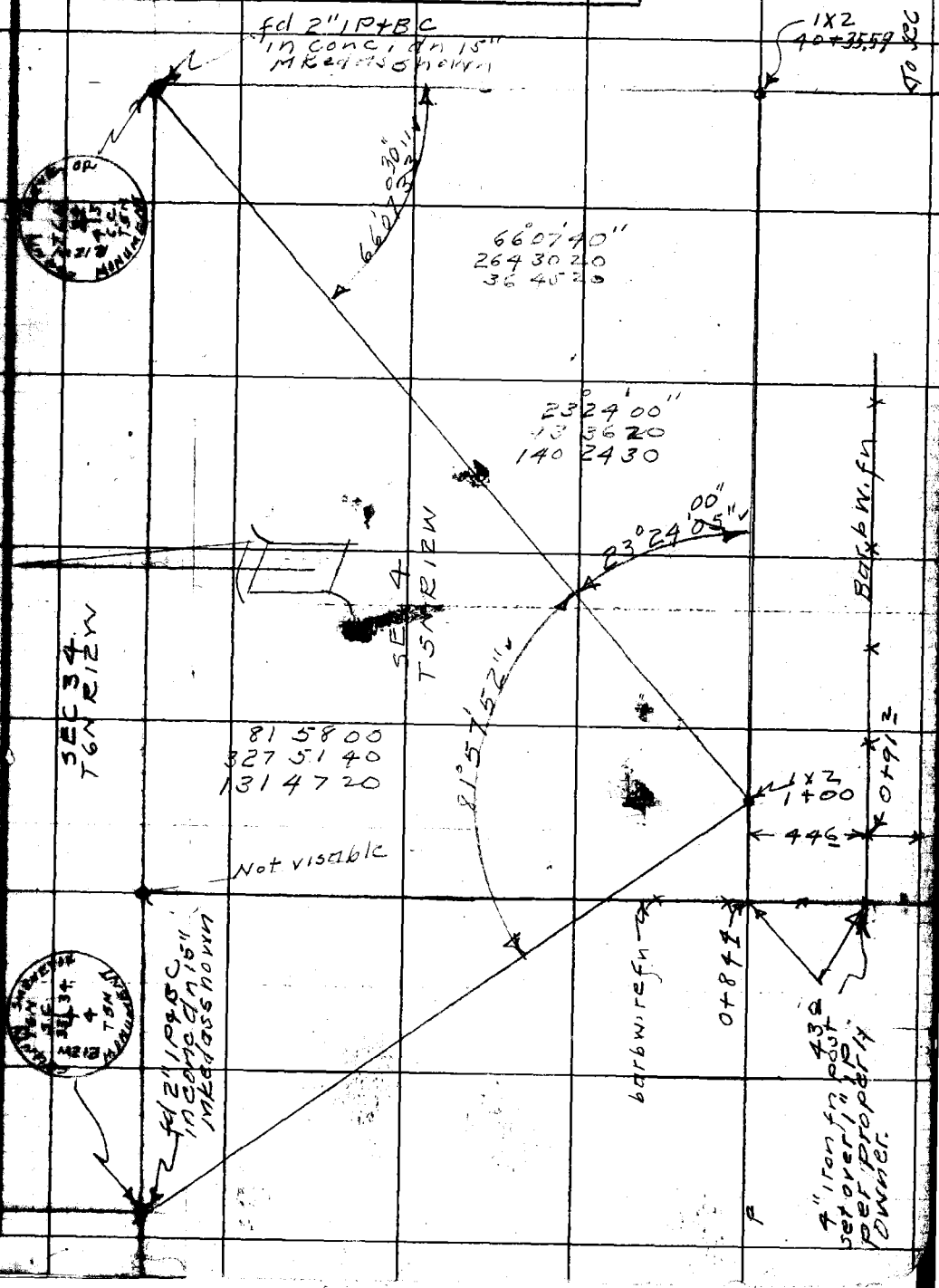

F. B._____ Pg._____