INDEX TO F.B. 1264 1264

DATE	J.N.	DISCRIPTION	NOTES	PAGES
7-47	1134	San Gabriel B lvd. Garvey Ave. to Hellman Ave.	℄ Ties	6-[illegible]
8-47		SAN GABRIEL BLVD. Garvey Ave. to Dorothy St.	Topog.	69-[illegible]
			X-sect.	73-[illegible]
7-47	"	GLADYS AVE. Garvey Ave to Hellman Ave.	℄ Ties	10-[illegible]
			Topog.	185-[illegible]
			X-sect.	189-[illegible]
"		CHARLOTTE AVE. Garvey Ave. to Hellman Ave.	℄ Ties	15-[illegible]
			Topog.	143-[illegible]
			X+sect.	149-[illegible]
"	"	ANGELUS AVE. S.C.E.Co.R/W to Hellman Ave.	℄ Ties	19-[illegible]
"	"	" Park St. "	Topog.	167-[illegible]
			X-sect.	173-[illegible]
"		" S.C.E.Co.R/W to Park St.	Topog.	163-[illegible]
			X-sect.	165-166
"	"	EARLE ST. & DELTA AVE. Garvey Ave. to Hellman Ave.	℄ Ties	24-[illegible]
			Topog.	109-[illegible]
			X-sect.	115-[illegible]
"	"	WILLARD AVE. & ROCKHOLD AVE. Garvey Ave. to Hellman Ave.	℄ Ties	30,3[illegible]
			Topog.	91-[illegible]
			X-sect.	97-[illegible]
8-47	"	WALNUT GROVE AVE. Garvey Ave. to Hellman Ave.	℄ Ties	30,[illegible]
"	"	" " N.900' (W.side)	Topog.	[illegible]
			X-sect.	85-[illegible]

Notes Ck'd by
Map No.
Office Work
Checked
Date

Survey of
W. O. Tape No. St'd
Surveyed by
Notes Date
Indexed

F.B. Pg.

INDEX TO F.B. 1264 (cont.)

DATE	J.N.		DISCRIPTION	NOTES	PAGES
8-47	1194	LANGFORD PL.	Garvey Ave. N. 380'	℄ Ties	37
				Topog	137-138
				X-sect.	139-142
"	"	STALLO AVE.	Dorothy Ave; to Hallman Ave.	℄ Ties	29-31
				Topog.	131-132
				X-sect.	133-136
"	"	GARVEY AVE	San Gabriel Blvd; to Walnut Grove Ave.	℄ Ties	6,1o,15,34,33,36,37
"	"	"	Walnut Grove Ave. to Willard Ave.	Topog.	39-40
				X-sect.	41-44
"	"	"	Willard Ave; to S.C.E.Co.R/W	Topog.	45-48
				X-sect.	49-56
"	"	"	Charlotte Afe. to San Gabriel Blvd.	Topog.	57-60
				X-sect,	61-68
"	"	PARK ST.	San Gdbriel Blvd to S.C.E.Co R/W	℄ Ties	7,11,16,19
"	"	"	" East. 200'	Topog.	215-216
				X-sect.	217-220
"	"	"	Charlotte Ave. to S.C.E.Co.R/W	Topog.	157-158
				X-sect.	159-162
"	"	WHITMORE ST.	Angelus Ave. to S.C.E.Co.R/W	℄ Ties	20
				Topog.	181-182
				X-sect,	183-184
"	"	DOROTHY ST.	San Gabriel Blvd. to Walnut Grove Ave.	℄ Ties	8,13-17,22,27,31,32
"	"	"	Gladys Ave. to Ist.Alley W. of Gladys Ave.	Topog.	197-198
				X-sect.	199-200
"	"	"	" East 200'	Topog.	20o-202
				X-sect.	203-204
"	"	"	Delta Ave. to 300'E.of Stallo Ave.	Topog.	125-126
				X-sect.	127-130

F.B. _____ PG. _____

RETURN TO
LOS ANGELES COUNTY SURVEYOR
700 HALL OF RECORDS

Note: Any Additions or Changes on This Sheet Must be Made or Circled in Red Ink With Date and Name of Person Making Change.

Do not extend notes this side of this line.

FORM 247 SM 11-46

RETURN TO
LOS ANGELES COUNTY SURVEYOR
700 HALL OF RECORDS

Note: Any Additions or Changes on This Sheet Must be Made or Circled in Red Ink With Date and Name of Person Making Change.

Do not extend notes this side of this line.

INDEX TO F.B. 1264 (cont)

DATE	J.N.	DISCRIPTION	NOTES	PAGES
8-47	1194	Ist.Alley E. of San Gabriel Blvd.-- Dorothy St. N. 750'	℄ Ties	35
			Topog.	205-208
			X-sect.	209-214
"	"	SAN GABRIEL BLVD. (E.side) Doty St. to Hellman Ave.	Cb.Elev.	221-222
10-47	"	San Gabriel Blvd. - Dorothy St. to Hellman Ave	Topog.	223-224
			X-Sect.	225-230
		Man Hole - checks		231-242
		Bench Mark check		239

Notes Ck'd by____
Map No.____
Office Work
Checked____
Date____

Survey of
W. O.____ Tape No.____ St'd.____ °F
Surveyed by
Notes____
Indexed____ Date____

F. B.____ Pg.____

RETURN TO
LOS ANGELES COUNTY SURVEYOR
700 HALL OF RECORDS

Note: Any Additions or Changes on This Sheet Must be Made or Circled in Red Ink With Date and Name of Person Making Change.

Do not extend notes this side of this line.

F. B. _____ PG. _____

Notes Ck'd by	Survey of [illegible]
Map No.	W. O. 835 Tape No. 219 St'd 68 °F
Office Work	Surveyed by Van Deren
Checked	Notes Van Date [illegible]
Date	Indexed A. C. Jensen

F. B. 1264 Pg. 1

SEP 20 '48

INDEX

Note: Any Additions or Changes on This Sheet Must Be Made or Circled in Red Ink With Date and Name of Person Making Change.

Do not extend notes this side of this line.

RETURN TO
LOS ANGELES COUNTY SURVEYOR
700 HALL OF RECORDS

FORM 247 SM 11-46

F. B. 1264 PG. 2

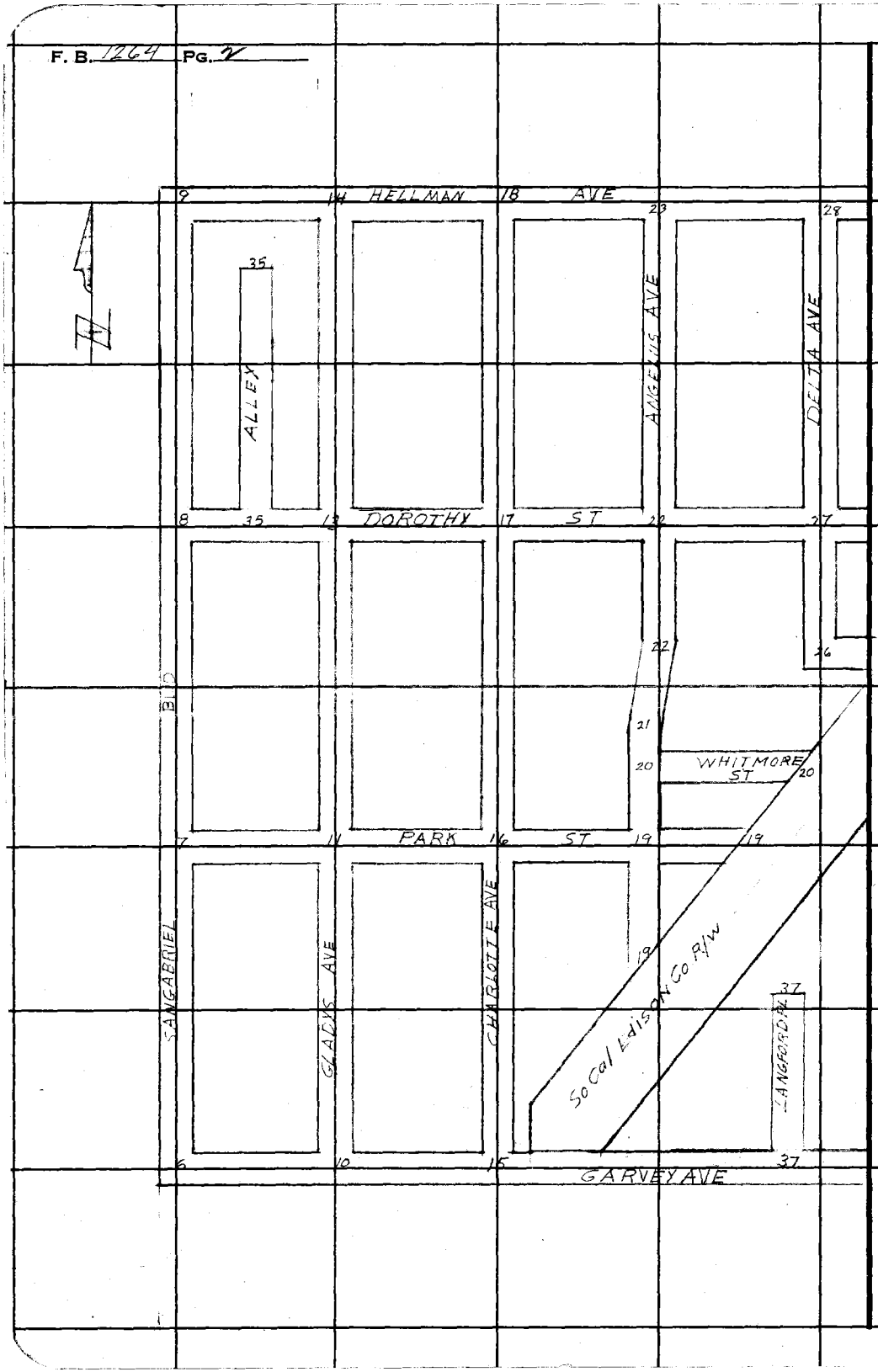

RETURN TO
LOS ANGELES COUNTY SURVEYOR
700 HALL OF RECORDS

Do not extend notes this side of this line.

Note: Any Additions or Changes on This Sheet Must be Made or Circled in Red Ink With Date and Name of Person Making Change.

Notes Ck'd by	Survey of Rockhold Ave Dist
Map No.	W. O. 8351 Tape No. 019 St'd 68 °F
Office Work	Surveyed by Van Deren
Checked	Notes VAN Date 8-2-67
Date	Indexed C. Jannsen

F. B. 1264 Pg. 3

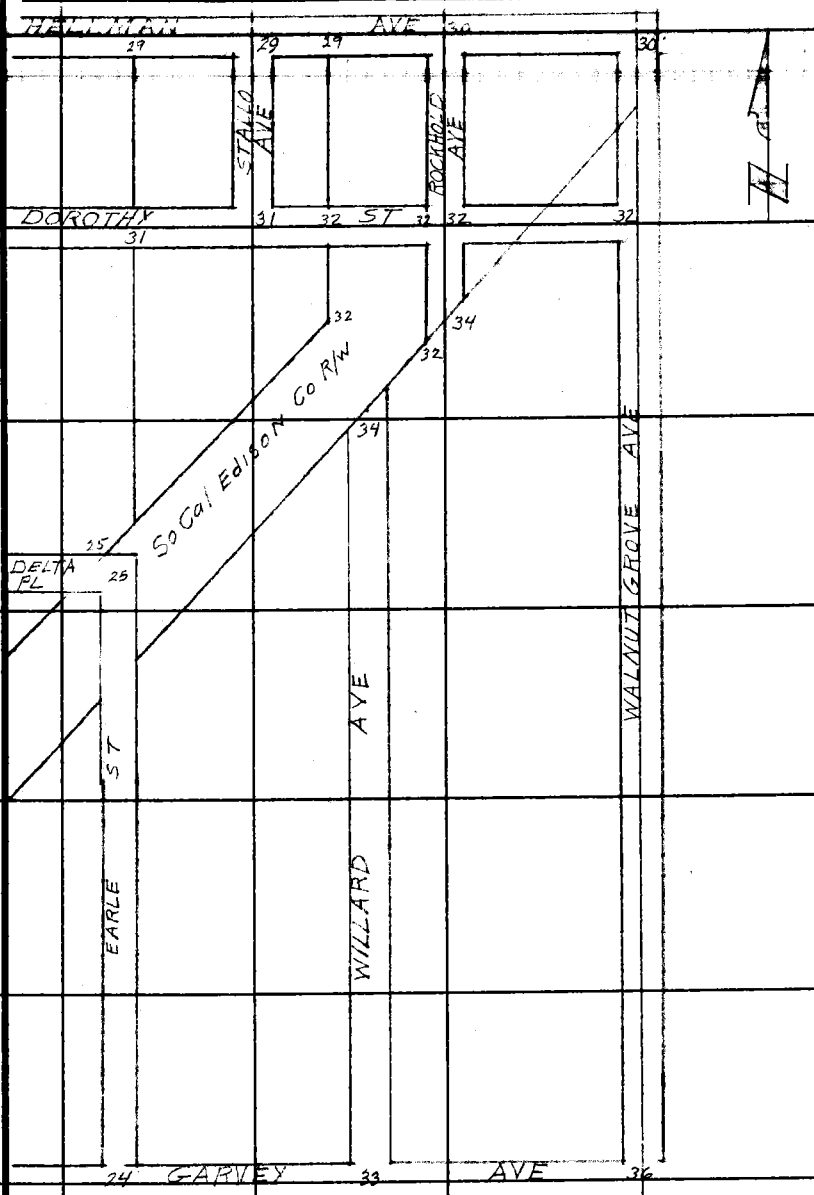

Note: Any Additions or Changes on This Sheet Must be Made or Circled in Red Ink With Date and Name of Person Making Change.

Do not extend notes this side of this line.

RETURN TO
LOS ANGELES COUNTY SURVEYOR
700 HALL OF RECORDS

FORM 247 SM 11-66

RETURN TO
LOS ANGELES COUNTY SURVEYOR
700 HALL OF RECORDS

Note: Any Additions or Changes on This Sheet Must be Made or Circled in Red Ink With Date and Name of Person Making Change.

Do not extend notes this side of this line.

F. B. 1264 PG. 21

Notes Ck'd by [illegible]	Survey of Rockhold Ave Dist
Map No. [illegible]	W. O. 8351 Tape No. 06 Sta 68' F
Office Work [illegible]	Surveyed by D.E. Holmes
Checked [illegible]	Notes D.E.H. Date 7-18-47
Date July 50	Indexed [illegible]

F. B. 1264 Pg. 5

SEP 20 '48

OF

ROCKHOLD AVE DIST

JN 8351

CI 1194

7-18-47

M.A. Van Deren
N.R. Smith
D.W. Beers
J.C. Smiley

Note: Any Additions or Changes on This Sheet Must Be Made Circled in Red Ink With Date and Name of Person Making Change.

Do not [illegible]

LOS ANGELES [illegible] SURVEYOR
100 HALL [illegible] RECORDS

FORM 247 5M 3-48

F. B. 1264 PG. 6

Cont. bot. Pg. 7.

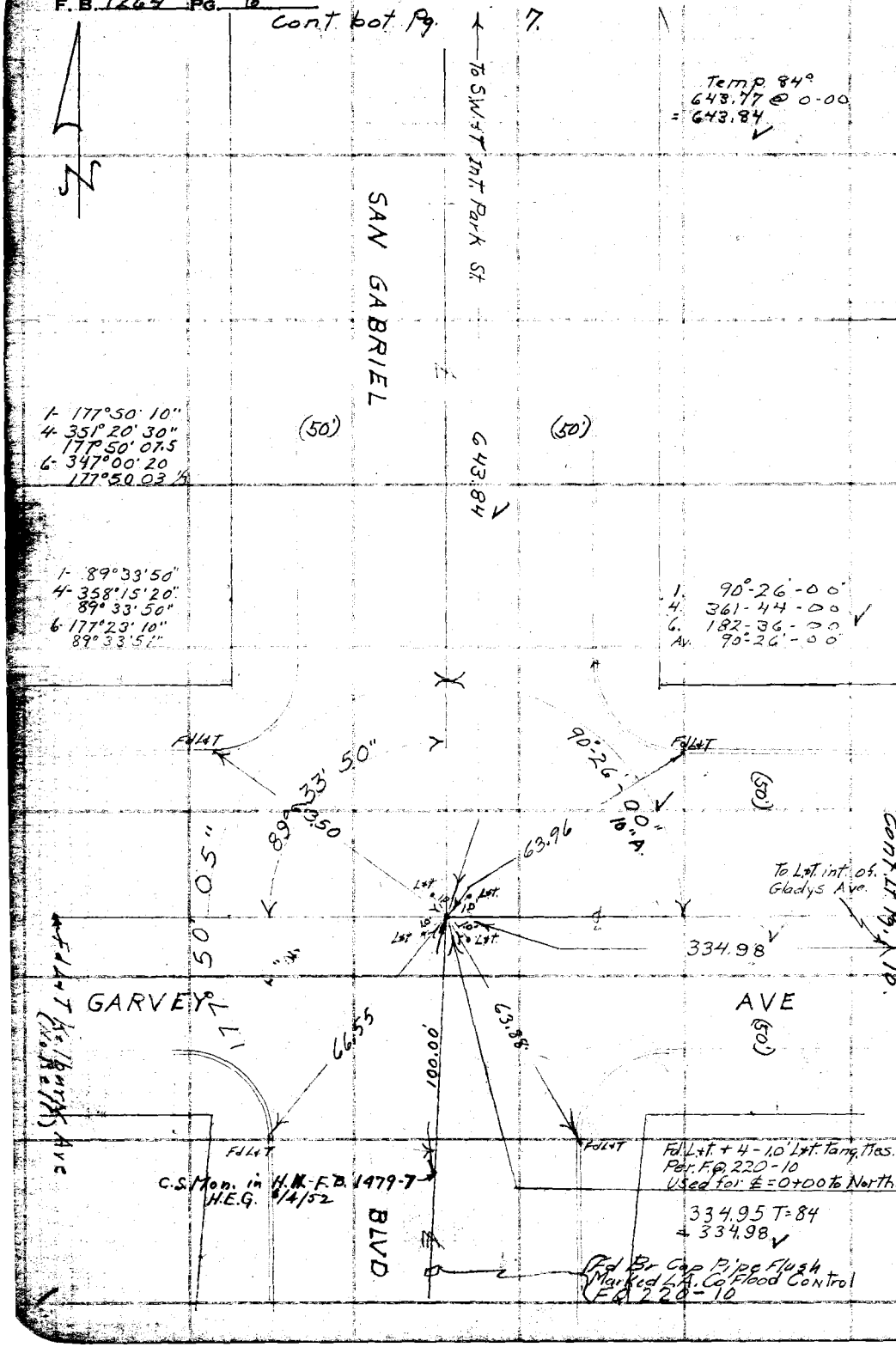

WS 44-B-6

RETURN TO
LOS ANGELES COUNTY SURVEYOR
700 HALL RECORDS

Do not extend notes this side of this line.

Note: Any Additions or Changes on This Sheet Must be Marked or Circled in Red Ink With Date and Name of Person Making Change.

Notes Ck'd by aaR	Survey of Rockhold Ave Dist
Map No. 78-2234	W. O. 8351 Tape No. 06 St'd 68 °F
Office Work T.M.1	Surveyed by D.E. Holmes
Checked eaR	Notes D.E.H. Date 7-21-47
Date July 50	Indexed A. C. Johnson

F.B. 1264 Pg. 7

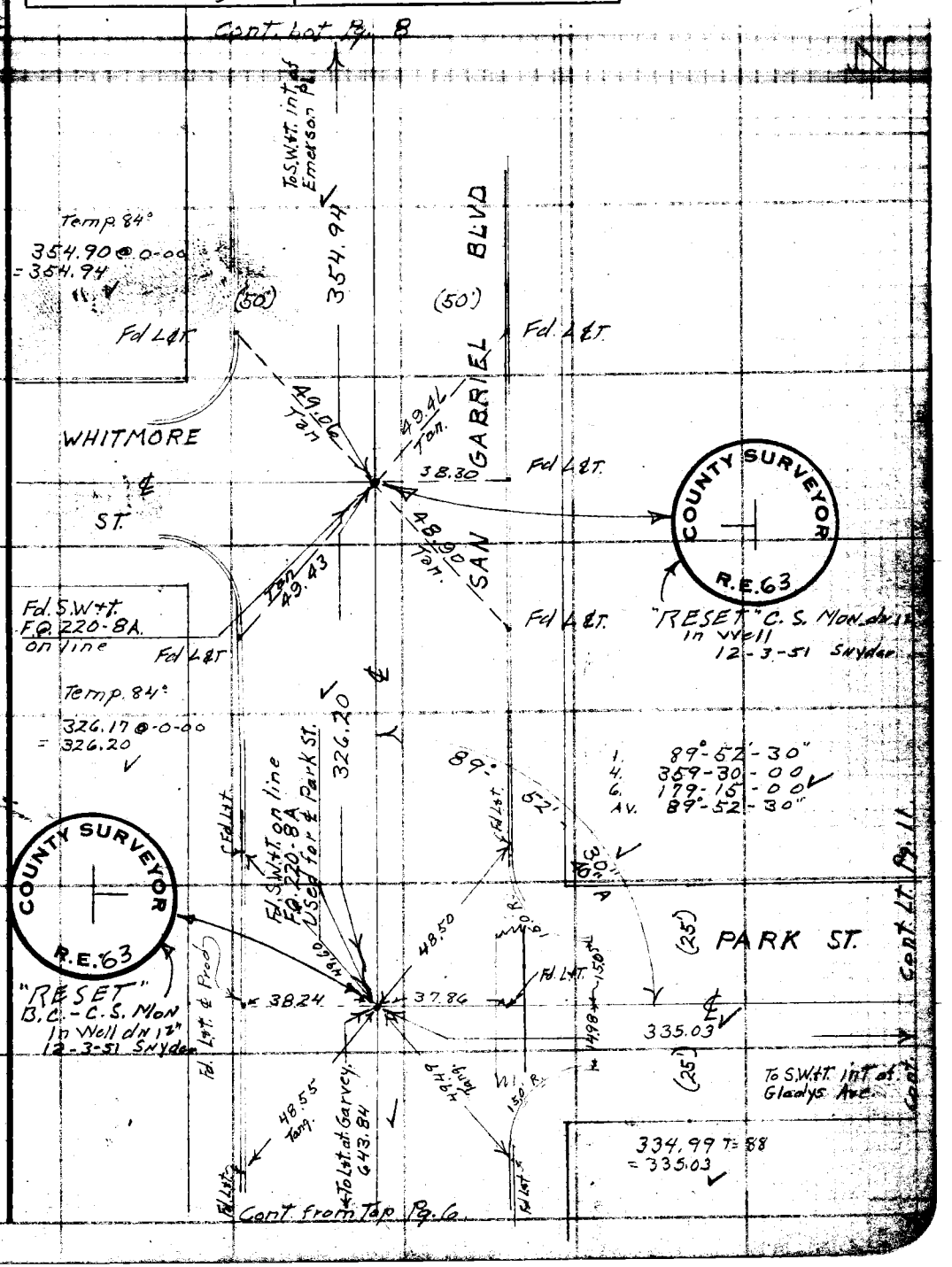

Note: Any Additions or Changes on This Sheet Must be Made Circled in Red Ink With Date and Name of Person Making Change.

Do not extend notes this side of this line.

RETURN TO LOS ANGELES COUNTY SURVEYOR 700 HALL OF RECORDS

FORM 247 5M 5-46

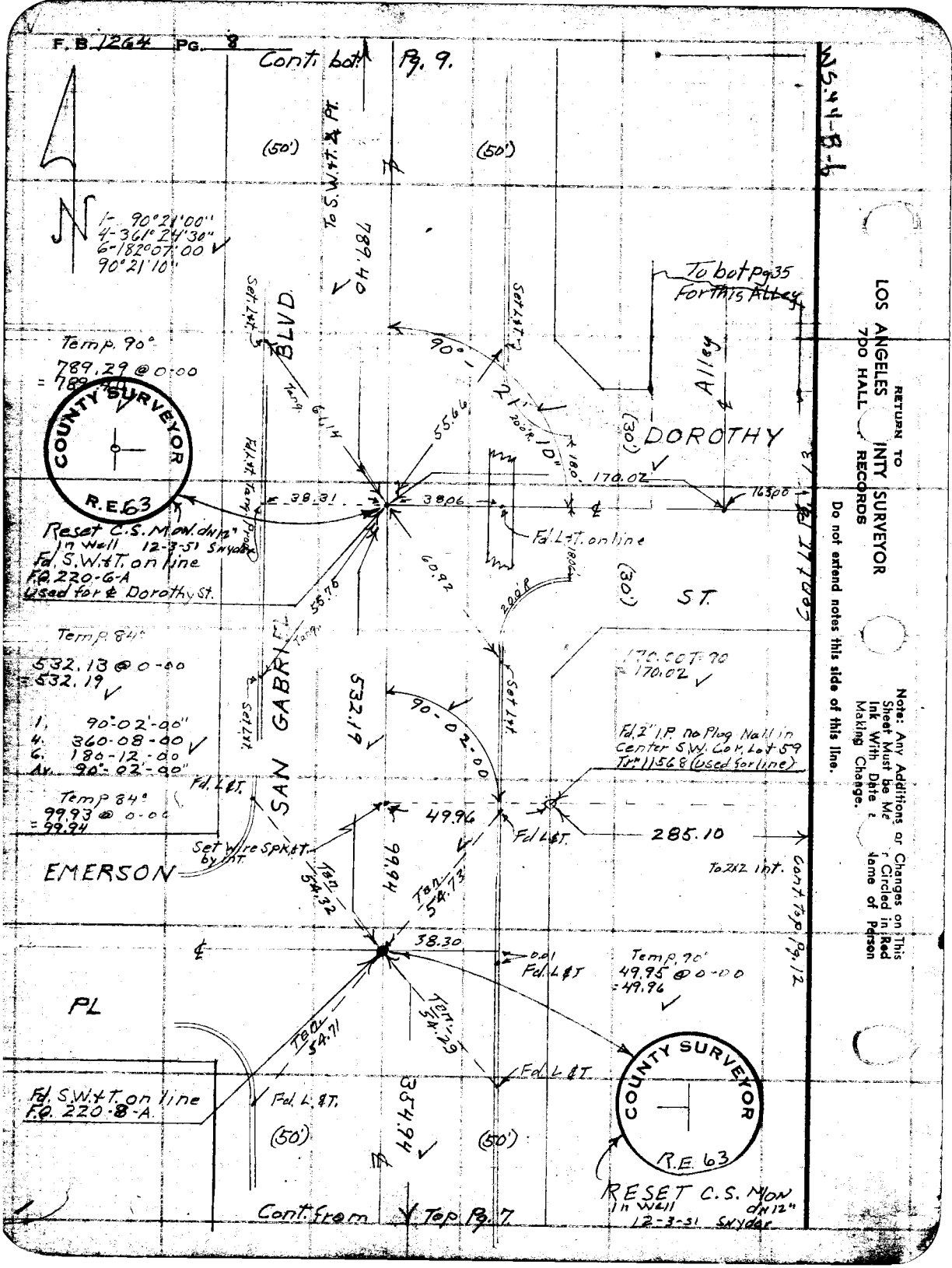
F. B. 1264 PG. 8
Cont. bot. Pg. 9.
WS.44-B-6
(50')
(50')
To S.W.&T. & Pt.
789.40
1- 90°21'00"
4-361°24'30"
6-182°07'00
90°21'10"
To bot pg 35 For this Alley
Alley
BLVD.
Set L&T.
Temp. 90°
789.29 @ 0-00
= 789.40
90°-21'-10"
55.66
DOROTHY
(30')
170.02
163.00
38.31
38.06
Fd. L&T. on line
Reset C.S. Mon. dn 12" in Well 12-3-51 Snyder
Fd. S.W.&T. on line
F.Q. 220-6-A
Used for ℄ Dorothy St.
60.92
55.70
ST.
Temp. 84°
532.13 @ 0-00
= 532.19
SAN GABRIEL
532.19
90-02-00
170.00 T-90
= 170.02
1. 90°-02'-00"
4. 360-08-00
6. 180-12-00
Av. 90°-02'-00"
Fd. 2" I.P. no Plug Nail in Center S.W. Cor. Lot 59 Tr. 11568 (used for line)
Temp 84°
99.93 @ 0-00
= 99.94
Fd. L&T.
49.96
285.10
Set Wire Spk. & T. by int.
EMERSON
99.94
Ten. 54.32
Ten. 54.73
To 2x2 int.
Cont. Top Pg. 12
38.30
Fd. L&T
Temp. 90°
49.95 @ 0-00
= 49.96
PL
Ten. 54.71
Ten. 54.29
Fd. L&T.
Fd. S.W.&T. on line
F.Q. 220-8-A
Fd. L&T.
354.94
(50')
(50')
COUNTY SURVEYOR
R.E. 63
RESET C.S. Mon. dn 12" in Well 12-3-51 Snyder
Cont. from Top Pg. 7
RETURN TO
LOS ANGELES COUNTY SURVEYOR
700 HALL OF RECORDS
Do not extend notes this side of this line.
Note: Any Additions or Changes on This Sheet Must be Made or Circled in Red Ink With Date and Name of Person Making Change.

Notes Ck'd by aar	Survey of Rockhold Ave Dist.
Map No. B-12034	W. O. 8351 Tape No. 06 St'd 68°F
Office Work T.M.I.	Surveyed by D.E. Holmes
Checked aar	Notes D.E.H. Date 7-21-47
Date July '50	Indexed A. C. Johnson

F.B. 1264 Pg. 9

W.S. 44-B-6

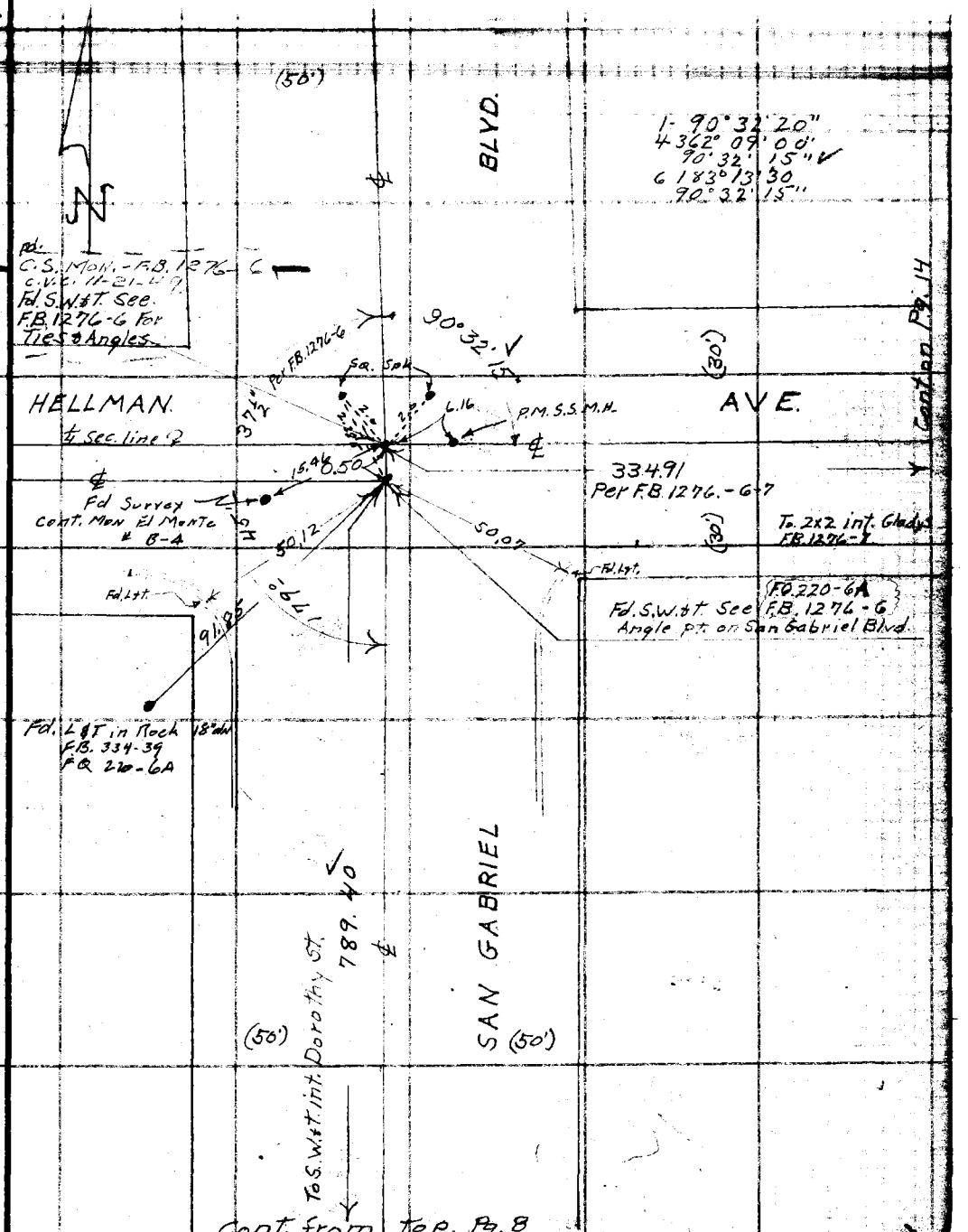

Note: Any Additions or Changes on This Sheet Must be Made and Circled in Red Ink With Date and Name of Person Making Change.

Do not extend notes this side of this line.

RETURN TO
LOS ANGELES COUNTY SURVEYOR
700 HALL OF RECORDS

FORM 247 5M 5-46

F.B. 1264 Pg. 10

Cont bot. Pg. 11

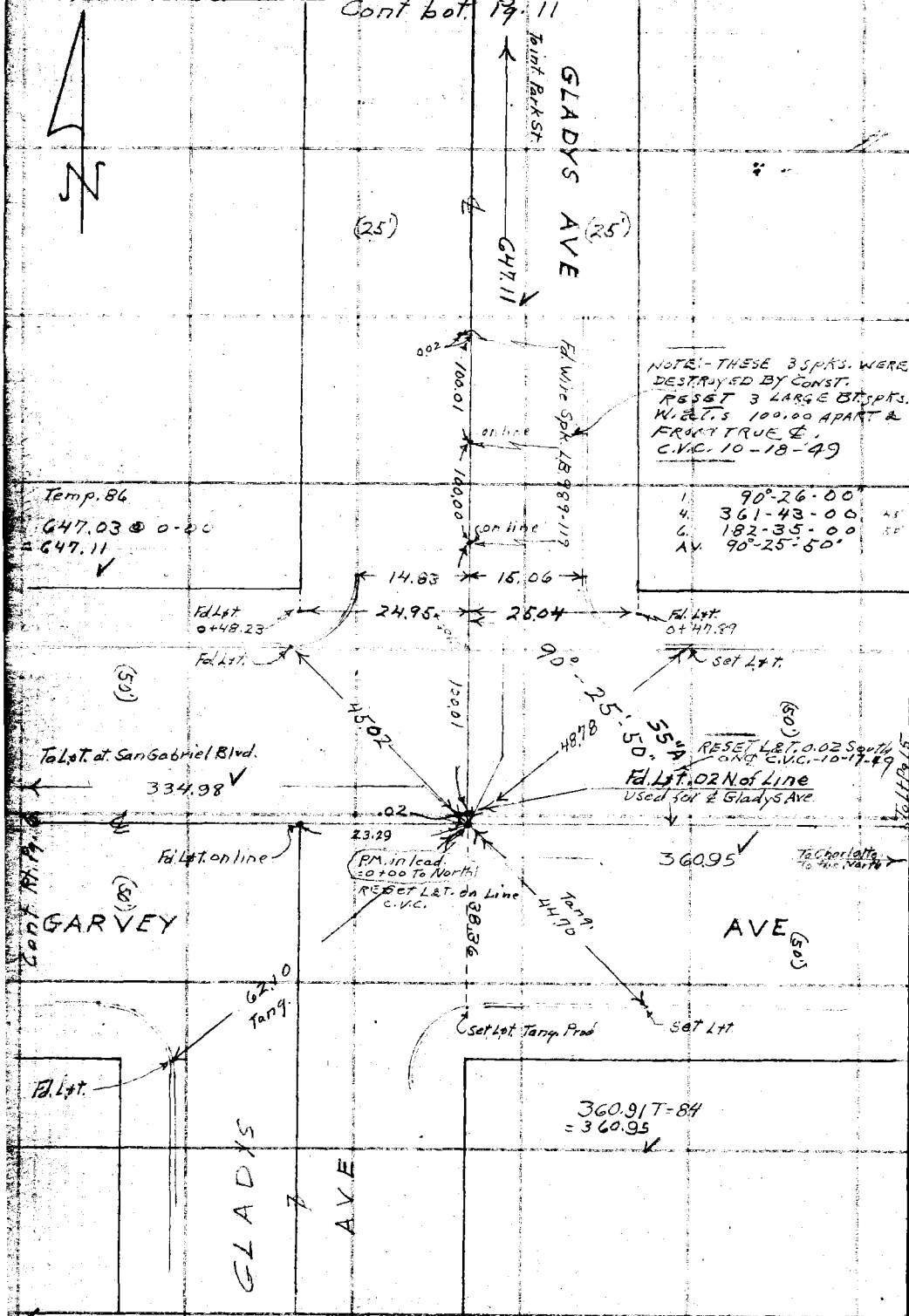

WS.44-B-6

RETURN TO
LOS ANGELES COUNTY SURVEYOR
700 HALL OF RECORDS

Do not extend notes this side of this line.

Note: Any Additions or Changes on This Sheet Must be Made or Circled in Red Ink With Date & Name of Person Making Change.

Notes Ck'd by aar	Survey of Rockhold Ave Dist.
Map No. 73-12234	W. O. 8351 Tape No. 06 St'd 68 °F
Office Work T.M.I.	Surveyed by D.E. Holmes
Checked aar	Notes D.E. Holmes Date 7-22-47
Date July 50	Indexed A. C. Jonnson

F.B. 1264 Pg. 11

W 3.44-B-6

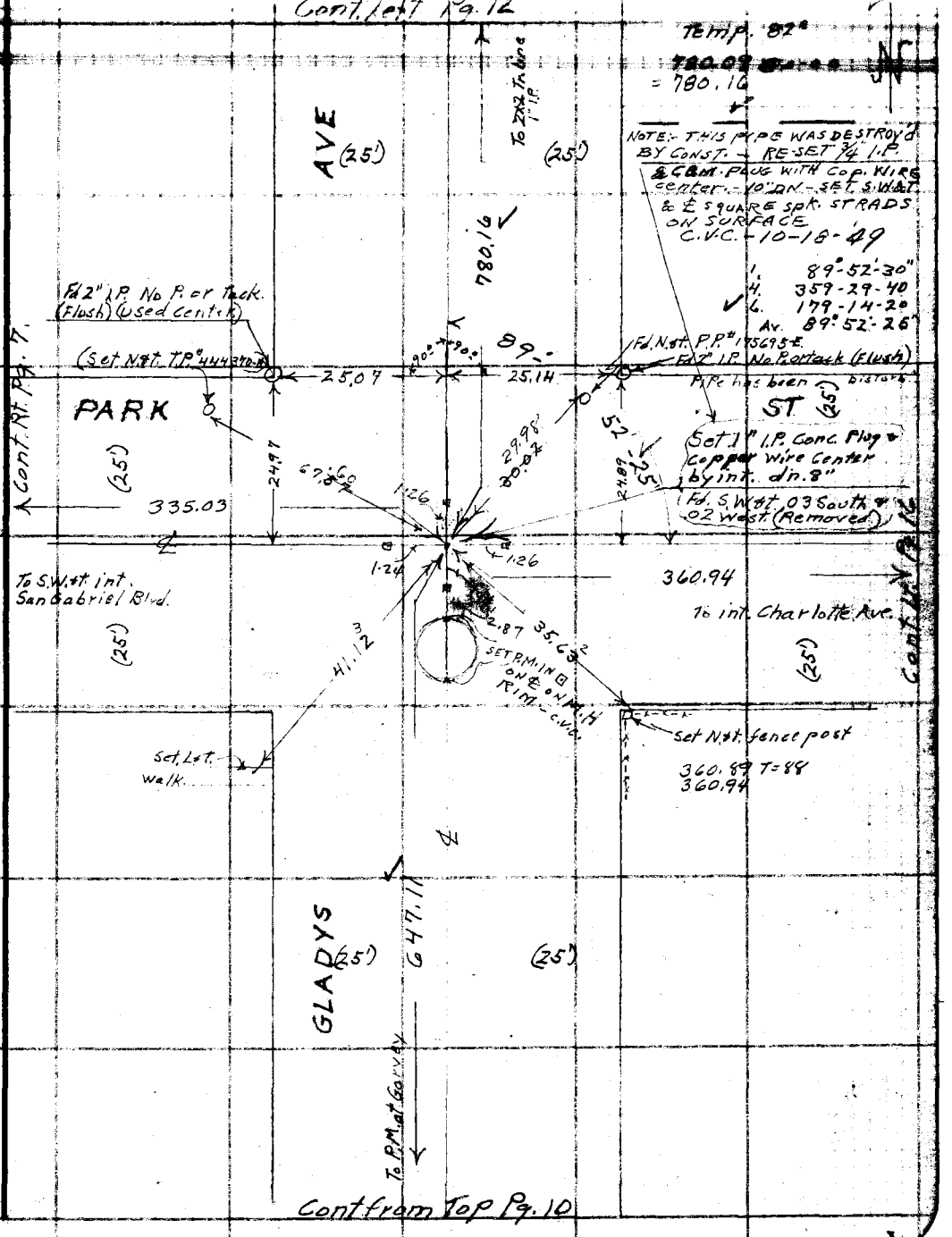

Note: Any Additions or Changes on This Sheet Must be Made Circled in Red Ink With Date and Name of Person Making Change.

Do not extend notes this side of this line.

RETURN TO
LOS ANGELES COUNTY SURVEYOR
700 HALL OF RECORDS

FORM 247 5M 5-46

RETURN TO
LOS ANGELES [illegible]INTY SURVEYOR
700 HALL [illegible] RECORDS

Note: Any Additions or Changes on This Sheet Must be Ma[illegible]r Circled in Red Ink With Date a[illegible] Name of Person Making Change.

Do not extend notes this side of this line.

WS.44-B-6

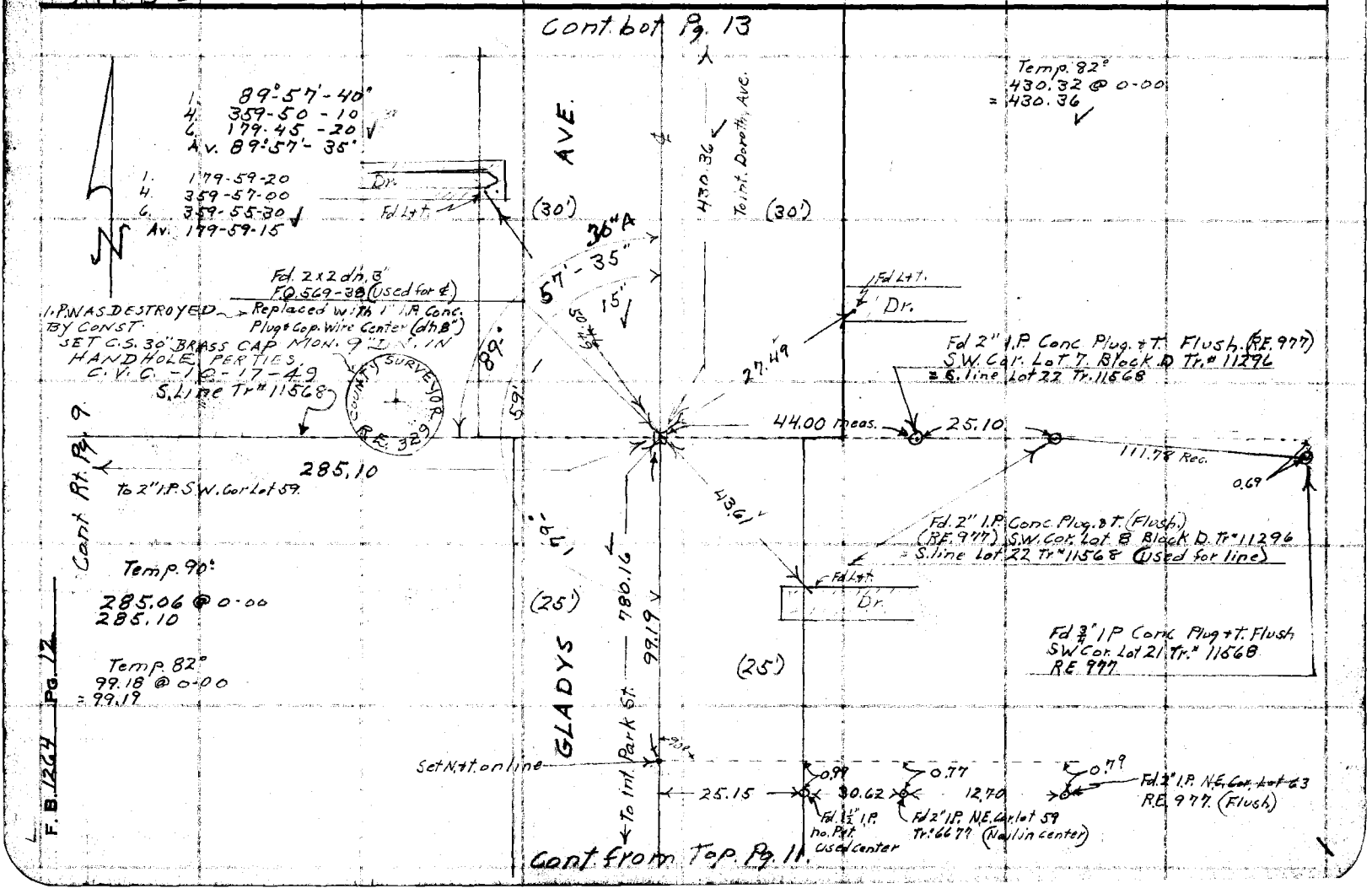

F. B. 1264 Pg. 12

Notes Ck'd by aar	Survey of Rosemead Ave Dist.
Map No. B-1-82234	W. O. 8351 Tape No. 06 Sht.
Office Work T. M. H.	Surveyed by D.E. Holmes
Checked aar	Notes D.E.H. Date 7-22-49
Date July 50	Indexed A. C. Jensen

F.B. 1264 Pg. 13

W. W. B-1

Cont. fot. Pg. 14

Temp. Pt. 790.1 00-00 3990.20

AVE.

(30')

(30')

790.23

To int. Holmes

Fd. 1½" I.P. Conc. Plug & T. Flush

Fd. ¾" I.P. Conc. Plug & T.

Fd. L.+t. Walk

Fd. 1½" I.P. Conc. Plug & T.

Fd. 2" I.P. Conc. Plug & R.E. Tag 9.29 (flush)

29.96

30.02

45.05

44.96

90°

Fd. N.+t. fence post

DOROTHY

(30')

60.92

40.74

SQUARE SPK.

2.00

SQUARE SPK.

ST

(30')

29.89

44.97

44.87

29.97

165.00

360.97

To S.W. +t. int. at Alley

(30')

Fd. 2" I.P. P+t

30.11

46.13

41.25

46.13

30.02

To int. of Charlotte Ave

(30')

Fd. 1½ I.P. R.E. 9.99

Fd. S.W. +t. 0' W. of line Removed.

Set 1" I.P. Conc. Plug Copper Wire Center by int. dia. 8".

Fd. 3" I.P. Conc. P+t. 6" dia.

44.87

46.11

29.96

30.01

89°

Fd. X in Steel fence post.

Fd. 2" I.P. P+t.

Fd. X St. Sign Post

REPLACED I.P. WITH C.S. 3" BRASS CAP MON. IN HAND HOLE. - 9-DN C.W.C. - 10-19-49

COUNTY SURVEYOR

R.E. 329

GLADYS

430.36

1. 89°-38'-20"
4. 358-37-20
C. 177-50-00
Av. 89-38-20

360.97 - 90
= 360.97

(30')

To 242 Tr. line 1" I.P.

(30')

Cont. from Rt. Pg. 8

Cont. Lt. Pg. 17

Cont. from Rt. Pg. 12

Note: Any Additions or Changes on This Sheet Must be Made in Red Ink With Date and Name of Person Making Change.

Must extend notes this side of this line.

RETURN TO LOS ANGELES COUNTY SURVEYOR 700 HALL OF RECORDS

FORM 247 5M 5-46

F. B. 1264 Pg. 14

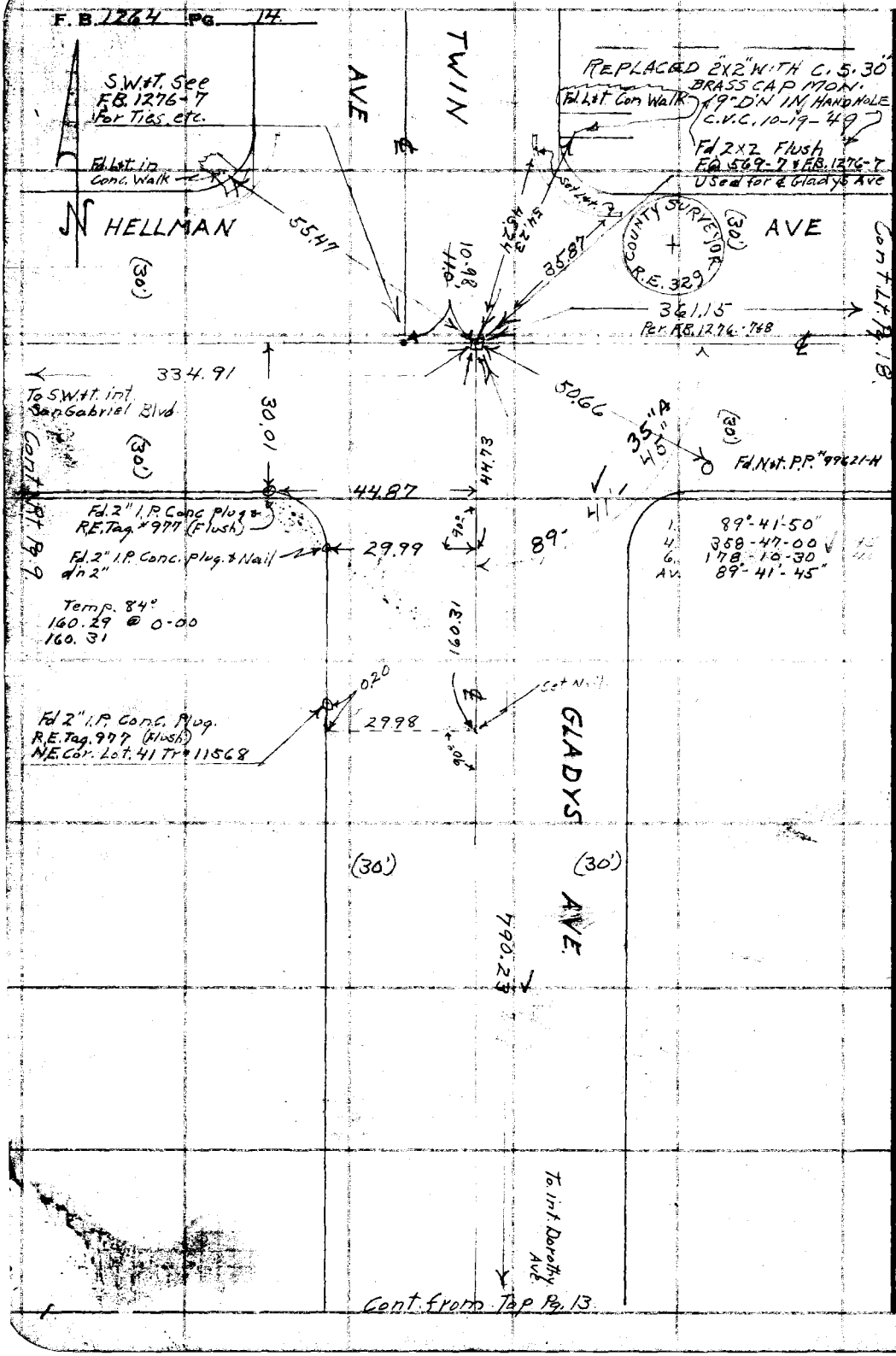

N5.44-B6

RETURN TO
LOS ANGELES COUNTY SURVEYOR
7DO HALL OF RECORDS

Do not extend notes this side of this line.

Note: Any Additions or Changes on This Sheet Must be Made in Ink. Circled in Red With Date & Name of Person Making Change.

Notes Ck'd by aar	Survey of Rockhold Ave Dist
Map No. 73-12934	W. O. 835V Tape No. 06 St'd 68 °F
Office Work T.M.V	Surveyed by D.E. Holmes
Checked aar	Notes D.E.H. Date 7-23-47
Date July 50	Indexed A. C. Johnson

F. B. 1264 Pg. 15

WS, 44-B-6

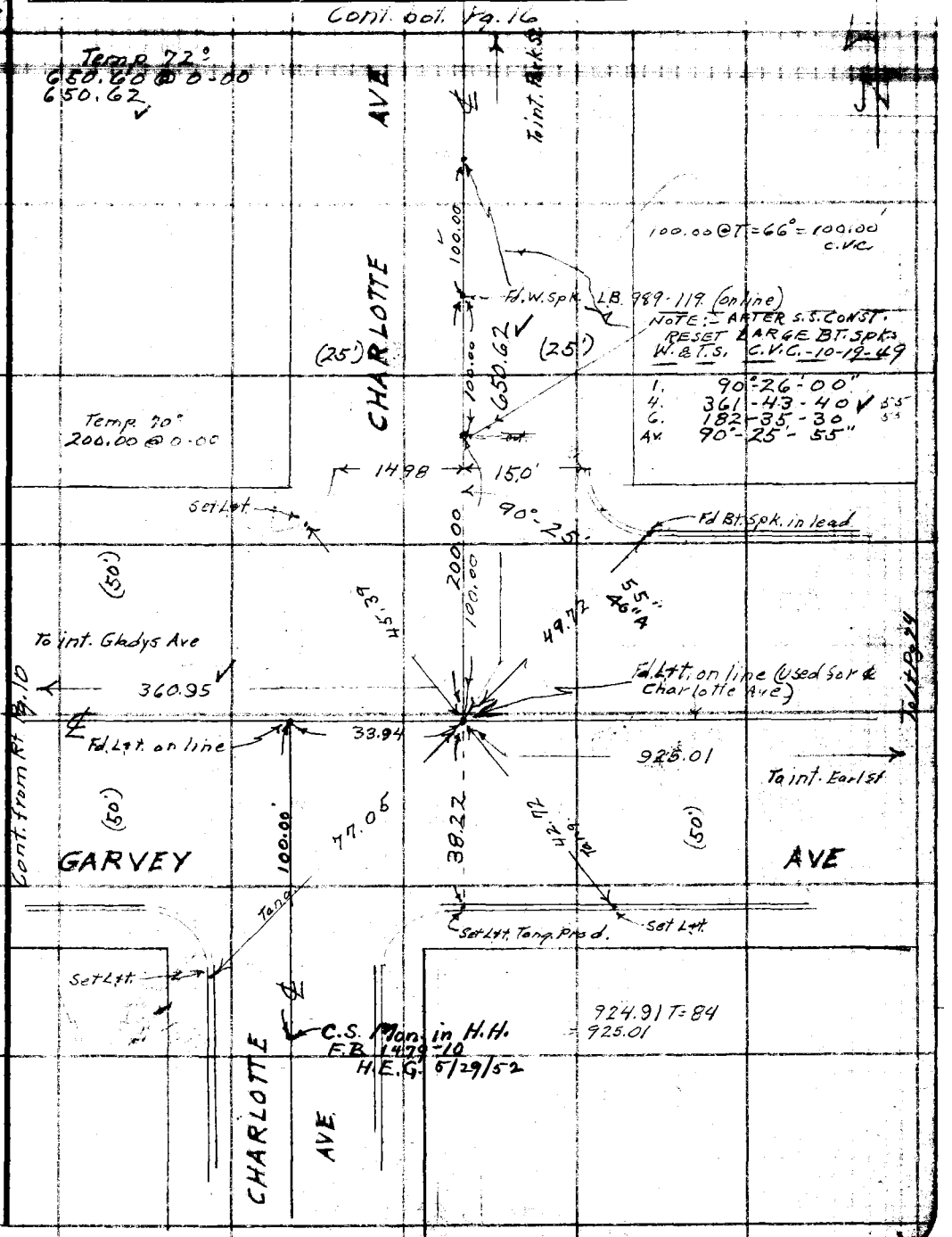

Note: Any Additions or Changes on This Sheet Must be Made Circled in Red Ink With Date and Name of Person Making Change.

Do not extend notes this side of this line.

RETURN TO
LOS ANGELES CITY SURVEYOR
700 HALL OF RECORDS

FORM 247 5M 5-46

F. B. 1264 PG. 16

Cont. bot. Pg. 17

W5.44-B-6

COUNTY SURVEYOR

R.E. 32

N

To int. Dorothy St.

Set N.Pt. 5" Elm

SET N.P.T. 5" ELM

REPLACED I.P. WITH C.S. 30" BRASS CAP MON. IN HANDHOLE - 9" DN. C.V.C. - 10-20-49

Replaced with 1" I.P. Conc. Plug + Cap. Wire center d'n 8"

Fd S.W. & T. dn. 3" F.Q. 569-6 Used for ℄

729.25

(30') 30.66 180° 38.68 (30')

29.985 29.985

Fd 2" I.P. in Conc. Conc. Plug + T. (Flush) R.E. "977 S.E. Cor. Lot 11 Tr. "11296 Blk. D.

Fd 2" I.P. in Conc. Conc. Plug + T. (Flush) R.E. 9"77 S.W. Cor. Lot 7 Blk. A. Tr. "11296.

00° 25.38 24.79 29.42 (25') (25') 00°

Set N.Pt. P.P. "462835-E

CHARLOTTE AVE.

Temp. 78°

478.34 @ 0-00 = 478.37

25.18 25.19

Fd 2" I.P. No P or Tack. N.E. Cor. Lot 109 Tr. "6677 (Used Center) (Flush)

Fd 2" I.P. No P or Tack. N.W. Cor. Lot 110 Tr. "6677 (Flush) (Used Center)

478.37 (Tape "06)

Fd. N.Pt. 14" Walnut

1. 90° 07' 50"
4. 360° 31' 20"
6. 180° 47' 00"
Av. 90° 07' 50"

Fd. Nothing

50"

Fd 2" I.P. No. P. or Tack (Used Center)

25.25

Fd. N.Pt. 14" Walnut.

PARK ST.

(25') (25')

32.71 32.78 25.00

To int. Gladys Ave.

360.94 90° 01'

50.00 320.23

Cont. Pg. 17

SET 3/4" I.P. & TAK. 12" DN & S.W. & T. ON SURFACE C.V.C. - 10-19-49

25.06 32.62 30.89 25.00

Fd 2x2 R.E. Tag. 6621

Fd. N.Pt. P.P. #175845-E

Set N.Pt. G.P. "429050-H

25.15 25.21 25.25 0.14

Fd 2" I.P. No P or Tack (Used Center) (Leans West)

Fd 2" I.P. No P or Tack (Used Center)

(DESTROYED BY CONST.) Set 3/4" I.P. - P.N.T. by int. dn. 3"

(25') (25')

650.62

320.19 T-88 = 320.23

SET P.M.'s IN SQUARES ☐ ON M.H. RIM ON ℄ s. ℄ C.V.C. - 10-19-49

To int. Garvey

Cont from Top Pg. 15

RETURN TO
LOS ANGELES COUNTY SURVEYOR
700 HALL RECORDS

Do not extend notes this side of this line.

Note: Any Additions or Changes on This Sheet Must be Made in Red Ink, With Date & Name of Person Making Change.

Notes Ck'd by aar	Survey of Rockhold Ave Dist
Map No. 78+0234	W. O. 8351 Tape No. 019 Std. 68 °F
Office Work T.M.I	Surveyed by DE Holmes
Checked aar	Notes D.E.H. Date 7-23-47
Date July '50	Indexed A. C. Johnson

F. B. 1264 Pg. 17

WS 44-B-6

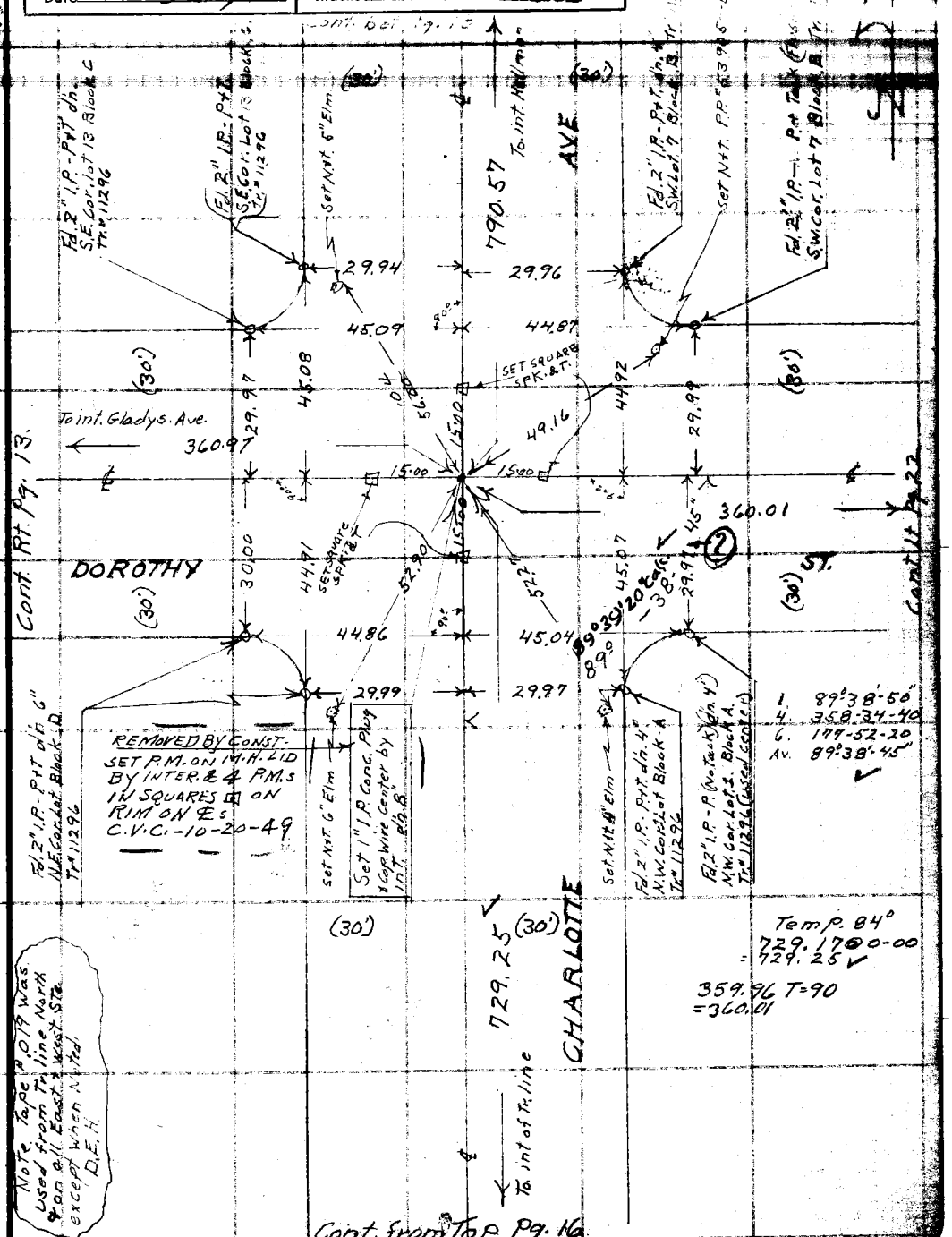

Note: Any Additions or Changes on This Sheet Must be Made Circled in Red Ink With Date and Name of Person Making Change.

Do not extend notes this side of this line.

RETURN TO
LOS ANGELES C[illegible]ITY SURVEYOR
700 HALL OF RECORDS

FORM 247 5M 5-46

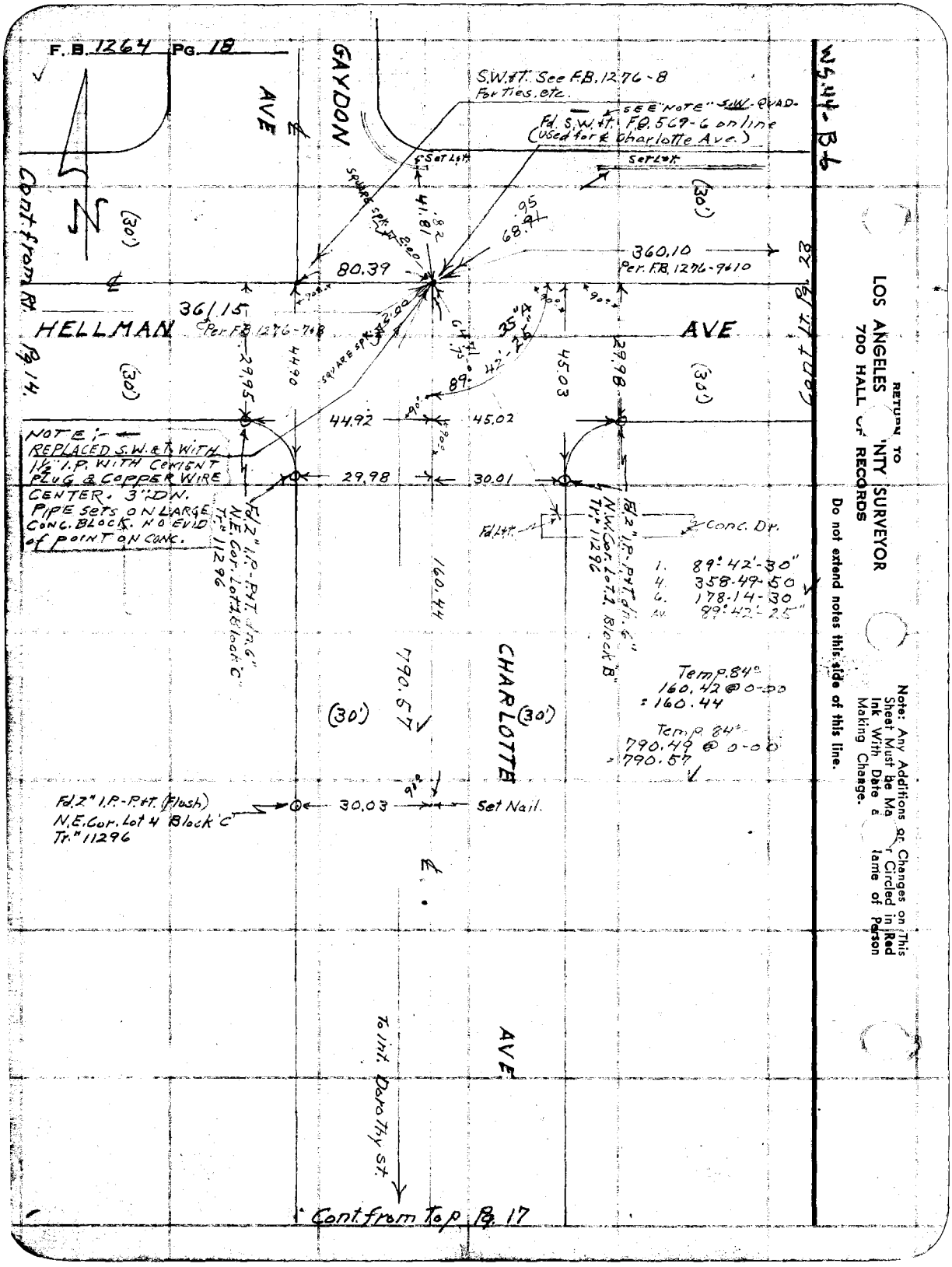
F.B. 1264 PG. 18
GAYDON AVE
S.W.&T. See F.B. 1276-8 For ties, etc.
SEE "NOTE" S.W. QUAD.
Fd. S.W.&T. F.B. 569-6 on line (Used for ℄ Charlotte Ave.)
Set L&T.
Set L&T.
Square Spk.
41.81
.82
68.91
.95
360.10
Per. F.B. 1276-9&10
80.39
361.15
Per. F.B. 1276-7&8
HELLMAN AVE
Cont. from Rt. Pg. 14.
Cont. Lt. Pg. 23
29.95
44.90
45.03
29.98
44.92
45.02
29.98
30.01
NOTE:- REPLACED S.W.&T. WITH 1½" I.P. WITH CEMENT PLUG & COPPER WIRE CENTER. 3" DN. PIPE SETS ON LARGE CONC. BLOCK. NO EVID of POINT ON CONC.
Fd. 2" I.P.-P&T. dn. 6" N.E. Cor. Lot 1 Block "C" Tr. 11296
Fd. 2" I.P.-P&T. dn. 6" N.W. Cor. Lot 1 Block "B" Tr. 11296
Fd. L&T.
Conc. Dr.
160.44
1. 89°42'-30"
4. 358-49-50
6. 178-14-30
Av. 89°42'-25"
Temp. 84°
160.42 @ 0-00
= 160.44
Temp. 84°
790.49 @ 0-00
= 790.57
790.57
CHARLOTTE AVE
(30')
Fd. 2" I.P.-P&T. (Flush) N.E. Cor. Lot 4 Block "C" Tr. 11296
30.03
Set Nail.
To Int. Dorothy St.
Cont. from Top Pg. 17
WS.44-B-6
RETURN TO
LOS ANGELES COUNTY SURVEYOR
700 HALL OF RECORDS
Do not extend notes this side of this line.
Note: Any Additions or Changes on This Sheet Must be Made or Circled in Red Ink With Date & Name of Person Making Change.

Notes Ck'd by ada	Survey of Rockhold Ave Dist
Map No. B-12234	W. O. 8351 Tape No. 019 St'd 68 °F
Office Work T.M.I.	Surveyed by D.E. Holmes
Checked aur	Notes D.E.H. Date 7-24-47
Date July '50	Indexed A. C. Johnson

F. B. 1264 Pg. 19

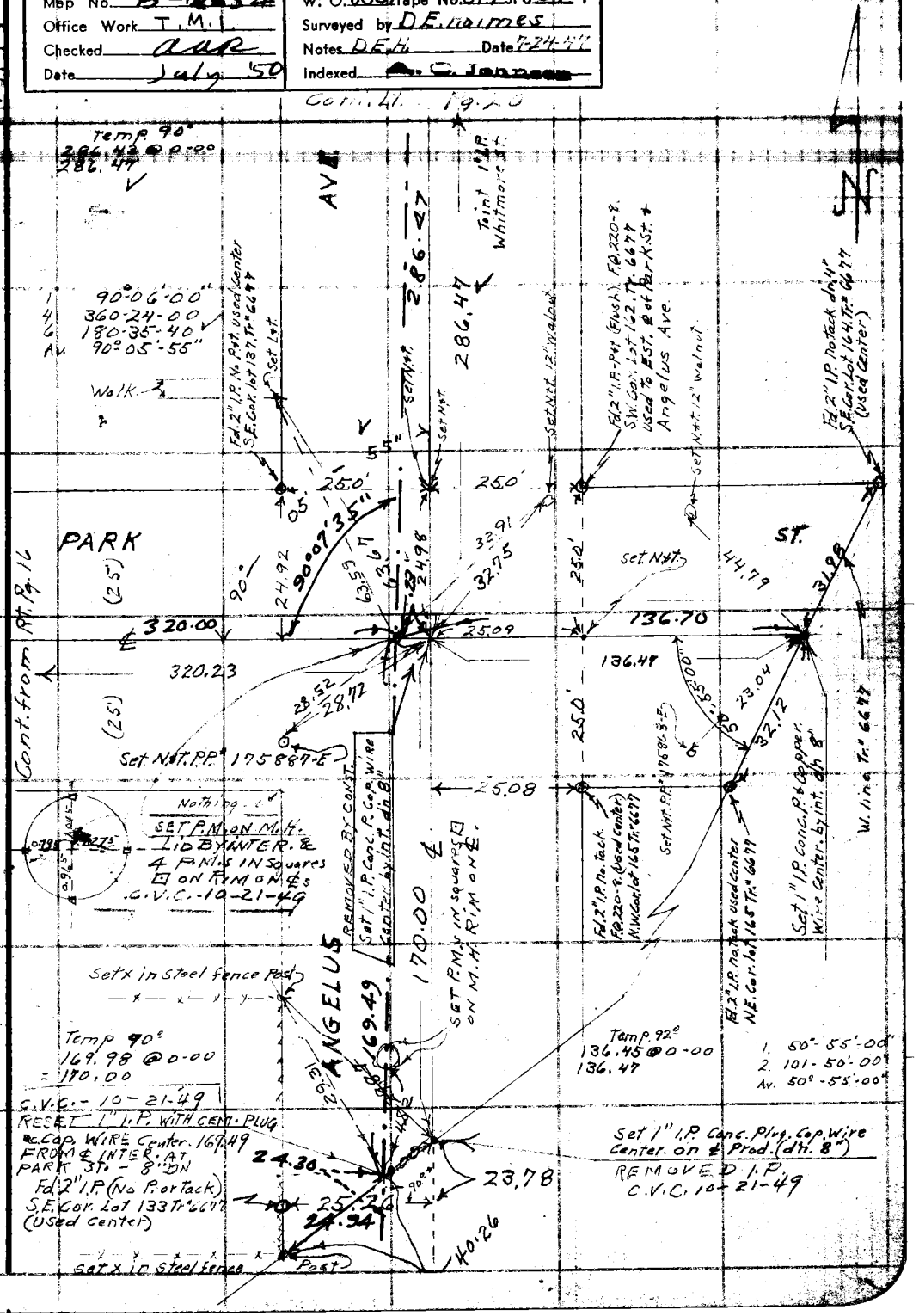

Note: Any Additions or Changes on This Sheet Must be Made Circled in Red Ink With Date and Name of Person Making Change.

Do not extend notes this side of this line.

RETURN TO LOS ANGELES COUNTY SURVEYOR 700 HALL OF RECORDS

FORM 247 5M 5-46

RETURN TO
LOS ANGELES COUNTY SURVEYOR
TOO HALL OF RECORDS

Note: Any Additions or Changes on This Sheet Must be Marked or Circled in Red Ink With Date and Name of Person Making Change.

Do not extend notes this side of this line.

WS.44-B-6

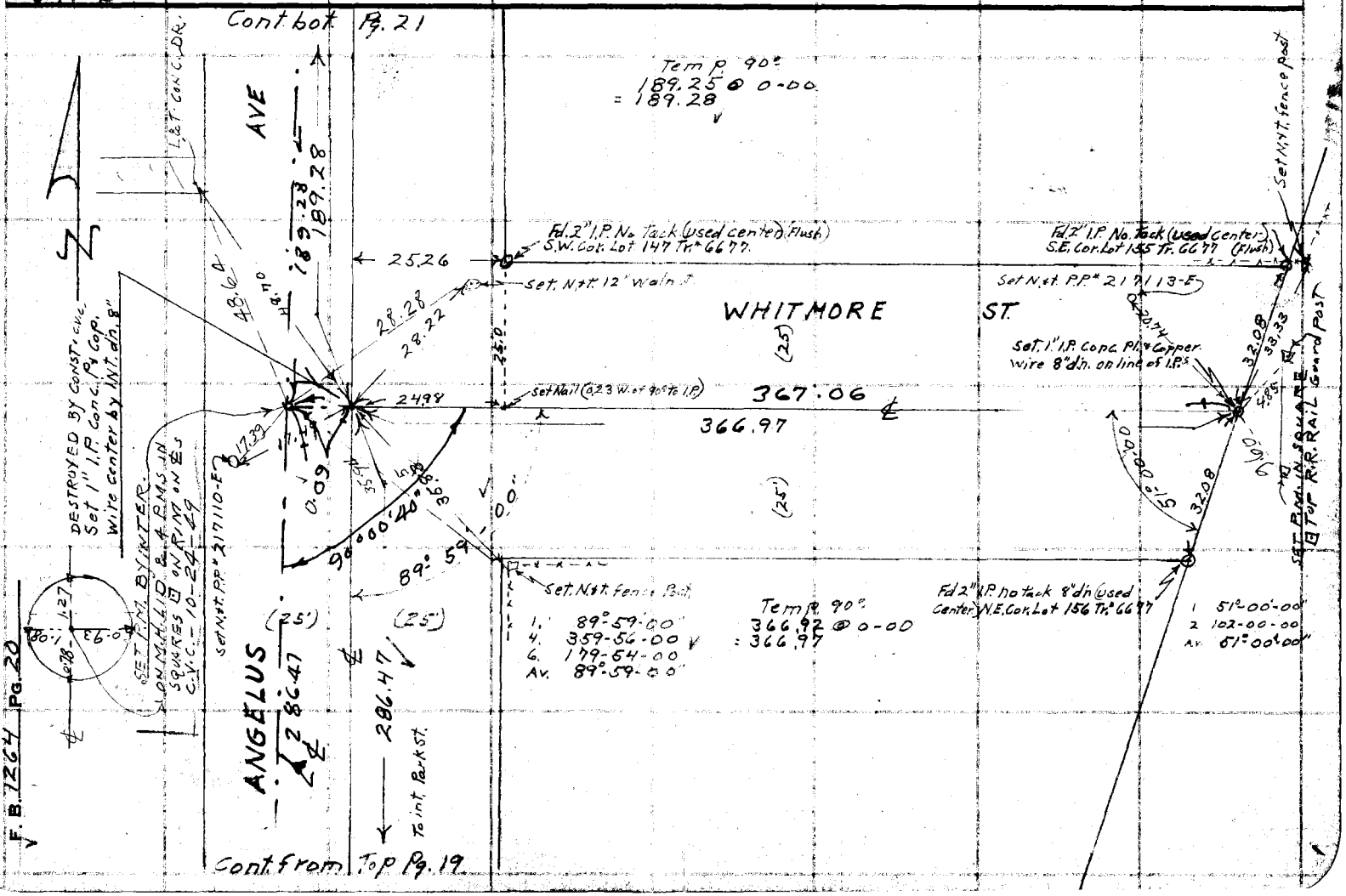

Notes Ck'd by aar	Survey of Rockhold Ave Dist
Map No. 19-12234	W. O. 8351 Tape No. 019 St'd 68°F
Office Work T.M.L.	Surveyed by D.E. Holmes
Checked aar	Notes D.E.H. Date 7-24-49
Date July 50	Indexed A. C. Jannsen

F. B. 1264 PG. 21

W 5.44-B-6

Cont. from 19.23

Temp. 96°

203.00 @ 0-0.0
= 203.04

203.03 @ T = 84° = 203.05
C.V.C.

AVE.

203.05 Rec.
203.04 Meas

103.59 to B.C.
203.95 to P.I.

C.V.C. - 10-25-49
NEW P.I. - SET C.S. 30"
BRASSCAP MON. IN
HANDHOLE - DN - 9"

Fd 2x2 T. (dn 3")

Fd 2x2 T Tack (Flush)

29.95

E.C.

30.06

30.07

Fd. 3/4" I.P. No P. or Tack. Flush.

Rec. Δ = 11°21'35"
Tang. 49.73
R = 500'.

SET "X" IN Gate Post

56.10

49.78

49.70

P.I.

Set w/ Spike

32.17

29.33
29.36

Set 1 T Conc Drive

Set 1 T PON 339.55E

1. 168°36'20
4. 314-35-20
6. 291-38-20
Av = 168°36'20"
Δ = 11°21'35"
R = 500
T = 49.73
L = 99.13

ANGELUS

49.74

168°36'

38-20

168°

Fd. old Rolled 2x2 (dn. 4")
No Nail (used center)

29.99

30.12

Fd. old Rolled 2x2 (dn. 3")
No Tack (used center)

B.C.

Temp. 96°

99.98 @ 0-00
= 100.00

113.94

100.00 Rec.

100.00

50.25
99.98 C.V.C.

C.V.C.
(2) 337°-16-40"
(4) 314-33-40
(6) 291-50-40
168°-38'-25"

ADOPTED LINE PROD. VS
0.075 E. of L&T. IN DRIVE

(30')

(30')

99.97 @ T = 78° = 99.98 - C.V.C.

Fd. 2" I.P. Conc. Pt. R.E. Tag (Flush) S.E. Cor. Lot 7. Tr. "10991. R.E."

30.00

30.00

Fd 2" I.P. Conc. Pt. R.E. Tag. (Flush) S.W. Cor. Lot 8. Tr. "10991

So. line Tr. "10991

1. 89°36'00"
2. 179-12-00
Av. 89-36-00

Set 3/4 I.P. Pvt. (Flush) on split of I.P.'s (used for ℄) DESTROYED BY CONST. RE-SET S.W. B.T. - C.V.C. 10-21-49

0.075

Set 1 Nail & Pin

25.11

89°36'00"

189.28

(25')

(25')

Fd. 2" I.P. No P. or Tack dn. 2" N.E. Cor. Lot 146 Tr. "6677

24.97

25.41

Fd. 2" I.P. No P. or Tack dn. 2" N.W. Cor. Lot 147 Tr. "6677

189.28

Cont. from Rt. Pg. 20

Note: Any Additions or Changes on This Sheet Must be Made in Red Ink With Date and Name of Person Making Change.

Do not extend notes this side of this line.

RETURN TO
LOS ANGELES CITY SURVEYOR
700 HALL OF RECORDS

FORM 247 5M 5-46

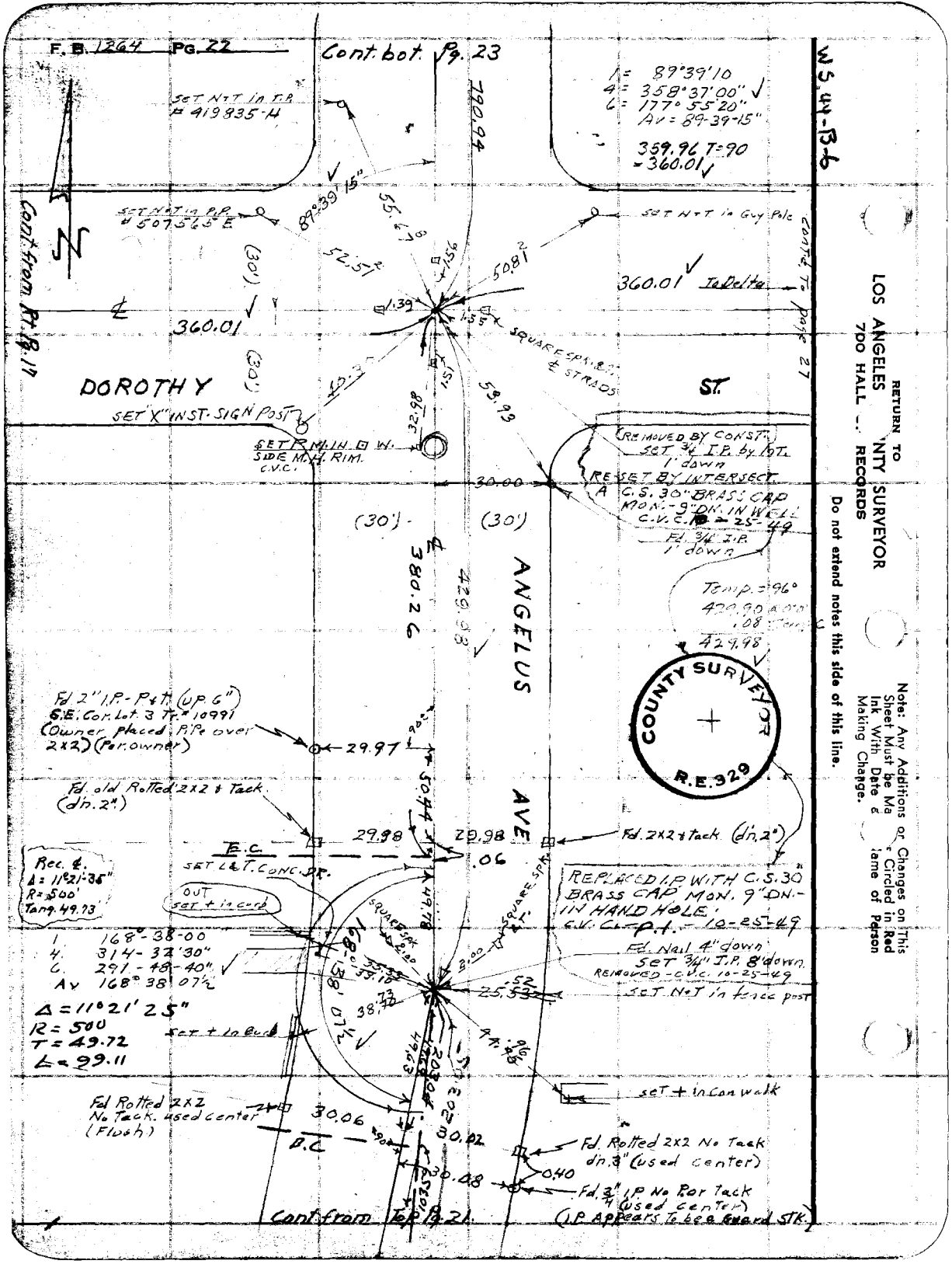
F. B. 1264 PG. 22
Cont. bot. Pg. 23
WS 44-B-6
1 = 89°39'10
4 = 358°37'00"
6 = 177°55'20"
Av = 89-39-15"
359.96 T=90
= 360.01
SET N+T in T.P. # 419835-H
SET N+T in P.P. # 507565 E
SET N+T in Guy Pole
Cont. from Pt. Pg. 17
Cont. to Page 27
360.01 To Delta
360.01
DOROTHY
ST.
SET "X" INST. SIGN POST
SET P.M. IN ⊡ W. SIDE M.H. RIM. C.V.C.
SQUARE SPK. & STRADS
REMOVED BY CONST. SET 3/4 I.P. by Int. 1' down
RE-SET BY INTERSECT. A C.S. 30" BRASS CAP MON. - 9" DN. IN WELL C.V.C. 10-25-49
Fd. 3/4" I.P. 1' down
Temp. = 96°
429.90
.08
429.98
ANGELUS
AVE
COUNTY SURVEYOR
R.E. 329
Fd. 2" I.P. - P+T. (up 6") S.E. Cor. Lot 3 Tr. # 10991 (Owner placed Pipe over 2x2) (Per owner)
29.97
Fd. old Rotted 2x2 + Tack (dn. 2")
29.98
29.98
Fd. 2x2 + tack (dn. 2")
E.C.
SET L&T. CONC. DR.
.06
Rec. ℄
Δ = 11°21'35"
R = 500'
Tang. 49.73
OUT SET + in curb
REPLACED I.P. WITH C.S. 30" BRASS CAP MON. 9" DN. - IN HAND HOLE C.V.C. P.I. 10-25-49
1. 168°-38-00
4. 314-32'30"
6. 291-48-40"
Av 168° 38' 07½
Fd. Nail 4" down
SET 3/4" I.P. 8" down
REMOVED - C.V.C. 10-25-49
SET N+T in fence post
Δ = 11°21'25"
R = 500
T = 49.72
L = 99.11
SET + in Curb
SET + in Con walk
Fd. Rotted 2x2 No Tack. used center (Flush)
30.06
30.02
B.C.
Fd. Rotted 2x2 No Tack dn. 3" (used center)
0.40
30.08
Fd. 3/4" I.P. No Par tack (used center) (I.P. Appears To be a Guard STK.)
Cont. from Top Pg. 21
RETURN TO
LOS ANGELES COUNTY SURVEYOR
700 HALL OF RECORDS
Do not extend notes this side of this line.
Note: Any Additions or Changes on This Sheet Must be Made Circled in Red Ink With Date & Name of Person Making Change.

Notes Ck'd by [illegible]	Survey of Rockhold Ave Dist.
Map No. [illegible]-1223 A	W. O. 835 Tape No. 019 St'd 68 °F
Office Work [illegible] M.I.	Surveyed by D. E. Holmes
Checked [illegible]	Notes [illegible] Date 7-28-77
Date [illegible] July 50	Indexed A. C. Johnson

F. B. 1264 Pg. 23

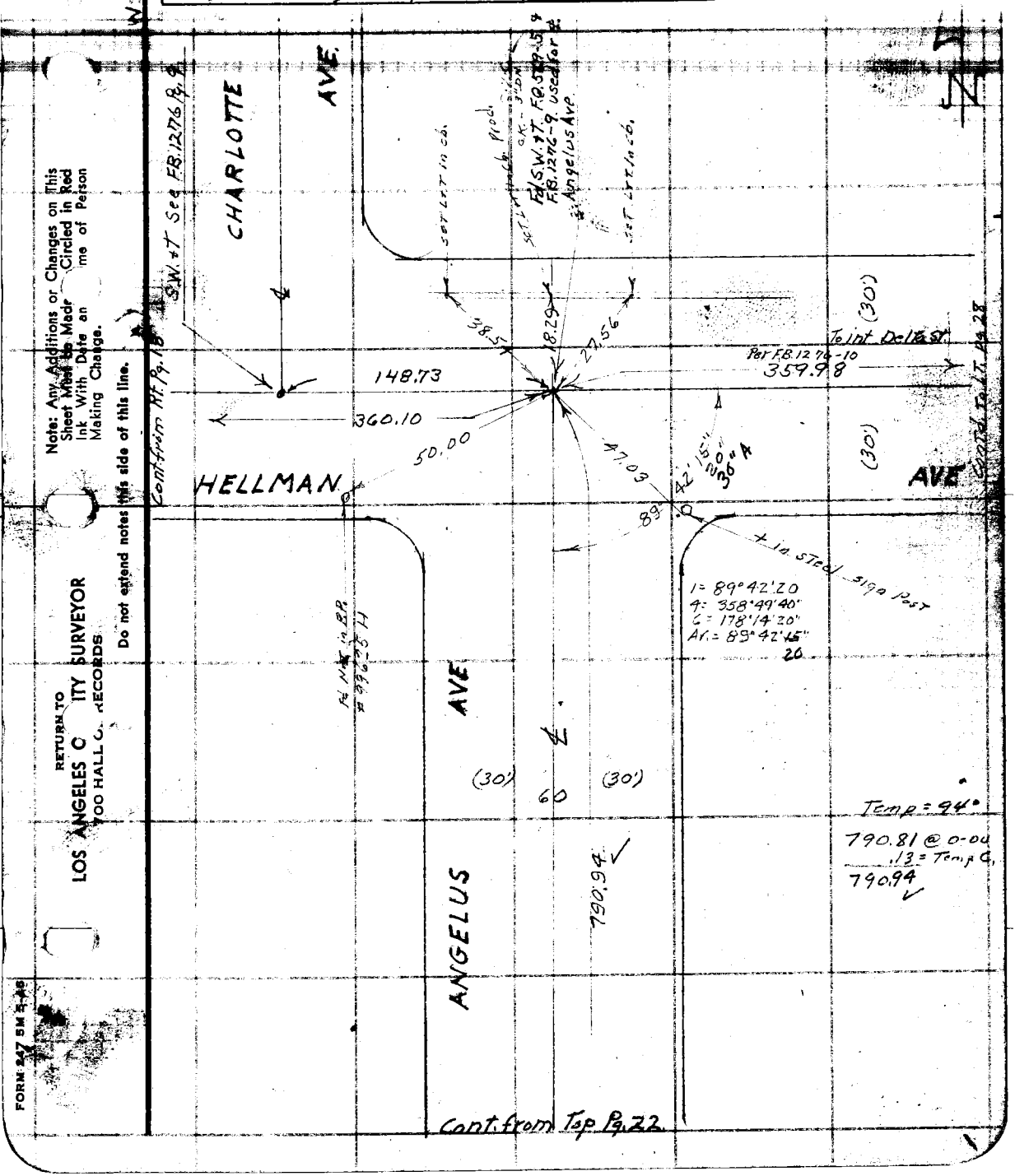

Note: Any Additions or Changes on This Sheet Must be Made Circled in Red Ink With Date and Name of Person Making Change.

Do not extend notes this side of this line.

RETURN TO
LOS ANGELES CITY SURVEYOR
700 HALL OF RECORDS

FORM 247 5M 5-46

F. B. 1264 PG. 24

Cont'd to bot. Pg. 25

7-30-47

W5.44-B6

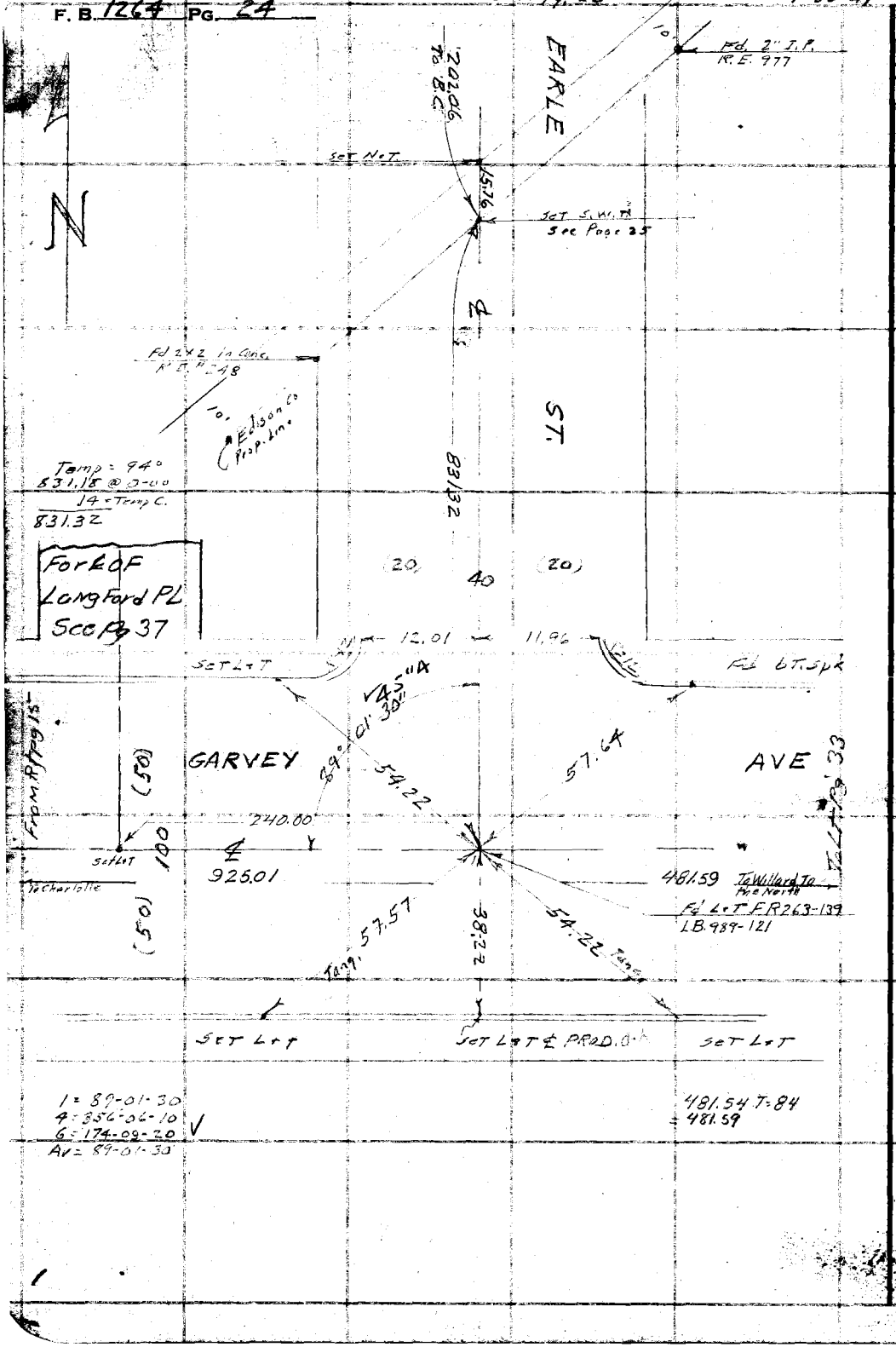

RETURN TO
LOS ANGELES COUNTY SURVEYOR
700 HALL RECORDS

Do not extend notes this side of this line.

Note: Any Additions or Changes on This Sheet Must be Made or Circled in Red Ink With Date and Name of Person Making Change.

Notes Ck'd by aar	Survey of Pa. Hill Ave Dist
Map No. 13-0234	W. O. Tape No. 019 St'd 68 °F
Office Work T.M.L.	Surveyed by N.R. Smith
Checked aar	Notes Date 7-30-47
Date July '50	Indexed A. C. Johnson

F. B. 1264 Pg. 25

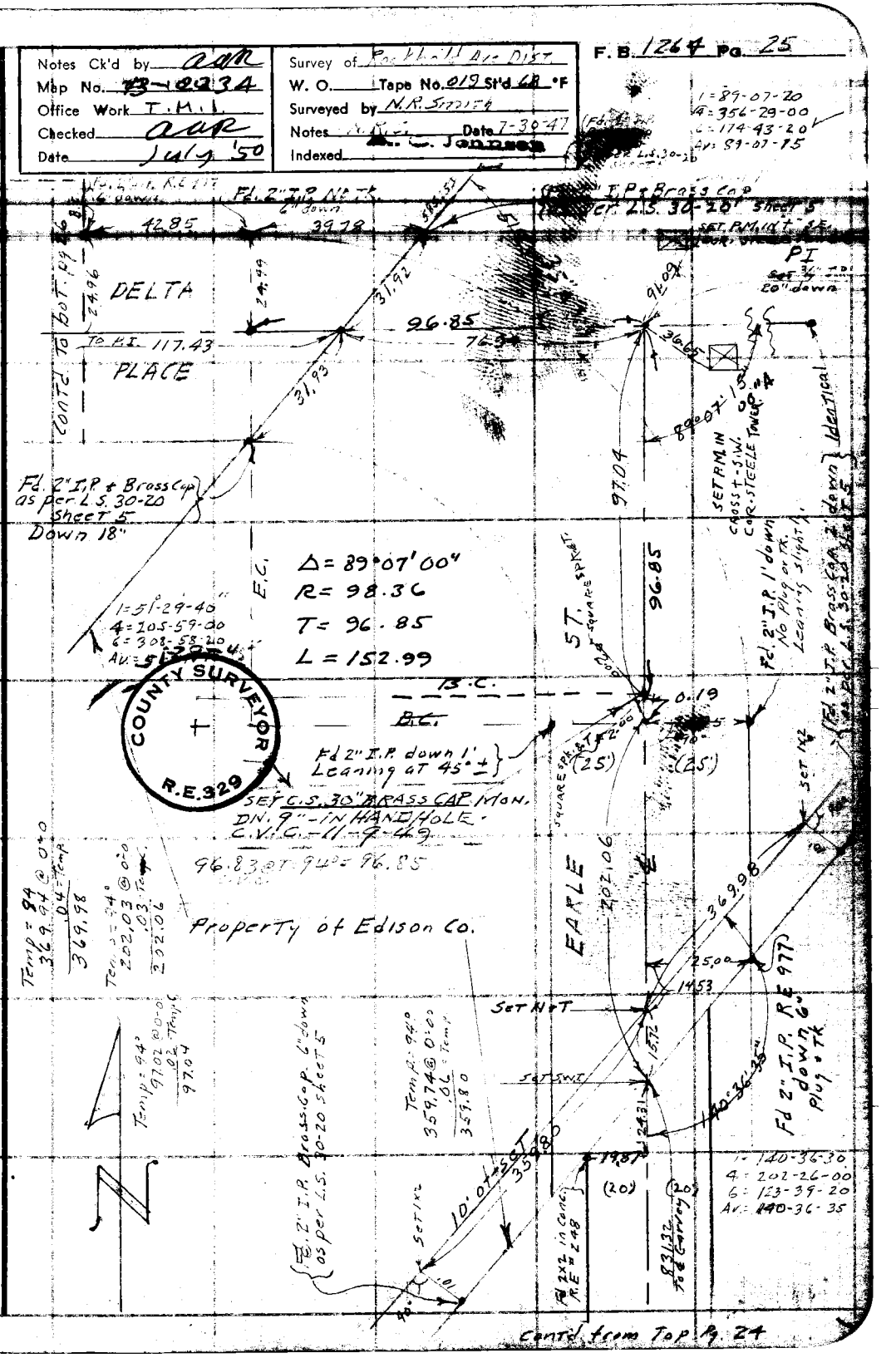

F. B. 1264 PG. 26

WS. #4-B-6

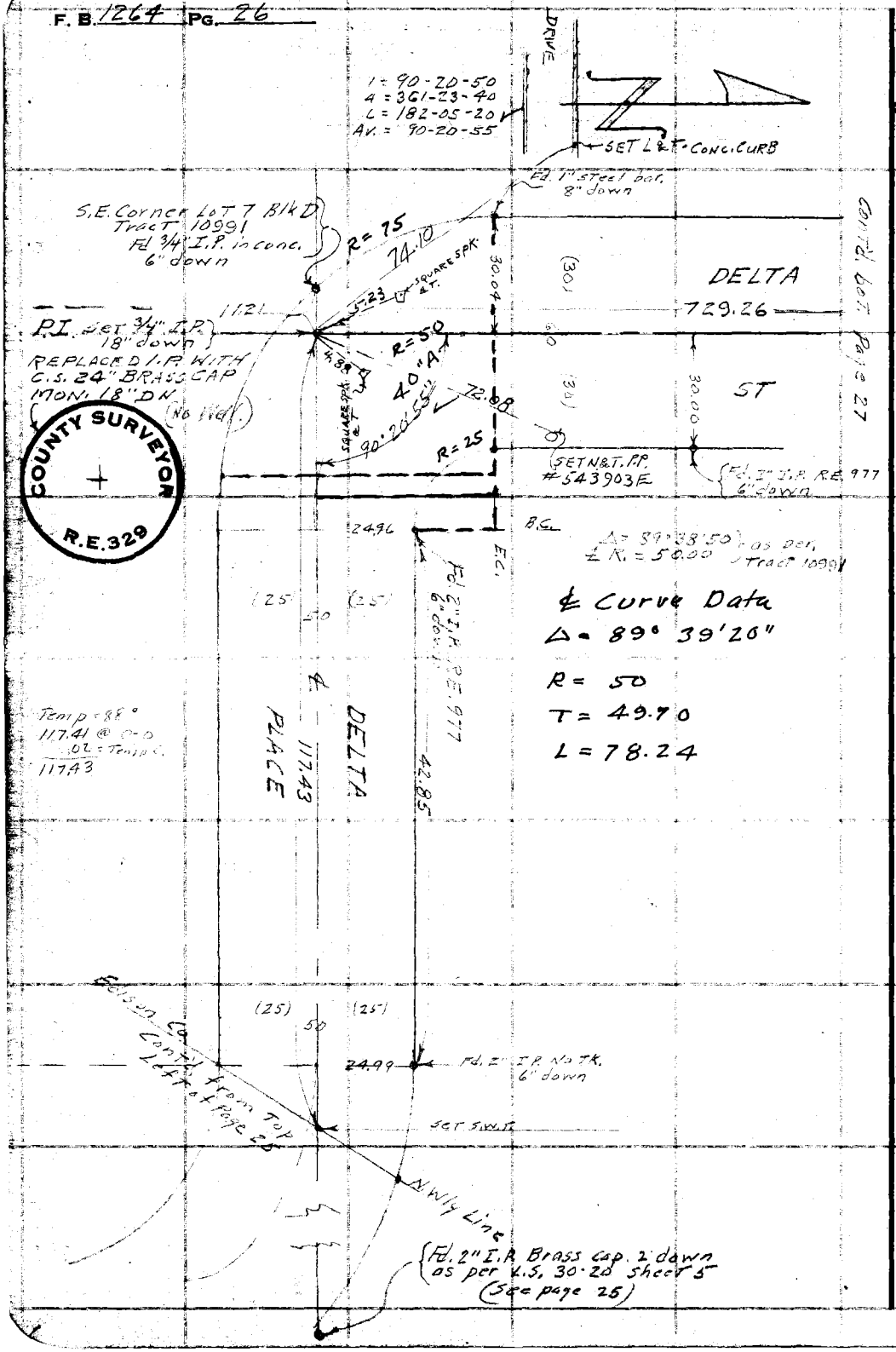

RETURN TO
LOS ANGELES COUNTY SURVEYOR
700 HALL RECORDS

Do not extend notes this side of this line.

Note: Any Additions or Changes on This Sheet Must be Ma[illegible] Circled in Red Ink With Date [illegible] Name of Person Making Change.

Notes Ck'd by aaR	Survey of Rockhold Ave Dist
Map No. B-2234	W. O. 8351 Tape No. 019 St'd 68 °F
Office Work T.M.J.	Surveyed by N.R. Smith
Checked aaR	Notes N.R.S. Date 8-1-47
Date July 50	Indexed A. C. Johnson

F. B. 1264 Pg. 27

2.035
0.84 N
1.195 S
2.035

W5.44-B-6

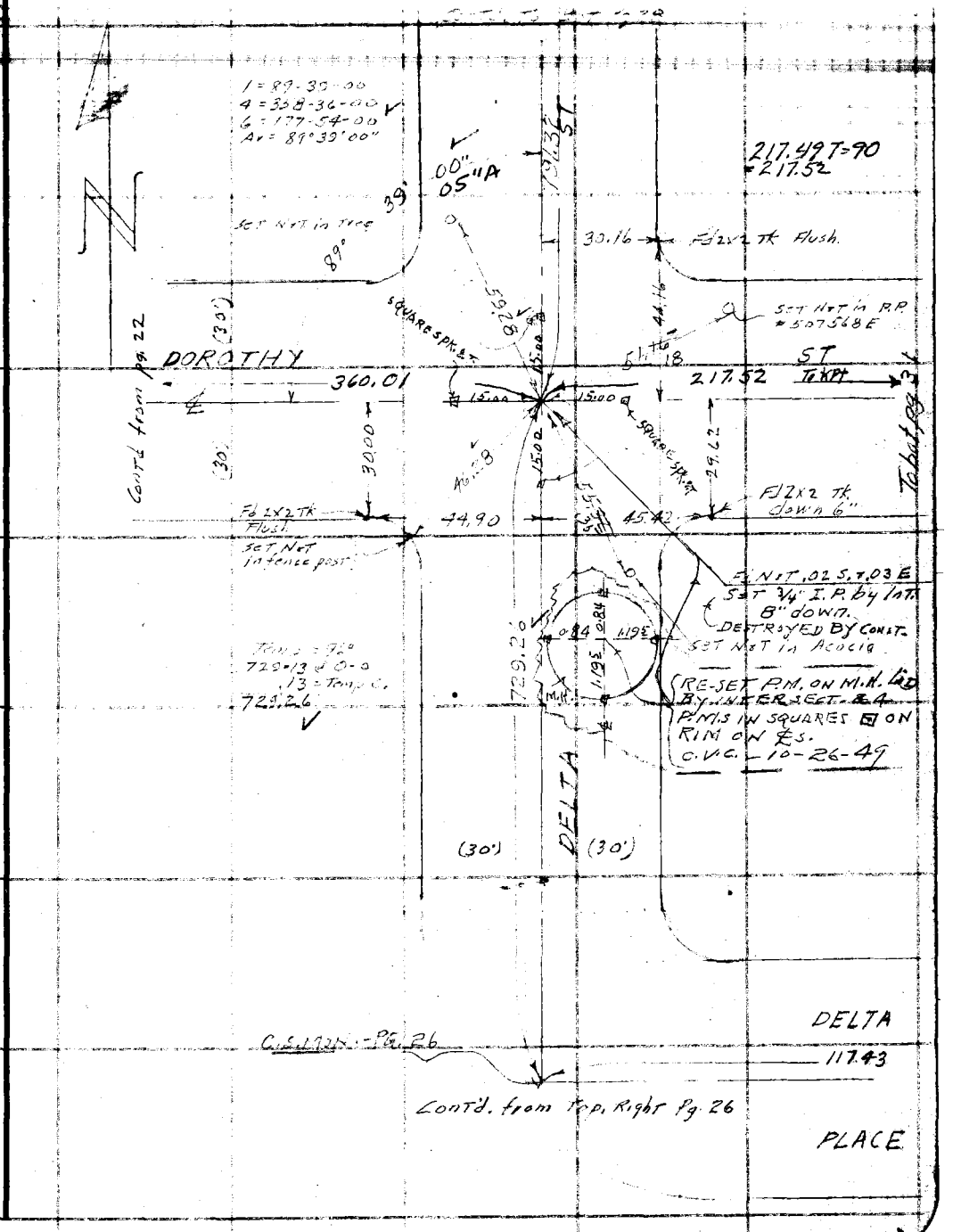

Note: Any Additions or Changes on This Sheet Must be Made Circled in Red Ink With Date and Name of Person Making Change.

Do not extend notes this side of this line.

RETURN TO
LOS ANGELES CITY SURVEYOR
700 HALL OF RECORDS

FORM 247 5M 5-46

F. B. 1264 PG. 28

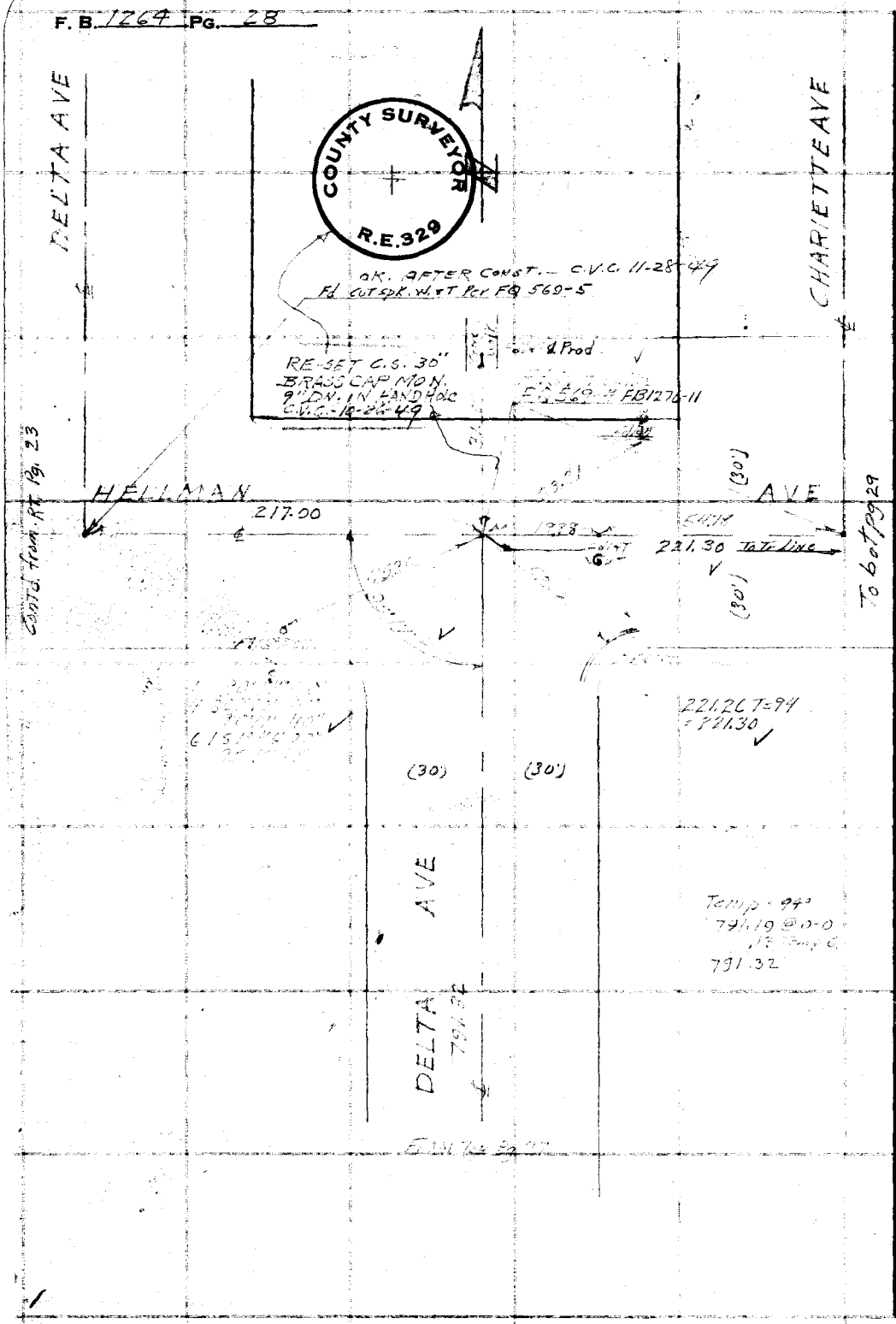

WS.44-B-6

RETURN TO
LOS ANGELES COUNTY SURVEYOR
700 HALL RECORDS

Do not extend notes this side of this line.

Note: Any Additions or Changes on This Sheet Must be Made or Circled in Red Ink With Date and Name of Person Making Change.

Notes Ck'd by aar	Survey of Rockhold Ave Dist
Map No. 8-2834	W. O. 8351 Tape No. 019 St'd 68 °F
Office Work T.M.I	Surveyed by Van Deren
Checked aar	Notes Van Date 8-5-47
Date July 50	Indexed A. C. Johnson

F. B. 1264 Pg. 29

1 90°07'00"
4 360°28'00"
90°07'00"
6 180°42'00"
90°07'00"

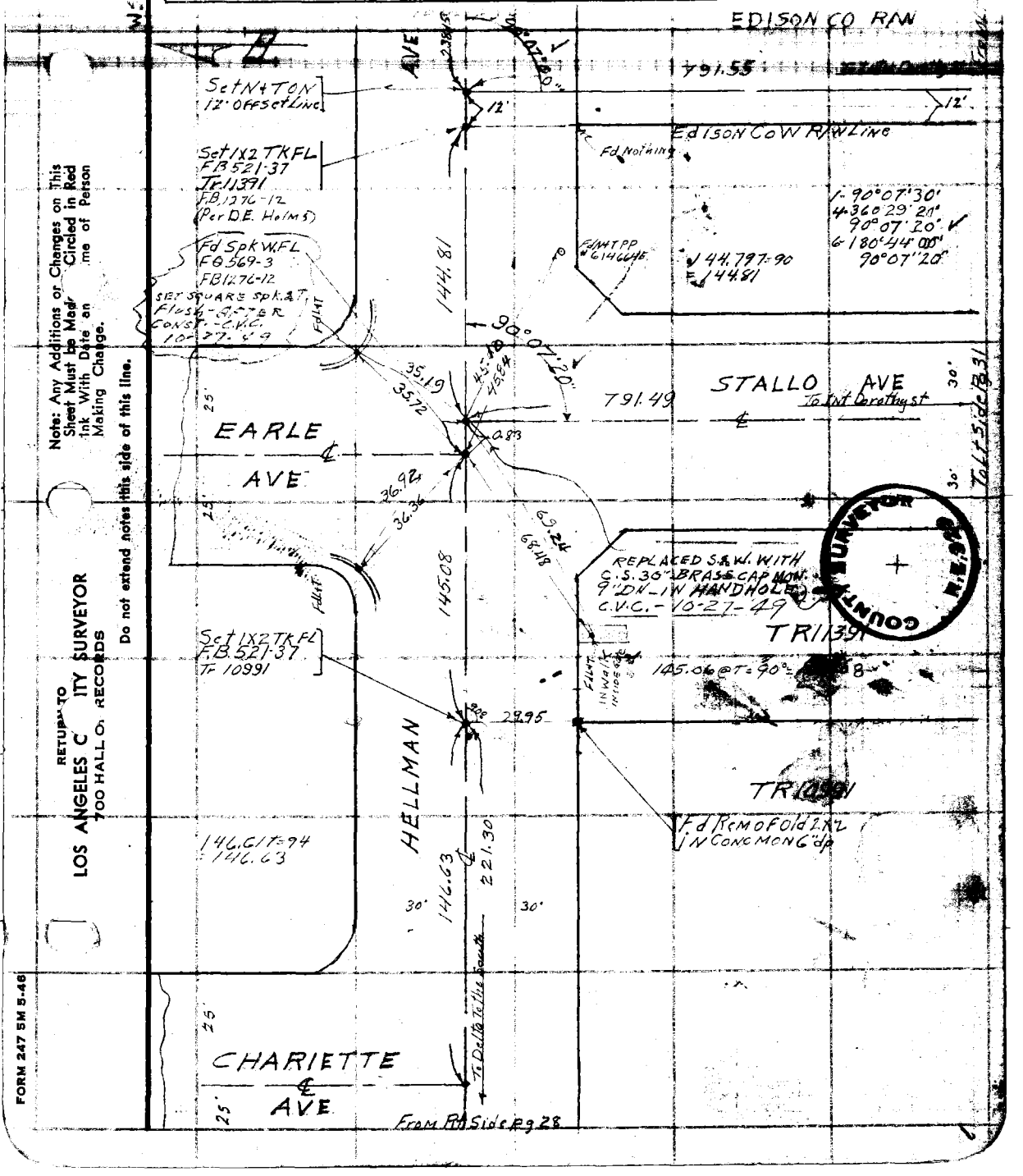

Note: Any Additions or Changes on This Sheet Must be Made Circled in Red Ink With Date and Name of Person Making Change.

Do not extend notes this side of this line.

RETURN TO
LOS ANGELES COUNTY SURVEYOR
700 HALL OF RECORDS

FORM 247 5M 5-46

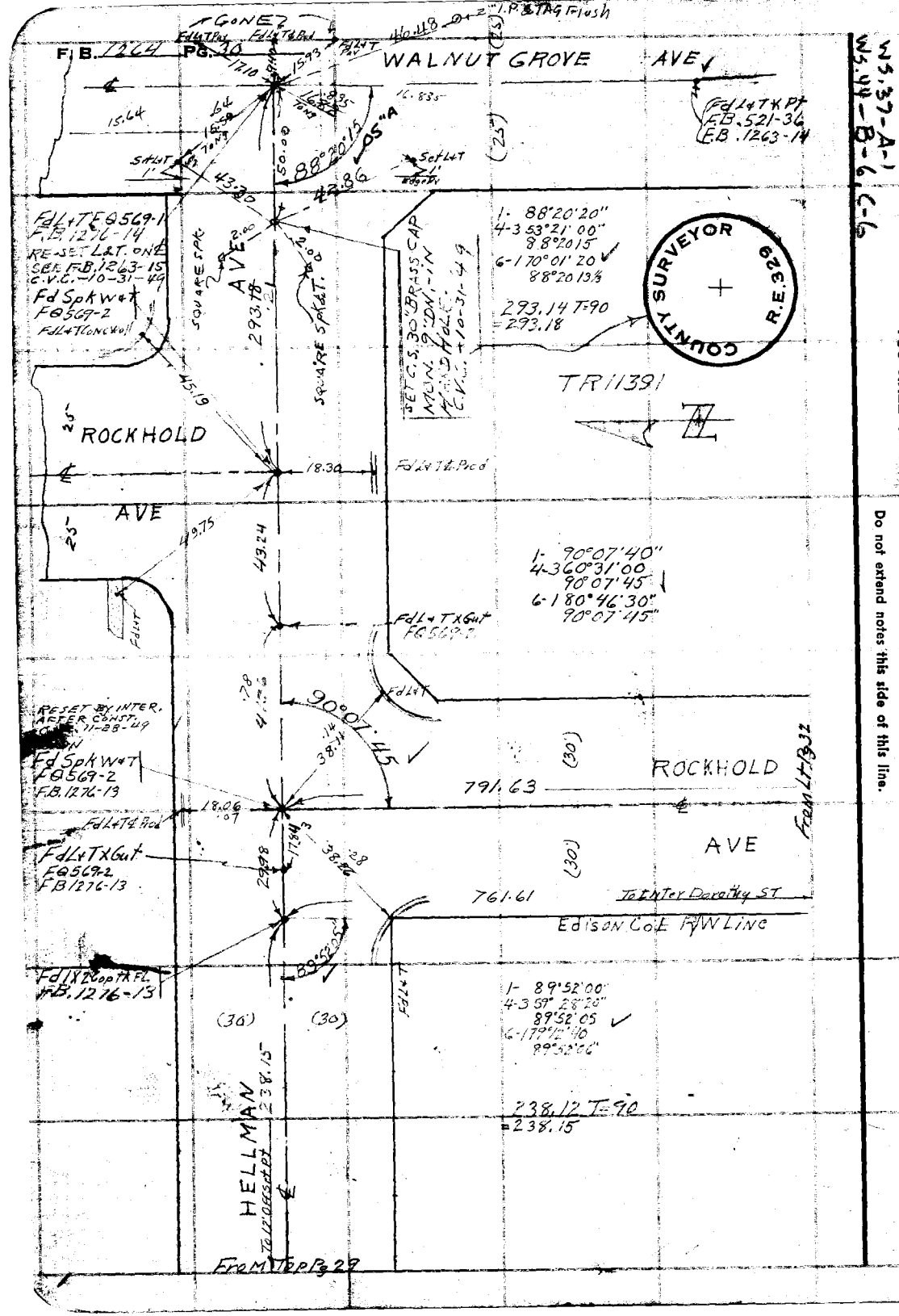

WS.37-A-1
WS.44-B-6, C-6

RETURN TO
LOS ANGELES COUNTY SURVEYOR
700 HALL RECORDS

Do not extend notes this side of this line.

Note: Any Additions or Changes on This Sheet Must be Ma[illegible] Circled in Red Ink With Date & [illegible]lame of Person Making Change.

Notes Ck'd by aap	Survey of Rockhold Dye Dist
Map No. 8-2234	W. O. 8354 Tape No 219 St'd 68 °F
Office Work T.M.1	Surveyed by VAN DERCN
Checked aap	Notes Van Date 8-4-47
Date July 50	Indexed A. C. Johnson

F. B. 1264 Pg. 31

44-B-6

Note: Any Additions or Changes on This Sheet Must be Made in Ink With Date and Circled in Red Making Change. Do not extend notes this side of this line.

RETURN TO LOS ANGELES CITY SURVEYOR 100 HALL OF RECORDS

Set Spike & Tag L.S. 32

Fd 3" SoCalEdison Br Cp Mon Fd L.S. 1619 FB 521-36

1-89°53'20"
4-359°32'40"
89°53'10"
6-179°19'00"
89°53'10"

144.88 T=84
= 144.90

144.90

91.63

Set N&T PP 859.12 N&E

Fd Nothing

29.98

Fd 3" SoCalEdison Br Cp Mon Fd L.S. 1619 FB 521-36

From PT Side Pg 29

STALLO AVE

791.49

15" A

61.22

92.34

SURVEYOR Lawrence RE 329

DESTROYED BY CONST.

Fd N&T 1" dp 0.2 N&W FB 569-3 FB 521-36
Set 1" IPP & T 2" dp ON Line Per FB 569-3 & Tr 11391

SQUARE SPK. 2.09

43.69

Fd Nothing

SET P.M. IN N.R. IN M.H.

29.96

RE-SET C.S. 30" BRASS CAP MON. DN - 9" LK HANDHOLE ± C.V.C. 10-27-49

791.41 T=84
= 791.49

DOROTHY

143.94

Fd 3" SoCalEdison Br Cp Mon Fd L.S. 1619 FB 521-36

143.94 T=68
= 143.94 FB 569-3
Tr 11391

COUNTY SURVEYOR RE 882

1-179°57'00"
4-359°48'30"
179°57'07½"
6-359°43'00"
179°57'10"

20" A

Set N&T PP "480662 H

(30.01 Bends Around Pole)

Fd. 2" I.P. PLUG & TK. UP E. - FB. 521-36
Fd 1½ Guard PIPE 0.45 E. - FB 1256 - C.V.C.

TR 11391
TR 10991

23.70

Fd 2" I.P. & Filled With Cement & Tag RE 977 FB 521-36

N&T P.P. ≈ 531.242 E

SQUARE SPK. 2.00

217.56

SQUARE SPK. 2.00

RE-SET C.S. 30" BRASS CAP MON. IN HANDHOLE 9" DN. - C.V.C. - 10-27-49

Fd 2x2 TK 1" dp W TP FB 643-1

From RT Side pg 27

FORM 247 5M 5-46

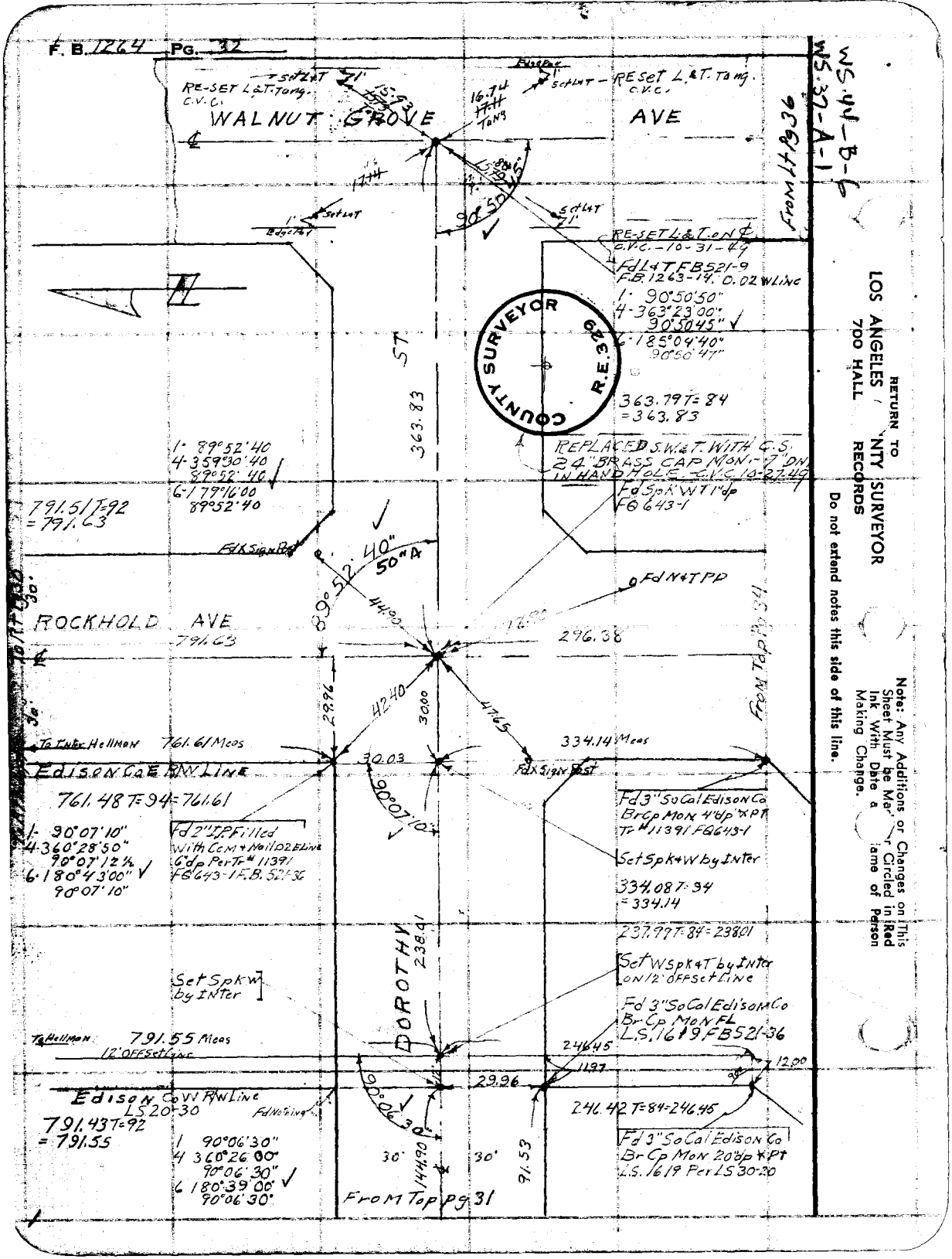
F. B. 1264 PG. 32
WS.44-B-6
WS.37-A-1
RETURN TO
LOS ANGELES COUNTY SURVEYOR
700 HALL RECORDS
Do not extend notes this side of this line.
Note: Any Additions or Changes on This Sheet Must be Made or Circled in Red Ink With Date and Name of Person Making Change.
WALNUT GROVE AVE
RE-SET L&T. Tang. C.V.C.
RE-SET L&T. Tang. C.V.C.
RE-SET L&T. on ℄ C.V.C. - 10-31-49
Fd L&T FB 521-9
F.B. 1263-14. 0.02 W Line
1- 90°50'50"
4-363°23'00"
90°50'45"
6-185°04'40"
90°50'47"
363.79 T=84
=363.83
COUNTY SURVEYOR R.E. 329
ST
363.83
REPLACED S.W.&T. WITH C.S. 24" BRASS CAP MON. - 7" DN IN HAND HOLE - C.V.C. 10-27-49
Fd Spk W T 1" dp
FQ 643-1
1- 89°52'40
4-359°30'40
89°52'40
6-179°16'00
89°52'40
791.51 T=92
=791.63
Fd X Sign Post
89°52'40"
50" A
Fd N&T PP
ROCKHOLD AVE
791.63
296.38
From Top Pg 34
To Inter Hellman 761.61 Meas
Edison Co E R/W Line
761.48 T=94=761.61
1- 90°07'10"
4-360°28'50"
90°07'12½
6-180°43'00"
90°07'10"
Fd 2" I.P. Filled With Cem + Nail 0.2 E Line 6" dp Per Tr # 11391 FQ643-1 F.B. 521-36
334.14 Meas
Fd X Sign Post
Fd 3" So Cal Edison Co Br Cp Mon 4" dp X Pt Tr # 11391 FQ643-1
Set Spk + W by Inter
334.08 T=94
=334.14
237.99 T=84=238.01
Set W Spk + T by Inter on 12' Off Set Line
Fd 3" So Cal Edison Co Br Cp Mon FL L.S. 1619 FB 521-36
DOROTHY
238.01
Set Spk W by Inter
To Hellman 791.55 Meas
12' Off Set Line
Edison Co W R/W Line
LS 20-30
791.43 T=92
=791.55
Fd Nothing
1 90°06'30"
4 360°26'00"
90°06'30"
6 180°39'00"
90°06'30"
246.45
11.97
12.00
29.96
246.42 T=84=246.45
Fd 3" So Cal Edison Co Br Cp Mon 20" dp X Pt L.S. 1619 Per LS 30-20
90°06'30"
144.90
91.53
From Top pg 31

Notes Ck'd by aar	Survey of Rockhold Ave Dist
Map No. 29-20234	W. O. 8351 Tape No. 019 St'd 68 °F
Office Work T. M. 1	Surveyed by Van Deren
Checked aar	Notes Van Date 8-8-47
Date July '50	Indexed A. C. Johnson

F. B. 1264 Pg. 33

W. 44-B-6

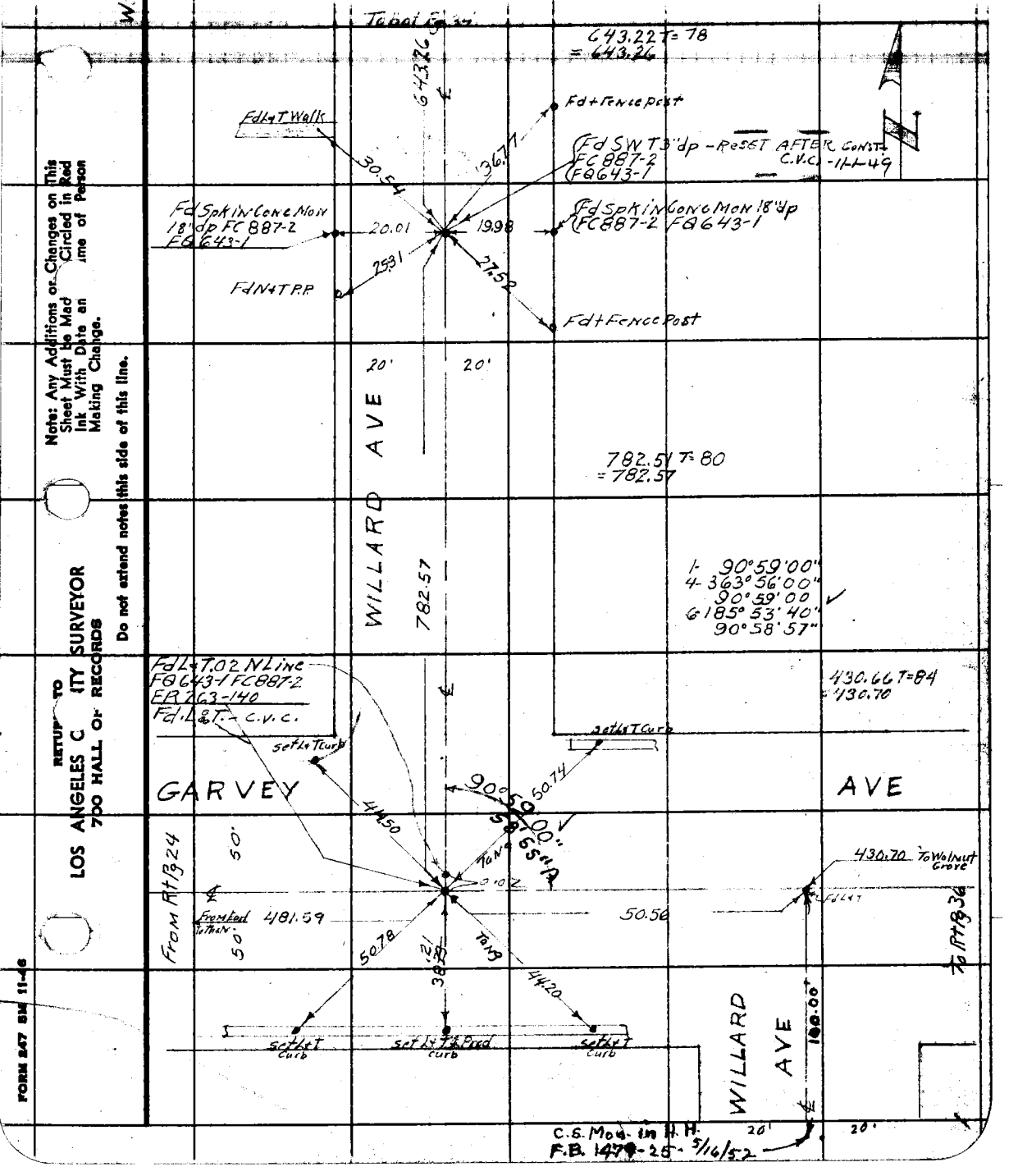

Note: Any Additions or Changes on This Sheet Must be Made Circled in Red Ink With Date and Name of Person Making Change.

Do not extend notes this side of this line.

RETURN TO
LOS ANGELES COUNTY SURVEYOR
700 HALL OF RECORDS

FORM 247 5M 11-46

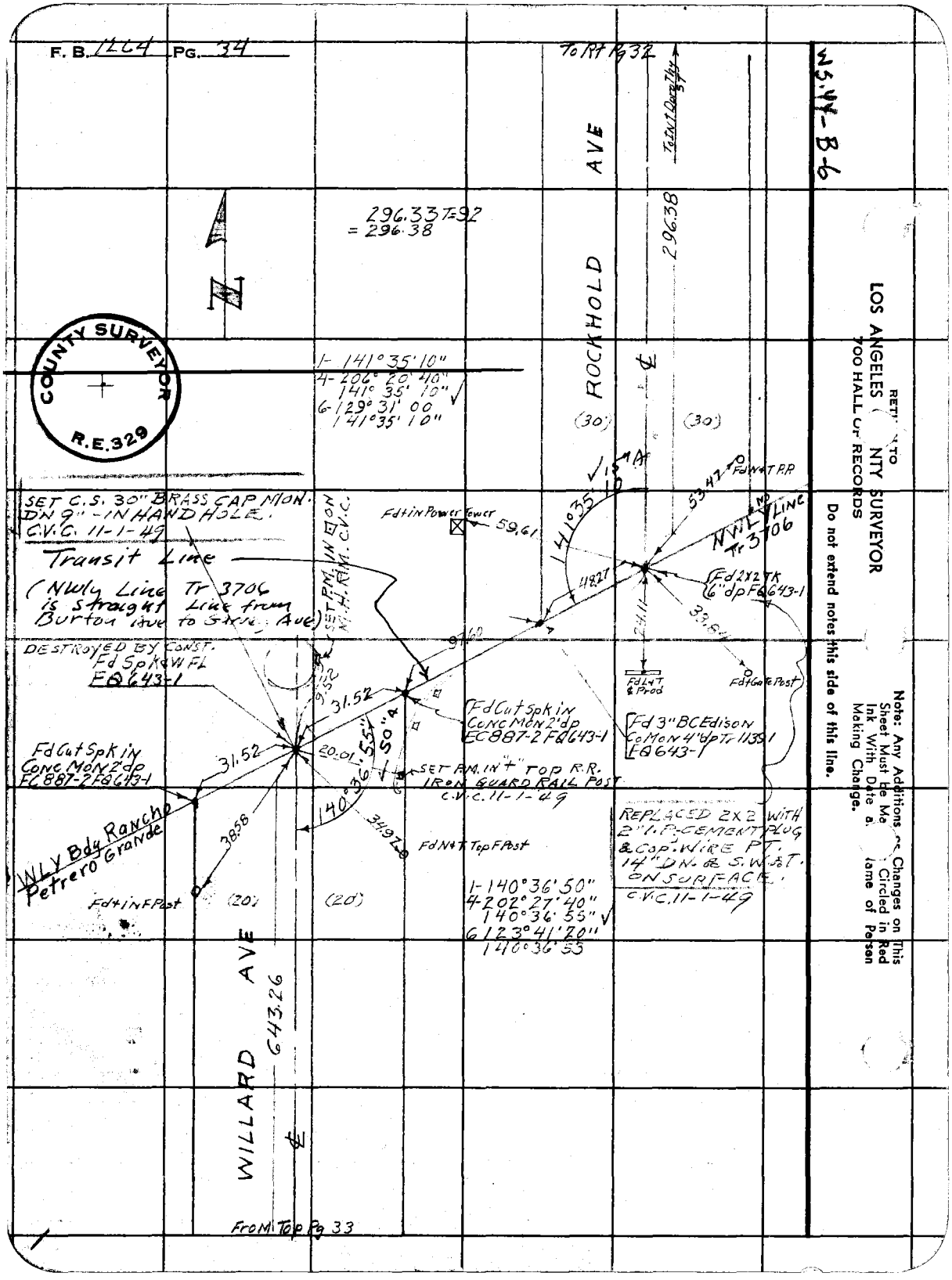
F. B. 1264 PG. 34
To Rt Pg 32
To Int Dwg Tby 37
W5.44-B-6
ROCKHOLD AVE
296.33 T=92
= 296.38
296.38
COUNTY SURVEYOR
R.E.329
1- 141°35'10"
4- 206° 20' 40"
141° 35' 10" ✓
6- 129° 31' 00
141°35' 10"
(30')
(30')
SET C.S. 30" BRASS CAP MON. DN 9" - IN HAND HOLE. C.V.C. 11-1-49
Transit Line
(NWly Line Tr 3706 is straight Line from Burton Ave to Garvey Ave)
SET P.M. IN ⊡ ON M.H. R.M. C.V.C.
Fd+in Power Tower
59.61
141°35' 10"
53.47
Fd N+T P.P.
NWLY LINE Tr 3706
48.27
Fd 2X2 TK 6" dp FQ643-1
24.11
33.84
DESTROYED BY CONST. Fd Spk & W FL FQ643-1
97.60
9.52
31.52
Fd Cut Spk in Conc Mon 2" dp EC887-2 FQ643-1
Fd L+T & Prod
Fd+Gate Post
Fd 3" BC Edison Co Mon 4" dp Tr 11351 FQ643-1
Fd Cut Spk in Conc Mon 2" dp EC887-2 FQ643-1
31.52
20.01
50"
140°36'55"
SET P.M. IN "+" TOP R.R. IRON GUARD RAIL POST C.V.C. 11-1-49
REPLACED 2X2 WITH 2" I.P. CEMENT PLUG & COP. WIRE PT. 14" DN. & S.W.&T. ON SURFACE. C.V.C. 11-1-49
WLY Bdy Rancho Petrero Grande
38.58
34.97
Fd N+T Top F Post
Fd+in F Post
(20')
(20')
1- 140°36'50"
4- 202°27'40"
140°36'55" ✓
6 123°41'20"
140°36'55
WILLARD AVE
643.26
From Top Pg 33
RETURN TO
LOS ANGELES COUNTY SURVEYOR
700 HALL OF RECORDS
Do not extend notes this side of this line.
Note: Any Additions or Changes on This Sheet Must be Made Circled in Red Ink With Date and Name of Person Making Change.

W 5.44-B-6

Notes Ck'd by CAR	Survey of Rockfield Ave Ditch
Map No. 23-12234	W. O. 8351 Tape No. 019 St'd 68 °F
Office Work T.M.I.	Surveyed by VAN DEREN
Checked CAR	Notes VAN Date 6-6-41
Date July 50	Indexed A. C. Johnson

F. B. 1264 Pg. 35

Note: Any Additions or Changes on This Sheet Must be Made in Red Ink With Date and Name of Person Making Change.

Do not extend notes this side of this line.

RETURN TO LOS ANGELES CITY SURVEYOR 700 HALL OF RECORDS

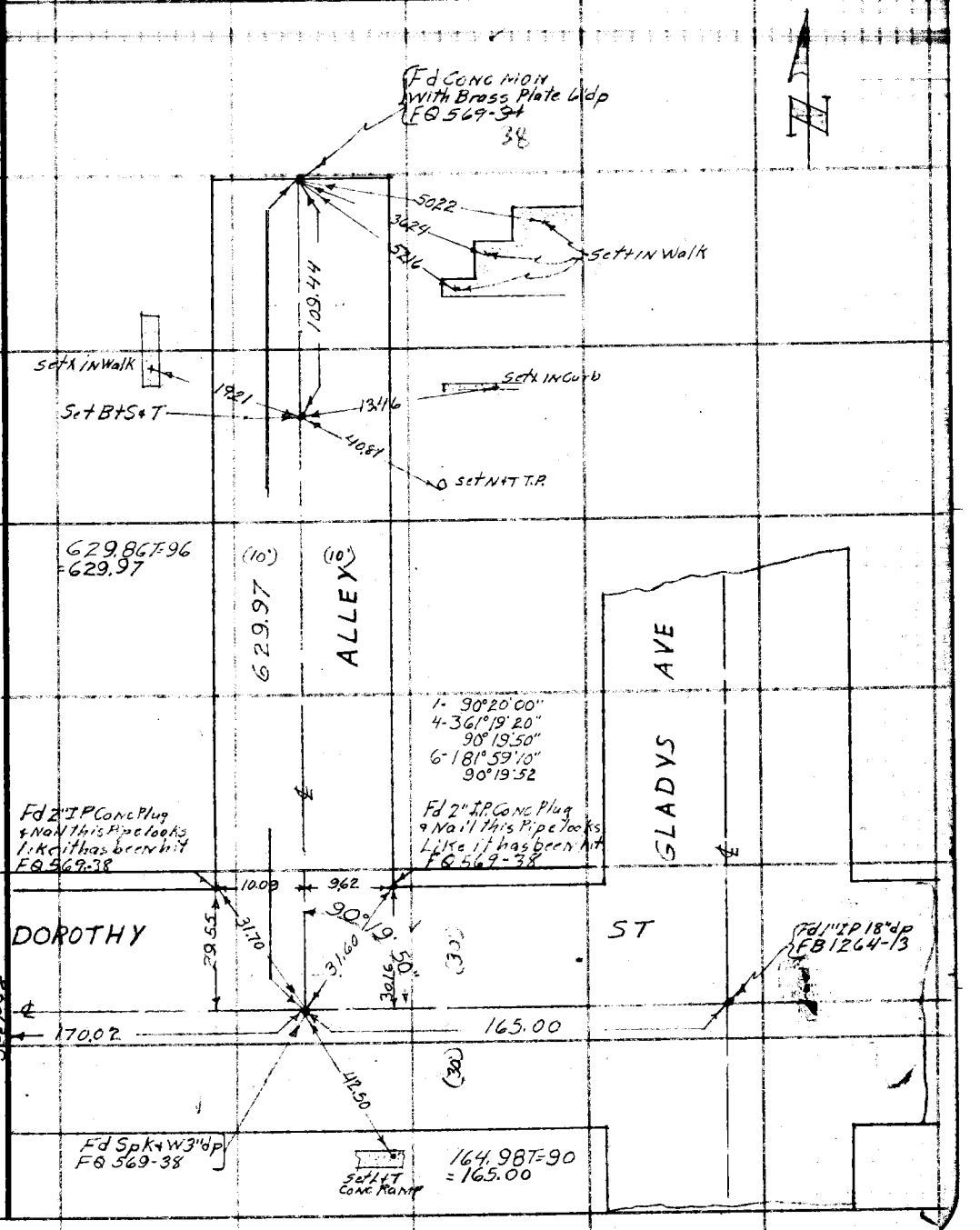

FORM 247 5M 5-46

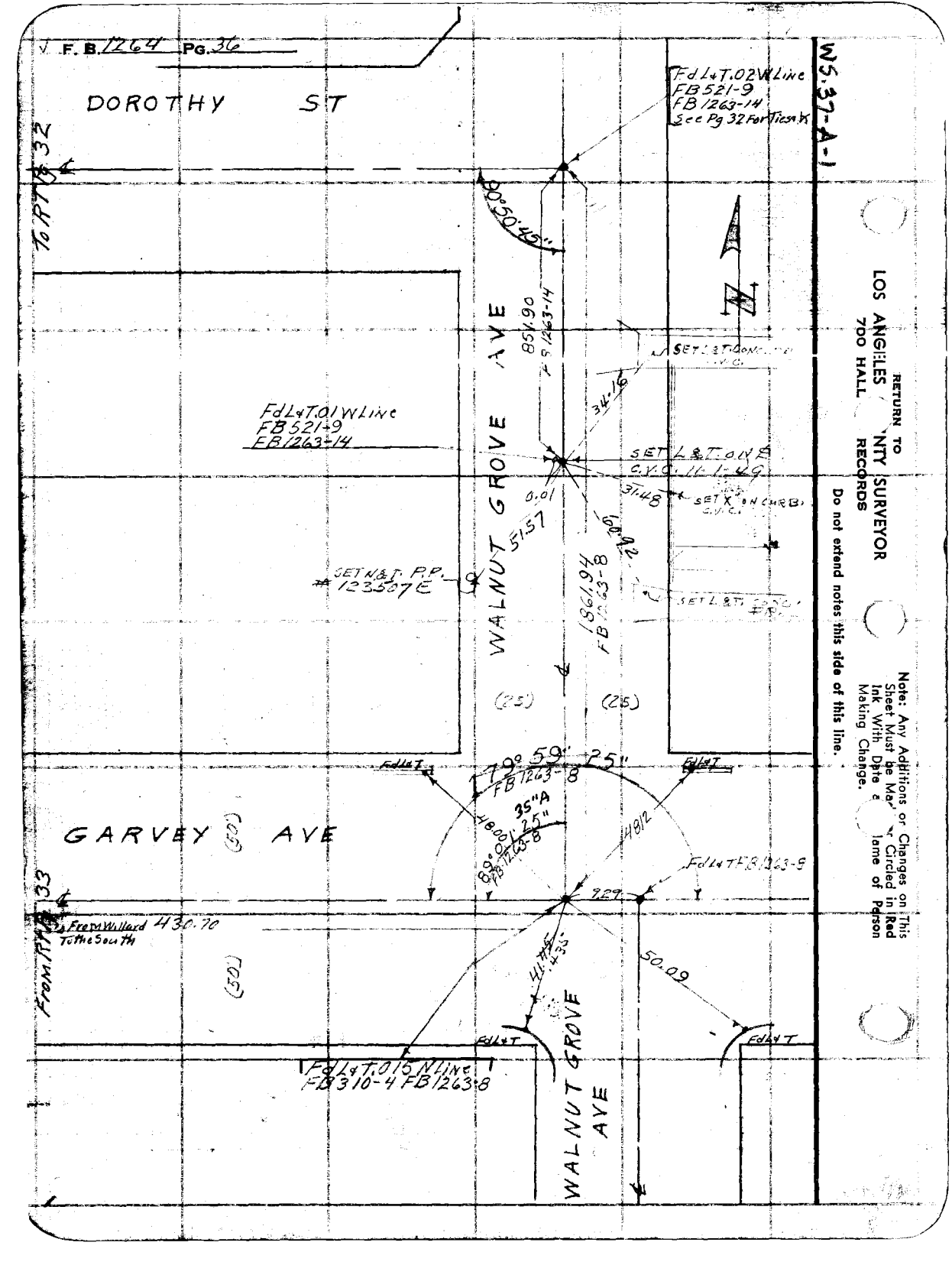
F. B. 1264 PG. 36
DOROTHY ST
To RT 32
Fd L&T .02 W Line
FB 521-9
FB 1263-14
See Pg 32 For Ties & K
WS. 37-A-1
90°50'45"
851.90
FB 1263-14
WALNUT GROVE AVE
Fd L&T .01 W Line
FB 521-9
FB 1263-14
34.16
SET L&T ON ℄
C.V.C. 11-1-49
31.48
SET X ON CURB
C.V.C.
0.01
51.57
60.92
1861.94
FB 1263-8
SET N&T P.P.
#123507E
(25)
(25)
79°59'25"
FB 1263-8
Fd L&T
Fd L&T
35"A
25"
48.00
89°01'
FB 1263-8
48.12
GARVEY AVE
(50)
Fd L&T FB 1263-8
9.29
From Willard 430.70
To the South
From RT 33
(50)
41.45
43.35
50.09
Fd L&T
Fd L&T
Fd L&T .015 N Line
FB 310-4 FB 1263-8
WALNUT GROVE AVE
RETURN TO
LOS ANGELES COUNTY SURVEYOR
700 HALL RECORDS
Do not extend notes this side of this line.
Note: Any Additions or Changes on This Sheet Must be Made or Circled in Red Ink With Date and Name of Person Making Change.

Notes Ck'd by aar	Survey of [illegible]	F. B. 1264 Pg. 37
Map No. 2B-+02234	W. O. 8351 Tape No. 069 St'd 68 °F	
Office Work T. M. 1	Surveyed by Van Deren	
Checked aar	Notes van Date 8-13-47	
Date July 50	Indexed A. C. Johnson	

WS. 44-B-6

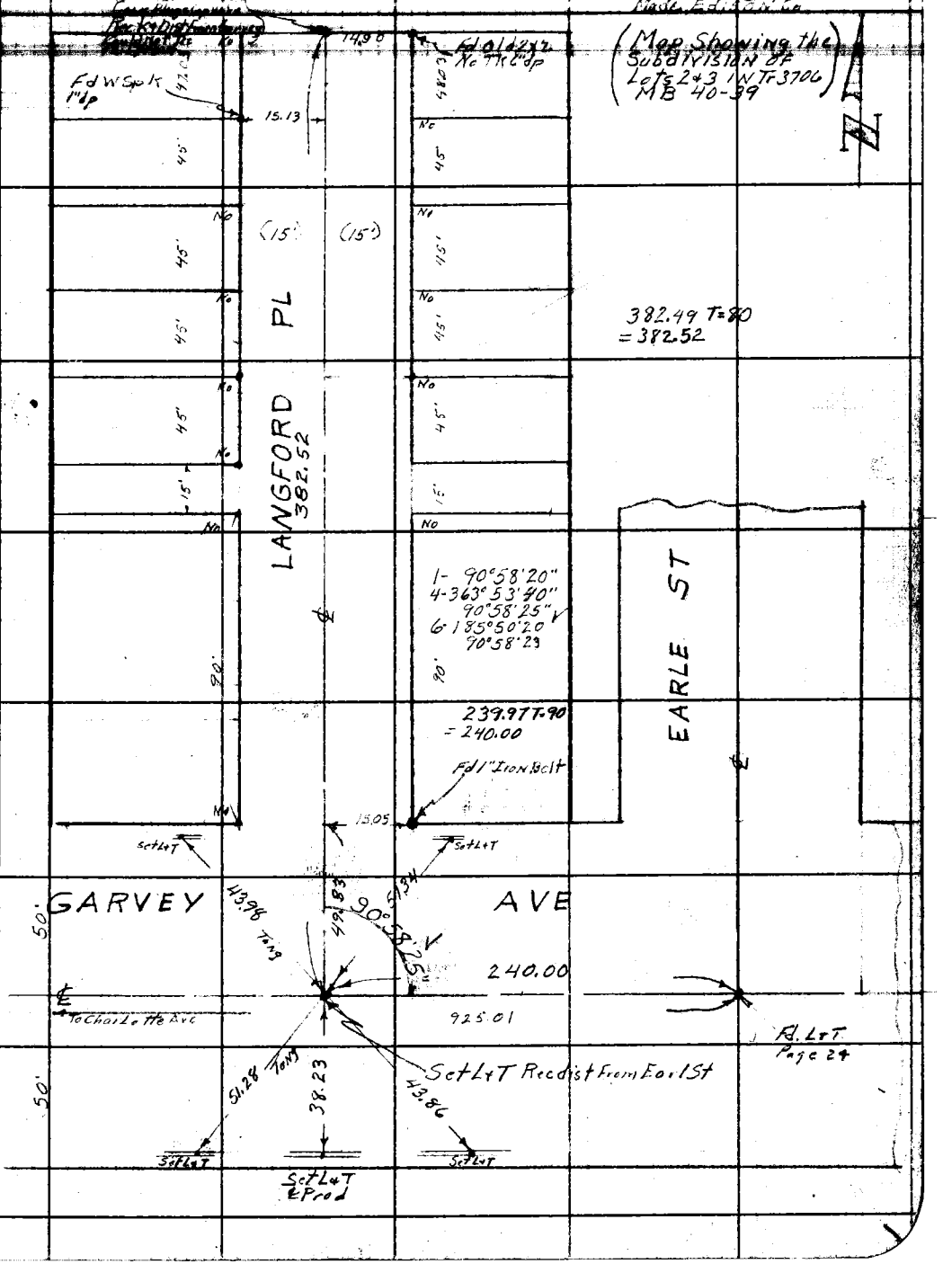

Note: Any Additions or Changes on This Sheet Must be Made Circled in Red Ink With Date and Name of Person Making Change.

Do not extend notes this side of this line.

RETURN TO
LOS ANGELES C[illegible]ITY SURVEYOR
700 HALL OF RECORDS

FORM 247 SM 11-46

RETURN TO
LOS ANGELES COUNTY SURVEYOR
700 HALL OF RECORDS

Note: Any Additions or Changes on This Sheet Must Be Made Circled in Red Ink With Date and Name of Person Making Change.

Do not extend notes this side of this line.

F. B. 1044 PG. 38

Notes Ck'd by	Survey of	F. B. 164 Pg. 39
Map No.	W. O. 1194 Tape No. St'd °F	
Office Work	Surveyed by	
Checked	Notes Date	
Date	Indexed A. C. Johnson	

SEP 20 '48

TOPOGRAPHY

ON

GARVEY AVE

From - Walnut Grove Ave
To - Near Willard Ave

ROCKHOLD AVE DIST

CI-1194

8-14-47
Van Deren
Smith
Beers
Smiley

Note: Any Additions or Changes on This Sheet Must be Made or Circled in Red Ink With Date and Name of Person Making Change.

Do not extend notes this side of this line.

RETURN TO
LOS ANGELES COUNTY SURVEYOR
700 HALL OF RECORDS

FORM 247 SM 11-46

F. B. 1264 PG. 40

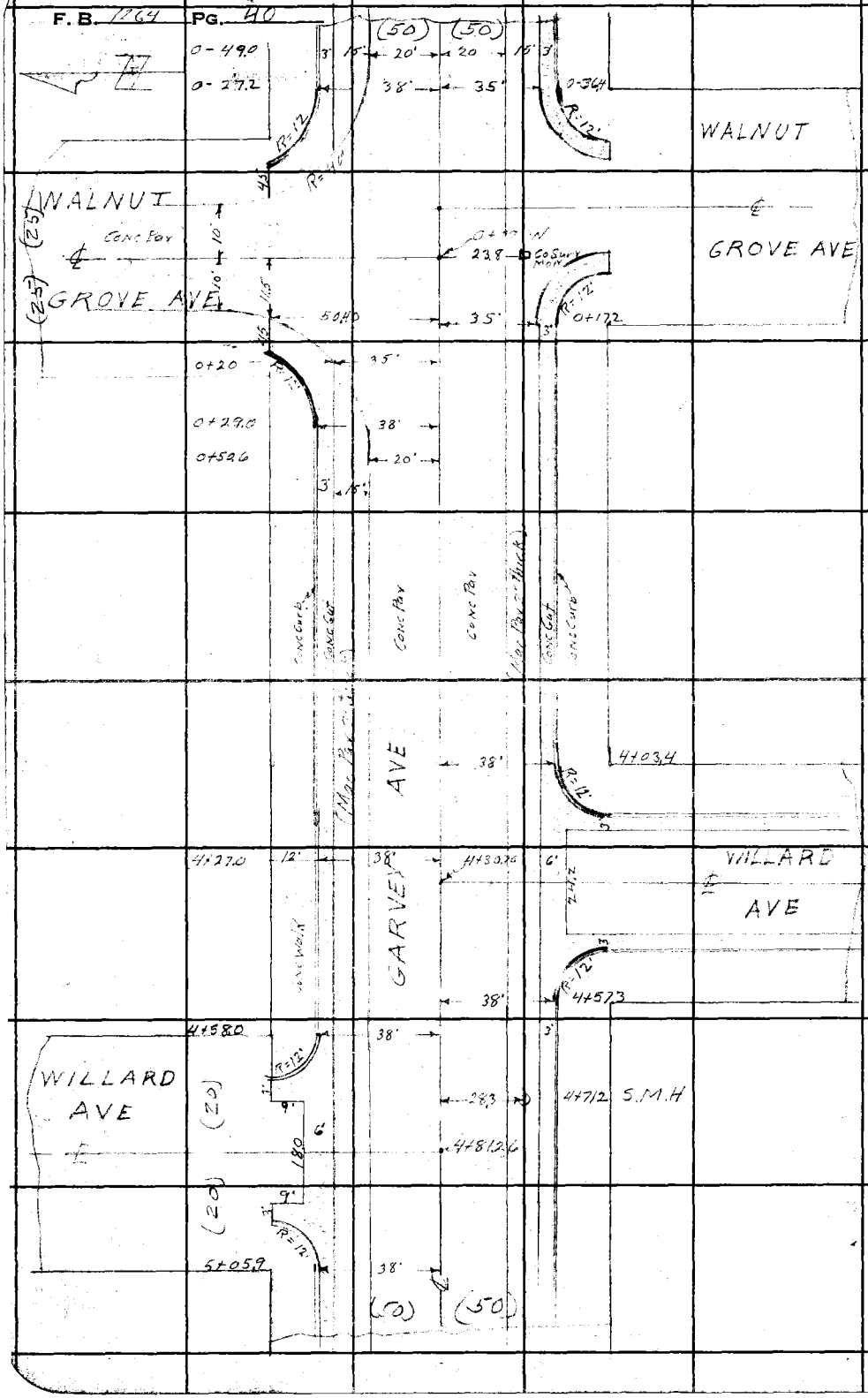

RETURN TO
LOS ANGELES COUNTY SURVEYOR
700 HALL OF RECORDS

Note: Any Additions or Changes on This Sheet Must be Made or Circled in Red Ink With Date and Name of Person Making Change.

Do not extend notes this side of this line.

Profile	Notes Red	Plotted	Job No. 1194	Division No.	F.B. 1264 Pg. 41
No.	Date	Date	Survey of Rockhold Ave Dist		
X-Sec.	Notes Chkd. [illegible]	Checked	Survey by Van Deren	Notes Van	Date 8-27-47
No.	Date 9/12/47	Date	Map No. [illegible]		Date SEP 20 '48

CROSS SECTIONS

ON

GARVEY AVE

From- Walnut Grove Ave

To- Willard ST

ROCKHOLD AVE DIST

CI-1194

8- -47

Van Deren
Smith
Beers
Smiley

STATION	B. S.	H. I.	F. S.	ELEV.

NOTE: ANY ADDITIONS OR CHANGES ON THIS SHEET MUST BE MADE OR CIRCLED IN RED INK, WITH DATE AND NAME OF PERSON MAKING CHANGE.

PLEASE RETURN TO
LOS ANGELES COUNTY SURVEYOR
700 HALL OF RECORDS

Do not extend notes this side of this line.

FORM 307 10M 10-46

FORM 307 10M 10-46

PLEASE RETURN TO
LOS ANGELES COUNTY SURVEYOR
700 HALL OF RECORDS

NOTE: ANY ADDITIONS OR CHANGES ON THIS SHEET MUST BE MADE OR CIRCLED IN RED INK, WITH DATE AND NAME OF PERSON MAKING CHANGE.

Do not extend notes this side of this line.

STATION	B. S.	H. I.	F. S.	ELEV.		
BM.WM-115	635	264.26		257.71	✓ BM.WM 115 Elev=257.906 F.B. 1247-85 Garvey Ave & Walnut Grove Ave N.E. Cor BT Spk IN Curb 10' E of East end CR	
0+00			590	258.36	℄ Int. Garvey Ave + Walnut Grove Ave	
"			626	258.00	East end C.R. N.E. Cor.	Top of curb
"			616	258.10	N. " " " "	"
"			624	258.02	E " " S.E. "	
"			634	257.92	S. " " " "	
"			634	257.92	S " " S.W. "	
"			531	258.45	W. " " " "	
"			626	258.00	N. " " N.W. "	
0+30			572	258.54	℄ of Garvey	
"			614	258.12	20' RT.	
"			659	257.67	35' " Gutter out	
"			664	257.62	38' " " in	
"			584	258.42	38 " Top of Curb	
"			49	259.3	140' " Back Lot Line	
1+00			531	258.95	℄ Garvey	
2+00			467	259.59	" "	
"			497	259.29	20' RT. Edge of Conc.	
"			503	259.23	28' "	
"			542	258.84	35' " Gutter out	

Profile
Plotted
Date
No.
X-Sec.
Checked
Date
No.
Notes Red.
Date 8-27-47
Notes Chkd.
Date
Division No.
Job No. 1194
Survey of Beckfield Ave Dist
Survey by Van Deren Notes Van
Indexed A. C. Johnson Date
B. 1224 PG. 42

FORM 307 10M 10-46

PLEASE RETURN TO
LOS ANGELES COUNTY SURVEYOR
700 HALL OF RECORDS

NOTE: ANY ADDITIONS OR CHANGES ON THIS SHEET MUST BE MADE OR CIRCLED IN RED INK, WITH DATE AND NAME OF PERSON MAKING CHANGE.

Do not extend notes this side of this line.

STATION	B. S.	H. I.	F. S.	ELEV.		
2+00		264.26	560	258.66	38' RT. Gutter in	
"			477	259.49	38' " [illegible] curb	
"			45	259.8	50' " [illegible]	
"			502	259.24	20' LT edge of Conc.	
"			522	259.04	28' "	
"			537	258.89	35' " Gutter out	
"			550	258.76	38' " " in	
"			469	259.57	38' " Top of curb	
"			460	259.66	50' " P.L.	
"			310	261.16	165' RT. Back Lot Line	
3+00			408	260.18	℄ Garvey	
T.P.	570	265.92	404	260.22		
4+00			512	260.80	℄ Garvey	
"			547	260.45	20' RT.	
"			555	260.37	28' "	
"			587	260.05	35' " Gutter out	
"			600	259.92	38' " " in.	
"			519	260.73	38 " Top of curb	
"			48	261.1	50 " P.L.	
4+03			512	260.80	℄ Garvey	
"			548	260.44	20' LT. Edge of Conc.	

Profile No. ____ Notes Red ____ Plotted ____ Job No. ____ Division No. ____
X-Sec. No. ____ Date ____ Date ____ Survey of P. [illegible] Ave Dist
Notes Chkd ____ Checked ____ Survey by Van Veren Notes ____ Date 8-27-47
Date ____ Date ____ Map No. ____ Indexed ____ Date ____

F.B. 1264 PG. 43

FORM 307 10M 10-46

PLEASE RETURN TO
LOS ANGELES COUNTY SURVEYOR
700 HALL OF RECORDS

NOTE: ANY ADDITIONS OR CHANGES ON THIS SHEET MUST BE MADE OR CIRCLED IN RED INK, WITH DATE AND NAME OF PERSON MAKING CHANGE.

Do not extend notes this side of this line.

STATION	B. S.	H. I.	F. S.	ELEV.		
4+03		265.92	570	260.22	28' LT.	
"			585	260.07	35' " Gutter out	
"			599	259.93	38' " " "	
"			518	260.74	38' " Top of Curb	E. end C.R.
"			50	261.9	50 " P.L.	
"			488	261.04	S. end C.R. S.E. Cor	
"			473	261.19	S. " C.R. S.W. Cor.	
4+57.3			482	261.10	℄ Garvey	
"			517	260.75	20' LT edge of conc.	
"			528	260.64	28' "	
"			553	260.39	35' " Gutter out	
"			569	260.23	38' " " "	
"			490	261.02	38 " Top of Curb	
"			459	261.33	50 " P.L. Back of Walk	
4+58.0			482	261.10	℄ Garvey	
"			512	260.80	20' RT. edge of Conc.	
"			526	260.66	28' "	
"			558	260.34	35' " Gutter OUT	
"			568	260.24	38' " " "	
"			487	261.05	38 " Top of Curb	
"			461	261.31	50' " P.L. Back of Walk	
			450	261.42	N. end of C.R. N.E. Cor. Garvey & Willard Ave.	
B.M.			456	261.36	BM-WM. 114 - Elev. = 261.353 F.B. 1247-85 Garvey Ave, and Willard Ave N.W. Cor. Dr. Spk. in Curb. 10' W. of W. end C.R.	

F.B. 1264 PG. 44 Job No. 1194 Division No. Notes Red. Plotted Profile
Survey of Rockhold Ave Dist Date Date No. X-Sec.
Survey by Van Deren Notes Notes Chkd. Checked
Indexed A. C. Johnson Date 8-27-47 Date Date No.

Notes Ck'd by	Survey of
Map No.	W. O. 1194 Tape No. St'd °F
Office Work	Surveyed by Van Doren
Checked	Notes Date 8/14/47
Date	Indexed A. C. Johnson

F. B. 1114 Pg. 45

SEP 20 '48

TOPOGRAPHY

ON

GARVEY AVE

From- Willard Ave

To- Near East R/W Line of Edison Co

ROCKHOLD AVE DIST

CI-1194

8-14-47
Van Doren
Smith
Berg
Smiley

Note: Any Additions or Changes on This Sheet Must Be Made or Circled In Red Ink With Date and Name of Person Making Change.

Do not extend notes this side of this line.

RETURN TO
LOS ANGELES COUNTY SURVEYOR
700 HALL OF RECORDS

FORM 247 SM 11-46

F. B. 267 PG. 46

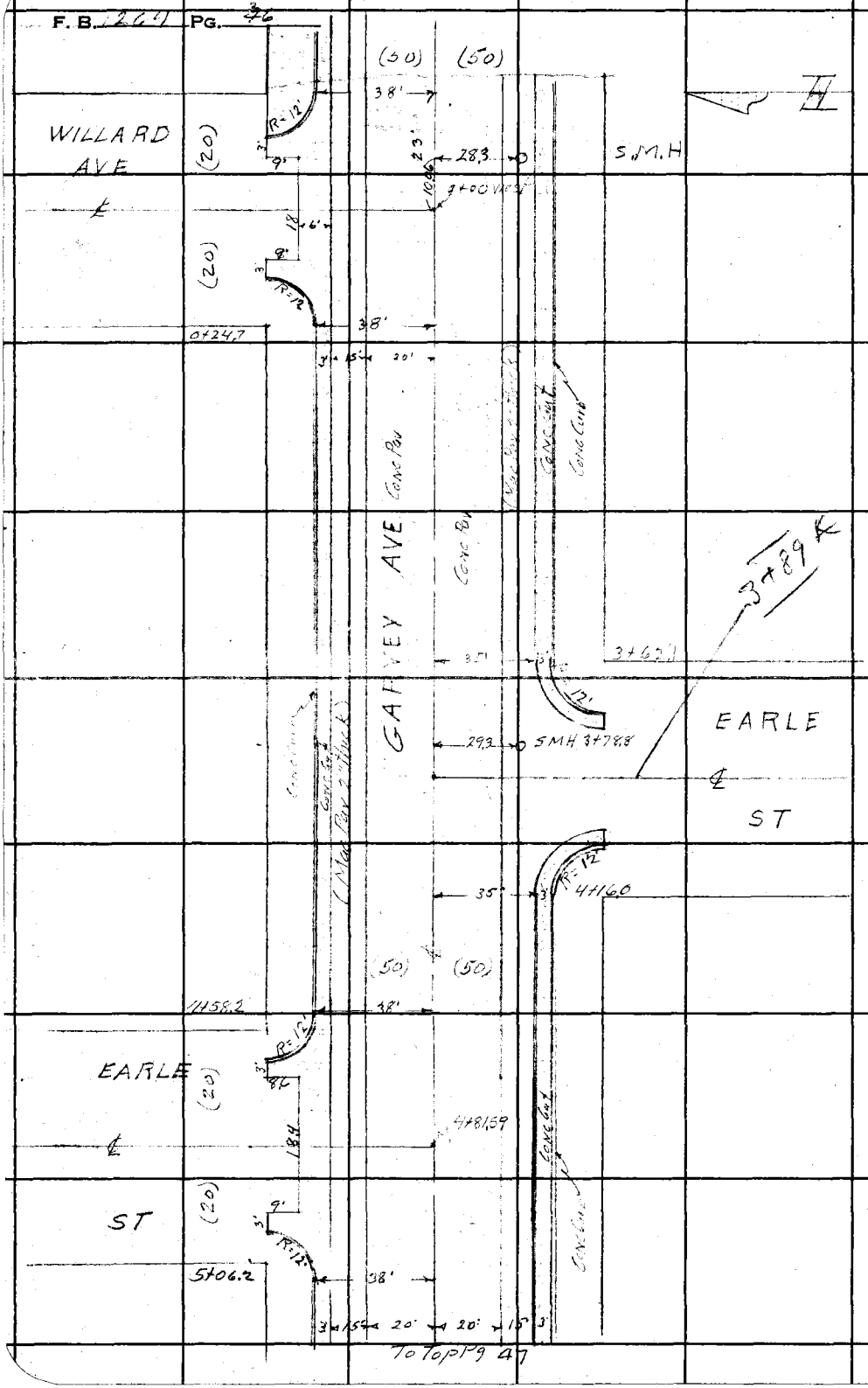

RETURN TO
LOS ANGELES COUNTY SURVEYOR
700 HALL OF RECORDS

Do not extend notes this side of this line.

Note: Any Additions or Changes on This Sheet Must be Made or Circled in Red Ink With Date and Name of Person Making Change.

Notes Ck'd by	Survey of [illegible]
Map No.	W. O. 1194 Tape No. St'd °F
Office Work	Surveyed by Van Deren
Checked	Notes [illegible] Date [illegible]
Date	Indexed A. C. Johnson

F. B. 1269 Pg. 47

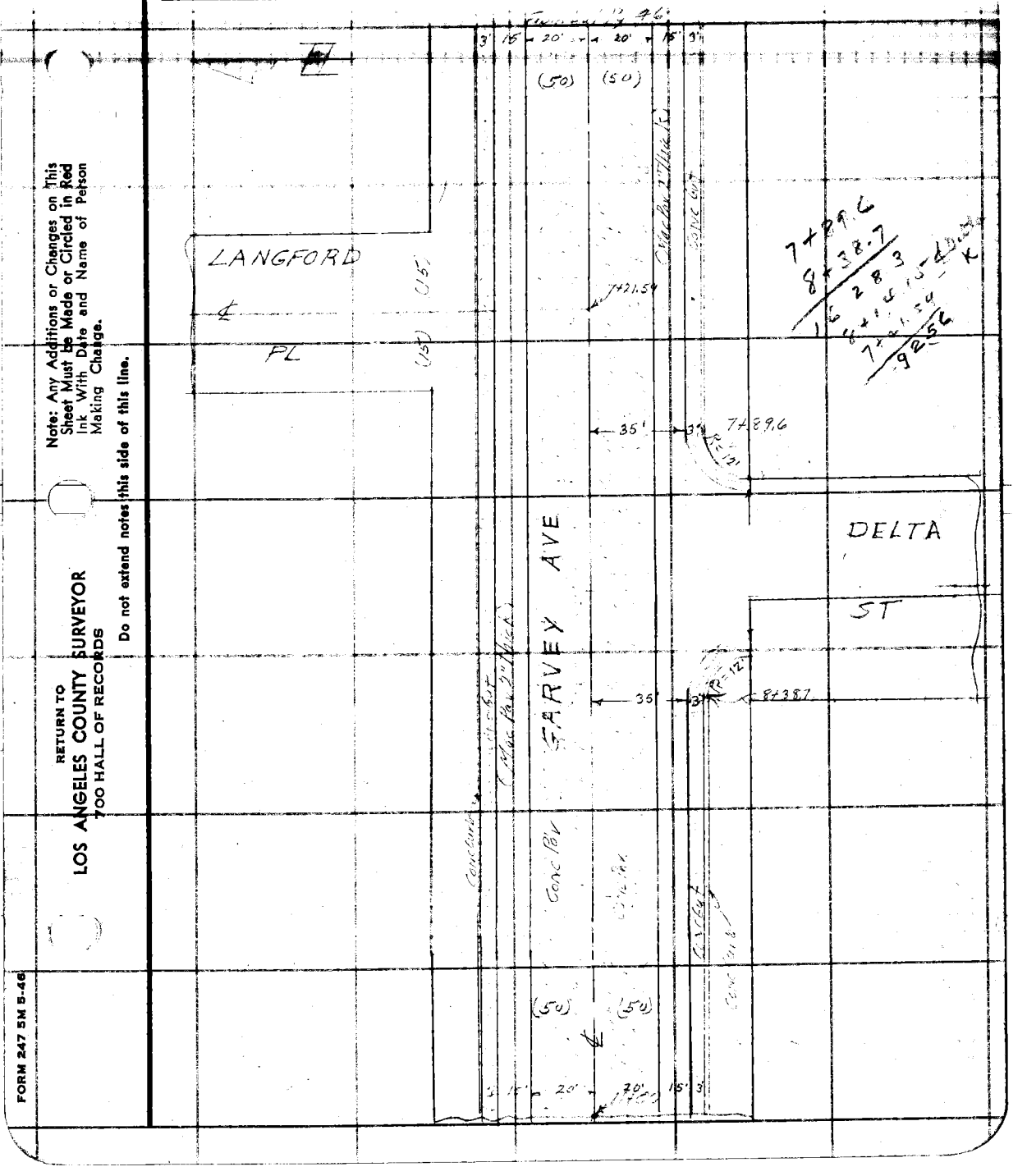

Note: Any Additions or Changes on This Sheet Must be Made or Circled in Red Ink With Date and Name of Person Making Change.

Do not extend notes this side of this line.

RETURN TO
LOS ANGELES COUNTY SURVEYOR
700 HALL OF RECORDS

FORM 247 5M 5-46

F. B. 1264 PG. 48

RETURN TO
LOS ANGELES COUNTY SURVEYOR
700 HALL OF RECORDS

Do not extend notes this side of this line.

Note: Any Additions or Changes on This Sheet Must be Made or Circled in Red Ink With Date and Name of Person Making Change.

Profile No.	Notes Red.	Plotted	Job No. 1194	Division No.
	Date	Date	Survey of Rockhold Ave Dist	
X-Sec. No.	Notes Chkd. RDM	Checked	Survey by Van Deren	Notes Date 8-27-47
	Date 9/12/47	Date	Map No. Andrew Johnson	Date SEP 20 '49

F.B. 1264 PG. 49

CROSS SECTIONS

ON

GARVEY AVE

From Willard Ave

To Near East R/W Line of Edison Co

ROCKHOLD AVE DIST

C1-1194

8-27-47

Van Deren
Smith
Beers
Smiley

STATION	B. S.	H. I.	F. S.	ELEV.

NOTE: ANY ADDITIONS OR CHANGES ON THIS SHEET MUST BE MADE OR CIRCLED IN RED INK, WITH DATE AND NAME OF PERSON MAKING CHANGE.

PLEASE RETURN TO
LOS ANGELES COUNTY SURVEYOR
700 HALL OF RECORDS

Do not extend notes this side of this line.

FORM 307 10M 10-46

FORM 307 10M 10-46

PLEASE RETURN TO
LOS ANGELES COUNTY SURVEYOR
700 HALL OF RECORDS

NOTE: ANY ADDITIONS OR CHANGES ON THIS SHEET MUST BE MADE OR CIRCLED IN RED INK, WITH DATE AND NAME OF PERSON MAKING CHANGE.

Do not extend notes this side of this line.

STATION	B. S.	H. I.	F. S.	ELEV.		
BMWM-114	552	266 87		261.35	BMWM-114 ELev=261.353 F.B. 1247-85 Garvey Ave & Willard Ave N.W. Cor Bt Spk IN Curb 10' W of N end C.R.	
0+00			566	261.21	℄ Int Garvey & Willard Ave	
			5[illegible]	261.45	N. end C.R. N.W. Cor.	
0+24.7			551	261.36	℄ Garvey	
"			585	261.02	20' RT	
"			6[illegible]	261.62	[illegible] " [illegible]	
"			[illegible]	261.52	38' " [illegible]	
"			553	261.34	35' " [illegible]	
"			49	261.0	[illegible] " [illegible]	
"			38	261.1	135' " [illegible]	
1+00			[illegible]	261.65	℄ Garvey	
2+00			490	261.97	℄ "	
"			[illegible]	261.72	[illegible] RT	
"			520	261.58	[illegible] "	
"			[illegible]	261.29	35 " [illegible] out	
"			573	261.14	38 " [illegible]	
"			491	261.96	38 " [illegible]	
"			[illegible]	261.37	[illegible] " P.L.	
"			517	261.70	20' LT [illegible]	
"			530	261.57	28 "	
"			551	261.30	35 " [illegible] out	

F.B. 1264 PG. 50 Job No. 1134 Division No. Notes Red. Plotted Date No. Profile
Survey of Kirkhoff Ave Dist Date Date X-Sec.
Survey by Van Deren Notes Notes Chkd. Checked Date No.
Indexed A. C. Johnson Date 8-27-47

FORM 307 10M 10-46

PLEASE RETURN TO
LOS ANGELES COUNTY SURVEYOR
700 HALL OF RECORDS

NOTE: ANY ADDITIONS OR CHANGES ON THIS SHEET MUST BE MADE OR CIRCLED IN RED INK, WITH DATE AND NAME OF PERSON MAKING CHANGE.

Do not extend notes this side of this line.

STATION	B. S.	H. I.	F. S.	ELEV.		
		[illegible]				
2+00			[illegible]	261.12	38' Lt	Gutter in
"			[illegible]	261.90	38' "	Top of [illegible]
"			[illegible]	262.07	[illegible]	P.L.
T.P.	621	268.30	[illegible]	[illegible]		
3+00			606	262.33	℄ Survey	
3+62.1			585	262.54	℄ [illegible]	
"			615	262.24	20' Lt	
"			630	262.09	25' "	
"			[illegible]	261.87	35' "	Gutter out
"			667	261.72	38' "	" in
"			585	262.50	38' "	Top of curb
			583	262.56	S. End [illegible]	[illegible] Cor
			[illegible]	262.46	S. "	S.W. "
[illegible]			[illegible]	262.71	℄ Survey	
[illegible]			562	262.77	℄ [illegible]	
"			[illegible]	262.46	20' Lt	Edge of [illegible]
"			[illegible]	262.33	25' "	
"			[illegible]	262.02	35' "	Gutter out
"			[illegible]	261.88	38' "	" in
"			572	262.67	38' "	Top of curb
"			570	262.69	50' "	P.L.

Profile No. ____ Notes Red ____ Plotted ____ Job No. [illegible] Division No. ____

X-Sec. No. ____ Date ____ Date ____ Survey of [illegible]

Notes Chkd. ____ Checked ____ Survey by Van Veren Notes ____ Date 8-28-47

Date ____ Date ____ Map No. ____ Indexed Johnson Date ____

F.B. [illegible] PG. 51

FORM 307 10M 10-46

PLEASE RETURN TO
LOS ANGELES COUNTY SURVEYOR
700 HALL OF RECORDS

NOTE: ANY ADDITIONS OR CHANGES ON THIS SHEET MUST BE MADE OR CIRCLED IN RED INK, WITH DATE AND NAME OF PERSON MAKING CHANGE.

Do not extend notes this side of this line.

STATION	B. S.	H. I.	F. S.	ELEV.		
		265.39				
[illegible]			[illegible]	[illegible]	℄ Garvey	
"			578	262.[illegible]	20 RT. [illegible]	
"			[illegible]	262.48	25	
"			[illegible]	262.16	35 Gutter [illegible]	
"			636	262.03	38 "	
"			551	262.88	38 Top of [illegible]	
"			[illegible]	261.[illegible]	[illegible]	
"			444	263.45	N [illegible]	
"			300	263.39	200' RT. [illegible]	
			[illegible]	263.51	N. [illegible]	
[illegible]			529	263.10	℄ Garvey	
"			559	263.[illegible]	20' RT. [illegible]	
"			576	263.[illegible]	28 "	
"			602	262.37	35 " Gutter [illegible]	
"			615	262.[illegible]	[illegible] " " [illegible]	
"			[illegible]	263.[illegible]	38 " Top of [illegible]	
"			474	263.[illegible]	50' " P.L. [illegible] Walk	
6+00			496	263.[illegible]	℄ Garvey	
7+00			461	263.78	" "	
"			495	263.44	20' RT. [illegible]	

F.B. 1264 PG. 52 Job No. 1194 Division No. Notes Red. Plotted Profile
Survey of Rockford Ave Dist Date 8-27-47 Date No.
Survey by Van Deren Notes Van Notes Chkd. Checked X-Sec.
Indexed A. C. Johnson Date Date No.

FORM 307 10M 10-46

PLEASE RETURN TO
LOS ANGELES COUNTY SURVEYOR
700 HALL OF RECORDS

NOTE: ANY ADDITIONS OR CHANGES ON THIS SHEET MUST BE MADE OR CIRCLED IN RED INK, WITH DATE AND NAME OF PERSON MAKING CHANGE.

Do not extend notes this side of this line.

STATION	B. S.	H. I.	F. S.	ELEV.		
[illegible]		268.39	448	263.41	28' Rt.	Macadam
"			532	263.07	35 "	Gutter out
"			545	262.94	38 "	" in
"			463	263.76	38 "	[illegible]
"			45	263.9	50 "	P.L.
"			486	263.53	20' Lt.	Edge of [illegible]
"			504	263.35	28 "	[illegible]
"			532	263.07	35 "	Gutter out
"			546	262.93	38 "	" in
"			463	263.76	38 "	Top of [illegible]
"			442	263.97	50 "	P.L.
T.P.	468	268.60	412	264.27		
[illegible]			459	264.06	℄ Garvey	
"			481	263.79	20' Lt.	Edge
"			500	263.60	28 "	
"			500	263.40	35 "	Gutter out
"			536	263.24	38 "	" in
"			456	264.04	38 "	Top of [illegible]
"			480	263.80	50 "	P.L.
"			481	263.79	S. end C.R. S.E. Cor.	
[illegible]			449	264.11	℄ Garvey	

Profile No. ____ Notes Red. ____ Plotted ____ Job No. 1194 Division No. ____ F.B. ____ PG. ____
X-Sec. No. ____ Date ____ Date ____ Survey of R. [illegible]
Notes Chkd. ____ Checked ____ Survey by Van Vercor Notes Van Date 8-21-47
Date ____ Date ____ Map No. ____ Indexed C. Johnson Date ____

FORM 307 10M 10-46

PLEASE RETURN TO
LOS ANGELES COUNTY SURVEYOR
700 HALL OF RECORDS

NOTE: ANY ADDITIONS OR CHANGES ON THIS SHEET MUST BE MADE OR CIRCLED IN RED INK, WITH DATE AND NAME OF PERSON MAKING CHANGE.

Do not extend notes this side of this line.

STATION	B. S.	H. I.	F. S.	ELEV.		
[illegible]		[illegible]	479	26[illegible].81	20' RT.	[illegible]
"			499	263.61	28 "	[illegible]
			522	263.38	[illegible]	Gutter [illegible]
			535	263.25	38' "	" "
			454	[illegible]	" "	Top of [illegible]
			39	264.7	50' "	P.L.
"			18	26[illegible].8	150' "	Bmr [illegible]
			472	263.88	[illegible]	[illegible]
[illegible]			433	264.[illegible]	℄ Survey	
"			4[illegible]	263.[illegible]	[illegible]	[illegible]
"			4[illegible]	263.74	28 "	[illegible]
"			[illegible]	263.53	[illegible]	Gutter [illegible]
"			[illegible]	26[illegible]	[illegible]	" [illegible]
			443	26[illegible]	38 "	Top of [illegible]
"			45	[illegible]	50' "	P.L.
[illegible]			416	264.44	℄ Survey	
"			445	264.15	[illegible]	[illegible]
"			460	264.00	[illegible]	[illegible]
"			[illegible]	263.76	[illegible]	Gutter [illegible]
"			497	263.63	[illegible]	" [illegible]
"			414	264.46	" "	Top of [illegible]

F.B. 1264 PG. 54

Job No. 1194 Division No. _____ Notes Red. _____ Plotted _____ Profile _____

Survey of Rochfield Ave. Dist. Date 8-21-47 Date _____ No. _____

Survey by Van Deven Notes Van Notes Chkd. _____ Checked _____ X-Sec. _____

Indexed A. C. Johnson Date _____ Date _____ No. _____

FORM 307 10M 10-46

PLEASE RETURN TO
LOS ANGELES COUNTY SURVEYOR
700 HALL OF RECORDS

NOTE: ANY ADDITIONS OR CHANGES ON THIS SHEET MUST BE MADE OR CIRCLED IN RED INK, WITH DATE AND NAME OF PERSON MAKING CHANGE.

Do not extend notes this side of this line.

STATION	B. S.	H. I.	F. S.	ELEV.		
9+00		2562	3.20	265.40	50' RT	RL,
9+00			2.41	264.19	20' LT	Edge of [illegible]
"			2.65	263.95	25 "	[illegible]
"			2.82	263.78	35 "	[illegible]
"			[illegible]	263.60	38 "	[illegible]
			2.21	264.39	" "	Top of [illegible]
			4.6	264.0	50 "	RL
10+00			3.83	264.77	[illegible]	
[illegible]			3.45	[illegible]	" "	
"			3.72	264.38	20 "	Edge of [illegible]
"			[illegible]	264.62	25 "	[illegible]
			[illegible]	[illegible]	30 "	[illegible]
			2.31	[illegible]	35 "	[illegible]
			3.45	[illegible]	38 "	[illegible]
			2.9	265.7	50 "	RL
"			[illegible]	[illegible]	[illegible]	[illegible]
"			[illegible]	264.95	[illegible]	Edge
			[illegible]	264.73	25 "	[illegible]
			[illegible]	264.25	35 "	[illegible]
			4.29	264.31	38 "	[illegible]
			3.41	265.14	35 "	Top of [illegible]
			3.4	265.2	50 "	RL
					B.M. WM III Elev. 264.300 C.S. 291-84	
	WM III		4.31	264.20	Survey tie at Lotus St. [illegible] Col.	
					BT. spk. in cb. 20' W of [illegible] C.S.	

Profile Notes Red ____ Plotted ____ Job No. 1234 Division No. ____
No. ____ Date ____ Date ____ Survey of D.V.P. 1 A.C.
X-Sec. ____ Notes Chkd ____ Checked ____ Survey by Van Dorn Notes Van Date 8-21-41
No. ____ Date ____ Date ____ Map No. ____ Indexed ____ Date ____

F.B. 1234 Pg. [illegible]

F.B. 1264 PG. 56

Job No. 1194 Division No. _____ Notes Red. _____ Plotted _____ Profile

Survey of Rockhold Ave Date 8-27-47 Date _____ No. _____

Survey by Van Deren Notes Van Notes Chkd. _____ Checked _____ X-Sec.

Indexed _____ Date _____ Date _____ Date _____ No. _____

STATION	B. S.	H. I.	F. S.	ELEV.

FORM 307 10M 10-46

PLEASE RETURN TO
LOS ANGELES COUNTY SURVEYOR
700 HALL OF RECORDS

Do not extend notes this side of this line.

NOTE: ANY ADDITIONS OR CHANGES ON THIS SHEET MUST BE MADE OR CIRCLED IN RED INK, WITH DATE AND NAME OF PERSON MAKING CHANGE.

Notes Ck'd by	Survey of Rockhold Ave Dist
Map No.	W. O. 1194 Tape No. St'd °F
Office Work	Surveyed by Van Deren
Checked	Notes Van Date 8-15-47
Date	Indexed A. C. Johnson

F. B. 1264 PG. 57

SEP 20 '48

TOPOGRAPHY

ON

GARVEY AVE

From - Charlotte Ave
To - San Gabriel Blvd

ROCKHOLD AVE DIST

C1-N94

8-15-47
Van Deren
Cr. Ty
Brers
Smiley

Note: Any Additions or Changes on This Sheet Must be Made or Circled in Red Ink With Date and Name of Person Making Change.

Do not extend notes this side of this line.

RETURN TO
LOS ANGELES COUNTY SURVEYOR
700 HALL OF RECORDS

FORM 247 5M 5-46

F. B. 264 Pg. 58

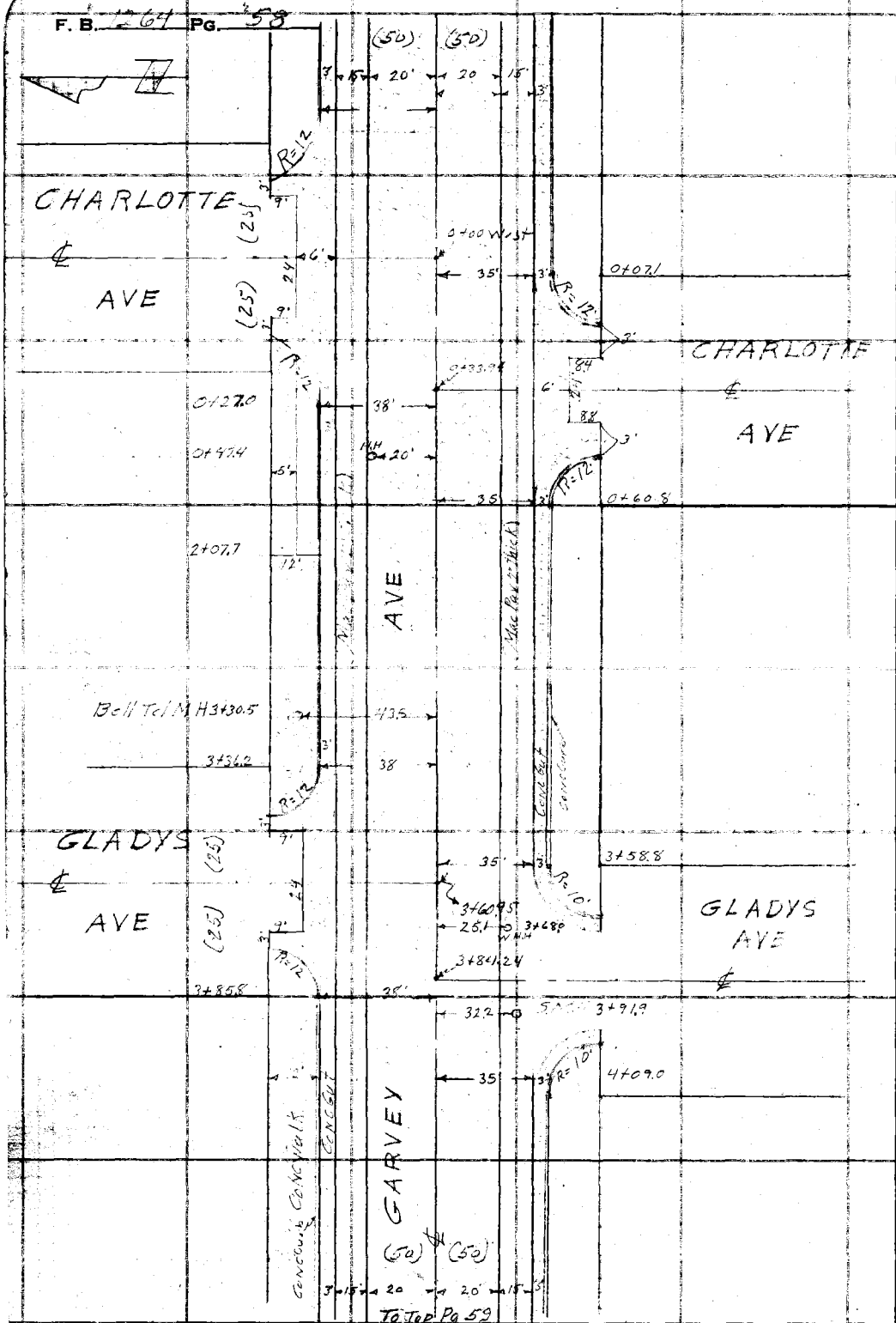

RETURN TO
LOS ANGELES COUNTY SURVEYOR
700 HALL OF RECORDS

Do not extend notes this side of this line.

Note: Any Additions or Changes on This Sheet Must be Made or Circled in Red Ink With Date and Name of Person Making Change.

Notes Ck'd by	Survey of Rockhold Ave Dist
Map No.	W. O. 1194 Tape No. St'd °F
Office Work	Surveyed by Van Deren
Checked	Notes Van Date 6-13-41
Date	Indexed A. C. Johnson

F. B. 1264 PG. 59

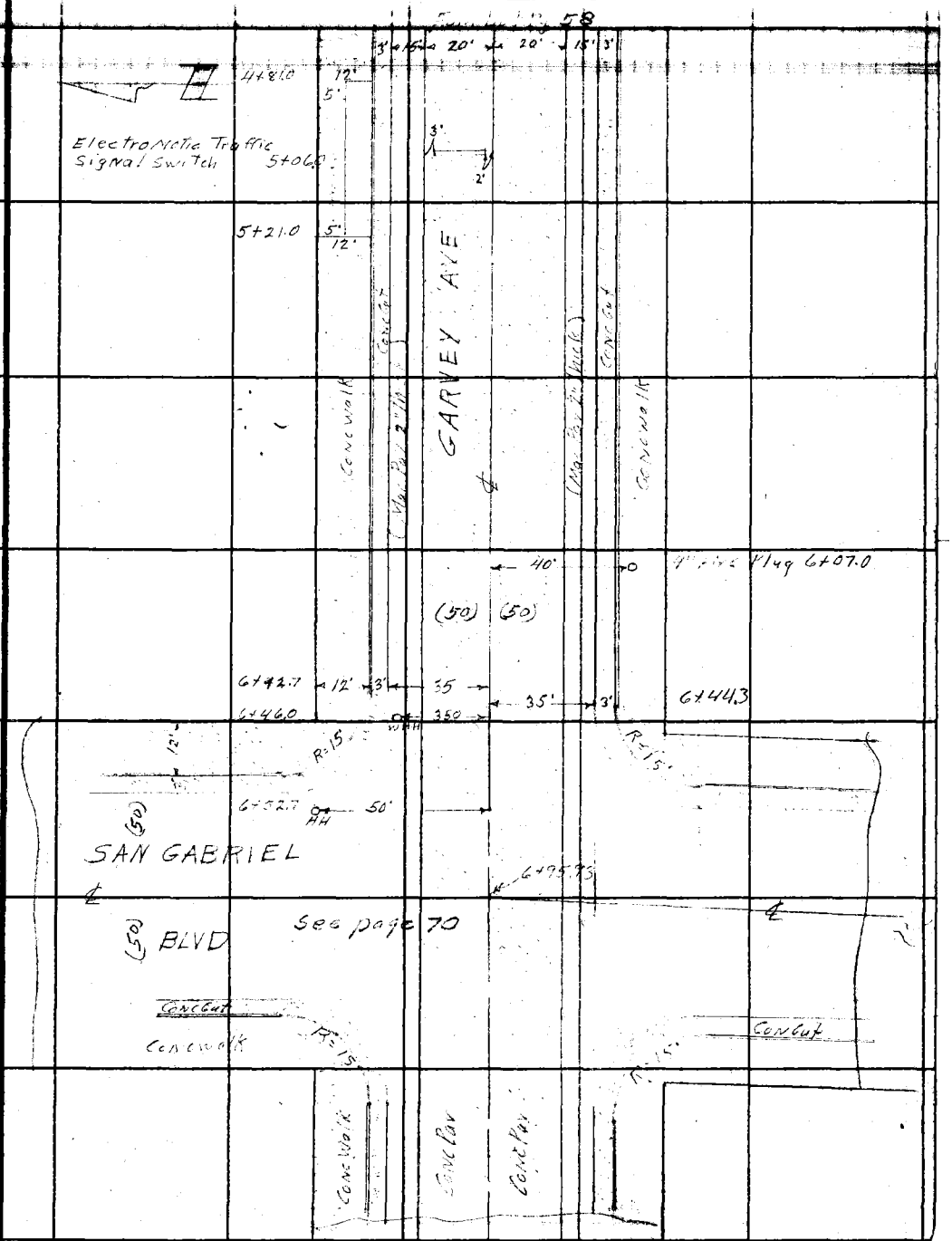

Note: Any Additions or Changes on This Sheet Must Be Made or Circled in Red Ink With Date and Name of Person Making Change.

Do not extend notes this side of this line.

RETURN TO
LOS ANGELES COUNTY SURVEYOR
700 HALL OF RECORDS

FORM 247 SM 11-46

RETURN TO
LOS ANGELES COUNTY SURVEYOR
700 HALL OF RECORDS

Note: Any Additions or Changes on This Sheet Must be Made or Circled in Red Ink With Date and Name of Person Making Change.

Do not extend notes this side of this line.

F.B. 1264 PG. 50

Profile No. _____ Notes Red. _____ Plotted _____ Job No. 1194 Division No. _____ F.B. 1264 Pg. 61

Date _____ Date _____ Survey of Rockhold Ave Dist

X-Sec. No. _____ Notes Chkd LCM Checked 9-29-47 Survey by Van Deren Notes Van Date 8-28-47

Date _____ Date _____ Map No. _____ Indexed C. Johnson Date SEP 20 48

CROSS SECTIONS

ON

GARVEY AVE

From - Charlotte Ave

To - San Gabriel Blvd

ROCKHOLD AVE DIST

CL-1194

2-28-47
Van Deren
Smith
Beers
[illegible]

STATION	B. S.	H. I.	F. S.	ELEV.

NOTE: ANY ADDITIONS OR CHANGES ON THIS SHEET MUST BE MADE OR CIRCLED IN RED INK, WITH DATE AND NAME OF PERSON MAKING CHANGE.

PLEASE RETURN TO
LOS ANGELES COUNTY SURVEYOR
700 HALL OF RECORDS

Do not extend notes this side of this line.

FORM 307 10M 10-46

FORM 307 10M 10-46

PLEASE RETURN TO
LOS ANGELES COUNTY SURVEYOR
700 HALL OF RECORDS

NOTE: ANY ADDITIONS OR CHANGES ON THIS SHEET MUST BE MADE OR CIRCLED IN RED INK, WITH DATE AND NAME OF PERSON MAKING CHANGE.

Do not extend notes this side of this line.

STATION	B. S.	H. I.	F. S.	ELEV.		
BMWM-110	570	271.90		26[illegible]	BMWM-110 Elev = 266.199 F.B. [illegible] Garvey Ave & Charlotte Ave N.E. Cor Pt Sph In Curb 5' East of East end C.R.	
			569	26[illegible]	E end C.R. N.E. Cor	
			533	[illegible]	N " " " "	
0+00			562	266.28	℄ Int. Garvey & Charlotte Ave	
0+07.1			[illegible]	26[illegible]	℄ Garvey	
"			517	266.03	20' LT Edge of Cir.	
"			586	266.04	28' " Macadam	
"			625	26[illegible]	35' " Gutter out	
"			633	265[illegible]	33' " " in	
"			557	26[illegible]	[illegible] " Top of Cb.	
"			548	[illegible]	50' " P.L. Back of Walk	
"			570	26[illegible]	S. End C.R. S.E. Cor	
			529	[illegible]	N. " " N.W. "	
0+27.0			550	26[illegible]	℄ Garvey	
"			576	266.14	20 RT Edge of Cir.	
"			590	26[illegible]	28' " Macadam	
"			611	265[illegible]	35' " Gutter out	
"			6[illegible]	265.[illegible]	28' " " in	
"			545	266.[illegible]	" " Top of Cb.	
"			523	26[illegible]	50' " P.L. Back of Walk	
"			4.8	267.1	110' " Back Lot Line	

F.B. 1264 PG. 62

Job No. 1194 Division No. ____ Notes Red. ____ Plotted ____ Profile ____

Survey of Rockhold Ave Dist Date 8-28-47 Date ____ No. ____ X-Sec. ____

Survey by Van Deren Notes Smith Notes Chkd. ____ Checked ____ No. ____

Indexed A. C. Johnson Date ____ Date ____ Date ____

FORM 307 10M 10-46

PLEASE RETURN TO
LOS ANGELES COUNTY SURVEYOR
700 HALL OF RECORDS

NOTE: ANY ADDITIONS OR CHANGES ON THIS SHEET MUST BE MADE OR CIRCLED IN RED INK, WITH DATE AND NAME OF PERSON MAKING CHANGE.

Do not extend notes this side of this line.

STATION	B. S.	H. I.	F. S.	ELEV.		
		271 90				
0+60.8			5.28	266.[illegible]	E Survey	
"			5.57	266.33	20' LT	Edge of Conc
"			5.60	266.30	28 "	Mac
"			[illegible]	265.98	30 "	Gutter [illegible]
"			6.06	265.94	38 "	" "
"			5.29	266.61	" "	Top of co.
"			5.25	266.[illegible]	50 "	PL Back of Walk
1+00			5.04	266.56	E Survey	
2+00			4.31	267.51	" "	
"			4.[illegible]	267.2[illegible]	20' RT	Edge of Conc
"			4.85	267.05	25' "	Mac
"			5.03	266.87	35 "	Gutter [illegible]
"			5.[illegible]	266.70	38 "	" "
"			4.41	267.45	" "	Top of co
"			4.4[illegible]	267.76	50 "	PL Back of Walk
"			3.5	268.1	[illegible] "	Back of Curb
"			4.[illegible]	267.30	20' LT	Edge of Conc
"			4.52	267.01	28 "	Mac
"			5.01	266.90	35 "	Gutter [illegible]
"			5.22	266.67	38 "	" "
"			2.44	266.46	" "	Top
"			3.97	267.93	50 "	PL Back of Walk

Profile No.____ Notes Red____ Plotted____ Job No.____ Division No.____
X-Sec. No.____ Date____ Date____ Survey of____
Notes Chkd____ Checked____ Survey by Ken Kerr Notes
Date____ Date____ Map No.____ Indexed Date 8-28-47 Date____

F.B. 1200 PG. 63

FORM 307 10M 10-46

PLEASE RETURN TO
LOS ANGELES COUNTY SURVEYOR
700 HALL OF RECORDS

NOTE: ANY ADDITIONS OR CHANGES ON THIS SHEET MUST BE MADE OR CIRCLED IN RED INK, WITH DATE AND NAME OF PERSON MAKING CHANGE.

Do not extend notes this side of this line.

STATION	B. S.	H. I.	F. S.	ELEV.		
		271.90				
T. P.	575	274.08	357	268.33		
3+50			590	267.18	℄ Garvey	
3+36.2			565	267.40	" "	
"			601	267.[illegible]	20' RT Edge of Conc.	
"			612	267.96	28' " Mac.	
"			641	267.67	35 " Gutter out	
"			654	267.54	38' " " in	
"			574	26[illegible]	" " Top of Cb.	
"			541	268.67	50' " P.L. Back of walk	
"			538	268.70	N. end C.R. N.E. Cor.	
3+58.8			551	268.57	℄ Garvey	
"			578	268.30	20 LT. Edge "	
"			591	268.17	25 " Mac.	
"			621	267.87	35 " Gutter out	
"			631	267.77	38' " " in	
"			552	268.56	" " Top of Cb	
"			525	268.83		
			527	268.81	S. end C.R. S.E. Cor	
			534	268.74	N. " " N.W. "	
3+85.8			532	268.76	℄ Garvey	
"			555	268.53	20 RT Edge of Conc.	

F.B. 1264 PG. 64

Job No. 1194 Division No. Notes Red. Plotted Profile

Survey of Rockhold Ave. Dist. Date 8-28-47 Date No.

Survey by Van Deren Notes Smith Notes Chkd. Checked X-Sec.

Indexed A. C. Johnson Date Date No.

FORM 307 10M 10-46

PLEASE RETURN TO
LOS ANGELES COUNTY SURVEYOR
700 HALL OF RECORDS

NOTE: ANY ADDITIONS OR CHANGES ON THIS SHEET MUST BE MADE OR CIRCLED IN RED INK, WITH DATE AND NAME OF PERSON MAKING CHANGE.

Do not extend notes this side of this line.

STATION	B. S.	H. I.	F. S.	ELEV.		
3485.8		274 08	5 72	[illegible]	28' RT	Mac
"			[illegible]	[illegible]	35' "	Gutter out
"			6 10	[illegible]	38' "	" in
"			[illegible]	[illegible]	" "	Top of Co.
"			[illegible]	26889	30 "	P.L. Back of Walk
"			3 9	[illegible]	[illegible]	[illegible]
[illegible]			5 20	[illegible]	[illegible]	
			[illegible]	[illegible]	[illegible]	[illegible]
[illegible]			[illegible]	[illegible]	[illegible]	
"			5 41	[illegible]	20' LT	[illegible] of Conc
"			[illegible]	[illegible]	[illegible] "	Mac.
"			[illegible]	26827	35 "	Gutter out
"			5 94	[illegible]	38	" in
"			[illegible]	[illegible]	" "	Top of Co
"			[illegible]	[illegible]	[illegible] "	P.L. Back of Walk
T.P.	[illegible]	277 15	4 43	[illegible]		
[illegible]			[illegible]	[illegible]	[illegible]	
			[illegible]	[illegible]	20' RT	Edge of Conc
"			7 79	[illegible]	28 "	Mac
			8 03	[illegible]	35' "	Gutter out
"			8 10	[illegible]	38 "	" in

Profile Notes Red ____ Plotted ____ Job No. ____ Division No. ____ F.B. 1264 PG. 65
No. ____ Date ____ Date ____ Survey of [illegible]
X-Sec. Notes Chkd. ____ Checked ____ Survey by [illegible] Notes Smith Date 8-28-47
No. ____ Date ____ Date ____ Map No. ____ Date ____

FORM 307 10M 10-46

PLEASE RETURN TO
LOS ANGELES COUNTY SURVEYOR
700 HALL OF RECORDS

NOTE: ANY ADDITIONS OR CHANGES ON THIS SHEET MUST BE MADE OR CIRCLED IN RED INK, WITH DATE AND NAME OF PERSON MAKING CHANGE.

Do not extend notes this side of this line.

STATION	B. S.	H. I.	F. S.	ELEV.		
		277.15				
5+00			7.40	[illegible]	38' RT.	Top of Sl
"			7.33	26.82	55 "	PL Back of [illegible]
"			7.81	[illegible]	20' LT	Edge of [illegible]
"			7.97	[illegible]	28 "	Mac.
"			8.15	[illegible]	35 "	Gutter out
"			[illegible]	[illegible]	38 "	" in
"			7.64	[illegible]	" "	Top of Sl.
"			[illegible]	[illegible]	[illegible] "	PL Back of [illegible]
6+00			6.21	[illegible]	℄ Survey	
6+00.27			5.[illegible]	27[illegible].58	" "	
"			5.75	[illegible]	20 RT	Edge of [illegible]
"			[illegible]	[illegible]	28 "	Mac.
"			5.96	[illegible]	35 "	Gutter out
"			6.04	27[illegible]	35 "	" in
"			5.45	[illegible]	"	Top of Sl
"			5.10	[illegible]	50 "	PL Back of [illegible]
"			[illegible]	[illegible]	60 "	Back Gutter [illegible]
6+34.3			5.58	27.57	℄ Survey	
"			5.72	[illegible]	20' LT.	Edge of [illegible]
"			5.88	[illegible]	28 "	Mac
"			6.17	[illegible]	35 "	Gutter out
"			6.32	[illegible]	38 "	Gutter in

F.B. 1264 PG. 66

Profile

Job No. 1194 Division No. Plotted

Survey of Rockfield Ave Dist Date Notes Red. Date 8-28-47 No.

Survey by Van Deren Notes Smith Notes Chkd. Checked

Indexed J. C. Johnson Date Date Date No.

FORM 307 10M 10-46

PLEASE RETURN TO
LOS ANGELES COUNTY SURVEYOR
700 HALL OF RECORDS

NOTE: ANY ADDITIONS OR CHANGES ON THIS SHEET MUST BE MADE OR CIRCLED IN RED INK, WITH DATE AND NAME OF PERSON MAKING CHANGE.

Do not extend notes this side of this line.

STATION	B. S.	H. I.	F. S.	ELEV.		
6+44.3		277.15	5.67	271.[illegible]	38' LT Top of [illegible]	
"			5.40	271.7[illegible]	50' LT [illegible]	
			5.32	271.7[illegible]	S. [illegible] Cor.	
			5.30	271.[illegible]	N " " N.E. "	
6+95.93			[illegible]	[illegible]	[illegible] Garvey Ave + San Gabriel Blvd	
			4.[illegible]	272.8[illegible]	[illegible] Cor.	
			4.14	[illegible]	W. " " " "	
			4.3[illegible]	[illegible]	S " " [illegible]	
			3.97	273.15	[illegible]	
B.M. WM108			6.[illegible]	270.99	BM WM 108 Elev 270.99 F.B. 1247-84 Garvey Ave + San Gabriel Blvd [illegible] 80' E. of E [illegible] C.P.	

Profile No. ____ Notes Red ____ Plotted ____ Job No. 1194 Division No. ____ F.B. 1264 PG. 67

X-Sec. No. ____ Date ____ Date ____ Survey of Rosemead Area

Notes Chkd ____ Checked ____ Survey by Van Deren Notes Smith Date 8-28-47

No. ____ Date ____ Date ____ Map No. ____ Indexed ____ Date ____

F.B. 1264 PG. 68 | Job No. 1194 Division No. _____ Notes Red. _____ Plotted _____ Profile

Survey of Rockhold Ave Date 8-26-47 Date _____ No. _____

Survey by Van Doren Notes Smith Notes Chkd. _____ Checked _____ X-Sec.

Indexed _____ Date _____ Date _____ Date _____ No. _____

STATION	B. S.	H. I.	F. S.	ELEV.

FORM 307 10M 10-46

PLEASE RETURN TO
LOS ANGELES COUNTY SURVEYOR
700 HALL OF RECORDS

Do not extend notes this side of this line.

NOTE: ANY ADDITIONS OR CHANGES ON THIS SHEET MUST BE MADE OR CIRCLED IN RED INK, WITH DATE AND NAME OF PERSON MAKING CHANGE.

Notes Ck'd by	Survey of Rockhold Ave Dist
Map No.	W. O. 1194 Tape No. St'd °F
Office Work	Surveyed by Van Deren
Checked	Notes VdN Date 8-27-47
Date	Indexed [redacted]

F. B. 1264 PG. 69

SEP 20 '48

TOPOGRAPHY

ON

SAN GABRIEL BLVD

From-Garvey Ave
To-Dorothy ST

ROCKHOLD AVE DIST

CI-1194

8-27-47
Van Deren
Smith
Beers
Smiley

Note: Any Additions or Changes on This Sheet Must Be Made or Circled in Red Ink With Date and Name of Person Making Change.

Do not extend notes this side of this line.

RETURN TO
LOS ANGELES COUNTY SURVEYOR
7DO HALL OF RECORDS

FORM 247 SM 11-46

1264 70 To bot. pg. 71

F. B. _____ PG. _____

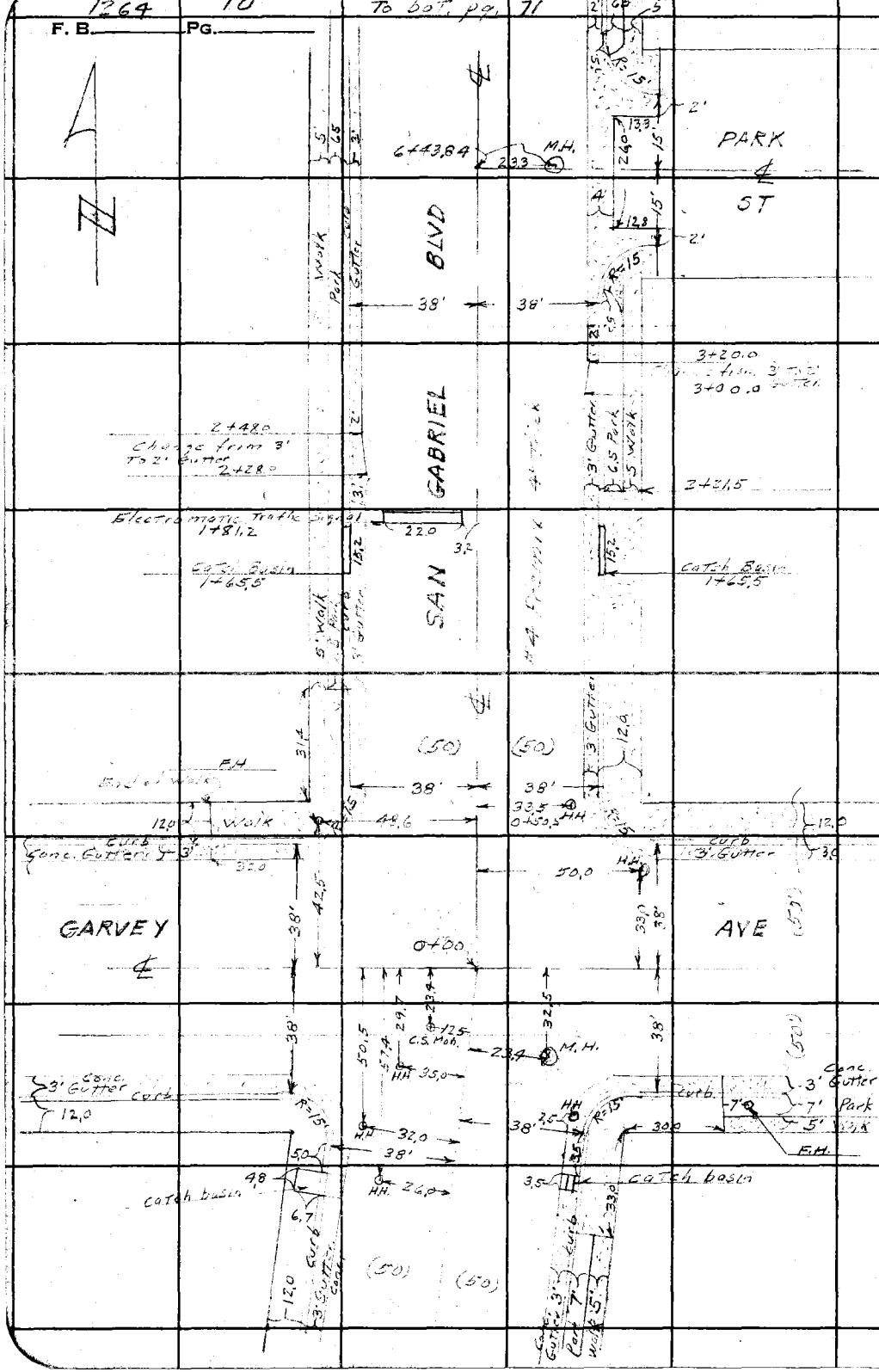

RETURN TO
LOS ANGELES COUNTY SURVEYOR
700 HALL OF RECORDS

Do not extend notes this side of this line.

Note: Any Additions or Changes on This Sheet Must Be Made or Circled in Red Ink With Date and Name of Person Making Change.

Notes Ck'd by	Survey of [illegible]
Map No.	W. O. 1194 Tape No. St'd °F
Office Work	Surveyed by Van Deren
Checked	Notes [illegible] Smith Date [illegible]
Date	Indexed A. C. Johnson

F. B. 1261 PG. 71

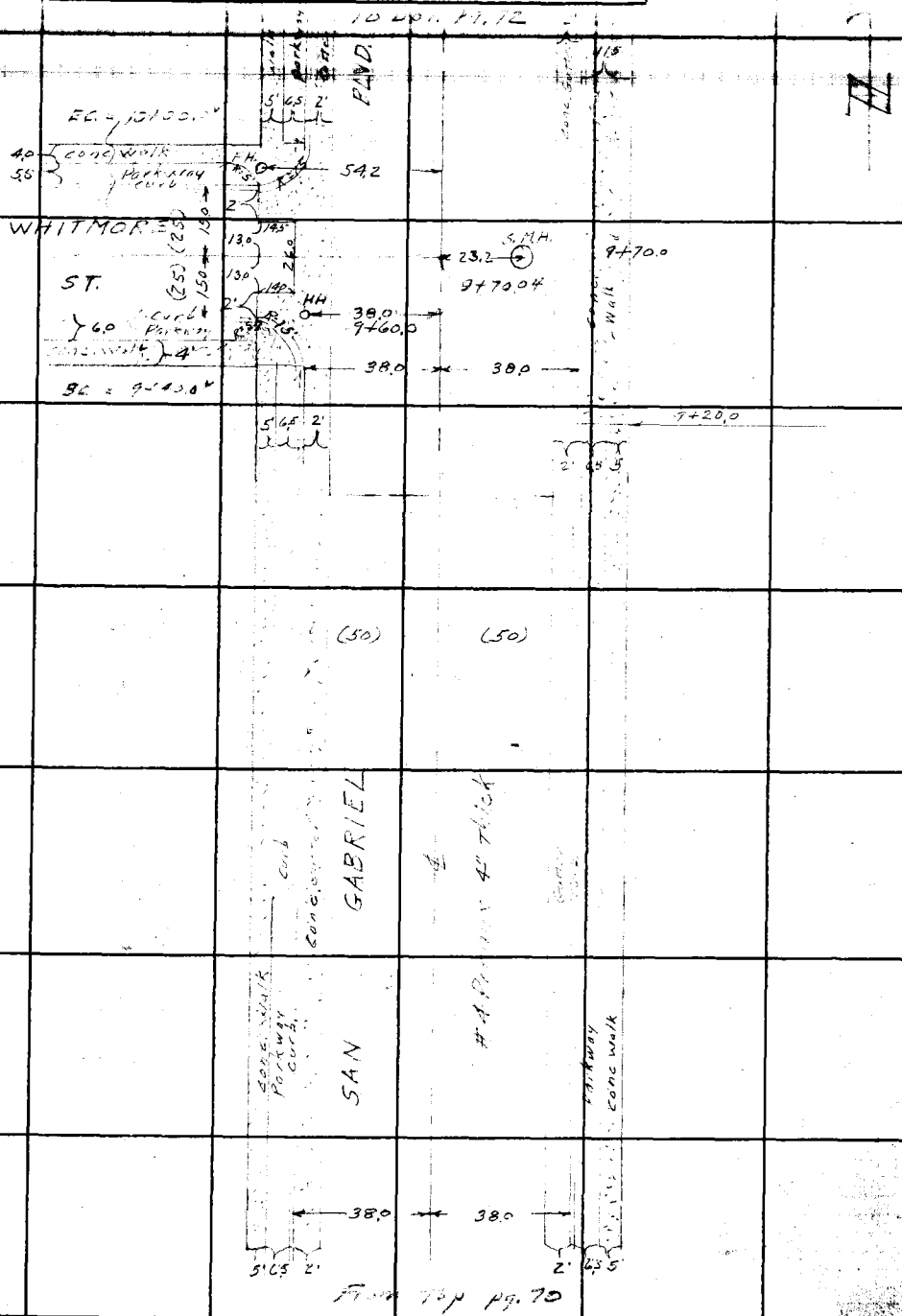

Note: Any Additions or Changes on This Sheet Must be Made or Circled in Red Ink With Date and Name of Person Making Change.

Do not extend notes this side of this line.

RETURN TO
LOS ANGELES COUNTY SURVEYOR
700 HALL OF RECORDS

FORM 247 SM 11-46

F. B. 1264 PG. 72

To bot pg 224

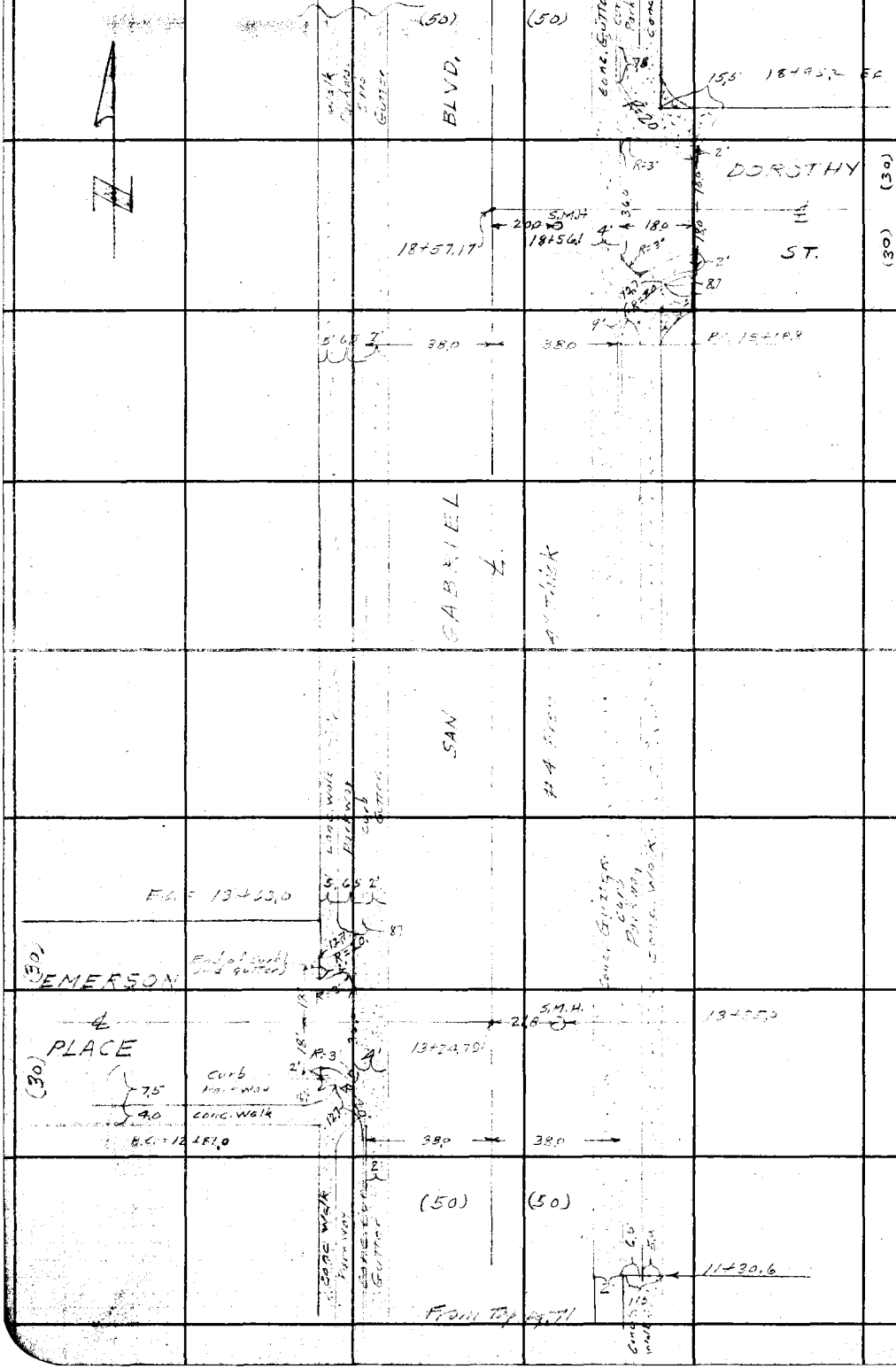

RETURN TO
LOS ANGELES COUNTY SURVEYOR
700 HALL OF RECORDS
Do not extend notes this side of this line.

Note: Any Additions or Changes on This Sheet Must Be Made or Circled in Red Ink With Date and Name of Person Making Change.

F.B. 1264 PG. 73

Profile No. _____ Notes Red. _____ Plotted _____ Job No. 1194 Division No. _____
Date _____ Date _____ Survey of Rockhold Ave Dist
X-Sec. No. _____ Notes Chkd. LCM Checked 9-29-47 Survey by Van Deren Notes Van Date 8-28-47
Date _____ Date _____ Map No. _____ Indexed C. Johnson Date SEP 20 '48

[illegible]

ON

SAN GABRIEL BLVD

From Garvey Ave
To - Dorothy St

ROCKHOLD AVE DIST

CI-1194

8-28-47
Van Deren
[illegible]
Beers
Shelley

STATION	B. S.	H. I.	F. S.	ELEV.

NOTE: ANY ADDITIONS OR CHANGES ON THIS SHEET MUST BE MADE OR CIRCLED IN RED INK, WITH DATE AND NAME OF PERSON MAKING CHANGE.

PLEASE RETURN TO
LOS ANGELES COUNTY SURVEYOR
700 HALL OF RECORDS

Do not extend notes this side of this line.

FORM 307 10M 10-46

FORM 307 10M 10-46

PLEASE RETURN TO
LOS ANGELES COUNTY SURVEYOR
700 HALL OF RECORDS

NOTE: ANY ADDITIONS OR CHANGES ON THIS SHEET MUST BE MADE OR CIRCLED IN RED INK, WITH DATE AND NAME OF PERSON MAKING CHANGE.

Do not extend notes this side of this line.

STATION	B. S.	H. I.	F. S.	ELEV.	
BMWM108	6 32	[illegible] 31		270.99	{[illegible] M108 Elev=270.994 F.B. 1247-84 Garvey Ave. & San Gabriel Blvd. N.E. Cor. Bt. Spk IN Curb. 3" East of East end C.R.
0+00			4[illegible]3	272.38	℄ Int San Gabriel Blvd & Garvey Ave.
			431	273.00	W. end C.R. N.W. Cor
0+53.2			488	272.43	℄ San Gabriel Blvd
"			485	272.46	28' LT.
"			513	272.18	35' " Gutter out
"			518	272.13	38' " " in
"			444	272.87	" " Top of cb.
"			405	273.26	50' " PL. [illegible]
			575	271.56	[illegible] Cor.
0+53.2			538	271.93	28' RT.
"			571	271.60	35' " Gutter out
"			588	271.43	38' " " in
"			545	271.86	" " Top of cb.
"			519	272.12	50' " PL. [illegible]
1+00			499	272.32	℄ San Gabriel Blvd.
2+00			484	272.47	" " "
"			527	272.04	28' RT.
"			573	271.58	35 " Gutter out
"			588	271.43	38' " " in

F.B. 1264 PG. 74

Job No. 1194 Division No. Notes Red. Plotted Profile

Survey of Rockhold Ave Dist Date 8-28-47 Date No.

Survey by Van Deren Notes Van Deren Notes Chkd. Checked X-Sec.

Indexed A. C. Johnson Date Date Date No.

FORM 307 10M 10-46

PLEASE RETURN TO
LOS ANGELES COUNTY SURVEYOR
700 HALL OF RECORDS

NOTE: ANY ADDITIONS OR CHANGES ON THIS SHEET MUST BE MADE OR CIRCLED IN RED INK, WITH DATE AND NAME OF PERSON MAKING CHANGE.

Do not extend notes this side of this line.

STATION	B. S.	H. I.	F. S.	ELEV.		
[illegible]		[illegible]	391	275.35	50' RT.	P.L. Back of Walk
"			4[illegible]	274.88	23' LT	[illegible]
"			472	274.54	36 "	Gutter out
"			454	274.42	38 "	" "
"			423	275.03	" "	Top of [illegible]
"			3[illegible]	275.36	50 "	P.L. Back of Walk
[illegible]	[illegible]	280 [illegible]	421	275.05		
[illegible]			546	275.51	[illegible]	[illegible]
8+00			478	276.19		
"			5[illegible]	275.77	28' RT.	[illegible]
"			5[illegible]	275.34	36 "	Gutter out
"			5[illegible]	275.24	38 "	" "
"			5[illegible]	275.85	" "	Top of [illegible]
"			487	[illegible]	50 "	[illegible]
			4[illegible]	276.97	50 "	[illegible]
"			5[illegible]	275.77	28' LT	
"			5[illegible]	275.42	36 "	Gutter out
"			5[illegible]	275.24	38 "	" "
"			505	275.92	" "	Top of [illegible]
"			476	276.21	50 "	P.L.
9+00			418	276.79	℄	
[illegible]			[illegible]53	277.14	℄	

Profile No. ____ Notes Red ____ Plotted ____ Job No. 1194 Division No. ____ F.B. 1214 Pg. 77

X-Sec. No. ____ Date ____ Date ____ Survey of ____

Notes Chkd ____ Checked ____ Survey by Van Horen Notes Smith Date 8-28-47

No. ____ Date ____ Date ____ Map No. ____ Indexed Johnson Date ____

FORM 307 10M 10-46

PLEASE RETURN TO
LOS ANGELES COUNTY SURVEYOR
700 HALL OF RECORDS

NOTE: ANY ADDITIONS OR CHANGES ON THIS SHEET MUST BE MADE OR CIRCLED IN RED INK, WITH DATE AND NAME OF PERSON MAKING CHANGE.

Do not extend notes this side of this line.

STATION	B. S.	H. I.	F. S.	ELEV.		
9+40.0		280.37	437	27[illegible].60	28' LT Mac	
"			4[illegible]	276.28	36 " Gutter [illegible]	
"			4[illegible]	27[illegible].09	[illegible] " "	
"			4[illegible]	276.78	" " [illegible]	
"			3[illegible]3	27[illegible].14	[illegible] " [illegible]	
			3[illegible]3	277.34	W. end C.R. [illegible] Con	
9+70.0			358	27[illegible].39	℄ [illegible]	[illegible] Whitmore St
10+00.0			3[illegible]0	27[illegible].67	℄ [illegible]	
"			381	27[illegible].16	28' LT. [illegible]	
"			4[illegible]	276.82	36 " Gutter [illegible]	
"			4[illegible]	27[illegible].72	38 " "	
"			354	277.[illegible]3	" " Top of Co	
"			3[illegible]	27[illegible].75	50 " [illegible]	
			375	277.72	W. end C.R. [illegible] Con	
10+00			[illegible]		℄	
T.P.	6[illegible]3	[illegible] 15	285	27[illegible]		
11+00			[illegible]	278.[illegible]6	℄	
			5[illegible]	278.24	[illegible] LT.	
"			[illegible]	277.[illegible]4	36' " Gutter [illegible]	
"			[illegible]	277.[illegible]7	38' " "	
"			[illegible]	278.38	" " [illegible]	

F.B. 1264 PG. 78 Job No. 1194 Division No. Notes Red. Plotted No. Profile
Survey of Rockhold Ave Date 8-28-47 Date X-Sec.
Survey by [illegible] Notes Smith Notes Chkd. Checked No.
Index C. Johnson Date Date Date

FORM 307 10M 10-46

PLEASE RETURN TO
LOS ANGELES COUNTY SURVEYOR
700 HALL OF RECORDS

NOTE: ANY ADDITIONS OR CHANGES ON THIS SHEET MUST BE MADE OR CIRCLED IN RED INK, WITH DATE AND NAME OF PERSON MAKING CHANGE.

Do not extend notes this side of this line.

STATION	B. S.	H. I.	F. S.	ELEV.		
11+00		[illegible]	[illegible]	[illegible]	[illegible]	
"			[illegible]	278.18	28' LT.	
"			641	277.74	36 " Gutter out	
"			65[illegible]	[illegible].64	[illegible] " " in	
"			585	278.30	" " [illegible]	
"			[illegible]	278.57	[illegible]	
12+00			[illegible]	279.56	℄	
[illegible]			[illegible]	280.42	℄	
"			[illegible]	279.85	[illegible]	
"			[illegible]	279.53	36 " [illegible]	
"			[illegible]	279.41	38 "	
"			[illegible]	280.59	" " [illegible]	
"			[illegible]	280.35	[illegible] " [illegible]	
			[illegible]	280.42	W end [illegible]	
[illegible]			[illegible]	280.55	℄	
[illegible]			[illegible]	280.79	℄ LT.	
			[illegible]	280.71	[illegible]	
3+63.0			[illegible]	281.18	℄	
			355	280.60	28' LT.	
			386	280.29	36 " Gutter out	
			398	280.17	38 " " "	

Profile
No. ____ Date ____ Notes Red ____ Plotted ____ Date ____ Job No. 1194 Division No. ____
X-Sec. No. ____ Date ____ Notes Chkd ____ Checked ____ Date ____ Survey of [illegible] Survey by Van Dorsen Notes Van Date 8-28-47
Map No. ____ Date ____ Indexed Johnson Date ____

F.B. 1264 PG. 79

FORM 307 10M 10-46

PLEASE RETURN TO
LOS ANGELES COUNTY SURVEYOR
700 HALL OF RECORDS

NOTE: ANY ADDITIONS OR CHANGES ON THIS SHEET MUST BE MADE OR CIRCLED IN RED INK, WITH DATE AND NAME OF PERSON MAKING CHANGE.

Do not extend notes this side of this line.

STATION	B. S.	H. I.	F. S.	ELEV.		
13+63.0		284.15	3.28	[illegible].77	38' LT. Top of Cd.	
"			3.58	281.37	50 " P.L. Back of Walk	
T.P.	578	286.59	3.34	[illegible].81	[illegible]	
13+63.0			5.83	[illegible].76	25' RT. Mac.	
"			6.24	[illegible].35	36' " Gutter [illegible]	
"			6.38	[illegible]	38 " " [illegible]	
"			5.77	[illegible]	" " Top of Cd.	
"			5.52	[illegible].07	50' " P.L. Back of Walk	
"			4.00	[illegible].59	50' " Back Left Line	
14+00			5.03	[illegible].56	℄ [illegible]	
15+00			[illegible]	[illegible]	"	"
16+00			[illegible]	[illegible]	"	
"			3.31	[illegible].25	28' RT.	
"			3.71	282.38	36' " Gutter [illegible]	
"			3.54	282.75	" " " [illegible]	
"			[illegible]	[illegible]	" " Top of Cd.	
"			[illegible]	[illegible]	50 " P.L. Back of Walk	
"			3.42	[illegible]	25 LT	
"			[illegible]	282.[illegible]	36' " Gutter out	
"			3.57	282.[illegible]	38' " " "	
"			3.25	283.34	" " Top of Cd.	
"			3.01	283.58	50 " P.L. Back of Walk	

F.B. 1264 PG. 80 Job No. 1194 Division No. Notes Red Plotted Profile
Survey of Rockhold Ave Dist Date 8-28-47 Date No. X-Sec.
Survey by Van Deren Notes Van Notes Chkd. Checked
Indexed A. C. Johnson Date Date Date No.

FORM 307 10M 10-46

PLEASE RETURN TO
LOS ANGELES COUNTY SURVEYOR
700 HALL OF RECORDS

NOTE: ANY ADDITIONS OR CHANGES ON THIS SHEET MUST BE MADE OR CIRCLED IN RED INK, WITH DATE AND NAME OF PERSON MAKING CHANGE.

Do not extend notes this side of this line.

STATION	B. S.	H. I.	F. S.	ELEV.		
17+00		286.57	[illegible]	285.50	℄ [illegible]	
[illegible]	603	291.12	150	285.00		
18+00			466	286.43	℄ " "	"
18+18.8			438	286.74	℄ "	"
"			404	286.18	28' RT	Hac.
"			532	285.80	36 "	Gutter out
"			541	285.71	38 "	" in
"			475	286.37	" "	Top of cb
"			447	286.65	50' "	℄ Back of Walk
"			44	286.7	150' "	Back Lot Line
"			494	286.18	28' LT.	
"			522	285.90	36 "	Gutter out
"			535	285.77	38 "	" in
"			472	286.40	" "	Top of cb
"			452	286.60	50 "	℄ Back of Walk
			442	286.70	E. end C.R. S.E. Cor.	
18+51.17			383	287.29	℄ Int San Gabriel Blvd & Dorothy St	
			351	287.61	E. end C.R. N.E. Cor.	
18+95.2			330	287.82	℄ [illegible]	
"			380	287.32	28' RT.	
"			418	286.94	36 "	Gutter out

Profile
No. ____ Date ____ Notes Red ____ Plotted ____ Job No. 1194 Division No. ____
X-Sec. Date ____ Survey of [illegible]
No. ____ Date ____ Notes Chkd. ____ Checked ____ Survey by [illegible] Date 8-18-47
Map No. ____ Indexed Job Book Date ____

F.B. 1264 Pg. 81

FORM 307 10M 10-46

PLEASE RETURN TO
LOS ANGELES COUNTY SURVEYOR
700 HALL OF RECORDS

NOTE: ANY ADDITIONS OR CHANGES ON THIS SHEET MUST BE MADE OR CIRCLED IN RED INK, WITH DATE AND NAME OF PERSON MAKING CHANGE.

Do not extend notes this side of this line.

STATION	B. S.	H. I.	F. S.	ELEV.		
18+93.2		291.12	4[illegible]8	[illegible].84	38' RT Gutter in	
"			[illegible]	287.5[illegible]	" " Top [illegible]	
"			321	28[illegible].71	[illegible] " P.L. [illegible]	
"			352	28[illegible].3[illegible]	28' LT. [illegible]	
"			410	[illegible]	36 " Gutter out	
"			425	[illegible]	38' " " in	
"			362	28[illegible].50	" " [illegible]	
"			341	[illegible]	[illegible] " P.L. [illegible]	
B.M. WM26			3[illegible]	28[illegible].37	BM WM 26 Elev. [illegible] F.B. 1247-34 [illegible] Dorothy ST. [illegible]	

(See Pg 225 for additional Cross Sections)

F.B. 1264 Pg. 82 Job No. 1194 Division No. Notes Red. Plotted Profile
Survey of Rockfield Ave Dist Date Date No.
Survey by Van Deren Notes Van Notes Chkd. Checked X-Sec.
Indexed A. C. Johnson Date Date Date No.

Notes Ck'd by	Survey of [illegible] Ave Dist
Map No.	W. O. 1194 Tape No. 010 St'd [illegible] °F
Office Work	Surveyed by Van Deren
Checked	Notes Van Date 8- -47
Date	Indexed A. C. Johnson

F. B. [illegible] PG.

SEP 20 '48

TOPOGRAPHY

ON

WALNUT GROVE AVE

WEST SIDE

From-Garvey Ave
To The North 900'

ROCKHOLD-AVE-DIST

CI-1194

8- -47

Van Deren
Smith
Beers
Smiley

Note: Any Additions or Changes on This Sheet Must be Made or Circled in Red Ink With Date and Name of Person Making Change.

Do not extend notes this side of this line.

RETURN TO
LOS ANGELES COUNTY SURVEYOR
700 HALL OF RECORDS

FORM 247 5M 11-46

F. B. 1264 PG. 84

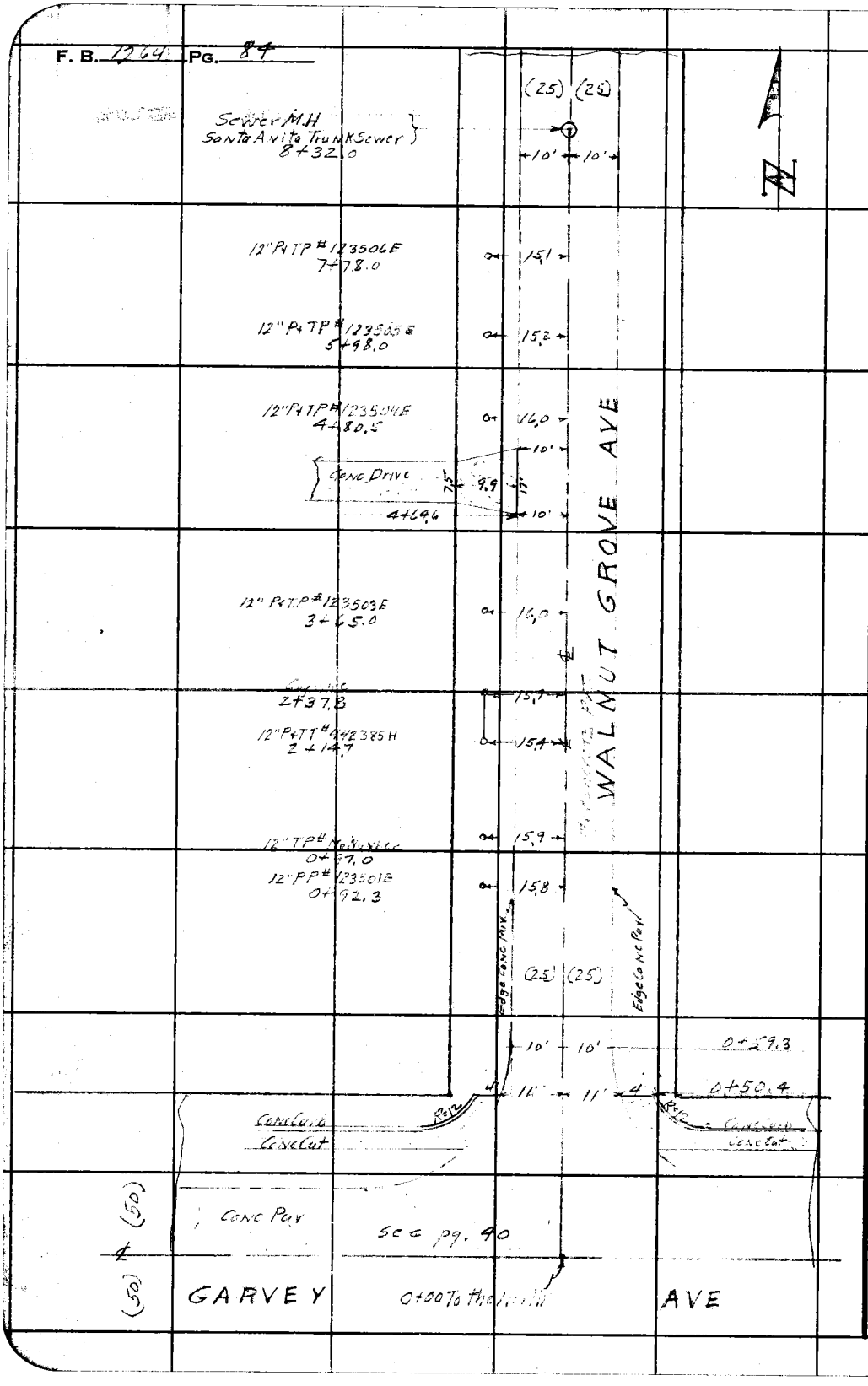

RETURN TO
LOS ANGELES COUNTY SURVEYOR
700 HALL OF RECORDS

Do not extend notes this side of this line.

Note: Any Additions or Changes on This Sheet Must Be Made or Circled in Red Ink With Date and Name of Person Making Change.

Profile No. _____ Notes Red _____ Plotted _____ Job No. 1194 Division No. _____ F.B. 264 PG. 85

Date _____ Date _____ Survey of _____

X-Sec. No. _____ Notes Chkd. LCM Checked 9-29-47 Survey by Van Devin Notes Van Date 8-29-47

Date _____ Date _____ Map No. _____ Indexed Johnson Date SEP 20 '48

CROSS SECTIONS

ON

WALNUT GROVE AVE

From Garvey Ave

North 900'

ROCKHOLD AVE DIST

CI-1194

8-29-47
Van Devin
Smith
Beers
Shirley

STATION	B. S.	H. I.	F. S.	ELEV.

NOTE: ANY ADDITIONS OR CHANGES ON THIS SHEET MUST BE MADE OR CIRCLED IN RED INK, WITH DATE AND NAME OF PERSON MAKING CHANGE.

PLEASE RETURN TO
LOS ANGELES COUNTY SURVEYOR
700 HALL OF RECORDS

Do not extend notes this side of this line.

FORM 307 10M 10-46

FORM 307 10M 10-46

PLEASE RETURN TO
LOS ANGELES COUNTY SURVEYOR
700 HALL OF RECORDS

NOTE: ANY ADDITIONS OR CHANGES ON THIS SHEET MUST BE MADE OR CIRCLED IN RED INK, WITH DATE AND NAME OF PERSON MAKING CHANGE.

Do not extend notes this side of this line.

F.B. 1264 PG. 86 | Job No. 1194 Division No. | Notes Red. | Plotted | Profile No.
Survey of Rockhold Ave Dist | Date | Date | X-Sec. No.
Survey by Van Vierson Notes Chkd. | Checked
Indexed C. Jaquez Date 5-24-47 | Date | Date

STATION	B. S.	H. I.	F. S.	ELEV.		
BM WM 115	641	284 32		257 91	BM WM-115 Elev=257.906 FB 1247-85 Garvey Ave & Walnut Grove Ave N.E. Cor Bt Spk in Curb. 10' E of F end C.R.	
0+00			595	[illegible]	[illegible] Walnut Grove Ave & Garvey Ave.	
0+20			631	[illegible]	℄ Walnut Grove Ave	
0+28			665	[illegible]	℄ " "	
0+38			691	[illegible]	℄ " " [illegible]	
"			715	[illegible]	[illegible] RT. Gutter	
"			[illegible]	[illegible]	" " Top of Curb	
"			[illegible]	[illegible]	29.0 LT Gutter	
"			590	[illegible]	" " Top of Curb	
0+50			670	[illegible]	℄ Walnut Grove Ave.	
"			671	[illegible]	14 RT. Edge of Pvt	
"			[illegible]	[illegible]	5' " Gutter	
"			[illegible]	[illegible]	" Top of Curb	
"			[illegible]	[illegible]	4 LT. [illegible]	
"			[illegible]	[illegible]	5' " Gutter	
"			634	[illegible]	12' " Top of Curb	
"			58	[illegible]	25' " [illegible]	
0+80			595	[illegible]	℄	
1+00			552	[illegible]	℄	
"			555	[illegible]	10' RT. Edge of Pvt	

FORM 307 10M 10-46

PLEASE RETURN TO
LOS ANGELES COUNTY SURVEYOR
700 HALL OF RECORDS

NOTE: ANY ADDITIONS OR CHANGES ON THIS SHEET MUST BE MADE OR CIRCLED IN RED INK, WITH DATE AND NAME OF PERSON MAKING CHANGE.

Do not extend notes this side of this line.

STATION	B. S.	H. I.	F. S.	ELEV.		
1400		264.32	57	258.3	16' RT	Gutter
"			52	[illegible]	25 "	[illegible]
"			[illegible]	258.71	[illegible]	[illegible]
"			575	258.57	[illegible] "	Gutter
"			54	258.9	25' "	[illegible]
"			51	[illegible]	125' "	[illegible]
1400			518	[illegible]	℄	
2400			421	[illegible]	℄	
T.P.	[illegible]	266.81	[illegible]	260.[illegible]		
3400			588	260.83		
"			[illegible]	260.5[illegible]	[illegible]	[illegible]
"			60	[illegible]	15 "	Gutter
"			51	261.7	[illegible] "	[illegible]
"			596	260.85	10' LT	[illegible]
"			[illegible]	[illegible]	[illegible] "	[illegible]
"			56	261.2	25 "	[illegible]
4400			[illegible]	261.8[illegible]	℄	
"			46	[illegible]	150 "	[illegible]
5400			390	262.91	℄	
"			396	262.85	10' RT	[illegible]
"			39	262.9	15 "	

Profile Notes Red ____ Plotted ____ Job No. 1194 Division No. ____ F.B. 1264 PG. 87

No. ____ Date ____ Date ____ Survey of ____

X-Sec. Notes Chkd. ____ Checked ____ Survey by [illegible] Notes Van Date 8-29-41

No. ____ Date ____ Date ____ Map No. ____ Indexed Johnson Date ____

F.B. 1264 PG. 88 | Job No. 1194 Division No. ____ Notes Red. ____ Plotted ____ Profile No. ____

Survey of Rockhold Ave | Date 8-29-47 | Date ____ | X-Sec.

Survey by Van Deren | Notes Van | Notes Chkd. ____ | Checked ____

Indexed A. C. Johnson | Date ____ | Date ____ | Date ____ | No. ____

FORM 307 10M 10-46

PLEASE RETURN TO
LOS ANGELES COUNTY SURVEYOR
700 HALL OF RECORDS

NOTE: ANY ADDITIONS OR CHANGES ON THIS SHEET MUST BE MADE OR CIRCLED IN RED INK, WITH DATE AND NAME OF PERSON MAKING CHANGE.

Do not extend notes this side of this line.

STATION	B. S.	H. I.	F. S.	ELEV.		
		[illegible] 81				
[illegible]			34	[illegible]	20' RT	
"			30	[illegible]	[illegible] "	P.L.
"			[illegible]	[illegible]	10' LT	[illegible]
"			20	[illegible]	16' "	[illegible]
"			[illegible]	[illegible]	19' "	[illegible]
"			32	[illegible]	25' "	
6+00			[illegible]	[illegible]	℄	
T.P.	205	[illegible]	249	[illegible] 35		
7+00			[illegible]	[illegible]	℄	
"			[illegible]	[illegible]	[illegible] RT.	[illegible]
"			58	[illegible]	15' "	Gutter
"			58	[illegible]	[illegible] "	P.L.
"			[illegible]	[illegible]	[illegible] LT	[illegible]
"			58	[illegible]	[illegible]	Gutter
			54	[illegible]	20'	
			[illegible]	[illegible]	25'	P.L.
5+00			442	265.13	℄	
9+00			340	[illegible] 37	℄	
"			345	[illegible]	[illegible] RT	[illegible]
"			34	[illegible]	12' "	Gutter
"			38	[illegible] 6	25' "	P.L.

FORM 307 10M 10-46

PLEASE RETURN TO
LOS ANGELES COUNTY SURVEYOR
700 HALL OF RECORDS

NOTE: ANY ADDITIONS OR CHANGES ON THIS SHEET MUST BE MADE OR CIRCLED IN RED INK, WITH DATE AND NAME OF PERSON MAKING CHANGE.

Do not extend notes this side of this line.

STATION	B. S.	H. I.	F. S.	ELEV.		
9400		270 37	3 50	266 87	10' LT [illegible]	
"			4 [illegible]	266 2	15' " [illegible]	
"			3 8	266 6	25 " [illegible]	
"			4 3	266 1	[illegible]	
B.M. WM 150			2 85	267 52	[illegible] Elev. 267.52 [illegible] Walnut Grove Ave East side 950± N. of [illegible] [illegible] 1' W. of E. [illegible] opp. [illegible]	

Profile
No. _____ Date _____ Notes Red _____ Plotted _____ Job No. 1194 Division No. _____
X-Sec. Notes Chkd. _____ Checked _____ Survey of _____
No. _____ Date _____ Date _____ Survey by [illegible] Notes [illegible] Date 8-29-47
Map No. _____ Date _____ Date _____ Date _____

F.B. [illegible] PG. [illegible]

F. B. 1264 PG. 94

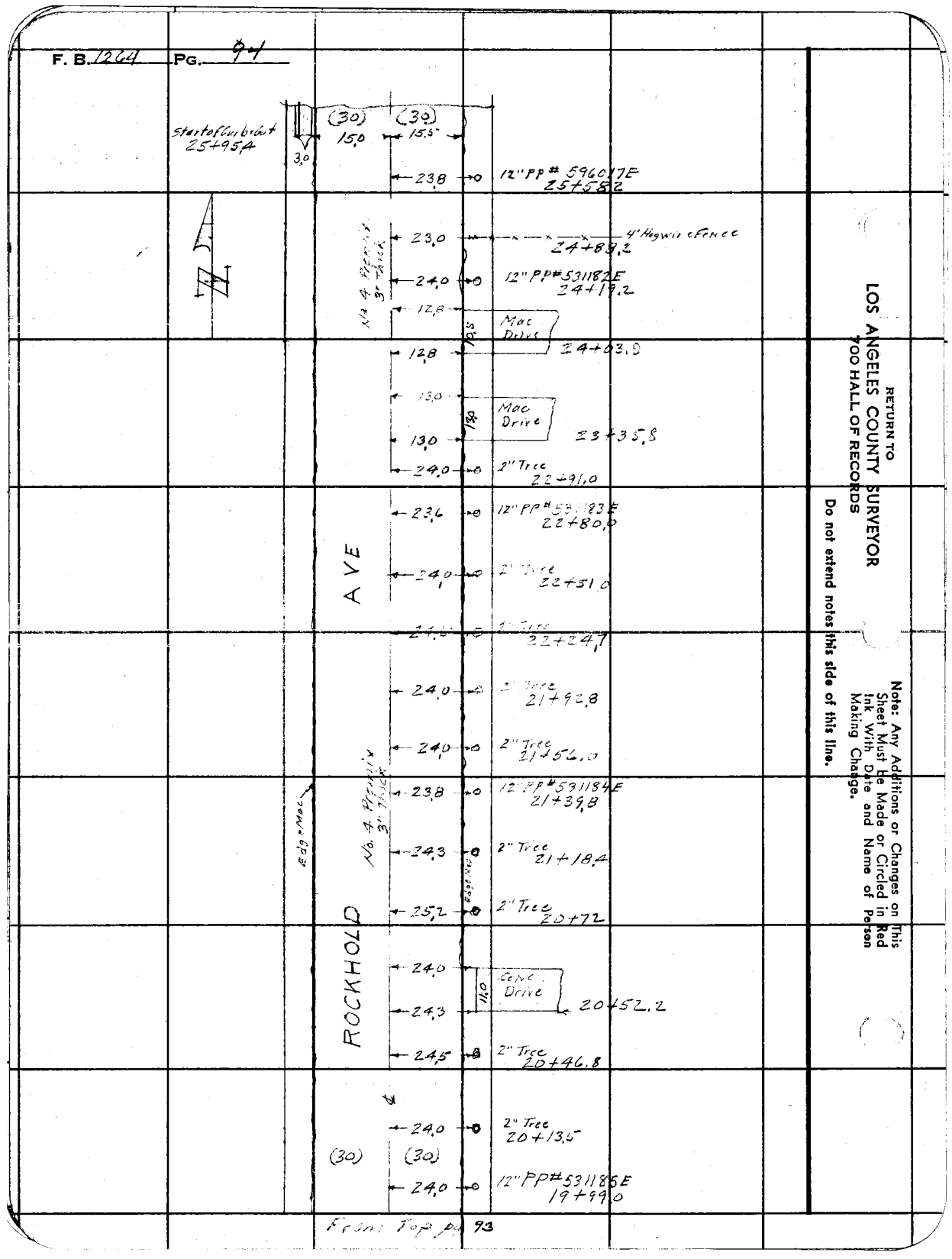

From Top pg. 93

RETURN TO
LOS ANGELES COUNTY SURVEYOR
700 HALL OF RECORDS

Do not extend notes this side of this line.

Note: Any Additions or Changes on This Sheet Must Be Made or Circled in Red Ink With Date and Name of Person Making Change.

Notes Ck'd by	Survey of [illegible]
Map No.	W. O. 1194 Tape No. St'd °F
Office Work	Surveyed by Van Deren
Checked	Notes Van Date 9-2-47
Date	Indexed A. C. Jannsen

SEP 20 '48

F. B. [illegible] Pg. [illegible]

LOCATION
OF
SEWER OUTLETS
AT THE
WILLARD SCHOOL
ON
WILLARD AVE

9-2-47
Van Deren
Smith
Breis

Note: Any Additions or Changes on This Sheet Must be Made or Circled in Red Ink With Date and Name of Person Making Change.

Do not extend notes this side of this line.

RETURN TO
LOS ANGELES COUNTY SURVEYOR
700 HALL OF RECORDS

FORM 247 SM 11-46

F. B. 1264 PG. 76

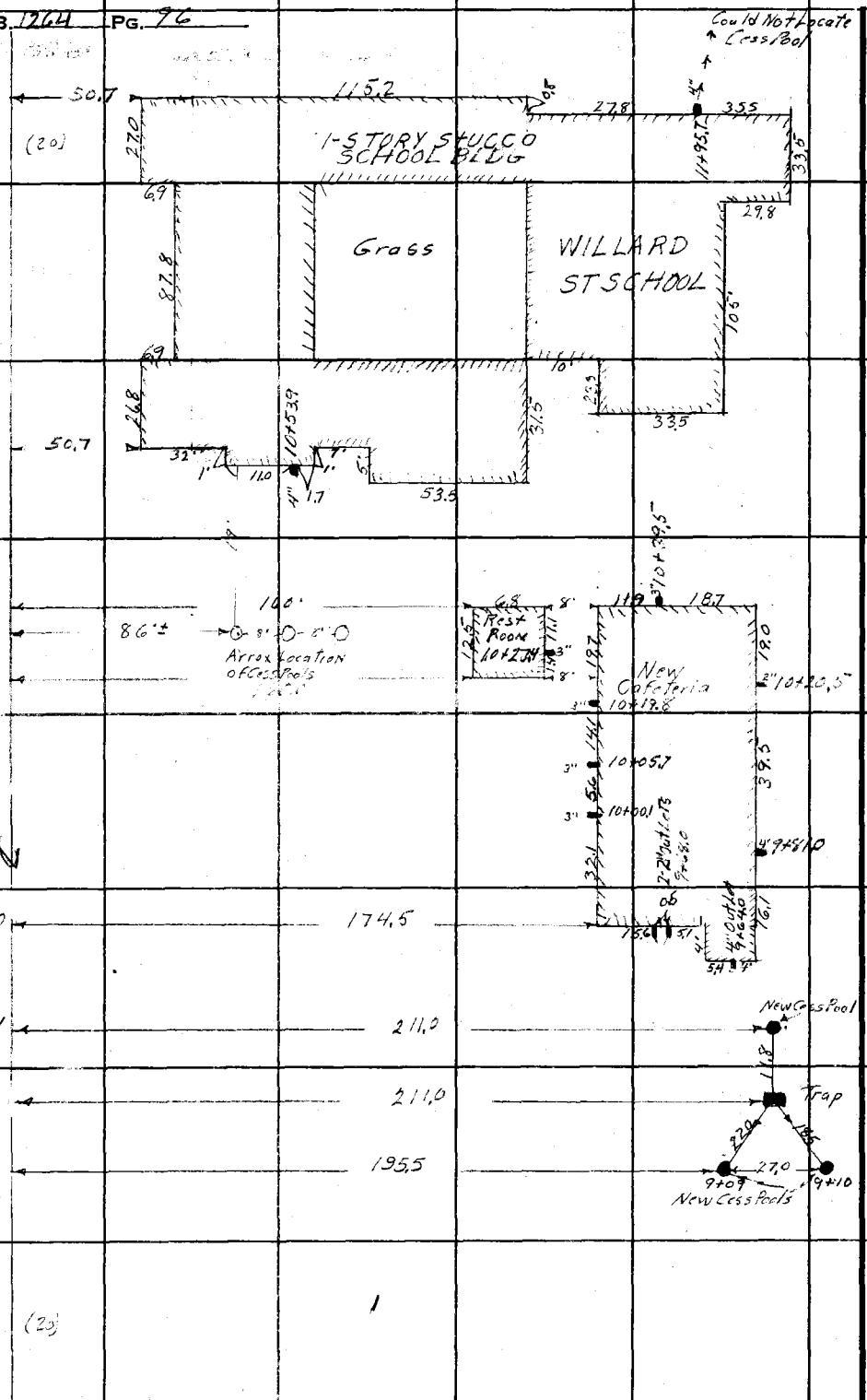

RETURN TO
LOS ANGELES COUNTY SURVEYOR
700 HALL OF RECORDS
Do not extend notes this side of this line.

Note: Any Additions or Changes on This Sheet Must be Made or Circled in Red Ink With Date and Name of Person Making Change.

Profile No. _____ Notes Red _____ Plotted _____ Job No. 1134 Division No. _____ F.B. [illegible] Pg. 97

Date _____ Date _____ Survey of _____

X-Sec. No. _____ Notes Chkd. LCM Checked 9-29-47 Survey by Van Deren Notes Van Date 8-29-47

Date _____ Date _____ Map No. _____ Indexed Johnson Date SEP 20 '48

[illegible]

ON

WILLARD AVE

AND

ROCKHOLD AVE

From Gainey Ave

To Near Hellman Ave

ROCKHOLD AVE DIST

CH 1194

9-29-47
Van Deren
Smith
Beers
Shelley

STATION	B. S.	H. I.	F. S.	ELEV.

NOTE: ANY ADDITIONS OR CHANGES ON THIS SHEET MUST BE MADE OR CIRCLED IN RED INK, WITH DATE AND NAME OF PERSON MAKING CHANGE.

PLEASE RETURN TO
LOS ANGELES COUNTY SURVEYOR
700 HALL OF RECORDS

Do not extend notes this side of this line.

FORM 307 10M 10-46

FORM 307 10M 10-46

PLEASE RETURN TO
LOS ANGELES COUNTY SURVEYOR
700 HALL OF RECORDS

NOTE: ANY ADDITIONS OR CHANGES ON THIS SHEET MUST BE MADE OR CIRCLED IN RED INK, WITH DATE AND NAME OF PERSON MAKING CHANGE.

Do not extend notes this side of this line.

STATION	B. S.	H. I.	F. S.	ELEV.	
BMWM-114	659	267 94		261 35	BMWM-114 Elev = 261.353 FB 1247-85 Garvey Ave & Willard Ave. N.W. Cor BT. Spk. in Carb. 10' W. of W. end C.R.
0+00			672	261 22	℄ Int. Willard Ave & Garvey Ave
0+20			703	260 91	℄
0+28			721	26[illegible] 73	
0+35			747	260 47	℄ S. Edge of conc gutter
0+38			763	260 31	℄ Cross Gutter
"			773	260 21	24' RT Gutter
"			690	261 04	" " Top of cb
"			742	260 52	24 LT Gutter
"			658	261 36	" " Top of cb.
0+41			748	260 46	℄ N. edge conc gutter
0+50			680	26[illegible]	℄
"			690	261 [illegible]	9' RT Gutter out
"			702	26[illegible]	12' " " in
"			655	[illegible]	Top of cb.
"			660	26[illegible]	20' "
"			687	261 [illegible]	9' LT. Gutter out
"			700	260 [illegible]	12' " " in
"			649	26[illegible]	" " Top of cb
"			60	261 [illegible]	20' " P.L.

F.B. 1264 PG. 98

Job No. ____ Division No. ____ Notes Red. ____ Plotted ____ Profile ____

Survey of Roc Shield Ave Dist Date 8-29-47 Date ____ No. ____

Survey by Van Deren Notes Van Notes Chkd. ____ Checked ____ X-Sec. ____

Indexed A. C. Johnson Date ____ Date ____ No. ____

FORM 307 10M 10-46

PLEASE RETURN TO
LOS ANGELES COUNTY SURVEYOR
700 HALL OF RECORDS

NOTE: ANY ADDITIONS OR CHANGES ON THIS SHEET MUST BE MADE OR CIRCLED IN RED ICK, WITH DATE AND NAME OF PERSON MAKING CHANGE.

Do not extend notes this side of this line.

STATION	B. S.	H. I.	F. S.	ELEV.		
0+70		267.94	621	261.73	℄ Willard Ave	
1+00			590	262.04	℄ " "	
"			630	261.64	14' RT	Gutter
"			61	261.5	17' "	edge of PVT.
"			59	262.0	20 "	P.L.
"			57	262.2	125 "	Back Lot Line
"			581	262.13	14 LT.	Edge of PVT
"			562	262.32	20 "	P.L.
"			42	263.7	125' "	Back Lot Line
2+00			526	268.68	℄ Willard Ave	
3+00			453	268.41	℄ " "	
"			455	268.39	15' RT.	Edge of PVT & Gutter
"			44	268.5	16' "	
"			44	268.5	20' "	P.L.
"			35	268.4	125' "	Back Lot Line
"			397	268.77	14' LT	Edge of PVT & Gutter
"			418	268.37	20' "	P.L.
"			38	264.1	125 "	Back Lot Line
4+00			353	264.11	℄ Willard Ave	
T.P.	733	271.32	395	263.99		
5+00			642	264.93	℄ " "	
"			670	264.62	14' RT	Edge of PVT & Gutter
"			62	265.1	16' "	

Profile No.____ Notes Red____ Plotted____ Job No. 1131 Division No.____
X-Sec. No.____ Date____ Date____ Survey of____
Notes Chkd.____ Date____ Checked____ Survey by Vern Hoppe Notes____ Date 8-29-47
Date____ Map No.____ Indexed [redacted] Date____

F.B. 1131 PG. 99

FORM 307 10M 10-46

PLEASE RETURN TO
LOS ANGELES COUNTY SURVEYOR
700 HALL OF RECORDS

NOTE: ANY ADDITIONS OR CHANGES ON THIS SHEET MUST BE MADE OR CIRCLED IN RED INK, WITH DATE AND NAME OF PERSON MAKING CHANGE.

Do not extend notes this side of this line.

STATION	B. S.	H. I.	F. S.	ELEV.		
5+00		271.32	62	[illegible]	20' RT.	P.L.
"			61	[illegible]	250' "	Back Lot Line
"			[illegible]	[illegible]	14' LT	Edge of Pvt
"			[illegible]	2651	20' "	
"			52	[illegible]	220' "	Back Lot Line
6+00			560	[illegible]	℄ Willard Ave	
7+00			487	[illegible]	℄ " "	
"			514	[illegible]	15' RT.	Edge of Pvt & Gutter
"			44	2669	15' "	
"			45	2668	20' "	[illegible]
"			60	[illegible]	240' "	Back Lot Line
"			511	[illegible]	14' LT	Edge of Pvt. [illegible]
"			441	[illegible]	17' "	[illegible]
"			42	[illegible]	20' "	[illegible]
8+00			416	[illegible]	℄ Willard Ave	
9+00			340	[illegible]	" " "	
"			3[illegible]4	[illegible]	14' RT.	Edge of Pvt & Gutter
"			30	[illegible]	20' "	
"			370	[illegible] 62	12' LT.	" " " " "
"			280	[illegible] 52	16' "	
"			280	[illegible] 52	20' "	

F.B. 1264 Pg. 100 Job No. 1194 Division No. Notes Red Plotted Profile
Survey of Rockdale Ave Dist Date Date No.
Survey by Van Deren Notes Notes Chkd. Checked X-Sec.
Indexed A. C. Jennings Date Date Date No.

FORM 307 10M 10-46

PLEASE RETURN TO
LOS ANGELES COUNTY SURVEYOR
700 HALL OF RECORDS

NOTE: ANY ADDITIONS OR CHANGES ON THIS SHEET MUST BE MADE OR CIRCLED IN RED INK, WITH DATE AND NAME OF PERSON MAKING CHANGE.

Do not extend notes this side of this line.

STATION	B. S.	H. I.	F. S.	ELEV.		
		271.32				
9+44.0			2.99	268 33	South end Conc Curb 15' Rt	
T.P.	5.27	273.68	[illegible]	[illegible]		
9+09			6.56	267 12	Aprox Top of Cess Pool 195.5 Rt	
9+10			6.73	266 95	" " " 222.5 Rt	
9+25.6			7.24	266 44	Top of Trap 211.0 Rt	
9+37.4			6.45	267 23	Top of Cesspool 211' Rt	
9+64.0			7.40	266 28	Top of 4" Outlet	
9+68.0			5.50	268 18	Top of 3" Outlet-West Pipe	
9+68.0			5.50	268 18	" " " -East Pipe	See Pg 96
9+81.0			7.00	266 68	Top of 4" Outlet Pipe	
10+00			5.04	268 64	℄ Willard ST	
10+00.1			5.38	268 30	Top of 3" Outlet pipe	
10+05.7			5.20	268 48	" " "	
10+19.8			5.17	268 51	" " "	
10+20.5			5.48	268 20	Top of 2" "	
10+27.4			5.30	268 38	Top of 3" Outlet pipe	
10+35.8			4.9	268 8	Ground Aprox Top of Cess pools	
10+39.5			6.80	266 88	Top of 3" Outlet Pipe	
10+53.9			5.86	267 82	Top of 4" Outlet pipe	
T.P.	5.42	275.67	3.43	270.25	T.P.	
11+00			6.15	269 52		℄

Profile
No. ____ Date ____ Notes Red ____ Plotted ____ Job No. ____ Division No. ____
X-Sec.
No. ____ Date ____ Notes Chkd ____ Checked ____ Survey of ____ Survey by ____ Notes ____ Date ____
Map No. ____ Date ____ Indexed Job ____ Date ____

F.B. ____ PG. 101

FORM 307 10M 10-46

PLEASE RETURN TO
LOS ANGELES COUNTY SURVEYOR
700 HALL OF RECORDS

NOTE: ANY ADDITIONS OR CHANGES ON THIS SHEET MUST BE MADE OR CIRCLED IN RED INK, WITH DATE AND NAME OF PERSON MAKING CHANGE.

Do not extend notes this side of this line.

STATION	B. S.	H. I.	F. S.	ELEV.		
		275.67				
11+00			6.72	268.95	15' Rt Cut	
"			6.19	268.48	15' Rt Top Curb	
"			6.1	269.6	PL	
			6.55	269.12	15' Lt	
			6.8	268.9	17' Lt Cut	
			6.4	269.3	20' Lt	
11+95.7			6.26	269.41	top of 4" Cut Lot Pipe (See pg 96)	
12+00			5.48	270.19		℄
"			5.91	269.76	15' Rt Cut	
"			5.37	270.30	" " Top Curb	
"			5.5	270.2	20' " PL	
			5.1	270.6	220' Rt back Lot Line	
"			5.85	269.82	15 Lt edge Pav + Cut	
"			5.3	270.4	15.5 Lt Top brk	
"			5.1	270.6	20' Lt PL	
"			4.2	271.5	135' Lt back Lot Line	
13+00			4.65	271.02		℄
13+05.0			4.53	271.14	Northend Curb 15' Rt	
T.P	6.29	278.71	3.25	272.42		
14+00			6.66	272.05		℄
14+09.5			6.55	272.16		℄
"			6.62	272.09	14' Rt edge Pvt + Cut	

F.B. 1264 Pg. 102
Job No. 1194 Division No. Notes Red. Plotted Profile
Survey of Rockhold Ave Dist Date Date No. X-Sec.
Survey by Van Deren Notes Van Notes Chkd Checked
Indexed A. C. Johnson Date Date Date No.

FORM 307 10M 10-46

PLEASE RETURN TO
LOS ANGELES COUNTY SURVEYOR
700 HALL OF RECORDS

NOTE: ANY ADDITIONS OR CHANGES ON THIS SHEET MUST BE MADE OR CIRCLED IN RED INK, WITH DATE AND NAME OF PERSON MAKING CHANGE.

Do not extend notes this side of this line.

STATION	B. S.	H. I.	F. S.	ELEV.	Lt	℄ Rt
		278.71				
14+09.5			6.2	272 5		15' Top brk
"			6.1	272 6		20' PL
"			6.56	272 15	14' edge Pv & Gut	
"			5.8	272 9	18' Top brk	
"			5.7	273 0	20' PL	
14+84			5.23	273 48		℄
"			4.84	273 87		2' edge Pav
"			5.2	273 5		12'
"			5.85	272 86	6.5 Gut in ℄ of Ext Pav	
"			4.90	273 81	14' edge Pav	
"			4.2	274 5	16 Top brk	
"			4.8	273 9	26' Ground	
15+00			5.00	273 71		℄
15+60			4.48	274 23		℄
"			4.38	274 33		1' edge Pav
"			[illegible].00	274 [illegible]		4' Top brk
"			4.2	274 5		14' Ground
"			5.08	273 63	6.5 Gut in ℄ of Ext Pav	
"			4.63	274 08	13 edge Pav	
"			3.8	274 9	16 Top brk	

Profile
No. ____ Date ____ Notes Red ____ Plotted ____ Job No. 1184 Division No. ____
X-Sec. Date ____ Date ____ Survey of ____
No. ____ Date ____ Notes Chkd. ____ Checked ____ Survey by [illegible] Notes Van Date 9-2-47
Date ____ Date ____ Map No. ____ Indexed C. Johnson Date ____

F.B. 1264 PG. 103

FORM 307 10M 10-46

PLEASE RETURN TO
LOS ANGELES COUNTY SURVEYOR
700 HALL OF RECORDS

NOTE: ANY ADDITIONS OR CHANGES ON THIS SHEET MUST BE MADE OR CIRCLED IN RED INK, WITH DATE AND NAME OF PERSON MAKING CHANGE.

Do not extend notes this side of this line.

STATION	B. S.	H. I. ✓	F. S.	ELEV.	Lt	℄	Rt
		278.71					
15+60			3.6	275.1	26' Ground		
16+00			4.60	274.11		℄	
16+20			4.28	274.43		℄	
"			4.55	274.16			9.8 edge Pav
"			4.6	274.1			11.5 Cut
"			3.6	275.1			21' Top brk
"			3.6	275.1			30' P.L
"			3.8	274.9			22.0' back Lot Line
"			4.47	274.24	17' Cut		
"			4.08	274.63	22 edge Pav		
"			3.1	275.6	30' Top brk		
17+00			3.73	274.25		℄	
T.P.	6.67	281.66	3.72	274.99 ✓			
18+00			5.74	275.92		℄	
18+41.6			5.49	276.17		℄	
"			5.84	275.82			13' edge Pav
"			6.09	275.57			17.5 Cut
"			5.9	275.8			19' brk
"			4.9	276.8			21 Top brk
"			4.2	277.46			30' PL
18+54.4			5.42	276.24		℄	

F.B. 1264 PG. 104 Job No. 1194 Division No. Notes Red. Plotted Profile
Survey of Rockhold Ave Dist Date 9-2-47 Date No. X-Sec.
Survey by Van Deren Notes Van Notes Chkd. Checked
Indexed A. C. Johnson Date Date Date No.

FORM 307 10M 10-46

PLEASE RETURN TO
LOS ANGELES COUNTY SURVEYOR
700 HALL OF RECORDS

NOTE: ANY ADDITIONS OR CHANGES ON THIS SHEET MUST BE MADE OR CIRCLED IN RED INK, WITH DATE AND NAME OF PERSON MAKING CHANGE.

Do not extend notes this side of this line.

STATION	B. S.	H. I.	F. S.	ELEV.	Lt	℄	Rt
		281.66					
18+54.4			6.00	275.66	19' Gut		
"			5.64	276.02	23.5 edge Pav		
"			5.3	276.4	26.5 brk		
"			4.5	277.2	30' Top brk + P.L.		
18+99.60			5.14	276.52	℄ Inter Rockhold Ave + Dorothy st		
19+18.0			5.22	276.44		℄ + X Gut	
"			5.19	276.47		47.5 EC	
"			5.10	276.56	50.5 EC		
19+31.2			4.88	276.78		℄	
"			5.20	276.46	19' Gut		
"			5.05	276.61	22.5 edge Pav		
"			3.8	277.9	30' P.L		
19+50.5			4.58	277.08		℄	
"			4.85	276.81		12.5 edge Pav	
"			5.20	276.46		18.5 Gut + b brk	
"			4.7	277.0		19' Top brk	
"			4.0	277.7		30' P.L	
"			3.4	278.3		115 back Lot Line	
20+00			4.20	277.46		℄	
21+00			3.47	278.19		℄	
"			3.73	277.93		12' edge Pav	

Profile
No. ____ Date ____ Notes Red ____ Plotted ____ Job No. 1194 Division No. ____
X-Sec. Date ____ Date ____ Survey of ____
No. ____ Date ____ Notes Chkd ____ Checked ____ Survey by [illegible] Notes [illegible] Date 9-2-47
Map No. ____ Indexed Johnson Date ____

F.B. 1264 PG. 105

FORM 307 10M 10-46

PLEASE RETURN TO
LOS ANGELES COUNTY SURVEYOR
700 HALL OF RECORDS

NOTE: ANY ADDITIONS OR CHANGES ON THIS SHEET MUST BE MADE OR CIRCLED IN RED INK, WITH DATE AND NAME OF PERSON MAKING CHANGE.

Do not extend notes this side of this line.

STATION	B. S.	H. I.	F. S.	ELEV.	Lt	℄	Rt
		281.66					
21+00			4.20	[illegible]			18' Gut
"			3.5	[illegible]			24' Topbrk
"			3.4	[illegible]			30 P.L
"			4.09	[illegible]	17' Gut		
"			3.80	277.86	20 edge Pav		
"			2.5	[illegible]	26' Topbrk		
"			2.5	[illegible]	30' P.L		
T. P.	4.37	284.97	1.06	280.60			
22+00			6.03	[illegible]		℄	
23+00			5.36	[illegible]		℄	
"			5.65	[illegible]			12' edge Pav
"			6.0	279.0			15.5 Gut
"			5.3	[illegible]			20' Topbrk
"			5.4	[illegible]			30' P.L
"			4.4	[illegible]			180' backlot Line
"			5.75	[illegible]	17' Gut		
"			5.30	[illegible]	20' edge Pav		
"			4.8	[illegible]	23' brk		
"			3.8	281.2	25 Topbrk		
"			3.4	281.6	30' P.L		
T. P.	5.02	286.73	3.26	281.71	T. P.		

F.B. 1264 PG. 106 Job No. 1194 Division No. Notes Red. Plotted Profile
Survey of Rockhole Ave Dist Date 9-2-47 Date No. X-Sec.
Survey by Van Deren Notes Van Notes Chkd. Checked
Indexed A. C. Johnson Date Date Date No.

FORM 307 10M 10-46

PLEASE RETURN TO
LOS ANGELES COUNTY SURVEYOR
700 HALL OF RECORDS

NOTE: ANY ADDITIONS OR CHANGES ON THIS SHEET MUST BE MADE OR CIRCLED IN RED INK, WITH DATE AND NAME OF PERSON MAKING CHANGE.

Do not extend notes this side of this line.

STATION	B. S.	H. I.	F. S.	ELEV.	Lt	℄ Rt
		286.73				
24+00			6.38	280 35		℄
25+00			5.66	281 07		℄
[illegible]			5.02	281 71		℄
"			5.27	281 46		15.5 edge Pav
"			5.30	281 43		17.5 Gut
"			5.0	281 7		21' Top brk
"			4.7	282 0		30' P.L
"			4.1	282 6		180' back Lot Line
"			5.35	281 38	15' Gutout	
"			5.57	281 16	18' Gut in	
"			[illegible]	281 95	18' Top Curb	
"			3.4	282 3	30' P.L.	
B.M. WM190			3.41	283.32	B.M. WM 190 Elev = 283.320 FB = 1247 - 120 Hellman Ave & Rockhold Ave. N.W. Cor Bt Spk in Curb 6' N of N end C.R.	

Profile No. ____ Date ____ Notes Red ____ Date ____ Plotted ____ Job No. 1194 Division No. ____ F.B. 1-64 PG. 107

X-Sec. No. ____ Date ____ Notes Chkd ____ Date ____ Checked ____ Date ____ Survey of Rockhold Ave [illegible] Survey by Van Deren Notes Van Date 9-2-47

Map No. ____ Indexed Johnson Date ____

F.B. 264 PG. 108 | Job No. 1194 Division No. Notes Red. Plotted Profile

Survey of Rockhold Ave Dist Date 9-2-47 Date No.

Survey by Van Dercu Notes Van Notes Chkd. Checked X-Sec.

Indexed Date Date Date No.

STATION	B. S.	H. I.	F. S.	ELEV.

FORM 307 10M 10-46

PLEASE RETURN TO
LOS ANGELES COUNTY SURVEYOR
700 HALL OF RECORDS

Do not extend notes this side of this line.

NOTE: ANY ADDITIONS OR CHANGES ON THIS SHEET MUST BE MADE OR CIRCLED IN RED INK, WITH DATE AND NAME OF PERSON MAKING CHANGE.

Notes Ck'd by	Survey of Rockhold Ave Dist
Map No.	W. O. 1194 Tape No. St'd °F
Office Work	Surveyed by
Checked	Notes Date 8-18-47
Date	Indexed A. C. Johnson

F. B. Pg. 7

SEP 20 '48

TOPOGRAPHY

ON

EARLE-ST

and

DELTA-AVE

From Garvey Ave

To Near Hellman Ave

ROCKHOLD-AVE-DIST

CI-1194

8-18-47

Van Geren
Smith
Beers
Smiley

Notes: Any Additions or Changes on This Sheet Must be Made or Circled in Red Ink With Date and Name of Person Making Change.

Do not extend notes this side of this line.

RETURN TO
LOS ANGELES COUNTY SURVEYOR
7DO HALL OF RECORDS

FORM 247 SM 11-6

F. B 1264 PG. 110

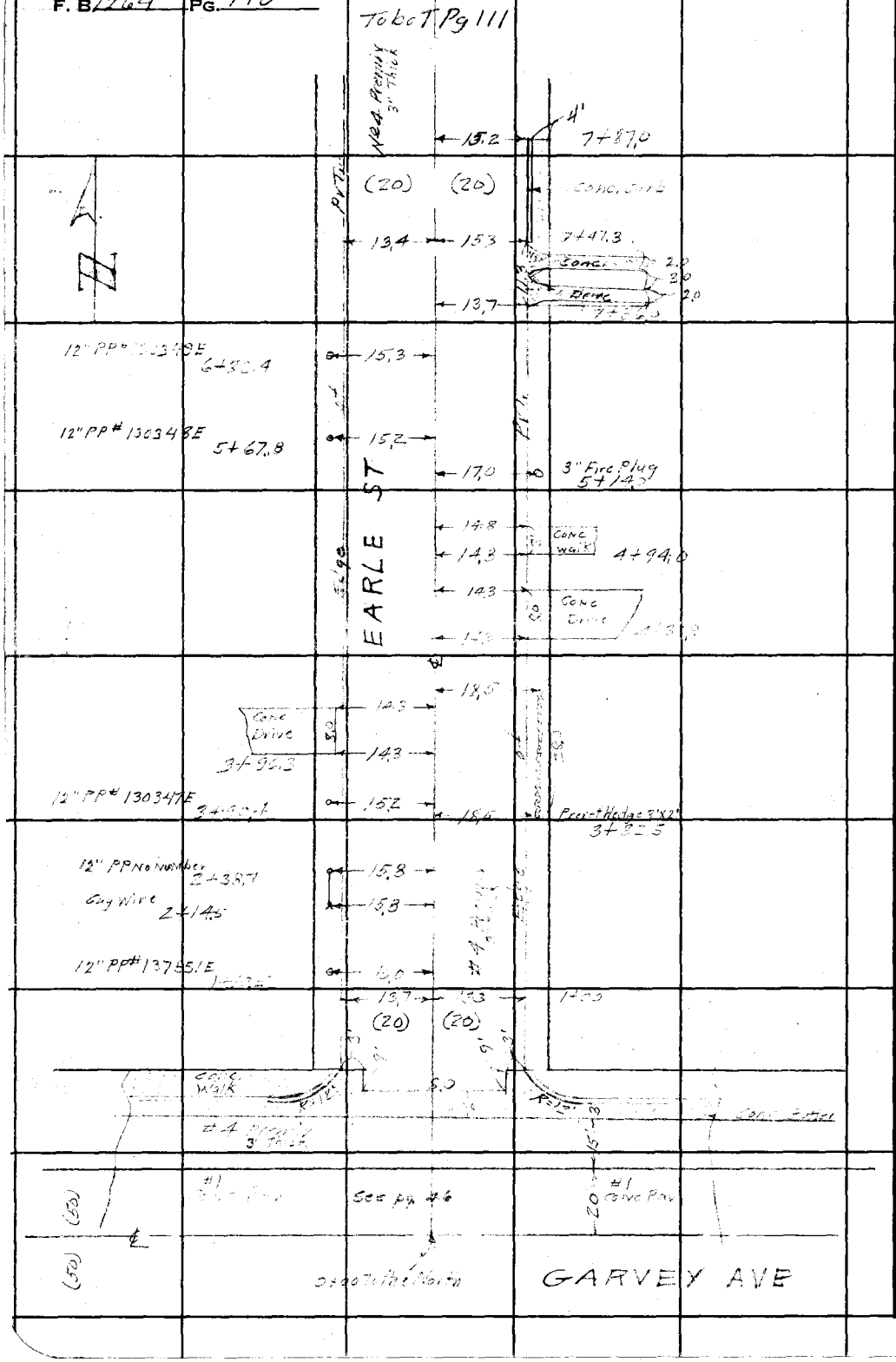

RETURN TO
LOS ANGELES COUNTY SURVEYOR
700 HALL OF RECORDS

Do not extend notes this side of this line.

Note: Any Additions or Changes on This Sheet Must be Made or Circled in Red Ink With Date and Name of Person Making Change.

Notes Ck'd by	Survey of Rockfield Ave Dist
Map No.	W. O. 1194 Tape No. St'd °F
Office Work	Surveyed by
Checked	Notes Y & N Date 8-18-11
Date	Indexed A. C. Johnson

F. B. Pg. 111

Notes: Any Additions or Changes on This Sheet Must be Made or Circled in Red Ink With Date and Name of Person Making Change.

Do not extend notes this side of this line.

RETURN TO
LOS ANGELES COUNTY SURVEYOR
700 HALL OF RECORDS

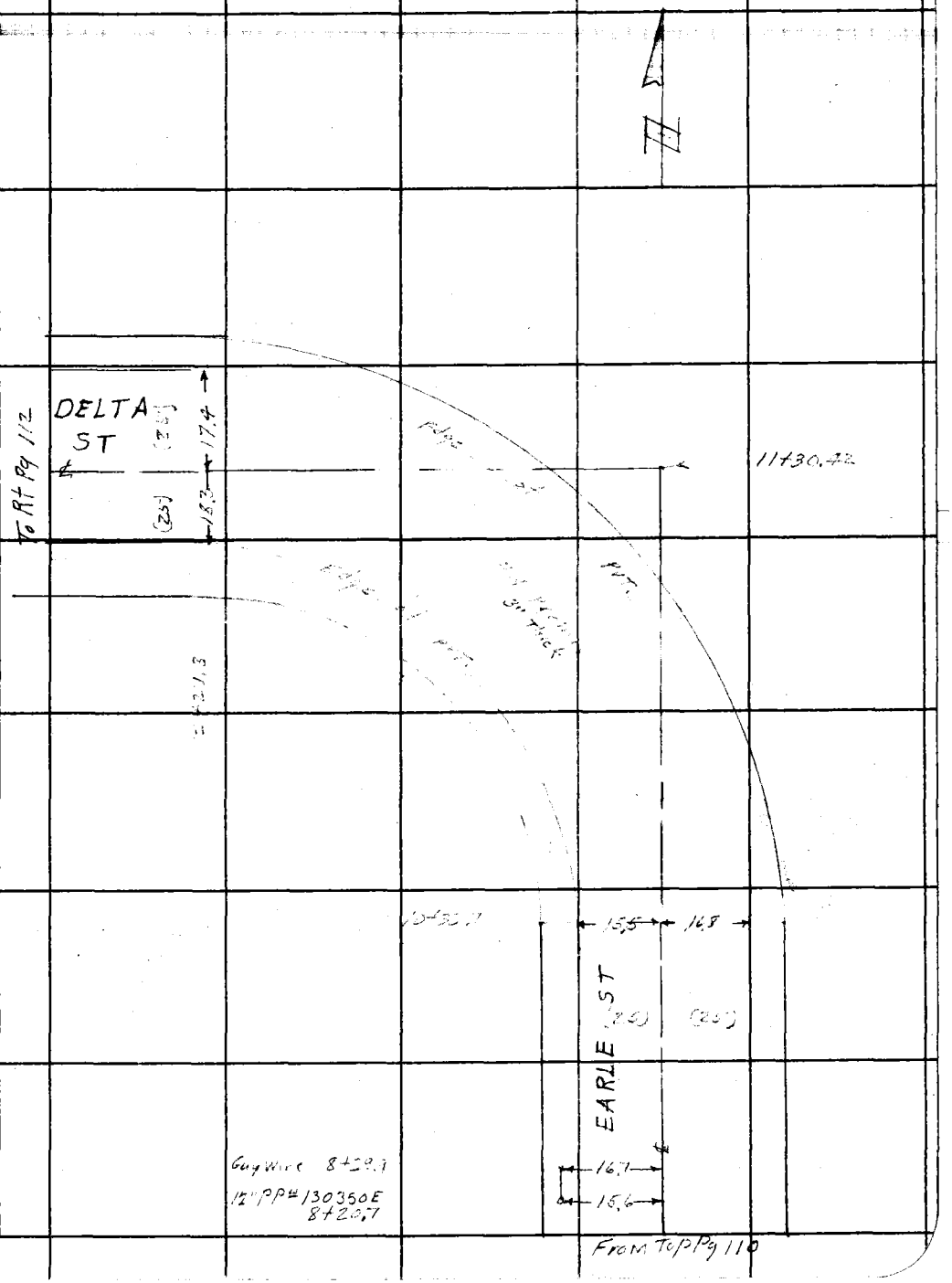

FORM 247 SM 11-46

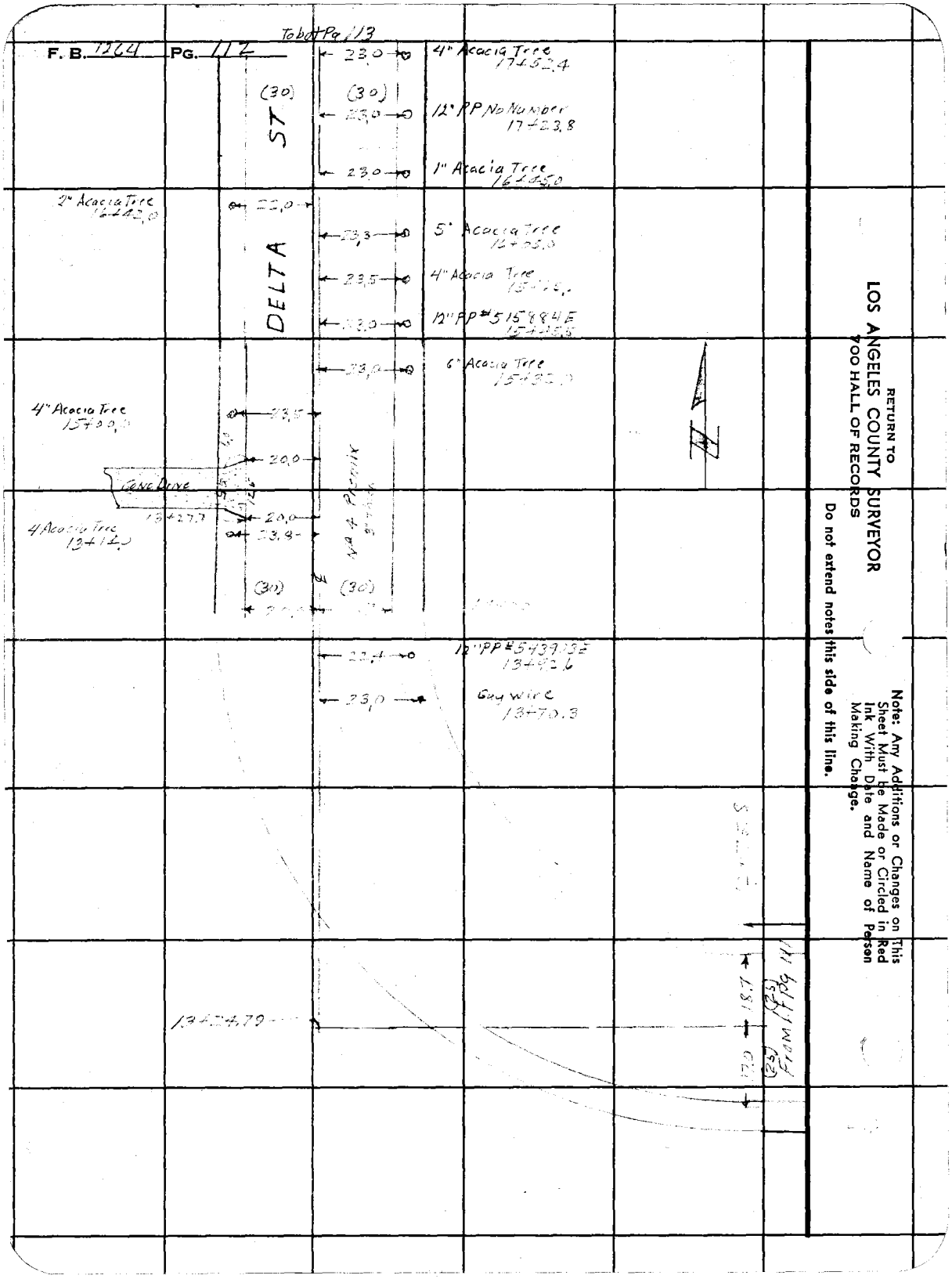

F. B. 1264 PG. 112
To bot Pg 113
23.0
4" Acacia Tree 17+52.4
(30)
(30)
23.0
12" PP No Number 17+23.8
ST
23.0
1" Acacia Tree 16+45.0
2" Acacia Tree 16+42.0
22.0
23.3
5" Acacia Tree 16+05.0
DELTA
23.5
4" Acacia Tree
23.0
12" PP #515884E 15+45.5
23.0
6" Acacia Tree
4" Acacia Tree 15+00.0
23.5
20.0
Cone Drive
13+27.7
20.0
23.8
4 Acacia Tree 13+14.0
(30)
(30)
22.4
12" PP #5439.3E 13+92.6
23.0
Guy wire 13+70.3
13+24.79
18.7
(25)
From (Pg 111)
RETURN TO
LOS ANGELES COUNTY SURVEYOR
700 HALL OF RECORDS
Do not extend notes this side of this line.
Note: Any Additions or Changes on This Sheet Must be Made or Circled in Red Ink With Date and Name of Person Making Change.

Notes Ck'd by	Survey of Rochella [illegible]
Map No.	W. O. [illegible] Tape No. St'd °F
Office Work	Surveyed by Van Dorn
Checked	Notes Va[illegible] Date [illegible]
Date	Indexed A. C. Johnson

F. B. PG. 112

Note: Any Additions or Changes on This Sheet Must be Made or Circled in Red Ink With Date and Name of Person Making Change.

Do not extend notes this side of this line.

RETURN TO LOS ANGELES COUNTY SURVEYOR 700 HALL OF RECORDS

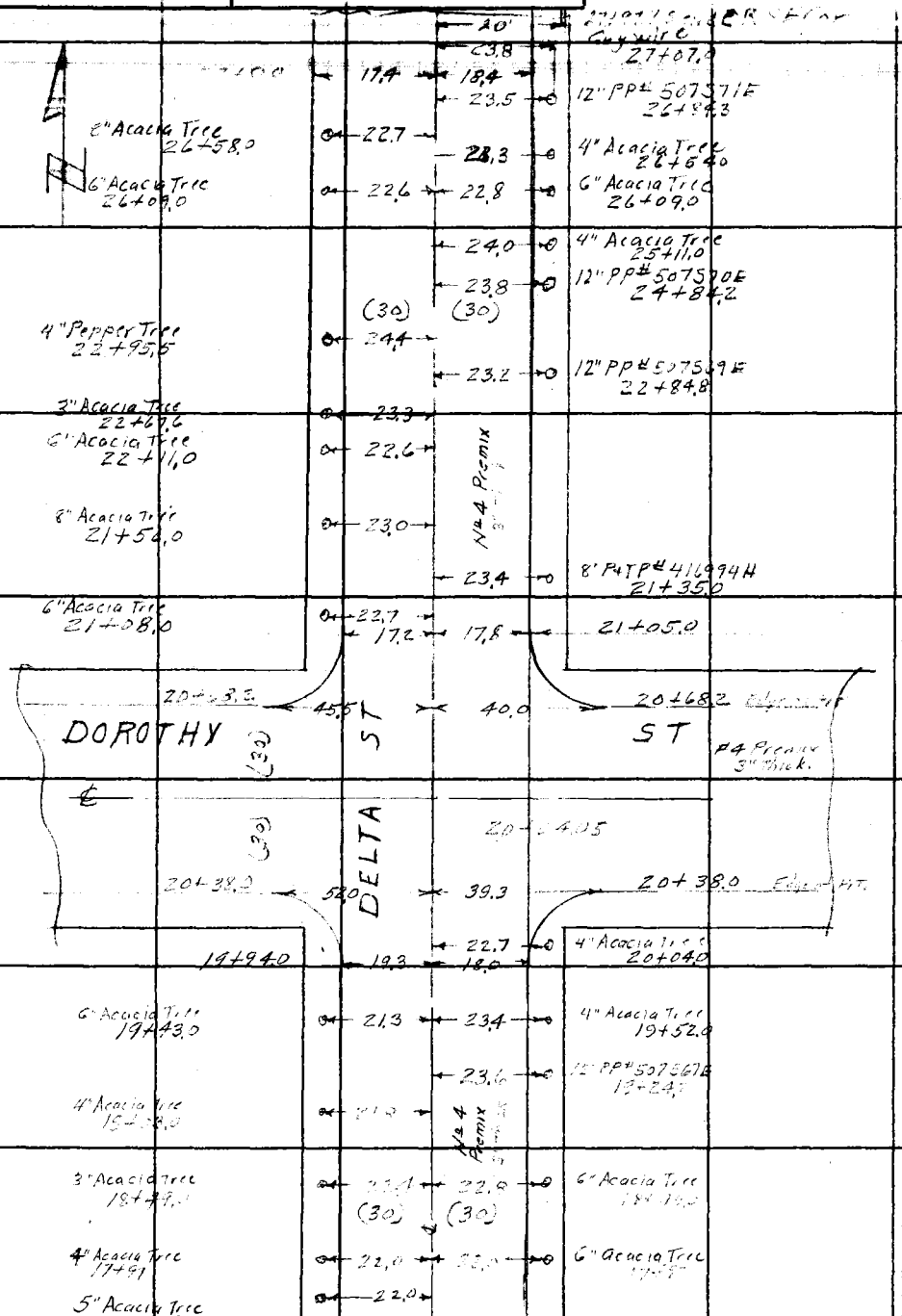

From To Pg 112

FORM 247 SM 11-46

RETURN TO
LOS ANGELES COUNTY SURVEYOR
700 HALL OF RECORDS

Note: Any Additions or Changes on This Sheet Must Be Made or Circled in Red Ink With Date and Name of Person Making Change.

Do not extend notes this side of this line.

F. B. 1264 PG. 114

Profile No. ____ Notes Red. ____ Plotted ____ Job No. ____ Division No. ____

F.B. ____ PG. 115

Date ____ Date ____ Survey of [illegible]

X-Sec. No. ____ Notes Chkd L.C.H. Checked 9-25-48 Survey by [illegible] Notes ____ Date 9-3-48

Date ____ Date ____ Map No. ____ Indexed Johnson Date SEP 20 '48

CROSS SECTIONS

ON

EARLE-ST & DELTA AVE

From - Garvey Ave

To - Near Hellman Ave

ROCKHOLD AVE DIST

CI-1194

STATION	B. S.	H. I.	F. S.	ELEV.

NOTE: ANY ADDITIONS OR CHANGES ON THIS SHEET MUST BE MADE OR CIRCLED IN RED INK, WITH DATE AND NAME OF PERSON MAKING CHANGE.

PLEASE RETURN TO
LOS ANGELES COUNTY SURVEYOR
700 HALL OF RECORDS

Do not extend notes this side of this line.

FORM 307 10M 10-46

FORM 307 10M 10-46

PLEASE RETURN TO
LOS ANGELES COUNTY SURVEYOR
700 HALL OF RECORDS

NOTE: ANY ADDITIONS OR CHANGES ON THIS SHEET MUST BE MADE OR CIRCLED IN RED INK, WITH DATE AND NAME OF PERSON MAKING CHANGE.

Do not extend notes this side of this line.

STATION	B. S.	H. I.	F. S.	ELEV.	Lt	℄ RT
BMWM 112	6.84	269.65		262.81	BMWM 112 Elev = 262.813 FB 1247-85 Garvey Ave & Earle St. N.E. Cor. St Spk in Curb 20' East of East end C.R.	
0+00			6.65	263.00		℄ Int Garvey Ave & Earle St
0+20			6.92	262.73		℄ edge Conc
0+28			7.04	262.61		℄ Mac Pav
0+35			7.42	262.23		℄ edge Gut
0+38			7.55	262.10		℄ Gut
"			7.60	262.05		25' Gut
"			6.77	262.88		25' E end C.R. NE Cor
"			7.37	262.28	25' Gut	
"			6.61	263.04	25' W end C.R. NW Cor.	
0+41			7.36	262.29		℄ edge Gut
0+50			6.94	262.71		℄
"			6.56	263.09		9' Gut out
"			6.63	263.02		12' Gut in
"			6.20	263.05		12' Top Curb
"			6.0[illegible]	263.[illegible]		20' PL
"			6.48	263.[illegible]	9' Gut out	
"			6.65	263.[illegible]	12' Gut in	
"			6.14	263.[illegible]	12' Top Curb	
"			6.10	263.[illegible]	20' P.L.	

F.B. 1264 PG. 116 Job No. 1194 Division No. Notes Red. Plotted No. Profile
Survey of Rockhold Ave Dist Date 9-3-47 Date X-Sec.
Survey by Van Deren Notes Van Notes Chkd. Checked No.
Indexed A. C. Johnson Date Date Date

FORM 307 10M 10-46

PLEASE RETURN TO
LOS ANGELES COUNTY SURVEYOR
700 HALL OF RECORDS

NOTE: ANY ADDITIONS OR CHANGES ON THIS SHEET MUST BE MADE OR CIRCLED IN RED INK, WITH DATE AND NAME OF PERSON MAKING CHANGE.

Do not extend notes this side of this line.

STATION	B. S.	H. I.	F. S.	ELEV.	LT	℄	RT
		269.65					
0+62			6.60	263.05		℄	
1+00			6.16	263.49		℄	
2+00			5.35	264.30		℄	
"			5.72	263.93			10' Gut
"			5.45	264.20			13' edge Pav
"			4.4	265.2			20' P.L.
"			4.5	265.1			200' back Lot Line
"			5.57	264.08	9.5 Gut		
"			5.27	264.38	13' edge Pav		
"			4.8	264.8	20' PL		
"			4.0	265.6	120' back Lot Line		
3+00			4.53	265.[illegible]		℄	
4+00			3.69	265.97		℄	
"			4.00	265.65			10' Gut
"			3.69	265.96			13' edge Pav
"			3.2	266.4			20' PL
"			3.89	265.76	10' Gut		
"			3.57	266.08	13' edge Pav		
"			2.6	267.0	20' PL		
T.P.	6.75	272.72	3.68	265.97			
5+00			5.77	266.95		℄	

Profile Notes Red ____ Plotted ____ Job No. 1194 Division No. ____ F.B. 1234 PG. 117

No. ____ Date ____ Date ____ Survey of ____

X-Sec. Notes Chkd. ____ Checked ____ Survey by [illegible] Notes [illegible] Date [illegible]

No. ____ Date ____ Date ____ Map No. ____ Indexed Johnson Date ____

FORM 307 10M 10-46

PLEASE RETURN TO
LOS ANGELES COUNTY SURVEYOR
700 HALL OF RECORDS

NOTE: ANY ADDITIONS OR CHANGES ON THIS SHEET MUST BE MADE OR CIRCLED IN RED INK, WITH DATE AND NAME OF PERSON MAKING CHANGE.

Do not extend notes this side of this line.

F.B. [illegible] Pg. 118 | Job No. 1194 Division No. | Notes Red | Plotted | Profile No.
Survey of Rosecrans Ave Dist | Date 9-3-47 | Date | X-Sec. No.
Survey by Los Angeles | Notes Chkd | Checked
Notes Notes Vor | Date | Date
Index A. C. Johnson | Date

STATION	B. S.	H. I.	F. S.	ELEV.	LT	℄	RT
		272.72					
6+00			4.87	[illegible]		℄	
"			5.12	[illegible]			10' Cut
"			4.80	[illegible]			13' edge Pav
"			4.30	[illegible]			20' P.L
"			4.5	[illegible]			200' back Lot line
"			5.01	[illegible]	10' Cut		
"			4.78	[illegible]	13' edge Pav		
"			4.4	[illegible]	20' PL		
"			4.1	[illegible]	200' back lot line		
7+00			3.84	[illegible]		℄	
7+47.3			3.66	[illegible]			15.3 Cut
"			3.17	[illegible]			15.3 Top Curb
7+87.0			3.33	[illegible]			15.2 Cut
"			3.00	[illegible]			15.2 Top Curb
8+00			2.90	[illegible]		℄	
"			3.12	26260			13' Cut
"			2.92	26380			15' edge Pav
"			2.4	270[illegible]			20' P.L
"			2.90	269.82	10' Cut		
"			2.78	27[illegible]44	13.5 edge Pav		
"			1.8	27[illegible]	20' PL		

FORM 307 10M 10-46

PLEASE RETURN TO
LOS ANGELES COUNTY SURVEYOR
700 HALL OF RECORDS

NOTE: ANY ADDITIONS OR CHANGES ON THIS SHEET MUST BE MADE OR CIRCLED IN RED INK, WITH DATE AND NAME OF PERSON MAKING CHANGE.

Do not extend notes this side of this line.

STATION	B. S.	H. I.	F. S.	ELEV.	LT	℄	RT
		272.72					
T.P.	7.54	277.70	2.56	270.16			
9+00			6.67	271.03		℄	
10+00			5.56	272.14		℄	
10+33.7			5.18	272.52		℄	
"			5.50	272.20			15' Gut
"			5.20	272.50			17.5 edge Pav
"			5.1	272.6			25 PL
"			5.43	272.27	12.5 Gut		
"			5.13	272.57	15.5 edge Pav		
"			4.8	272.9	25' PL		
10+89.0			4.82	272.88			Gut
10+94			4.56	273.14			edge Pav
11+00			3.6	274.1			Top brk
11+30.42			3.8	273.9			PL
11+61.0			3.2	274.5			Top brk
11+65.0			3.88	273.82			edge Pav
11+70.0			4.15	273.55			Gut
12+00			3.53	274.17		℄	
12+27.32			3.21	274.49		℄	
			3.40	274.30			12' Gut

Profile
No. ____ Date ____ Notes Red ____ Plotted ____ Date ____ Job No. 1171 Division No. ____
X-Sec. No. ____ Date ____ Notes Chkd. ____ Checked ____ Date ____ Survey of ____ Survey by [illegible] Notes [illegible] Date [illegible]
Map No. ____ Date ____ Indexed Johnson Date ____

F.B. 1064 Pg. 119

FORM 307 10M 10-46

PLEASE RETURN TO
LOS ANGELES COUNTY SURVEYOR
700 HALL OF RECORDS

NOTE: ANY ADDITIONS OR CHANGES ON THIS SHEET MUST BE MADE OR CIRCLED IN RED INK, WITH DATE AND NAME OF PERSON MAKING CHANGE.

Do not extend notes this side of this line.

STATION	B. S.	H. I.	F. S.	ELEV.	Lt	℄ RT
		277.70				
12+27.32			3.14	274.56		15.5 edge Pav
"			2.5	275.2		25' PL
"			3.64	274.06	14' Gut	
"			3.21	274.49	18' edge Pav	
"			2.7	275.0	25' PL	
12+75.8			2.61	275.09		℄
"			2.80	274.90		14' Gut
"			2.53	275.17		17' edge Pav
"			2.0	275.7		25' PL
"			2.88	274.82	12.5 Gut	
"			2.59	275.12	16' edge Pav	
"			3.0	274.7	25' PL	
T.P.	5.96	281.07	2.59	275.11		
13+00			5.78	275.29		Pav
13+16			5.75	275.32		Gut
13+23			5.40	275.67		edge Pav
13+24.79			5.4	275.7		RI
13+26.4			5.40	275.67		edge Pav
13+30.5			5.61	275.46		Gut
14+00			4.96	276.11		℄
"			5.45	275.62		12' Gut

F.B. 1264 PG. 120
Job No. 1194 Division No. Notes Red. Plotted
Survey of Rockhold Ave Dist Date 9-3-47 Date No.
Survey by Van Deren Notes Van Notes Chkd. Checked X-Sec.
Indexed A. C. Johnson Date Date No.
Profile

FORM 307 10M 10-46

PLEASE RETURN TO
LOS ANGELES COUNTY SURVEYOR
700 HALL OF RECORDS

NOTE: ANY ADDITIONS OR CHANGES ON THIS SHEET MUST BE MADE OR CIRCLED IN RED INK, WITH DATE AND NAME OF PERSON MAKING CHANGE.

Do not extend notes this side of this line.

STATION	B. S.	H. I.	F. S.	ELEV.	LT	℄	RT
		271.07					
14+00			5.25	275.82			16.5 edge Pav
"			5.5	275.6			30' P.L.
"			6.7	274.4			150' back lot line
"			5.10	275.97	[illegible] Gut		
"			4.80	276.27	20' edge Pav		
"			4.80	276.27	30' P.L.		
"			[illegible]	276.4	[illegible] back lot line		
15+00			[illegible]	276.73		℄	
16+00			[illegible]	277.44		℄	
"			3.98	277.09			14' Gut
"			[illegible]	277.39			18' edge Pav
"			3.4	277.7			30' P.L.
"			3.88	277.19	14' Gut		
"			[illegible]	277.57	[illegible]		
"			3.2	[illegible]	30' P.L.		
T. P.	[illegible]	283.31	3.63	277.44			
17+00			5.66	278.25		℄	
18+00			[illegible]	278.90		℄	
"			5.39	278.52			14' Gut
"			5.15	278.76			18' edge Pav
"			4.8	[illegible]			30' P.L.

Profile
No. ____ Date ____ Notes Red ____ Date ____ Plotted ____ Date ____ Job No. [illegible] Division No. ____
X-Sec. No. ____ Date ____ Notes Chkd. ____ Date ____ Checked ____ Date ____ Survey of ____ Survey by [illegible] Notes [illegible] Date [illegible] Map No. ____ Indexed [illegible] Date ____

F.B. [illegible] PG. 121

FORM 307 10M 10-46

PLEASE RETURN TO
LOS ANGELES COUNTY SURVEYOR
700 HALL OF RECORDS

NOTE: ANY ADDITIONS OR CHANGES ON THIS SHEET MUST BE MADE OR CIRCLED IN RED INK, WITH DATE AND NAME OF PERSON MAKING CHANGE.

Do not extend notes this side of this line.

STATION	B. S.	H. I.	F. S.	ELEV.	LT	℄	RT
18+00		[illegible]	5.5	278.4			200' back Lot Line
"			5.20	[illegible]	14' Gut		
"			4.77	[illegible]	18' edge Pav		
"			4.1	[illegible]	30' P.L		
"			3.2	280.7	170' back Lot Line		
19+00			4.21	[illegible]		℄	
19+94.0			3.50	281.41		℄	
"			4.00	279.91			14' Gut
"			3.69	280.22			18' edge Pav
"			3.2	[illegible]			30' P.L
"			3.78	280.13	14' Gut		
"			3.40	[illegible]	18' edge Pav		
"			2.8	[illegible]	30' PL		
20+00			3.46	[illegible]		℄	
20+54.05			3.09	[illegible]		℄	Enter Detta & Dorothy
T.P.	6.16	286.96	3.11	280.80			
21+00			5.86	[illegible]		℄	
21+05.0			5.80	[illegible]		℄	
"			6.26	[illegible]			14' Gut
"			6.13	[illegible]			17.5 edge Pav
"			5.5	[illegible]			30' PL

F.B. 1264 PG. 122 Job No. 1194 Division No. Notes Red. Plotted Profile
Survey of Rockhold Ave Dist Date 9-3-47 Date No. X-Sec.
Survey by Van Deren Notes Van Notes Chkd. Checked
Indexed A. C. Johnson Date Date No.

FORM 307 10M 10-46

PLEASE RETURN TO
LOS ANGELES COUNTY SURVEYOR
700 HALL OF RECORDS

NOTE: ANY ADDITIONS OR CHANGES ON THIS SHEET MUST BE MADE OR CIRCLED IN RED INK, WITH DATE AND NAME OF PERSON MAKING CHANGE.

Do not extend notes this side of this line.

STATION	B. S.	H. I.	F. S.	ELEV.	LT	℄	RT
		286.96					
21+05.0			6.07	280.89	14.5 Cut		
"			5.87	281.09	18.5 edge Pav		
"			5.1	281.8	30' PL		
22+00			5.00	281.9		℄	
"			5.52	281.44			14' Cut
"			5.44	281.52			17' edge Pav
"			4.9	282.0			30' PL
"			3.9	283.0			180' back Lot Line
"			5.44	281.52	14.5 Cut		
"			5.26	281.70	19' edge Pav		
"			4.4	282.56	30' PL		
"			3.5	283.46	180' back Lot Line		
23+00			4.39	[illegible]		℄	
24+00			3.71	283.25		℄	
"			4.19	282.77			14' Cut
"			[illegible]	282.43			18' edge Pav
"			3.8	283.1			30' PL
"			4.08	282.88	14.5 Cut		
"			3.78	283.18	19' edge Pav		
"			3.3	283.68	30' P.L.		
T.P.	5.80	289.48	3.28	283.68			

Profile Notes Red ____ Plotted ____ Job No. 114 Division No. ____ F.B. [illegible] Pg. 123
No. ____ Date ____ Date ____ Survey of ____
X-Sec. Notes Chkd ____ Checked ____ Survey by [illegible] Notes [illegible] Date [illegible]
No. ____ Date ____ Date ____ Map No. ____ Indexed Johnson Date ____

FORM 307 10M 10-46

PLEASE RETURN TO
LOS ANGELES COUNTY SURVEYOR
700 HALL OF RECORDS

NOTE: ANY ADDITIONS OR CHANGES ON THIS SHEET MUST BE MADE OR CIRCLED IN RED INK, WITH DATE AND NAME OF PERSON MAKING CHANGE.

Do not extend notes this side of this line.

STATION	B. S.	H. I.	F. S.	ELEV.	LT	℄	RT
		289.48					
25+00			5.61	28[illegible]87		℄	
26+00			4.83	[illegible]		℄	
"			5.31	284.17			14.5 Gut
"			4.99	[illegible]			18' edge Pav
"			4.9	[illegible]			30' PL
"			5.5	[illegible]			200' back Lot Line
"			5.12	[illegible]	14' Gut		
"			4.76	[illegible]	19' edge Pav		
"			4.7	[illegible]	30' PL		
"			4.0	[illegible]	180' back Lot Line		
27+00			4.15	[illegible]		℄	
"			4.48	[illegible]			14.5 Gut
"			4.20	285.28			18' edge Pav
"			4.00	[illegible]			30' PL
"			4.48	[illegible]	13.5 Gut		
"			4.16	[illegible]	17.5 edge Pav		
"			4.0	[illegible]	30' PL		
27+97.7			4.12	[illegible]			20' Gut
"			3.40	[illegible]		✓	20' Top Curb
B.M. WM 188			3.11	286.37	BM WM 188 Elev = 286.369 FB 1247-119 Hellman Ave & Charlotte Ave N.W Cor BT Spk in Curb 6' W of W end C.R		

F.B. 1264 PG. 124

Job No. 1194 Division No. ____ Notes Red. ____ Plotted ____ Profile ____

Survey of Rockhold Ave Dist Date 9-3-47 Date ____ No. ____

Survey by Van Deren Notes Van Notes Chkd. ____ Checked ____ X-Sec. ____

Indexed A. C. Johnson Date ____ Date ____ Date ____ No. ____

Notes Ck'd by	Survey of Rockhold Ave Dist
Map No.	W. O. 1194 Tape No. St'd °F
Office Work	Surveyed by Van Deren
Checked	Notes Van Date 8-18-47
Date	Indexed A. C. Johnson

F. B. 1267 PG. 125

SEP 20 '48

TOPOGRAPHY

ON

DOROTHY- ST

From - Delta st East

To = WR/W of Edison Co

ROCKHOLD-AVE-DIST

CI 1194

8-18-47

Van Deren
Smith
Brers
Smiley

Note: Any Additions or Changes on This Sheet Must be Made or Circled in Red Ink With Date and Name of Person Making Change.

Do not extend notes this side of this line.

RETURN TO
LOS ANGELES COUNTY SURVEYOR
700 HALL OF RECORDS

FORM 247 5M 11-46

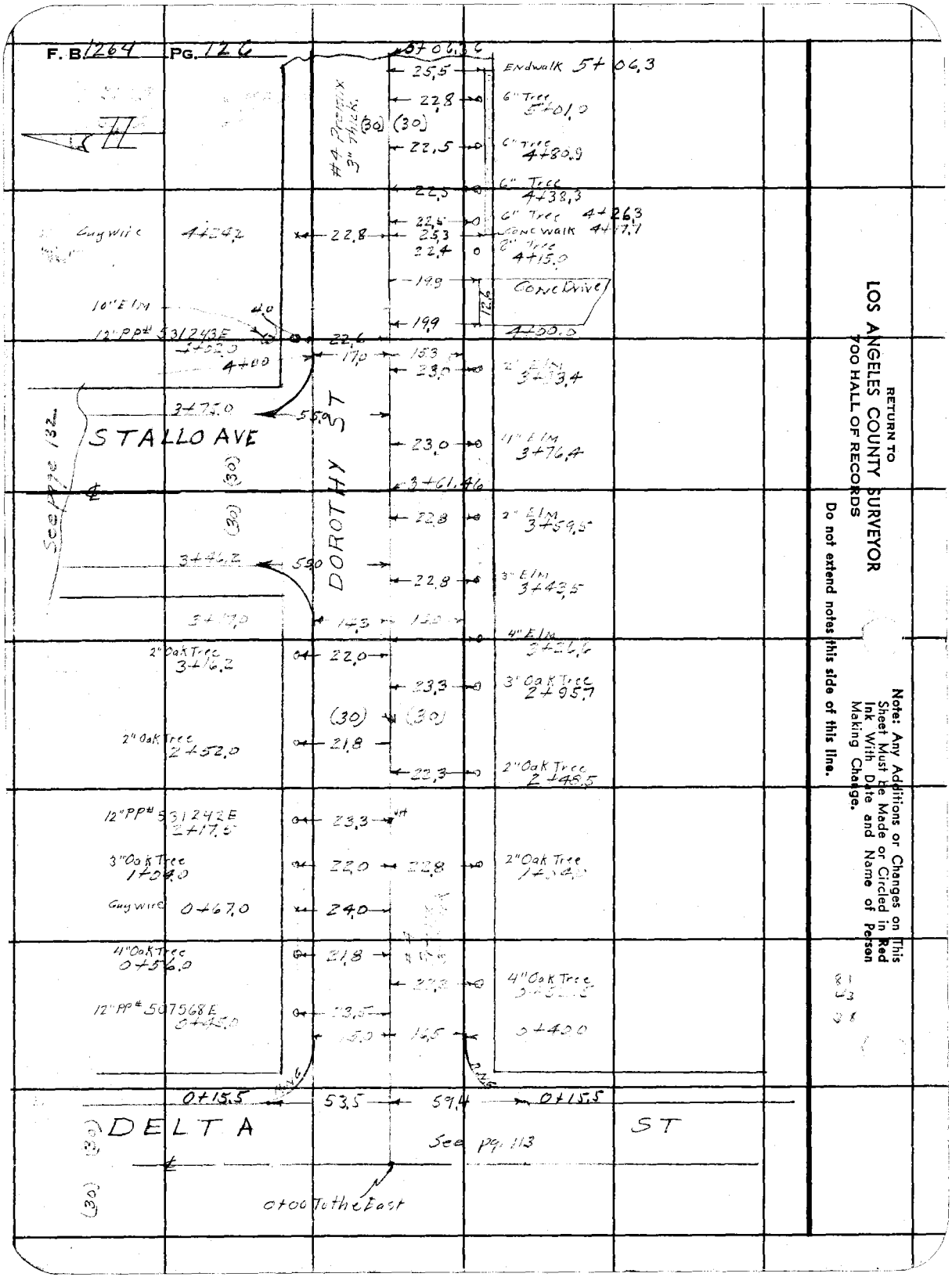

RETURN TO
LOS ANGELES COUNTY SURVEYOR
700 HALL OF RECORDS

Do not extend notes this side of this line.

Note: Any Additions or Changes on This Sheet Must Be Made or Circled in Red Ink With Date and Name of Person Making Change.

F.B. [illegible] PG. 127

Profile No. ____ Notes Red ____ Plotted ____ Job No. 1194 Division No. ____
Date ____ Date ____ Survey of ____
X-Sec. No. ____ Notes Chkd [illegible] Checked [illegible] Survey by Van Dorn Notes Van Date 9-3-47
Date ____ Date ____ Map No. ____ Indexed Tahmas Date SEP 20 '48

CROSS SECTIONS
ON
DOROTHY ST
From Delta St East
To - West R/W of
Edison Co

ROCKHOLD AVE DIST
CH 1194

Van Dorn
Smith
Beers

STATION	B. S.	H. I.	F. S.	ELEV.

NOTE: ANY ADDITIONS OR CHANGES ON THIS SHEET MUST BE MADE OR CIRCLED IN RED INK, WITH DATE AND NAME OF PERSON MAKING CHANGE.

Do not extend notes this side of this line.

PLEASE RETURN TO
LOS ANGELES COUNTY SURVEYOR
700 HALL OF RECORDS

FORM 307 10M 10-46

FORM 307 10M 10-46

PLEASE RETURN TO
LOS ANGELES COUNTY SURVEYOR
700 HALL OF RECORDS

NOTE: ANY ADDITIONS OR CHANGES ON THIS SHEET MUST BE MADE OR CIRCLED IN RED INK, WITH DATE AND NAME OF PERSON MAKING CHANGE.

Do not extend notes this side of this line.

STATION	B. S.	H. I.	F. S.	ELEV.	LT	℄	RT
B.M.	3.61	285.25		281.64	BM WM212 Elev = 281.641 FB 1247-154 Delta St & Dorothy St N.E. Cor B.B. Spk IN West side PP # 507568 E		
0+00			4.42	[illegible]		℄ Delta & Dorothy St	
0+16			5.01	[illegible]		℄ & X Gut	
"			5.40	[illegible]			59' Gut
"			4.55	[illegible]	53' Gut		
0+40			4.93	[illegible]		℄	
"			5.20	[illegible]			16' edge Pav
"			5.4	[illegible]			17.5 Gut
"			4.4	[illegible]			21.5 Top brk
"			4.3	[illegible]			30' P.L
"			5.08	[illegible]	15' edge Pav		
"			5.15	[illegible]	16' Gut		
"			4.5	[illegible]	20' Top brk		
"			4.2	[illegible]	30' PL		
1+00			5.02	[illegible]		℄	
T.P.	4.79	285.02	5.02	280.23			
2+00			5.08	[illegible]		℄	
"			5.71	[illegible]			15.5 edge Pav
"			6.1	[illegible]			18.5 Gut
"			5.3	[illegible]			22' Top brk

Profile No. ____ X-Sec. No. ____

Plotted ____ Date ____ Checked ____ Date ____

Notes Red. ____ Date 9-3-47 Notes Chkd. ____ Date ____

Division No. ____ Job No. 194 Notes Van Dorn Date ____

Survey of Rechfield Ave Dist

Survey by Van Dorn

Indexed C. Jonnick

F.B. 1264 PG. 128

FORM 307 10M 10-46

PLEASE RETURN TO
LOS ANGELES COUNTY SURVEYOR
700 HALL OF RECORDS

NOTE: ANY ADDITIONS OR CHANGES ON THIS SHEET MUST BE MADE OR CIRCLED IN RED INK, WITH DATE AND NAME OF PERSON MAKING CHANGE.

Do not extend notes this side of this line.

STATION	B. S.	H. I. ✓	F. S.	ELEV.	Lt	℄ RT
		285.02				
2+00			5.2	279 8		30' P.L
"			5.8	279 2		150' backlot Line
"			5 35	279 67	13' edge Pav	
"			5.8	279 2	14' Gut	
"			5.1	279 9	17' Top brk	
"			4.7	280 3	30' PL	
"			4.5	280 5	115' backlot Line	
3+00			5.98	278 04		℄
3+17.0			6.11	278 91		℄
"			6.24	278 18		15.5 edge Pav
"			[illegible]	278 5		18.5 Gut
"			6.2	278 8		21' Top brk
"			5.9	278 1		30' P.L
"			6.60	278 [illegible]	14.5 edge Pav	
"			6.8	278 2	16' Gut	
"			6.2	278 8	19' Top brk	
"			5.6	279 4	30' P.L	
3+61.46		✓	6.41	278 61		℄ Inter Dorothy Sta. Ave
T. P.	3.88	282.49	6.41	278.61 ✓		
4+00			4.26	278 23		℄
"			5.10	277 39		15.5 edge Pav

Profile
No. ____ Date ____ Notes Red ____ Plotted ____ Job No. [illegible] Division No. [illegible]
X-Sec. Notes Chkd. ____ Checked ____ Survey of [illegible]
No. ____ Date ____ Date ____ Survey by [illegible] Notes [illegible] Date [illegible]
Map No. ____ Indexed [illegible] Date SEP 20 '48

F.B. [illegible] PG. 149

FORM 307 10M 10-46

PLEASE RETURN TO
LOS ANGELES COUNTY SURVEYOR
700 HALL OF RECORDS

NOTE: ANY ADDITIONS OR CHANGES ON THIS SHEET MUST BE MADE OR CIRCLED IN RED INK, WITH DATE AND NAME OF PERSON MAKING CHANGE.

Do not extend notes this side of this line.

STATION	B. S.	H. I.	F. S.	ELEV.	LT	℄	RT
		282.49					
4+00			5.0	277.5			18.5 Gut
"			4.4	[illegible]			21' Top brk
"			4.4	[illegible]			30' P.L.
"			4.91	277.58	17' edge Pav		
"			5.0	277.5	18' Gut		
"			3.7	278.5	22' Top brk		
"			3.5	[illegible]	30' PL		
5+00			4.80	277.[illegible]		℄	
5+06.36			4.82	[illegible]		℄	
"			5.31	277.18			15.5 edge Pav
"			5.6	[illegible]			18' Gut
"			4.8	[illegible]			22' Top brk
"			5.1	[illegible]			30' PL
"			7.4	[illegible]			330' bac Lot Line
"			5.12	[illegible]	13.5 edge Pav		
"			5.3	[illegible]	14.5 Gut		
"			4.9	[illegible]	21' Top brk		
"			4.8	[illegible]	30' PL		
"			4.1	[illegible]	180' back Lot Line		✓
B.M. WM. 221			5.45	277.04	B.M. WM 221 Elev = 277.038 F.B. 1247-158 162 Rockhold Ave & Dorothy St S.E. Cor R.R. Spk in PP # 552394 E		

F.B. 1264 Pg. 130 Job No. 1194 Division No. Notes Red. Plotted No. Profile
Survey of Rockhold Ave Dist Date 9-7-47 Date X-Sec.
Survey by Van Deren Notes Van Notes Chkd. Checked No.
Indexed A. C. Johnson Date Date Date

Notes Ck'd by	Survey of
Map No.	W. O. 1194 Tape No. St'd °F
Office Work	Surveyed by Van Deren
Checked	Notes Van Date 9-3-[illegible]
Date	Indexed A. C. Johnson

F. B. 1924 PG. 131

TOPOGRAPHY

ON

STALLO-AVE

From-Dudley St
To-Now-Hellman Ave

ROCKHOLD AVE DIST

C1-1194

9-3
Van Deren
Smith
Beers
Smiley

Note: Any Additions or Changes on This Sheet Must be Made or Circled in Red Ink With Date and Name of Person Making Change.

Do not extend notes this side of this line.

RETURN TO
LOS ANGELES COUNTY SURVEYOR
700 HALL OF RECORDS

FORM 247 5M 5-46

F. B. 264 PG. 132

8+00

(30) (30)

7+05.0 — 12.0 — 12.5 — 22.1 — Guy Wire — 7+02.0

21.3 — 12" PP # 531248E 6+79.0

16" Elm 6+72.0 — 23.3 — 22.6 — 3" Elm 6+13.8

8" Elm 5+92.0 — 23.2 — 23.0 — 3" Elm 5+63.2

22.3 — 12" PP # 531247E 5+50.5

5" Elm 5+12.4 — 23.2 — 21.7 — 4" Elm 5+12.4

5+00 — 11.5 — 13.2 — 21.1 — 6" Elm 4+63.5

8" Elm 4+58.7 — 23.0

4" Elm 3+96.4 — 23.2 — 21.9 — 12" PP # 531246E 3+79.0

#4 Rebar 3" Thick

21.9 — 8" Elm 3+61.0

3" Elm 3+45.5 — 23.0

22.6 — 6" Elm 3+13.5

8" Elm 3+02.0 — 22.9 — 22.0 — 3" Elm 2+63.0

6" Elm 2+56.9 — 23.5

22.2 — 12" PP # 531245E 2+30.5

Edge Mac

23" Elm 2+08.2 — 23.0 — 22.0 — 6" Elm 2+08.2

8" Elm 1+54.0 — (30) (30) — 23.0

STALLO

Edge Mac

4" Elm 1+36.0 — 22.8 — 13.0

1+00 — 13.1 — 22.3 — 12" PP # 531244E 0+65.4

22.8 — 1" Elm 0+56.0

E.C. 0+54.6 — 14.6 — 14.9 — E.C. 0+54.6

8" Elm 0+51.0 — 23.2 — 22.6 — Guy Wire 0+40.0

0+14.5 — 45.0 — 38.5 — 0+14.5

DOROTHY ST

See pg. 126

(30) (30)

0+00 To the North

RETURN TO
LOS ANGELES COUNTY SURVEYOR
7DO HALL OF RECORDS

Do not extend notes this side of this line.

Note: Any Additions or Changes on This Sheet Must be Made or Circled in Red Ink With Date and Name of Person Making Change.

Profile No. ____ Notes Red. ____ Plotted ____ Job No. [illegible] Division No. ____ F.B. [illegible] PG. 133

Date ____ Date ____ Survey of ____

X-Sec. No. ____ Notes Chkd. LCM Checked 9-29-47 Survey by Van Dorn Notes Van Date 9-3-47

Date ____ Date ____ Map No. ____ Indexed C. Johnson Date SEP 20 '48

CROSS SECTIONS

ON

STALLO AVE

From Dorothy St

75 Near Hellman Ave

ROCKHOLL AVE DIST

CI-1194

Van Dorn
Smith
Bears
Smiley

STATION	B. S.	H. I.	F. S.	ELEV.

NOTE: ANY ADDITIONS OR CHANGES ON THIS SHEET MUST BE MADE OR CIRCLED IN RED INK, WITH DATE AND NAME OF PERSON MAKING CHANGE.

PLEASE RETURN TO
LOS ANGELES COUNTY SURVEYOR
700 HALL OF RECORDS

Do not extend notes this side of this line.

FORM 307 10M 10-46

FORM 307 10M 10-46

PLEASE RETURN TO
LOS ANGELES COUNTY SURVEYOR
700 HALL OF RECORDS

NOTE: ANY ADDITIONS OR CHANGES ON THIS SHEET MUST BE MADE OR CIRCLED IN RED INK, WITH DATE AND NAME OF PERSON MAKING CHANGE.

Do not extend notes this side of this line.

STATION	B. S.	H. I.	F. S.	ELEV.	LT	℄ RT
B.M.	5.69	284.11		278.42	BM-WM219 Elev=278.41 GF B1247-158 Dorothy St South Side 42' East of Stallo Ave Bt. Spk PN Center of Conc Drive To Hot 1026	
0+00			5.48	[illegible]		℄ Int Stallo & Dorothy
0+16			5.93	[illegible]		℄ X Gut
"			6.38	[illegible]		37.5 Gut
"			5.86	[illegible]	35' Gut	
0+40.0			5.54	[illegible]		℄
"			6.08	[illegible]		17 edge Pav & Gut
"			5.0	[illegible]		21' Top brk
"			5.0	[illegible]		30' P.L
"			5.74	[illegible]	17.5 edge Pav & Gut	
"			4.7	[illegible]	30' P.L	
1+00			4.98	[illegible]		℄
2+00			4.11	[illegible]		℄
"			4.52	[illegible]		13' edge Pav
"			4.8	[illegible]		17.5 Gut
"			4.0	[illegible]		30' PL
"			3.7	[illegible]		135' back Lot Line
"			4.38	[illegible]	12' edge Pav	
"			4.9	[illegible]	17' Gut	
"			4.3	[illegible]	30' PL	

F.B. 1264 PG. 134

Job No. 1194 Division No. Notes Red. Plotted No. Profile

Survey of Rockhold Ave Dist Date 9-3-47 Date X-Sec.

Survey by Van Deren Notes Van Notes Chkd. Checked No.

Indexed A. C. Johnson Date Date Date No.

FORM 307 10M 10-46

PLEASE RETURN TO
LOS ANGELES COUNTY SURVEYOR
700 HALL OF RECORDS

NOTE: ANY ADDITIONS OR CHANGES ON THIS SHEET MUST BE MADE OR CIRCLED IN RED INK, WITH DATE AND NAME OF PERSON MAKING CHANGE.

Do not extend notes this side of this line.

STATION	B. S.	H. I.	F. S.	ELEV.	LT	℄	RT
		284.11					
2+00			3.6	280.5	110' back Lot Line		
3+00			3.26	280.85		℄	
4+00			2.37	281.74		℄	
"			2.73	281.38			12.5 edge Pav
"			2.9	281.2			14' Gut
"			2.5	281.6			30' PL
"			2.66	281.45	11' edge Pav		
"			3.1	[illegible]	17' Gut		
"			2.2	281.5	30' PL		
T.P	6.51	288.24	2.38	281.73			
5+00			5.65	[illegible]		℄	
6+00			4.89	283.34		℄	
"			5.09	283.15			12.5 edge Pav
"			5.30	282.94			15.5 Gut
"			4.9	283.3			30' PL
"			4.0	284.2			125' back Lot Line
"			5.15	283.09	11' edge Pav		
"			5.4	282.8	17' Gut		
"			4.6	283.6	30' PL		
"			4.0	284.2	130' back Lot Line		

Profile No. ____ Notes Red ____ Plotted ____ Job No. 1194 Division No. ____
X-Sec. No. ____ Date ____ Date ____ Survey of ____
Notes Chkd. ____ Date ____ Checked ____ Date ____ Survey by ____ Notes ____ Date 9-3-47
Map No. ____ Date ____ Date ____

F.B. ____ PG. 135

FORM 307 10M 10-46

PLEASE RETURN TO
LOS ANGELES COUNTY SURVEYOR
700 HALL OF RECORDS

NOTE: ANY ADDITIONS OR CHANGES ON THIS SHEET MUST BE MADE OR CIRCLED IN RED INK, WITH DATE AND NAME OF PERSON MAKING CHANGE.

Do not extend notes this side of this line.

STATION	B. S.	H. I.	F. S.	ELEV.	LT	℄	RT
		288.24					
7+00			4.00	[illegible]		℄	
"			4.22	28[illegible]32			12.5 edge Pvt
"			4.5	[illegible]			18.5 Gut
"			4.0	28[illegible]			30' PL
"			4.27	[illegible]	11' edge Pvt		
"			4.5	283.7	18' Gut		
"			3.7	[illegible]	30' PL		
BM			2.79	285.45	B.M W M 189 Elev = 285.447 FB1247-119 Hellman Ave Earle Ave NW Cor Bt Spk IN Curb 6' N of N end CR		

F.B. 1264 PG. 136

Job No. 1194 Division No. Notes Red Plotted Profile

Survey of Rockhold Ave Dist Date 9-3-47 Date No. X-Sec.

Survey by Van Deren Notes Van Notes Chkd. Checked

Indexed A. C. Johnson Date Date Date No.

Notes Ck'd by	Survey of [illegible]
Map No.	W. O. 1194 Tape No. St'd °F
Office Work	Surveyed by Van Deren
Checked	Notes Van Date 8-19-47
Date	Indexed A. C. Johnson

F. B. [illegible] PG. [illegible]

SEP 20 '48

TOPOGRAPHY

ON

LANGFORD-PL

From Garvey Ave
North - 380'

ROCKHOLD-AVE-DIST

C1 1194

8-19-47
Van Deren
Smith
Beers
Smiley

Note: Any Additions or Changes on This Sheet Must Be Made or Circled in Red Ink With Date and Name of Person Making Change.

Do not extend notes this side of this line.

RETURN TO
LOS ANGELES COUNTY SURVEYOR
700 HALL OF RECORDS

FORM 247 SM 11-46

F. B. 1264 PG. 138

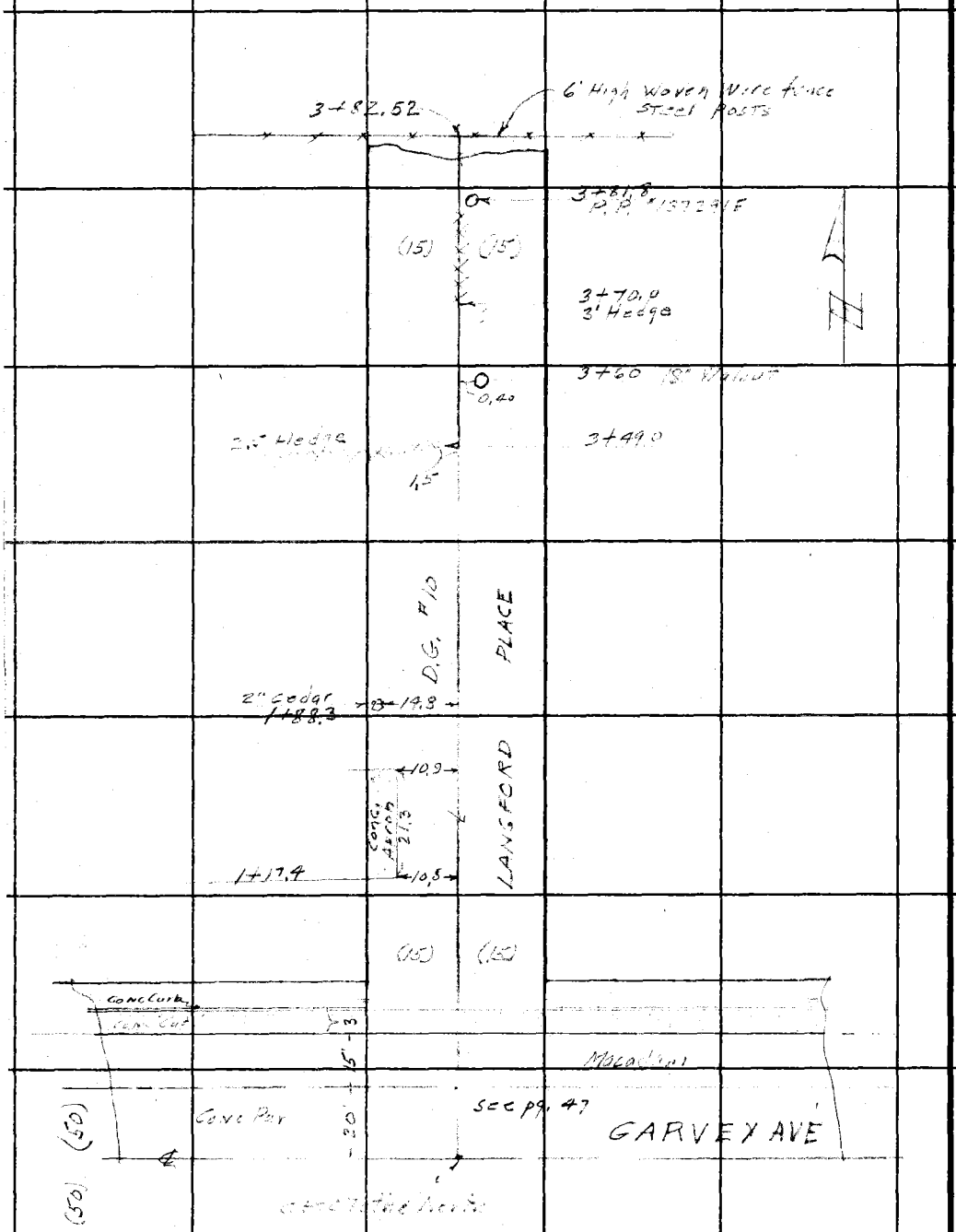

RETURN TO
LOS ANGELES COUNTY SURVEYOR
700 HALL OF RECORDS

Do not extend notes this side of this line.

Note: Any Additions or Changes on This Sheet Must be Made or Circled in Red Ink With Date and Name of Person Making Change.

Profile No. ____ Notes Red ____ Plotted ____ Job No. [illegible] Division No. ____ F.B. 1764 PG. [illegible]

Date ____ Date ____ Survey of ____

X-Sec. No. ____ Notes Chkd. LCM Checked 7307 Survey by Van Dyck Notes [illegible] Date 9-3-47

Date ____ Date ____ Map No. ____ Index Johnson Date SEP 20 48

CROSS SECTIONS

ON

LANGFORD AVE

[illegible]

North-[illegible]

ROCKHOLD AVE DISC

CI-1194

Van Dyck
Smith
[illegible]

STATION	B. S.	H. I.	F. S.	ELEV.

NOTE: ANY ADDITIONS OR CHANGES ON THIS SHEET MUST BE MADE OR CIRCLED IN RED INK, WITH DATE AND NAME OF PERSON MAKING CHANGE.

Do not extend notes this side of this line.

PLEASE RETURN TO
LOS ANGELES COUNTY SURVEYOR
700 HALL OF RECORDS

FORM 307 10M 10-46

F.B. 1264 PG. 142 | Job No. 1194 | Division No. | Notes Red. | Plotted | Profile

Survey of Rockhold Ave Dist | Date 9-4-47 | Date | No.

Survey by Van Deren | Notes Van | Notes Chkd. | Checked | X-Sec.

Indexed | Date | Date | Date | No.

STATION	B. S.	H. I.	F. S.	ELEV.

FORM 307 10M 10-46

PLEASE RETURN TO
LOS ANGELES COUNTY SURVEYOR
700 HALL OF RECORDS

Do not extend notes this side of this line.

NOTE: ANY ADDITIONS OR CHANGES ON THIS SHEET MUST BE MADE OR CIRCLED IN RED INK, WITH DATE AND NAME OF PERSON MAKING CHANGE.

Notes Ck'd by	Survey of Rockhold Ave Dist
Map No.	W. O. 1194 Tape No. St'd °F
Office Work	Surveyed by Van Deren
Checked	Notes Van Date 8-19-47
Date	Indexed A. C. Johnson

F. B. Pg.

SEP 20 '48

TOPOGRAPHY

ON

CHARLOTTE-AVE

From- Garvey Ave
To Near- Hellman Ave

ROCKHOLD-AVE-DIST

CI-1194

8-19-47

Van Deren
Smith
Bers
Smiley

Note: Any Additions or Changes on This Sheet Must Be Made or Circled in Red Ink With Date and Name of Person Making Change.

Do not extend notes this side of this line.

RETURN TO
LOS ANGELES COUNTY SURVEYOR
700 HALL OF RECORDS

FORM 247 SM 11-46

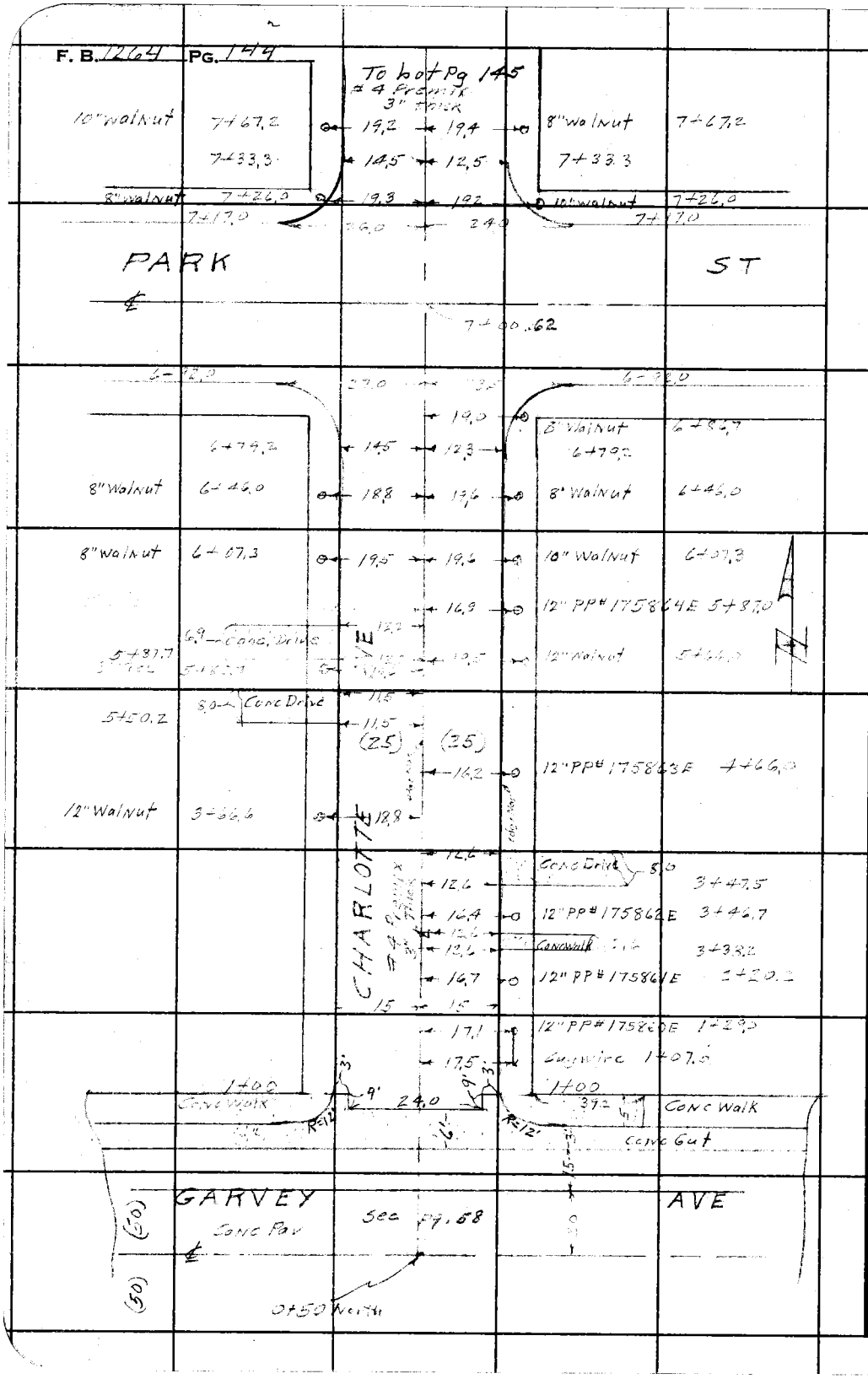

RETURN TO
LOS ANGELES COUNTY SURVEYOR
700 HALL OF RECORDS

Do not extend notes this side of this line.

Note: Any Additions or Changes on This Sheet Must be Made or Circled in Red Ink With Date and Name of Person Making Change.

Notes Ck'd by	Survey of Rockwood Ave [illegible]	F. B. [illegible] Pg. [illegible]
Map No.	W. O. 1194 Tape No. St'd °F	
Office Work	Surveyed by Van Deer	
Checked	Notes Van Date 8-13-47	
Date	Indexed A. C. Johnson	

To bot. Pg. 146

1" Elm	17+04.0	23.1 (30)	(30) 23.0	2" Elm	16+53.0
			23.0	2" Elm	16+03.5
			22.0	12" PP# 530994E	15+77.5
4" Elm	15+51.0	23.4	22.5	4" Elm	15+48.5
2" Elm	15+02.0	23.1	22.6	2" Elm	15+00.0
2" Elm	14+52.0	22.2	22.3	2" Elm	14+44.0
4" Elm	14+01.0	23.5			
			22.0	Guywire	14+00.0
			22.8	2" Elm	13+92.3
			21.3	12" PP# 531055E	13+77.0
3" Elm	13+54.1	23.8	23.0	4" Elm	13+54.1
				3" Elm	13+10.0
3" Elm	13+01.5	23.9	22.7		
4" Elm	12+48.4	23.6	22.0	4" Elm	12+60.0
3" Elm	11+[illegible].0	22.7	22.0	4" Elm	12+11.0
		(30')	(30')		
	11+56.3 HH	(25') 6.7	(25') 16.8	12" PP# 486283E	11+55.0
			17.0	Guywire	11+34.0
			19.5	8" Walnut	11+26.0
		14.5	13.6	11+00	
			19.2	8" Walnut	10+45.5
8" Walnut	10+06.0	19.8			
			17.2	12" PP# 217140E	9+86.8
8" Walnut	9+65.3	19.1			
8" Walnut	9+26.4	19.5	19.4	8" Walnut	9+26.4
			17.6	12" PP# 429049H	8+26.0
			19.5	8" Walnut	8+06.8

CHARLOTTE AVE

Cont From Top Pg 144

Note: Any Additions or Changes on This Sheet Must be Made or Circled in Red Ink With Date and Name of Person Making Change.

Do not extend notes this side of this line.

RETURN TO
LOS ANGELES COUNTY SURVEYOR
700 HALL OF RECORDS

FORM 247 5M 11-46

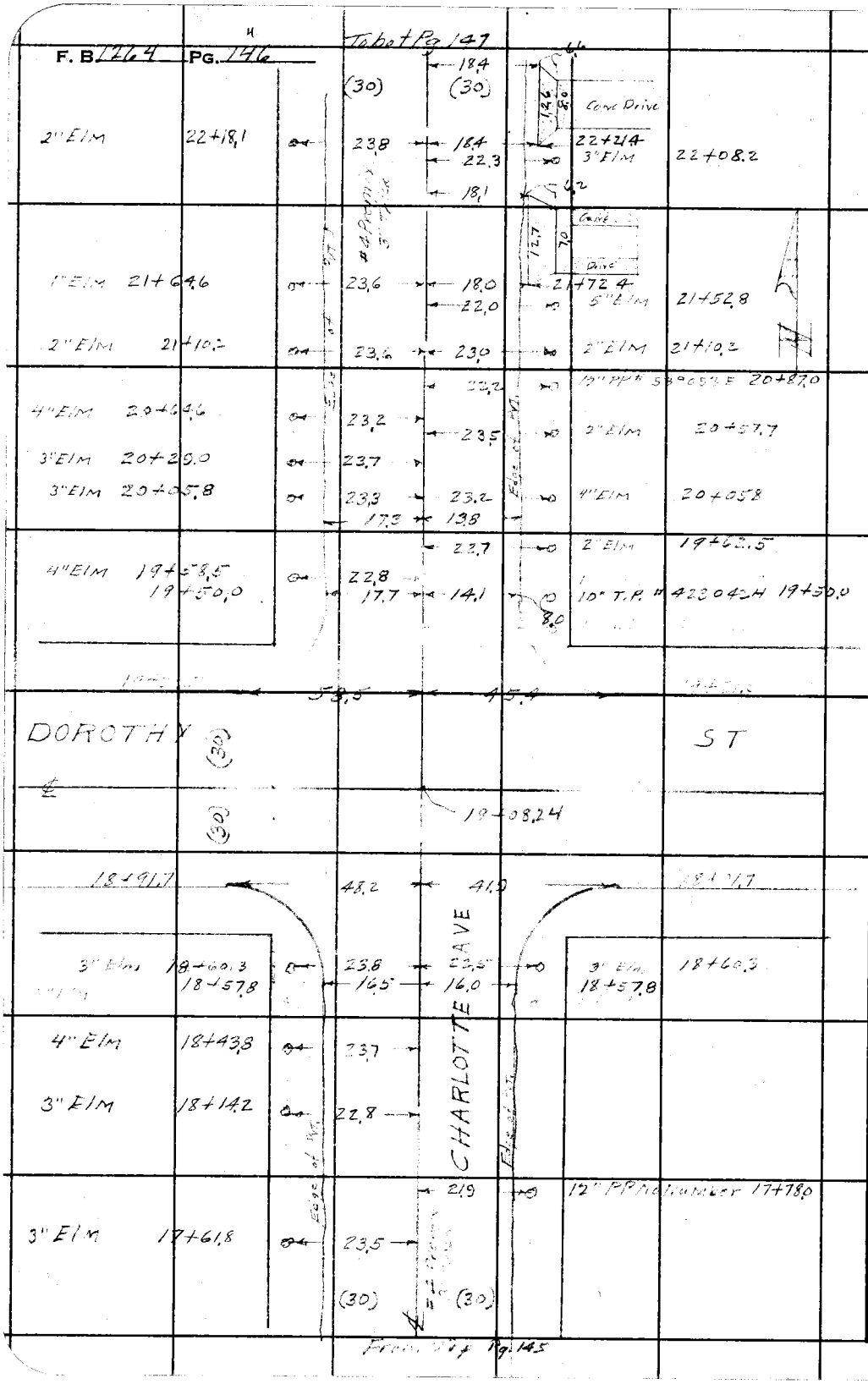

RETURN TO
LOS ANGELES COUNTY SURVEYOR
700 HALL OF RECORDS

Do not extend notes this side of this line.

Note: Any Additions or Changes on This Sheet Must be Made or Circled in Red Ink With Date and Name of Person Making Change.

Notes Ck'd by	Survey of [illegible] Ave Dist
Map No.	W. O. 1194 Tape No. St'd °F
Office Work	Surveyed by [illegible]
Checked	Notes [illegible] Date [illegible]
Date	Indexed [illegible]

F. B. [illegible] Pg. [illegible]

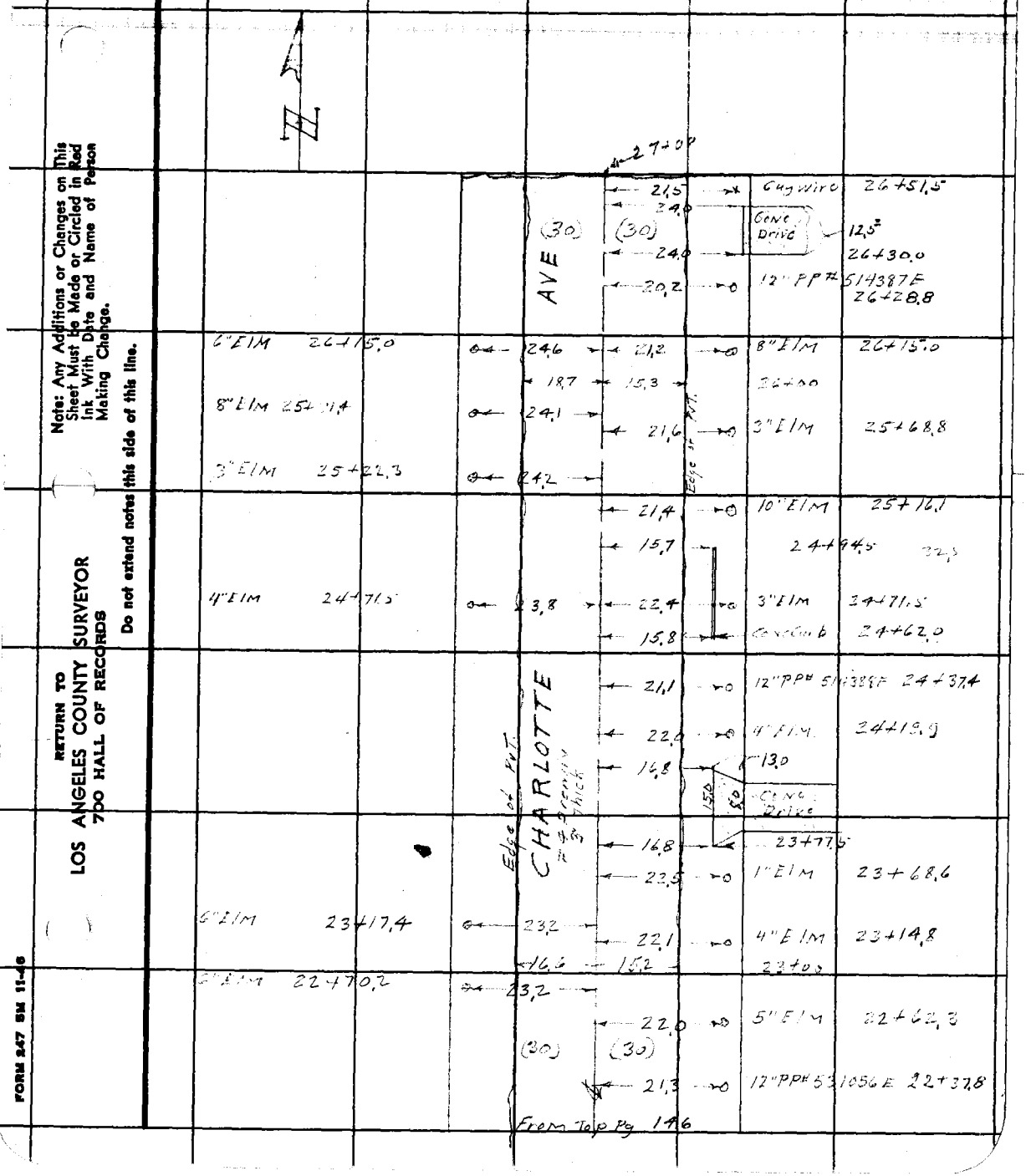

Note: Any Additions or Changes on This Sheet Must be Made or Circled in Red Ink With Date and Name of Person Making Change.

Do not extend notes this side of this line.

RETURN TO
LOS ANGELES COUNTY SURVEYOR
700 HALL OF RECORDS

FORM 247 SM 11-46

RETURN TO
LOS ANGELES COUNTY SURVEYOR
700 HALL OF RECORDS

Note: Any Additions or Changes on This Sheet Must be Made or Circled in Red Ink With Date and Name of Person Making Change.

Do not extend notes this side of this line.

F. B. 1264 PG. 178

Profile No. ____ Notes Red. ____ Plotted ____ Job No. [illegible] Division No. ____ F.B. [illegible] PG. 149

Date ____ Date ____ Survey of ____

X-Sec. No. ____ Notes Chkd. L C M Checked 9 30 47 Survey by [illegible] Notes Van Date 9-4-47

Date ____ Date ____ Map No. ____ Indexed J. Johnson Date SEP 20 '48

CROSS SECTION

ON

CHARLOTTE AVE

From - Garvey Ave

To - Near [illegible] Ave

ROCKHOLD AVE DIST.

CI-1194

Van Deren
Smith
Beers
Smiley

STATION	B. S.	H. I.	F. S.	ELEV.

NOTE: ANY ADDITIONS OR CHANGES ON THIS SHEET MUST BE MADE OR CIRCLED IN RED INK, WITH DATE AND NAME OF PERSON MAKING CHANGE.

PLEASE RETURN TO
LOS ANGELES COUNTY SURVEYOR
700 HALL OF RECORDS

Do not extend notes this side of this line.

FORM 307 10M 10-48

FORM 307 10M 10-46

PLEASE RETURN TO
LOS ANGELES COUNTY SURVEYOR
700 HALL OF RECORDS

NOTE: ANY ADDITIONS OR CHANGES ON THIS SHEET MUST BE MADE OR CIRCLED IN RED INK, WITH DATE AND NAME OF PERSON MAKING CHANGE.

Do not extend notes this side of this line.

STATION	B. S.	H. I.	F. S.	ELEV.	LT	℄	RT
B.M.	6.07	272.27		2[illegible].20	B.M. W.M. 110 Elev = 266.199 F.B. 1247-84 Garvey Ave + Charlotte Ave N.E. Cor. 3' Spk in Curb 5' East of East end C.R.		
0+50			5.99	2[illegible]25		℄	Int Garvey + Charlotte Ave
0+70			6.28	26[illegible]		℄	edge Pav
0+78			6.51	[illegible]		℄	Mac Pav
0+85			6.64	2[illegible]3		℄	edge Gut
0+88			6.79	[illegible]		℄	+ Gut
"			6.87	[illegible]			25' Gut
"			6.07	266[illegible]			25' Top Curb
"			6.62	[illegible]	25' Gut		
"			5.85	266.42	25' Top Curb		
0+91			6.69	[illegible]		℄	+ [illegible] Gut
1+00			6.05	[illegible]		℄	
"			6.18	266[illegible]			12' Gut out
"			6.33	26[illegible]			15' Gut in
"			5.74	[illegible]			15' Top Curb
"			5.65	[illegible]			25' PL
"			6.15	[illegible]	12' Gut out		
"			6.32	26[illegible]	15' Gut in		
"			5.70	26[illegible]	15 Top Curb		
"			5.62	266[illegible]	25' PL		

F.B. 1264 PG. 150

Job No. 1194 Division No. Notes Red. Plotted Profile

Survey of Rockhold Ave Dist Date 9-4-47 Date No.

Survey by Van Deren Notes Van Notes Chkd. Checked X-Sec.

Indexed A. C. Johnson Date Date Date No.

FORM 307 10M 10-46

PLEASE RETURN TO
LOS ANGELES COUNTY SURVEYOR
700 HALL OF RECORDS

NOTE: ANY ADDITIONS OR CHANGES ON THIS SHEET MUST BE MADE OR CIRCLED IN RED INK, WITH DATE AND NAME OF PERSON MAKING CHANGE.

Do not extend notes this side of this line.

STATION	B. S.	H. I.	F. S.	ELEV.	LT	℄	RT
		272.27					
1+22			5.40	[illegible]		℄ & brk	
			5.85	266.42			14' edge Pav & Gut
			5.3	[illegible]			25' PL
			5.85	266.42	15' edge Pav & Gut		
			5.5	[illegible]	25' PL		
2+00			4.67	[illegible]		℄	
"			5.09	[illegible]			14' edge Pav
"			5.0	[illegible]			25' PL
"			4.9	267.[illegible]			120' back lot line
"			5.30	[illegible]	15' edge Pav & Gut		
"			4.6	267.7	25' PL		
"			4.4	267.9	195' back Lot Line		
3+00			3.28	268.9[illegible]		℄	
4+00			2.00	[illegible]		℄	
"			2.57	269.70			14' edge Pav & Gut
"			1.8	270.[illegible]			25' PL
"			2.51	269.76	13' edge Pav & Gut		
"			2.00	270.27	25' PL		
T. P.	7.19	277.~~45~~ 46	2.00	270.27 ✓			
5+00			5.93	271.53		℄	
6+00			4.57	272.94		℄	

Profile No. ____ Notes Red ____ Plotted ____ Job No. [illegible] Division No. ____
X-Sec. No. ____ Date ____ Date ____ Survey of ____
Notes Chkd ____ Checked ____ Survey by [illegible] Notes [illegible] Date [illegible]
Date ____ Date ____ Map No. ____ Date ____

F.B. [illegible] Pg. [illegible]

FORM 307 10M 10-46

PLEASE RETURN TO
LOS ANGELES COUNTY SURVEYOR
700 HALL OF RECORDS

NOTE: ANY ADDITIONS OR CHANGES ON THIS SHEET MUST BE MADE OR CIRCLED IN RED INK, WITH DATE AND NAME OF PERSON MAKING CHANGE.

Do not extend notes this side of this line.

F.B. 264 PG. 152 | Job No. 1194 Division No. | Notes Red. | Plotted | Profile No.
Survey of Rockhold Ave Dist | Date 9-4-47 | Date | X-Sec. No.
Survey by Van Dreer | Notes Van | Notes Chkd. | Checked
Indexed A. C. Johnson | Date | Date | Date

STATION	B. S.	H. I. 277.46	F. S.	ELEV.	LT	℄	RT
6+00			5.09	272.36			13' edge Pav & Gut
"			4.4	273.0			25' PL
"			4.2	273.2			150' back Lot Line
"			4.85	27[illegible].60	13' edge Pav & Gut		
"			4.4	273.0	25' PL		
"			4.2	273.2	150' back Lot Line		
6+79.2			3.47	273.98		℄	
"			3.93	273.52			12.5 edge Pav & Gut
"			3.2	274.2			25' PL
"			4.01	273.49	14' edge Pav & Gut		
"			3.3	274.1	25' PL		
7+00.62			3.08	274.37		℄	Inter Charlotte & Park
7+33.3			2.75	274.70		℄	
"			3.20	274.25			13' edge Pav & Gut
"			2.6	274.8			25' PL
"			3.09	274.35	14' edge Pav & Gut		
"			2.6	274.8	25' PL		
8+00			1.72	275.73		℄	
"			2.26	275.19			13' edge Pav & Gut
"			1.9	275.5			25' PL
"			2.35	275.0	14' edge Pav & Gut		

FORM 307 10M 10-46

PLEASE RETURN TO
LOS ANGELES COUNTY SURVEYOR
700 HALL OF RECORDS

NOTE: ANY ADDITIONS OR CHANGES ON THIS SHEET MUST BE MADE OR CIRCLED IN RED INK, WITH DATE AND NAME OF PERSON MAKING CHANGE.

Do not extend notes this side of this line.

STATION	B. S.	H. I.	F. S.	ELEV.	LT	℄	RT
		277.45					
8+00			1.4	276.0	25' PL		
T.P	6.71	282.44	1.72	275.73			
9+00			5.50	276.94		℄	
10+00			4.64	277.80		℄	
"			5.21	277.23			14' edge Pav & Cut
"			5.0	277.4			25' PL
"			5.3	277.1			150' back Lot Line
"			5.18	277.26	14' edge Pav & Cut		
"			4.4	278.0	25' PL		
"			4.4	278.0	150' back lot line		
11+00			3.91	278.53		℄	
11+78.99			3.33	279.11		℄	Chang From 25' to 30'
"			3.95	278.49			14' edge Pav & Cut
"			3.3	279.1			30' PL
"			3.67	278.77	14' edge Pav & Cut		
"			2.6	279.8	30' PL		
12+00			3.17	279.27		℄	
T.P.	6.93	286.04	3.33	279.11			
13+00			5.92	280.12		℄	
14+00			5.05	280.99		℄	
"			5.56	280.48			14' edge Pav & Cut

Profile No.____ Date____ Notes Red____ Plotted____ Job No. 1994 Division No.____

X-Sec. No.____ Date____ Notes Chkd____ Checked____ Date____ Survey of____ Survey by Yan Dec Notes Yan Date 9-4-47

Date____ Date____ Map No.____ Indexed C. Johnson Date____

F.B. 264 Pg.

FORM 307 10M 10-46

PLEASE RETURN TO
LOS ANGELES COUNTY SURVEYOR
700 HALL OF RECORDS

NOTE: ANY ADDITIONS OR CHANGES ON THIS SHEET MUST BE MADE OR CIRCLED IN RED INK, WITH DATE AND NAME OF PERSON MAKING CHANGE.

Do not extend notes this side of this line.

STATION	B. S.	H. I.	F. S.	ELEV.	LT	℄	RT
		286.04					
14+00			5.2	280.8			30' PL
"			5.2	280.8			150' backLotLine
"			5.37	280.67	16.5 edge Par & Gut		
"			4.5	281.5	30' PL		
"			3.8	282.2	150' backLotLine		
15+00			4.10	28[illegible].94		℄	
16+00			3.27	282.77		℄	
"			3.71	28[illegible].33			15' edge Par & Gut
"			3.3	28[illegible]			30' PL
"			3.45	28[illegible]	edge Par & Gut		
"			3.0	[illegible]	30' PL		
T.P	6.32	289.09	3.27	282.77			
17+00			5.47	28[illegible]		℄	
18+00			4.47	28[illegible].62		℄	
"			5.17	28[illegible]			16.5 edge Par & Gut
"			4.3	28[illegible].8			30' PL
"			5.2	283.9			150' backLotLine
"			4.92	28[illegible].17	16.5 edge Par & Gut		
"			4.0	285.1	30' PL		
"			4.2	28[illegible]	150' backLotLine		
18+57.8			4.04	28[illegible]		℄	

F.B. 1264 PG. 154 Job No. 1194 Division No. Notes Red. Plotted Date 9-4-47 Date Checked Date Date

Survey of Rockhold Ave Dist Notes Van Notes Chkd. Date

Survey by Jan Deren Date

Indexed A. C. Johnson

Profile No. X-Sec. No.

FORM 307 10M 10-46

PLEASE RETURN TO
LOS ANGELES COUNTY SURVEYOR
700 HALL OF RECORDS

NOTE: ANY ADDITIONS OR CHANGES ON THIS SHEET MUST BE MADE OR CIRCLED IN RED INK, WITH DATE AND NAME OF PERSON MAKING CHANGE.

Do not extend notes this side of this line.

STATION	B. S.	H. I.	F. S.	ELEV.	LT	℄ RT
		289.09				
18+57.8			4.58	284.51		16.5 edge Par & Gut
"			3.7	285.4		30' PL
"			4.42	284.67	16.5 edge Par & Gut	
"			3.4	285.7	30' PL	
19+08.24			3.65	285.44		℄ Inter Char[illegible]
19+50.0			3.29	285.80		℄
"			3.84	285.25		14.5 edge Par & Gut
"			3.0	286.[illegible]		30' PL
"			3.78	285.[illegible]	17.5 edge Par & Gut	
"			2.5	286.6	30' PL	
20+00			2.82	286.27		℄
T. P.	5.30	291.77	2.82	286.27		
21+00			7.79	286.[illegible]		℄
22+00			4.05	287.72		℄
"			1.82	286.[illegible]		15.5 edge Par & Gut
"			3.5	288.3		30' PL
"			4.0	287.8		150' back Lot Line
"			4.48	287.29	17' edge Par & Gut	
"			3.2	288.6	30' PL	
"			2.7	289.1	150' back Lot Line	
23+00			3.23	288.[illegible]		℄

Profile
No. ____ Date ____ Notes Red ____ Plotted ____ Job No. 1144 Division No. ____
X-Sec. Notes Chkd. ____ Checked ____ Survey of ____ Survey by Van Dyck Notes Van Date 9-4-47
No. ____ Date ____ Date ____ Map No. ____ Indexed [illegible] Date ____

F.B. 1264 Pg. 155

FORM 307 10M 10-46

PLEASE RETURN TO
LOS ANGELES COUNTY SURVEYOR
700 HALL OF RECORDS

NOTE: ANY ADDITIONS OR CHANGES ON THIS SHEET MUST BE MADE OR CIRCLED IN RED INK, WITH DATE AND NAME OF PERSON MAKING CHANGE.

Do not extend notes this side of this line.

STATION	B. S.	H. I.	F. S.	ELEV.	LT	℄	RT
		291.77					
24+00			2.45	[illegible]		℄	
"			3.20	[illegible]			17' edge Pav & Gut
"			2.0	[illegible]			30' PL
"			2.72	[illegible]	17.5 edge Pav & Gut		
"			1.8	[illegible]	30' PL		
T. P.	6.00	295.31	2.46	[illegible]			
24+62.0			6.07	[illegible]			15.8 Gut
"			5.52	[illegible]			15.8 Top Curb
24+94.5			5.83	[illegible]			15.7 Gut
"			5.19	[illegible]			15.7 Top Curb
25+00			5.26	[illegible]		℄	
26+00			4.62	[illegible]		℄	
"			5.36	[illegible]			15' edge Pav & Gut
"			4.7	290.6			30' PL
"			[illegible]	[illegible]			150' back Lot Line
"			4.97	[illegible]	18' edge Pav & Gut		
"			3.8	[illegible]	30' PL		
"					150' back Lot Line		
B.M.			3.13	292.18	BM WM 185 Elev = 292.180 FB 1247-118 Hellman Ave & Charlotte Ave S.E. Cor Cut Spk in NW Side PP # 99623 H		

F.B. 1204 PG. 156 Job No. 1194 Division No. Notes Red. Plotted Profile
Survey of Rockhold Ave Dist Date 9-4-47 Date No. X-Sec.
Survey by Van Deren Notes Van Notes Chkd. Checked
Indexed A. C. Johnson Date Date No.

Notes Ck'd by	Survey of [illegible]	F. B. [illegible] Pg. [illegible]
Map No.	W. O. [illegible] Tape No. St'd °F	
Office Work	Surveyed by Van Deren	
Checked	Notes [illegible] Date 8-20-47	
Date	Indexed A. C. Johnson	

SEP 20 '48

TOPOGRAPHY

ON

PARK ST

From - Charolette Ave East
To - W R/W of Edison Co

ROCKHOLD-AVE-DIST

CI-1194

8-20-47
Van Deren
Smith
Beers
Smiley

Note: Any Additions or Changes on This Sheet Must be Made or Circled in Red Ink With Date and Name of Person Making Change.

Do not extend notes this side of this line.

RETURN TO
LOS ANGELES COUNTY SURVEYOR
700 HALL OF RECORDS

FORM 247 SM 11-46

F. B. 1264 PG. 158

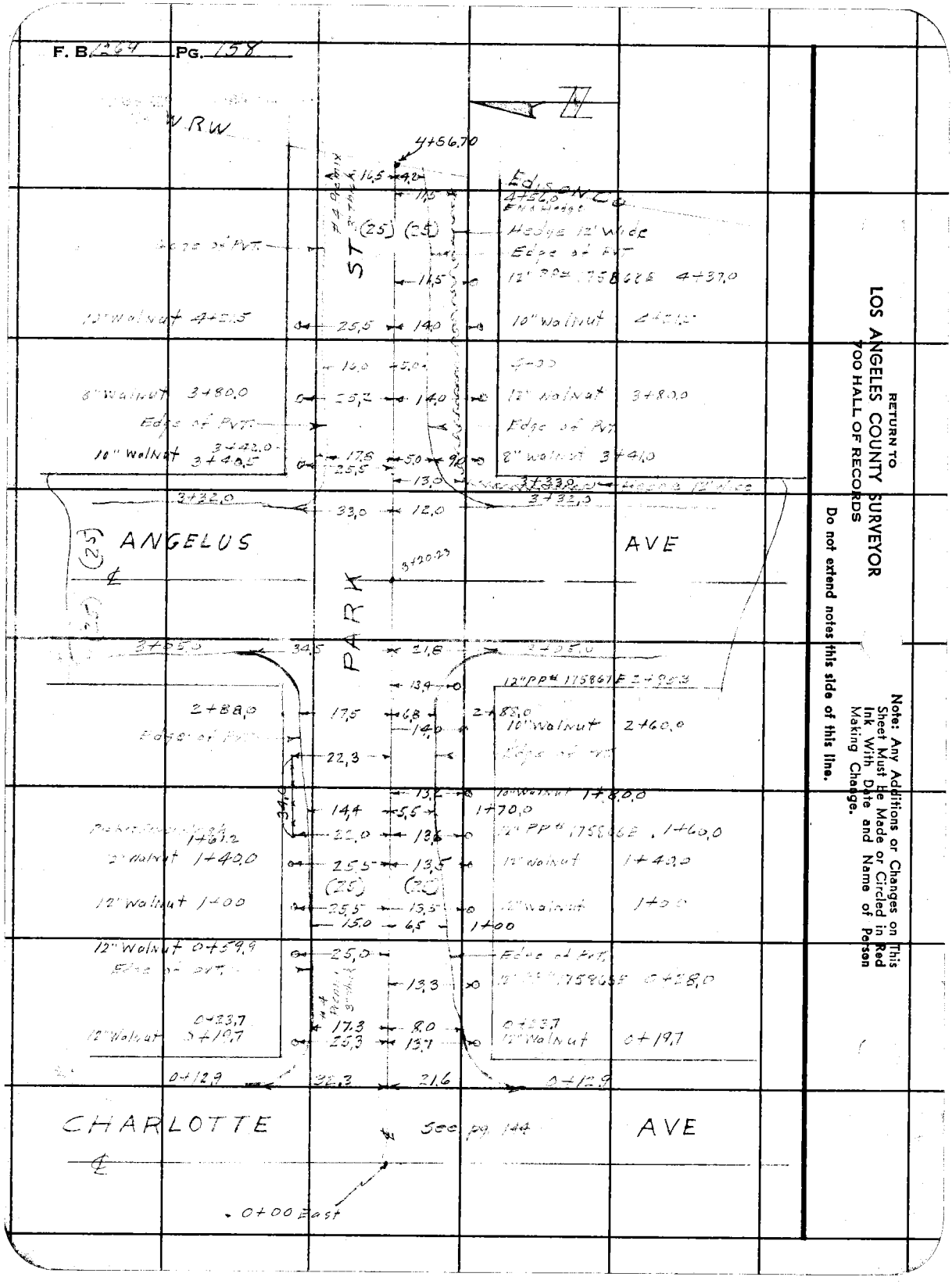

RETURN TO
LOS ANGELES COUNTY SURVEYOR
700 HALL OF RECORDS

Do not extend notes this side of this line.

Note: Any Additions or Changes on This Sheet Must Be Made or Circled in Red Ink With Date and Name of Person Making Change.

Profile No. ____ Notes Red. ____ Plotted ____ Job No. 1194 Division No. ____ F.B. 1264 PG. 159

Date ____ Date ____ Survey of Rockhold Ave Dist

X-Sec. No. ____ Notes Chkd. LCM Checked 9-30-47 Survey by Van Deren Notes Van Date 9-4-47

Date ____ Date ____ Map No. ____ Indexed C. Johnson Date SEP 20 '48

CROSS SECTIONS

ON

PARK-ST

From- Charolette Ave East

To - W. R/W of Edison Co

ROCKHOLD AVE DIST

CI-1194

9-4-47

Van Deren
Smith
Beers

STATION	B. S.	H. I.	F. S.	ELEV.

NOTE: ANY ADDITIONS OR CHANGES ON THIS SHEET MUST BE MADE OR CIRCLED IN RED INK, WITH DATE AND NAME OF PERSON MAKING CHANGE.

PLEASE RETURN TO
LOS ANGELES COUNTY SURVEYOR
700 HALL OF RECORDS

Do not extend notes this side of this line.

FORM 307 10M 10-46

FORM 307 10M 10-46

PLEASE RETURN TO
LOS ANGELES COUNTY SURVEYOR
700 HALL OF RECORDS

NOTE: ANY ADDITIONS OR CHANGES ON THIS SHEET MUST BE MADE OR CIRCLED IN RED INK, WITH DATE AND NAME OF PERSON MAKING CHANGE.

Do not extend notes this side of this line.

STATION	B. S.	H. I.	F. S.	ELEV.	LT	℄ RT
B.M.	5.91	279.01		273.10	B.M. WM-202 Elev = 373.098 FB1247-147 Charolette Ave. W Side 100'± S. of Park St Bt Spk. in N edge of Conc Drive To Ho # 2505	
0+00			4.64	274.37		℄ Inter Charolette Ave & Park St
0+14			4.90	274.11		℄ & X Gut
"			5.50	273.51		21.5 Gut
"			4.80	[illegible]	32' Gut	
0+40			4.60	274.41		℄ brk
"			5.01	274.00		7' edge Pav
"			5.2	273.8		9' Gut
"			4.7	274.3		25' P.L
"			4.88	274.13	16' edge Pav	
"			5.1	273.9	18' Gut	
"			4.4	274.6	25' PL	
1+00			4.64	[illegible]		℄
T.P.	4.40	278.76	4.65	274.36		
2+00			4.69	274.07		℄
"			4.95	273.81		5.5 edge Pav
"			5.1	273.7		8' Gut
"			4.6	274.2		25' PL
"			5.0	273.9		75' back Lot Line
"			4.86	[illegible]	15' edge Pav	

F.B. 1264 PG. 160 Job No. 1194 Division No. Notes Red. Plotted No. Profile
Survey of Rockhold Ave Dist Date 9-4-47 Date X-Sec.
Survey by Van Deren Notes Van Notes Chkd. Checked No.
Indexed A. C. Johnson Date Date Date

FORM 307 10M 10-46

PLEASE RETURN TO
LOS ANGELES COUNTY SURVEYOR
700 HALL OF RECORDS

NOTE: ANY ADDITIONS OR CHANGES ON THIS SHEET MUST BE MADE OR CIRCLED IN RED INK, WITH DATE AND NAME OF PERSON MAKING CHANGE.

Do not extend notes this side of this line.

STATION	B. S.	H. I.	F. S.	ELEV.	LT	℄	RT
		278.76					
2+00			4.89	273 87	15.5 Cut		
"			4.0	274 8	25' PL		
"			3.5	275 3	75' back Lot Line		
2+88			5.13	273 63		℄	
"			5.40	273 36			6' edge Pav
"			5.4	273 4			7.5 Cut
"			5.0	273 5			25' PL
"			5.37	273 39	16' edge Pav		
"			[illegible]	273 31	17.5 Cut		
"			4.2	274 6	25' PL		
3+20.53			5.08	273 68		℄	Inter Park & Angelus
3+42.0			5.36	273 40		℄	
			[illegible]	273 26			5' edge [illegible]
"			5.8	273 0			6' Cut
			5.8	273 0			25' PL
			5.74	273 02	17' edge Pav		
			5.8	273 0	18' Cut		
			5.0	273 8	25' PL		
T.P.	4.39	[illegible]	5.39	273.37			
4+00			4.73	273 03		℄	
4+56.70			5.05	272 71		℄	

Profile No. ____ Notes Red. ____ Plotted ____ Job No. 1194 Division No. ____ F.B. 1164 PG. 161
X-Sec. No. ____ Date ____ Date ____ Survey of ____
Notes Chkd. ____ Checked ____ Survey by Van Dorn Notes Van Date 9-4-41
Date ____ Date ____ Map No. ____ Indexed ____ Date ____

FORM 307 10M 10-46

PLEASE RETURN TO
LOS ANGELES COUNTY SURVEYOR
700 HALL OF RECORDS

NOTE: ANY ADDITIONS OR CHANGES ON THIS SHEET MUST BE MADE OR CIRCLED IN RED INK, WITH DATE AND NAME OF PERSON MAKING CHANGE.

Do not extend notes this side of this line.

STATION	B. S.	H. I.	F. S.	ELEV.	LT	℄ RT
		277.76				
4+56.70			5.10	277.66		5' edge Pav & Cut
"			5.1	27[illegible]7		25' PL
"			5.3	27[illegible]5		100' back Lot Line
"			[illegible]	27[illegible]57	16' edge Pav	
"			5.[illegible]	27[illegible]8	25' PL	
"			4.5	[illegible]	110' back Lot Line	
B.M.			3.24	27[illegible].52	B.M. W.M. 216 Elev = 274.508 FB 1247-152 Park ST & Angeles Ave S.W. Cor R.R. Spk in [illegible]	

F.B. 1264 PG. 162
Job No. 1194 Division No. Notes Red. Plotted Profile
Survey of Rockhold Ave Dist Date 9-4-47 Date No.
Survey by Van Deren Notes Van Notes Chkd Checked X-Sec.
Indexed A. C. Johnson Date Date Date No.

Notes Ck'd by	Survey of [illegible]
Map No.	W. O. 1194 Tape No. St'd °F
Office Work	Surveyed by Van Deren
Checked	Notes Van Date 8-26-47
Date	Indexed A. C. Johnson

F. B. Pg.

SEP 20 '48

TOPOGRAPHY

ON

ANGELUS-AVE

From - Park St South

To - Edison Co R/W

ROCKHOLD AVE DIST

C1-1194

8-26-47
Van Deren
Smith
Beers
Smiley

Note: Any Additions or Changes on This Sheet Must be Made or Circled in Red Ink With Date and Name of Person Making Change.

Do not extend notes this side of this line.

RETURN TO
LOS ANGELES COUNTY SURVEYOR
700 HALL OF RECORDS

FORM 247 SM 11-46

F. B. 2664 PG. 164

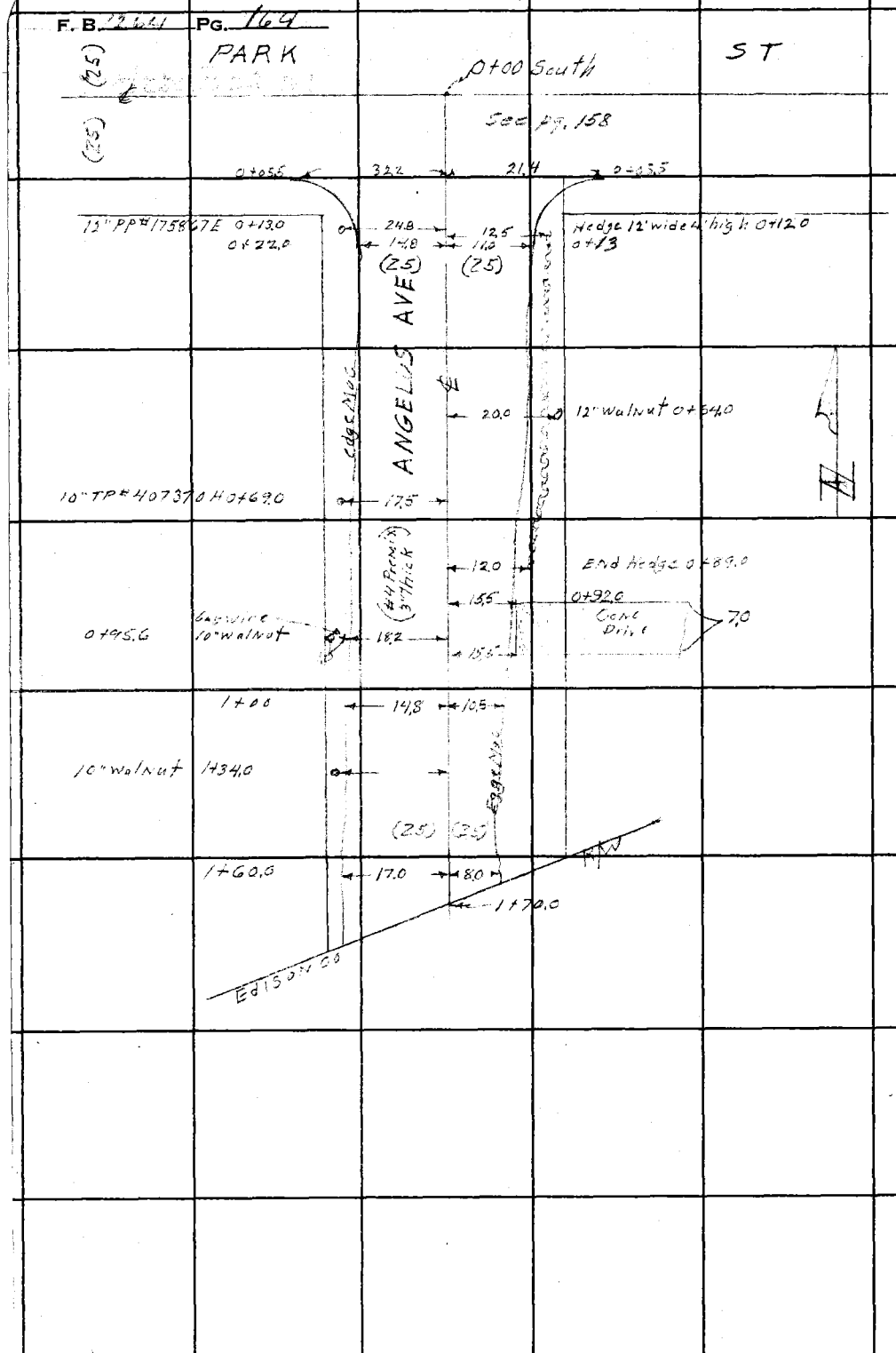

RETURN TO
LOS ANGELES COUNTY SURVEYOR
700 HALL OF RECORDS

Do not extend notes this side of this line.

Note: Any Additions or Changes on This Sheet Must be Made or Circled in Red Ink With Date and Name of Person Making Change.

Profile No.	Notes Red	Plotted	Job No. 194	Division No.	F.B. 1261 Pg. 65
	Date	Date	Survey of		
X-Sec. No.	Notes Chkd. LCM	Checked	Survey by Van Voorn	Notes Van	Date 9-4-47
	Date	Date	Map No.	Indexed SEP 20 '48	Date C. Johnson

CROSS-SECTIONS

ON

ANGELUS-AVE

From-Park St South

To Edison Co R/W

ROCKHOLD AVE DIST

CI-1194

STATION	B.S.	H.I.	F.S.	ELEV.

NOTE: ANY ADDITIONS OR CHANGES ON THIS SHEET MUST BE MADE OR CIRCLED IN RED INK, WITH DATE AND NAME OF PERSON MAKING CHANGE.

Do not extend notes this side of this line.

PLEASE RETURN TO
LOS ANGELES COUNTY SURVEYOR
700 HALL OF RECORDS

FORM 307 10M 10-46

FORM 307 10M 10-46

PLEASE RETURN TO
LOS ANGELES COUNTY SURVEYOR
700 HALL OF RECORDS

NOTE: ANY ADDITIONS OR CHANGES ON THIS SHEET MUST BE MADE OR CIRCLED IN RED INK, WITH DATE AND NAME OF PERSON MAKING CHANGE.

Do not extend notes this side of this line.

STATION	B. S.	H. I.	F. S.	ELEV.	LT	℄	RT
B.M.	3.42	277.93		274.51	BM WM 210 Elev = 274.508 FB. 1247-15℄ Park St & Angelus Ave SW Cor R.R. Spk IN PP# 275887		
0+00			4.25	[illegible]		℄	Inter Park & Angelus
0+13			4.33	[illegible]		℄	
"			4.70	[illegible]	11' edge Pav & Gut		
"			4.5	[illegible]	25' P.L.		
0+22			4.39	[illegible]		℄	
"			4.73	[illegible]			14' edge Pav & Gut
"			4.0	[illegible]			25' P.L
1+00			5.05	[illegible]		℄	
1+60			5.70	[illegible]		℄	
"			5.59	[illegible]			16.5 edge Pav & Gut
"			5.5	272.4			25' PL
"			5.2	[illegible]			160' backLot Line
			5.72	[illegible]	7.5 edge Pav & Gut		
			5.7	[illegible]	50' backLot Line		
B.M.			3.15	274.78	B.M. R141 Elev = 274.774 FB 1247-15℄ Park ST & Angelus Ave SW Cor Cut Spk IN PP# 175887		

F.B. 1264 PG. 166
Job No. 1194 Division No. Notes Red. Plotted Date 7-4-47 Date Checked Date No. X-Sec. No.
Survey of Rockhold Ave Dist
Survey by Van Deren Notes Van Notes Chkd Date
Indexed A. C. Jennsen Date

Notes Ck'd by	Survey of	F. B. [illegible] Pg. [illegible]
Map No.	W. O. 1194 Tape No. St'd °F	
Office Work	Surveyed by Van Deren	
Checked	Notes Van Date	
Date	Indexed A. C. Johnson	

SEP 20 '48

TOPOGRAPHY

ON

ANGELUS AVE

From - Park St. North
To - near Herman Ave

ROCKHOLD AVE DIST

C1-1194

8-20-47

Van Deren
Smith
Beers
Smiley

Note: Any Additions or Changes on This Sheet Must be Made or Circled in Red Ink With Date and Name of Person Making Change.

Do not extend notes this side of this line.

RETURN TO
LOS ANGELES COUNTY SURVEYOR
700 HALL OF RECORDS

FORM 247 5M 11-46

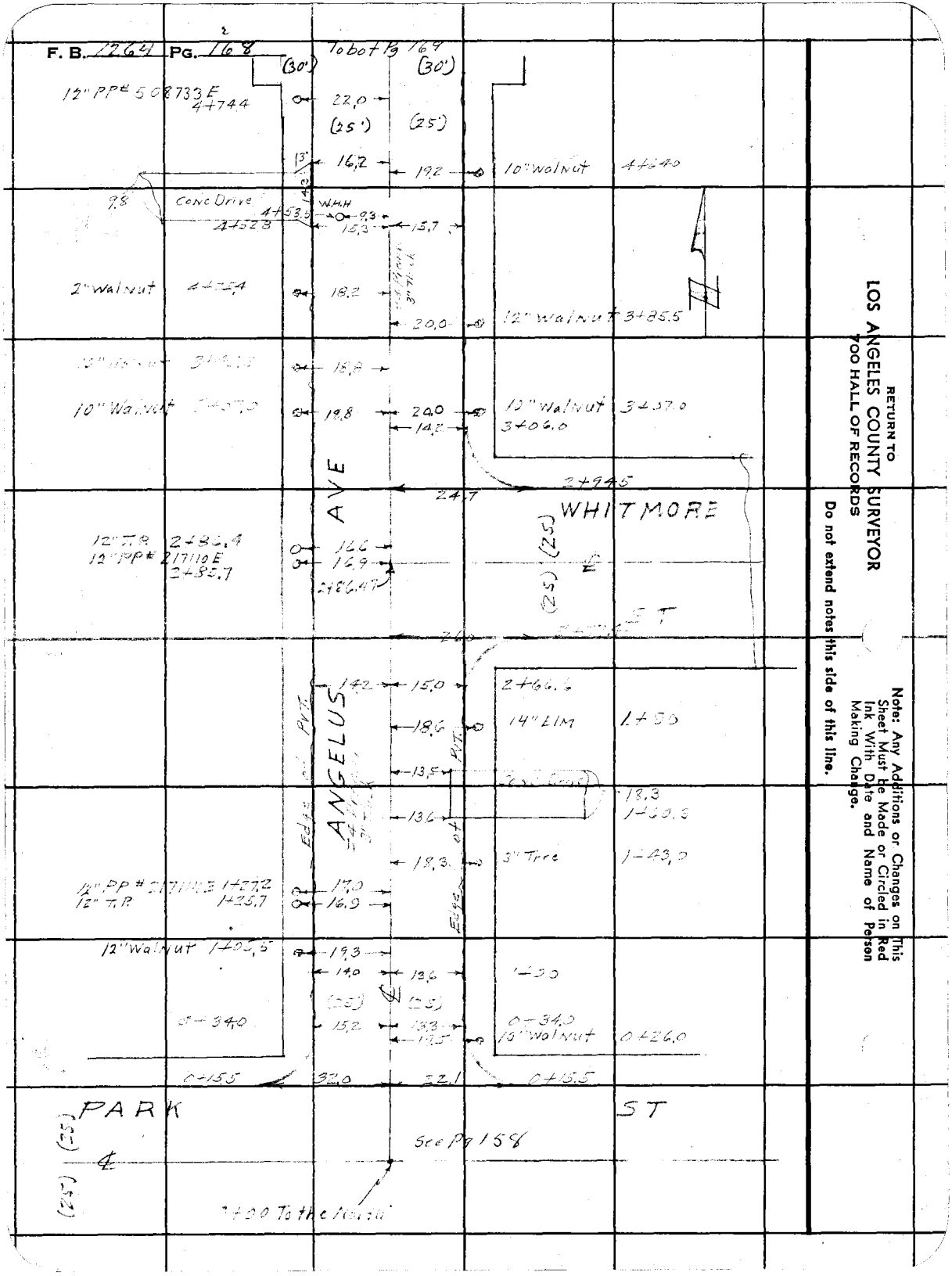

RETURN TO
LOS ANGELES COUNTY SURVEYOR
700 HALL OF RECORDS

Do not extend notes this side of this line.

Note: Any Additions or Changes on This Sheet Must be Made or Circled in Red Ink With Date and Name of Person Making Change.

Notes Ck'd by	Survey of [illegible]
Map No.	W. O. 1194 Tape No. St'd °F
Office Work	Surveyed by Van Deren
Checked	Notes Van Date 8-21-47
Date	Indexed A. C. Johnson

F. B. [illegible] Pg. [illegible]

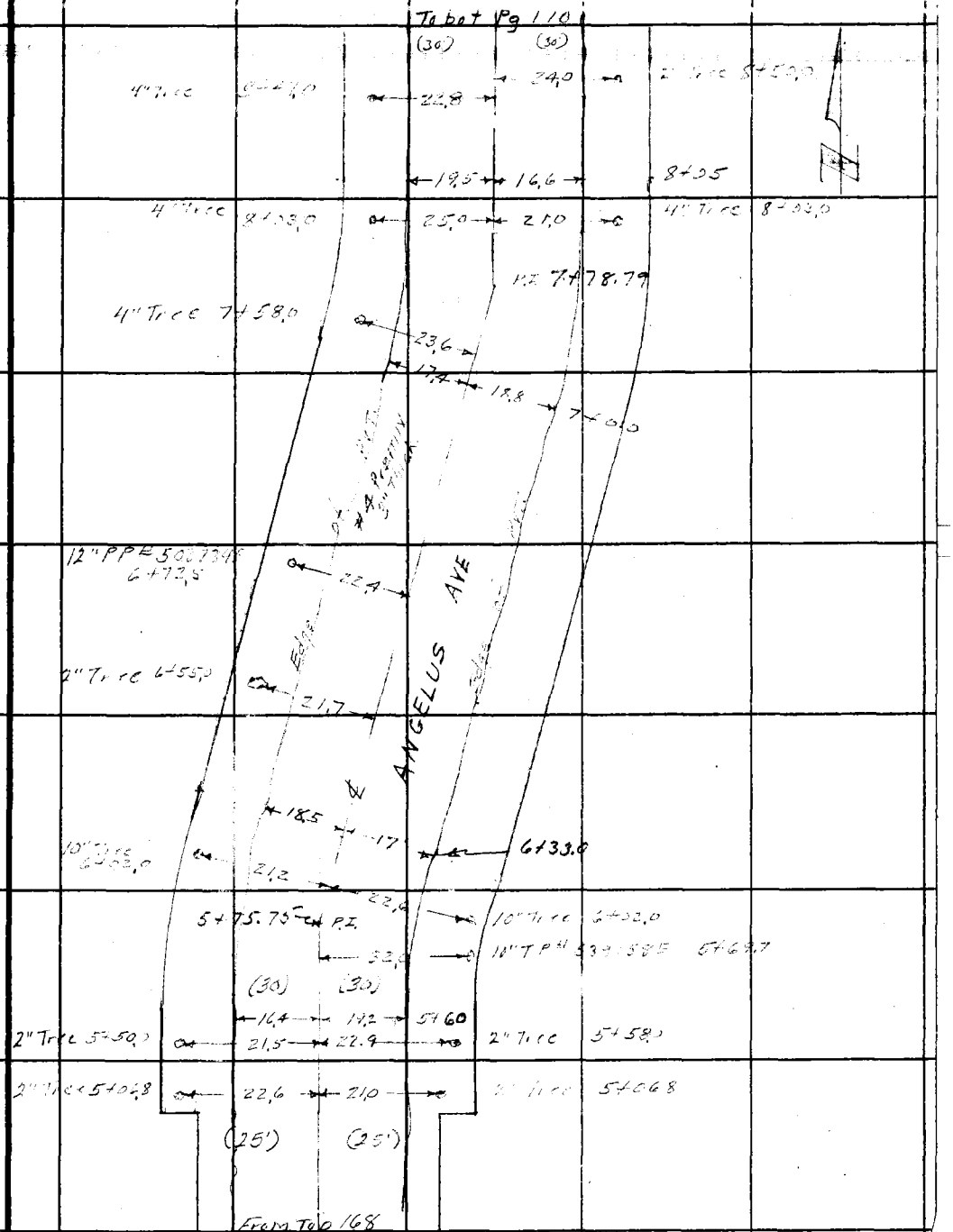

Note: Any Additions or Changes on This Sheet Must be Made or Circled in Red Ink With Date and Name of Person Making Change.

Do not extend notes this side of this line.

RETURN TO
LOS ANGELES COUNTY SURVEYOR
700 HALL OF RECORDS

FORM 247 5M 11-46

F. B. 1264 PG. 170

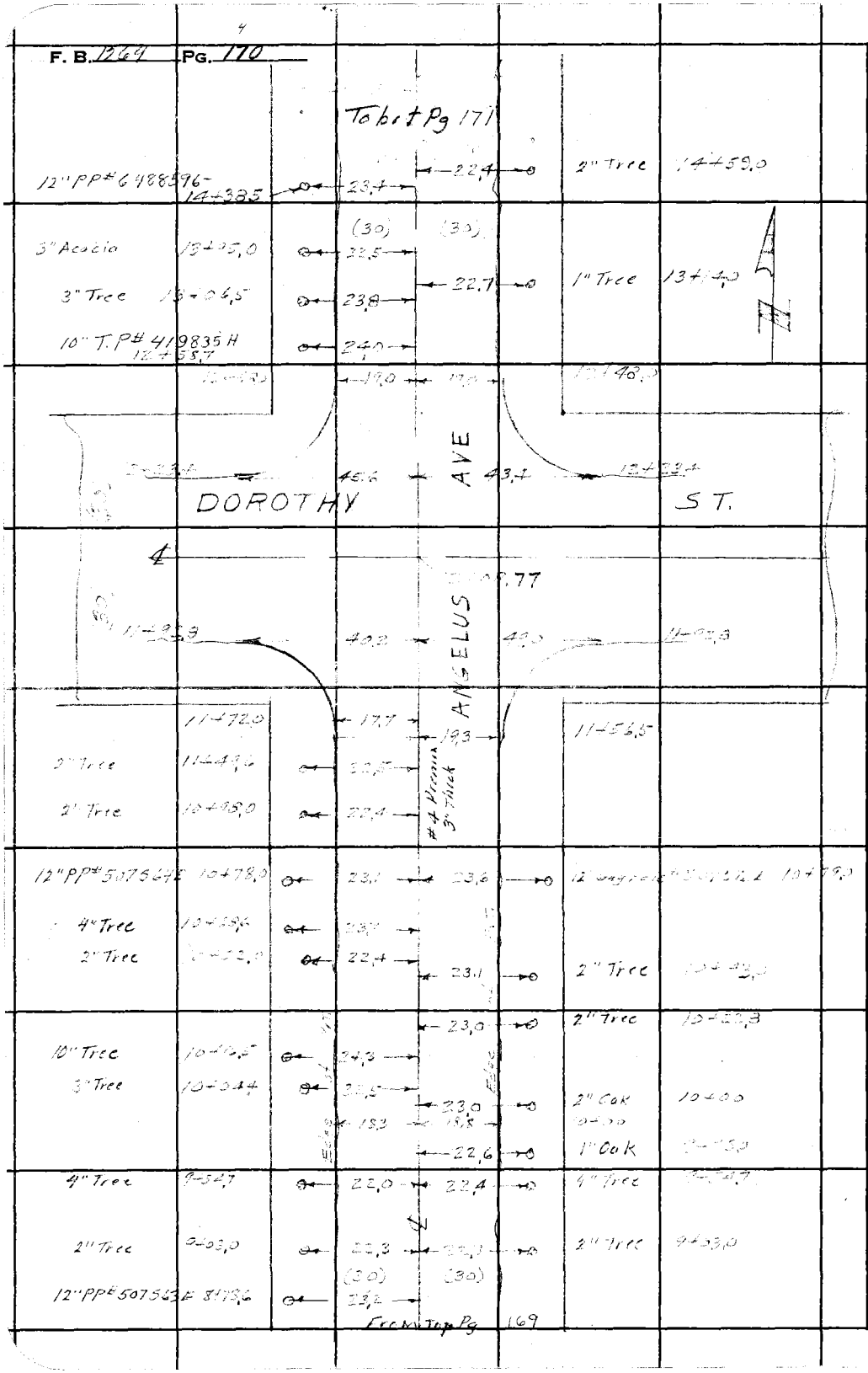

RETURN TO
LOS ANGELES COUNTY SURVEYOR
700 HALL OF RECORDS

Do not extend notes this side of this line.

Note: Any Additions or Changes on This Sheet Must be Made or Circled in Red Ink With Date and Name of Person Making Change.

Notes Ck'd by	Survey of [illegible]	F. B. ____ Pg. 171
Map No.	W. O. 1194 Tape No. ____ St'd ____ °F	
Office Work	Surveyed by Van Deren	
Checked	Notes Van Date [illegible]	
Date	Indexed A. C. Johnson	

19+00

Guy wire	18+64.0		24.5 (30)	(30)		
12" PP# 550019E	18+39.0		24.3			
Guy Wire	18+20.0		24.7			
3" Tree	18+14.5		22.3			
3" Shrub	18+09.5		23.0	(#4 Premix 3" thick)		
2" Tree	18+04.0		23.0			
	18+00		17.3	17.6		
4" Tree	17+64.2		22.0			
				22.6	17+20.0	1" Tree
4" Tree	17+07.0		21.5			
4" Tree	16+73.0		23.0			
				21.6	16+65.0	2" Tree
12" PP# 531233E	16+35.3	Edge Mac	23.6	Edge Mac		
				22.9	15+12.0	2" Tree

From Top Pg

ANGELUS AVE

(30) (30)

From Top Pg 170

Note: Any Additions or Changes on This Sheet Must be Made or Circled in Red Ink With Date and Name of Person Making Change.

Do not extend notes this side of this line.

RETURN TO
LOS ANGELES COUNTY SURVEYOR
700 HALL OF RECORDS

FORM 247 BM 11-46

F. B. 1264 PG. 172

RETURN TO
LOS ANGELES COUNTY SURVEYOR
700 HALL OF RECORDS

Do not extend notes this side of this line.

Note: Any Additions or Changes on This Sheet Must Be Made or Circled in Red Ink With Date and Name of Person Making Change.

Profile No.	Notes Red	Plotted	Job No. 1174	Division No.	F.B. PG. 173
	Date	Date	Survey of		
X-Sec. No.	Notes Chkd. LCM	Checked 4-30-47	Survey by VanDoren	Notes Van	Date 9-4-47
	Date	Date	Map No.	Indexed Johnson	Date SEP 20 '48

CROSS-SECTIONS

ON

ANGELUS-AVE

From - Park ST North

To - Near Holman Ave

ROCKHOLD AVE DIST

CI-1194

STATION	B.S.	H.I.	F.S.	ELEV.

NOTE: ANY ADDITIONS OR CHANGES ON THIS SHEET MUST BE MADE OR CIRCLED IN RED INK, WITH DATE AND NAME OF PERSON MAKING CHANGE.

Do not extend notes this side of this line.

PLEASE RETURN TO
LOS ANGELES COUNTY SURVEYOR
700 HALL OF RECORDS

FORM 307 10M 10-46

FORM 307 10M 10-46

PLEASE RETURN TO
LOS ANGELES COUNTY SURVEYOR
700 HALL OF RECORDS

NOTE: ANY ADDITIONS OR CHANGES ON THIS SHEET MUST BE MADE OR CIRCLED IN RED INK, WITH DATE AND NAME OF PERSON MAKING CHANGE.

Do not extend notes this side of this line.

STATION	B. S.	H. I.	F. S.	ELEV.	LT	℄ RT
BM.	5.3[illegible]	279.81		274.51	BM. WM 210 Elev = 274.508 FB 1247-152 Park St + Angelus Ave SW Cor R.R. Spk in PP # 275887	
0+00			6.11	273.70		℄ Int Park + Angelus Ave
0+22			6.34	273.47		℄ X Gut
"			6.71	273.10		15' Gut
"			[illegible]	273.32	22' Gut	
0+34			6.20	273.61		℄
"			6.51	273.30		13' edge Par + Gut
"			6.1	[illegible]		25' PL
"			6.47	273.34	edge Par + Gut	
"			5.3	[illegible]	25' PL	
0+50			5.88	273.93		℄
1+00			5.50	274.31		℄
2+00			4.86	274.95		℄
"			5.55	274.26		14.5' edge Par + Gut
"			5.2	[illegible]		25' PL
"			5.1	274.7[illegible]		75' back Lot Line
"			5.26	274.[illegible]	13' edge Par + Gut	
"			4.4	[illegible]	25' PL	
"			3.6	[illegible]	150' back Lot Line	
2+66.6			4.42	[illegible]		℄

F.B. 1264 PG. 174 Job No. 1194 Division No. Notes Red. Plotted Date 9-4-47 Date No. Profile
Survey of Rockhold Ave Dist Notes Chkd. Checked Date No. X-Sec.
Survey by Van Deren Notes Var Date
Indexed A. C. Johnson Date

FORM 307 10M 10-46

PLEASE RETURN TO
LOS ANGELES COUNTY SURVEYOR
700 HALL OF RECORDS

NOTE: ANY ADDITIONS OR CHANGES ON THIS SHEET MUST BE MADE OR CIRCLED IN RED INK, WITH DATE AND NAME OF PERSON MAKING CHANGE.

Do not extend notes this side of this line.

STATION	B. S.	H. I.	F. S.	ELEV.	LT	℄	RT
		279.81					
2+66.6			5.12	274.69			15.5 edge Par & Gut
"			5.4	274.4			25' PL
"			4.76	275.05	14' edge Par & Gut		
"			5.9	273.9	25' PL		
2+86.47			4.30	275.51		℄	Inter Angeles & Whit
3+06			4.19	275.62		℄	
"			4.83	274.98			14' edge Par & Gut
"			4.4	275.4			25' PL
"			4.40	275.41	14' edge Par & Gut		
"			3.7	276.1	25' PL		
4+00			3.35	276.46		℄	
T.P	6.00	282.46	3.35	276.46			
5+00			5.12	277.34		℄	
5+60			4.63	277.83		℄	
"			5.42	277.04			19' edge Par & Gut
"			4.4	278.0			30 PL
"			5.6	276.8			150 back lot line
"			5.03	277.43	16.5 edge Par & Gut		
"			3.8	278.6	30' PL		
"			3.4	279.0	150' back lot line		
5+75.75			4.52	277.94		PT	

Profile No. ____ Notes Red ____ Plotted ____ Job No. 1154 Division No. ____
X-Sec. No. ____ Date ____ Date ____ Survey of ____
Notes Chkd ____ Checked ____ Survey by ____ Notes ____ Date 9-11-47
Date ____ Date ____ Map No. ____ Date ____

F.B. PG. 175

FORM 307 10M 10-46

PLEASE RETURN TO
LOS ANGELES COUNTY SURVEYOR
700 HALL OF RECORDS

NOTE: ANY ADDITIONS OR CHANGES ON THIS SHEET MUST BE MADE OR CIRCLED IN RED INK, WITH DATE AND NAME OF PERSON MAKING CHANGE.

Do not extend notes this side of this line.

STATION	B. S.	H. I.	F. S.	ELEV.	LT	℄ RT
		282.46				
6+00			4.40	278.06		Mac Par
6+33			4.32	278.14		℄
"			4.87	277.59		17' edge Par & Gut
"			4.30	278.16		30' PL
"			4.61	277.85	18.5 edge Pvt & Gut	
"			3.6	278.8	30' PL	
T.P	7.19	284.61	5.04	277.42		
7+00			6.11	278.50		℄
"			6.80	277.81		18.5 edge Par & Gut
"			6.0	278.6		30' PL
"			6.43	278.18	17.4 edge Par & Gut	
"			5.1	279.5	30' PL	
7+78.79			5.62	278.99		PI
8+00			5.41	279.20		℄
8+05			5.35	279.26		℄
"			6.08	278.53		16.5 edge Par & Gut
"			5.4	279.2		30' PL
"			5.90	278.71	19.5 edge Par & Gut	
"			4.7	279.[illegible]	30' PL	
9+00			4.34	280.27		℄
"			5.30	279.31		17.5 edge Par & Gut

F.B. 1264 PG. 176
Job No. 1194 Division No. ____ Notes Red. ____ Plotted ____ Profile ____
Survey of Rockhold Ave Dist Date 9-4-47 Date ____ No. ____
Survey by Van Deren Notes Van Notes Chkd. ____ Checked ____ X-Sec. ____
Indexed A. C. Johnson Date ____ Date ____ No. ____

FORM 307 10M 10-46

PLEASE RETURN TO
LOS ANGELES COUNTY SURVEYOR
700 HALL OF RECORDS

NOTE: ANY ADDITIONS OR CHANGES ON THIS SHEET MUST BE MADE OR CIRCLED IN RED INK, WITH DATE AND NAME OF PERSON MAKING CHANGE.

Do not extend notes this side of this line.

STATION	B. S.	H. I.	F. S.	ELEV.	LT	℄ RT
		284.61				
9+00			4.8	279.8		30' PL
"			4.7	[illegible]		150' back Lot Line
"			4.98	279.63	17' edge Pav & Gut	
"			4.0	280.6	30' PL	
"			2.9	281.7	back Lot Line	
10+00			3.33	281.28		℄
T.P	7.33	288.61	3.33	281.28 ✓		
11+00			6.22	[illegible]		℄
11+56.5			5.72	[illegible]		℄
"			6.21	[illegible]		19.3 edge Pav & Gut
"			5.5	283.1		30' PL
11+72.0			5.66	[illegible]		℄
"			5.94	282.67	18' edge Pav & Gut	
"			4.8	283.8	30' PL	
12+08.77			5.20	[illegible]		℄ Inter Angelus Dorothy
12+48.0			5.16	283.45		℄
"			5.74	[illegible]		17' edge Pav & Gut
"			4.7	283.9		30' PL
"			5.41	283.20	19' edge Pav & Gut	
"			3.9	284.7	30' PL	
13+00			4.72	283.89		℄

Profile
No. ____ Date ____ Notes Red ____ Plotted ____ Job No. 1194 Division No. ____ F.B. 1264 PG. 177
X-Sec. Date ____ Date ____ Survey of ____
No. ____ Date ____ Notes Chkd. ____ Checked ____ Survey by Van Dorn Notes Van Date 9-4-47
Date ____ Date ____ Map No. ____ Index G. Johnson Date ____

FORM 307 10M 10-46

PLEASE RETURN TO
LOS ANGELES COUNTY SURVEYOR
700 HALL OF RECORDS

NOTE: ANY ADDITIONS OR CHANGES ON THIS SHEET MUST BE MADE OR CIRCLED IN RED INK, WITH DATE AND NAME OF PERSON MAKING CHANGE.

Do not extend notes this side of this line.

STATION	B. S.	H. I. ✓	F. S.	ELEV.	LT	℄	RT
		288.61					
13+00			5.35	[illegible]			18' edge Par & Gut
"			4.6	[illegible]			30' PL
"			4.7	283.9			150' backLot Line
"			5.13	[illegible]	17' edge Par & Gut		
"			3.7	284.9	30' PL		
"			3.5	285.1	150 backLot Line		
14+00			4.06	284.55		℄	
15+00			3.40	285.21		℄	
"			4.17	284.44			18' edge Par
"			3.3	283.3			30' PL
"			3.88	284.73	16.5 edge Par		
"			1.27	[illegible]	30' PL		
T. P.	6.71	291.92	3.40	285.21			
16+00			6.04	[illegible]		℄	
17+00			5.43	[illegible]		℄	
"			5.86	[illegible]			18' edge Par & Gut
"			5.4	[illegible]			30' PL
"			6.4	[illegible]			175' backLot Line
"			5.94	285.98	16.5 edge Par & Gut		
"			4.9	[illegible]	30' PL		
"			3.5	[illegible]	180' backLot Line		

F.B. 1264 PG. 178
Job No. 1194 Division No. Notes Red. Plotted
Survey of Rockhold Ave Dist Date 9-5-47 Date No.
Survey by Van Deren Notes Van Notes Chkd. Checked X-Sec.
Indexed A. C. Jannsen Date Date Date No.
Profile

FORM 307 10M 10-46

PLEASE RETURN TO
LOS ANGELES COUNTY SURVEYOR
700 HALL OF RECORDS

NOTE: ANY ADDITIONS OR CHANGES ON THIS SHEET MUST BE MADE OR CIRCLED IN RED INK, WITH DATE AND NAME OF PERSON MAKING CHANGE.

Do not extend notes this side of this line.

STATION	B. S.	H. I.	F. S.	ELEV.	LT	℄	RT
		291.92					
18+00			4.78	287.14		℄	
19+00			4.12	287.85		℄	
"			4.86	287.[illegible]			18' edge Pav
"			4.5	287.[illegible]			30' PL
"			4.60	287.32	17 edge Pav		
"			3.6	288.3[illegible]	30' PL		
B.M.			5.31	286.61	BM-W M203 Elev = 286.606 FB 1247-150 Angelus Ave (E Side) 300± S of Hellman Ave Bt Spk in N.W. Cor Conc Drive To Ho # 2218		

Profile No. ____ Date ____ Notes Red ____ Date ____ Plotted ____ Job No. 1194 Division No. ____

X-Sec. No. ____ Date ____ Notes Chkd. ____ Date ____ Checked ____ Date ____ Survey of ____ Survey by [illegible] Notes [illegible] Date [illegible]

Map No. ____ Date ____ Indexed Johnson Date ____

F.B. [illegible] PG. 179

F.B. 1269 PG. 180 | Job No. 1194 Division No. _____ Notes Red. _____ Plotted _____ Profile

Survey of Rockhold Ave Dist Date 9-5-47 Date _____ No. _____

Survey by Van Dyck Notes Van Notes Chkd. _____ Checked _____ X-Sec.

Indexed _____ Date _____ Date _____ Date _____ No. _____

STATION	B. S.	H. I.	F. S.	ELEV.

FORM 307 10M 10-46

PLEASE RETURN TO
LOS ANGELES COUNTY SURVEYOR
700 HALL OF RECORDS

Do not extend notes this side of this line.

NOTE: ANY ADDITIONS OR CHANGES ON THIS SHEET MUST BE MADE OR CIRCLED IN RED INK, WITH DATE AND NAME OF PERSON MAKING CHANGE.

Notes Ck'd by	Survey of Rockhold Ave Dist
Map No.	W. O. 1194 Tape No. St'd °F
Office Work	Surveyed by Van Deren
Checked	Notes Van Date 8-21-47
Date	Indexed A. C. Johnson

F. B. PG.

SEP 20 '48

TOPOGRAPHY

ON

WHITMORE-ST

From - Angelus Ave East
To - W R/W of Edison Co

ROCKHOLD AVE DIST

CI 1194

8-21-47

Van Deren
Smith
Beers
Smiley

Note: Any Additions or Changes on This Sheet Must be Made or Circled in Red Ink With Date and Name of Person Making Change.

Do not extend notes this side of this line.

RETURN TO
LOS ANGELES COUNTY SURVEYOR
700 HALL OF RECORDS

FORM 247 SM 11-46

F. B. 1264 PG. 182

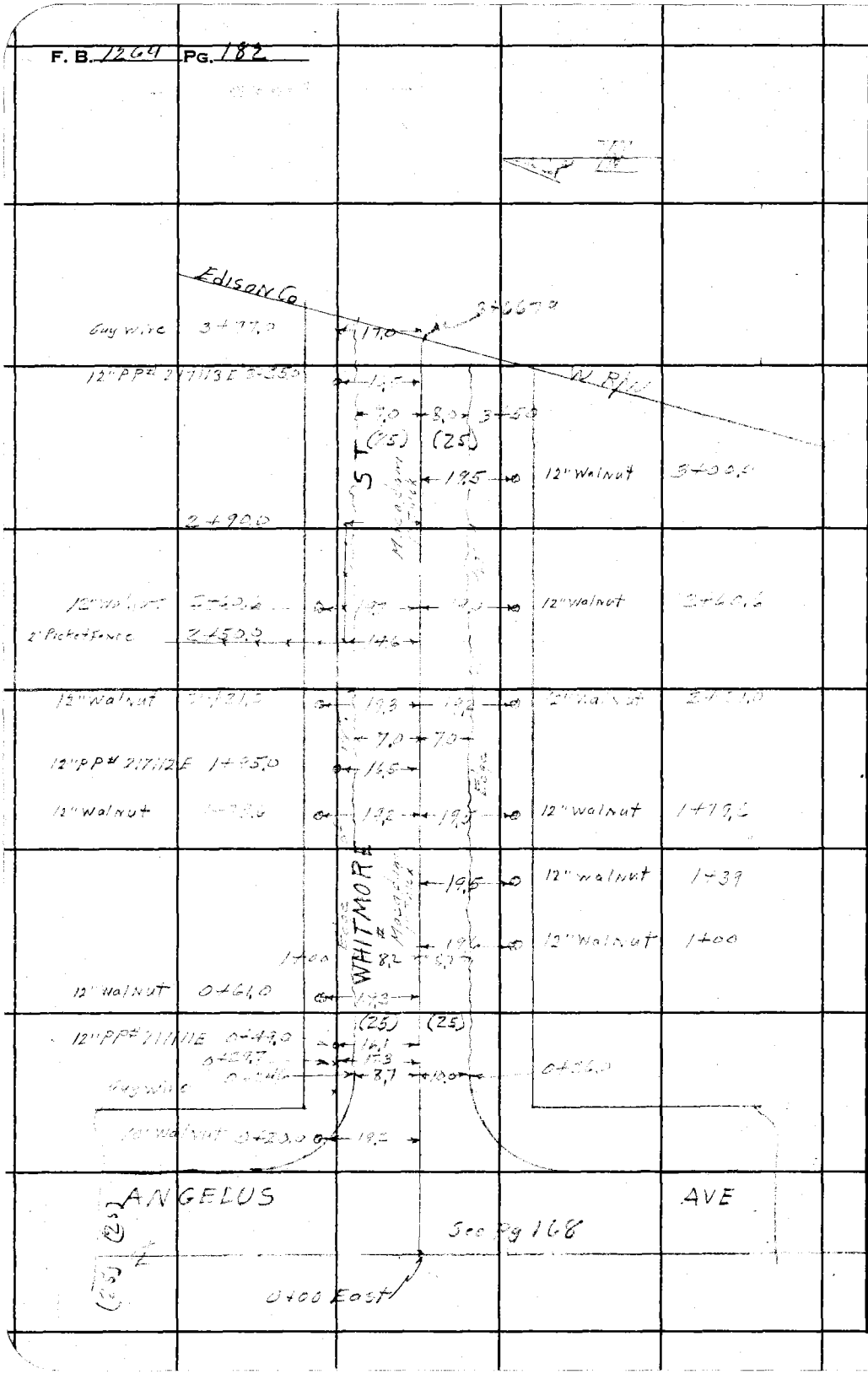

RETURN TO
LOS ANGELES COUNTY SURVEYOR
700 HALL OF RECORDS

Do not extend notes this side of this line.

Note: Any Additions or Changes on This Sheet Must Be Made or Circled in Red Ink With Date and Name of Person Making Change.

Profile No. _____ Notes Red _____ Plotted _____ Job No. 1194 Division No. _____ F.B. [illegible] Pg. 153

Date _____ Date _____ Survey of [illegible]

X-Sec. No. _____ Notes Chkd. L.C.M. Checked 9-30-47 Survey by Van Deren Notes Van Date 9-5-47

Date _____ Date _____ Map No. _____ Indexed A. C. Johnson Date SEP 20 '48

CROSS-SECTIONS

ON

WHITMORE ST

From - Angelus Ave East

To - West R/W of Edison Co

ROCKHOLD AVE DIST

CI-1194

9-5-47

Van Deren

[illegible]

Beers

STATION	B. S.	H. I.	F. S.	ELEV.

NOTE: ANY ADDITIONS OR CHANGES ON THIS SHEET MUST BE MADE OR CIRCLED IN RED INK, WITH DATE AND NAME OF PERSON MAKING CHANGE.

PLEASE RETURN TO
LOS ANGELES COUNTY SURVEYOR
700 HALL OF RECORDS

Do not extend notes this side of this line.

FORM 307 10M 10-46

FORM 307 10M 10-46

PLEASE RETURN TO
LOS ANGELES COUNTY SURVEYOR
700 HALL OF RECORDS

NOTE: ANY ADDITIONS OR CHANGES ON THIS SHEET MUST BE MADE OR CIRCLED IN RED INK, WITH DATE AND NAME OF PERSON MAKING CHANGE.

Do not extend notes this side of this line.

STATION	B. S.	H. I.	F. S.	ELEV.	LT	℄ ✓ RT
B.M.	1.64	278.14		276.50	B.M. R142 Elev=276.496 F.B. 1247-151 Angelus Ave (W. side) at Whitmore St Cut Spk in PP# 217110	
0+00			2.61	275.53		℄ Int Whitmore & Angelus Ave
0+15			3.30	274.84		℄
0+26			3.30	274.84		℄
"			3.57	274.57		9.5 edge Pav
"			3.6	274.5		13.5 Cut
"			3.4	274.7		25' P.L
"			3.40	274.74	7.5 edge Pav	
"			2.8	27[illegible].3	25' PL	
1+00			3.86	274.28		℄
2+00			4.66	273.48		℄
"			4.92	273.22		6' edge Pav
"			5.1	273.0		10.5 Cut
"			4.7	273.4		25' PL
"			4.74	273.40	7' edge Pav	
"			4.5	273.6	25' PL	
3+00			5.19	272.95		℄
3+66.79			5.44	272.70		℄
"			5.40	272.74		6' edge Pav
"			5.5	272.6		25' PL
"			6.2	271.9		150' back Lot Line
"			5.45	272.69	7.5 edge Pav	
"			5.0	273.1	25' PL	
"			4.0	274.1	150' back Lot Line	
B.M. WM 208			3.95	274.19	B.M. W.M. 208 Elev=274.190 F.B. 1247-151 Whitmore (N side) 340' ± E of Angelus Ave bt spk in So. end bottom step. To Pla # 951	

F.B. 1214 PG. 184
Job No. 1194 Division No. ____ Notes Red ____ Plotted ____ Profile
Survey of Rockhold Ave Dist Date 9-5-47 Date ____ No. ____
Survey by Van Derck Notes Jan Date ____ Notes Chkd ____ Checked ____ X-Sec.
Indexed A. C. Johnson Date ____ Date ____ No. ____

Notes Ck'd by	Survey of [illegible]
Map No.	W. O. [illegible] Tape No. St'd °F
Office Work	Surveyed by Van Doren
Checked	Notes Van Date 8-22-47
Date	Indexed A. C. Johnson

F. B. [illegible] PG. 195

SEP 20 '48

TOPOGRAPHY

ON

GLADYS-AVE

From - Garvey Ave

To - Near Hellman Ave

ROCKHOLD-AVE DIST

CI-1194

8-22-47
Van Doren
Smith
Beers
Bailey

Note: Any Additions or Changes on This Sheet Must be Made or Circled in Red Ink With Date and Name of Person Making Change.

Do not extend notes this side of this line.

RETURN TO
LOS ANGELES COUNTY SURVEYOR
700 HALL OF RECORDS

FORM 247 SM 11-46

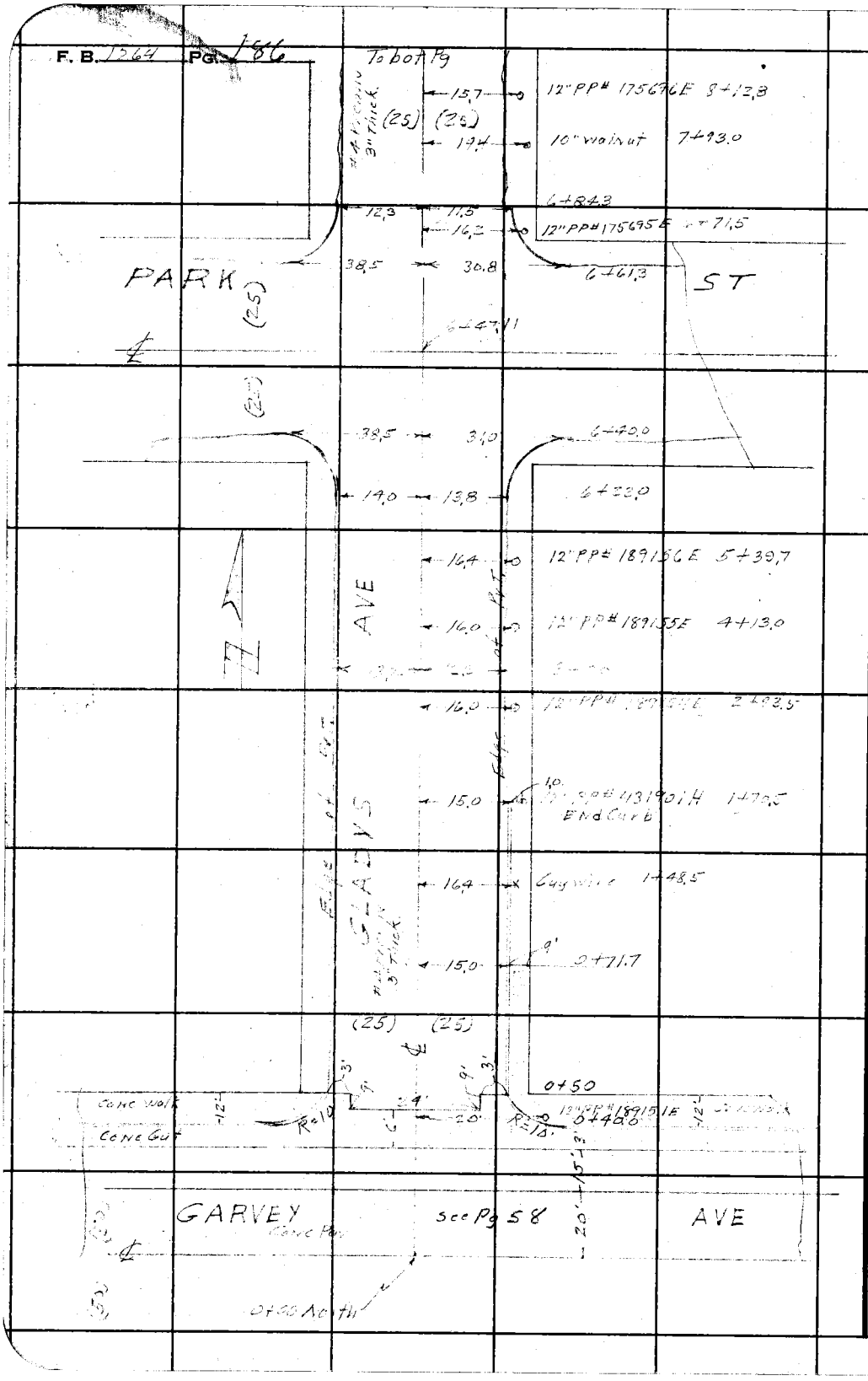

RETURN TO
LOS ANGELES COUNTY SURVEYOR
700 HALL OF RECORDS

Do not extend notes this side of this line.

Note: Any Additions or Changes on This Sheet Must be Made or Circled in Red Ink With Date and Name of Person Making Change.

Notes Ck'd by	Survey of [illegible]	F. B. [illegible] PG. 167
Map No.	W. O. 1174 Tape No. St'd °F	
Office Work	Surveyed by Van Deren	
Checked	Notes Van Date 7-22-47	
Date	Indexed A. C. Johnson	

Note: Any Additions or Changes on This Sheet Must be Made or Circled in Red Ink With Date and Name of Person Making Change.

Do not extend notes this side of this line.

RETURN TO
LOS ANGELES COUNTY SURVEYOR
700 HALL OF RECORDS

			22.7	4" Tree	16+04.2
		13.2	12.6	16+00	
			22.5	6" Tree	15+53.8
			17.3	12" PP# 544106E	15+28.0
4" Tree		23.4	22.0	2" Tree	14+52.0
		(30')	(30')		
		(25')	(25')		
		12.4	12.4	14+00	
			17.7	12" PP# 583591E	13+78.2
			18.0	Guy wire	13+57.6
			19.5	12" Walnut	12+72.0
			17.8	Guy wire	12+57.8
			16.7	12" PP# 477490E	12+27.3
14" Acacia	11+88.8	18.7	19.7	12" Walnut	[illegible]
			19.5	12" Walnut	11+53.0
12" Walnut	11+12.4	18.8			
		11.0	12.0	11+00	
			16.2	Guy wire	10+73.3
			16.0	12" PP# 175698E	10+55.5
	10+14.1	12.0 Cone Drive	16.5		
			16.6		
			20.0	12" Walnut	9+92.0
			16.3	12" PP# 175697E	9+32.7
12" Walnut	9+12.0	18.8			
		(25)	(25)		

GLADYS AVE

Edge of Pvt.

Edge of Pvt.

#4 Prem 3" Thick

#4 Prem 3" Thick

From Top Pg

FORM 247 5M 11-46

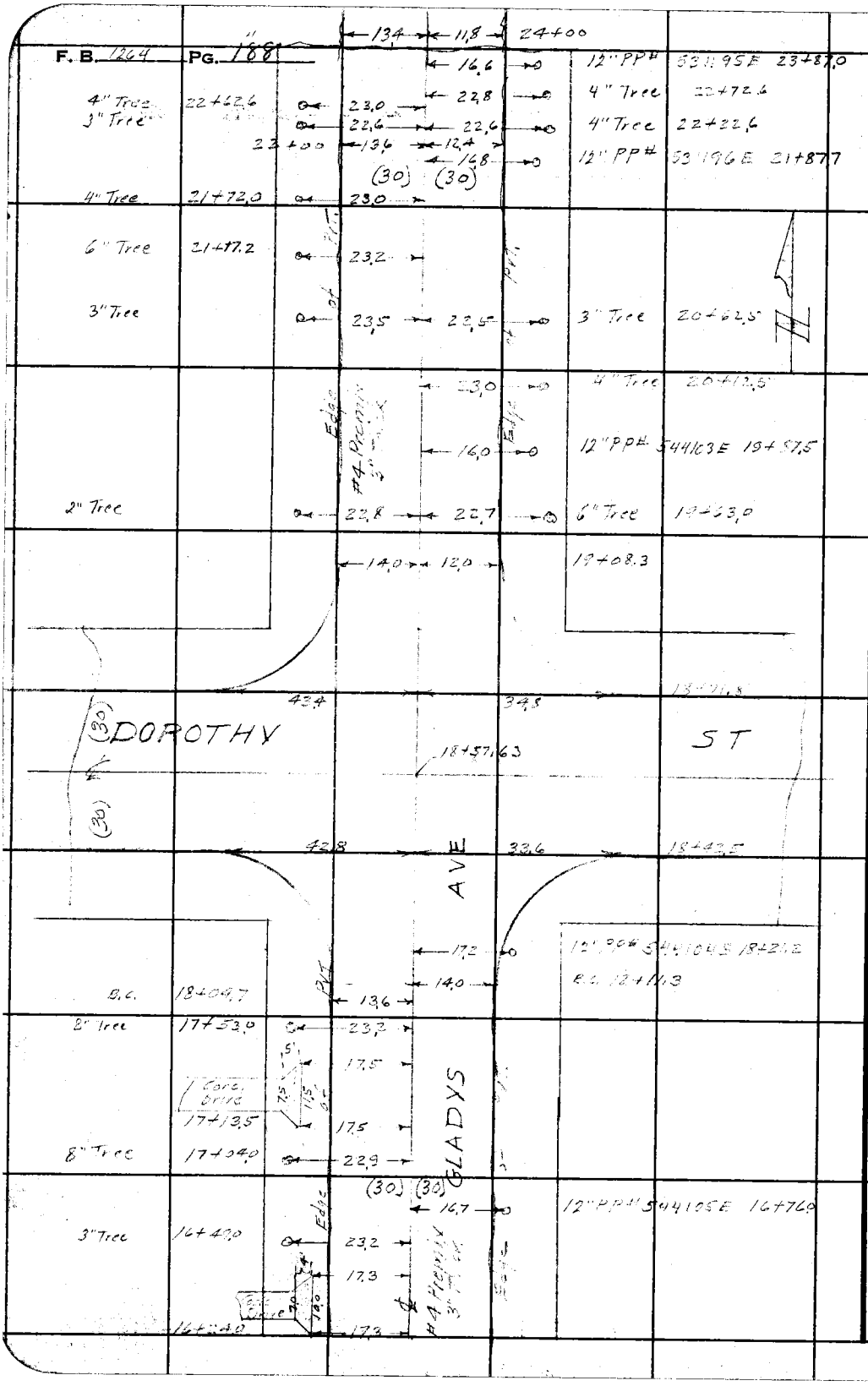

RETURN TO
LOS ANGELES COUNTY SURVEYOR
700 HALL OF RECORDS

Do not extend notes this side of this line.

Note: Any Additions or Changes on This Sheet Must be Made or Circled in Red Ink With Date and Name of Person Making Change.

Profile No. ____ Notes Red ____ Plotted ____ Job No. 1194 Division No. ____ F.B. 1264 PG. 189

Date ____ Date ____ Survey of [illegible] Dist

X-Sec. No. ____ Notes Chkd. LCM Checked 9-30-47 Survey by Van Deren Notes Van Date 9-5-47

Date ____ Date ____ Map No. ____ Indexed G. Johnson Date SEP 20 '48

CROSS SECTIONS

ON

GLADYS-AVE

From - Garvey Ave

To - Near Hellman Ave

ROCKHOLD AVE DIST

C1-1194

9-5-47

Van Deren
Smith
Beers

STATION	B. S.	H. I.	F. S.	ELEV.

NOTE: ANY ADDITIONS OR CHANGES ON THIS SHEET MUST BE MADE OR CIRCLED IN RED INK, WITH DATE AND NAME OF PERSON MAKING CHANGE.

PLEASE RETURN TO
LOS ANGELES COUNTY SURVEYOR
700 HALL OF RECORDS

Do not extend notes this side of this line.

FORM 307 10M 10-46

FORM 307 10M 10-46

PLEASE RETURN TO
LOS ANGELES COUNTY SURVEYOR
700 HALL OF RECORDS

NOTE: ANY ADDITIONS OR CHANGES ON THIS SHEET MUST BE MADE OR CIRCLED IN RED INK, WITH DATE AND NAME OF PERSON MAKING CHANGE.

Do not extend notes this side of this line.

STATION	B. S.	H. I.	F. S.	ELEV.	LT	℄ RT
B.M.	5.98	274.32		268.34	BM-WM-[illegible] Elev = 268.337 F.B. 1247-84 Garvey Ave & Gladys Ave N.E. Cor BT. Spk in Curb 5' East of Eastend CR	
0+00			5.72	[illegible]		℄ Int Garvey & Gladys Ave
0+20			6.00	[illegible]		℄ edge Pav
0+28			6.17	268.15		℄ Mac Pav
0+35			6.42	[illegible]		℄ edge Gut
0+38			6.54	[illegible]78		℄ & Gut
"			6.78	[illegible]		25' Gut
"			5.99	[illegible]33		25' Top Curb
"			6.31	[illegible]	25' Gut	
"			5.66	268.66	25' Top Curb	
0+41			6.42	[illegible]		℄ & edge Gut
0+50			5.92	[illegible]		℄
"			6.14	[illegible]18		12' Gutout
"			6.28	[illegible]		15' Gut in
"			5.63	[illegible]		15' Top Curb
"			5.66	[illegible]		25' PL
"			6.09	[illegible]	12' Gutout	
"			6.25	[illegible]	15' Gut in	
"			5.60	[illegible]	15' Top Curb	
"			5.45	[illegible]	25' PL	

F.B. 1264 PG. 190
Survey of Rockfield Ave Dist
Survey by Van Deren Notes Van
Indexed A. C. Johnson Date
Job No. 1194 Division No.
Notes Red. Date 9-5-47 Notes Chkd. Date
Plotted Date
Checked Date
Profile No.
X-Sec. No.

FORM 307 10M 10-46

PLEASE RETURN TO
LOS ANGELES COUNTY SURVEYOR
700 HALL OF RECORDS

NOTE: ANY ADDITIONS OR CHANGES ON THIS SHEET MUST BE MADE OR CIRCLED IN RED INK, WITH DATE AND NAME OF PERSON MAKING CHANGE.

Do not extend notes this side of this line.

STATION	B. S.	H. I.	F. S.	ELEV.	LT	℄	RT
		274.32					
0+70			5.30	269.02		℄	brk
"			5.90	268.42			15' Cut
"			5.40	268.92			15' Top Curb
"			5.22	269.10			25' PL
"			5.75	268.57	15' Cut (MacPav)		
"			4.97	269.35	25' PL (MacPav)		
1+00			4.93	269.39		℄	
1+70			4.19	270.13		℄	
"			4.80	[illegible]			15' Cut
"			4.25	270.07			15' Top Curb
"			4.30	270.02			25' PL
"			4.83	269.49	15' Cut [illegible]		
"			4.10	270.22	25' PL [illegible]		
2+00			3.93	270.39		℄	
T. P.	7.11	277.50	3.93	270.39			
3+00			6.02	271.48		℄	
4+00			4.77	272.73		℄	
"			5.37	272.13			12' edge Pav
"			4.6	272.9			25' PL
"			5.4	272.1			150' back Lot Line
"			5.20	272.30	13' edge Pav		

Profile No. ____ Notes Red ____ Plotted ____ Job No. 1194 Division No. ____
X-Sec. No. ____ Date ____ Date ____ Survey of ____
Notes Chkd. ____ Checked ____ Survey by Kg. Wm. Notes Van
Date ____ Date ____ Map No. ____ Date ____ Date 9-5-47
F.B. 1394 PG. 191

FORM 307 10M 10-46

PLEASE RETURN TO
LOS ANGELES COUNTY SURVEYOR
700 HALL OF RECORDS

NOTE: ANY ADDITIONS OR CHANGES ON THIS SHEET MUST BE MADE OR CIRCLED IN RED INK, WITH DATE AND NAME OF PERSON MAKING CHANGE.

Do not extend notes this side of this line.

STATION	B. S.	H. I.	F. S.	ELEV.	LT	℄	RT
		277.50					
4+00			5.3	272.20	15' Gut		
"			4.5	273.0	25' PL		
"			4.7	273.8	150' back [illegible]		
5+00			3.82	273.68		℄	
6+00			2.96	274.54		℄	
6+22			2.86	274.64		℄	
"			3.44	274.06			135 edge Pav & Gut
"			2.8	274.7			25' PL
"			3.34	274.16	14' edge Pav & Gut		
"			2.6	274.9	25' PL		
6+47.11			2.63	274.87		℄	Inter Gladys & Park
T.P	5.93	280.85	2.58	274.92			
6+84.3			5.70	275.15		℄	
"			6.02	274.83			12' edge Pav & Gut
"			5.2	275.6			25' PL
"			5.94	274.91	edge Pav & Gut		
"			5.5	275.3	25' PL		
7+00			5.52	275.33		℄	
8+00			4.45	276.40		℄	
"			4.91	275.94			12' edge Pav & Gut
"			4.0	276.8			25' PL

F.B. 1264 PG. 192
Job No. 1194 Division No. ____ Notes Red. ____ Plotted ____ Profile ____
Survey of Rockhold Ave Dist Date 9-5-47 Date ____ No. ____
Survey by Van Deren Notes Var Notes Chkd. ____ Checked ____ X-Sec. ____
Indexed A. C. Johnson Date ____ Date ____ No. ____

FORM 307 10M 10-46

PLEASE RETURN TO
LOS ANGELES COUNTY SURVEYOR
700 HALL OF RECORDS

NOTE: ANY ADDITIONS OR CHANGES ON THIS SHEET MUST BE MADE OR CIRCLED IN RED INK, WITH DATE AND NAME OF PERSON MAKING CHANGE.

Do not extend notes this side of this line.

STATION	B. S.	H. I.	F. S.	ELEV.	LT	℄	RT
		280.85					
8+00			4.2	276 6			190' back Lot Line
"			5.00	275 85	11' edge Pav + Cut		
"			4.4	276 4	25' PL		
"			4.7	276 1	160' back lot line		
9+00			3.61	277 24		℄	
10+00			2.61	278 24		℄	
"			3.00	277 85			12' edge Pav
"			2.5	278 3			25' PL
"			3.16	277 69	11' edge Pav		
"			2.8	278 0	25' PL		
T. P	6.79	285.03	2.61	278.24			
11+00			5.90	279 13		℄	
12+00			4.98	280 05		℄	
"			5.56	279 47			13' edge Pav
"			4.8	280 2			25' PL
"			4.1	280 9			150 back Lot Line
"			5.35	279 68	11' edge Pav		
"			5.1	279 9	25' PL		
"			5.5	279 5	150' back Lot Line		
13+00			4.10	280 93		℄	
14+00			2.86	282 17		℄	

Profile
Notes Red ____ Plotted ____ Job No. [illegible] Division No. ____
No. ____ Date ____ Date ____ Survey of [illegible]
X-Sec. Notes Chkd ____ Checked ____ Survey by Van Dyke Notes Van Date 9-5-47
No. ____ Date ____ Date ____ Map No. ____ Index C. Johnson Date ____

F.B. 1264 PG. 193

FORM 307 10M 10-46

PLEASE RETURN TO
LOS ANGELES COUNTY SURVEYOR
700 HALL OF RECORDS

NOTE: ANY ADDITIONS OR CHANGES ON THIS SHEET MUST BE MADE OR CIRCLED IN RED INK, WITH DATE AND NAME OF PERSON MAKING CHANGE.

Do not extend notes this side of this line.

STATION	B. S.	H. I.	F. S.	ELEV.	LT	℄ RT
		285.03				
14+00			3.00	28[illegible]33		12' Edge Pav
"			2.0	283 0		25' PL
"			3.30	281 7	12 edge Pav	
"			2.4	28[illegible] 6	25' PL	
T. P.	6.78	289.37	2.44	282.59		
15+00			6.04	283 33		℄
16+00			4.97	284 40		℄
"			5.55	283 82		12' edge Pav
"			4.8	284 [illegible]		30' PL
"			5.0	28[illegible] 7		150' back Lot Line
"			5.50	283 87	13' edge Pav	
"			5.0	284 4	30' PL	
"			6.0	283 4	150' back Lot Line	
17+00			3.88	285 4[illegible]		℄
18+00			2.94	286 43		℄
T. P	6.66	293.09	2.94	286.43		
18+04.7			6.63	28[illegible] 40		℄
"			7.33	28[illegible] 76	13' edge Pav	
"			6.4	28[illegible] 7	30' PL	
18+11.3			6 58	28[illegible] 51		11' edge Pav
"			7.0	286 1		13.5 Cut

F.B. 1264 PG. 194 Job No. 1194 Division No. Notes Red. Plotted Profile
Survey of Rockhold Ave Dist Date 9-5-47 Date No. X-Sec.
Survey by Van Deren Notes Van Notes Chkd. Checked
Indexed A. C. Johnson Date Date Date No.

FORM 307 10M 10-46

PLEASE RETURN TO
LOS ANGELES COUNTY SURVEYOR
700 HALL OF RECORDS

NOTE: ANY ADDITIONS OR CHANGES ON THIS SHEET MUST BE MADE OR CIRCLED IN RED INK, WITH DATE AND NAME OF PERSON MAKING CHANGE.

Do not extend notes this side of this line.

STATION	B. S.	H. I.	F. S.	ELEV.	LT	℄	RT
		293.09					
18+00			6.5	286.6			30' PL
18+57.63			6.35	286.74		℄	Int Gladys & Dorat
19+08.3			5.85	287.24		℄	
"			6.25	286.84			12' edge Pav
"			5.5	287.6			30' PL
"			6.30	286.70	14' edge Pav		
"			5.5	287.6	30' PL		
20+00			5.08	288.01		℄	
"			5.52	287.57			12' edge Pav
"			5.0	288.1			30' PL
"			5.0	288.1			150' back Lot
"			5.40	287.69	13' edge Pav		
"			11.9	286.2	30' PL		
"			3.9	288.2	150' back Lot		
21+00			4.23	288.86		℄	
T. P.	6.83	296.60	3.32	289.77			
22+00			6.80	289.80		℄	
"			7.23	289.37			12.5 edge Pav
"			6.8	289.8			30' PL
"			7.31	289.29	13' Edge Pav		
"			6.8	289.8	30' PL		

Profile No.____ Notes Red____ Plotted____ Job No. [illegible] Division No. [illegible]
X-Sec. No.____ Date____ Date____ Survey of [illegible]
Notes Chkd____ Checked____ Survey by [illegible] Notes [illegible] Date 9-5-41
Date____ Date____ Map No.____ Indexed. G. Johnson Date____
F.B. [illegible] Pg. 195

FORM 307 10M 10-46

PLEASE RETURN TO
LOS ANGELES COUNTY SURVEYOR
700 HALL OF RECORDS

NOTE: ANY ADDITIONS OR CHANGES ON THIS SHEET MUST BE MADE OR CIRCLED IN RED INK, WITH DATE AND NAME OF PERSON MAKING CHANGE.

Do not extend notes this side of this line.

STATION	B. S.	H. I. ✓	F. S.	ELEV.	LT	℄ RT
		296.60				
23+00			5.98	29[illegible]		℄
24+00			5.09	291.51		℄
"			5.55	29[illegible]		11.5 edge Par
"			5.2	29[illegible] 4		30' PL
"			5.3	291.3		150 back Lot
"			5.50	291.10	13' edge Par	
"			5.1	29[illegible] 5	30' PL	
"			4.9	291.7	150' back Lot	
25+00			4.32	29[illegible]		℄
"			4.64	29[illegible]6		11.5 edge Par
"			3.9	29[illegible] 7		30' PL
"			4.53	29[illegible]07	13' edge Par	
"			3.5	29[illegible]	30' PL	
B.M.			5.75	290.85 ✓	B.M. WM-192 Elev = 290.842 F.B. 1247-142 Gladys Ave (E side) 300' ± S of Hellman Ave Bt Spk in Nedge Cone Drive To Ho ± 2224	✓

F.B. 1264 PG. 196 Job No. 1194 Division No. Notes Red. Plotted Date 9-5-47 Date Profile No. X-Sec. No.

Survey of Rockhold Ave Notes Chkd. Checked Date

Survey by Van Doren Notes Date

Indexed A. C. Johnson Date

Notes Ck'd by	Survey of
Map No.	W. O. 1194 Tape No. St'd °F
Office Work	Surveyed by Van Deren
Checked	Notes Van Date 8-2-47
Date	Indexed A. C. Johnson

SEP 20 '48

F. B. [illegible] Pg. 197

TOPOGRAPHY

ON

DOROTHY-ST

From - Gladys Ave
West - To Alley To the North

ROCKHOLD-AVE-DIST

CI-1194

8-22-47
Van Deren
Smith
Beers
Smiley

Note: Any Additions or Changes on This Sheet Must be Made or Circled in Red Ink With Date and Name of Person Making Change.

Do not extend notes this side of this line.

RETURN TO
LOS ANGELES COUNTY SURVEYOR
700 HALL OF RECORDS

FORM 247 SM 11-46

F. B. 1464 Pg. 198

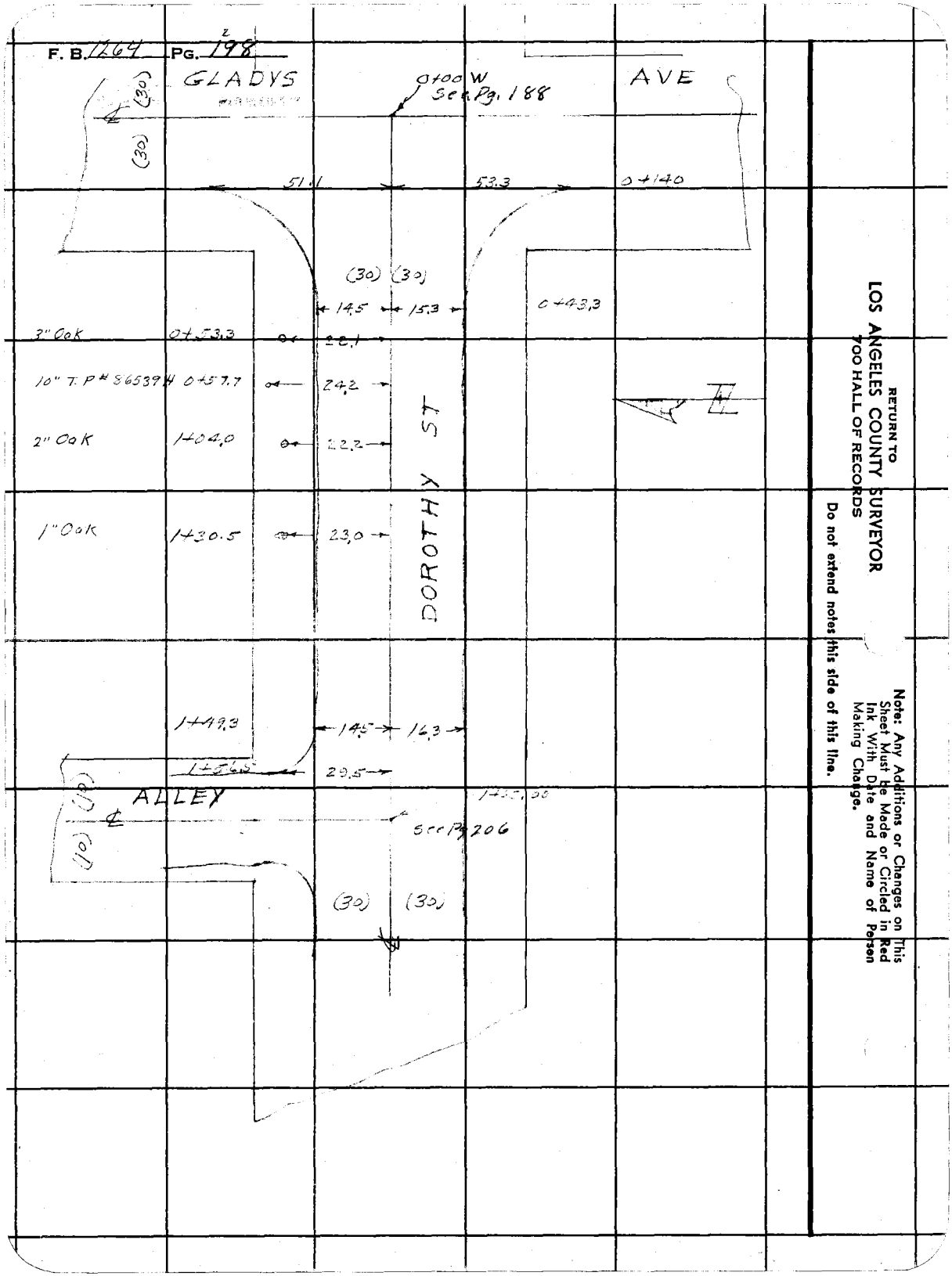

RETURN TO
LOS ANGELES COUNTY SURVEYOR
700 HALL OF RECORDS

Do not extend notes this side of this line.

Note: Any Additions or Changes on This Sheet Must be Made or Circled in Red Ink With Date and Name of Person Making Change.

Profile No. _____ Notes Red. _____ Plotted _____ Job No. 1194 Division No. _____ F.B. 1264 PG. 199

Date _____ Date _____ Survey of _____

X-Sec. No. _____ Notes Chkd. LCM Checked 9-30-47 Survey by Van Deren Notes Van Date 9-5-47

Date _____ Date _____ Map No. _____ Indexed C. Johnson Date SEP 20 '48

CROSS SECTIONS

ON

DOROTHY-ST

From Gladys Ave

West- To First Alley To the North

ROCKHOLD AVE DIST

CI-1194

9 -47

VanDeren
Smith
Beers

STATION	B. S.	H. I.	F. S.	ELEV.

NOTE: ANY ADDITIONS OR CHANGES ON THIS SHEET MUST BE MADE OR CIRCLED IN RED INK, WITH DATE AND NAME OF PERSON MAKING CHANGE.

PLEASE RETURN TO
LOS ANGELES COUNTY SURVEYOR
700 HALL OF RECORDS

Do not extend notes this side of this line.

FORM 307 10M 10-46

FORM 307 10M 10-46

PLEASE RETURN TO
LOS ANGELES COUNTY SURVEYOR
700 HALL OF RECORDS

NOTE: ANY ADDITIONS OR CHANGES ON THIS SHEET MUST BE MADE OR CIRCLED IN RED INK, WITH DATE AND NAME OF PERSON MAKING CHANGE.

Do not extend notes this side of this line.

STATION	B. S.	H. I.	F. S.	ELEV.	LT	℄ RT
BM	4.04	291.59		287.55	B.M. WM-193 Elev = 287.552 FB 1247-142 Gladays Ave & Dorothy St N.E. Cor Bt Spk. in S.W. Cor Sonewalk To Ho # 2256	
0+00			4.88	286.71		℄
0+43.3			4.68	286.91		℄
"			5.06	286.53		14.5 edge Pav
"			4.1	287.5		30' PL
"			5.45	286.14	15.3 edge Pav	
"			4.7	286.9	30' PL	
1+00			4.59	287.[illegible]		℄
1+49.3			4.48	287.[illegible]		℄
			4.82	286.77		14.5 edge Pav
			5.0	286.[illegible]		15.5 Gut
			3.8	287.8		30' PL
			5.20	286.30	16.3 edge Pav	
			5.0	286.6	30' PL	
1+65.00			4.44	287.15		℄ Int Dorothy & Alley
B.M.			4.23	287.36	B.M. WM 26 Elev = 287.360 F.B. 1247-34 San Gabriel Blvd & Dorothy St (W side) Bt Spk in Curb 30' ± N ℄ Prod of Dorothy St	

F.B. 1764 PG. 200
Job No. 1194 Division No. ____ Notes Red. ____ Plotted ____ Profile ____
Survey of Rockhold Ave Dist Date 9-5-47 Date ____ No. ____
Survey by Van Deren Notes Van Notes Chkd ____ Checked ____ X-Sec. ____
Indexed A. C. Johnson Date ____ Date ____ Date ____ No. ____

Notes Ck'd by	Survey of Rockhold Ave Dist
Map No.	W. O. 1194 Tape No. St'd °F
Office Work	Surveyed by Van Deren
Checked	Notes Van Date 8-22-47
Date	Indexed A. C. Johnson

F. B. [illegible] PG. [illegible]

SEP 20 '48

TOPOGRAPHY

ON

DOROTHY ST

From - Gladys Ave
East 200'

ROCKHOLD AVE DIST

C1-1194

8-22-47

Van Deren
Smith
Beers
Smiley

Note: Any Additions or Changes on This Sheet Must be Made or Circled in Red Ink With Date and Name of Person Making Change.

Do not extend notes this side of this line.

RETURN TO
LOS ANGELES COUNTY SURVEYOR
700 HALL OF RECORDS

FORM 247 SM 11-46

F. B. 1264 PG. 202

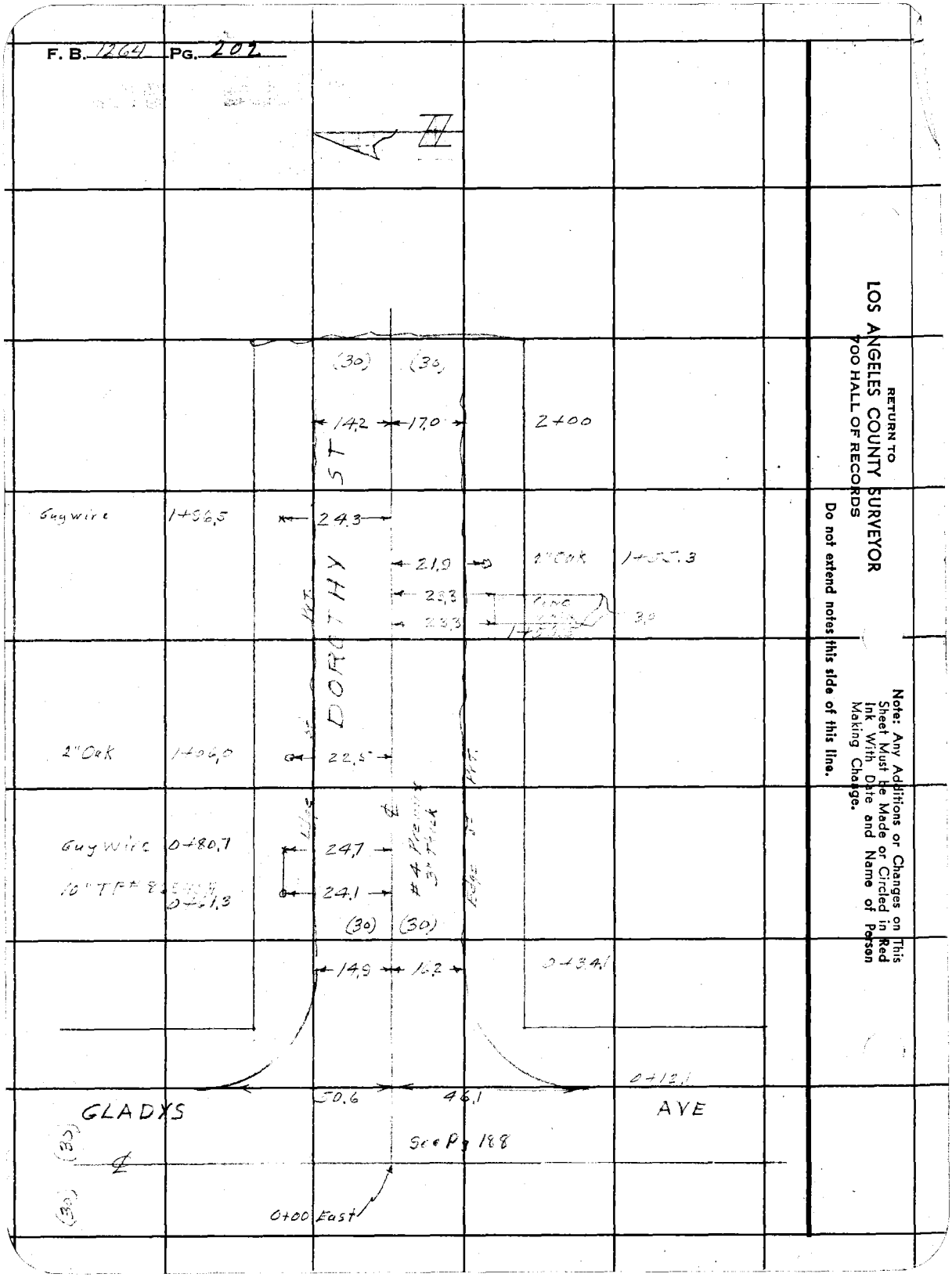

RETURN TO
LOS ANGELES COUNTY SURVEYOR
700 HALL OF RECORDS

Do not extend notes this side of this line.

Note: Any Additions or Changes on This Sheet Must Be Made or Circled in Red Ink With Date and Name of Person Making Change.

Profile No. _____ Notes Red. _____ Plotted _____ Job No. 1194 Division No. _____ F.B. 1264 PG. 203

Date _____ Date _____ Survey of Rockhold Ave

X-Sec. No. _____ Notes Chkd L.C.M. Checked 9-30-47 Survey by Van Deren Notes Van Date 9-5-47

Date _____ Date _____ Map No. _____ Indexed Johnson Date SEP 20 '48

CROSS-SECTIONS

ON

DOROTHYST

From Gladys Ave

East 200'

ROCKHOLD AVE DIST

CI-1194

9-5-47
Van Deren
Smith
Beers

STATION	B.S.	H.I.	F.S.	ELEV.

NOTE: ANY ADDITIONS OR CHANGES ON THIS SHEET MUST BE MADE OR CIRCLED IN RED INK, WITH DATE AND NAME OF PERSON MAKING CHANGE.

PLEASE RETURN TO
LOS ANGELES COUNTY SURVEYOR
700 HALL OF RECORDS

Do not extend notes this side of this line.

FORM 307 10M 10-46

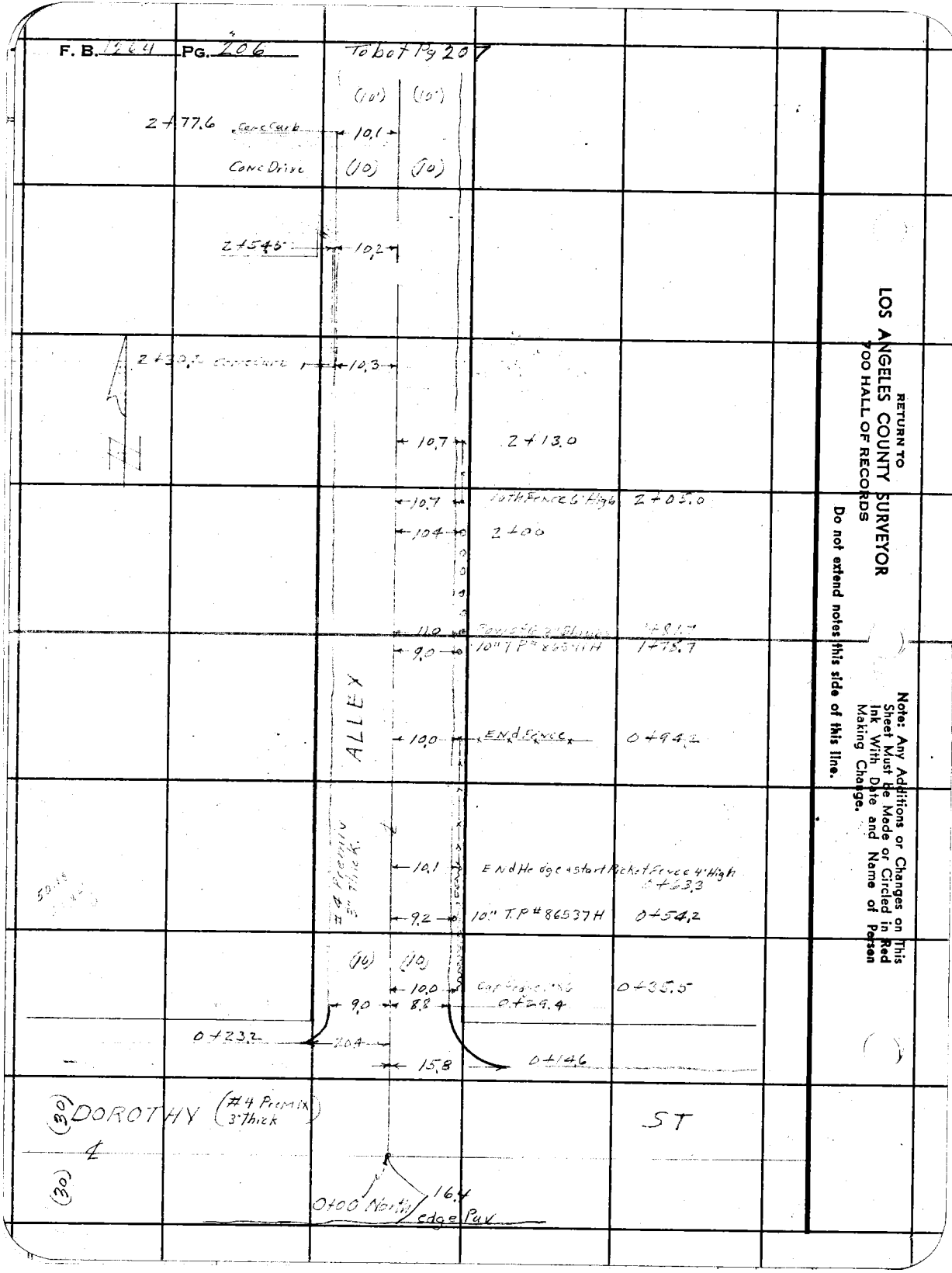

RETURN TO
LOS ANGELES COUNTY SURVEYOR
700 HALL OF RECORDS

Do not extend notes this side of this line.

Note: Any Additions or Changes on This Sheet Must be Made or Circled in Red Ink With Date and Name of Person Making Change.

Notes Ck'd by	Survey of
Map No.	W. O. 1194 Tape No. St'd °F
Office Work	Surveyed by Van Deren
Checked	Notes Van Date 8-25-42
Date	Indexed A. C. Johnson

F. B. [illegible] PG. 207

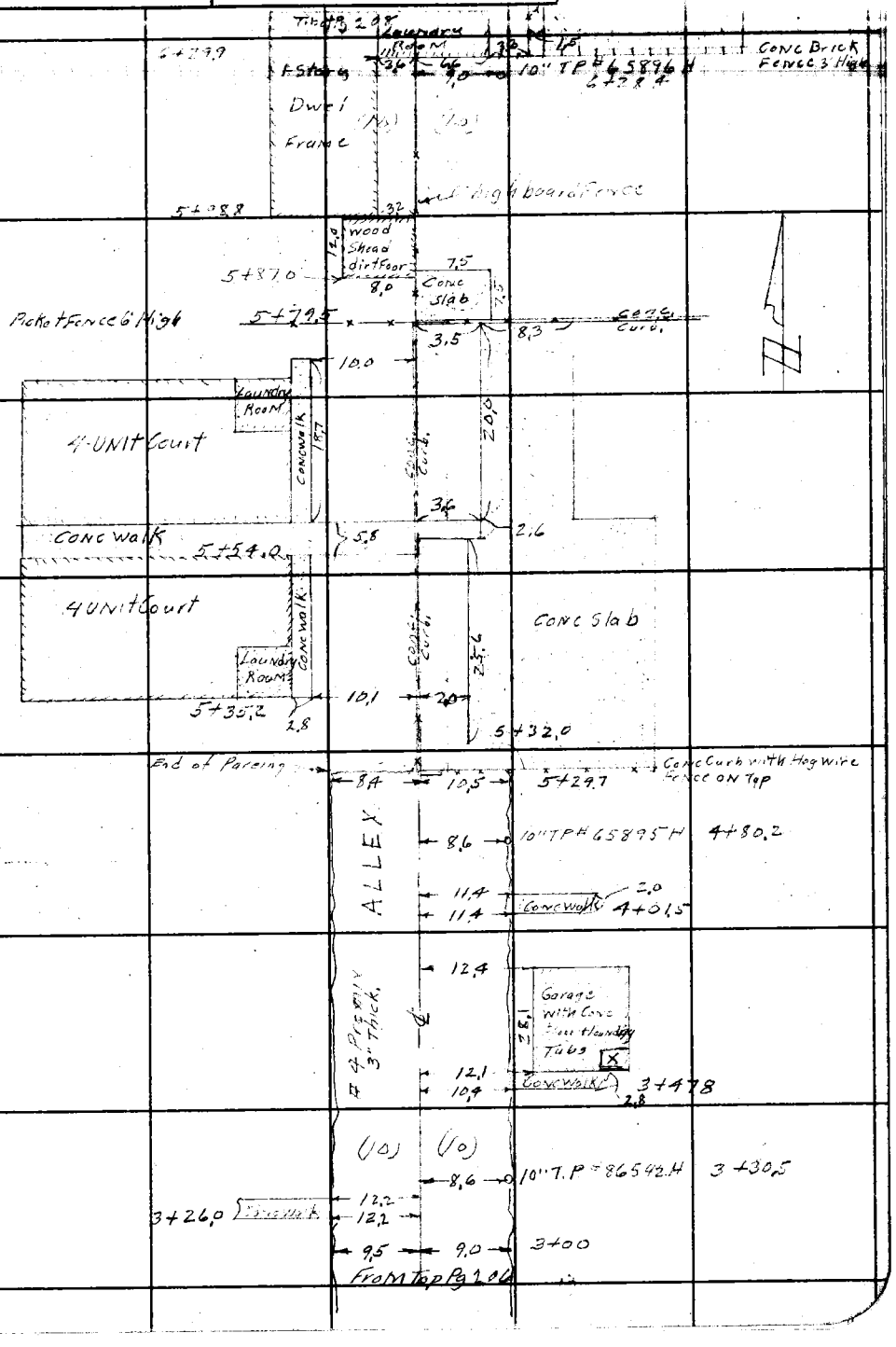

Note: Any Additions or Changes on This Sheet Must be Made or Circled in Red Ink With Date and Name of Person Making Change.

Do not extend notes this side of this line.

RETURN TO
LOS ANGELES COUNTY SURVEYOR
700 HALL OF RECORDS

FORM 247 5M 11-46

FORM 307 10M 10-46

PLEASE RETURN TO
LOS ANGELES COUNTY SURVEYOR
700 HALL OF RECORDS

NOTE: ANY ADDITIONS OR CHANGES ON THIS SHEET MUST BE MADE OR CIRCLED IN RED INK, WITH DATE AND NAME OF PERSON MAKING CHANGE.

Do not extend notes this side of this line.

STATION	B. S.	H. I.	F. S.	ELEV.	LT	℄ RT
					B.M. W.M-193 Elev = 287.552 FB 1247-142	
B.M.	4.79	292.34		287.55	Gladys Ave & Dorothy St NE Cor Bt Spk in SW Cor Conc Walk To Ho 2256	
0+00			5.15	[illegible]		℄ Int Alley Dorothy
0+17			5.44	[illegible]		℄ x Gut
"			5.52	[illegible]		10' Mac Pav
"			5.42	[illegible]	10' Mac Pav	
0+29.4			5.33	[illegible]		℄
"			5.17	[illegible]		8.5' edge Pav
"			4.7	[illegible]		10' PL
"			5.05	[illegible]	9.5 edge Pav	
"			4.6	[illegible]	10' PL	
1+00			4.45	[illegible]		℄
"			4.18	[illegible]		9' edge Pav
"			3.7	[illegible]		10' PL
"			4.18	[illegible]	9' edge Pav	
"			3.5	[illegible]	10' PL	
2+00			3.50	[illegible]		℄
"			3.25	[illegible]		9' edge Pav
"			3.0	[illegible]		10' PL
"			3.16	[illegible]	10' edge Pav & PL	
T.P.	5.34	295.81	1.87	290.47		

F.B. 1264 PG. 210 Job No. 1194 Division No. Notes Red. Plotted
Survey of Rockhold Ave Date 9-8-47 Date No. X-Sec.
Survey by Van Deren Notes Van Notes Chkd. Checked
Indexed A. C. Johnson Date Date No.

FORM 307 10M 10-46

PLEASE RETURN TO
LOS ANGELES COUNTY SURVEYOR
700 HALL OF RECORDS

NOTE: ANY ADDITIONS OR CHANGES ON THIS SHEET MUST BE MADE OR CIRCLED IN RED INK, WITH DATE AND NAME OF PERSON MAKING CHANGE.

Do not extend notes this side of this line.

STATION	B. S.	H. I.	F. S.	ELEV.	LT	℄	RT
		295.81					
2+30.2			6.64	289 17		℄	
"			5.90	289 91	10'3 bot Curb		
"			5.35	290 46	10'3 Top Curb		
2+54.5			6.40	289 41		℄	
"			5.67	290 14	10.3 bot Curb		
"			4.98	290 83	10.3 Top Curb		
2+77.6			4.92	290 89	10.3 end Curb		
3+00			6.08	289 73		℄	
"			5.74	290 07			9' edge Pav
			5.8	290 0			10' PL
"			5.62	290 19	9.5 edge Pav		
"			5 6	290 2	10' PL		
3+50.6			5.15	290 66			12.1 Conc Floor of wash [illegible]
4+00			5.29	290 52		℄	
"			4.88	290 93			8.2 edge Pav
"			4.7	291 1			10' PL
"			4.85	290 96	9' edge Pav		
"			4.7	291 1	10' PL		
5+00			4 22	291 59		℄	
"			3.83	291 98			8' edge Pav
"			3.8	292 0			10' PL

Profile
No. ____ Date ____ Notes Red ____ Plotted ____ Job No. 1194 Division No. ____
X-Sec. Date ____ Date ____ Survey of [illegible] Dist
No. ____ Date ____ Notes Chkd ____ Checked ____ Survey by Van Deven Notes Van Date 9-8-47
Map No. ____ Date ____ Indexed Johnson Date ____

F.B. 1264 PG. 211

FORM 307 10M 10-46

PLEASE RETURN TO
LOS ANGELES COUNTY SURVEYOR
700 HALL OF RECORDS

NOTE: ANY ADDITIONS OR CHANGES ON THIS SHEET MUST BE MADE OR CIRCLED IN RED INK, WITH DATE AND NAME OF PERSON MAKING CHANGE.

Do not extend notes this side of this line.

STATION	B. S.	H. I.	F. S.	ELEV.	LT	℄ RT
		295.81				
5+00			4.05	291.76	9' edge Pav	
"			3.8	292.0	10' PL	
T.P.	5.66	297.25	4.22	291.59		
5+297			5.31	291.94		℄ Pav & bot Curb
"			4.76	292.49		℄ Top of Curb
"			4.97	292.28		10' bot Curb
"			4.72	292.53		10' Top Curb
"			5.14	292.11	10' edg Pav & PL	
5+32			4.98	292.27		2' Top Conc Slab
"			5.00	292.25		10' Top Conc Slab
5+35.2			4.74	292.51		℄ & Top of Conc Curb
"			5.29	291.96		℄ & bot of Curb
"			4.88	292.37	10.1 Conc Curb	
5+54.2			4.58	292.67		℄ Top Curb
"			5.10	292.15		℄ bot curb & Concwalk
"			4.91	292.34	10.1 Conc Walk	
5+78.5			4.16	293.09		℄ Top Curb
"			4.8	292.4		℄ bot Curb
"			4.63	292.62		3.5 Conc Slab
"			4.61	292.64		10' Conc Slab
"			4.70	292.55	10' Concwalk	

F.B. 1264 PG. 212 Job No. 1194 Division No. Notes Red. Plotted Profile
Survey of Rockhold Ave Date 2-8-47 Date No.
Survey by Van Deren Notes Van Notes Chkd Checked X-Sec.
Indexed A. C. Johnson Date Date No.

FORM 307 10M 10-46

PLEASE RETURN TO
LOS ANGELES COUNTY SURVEYOR
700 HALL OF RECORDS

NOTE: ANY ADDITIONS OR CHANGES ON THIS SHEET MUST BE MADE OR CIRCLED IN RED INK, WITH DATE AND NAME OF PERSON MAKING CHANGE.

Do not extend notes this side of this line.

STATION	B. S.	H. I.	F. S.	ELEV.	LT	℄ RT
		297.25				
5+79.5			4.12	293.13		℄ Top of Curb
"			4.48	292.77		℄ bot Curb
"			4.19	293.06		10' Top Curb
"			4.60	292.65		10' bot Curb
[illegible]			4.3	293.0		℄ Ground
"			4.2	293.0		10' PL Ground
"			4.4	292.8	10' PL Ground	
T.P.	5.14	298.39	[illegible].00	293.25		
6+29.9			4.94	293.45		℄ & Floor of Laundry R[illegible]
7+00			5.0	293.4		℄
"			4.6	293.8		10' Ground
"			5.1	293.3	10'	
7+06.2			4.88	293.51		℄
"			4.8	293.6		10' Ground
"			4.87	293.52	9.4 edge Conc	
7+40.3			4.91	293.48		℄
"			4.9	293.5		10' Ground
"			5.00	293.3[illegible]	8.5 edge Conc	
T.P.	3.10	297.61	3.88	294.51		
B.M.			1.83	295.78	B.M. W.M. 183 Elev = 295.772 F.B. 1247-118 Hellman Ave & Tw) N Ave N.W. Cor Bt Spk in S.W. Cor Conc Retaining Wall on S.P.L. of Ho # 2131	

Profile
No. ____ Date ____ Notes Red ____ Plotted ____ Job No. 1194 Division No. ____
X-Sec. Date ____ Date ____ Survey of ____
No. ____ Date ____ Notes Chkd ____ Checked ____ Survey by Van Duren Notes [illegible] Date 9-8-47
Map No. ____ Indexed ____ Date ____

F.B. 264 PG. 213

F.B. 1264 PG. 214 | Job No. 1194 Division No. _____ Notes Red. _____ Plotted _____ Profile

Survey of Rockhold Ave _____ Date 9-8-47 _____ Date _____ No. _____

Survey by Van Deren Notes Van _____ Notes Chkd. _____ Checked _____ X-Sec.

Indexed _____ Date _____ Date _____ Date _____ No. _____

STATION	B. S.	H. I.	F. S.	ELEV.

FORM 307 10M 10-46

PLEASE RETURN TO
LOS ANGELES COUNTY SURVEYOR
700 HALL OF RECORDS

Do not extend notes this side of this line.

NOTE: ANY ADDITIONS OR CHANGES ON THIS SHEET MUST BE MADE OR CIRCLED IN RED INK, WITH DATE AND NAME OF PERSON MAKING CHANGE.

Notes Ck'd by	Survey of Rockhold Ave
Map No.	W. O. 1194 Tape No. St'd °F
Office Work	Surveyed by Van Dever
Checked	Notes Smith Date 9-8-47
Date	Indexed A. C. Johnson

F. B. Pg. 215

SEP 20 '48

TOPOGRAPHY
ON
PARK ST
From SAN Gabriel Blvd
East 200'

ROCKHOLD AVE DIST
CI-1194

9-8-47
Van Dever
Smith
Brees

Note: Any Additions or Changes on This Sheet Must Be Made or Circled in Red Ink With Date and Name of Person Making Change.

Do not extend notes this side of this line.

RETURN TO
LOS ANGELES COUNTY SURVEYOR
700 HALL OF RECORDS

FORM 247 SM 11-46

F. B. 1264 PG. 216

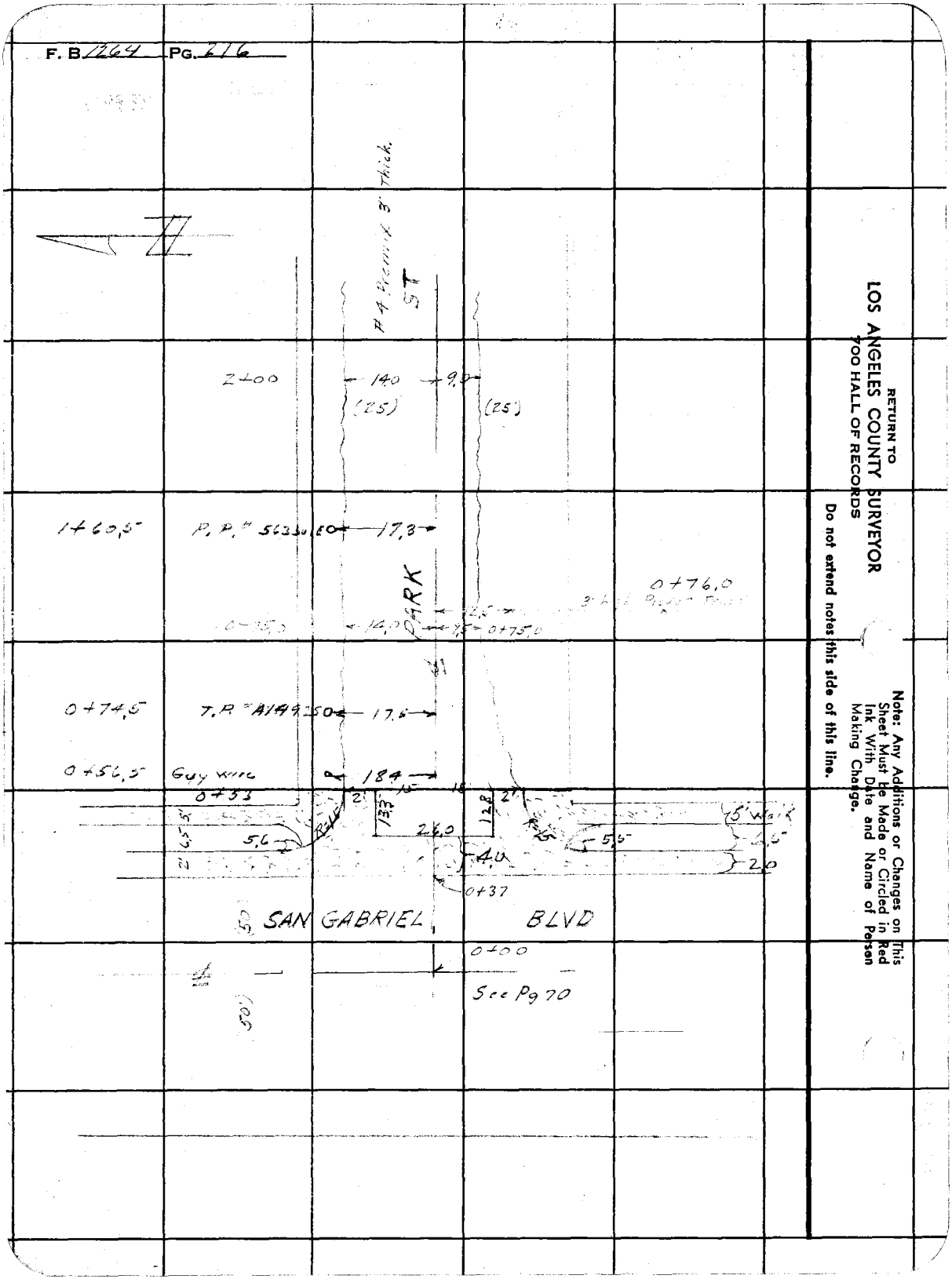

RETURN TO
LOS ANGELES COUNTY SURVEYOR
700 HALL OF RECORDS

Do not extend notes this side of this line.

Note: Any Additions or Changes on This Sheet Must Be Made or Circled in Red Ink With Date and Name of Person Making Change.

Profile No. _____ Notes Red. _____ Plotted _____ Job No. 1194 Division No. _____ F.B. 1264 PG. 211

Date _____ Date _____ Survey of _____

X-Sec. No. _____ Notes Chkd. LCM Checked 9-30-47 Survey by Van Doren Notes [illegible] Date 9-8-47

Date _____ Date _____ Map No. _____ Indexed A. C. Johnson Date SEP 20 '48

CROSS SECTIONS

ON

PARK ST

From - San Gabriel Blvd

East - 200'

ROCKHOLD AVE DIST

CI-1194

9-8-47

Van Doren
Smith
Beers

STATION	B. S.	H. I.	F. S.	ELEV.

NOTE: ANY ADDITIONS OR CHANGES ON THIS SHEET MUST BE MADE OR CIRCLED IN RED INK, WITH DATE AND NAME OF PERSON MAKING CHANGE.

PLEASE RETURN TO
LOS ANGELES COUNTY SURVEYOR
700 HALL OF RECORDS

Do not extend notes this side of this line.

FORM 307 10M 10-46

FORM 307 10M 10-46

PLEASE RETURN TO
LOS ANGELES COUNTY SURVEYOR
700 HALL OF RECORDS

NOTE: ANY ADDITIONS OR CHANGES ON THIS SHEET MUST BE MADE OR CIRCLED IN RED INK, WITH DATE AND NAME OF PERSON MAKING CHANGE.

Do not extend notes this side of this line.

STATION	B. S.	H. I.	F. S.	ELEV.	LT	℄ RT
B.M.	4.92	279.69		274.77	B.M.W.M. 29 Elev = 274.770 FB 1247-34 San Gabriel Blvd & Park St S.E. Cor Bt Spk in Curb 5' South of South end C.R.	
0+00			4.50	[illegible]		℄ int
0+21			4.76	[illegible]		℄ Pav
0+37			5.39	[illegible]		℄ & edge Gut
0+39			5.42	[illegible]		℄ & Gut
"			4.91	[illegible]		30' Top Curb
"			5.54	[illegible]		30' Gut
"			4.64	[illegible]	30' Top Curb	
"			5.29	[illegible]	30' Gut	
0+41			5.39	[illegible]		℄ & edge Gut
0+53			5.10	[illegible]		℄ & brk
"			5.40	[illegible]		13' Gut out
"			5.48	[illegible]		15' Gut in
"			4.84	[illegible]		15' Top Curb
"			4.7	[illegible]		25' PL
"			5.25	[illegible]	13' Gut out	
"			5.34	[illegible]	15' Gut in	
"			4.68	[illegible]	15' Top of Curb	
"			4.5	[illegible]	25' P.L.	
1+00			5.11	[illegible]		℄
			5.50	[illegible]		9' edge Pav & Gut

F.B. 1264 PG. 218 Job No. 1194 Division No. ____ Notes Red. ____ Plotted ____ Profile ____
Survey of Rockhold Ave Date ____ Date ____ No. ____
Survey by Van Deren Notes Van Notes Chkd. ____ Checked ____ X-Sec. ____
Indexed A. C. Johnson Date ____ Date ____ Date ____ No. ____

FORM 307 10M 10-46

PLEASE RETURN TO
LOS ANGELES COUNTY SURVEYOR
700 HALL OF RECORDS

NOTE: ANY ADDITIONS OR CHANGES ON THIS SHEET MUST BE MADE OR CIRCLED IN RED INK, WITH DATE AND NAME OF PERSON MAKING CHANGE.

Do not extend notes this side of this line.

STATION	B. S.	H. I.	F. S.	ELEV.	LT	℄ RT
		279.69				
1+00			5.2	274.5		10' Top brk
"			4.9	274.8		25' PL
"			5.34	274.35	13.5 edge Pav	
"			5.5	274.2	15' Gut + brk	
"			4.8	274.9	16' Top brk	
"			4.6	275.1	25' PL	
2+00			4.90	274.79		℄
"			5.22	274.47		8' edge Pav
"			5.3	[illegible]		9.5 Gut + brk
"			4.7	[illegible]		10.5 Top brk
"			5.2	274.5		25' PL
"			5.12	274.[illegible]	13.5 edge Pav	
"			5.4	274.3	15.5 Gut + brk	
"			4.9	274.8	16.5 Top brk	
"			4.5	[illegible]	25' PL	
T.P	5.20	280.05	4.90	274.79		
B.M.			5.73	274.32	B.M. W.M. 197 Elev = 274.312 FB 1247-143 Gladys Ave (E Side) 100' ± S Park St BT Spk IN N.W. Cor Conc Driv to Ho #2506	

Profile Notes Red ____ Plotted ____ Job No. 1194 Division No. ____ F.B. 1264 Pg. 219
No. ____ Date ____ Date ____ Survey of Buchanan Ave
X-Sec. Notes Chkd ____ Checked ____ Survey by Van Deren Notes Van Date 9-8-47
No. ____ Date ____ Date ____ Map No. ____ Indexed Johnson Date ____

F.B. 1264 PG. 220 | Job No. 1194 Division No. _____ Notes Red. _____ Plotted _____ Profile

Survey of Rockhold Ave _____ Date 9-8-47 _____ Date _____ No. _____

Survey by Van Deren Notes Van _____ Notes Chkd. _____ Checked _____ X-Sec.

Indexed _____ Date _____ Date _____ Date _____ No. _____

STATION	B. S.	H. I.	F. S.	ELEV.

FORM 307 10M 10-46

PLEASE RETURN TO
LOS ANGELES COUNTY SURVEYOR
700 HALL OF RECORDS

Do not extend notes this side of this line.

NOTE: ANY ADDITIONS OR CHANGES ON THIS SHEET MUST BE MADE OR CIRCLED IN RED INK, WITH DATE AND NAME OF PERSON MAKING CHANGE.

Profile No. _____ Notes Red. _____ Plotted _____ Job No. 1194 Division No. V

Date _____ Date _____ Survey of Rockhold Ave Dist

X-Sec. No. _____ Notes Chkd LCM Checked 9-22-47 Survey by Van Deren Notes Van Date 9-22-47

Date _____ Date _____ Map No. _____ Indexed Johnson Date SEP 20 '48

F.B. [illegible] PG. [illegible]

PROFILE

ON

EAST CURB

OF SAN GABRIEL BLVD

From - Dorothy St

North To Hellman Ave

C1-1194

ROCKHOLD AVE DIST

9-22-47
Van Deren
Smith
Beers
Smiley

STATION	B. S.	H. I.	F. S.	ELEV.

NOTE: ANY ADDITIONS OR CHANGES ON THIS SHEET MUST BE MADE OR CIRCLED IN RED INK, WITH DATE AND NAME OF PERSON MAKING CHANGE.

PLEASE RETURN TO
LOS ANGELES COUNTY SURVEYOR
700 HALL OF RECORDS

Do not extend notes this side of this line.

FORM 307 10M 10-46

FORM 307 10M 10-46

PLEASE RETURN TO
LOS ANGELES COUNTY SURVEYOR
700 HALL OF RECORDS

NOTE: ANY ADDITIONS OR CHANGES ON THIS SHEET MUST BE MADE OR CIRCLED IN RED INK, WITH DATE AND NAME OF PERSON MAKING CHANGE.

Do not extend notes this side of this line.

STATION	B. S.	H. I.	F. S.	ELEV.		
BM	8.47	295.83		287.36	B.M. WM-26 Elev = 283.36 F.B. 1247-34 San Gabriel Blvd & West Side & Dorothy St Bt Spk in Curb 30' North of St Prod of Dorothy St	
0+00			8.32	287.51	North end C.R. N.E. Cor.	Top Curb
1+00			6.82	289.01		Top Curb
1+92.0			5.66	290.17		Top Curb & brk
2+00			5.60	290.23		Top Curb
3+00			4.79	291.04		Top Curb
4+00			4.05	291.78		Top Curb
T. P.	7.44	299.32	3.95	291.88		
5+00			6.75	292.57		Top Curb
6+00			5.94	293.38		"
7+00			5.15	294.17		"
7+13.40			5.05	294.27	South end C.R. S.E. Cor	Top Curb
			5.04	294.28	Eeast end C.R. S.E. Cor	Top Curb
B.M.			5.11	294.21	B.M. WM-25 Elev = 294.21 F.B. 1247-33 San Gabriel Blvd & Fir Mason Ave S.W. Cor Bt Spk in Curb 10' South of South end C.R.	

F.B. 1264 PG. 222

Job No. 1199 Division No. V Notes Red. Plotted Date 9-22-47 Date No. Profile

Survey of Rockhold Ave Dist Notes Chkd. Checked Date X-Sec.

Survey by Van Deren Notes Von Date No.

Indexed A. C. Johnson Date

Notes Ck'd by	Survey of Rockhold Ave Dist
Map No.	W. O. 2174 Tape No. St'd °F
Office Work	Surveyed by Van Dercn
Checked	Notes Van Date 10-47
Date	Indexed A. C. Johnson

SEP 20 '48

F. B. 1264 PG. 273

CI1194

TOPOGRAPHY

ON

SAN GABRIEL BLVD

From-Dorothy st

To- Heliman Ave

ROCKHOLD AVE DIST

10-47

VanDercn
Smith
Smiley
Maldonado

Note: Any Additions or Changes on This Sheet Must be Made or Circled in Red Ink With Date and Name of Person Making Change.

Do not extend notes this side of this line.

RETURN TO
LOS ANGELES COUNTY SURVEYOR
700 HALL OF RECORDS

FORM 247 5M 5-46

F. B. 1264 PG. 224

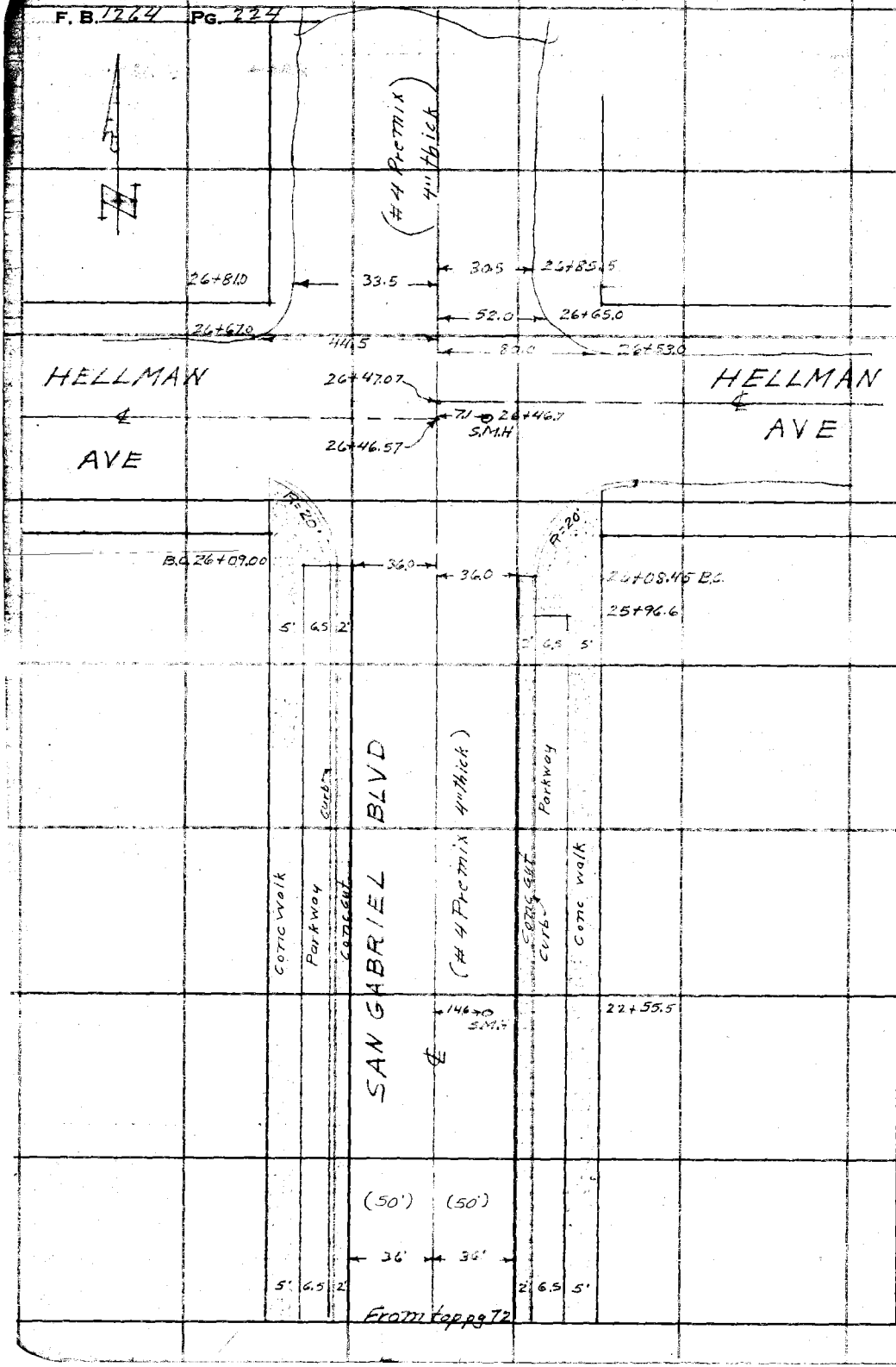

RETURN TO
LOS ANGELES COUNTY SURVEYOR
700 HALL OF RECORDS

Do not extend notes this side of this line.

Note: Any Additions or Changes on This Sheet Must Be Made or Circled in Red Ink With Date and Name of Person Making Change.

Profile	Notes Red.	Plotted	Job No. 1194	Division No. Surv.	F.B. 1264 Pg. 225
No.	Date	Date	Survey of		
X-Sec.	Notes Chkd. HWG	Checked 10-21-47	Survey by Van Deren	Notes Van	Date 10-47
No.	Date	Date	Map No.	Indexed C. Johnson	Date SEP 20 '48

GROSS SECTIONS

ON

SAN GABRIEL BLVD

From - Dorothy st

To - Hellman Ave

ROCKHOLD AVE DIST

10-47

Van Deren
Smith
Smiley
Maldonado

STATION	B. S.	H. I.	F. S.	ELEV.

NOTE: ANY ADDITIONS OR CHANGES ON THIS SHEET MUST BE MADE OR CIRCLED IN RED INK, WITH DATE AND NAME OF PERSON MAKING CHANGE.

PLEASE RETURN TO
LOS ANGELES COUNTY SURVEYOR
700 HALL OF RECORDS

Do not extend notes this side of this line.

FORM 307 10M 10-46

FORM 307 10M 10-46

PLEASE RETURN TO
LOS ANGELES COUNTY SURVEYOR
700 HALL OF RECORDS

NOTE: ANY ADDITIONS OR CHANGES ON THIS SHEET MUST BE MADE OR CIRCLED IN RED INK, WITH DATE AND NAME OF PERSON MAKING CHANGE.

Do not extend notes this side of this line.

STATION	B. S.	H. I.	F. S.	ELEV.	Lt	℄	Rt
B.M.W.M.26	761	294 97		287.36	B.M.W.M.26 Elev= 287.360 F.B. 1247-34 San Gabriel Blvd (W. side) & Dorothy St. Bt Spk in curb 30' N of ℄ Prod of Dorothy		
19+00			769	28[illegible]28		℄	San Gabriel Blvd
20+00			568	289 29		℄	" " "
"			603	288 94			28'
"			644	28[illegible]53			36' Gutter out
"			655	28[illegible]42			38' " in
"			580	289 08			38 Top of curb
"			569	289 28			50' Back of Walk
"			56	28[illegible]4			150' Back Lot Line
"			614	288 73	28'		
"			650	288 47	36' Gutter out		
"			662	28[illegible]35	38' " in		
"			591	289 06	" Top of cb.		
"			576	289 21	50' Back of Walk		
21+00			441	290 56		℄	
22+00			355	291 42		℄	Break in Grade
"			387	291 10			28'
"			437	290 60			36' Gutter out
"			448	290 49			38' " in
"			388	291 09			38' Top of Curb Break in Grade

F.B. 1264 PG. 226 Job No. 1194 Division No. Surv Notes Red Plotted No. Profile
Survey of Rockhold Ave Dist Date Date X-Sec.
Survey by Van Deren Notes Smith Notes Chkd. Checked No.
Indexed A. C. Johnson Date Date Date

FORM 307 10M 10-46

PLEASE RETURN TO
LOS ANGELES COUNTY SURVEYOR
700 HALL OF RECORDS

NOTE: ANY ADDITIONS OR CHANGES ON THIS SHEET MUST BE MADE OR CIRCLED IN RED INK, WITH DATE AND NAME OF PERSON MAKING CHANGE.

Do not extend notes this side of this line.

STATION	B. S.	H. I.	F. S.	ELEV.	LT	℄	RT
22+00		294.97	380	291.17		50'	Back of Walk
"			400	290.97	28' Mac		
"			435	290.62	36' Gutter [illegible]		
"			448	290.49	[illegible]		
"			385	291.12	Top of [illegible]		
"			355	291.39	50' [illegible]		
23+00			282	292.15		℄	
T.P.	641	298.15	323	291.74			
24+00			521	292.94		℄	
"			513	292.52		28'	Mac
"			601	292.14		[illegible]	[illegible]
"			617	291.98		38'	[illegible]
"			556	292.59		"	Top of [illegible]
"			[illegible]	292.80		[illegible]	[illegible]
"			[illegible]	292.15		150	[illegible]
"			562	292.52	28' Mac		
"			[illegible]	292.17	36' Gutter [illegible]		
"			612	292.03	38' [illegible]		
"			549	292.66	[illegible]		
"			[illegible]	292.91	50' [illegible]		
25+00			436	293.79		℄	

Profile
No. ____ Date ____ Notes Red ____ Plotted ____ Job No. 1194 Division No. Surv. P.B. 1264 Pg. 227
X-Sec. No. ____ Date ____ Notes Chkd. ____ Checked ____ Survey of [illegible] Survey by Van Deren Notes Smith Date 10-47
No. ____ Date ____ Map No. ____ Indexed ____ Date ____

FORM 307 10M 10-46

PLEASE RETURN TO
LOS ANGELES COUNTY SURVEYOR
700 HALL OF RECORDS

NOTE: ANY ADDITIONS OR CHANGES ON THIS SHEET MUST BE MADE OR CIRCLED IN RED INK, WITH DATE AND NAME OF PERSON MAKING CHANGE.

Do not extend notes this side of this line.

STATION	B. S.	H. I.	F. S.	ELEV.	LT	℄	RT
26+00		2[illegible]	377	29438		℄	
26+[illegible]			[illegible]	29443		℄	
"			421	29394			28' [illegible]
"			[illegible]	29366			36' [illegible]
"			4[illegible]	29359			38' [illegible]
"			3[illegible]	29[illegible]			" [illegible]
"			[illegible]3	29462			[illegible]
26+[illegible]			372	29443		℄	
"			413	29402	28' [illegible]		
"			4[illegible]	29373	36' [illegible]		
"			451	29364	38' " [illegible]		
"			[illegible]	29424	[illegible]		
"			359	29456	[illegible]		
26+47.07			3[illegible]	29490	[illegible]		[illegible]
"			367	29448			20'
"			412	29403			[illegible]
"			358	29457			[illegible]
"			3[illegible]	29485	10'		
"			3[illegible]	29437	25'		
"			421	29394	38'		
"			[illegible]	29536	[illegible]		

F.B. 1264 PG. 228

Job No. 1194 Division No. Surv Notes Red. Plotted Profile

Survey of Rockhold Ave Dist Date 10-47 Date No.

Survey by Van Deren Notes Smith Notes Chkd. Checked X-Sec.

Indexed A. C. Johnson Date Date No.

FORM 307 10M 10-46

PLEASE RETURN TO
LOS ANGELES COUNTY SURVEYOR
700 HALL OF RECORDS

NOTE: ANY ADDITIONS OR CHANGES ON THIS SHEET MUST BE MADE OR CIRCLED IN RED INK, WITH DATE AND NAME OF PERSON MAKING CHANGE.

Do not extend notes this side of this line.

STATION	B. S.	H. I.	F. S.	ELEV.	LT	℄	RT
[illegible]		2 [illegible]	[illegible]	29518		℄	
"			[illegible]	29509		10'	
"			[illegible]	29434		[illegible]	[illegible]
"			[illegible]	2952		[illegible]	[illegible]
"			[illegible]	2956		50'	[illegible]
			[illegible]	29515	[illegible]		
"			[illegible]	29476	[illegible]		
[illegible]			[illegible]	29430	[illegible]		
"			[illegible]	2952	[illegible]		
"			[illegible]	2954	[illegible]		
[illegible]			[illegible]	29422	B.M. V.A.M. 25 Elev = 294.214 F.B. 1247-33 San Gabriel Blvd + Hollman Ave S.W. Cor Bt Spk in Curb 10' S of Sand S.P.		

Profile Notes Red ____ Plotted ____ Job No. 1194 Division No. Surv
No. ____ Date ____ Date ____ Survey of [illegible]
X-Sec. Notes Chkd. ____ Checked ____ Survey by Van Deren Notes Smith Date 10 47
No. ____ Date ____ Date ____ Map No. ____ Indexed Johnson Date ____

F.B. 1264 PG. 249

F.B. PG. 230

Job No. 1194 Division No. Survy Notes Red. Plotted Profile

Survey of Rockhold Ave Dist Date 10-47 Date No.

Survey by Van Deren Notes Smith Notes Chkd. Checked X-Sec.

Indexed Date Date Date No.

STATION	B. S.	H. I.	F. S.	ELEV.

FORM 307 10M 10-46

PLEASE RETURN TO
LOS ANGELES COUNTY SURVEYOR
700 HALL OF RECORDS

NOTE: ANY ADDITIONS OR CHANGES ON THIS SHEET MUST BE MADE OR CIRCLED IN RED INK, WITH DATE AND NAME OF PERSON MAKING CHANGE.

Do not extend notes this side of this line.

Profile No. | Notes Red. | Plotted | Job No. 1194 | Division No. Surv. | F.B. 1264 PG. 231
Date | Date | Survey of
X-Sec. No. | Notes Chkd. HLDG | Checked 10-21-47 | Survey by Van Deren | Notes Van | Date 10-47
Date | Date | Map No. | Indexed G. Johnson | Date SEP 20 '48

CI-1194

SEWER M.H. CHECKS

ON

SANGABRIEL BLVD

ROCKHOLD AVE DIST

10-47

Van Deren
Smith
Smiley
Maldonado

STATION	B.S.	H.I.	F.S.	ELEV.

NOTE: ANY ADDITIONS OR CHANGES ON THIS SHEET MUST BE MADE OR CIRCLED IN RED INK, WITH DATE AND NAME OF PERSON MAKING CHANGE.

Do not extend notes this side of this line.

PLEASE RETURN TO
LOS ANGELES COUNTY SURVEYOR
700 HALL OF RECORDS

FORM 307 10M 10-46

FORM 307 10M 10-46

PLEASE RETURN TO
LOS ANGELES COUNTY SURVEYOR
700 HALL OF RECORDS

NOTE: ANY ADDITIONS OR CHANGES ON THIS SHEET MUST BE MADE OR CIRCLED IN RED INK, WITH DATE AND NAME OF PERSON MAKING CHANGE.

Do not extend notes this side of this line.

STATION	B. S.	H. I.	F. S.	ELEV.		
B.M.WM.108	4.56	275.55		270.99	B.M.W.M. 108 Elev = 270.994 F.B. 1247-84 Garvey Ave & San Gabriel Blvd N.E. Cor Bt spk in curb 30' E end C.R.	
M.H. at Garvey & San Gabriel Blvd			15.93	259.~~62~~ 70	22" inlet North	Rod 3.55 chain 10.56 Diam ~~1.82~~ ~~15.93~~ 1.75 15.85
~~24.3~~ 23.4 E of San Gabriel Blvd & F.B. 1264-70 32.5 ~~N~~ S of Garvey Ave			15.~~46~~ 90	259.~~57~~ 65	~~22~~ 21" outlet East	Rod 3.55 chain 10.60 Diam ~~1.83~~ ~~15.98~~ 1.75 15.90
B.M.WM109			7.21	268.34	B.M.W.M. 109 Elev = 268.337 F.B. 1247-84 Garvey Ave & Gladys Ave N.E. Cor Bt Spk in Curb 5' E of E end C.R.	
B.M.W.M. 29	5.76	280.53		274.77	B.M.W.M. 29 Elev = 274.770 F.B. 1247-34 San Gabriel Blvd & Park St S.E. Cor Bt Spk in Curb 5' South of South end C.R.	
M.H. at San Gabriel Blvd & Park St			16.32	264.21	21" inlet North	Rod 5.64 chain 8.94 Diam 1.74 16.32
23.3 East of ℄ San Gabriel Blvd on ℄ of Park St (6+43.84) F.B. 1264-70			16.48	264.05	21" Outlet South	Rod 5.64 chain 9.09 Diam 1.75 16.48
B.M.W.M. 28			3.83	276.70	B.M.W.M. 28 Elev = 276.690 F.B. 1247-34 San Gabriel Blvd & Whitmore St S.W. Cor Bt spk in Curb 10' South of South end C.R.	

Changes in green

F.B. 1264 PG. 232

Job No. 1194 Division No. Surv Notes Red Plotted Date No. Profile

Survey of Rockhold Ave Dist Date Notes Checked Date X-Sec.

Survey by Van Deren Notes Van Date No.

Indexed A. C. Johnson Date

FORM 307 10M 10-46

PLEASE RETURN TO
LOS ANGELES COUNTY SURVEYOR
700 HALL OF RECORDS

NOTE: ANY ADDITIONS OR CHANGES ON THIS SHEET MUST BE MADE OR CIRCLED IN RED INK, WITH DATE AND NAME OF PERSON MAKING CHANGE.

Do not extend notes this side of this line.

STATION	B. S.	H. I.	F. S.	ELEV.		
B.M.W.M.28	6.24	282.93		276.69	B.M.W.M.28 Elev = 276.69 F.B. 1247-34 San Gabriel Blvd + Whitmore St S.W. Cor Bt Spk in curb 10' South of South end C.R.	
M.H. at San Gabriel Blvd + Whitmore St			15.84	267.09	18" inlet North	Rod 5.98 Chain 8.36 Diam 1.50 15.84
23.2 East of ℄ of San Gabriel Blvd (9+70.04) FB 1267-71 on ℄ of Whitmore St Prod			15.95	266.98	21" outlet south	Rod 5.97 Chain 8.23 Diam 1.75 15.95
B.M.W.M.27			2.96	279.97	B.M.W.M.27 Elev = 279.974 F.B. 1247-34 San Gabriel Blvd + Emerson Pl S.W. Cor Bt Spk in Curb 10' South of South end C.R.	
B.M.W.M.27	7.62	287.59		279.97	B.M.W.M.27 Elev = 279.974 F.B. 1247-34 San Gabriel Blvd + Emerson Pl. S.W. Cor Bt Spk in curb 10' South of South end C.R.	
M.H. at San Gabriel Blvd + Emerson Place 21.8 East of ℄ of San Gabriel Blvd on ℄ of Emerson Place Prod (13+24.79) FB 1264-72			17.43	270.16	18" inlet North	Rod 7.07 Chain 8.86 Diam 1.50 17.43
			17.55	270.04	18" outlet south	Rod 7.10 Chain 8.95 Diam 1.50 17.55
B.M.W.M.26			0.22	287.37	B.M.W.M.26 Elev = 287.360 F.B. 1247-34 San Gabriel Blvd (W side) + Dorothy St Bt Spk in curb 30' North of ℄ Prod of Dorothy St	

Profile Notes Red ____ Plotted ____ Job No. 1194 Division No. Surv
No. ____ Date ____ Date ____ Survey of ____
X-Sec. Notes Chkd. HWG Checked 10-21-47 Survey by Van Dyck Notes Van Date 10-47
No. ____ Date ____ Date ____ Map No. ____ Indexed Johnson Date ____

F.B. 1264 PG. 233

FORM 307 10M 10-46

PLEASE RETURN TO
LOS ANGELES COUNTY SURVEYOR
700 HALL OF RECORDS

NOTE: ANY ADDITIONS OR CHANGES ON THIS SHEET MUST BE MADE OR CIRCLED IN RED INK, WITH DATE AND NAME OF PERSON MAKING CHANGE.

Do not extend notes this side of this line.

STATION	B. S.	H. I.	F. S.	ELEV.		
					B.M.W.M. 26 Elev = 287.360 F.B. 1247-34	
B.M.W.M. 26	9.42	296.78		287.36	San Gabriel Blvd (W side) & Dorothy St Bt spk in curb 30' N of ℄ Prod of Dorothy St	
M.H. at San Gabriel & Dorothy St						
20' E of San Gabriel Blvd			21.29	275.49	18" inlet North	Rod 9.94 Chain 9.85 Diam 1.50 21.29
& 1.1 South of Dorothy St. (18+56.1) F.B. 1264-72 (this M.H. looks like it is the ∀ pt) this M.H. is 4" under Premix Pav			21.32	275.46	18" Outlet South	Rod 9.93 Chain 9.88 Diam 1.51 21.32
M.H. on San Gabriel Blvd			15.49	281.29	18" inlet North	Rod 5.12 Chain 8.87 Diam 1.50 15.49
398.3 North of Dorothy St						
& 14.6 E of San Gabriel Blvd (22+55.5) F.B. 1264-224			15.59	281.19	18" Outlet South	Rod 5.16 Chain 8.93 Diam 1.50 15.59
M.H. at San Gabriel Blvd			12.21	284.57	21" inlet North	Rod 2.02 Chain 8.44 Diam 1.75 12.21
& Hellman Ave 7.1 South of East ?						
℄ San Gabriel Blvd & 0.40 North			12.24	284.54	18" Outlet South	Rod 2.06 Chain 8.68 Diam 1.50 12.24
of ℄ of Hellman Ave to the East (26+46.7) F.B. 1264-224						
B.M.W.M. 25			2.56	294.22	B.M.W.M. 25 Elev = 294.214 F.B. 1247-33 San Gabriel Blvd & Hellman Ave S.W. Cor Bt spk in curb 10' South of South end C.R.	

F.B. 1264 PG. 234 | Job No. 1194 | Division No. Surv | Notes Red. | Plotted | Profile
Survey of Rockhold Ave Dist | Date 10-47 | Date | No. | X-Sec.
Survey by Van Deren | Notes Van | Notes Chkd. | Checked | No.
Indexed A. C. Johnson | Date | Date | Date

F.B. 1264 PG. 235

Profile No. _____ Notes Red _____ Plotted _____ Job No. 1194 Division No. [illegible]
Date _____ Date _____ Survey of _____
X-Sec. No. _____ Notes Chkd HWK Checked _____ Survey by [illegible] Notes [illegible] Date 10-8-47
Date 10-15-4 Date _____ Map No. _____ Indexed Johnson Date SEP 20 '48

CL 1194

M.H. CHECKS

ROCKHOLD AVE DIST

10-8-47

Van Deren
Smith
Smiley

STATION	B.S.	H.I.	F.S.	ELEV.

NOTE: ANY ADDITIONS OR CHANGES ON THIS SHEET MUST BE MADE OR CIRCLED IN RED INK, WITH DATE AND NAME OF PERSON MAKING CHANGE.

PLEASE RETURN TO
LOS ANGELES COUNTY SURVEYOR
700 HALL OF RECORDS

Do not extend notes this side of this line.

FORM 307 10M 10-46

FORM 307 10M 10-46

PLEASE RETURN TO
LOS ANGELES COUNTY SURVEYOR
700 HALL OF RECORDS

NOTE: ANY ADDITIONS OR CHANGES ON THIS SHEET MUST BE MADE OR CIRCLED IN RED INK, WITH DATE AND NAME OF PERSON MAKING CHANGE.

Do not extend notes this side of this line.

STATION	B. S.	H. I.	F. S.	ELEV.		
B.M.	5.00	273.34		268.34	B.M. W.M. 109 Elev = 266.13 L.B. 1247-84 Garvey Ave & Hayes Ave N.E. Cor B.S. Spk in b. 5' E of E end C.B.	
M.H. at Garvey Ave & Hayes Ave (South side)						
			15.17	258.17	21" 18" inlet West	21" 258.17 OK Van
			15.23	258.11	21" 18" outlet South	21" 258.11 OK Van
B.M.			7.13	266.21	B.M. W.M. 110 Elev = 266.19 L.B. 1247-84 Garvey Ave & Charlotte Ave N.E. Cor B.S. Spk in curb 5' East of East end. C.B.	
B.M.	4.13	266.94		262.81	B.M. W.M. 112 Elev = 262.81 L.B. 1247-85 Garvey Ave & Earle St N.E. Cor B.S. Spk. in Curb 20' East of East end. C.B.	
M.H. at Earle St to the South & Garvey Ave S.E. Cor. (M.H. is not at S-to 109-19 and is the only one found)						
			16.06	250.88	21" inlet East	
			16.12	250.82	18" outlet South	
B.M.			4.41	262.53	B.M. W.M. 113 Elev = 262.53 L.B. 1247-85 Garvey Ave & Earle St S.E. Cor B.S. Spk in Curb 5' E of East end C.B.	

Rod 4.94 Chain 8.48 Diam 1.75 = 15.23 — 4.94 8.48 1.75 = 15.17

Rod 4.93 Chain 8.55 Diam 1.81 = 15.29 — 4.93 8.55 1.75 = 15.23

Rod 4.81 Chain 9.25 Diam 1.56 = 15.62

Rod 4.81 Chain 9.81 Diam 1.50 = 16.12

Profile No. ____ X-Sec. No. ____

Plotted ____ Date ____ Checked ____ Date ____

Notes Red ____ Date ____ Notes Chkd ____ Date ____

Division No. Sewer Dist

Job No. 1184

Notes

Survey of Hacienda Ave Dist

Survey by Kenbeck

Indexed C. Johnson

F.B. 266 PG. 36

FORM 307 10M 10-46

PLEASE RETURN TO
LOS ANGELES COUNTY SURVEYOR
700 HALL OF RECORDS

NOTE: ANY ADDITIONS OR CHANGES ON THIS SHEET MUST BE MADE OR CIRCLED IN RED INK, WITH DATE AND NAME OF PERSON MAKING CHANGE.

Do not extend notes this side of this line.

Profile No.____ X-Sec. No.____
Notes Red____ Date____ Notes Chkd____ Date____
Plotted____ Date____ Checked____ Date____
Job No.____ Survey of____ Survey by Van D[illegible] Map No.____
Division No.____ Notes [illegible] Indexed A. C. Johnson Date 12-8-[illegible] Date____

F.B. 1264 PG. 237

STATION	B. S.	H. I.	F. S.	ELEV.		
B.M.	3.01	264.36		261.35	B.M. W.M. 114 Elev = 261.353 F.B. 1247-85 Garvey Ave & Willard Ave N.W. Cor 3t spk in curb 5' w of [illegible]	
M.H. at Willard Ave & South Side Garvey Ave. (this M.H. has 2 inlets from the North. the outlet has a [illegible] gate [illegible])						
			13.05	251.31	East 16" inlet	Rod 3.75 Chain 7.97 Diam 1.33 13.05
			13.05	251.31	West 16" inlet	Rod 3.75 Chain 7.99 Diam 1.31 13.05
			13.20	251.16	21" Outlet W	Rod 3.81 Chain 7.64 Diam 1.75 13.20
B.M.			6.45	257.91	B.M. W.M. 115 Elev = 257.906 F.B. 1247-85 Garvey Ave [illegible] Grove Ave [illegible] 3t spk in curb [illegible]	
B.M.	6.65	268.00		261.35	B.M. W.M. 114 Elev = 261.353 F.B. 1247-85 Garvey Ave & Willard Ave N.W. Cor 3t spk in curb 10' w of [illegible]	
M.H. on Willard Ave 33' N of ℄ of Garvey Ave & 10' East of E Willard Ave						
			16.37	251.63	21" inlet North 251.63	Rod 4.18 Chain 10.44 Diam 1.75 16.37
[illegible]			16.35	251.65	20" Outlet South	Rod 4.21 Chain 10.50 Diam 1.64 16.35 OK
B.M.			3.77	264.23	B.M. W.M. 224 Elev = 264.24 F.B. 1247-163 Willard Ave (E side) 400' ± N of Garvey Ave 3t spk in ℄ [illegible] # 3528	



F.B. 1264 PG. 238 | Job No. [illegible] Division No. [illegible] Notes Red. _____ Plotted _____ Profile

Survey of _____ Date _____ Date _____ No. _____

Survey by [illegible] Notes [illegible] Notes Chkd. _____ Checked _____ X-Sec.

Indexed _____ Date _____ Date _____ Date _____ No. _____

FORM 307 10M 10-46

PLEASE RETURN TO
LOS ANGELES COUNTY SURVEYOR
700 HALL OF RECORDS

NOTE: ANY ADDITIONS OR CHANGES ON THIS SHEET MUST BE MADE OR CIRCLED IN RED INK, WITH DATE AND NAME OF PERSON MAKING CHANGE.

Do not extend notes this side of this line.

STATION	B. S.	H. I.	F. S.	ELEV.

Profile No. ____ X-Sec. No. ____

Notes Red ____ Plotted ____ Job No. ____ Division No. ____
Date ____ Date ____ Survey of ____
Notes Chkd ____ Checked ____ Survey by ____ Notes ____ Date ____
Date ____ Date ____ Map No. ____ Indexed ____ Date SEP 20 '48

F.B. 1268 PG. 229

A. S. Johnson

CHECKS

ON

ROCKHOLD AVE DIST

CI-1194

10-47
Van Degen
Smith
Stanley
Maldonado

STATION	B. S.	H. I.	F. S.	ELEV.

NOTE: ANY ADDITIONS OR CHANGES ON THIS SHEET MUST BE MADE OR CIRCLED IN RED INK, WITH DATE AND NAME OF PERSON MAKING CHANGE.

Do not extend notes this side of this line.

PLEASE RETURN TO
LOS ANGELES COUNTY SURVEYOR
700 HALL OF RECORDS

FORM 307 10M 10-46

FORM 307 10M 10-46

PLEASE RETURN TO
LOS ANGELES COUNTY SURVEYOR
700 HALL OF RECORDS

NOTE: ANY ADDITIONS OR CHANGES ON THIS SHEET MUST BE MADE OR CIRCLED IN RED INK, WITH DATE AND NAME OF PERSON MAKING CHANGE.

Do not extend notes this side of this line.

STATION	B. S.	H. I.	F. S.	ELEV.		
B.M. W.M 193	3.774	291.326		287.552	B.M. W.M. 193 Elev = 287.552 F.B. 1247-142 Gladays Ave + Dorothy st N. E. Cor Bt Spk in SW. Cor Conc walk to house # 2256	
B.M. ?	4.671	291.674	4.323	287.003	B.M. Gladays Ave + Dorothy st N. E. Cor Fd 2" I.P. set in conc 30' North of ℄ Dorothy st + 44' East of ℄ Gladays Ave (Block B)	
T. P.	4.407	290.091	5.990	285.684		
B.M. ?	5.103	289.852	5.342	284.749	B.M. ? Dorothy st 180' W of Angelus Ave 30' N ℄ Dorothy st Fd 2" I.P. at ∀ pt in wly line tr # 10991	
B.M. W.M. 204			4.681	285.171	B.M. W.M. 204 Elev = 285.174 F.B. 1247-150 Angelus Ave (w side) 100'± N of Dorothy st Bt Spk in South edge conc drive to ho # 2245	
B.M. WM 200	2.909	285.110		282.201	B.M. W.M. 200 Elev = 282.201 F.B. 1247-146 Charlotte Ave (E side) 400'± S Dorothy st Bt Spk in W end conc island of drive curb ho # 2334	
B.M. ?	4.717	284.148	5.679	279.431	B.M. ? Charlotte Ave (w side) 725'± South of Dorothy St 2" I.P. FL SW cor lot 7 Block A	
B.M. W.M. 201			2.986	281.162	B.M. W.M. 201 Elev = 281.163 F.B. 1247-147 Charlotte Ave (w side) 700'± South Dorothy st Bt spk in N curb of drive to house # 2407	

F.B. 1264 PG. 240

Job No. ____ Division No. ____ Notes Red. ____ Plotted ____ Profile ____

Survey of ____ Date ____ Date ____ No. ____ X-Sec. ____

Survey by ____ Notes ____ Notes Chkd ____ Checked ____ No. ____

Indexed A. C. Jennser Date ____ Date ____ Date ____

F.B. 1264 PG. 241

Profile No. _____ Notes Red _____ Plotted _____ Job No. 1194 Division No. _____
Date _____ Date _____ Survey of Rockhold Ave Dist
X-Sec. No. _____ Notes Chkd. _____ Checked _____ Survey by VanDeren Notes Van Date 11-19-47
Date _____ Date _____ Map No. _____ Indexed Johnson Date SEP 20 '48

CI-1194

M.H. CHECKS

ON

ROCKHOLD-AVE-DIST

11-19-47
VanDeren
Smith
Smiley
Blankenship
Maldonado

STATION	B. S.	H. I.	F. S.	ELEV.

NOTE: ANY ADDITIONS OR CHANGES ON THIS SHEET MUST BE MADE OR CIRCLED IN RED INK, WITH DATE AND NAME OF PERSON MAKING CHANGE.

Do not extend notes this side of this line.

PLEASE RETURN TO
LOS ANGELES COUNTY SURVEYOR
700 HALL OF RECORDS

FORM 307 10M 10-46

10-46

NOTE: ALL ADDITIONS OR CHANGES ON THIS [illegible] MUST BE MADE CIRCLED [illegible] INK, WITH DATE AND NAME [illegible] PERSON MAKING CHANGE.

RECORDS

Do not extend notes this side of this line

STATION	[illegible]	[illegible]		ELEV.		
B.M.W.M.114	6.17	267.52		261.35	B.M.W.M.114 Elev=261.353 F.B. 1247-85 Garvey Ave & Willard Ave N.W. cor Bt spk in curb 10' W of W end C.R.	
M.H. on Willard Ave 55.3 ~~South~~ North of Garvey Ave & 8.7 E of ℄ of Willard Ave						
inlet			16.30	251.22	21" inlet North	Rod 6.22 Chain 8.32 Diam 1.76 16.30
outlet			16.53	250.99	~~16~~ 15" West outlet South	Rod 6.22 Chain 9.07 Diam 1.24 16.53
outlet			16.53	250.99	~~16~~ 15" East outlet South	Rod 6.22 Chain 9.07 Diam 1.24 16.53
Surface of Sewage			15.78	251.74		Rod 6.22 Chain 9.56 15.78
B.M.W.M.224			3.29	264.23	B.M.W.M.224 Elev=264.244 F.B. 1247-163 Willard Ave (E side) 400' ± N of Garvey Ave Bt spk & conc drive to house # 2528	

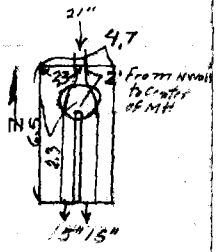

Profile No. X-Sec. No.

Plotted Date Checked Date

Notes Red Date Notes Chkd Date 11/20/47

Division No. Notes Date

Job No. Survey of Survey by Indexed C. Johnson Date