Datum - Mean Sea Level

Elevations shown [illegible]
based on C.S. BM 1091
(L. B 445-68) The elevation
which was determined from
U.S.G.S. BM's "A-17-192[illegible]
and "A-18-1922" based
the U.S.G.S. Bulletin 7[illegible]
elevation.

Mines Ave
Montebello

Microfilmed 10-[illegible]

1265 7

Notes Ck'd by KPM.	Survey of Riding & Hiking Trls
Map No. SD 44-49	W. O. 8433 Tape No. 79 St'd 84
Office Work [illegible]	Surveyed by Hellstrom
Checked	Notes [illegible] Date 3-20-47
Date Apr. 1947	Indexed [illegible] 4-22-47

SKETCH

Showing Mines Ave Storm Drain Just Eastly From BLUFF RD. Data To Be Used For Locating Riding and Hiking Trail.

Mapped on Survey Dia. # 44-49 (Vellum Tracing)

Microfilmed 10-9-84.

Note: Any Additions or Changes on This Sheet Must be Made or Circled in Red Ink With Date and Name of Person Making Change.

RETURN TO
LOS ANGELES COUNTY SURVEYOR
700 HALL OF RECORDS

Do not extend notes this side of this line.

FORM 247 5M 11-41

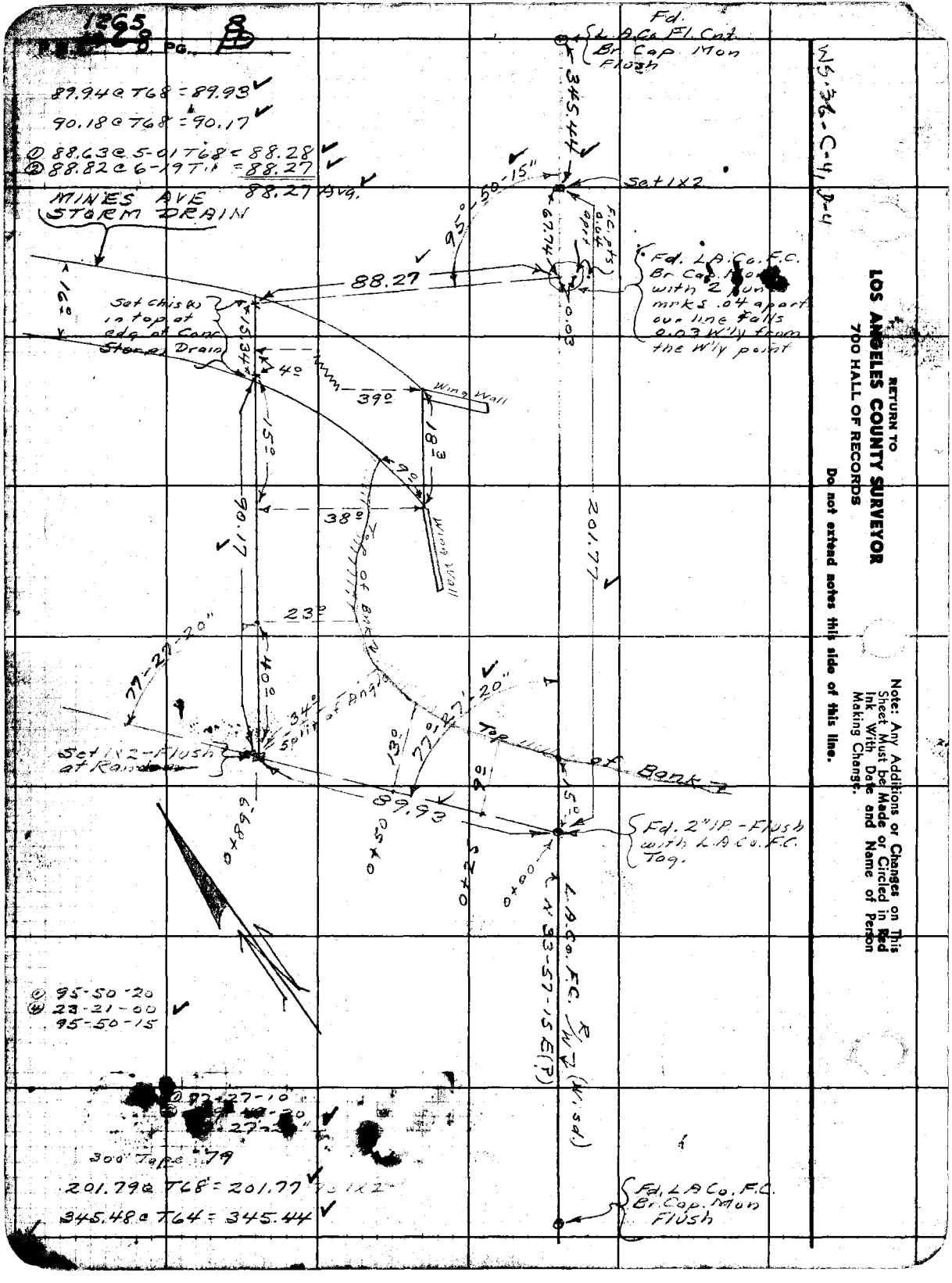
1265
PG. 8
89.94 @ T68 = 89.93
90.18 @ T68 = 90.17
① 88.63 @ 5-01 T68 = 88.28
② 88.82 @ 6-19 T68 = 88.27
88.27 Avg.
MINES AVE STORM DRAIN
Fd. L.A.Co. Fl. Cnt. Br. Cap. Mon Flush
345.44
95°-50-15"
Set 1X2
67.74
F.C. pts 0.04 apart
Fd. L.A.Co. F.C. Br. Cap. Mon with 2 punch mrks .04 apart our line falls 0.03 W'ly from the W'ly point
0.03
88.27
16°
Set chis(x) in top at edg of Conc Storm Drain
15.34
4°
39°
Wing Wall
18.3
15°
9°
38°
Wing Wall
90.17
201.77
Top of Bank
23°
77-27-20"
40°
34° Split of Angle
13°
77°-27'-20"
Top of Bank
Set 1X2-Flush at Random
89.93
9°
15°
Fd. 2" I.P.-Flush with L.A.Co. F.C. Tag.
0+89.9
0+50
0+25
0+00
L.A.Co. F.C. R/W (Wisd.)
N 33-57-15 E(P)
① 95-50-20
④ 23-21-00
95-50-15
300' Tape 79
201.79 @ T68 = 201.77
345.48 @ T64 = 345.44
Fd. L.A.Co. F.C. Br. Cap. Mon Flush
WS-36-C-4, D-4
RETURN TO
LOS ANGELES COUNTY SURVEYOR
700 HALL OF RECORDS
Do not extend notes this side of this line.
Note: Any Additions or Changes on This Sheet Must be Made or Circled in Red Ink With Date and Name of Person Making Change.

Notes Ck'd by Miller	Survey of Mines Ave	F. B. 1265 Pg. 9
Map No. 2051	W. O. 8456 Tape No. 083 St'd 68 °F	
Office [illegible]	Surveyed by HELLSTROM	
Checked [illegible]	Notes A.N.H. Date 4-8-47	
Date Mar - 49	Indexed A. C. Johnson 6-27-47	

J. N. #8456

MINES AVE.

PAGES 9 TO 46 (Incl.)

THESE PAGES SHOW PROPOSED ℄ of MINES AVE FROM SAN GABRIEL RIVER CHANNEL TO GREENLEAF AVE WITH ALL THE INTERSECTING ℄ OF CROSS STREETS AND PROPERTY LINES. THIS VICINITY IS IN SOUTH WHITTIER.

FOR TOPOGRAPHY SEE PAGES 47 TO 94

Note: Any Additions or Changes on This Sheet Must Be Made or Circled in Red Ink With Date and Name of Person Making Change.

Do not extend notes this side of this line.

RETURN TO
LOS ANGELES COUNTY SURVEYOR
700 HALL OF RECORDS

FORM 247 5M 11-46

2103

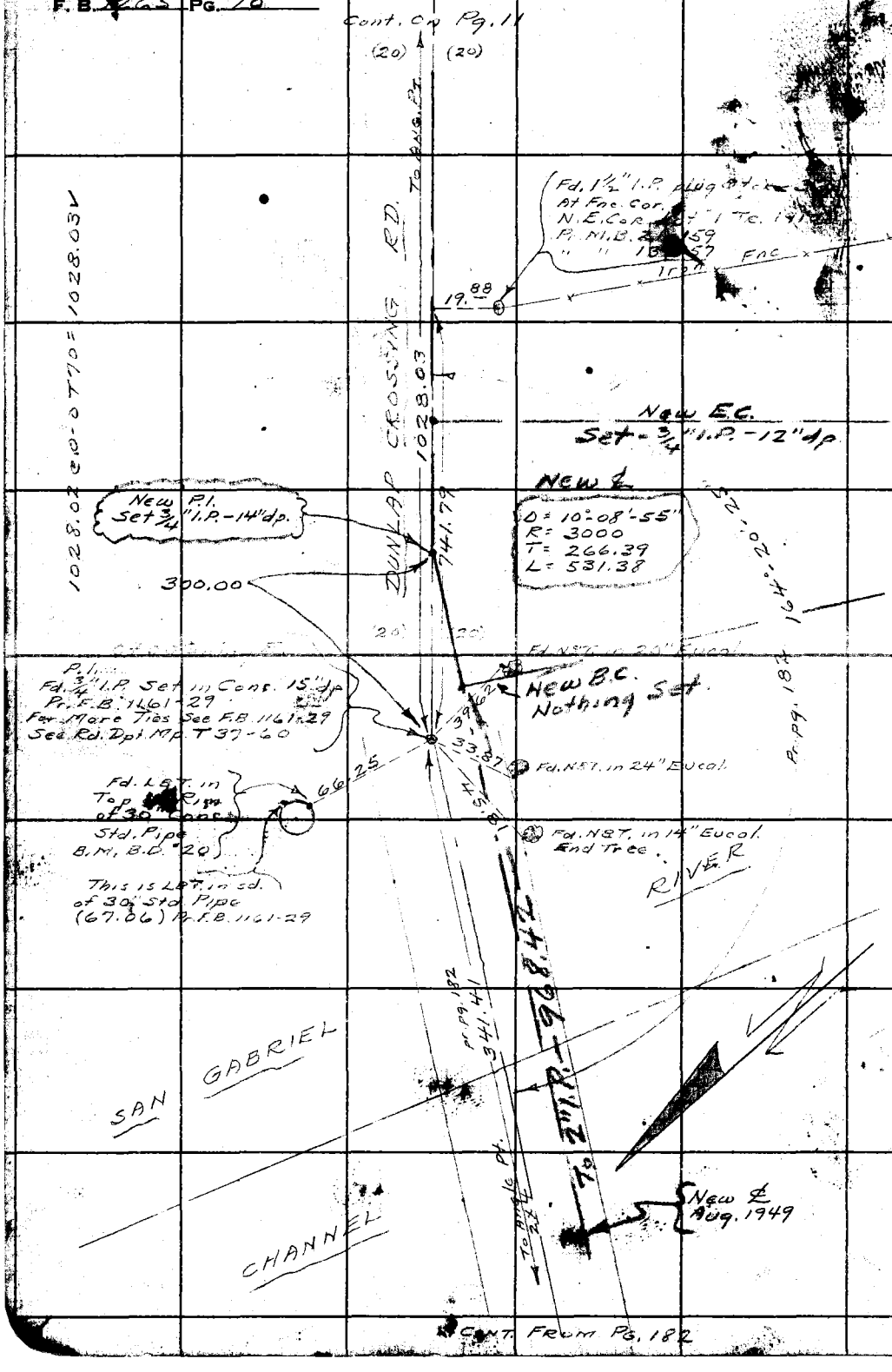

WS 87-A-5

RETURN TO
LOS ANGELES COUNTY SURVEYOR
700 HALL OF RECORDS

Do not extend notes this side of this line.

Note: Any Additions or Changes on This Sheet Must be Made or Circled in Red Ink With Date and Name of Person Making Change.

Notes Ck'd by [illegible]
Map No. B-2071
Office Work CAK
Checked
Date

Survey of
W. O. 8456 Tape No. 223 St'd 68 °F
Surveyed by HELLSTROM
Notes D.N.H. Date 4-8-41
Indexed C. Johnson

F. B. 1263 Pg. 11

130.463
① 89-25-30
⑭ 357-42-00 ✓
89-25-30 ✓
⑨ 90-29-30 ✓
90-27-25 ✓

CONT. ON PG. 12

Fd. 2" I.P. with tag
See Tr. 14438

Fd. 1½" I.P. with Nail 6" dp. In Tr. 14438 Pt. 3.40-24

See Rd. Dpt. Map No. 3-6 Ang. Pt. Fd. Ch. Spk. 2' up P. F.B. 1161-31

See F.B. 1161-31 P. for Ties

17+00.87 Pt. 0+00.00 See Rd. Dpt. Map No. 736-59 INTERS. Fd. L&T. 2" I.P. See F.B. 1161-31 P. for Ties

PROPOSED MINES RD.

T 27.50

N 62 49 E

90

BLVD.

58.13

NORWALK

115.91

22.35

13.12

2253.67

Cont. In F.B. 1161-31-32

22.35

179-29-20 P. F.B. 1161-31

20.00

Fd. 2" I.P. with Tag L.S. 1102 - Tag is in rotten plug

(20) (20)

S 89-25-30 E

Fd. Small Tin and Nail in Pt. Tr. 14438 0+13.12 17+29.87 Set L&T. in Top of Conc. Box

See Rd. Dpt. Map No. 736-59 Fd. Spk. W&T-2" dp. P. F.B. 1161-31

2253.58 @ T24 = 2253.62 ✓

115.91 @ T72 = 115.91 ✓

681.84 @ T72 = 681.86 ✓

681.86

RD.

Fd. L&T. in Base of 3" x 3" Square Std Box

Fd. L&T. in top Rim of 24" Std. Pipe

Fd. L&T. in S.E. Cor. 2' above ground (17.86) P. F.B. 1161 pg. 30

18.14

42.81

10+28.03 ANGLE Pt. Fd. Conc. Mon. with Cut Spk W&T-14" dp. P. F.B. N61-30 See Same F.B. & Pg. For Conc. Mon. Ties T. Some See Rd. Dpt. Map T37-6

N 79-00 E

DUNLAP CROSSING

T. of P.I. 10+28.03

(20) (20)

① 179-38-50
⑭ 358-36-00
179-39-00 ✓

CONT. FROM PG. 10

N 37 A-5

RETURN TO
LOS ANGELES COUNTY SURVEYOR
720 HALL OF RECORDS

Note: Any Additions or Changes on This Sheet Must be Made or Circled in Red Ink With Date and Name of Person Making Change.

Do not extend notes this side of this line.

FORM 247 RM 11-46

F. B. 1265 Pg. 12

Cont. on Pg. 13 (Left Side)

See Pg. 13

Fd. 2" I.P. with Nail - 14' dp
N.E'ly Cor. Lot 31 Tr. 14438

733.00 @ T68 = 733.00 ✓

843.53 @ T80 = 843.60 ✓

733.00

843.60

To 2" I.P with Tag

Set L&T in Conc. 35704.64

E'ly Prolongation of Proposed MINE AVE See Tr. 14438

90°-02'-40"

0.18

Fd. 3/4" I.P. with Nail in Conc. Flush

Pr. R.S. 40-24

90°-02'-40" Tr. 14438

① 90-02-40
④ 360-10-39
90-02-35

TR. 14438

Fd. Nothing

Fd. Nothing

35"

144.99

Set L&T in Conc. 1.16 S'ly Post

Fr. Tr. 14438 T = 110.20

Rad. to P.C. Tr. 14438

B.C.

P.I. Fd. 2x2 - 6" dp See Tr. 14438

BOER

708.11

AVE.

(27)

(27)

90°-0

0.13

ROSE HEDGE

(25)

(25)

Fd. 2x2 - 8" dp See Tr. 14438

Fd. Nothing

Set L&T in Conc. 33.45 E. of Prolongation

PROPOSED MINE AVE SEE TR. 14438

293.27

144.98 @ T74 = 144.99 ✓

708.07 @ T76 = 708.11 ✓

293.25 @ T78 = 293.27 ✓

Set L&T in 8x8 Post 0.32 E. of W'ly Post

REICHLING LANE

GLENGARRY AVE

(30)

225.50

990.53

30766.35

Fd. 4 I.P. - 3" dp
Pr. R.S. 40-24
" Tr. 14438
Pipe is set in Conc. and Conc. Cots. No Nail
Set L&T in Pipe at Inters.

Fd. 3" I.P. C.&G. Pr. Tr. 14438

990.48 @ T76 = 990.53 ✓

1306.61 @ T75 = 1306.63 ✓

① 89-58-20
④ 359-52-40
89-58-10 ✓

1306.63

To 2" I.P. with Tag

Set Chis. (N) 0.11 S'ly of Prolongation of 16" Street Line

CONT FROM Pg. 11

N 5°-37'-45" E

RETURN TO
LOS ANGELES COUNTY SURVEYOR
700 HALL OF RECORDS

Note: Any Additions or Changes on This Sheet Must be Made or Circled in Red Ink With Date and Name of Person Making Change.

[redacted] this side of this line.

Notes Ck'd by M.I.P.
Map No. B-20J1
Office Mark COX
Checked
Date

Survey of MINES AVE
W. O. 8456 Tape No. 083 St'd 68 °F
Surveyed by HELLSTROM,
Notes D.N.H. Date 4-9-47
Indexed C. Johnson

F.B. 1265 Pg. 13

Note: Any Additions or Changes on This Sheet Must be Made or Circled in Red Ink With Date and Name of Person Making Change.

Do not extend notes this side of this line.

RETURN TO
LOS ANGELES COUNTY SURVEYOR
700 HALL OF RECORDS

FORM 247 SM 11-46

W.S. 37-A

Cont. On Bottom Pg. 14

(40)

190.53 @ T82 = 190.55 ✓

286.00 @ T82 = 286.03 ✓

T. Inter. Emerson Ave.

LBT.

ALDRICH

(27)

Set Lrg. Boat Spk. W. S.T. For Inters Fd. old Lead under N8T.

BROADWAY

286.03

46.34

Fd. N8T P. Tr. 12770

0.02

47.56

ST.

LBT.

Cont. From Top Pg. 12

43448.24

Fd. 2" I.P. with Tag L.S. 1102 Flush P. Tr. 14438

190.55

43488.23 from W. 0.7.04 Going S

Fd. Spk. W. 8T P. Tr. 14438 " " 12770

① 89-58-48
④ 359-13-58
89-58-25

843.60

39.99

35.97

28.29

Set LBT. in curb on Tang. Prod.

To LBT in Conc.

LBT.

INTERS.

Fd. 1" BOH - Fill - See Tr. 12770 " Tr. 14438

LBT.

62.29

122.43

89-58-25

℄ PROPOSED MINE AVE (See Tr. 14438)

MINES AVE.

(50)

1064.53

To Int. CEDARCLIFE

Cont. On Pg. 12

See Pg. 12

310.0

P.I. Pr. Tr. 14438 Fd Nothing

63.12

80.83

LBT.

89, Hi, 40"

170.08

Fd. 2" I.P. with Tag R.E. 2059-12"dp See Tr. 12770 " " 13977

40.09

0.21

0.20

Fd. N8T See Tr. 12770 " " 13977

40.00

Fd. 2" I.P. with Tag L.S. 1102 - 12"dp See Tr. 12770 & 13977

① 89-41-30
④ 358-46-48
89-41-40

(40)

141.85

To Int. BICKLEY ST.

122.42 @ T84 = 122.43 ✓

170.06 @ T84 = 170.08 ✓

141.84 @ T78 = 141.85 ✓

CONT. ON Bottom Pg. 15



W537-A-5

RETURN TO
LOS ANGELES COUNTY SURVEYOR
700 HALL OF RECORDS

Do not extend notes this side of this line.

Note: Any Additions or Changes on This Sheet Must be Made or Circled in Red Ink With Date and Name of Person Making Change.

WS 37-A-5

Notes Ck'd by [illegible]	Survey of [illegible] AVE
Map No. B-2051	W. O. 8456 Tape No. 083 St'd 68 °F
Office Work [illegible]	Surveyed by HELLSTROM
Checked [illegible]	Notes A.N.H. Date 4-10-[illegible]
Date May 49	Indexed [illegible] C. Johnson

F. B. 1265 PG. 15

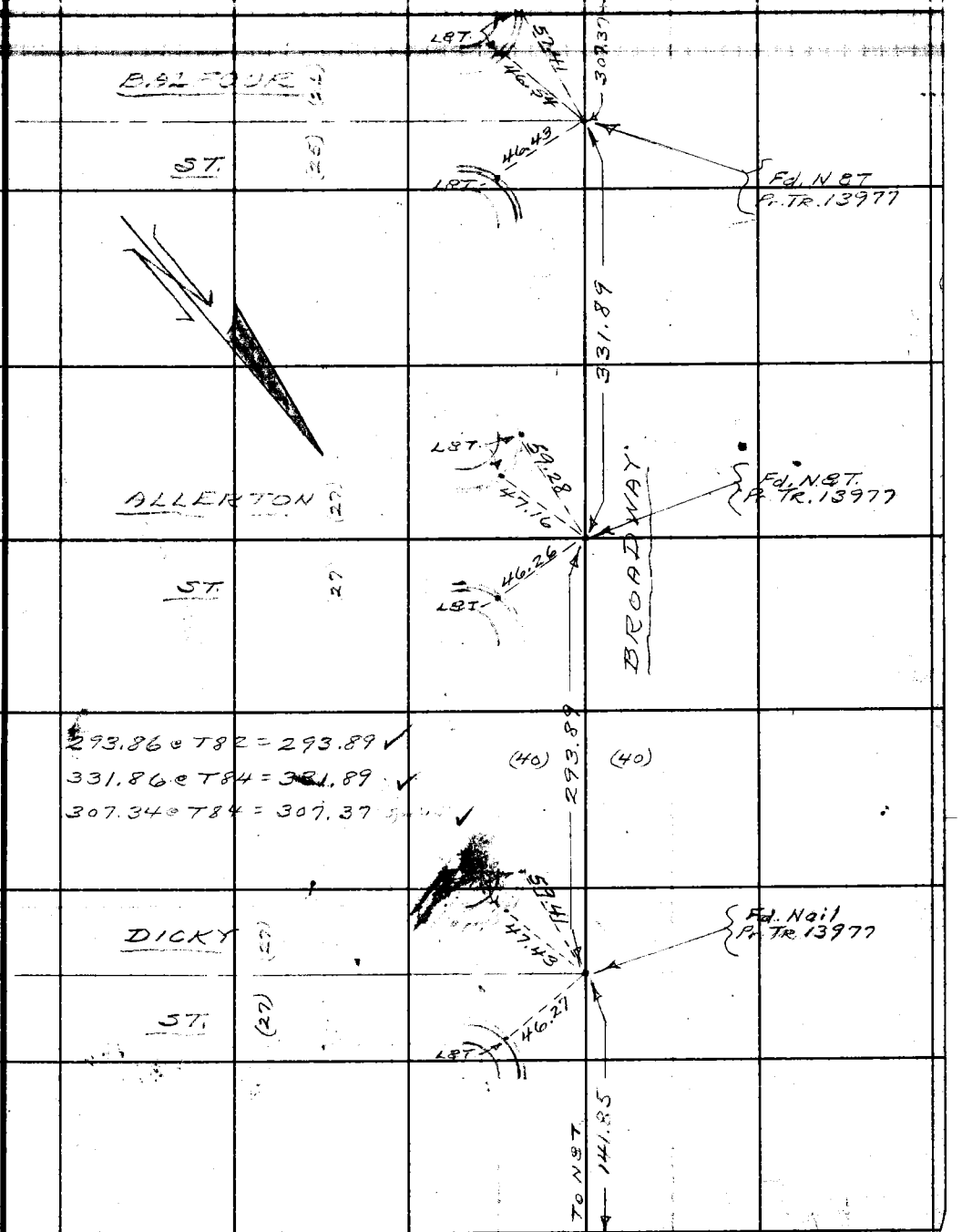

CONT. FROM BHM, PG. 13

Note: Any Additions or Changes on This Sheet Must Be Made or Circled in Red Ink With Date and Name of Person Making Change.

Do not extend notes this side of this line.

RETURN TO
LOS ANGELES COUNTY SURVEYOR
700 HALL OF RECORDS

FORM 247 5M 11-46

RETURN TO
LOS ANGELES COUNTY SURVEYOR
700 HALL OF RECORDS

Note: Any Additions or Changes on This Sheet Must Be Made or Circled in Red Ink With Date and Name of Person Making Change.

Do not extend notes this side of this line.

WS.37-A-5

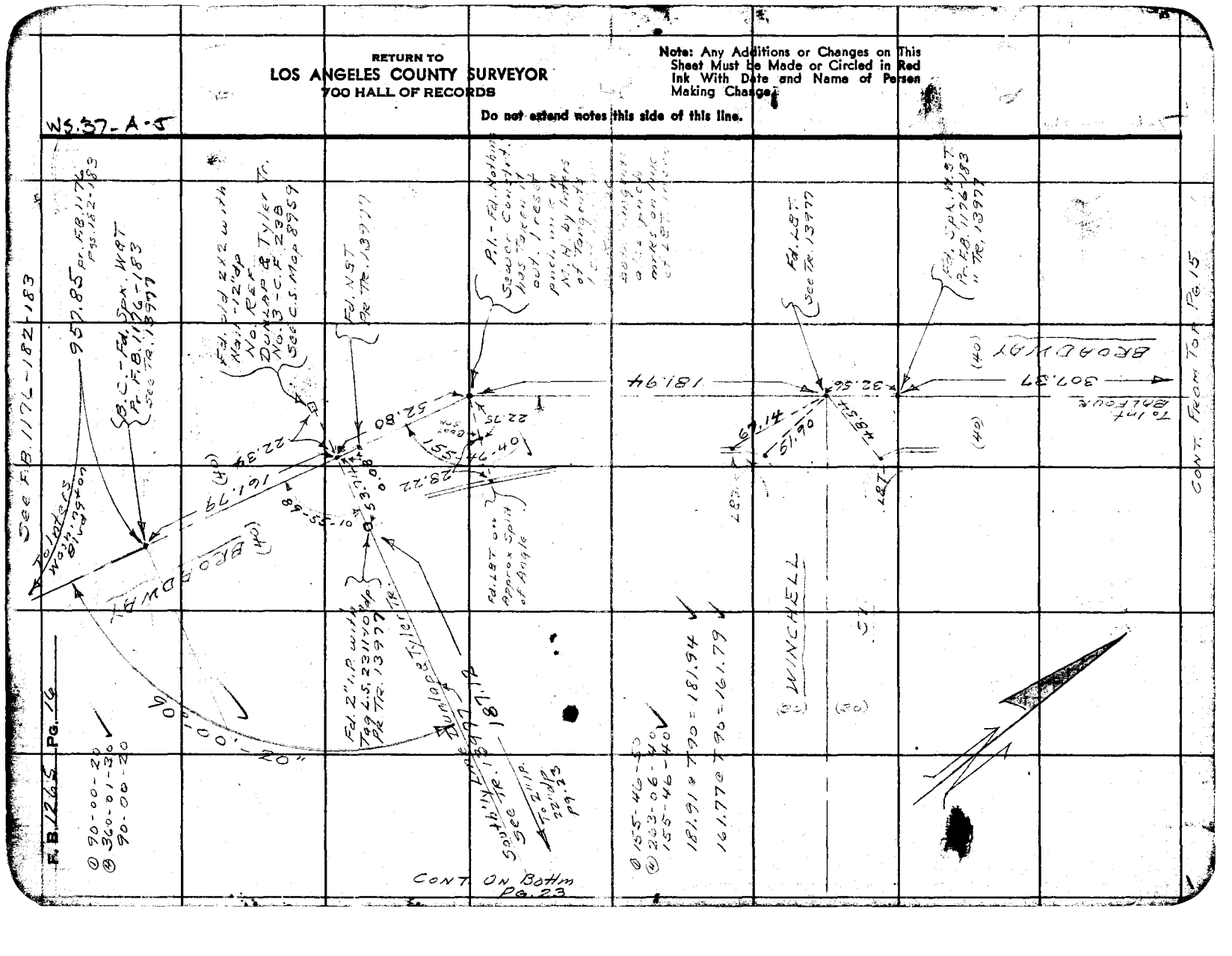

Notes Ck'd by Miller	Survey of MINES AVE
Map No. B-2051	W. O. 8456 Tape No. 083 St'd 68 °F
Office Work Cox	Surveyed by HELLSTROM
Checked Prew	Notes D.N.H. Date 4-14-47
Date May 47	Indexed A. C. Johnson

F. B. 1265 Pg. 17

W 537-A

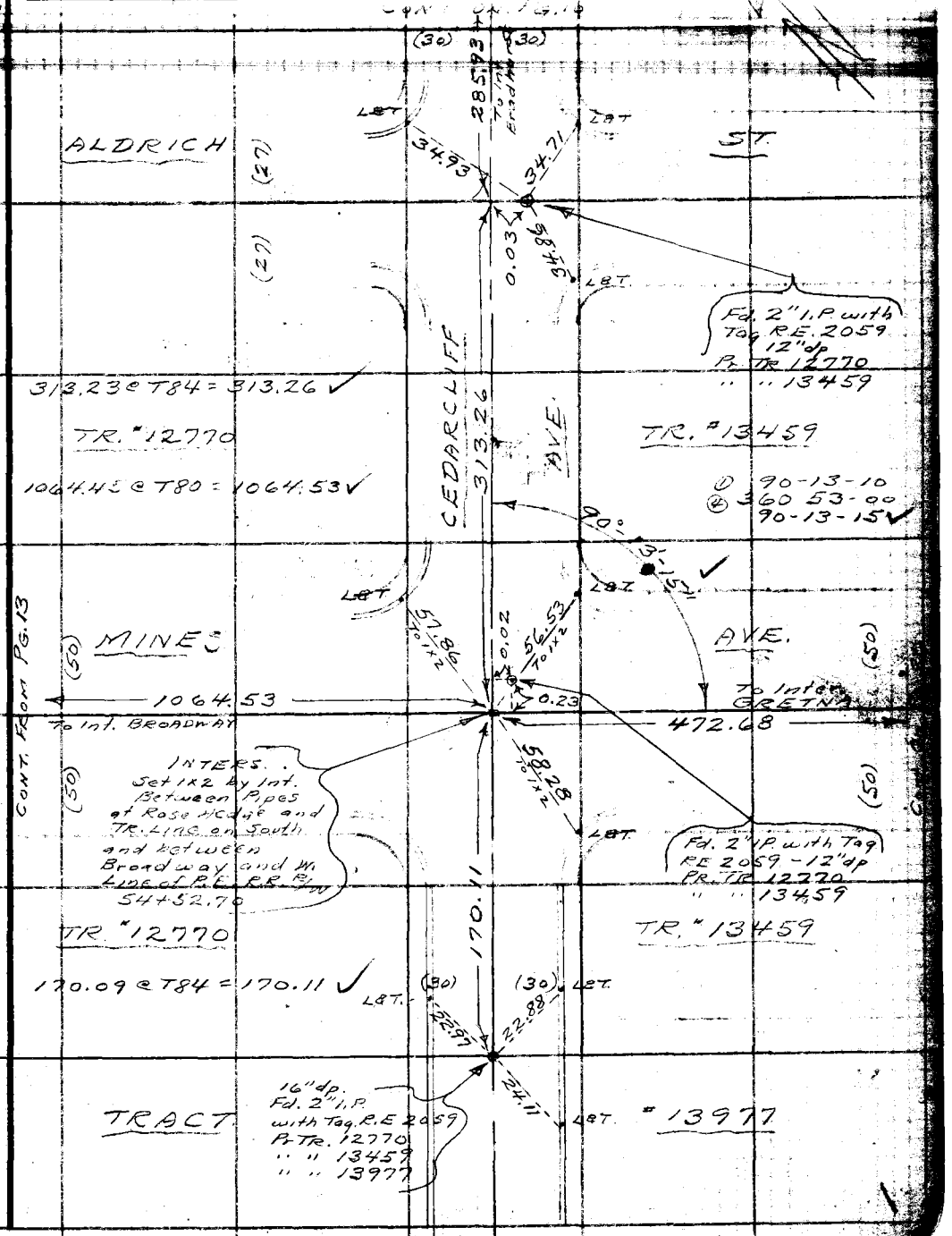

Note: Any Additions or Changes on This Sheet Must be Made or Circled in Red Ink With Date and Name of Person Making Change.

Do not extend notes this side of this line.

RETURN TO
LOS ANGELES COUNTY SURVEYOR
700 HALL OF RECORDS

FORM 247 5M 5-46

F. B. 1265 PG. 18

WS.37-A-5

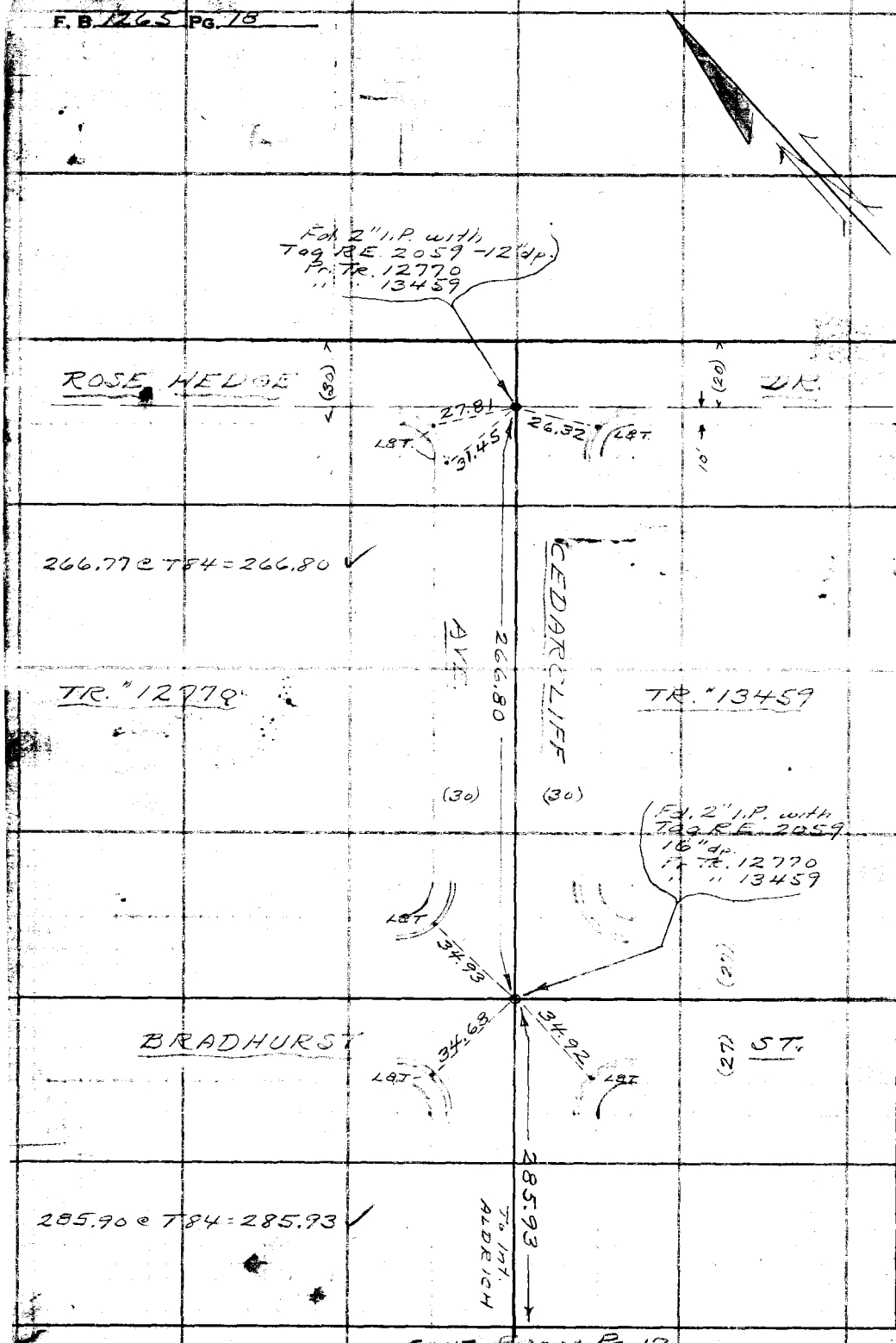

CONT. FROM PG. 17.

RETURN TO
LOS ANGELES COUNTY SURVEYOR
700 HALL OF RECORDS

Do not extend notes this side of this line.

Note: Any Additions or Changes on This Sheet Must be Made or Circled in Red Ink With Date and Name of Person Making Change.

Notes Ck'd by Miller	Survey of MINES AVE
Map No. B-2051	W. O. 8456 Tape No. 083 St'd 68 °F
Office Work Cox	Surveyed by HELLSTROM
Checked Drew	Notes A.N.H. Date 4-14-47
Date May 47	Indexed A. C. Johnson

F. B. 1265 Pg. 19

WS.37-A

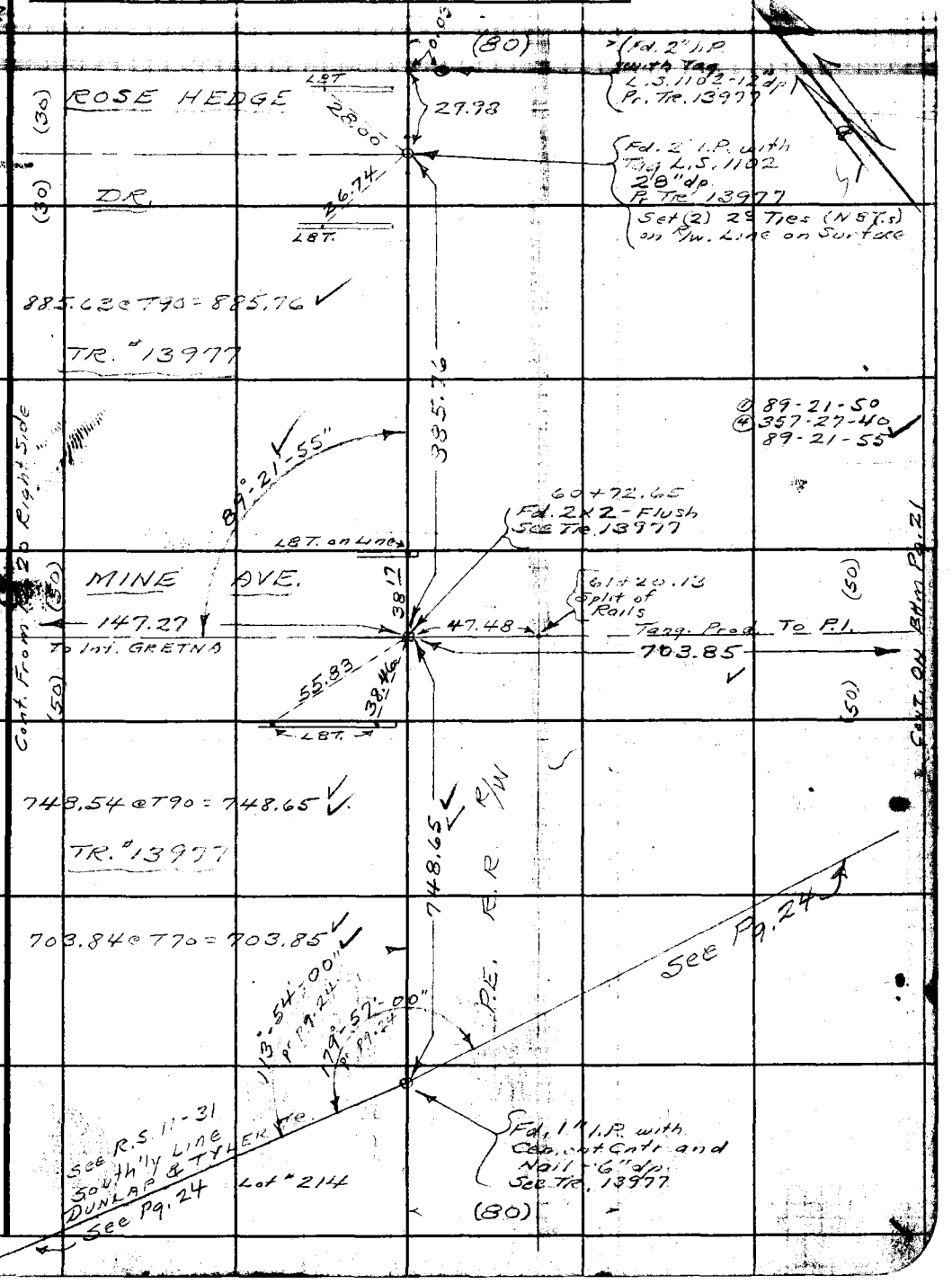

Note: Any Additions or Changes on This Sheet Must be Made or Circled in Red Ink With Date and Name of Person Making Change.

Do not extend this side of this line.

RETURN TO
LOS ANGELES COUNTY SURVEYOR
700 HALL OF RECORDS

FORM 247 BM 11-46

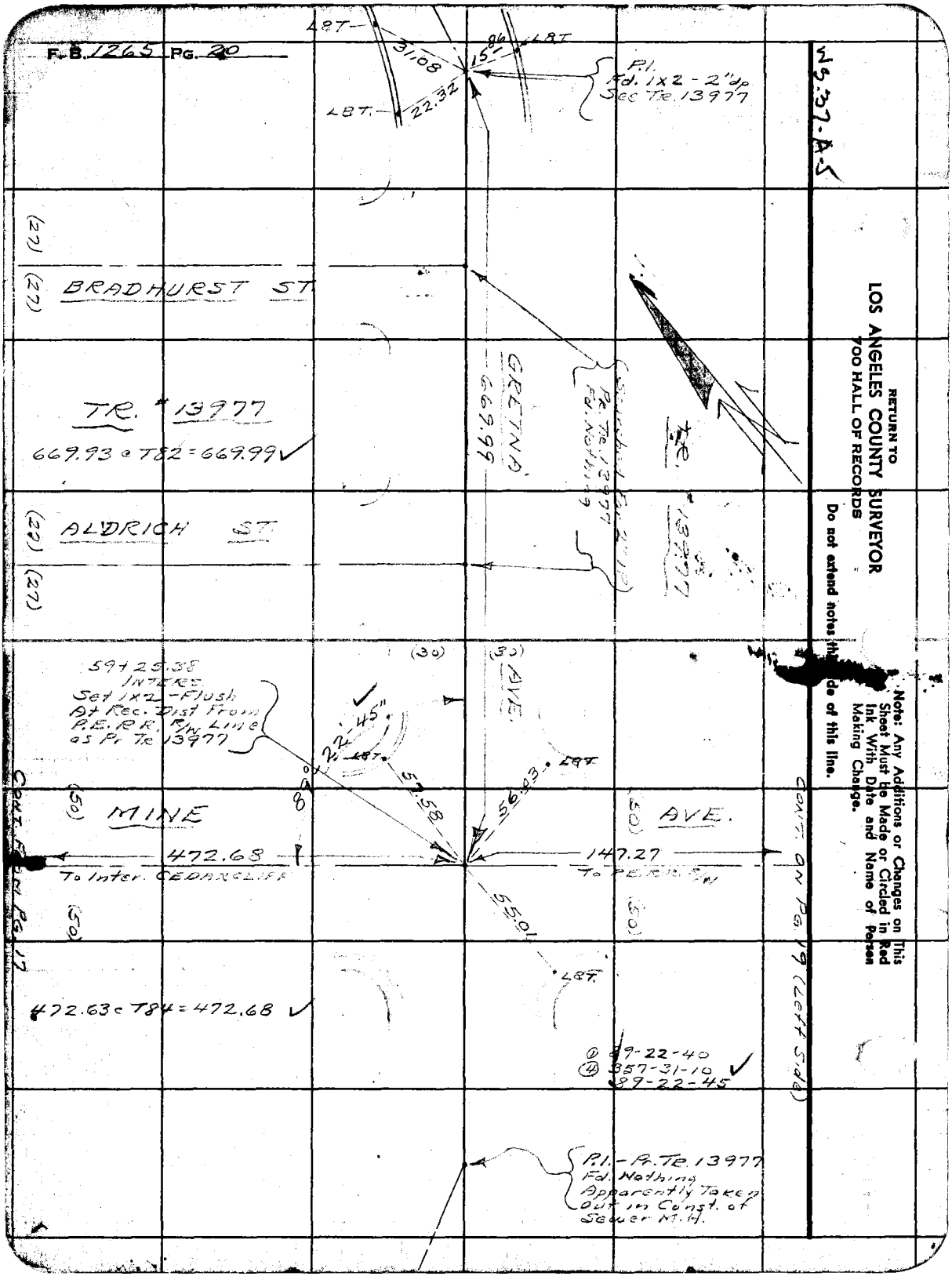
F.B. 1265 Pg. 20
WS.37-A-5
RETURN TO
LOS ANGELES COUNTY SURVEYOR
700 HALL OF RECORDS
Do not extend notes th[illegible]de of this line.
Note: Any Additions or Changes on This Sheet Must be Made or Circled in Red Ink With Date and Name of Person Making Change.
LBT
31.08
15.86
LBT
LBT
22.32
P.I.
Fd. 1x2 - 2" dp
See Tr. 13977
(27)
(27)
BRADHURST ST
TR. # 13977
669.93 @ T82 = 669.99
GRETNA
669.99
Searched For 2" IP
Pr. Tr. 13977
Fd. Nothing
TR. # 13977
(27)
(27)
ALDRICH ST
(30)
(30)
AVE.
59+25.38
INTERS
Set 1x2 - Flush
At Rec. Dist From
P.E.R.R. R/W Line
as Pr Tr 13977
22.45"
LBT
57.58
56.03
LBT
(50)
MINE
AVE.
(50)
472.68
147.27
To Inter. CEDARCLIFF
To P.E.R.R. R/W
(50)
(50)
55.01
LBT
472.63 @ T84 = 472.68
① 89-22-40
④ 357-31-10
89-22-45
P.I. - Pr. Tr. 13977
Fd. Nothing
Apparently Taken
Out in Const. of
Sewer M.H.
CONT. FROM PG. 17
CONT. ON PG. 19 (Left Side)

Notes Ck'd by Miller	Survey of MINES AVE
Map No. B-2051	W. O. 8456 Tape No. 083 St'd 68 °F
Office Work Fox	Surveyed by HELLSTROM
Checked Drew	Notes A.N.H. Date 4-25-47
Date May Aug	Indexed A. C. Johnson

F. B. 1265 Pg. 21

WS 37-A-5

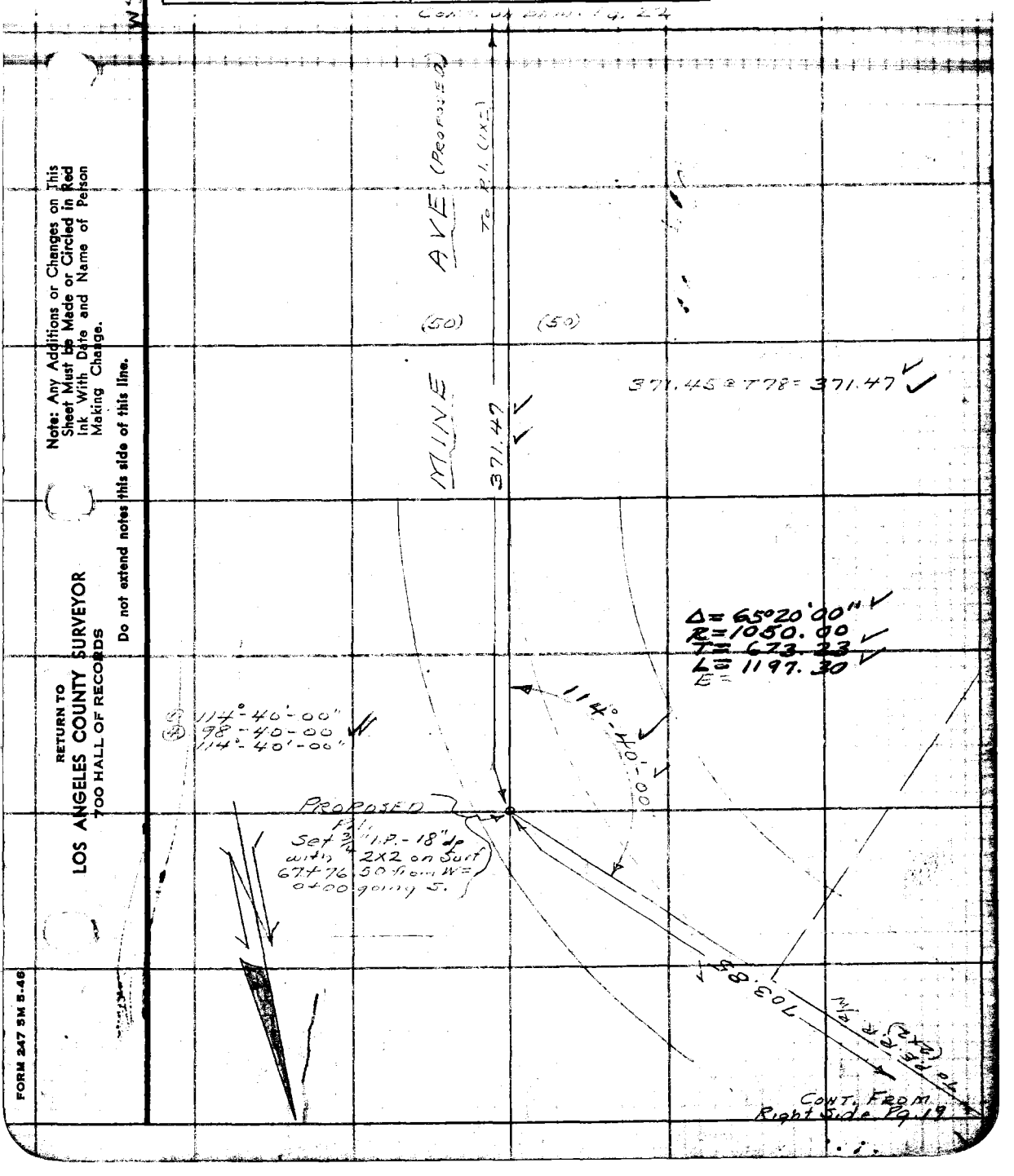

Note: Any Additions or Changes on This Sheet Must be Made or Circled in Red Ink With Date and Name of Person Making Change.

Do not extend notes this side of this line.

RETURN TO
LOS ANGELES COUNTY SURVEYOR
700 HALL OF RECORDS

FORM 247 5M 5-46

RETURN TO
LOS ANGELES COUNTY SURVEYOR
700 HALL OF RECORDS

Note: Any Additions or Changes on This Sheet Must Be Made or Circled in Red Ink With Date and Name of Person Making Change.

Do not extend notes this side of this line.

WS.37-A-5

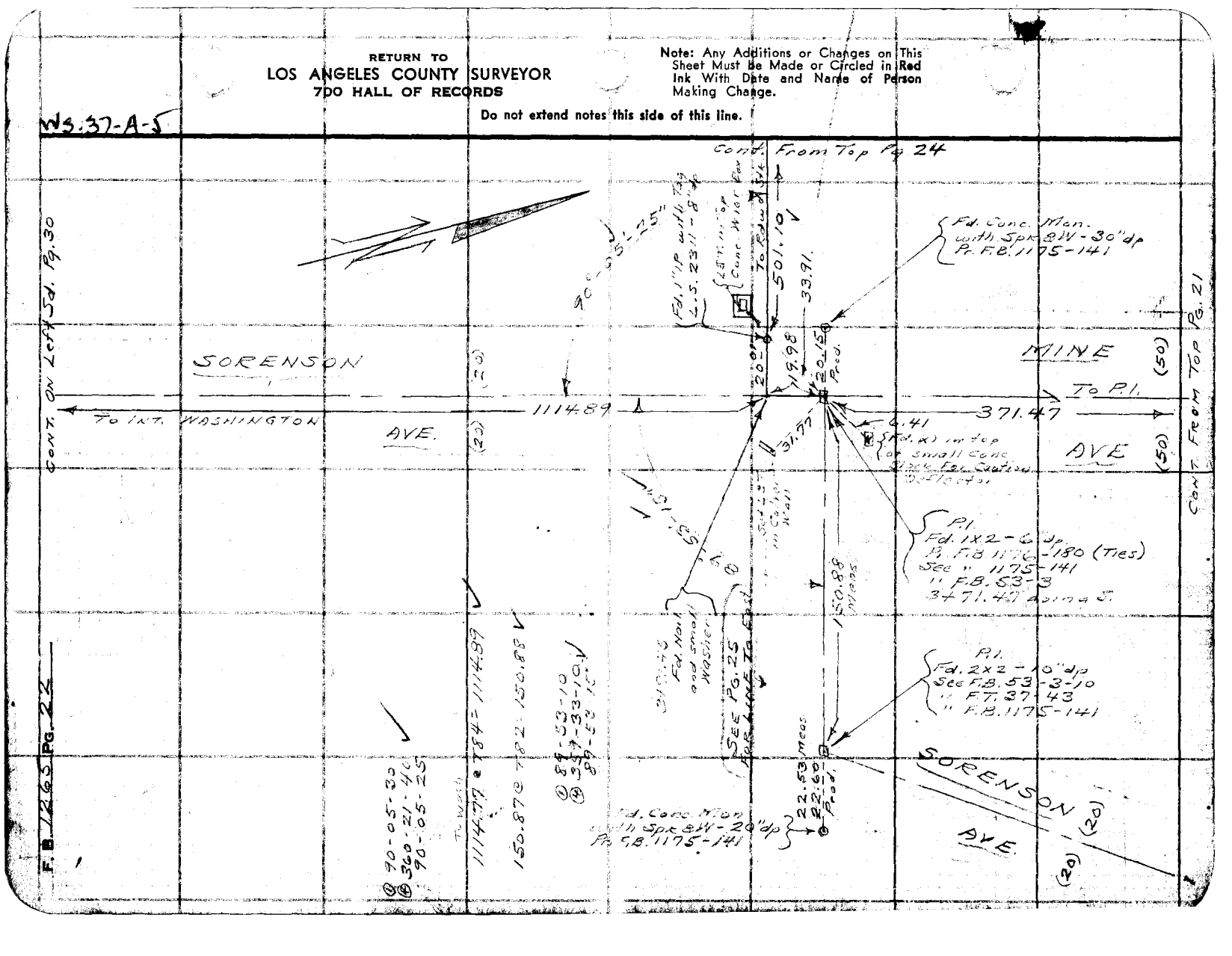

Notes Ck'd by Miller	Survey of MINES AVE	F. B. 1265 Pg. 23
Map No. 8-20J1	W. O. 8456 Tape No. 083 St'd 68 °F	
Office Work Cok	Surveyed by HELLSTROM	
Checked Drew	Notes A.N.H. Date 4-24-47	
Date May 47	Indexed C. Johnson	

WS 37-45

CONT. ON PG. 24

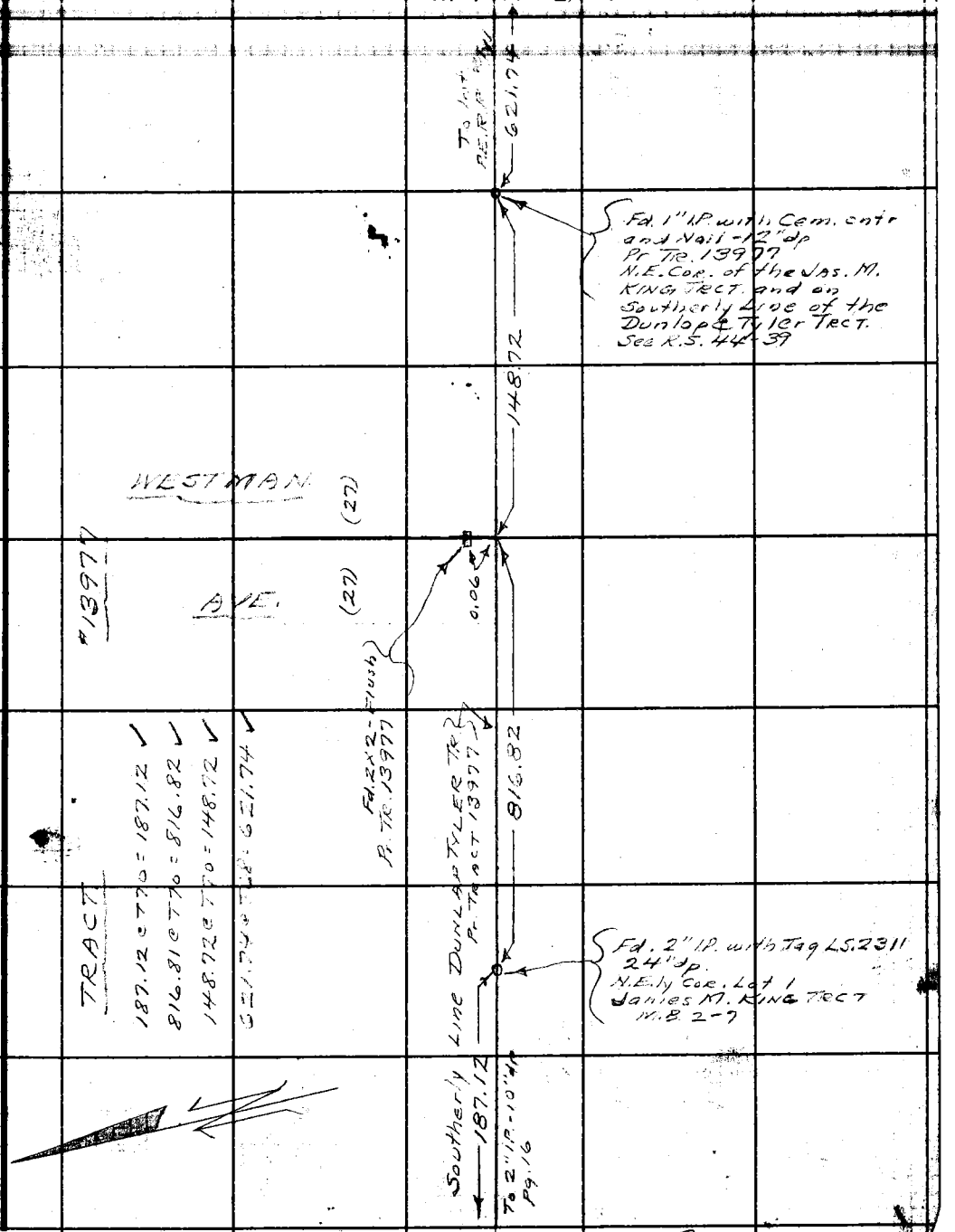

CONT. FROM LEFT SD PG. 16

Note: Any Additions or Changes on This Sheet Must be Made or Circled in Red Ink With Date and Name of Person Making Change.

Do not extend notes this side of this line.

RETURN TO
LOS ANGELES COUNTY SURVEYOR
700 HALL OF RECORDS

FORM 247 5M 11-46

F. B. 1265 Pg. 24

CONT. ON RT. sd. Pg. 22

WS 37-A5

CONT. FROM TOP. PG. 23

RETURN TO
LOS ANGELES COUNTY SURVEYOR
700 HALL OF RECORDS

Do not extend notes this side of this line.

Note: Any Additions or Changes on This Sheet Must be Made or Circled in Red Ink With Date and Name of Person Making Change.

Notes Ck'd by [illegible]	Survey of [illegible]	F. B. [illegible] Pg. 25
Map No. B-2057	W. O. 8456 Tape No. 083 St'd [illegible] °F	① 65-49-30
Office Work [illegible]	Surveyed by HELLSTROM	④ 263-18-40
Checked [illegible]	Notes A.N.H. Date 4-24-47	65-49-40
Date May 44	Indexed A. C. Johnson	

CONT. ON PG. 26 BOTTOM

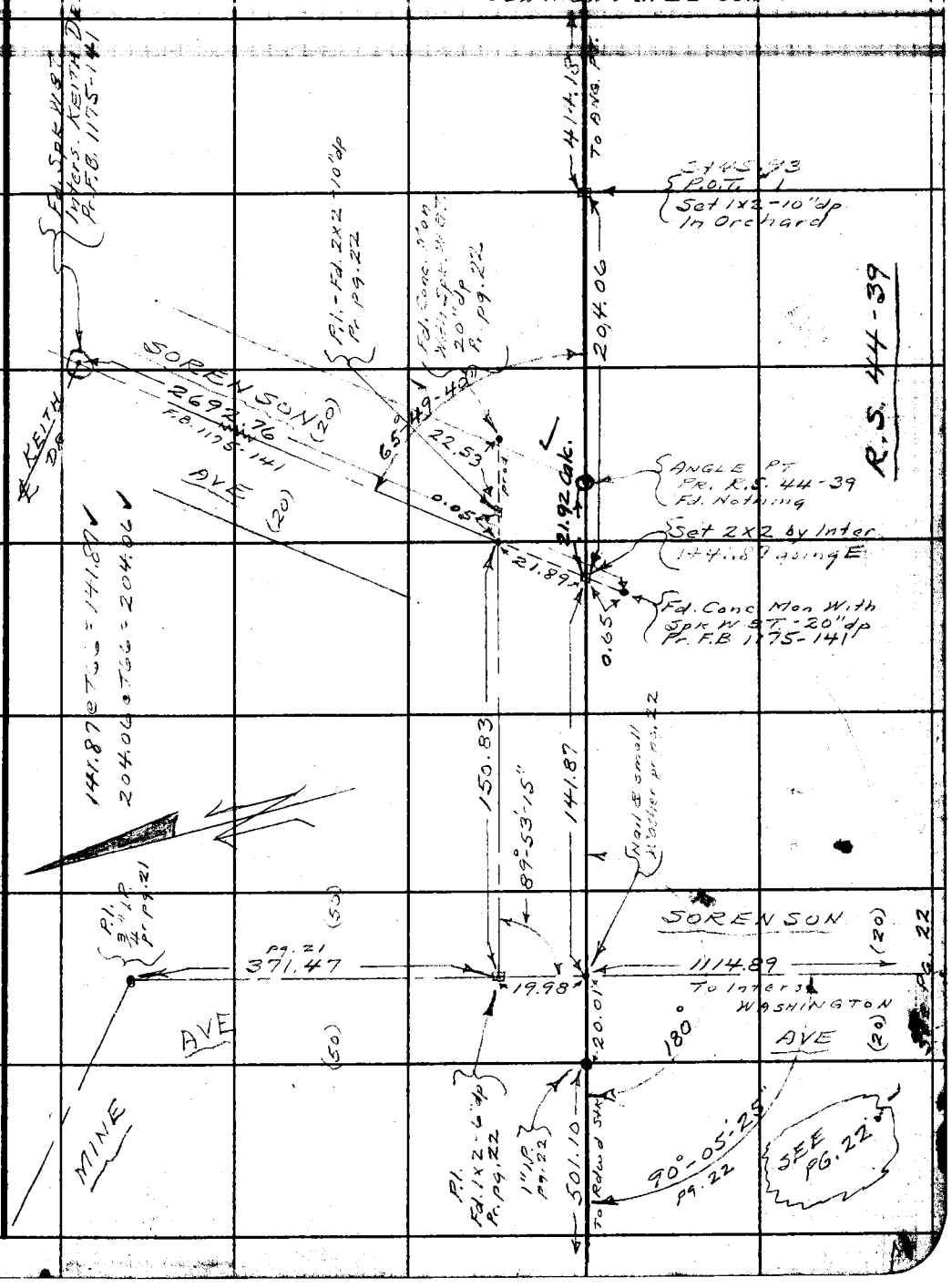

Note: Any Additions or Changes on This Sheet Must be Made or Circled in Red Ink With Date and Name of Person Making Change.

Do not extend notes this side of this line.

RETURN TO
LOS ANGELES COUNTY SURVEYOR
700 HALL OF RECORDS

FORM 247 5M 11-46

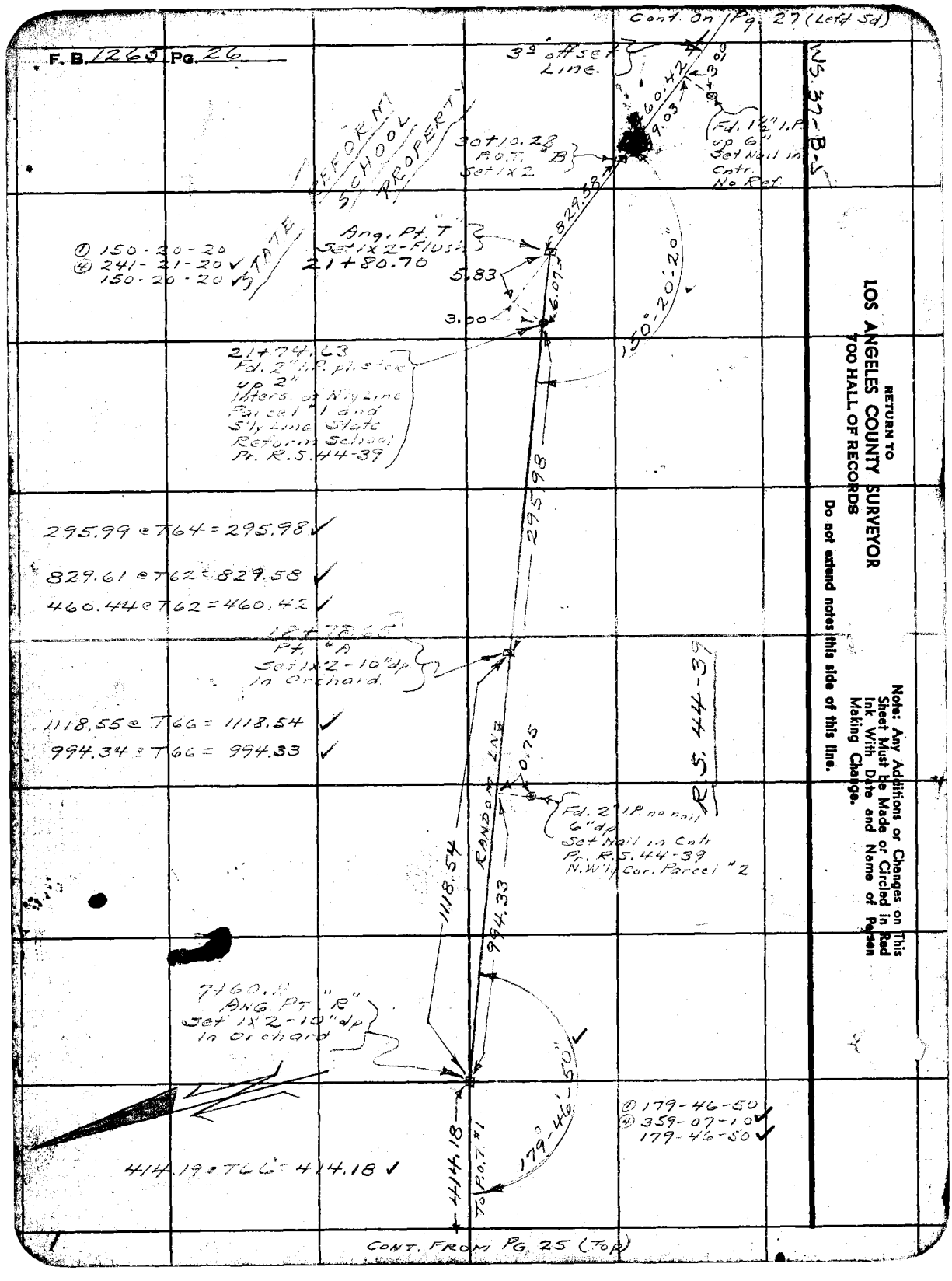
F. B. 1265 Pg. 26
Cont. On Pg. 27 (Left Sd)
3° offset Line.
60.42
9.03
3.00
Fd. 1½" I.P. up 6" Set Nail in Cntr. No Ref.
WS. 37-B-5
30+10.28 P.O.T. "B" Set 1x2
STATE REFORM SCHOOL PROPERTY
829.58
Ang. Pt. "T" Set 1x2-Flush 21+80.70
5.83
6.07
3.00
150°-20'-20"
① 150-20-20
④ 241-21-20 ✓
150-20-20 ✓
21+74.63 Fd. 2" I.P. pl. etc up 2" Inters. of N'ly Line Parcel #1 and S'ly Line State Reform School Pr. R.S. 44-39
295.98
295.99 @ T64 = 295.98 ✓
829.61 @ T62 = 829.58 ✓
460.44 @ T62 = 460.42 ✓
Pt. "A" Set 1x2-10" dp In Orchard
1118.55 @ T66 = 1118.54 ✓
994.34 @ T66 = 994.33 ✓
R.S. 44-39
0.75
Fd. 2" I.P. no nail 6" dp Set Nail in Cntr Pr. R.S. 44-39 N.W'ly Cor. Parcel #2
RANDOM LNZ
1118.54
994.33
7+60.11 ANG. PT. "R" Set 1x2-10" dp In Orchard
① 179-46-50
④ 359-07-10 ✓
179-46-50 ✓
179°-46'-50"
414.18
To P.O.T. #1
414.19 @ T66 = 414.18 ✓
CONT. FROM PG. 25 (Top)
RETURN TO
LOS ANGELES COUNTY SURVEYOR
700 HALL OF RECORDS
Do not extend notes this side of this line.
Note: Any Additions or Changes on This Sheet Must be Made or Circled in Red Ink With Date and Name of Person Making Change.

Notes Ck'd by M.W.S.	Survey of MINES AVE.
Map No. B-204	W. 0845 Tape No. 2825 Std @ 68 °F
Office Work JOK	Surveyed by HELLSTROM
Checked DKEM	Notes A.M.H. Date
Date May 41	Indexed A. C. Johnson

F. B. 2265 Pg. 27

① 123-27-20
④ 133-50-50
123-27-40

Note: Any Additions or Changes on This Sheet Must be Made or Circled in Red Ink With Date and Name of Person Making Change.

Do not extend notes this side of this line.

RETURN TO
LOS ANGELES COUNTY SURVEYOR
700 HALL OF RECORDS

FORM 247 5M 8-46

Found 6" I.P. in Chis(M) P.R.S. 76-112

Found 6" I.P. Stamped 67 in Chis(M) P.R.S. 76-112

Found 6" I.P. Stamped 67 in Chis(M) P.R.S. 76-112

WALTHER

SEE Pg. 30

BLVD.

123°-27'-40"

3° OFFSET LINE

3447 P.C. I.P.O.T. Set 1/2" I.P. Flush

(50)

(40)

39423.16 from WE 0400 going W. Set N&T by Lot

W. LAMBERT

(20)

Fd. Spk. N&T No Ref.

RD.

452.46

37.79

3.56

23.91

13°10'

60.42

Cont. From Top Pg. 26

(30)

(40)

Fd. 2" I.P. Black 4" P.R.S. 44-39

19.92

Std. 3/4" I.P. - 2'4" d.p. P.R.S. 44-39

Fd. L&T on ℄ Prod

WASHINGTON

529.90

40.13

39.74

R=4000

405.52 @ T62° = 405.50 ✓
46.96 @ T11° = 46.96 ✓
452.46 ✓

529.92 @ T62° = 529.90 ✓

Set L&T. in curb on Split of Angle

153°-29'-40"

49.07

9.81

Std. L&T. on Split of Angle

0400 going N

Fd. 2 X 2 - 12" d.p. Pr. Rd. Dpt. F.A. 74-304 Set (2) - 2° Ties (N&T) on Surf.

39.98

1429.65 Pr. 1429.31

① 153-29-30 ✓
④ 153-58-40 ✓
153-29-40 ✓

(40)

(40)

Fd. L&T on ℄ Prod

Fd. L&T in Conc. Culvert 223+50.04 Pr. Rd. Dpt. FA. 74-303

Cont. From Pg. 31 (Top)

RETURN TO
LOS ANGELES COUNTY SURVEYOR
700 HALL OF RECORDS

Note: Any Additions or Changes on This Sheet Must be Made or Circled in Red Ink With Date and Name of Person Making Change.

Do not extend notes this side of this line.

F. B. 12263 Pg. 28

Notes Ck'd by Miller	Survey of [illegible]
Map No. B-2051	W. O. 8456 Tape No. 083 St'd 68 °F
Office Work Jay	Surveyed by Hellstrom
Checked Dr [illegible]	Notes A.N.H. Date 4-28-47
Date May 49	Indexed A. C. Johnson

F. B. 1265 Pg. 29

W. 37-A-6

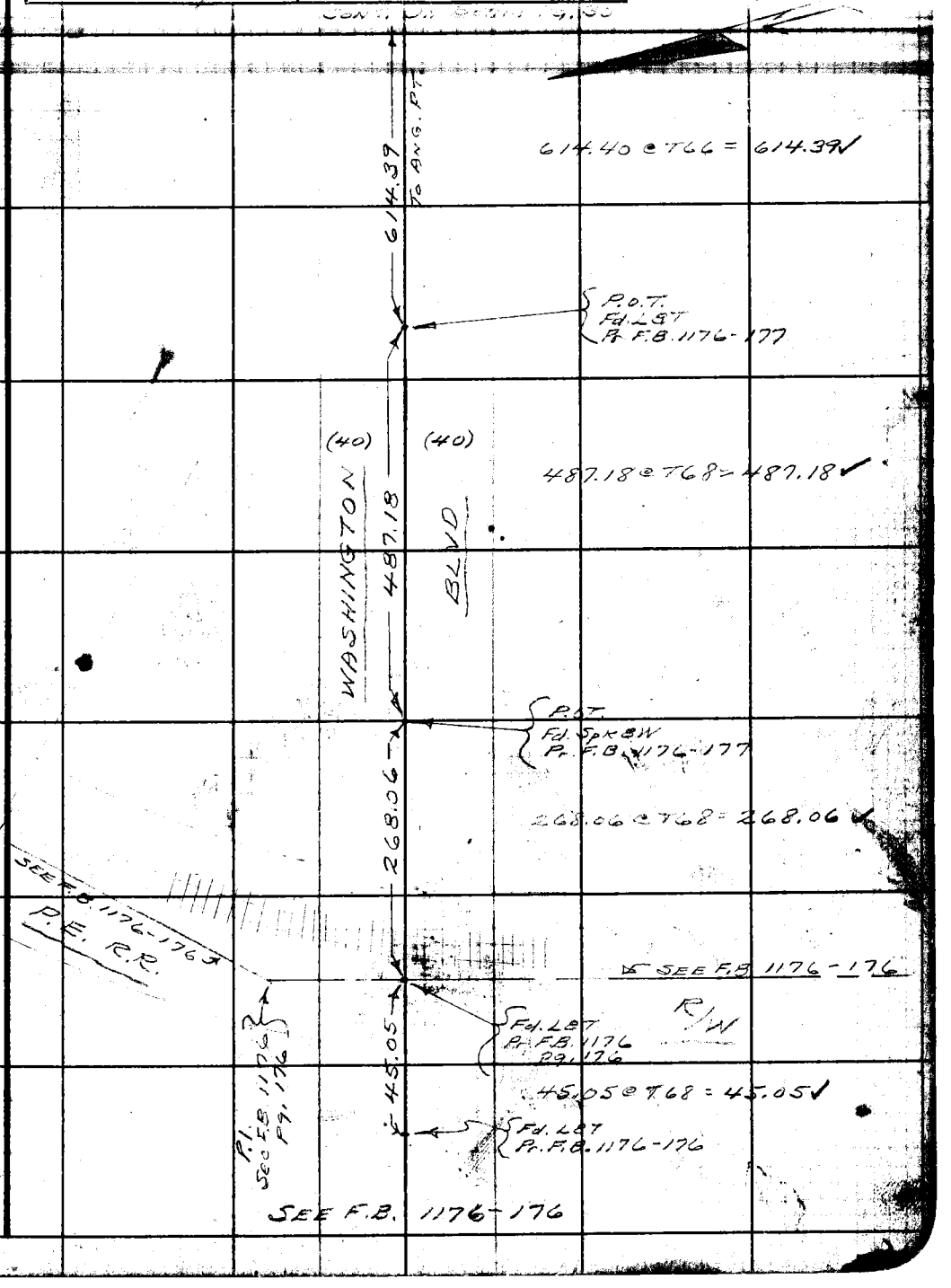

Note: Any Additions or Changes on This Sheet Must be Made or Circled in Red Ink With Date and Name of Person Making Change.

Do not extend notes this side of this line.

RETURN TO
LOS ANGELES COUNTY SURVEYOR
700 HALL OF RECORDS

FORM 247 5M 11-46

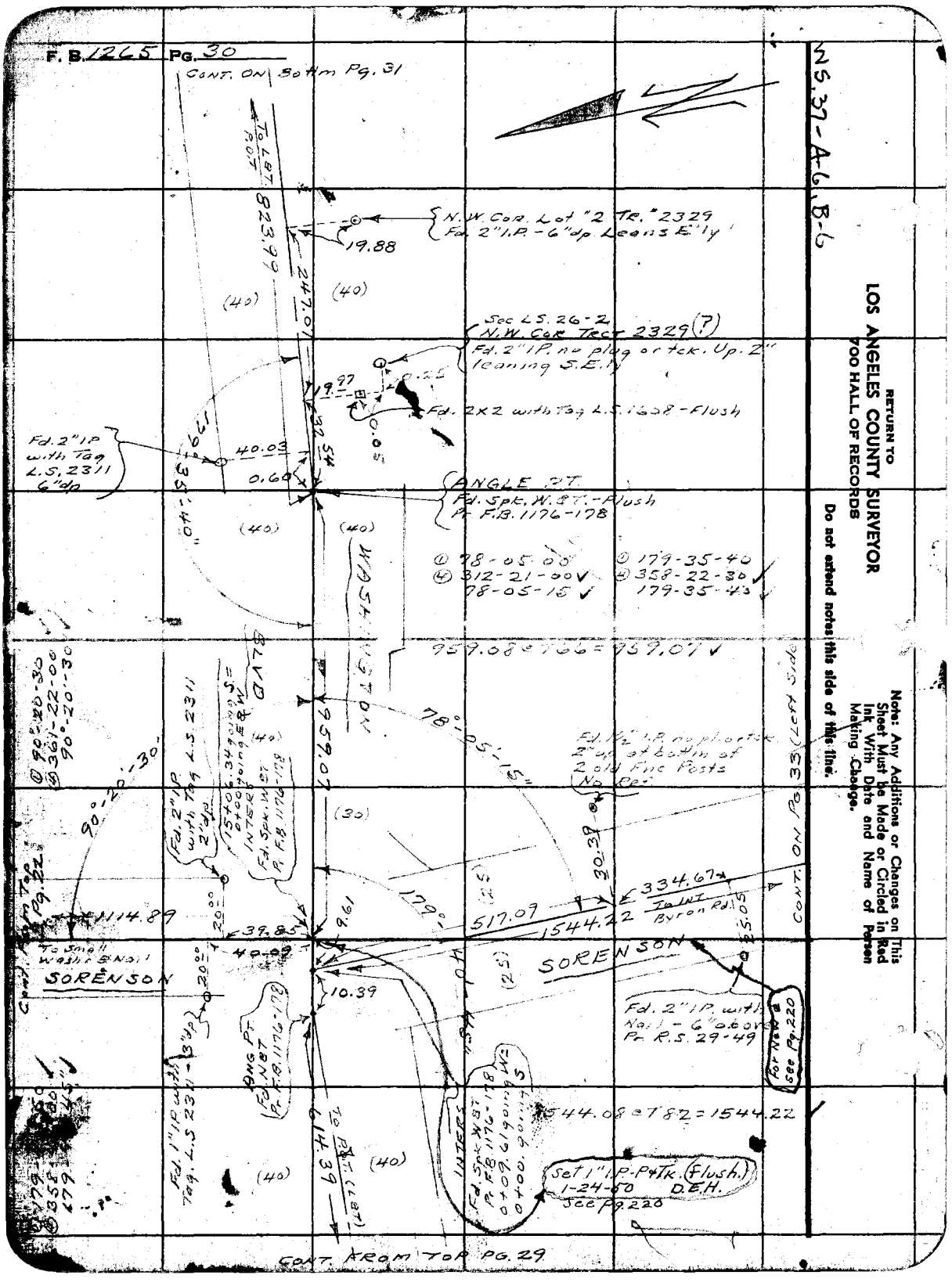
F. B. 1265 Pg. 30
CONT. ON Bottm Pg. 31
WS.37-A-6, B-6
RETURN TO
LOS ANGELES COUNTY SURVEYOR
700 HALL OF RECORDS
Do not extend notes this side of this line.
Note: Any Additions or Changes on This Sheet Must be Made or Circled in Red Ink With Date and Name of Person Making Change.
N.W. Cor. Lot "2 Tr." 2329
Fd. 2" I.P. - 6" dp. Leans E'ly
19.88
823.99
247.01
(40)
Sec L.S. 26-2
N.W. Cor Tract 2329 (?)
Fd. 2" I.P. no plug or tck. Up. 2" leaning S.E.ly
19.97
Fd. 2x2 with Tag L.S. 1608 - Flush
Fd. 2" I.P. with Tag L.S. 2311 6" dp
40.03
0.60
ANGLE PT.
Fd. Spk. W.B.T. - Flush
Pr. F.B. 1176-178
① 78-05-00
④ 312-21-00
78-05-15
① 179-35-40
④ 358-22-30
179-35-45
959.08 @ T66 = 959.07
WASHINGTON BLVD
959.07
78°-05'-15"
Fd. 1½" I.P. no pl. or tck. 2" up at bottm of 2 old Fnc Posts No Ref.
30.39
334.67
To Int. Byron Rd.
517.09
1544.22
CONT. ON Pg. 33 (Left Side)
SORENSON
Fd. 2" I.P. with Nail - 6" above Pr. R.S. 29-49
For New See Pg. 220
1544.08 @ T82 = 1544.22
Set 1" I.P. - P & Tk. (Flush.) 1-24-50 D.E.H.
See Pg. 220
Fd. 2" I.P. with Tag L.S. 2311 2" dp
15+06.34 going S = 0+00 going E & W
INTERS
Fd. Spk. W.B.T. Pr. F.B. 1176-178
90°-20'-30"
1114.89
39.85
40.09
9.61
10.39
To Small Washr & Nail
SORENSON
Fd. 1" I.P. with Tag L.S. 2311 - 3" dp
Fd. Spk. W.B.T. Pr. F.B. 1176-178
614.39
To P.O.T. (LBT)
CONT. FROM TOP PG. 29

Notes Ck'd by Miller	Survey of MINES AVE
Map No. B-2051	W. O. 8456 Tape No. 083 St'd 68 °F
Office Work Ray	Surveyed by Hellstrom
Checked Dr Cm	Notes A.N.H. Date 4-29-47
Date Mar 49	Indexed C. Johnson

F. B. 1265 Pg. 31

NS-37-B-6

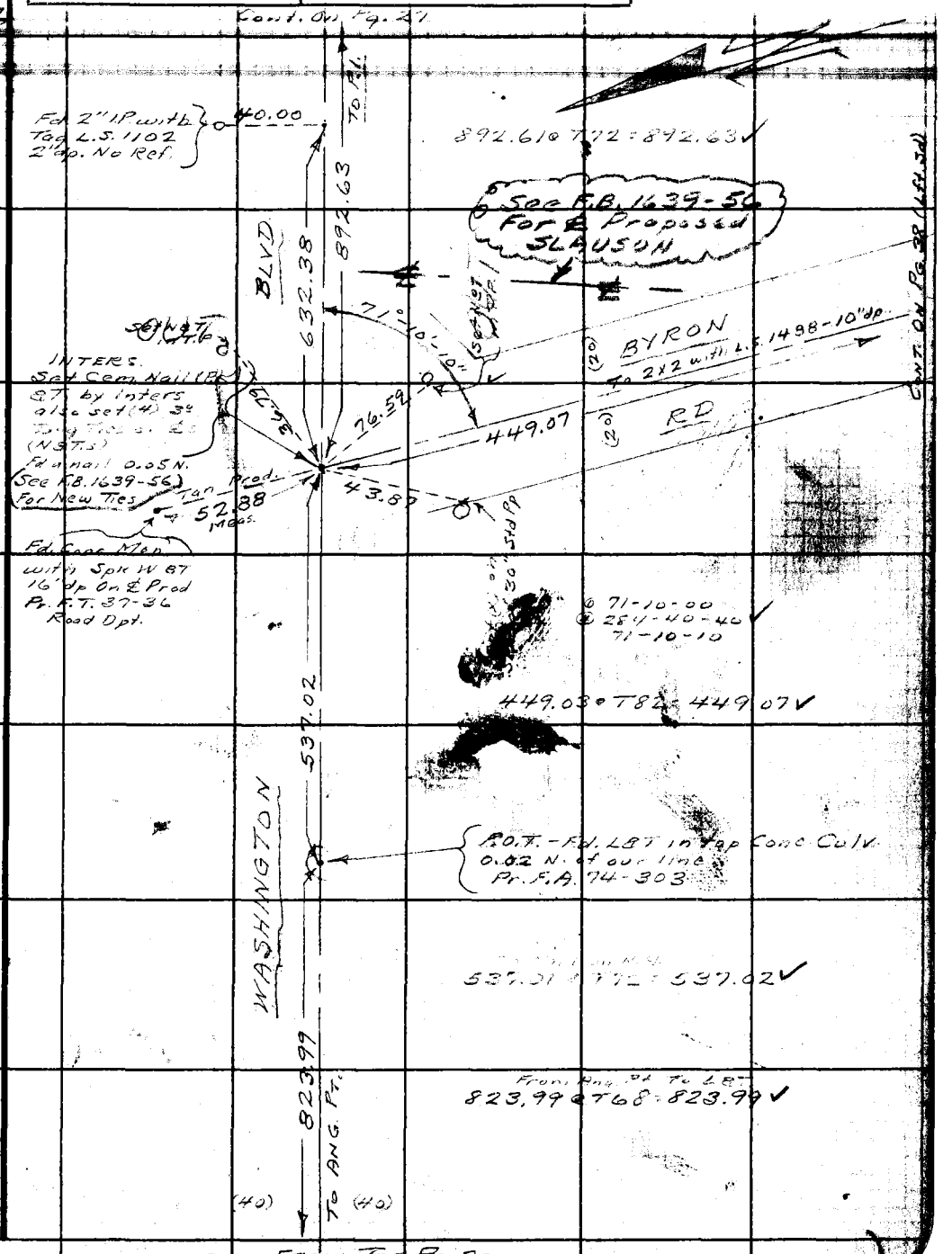

Note: Any Additions or Changes on This Sheet Must be Made or Circled in Red Ink With Date and Name of Person Making Change.

Do not extend notes this side of this line.

RETURN TO
LOS ANGELES COUNTY SURVEYOR
700 HALL OF RECORDS

FORM 247 5M 11-46

RETURN TO
LOS ANGELES COUNTY SURVEYOR
700 HALL OF RECORDS

Note: Any Additions or Changes on This Sheet Must Be Made or Circled in Red Ink With Date and Name of Person Making Change.

Do not extend notes this side of this line.

E.B. 12465 Pg. 32

Notes Ck'd by Miller	Survey of [illegible]
Map No. B-2051	W. O. 8456 Tape No. 083 St'd 68 °F
Office Work Cox	Surveyed by HELLSTROM
Checked [illegible]	Notes A.N.H. Date 4-30-47
Date [illegible]	Indexed A. C. Johnson

F. B. 1263 Pg. 33

① 93-35-50
④ 14-23-00
93-35-45

① 94-52-00
[illegible]
94-52-05

CONT. ON BOTH. Pg. 37

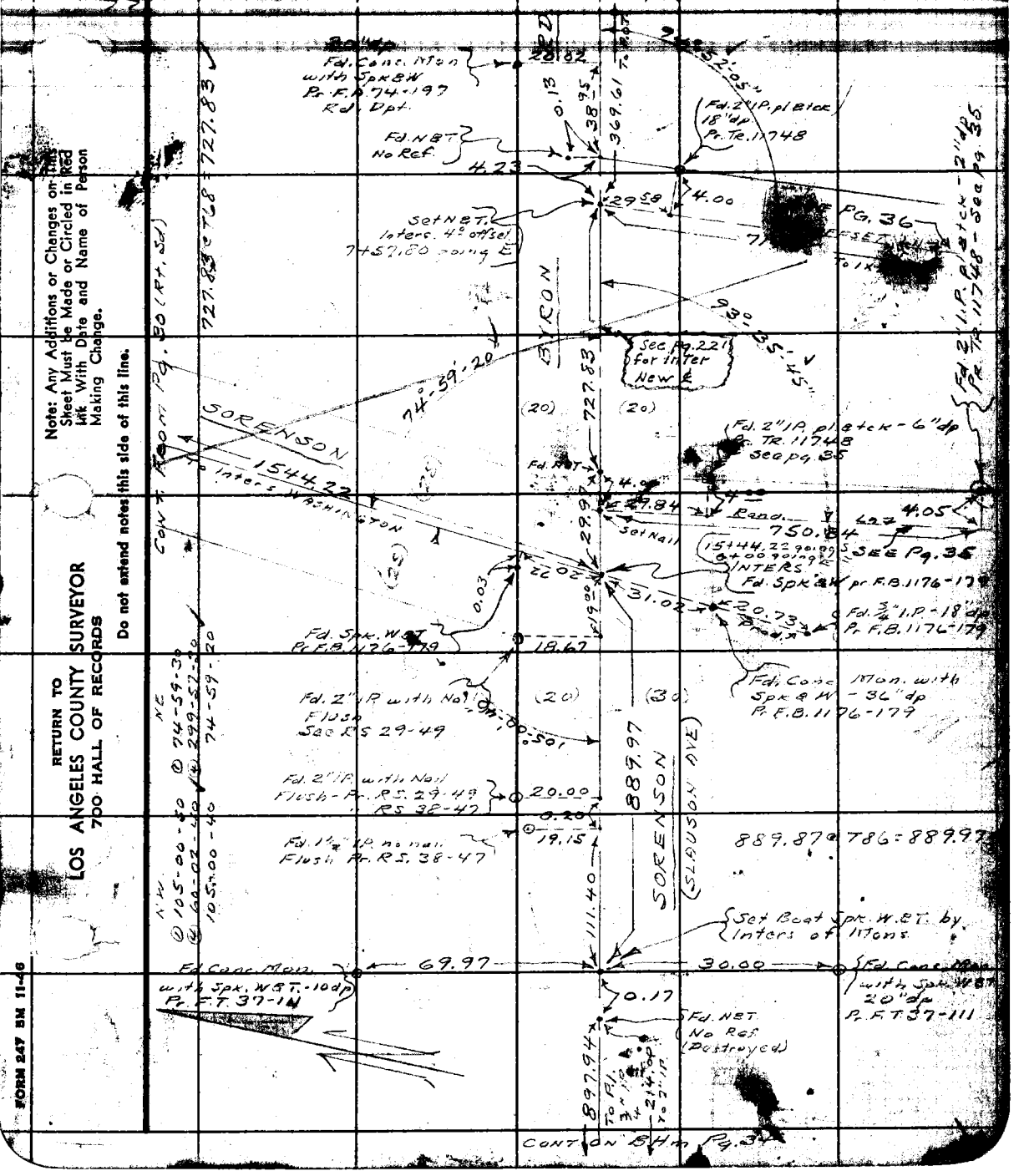

Note: Any Additions or Changes on this Sheet Must be Made or Circled in Red Ink With Date and Name of Person Making Change.

Do not extend notes this side of this line.

RETURN TO
LOS ANGELES COUNTY SURVEYOR
700 HALL OF RECORDS

FORM 247 BM 11-46

RETURN TO
LOS ANGELES COUNTY SURVEYOR
700 HALL OF RECORDS

Note: Any Additions or Changes on This Sheet Must Be Made or Circled in Red Ink With Date and Name of Person Making Change.

Do not extend notes this side of this line.

WS 37-A-6

F.B. 265 Pg. 34



Notes Ck'd by Miller	Survey of MINES AVE
Map No. B-2251	W. O. 8456 Tape No. 083 St'd 68 °F
Office Work Cox	Surveyed by HELLSTROM
Checked [illegible]	Notes A.N.H. Date 5-2-47
Date May [illegible]	Indexed A. C. Johnson

F. B. 1265 Pg. 35

W. 37-A-6
W. 34-A-1

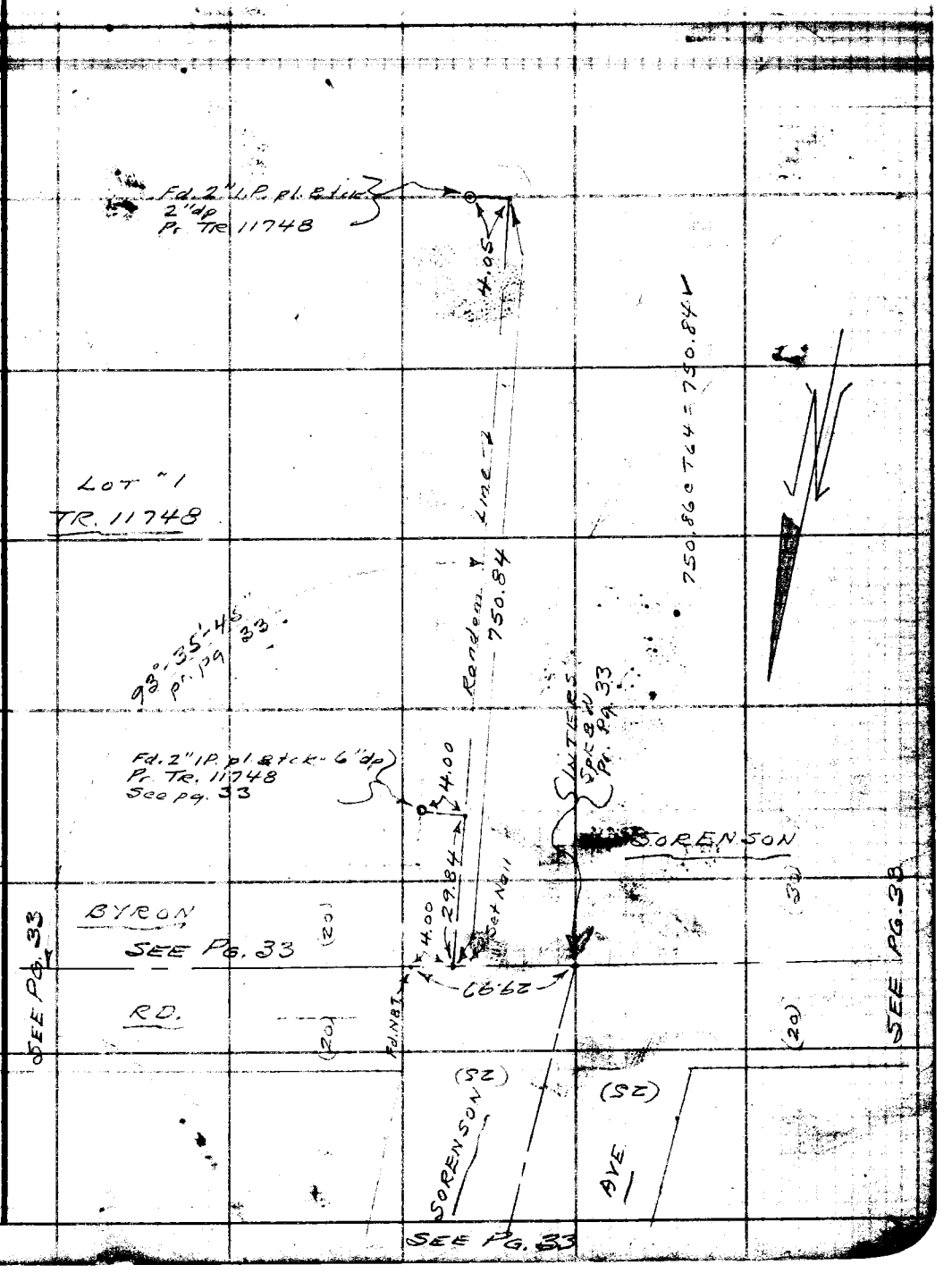

Note: Any Additions or Changes on This Sheet Must be Made or Circled in Red Ink With Date and Name of Person Making Change.

Do not extend notes this side of this line.

RETURN TO
LOS ANGELES COUNTY SURVEYOR
700 HALL OF RECORDS

FORM 247 5M 5-46

RETURN TO
LOS ANGELES COUNTY SURVEYOR
7DO HALL OF RECORDS

Note: Any Additions or Changes on This Sheet Must be Made or Circled in Red Ink With Date and Name of Person Making Change.

Do not extend notes this side of this line.

WS.34-A-6
WS.37-A-6

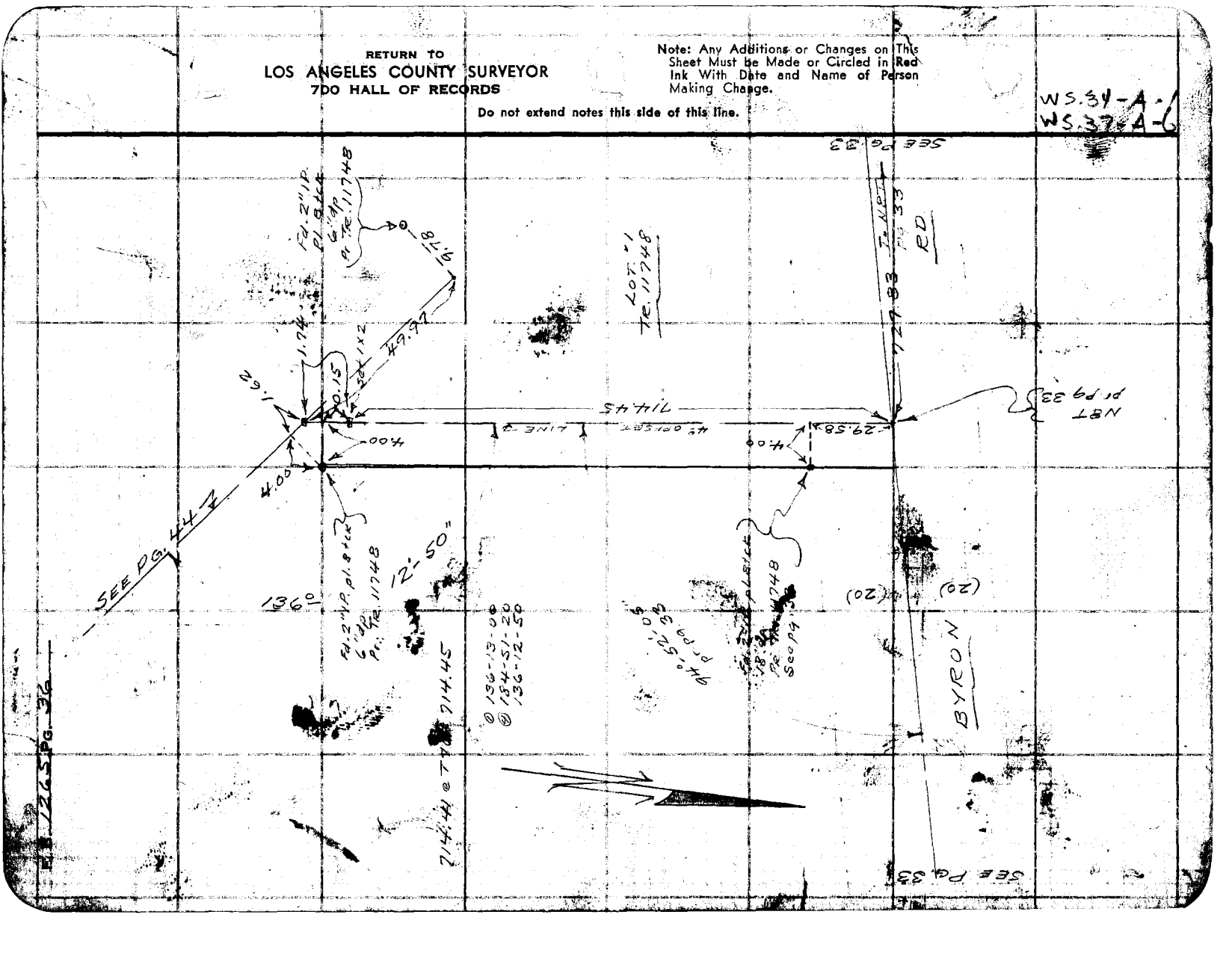

Notes Ck'd by Miller	Survey of MINES AVE
Map No. B-2051	W. O. 8456 Tape No. 083 St'd 68 °F
Office Work [illegible]	Surveyed by HELLSTROM
Checked [illegible]	Notes A.N.H. Date 5-5-47
Date May 47	Indexed A. C. Johnson

F. B. 1265 Pg. 37

① 94-54-40
④ 19-40-00 ✓
94-55-00



Note: Any Additions or Changes on This Sheet Must be Made or Circled in Red Ink With Date and Name of Person Making Change.

Do not extend notes this side of this line.

RETURN TO
LOS ANGELES COUNTY SURVEYOR
700 HALL OF RECORDS

FORM 247 5M 5-46

RETURN TO
LOS ANGELES COUNTY SURVEYOR
700 HALL OF RECORDS

Do not extend notes this side of this line.

Note: Any Additions or Changes on This Sheet Must be Made or Circled in Red Ink With Date and Name of Person Making Change.

Notes Ck'd by Miller	Survey of MINES AVE.
Map No. B-20JV	W. O. 8456 Tape No. 083 St'd 68 °F
Office Work [illegible]	Surveyed by HELLSTROM
Checked [illegible]	Notes A.N.H. Date 5-6-47
Date Mar 49	Indexed C. Johnson

F.B. 1265 Pg. 39

① 179-59-30
④ 359-58-20 ✓
179-59-35

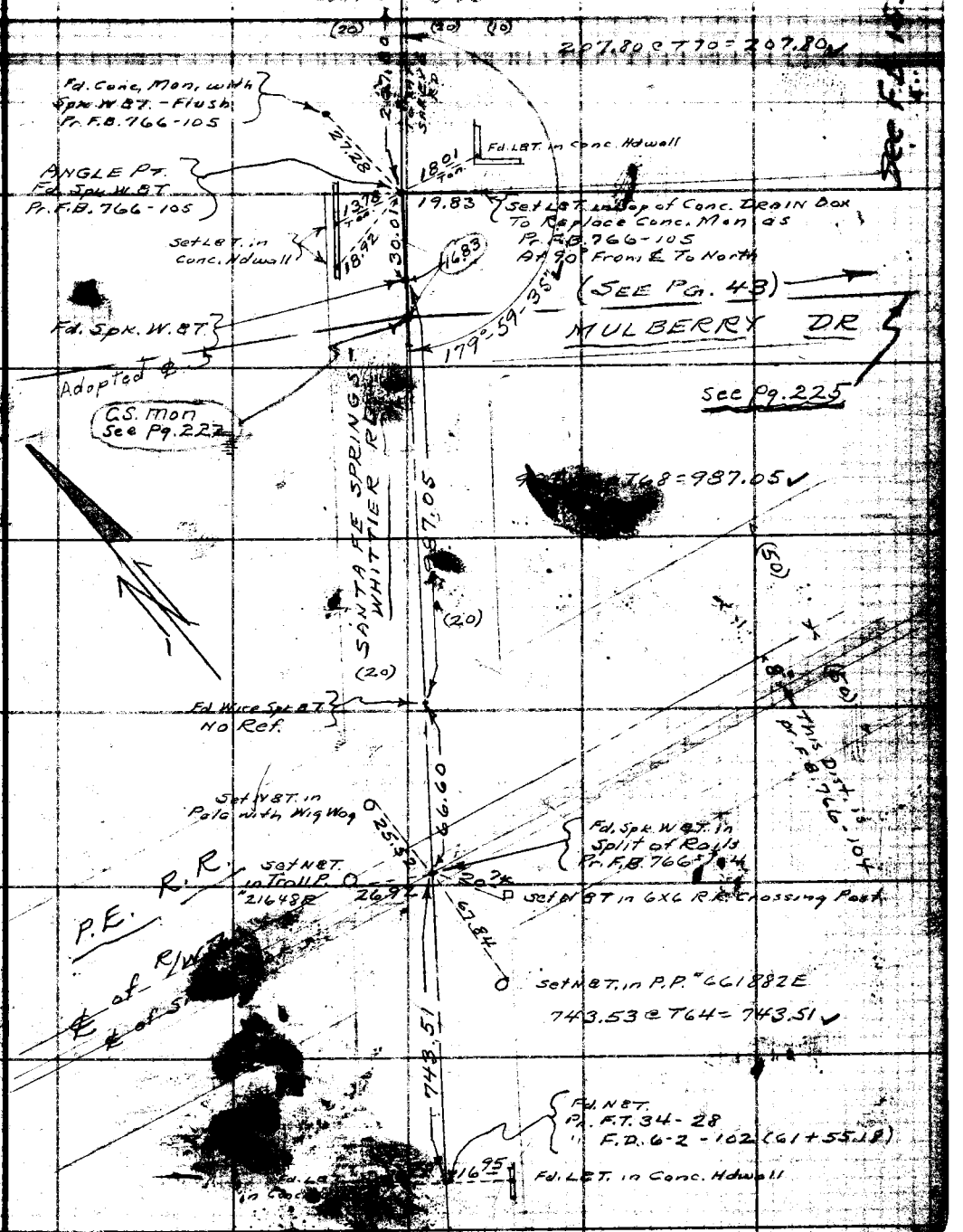

Note: Any Additions or Changes on This Sheet Must be Made or Circled in Red Ink With Date and Name of Person Making Change.

Do not extend notes this side of this line.

RETURN TO
LOS ANGELES COUNTY SURVEYOR
700 HALL OF RECORDS

FORM 247 5M 5-46



F.B. 1265 Pg. 40
Cont. On Pg. 41
WHITTIER - SANTA FE
To Bolt with punch mrk
(50)
(20)
464.90
See F.B. 766-108 For 2" I.P. Tr. 11771
① 89-33-40
④ 358-15-50
89-34-00
(50)
(50)
464.89 @ T72 = 464.90
To Bolt
89-34-00
Set L&T. in Conc Culv. Wall
25.88
72.80
L&T. in Crb
McGEE
To VILLA DR.
787.84
25.93
72.79
L&T. in crb
DR.
(22)
(27)
(30)
(30)
Cont. On Left Sd. Pg. 107
SPRINGS RD.
451.06
INTERS
Fd. Spk. W.&T.
Pr. F.B. 766-108
" Tr. 14115
" " 13468
See " 11771
(50)
(50)
(50)
(30)
451.05 @ T72 = 451.06
Fd. 2" I.P. pl. Stck 1" dp Pr. Tr. 13468
20.00
0.19
0.28
Fd. Spk. & T. Pr. Tr. 13468
Fd. 2" I.P. with Tag L.S. 1102 Pr. Tr. 13468
50.06
146.08
① 89-33-00
④ 358-12-10
89-33-00
Set N&T. in P.P. 609051E
Set N&T. in P.P. 114400E
35.77
30.48
63.53
Set L&T. in end of curbing
Fd. Conc. Mon. with Spk. W.&T. - 24" dp Pr. F.B. 766-107
22.37
SHREVE RD.
1557.33
To Inter. GREENLEAF
41.22
Set Chrom. on side 3" Iron Pipe with Time Clock
(25)
(25)
Cont. On Left Sd. Pg. 113
INTERS
Fd. N&T. - Pr. F.B. 766 pg. 107 - Replaced N&T. with Boat Spk. W.&T.
207.80
1557.19 @ T82 = 1557.33
(20)
(30)
To ANG. PT.
CONT. FROM Pg. 39
W534-A-1
RETURN TO
LOS ANGELES COUNTY SURVEYOR
700 HALL OF RECORDS
Do not extend notes this side of this line.
Note: Any Additions or Changes on This Sheet Must be Made or Circled in Red Ink With Date and Name of Person Making Change.

Notes Ck'd by Miller	Survey of MINES AVE
Map No. B-2051	W. O. 8456 Tape No. 083 St'd 68 °F
Office Work [illegible]	Surveyed by HELLSTROM
Checked [illegible]	Notes A.N.H. Date 5-8-47
Date May 49	Indexed

F.B. 1265 Pg. 41

W 34-A

Cont. On Bottom Pg. 42



Cont. From Top Pg. 40

Note: Any Additional Changes on This Sheet Must be Circled in Red Ink With Date and Name of Person Making Change.

RETURN TO
LOS ANGELES COUNTY SURVEYOR
700 HALL OF RECORDS

Do not extend notes this side of this line.

FORM 247 5M 11-41

RETURN TO
LOS ANGELES COUNTY SURVEYOR
700 HALL OF RECORDS

Note: Any Additions or Changes on This Sheet Must be Made or Circled in Red Ink With Date and Name of Person Making Change.

Do not extend notes this side of this line.

WS 34-A-1

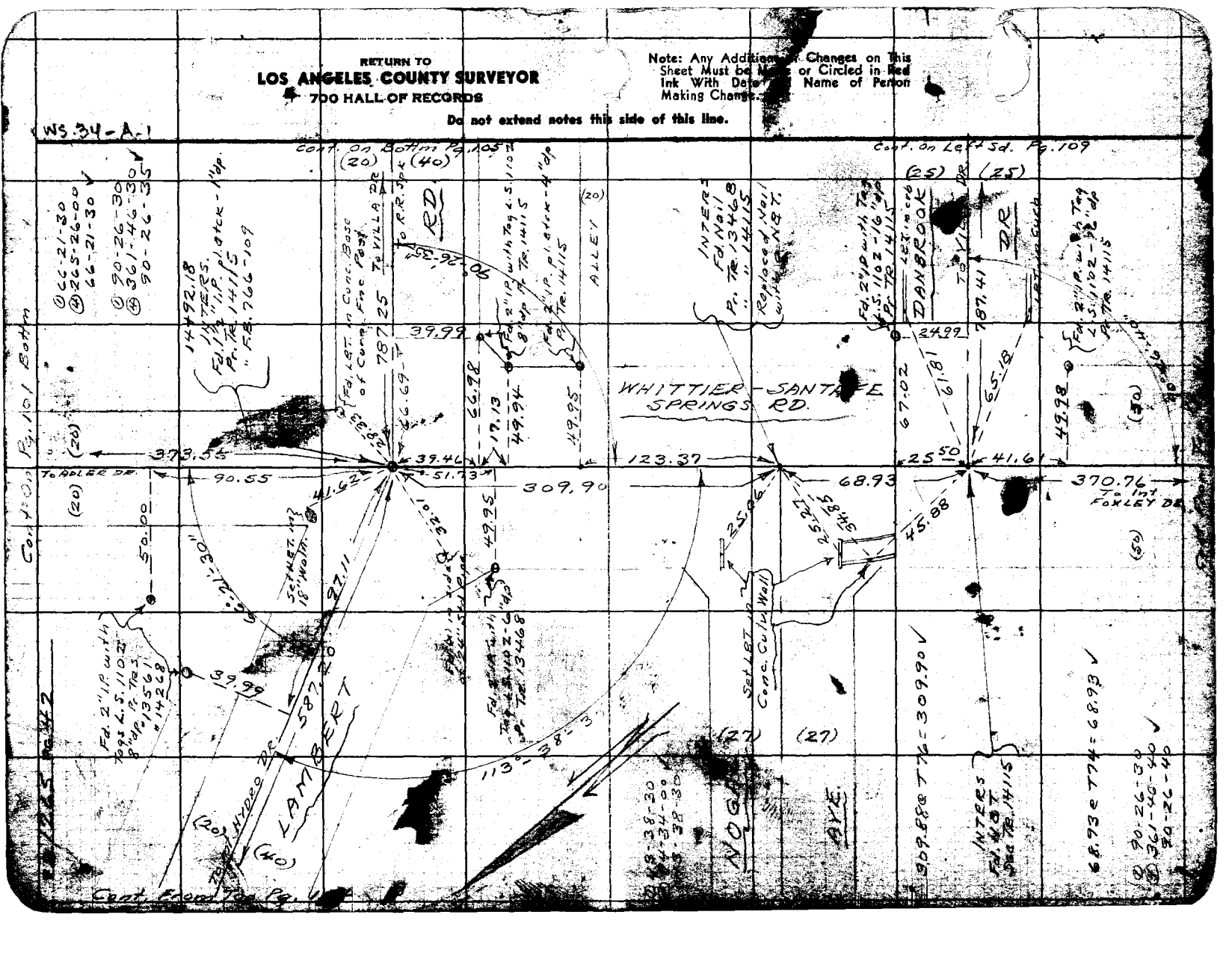

Notes Ck'd by [illegible]	Survey of MINES AVE
Map No. B-2051	W. O. 8456 Tape No. 083 St'd 68 °F
Office Work [illegible]	Surveyed by HELLSTROM
Checked [illegible]	Notes A.N.H. Date 5-17-47
Date [illegible]	Indexed C. Johnson

F. B. 1265 Pg. 43

① 90-24-40
④ 361-39-40
90-24-55

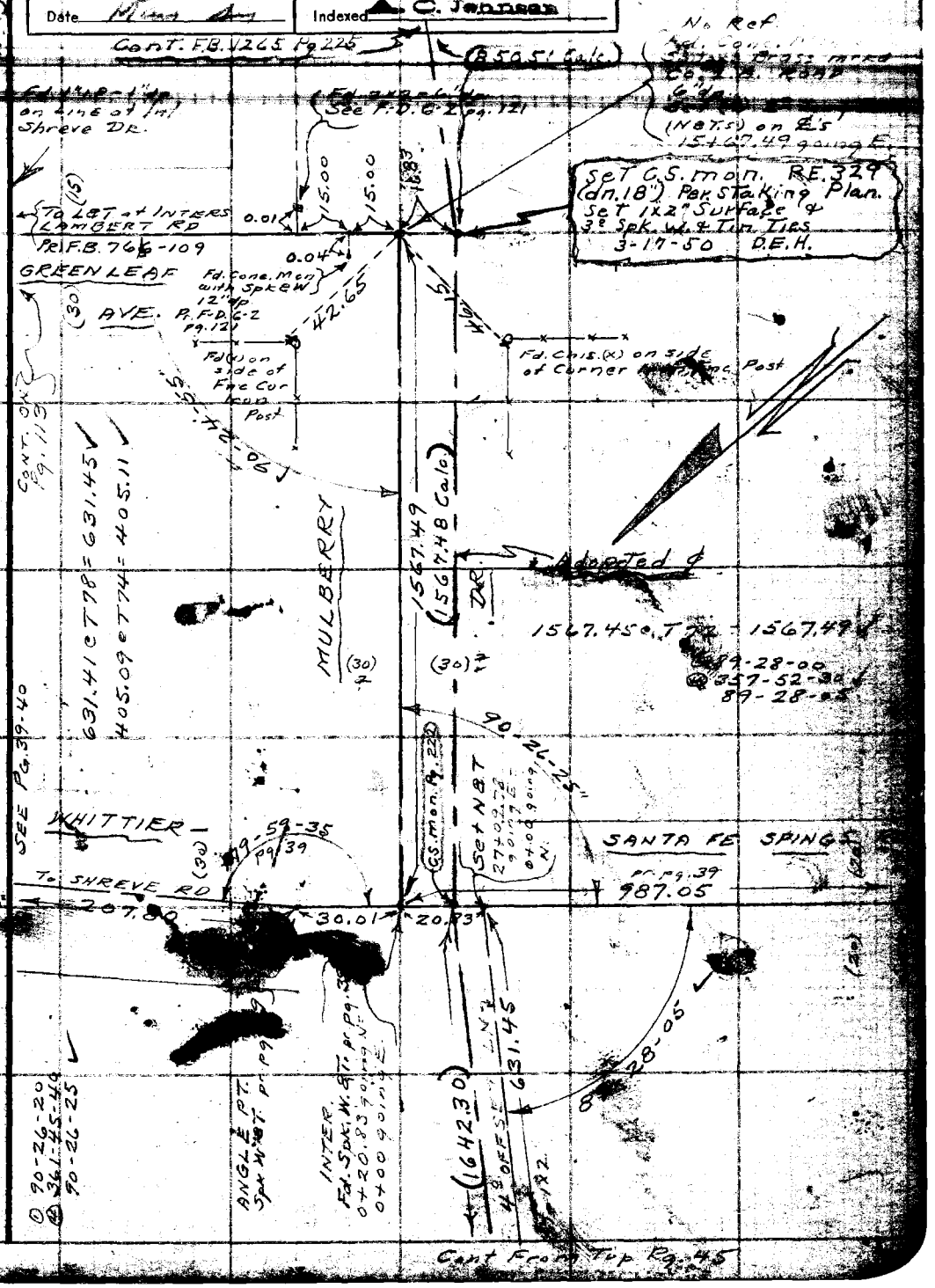

Note: Any Additions or Changes on This Sheet must be Made or Circled in Red Ink With Date and Name of Person Making Change.

Do not extend notes this side of this line.

RETURN TO
LOS ANGELES COUNTY SURVEYOR
700 HALL OF RECORDS

FORM 247 5M 5-46

F.B. 1265 Pg. 44

CONT. ON PG 45 (Bottom)

SEE PG. 36

WS 34-A-1

RETURN TO
LOS ANGELES COUNTY SURVEYOR
700 HALL OF RECORDS

Do not extend notes this side of this line.

Note: Any Additions or Changes on This Sheet Must be Made or Circled in Red Ink With Date and Name of Person Making Change.

Notes Ck'd by Miller	Survey of MINES AVE.
Map No. B-2051	W. O. 8456 Tape No. 083 St'd 68 °F
Office Work Jay	Surveyed by HELLSTROM
Checked Dr [illegible]	Notes A.N.H. Date 5-14-47
Date May 29	Indexed A. C. Johnson

F.B. 1265 Pg. 45

N 34-A-1

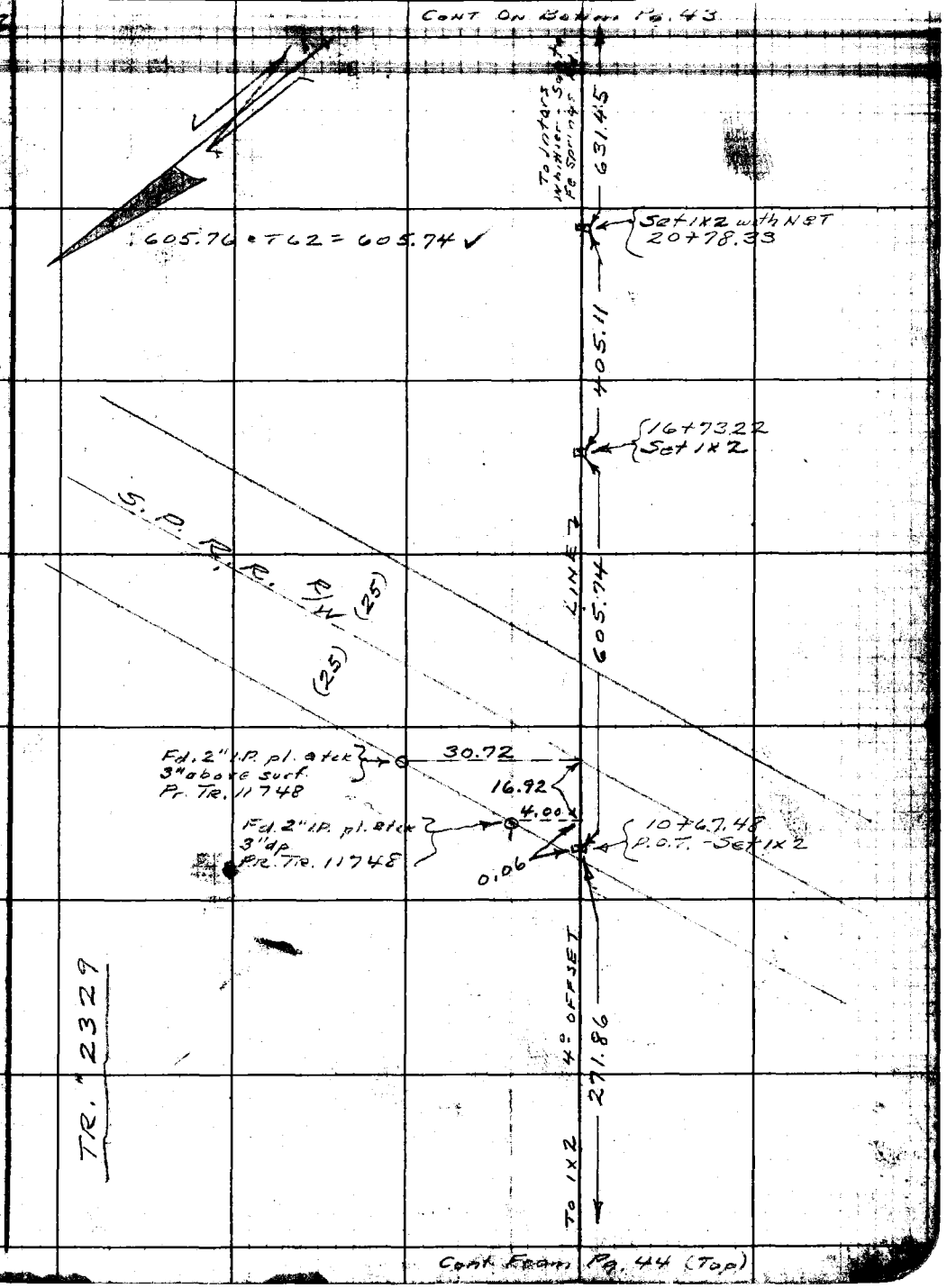

Note: Any Additions or Changes on This Sheet Must be Made or Circled in Red Ink With Date and Name of Person Making Change.

Do not extend notes this side of this line.

RETURN TO
LOS ANGELES COUNTY SURVEYOR
700 HALL OF RECORDS

FORM 247 5M 11-41

RETURN TO
LOS ANGELES COUNTY SURVEYOR
700 HALL OF RECORDS

Note: Any Additions or Changes on This Sheet Must be Made or Circled in Red Ink With Date and Name of Person Making Change.

Do not extend notes this side of this line.

F.B. 12263 PG. 116

Notes Ck'd by	Survey of MINES AVE
Map No. B-2051	W. O. 8456 Tape No. St'd °F
Office Work Cox	Surveyed by Hellstrom
Checked [illegible]	Notes A.N.H. Date 5-14-47
Date [illegible] 49	Indexed A. C. Johnson 6-27-47

F. B. 1265 PG. 47

J.N. 8456

MINES AVE.

TOPOGRAPHY OF PROPOSED ℄
FROM SAN GABRIEL RIVER CHANNEL
TO GREENLEAF AVE. (Whittier)

PAGES 47 TO 94

FOR ℄ NOTES SEE PAGES - 9 TO 46 (Incl.)

Note: Any Additions or Changes on This Sheet Must be Made or Circled in Red Ink With Date and Name of Person Making Change.

Do not extend notes this side of this line.

RETURN TO
LOS ANGELES COUNTY SURVEYOR
700 HALL OF RECORDS

FORM 247 5M 11-46

RETURN TO
LOS ANGELES COUNTY SURVEYOR
700 HALL OF RECORDS

Note: Any Additions or Changes on This Sheet Must Be Made or Circled in Red Ink With Date and Name of Person Making Change.

Do not extend notes this side of this line.

F. B. 1265 Pg. 48

Notes Ck'd by	Survey of MINES AVE
Map No. B-20J1	W. O. 8456 Tape No. St'd °F
Office Work Cox	Surveyed by Hellstrom
Checked [illegible]	Notes H.E.E. Date 5-19-47
Date [illegible]	Indexed A. C. Johnson

F. B. 1265 Pg. 49

Cont. on Pg. 50

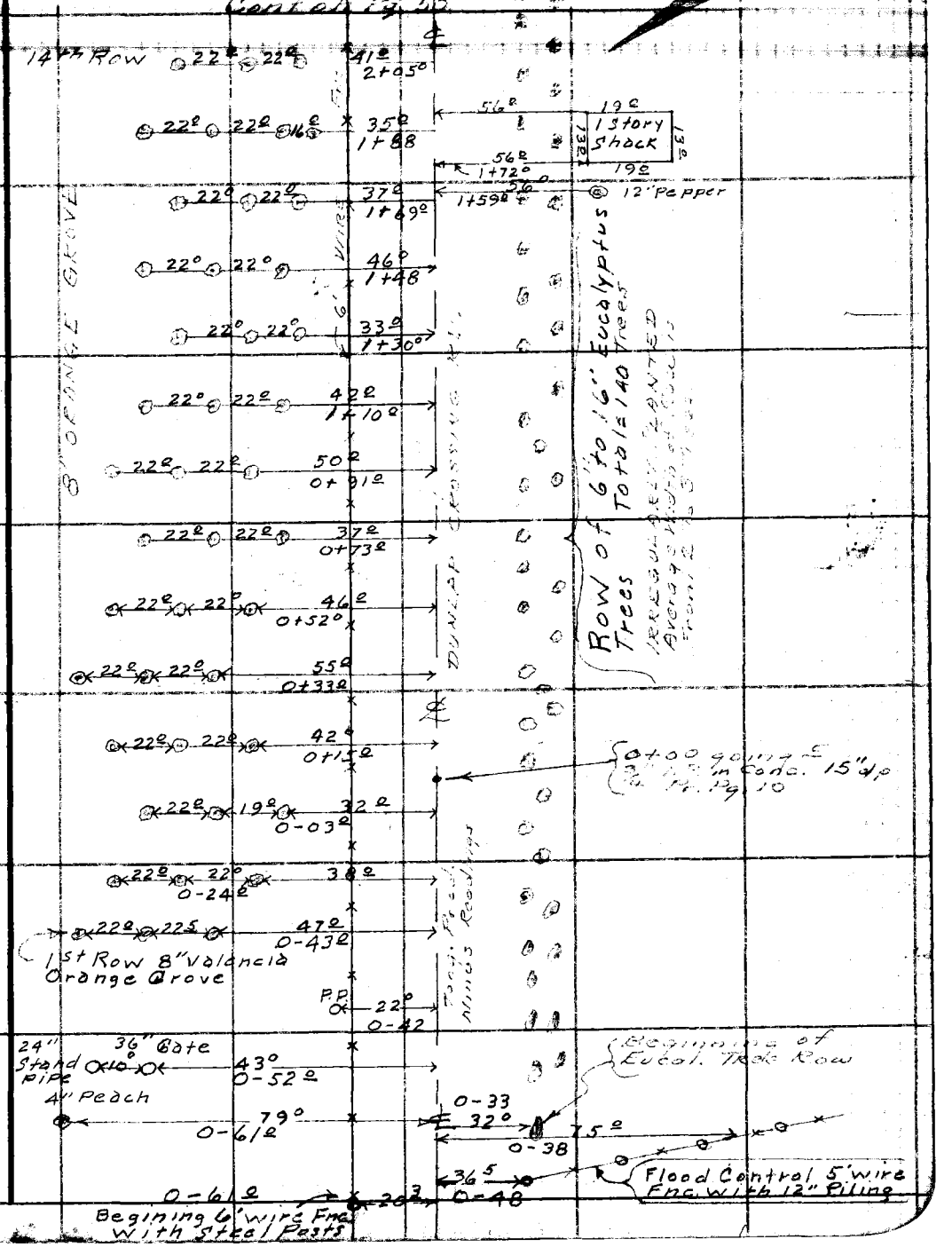

Note: Any Additions or Changes on This Sheet Must be Made or Circled in Red Ink With Date and Name of Person Making Change.

Do not extend notes this side of this line.

RETURN TO
LOS ANGELES COUNTY SURVEYOR
700 HALL OF RECORDS

FORM 247 5M 5-46

F. B. 1263 PG. 50

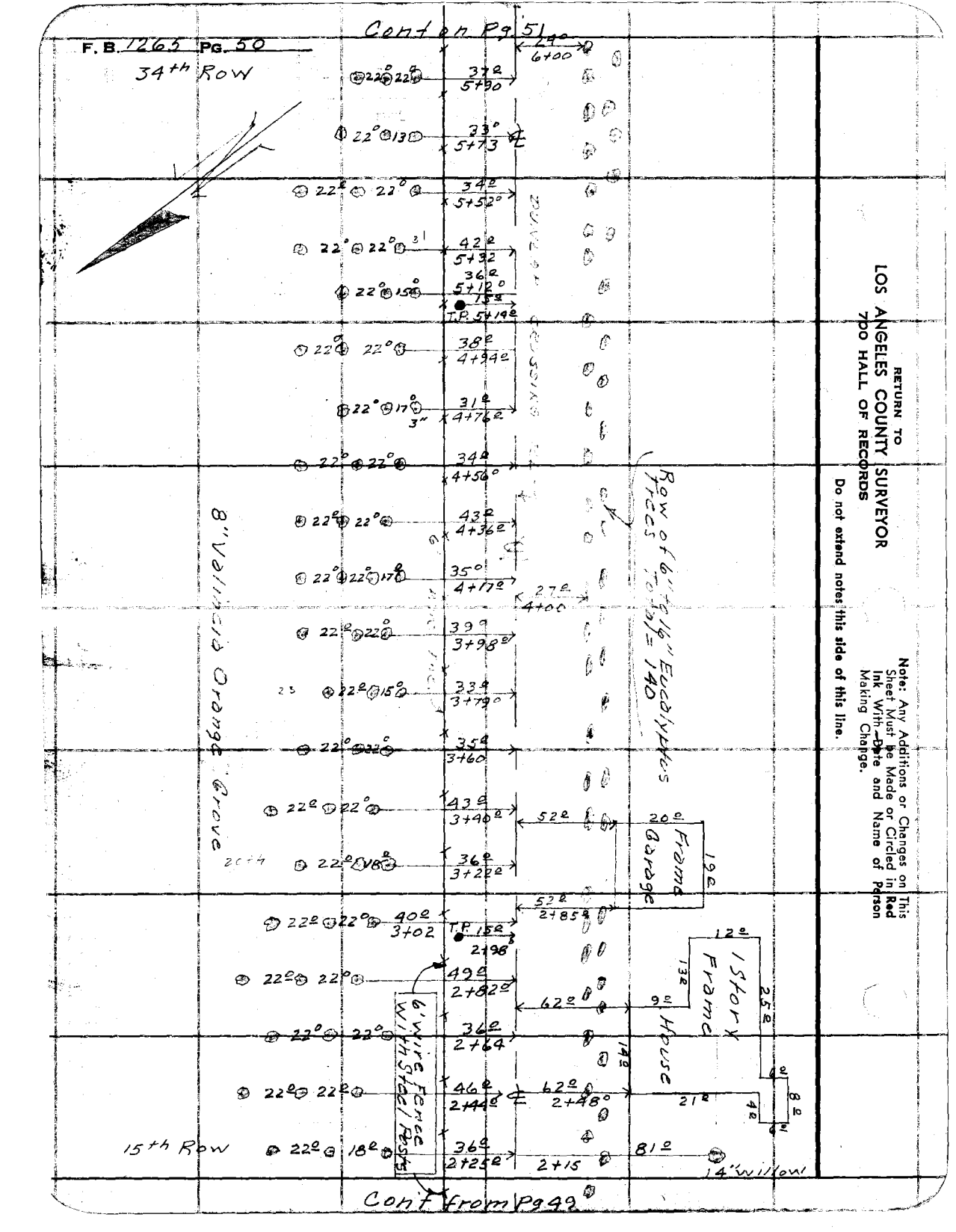

RETURN TO
LOS ANGELES COUNTY SURVEYOR
700 HALL OF RECORDS

Do not extend notes this side of this line.

Note: Any Additions or Changes on This Sheet Must Be Made or Circled in Red Ink With Date and Name of Person Making Change.

Notes Ck'd by [illegible]	Survey of MINES AVE
Map No. B-2051	W. O. ____ Tape No. ____ St'd ____ °F
Office Work Cox	Surveyed by Hellstrom
Checked [illegible]	Notes H.E.F. Date 5-19-47
Date [illegible]	Indexed A. C. Johnson

F. B. 1265 Pg. 51



Note: Any Additions or Changes on This Sheet Must be Made or Circled in Red Ink With Date and Name of Person Making Change.

Do not extend notes this side of this line.

RETURN TO
LOS ANGELES COUNTY SURVEYOR
700 HALL OF RECORDS

FORM 247 5M 11-46

F. B. 1265 Pg. 52

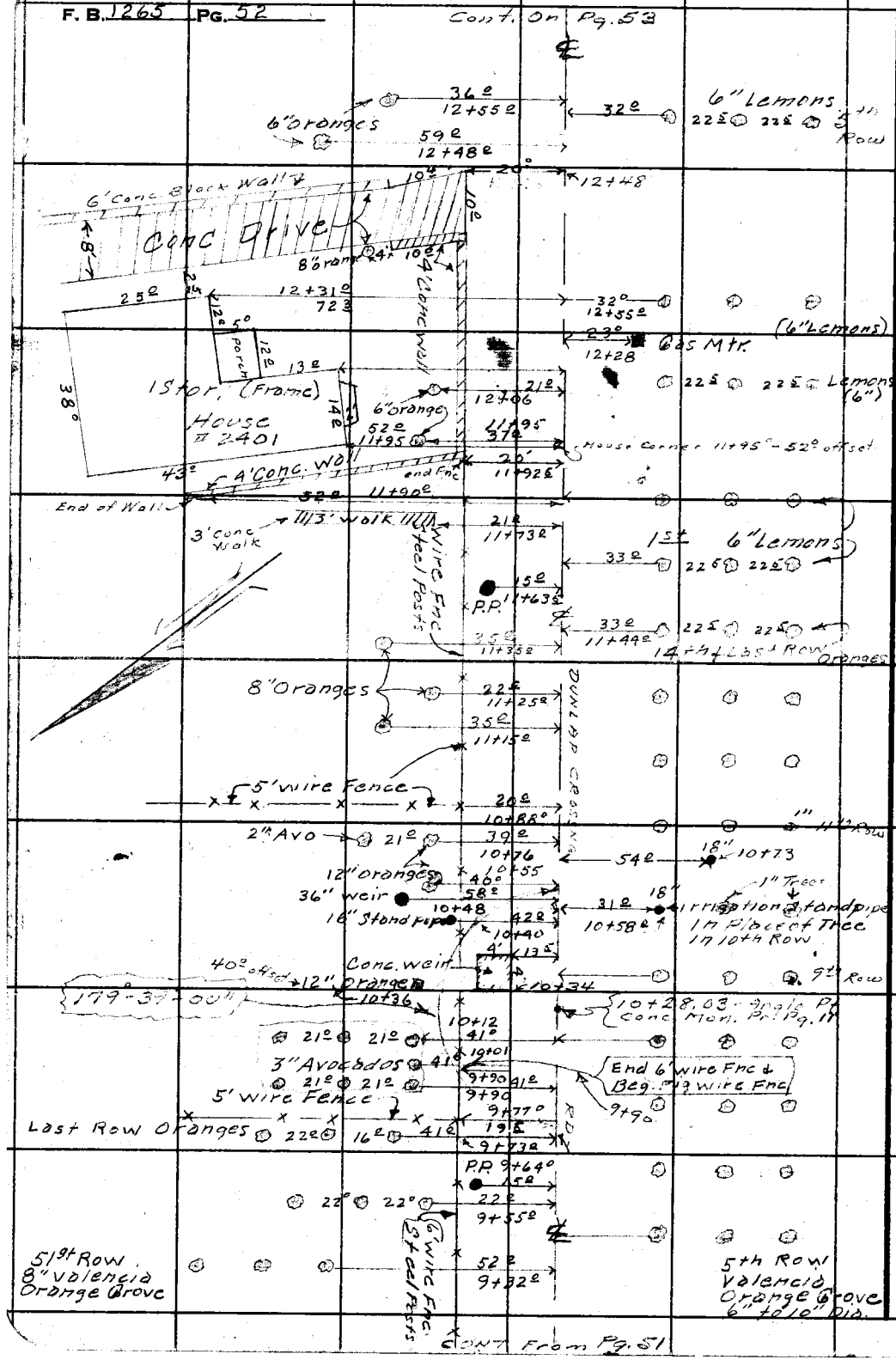

RETURN TO
LOS ANGELES COUNTY SURVEYOR
700 HALL OF RECORDS

Do not extend notes this side of this line.

Note: Any Additions or Changes on This Sheet Must Be Made or Circled in Red Ink With Date and Name of Person Making Change.

Notes Ck'd by	Survey of MINES AVE	F. B. 1265 Pg. 53
Map No. B-2051	W. O. Tape No. St'd °F	
Office Work Cox	Surveyed by Hellstrom	
Checked Drew	Notes H.E.E. Date 5-19-47	
Date May 49	Indexed A. C. Johnson	

Cont. on Pg. 54

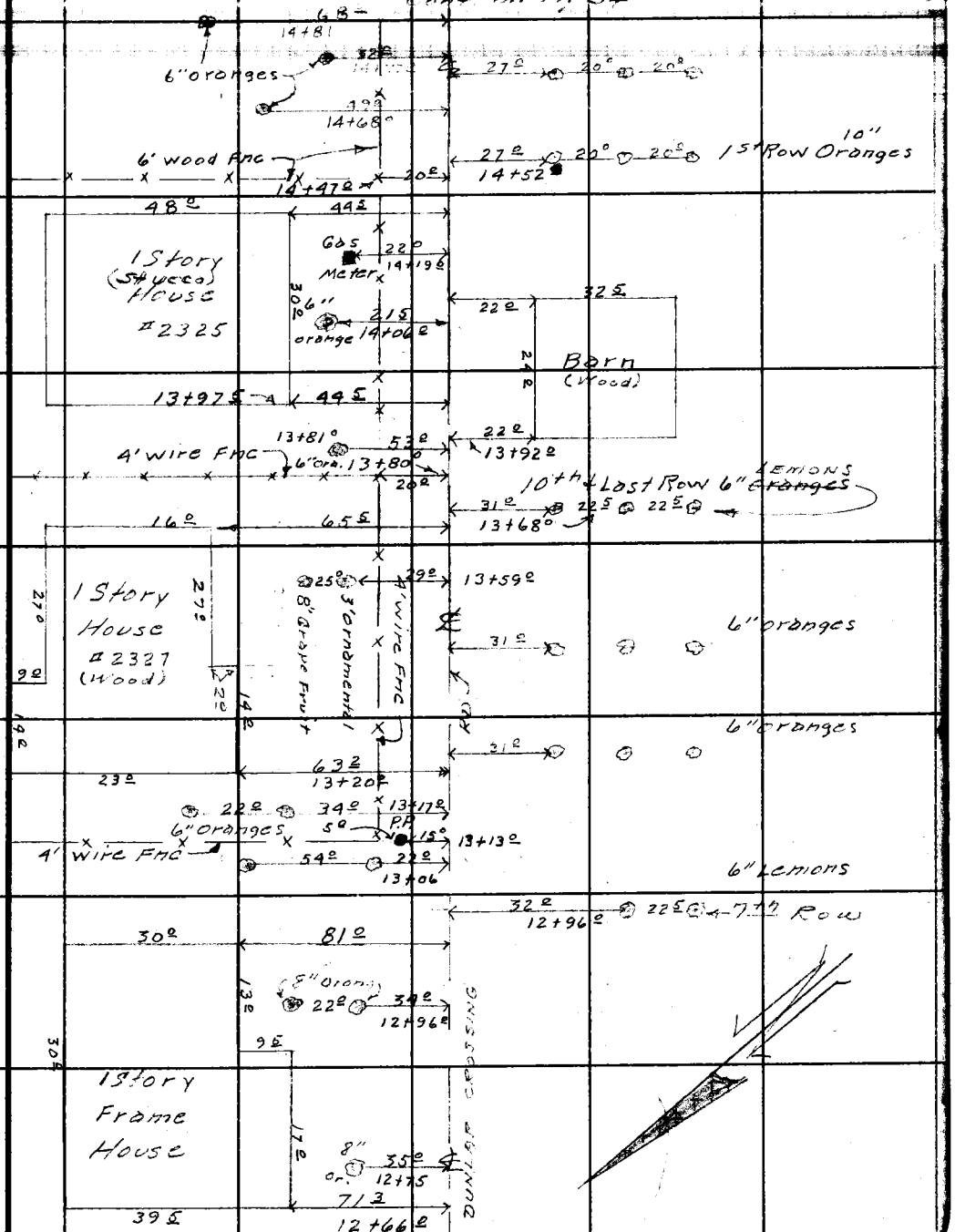

Cont. From Pg. 52

Note: Any Additions or Changes on This Sheet Must be Made or Circled in Red Ink With Date and Name of Person Making Change.

Do not extend notes this side of this line.

RETURN TO LOS ANGELES COUNTY SURVEYOR 700 HALL OF RECORDS

FORM 247 5M 11-46

F. B. 1265 PG. 54

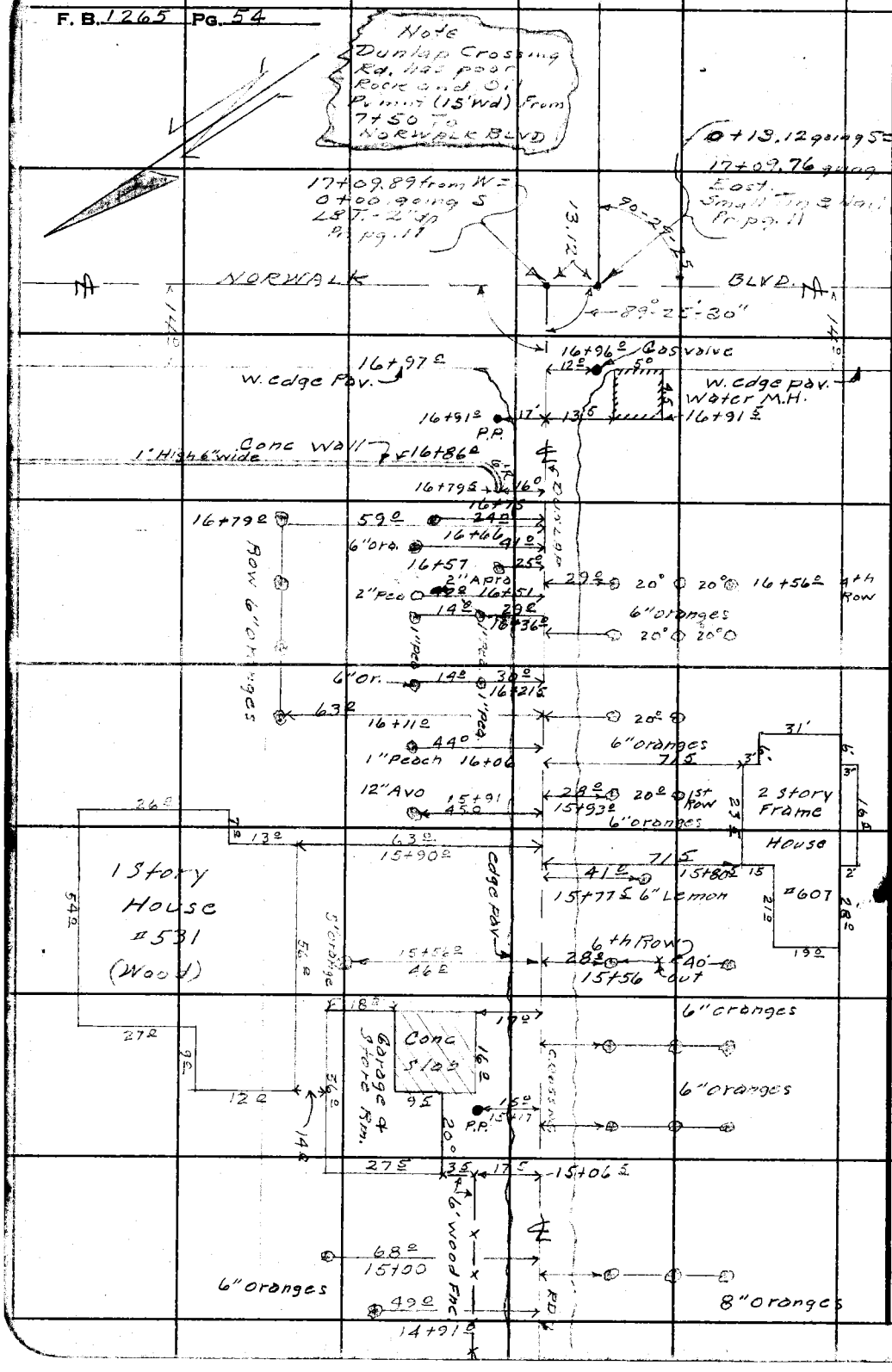

RETURN TO
LOS ANGELES COUNTY SURVEYOR
700 HALL OF RECORDS

Do not extend notes this side of this line.

Note: Any Additions or Changes on This Sheet Must be Made or Circled in Red Ink With Date and Name of Person Making Change.

Notes Ck'd by	Survey of [illegible]	F. B. [illegible] Pg. [illegible]
Map No. B-2051	W. O. 8456 Tape No. St'd °F	
Office Work [illegible]	Surveyed by Hellstrom	
Checked [illegible]	Notes A.N.H. Date 5-14-47	
Date May [illegible]	Indexed A. C. Johnson	

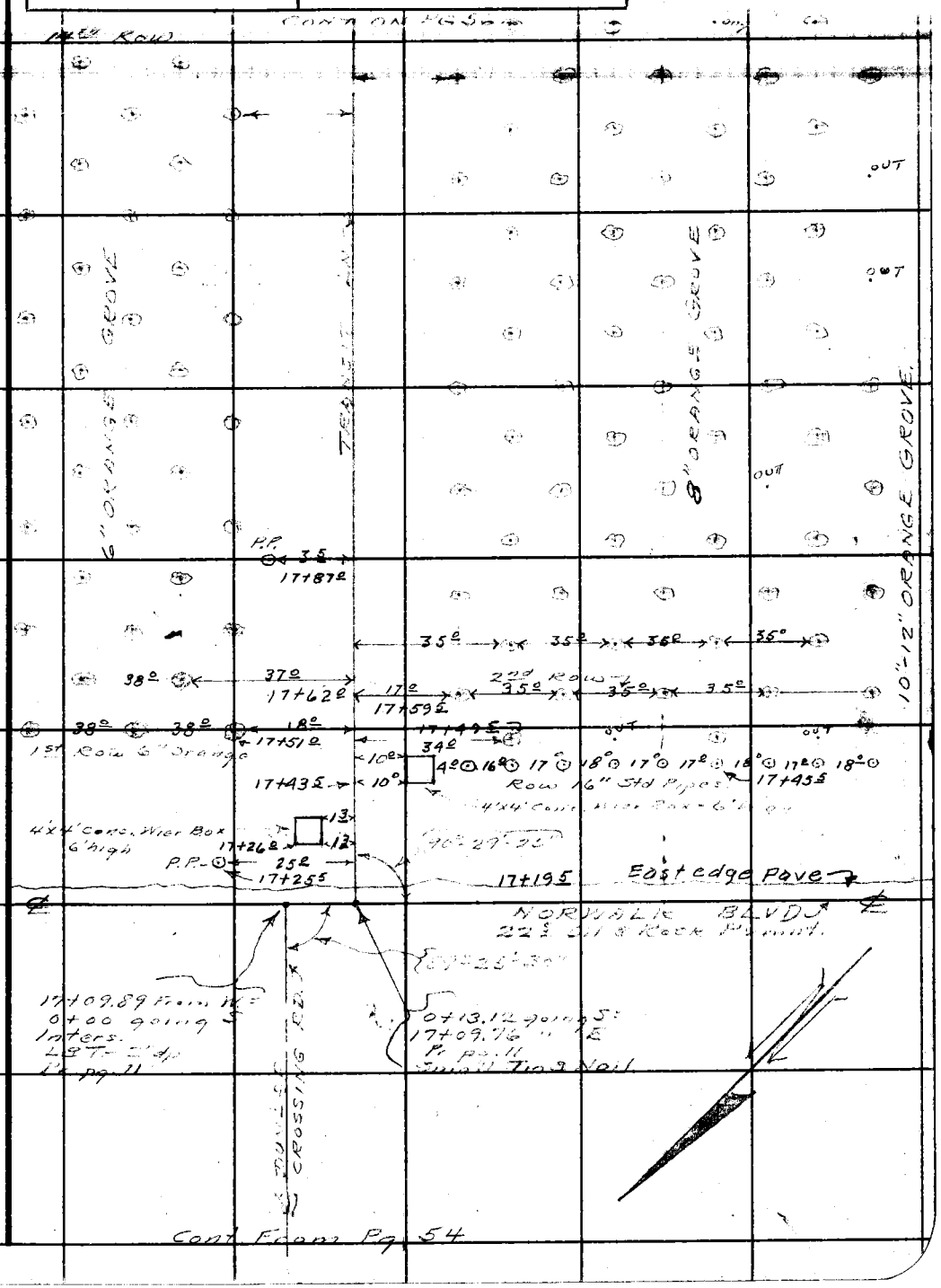

Note: Any Additions or Changes on This Sheet Must Be Made or Circled in Red Ink With Date and Name of Person Making Change.

Do not extend notes this side of this line.

RETURN TO
LOS ANGELES COUNTY SURVEYOR
700 HALL OF RECORDS

FORM 247 5M 11-46

CONT. ON PG. 57 (Left Side)

F. B. 1265 PG. 56



RETURN TO
LOS ANGELES COUNTY SURVEYOR
700 HALL OF RECORDS

Do not extend notes this side of this line.

Note: Any Additions or Changes on This Sheet Must be Made or Circled in Red Ink With Date and Name of Person Making Change.

CONT. FROM PG. 55 (Top)

FORM 247 5M 11-46

RETURN TO
LOS ANGELES COUNTY SURVEYOR
700 HALL OF RECORDS

Note: Any Additions or Changes on This Sheet Must be Made or Circled in Red Ink With Date and Name of Person Making Change.

Do not extend notes this side of this line.



Notes Ck'd by
Map No.
Office Work
Checked
Ddte

Survey of
W. O. Tape No Std °F
Surveyed by
Notes Date
Indexed

F. B. Pg.

RETURN TO
LOS ANGELES COUNTY SURVEYOR
700 HALL OF RECORDS

Note: Any Additions or Changes on This Sheet Must Be Made or Circled in Red Ink With Date and Name of Person Making Change.

Do not extend notes this side of this line.

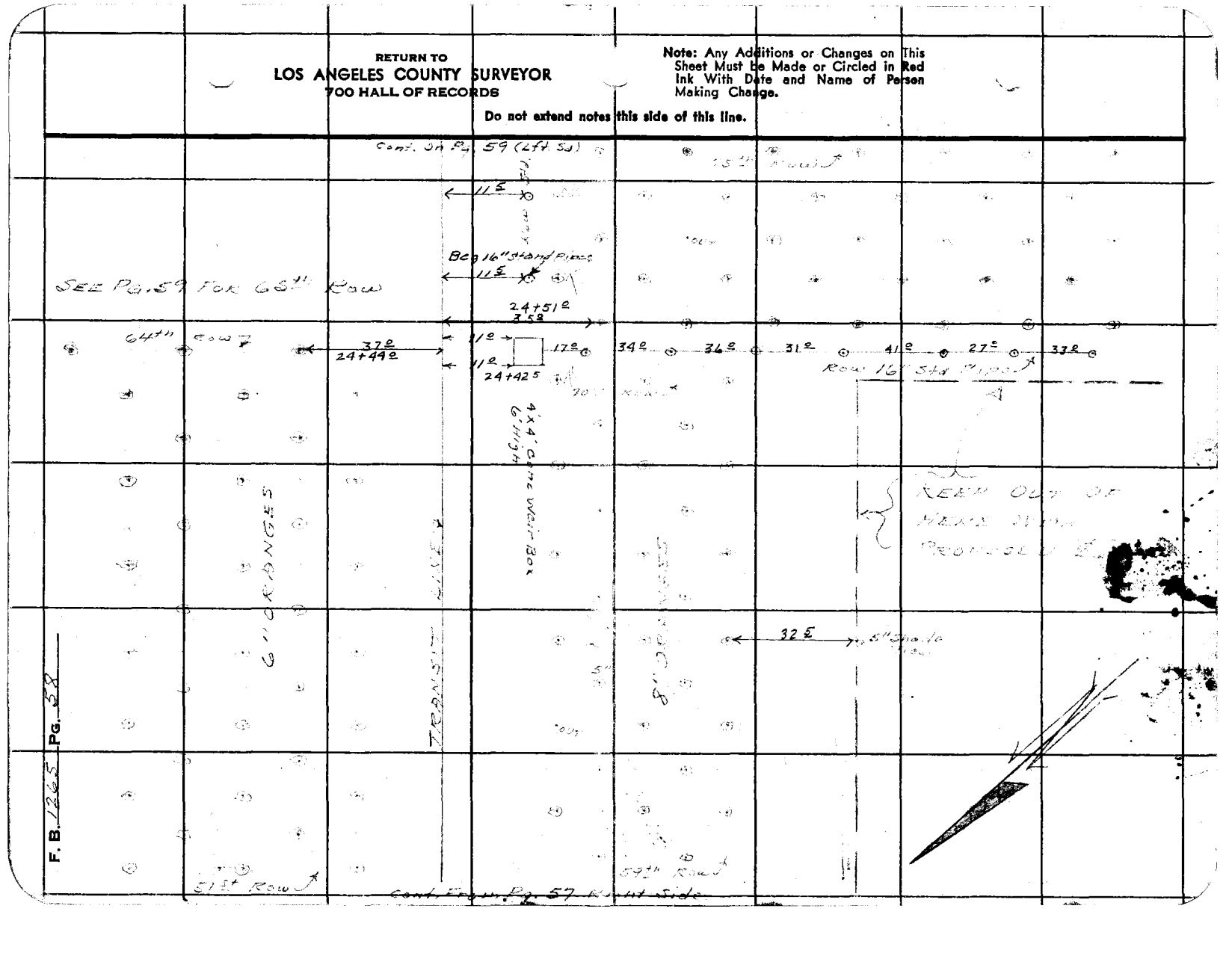

F.B. 1265 Pg. 58

FORM 247 SM 11-46

RETURN TO
LOS ANGELES COUNTY SURVEYOR
700 HALL OF RECORDS

Note: Any Additions or Changes on This Sheet Must be Made or Circled in Red Ink With Date and Name of Person Making Change.

Do not extend notes this side of this line.

Notes Ck'd by
Map No.
Office Work
Checked
Date

Survey of
W. O.
Surveyed by
Notes
Indexed

Tape No.
Std.
°F
Date
C. Johnson

F. B.
PG.



RETURN TO
LOS ANGELES COUNTY SURVEYOR
700 HALL OF RECORDS

Note: Any Additions or Changes on This Sheet Must be Made or Circled in Red Ink With Date and Name of Person Making Change.

Do not extend notes this side of this line.

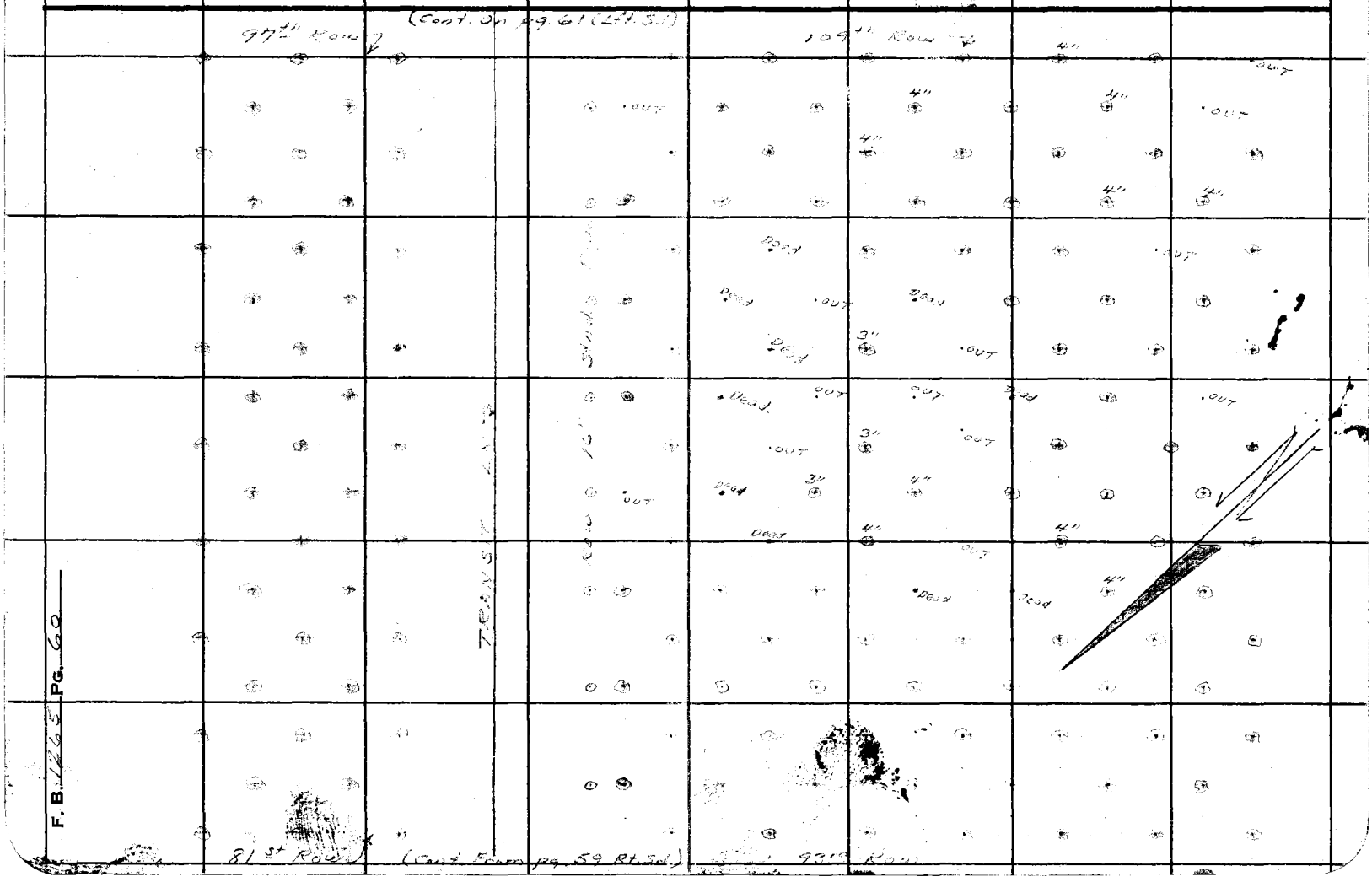

F. B. 1265 PG. 60

FORM 247 5M 11-46

RETURN TO
LOS ANGELES COUNTY SURVEYOR
700 HALL OF RECORDS

Note: Any Additions or Changes on This Sheet Must Be Made or Circled in Red Ink With Date and Name of Person Making Change.

Do not extend notes this side of this line.

Notes Ck'd by
Map No. B-
Office Work
Checked
Ddte

Survey of
W. O.
Surveyed by
Notes
Indexed

Tape No. Std. °F
Date
C. Johnson

F. B. PG.

RETURN TO
LOS ANGELES COUNTY SURVEYOR
700 HALL OF RECORDS

Note: Any Additions or Changes on This Sheet Must be Made or Circled in Red Ink With Date and Name of Person Making Change.

Do not extend notes this side of this line.

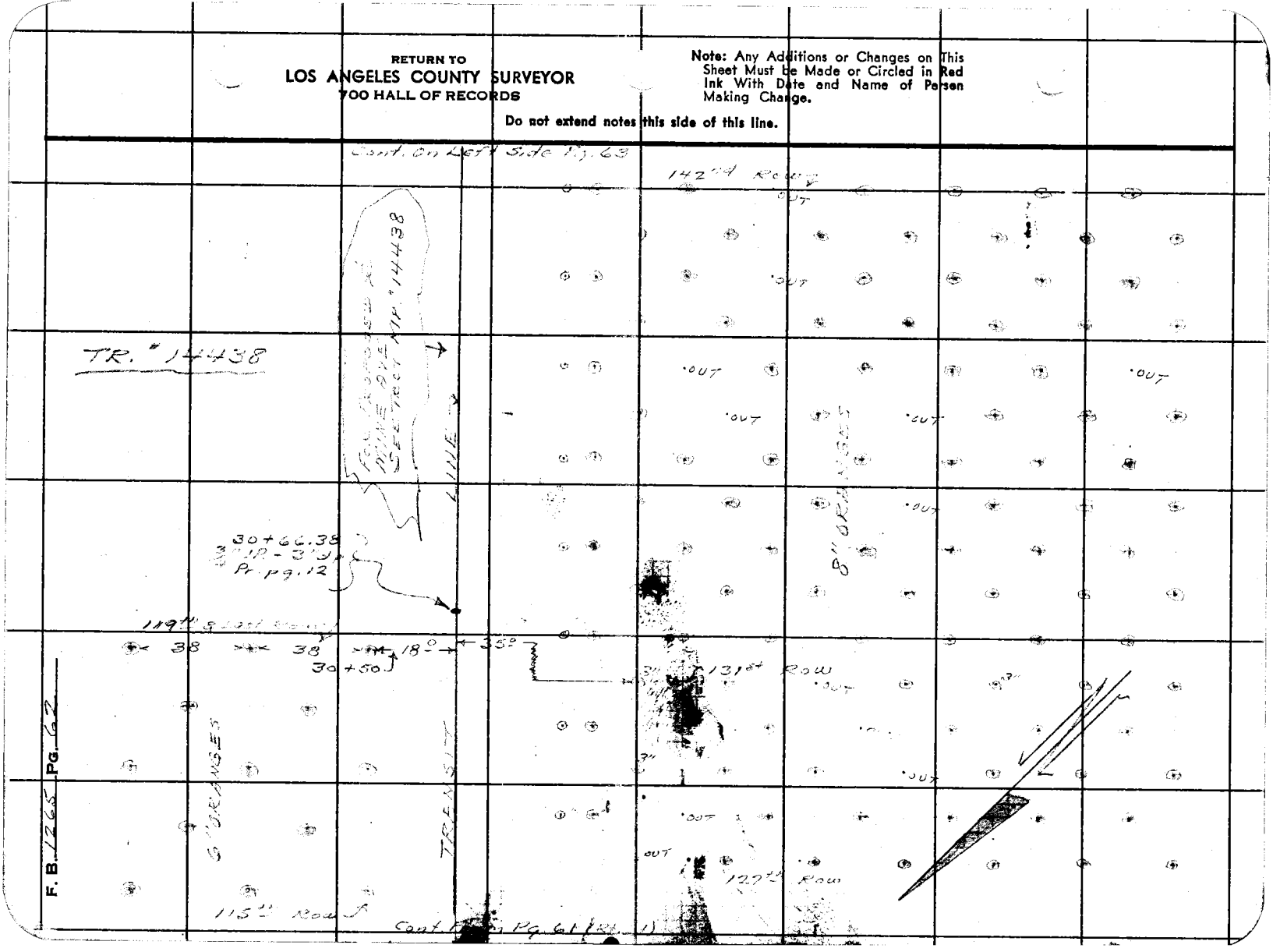

Notes Ck'd by

Map No. B-7051

Office Work Cox

Checked

Date May

Survey of

W. O. Tape No. St'd °F

Surveyed by HALLSTROM

Notes Date

Indexed A. C. Johnson

F. B. 1225 Pg. 63

Note: Any Additions or Changes on This Sheet Must be Made or Circled in Red Ink With Date and Name of Person Making Change.

Do not extend notes this side of this line.

RETURN TO
LOS ANGELES COUNTY SURVEYOR
700 HALL OF RECORDS

FORM 247 5M 11-46

F. B. 1265 PG. 64

TR 14438

FOR PROPOSED ℄ MINE AVE SEE TRCT. MAP # 14438

TRANSIT LINE

Cont. on Left Sd. pg. 65

Cont. From Right Side Pg. 63

176th Road

RETURN TO
LOS ANGELES COUNTY SURVEYOR
700 HALL OF RECORDS

Do not extend notes this side of this line.

Note: Any Additions or Changes on This Sheet Must Be Made or Circled in Red Ink With Date and Name of Person Making Change.

Notes Ck'd by	Survey of	F. B. [illegible] Pg. [illegible]
Map No. B-2051	W. O. [illegible] Tape No. St'd °F	
Office Work [illegible]	Surveyed by [illegible]	
Checked [illegible]	Notes Date	
Date May [illegible]	Indexed A. C. Johnson	



Note: Any Additions or Changes on This Sheet Must be Made or Circled in Red Ink With Date and Name of Person Making Change.

Do not extend notes this side of this line.

RETURN TO
LOS ANGELES COUNTY SURVEYOR
700 HALL OF RECORDS

FORM 247 5M 11-46

RETURN TO
LOS ANGELES COUNTY SURVEYOR
700 HALL OF RECORDS

Note: Any Additions or Changes on This Sheet Must be Made or Circled in Red Ink With Date and Name of Person Making Change.

Do not extend notes this side of this line.



F. B. 1265 PG. 66

Notes Ck'd by	Survey of
Map No. B-20J	W. O. 8456 Tape No. St'd °F
Office Work Cox	Surveyed by Hellstrom
Checked Ur Eau	Notes [illegible] Date [illegible]
Date May 49	Indexed A. C. Johnson

F. B. 1765 Pg. [illegible]

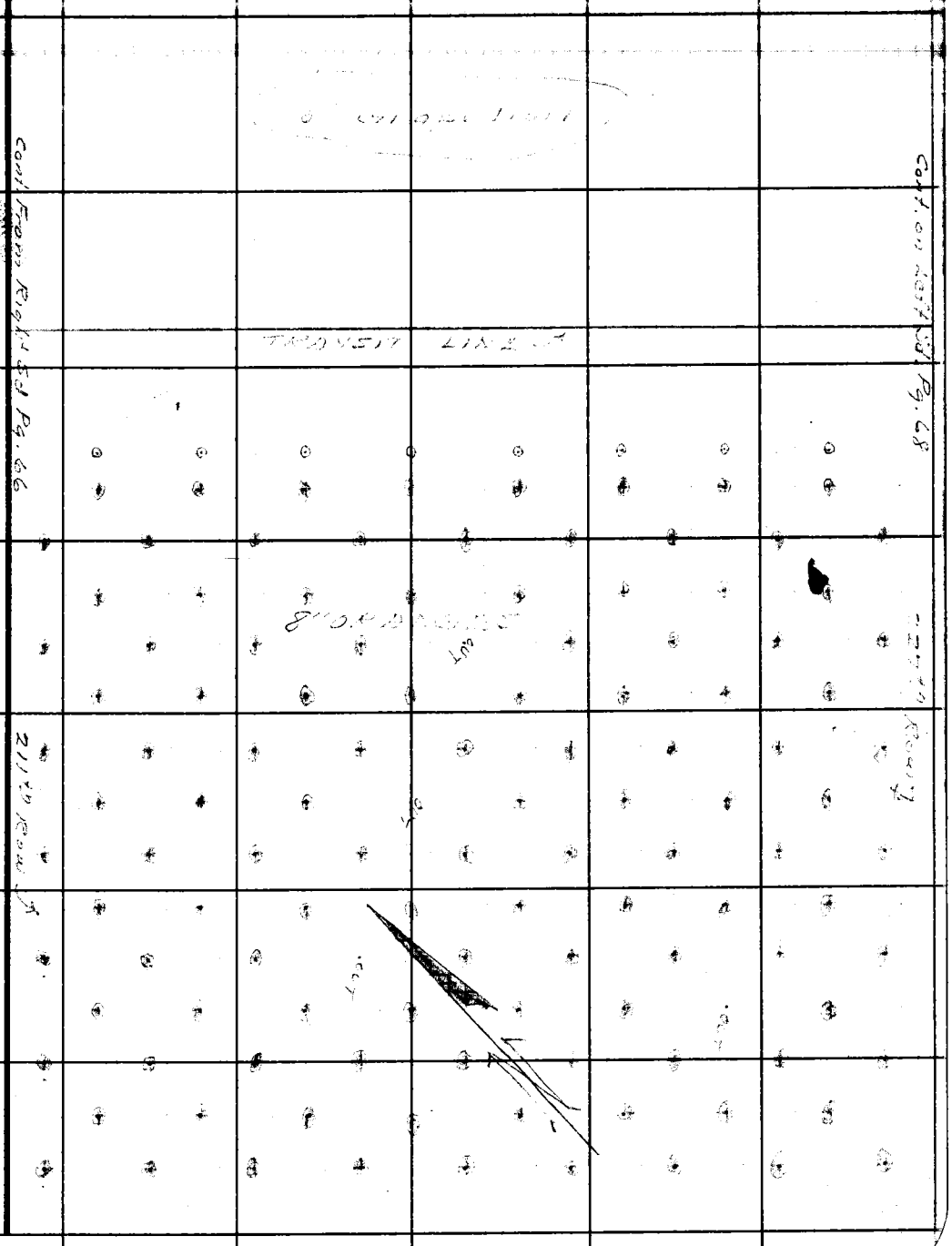

Note: Any Additions or Changes on This Sheet Must be Made or Circled in Red Ink With Date and Name of Person Making Change.

Do not extend notes this side of this line.

RETURN TO
LOS ANGELES COUNTY SURVEYOR
700 HALL OF RECORDS

FORM 247 5M 11-46

RETURN TO
LOS ANGELES COUNTY SURVEYOR
700 HALL OF RECORDS

Note: Any Additions or Changes on This Sheet Must be Made or Circled in Red Ink With Date and Name of Person Making Change.

Do not extend notes this side of this line.

Cont. on Left Sd. Pg. 69

F. B. 2265 Pg. 68

Cont. From Rt Sd. Pg. 67

228th Row A

Notes Ck'd by	Survey of
Map No. B-2051	W. O. 8456 Tape No. St'd
Office Work Cox	Surveyed by Hellstrom
Checked	Notes A.N.H. Date
Date May 49	Indexed A. C. Johnson

F. B. 1265 Pg. 69

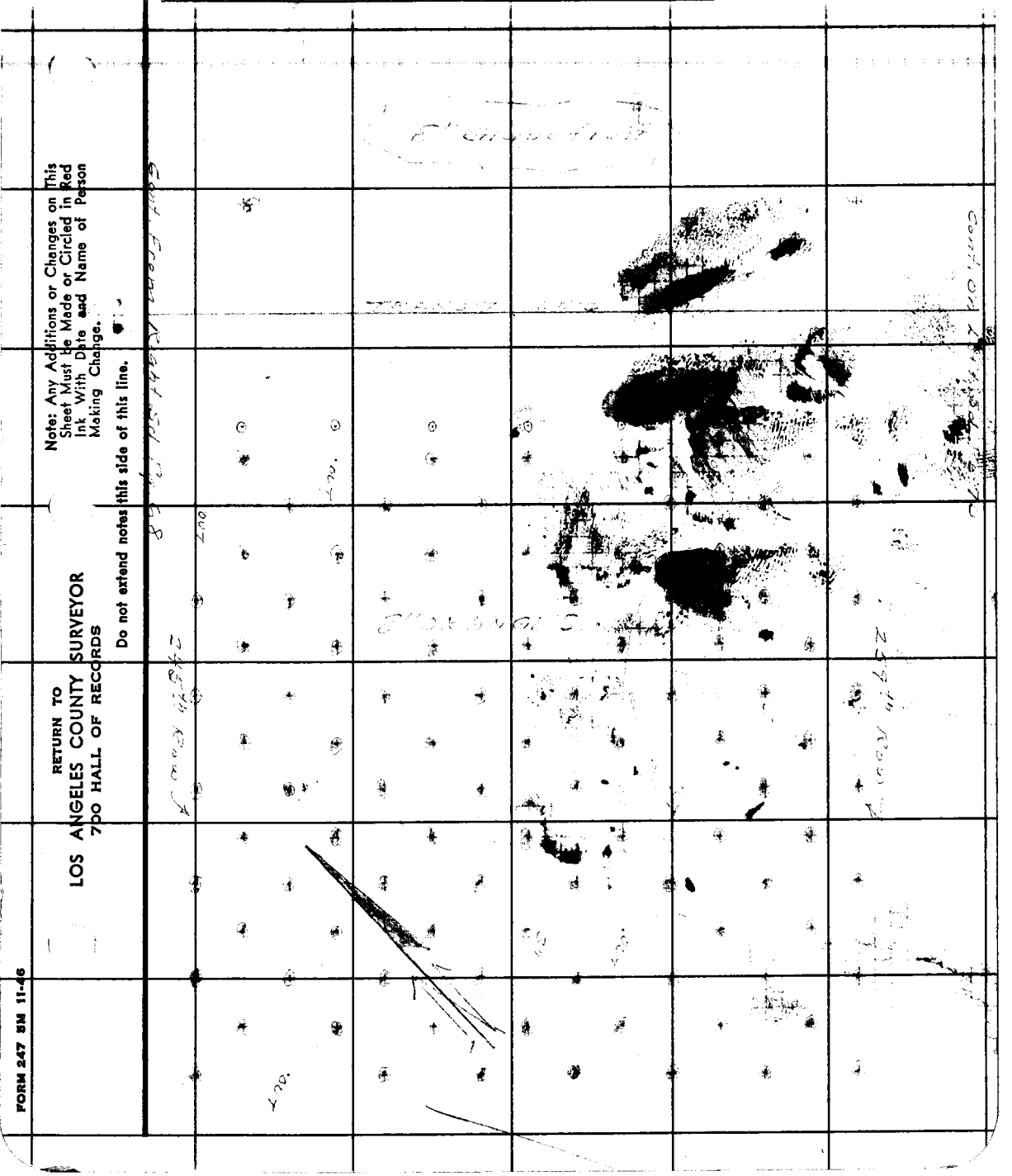

Note: Any Additions or Changes on This Sheet Must be Made or Circled in Red Ink With Date and Name of Person Making Change.

Do not extend notes this side of this line.

RETURN TO
LOS ANGELES COUNTY SURVEYOR
700 HALL OF RECORDS

FORM 247 5M 11-46

RETURN TO
LOS ANGELES COUNTY SURVEYOR
HALL OF RECORDS

Note: Any Additions or Changes on This Sheet Must Be Made or Circled in Red Ink With Date and Name of Person Making Change.

Do not extend notes this side of this line.

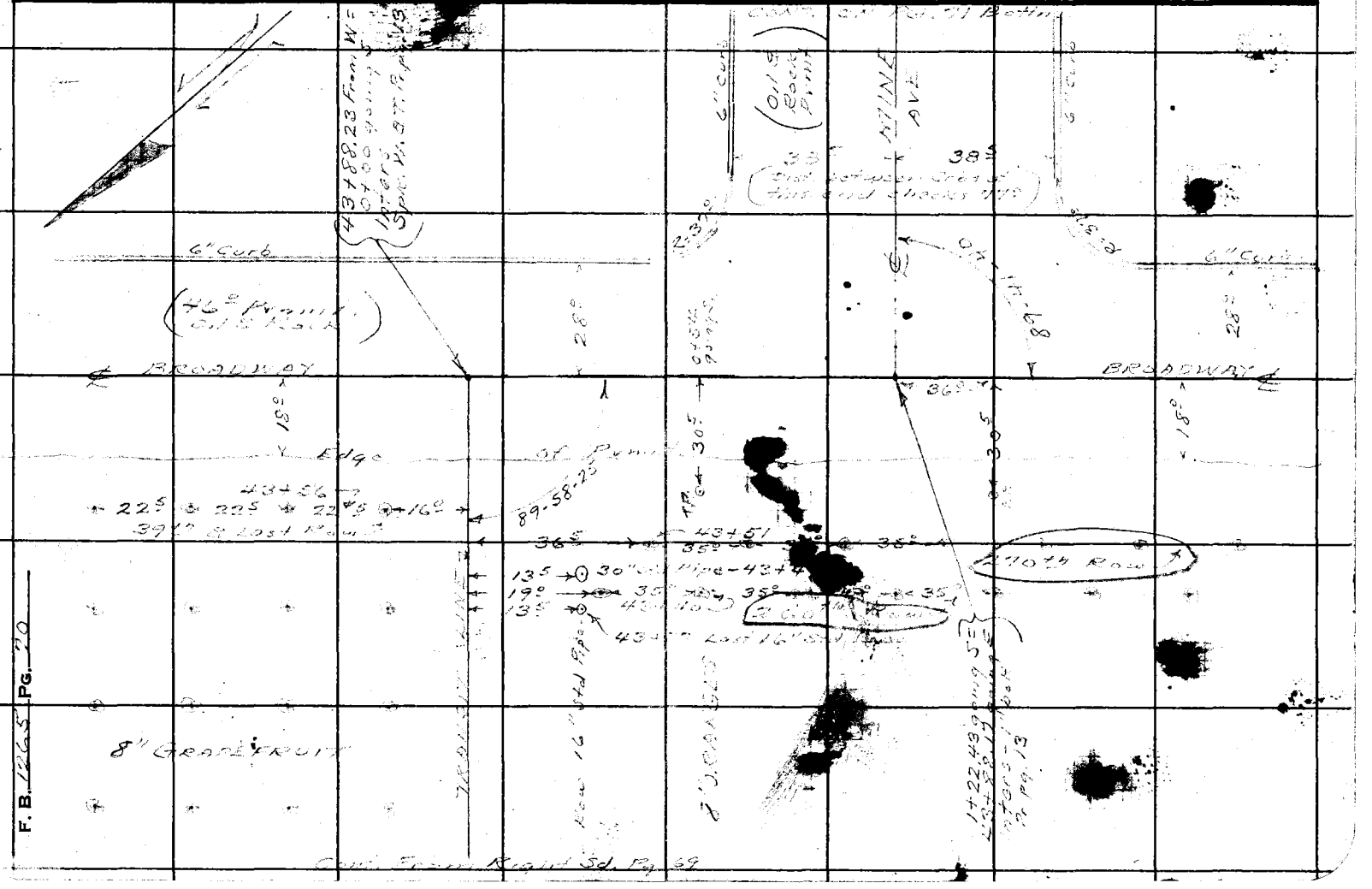

Notes Ck'd by	Survey of	F. B. Pg.
Map No. B-2051	W. O. Tape No. St'd °F	
Office Work Cox	Surveyed by Hellstrom	
Checked	Notes Date	
Date	Indexed A. C. Johnson	

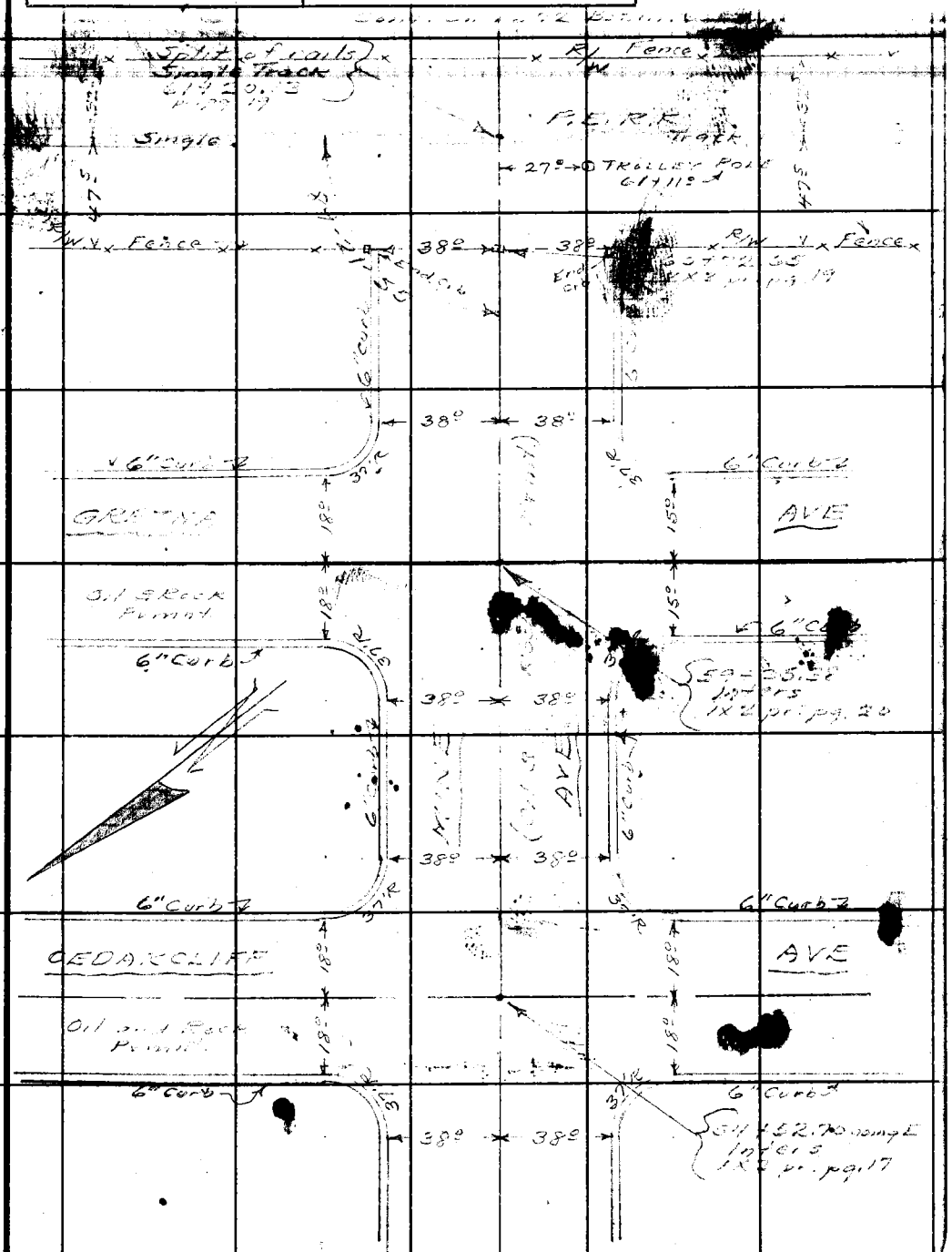

Cont. From Left Sd. Pg. 70

Note: Any Additions or Changes on This Sheet Must be Made or Circled in Red Ink With Date and Name of Person Making Change.

Do not extend notes this side of this line.

RETURN TO
LOS ANGELES COUNTY SURVEYOR
700 HALL OF RECORDS

FORM 247 5M 11-46

F. B. 1265 Pg. 72



RETURN TO
LOS ANGELES COUNTY SURVEYOR
700 HALL OF RECORDS

Do not extend notes this side of this line.

Note: Any Additions or Changes on This Sheet Must be Made or Circled in Red Ink With Date and Name of Person Making Change.

Notes Ck'd by	Survey of MINES AVE	F. B. [illegible] Pg. [illegible]
Map No. B-205	W. O. Tape No. St'd °F	
Office Work [illegible]	Surveyed by HELLSTROM	
Checked [illegible]	Notes H.E.F. Date 5-22-47	
Date [illegible]	Indexed A. C. Johnson	



Note: Any Additions or Changes on This Sheet Must be Made or Circled in Red Ink With Date and Name of Person Making Change.

Do not extend notes this side of this line.

RETURN TO
LOS ANGELES COUNTY SURVEYOR
700 HALL OF RECORDS

FORM 247 5M 11-46

F. B. 1265 Pg. 74

Cont on Bot Pg. 75

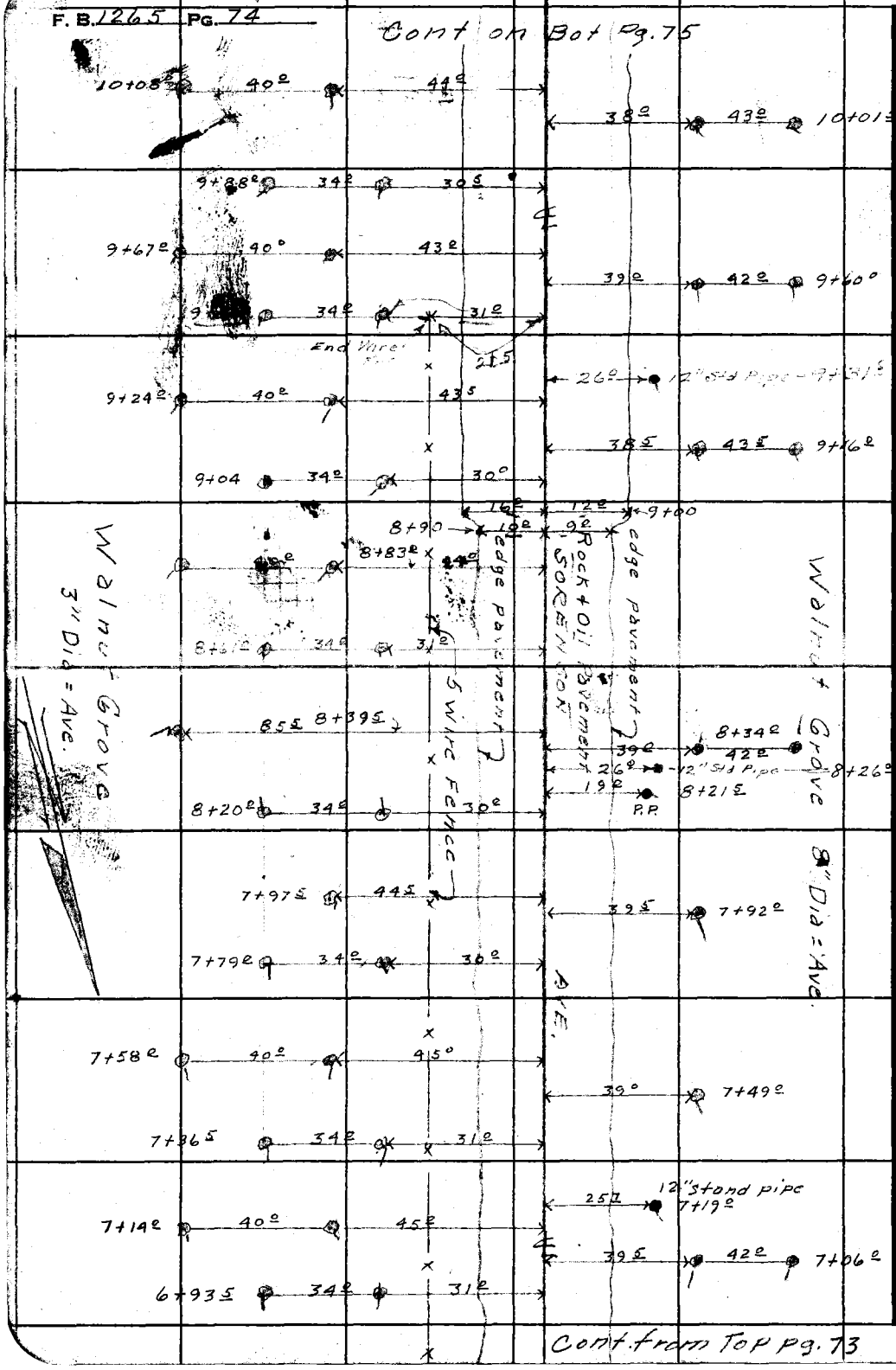

Cont. from Top Pg. 73

RETURN TO
LOS ANGELES COUNTY SURVEYOR
700 HALL OF RECORDS
Do not extend notes this side of this line.

Note: Any Additions or Changes on This Sheet Must be Made or Circled in Red Ink With Date and Name of Person Making Change.

Notes Ck'd by
Map No. B-705
Office Work OK
Checked Drew
Date May 47

Survey of MINES AVE
W. O. Tape No. St'd °F
Surveyed by HELLSTROM
Notes H.E.F. Date 5-22-47
Indexed C. Johnson

F. B. 1265 Pg. 75

Note: Any Additions or Changes on This Sheet Must be Made or Circled in Red Ink With Date and Name of Person Making Change.

Do not extend notes this side of this line.

RETURN TO LOS ANGELES COUNTY SURVEYOR 700 HALL OF RECORDS

13+58 ℄ 10" Walnut
30 ℄
Control Line Sta. 13+16
29 ℄
13+47 ℄ 10" Walnuts

NOTE: There are 10 Meters and Plug Ins for Trailer Trailer Spaces on East Side of Pave Ave from the Full Length

Lite Pole for Auto Camp 12+91 ℄
66 ℄
29 ℄
40 ℄ 10" Walnuts
13+07 ℄

12+87 ℄ 20" Walnut
70 ℄
12+85 ℄ Gas Meter
21 ℄
19 ℄
12+74 ℄ P.P.
29 ℄
41 ℄ 12" Walnuts
12+67 ℄

10" Walnut 12+48 ℄
30 ℄
Rock and SORENSON
Edge Pavement

12" Walnuts
30 ℄
39 ℄
12+26 ℄

16" Walnuts 38 ℄
12+08 ℄
30" R/W Fence
31 ℄
Edge Pavement

3" Quince 11+87 ℄
31 ℄
16" Walnut 11+72 ℄
30 ℄
38 ℄
42 ℄ 8" Walnuts
11+70.5
Oil
24 P
11+45 ℄ 12" Vent Pipe for Irrigation Line

11+32 ℄ 39 ℄ 16" Walnuts
31 ℄
37 ℄
44 ℄ 6" Walnuts
11+26 ℄
Pave Ave

Small Lite Pole For Auto Camp 10+95 ℄
67 ℄
10+91 ℄ 41 ℄ 16" Walnuts
30 ℄

6" Walnuts
38 ℄
43 ℄
10+86 ℄
24 ℄ 12" Stand Pipe — 10+73 ℄
84 ℄
38 ℄
1 Story Concrete (Blocks) House
25 ℄
25 ℄
38 ℄

10+67 ℄
30" R/W Fence
30" High
20
Edge Pavement

End 3" Walnut Grove
16 ℄
12 ℄
10+50 ℄ 40 ℄ 44 ℄
84 ℄
38 ℄
19
10+35 P.P.
10+45 ℄
42 ℄
10+43 ℄ 6" Walnuts

10+29 ℄ 34 ℄ 30 ℄

Con't from Top Pg 74

FORM 247 5M 11-46

RETURN TO
LOS ANGELES COUNTY SURVEYOR
700 HALL OF RECORDS

Note: Any Additions or Changes on This Sheet Must Be Made or Circled in Red Ink With Date and Name of Person Making Change.

Do not extend notes this side of this line.

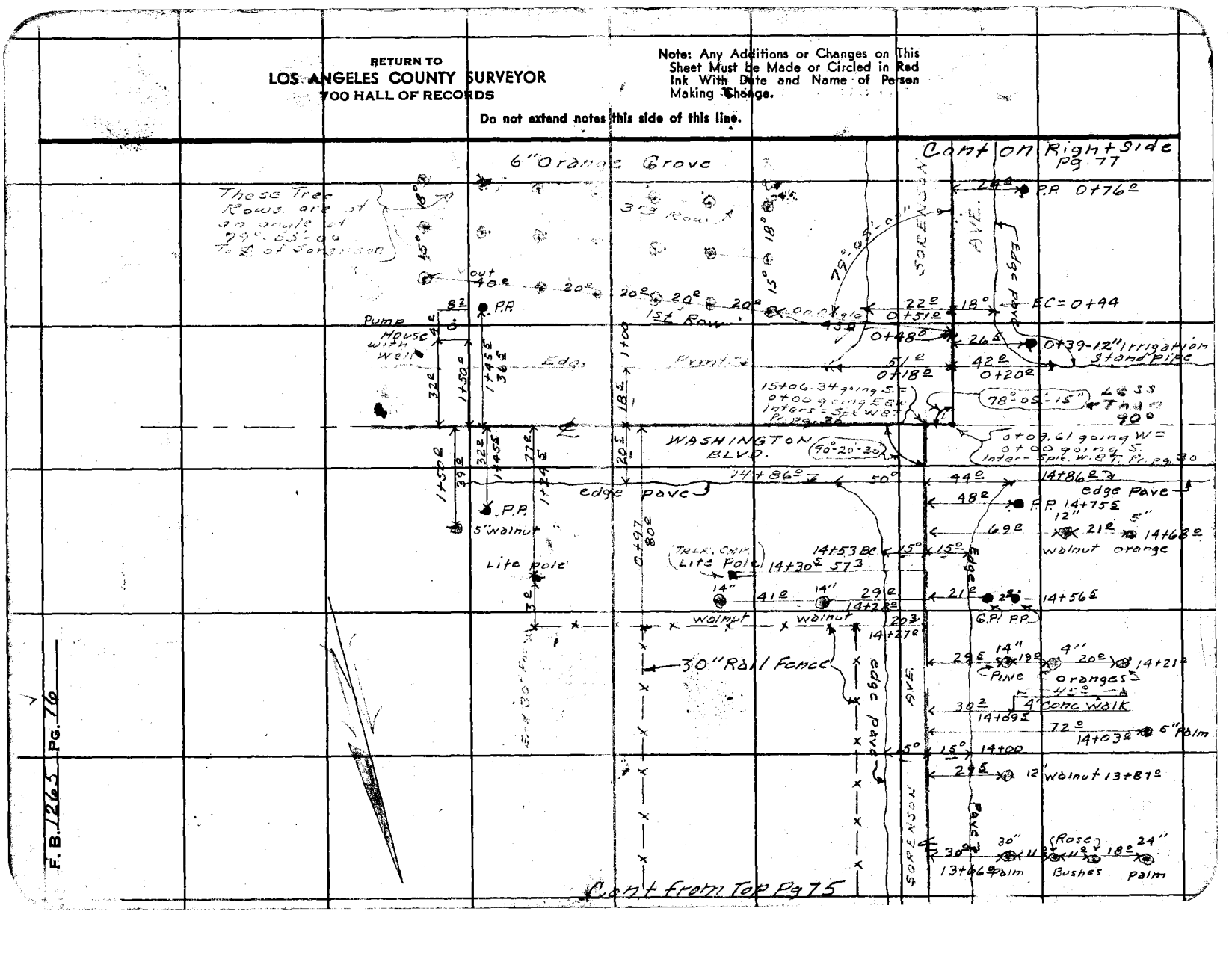

F.B. 1265 Pg. 76

Notes Ck'd by	Survey of MINES AVE
Map No. B-2051	W. O. Tape No. St'd °F
Office Work Cox	Surveyed by HELLSTROM
Checked Drew	Notes H.E.E. Date 5-22-47
Date May 47	Indexed A. C. Johnson

F.B. 1265 Pg. 77

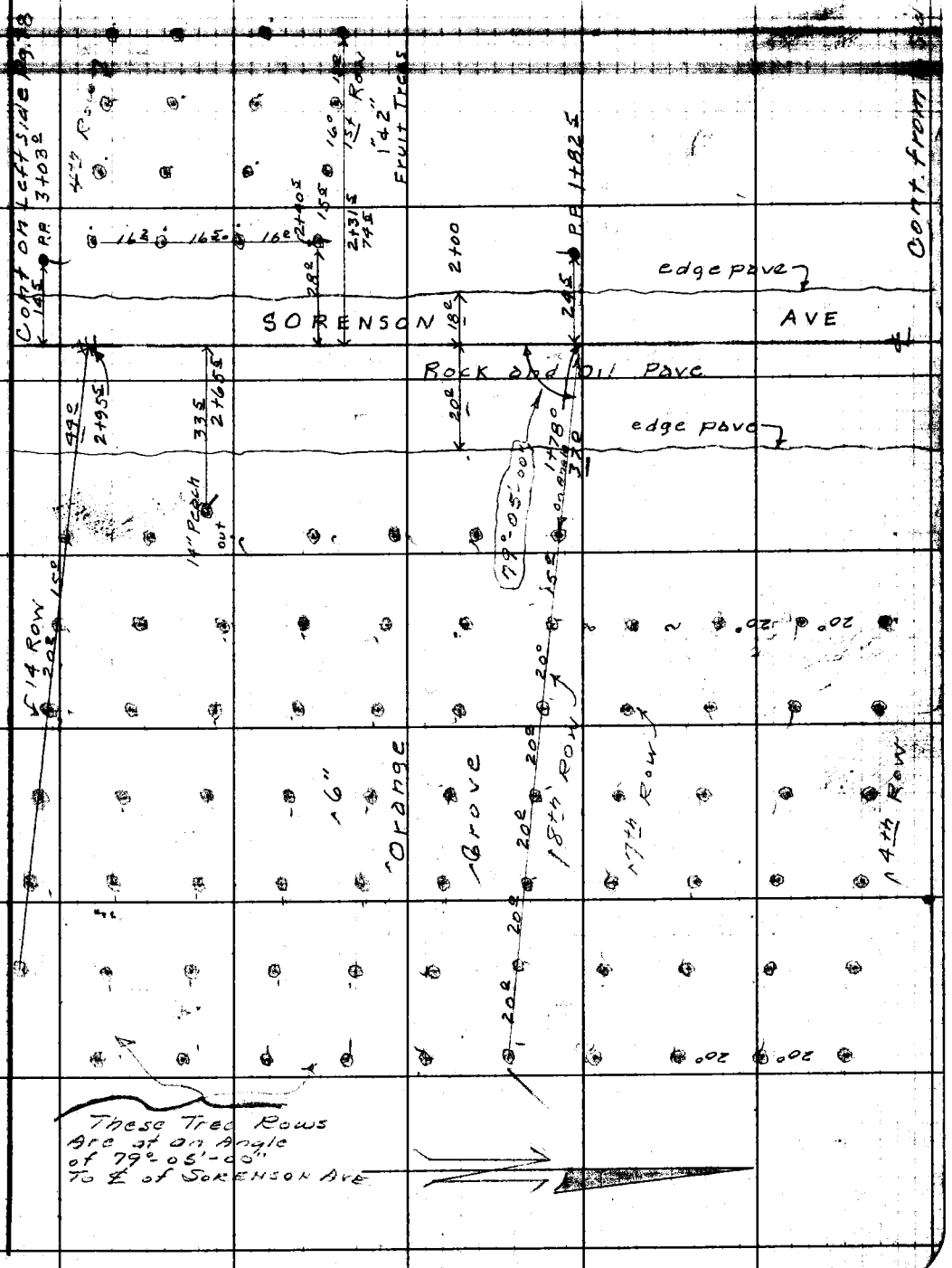

Note: Any Additions or Changes on This Sheet Must be Made or Circled in Red Ink With Date and Name of Person Making Change.

Do not extend notes this side of this line.

RETURN TO
LOS ANGELES COUNTY SURVEYOR
700 HALL OF RECORDS

FORM 247 BM 11-41

RETURN TO
LOS ANGELES COUNTY SURVEYOR
700 HALL OF RECORDS

Note: Any Additions or Changes on This Sheet Must be Made or Circled in Red Ink With Date and Name of Person Making Change.

Do not extend notes this side of this line.

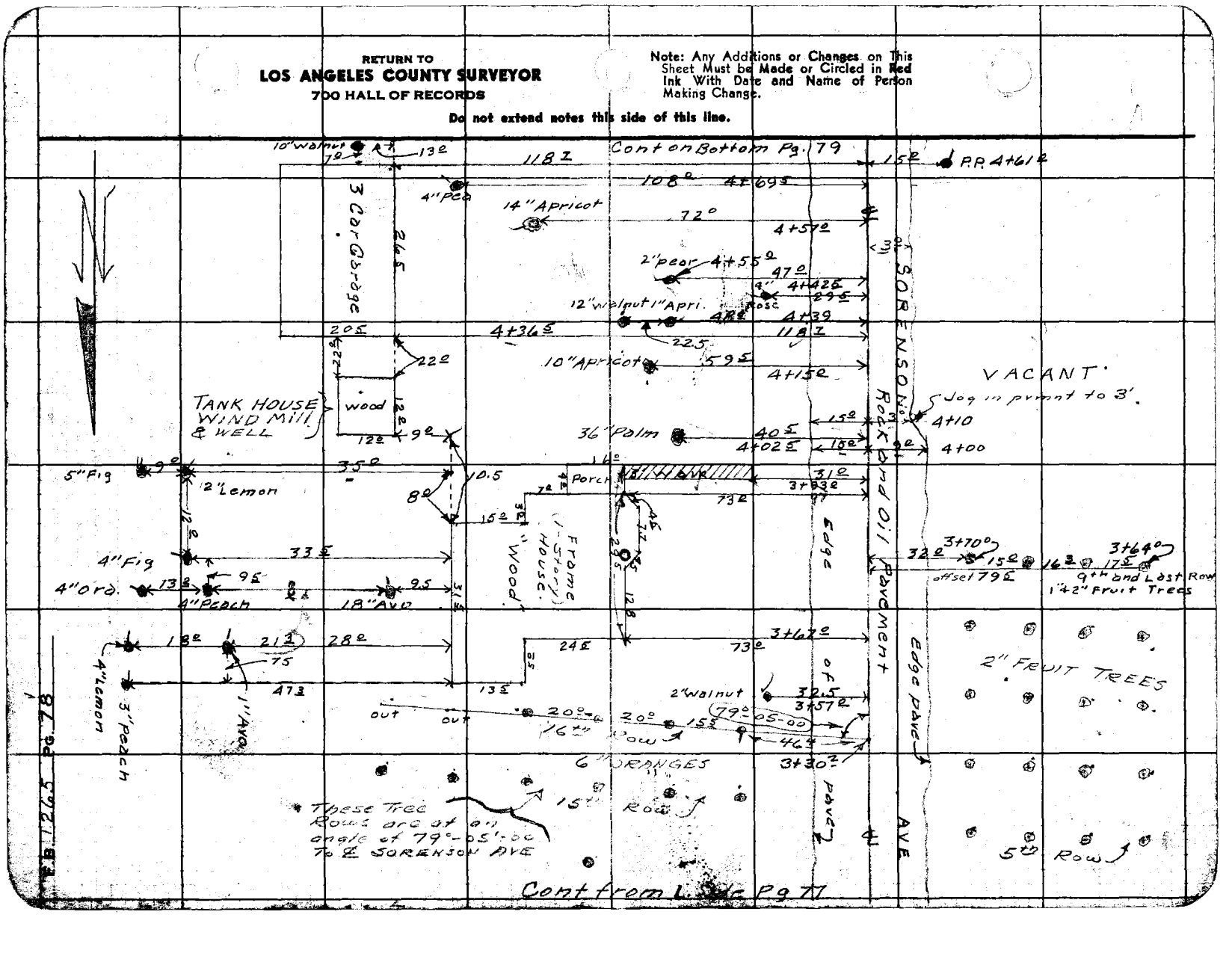

Notes Ck'd by
Map No. B-20N7
Office Work 20K
Checked Dr
Date Mchy 4-9

Survey of MINES AVE
W. O. Tape No. St'd °F
Surveyed by HELLSTROM
Notes H.E.F. Date 5-23-47
Indexed C. Johnson

F.B. 1265 Pg. 79

15+44.22 going S = 0 on Spk in W&T pr pg. 33

Note: Any Additions or Changes on This Sheet Must be Made or Circled in Red Ink With Date and Name of Person Making Change.

Do not extend notes this side of this line.

RETURN TO
LOS ANGELES COUNTY SURVEYOR
700 HALL OF RECORDS

FORM 247 BM 11-41

ELLISON AVE

Edge of Pavement

Rock and Oil Pavement

CONT. ON TOP PG. 81

15+27 ℄ 42° 97 ℄ 15+52 ℄ Edg Pave

28 ℄ P.P. 15+35 ℄

11° 9° BC 15+06 ℄

14+50.20 ↓

22 ℄ P.P. 15+03 ℄

VACANT

8" Eucalyptus 68 ℄ 14+05

20 ℄ P.P. 13+54 ℄

SORENSON AVE

Edge of Pavement

VACANT

20 ℄ P.P. 12+04

7° 12+00

12 ℄ 70+68.1 Int

4' High Row of 1" Angle Iron Fnc Posts 294'

28' 83°-35' 1.00

79 ℄ P.P. 10+56 ℄

9+28 ℄ 4' High Row of 1" Angle Iron Fnc Posts 300'

20 ℄ 6 Prong 8" Mulberry 9+68 ℄

58 ℄

18 ℄ P.P. 9+06

8+00 Edge of Rock

5 ℄ pvmt

13 ℄ pvmt

VACANT

17 ℄ P.P. 7+59 ℄

2nd AVE

16 ℄ P.P. 6+09 ℄

4" Peach 5+75 ℄ 390

20 ℄

148 ℄ 8" Fig 5+22 ℄

20 ℄ 20 ℄ 16 ℄ 5+22 ℄ 74 ℄

91 ℄ 5+14 ℄

5" Orange Trees

20 ℄

20 ℄ 20 ℄ 20 ℄ 10" Apple 24 ℄ 4" Persimmon 46 ℄ 4+77 ℄

16 ℄

99 ℄

4+78 ℄

OIL PAVEMENT

4+83 ℄ 3" Orange

107 ℄

4+81 ℄ 3" Orange 91 ℄

4+79 ℄ 12" Apr. 71 ℄

46 ℄ 3" Peach 4+74 ℄

VACANT

Cont from R. Side Pg 78

RETURN TO
LOS ANGELES COUNTY SURVEYOR
700 HALL OF RECORDS

Note: Any Additions or Changes on This Sheet Must be Made or Circled in Red Ink With Date and Name of Person Making Change.

Do not extend notes this side of this line.

F.B. 1265 PG. 80

Notes Ck'd by	Survey of MINES AVE
Map No. B-2051	W. O. Tape No. St'd °F
Office Work Cox	Surveyed by HELLSTROM
Checked Dr [illegible]	Notes H.E.E Date 5-
Date May [illegible]	Indexed A. C. Johnson

F. B. 1265 Pg. 81

CONT. FROM [illegible]

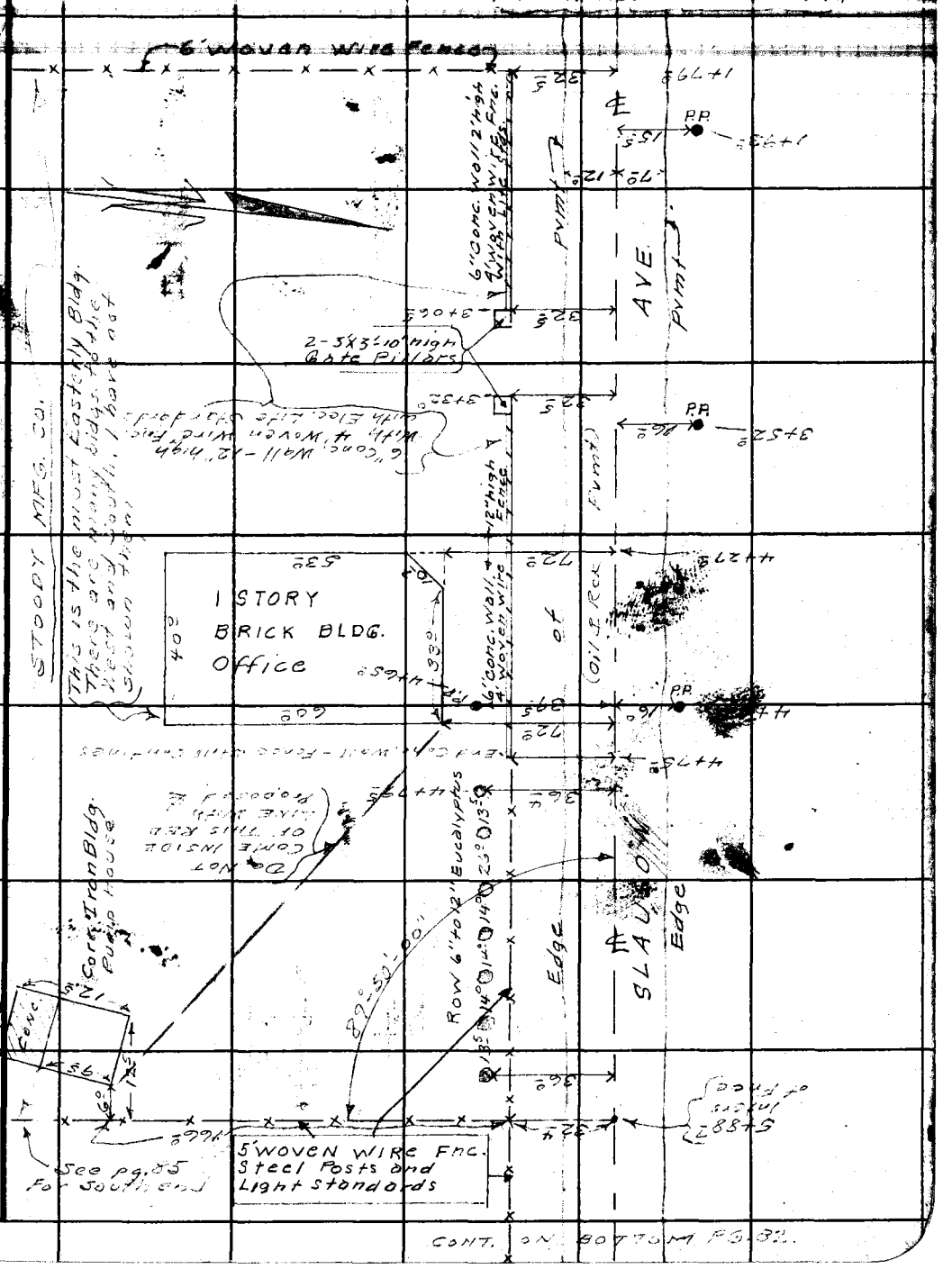

CONT. ON BOTTOM PG. 82.

Note: All Additions or Changes on This Sheet Must be Made or Circled in Red Ink With Date and Name of Person Making Change.

Do not extend notes this side of this line.

RETURN TO
LOS ANGELES COUNTY SURVEYOR
700 HALL OF RECORDS

FORM 247 5M 11-46

RETURN TO
LOS ANGELES COUNTY SURVEYOR
700 HALL OF RECORDS

Note: Any Additions or Changes on This Sheet Must Be Made or Circled in Red Ink With Date and Name of Person Making Change.

Do not extend notes this side of this line.

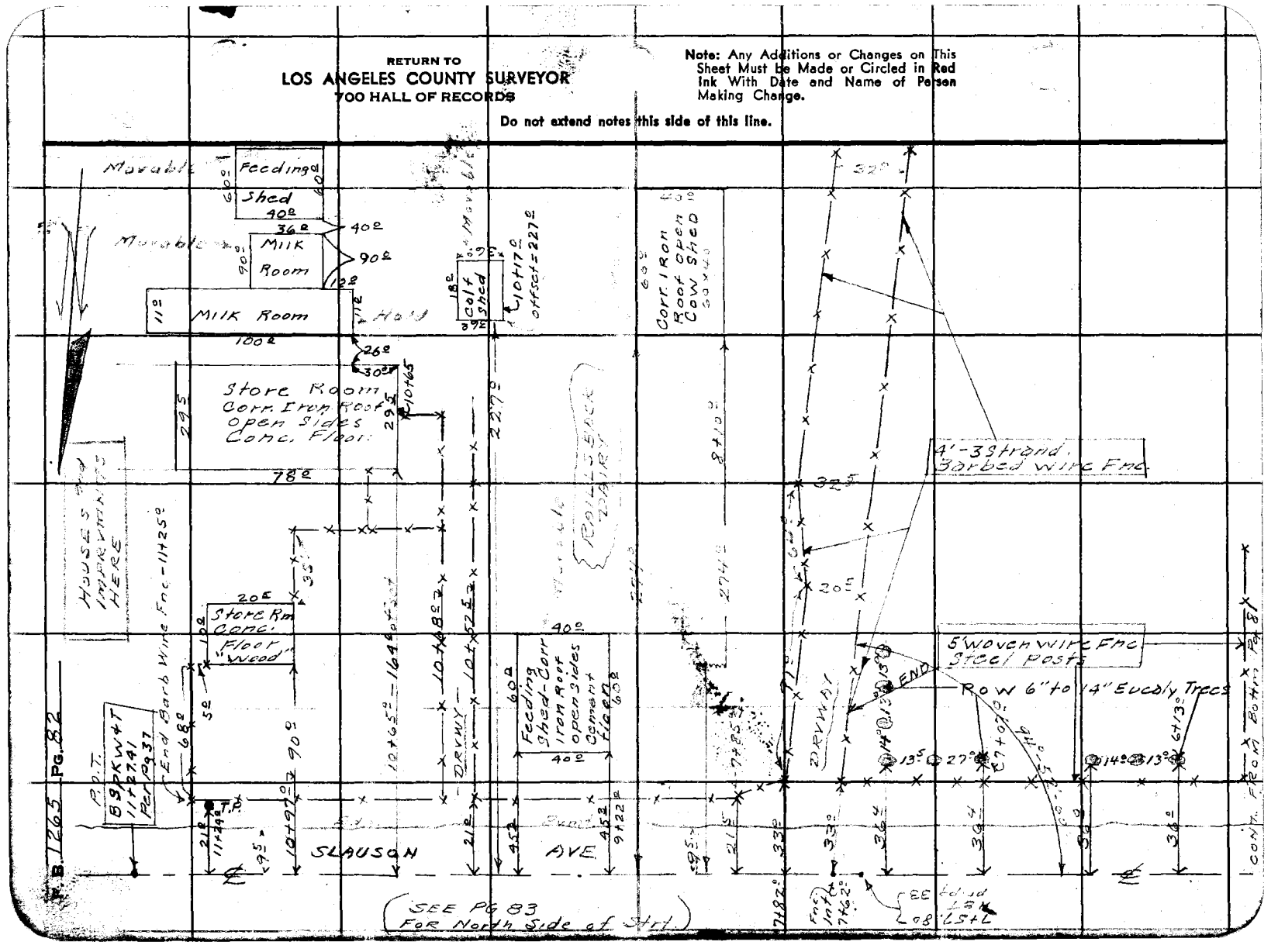

Notes Ck'd by [illegible]	Survey of MINES AVE
Map No. B-2051	W. O. ____ Tape No. ____ St'd ____ °F
Office Work [illegible]	Surveyed by HELLSTROM
Checked [illegible]	Notes H.E.E. Date ____
Date [illegible]	Indexed A. C. Johnson

F. B. 1265 Pg. 83

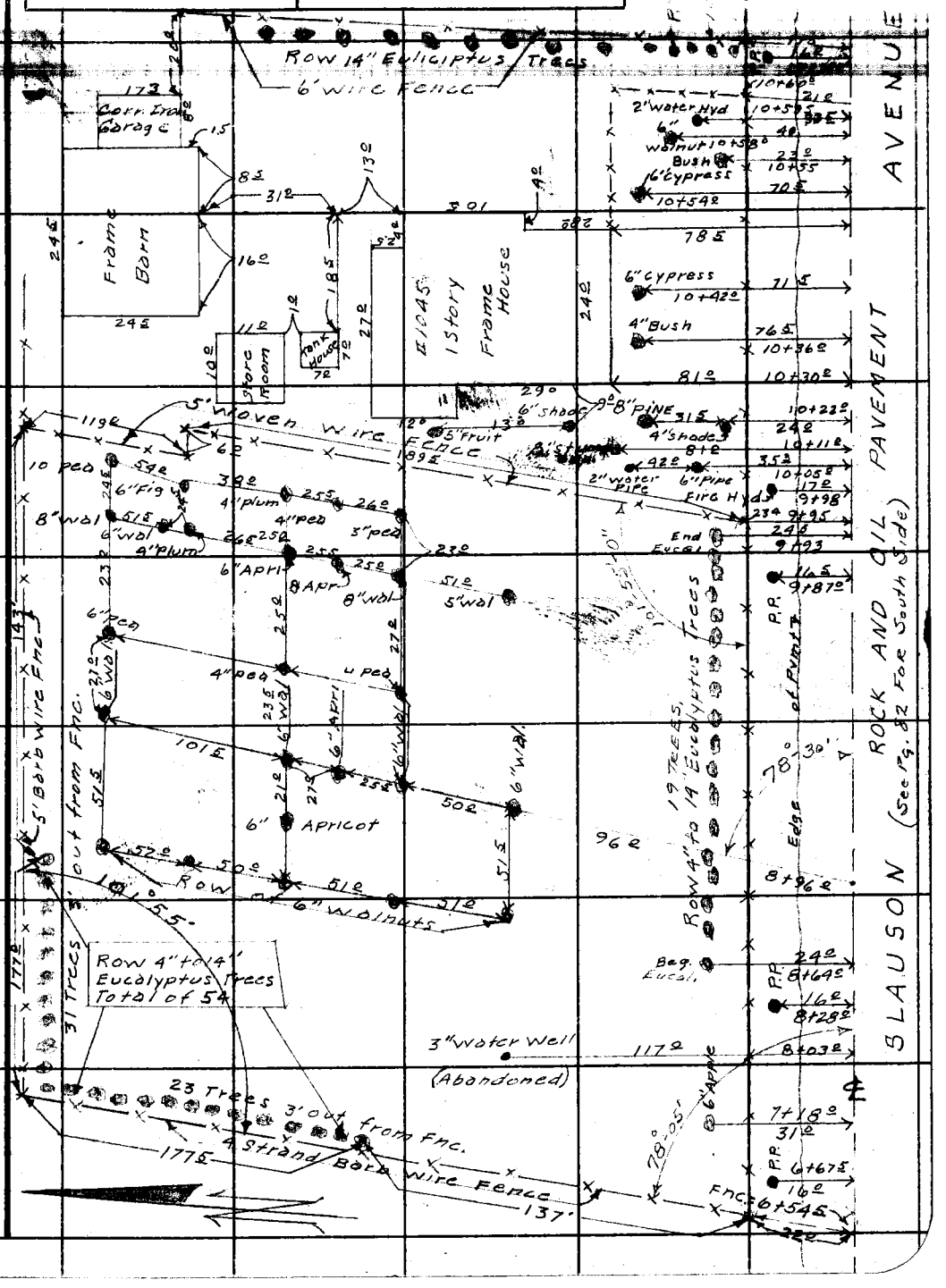

Note: Any Additions or Changes on This Sheet Must be Made or Circled in Red Ink With Date and Name of Person Making Change.

Do not extend notes this side of this line.

RETURN TO
LOS ANGELES COUNTY SURVEYOR
700 HALL OF RECORDS

FORM 247 5M 11-46

RETURN TO
LOS ANGELES COUNTY SURVEYOR
700 HALL OF RECORDS

Note: Any Additions or Changes on This Sheet Must Be Made or Circled in Red Ink With Date and Name of Person Making Change.

Do not extend notes this side of this line.

F. B. 1265 Pg. 84

Notes Ck'd by
Map No. B-2051
Office Work
Checked
Date

Survey of VINES AVE
W. O. 8245 Tape No. St'd °F
Surveyed by HELLSTROM
Notes H.E.F. Date 6-3-47
Indexed C. Johnson

F. B. 1265 Pg. 85

Note: Any Additions or Changes on This Sheet Must be Made or Circled in Red Ink with Date and Name of Person Making Change.

Do not extend notes this side of this line.

RETURN TO
LOS ANGELES COUNTY SURVEYOR
700 HALL OF RECORDS

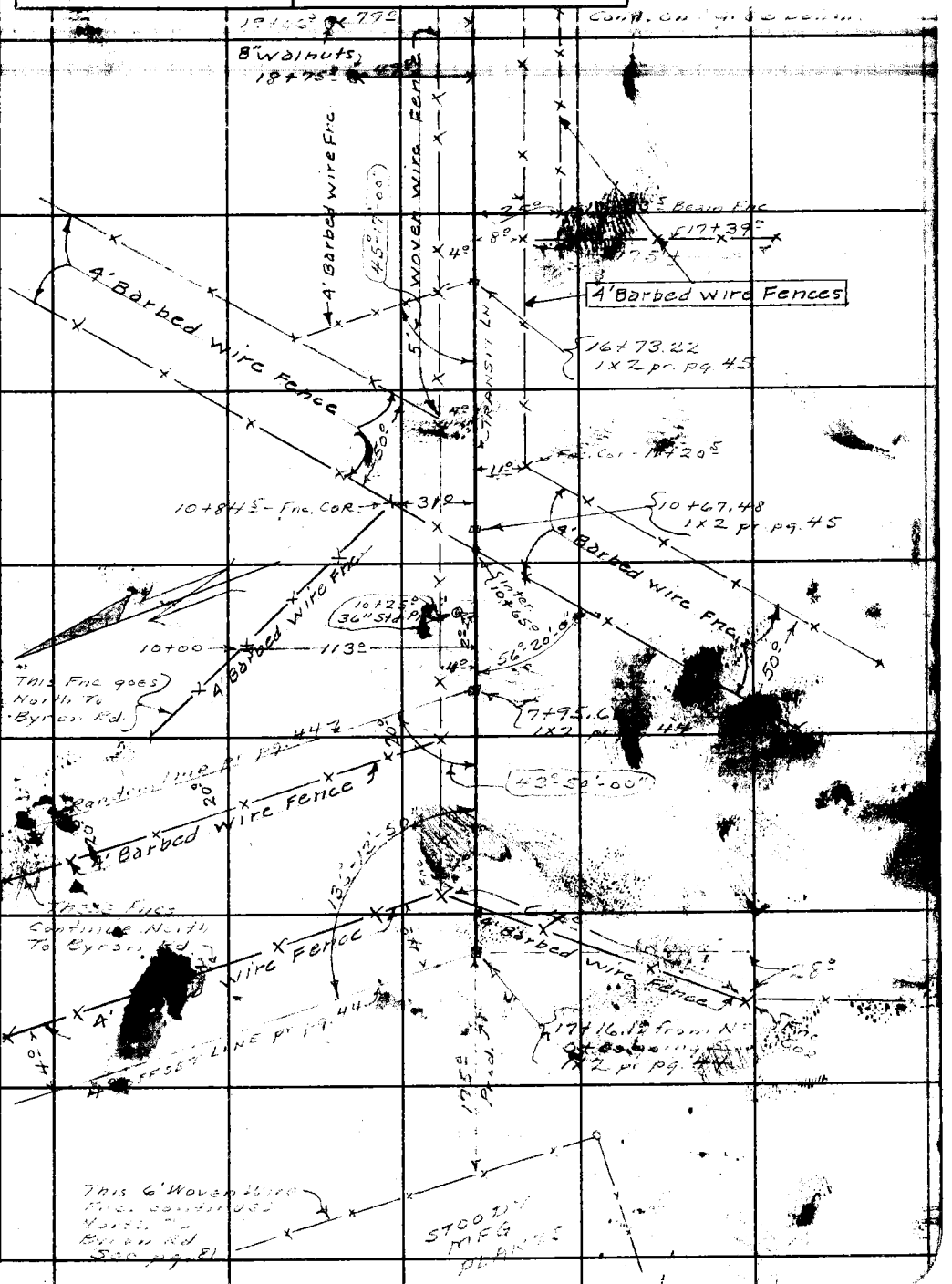

FORM 247 BM 11-46

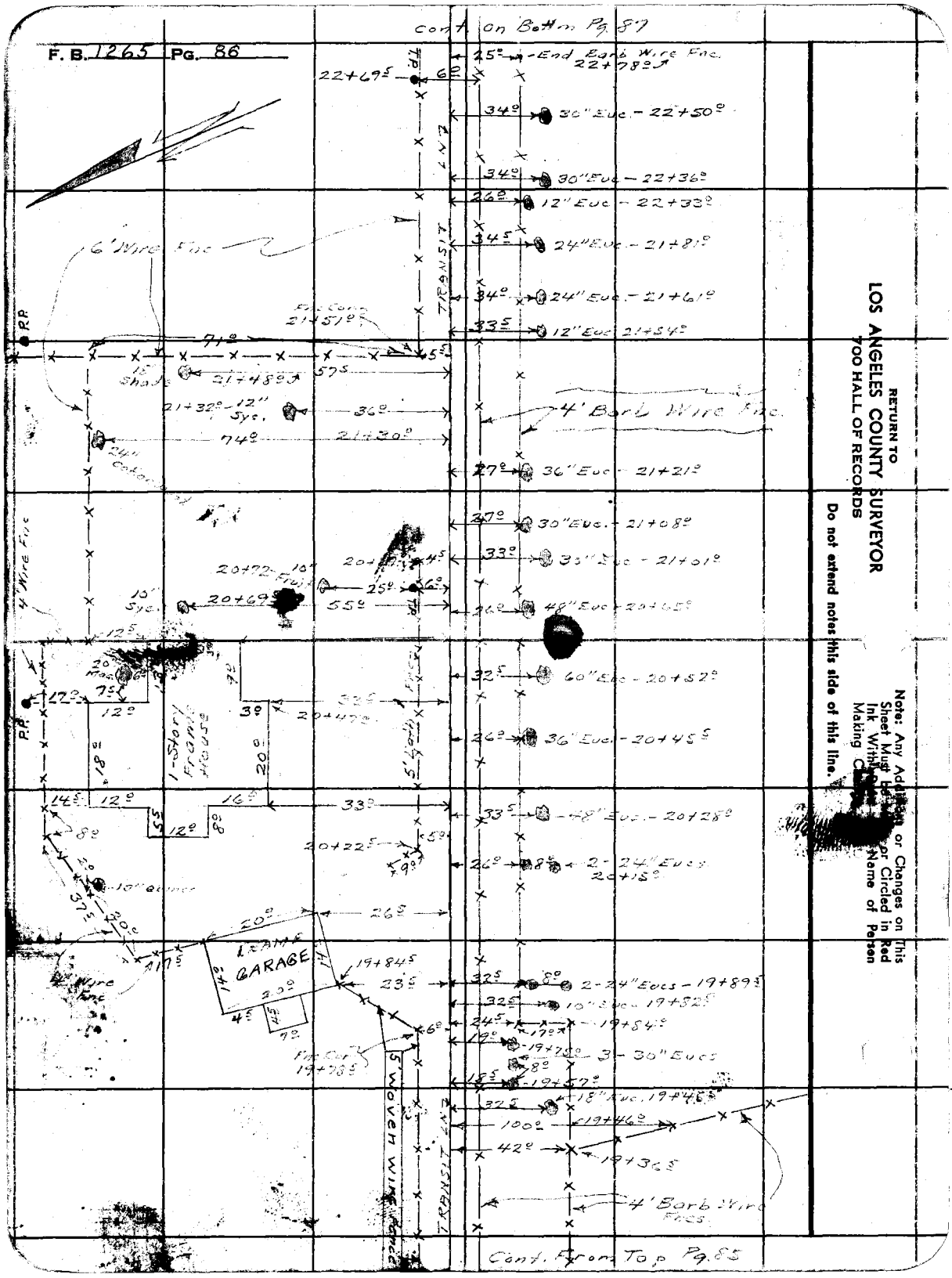

RETURN TO
LOS ANGELES COUNTY SURVEYOR
700 HALL OF RECORDS
Do not extend notes this side of this line.
Note: Any Addi[illegible] or Changes on This Sheet Must [illegible] or Circled in Red Ink With [illegible] Name of Person Making C[illegible]

Notes Ck'd by	Survey of MINES AVE	F. B. 1265 Pg. 87
Map No. B-20J1	W. O. Tape No. St'd °F	Cont. on Pg. 88
Office Work Cox	Surveyed by HEILSTROM	
Checked Drew	Notes H.E.F. Date 6-3-47	
Date May 49	Indexed A. C. Johnson	

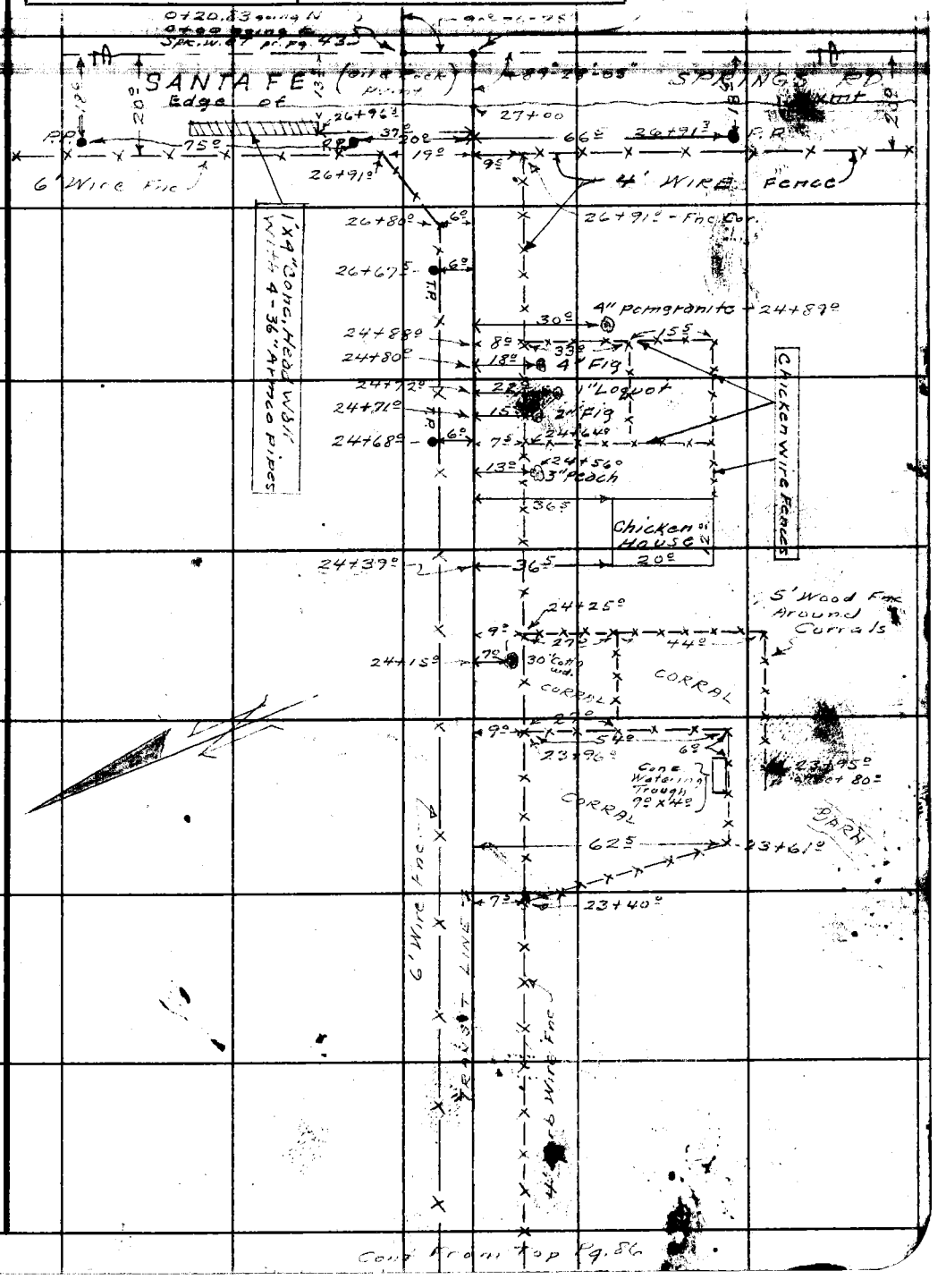

Cont. From Top Pg. 86

Note: Any Additions or Changes on This Sheet Must be Made or Circled in Red Ink With Date and Name of Person Making Change.

Do not extend notes this side of this line.

RETURN TO
LOS ANGELES COUNTY SURVEYOR
700 HALL OF RECORDS

FORM 247 5M 11-46

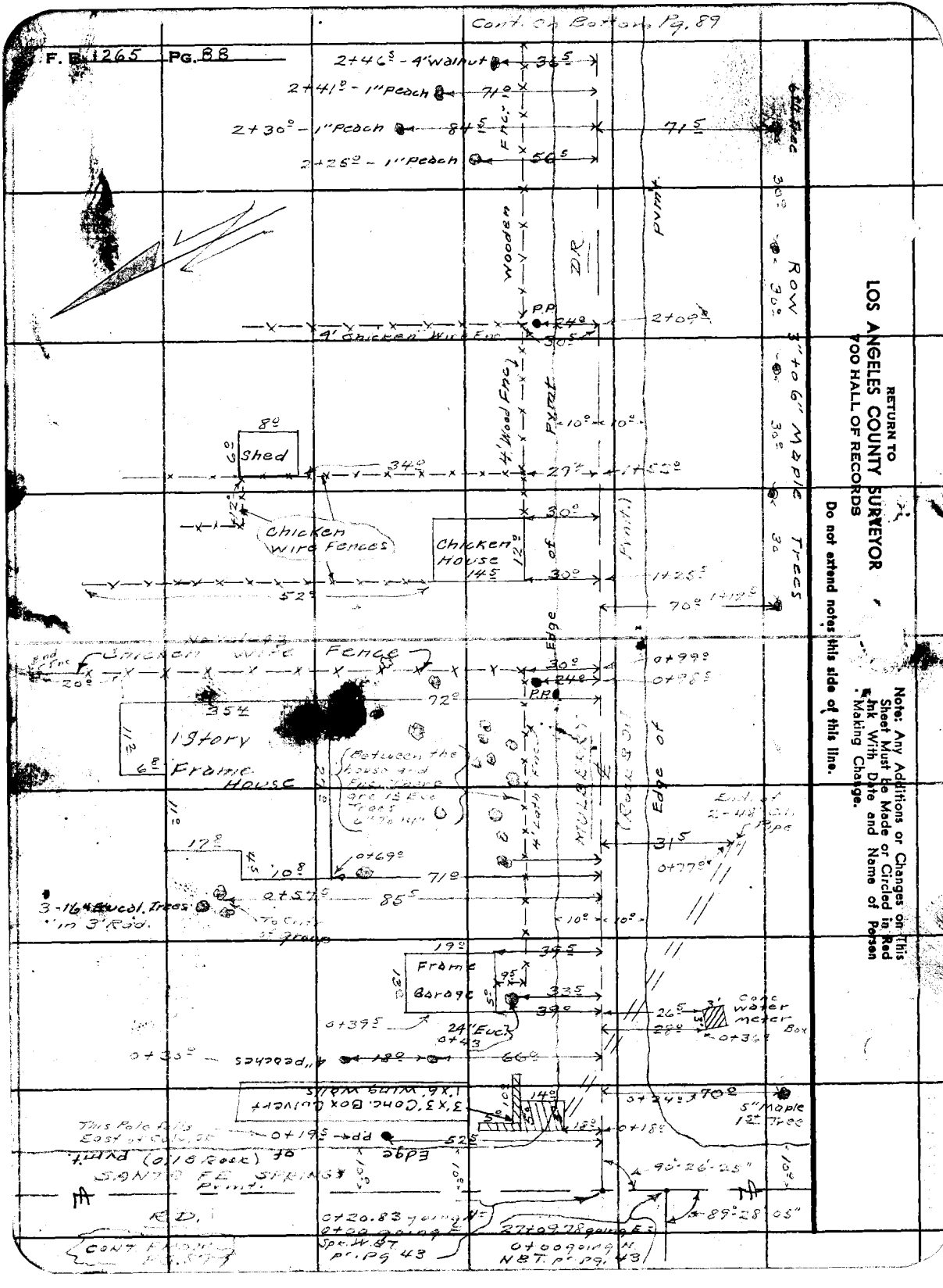

RETURN TO
LOS ANGELES COUNTY SURVEYOR
700 HALL OF RECORDS

Do not extend notes this side of this line.

Note: Any Additions or Changes on This Sheet Must be Made or Circled in Red Ink With Date and Name of Person Making Change.

Notes Ck'd by	Survey of MINES AVE
Map No. B-20-J1	W. O. Tape No. St'd °F
Office Work Cox	Surveyed by HELLSTROM
Checked	Notes H.E.F. Date
Date May 49	Indexed A. C. Johnson

F. B. 1265 Pg. 89

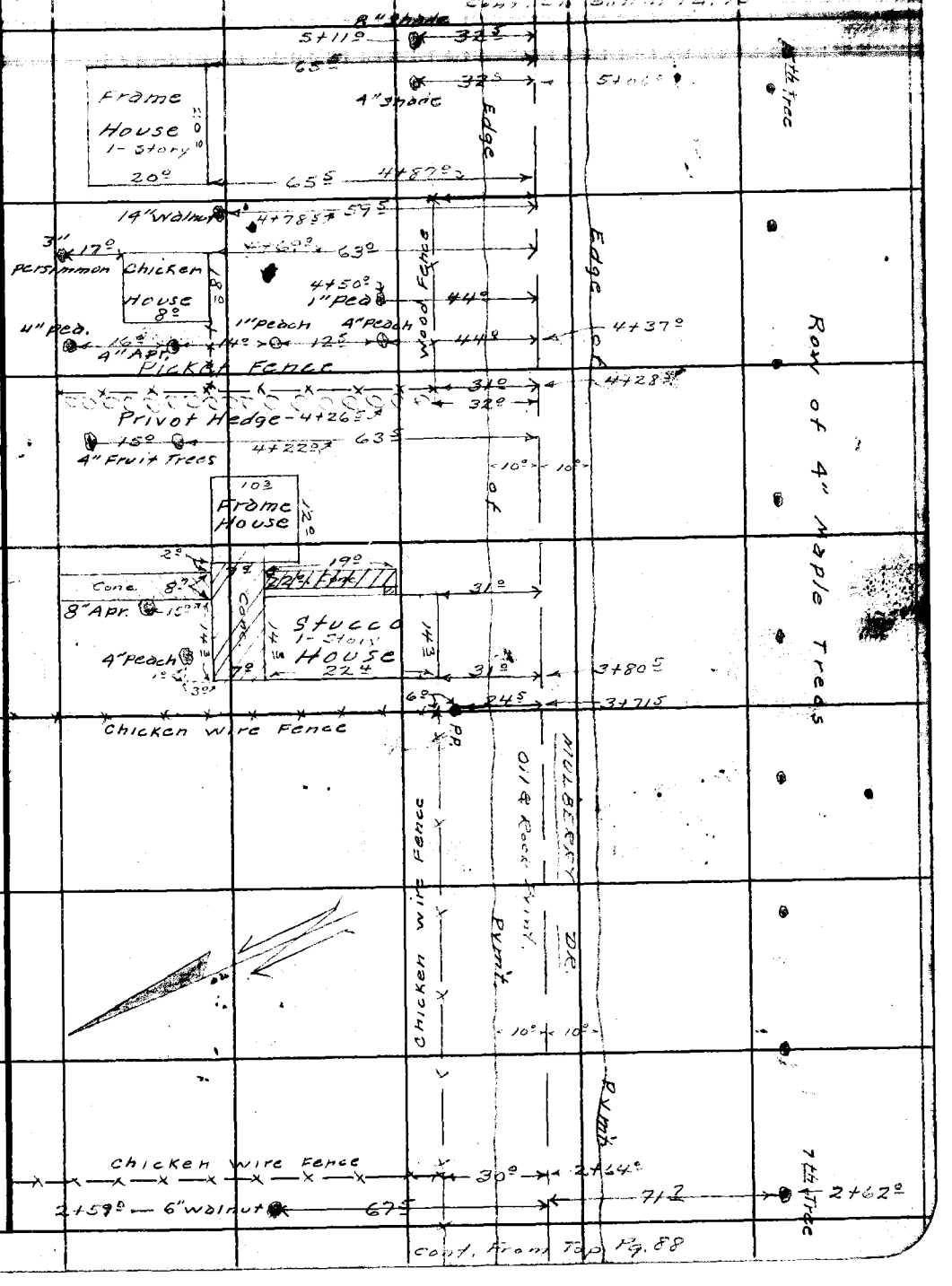

Note: Any Additions or Changes on This Sheet Must be Made or Circled in Red Ink With Date and Name of Person Making Change.

Do not extend notes this side of this line.

RETURN TO
LOS ANGELES COUNTY SURVEYOR
700 HALL OF RECORDS

FORM 247 5M 11-46

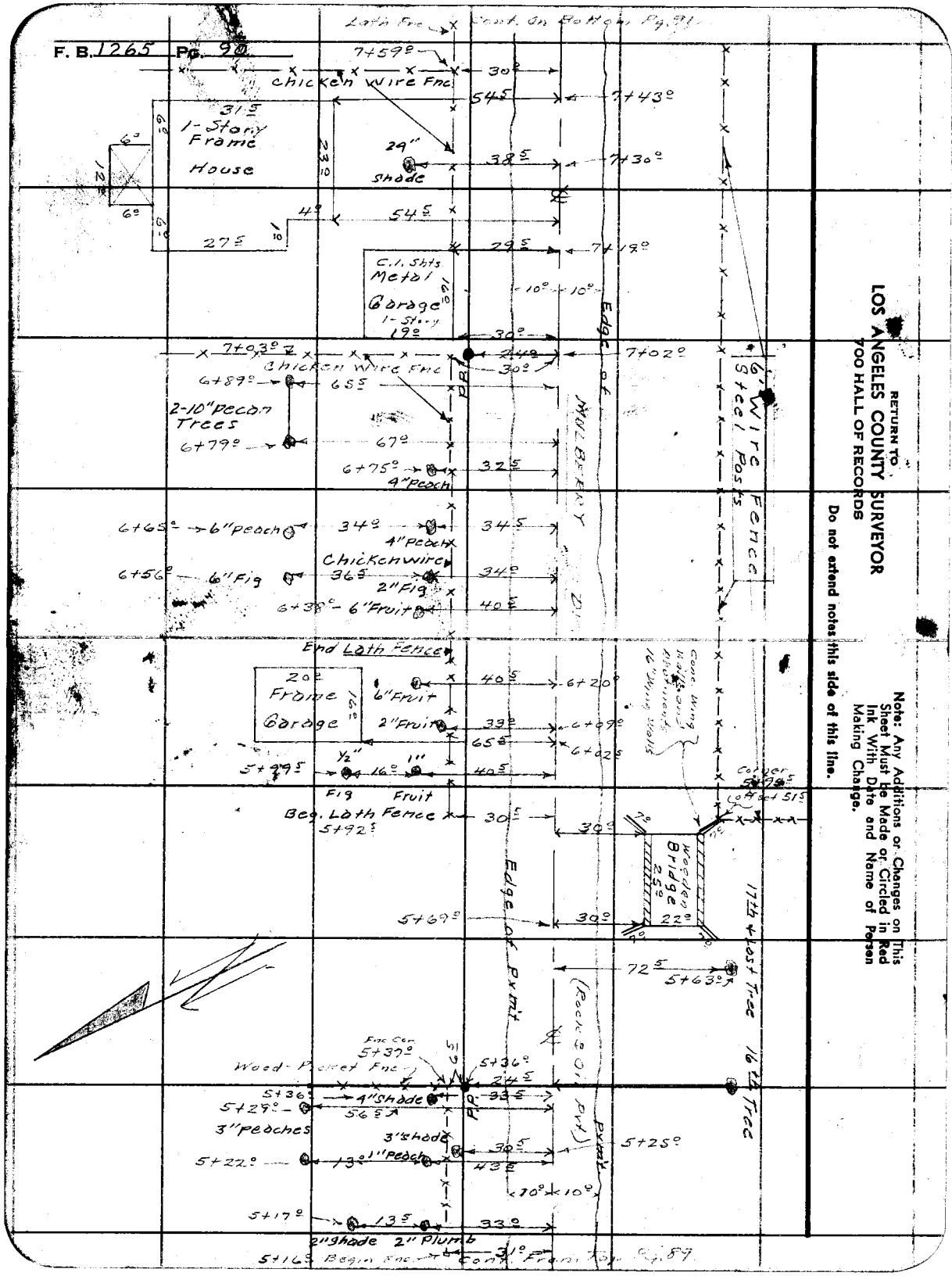

RETURN TO
LOS ANGELES COUNTY SURVEYOR
700 HALL OF RECORDS

Do not extend notes this side of this line.

Note: Any Additions or Changes on This Sheet Must Be Made or Circled in Red Ink With Date and Name of Person Making Change.

Notes Ck'd by	Survey of MINES AVE
Map No. B-20J1	W. O. Tape No. St'd °F
Office Work Cox	Surveyed by HELLSTROM
Checked	Notes H.E.E. Date 6-4-47
Date May 47	Indexed A. C. Johnson

F. B. 1265 Pg. 91

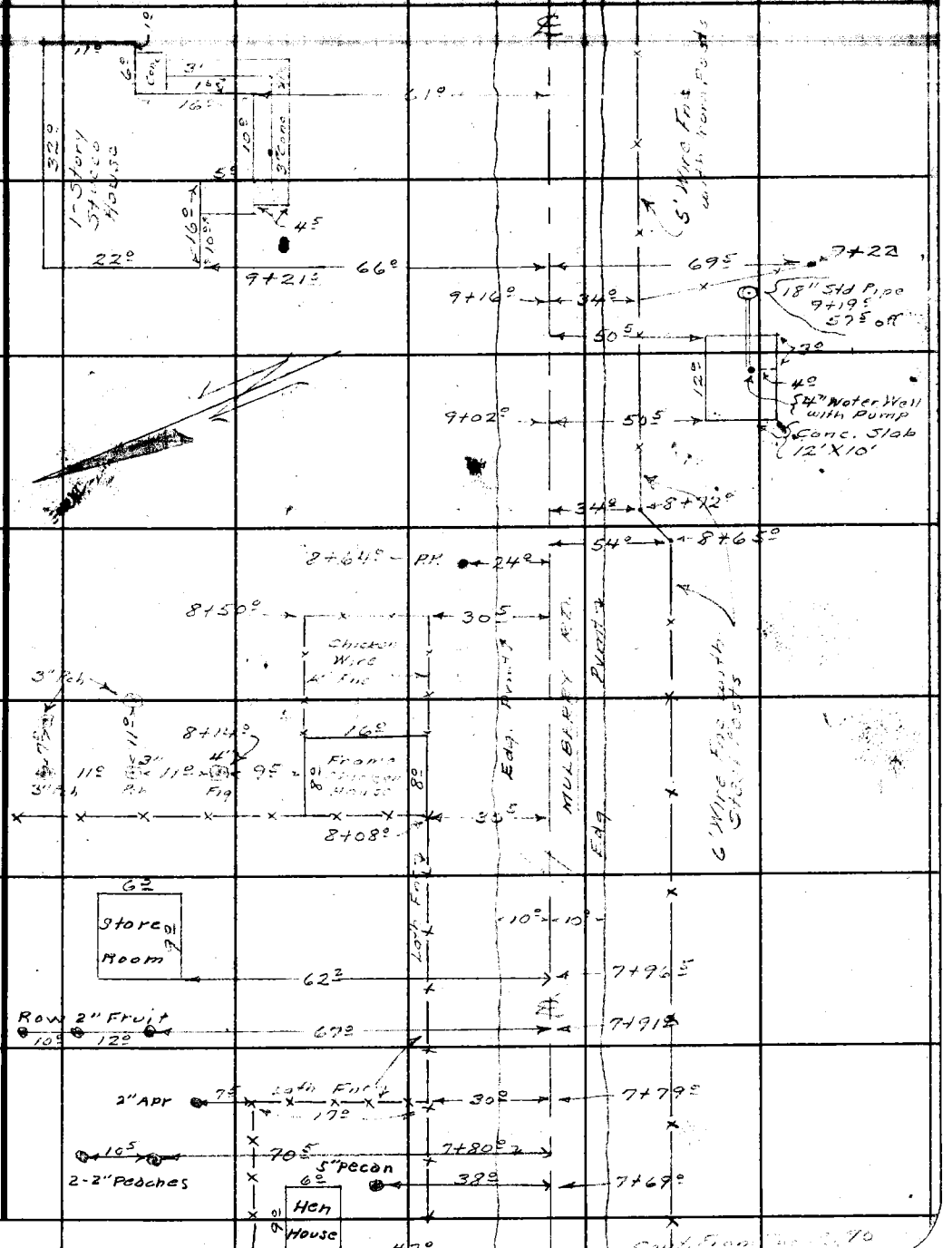

Note: Any Additions or Changes on This Sheet Must be Made or Circled in Red Ink With Date and Name of Person Making Change.

Do not extend notes this side of this line.

RETURN TO
LOS ANGELES COUNTY SURVEYOR
700 HALL OF RECORDS

FORM 247 5M 11-46

F. B. 1265 Pg. 92

Cont. On Bottom Pg. 93

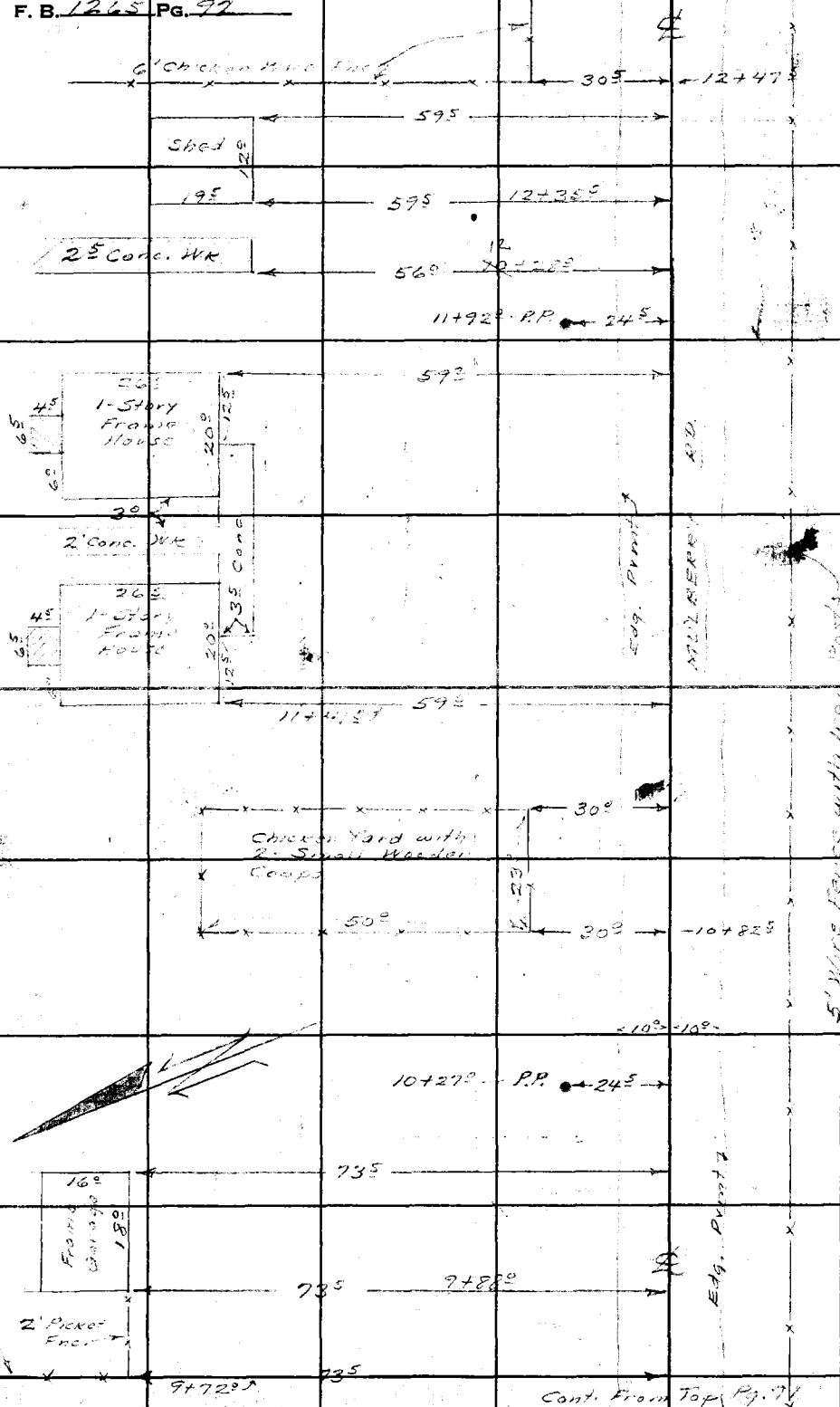

RETURN TO
LOS ANGELES COUNTY SURVEYOR
700 HALL OF RECORDS

Note: Any Additions or Changes on This Sheet Must Be Made or Circled in Red Ink With Date and Name of Person Making Change.

Do not extend notes this side of this line.

Notes Ck'd by	Survey of [illegible]
Map No. B-2057	W. O. 845 Tape No. St'd °F
Office Work [illegible]	Surveyed by Hellstrom
Checked [illegible]	Notes [illegible] Date [illegible]
Date [illegible]	Indexed A. C. Johnson

F. B. [illegible] Pg. 93

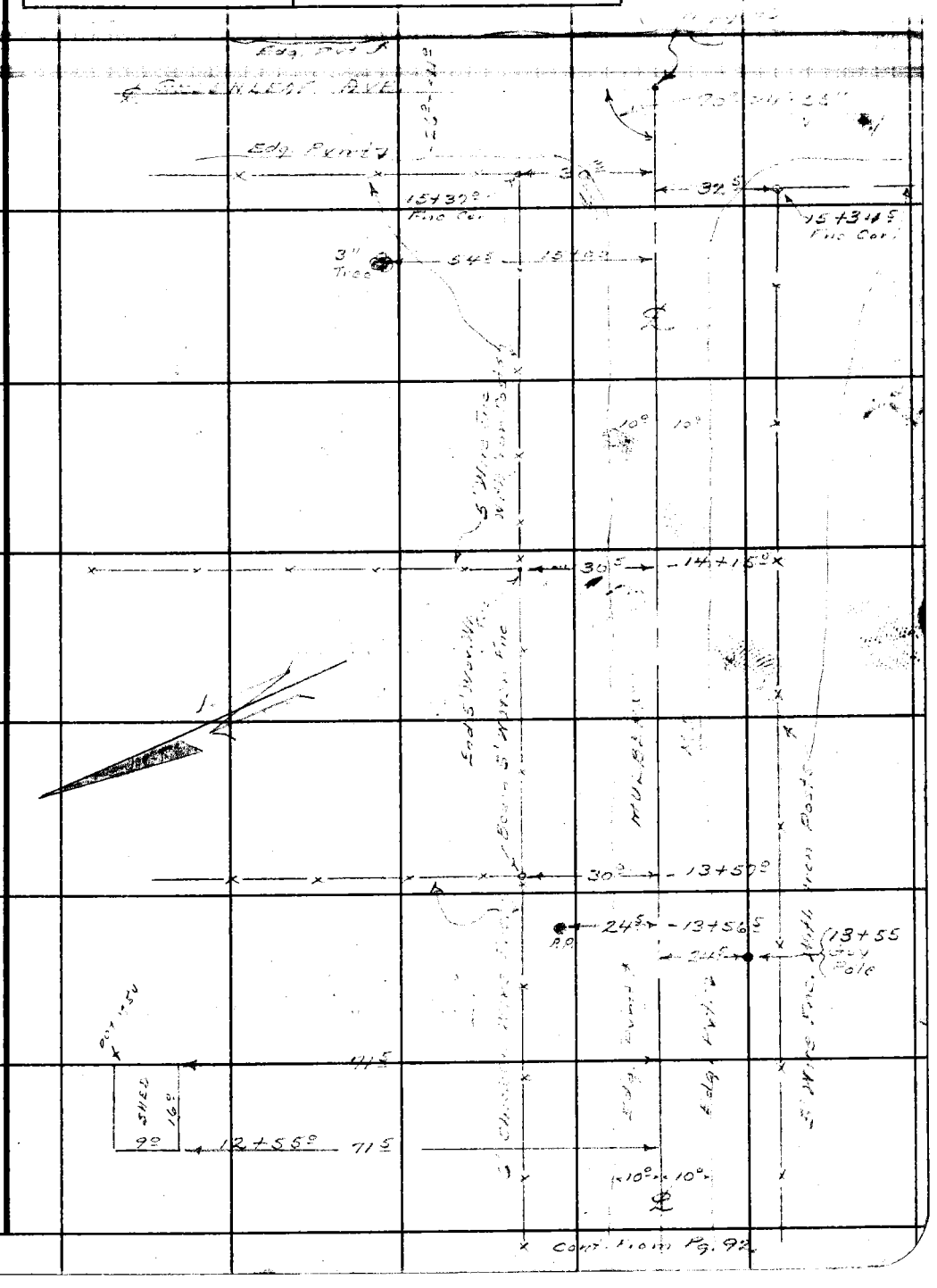

Note: Any Additions or Changes on This Sheet Must be Made or Circled in Red Ink With Date and Name of Person Making Change.

Do not extend notes this side of this line.

RETURN TO
LOS ANGELES COUNTY SURVEYOR
700 HALL OF RECORDS

FORM 247 5M 11-46

RETURN TO
LOS ANGELES COUNTY SURVEYOR
700 HALL OF RECORDS

Note: Any Additions or Changes on This Sheet Must Be Made or Circled in Red Ink With Date and Name of Person Making Change.

Do not extend notes this side of this line.

F. B. 1224 Pg. 24

Notes Ck'd by D.F.W.	Survey of [illegible]
Map No. B-2107	W. O. 8457 Tape No. ___ St'd ___ °F
Office Work Cox	Surveyed by Hellstrom
Checked	Notes A.W.H. Date 6-5-47
Date	Indexed A. C. Johnson 6-27-47

F. B. [illegible] Pg. 95

J. N. 8457.

LAMBERT ROAD.

PAGES 95 TO 116 (Incl)

THESE PAGES SHOW PROPOSED ℄ OF LAMBERT ROAD FROM SORENSON AVE. TO GREENLEAF AVE. WITH ALL THE INTERSECTING CROSS STREETS AND PROPERTY LINES.

FOR TOPOGRAPHY SEE PAGES 117 TO

Note: Any Additions or Changes on This Sheet Must Be Made or Circled in Red Ink With Date and Name of Person Making Change.

Do not extend notes this side of this line.

RETURN TO
LOS ANGELES COUNTY SURVEYOR
700 HALL OF RECORDS

FORM 247 5M 11-46

RETURN TO
LOS ANGELES COUNTY SURVEYOR
700 HALL OF RECORDS

Note: Any Additions or Changes on This Sheet Must be Made or Circled in Red Ink With Date and Name of Person Making Change.

Do not extend notes this side of this line.

F. B. _____ Pg. 26

Notes Ck'd by [illegible]
Map No. B-2103
Office Work [illegible]
Checked
Date

Survey of [illegible]
W. O. 8457 Tape No. 054 St'd 68 °F
Surveyed by HELLSTROM
Notes A.N.H. Date 6-10-41
Indexed A. C. Johnson

F. B. [illegible] Pg. 77



Note: Any Additions or Changes on This Sheet Must be Made or Circled in Red Ink With Date and [illegible] of Person Making Change.

Do not extend notes this side of this line.

RETURN TO
LOS ANGELES COUNTY SURVEYOR
700 HALL OF RECORDS

FORM 247 BM 11-46

RETURN TO
LOS ANGELES COUNTY SURVEYOR
700 HALL OF RECORDS

Note: Any Additions or Changes to This Sheet Must be Made or Circled in Red Ink With Date and Name of Person Making Change.

Do not extend notes this side of this line.

W 5-37-B-6

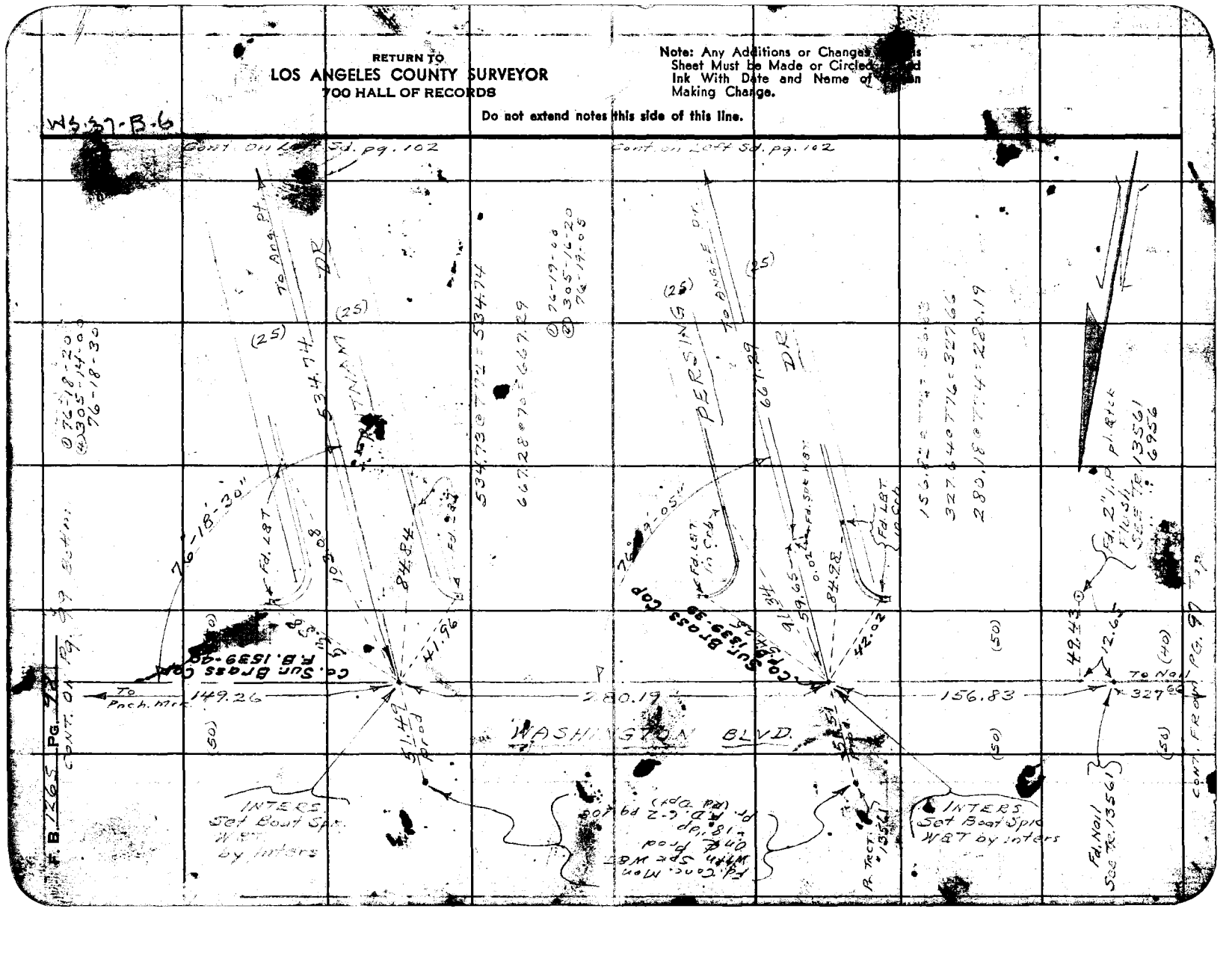

Notes Ck'd by [illegible]	Survey of LAMBERT PD
Map No. B-2103	W. O 8457 Tape No. 054 St'd 68 °F
Office Work [illegible]	Surveyed by Hellstrom
Checked	Notes A.N.H. Date
Date	Indexed A. C. Johnson

F.B. 1265 Pg. 97

W-37-B-6

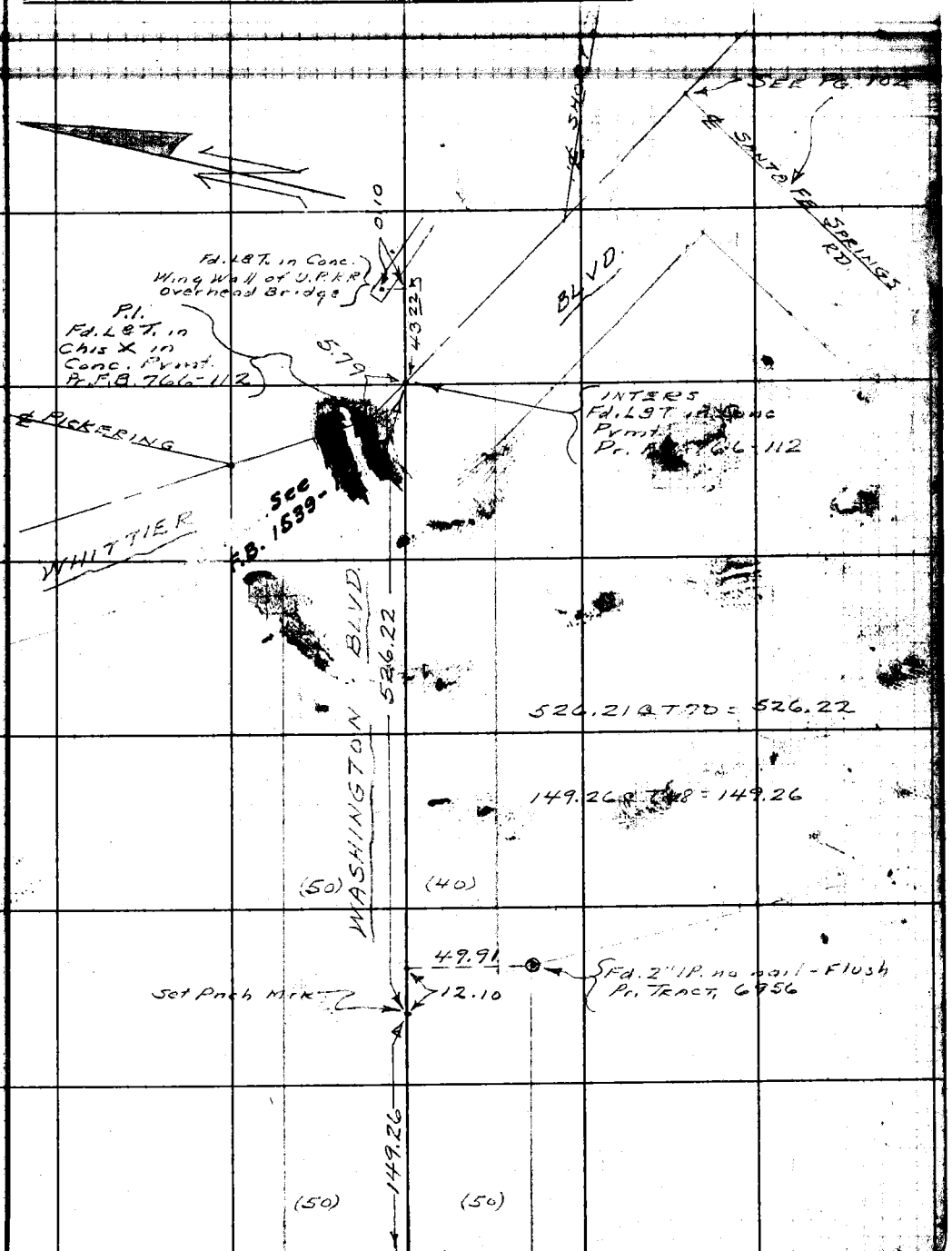

CONT. FROM Pg. 98 (Top)

Note: Any Additions or Changes on This Sheet Must be Made or Circled in Red Ink With Date and Name of Person Making Change.

Do not extend notes this side of this line.

RETURN TO
LOS ANGELES COUNTY SURVEYOR
700 HALL OF RECORDS

FORM 247 5M 11-41

RETURN TO
LOS ANGELES COUNTY SURVEYOR
700 HALL OF RECORDS

Note: Any Additions or Changes on This Sheet Must be Made or Circled in Red Ink With Date and Name of Person Making Change.

Do not extend notes this side of this line.

FB 1265 PG. 100

Notes Ck'd by [illegible]
Map No. B-2103
Office Work [illegible]
Checked
Date

Survey of
W. O. 8457 Tape No. 254 St'd °F
Surveyed by Hellstrom
Notes [illegible] Date [illegible]
Indexed A. C. Johnson

F. B. Pg.



Note: Any Additions or Changes on This Sheet Must be Made or Circled in Red Ink With Date and Name of Person Making Change.

Do not extend notes this side of this line.

RETURN TO
LOS ANGELES COUNTY SURVEYOR
700 HALL OF RECORDS

FORM 247 5M 11-46

F. B. 1265 PG. 102



RETURN TO
LOS ANGELES COUNTY SURVEYOR
700 HALL OF RECORDS

Do not extend notes this side of this line.

Note: Any Additions or Changes on This Sheet Must Be Made or Circled in Red Ink With Date and Name of Person Making Change.

Notes Ck'd by [illegible]	Survey of [illegible]	F. B. [illegible] Pg. [illegible]
Map No. B-2103	W. O. 8457 Tape No. 054 St'd 68 °F	
Office Work [illegible]	Surveyed by Hellstrom	
Checked	Notes A.N.H. Date 6-7-47	
Date	Indexed A. C. Johnson	

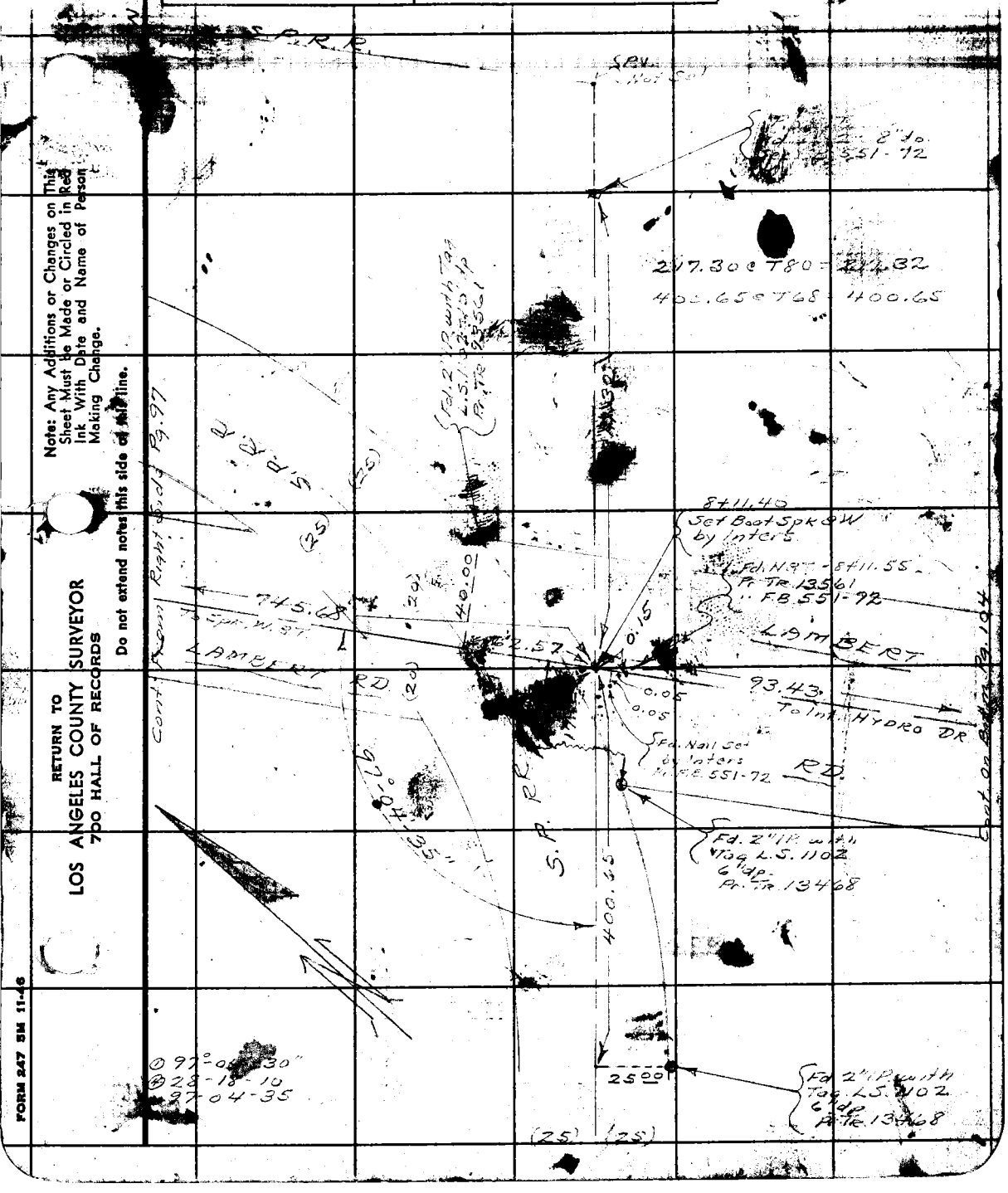

Note: Any Additions or Changes on This Sheet Must be Made or Circled in Red Ink With Date and Name of Person Making Change.

Do not extend notes this side of this line.

RETURN TO
LOS ANGELES COUNTY SURVEYOR
700 HALL OF RECORDS

FORM 247 5M 11-46

F. B. 1265 Pg. 10?

Cont. On Top Left Pg. 42

Cont. From Right Side Pg. ...

4534-A-1

RETURN TO
LOS ANGELES COUNTY SURVEYOR
700 HALL OF RECORDS

Do not extend notes this side of this line.

Note: Any Additions or Changes on This Sheet Must be Made or Circled in Red Ink With Date and Name of Person Making Change.

Notes Ck'd by [illegible]	Survey of [illegible]
Map No. 3-2103	W. O. 845 Tape No. 083 St'd 68 °F
Office Work [illegible]	Surveyed by Hellstrom
Checked	Notes A.N.H. Date 6-18-47
Date	Indexed A. C. Johnson 7-28-47

F.B. 1265 Pg. 155

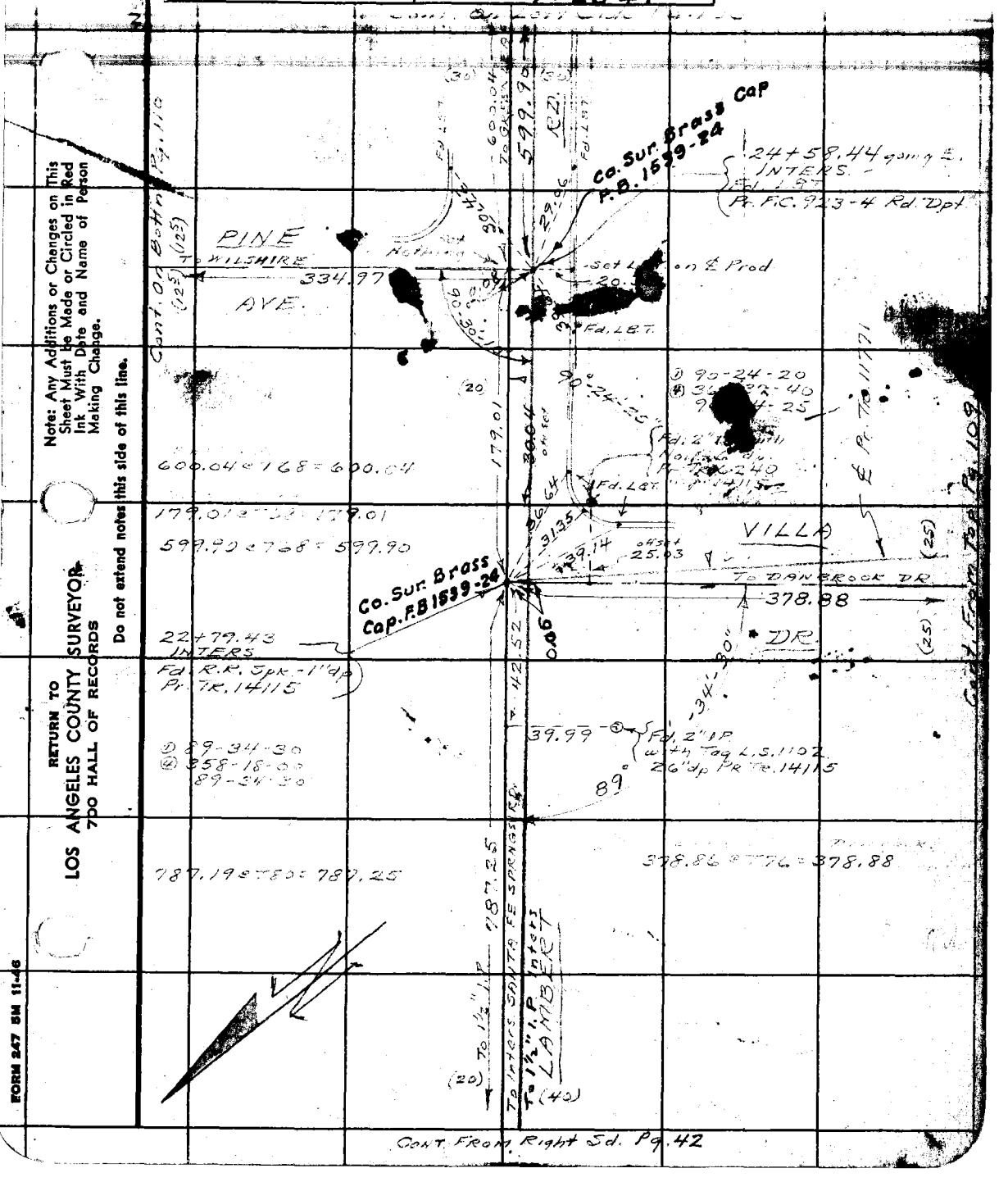

Note: Any Additions or Changes on This Sheet Must be Made or Circled in Red Ink With Date and Name of Person Making Change.

Do not extend notes this side of this line.

RETURN TO
LOS ANGELES COUNTY SURVEYOR
700 HALL OF RECORDS

FORM 247 5M 11-46



RETURN TO
LOS ANGELES COUNTY SURVEYOR
700 HALL OF RECORDS

Do not extend notes this side of this line.

Note: Any Additions or Changes on This Sheet Must be Made or Circled in Red Ink With Date and Name of Person Making Change.

Nº 34-A-1

Notes Ck'd by [illegible]	Survey of [illegible]
Map No. B-2103	W. O. 8457 Tape No. 083 St'd 68 °F
Office Work [illegible]	Surveyed by Hellstrom
Checked	Notes A.N.H. Date 6-20-47
Date	Indexed A. C. Johnson

F. B. 1235 Pg. 107

Note: Any Additions or Changes on This Sheet Must Be Made or Circled in Red Ink With Date and Name of Person Making Change.

Do not extend notes this side of this line.

RETURN TO
LOS ANGELES COUNTY SURVEYOR
700 HALL OF RECORDS

FORM 247 5M 11-46

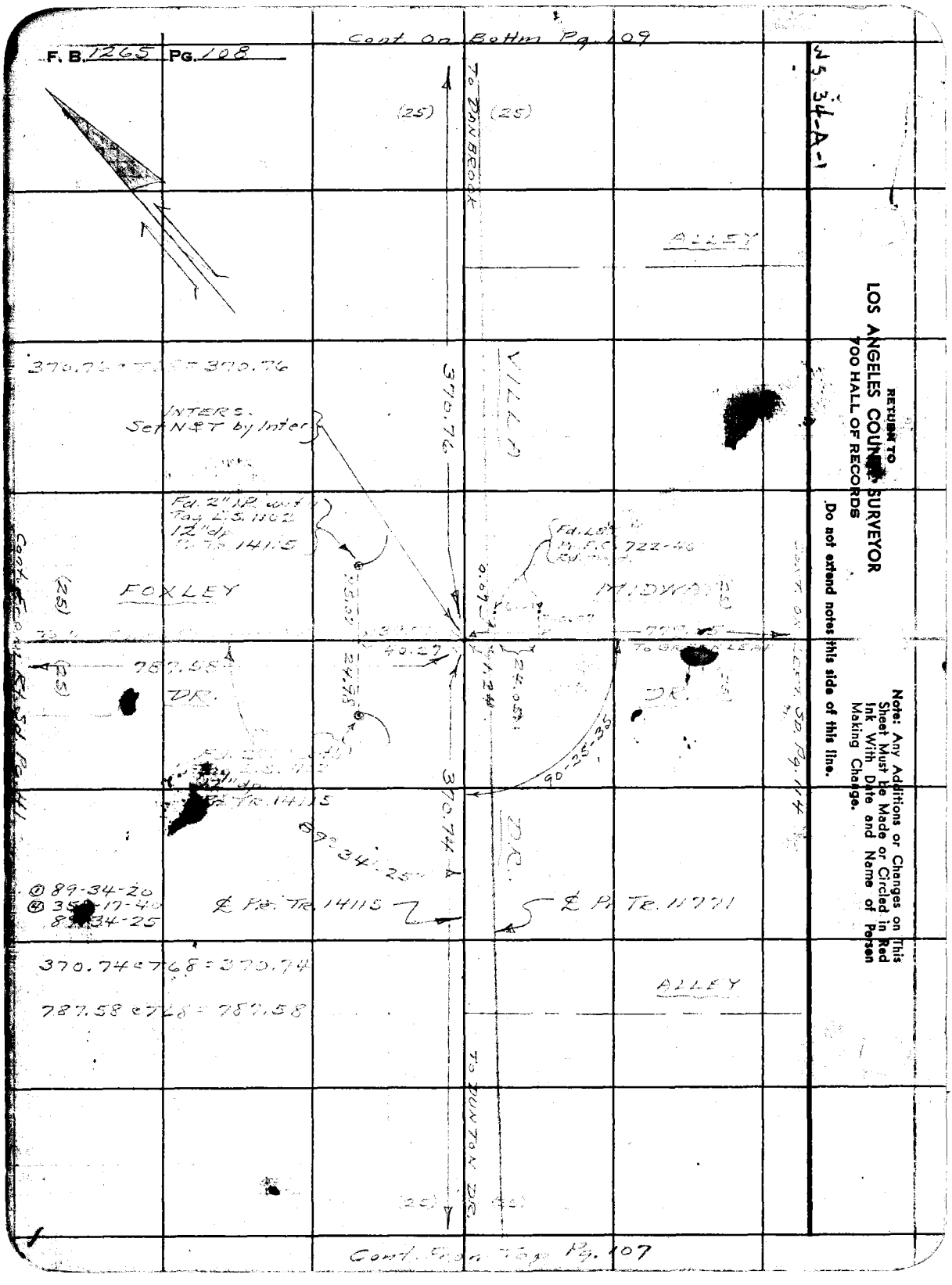

F. B. 1265 PG. 108
Cont. On Bottm Pg. 109
W5 34-A-1
RETURN TO
LOS ANGELES COUNTY SURVEYOR
700 HALL OF RECORDS
Do not extend notes this side of this line.
Note: Any Additions or Changes on This Sheet Must be Made or Circled in Red Ink With Date and Name of Person Making Change.
(25)
(25)
TO DANBROOK
ALLEY
370.76 @ T68 = 370.76
INTERS.
Set N&T by Inter
370.76
VILLA
Fd. 2" I.P. with Tag L.S. 1102 12" dp Pr. Tr. 14115
Fd. L.S. 722-46
FOXLEY
MIDWAY
(25)
(25)
40.27
24.98
24.05
787.58
DR.
DR.
90-25-35
Pr. Tr. 14115
89°34'25"
370.74
DR.
89-34-20
35-17-40
89-34-25
℄ Pr. Tr. 14115
℄ Pr. Tr. 11771
370.74 @ T68 = 370.74
787.58 @ T68 = 787.58
ALLEY
TO DUNTON DR.
(25)
(25)
Cont. From Rt. Sd. Pg. 41
Cont. On Left Sd. Pg. 114
Cont. From Top Pg. 107

Notes Ck'd by [illegible]	Survey of [illegible]	F. B. 1265 Pg. 109
Map No. 5-2403	W. O. 8457 Tape No. 283 St'd 68 °F	
Office Work [illegible]	Surveyed by Hellstrom	
Checked	Notes [illegible] Date [illegible]	
Date	Indexed W. C. Johnson	

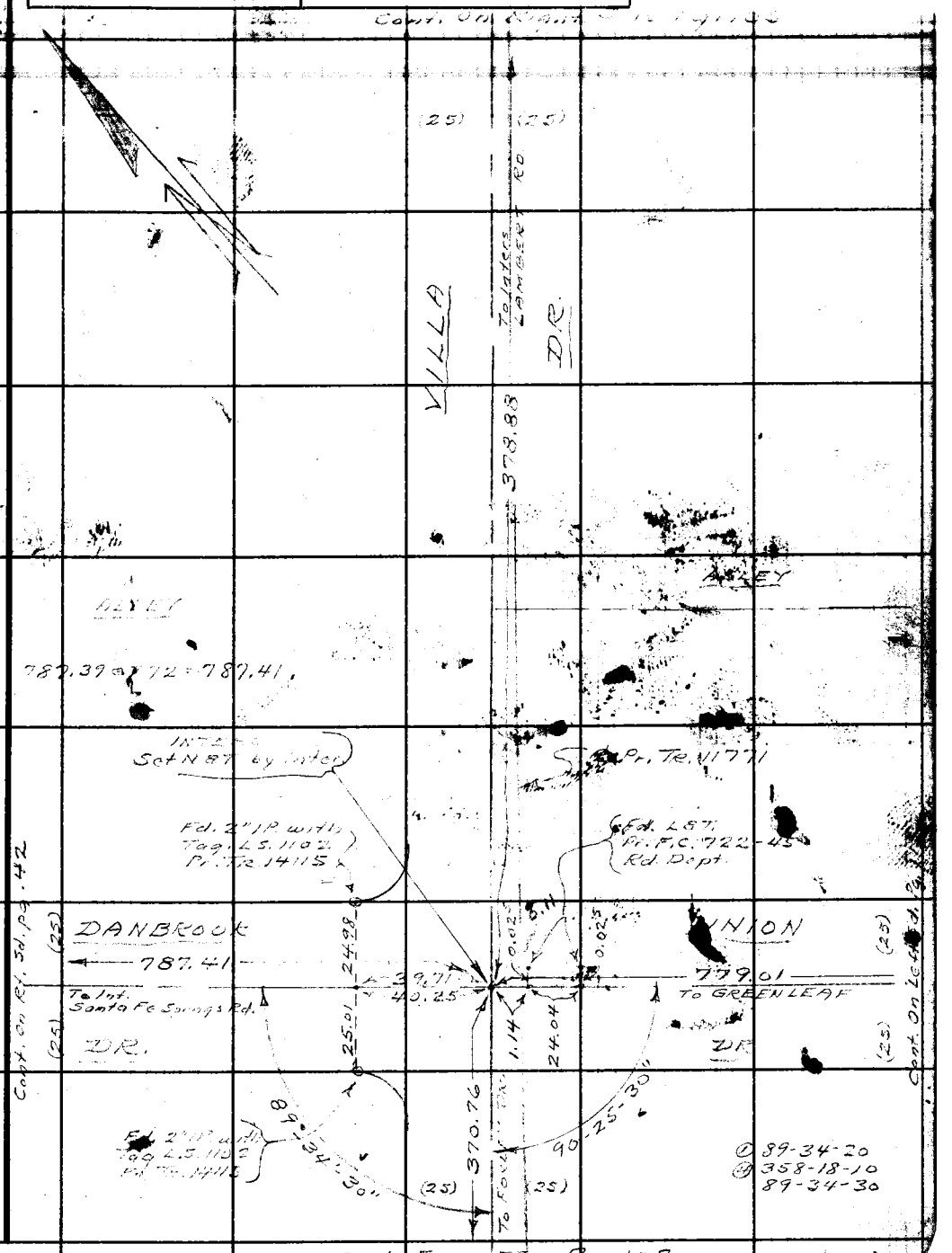

Cont. From Top Pg. 108

Note: Any Additions or Changes on This Sheet Must be Made or Circled in Red Ink With Date and Name of Person Making Change.

Do not extend notes this side of this line.

RETURN TO
LOS ANGELES COUNTY SURVEYOR
700 HALL OF RECORDS

FORM 247 5M 11-46

F. B. 1225 Pg. 110



Cont. From Left Sh. 10 Pg. 105

Notes Ck'd by DR [illegible]	Survey of LAMBERT RD
Map No. B-2103	W. O. 8457 Tape No. 083 St'd 68 °F
Office Work [illegible]	Surveyed by Hellstrom
Checked	Notes A.N.H. Date 7-1-47
Date	Indexed A. C. Johnson

F.B. 1265 Pg. 111

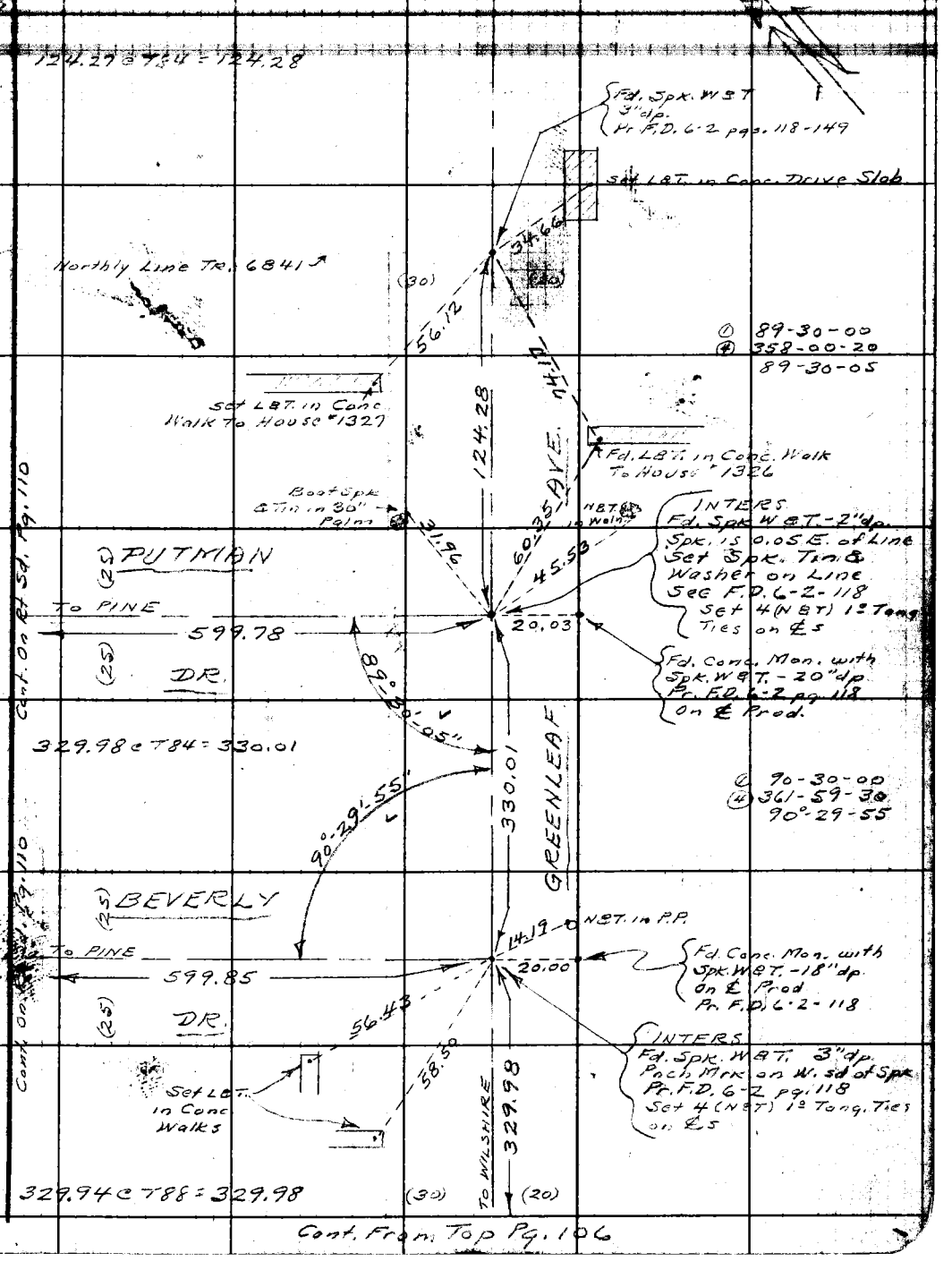

Note: Any Additions or Changes Sheet Must be Made or Circled in Ink With Date and Name Making Change.

Do not extend notes this side of this line.

RETURN TO
LOS ANGELES COUNTY SURVEYOR
700 HALL OF RECORDS

FORM 247 5M 11-41

RETURN TO

LOS ANGELES COUNTY SURVEYOR

700 HALL OF RECORDS

Note: Any Additions or Changes on This Sheet Must be Made or Circled in Red Ink With Date and Name of Person Making Change.

Do not extend notes this side of this line.

F.B. 1265 PG. 112

Notes Ck'd by [illegible]	Survey of [illegible]
Map No. B-2123	W. O. 8457 Tape No. 083 St'd 68 °F
Office Work [illegible]	Surveyed by Hellstrom
Checked	Notes A.N.H. Date 6-16-47
Date	Indexed A. C. Johnson

F. B. [illegible] Pg. [illegible]



Note: Any Additions or Changes on This Sheet Must be Made or Circled in Red Ink With Date and Name of Person Making Change.

Do not extend notes this side of this line.

RETURN TO
LOS ANGELES COUNTY SURVEYOR
700 HALL OF RECORDS

FORM 247 5M 11-46

F. B. 1265 Pg. 114

Cont. On Bottom Pg. 115

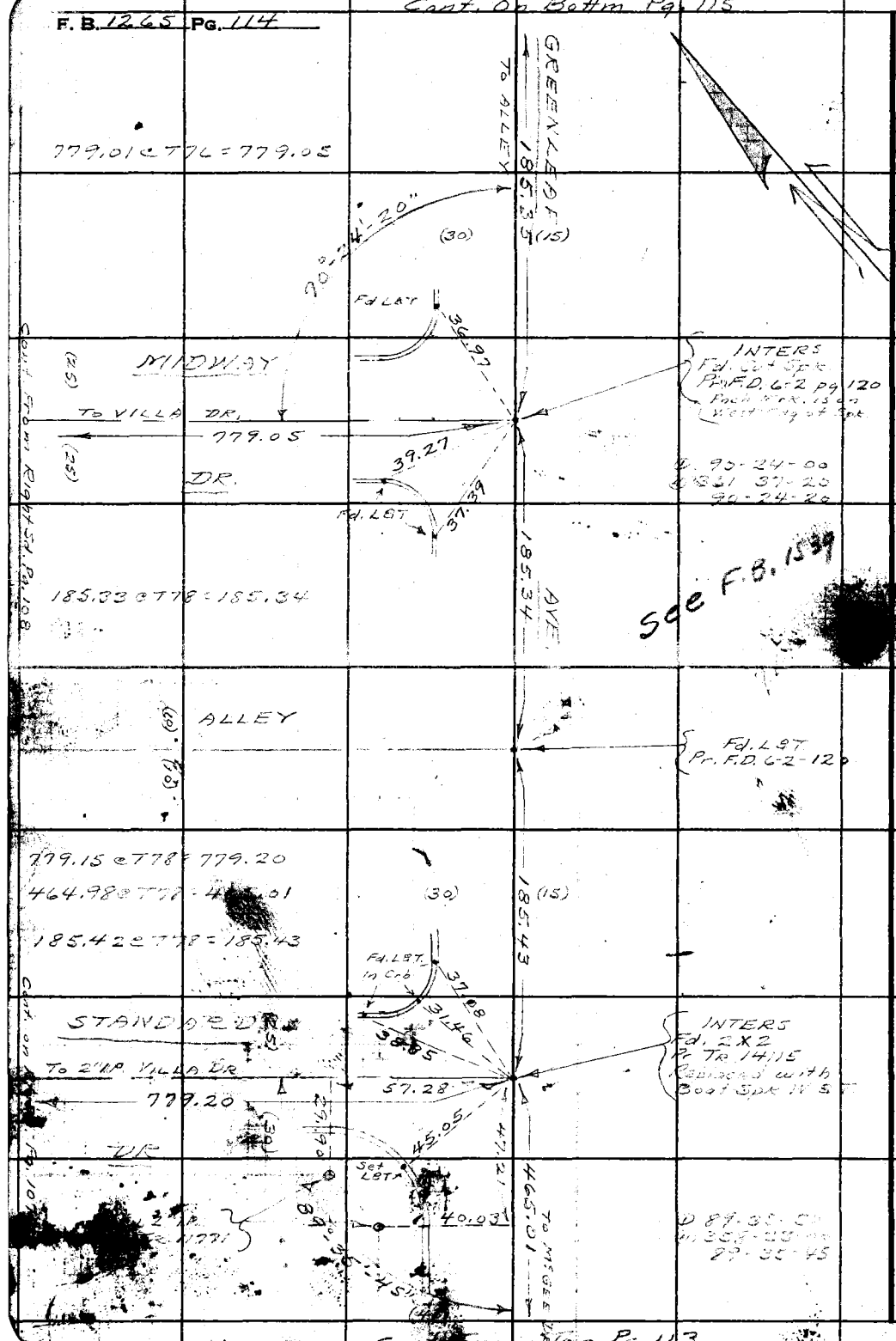

Cont. on Pg. 113

RETURN TO
LOS ANGELES COUNTY SURVEYOR
700 HALL OF RECORDS

Do not extend notes this side of this line.

Note: Any Additions or Changes on This Sheet Must Be Made or Circled in Red Ink With Date and Name of Person Making Change.

Notes Ck'd by [illegible]	Survey of [illegible]
Map No. B-2103	W. O. 2457 Tape No. 283 St'd 68 °F
Office Work [illegible]	Surveyed by Hellstrom
Checked	Notes [illegible] Date [illegible]
Date	Indexed A. C. Johnson

F. B. [illegible] Pg. [illegible]

Cont. On Bottom Pg. 106

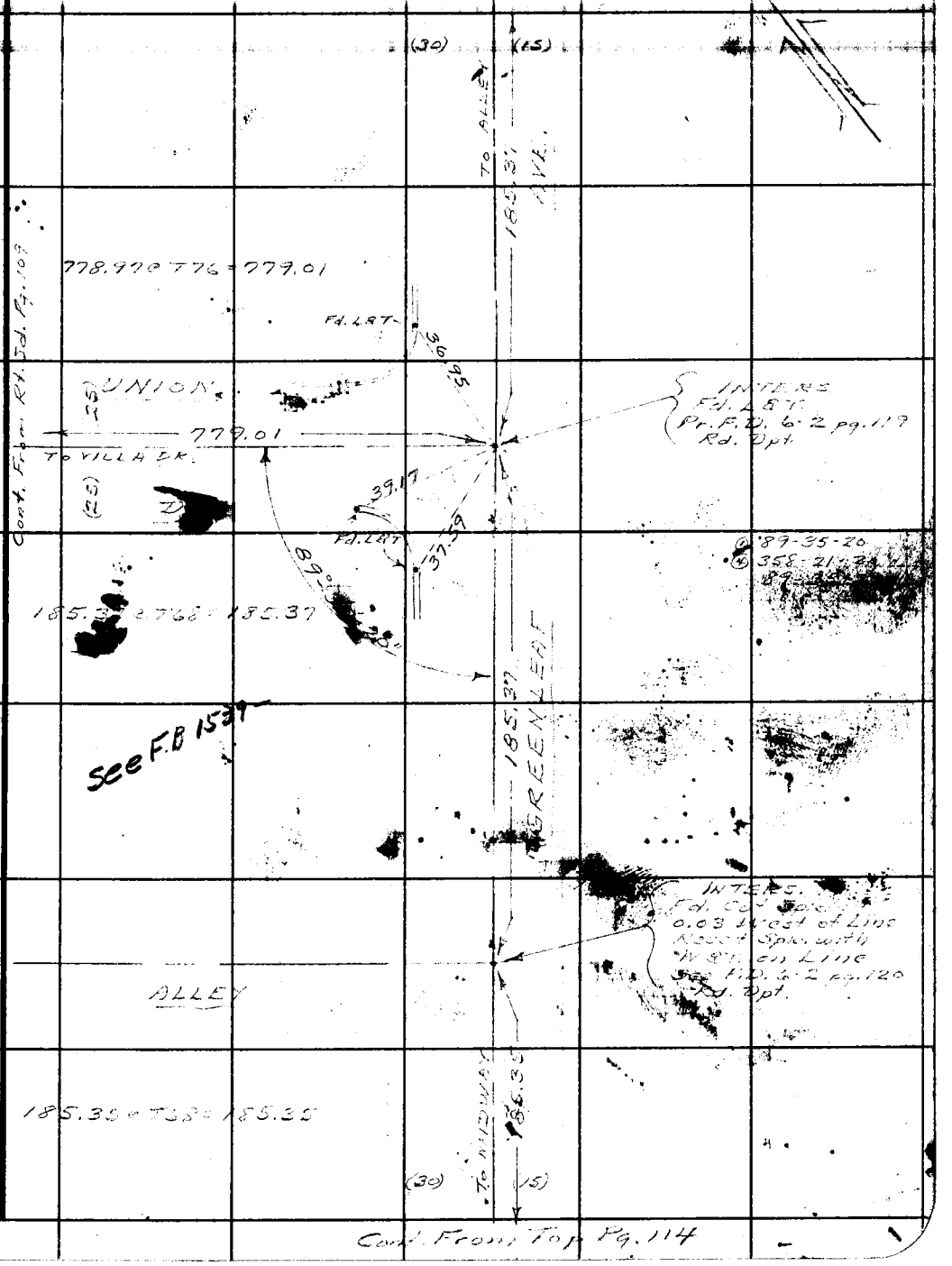

Cont. From Rt. Sd. Pg. 109

Note: Any Additions or Changes on This Sheet Must be Made or Circled in Red Ink With Date and Name of Person Making Change.

Do not extend notes this side of this line.

RETURN TO
LOS ANGELES COUNTY SURVEYOR
700 HALL OF RECORDS

FORM 247 5M 11-46

RETURN TO
LOS ANGELES COUNTY SURVEYOR
700 HALL OF RECORDS

Note: Any Additions or Changes on This Sheet Must Be Made or Circled in Red Ink With Date and Name of Person Making Change.

Do not extend notes this side of this line.

F. B. 1263 Pg. 116

Notes Ck'd by
Map No. B-2103
Office Work
Checked
Date

Survey of
W. O. 8451 Tape No. St'd °F
Surveyed by Helstrom
Notes A.N.H. Date 6-10-41
Indexed A. O. Johnson 6-27-41

F. B. 13[illegible] Pg. 11[illegible]

J.N. 8451.

LAMBERT ROAD.

PAGES 119 TO

TOPOGRAPHY OF PROPOSED ℄ FROM

SORENSON AVE TO GRENADA ST AVE

FOR ℄ NOTES SEE PAGES 95 TO 116

Note: Any Additions or Changes on This Sheet Must be Made or Circled in Red Ink With Date and Name of Person Making Change.

Do not extend notes this side of this line.

RETURN TO
LOS ANGELES COUNTY SURVEYOR
700 HALL OF RECORDS

FORM 247 SM 11-46

RETURN TO
LOS ANGELES COUNTY SURVEYOR
700 HALL OF RECORDS

Note: Any Additions or Changes on This Sheet Must be Made or Circled in Red Ink With Date and Name of Person Making Change.

Do not extend notes this side of this line.

F. B. 1223 Pg. 118

Notes Ck'd by	Survey of LAMBERT RD.
Map No. B-2103	W. O. 8457 Tape No. St'd °F
Office Work Cay	Surveyed by Hellstrom
Checked	Notes H.E.E. Date 6-1-4[illegible]
Date	Indexed A. C. Johnson

F. B. 1365 Pg. 119

Cont. on Lower Left Pg. 123

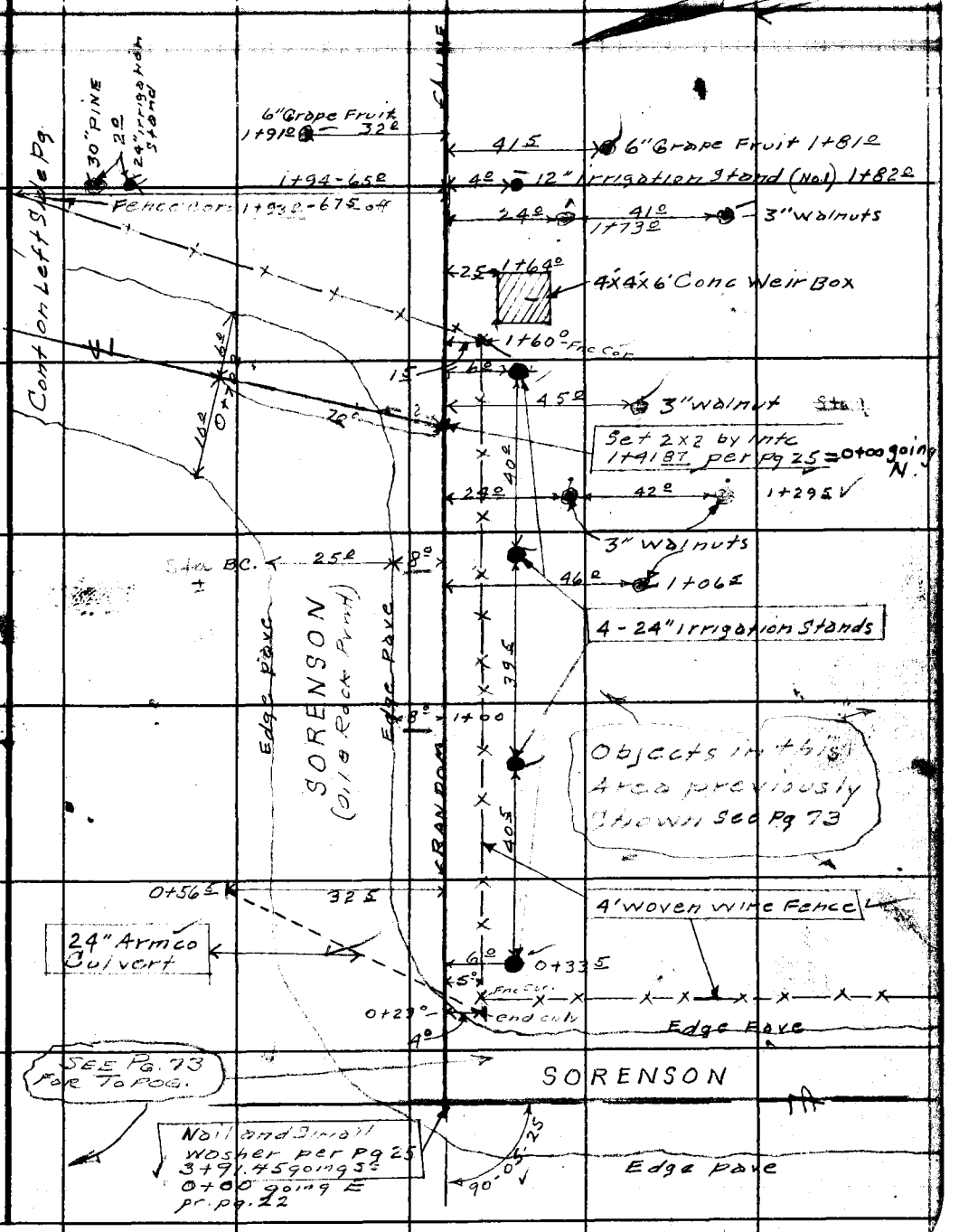

Note: Any Additions or Changes on This Sheet Must be Made or Circled in Red Ink With Date and Name of Person Making Change.

Do not extend notes this side of this line.

RETURN TO
LOS ANGELES COUNTY SURVEYOR
700 HALL OF RECORDS

247 SM 11-46

RETURN TO
LOS ANGELES COUNTY SURVEYOR
700 HALL OF RECORDS

Note: Any Additions or Changes on This Sheet Must be Made or Circled in Red Ink With Date and Name of Person Making Change.

Do not extend notes this side of this line.

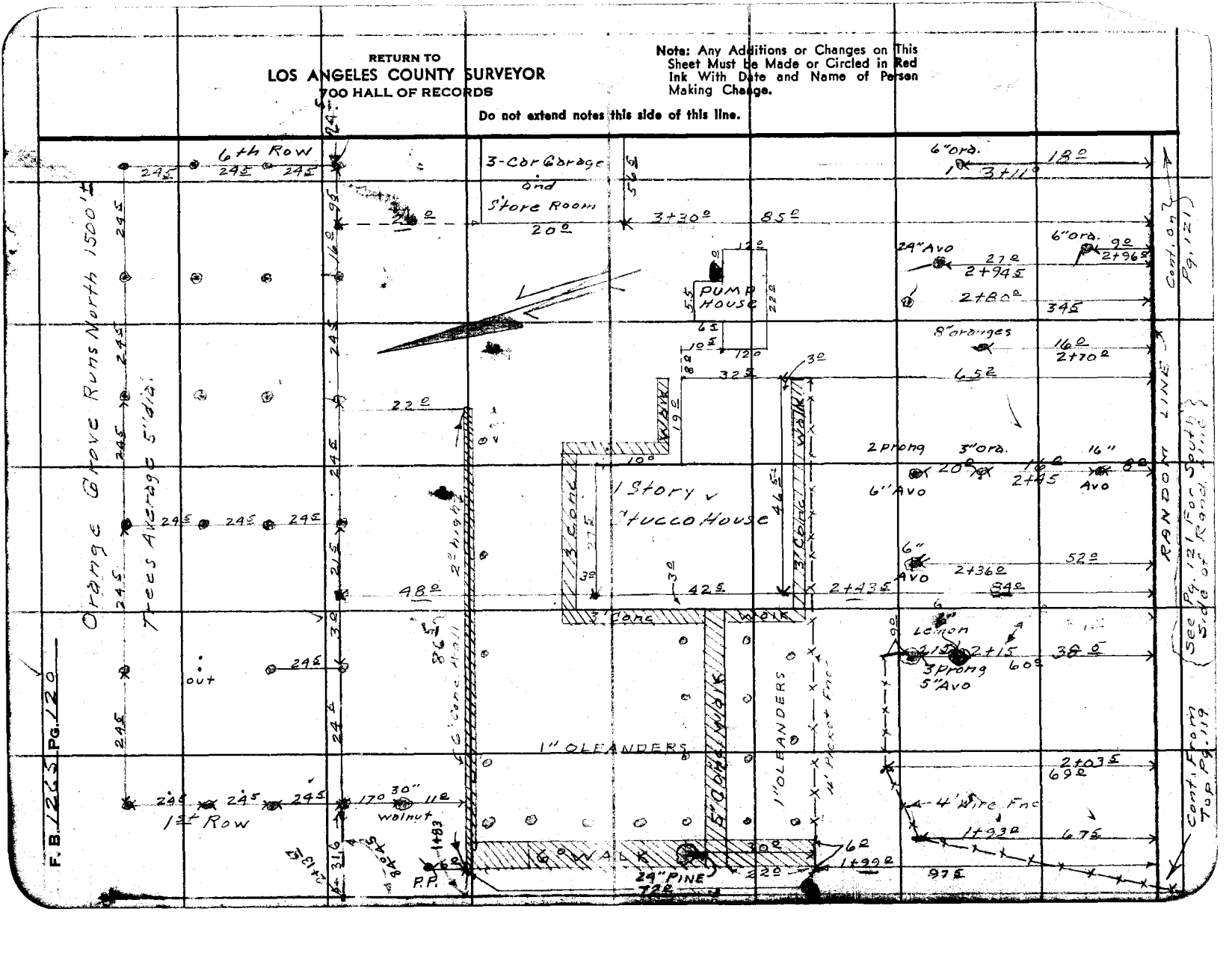

Notes Ck'd by	Survey of LAMBERT Rd	F. B. 1265 Pg. 121
Map No. Cox	W. O. Tape No. St'd °F	
Office Work B-2103	Surveyed by Hellstrom	
Checked	Notes H.E.E. Date 6-11-41	
Date	Indexed A. C. Johnson	

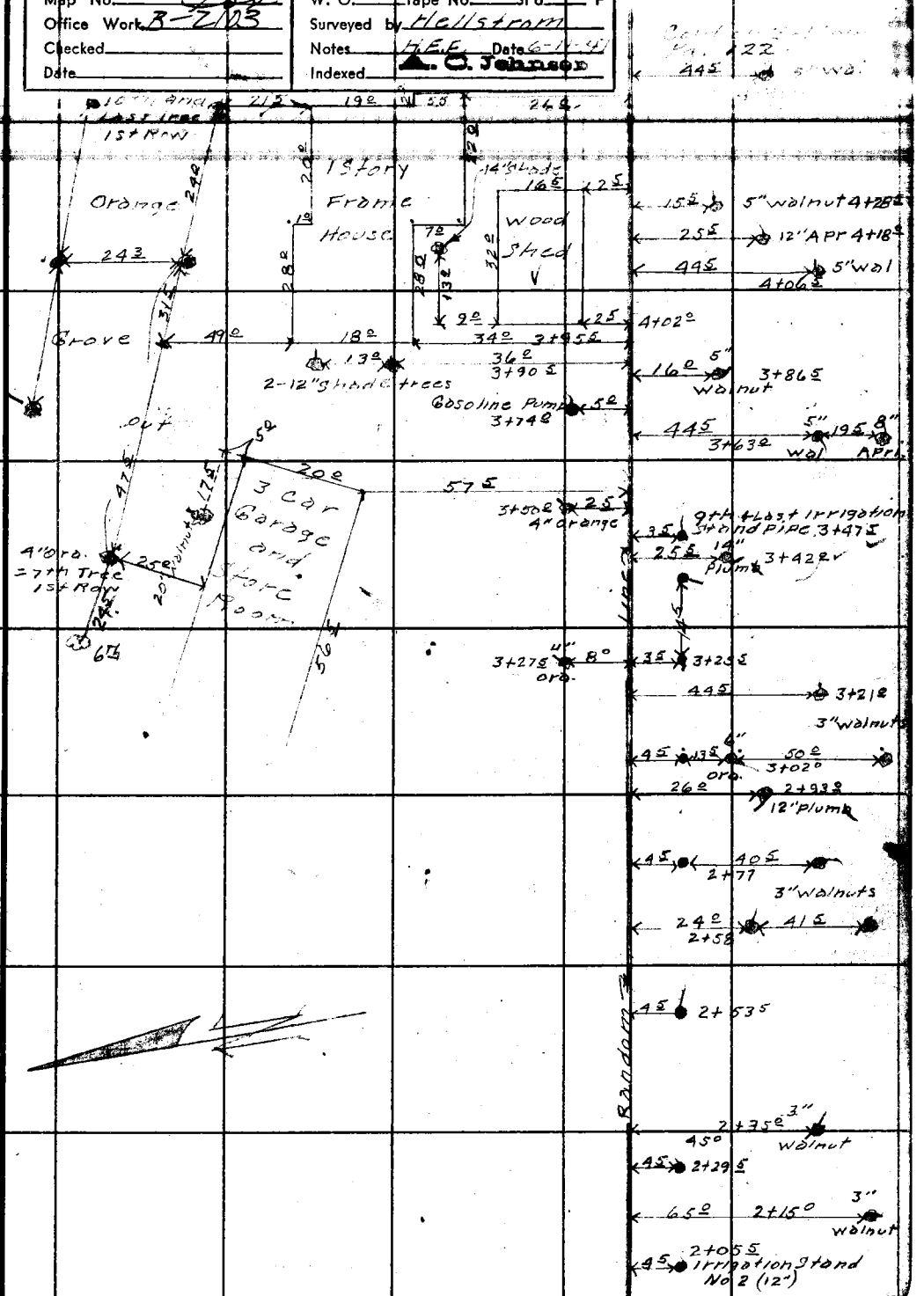

Cont from Lower Right Pg. 120

Note: Any Additions or Changes on This Sheet Must be Made or Circled in Red Ink With Date and Name of Person Making Change.

Do not extend notes this side of this line.

RETURN TO
LOS ANGELES COUNTY SURVEYOR
700 HALL OF RECORDS

FORM 247 5M 11-46

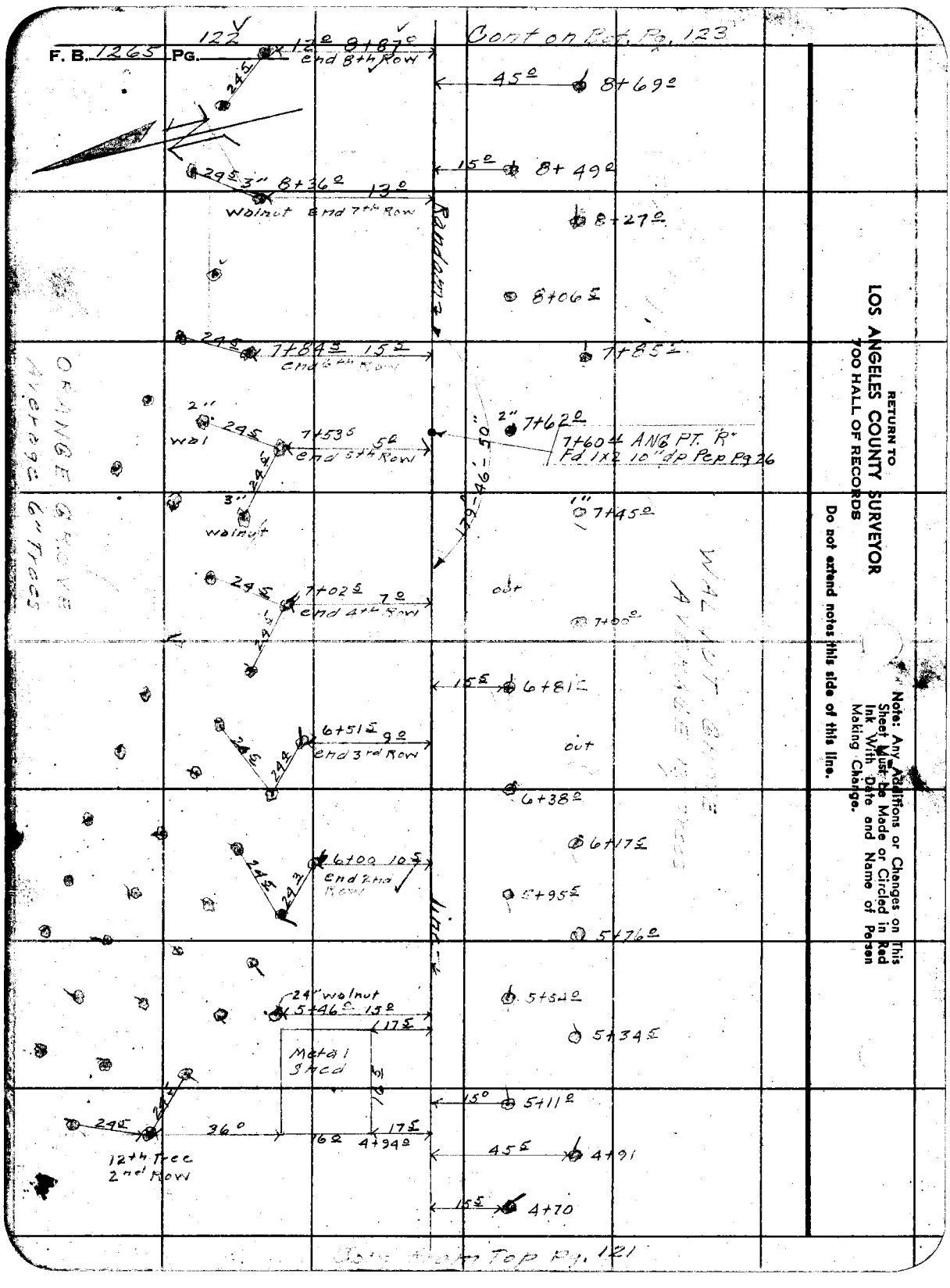

RETURN TO
LOS ANGELES COUNTY SURVEYOR
700 HALL OF RECORDS

Do not extend notes this side of this line.

Note: Any Additions or Changes on This Sheet Must be Made or Circled in Red Ink With Date and Name of Person Making Change.

Notes Ck'd by	Survey of [illegible]
Map No. B-2103	W. O. Tape No. St'd °F
Office Work Cox	Surveyed by Hellstrom
Checked	Notes H.E.F. Date [illegible]
Date	Indexed A. C. Johnson

F. B. 1265 Pg. 123

Cont. Bot. Pg. 124

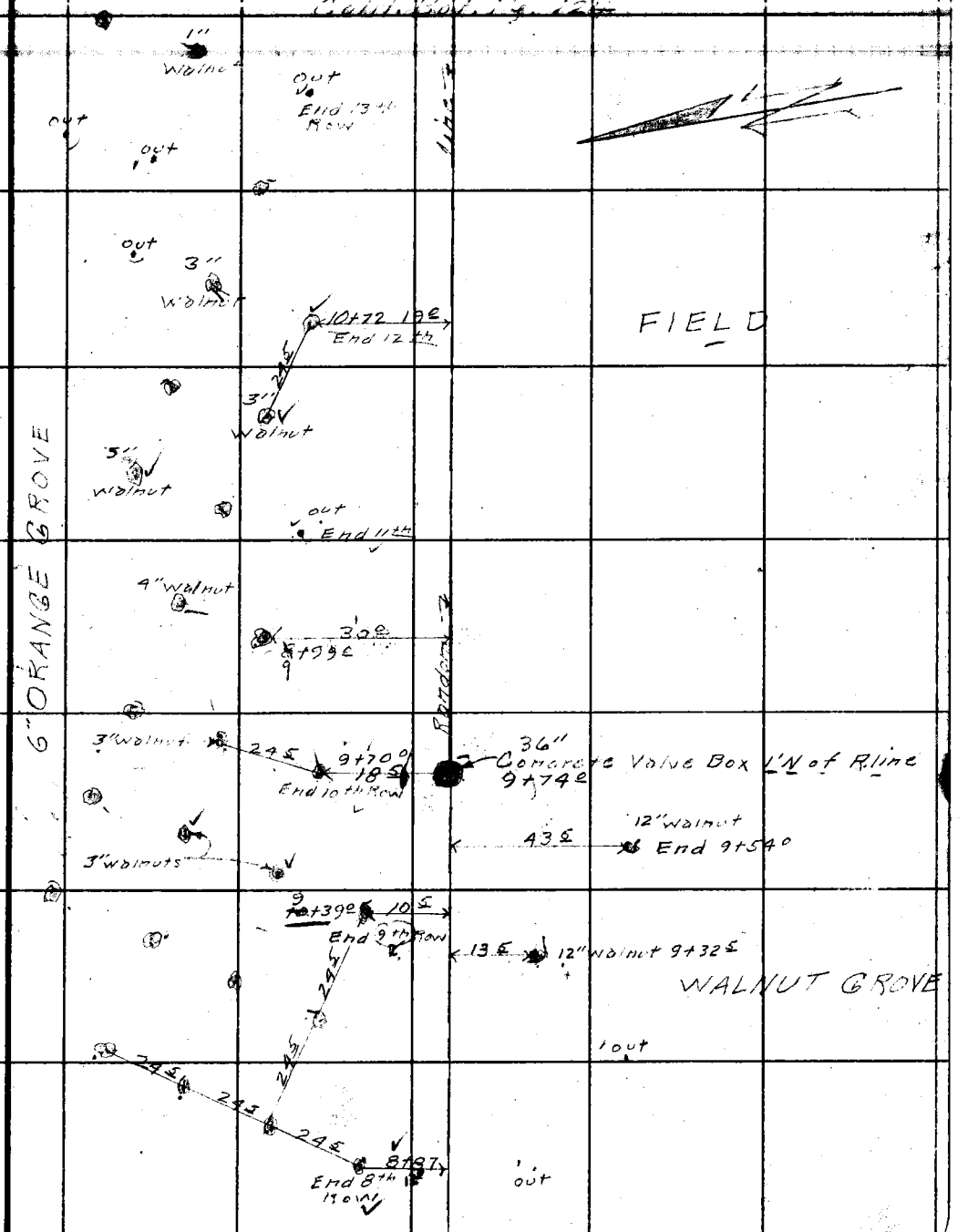

Cont from Top Pg. 122

Note: Any Additions or Changes on This Sheet Must be Made or Circled in Red Ink With Date and Name of Person Making Change.

Do not extend notes this side of this line.

RETURN TO
LOS ANGELES COUNTY SURVEYOR
700 HALL OF RECORDS

FORM 247 5M 11-46

F. B. 1265 PG. 124

Cont on Bot Pg. 125



RETURN TO
LOS ANGELES COUNTY SURVEYOR
700 HALL OF RECORDS

Do not extend notes this side of this line.

Note: Any Additions or Changes on This Sheet Must Be Made or Circled in Red Ink With Date and Name of Person Making Change.

Cont. from Top Pg. 123

Notes Ck'd by
Map No. B-2103
Office Work
Checked
Date

Survey of
W. O. Tape No. St'd °F
Surveyed by Hellstrom
Notes H.E.F. Date 6-12-47
Indexed A. Q. Johnson

F. B. 124 Pg. 125

Note: Any Additions or Changes on This Sheet Must Be Made or Circled in Red Ink With Date and Name of Person Making Change.

Do not extend notes this side of this line.

RETURN TO
LOS ANGELES COUNTY SURVEYOR
700 HALL OF RECORDS

FORM 247 SM 11-46

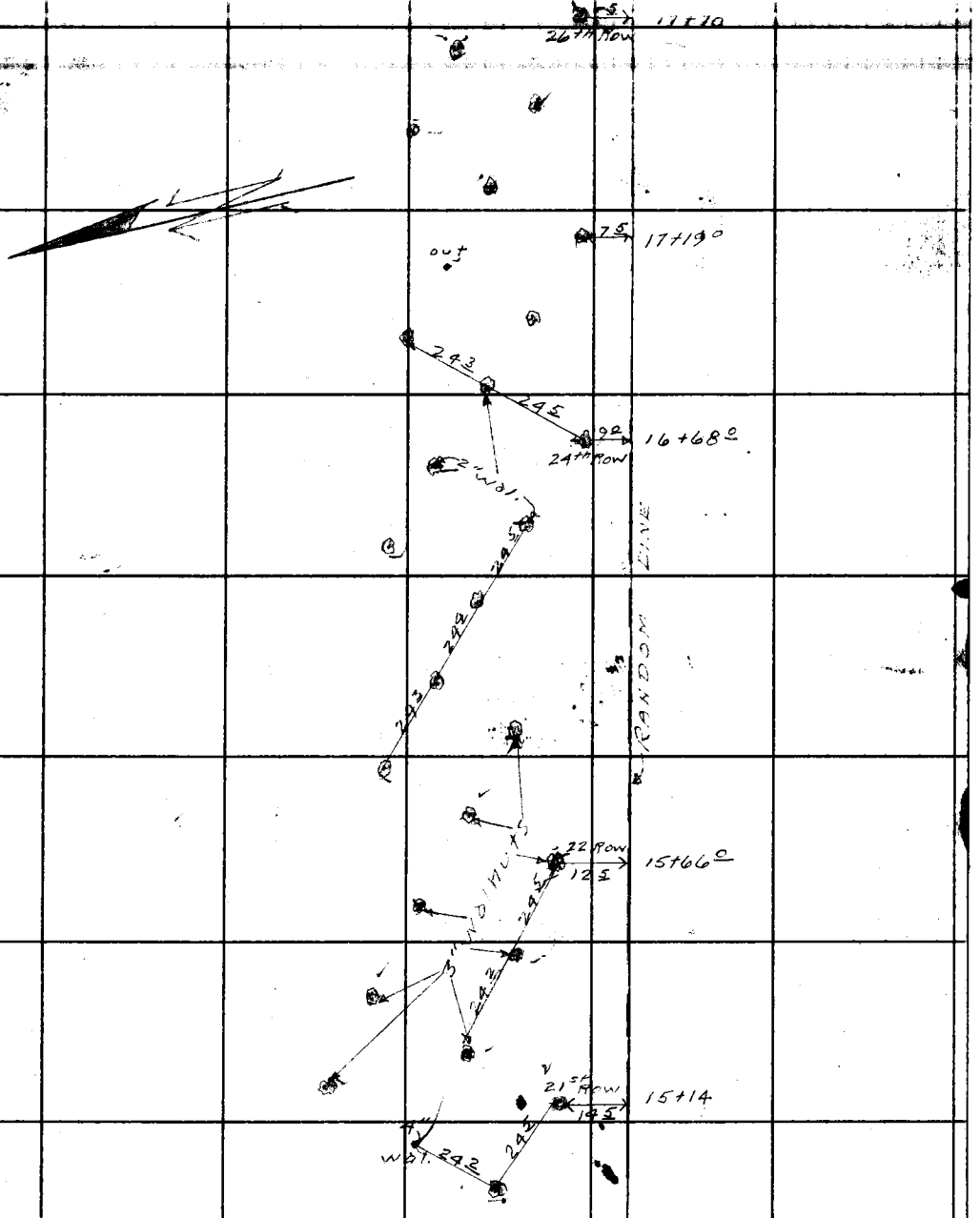

Cont from TCK Pg. 124

F. B. 1265 PG. 126

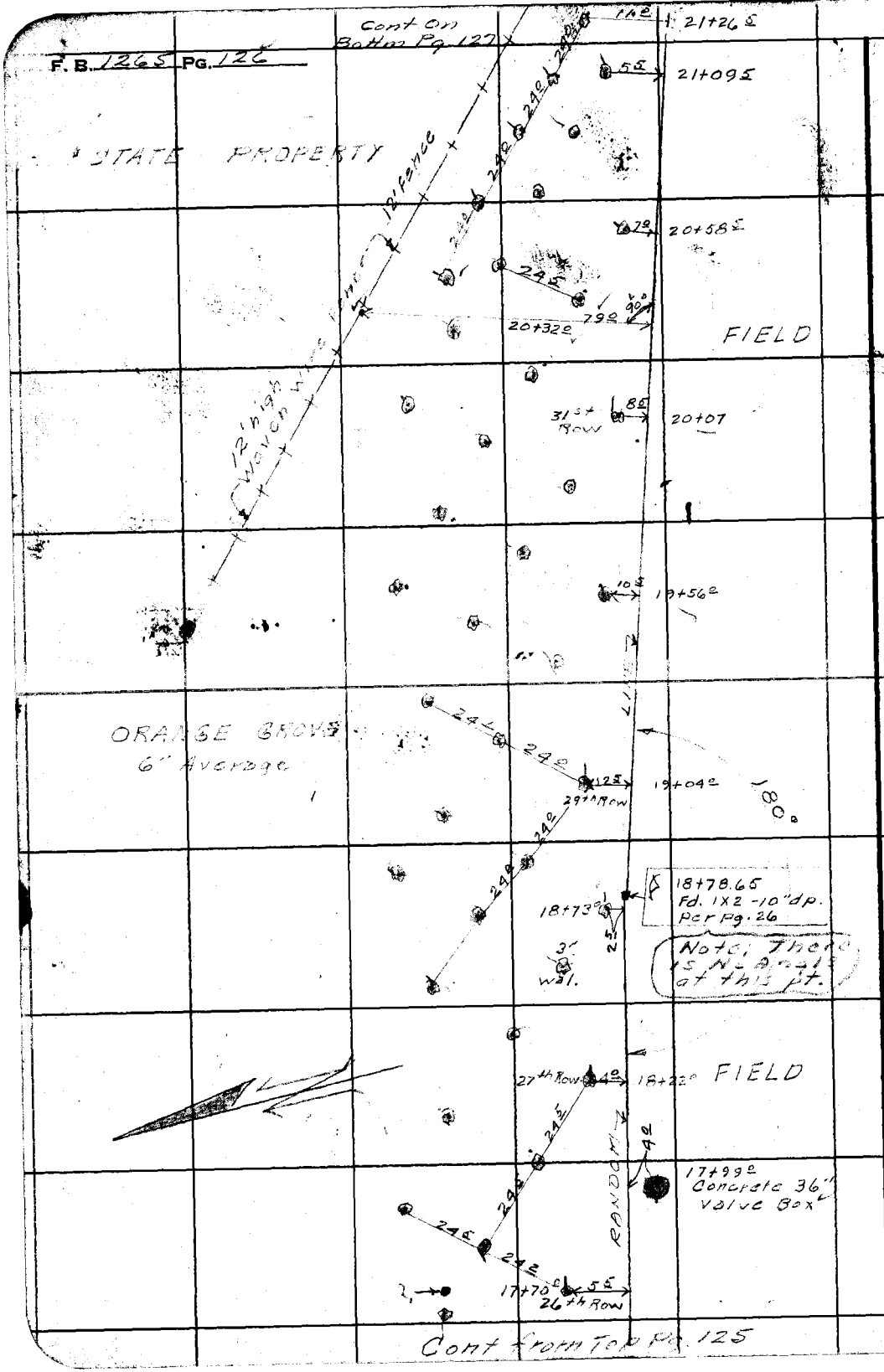

RETURN TO
LOS ANGELES COUNTY SURVEYOR
700 HALL OF RECORDS

Do not extend notes this side of this line.

Note: Any Additions or Changes on This Sheet Must Be Made or Circled in Red Ink With Date and Name of Person Making Change.

Notes Ck'd by	Survey of LAMBERT RD
Map No. B-7103	W. O. 8457 Tape No. St'd °F
Office Work	Surveyed by Hellstrom
Checked	Notes A.N.H. Date 6-13-41
Date	Indexed A. C. Johnson

F.B. 1265 Pg. 127

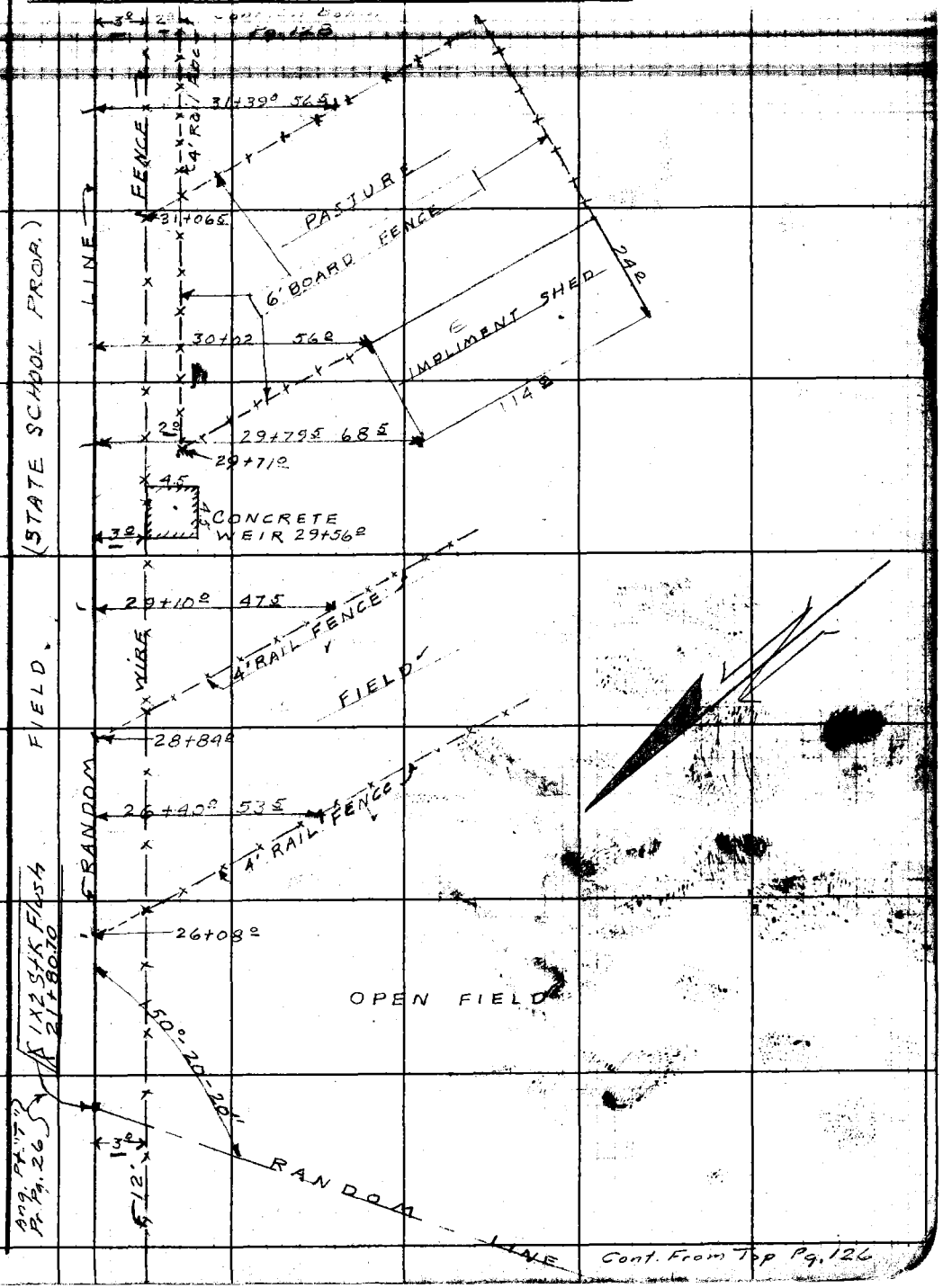

Cont. From Top Pg. 126

Note: Any Additions or Changes on This Sheet Must be Made or Circled in Red Ink With Date and Name of Person Making Change.

Do not extend notes this side of this line.

RETURN TO
LOS ANGELES COUNTY SURVEYOR
700 HALL OF RECORDS

FORM 247 5M 11-41

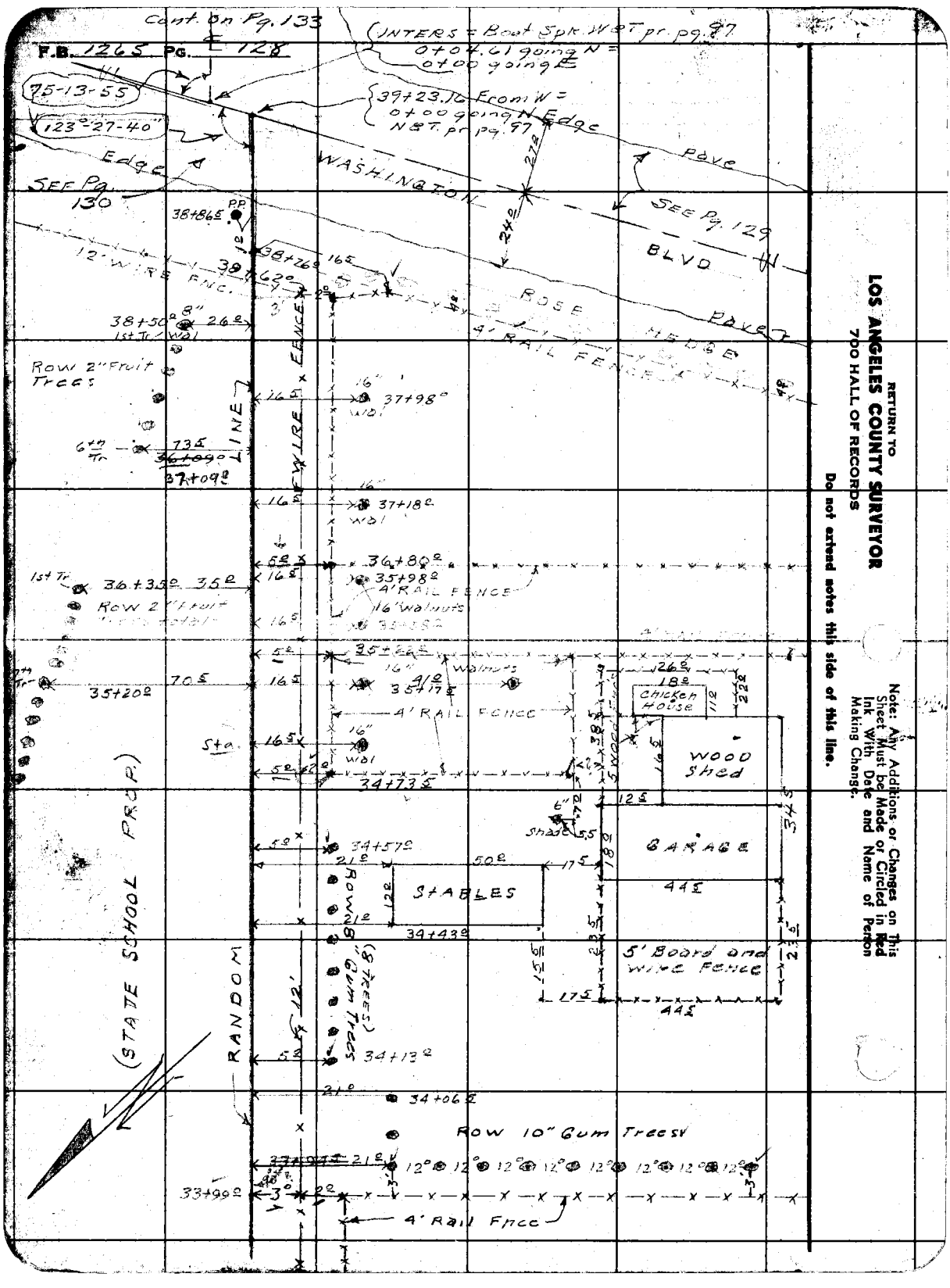

RETURN TO
LOS ANGELES COUNTY SURVEYOR
700 HALL OF RECORDS

Do not extend notes this side of this line.

Note: Any Additions or Changes on This Sheet Must be Made or Circled in Red Ink With Date and Name of Person Making Change.

Notes Ck'd by
Map No. B-203
Office Work Cox
Checked
Date

Survey of
W. O. 845 Tape No. St'd °F
Surveyed by
Notes Date
Indexed A. C. Johnson

F. B. 1265 Pg. 129

1) 80-25-40
2) 160-51-40

Note: Any Additions or Changes on This Sheet Must be Made or Circled in Red Ink With Date and Name of Person Making Change.

Do not extend notes this side of this line.

RETURN TO
LOS ANGELES COUNTY SURVEYOR
720 HALL OF RECORDS

FORM 247 SM 11-46

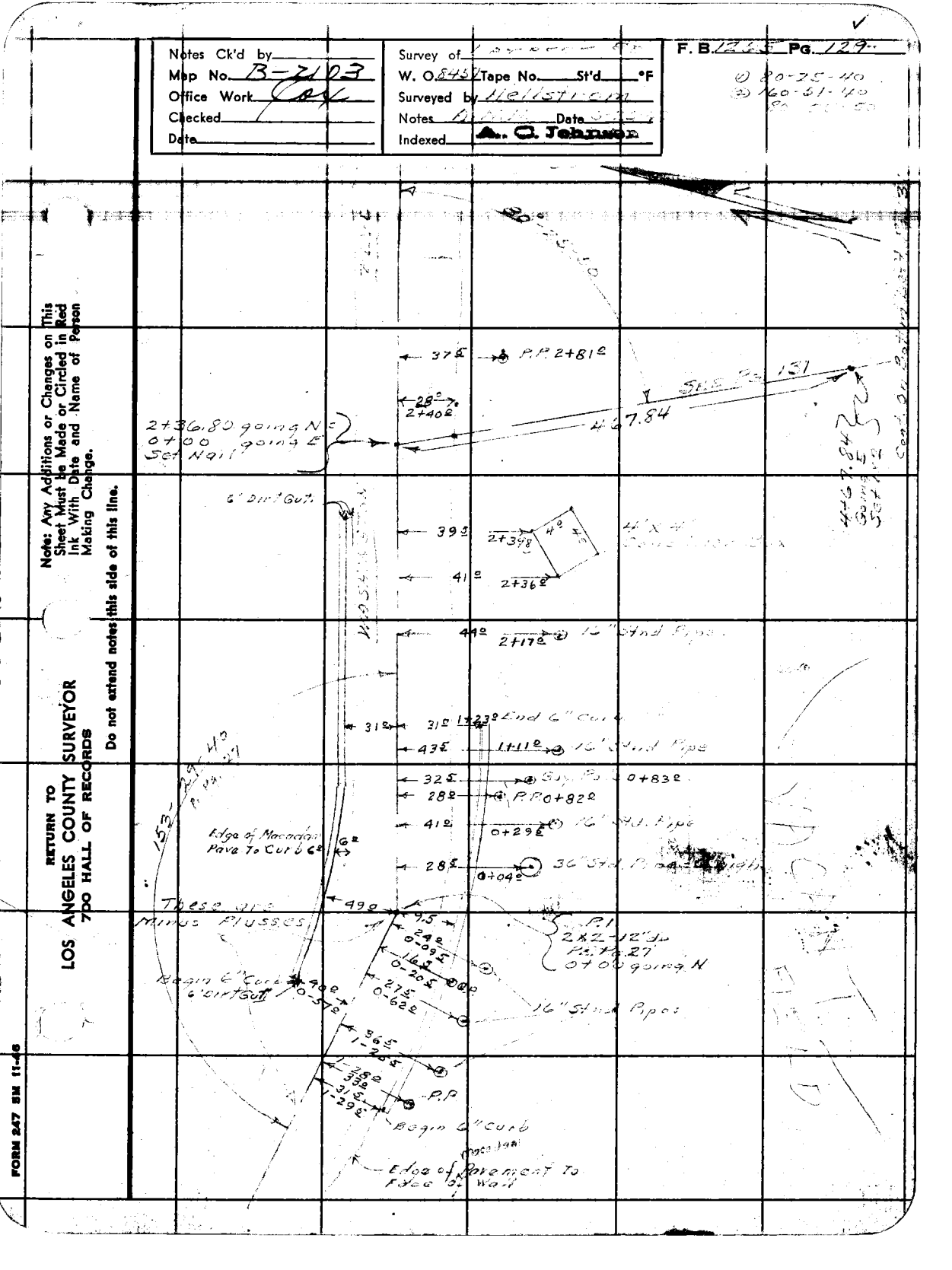

F. B. 1265 PG. 130

RETURN TO
LOS ANGELES COUNTY SURVEYOR
700 HALL OF RECORDS

Do not extend notes this side of this line.

Note: Any Additions or Changes on This Sheet Must be Made or Circled in Red Ink With Date and Name of Person Making Change.

SEE Pg. 133 & 134

Cont. From Top Pg. 129.

Notes Ck'd by	Survey of LAMBERT Rd.
Map No. B-2103	W. O. 8452 Tape No. St'd °F
Office Work Cox	Surveyed by Hellstrom
Checked	Notes H.E.F. Date
Date	Indexed A. C. Johnson

F. B. 1365 Pg. 131

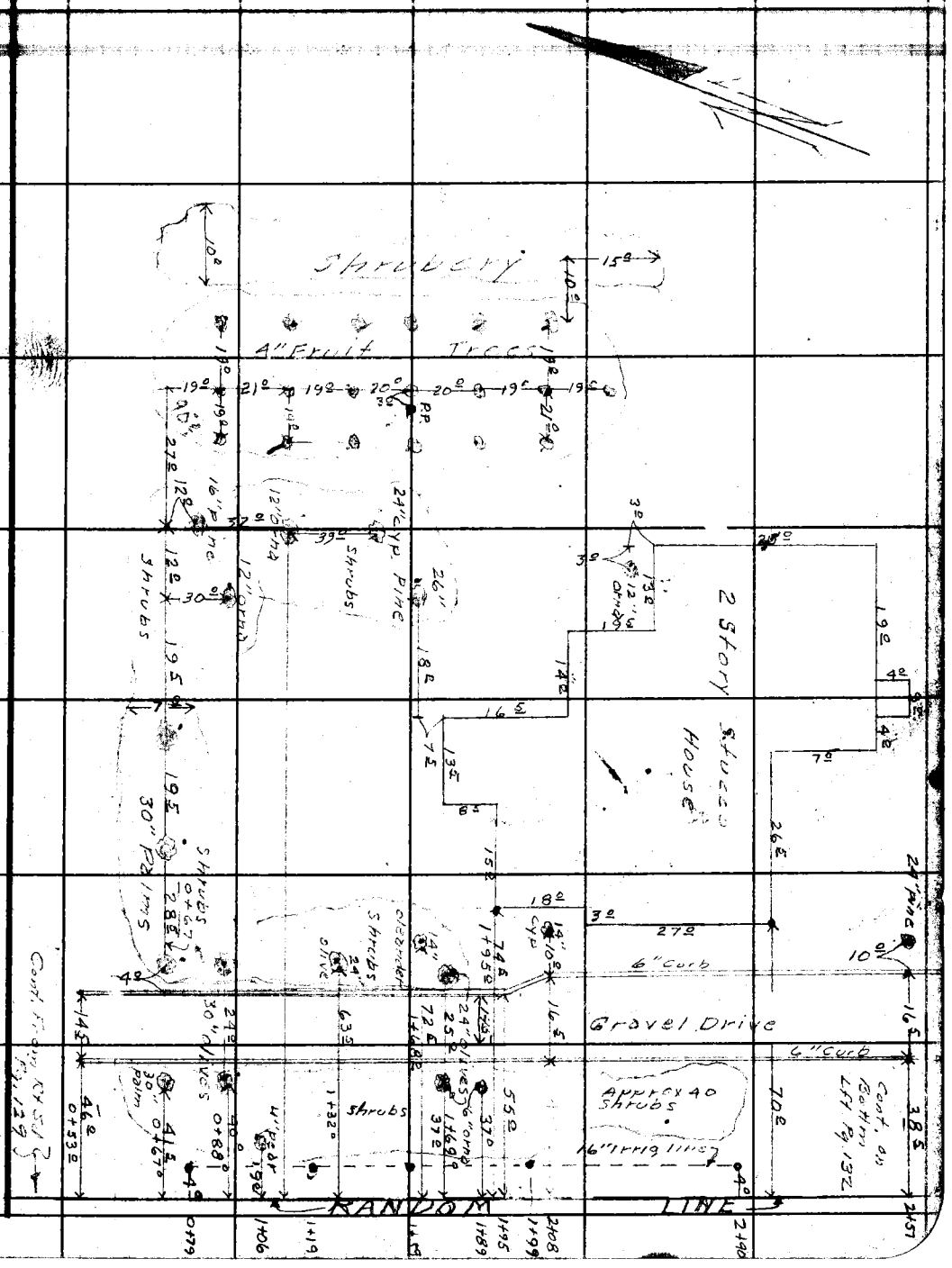

Note: Any Additions or Changes on This Sheet Must be Made or Circled in Red Ink With Date and Name of Person Making Change.

Do not extend notes this side of this line.

RETURN TO
LOS ANGELES COUNTY SURVEYOR
700 HALL OF RECORDS

FORM 247 BM 11-46

RETURN TO
LOS ANGELES COUNTY SURVEYOR
700 HALL OF RECORDS

Note: Any Additions or Changes on This Sheet Must Be Made or Circled in Red Ink With Date and Name of Person Making Change.

Do not extend notes this side of this line.

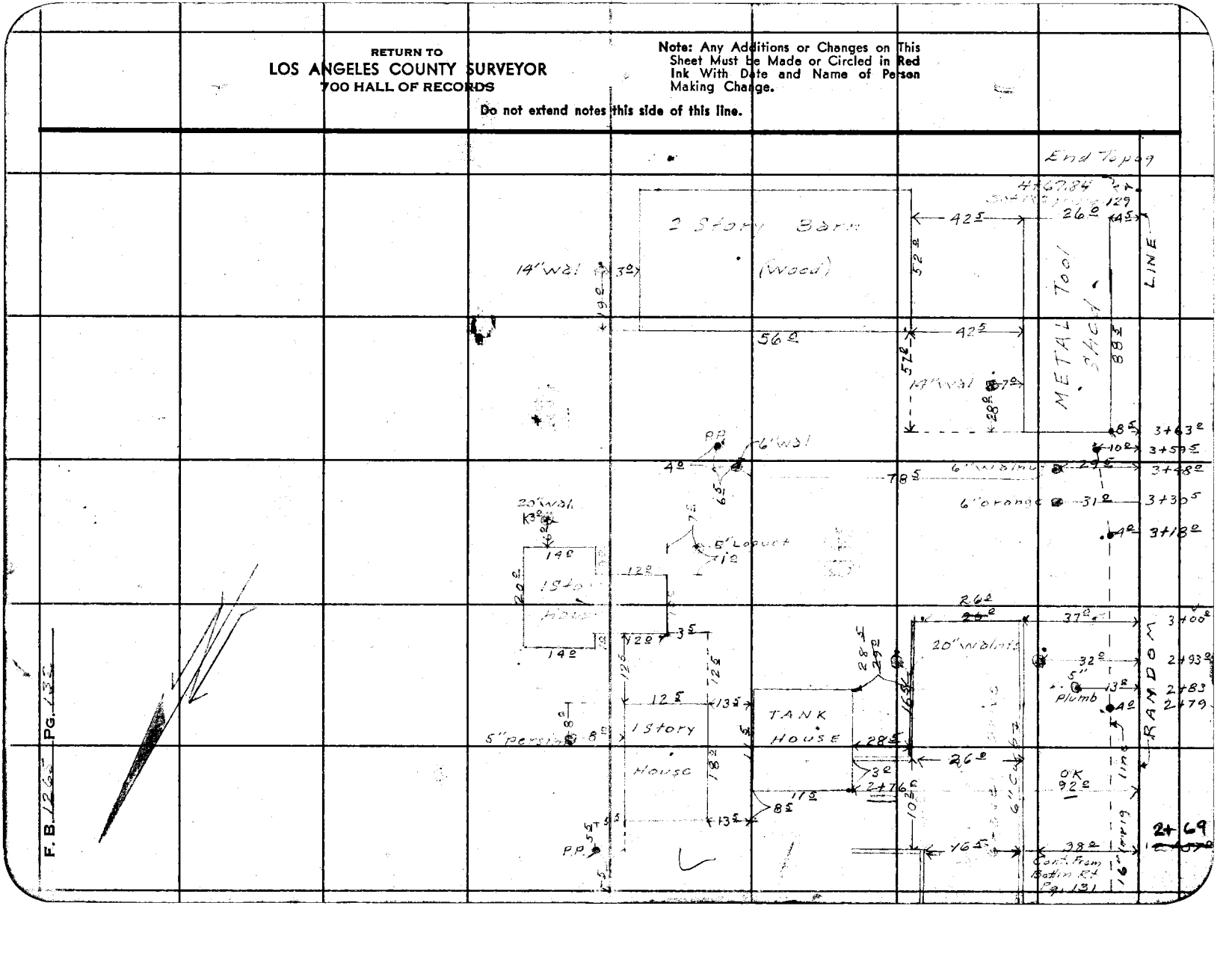

Notes Ck'd by	Survey of [illegible]
Map No. B-2103	W. O. 2450 Tape No. St'd °F
Office Work Cox	Surveyed by HELLSTROM
Checked	Notes [illegible] Date [illegible]
Date	Indexed [illegible] G. Johnson

F. B. [illegible] PG. [illegible]

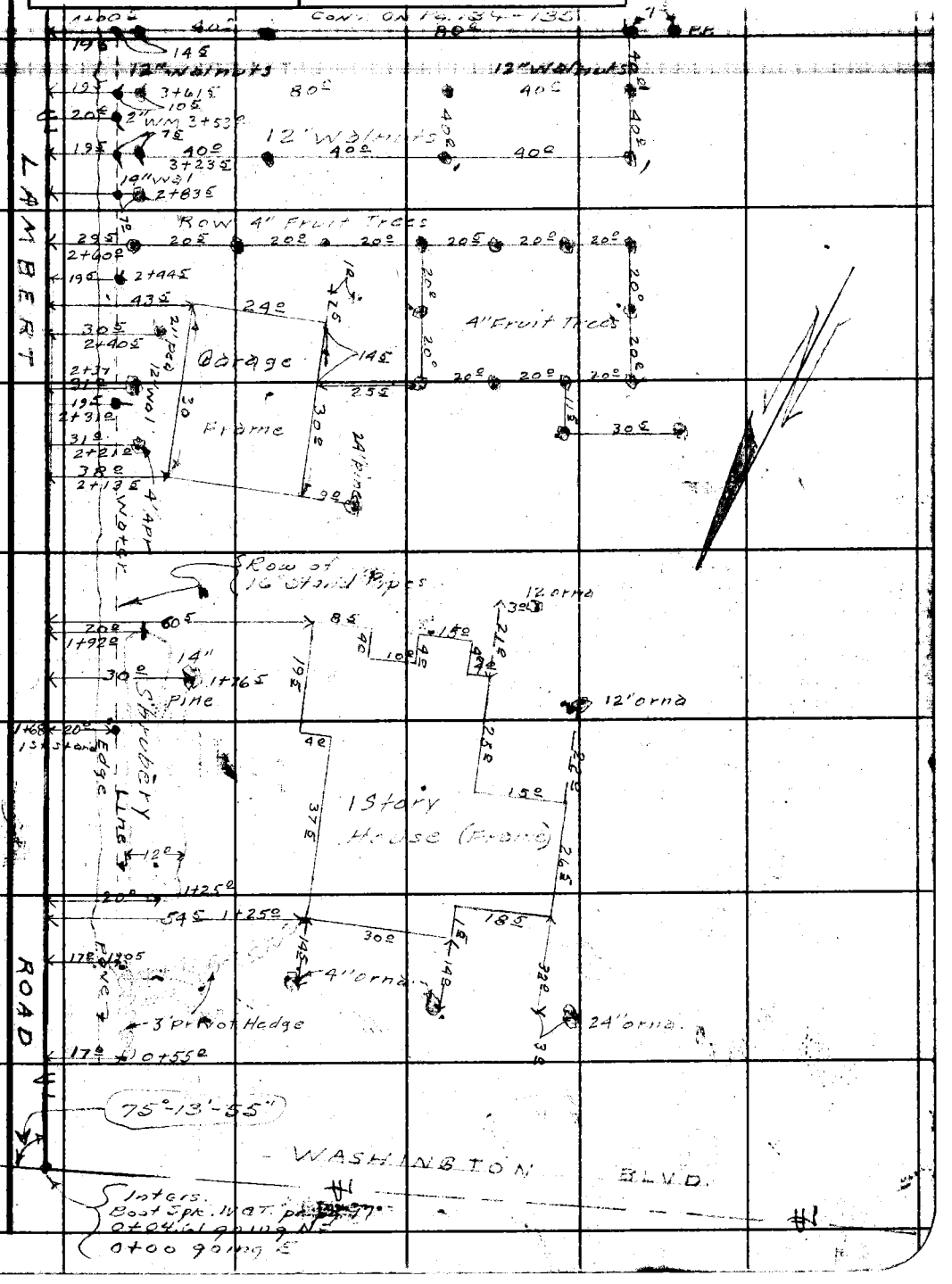

Note: Any Additions or Changes on This Sheet Must be Made or Circled in Red Ink With Date and Name of Person Making Change.

Do not extend notes this side of this line.

RETURN TO
LOS ANGELES COUNTY SURVEYOR
700 HALL OF RECORDS

FORM 247 5M 11-46

F. B. 1265 PG. 124

CONT. ON Pg 135

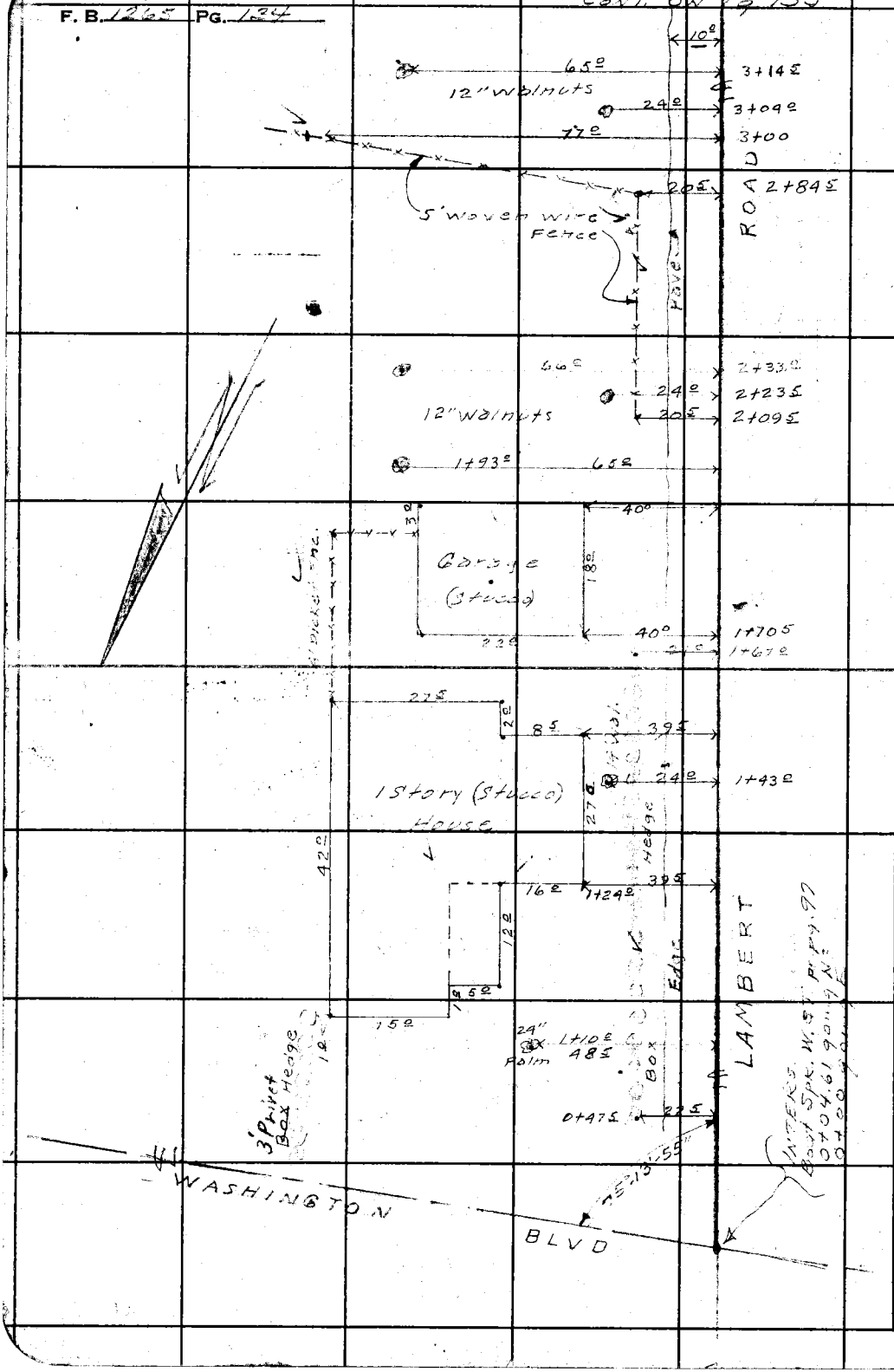

RETURN TO
LOS ANGELES COUNTY SURVEYOR
700 HALL OF RECORDS

Do not extend notes this side of this line.

Note: Any Additions or Changes on This Sheet Must be Made or Circled in Red Ink With Date and Name of Person Making Change.

Notes Ck'd by	Survey of [illegible]
Map No. B-2103	W. O. 8457 Tape No. St'd °F
Office Work [illegible]	Surveyed by HEHSTROM
Checked	Notes H.E.E. Date 6-26-47
Date	Indexed A. C. Johnson

F. B. [illegible] Pg. 135

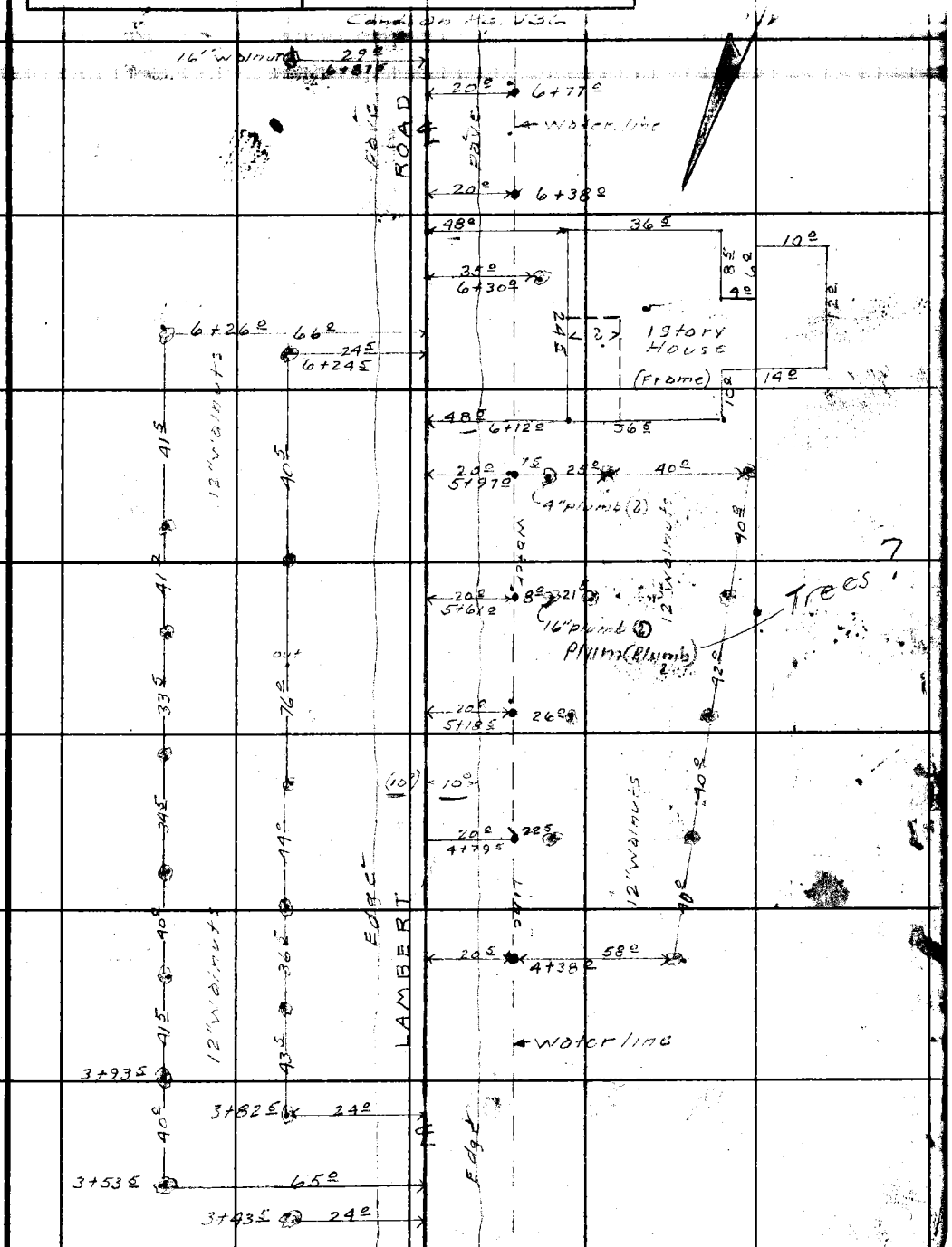

Cont. from Pg. 133-134

Note: Any Additions or Changes on This Sheet Must be Made or Circled in Red Ink With Date and Name of Person Making Change.

Do not extend notes this side of this line.

RETURN TO
LOS ANGELES COUNTY SURVEYOR
700 HALL OF RECORDS

FORM 247 5M 11-46

F. B. 1265 Pg. 136

Cont. on Bottom Pg. 137

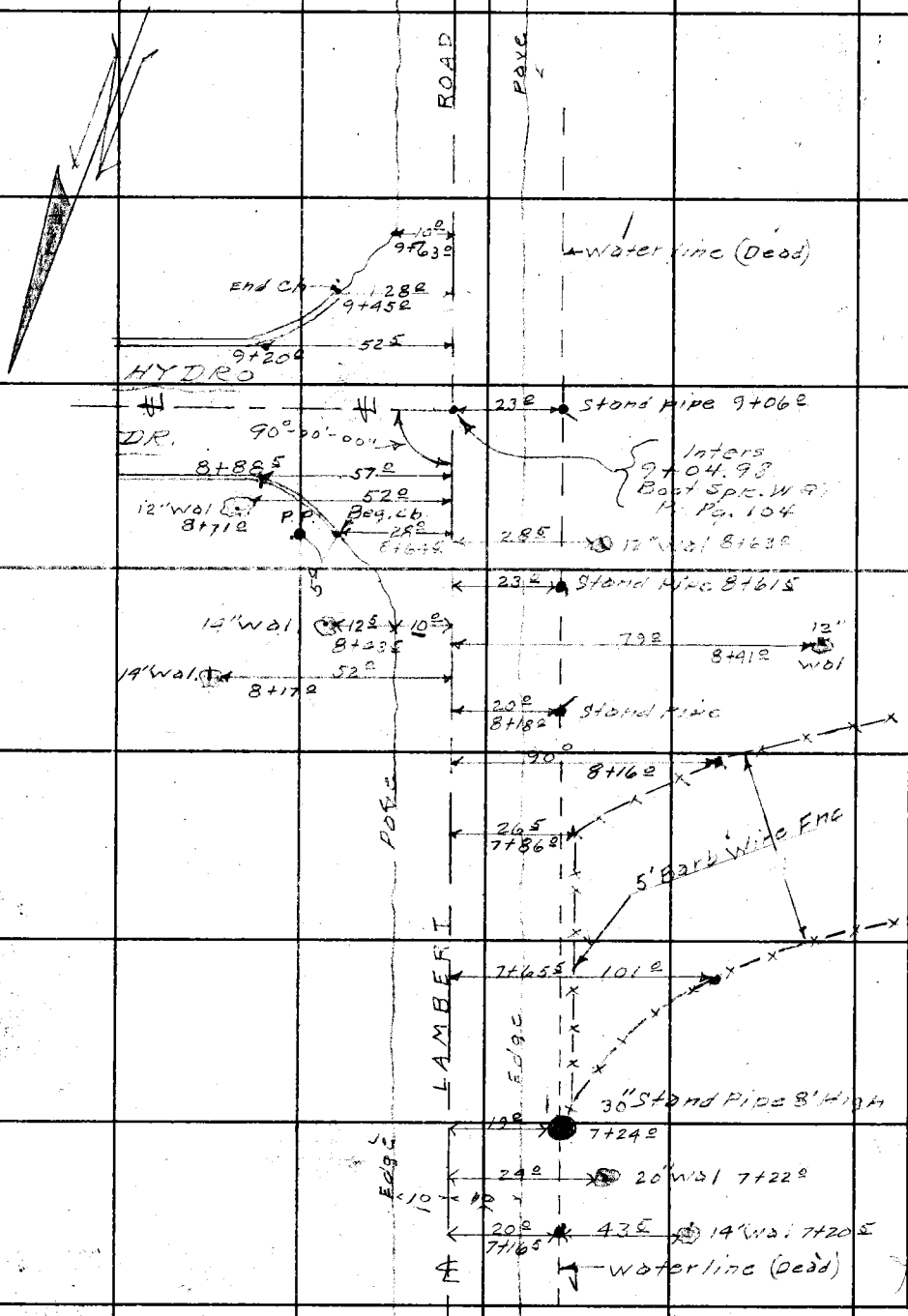

Cont. From Top Pg. 135

RETURN TO
LOS ANGELES COUNTY SURVEYOR
700 HALL OF RECORDS

Note: Any Additions or Changes on This Sheet Must Be Made or Circled in Red Ink With Date and Name of Person Making Change.

Do not extend notes this side of this line.

Notes Ck'd by	Survey of [illegible]
Map No. B-2103	W. O. 8457 Tape No. St'd °F
Office Work [illegible]	Surveyed by HELLSTROM
Checked	Notes H.E.F. Date
Date	Indexed A. C. Johnson 7-28-47

F. B. 1265 Pg. 137

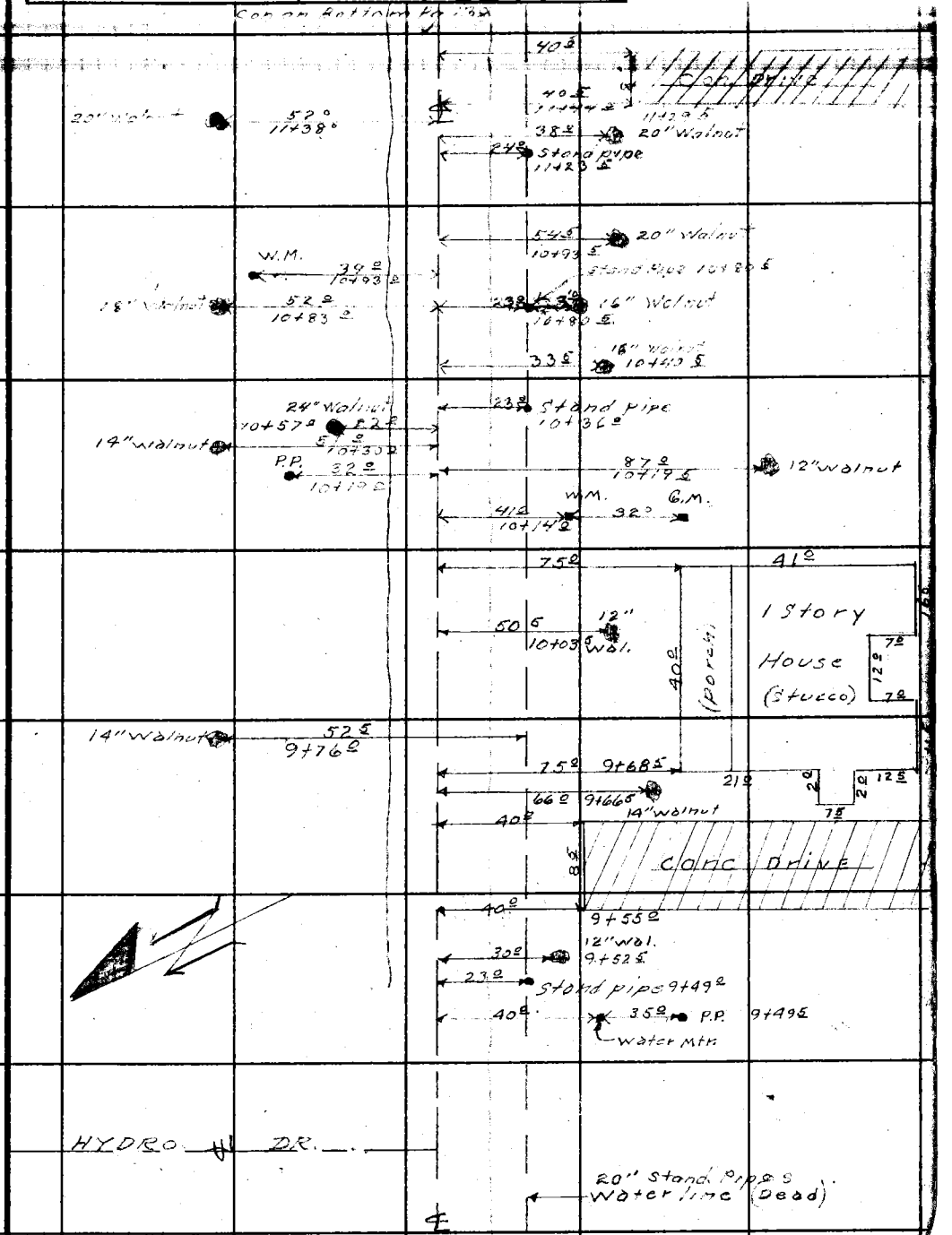

Cont. From Top Pg. 136

Note: Any Additions or Changes on This Sheet Must be Made or Circled in Red Ink With Date and Name of Person Making Change.

Do not extend notes this side of this line.

RETURN TO
LOS ANGELES COUNTY SURVEYOR
700 HALL OF RECORDS

FORM 247 5M 11-46

F. B. 1265 Pg. 138

Cont. On Both Pg. 139

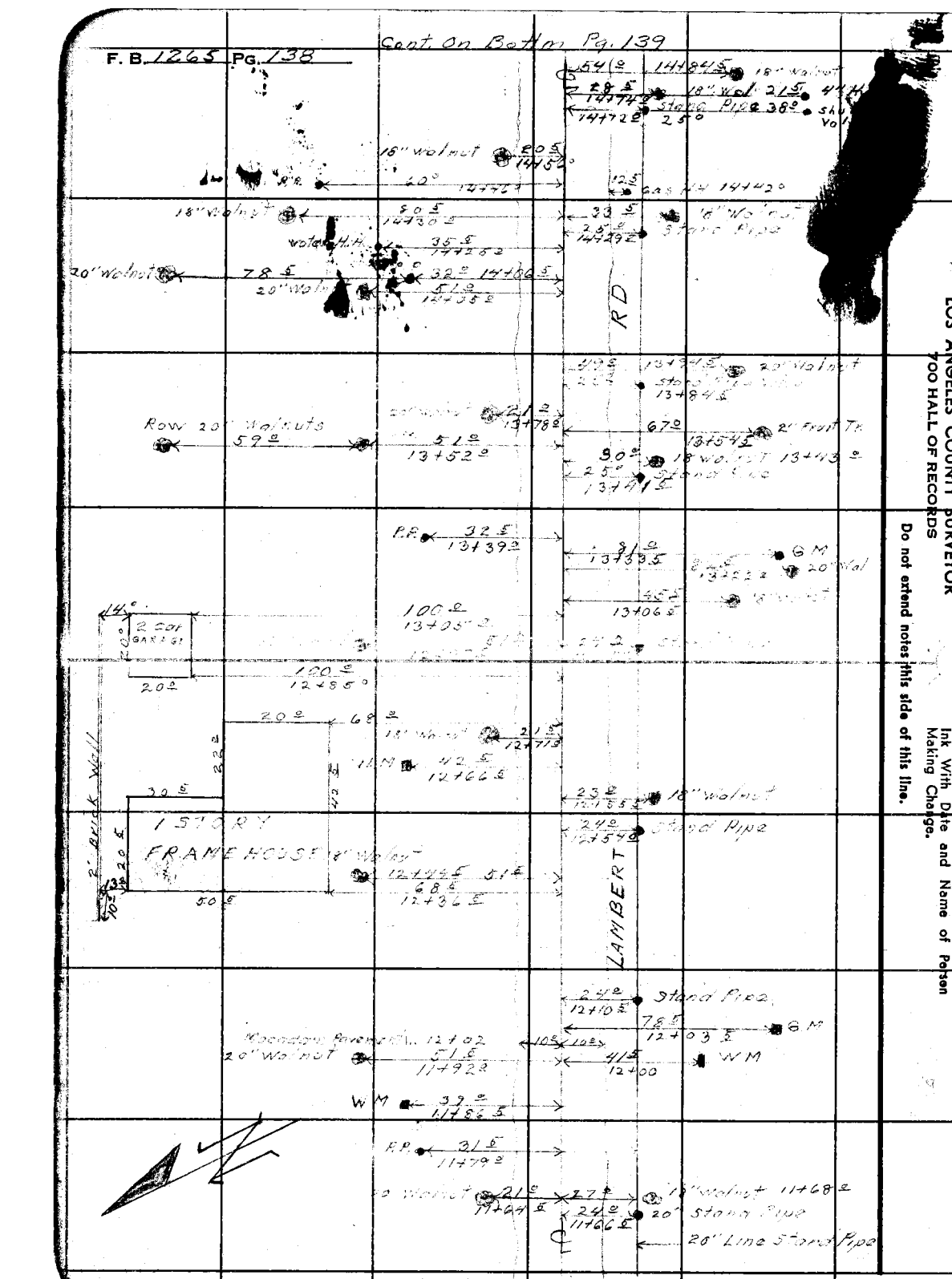

RETURN TO
LOS ANGELES COUNTY SURVEYOR
700 HALL OF RECORDS

Note: Any Additions or Changes on This Sheet Must Be Made or Circled in Red Ink With Date and Name of Person Making Change.

Do not extend notes this side of this line.

FORM 247 SM 11-46

RETURN TO
LOS ANGELES COUNTY SURVEYOR
700 HALL OF RECORDS

Note: Any Additions or Changes on This Sheet Must be Made or Circled in Red Ink With Date and Name of Person Making Change.

Do not extend notes this side of this line.

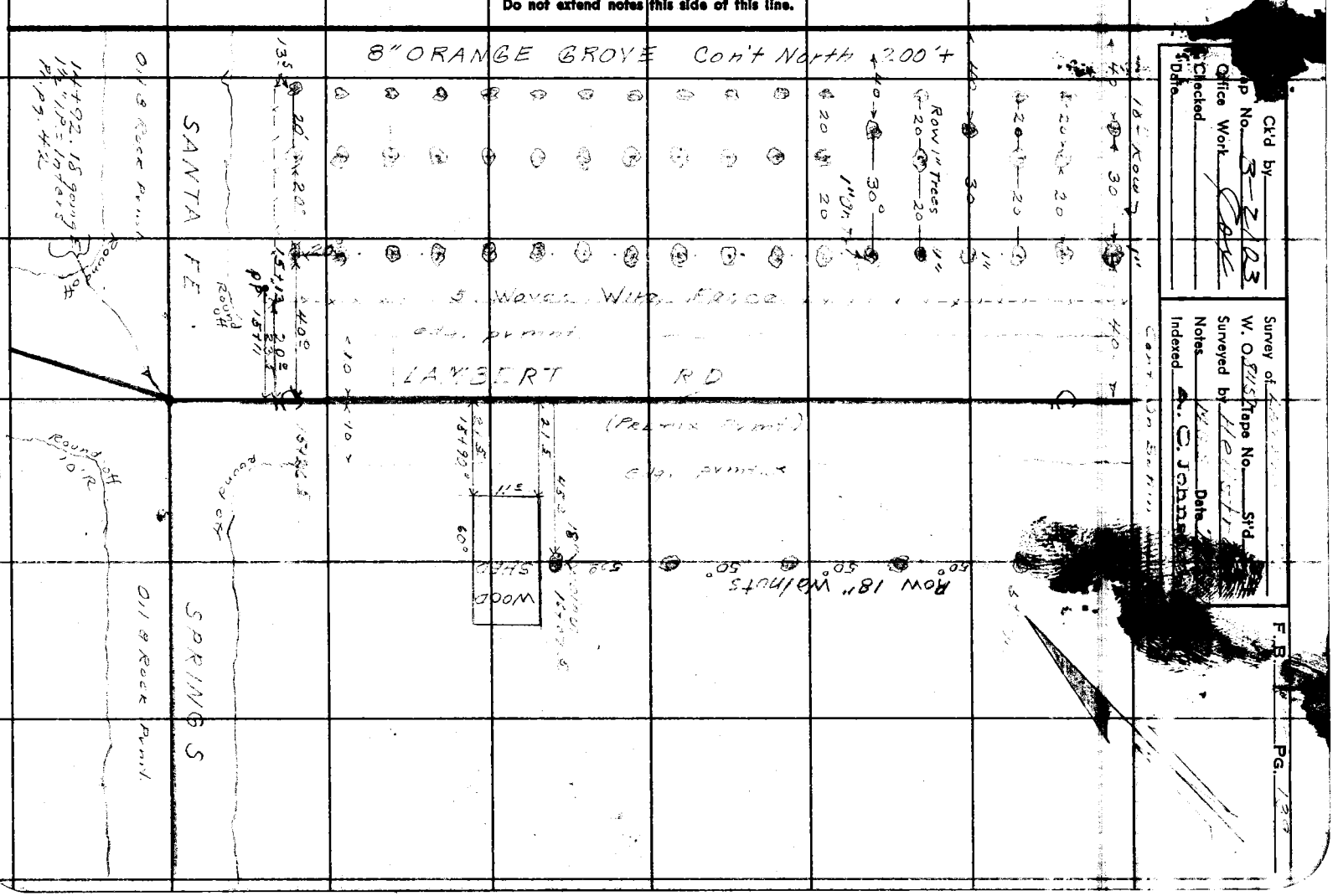

RETURN TO
LOS ANGELES COUNTY SURVEYOR
700 HALL OF RECORDS

Note: Any Additions or Changes on This Sheet Must Be Made or Circled in Red Ink With Date and Name of Person Making Change.

Do not extend notes this side of this line.

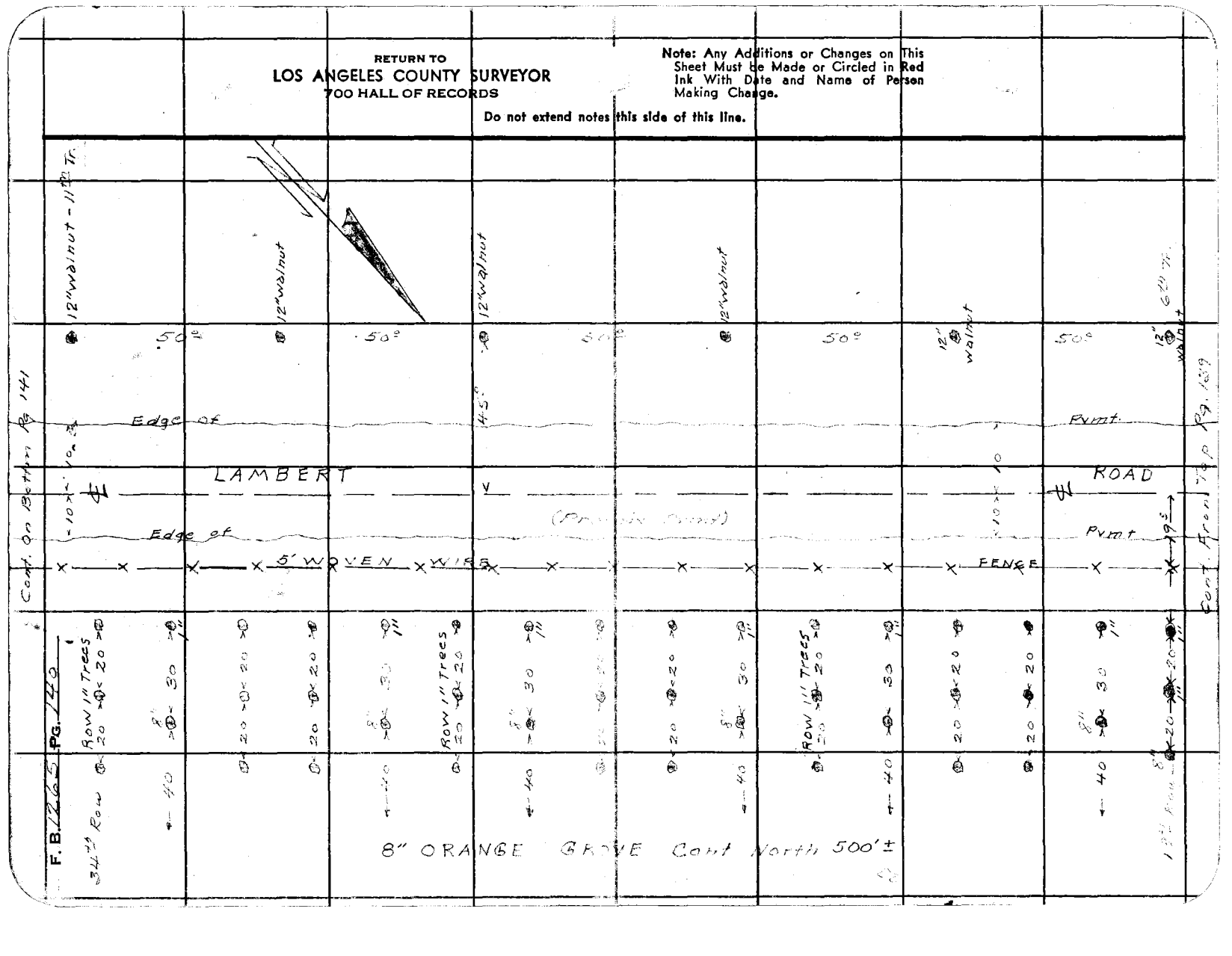

Notes Ck'd by	Survey of LAMBERT RD.	F. B. 1265 Pg.
Map No. B-2103	W. O. 8457 Tape No. St'd °F	
Office Work Cox	Surveyed by HELLSTROM	
Checked	Notes HEF Date 7-22-47	
Date	Indexed A. C. Johnson	

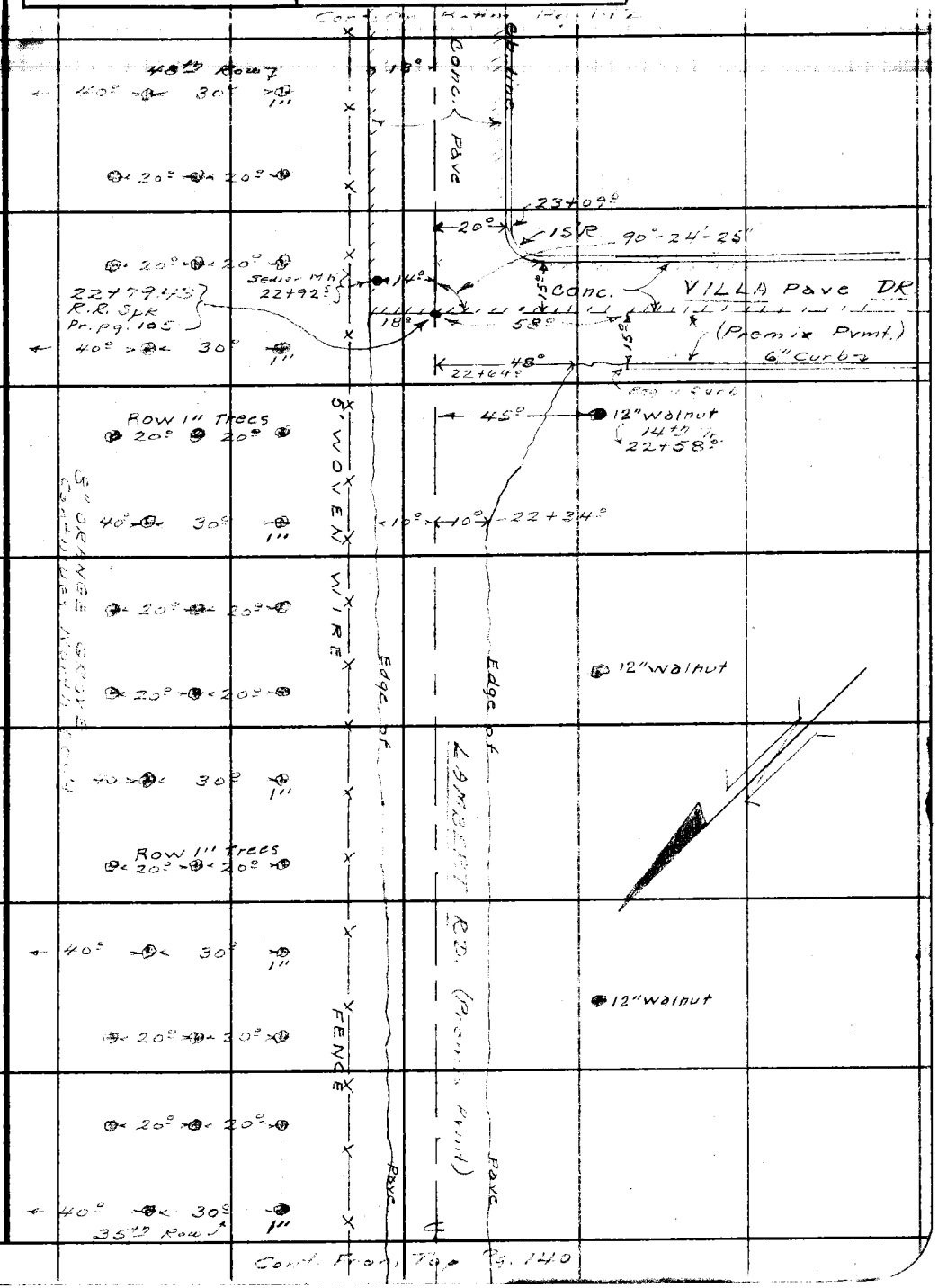

Note: Any Additions or Changes on This Sheet Must be Made or Circled in Red Ink With Date and Name of Person Making Change.

Do not extend notes this side of this line.

RETURN TO
LOS ANGELES COUNTY SURVEYOR
700 HALL OF RECORDS

FORM 247 5M 11-46

F. B. 1265 Pg. 142

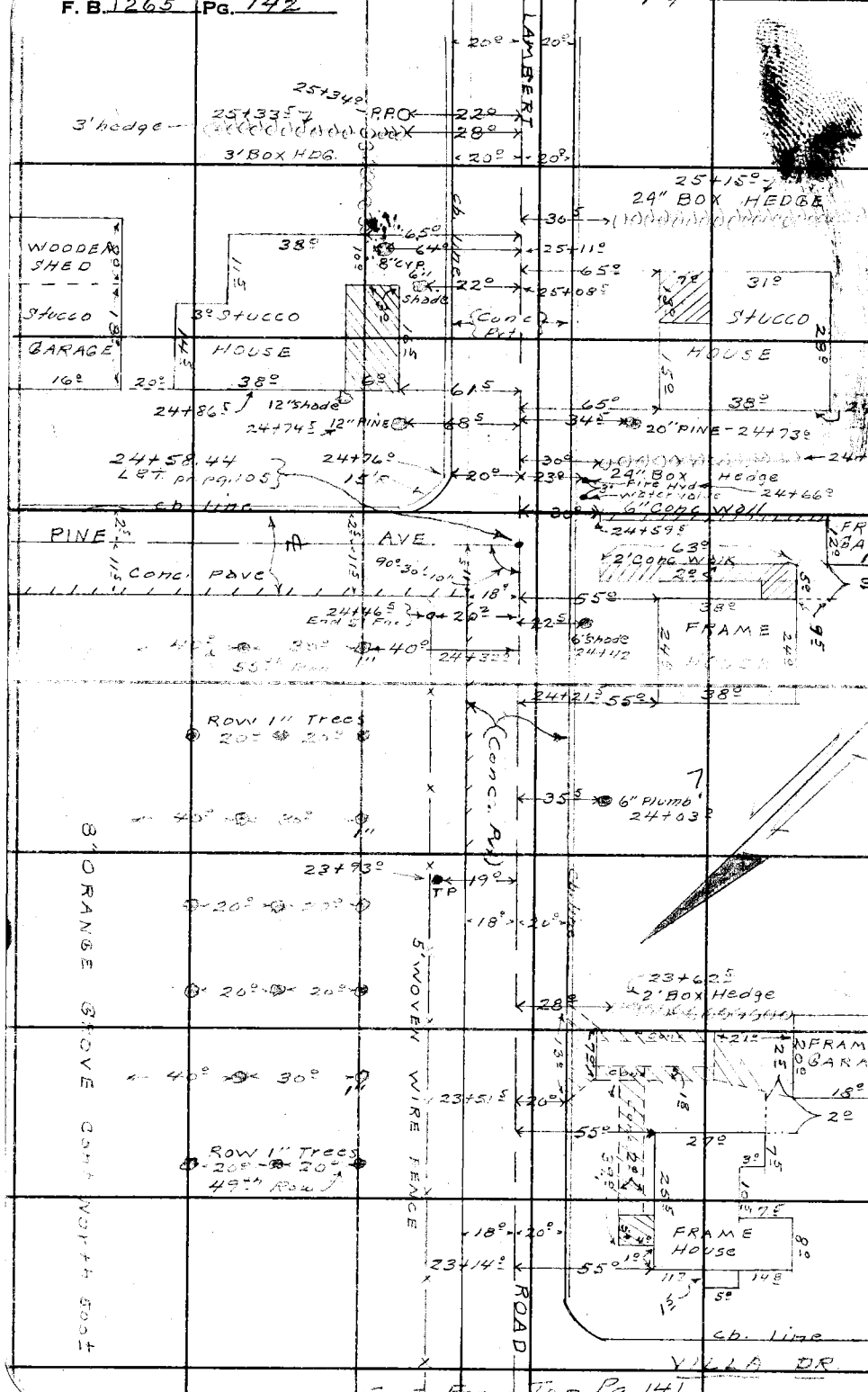

RETURN TO
LOS ANGELES COUNTY SURVEYOR
700 HALL OF RECORDS

Do not extend notes this side of this line.

Note: Any Additions or Changes on This Sheet Must be Made or Circled in Red Ink With Date and Name of Person Making Change.

Notes Ck'd by	Survey of [illegible]
Map No. B-2103	W. 08457 Tape No. St'd [illegible]
Office Work [illegible]	Surveyed by HELLSTROM
Checked	Notes HEE Date [illegible]
Date	Indexed A. C. Job[illegible]

F. B. [illegible] Pg. [illegible]



Note: Any Additions or Changes on This Sheet Must be Made or Circled in Red Ink With Date and Name of Person Making Change.

Do not extend notes this side of this line.

RETURN TO
LOS ANGELES COUNTY SURVEYOR
700 HALL OF RECORDS

FORM 247 5M 11-46

Cont. From Top Pg. 142

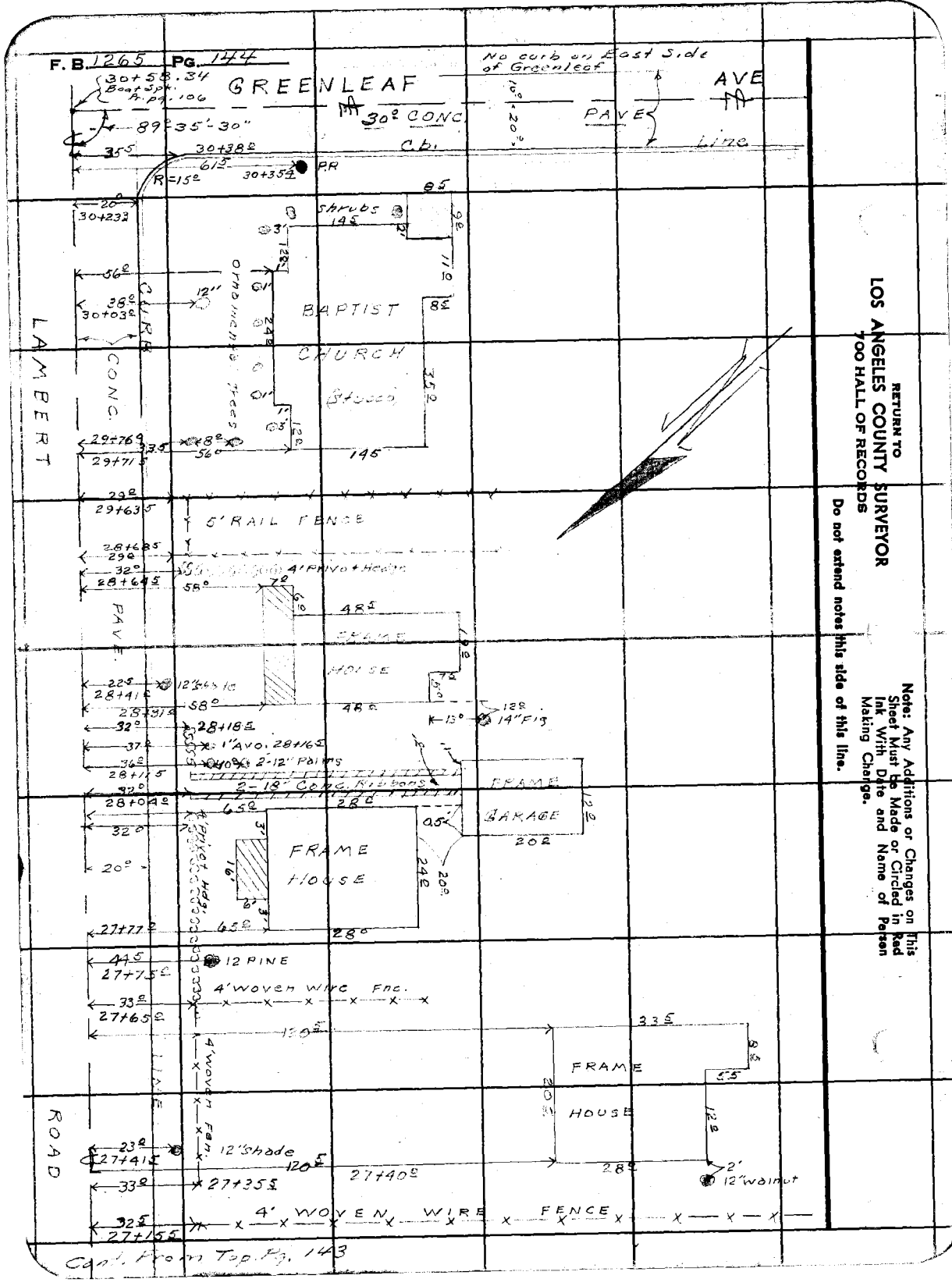

RETURN TO
LOS ANGELES COUNTY SURVEYOR
700 HALL OF RECORDS

Do not extend notes this side of this line.

Note: Any Additions or Changes on This Sheet Must be Made or Circled in Red Ink With Date and Name of Person Making Change.

Notes Ck'd by	Survey of LAMBERT RD
Map No. B-2103	W. O. 8457 Tape No. St'd °F
Office Work Cox	Surveyed by HELLSTROM
Checked	Notes HEE Date
Date	Indexed A. C. Johnson

F. B. 1265 PG.

Cont. on Bottom Pg. 146

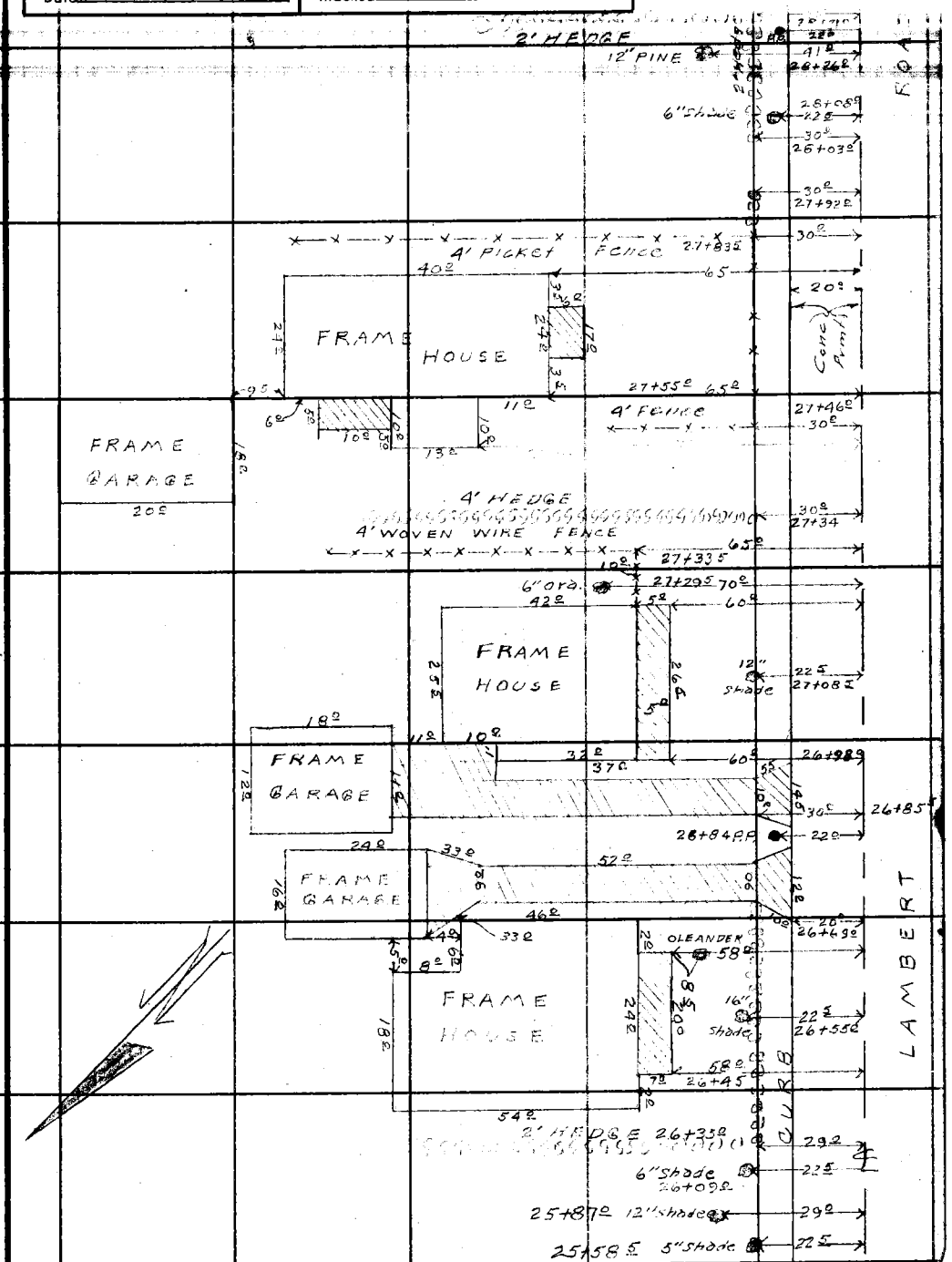

Cont. From Top Pg. 142

Note: Any Additions or Changes on This Sheet Must be Made or Circled in Red Ink With Date and Name of Person Making Change.

Do not extend notes this side of this line.

RETURN TO
LOS ANGELES COUNTY SURVEYOR
700 HALL OF RECORDS

FORM 247 SM 11-46

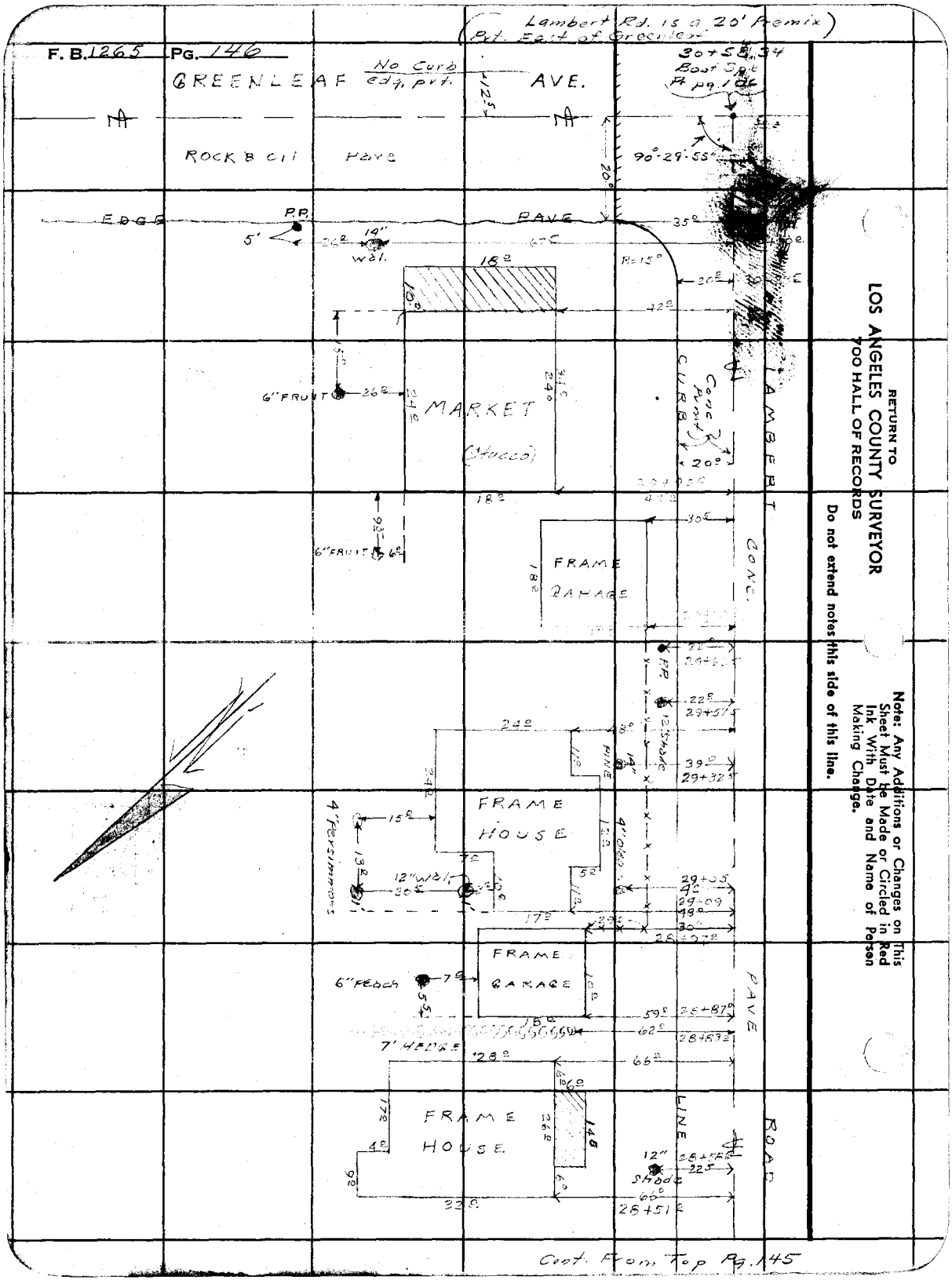

RETURN TO
LOS ANGELES COUNTY SURVEYOR
700 HALL OF RECORDS

Do not extend notes this side of this line.

Note: Any Additions or Changes on This Sheet Must be Made or Circled in Red Ink With Date and Name of Person Making Change.

Notes Ck'd by [illegible]	Survey of [illegible]
Map No. B-2051	W. O. 8456 Tape No. ____ St'd ____ °F
Office Work Cox	Surveyed by HELLSTROM
Checked [illegible]	Notes ____ Date 7-[illegible]
Date May [illegible]	Indexed A. C. Johnson 10-30-47

F. B. 12[illegible] PG. 151

J. N. 8456

MINES AVE.

℄ SURVEY FROM VAIL AVE. (West End of Job) TO NORWALK BLVD. Including Inters. of All Streets and PROPERTY LINES With MINES AVE.

PAGES 151 TO 182 (Inclusive)

TOPOGRAPHY OF THE ABOVE ℄ OF MINES AVE.
Pages 183 To 212 (Inclusive)

Note: Any Additions or Changes on This Sheet Must be Made or Circled in Red Ink With Date and Name of Person Making Change

Do not extend notes this side of this line

RETURN TO
LOS ANGELES COUNTY SURVEYOR
700 HALL OF RECORDS

FORM 247 5M 11-46

RETURN TO
LOS ANGELES COUNTY SURVEYOR
700 HALL OF RECORDS

Note: Any Additions or Changes on This Sheet Must be Made or Circled in Red Ink With Date and Name of Person Making Change.

Do not extend notes this side of this line.

F. B. 1265 PG. 153

FORM 247 5M 11-46

RETURN TO
LOS ANGELES COUNTY SURVEYOR
700 HALL OF RECORDS

Note: Any Additions or Changes on This Sheet Must be Made or Circled in Red Ink With Date and Name of Person Making Change.

Do not extend notes this side of this line.

Notes Ck'd by
Map No.
Office Work
Checked
Date

Survey of
W. O.
Tape No. Std. 68 °F
Surveyed by
Notes Date
Indexed

F. B. Pg.

F. B. 1265 Pg. 154

LOS ANGELES COUNTY SURVEYOR
RETURN TO
700 HALL OF RECORDS

Do not extend notes this side of this line.

Note: Any Additions or Changes on This Sheet Must be Made or Circled in Red Ink With Date and Name of Person Making Change.

Notes Ck'd by [illegible]	Survey of [illegible]
Map No. B-2051	W. O. 8456 Tape No. 033 St'd 68 °F
Office Work [illegible]	Surveyed by Hellstrom
Checked [illegible]	Notes [illegible] Date [illegible]
Date [illegible]	Indexed A. C. Johnson 10-27-47

F. B. [illegible] PG. 155

① 89-59-40
② [illegible]
89-59-45

Cont. on Pg. 156 [illegible]

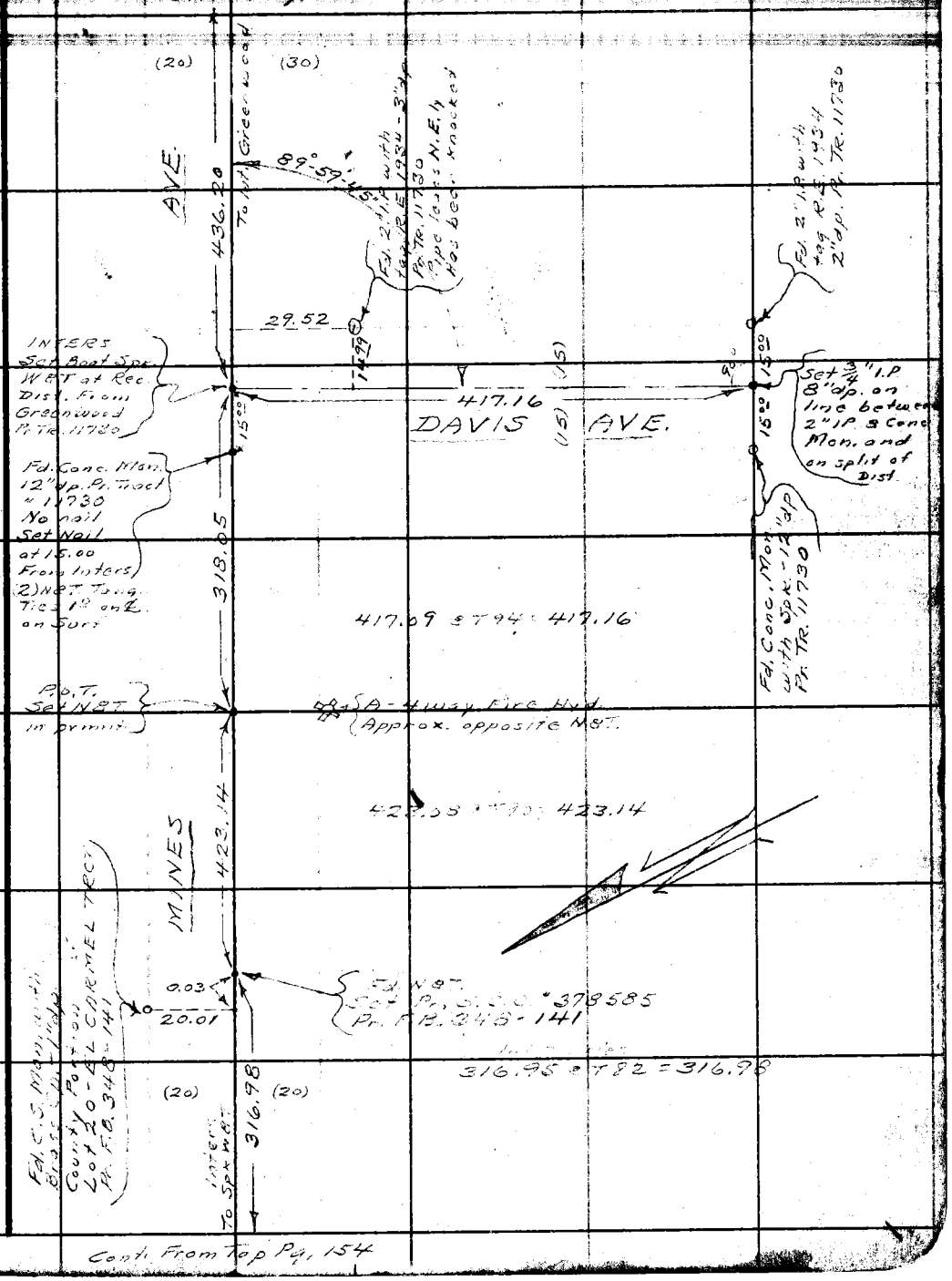

Cont. From Top Pg. 154

Note: Any Additions or Changes on This Sheet Must be Made or Circled in Red Ink With Date and Name of Person Making Change.

Do not extend notes this side of this line.

RETURN TO
LOS ANGELES COUNTY SURVEYOR
700 HALL OF RECORDS

FORM 247 BM 11-46

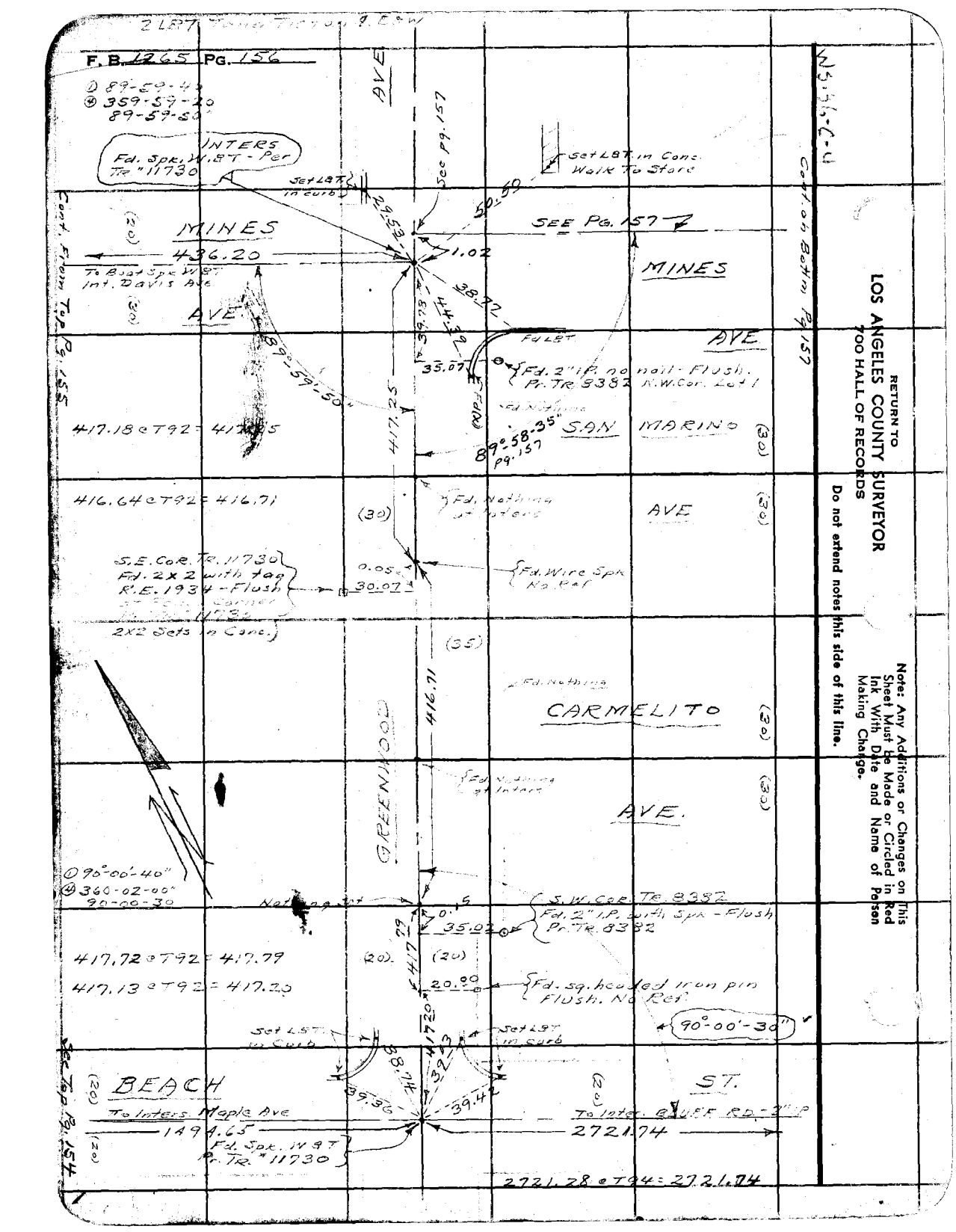
F.B. 1265 Pg. 156
① 89-59-40
④ 359-59-20
89-59-50
INTERS
Fd. Spk. W.&T. - Per Tr. #11730
Set L&T in curb
See pg. 157
Set L&T in Conc. Walk To Store
MINES
AVE
436.20
To Boat Spk W&T Int. Davis Ave
SEE Pg. 157
MINES
AVE
Fd L&T
Fd. 2" I.P. no nail - Flush. Pr. Tr. 8382 N.W. Cor. Lot 1
Fd. Nothing
SAN MARINO
AVE
89°-58-35" pg. 157
89°-59-50"
417.18 @ T92 = 417.25
416.64 @ T92 = 416.71
Fd. Nothing at Inters
S.E. Cor. Tr. 11730 Fd. 2x2 with tag R.E. 1934 - Flush
2x2 Sets in Conc.
Fd. Wire Spk No Ref
CARMELITO
AVE.
GREENWOOD
Fd. Nothing at Inters
① 90°-00'-40"
④ 360-02-00"
90-00-30
Nothing Set
S.W. Cor. Tr. 8382
Fd. 2" I.P. with Spk - Flush Pr. Tr. 8382
417.72 @ T92 = 417.79
417.13 @ T92 = 417.20
Fd. sq. headed iron pin Flush. No Ref.
90°-00'-30"
Set L&T in Curb
Set L&T in curb
BEACH
ST.
To Inters. Maple Ave
1494.65
To Inter. BLUFF RD - 2" IP
2721.74
Fd. Spk. W&T Pr. Tr. #11730
2721.28 @ T94 = 2721.74
Cont. From Top Pg. 155
Cont. on Bottom Pg. 157
See Top Pg. 154
RETURN TO
LOS ANGELES COUNTY SURVEYOR
700 HALL OF RECORDS
Do not extend notes this side of this line.
Note: Any Additions or Changes on This Sheet Must be Made or Circled in Red Ink With Date and Name of Person Making Change.

Notes Ck'd by DR FW	Survey of MINES AVE
Map No. [illegible]	W. O. 8456 Tape No. 083 St'd 68 °F
Office Work B-2051	Surveyed by HELLSTROM
Checked [illegible]	Notes A.N.H. Date 7-28-47
Date [illegible]	Indexed C. Johnson

F. B. 1265 Pg. 157

Cont. On Bchn. Pg. 158

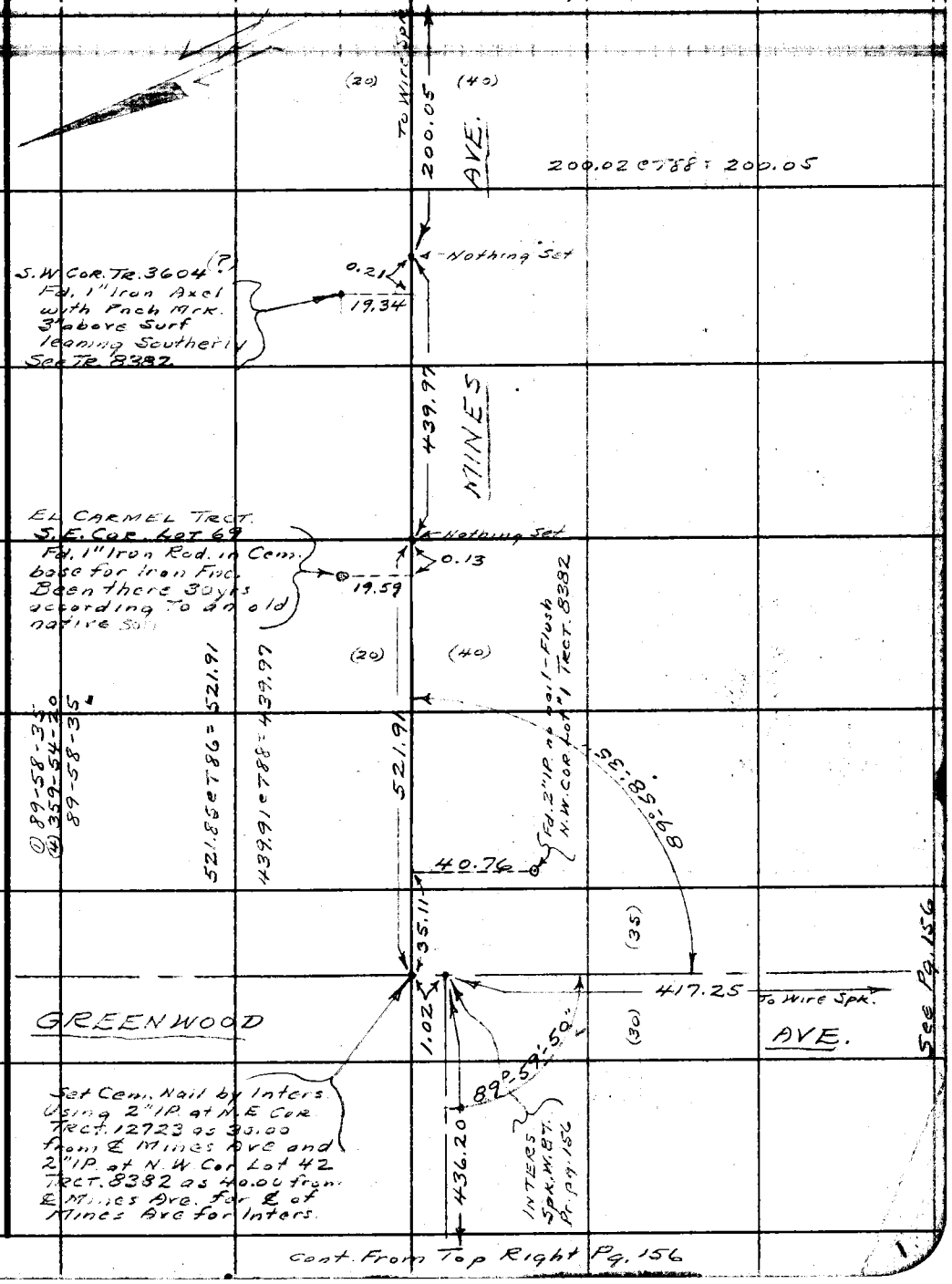

Cont. From Top Right Pg. 156

Note: Any Additions or Changes on This Sheet Must Be Made or Circled in Red Ink With Date and Name of Person Making Change.

Do not extend notes this side of this line.

RETURN TO
LOS ANGELES COUNTY SURVEYOR
700 HALL OF RECORDS

FORM 247 SM 11-46

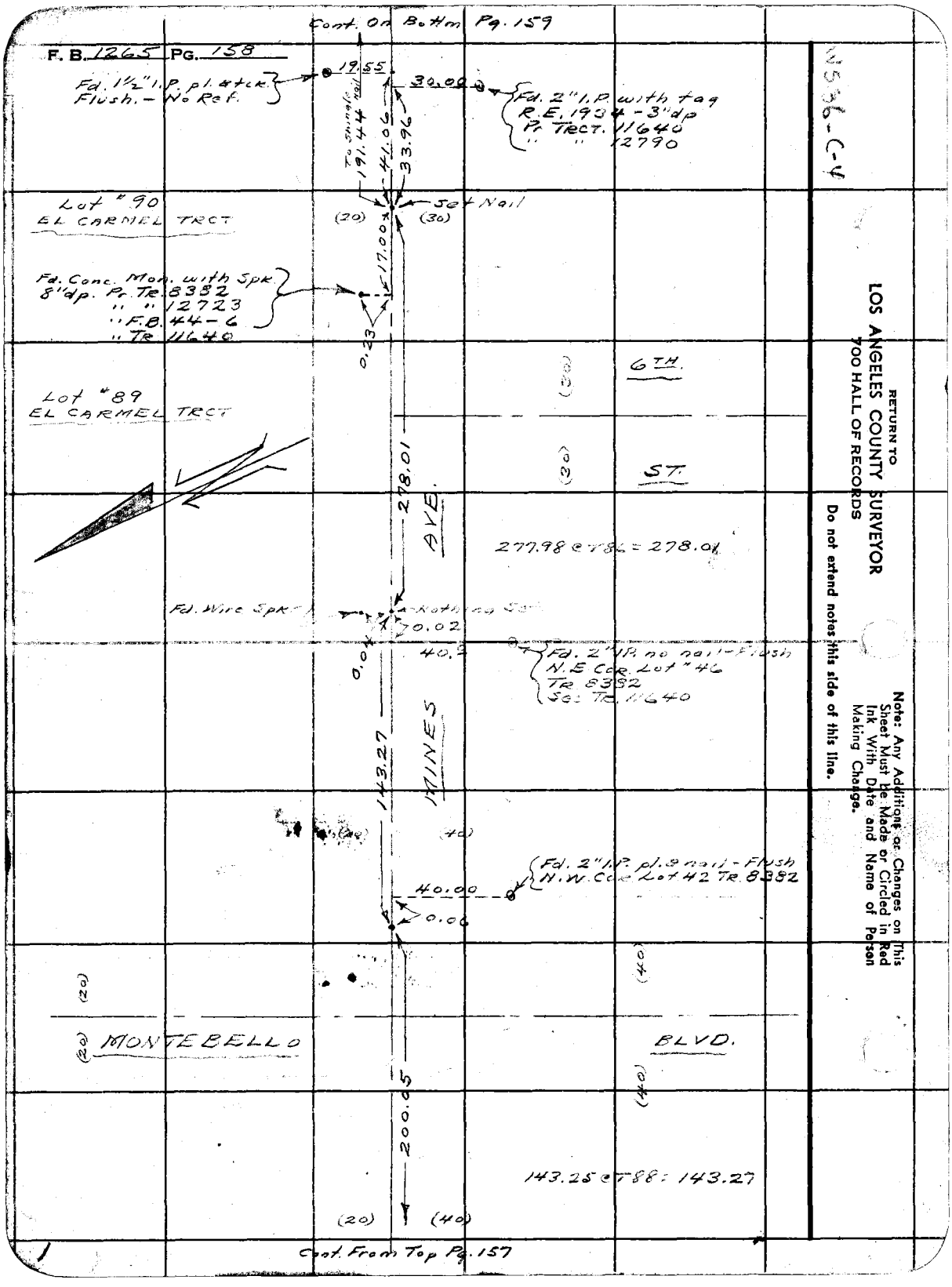

Cont. On Bottm Pg. 159
F. B. 1265 PG. 158
Fd. 1½" I.P. pl. & tck. Flush. - No Ref.
19.55
30.00
Fd. 2" I.P. with tag R.E. 1934 - 3" dp Pr. TRCT. 11640 " " 12790
To Shingle 191.44 nail
41.06
33.96
Lot #90 EL CARMEL TRCT
Set Nail
(20)
(30)
17.00
Fd. Conc. Mon. with Spk. 8" dp. Pr. TR. 8382 " " 12723 " F.B. 44-6 " TR. 11640
0.23
6TH.
Lot #89 EL CARMEL TRCT
(30)
(30)
ST.
278.01
AVE.
277.98 @ T86 = 278.01
Fd. Wire Spk.
Nothing Set
0.02
40.2
0.04
Fd. 2" I.P. no nail - Flush N.E. Cor. Lot #46 TR. 8382 Sec. TR. 11640
143.27
MINES
(40)
Fd. 2" I.P. pl. & nail - Flush N.W. Cor. Lot 42 TR. 8382
40.00
0.06
(20)
(40)
(20)
MONTEBELLO
BLVD.
(40)
200.05
143.25 @ T88 = 143.27
(20)
(40)
Cont. From Top Pg. 157
W536-C-4
RETURN TO
LOS ANGELES COUNTY SURVEYOR
700 HALL OF RECORDS
Do not extend notes this side of this line.
Note: Any Additions or Changes on This Sheet Must be Made or Circled in Red Ink With Date and Name of Person Making Change.

Notes Ck'd by DRW	Survey of MINES AVE.
Map No. B-20J1	W. O. 8456 Tape No. 083 St'd 68 °F
Office Work Cox	Surveyed by Hellstrom
Checked Drew	Notes A.H.H. Date 8-5-47
Date May 49	Indexed A. C. Johnson

F. B. 1265 Pg. 159

Cont. On Left Sd. pg. 160

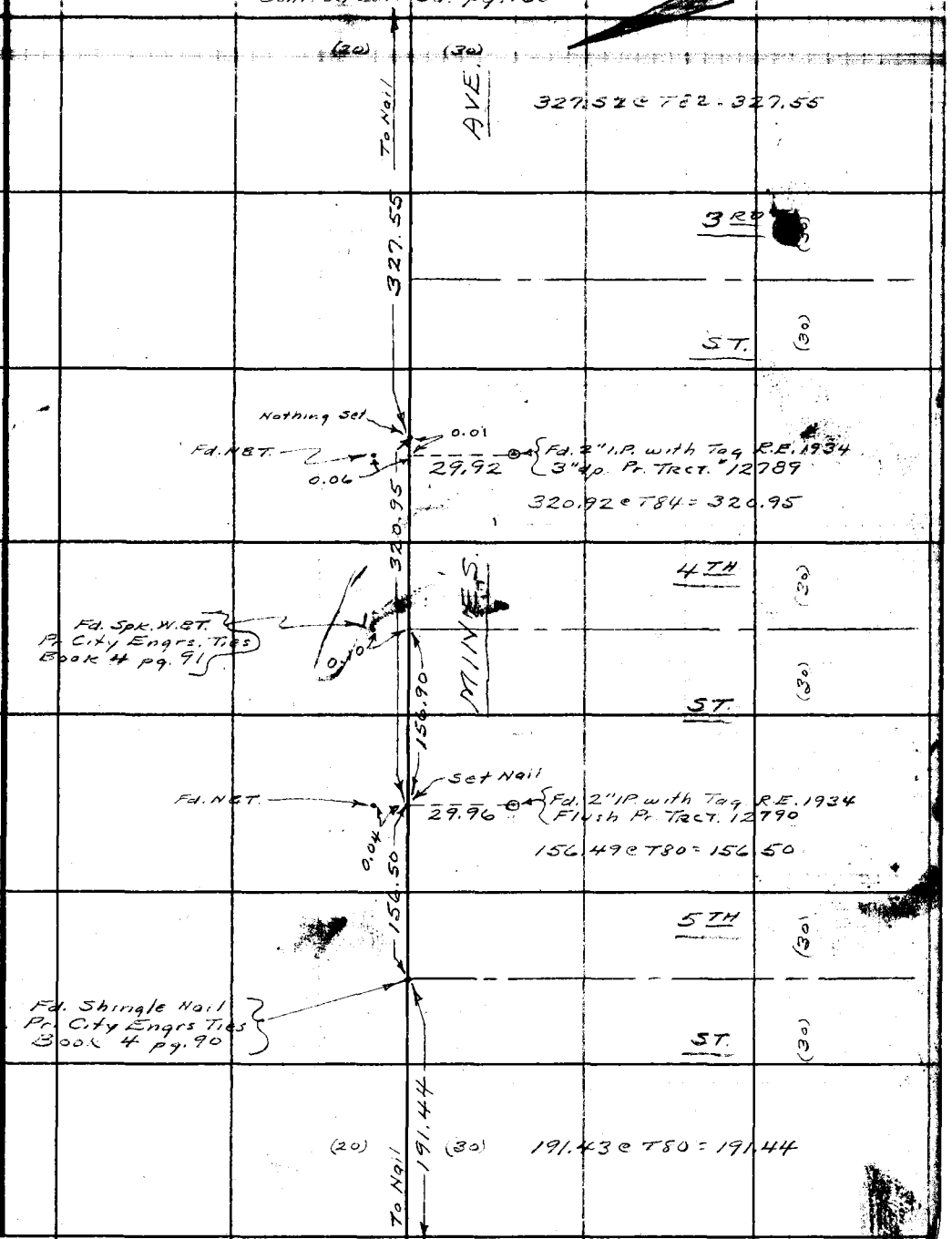

Cont. From Top Pg. 158

Note: Any Additions or Changes on This Sheet Must be Made or Circled in Red Ink With Date and Name of Person Making Change.

Do not extend notes this side of this line.

RETURN TO
LOS ANGELES COUNTY SURVEYOR
700 HALL OF RECORDS

FORM 247 BM 11-46

RETURN TO
LOS ANGELES COUNTY SURVEYOR
700 HALL OF RECORDS

Note: Any Additions or Changes on This Sheet Must be Made or Circled in Red Ink With Date and Name of Person Making Change.

Do not extend notes this side of this line.

WS, 3-D-4

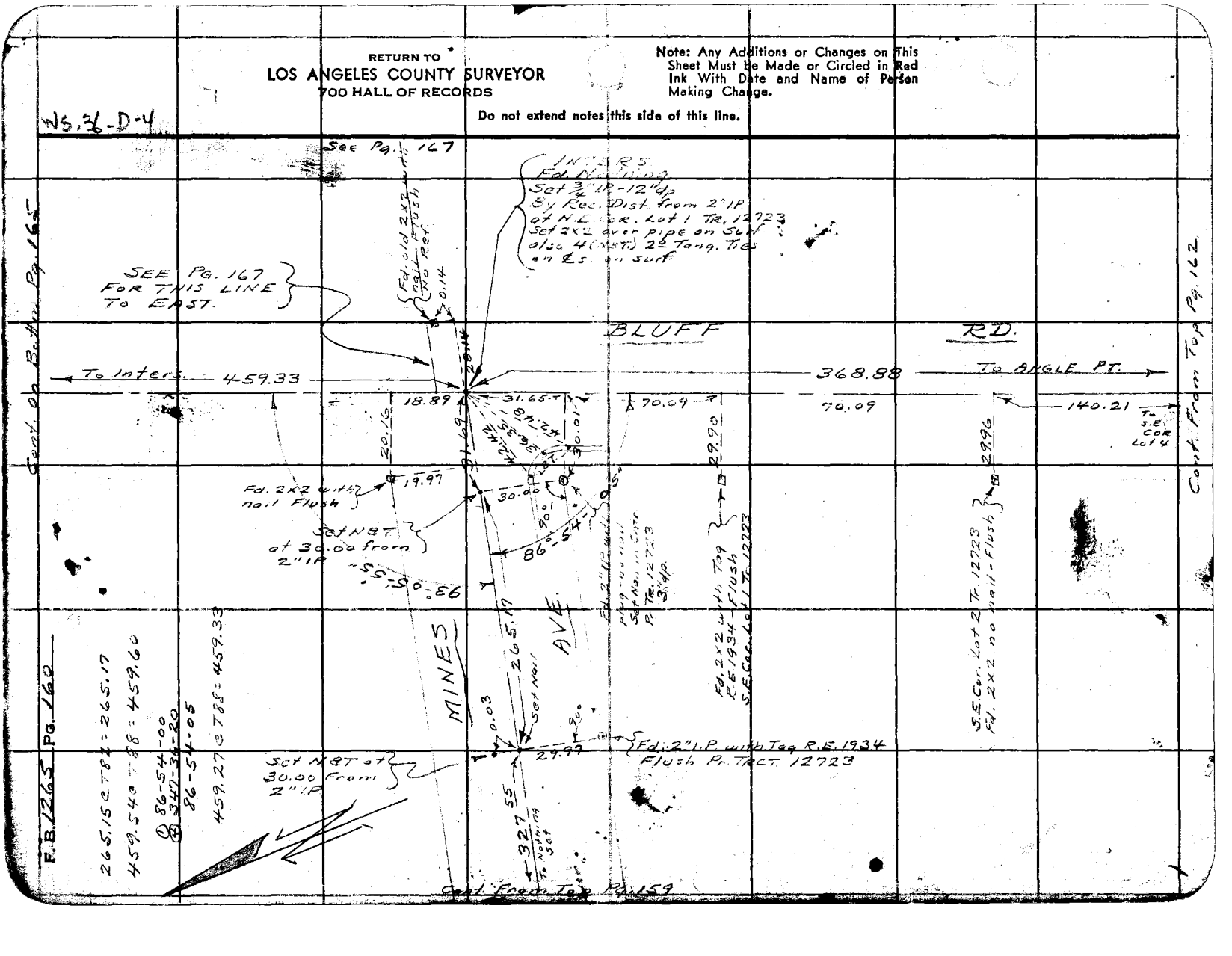

Notes Ck'd by [illegible]	Survey of [illegible] AVE	F. B. [illegible] Pg. 161
Map No. B-20J1	W. O. 8456 Tape No. 083 Std 68 °F	
Office Work [illegible]	Surveyed by HELLSTROM	
Checked [illegible]	Notes A.N.H. Date 7-29-47	
Date [illegible]	Indexed A. C. Johnson	

Cont. on Bottom Pg. 162

444.75 To P.I.
- 13.90
430.85 To Int.

Set L&T. in Curb

To (x) on line

449.67 @ T82 = 449.71
- 4.96
444.75

Fd. N&T. No Ref.

Set L&T. in Curb on split of Angle

ANGLE POINT
Reset Old 1½" I.P. with Nail at Record Dist. From 2" I.P. at Beach St. and on Line Prod. From 2" I.P. at Beach St. and 2" I.P. at Angle Pt. South of Beach St. - 6" dp.
Set 4 (N&T.) 2° Tang. Ties on surf. Also 2x2 over pipe on Surf.

Set L&T. in Curb

To N&T

405.25 @ T92 = 405.31
- 0.08
405.23

Set L&T. in Curb

Fd. Wire Spk & T. - Replaced with 1x2.

BEACH ST.

To Spk W&T. Inters Greenwood Ave

2721.74

Cont. From Pg. 156

Fd. 2" I.P. with Tag R.E. 1934 - Flush No Ref. N.W. Cor. Lot 104

Set (x) on top of outlet of 4 way Fire Hyd.

① 92-08-10
④ 368-32-40
92°-08'-10"

Set (x) in Iron Posts of 5' Woven Wire Fire

Gate

Set L&T. in Conc. Walk

Fd. Spk W&T. No Ref.

Tan. Prod. 78.55

430.85

To Int.

0.08

8.86

0.29

0.03

98.32 Tan. Prod.

405.23

41.69

27.95

23.61

634.15

44.62

180°

92°-08'-10"

525.36

32.51

20.97

24.50

0.15

0.13

BLUFF RD.

① 173-13-00
④ 332-52-20
173-13-05

173°-13'-05"

Fd. Old 1½" I.P. with Nail - 6" dp.
Pr. C.F. 880 - Exhibit "A"
" C.S. Map No B 572-8
See M.B. 7-134-135
Pipe has been knocked Southerly about 0.30

INTERS
Fd. 2" I.P. pl. & Nail 12" dp. - Fd. N&T. on Surf. over pipe
Pr. C.F. 880 Exhibit "A"
" C.S. Map No B 572-8
See M.B. 7-134-135
Set 4 (N&T.) Tang. Ties on Surf. Also 1x1 over pipe on Surf.

634.04 @ T94 = 634.15

525.28 @ T92 = 525.36

See M.B. 7-134-135
ANGLE PT.
Fd. 2" I.P. pl. & Nail 6" dp.
Pr. C.F. 880 Exhibit "A"
" C.S. Map No B 572 Sht 8
Set 4 (N&T) 2° Tang. Ties on Surf. also 2x2 over pipe on surf.

Note: Any Additions or Changes on This Sheet Must be Made or Circled in Red Ink With Date and Name of Person Making Change.

Do not extend notes this side of this line.

RETURN TO
LOS ANGELES COUNTY SURVEYOR
700 HALL OF RECORDS

FORM 247 BM 11-46

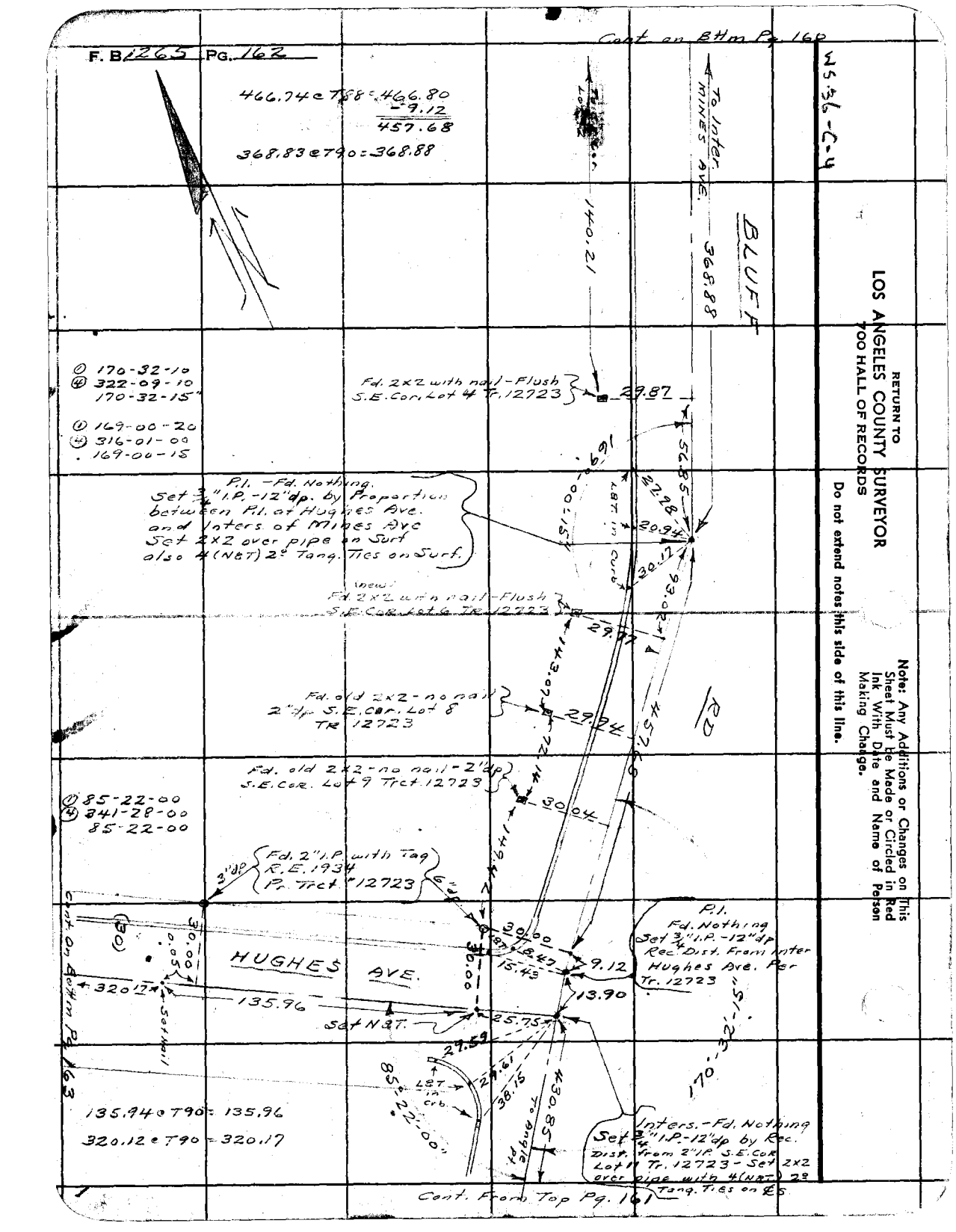

RETURN TO
LOS ANGELES COUNTY SURVEYOR
700 HALL OF RECORDS

Do not extend notes this side of this line.

Note: Any Additions or Changes on This Sheet Must be Made or Circled in Red Ink With Date and Name of Person Making Change.

W. 36-C-4

Notes Ck'd by [illegible]
Map No. B-2051
Office Work [illegible]
Checked [illegible]
Date May 49

Survey of LINES AVE
W. O. 8456 Tape No. 213 St'd 68 °F
Surveyed by HELLSTROM
Notes A.N.H Date 2-4-47
Indexed A. C. Johnson

F. B. 1266 Pg. 163

Cont. On Bottom Pg. 164

812.15

30.03 Fd. 2" I.P. no nail + Set Nail in Center 3" dp. Pr Tract "11640

0.17

5TH (30)

ST. (30)

642.29

HUGHES

Fd. Nothing

642.21 @ T88 = 642.29

4TH (30)

ST (30)

30.03 Fd. 2" I.P with Tag R.E. 1934 3" dp Pr Tract "12788

Set Nail

7.69

3RD (30)

ST. (30)

320.17 To Nail

(30) AVE.

Cont. From Left Sd. pg. 162

RETURN TO
LOS ANGELES COUNTY SURVEYOR
700 HALL OF RECORDS

Note: Any Additions or Changes on This Sheet Must be Made or Circled in Red Ink With Date and Name of Person Making Change.

Do not extend notes this side of this line.

FORM 247 SM 11-46

F. B. 1265 PG. 164

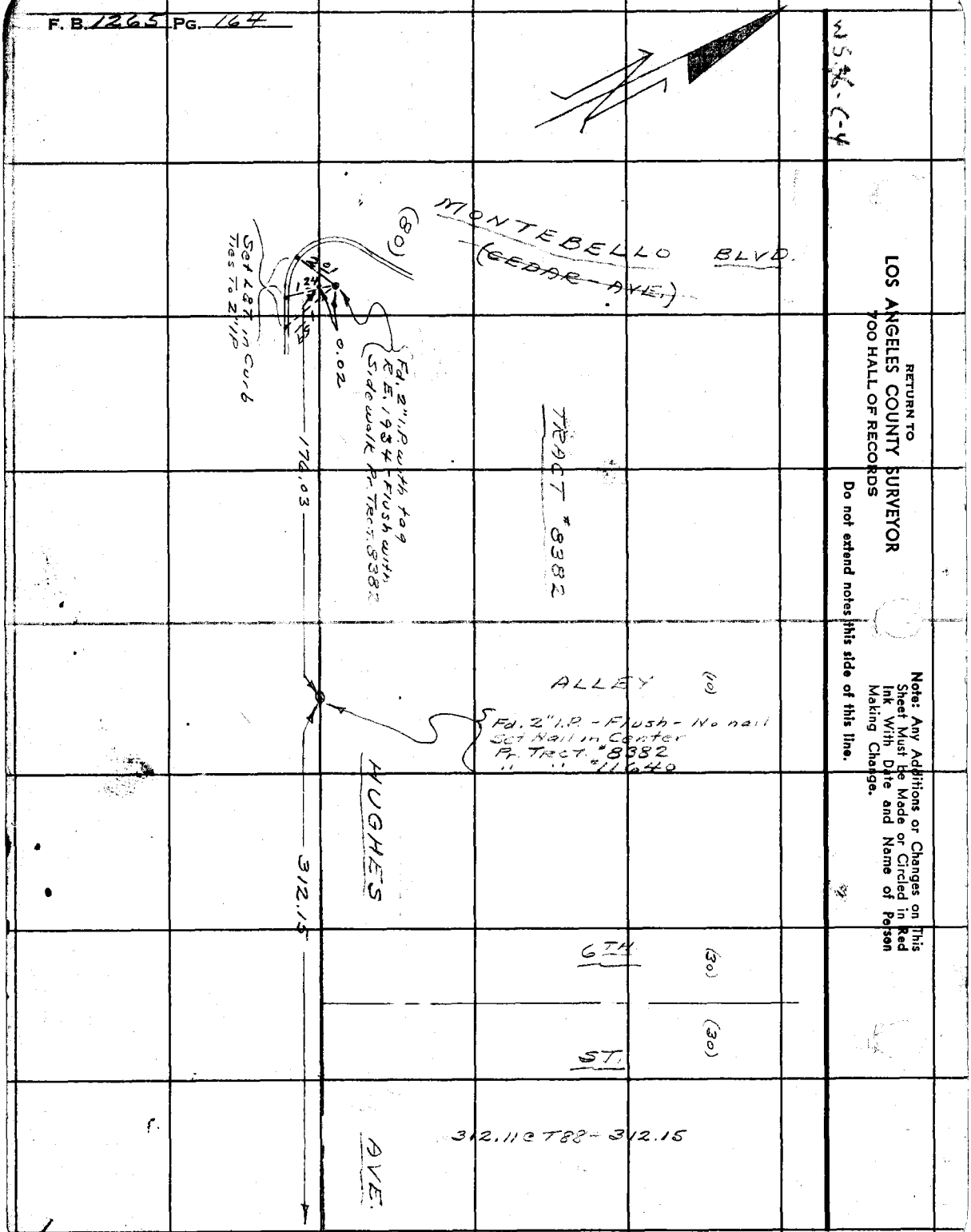

RETURN TO
LOS ANGELES COUNTY SURVEYOR
700 HALL OF RECORDS

Do not extend notes this side of this line.

Note: Any Additions or Changes on This Sheet Must be Made or Circled in Red Ink With Date and Name of Person Making Change.

Cont. From Top Pg. 163

Notes Ck'd by
Map No. B-2051
Office Work Cox
Checked
Date

Survey of MINE AVE
W. O. 2485 Tape No. 283 St'd 68 °F
Surveyed by HELLSTROM
Notes A.N.H. Date 8-4-47
Indexed C. Johnson

F. B. 1265 Pg. 165

Note: Any Additions or Changes on This Sheet Must be Made or Circled in Red Ink With Date and Name of Person Making Change.

Do not extend notes this side of this line.

RETURN TO LOS ANGELES COUNTY SURVEYOR 7007 ALL OF RECORDS

FORM 247 SM 11-46

TIES
481.11 Conc.
Orvny

Cont on Left Sh

345.93 @ T86 = 345.97

To Int 345.97

Fd. 2" I.P. no nail Flush - Angle Pt in Lot 6 Tr. 9185

30.04

3.39

3.16

29.98

TIES

Fd. 2X2 with Tag L.S. 1742 - R.B.M. - Flush

P.I. NBT.

123.83

13.10

LOT. 10 Conc. Mon.

P.I. Fd. old Nail Replaced Nail with N & T.

Meas 93.35 (93.11)

Fd. Cement Mon. 12" diam. with God Nail - 14" up. at Fnc. Corn. N. W. Cor Lot 10 El Carmel Tract. Pr. F.B. 44-6

Fd. 2" I.P. Pl. Nail 6" above Surf. - leans N'ly S.W. Cor. Lot 11 Resub. of Montebello Pr. F.B. 44-6

Fd. 2" I.P. w. tack in Pl. Nail Flush S.E. Cor Lot 7 Tr. 9155

29.97

MINE AVE.

T-44° 93.77 @ 0.0.C. 93.76 D.E.H. 2-4-49

Δ 127-57-10
Ⓑ 311-48-4
167-57-10

T-44° 146.08 @ 0.0.C. 144.99 2-4-49 D.E.H.

(30)

Meas 25.35

Micos 144.99 (144.88)

Δ 68-27-00
Ⓑ 273-47-40
26-55

5.37

0.21

800.66

6.8-26

30.06

Δ 96-32-10
Ⓑ 26-08-2
96-32-5

N. LOT

Fd. 2" I.P with Corn. Cut and Wire Soft Flush - leans S'ly See F.B. 44-6-54 " EL CARMEL TR. " Tr. 9185

45.20

49.17

32.05

7.07

Fd. 2X2 with Tag L.S. 1742 - R.B.M. Flush

I.F.C. Br. Cp. 24

Set 3/4" I.P. - 12" up by Inters Set 2X2 on Surf with 4 (N.B.T.) 2" Tang. Ties on Ls

800.52 @ T94 = 800.66

RD

33

Set Boat Spk W.B.T.

To Int Mine Ave 459

BLK

Line Pro From We

88-17-45 Pl. 224

Cont. From Top Pg. 160

RETURN TO
LOS ANGELES COUNTY SURVEYOR
700 HALL OF RECORDS

Note: Any Additions or Changes on This Sheet Must Be Made or Circled in Red Ink With Date and Name of Person Making Change.

Do not extend notes this side of this line.

WS 36-C-4 D-4

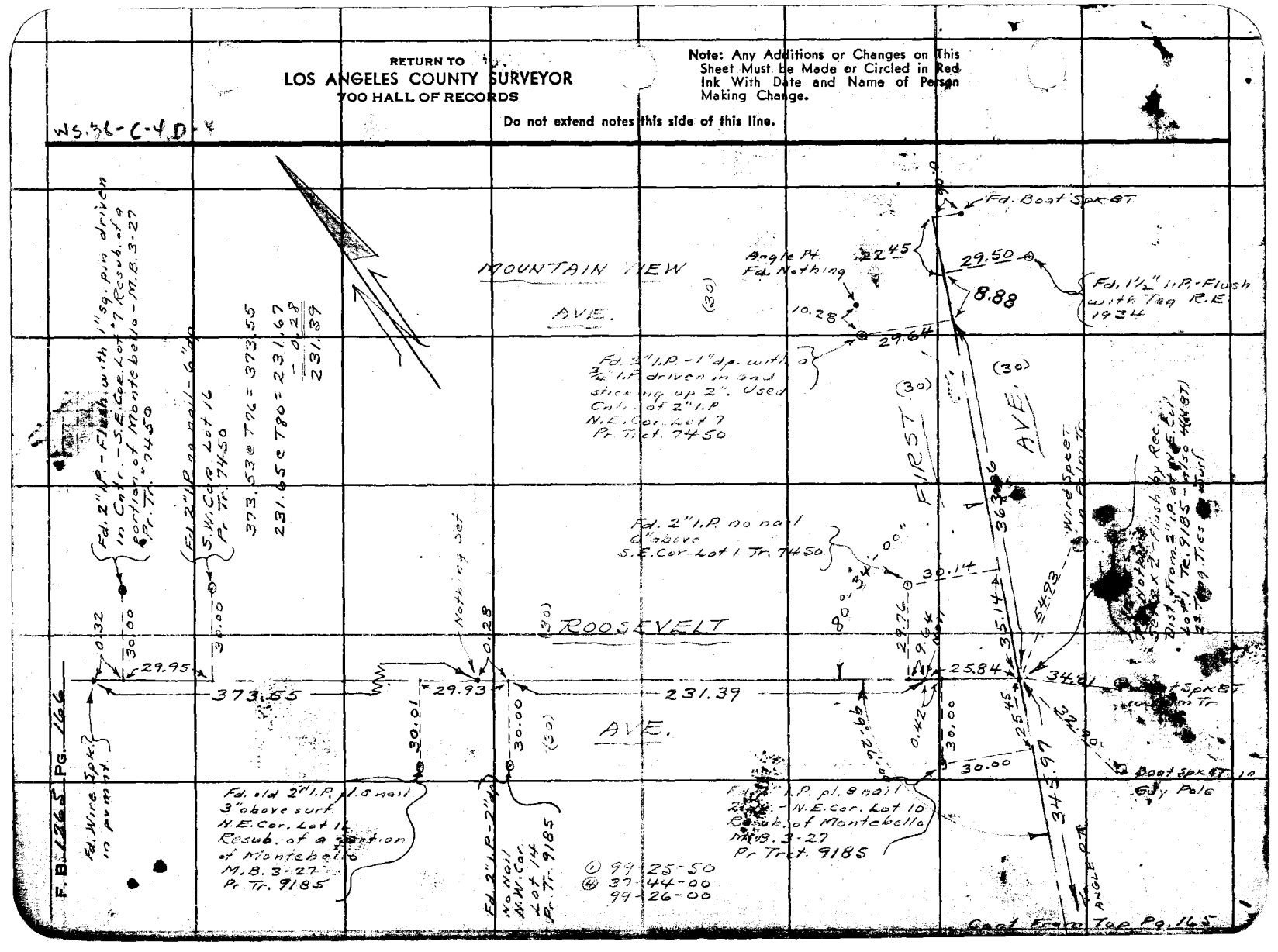

Notes Ck'd by [illegible]	Survey of MINES AVE.	F. B. 1265 PG. 167
Map No. B-2051	W. O. 8456 Tape No. 0835 Std. 68 °F	
Office Work [illegible]	Surveyed by HELLSTROM	
Checked [illegible]	Notes A.H.H. Date 8-13-47	
Date [illegible]	Indexed A. C. Johnson	

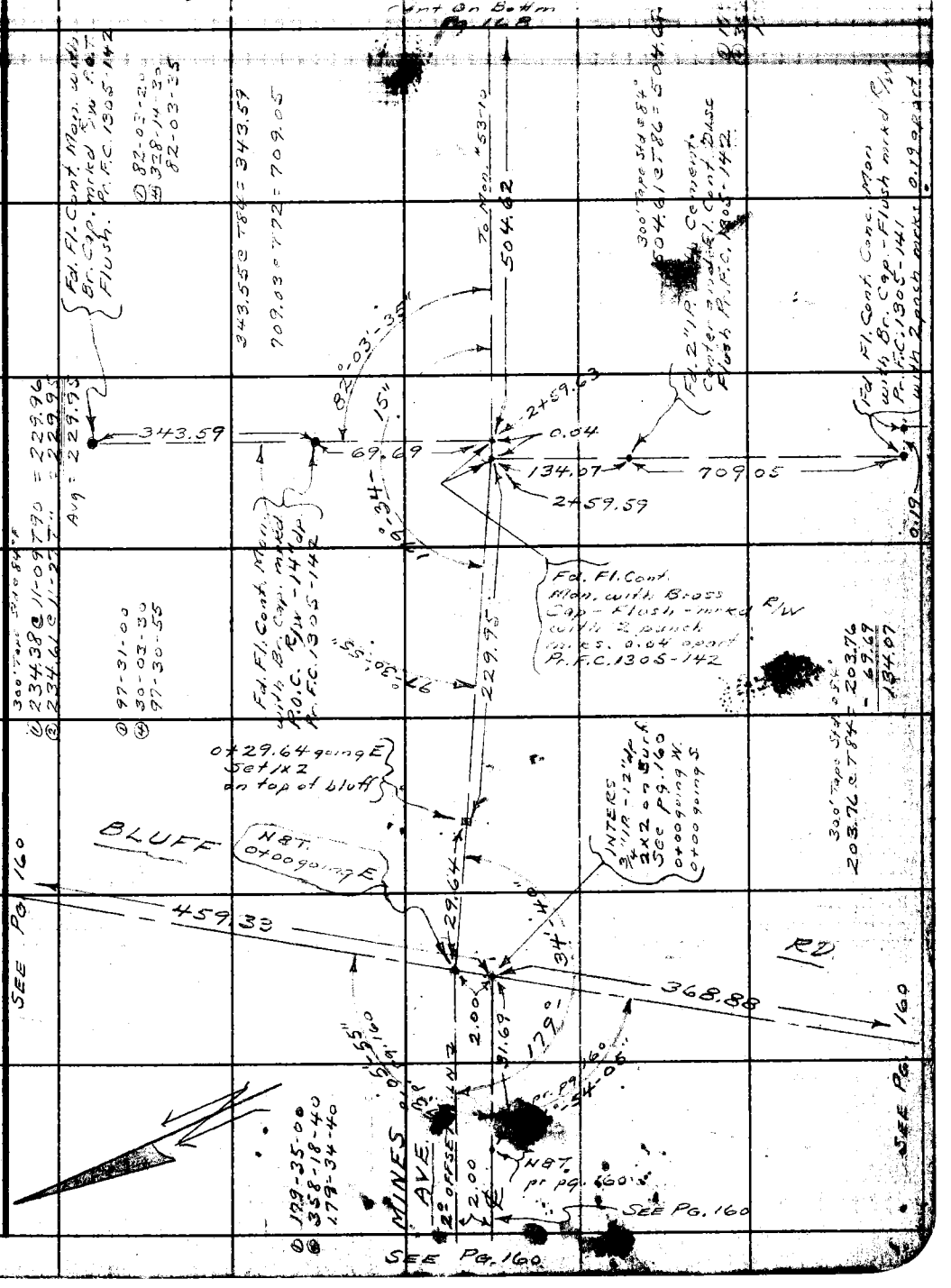

Note: Any Additions or Changes on This Sheet Must be Made or Circled in Red Ink With Date and Name of Person Making Change.

Do not extend notes this side of this line.

RETURN TO
LOS ANGELES COUNTY SURVEYOR
700 HALL OF RECORDS

FORM 247 SM 11-46

RETURN TO
LOS ANGELES COUNTY SURVEYOR
700 HALL OF RECORDS

Note: Any Additions or Changes on This Sheet Must Be Made or Circled in Red Ink With Date and Name of Person Making Change.

Do not extend notes this side of this line.

WS.36-D-4

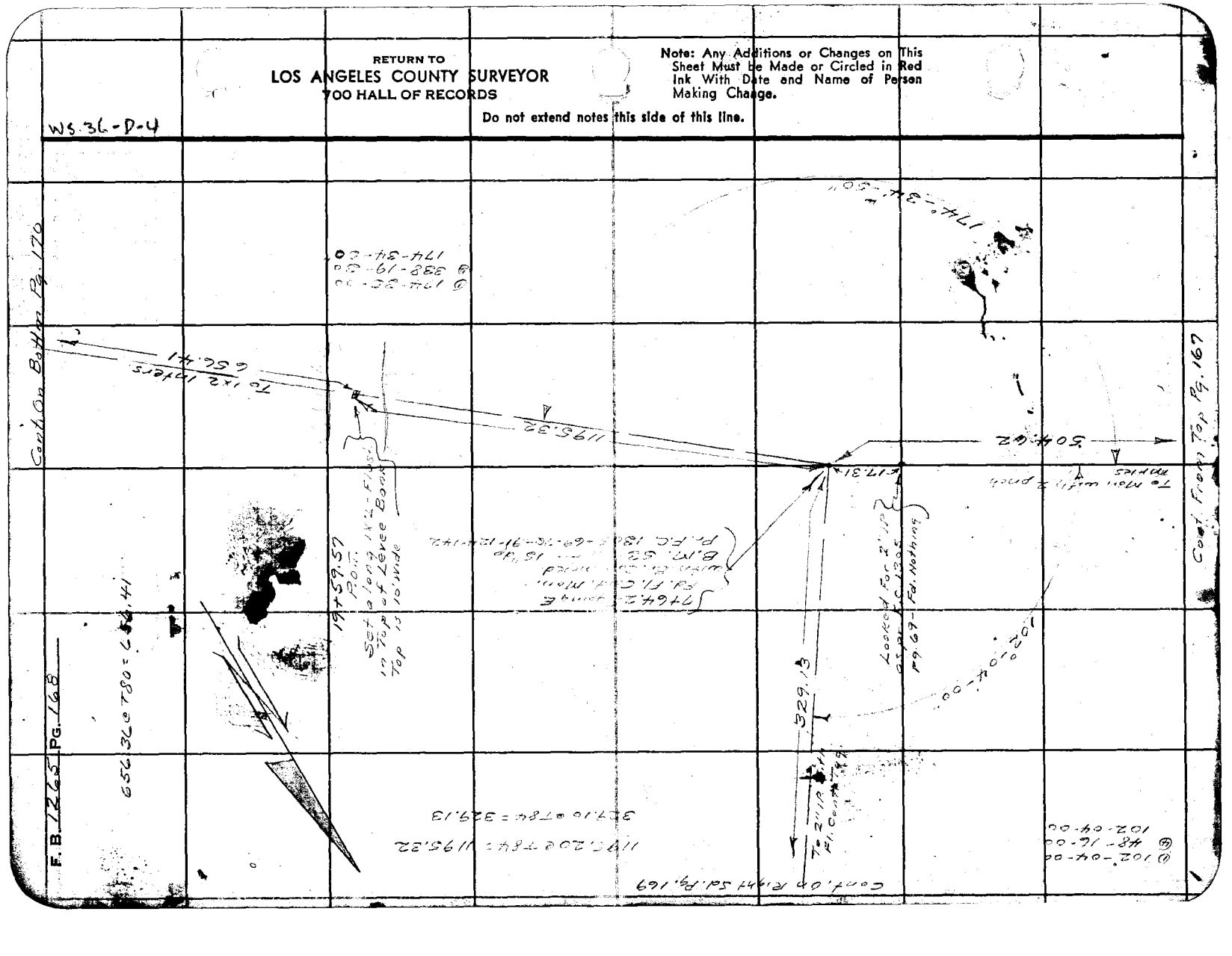

Notes Ck'd by DCEW	Survey of MINES AVE.
Map No. B-2051	W. O. 8456 Tape No. 083 St'd 68
Office Work Cox	Surveyed by HELLSTROM
Checked [illegible]	Notes A.N.H. Date 8-15-47
Date [illegible]	Indexed A. C. Johnson

F. B. 1265 PG. 169

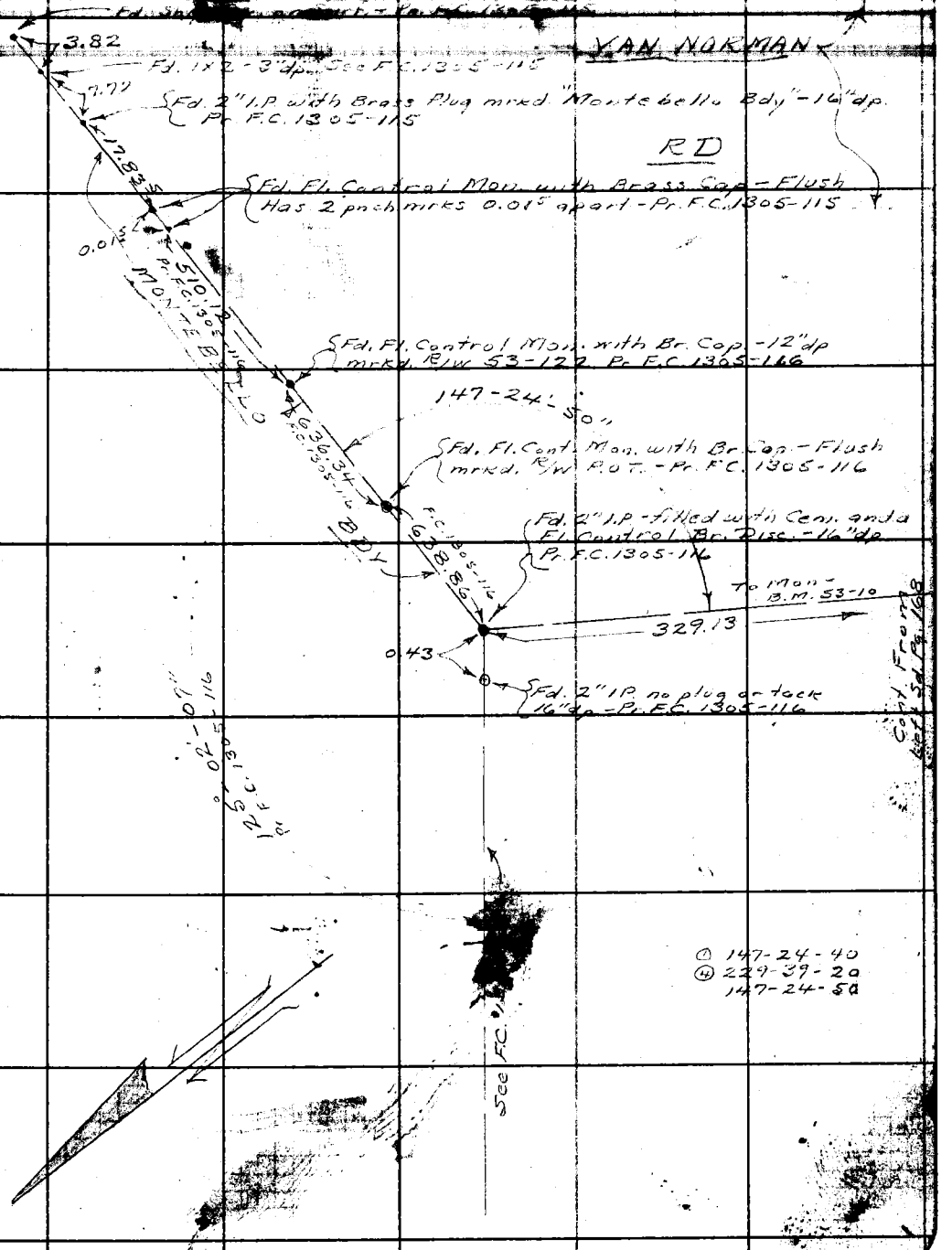

Note: Any Additions or Changes on This Sheet Must be Made or Circled in Red Ink With Date and Name of Person Making Change.

Do not extend notes this side of this line.

RETURN TO
LOS ANGELES COUNTY SURVEYOR
700 HALL OF RECORDS

FORM 247 BM 11-46

RETURN TO
LOS ANGELES COUNTY SURVEYOR
700 HALL OF RECORDS

Note: Any Additions or Changes on This Sheet Must Be Made or Circled in Red Ink With Date and Name of Person Making Change.

Do not extend notes this side of this line.

W.S. 3½-D-4

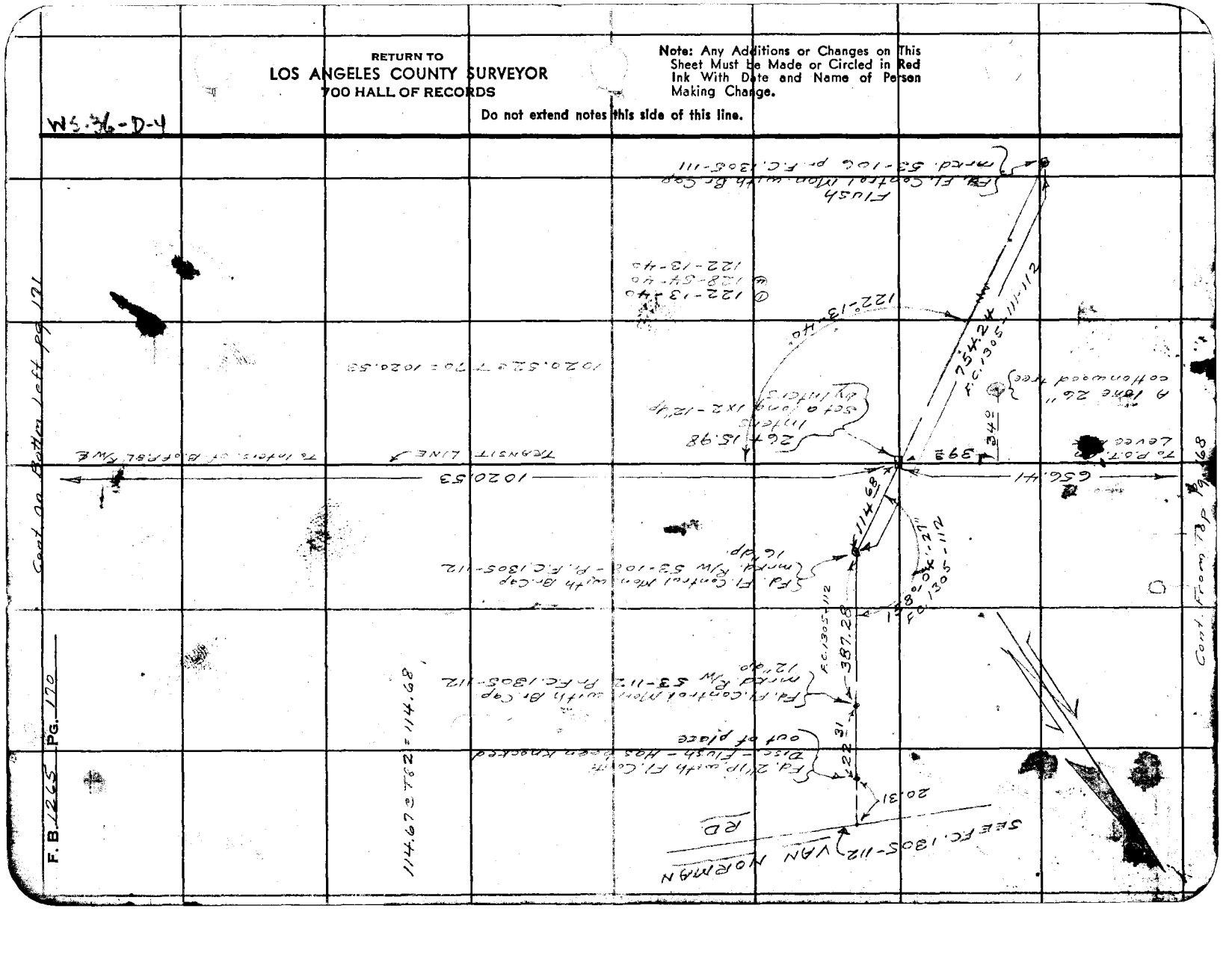

Notes Ck'd by [illegible]	Survey of [illegible]
Map No. B-2051	W. O. 8456 Tape No. 083 St'd 68 °F
Office Work Cox	Surveyed by HELLSTROM
Checked D'Ken	Notes A.N.H. Date 8-18-47
Date Mar [illegible]	Indexed A. C. Johnson

F. B. 1265 Pg. 171

W.S. 36-D-11

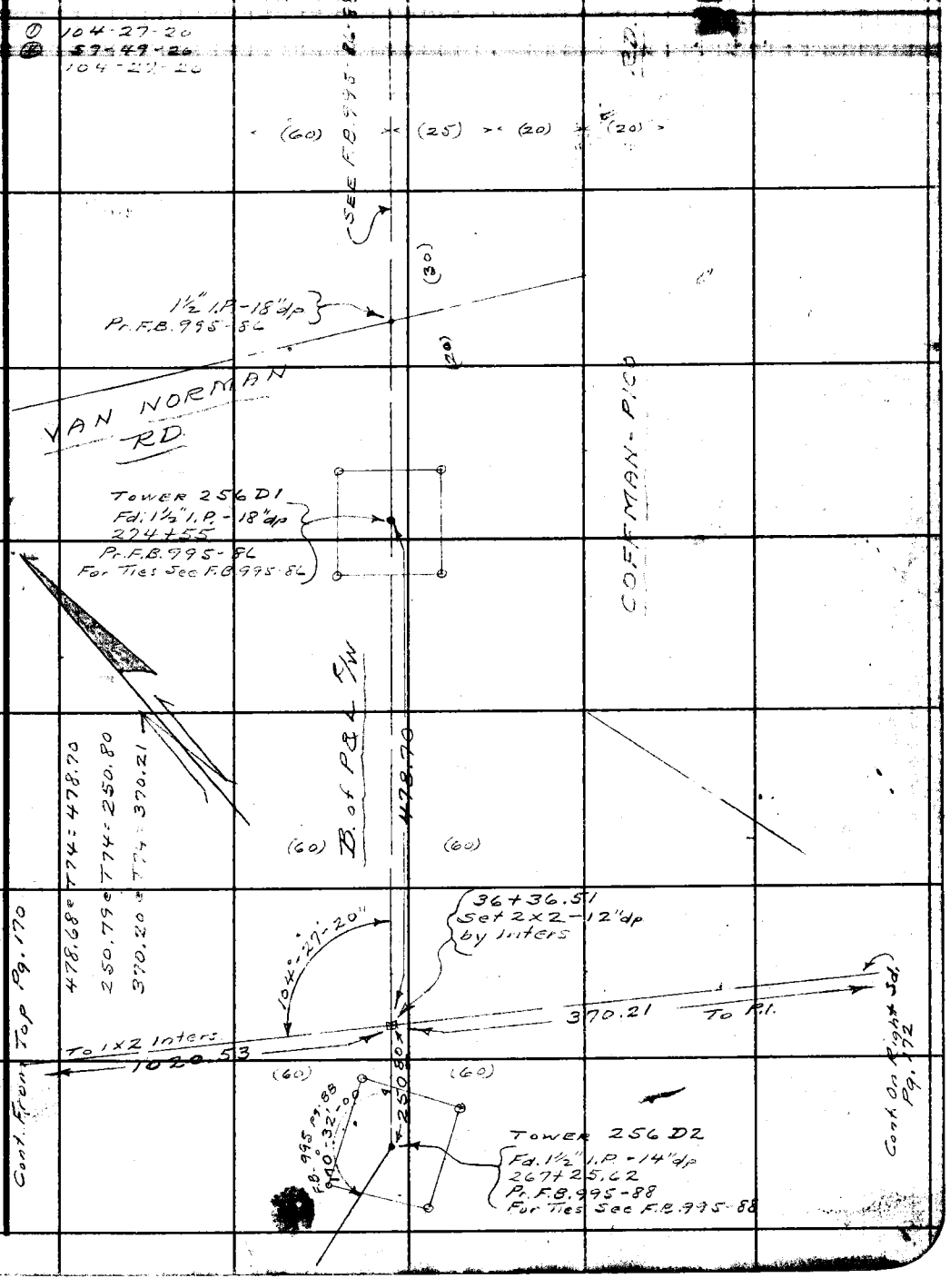

Note: Any Additions or Changes on This Sheet Must be Made or Circled in Red Ink With Date and Name of Person Making Change.

Do not extend notes this side of this line.

RETURN TO
LOS ANGELES COUNTY SURVEYOR
700 HALL OF RECORDS

FORM 247 5M 11-40

WS 3/4-D-4

RETURN TO
LOS ANGELES COUNTY SURVEYOR
700 HALL OF RECORDS

Do not extend notes this side of this line.

Note: Any Additions or Changes Sheet Must be Made or Circled in Ink With Date and Name of Person Making Change.

Notes Ck'd by DCEW	Survey of MINES AVE.
Map No. B-2051	W. O. 8456 Tape No. 083 St'd 68 °F
Office Work Cox	Surveyed by Hellstrom
Checked Drew	Notes A.W.H. Date 9-15-47
Date May 49	Indexed A. C. Johnson

F. B. 1265 Pg. 173

Contd. Bot. Pg. 175

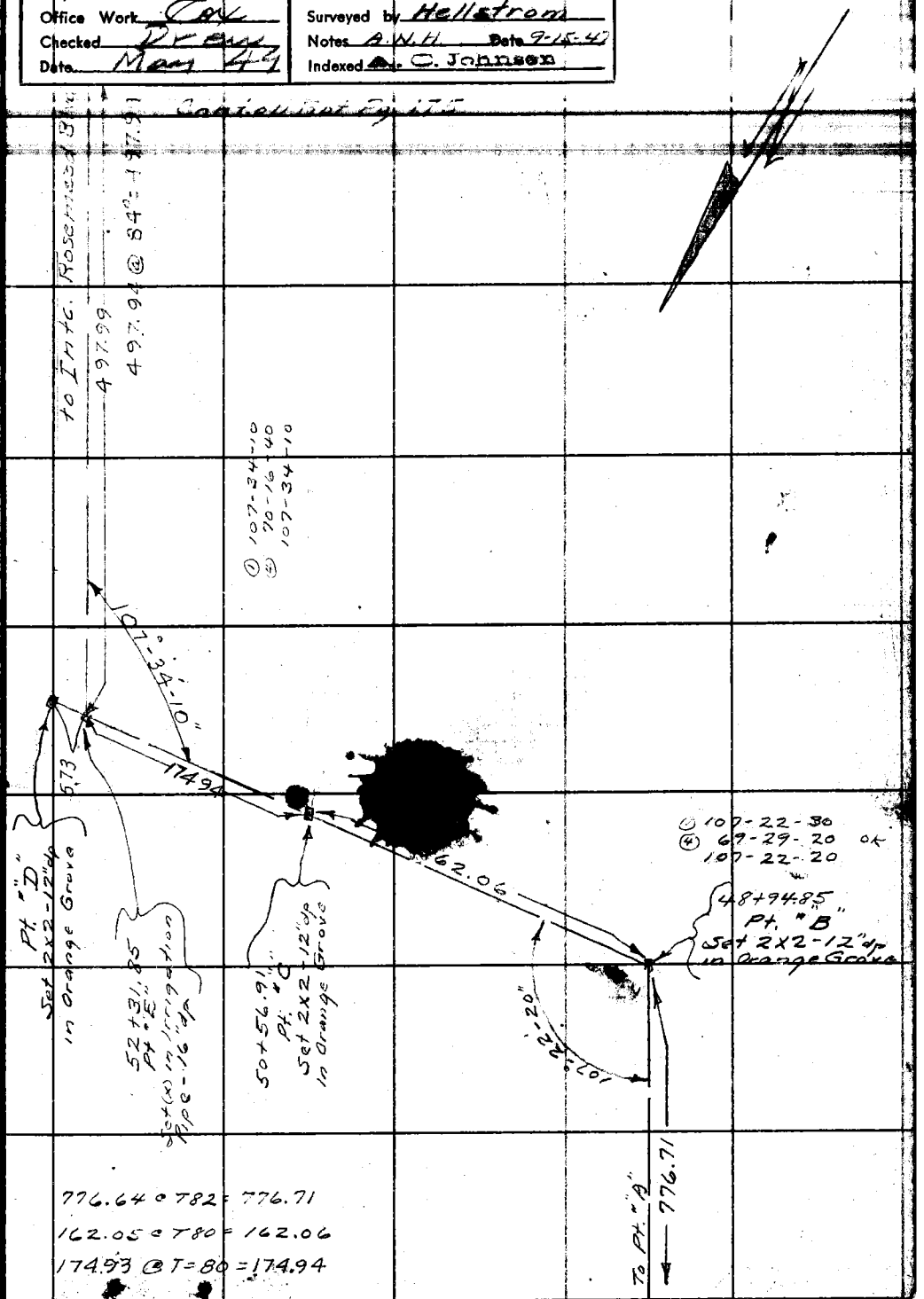

776.64 @ T82 = 776.71
162.05 @ T80 = 162.06
174.93 @ T=80 = 174.94

Cont. From Top Left Pg. 172

Note: Any Additions or Changes on This Sheet Must be Made or Circled in Red Ink With Date and Name of Person Making Change.

Do not extend notes this side of this line.

RETURN TO
LOS ANGELES COUNTY SURVEYOR
700 HALL OF RECORDS

FORM 247 SM 11-46

RETURN TO
LOS ANGELES COUNTY SURVEYOR
700 HALL OF RECORDS

Note: Any Additions or Changes on This Sheet Must be Made or Circled in Red Ink With Date and Name of Person Making Change.

Do not extend notes this side of this line.

F.B. 1224 Pg. 1744

N. 36-D-4

Notes Ck'd by D.F.W.
Map No. B-2051
Office Work Cal
Checked W. E. Crum
Date May 44

Survey of MINES AVE
W. O. R45 Tape No. 223 St'd 68 °F
Surveyed by HELLSTROM
Notes A.N.H. Date 9-16-42
Indexed C. Johnsen

F. B. 1265 Pg. 175

Note: Any Additions or Changes on This Sheet Must be Made or Circled in Red Ink With Date and Name of Person Making Change.

Do not extend notes this side of this line.

RETURN TO
LOS ANGELES COUNTY SURVEYOR
700 HALL OF RECORDS

Cont. on Bottom Pg. 176

Cont. on Bottom Pg. 177

Set N&T in C.P.

Set +in Fire Hyd.

Set L&T in Cane Drive

64.52

49.47

44.02

51.81

Set N&T in P.R. # 329386 E

B.C. 240+68.93
Fd Large R.R. Spk. with pnch mrk. - 1" dp.
See C.S. Map B 1273
" F.B. 1309-386
Set 4 (N&T) 2° Tang Ties on Surf

671.03 @ T = 92 = 671.13

ROSEMEAD BLVD.

See C.S. Map B 1273

(40)

(40)

671.13

Set N&T in C.L. of New Island

Set L&T in C.L. of New Island

(Angle Pt) INTERS. Set 4 (N&T) 2° Tang Ties on E
Fd. Spk. & W - 3" dp. - 233+97.82
See Rd. Dpt. FT 36-391
" F.B. 1308-120
" " 1309-18

Fd. This Spk. N&T 7" dp. on 8-5-49

① 78-39-10
② 314-36-40
78-39-10

① 101-19-20
② 45-17-00
101-19-15

78-39-10

101-19-15

1594.15 To P.O.T. Boot Spk. N&T

(Spl)

1594.05 @ T 78° = 1594.15

Set L&T in C.L. of New Island

73.51

58.53

69.32

DUNLAP CROSSING

691.80 To Riviera - Barlow Rd Int.

Set L&T in Crb. of New Island

C.L. of New Island

Set L&T in C.L. of New Island

691.72 @ T 96 = 691.80

757.83 @ T 92 = 757.95

Searched for a point - Fd. Nothing

E.C. 227+32.64

① 78-51-20
② 315-25-10
78-51-20

497.94 @ 84° = 497.99

497.99

To P.T. E (Random Line)

Set N&T in C.P.

Count from Left side Pg. 173

28°-51'-20"

86.01

84.21

90.33

Set N&T in P.R. # 329393 E

57+29.84 from W
Set Boot Spk. W. B.T. on E of Rosemead Blvd with 4 N&T. Tang Ties. E of Rosemead being Tang Prod. from B.C. 240+68.93 through Inter. of Dunlap Crossing Rd.

Set N&T in P.P. # 329394 E

FORM 255 SM 11-46

RETURN TO
LOS ANGELES COUNTY SURVEYOR
700 HALL OF RECORDS

Note: Any Additions or Changes on This Sheet Must be Made or Circled in Red Ink With Date and Name of Person Making Change.

Do not extend notes this side of this line.

WS 3 GD-4

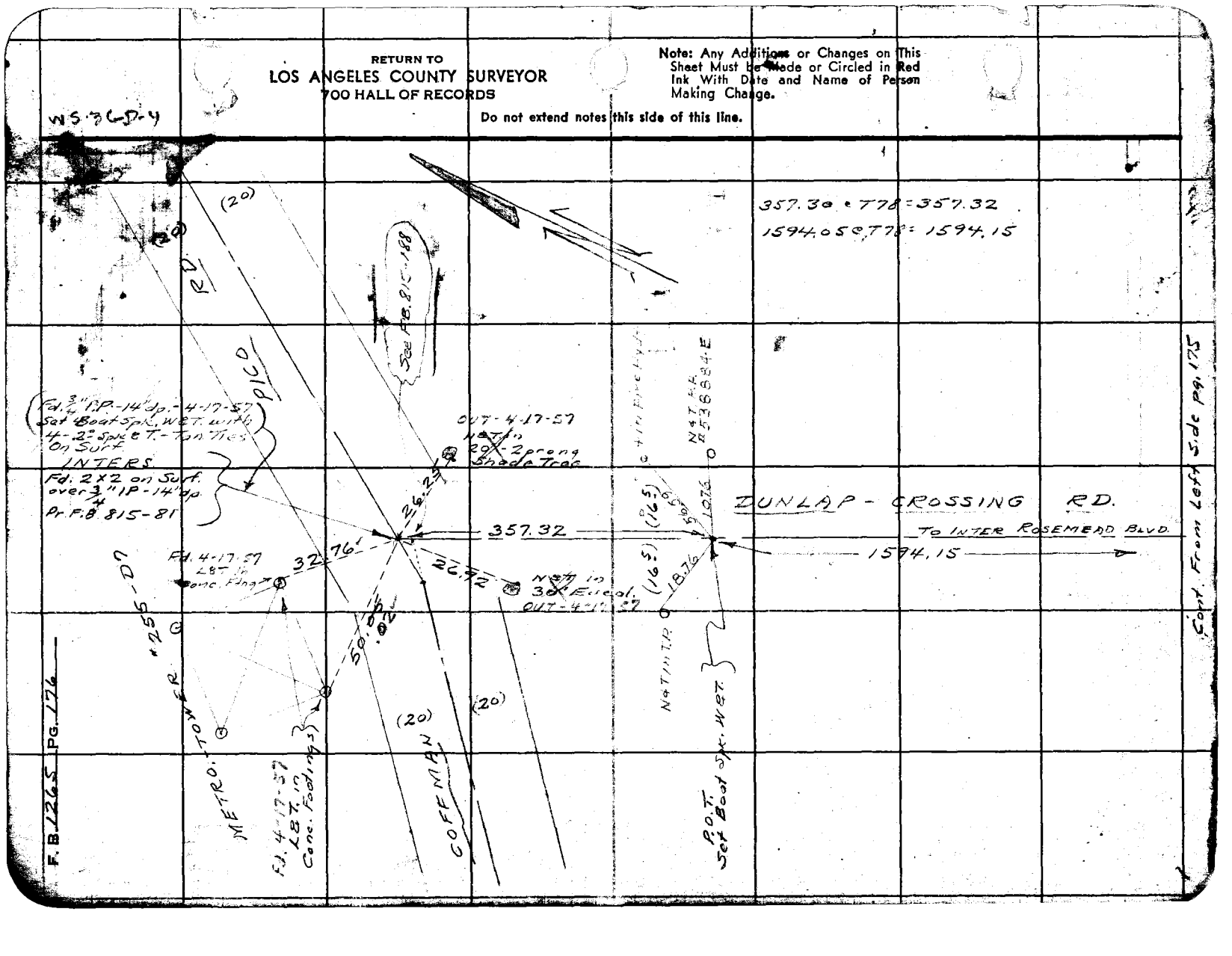

Notes Ck'd by DREW	Survey of GINES AVE	F. B. 1265 Pg. 177
Map No. B-2651	W. O. 8456 Tape No. 283 St'd 68 °F	
Office Work Cox	Surveyed by Hellstrom	
Checked Drew	Notes A.N.H. Date 9-23-47	
Date May 49	Indexed C. Johnson	

W-36-D-4

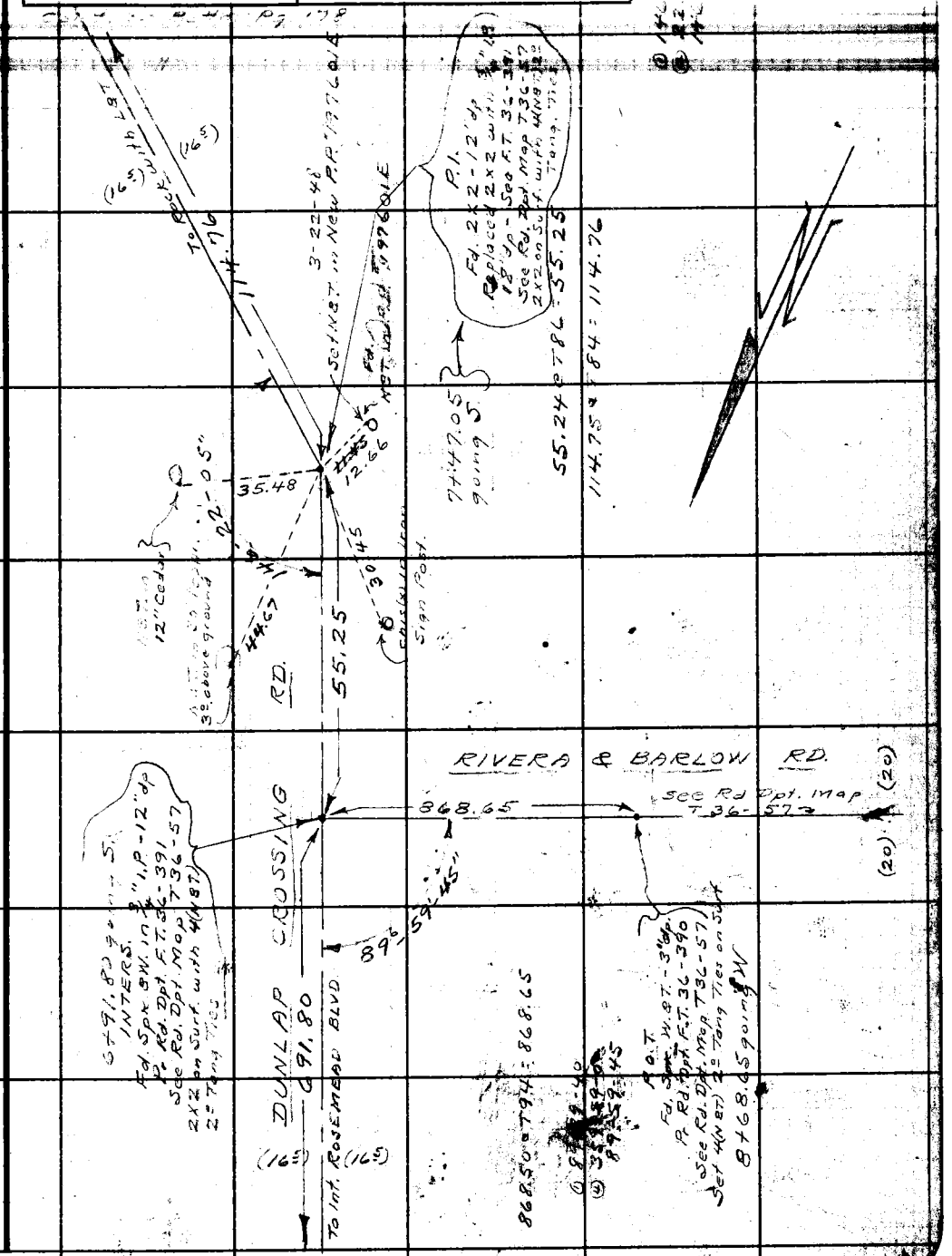

Cont. From Right Sd. Pg. 175

RETURN TO
LOS ANGELES COUNTY SURVEYOR
700 HALL OF RECORDS

Note: Any Additions or Changes on This Sheet Must be Made or Circled in Red Ink With Date and Name of Person Making Change.

Do not extend notes this side of this line.

FORM 247 5M 11-46

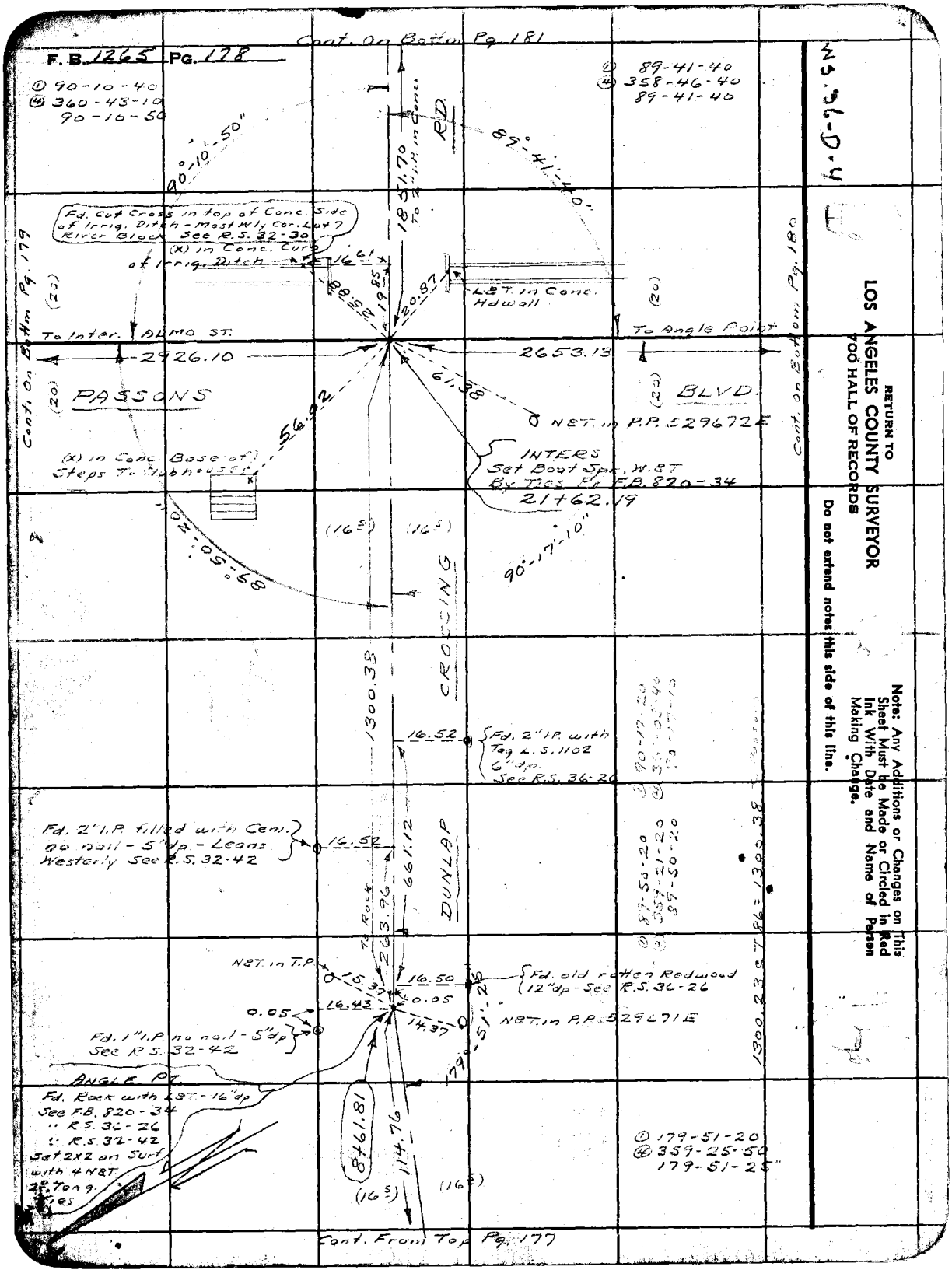

WS. 36-D-4

RETURN TO
LOS ANGELES COUNTY SURVEYOR
700 HALL OF RECORDS

Do not extend notes this side of this line.

Note: Any Additions or Changes on This Sheet Must be Made or Circled in Red Ink With Date and Name of Person Making Change.

Notes Ck'd by DREW	Survey of MINES AVE
Map No. B-2051	W. O. 8456 Tape No. 083 St'd 65 °F
Office Work Cox	Surveyed by HELLSTROM
Checked DREW	Notes A.W.H. Date 9-23-47
Date May 49	Indexed A. C. Johnson

F. B. 1265 Pg. 179

WS 36-E-9

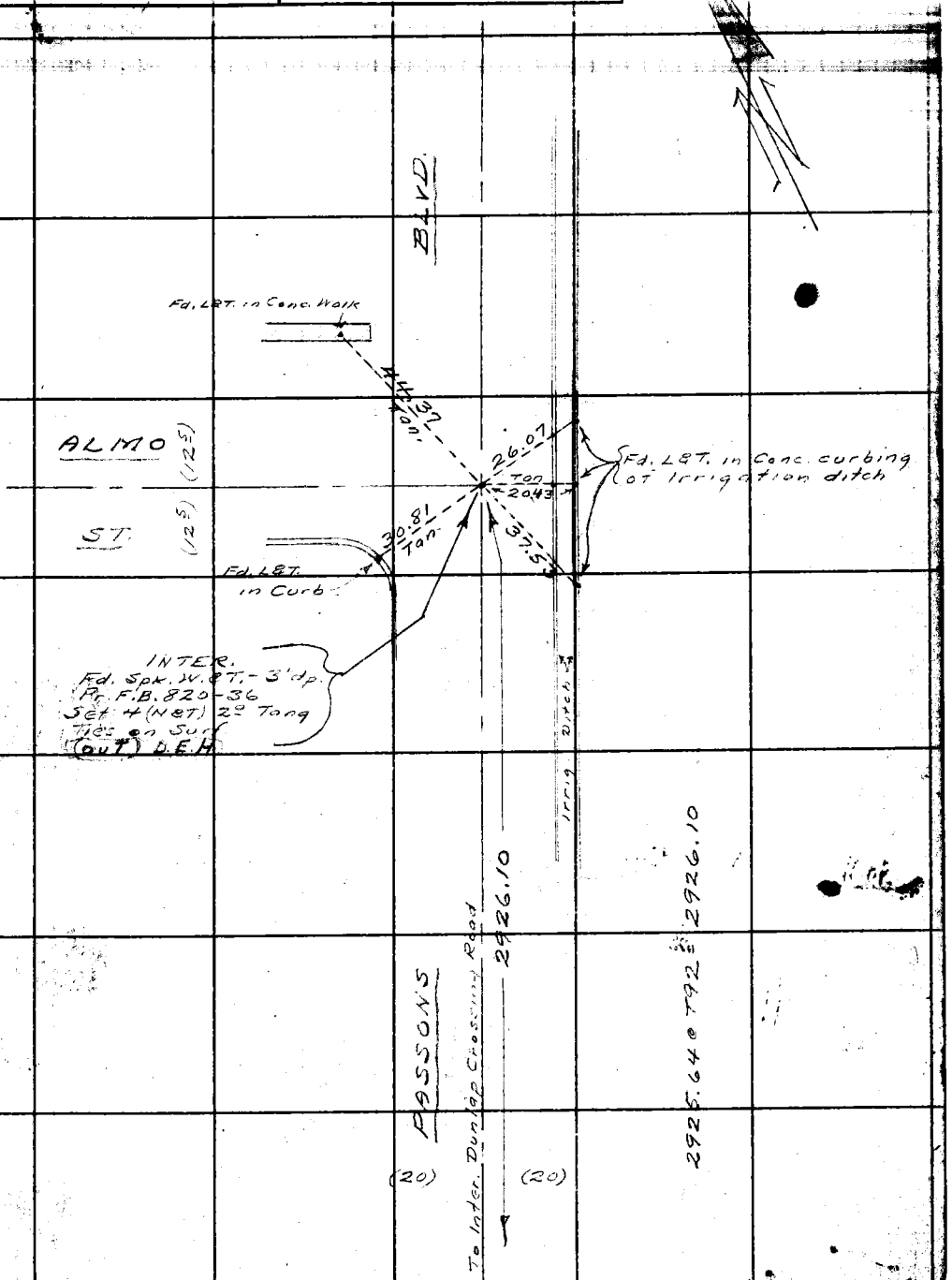

Cont. From Left Side Pg. 178

Note: Any Additions or Changes on This Sheet Must be Made or Circled in Red Ink With Date and Name of Person Making Change.

Do not extend notes this side of this line.

RETURN TO
LOS ANGELES COUNTY SURVEYOR
700 HALL OF RECORDS

FORM 247 SM 11-46

RETURN TO
LOS ANGELES COUNTY SURVEYOR
700 HALL OF RECORDS

Note: Any Additions or Changes on This Sheet Must Be Made or Circled in Red Ink With Date and Name of Person Making Change.

Do not extend notes this side of this line.

WS-36-D-5

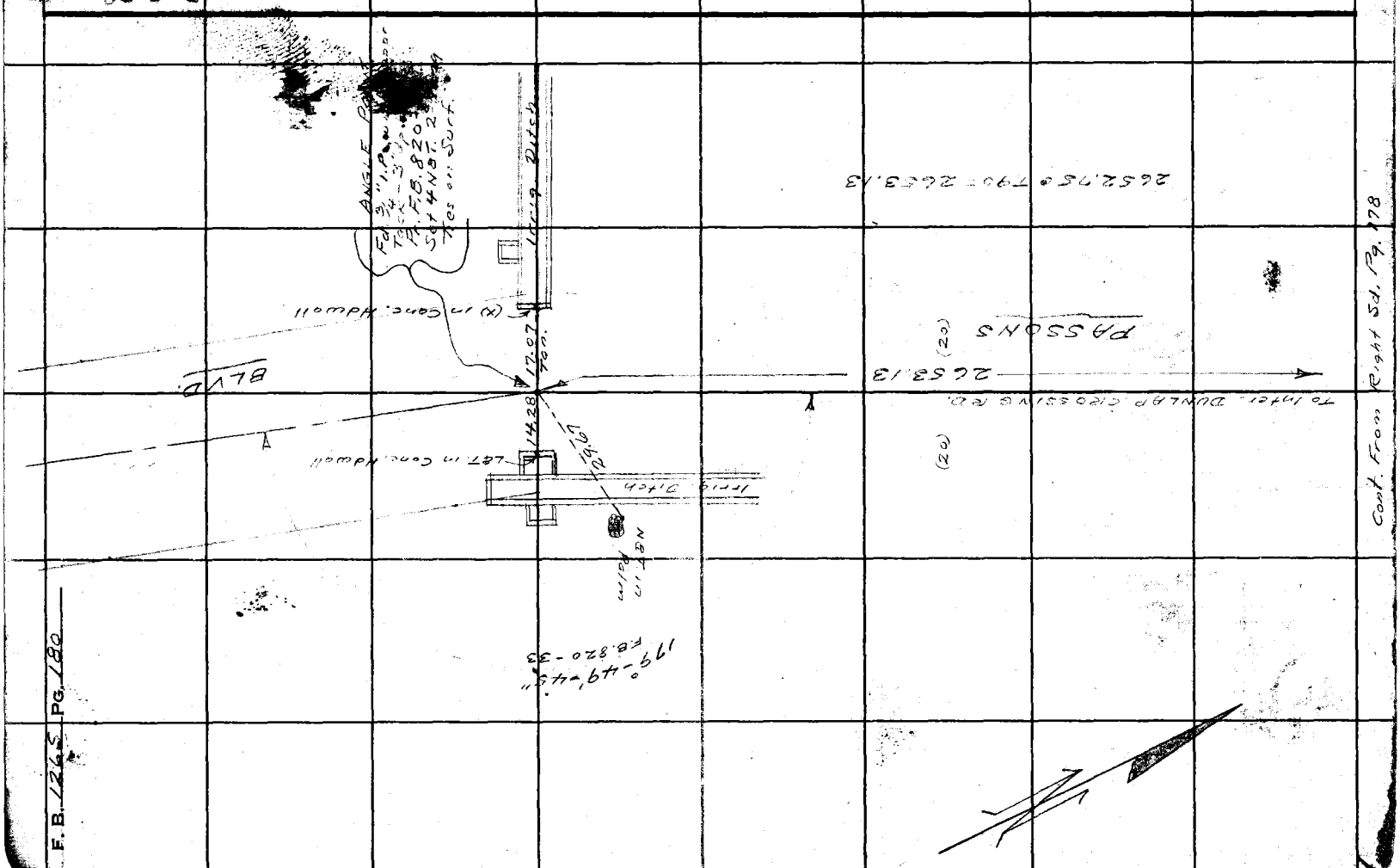

F.B. 1245 Pg. 180

Notes Ck'd by [illegible]	Survey of [illegible]
Map No. B-2051	W. O. 8456 Tape No. 083 St'd 68 °F
Office Work [illegible]	Surveyed by Hellstrom
Checked [illegible]	Notes [illegible] Date [illegible]
Date [illegible]	Indexed A. C. Johnson

F. B. 12[illegible]5 Pg. 181

WS 37-A-5
WS 36-E-5

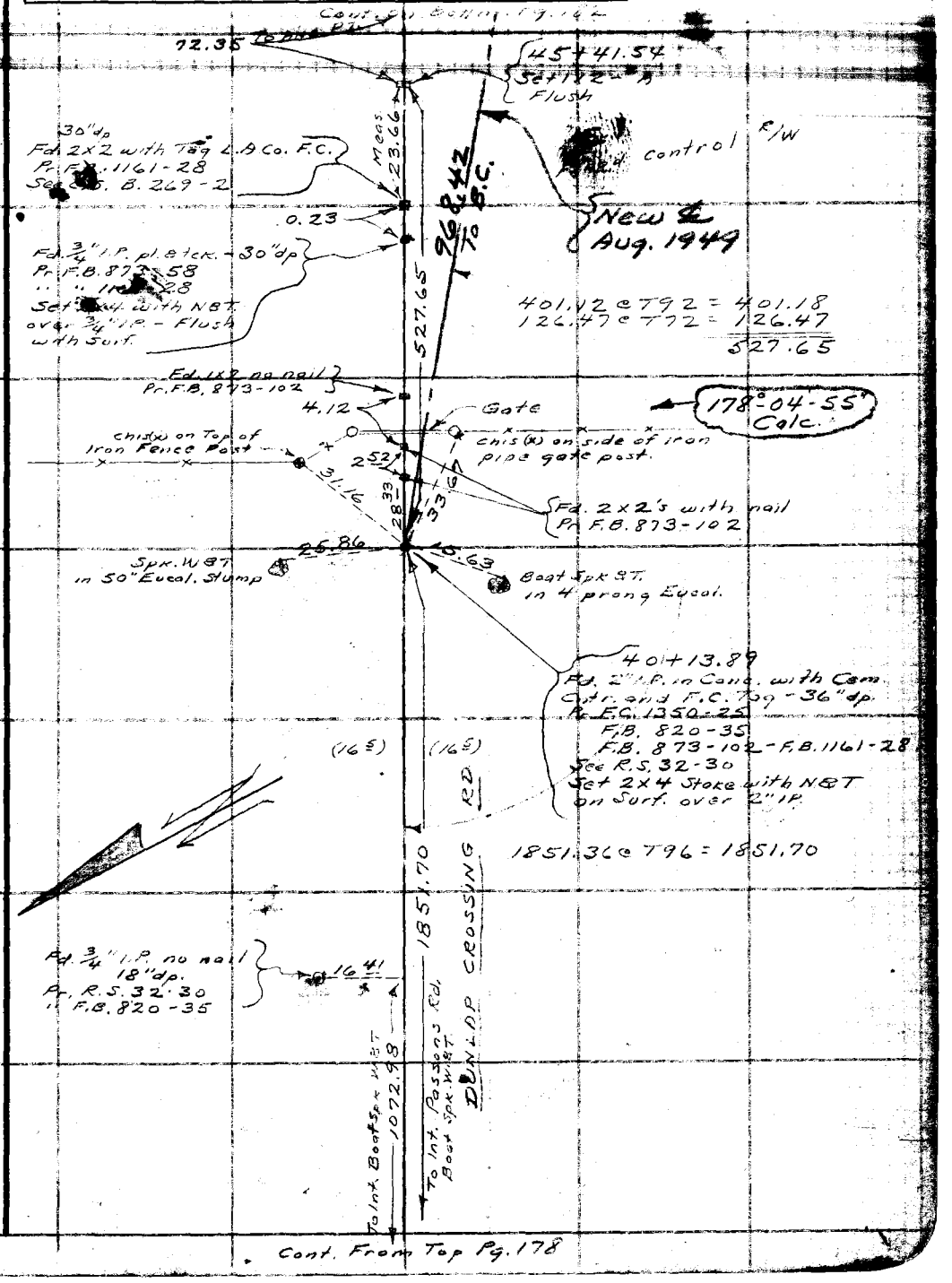

Cont. From Top Pg. 178

Note: Any Additions or Changes on This Sheet Must be Made or Circled in Red Ink With Date and Name of Person Making Change.

Do not extend notes this side of this line.

RETURN TO
LOS ANGELES COUNTY SURVEYOR
700 HALL OF RECORDS

FORM 247 5M 5-46

F.B. 1265 PG. 182

Cont. on Pgs 10 and 11

W.S. 37-A-5

RETURN TO
LOS ANGELES COUNTY SURVEYOR
700 HALL OF RECORDS

Do not extend notes this side of this line.

Note: Any Additions or Changes on This Sheet Must be Made or Circled in Red Ink With Date and Name of Person Making Change.

Cont. From Top Pg. 181

Notes Ck'd by	Survey of
Map No. B-2051	W. O.	Tape No.	St'd °F
Office Work	Surveyed by
Checked	Notes	Date
Date	Indexed

F. B. [illegible] PG. [illegible]

J. N. 8456

MINES AVE

Location of Improvements
From BLUFF ROAD
To SAN GABRIEL RIVER

PAGES — 183 TO 212 (INCLUSIVE)

Note: Any Additions or Changes on This Sheet Must be Made or Circled in Red Ink With Date and Name of Person Making Change.

Do not extend notes this side of this line.

RETURN TO
LOS ANGELES COUNTY SURVEYOR
700 HALL OF RECORDS

FORM 247 SM 11-46

RETURN TO
LOS ANGELES COUNTY SURVEYOR
700 HALL OF RECORDS

Note: Any Additions or Changes on This Sheet Must Be Made or Circled in Red Ink With Date and Name of Person Making Change.

Do not extend notes this side of this line.

F. B. 7265 PG. 184

Notes Ck'd by	Survey of MINES AVE.
Map No. B-2051	W. O. 8456 Tape No. St'd °F
Office Work Cox	Surveyed by HELLSTROM
Checked Drew	Notes H.E.F. Date
Date May 46	Indexed A. C. Johnson

F. B. 1265 Pg. 186

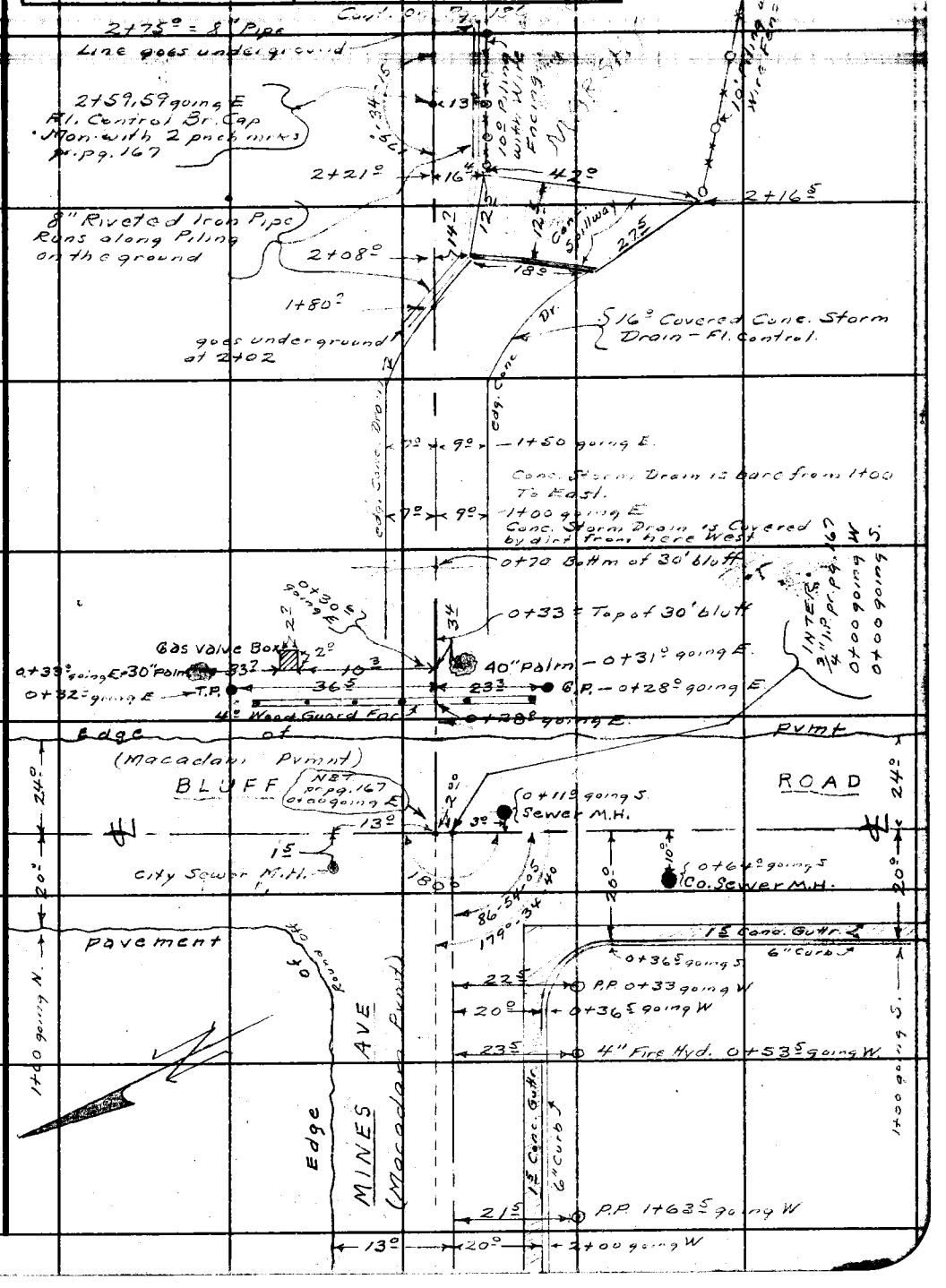

Note: Any Additions or Changes on This Sheet Must be Made or Circled in Red Ink With Date and Name of Person Making Change.

Do not extend notes this side of this line.

RETURN TO
LOS ANGELES COUNTY SURVEYOR
700 HALL OF RECORDS

FORM 247 SM 11-46

F. B. 1265 PG. 186

Cont. on Bottom Pg 187

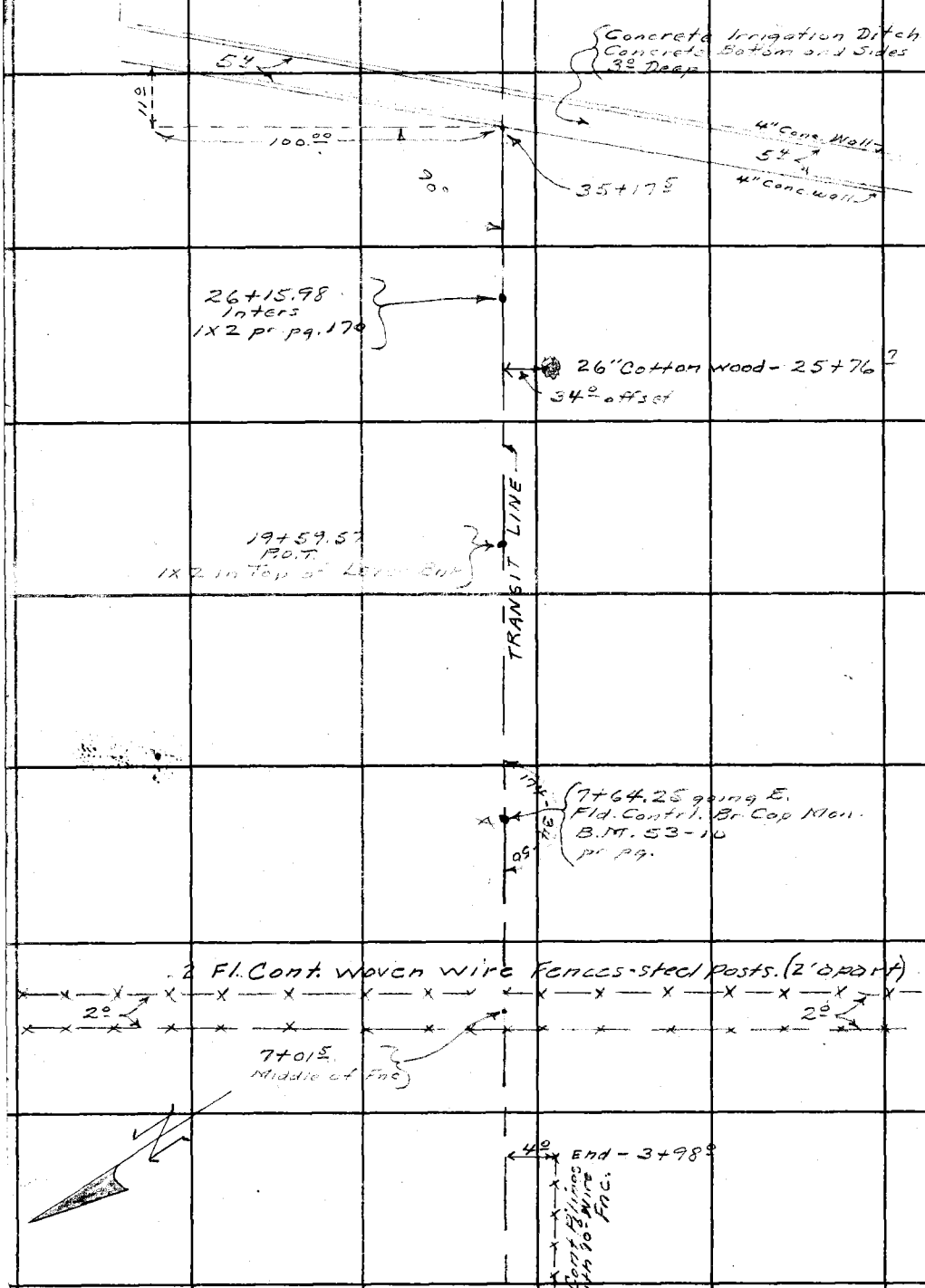

RETURN TO
LOS ANGELES COUNTY SURVEYOR
700 HALL OF RECORDS

Do not extend notes this side of this line.

Notes: Any Additions or Changes on This Sheet Must be Made or Circled in Red Ink With Date and Name of Person Making Change.

Notes Ck'd by	Survey of MINES AVE
Map No. B-2051	W. O. 8456 Tape No. St'd °F
Office Work Cox	Surveyed by HELLSTROM
Checked DrCow	Notes H.E.E. Date 10-9-47
Date May 47	Indexed A. C. Johnson

F. B. 1265 Pg. 15

Cont. on Pg. 186 Lower Left

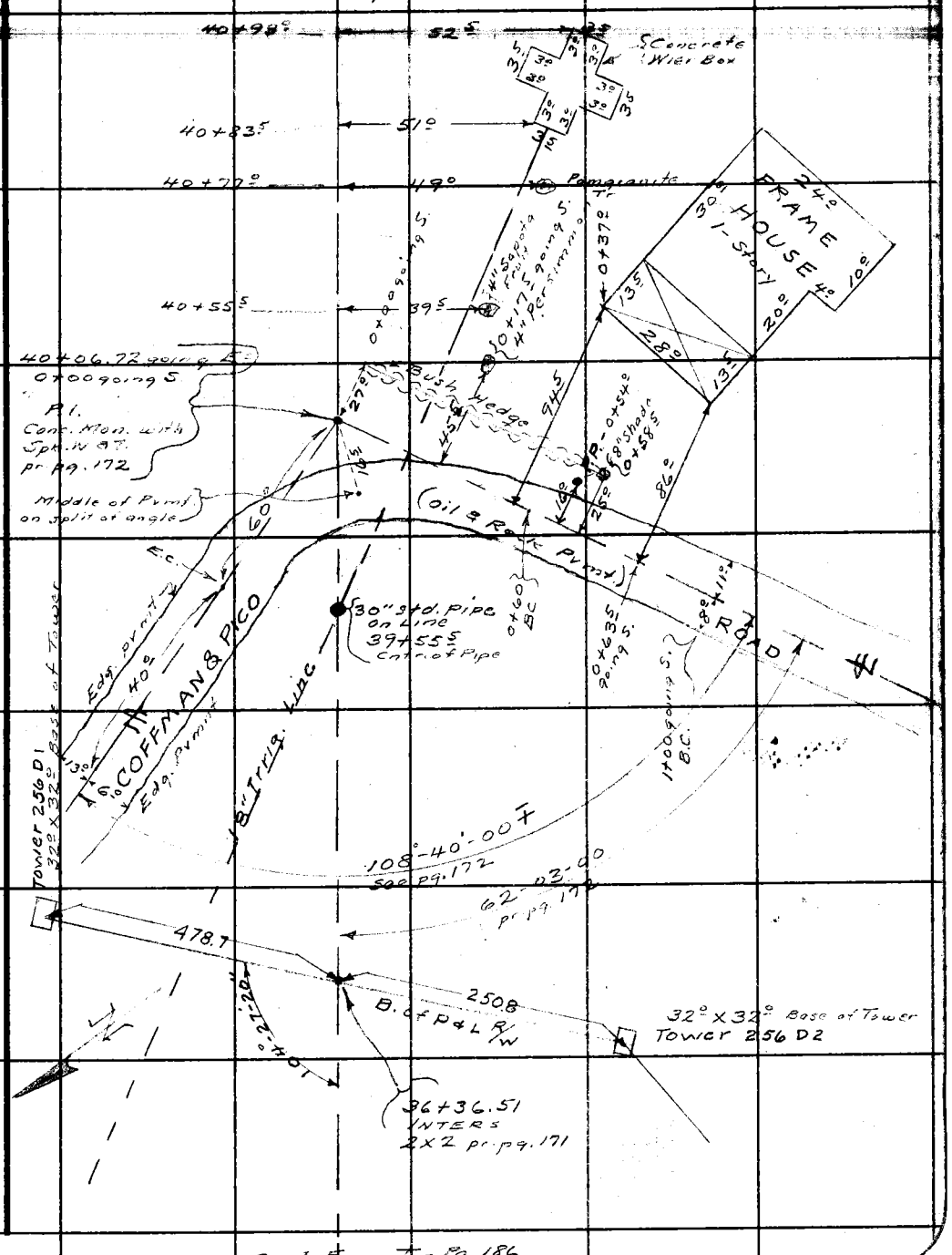

Cont. From Top Pg. 186

Note: Any Additions or Changes on This Sheet Must Be Made or Circled in Red Ink With Date and Name of Person Making Change.

Do not extend notes this side of this line.

RETURN TO
LOS ANGELES COUNTY SURVEYOR
700 HALL OF RECORDS

FORM 247 SM 11-46

F. B. 1265 PG. 188

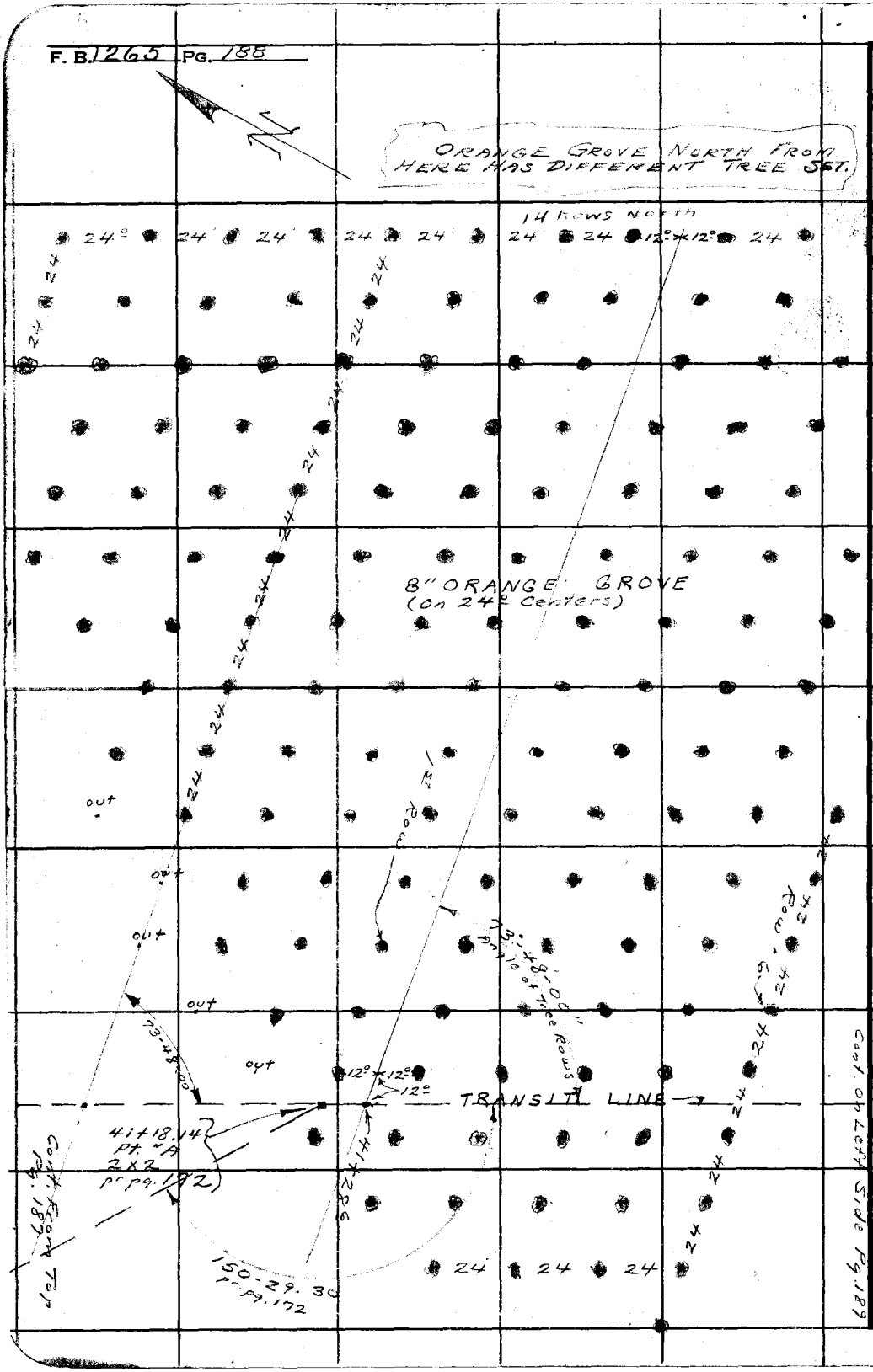

RETURN TO
LOS ANGELES COUNTY SURVEYOR
700 HALL OF RECORDS

Do not extend notes this side of this line.

Notes: Any Additions or Changes on This Sheet Must Be Made or Circled in Red Ink With Date and Name of Person Making Change.

Notes Ck'd by	Survey of MINES AVE	F. B. 1265 Pg. 1[illegible]
Map No. B-20J1	W. O. 8456 Tape No. St'd °F	VACANT to N. of GROVE and E. to B. D. TRANSIT LINE
Office Work Cox	Surveyed by HELLSTROM	
Checked Drew	Notes H.E.F. Date 10-9-47	
Date May 26	Indexed C. Johnson	

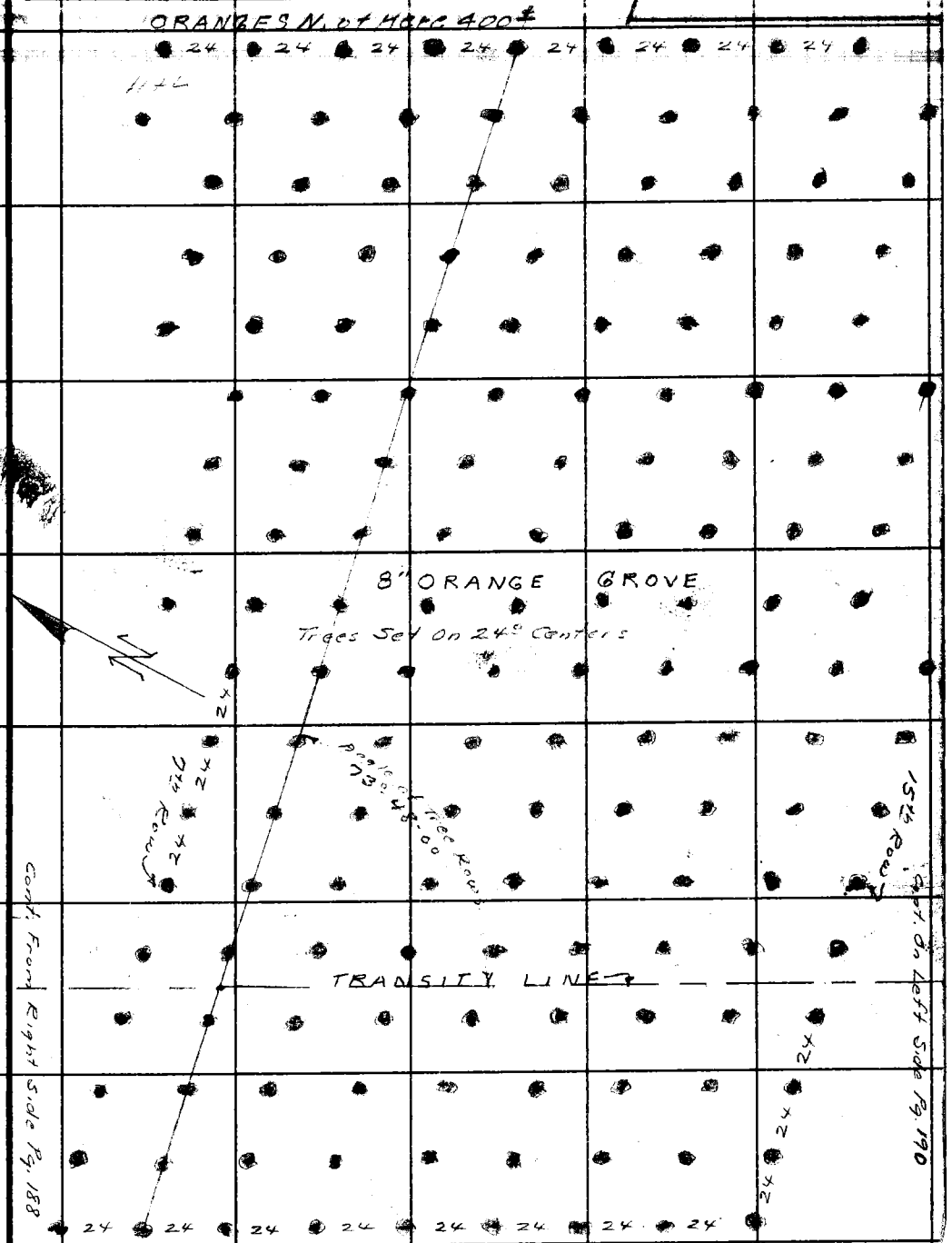

Note: Any Additions or Changes on This Sheet Must be Made or Circled in Red Ink With Date and Name of Person Making Change.

Do not extend notes this side of this line.

RETURN TO
LOS ANGELES COUNTY SURVEYOR
700 HALL OF RECORDS

FORM 247 5M 11-46

F. B. 1265 PG. 190

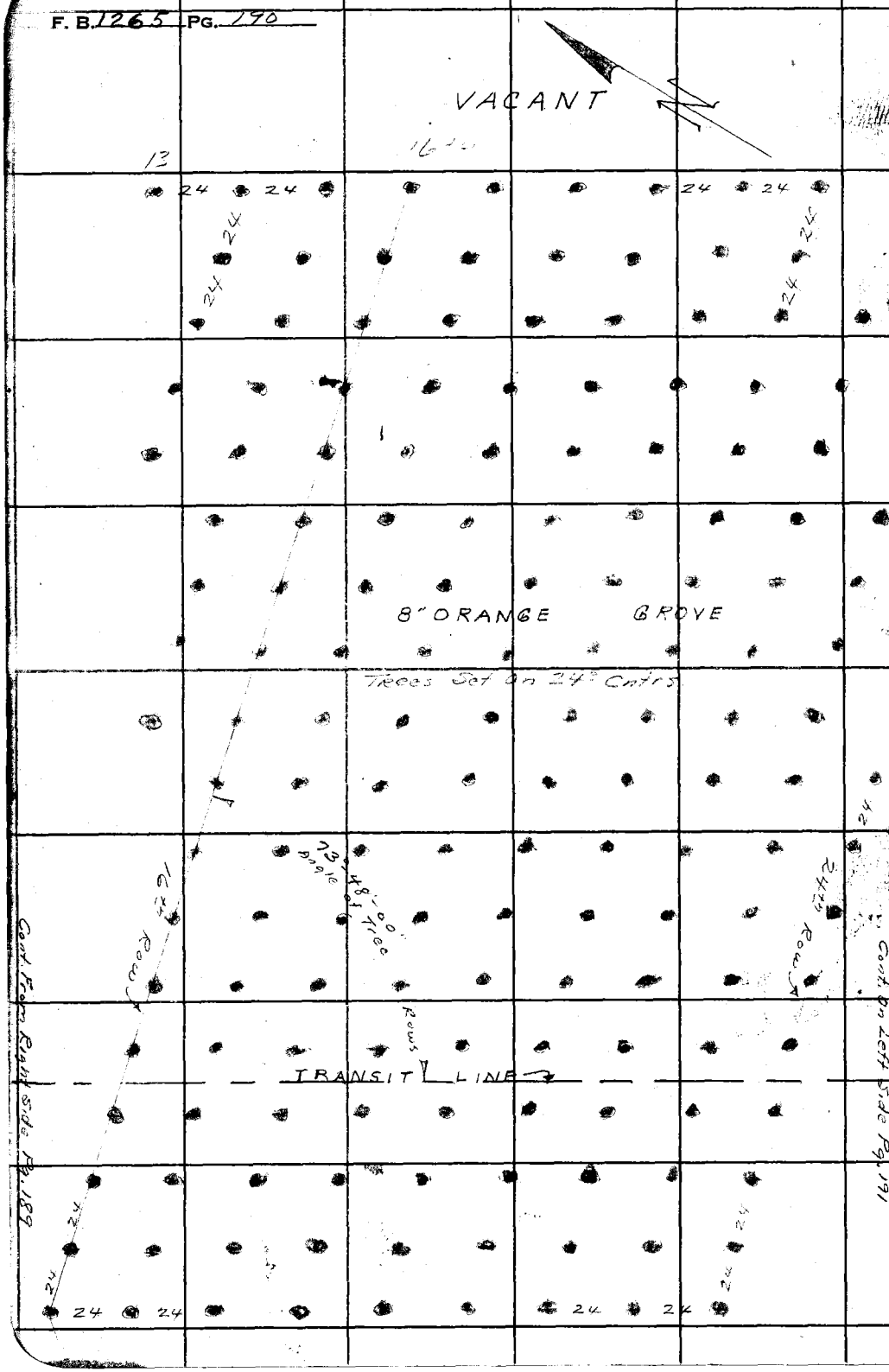

RETURN TO
LOS ANGELES COUNTY SURVEYOR
700 HALL OF RECORDS

Do not extend notes this side of this line.

Note: Any Additions or Changes on This Sheet Must be Made or Circled in Red Ink With Date and Name of Person Making Change.

Notes Ck'd by	Survey of MINES AVE
Map No. B-20 T/	W. O. 8465 Tape No. St'd °F
Office Work	Surveyed by HELLSTROM
Checked	Notes H.E.F. Date
Date	Indexed

F. B. 265 PG.

RETURN TO
LOS ANGELES COUNTY SURVEYOR
700 HALL OF RECORDS

Do not extend notes this side of this line.

Note: Any Additions or Changes on This Sheet Must be Made or Circled in Red Ink With Date and Name of Person Making Change.

VACANT

8" ORANGE GROVE

Trees Set in 24' Cnts

TRANSIT LINE

Cont. From Right Side Pg. 190

Cont. On Left Side Pg. 192

FORM 247 SM 11-48

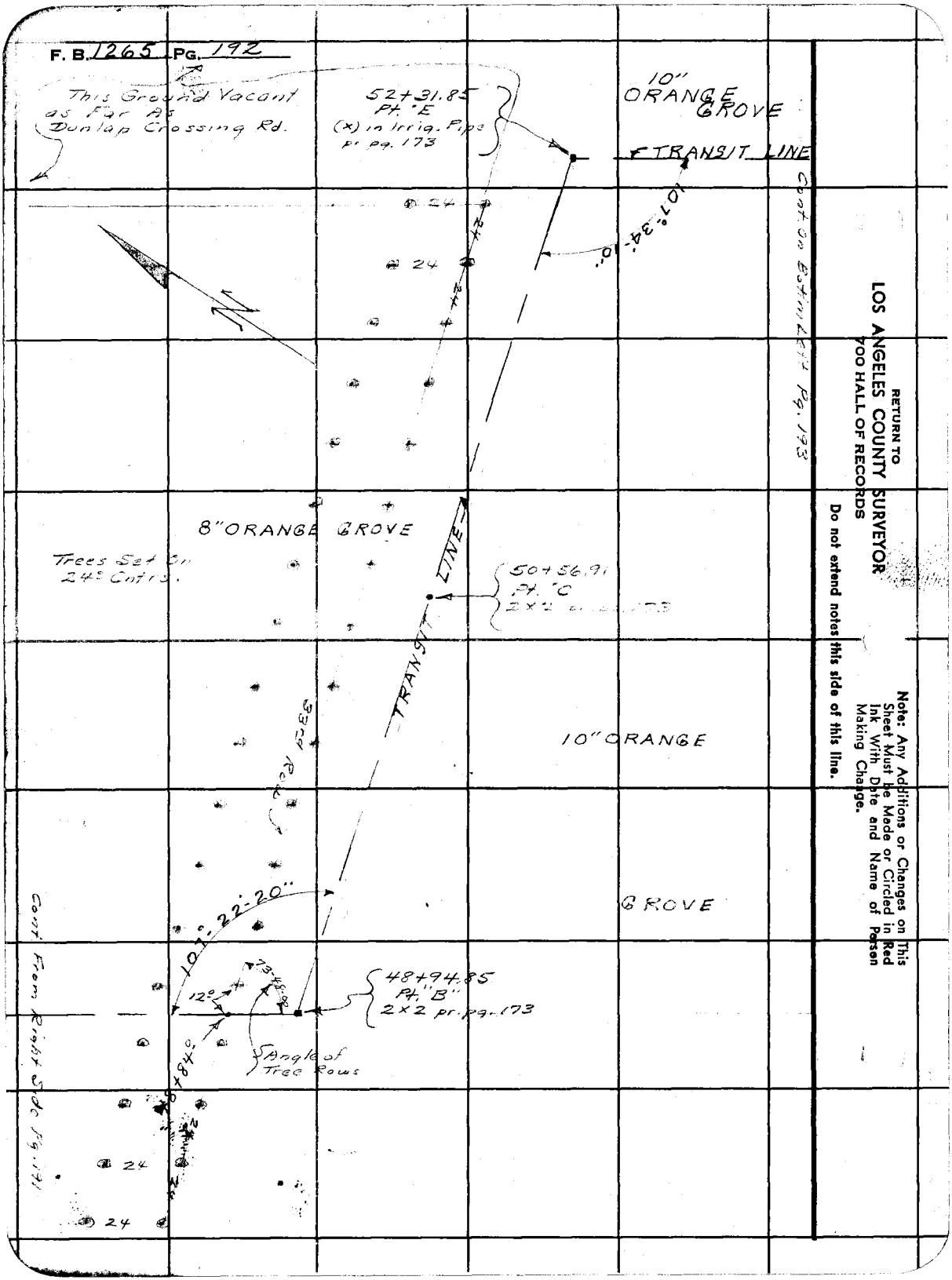
F. B. 1265 PG. 192
This Ground Vacant as Far As Dunlap Crossing Rd.
52+31.85 Pt. "E" (x) in Irrig. Pipe pr pg. 173
10" ORANGE GROVE
TRANSIT LINE
107°-34'-10"
24
24
24
24
Cont. on Bottom Left Pg. 193
8" ORANGE GROVE
Trees Set On 24° Cntrs.
50+56.91 Pt. "C"
TRANSIT LINE
33rd Road
10" ORANGE
GROVE
107°-22'-20"
12°
73-48-08
48+94.85 Pt. "B" 2x2 pr. pg. 173
Angle of Tree Rows
48+84.0
24
24
24
Cont. From Right Side Pg. 191
RETURN TO
LOS ANGELES COUNTY SURVEYOR
700 HALL OF RECORDS
Do not extend notes this side of this line.
Note: Any Additions or Changes on This Sheet Must be Made or Circled in Red Ink With Date and Name of Person Making Change.

Notes Ck'd by	Survey of MINES AVE
Map No. B-2051	W. O. 8456 Tape No. St'd °F
Office Work Cox	Surveyed by HELLSTROM
Checked [illegible]	Notes H.E.F. Date
Date [illegible]	Indexed A. C. Johnson

F. B. 1265 PG. [illegible]

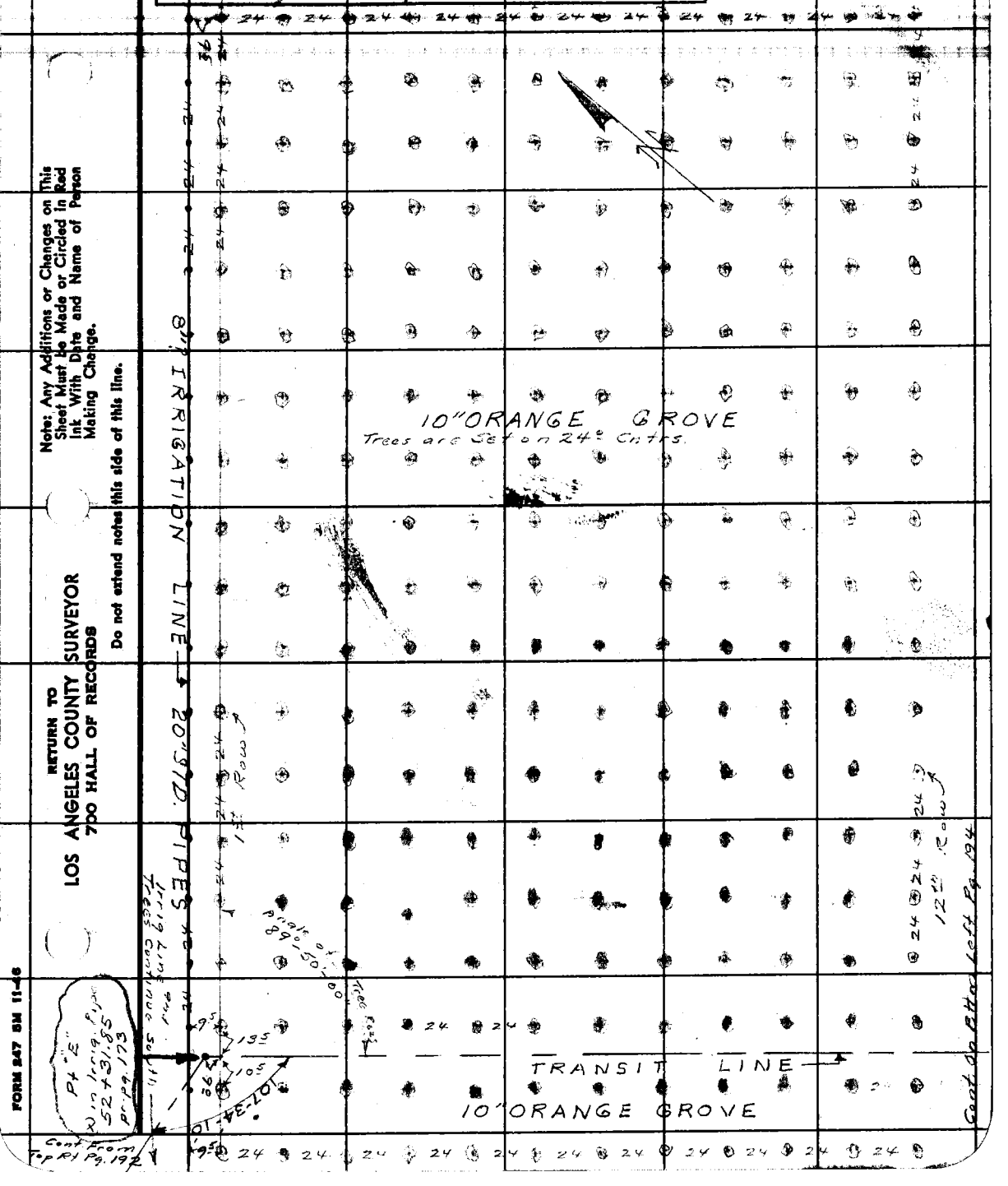

Note: Any Additions or Changes on This Sheet Must be Made or Circled in Red Ink With Date and Name of Person Making Change.

Do not extend notes this side of this line.

RETURN TO
LOS ANGELES COUNTY SURVEYOR
700 HALL OF RECORDS

FORM 247 5M 11-46

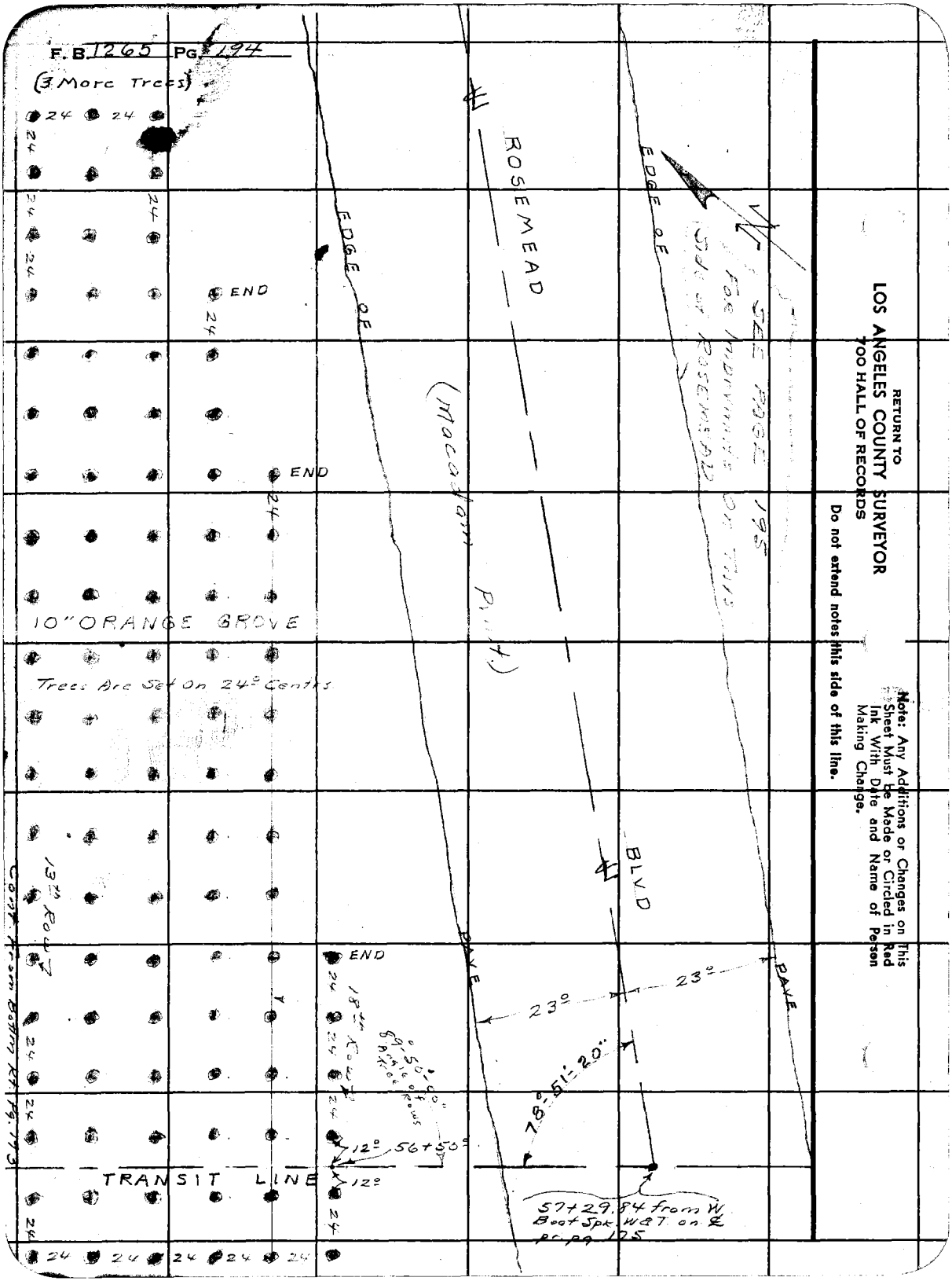

RETURN TO
LOS ANGELES COUNTY SURVEYOR
700 HALL OF RECORDS

Do not extend notes this side of this line.

Note: Any Additions or Changes on This Sheet Must Be Made or Circled in Red Ink With Date and Name of Person Making Change.

Notes Ck'd by	Survey of MINES AVE
Map No. B-2051	W. O. 8456 Tape No. St'd °F
Office Work Cox	Surveyed by HELLSTROM
Checked Drew	Notes HEF Date 10-10-47
Date May 47	Indexed [illegible]

F. B. 1265 Pg. 195

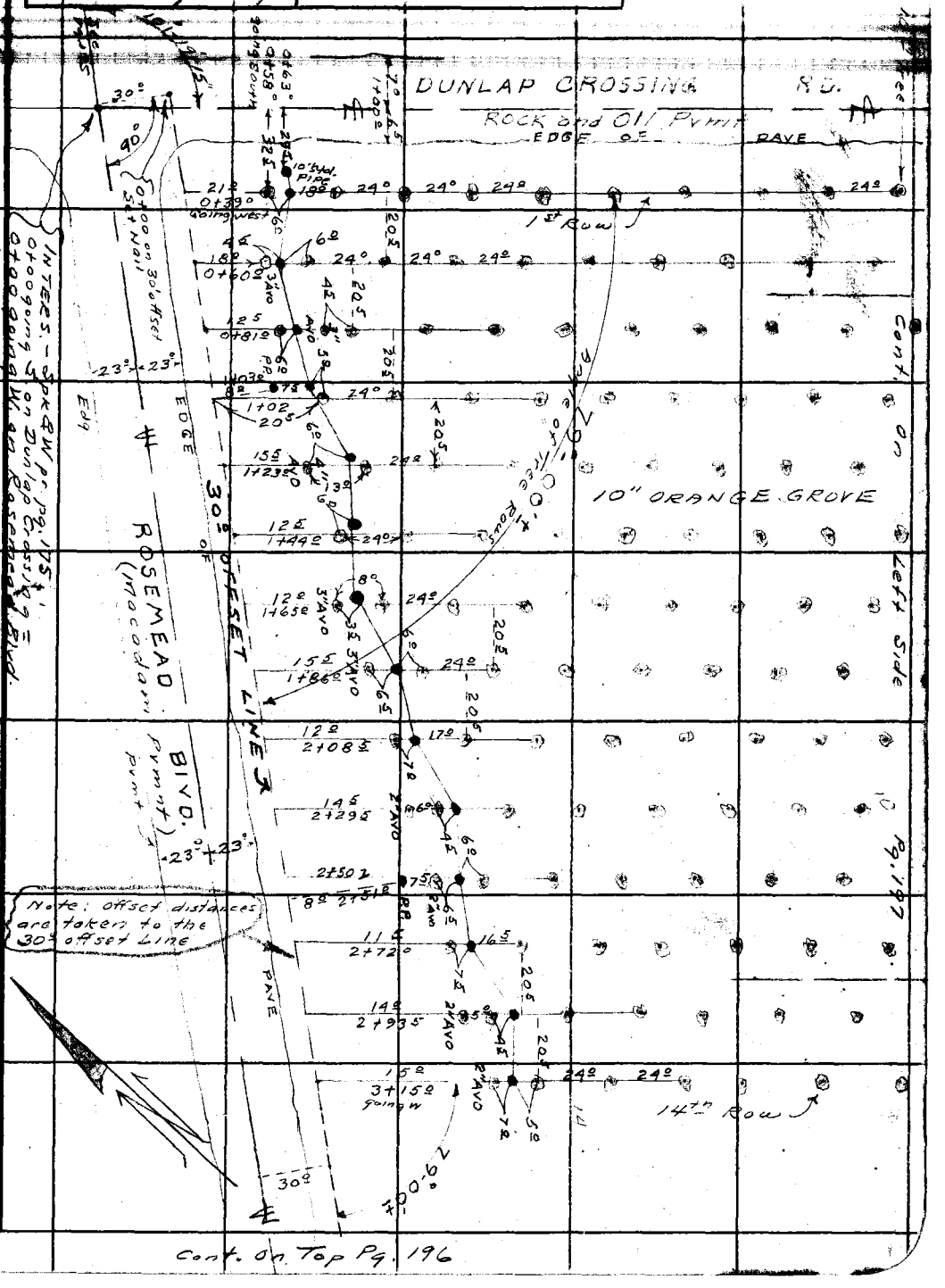

Note: Any Additions or Changes on This Sheet Must be Made or Circled in Red Ink With Date and Name of Person Making Change.

Do not extend notes this side of this line.

RETURN TO
LOS ANGELES COUNTY SURVEYOR
700 HALL OF RECORDS

FORM 247 BM 11-46

RETURN TO
LOS ANGELES COUNTY SURVEYOR
700 HALL OF RECORDS

Note: Any Additions or Changes on This Sheet Must Be Made or Circled in Red Ink With Date and Name of Person Making Change.

Do not extend notes this side of this line.

23

Cont. On Left Side Pg. 198

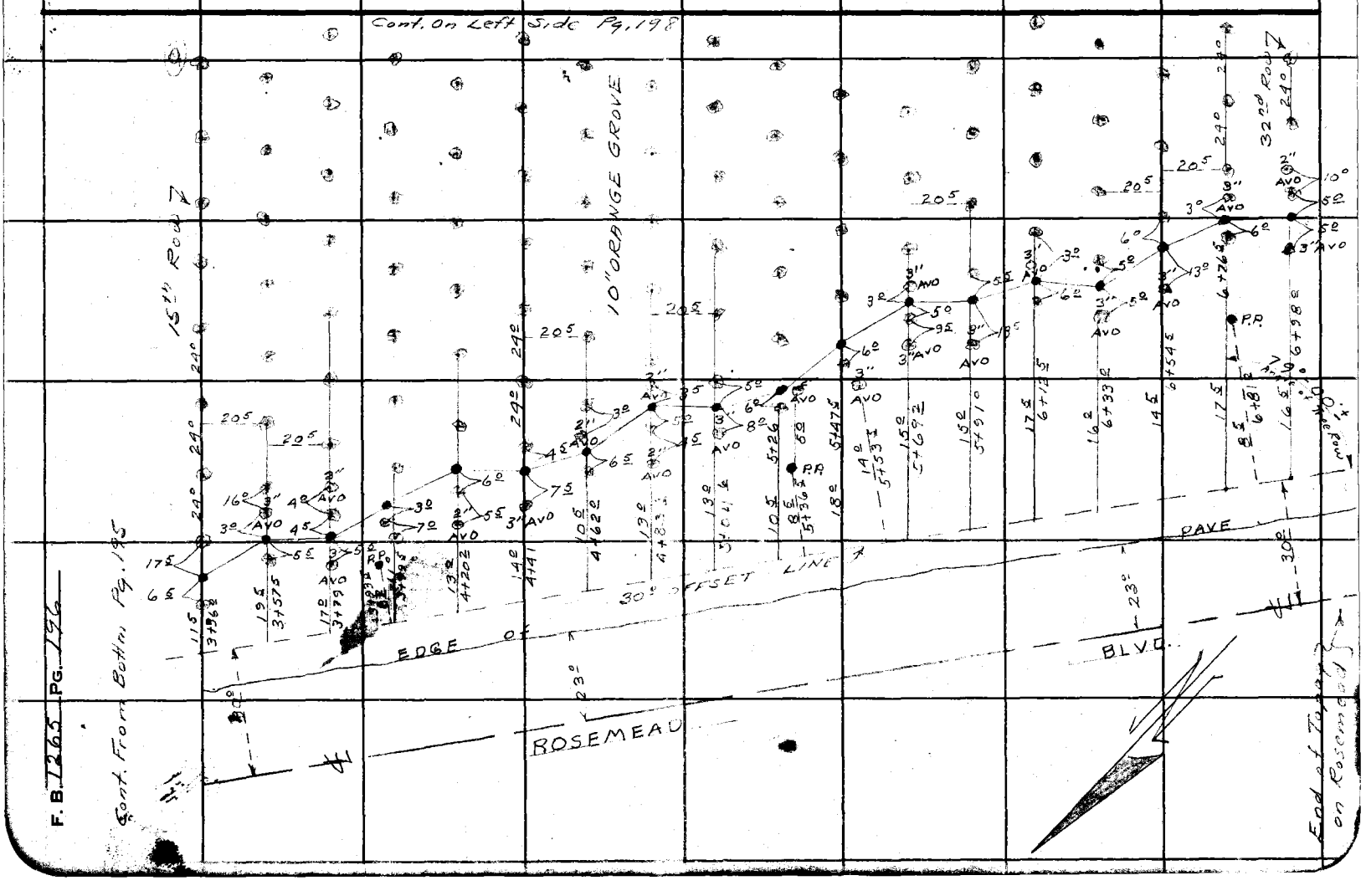

F.B. 1265 PG. 196

Cont. From Bottom Pg. 195

End of Topography on Rosemead Blvd.

Notes Ck'd by	Survey of MINES AVE	F. B. 1265 Pg. 197
Map No. B-2051	W. O. 8456 Tape No. St'd °F	
Office Work Cox	Surveyed by HEILSTROM	
Checked Dr Ew	Notes H.E.F. Date	
Date May 29	Indexed C. Johnson	



Note: Any Additions or Changes on This Sheet Must be Made or Circled in Red Ink With Date and Name of Person Making Change.

Do not extend notes this side of this line.

RETURN TO
LOS ANGELES COUNTY SURVEYOR
700 HALL OF RECORDS

FORM 247 5M 11-46

RETURN TO
LOS ANGELES COUNTY SURVEYOR
700 HALL OF RECORDS

Note: Any Additions or Changes on This Sheet Must Be Made or Circled in Red Ink With Date and Name of Person Making Change.

Do not extend notes this side of this line.

F.B. 1265 Pg. 198

These Tiers Run To RIVERA-BARLOW RD.

See Bk. 197 For Continuation of GROVE

15th Road

10" ORANGE GROVE

31st Road

Cent. From Right Side Pg. 196

Notes Ck'd by	Survey of MINES AVE
Map No. B-2051	W. O. 8456 Tape No. St'd °F
Office Work Cox	Surveyed by HELLSTROM
Checked Drew	Notes H.E.E. Date 10-14-47
Date May 49	Indexed A. C. Johnson

F. B. 1265 Pg. 177

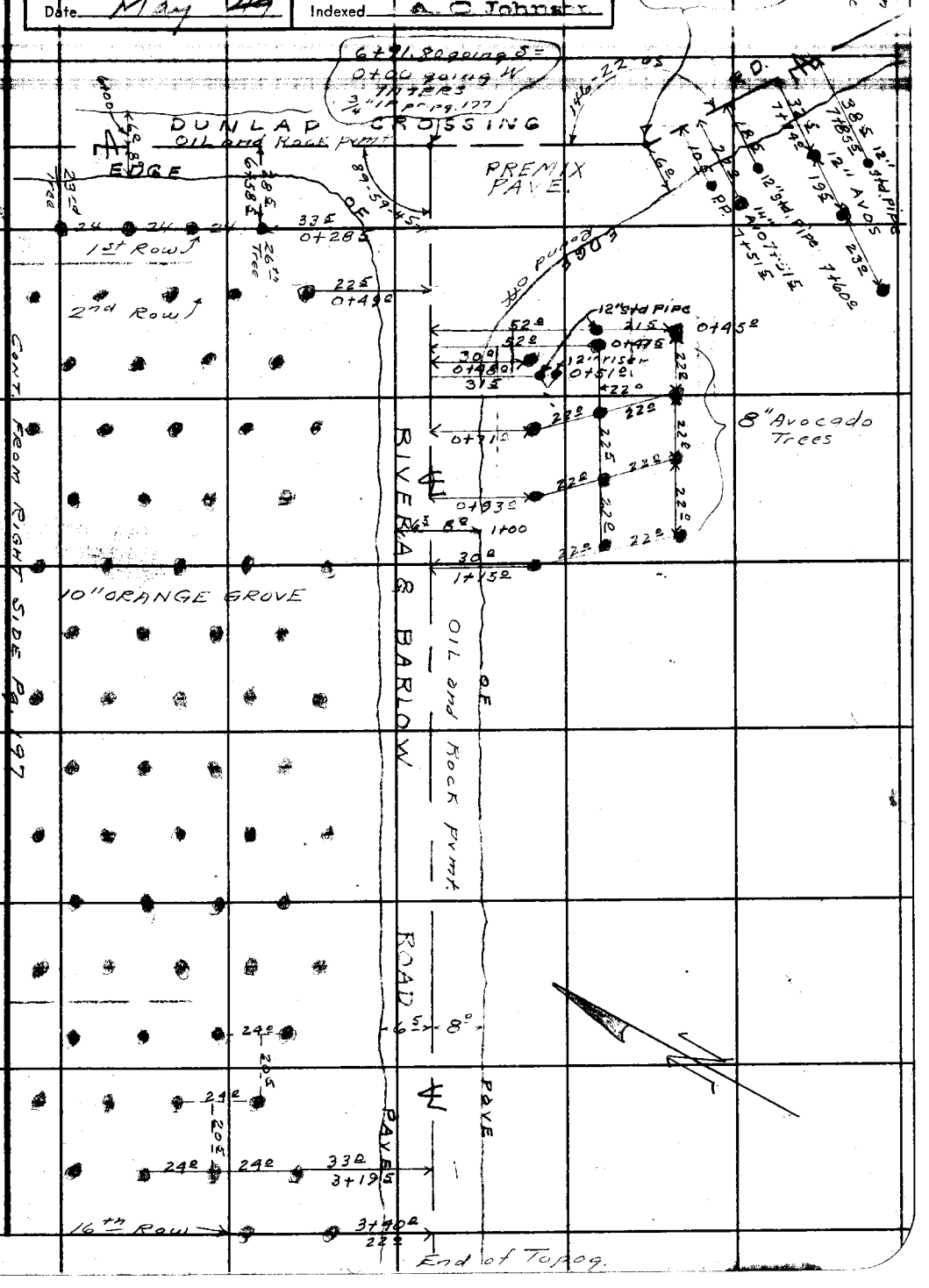

Note: Any Additions or Changes on This Sheet Must be Made or Circled in Red Ink With Date and Name of Person Making Change.

Do not extend notes this side of this line.

RETURN TO
LOS ANGELES COUNTY SURVEYOR
700 HALL OF RECORDS

FORM 247 5M 11-46

RETURN TO
LOS ANGELES COUNTY SURVEYOR
700 HALL OF RECORDS

Note: Any Additions or Changes on This Sheet Must Be Made or Circled in Red Ink With Date and Name of Person Making Change.

Do not extend notes this side of this line.

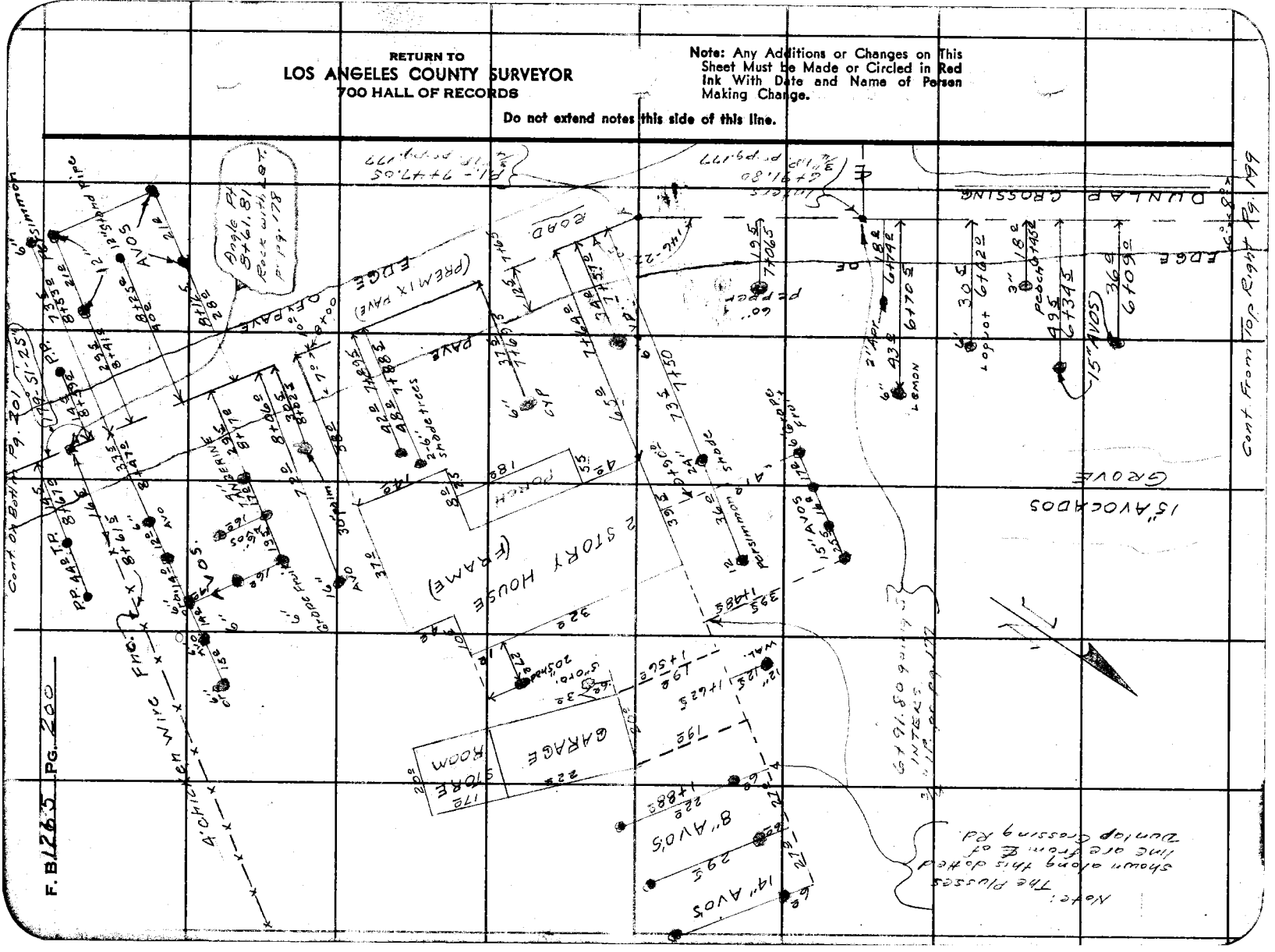

Notes Ck'd by	Survey of MINES AVE
Map No. B-2051	W. O. 8456 Tape No. St'd °F
Office Work Cox	Surveyed by HEILSTROM
Checked DF	Notes HEE Date
Date May 1949	Indexed A. C. Johnson

F. B. 1265 Pg. 201

Cont. on Bottom Pg. 202.

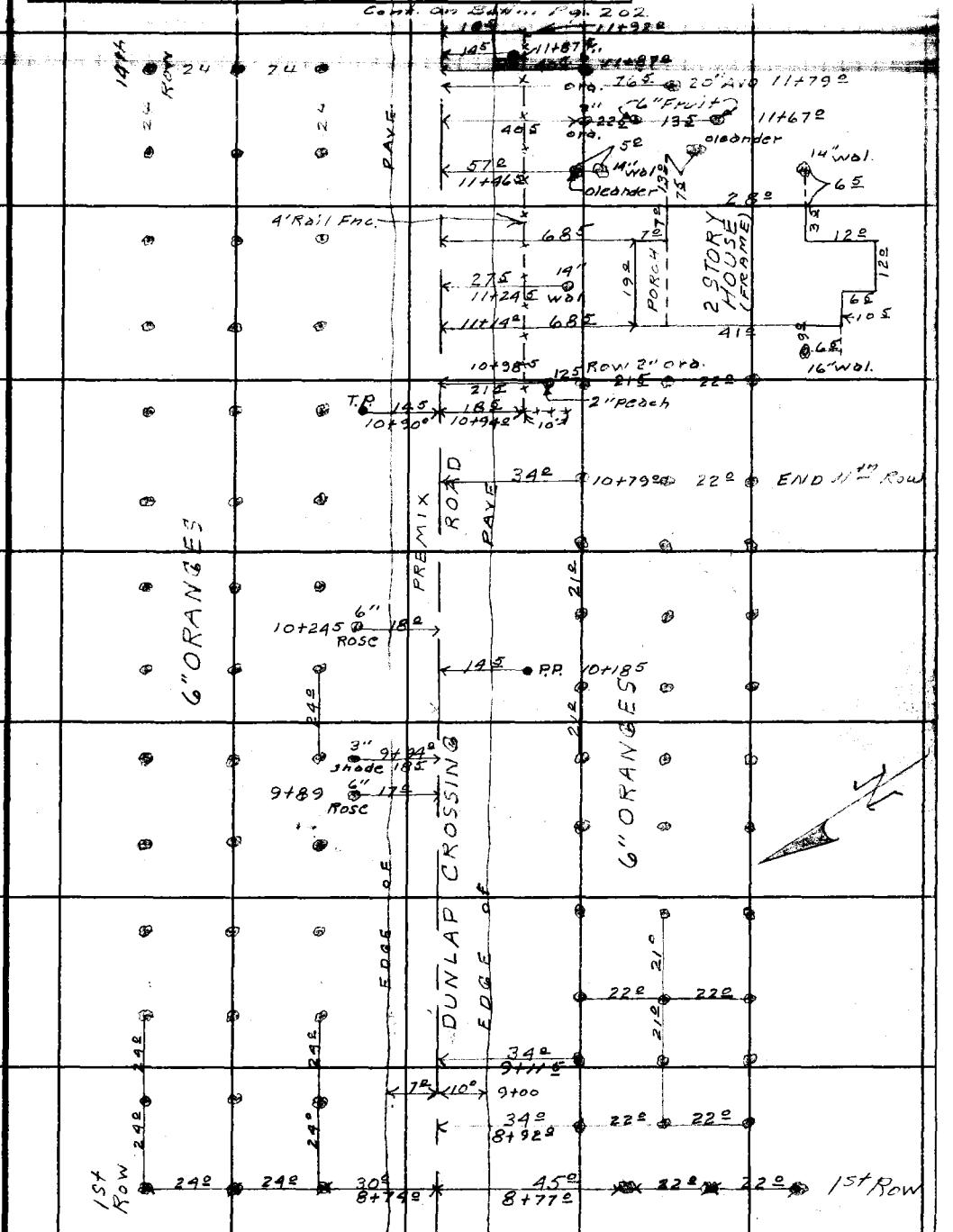

Cont. From Top Pg. 200

Note: Any Additions or Changes on This Sheet Must be Made or Circled in Red Ink With Date and Name of Person Making Change.

Do not extend notes this side of this line.

RETURN TO
LOS ANGELES COUNTY SURVEYOR
700 HALL OF RECORDS

FORM 247 SM 11-46

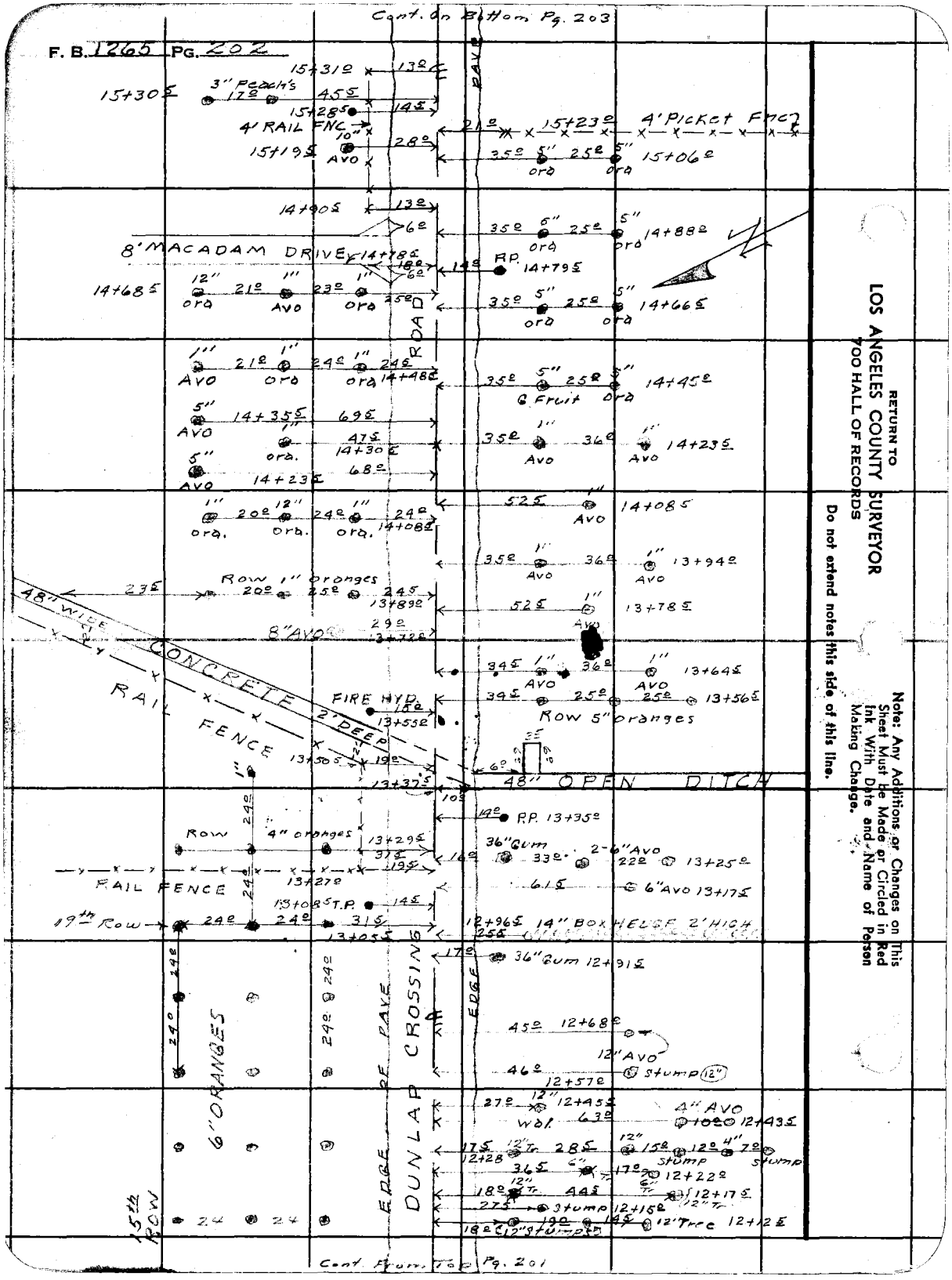

RETURN TO
LOS ANGELES COUNTY SURVEYOR
700 HALL OF RECORDS

Do not extend notes this side of this line.

Note: Any Additions or Changes on This Sheet Must be Made or Circled in Red Ink With Date and Name of Person Making Change.

Notes Ck'd by	Survey of MINES AVE
Map No. B-2057	W. O. 8456 Tape No. St'd °F
Office Work	Surveyed by HELLSTROM
Checked	Notes H.E.E. Date
Date May 49	Indexed A. C. Johnson

F. B. 1265 Pg. 203

Cont. On Bottom Pg. 204

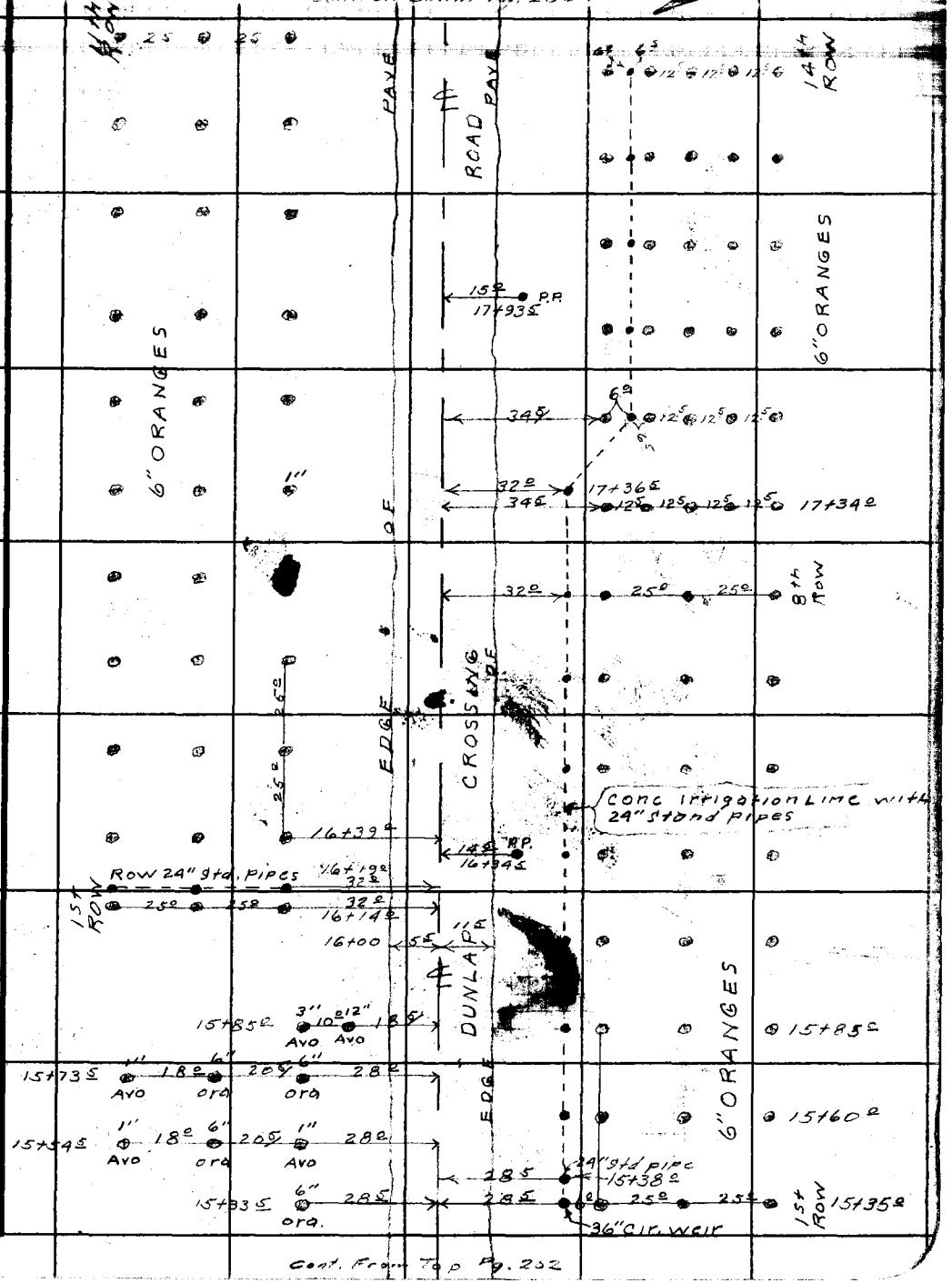

Cont. From Top Pg. 202

Note: Any Additions or Changes on This Sheet Must be Made or Circled in Red Ink With Date and Name of Person Making Change.

Do not extend notes this side of this line.

RETURN TO
LOS ANGELES COUNTY SURVEYOR
700 HALL OF RECORDS

FORM 247 5M 11-46

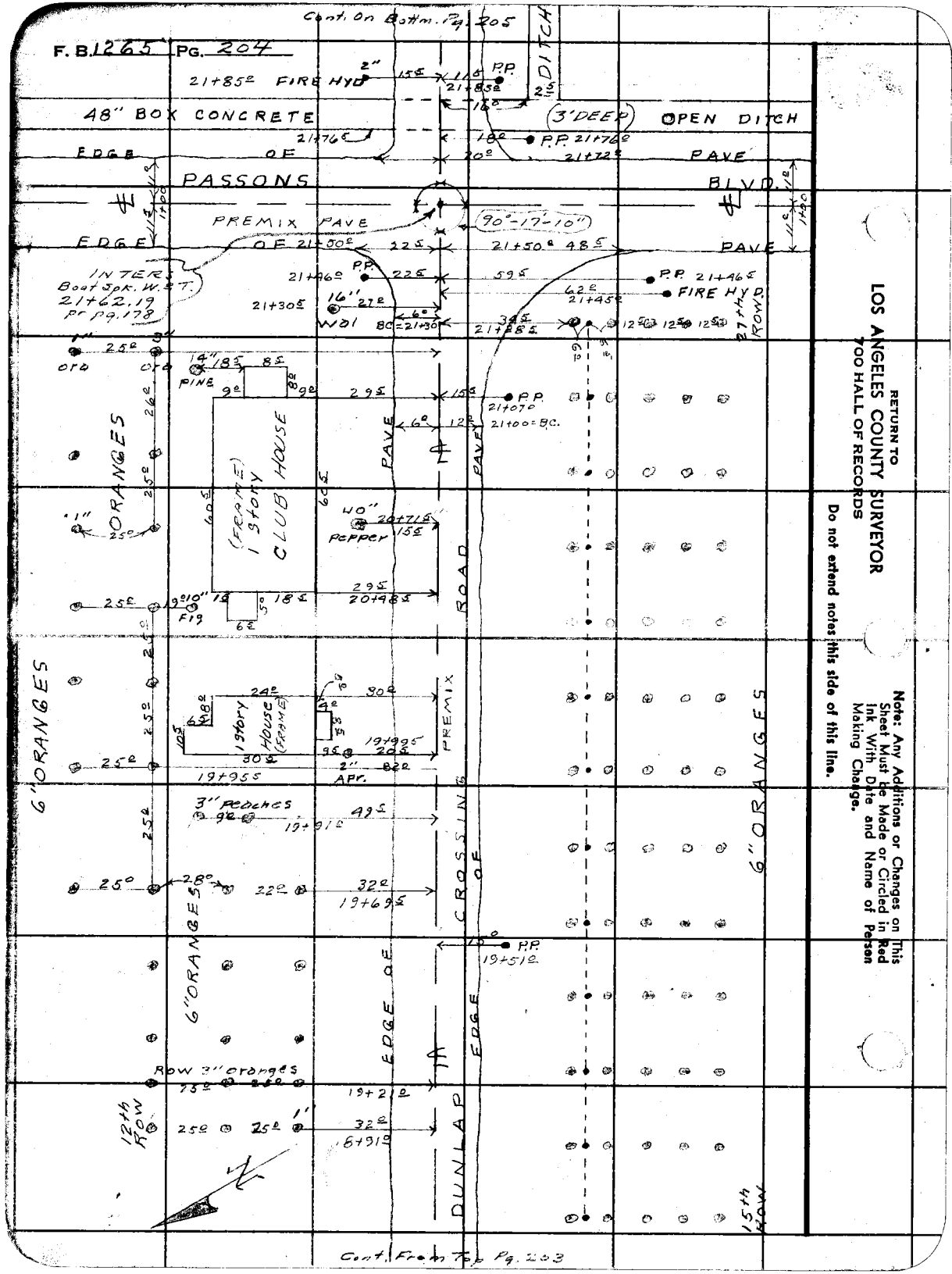

RETURN TO
LOS ANGELES COUNTY SURVEYOR
700 HALL OF RECORDS

Do not extend notes this side of this line.

Note: Any Additions or Changes on This Sheet Must be Made or Circled in Red Ink With Date and Name of Person Making Change.

Notes Ck'd by	Survey of MINES AVE	F. B. 1265 Pg. 205
Map No. B-2051	W. O. 8456 Tape No. St'd °F	
Office Work Cox	Surveyed by HEILSTROM	
Checked Draw	Notes HEE Date 10-16-47	
Date May 49	Indexed A. C. Johnson	

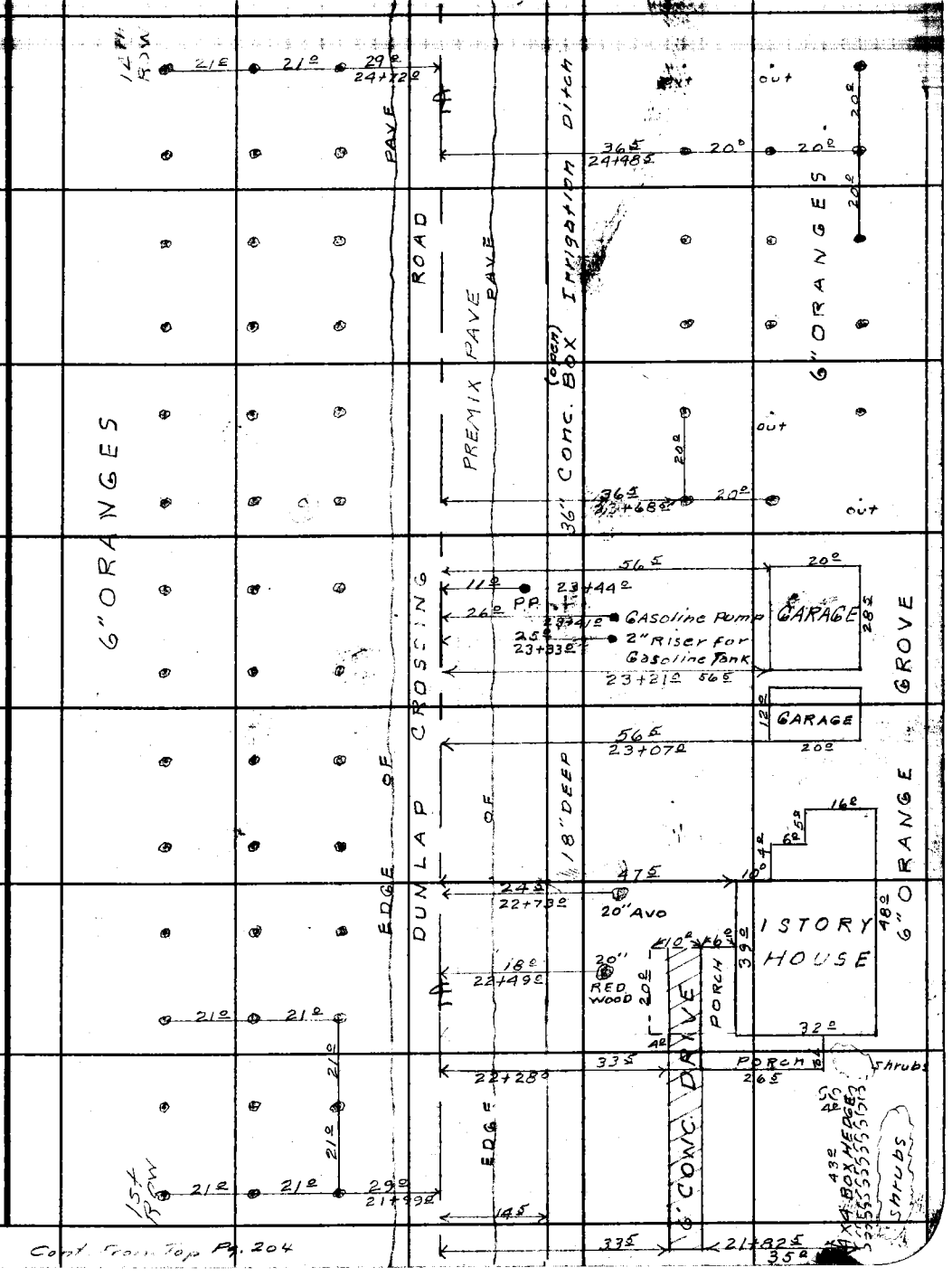

Cont. From Top Pg. 204

Note: Any Additions or Changes on This Sheet Must be Made or Circled in Red Ink With Date and Name of Person Making Change.

Do not extend notes this side of this line.

RETURN TO
LOS ANGELES COUNTY SURVEYOR
700 HALL OF RECORDS

FORM 247 5M 11-46

Cont. On Bottom Pg. 207

F. B. 1265 PG. 206

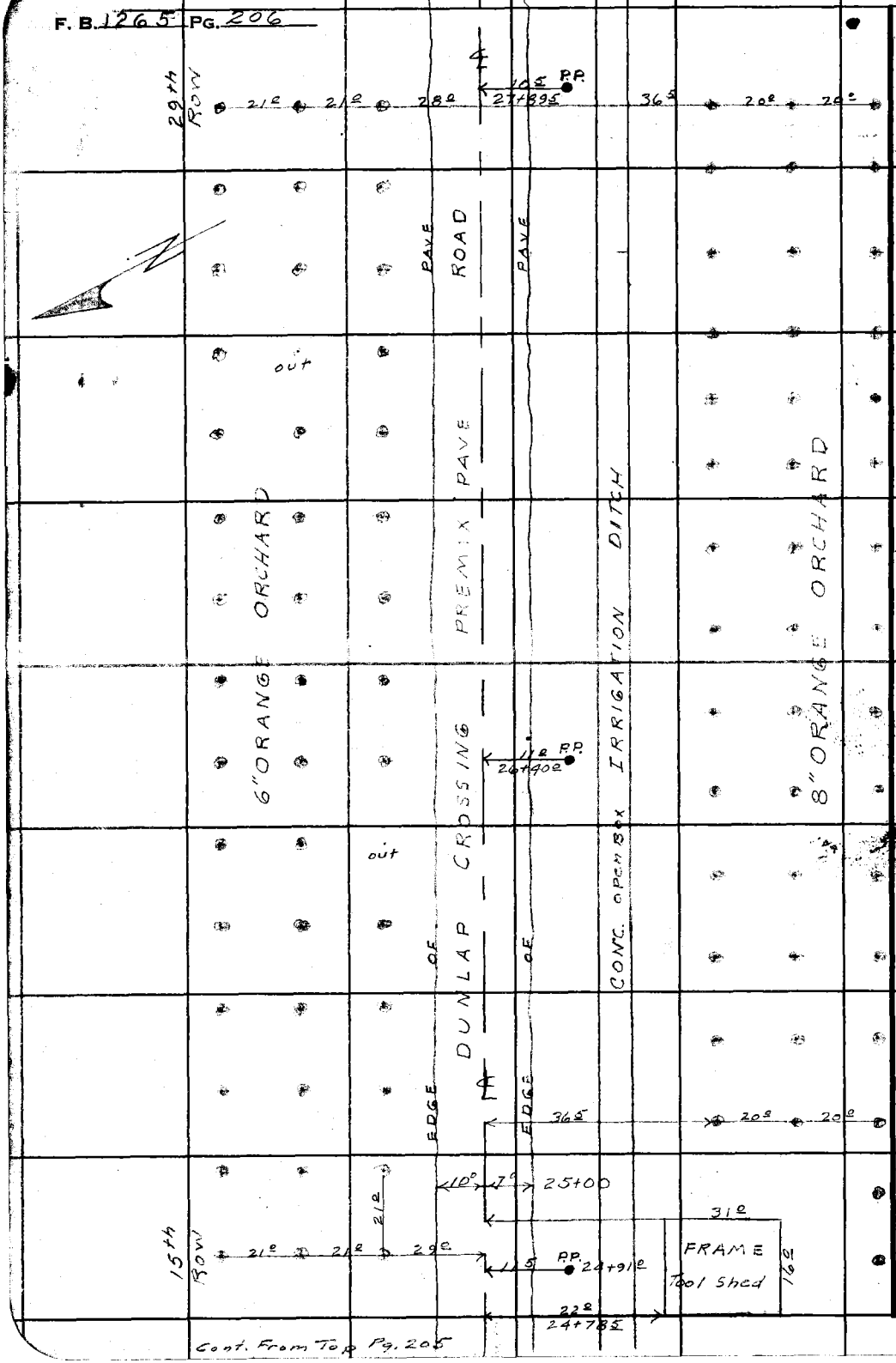

Cont. From Top Pg. 205

RETURN TO
LOS ANGELES COUNTY SURVEYOR
700 HALL OF RECORDS
Do not extend notes this side of this line.
Note: Any Additions or Changes on This Sheet Must be Made or Circled in Red Ink With Date and Name of Person Making Change.

FORM 247 SM 11-46

RETURN TO
LOS ANGELES COUNTY SURVEYOR
700 HALL OF RECORDS

Note: Any Additions or Changes on This Sheet Must be Made or Circled in Red Ink With Date and Name of Person Making Change.

Do not extend notes this side of this line.

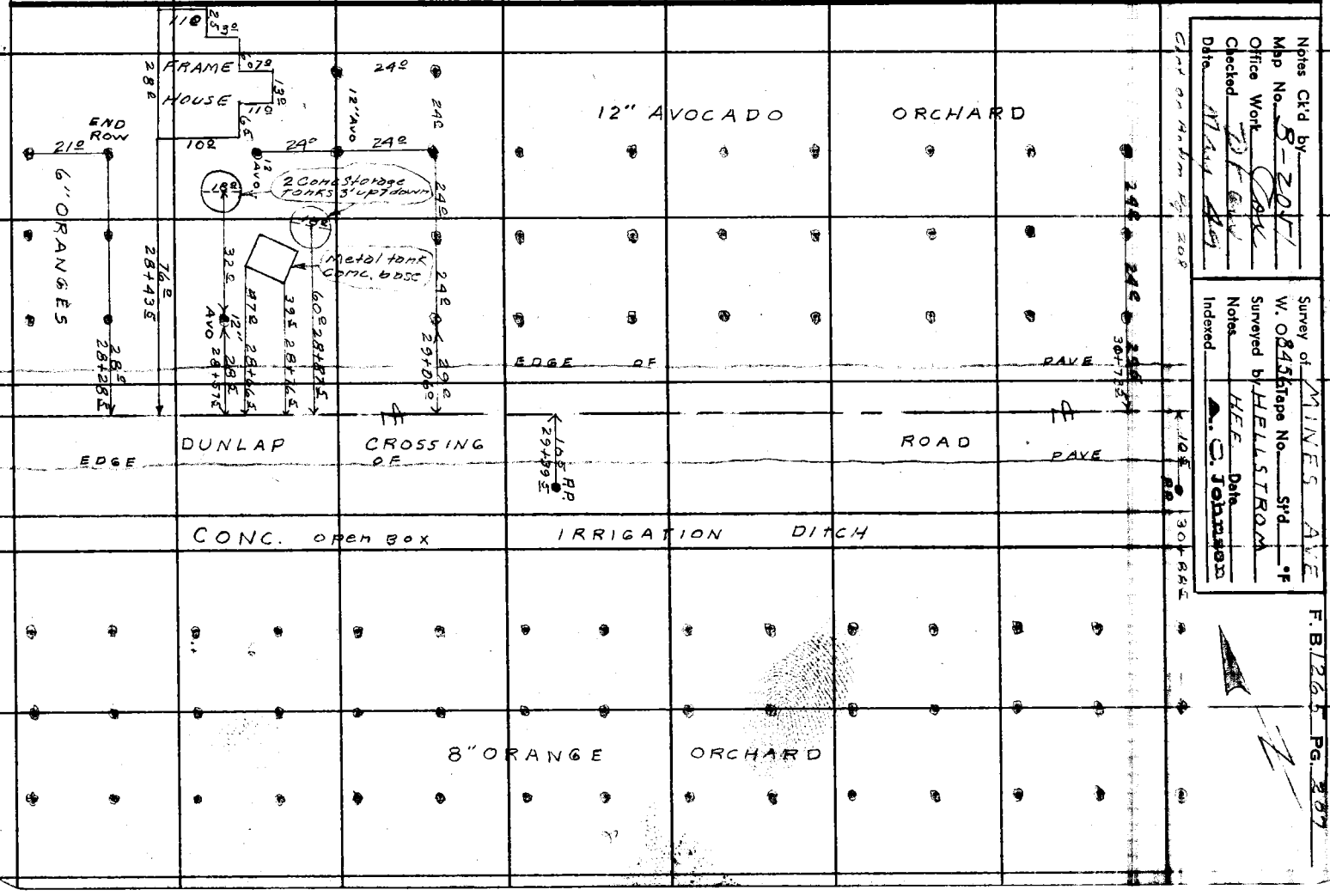

Notes Ck'd by
Map No. 5-205
Office Work
Checked
Date

Survey of MINES AVE
W. O. 8245 Tape No. Std. °F
Surveyed by HELLSTROM
Notes HEF Date
Indexed C. Johnson

F. B. 1265 Pg. 287

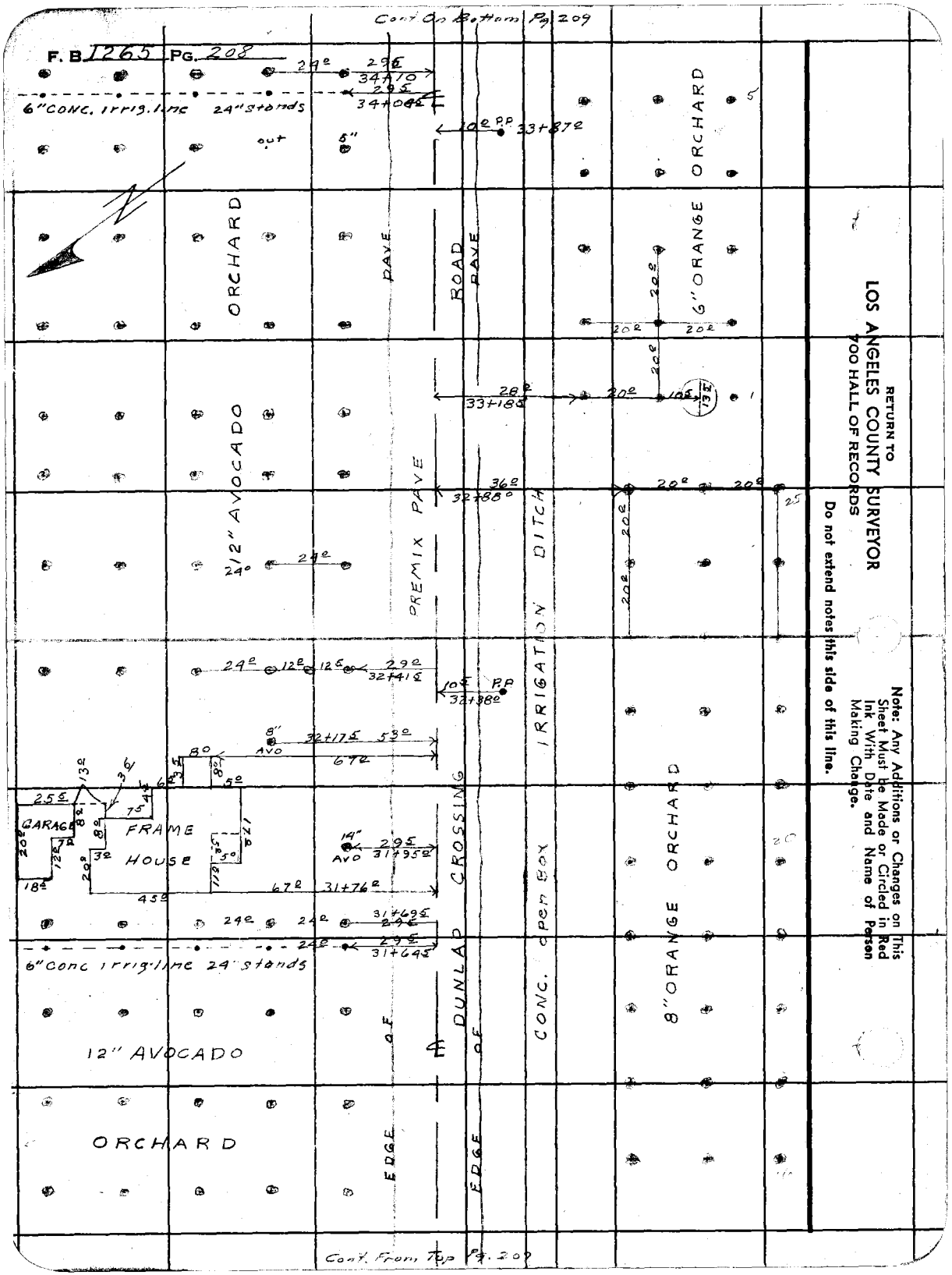
Cont. On Bottom Pg. 209
F. B. 1265 PG. 208
6" CONC. irrig. line 24" stands
out
5"
10° P.P. 33+87°
ORCHARD
ROAD
PAVE
6" ORANGE ORCHARD
12" AVOCADO
PREMIX PAVE
IRRIGATION DITCH
CONC. open BOX
8" ORANGE ORCHARD
GARAGE
FRAME HOUSE
DUNLAP CROSSING
EDGE OF
6" Conc irrig. line 24" stands
12" AVOCADO
ORCHARD
Cont. From Top Pg. 209
RETURN TO
LOS ANGELES COUNTY SURVEYOR
700 HALL OF RECORDS
Do not extend notes this side of this line.
Note: Any Additions or Changes on This Sheet Must be Made or Circled in Red Ink With Date and Name of Person Making Change.

Notes Ck'd by	Survey of MINES AVE
Map No. B-2051	W. O. 8456 Tape No. St'd °F
Office Work Cox	Surveyed by HELLSTROM
Checked Drew	Notes HEE Date
Date May 49	Indexed A. C. Johnson

F. B. 1265 PG. 209

Cont. on Bottom Pg. 210

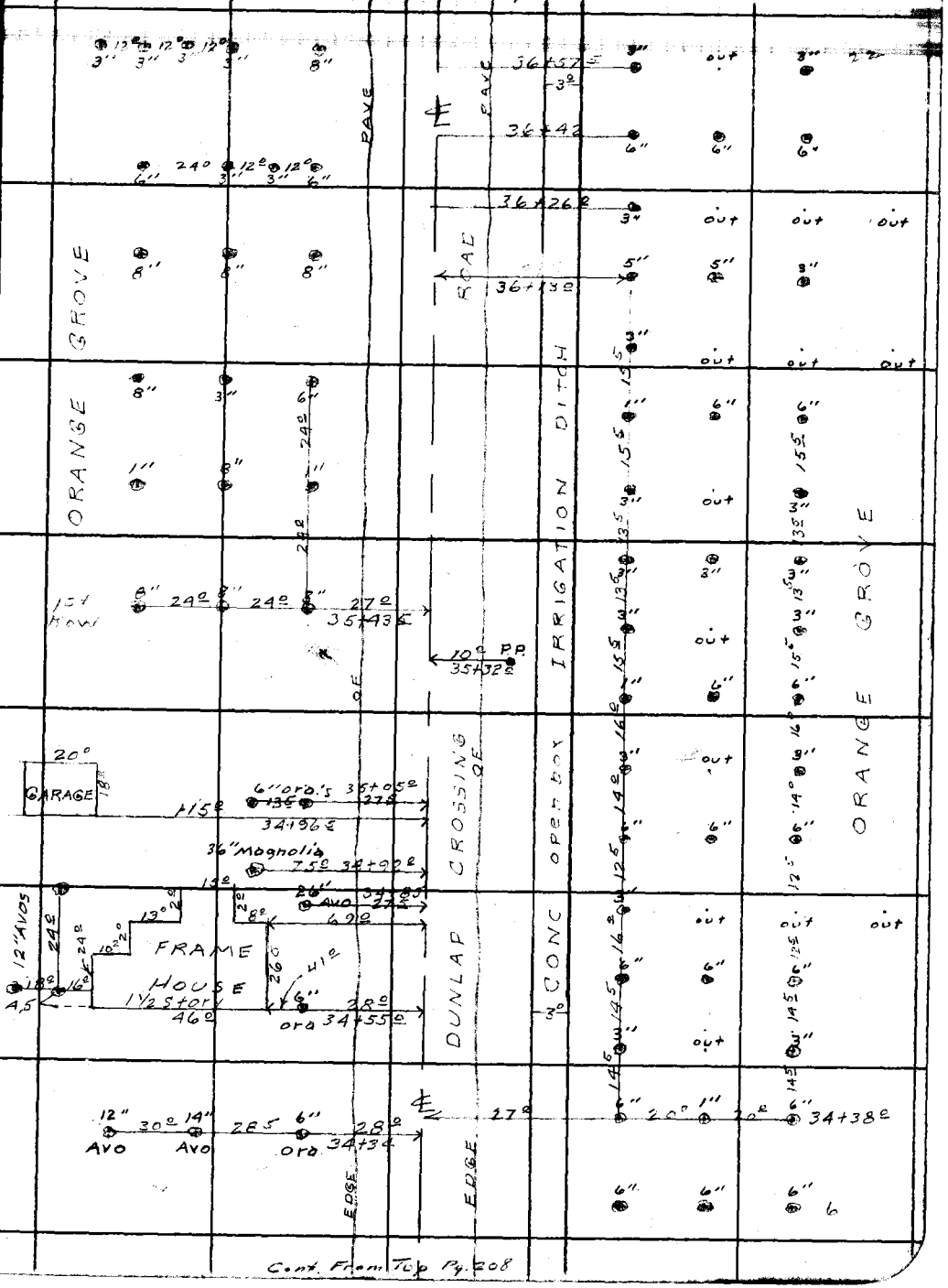

Cont. From Top Pg. 208

Note: Any Additions or Changes on This Sheet Must be Made or Circled in Red Ink With Date and Name of Person Making Change.

Do not extend notes this side of this line.

RETURN TO
LOS ANGELES COUNTY SURVEYOR
700 HALL OF RECORDS

FORM 247 5M 11-46

Cont. On Bottom Pg. 211

F. B. 1265 PG. 210

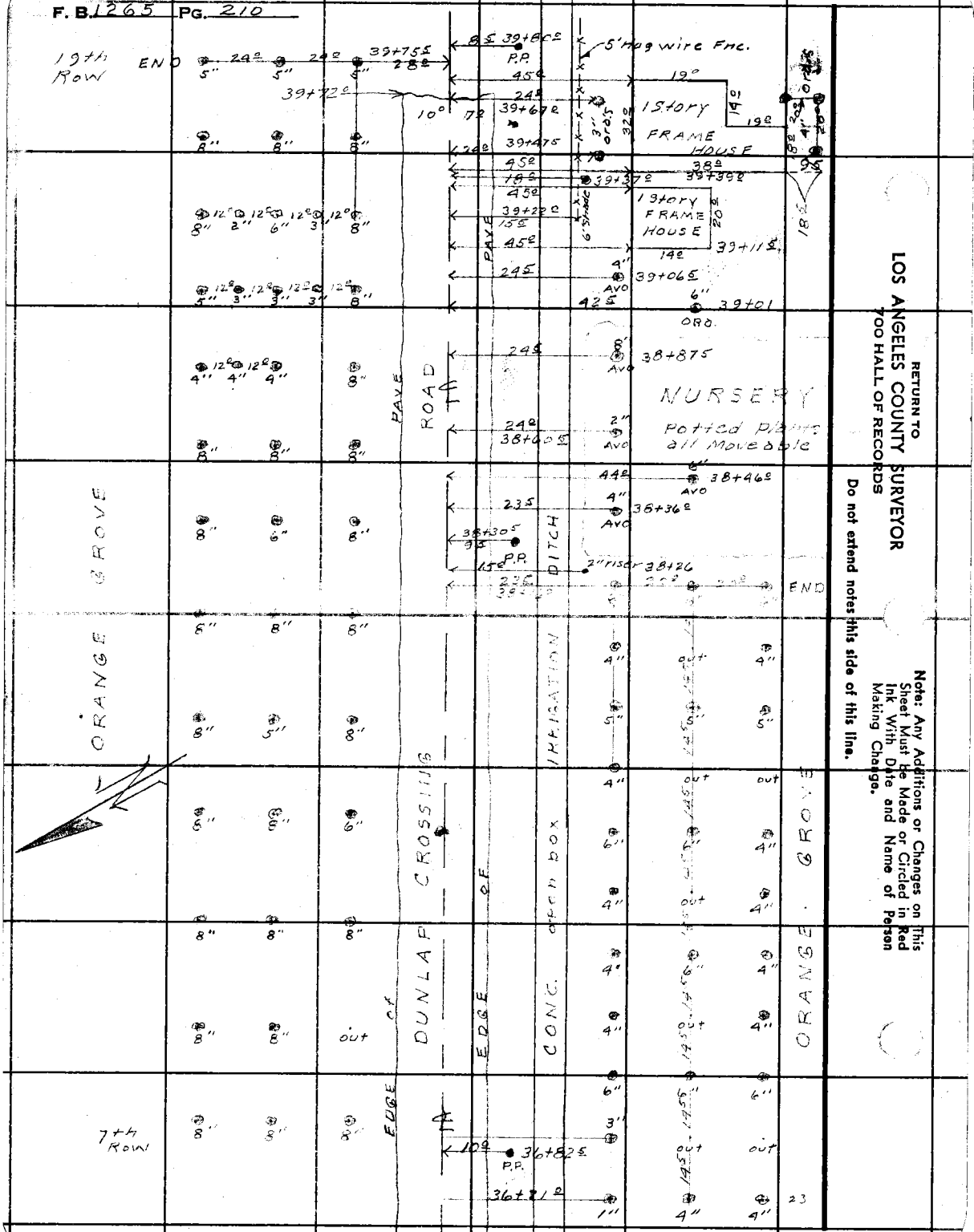

RETURN TO
LOS ANGELES COUNTY SURVEYOR
700 HALL OF RECORDS

Do not extend notes this side of this line.

Note: Any Additions or Changes on This Sheet Must be Made or Circled in Red Ink With Date and Name of Person Making Change.

Cont From Top Pg. 209

Notes Ck'd by	Survey of MINES AVE
Map No. B-2051	W. O. 8456 Tape No. St'd °F
Office Work Cox	Surveyed by HELLSTROM
Checked Dr [illegible]	Notes H.E.F. Date 10-22-47
Date [illegible]	Indexed C. Johnson

F. B. 1263 Pg. 211

Cont. [illegible] Pg. 212

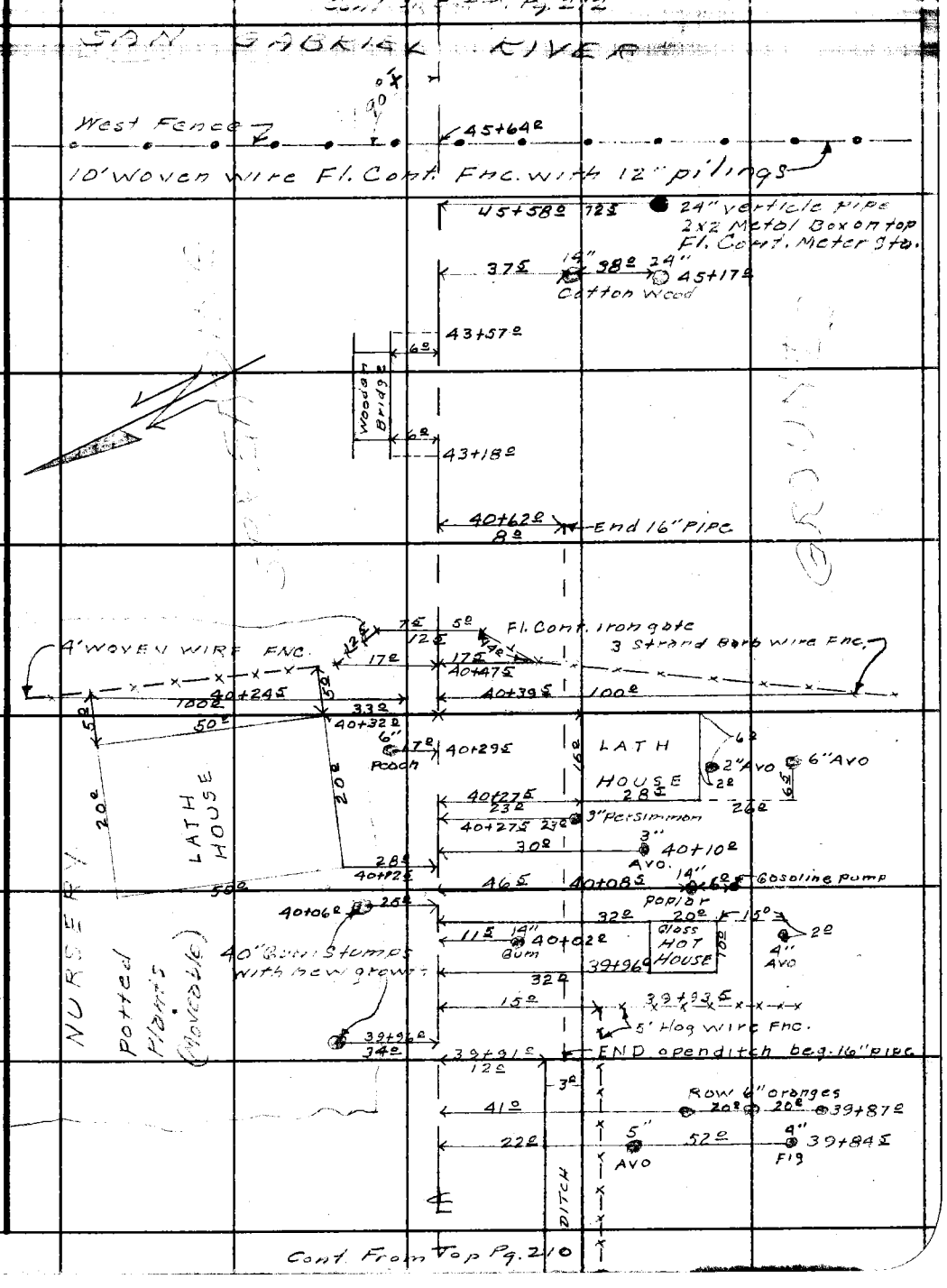

Cont. From Top Pg. 210

Note: Any Additions or Changes on This Sheet Must be Made or Circled in Red Ink With Date and Name of Person Making Change.

Do not extend notes this side of this line.

RETURN TO
LOS ANGELES COUNTY SURVEYOR
700 HALL OF RECORDS

FORM 247 BM 11-46

F. B. 1265 PG. 212



RETURN TO
LOS ANGELES COUNTY SURVEYOR
700 HALL OF RECORDS

Do not extend notes this side of this line.

Note: Any Additions or Changes on This Sheet Must be Made or Circled in Red Ink With Date and Name of Person Making Change.

Notes Ck'd by [illegible]	Survey of [illegible]
Map No. B-2051	W. O. 8456 Tape No. 29 St'd 84°F
Office Work [illegible]	Surveyed by Hellstrom
Checked [illegible]	Notes A.N.H. Date 3-17-48
Date [illegible]	Indexed A. C. Johnson 3-23-48

F. B. 1265 Pg. 213

J.N. 8456
MINES AVE.

PROPOSED ℄ OF MINES AVE
FROM BLUFF RD. (Otoo) going Easterly

Note: Any Additions or Changes on this Sheet Must be Made or Circled in Red Ink With Date and Name of Person Making Change.

Do not extend notes this side of this line.

RETURN TO
LOS ANGELES COUNTY SURVEYOR
700 HALL OF RECORDS

FORM 247 5M 5-46

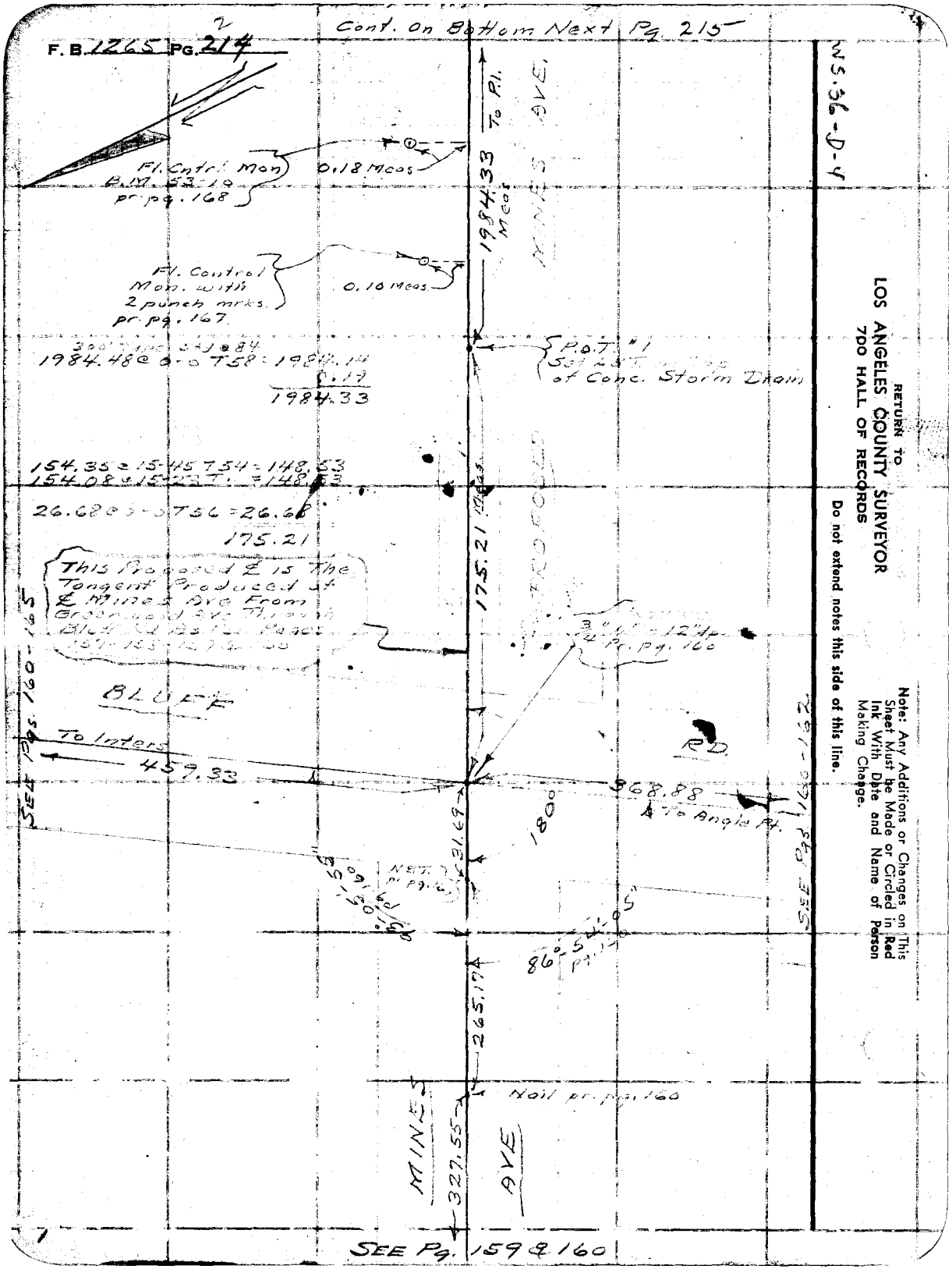

Cont. On Bottom Next Pg. 215
F. B. 1265 PG. 214
WS.36-D-4
To P.I.
MINES AVE.
Fl. Cntrl Mon
B.M. 53-10
pr. pg. 168
0.18 Meas
1984.33 Meas
Fl. Control
Mon. with
2 punch mrks.
pr. pg. 167
0.10 Meas
P.O.T. #1
of Conc. Storm Drain
1984.48 @ 0-0 T58 = 1984.14
0.19
1984.33
154.35 @ 15-45 T54 = 148.53
154.08 @ 15-23 T. = 148.53
26.68 @ 0-0 T56 = 26.68
175.21
175.21 Meas
This Proposed ℄ is The
Tangent Produced of
℄ Mines Ave From
BLUFF
To Inters
459.33
368.88
To Angle Pt.
RD.
180°
31.69
NET. pr. pg. 160
86°-54'-05"
265.17
Nail pr. pg. 160
327.55
MINES
AVE
SEE Pgs. 160-165
SEE Pgs. 160-162
SEE Pg. 159 & 160
RETURN TO
LOS ANGELES COUNTY SURVEYOR
700 HALL OF RECORDS
Do not extend notes this side of this line.
Note: Any Additions or Changes on This Sheet Must be Made or Circled in Red Ink With Date and Name of Person Making Change.

Notes Ck'd by	Survey of [illegible]
Map No. B-2051	W. O. 8456 Tape No. 083 St'd 68 °F
Office Work Cox	Surveyed by HELLSTROM
Checked [illegible]	Notes A.N.H. Date 3-18-48
Date [illegible]	Indexed [illegible]

F. B. 1265 Pg. 215

W. 36-D-U

Note: Any Additions or Changes on This Sheet Must be Made or Circled in Red Ink With Date and Name of Person Making Change.

Do-not extend notes this side of this line.

RETURN TO
LOS ANGELES COUNTY SURVEYOR
700 HALL OF RECORDS

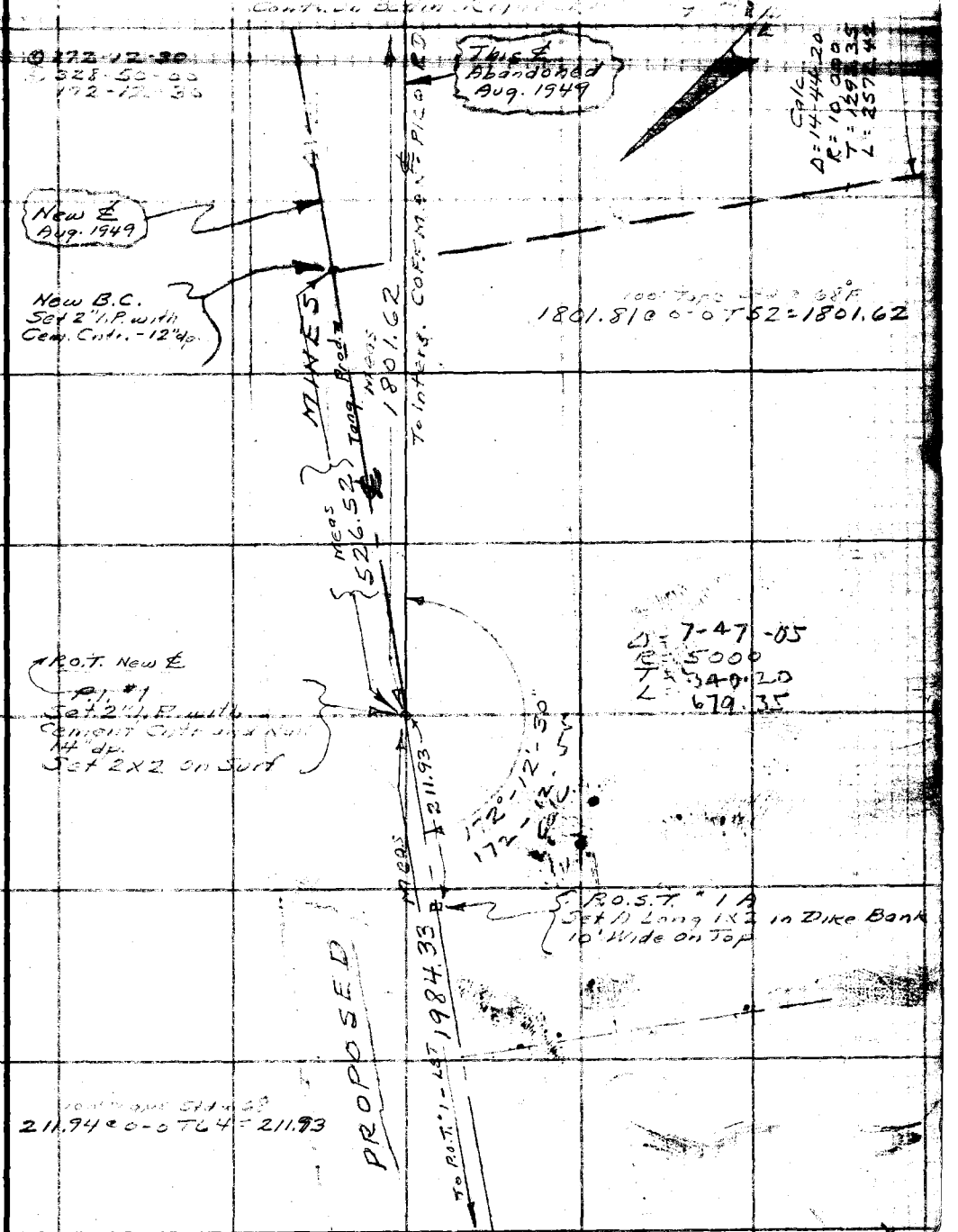

Cont. From Top Prev. Pg. 214

FORM 247 5M 5-46

RETURN TO
LOS ANGELES COUNTY SURVEYOR
700 HALL OF RECORDS

Do not extend notes this side of this line.

Note: Any Additions or Changes on This Sheet Must Be Made or Circled in Red Ink With Date and Name of Person Making Change.

Notes Ck'd by [illegible]	Survey of MINES AVE
Map No. B-2051	W. 0845 Tape No. 083 St'd 68 °F
Office Work [illegible]	Surveyed by Hellstrom
Checked [illegible]	Notes A.N.H. Date 3-19-48
Date [illegible]	Indexed A. C. Johnson

F. B. 1265 Pg. 217

W. 36-D-V

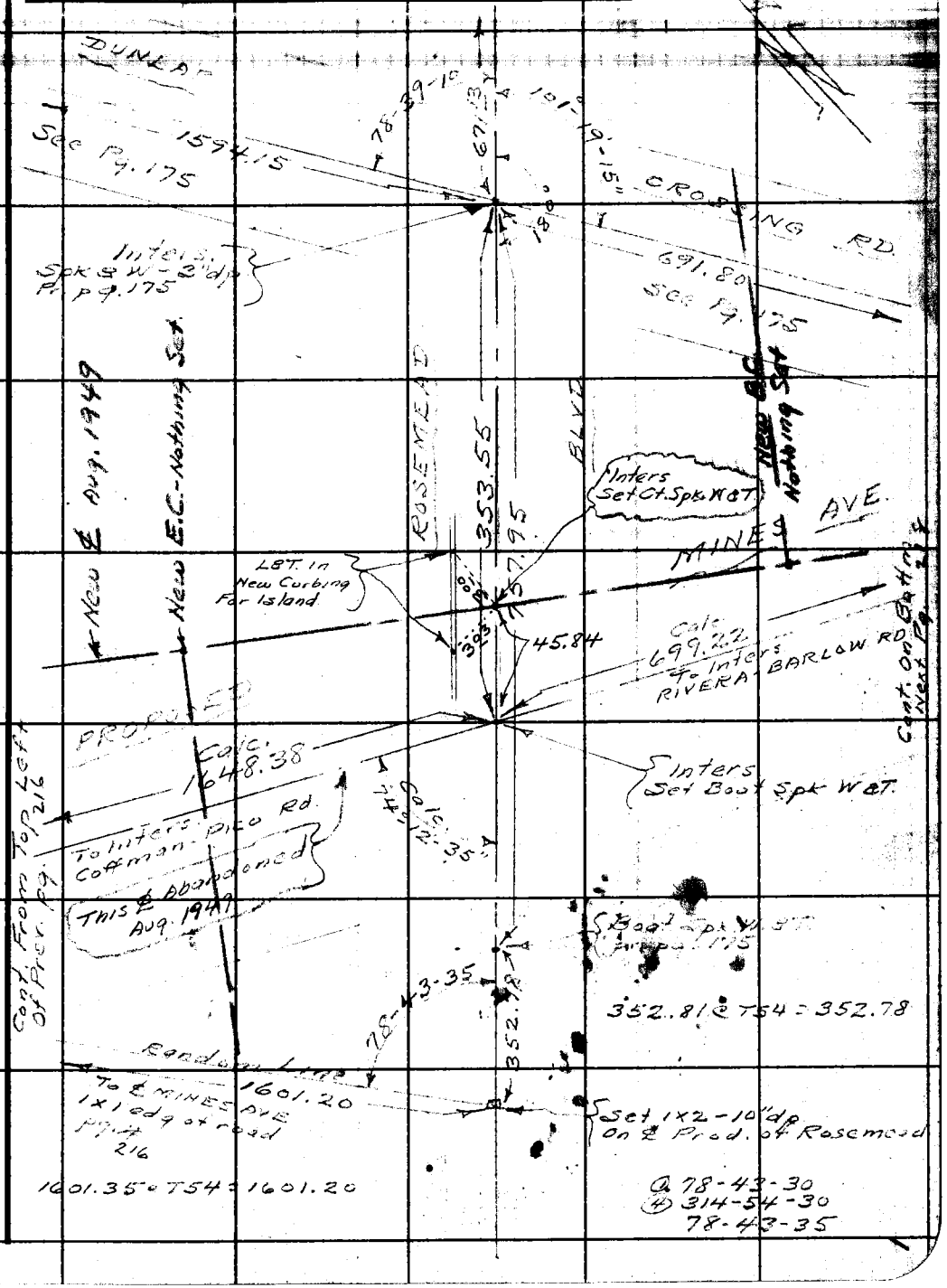

Note: Any Additions or Changes on This Sheet Must be Made or Circled in Red Ink With Date and Name of Person Making Change.

Do not extend notes this side of this line.

RETURN TO
LOS ANGELES COUNTY SURVEYOR
700 HALL OF RECORDS

FORM 247 5M 11-46

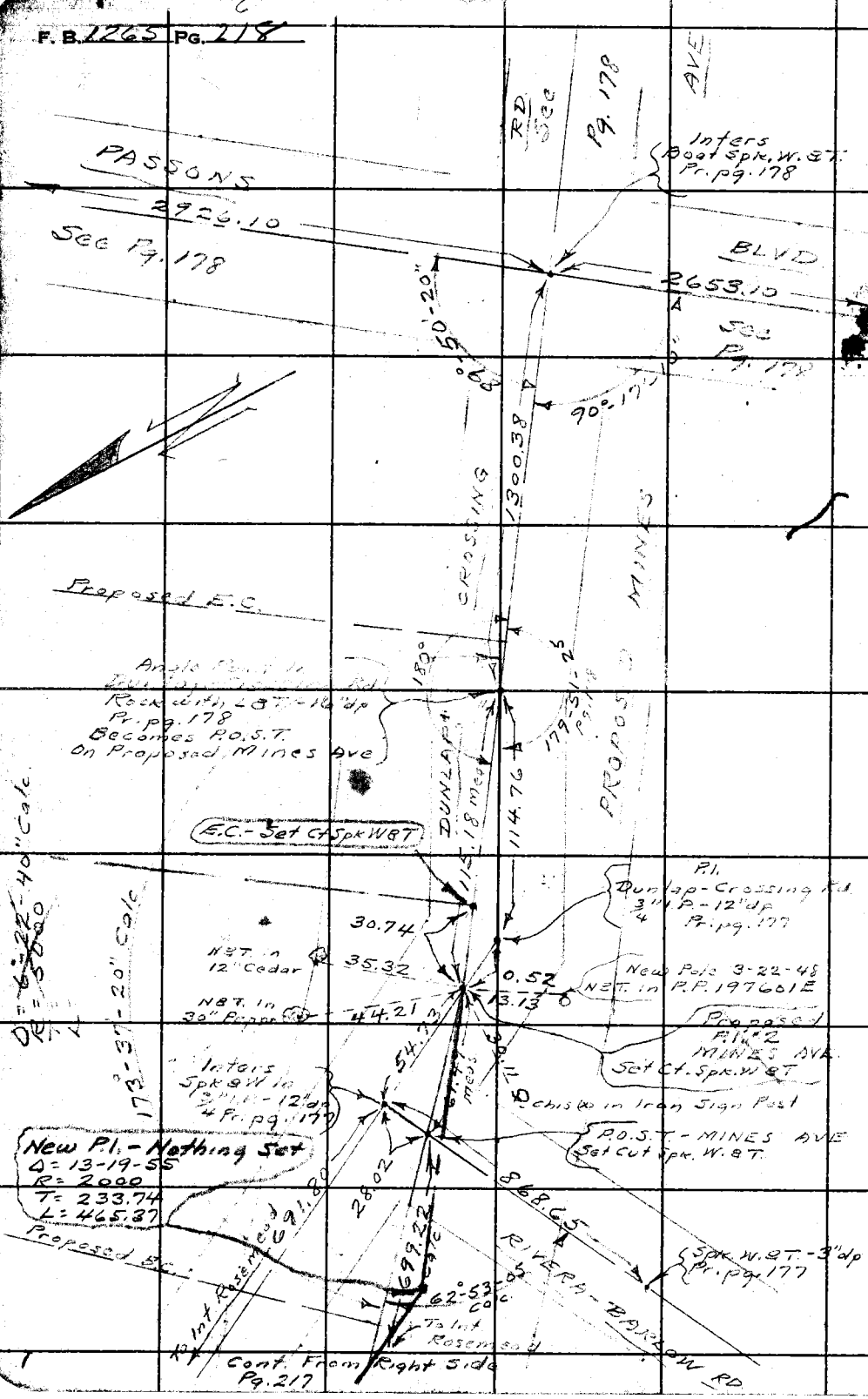

RETURN TO
LOS ANGELES COUNTY SURVEYOR
700 HALL OF RECORDS

Do not extend notes this side of this line.

Note: Any Additions or Changes on This Sheet Must be Made or Circled in Red Ink With Date and Name of Person Making Change.

Notes Ck'd by	Survey of MINES AVE
Map No.	W. O. 8456 Tape No. 011 St'd. 68 °F
Office Work	Surveyed by D.E. Holmes
Checked	Notes D.E.H. Date 1-25-50.
Date	Indexed C. Johnson 2-7-50

F. B. 1265 Pg. 219

J.N. 8456

MINES AVE

PRO. & LINE CHANGE

from

WASHINGTON BLVD.

To

SANTA FE SPRINGS Rd.

Holmes
Barilotti
Westhoff
Petri.

Note: Any Additions or Changes of This Sheet Must Be Made or Circled in Red Ink With Date and Name of Person Making Change.

Do not extend notes this side of this line.

RETURN TO
LOS ANGELES COUNTY SURVEYOR
726 LOS ANGELES COUNTY
ENGINEERING BLDG.

76F3095 247 10M 1-49

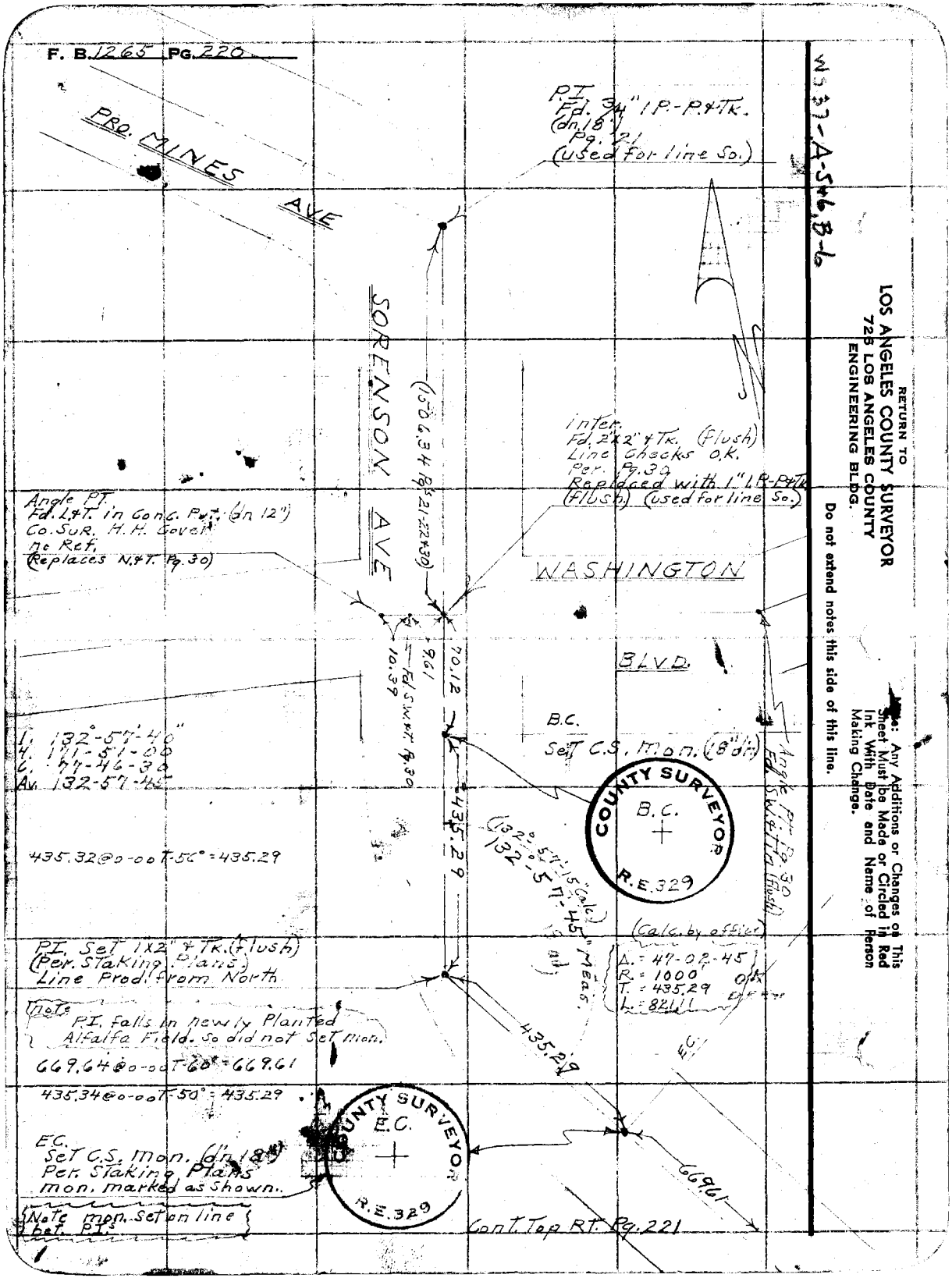
F. B. 1265 PG. 220
PRO. MINES AVE
P.I. Fd. 3/4" I.P.-P.&Tk. (dn. 18") Pg. 21 (used for line So.)
SORENSON AVE
(1506.34 Pg's 21-22 & 30)
Inter. Fd. 2"x2" & Tk. (Flush) Line Checks O.K. Per. Pg. 30 Replaced with 1" I.P.-P.&Tk. (Flush) (used for line So.)
Angle PT. Fd. L.&T. in Conc. Pvt. (dn 12") Co. Sur. H.H. Cover no Ref. (Replaces N.&T. Pg. 30)
WASHINGTON BLVD.
9.61
10.39
Fd. S.W.&T. Pg. 30
70.12
B.C. Set C.S. Mon. (18" dn)
Angle Pt. Pg. 30 Fd. S.W.&Tk. (Flush)
1. 132°-57'-40"
4. 171-51-00
6. 77-46-30
Av. 132-57-45
435.29
(132°-57'-15" Calc.)
132°-57'-45" Meas.
435.32 @ 0-00 T-56° = 435.29
(Calc. by office)
Δ. = 47-02-45
R. = 1000'
T. = 435.29
L. = 821.11
PI. Set 1x2" & Tk. (Flush) (Per. Staking Plans) Line Prod. from North
Note PI. falls in newly Planted Alfalfa Field. So did not Set mon.
669.64 @ 0-00 T-60° = 669.61
435.29
435.34 @ 0-00 T-50° = 435.29
E.C. Set C.S. Mon. (dn 18") Per. Staking Plans mon. marked as Shown.
Note mon. Set on line bet. PI's
669.61
Cont. Top Rt. Pg. 221
COUNTY SURVEYOR B.C. R.E. 329
COUNTY SURVEYOR E.C. R.E. 329
WS 37-A-5 & 6, B-6
RETURN TO
LOS ANGELES COUNTY SURVEYOR
725 LOS ANGELES COUNTY
ENGINEERING BLDG.
Do not extend notes this side of this line.
Note: Any Additions or Changes on This Sheet Must be Made or Circled in Red Ink With Date and Name of Person Making Change.

W 34 - A-1
W 37-A-6, B-6

Notes Ck'd by	Survey of LINEN AVE
Map No. 2-2021	W. O. 8456 Tape No. 0111 Std. 68 °F
Office Work Cor	Surveyed by D.E. Holmes
Checked Dr	Notes D.E.H. Date 1-25-50
Date 2-8-50	Indexed C. Johnson

F. B. 1265 Pg. 27

Cont. from bot. Pg. 220

Adopted ℄

Note: Any Additions or Changes of This Sheet Must be Made or Circled in Red Ink With Date and Name of Person Making Change.

Do not extend notes this side of this line.

RETURN TO
LOS ANGELES COUNTY SURVEYOR
#26 LOS ANGELES COUNTY
ENGINEERING BLDG.

Fd. Spk. & Wh. Pg. 33 Inter.

568.58 (N 27°41' E 568.33 R.D.) BYRON

568.59@0-00T-66°-568.58

1087.48@0-00T-64°-1087.45

Set Spk. W. & Tin by inter.

189.16@0-00T-60°-189.15

Fd. 2" I.P.-P&Tk. (dn.6") Pg. 36 & 44 (used for line)

Fd. Spk. N.W.C. electrolier Fd. Spk. Int. with 3rd. N.P. 14' Sp. Work & Sq. Hd. Spk. at 29' Per. Tree on South Fnd. 2" I.P. 1.5' E. 2nd. N.W.C. As shown on this page of Notes 1-31-51 - A.N.H.

Fd 2" I.P.-P&Tk. (dn.6") 0.05 S.W. of line Pg. 44

178.52@0-00T-54°-178.50

P.T. Set C.S. Mon. (dn.18") Per. Staking Plans. Mon. marked as Shown

COUNTY SURVEYOR P.I. R.E. 32

(215.50 Pg. 44)

178.50

(1065.92 To 2" I.P. N. R/W Sp. RR.)

Pico Place

108.45

P.O.T. Fd. B.T. Spk. & Tin F.B. 1265-37 Note Angle Turned To 12x2 (Inter.) Pg. 38

B.C. Not Set

E.C. Not Set

Cont. Top Pg. 222

1. 110-27-20
4. 89-48-10
6. 302-44-00
Av. 110-27-20

(110°-27'-30" Calc.)

30' Curve

Fd. N. & T. Pg. 33 1+57.80 Colinear E.

(669.44 Pg. 33)

1. 161-32-20
4. 286-09-20
6. 249-18-50
Av. 161-32-20

(1°32'-19" Calc.)

161°-32'-20"

10 Curve

Δ =
R = 2000'
T =
L =

76F3095 247 10M 1-49

Cont. from bot Pg 221

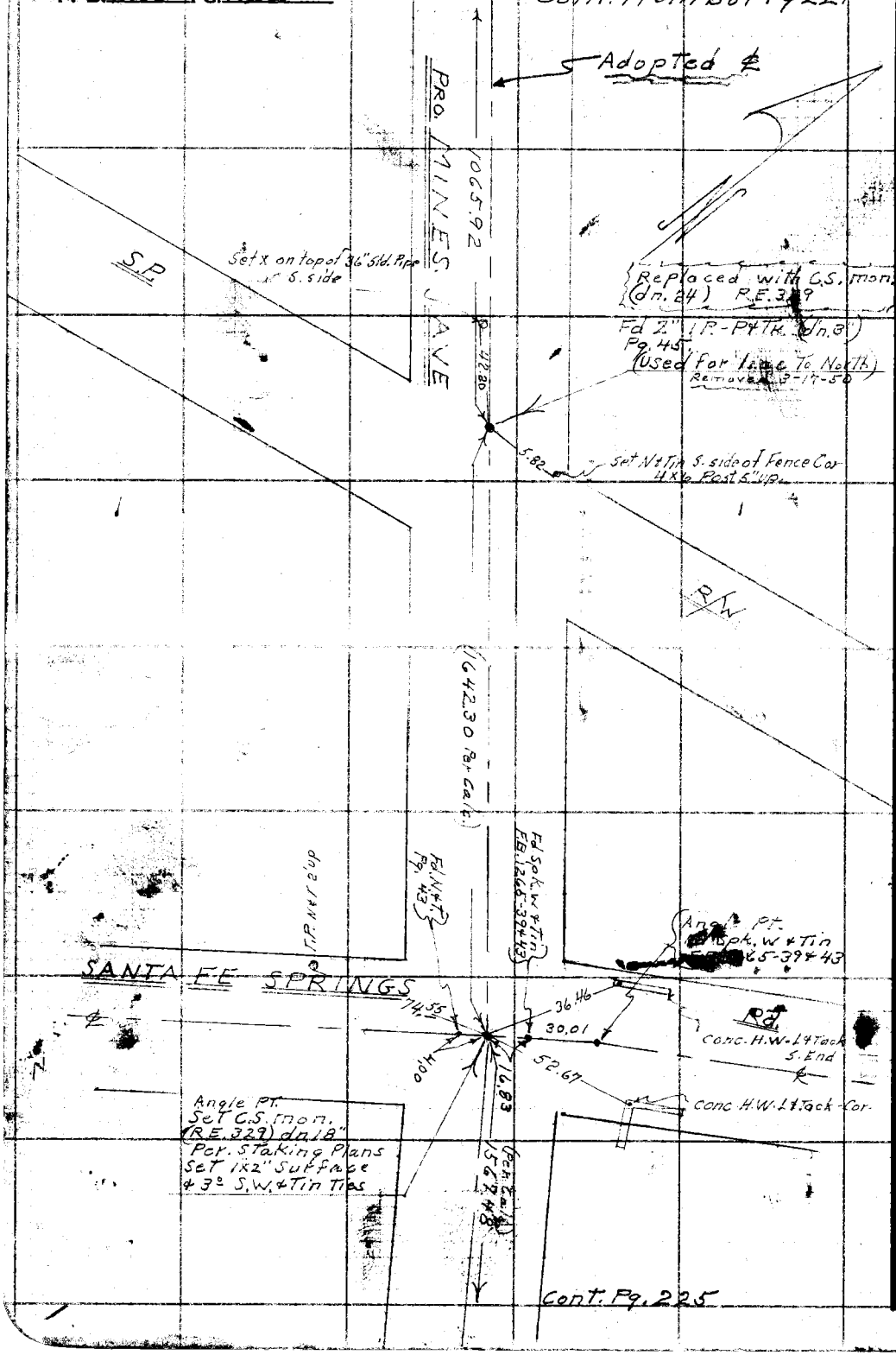

Cont. Pg. 225

WS.34-A-1

RETURN TO
LOS ANGELES COUNTY SURVEYOR
726 LOS ANGELES COUNTY
ENGINEERING BLDG.

Do not extend notes this side of this line.

Note: Any Additions or Changes on This Sheet Must be Made or Circled in Red Ink With Date and Name of Person Making Change.

Notes Ck'd by D. W.	Survey of
Map No.	W. O. 7000 Tape No. 26 St'd 84 °F
Office Work	Surveyed by Hellstrom
Checked	Notes A N H Date 1-14-50
Date	Indexed A. C. Johnson 2-16-50

F. B. 121 Pg. 223

J. N. 7000

MINES AVE.

RUNNING LINE EAST & WEST FROM BLUFF ROAD ALONG SOUTH LINE OF

A RESUB of a portion of MONTEBELLO FROM 826'± W. of BLUFF RD. TO INTERS EASTERLY BDRY CITY OF MONTEBELLO

SEE C. S. B 2051-5

(See Pg. 165)

Note: Any Additions or Changes on This Sheet Must be Made or Circled in Red Ink With Date and Name of Person Making Change.

Do not extend notes this side of this line.

RETURN TO
LOS ANGELES COUNTY SURVEYOR
700 HALL OF RECORDS

FORM 247 SM 11-46

RETURN TO
LOS ANGELES COUNTY SURVEYOR
700 HALL OF RECORDS

Note: Any Additions or Changes on This Sheet Must Be Made or Circled in Red Ink With Date and Name of Person Making Change.

Do not extend notes this side of this line.

WS 36



Notes Ck'd by D. Lew	Survey of MINES AVE
Map No. B-2051	W. O. 8456 Tape No. 0111 St'd. 68 °F
Office Work Cox	Surveyed by D.E. Holmes
Checked	Notes D.E.H. Date 3-16-50
Date	Indexed R. C. Johnson 4-3-50

F. B. 1265 Pg. 225



Note: Any Additions or Changes on This Sheet Must be Made or Circled in Red Ink With Date and Name of Person Making Change.

Do not extend notes this side of this line.

RETURN TO
LOS ANGELES COUNTY SURVEYOR
726 LOS ANGELES COUNTY
ENGINEERING BLDG.

76F309S 247 10M 1-49

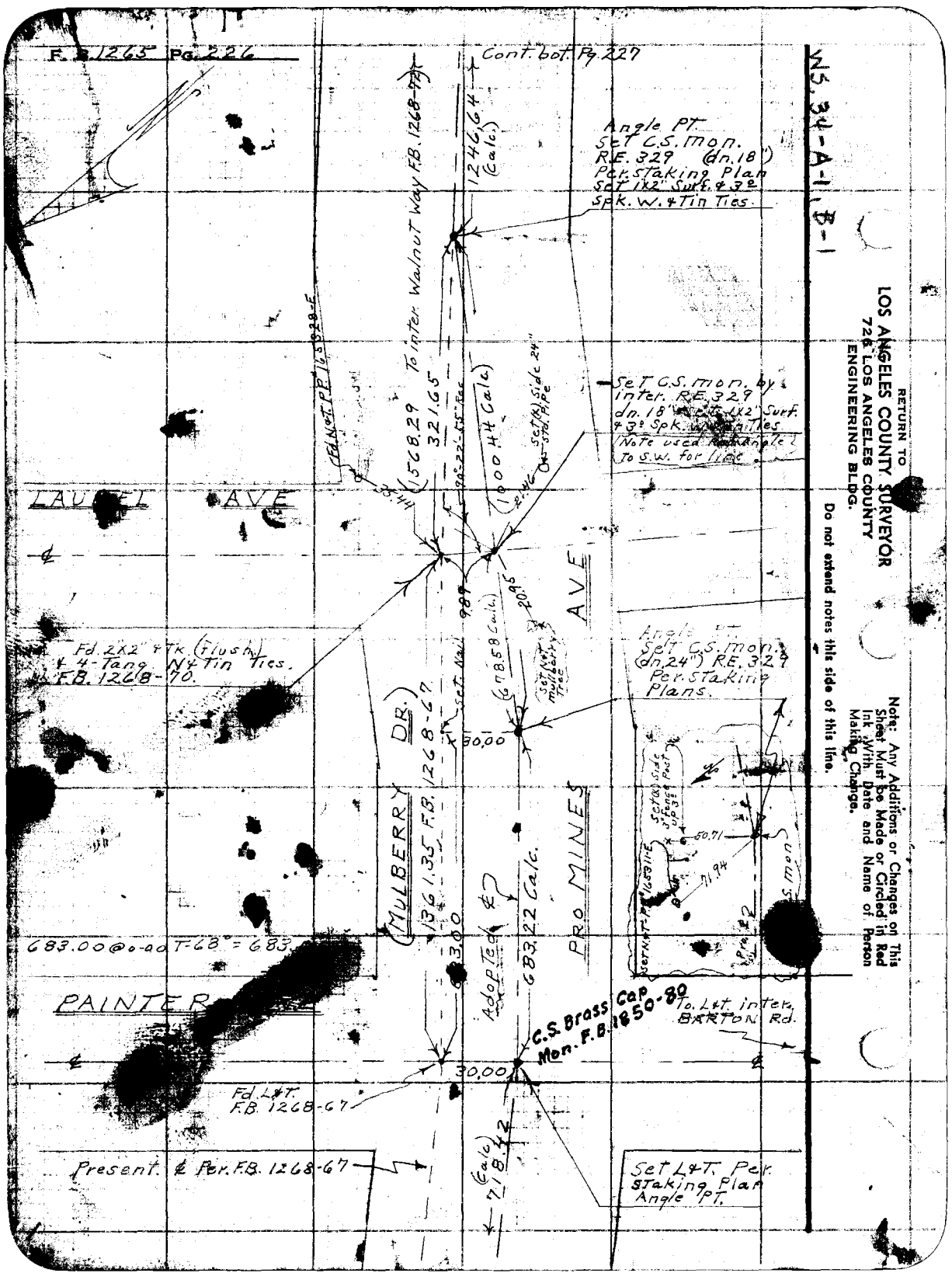
F.B. 1265 Pg. 226
Cont. bot. Pg. 227
WS. 34-A-1, B-1
RETURN TO
LOS ANGELES COUNTY SURVEYOR
726 LOS ANGELES COUNTY
ENGINEERING BLDG.
Do not extend notes this side of this line.
Note: Any Additions or Changes on This Sheet Must be Made or Circled in Red Ink With Date and Name of Person Making Change.
Angle Pt. Set C.S. mon. R.E. 329 (dn. 18") Per. Staking Plan Set 1x2" Surf. & 3º Spk. W. & Tin Ties.
1246.64 (Calc.)
To inter. Walnut Way F.B. 1268-72
Set C.S. mon. by inter. R.E. 329 dn. 18" Set 1x2" Surf. & 3º Spk. W. & Tin Ties (Note used Angle to S.W. for line.
(1568.29
321.65
(1000.44 Calc.)
Set (x) side 24" Std. Pipe
LAUREL AVE
Fd. 2x2" & Tk. (flush) & 4-Tang. N & Tin Ties. F.B. 1268-70.
Angle Pt. Set C.S. mon. (dn. 24") R.E. 329 Per. Staking Plans.
(678.58 Calc.)
Set Nail
Set Nat. mulberry Tree
30.00
MULBERRY DR.
1361.35 F.B. 1268-67
683.00 @ 0-00 T-68° = 683
683.22 Calc.
Adopted ℄
PRO MINES
PAINTER
C.S. Brass Cap Mon. F.B. 1850-80
To L&T. inter. BARTON Rd.
30.00
Fd. L&T. F.B. 1268-67
Present ℄ Per. F.B. 1268-67
(Calc.) 718.42
Set L&T. Per. Staking Plan Angle Pt.

Notes Ck'd by	Survey of Mines Ave.
Map No. B-2051	W. O. 8456 Tape No. 0111 St'd 68 °F
Office Work Cox	Surveyed by D.E. Holmes
Checked	Notes D.E.H. Date 3-21-50
Date	Indexed E. C. Johnson

F. B. 1265 Pg. 227

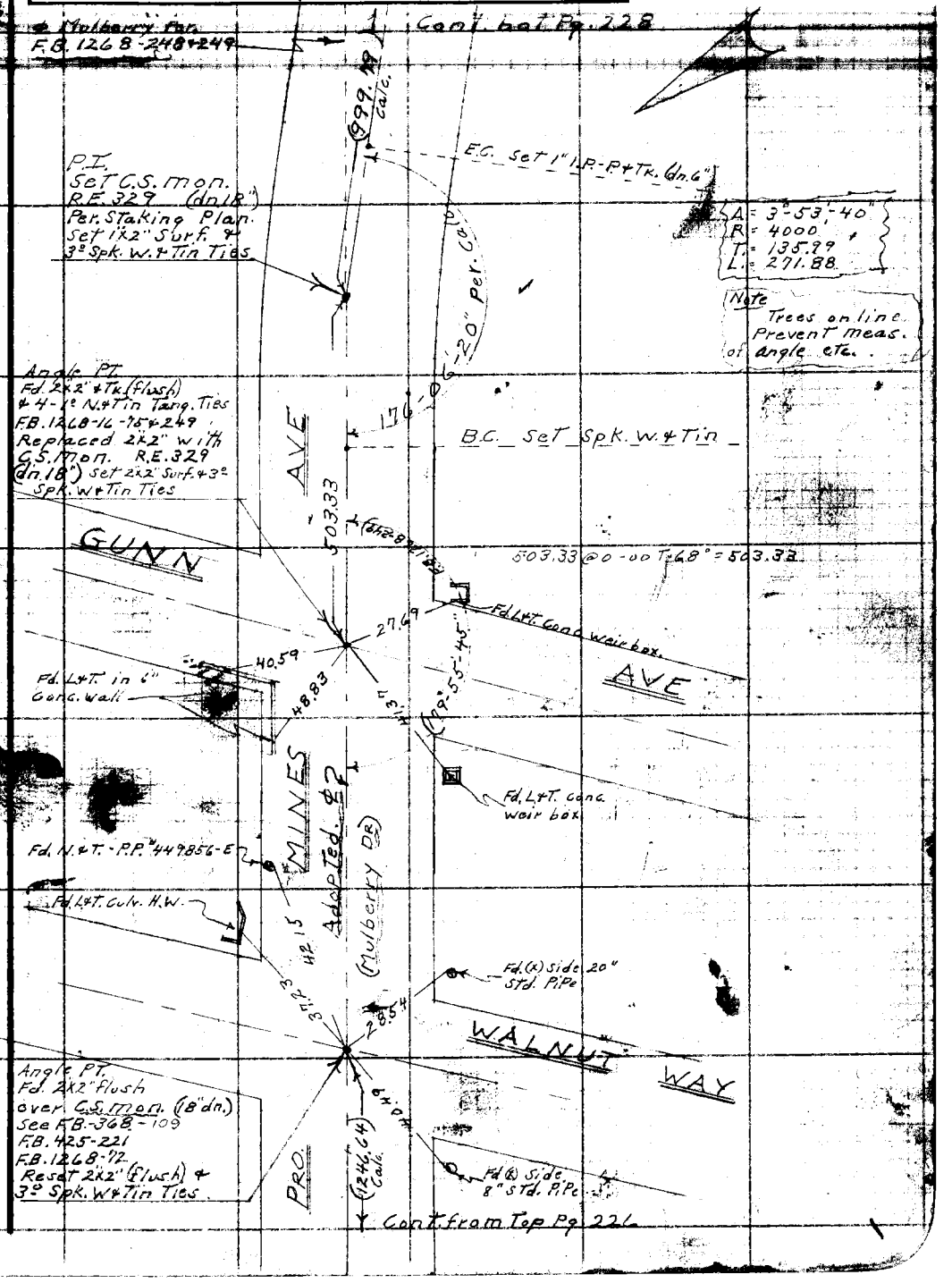

Note: Any Additions or Changes on This Sheet Must be Made or Circled in Red Ink With Date and Name of Person Making Change.

Do not extend notes this side of this line.

RETURN TO
LOS ANGELES COUNTY SURVEYOR
726 LOS AN[illegible] COUNTY
ENGINEE[illegible] BLDG.

76F3095 247 10M 5-49

RETURN TO
LOS ANGELES COUNTY SURVEYOR
726 LOS ANGELES COUNTY
ENGINEERING BLDG.

Note: Any Additions or Corrections to This Sheet Must be Made or Circled in Red Ink With Date and Name of Person Making Change.

Do not extend notes this side of this line.

WS 34 B-2

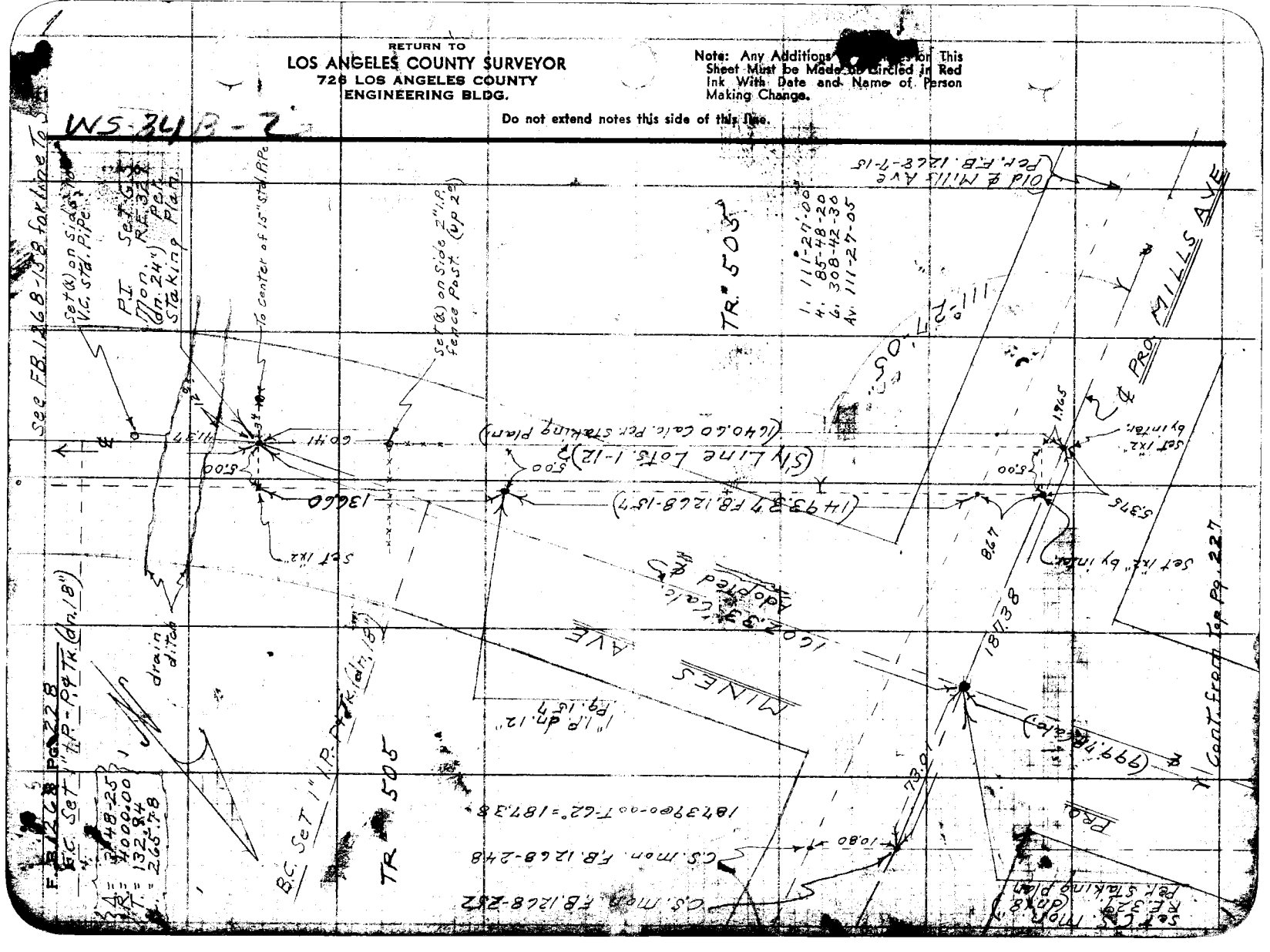

Notes Ck'd by R.E.W.	Survey of Lambert Rd
Map No. B-2103	W. O. 8457 Tape No. 011 St'd. 68 °F
Office Work Cox	Surveyed by D.E. Holmes
Checked	Notes D.E.H. Date 6-13-50
Date	Indexed A. C. Johnson 9-16-50

F. B. 1265 Pg. 299

JN. 8457

LAMBERT R.D.

PRO. & SURVEY at WASHINGTON BLVD. INTERSECTION. & PRESENT LAMBERT Rd.

For Topog See Pg's.

Holmes
Barilotti
Westhoff
Petri.

Notes: Any Additions or Changes of This Sheet Must be Made or Circled in Red Ink With Date and Name of Person Making Change.

Do not extend notes this side of this line.

RETURN TO
LOS ANGELES COUNTY SURVEYOR
726 LOS ANGELES COUNTY
ENGINEERING BLDG.

76F309S 247 10M 1-49

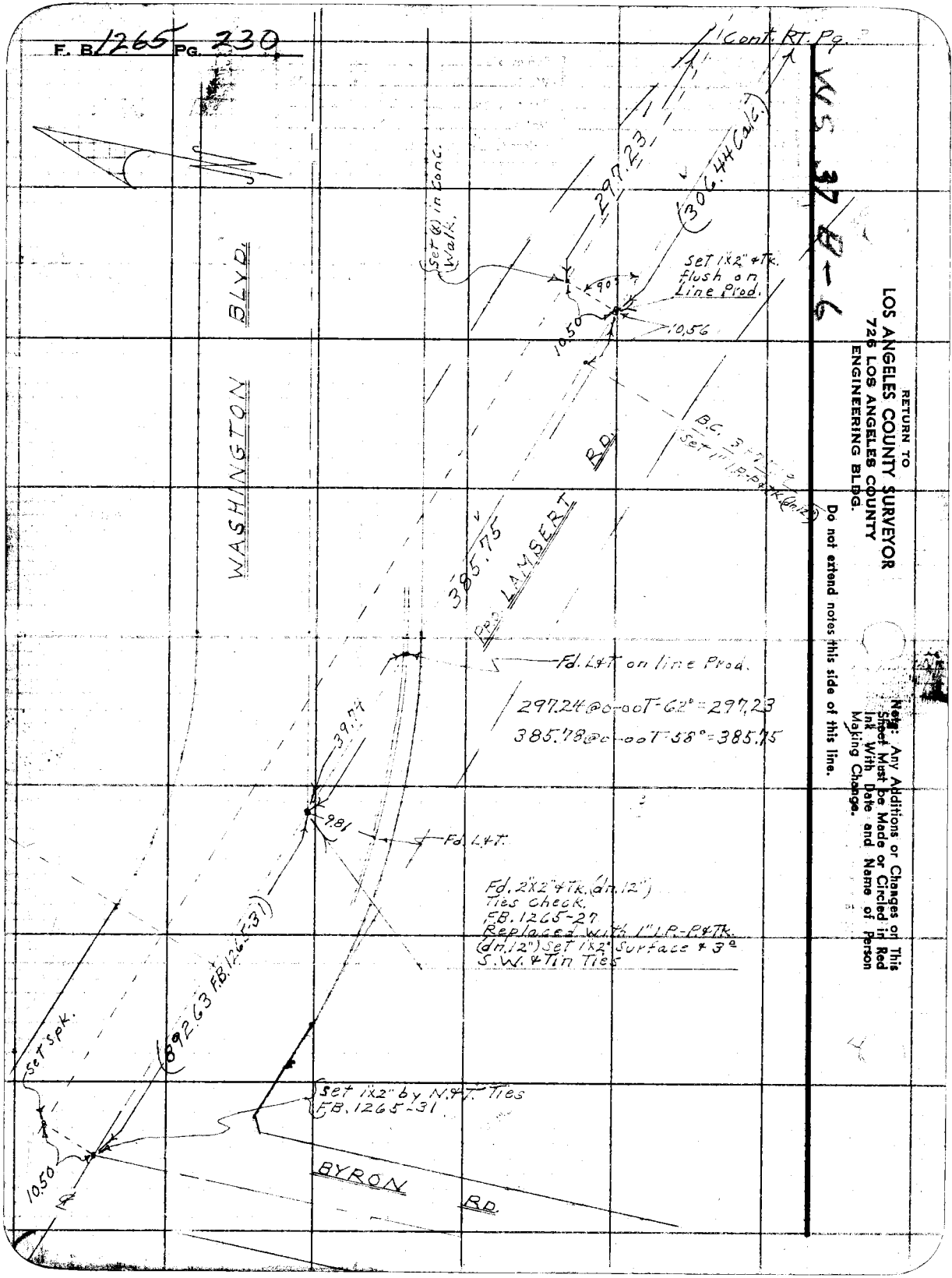
F. B. 1265 PG. 230
Cont. RT. Pg.
WS 37 B-6
RETURN TO
LOS ANGELES COUNTY SURVEYOR
726 LOS ANGELES COUNTY
ENGINEERING BLDG.
Do not extend notes this side of this line.
Note: Any Additions or Changes on This Sheet Must be Made or Circled in Red Ink With Date and Name of Person Making Change.
WASHINGTON BLVD.
LAMBERT RD.
BYRON RD.
297.23
(306.44 Calc.)
Set (x) in Conc. Walk.
Set 1"x2" & Tk. flush on Line Prod.
10.50
10.56
385.75
Fd. L&T on line Prod.
297.24 @ 0-00 T-62° = 297.23
385.78 @ 0-00 T-58° = 385.75
39.74
9.81
Fd. L&T.
Fd. 2"x2" & Tk. (dn. 12") Ties Check. F.B. 1265-27 Replaced with 1" I.P.-P.&Tk. (dn. 12") Set 1"x2" Surface & 3" S.W. & Tin Ties
(892.63 F.B. 1265-31)
Set Spk.
Set 1"x2" by N.&T. Ties F.B. 1265-31
10.50

Notes Ck'd by [illegible]	Survey of Lambert Rd
Map No. B-2103	W. O. 8457 Tape No. 0111 St'd. 68 °F
Office Work Cox	Surveyed by D.E. Holmes
Checked	Notes D.E.H. Date 6-13-50
Date	Indexed C. Johnson

F. B. 1265 PG. 231

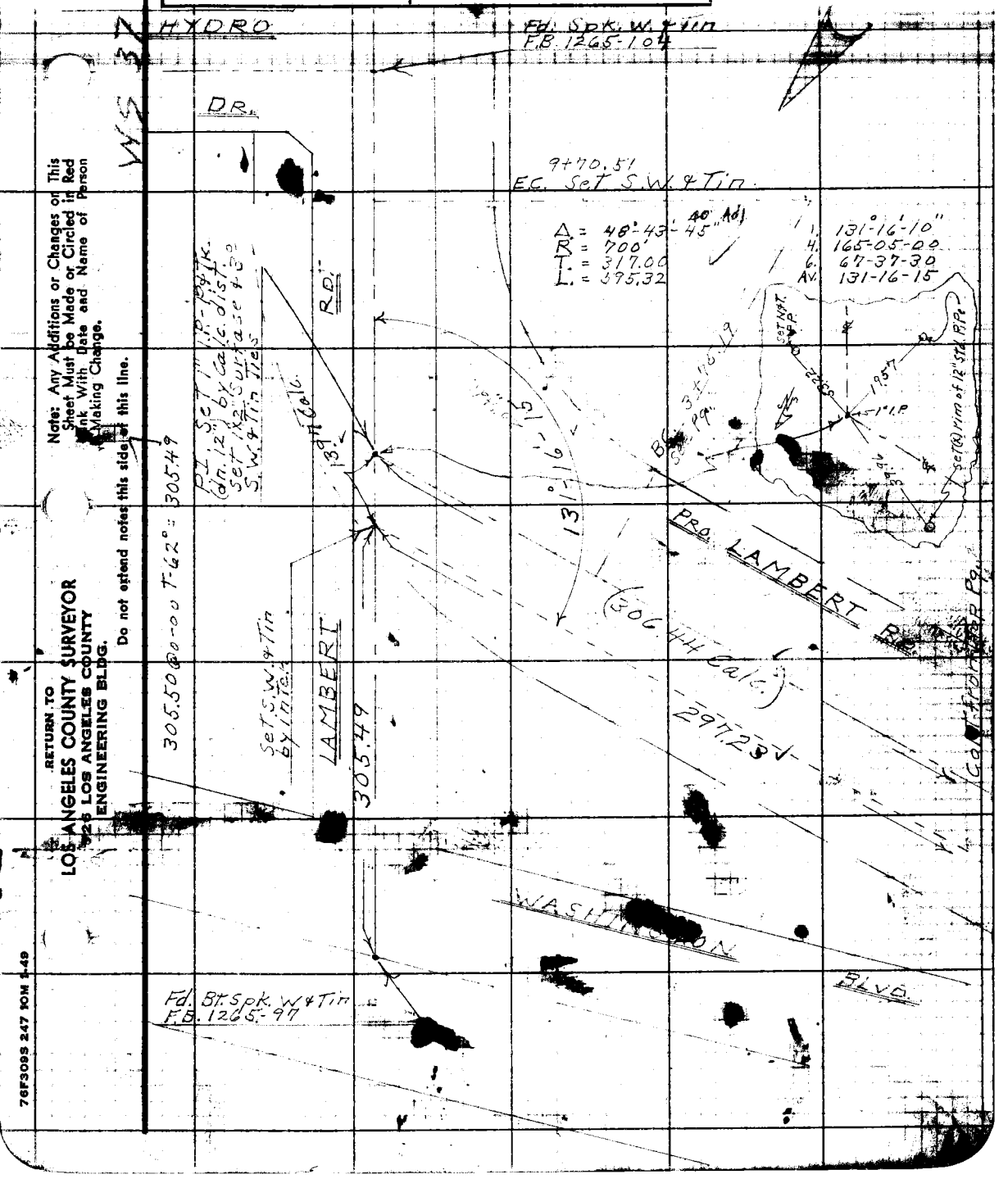

Note: Any Additions or Changes on This Sheet Must be Made or Circled in Red Ink With Date and Name of Person Making Change.

Do not extend notes this side of this line.

RETURN TO
LOS ANGELES COUNTY SURVEYOR
526 LOS ANGELES COUNTY
ENGINEERING BLDG.

76F309S 247 10M 1-49

RETURN TO
LOS ANGELES COUNTY SURVEYOR
726 LOS ANGELES COUNTY
ENGINEERING BLDG.

Note: Any Additions or Changes on This Sheet Must be Made or Circled in Red Ink With Date and Name of Person Making Change.

Do not extend notes this side of this line.

F. B. 1263 Pg. 2

Notes Ck'd by	Survey of Lambert Rd
Map No. B-2103	W. O. 8457 Tape No. St'd °F
Office Work Cox	Surveyed by D.E. Holmes
Checked	Notes A.R.B. Date 6-15-50
Date	Indexed A. C. Johnson

F. B. 1965 Pg. 233

J.N. 8457

PRO LAMBERT Rd.

LOCATION of IMPROVEMENTS

along & INTER. w/ WASHINGTON BLVD.

PRESENT & LAMBERT Rd.

Holmes
Barilotti
Westhoff
Petri.

Note: Any Additions or Changes on This Sheet Must be Made or Circled in Red Ink With Date and Name of Person Making Change.

Do not extend notes this side of this line.

RETURN TO
LOS ANGELES COUNTY SURVEYOR
726 LOS ANGELES COUNTY
ENGINEERING BLDG.

76F3095 247 10M 1-49

F. B. 1265 Pg. 239

6

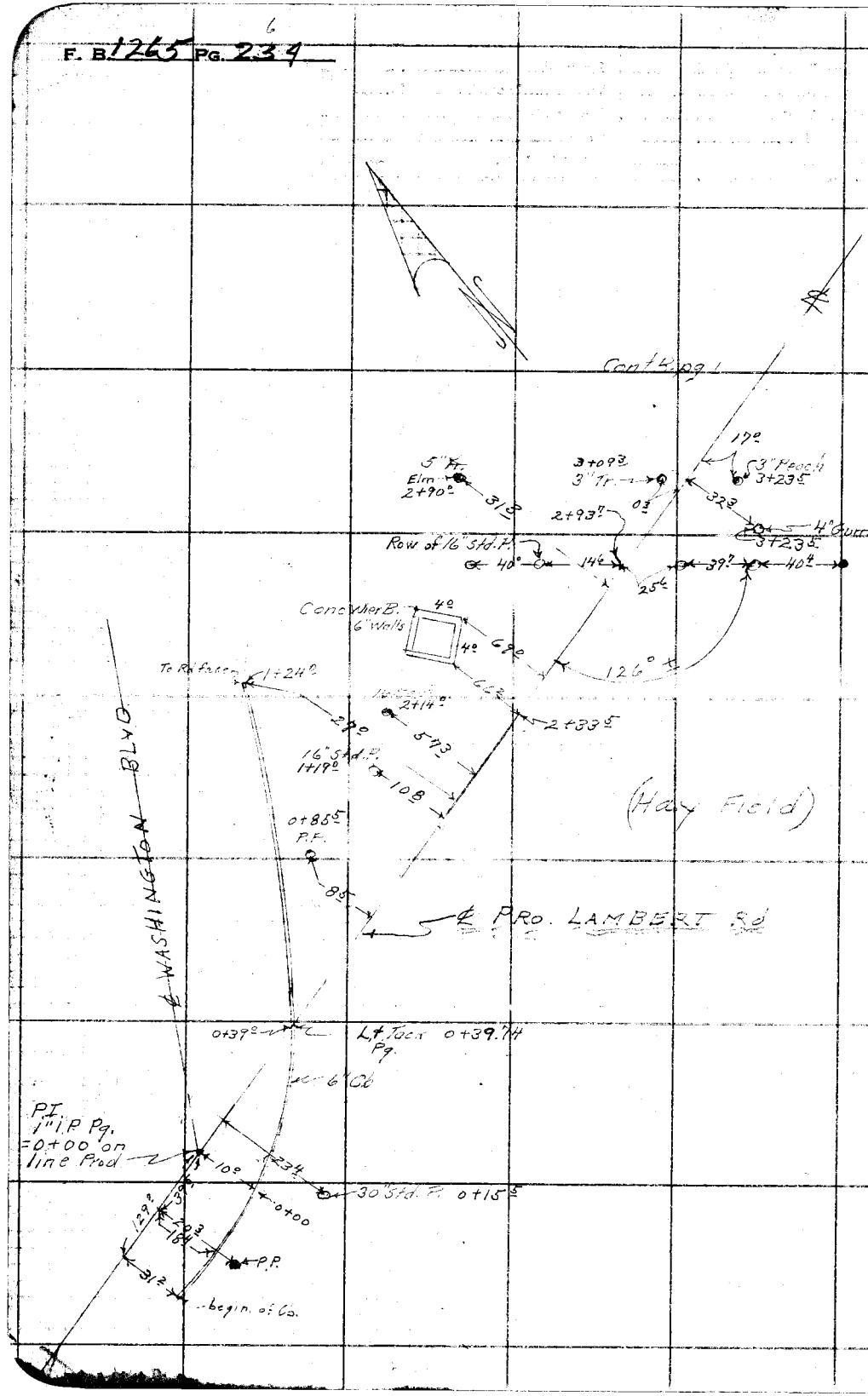

RETURN TO
LOS ANGELES COUNTY SURVEYOR
726 LOS ANGELES COUNTY
ENGINEERING BLDG.

Note: Any Additions or Changes on This Sheet Must be Made or Circled in Red Ink With Date and Name of Person Making Change.

Do not extend notes this side of this line.

Notes Ck'd by	Survey of Lambert Rd
Map No. B-2103	W. O. 8457 Tape No. St'd °F
Office Work Cox	Surveyed by D.E.H.
Checked	Notes A.R.B. Date 6-14-50
Date	Indexed C. Johnson

F. B. 1265 P. 233

Cont. next Pg.

Notes: Any Additions or Changes or This Sheet Must be Made or Circled in Red Ink. With Date and Name of Person Making Change.

Do not extend notes this side of this line.

RETURN TO
LOS ANGELES COUNTY SURVEYOR
726 LOS ANGELES COUNTY
ENGINEERING BLDG.

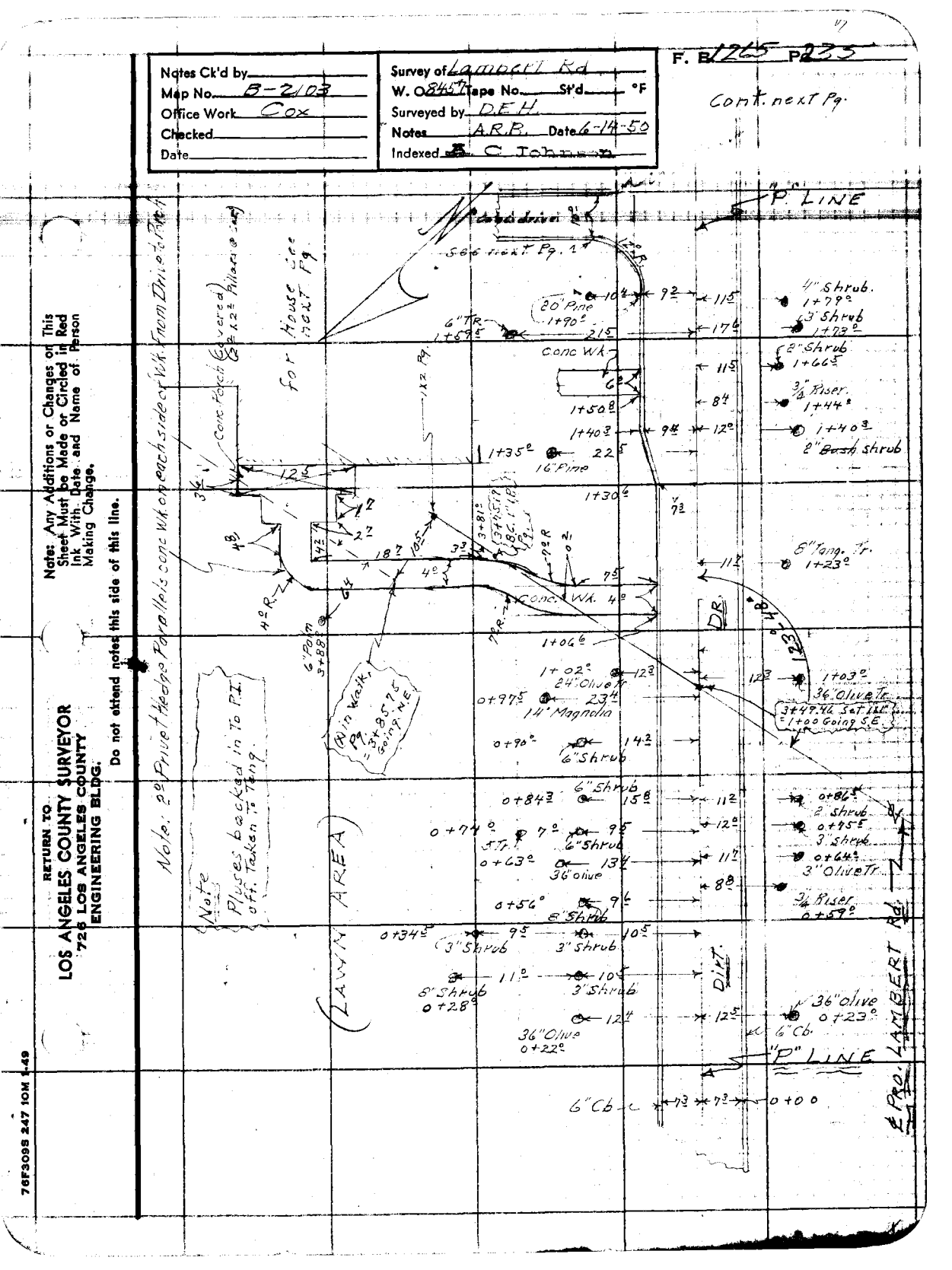

76F3098 247 10M 1-49

F. B. 1265 PG. 236

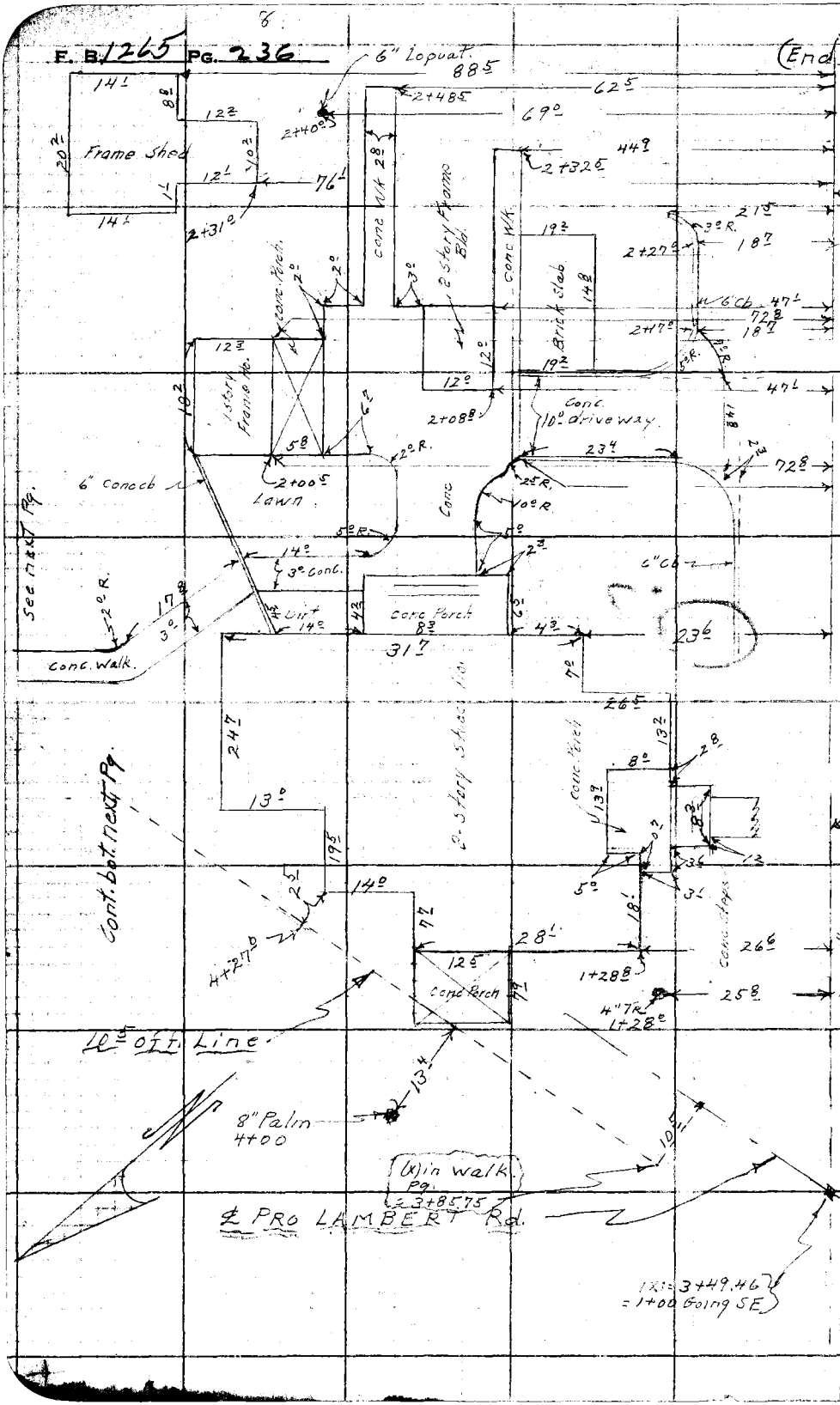

RETURN TO
LOS ANGELES COUNTY SURVEYOR
726 LOS ANGELES COUNTY ENGINEERING BLDG.

Do not extend notes this side of this line.

Note: Any Additions or Changes on This Sheet Must be Made or Circled in Ink With Date and Name of Person Making Change.

Notes Ck'd by	Survey of Lambert Rd
Map No. B-2103	W. O. 8457 Tape No. St'd. °F
Office Work Cox	Surveyed by D.E. Holmes
Checked	Notes A.R.B. Date 6-14-50
Date	Indexed A. C. Johnson

F. B. 1265 PG. 237

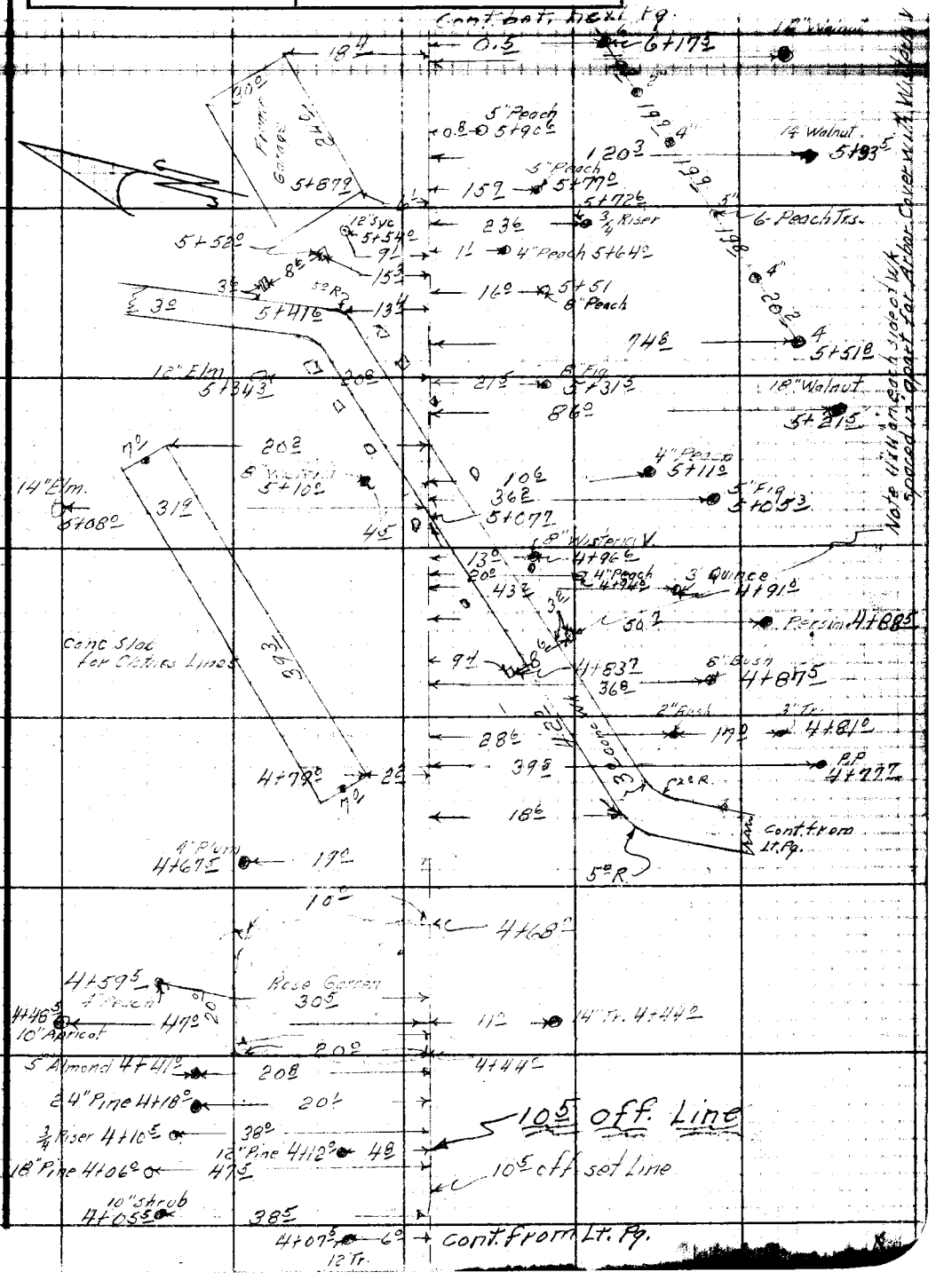



RETURN TO
LOS ANGELES COUNTY SURVEYOR
726 LOS ANGELES COUNTY
ENGINEERING BLDG.

Do not extend notes this side of this line.

Note: Any Additions or Changes on This Sheet Must be Made or Circled in Red Ink With Date and Name of Person Making Change.

Profile No. ____ Notes Red. ____ Plotted ____ Job No. 8657 Division No. ____ F.B. 1265 PG. 239

Date ____ Date ____ Survey of MINES AVE

X-Sec. No. ____ Notes Chkd. ____ Checked ____ Survey by MACK Notes M Date 8-13-52

Date ____ Date ____ Map No. ____ Indexed C. Johnson Date 8-15-52

MINES AVE.

J.N. 8657

CROSS SECTIONS IN AREA OF PROPOSED MINES AVE. CONNECTION TO OLYMPIC BLVD., BET. INT. OF OLYMPIC BLVD. & VAIL AVE. & INT. OF MINES AVE. & GREENWOOD AVE.

PARTY:

MACK	CHIEF
BUTLER	CHIEF
FRONK	⊼
TAFOYA	H.C
MOODY.	ROD

ELEV.

F.S.

H.I.

B.S.

STATION

NOTE: ANY ADDITIONS OR CHANGES ON THIS SHEET MUST BE MADE OR CIRCLED IN RED INK, WITH DATE AND NAME OF PERSON MAKING CHANGE.

Do not extend notes this side of this line.

PLEASE RETURN TO
LOS ANGELES COUNTY SURVEYOR
726 LOS ANGELES COUNTY
ENGINEERING BLDG.

761-008 307 10-51

76L298.307 10-51

PLEASE RETURN TO
LOS ANGELES COUNTY SURVEYOR
726 LOS ANGELES COUNTY
ENGINEERING BLDG.

NOTE: ANY ADDITIONS OR CHANGES ON THIS SHEET MUST BE MADE OR CIRCLED IN RED INK, WITH DATE AND NAME OF PERSON MAKING CHANGE.

Do not extend notes this side of this line.

STATION	B. S.	H. I.	F. S.	ELEV.	
C.S. BM 1091	3 00	205 28		202.28	C.S.B.M. 1091 EL = 202.281 LB 445-68 MINES AVE, 350' W. OF ℄ OF MONTEBELLO BLVD. CUT SPK IN S. CURB
T.P.	4 53	202.95	6 86	198 42	T.P.
			4 64	198.31	℄ INT. MINES AVE & GREENWOOD AVE, PAV
			4 42	198.53	℄ MINES AVE @ 220 W. OF ℄ GREENWOOD AVE., PAV.
			6 03	196.92	℄ INT. MINES AVE & DAVIS AVE, PAV.
T.P.	3.64	200.52	6 07	196.88	T.P.
			5 11	195.41	℄ INT. MINES AVE. & TAYLOR AVE., PAV
			4 5	196.0	100 N. OF ℄ MINES AVE ON ℄ PROD. TAYLOR AVE.
			6 4	194.1	200N " " " " " " "
			12 0	188.5	301 N {OF ℄ MINES AVE ON ℄ PROD. TAYLOR AVE. DIRT ROAD}
			12 5	188.0	" " ℄ 9'E BOT. RD. CUT
			5 3	195.2	" " ℄ 21 E TOP RD CUT & TOP BLUFF LINE (E&W)
			13 3	187.2	330N {OF ℄ MINES AVE ON ℄ PROD. TAYLOR AVE DIRT RD}
			13 8	186.7	" " ℄ 9 E TOP RD FILL
			19 2	181.3	" " ℄ 28 E, BOT BLUFF
			19 7	180.8	" " ℄ 100 E " "
			18 5	182.0	" " ℄ 200 E " "
			13 4	187.1	" " ℄ 9 W, BOT. RD CUT
			6 1	194.4	" " ℄ 28 W, TOP RD CUT & TOP BLUFF LINE (E&W)

Hold 0 [illegible]

F.B. 1265 PG. 240 Job No. 8657 Division No. Notes Red. Plotted Profile
Survey of MINES AVE Date Date No. X-Sec.
Survey by MACK Notes M Notes Chkd. Checked
Indexed A. C. Johnson Date 8-13-52 Date Date No.

761-228 307 10-51

PLEASE RETURN TO
LOS ANGELES COUNTY SURVEYOR
726 LOS ANGELES COUNTY
ENGINEERING BLDG.

NOTE: ANY ADDITIONS OR CHANGES ON THIS SHEET MUST BE MADE OR CIRCLED IN RED INK, WITH DATE AND NAME OF PERSON MAKING CHANGE.

Do not extend notes this side of this line.

STATION	B. S.	H. I.	F. S.	ELEV.	
		200.52	—		330 N OF ℄ MINES AVE. ON ℄ PROD. TAYLOR AVE
			71	193.4	" " ℄ 100 W, TOP BLUFF LINE
			143	186.2	335 N OF ℄ MINES AVE ON ℄ PROD. TAYLOR
			143	186.2	" " ℄ 10 W, TOP RD FILL
			218	178.7	" " ℄ 40 W, BOT BLUFF
			201	198.5	410 N OF ℄ MINES AVE ON ℄ PROD. TAYLOR A...
			566	194.8	℄ MINES AVE @ 100' W OF ℄ TAYLOR AVE.
			750	193.0	℄ " " @ 200' W " " " "
			1187	188.6	℄ " " @ 335 W " " " "
T.P.	4.36	193.02	11.86	188.66	T.P.
			448	188.5	℄ MINES AVE @ 325 E OF ℄ MAPLE AVE, PAV...
			54	187.6	35 N OF ℄ MINES AVE @ {325 E. ℄ INT. MAPLE / TOP BANK
			115	181.5	47 N " " @ {325 E OF ℄ MAPLE / BOT. BANK
			78	185.2	" " ℄ 15 W, TOP DYKE
			119	181.1	100 N OF ℄ MINES AVE @ {325 E. ℄ INT. MAPLE / BOT DYKE
			74	185.2	" ℄ 15 W, TOP DYKE.
			196	173.4	" ℄ 45 W, BOT DYKE,
			197	173.3	" ℄ 60 W, BOT DRAIN
			138	179.2	200 N. OF ℄ MINES AVE @ {325 E ℄ INT. MAPLE / BOT. DYKE
			70	186.0	" " ℄ 15 W, TOP DYKE
			200	173.0	" " ℄ 60 W, BOT DRAIN

Profile
Notes Red ____ Plotted ____ Job No. 8657 Division No. ____
No. ____ Date ____ Date ____ Survey of MINES AVE
X-Sec. ____ Notes Chkd ____ Checked ____ Survey by MACK Notes M. Date 8-15-52
No. ____ Date ____ Date ____ Map No. ____ Checked McC Johnson Date ____

F.B. 1265 PG. 241

76L298 307 10-51

PLEASE RETURN TO
LOS ANGELES COUNTY SURVEYOR
726 LOS ANGELES COUNTY
ENGINEERING BLDG.

NOTE: ANY ADDITIONS OR CHANGES ON THIS SHEET MUST BE MADE OR CIRCLED IN RED INK, WITH DATE AND NAME OF PERSON MAKING CHANGE.

Do not extend notes this side of this line.

Profile No. ____ X-Sec. No. ____

Plotted ____ Date ____ Checked ____ Date ____

Notes Red. ____ Date ____ Notes Chkd. ____ Date ____

Division No. ____ Job No. 8657

Survey of MINES AVE Notes M

Survey by MACK Date 8-13-52

Indexed A. C. Johnson

B. 265 Pg. 242

STATION	B. S.	H. I.	F. S.	ELEV.		
		193 02	✓			
			152	177.8	300 N OF ℄ MINES AVE @	325' E. ℄ INT MAPLE AVE BOT DYKE
			73	185.7	" " ℄ 15 W, TOP DYKE	
			190	176.0	" " ℄ 60 W, BOT DRAIN.	
			168	176.2	380 N OF ℄ MINES AVE @	325' E ℄ INT. MAPLE AVE BOT DYKE
			170	176.0	" " ℄ 2 W, FLOW LINE OF 2-12" CORRIG I.P. CULVERTS	
			74	185.6	" " ℄ 15 W, TOP DYKE	
			186	176.4	" " ℄ 35 W, FLOW LINE OF 2-12" CORRIG I.P. CULVERTS	
			188	176.2	" " ℄ 40 W BOT DYKE	
			159	177.1	400 N OF ℄ MINES AVE @	325 E ℄ INT. MAPLE AVE BOT DYKE
			74	185.6	" " ℄ 15 W, TOP DYKE	
			185	176.5	" " ℄ 60 W, BOT DRAIN	
			158	177.2	500 N. OF ℄ MINES AVE @	325' E ℄ INT. MAPLE AVE BOT DYKE
			73	185.7	" " ℄ 15 W, TOP DYKE	
			177	175.3	" " ℄ 50 W, BOT DRAIN	
			140	177.0	580 N OF ℄ MINES @	325' E OF ℄ INT MAPLE AVE S. SIDE UPRR R/W
			76	185.4	" " ℄ 15 W, TOP DYKE	
			139	177.1	585 N OF ℄ MINES AVE @	325' E OF ℄ INT MAPLE AVE BOT BK, UP.RR
			12	191.8	610 N OF ℄	" @ 325' E OF ℄ INT MAPLE AVE TOP S. BK UPRR
			+03	193.3	618 N " "	" @ 325 E ℄ INT. MAPLE AVE TOP S. RAIL, S. TRACK
			+11	193.1	632 N " "	" @ 325' E ℄ INT. MAPLE AVE TOP S RAIL, N. TRACK

76L 208 307 10-51

PLEASE RETURN TO
LOS ANGELES COUNTY SURVEYOR
726 LOS ANGELES COUNTY
ENGINEERING BLDG.

NOTE: ANY ADDITIONS OR CHANGES ON THIS SHEET MUST BE MADE OR CIRCLED IN RED INK, WITH DATE AND NAME OF PERSON MAKING CHANGE.

Do not extend notes this side of this line.

STATION	B. S.	H. I.	F. S.	ELEV.		
		193 02				
			81	184.7	℄ MINES AVE @ 200' E. OF ℄ INT. MAPLE AVE, P.V.	
			80	185.0	24 N OF ℄ MINES AVE @	200' E. OF ℄ INT. MAPLE AVE TOP BK
			159	177.1	40 N " " " " @	200' E OF INT. MAPLE AVE BOT BK
			208	172.2	64 N " " " " @	200' E. OF INT MAPLE AVE BOT DRAIN
			982	183.25	℄ MINES AVE @ 97' E. OF ℄ MAPLE AVE, PA	
			1050	182.52	20 N OF ℄ MINES AVE @	97' E OF ℄ INT MAPLE AVE ROCK & O.L. PAV.
			975	183.27	20 N " " " " @	97' E OF ℄ INT MAPLE AVE TOP CONC. CULV. HD WALL
			209	172.1	20 N. OF ℄ MINES AVE @	97' E OF ℄ INT. MAPLE AVE FLOW LINE, 6.5' CONC. CULV
			1095	182.07	℄ INT. MINES AVE ℄ MAPLE AVE, PA	
T.P.	10.64	192.72	1094	182.08	T.P.	
	5.10	196.96	086	191.86	T.P.	
			363	193.33	℄ INT. MAPLE AVE ℄ MAIN LINE U.P.R.R. PA	
			405	192.91	TOP S. RAIL OF S. TRACK @ INT U.P.R.R ℄ ℄ MAPLE AVE	
			355	193.41	TOP S. RAIL OF N. TRACK @ " " " "	
			39	193.1	℄ U.P.R.R @ 250' E. OF ℄ INT MAPLE AVE	
			50	192.0	15 N OF ℄ U.P.R.R @	250' E OF ℄ INT MAPLE AVE TOP BK
			178	189.2	45 N " " " " @	250' E. OF ℄ INT MAPLE AVE BOT DRAIN
			116	185.4	66 N " " " " @	250' E. OF ℄ INT. MAPLE AVE TOP BK
			54	191.6	17 S. " " " " @	250' E OF ℄ INT MAPLE AVE TOP BK
			172	179.8	42 S. " " " " @	250' E. OF ℄ INT. MAPLE AVE BOT BK

Profile
Notes Red ____ Plotted ____ Job No. 8657 Division No. ____
No. ____ Date ____ Date ____ Survey of MINES AVE
X-Sec. Notes Ckd. ____ Checked ____ Survey by MACK Notes M. Date 8-13-52
No. ____ Date ____ Date ____ Map No. ____ Ed. Johnson Date ____

F.B. 1265 PG. 243

76L298 307 10-51

PLEASE RETURN TO

LOS ANGELES COUNTY SURVEYOR

726 LOS ANGELES COUNTY
ENGINEERING BLDG.

NOTE: ANY ADDITIONS OR CHANGES ON THIS SHEET MUST BE MADE OR CIRCLED IN RED INK, WITH DATE AND NAME OF PERSON MAKING CHANGE.

Do not extend notes this side of this line.

STATION	B. S.	H. I.	F. S.	ELEV.	
		196.96			
			39	193.1	℄ U.P.R.R. @ 300' E. OF ℄ INT. MAPLE AVE.
			47	19[illegible].3	17 N OF ℄ U.P.R.R @ 300' E. OF ℄ INT. MAPLE AVE. TOP BK
			209	176.1	30 N " " " " @ 300' E. OF ℄ INT. MAPLE AVE FLOW LINE 7' CONC. CULVERT
			204	176.6	45 N " " " " @ 300' E. OF ℄ INT. MAPLE AVE BOT DRAIN
			55	19[illegible].5	17 S " " " " @ 300' E. OF ℄ INT. MAPLE AVE TOP BK
			209	176.1	30 S " " " " @ 300' E. OF ℄ INT. MAPLE AVE FLOW LINE 7' CONC. CULVERT
			36	193.4	℄ U.P.R.R @ 400' E. OF ℄ INT. MAPLE AVE
			44	192.6	16 N OF U.P.R.R @ 400' E OF ℄ INT MAPLE AVE TOP BK
			172	18[illegible].8	50 N " " " " @ 400' E OF ℄ INT MAPLE AVE BOT DRAIN
			123	18[illegible].7	70 N " " " " @ 400' E. OF ℄ INT. MAPLE AVE TOP BK
			125	[illegible]	125 N " " " " @ 400' E. OF ℄ INT. MAPLE AVE TOP BK
			195	177.5	198 N " " " " @ 400' E. OF ℄ INT. MAPLE AVE BOT DRAIN
			126	[illegible]	273 N " " " " @ 400' E. OF ℄ INT. MAPLE AVE TOP BK
			45	192.5	17 S. " " " " @ 400' E. OF ℄ INT. MAPLE AVE TOP BK
			182	178.8	45 S " " " " @ 400' E. OF ℄ INT MAPLE AVE BOT BK
	12.09	198.12	1093	186.03	T.P (BOLT ON S. RIM M.H)
			201	[illegible]	50 S. OF U.P.R.R @ 400' E OF ℄ INT. MAPLE AVE.
			208	17[illegible].3	150 S " " " " " " " " " "
			195	178.6	240 S " " " " " " " " " "
			40	194.1	℄ U.P.R.R @ 600' E. OF ℄ INT. MAPLE AVE.

F.B. 1265 PG. 244 Job No. 8657 Division No. Notes Red. Plotted Profile
Survey of MINES AVE Date Date No.
Survey by MACK Notes M Notes Chkd. Checked X-Sec.
Indexed A. C. Johnson Date 8-14-52 Date Date No.

761 [illegible] 307 10-51

PLEASE RETURN TO

LOS ANGELES COUNTY SURVEYOR

726 LOS ANGELES COUNTY
ENGINEERING BLDG.

NOTE: ANY ADDITIONS OR CHANGES ON THIS SHEET MUST BE MADE OR CIRCLED IN RED INK, WITH DATE AND NAME OF PERSON MAKING CHANGE.

Do not extend notes this side of this line.

STATION	B. S.	H. I.	F. S.	ELEV.		
		198 12				
			300	19512	4 N. of ℄ U.P.R.R. @ {600' E. of ℄ Int. Maple Ave}	{Top S. R[illegible] of N. T[illegible]}
			47	1934	17 N " " " " "	Top B[illegible]
			103	1878	38 N " " " " "	Bot Dr[illegible]
			68	1913	62 N " " " " "	Top B[illegible]
			364	19448	9 S. " " " " "	{Top S. [illegible] of S. T[illegible]}
			45	1936	18 S " " " " "	Top B[illegible]
			94	1887	33 S " " " " "	Bot. B[illegible]
			89	1892	44 S " " " " "	Top F[illegible]
			200	1781	81 S " " " " "	Bot B[illegible]
			206	1775	180 S. " " " " " "	
T. P.	210	19015	1007	188 05	T. P.	
			521	18494	℄ Int. Colegrove Ave & Park Ave, PA[illegible]	
			128	1773	75' E. & 30' S. of {℄ Int. Colgrove Ave & Park Ave}	{Flow Line 4 - 48" Corr[illegible] I.P. Culver[illegible]}
			305	18710	℄ Int. Olympic Blvd & Park Ave, PAV	
T. P.	786	196 44	157	18858	T. P.	
			563	19081	℄ Int. Colegrove Ave. & Maple Ave, PAV	
			512	19132	℄ Int Olympic Blvd & Maple Ave, PA[illegible]	
T. P.	577	19720	501	19143	T. P.	
T. P.	471	196 97	494	19226	T. P.	
			337	19360	℄ Int. Olympic Blvd & Vail Ave, PAV.	

Profile
No. ____ Date ____ Notes Red ____ Date ____ Plotted ____ Date ____ Job No. 8657 Division No. ____ Survey of Minnie Ave
X-Sec.
No. ____ Date ____ Notes Chkd. ____ Date ____ Checked ____ Date ____ Survey by Mack Notes M. Date 8-14-52
Map No. ____ Indexed Johnson Date ____

F.B. 1265 Pg. 245

76L298 307 10-51

PLEASE RETURN TO

LOS ANGELES COUNTY SURVEYOR
726 LOS ANGELES COUNTY
ENGINEERING BLDG.

NOTE: ANY ADDITIONS OR CHANGES ON THIS SHEET MUST BE MADE OR CIRCLED IN RED INK, WITH DATE AND NAME OF PERSON MAKING CHANGE.

Do not extend notes this side of this line.

F.B. 1265 Pg. 245 Job No. 8657 Division No. Notes Red. Plotted
Survey of MINES AVE Date Date
Survey by MACK Notes Chkd. Checked
Indexed K. C. Johnson Date 8-14-52 Date

Profile No. Sec. No.

STATION	B.S.	H.I.	F.S.	ELEV.		
		196 97				
T.P.	498	197 73	422	192 75	T.P.	
C.S. B.M. 1086			506	192 67	C.S. BM. 1086 EL = 192.709 LB 445·59 COLEGROVE AVE & PICKERING WAY, N.E. COR. CUT SPK IN CURB, 4' N OF N. END C.R.	